



BÜRO FÜR ANGEWANDTE STATISTIK
Prämienstraße 19
52076 Aachen

Tel: 02408/8819

Email: lensing.bas@t-online.de

Automatische Dauerzählstellen in Baden-Württemberg

Ganglinien 2015

Die folgenden Grafiken enthalten für insgesamt 61 automatische Dauerzählstellen (36 auf Bundesautobahnen, 20 auf Bundesstraßen und 5 auf Landesstraßen) jeweils Darstellungen der

Tageswerte für die Monate

Juni 2015,
August 2015 und
September 2015.

Stundenwerte für die einzelnen Tage der

25. Kalenderwoche (Mo 15.06.2015 bis So 21.06.2015),
32. Kalenderwoche (Mo 03.08.2015 bis So 09.08.2015) und
39. Kalenderwoche (Mo 21.09.2015 bis So 27.09.2015).

Am Ende der Datei ist eine **Zuordnungstabelle** enthalten, der entnommen werden kann, für welche Autobahnabschnitte die dargestellten Ganglinienverläufe gültig sind.

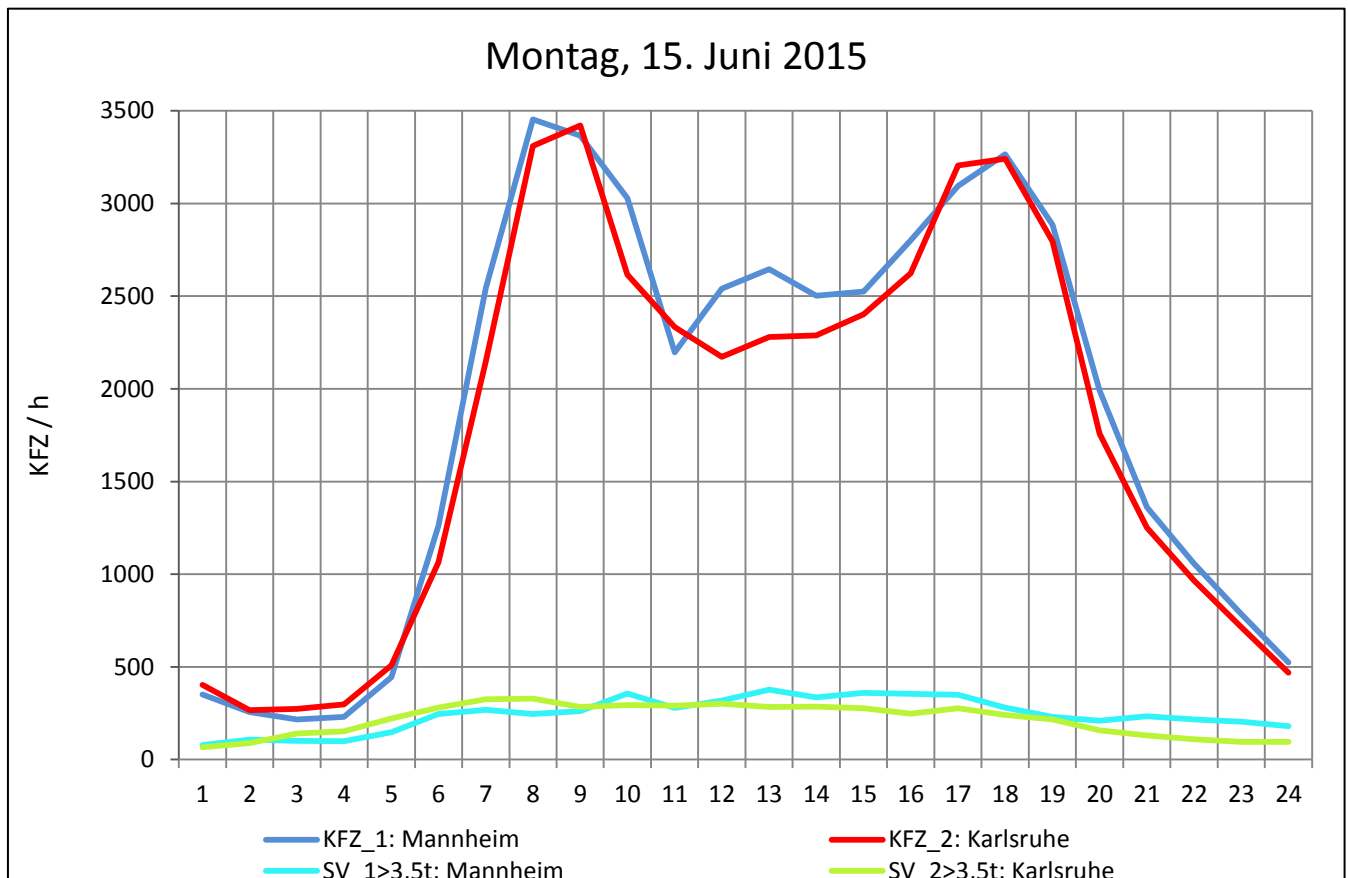
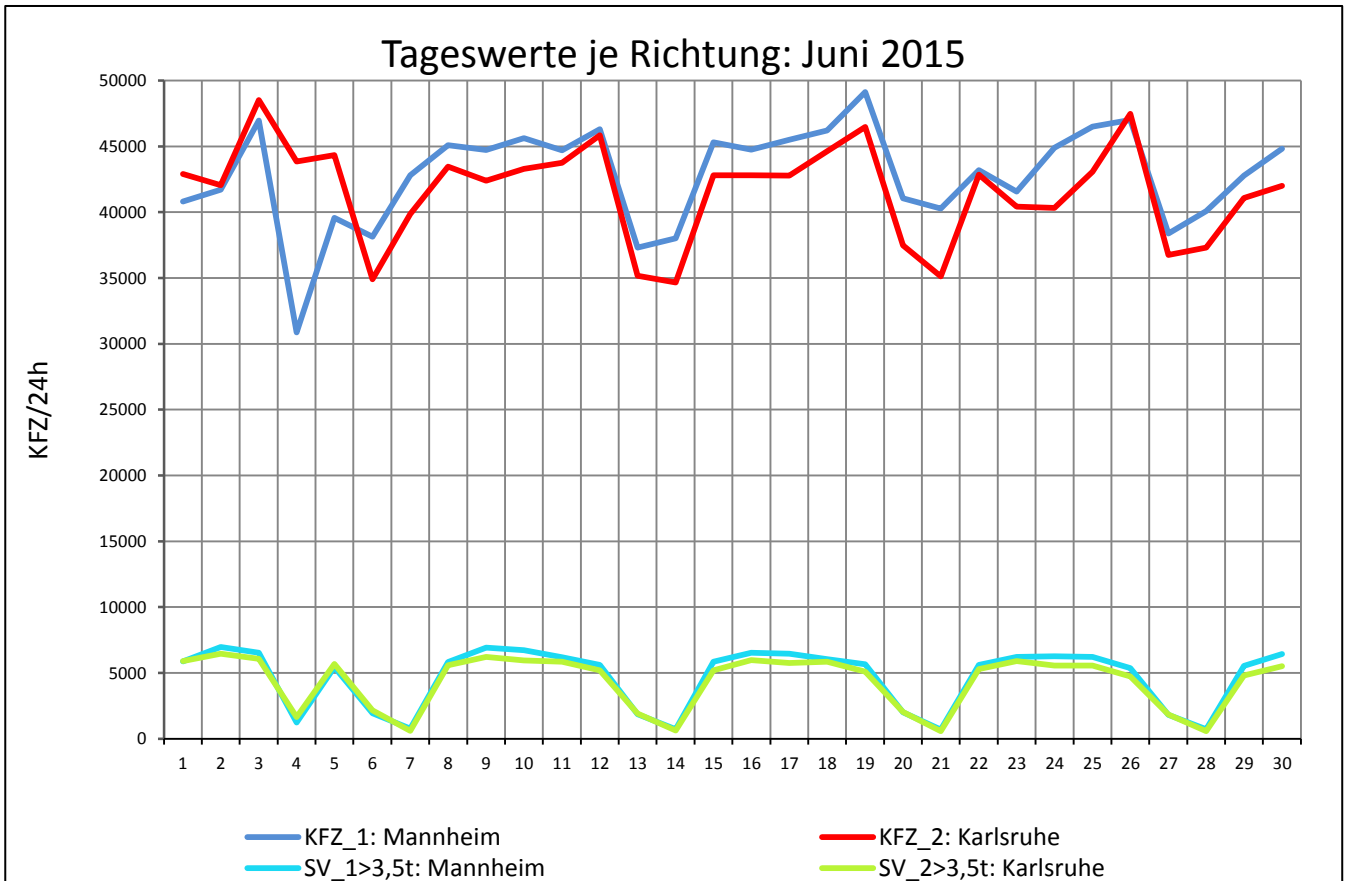
Zst.: **Eppelheim**

TK-/Zst-Nr.: 6517/1010

A 5

Richtung 1 : **Mannheim**

Richtung 2 : **Karlsruhe**



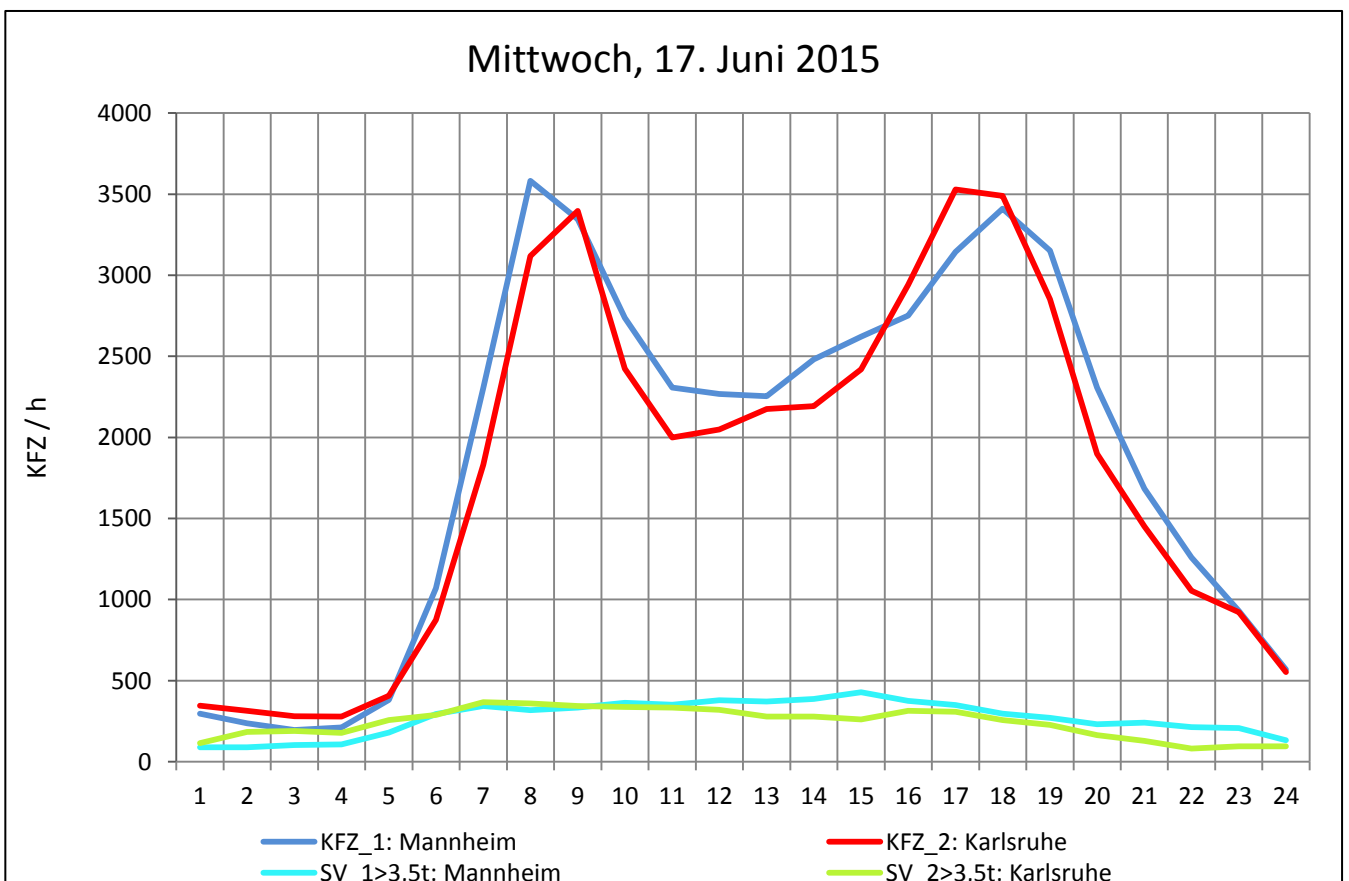
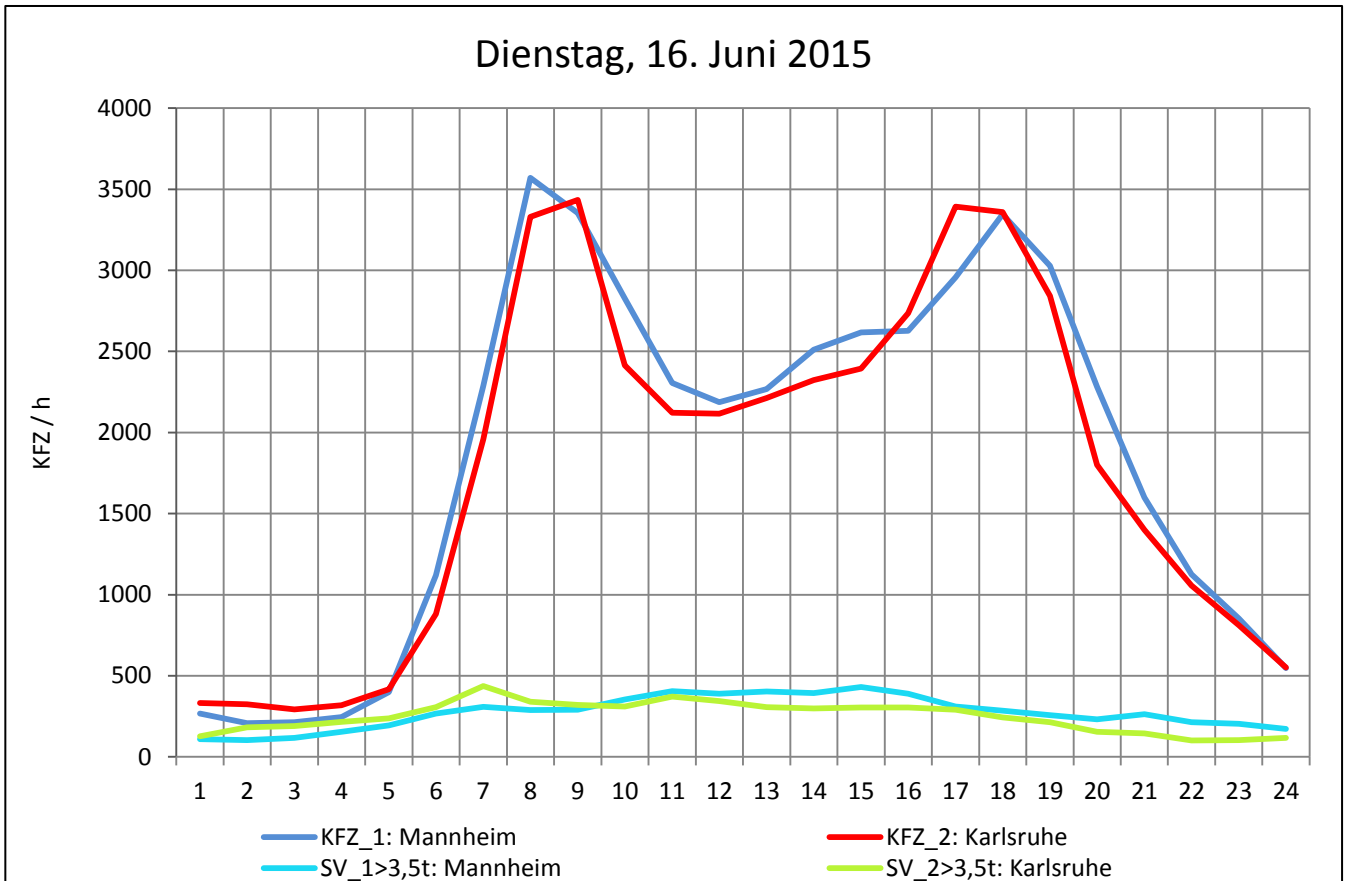
Zst.: **Eppelheim**

TK-/Zst-Nr.: 6517/1010

A 5

Richtung 1 : **Mannheim**

Richtung 2 : **Karlsruhe**



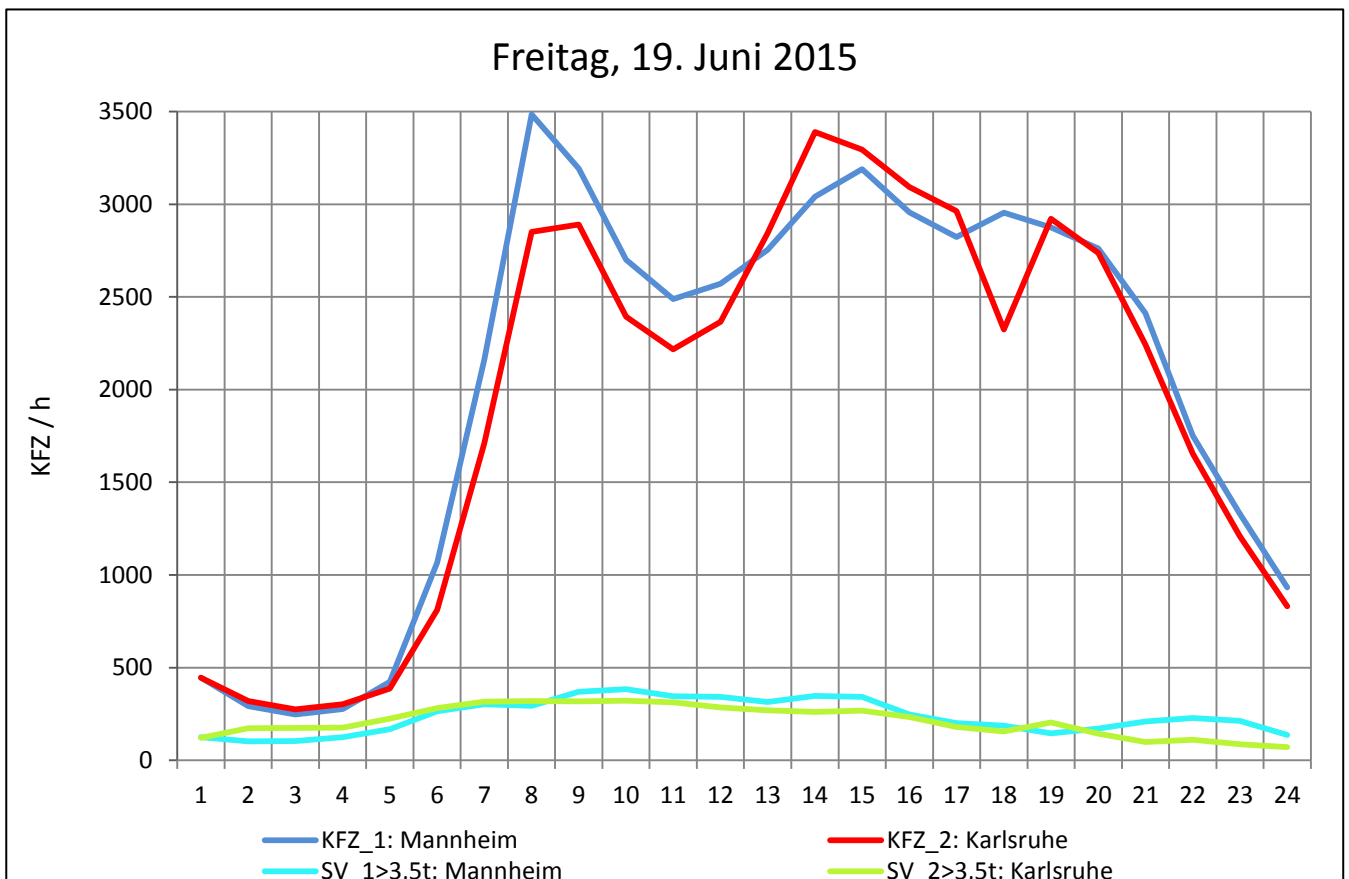
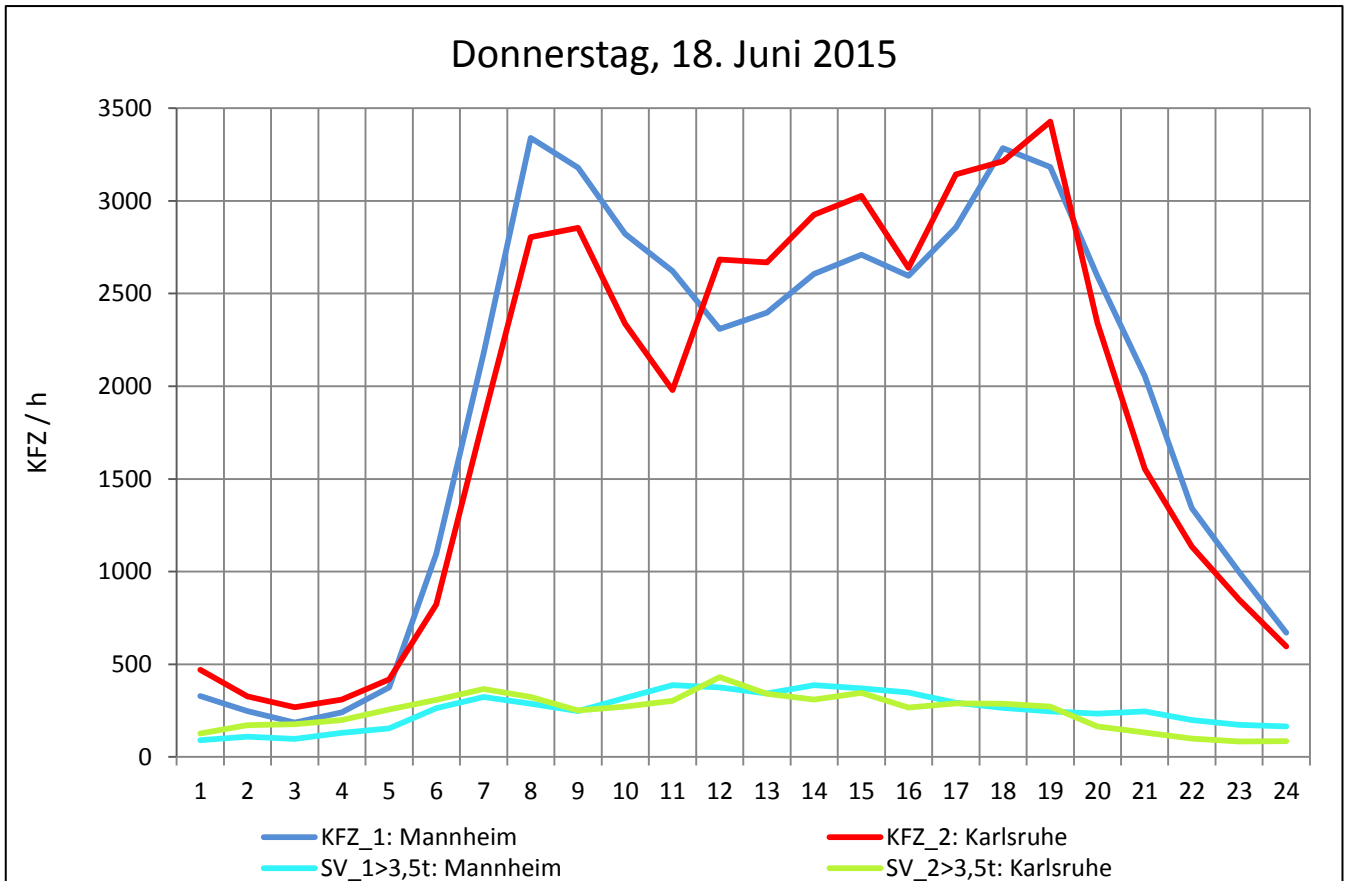
Zst.: **Eppelheim**

TK-/Zst-Nr.: 6517/1010

A 5

Richtung 1 : **Mannheim**

Richtung 2 : **Karlsruhe**



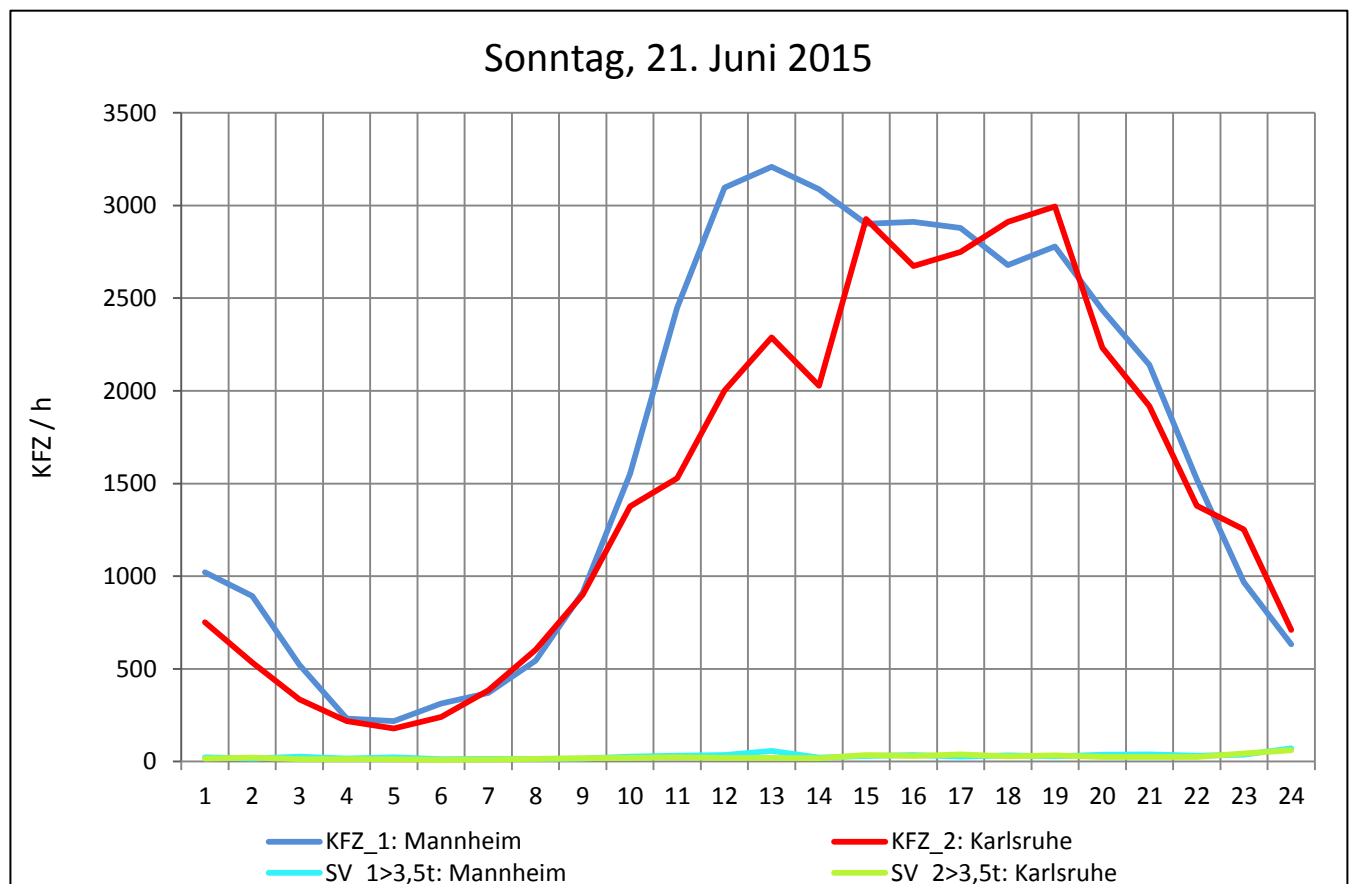
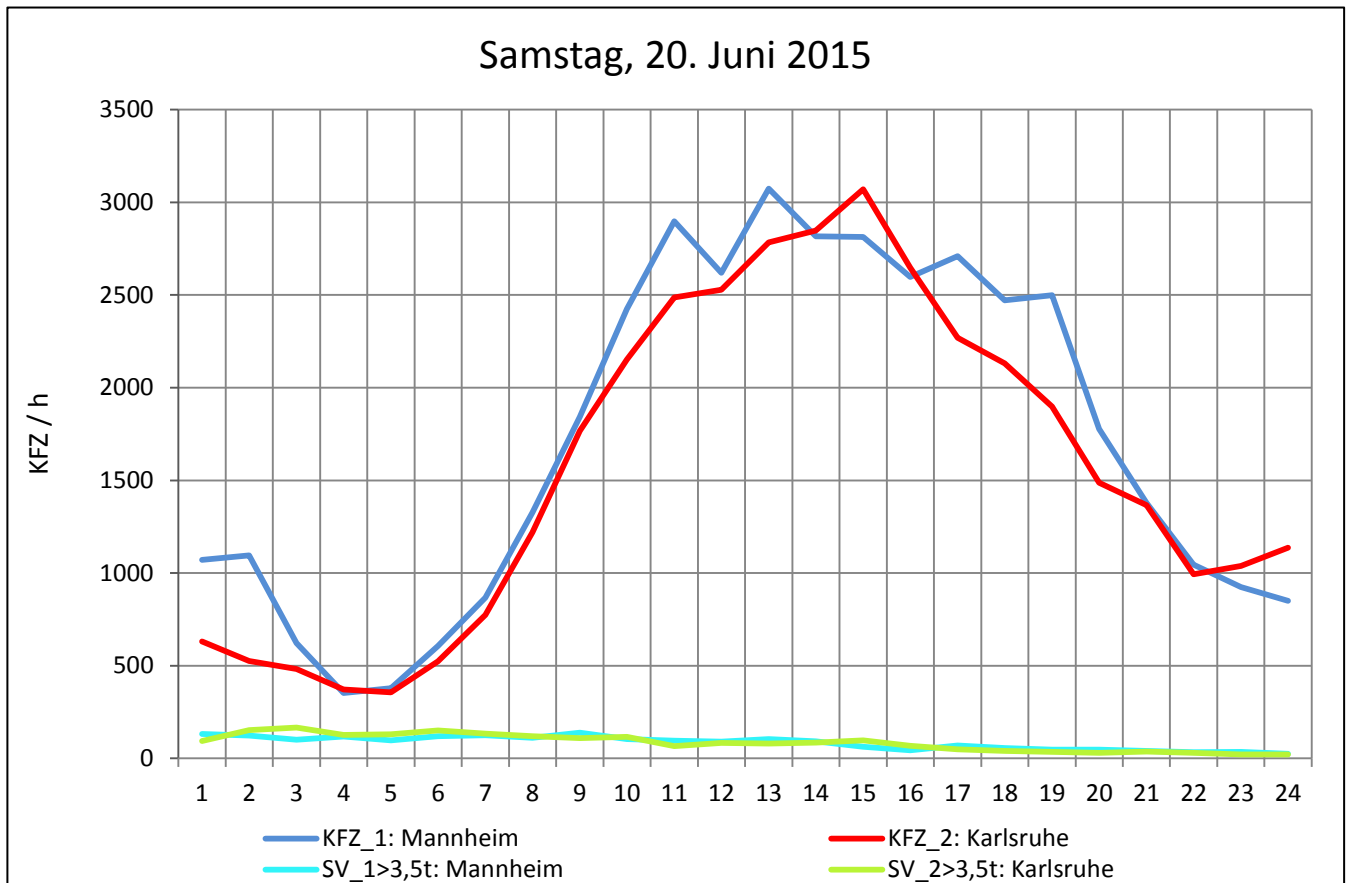
Zst.: **Eppelheim**

TK-/Zst-Nr.: 6517/1010

A 5

Richtung 1 : **Mannheim**

Richtung 2 : **Karlsruhe**



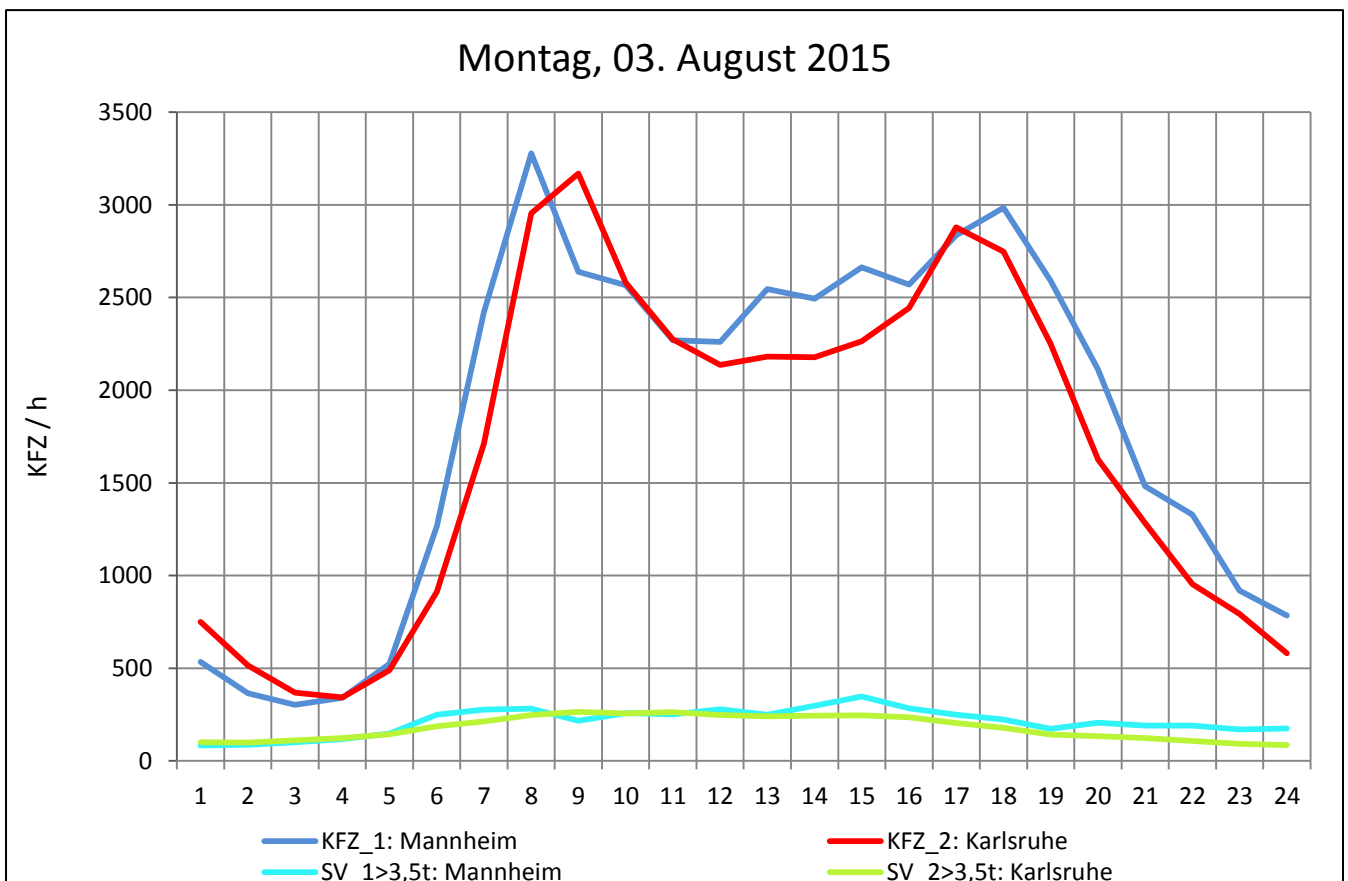
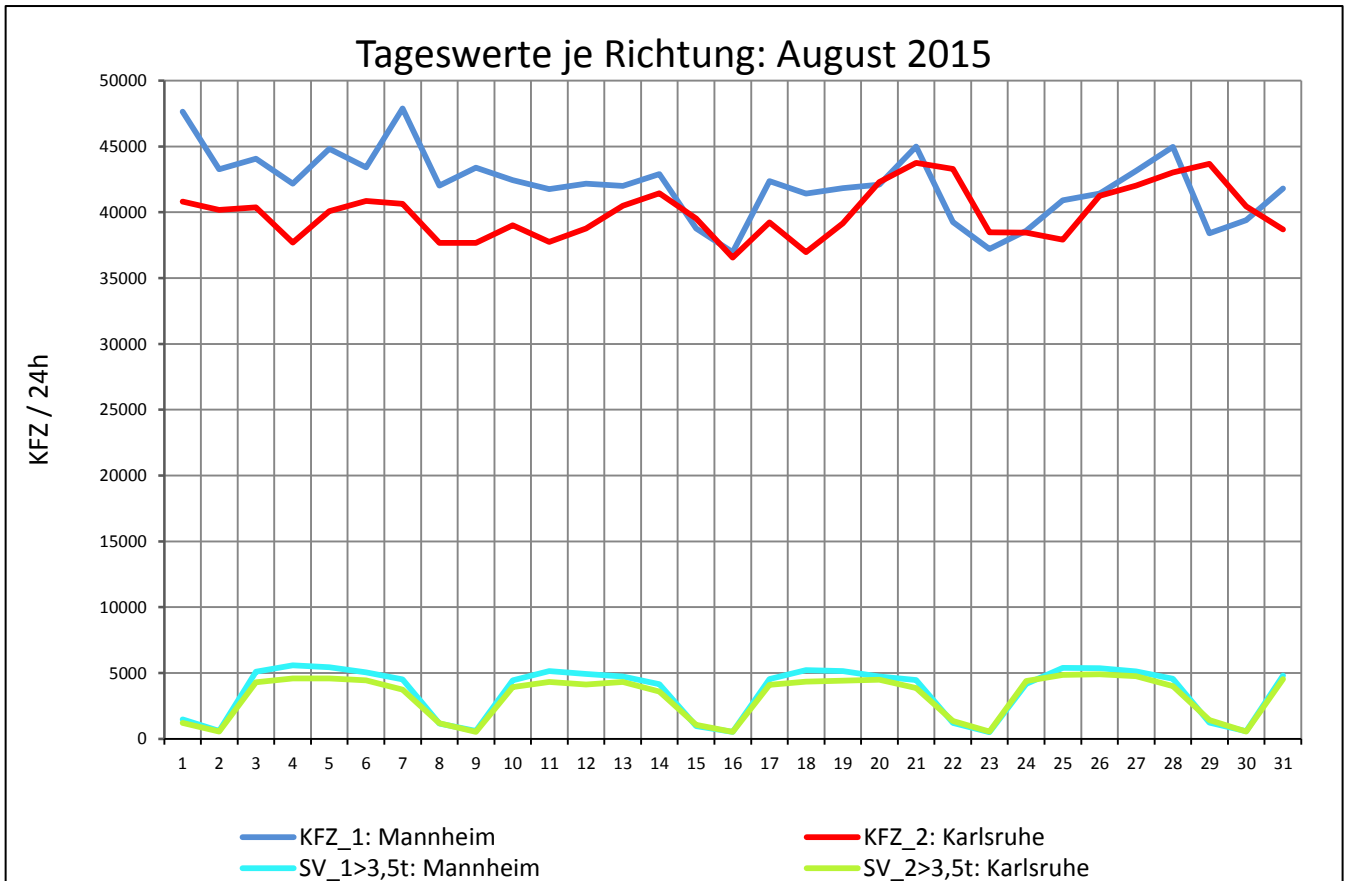
Zst.: **Eppelheim**

TK-/Zst-Nr.: 6517/1010

A 5

Richtung 1 : **Mannheim**

Richtung 2 : **Karlsruhe**



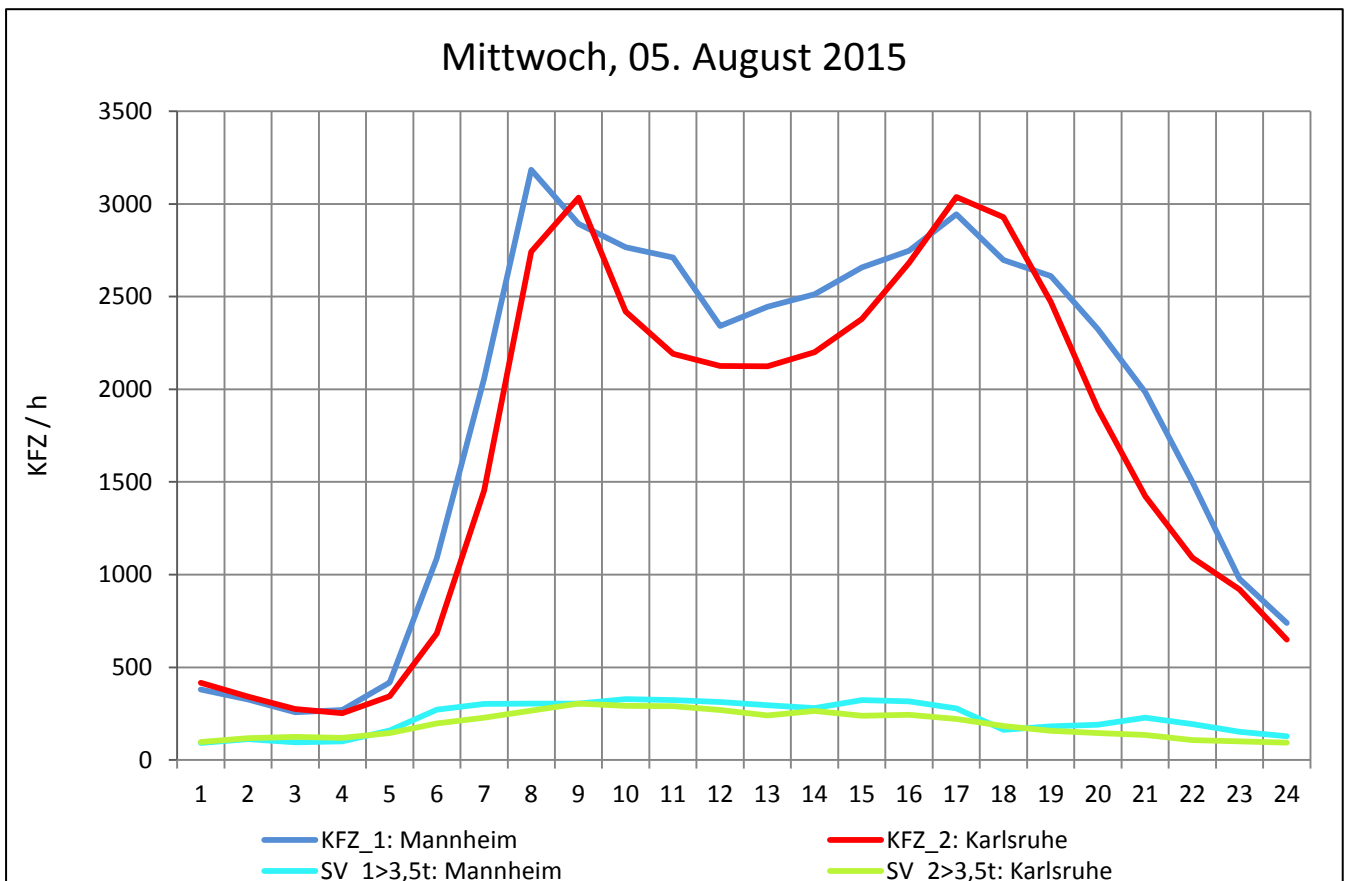
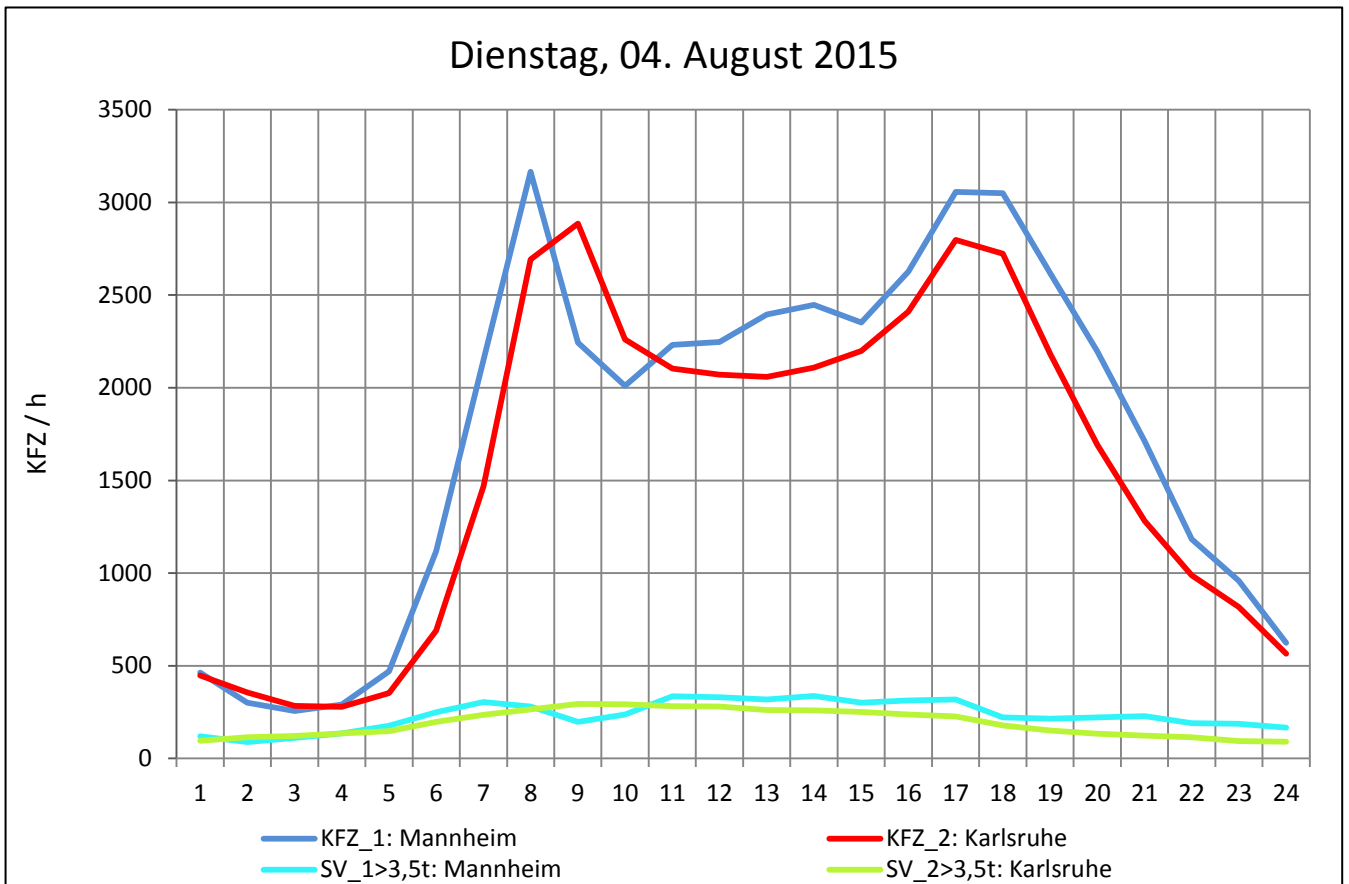
Zst.: **Eppelheim**

TK-/Zst-Nr.: 6517/1010

A 5

Richtung 1 : **Mannheim**

Richtung 2 : **Karlsruhe**



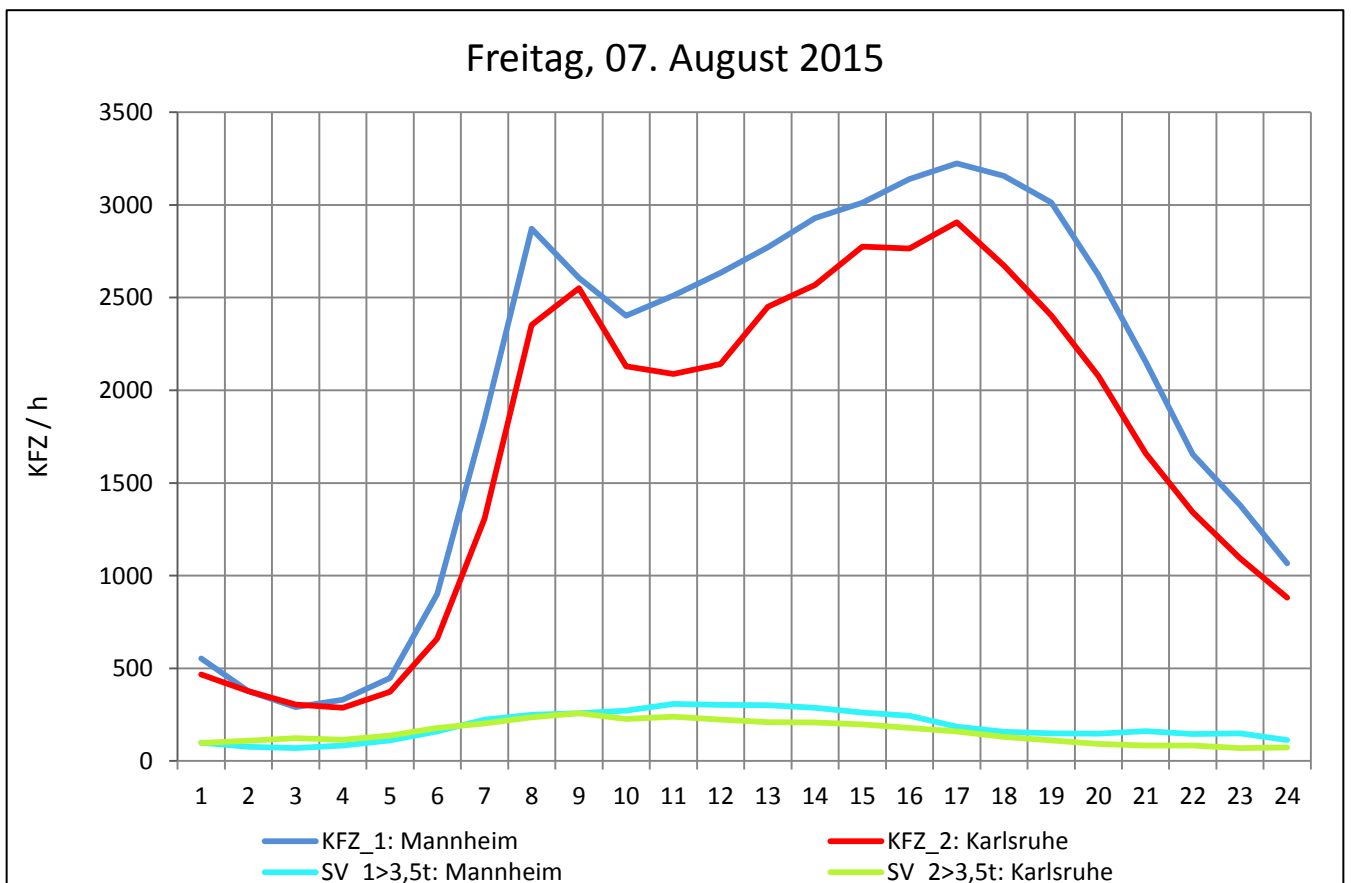
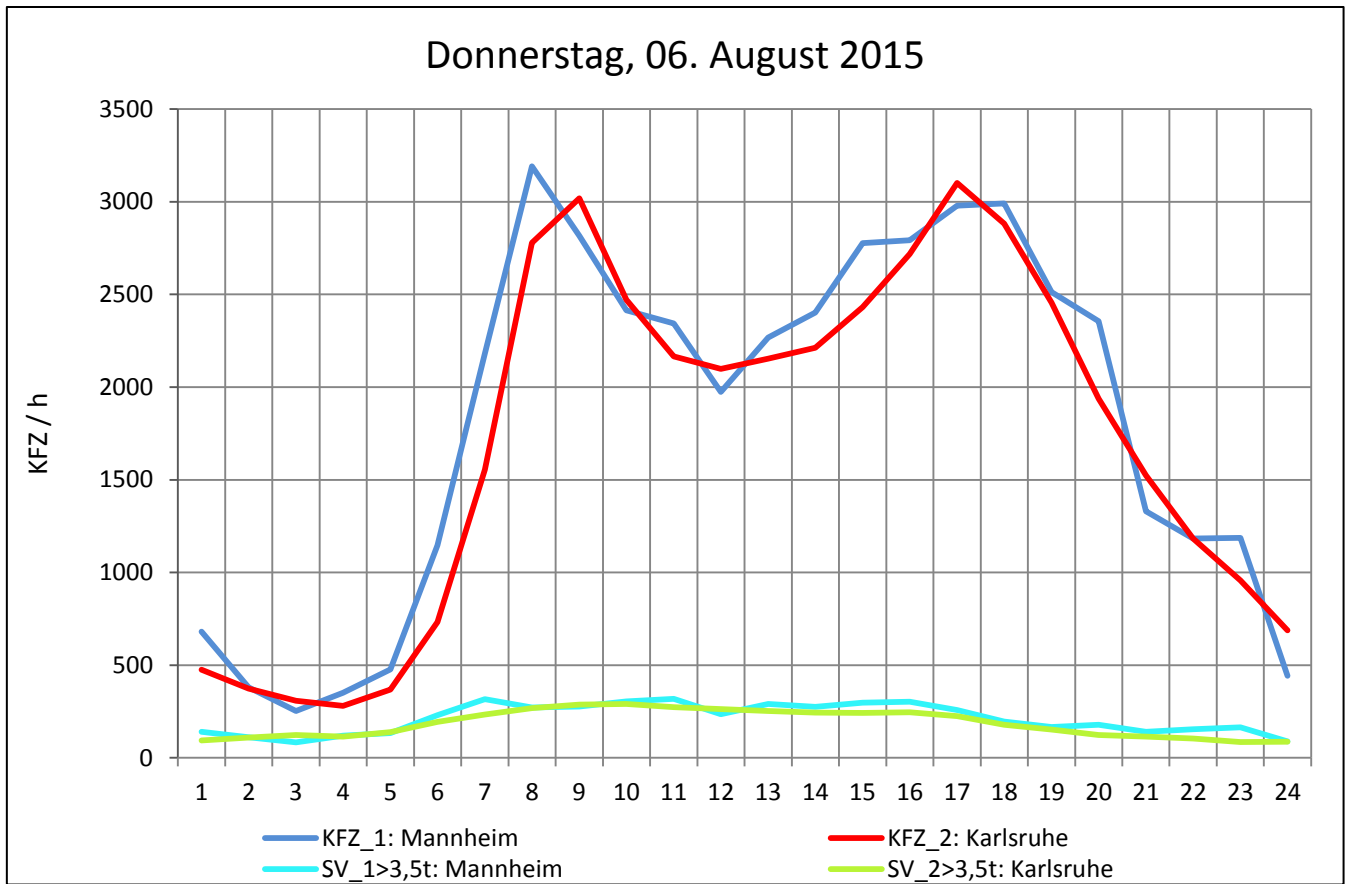
Zst.: **Eppelheim**

TK-/Zst-Nr.: 6517/1010

A 5

Richtung 1 : **Mannheim**

Richtung 2 : **Karlsruhe**



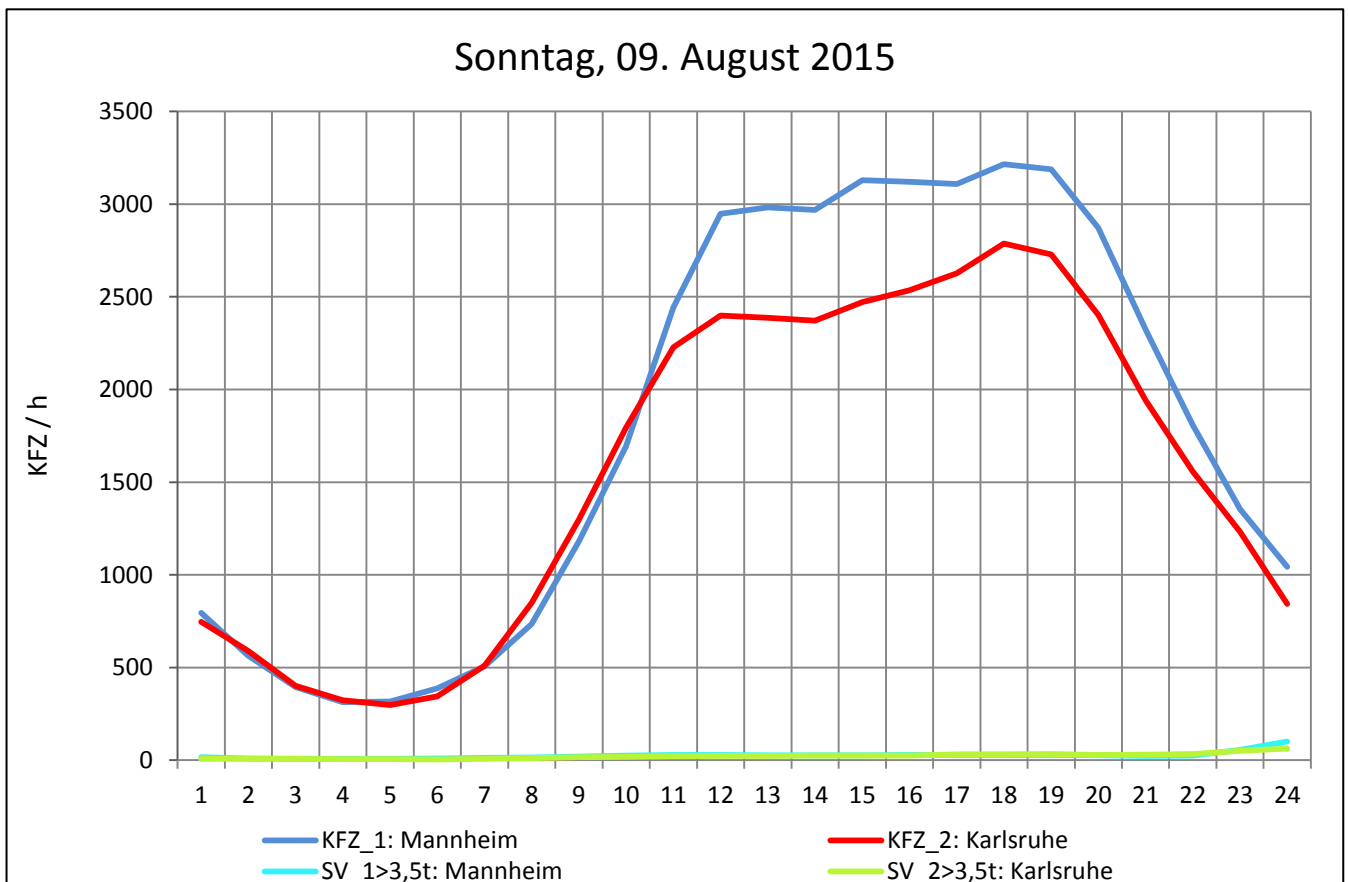
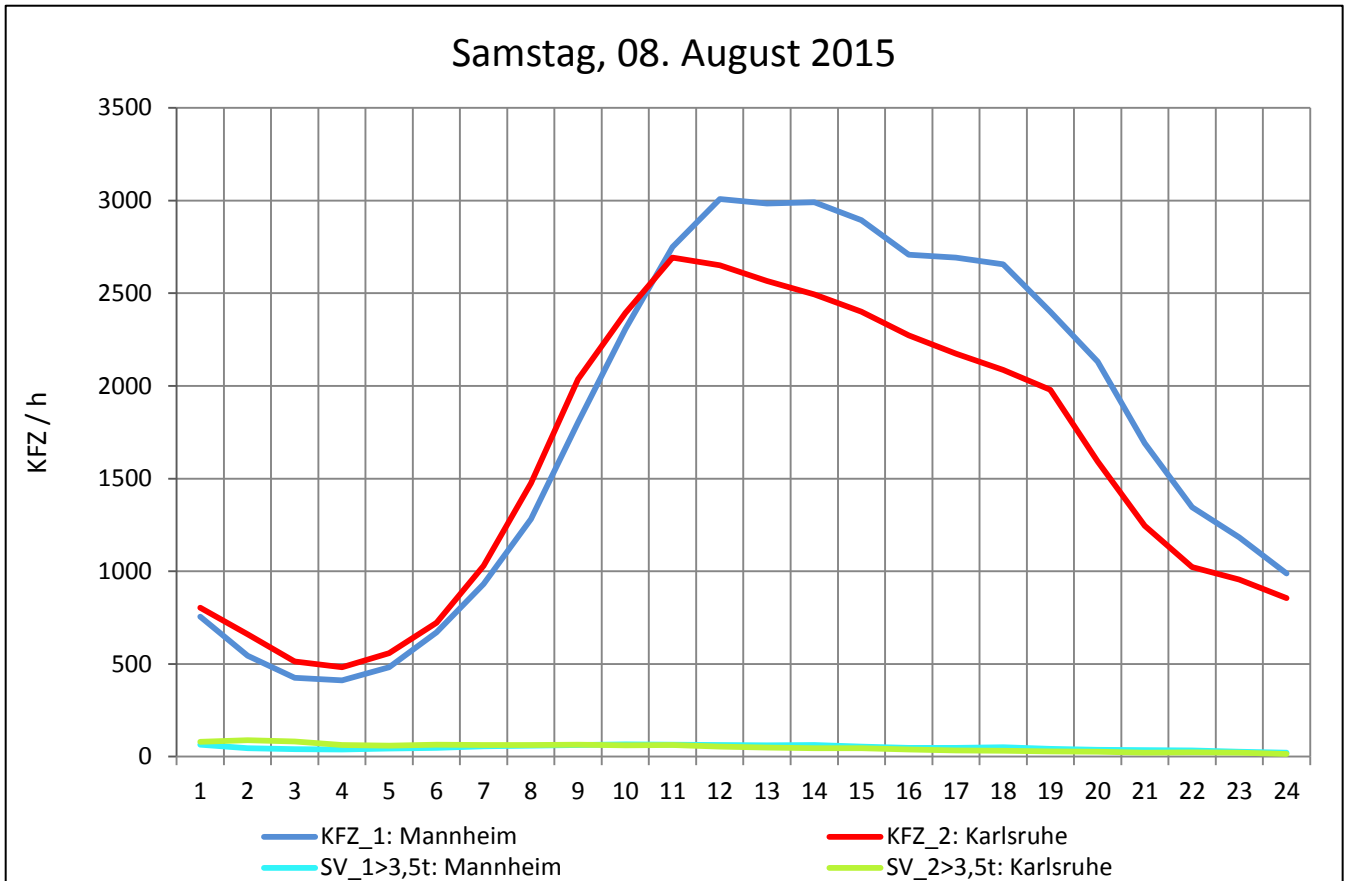
Zst.: **Eppelheim**

TK-/Zst-Nr.: 6517/1010

A 5

Richtung 1 : **Mannheim**

Richtung 2 : **Karlsruhe**



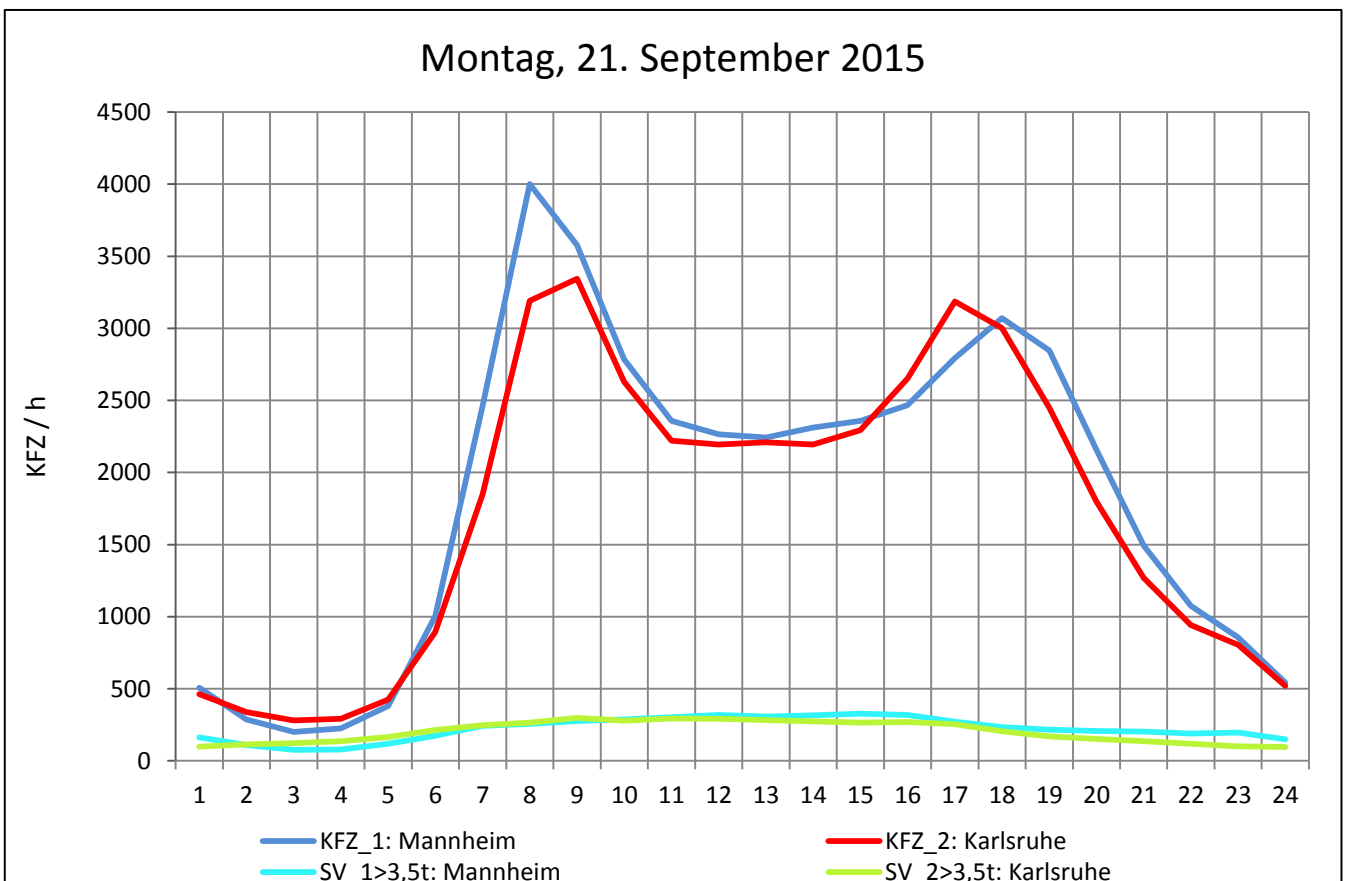
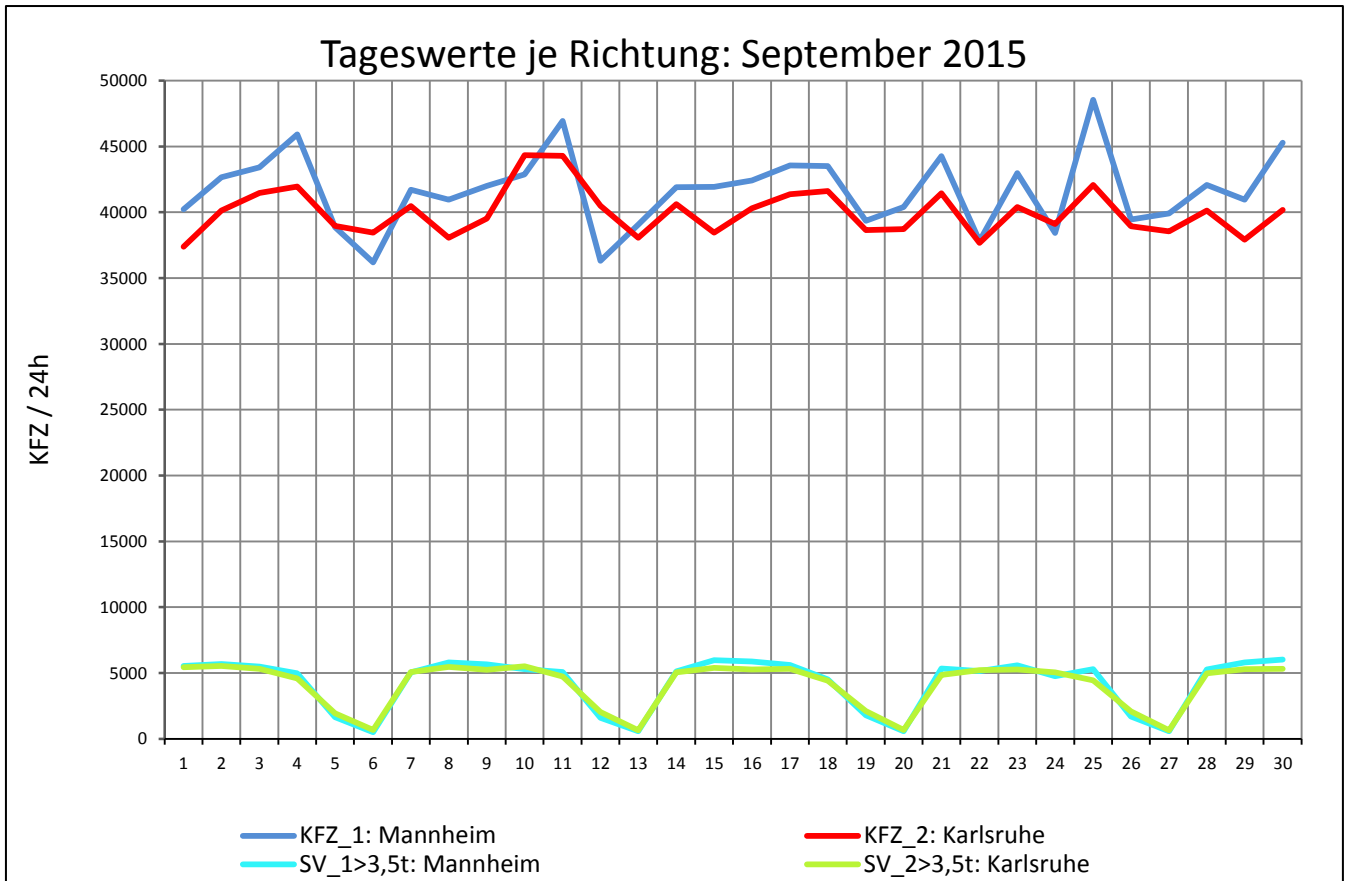
Zst.: **Eppelheim**

TK-/Zst-Nr.: 6517/1010

A 5

Richtung 1 : **Mannheim**

Richtung 2 : **Karlsruhe**



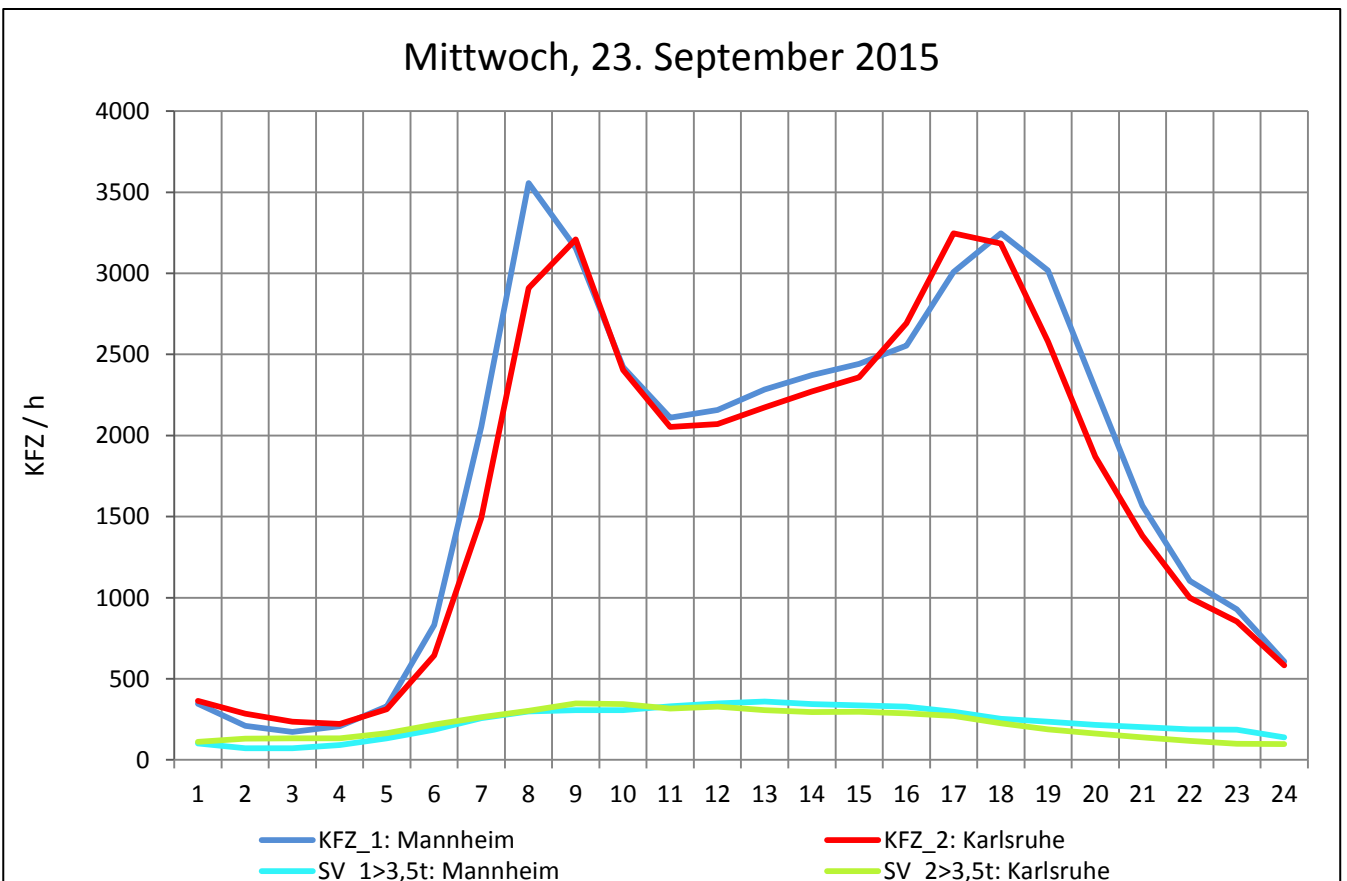
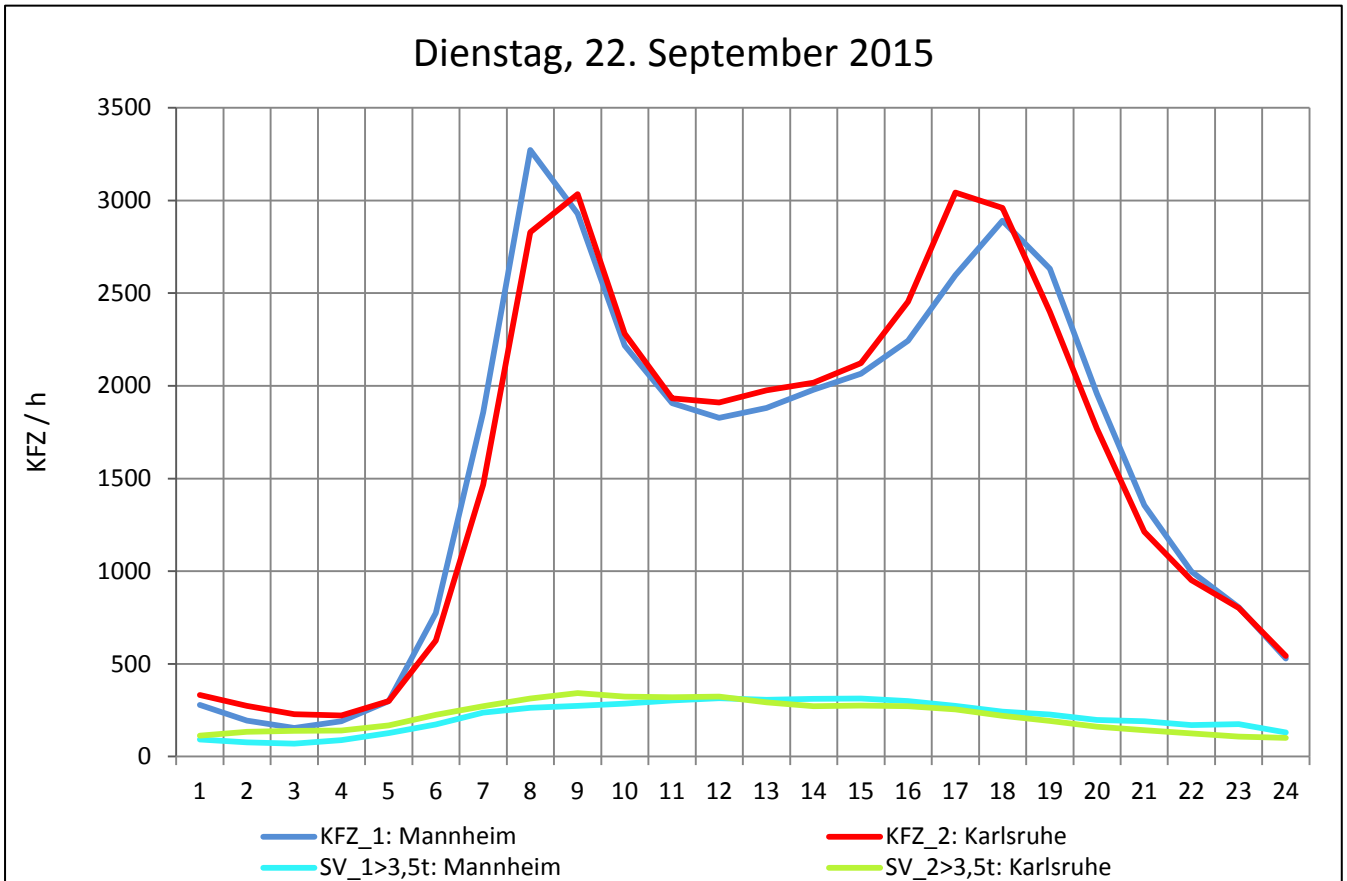
Zst.: **Eppelheim**

TK-/Zst-Nr.: 6517/1010

A 5

Richtung 1 : **Mannheim**

Richtung 2 : **Karlsruhe**



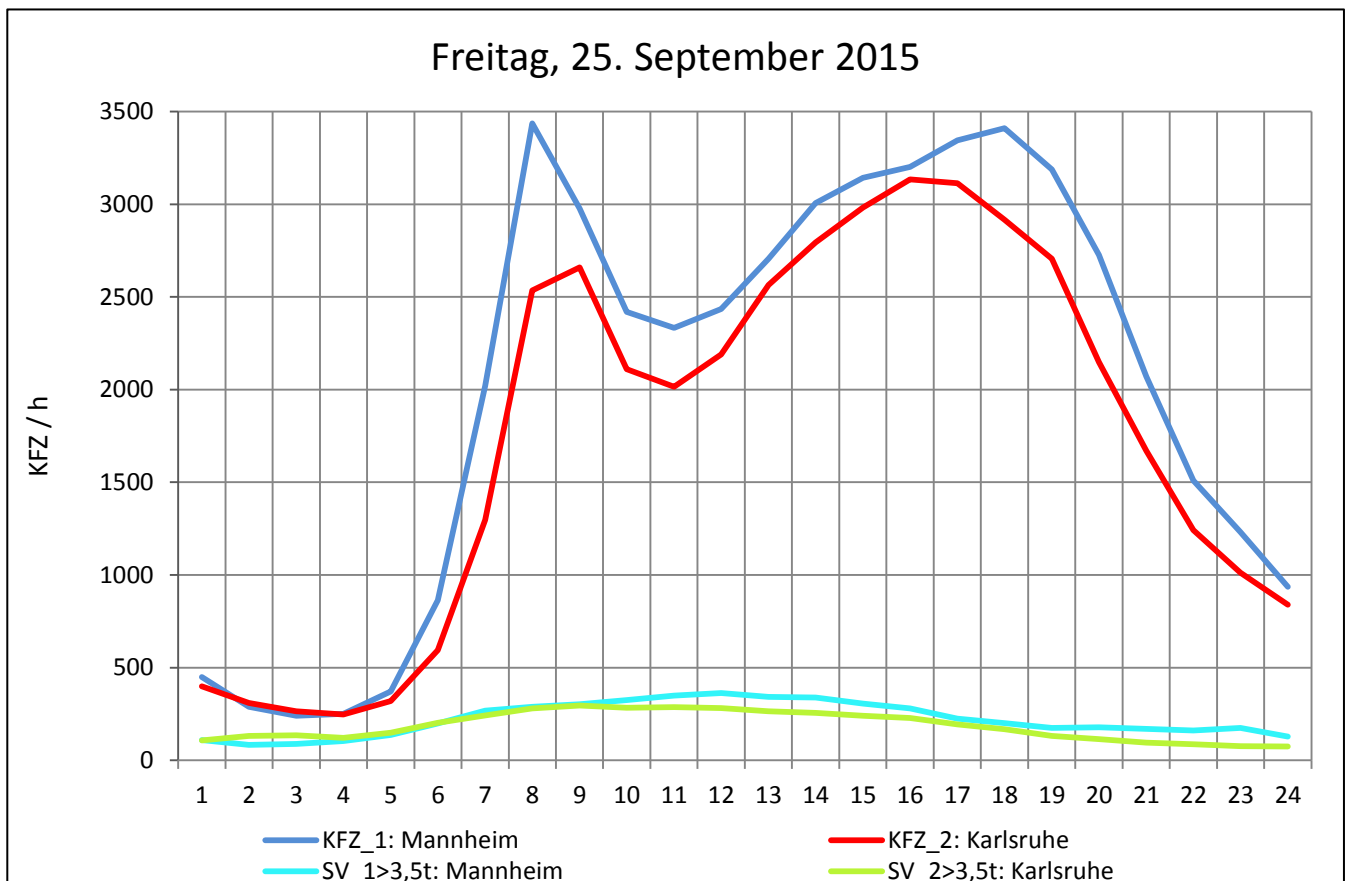
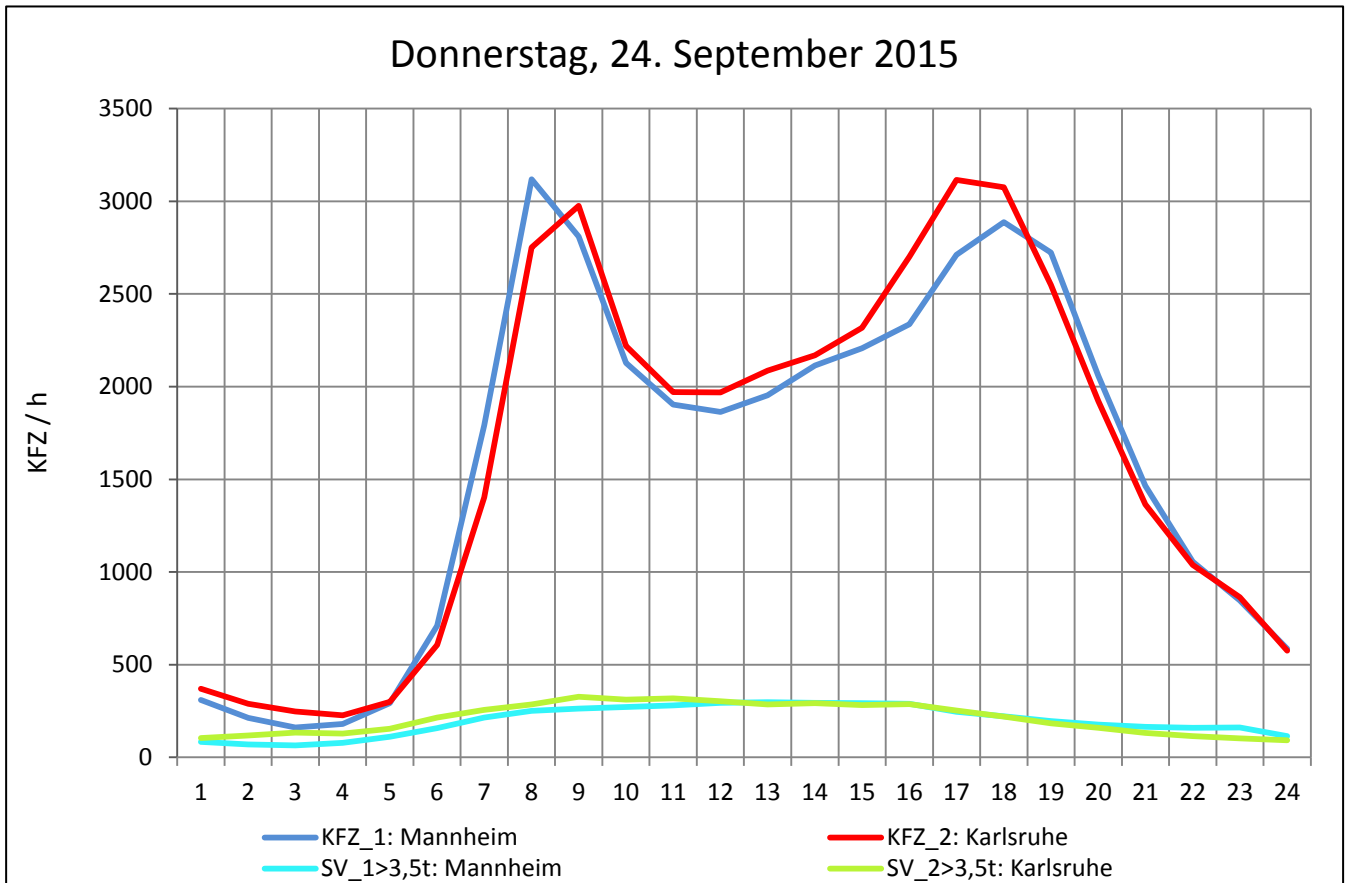
Zst.: **Eppelheim**

TK-/Zst-Nr.: 6517/1010

A 5

Richtung 1 : **Mannheim**

Richtung 2 : **Karlsruhe**



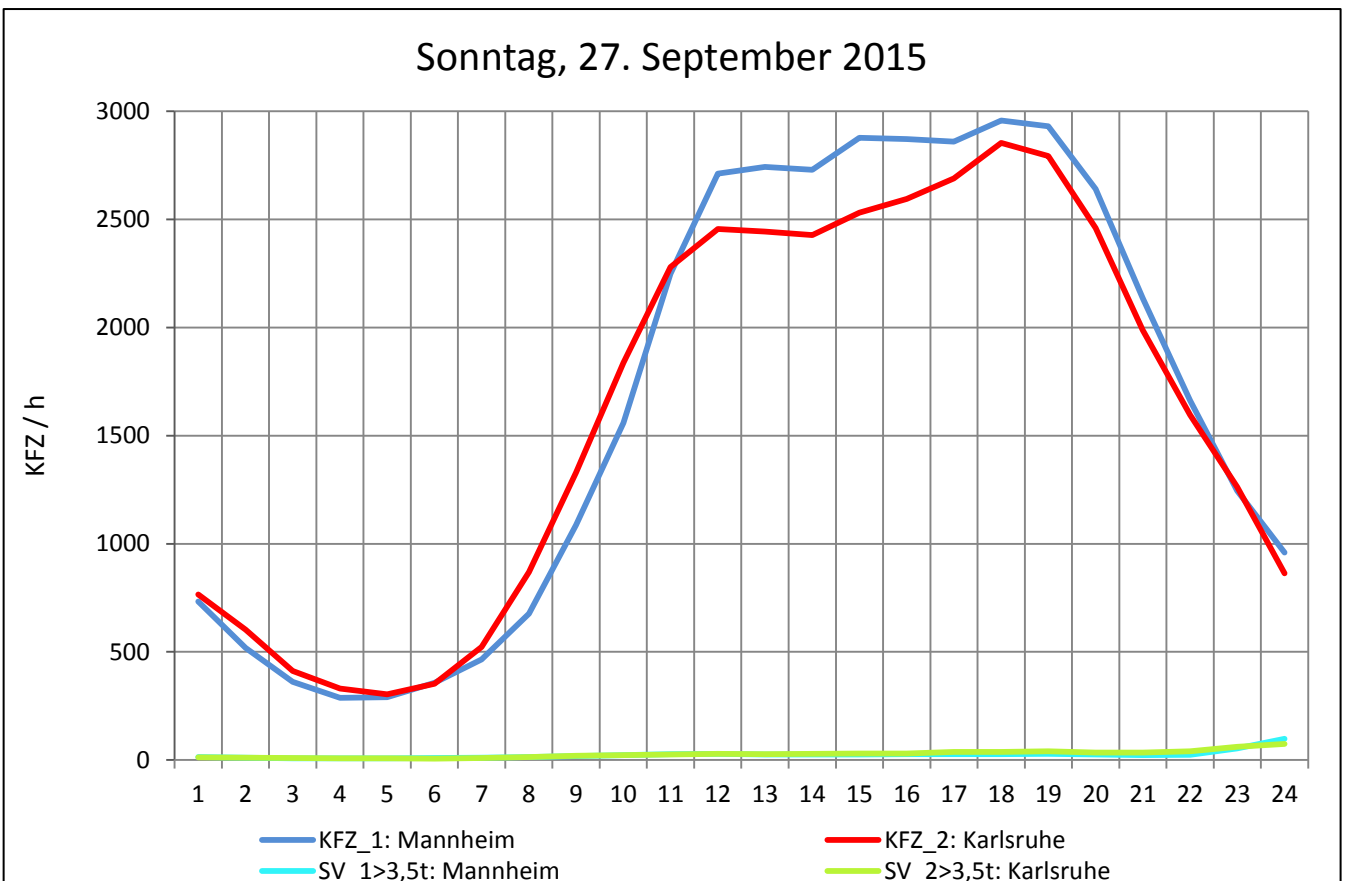
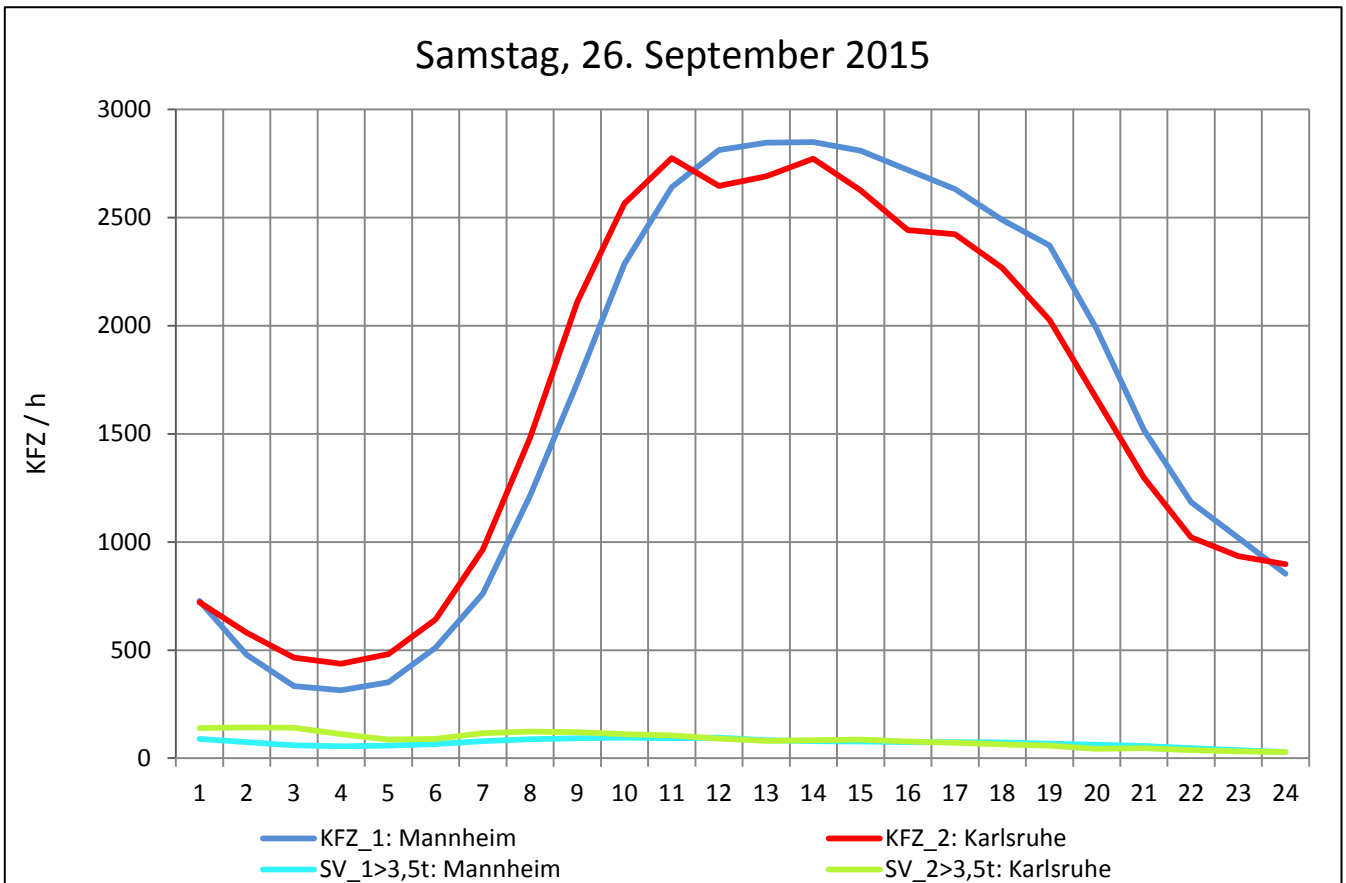
Zst.: **Eppelheim**

TK-/Zst-Nr.: 6517/1010

A 5

Richtung 1 : **Mannheim**

Richtung 2 : **Karlsruhe**



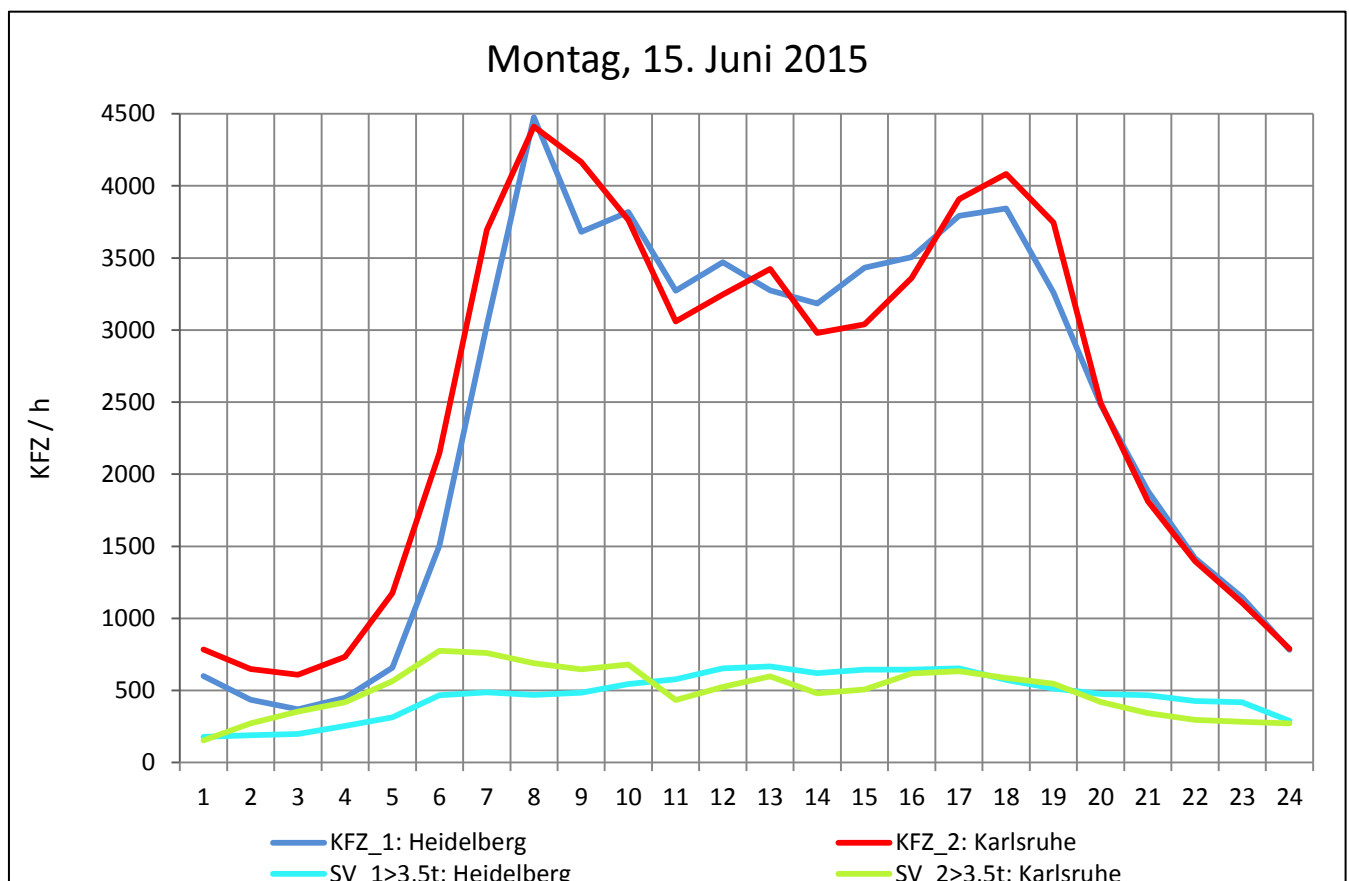
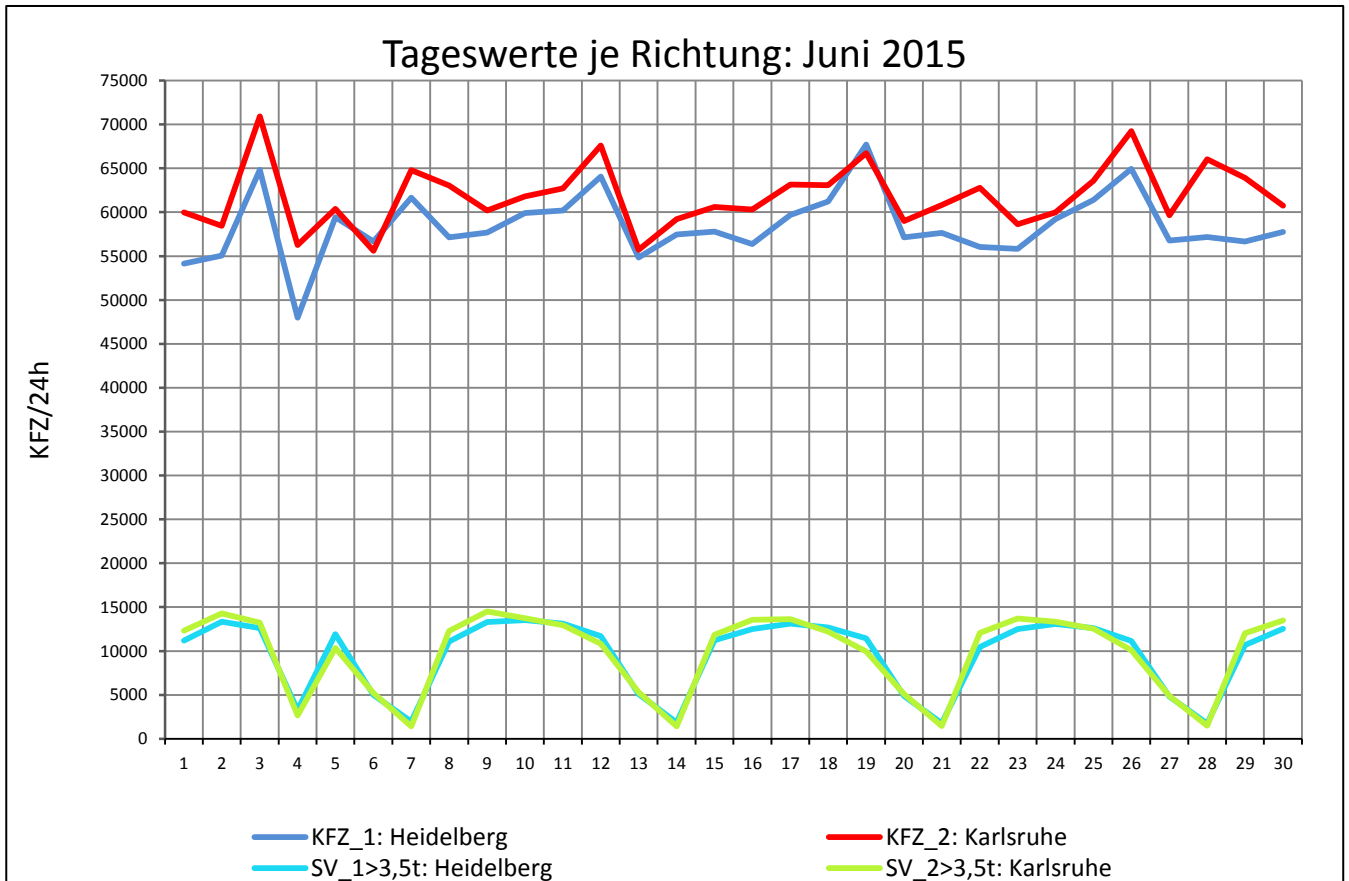
Zst.: **St. Leon**

TK-/Zst-Nr.: 6717/1018

A 5

Richtung 1 : **Heidelberg**

Richtung 2 : **Karlsruhe**



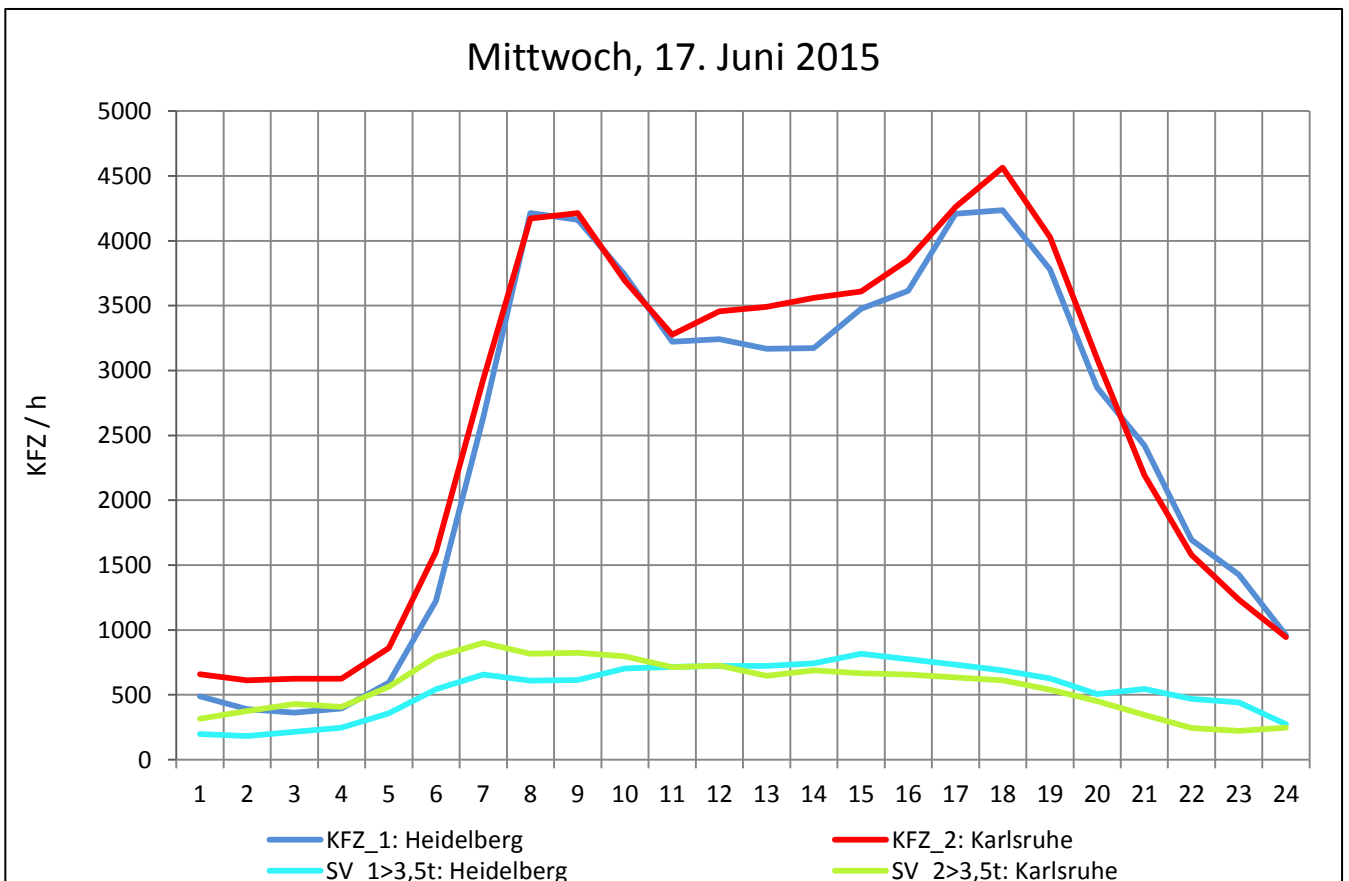
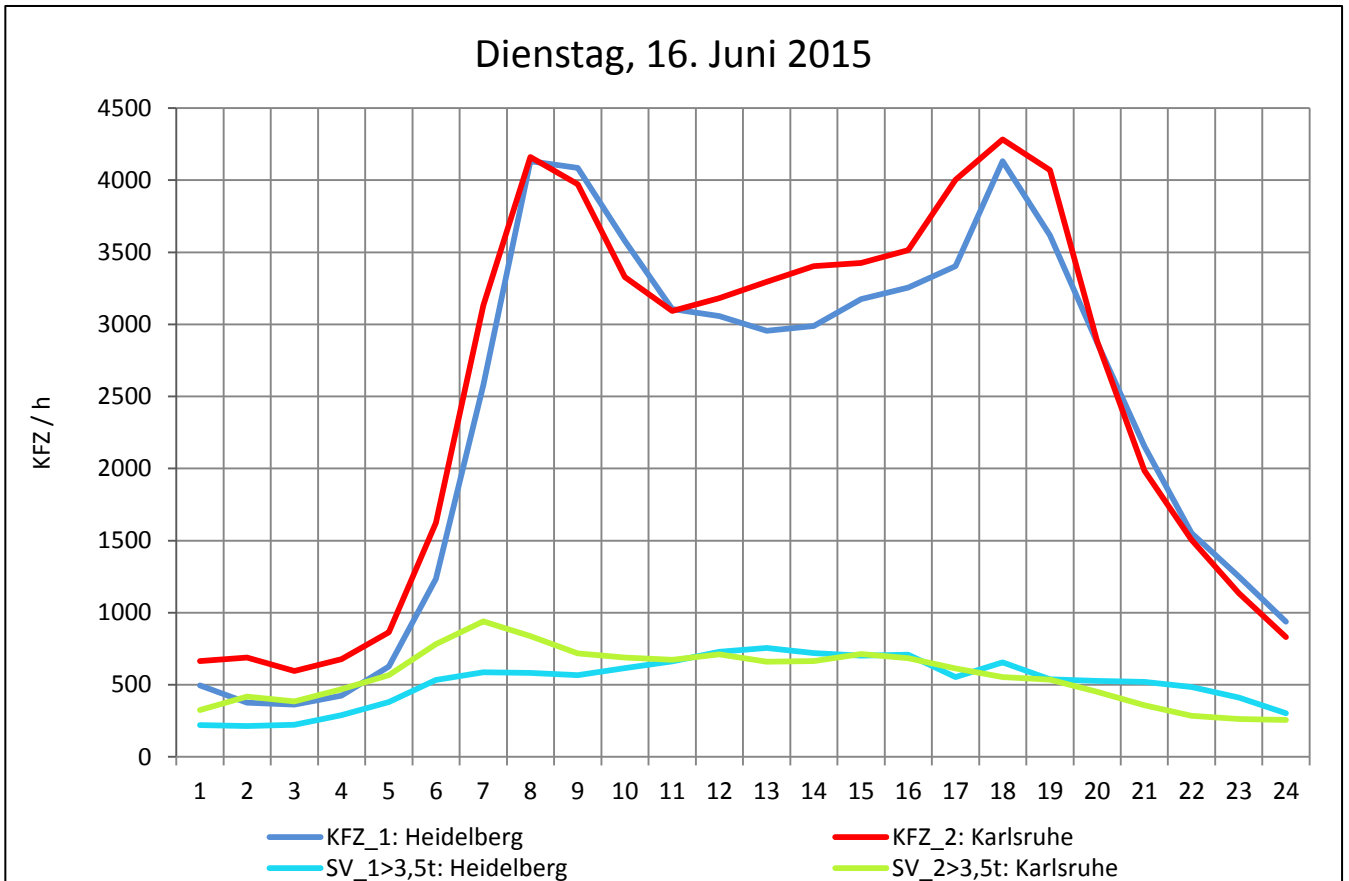
Zst.: **St. Leon**

TK-/Zst-Nr.: 6717/1018

A 5

Richtung 1 : **Heidelberg**

Richtung 2 : **Karlsruhe**



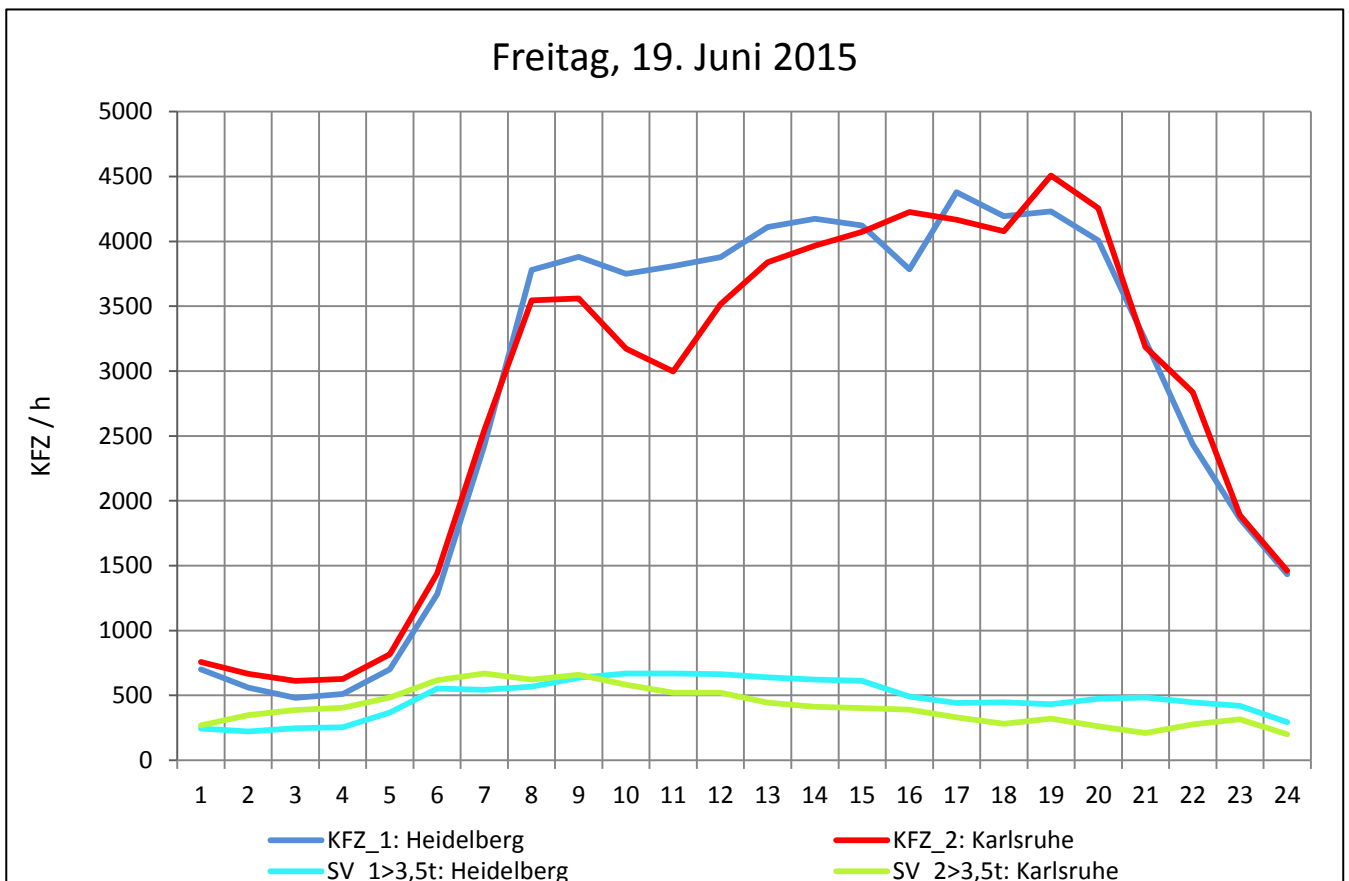
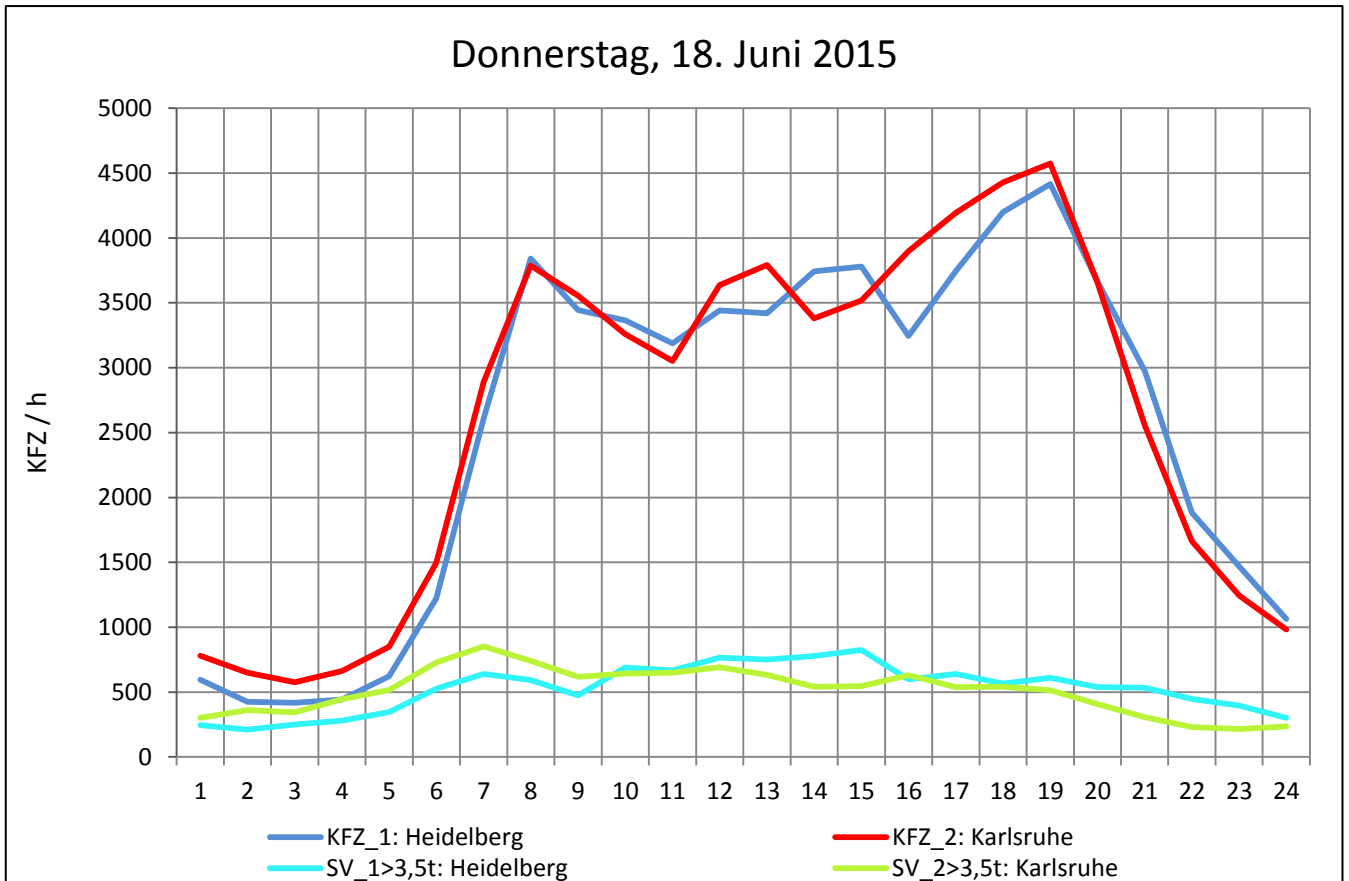
Zst.: **St. Leon**

TK-/Zst-Nr.: 6717/1018

A 5

Richtung 1 : **Heidelberg**

Richtung 2 : **Karlsruhe**



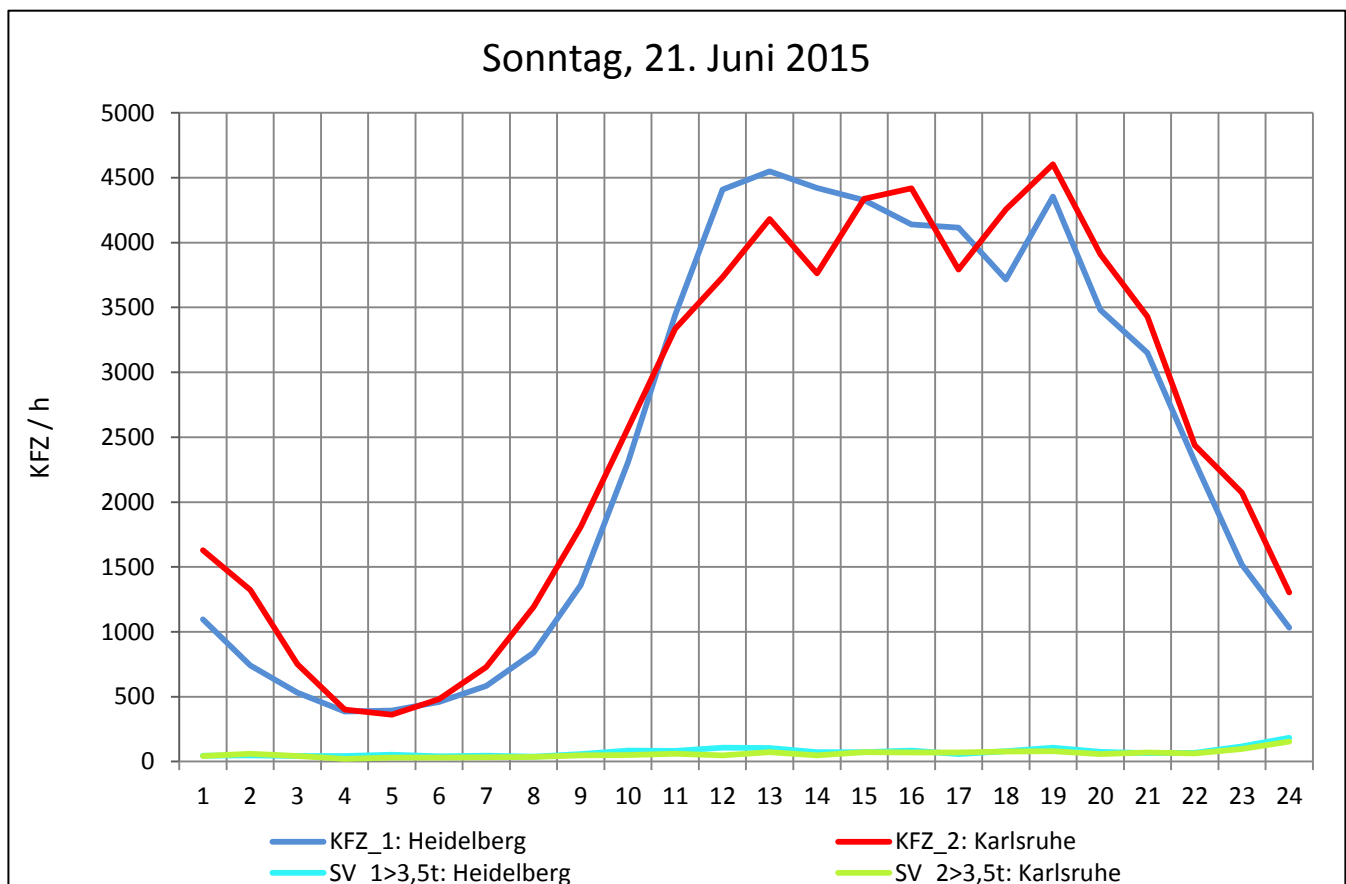
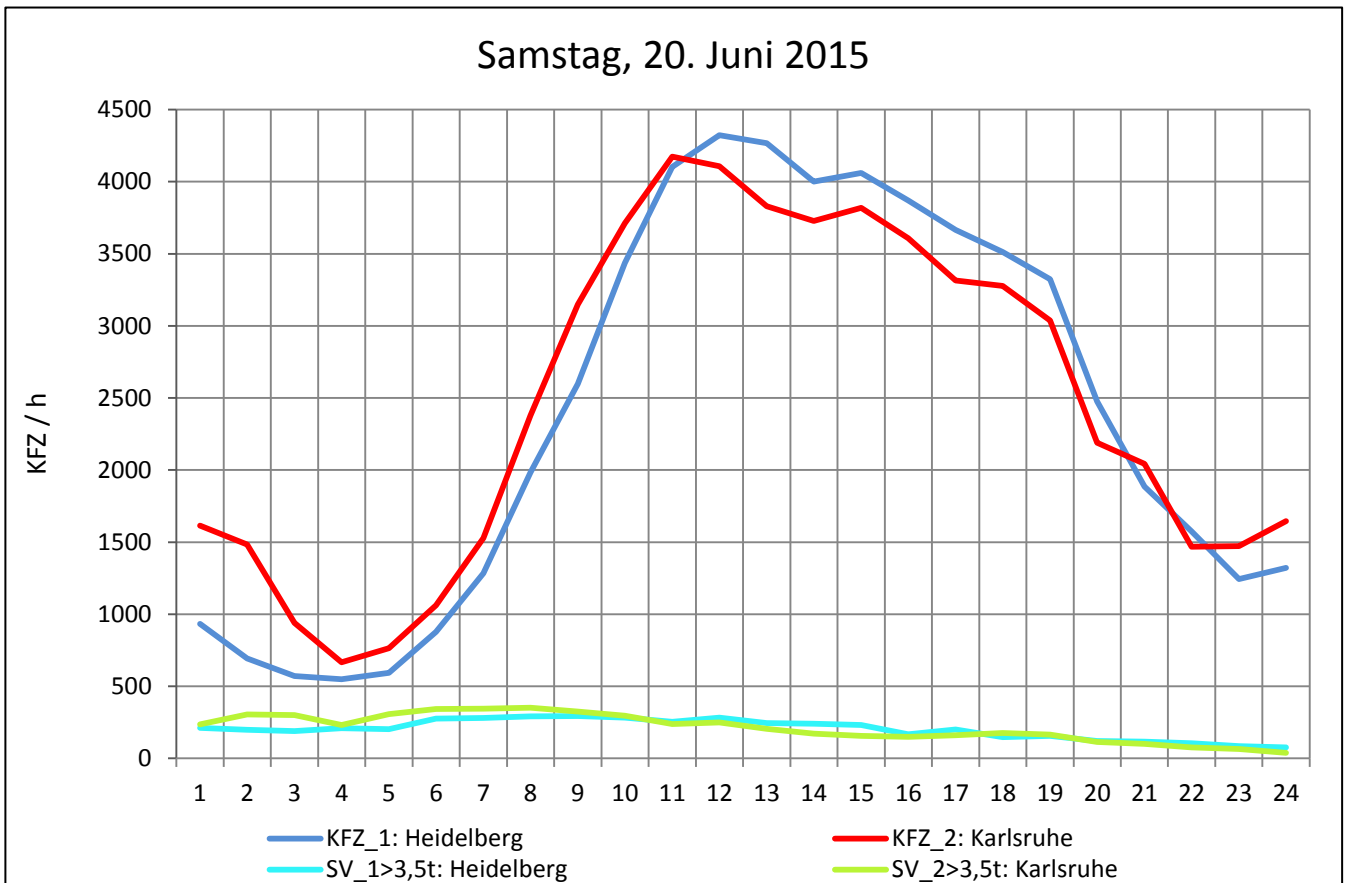
Zst.: **St. Leon**

TK-/Zst-Nr.: 6717/1018

A 5

Richtung 1 : **Heidelberg**

Richtung 2 : **Karlsruhe**



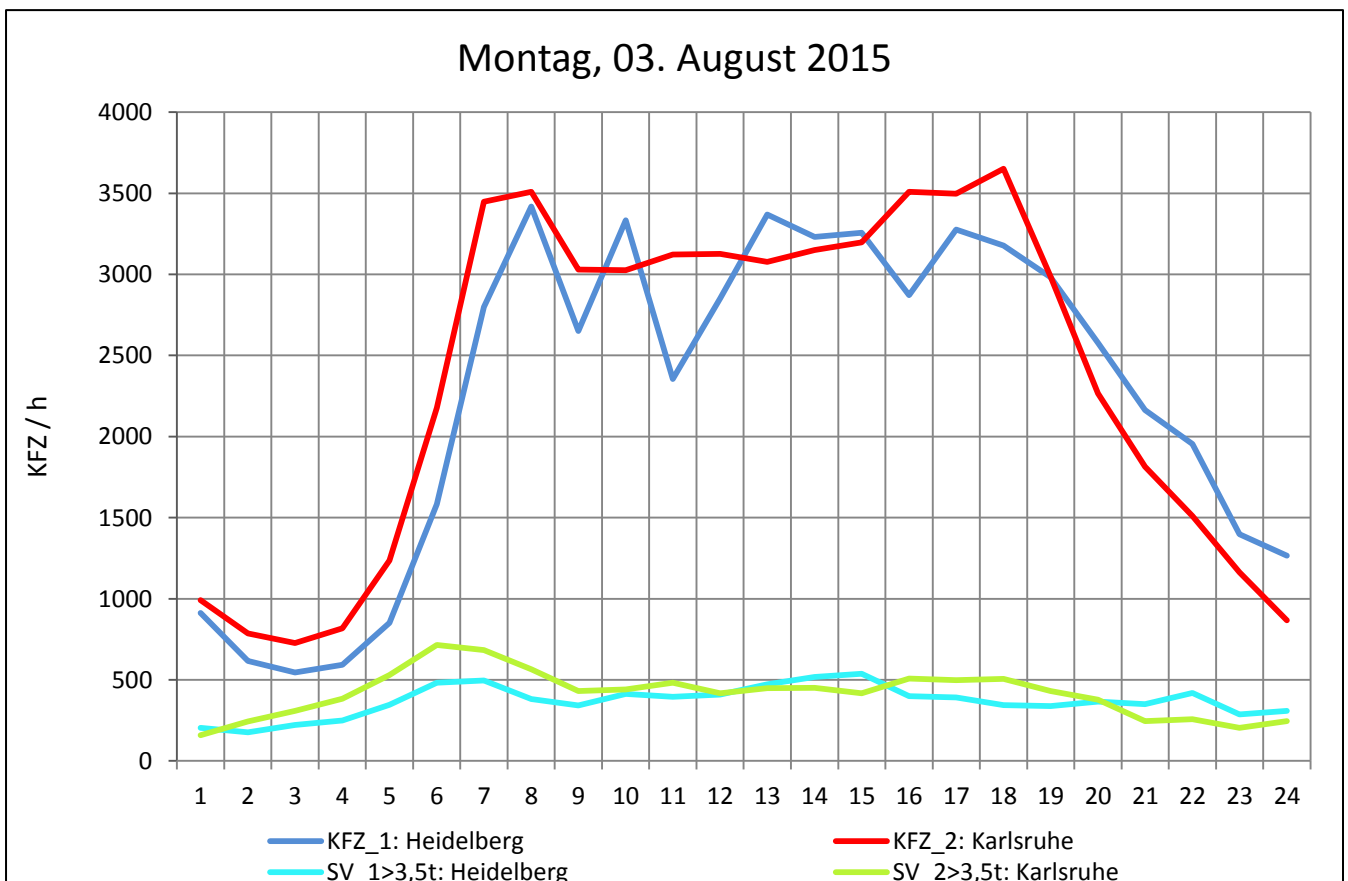
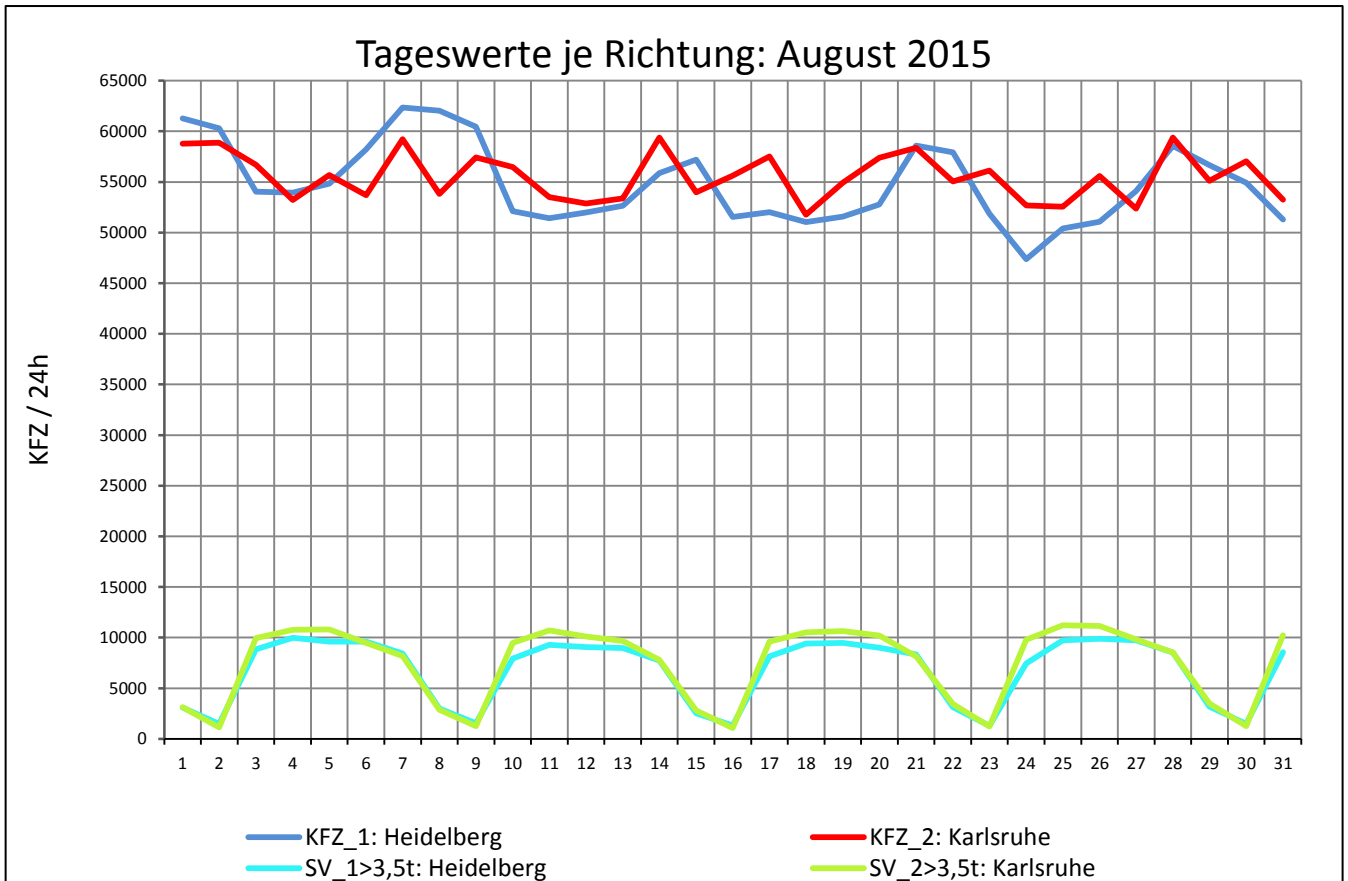
Zst.: **St. Leon**

TK-/Zst-Nr.: 6717/1018

A 5

Richtung 1 : **Heidelberg**

Richtung 2 : **Karlsruhe**



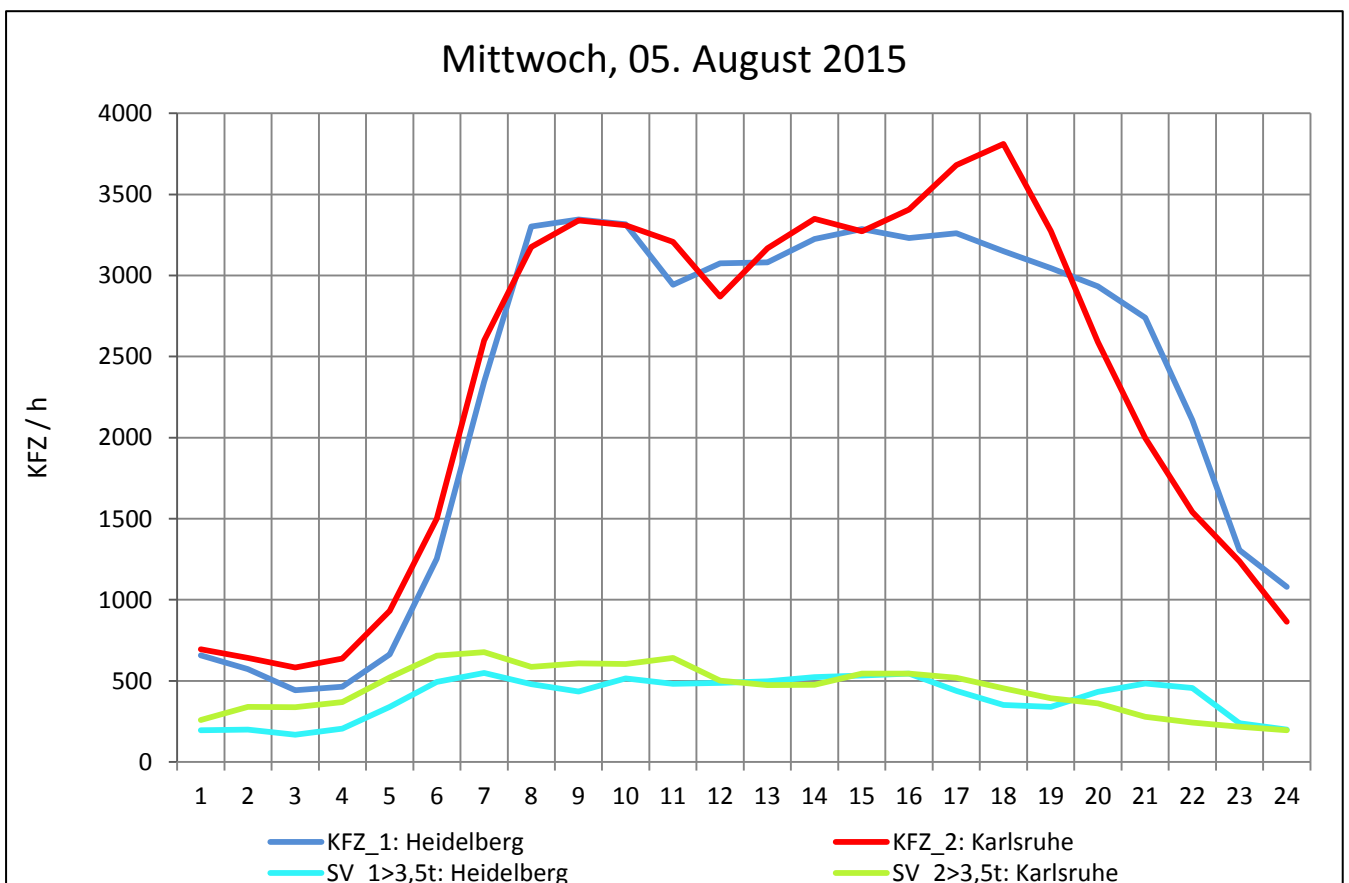
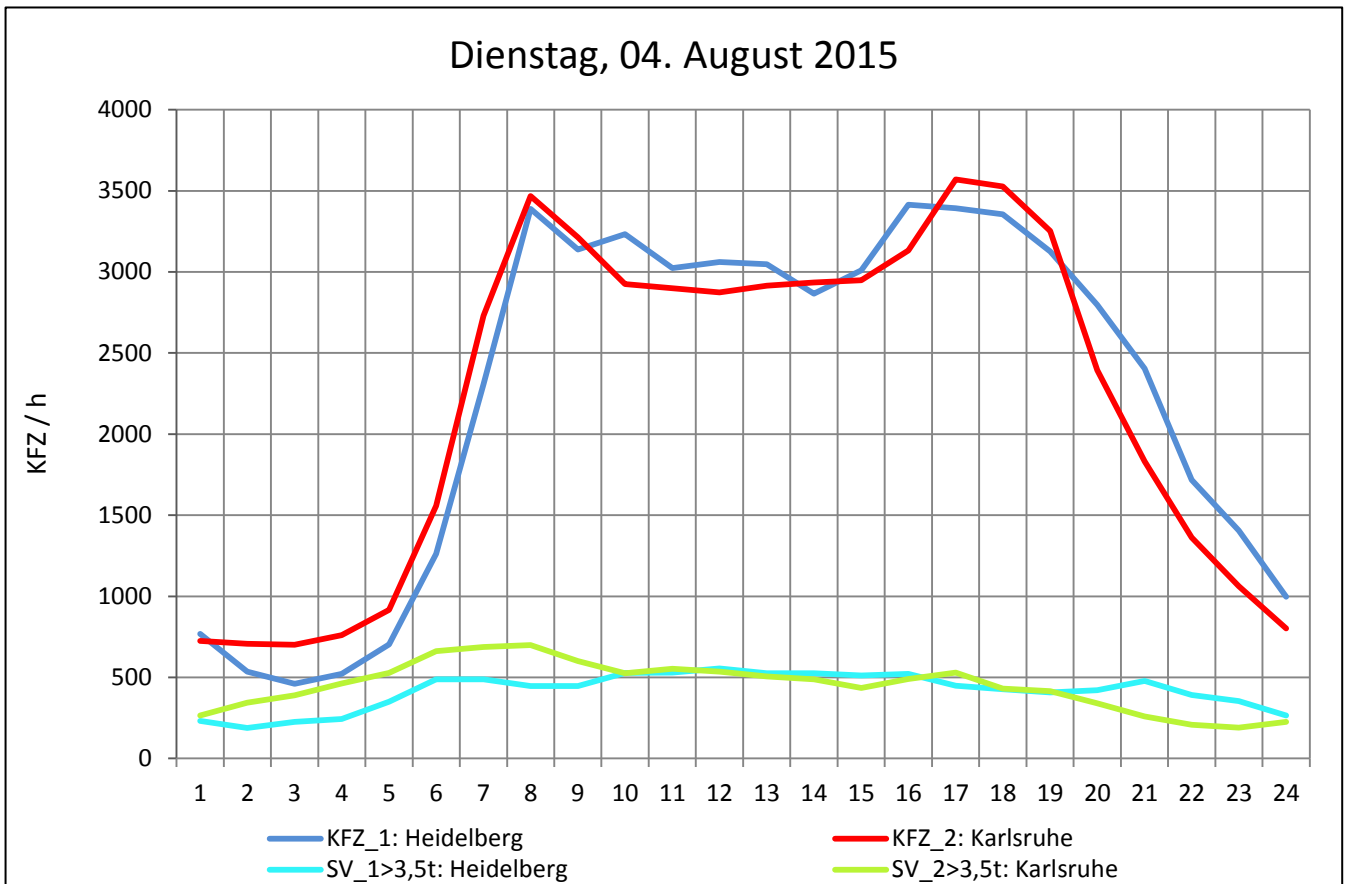
Zst.: **St. Leon**

TK-/Zst-Nr.: 6717/1018

A 5

Richtung 1 : **Heidelberg**

Richtung 2 : **Karlsruhe**



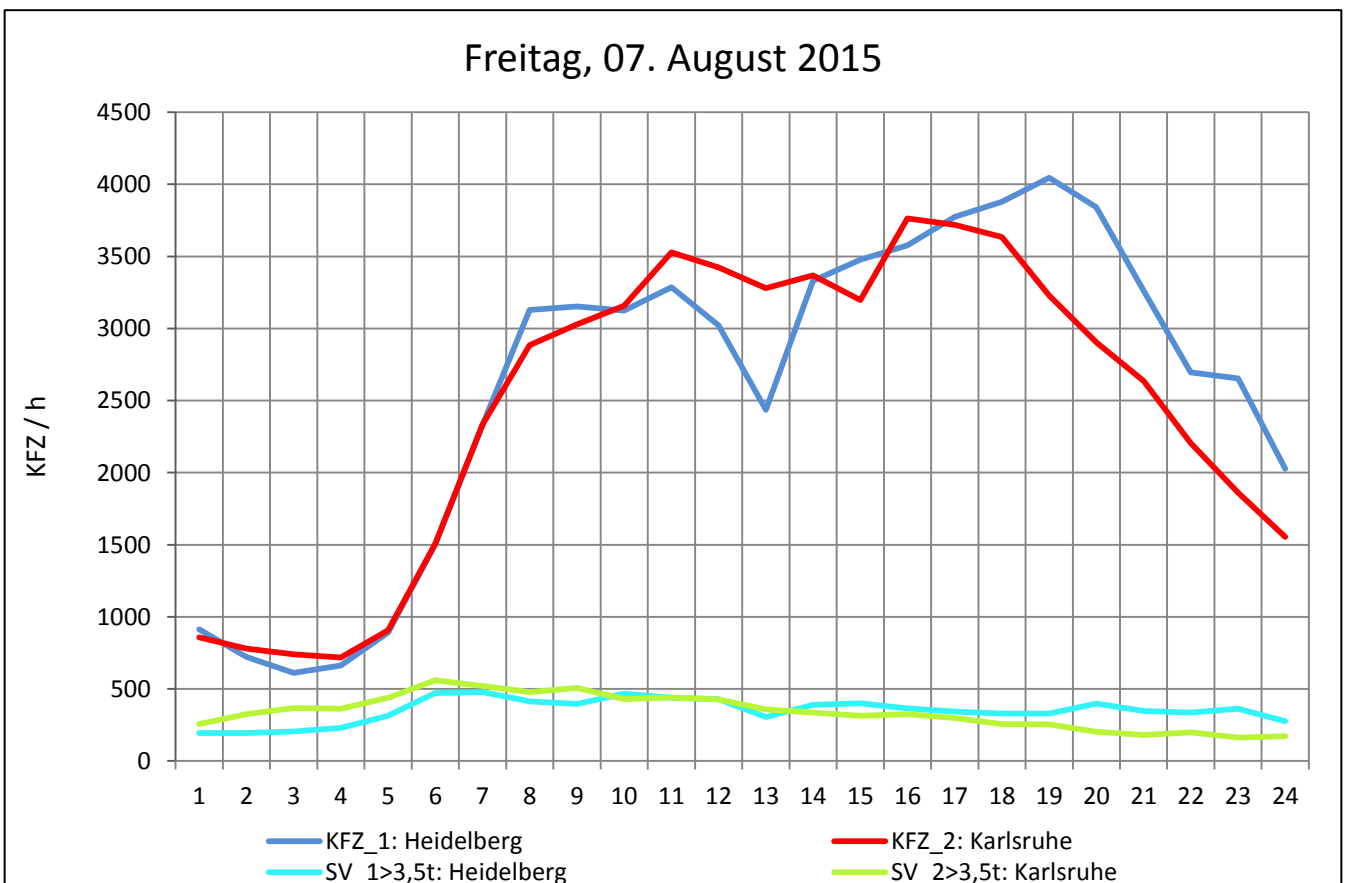
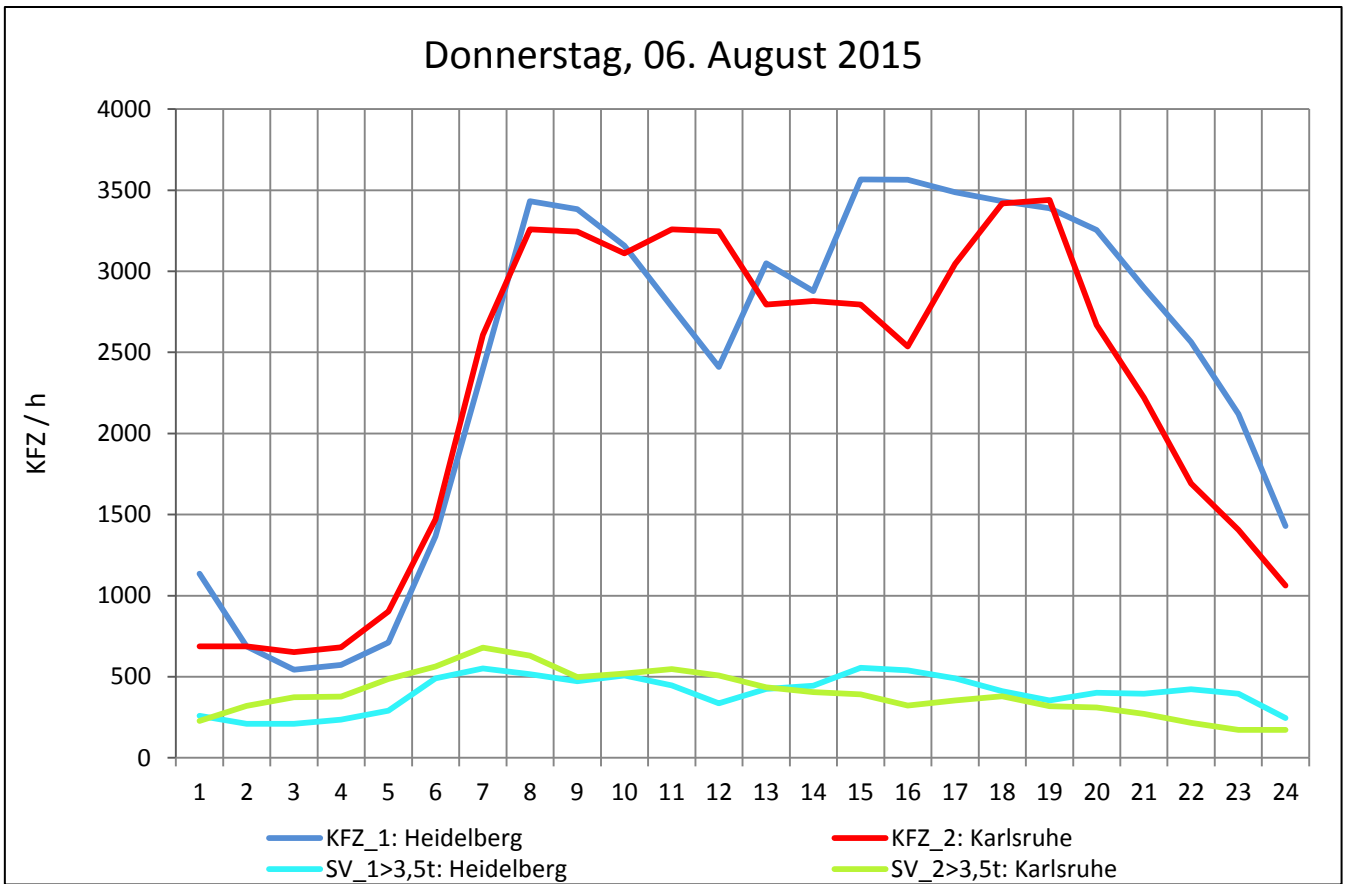
Zst.: **St. Leon**

TK-/Zst-Nr.: 6717/1018

A 5

Richtung 1 : **Heidelberg**

Richtung 2 : **Karlsruhe**



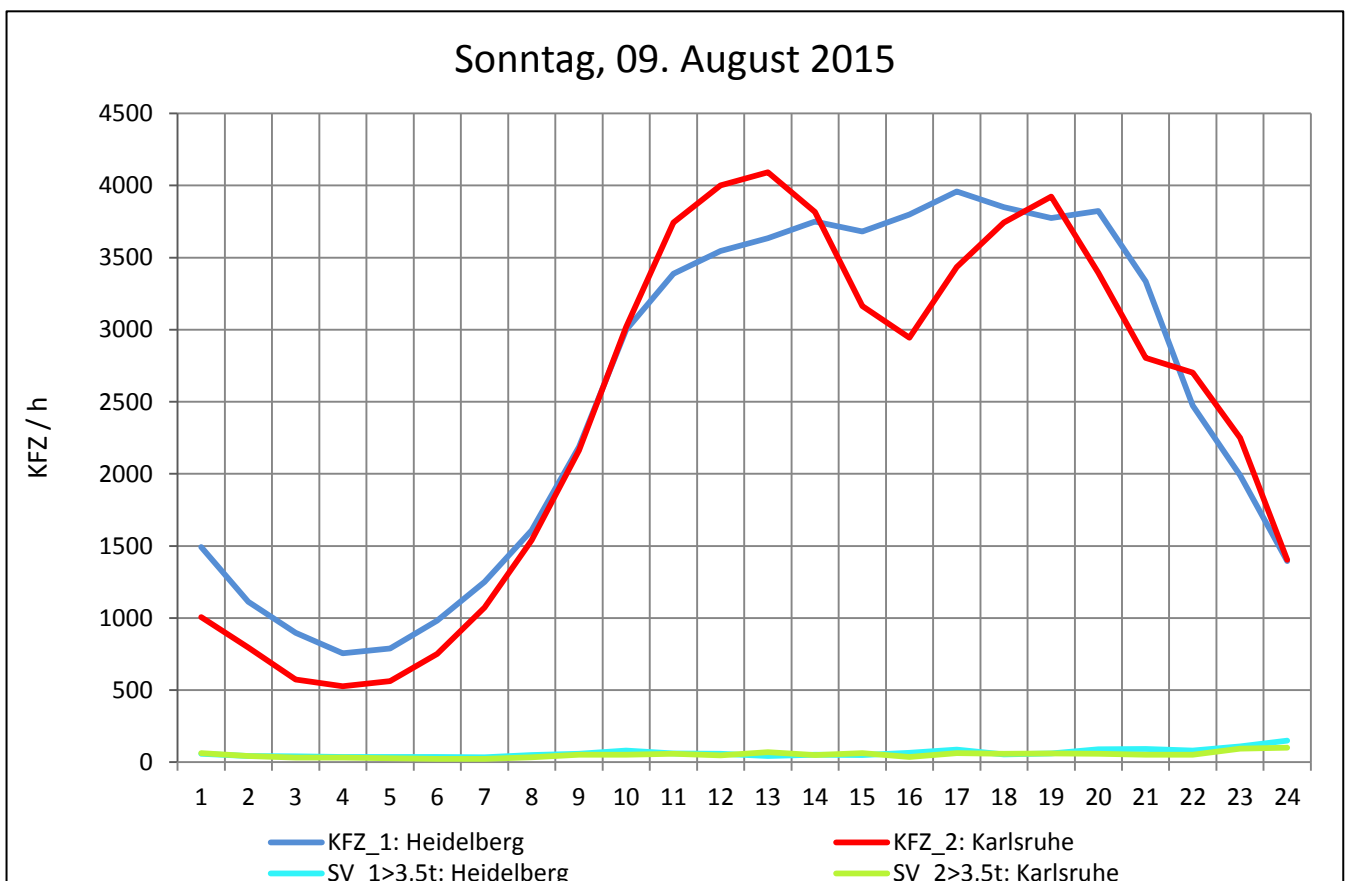
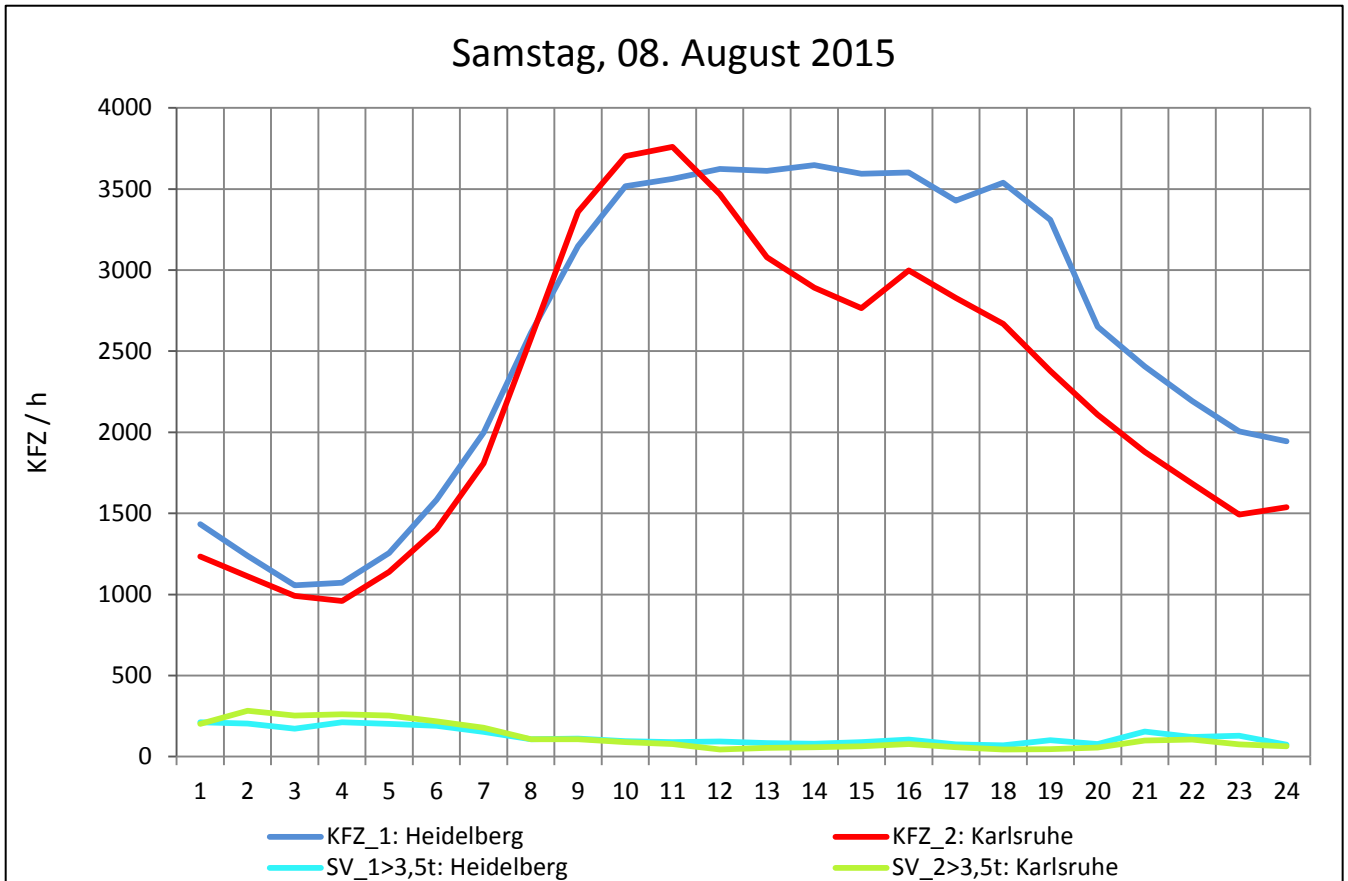
Zst.: **St. Leon**

TK-/Zst-Nr.: 6717/1018

A 5

Richtung 1 : **Heidelberg**

Richtung 2 : **Karlsruhe**



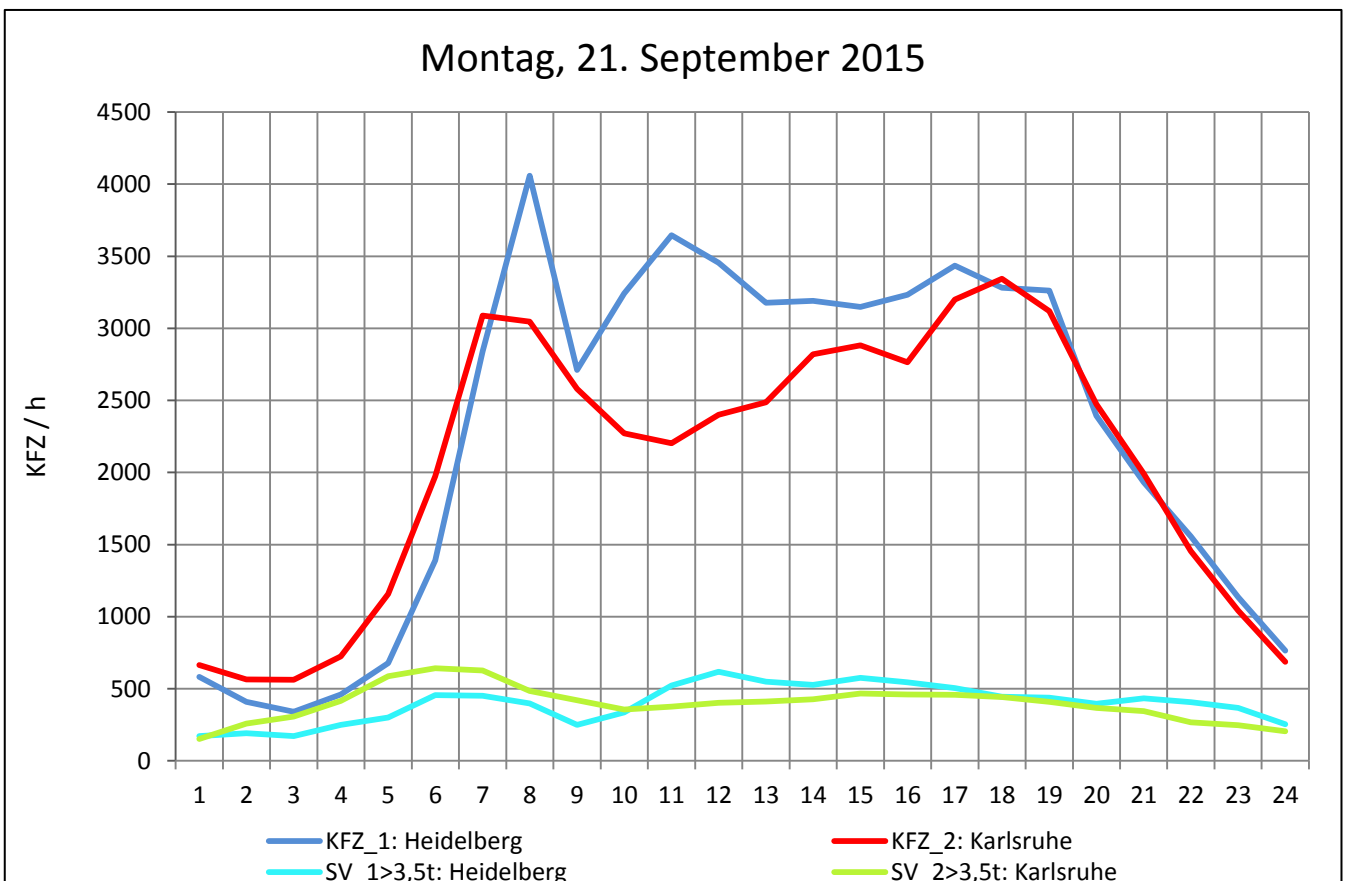
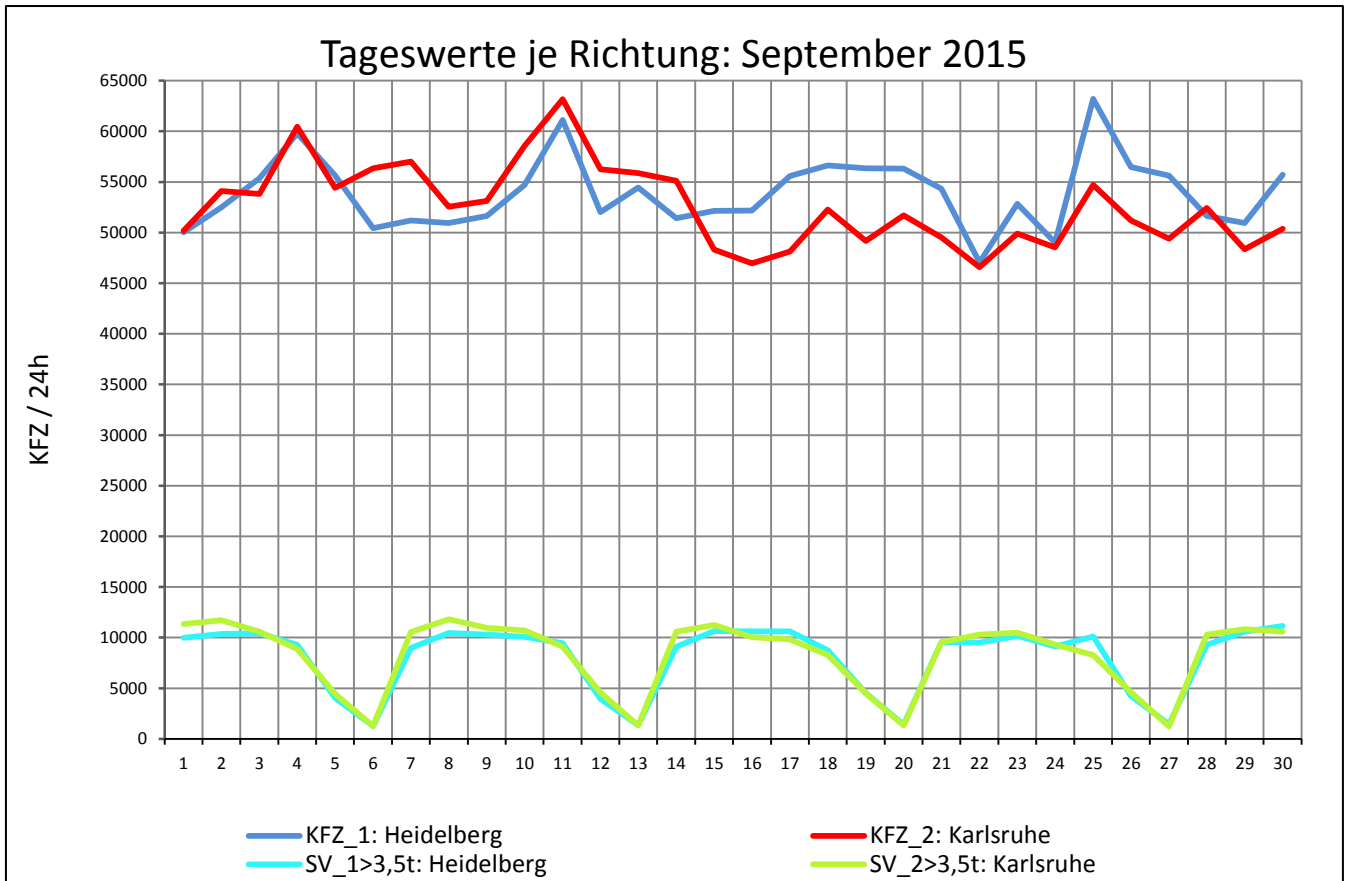
Zst.: **St. Leon**

TK-/Zst-Nr.: 6717/1018

A 5

Richtung 1 : **Heidelberg**

Richtung 2 : **Karlsruhe**



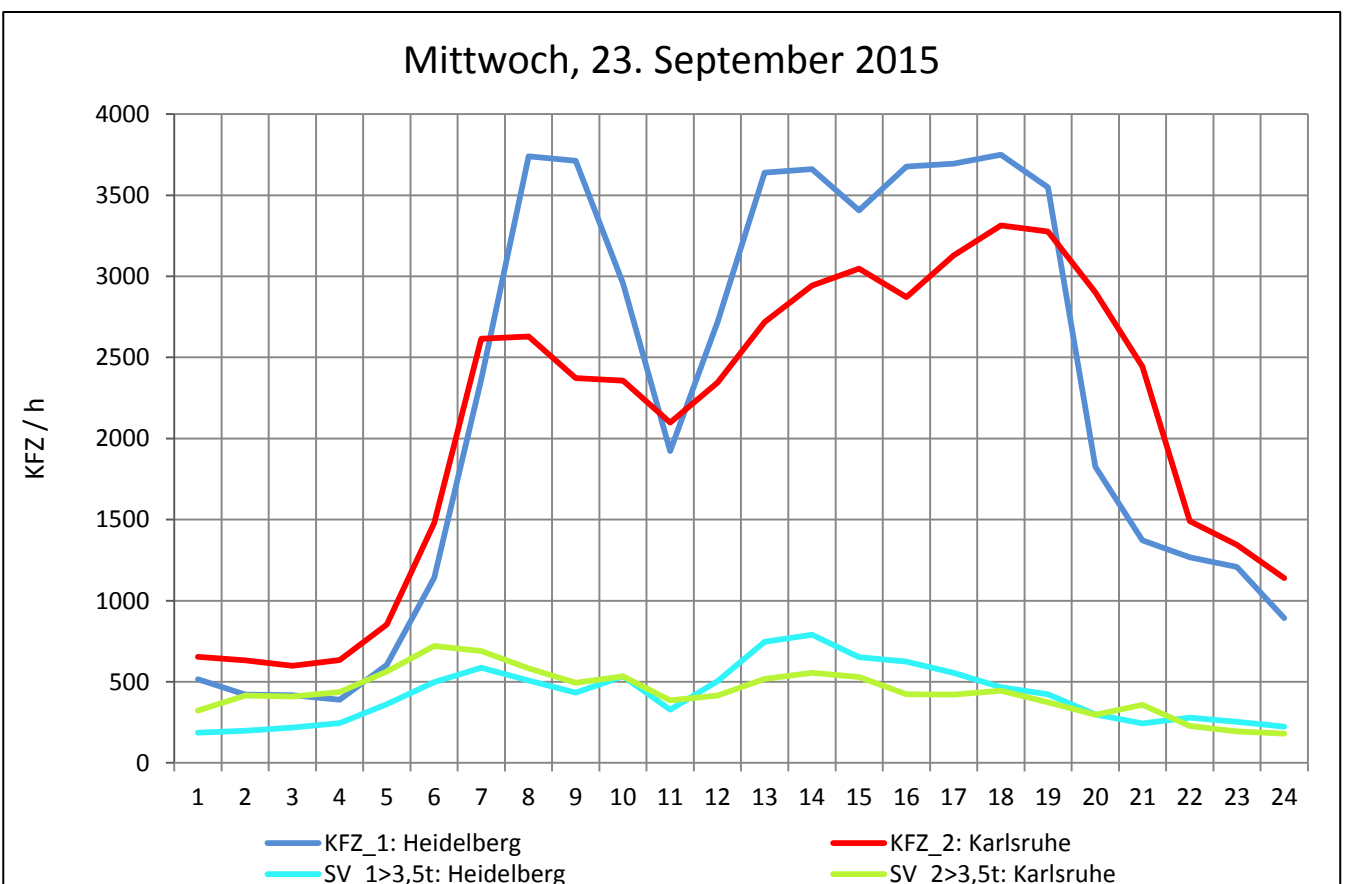
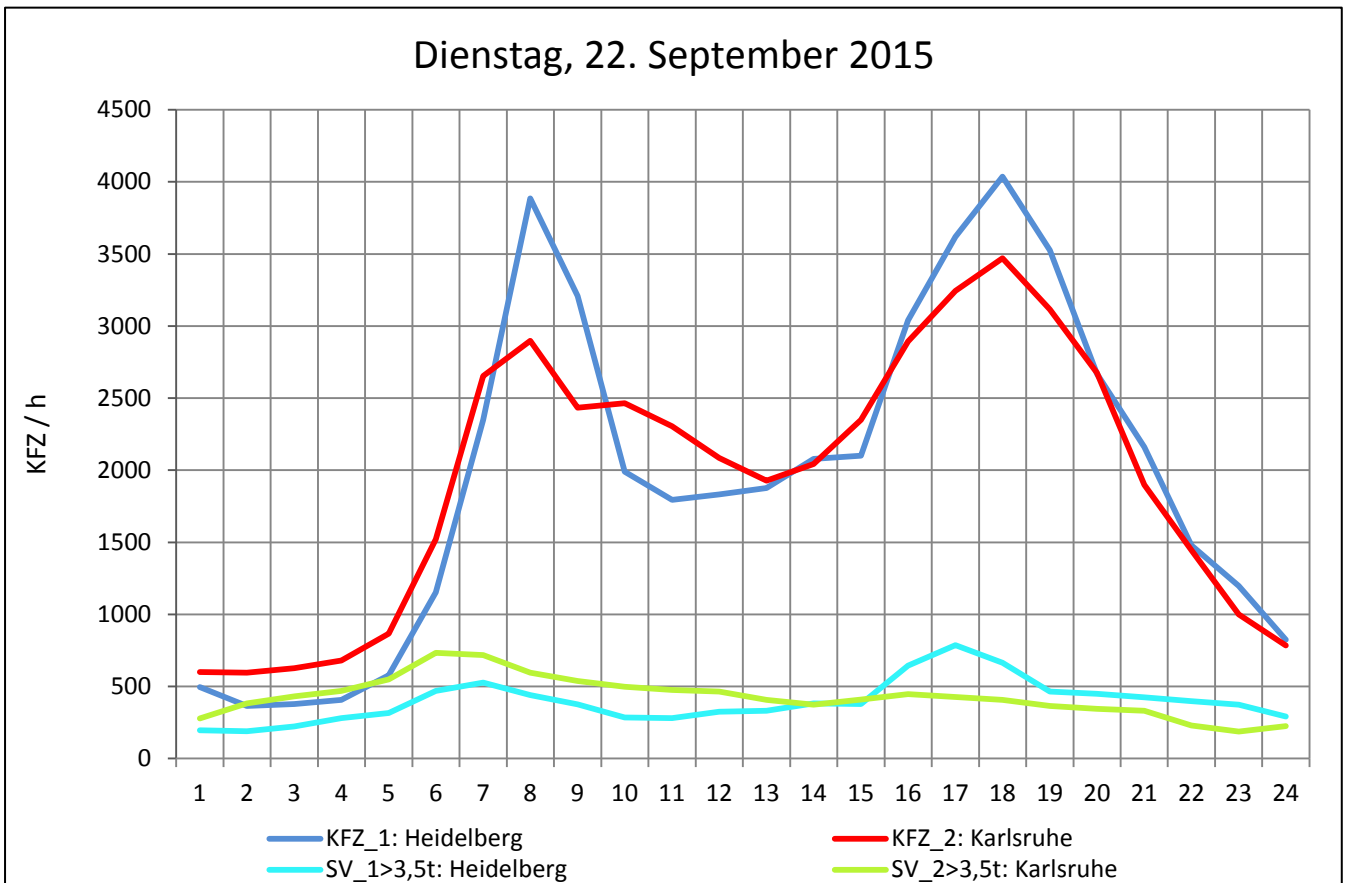
Zst.: **St. Leon**

TK-/Zst-Nr.: 6717/1018

A 5

Richtung 1 : **Heidelberg**

Richtung 2 : **Karlsruhe**



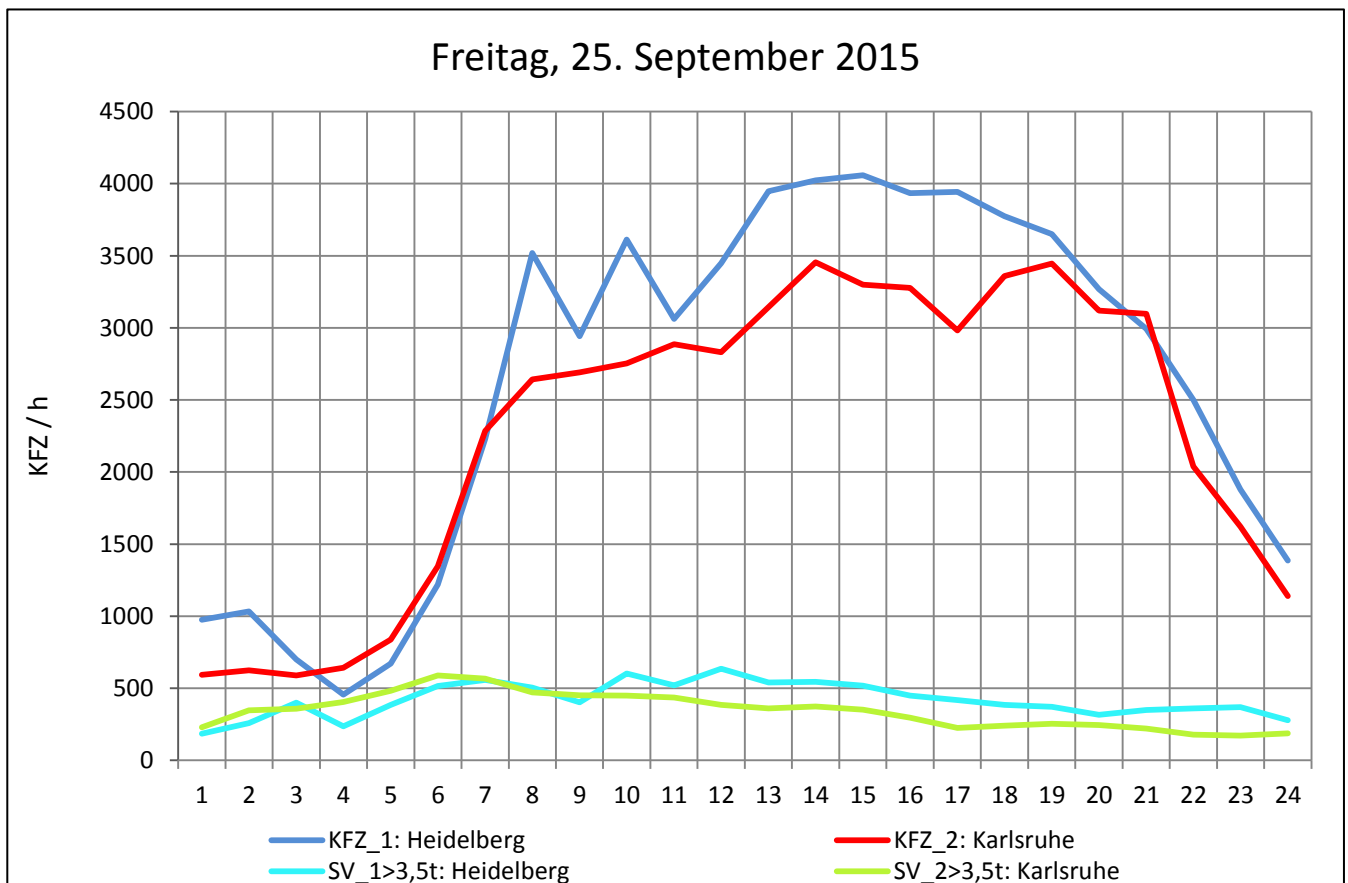
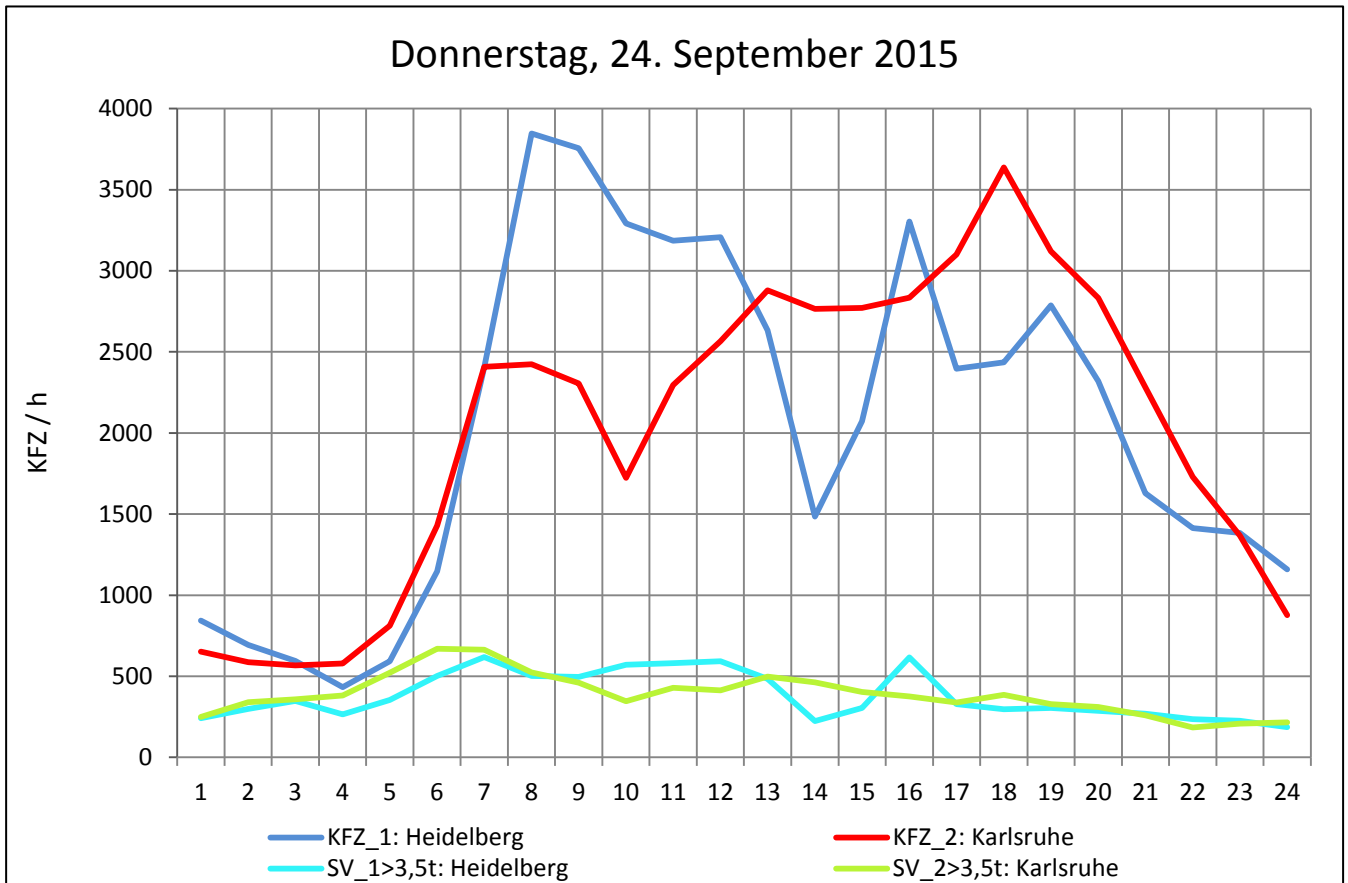
Zst.: **St. Leon**

TK-/Zst-Nr.: 6717/1018

A 5

Richtung 1 : **Heidelberg**

Richtung 2 : **Karlsruhe**



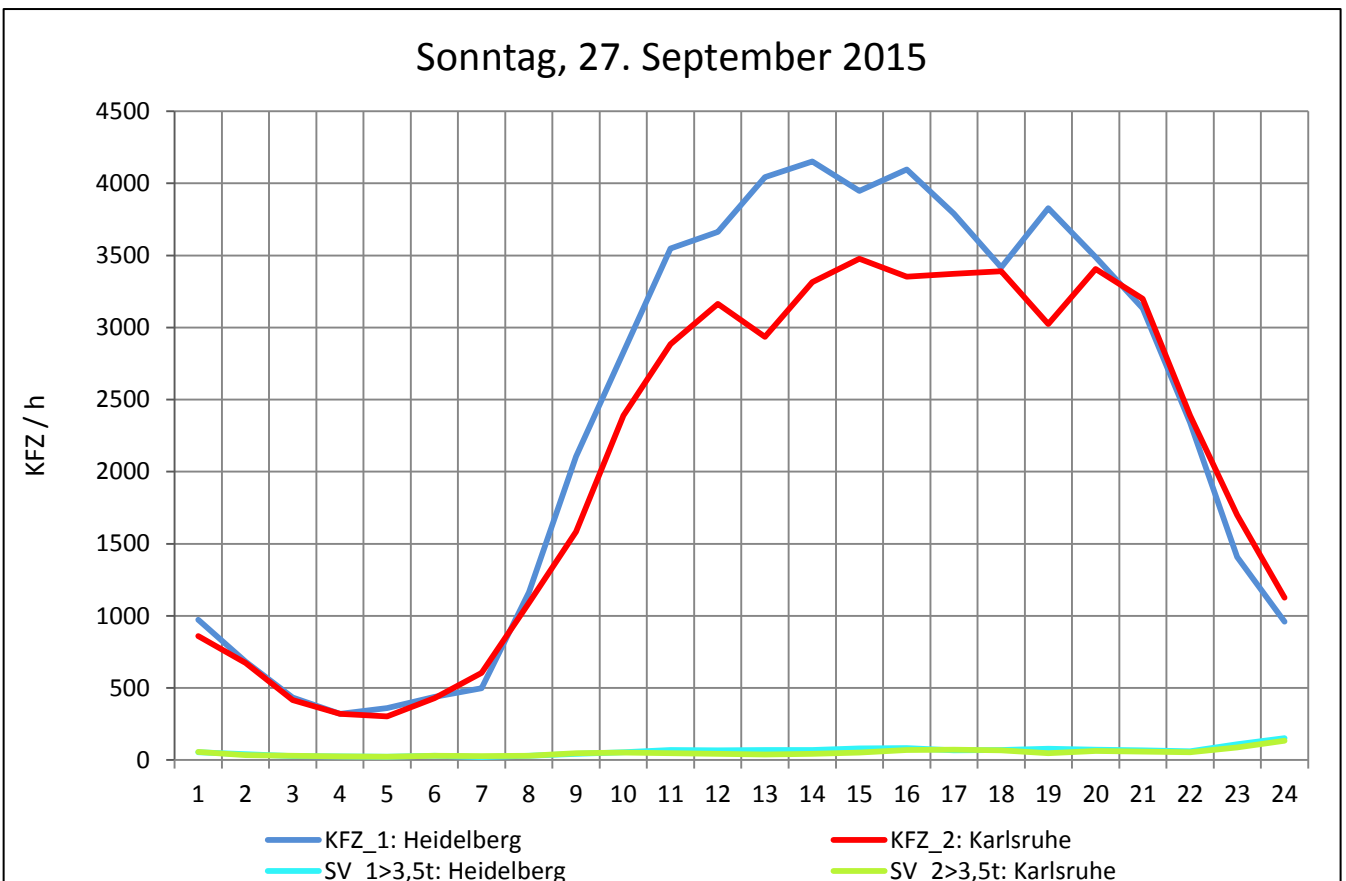
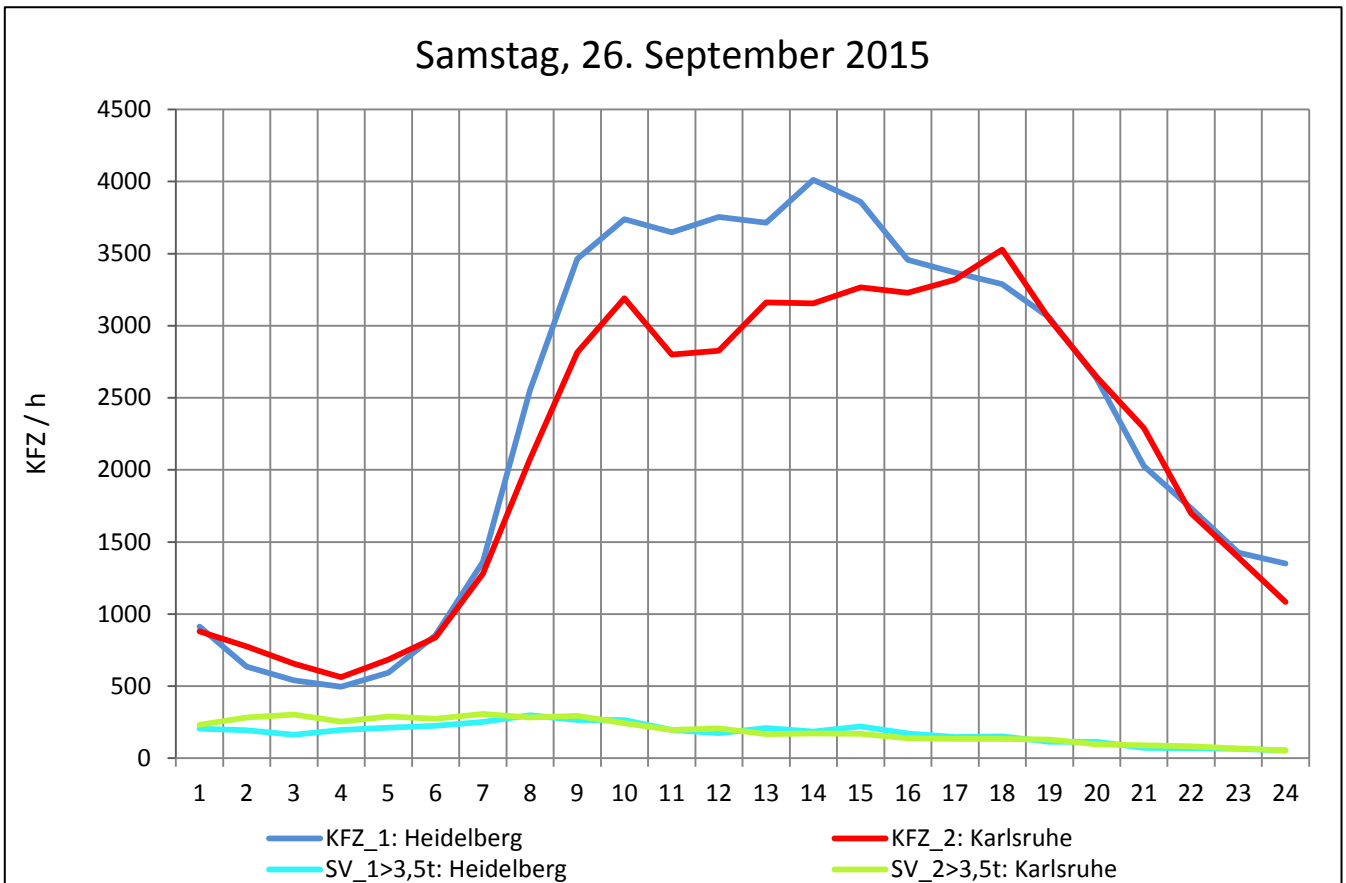
Zst.: **St. Leon**

TK-/Zst-Nr.: 6717/1018

A 5

Richtung 1 : **Heidelberg**

Richtung 2 : **Karlsruhe**



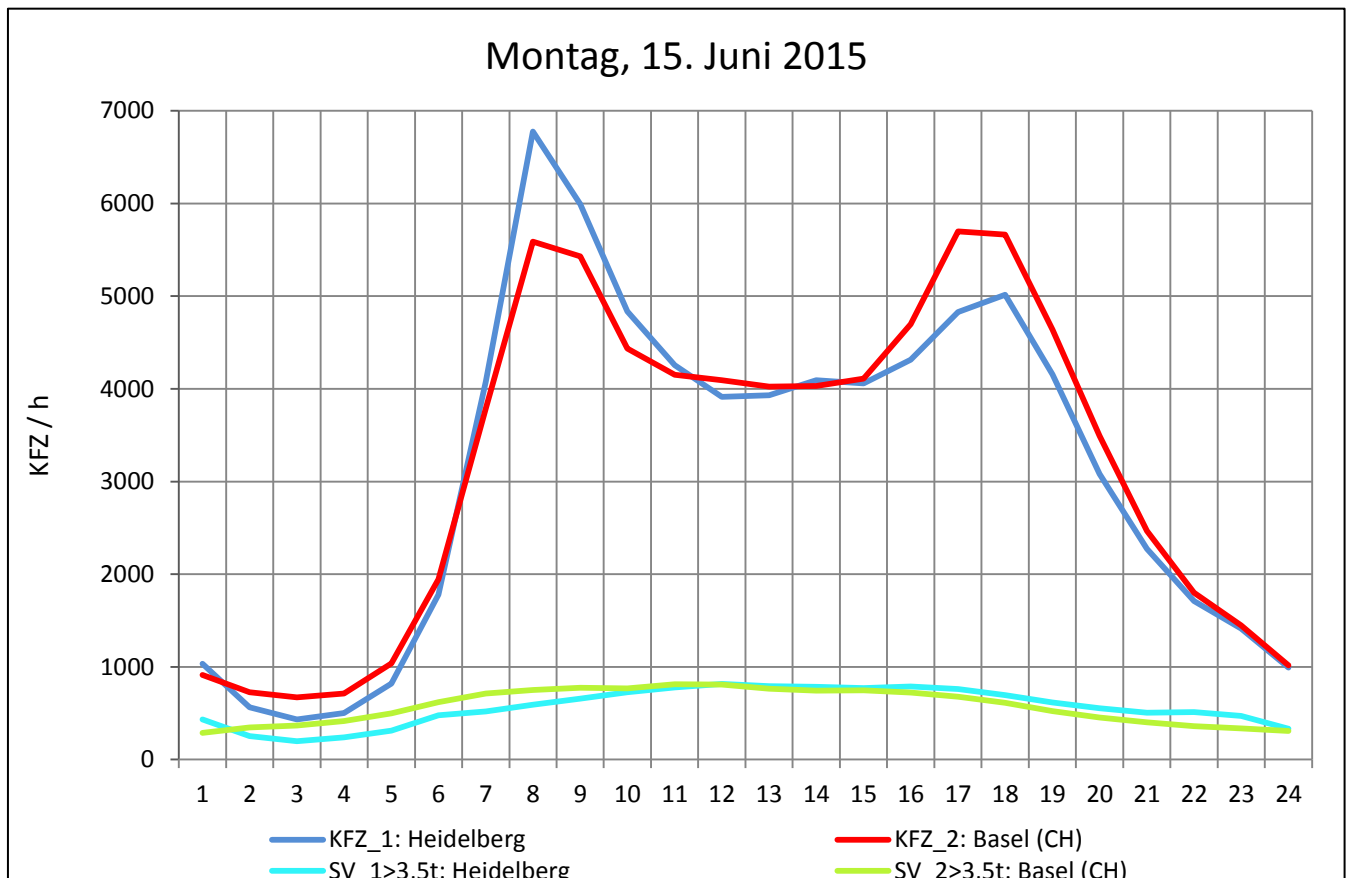
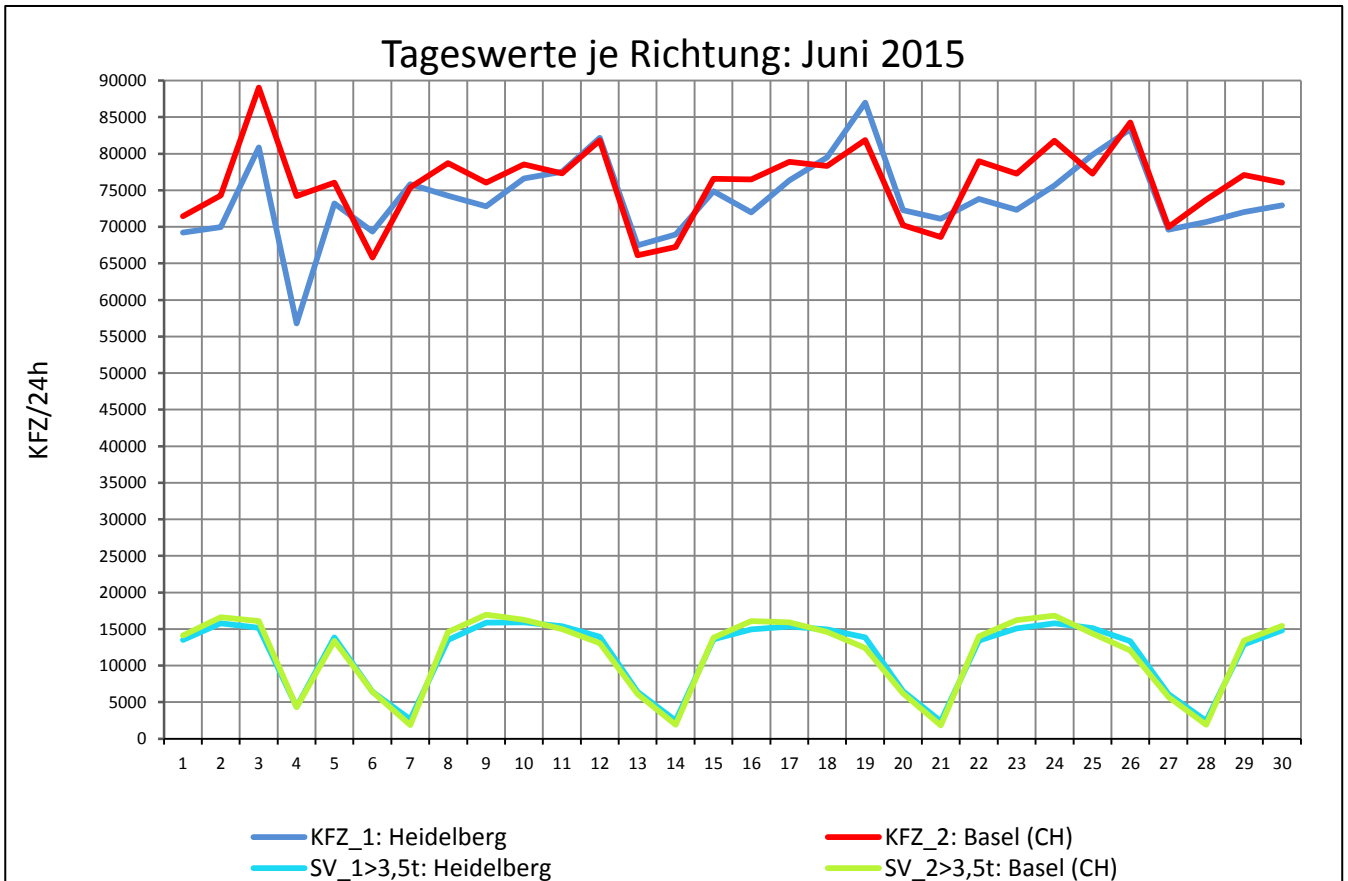
Zst.: **Karlsruhe 1**

TK-/Zst-Nr.: 7016/1022

A 5

Richtung 1 : **Heidelberg**

Richtung 2 : **Basel (CH)**



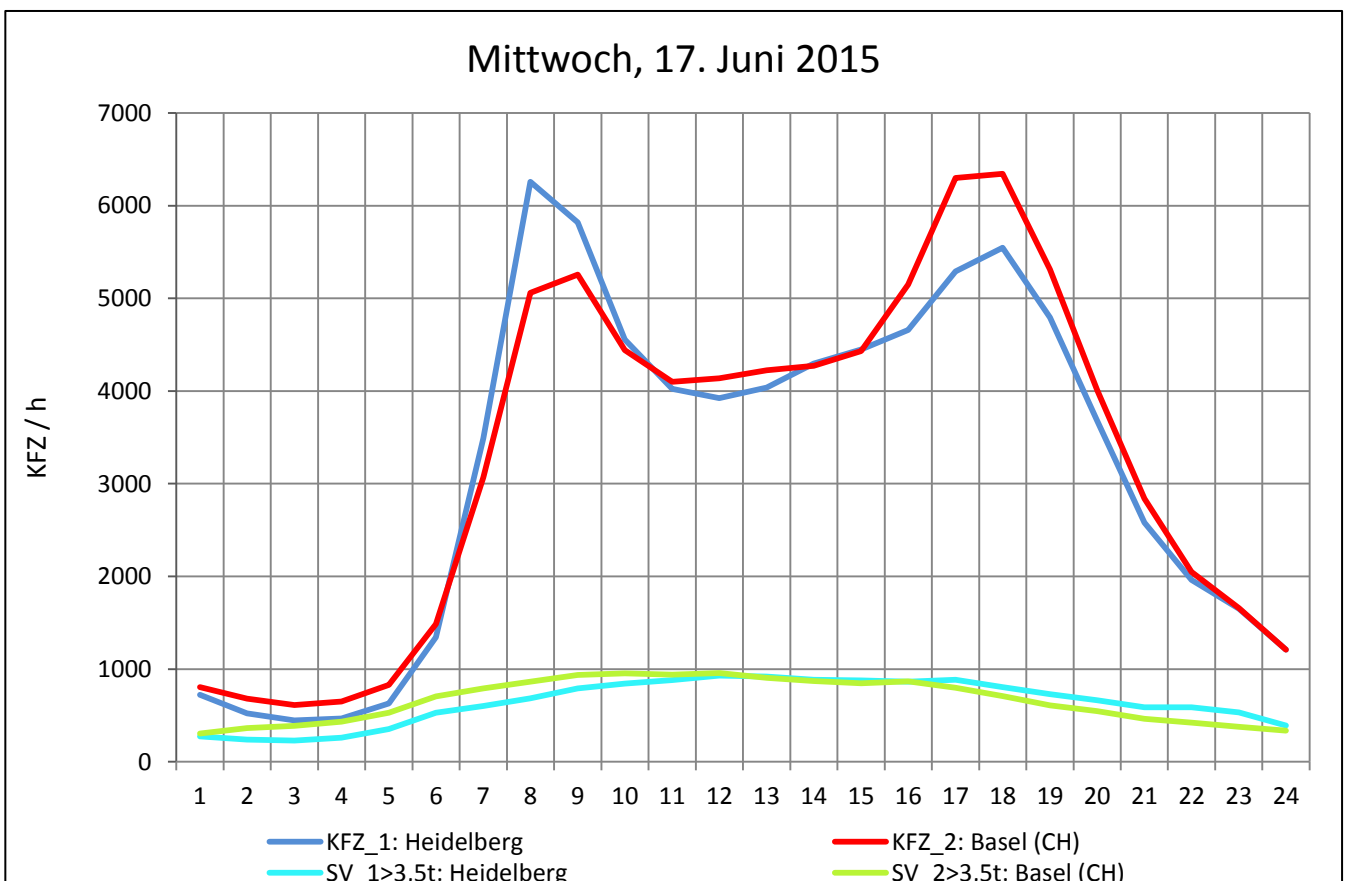
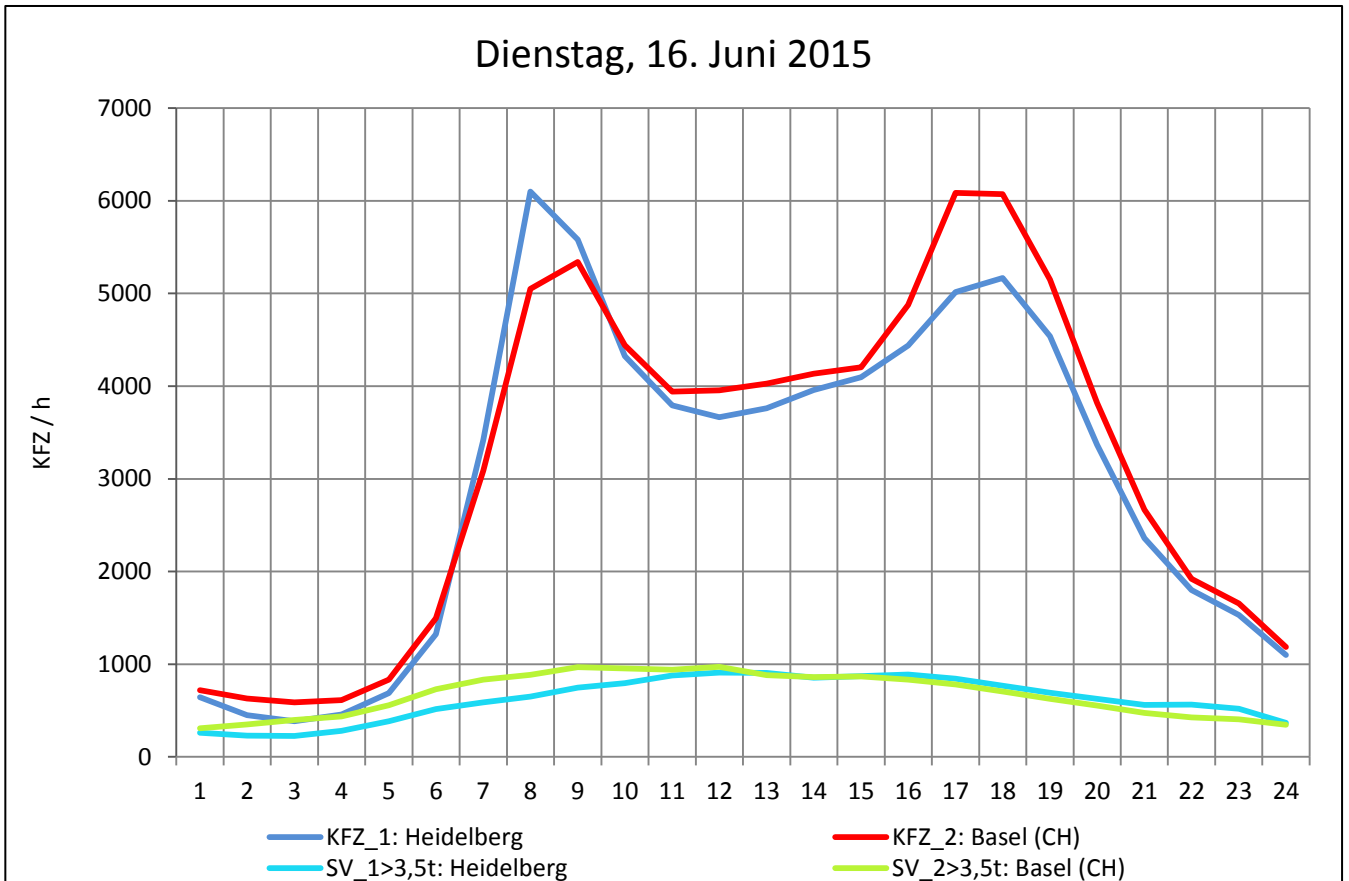
Zst.: **Karlsruhe 1**

TK-/Zst-Nr.: 7016/1022

A 5

Richtung 1 : **Heidelberg**

Richtung 2 : **Basel (CH)**



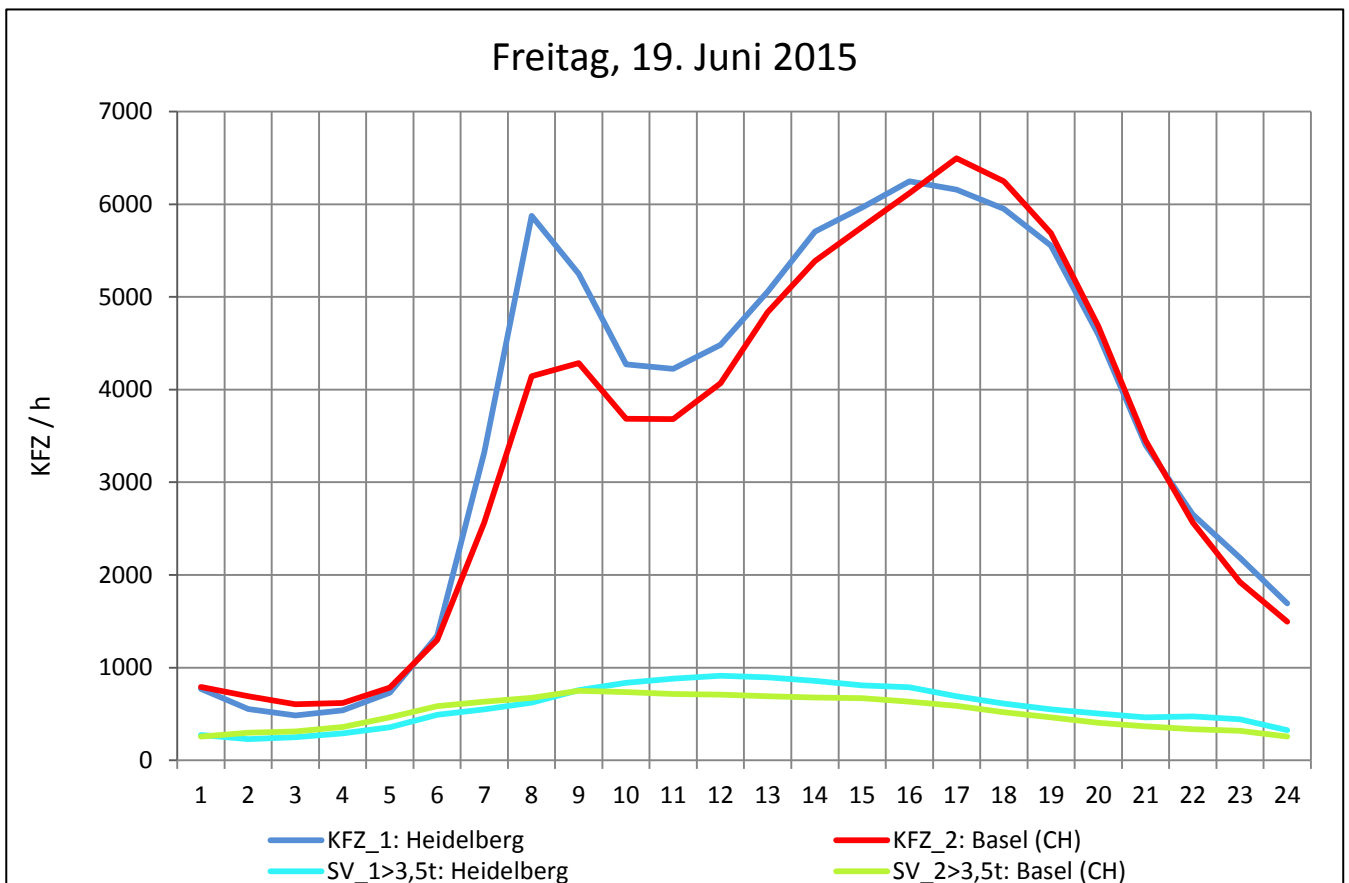
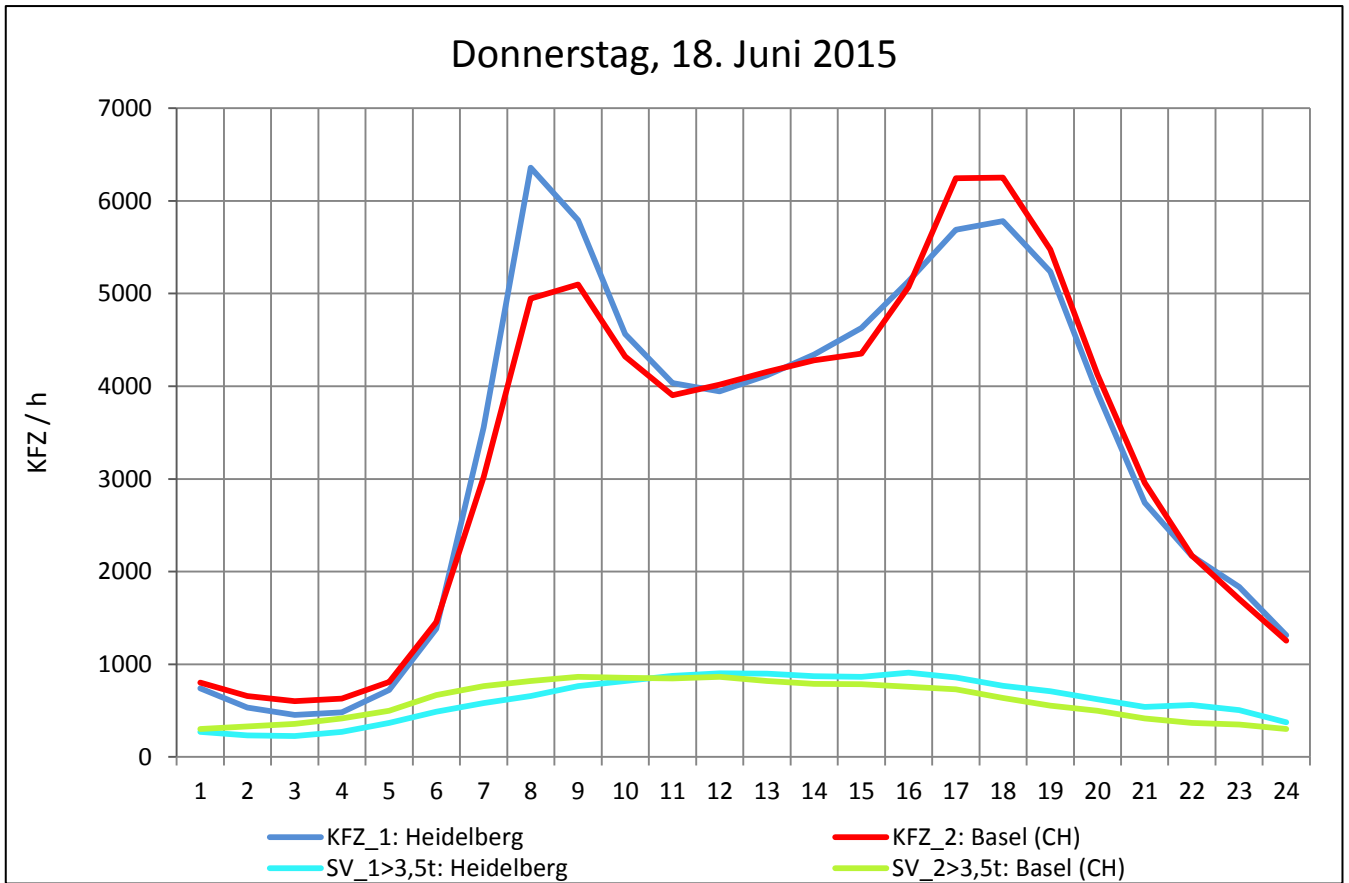
Zst.: **Karlsruhe 1**

TK-/Zst-Nr.: 7016/1022

A 5

Richtung 1 : **Heidelberg**

Richtung 2 : **Basel (CH)**



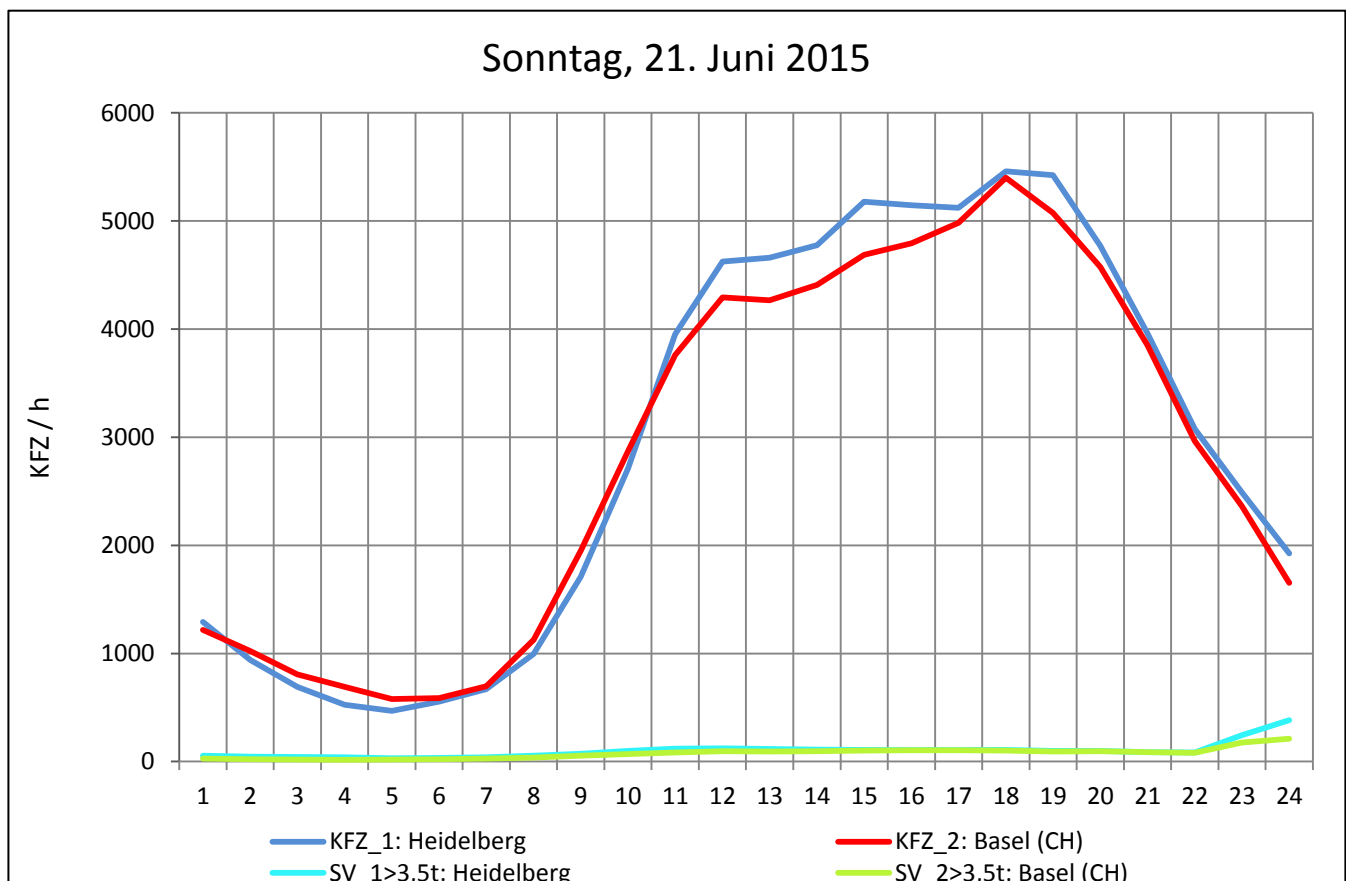
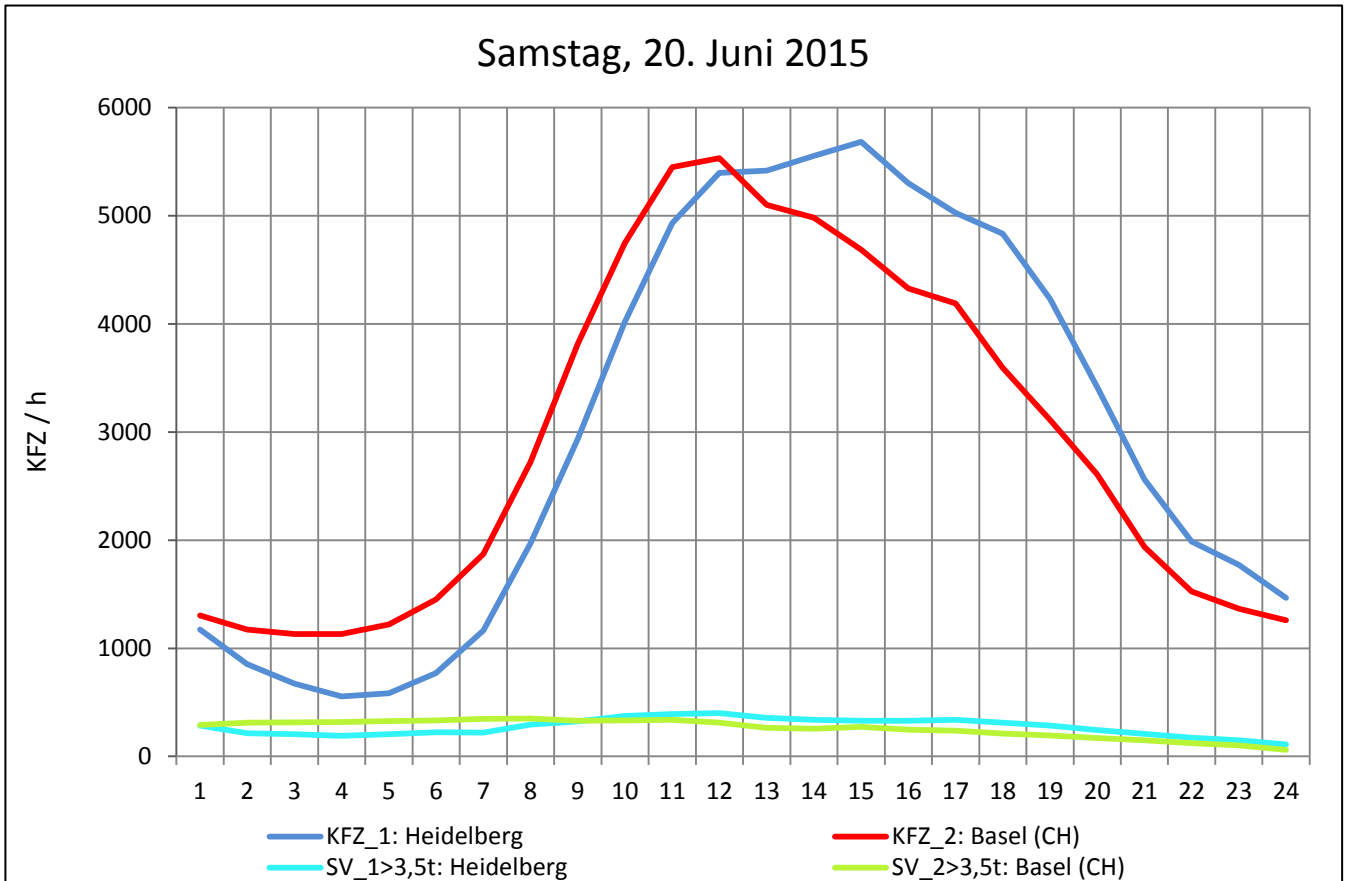
Zst.: **Karlsruhe 1**

TK-/Zst-Nr.: 7016/1022

A 5

Richtung 1 : **Heidelberg**

Richtung 2 : **Basel (CH)**



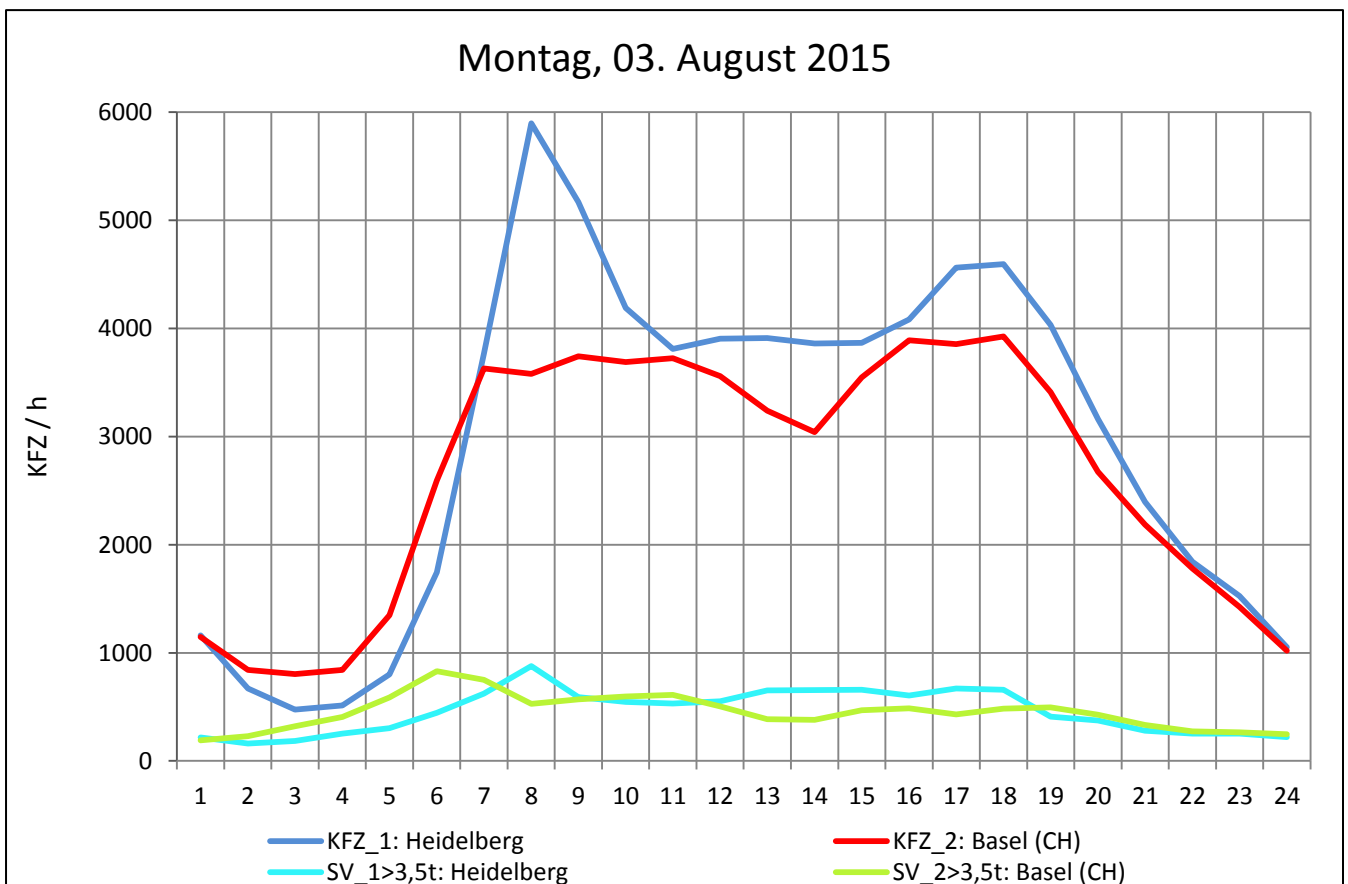
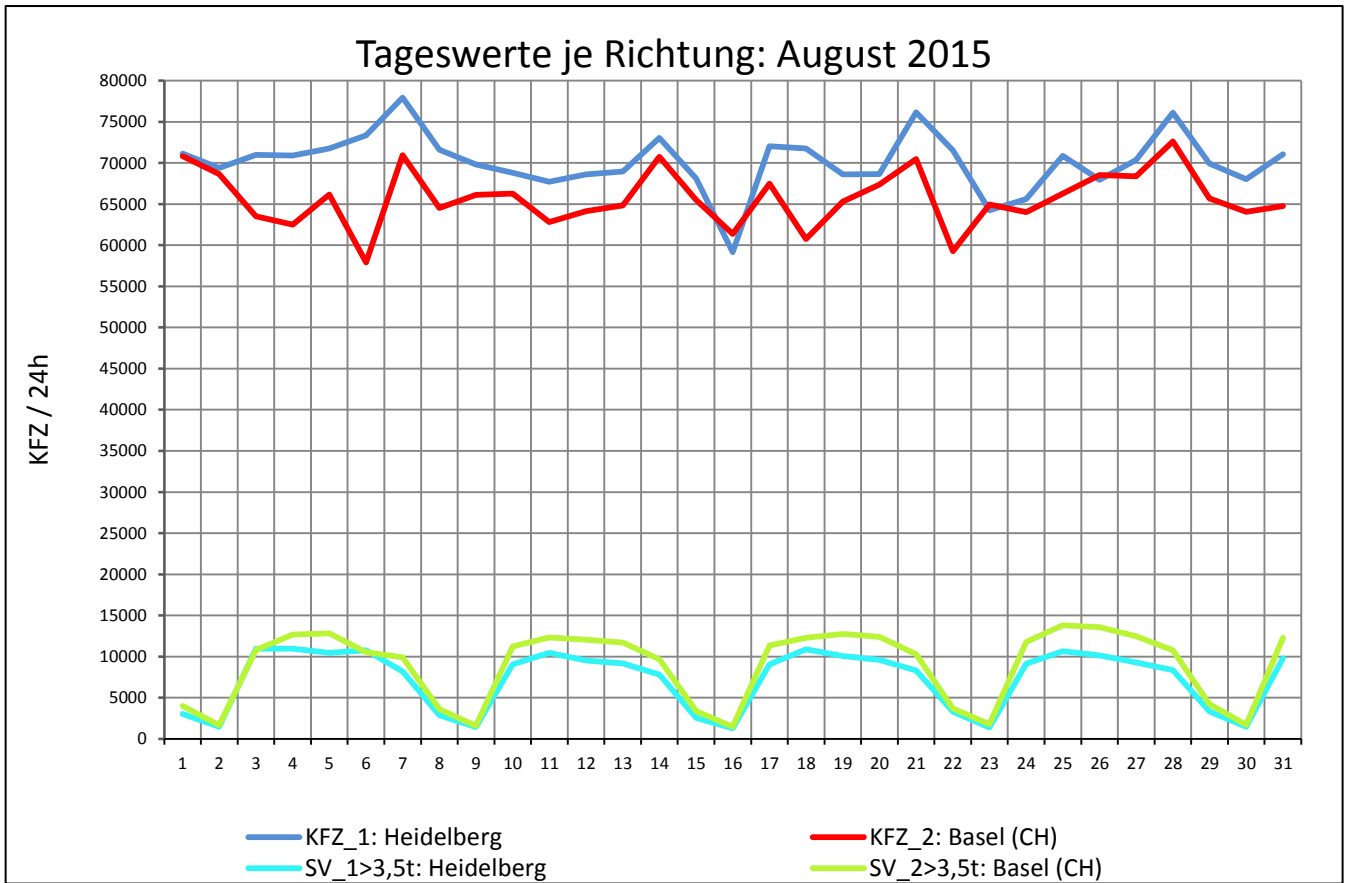
Zst.: **Karlsruhe 1**

TK-/Zst-Nr.: 7016/1022

A 5

Richtung 1 : **Heidelberg**

Richtung 2 : **Basel (CH)**



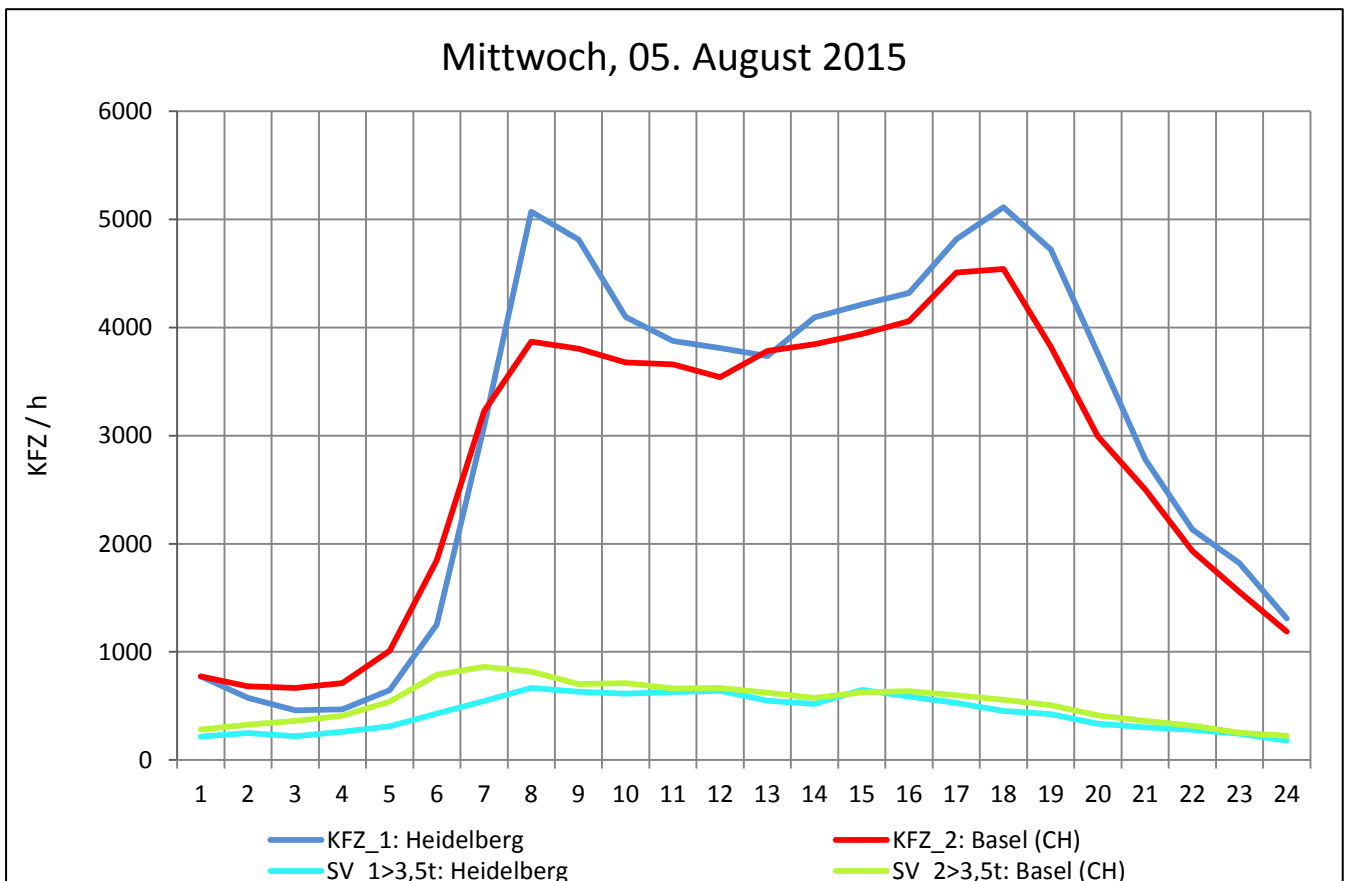
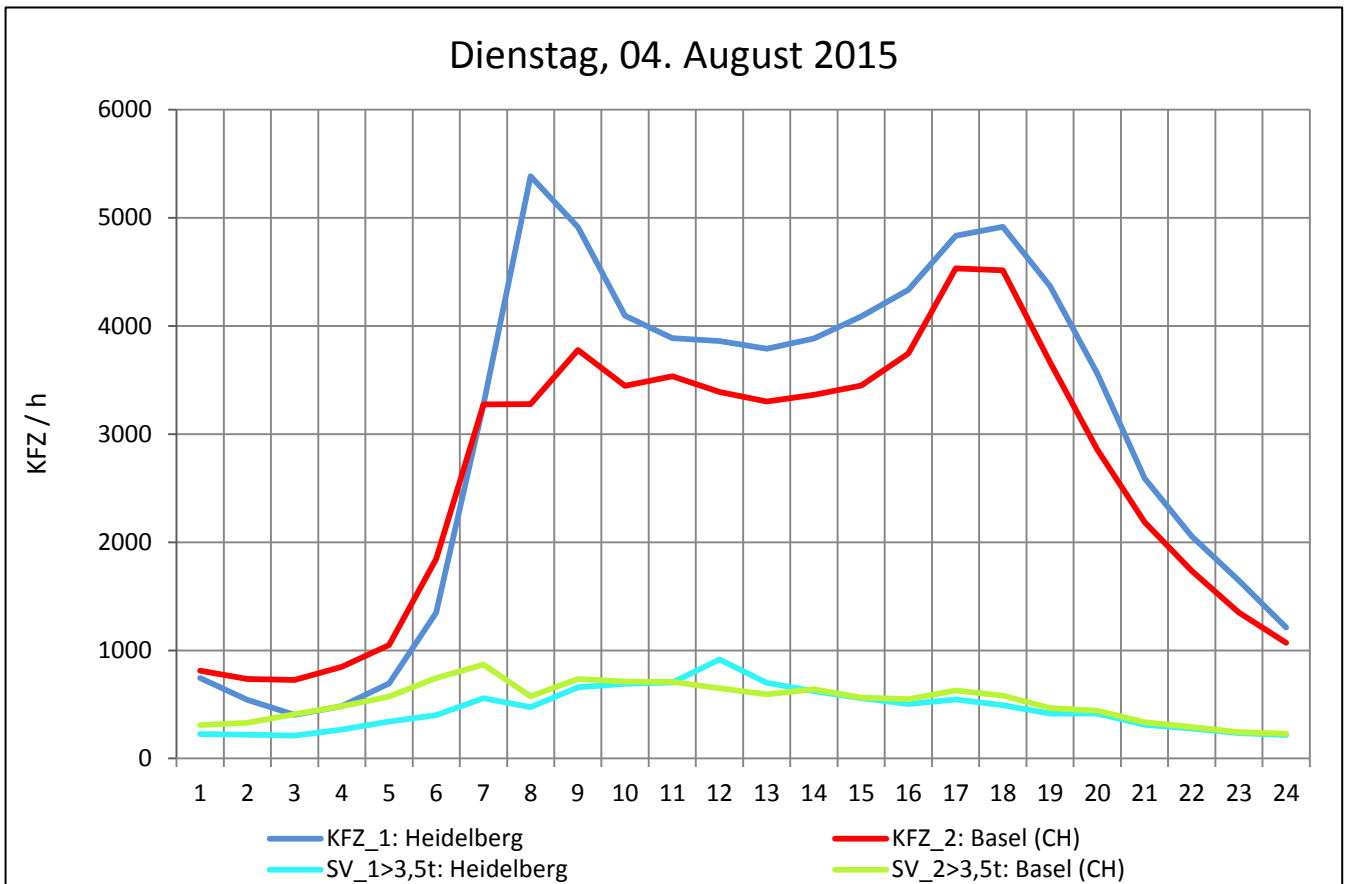
Zst.: **Karlsruhe 1**

TK-/Zst-Nr.: 7016/1022

A 5

Richtung 1 : **Heidelberg**

Richtung 2 : **Basel (CH)**



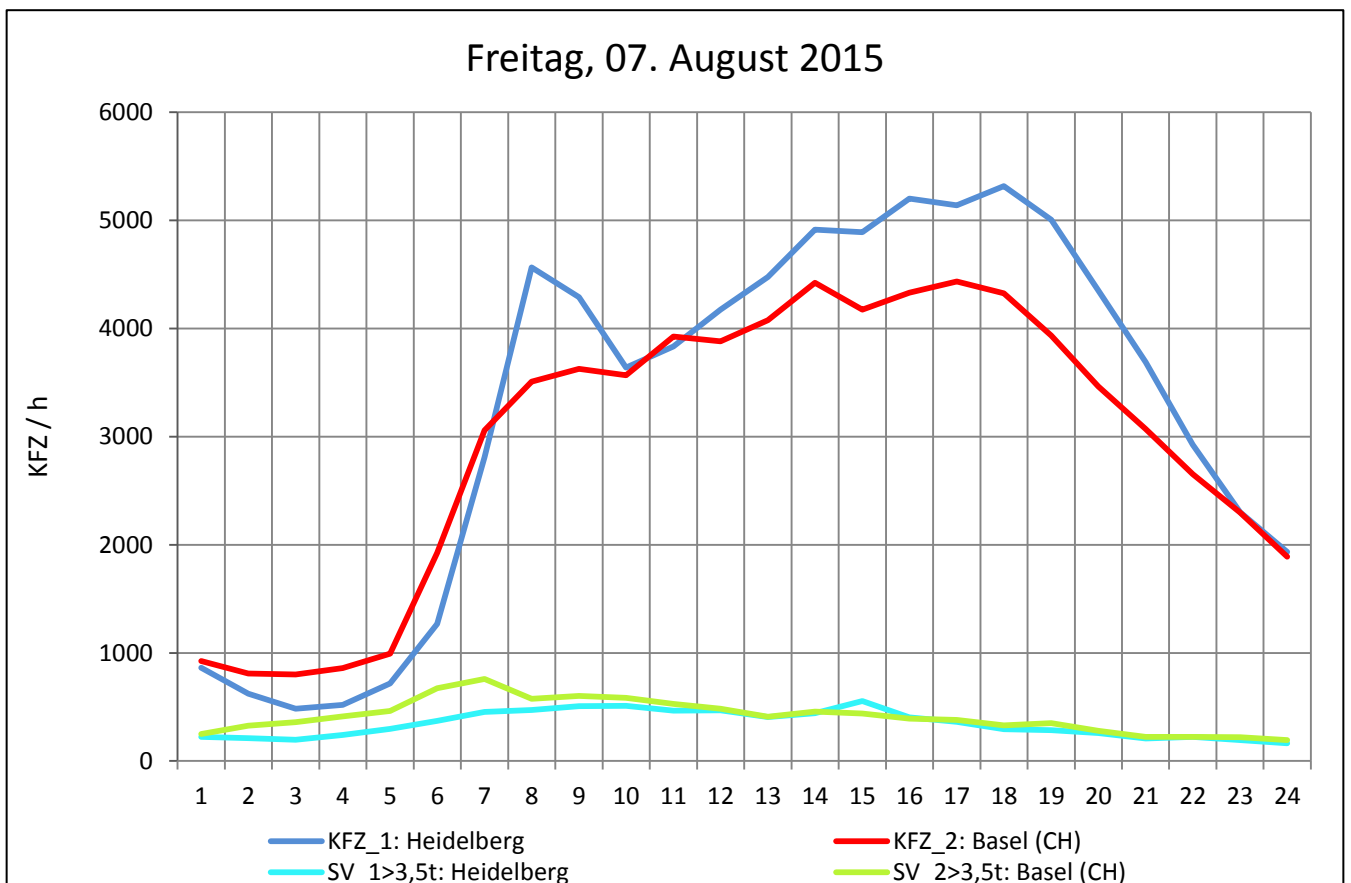
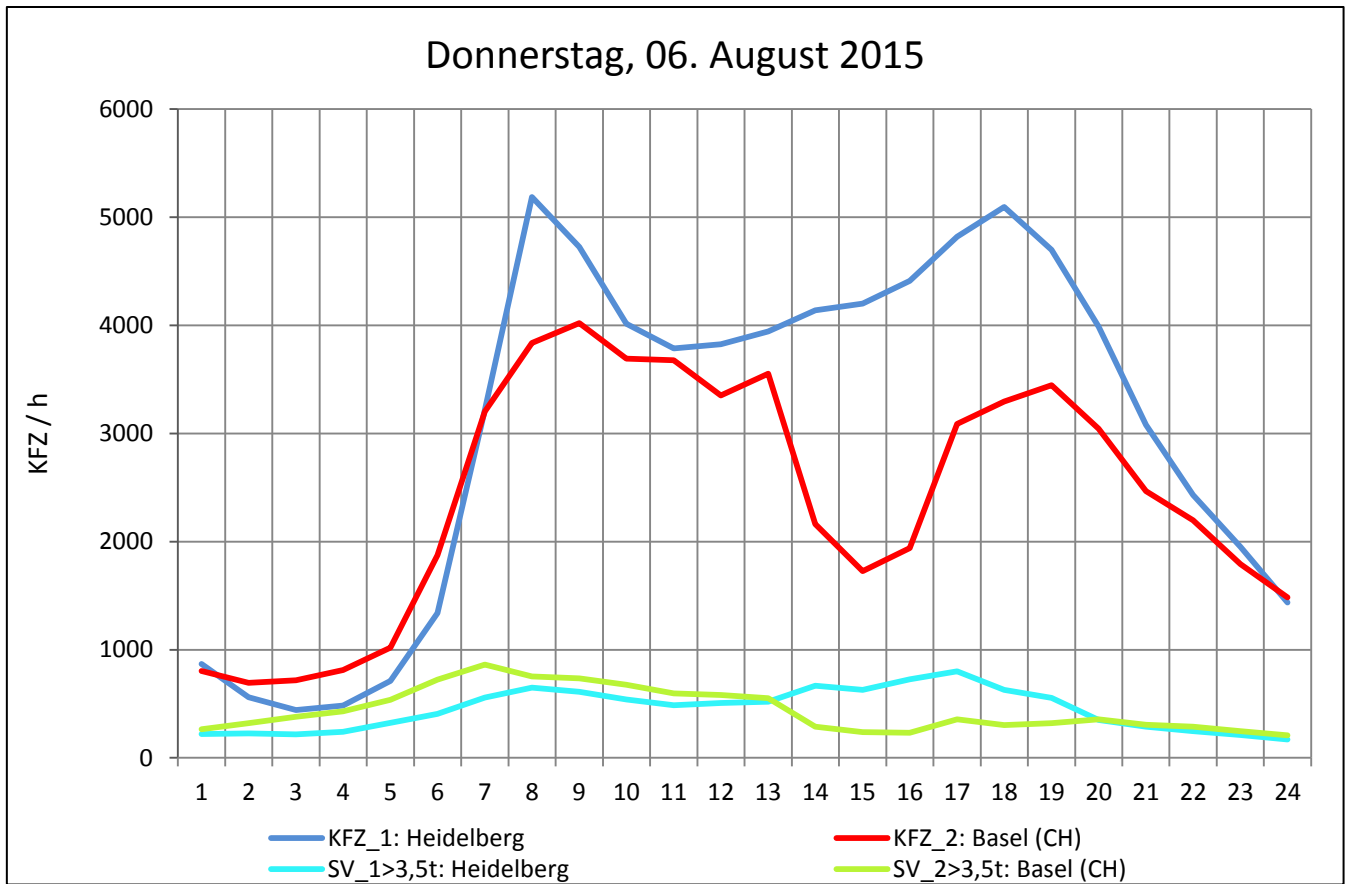
Zst.: **Karlsruhe 1**

TK-/Zst-Nr.: 7016/1022

A 5

Richtung 1 : **Heidelberg**

Richtung 2 : **Basel (CH)**



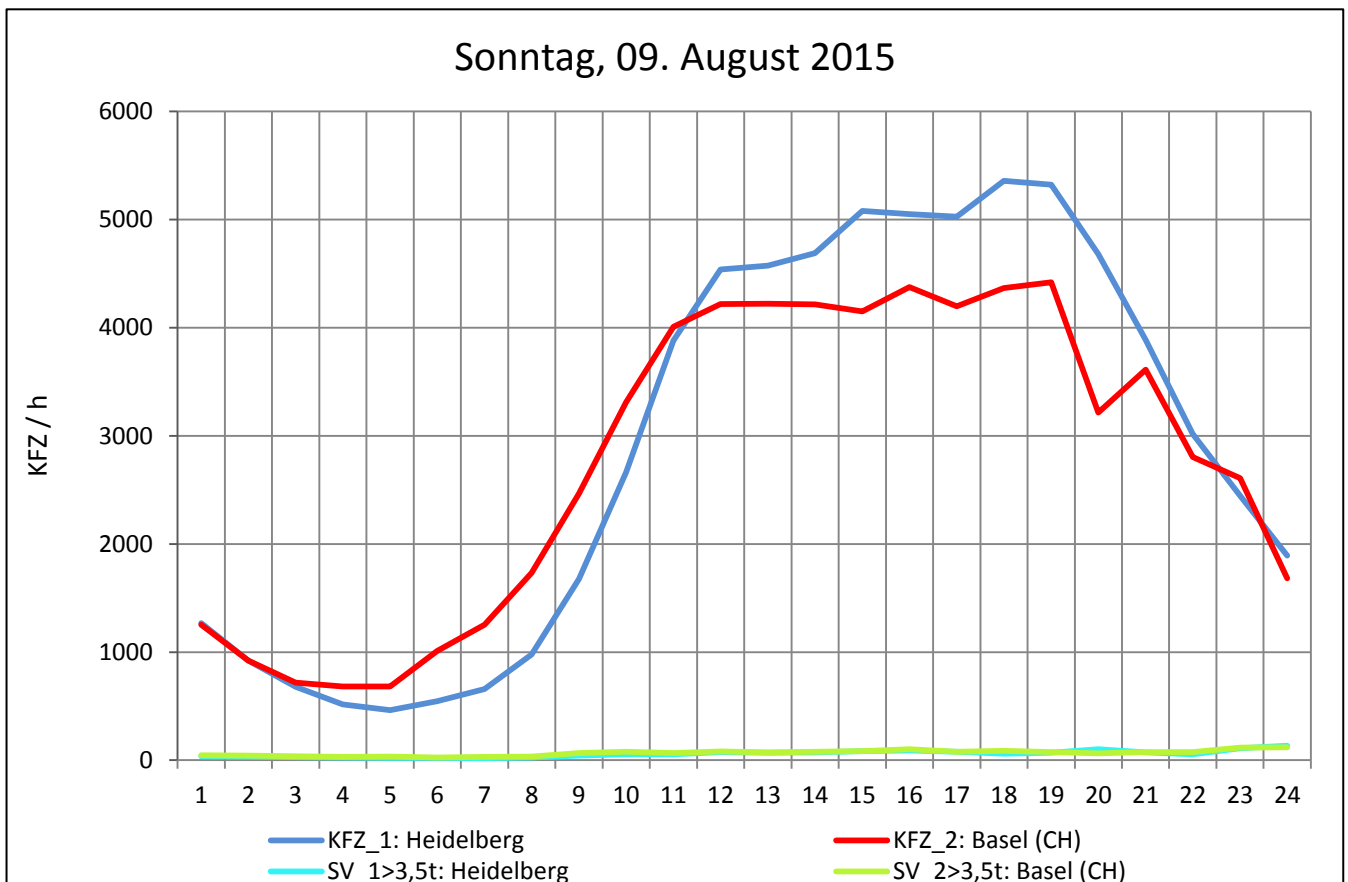
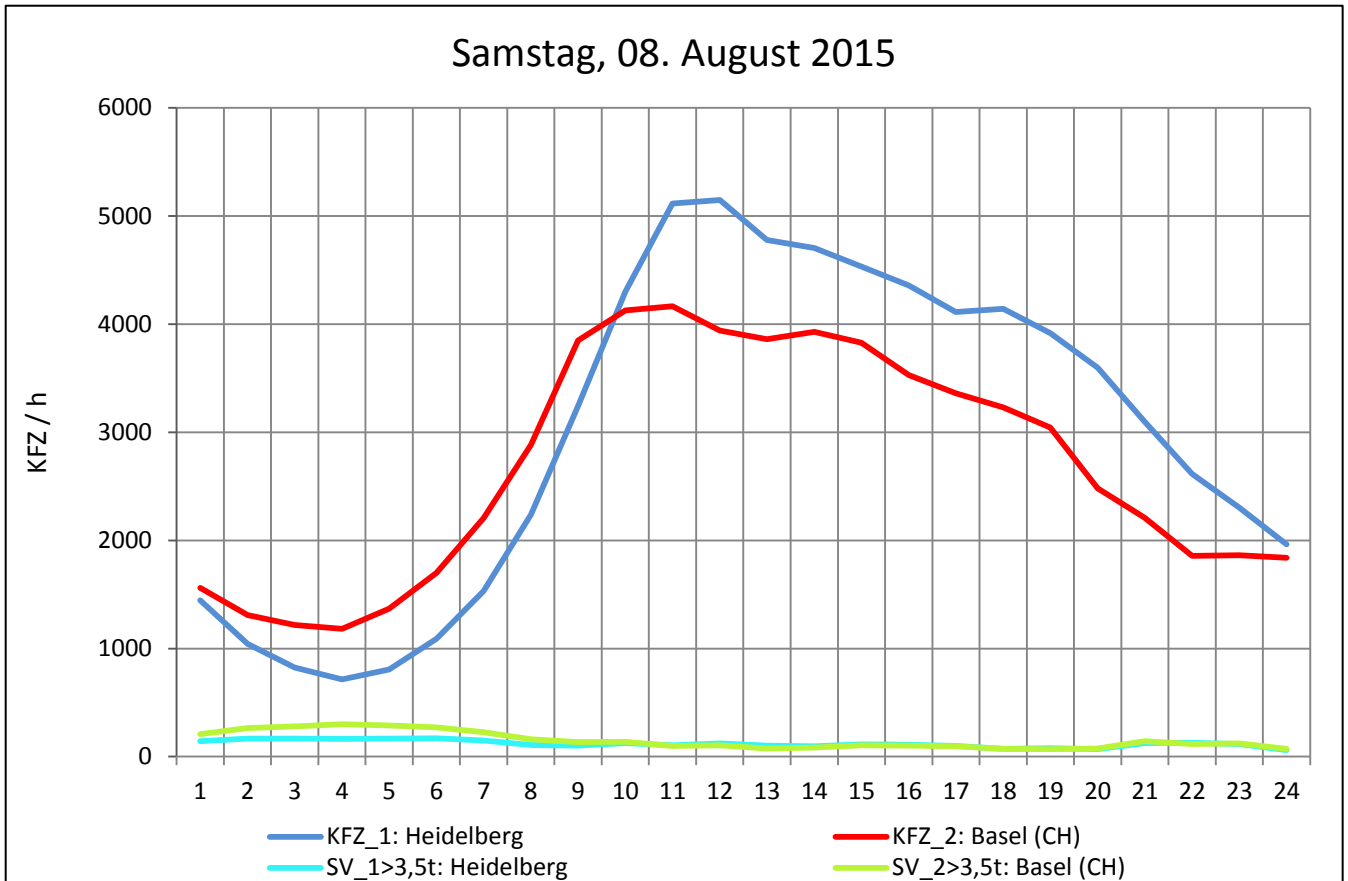
Zst.: **Karlsruhe 1**

TK-/Zst-Nr.: 7016/1022

A 5

Richtung 1 : **Heidelberg**

Richtung 2 : **Basel (CH)**



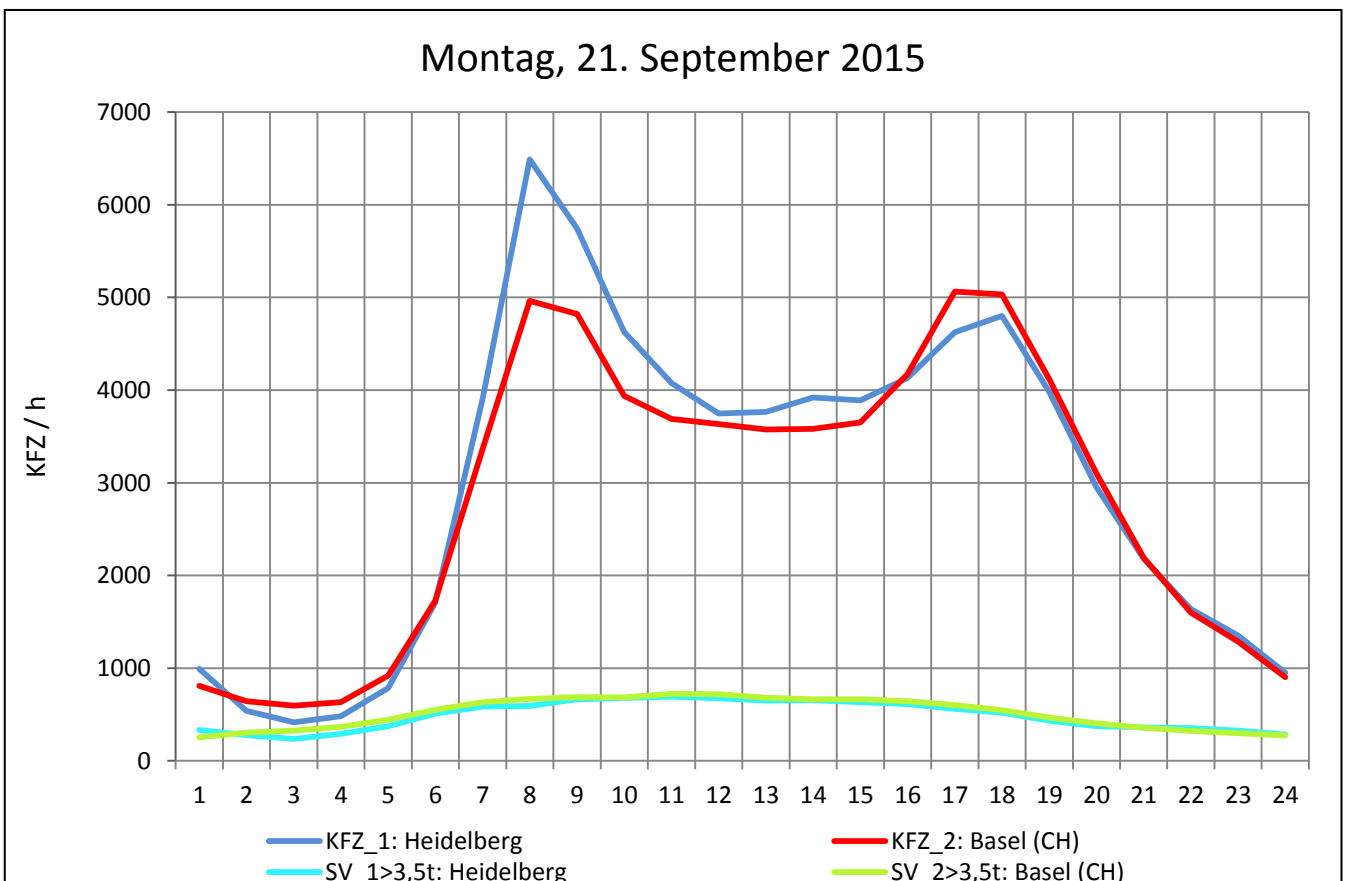
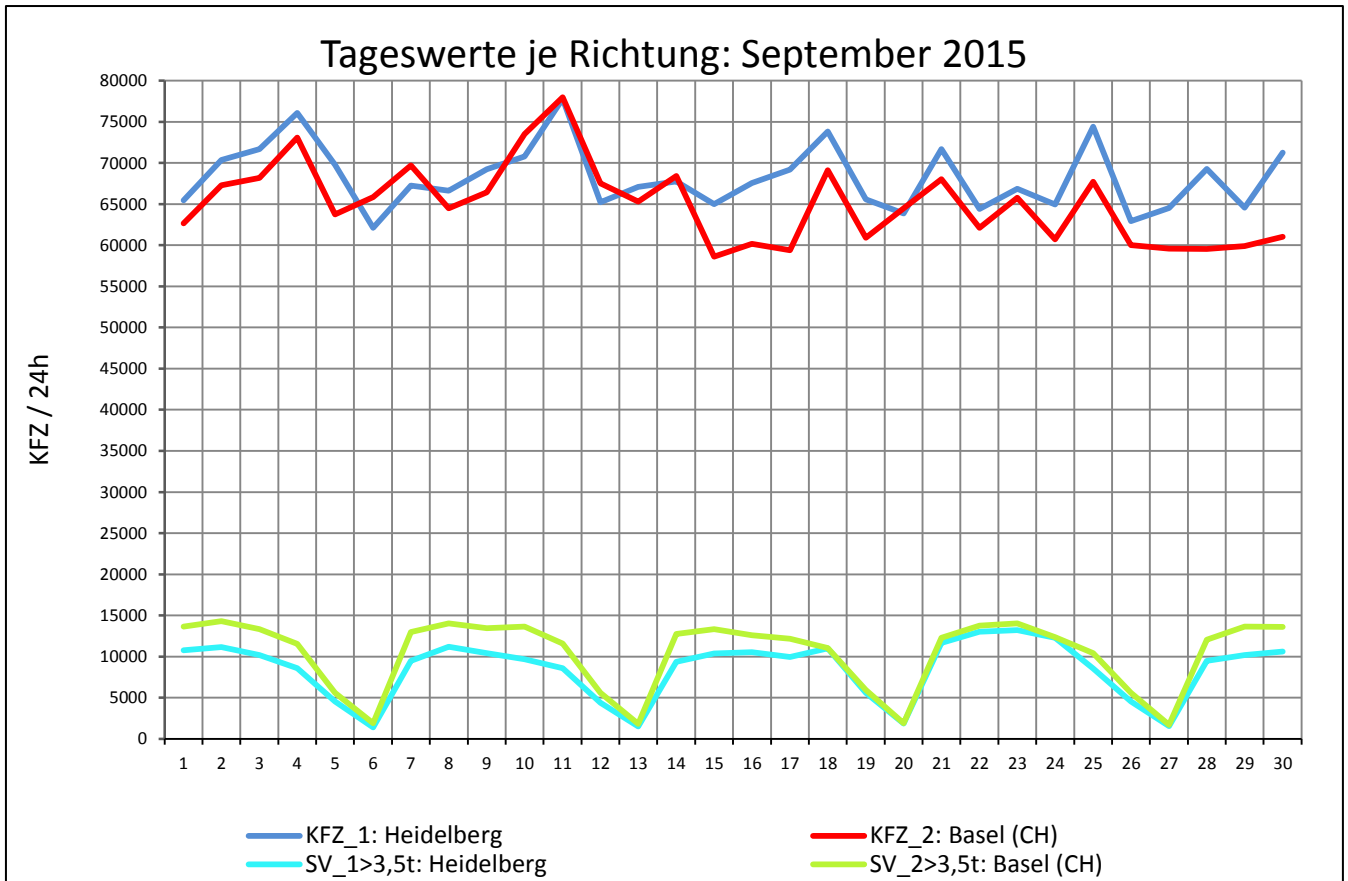
Zst.: **Karlsruhe 1**

TK-/Zst-Nr.: 7016/1022

A 5

Richtung 1 : **Heidelberg**

Richtung 2 : **Basel (CH)**



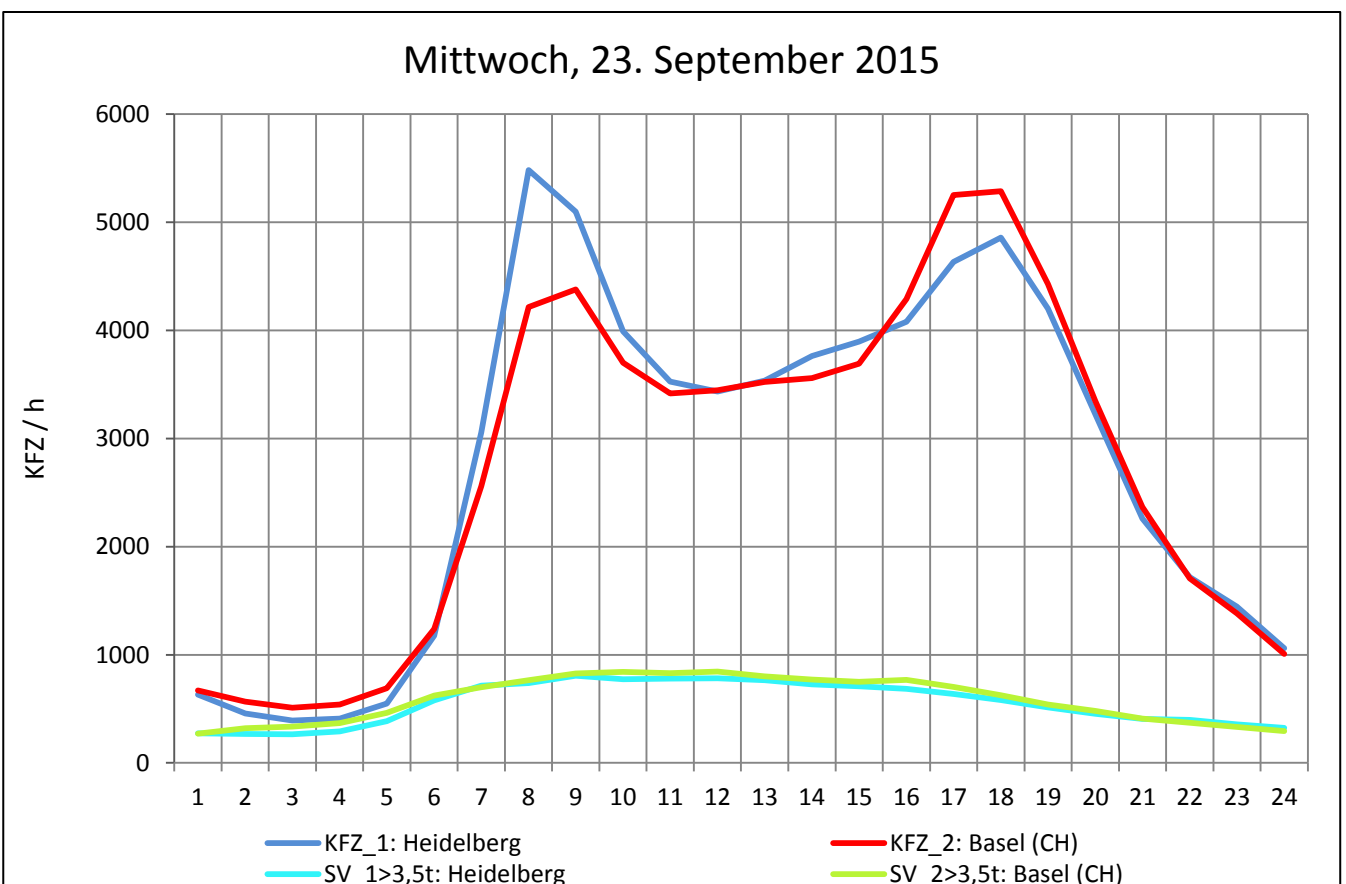
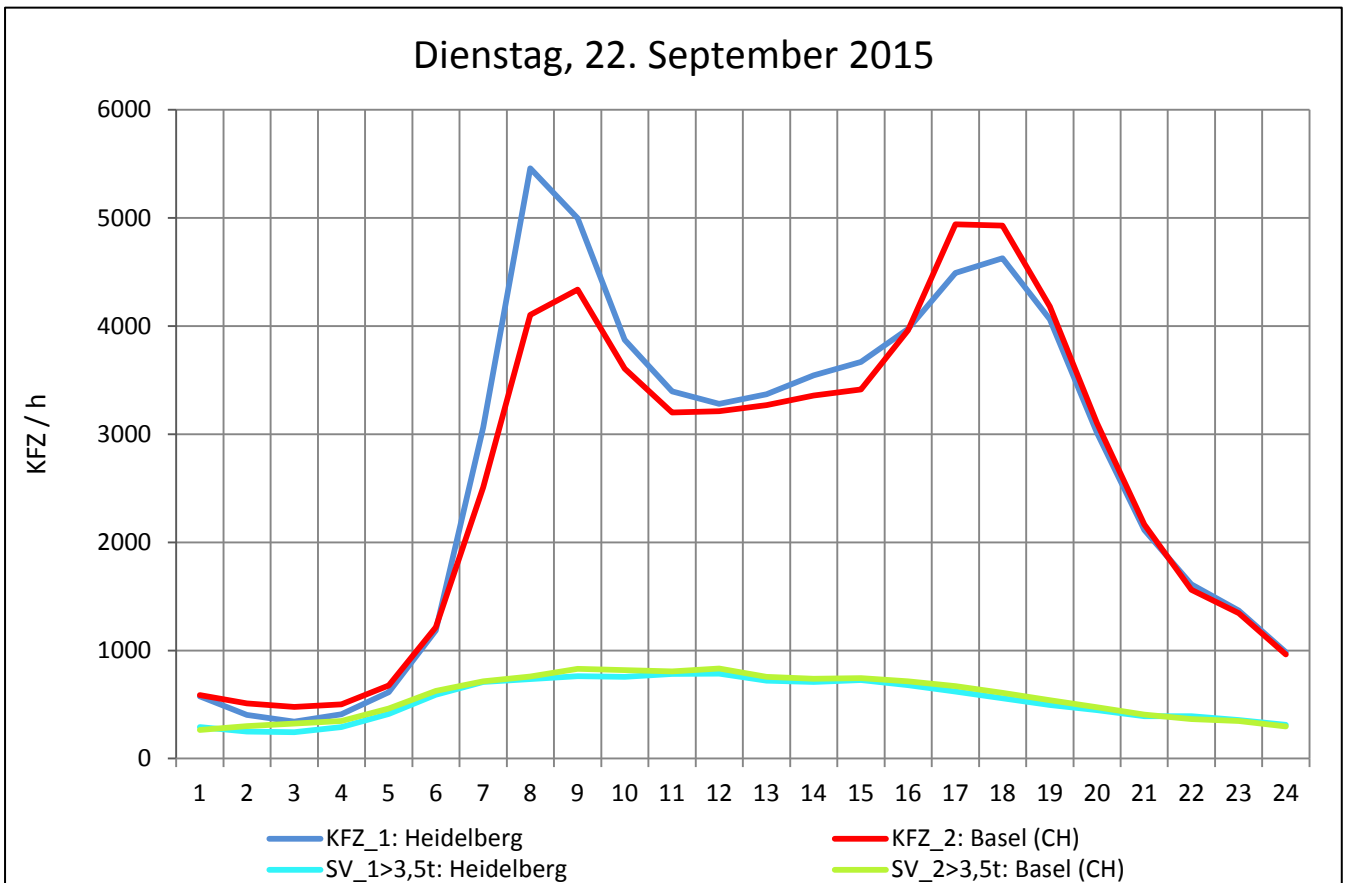
Zst.: **Karlsruhe 1**

TK-/Zst-Nr.: 7016/1022

A 5

Richtung 1 : **Heidelberg**

Richtung 2 : **Basel (CH)**



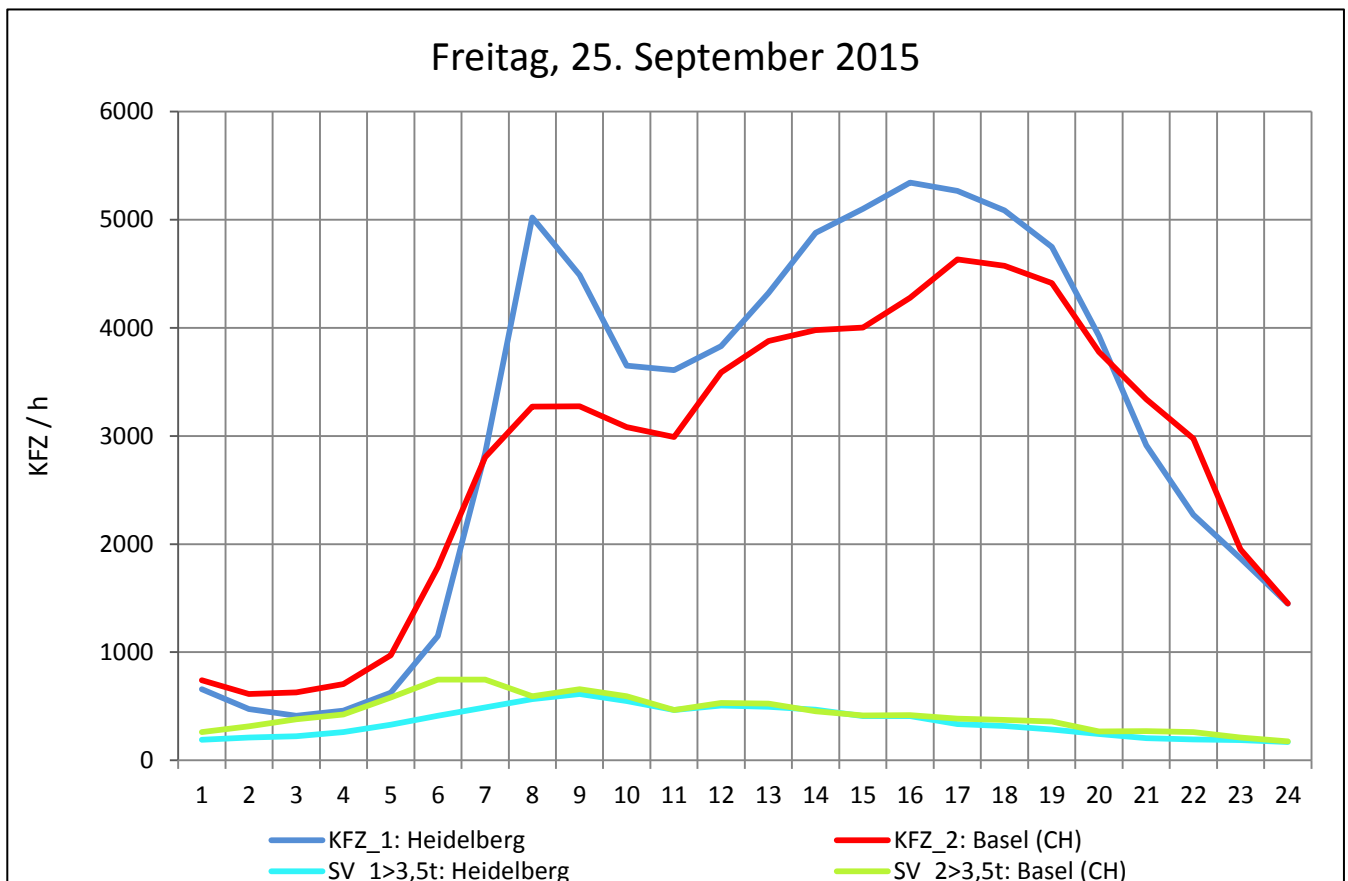
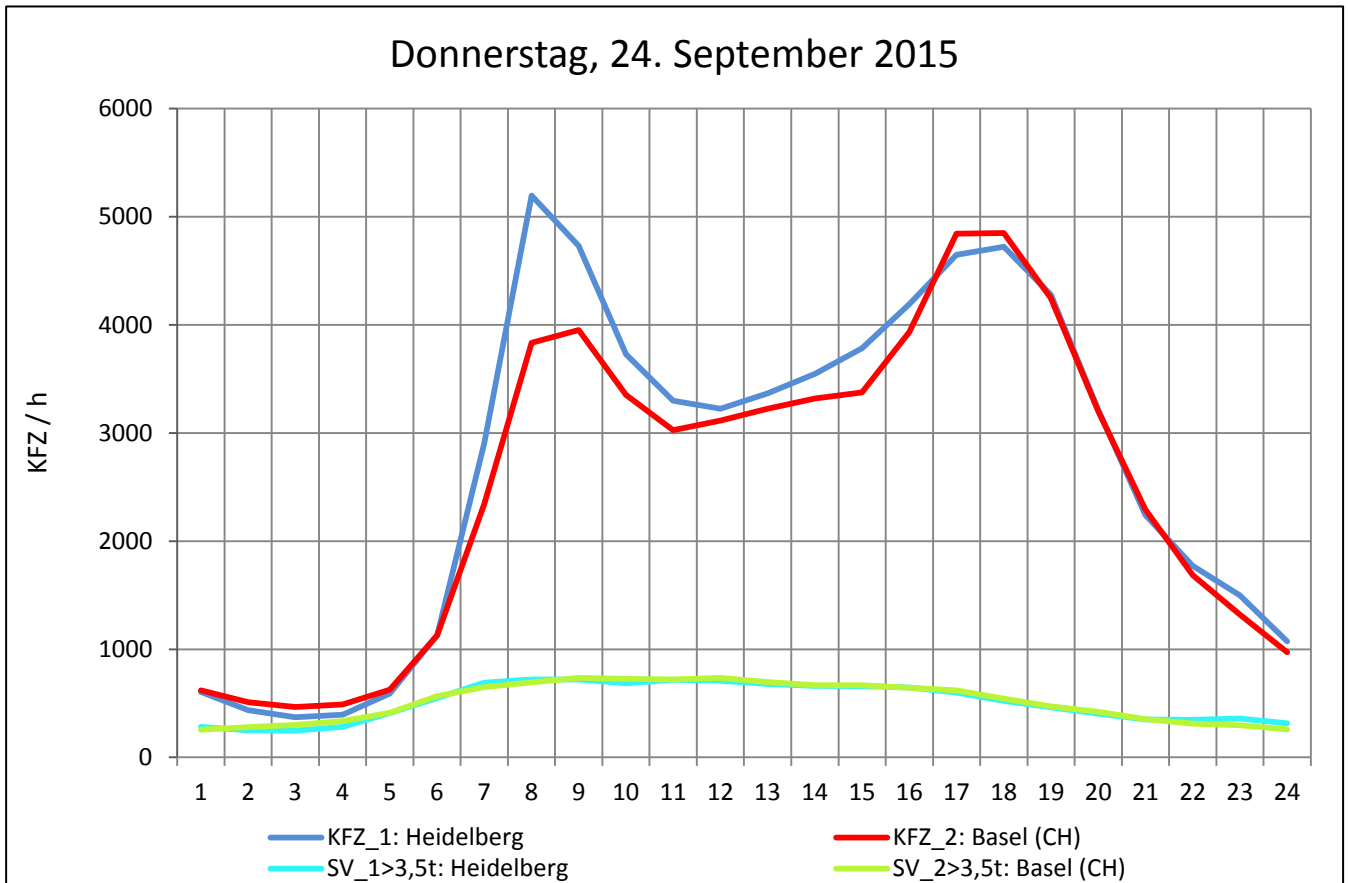
Zst.: **Karlsruhe 1**

TK-/Zst-Nr.: 7016/1022

A 5

Richtung 1 : **Heidelberg**

Richtung 2 : **Basel (CH)**



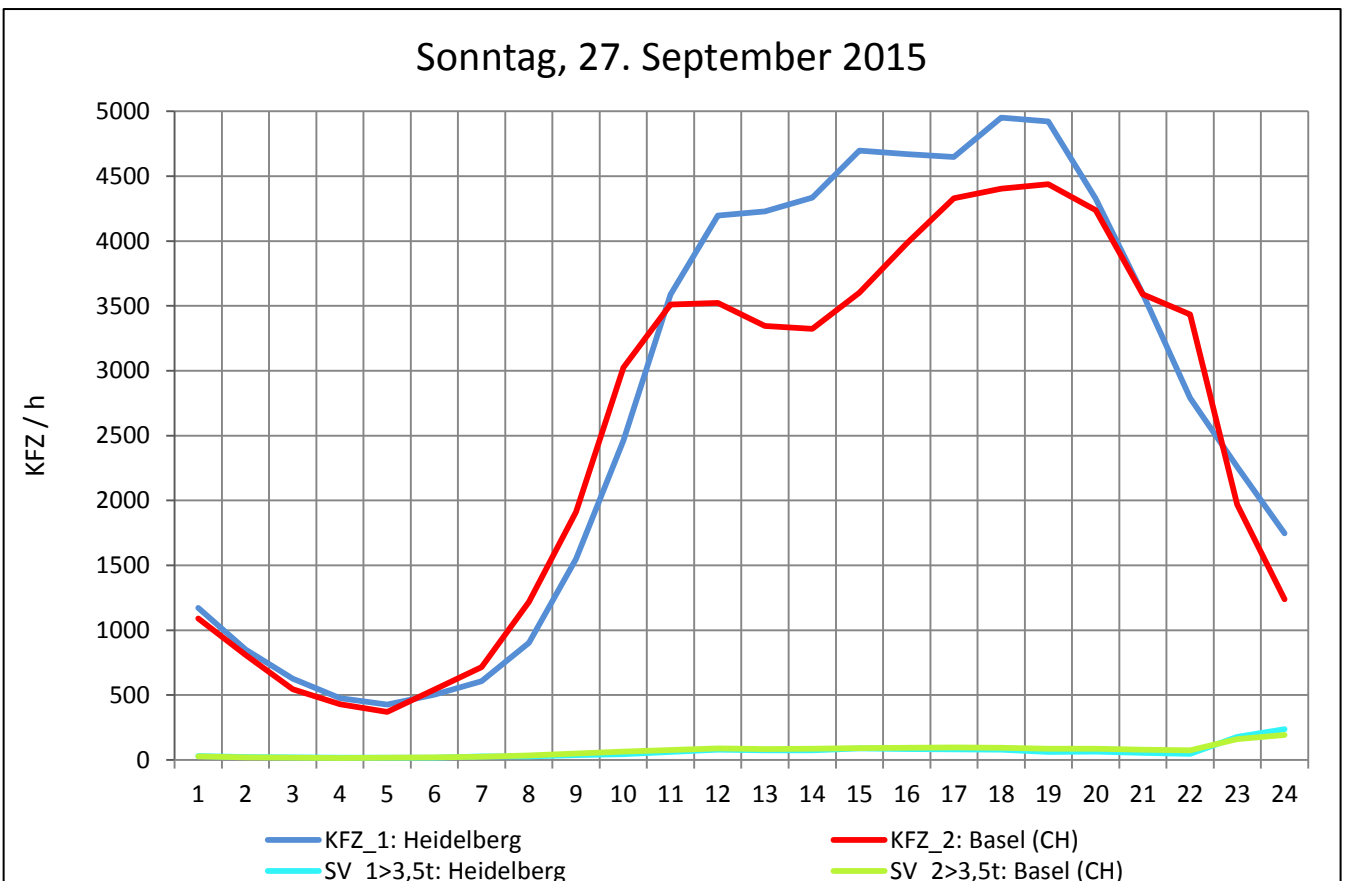
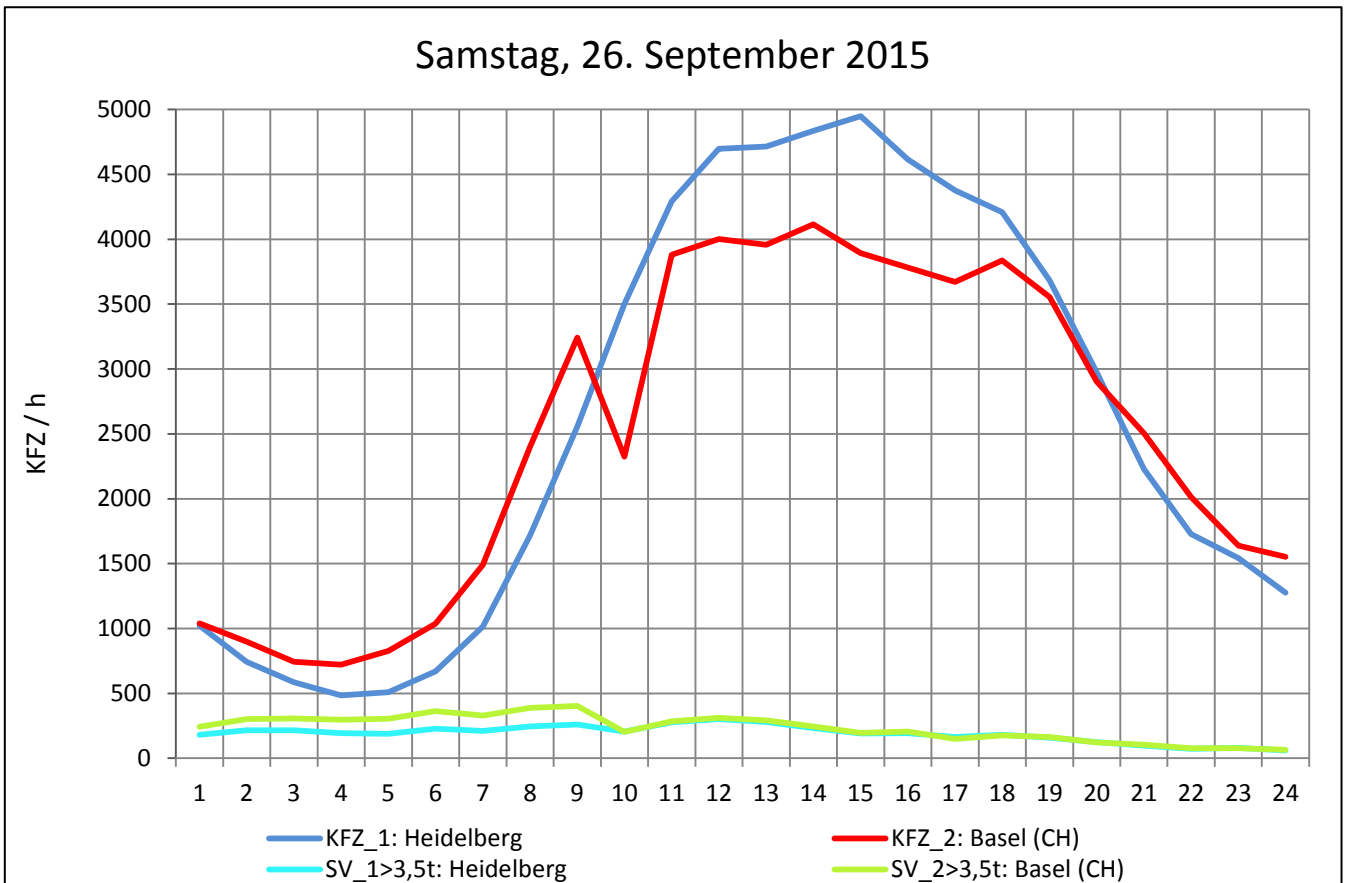
Zst.: **Karlsruhe 1**

TK-/Zst-Nr.: 7016/1022

A 5

Richtung 1 : **Heidelberg**

Richtung 2 : **Basel (CH)**



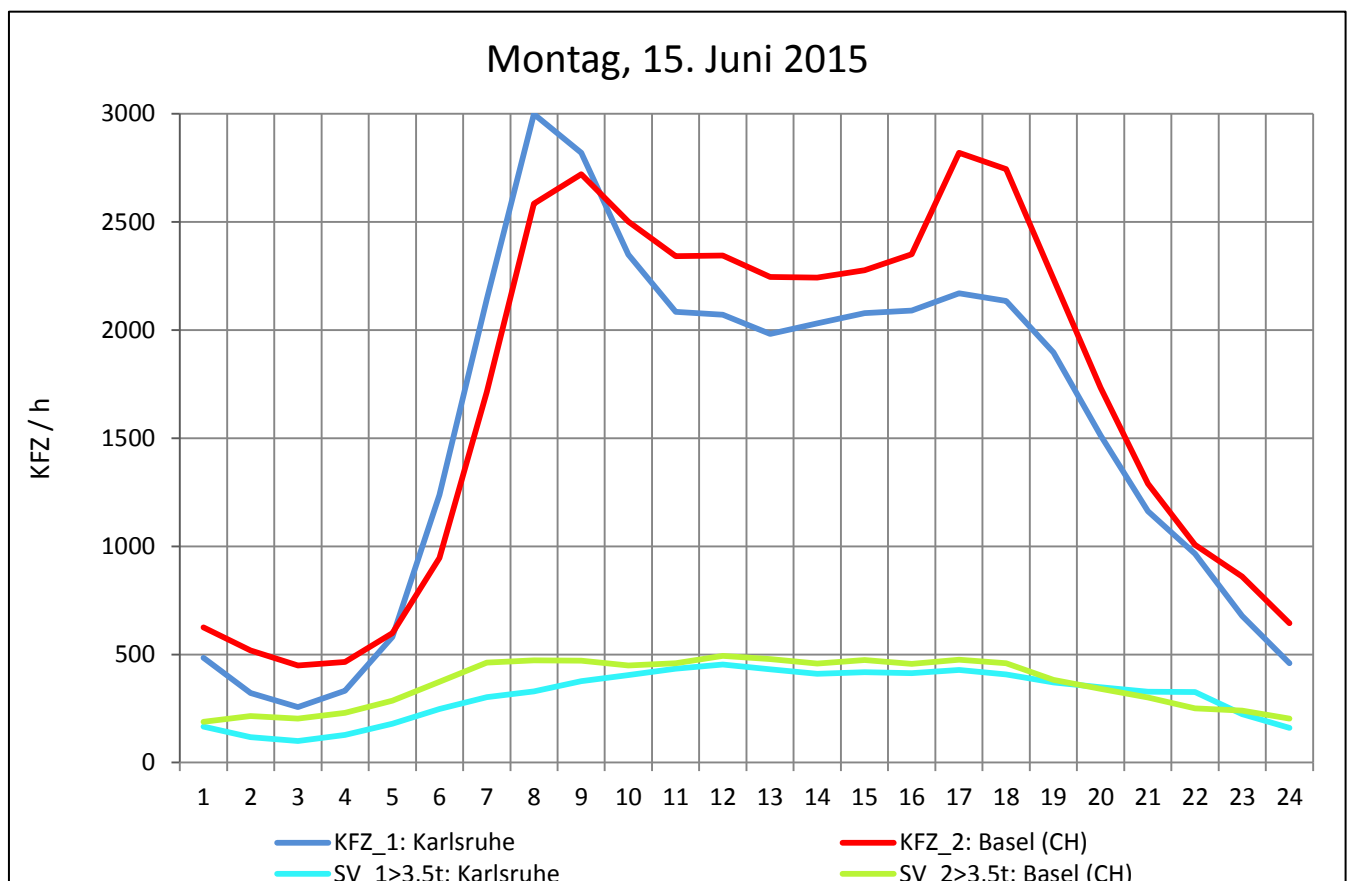
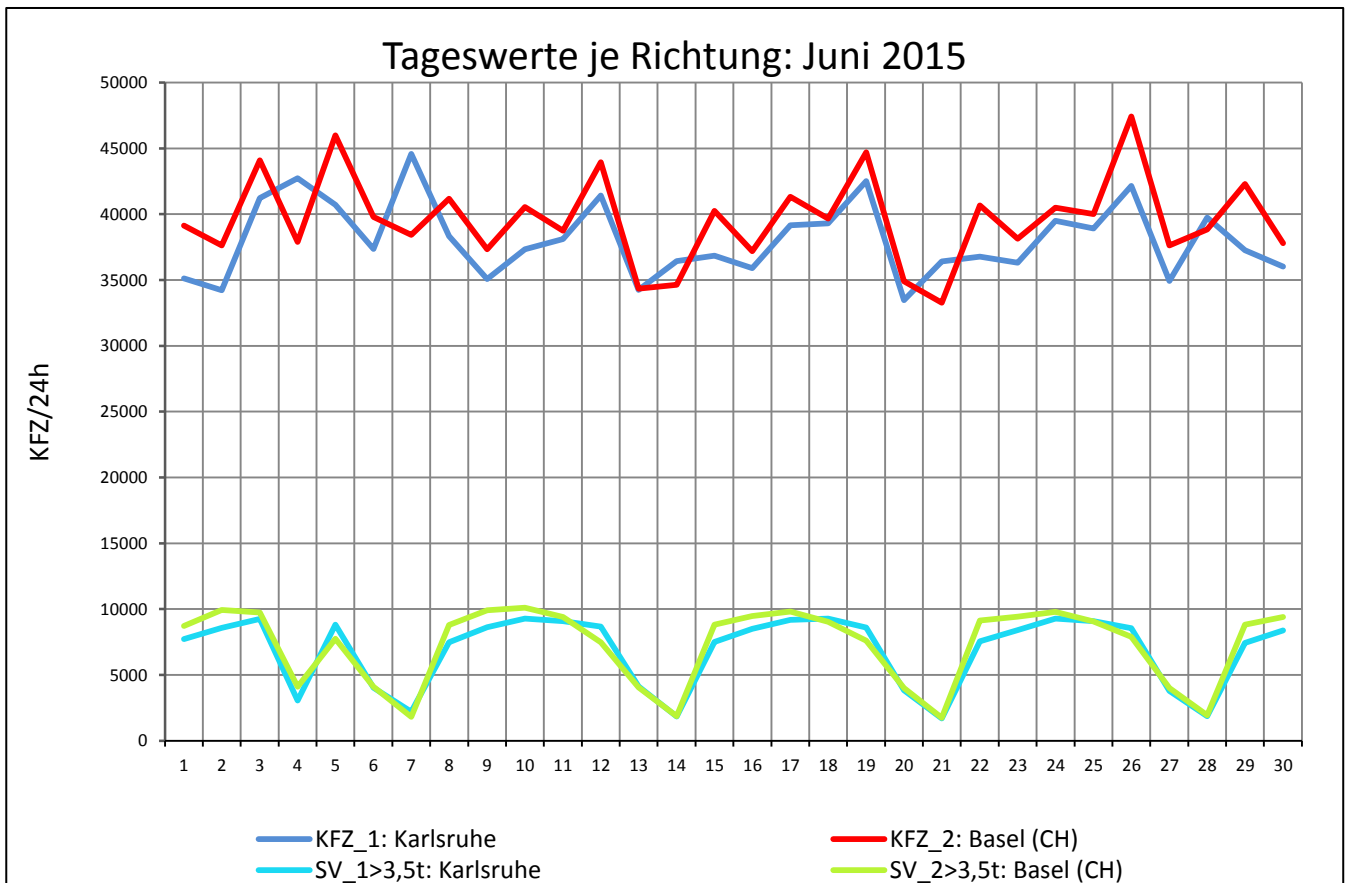
Zst.: **Achern**

TK-/Zst-Nr.: 7314/1035

A 5

Richtung 1 : **Karlsruhe**

Richtung 2 : **Basel (CH)**



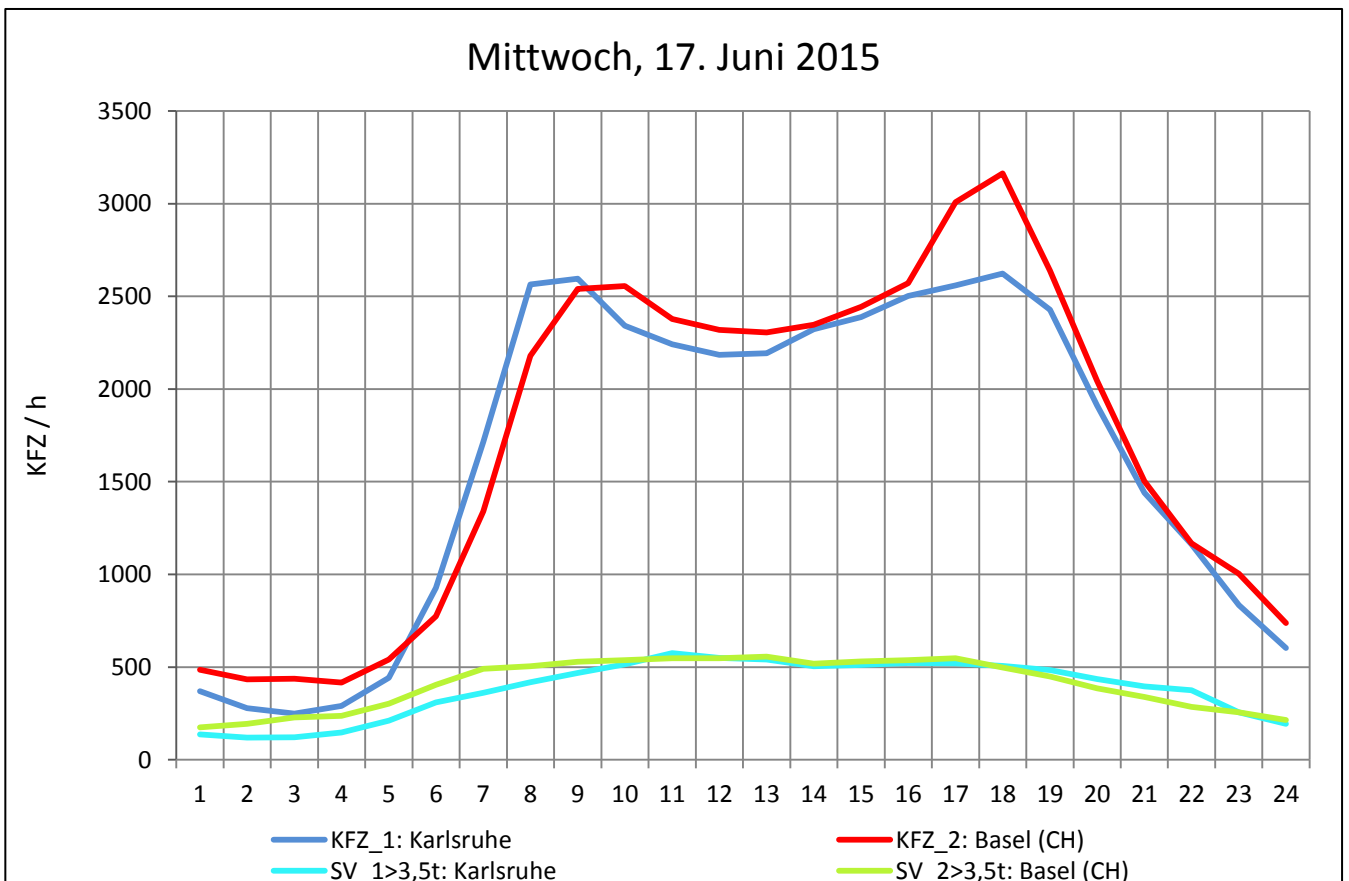
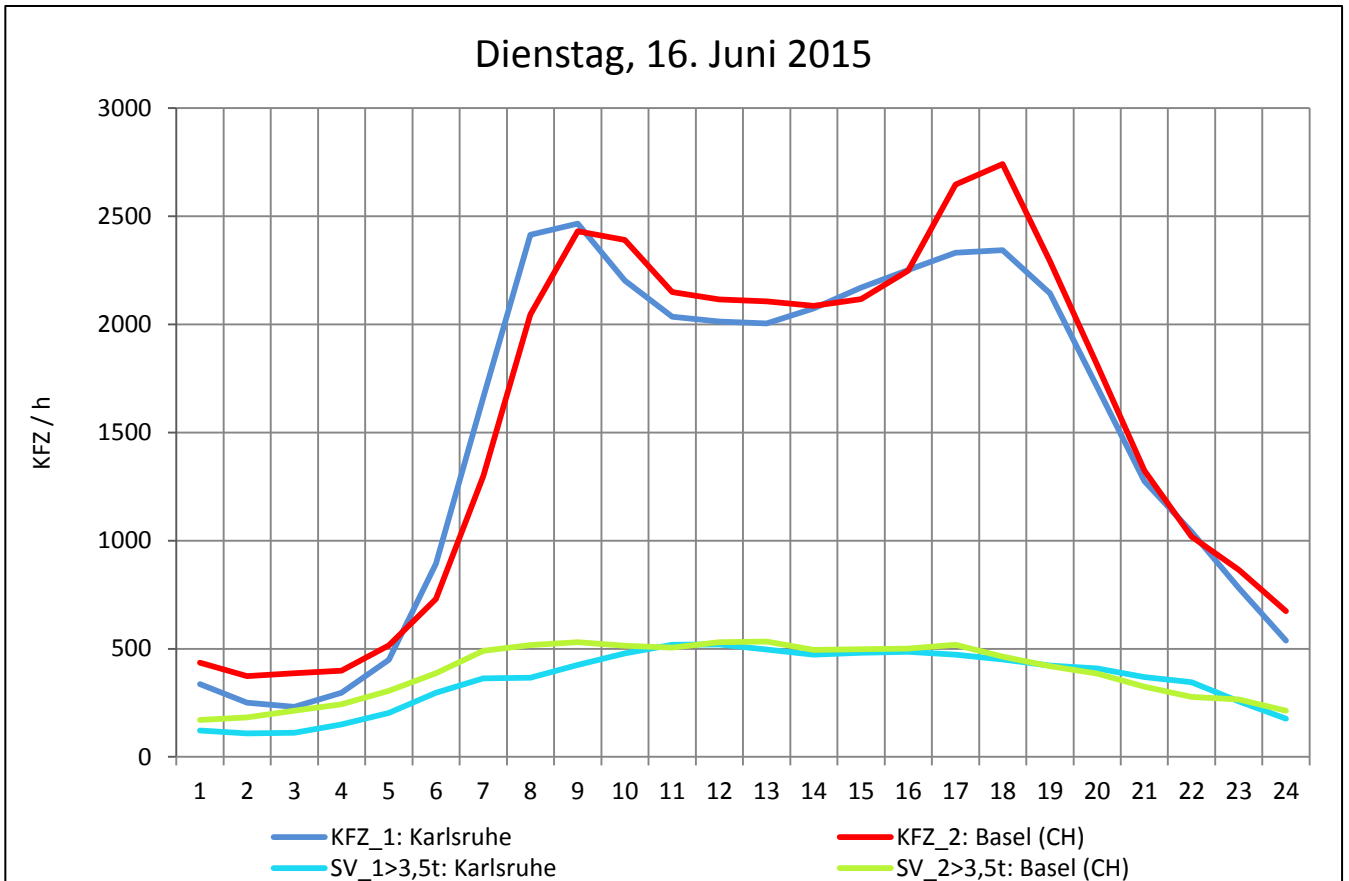
Zst.: **Achern**

TK-/Zst-Nr.: 7314/1035

A 5

Richtung 1 : **Karlsruhe**

Richtung 2 : **Basel (CH)**



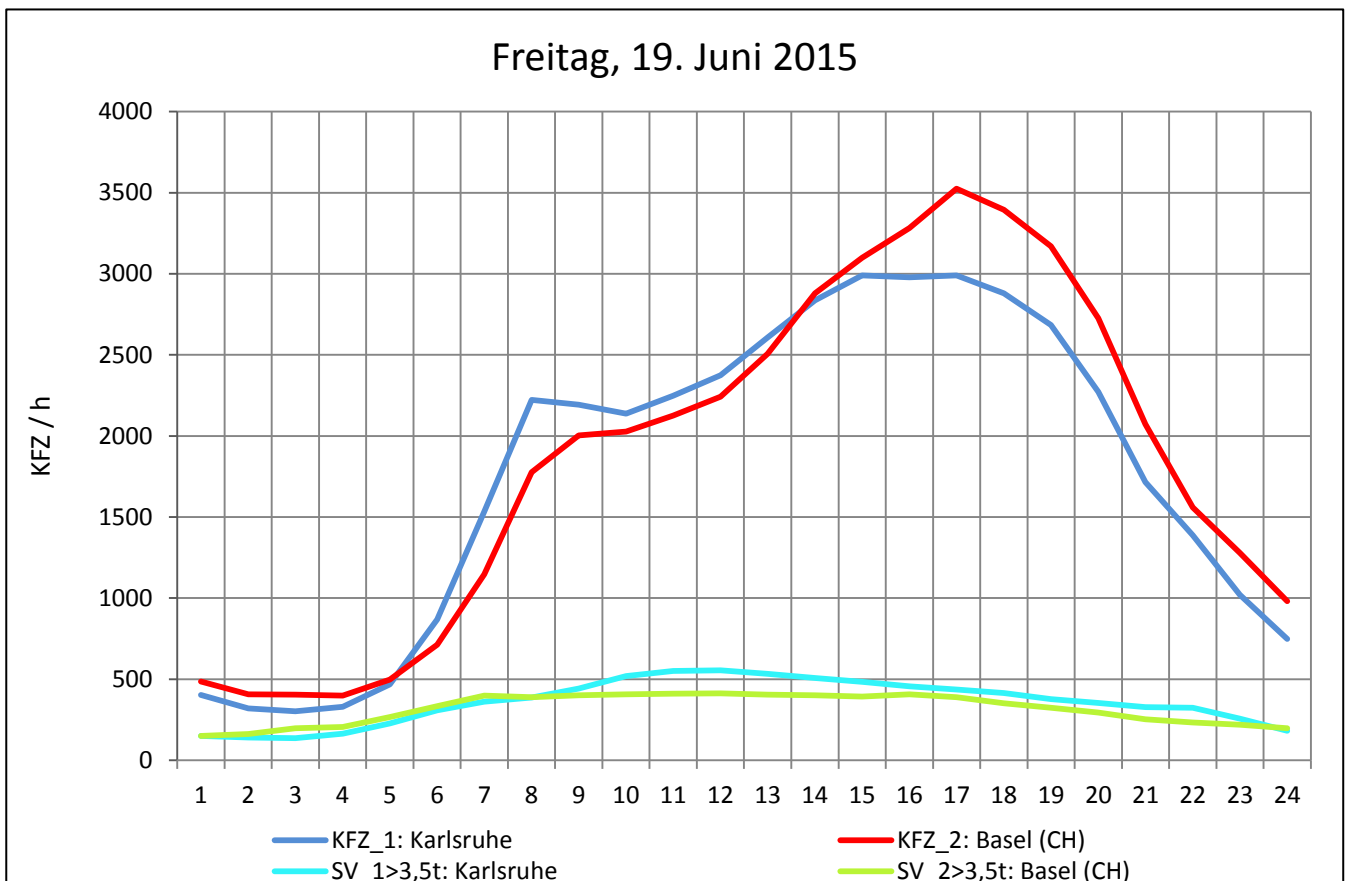
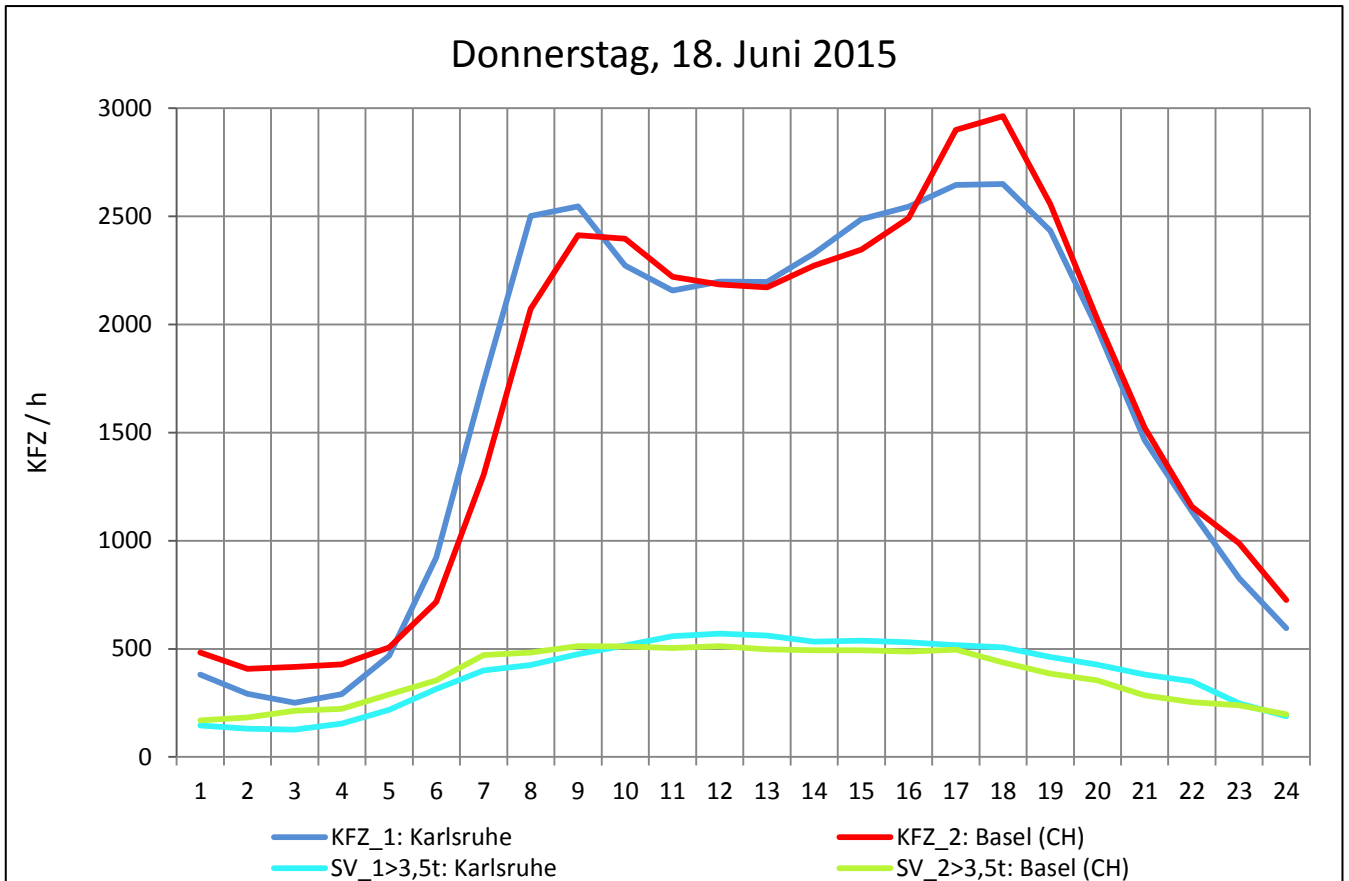
Zst.: **Achern**

TK-/Zst-Nr.: 7314/1035

A 5

Richtung 1 : **Karlsruhe**

Richtung 2 : **Basel (CH)**



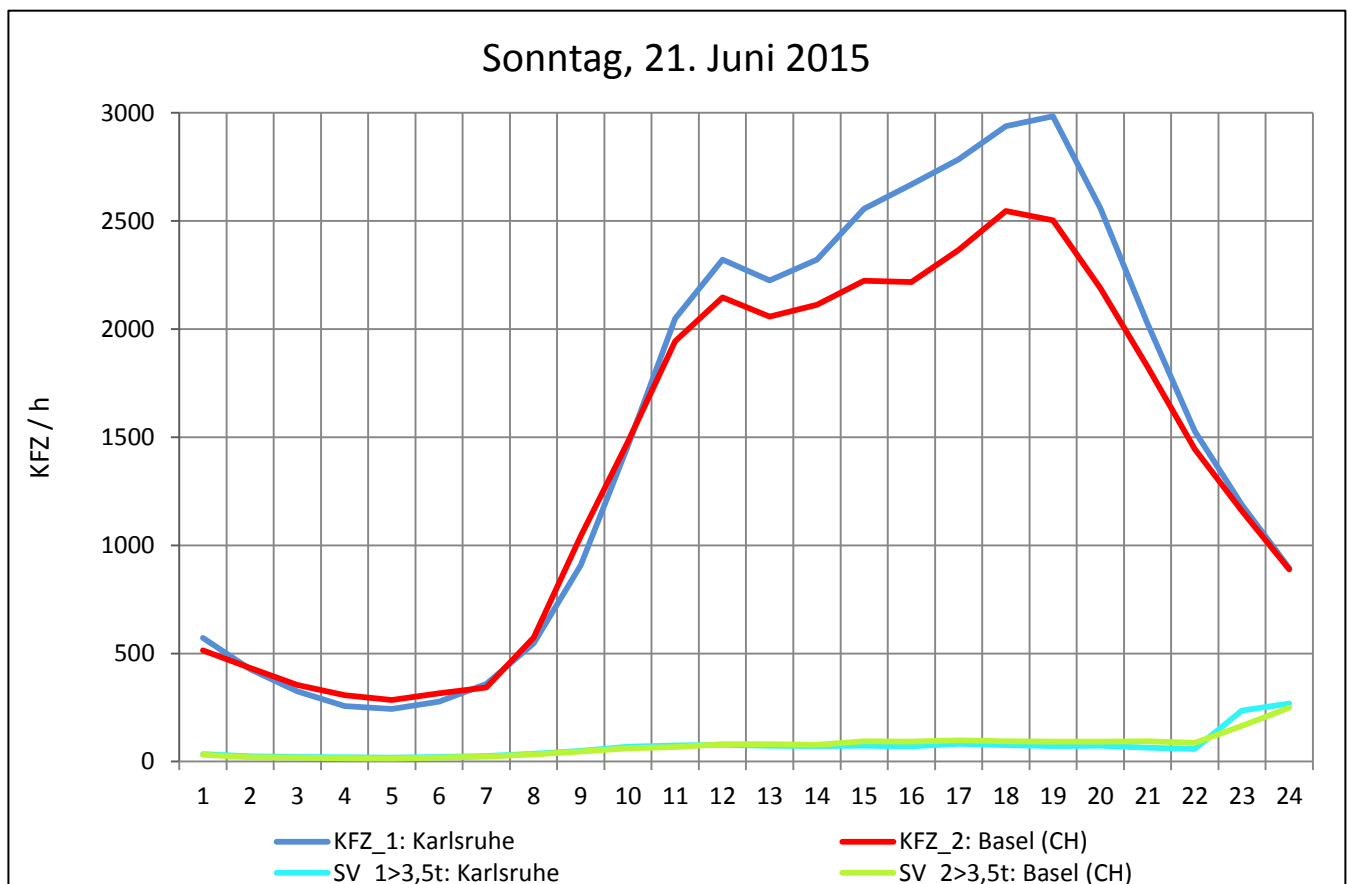
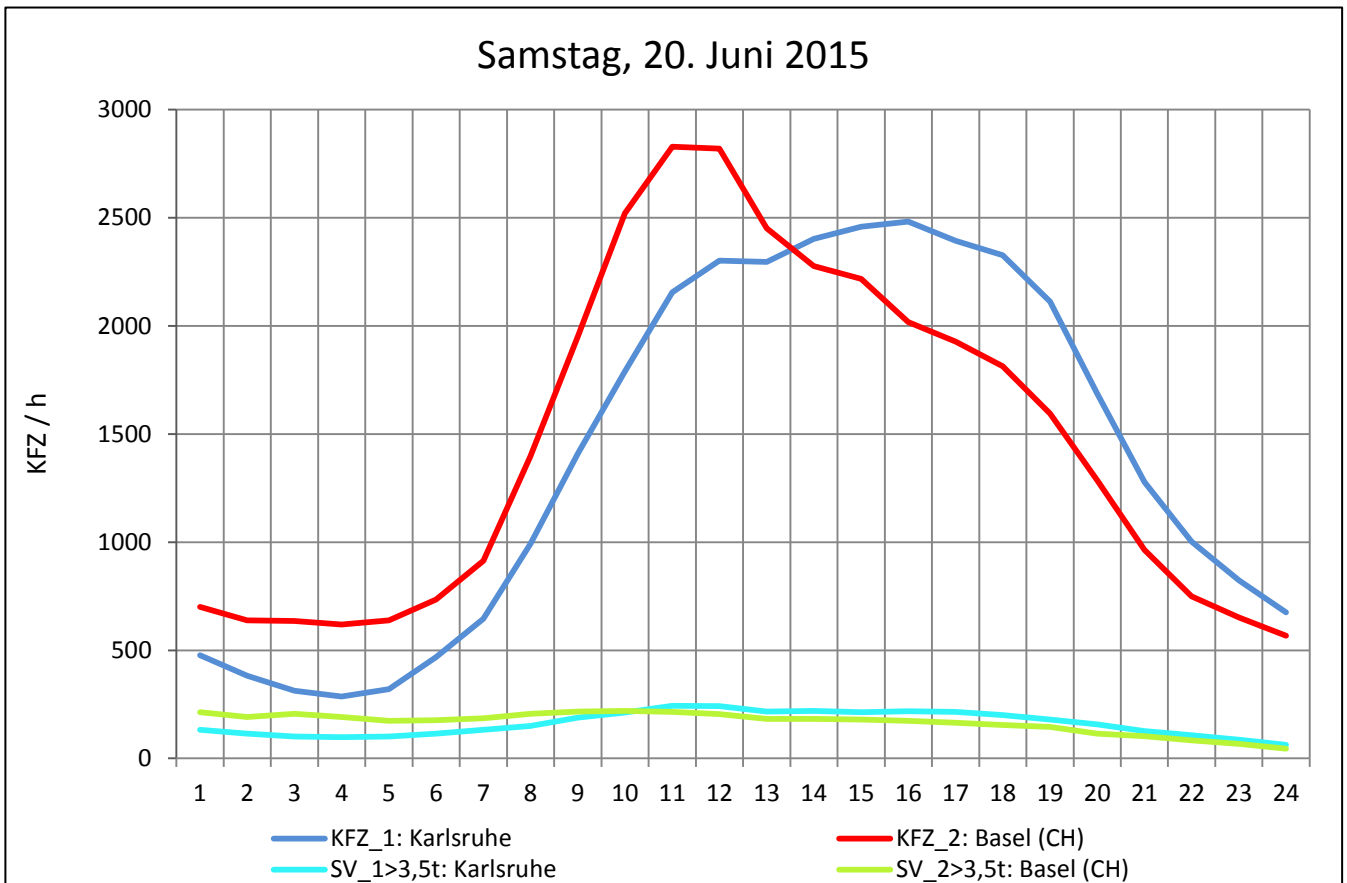
Zst.: **Achern**

TK-/Zst-Nr.: 7314/1035

A 5

Richtung 1 : **Karlsruhe**

Richtung 2 : **Basel (CH)**



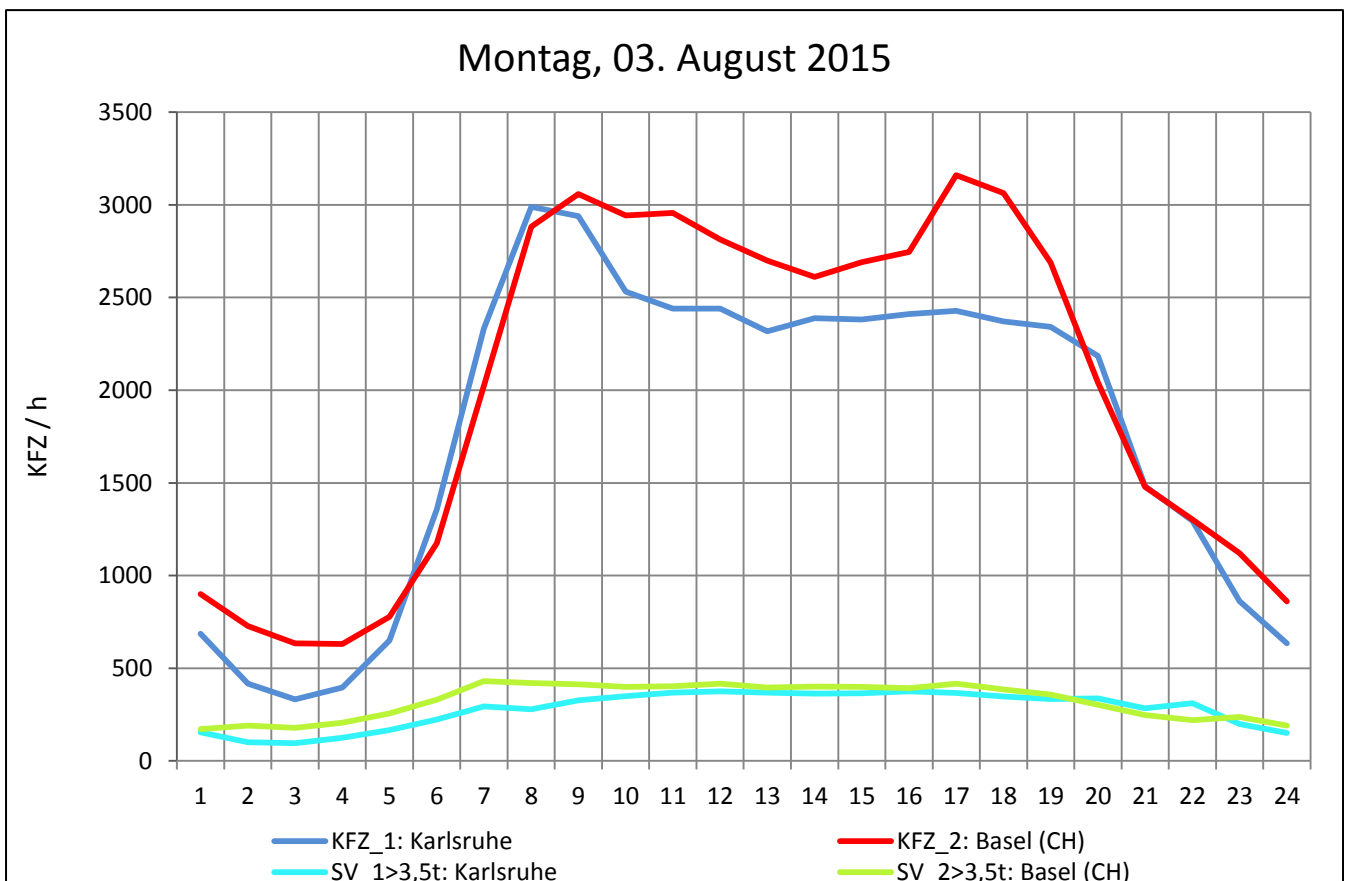
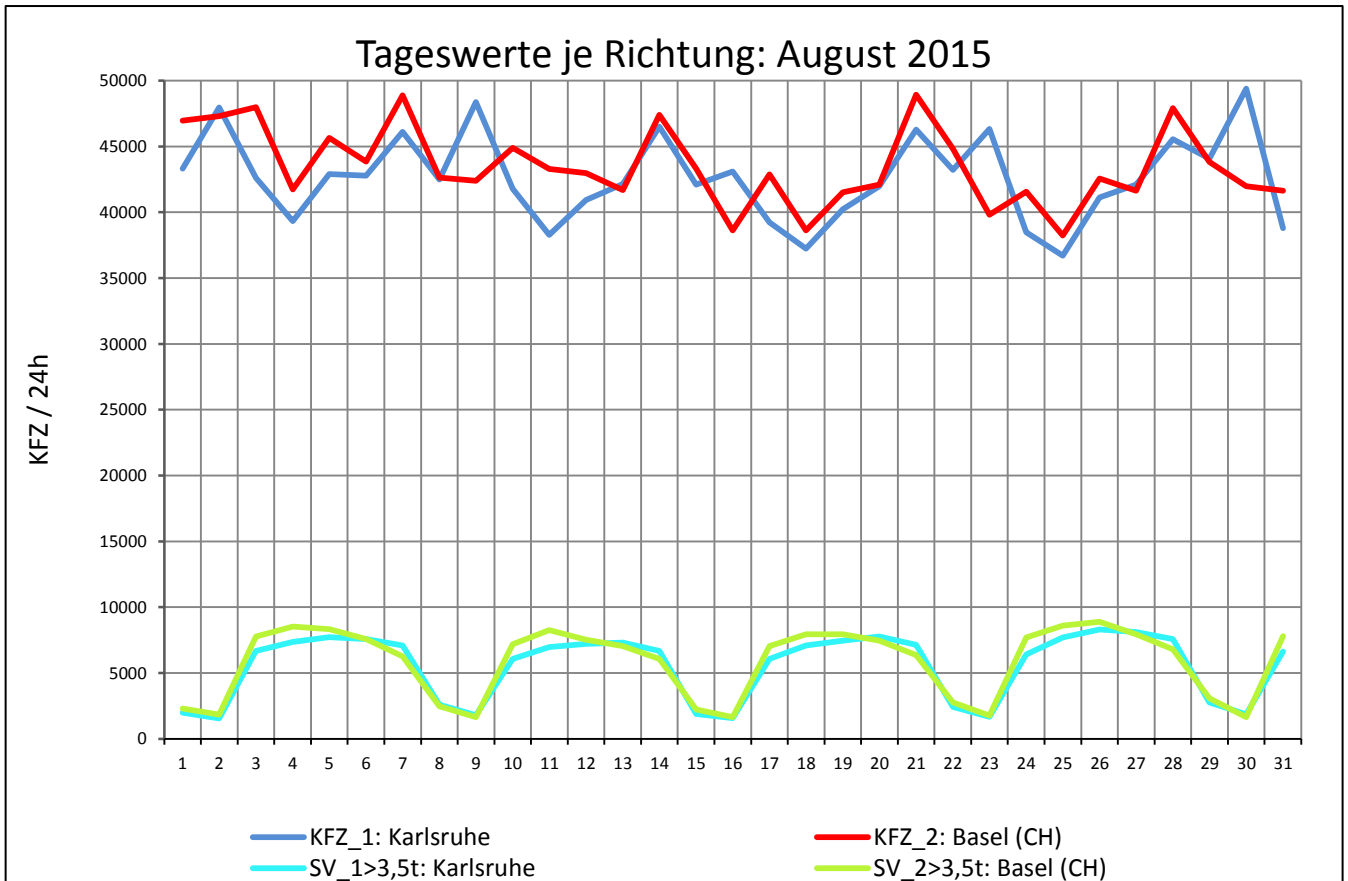
Zst.: **Achern**

TK-/Zst-Nr.: 7314/1035

A 5

Richtung 1 : **Karlsruhe**

Richtung 2 : **Basel (CH)**



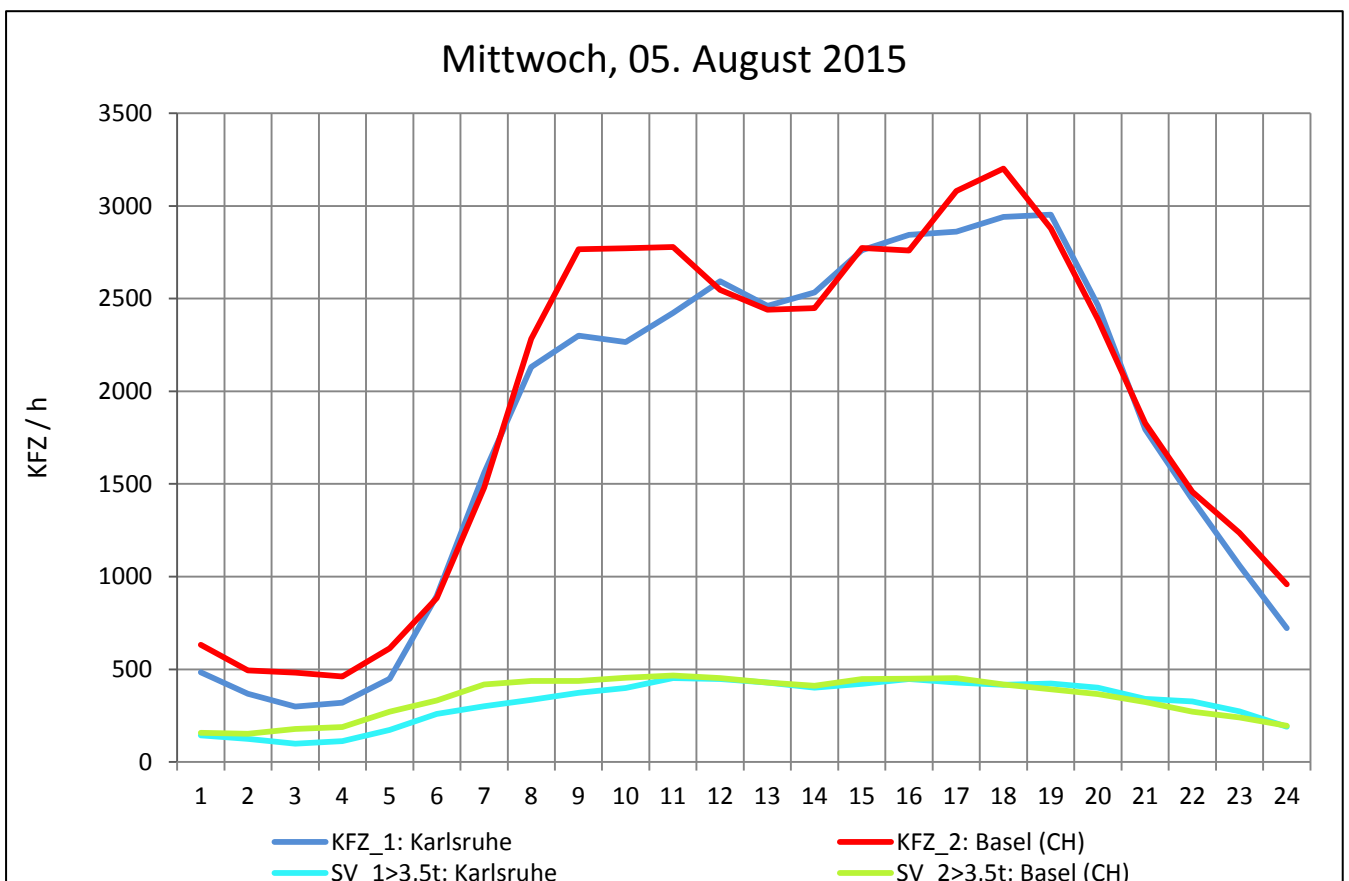
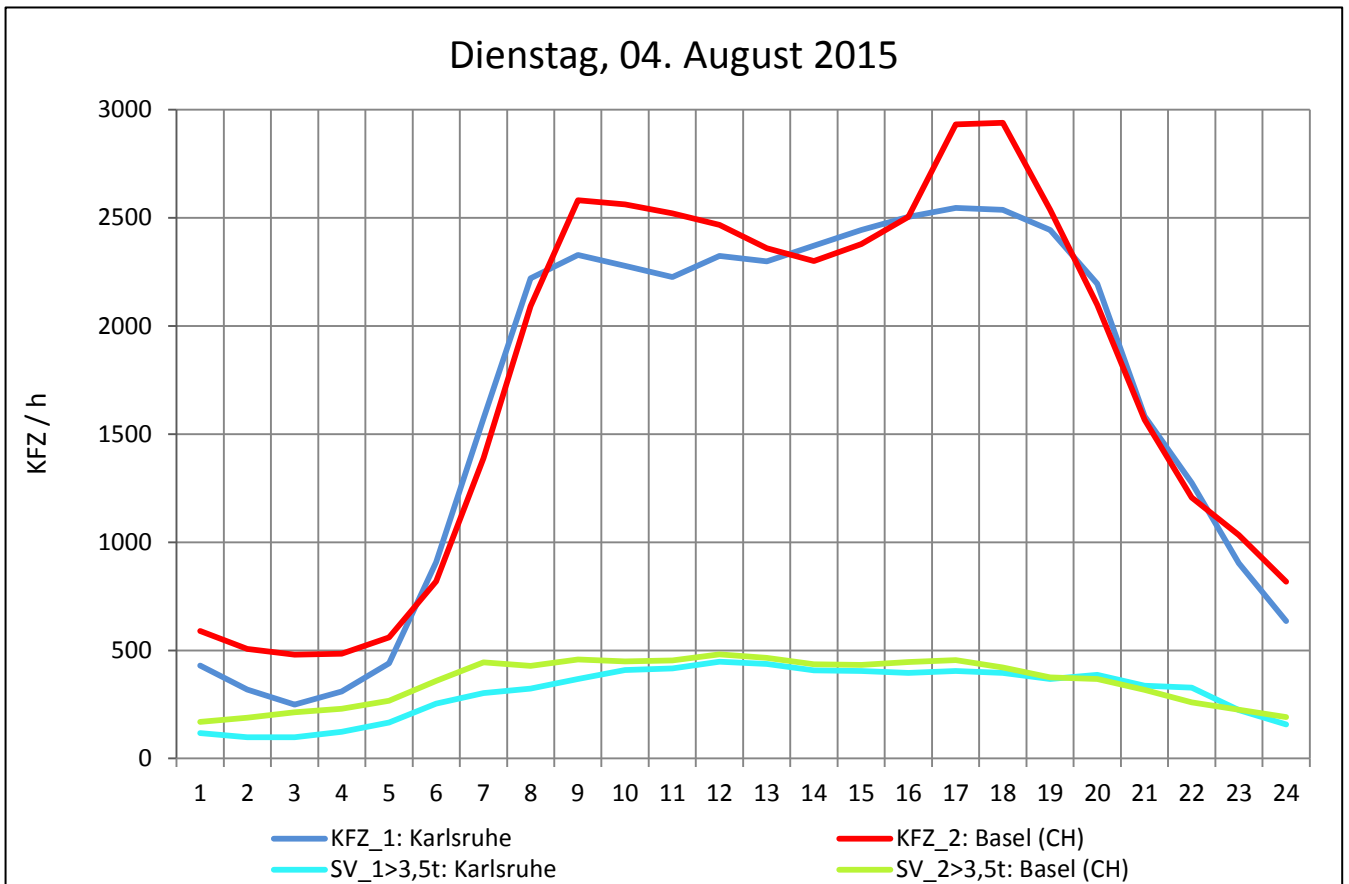
Zst.: **Achern**

TK-/Zst-Nr.: 7314/1035

A 5

Richtung 1 : **Karlsruhe**

Richtung 2 : **Basel (CH)**



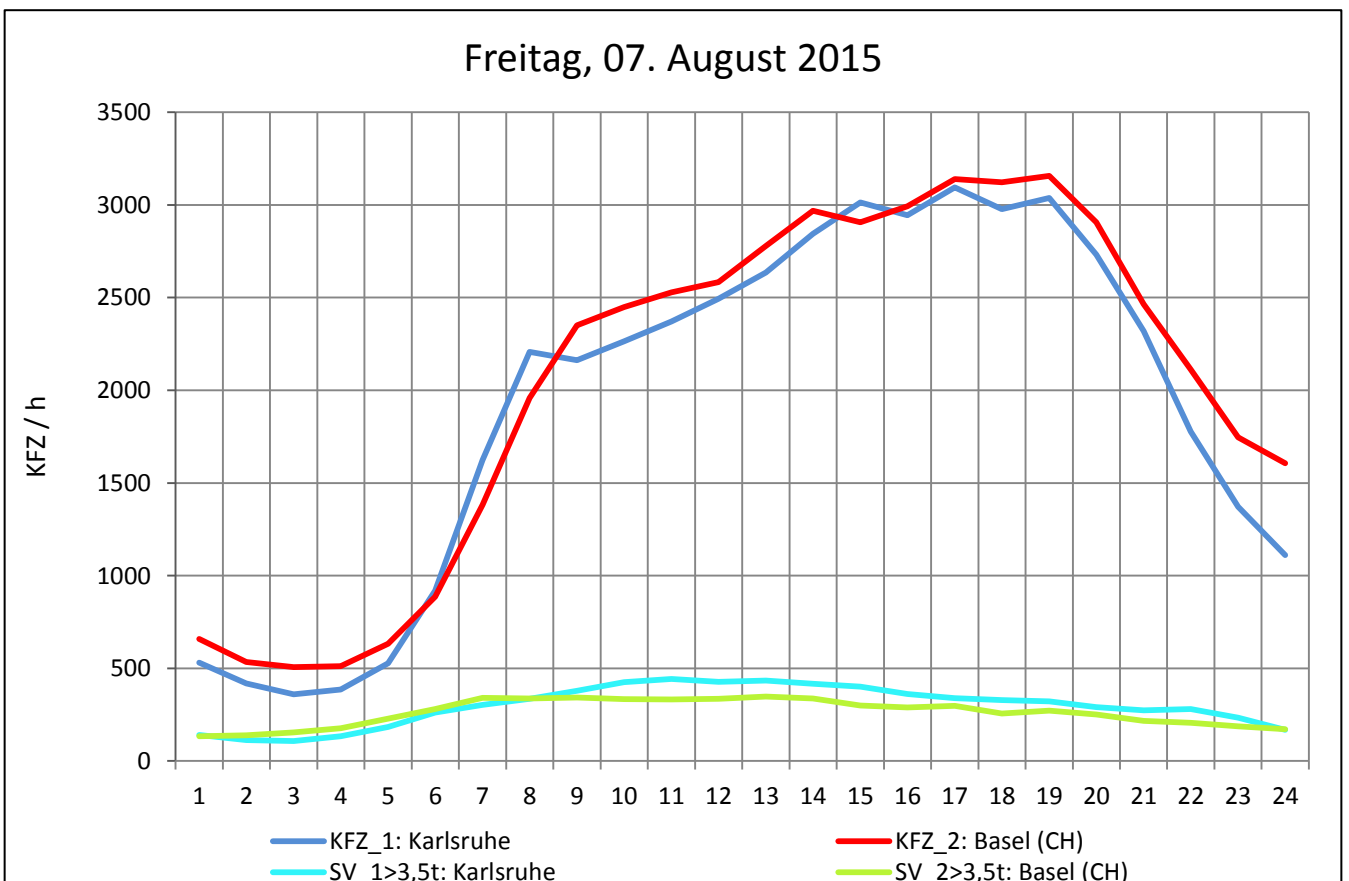
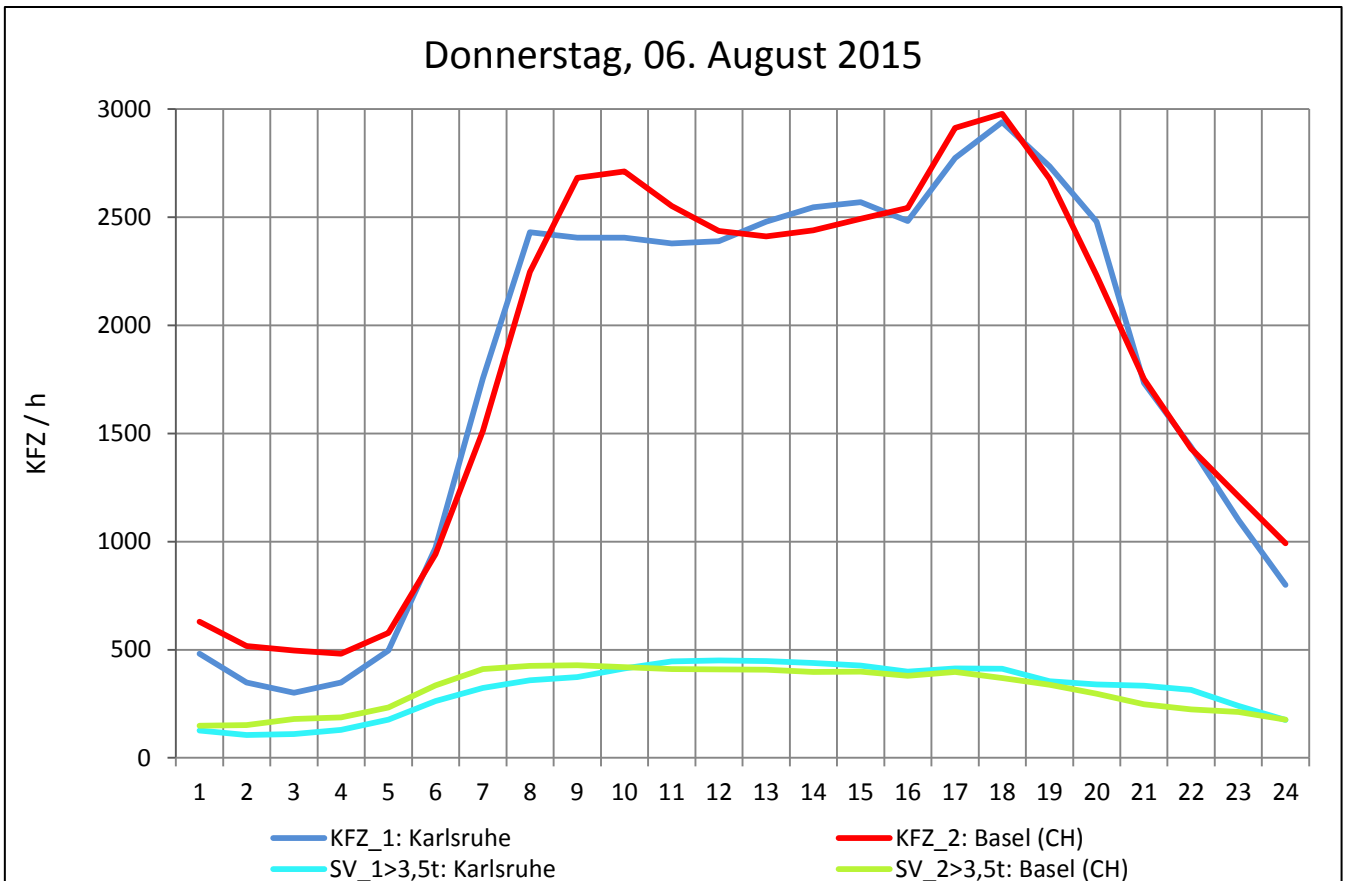
Zst.: **Achern**

TK-/Zst-Nr.: 7314/1035

A 5

Richtung 1 : **Karlsruhe**

Richtung 2 : **Basel (CH)**



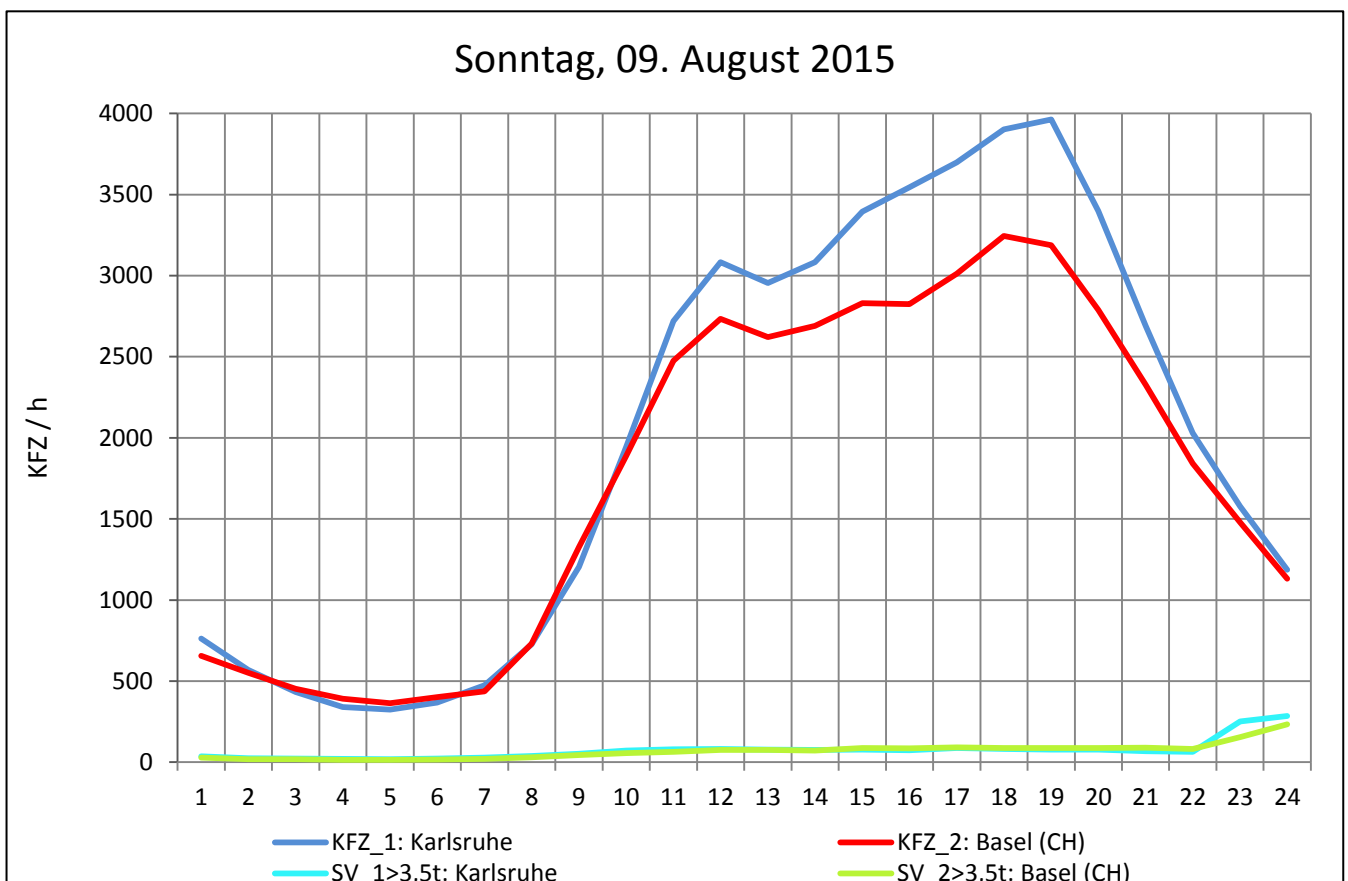
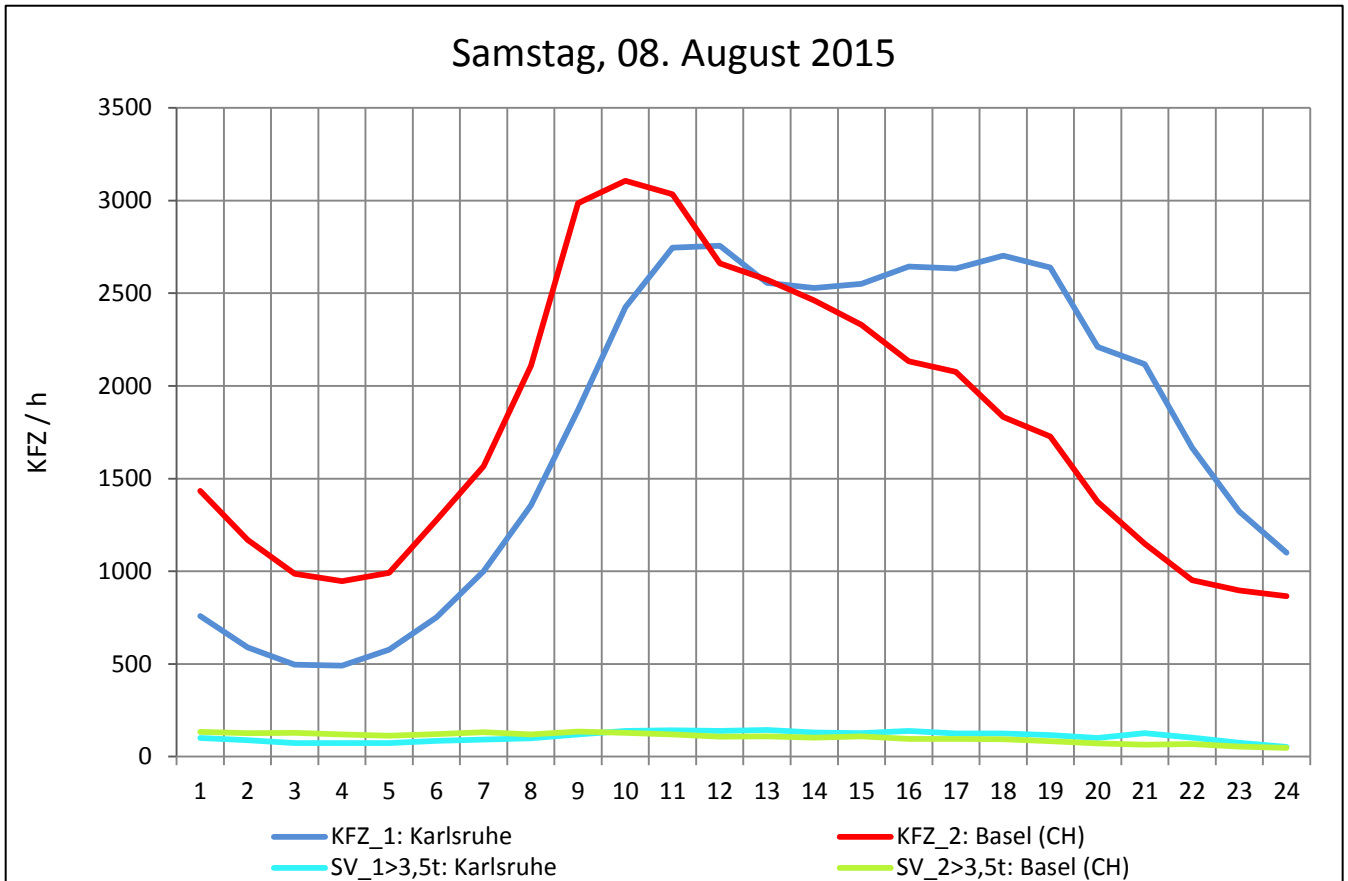
Zst.: **Achern**

TK-/Zst-Nr.: 7314/1035

A 5

Richtung 1 : **Karlsruhe**

Richtung 2 : **Basel (CH)**



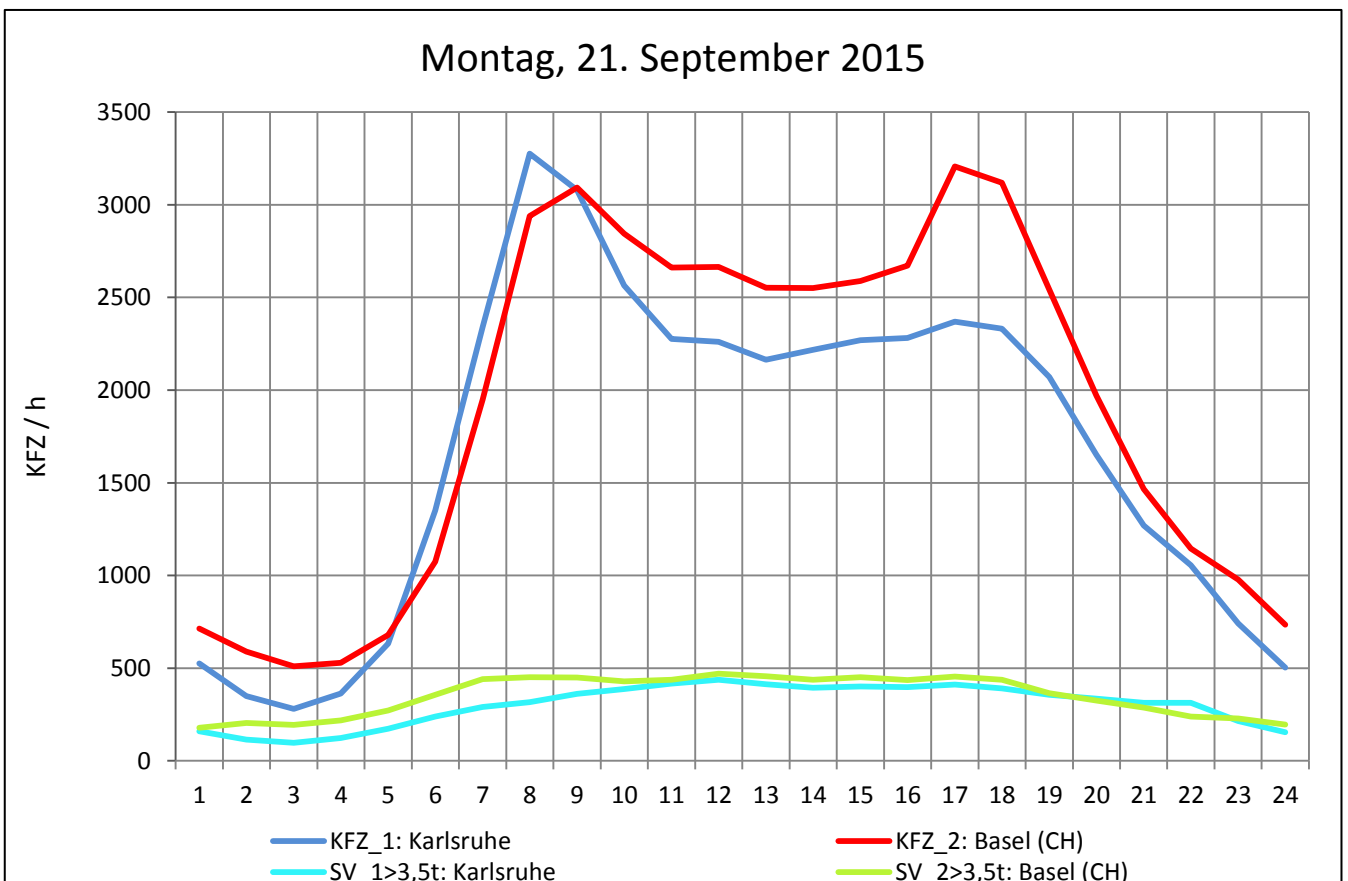
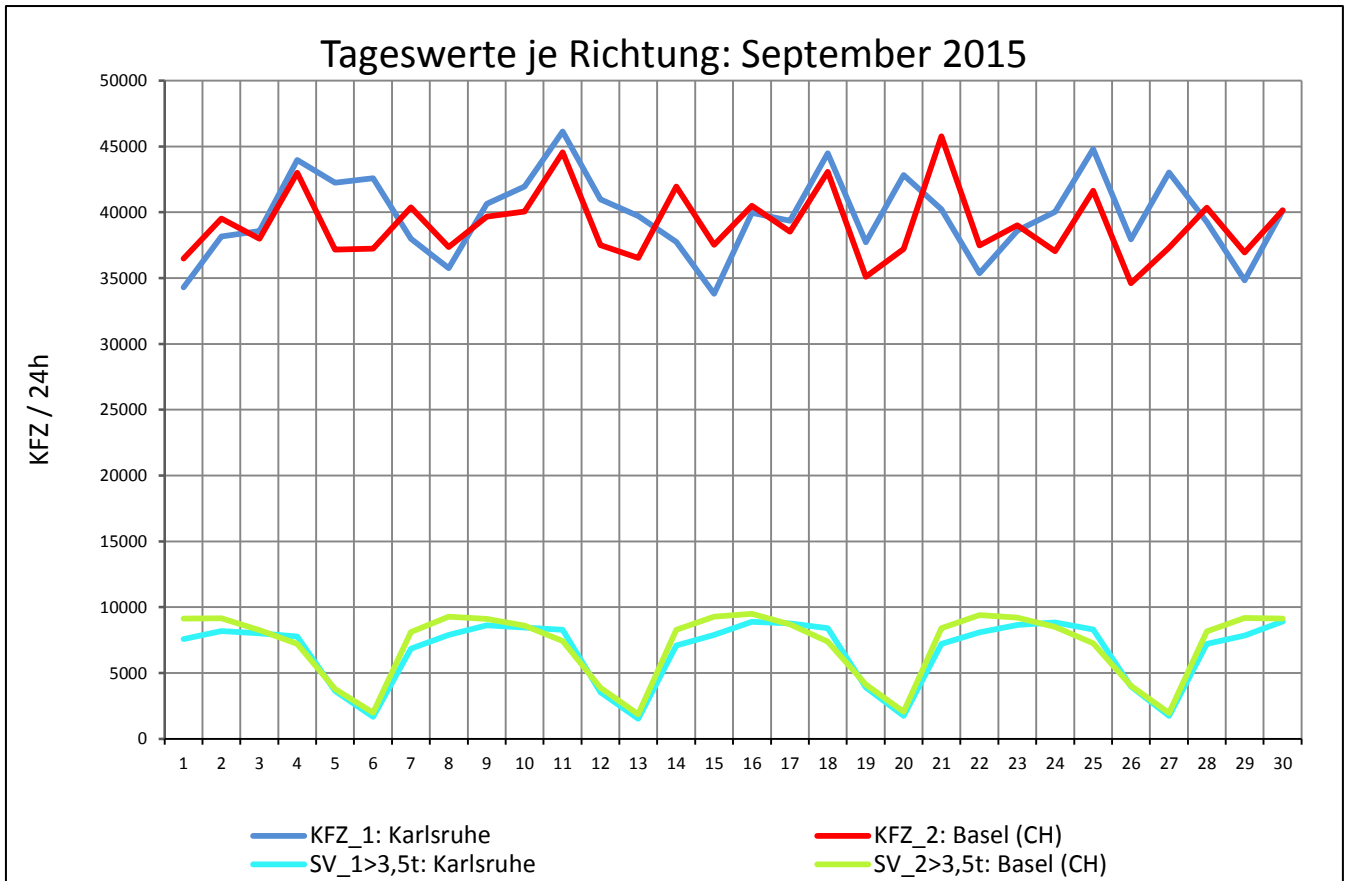
Zst.: **Achern**

TK-/Zst-Nr.: 7314/1035

A 5

Richtung 1 : **Karlsruhe**

Richtung 2 : **Basel (CH)**



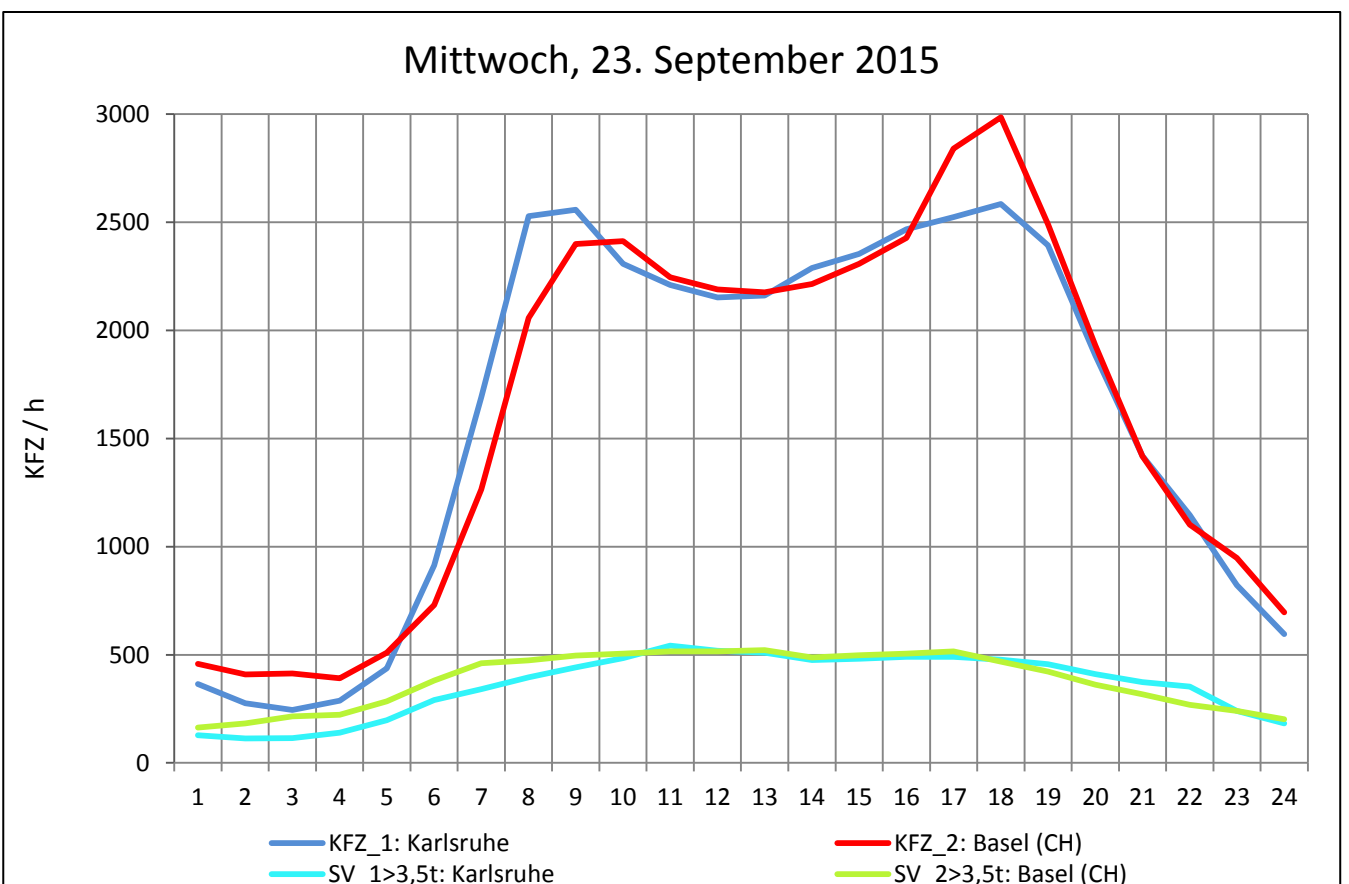
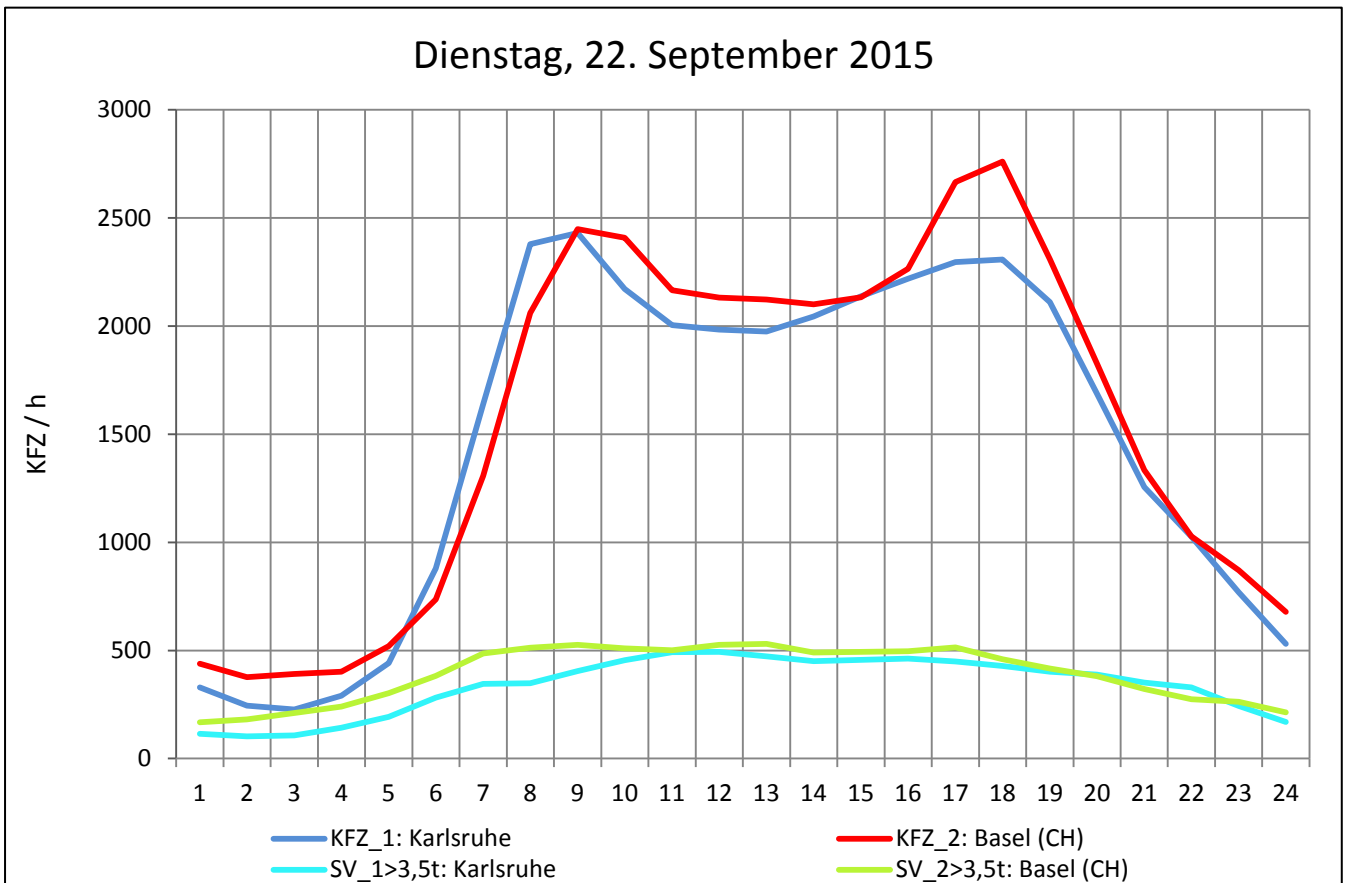
Zst.: **Achern**

TK-/Zst-Nr.: 7314/1035

A 5

Richtung 1 : **Karlsruhe**

Richtung 2 : **Basel (CH)**



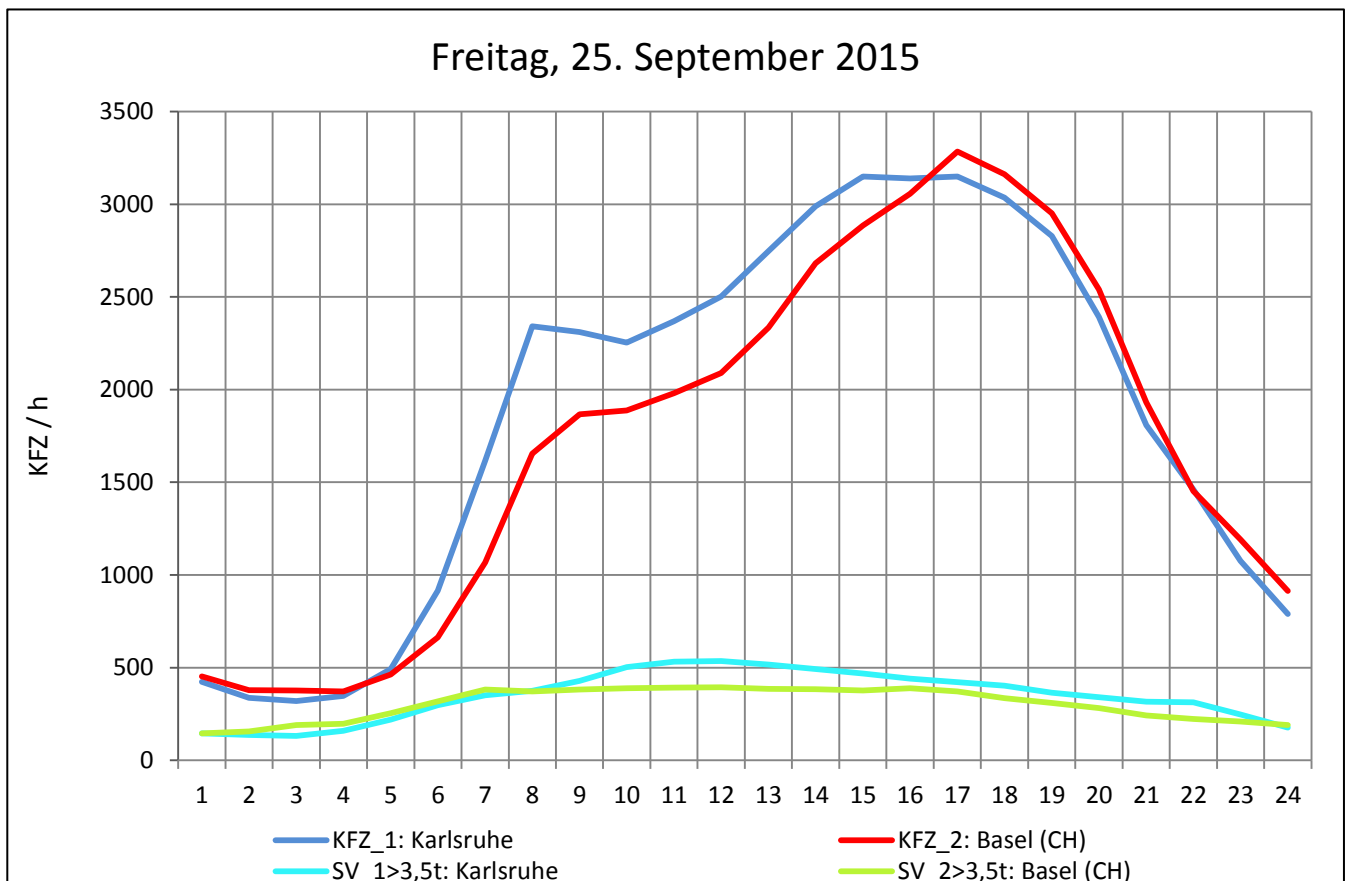
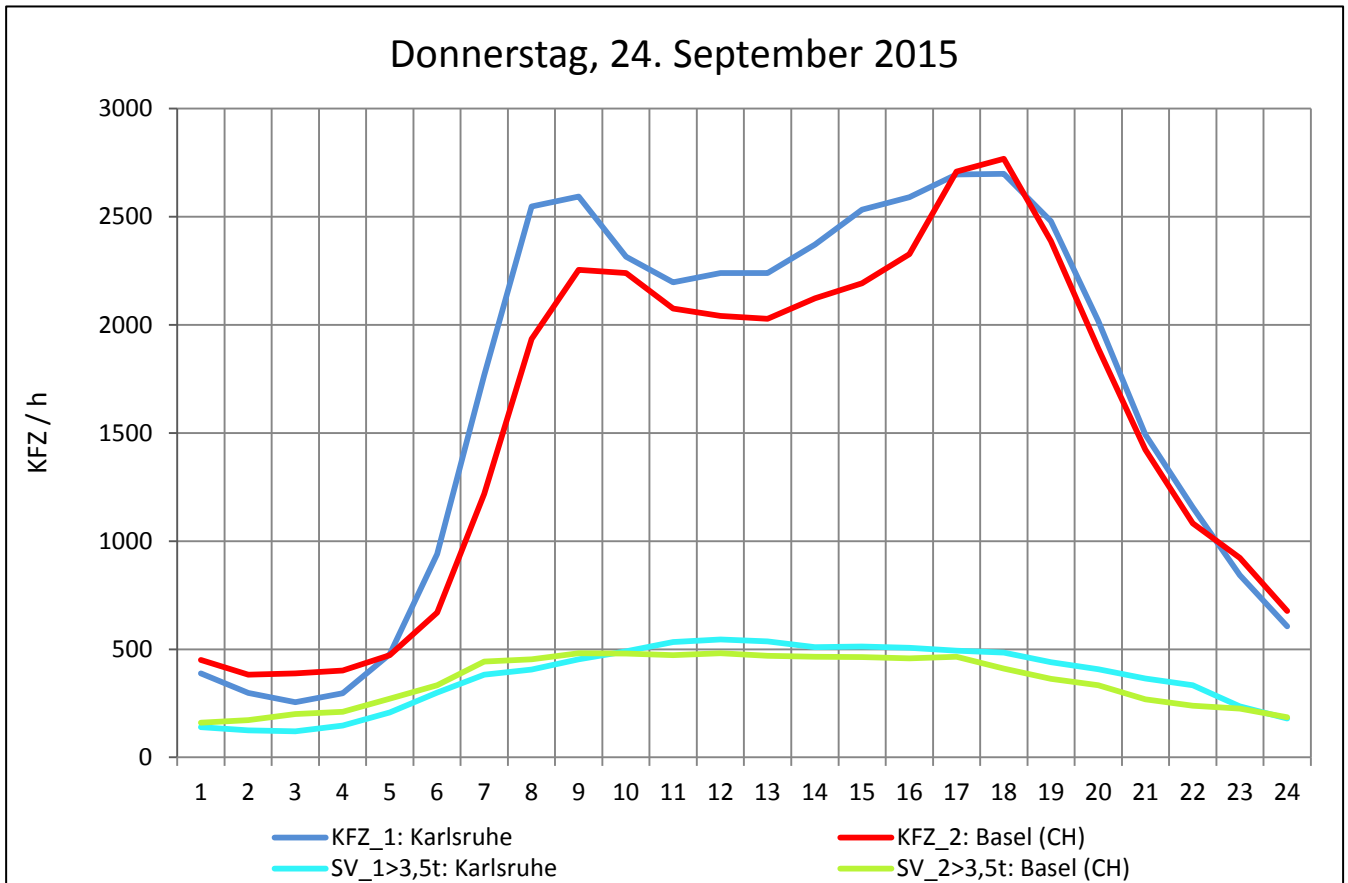
Zst.: **Achern**

TK-/Zst-Nr.: 7314/1035

A 5

Richtung 1 : **Karlsruhe**

Richtung 2 : **Basel (CH)**



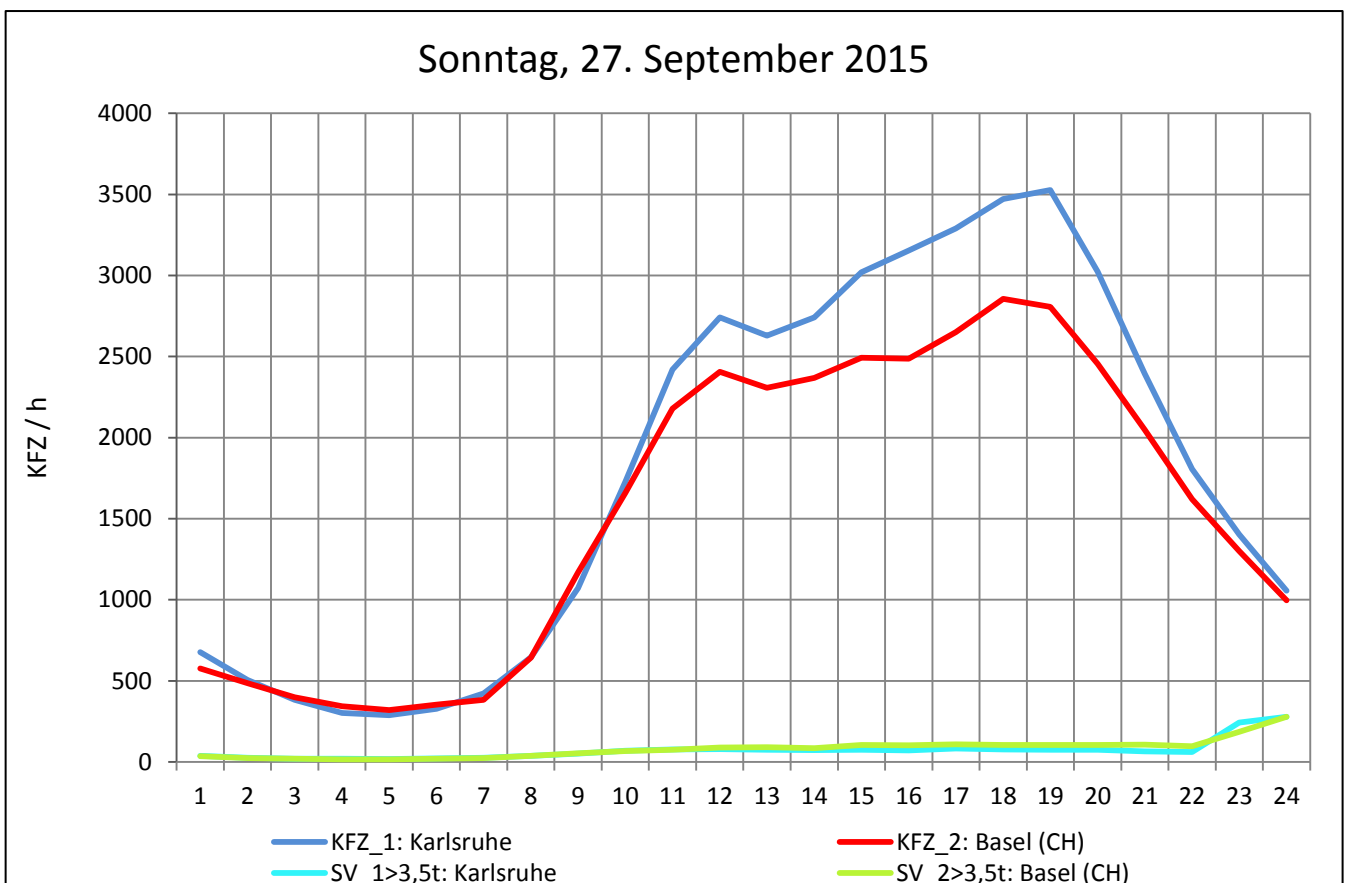
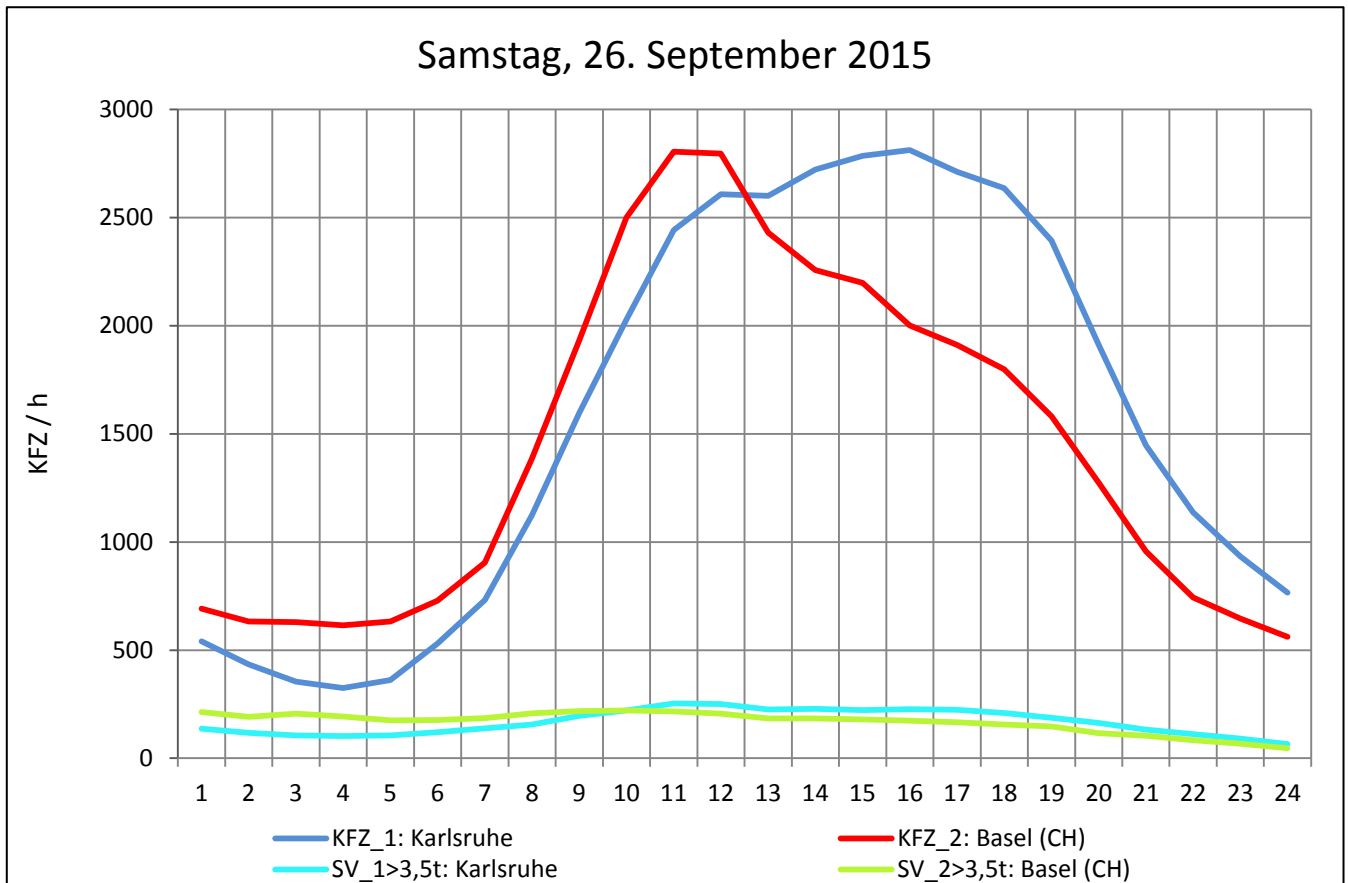
Zst.: **Achern**

TK-/Zst-Nr.: 7314/1035

A 5

Richtung 1 : **Karlsruhe**

Richtung 2 : **Basel (CH)**



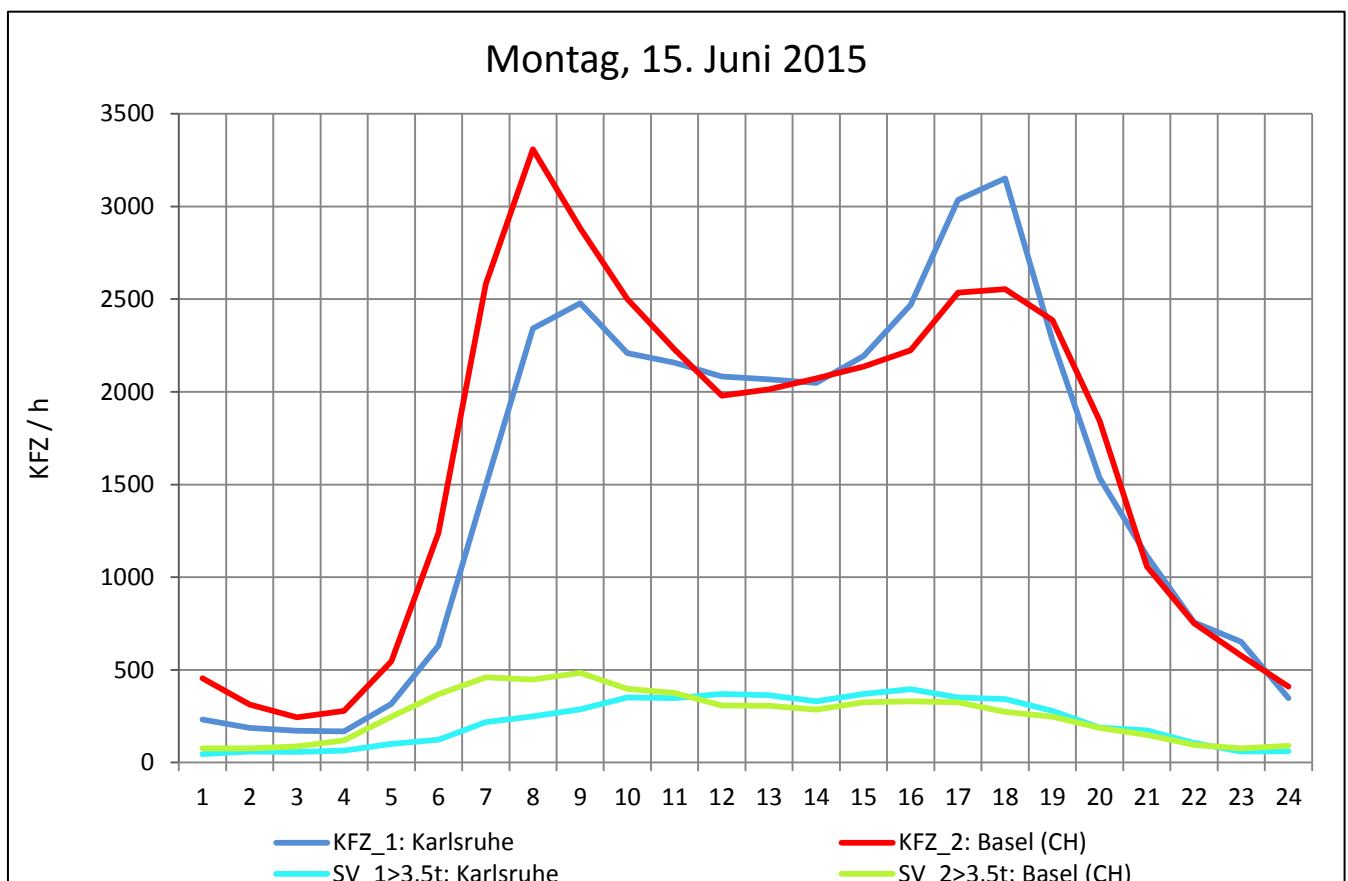
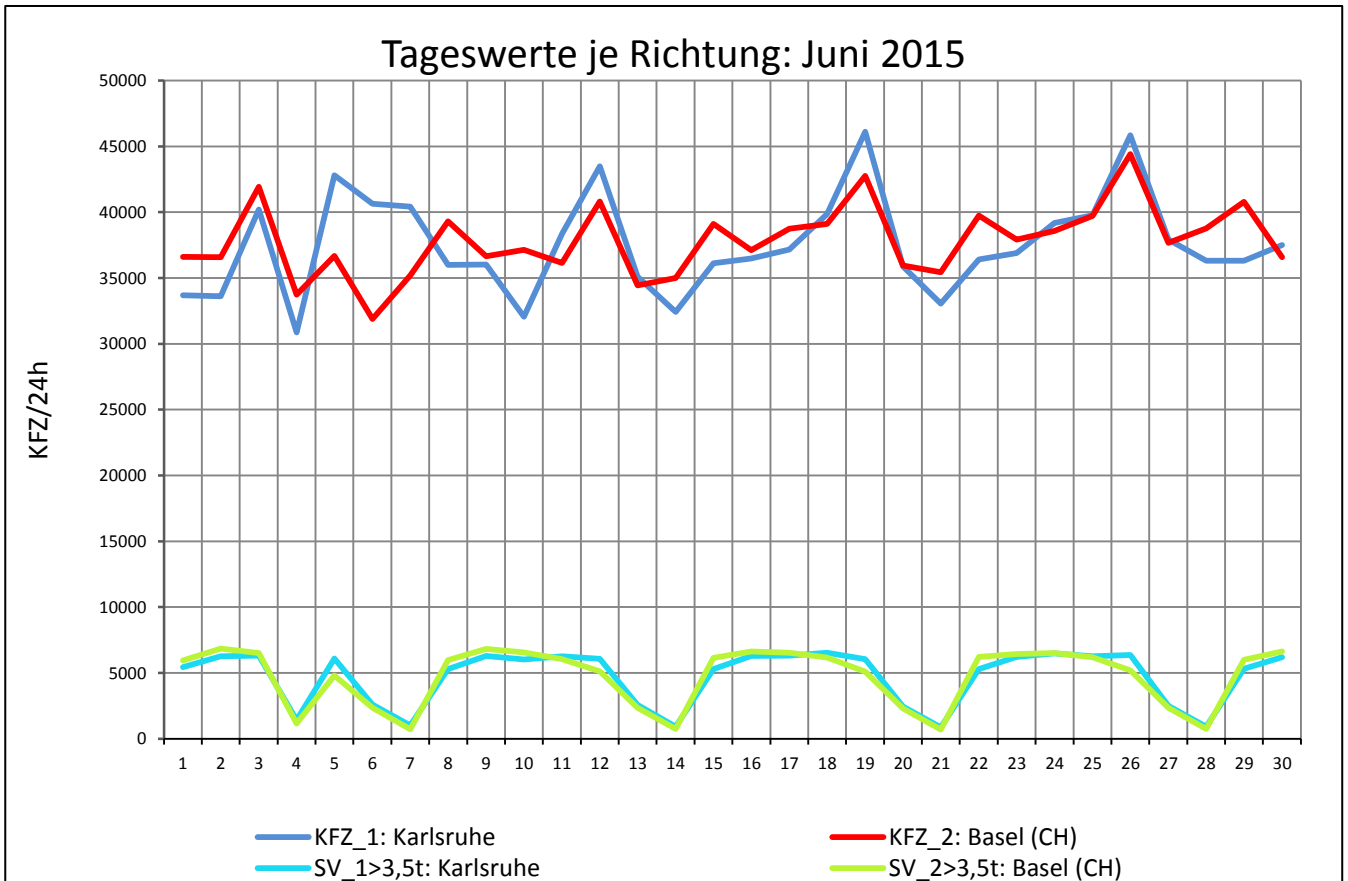
Zst.: **Nimburg**

TK-/Zst-Nr.: 7812/1047

A 5

Richtung 1 : **Karlsruhe**

Richtung 2 : **Basel (CH)**



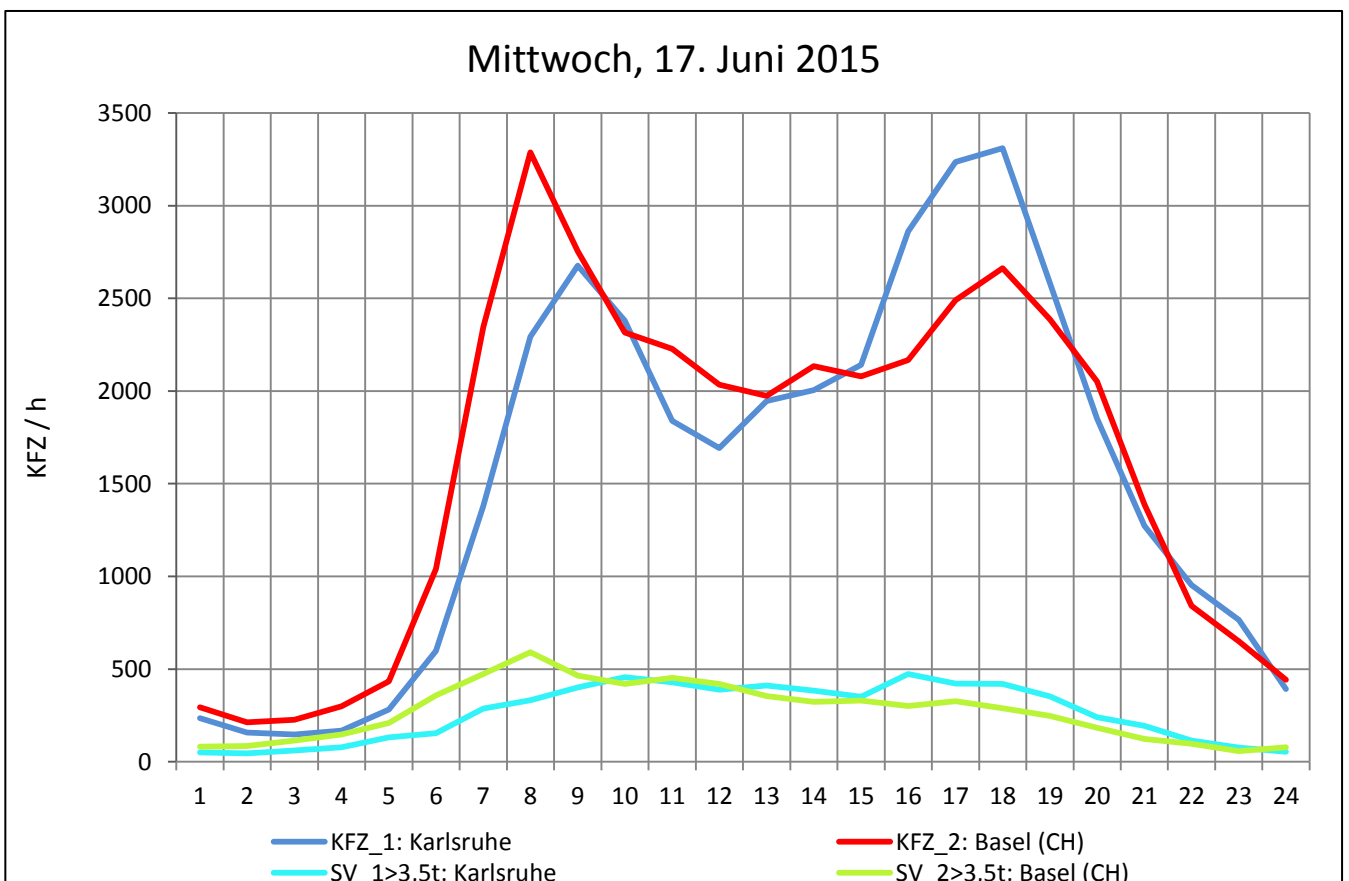
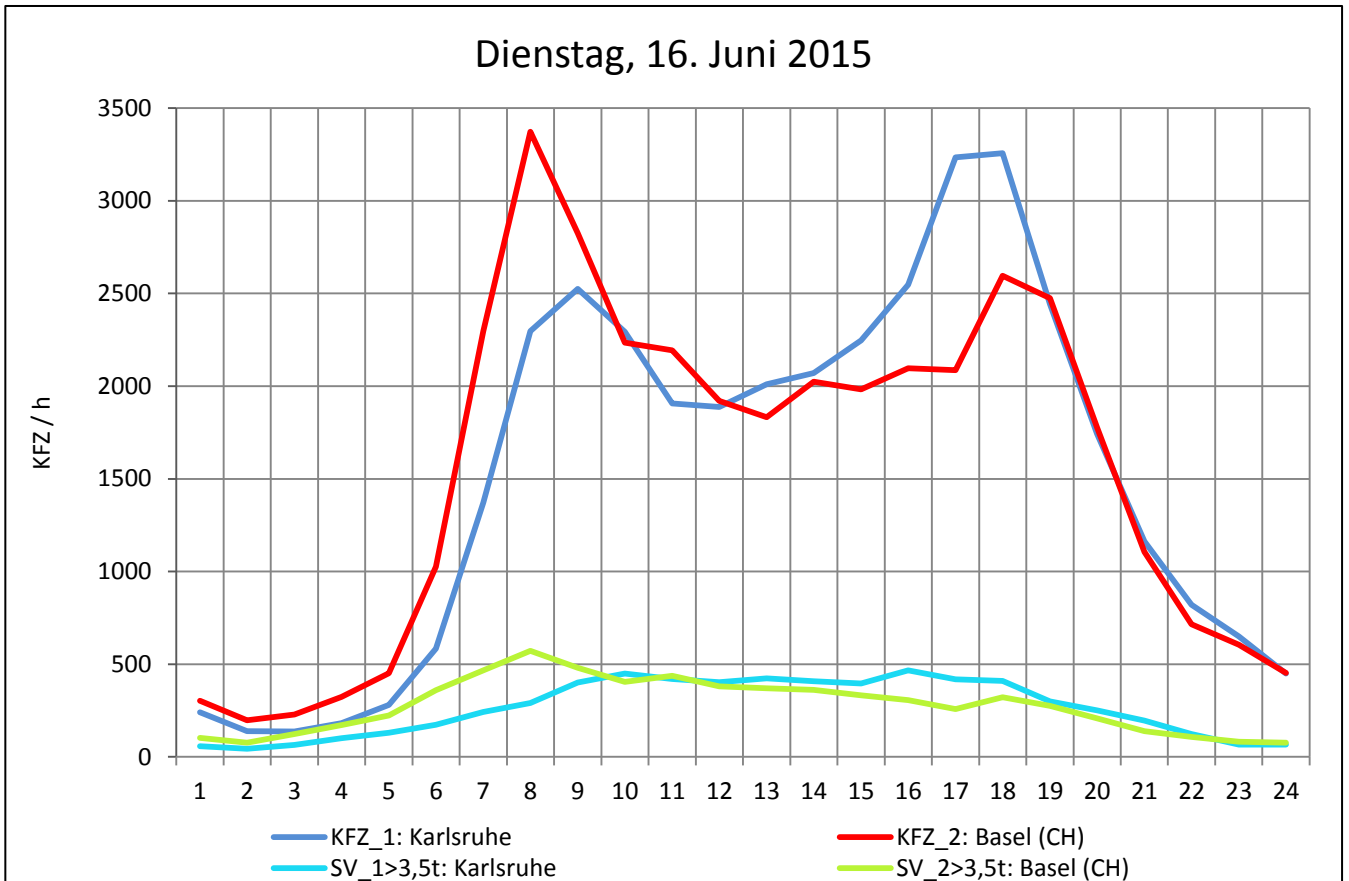
Zst.: **Nimburg**

TK-/Zst-Nr.: 7812/1047

A 5

Richtung 1 : **Karlsruhe**

Richtung 2 : **Basel (CH)**



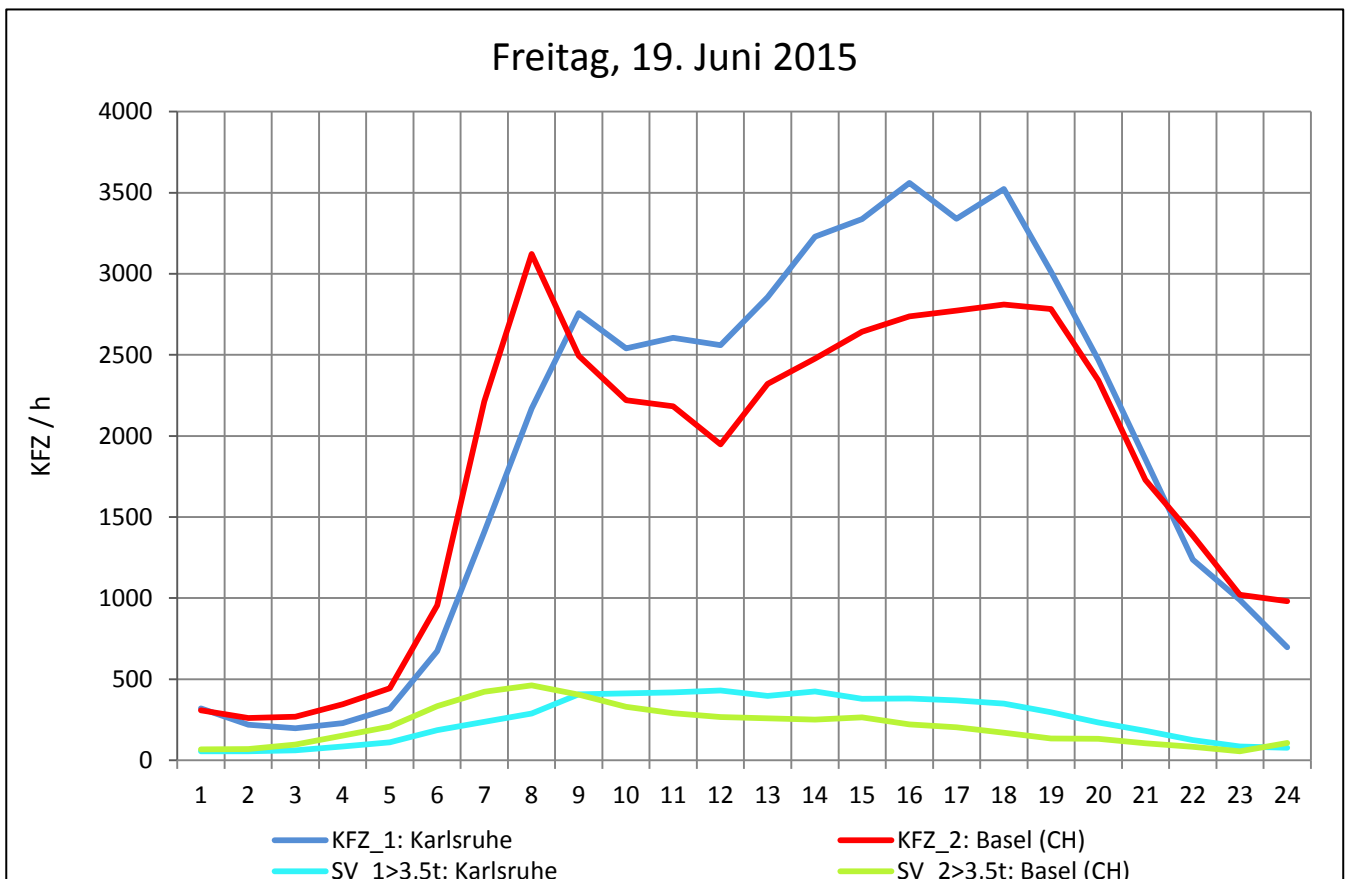
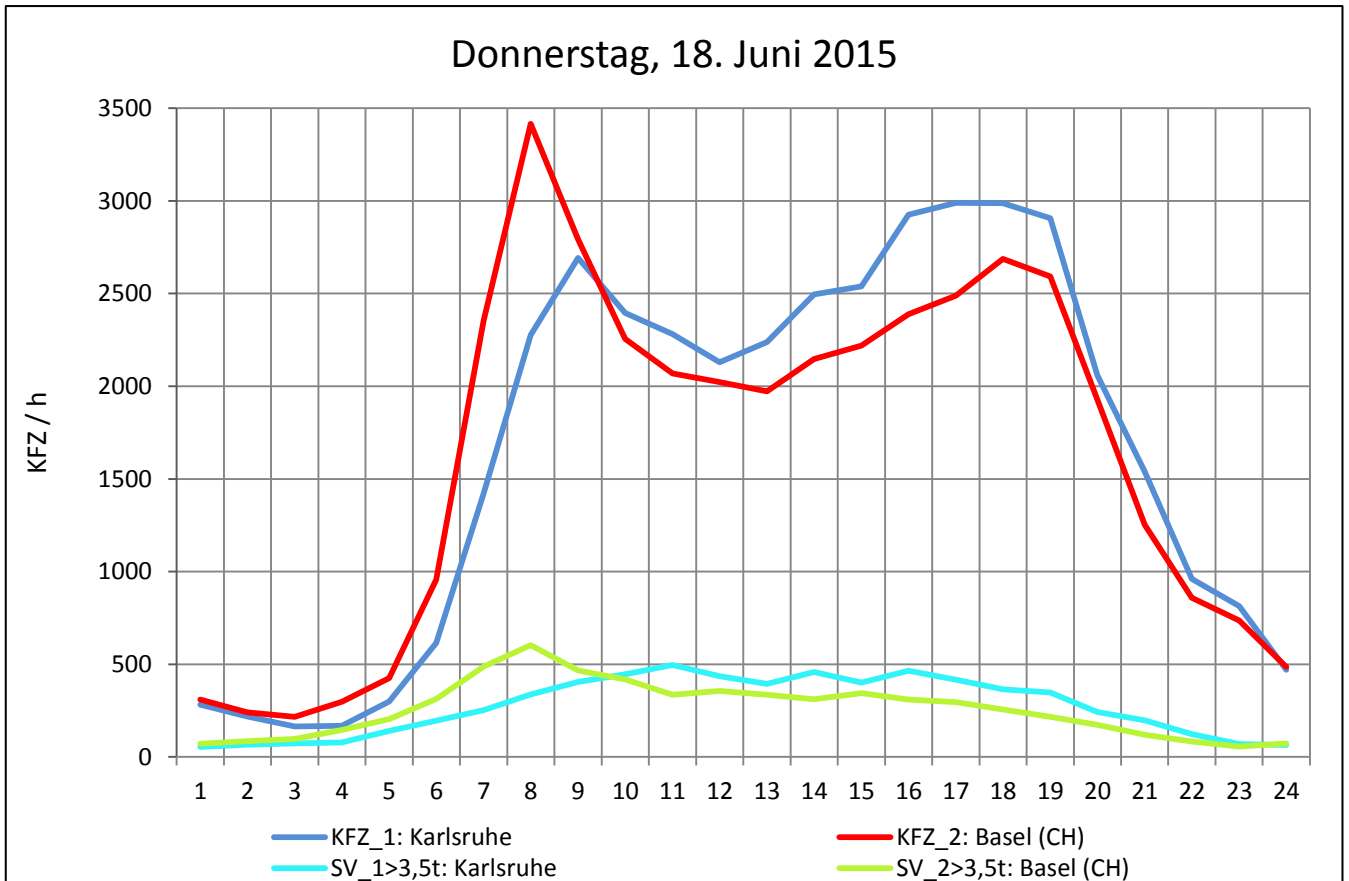
Zst.: **Nimburg**

TK-/Zst-Nr.: 7812/1047

A 5

Richtung 1 : **Karlsruhe**

Richtung 2 : **Basel (CH)**



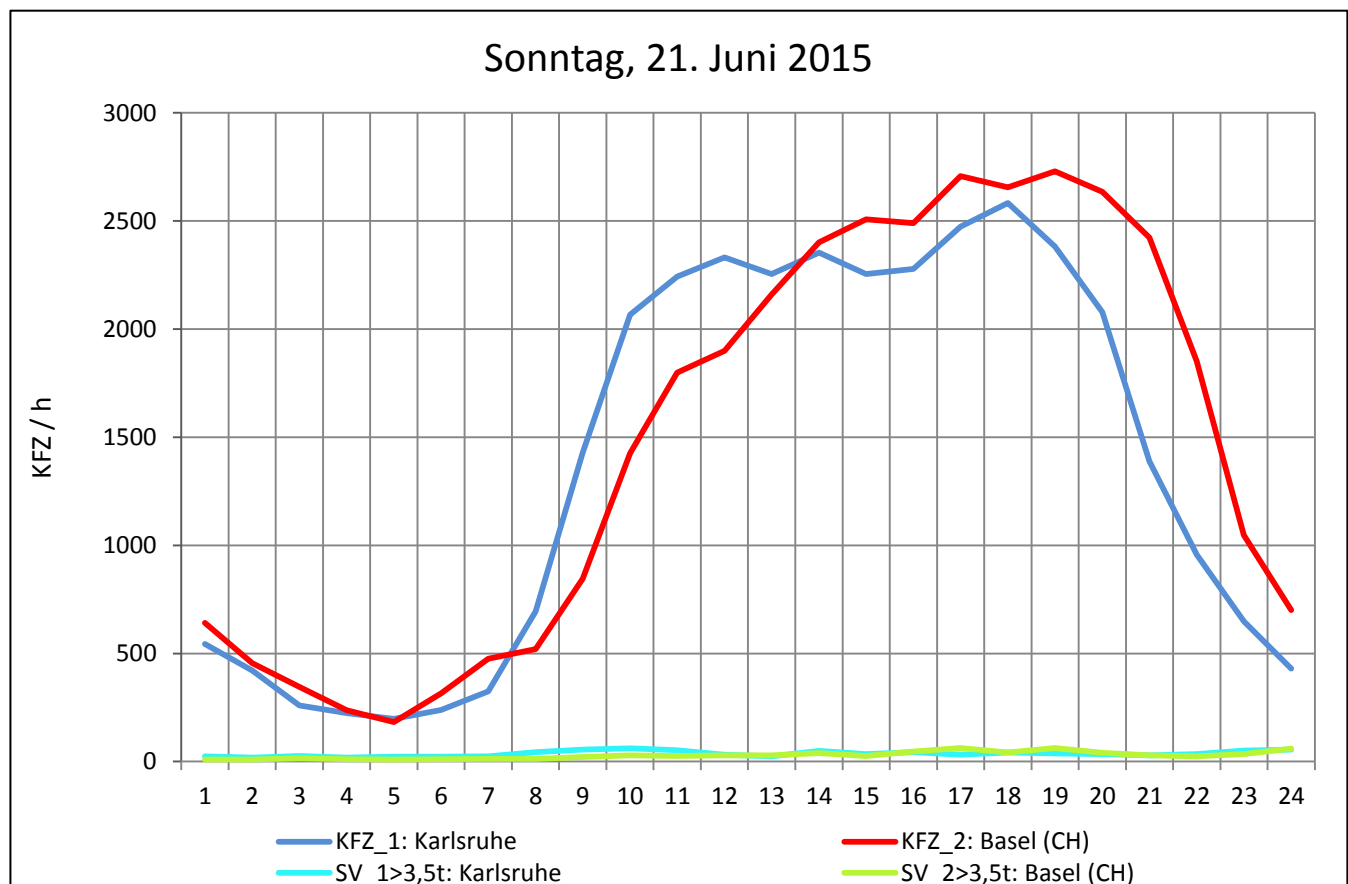
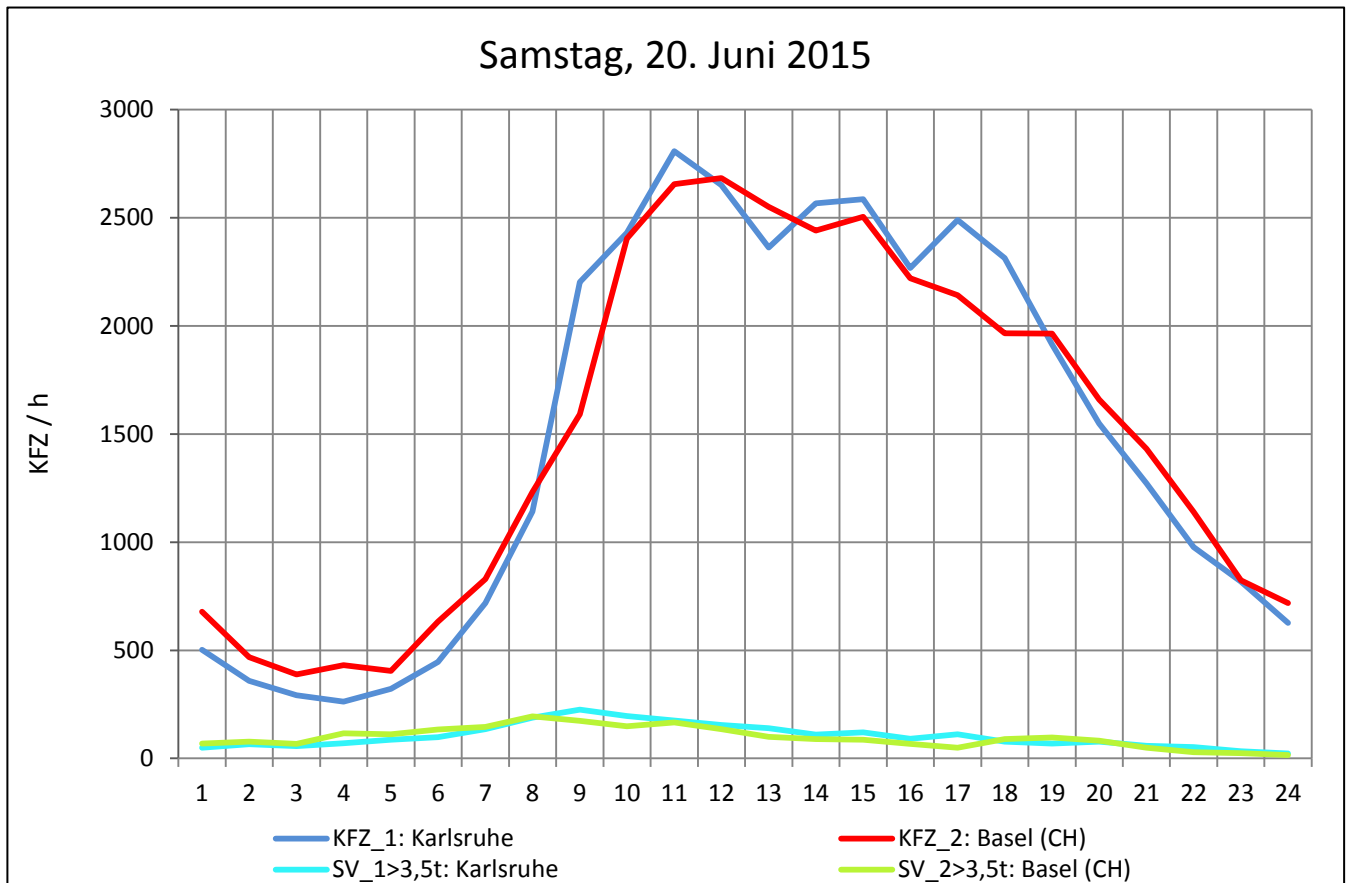
Zst.: **Nimburg**

TK-/Zst-Nr.: 7812/1047

A 5

Richtung 1 : **Karlsruhe**

Richtung 2 : **Basel (CH)**



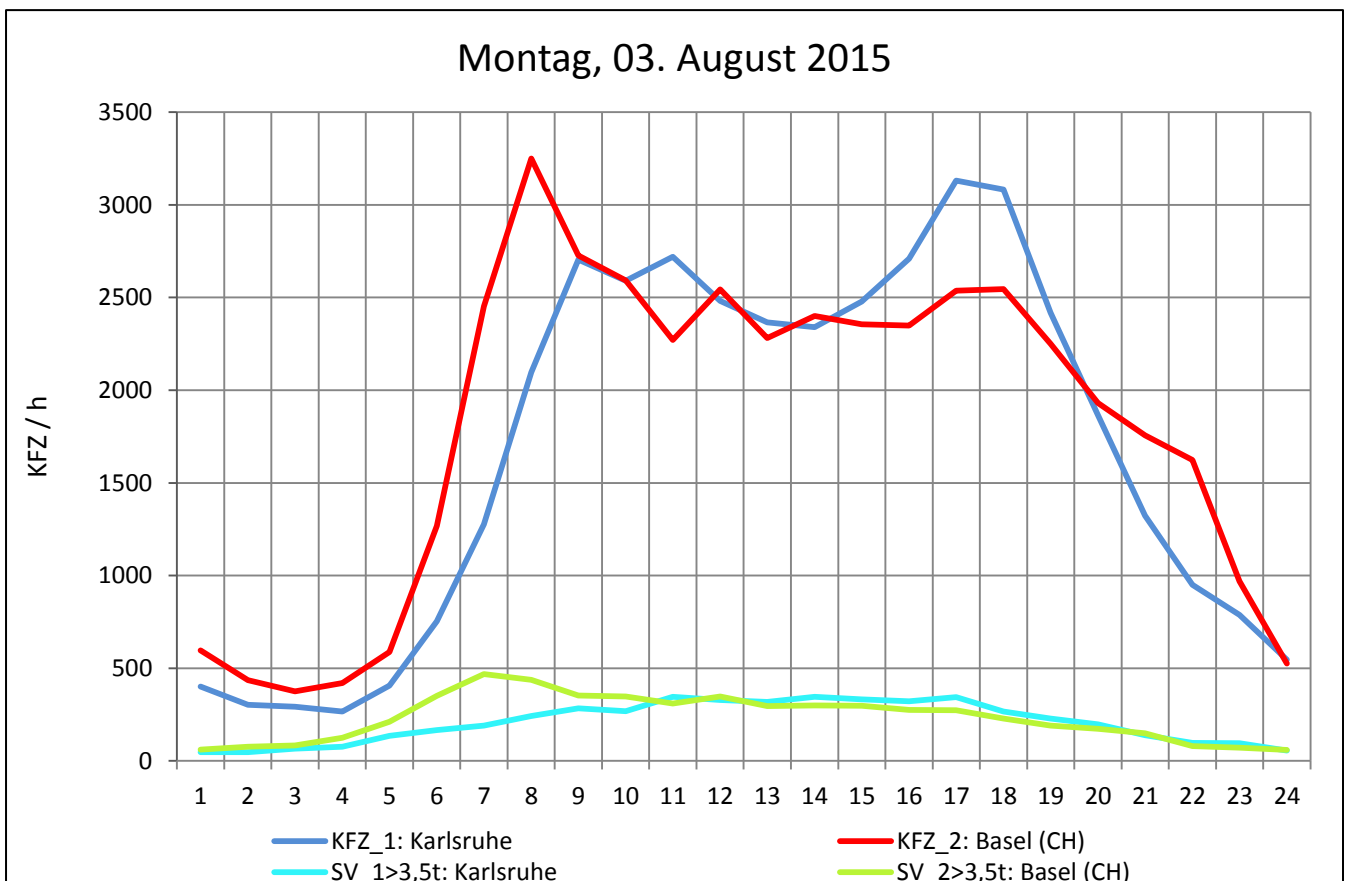
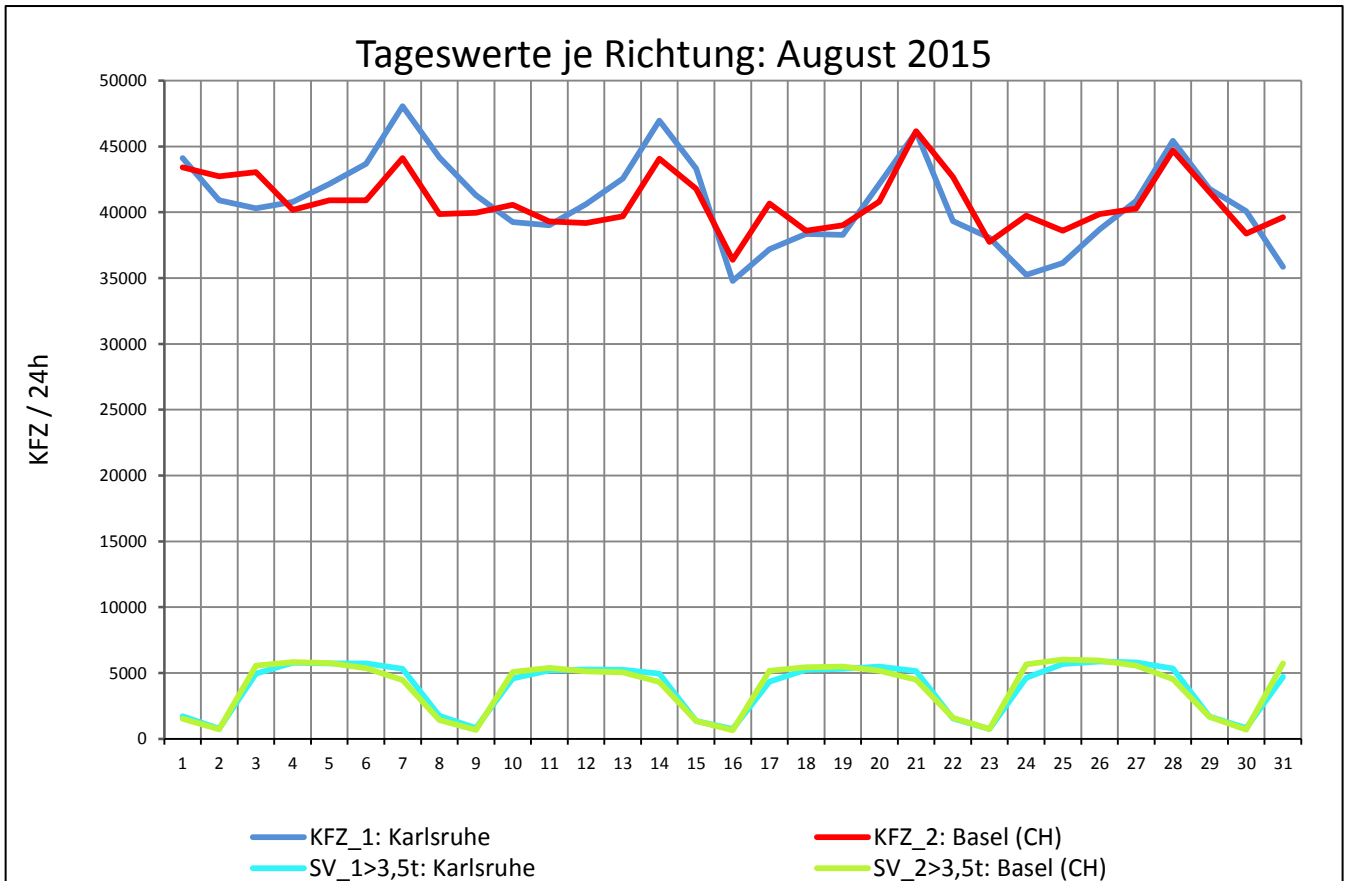
Zst.: **Nimburg**

TK-/Zst-Nr.: 7812/1047

A 5

Richtung 1 : **Karlsruhe**

Richtung 2 : **Basel (CH)**



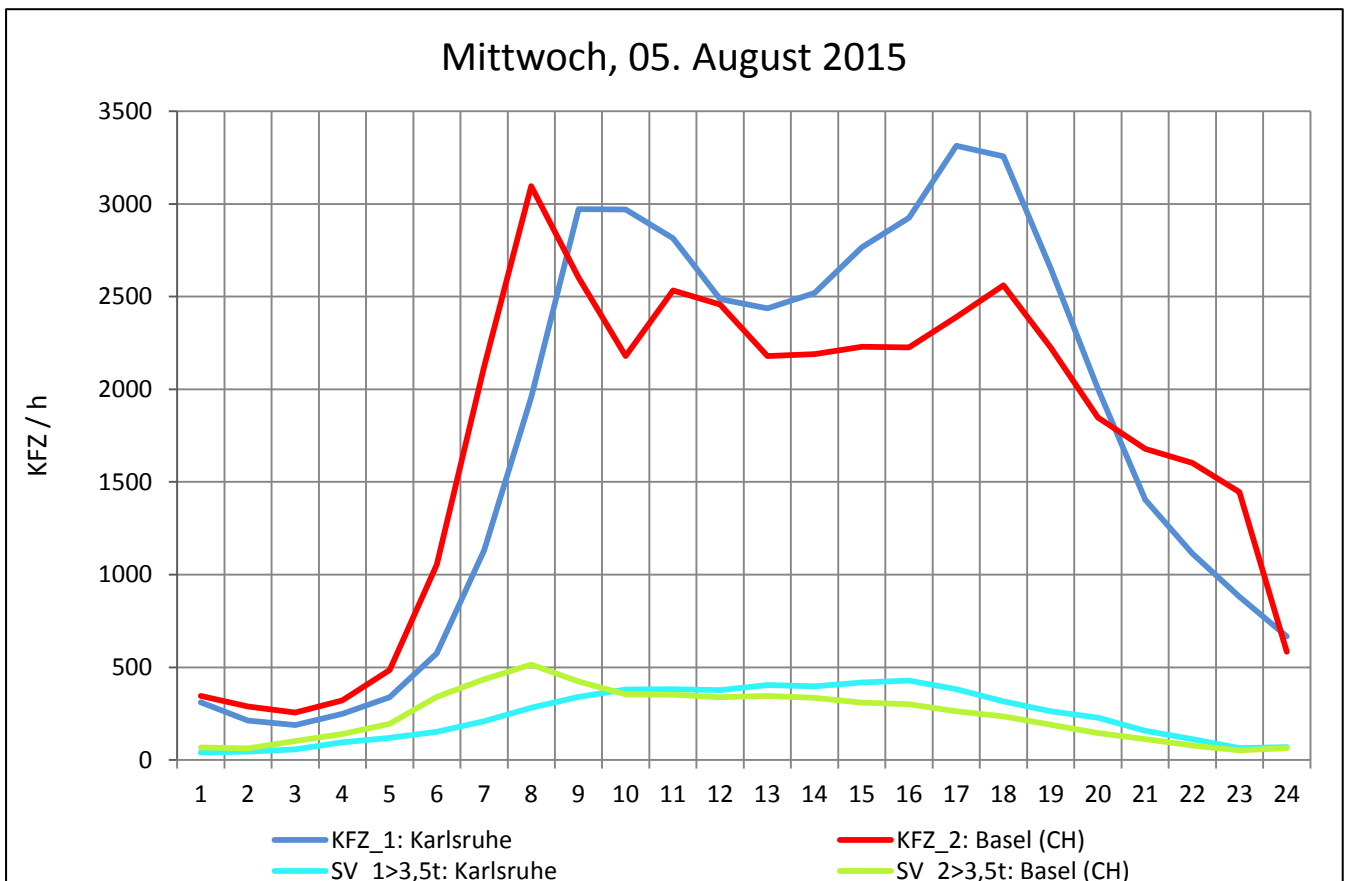
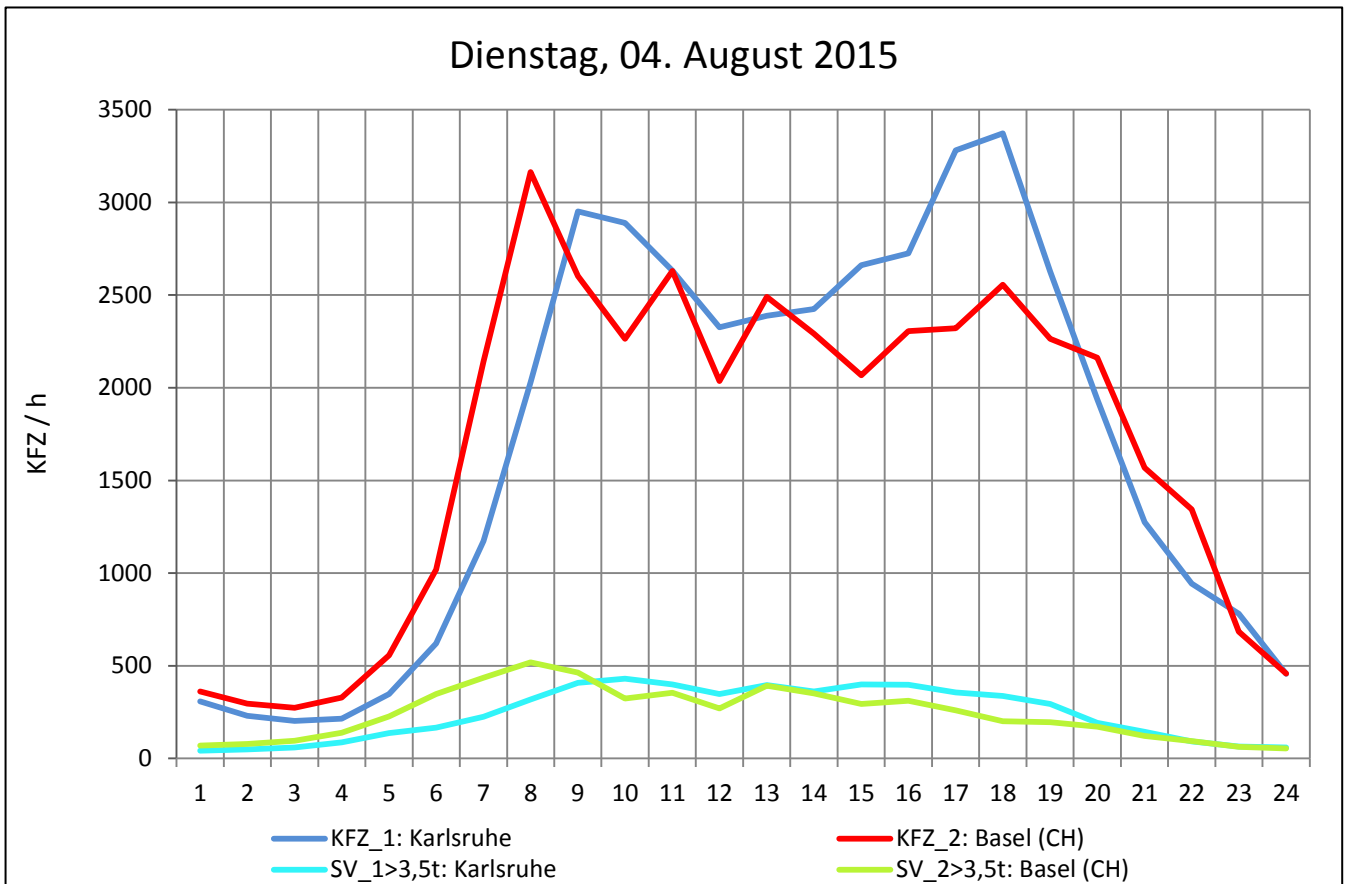
Zst.: **Nimburg**

TK-/Zst-Nr.: 7812/1047

A 5

Richtung 1 : **Karlsruhe**

Richtung 2 : **Basel (CH)**



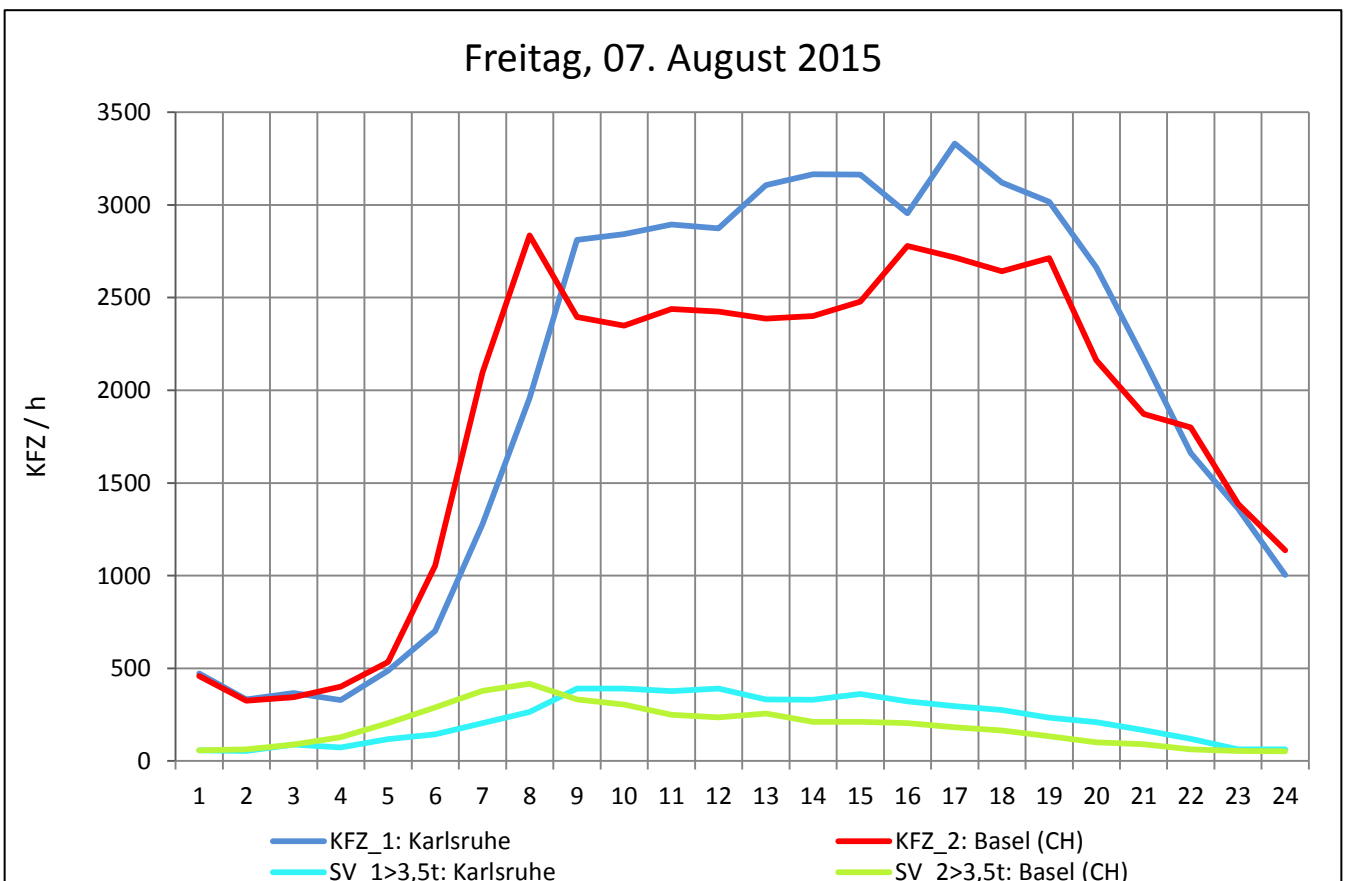
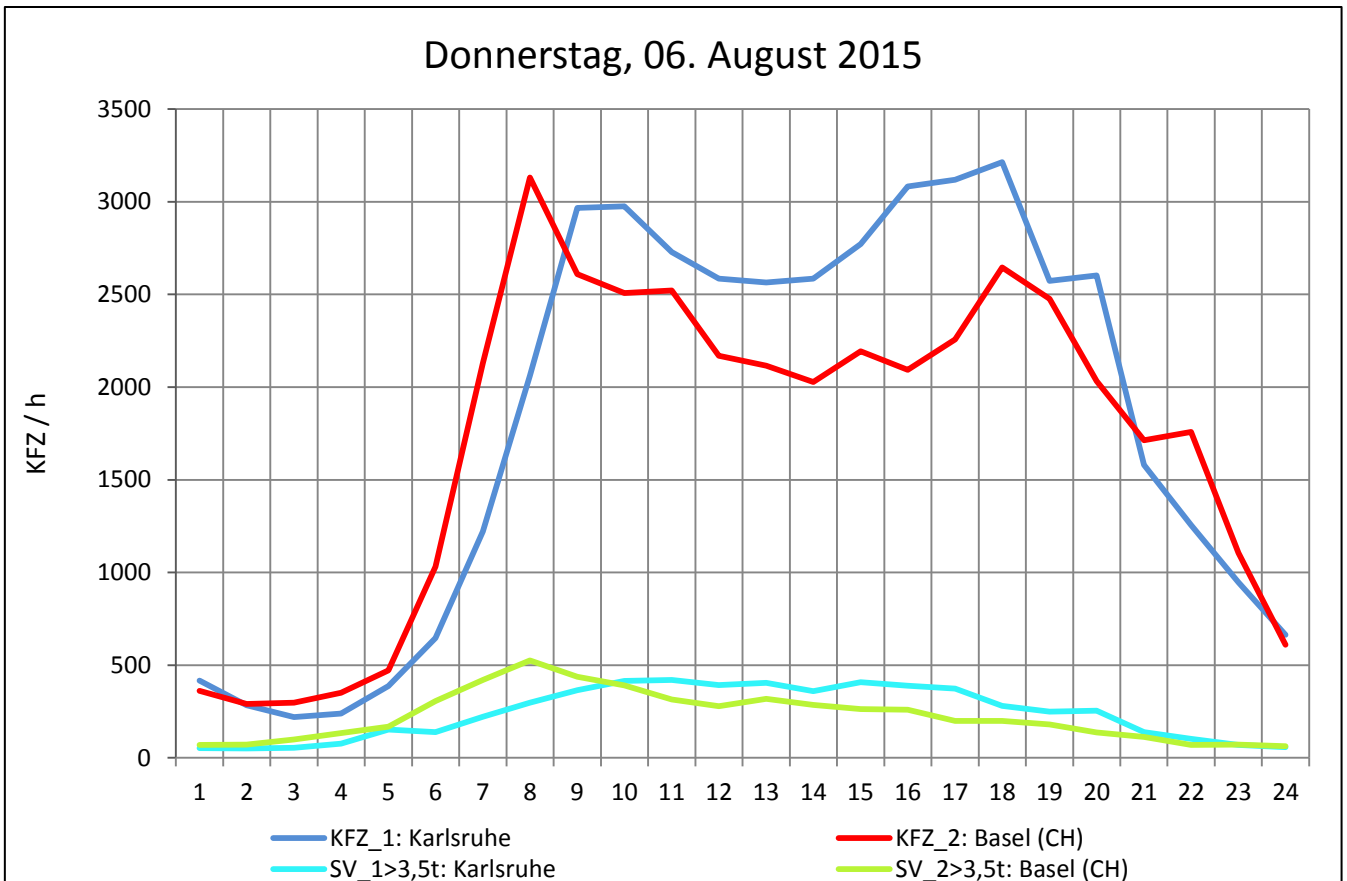
Zst.: **Nimburg**

TK-/Zst-Nr.: 7812/1047

A 5

Richtung 1 : **Karlsruhe**

Richtung 2 : **Basel (CH)**



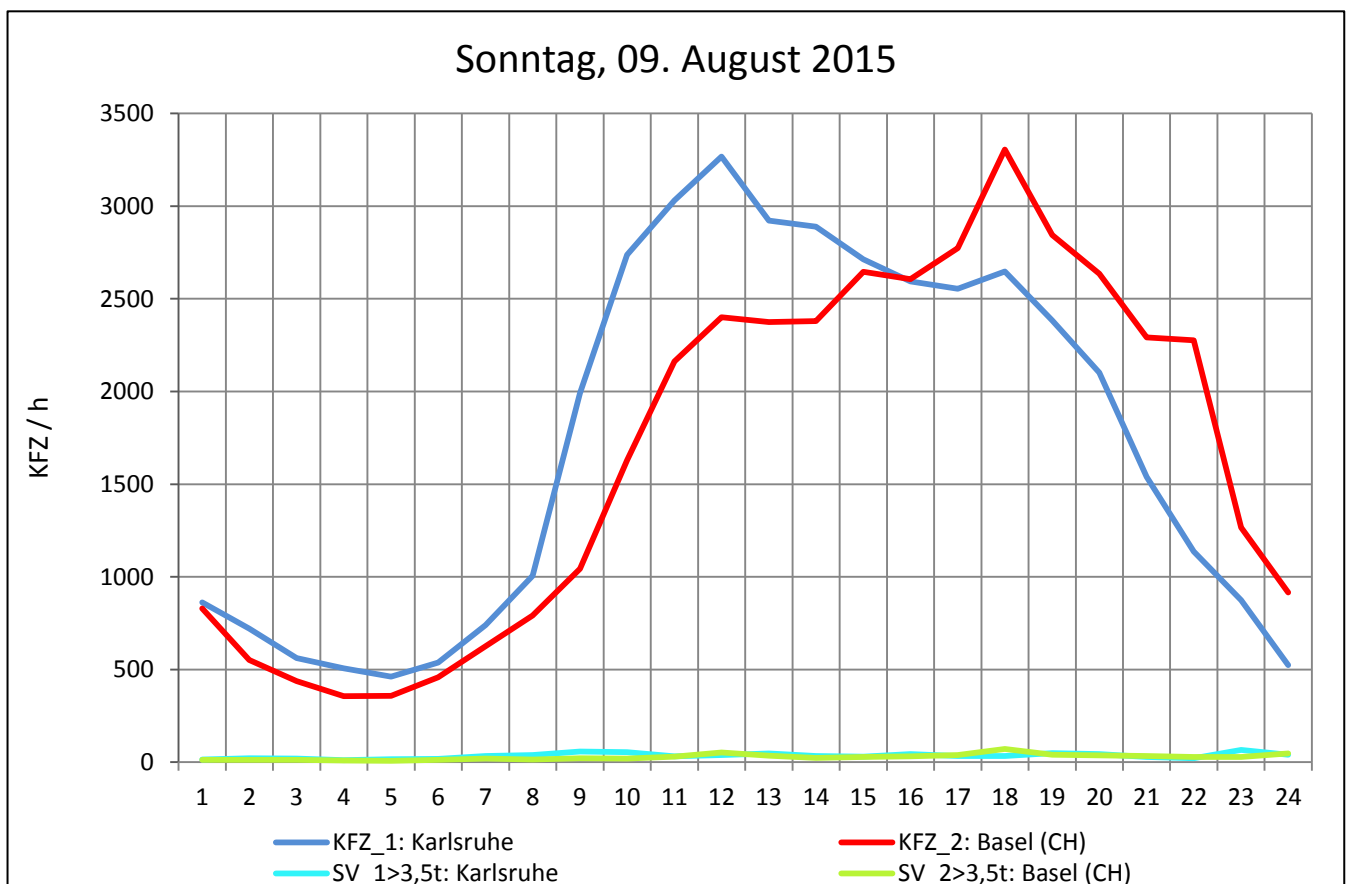
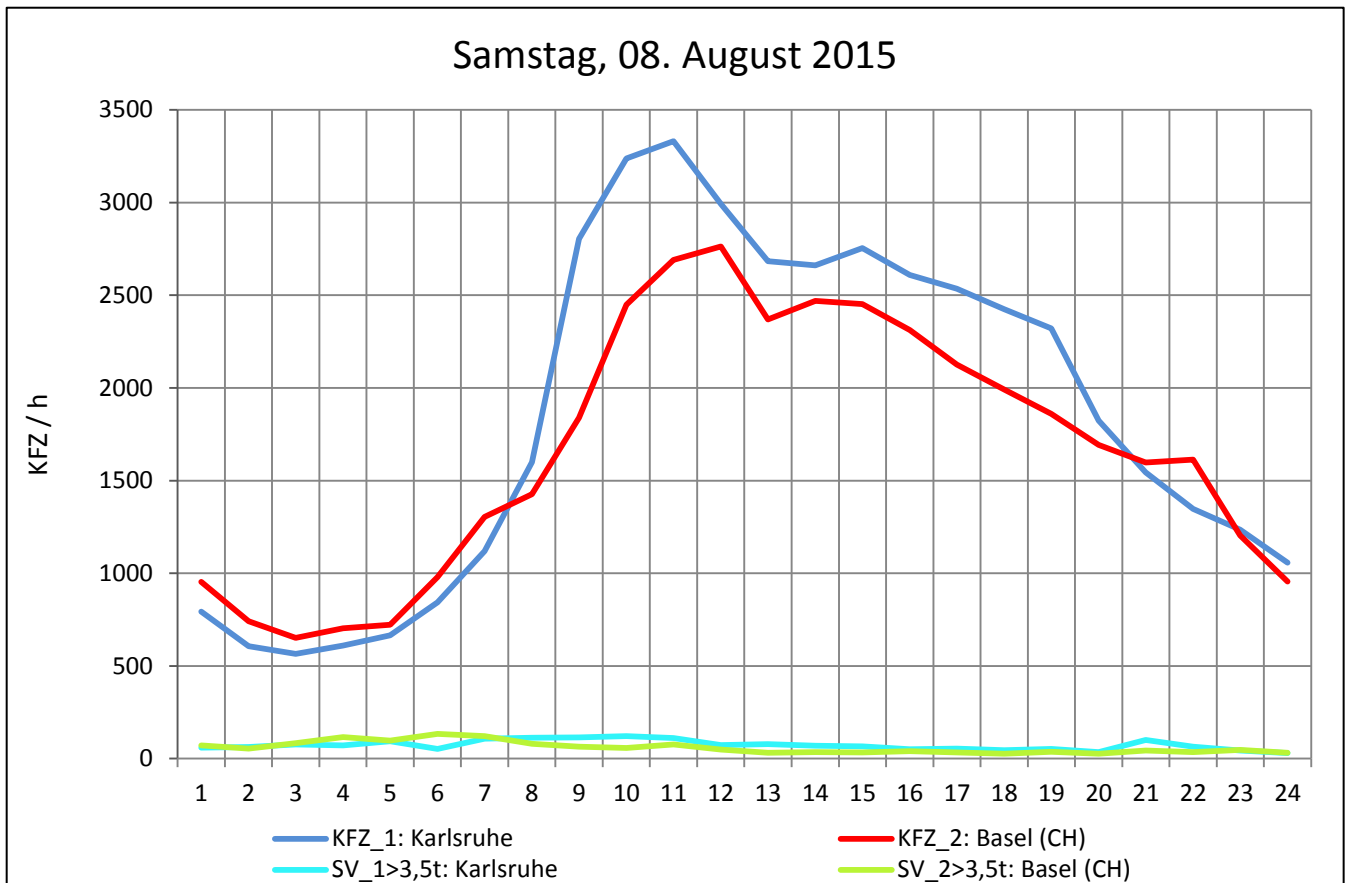
Zst.: **Nimburg**

TK-/Zst-Nr.: 7812/1047

A 5

Richtung 1 : **Karlsruhe**

Richtung 2 : **Basel (CH)**



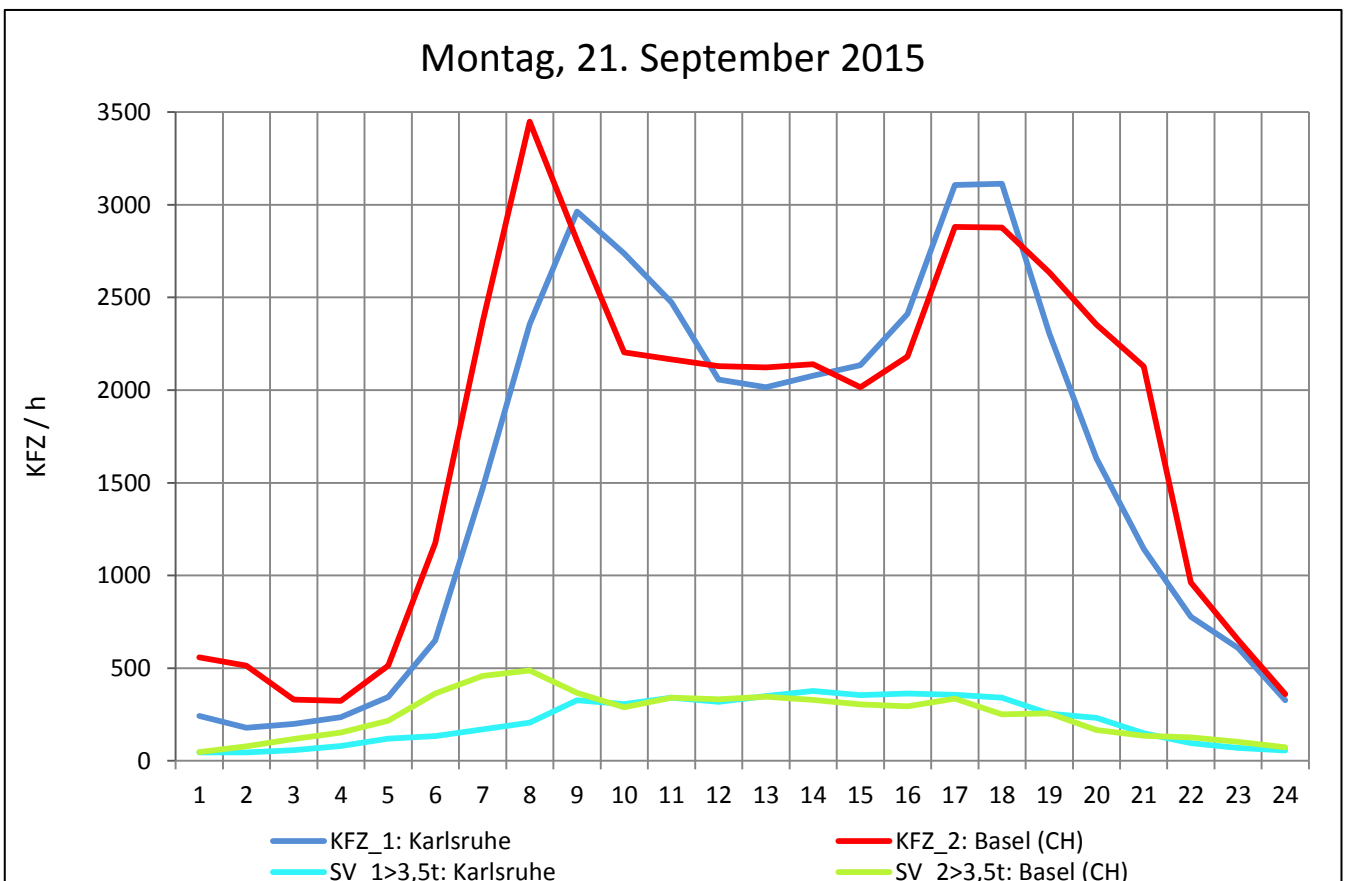
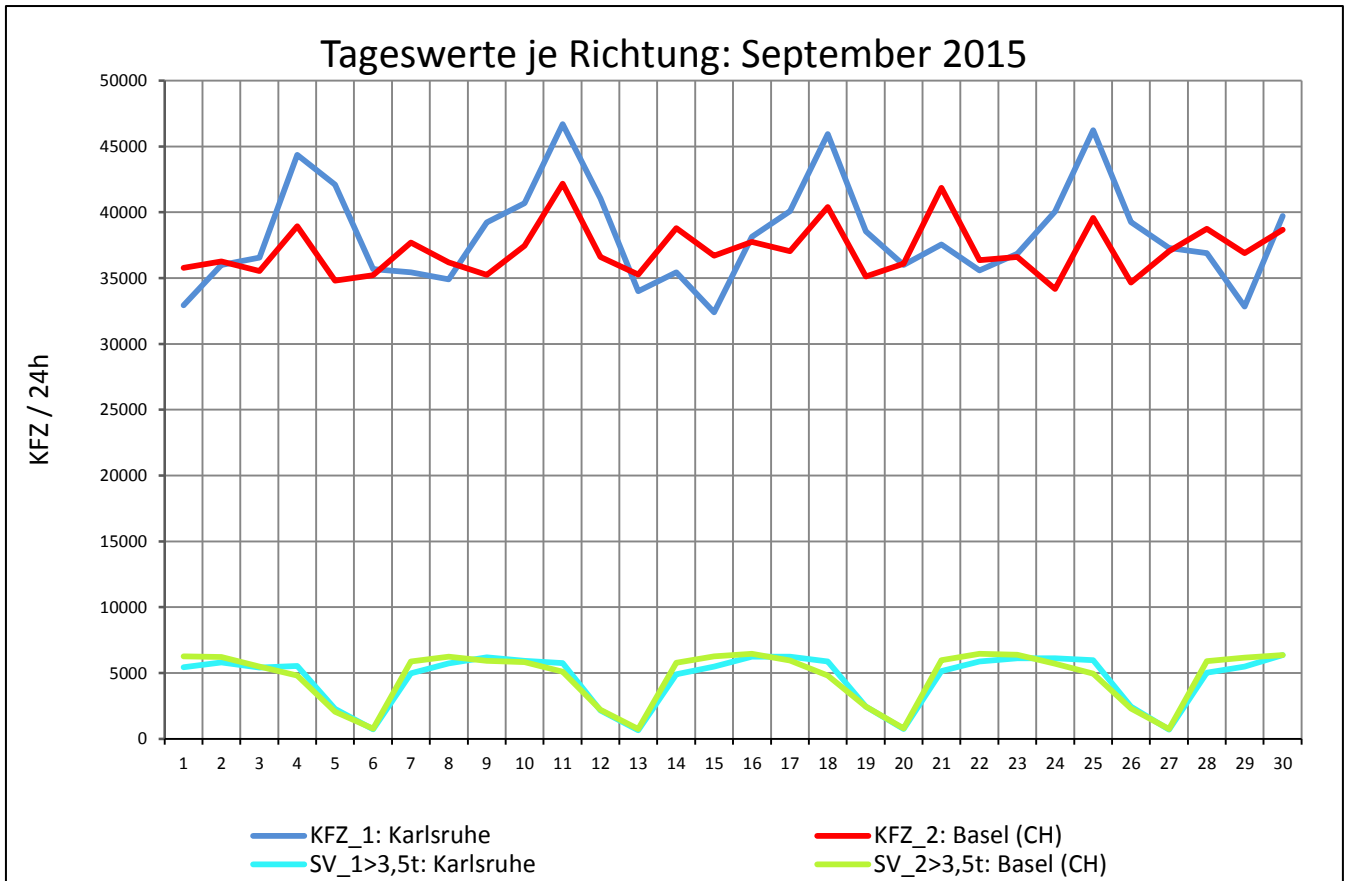
Zst.: **Nimburg**

TK-/Zst-Nr.: 7812/1047

A 5

Richtung 1 : **Karlsruhe**

Richtung 2 : **Basel (CH)**



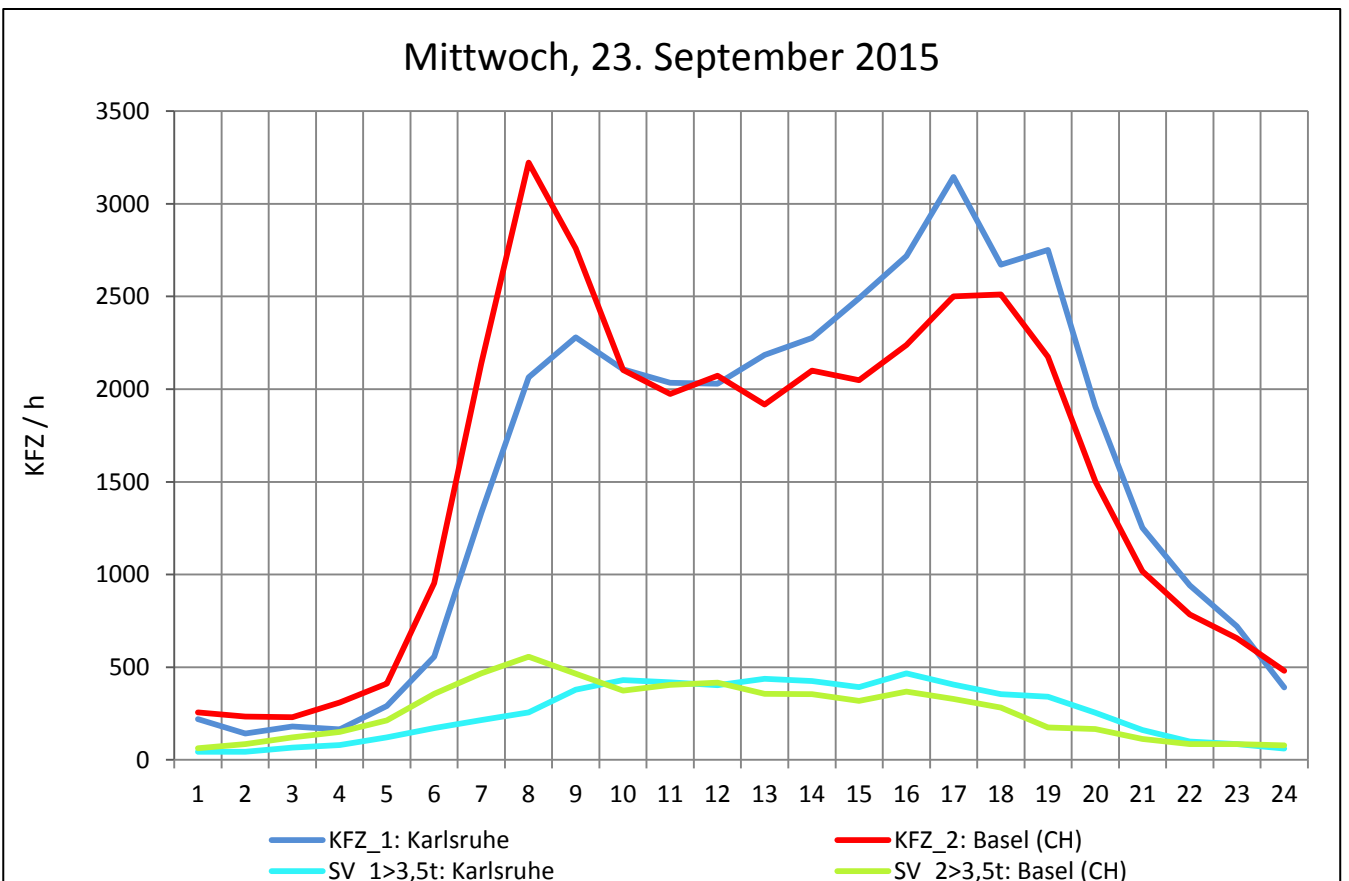
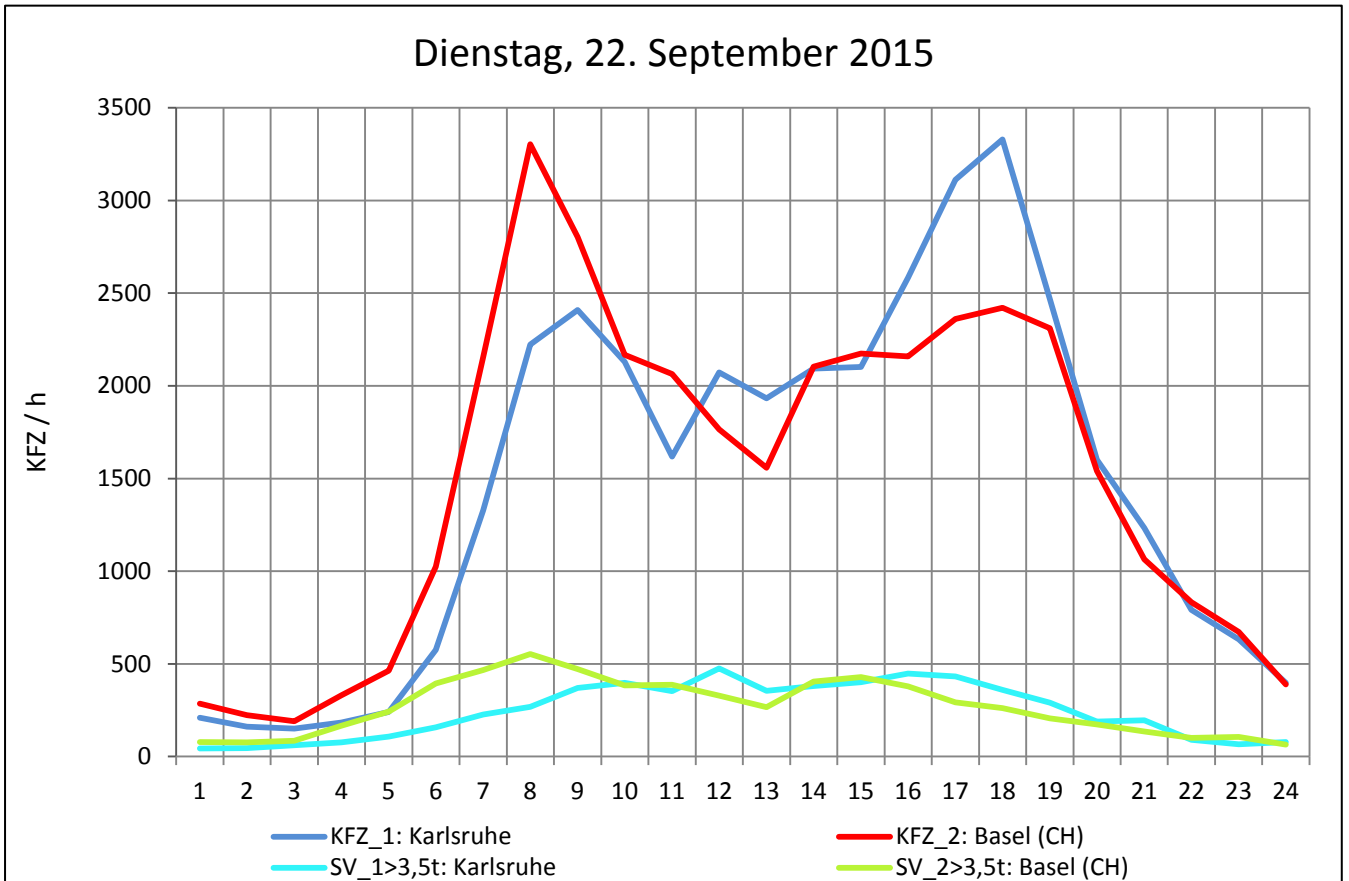
Zst.: **Nimburg**

TK-/Zst-Nr.: 7812/1047

A 5

Richtung 1 : **Karlsruhe**

Richtung 2 : **Basel (CH)**



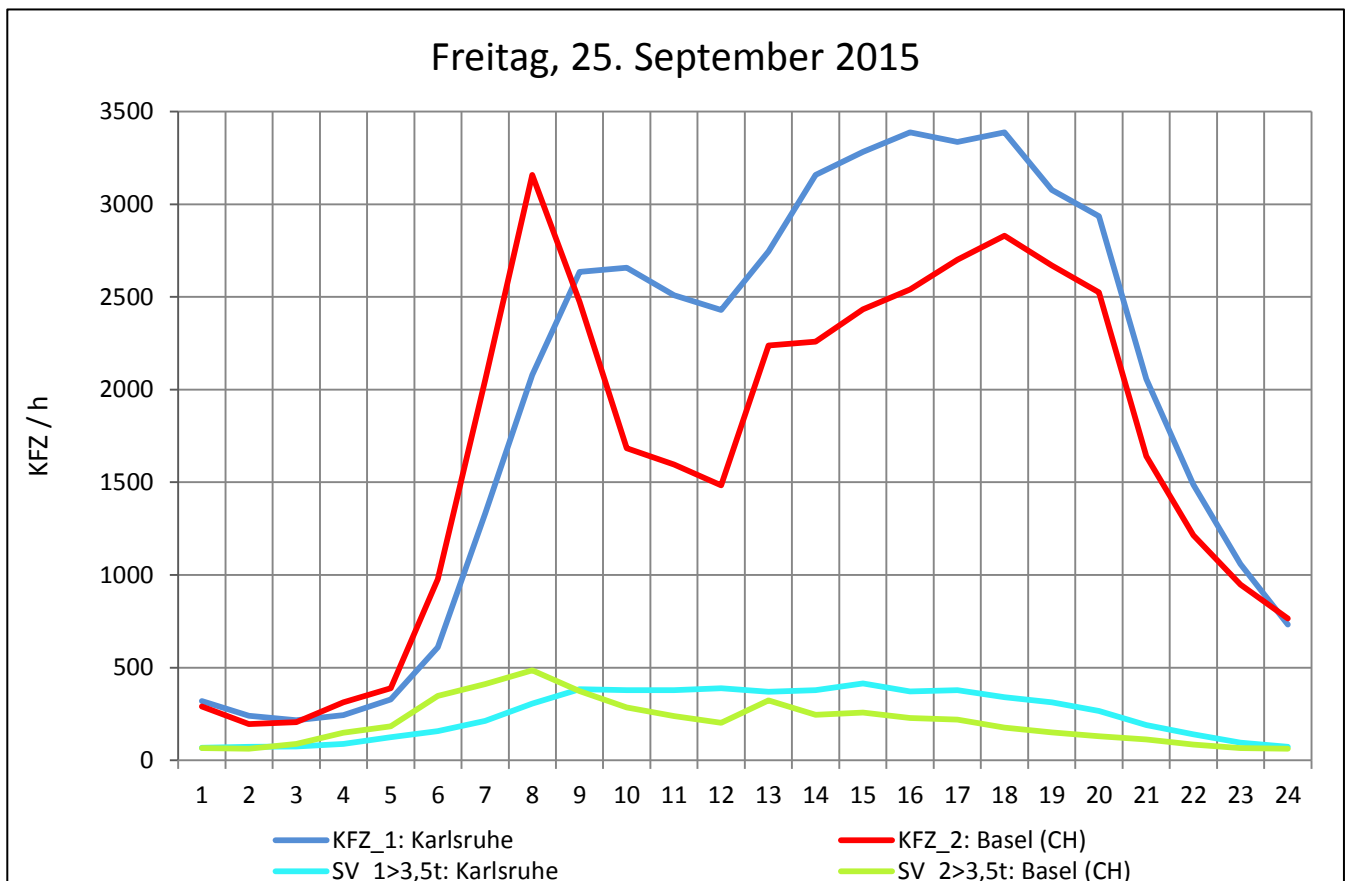
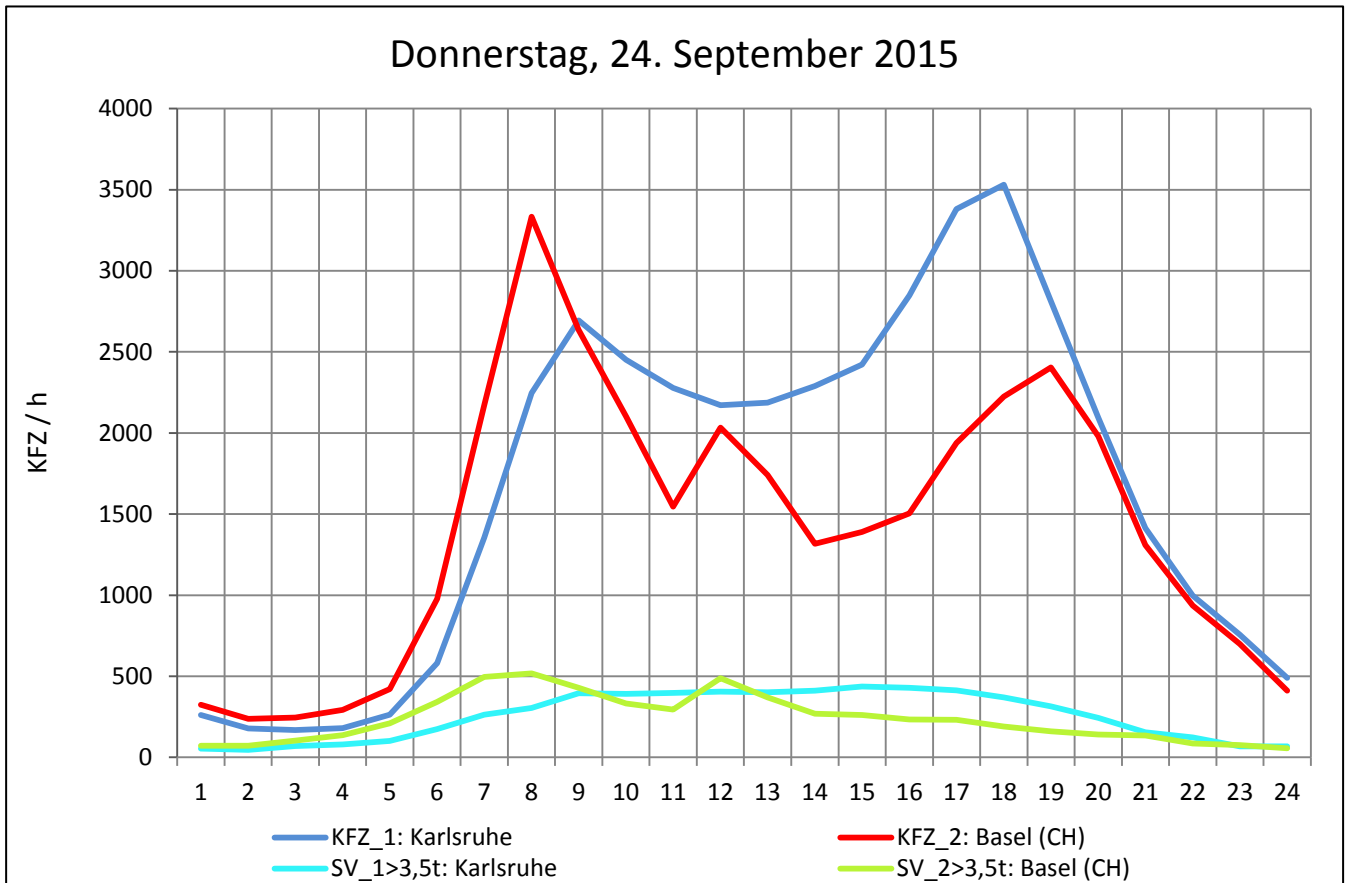
Zst.: **Nimburg**

TK-/Zst-Nr.: 7812/1047

A 5

Richtung 1 : **Karlsruhe**

Richtung 2 : **Basel (CH)**



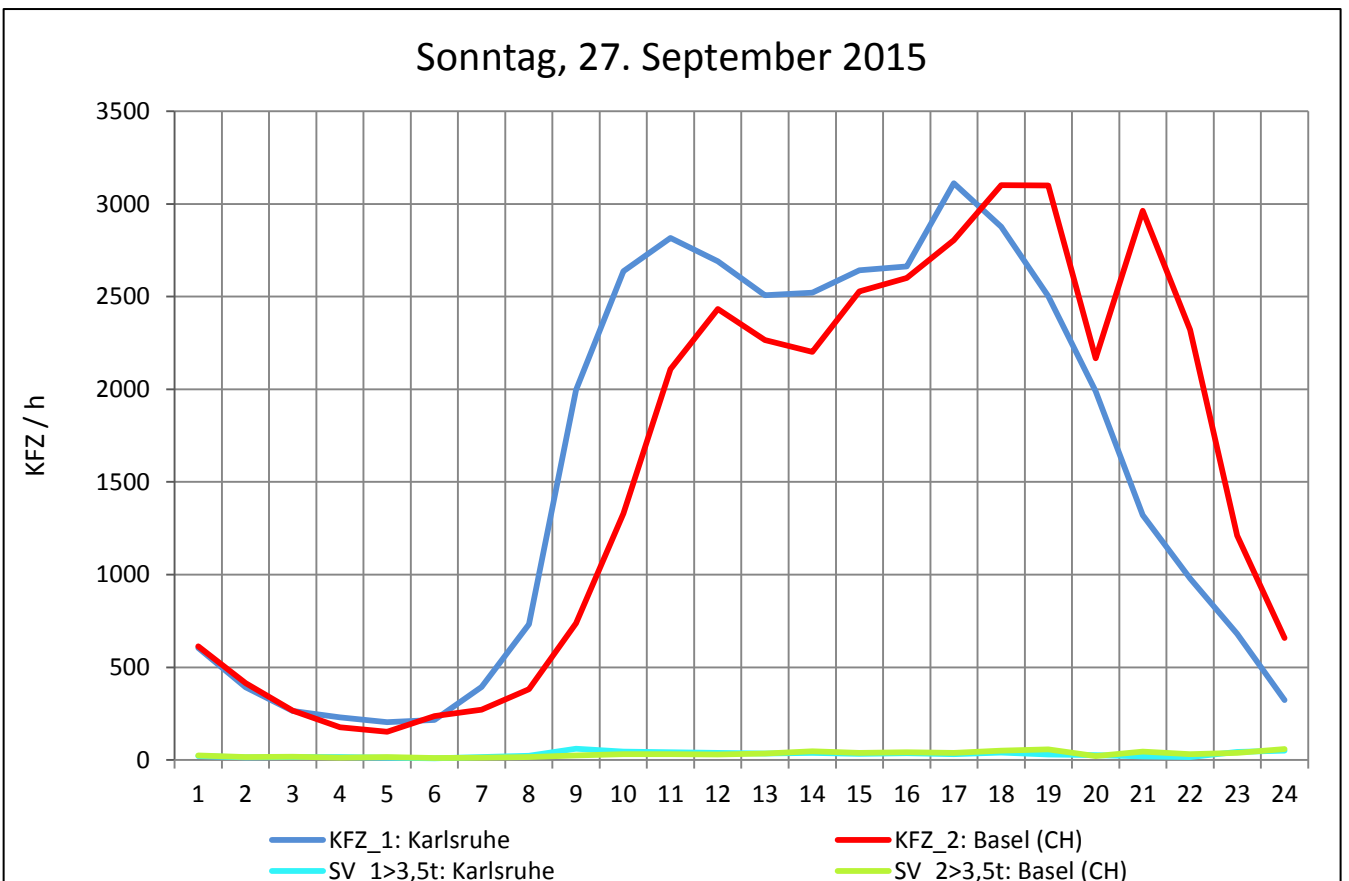
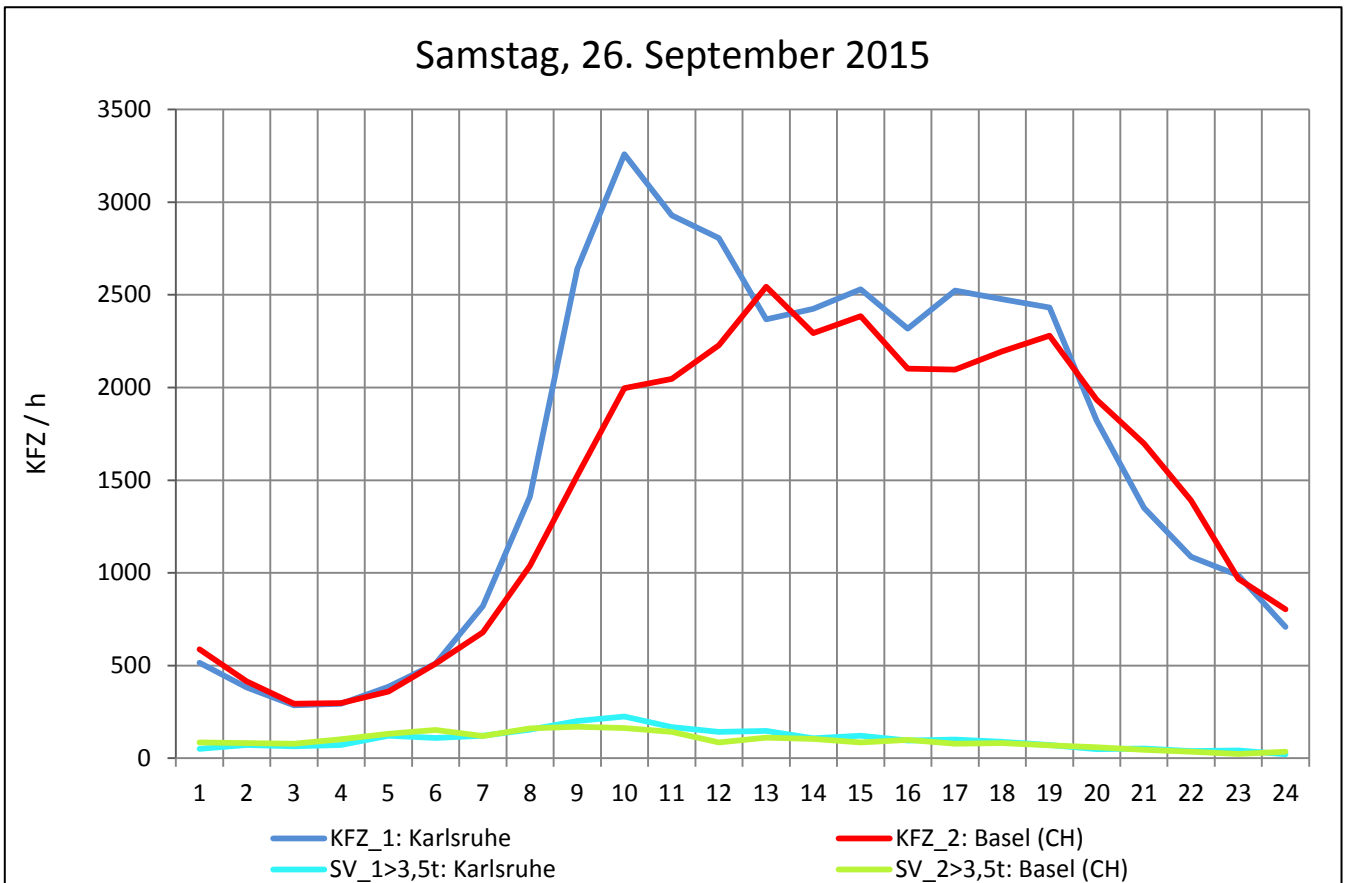
Zst.: **Nimburg**

TK-/Zst-Nr.: 7812/1047

A 5

Richtung 1 : **Karlsruhe**

Richtung 2 : **Basel (CH)**



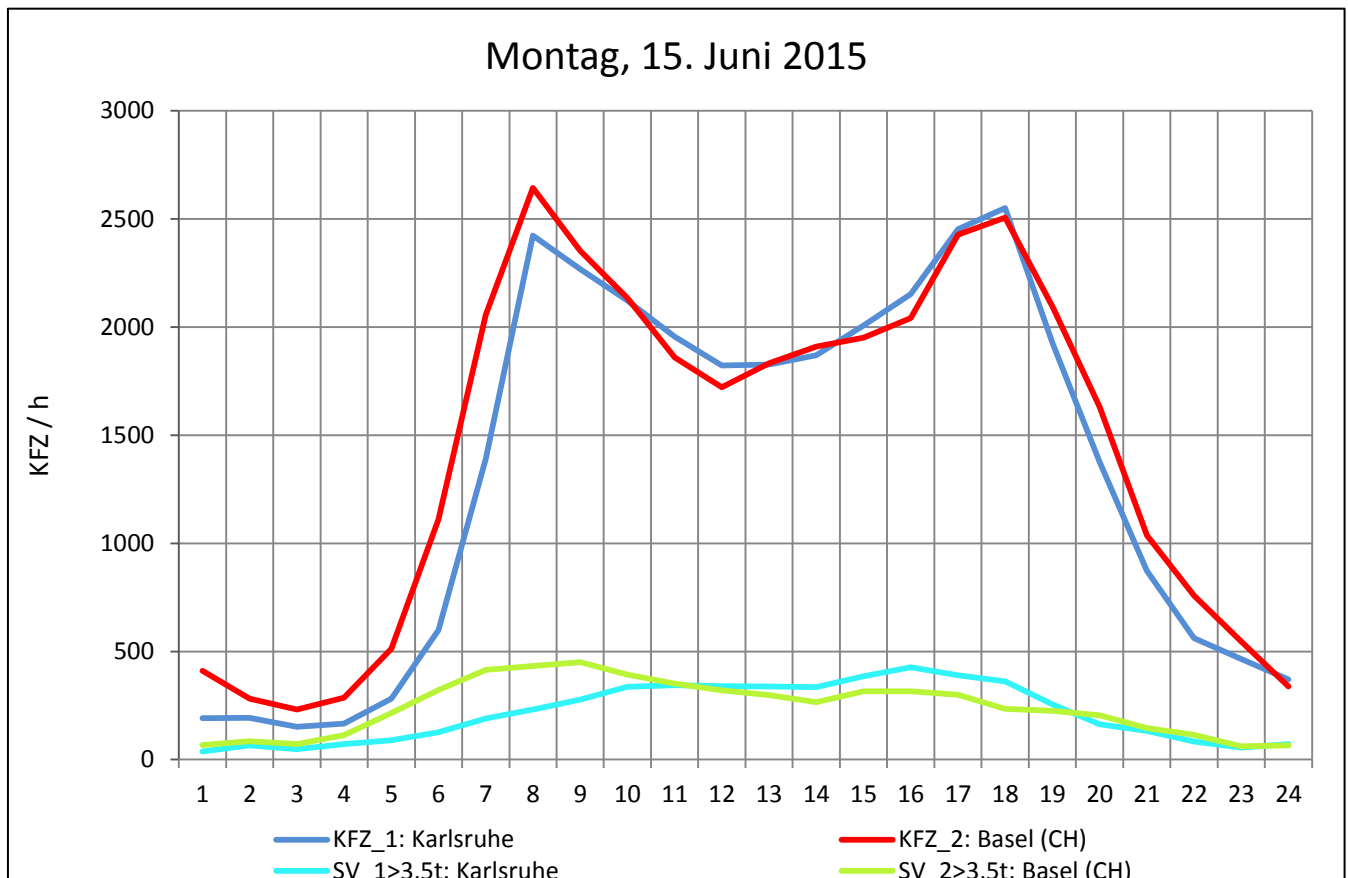
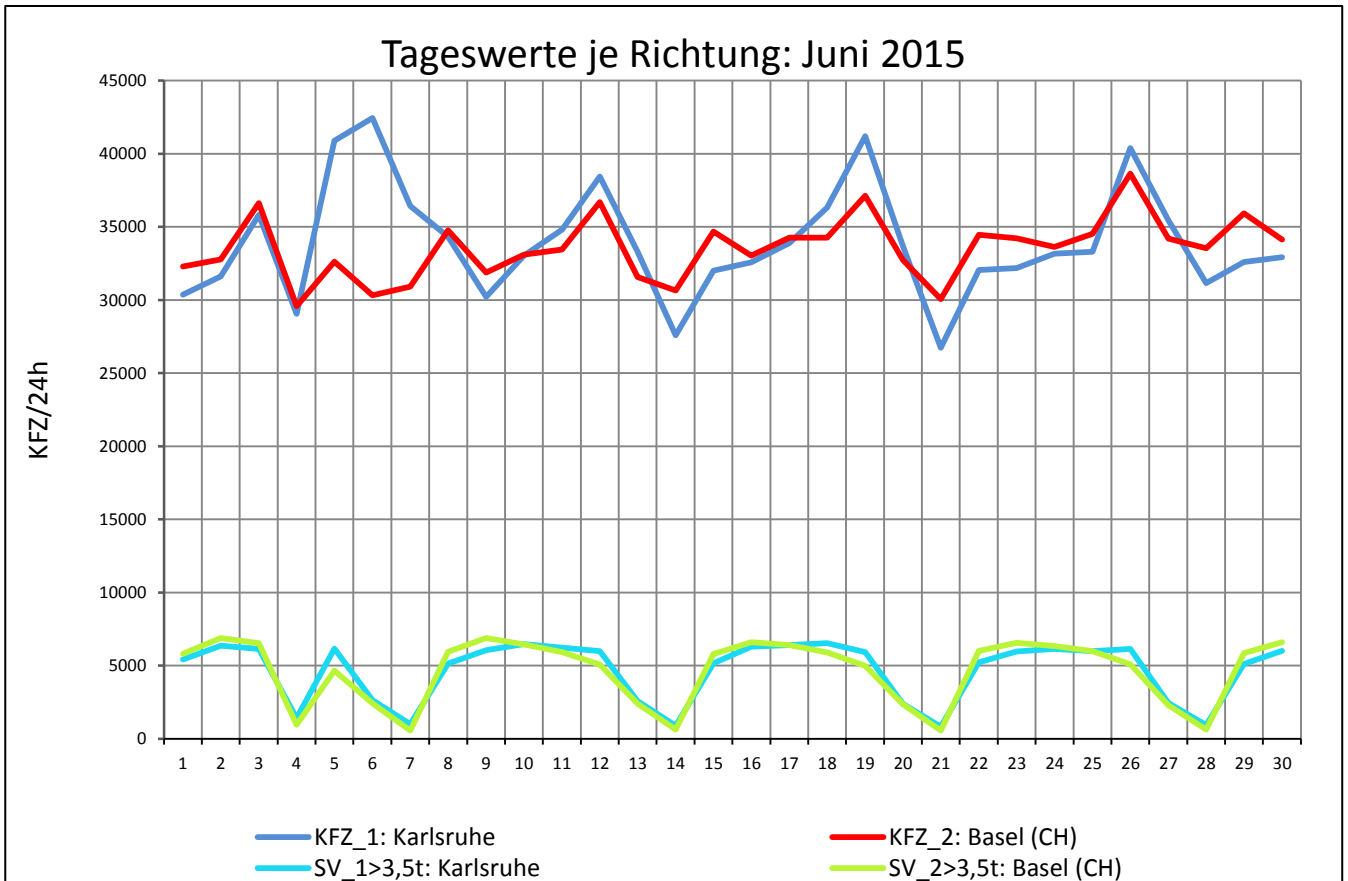
Zst.: **T+R Breisgau**

TK-/Zst-Nr.: 8012/1049

A 5

Richtung 1 : **Karlsruhe**

Richtung 2 : **Basel (CH)**



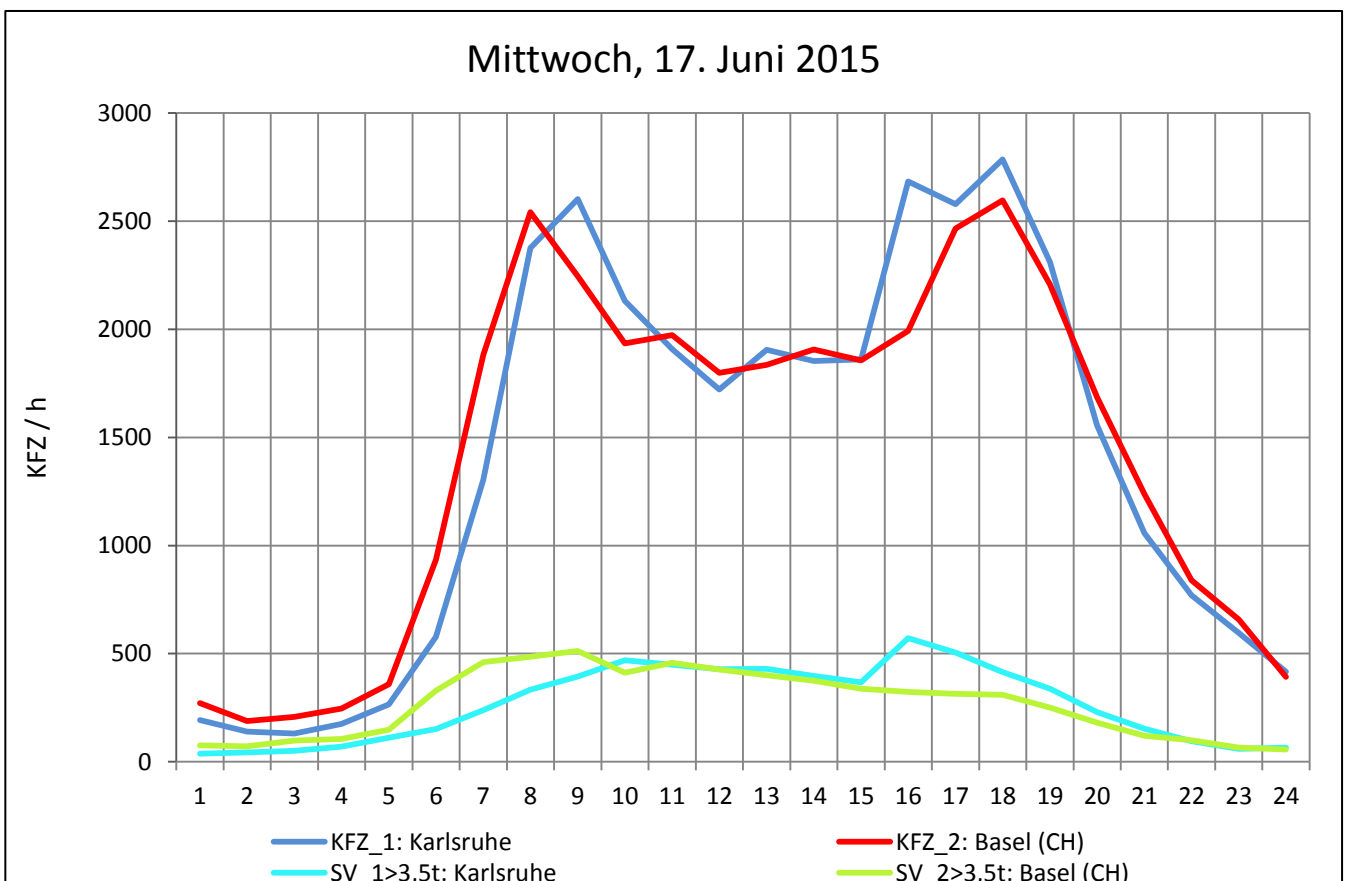
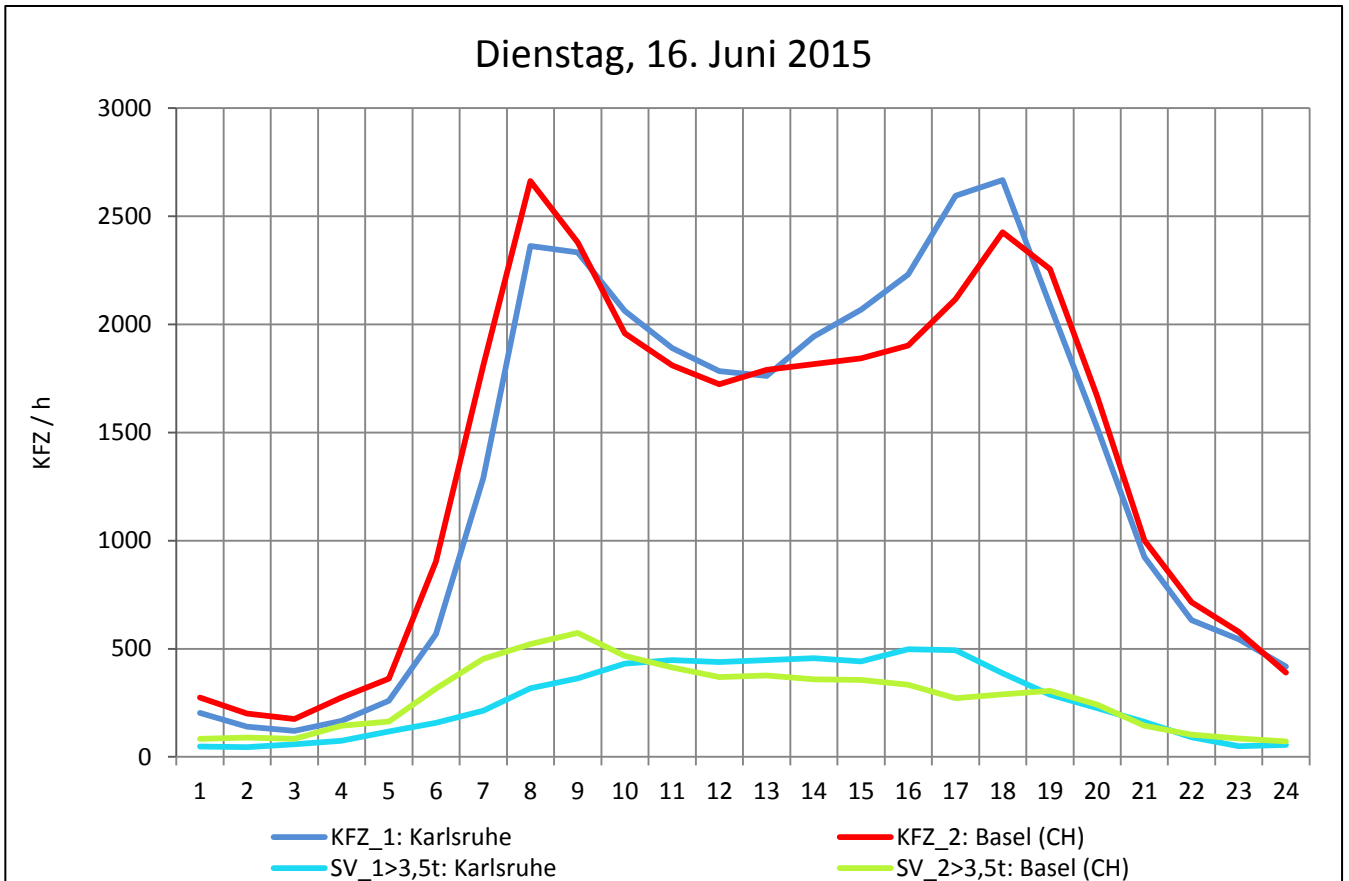
Zst.: **T+R Breisgau**

TK-/Zst-Nr.: 8012/1049

A 5

Richtung 1 : **Karlsruhe**

Richtung 2 : **Basel (CH)**



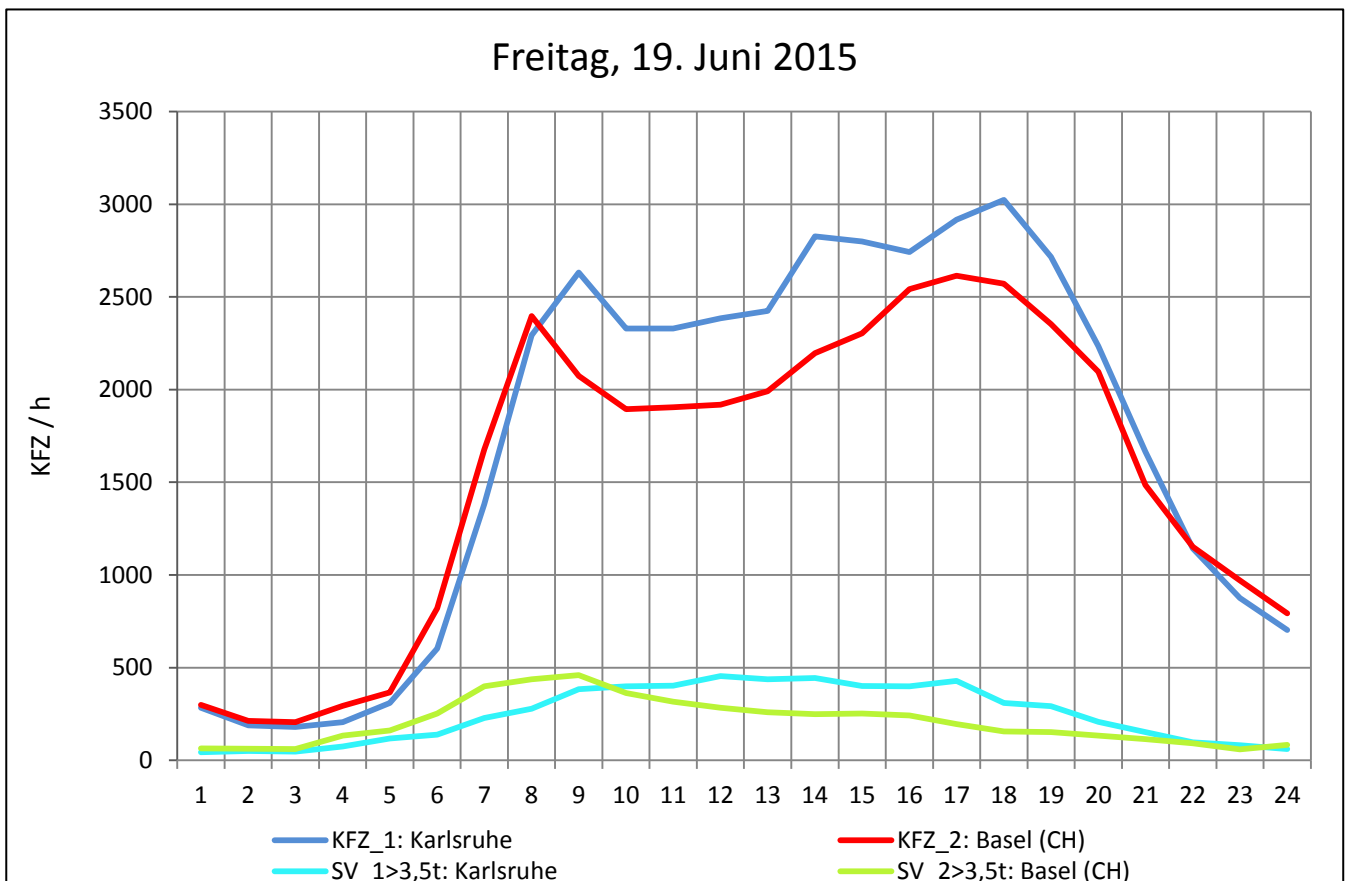
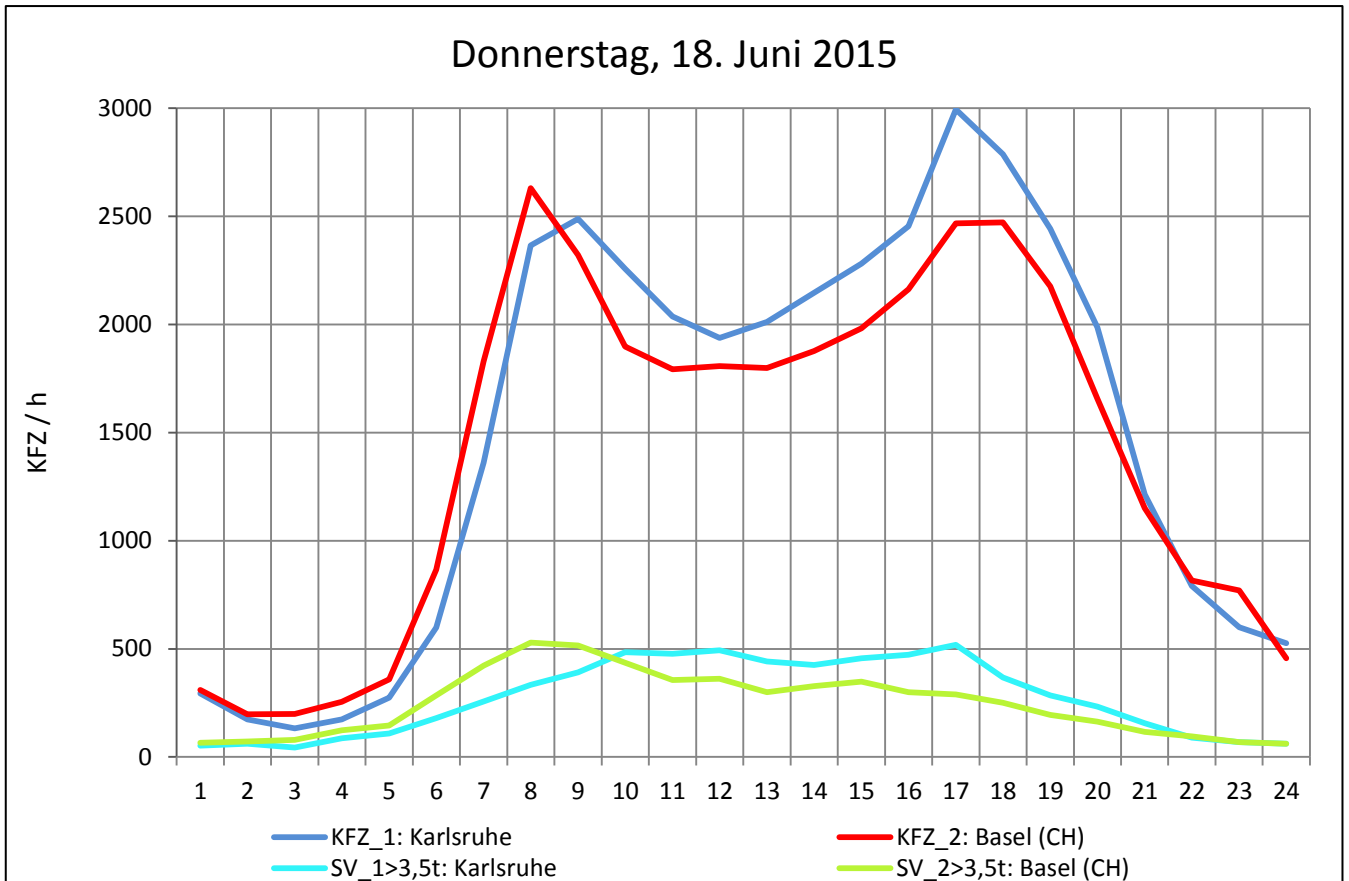
Zst.: **T+R Breisgau**

TK-/Zst-Nr.: 8012/1049

A 5

Richtung 1 : **Karlsruhe**

Richtung 2 : **Basel (CH)**



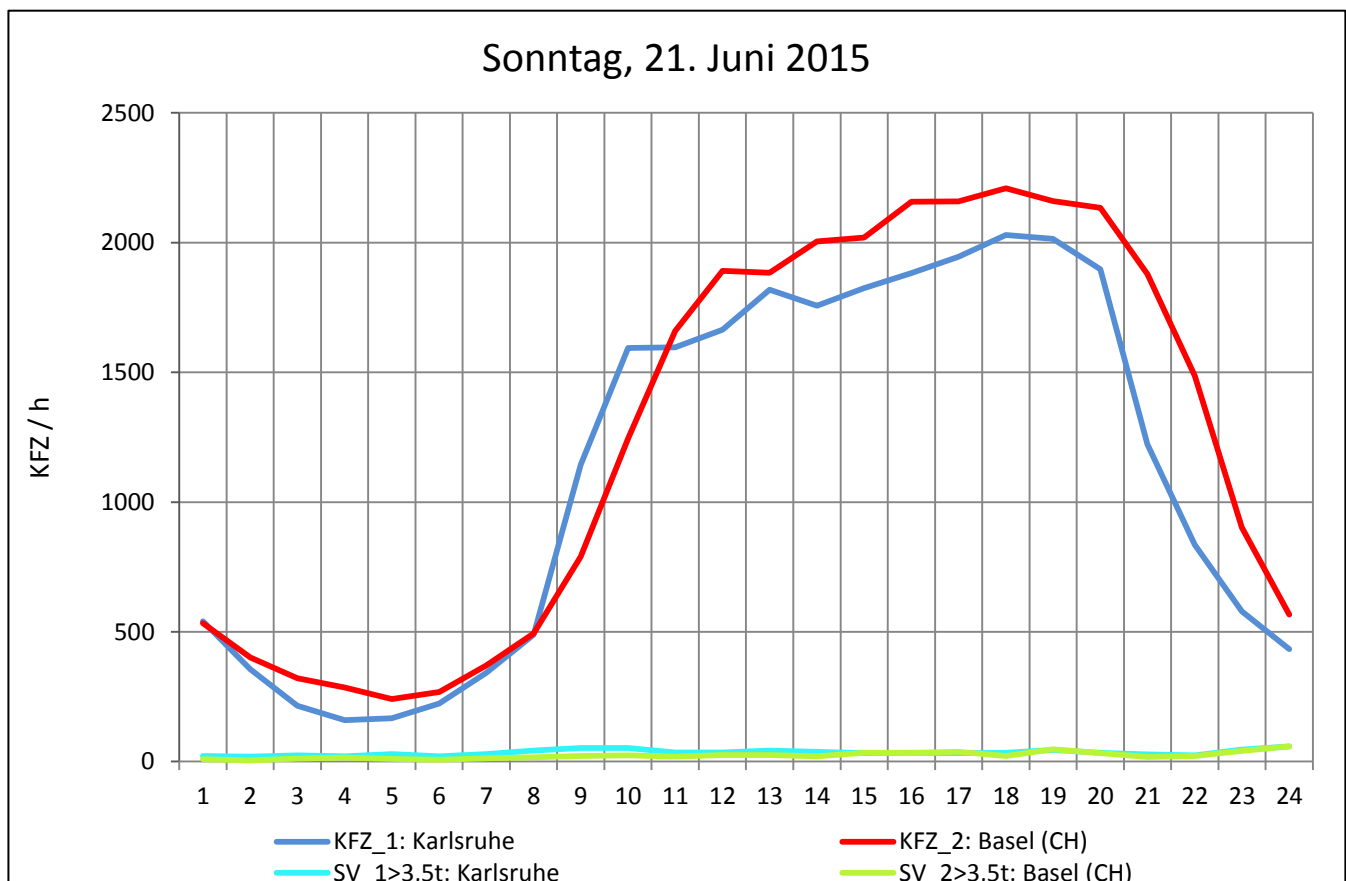
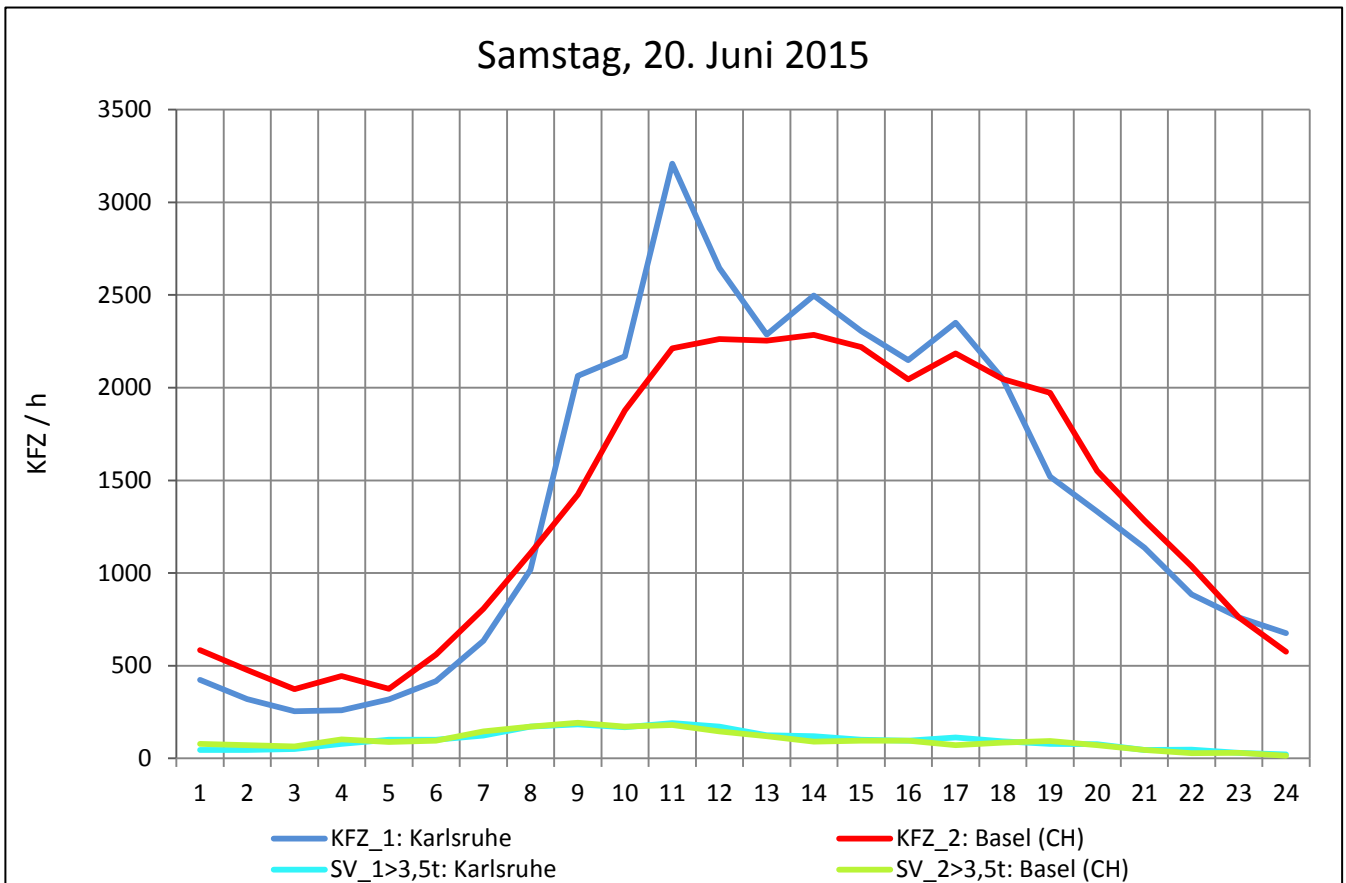
Zst.: **T+R Breisgau**

TK-/Zst-Nr.: 8012/1049

A 5

Richtung 1 : **Karlsruhe**

Richtung 2 : **Basel (CH)**



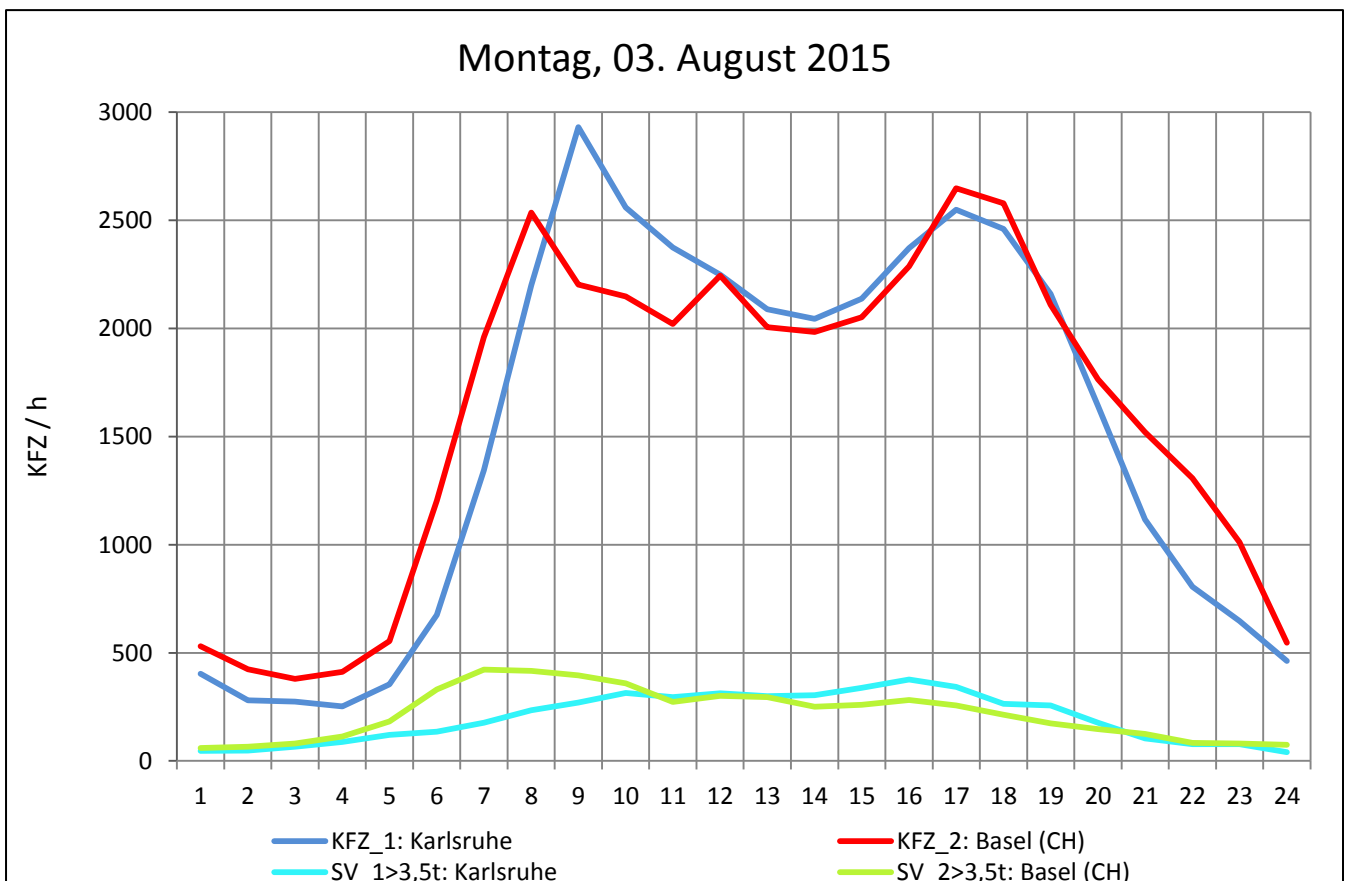
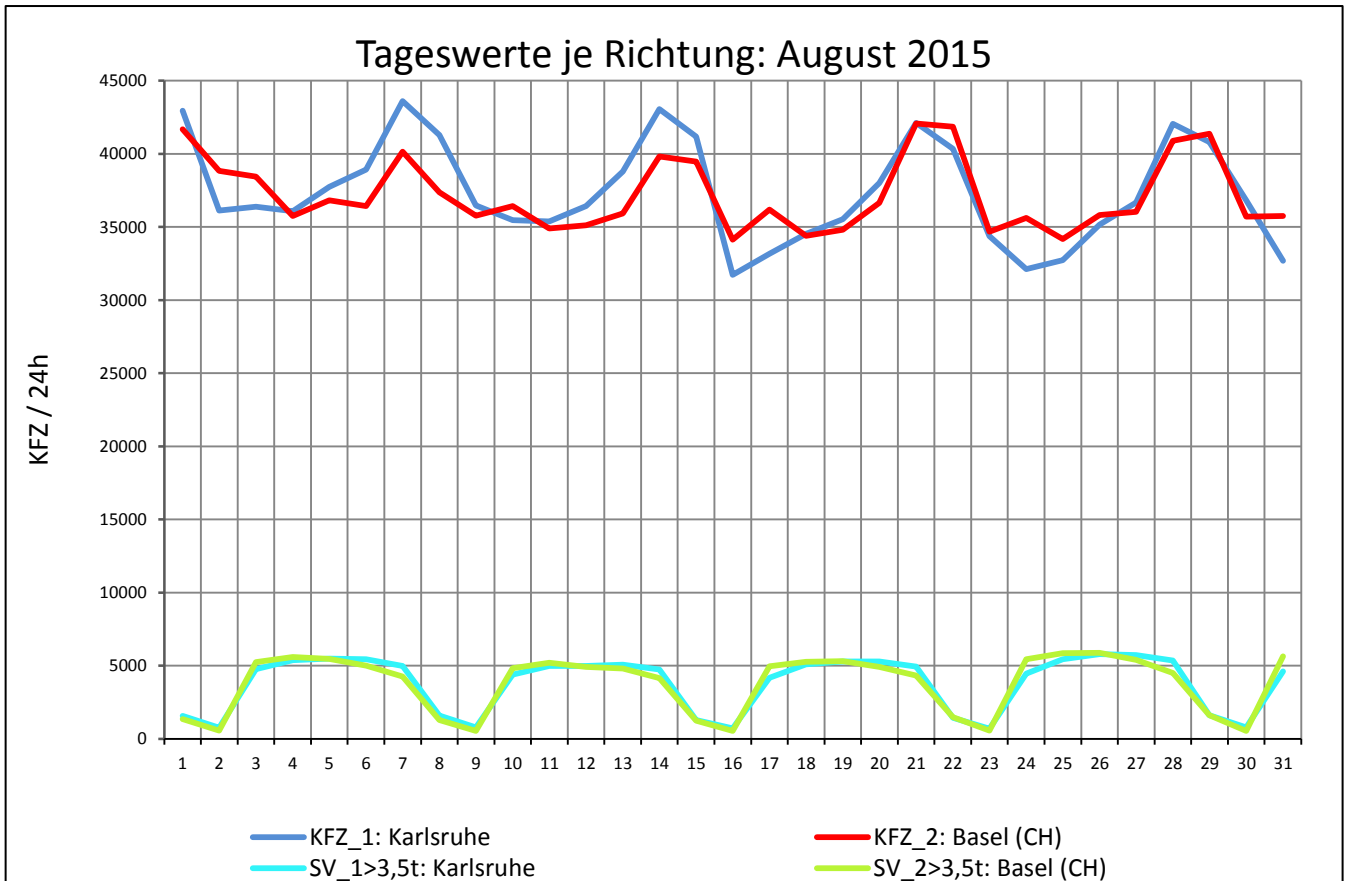
Zst.: **T+R Breisgau**

TK-/Zst-Nr.: 8012/1049

A 5

Richtung 1 : **Karlsruhe**

Richtung 2 : **Basel (CH)**



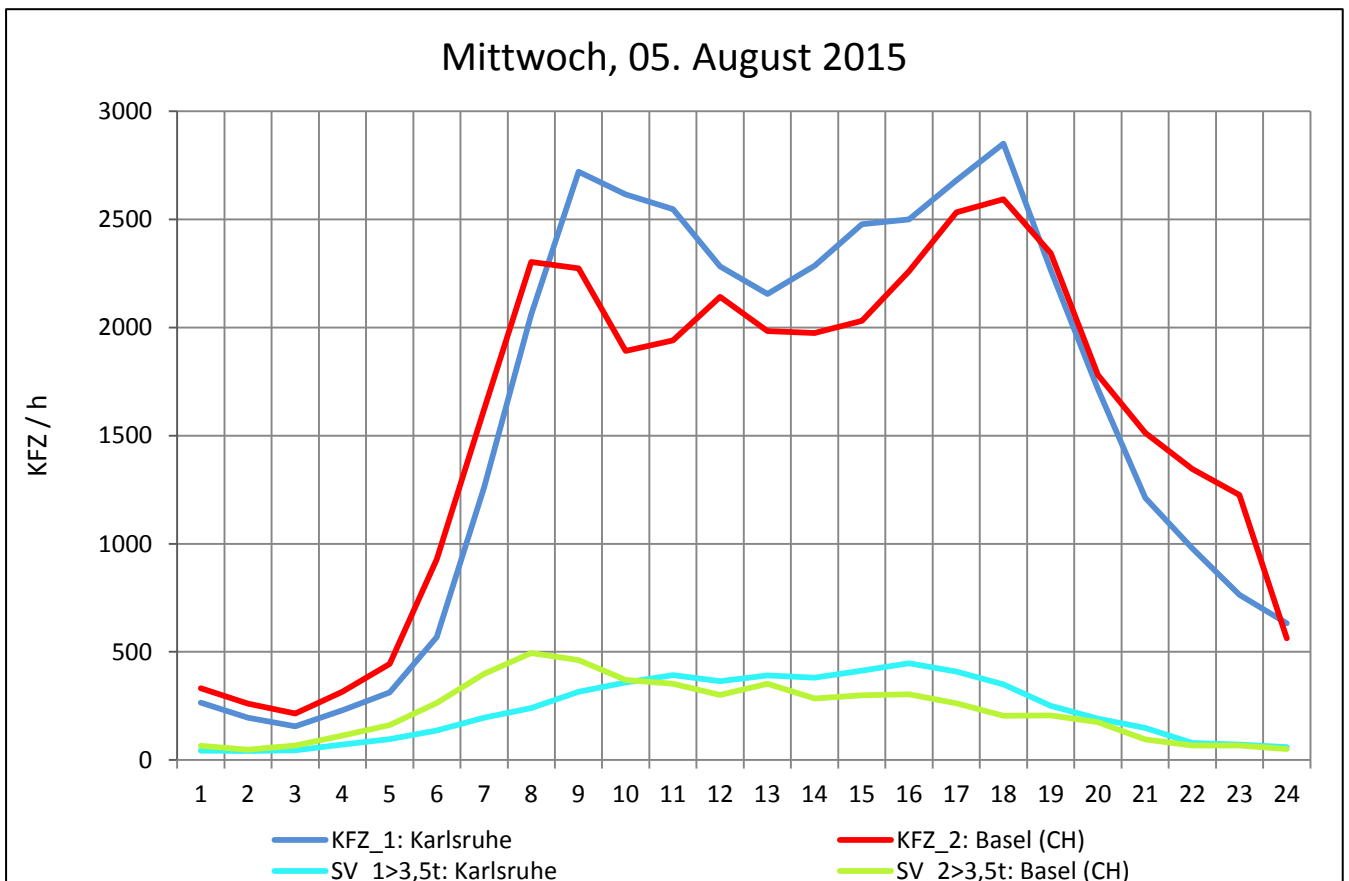
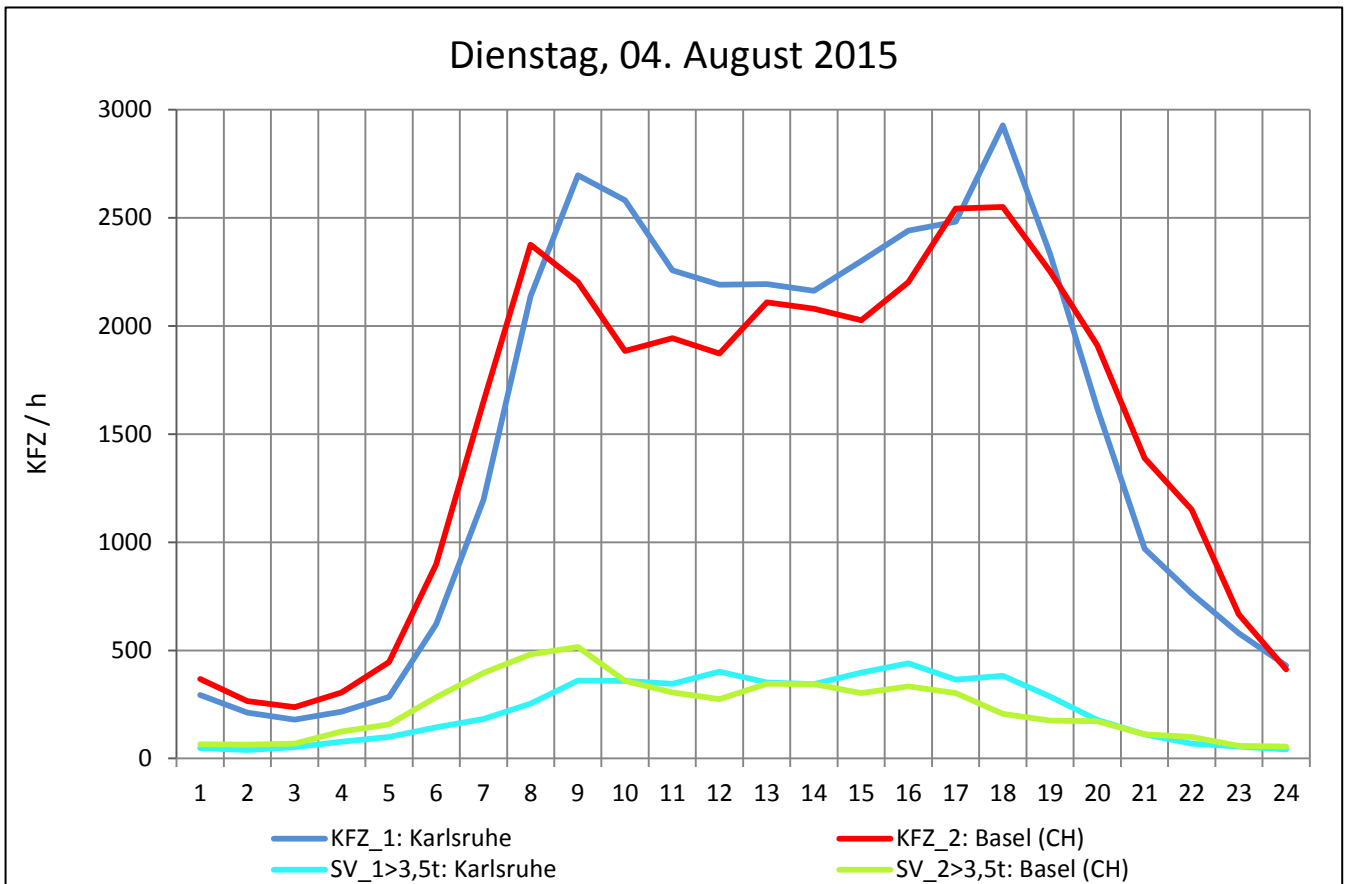
Zst.: **T+R Breisgau**

TK-/Zst-Nr.: 8012/1049

A 5

Richtung 1 : **Karlsruhe**

Richtung 2 : **Basel (CH)**



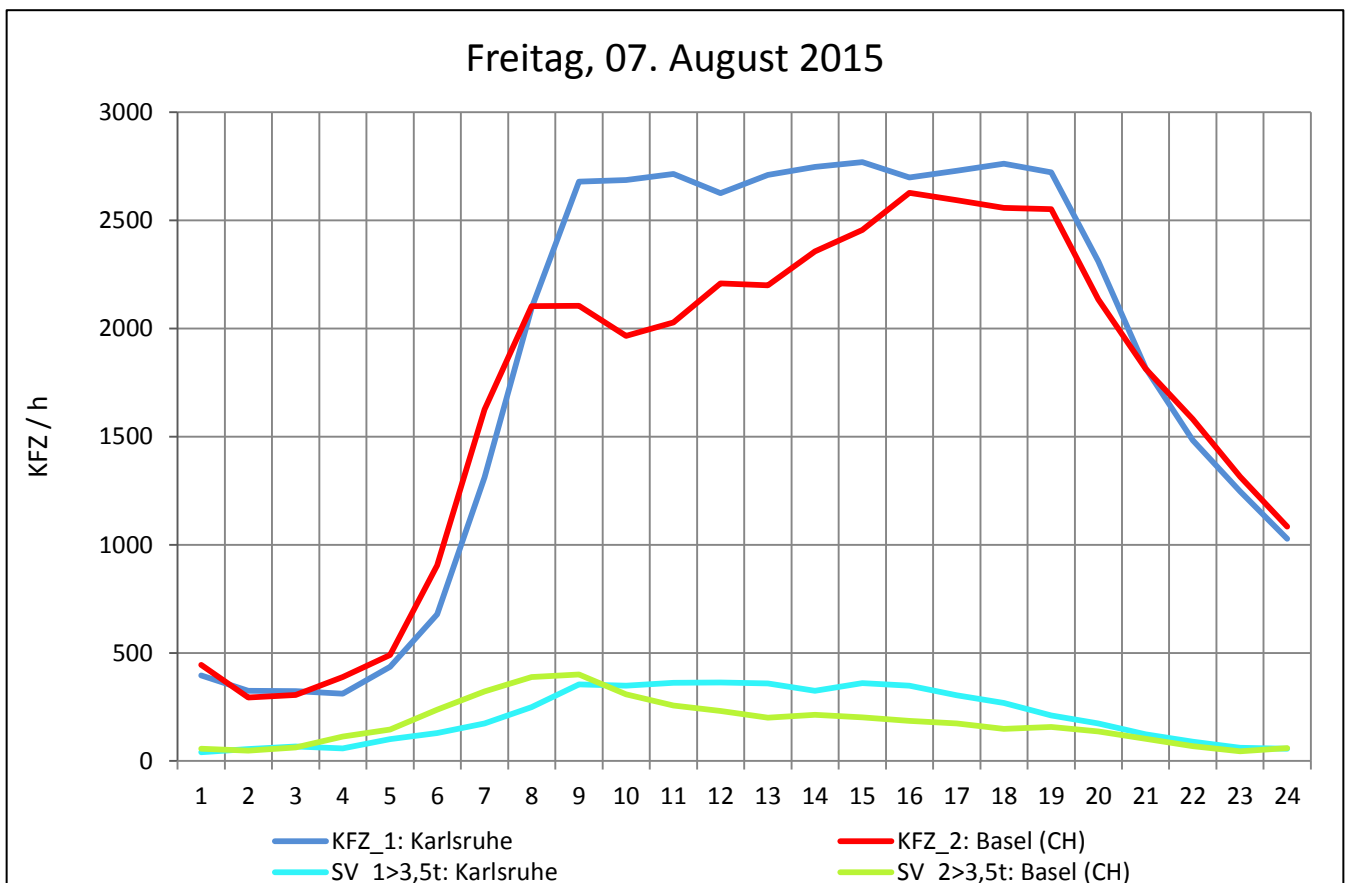
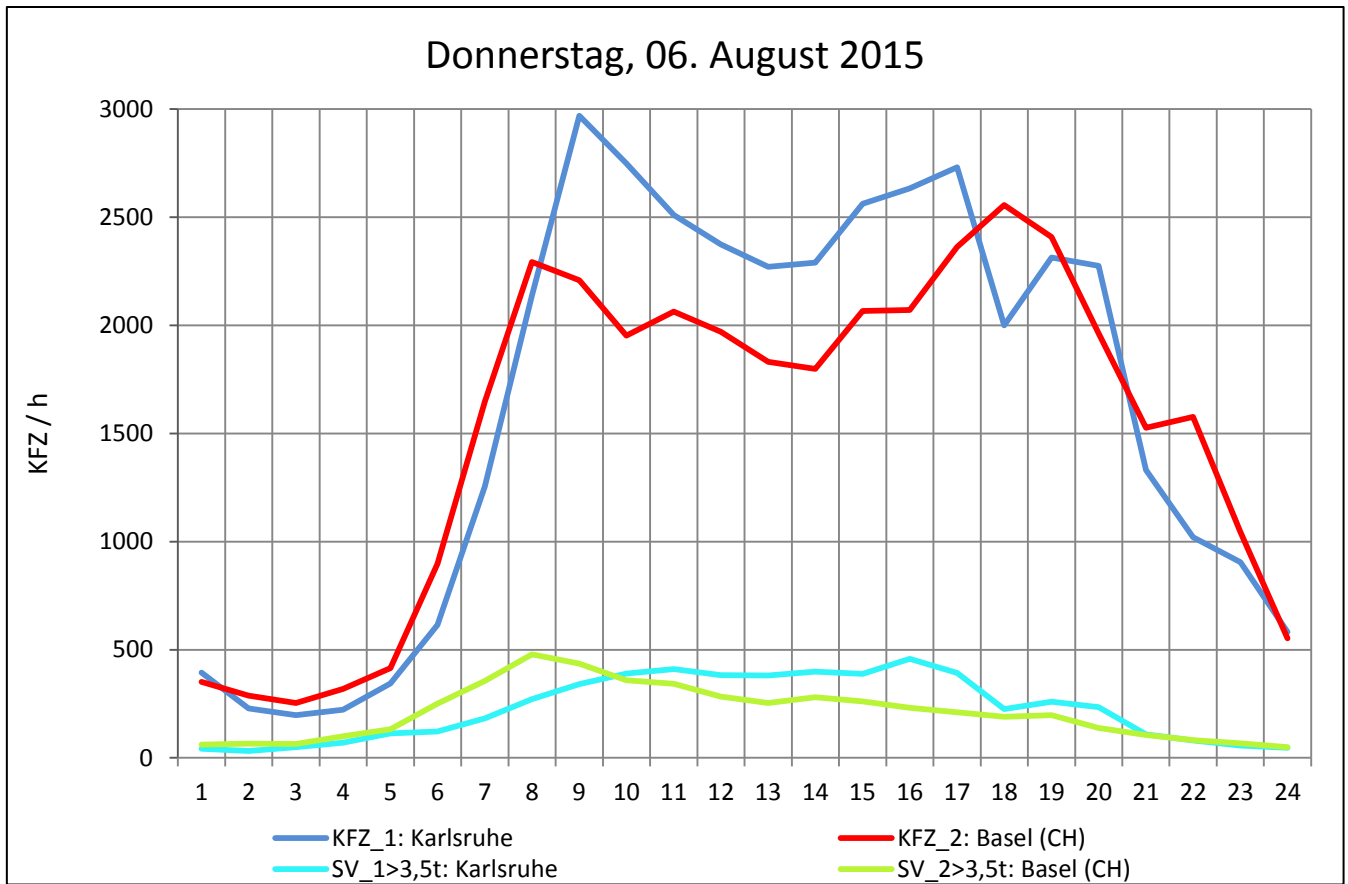
Zst.: **T+R Breisgau**

TK-/Zst-Nr.: 8012/1049

A 5

Richtung 1 : **Karlsruhe**

Richtung 2 : **Basel (CH)**



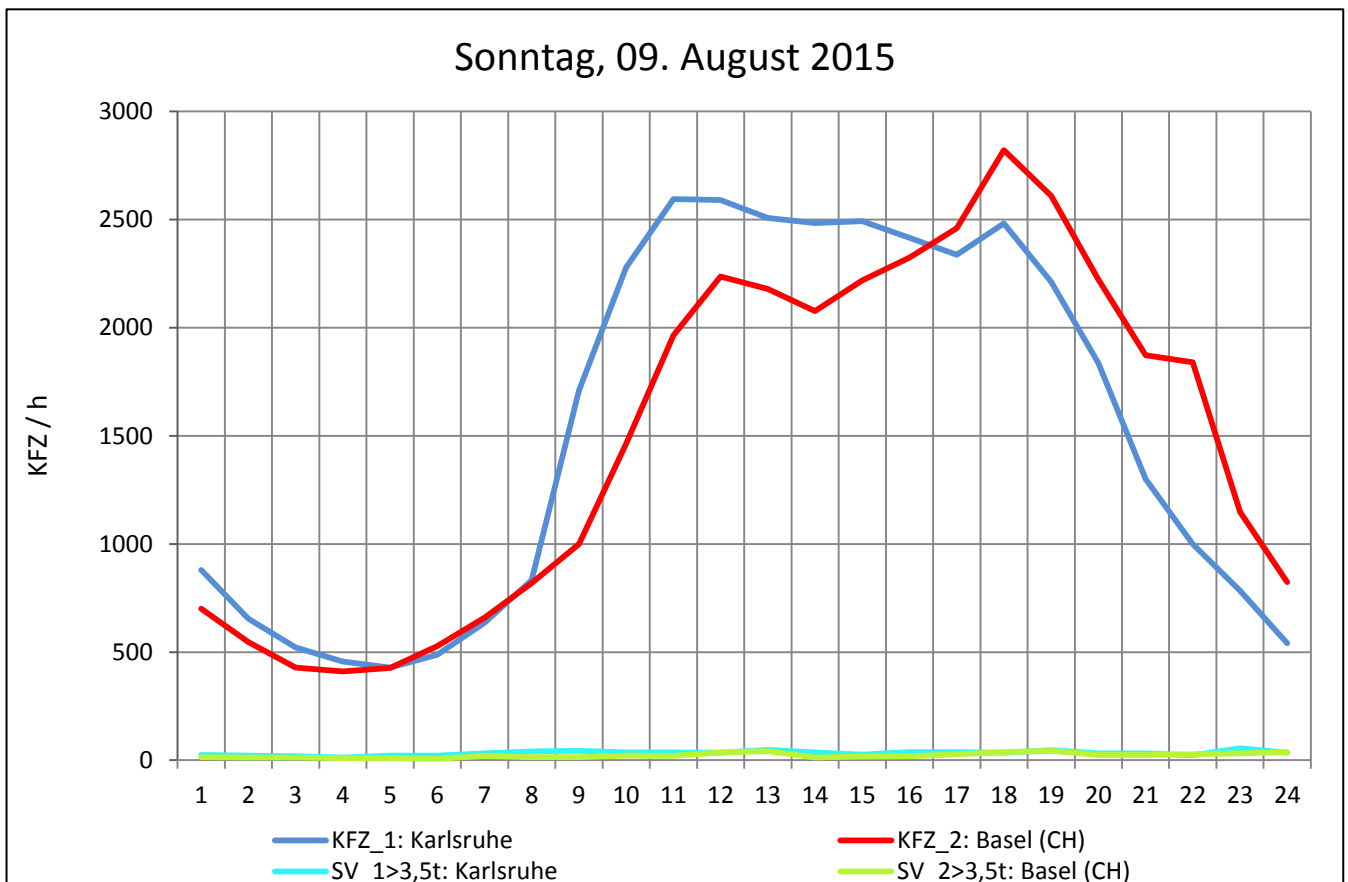
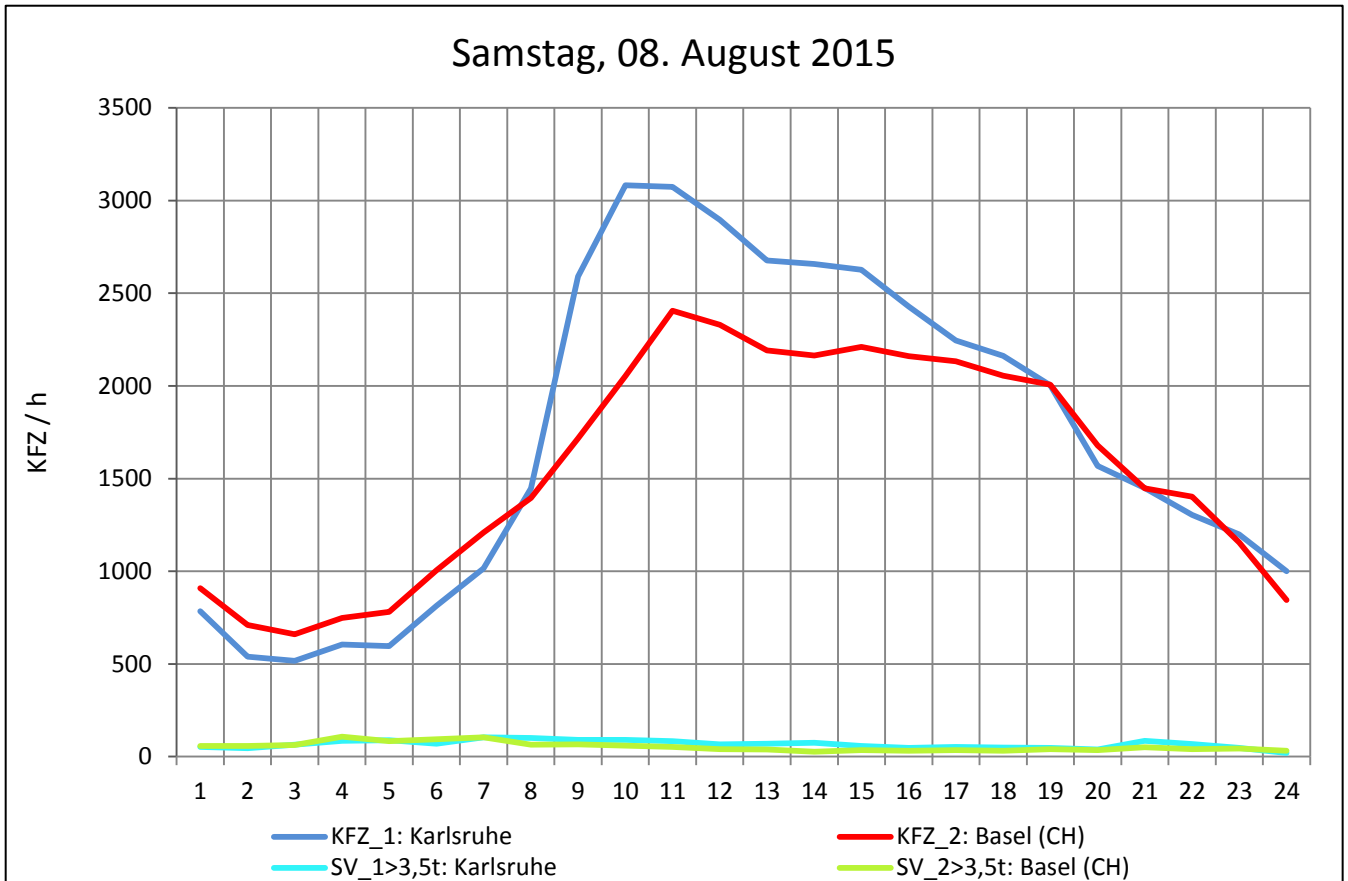
Zst.: **T+R Breisgau**

TK-/Zst-Nr.: 8012/1049

A 5

Richtung 1 : **Karlsruhe**

Richtung 2 : **Basel (CH)**



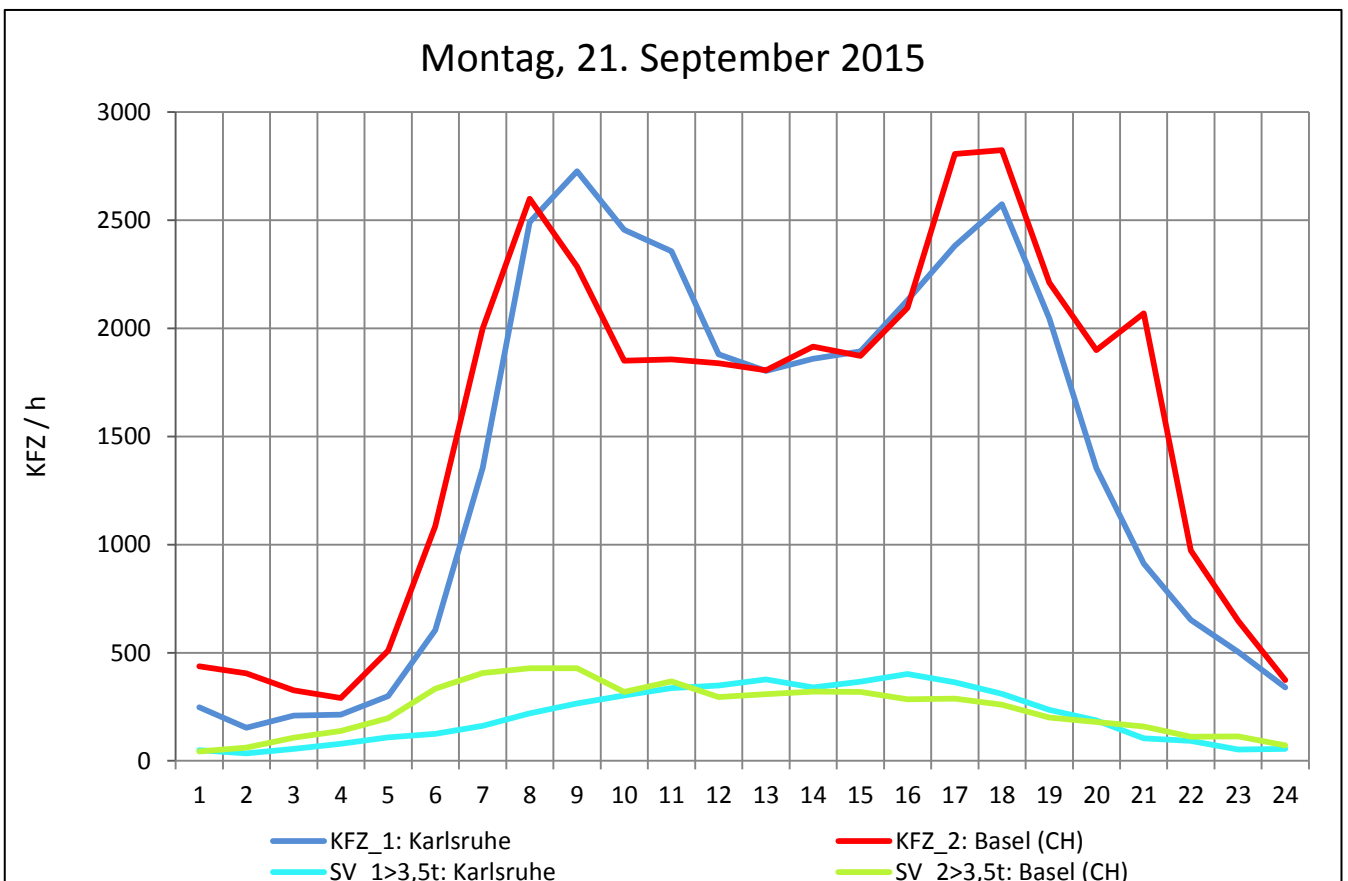
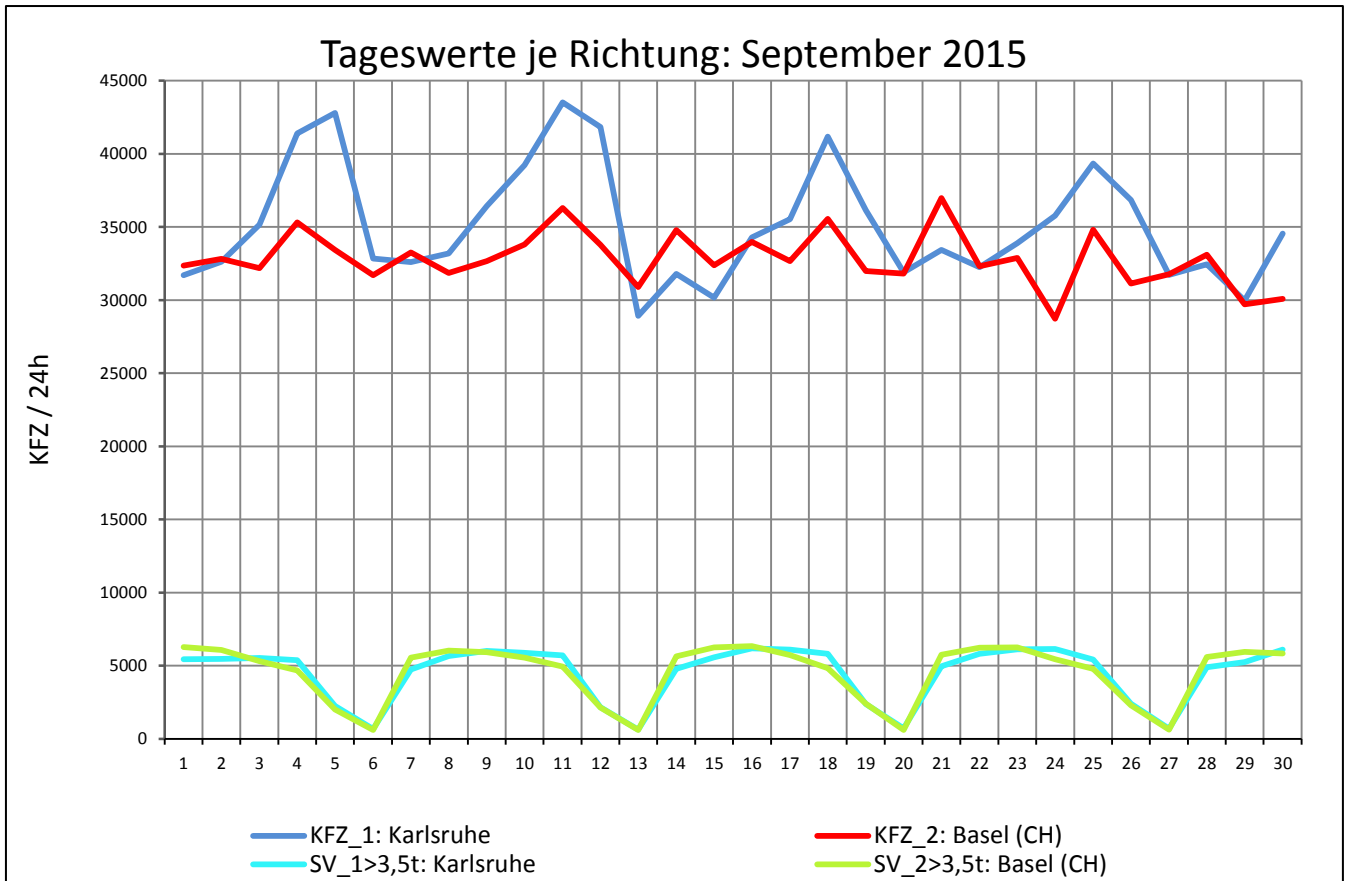
Zst.: **T+R Breisgau**

TK-/Zst-Nr.: 8012/1049

A 5

Richtung 1 : **Karlsruhe**

Richtung 2 : **Basel (CH)**



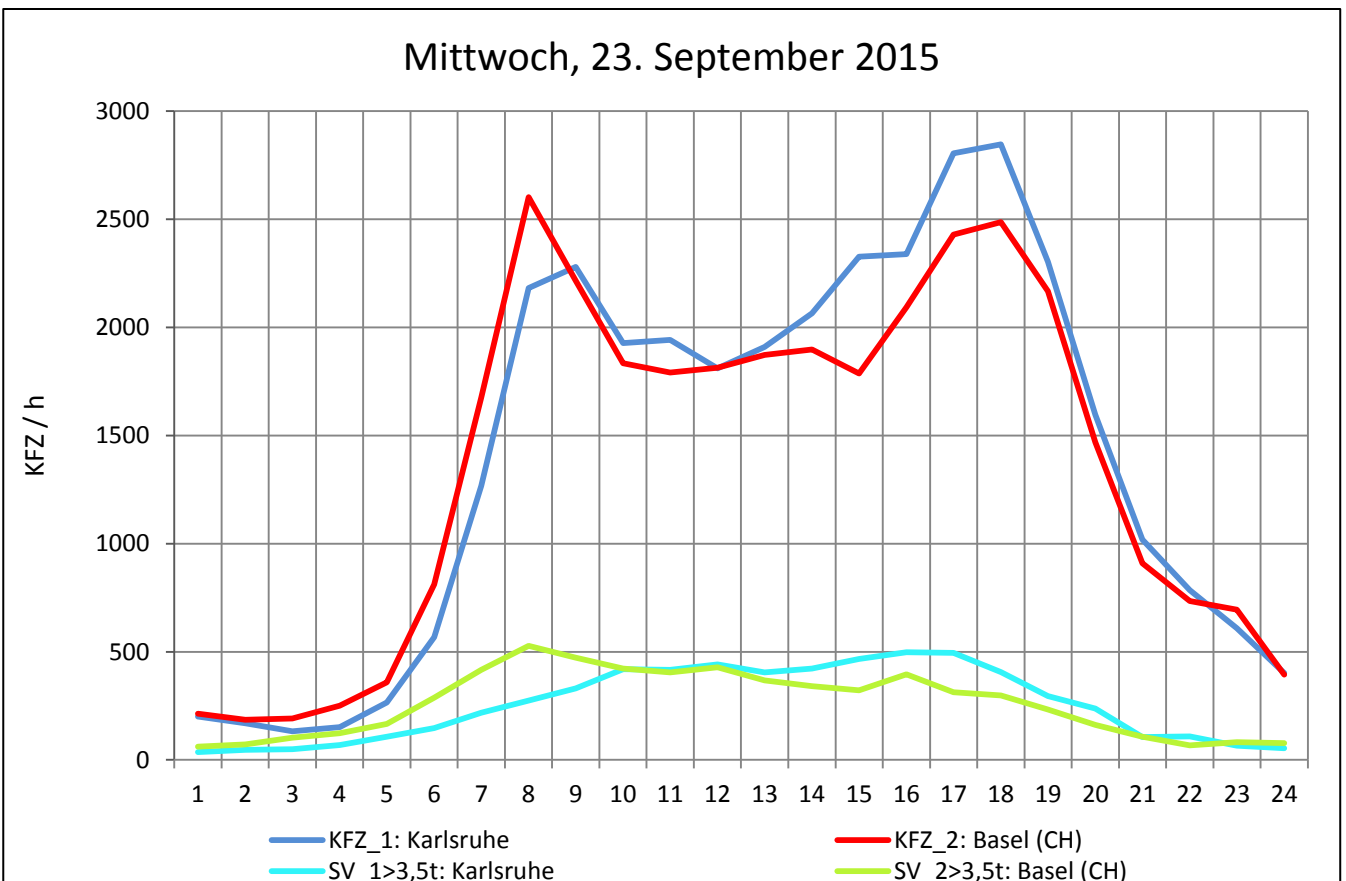
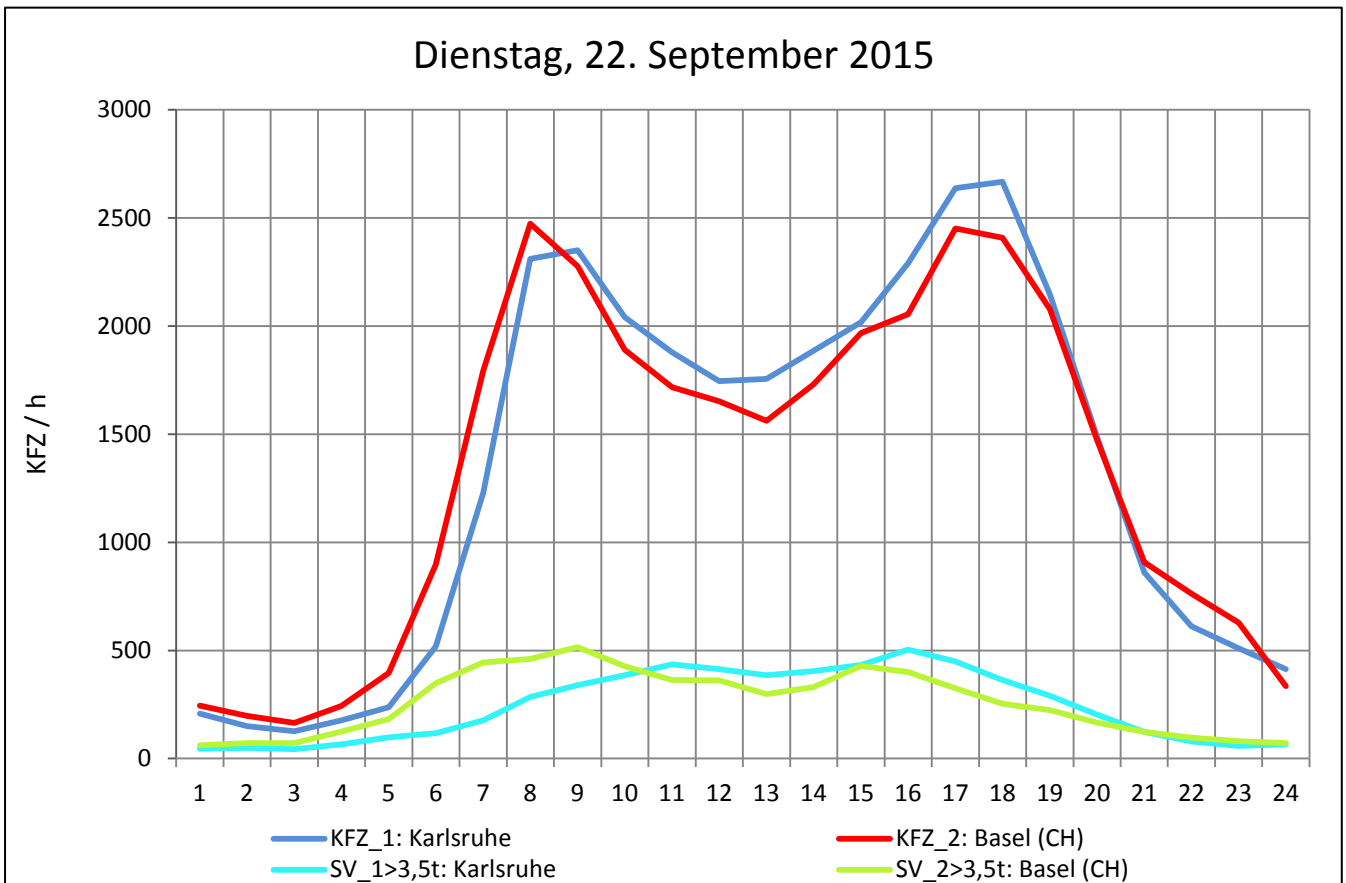
Zst.: **T+R Breisgau**

TK-/Zst-Nr.: 8012/1049

A 5

Richtung 1 : **Karlsruhe**

Richtung 2 : **Basel (CH)**



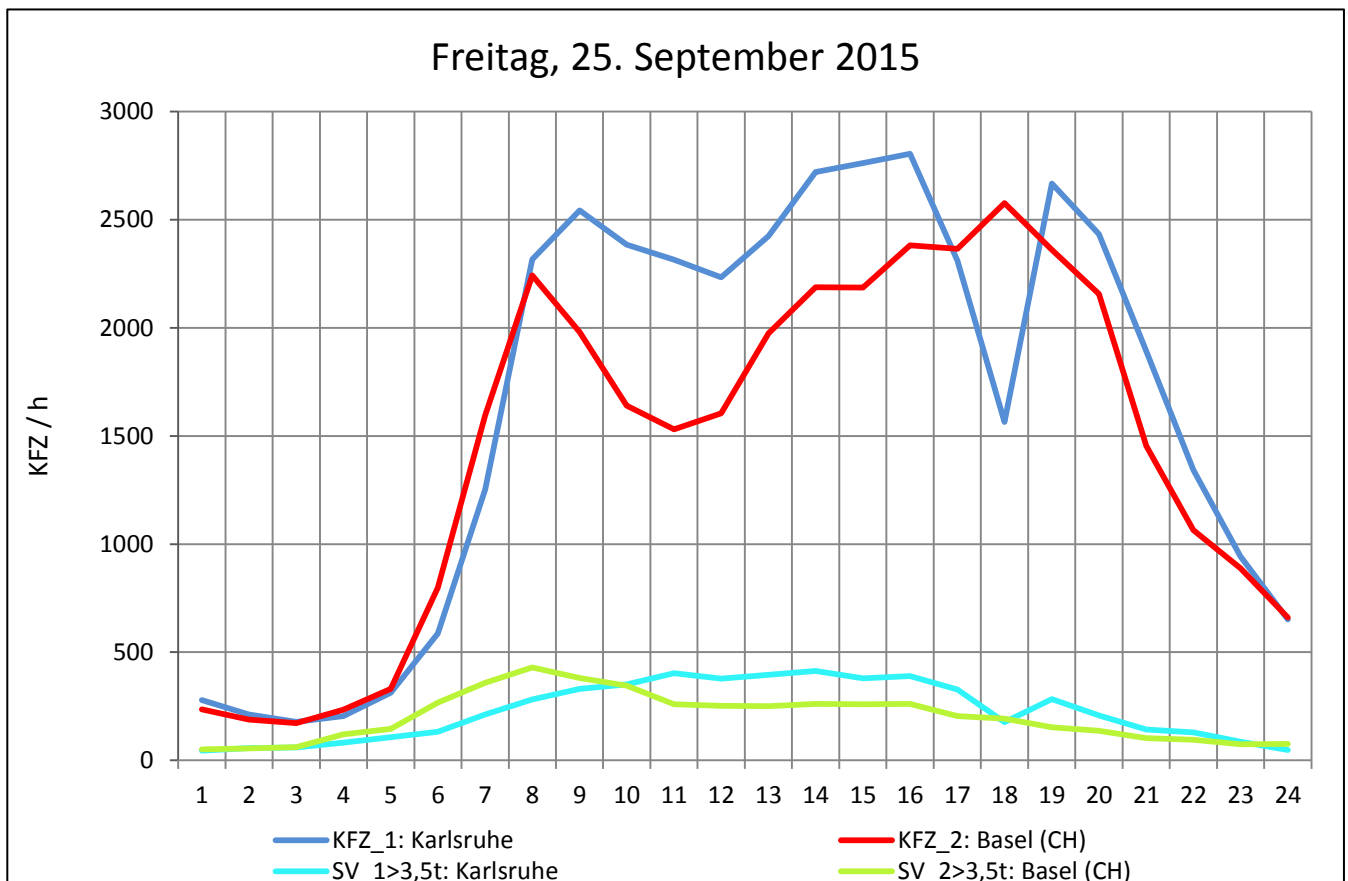
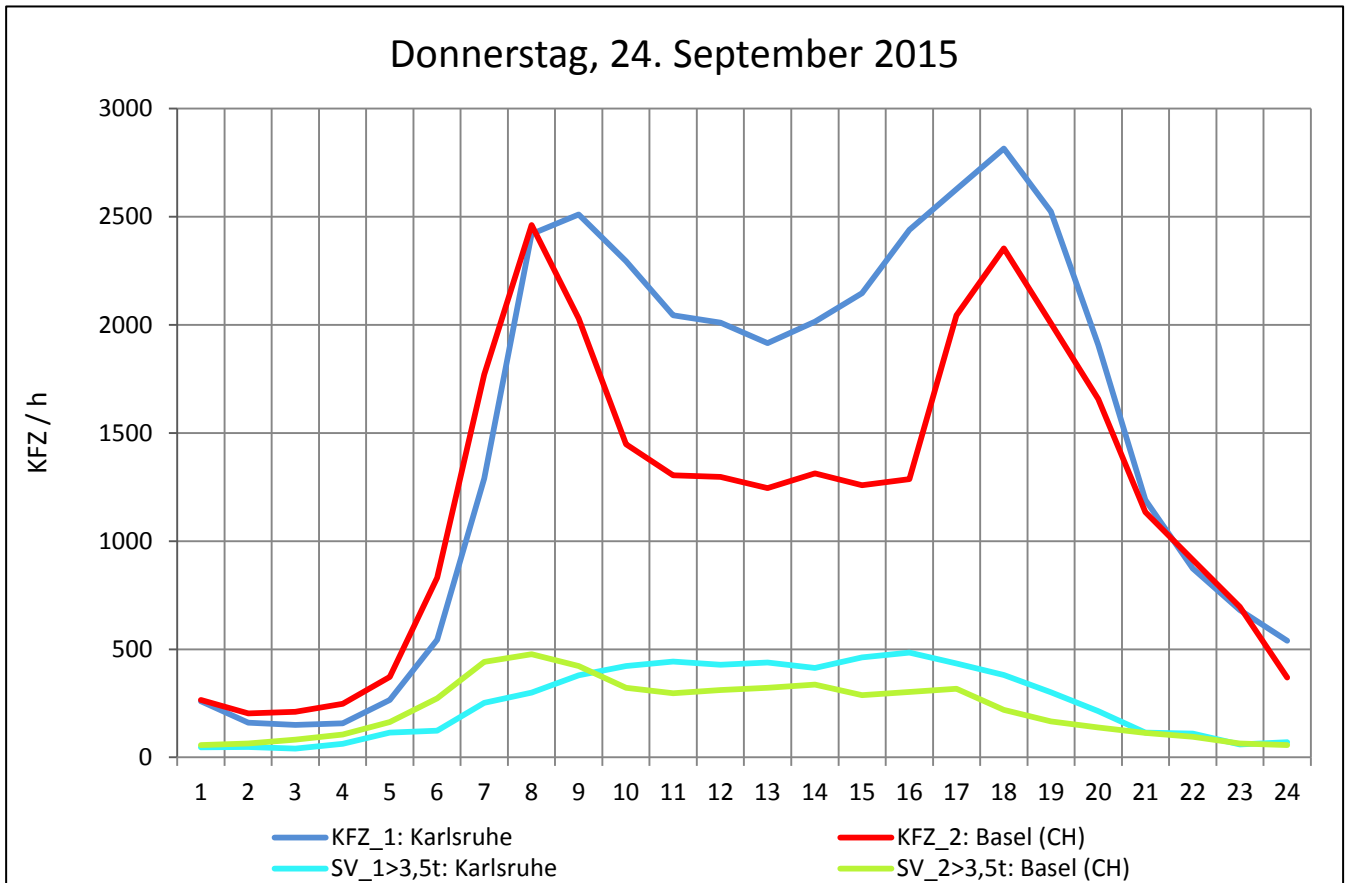
Zst.: **T+R Breisgau**

TK-/Zst-Nr.: 8012/1049

A 5

Richtung 1 : **Karlsruhe**

Richtung 2 : **Basel (CH)**



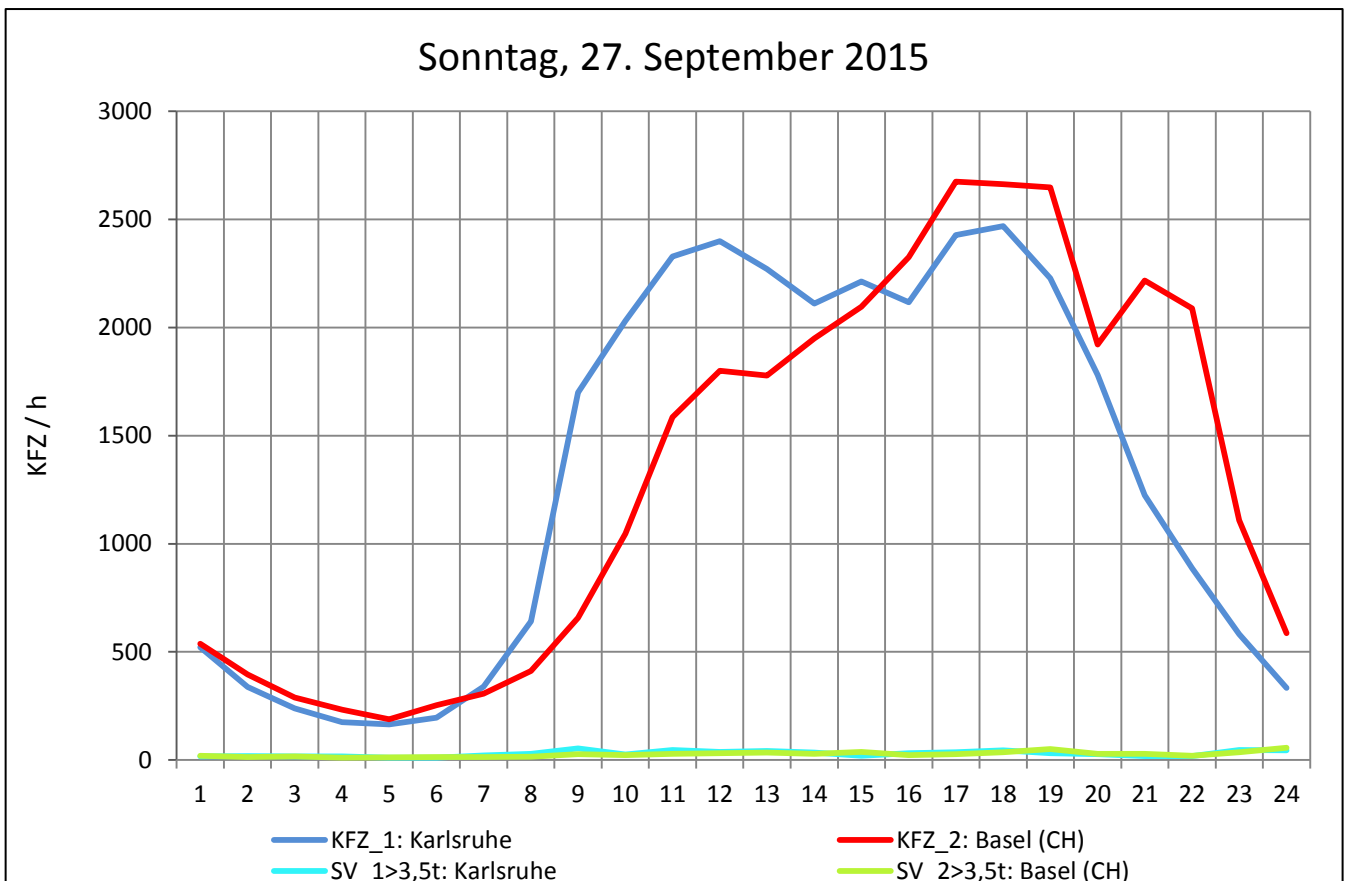
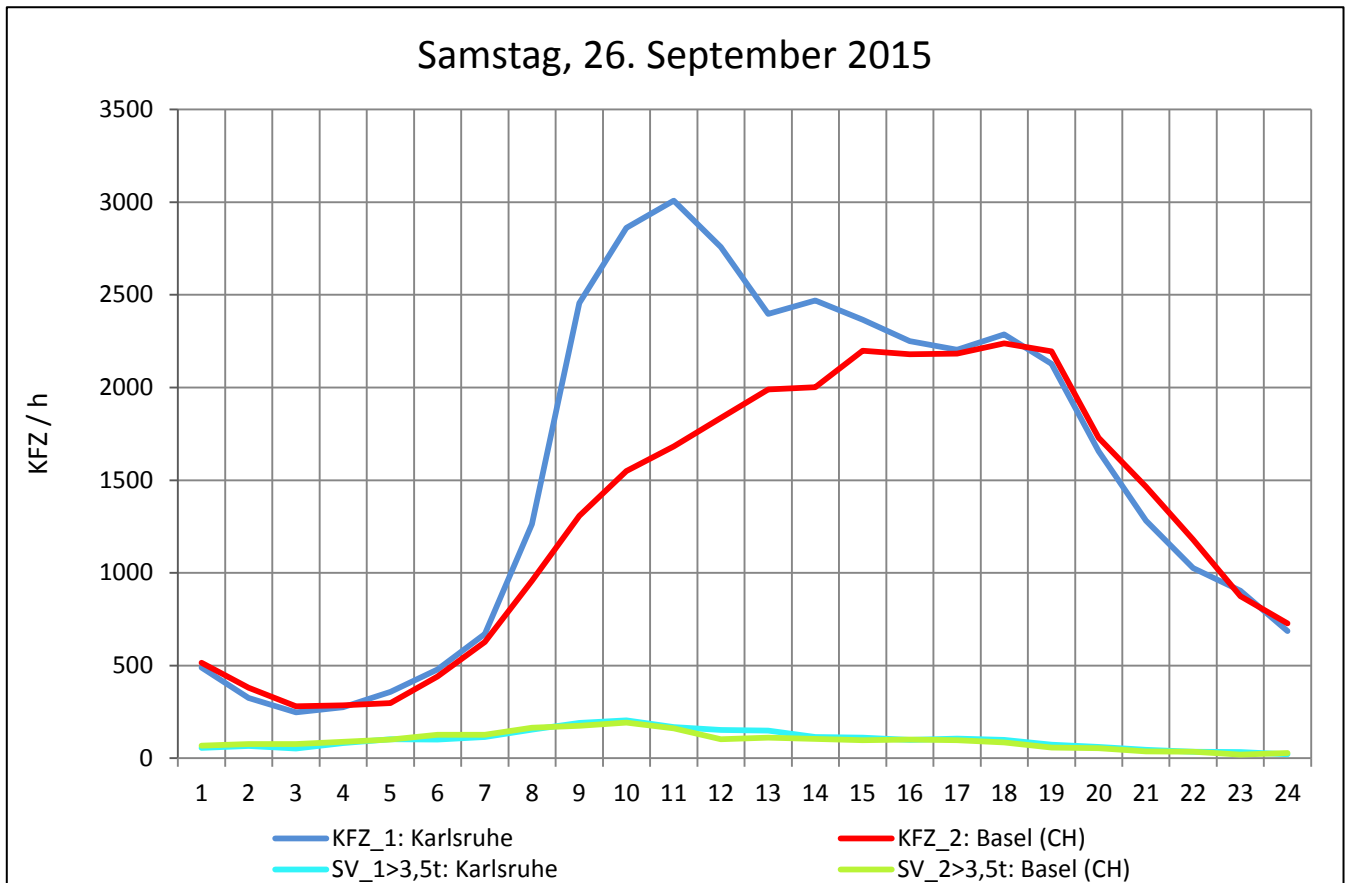
Zst.: **T+R Breisgau**

TK-/Zst-Nr.: 8012/1049

A 5

Richtung 1 : **Karlsruhe**

Richtung 2 : **Basel (CH)**



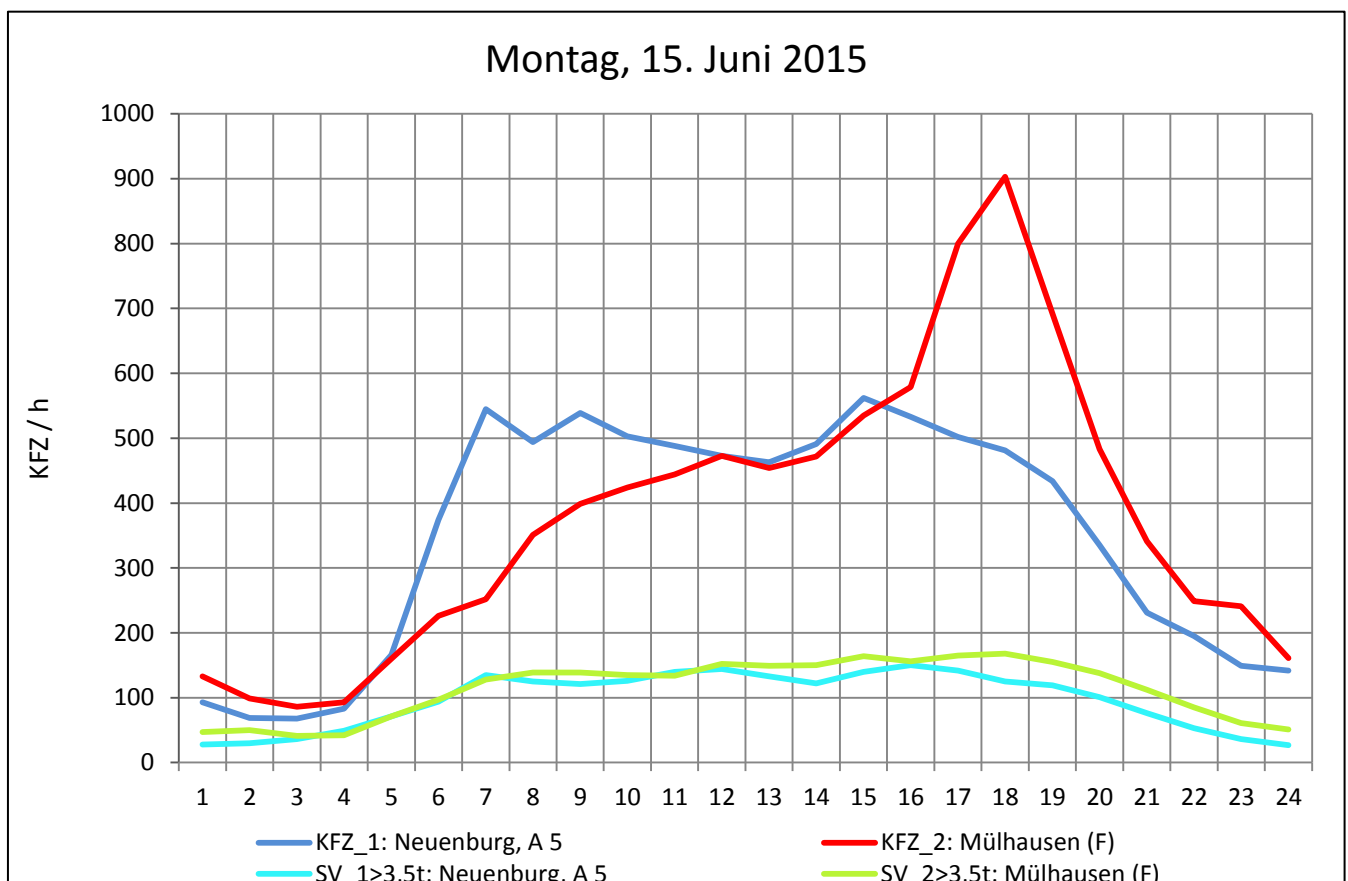
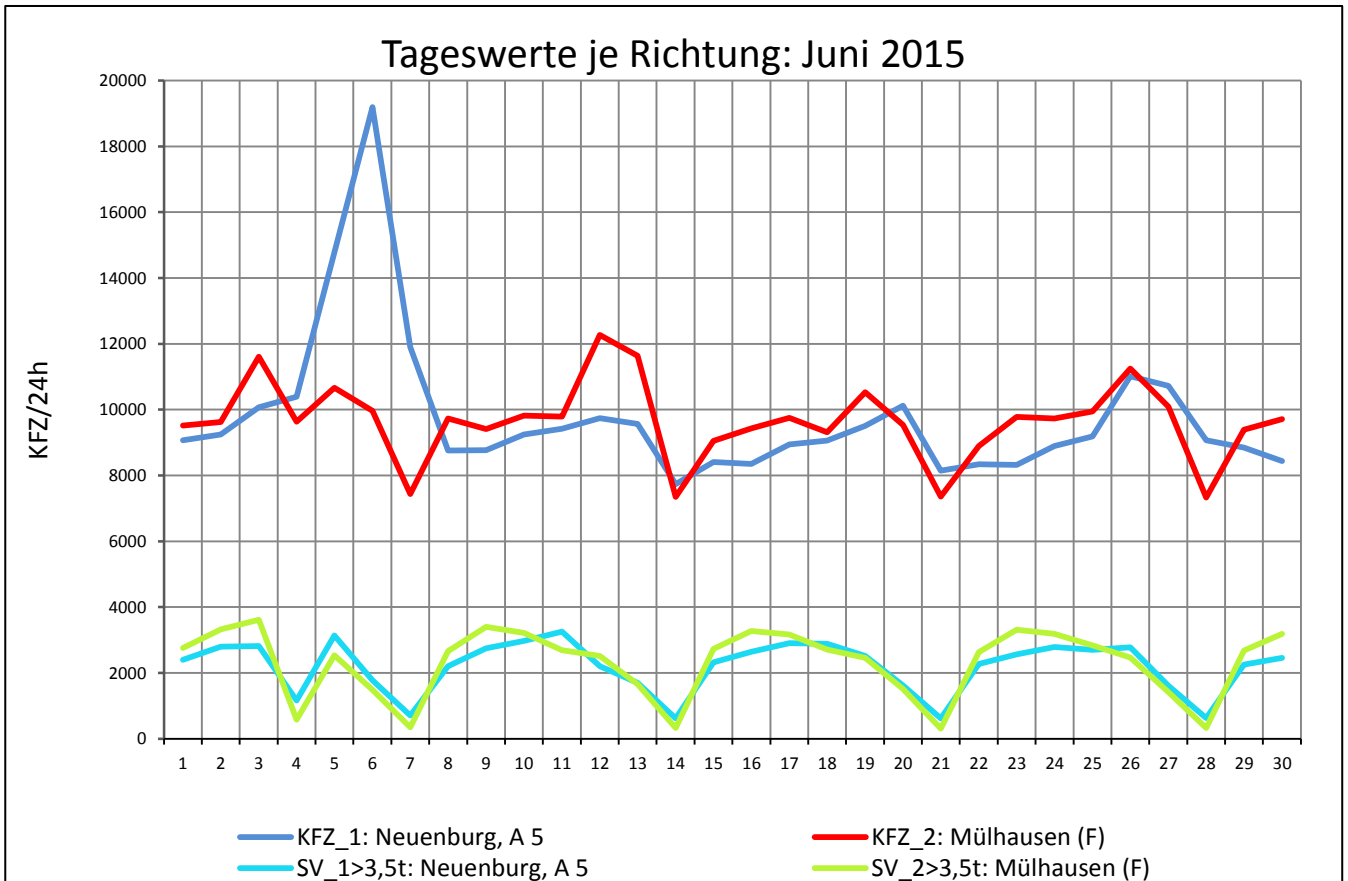
Zst.: **Neuenburg am Rhein**

TK-/Zst-Nr.: 8211/1052

A 5

Richtung 1 : **Neuenburg, A 5**

Richtung 2 : **Mülhausen (F)**



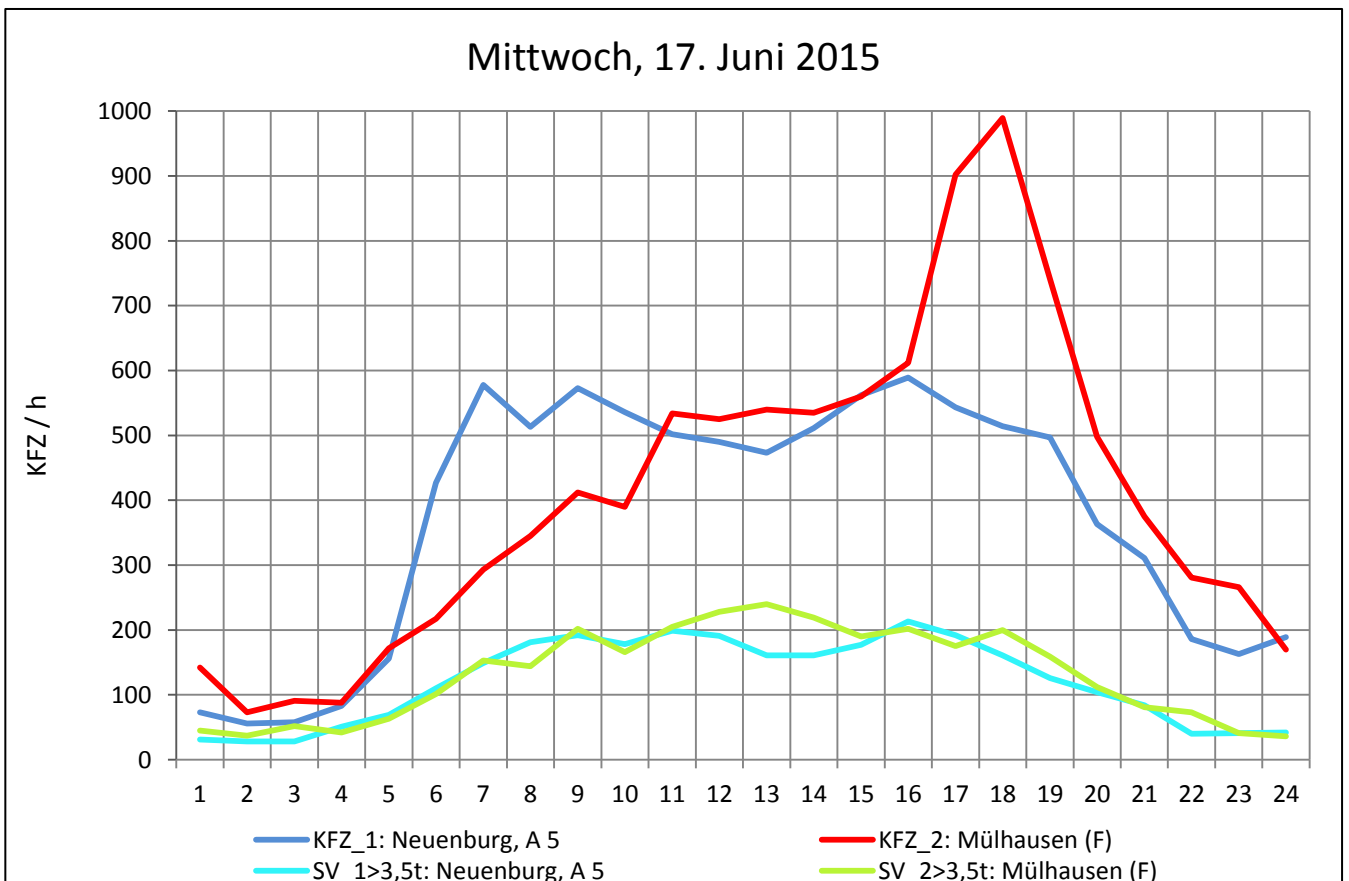
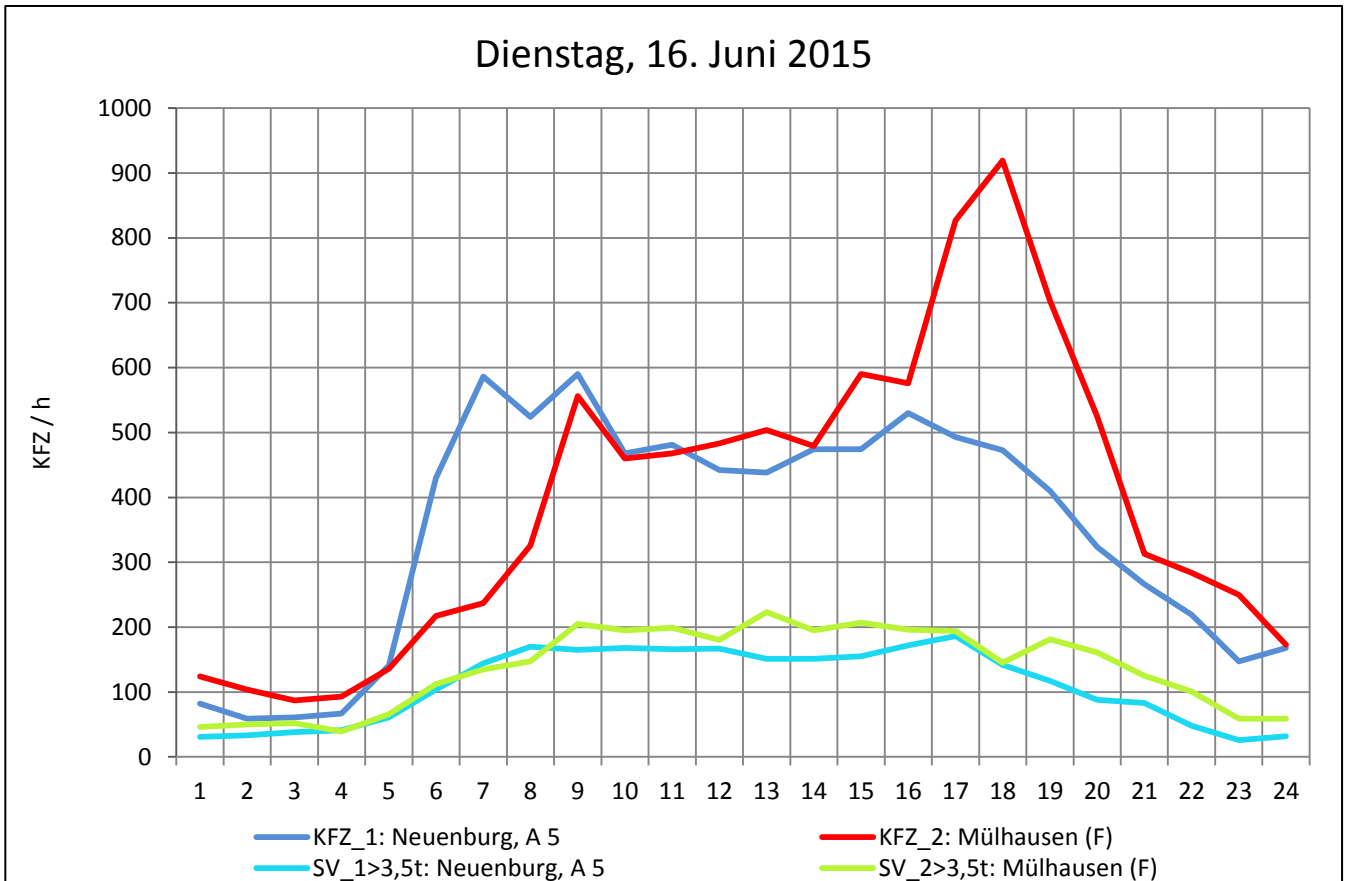
Zst.: **Neuenburg am Rhein**

TK-/Zst-Nr.: 8211/1052

A 5

Richtung 1 : **Neuenburg, A 5**

Richtung 2 : **Mülhausen (F)**



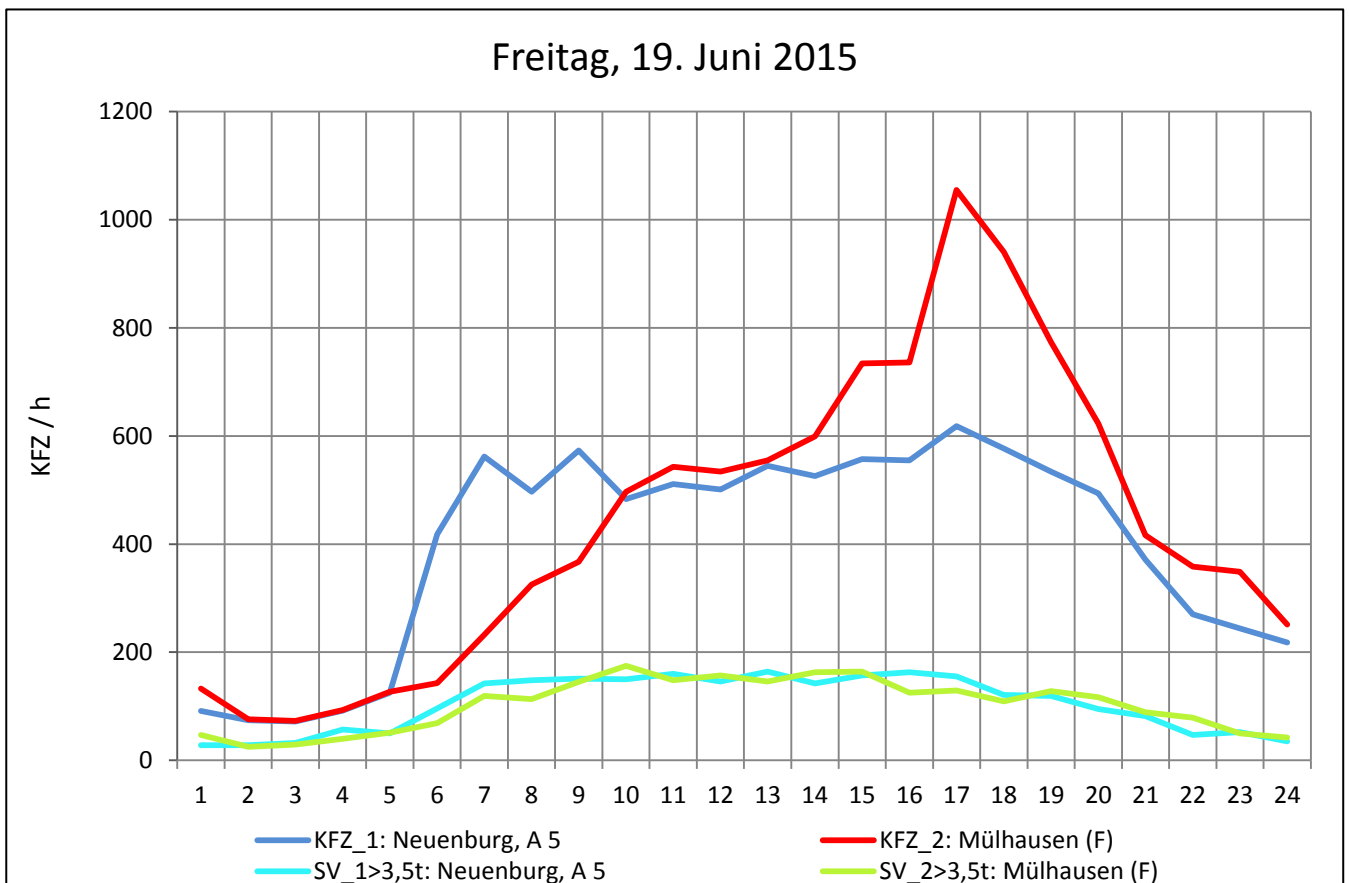
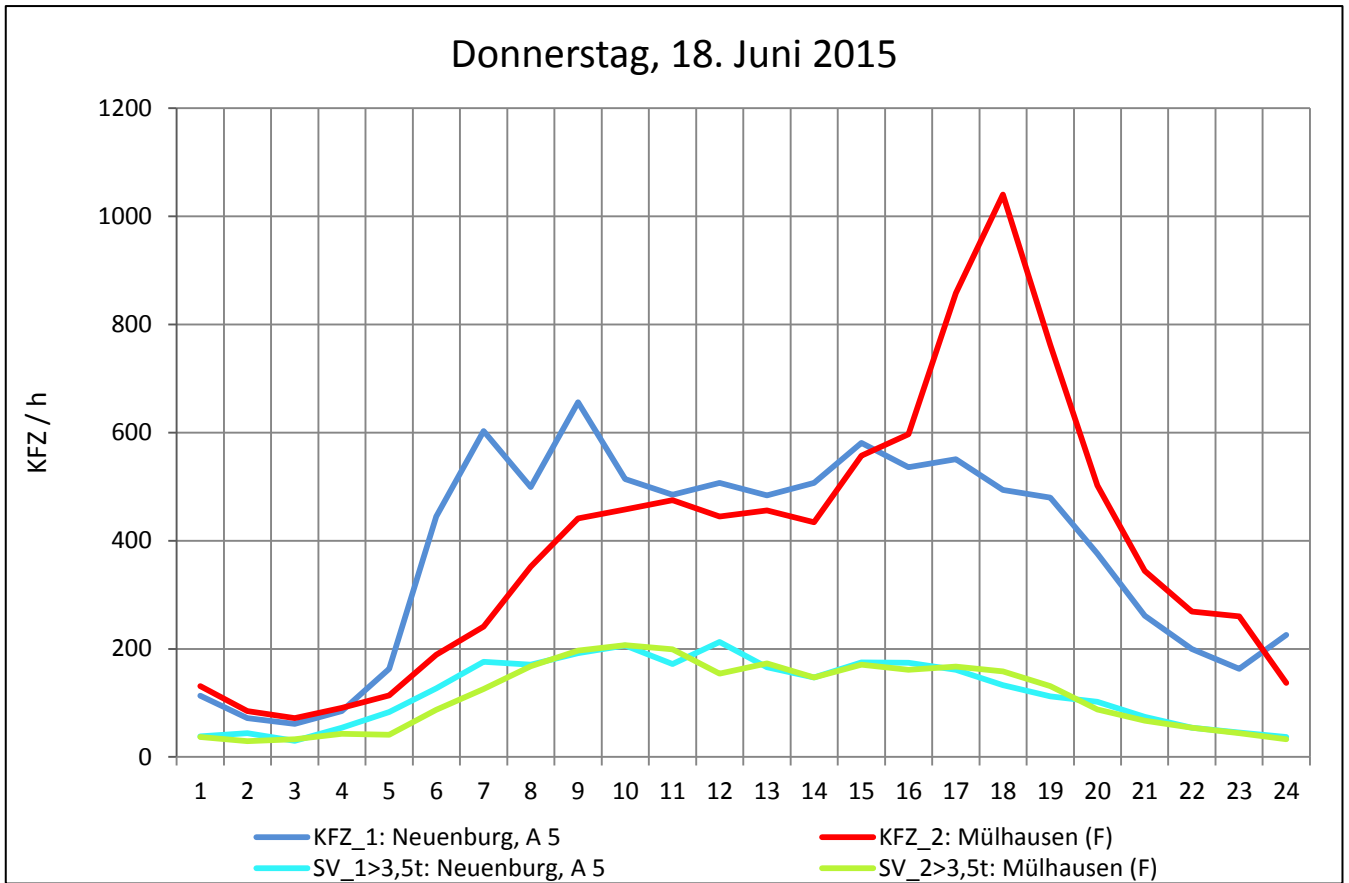
Zst.: **Neuenburg am Rhein**

TK-/Zst-Nr.: 8211/1052

A 5

Richtung 1 : **Neuenburg, A 5**

Richtung 2 : **Mülhausen (F)**



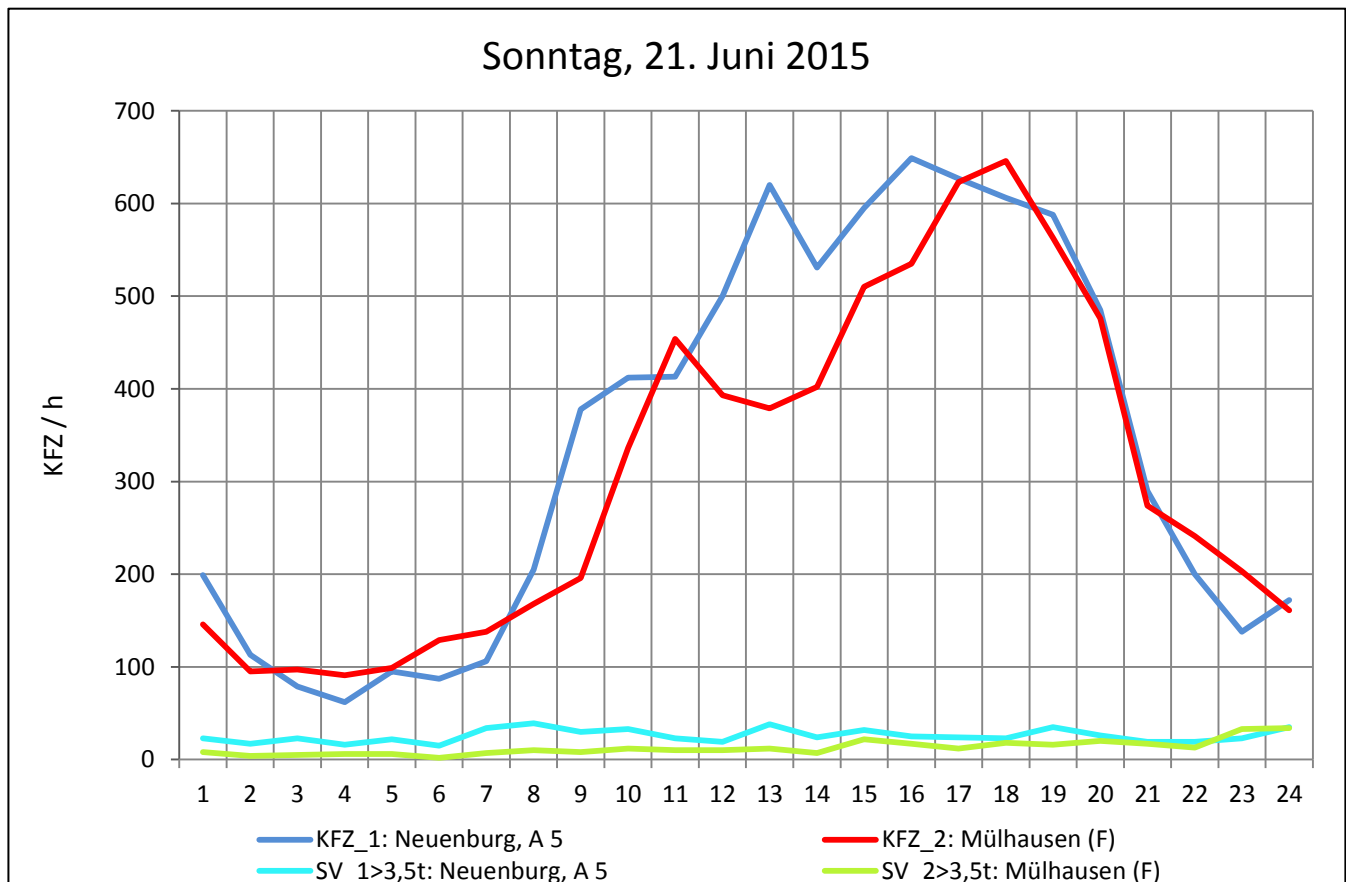
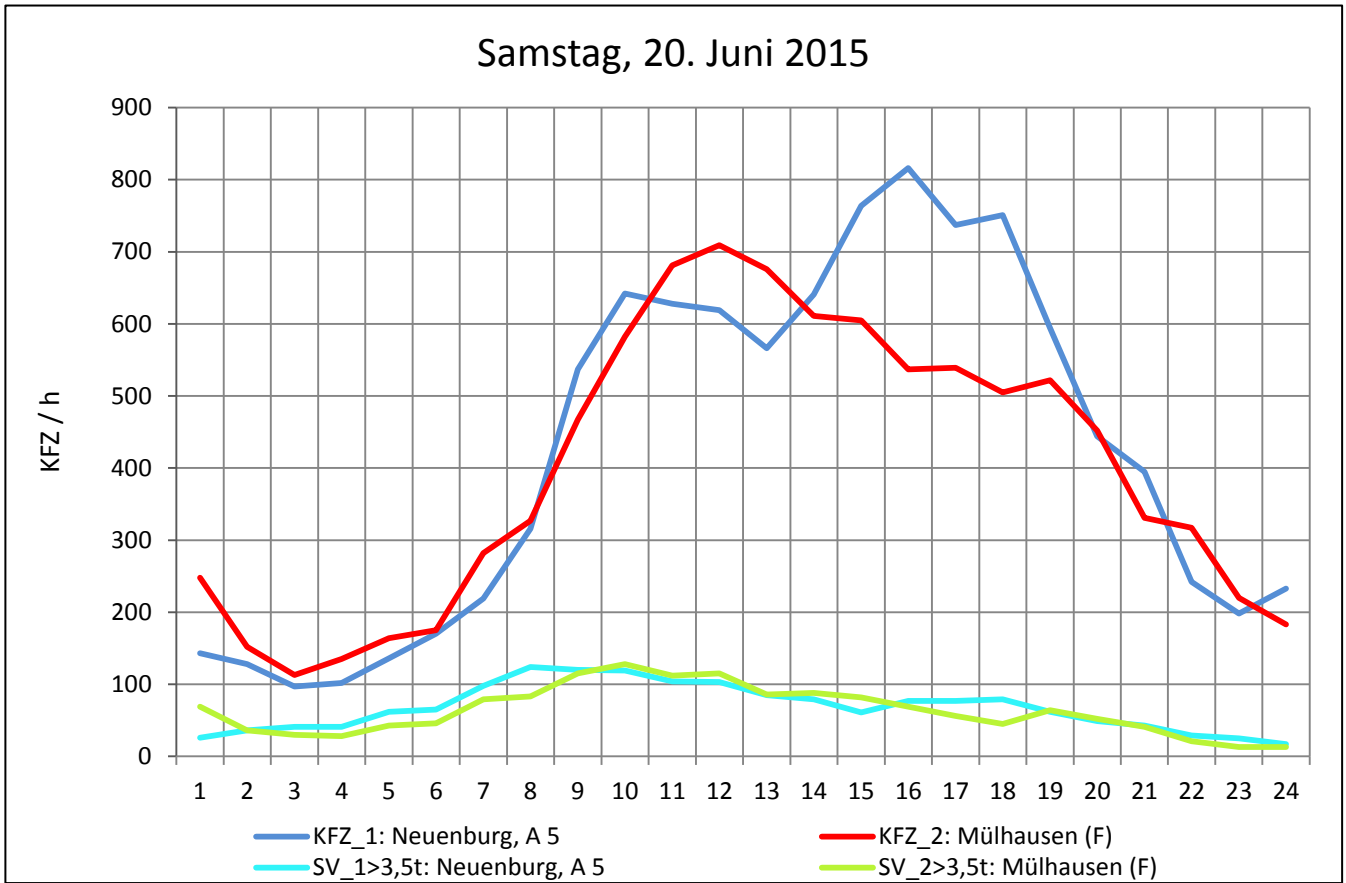
Zst.: **Neuenburg am Rhein**

TK-/Zst-Nr.: 8211/1052

A 5

Richtung 1 : **Neuenburg, A 5**

Richtung 2 : **Mülhausen (F)**



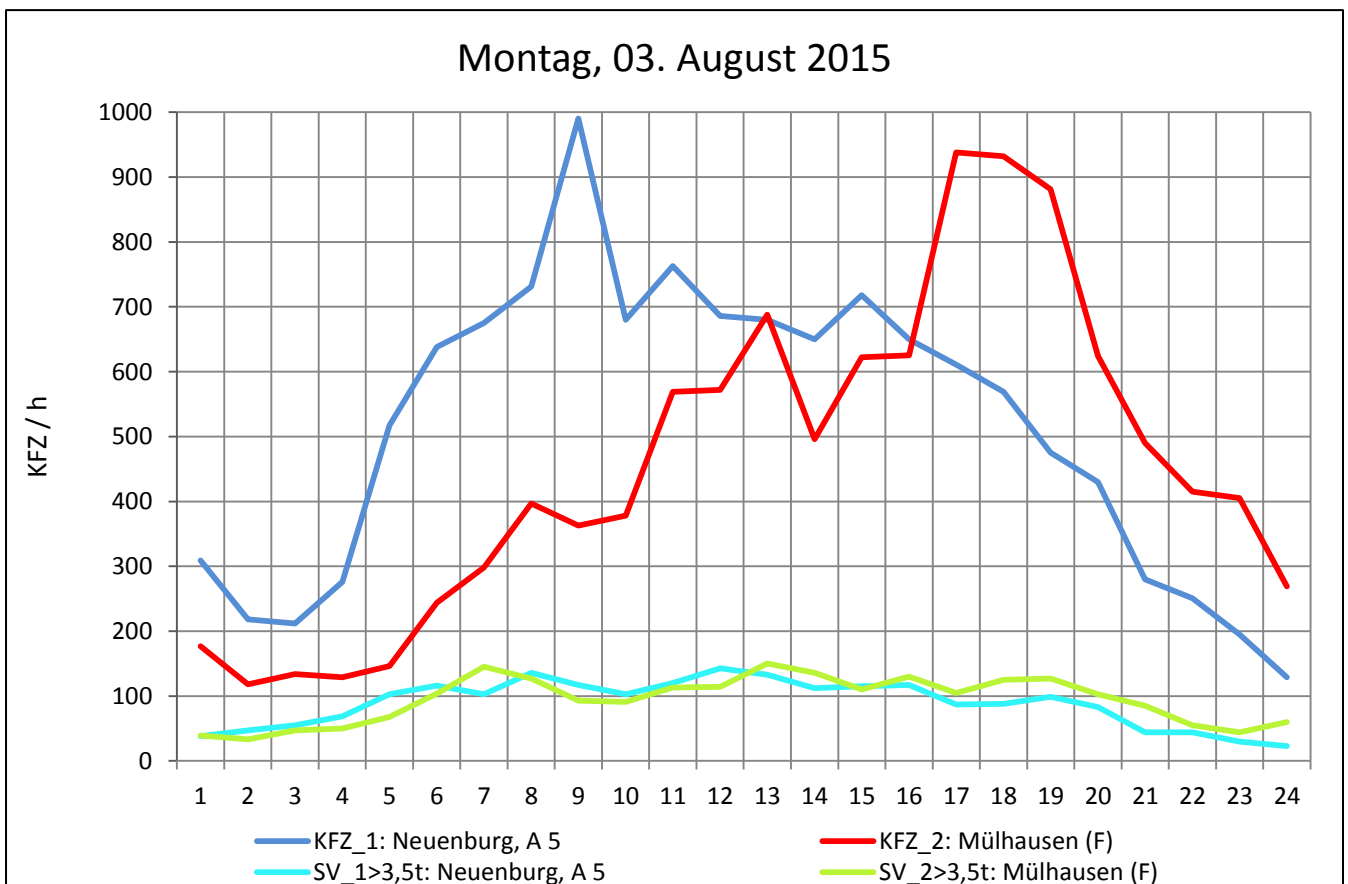
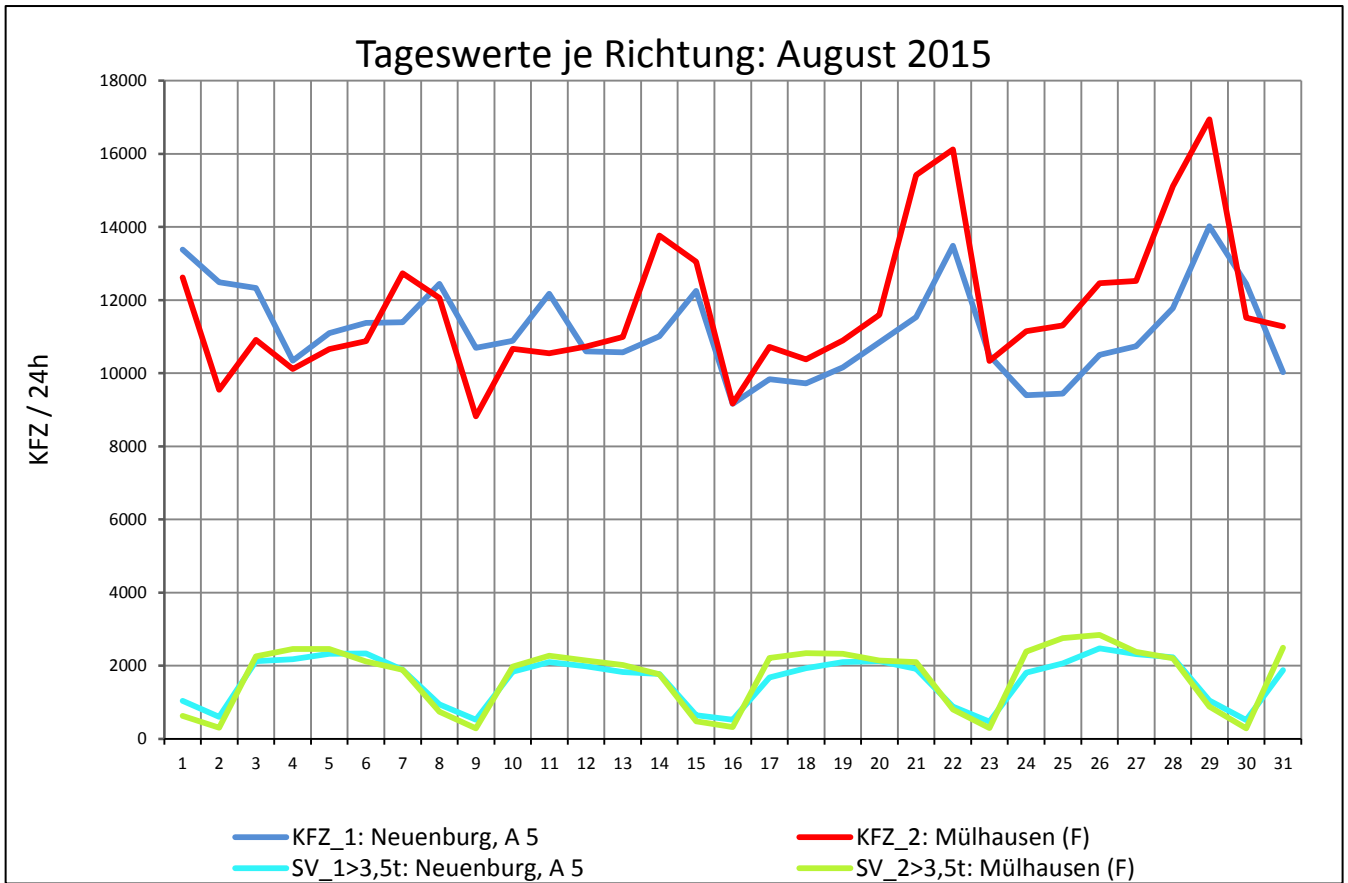
Zst.: **Neuenburg am Rhein**

TK-/Zst-Nr.: 8211/1052

A 5

Richtung 1 : **Neuenburg, A 5**

Richtung 2 : **Mülhausen (F)**



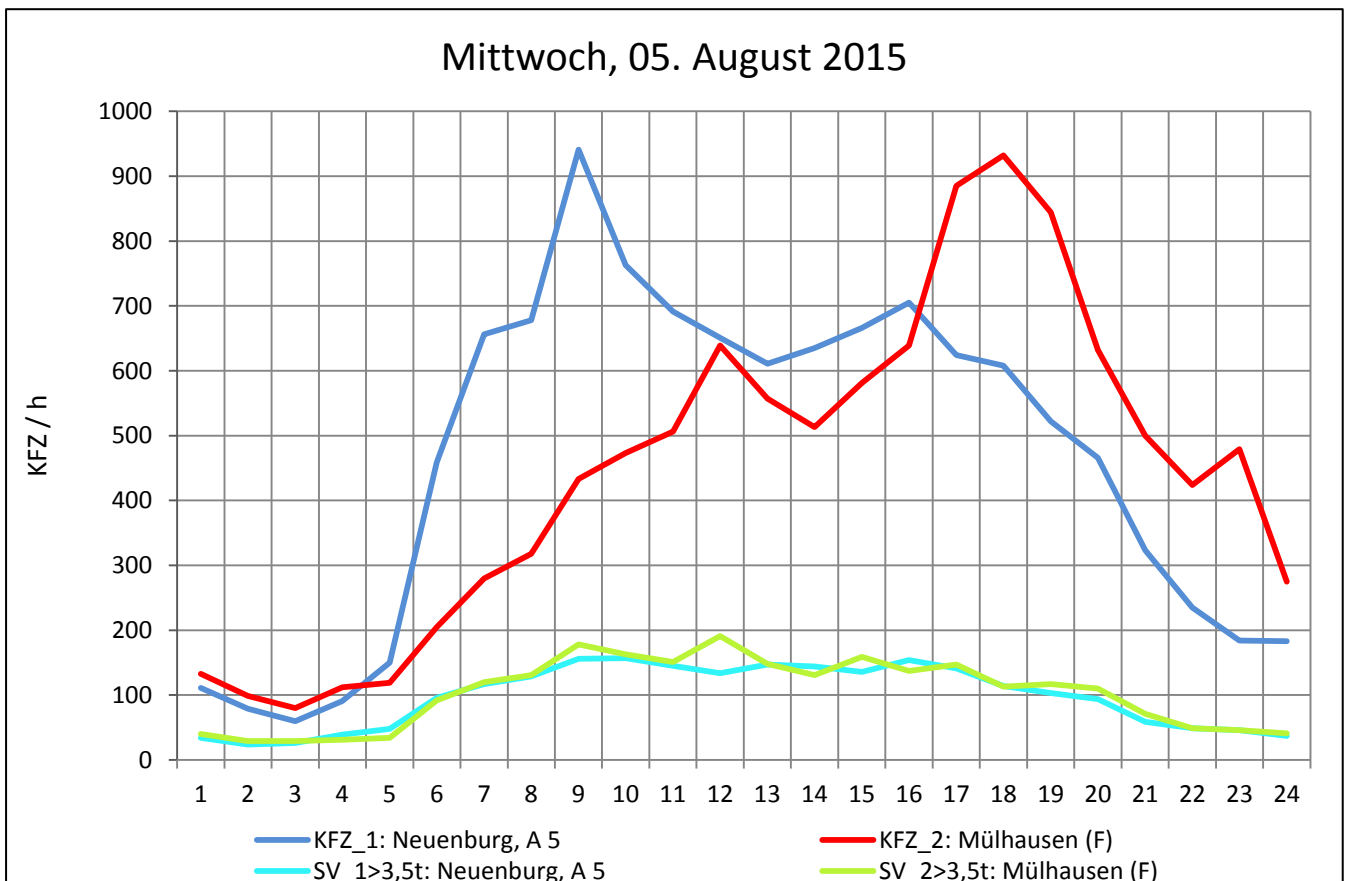
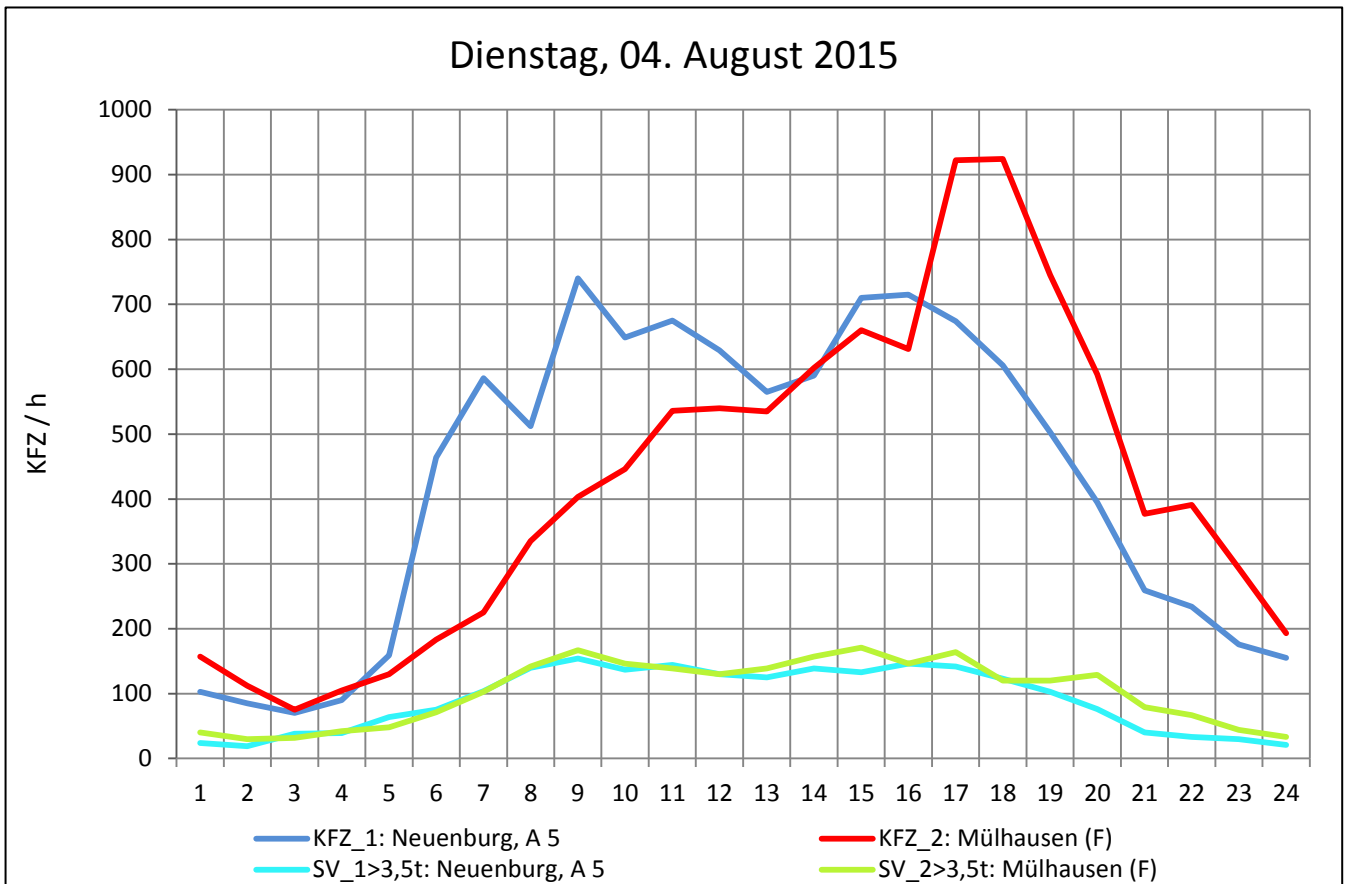
Zst.: **Neuenburg am Rhein**

TK-/Zst-Nr.: 8211/1052

A 5

Richtung 1 : **Neuenburg, A 5**

Richtung 2 : **Mülhausen (F)**



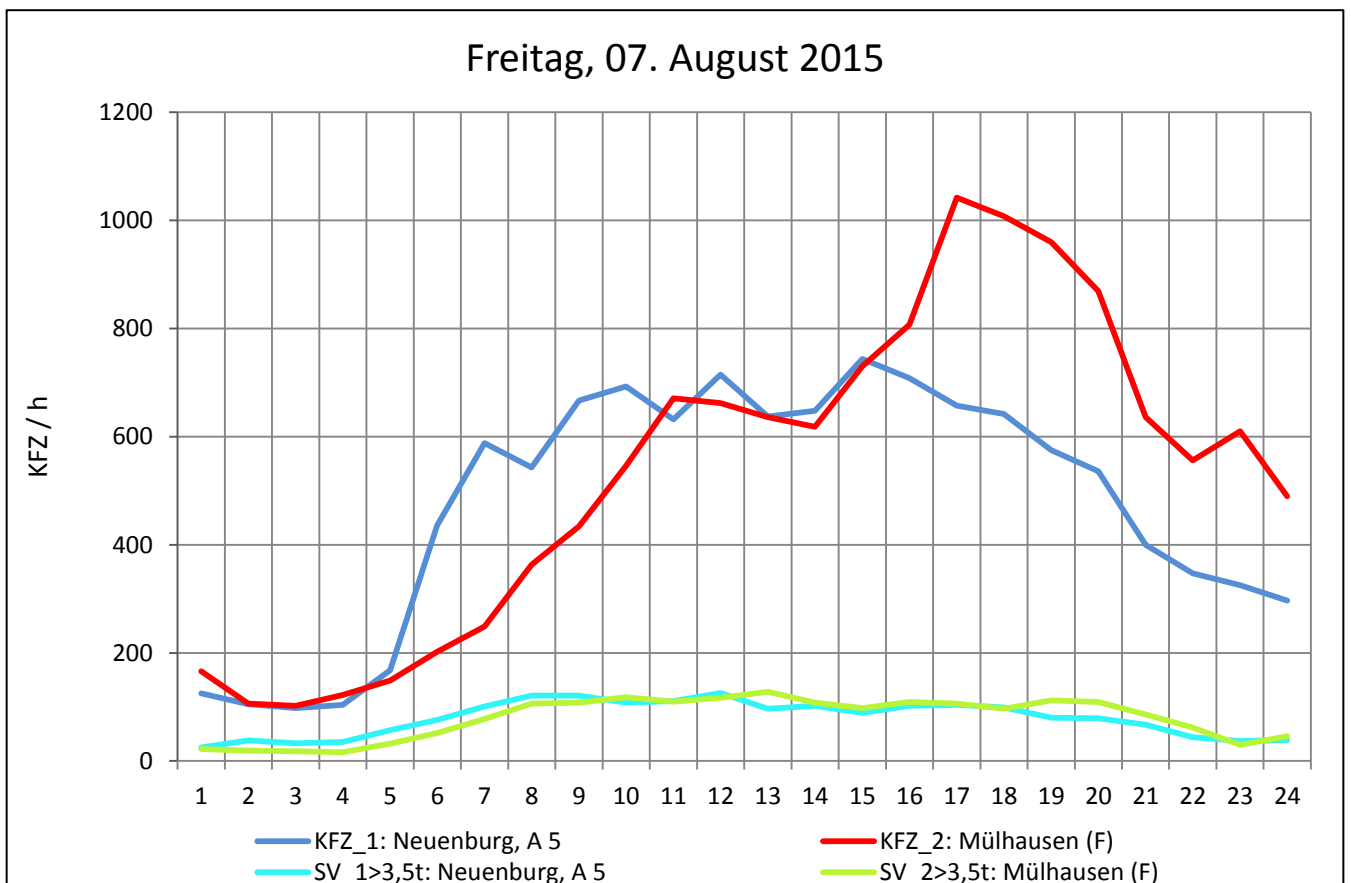
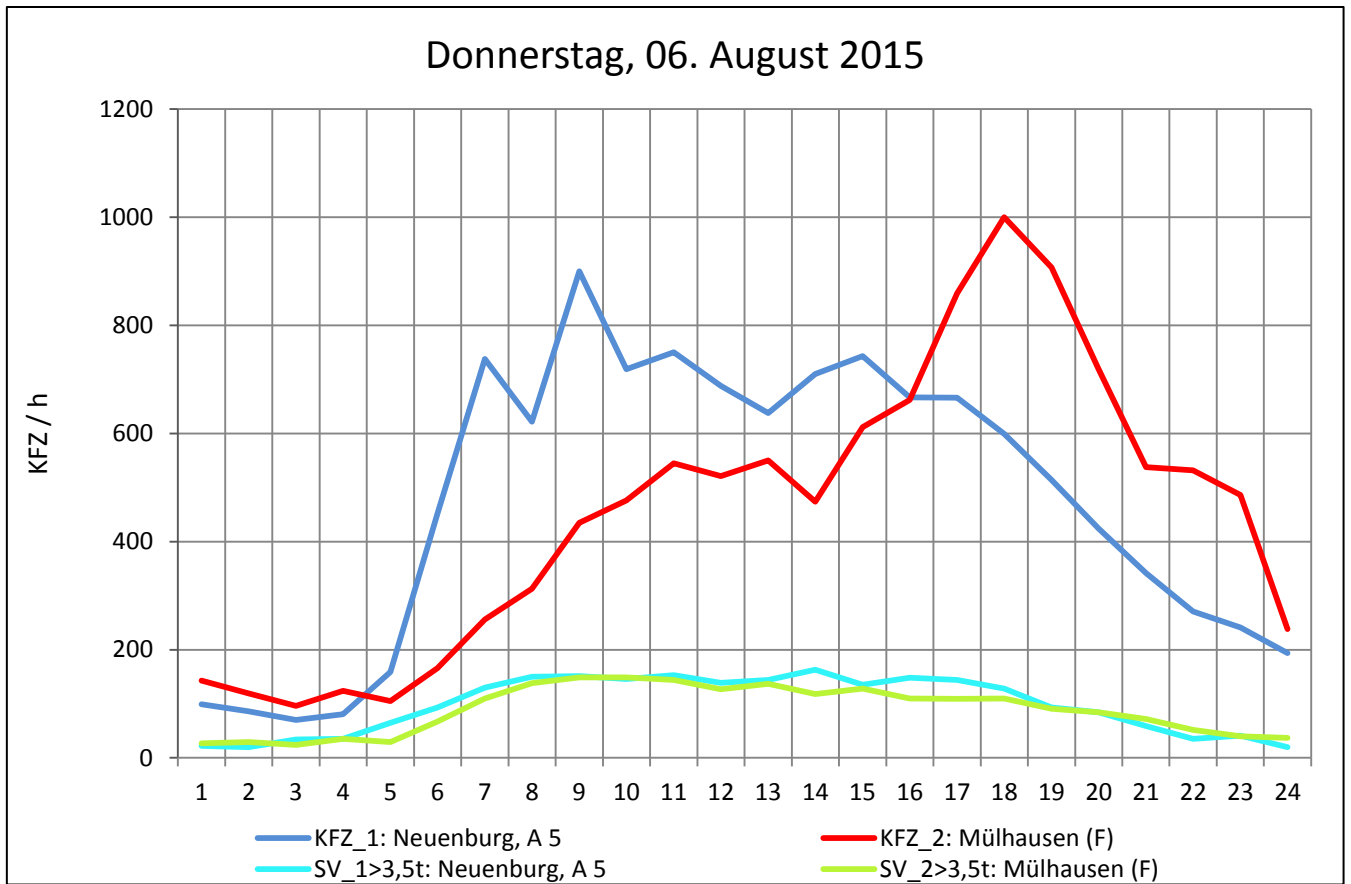
Zst.: **Neuenburg am Rhein**

TK-/Zst-Nr.: 8211/1052

A 5

Richtung 1 : **Neuenburg, A 5**

Richtung 2 : **Mülhausen (F)**



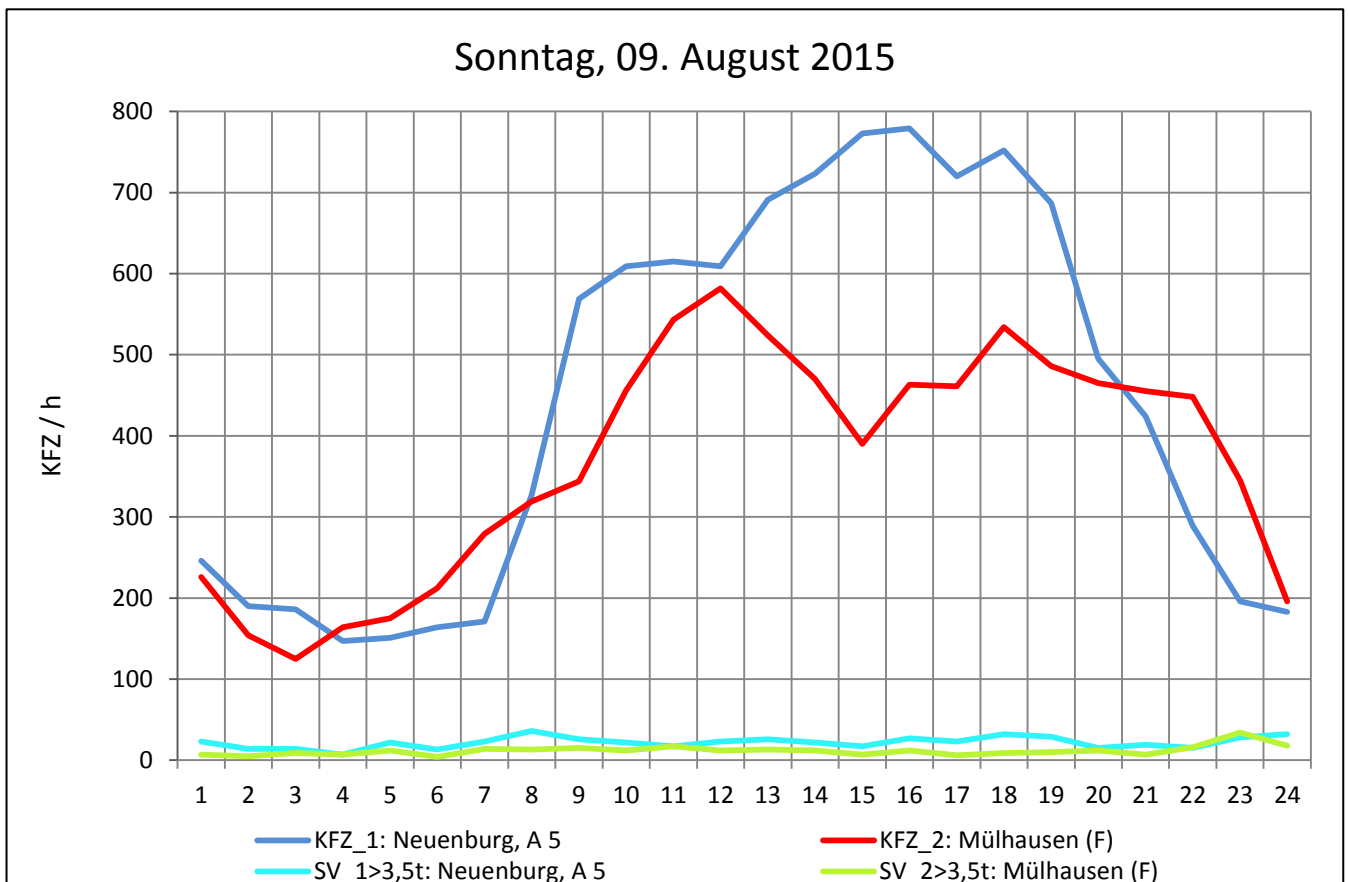
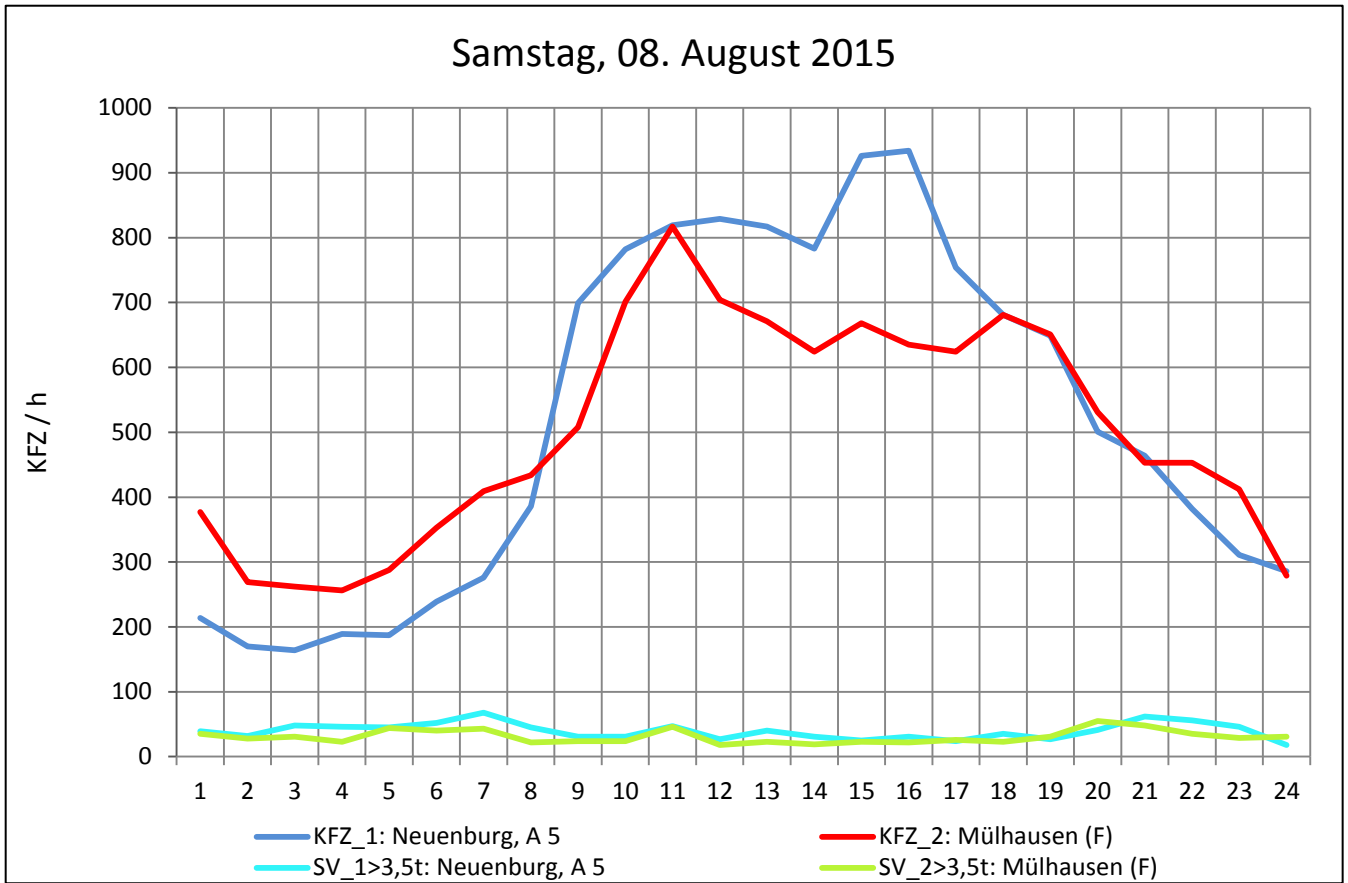
Zst.: **Neuenburg am Rhein**

TK-/Zst-Nr.: 8211/1052

A 5

Richtung 1 : **Neuenburg, A 5**

Richtung 2 : **Mülhausen (F)**



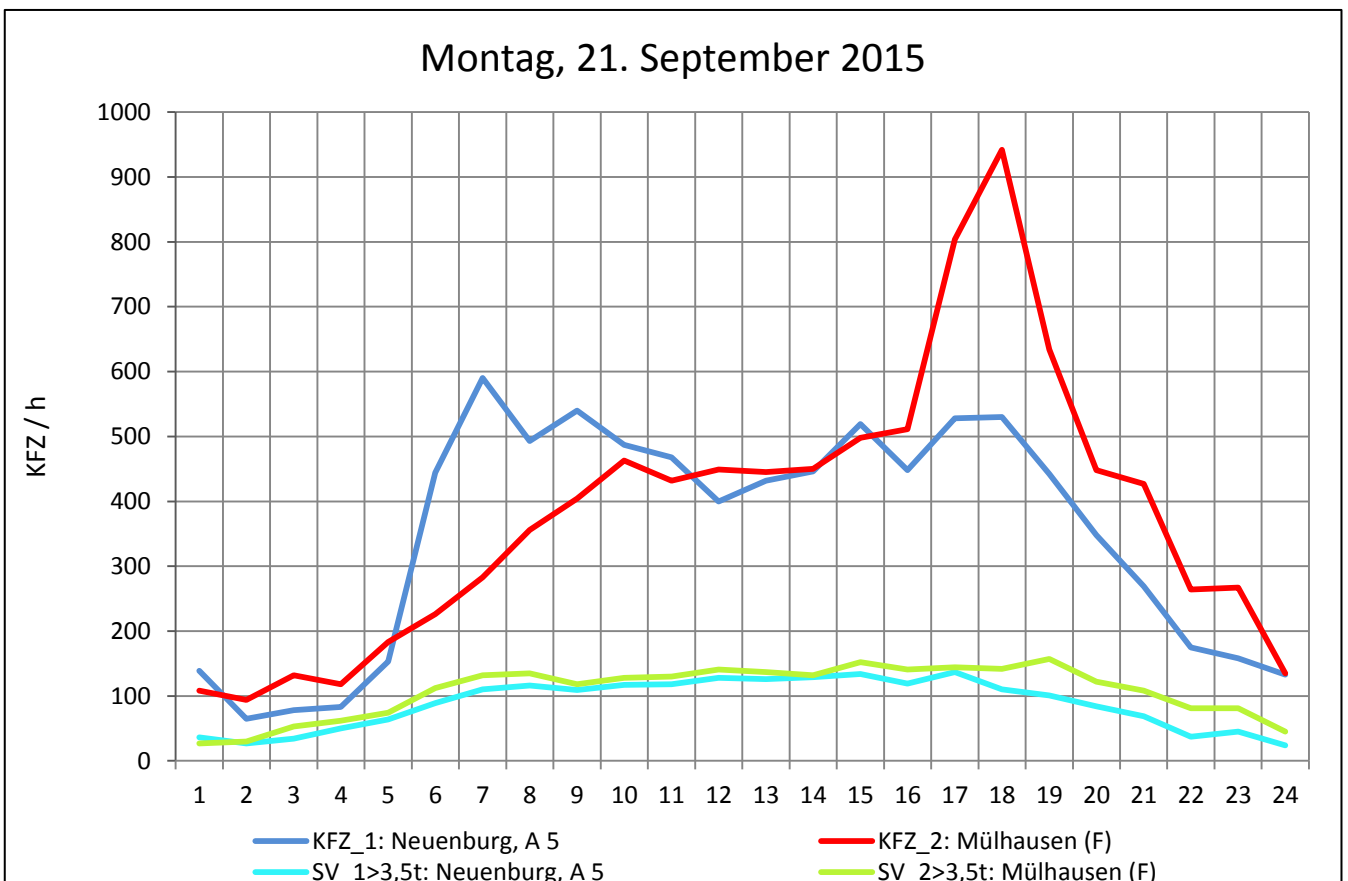
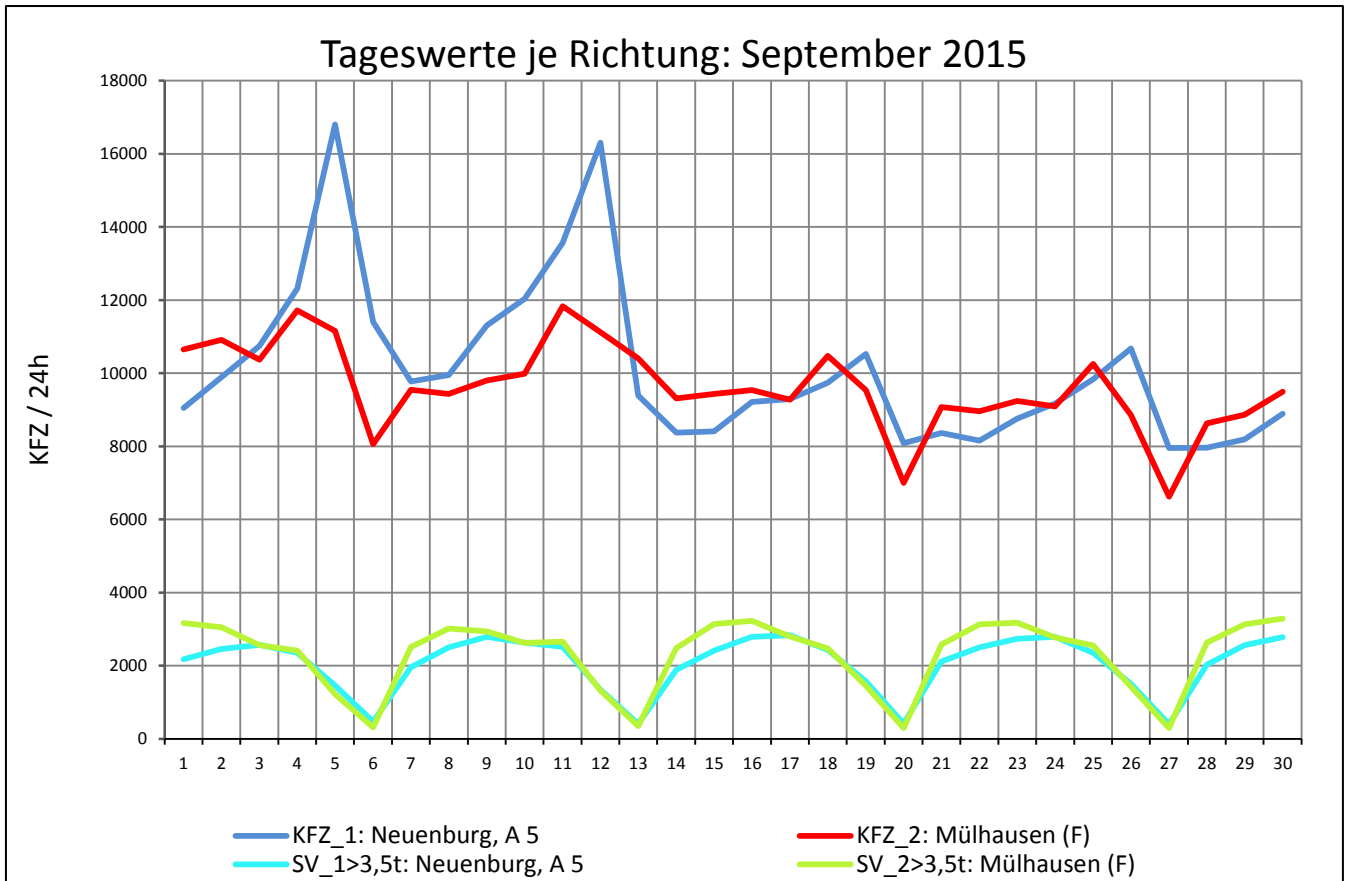
Zst.: **Neuenburg am Rhein**

TK-/Zst-Nr.: 8211/1052

A 5

Richtung 1 : **Neuenburg, A 5**

Richtung 2 : **Mülhausen (F)**



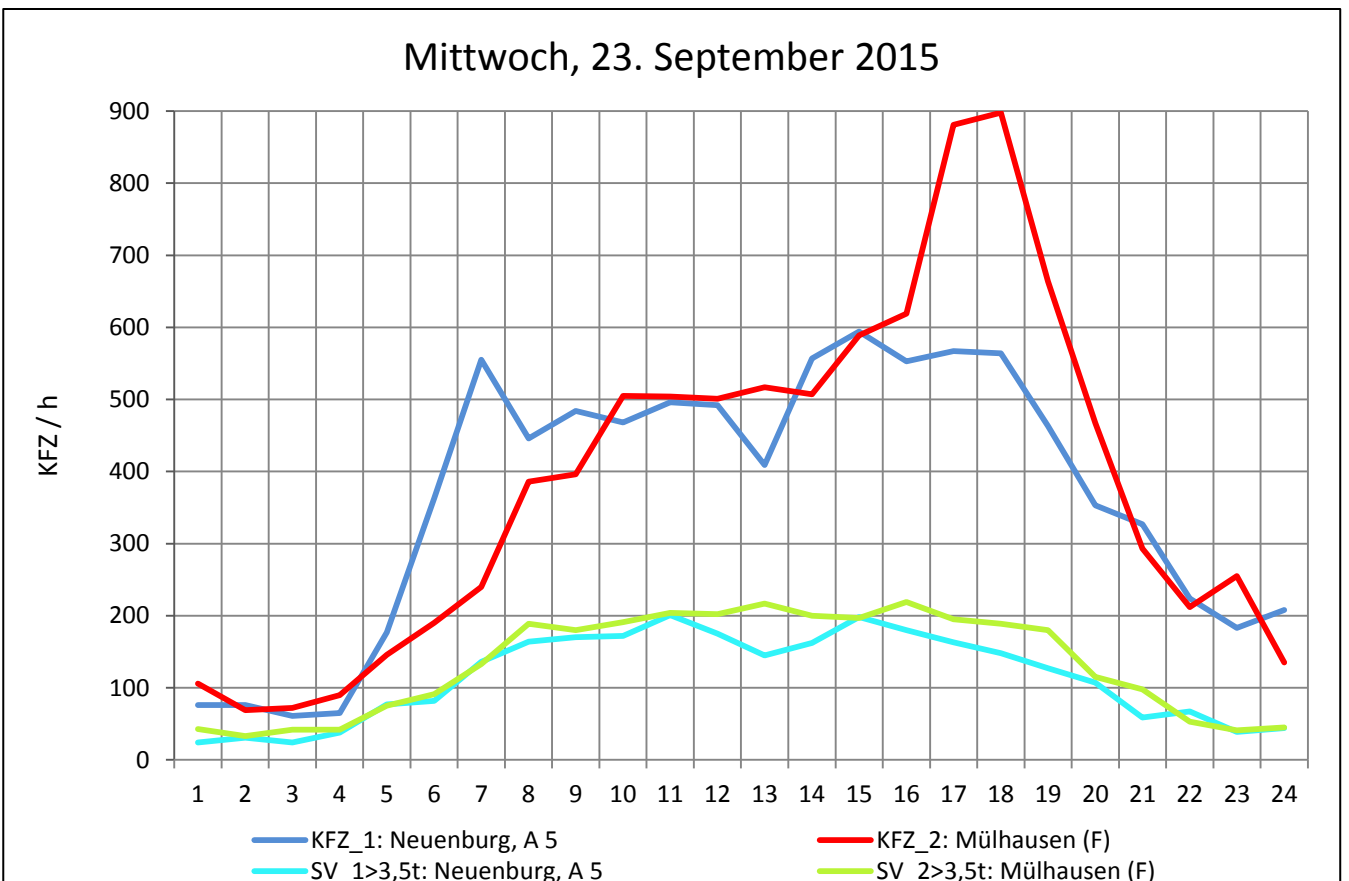
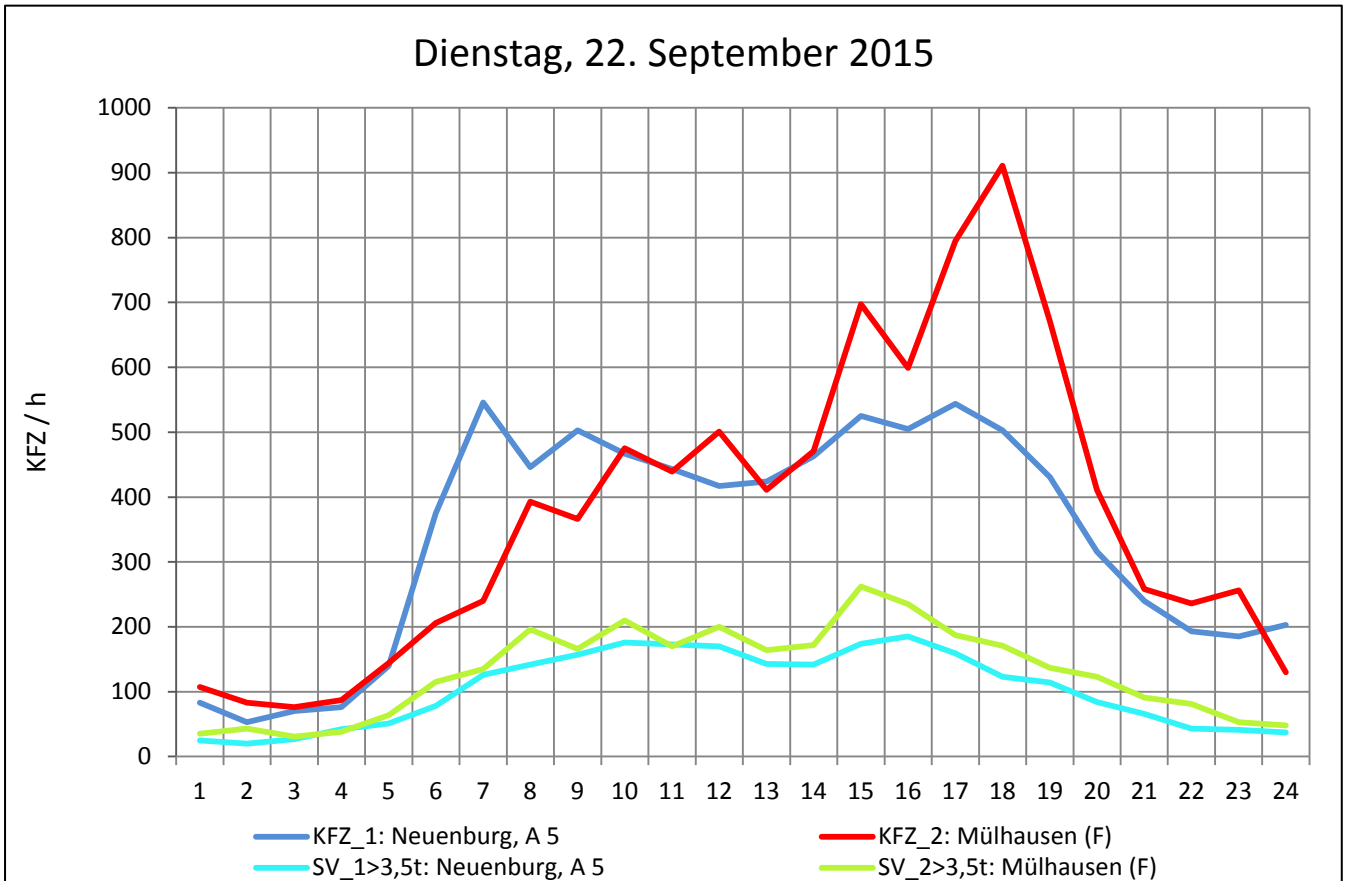
Zst.: **Neuenburg am Rhein**

TK-/Zst-Nr.: 8211/1052

A 5

Richtung 1 : **Neuenburg, A 5**

Richtung 2 : **Mülhausen (F)**



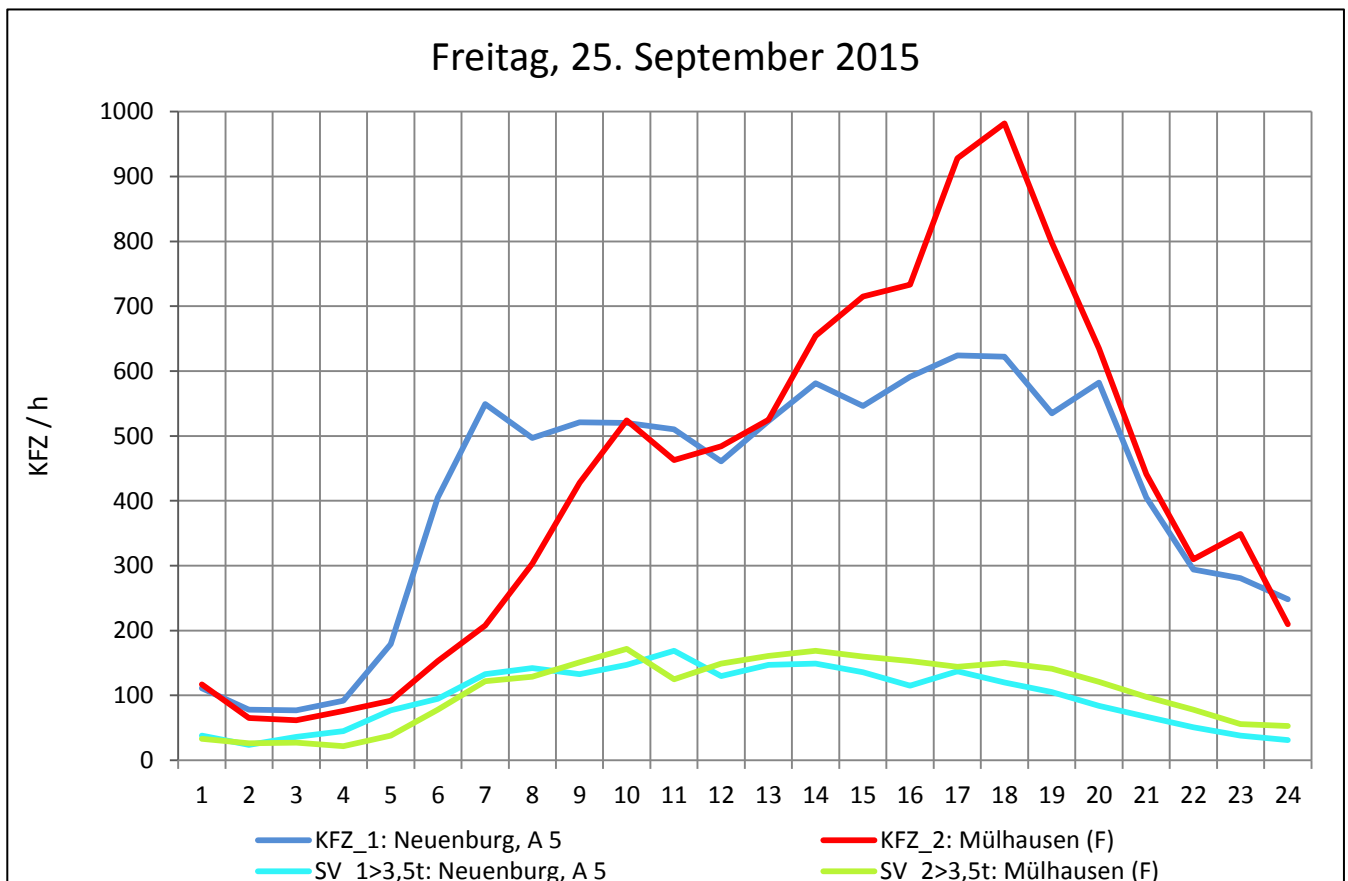
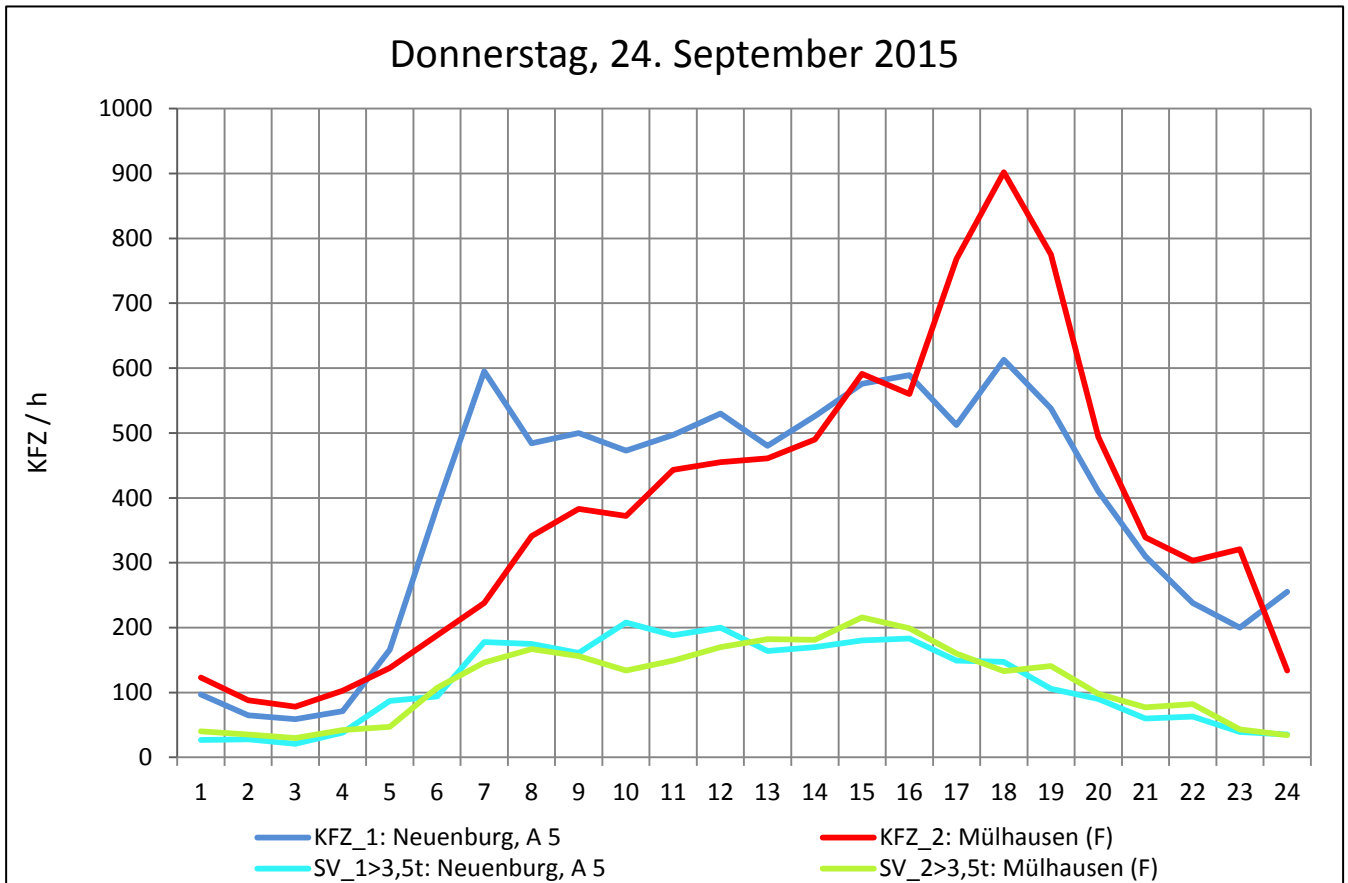
Zst.: **Neuenburg am Rhein**

TK-/Zst-Nr.: 8211/1052

A 5

Richtung 1 : **Neuenburg, A 5**

Richtung 2 : **Mülhausen (F)**



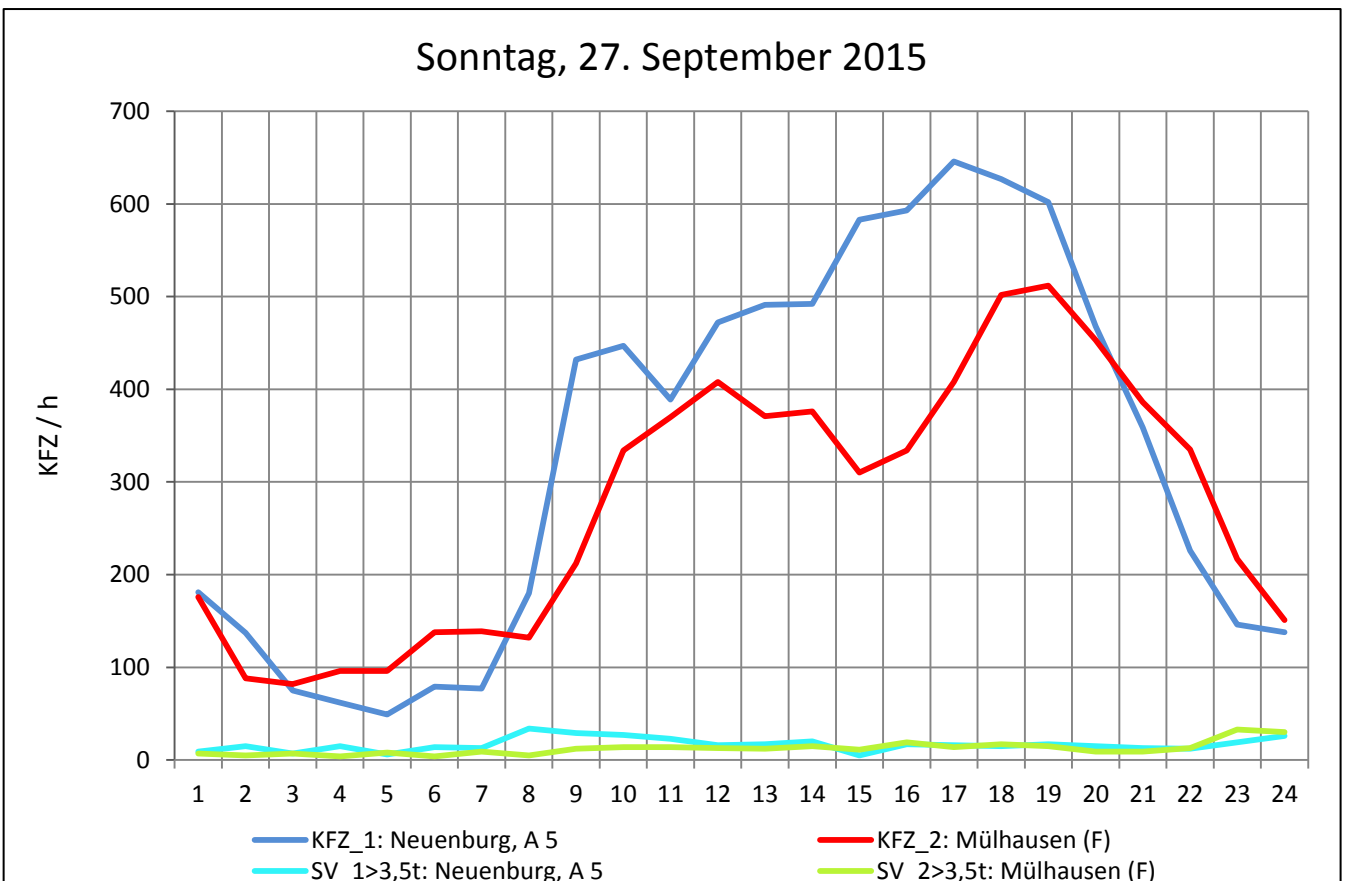
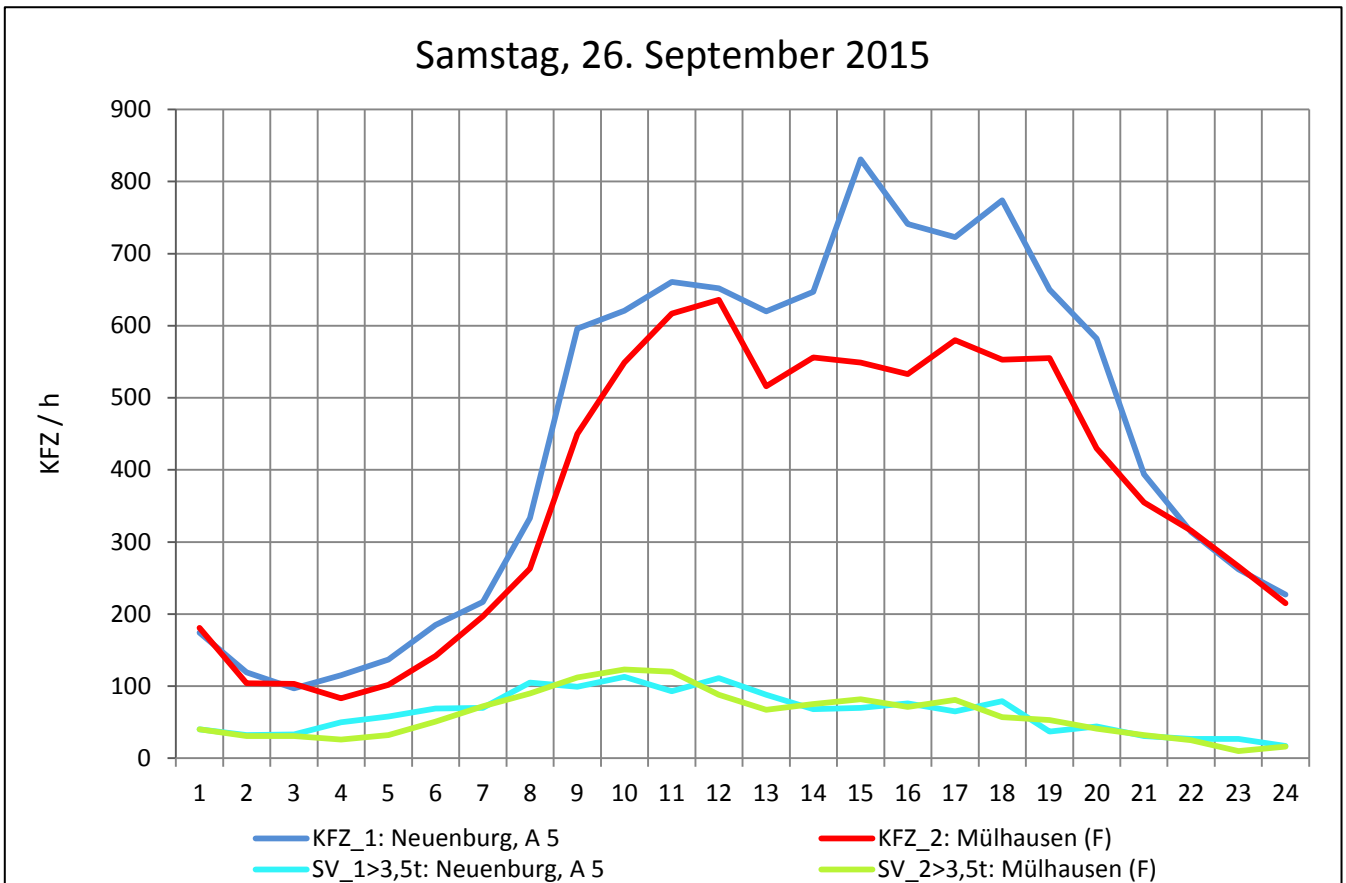
Zst.: **Neuenburg am Rhein**

TK-/Zst-Nr.: 8211/1052

A 5

Richtung 1 : **Neuenburg, A 5**

Richtung 2 : **Mülhausen (F)**



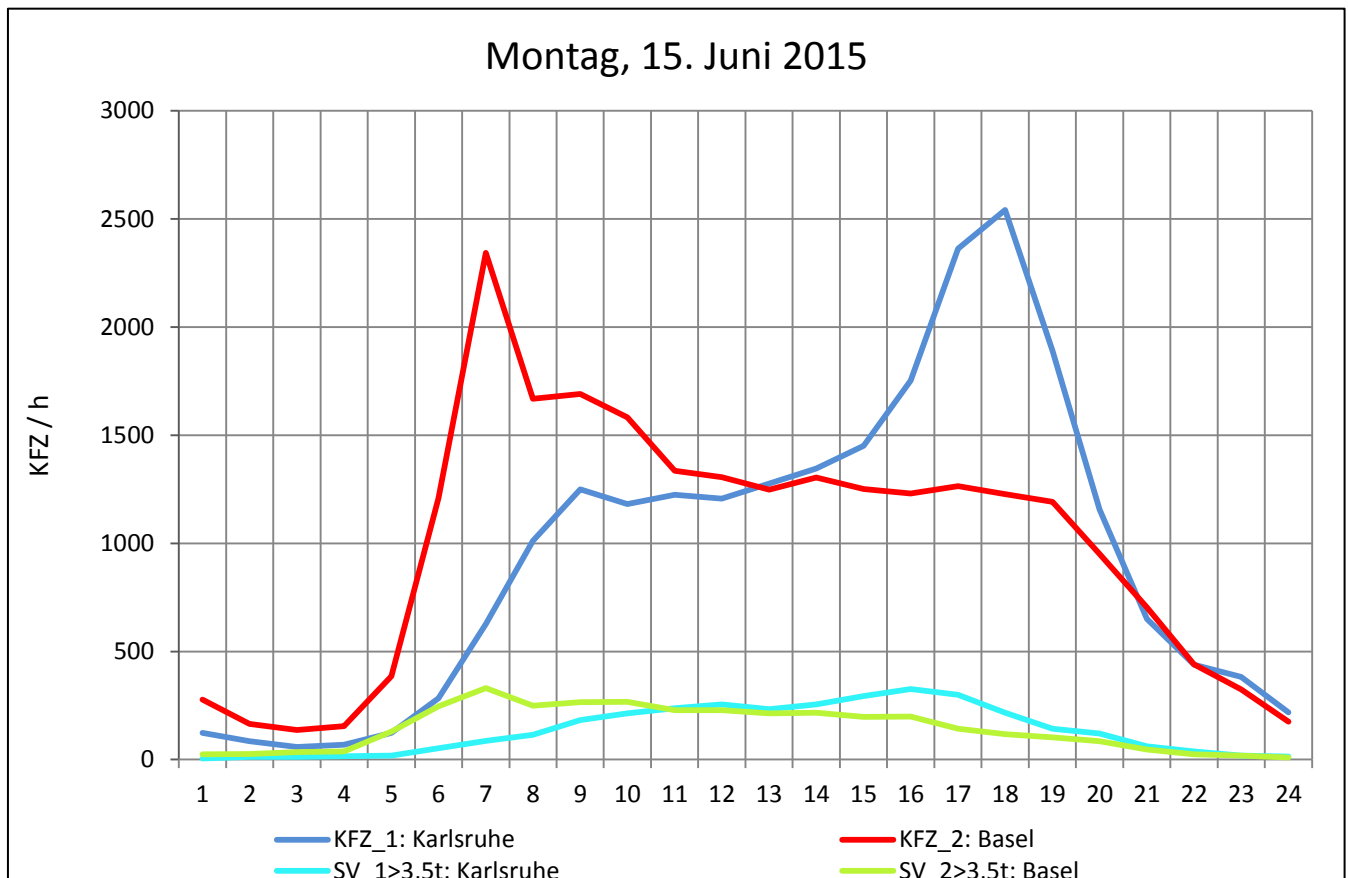
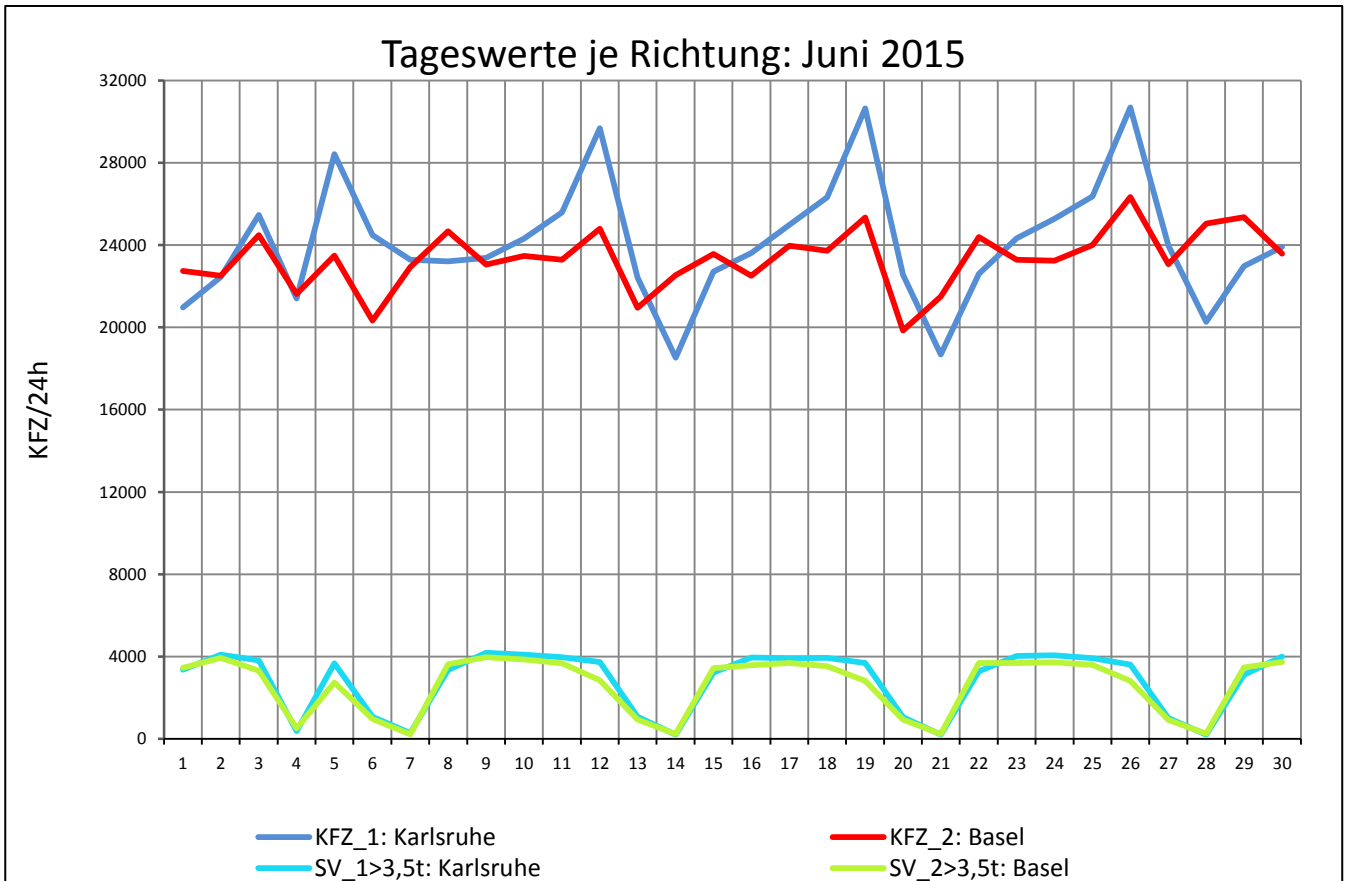
Zst.: **Kleinkems**

TK-/Zst-Nr.: 8311/1053

A 5

Richtung 1 : **Karlsruhe**

Richtung 2 : **Basel**



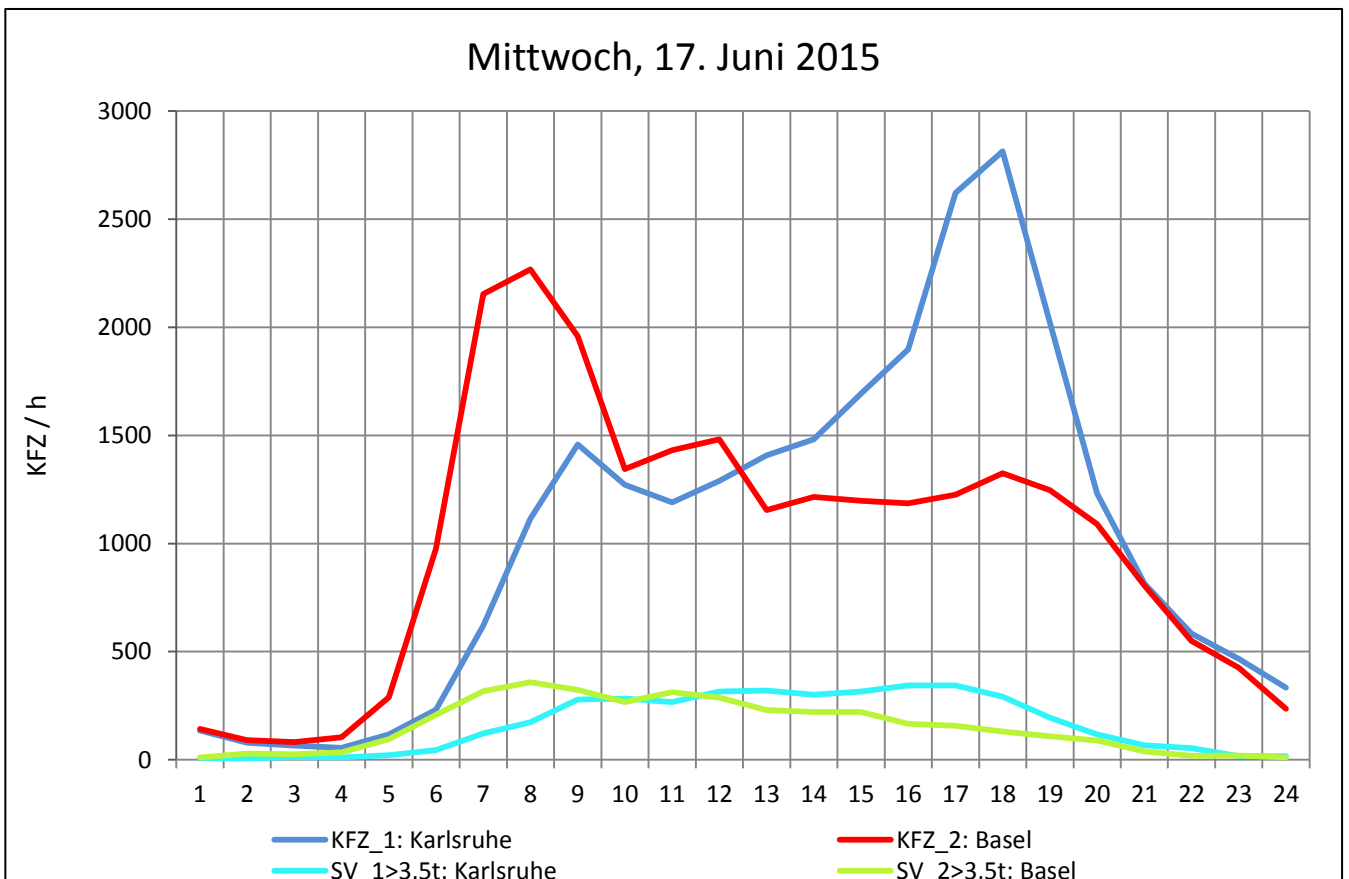
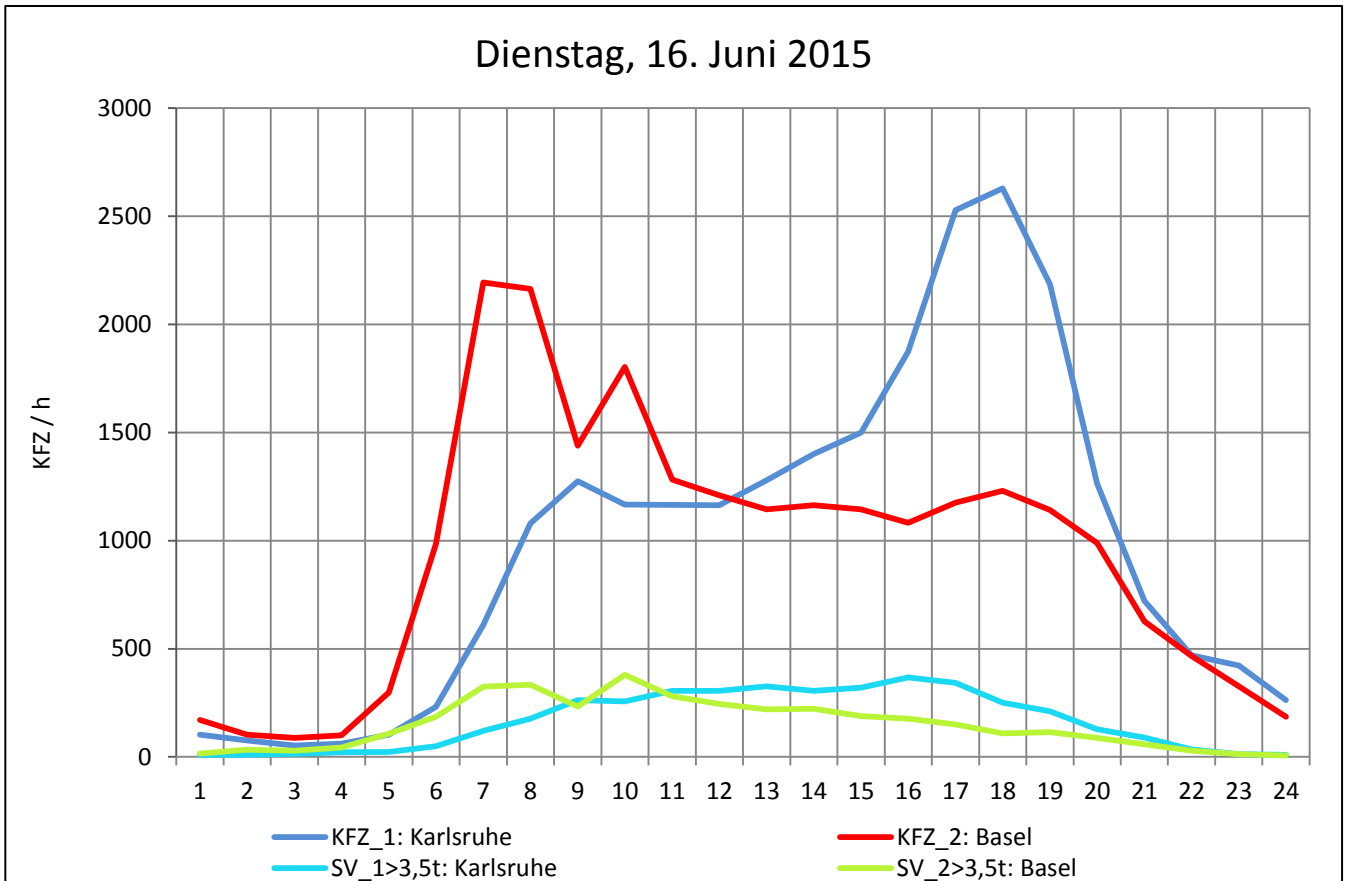
Zst.: **Kleinkems**

TK-/Zst-Nr.: 8311/1053

A 5

Richtung 1 : **Karlsruhe**

Richtung 2 : **Basel**



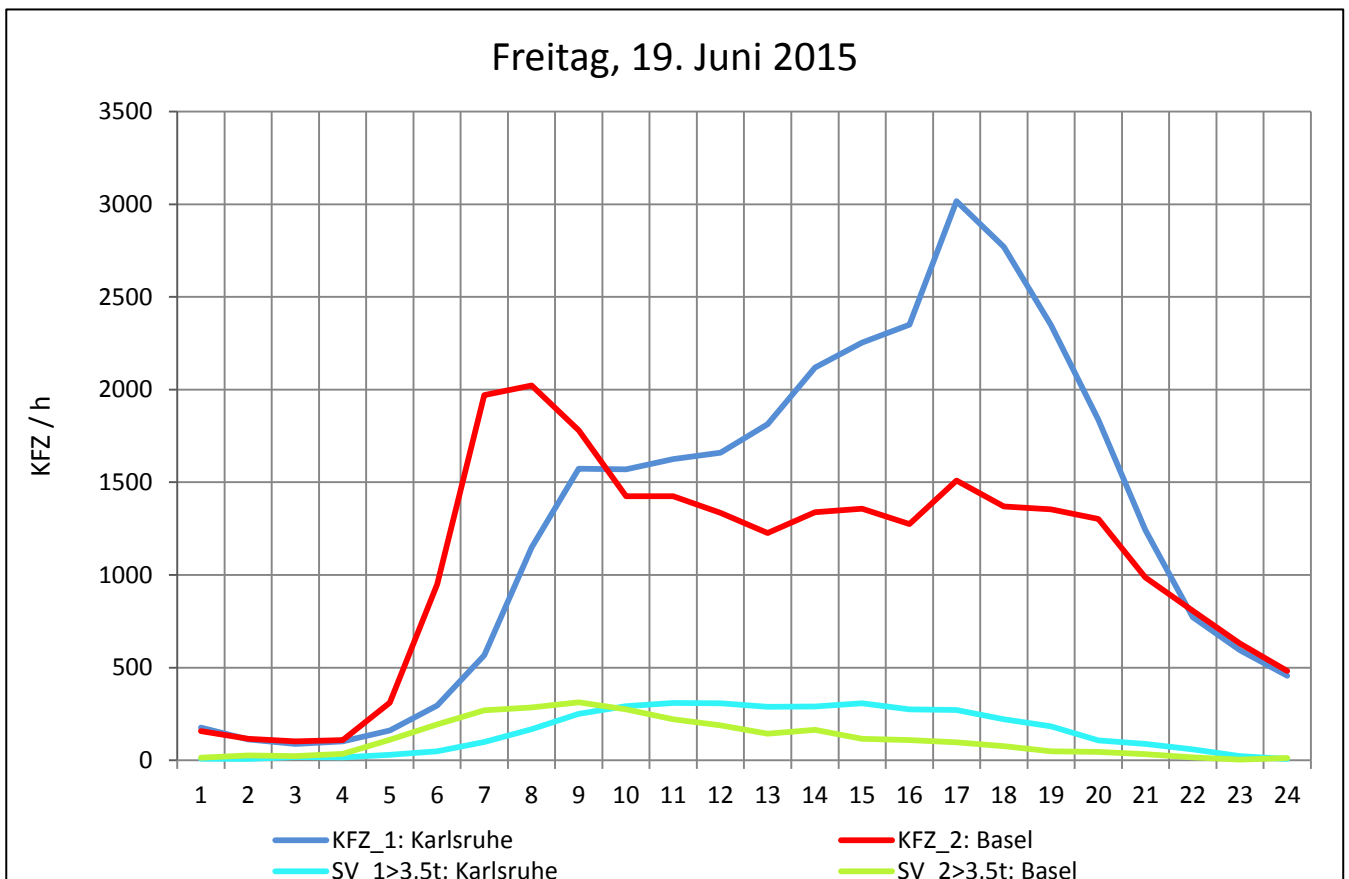
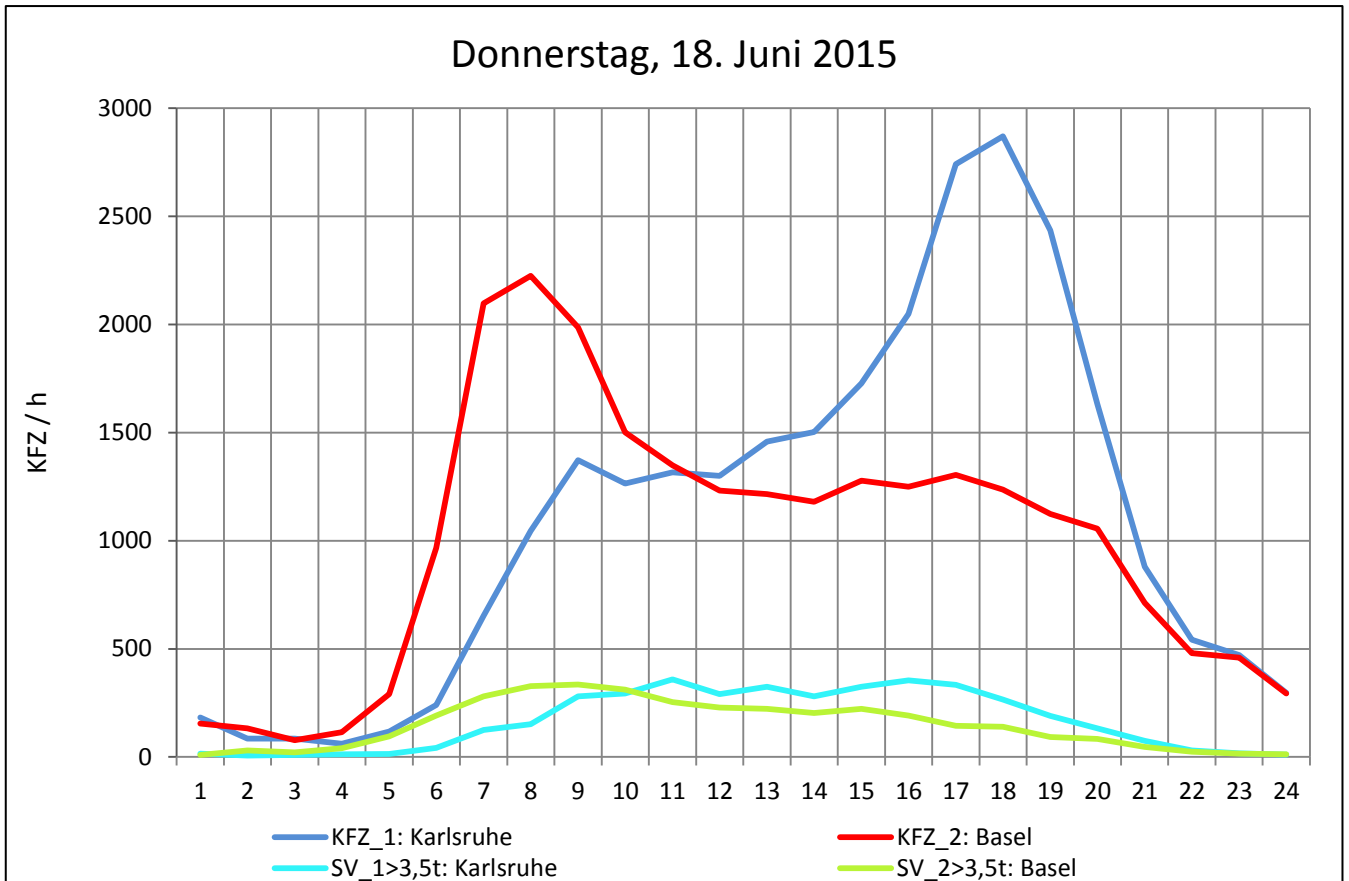
Zst.: **Kleinkems**

TK-/Zst-Nr.: 8311/1053

A 5

Richtung 1 : **Karlsruhe**

Richtung 2 : **Basel**



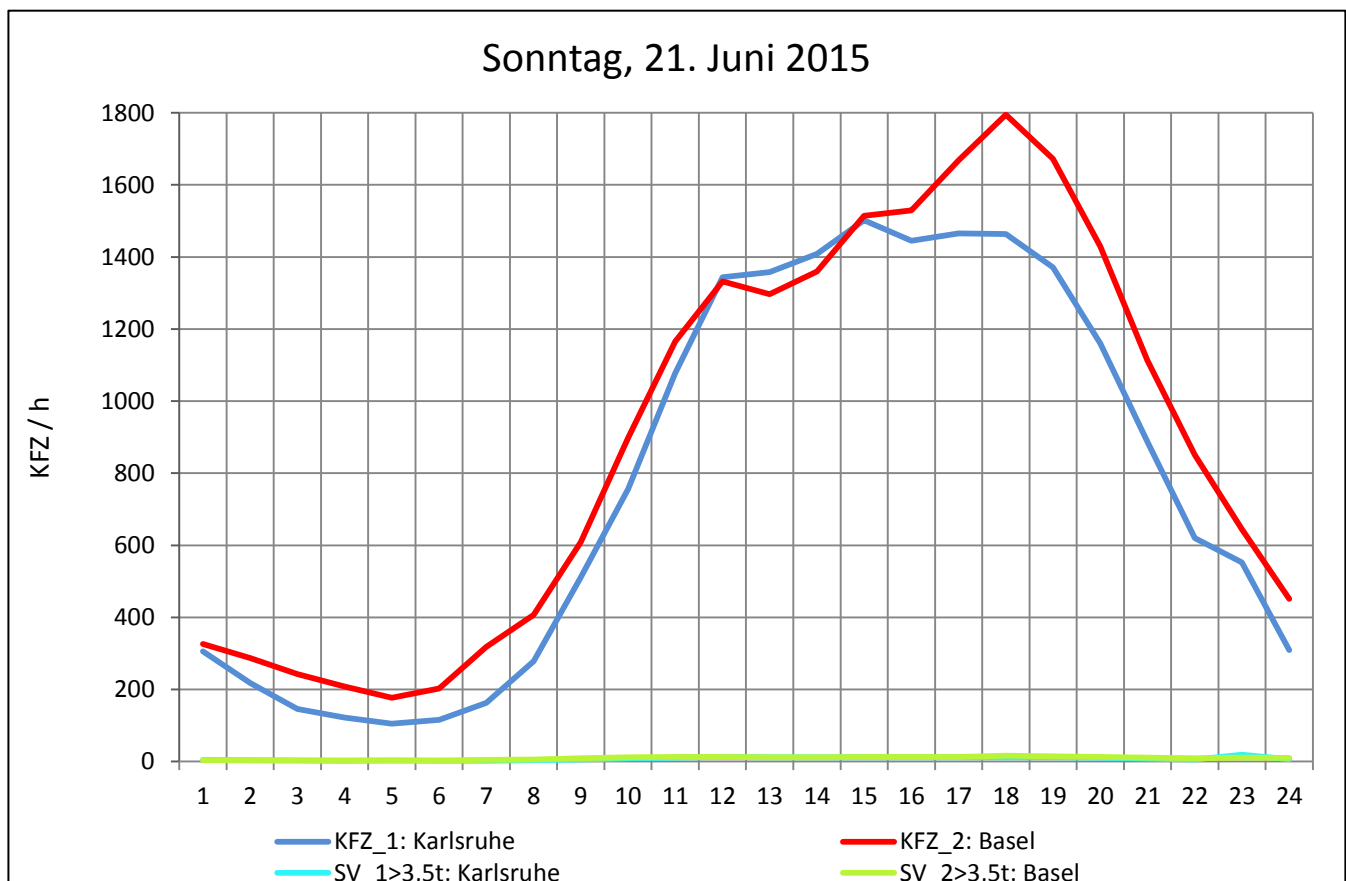
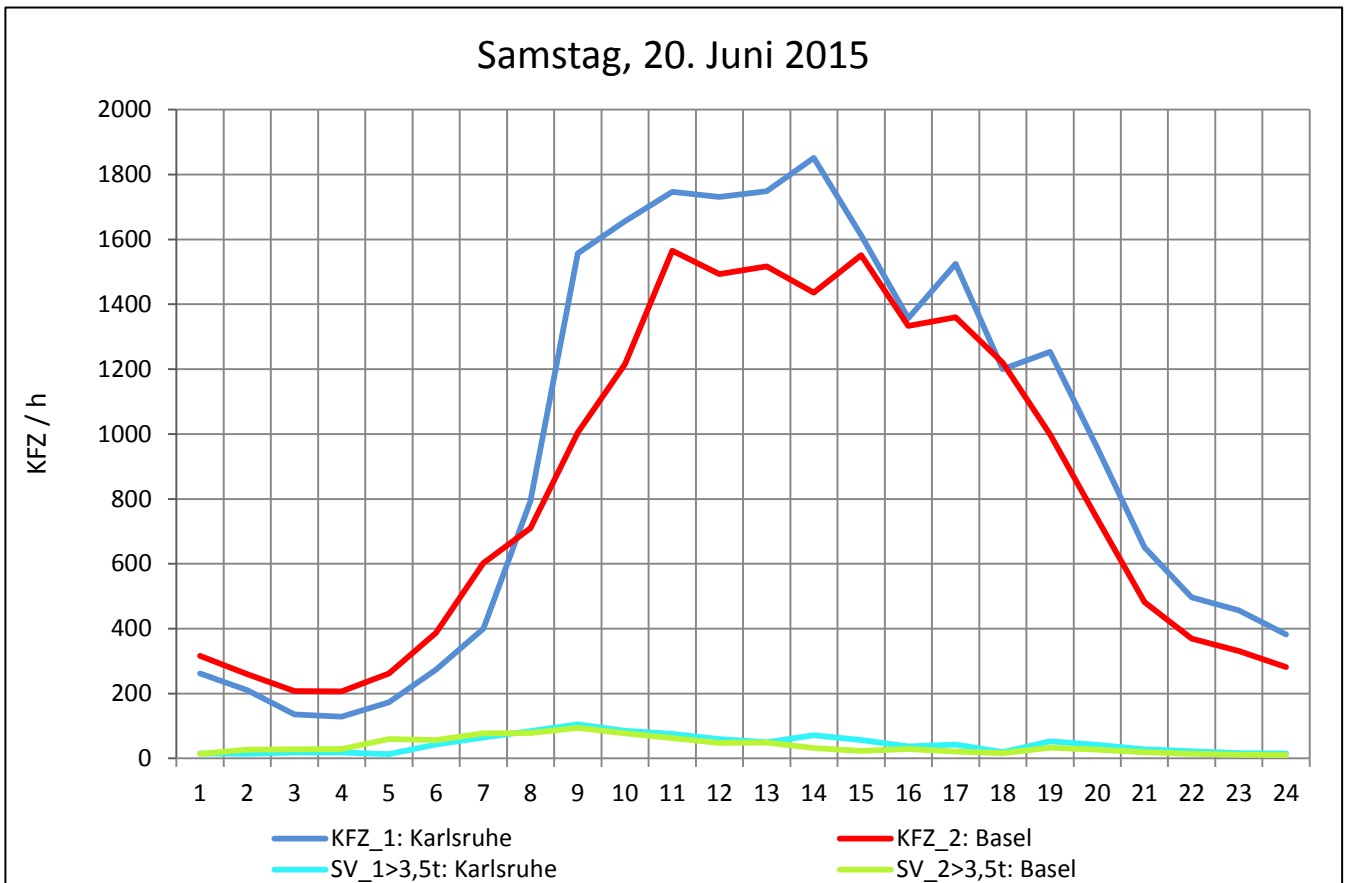
Zst.: **Kleinkems**

TK-/Zst-Nr.: 8311/1053

A 5

Richtung 1 : **Karlsruhe**

Richtung 2 : **Basel**



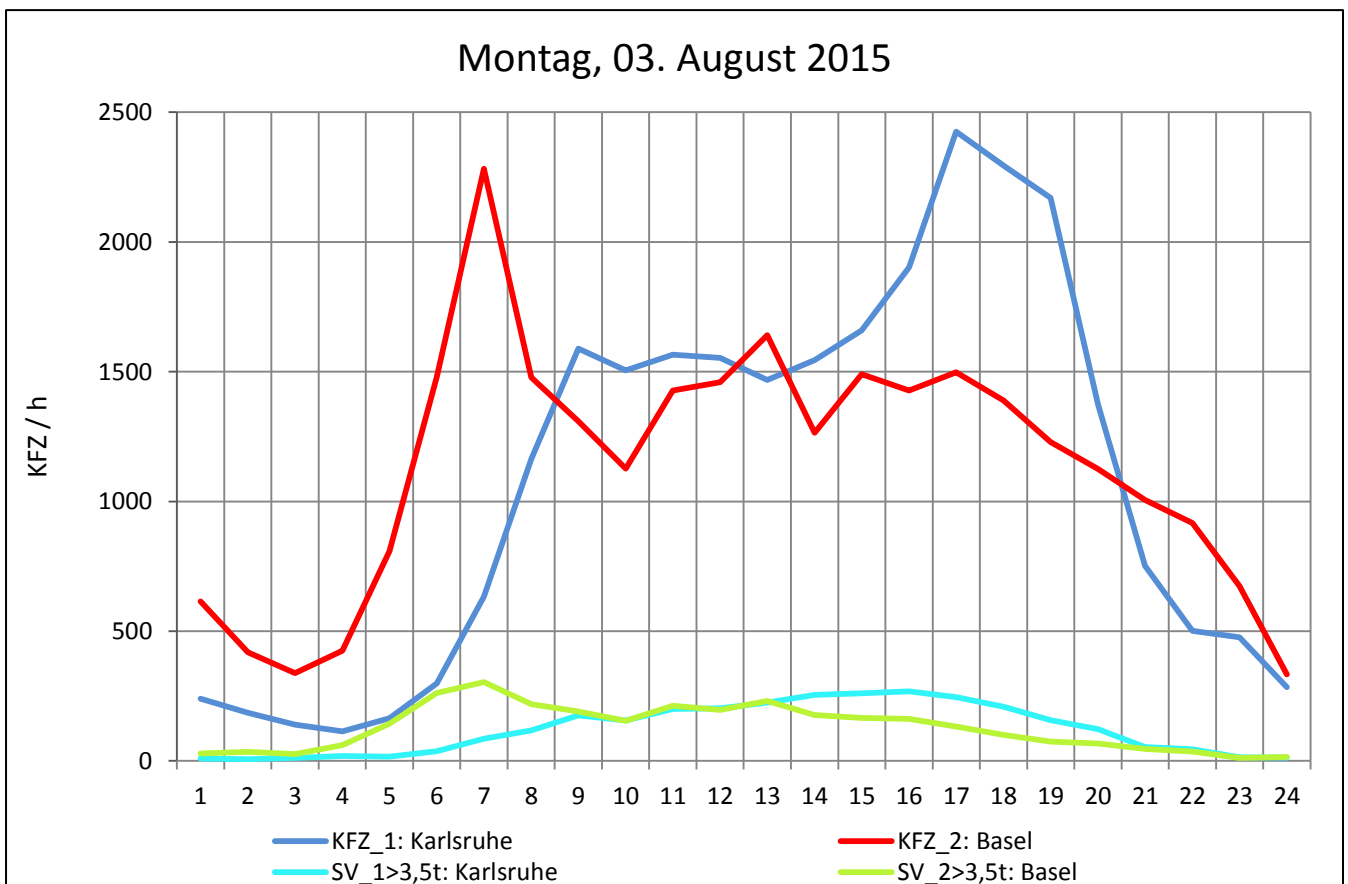
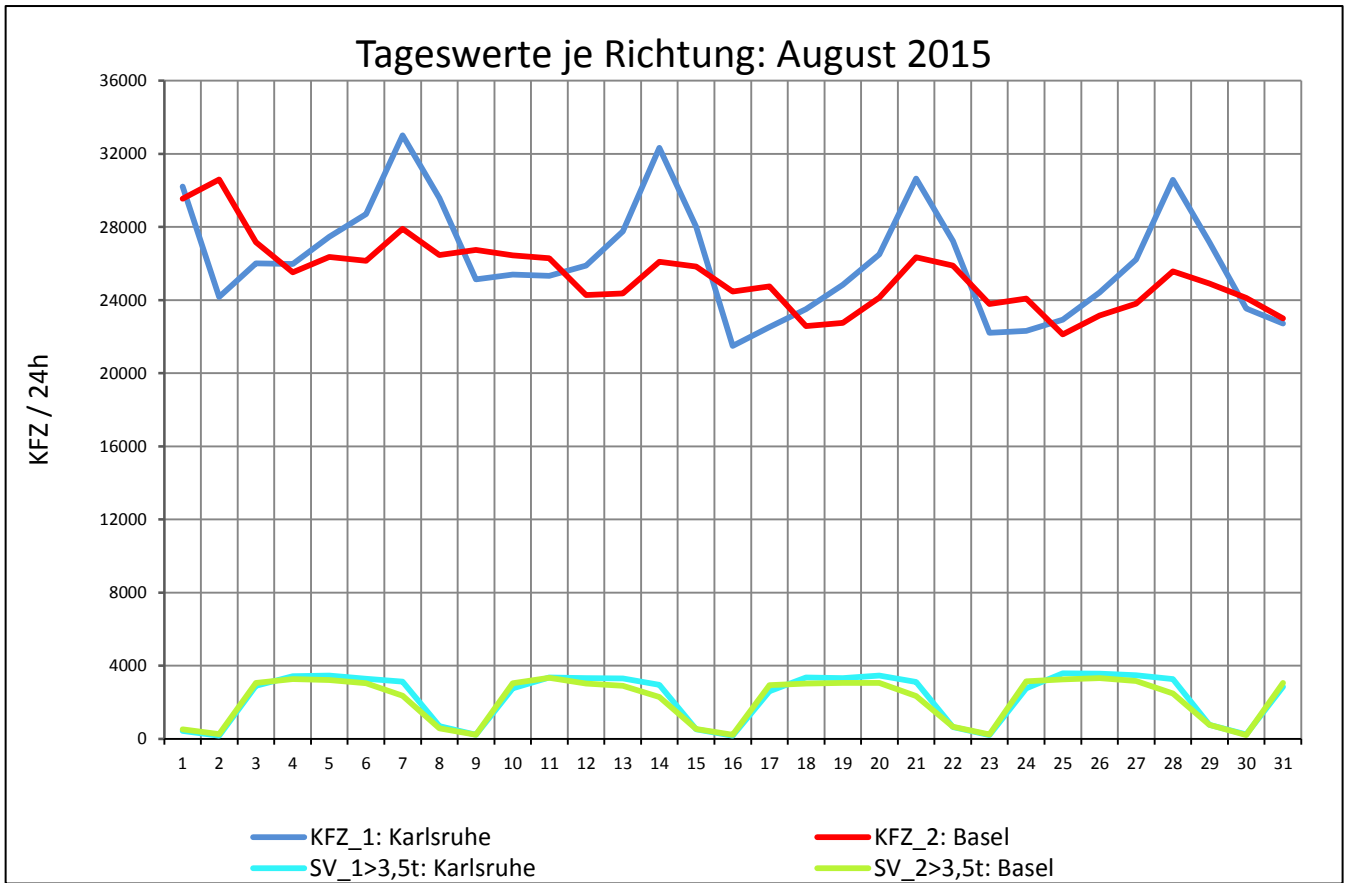
Zst.: **Kleinkems**

TK-/Zst-Nr.: 8311/1053

A 5

Richtung 1 : **Karlsruhe**

Richtung 2 : **Basel**



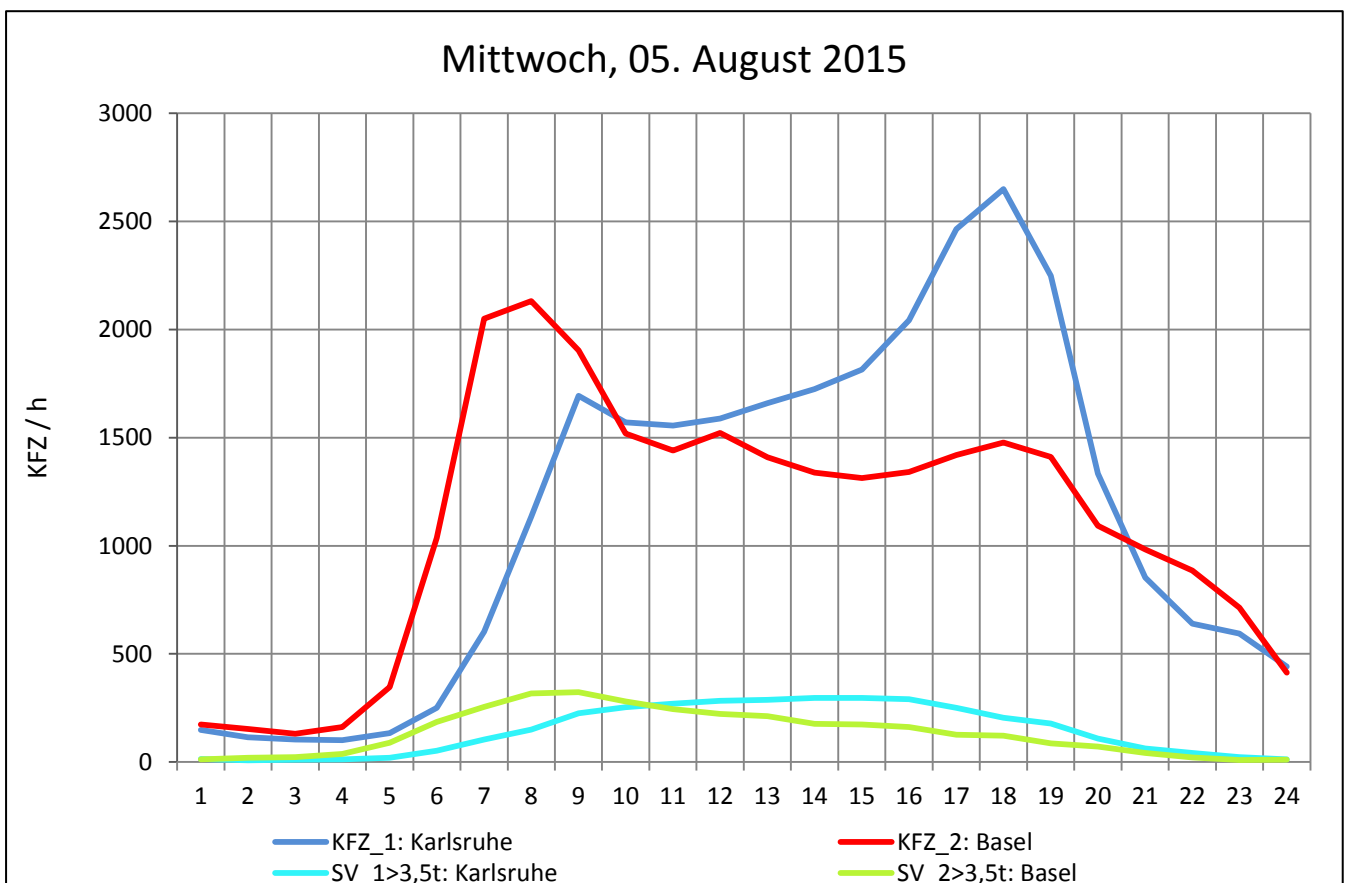
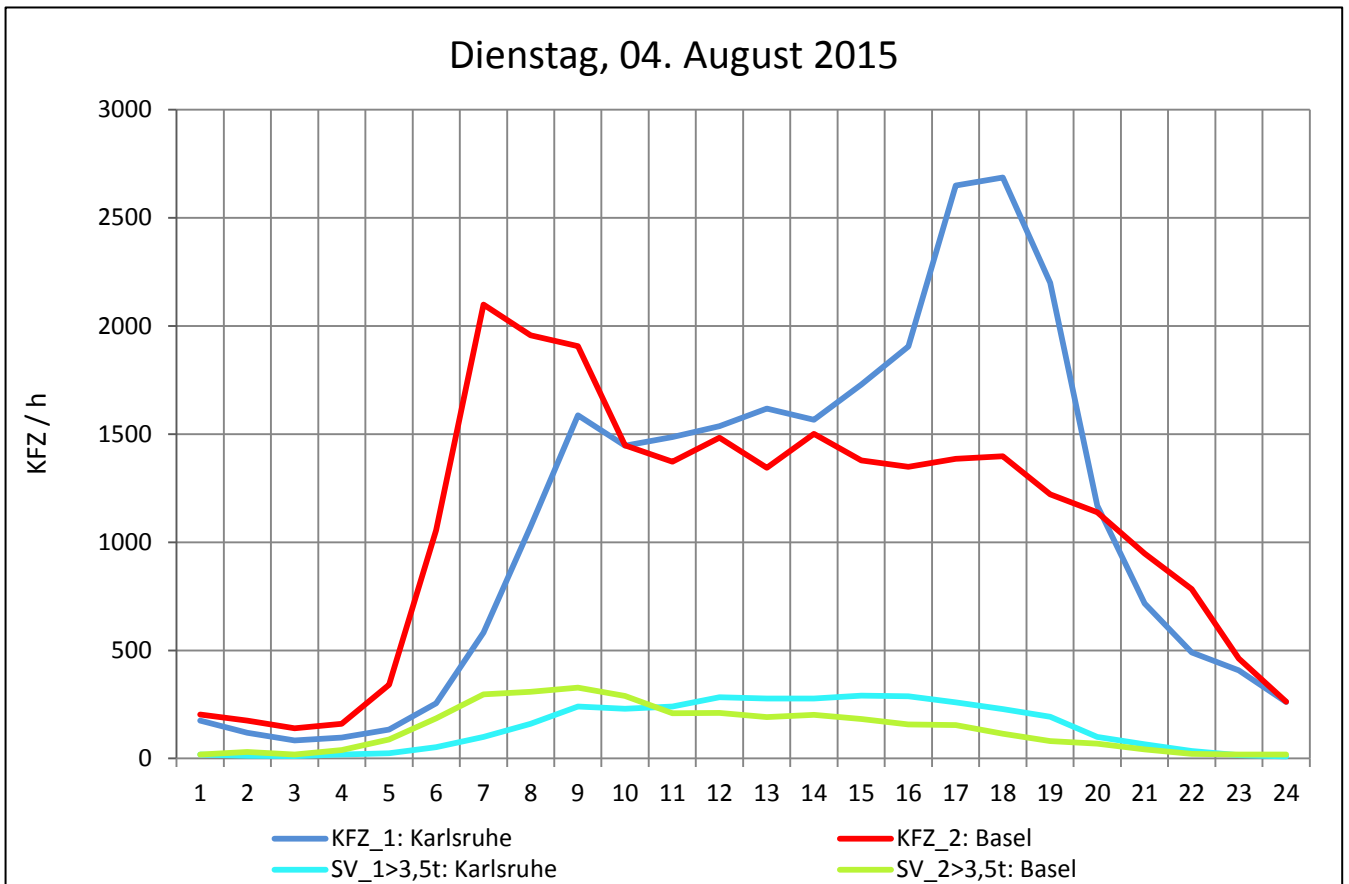
Zst.: **Kleinkems**

TK-/Zst-Nr.: 8311/1053

A 5

Richtung 1 : **Karlsruhe**

Richtung 2 : **Basel**



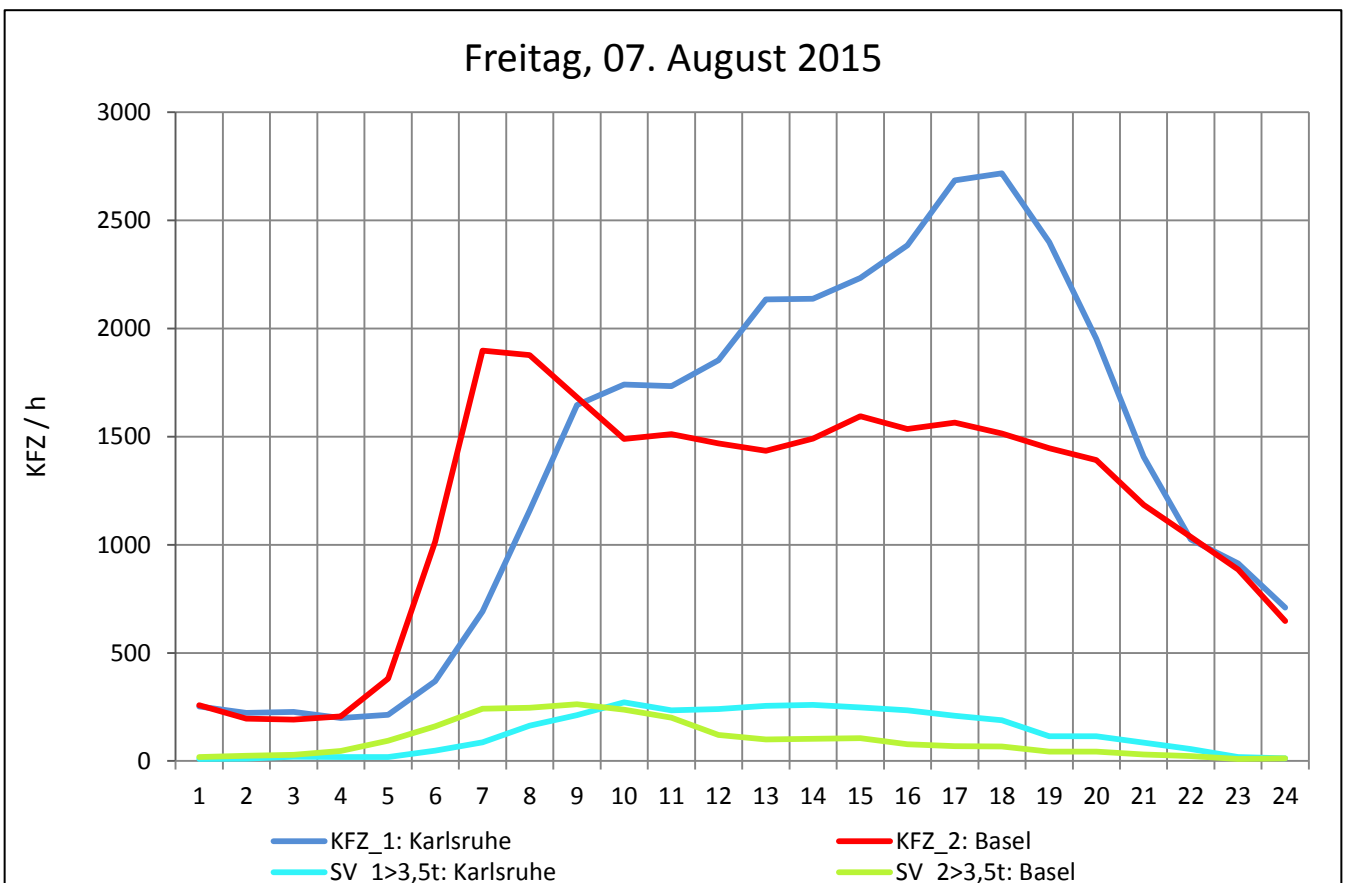
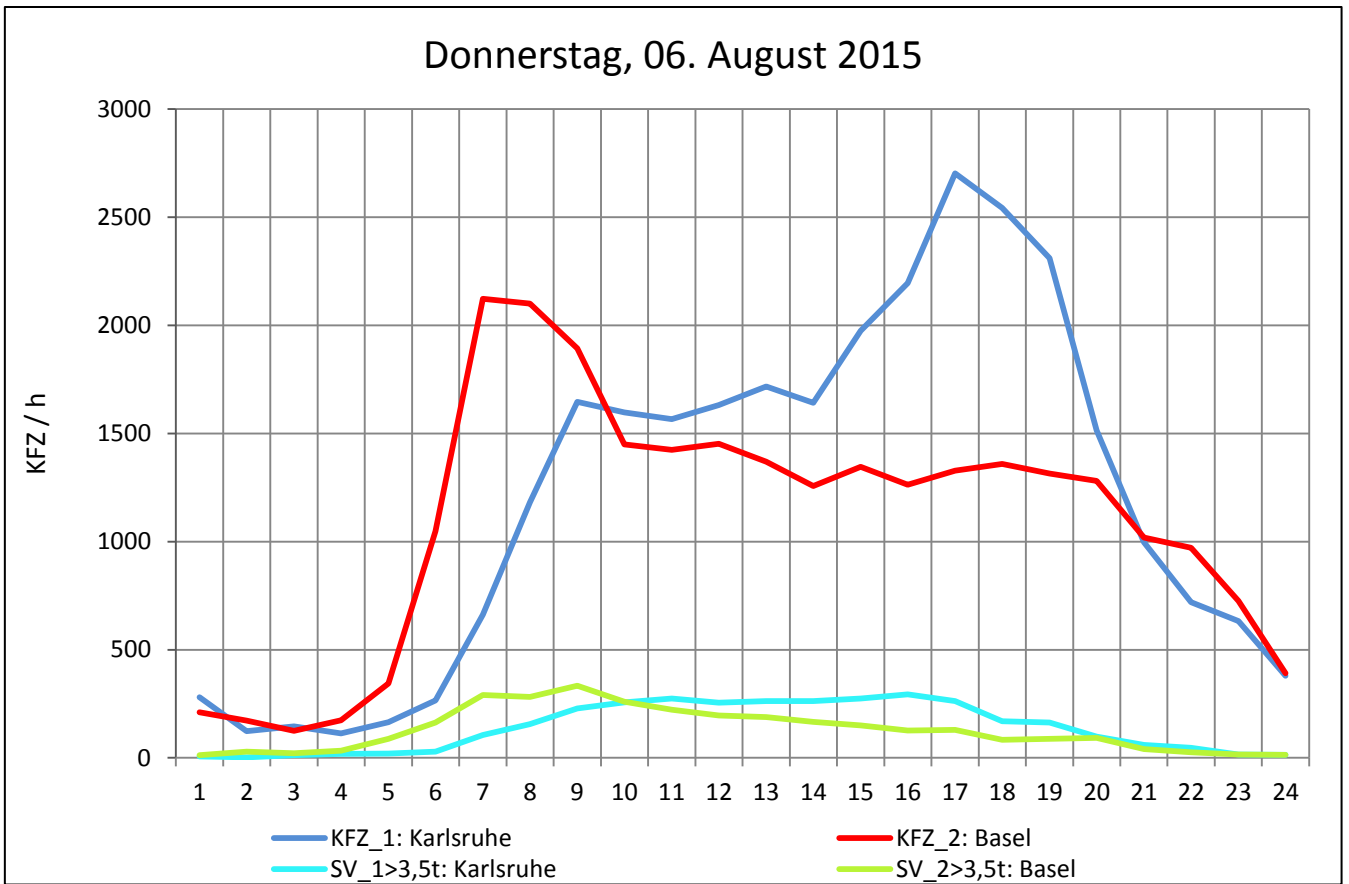
Zst.: **Kleinkems**

TK-/Zst-Nr.: 8311/1053

A 5

Richtung 1 : **Karlsruhe**

Richtung 2 : **Basel**



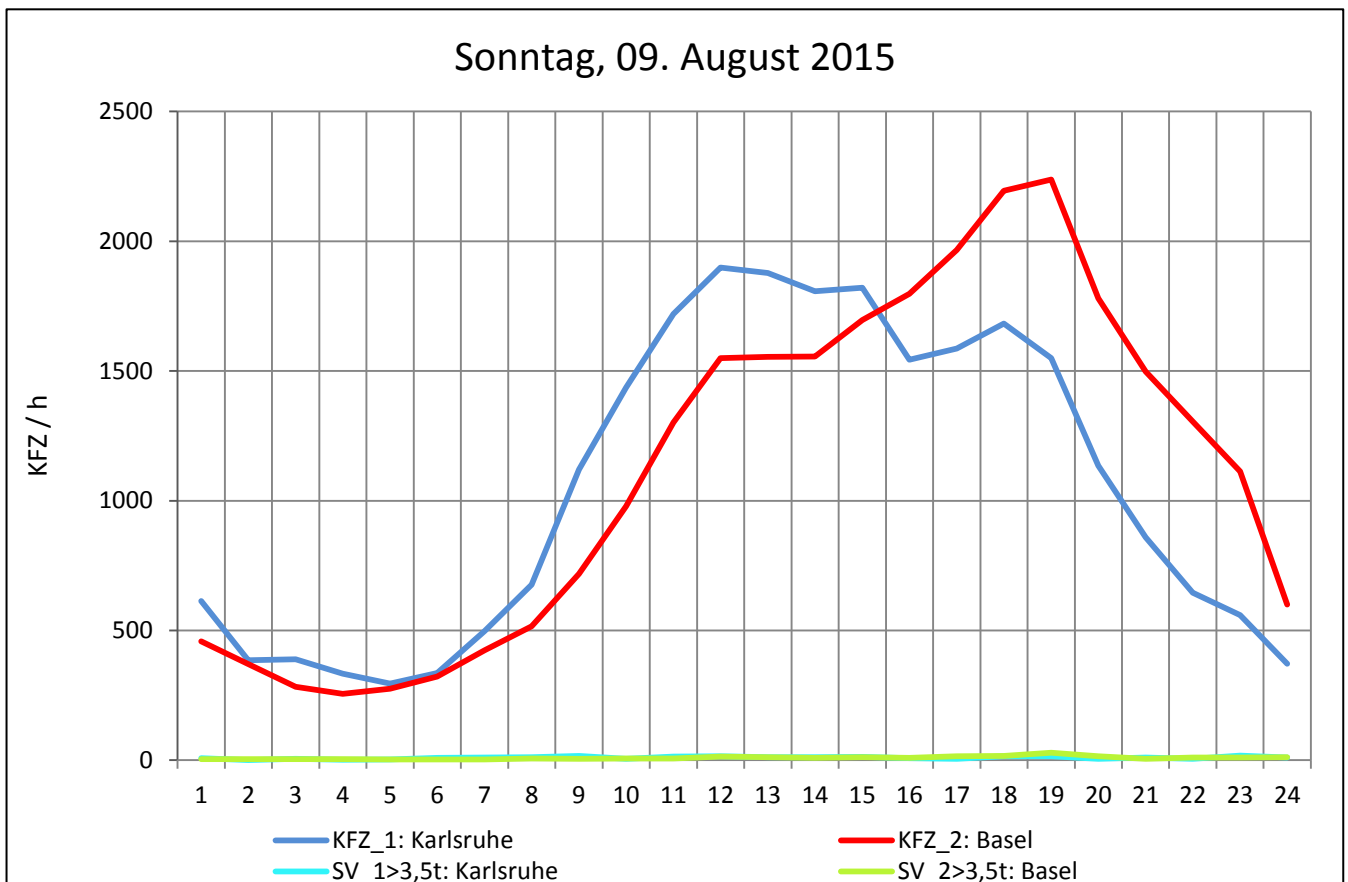
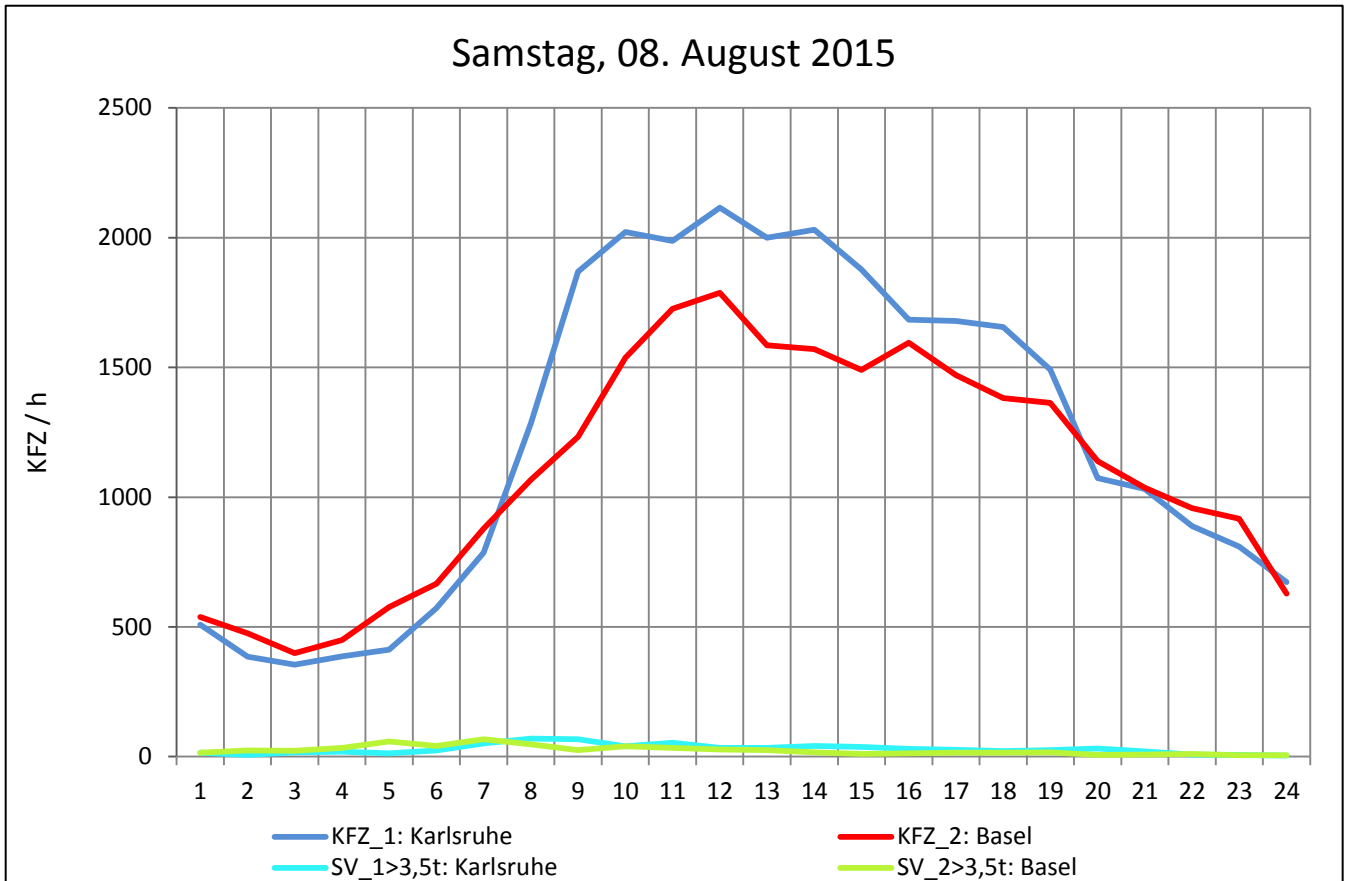
Zst.: **Kleinkems**

TK-/Zst-Nr.: 8311/1053

A 5

Richtung 1 : **Karlsruhe**

Richtung 2 : **Basel**



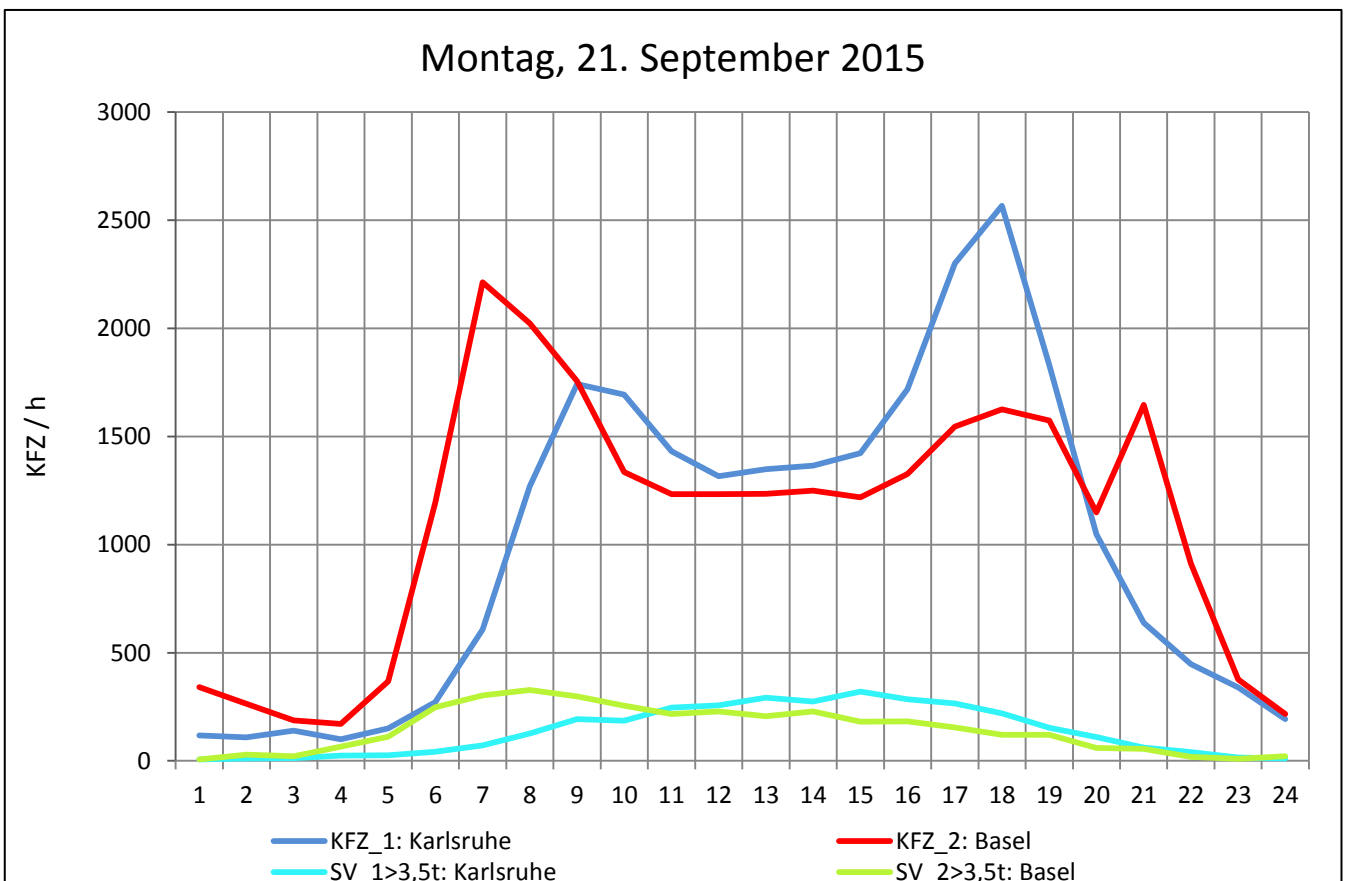
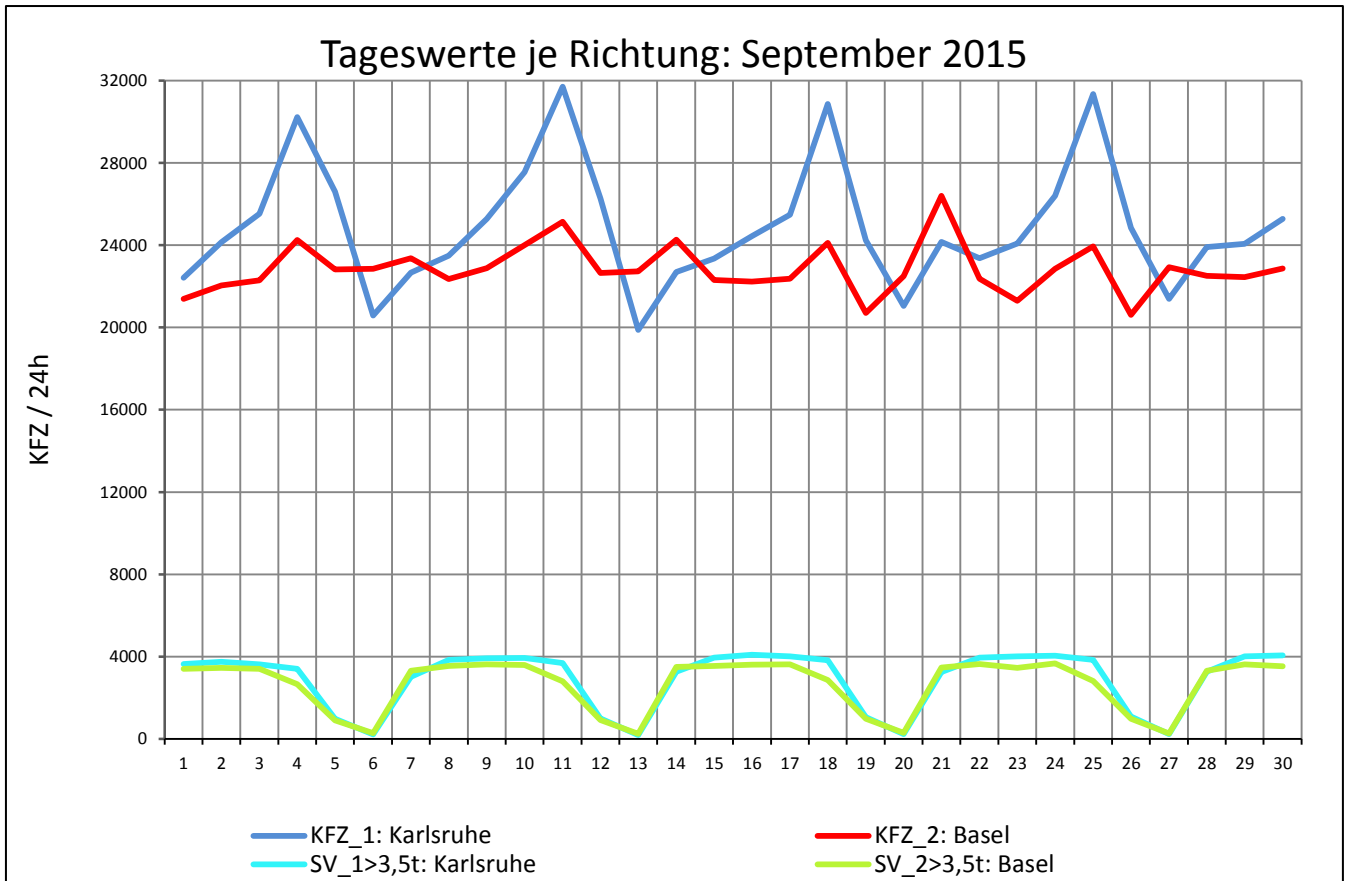
Zst.: **Kleinkems**

TK-/Zst-Nr.: 8311/1053

A 5

Richtung 1 : **Karlsruhe**

Richtung 2 : **Basel**



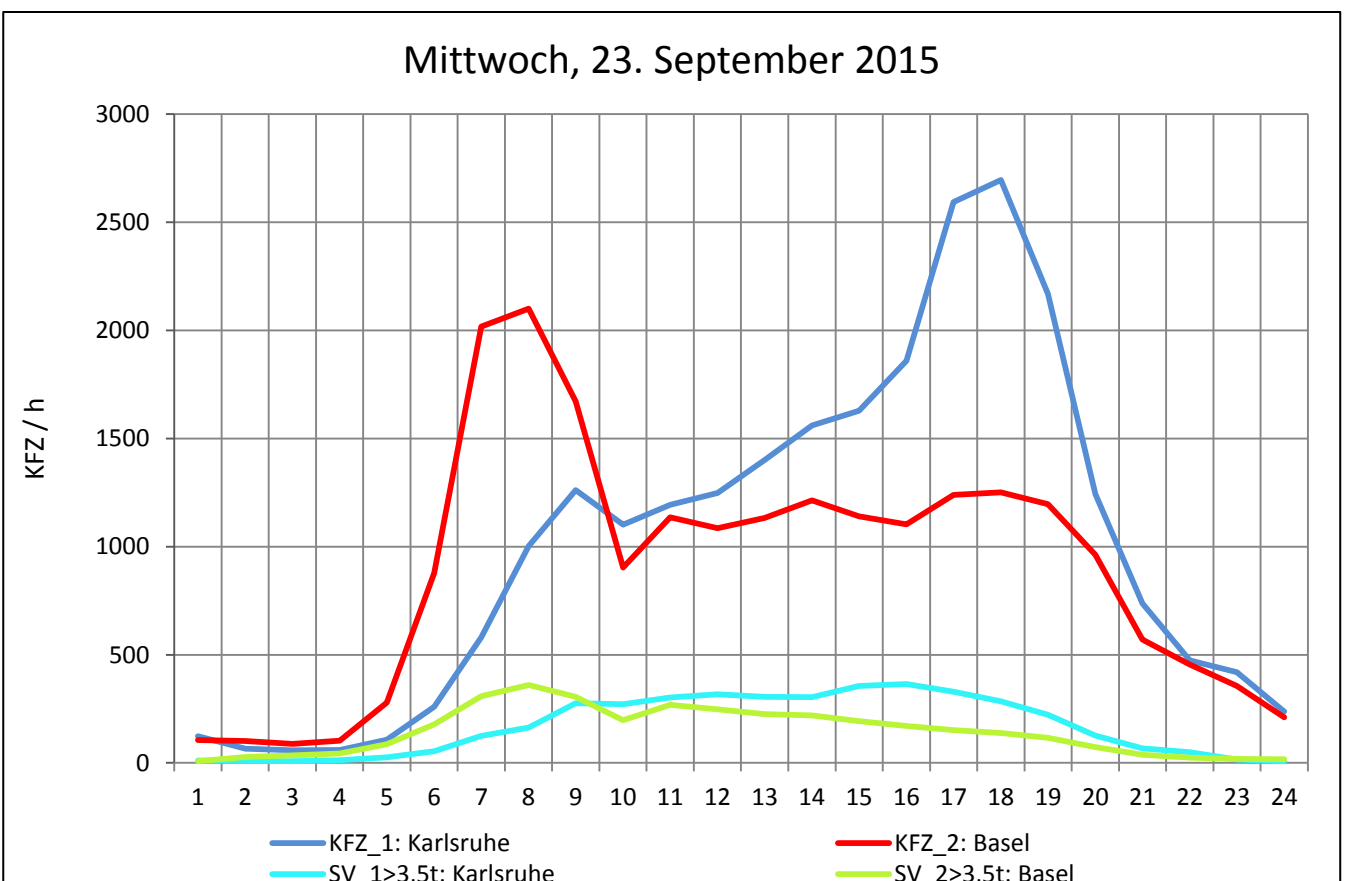
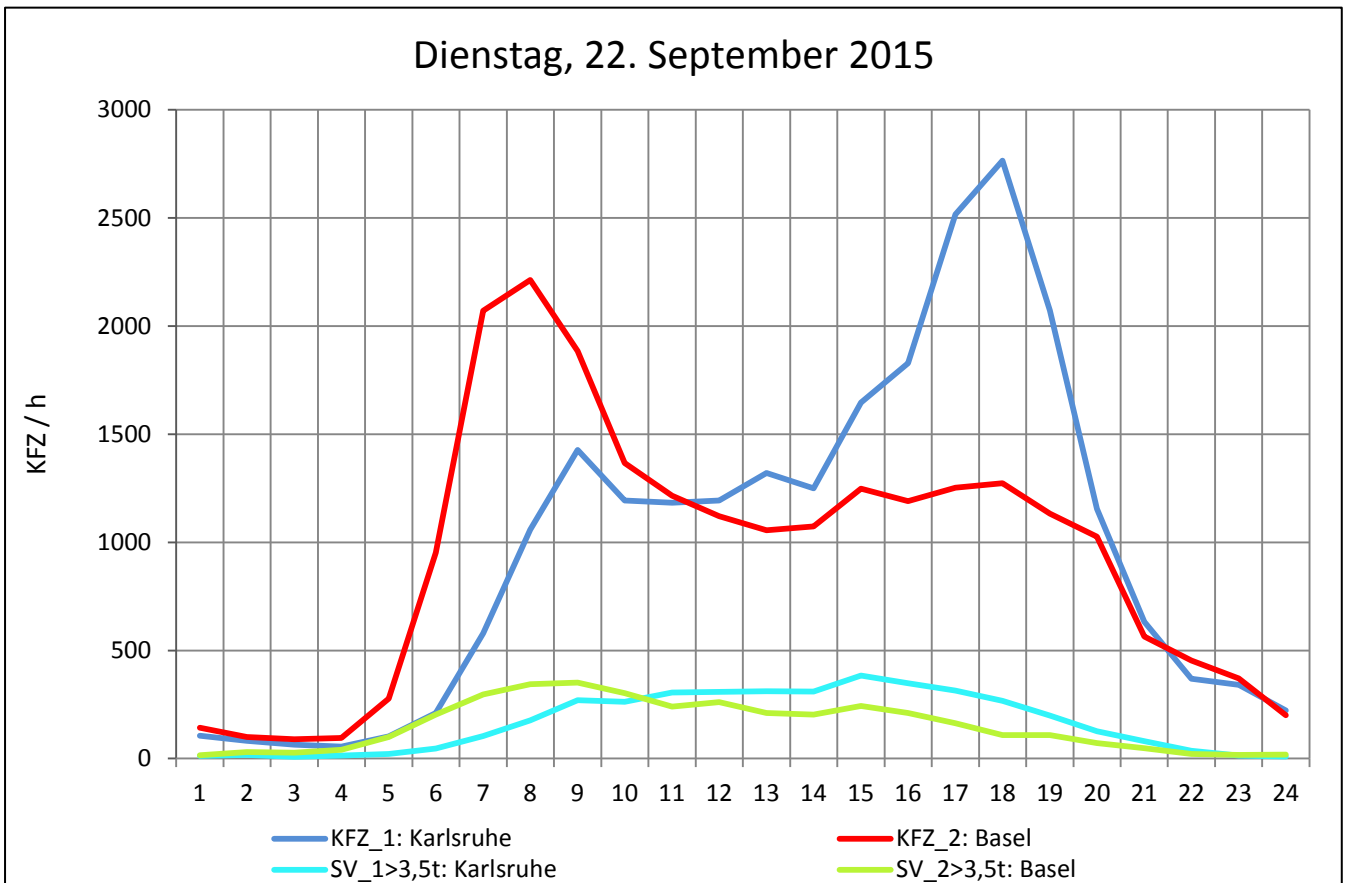
Zst.: **Kleinkems**

TK-/Zst-Nr.: 8311/1053

A 5

Richtung 1 : **Karlsruhe**

Richtung 2 : **Basel**



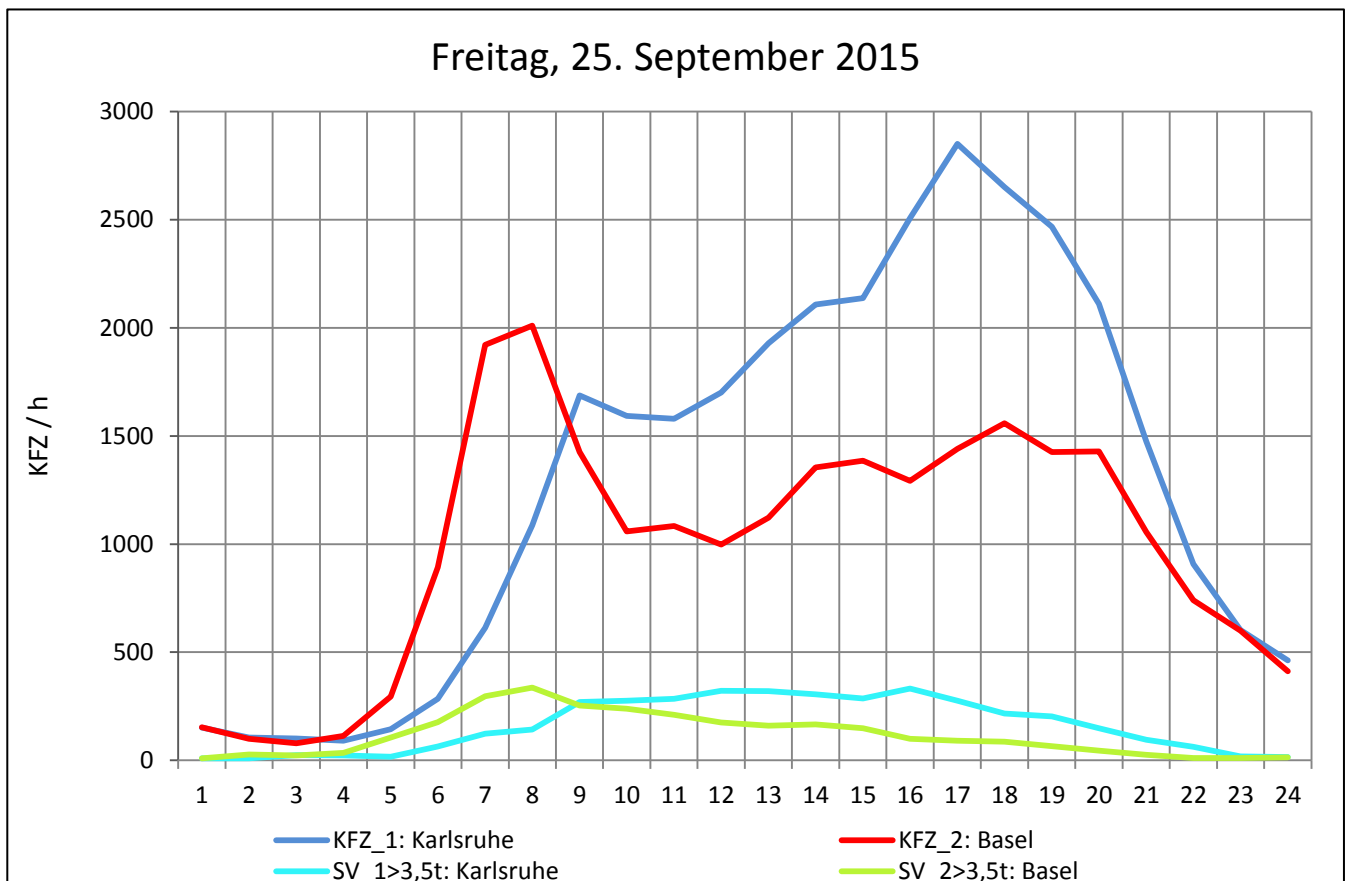
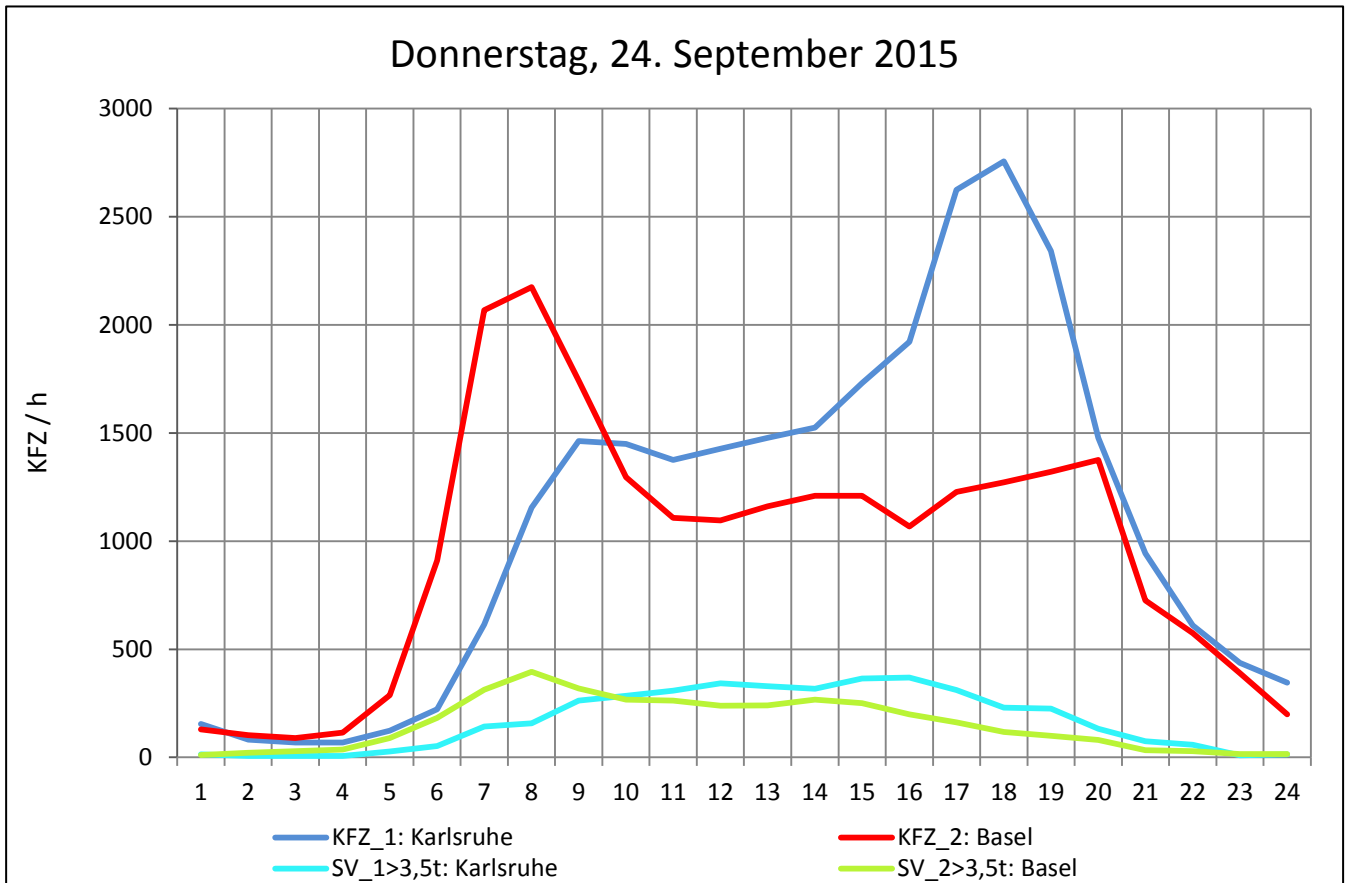
Zst.: **Kleinkems**

TK-/Zst-Nr.: 8311/1053

A 5

Richtung 1 : **Karlsruhe**

Richtung 2 : **Basel**



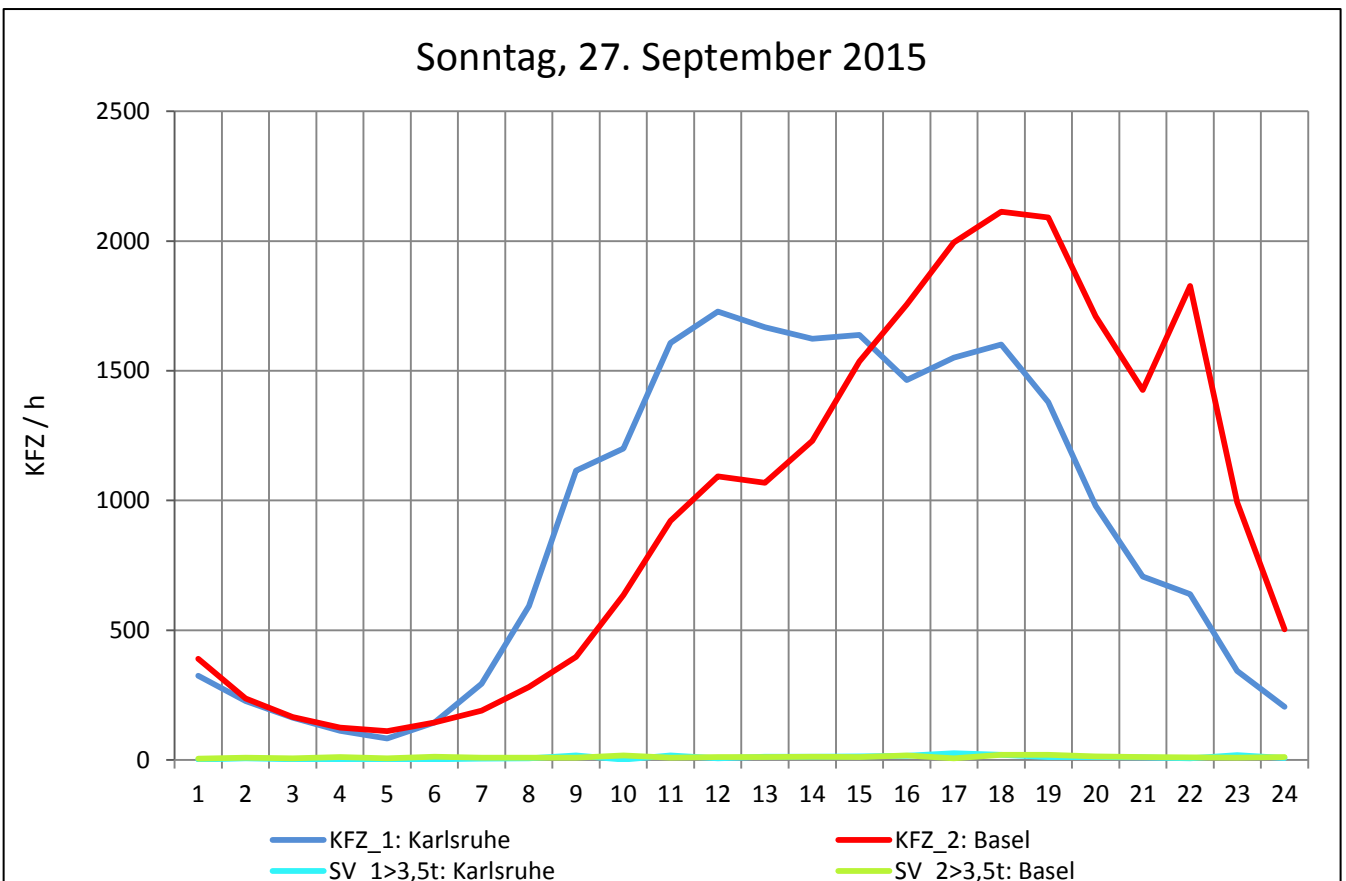
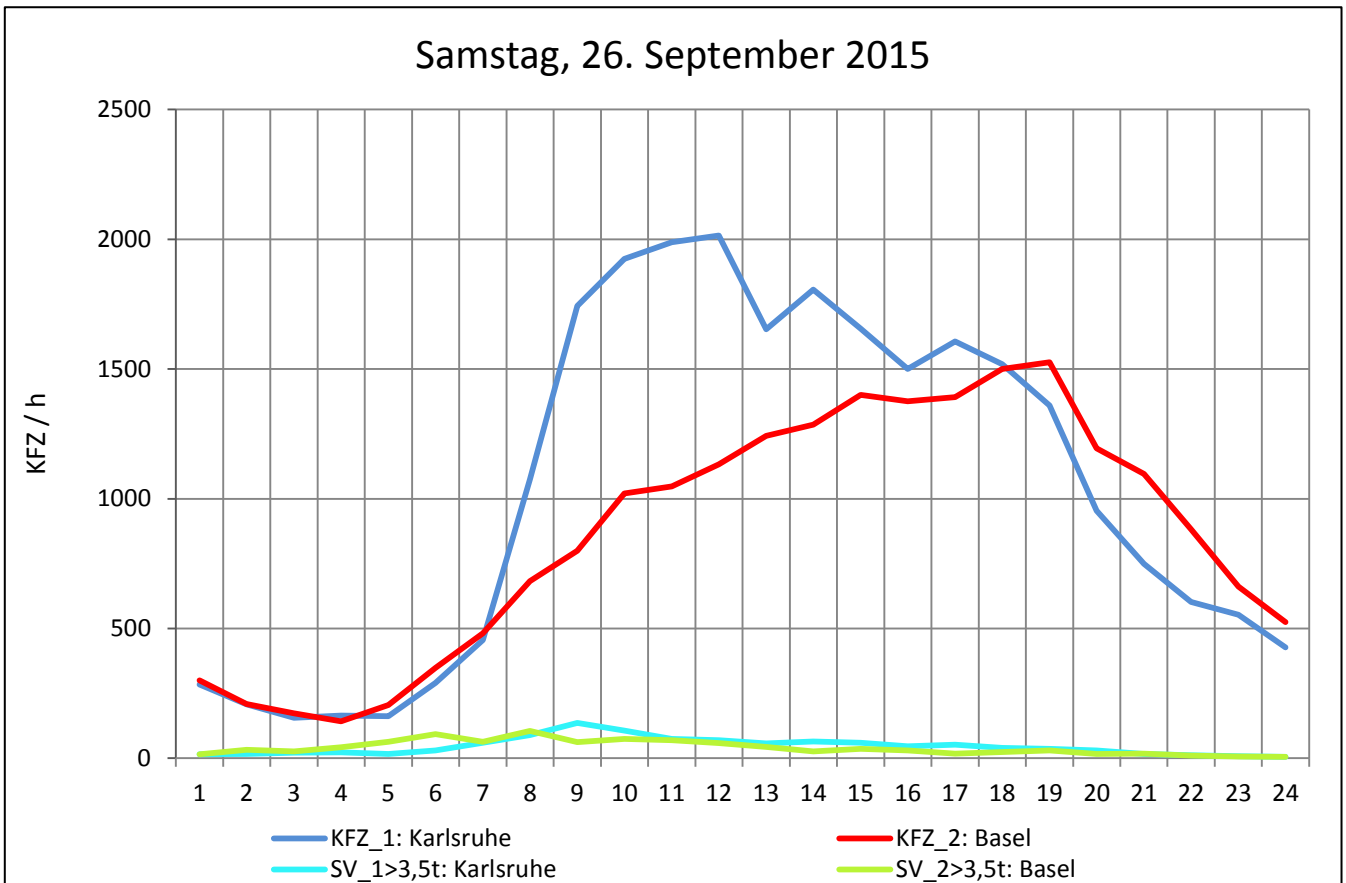
Zst.: **Kleinkems**

TK-/Zst-Nr.: 8311/1053

A 5

Richtung 1 : **Karlsruhe**

Richtung 2 : **Basel**



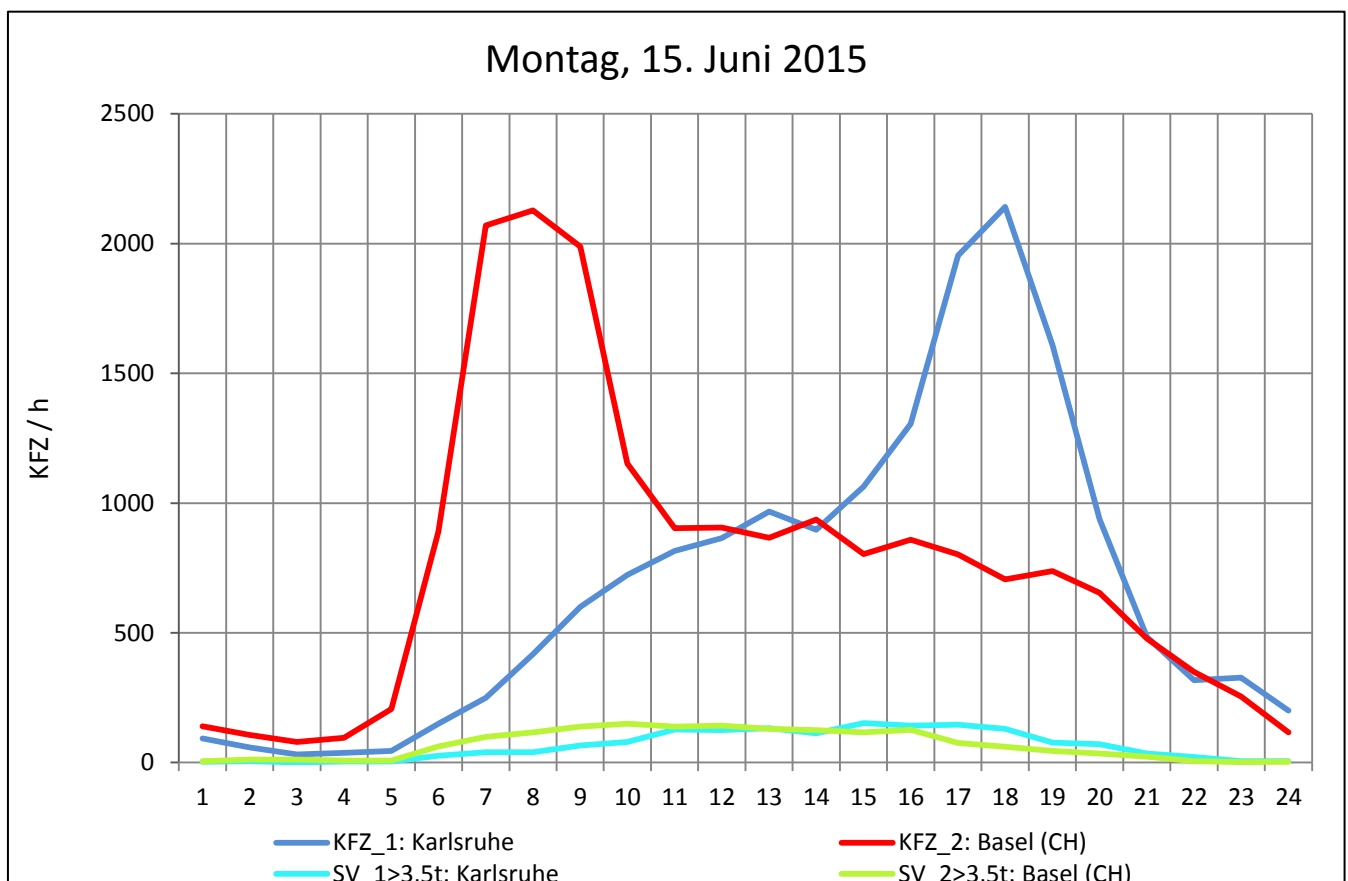
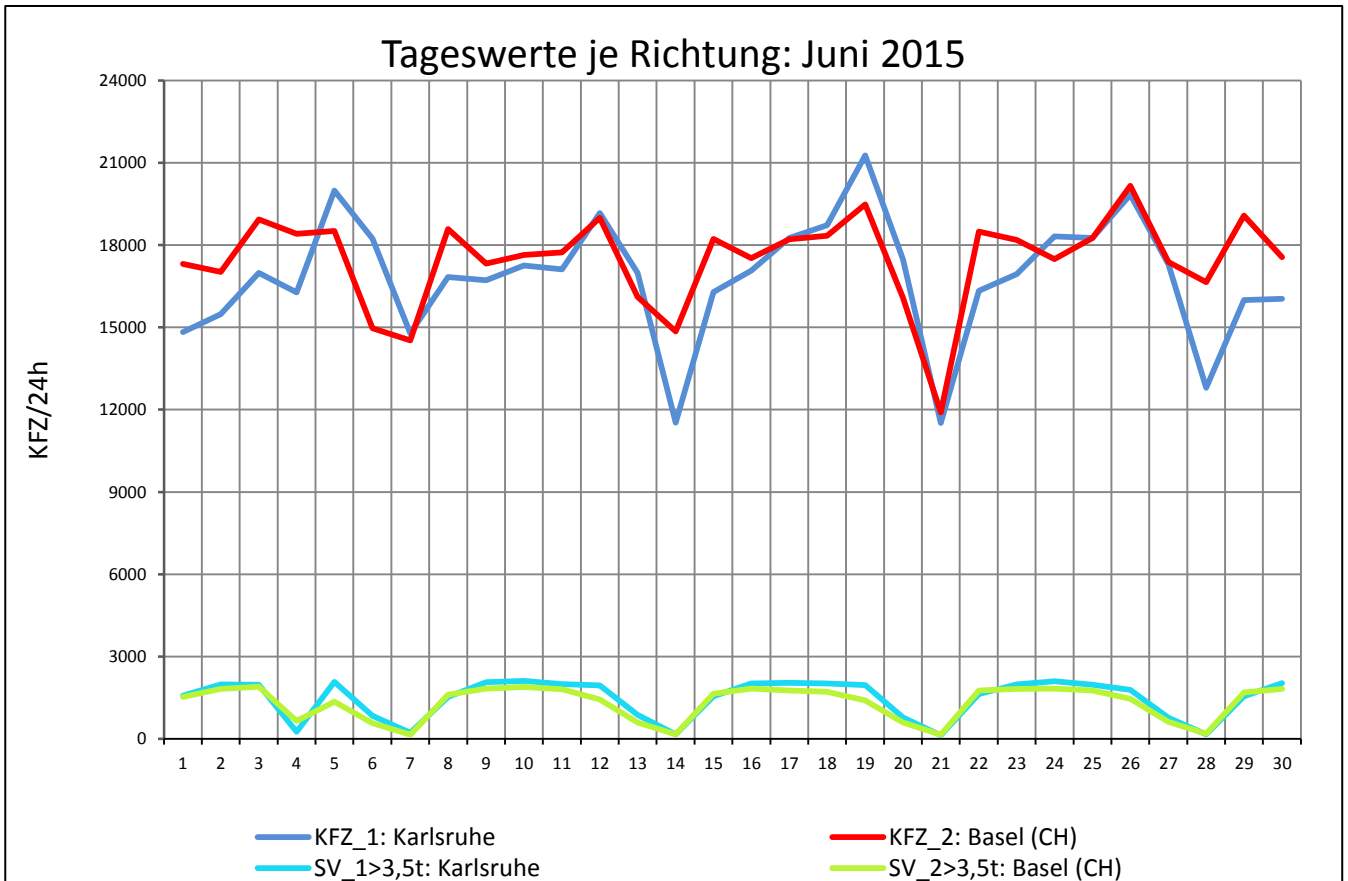
Zst.: **Weil am Rhein/GZA**

TK-/Zst-Nr.: 8411/1099

A 5

Richtung 1 : **Karlsruhe**

Richtung 2 : **Basel (CH)**



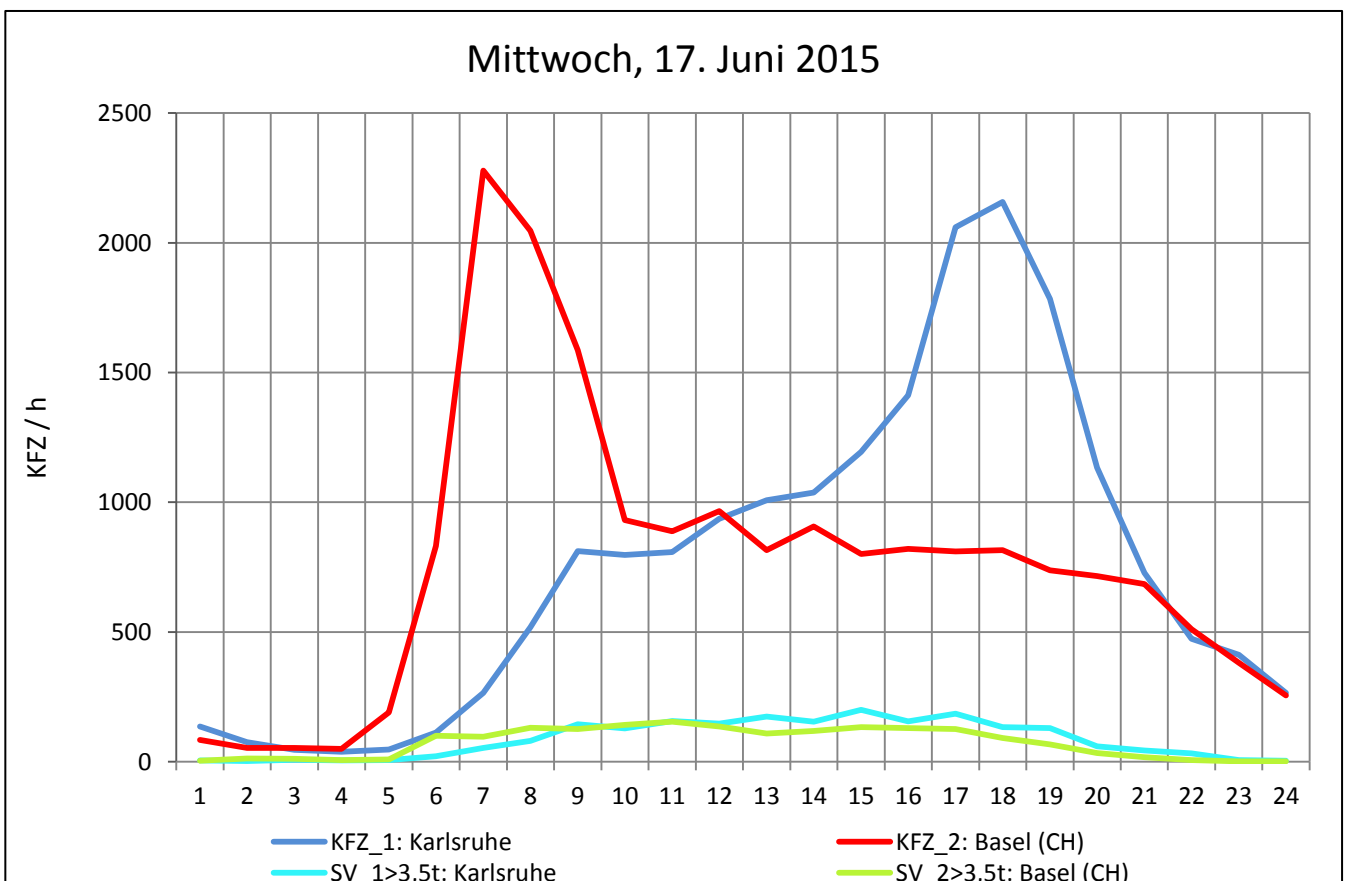
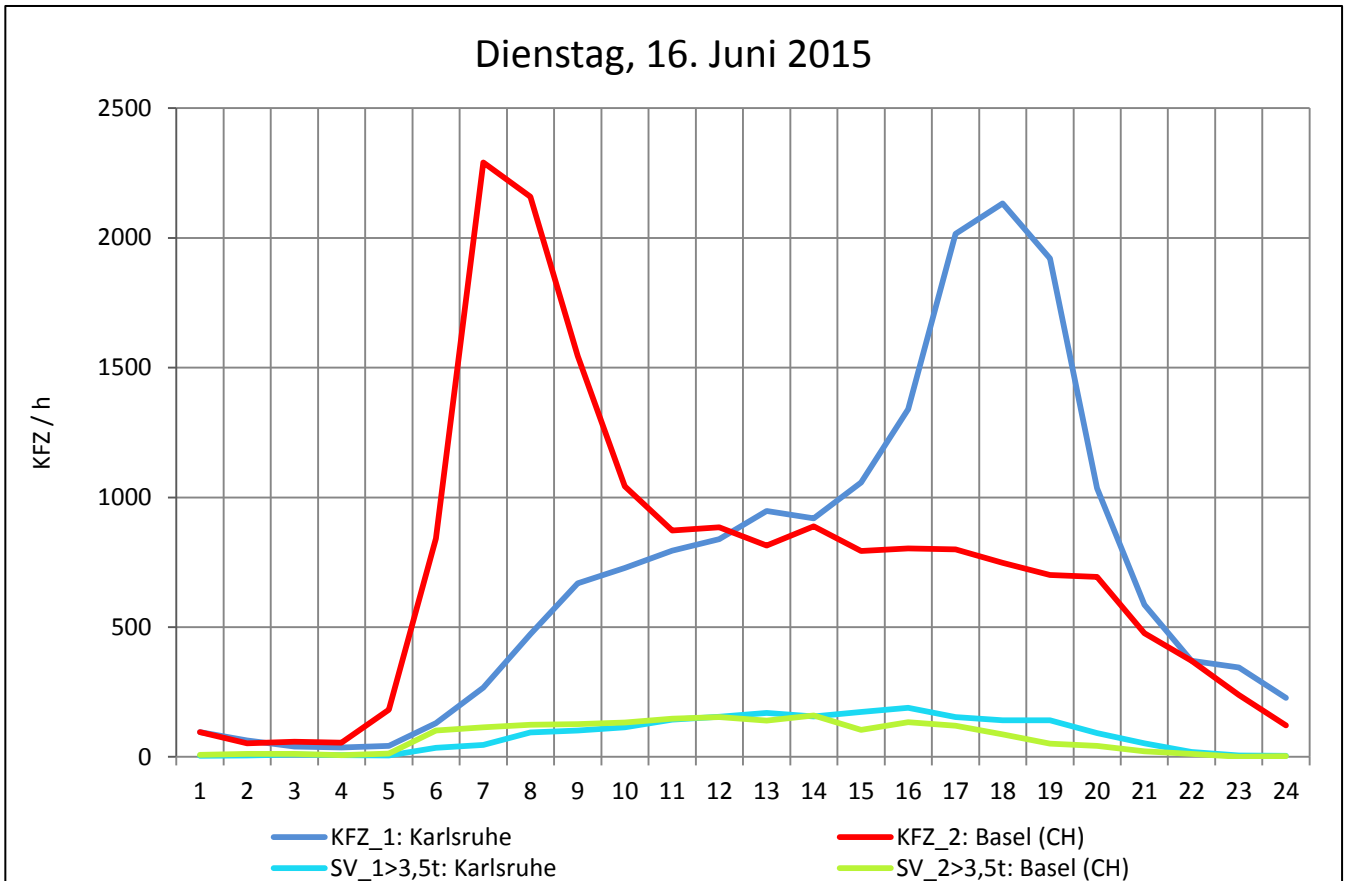
Zst.: **Weil am Rhein/GZA**

TK-/Zst-Nr.: 8411/1099

A 5

Richtung 1 : **Karlsruhe**

Richtung 2 : **Basel (CH)**



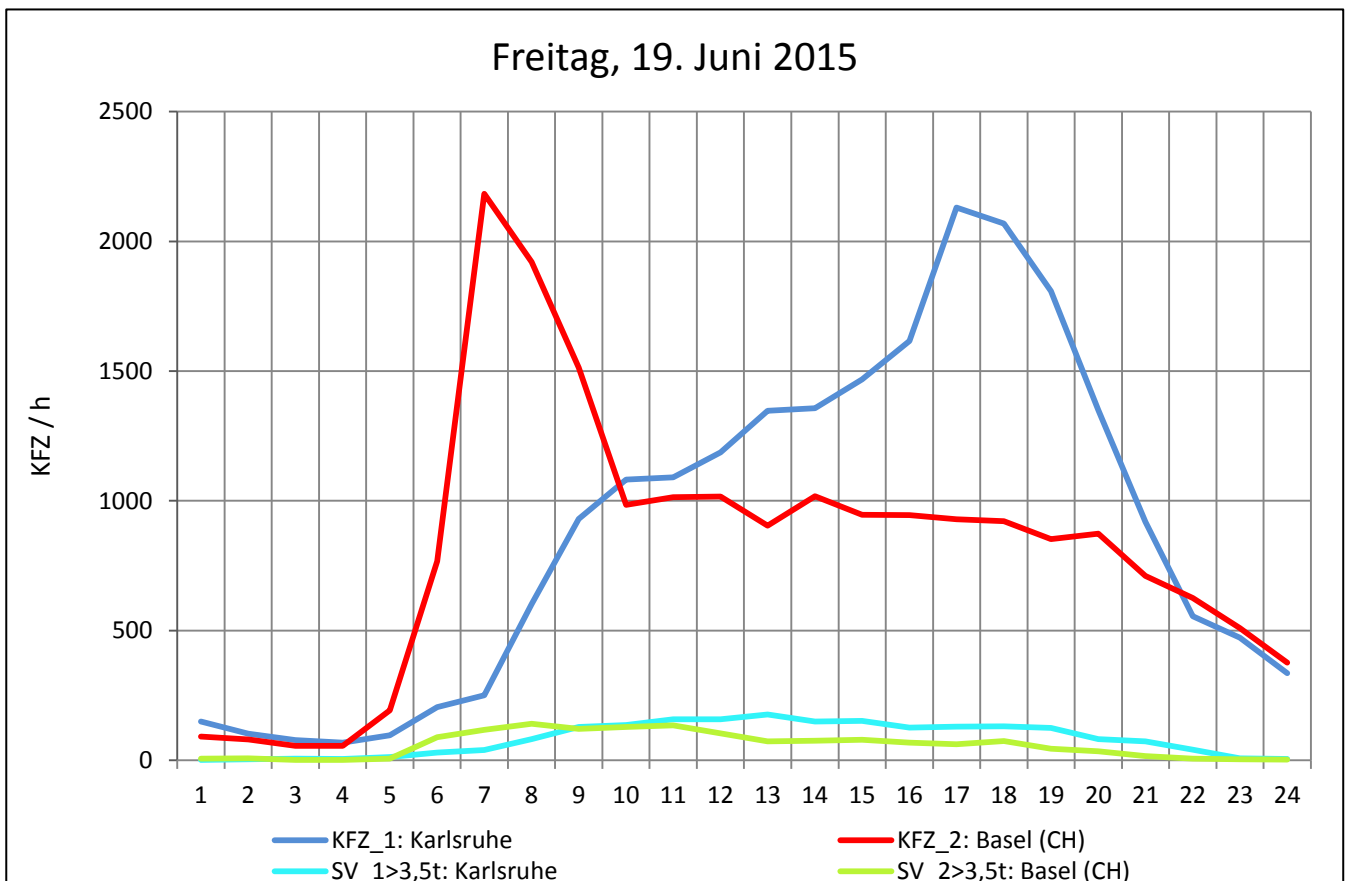
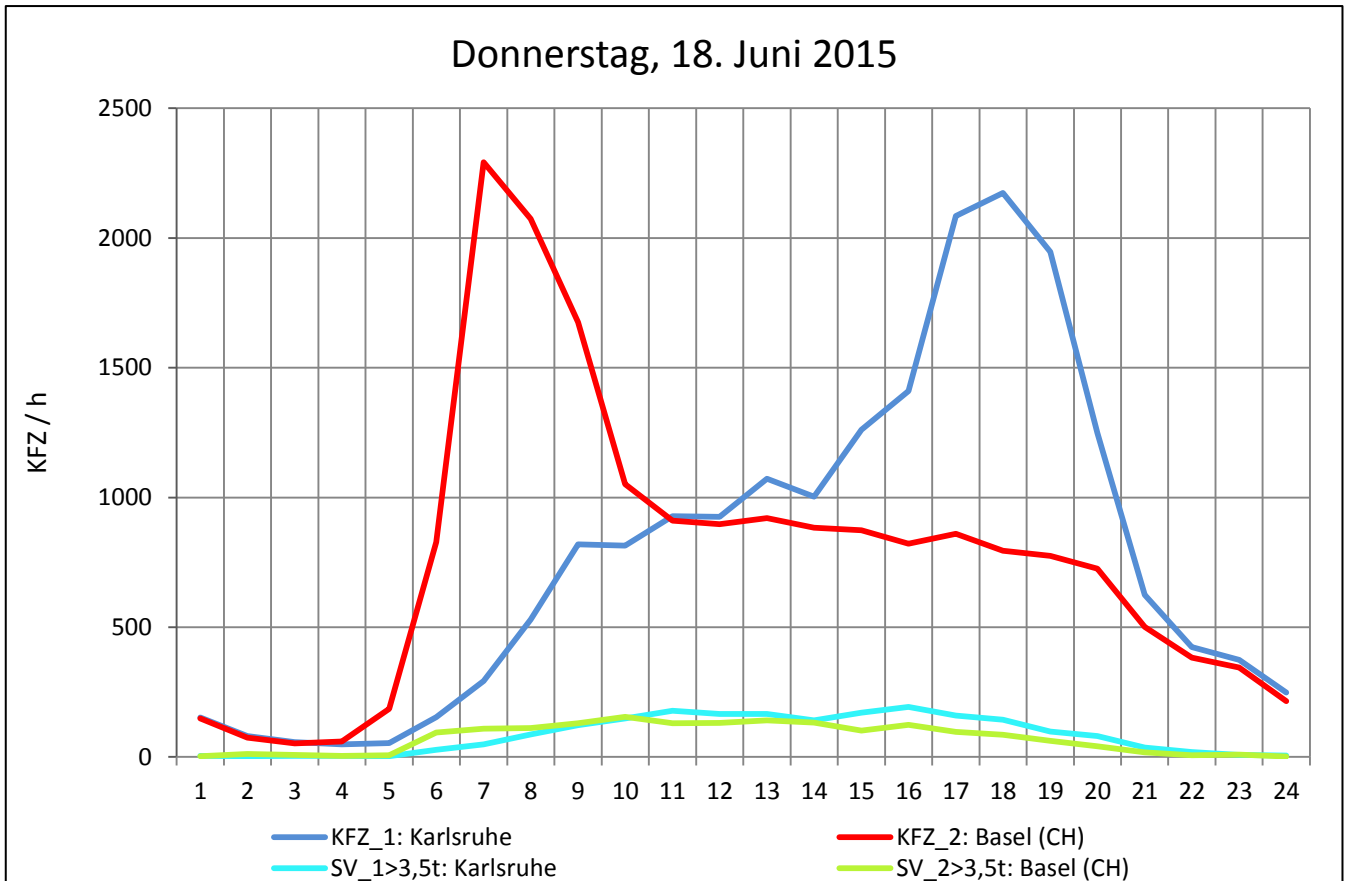
Zst.: **Weil am Rhein/GZA**

TK-/Zst-Nr.: 8411/1099

A 5

Richtung 1 : **Karlsruhe**

Richtung 2 : **Basel (CH)**



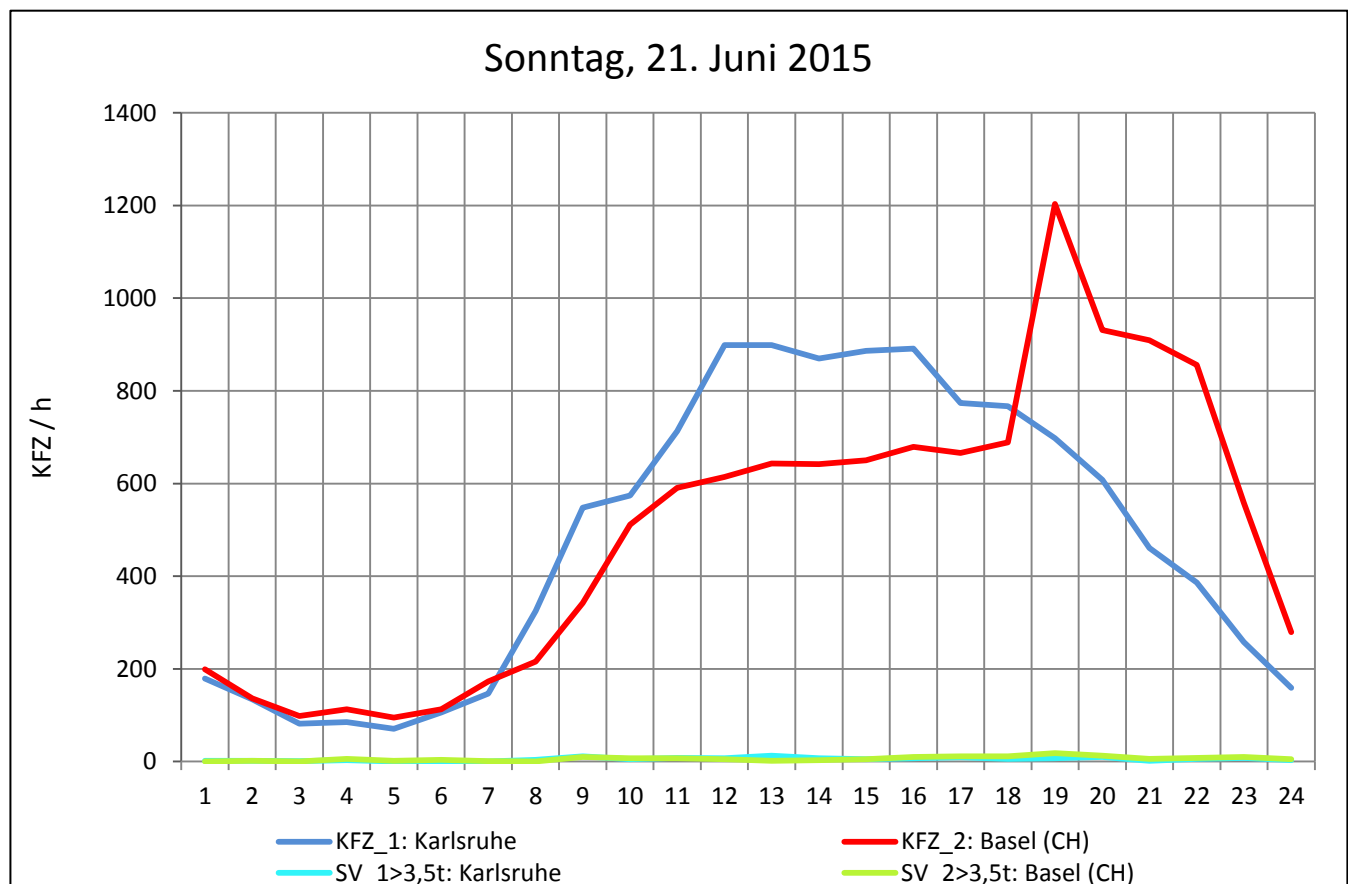
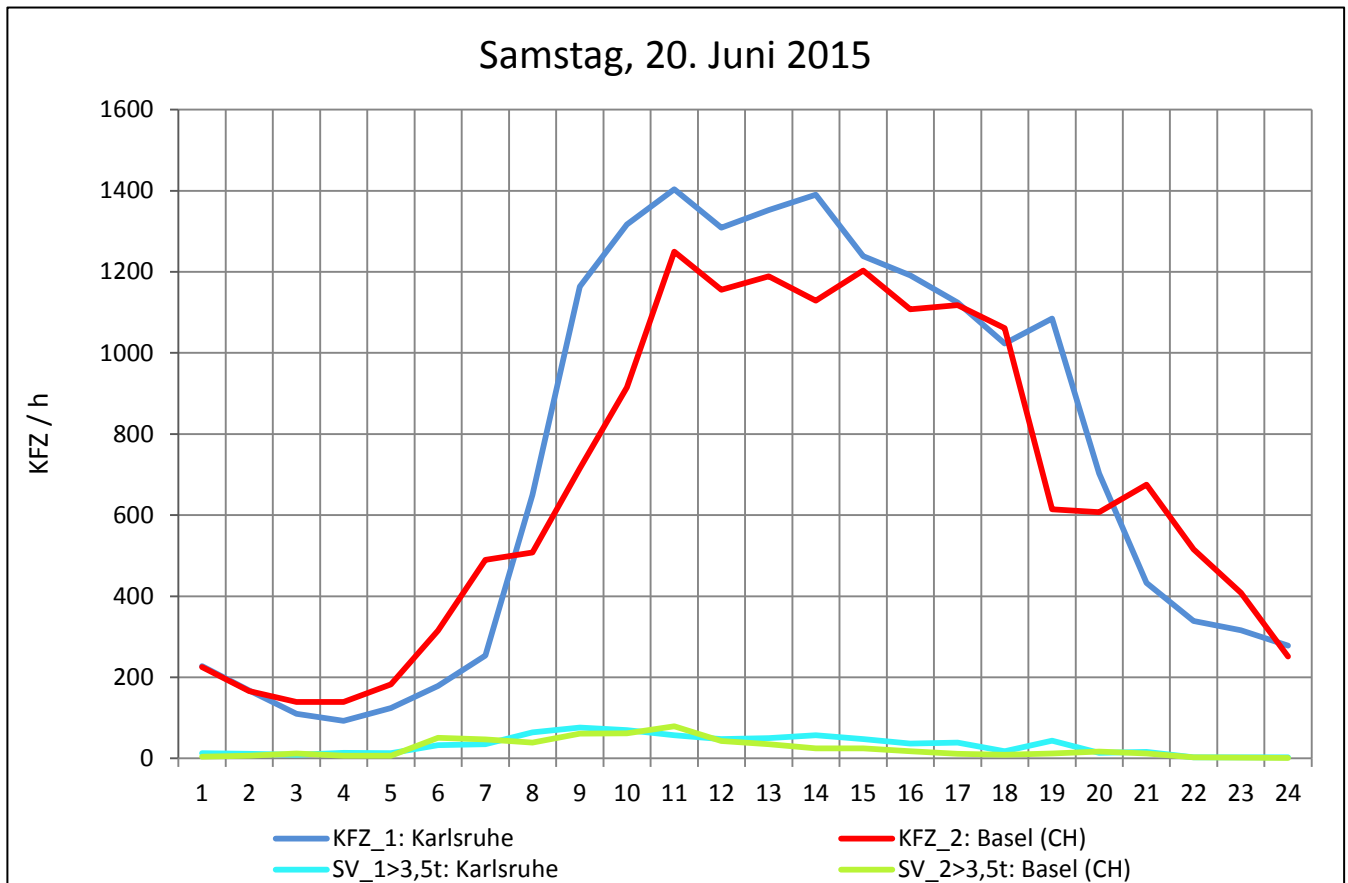
Zst.: **Weil am Rhein/GZA**

TK-/Zst-Nr.: 8411/1099

A 5

Richtung 1 : **Karlsruhe**

Richtung 2 : **Basel (CH)**



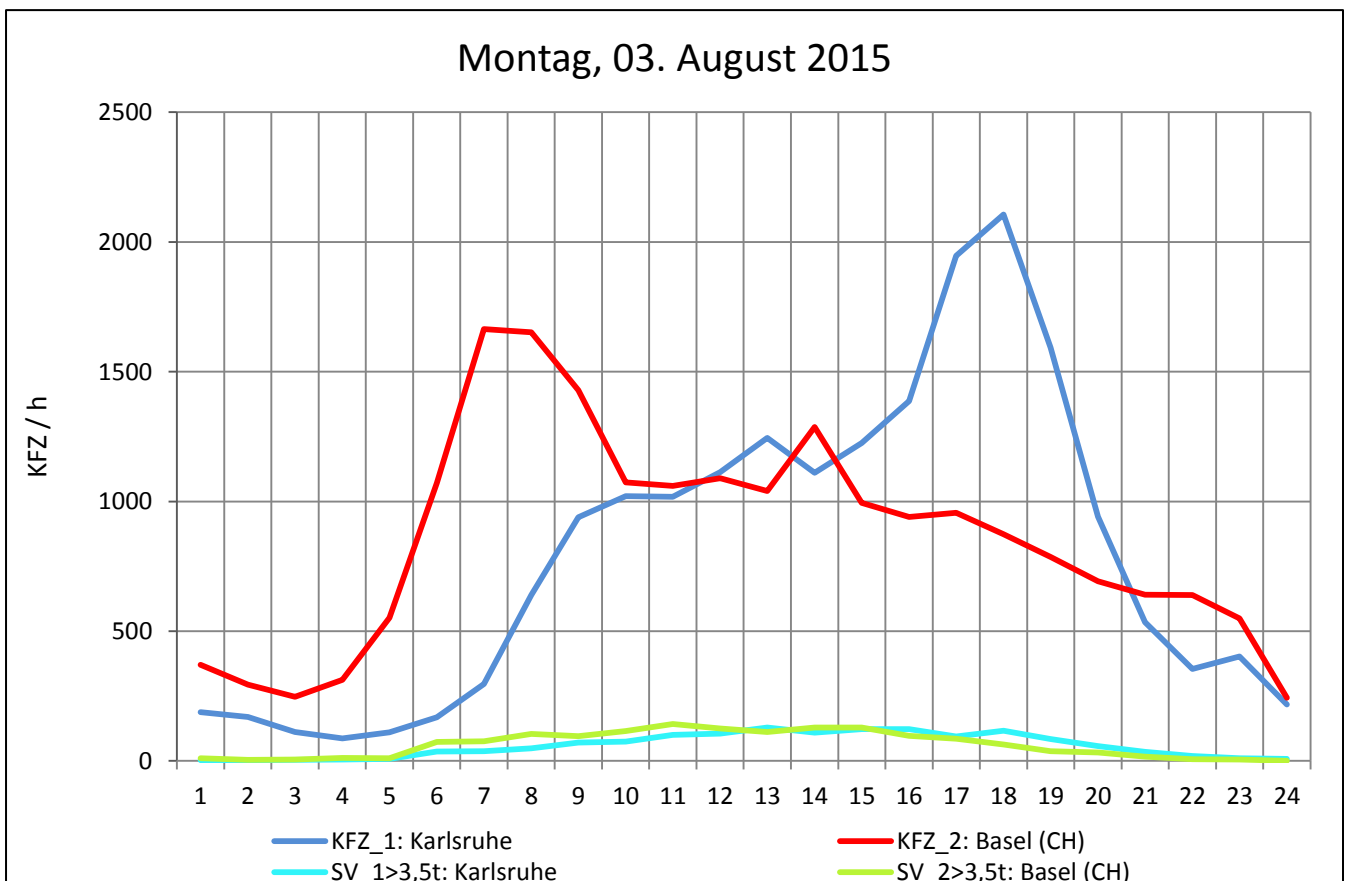
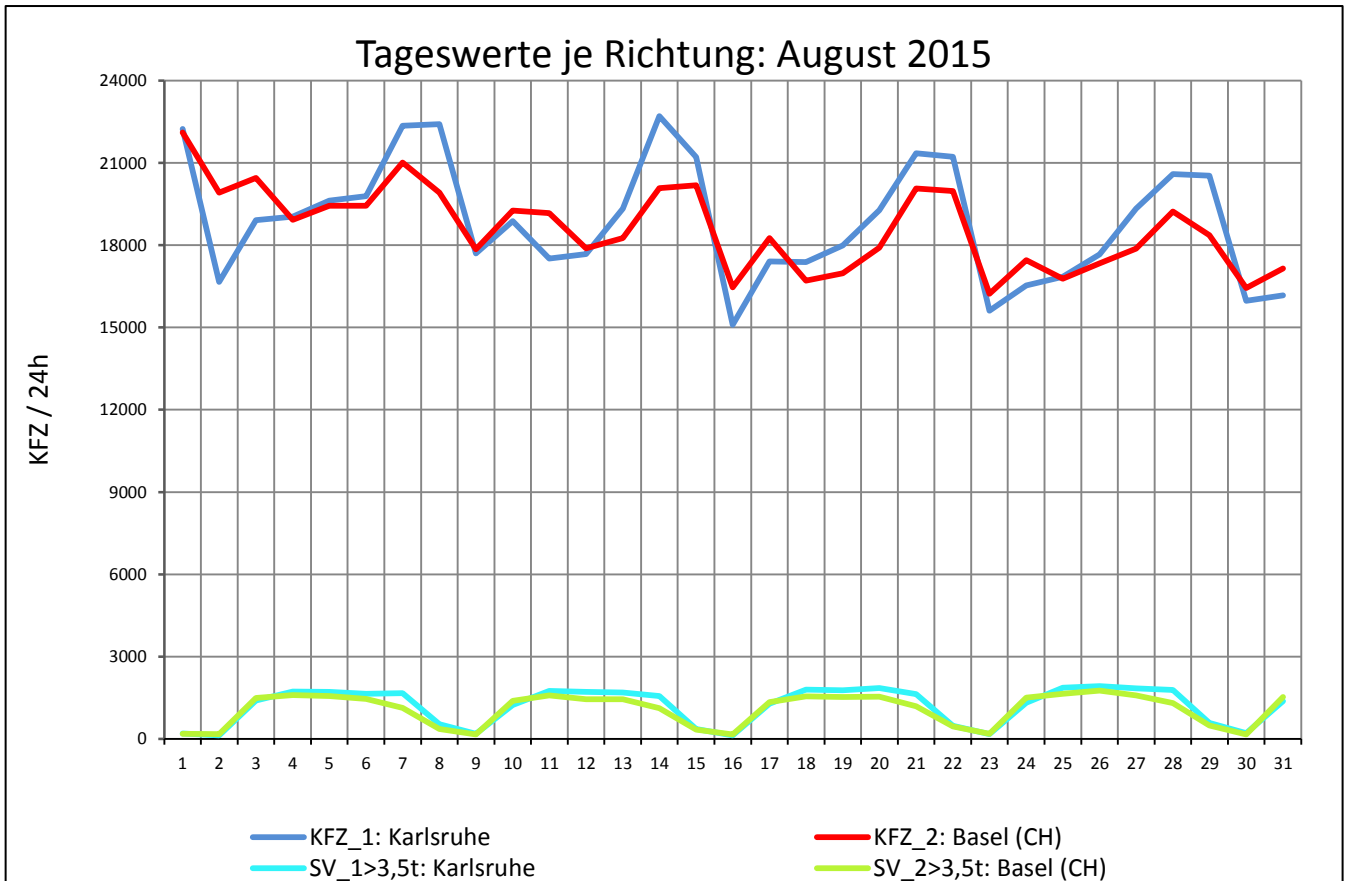
Zst.: **Weil am Rhein/GZA**

TK-/Zst-Nr.: 8411/1099

A 5

Richtung 1 : **Karlsruhe**

Richtung 2 : **Basel (CH)**



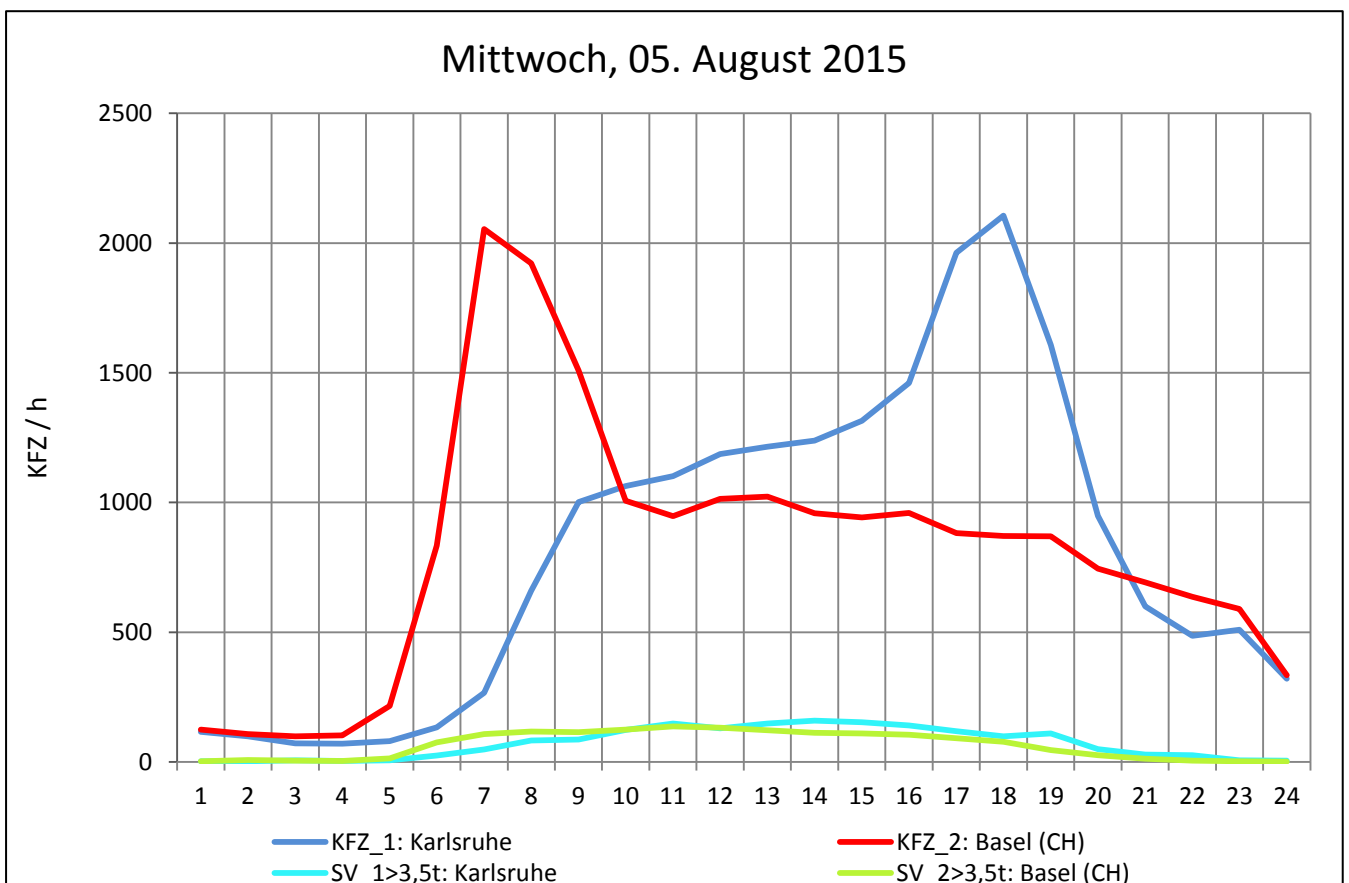
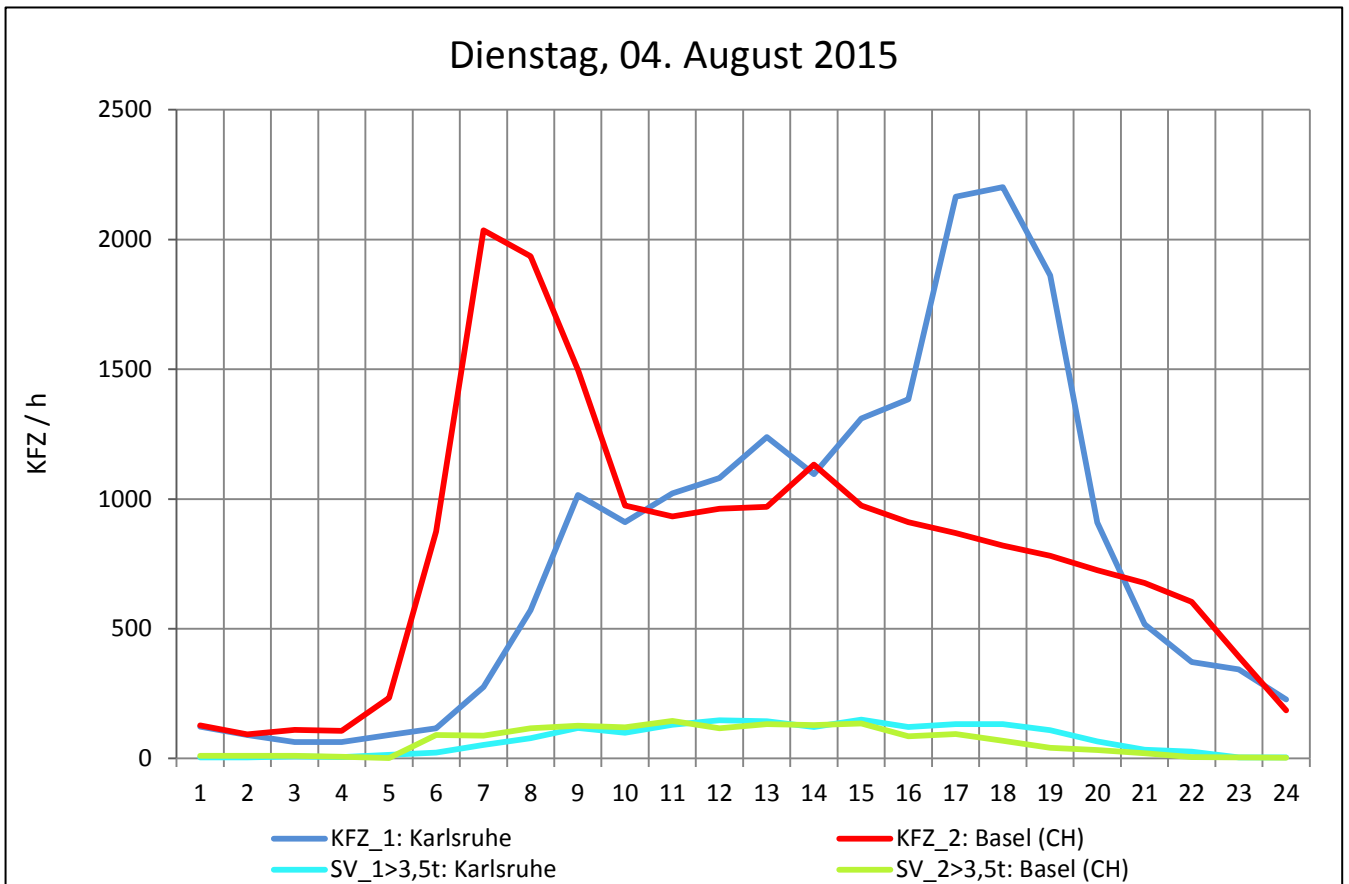
Zst.: **Weil am Rhein/GZA**

TK-/Zst-Nr.: 8411/1099

A 5

Richtung 1 : **Karlsruhe**

Richtung 2 : **Basel (CH)**



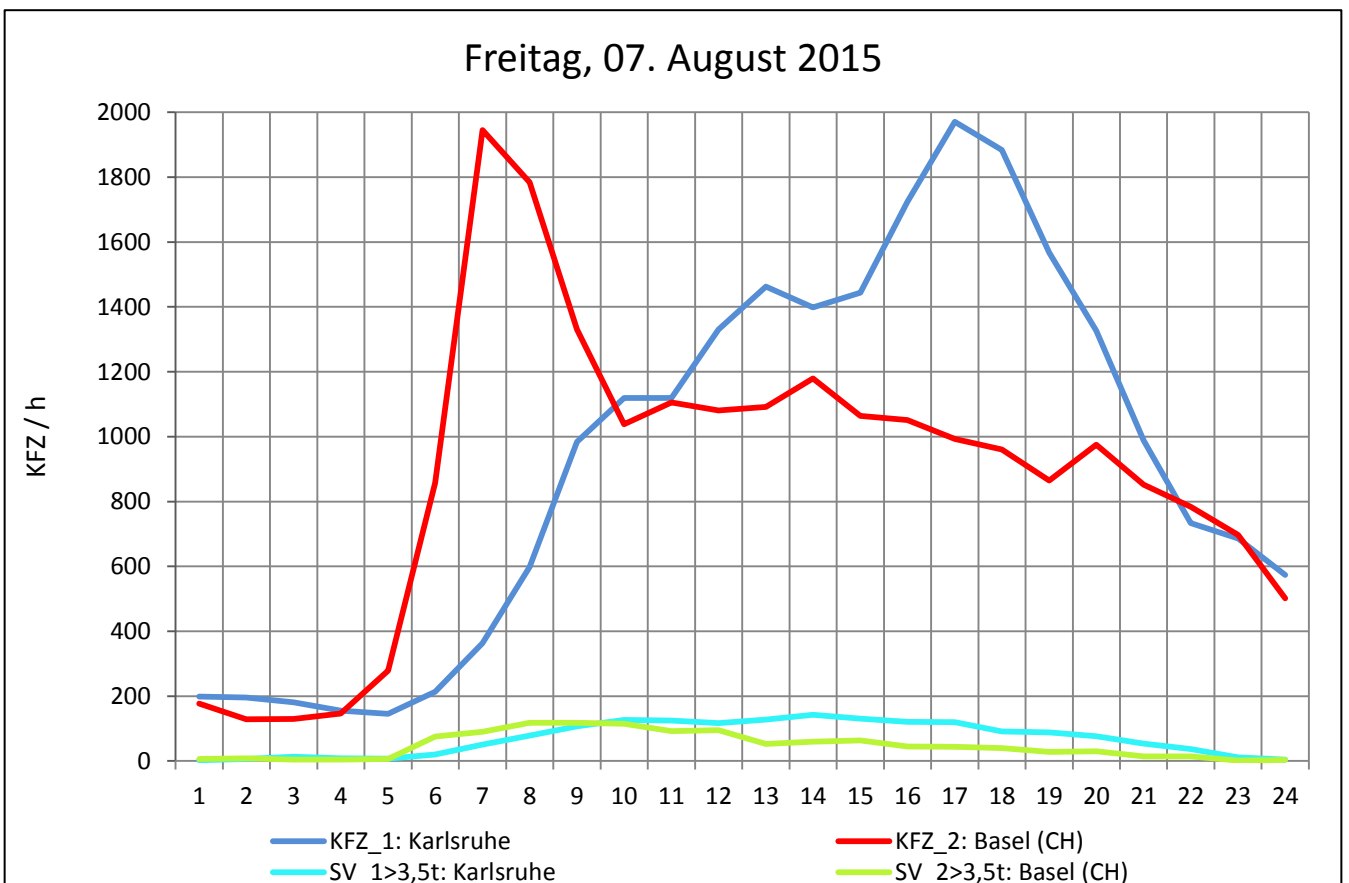
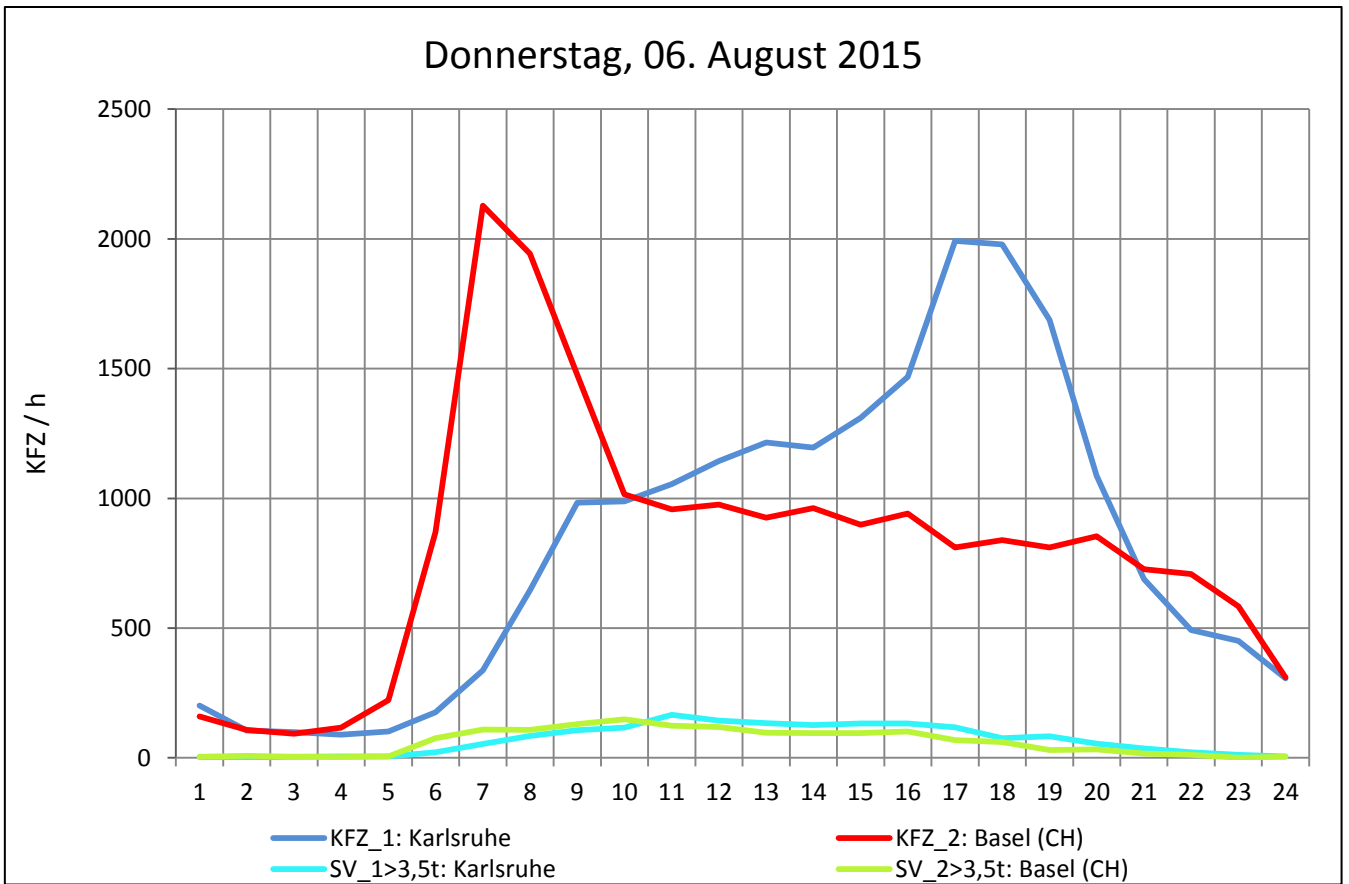
Zst.: **Weil am Rhein/GZA**

TK-/Zst-Nr.: 8411/1099

A 5

Richtung 1 : **Karlsruhe**

Richtung 2 : **Basel (CH)**



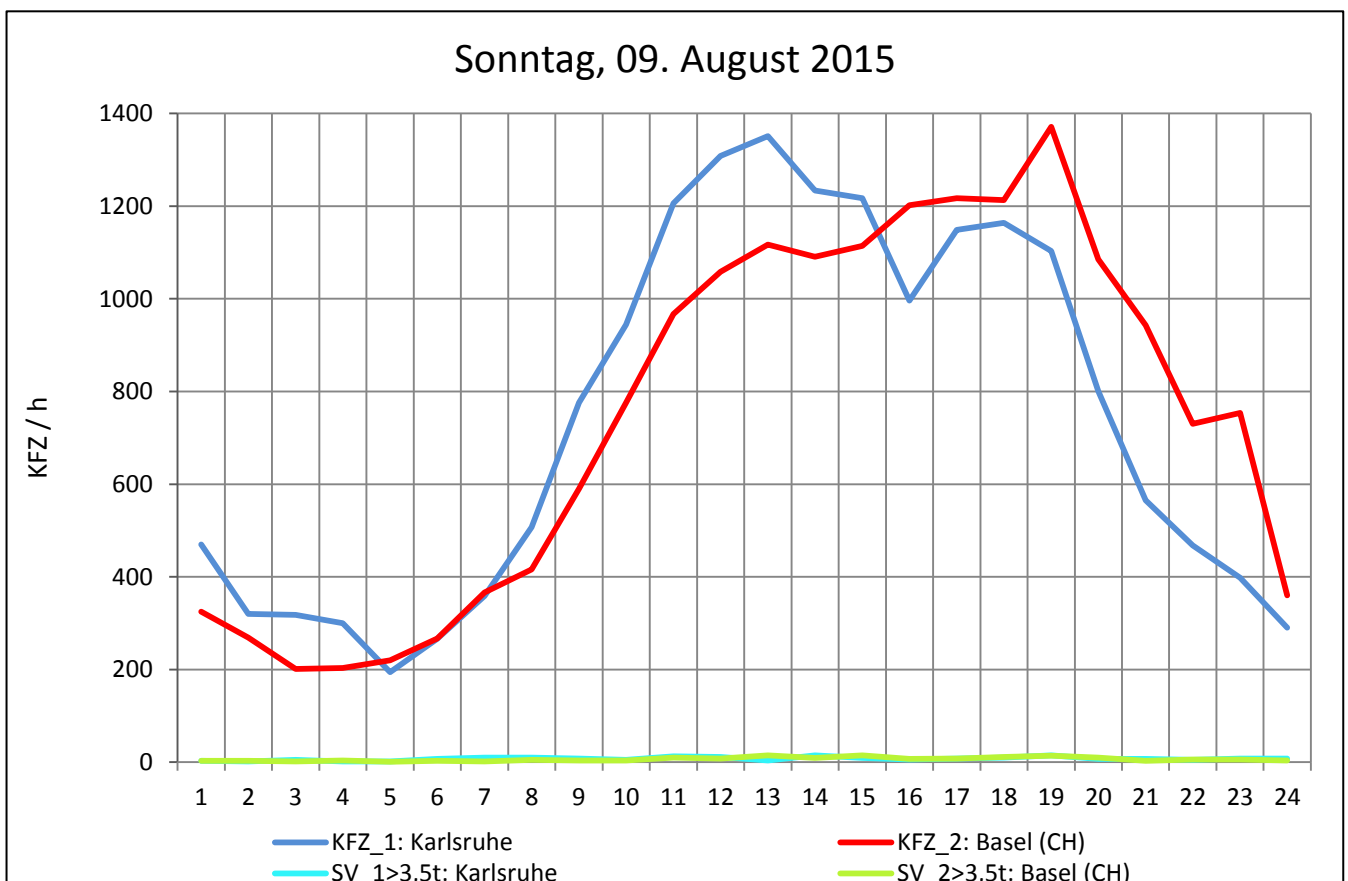
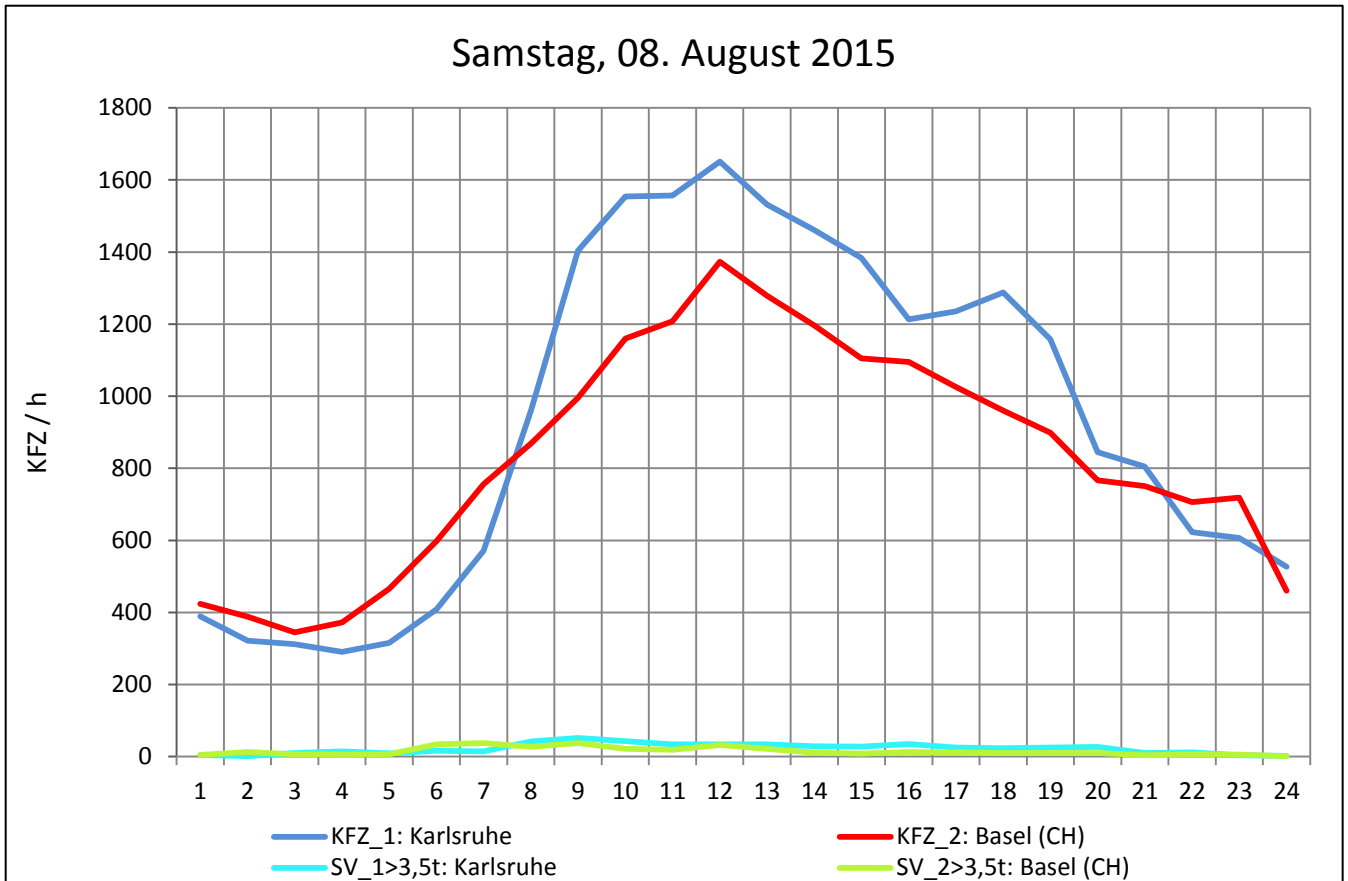
Zst.: **Weil am Rhein/GZA**

TK-/Zst-Nr.: 8411/1099

A 5

Richtung 1 : **Karlsruhe**

Richtung 2 : **Basel (CH)**



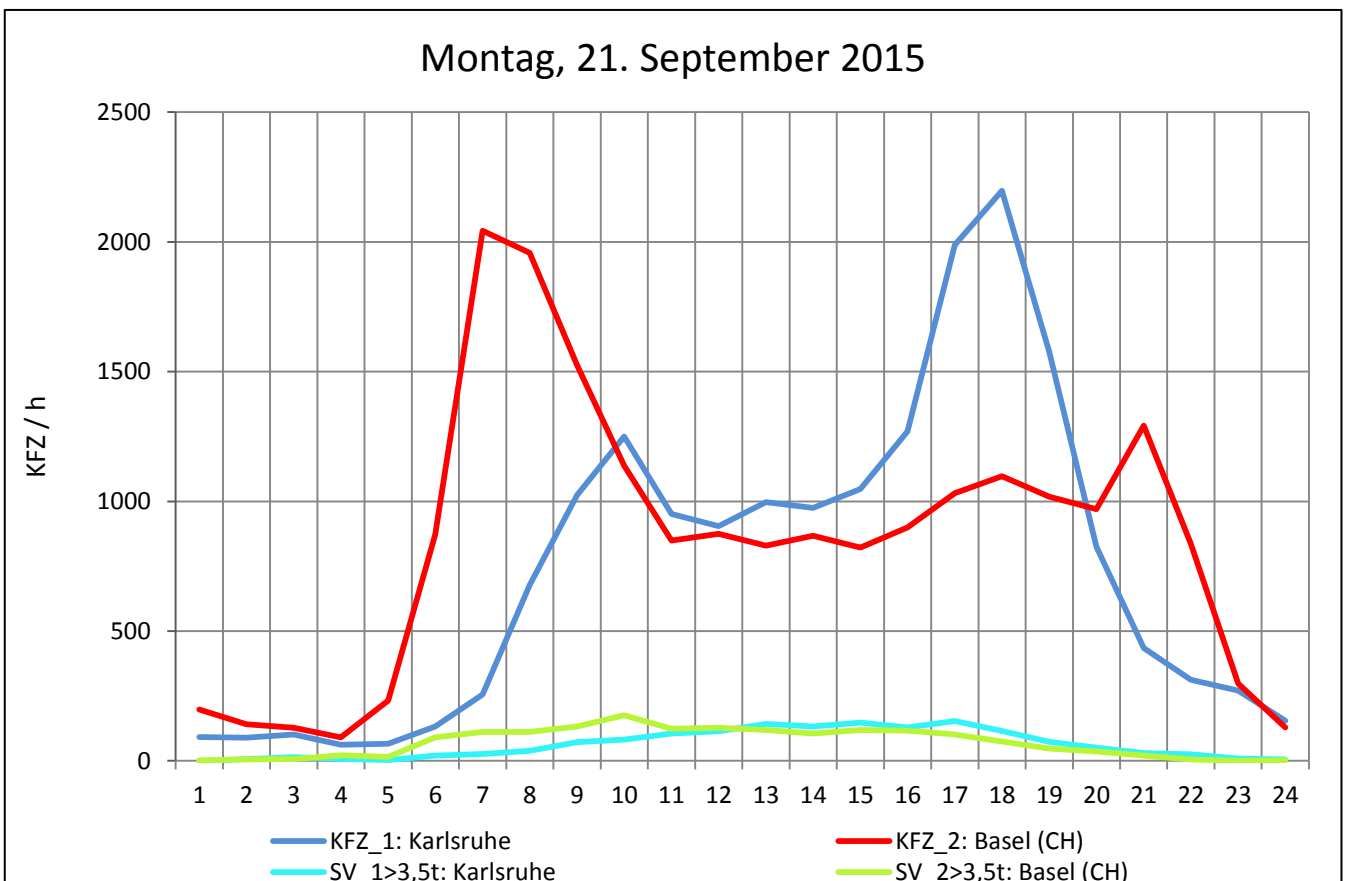
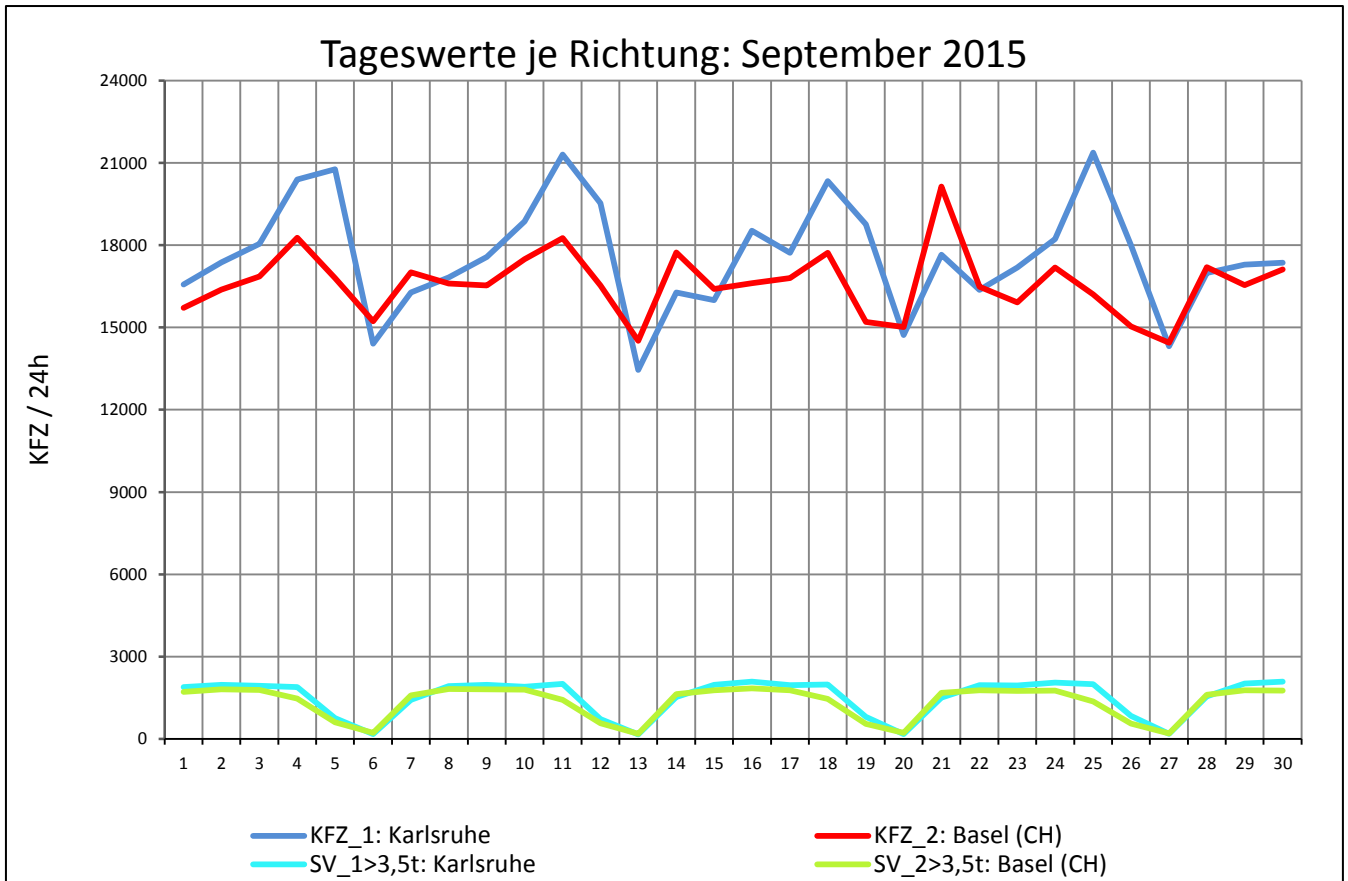
Zst.: **Weil am Rhein/GZA**

TK-/Zst-Nr.: 8411/1099

A 5

Richtung 1 : **Karlsruhe**

Richtung 2 : **Basel (CH)**



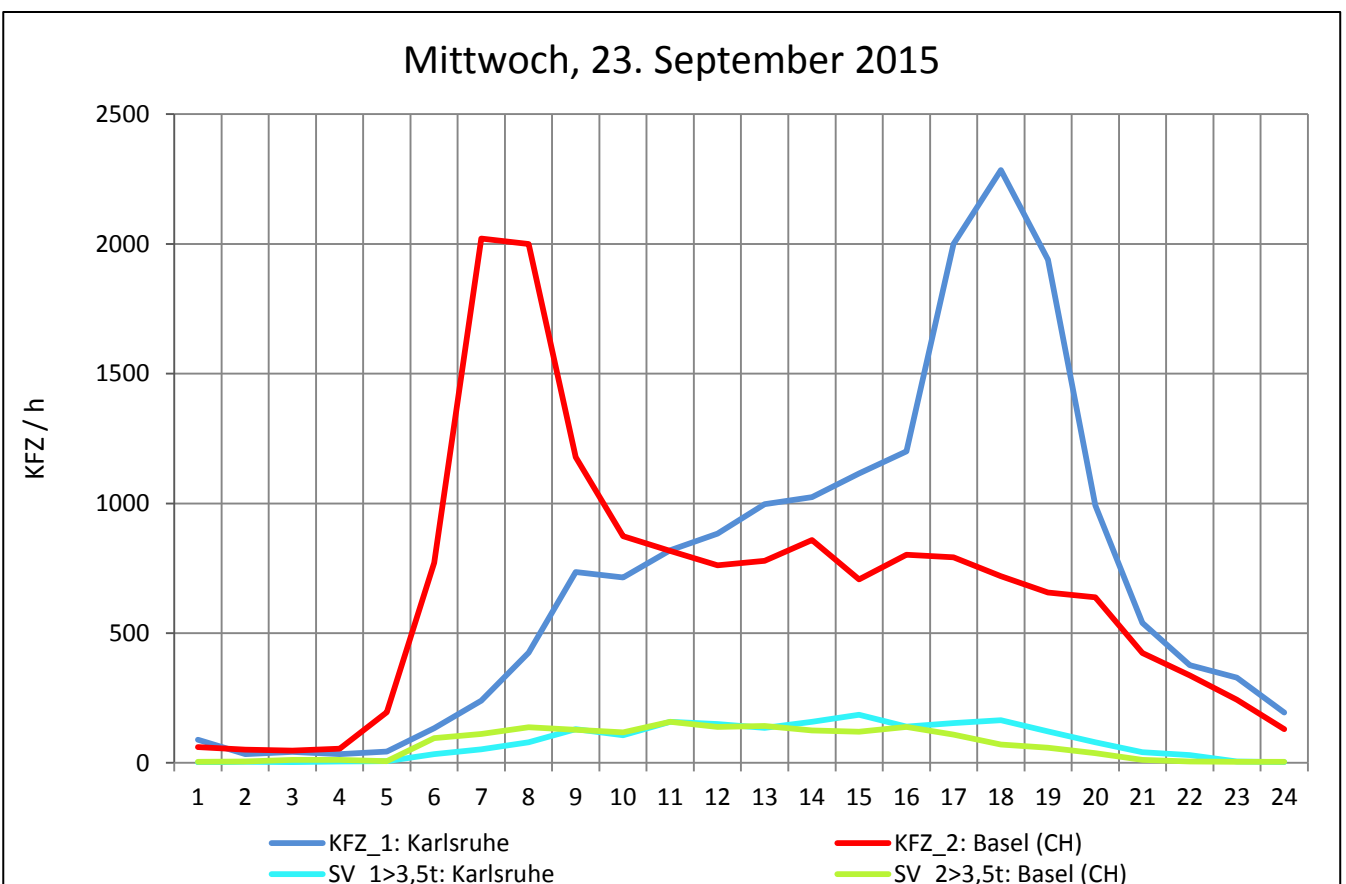
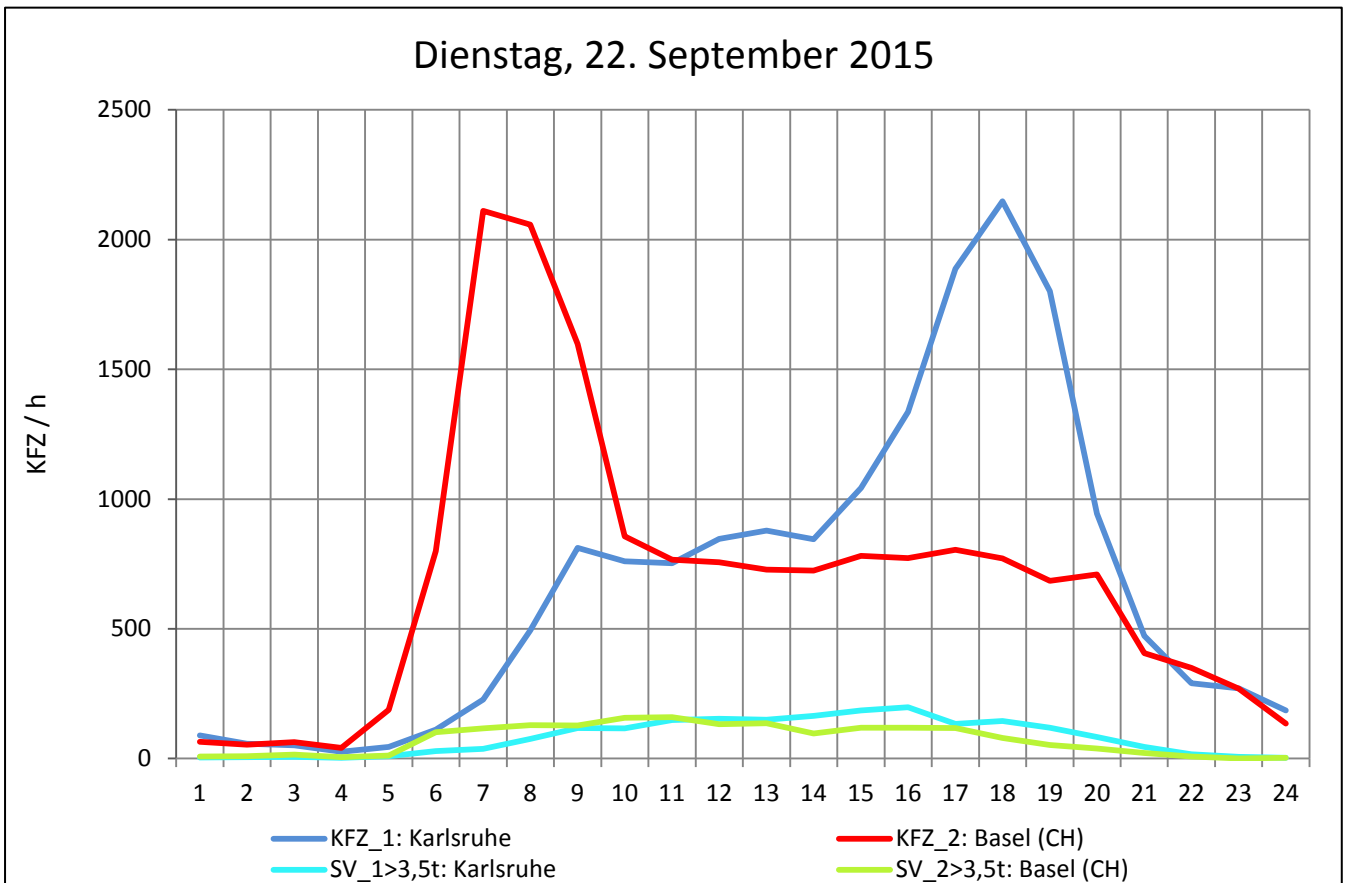
Zst.: **Weil am Rhein/GZA**

TK-/Zst-Nr.: 8411/1099

A 5

Richtung 1 : **Karlsruhe**

Richtung 2 : **Basel (CH)**



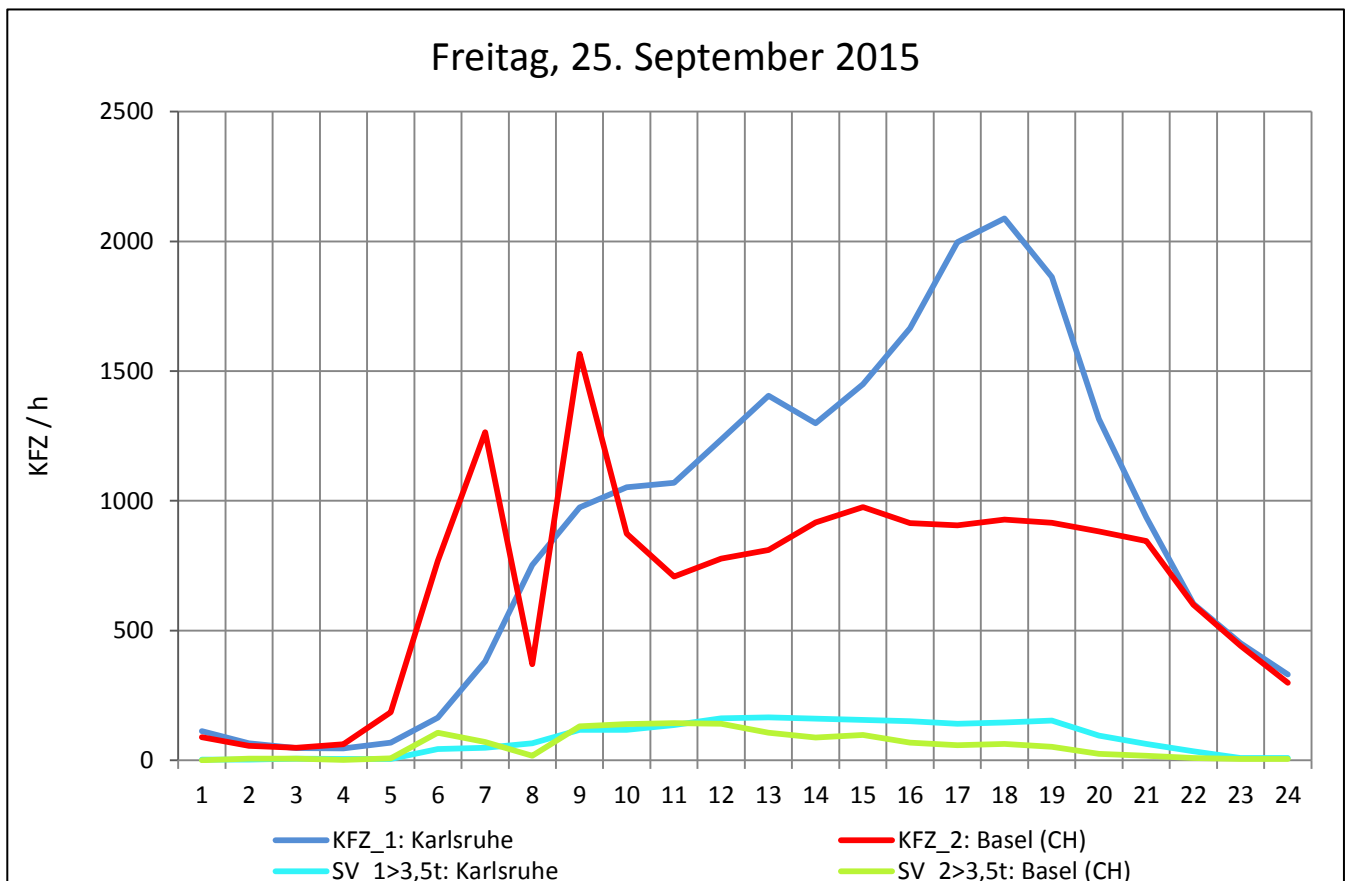
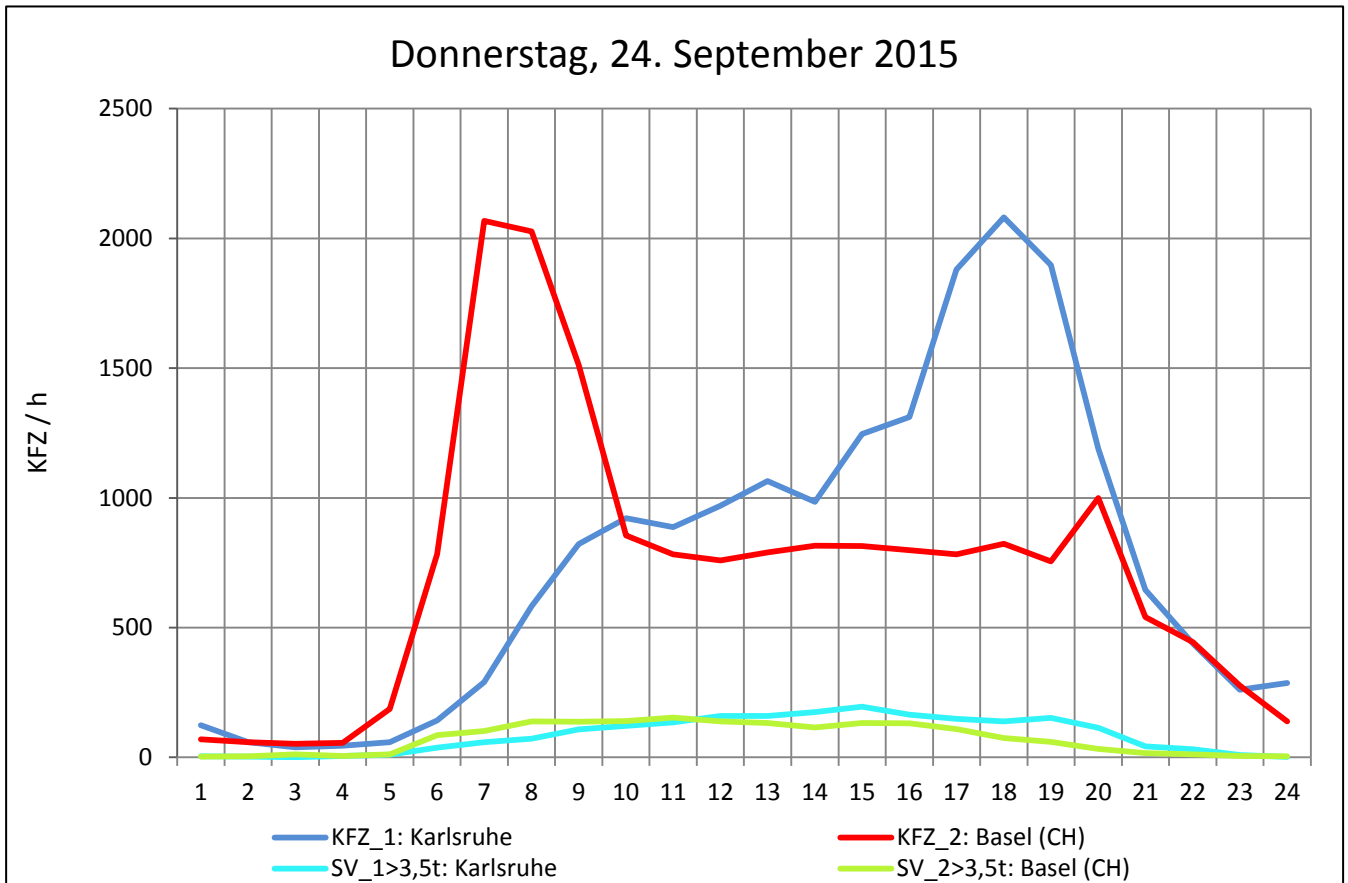
Zst.: **Weil am Rhein/GZA**

TK-/Zst-Nr.: 8411/1099

A 5

Richtung 1 : **Karlsruhe**

Richtung 2 : **Basel (CH)**



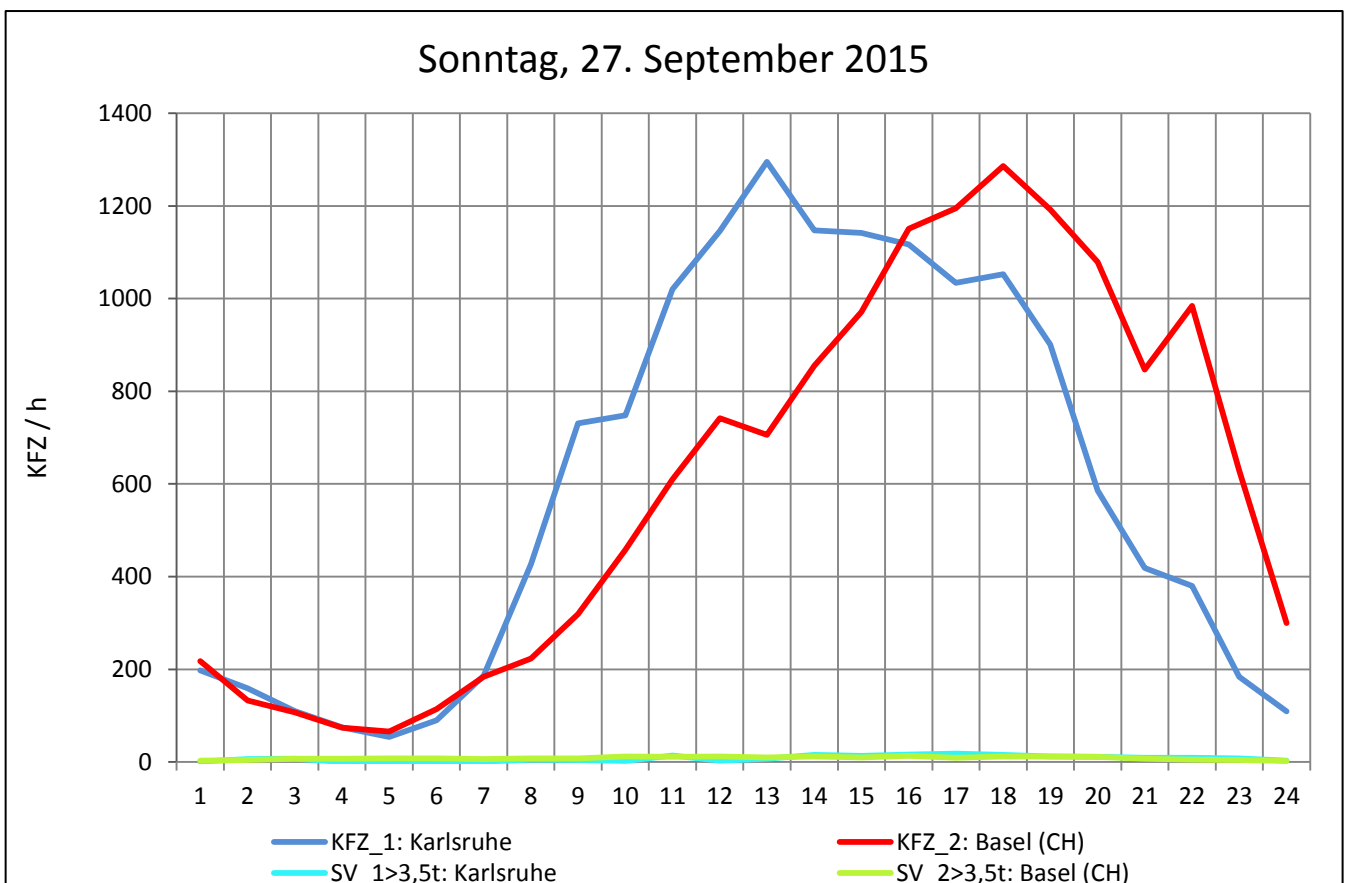
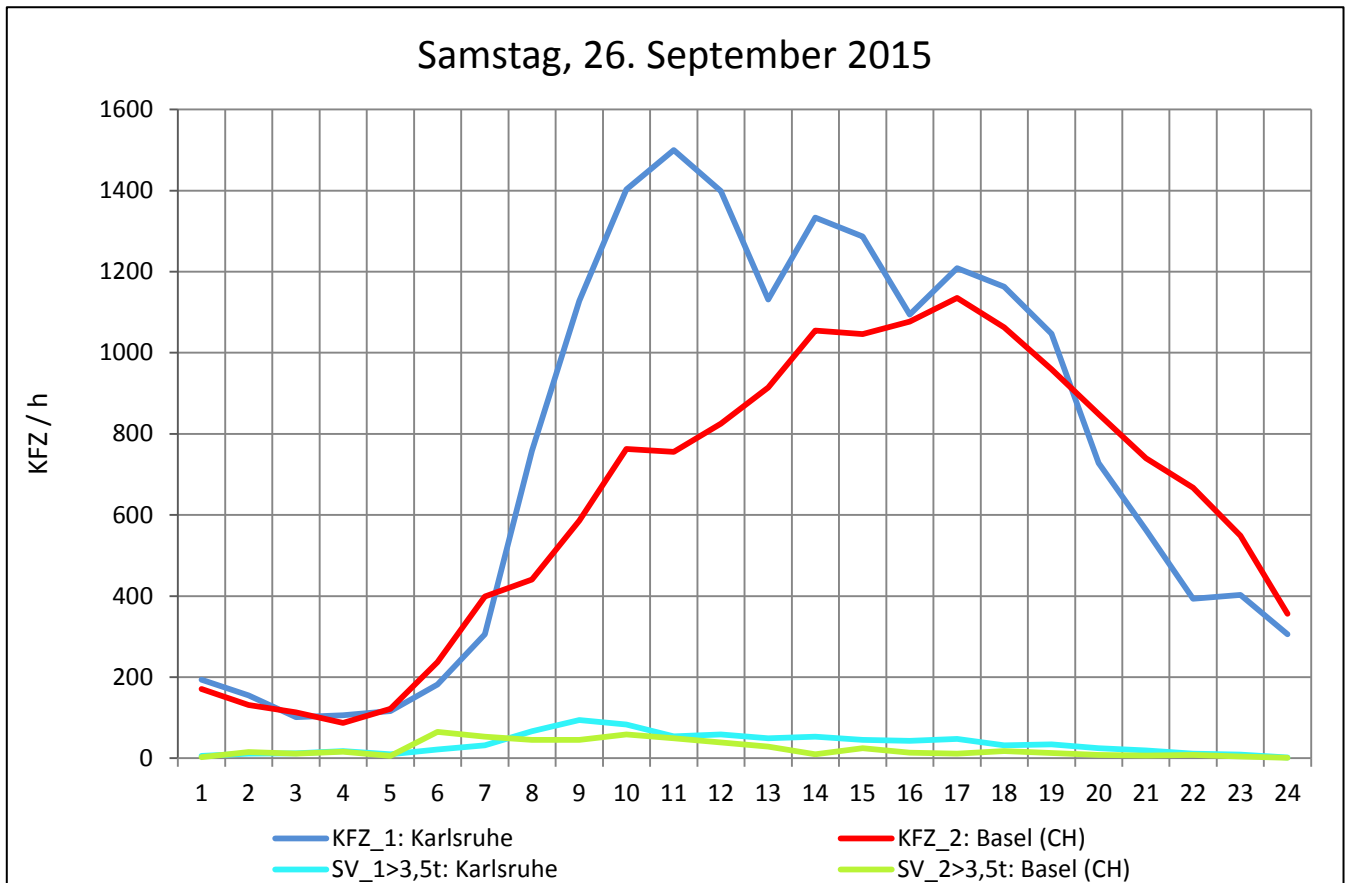
Zst.: **Weil am Rhein/GZA**

TK-/Zst-Nr.: 8411/1099

A 5

Richtung 1 : **Karlsruhe**

Richtung 2 : **Basel (CH)**



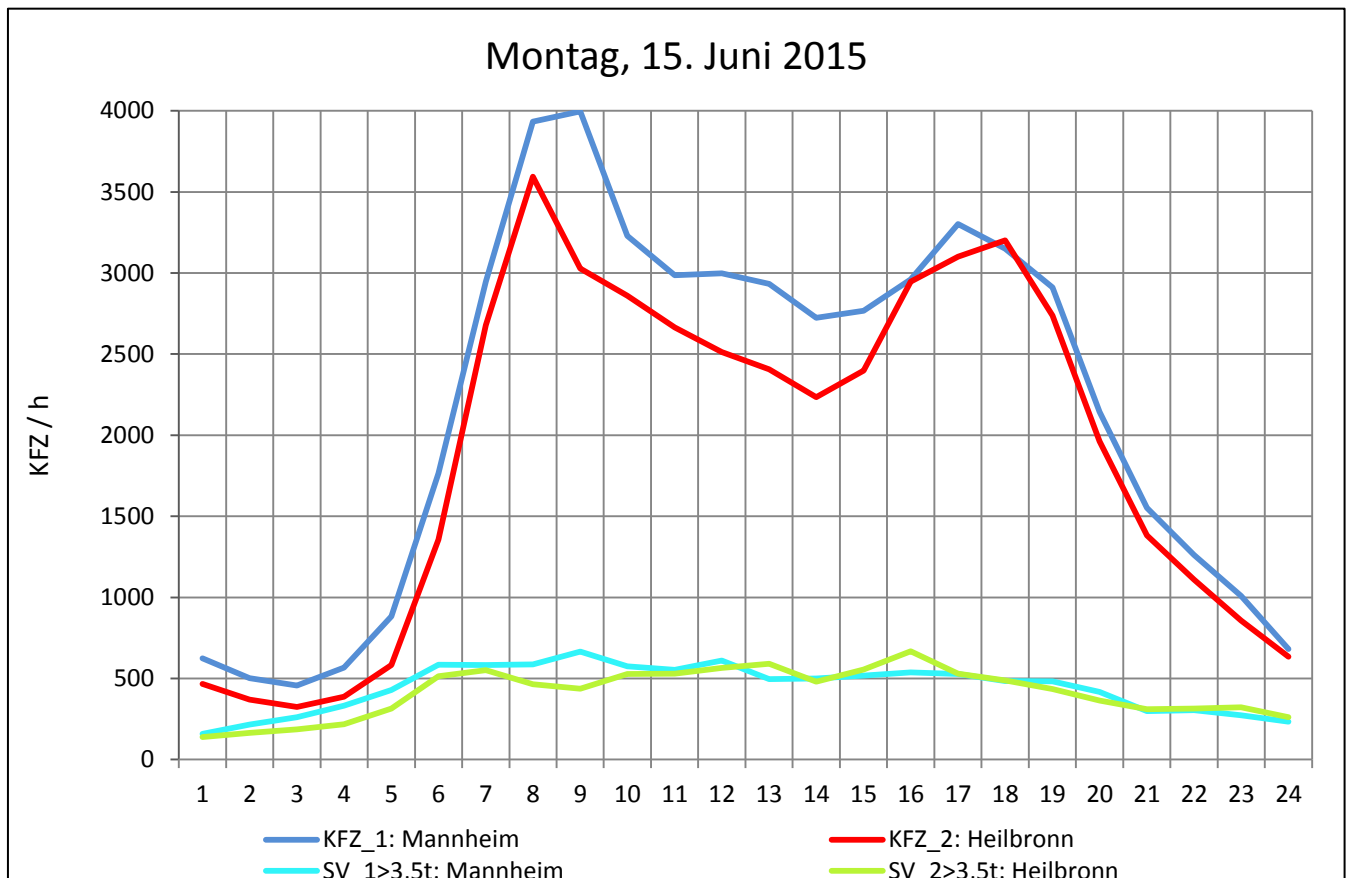
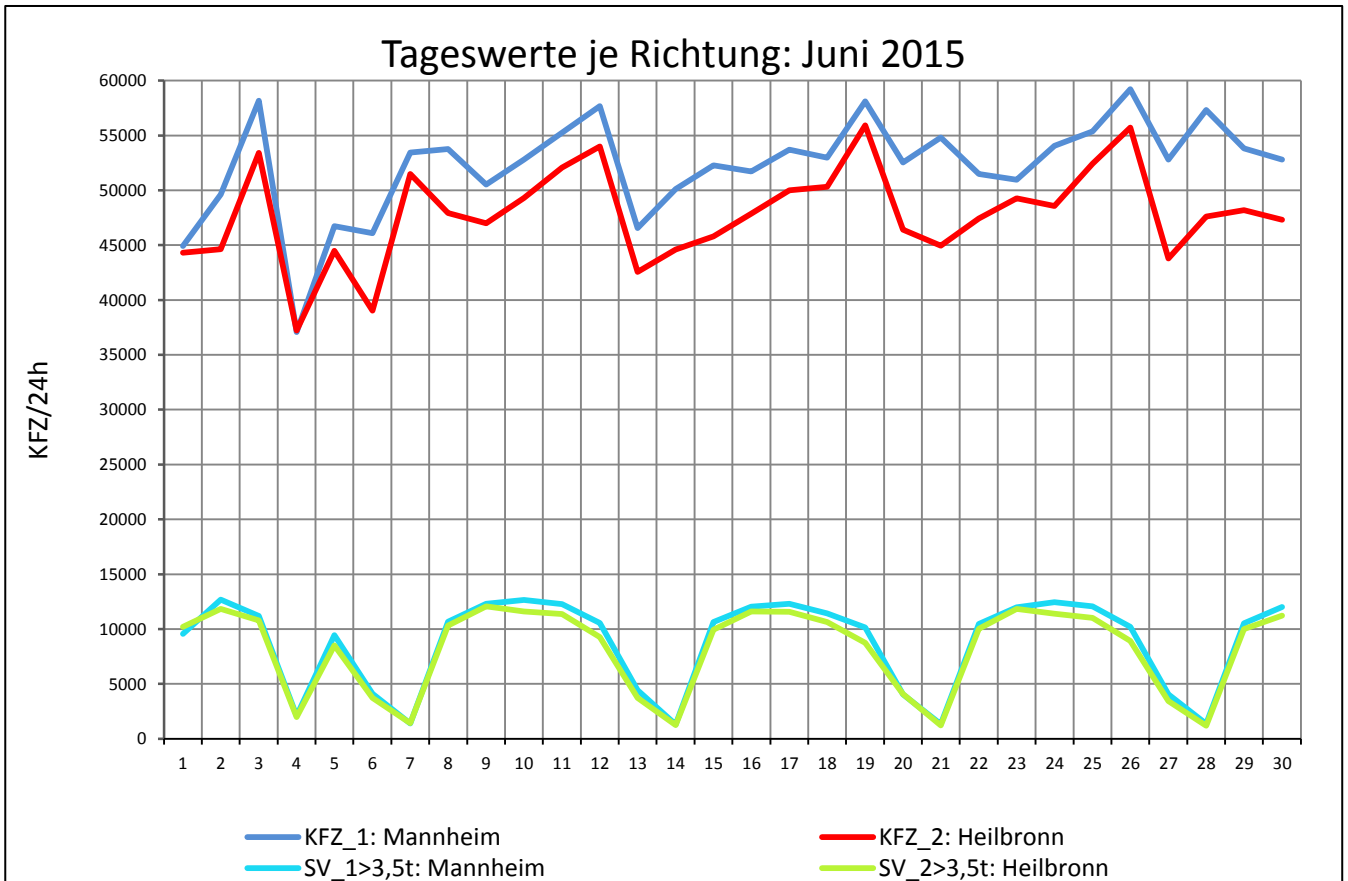
Zst.: **AD Hockenheim**

TK-/Zst-Nr.: 6617/1025

A 6

Richtung 1 : **Mannheim**

Richtung 2 : **Heilbronn**



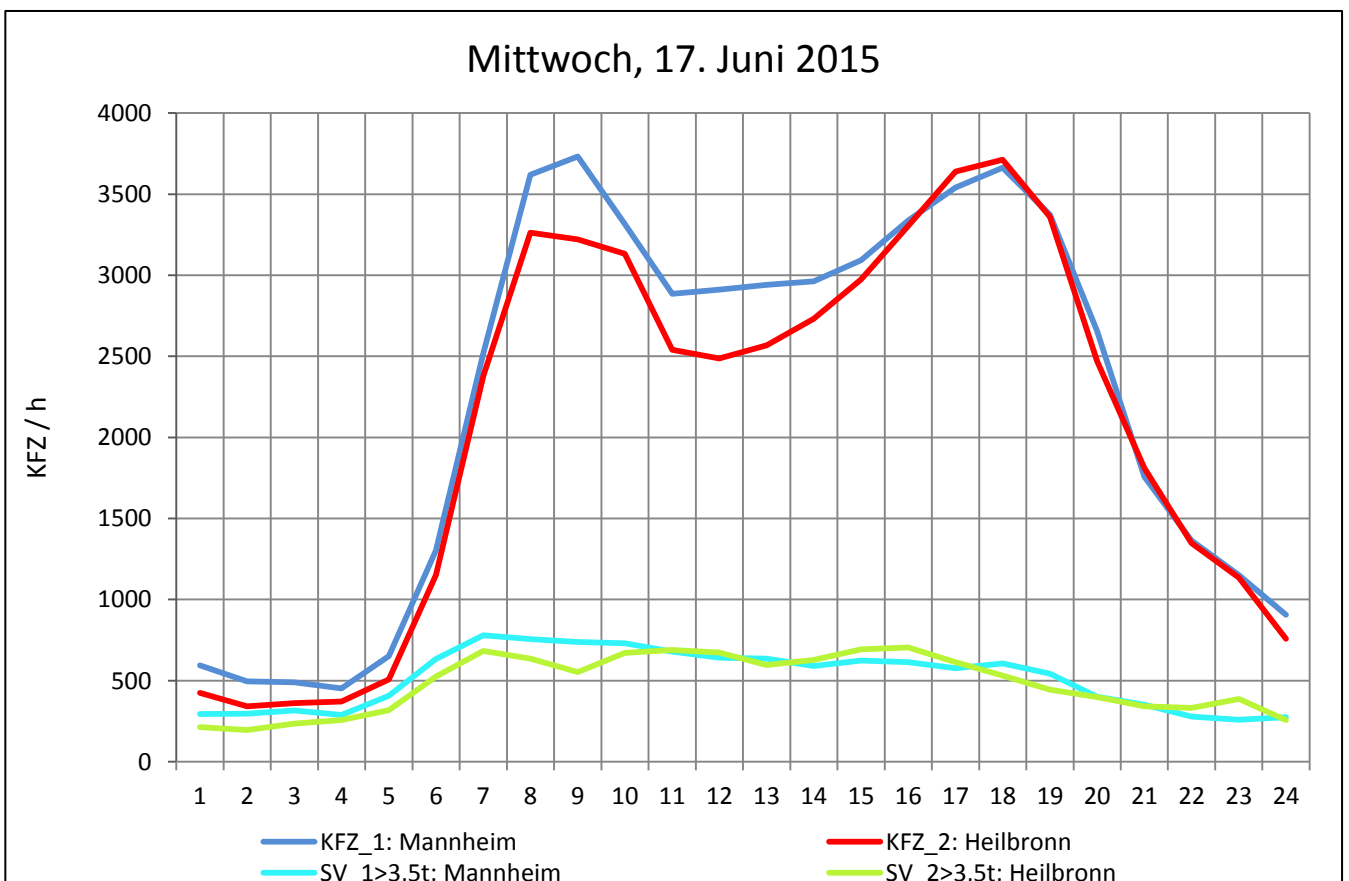
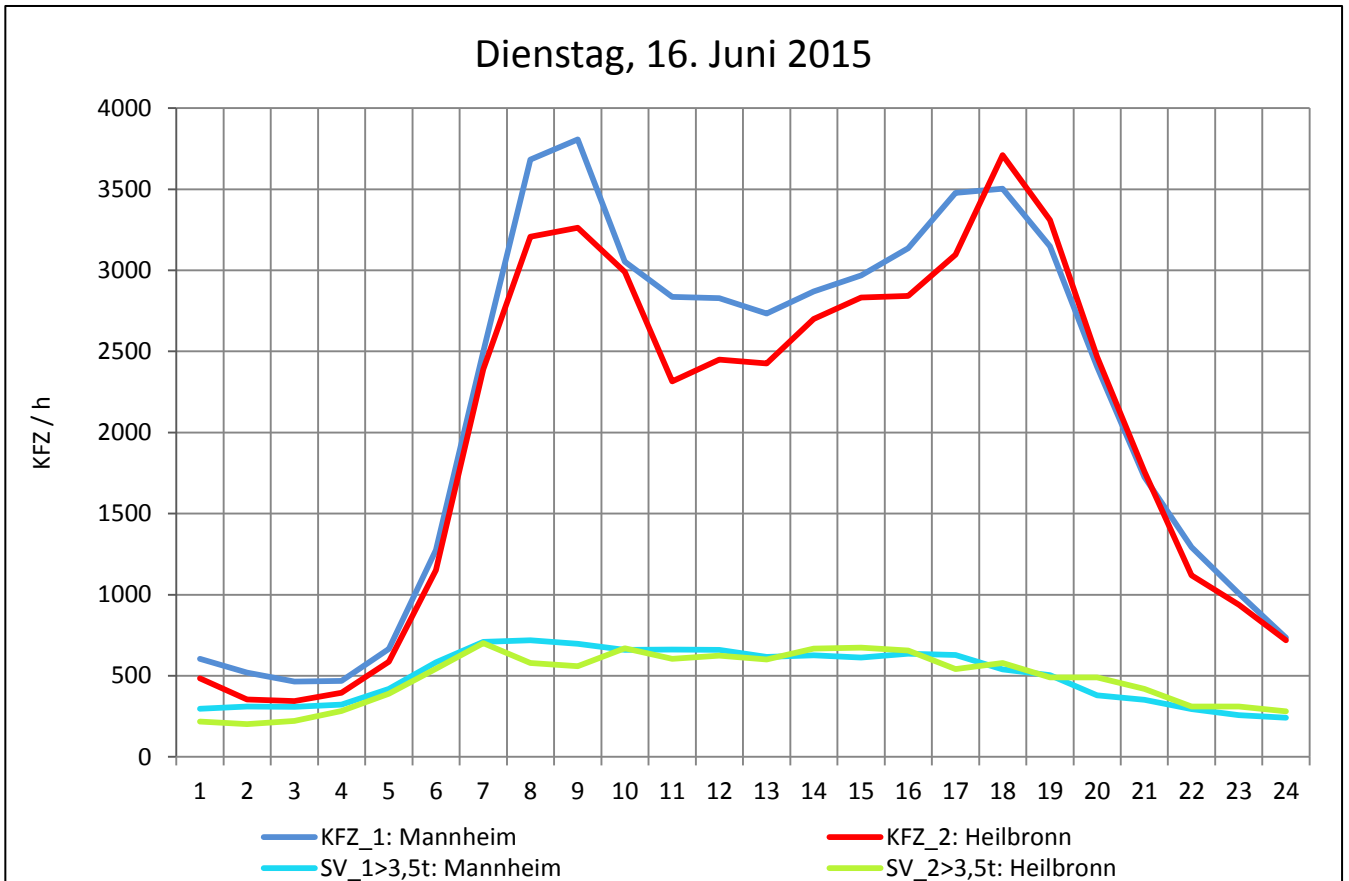
Zst.: **AD Hockenheim**

TK-/Zst-Nr.: 6617/1025

A 6

Richtung 1 : **Mannheim**

Richtung 2 : **Heilbronn**



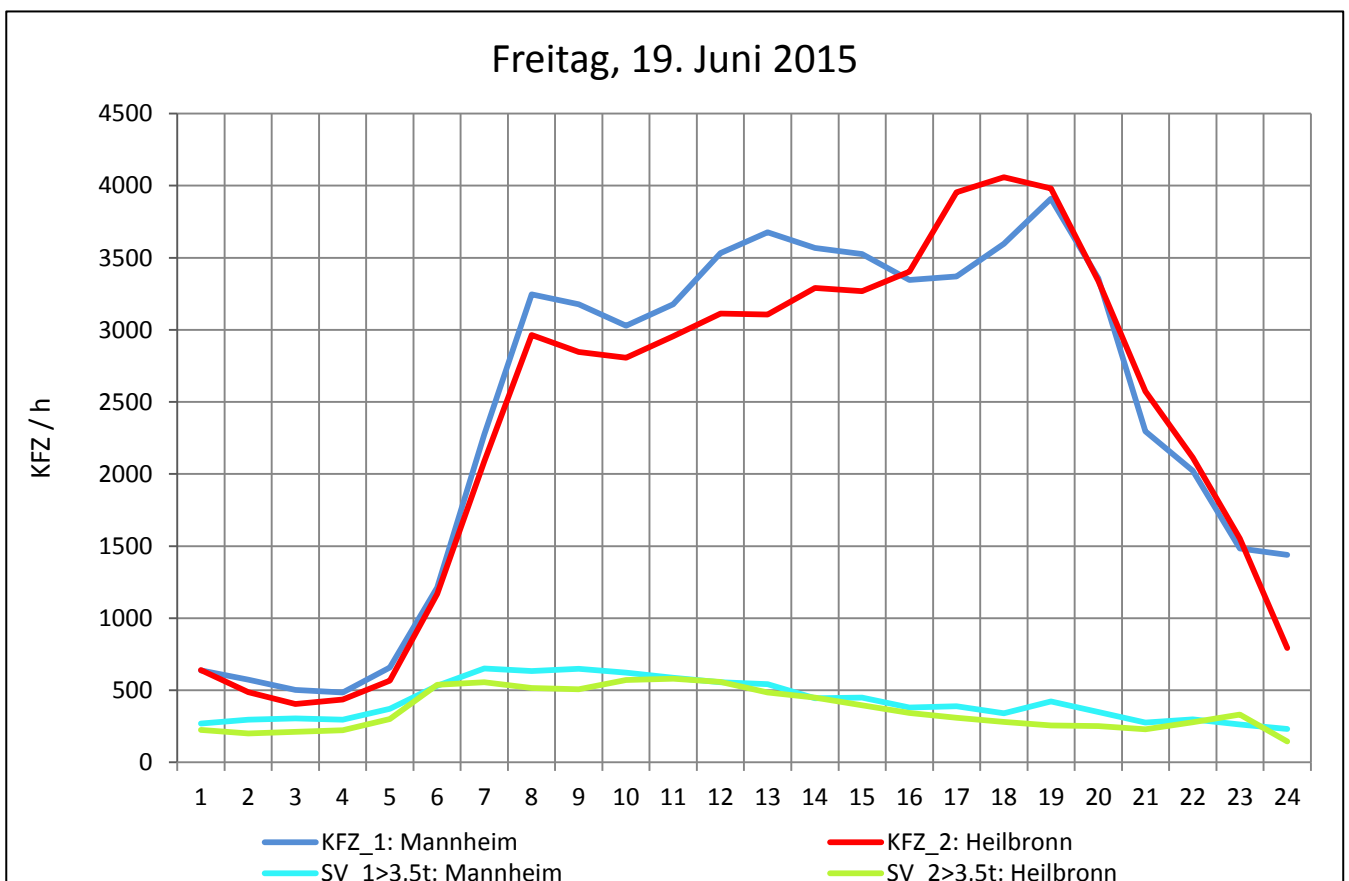
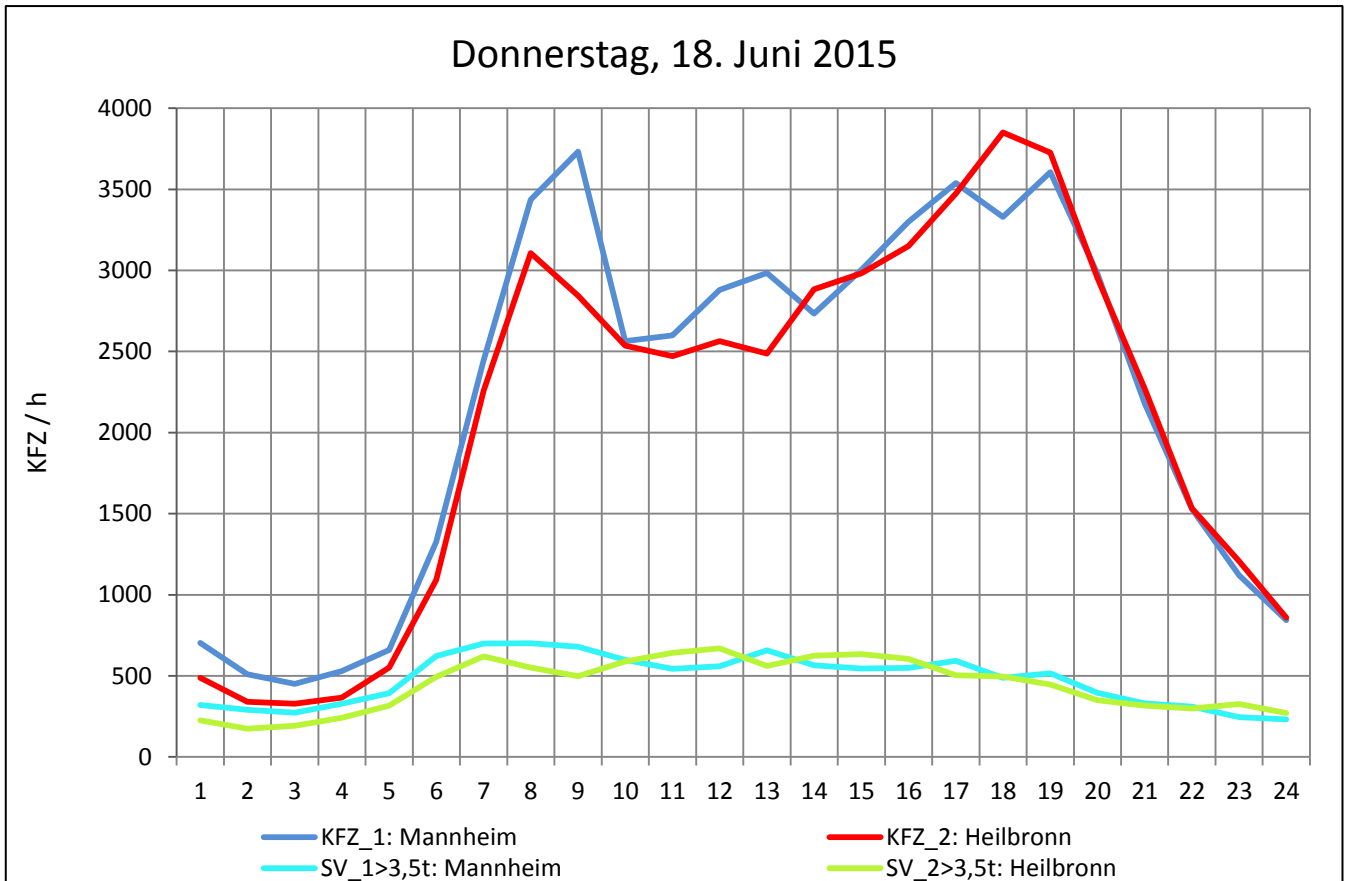
Zst.: **AD Hockenheim**

TK-/Zst-Nr.: 6617/1025

A 6

Richtung 1 : **Mannheim**

Richtung 2 : **Heilbronn**



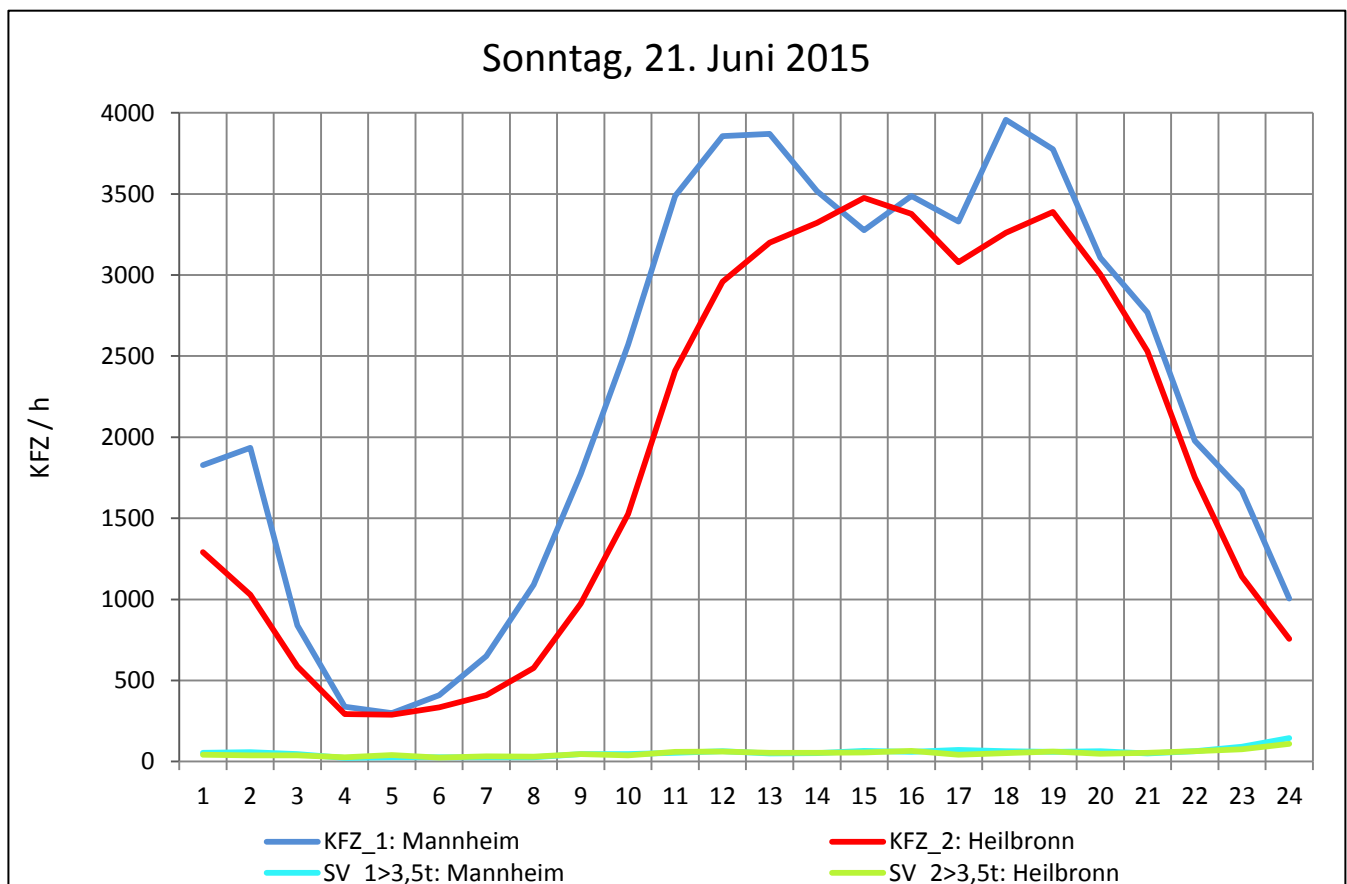
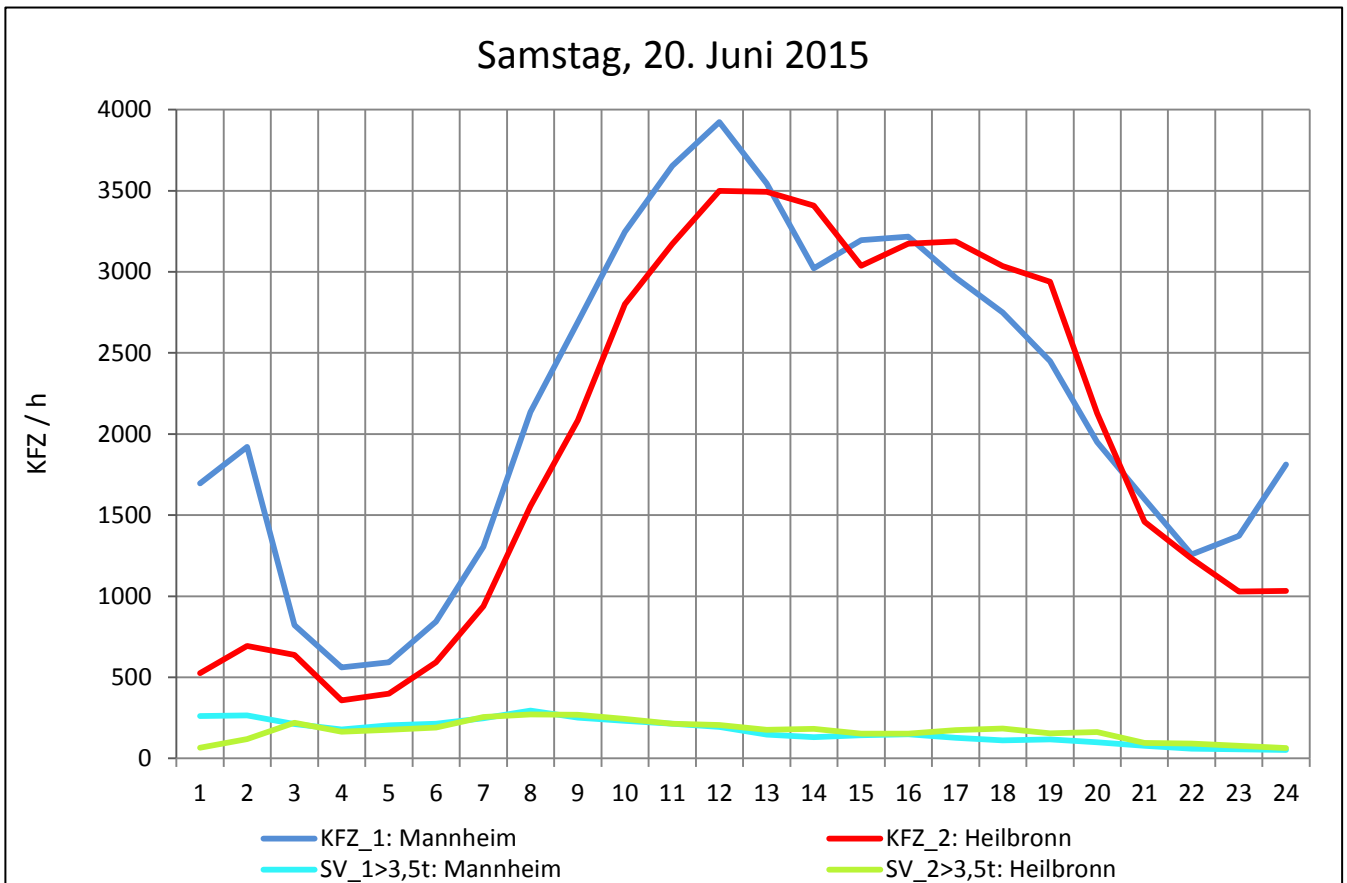
Zst.: **AD Hockenheim**

TK-/Zst-Nr.: 6617/1025

A 6

Richtung 1 : **Mannheim**

Richtung 2 : **Heilbronn**



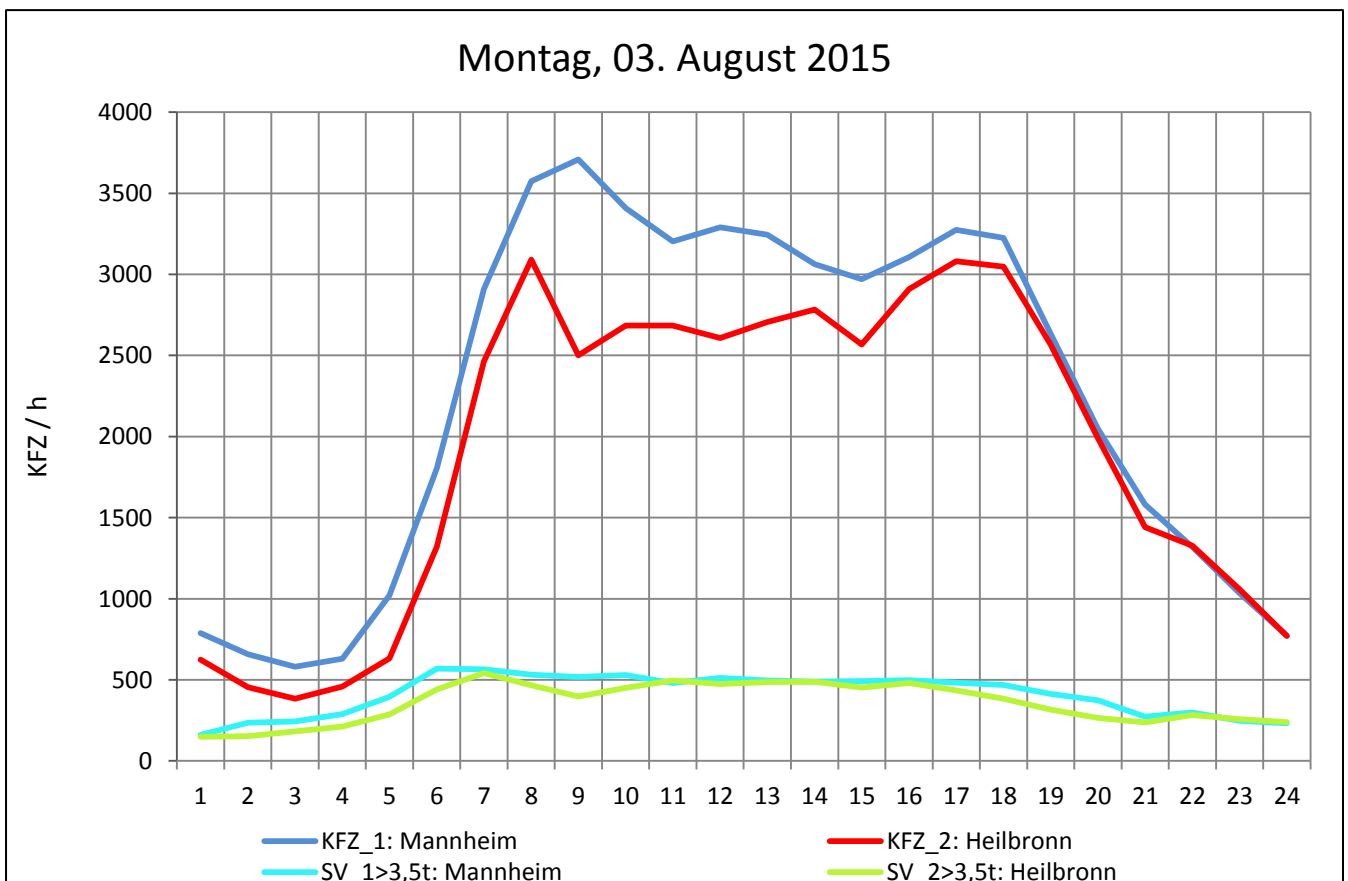
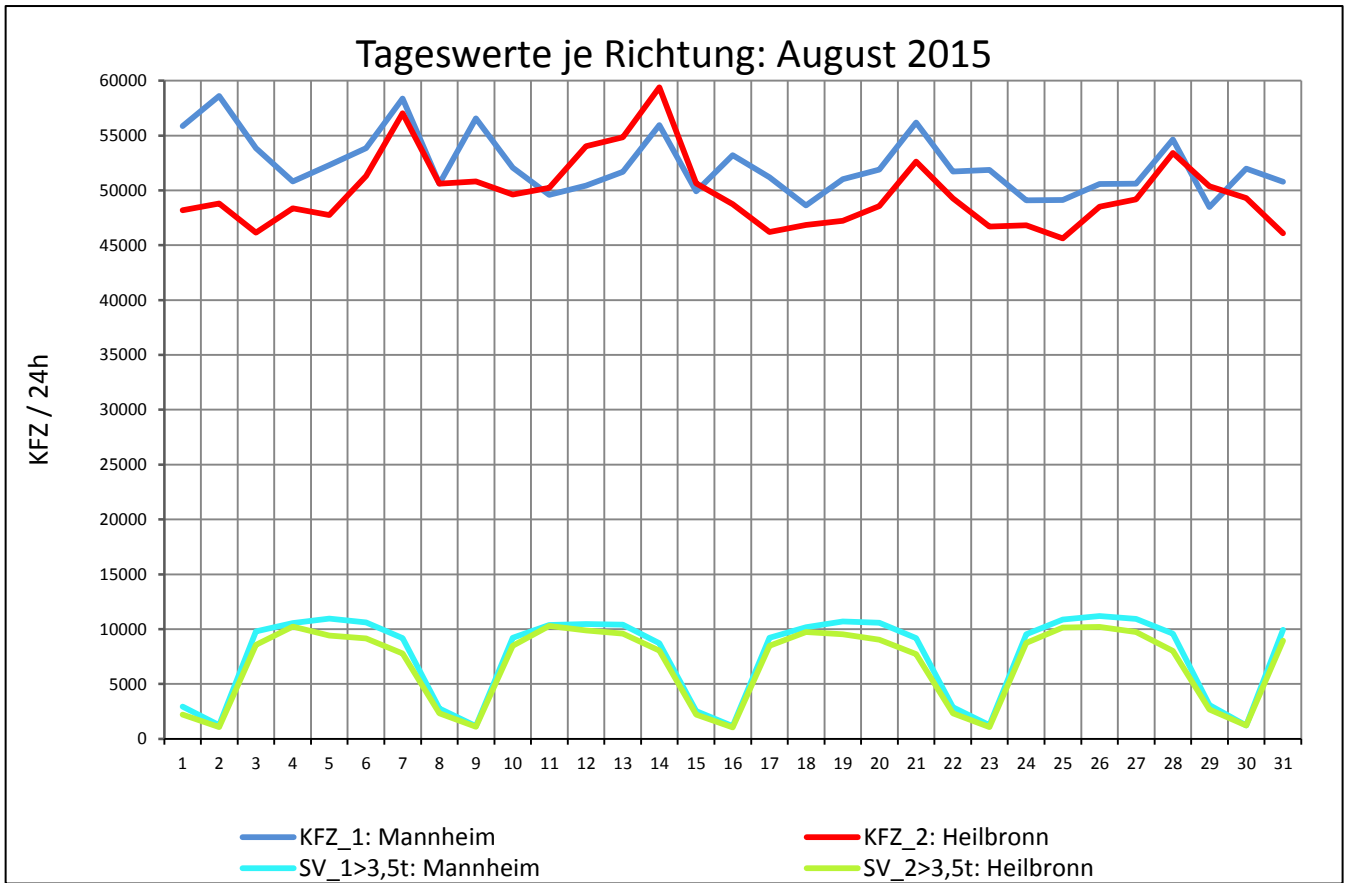
Zst.: **AD Hockenheim**

TK-/Zst-Nr.: 6617/1025

A 6

Richtung 1 : **Mannheim**

Richtung 2 : **Heilbronn**



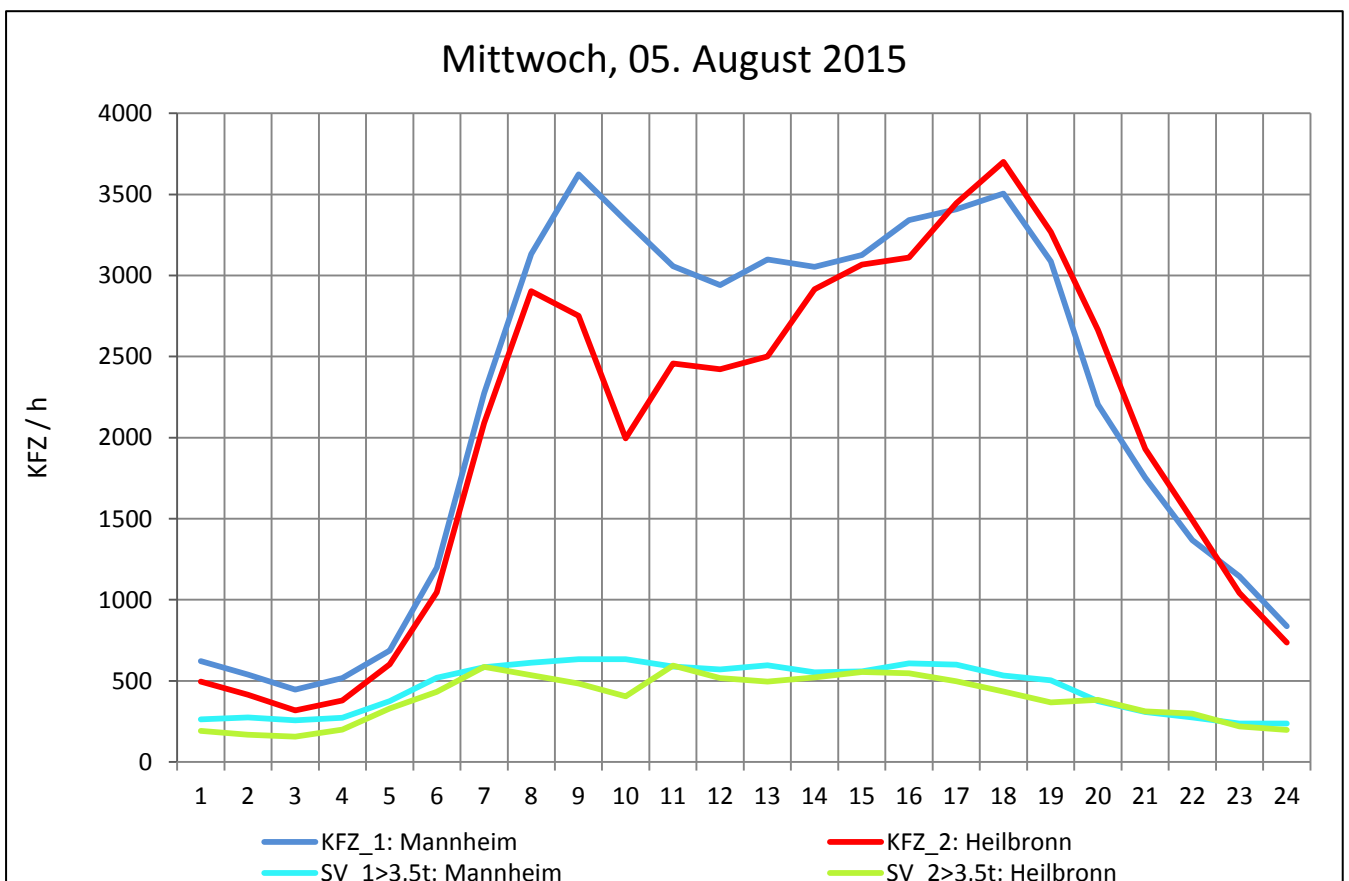
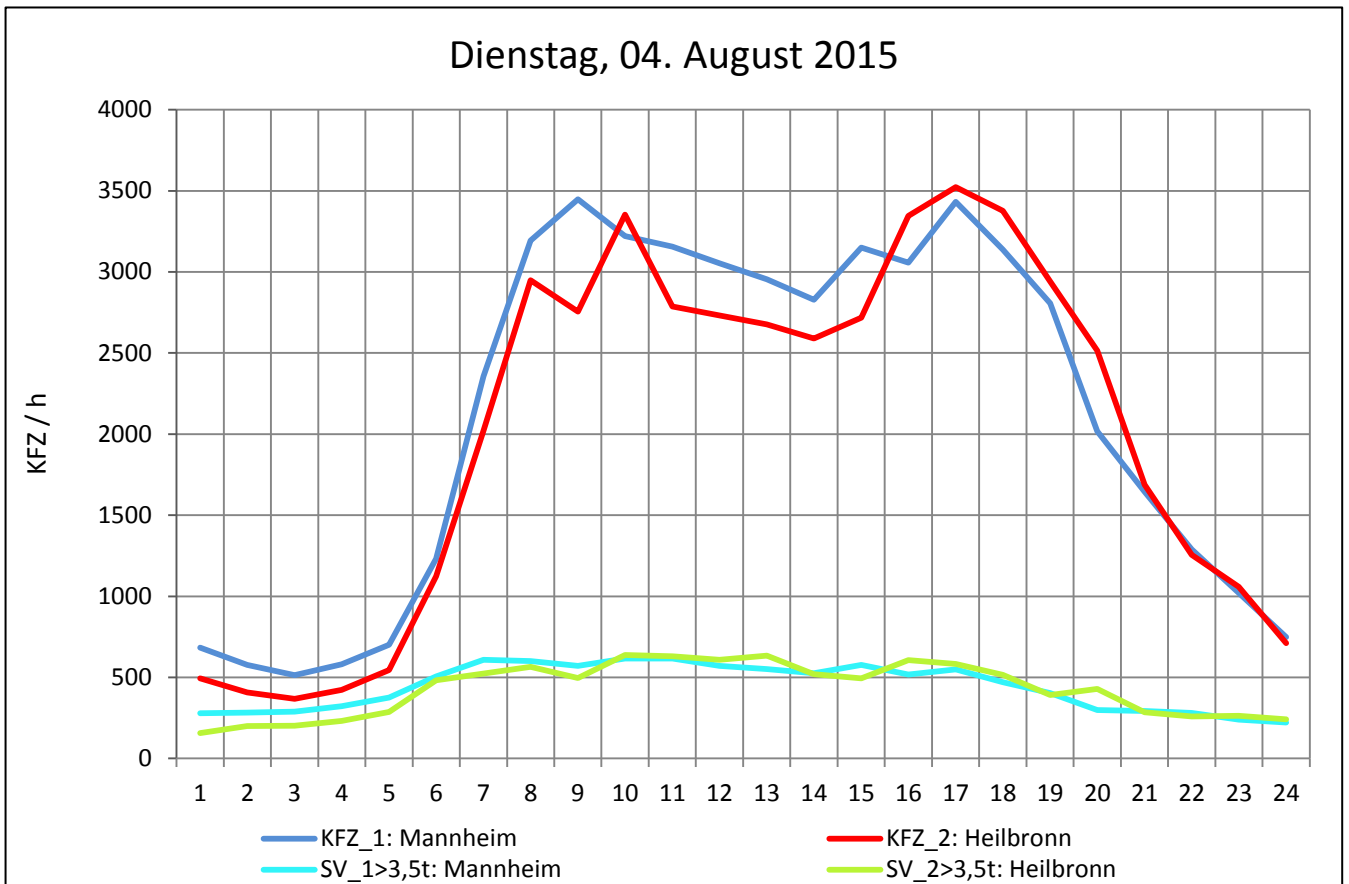
Zst.: **AD Hockenheim**

TK-/Zst-Nr.: 6617/1025

A 6

Richtung 1 : **Mannheim**

Richtung 2 : **Heilbronn**



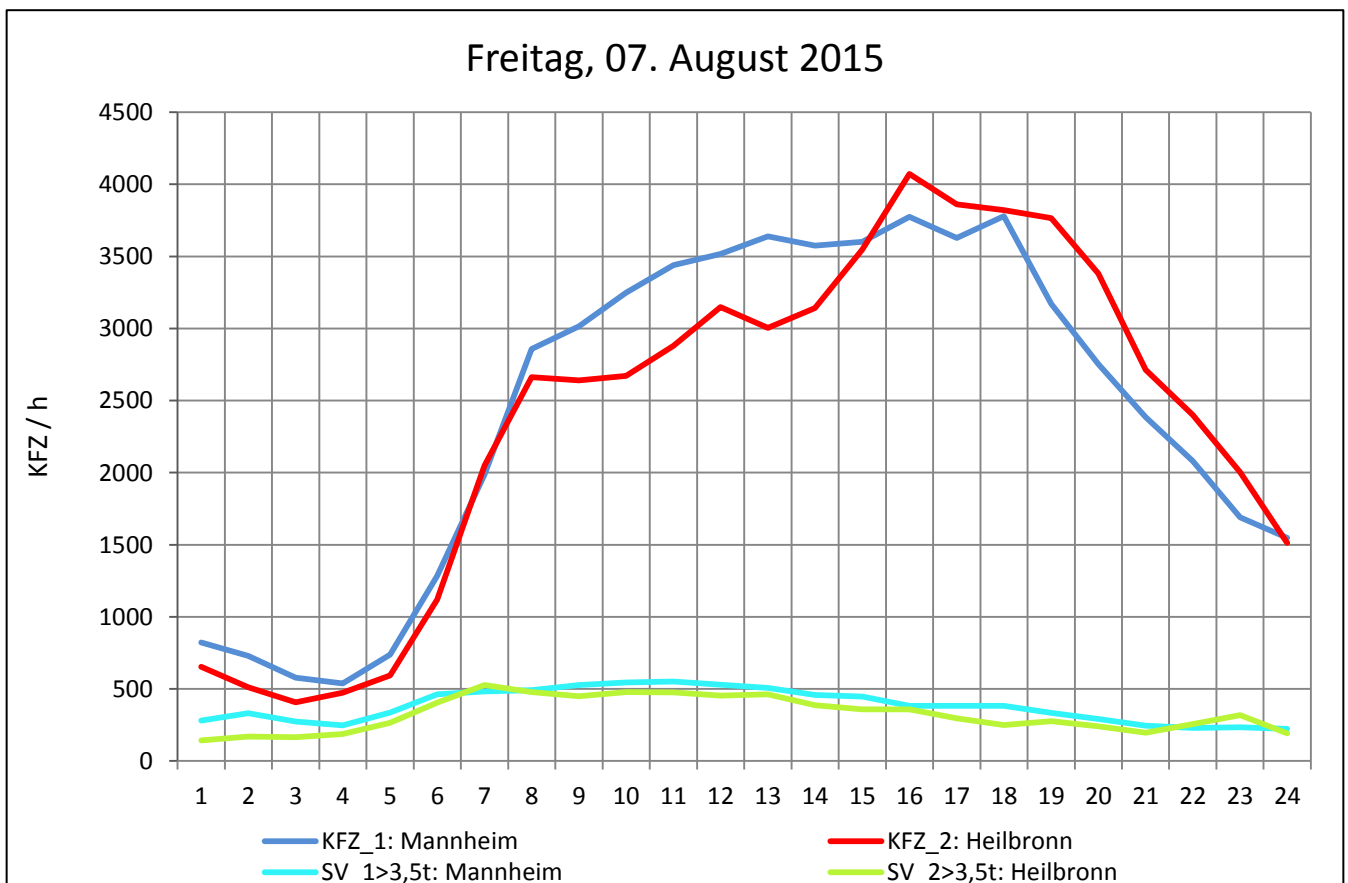
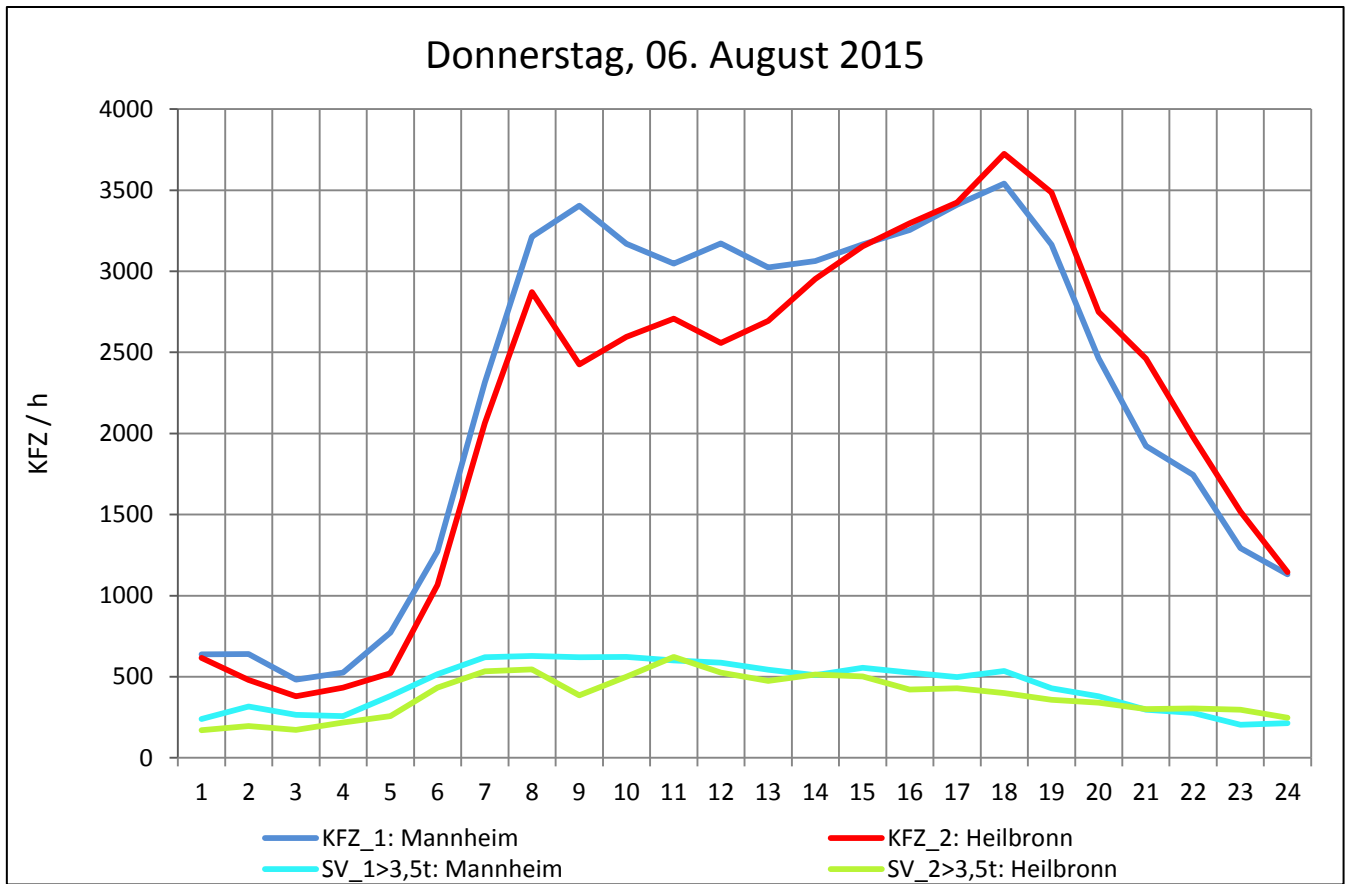
Zst.: **AD Hockenheim**

TK-/Zst-Nr.: 6617/1025

A 6

Richtung 1 : **Mannheim**

Richtung 2 : **Heilbronn**



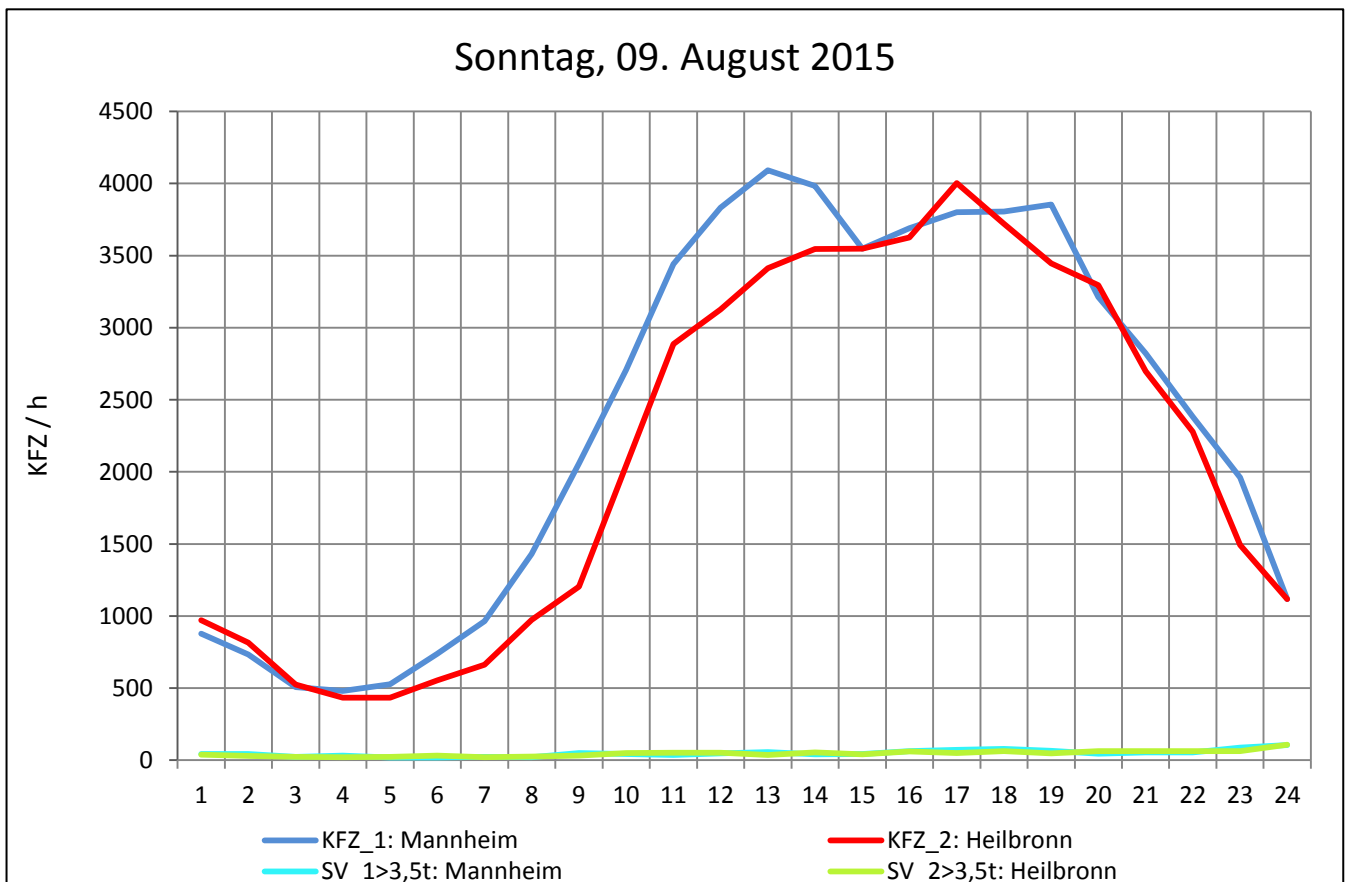
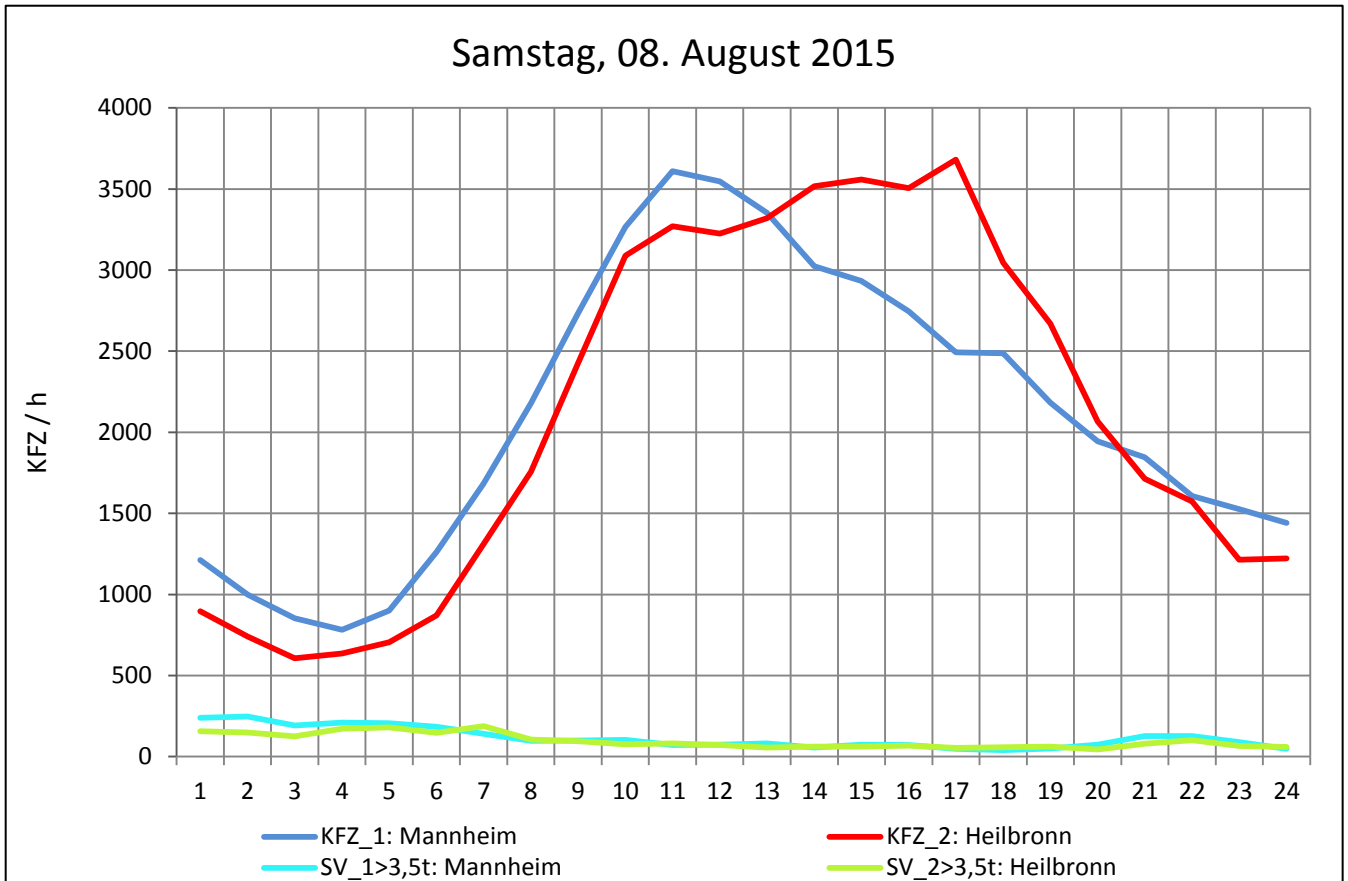
Zst.: **AD Hockenheim**

TK-/Zst-Nr.: 6617/1025

A 6

Richtung 1 : **Mannheim**

Richtung 2 : **Heilbronn**



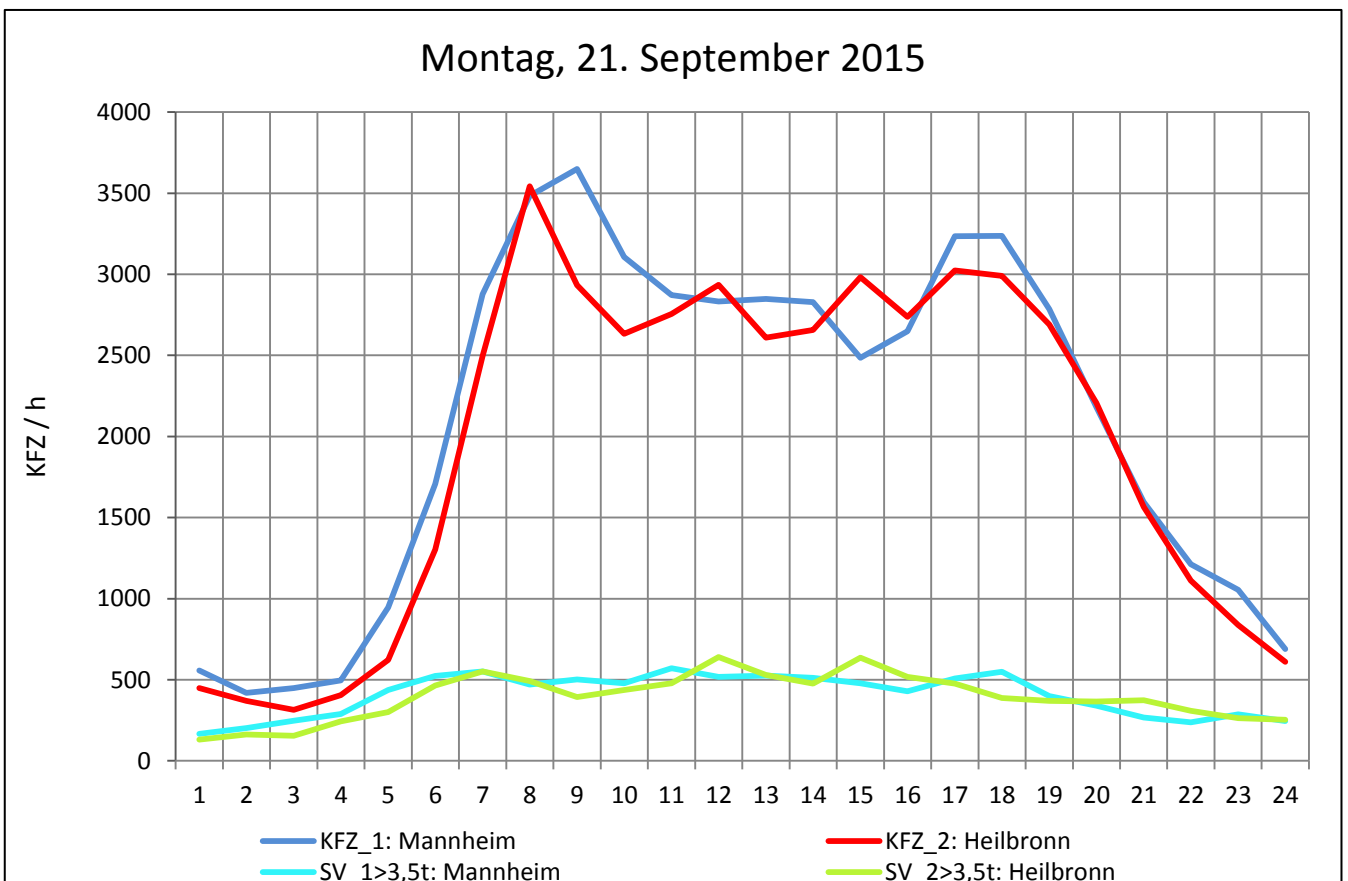
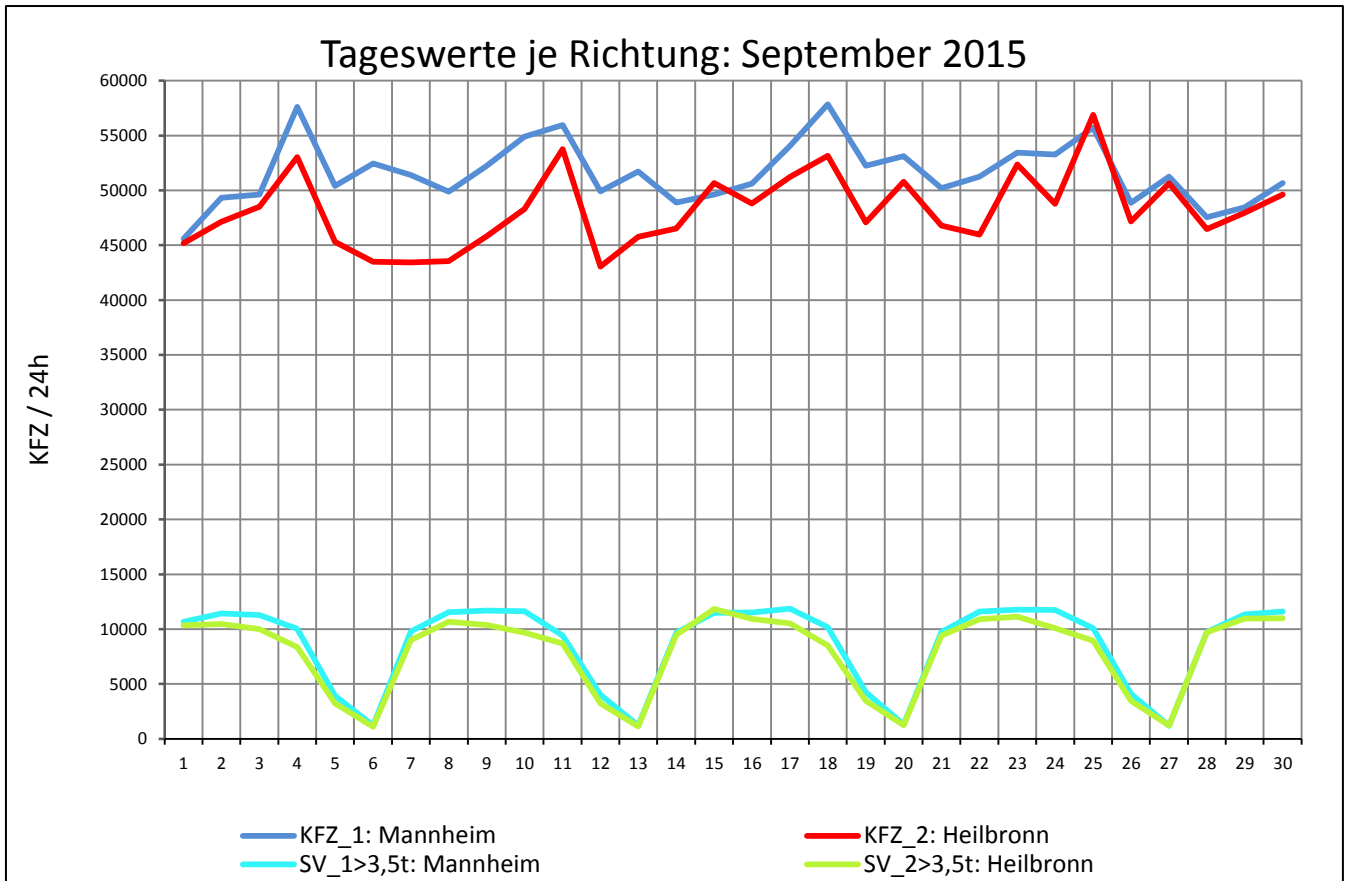
Zst.: **AD Hockenheim**

TK-/Zst-Nr.: 6617/1025

A 6

Richtung 1 : **Mannheim**

Richtung 2 : **Heilbronn**



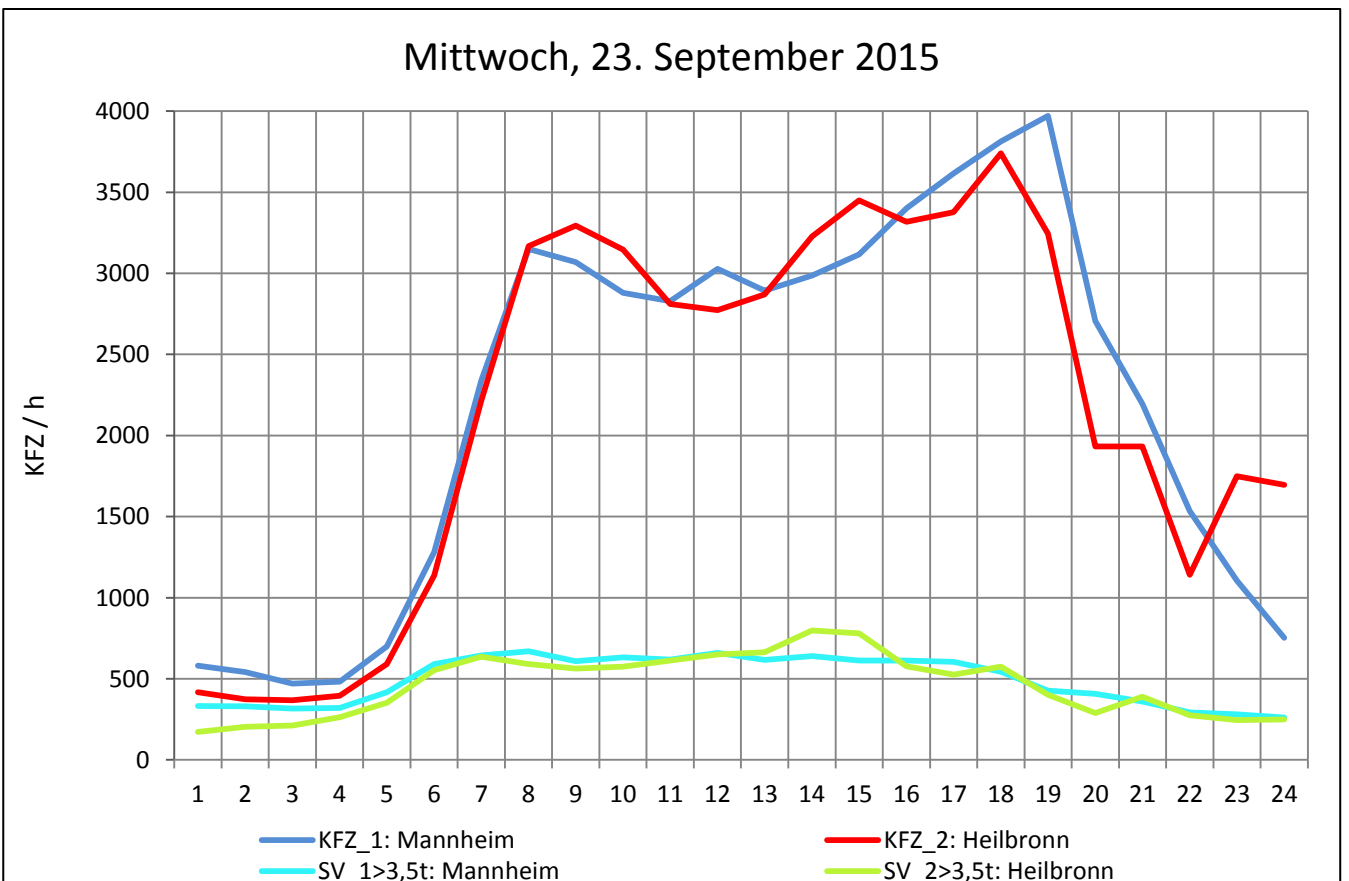
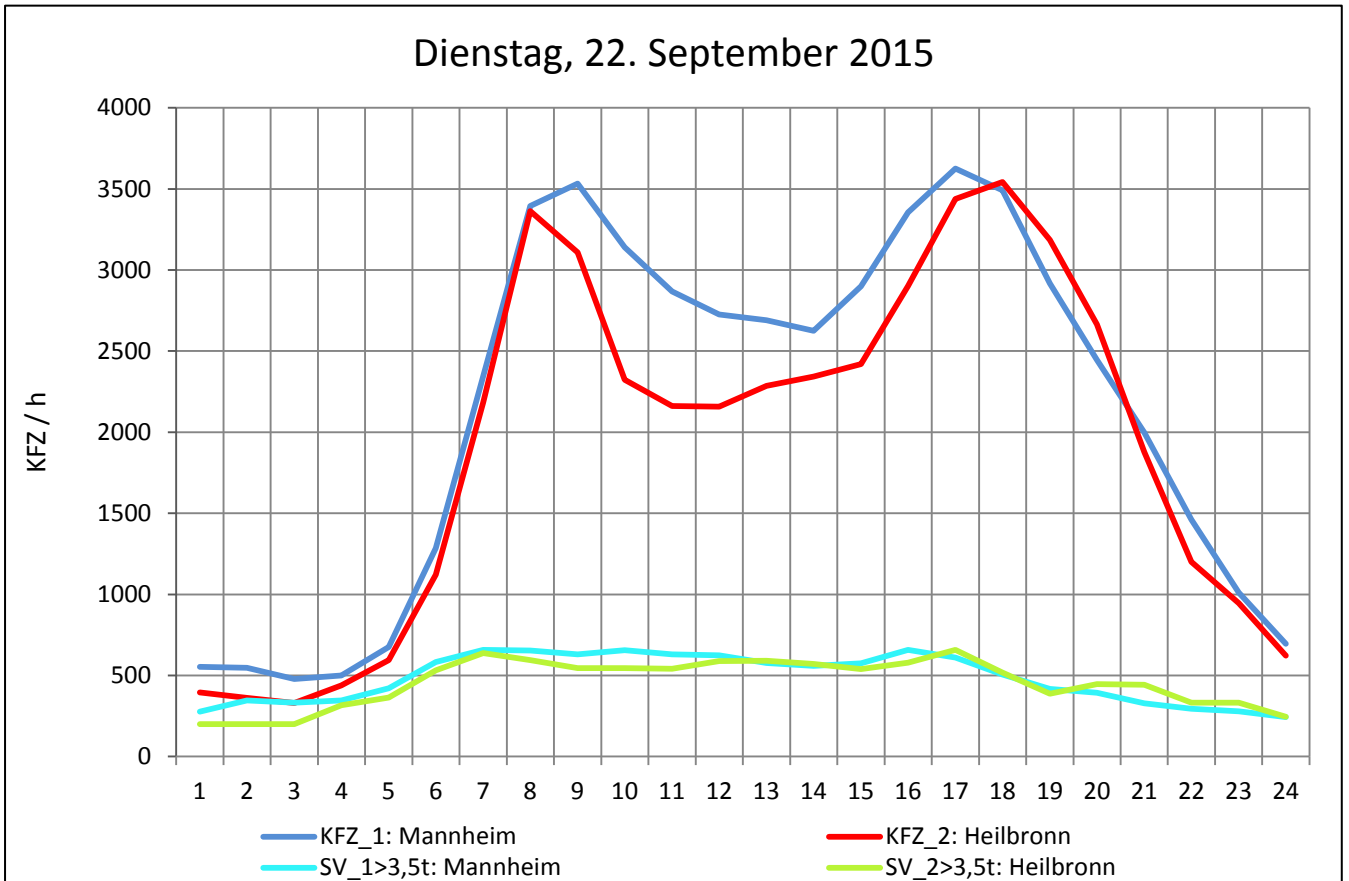
Zst.: **AD Hockenheim**

TK-/Zst-Nr.: 6617/1025

A 6

Richtung 1 : **Mannheim**

Richtung 2 : **Heilbronn**



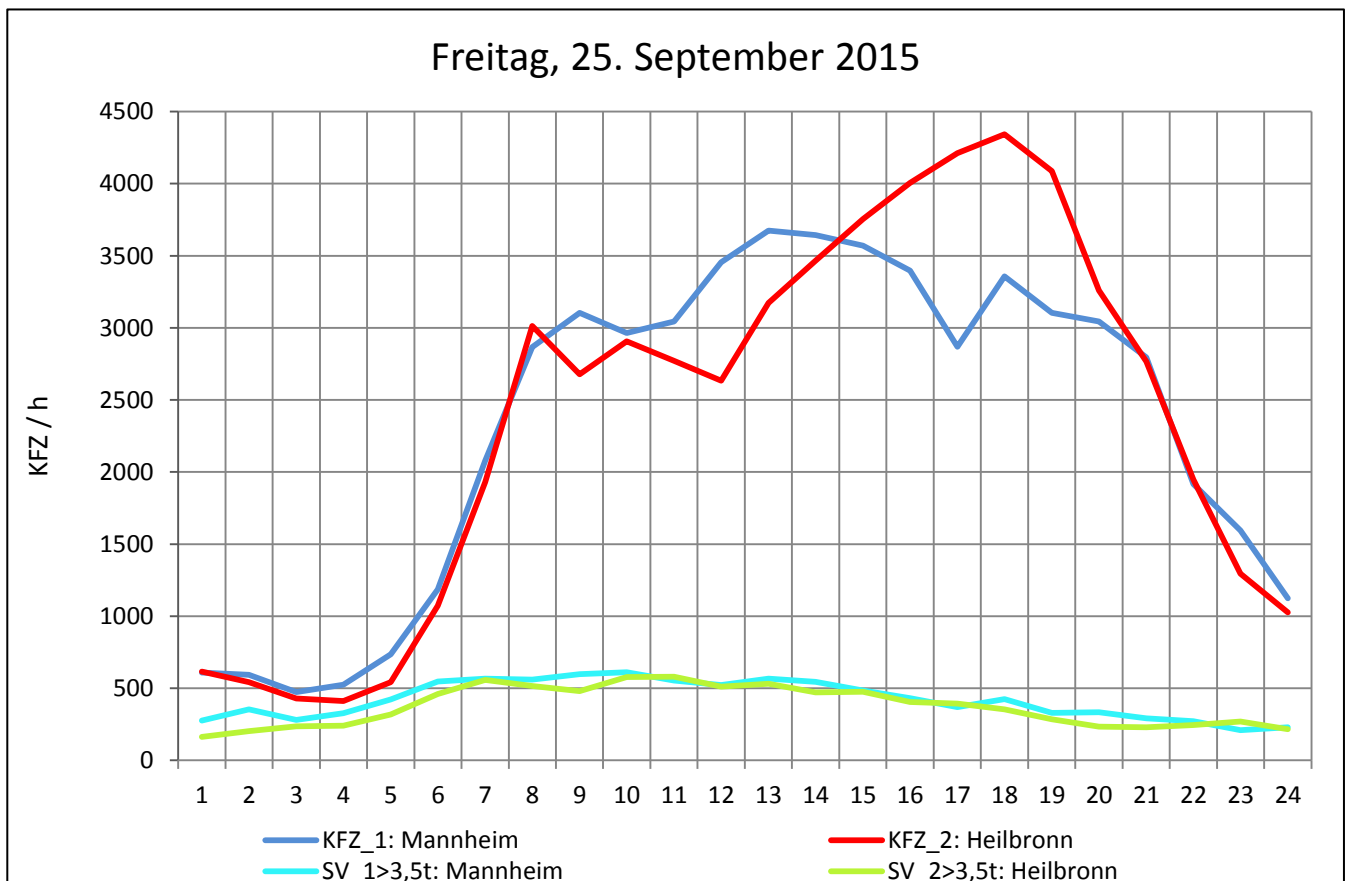
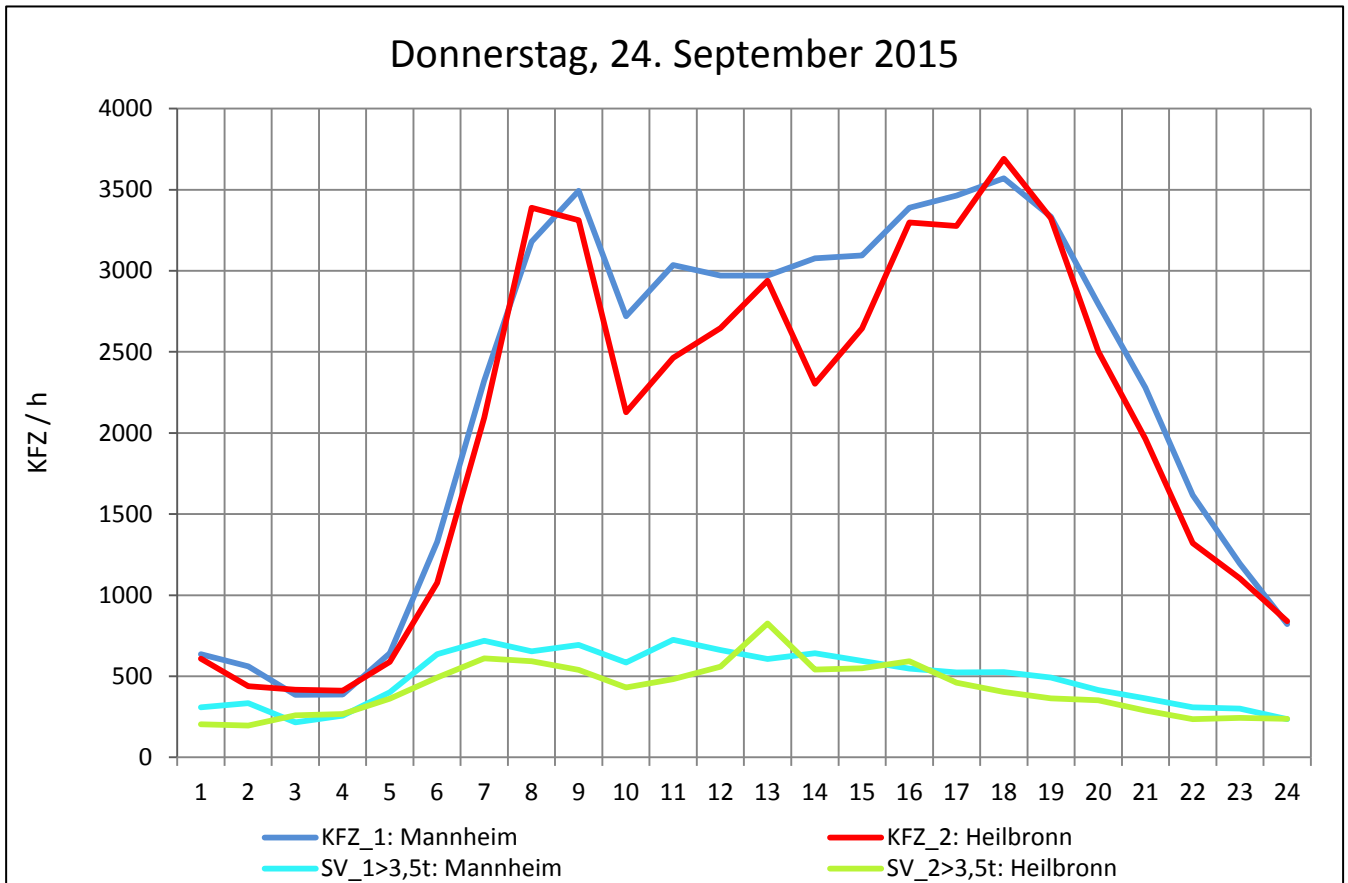
Zst.: **AD Hockenheim**

TK-/Zst-Nr.: 6617/1025

A 6

Richtung 1 : **Mannheim**

Richtung 2 : **Heilbronn**



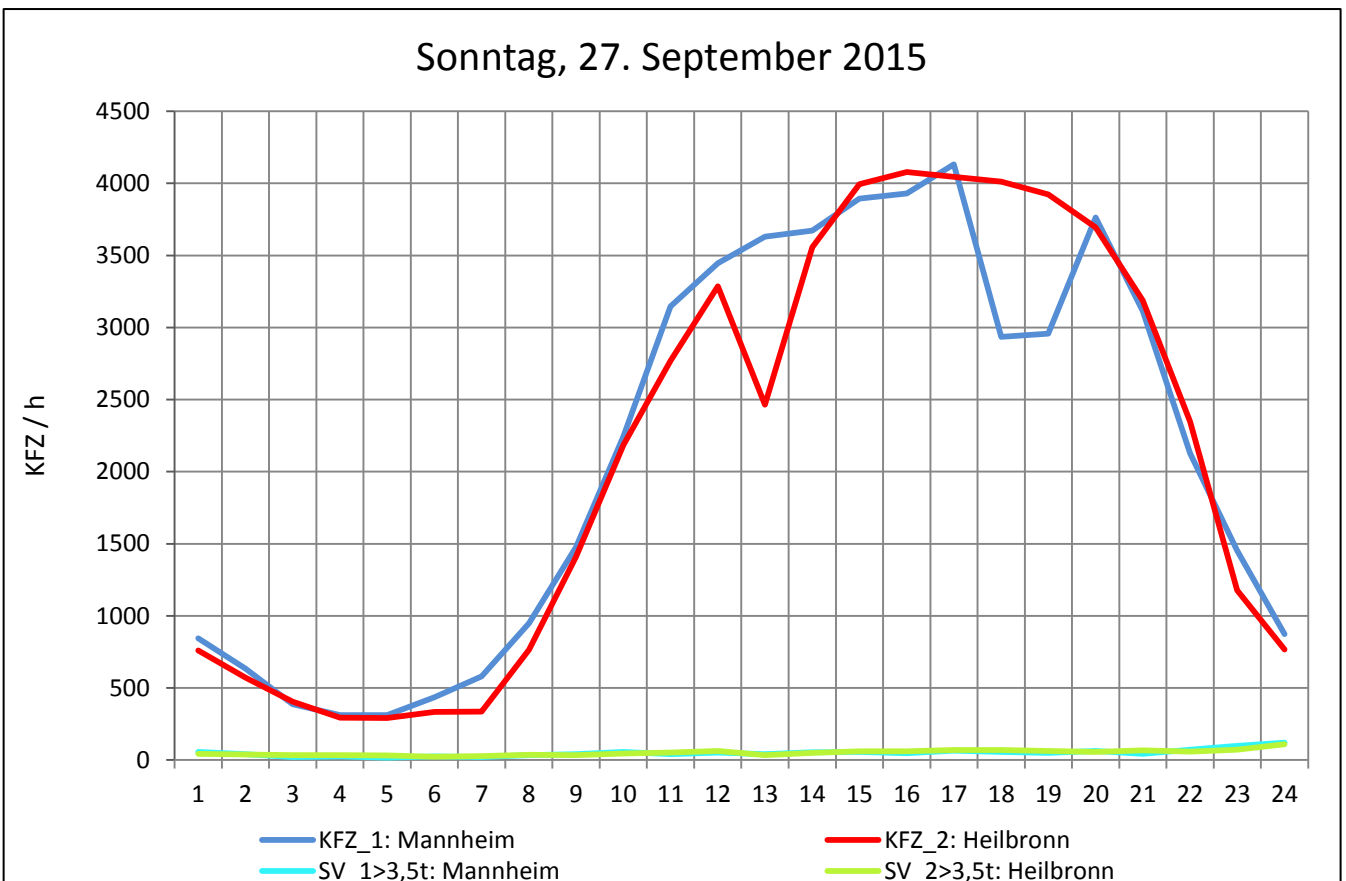
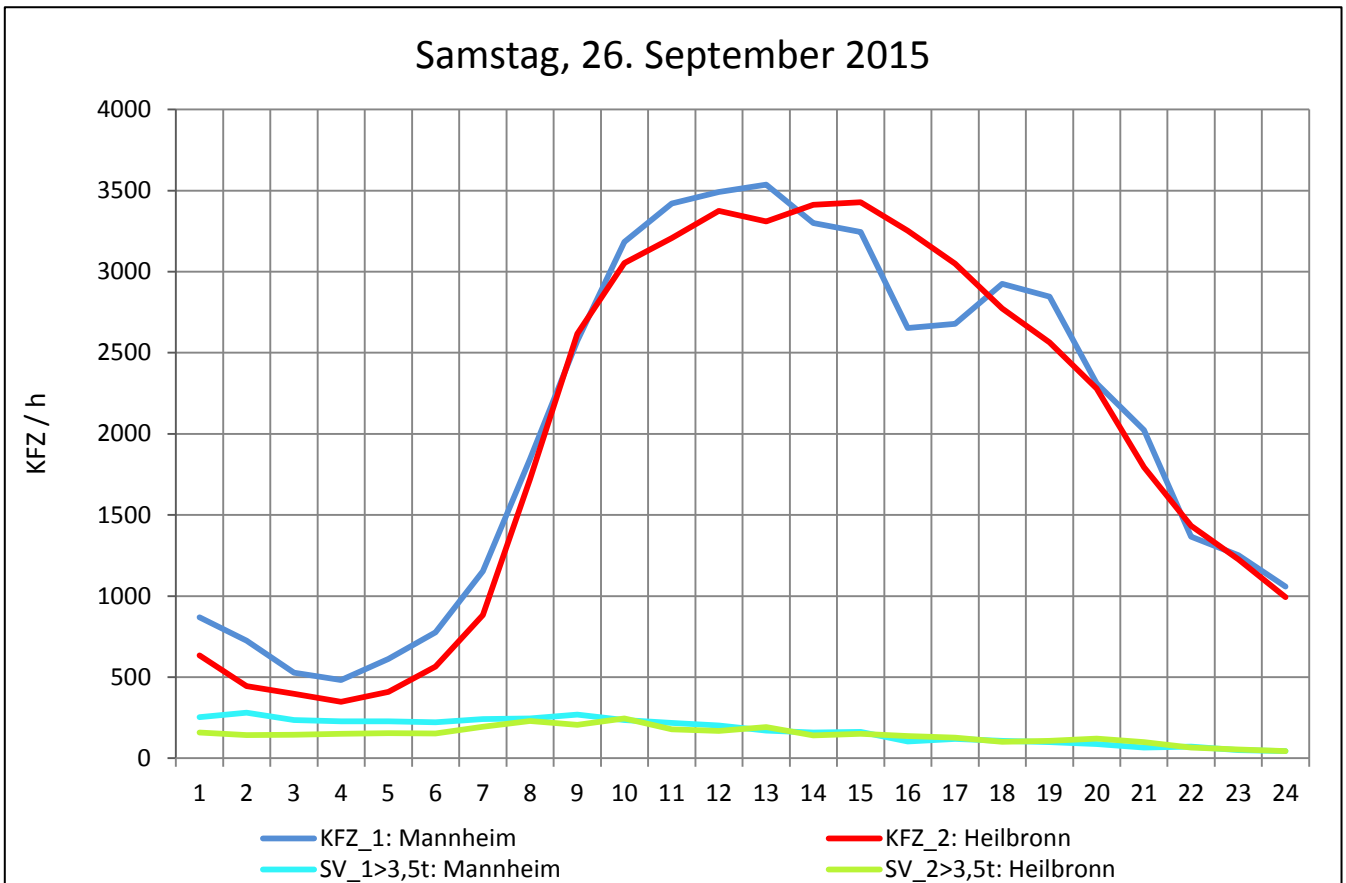
Zst.: **AD Hockenheim**

TK-/Zst-Nr.: 6617/1025

A 6

Richtung 1 : **Mannheim**

Richtung 2 : **Heilbronn**



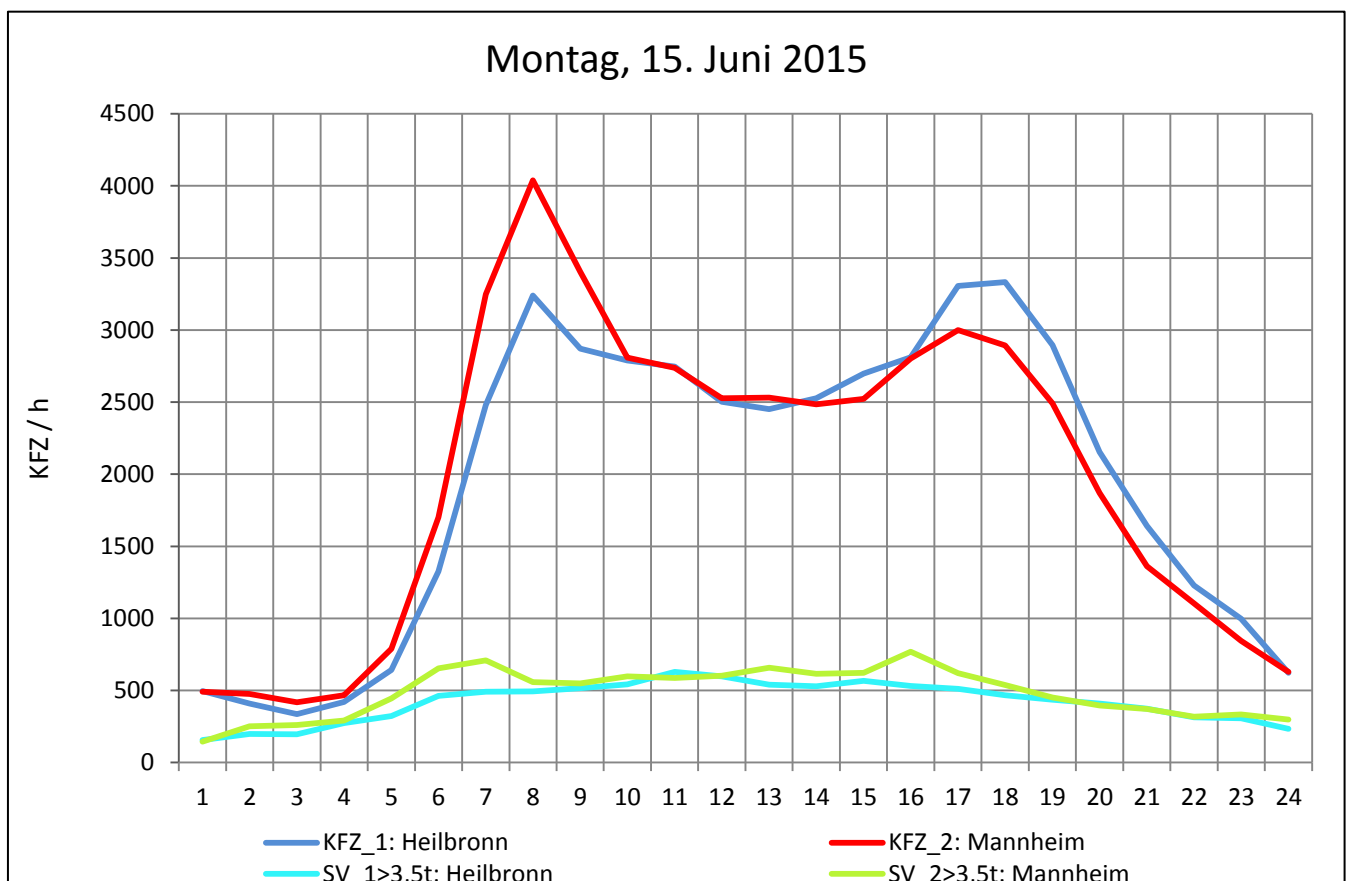
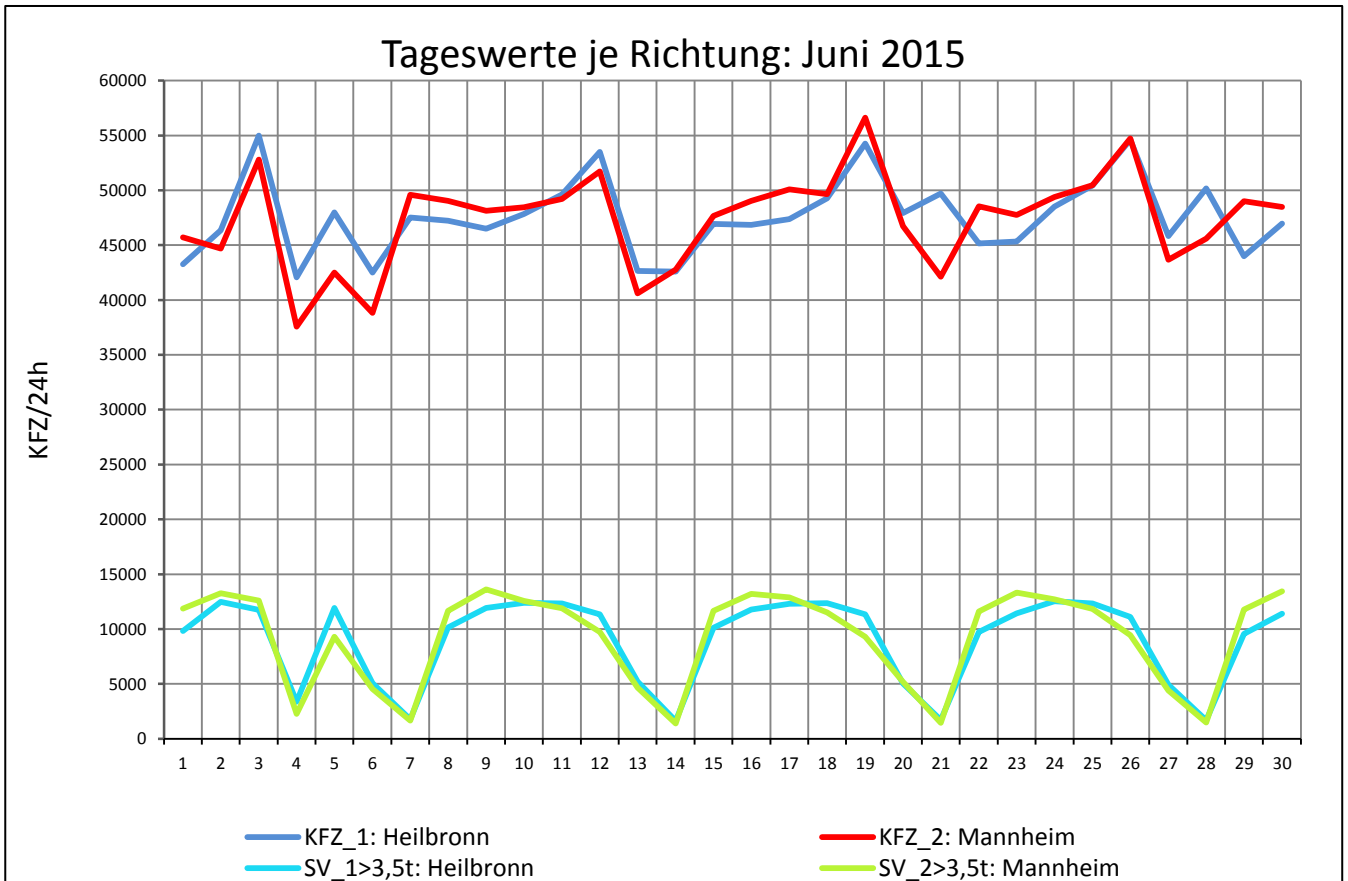
Zst.: **Walldorf**

TK-/Zst-Nr.: 6717/1016

A 6

Richtung 1 : **Heilbronn**

Richtung 2 : **Mannheim**



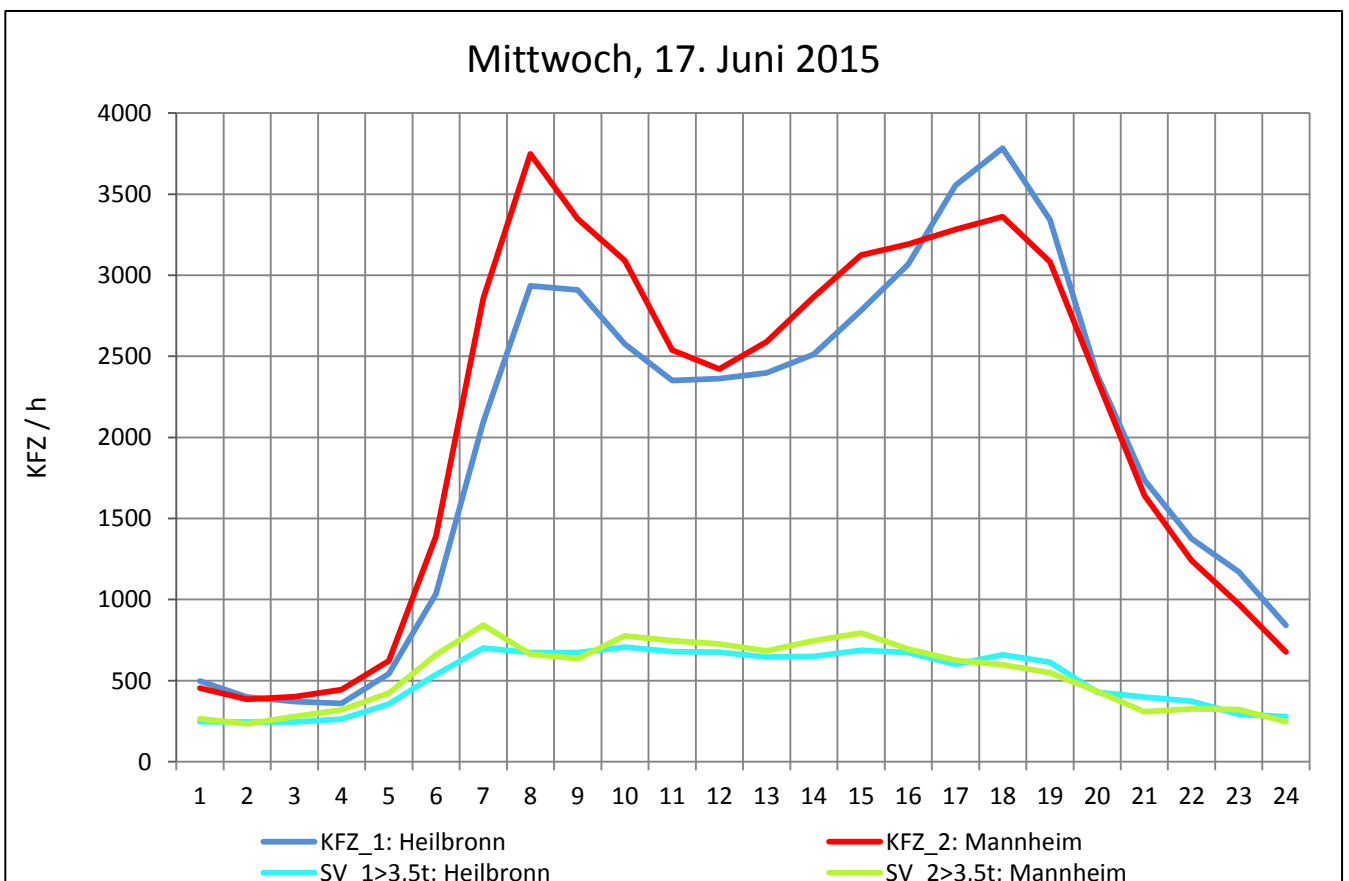
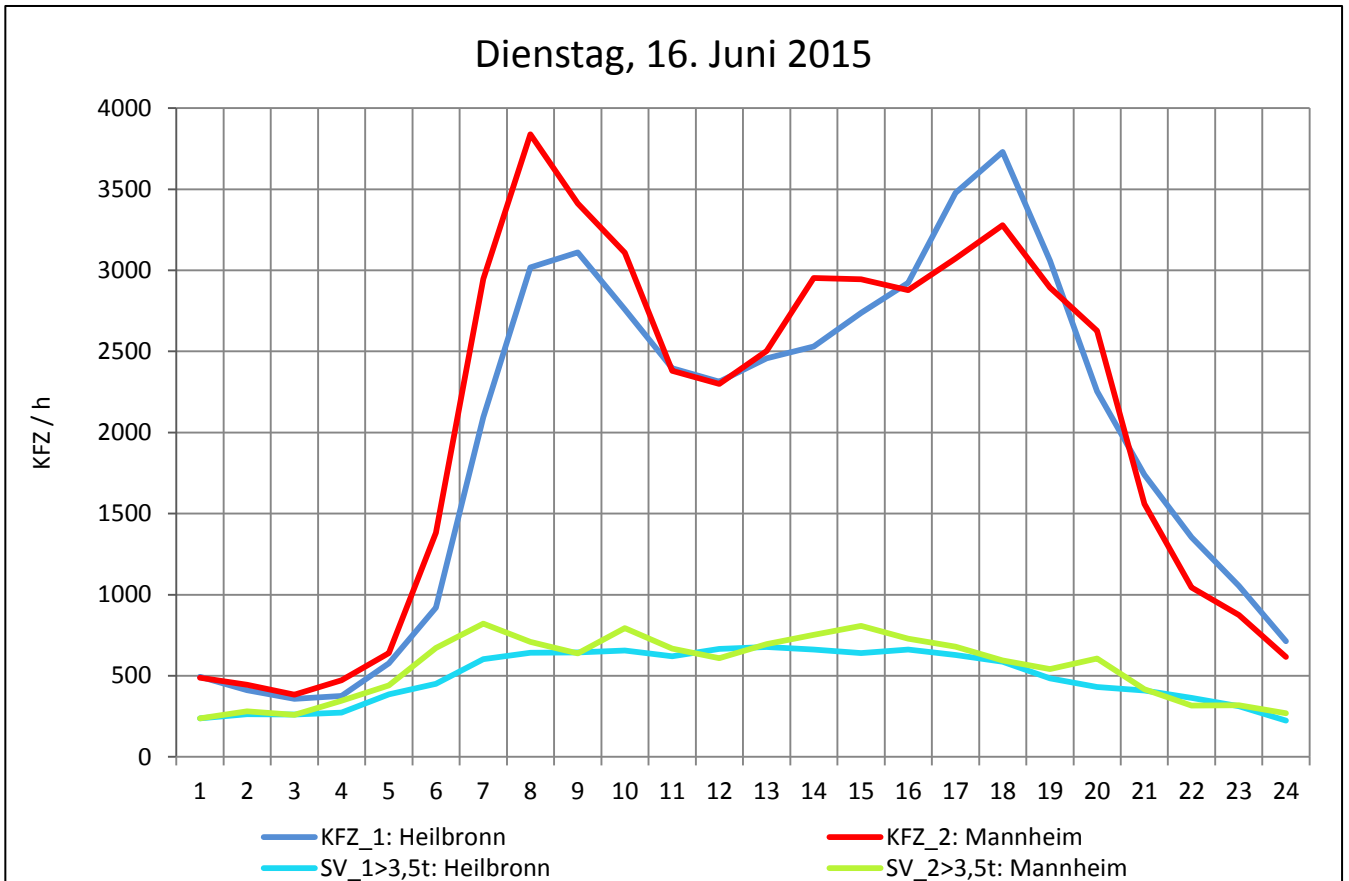
Zst.: **Walldorf**

TK-/Zst-Nr.: 6717/1016

A 6

Richtung 1 : **Heilbronn**

Richtung 2 : **Mannheim**



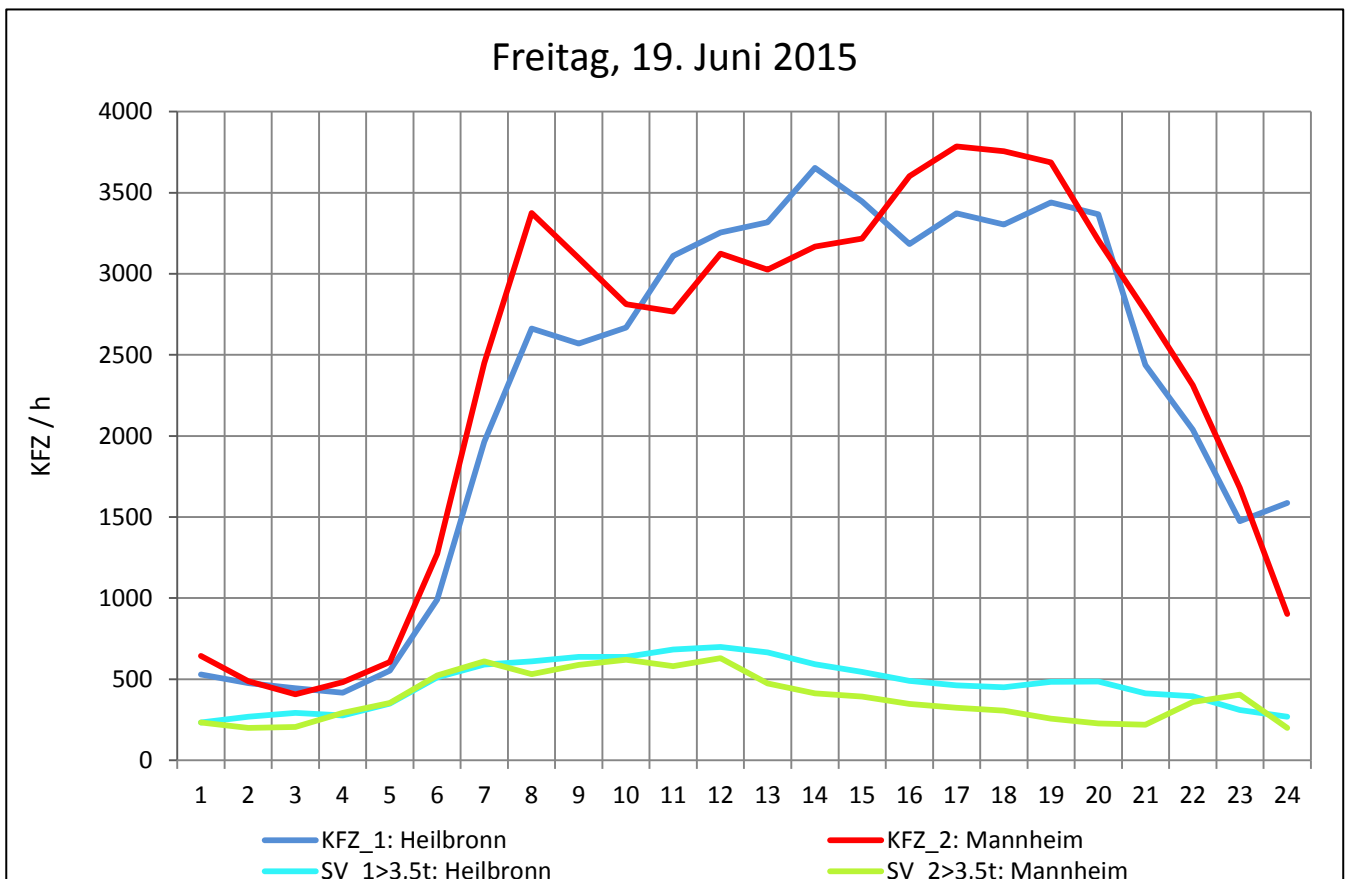
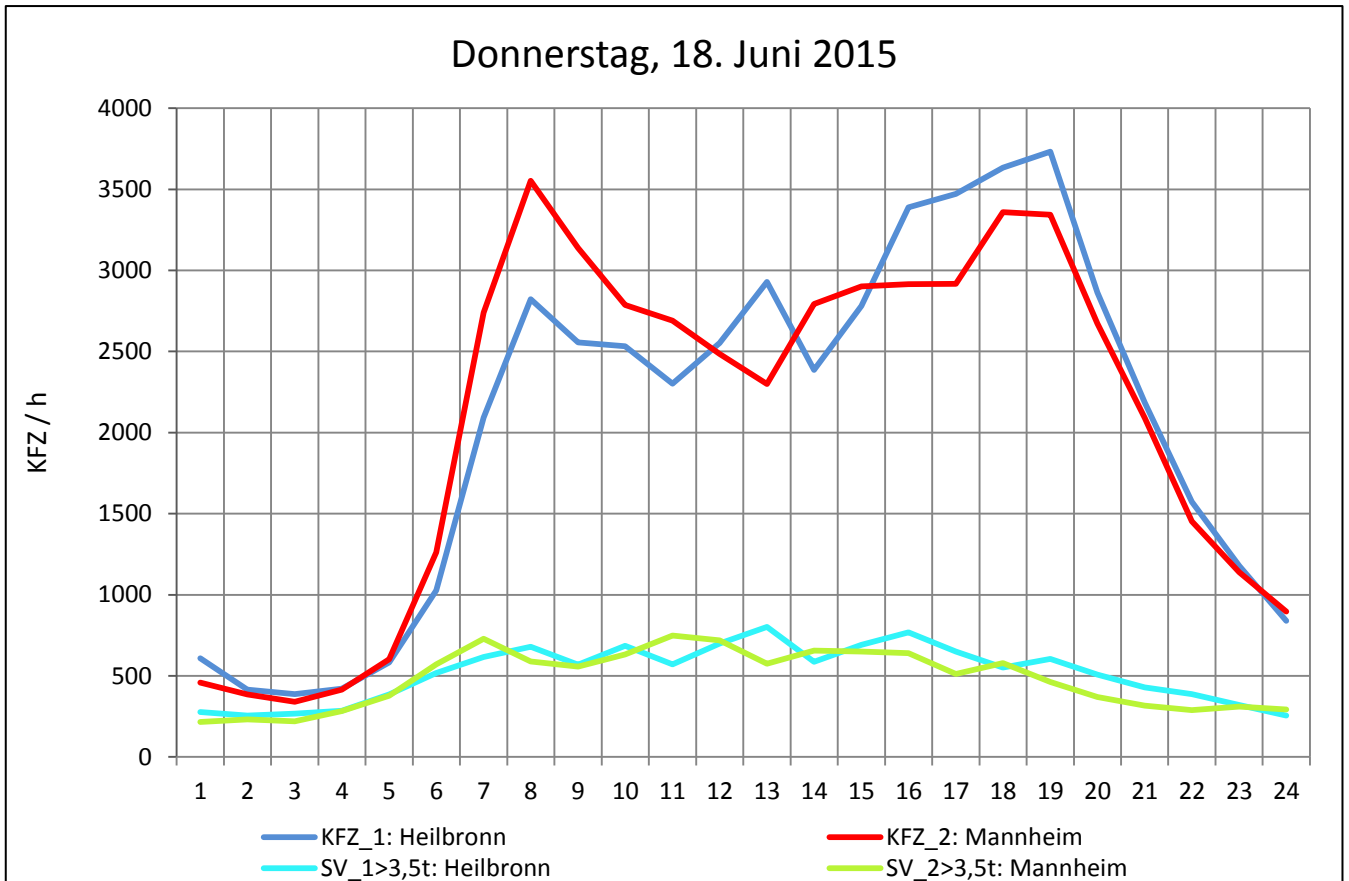
Zst.: **Walldorf**

TK-/Zst-Nr.: 6717/1016

A 6

Richtung 1 : **Heilbronn**

Richtung 2 : **Mannheim**



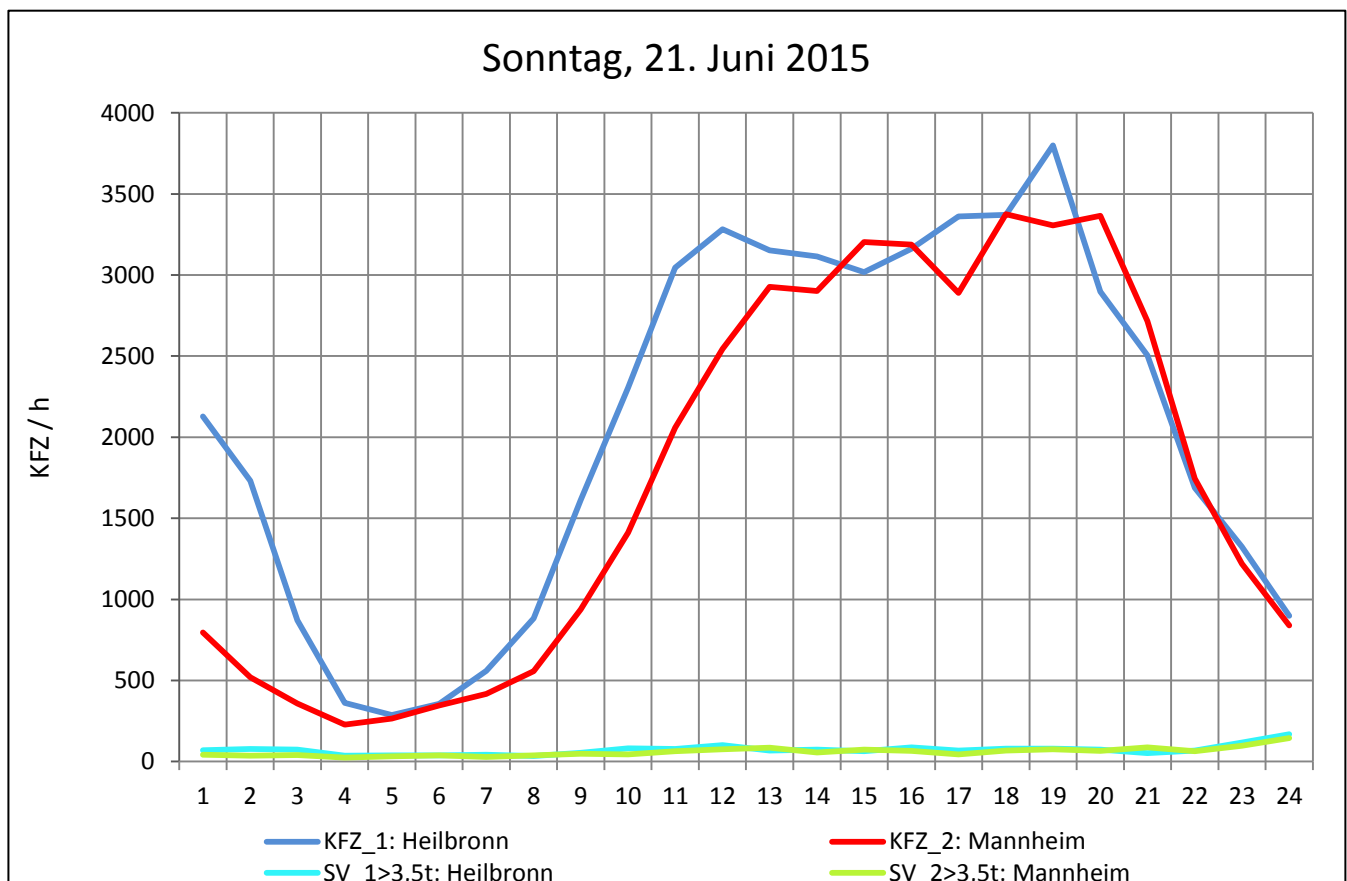
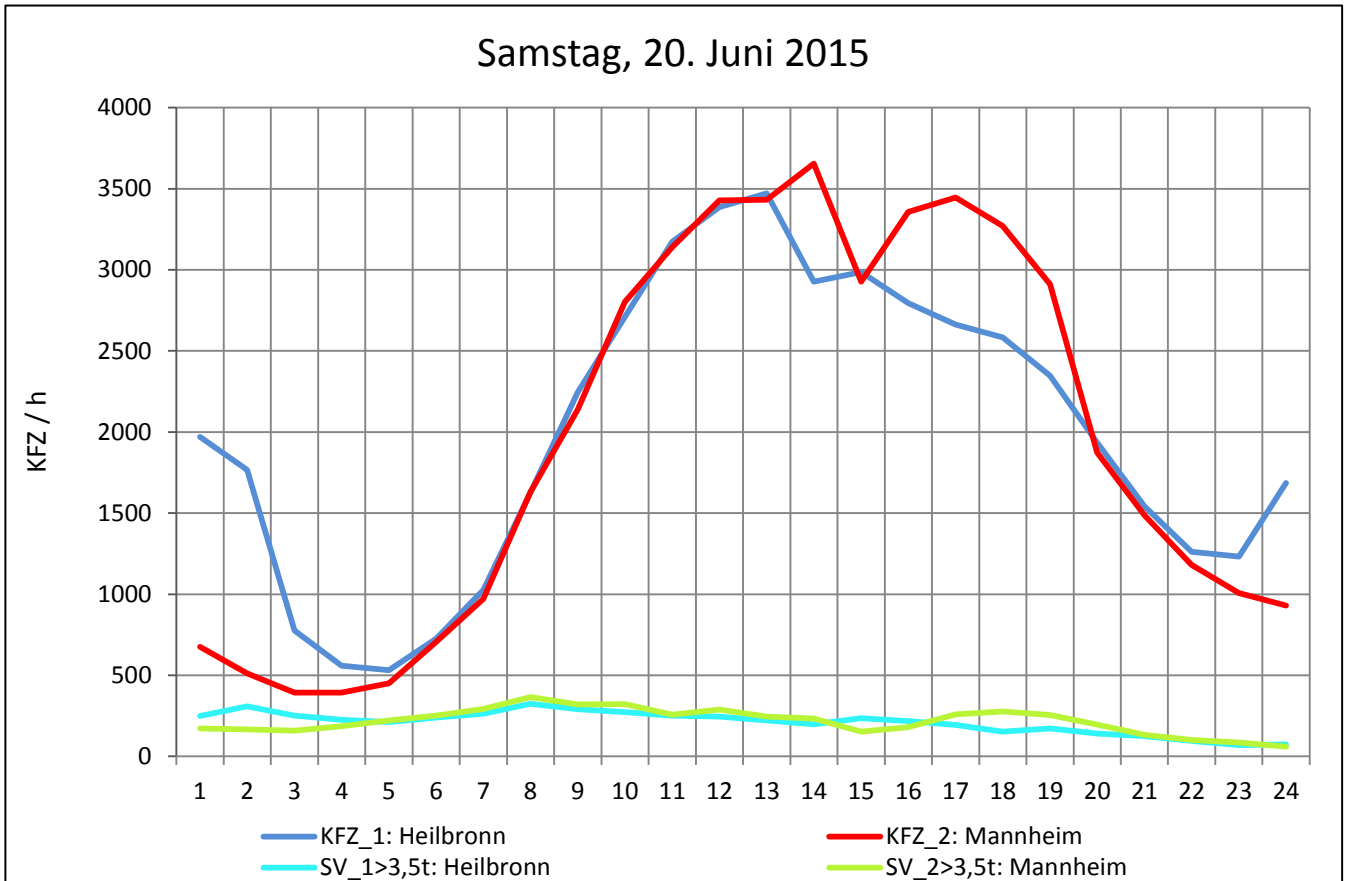
Zst.: **Walldorf**

TK-/Zst-Nr.: 6717/1016

A 6

Richtung 1 : **Heilbronn**

Richtung 2 : **Mannheim**



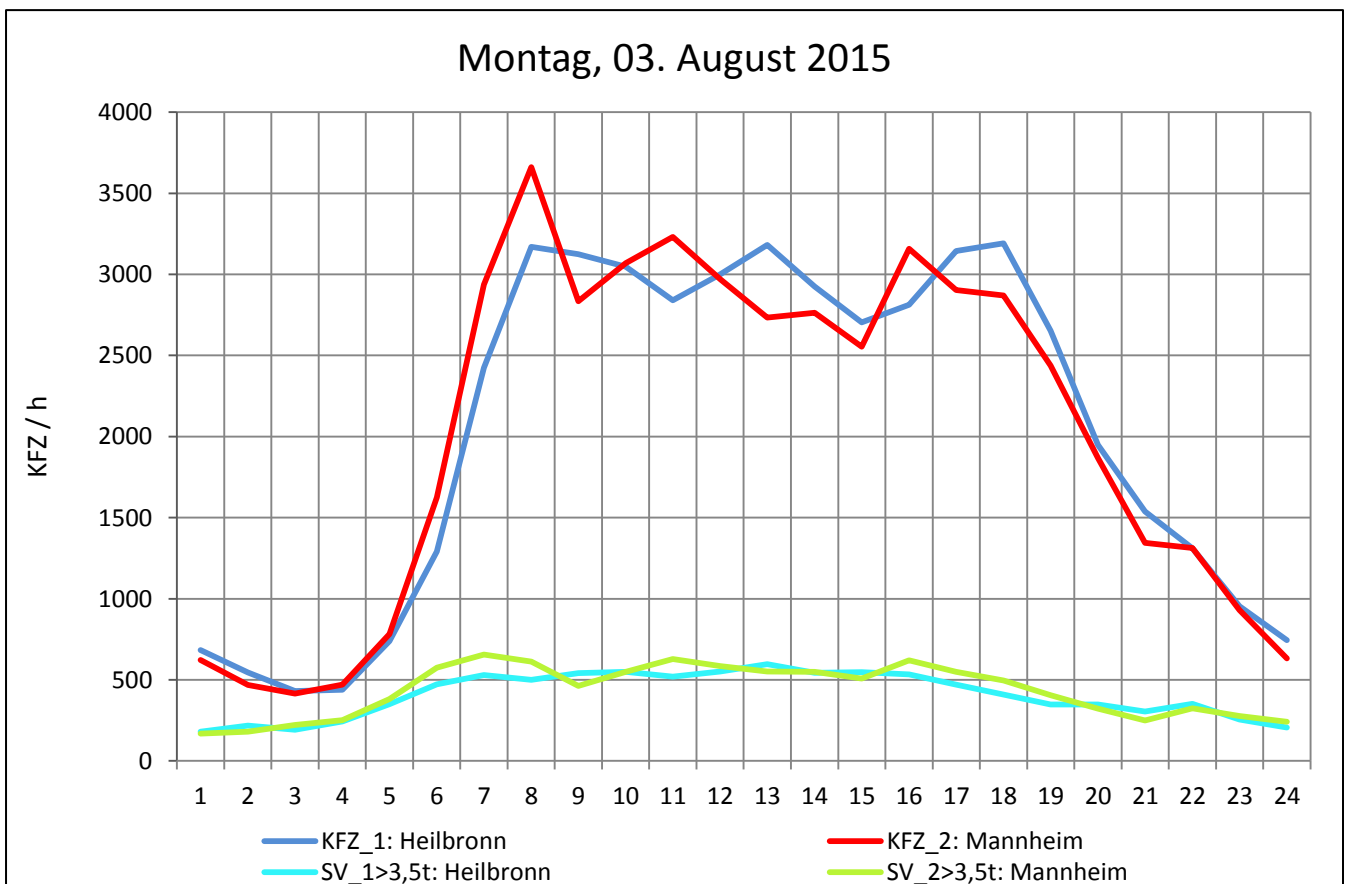
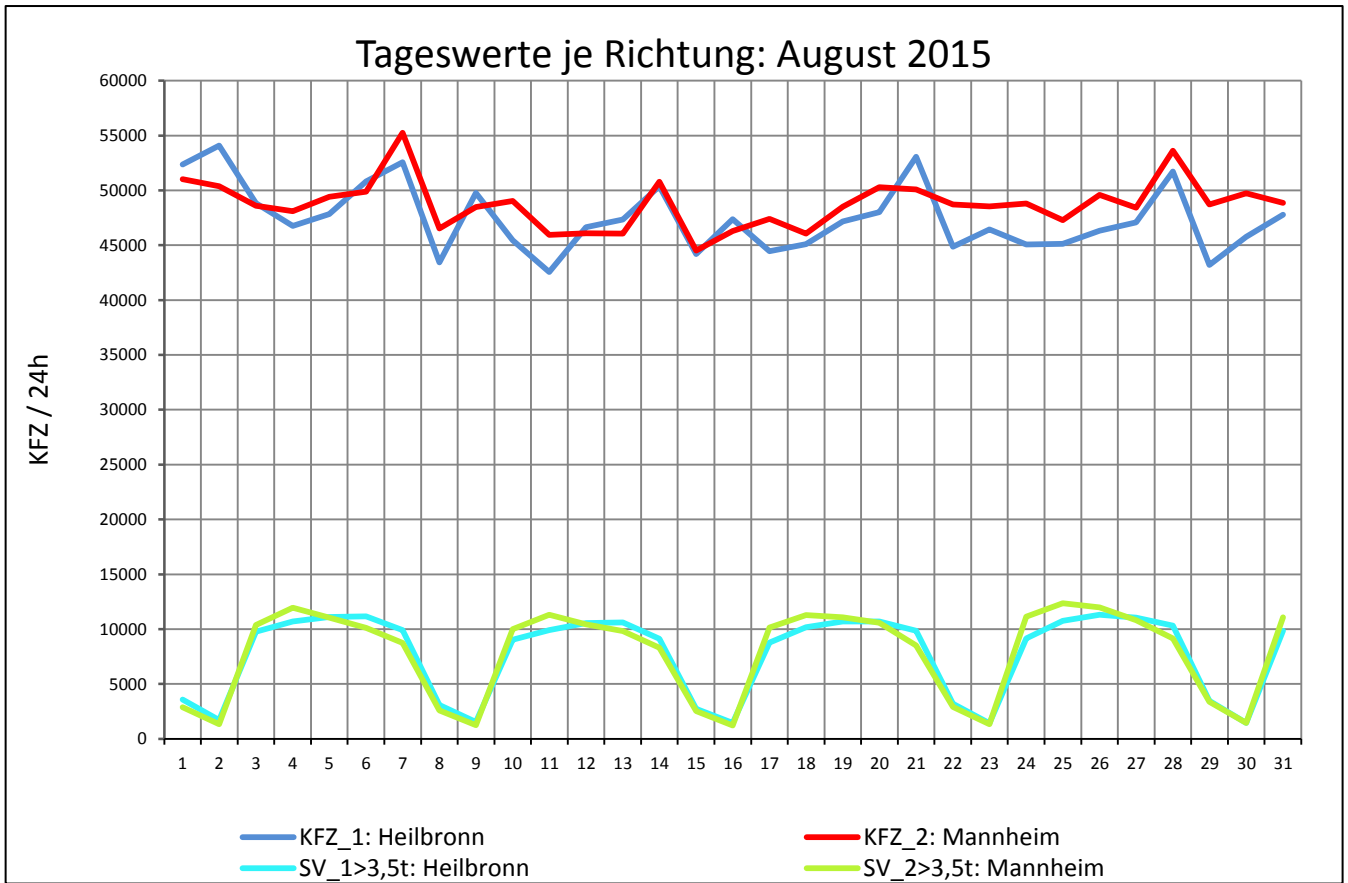
Zst.: **Walldorf**

TK-/Zst-Nr.: 6717/1016

A 6

Richtung 1 : **Heilbronn**

Richtung 2 : **Mannheim**



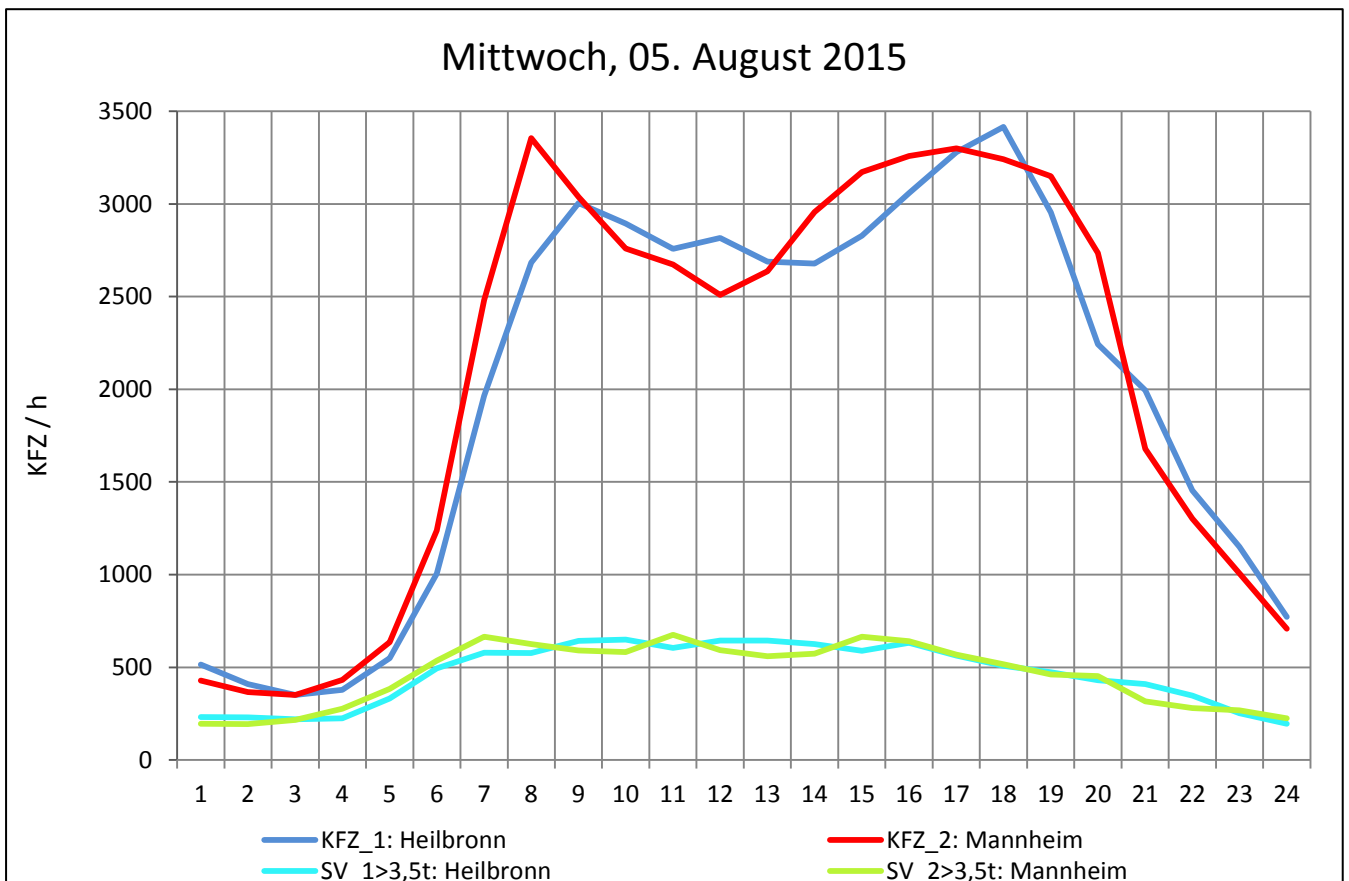
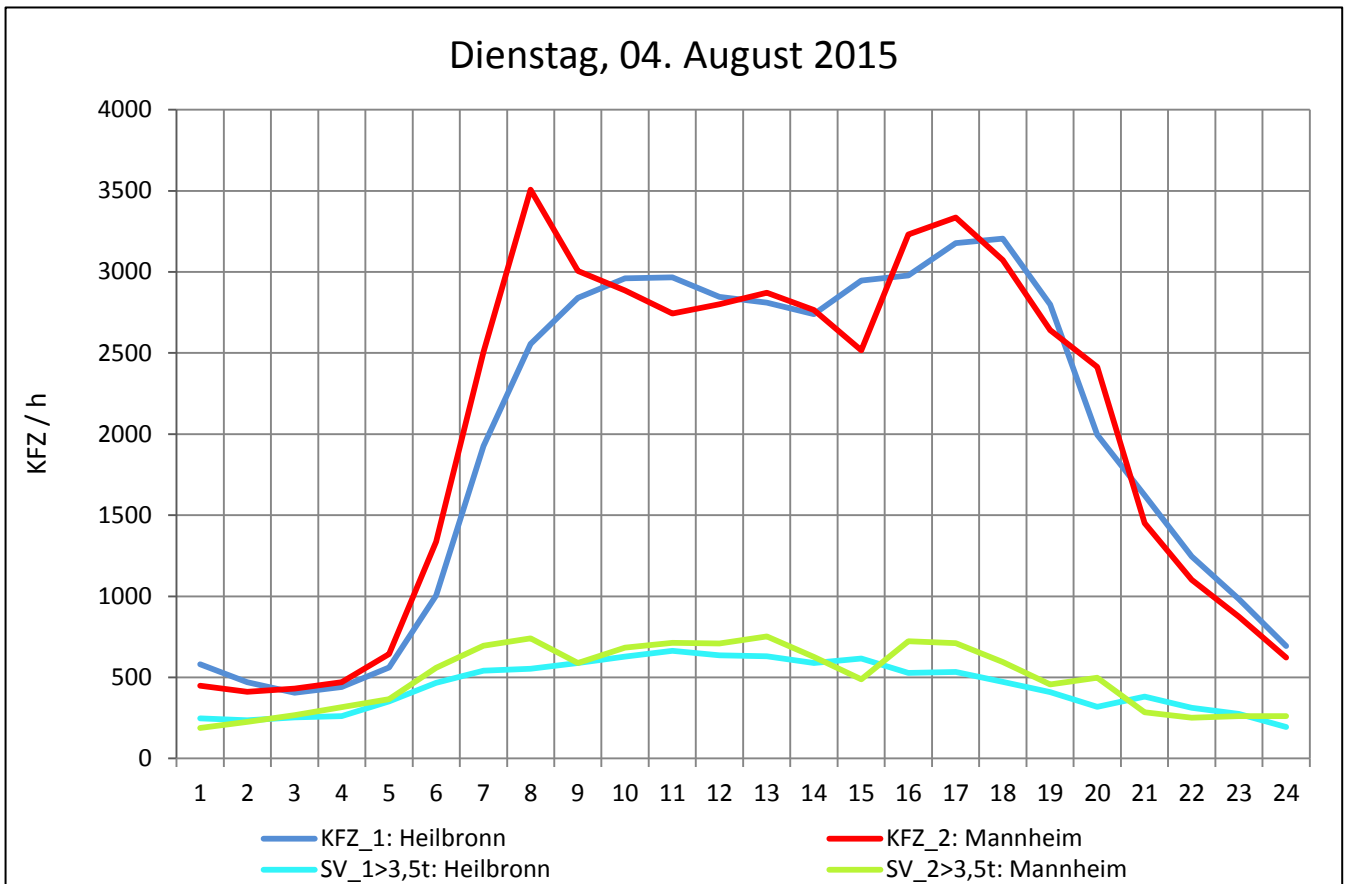
Zst.: **Walldorf**

TK-/Zst-Nr.: 6717/1016

A 6

Richtung 1 : **Heilbronn**

Richtung 2 : **Mannheim**



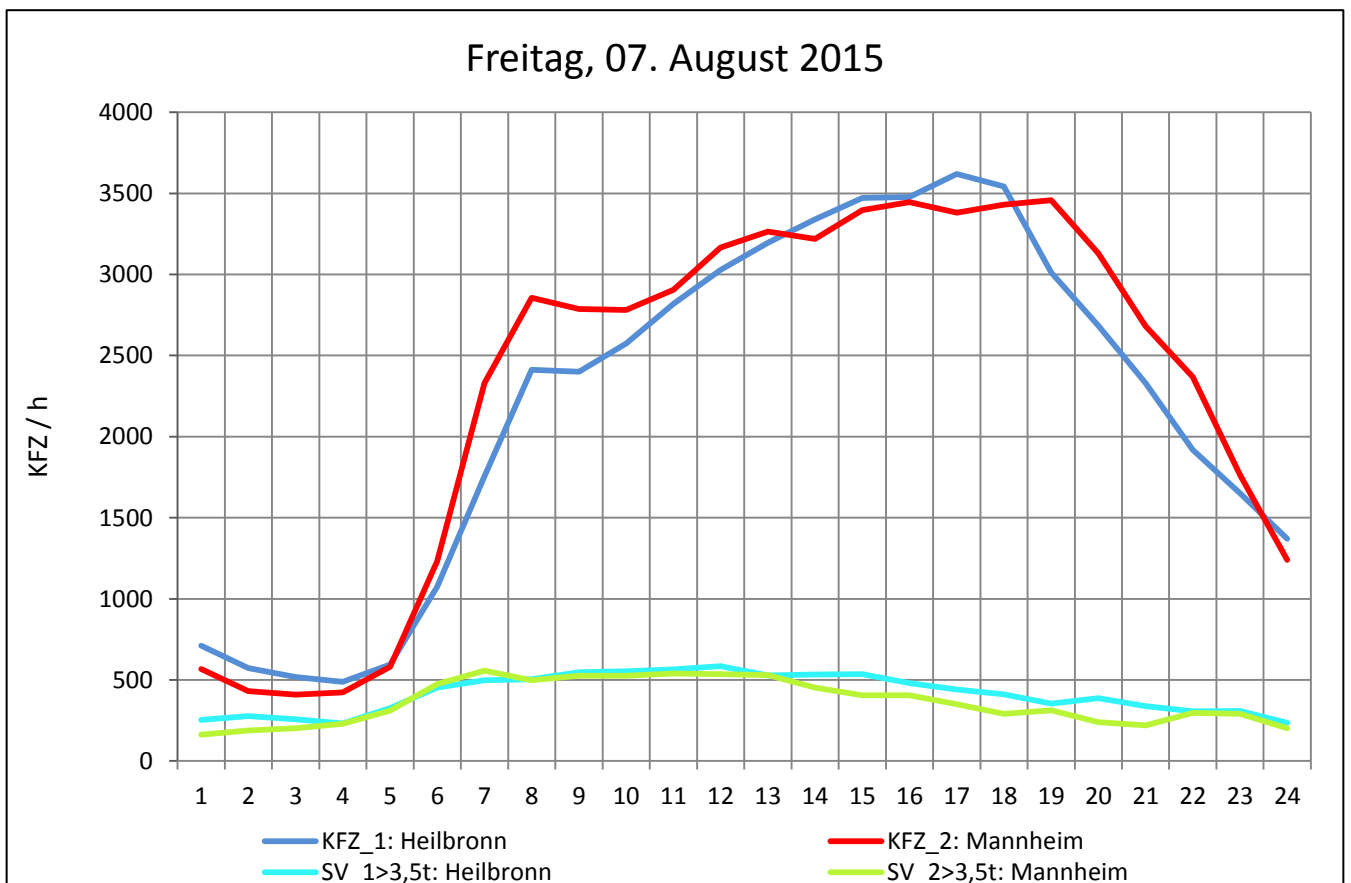
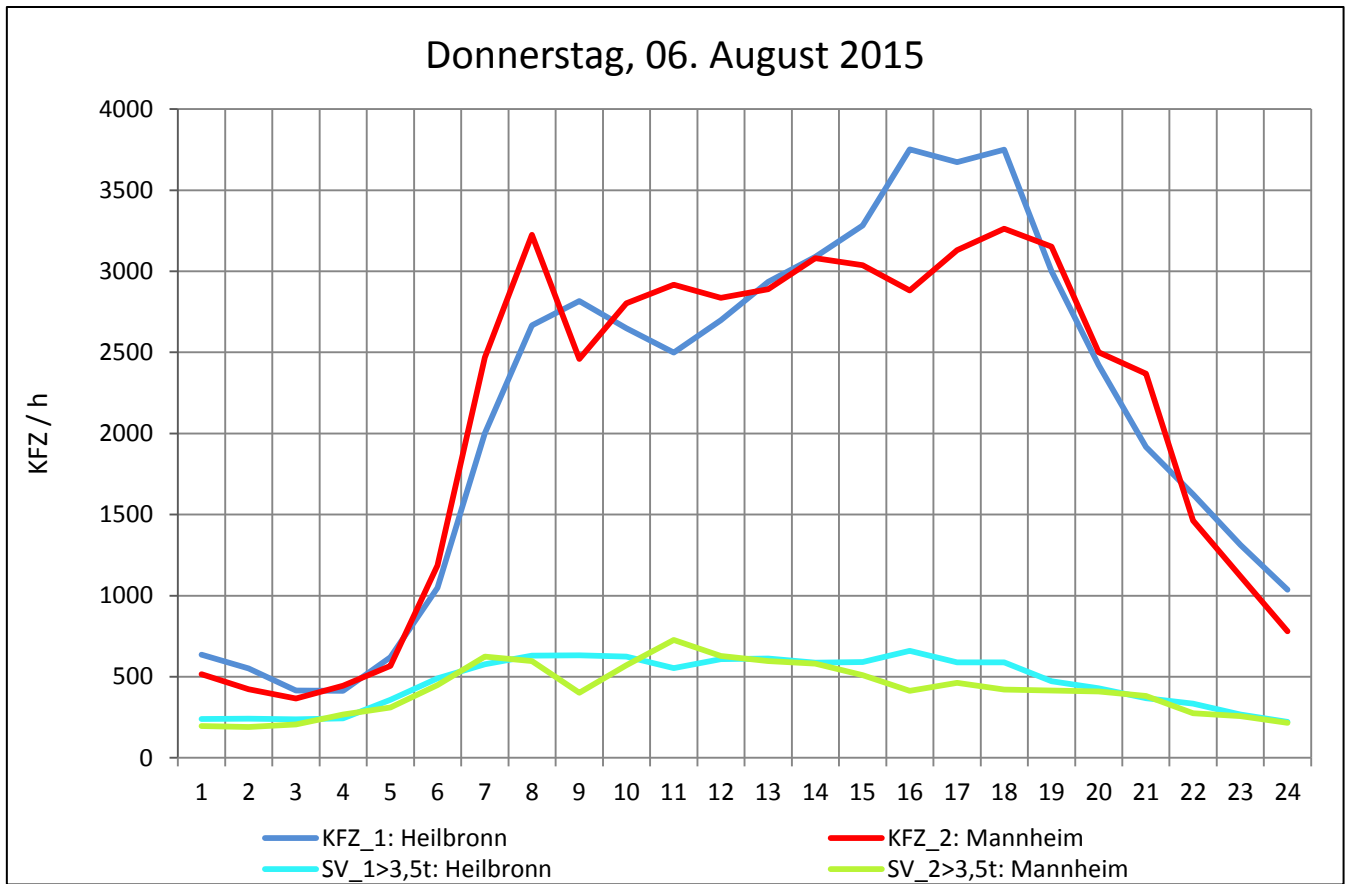
Zst.: **Walldorf**

TK-/Zst-Nr.: 6717/1016

A 6

Richtung 1 : **Heilbronn**

Richtung 2 : **Mannheim**



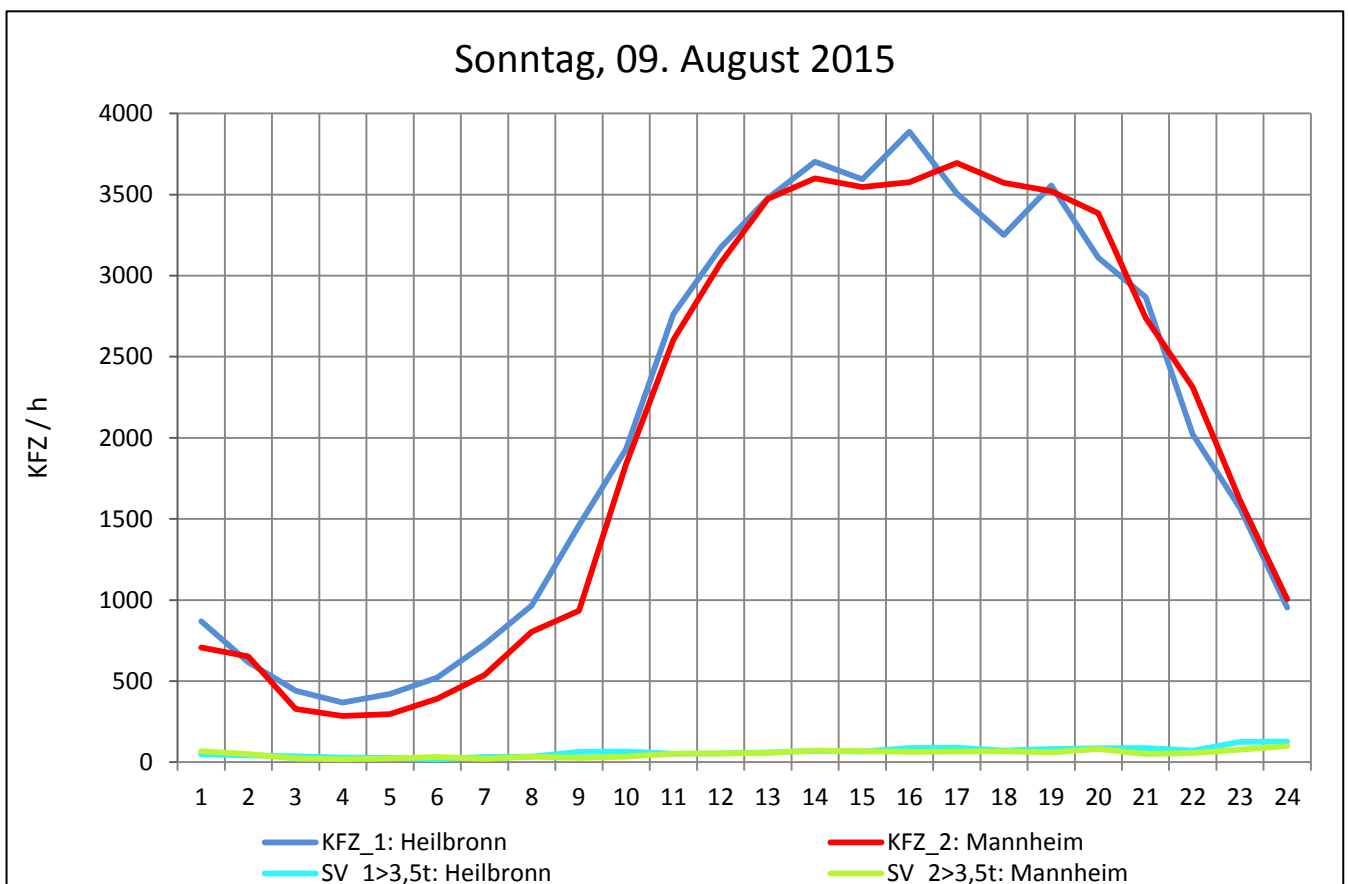
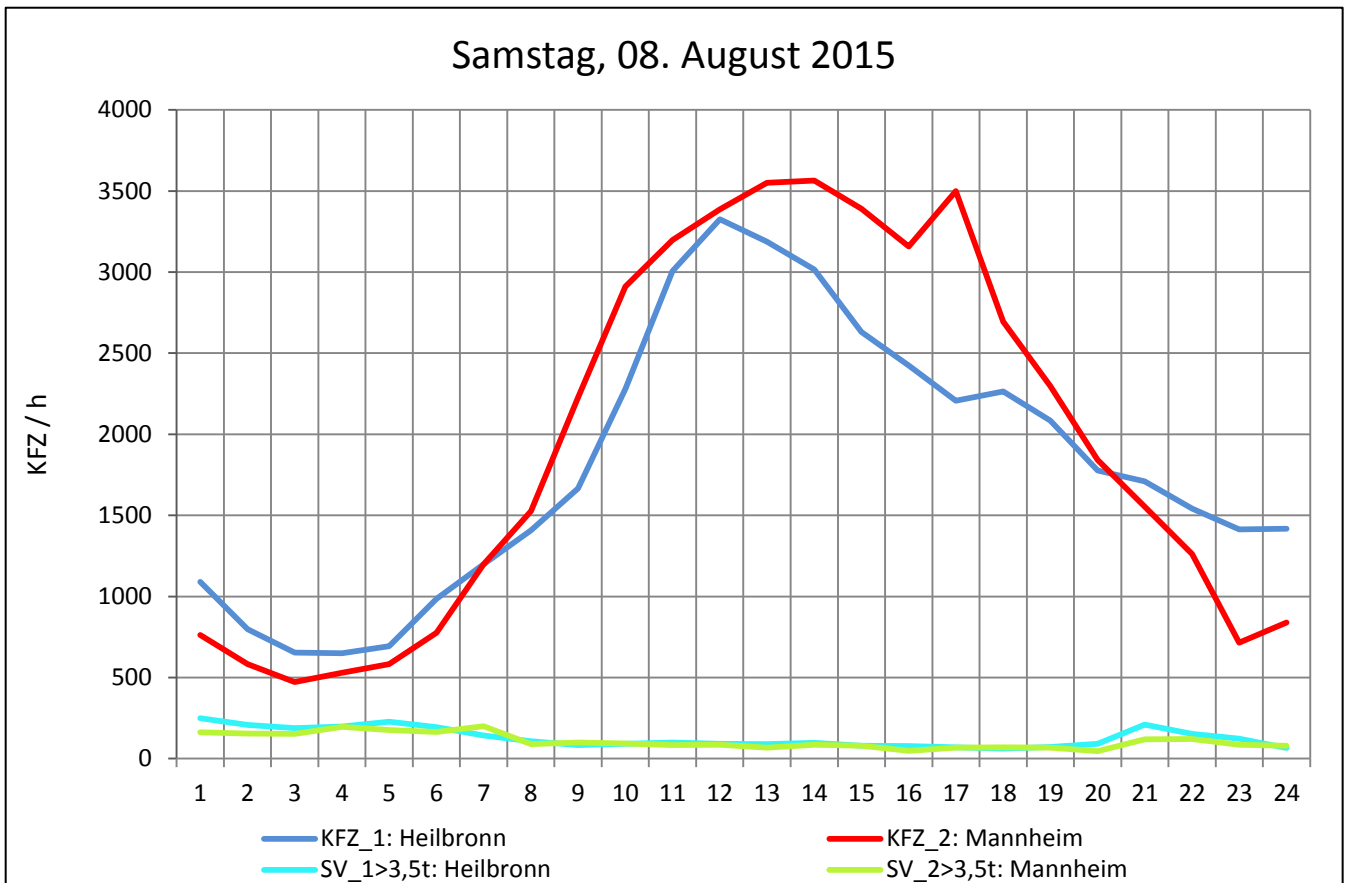
Zst.: **Walldorf**

TK-/Zst-Nr.: 6717/1016

A 6

Richtung 1 : **Heilbronn**

Richtung 2 : **Mannheim**



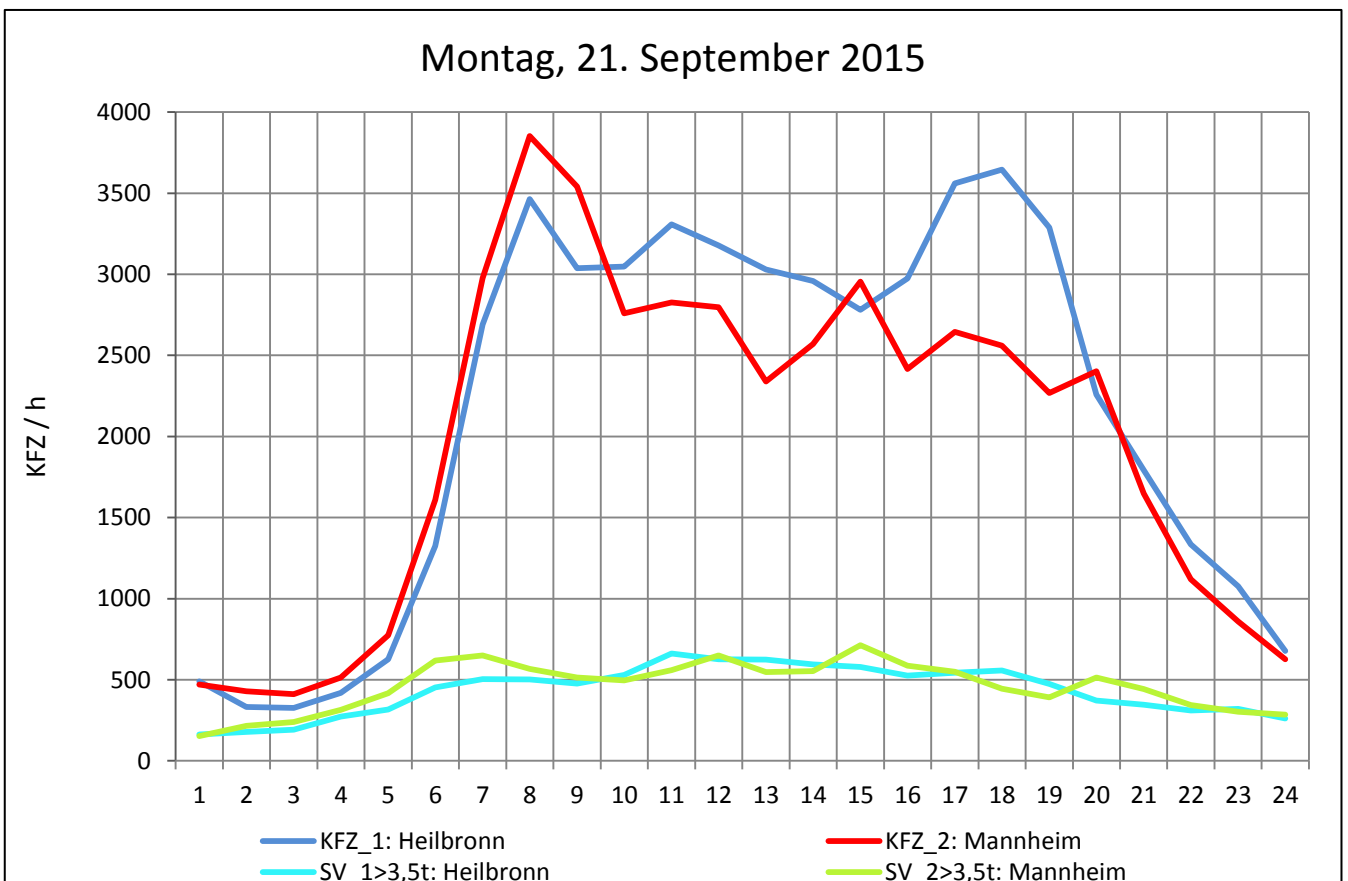
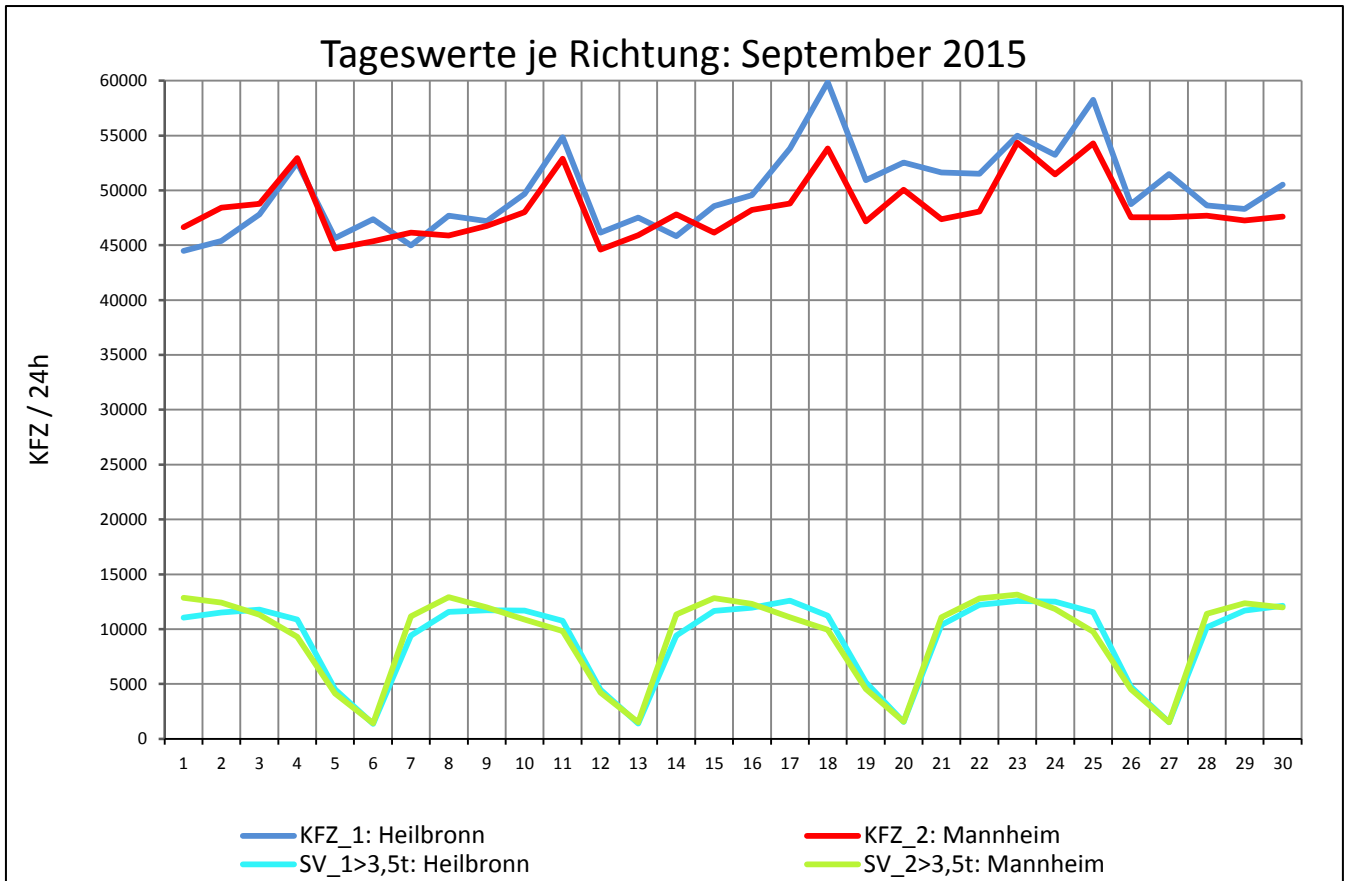
Zst.: **Walldorf**

TK-/Zst-Nr.: 6717/1016

A 6

Richtung 1 : **Heilbronn**

Richtung 2 : **Mannheim**



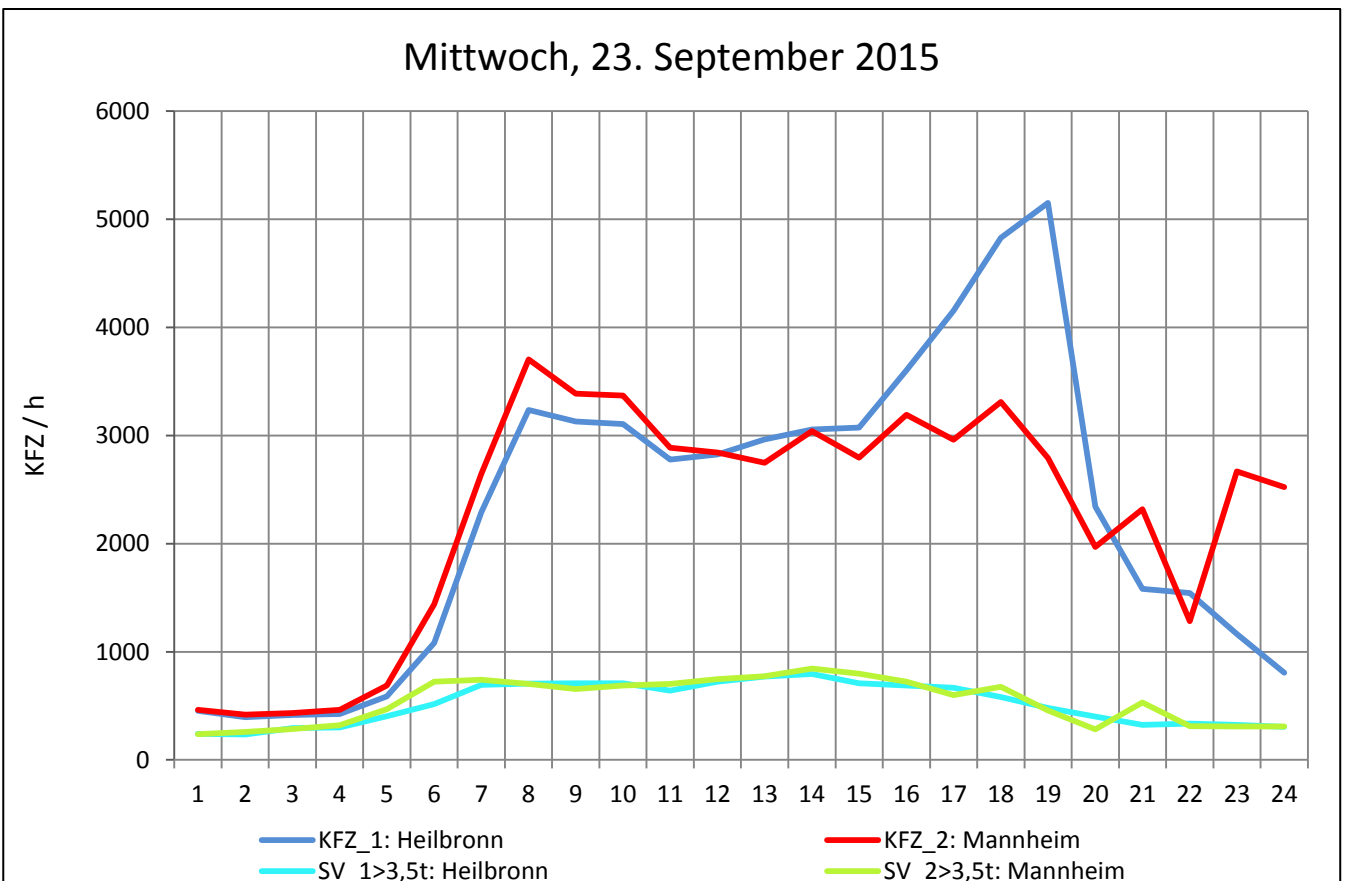
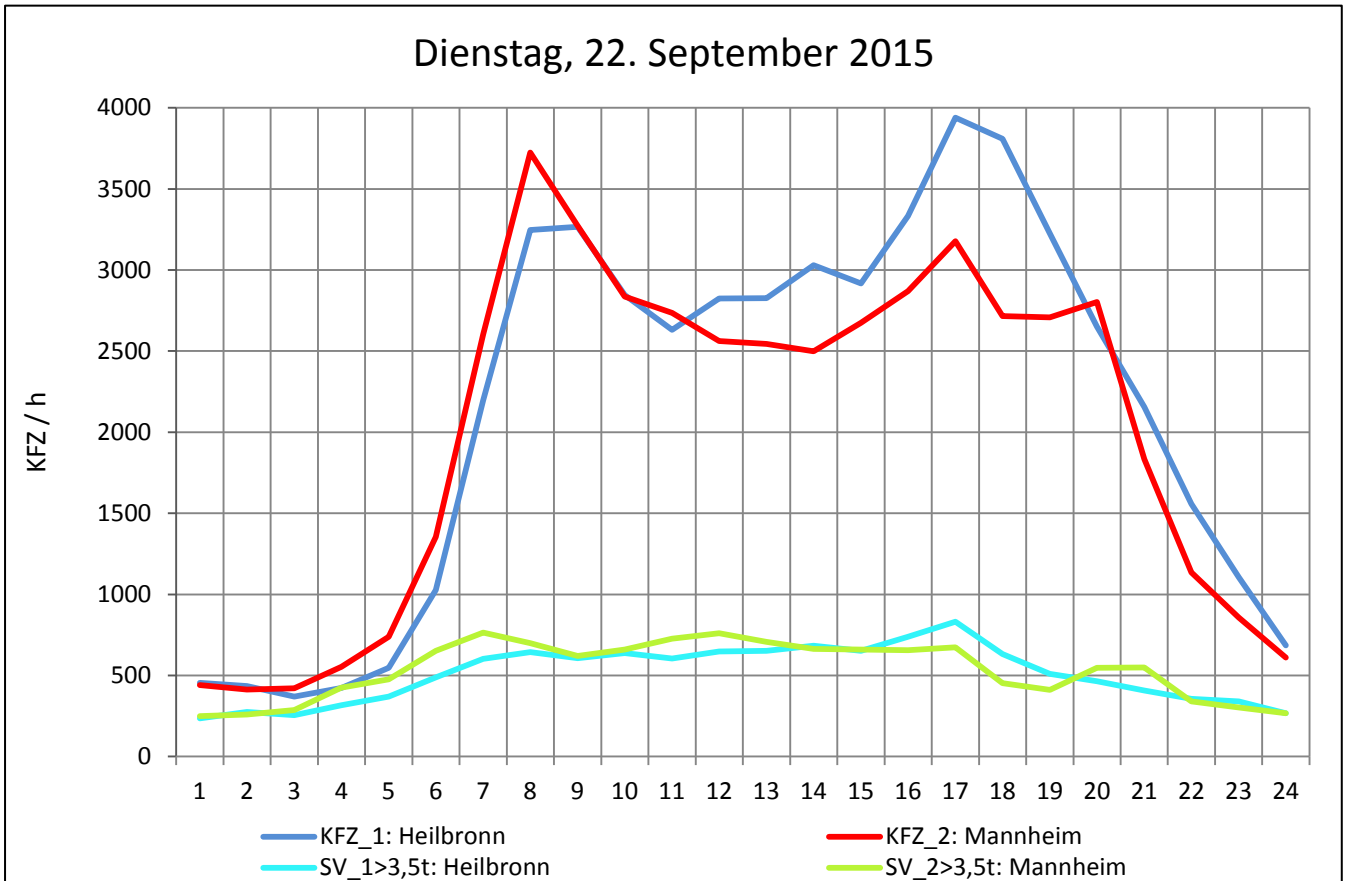
Zst.: **Walldorf**

TK-/Zst-Nr.: 6717/1016

A 6

Richtung 1 : **Heilbronn**

Richtung 2 : **Mannheim**



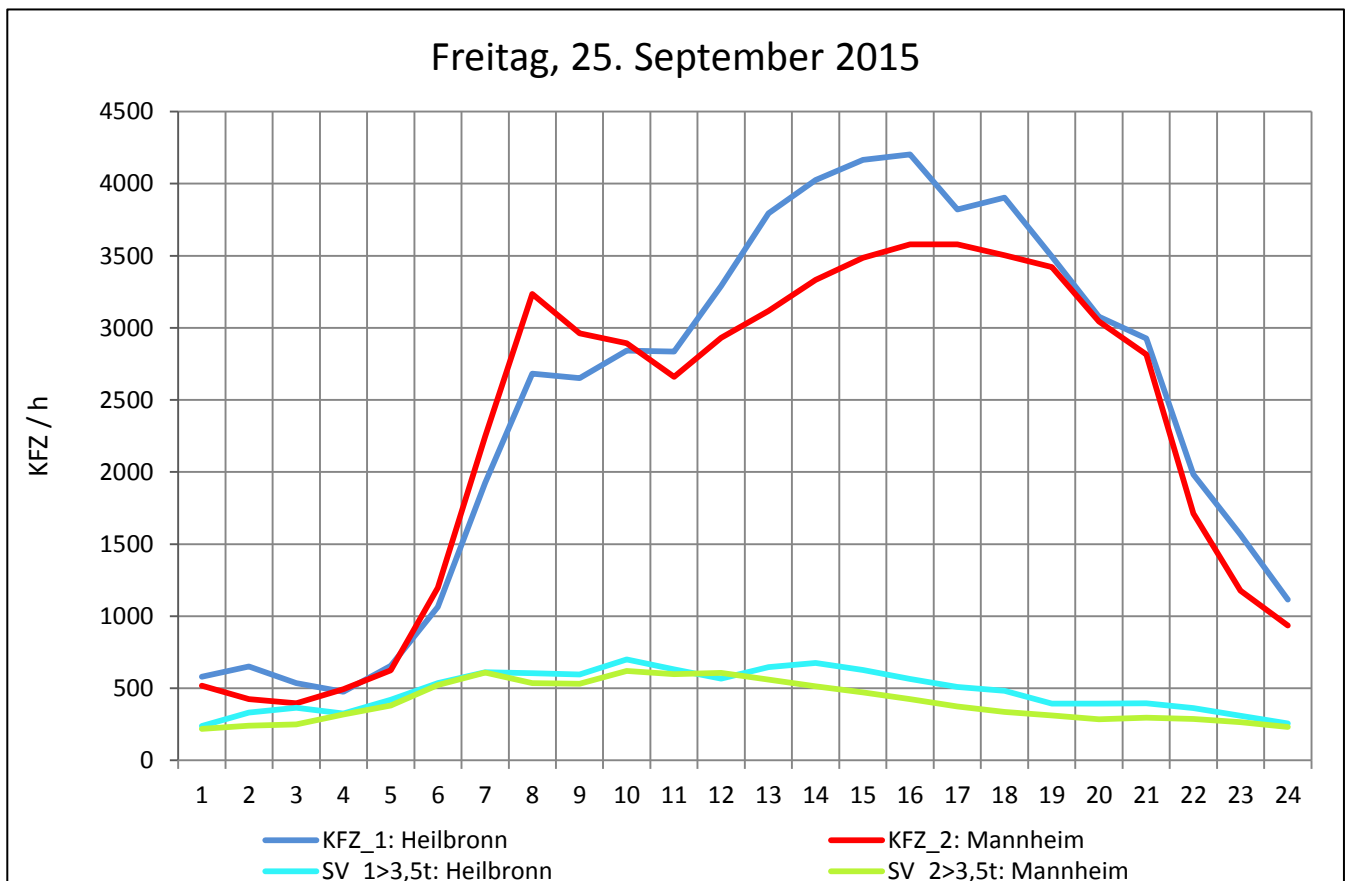
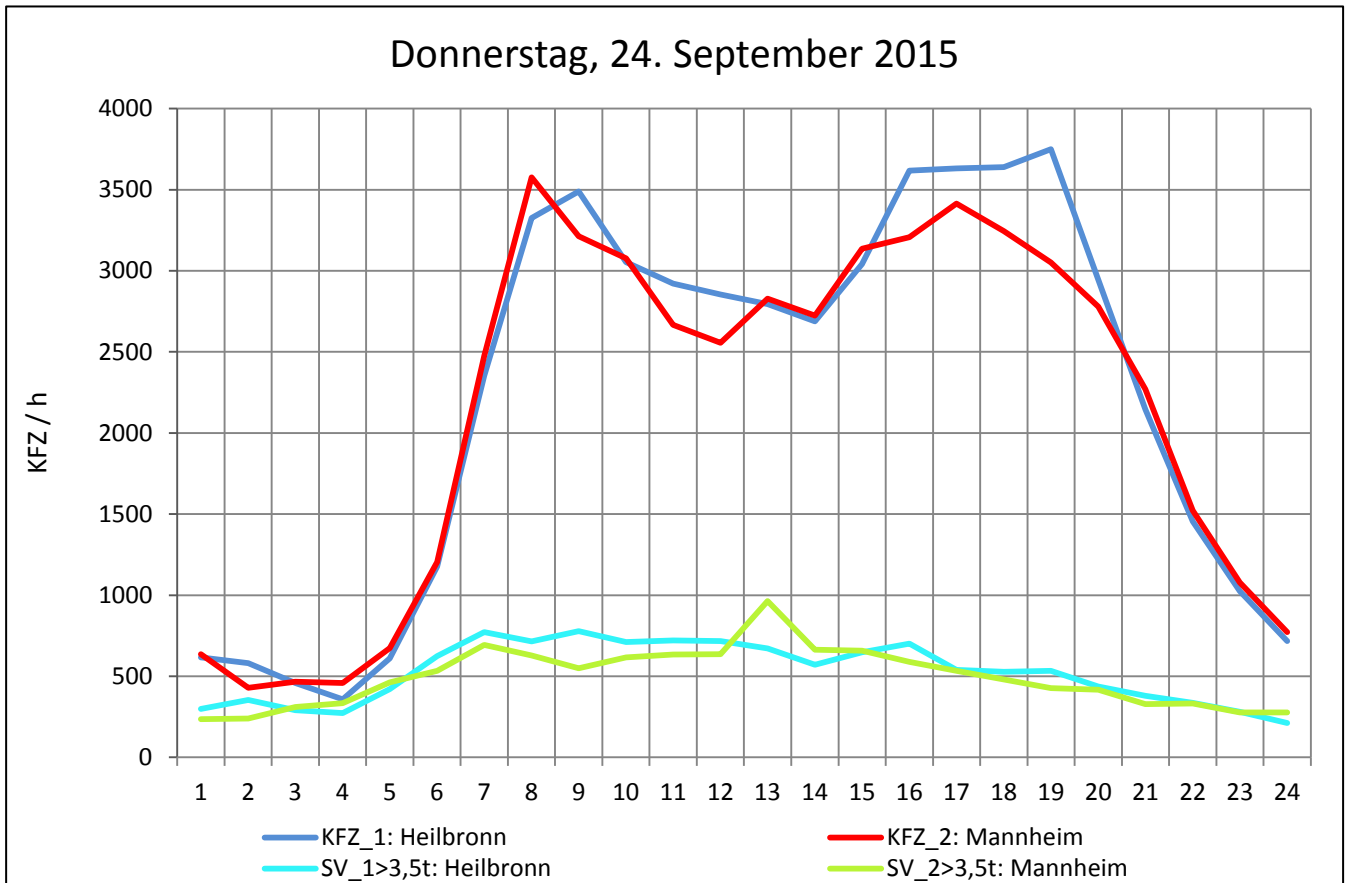
Zst.: **Walldorf**

TK-/Zst-Nr.: 6717/1016

A 6

Richtung 1 : **Heilbronn**

Richtung 2 : **Mannheim**



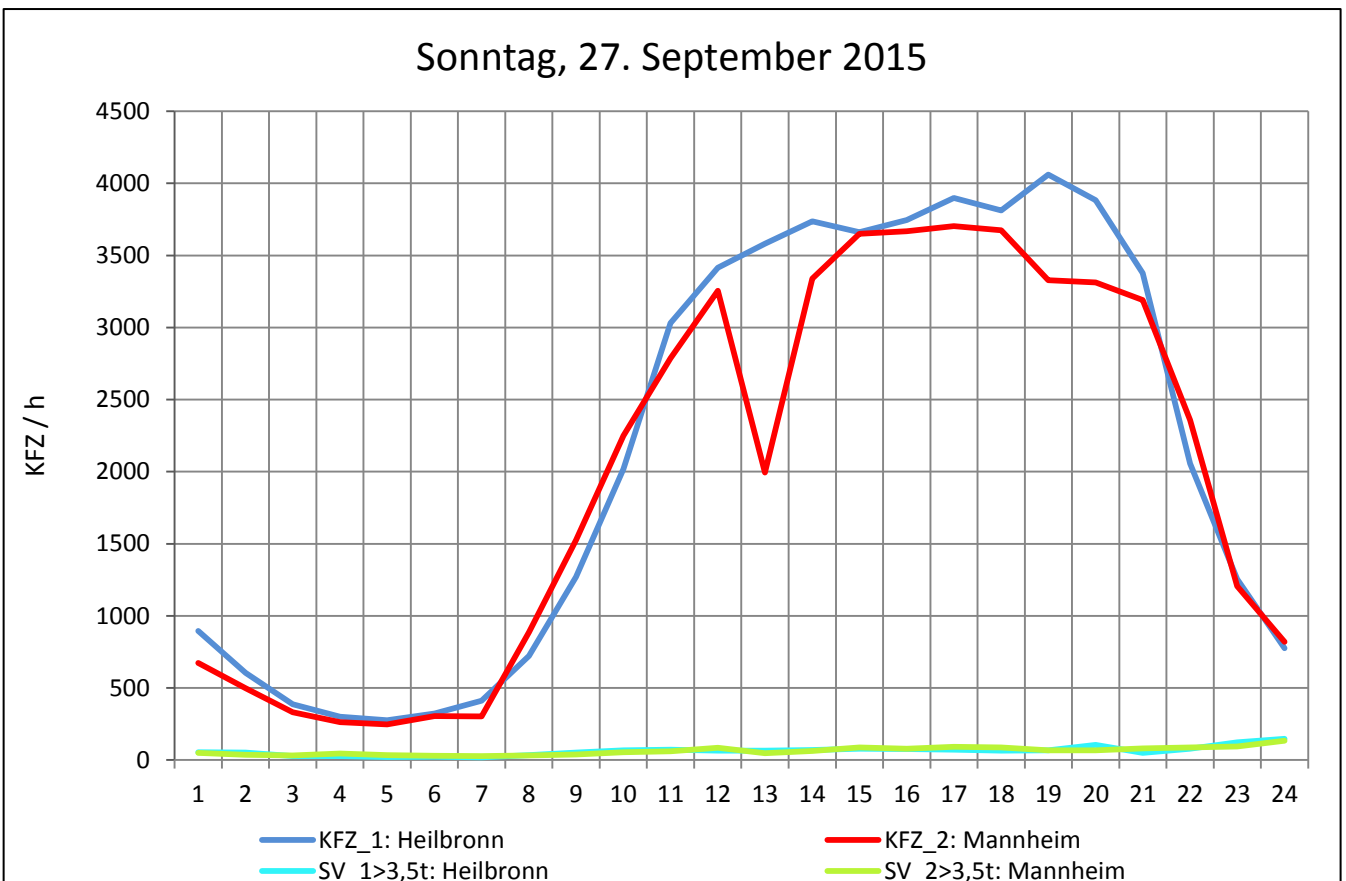
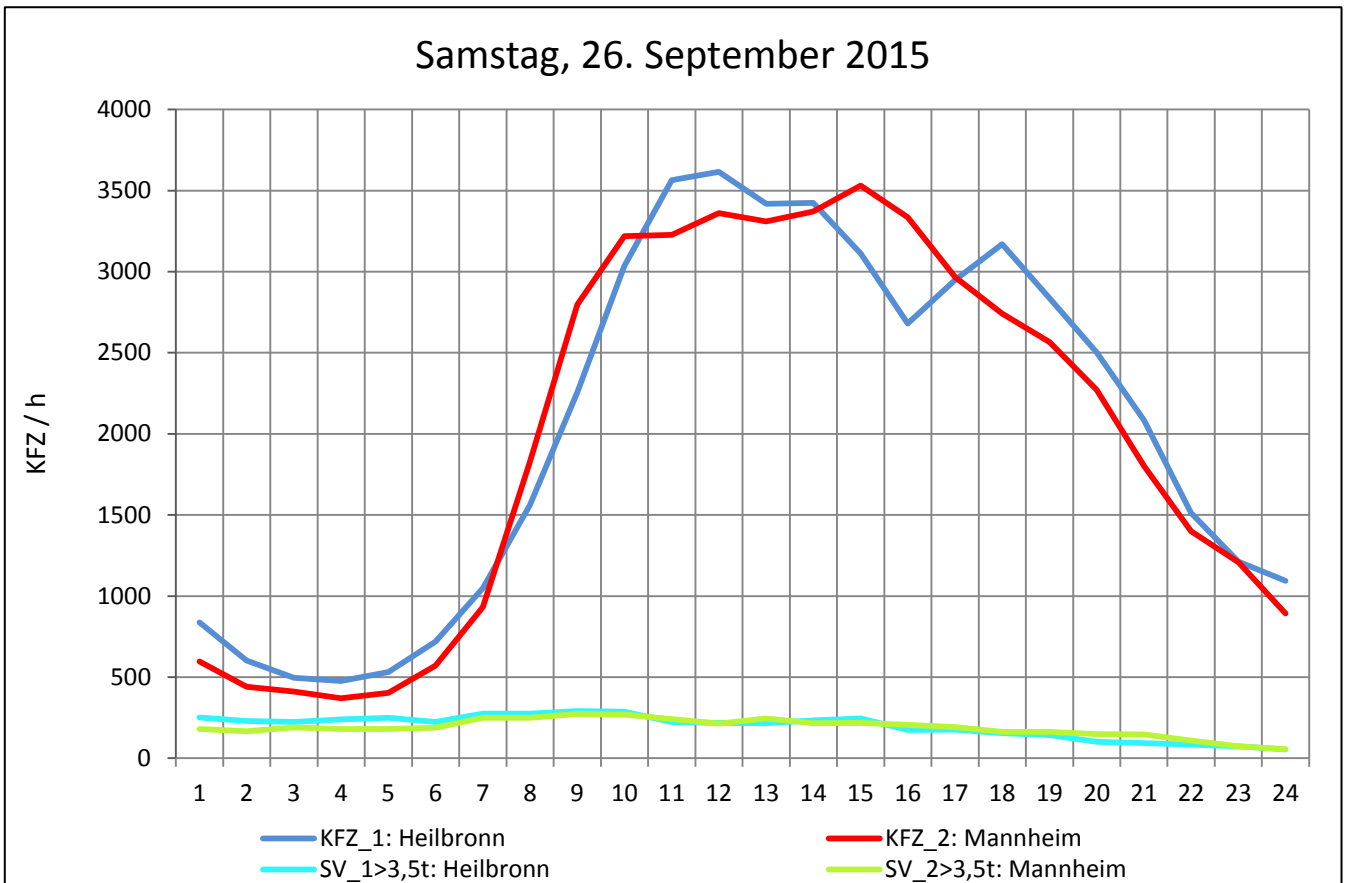
Zst.: **Walldorf**

TK-/Zst-Nr.: 6717/1016

A 6

Richtung 1 : **Heilbronn**

Richtung 2 : **Mannheim**



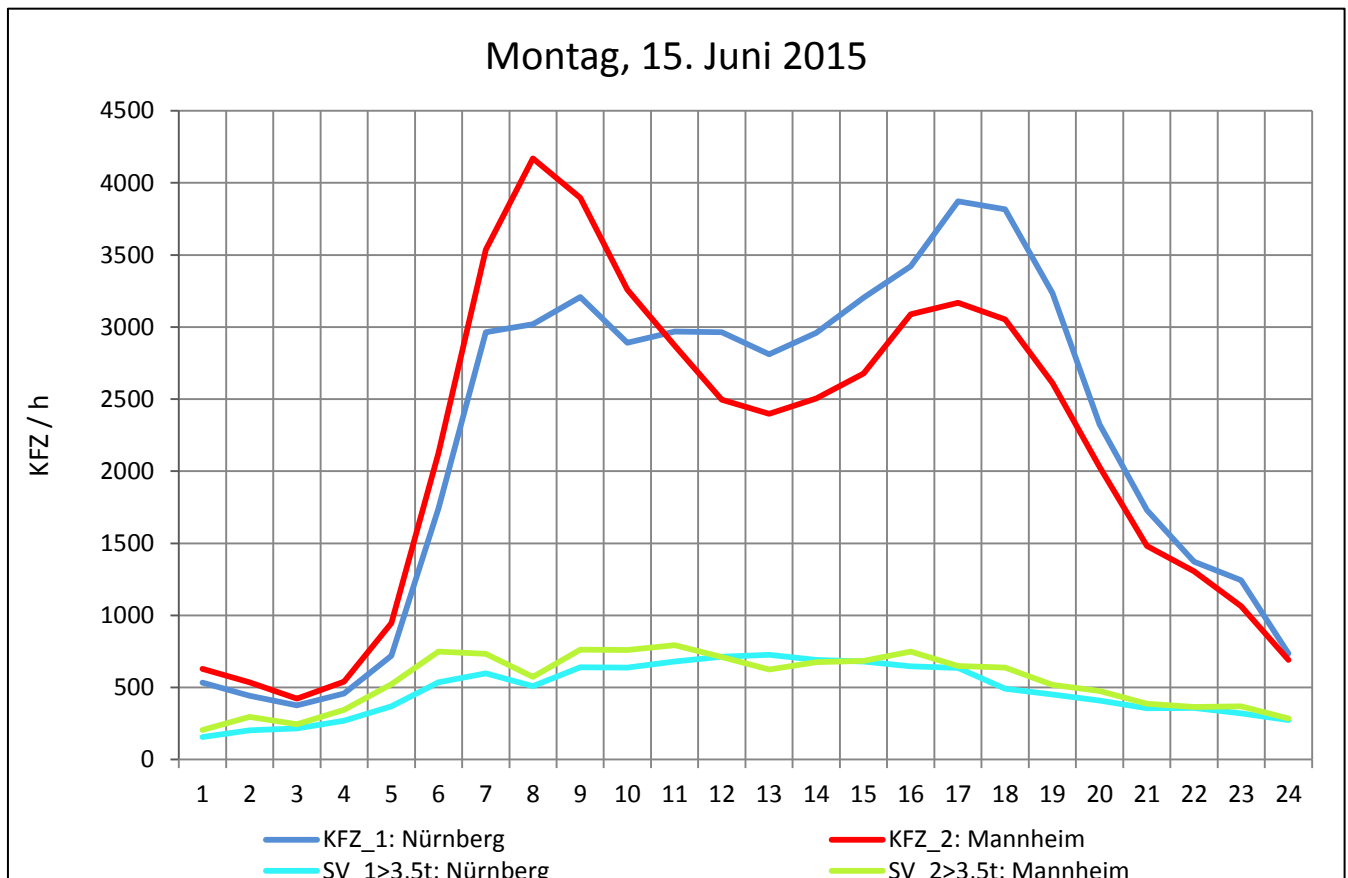
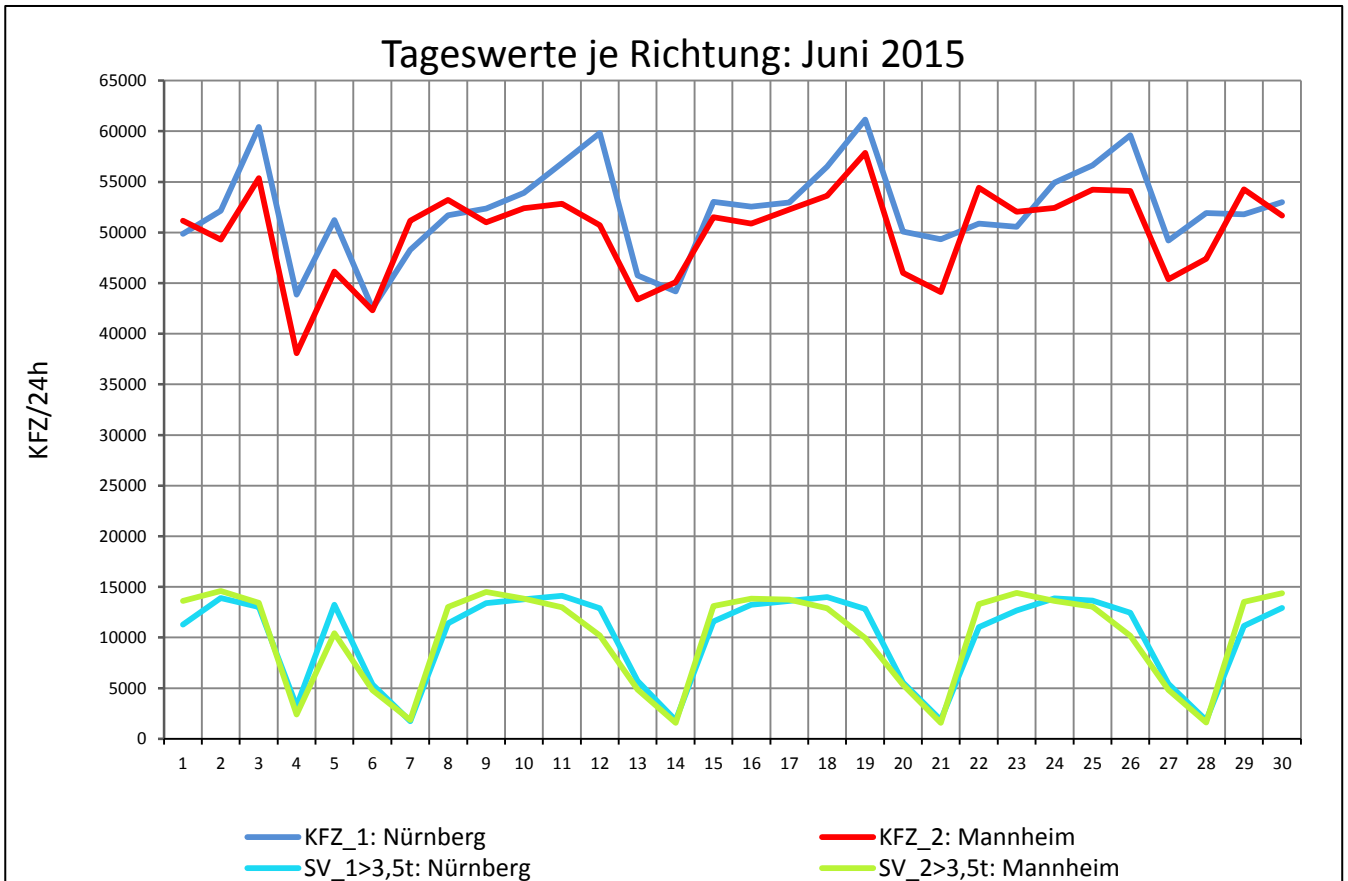
Zst.: **Neckarsulm 1**

TK-/Zst-Nr.: 6821/1059

A 6

Richtung 1 : **Nürnberg**

Richtung 2 : **Mannheim**



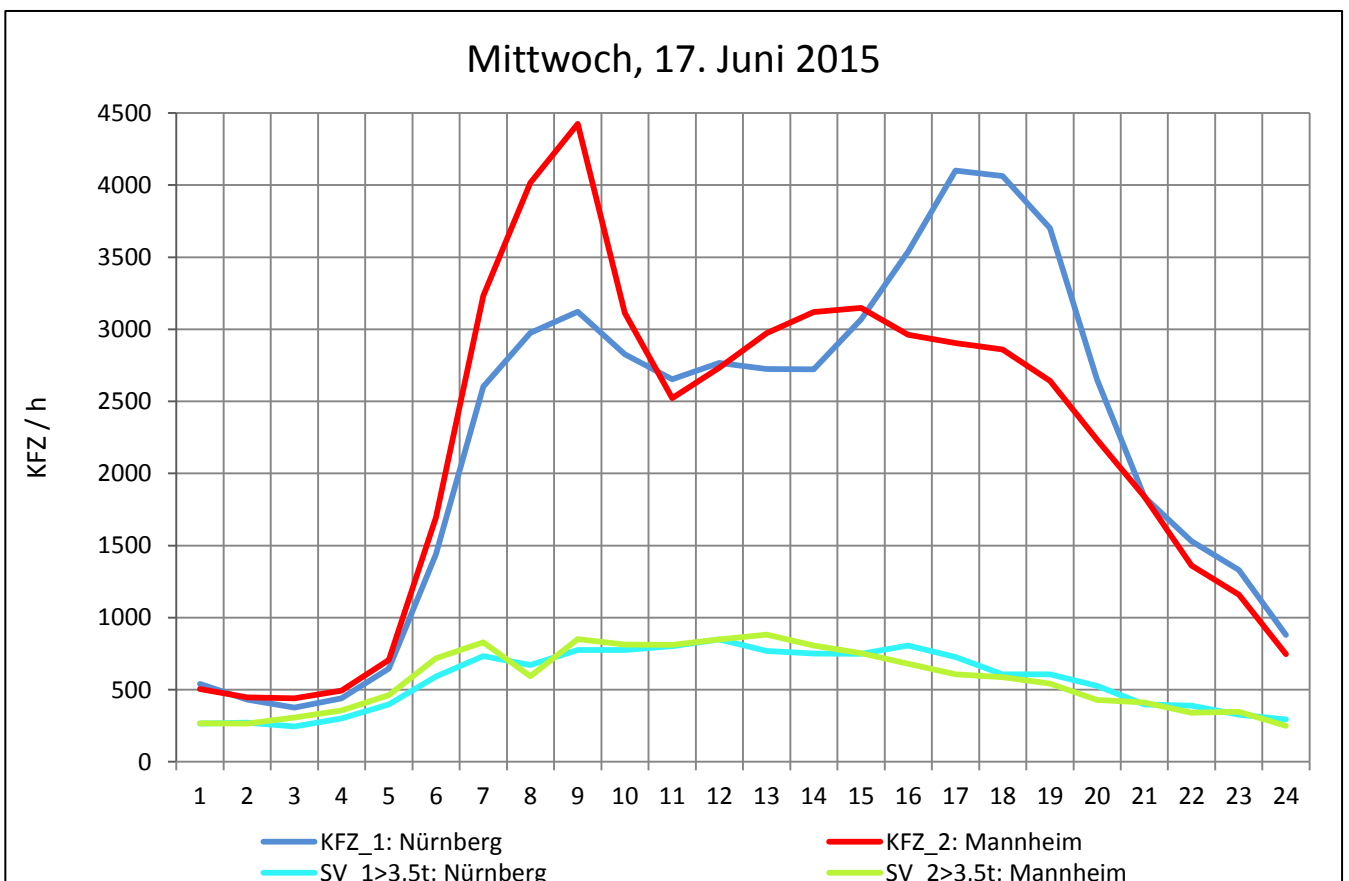
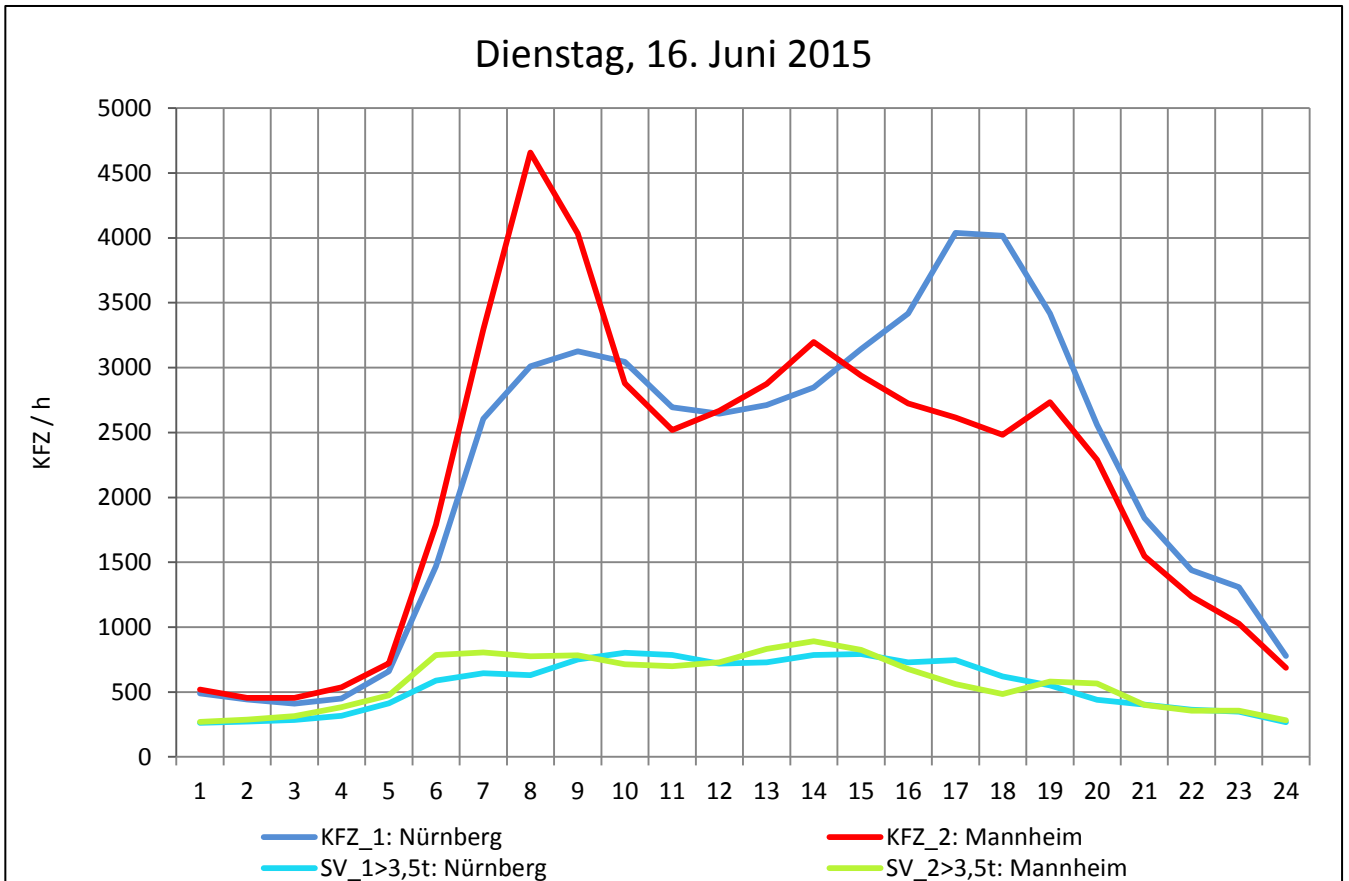
Zst.: **Neckarsulm 1**

TK-/Zst-Nr.: 6821/1059

A 6

Richtung 1 : **Nürnberg**

Richtung 2 : **Mannheim**



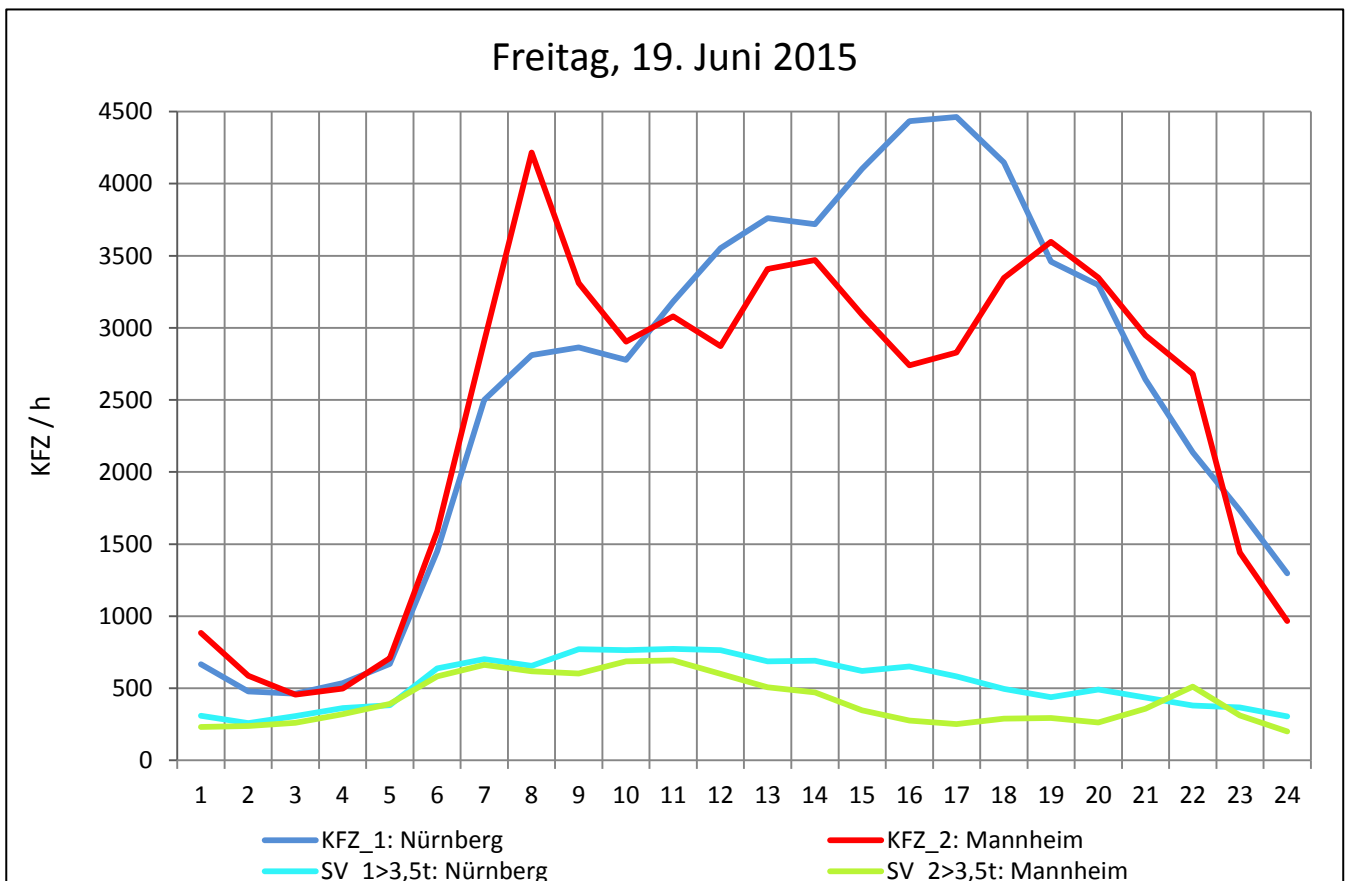
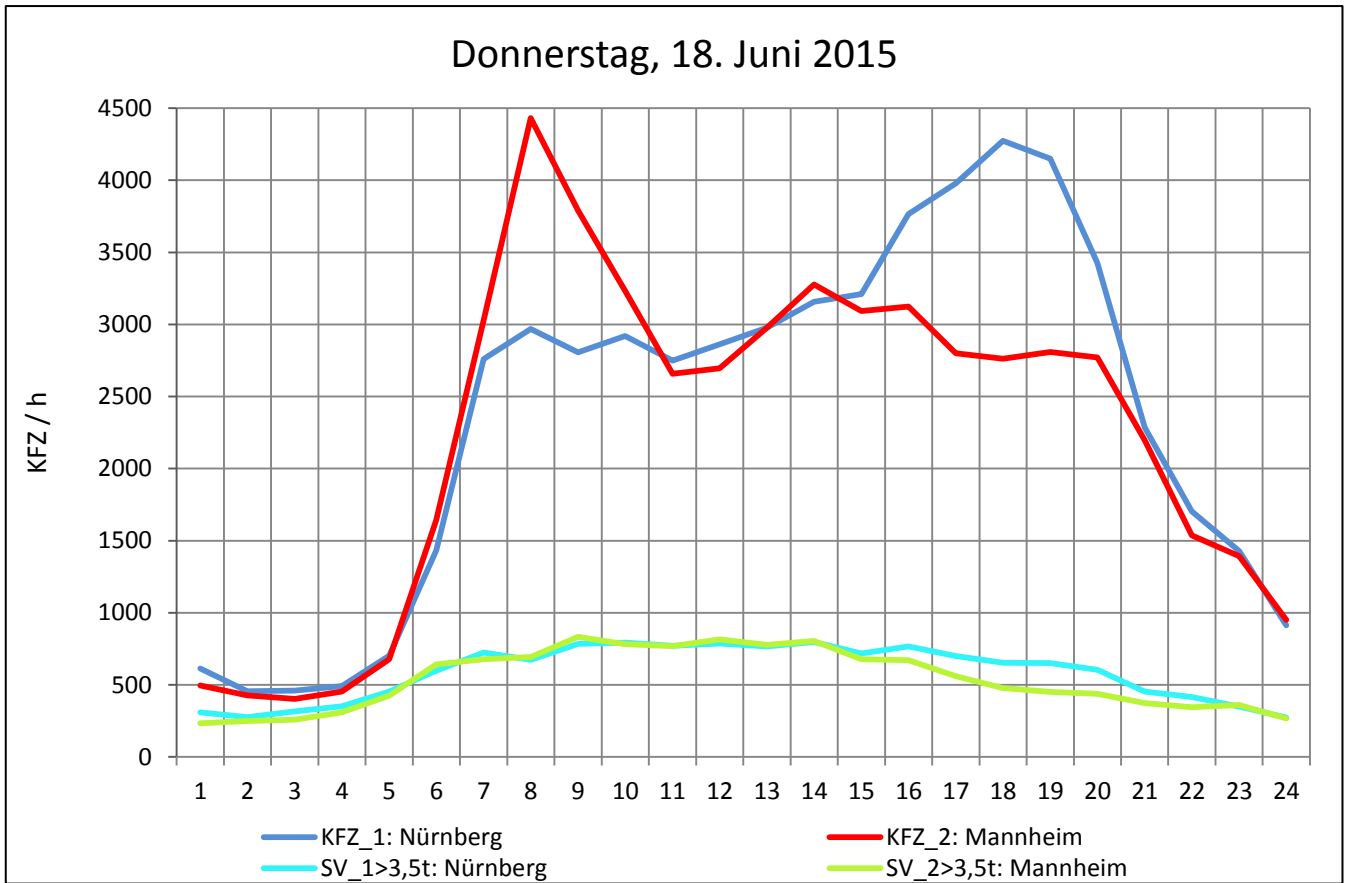
Zst.: **Neckarsulm 1**

TK-/Zst-Nr.: 6821/1059

A 6

Richtung 1 : **Nürnberg**

Richtung 2 : **Mannheim**



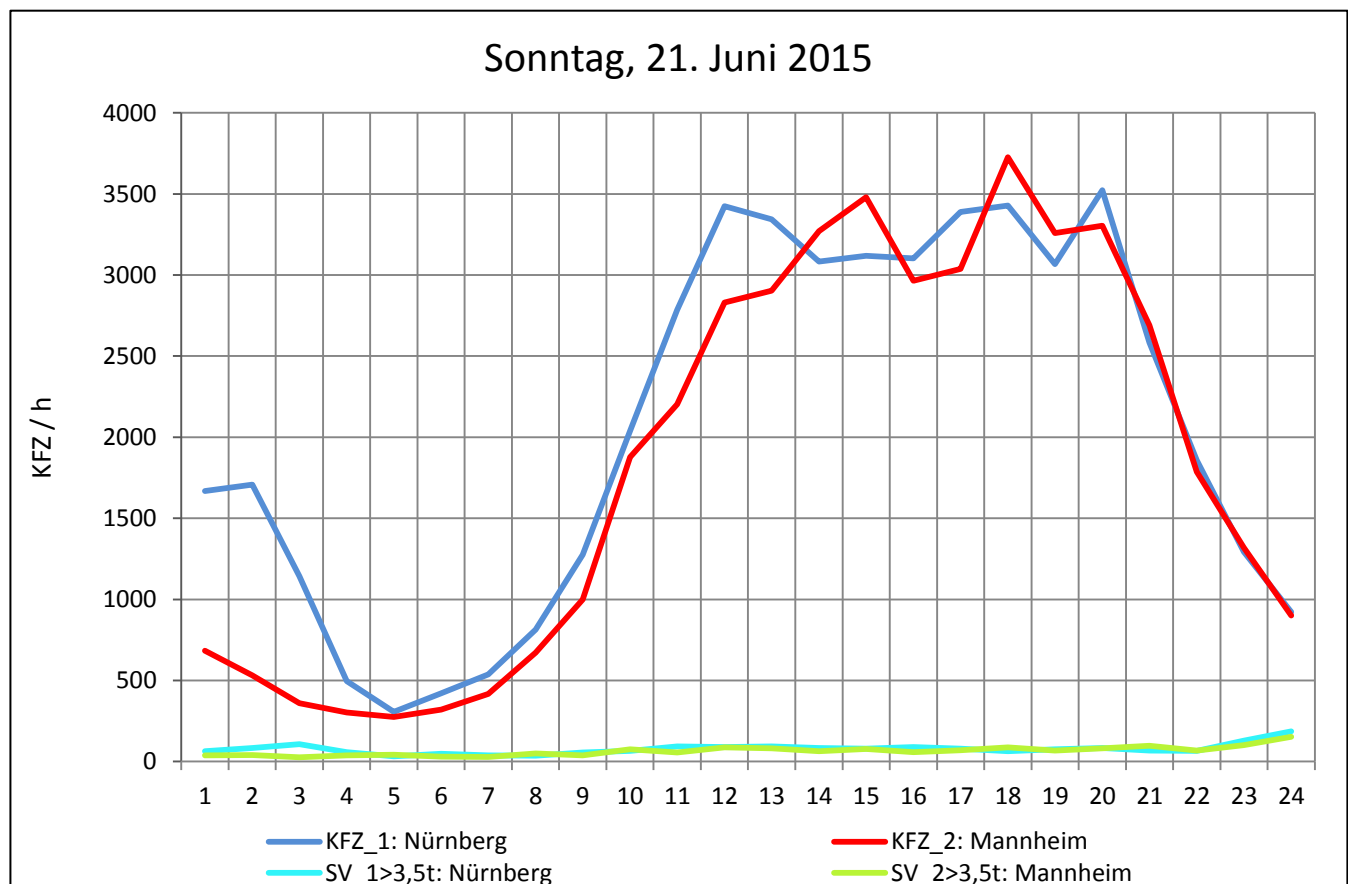
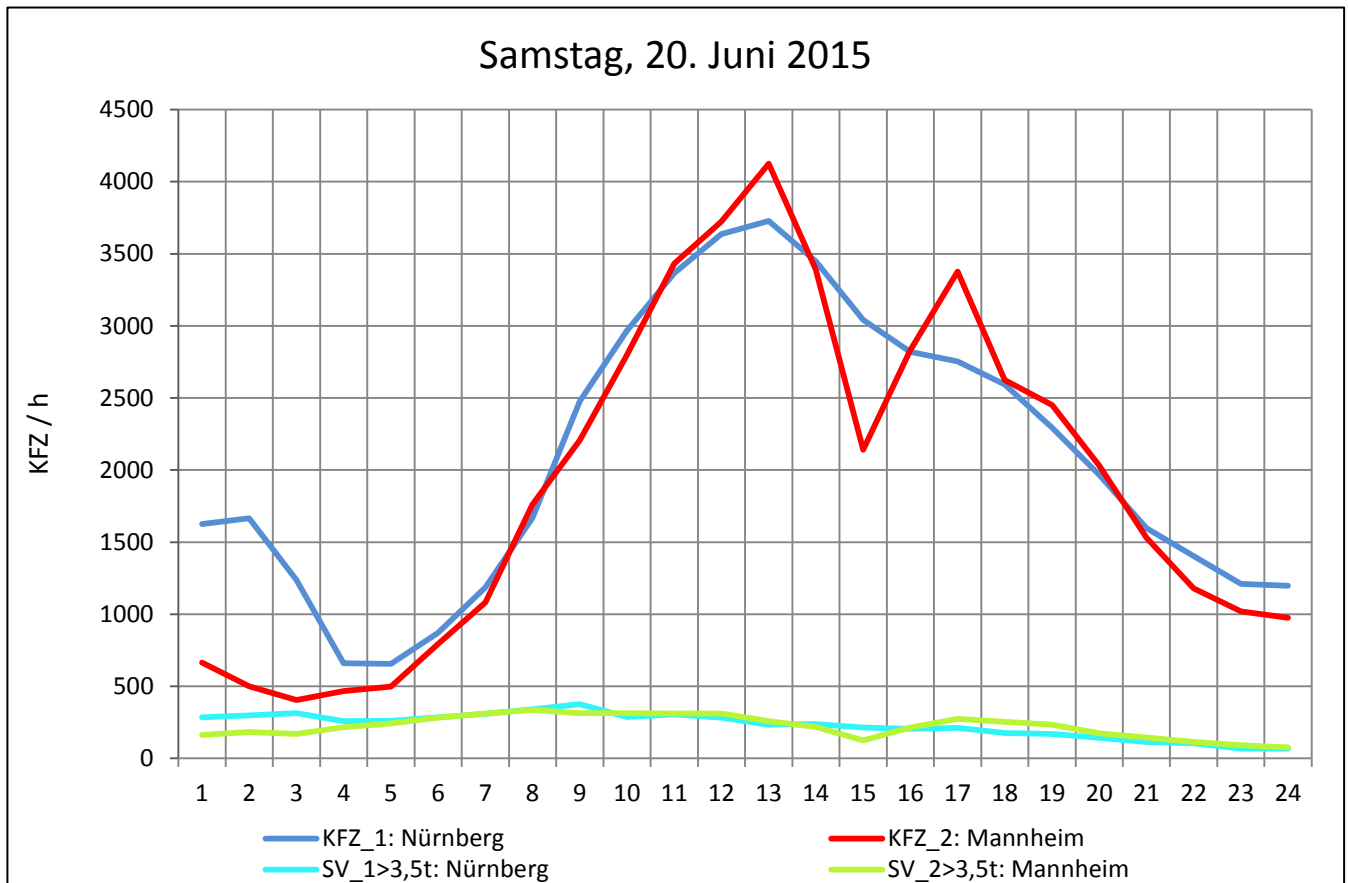
Zst.: **Neckarsulm 1**

TK-/Zst-Nr.: 6821/1059

A 6

Richtung 1 : **Nürnberg**

Richtung 2 : **Mannheim**



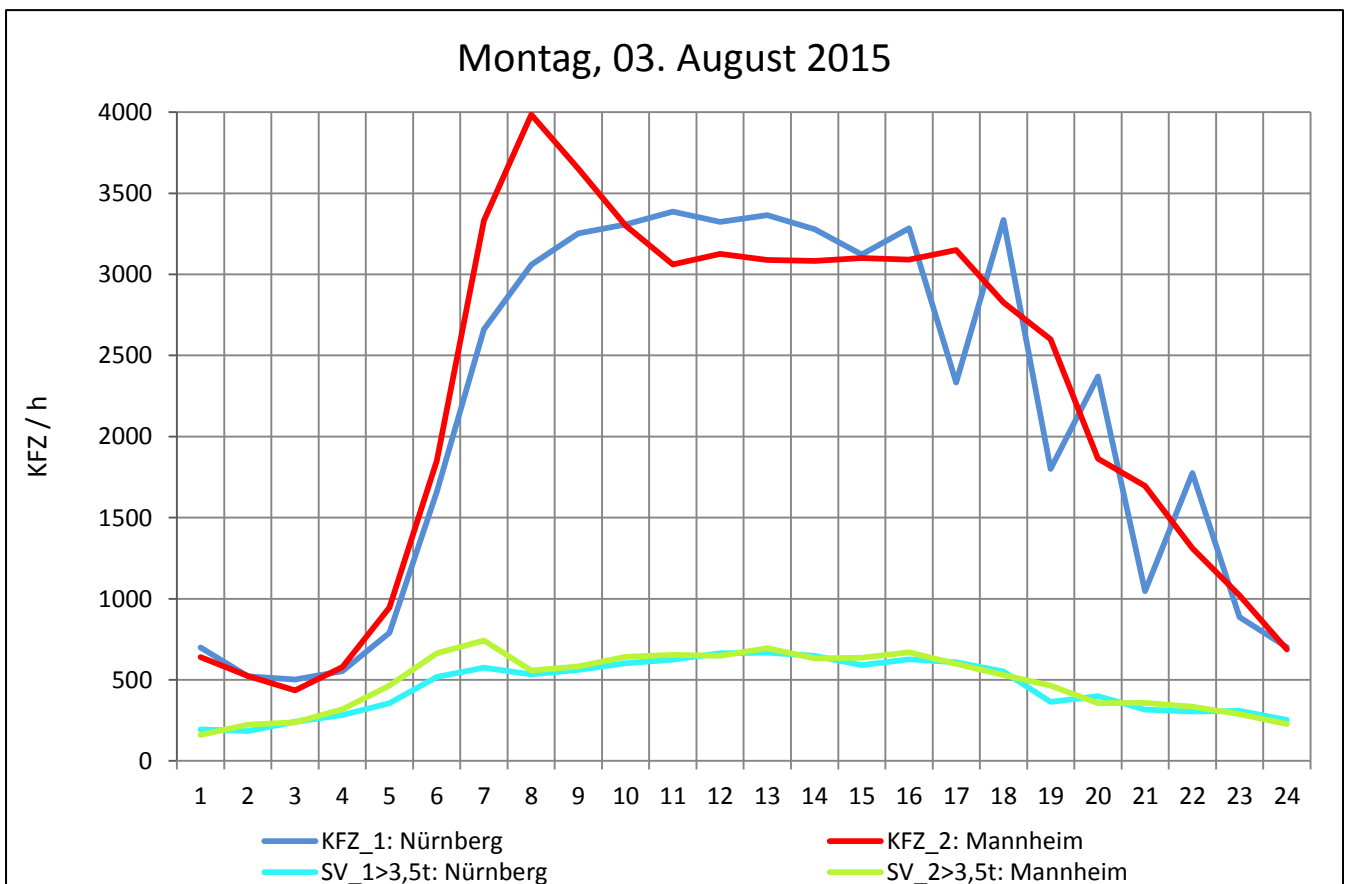
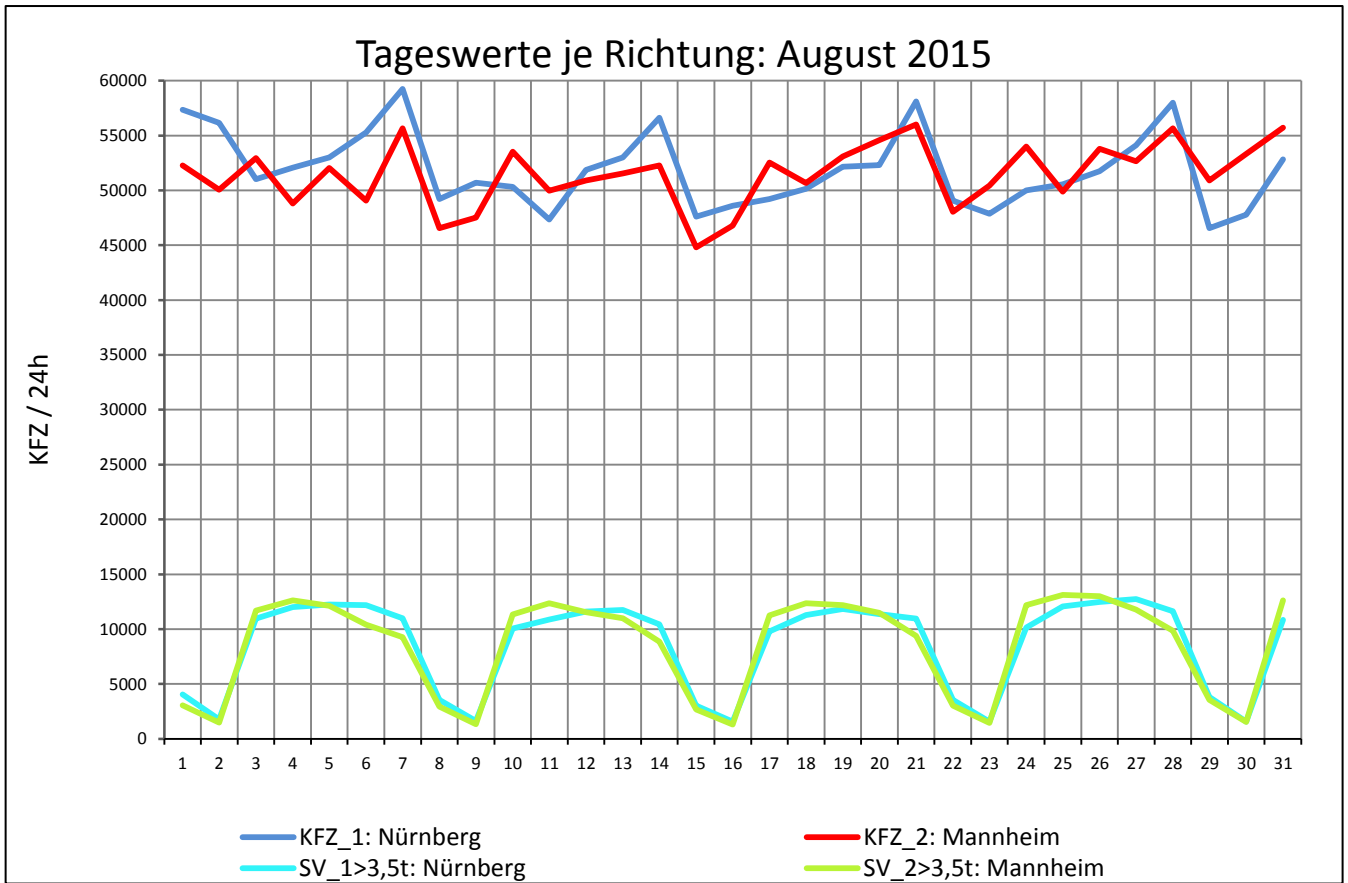
Zst.: **Neckarsulm 1**

TK-/Zst-Nr.: 6821/1059

A 6

Richtung 1 : **Nürnberg**

Richtung 2 : **Mannheim**



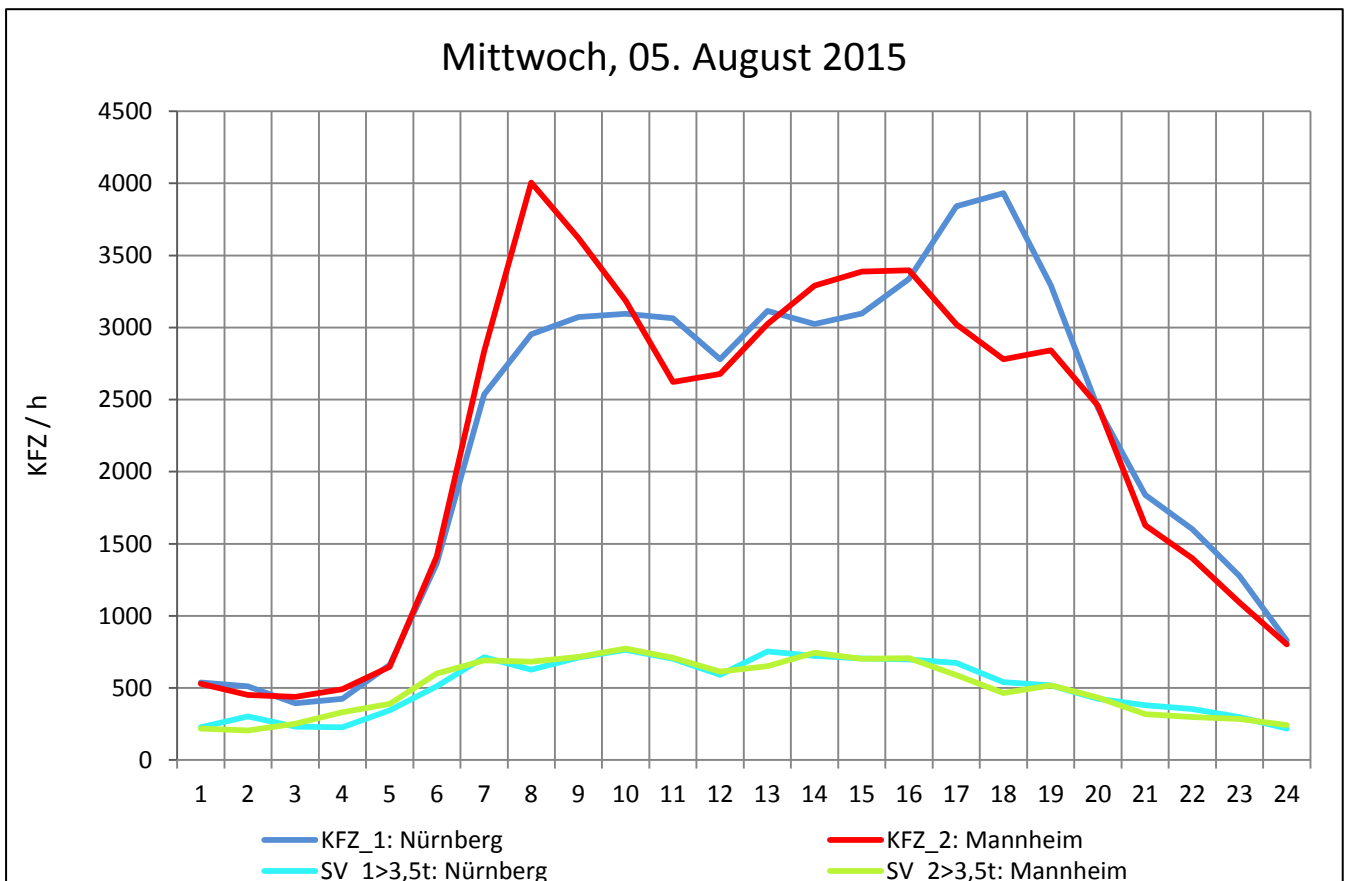
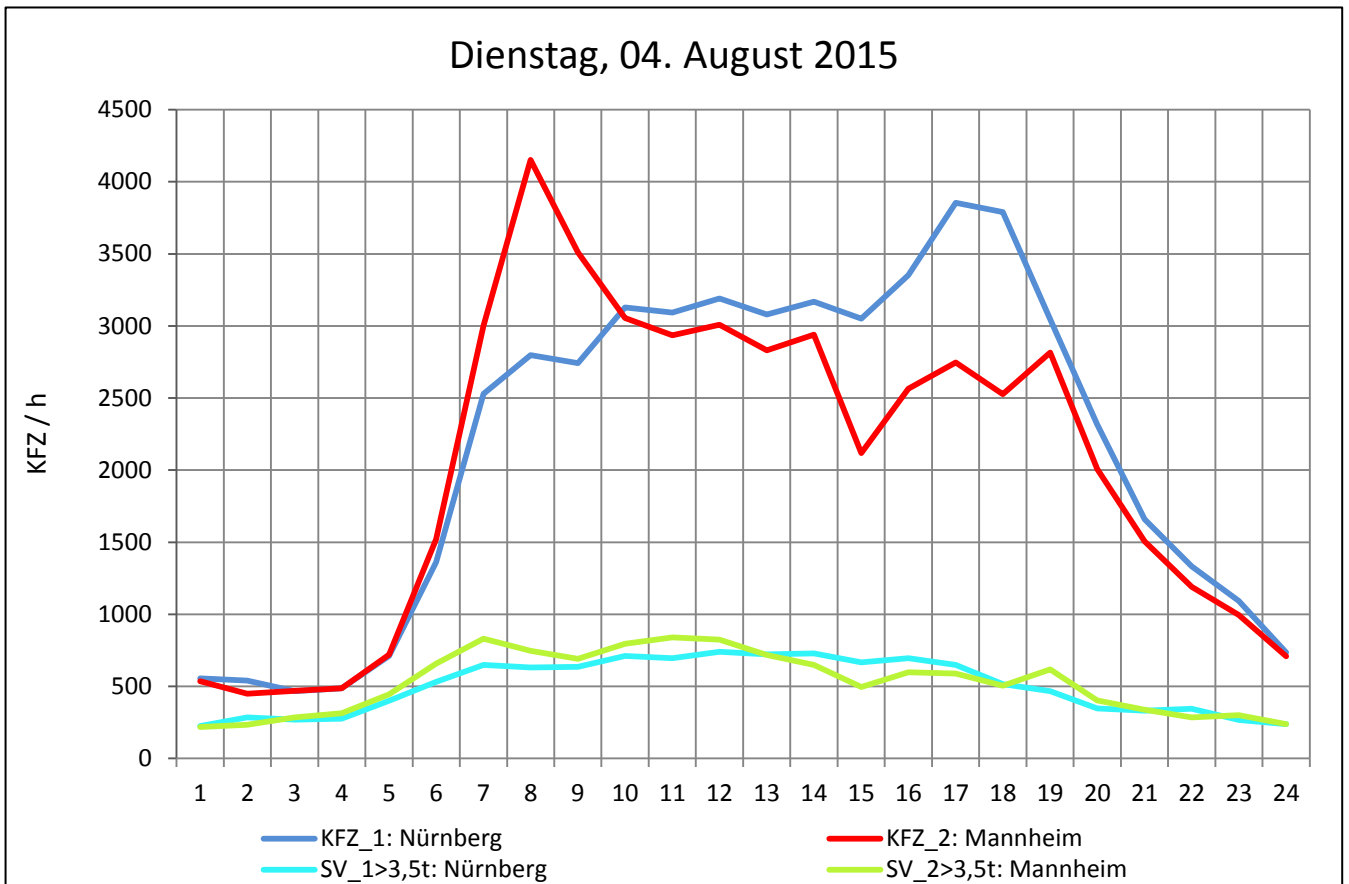
Zst.: **Neckarsulm 1**

TK-/Zst-Nr.: 6821/1059

A 6

Richtung 1 : **Nürnberg**

Richtung 2 : **Mannheim**



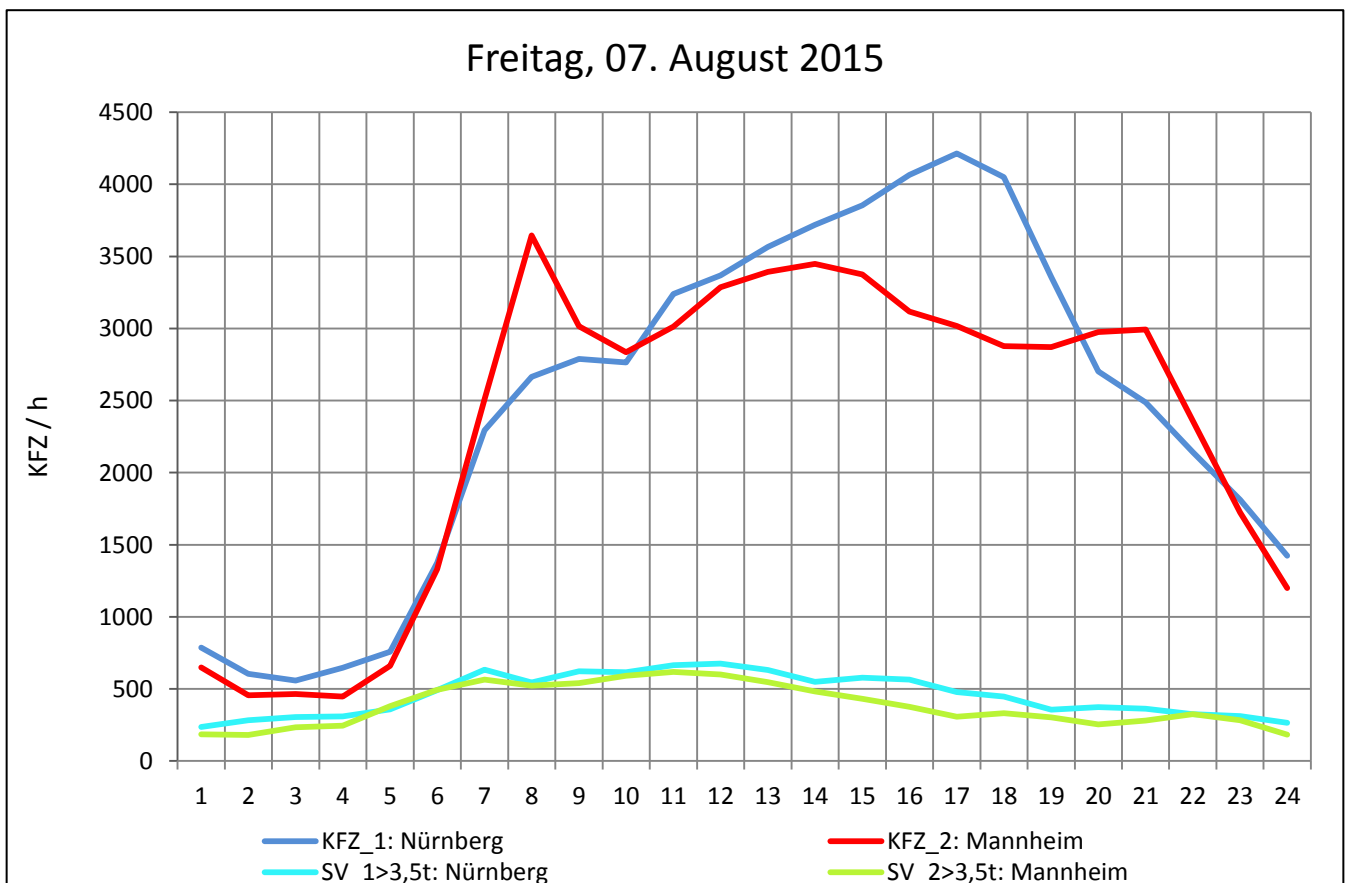
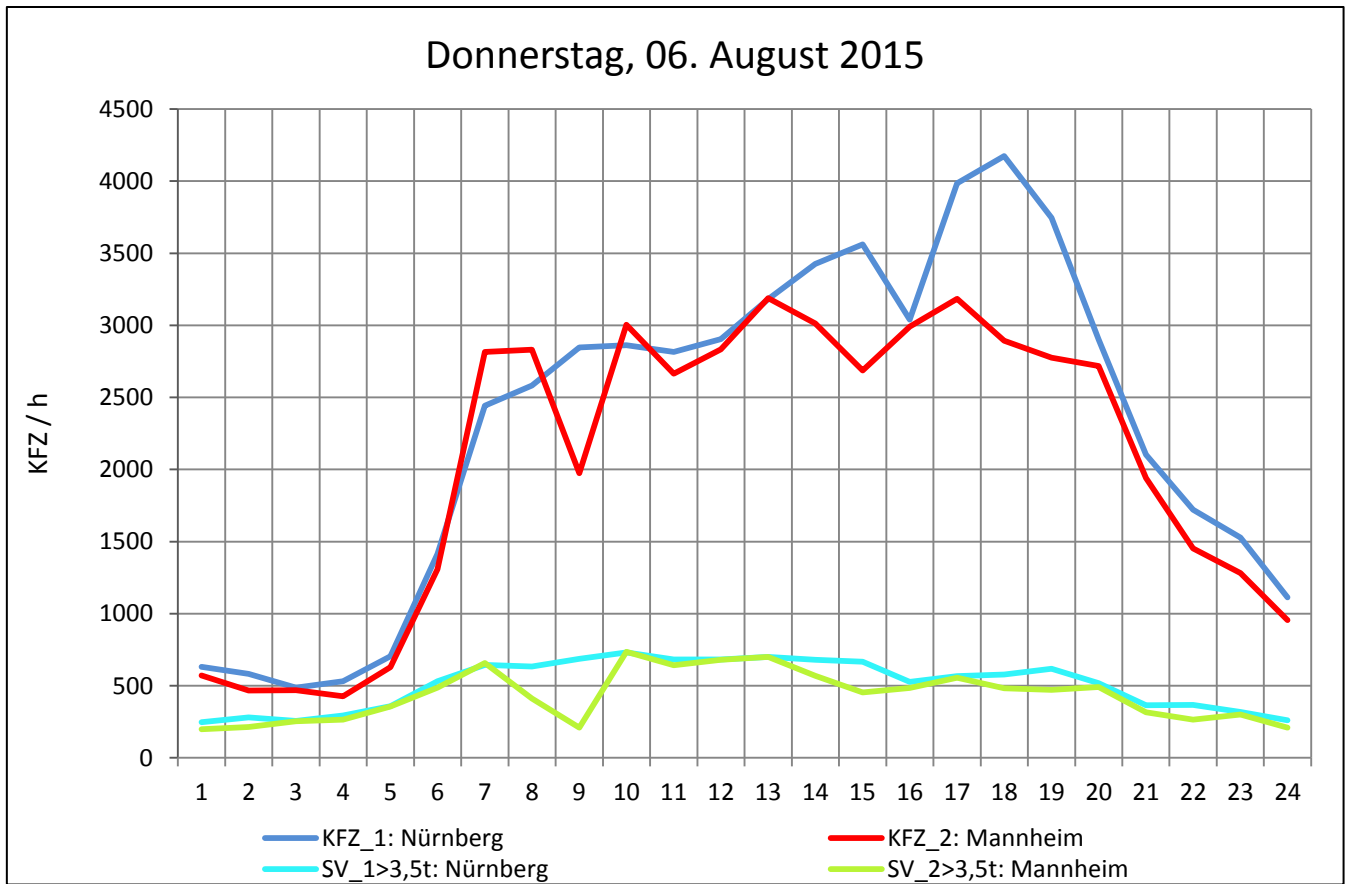
Zst.: **Neckarsulm 1**

TK-/Zst-Nr.: 6821/1059

A 6

Richtung 1 : **Nürnberg**

Richtung 2 : **Mannheim**



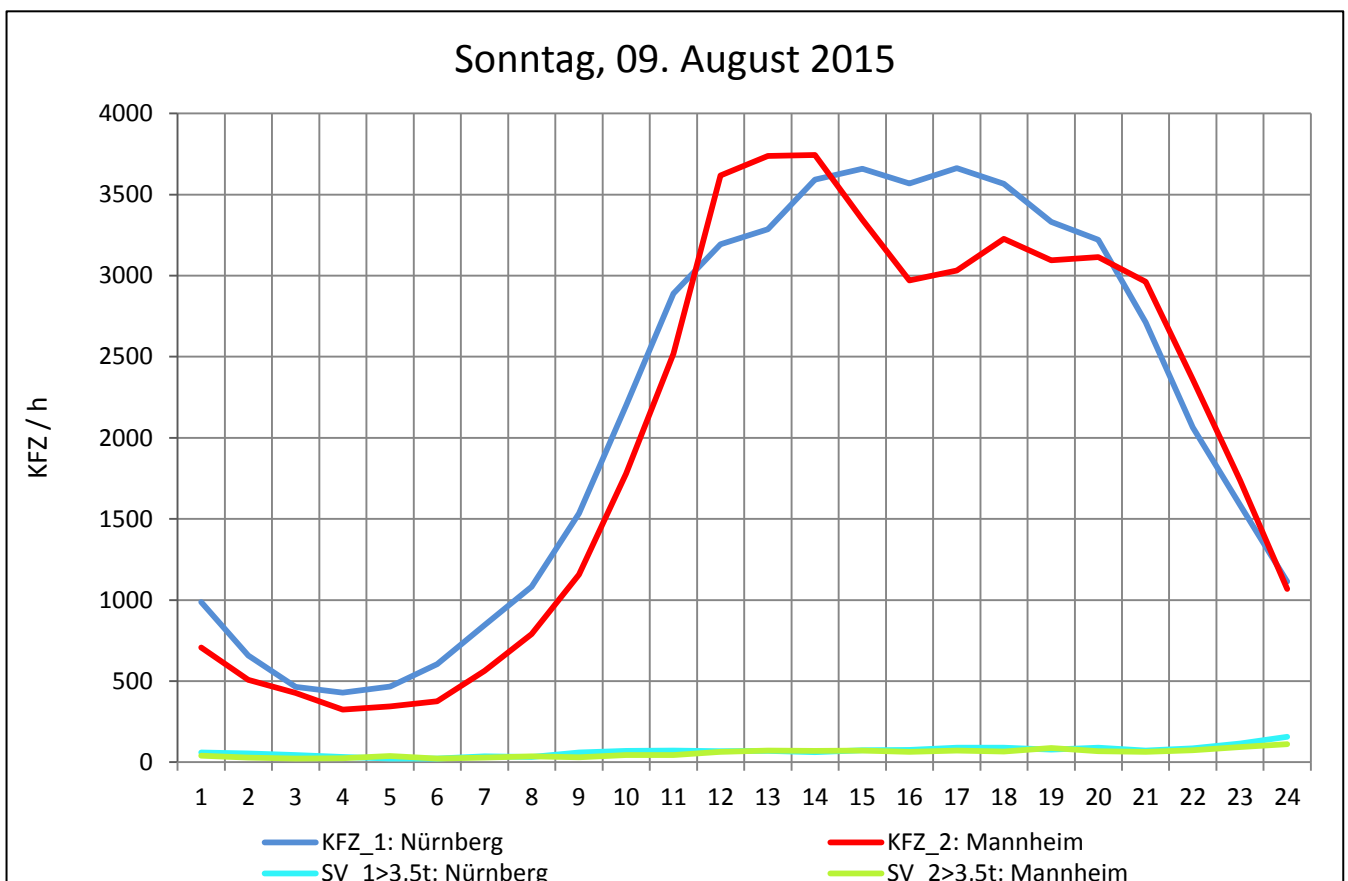
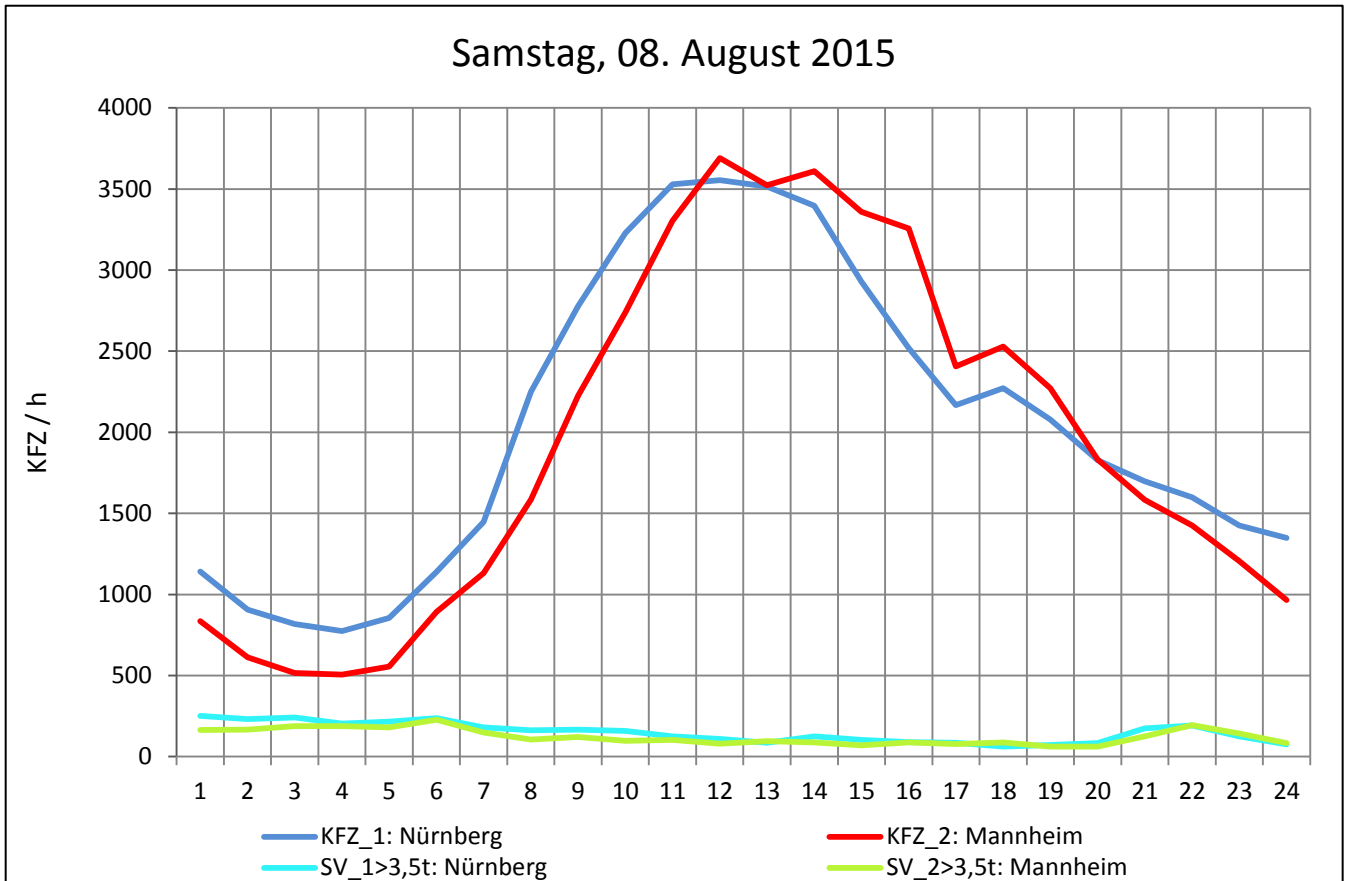
Zst.: **Neckarsulm 1**

TK-/Zst-Nr.: 6821/1059

A 6

Richtung 1 : **Nürnberg**

Richtung 2 : **Mannheim**



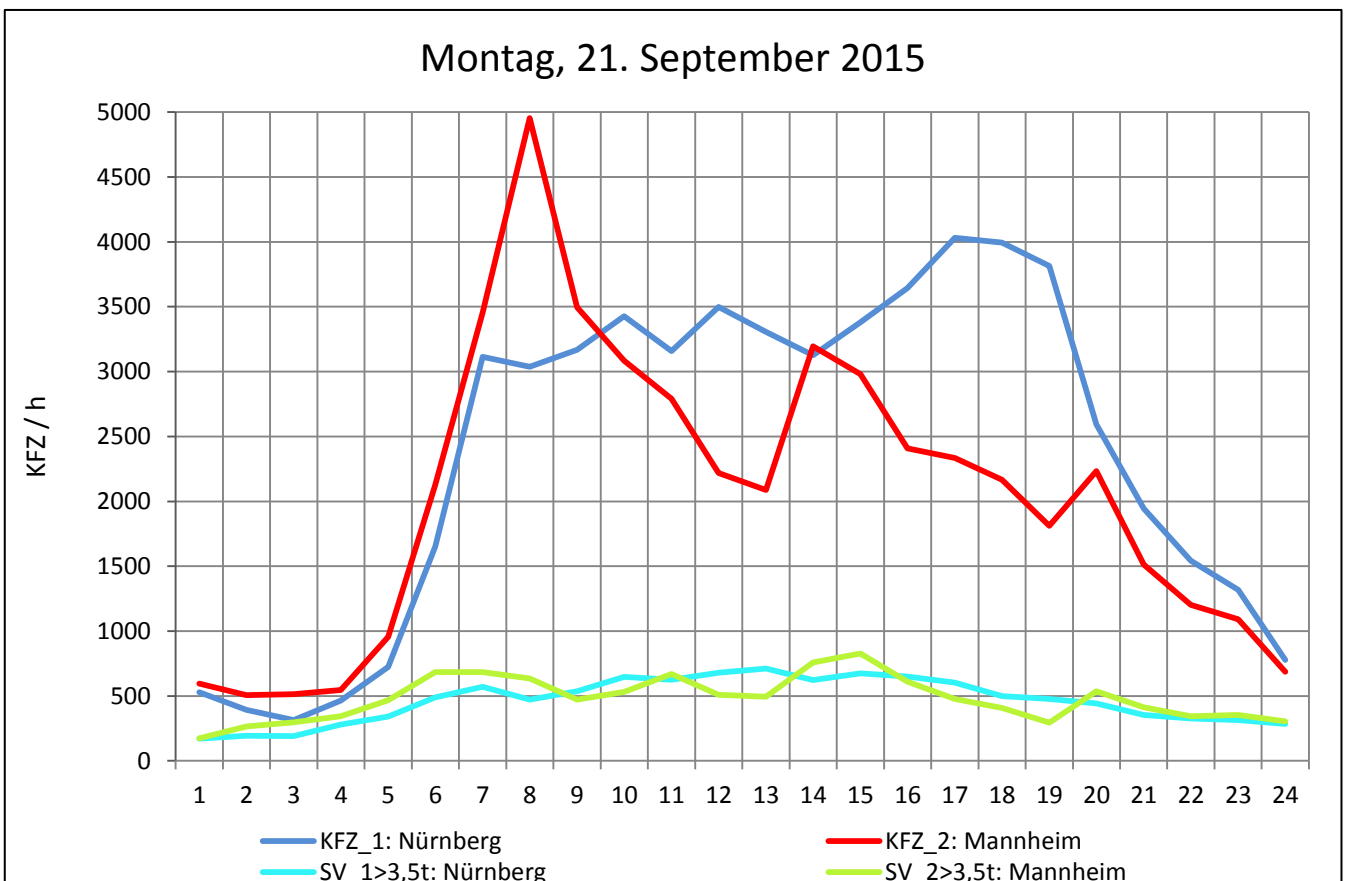
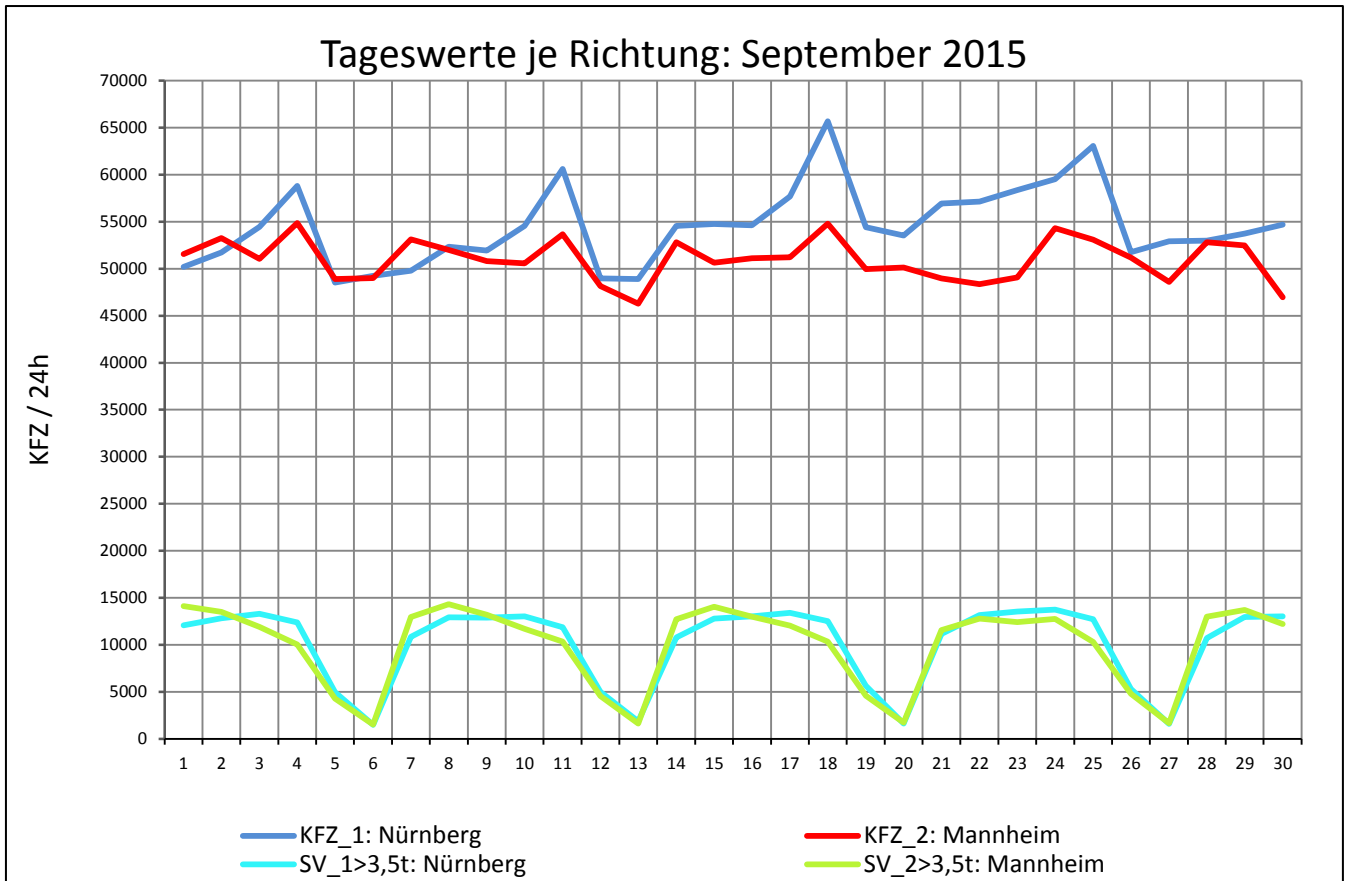
Zst.: **Neckarsulm 1**

TK-/Zst-Nr.: 6821/1059

A 6

Richtung 1 : **Nürnberg**

Richtung 2 : **Mannheim**



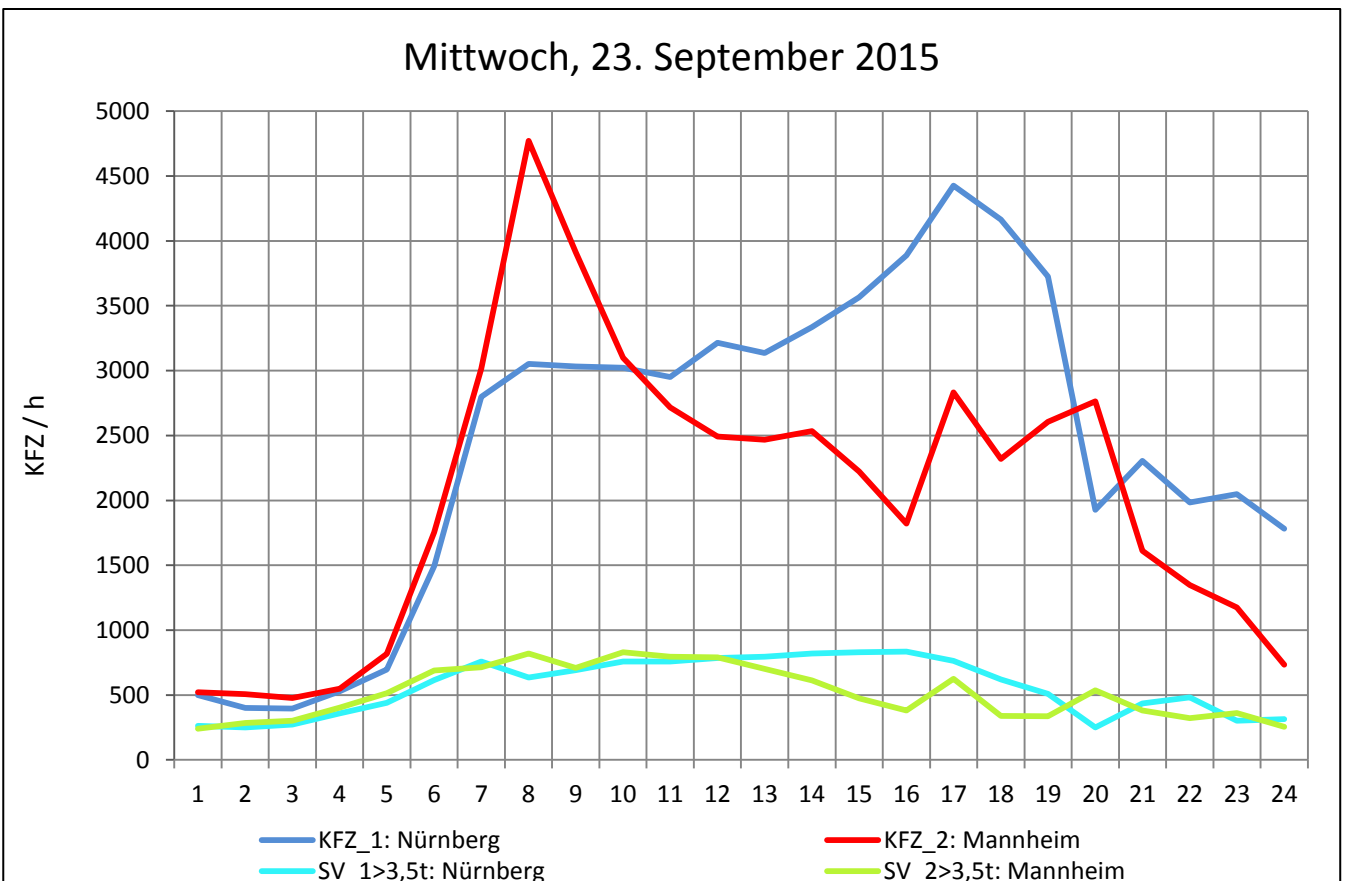
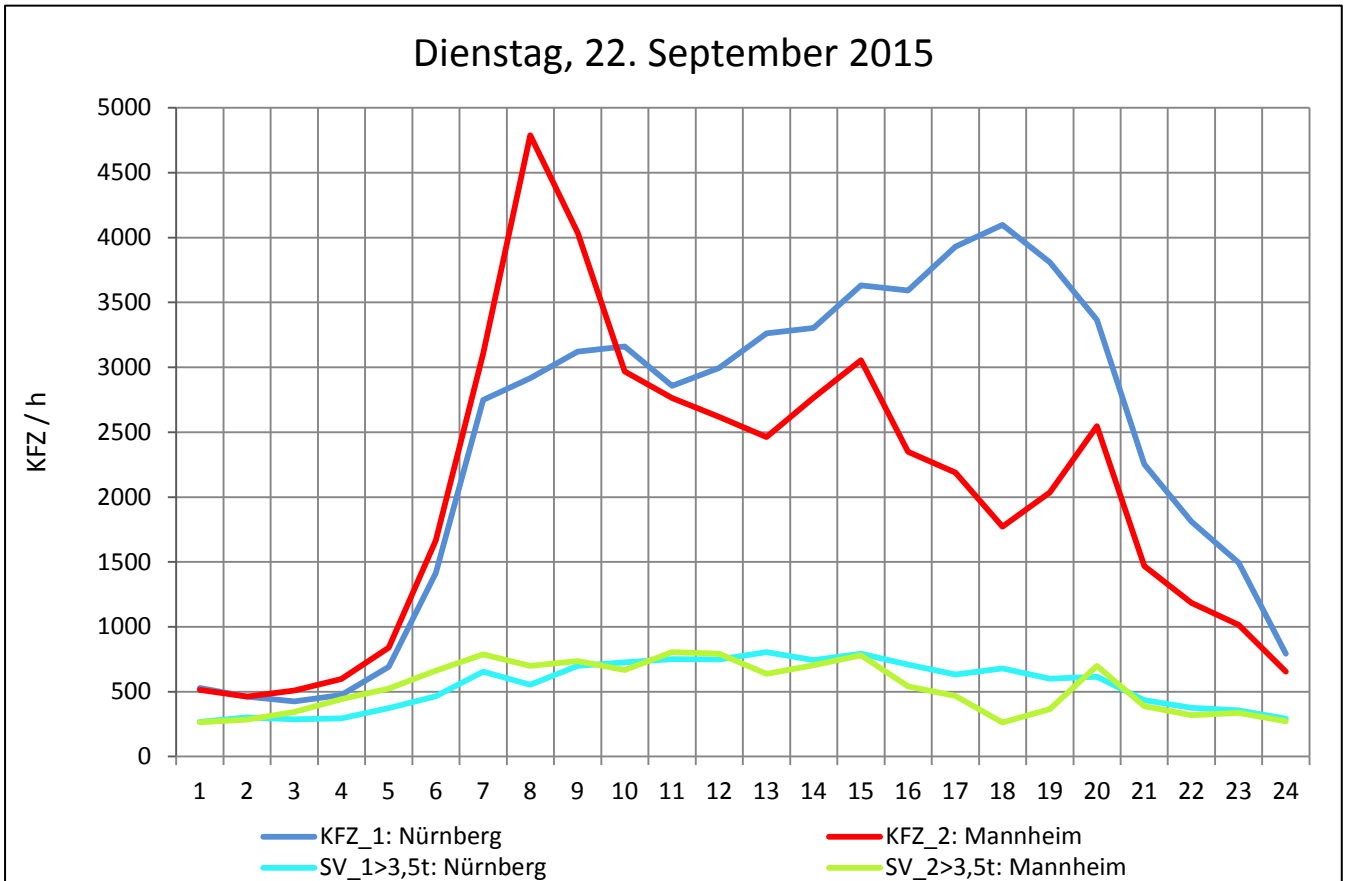
Zst.: **Neckarsulm 1**

TK-/Zst-Nr.: 6821/1059

A 6

Richtung 1 : **Nürnberg**

Richtung 2 : **Mannheim**



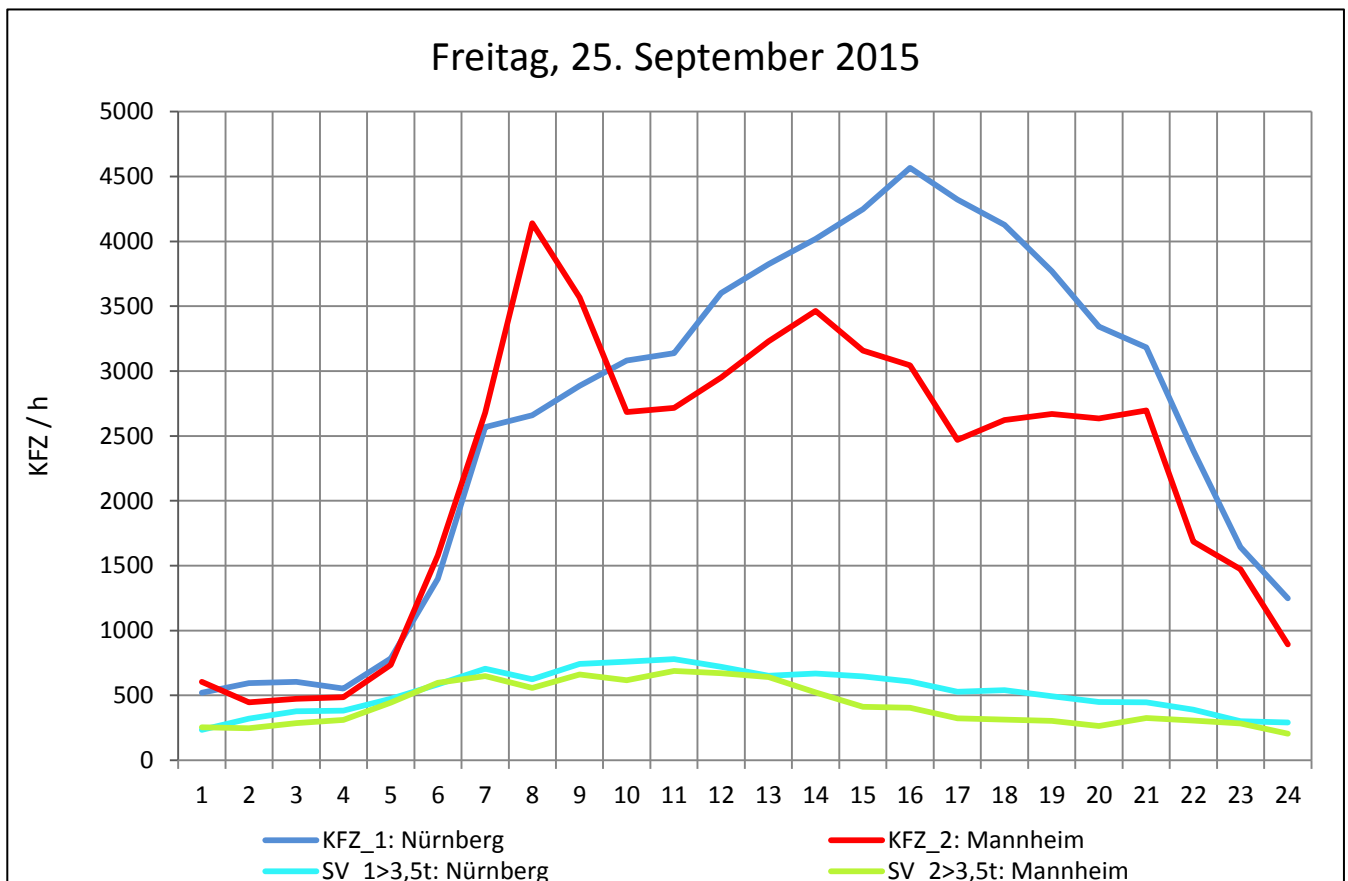
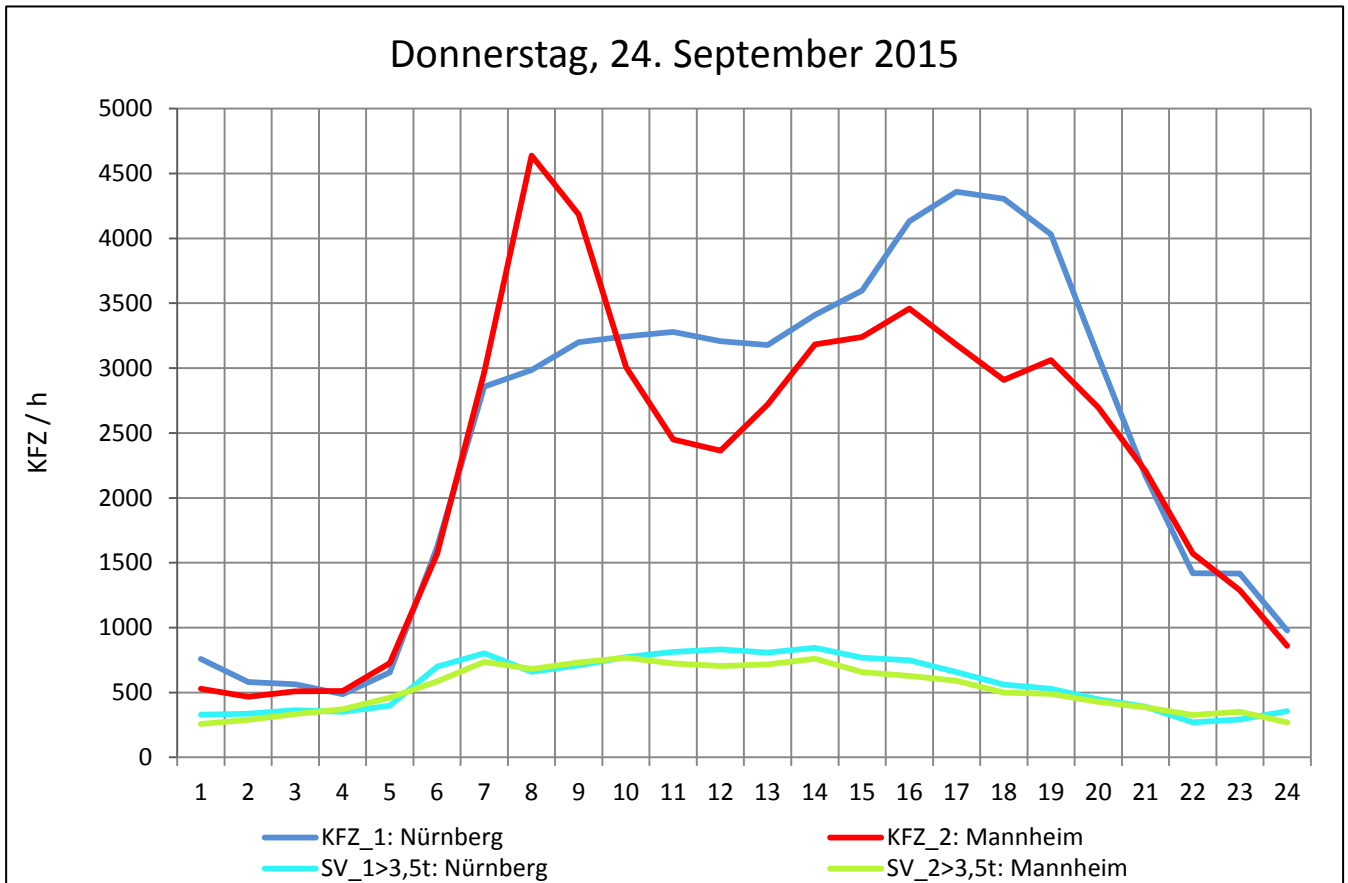
Zst.: **Neckarsulm 1**

TK-/Zst-Nr.: 6821/1059

A 6

Richtung 1 : **Nürnberg**

Richtung 2 : **Mannheim**



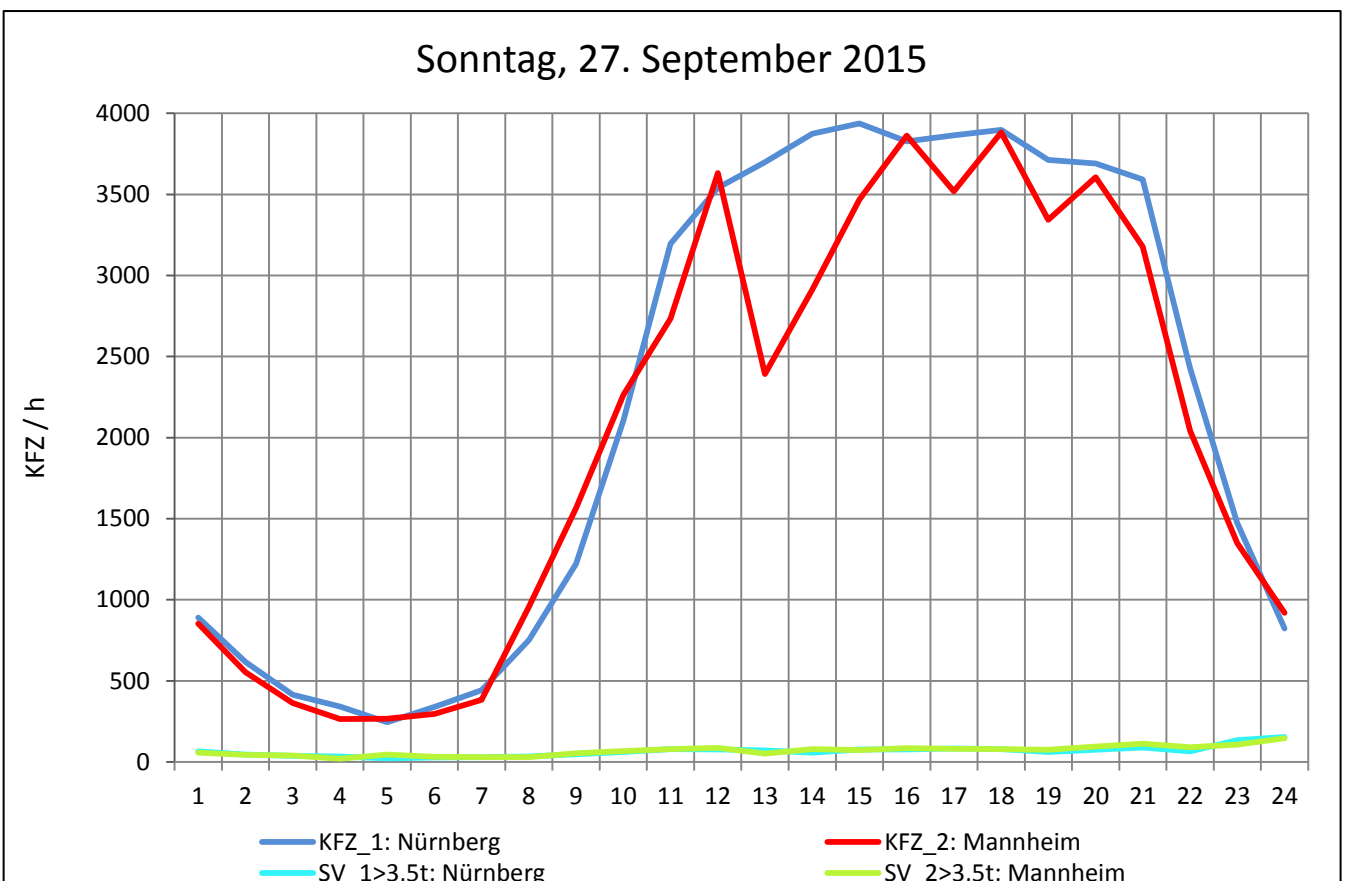
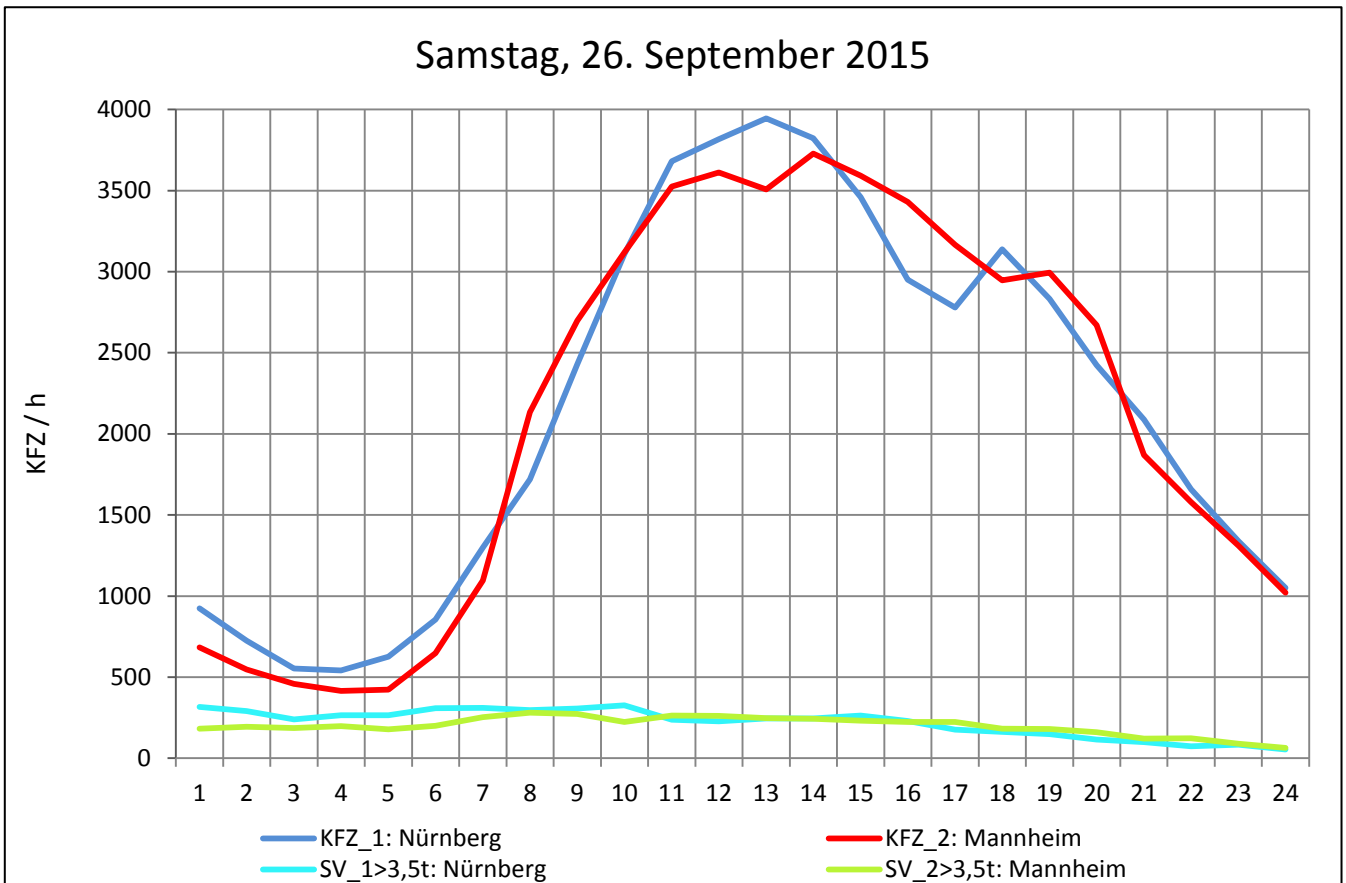
Zst.: **Neckarsulm 1**

TK-/Zst-Nr.: 6821/1059

A 6

Richtung 1 : **Nürnberg**

Richtung 2 : **Mannheim**



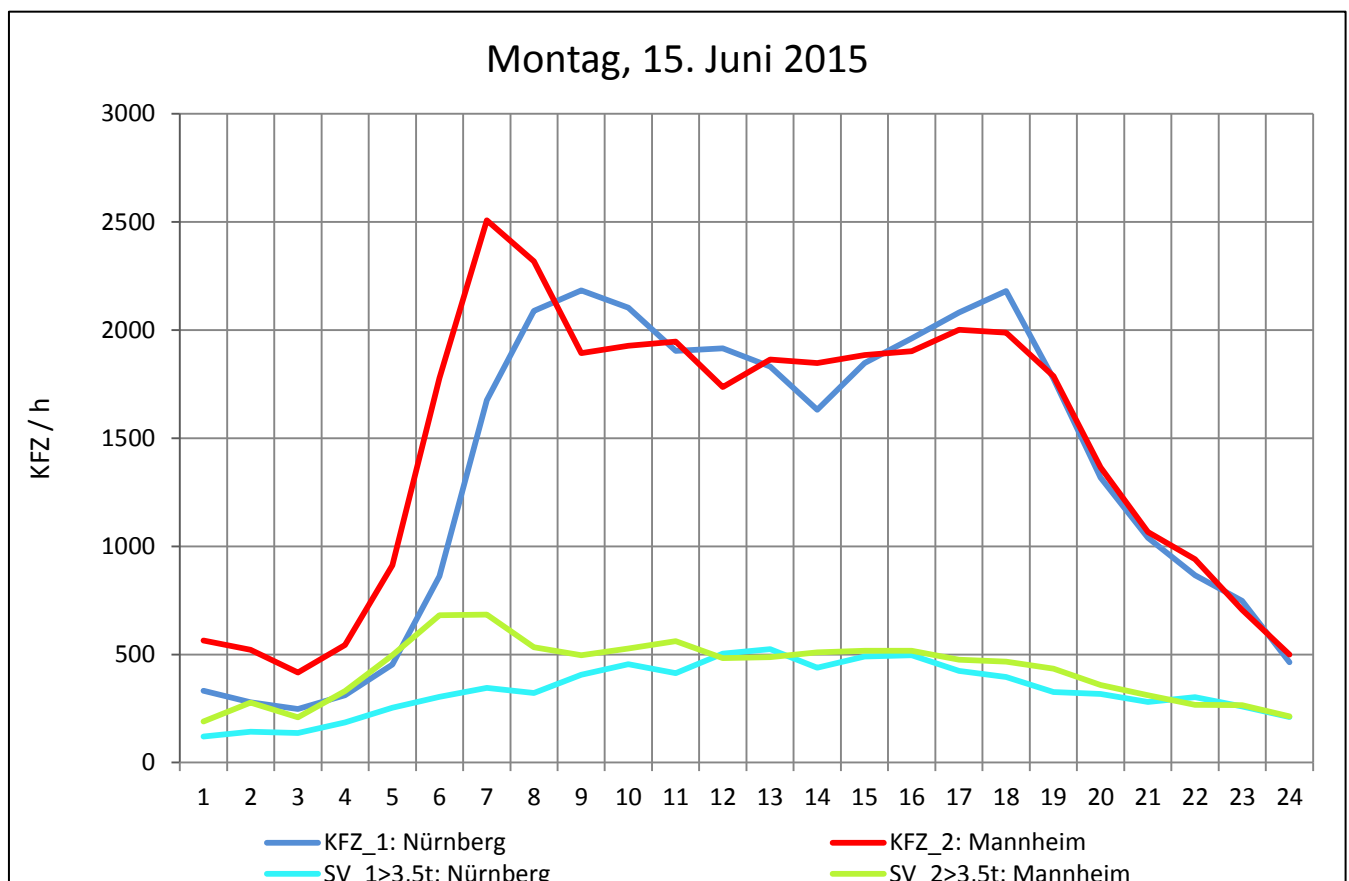
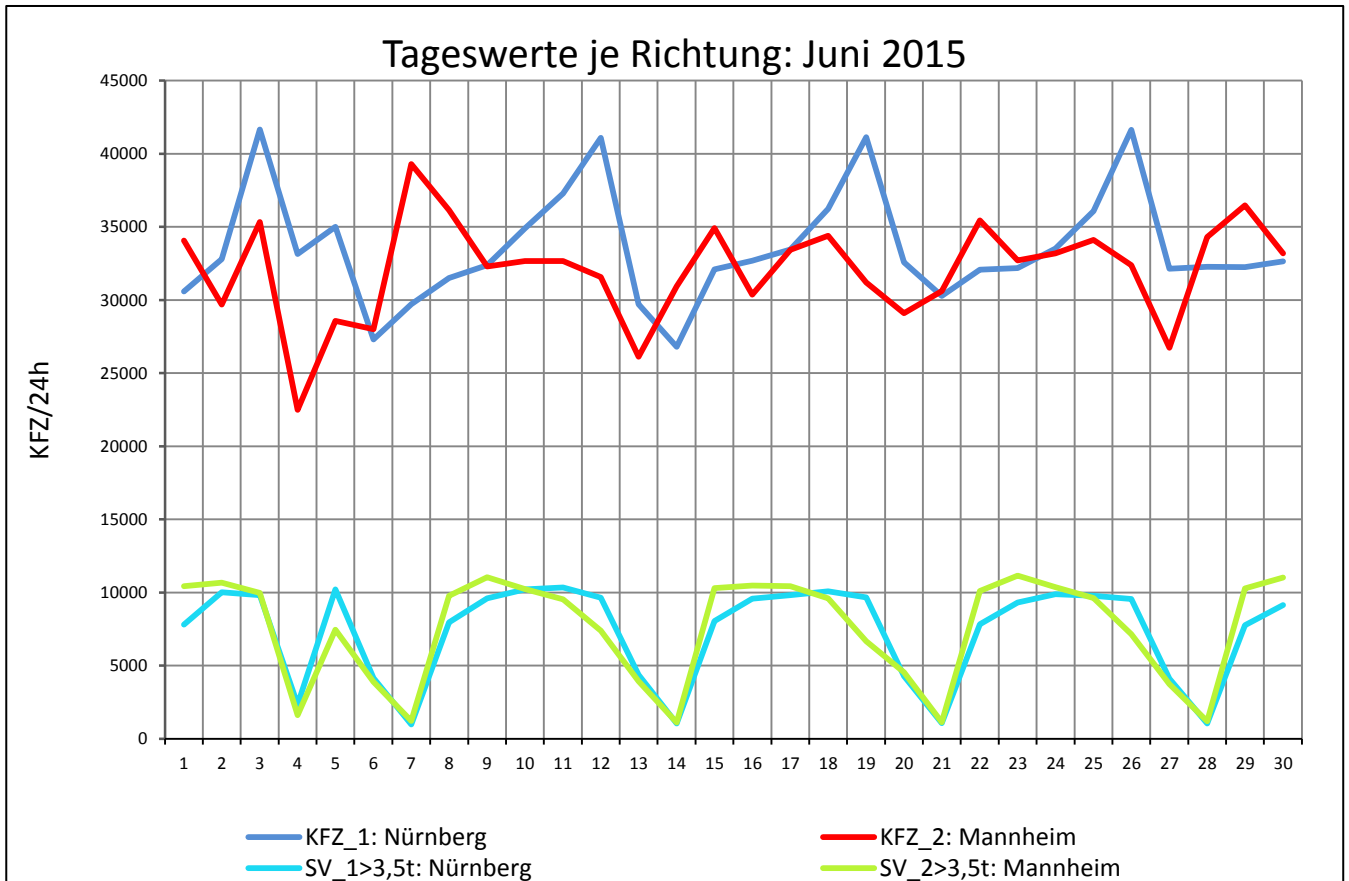
Zst.: **Schwabbach**

TK-/Zst-Nr.: 6822/1091

A 6

Richtung 1 : **Nürnberg**

Richtung 2 : **Mannheim**



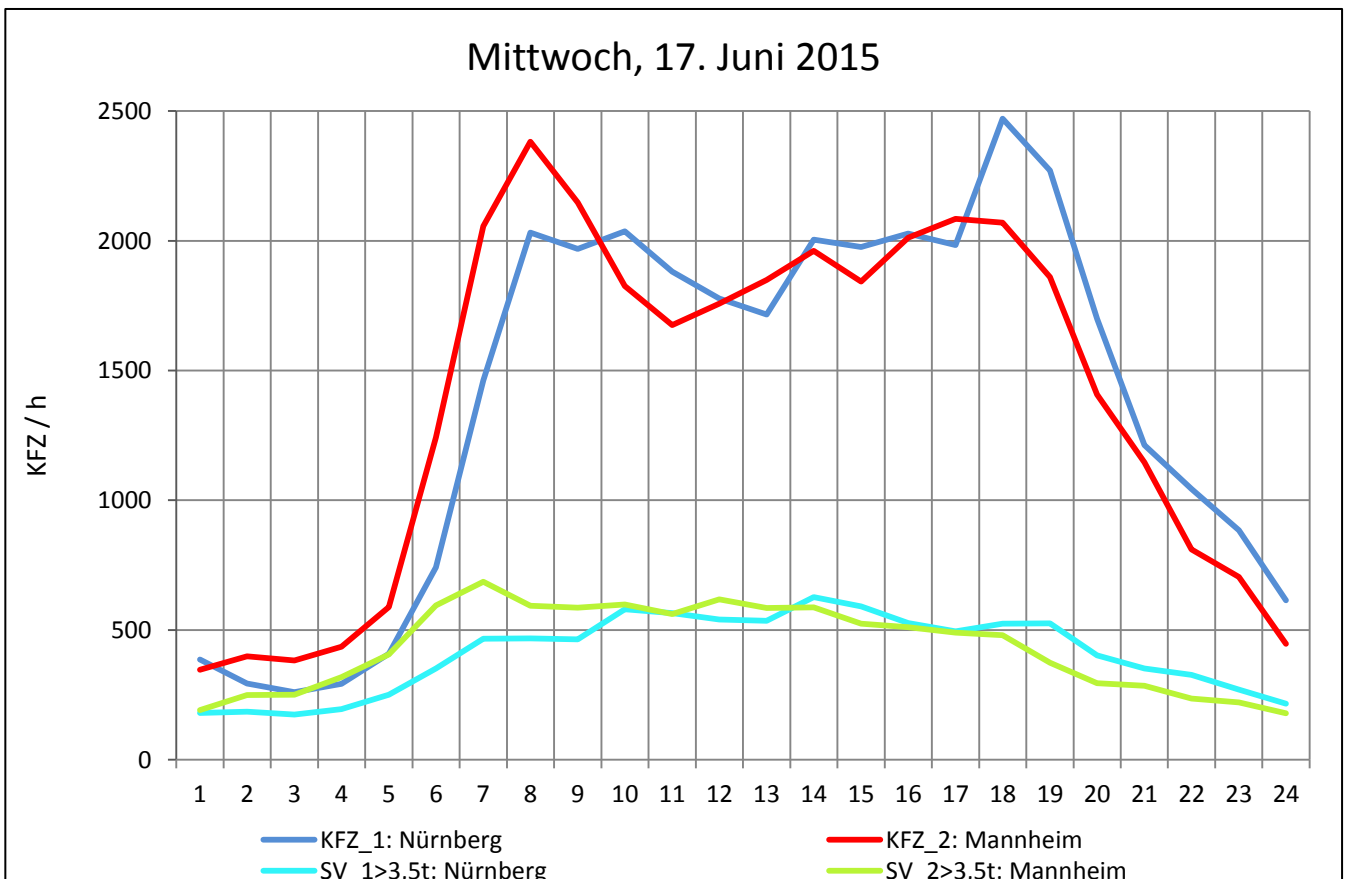
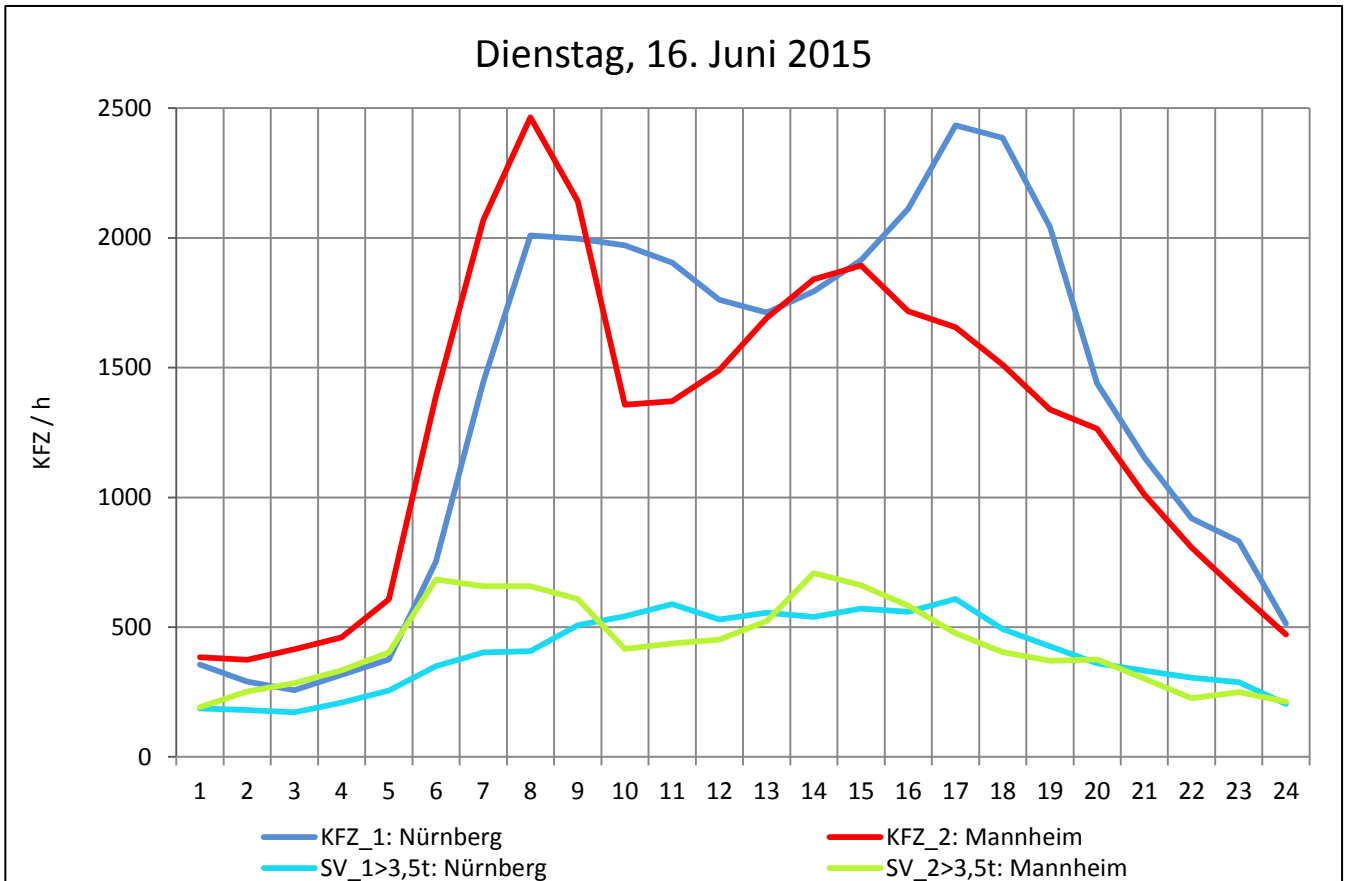
Zst.: **Schwabbach**

TK-/Zst-Nr.: 6822/1091

A 6

Richtung 1 : **Nürnberg**

Richtung 2 : **Mannheim**



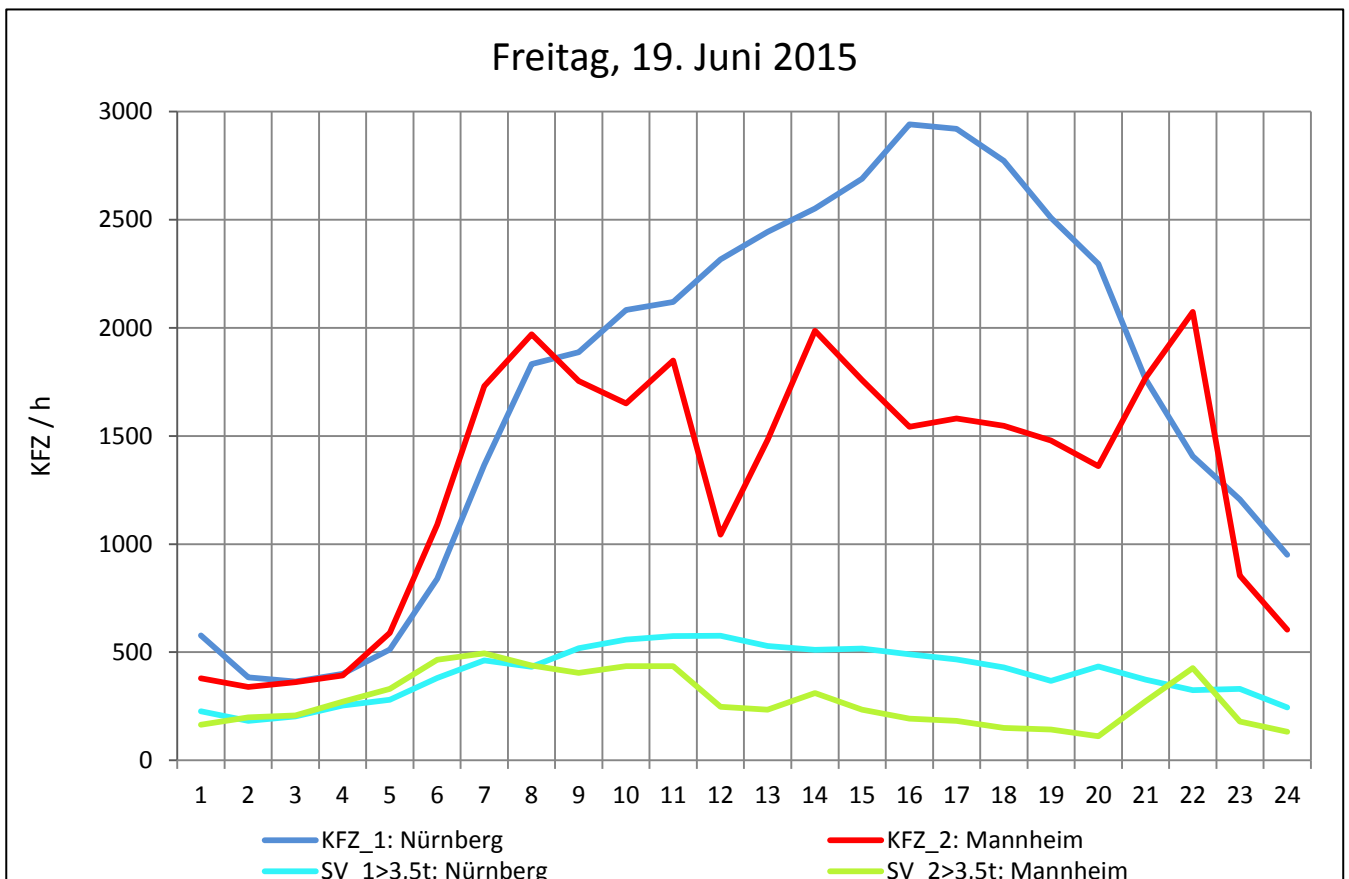
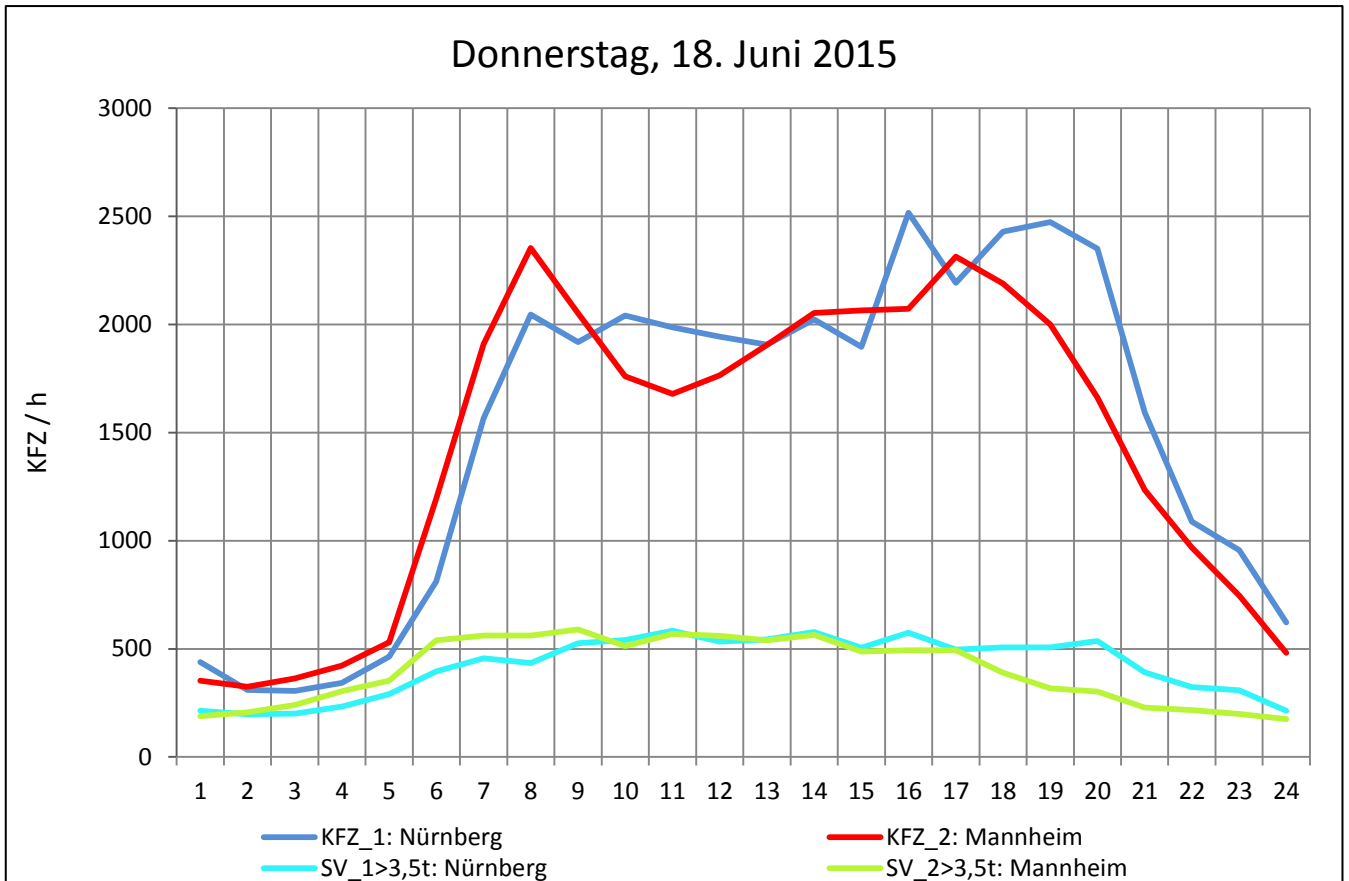
Zst.: **Schwabbach**

TK-/Zst-Nr.: 6822/1091

A 6

Richtung 1 : **Nürnberg**

Richtung 2 : **Mannheim**



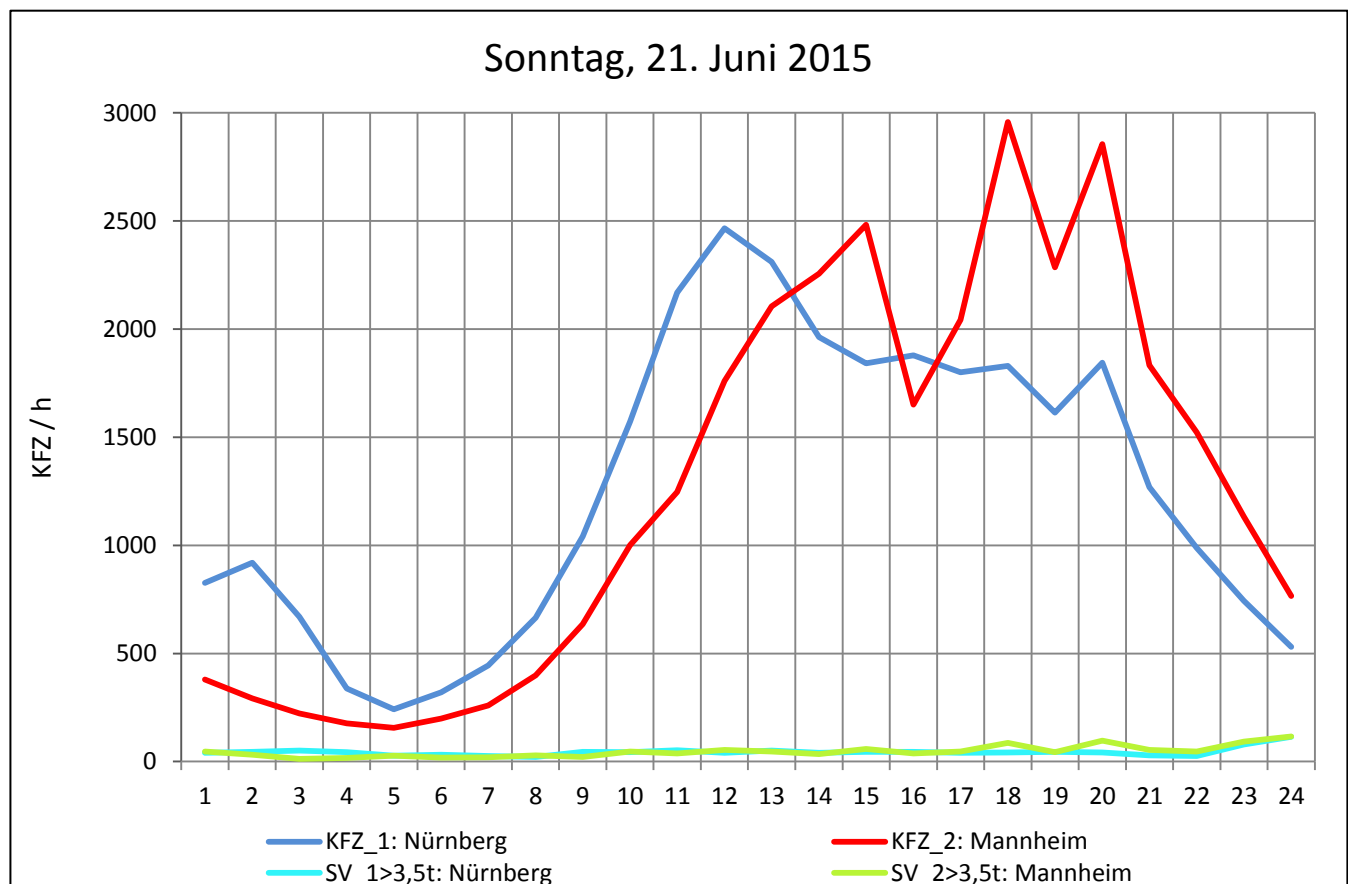
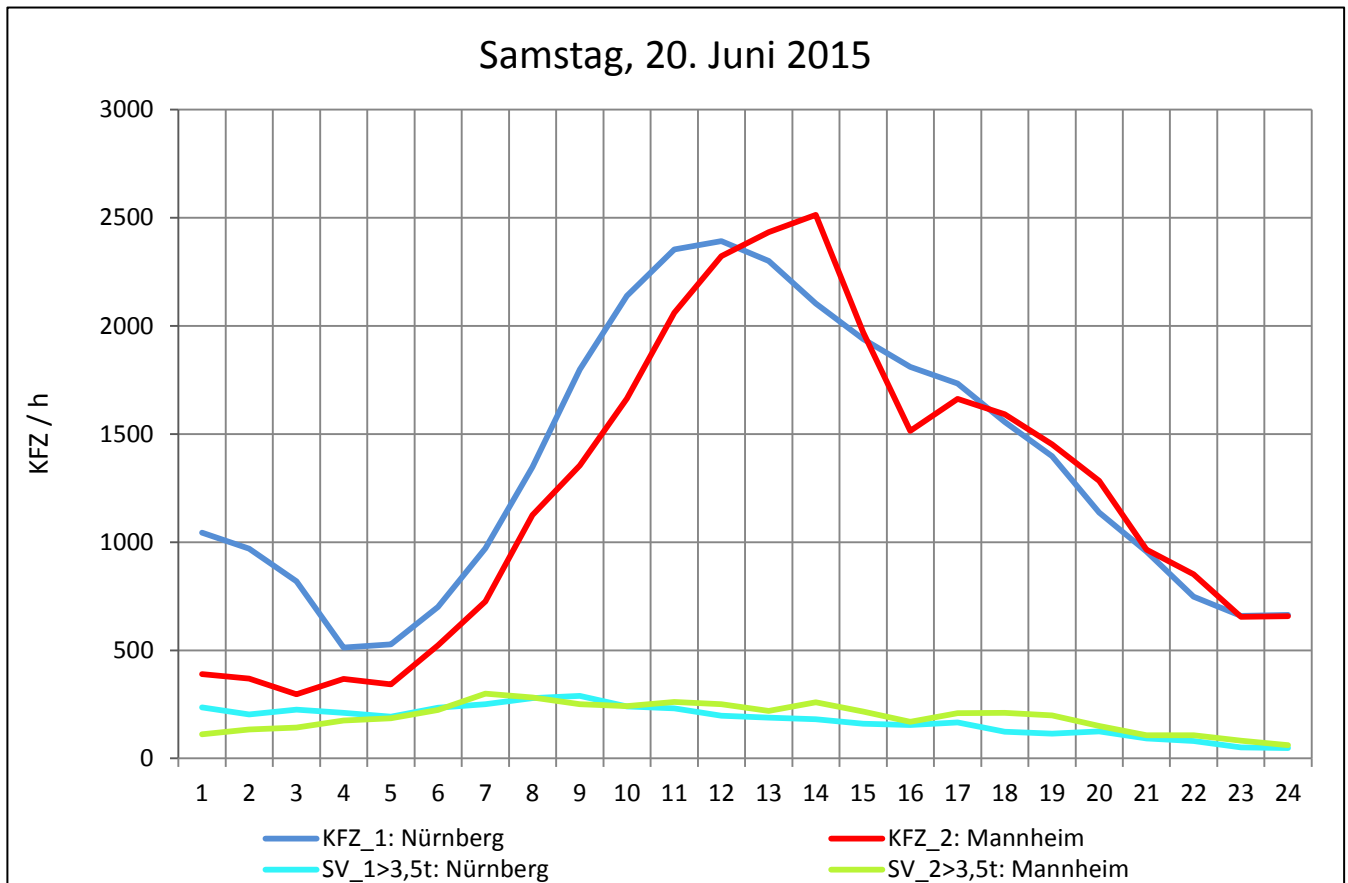
Zst.: **Schwabbach**

TK-/Zst-Nr.: 6822/1091

A 6

Richtung 1 : **Nürnberg**

Richtung 2 : **Mannheim**



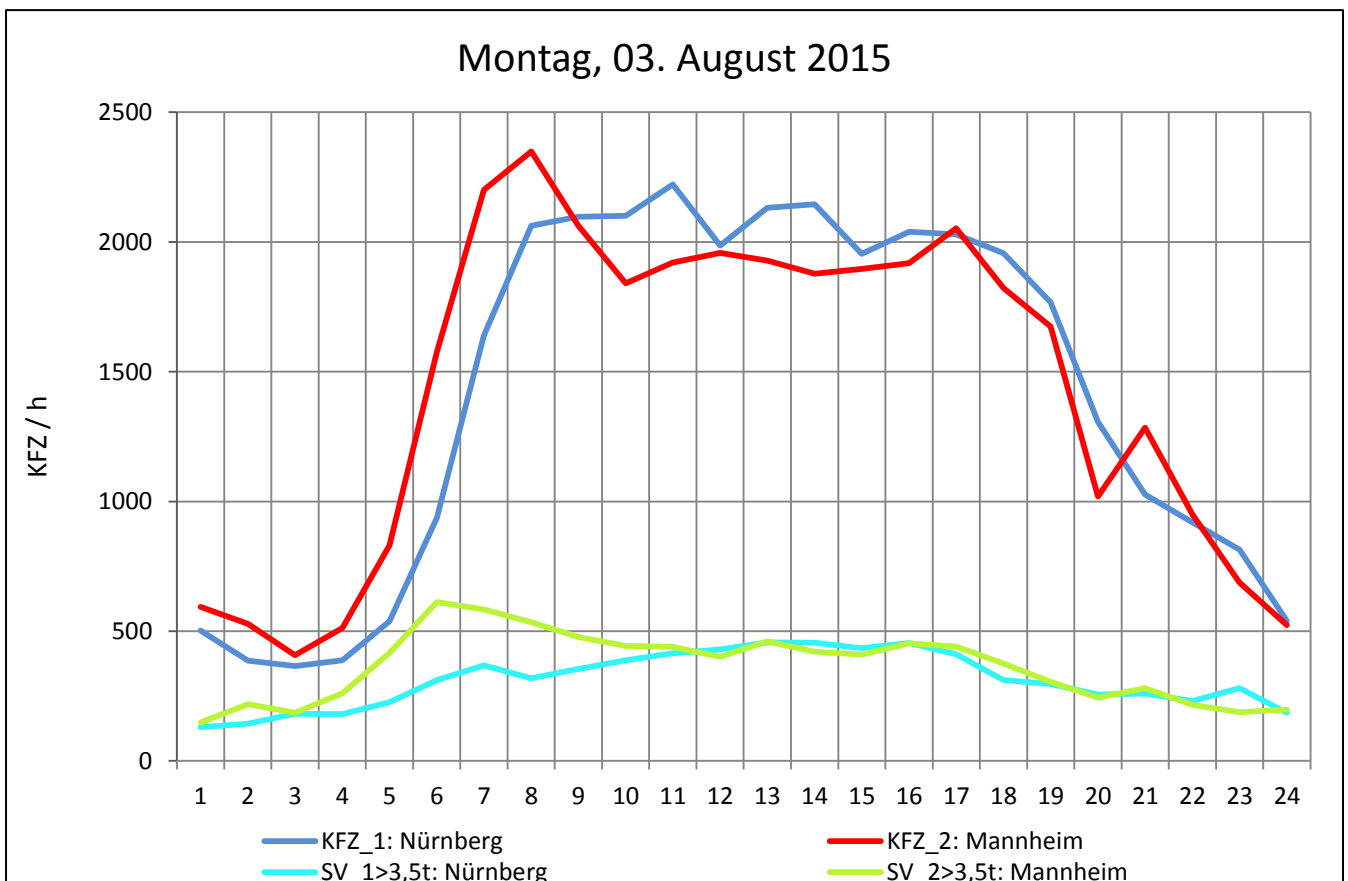
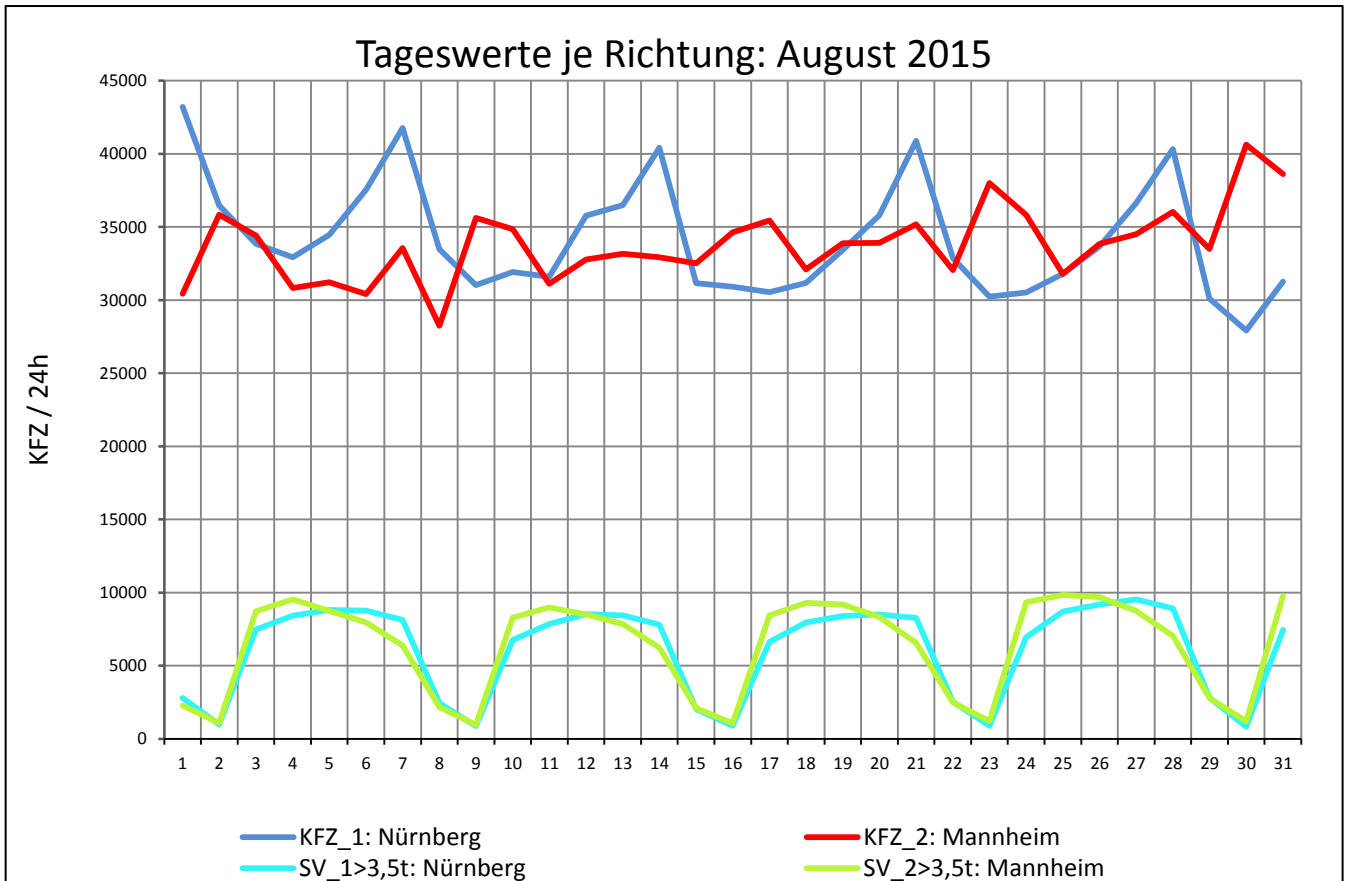
Zst.: **Schwabbach**

TK-/Zst-Nr.: 6822/1091

A 6

Richtung 1 : **Nürnberg**

Richtung 2 : **Mannheim**



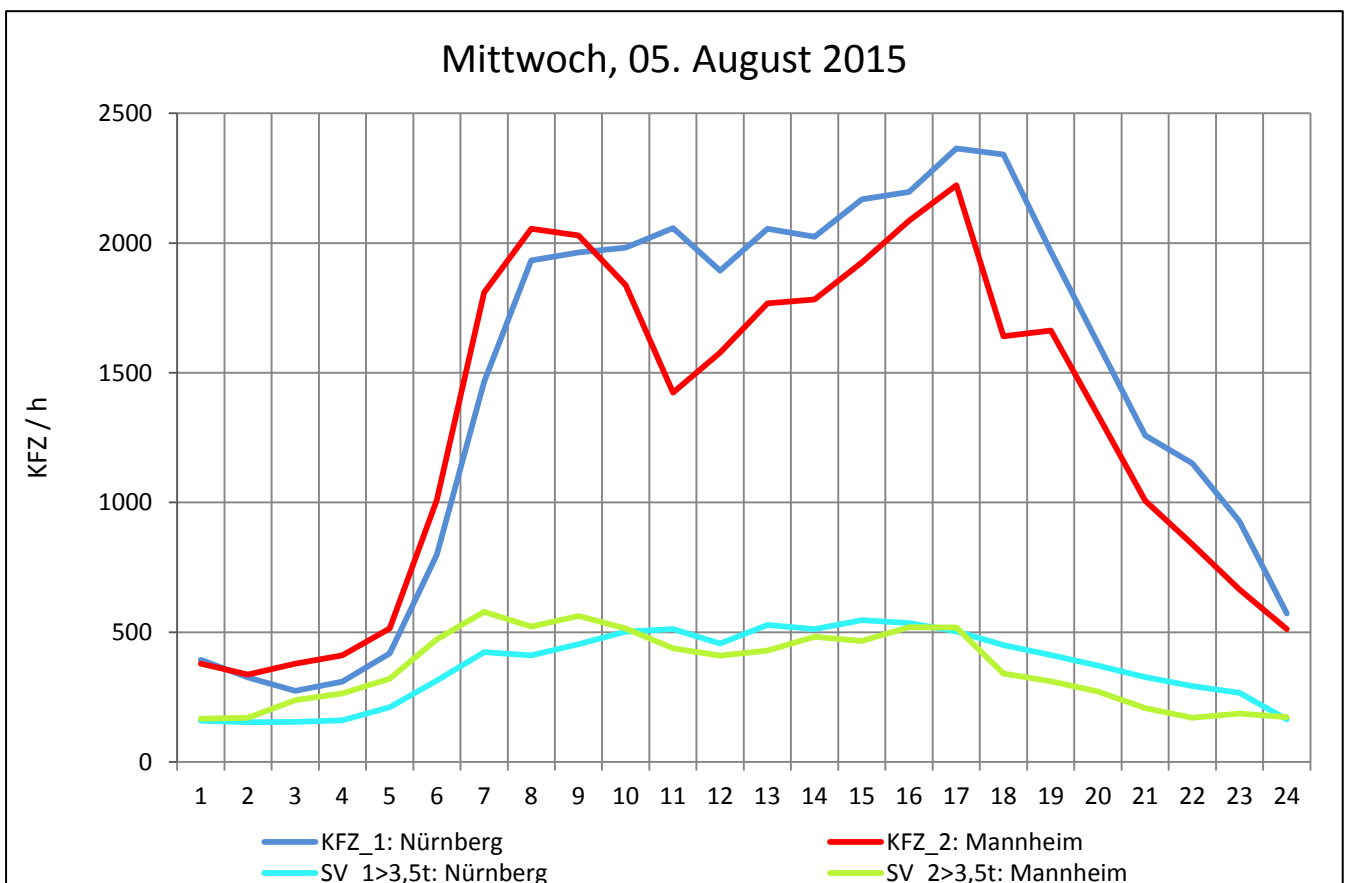
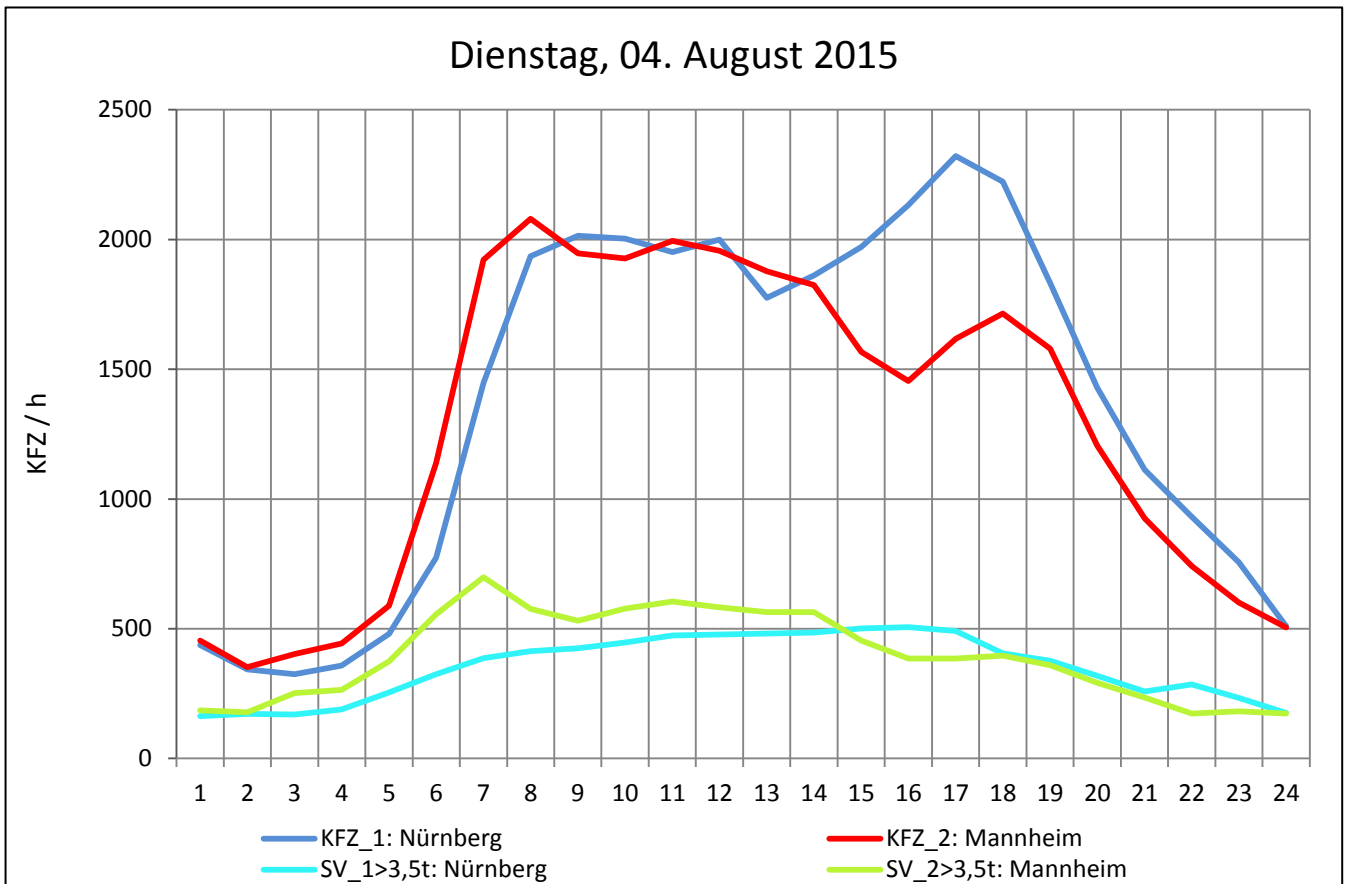
Zst.: **Schwabbach**

TK-/Zst-Nr.: 6822/1091

A 6

Richtung 1 : **Nürnberg**

Richtung 2 : **Mannheim**



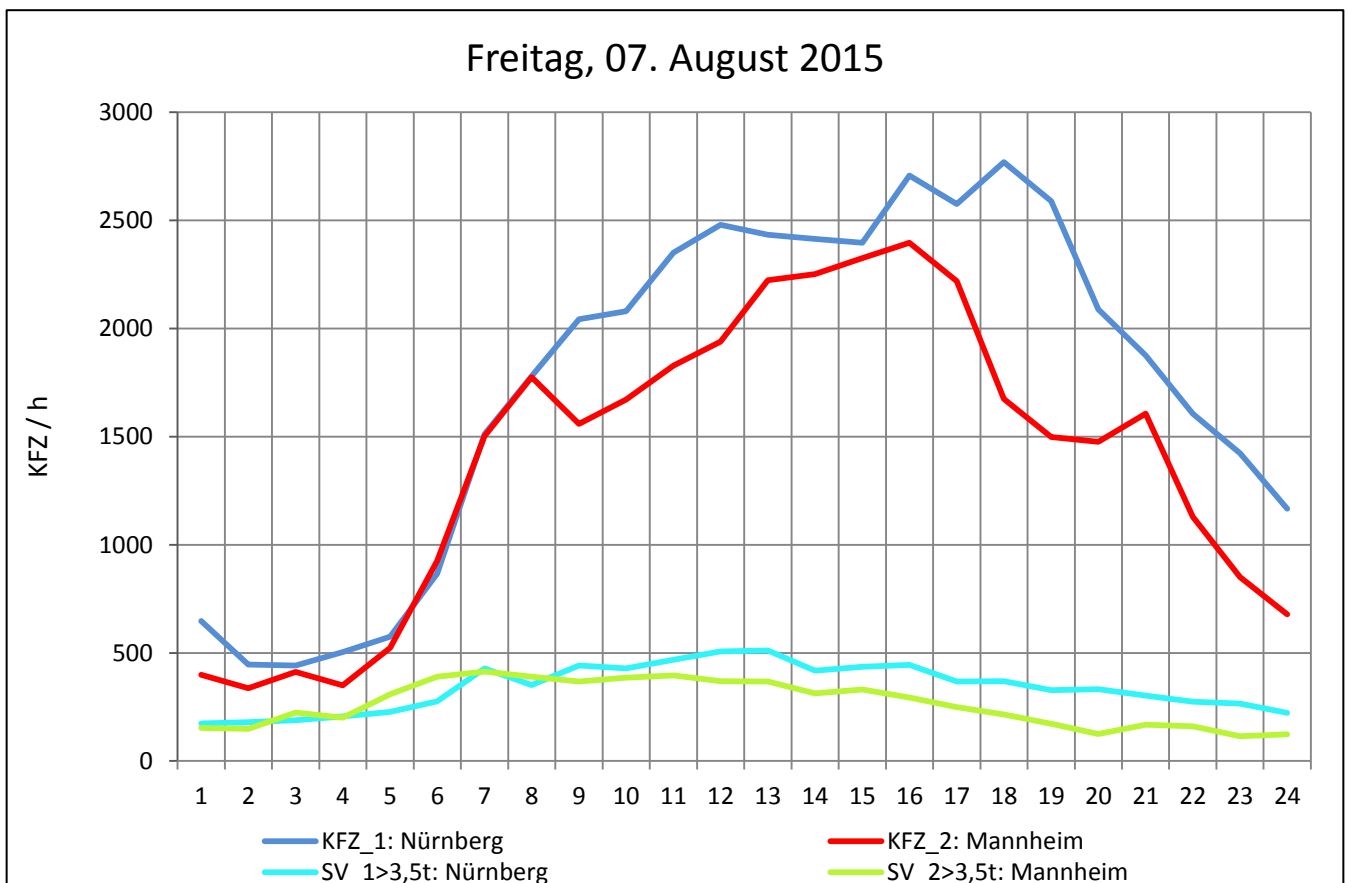
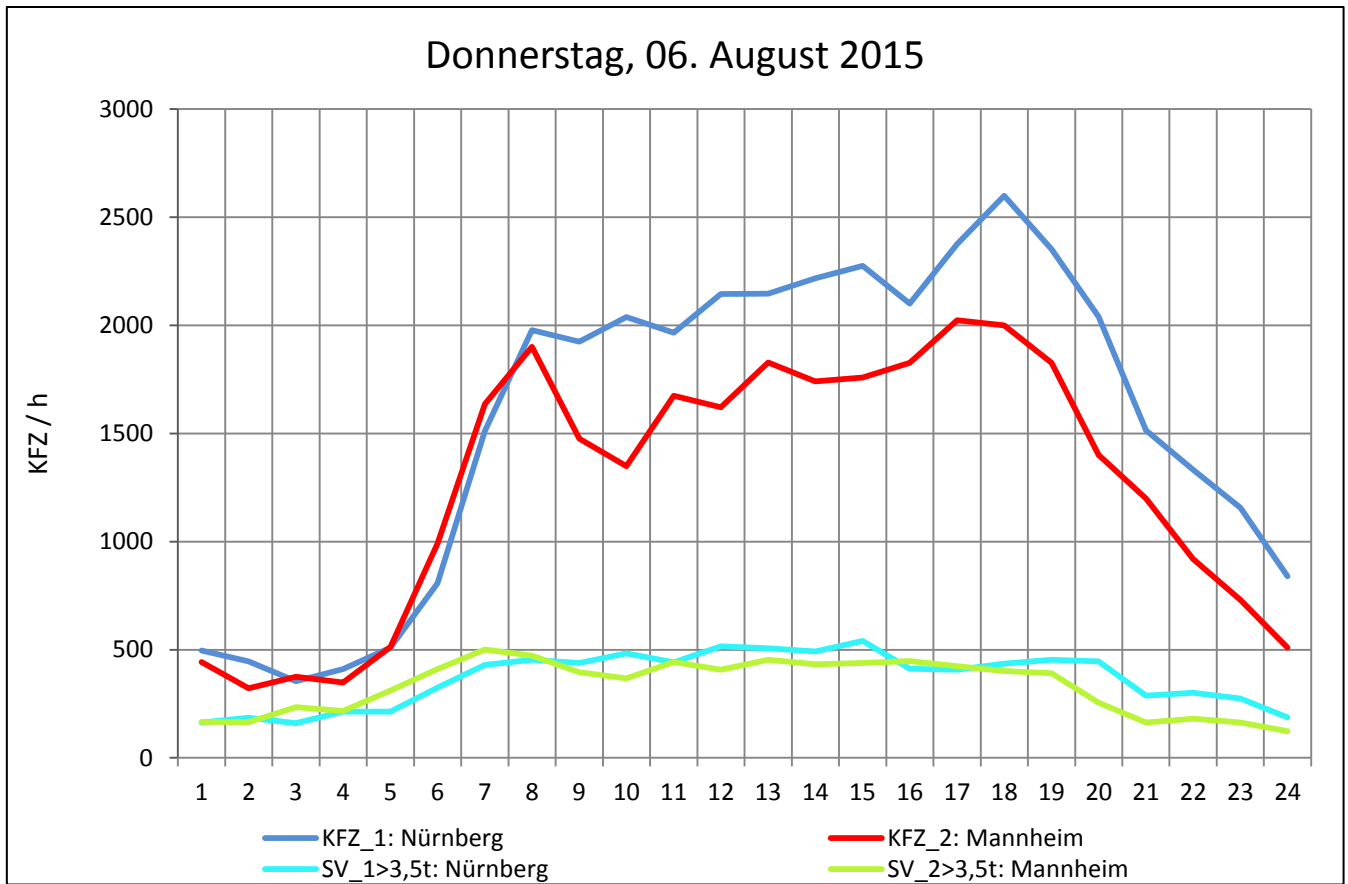
Zst.: **Schwabbach**

TK-/Zst-Nr.: 6822/1091

A 6

Richtung 1 : **Nürnberg**

Richtung 2 : **Mannheim**



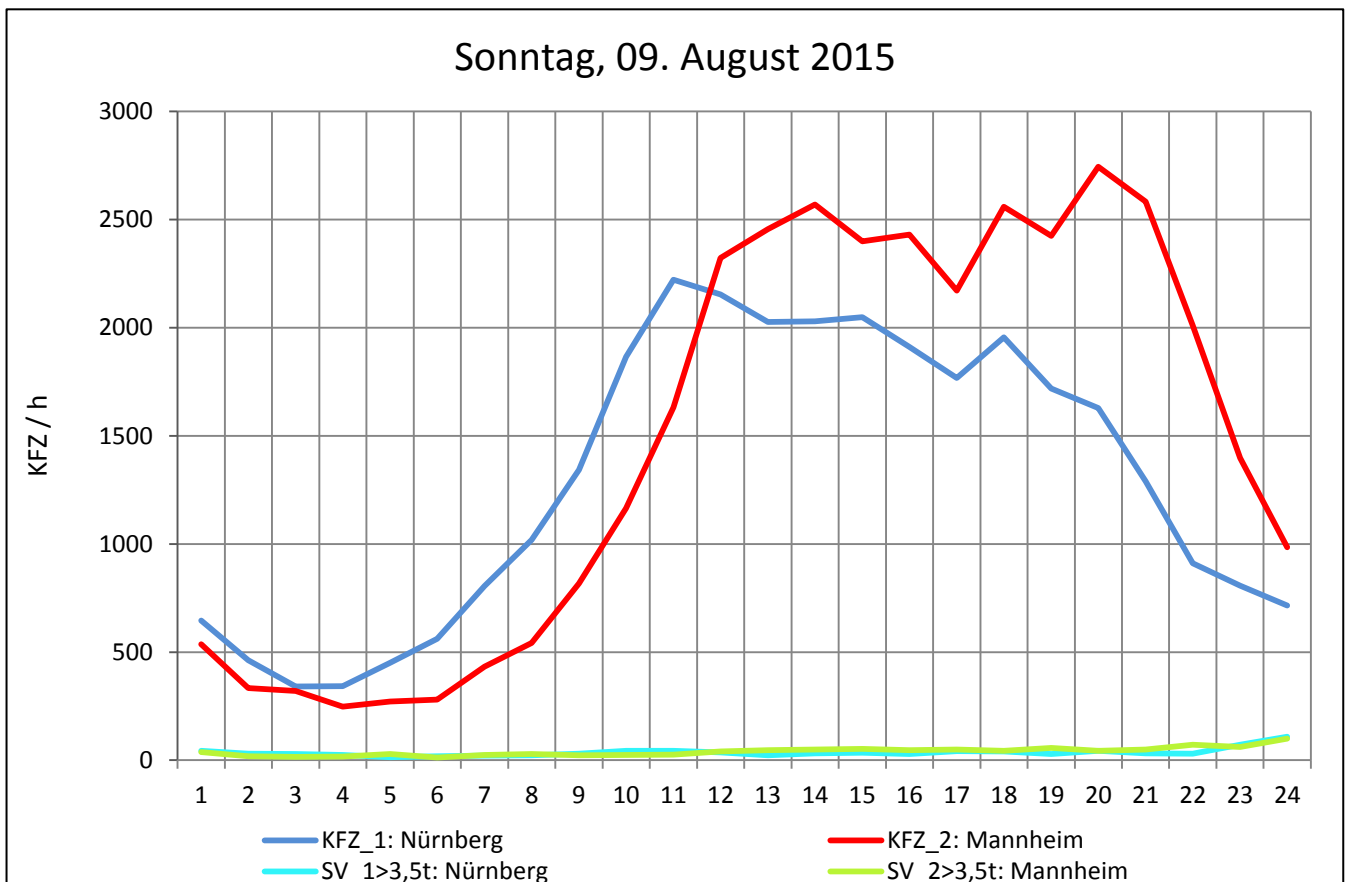
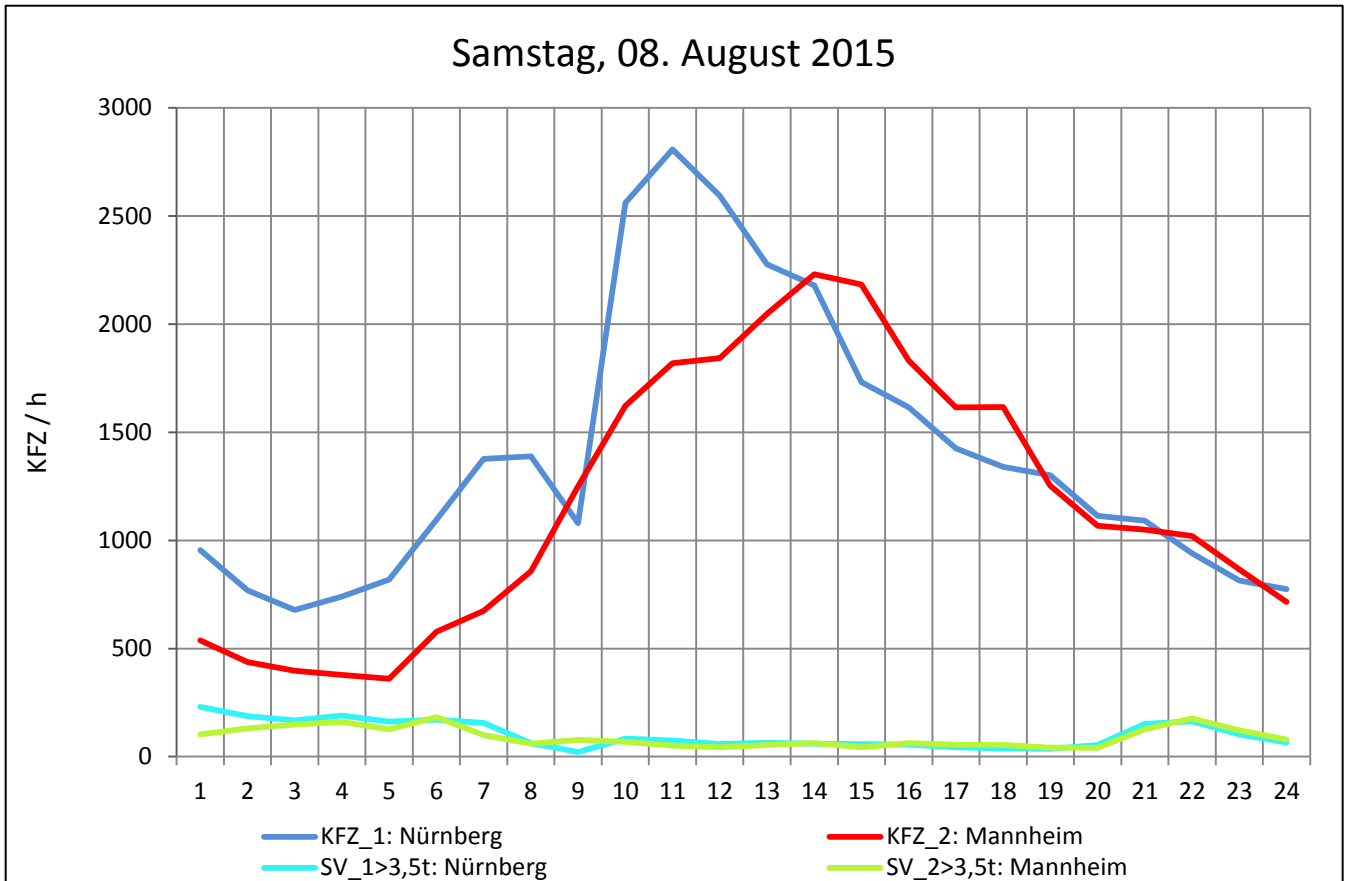
Zst.: **Schwabbach**

TK-/Zst-Nr.: 6822/1091

A 6

Richtung 1 : **Nürnberg**

Richtung 2 : **Mannheim**



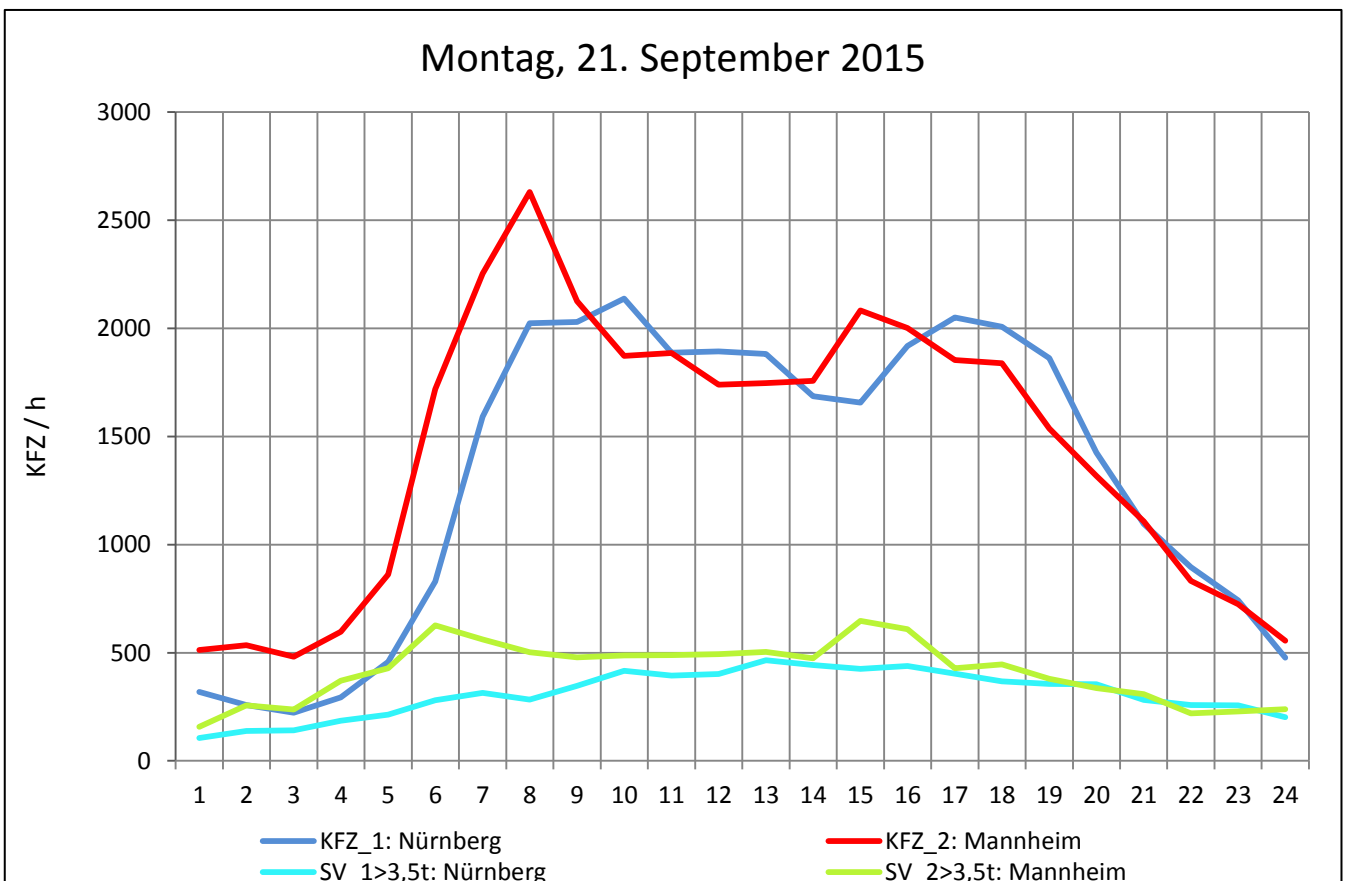
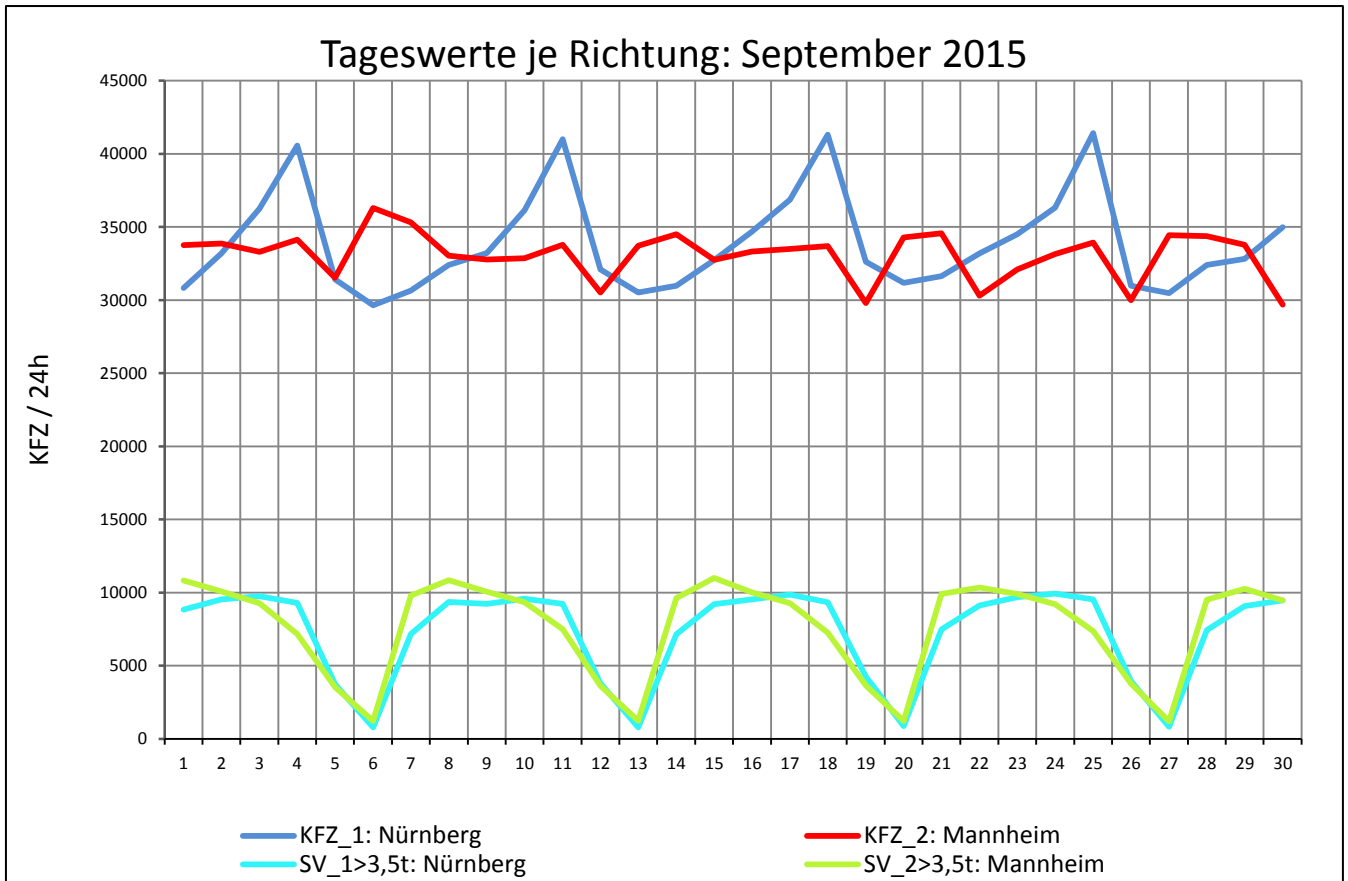
Zst.: **Schwabbach**

TK-/Zst-Nr.: 6822/1091

A 6

Richtung 1 : **Nürnberg**

Richtung 2 : **Mannheim**



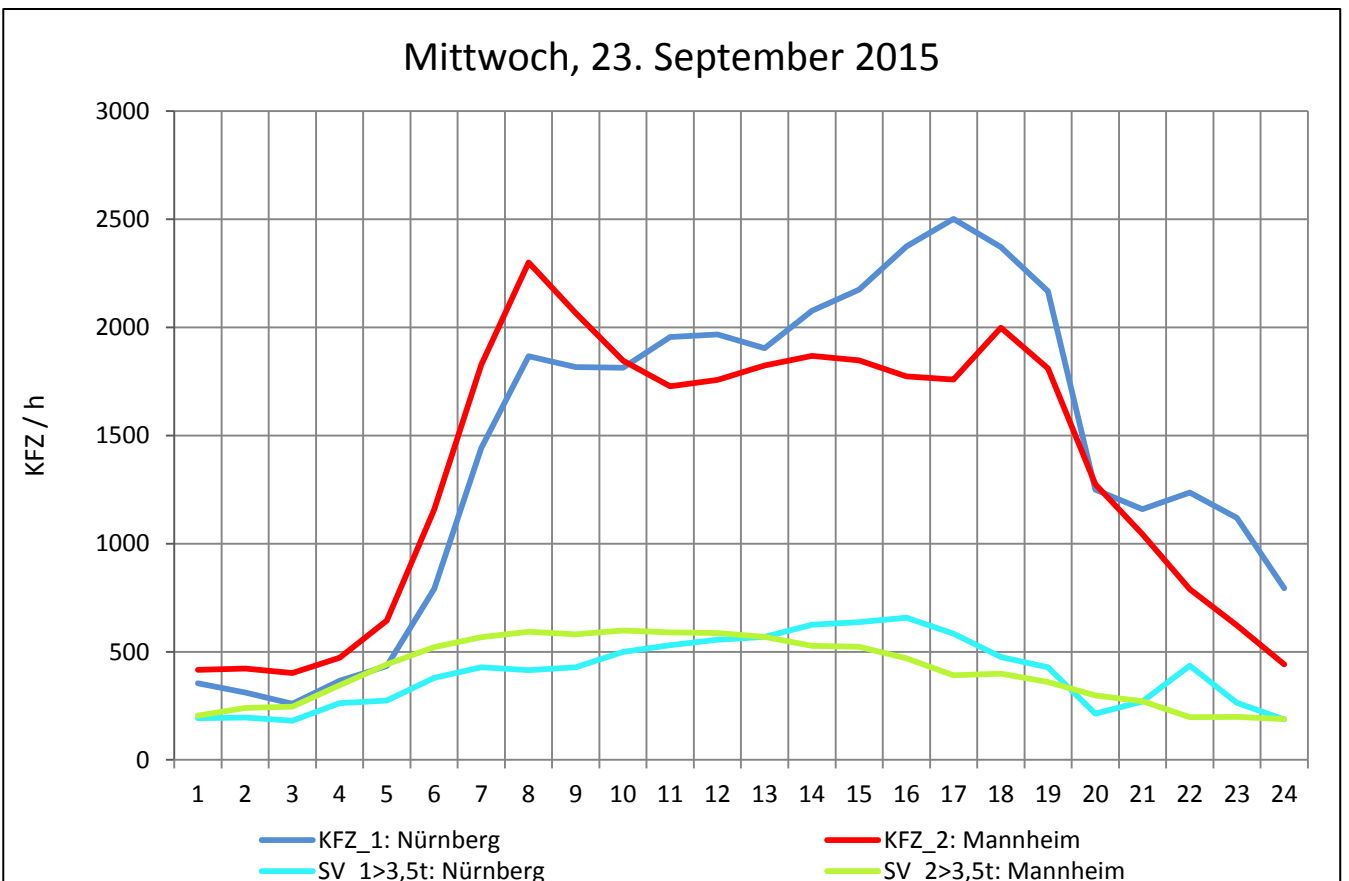
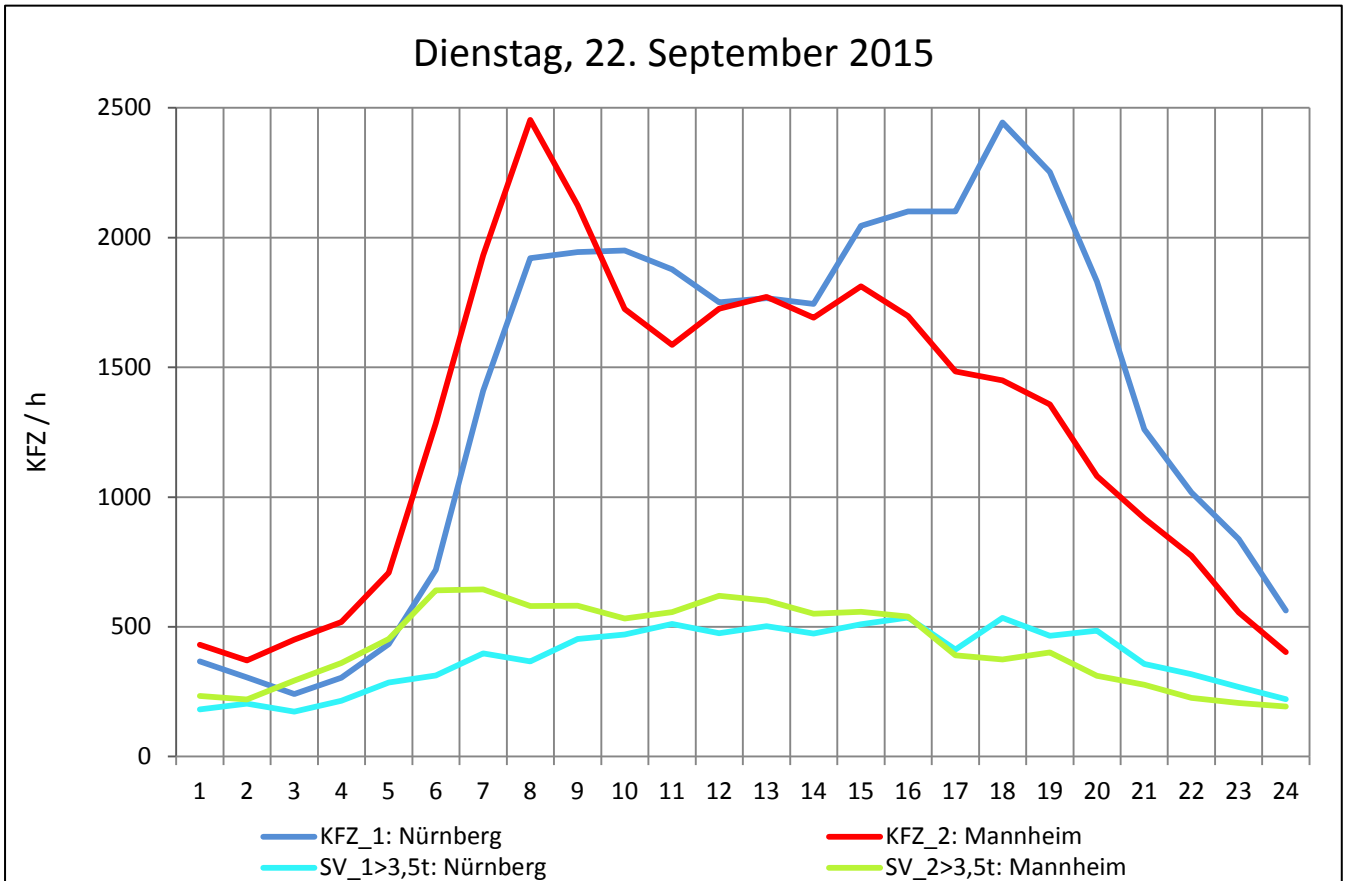
Zst.: **Schwabbach**

TK-/Zst-Nr.: 6822/1091

A 6

Richtung 1 : **Nürnberg**

Richtung 2 : **Mannheim**



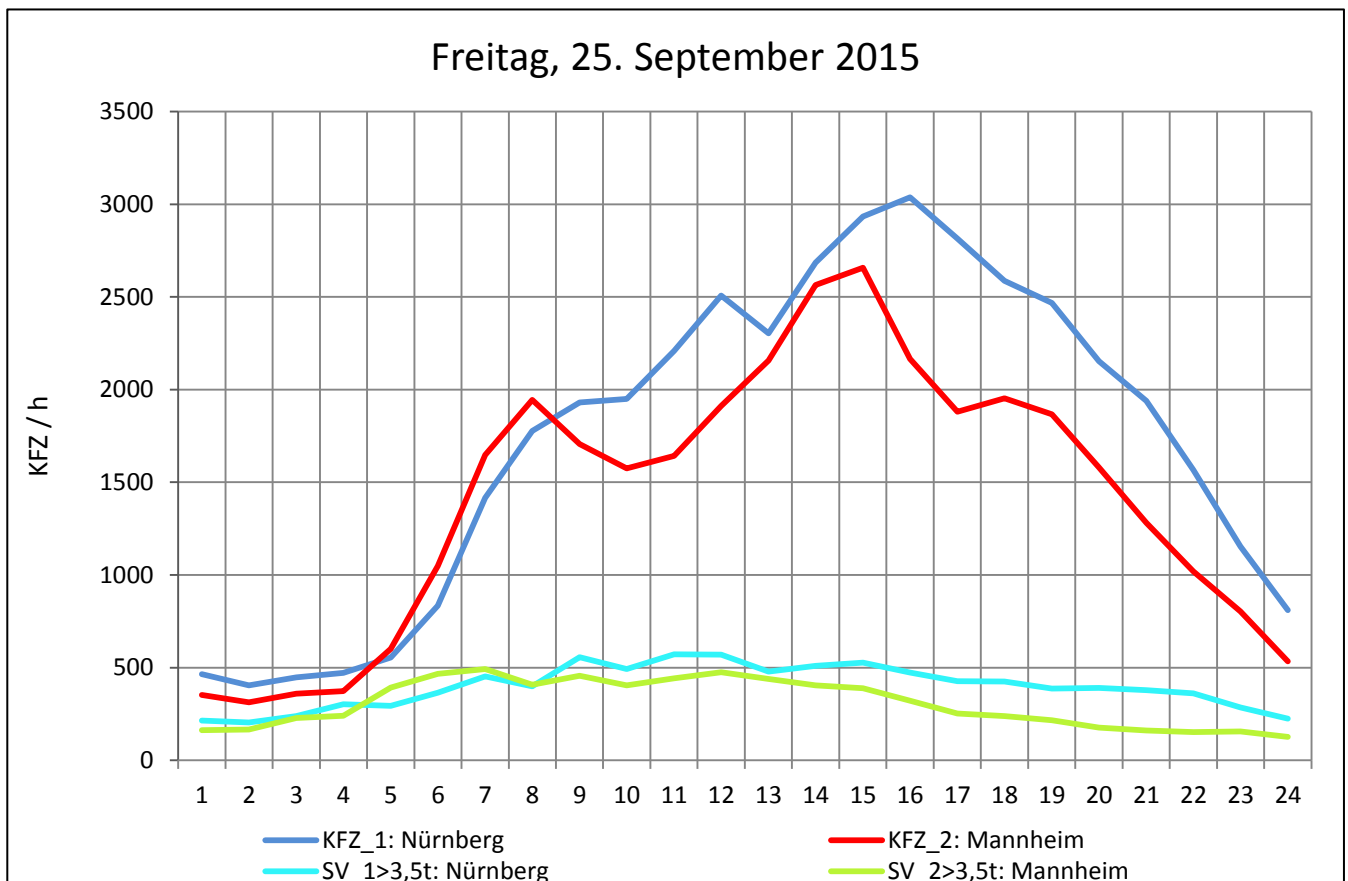
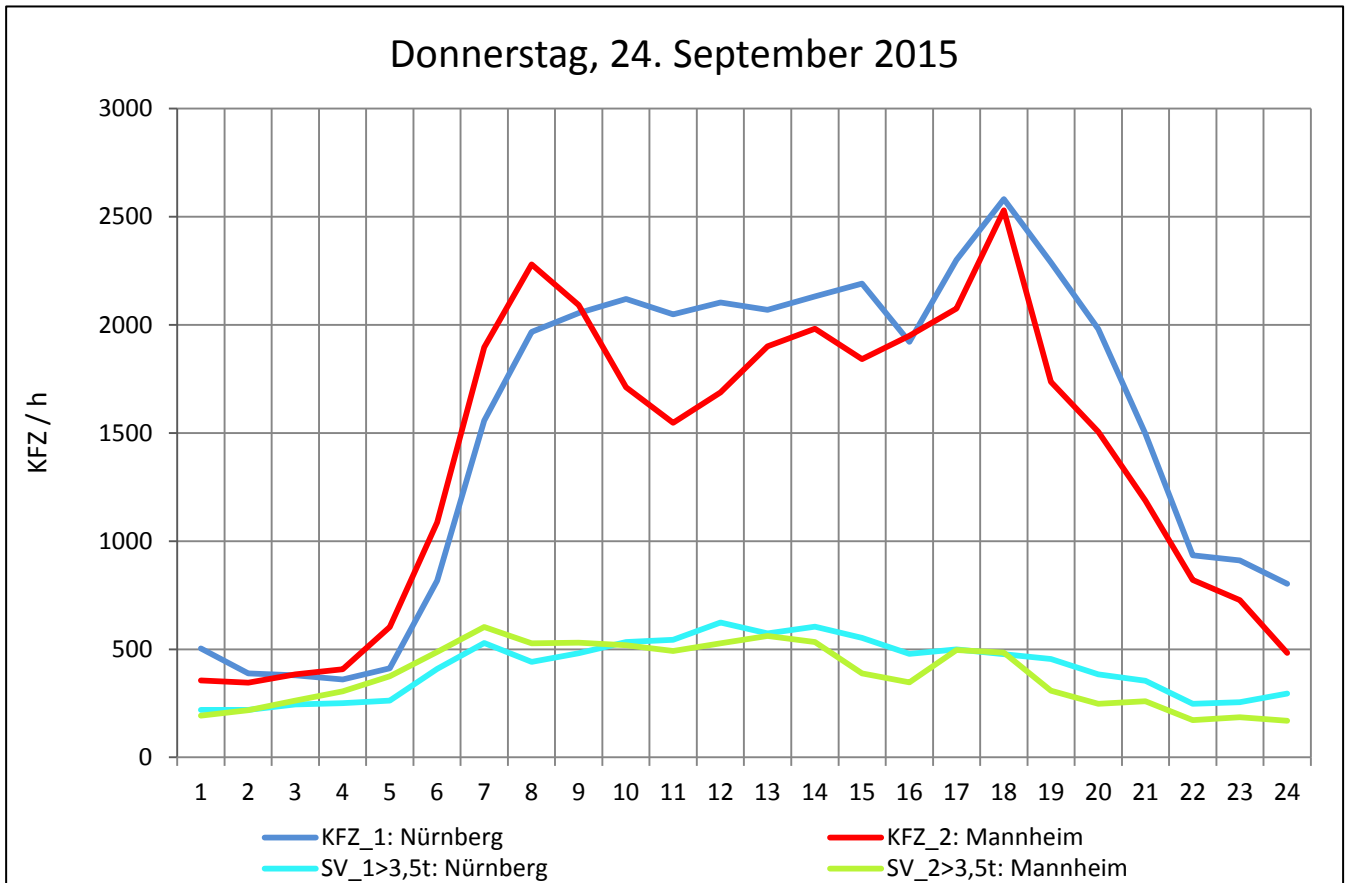
Zst.: **Schwabbach**

TK-/Zst-Nr.: 6822/1091

A 6

Richtung 1 : **Nürnberg**

Richtung 2 : **Mannheim**



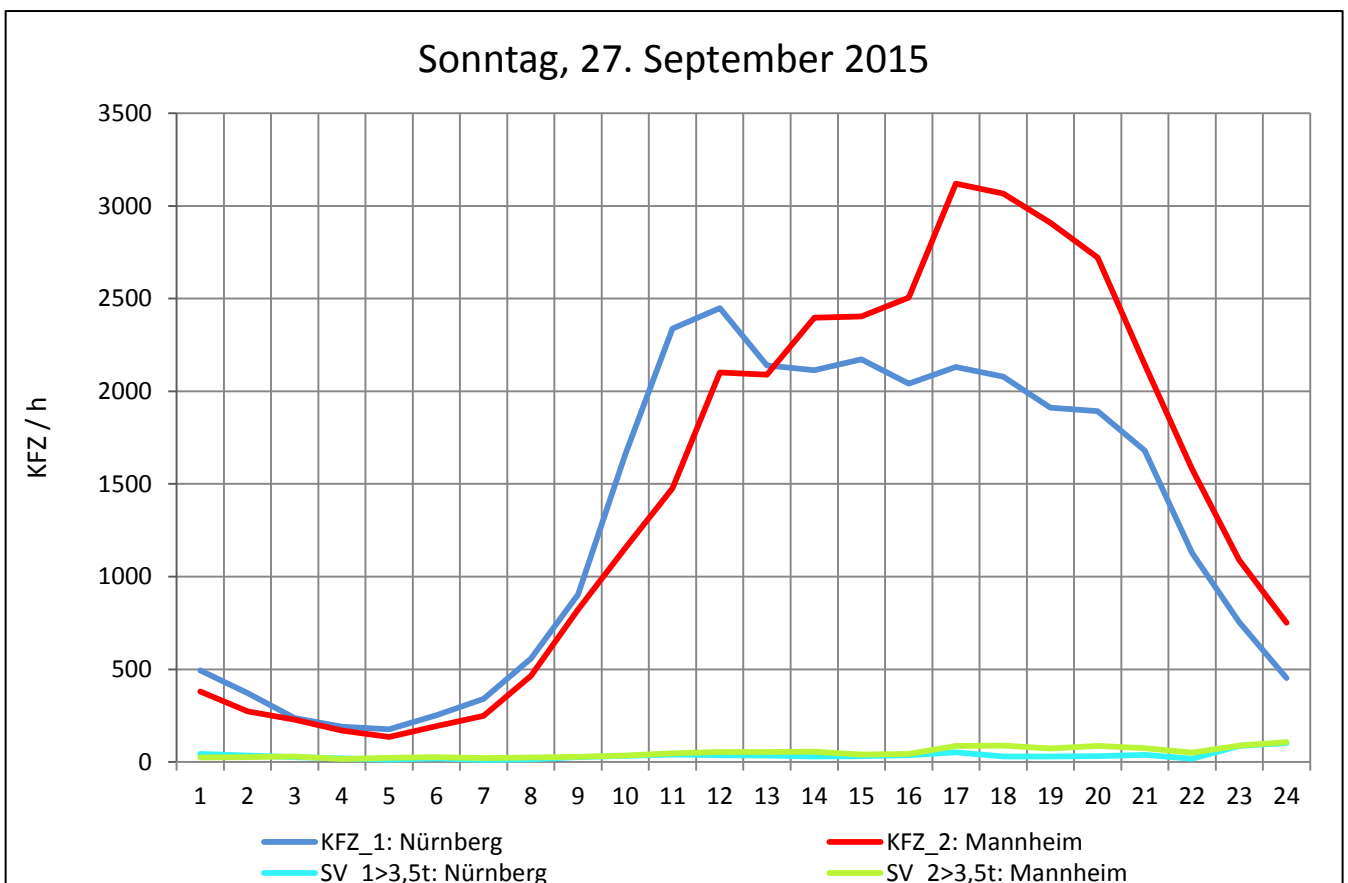
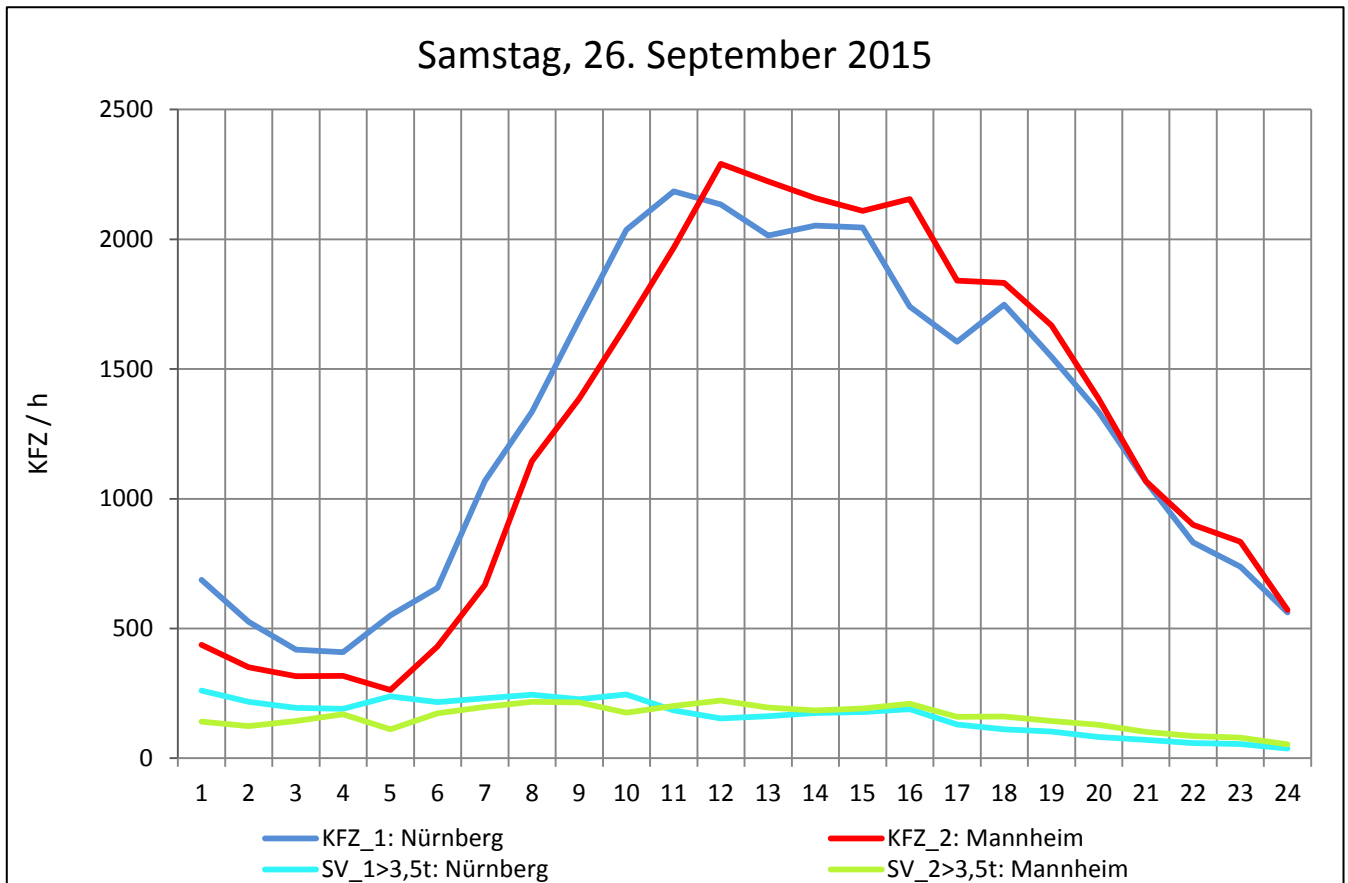
Zst.: **Schwabbach**

TK-/Zst-Nr.: 6822/1091

A 6

Richtung 1 : **Nürnberg**

Richtung 2 : **Mannheim**



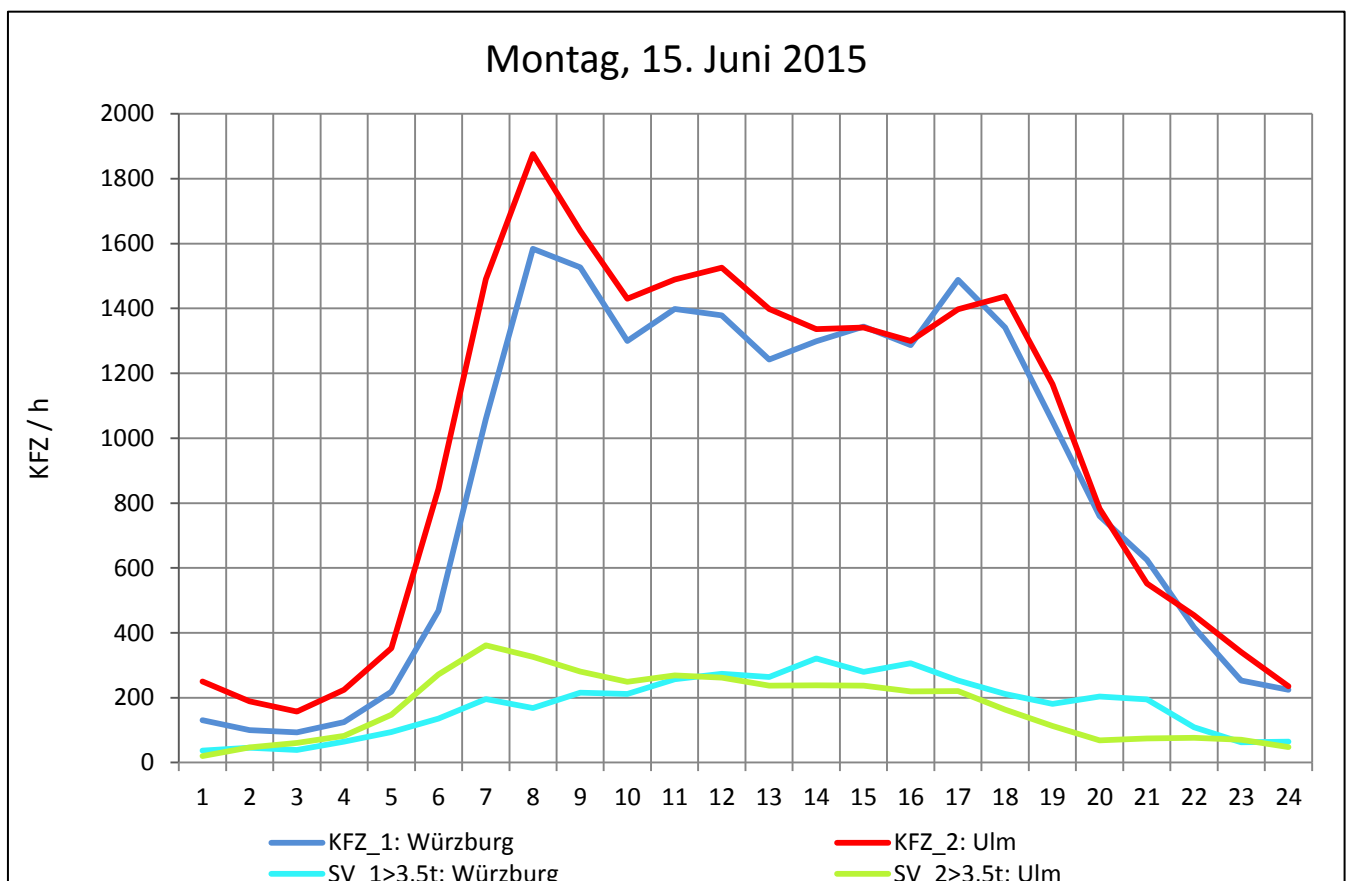
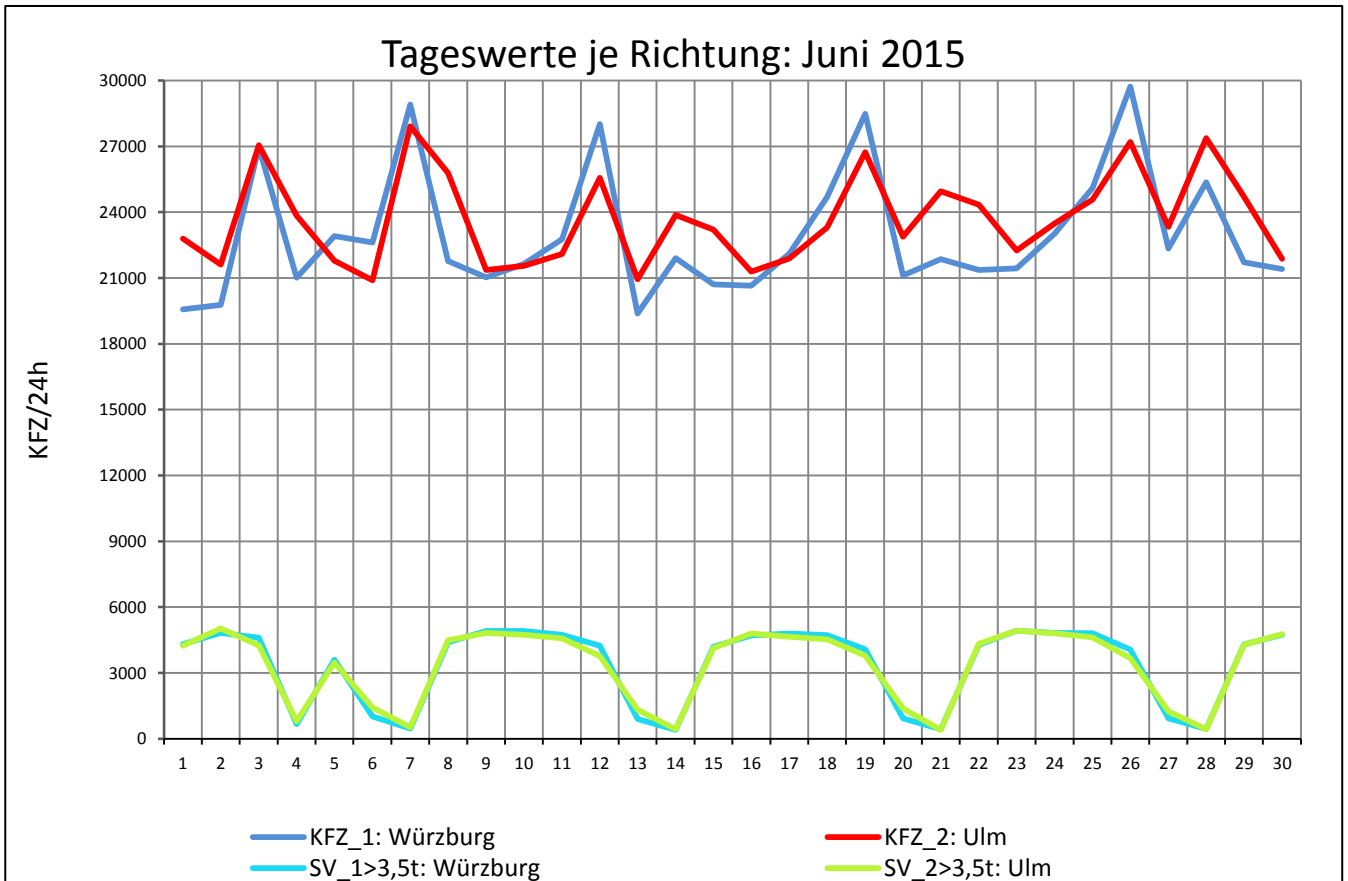
Zst.: **Langenau**

TK-/Zst-Nr.: 7526/1061

A 7

Richtung 1 : **Würzburg**

Richtung 2 : **Ulm**



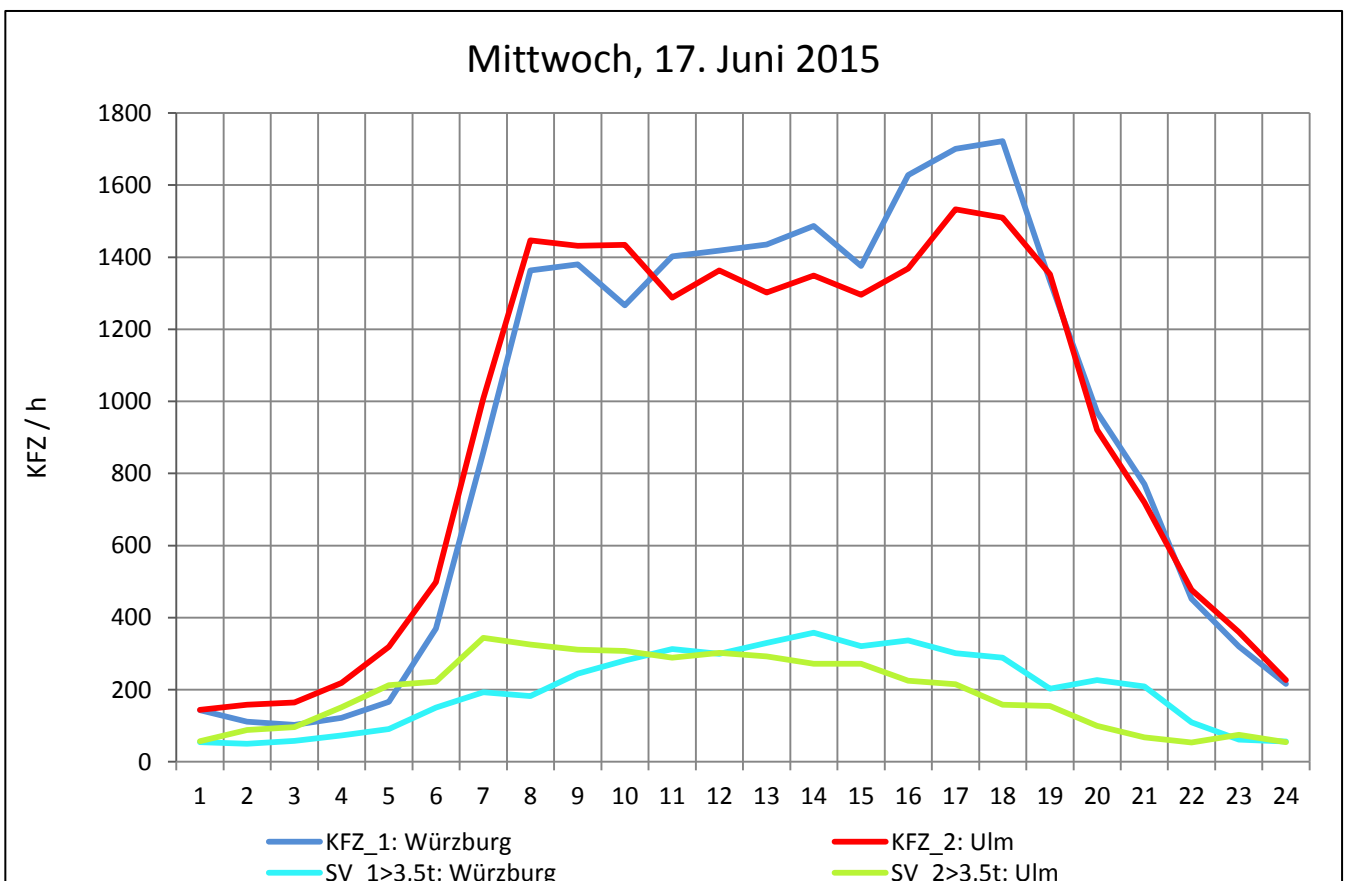
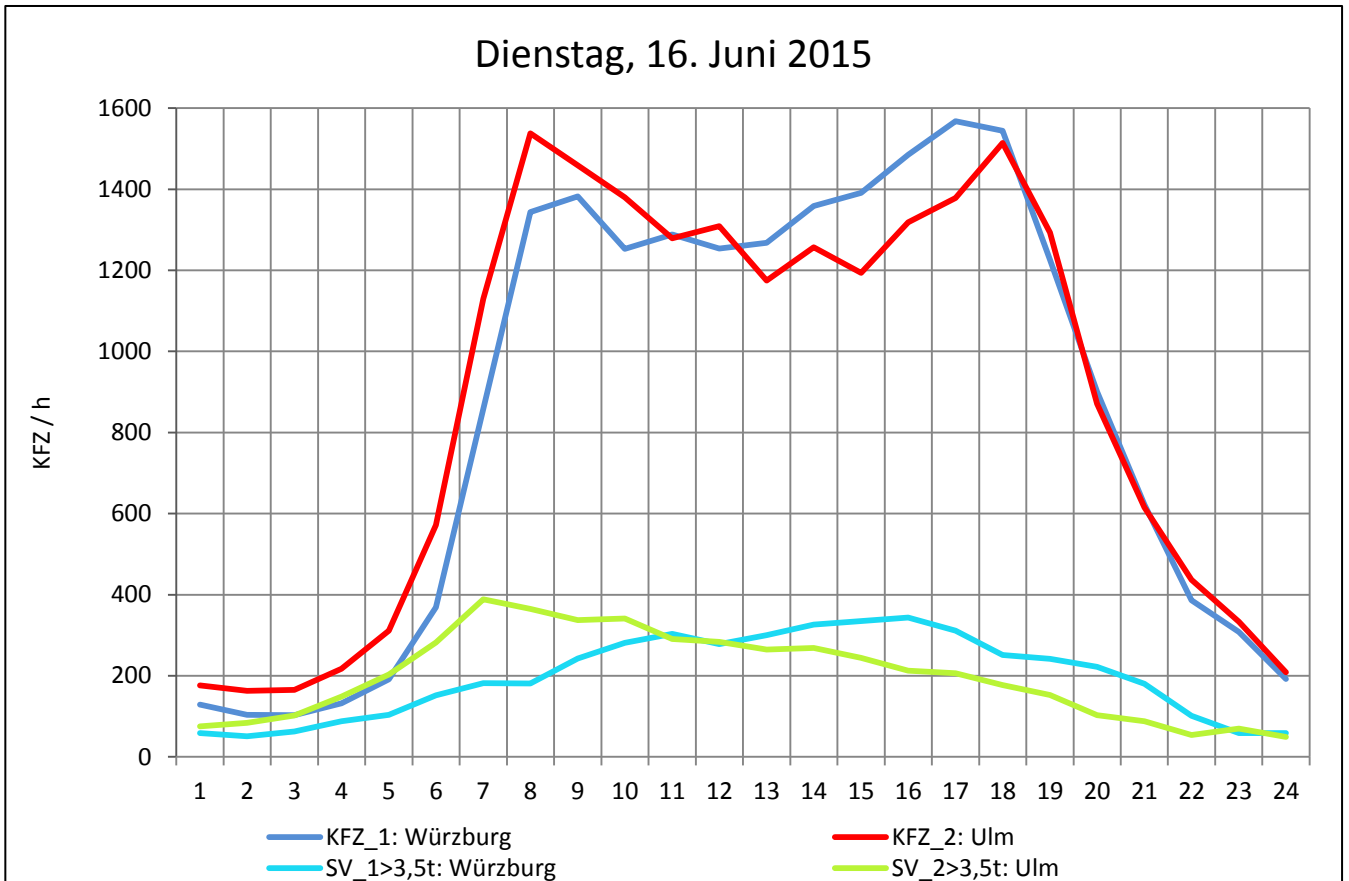
Zst.: **Langenau**

TK-/Zst-Nr.: 7526/1061

A 7

Richtung 1 : **Würzburg**

Richtung 2 : **Ulm**



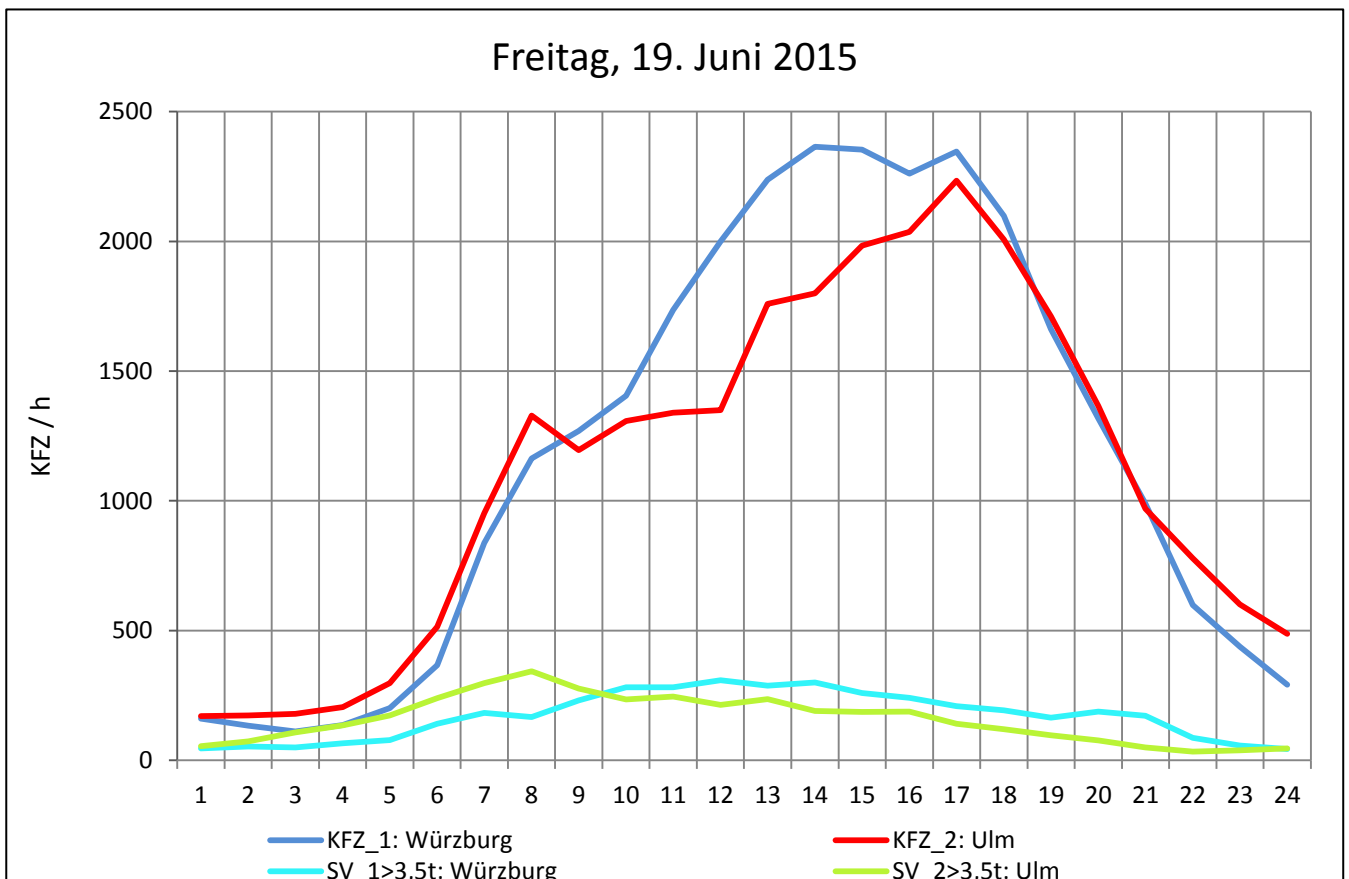
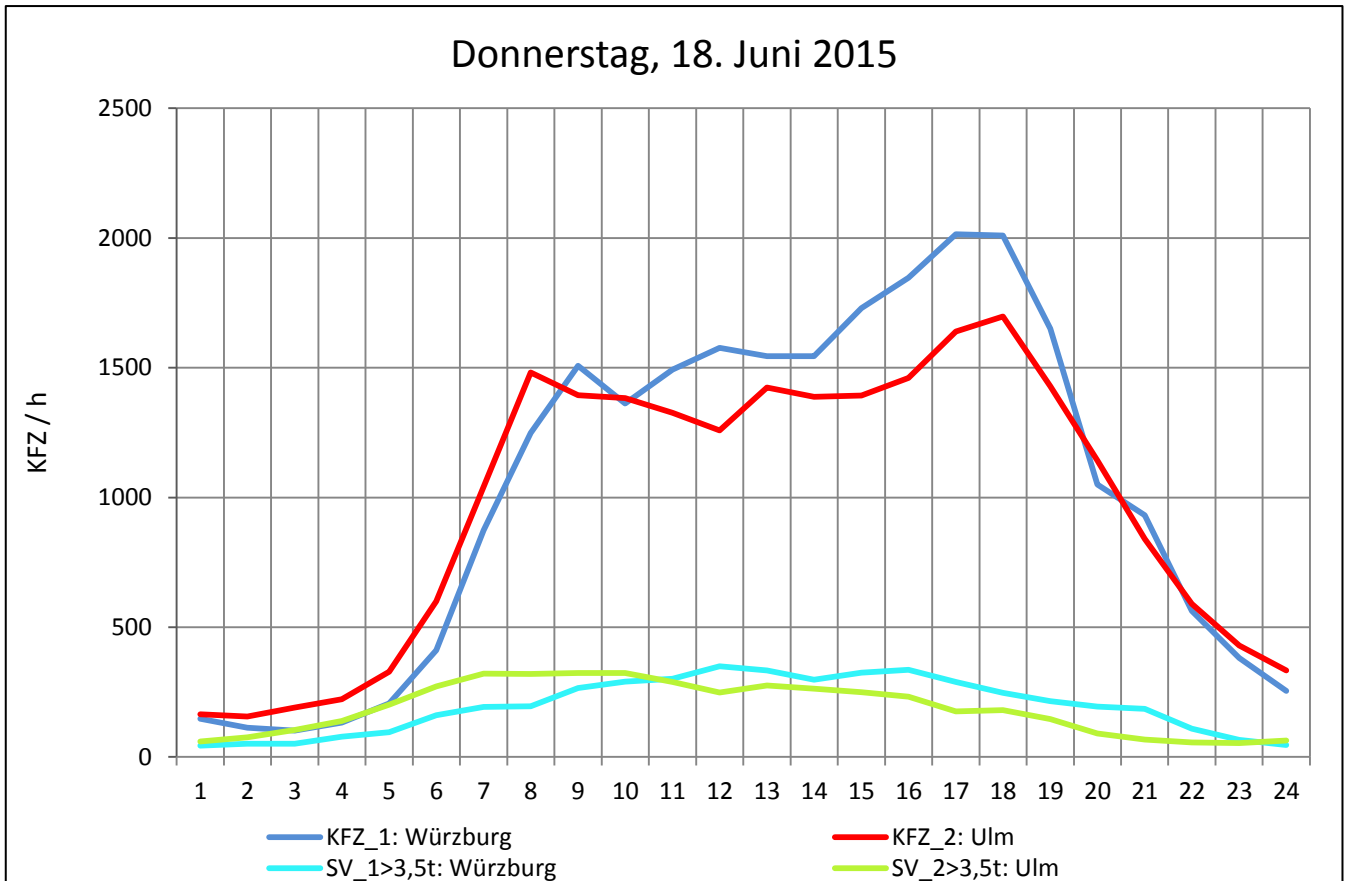
Zst.: **Langenau**

TK-/Zst-Nr.: 7526/1061

A 7

Richtung 1 : **Würzburg**

Richtung 2 : **Ulm**



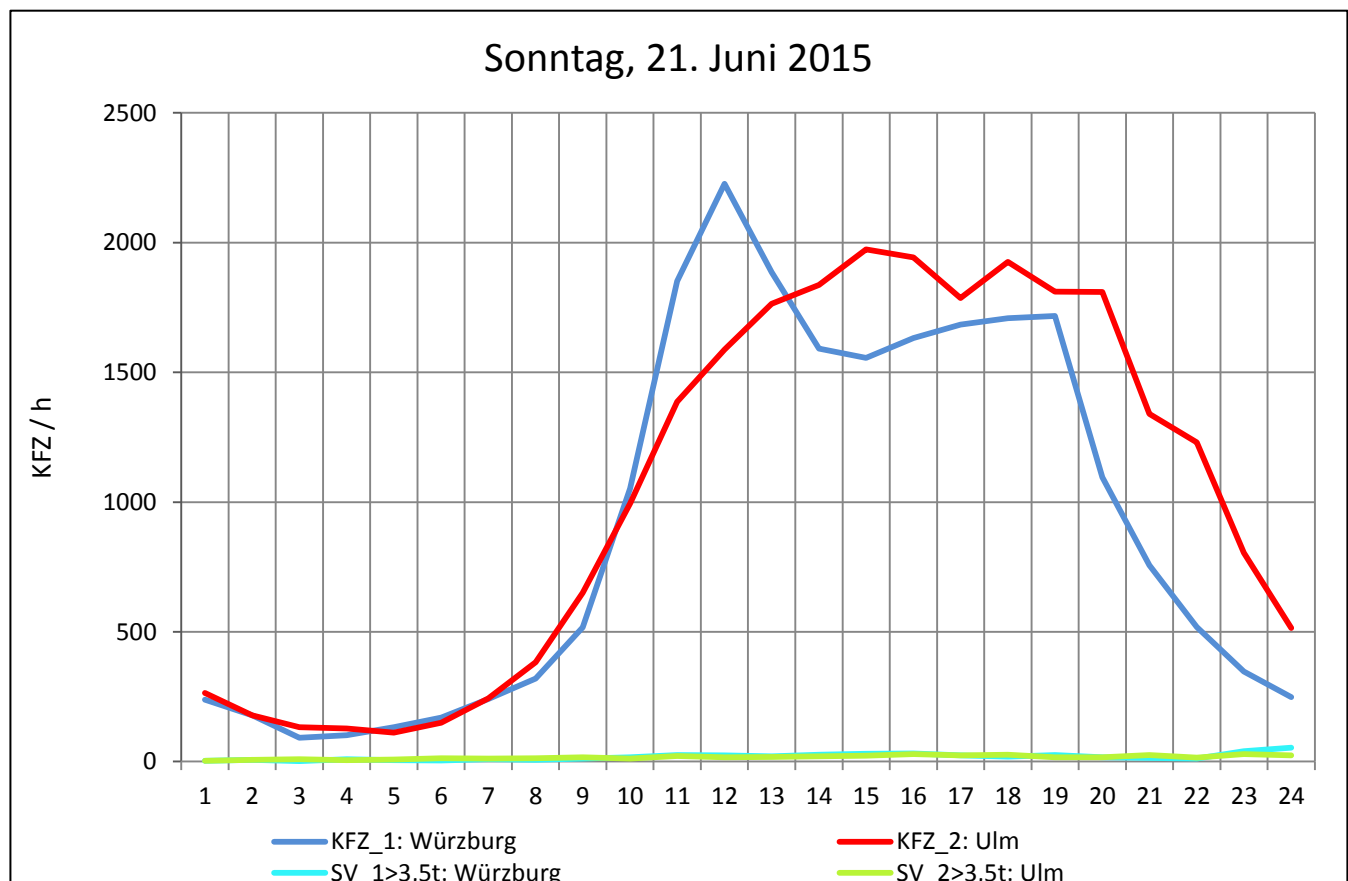
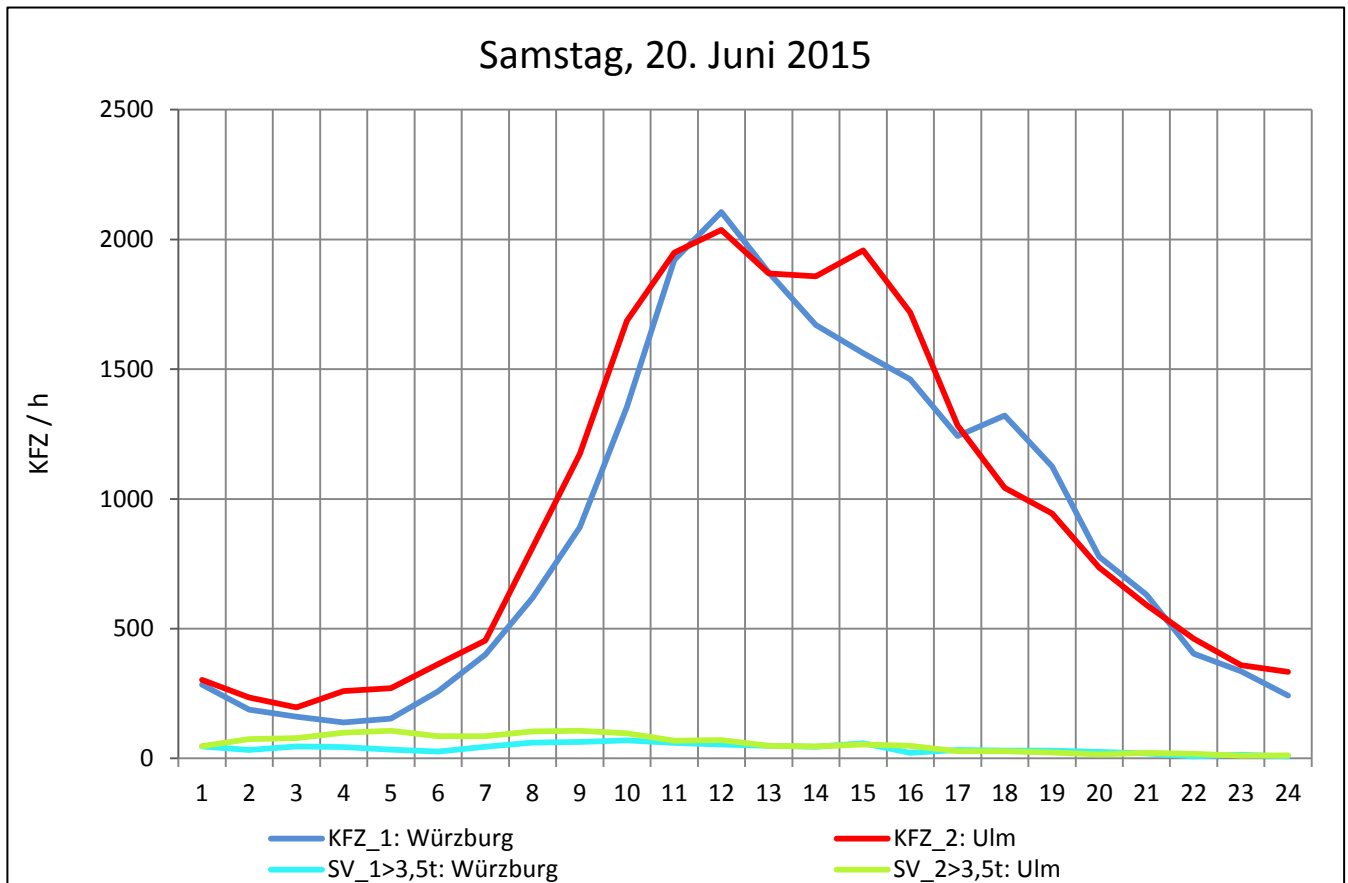
Zst.: **Langenau**

TK-/Zst-Nr.: 7526/1061

A 7

Richtung 1 : **Würzburg**

Richtung 2 : **Ulm**



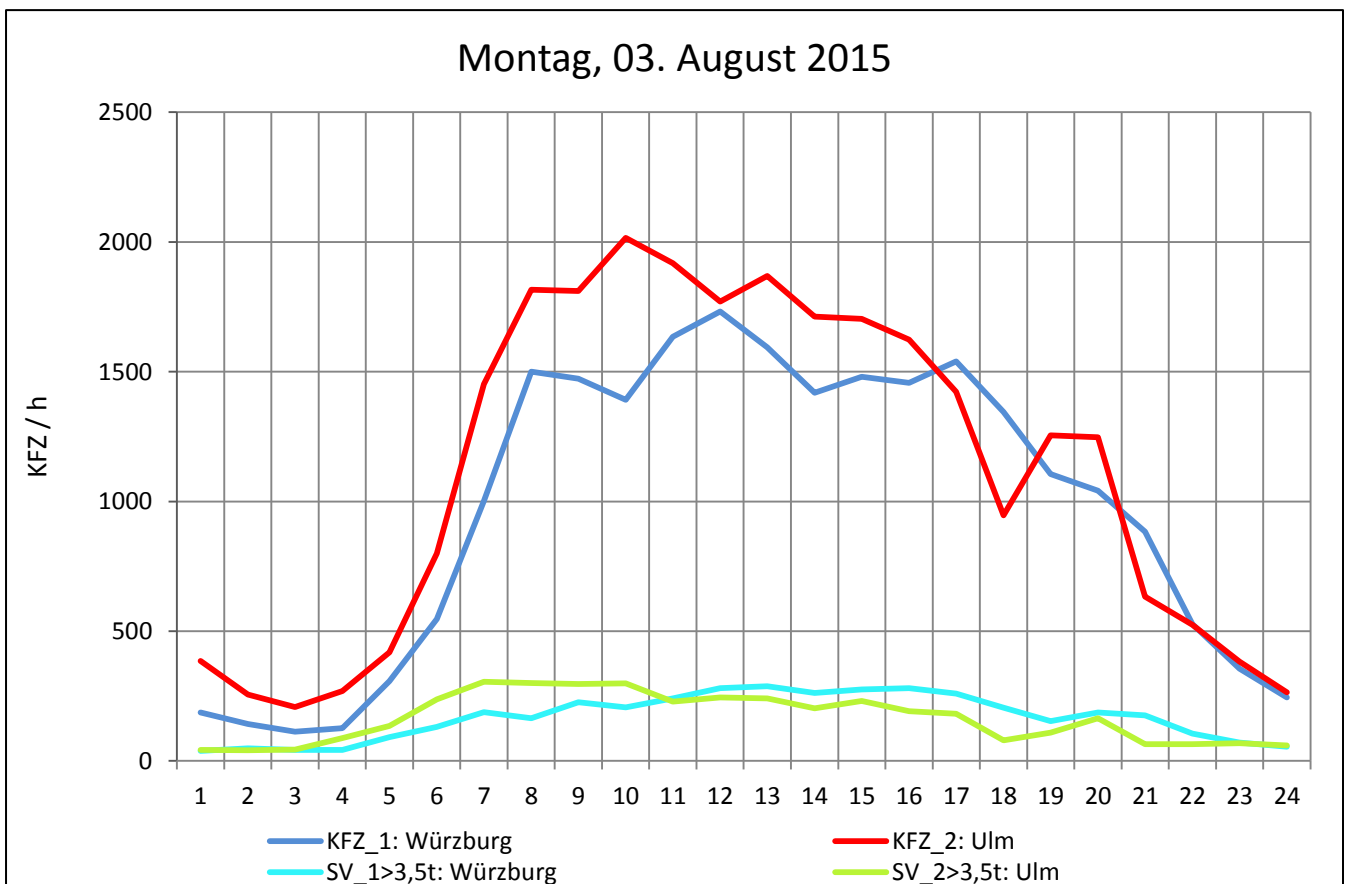
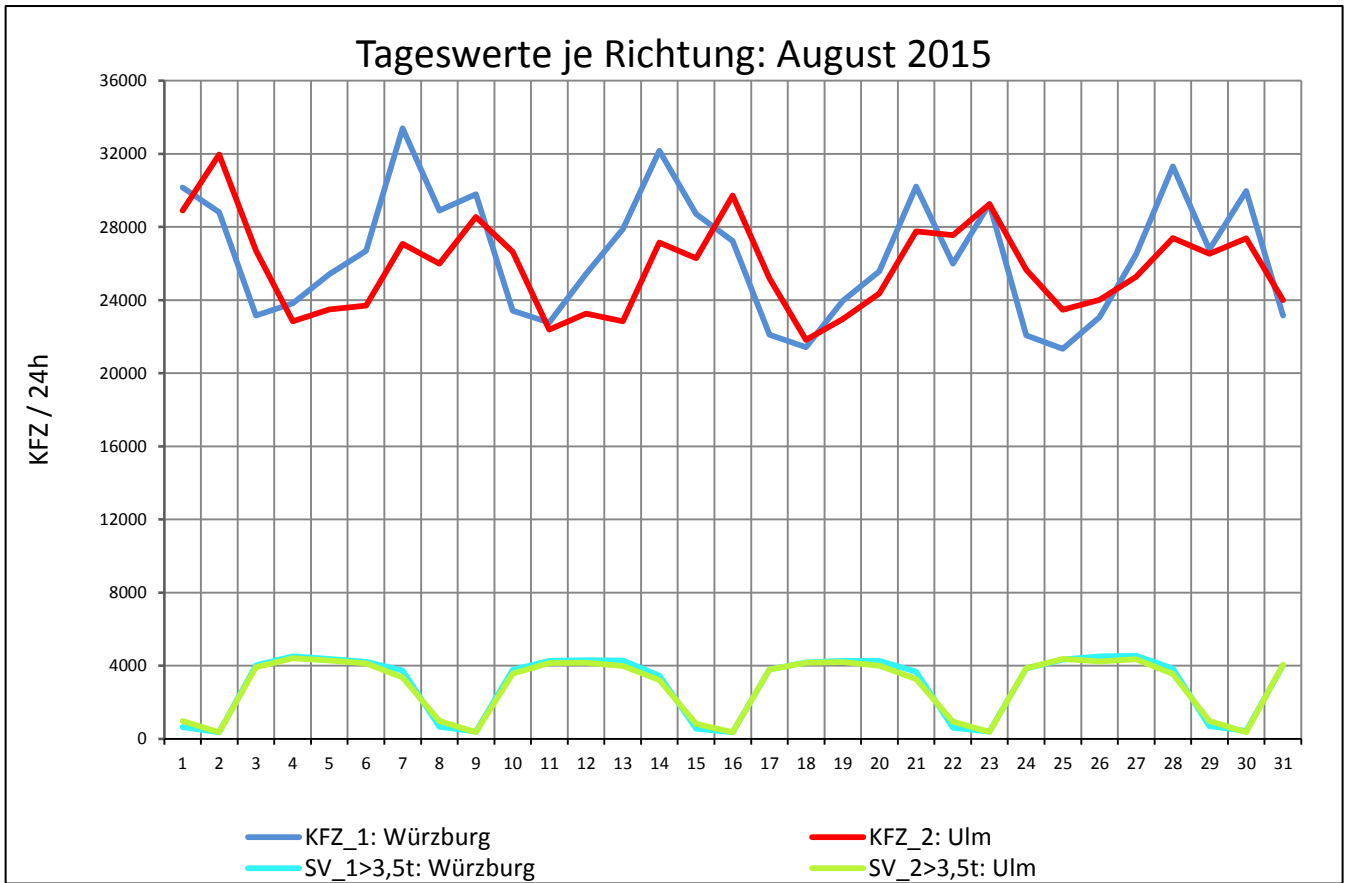
Zst.: **Langenau**

TK-/Zst-Nr.: 7526/1061

A 7

Richtung 1 : **Würzburg**

Richtung 2 : **Ulm**



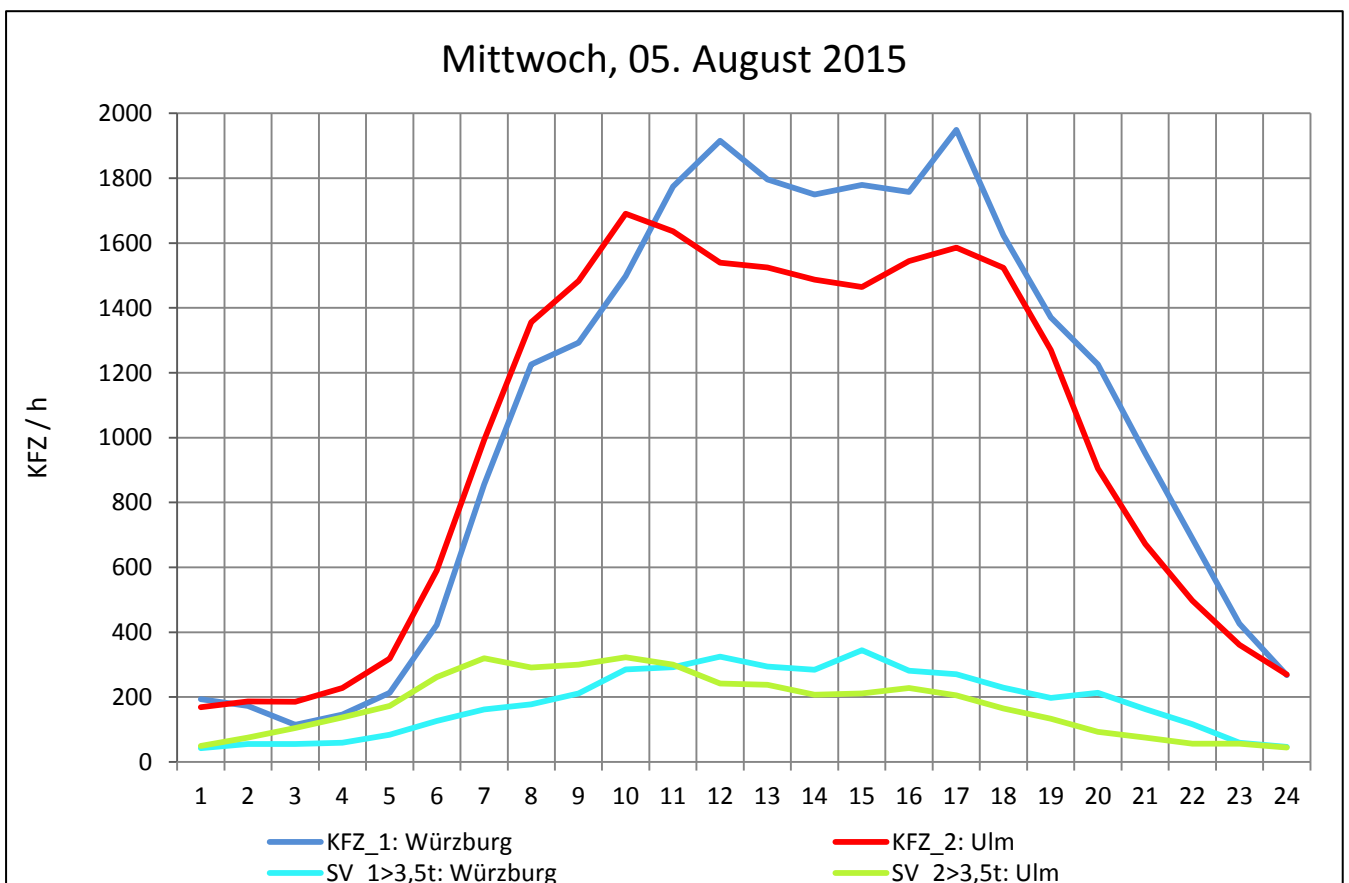
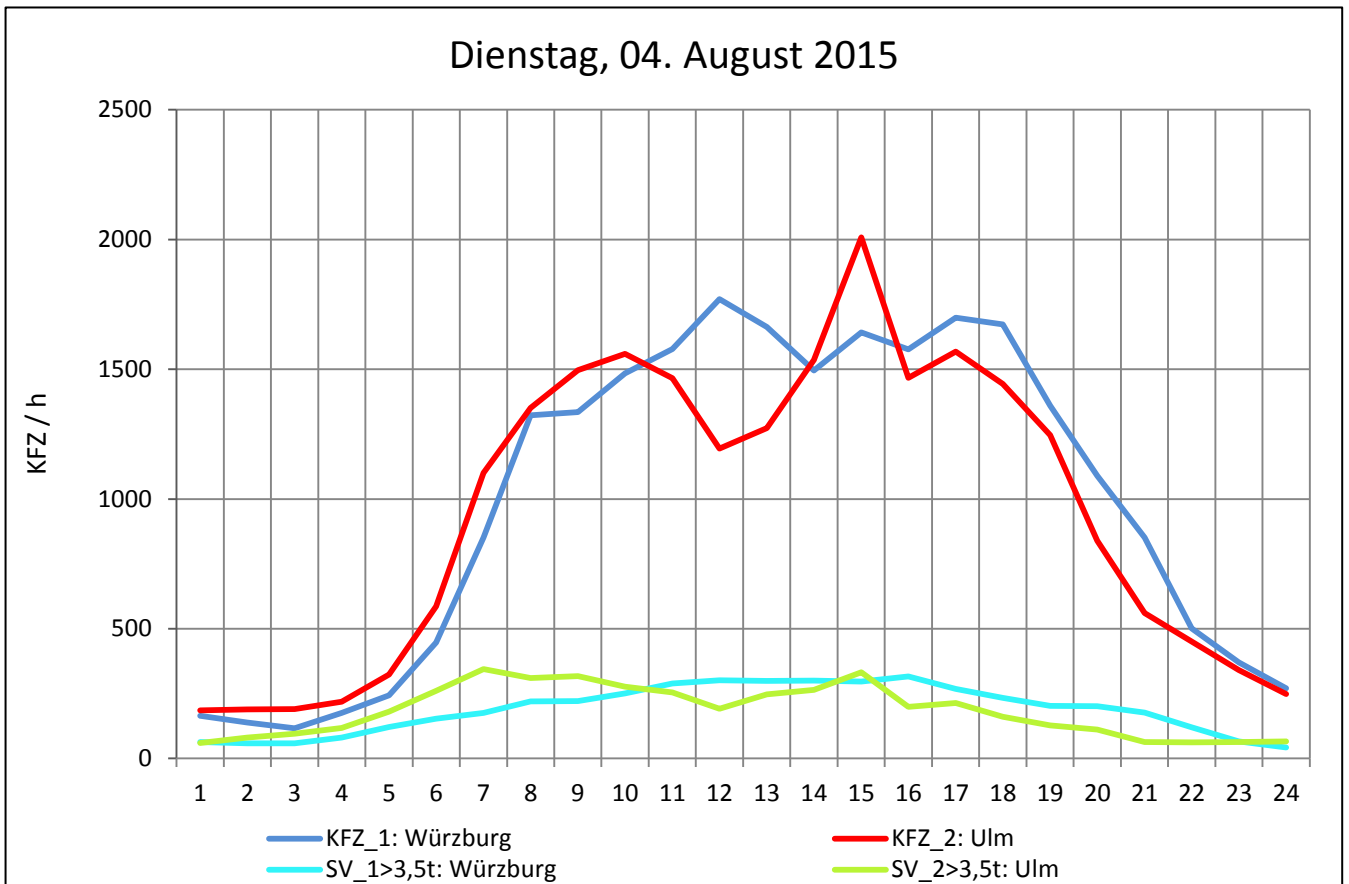
Zst.: **Langenau**

TK-/Zst-Nr.: 7526/1061

A 7

Richtung 1 : **Würzburg**

Richtung 2 : **Ulm**



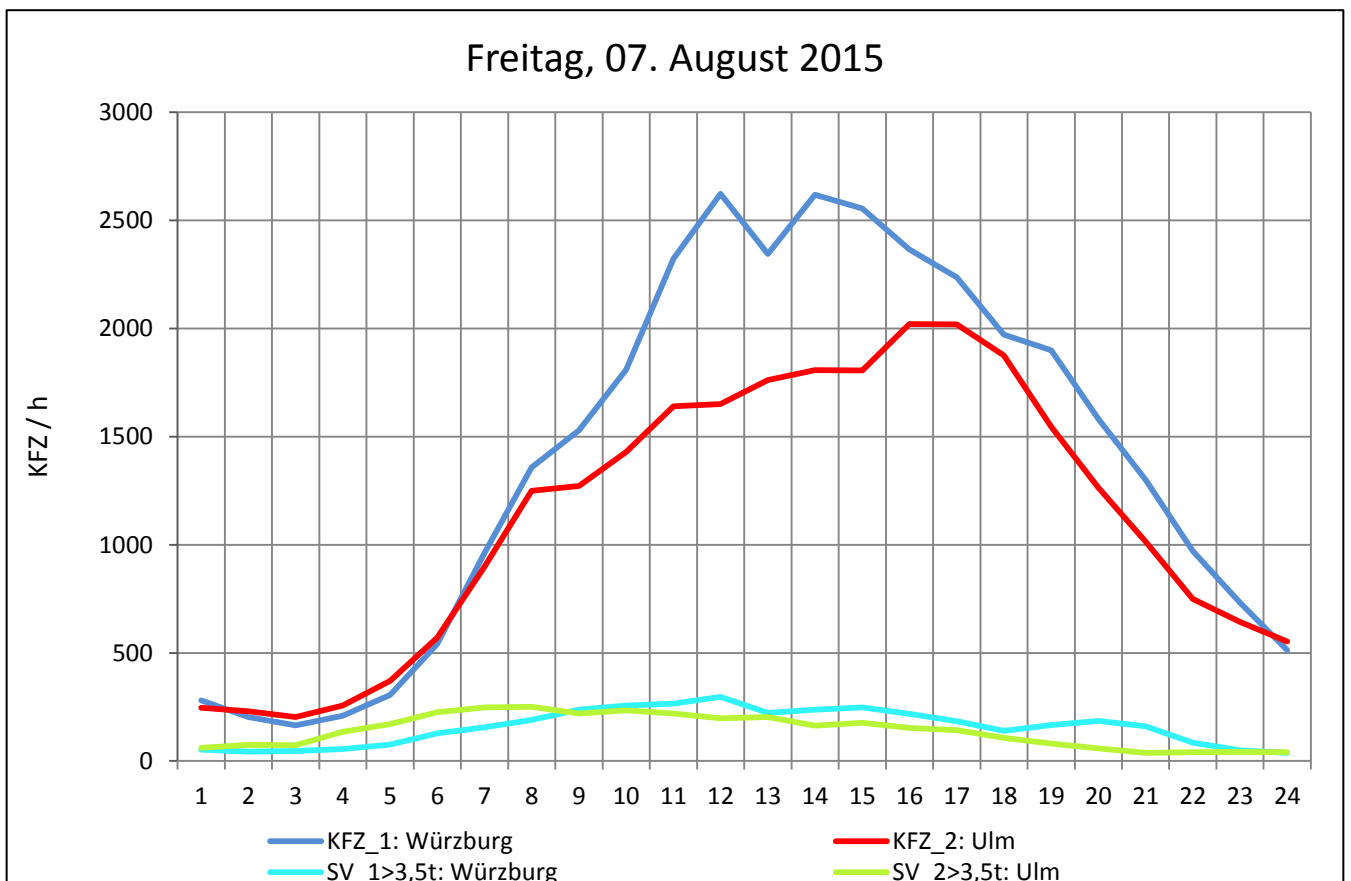
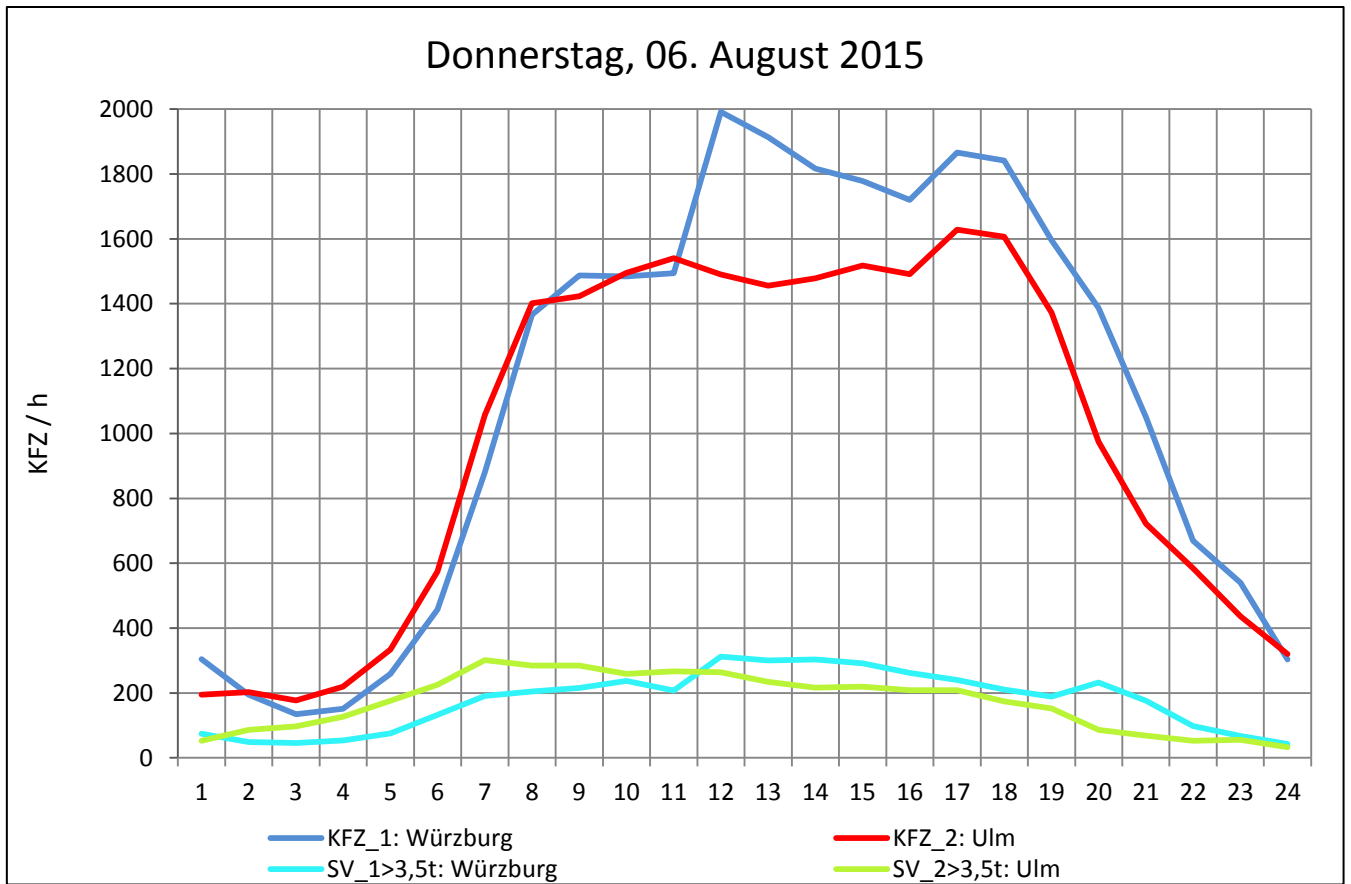
Zst.: **Langenau**

TK-/Zst-Nr.: 7526/1061

A 7

Richtung 1 : **Würzburg**

Richtung 2 : **Ulm**



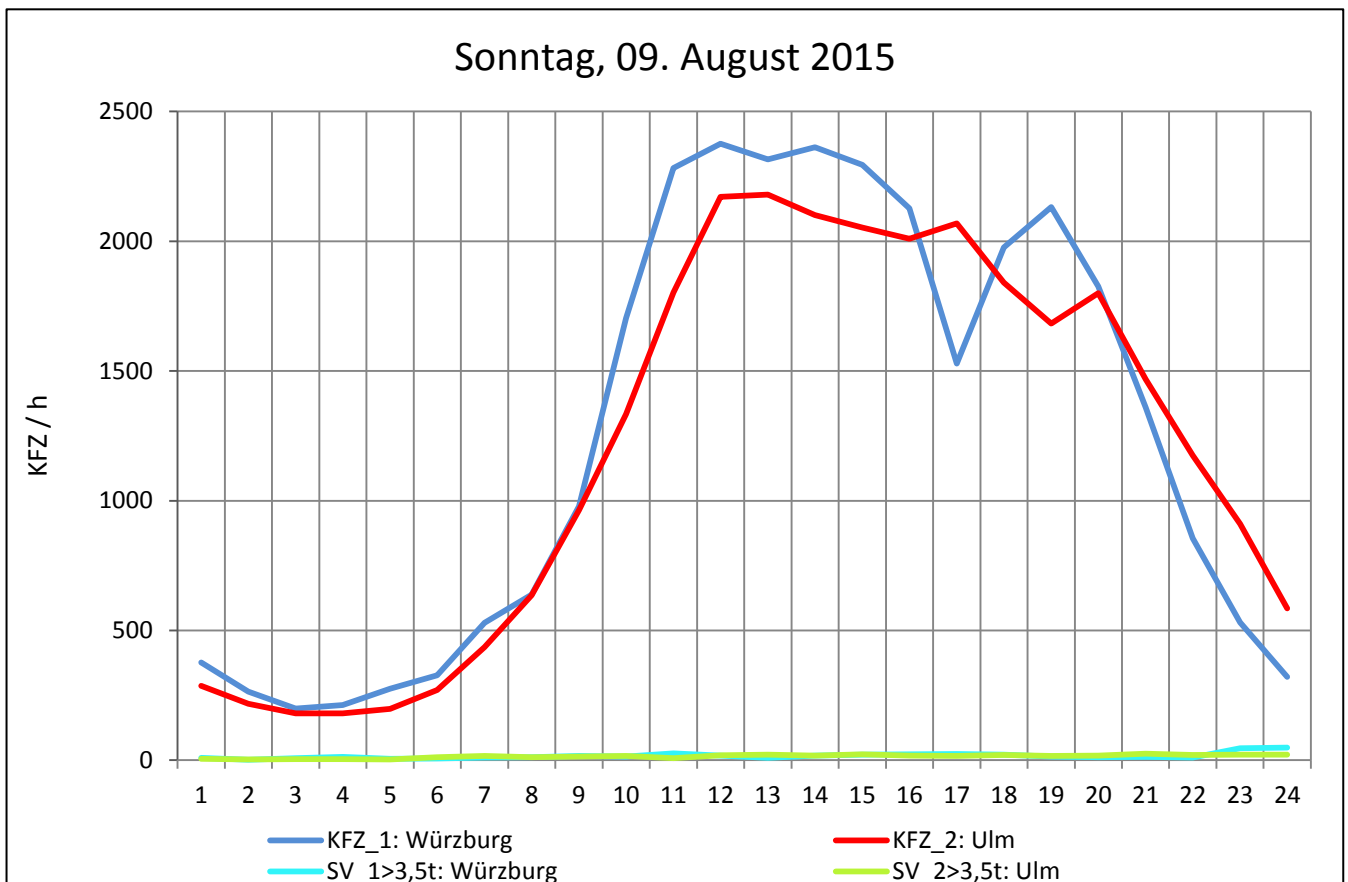
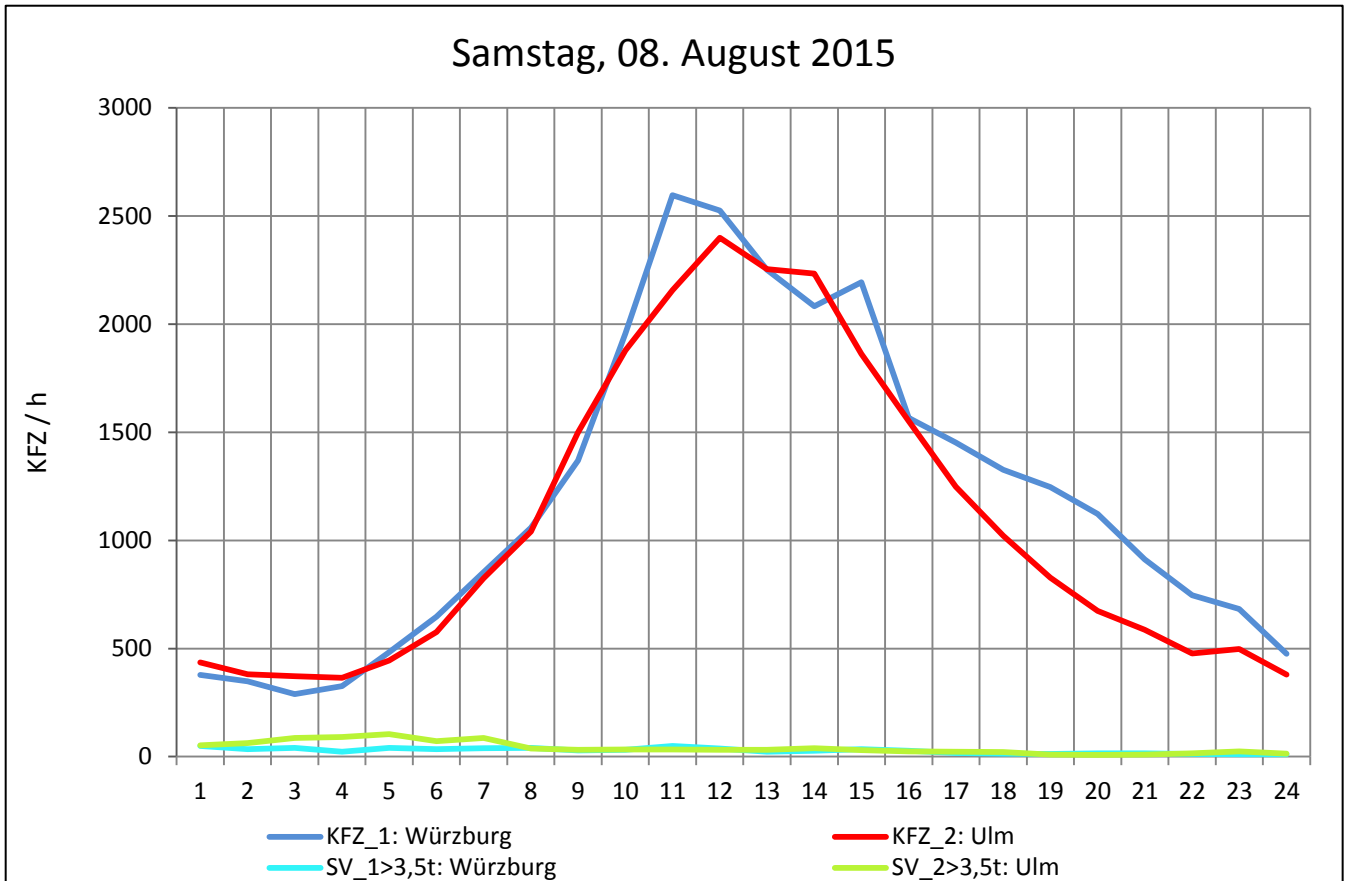
Zst.: **Langenau**

TK-/Zst-Nr.: 7526/1061

A 7

Richtung 1 : **Würzburg**

Richtung 2 : **Ulm**



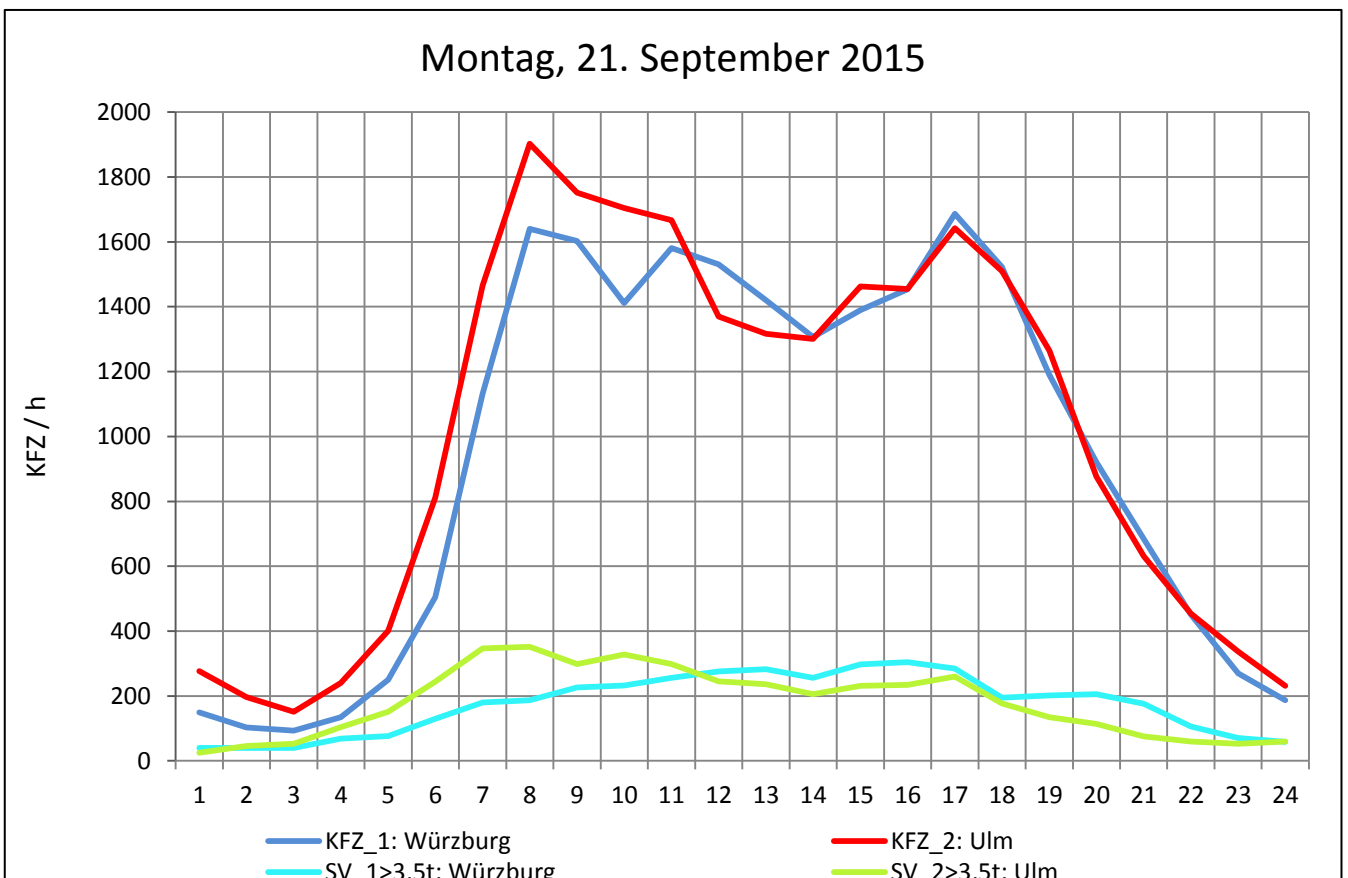
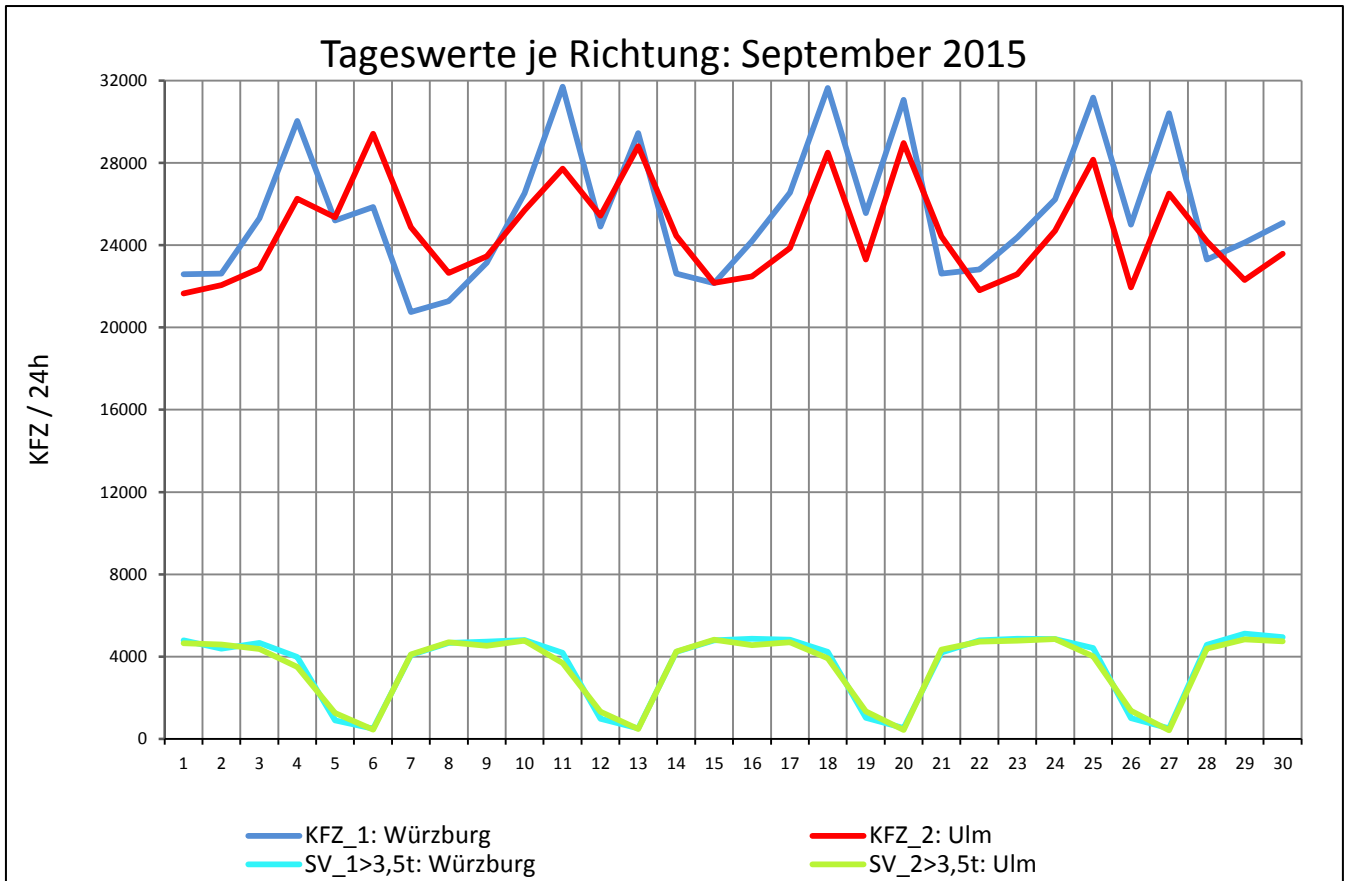
Zst.: **Langenau**

TK-/Zst-Nr.: 7526/1061

A 7

Richtung 1 : **Würzburg**

Richtung 2 : **Ulm**



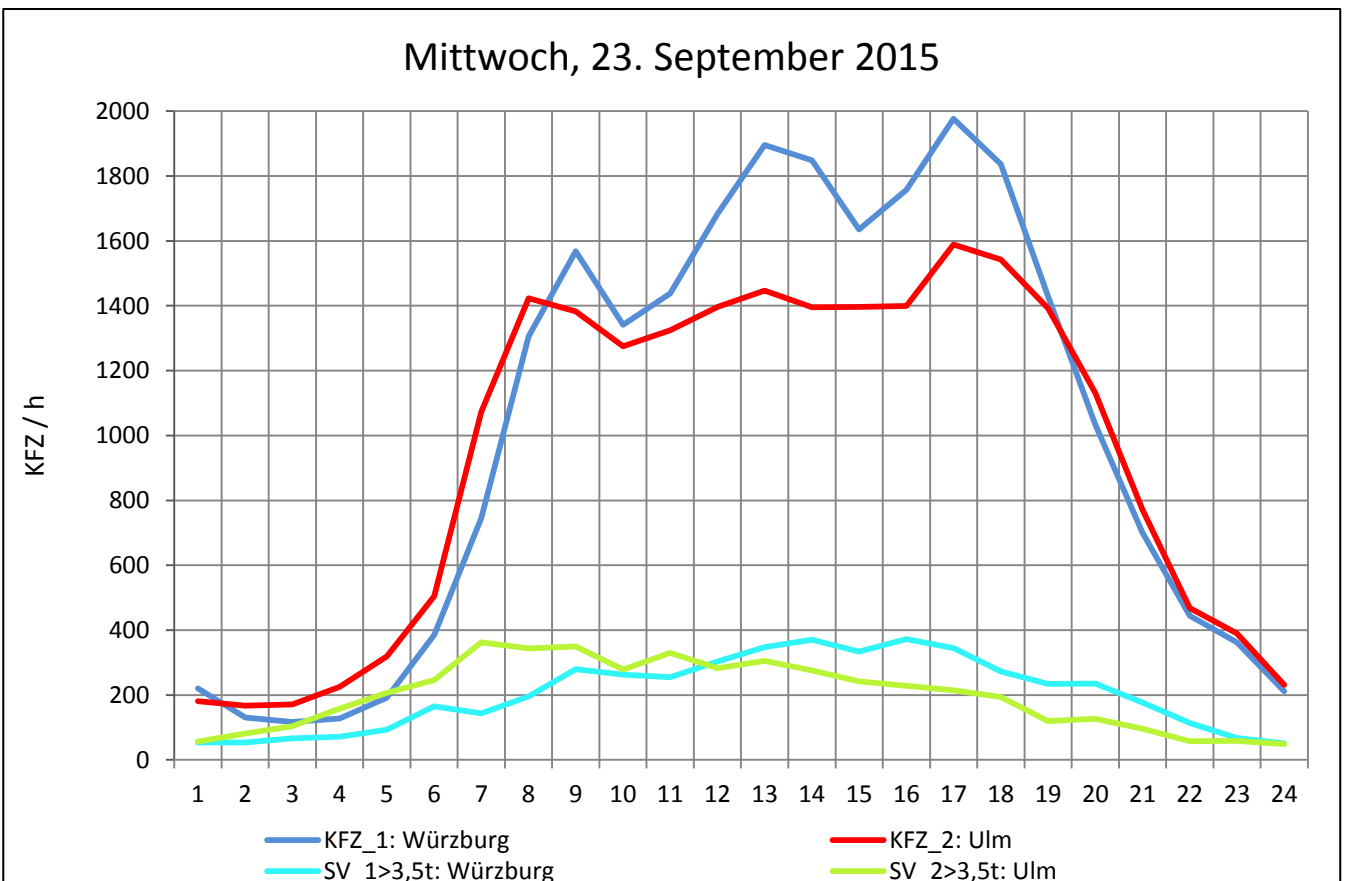
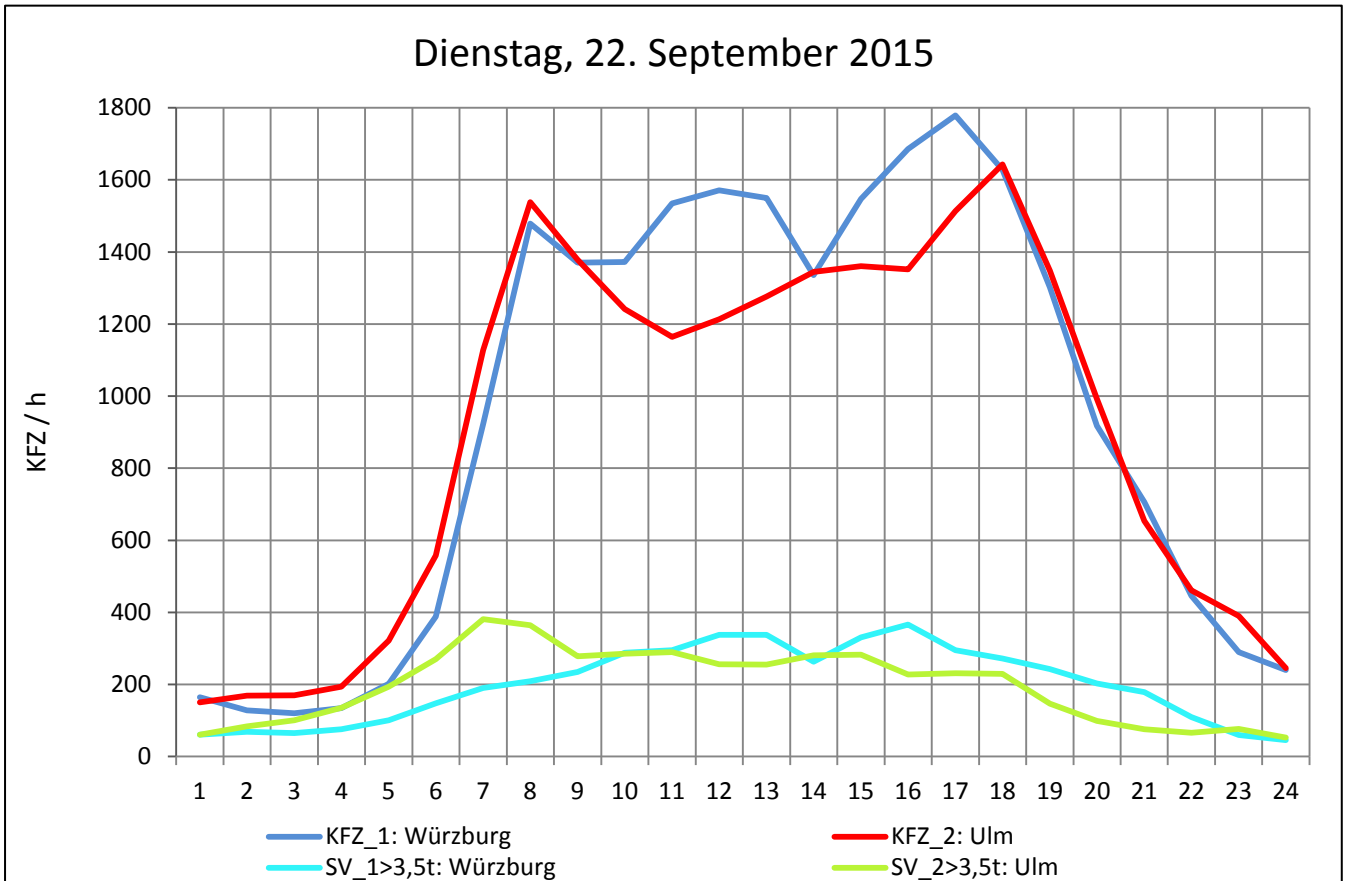
Zst.: **Langenau**

TK-/Zst-Nr.: 7526/1061

A 7

Richtung 1 : **Würzburg**

Richtung 2 : **Ulm**



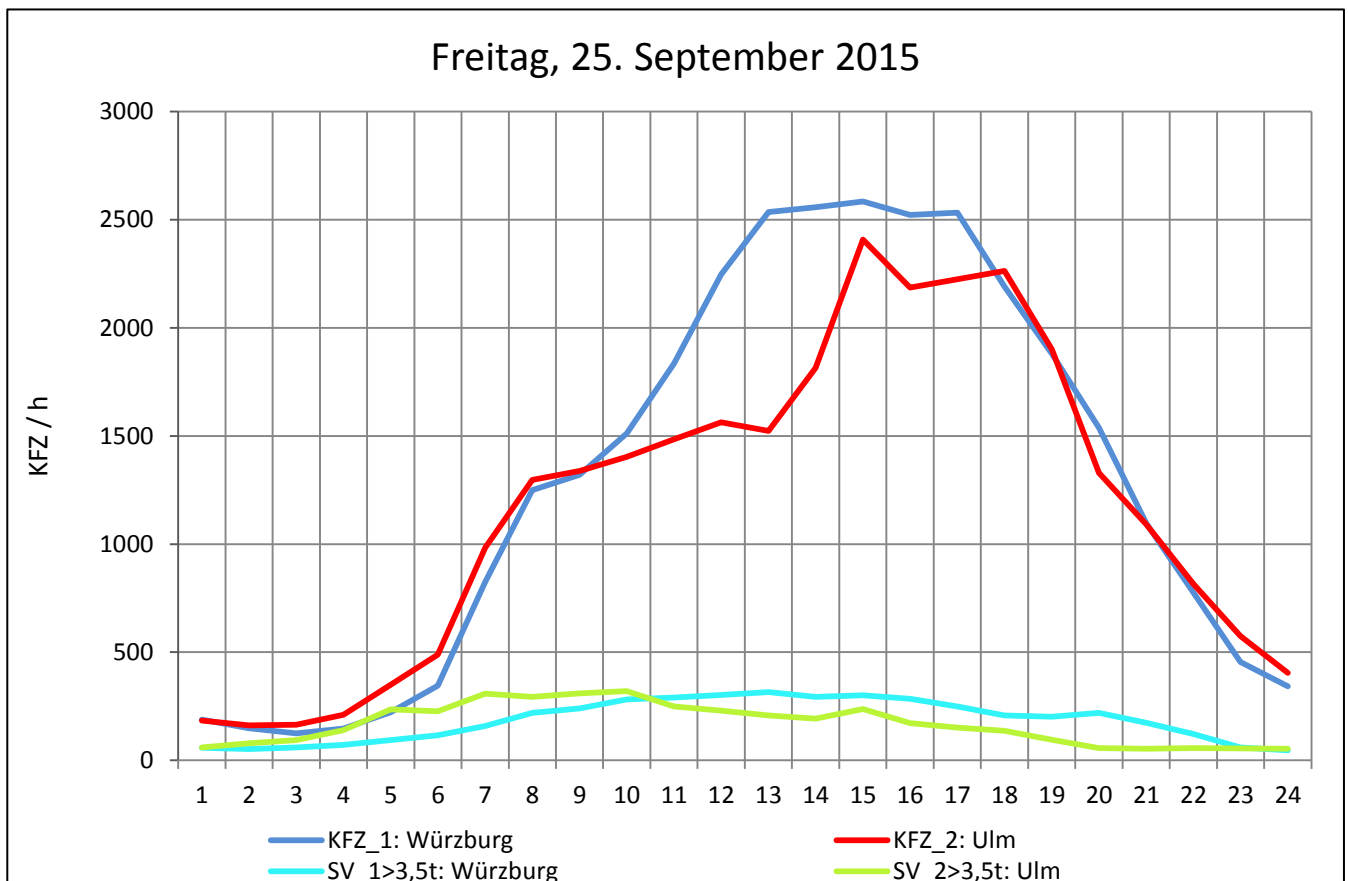
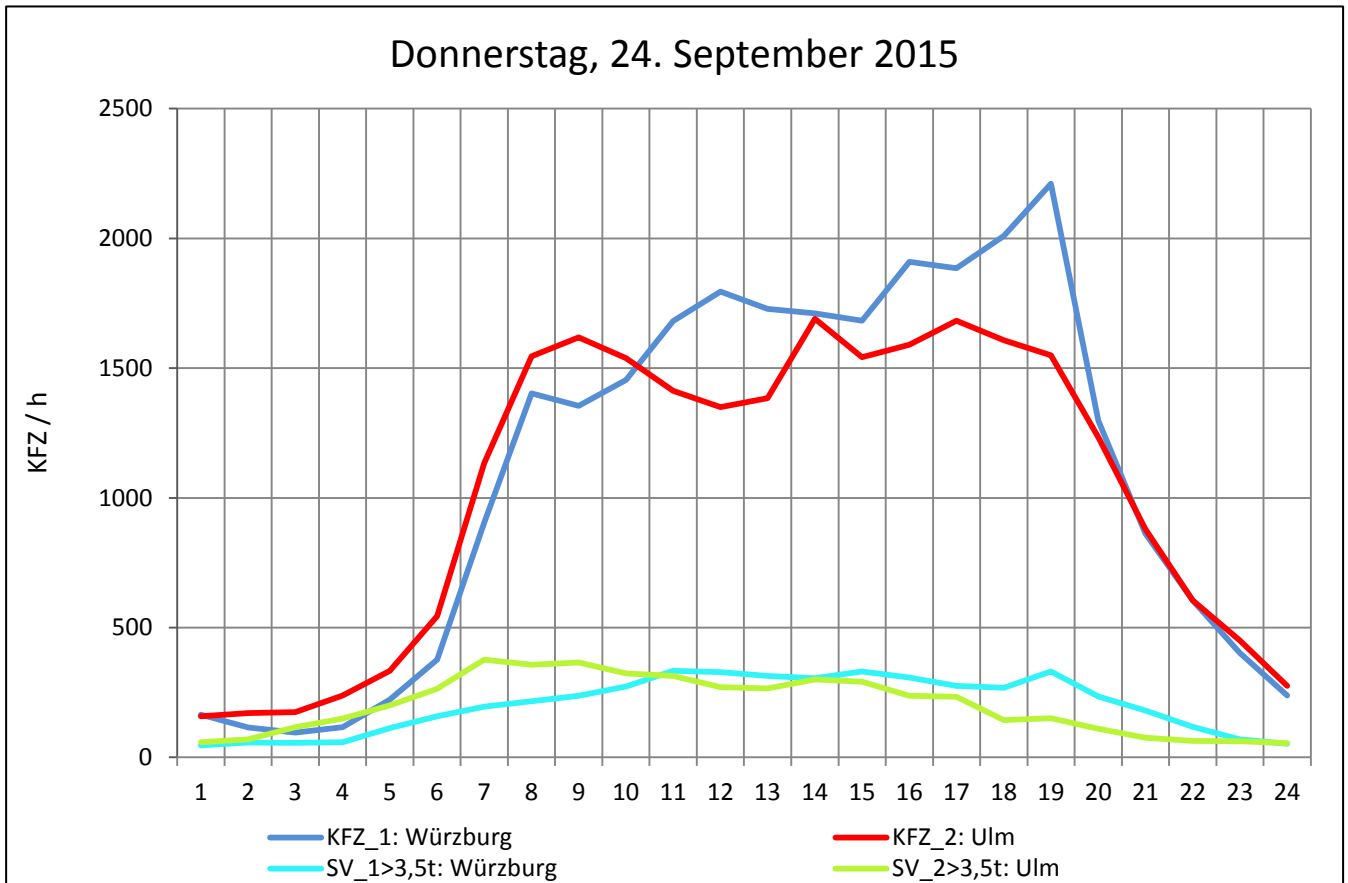
Zst.: **Langenau**

TK-/Zst-Nr.: 7526/1061

A 7

Richtung 1 : **Würzburg**

Richtung 2 : **Ulm**



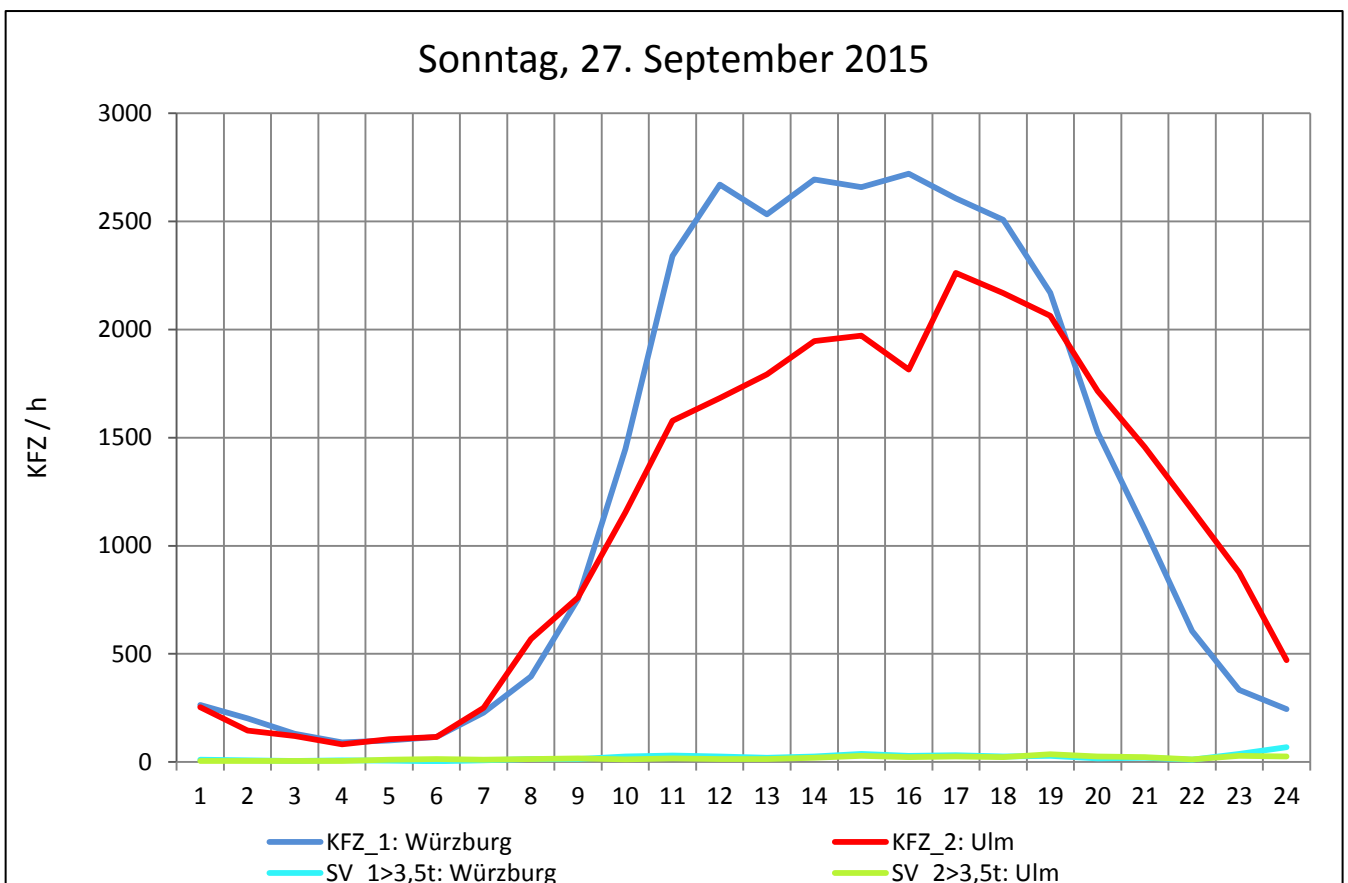
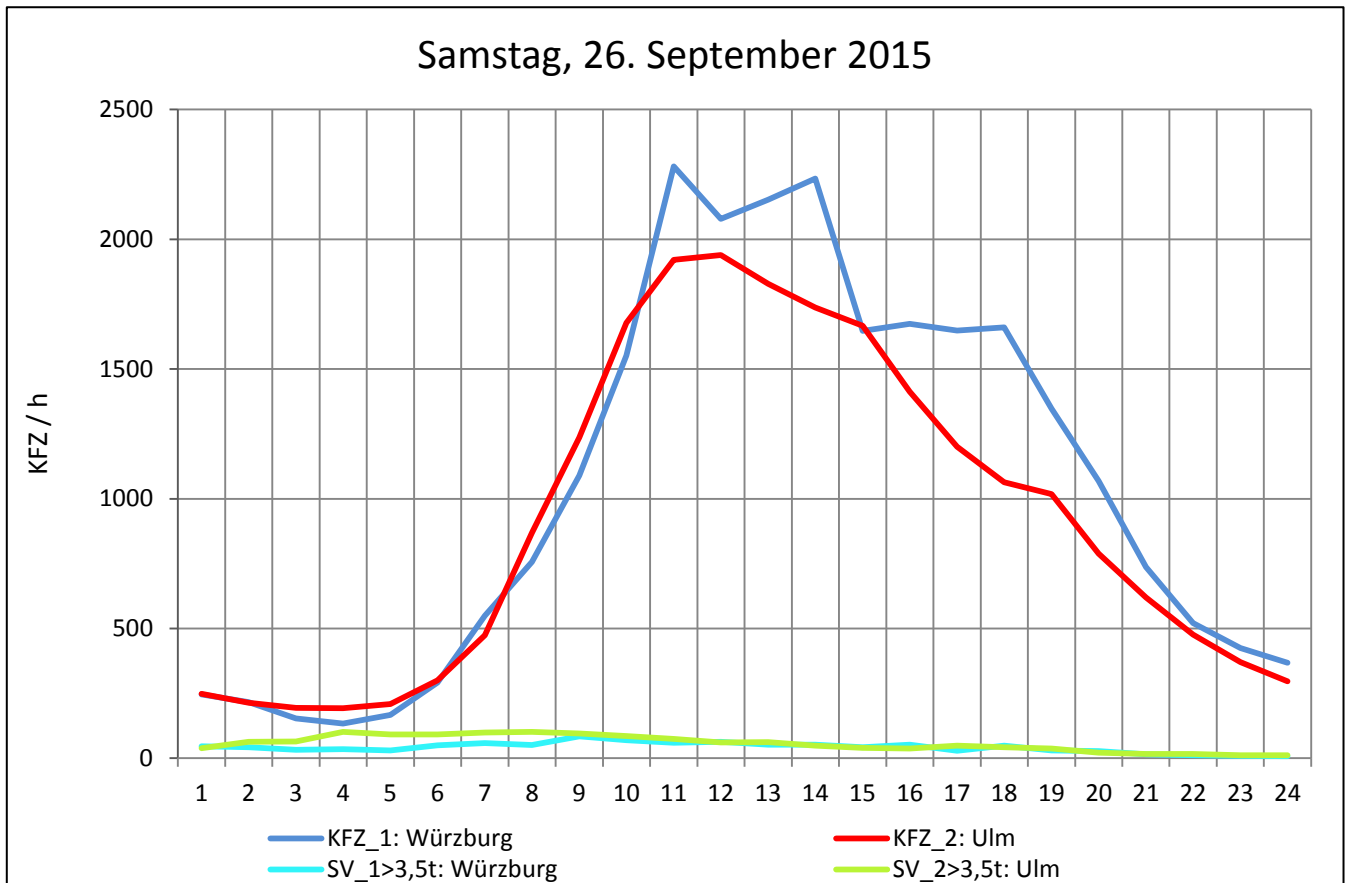
Zst.: **Langenau**

TK-/Zst-Nr.: 7526/1061

A 7

Richtung 1 : **Würzburg**

Richtung 2 : **Ulm**



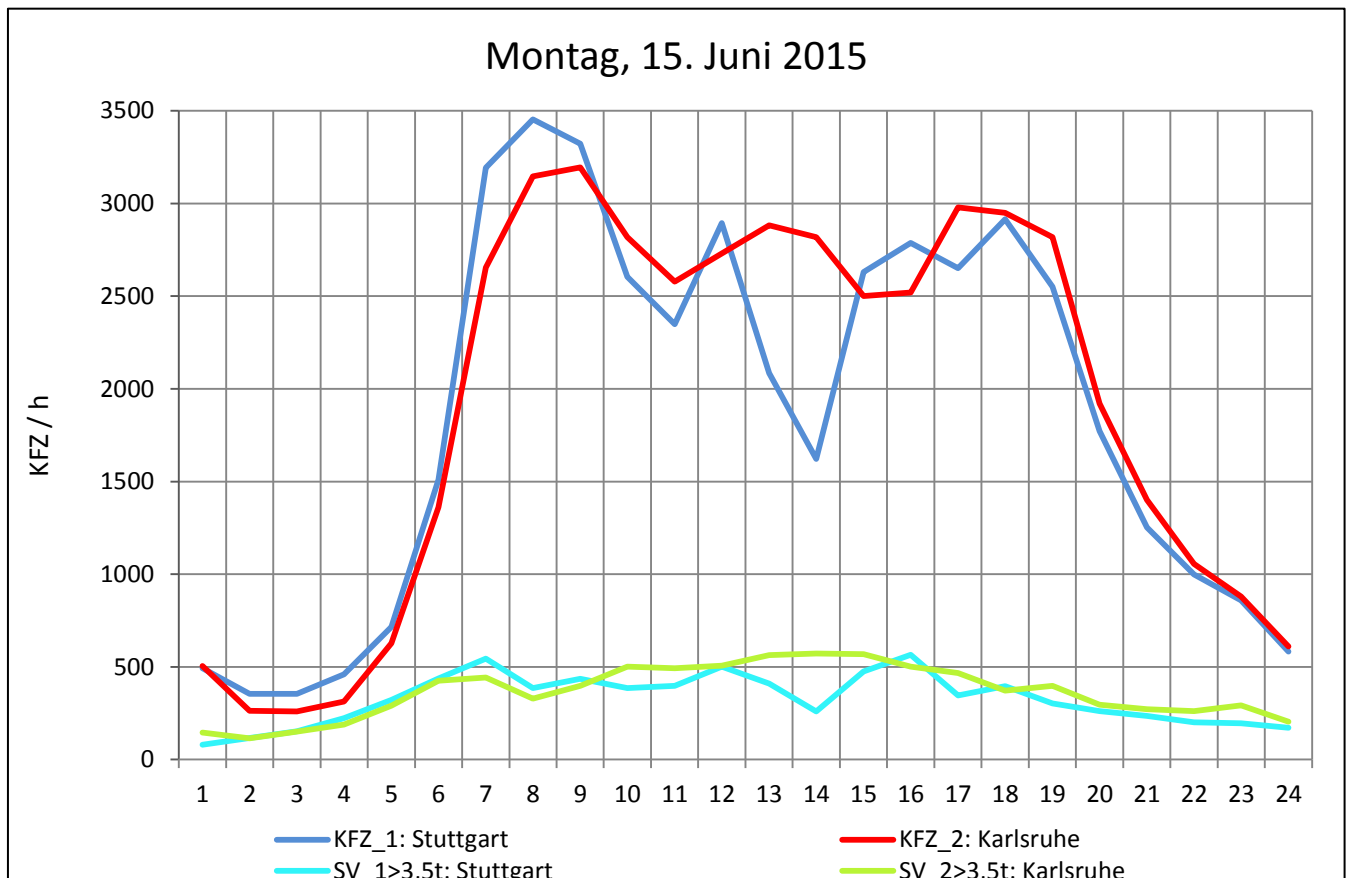
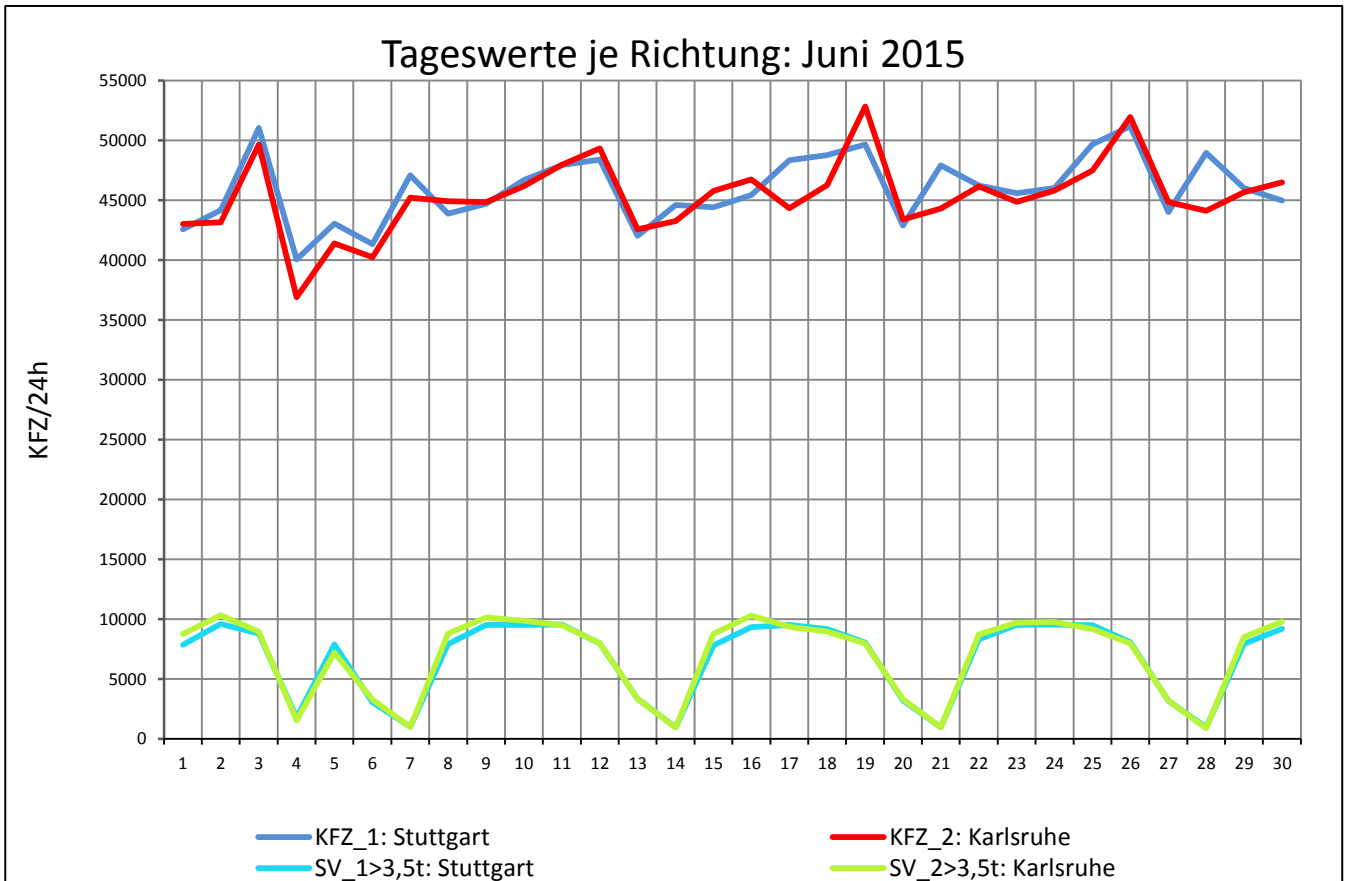
Zst.: **Pforzheim-Ost**

TK-/Zst-Nr.: 7018/1077

A 8

Richtung 1 : **Stuttgart**

Richtung 2 : **Karlsruhe**



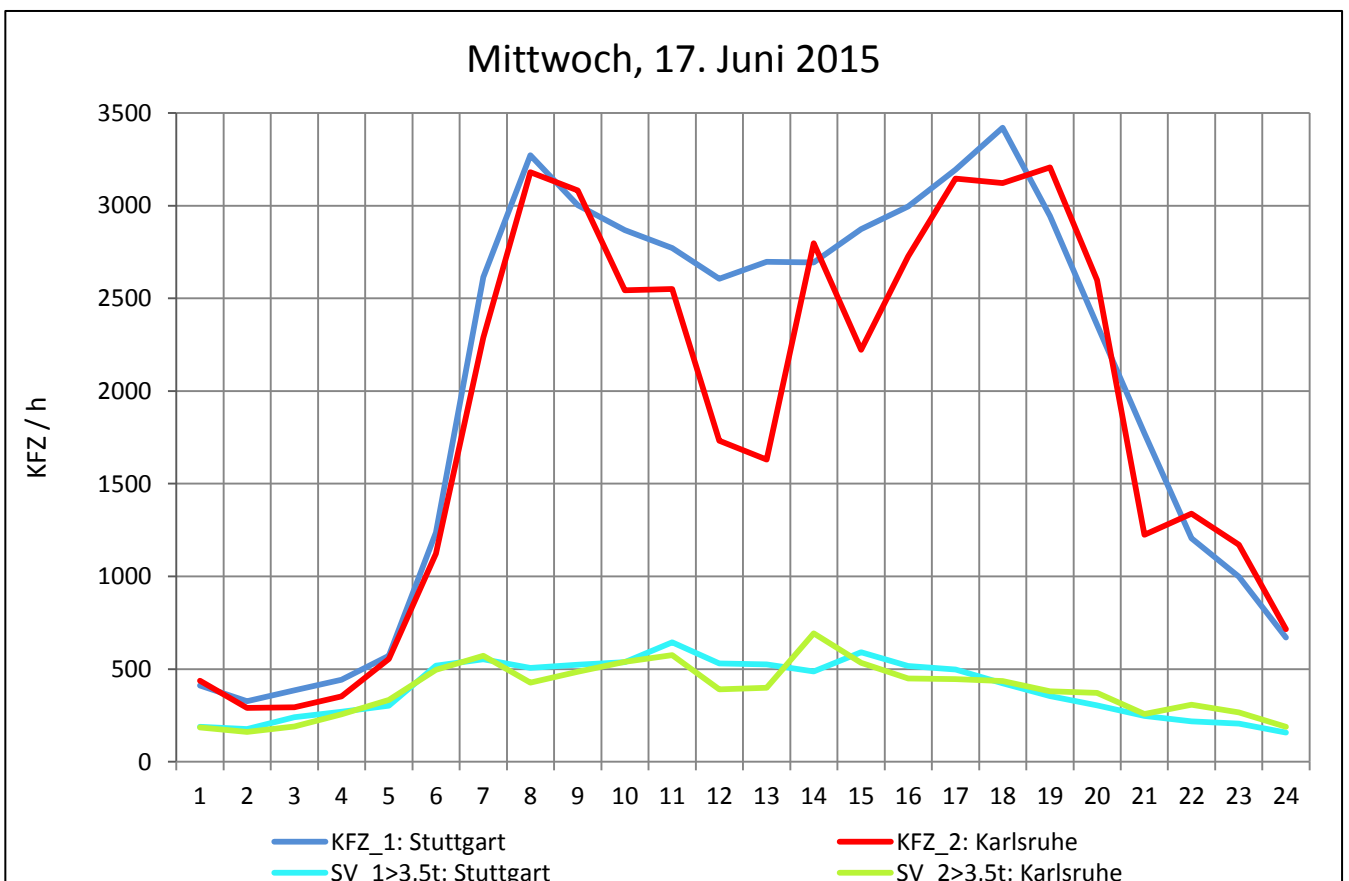
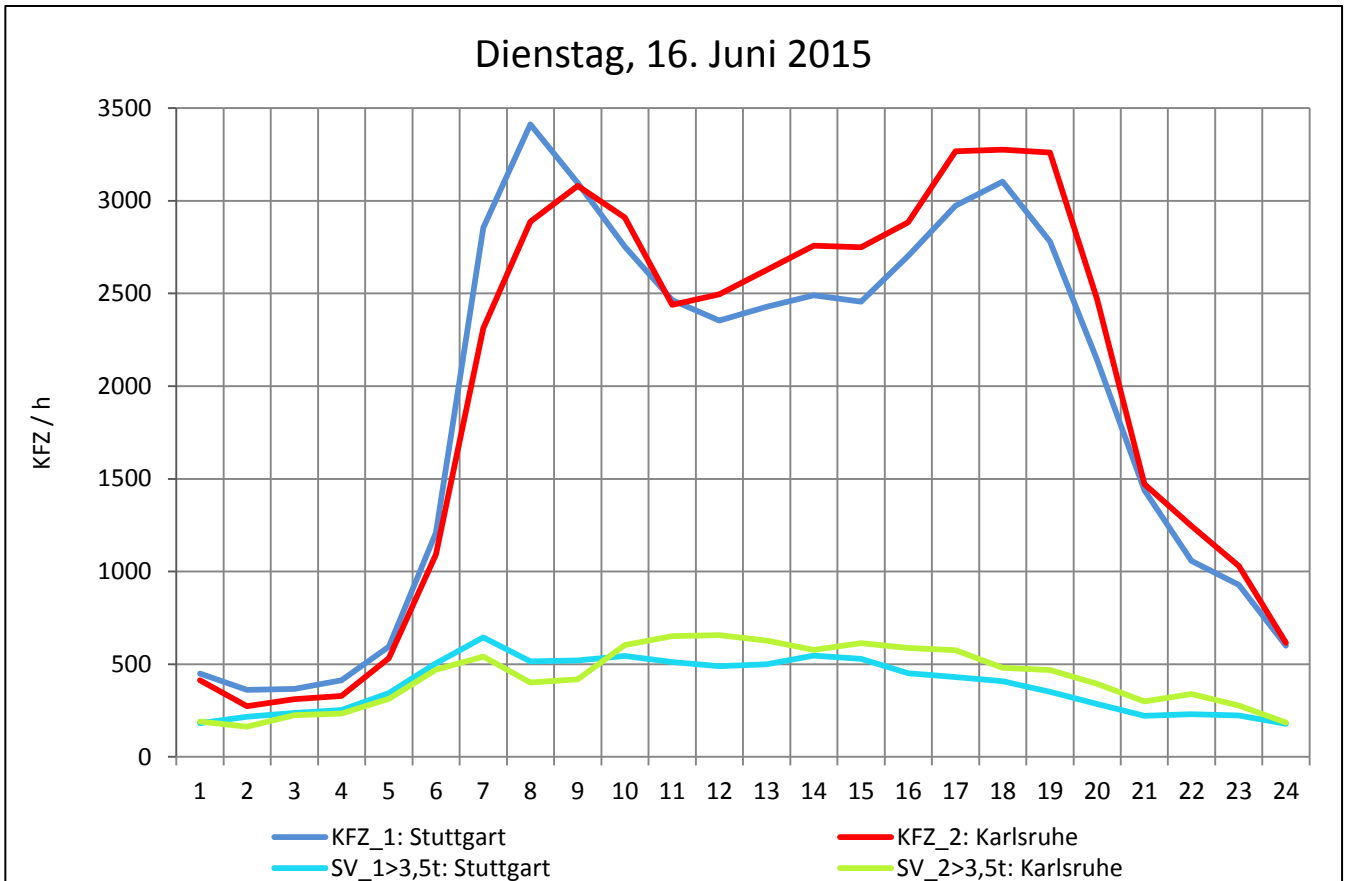
Zst.: **Pforzheim-Ost**

TK-/Zst-Nr.: 7018/1077

A 8

Richtung 1 : **Stuttgart**

Richtung 2 : **Karlsruhe**



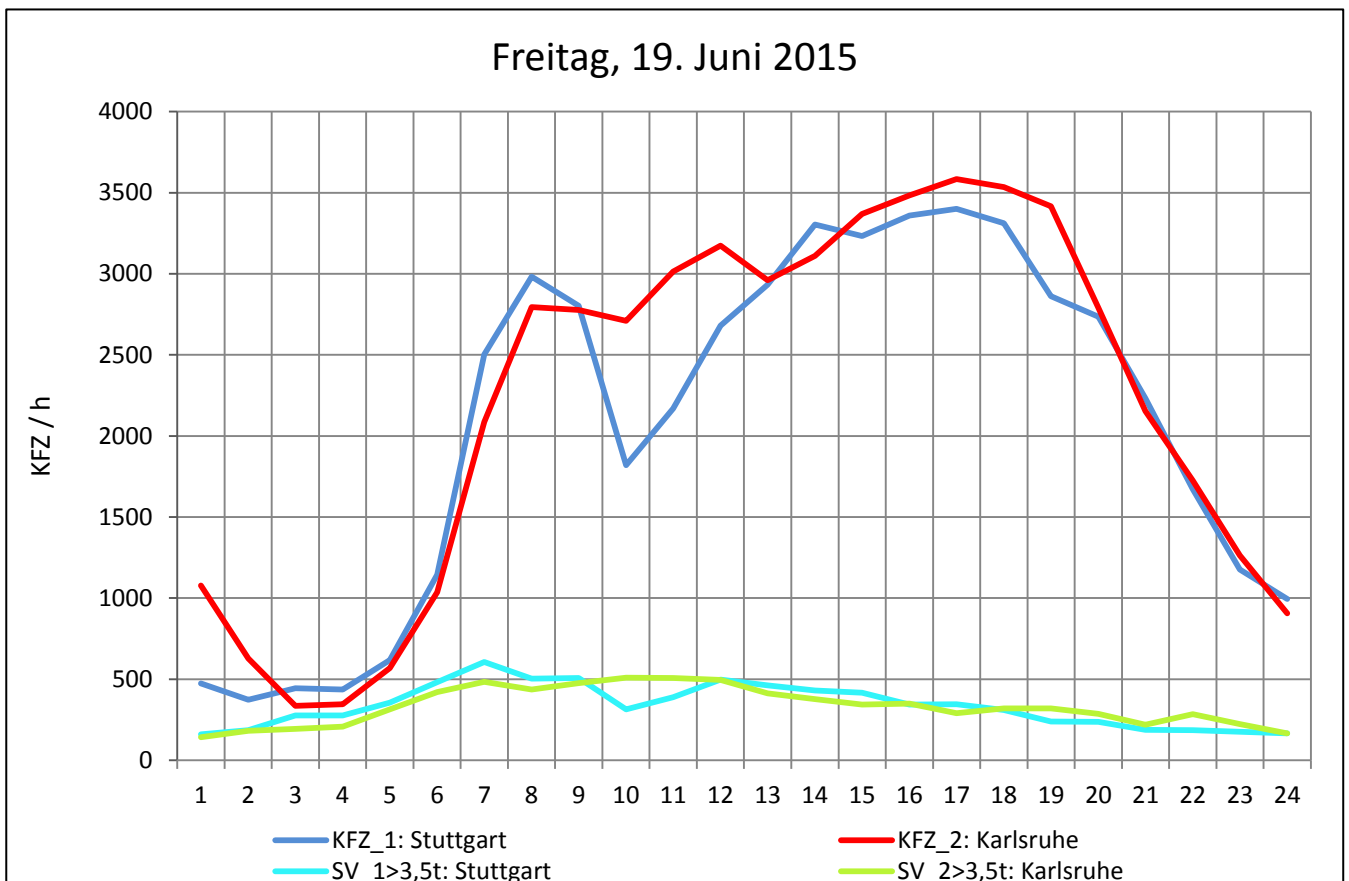
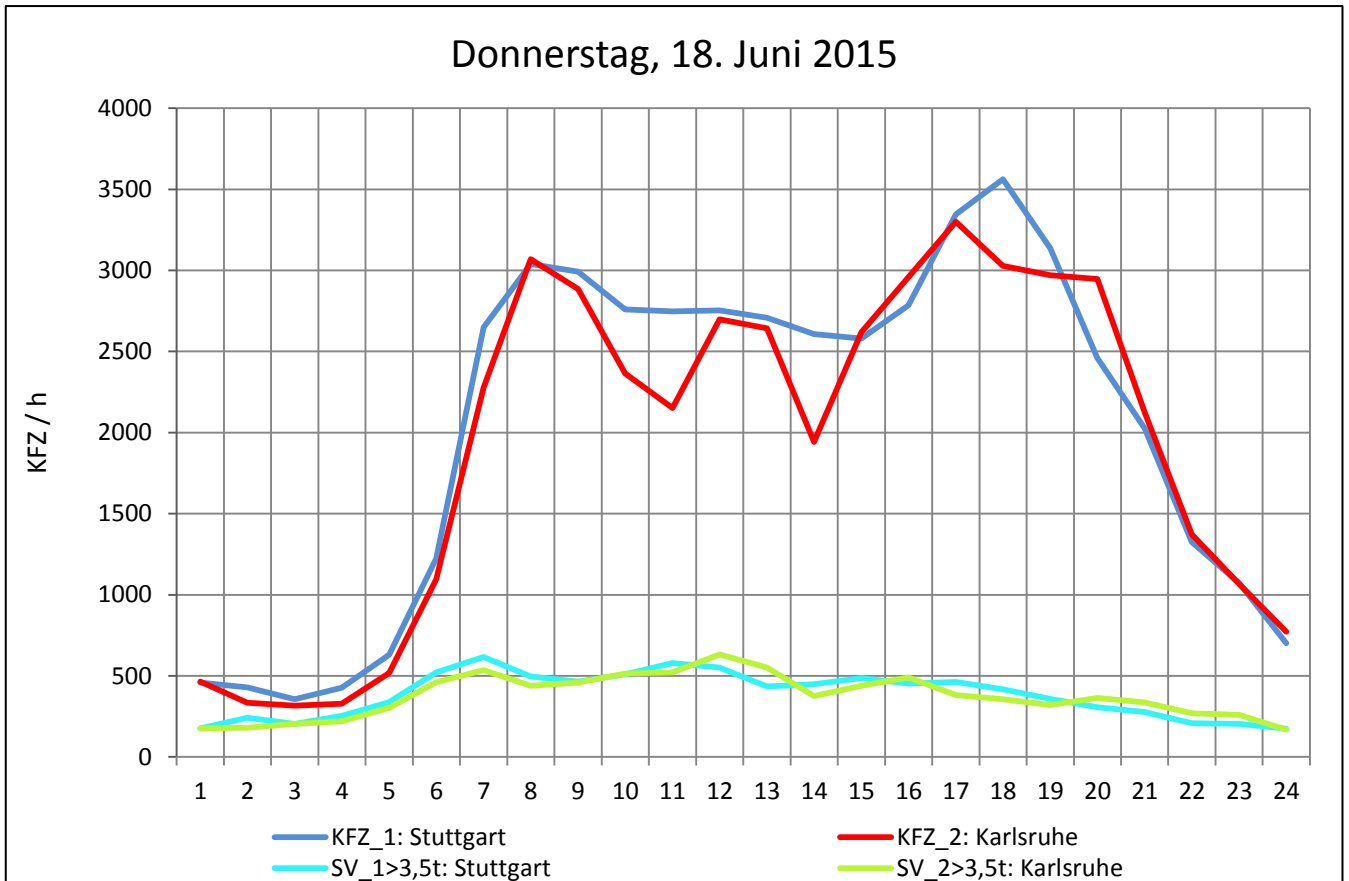
Zst.: **Pforzheim-Ost**

TK-/Zst-Nr.: 7018/1077

A 8

Richtung 1 : **Stuttgart**

Richtung 2 : **Karlsruhe**



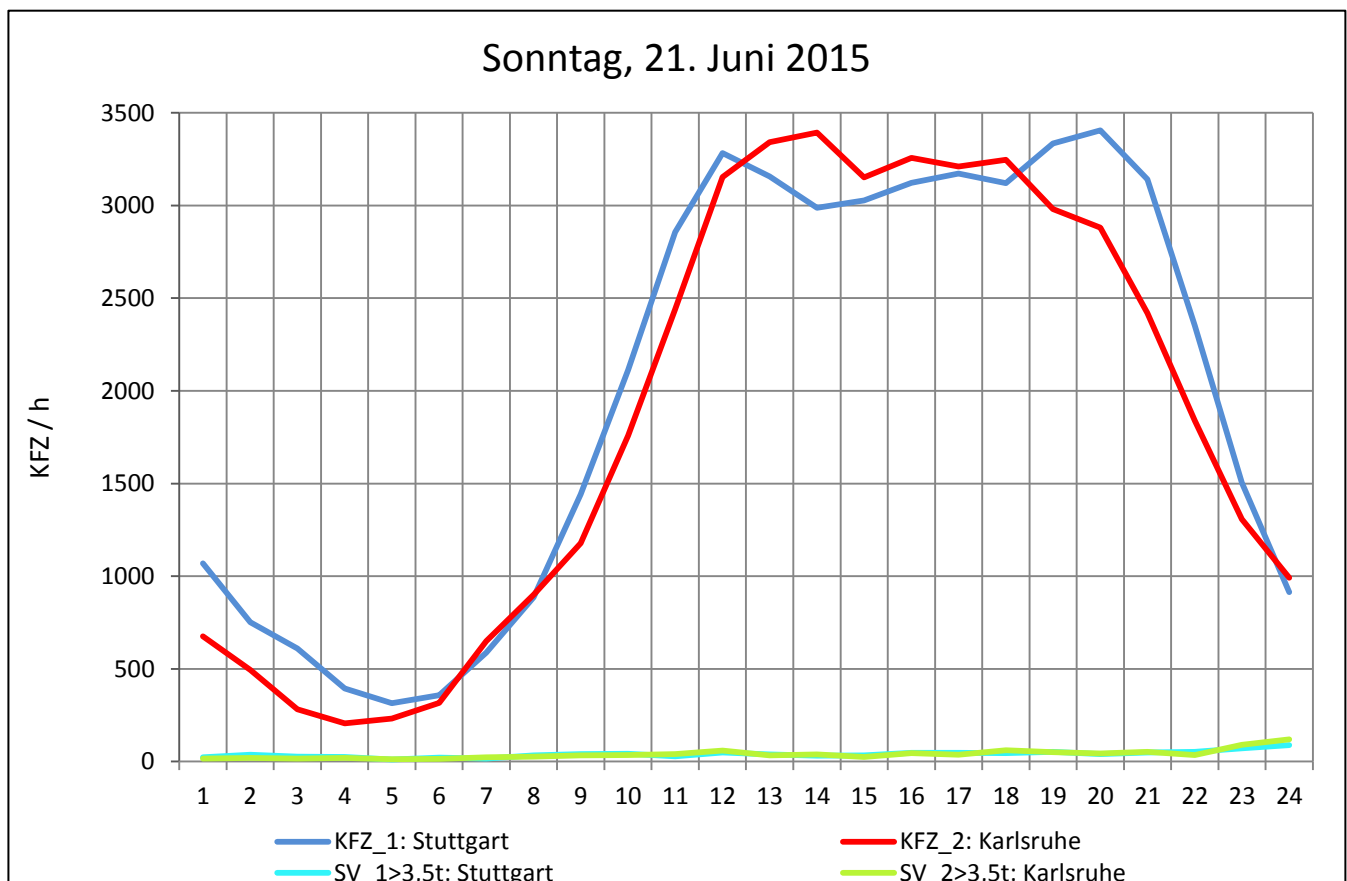
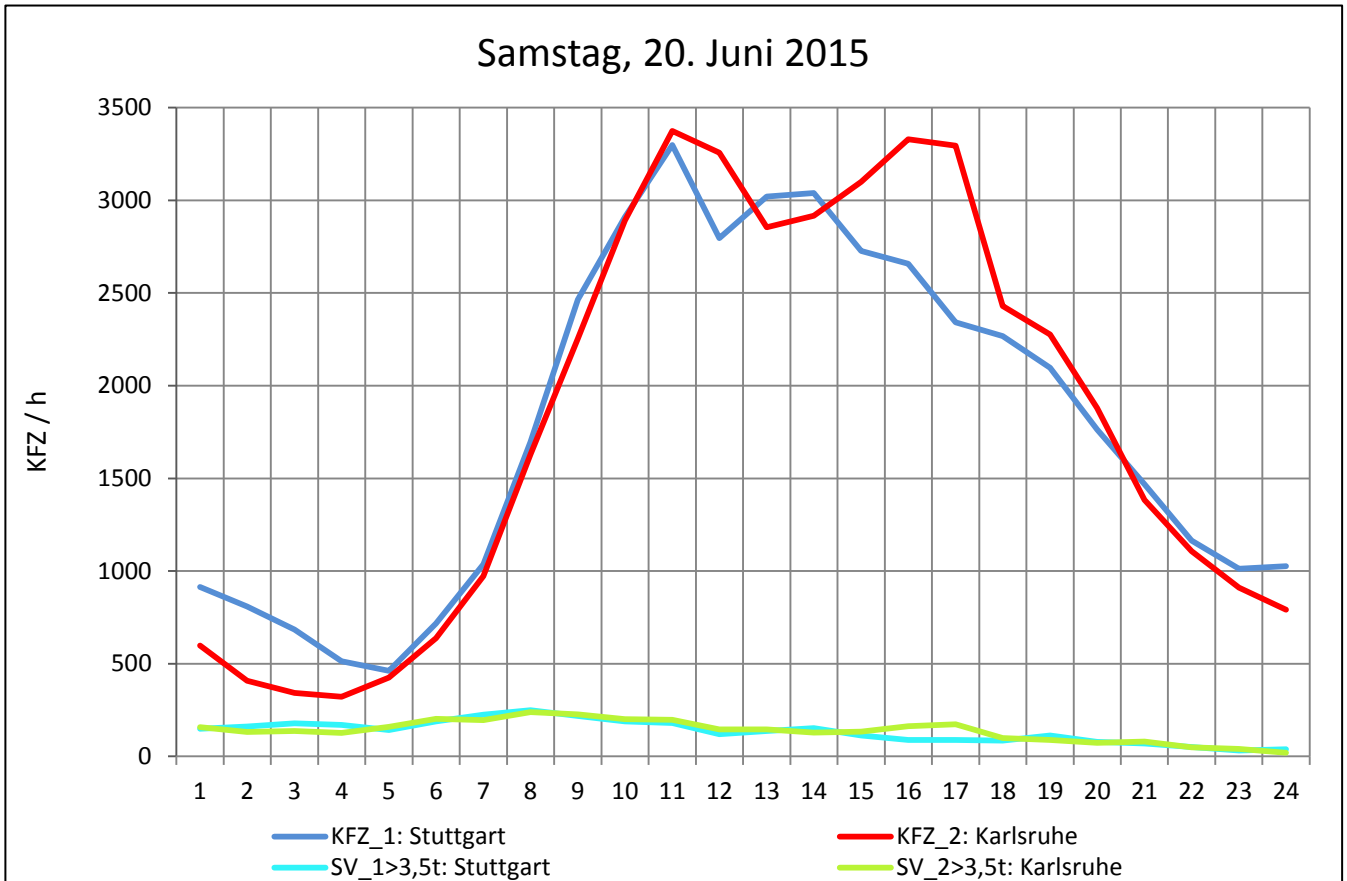
Zst.: **Pforzheim-Ost**

TK-/Zst-Nr.: 7018/1077

A 8

Richtung 1 : **Stuttgart**

Richtung 2 : **Karlsruhe**



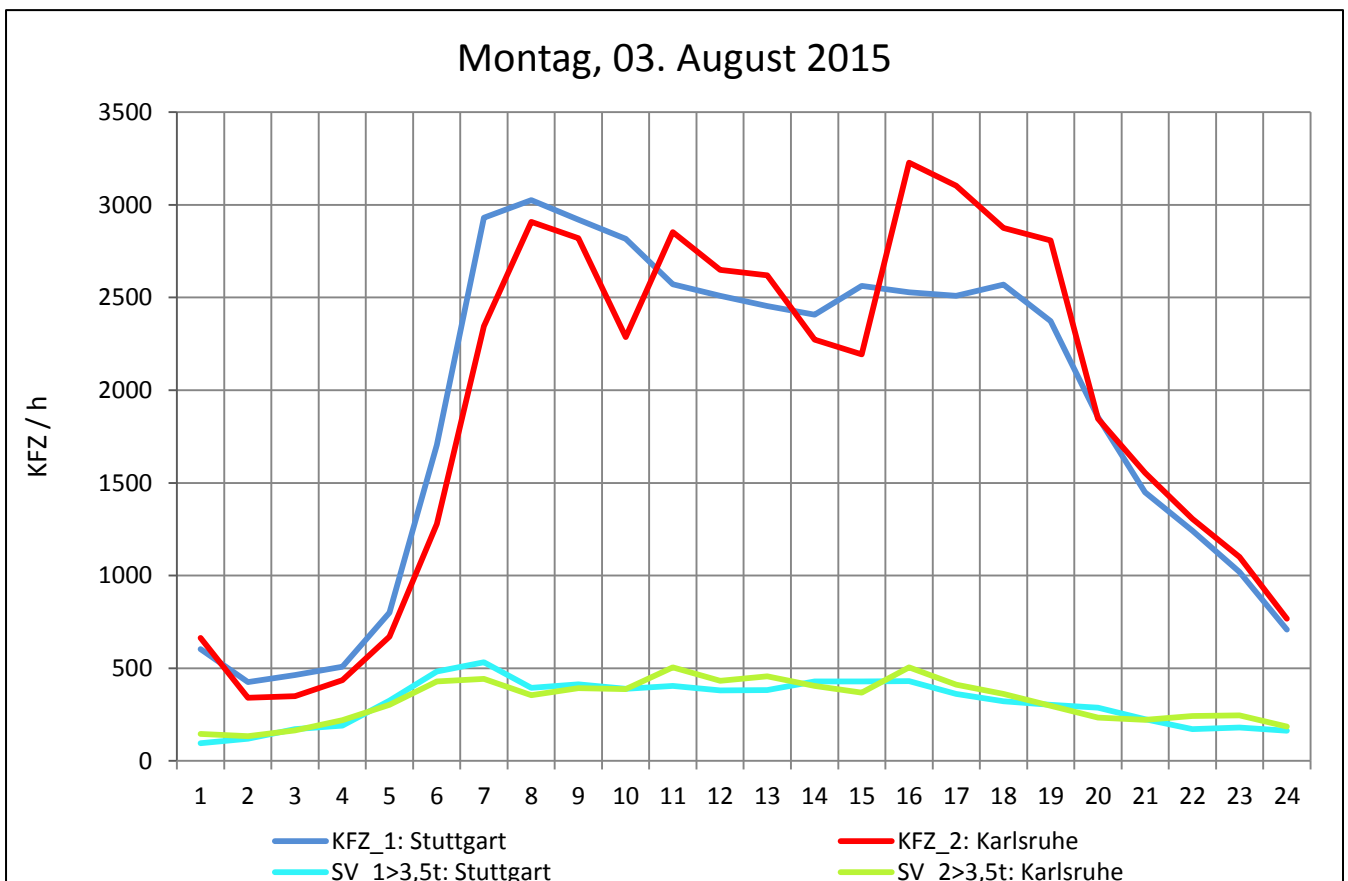
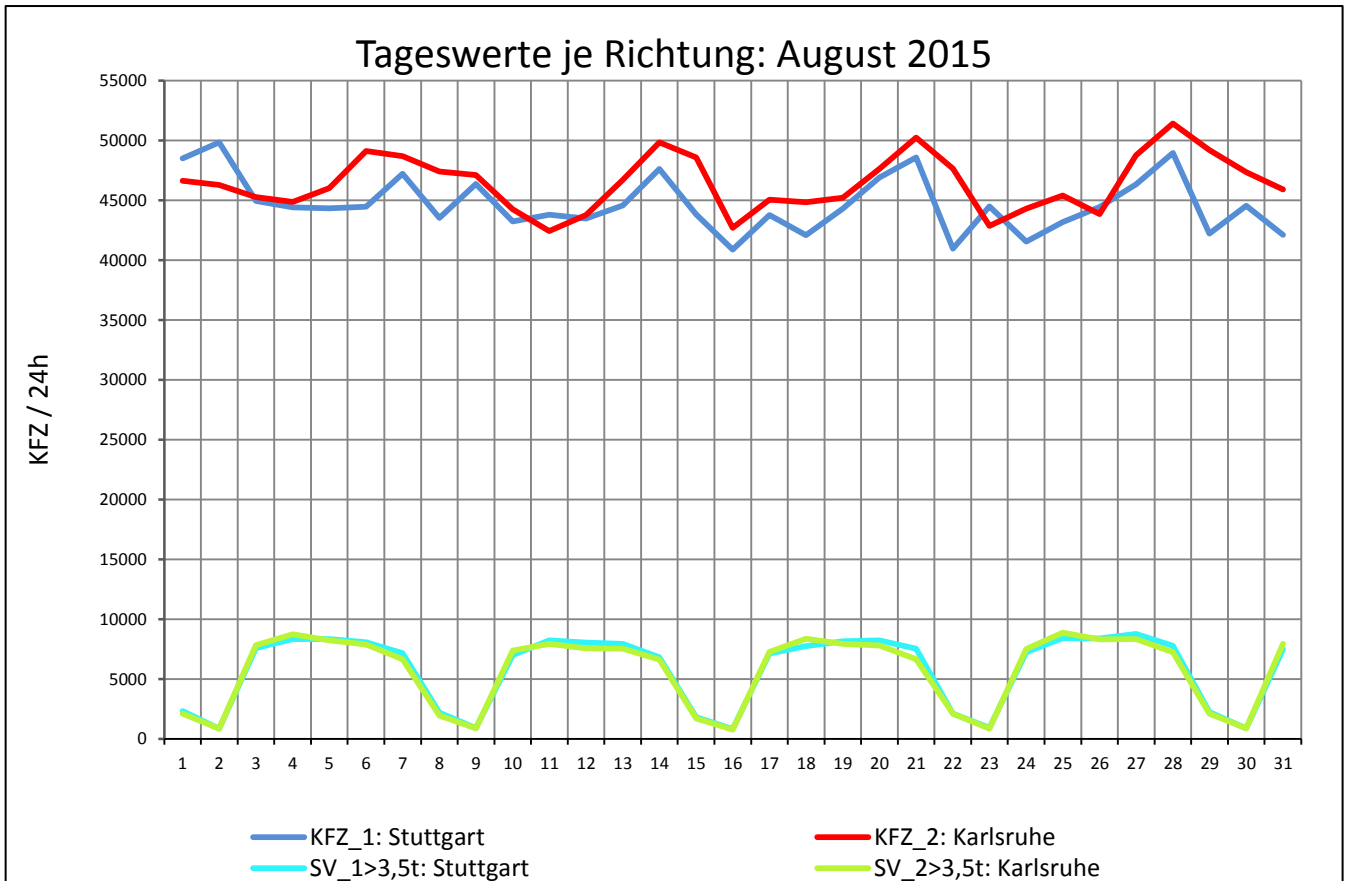
Zst.: **Pforzheim-Ost**

TK-/Zst-Nr.: 7018/1077

A 8

Richtung 1 : **Stuttgart**

Richtung 2 : **Karlsruhe**



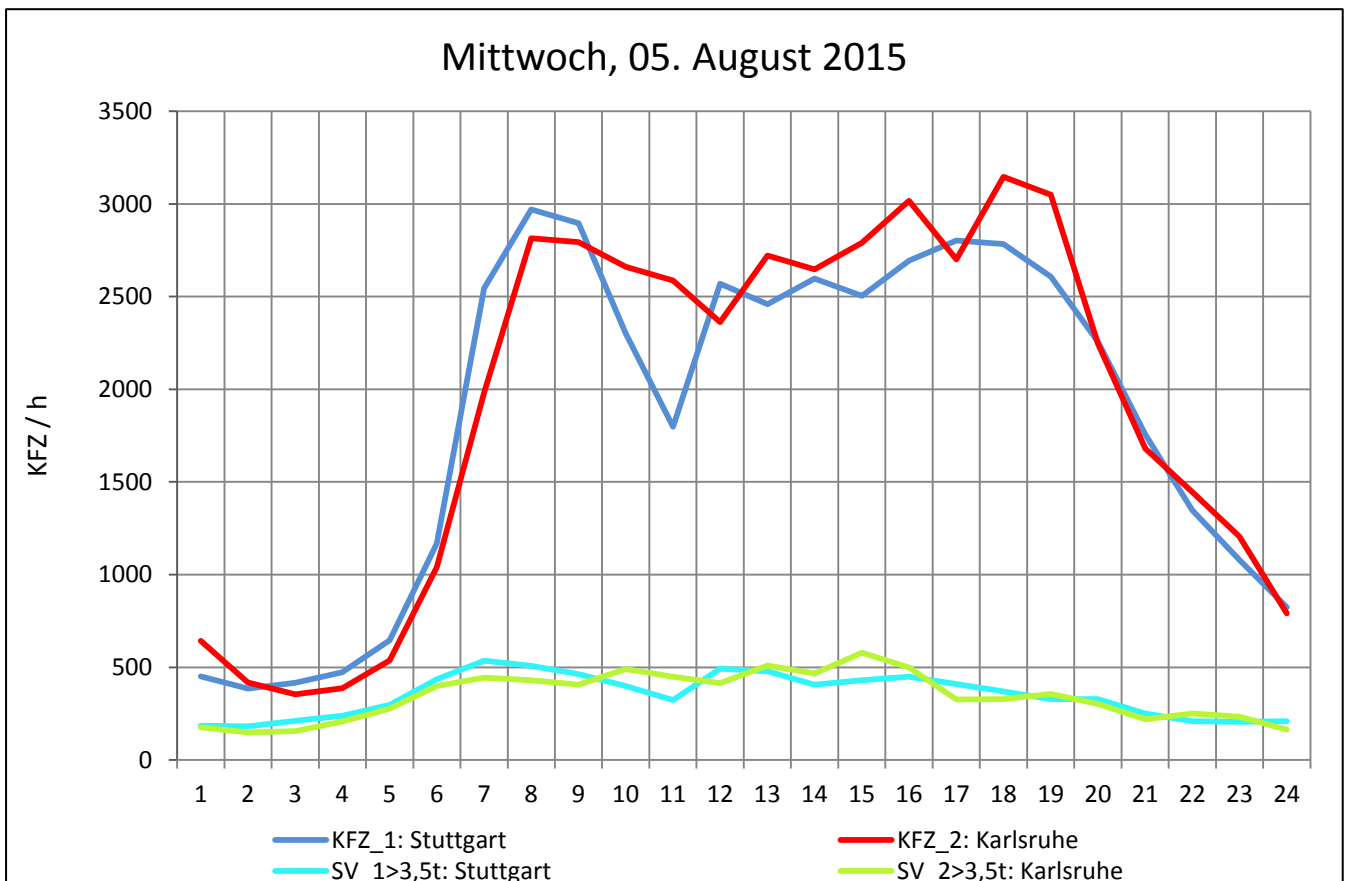
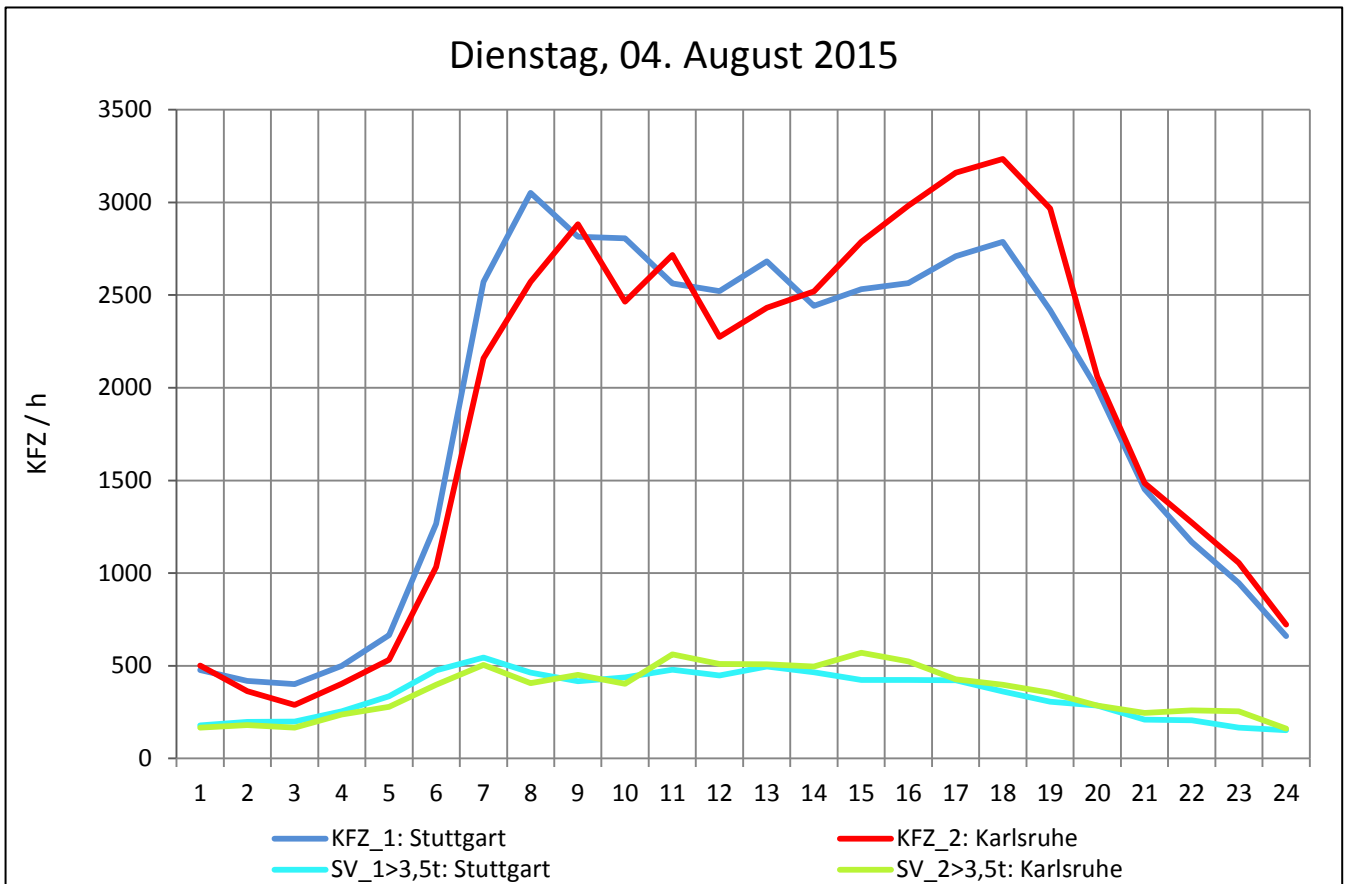
Zst.: **Pforzheim-Ost**

TK-/Zst-Nr.: 7018/1077

A 8

Richtung 1 : **Stuttgart**

Richtung 2 : **Karlsruhe**



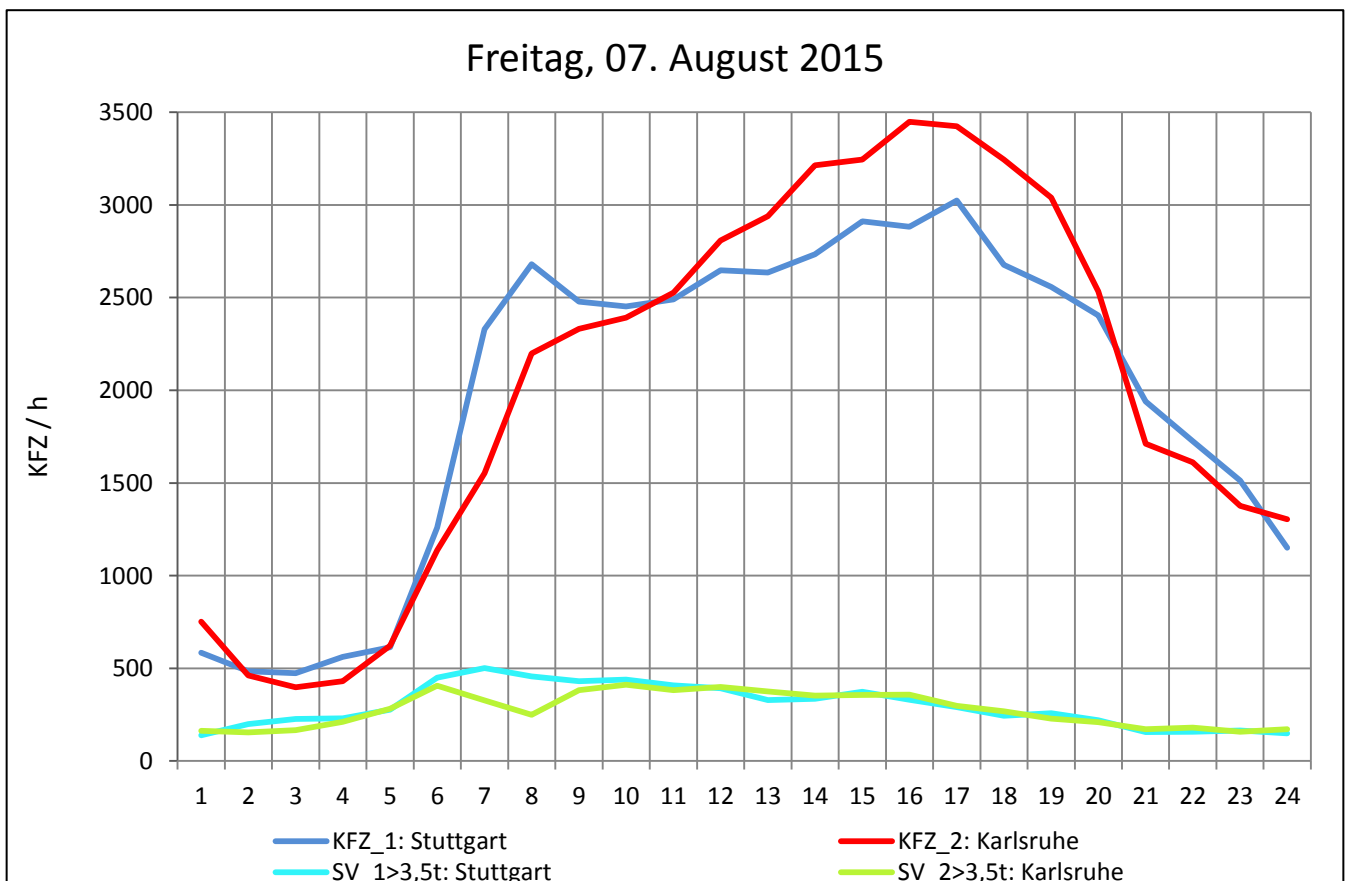
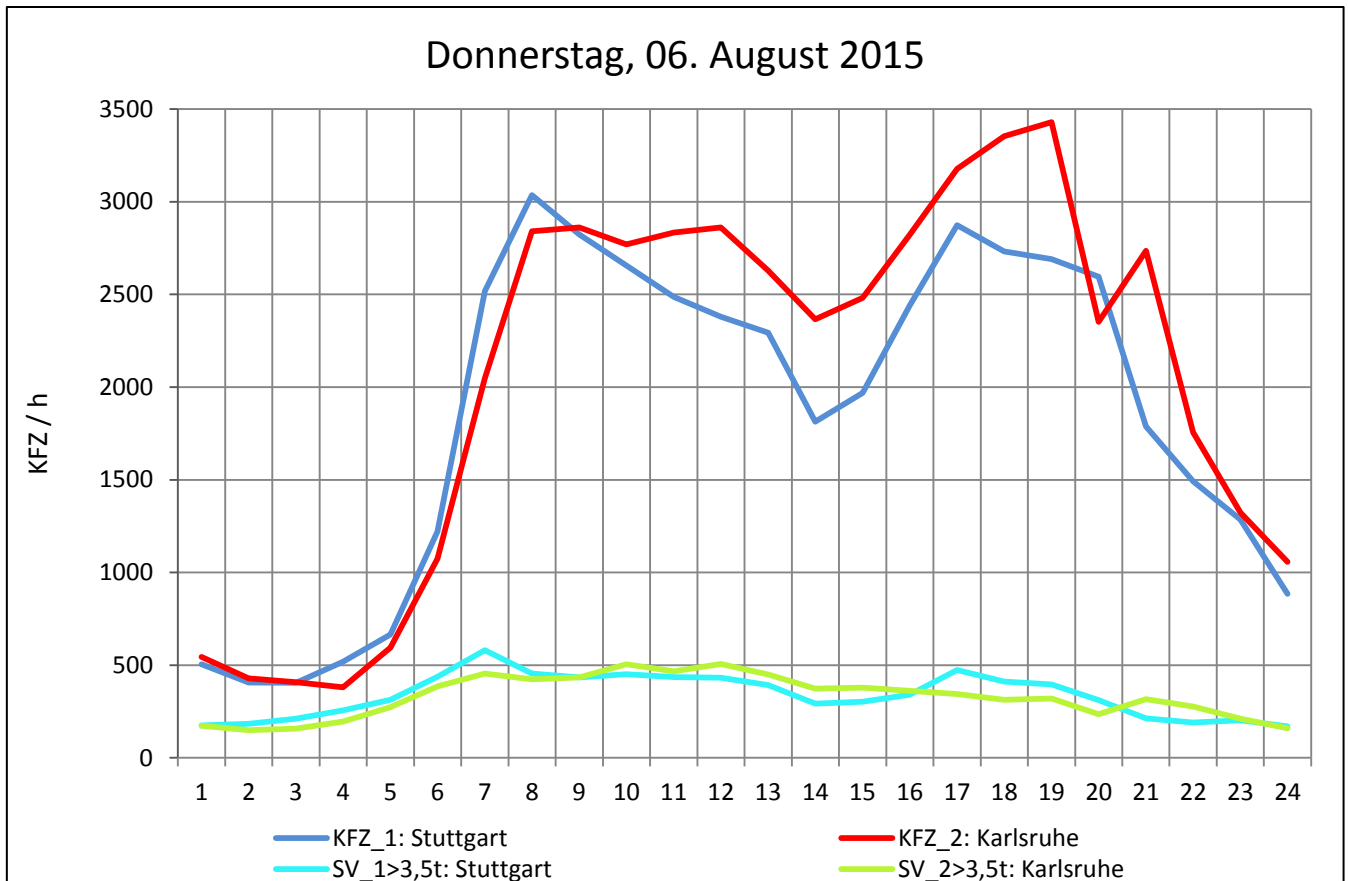
Zst.: **Pforzheim-Ost**

TK-/Zst-Nr.: 7018/1077

A 8

Richtung 1 : **Stuttgart**

Richtung 2 : **Karlsruhe**



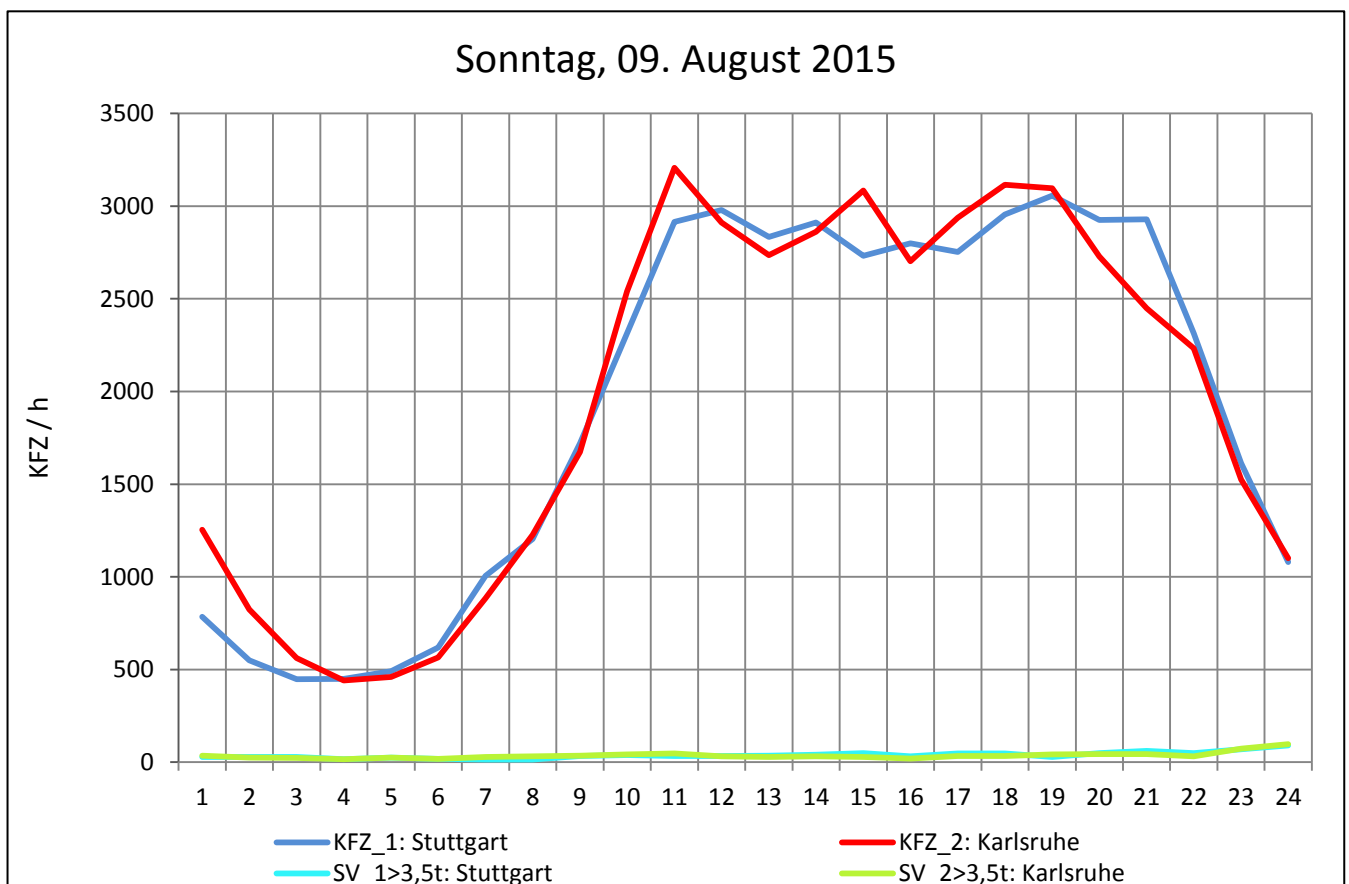
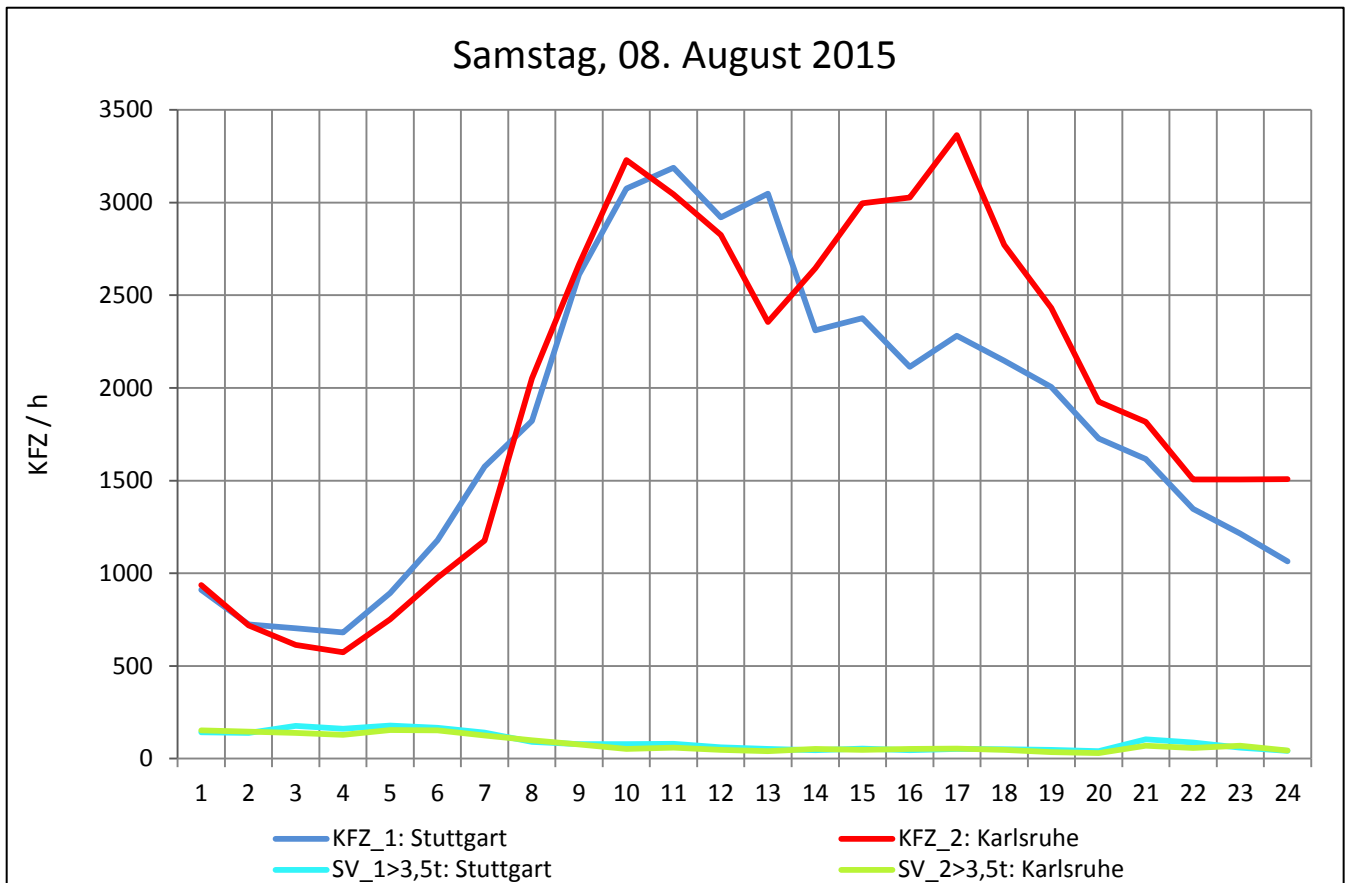
Zst.: **Pforzheim-Ost**

TK-/Zst-Nr.: 7018/1077

A 8

Richtung 1 : **Stuttgart**

Richtung 2 : **Karlsruhe**



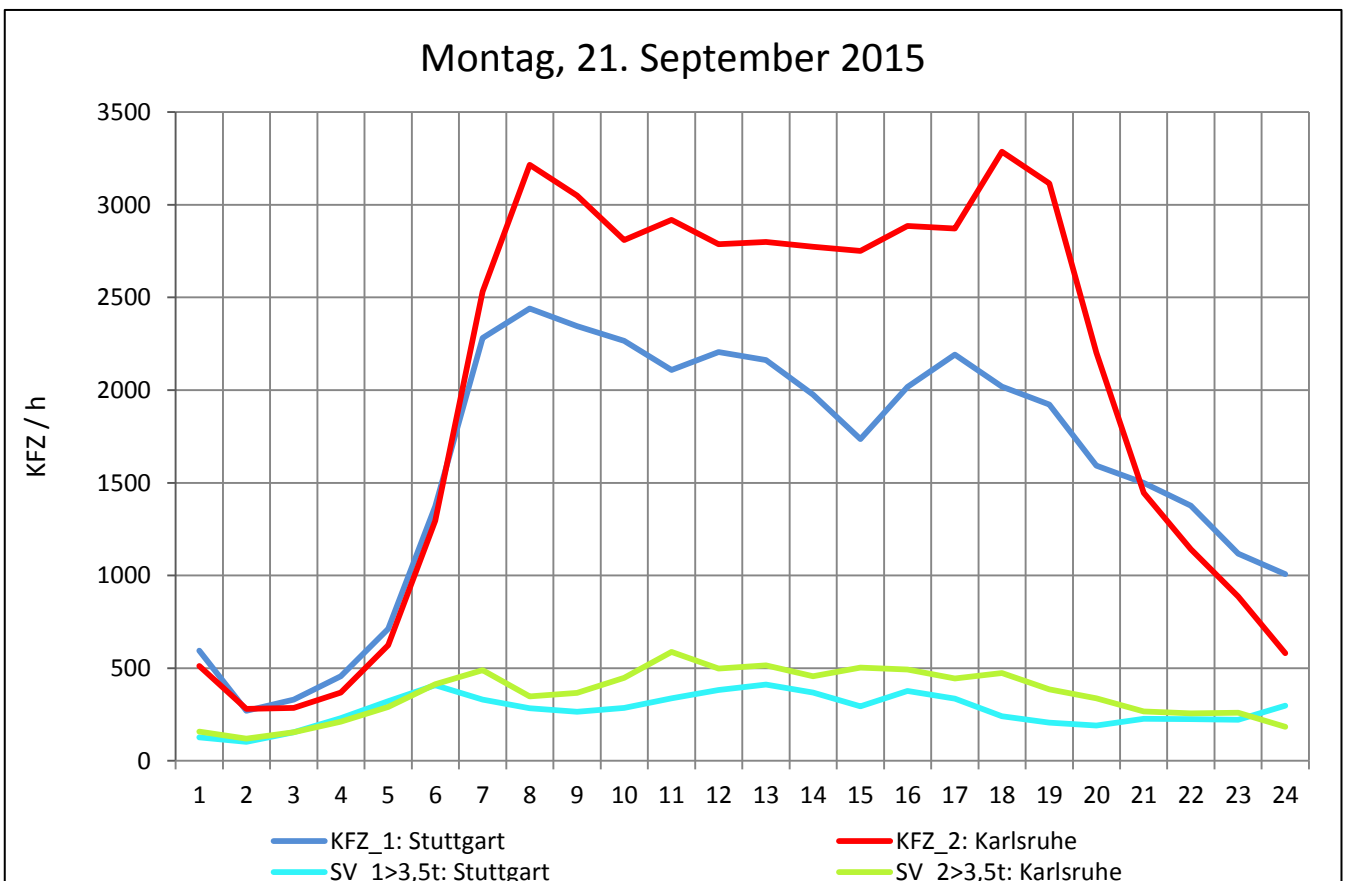
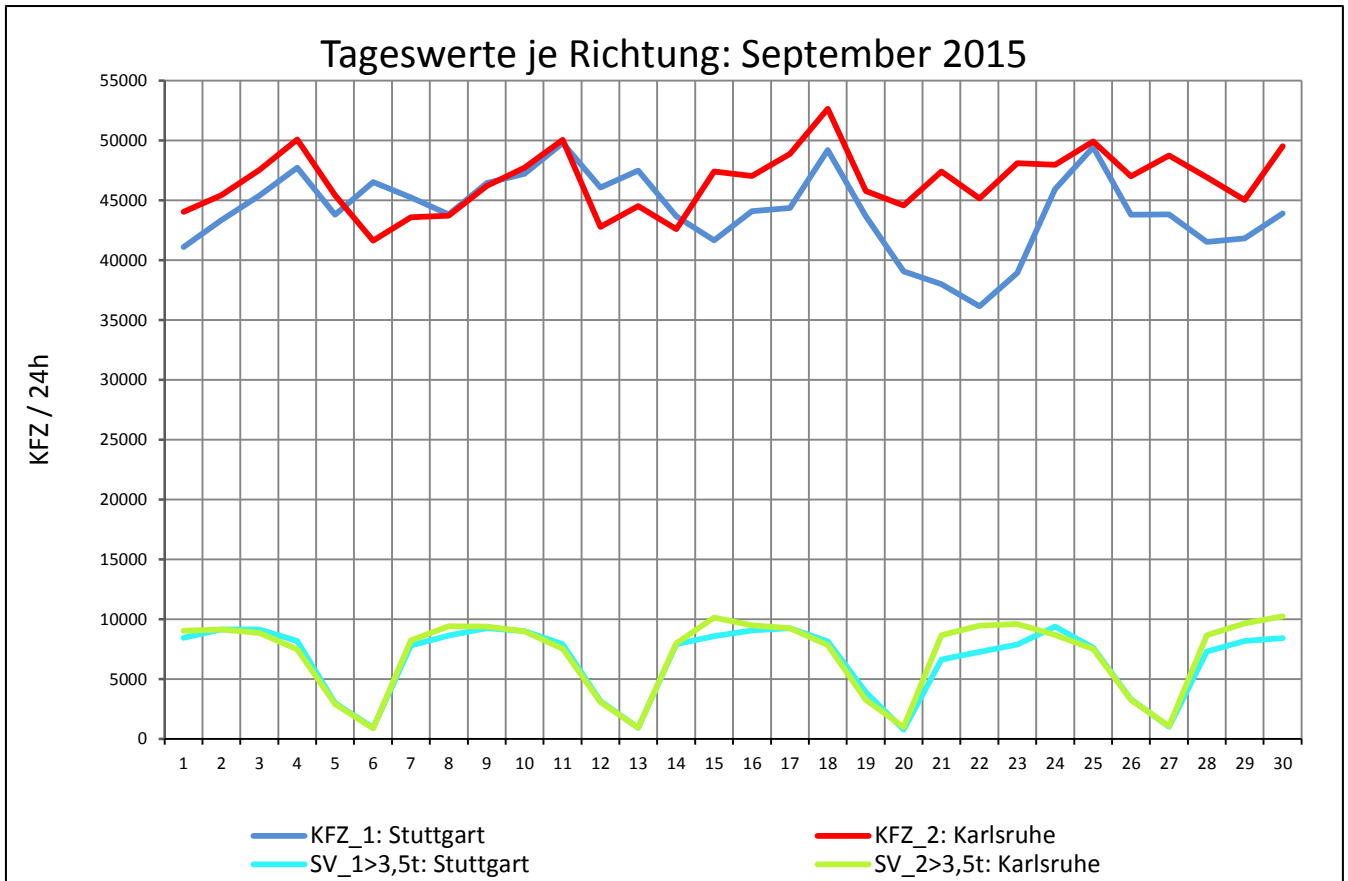
Zst.: **Pforzheim-Ost**

TK-/Zst-Nr.: 7018/1077

A 8

Richtung 1 : **Stuttgart**

Richtung 2 : **Karlsruhe**



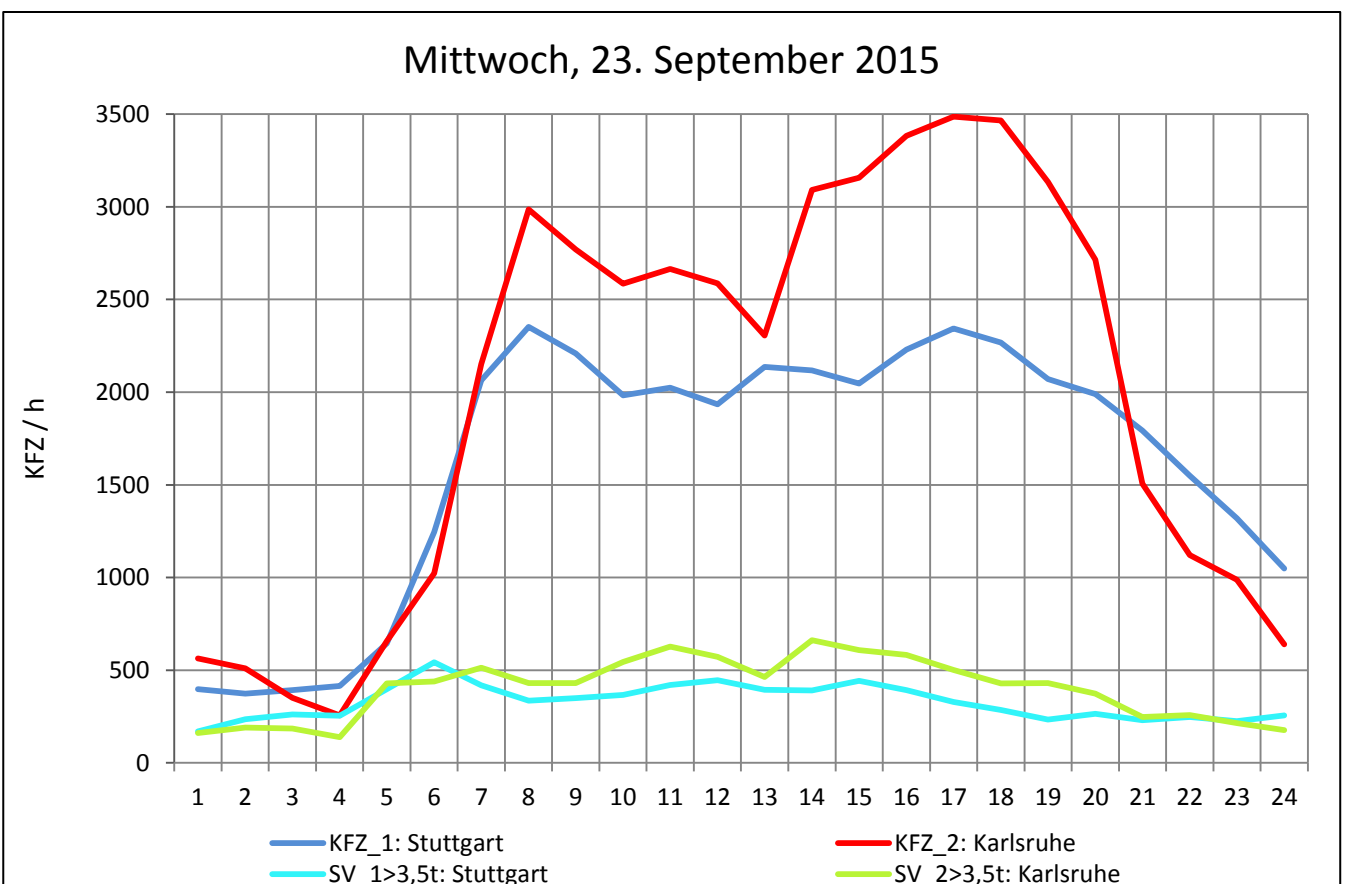
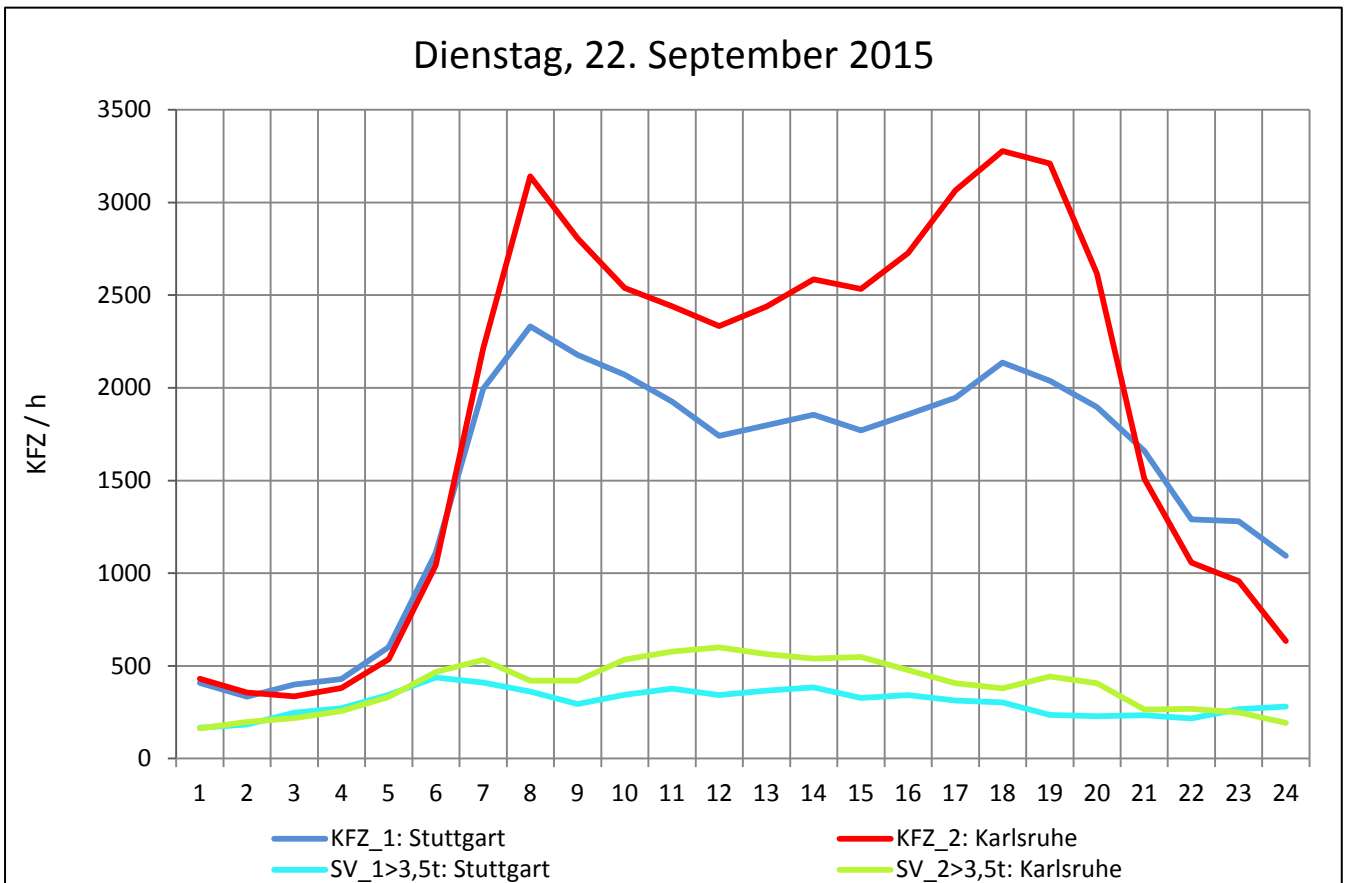
Zst.: **Pforzheim-Ost**

TK-/Zst-Nr.: 7018/1077

A 8

Richtung 1 : **Stuttgart**

Richtung 2 : **Karlsruhe**



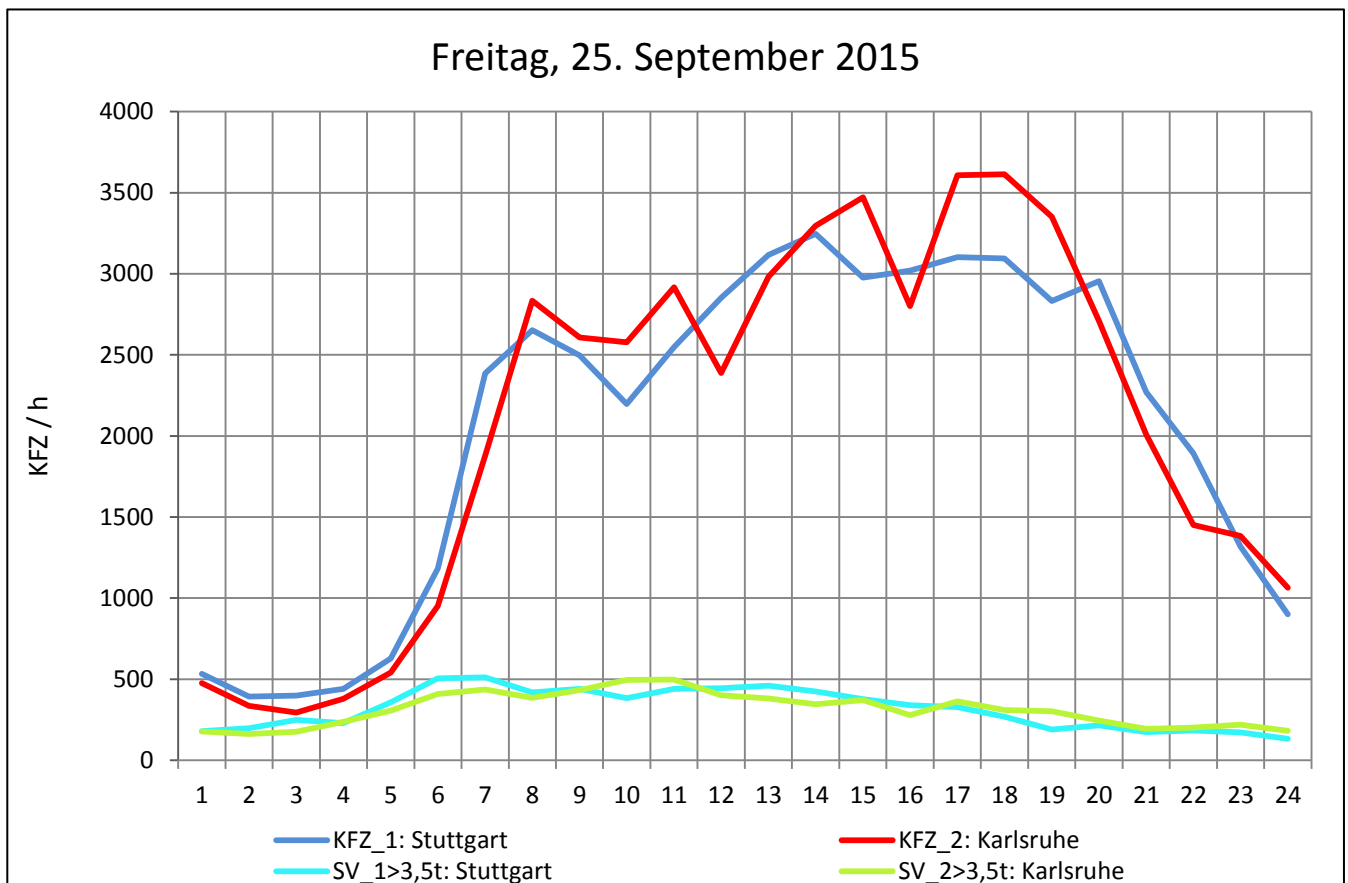
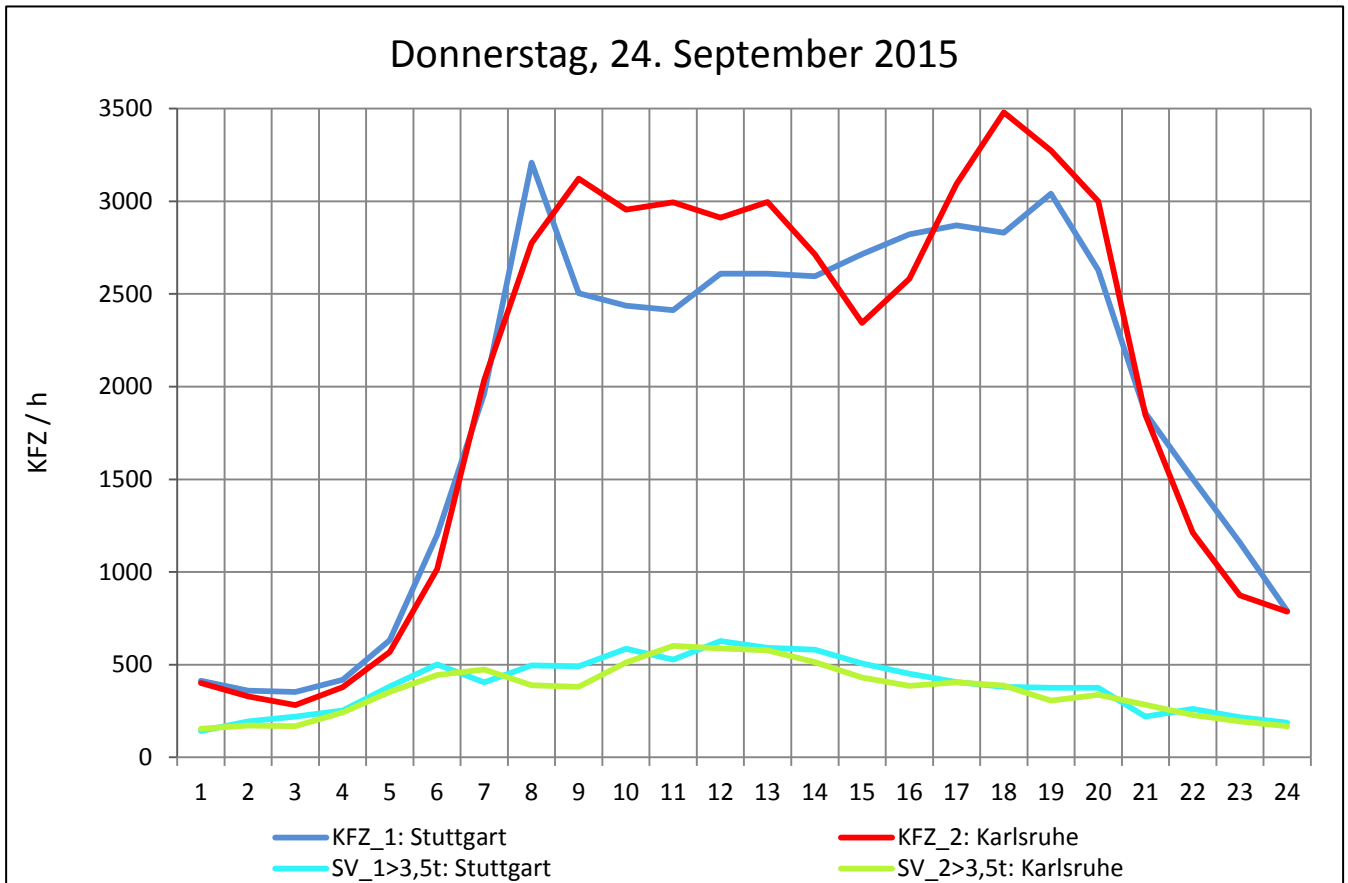
Zst.: **Pforzheim-Ost**

TK-/Zst-Nr.: 7018/1077

A 8

Richtung 1 : **Stuttgart**

Richtung 2 : **Karlsruhe**



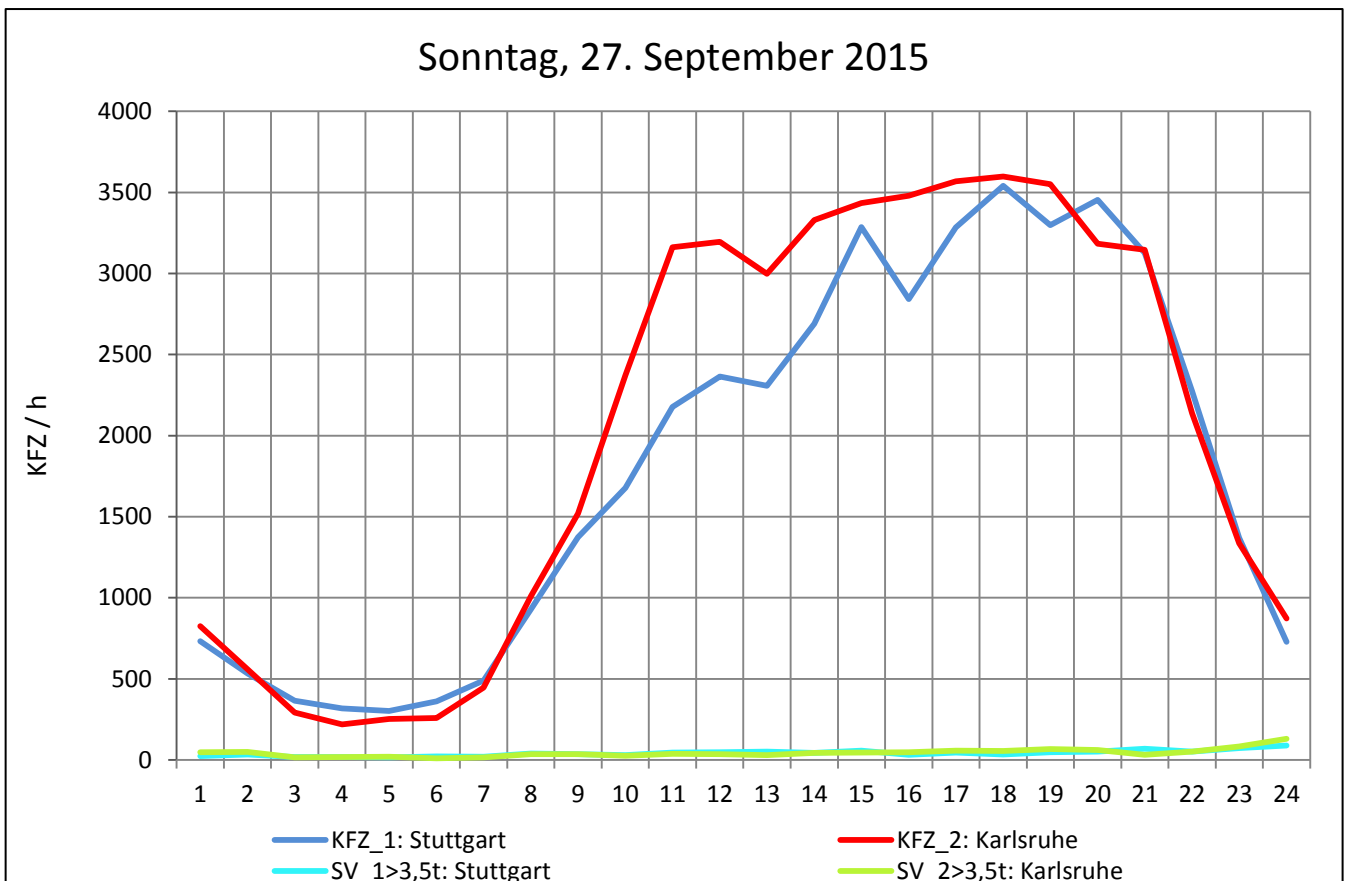
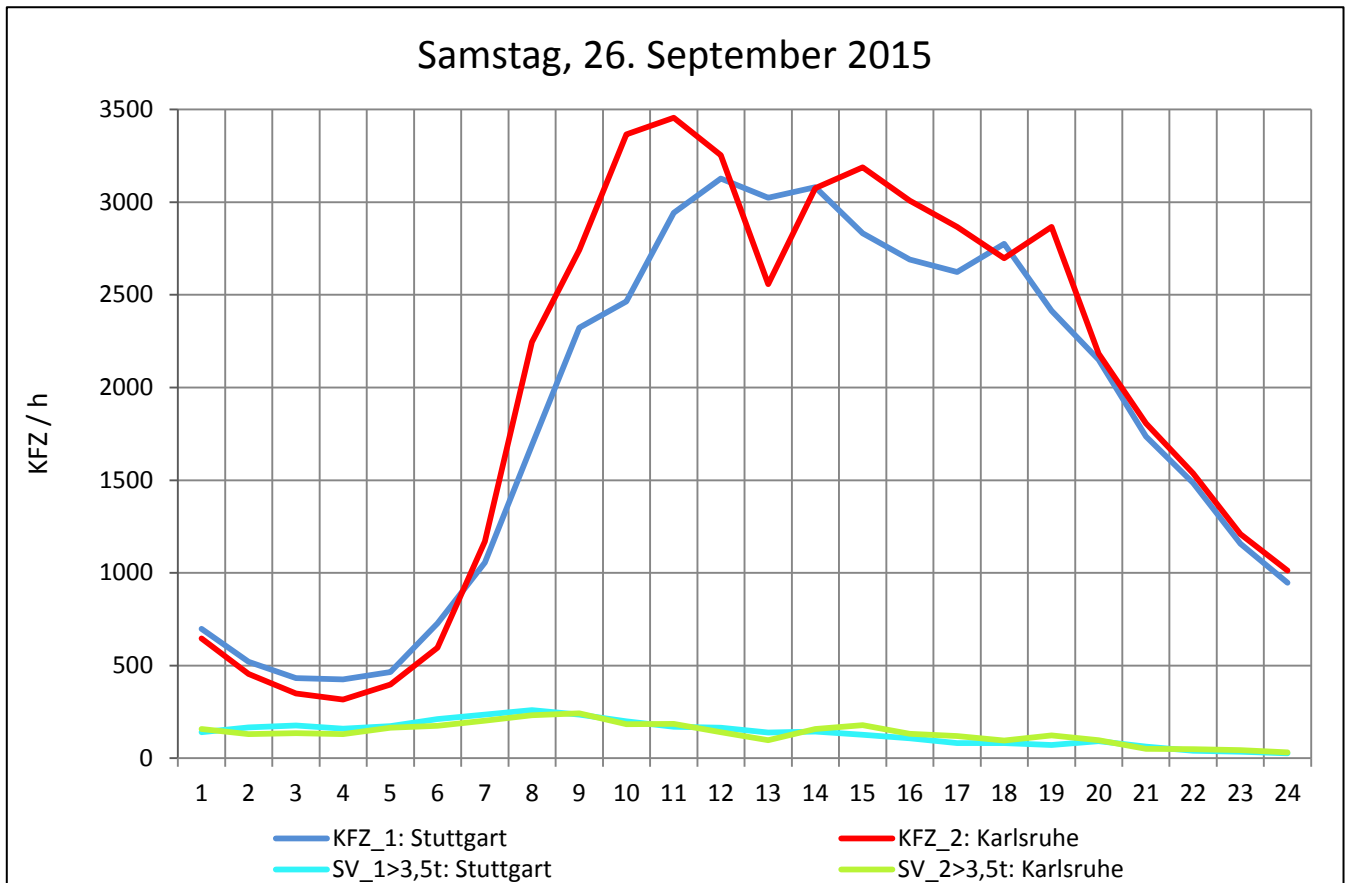
Zst.: **Pforzheim-Ost**

TK-/Zst-Nr.: 7018/1077

A 8

Richtung 1 : **Stuttgart**

Richtung 2 : **Karlsruhe**



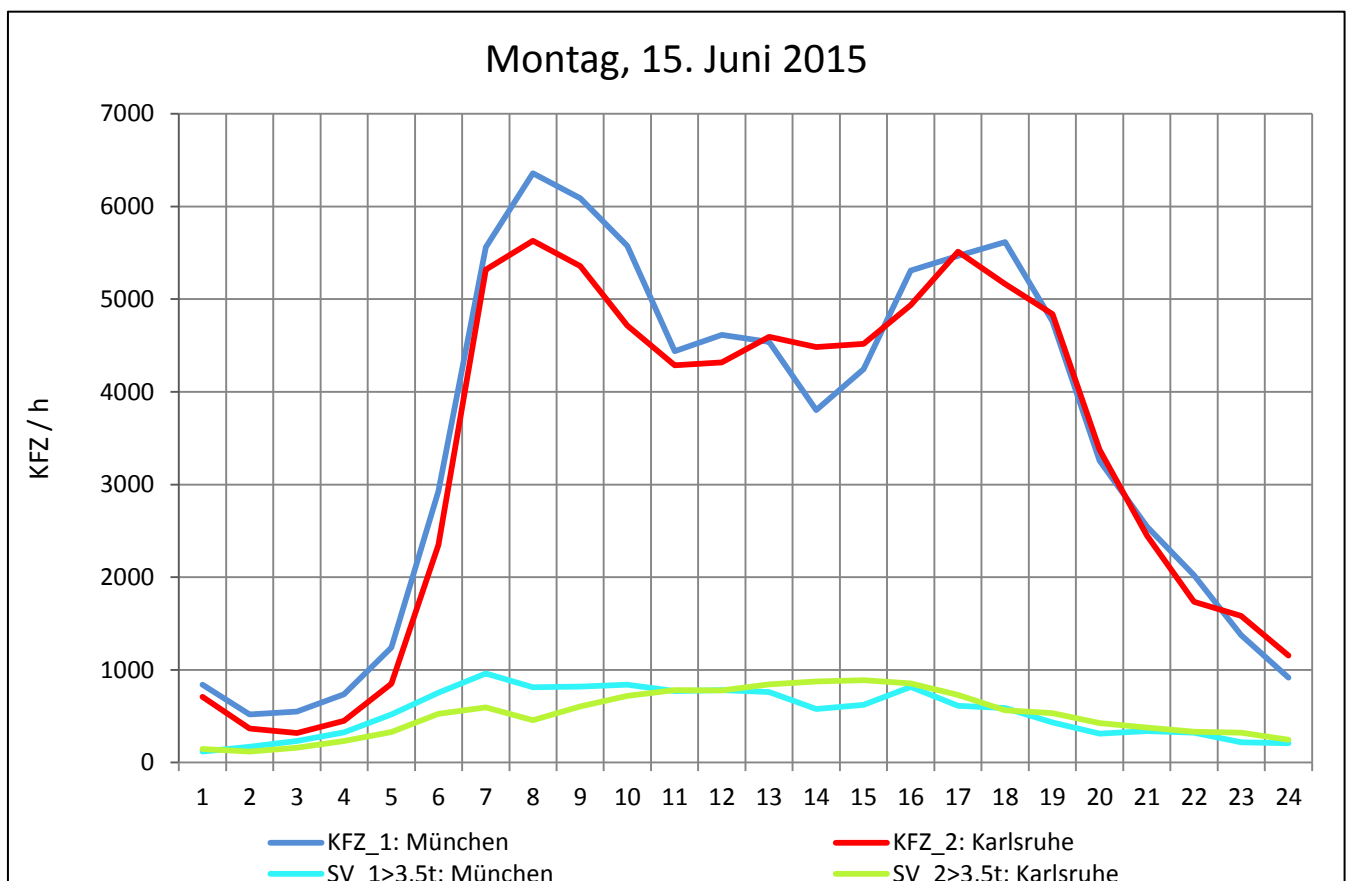
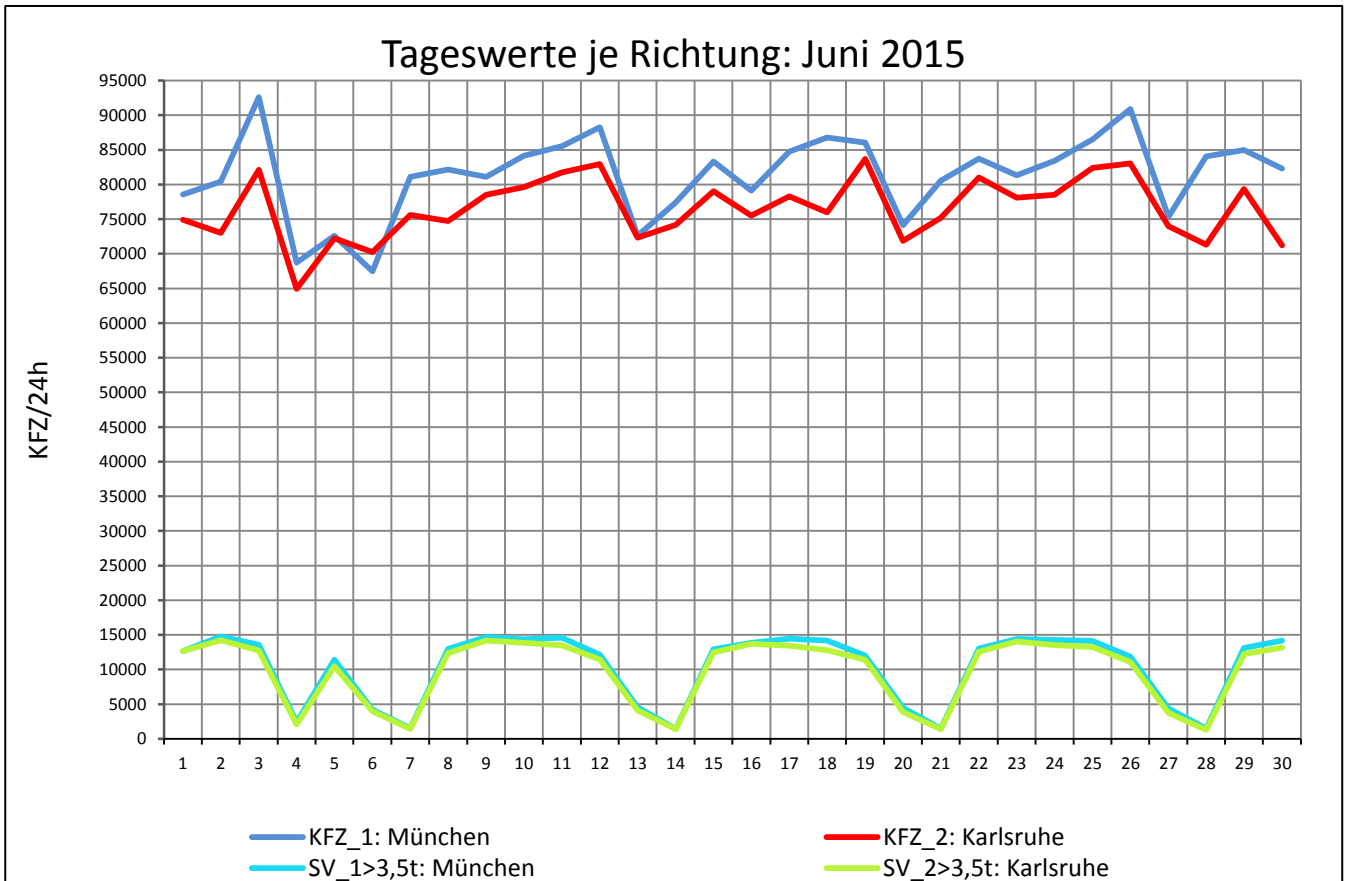
Zst.: **Stuttgart-Vaihingen**

TK-/Zst-Nr.: 7220/1073

A 8

Richtung 1 : **München**

Richtung 2 : **Karlsruhe**



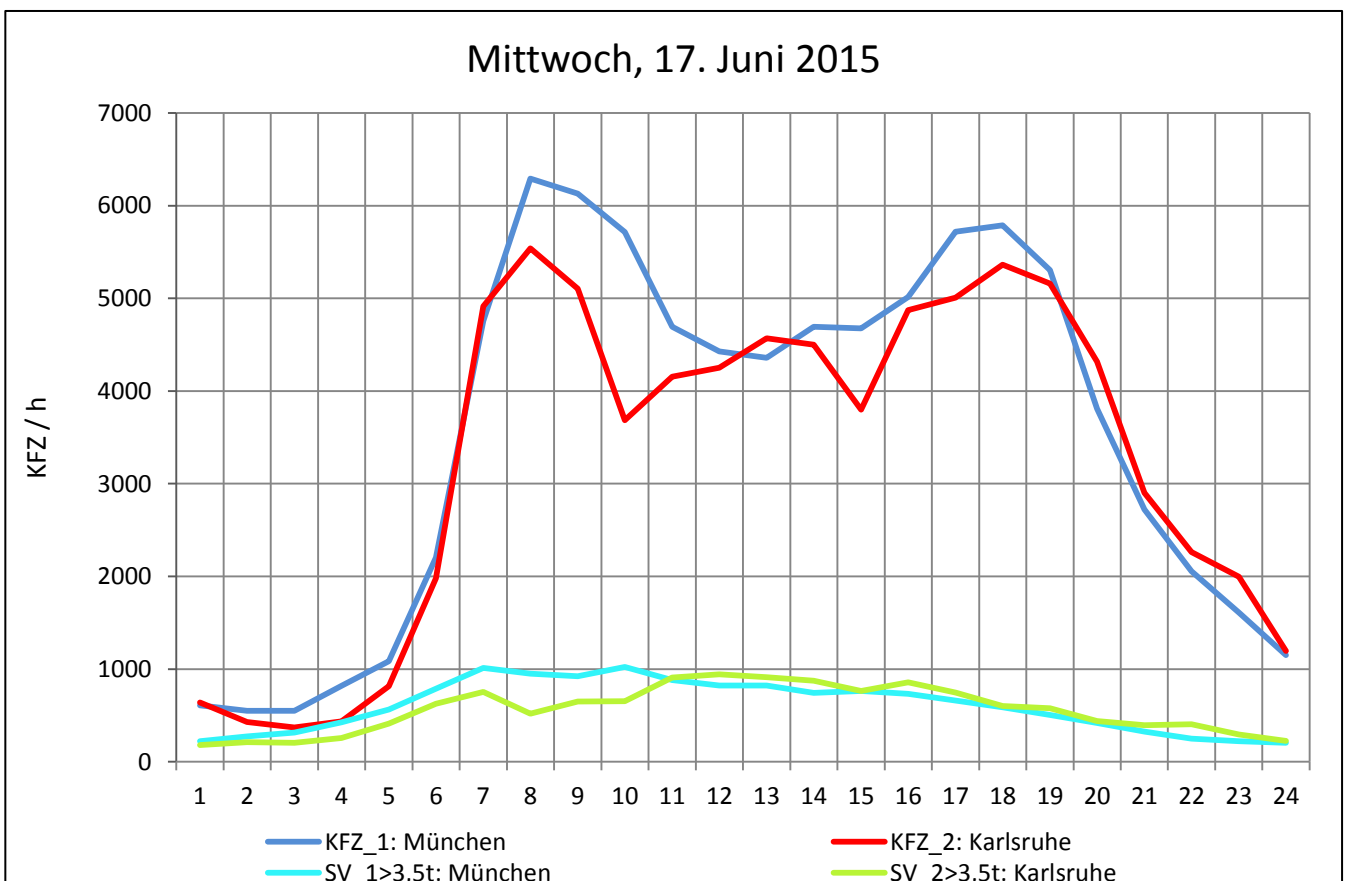
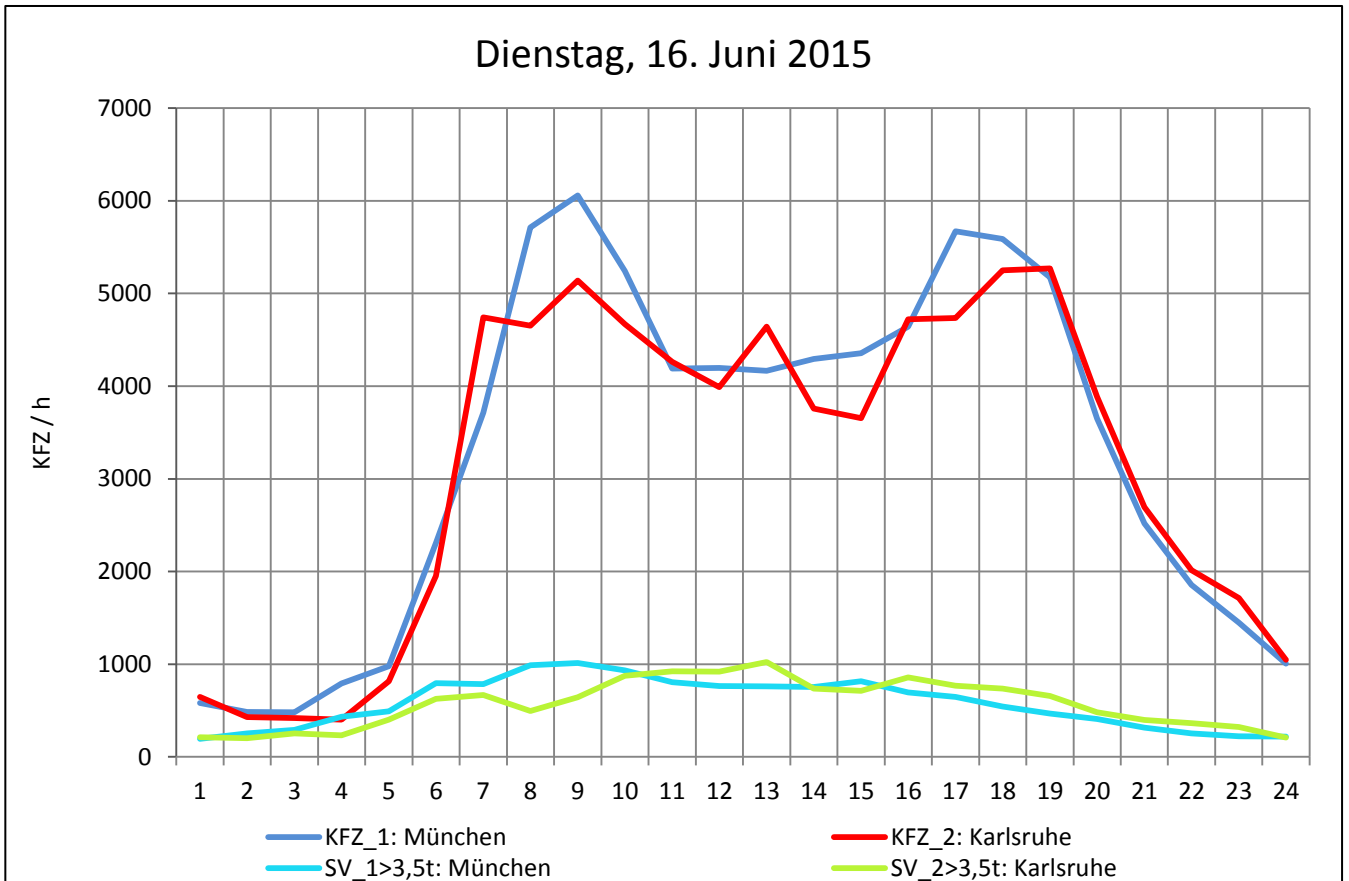
Zst.: **Stuttgart-Vaihingen**

TK-/Zst-Nr.: 7220/1073

A 8

Richtung 1 : **München**

Richtung 2 : **Karlsruhe**



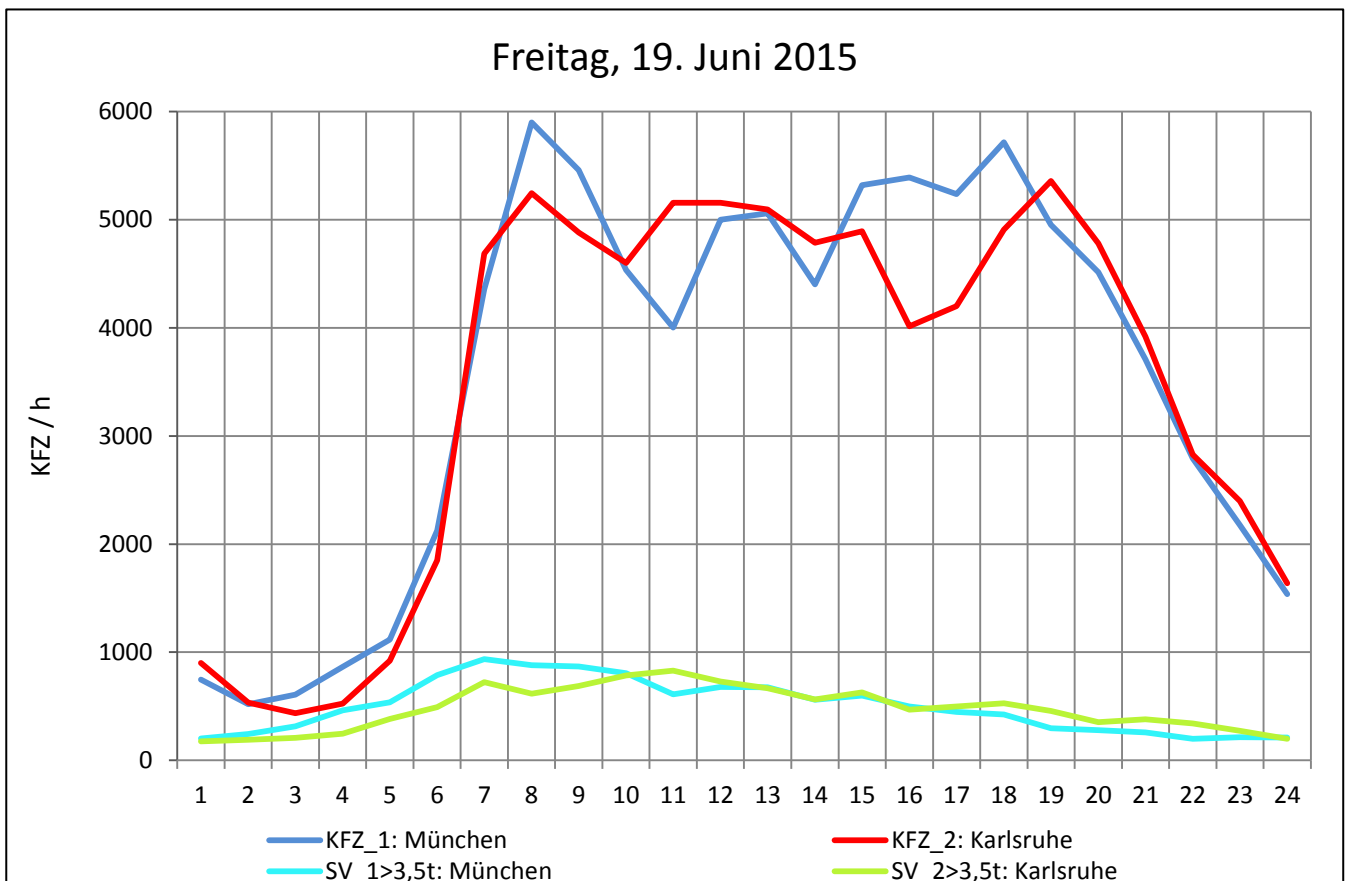
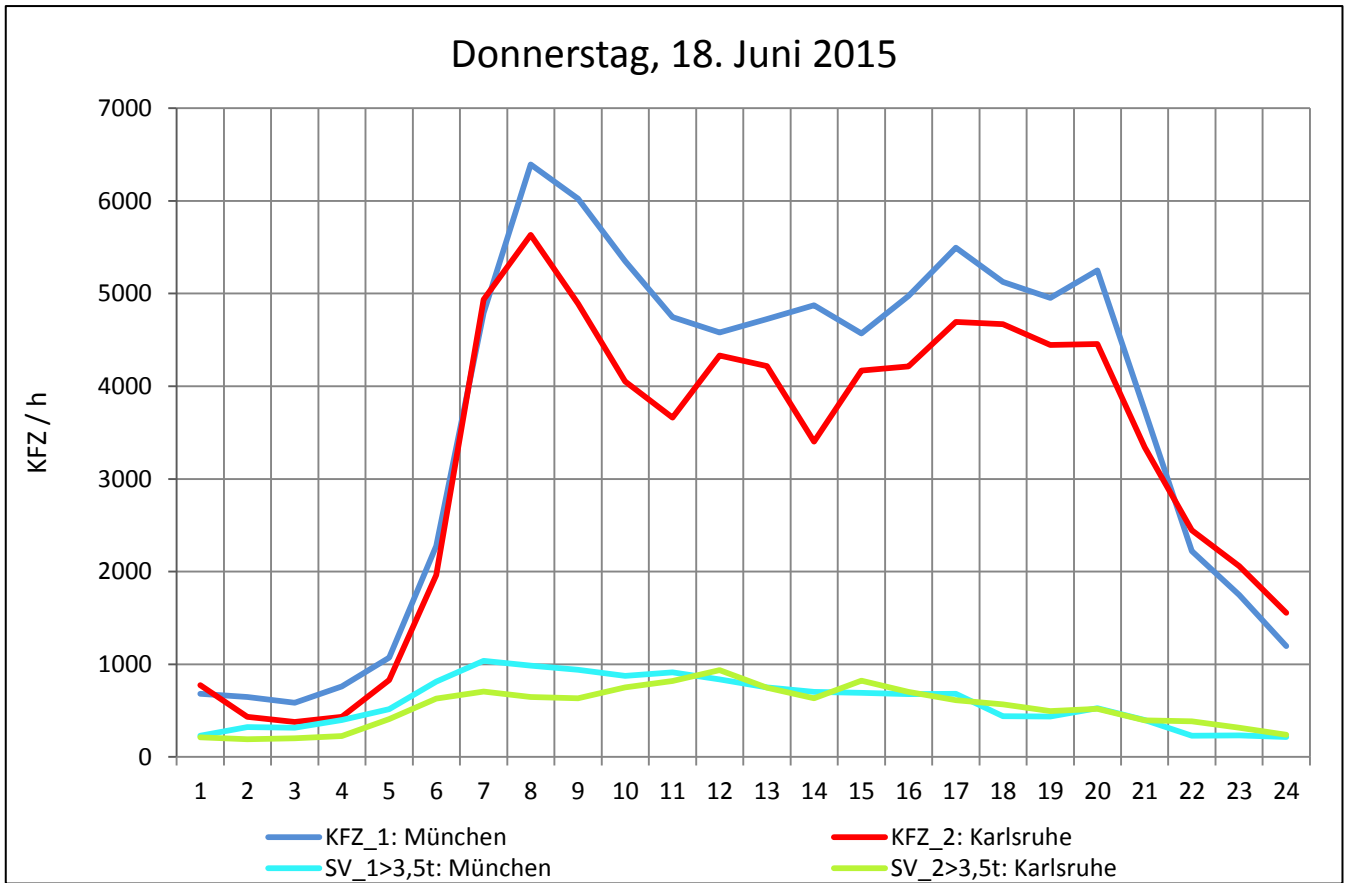
Zst.: **Stuttgart-Vaihingen**

TK-/Zst-Nr.: 7220/1073

A 8

Richtung 1 : **München**

Richtung 2 : **Karlsruhe**



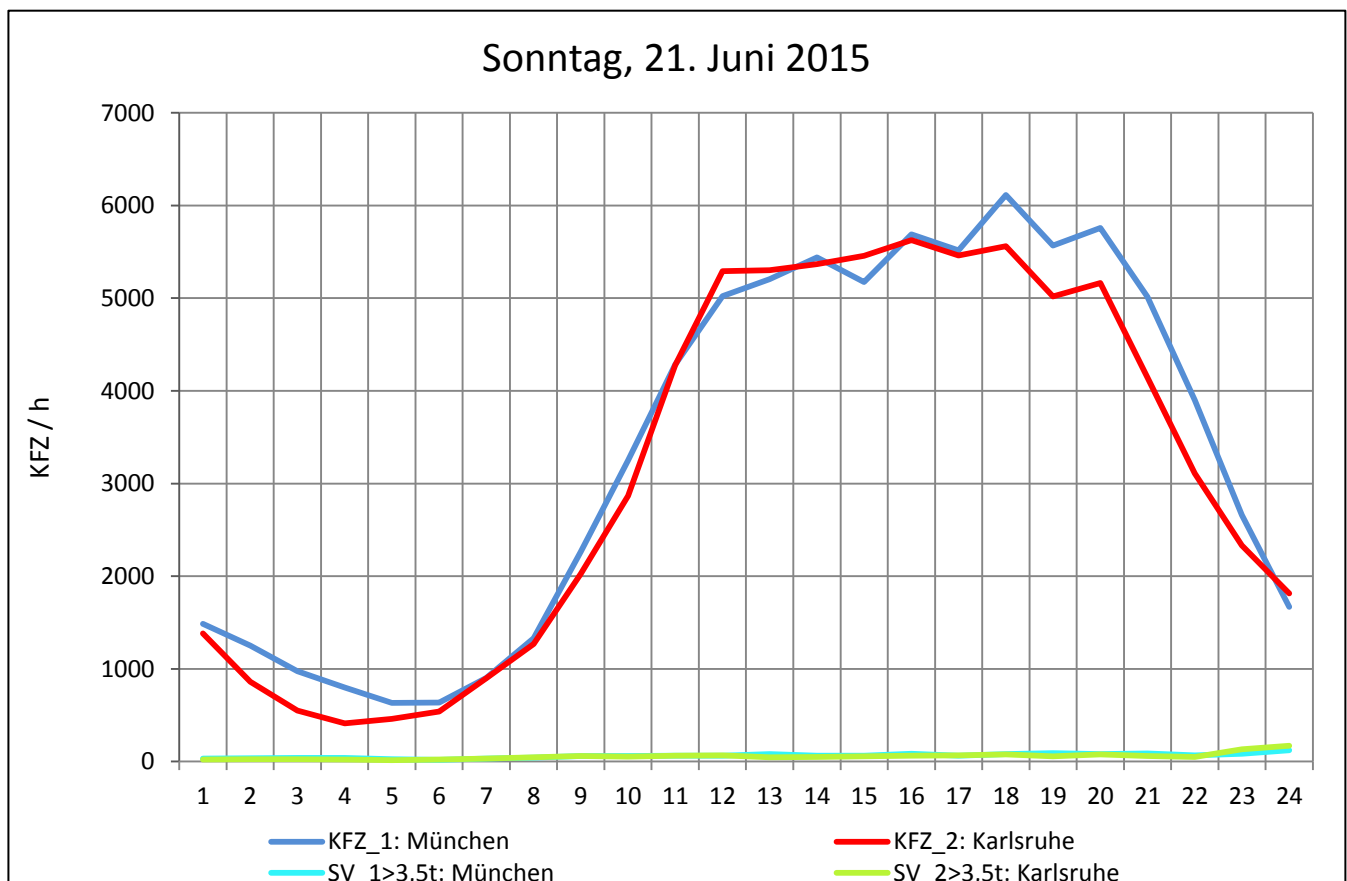
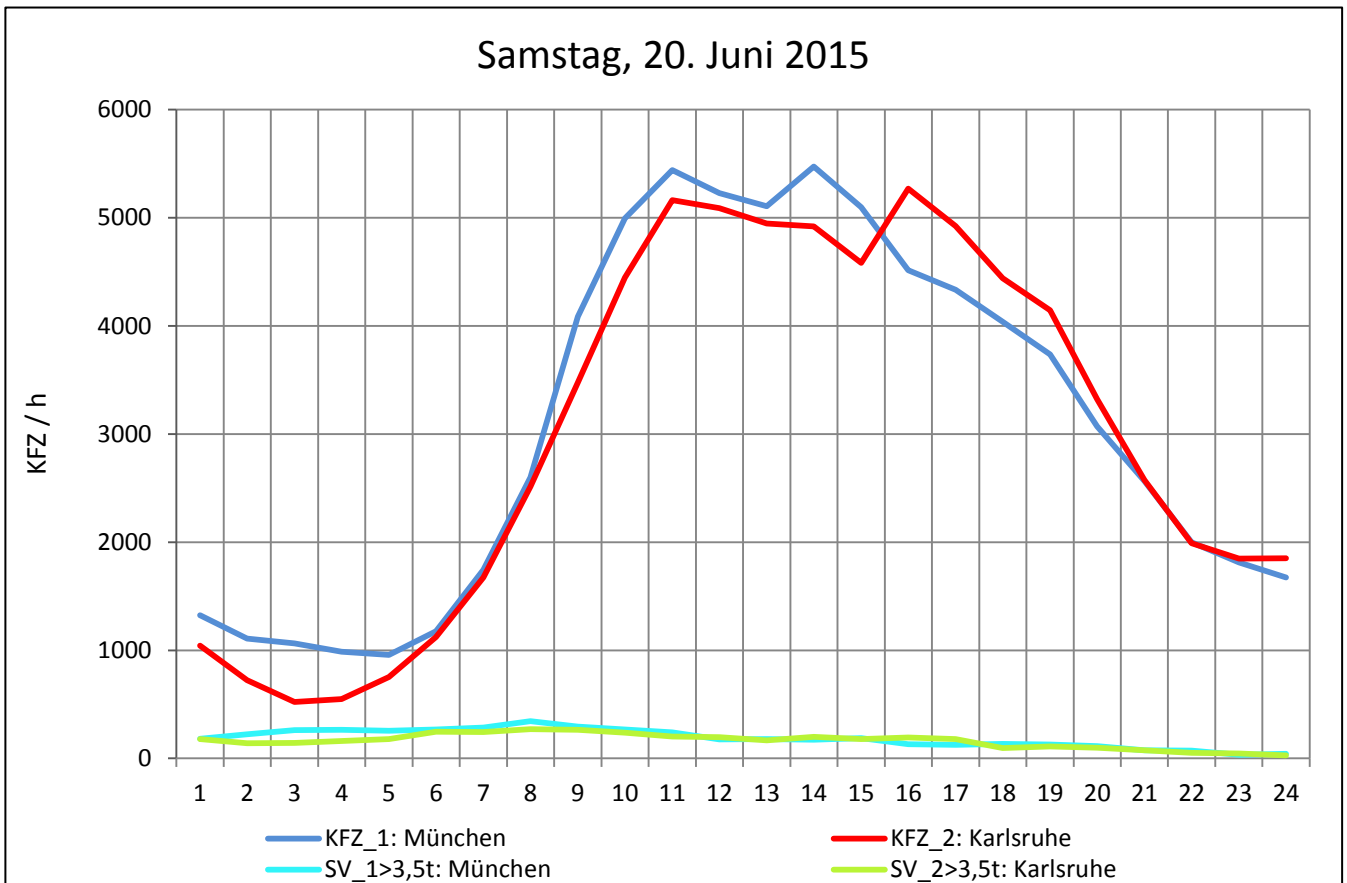
Zst.: **Stuttgart-Vaihingen**

TK-/Zst-Nr.: 7220/1073

A 8

Richtung 1 : **München**

Richtung 2 : **Karlsruhe**



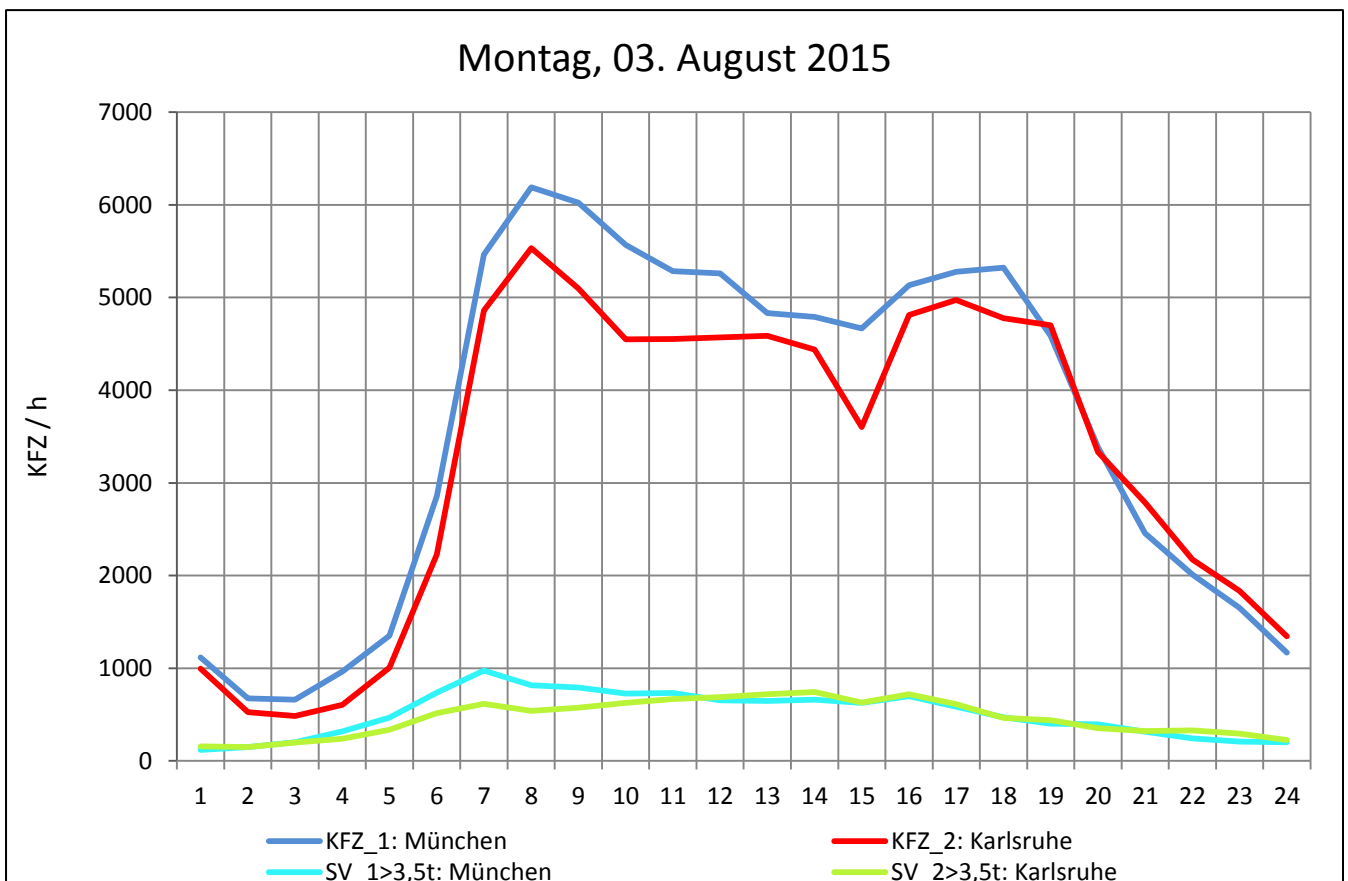
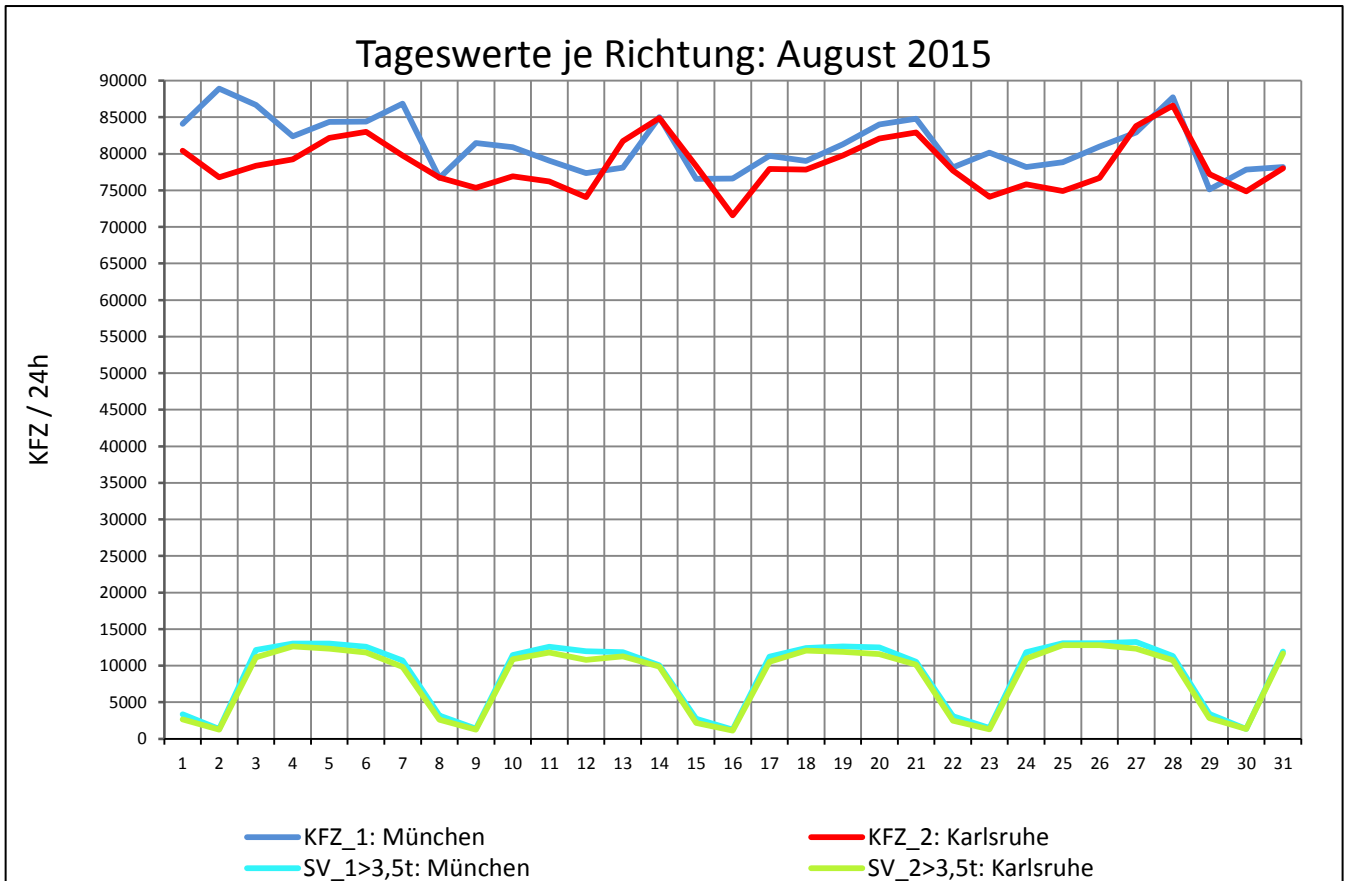
Zst.: **Stuttgart-Vaihingen**

TK-/Zst-Nr.: 7220/1073

A 8

Richtung 1 : **München**

Richtung 2 : **Karlsruhe**



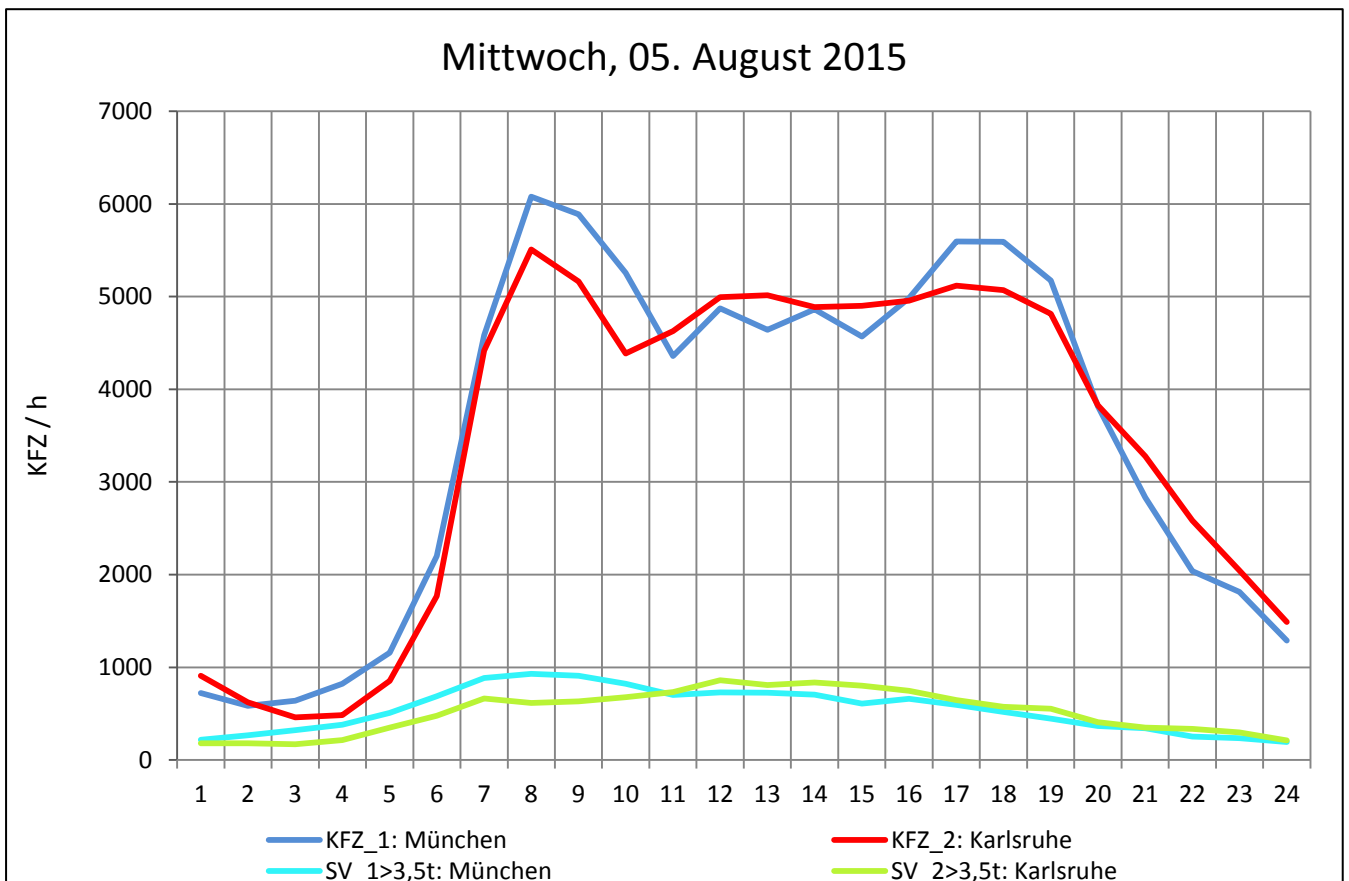
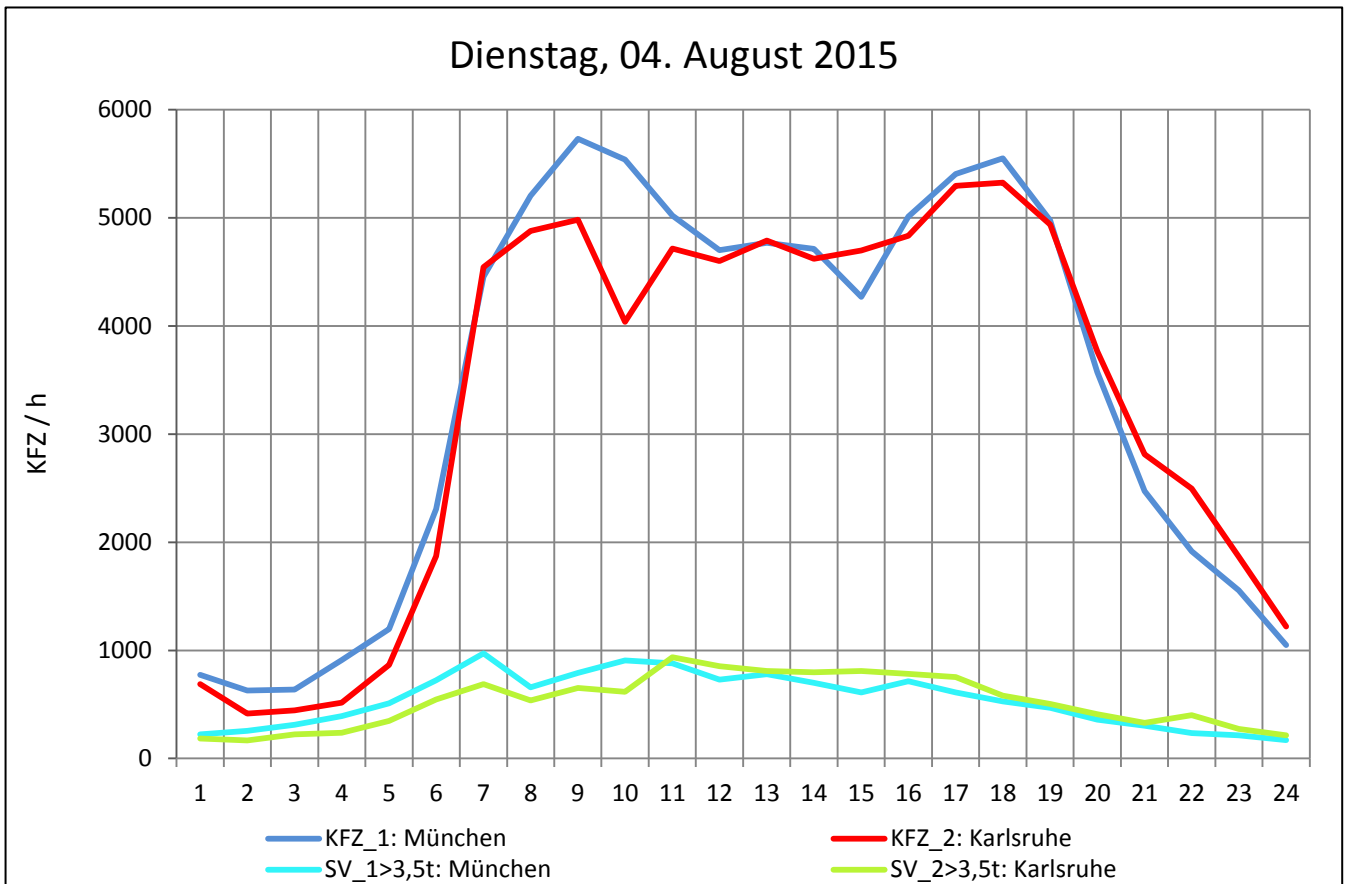
Zst.: **Stuttgart-Vaihingen**

TK-/Zst-Nr.: 7220/1073

A 8

Richtung 1 : **München**

Richtung 2 : **Karlsruhe**



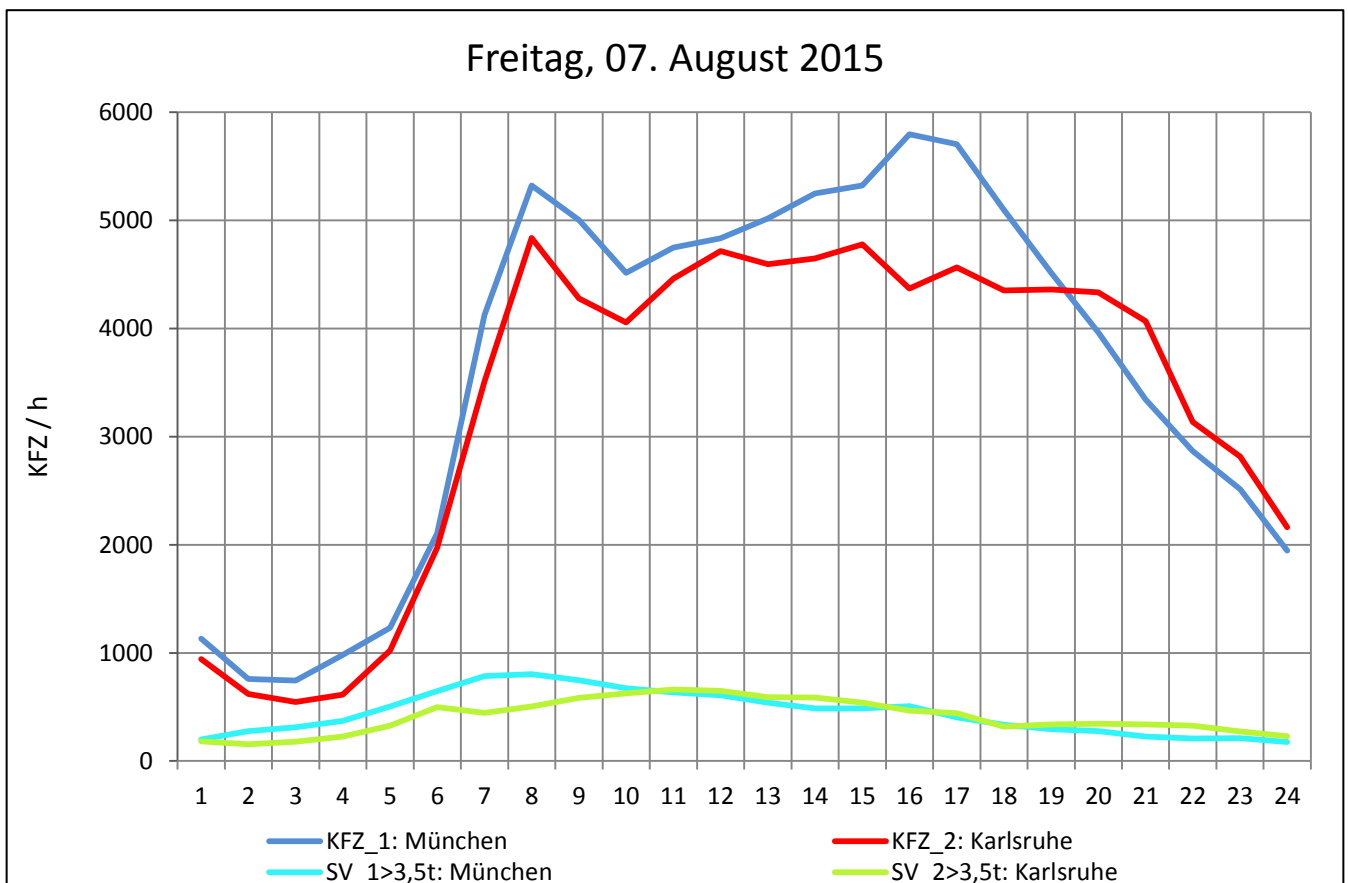
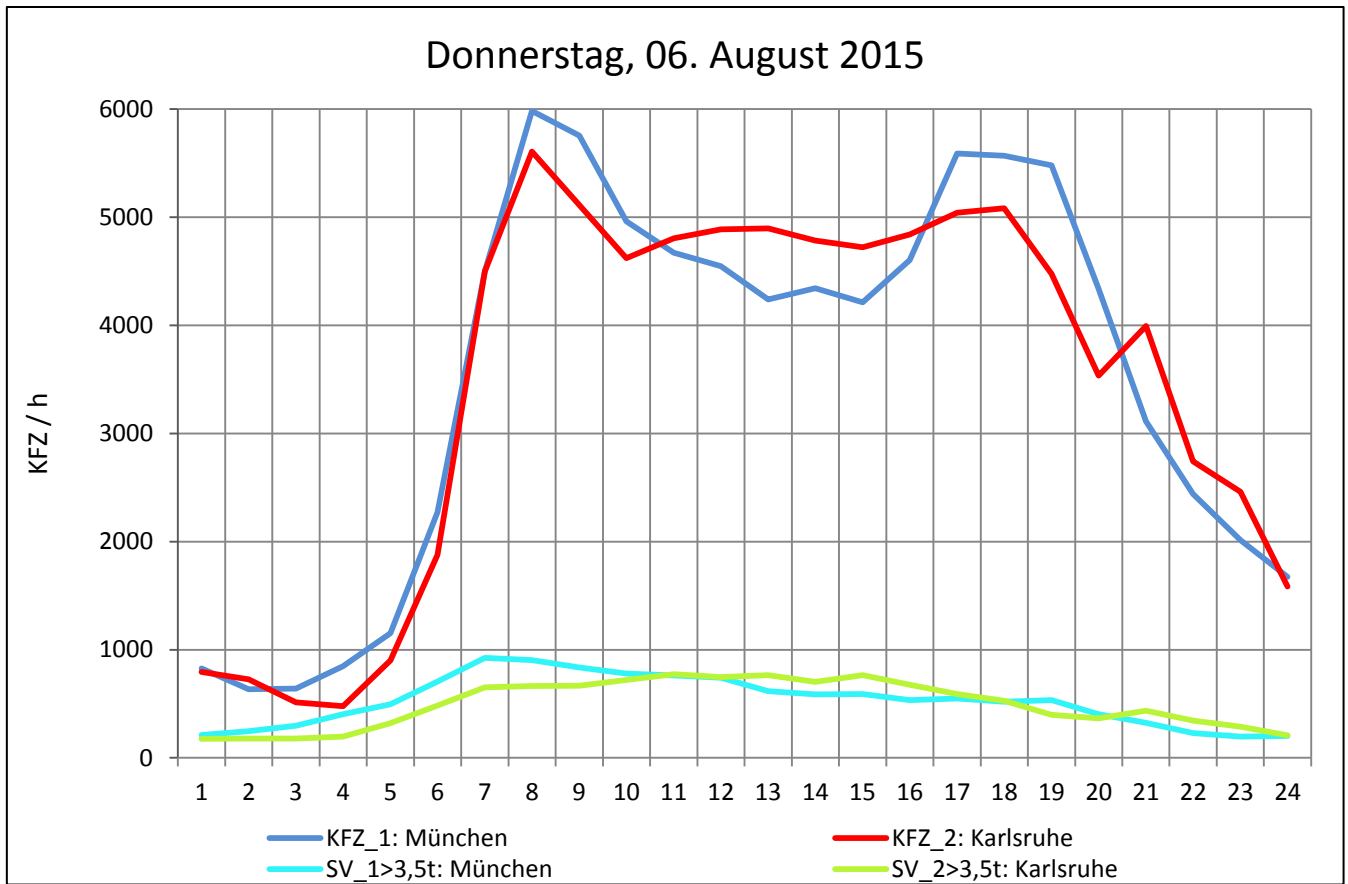
Zst.: **Stuttgart-Vaihingen**

TK-/Zst-Nr.: 7220/1073

A 8

Richtung 1 : **München**

Richtung 2 : **Karlsruhe**



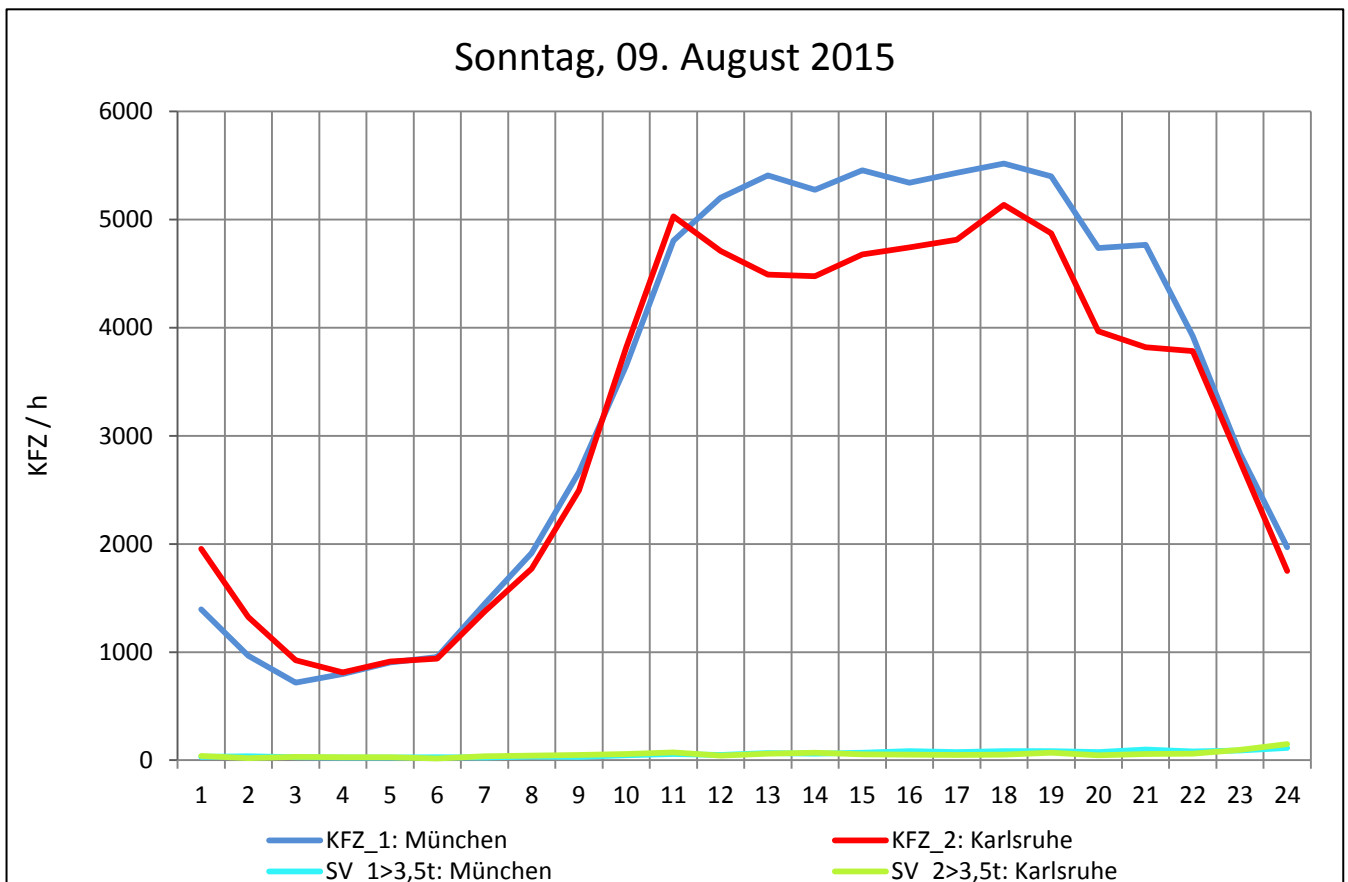
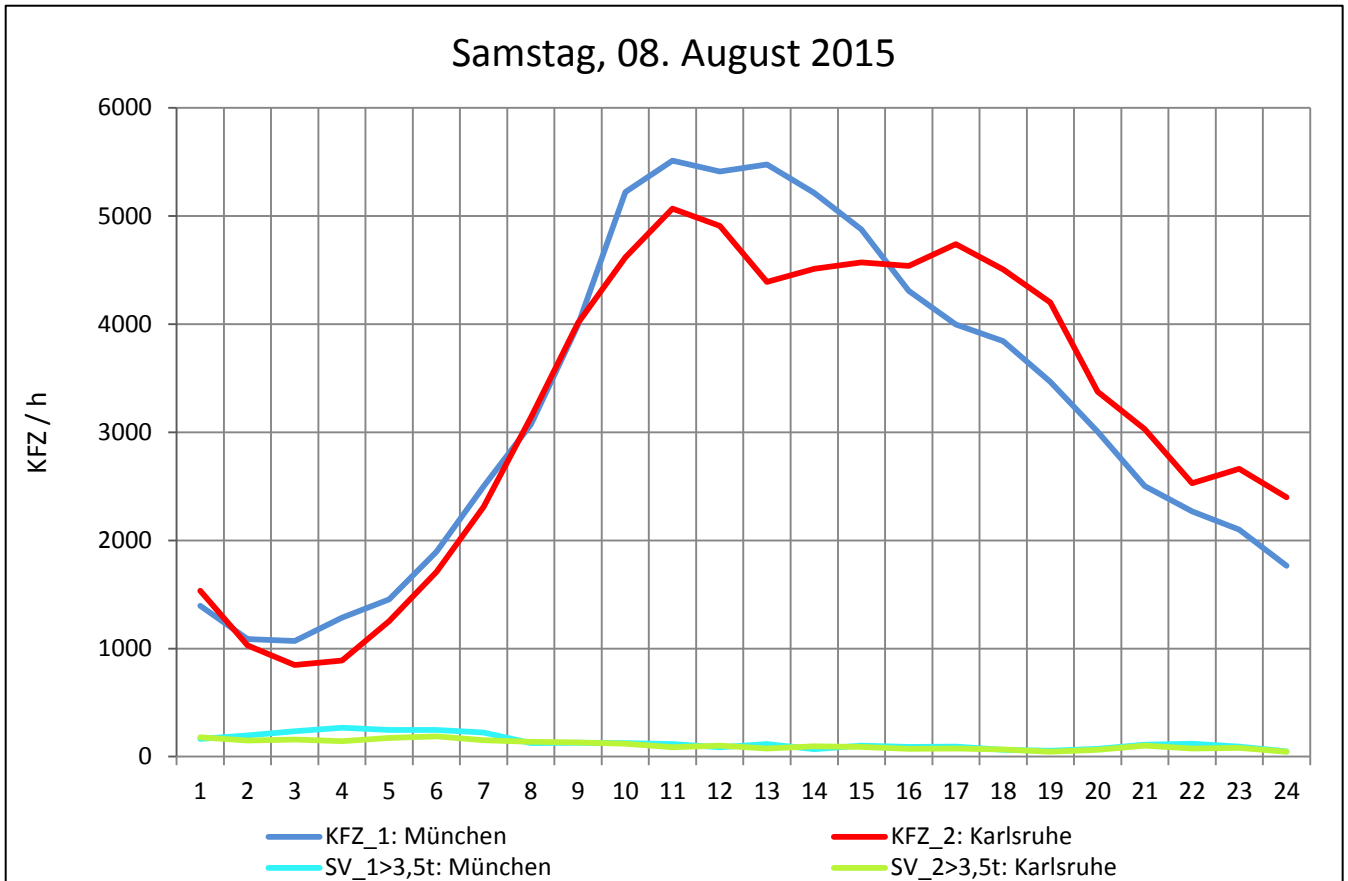
Zst.: **Stuttgart-Vaihingen**

TK-/Zst-Nr.: 7220/1073

A 8

Richtung 1 : **München**

Richtung 2 : **Karlsruhe**



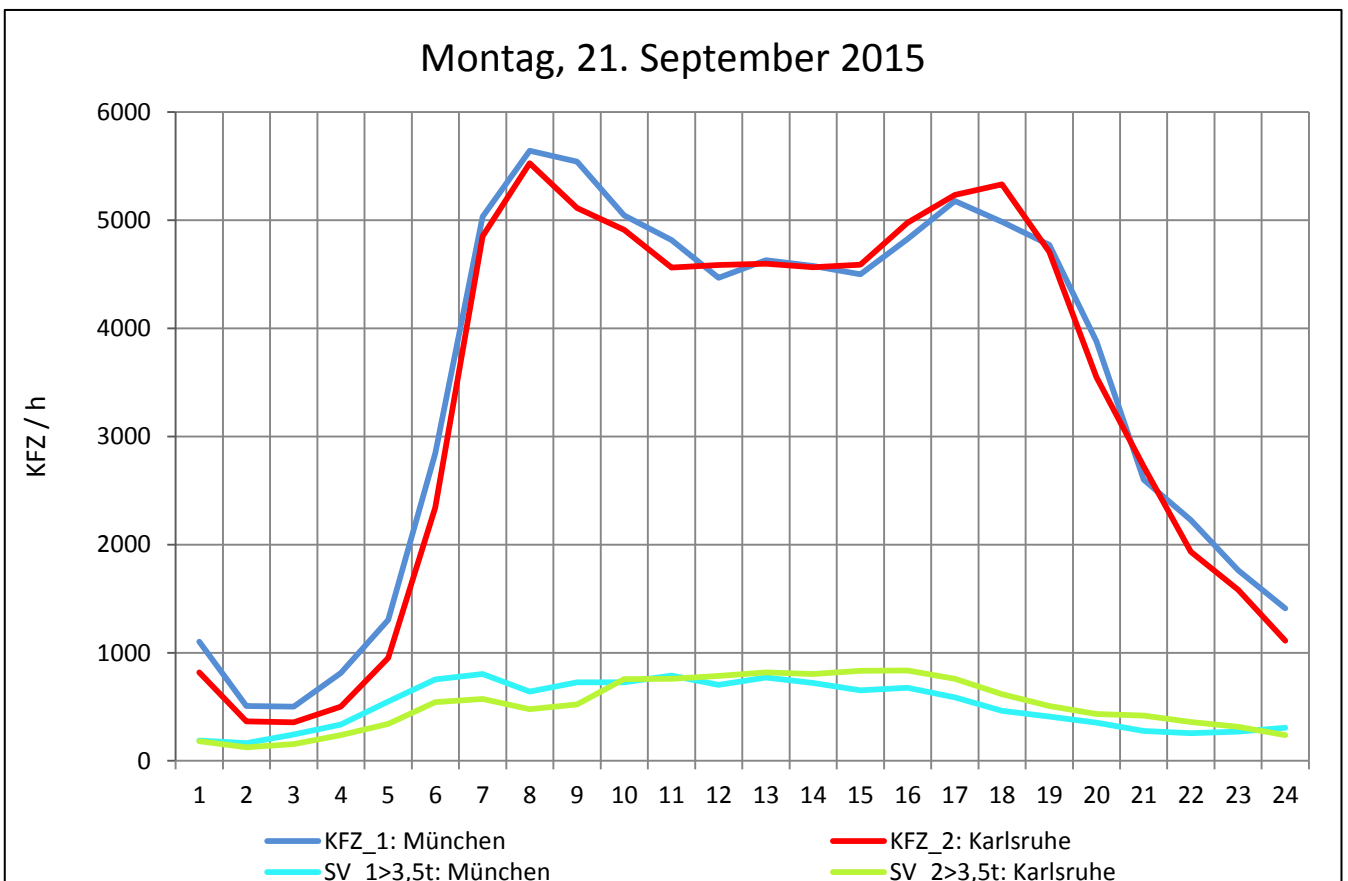
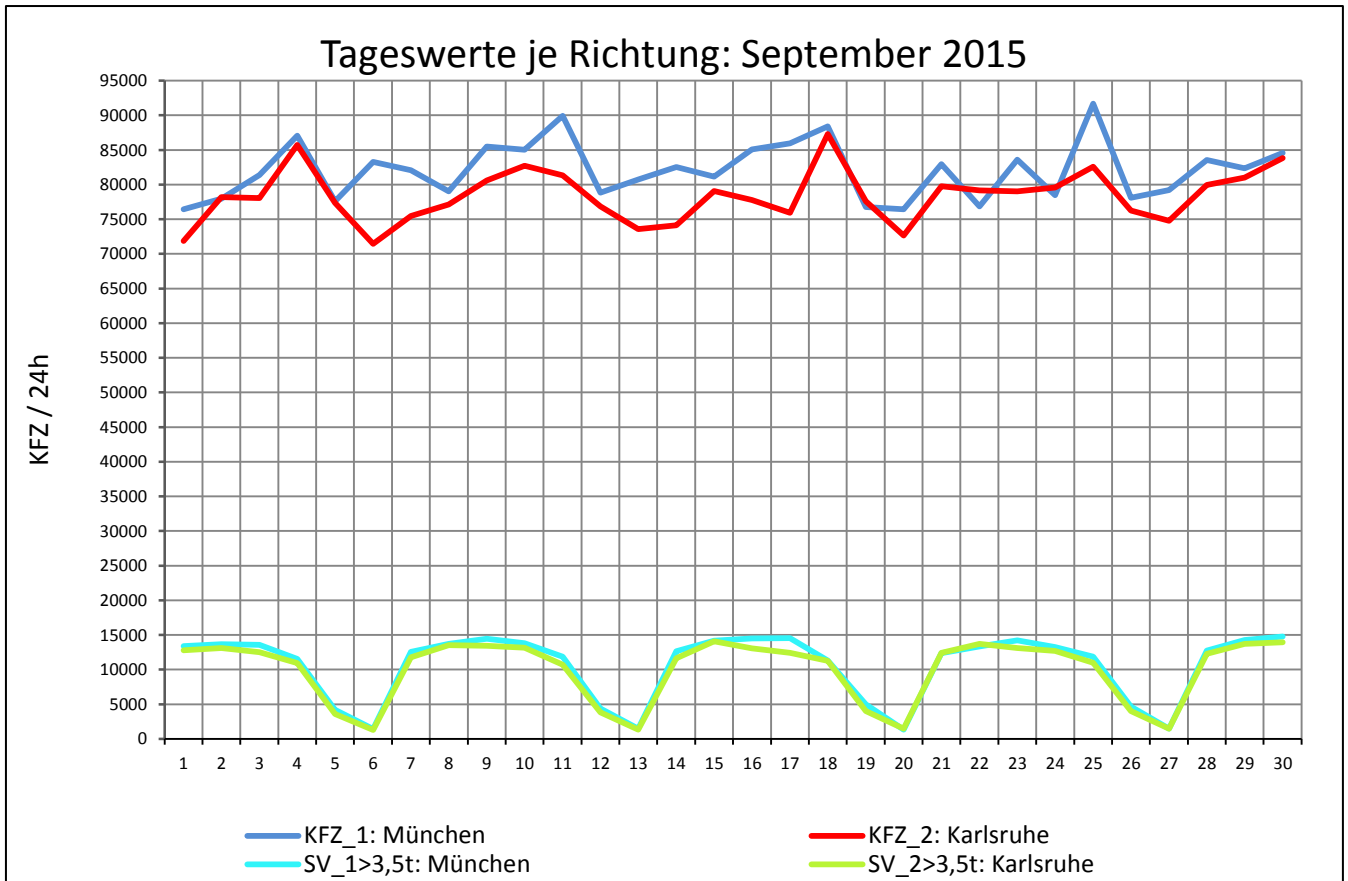
Zst.: **Stuttgart-Vaihingen**

TK-/Zst-Nr.: 7220/1073

A 8

Richtung 1 : **München**

Richtung 2 : **Karlsruhe**



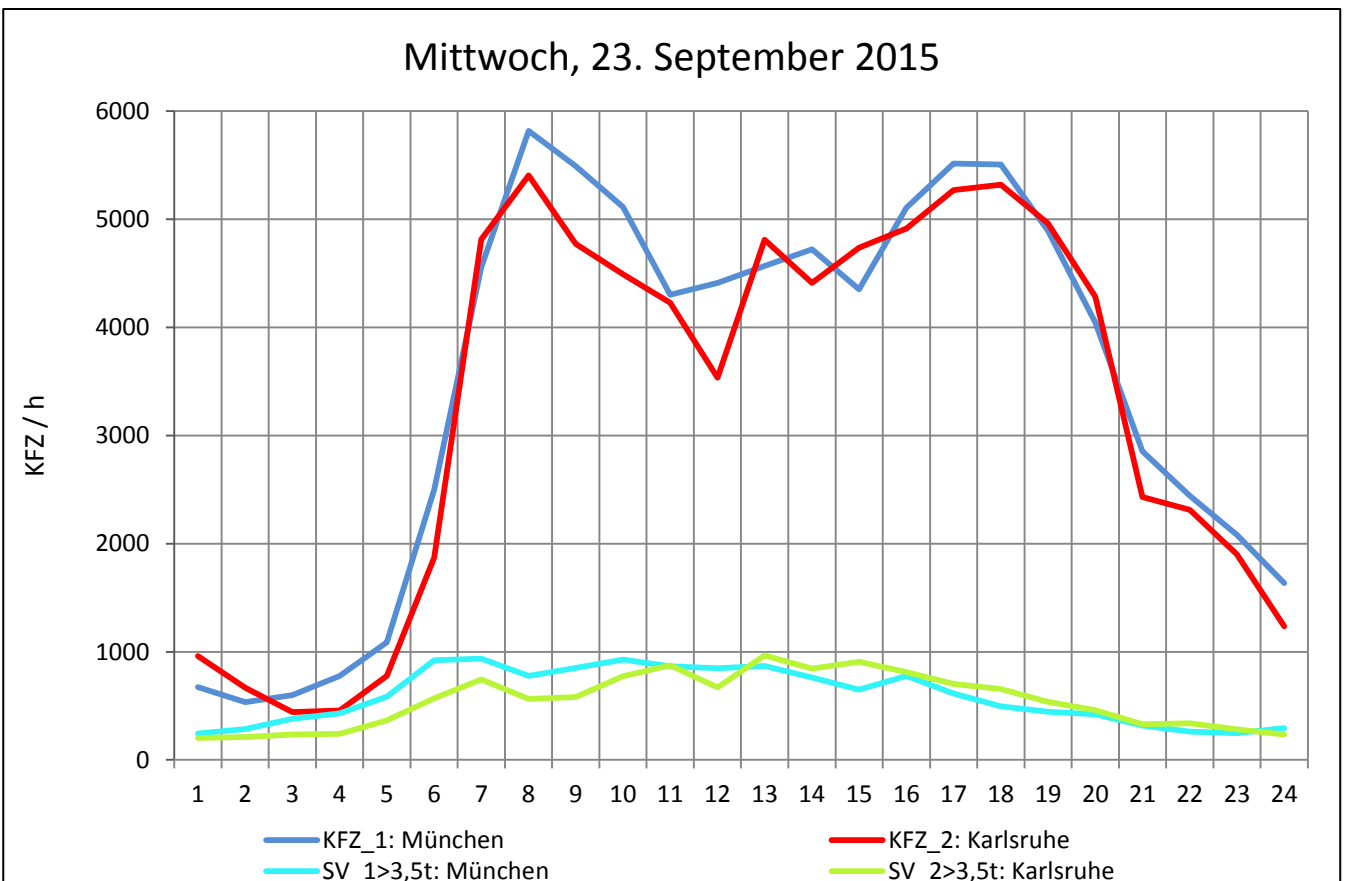
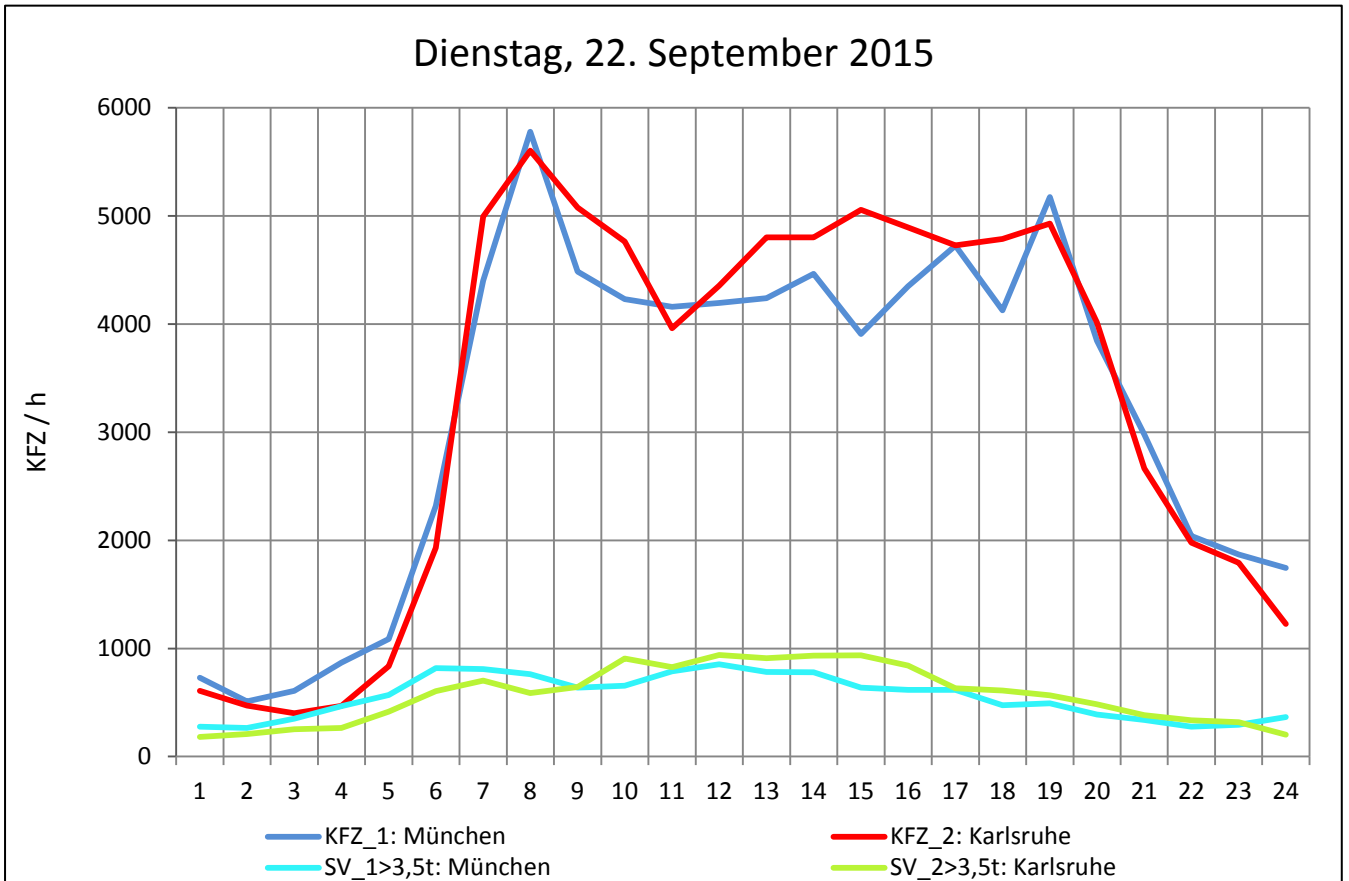
Zst.: **Stuttgart-Vaihingen**

TK-/Zst-Nr.: 7220/1073

A 8

Richtung 1 : **München**

Richtung 2 : **Karlsruhe**



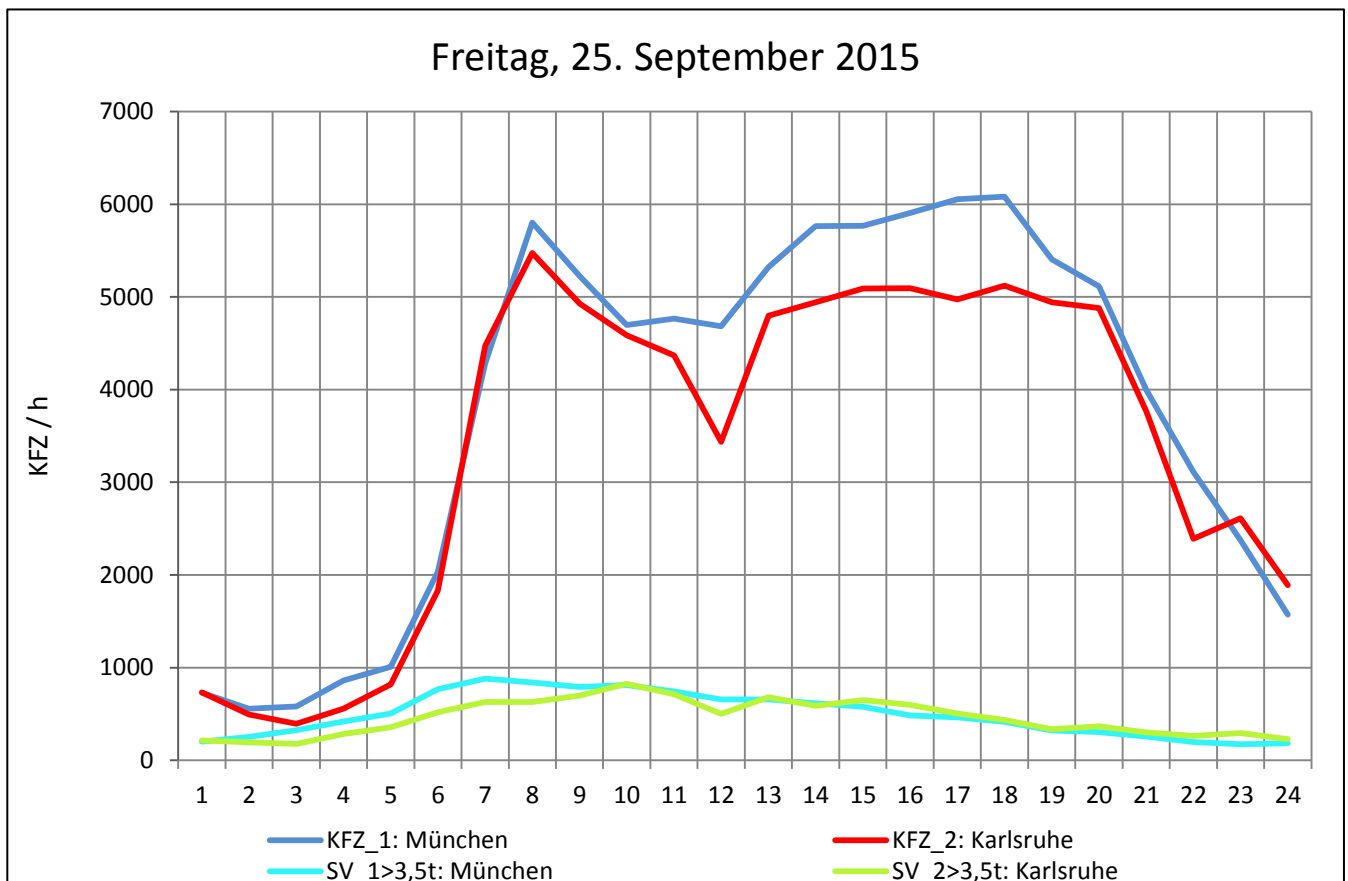
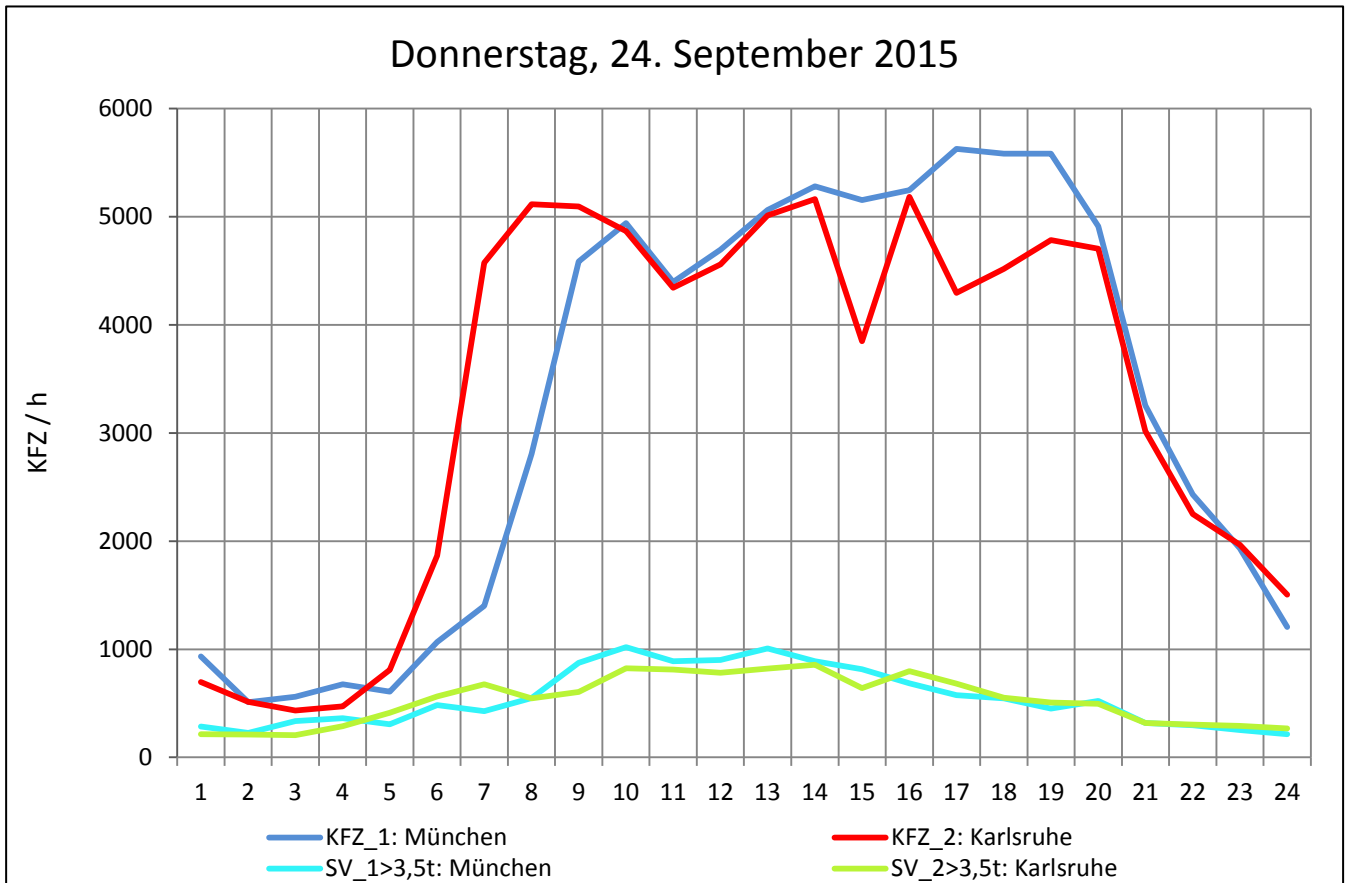
Zst.: **Stuttgart-Vaihingen**

TK-/Zst-Nr.: 7220/1073

A 8

Richtung 1 : **München**

Richtung 2 : **Karlsruhe**



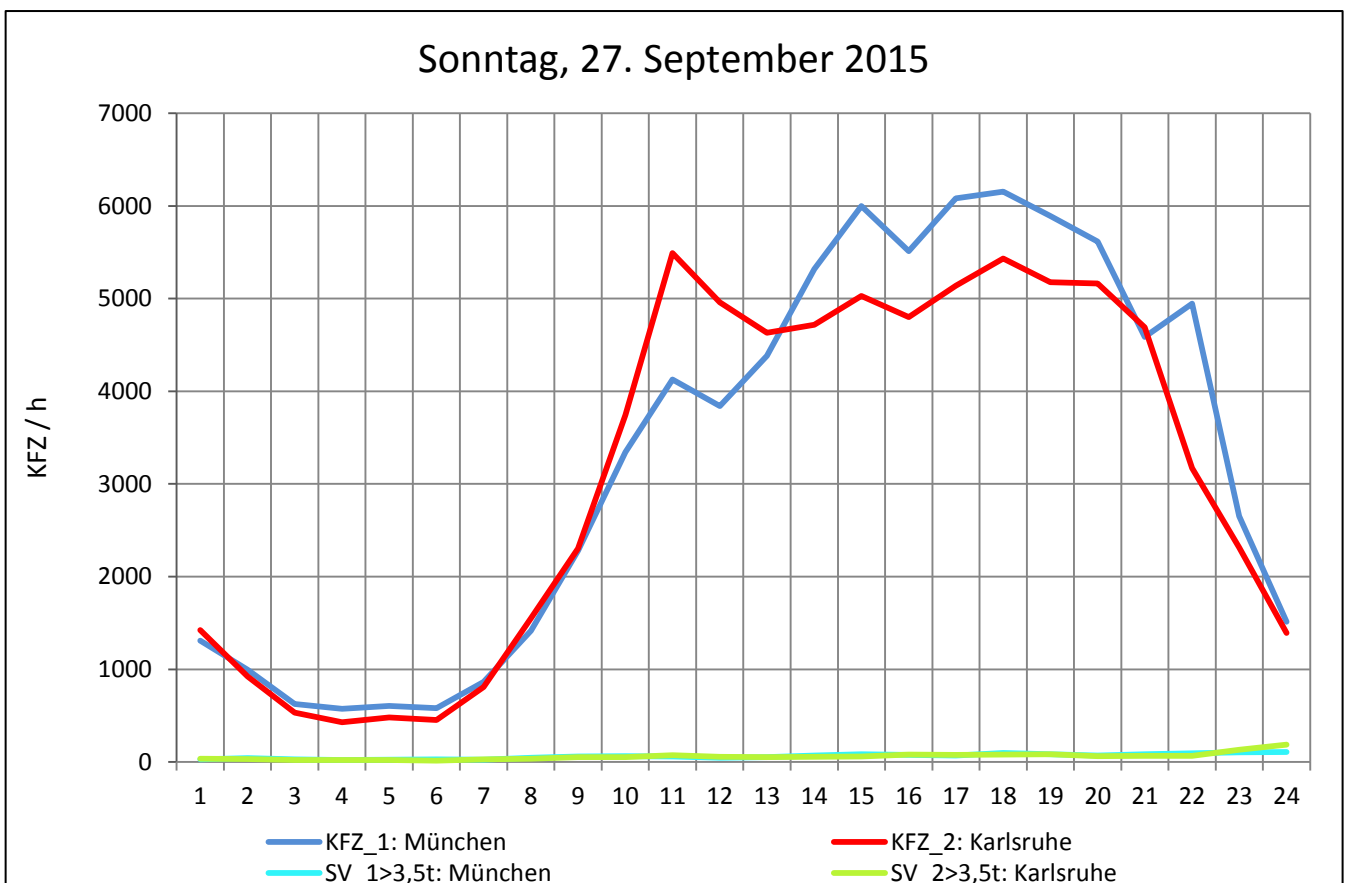
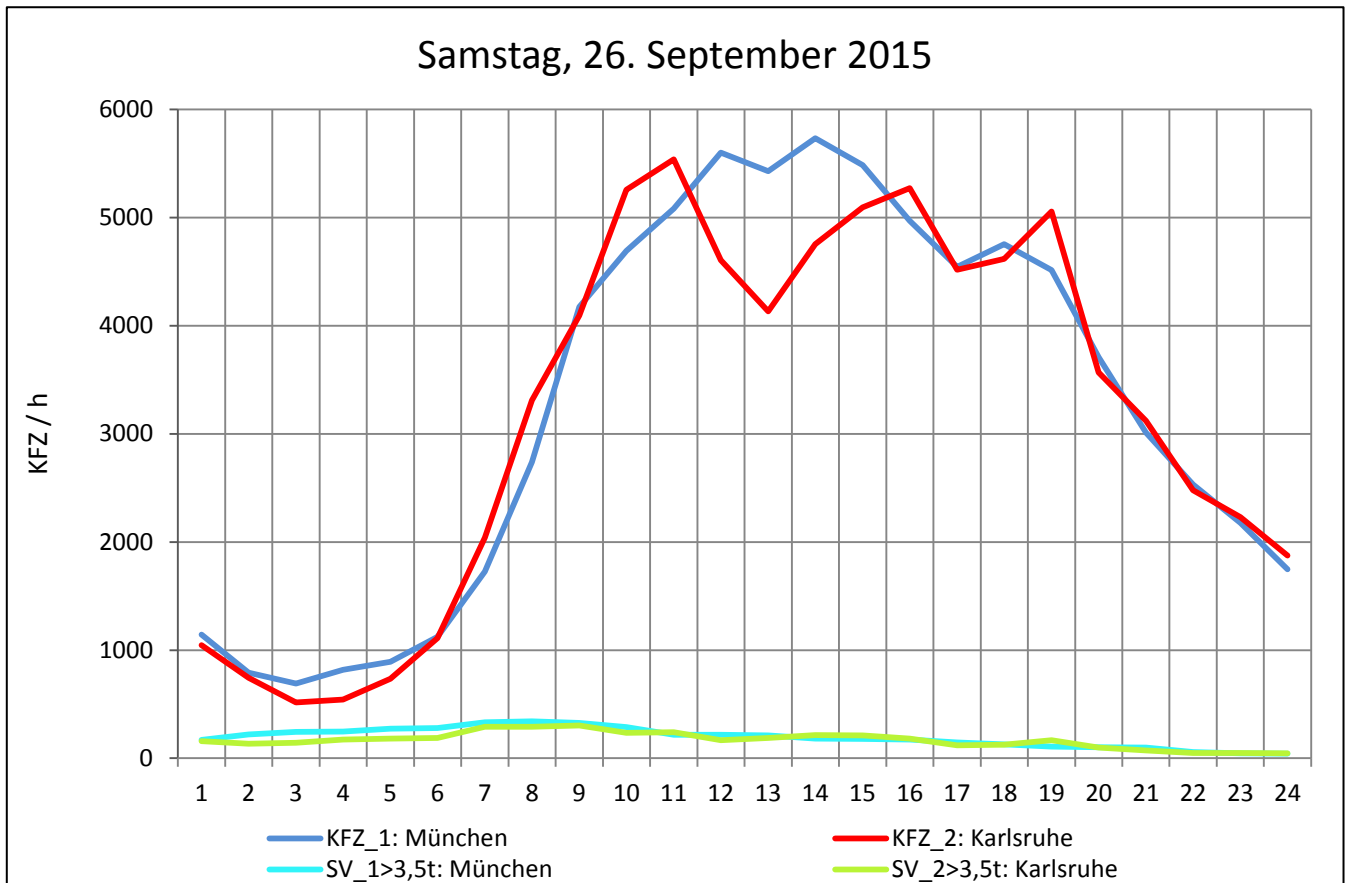
Zst.: **Stuttgart-Vaihingen**

TK-/Zst-Nr.: 7220/1073

A 8

Richtung 1 : **München**

Richtung 2 : **Karlsruhe**



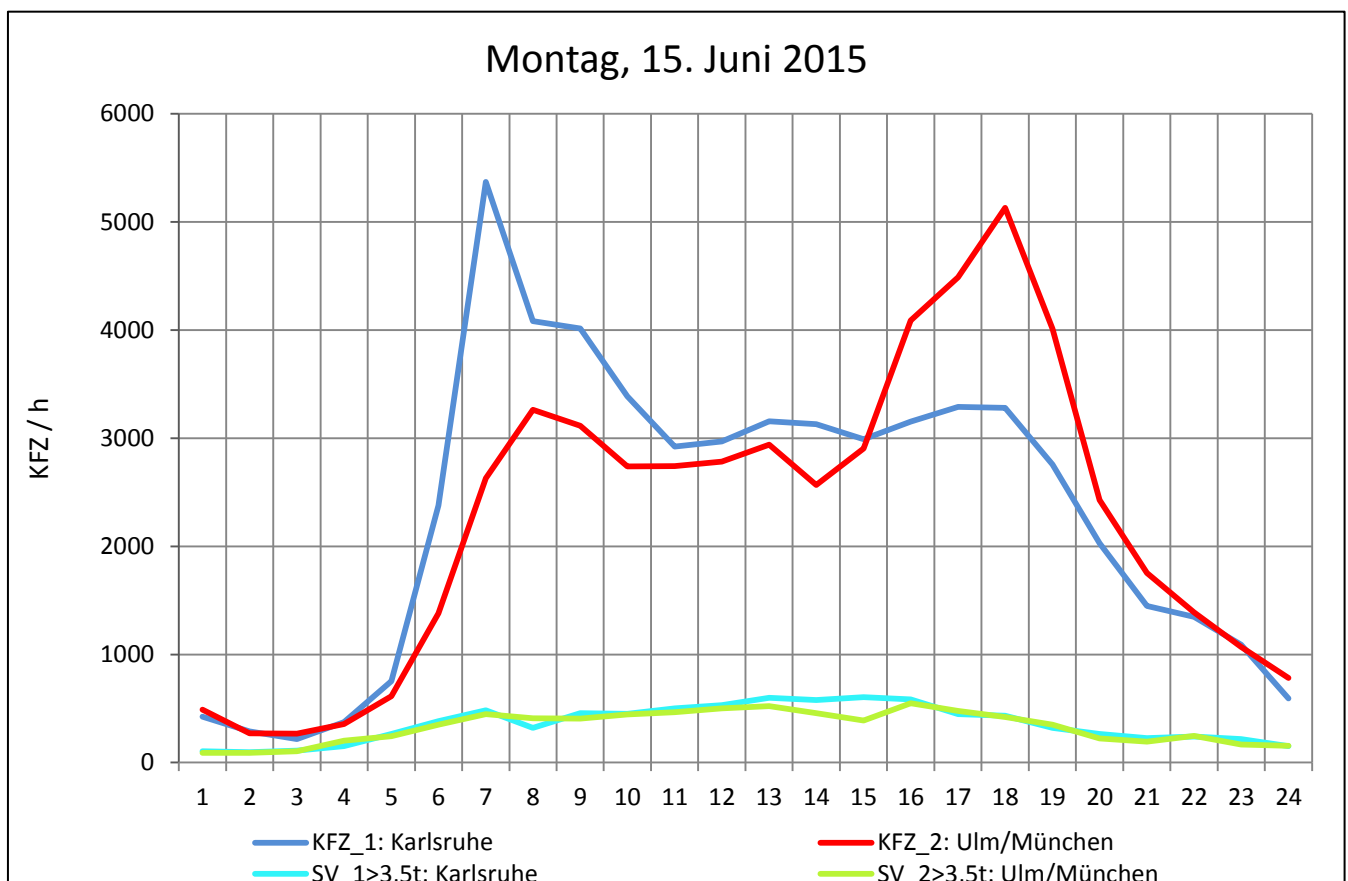
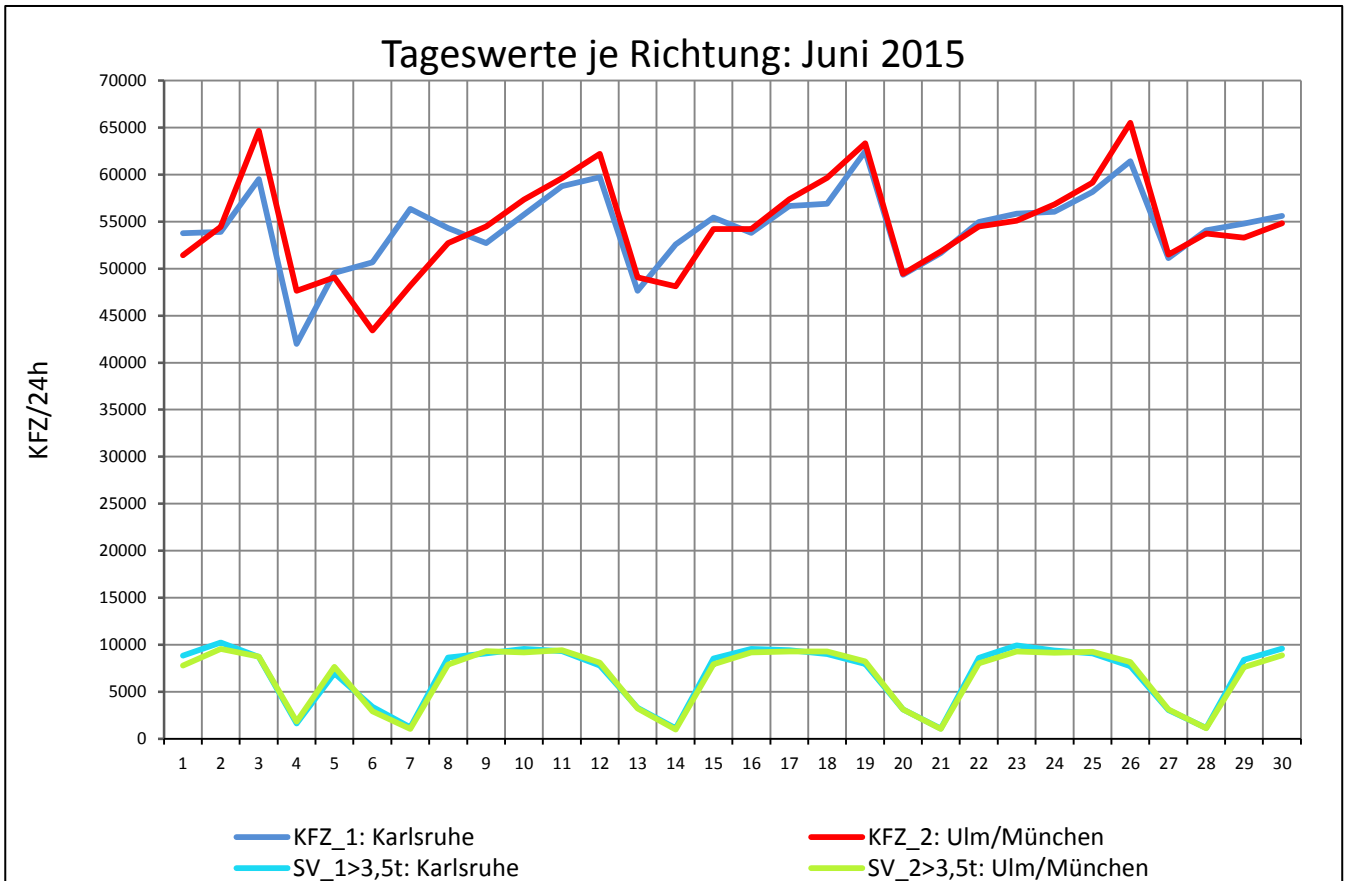
Zst.: **Denkendorf**

TK-/Zst-Nr.: 7321/1075

A 8

Richtung 1 : **Karlsruhe**

Richtung 2 : **Ulm/München**



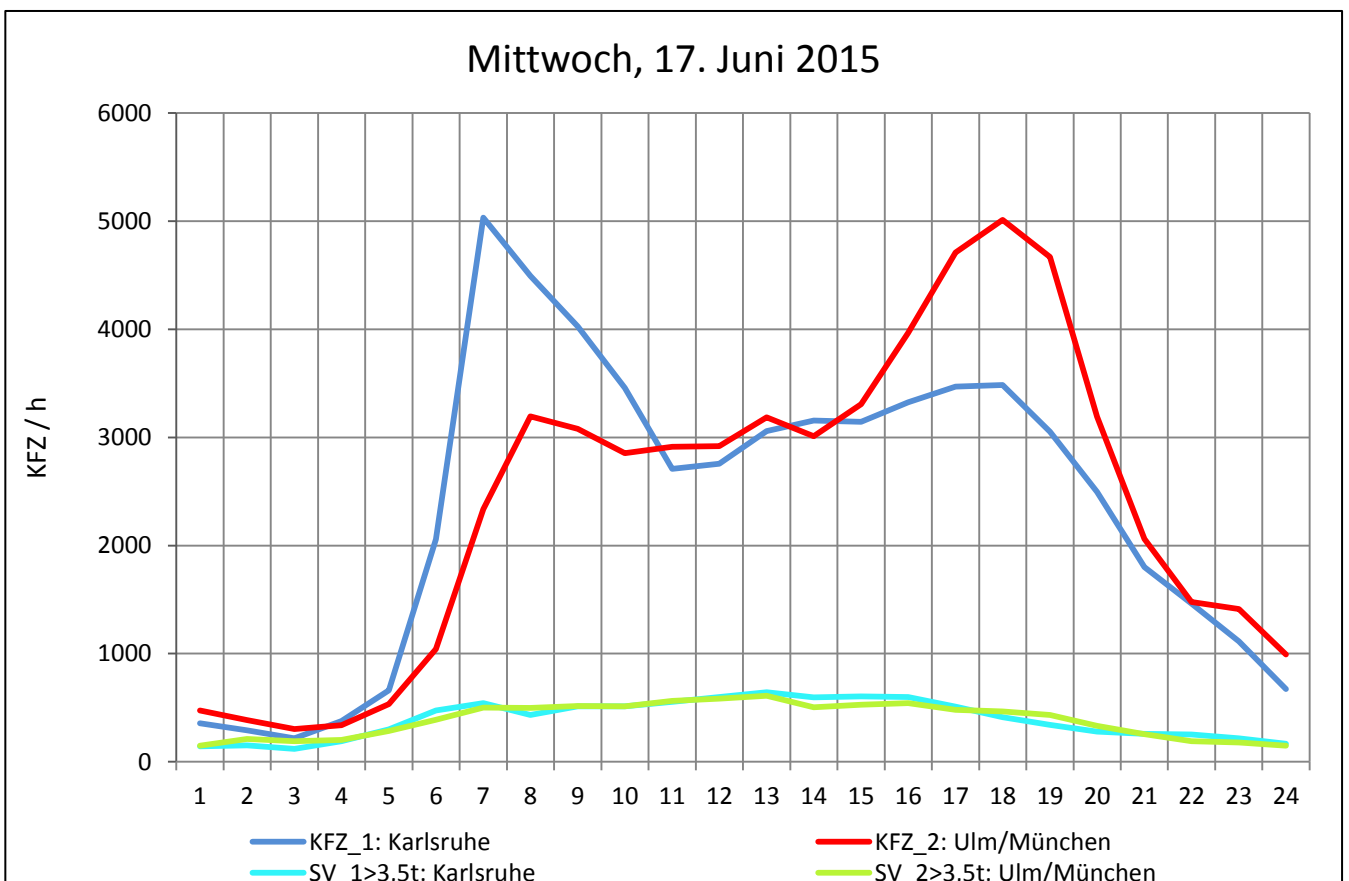
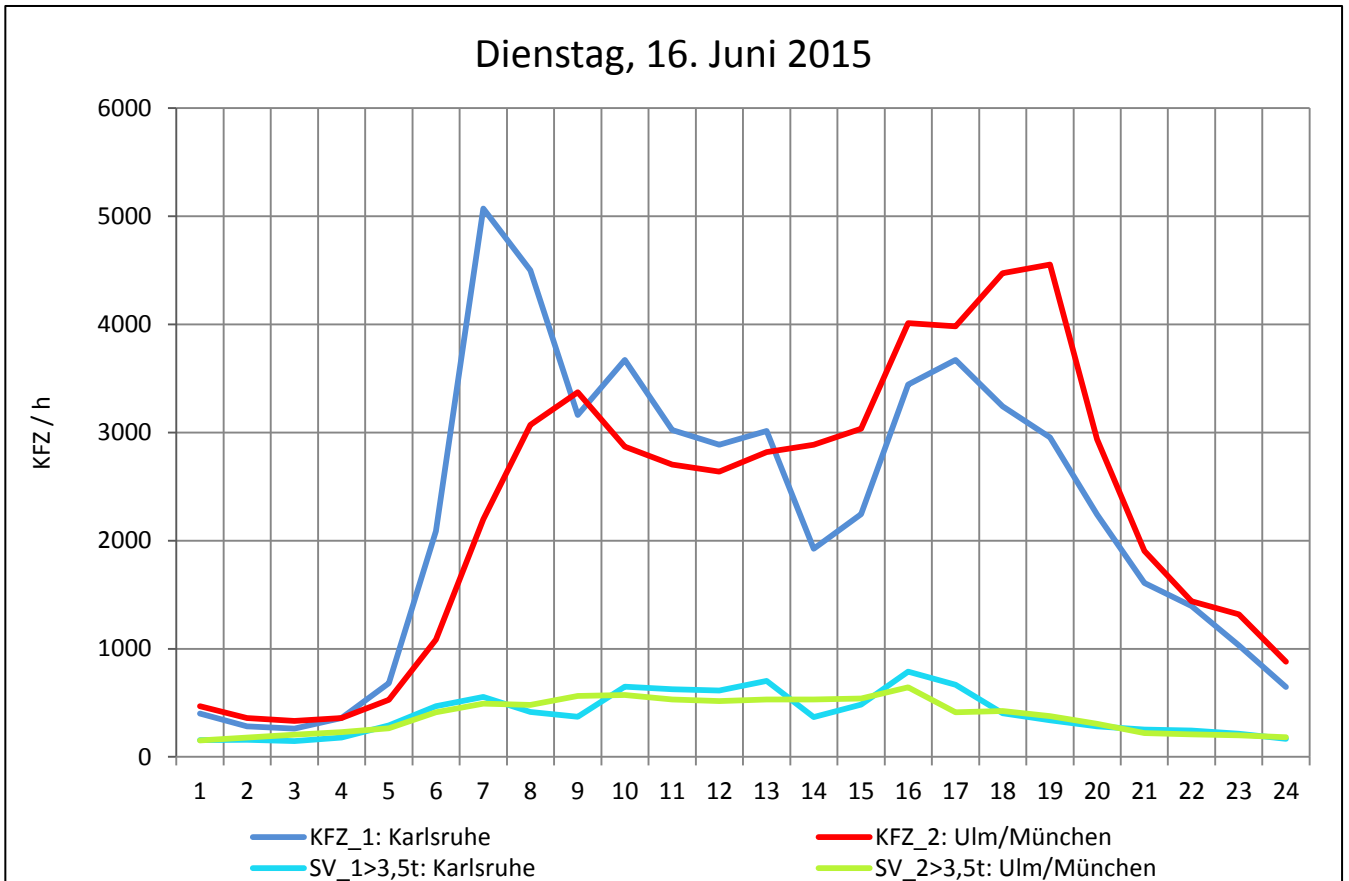
Zst.: **Denkendorf**

TK-/Zst-Nr.: 7321/8075

A 8

Richtung 1 : **Karlsruhe**

Richtung 2 : **Ulm/München**



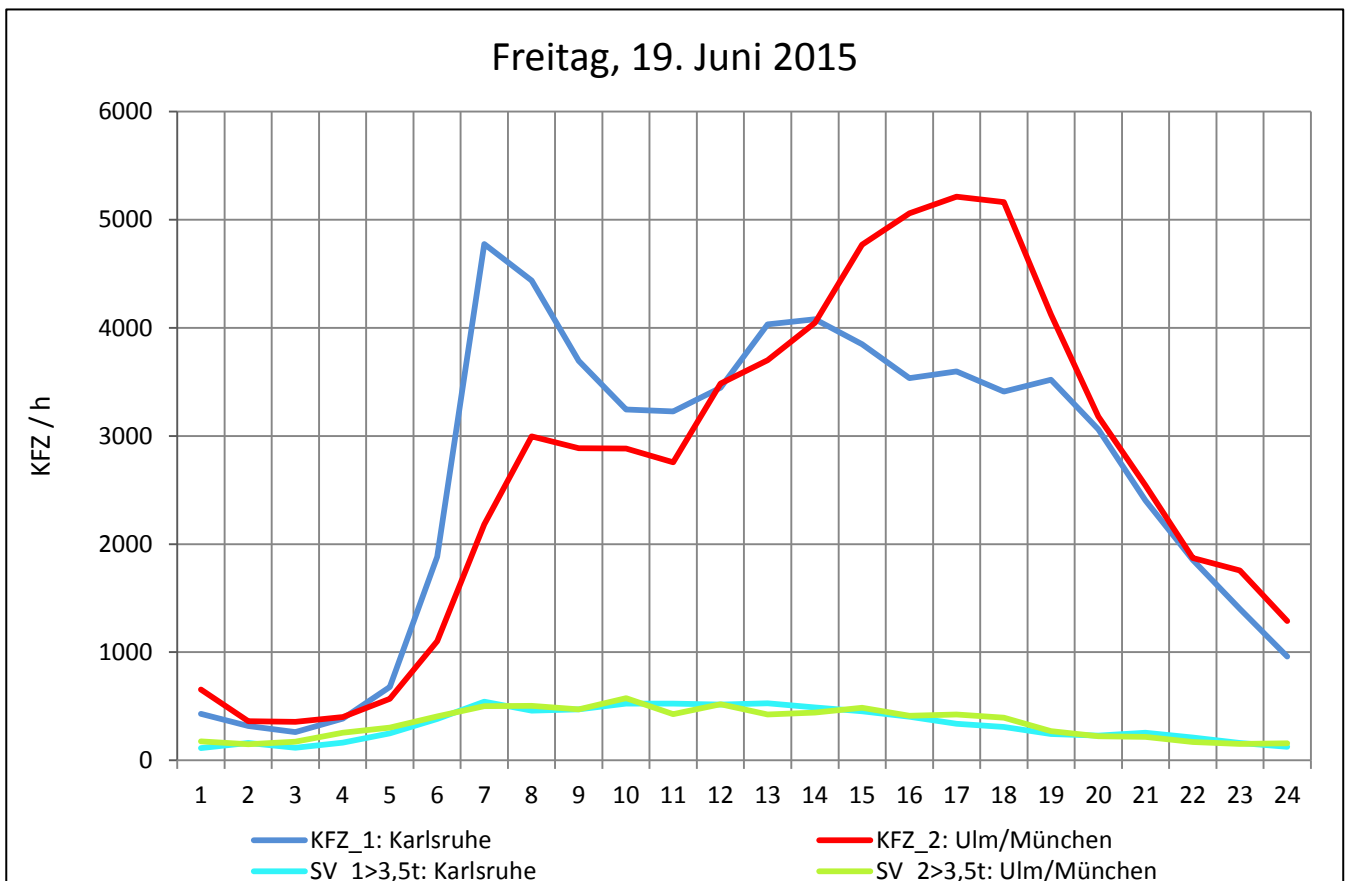
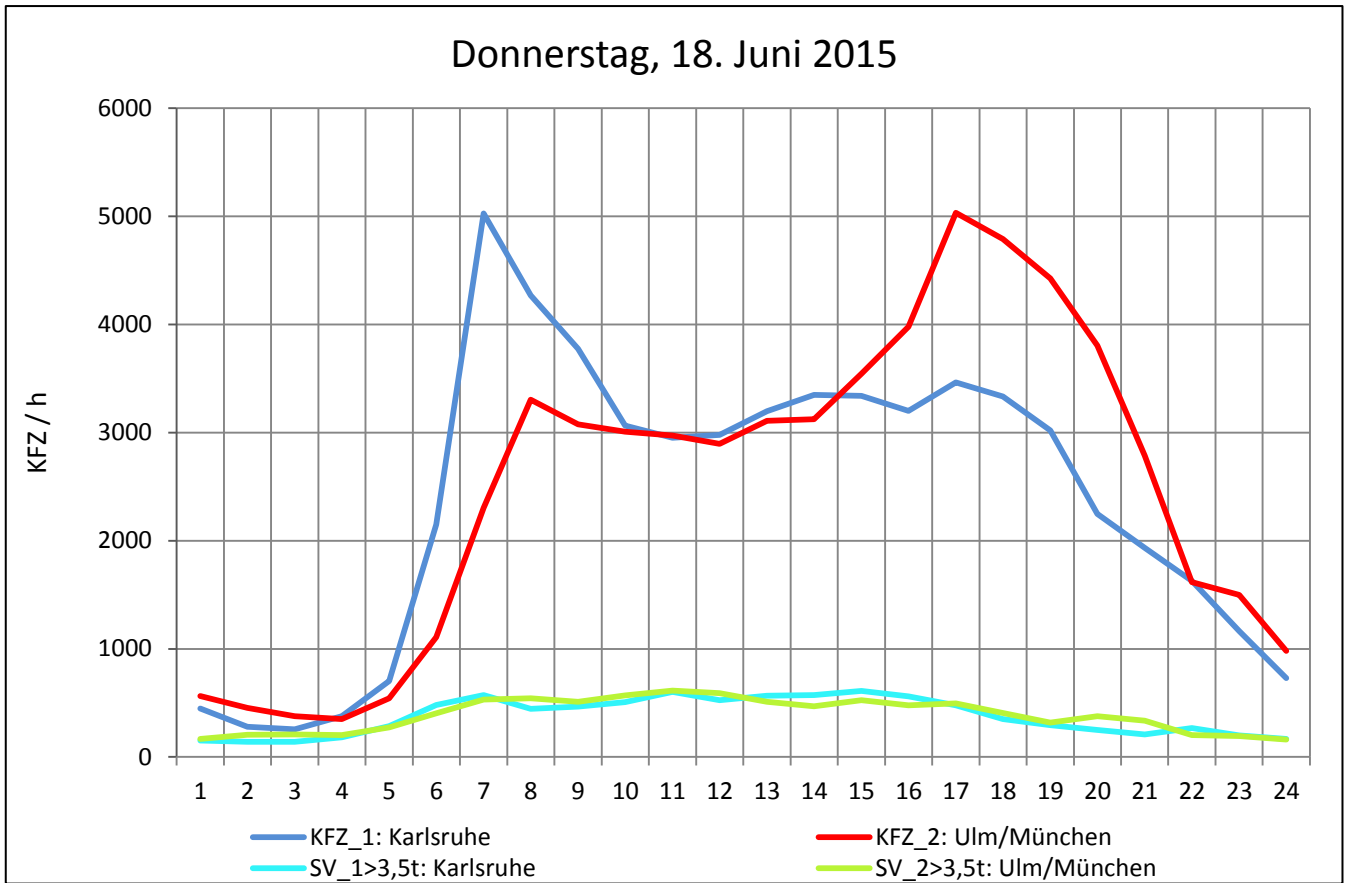
Zst.: **Denkendorf**

TK-/Zst-Nr.: 7321/8075

A 8

Richtung 1 : **Karlsruhe**

Richtung 2 : **Ulm/München**



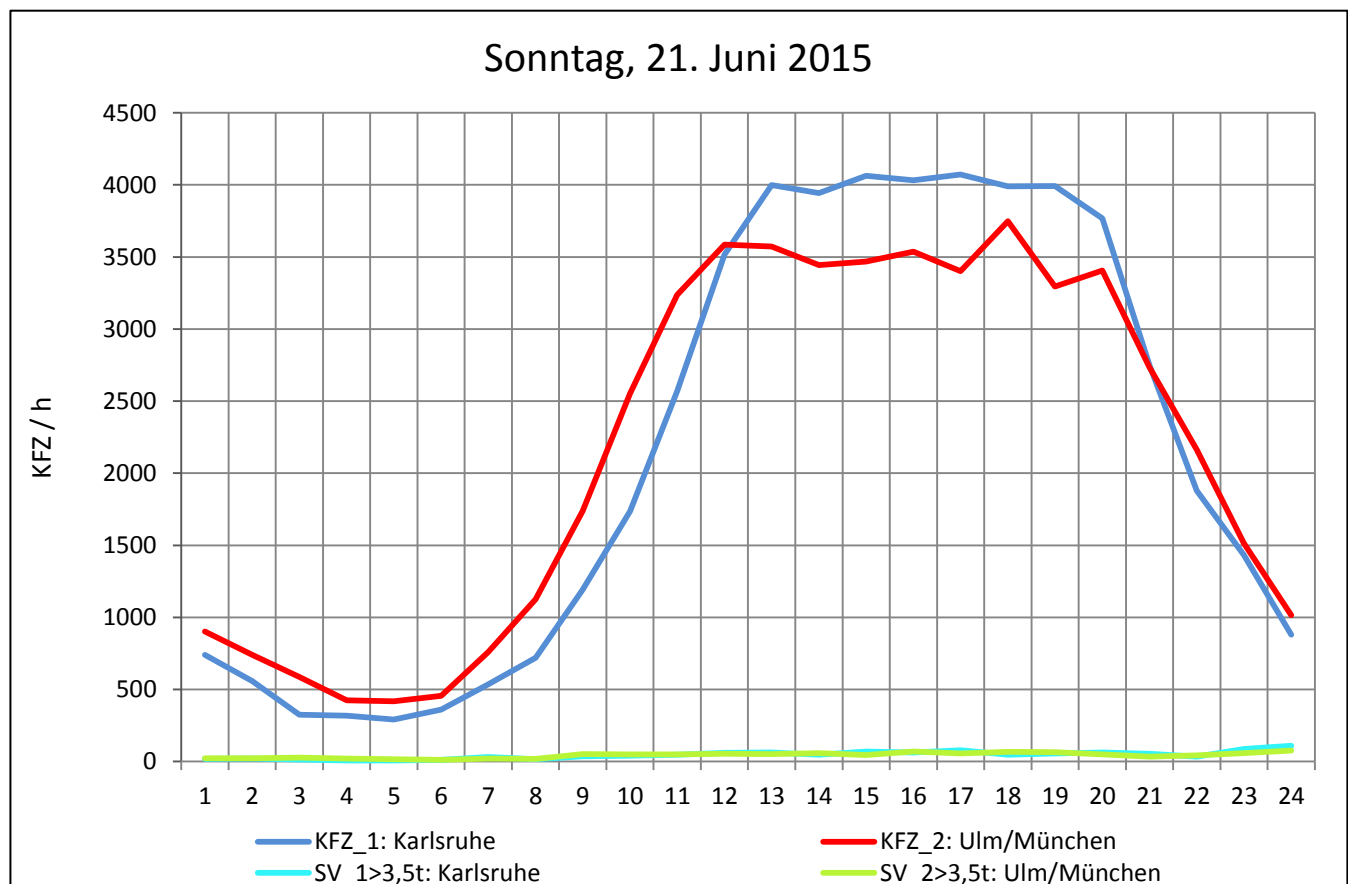
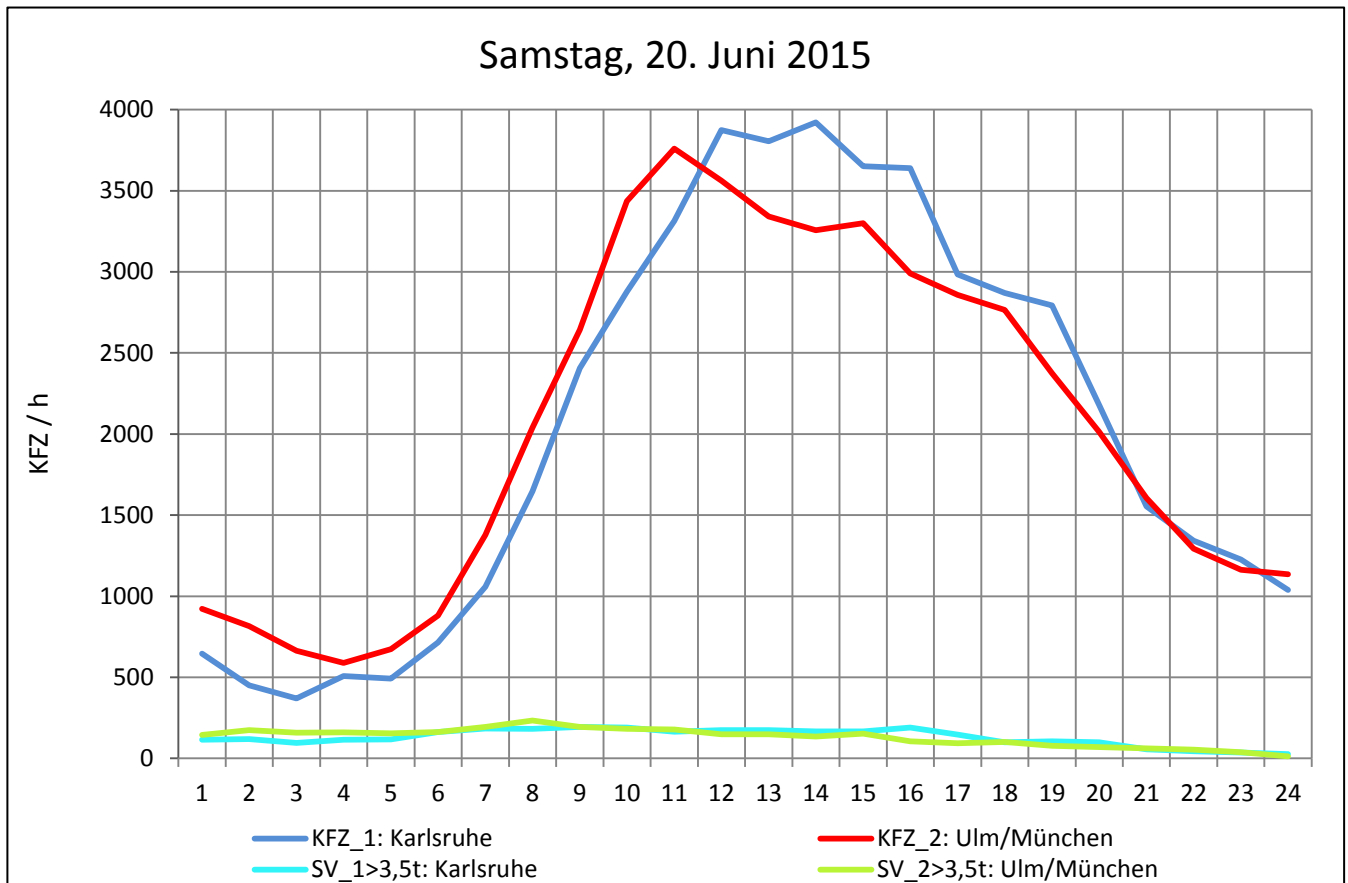
Zst.: **Denkendorf**

TK-/Zst-Nr.: 7321/8075

A 8

Richtung 1 : **Karlsruhe**

Richtung 2 : **Ulm/München**



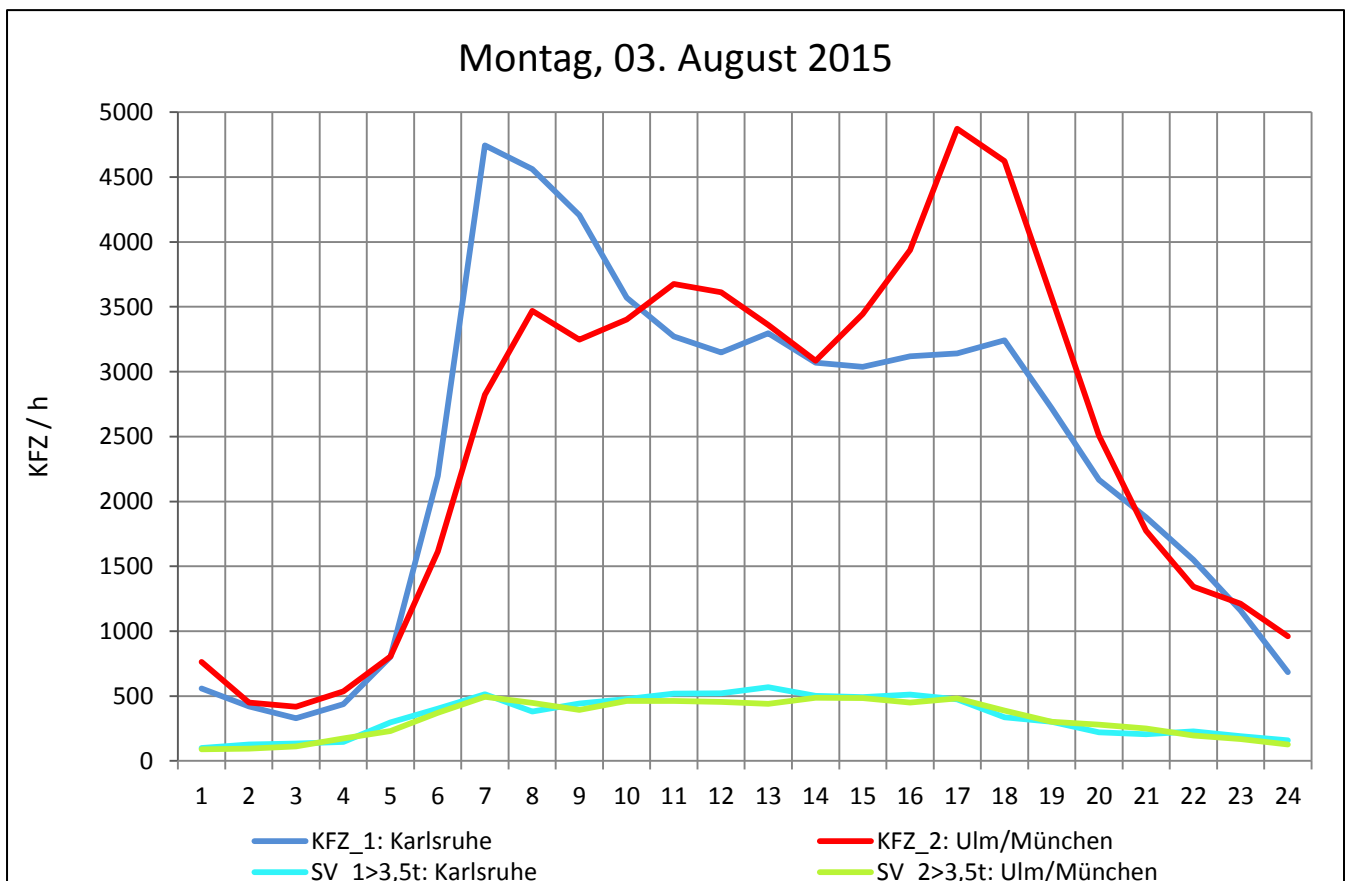
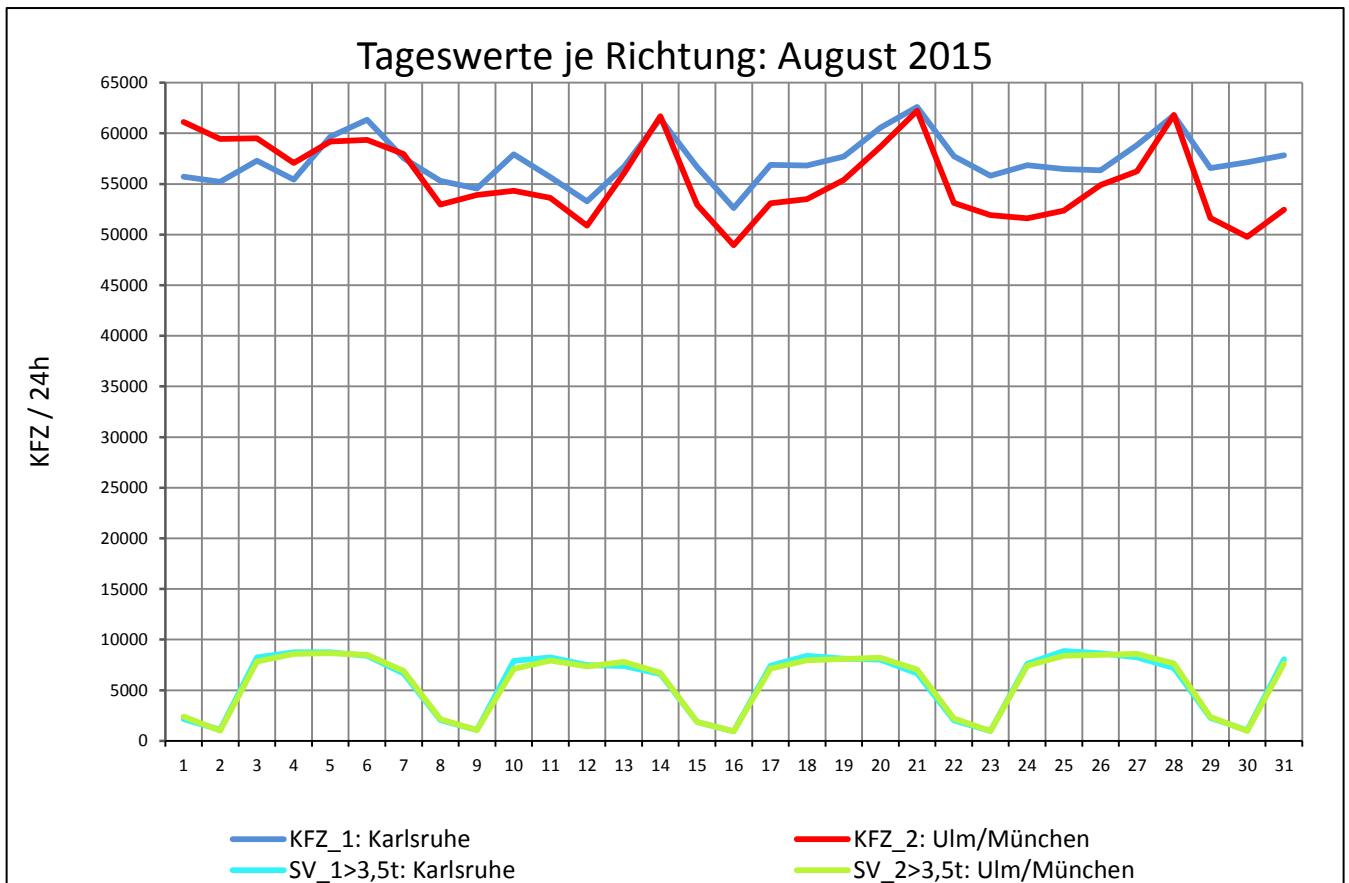
Zst.: **Denkendorf**

TK-/Zst-Nr.: 7321/8075

A 8

Richtung 1 : **Karlsruhe**

Richtung 2 : **Ulm/München**



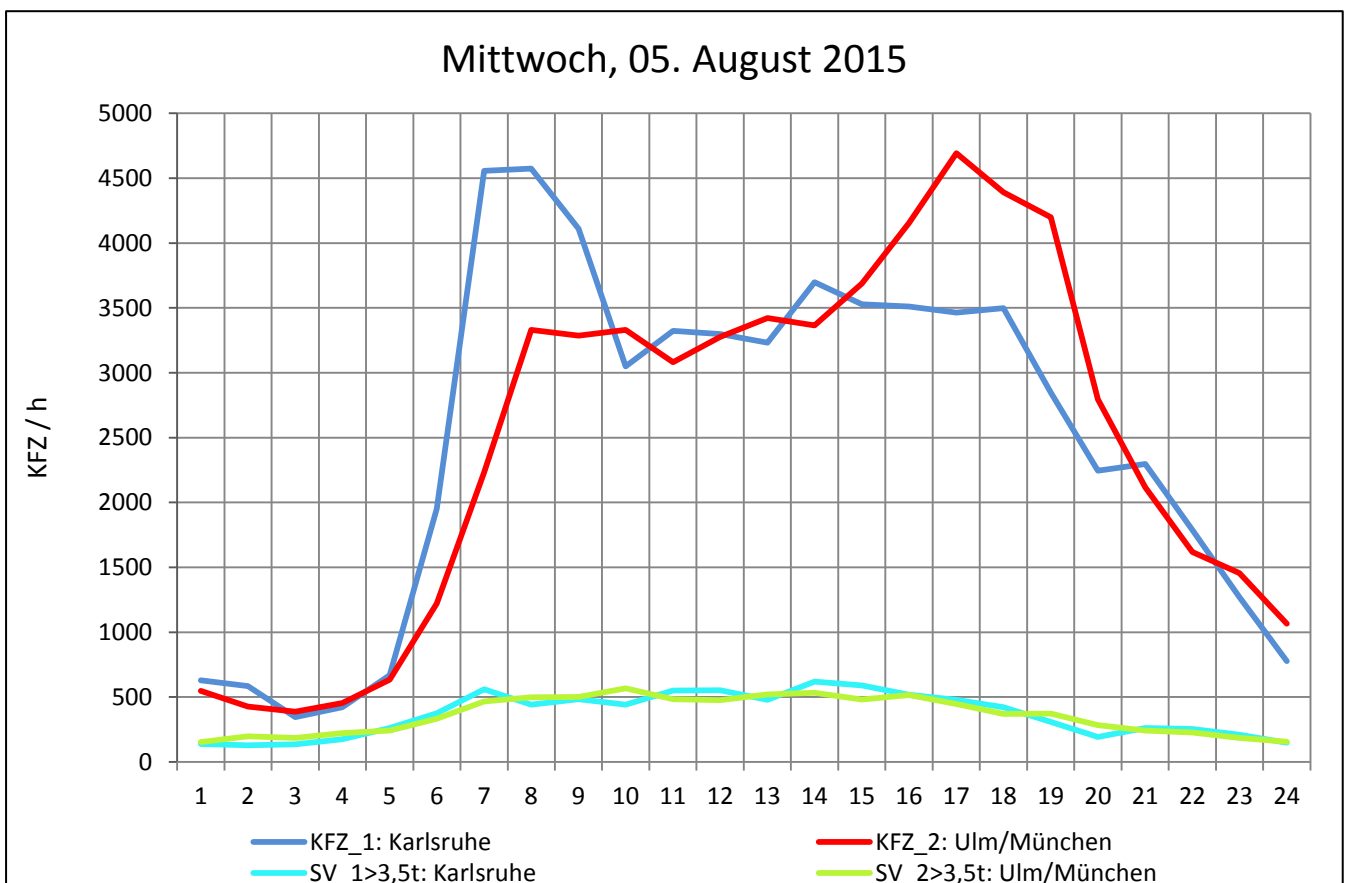
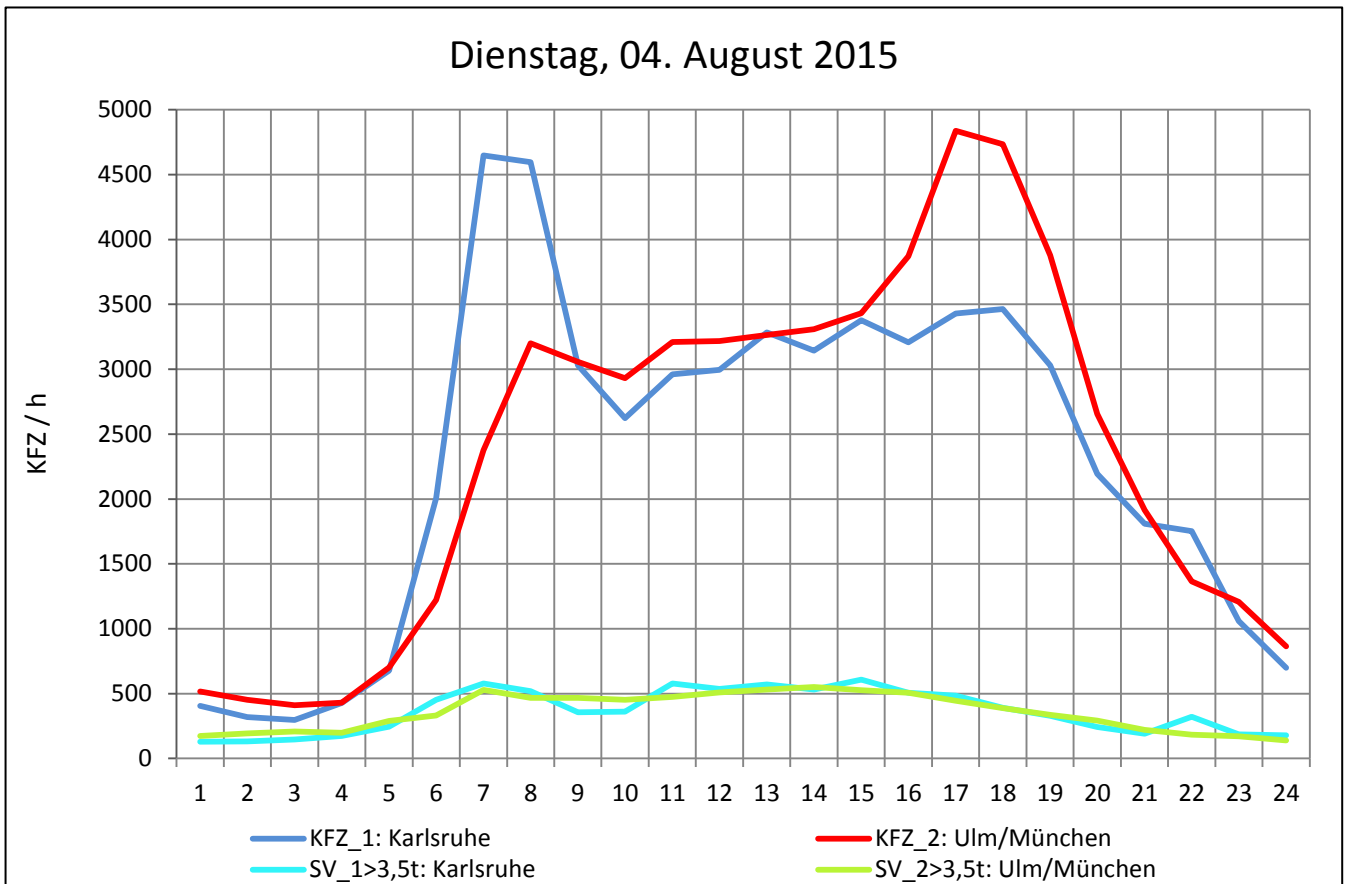
Zst.: **Denkendorf**

TK-/Zst-Nr.: 7321/8075

A 8

Richtung 1 : **Karlsruhe**

Richtung 2 : **Ulm/München**



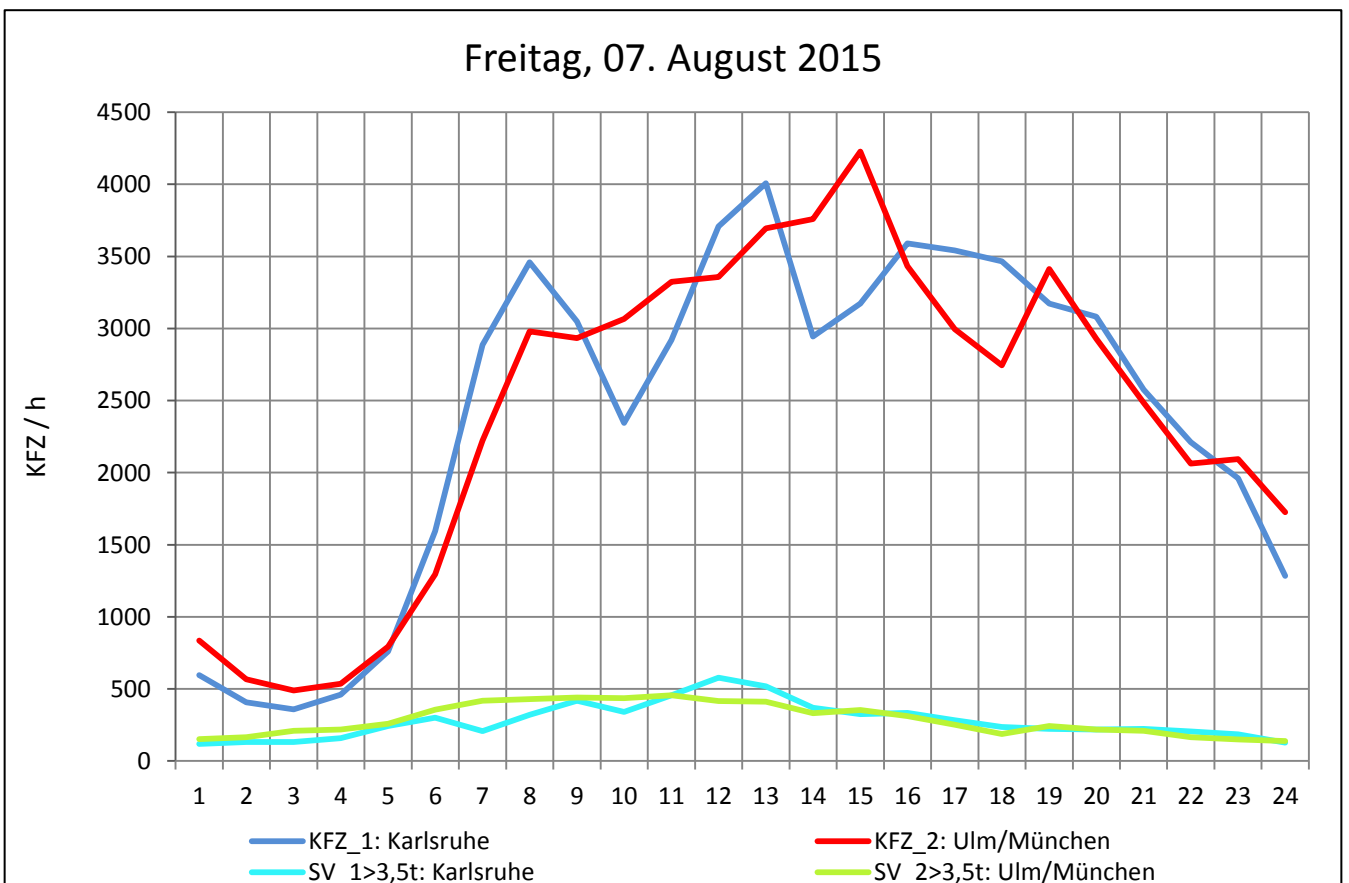
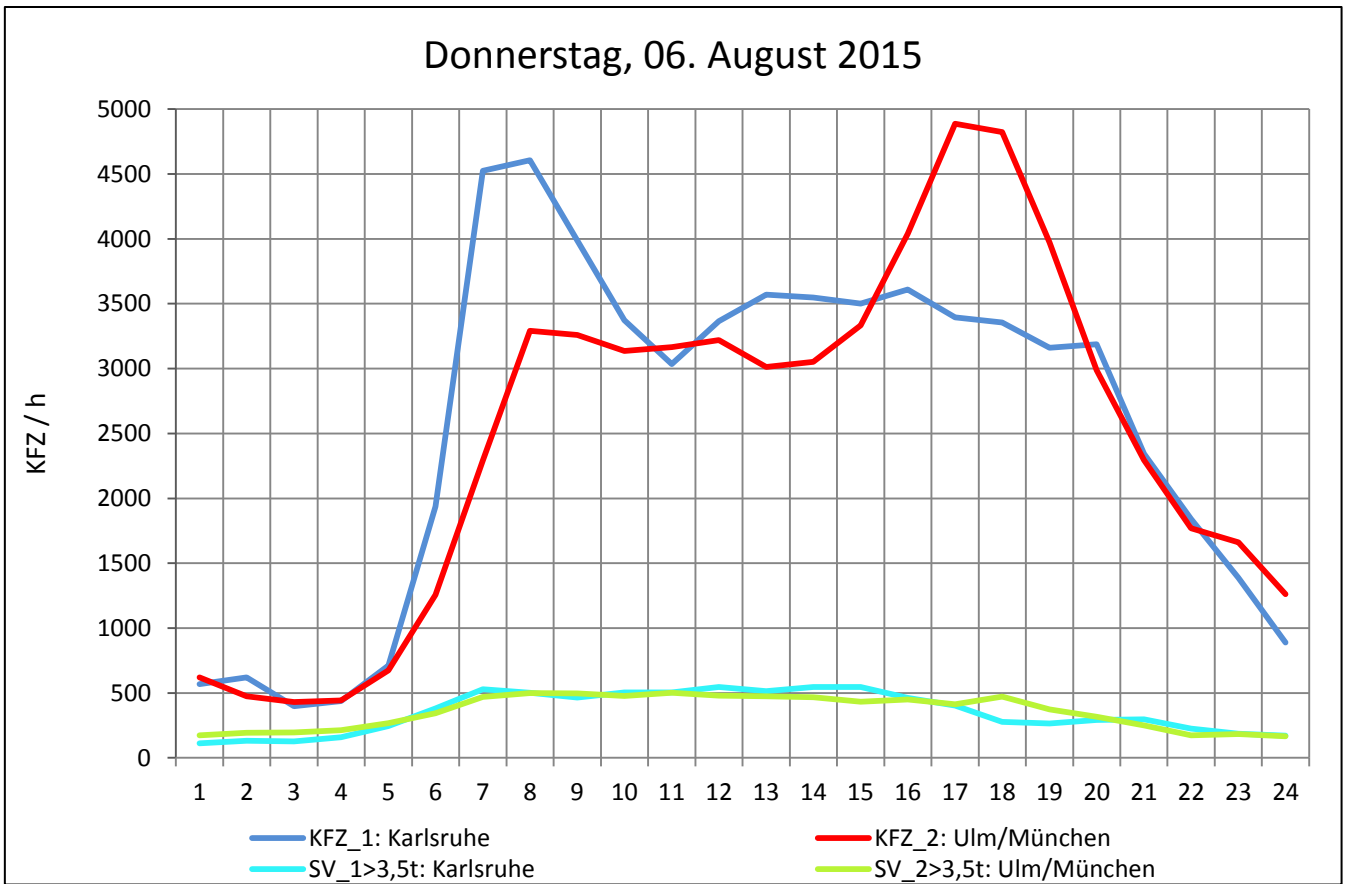
Zst.: **Denkendorf**

TK-/Zst-Nr.: 7321/8075

A 8

Richtung 1 : **Karlsruhe**

Richtung 2 : **Ulm/München**



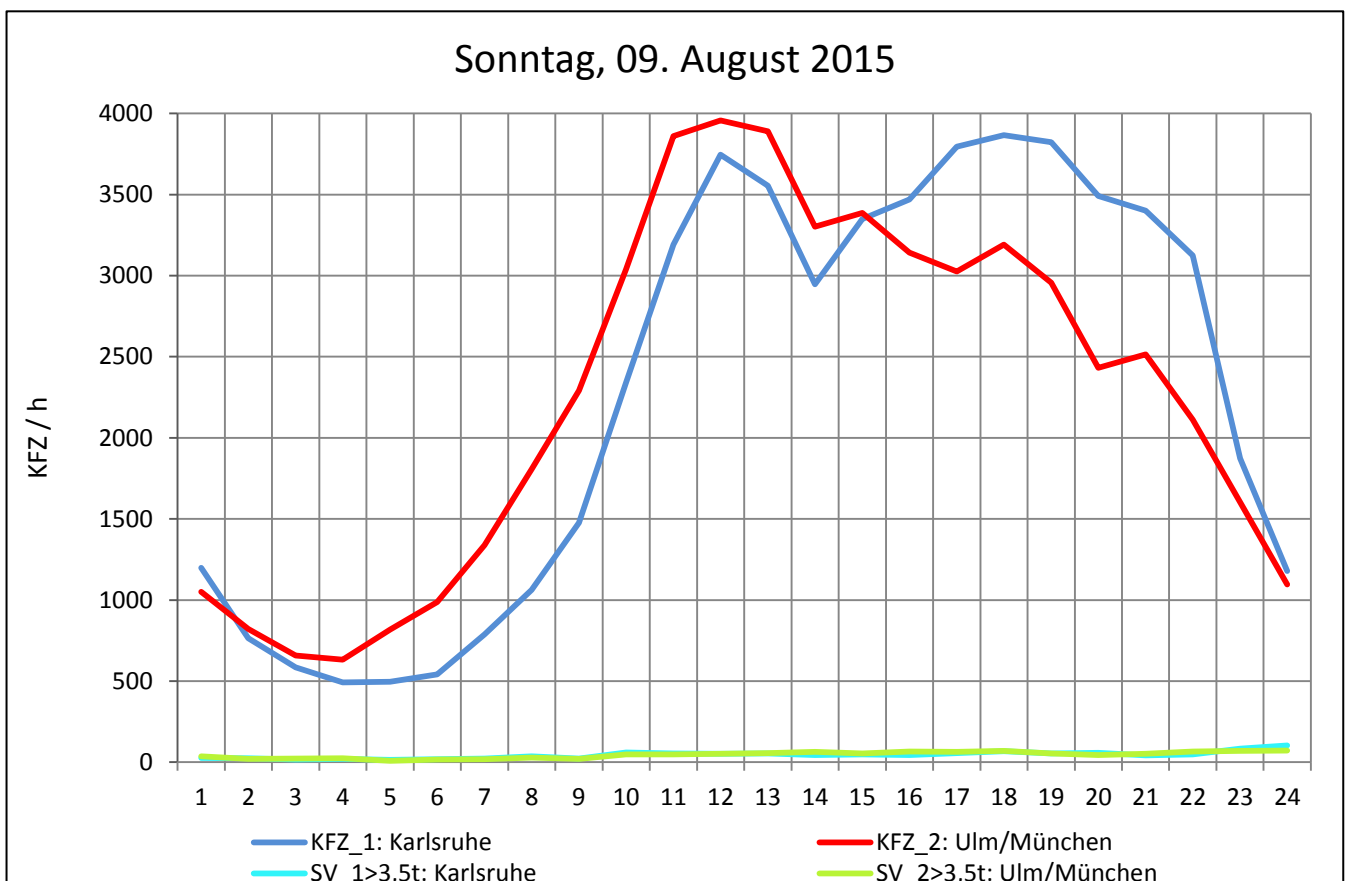
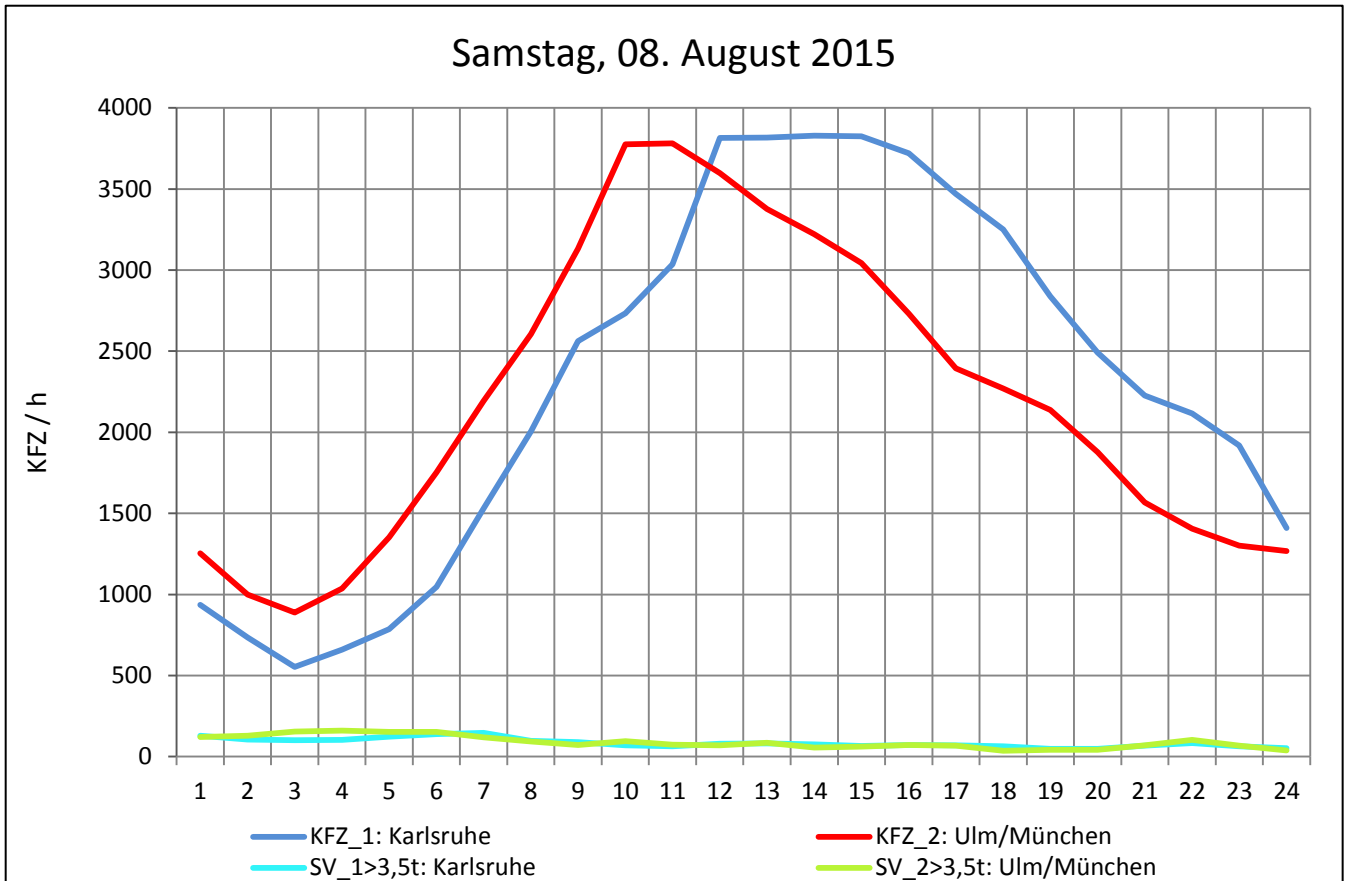
Zst.: **Denkendorf**

TK-/Zst-Nr.: 7321/8075

A 8

Richtung 1 : **Karlsruhe**

Richtung 2 : **Ulm/München**



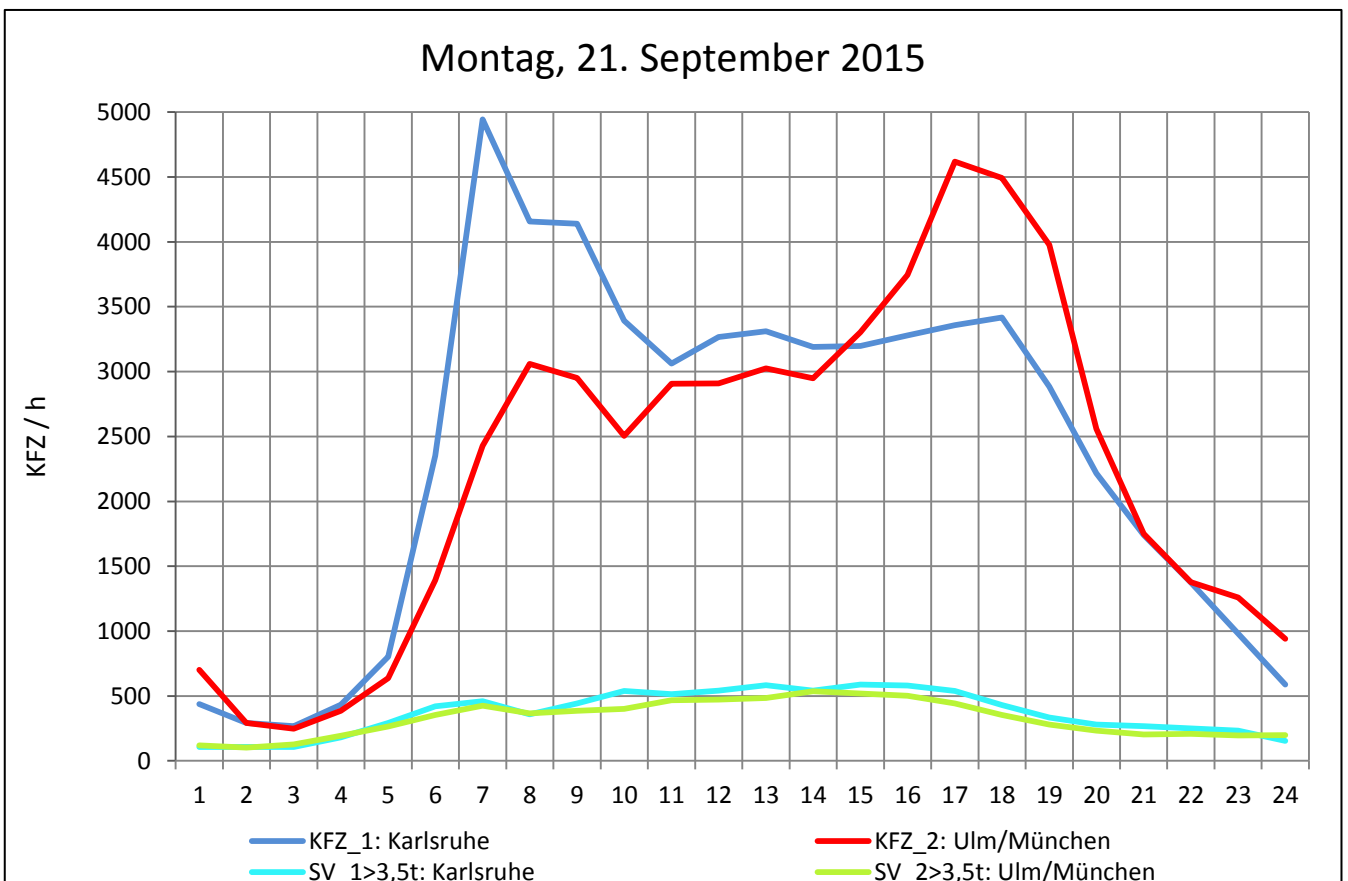
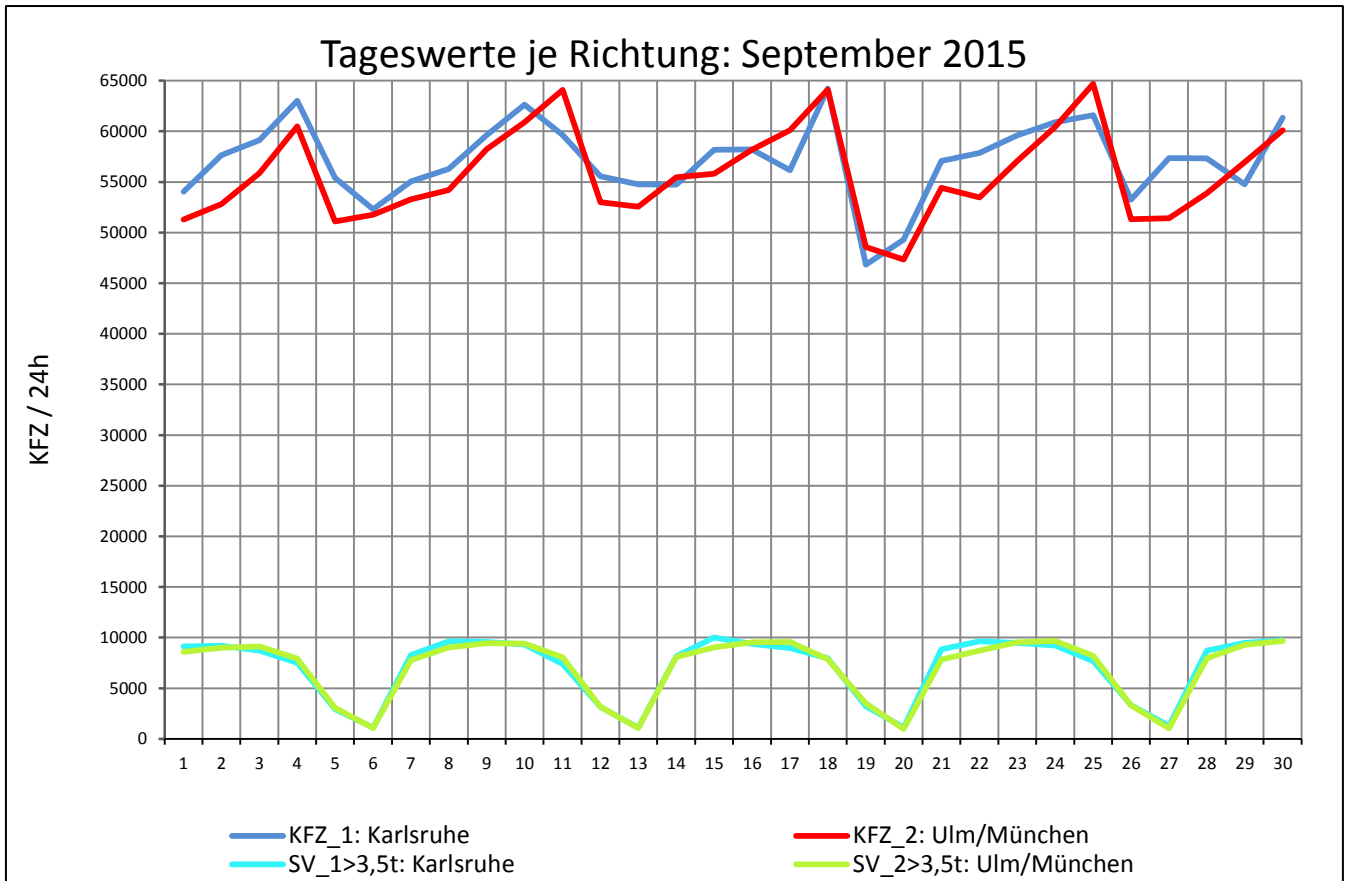
Zst.: **Denkendorf**

TK-/Zst-Nr.: 7321/8075

A 8

Richtung 1 : **Karlsruhe**

Richtung 2 : **Ulm/München**



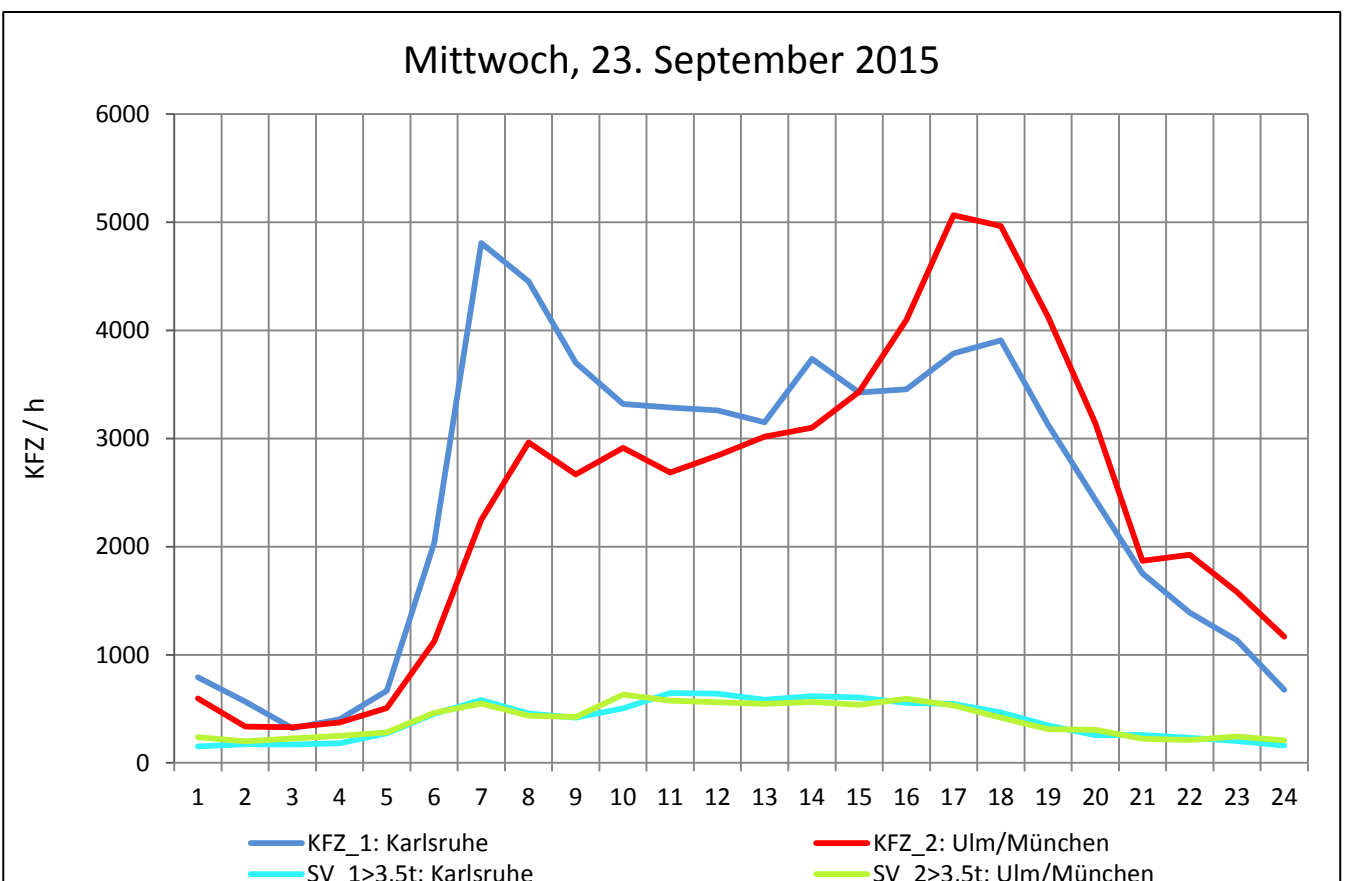
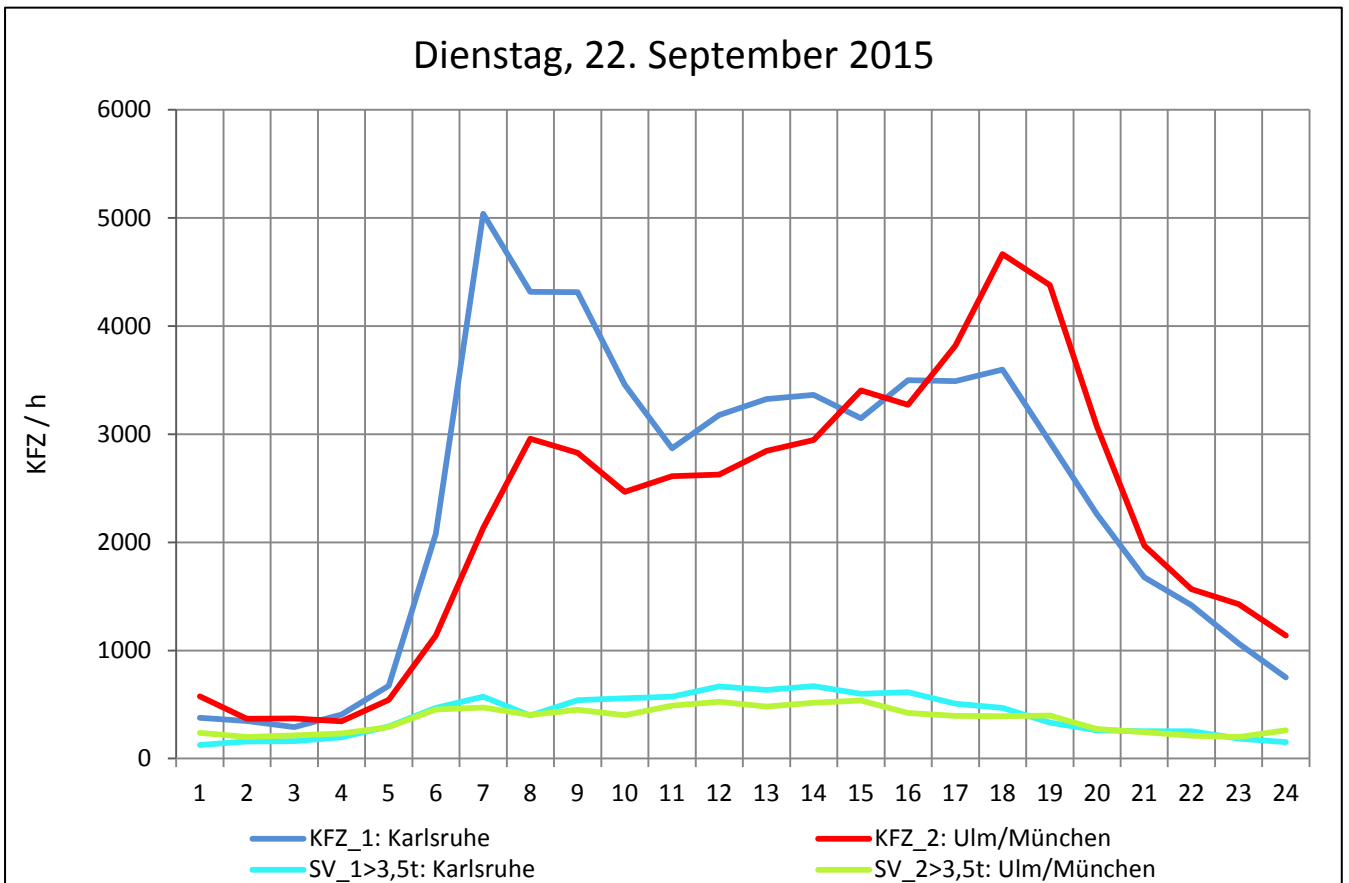
Zst.: **Denkendorf**

TK-/Zst-Nr.: 7321/8075

A 8

Richtung 1 : **Karlsruhe**

Richtung 2 : **Ulm/München**



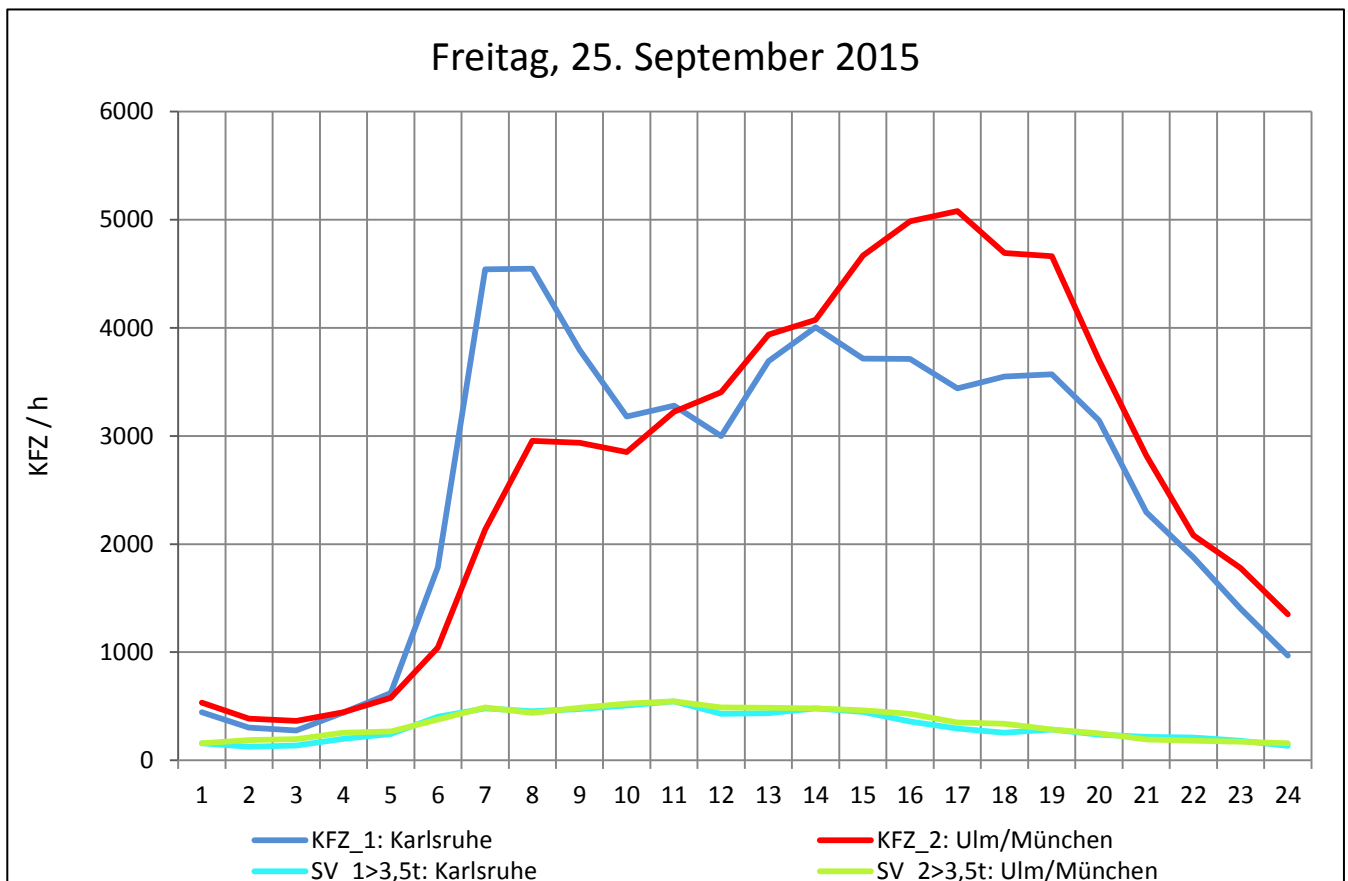
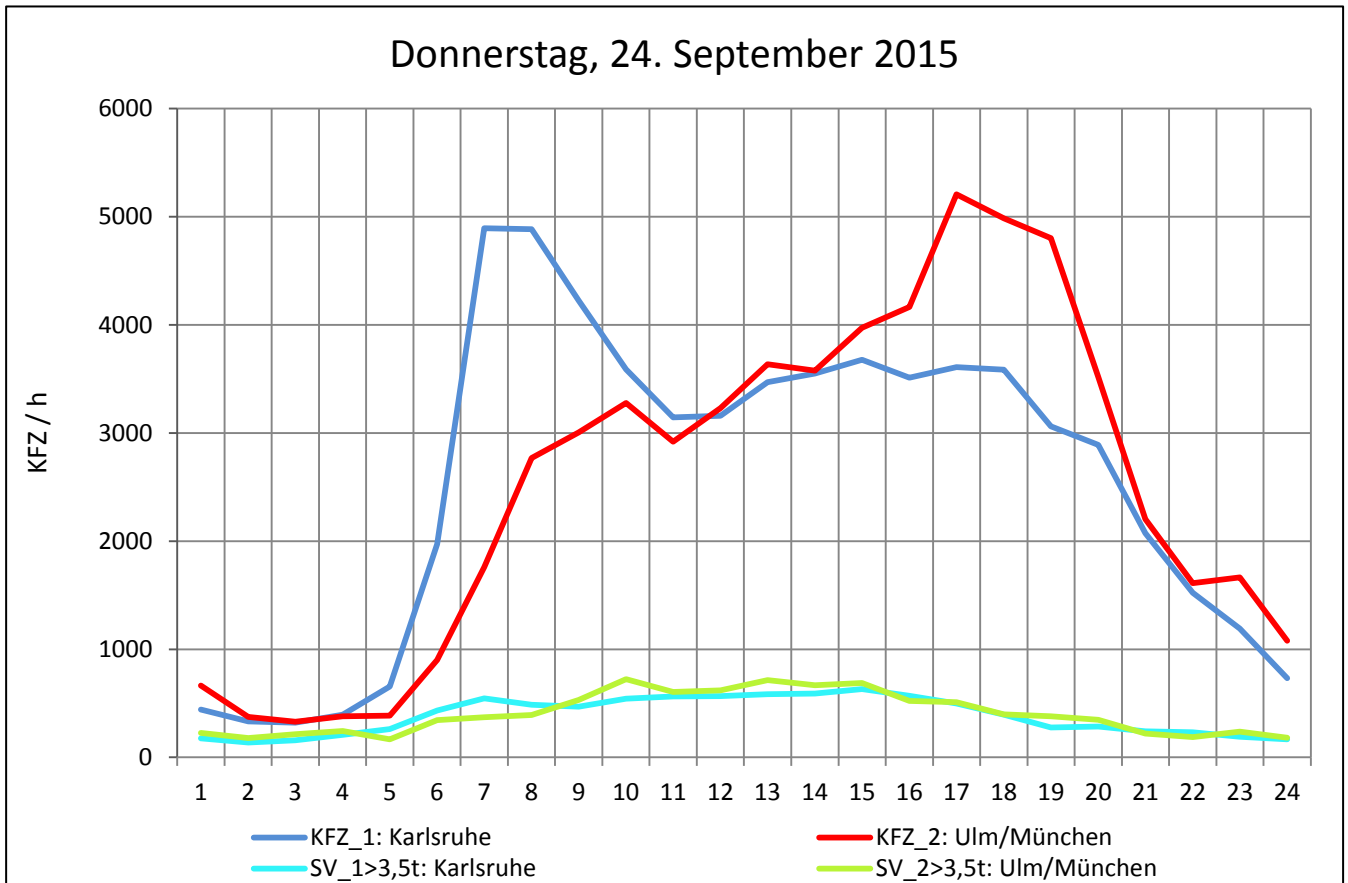
Zst.: **Denkendorf**

TK-/Zst-Nr.: 7321/8075

A 8

Richtung 1 : **Karlsruhe**

Richtung 2 : **Ulm/München**



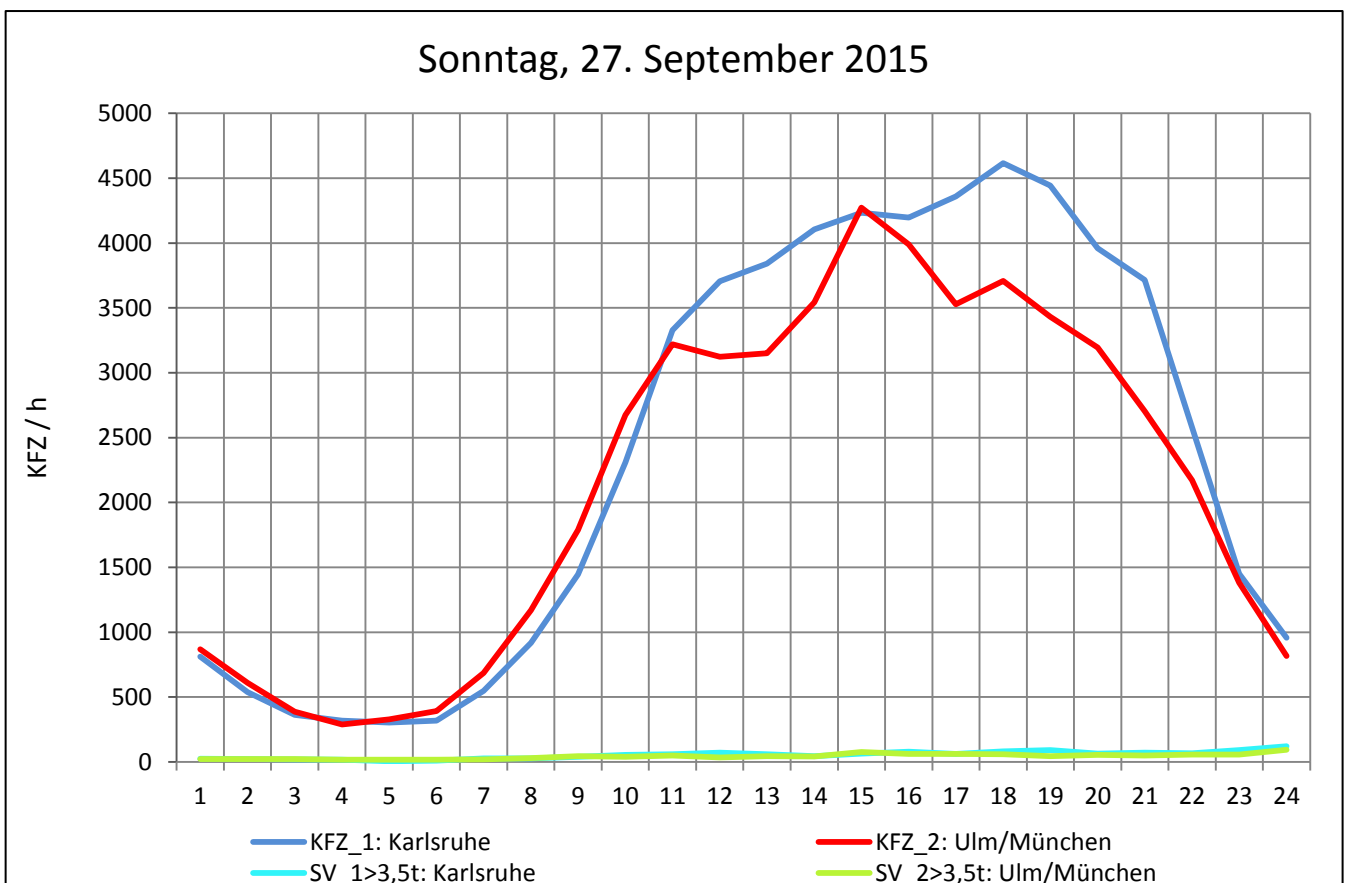
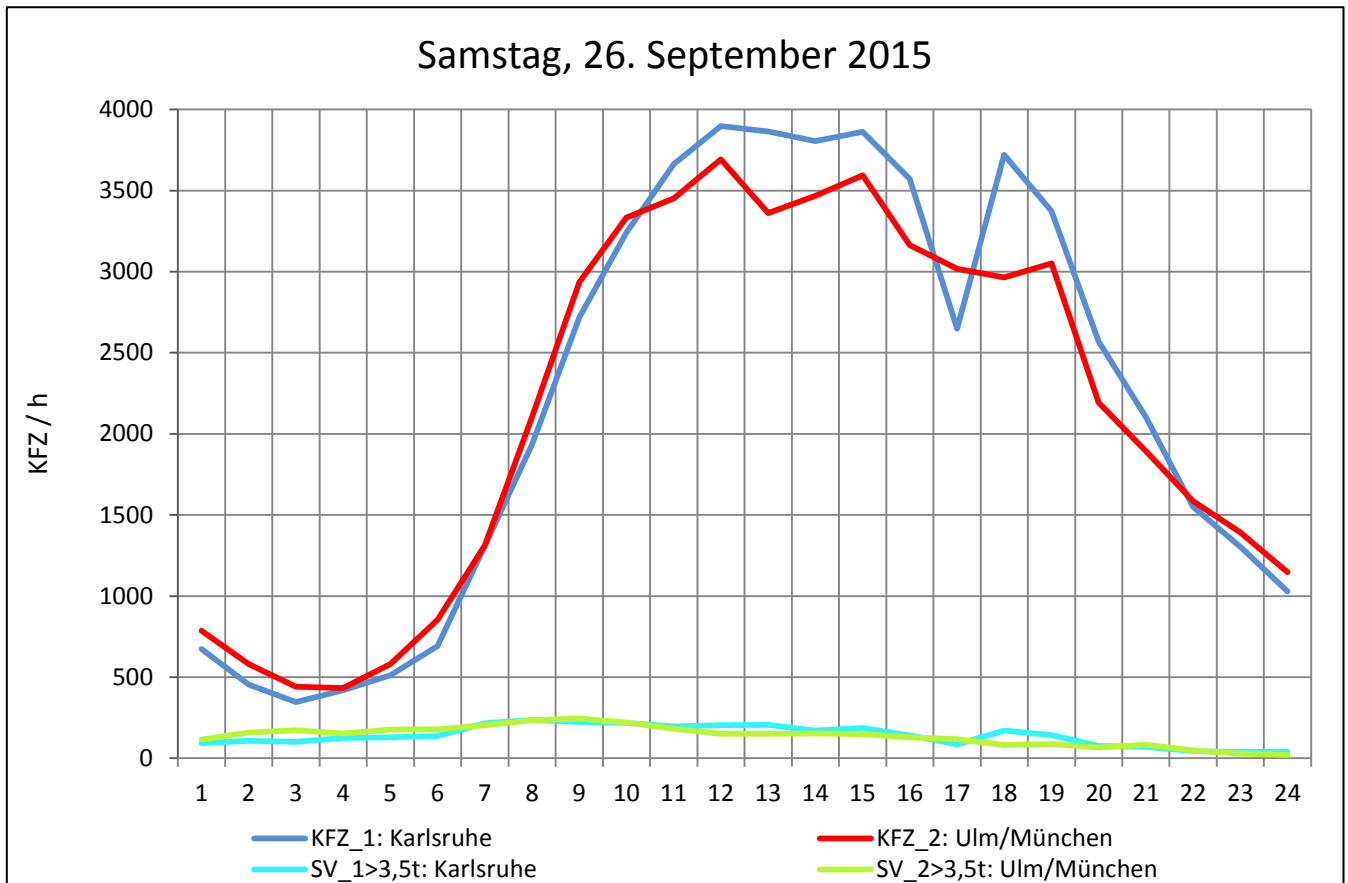
Zst.: **Denkendorf**

TK-/Zst-Nr.: 7321/8075

A 8

Richtung 1 : **Karlsruhe**

Richtung 2 : **Ulm/München**



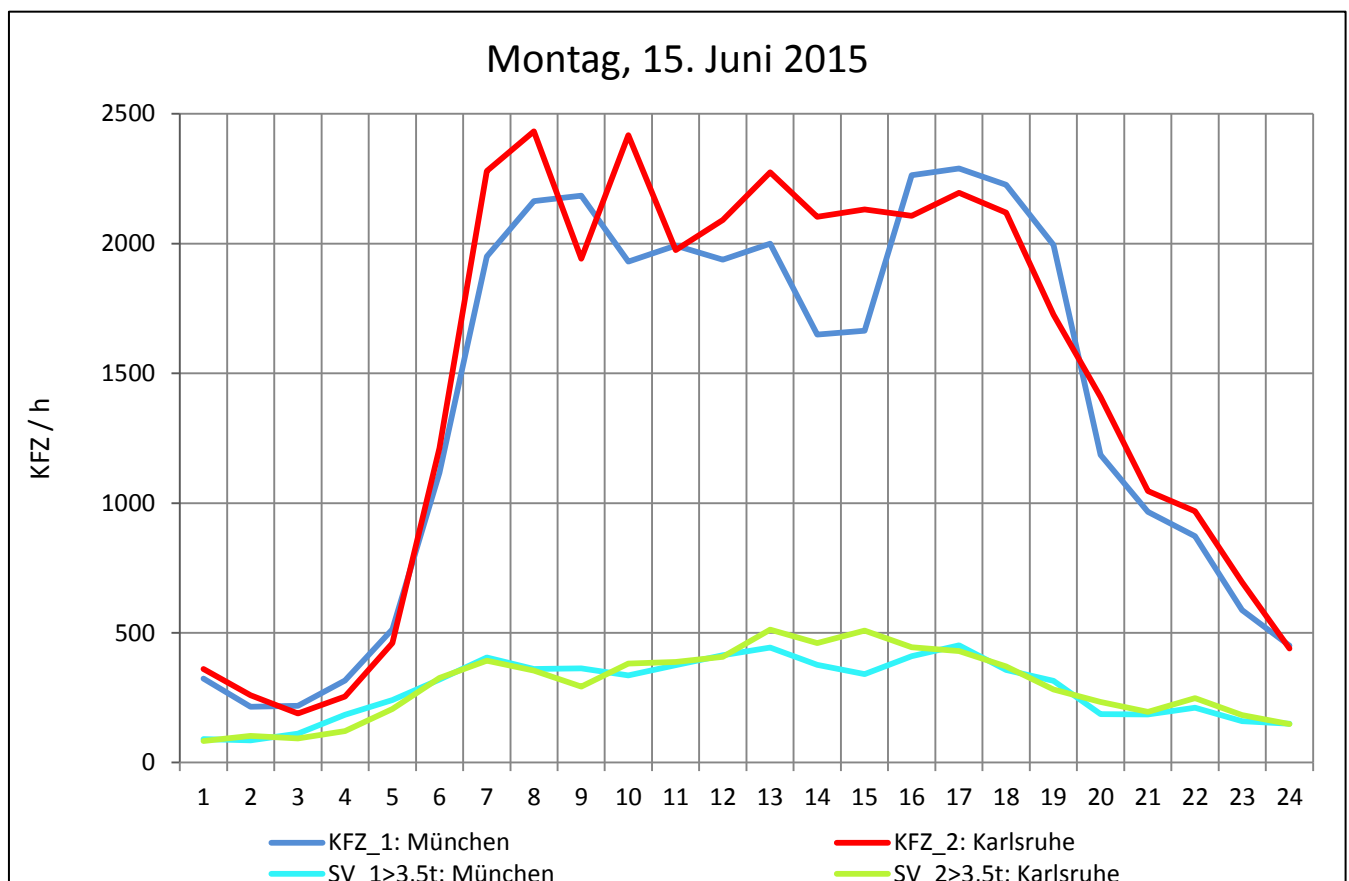
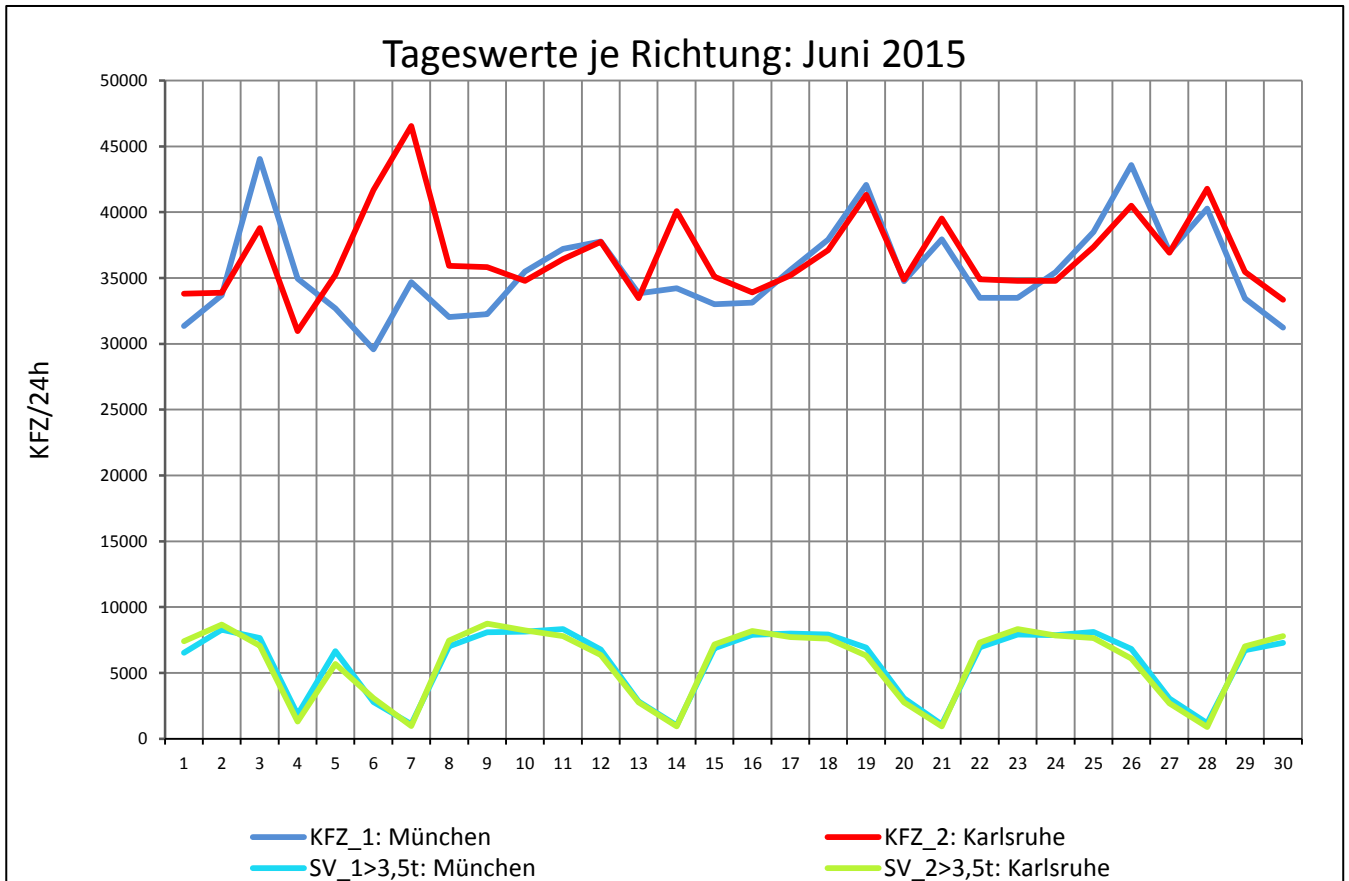
Zst.: **Aichelberg**

TK-/Zst-Nr.: 7323/1077

A 8

Richtung 1 : **München**

Richtung 2 : **Karlsruhe**



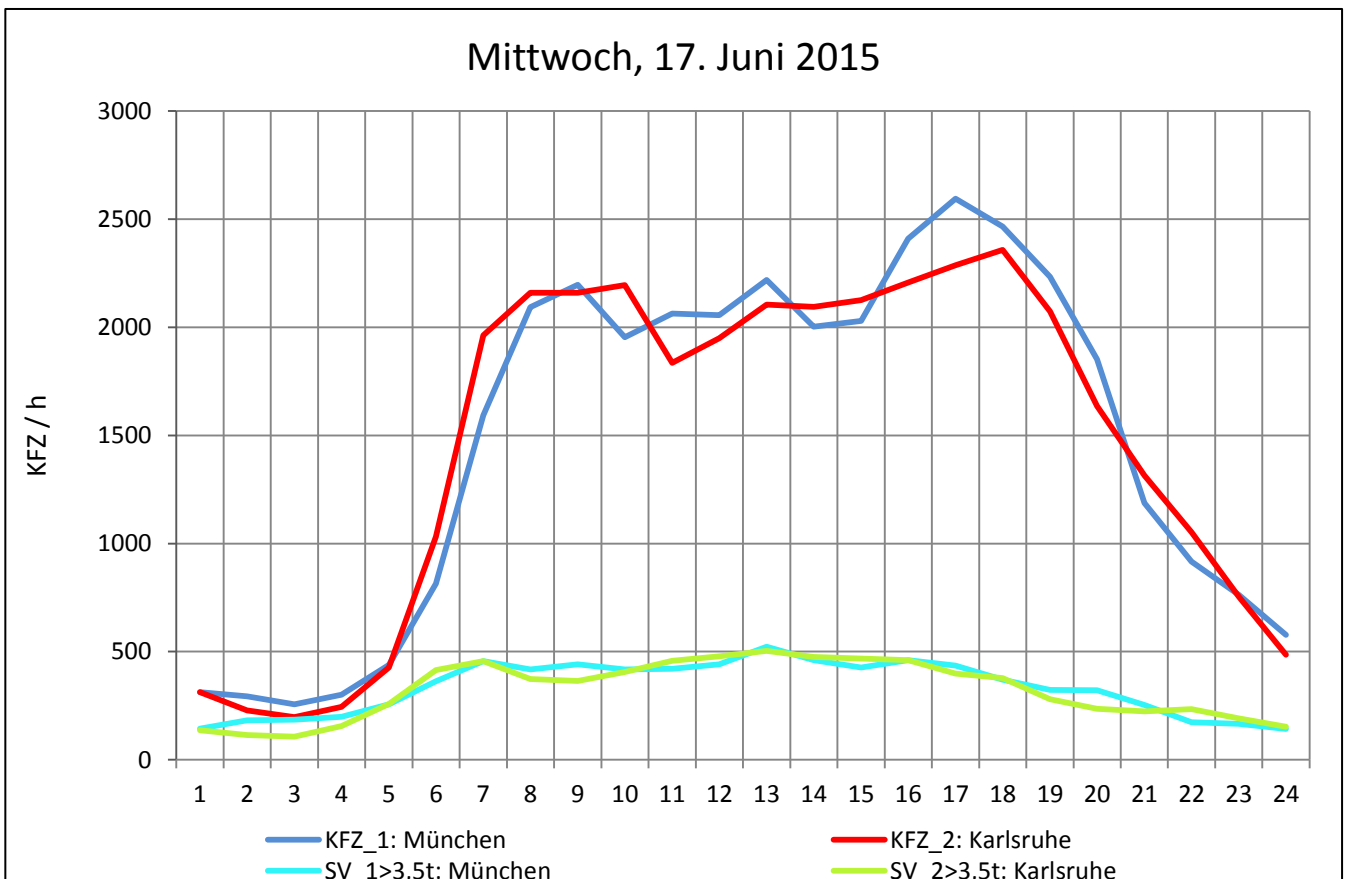
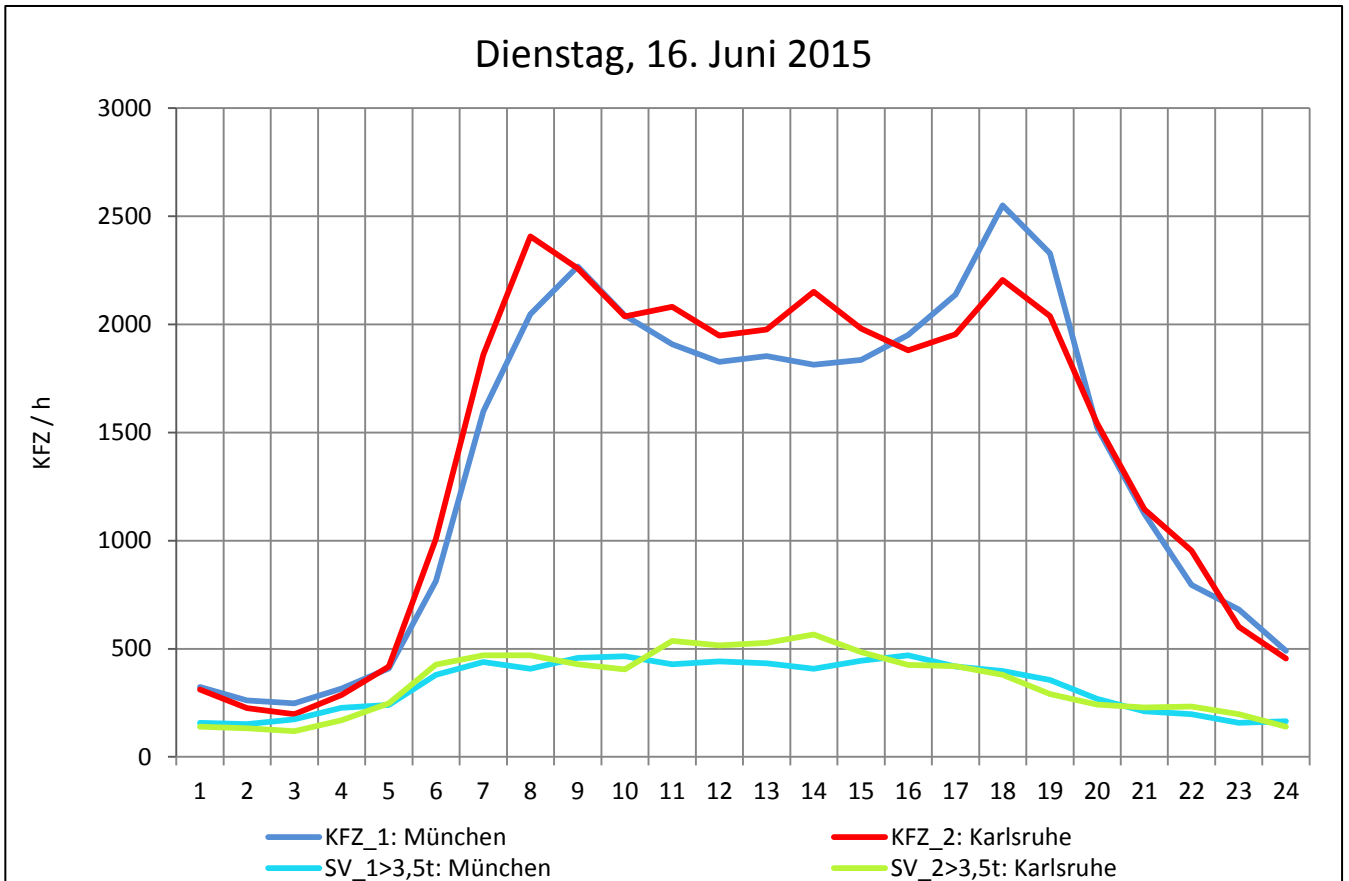
Zst.: **Aichelberg**

TK-/Zst-Nr.: 7323/1077

A 8

Richtung 1 : **München**

Richtung 2 : **Karlsruhe**



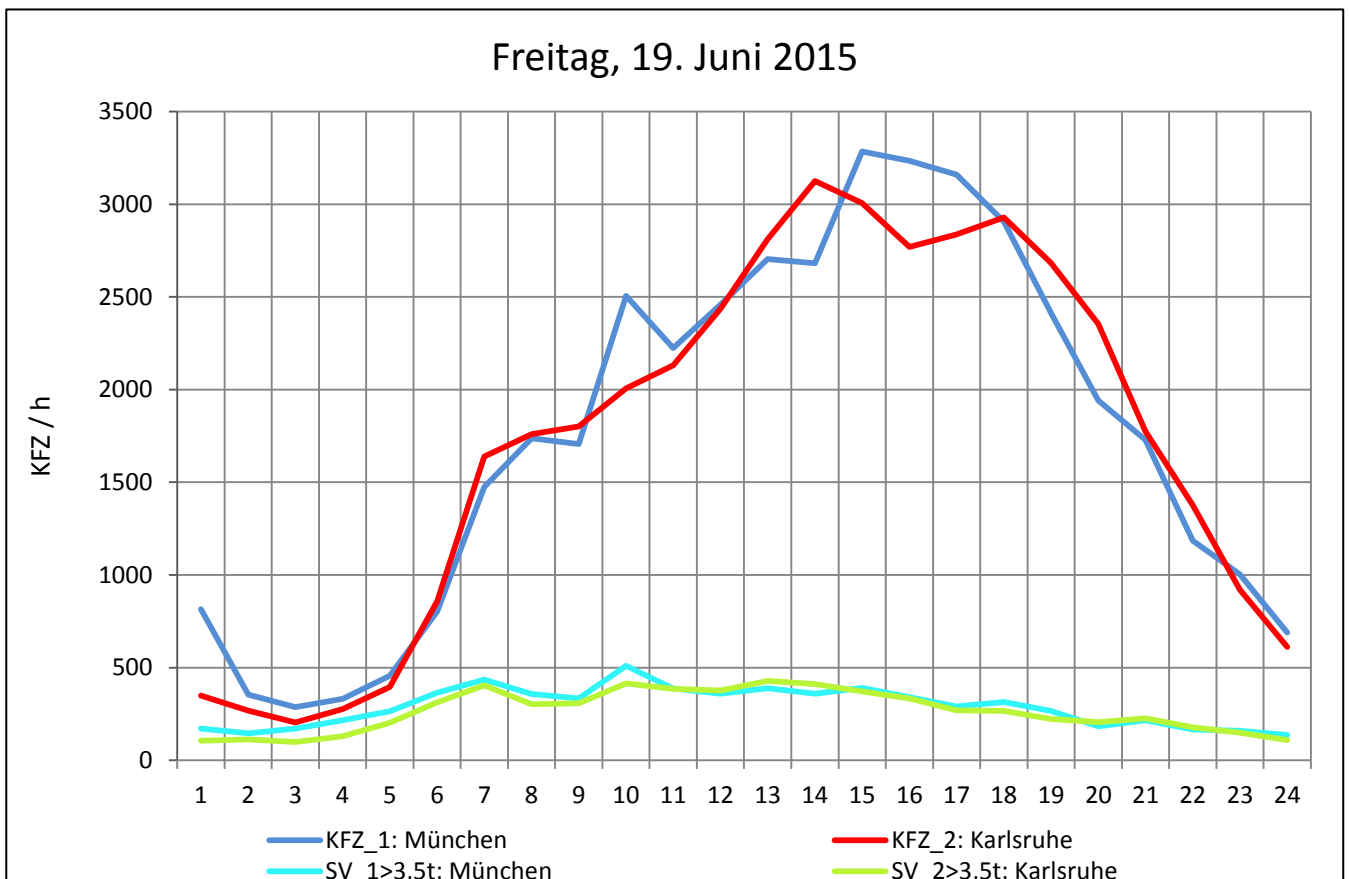
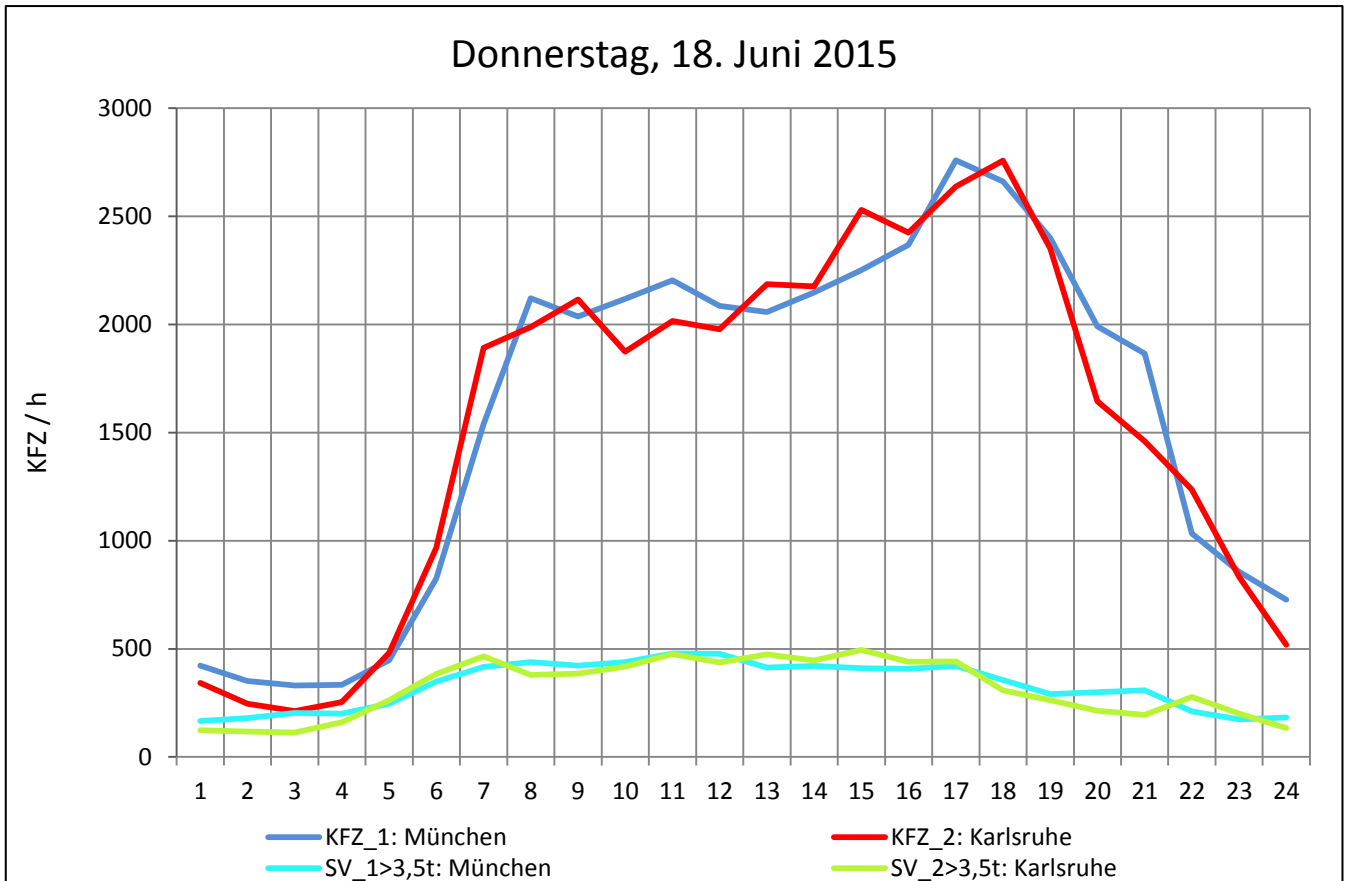
Zst.: **Aichelberg**

TK-/Zst-Nr.: 7323/1077

A 8

Richtung 1 : **München**

Richtung 2 : **Karlsruhe**



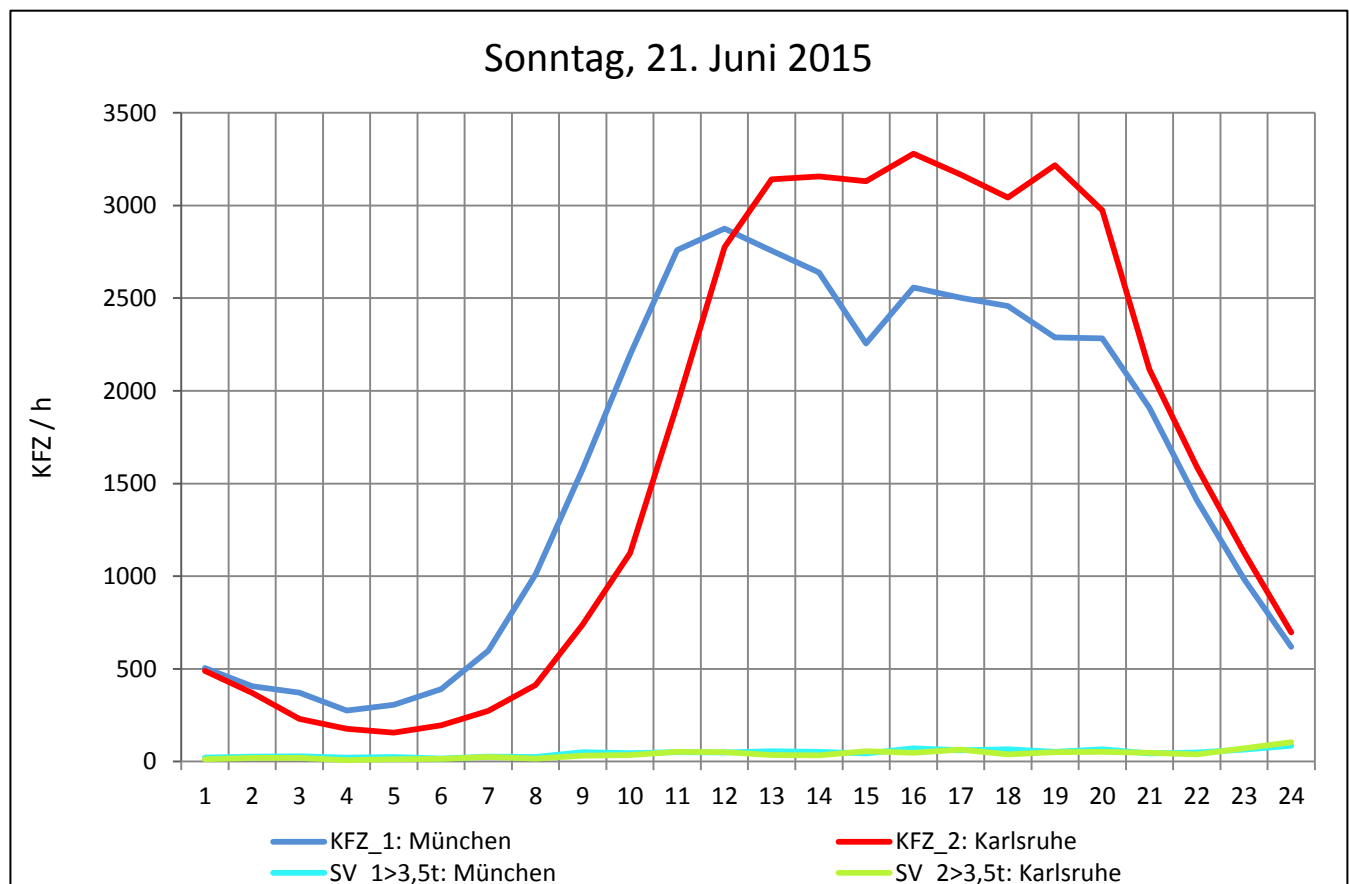
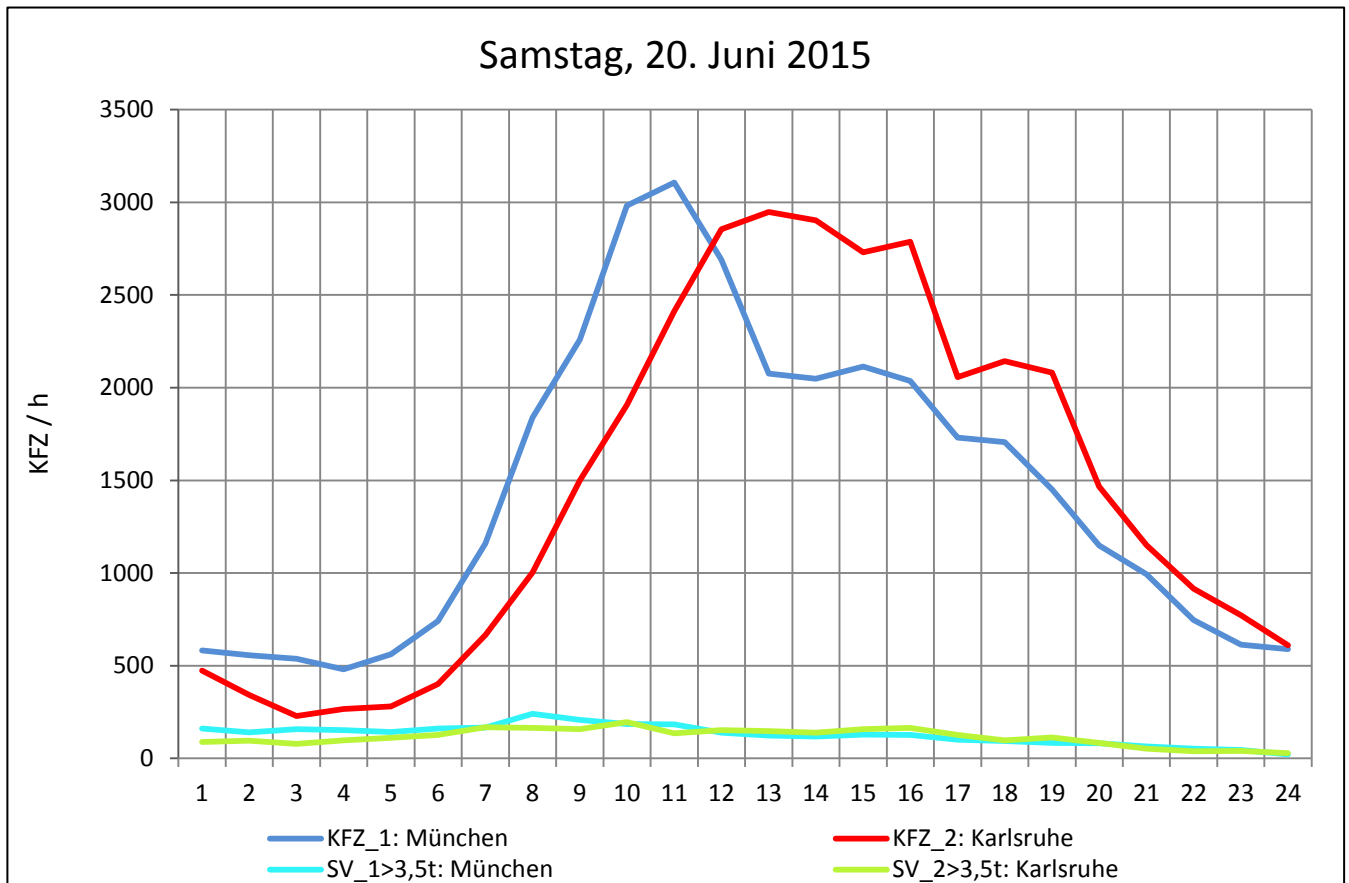
Zst.: **Aichelberg**

TK-/Zst-Nr.: 7323/1077

A 8

Richtung 1 : **München**

Richtung 2 : **Karlsruhe**



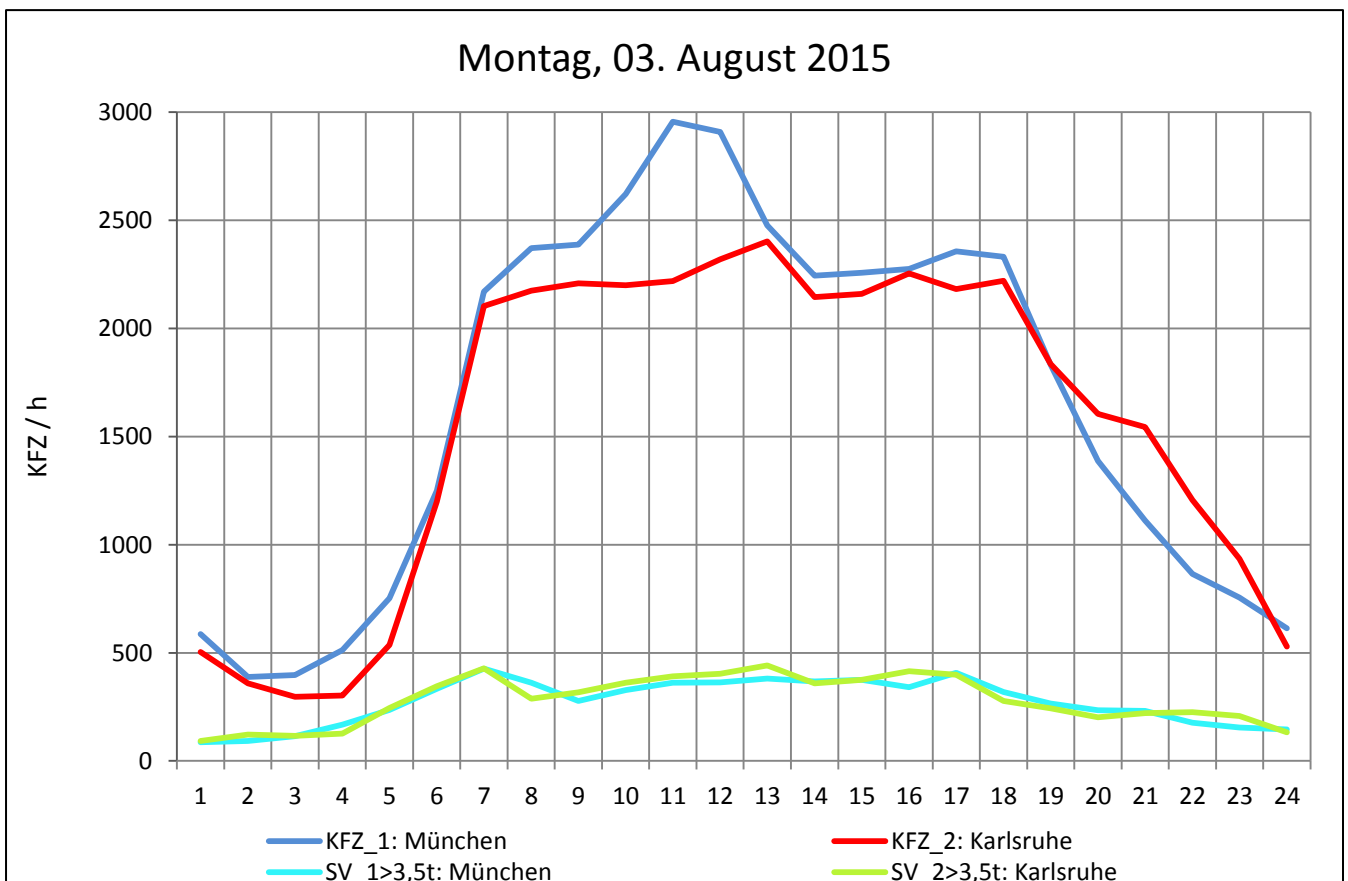
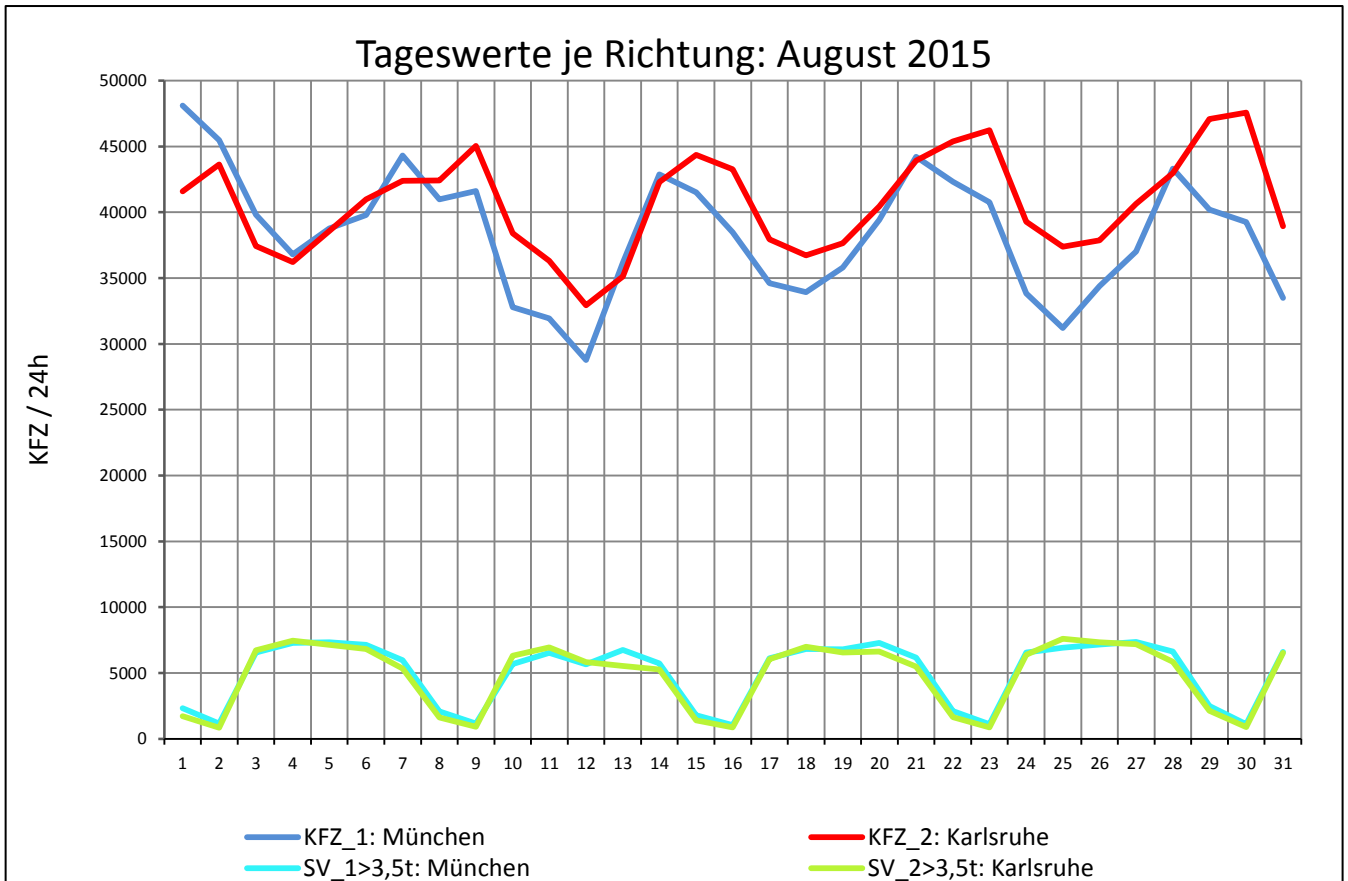
Zst.: **Aichelberg**

TK-/Zst-Nr.: 7323/1077

A 8

Richtung 1 : **München**

Richtung 2 : **Karlsruhe**



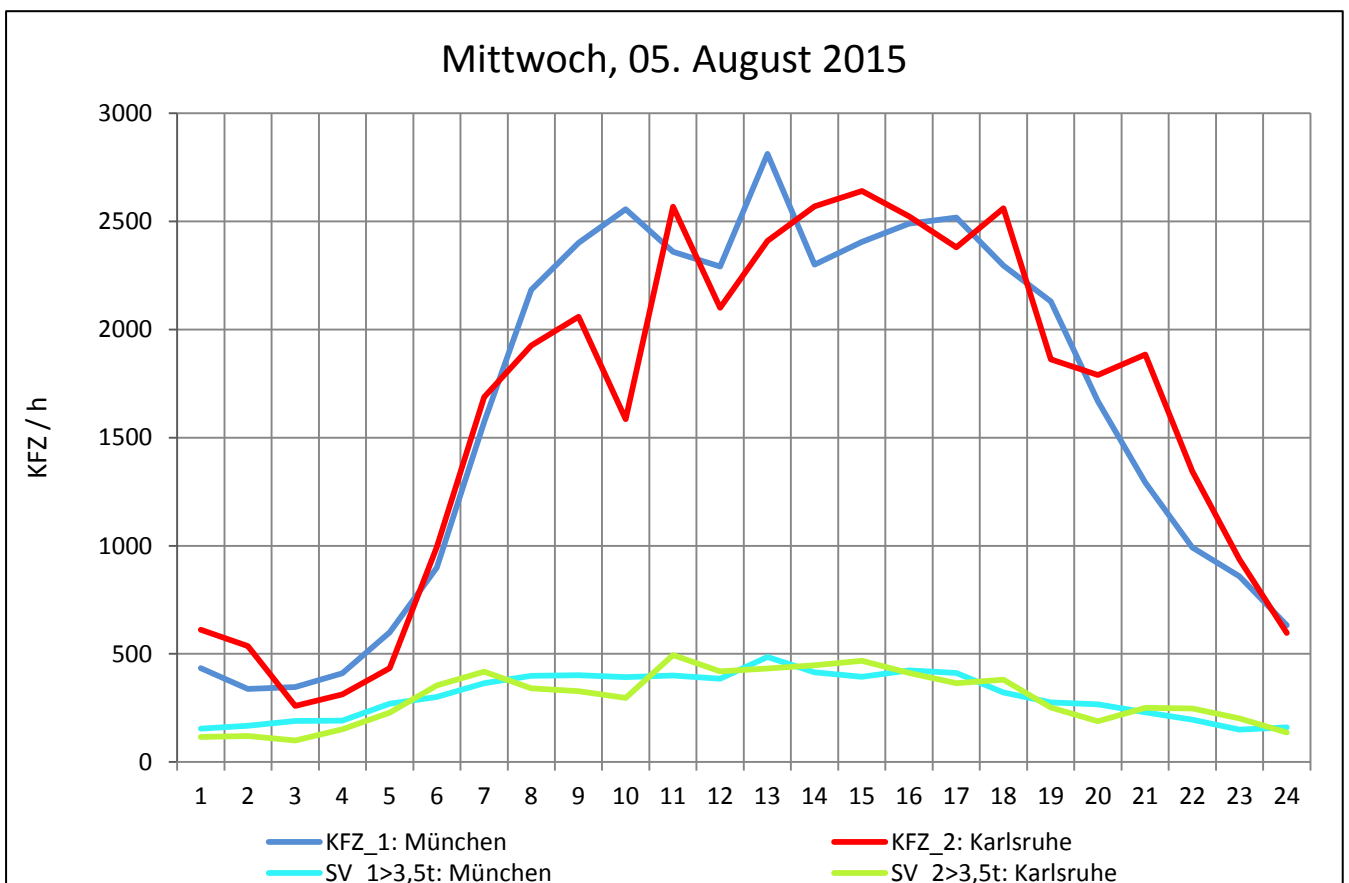
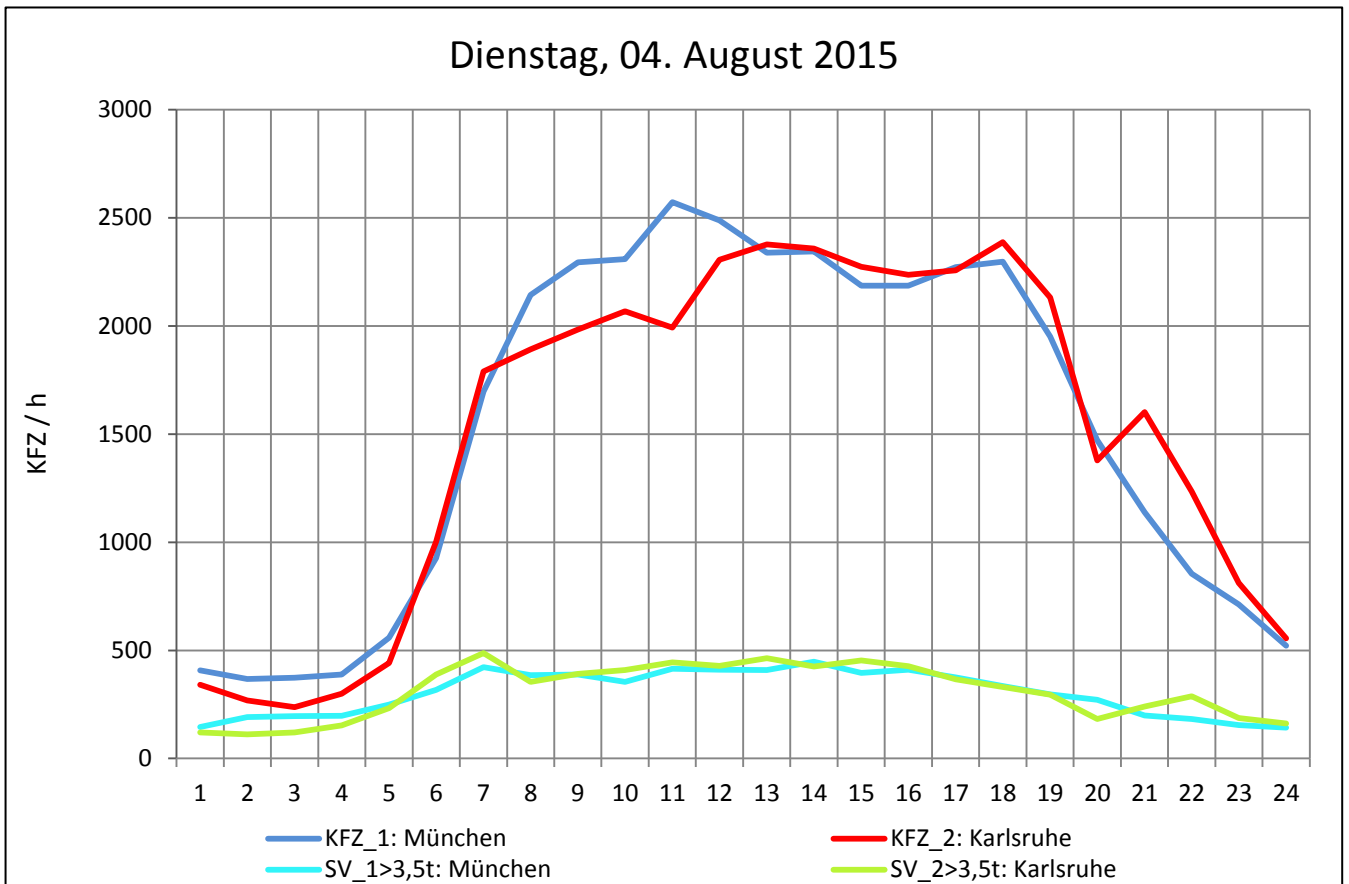
Zst.: **Aichelberg**

TK-/Zst-Nr.: 7323/1077

A 8

Richtung 1 : **München**

Richtung 2 : **Karlsruhe**



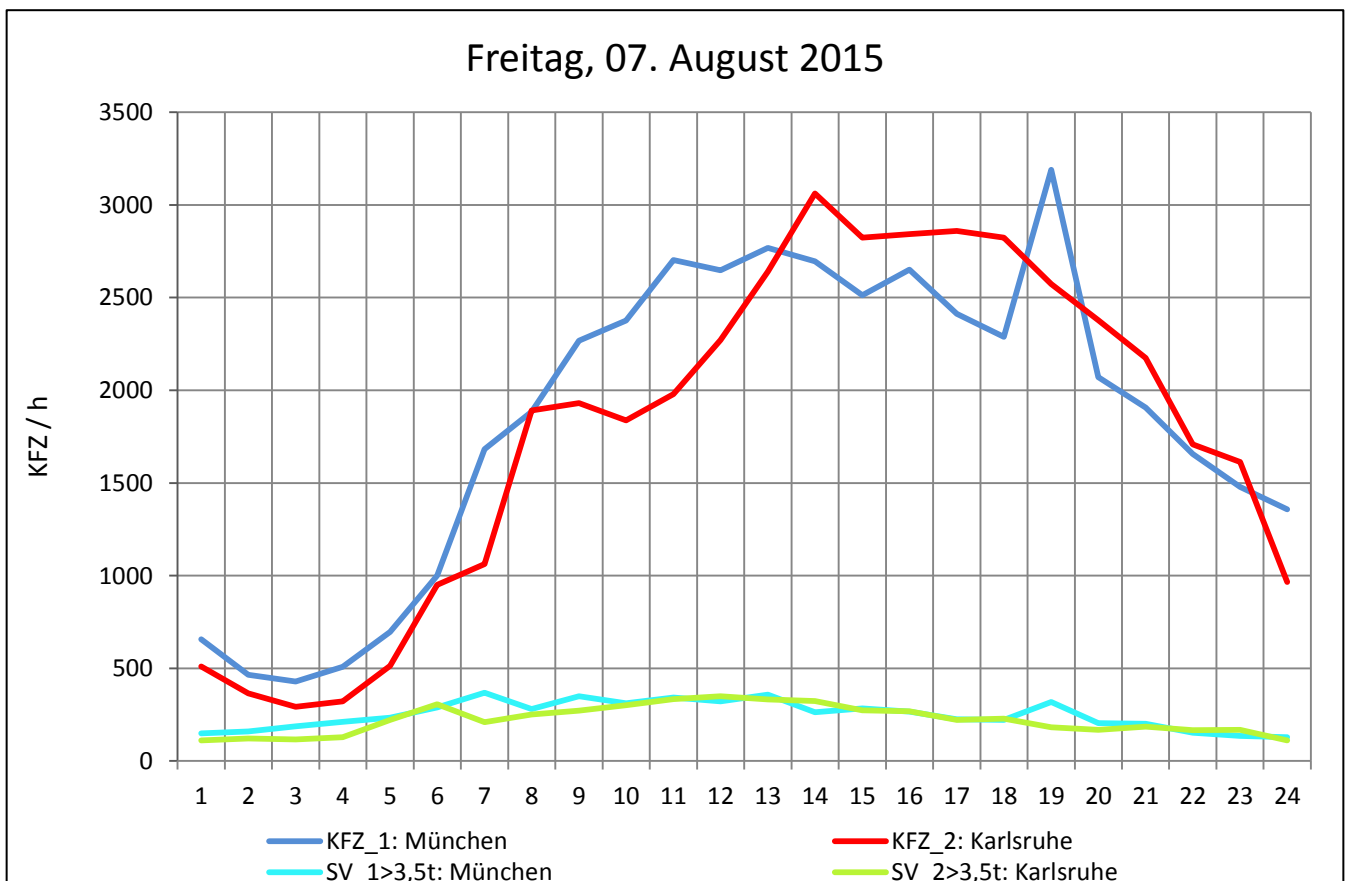
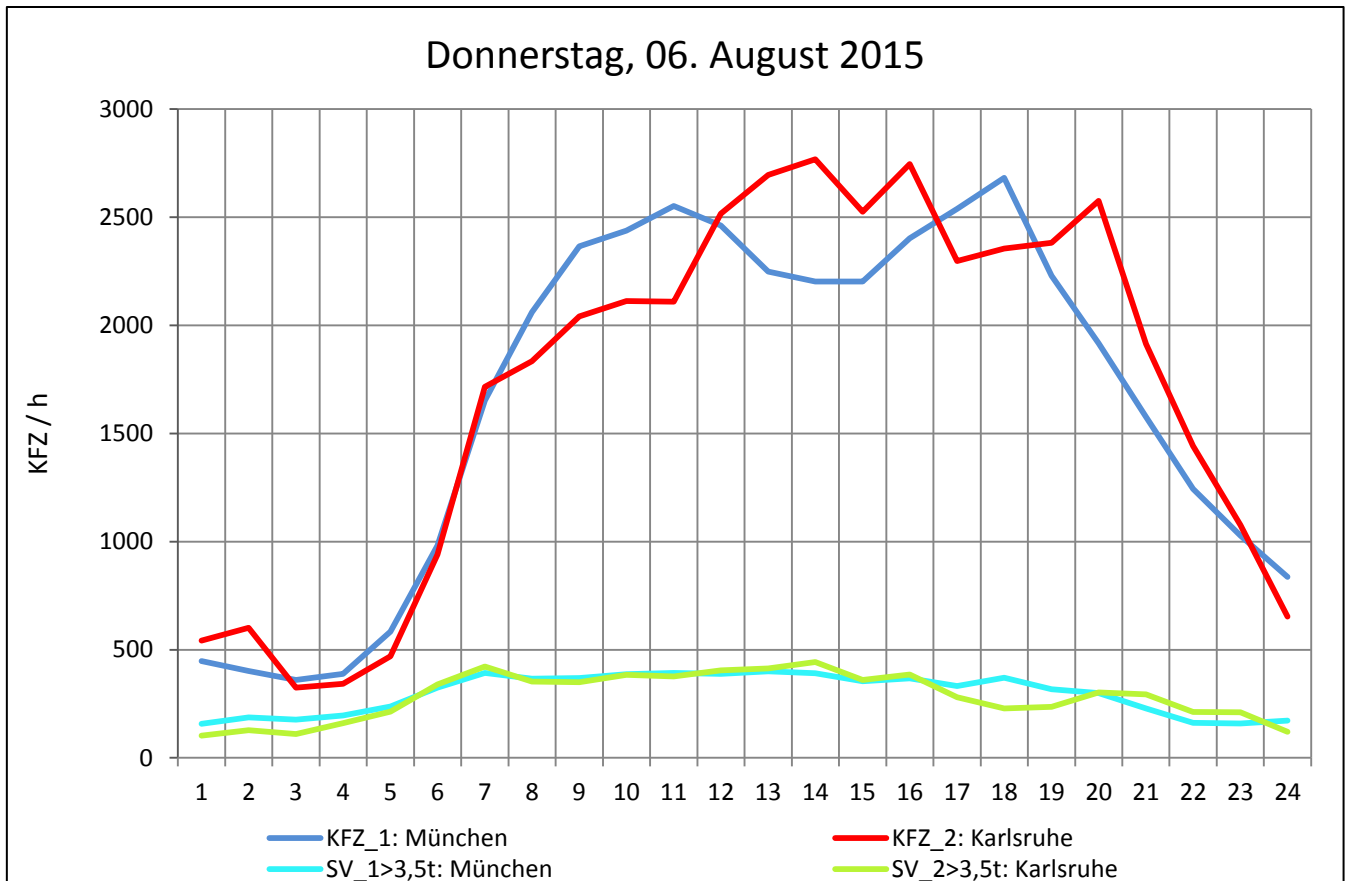
Zst.: **Aichelberg**

TK-/Zst-Nr.: 7323/1077

A 8

Richtung 1 : **München**

Richtung 2 : **Karlsruhe**



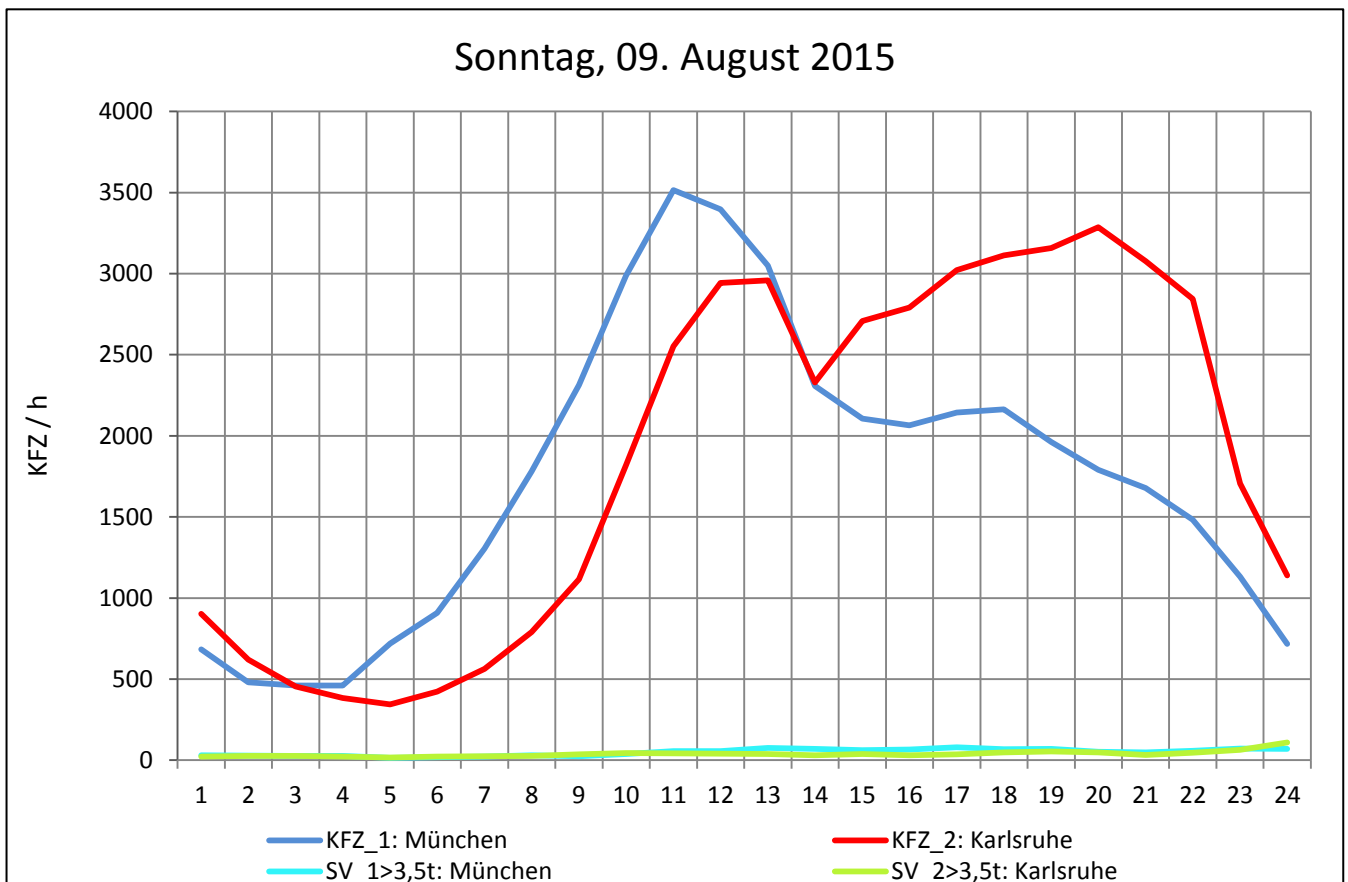
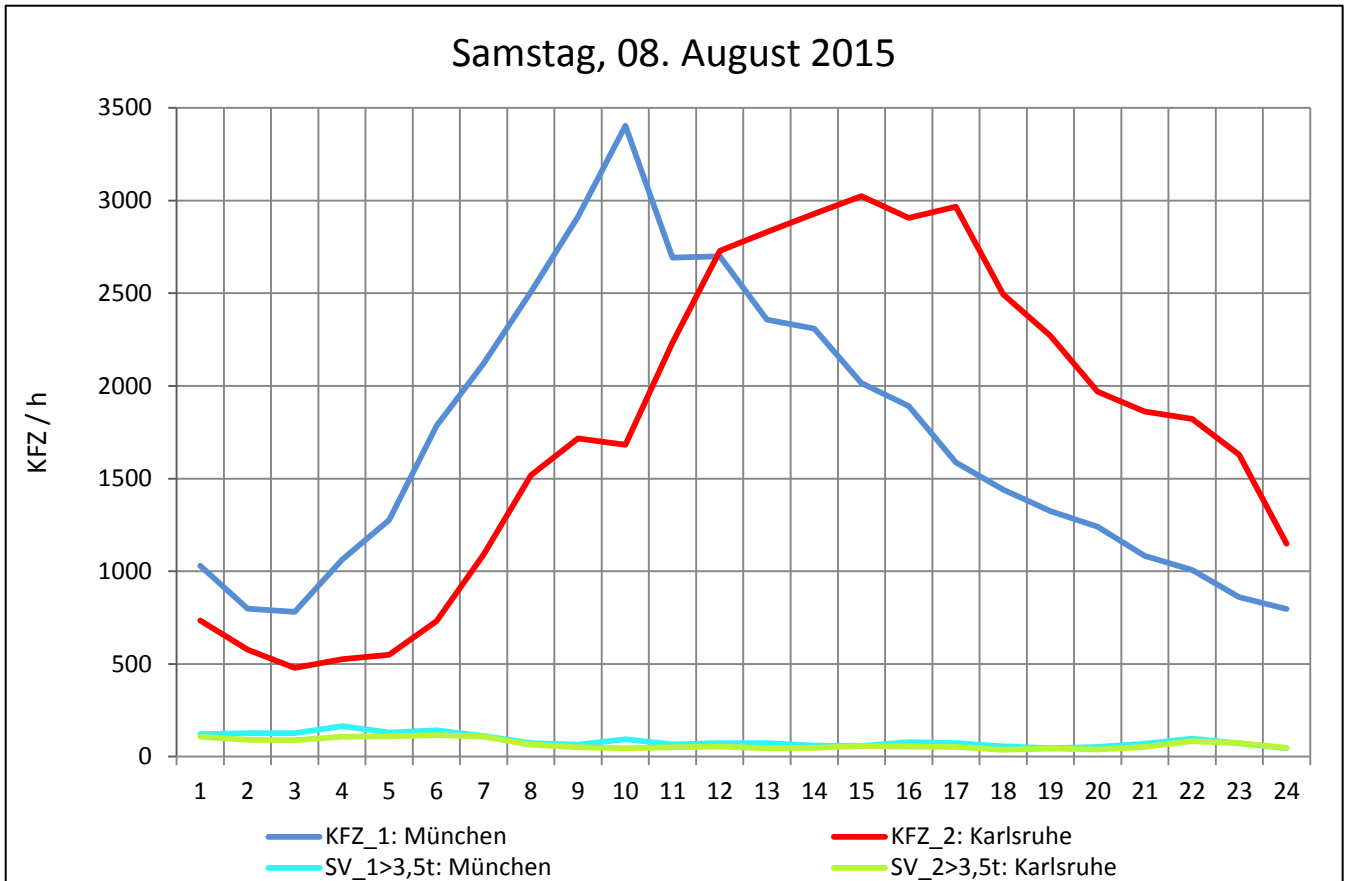
Zst.: **Aichelberg**

TK-/Zst-Nr.: 7323/1077

A 8

Richtung 1 : **München**

Richtung 2 : **Karlsruhe**



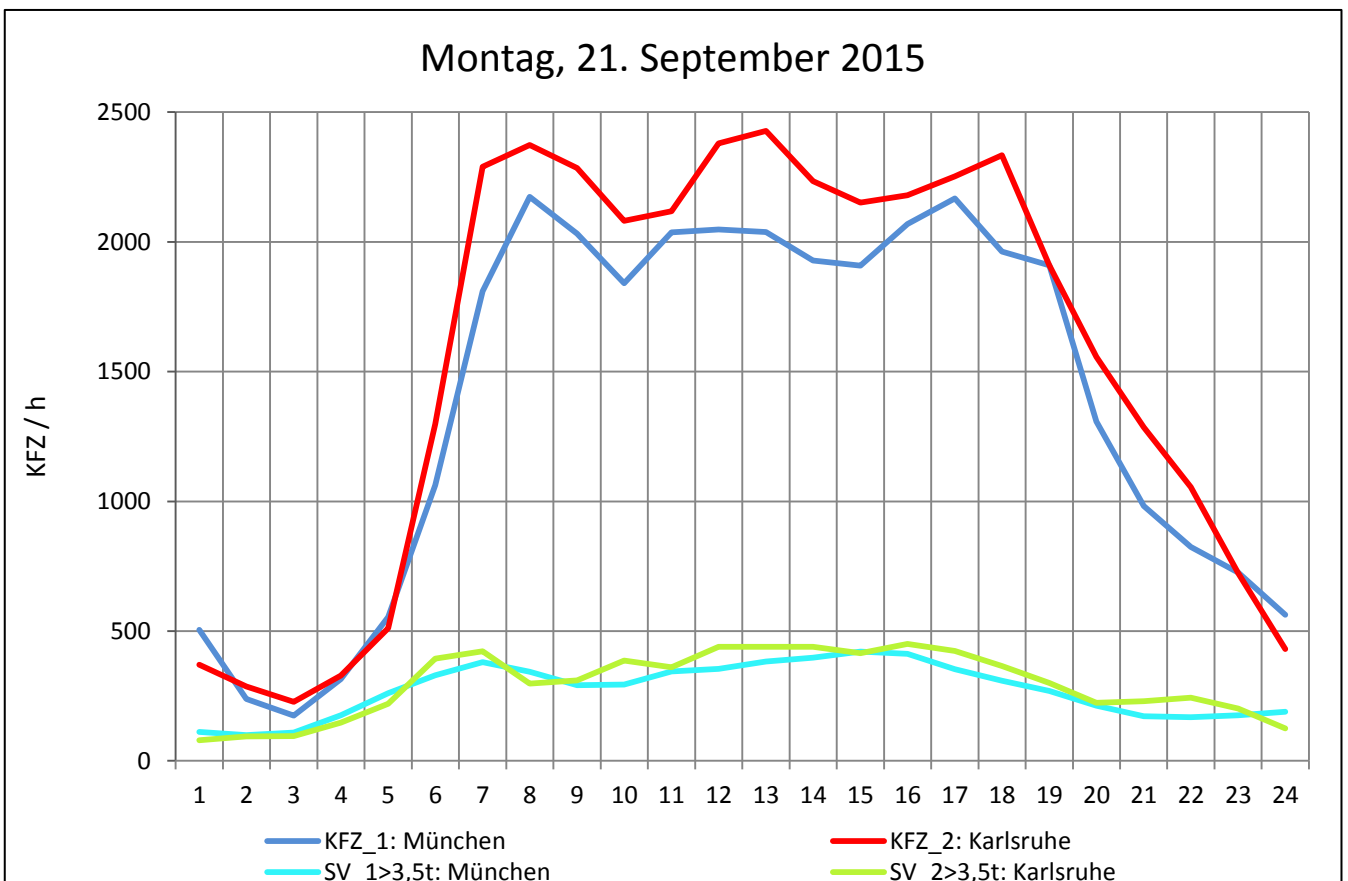
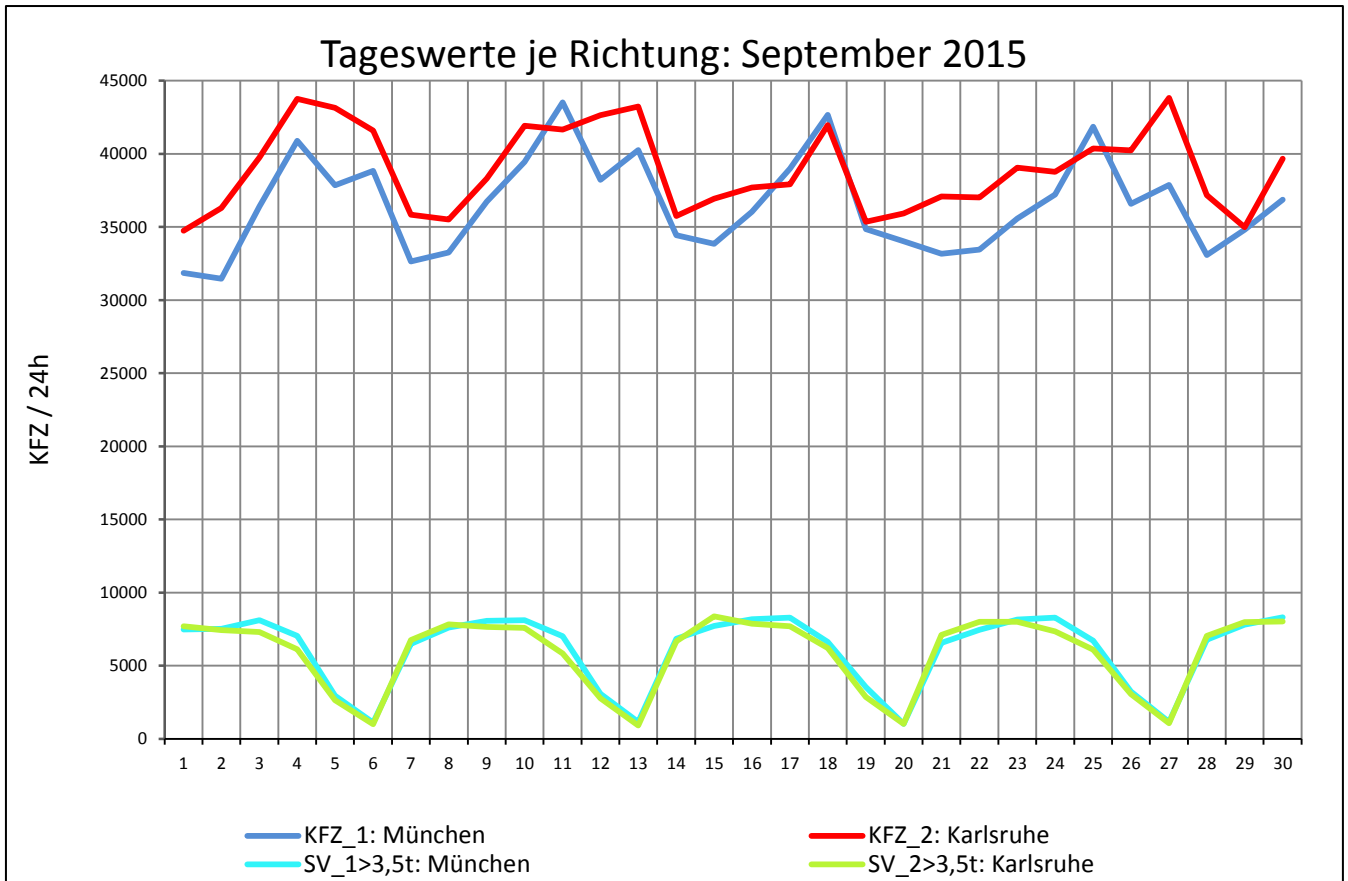
Zst.: **Aichelberg**

TK-/Zst-Nr.: 7323/1077

A 8

Richtung 1 : **München**

Richtung 2 : **Karlsruhe**



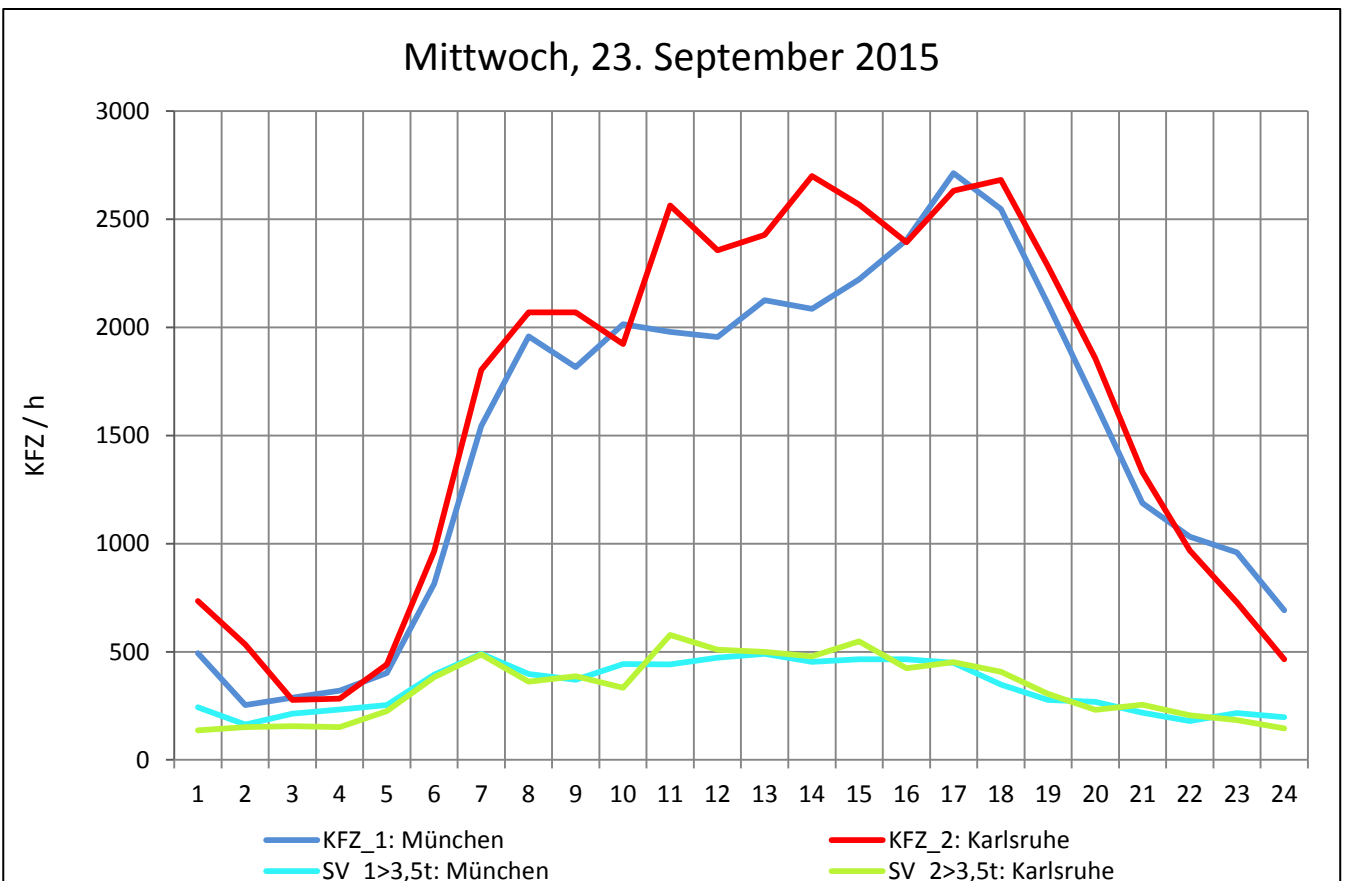
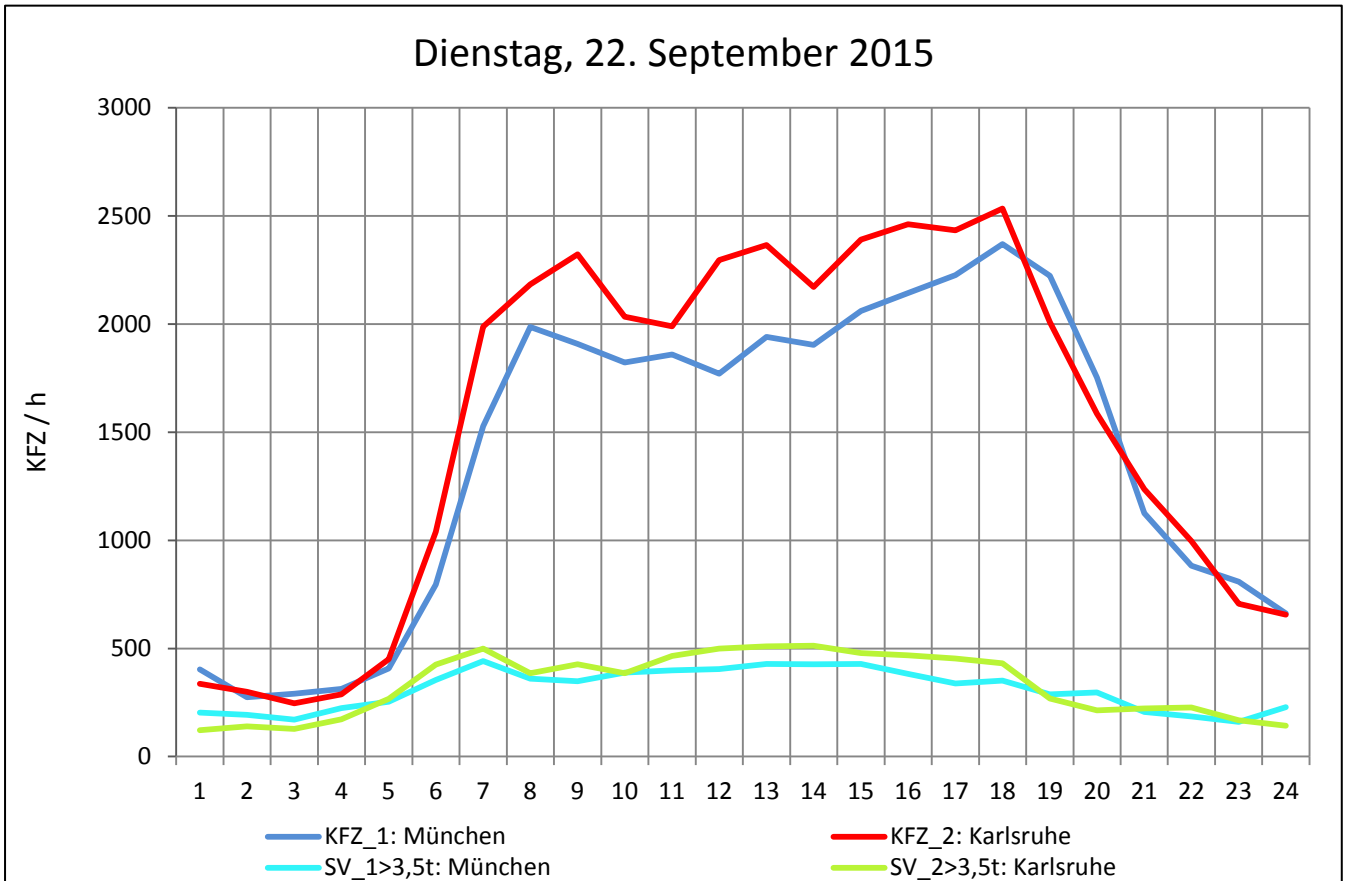
Zst.: **Aichelberg**

TK-/Zst-Nr.: 7323/1077

A 8

Richtung 1 : **München**

Richtung 2 : **Karlsruhe**



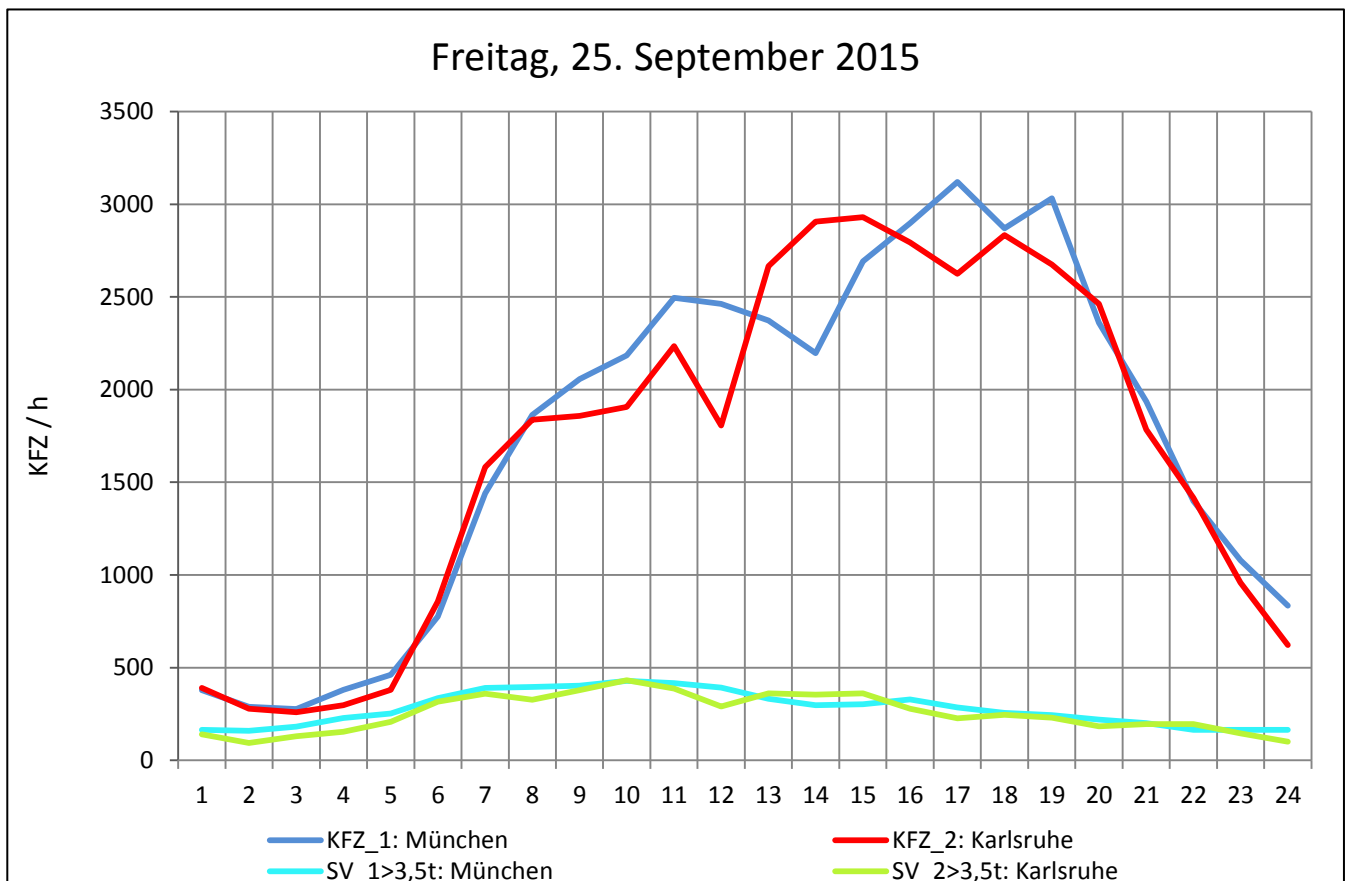
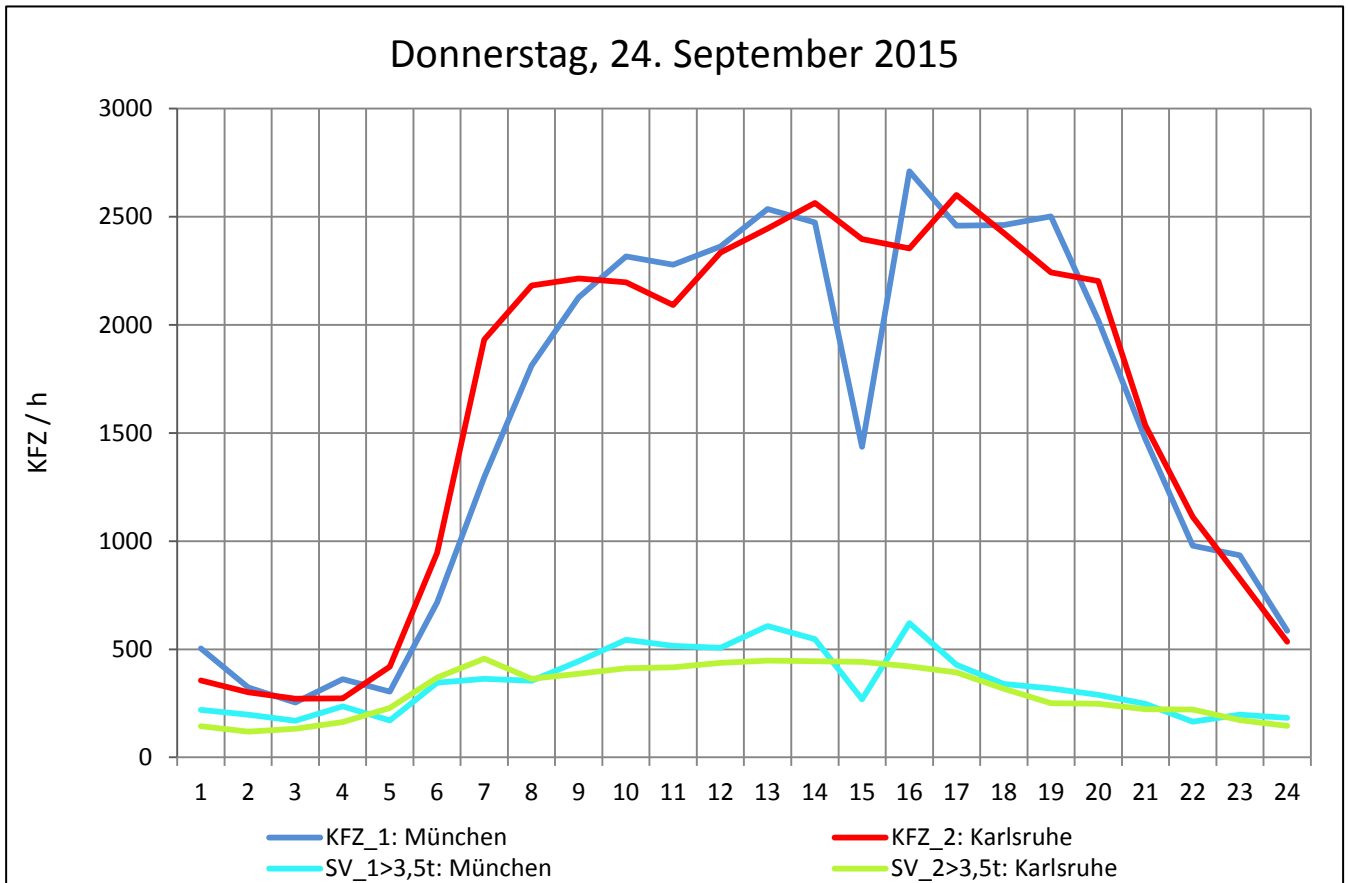
Zst.: **Aichelberg**

TK-/Zst-Nr.: 7323/1077

A 8

Richtung 1 : **München**

Richtung 2 : **Karlsruhe**



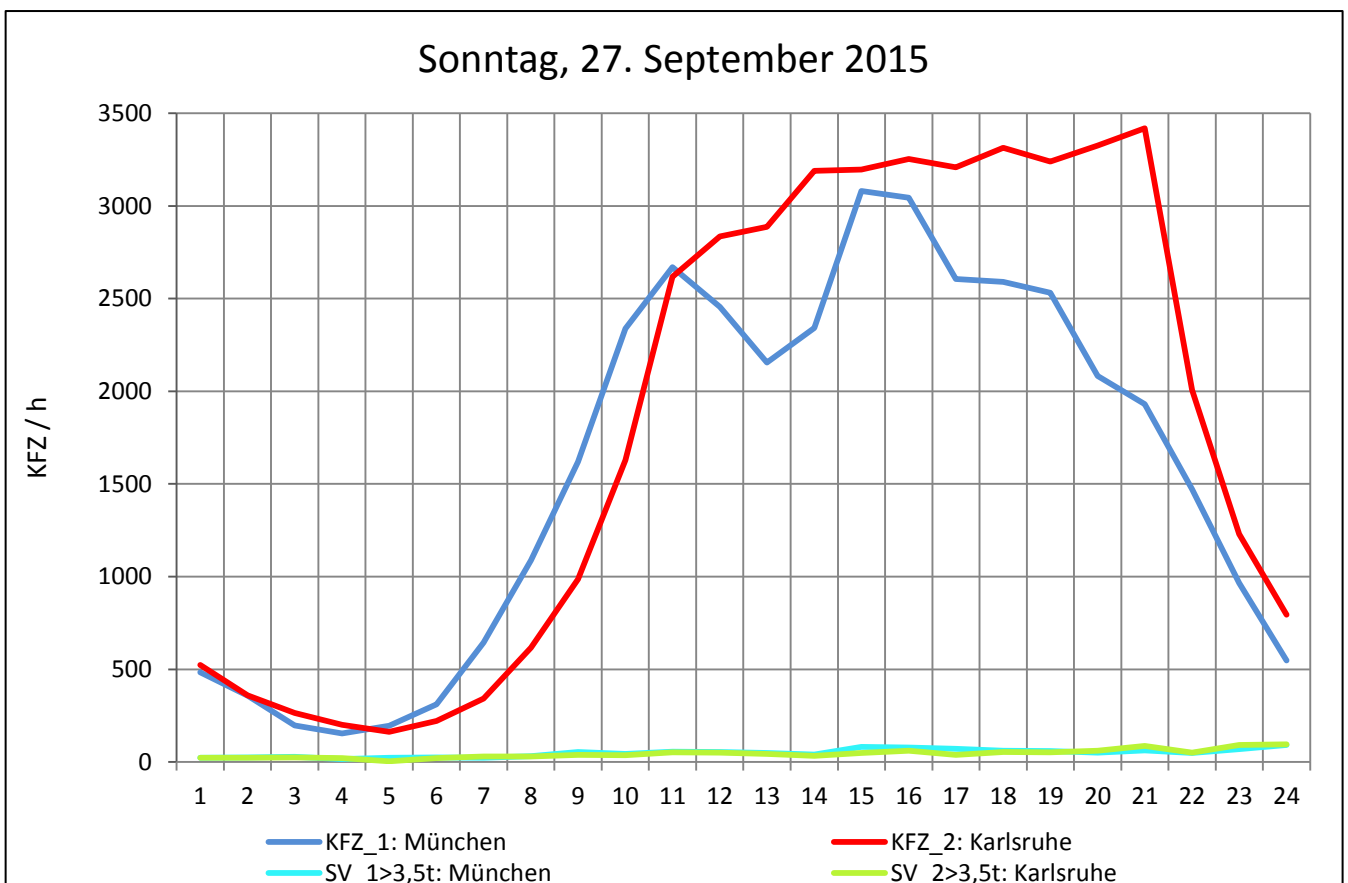
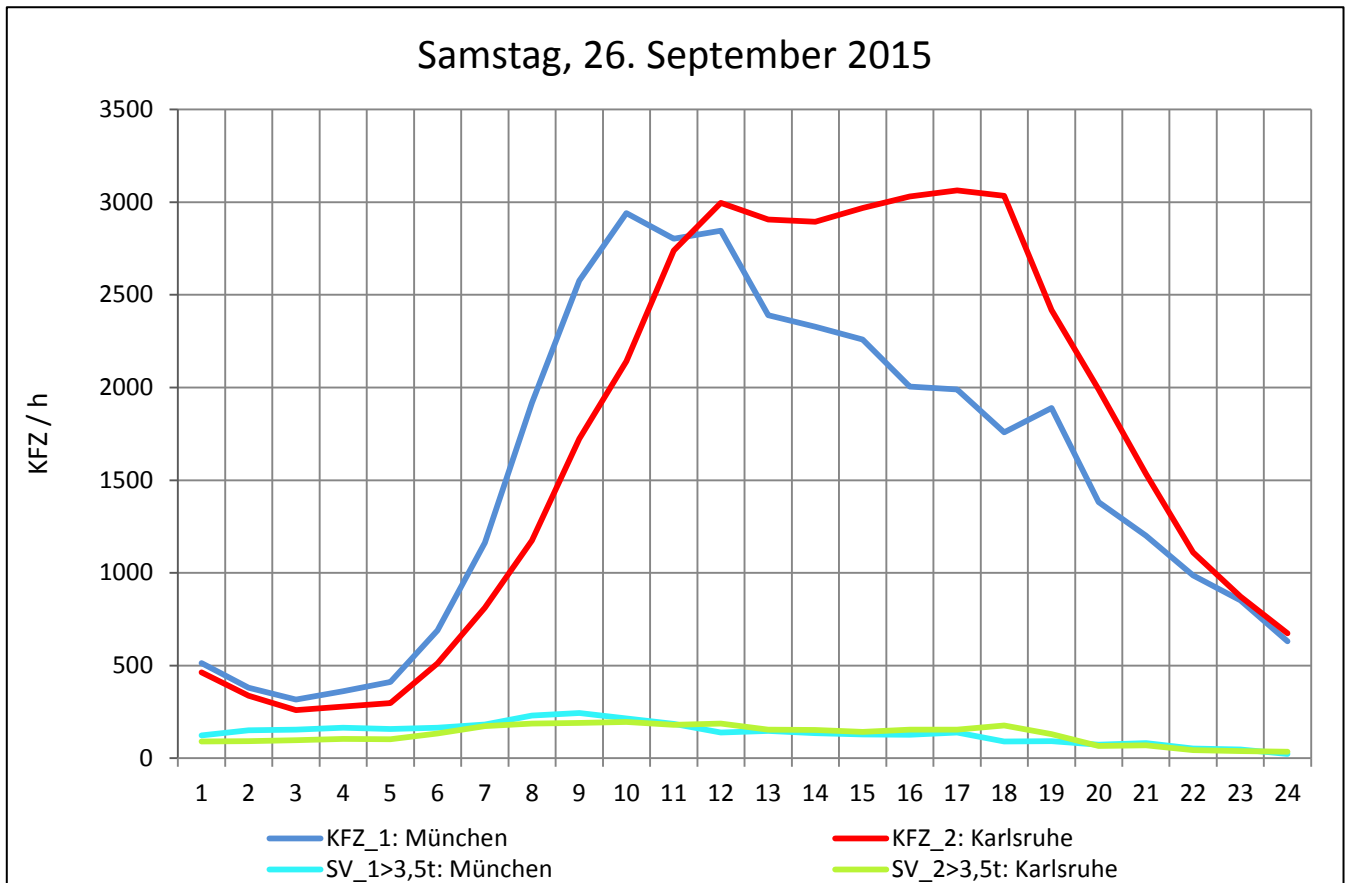
Zst.: **Aichelberg**

TK-/Zst-Nr.: 7323/1077

A 8

Richtung 1 : **München**

Richtung 2 : **Karlsruhe**



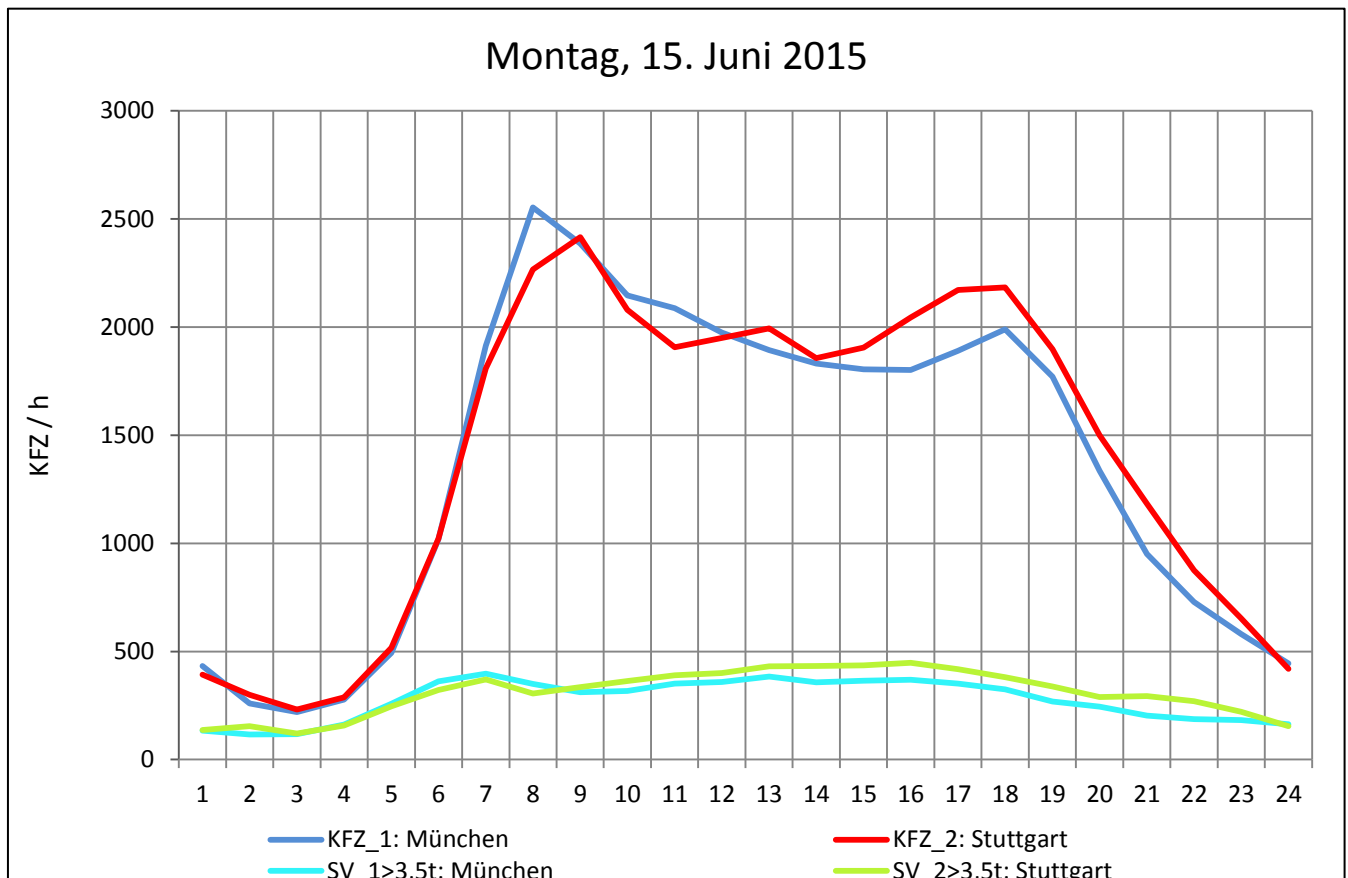
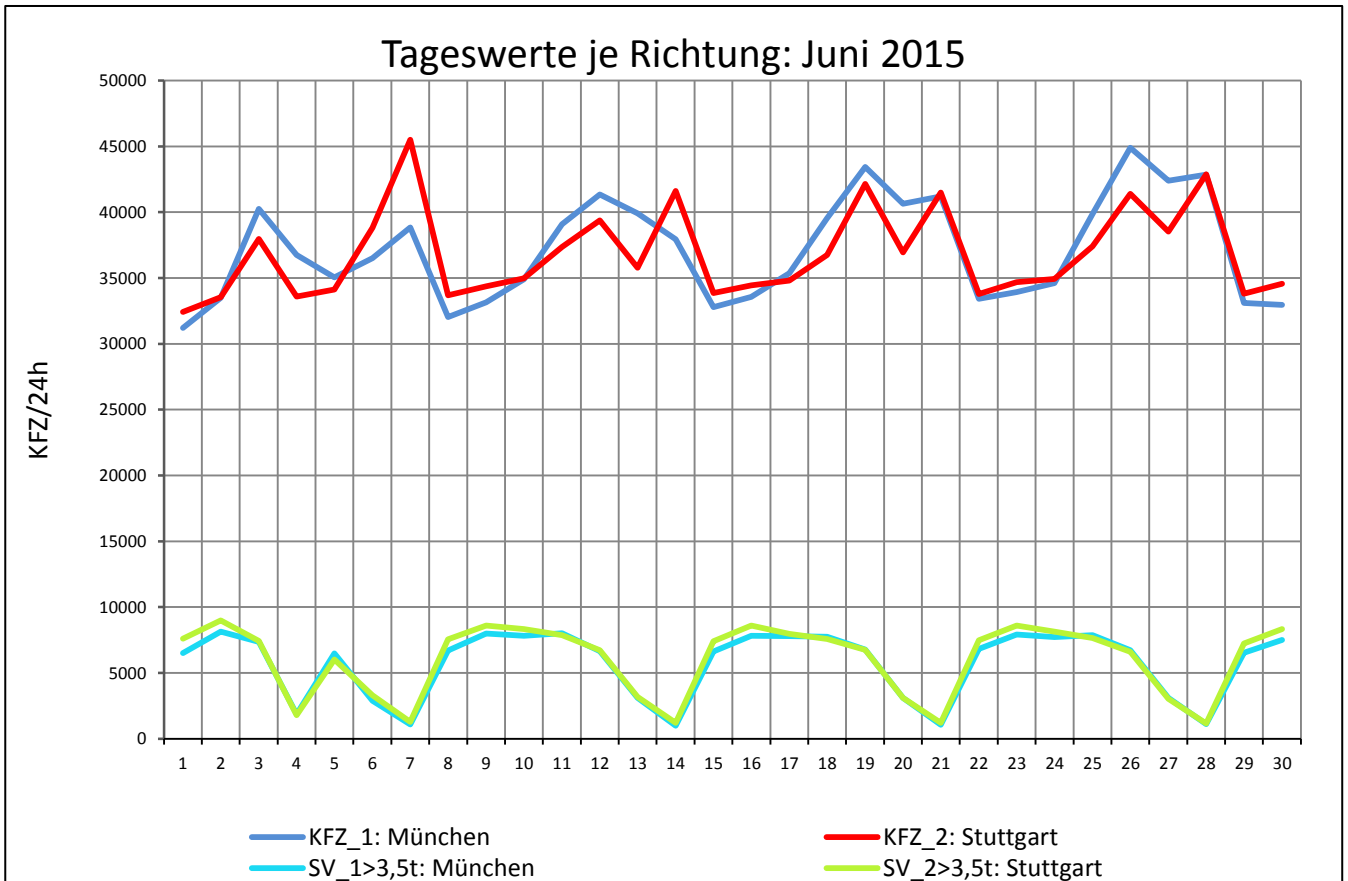
Zst.: **Merklingen**

TK-/Zst-Nr.: 7424/1098

A 8

Richtung 1 : **München**

Richtung 2 : **Stuttgart**



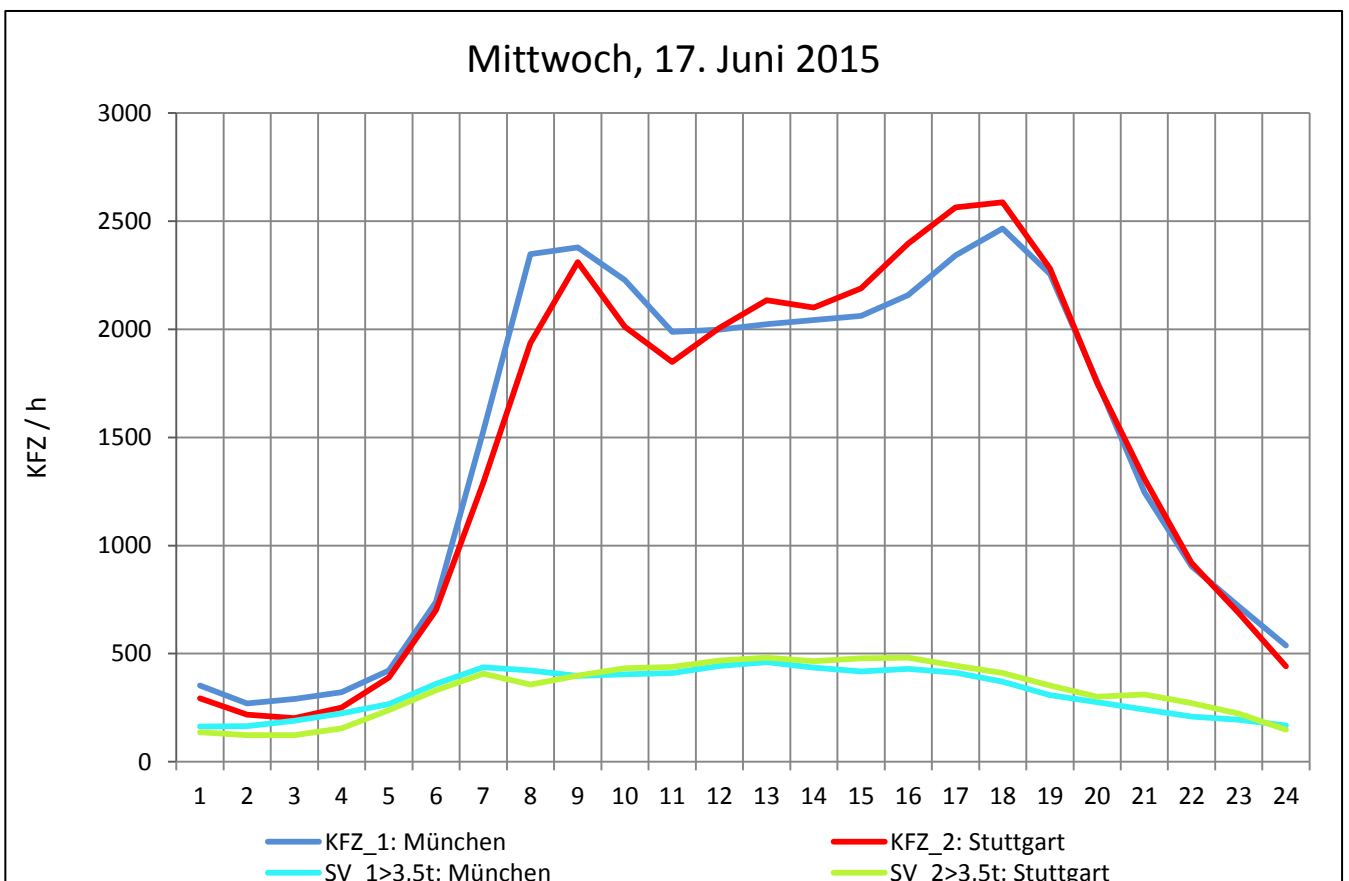
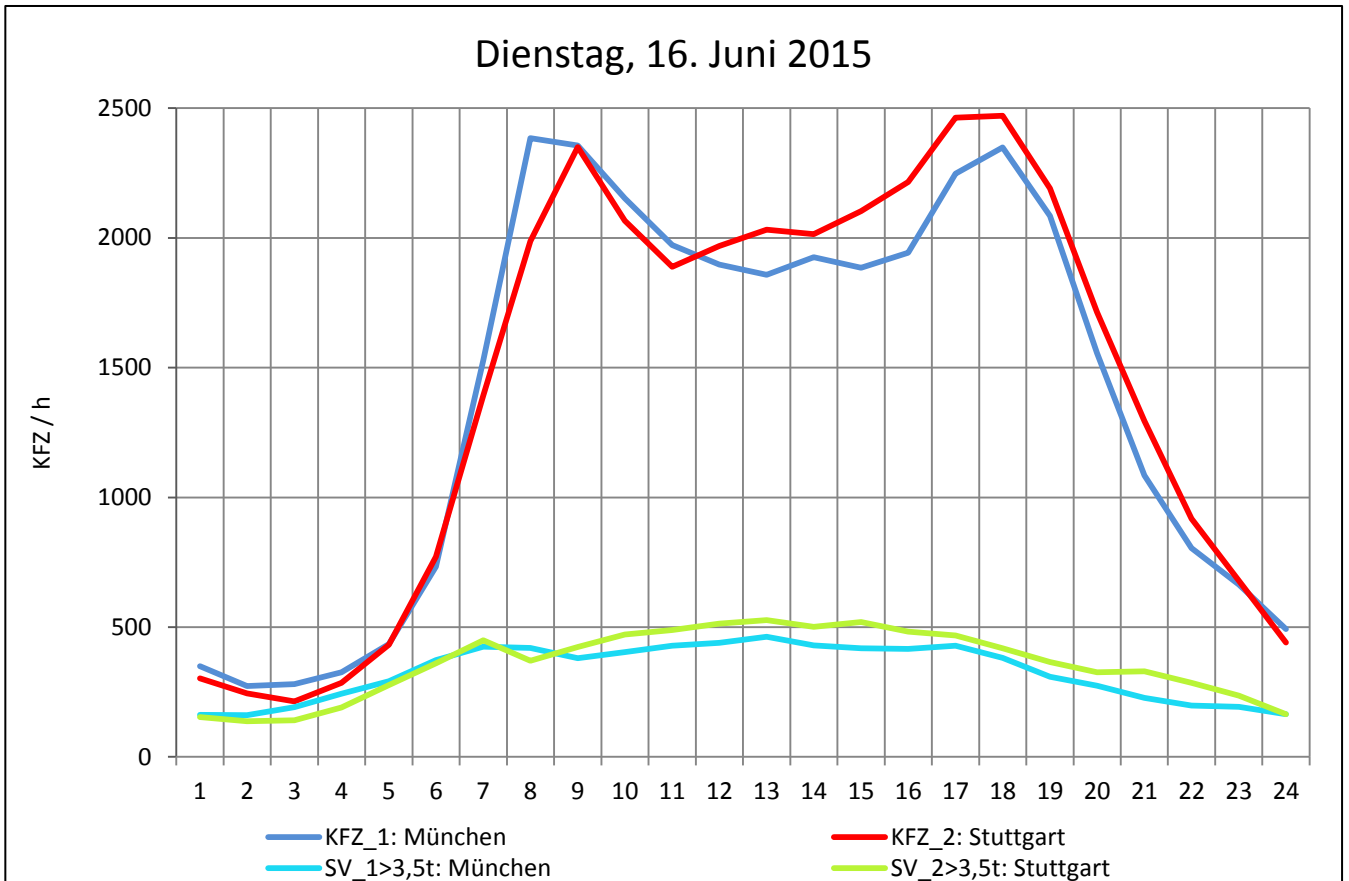
Zst.: **Merklingen**

TK-/Zst-Nr.: 7424/8068

A 8

Richtung 1 : **München**

Richtung 2 : **Stuttgart**



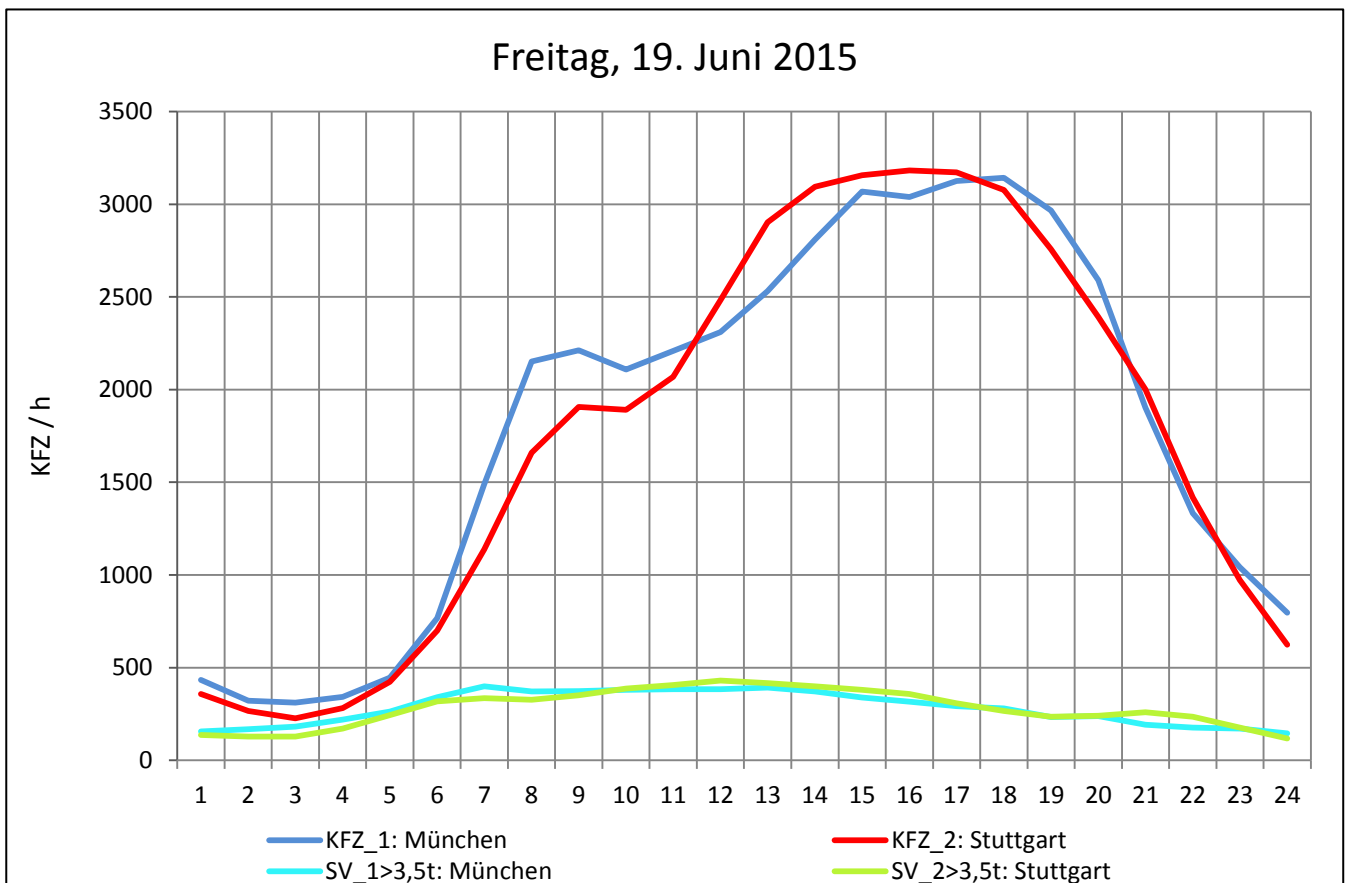
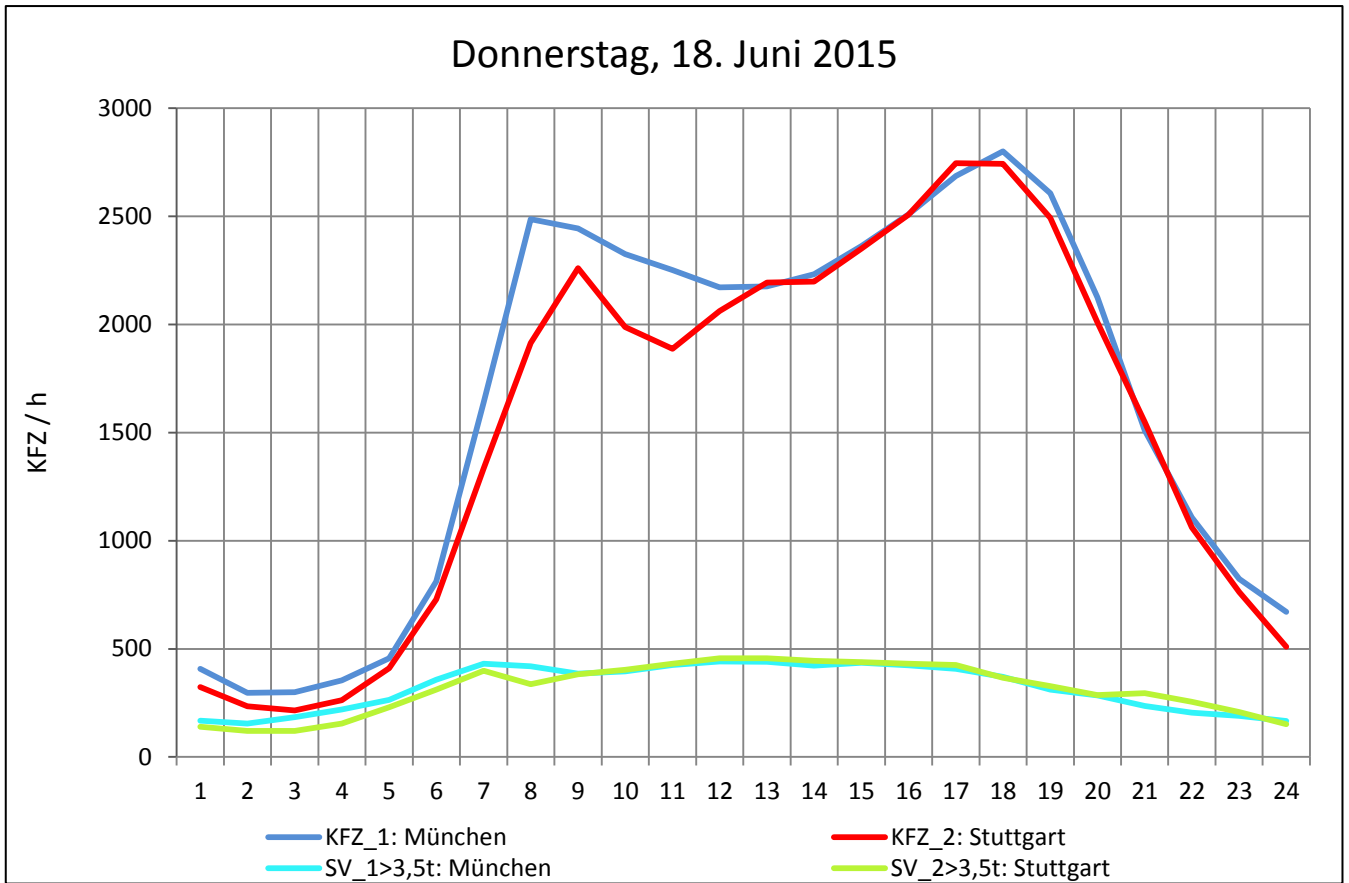
Zst.: **Merklingen**

TK-/Zst-Nr.: 7424/8068

A 8

Richtung 1 : **München**

Richtung 2 : **Stuttgart**



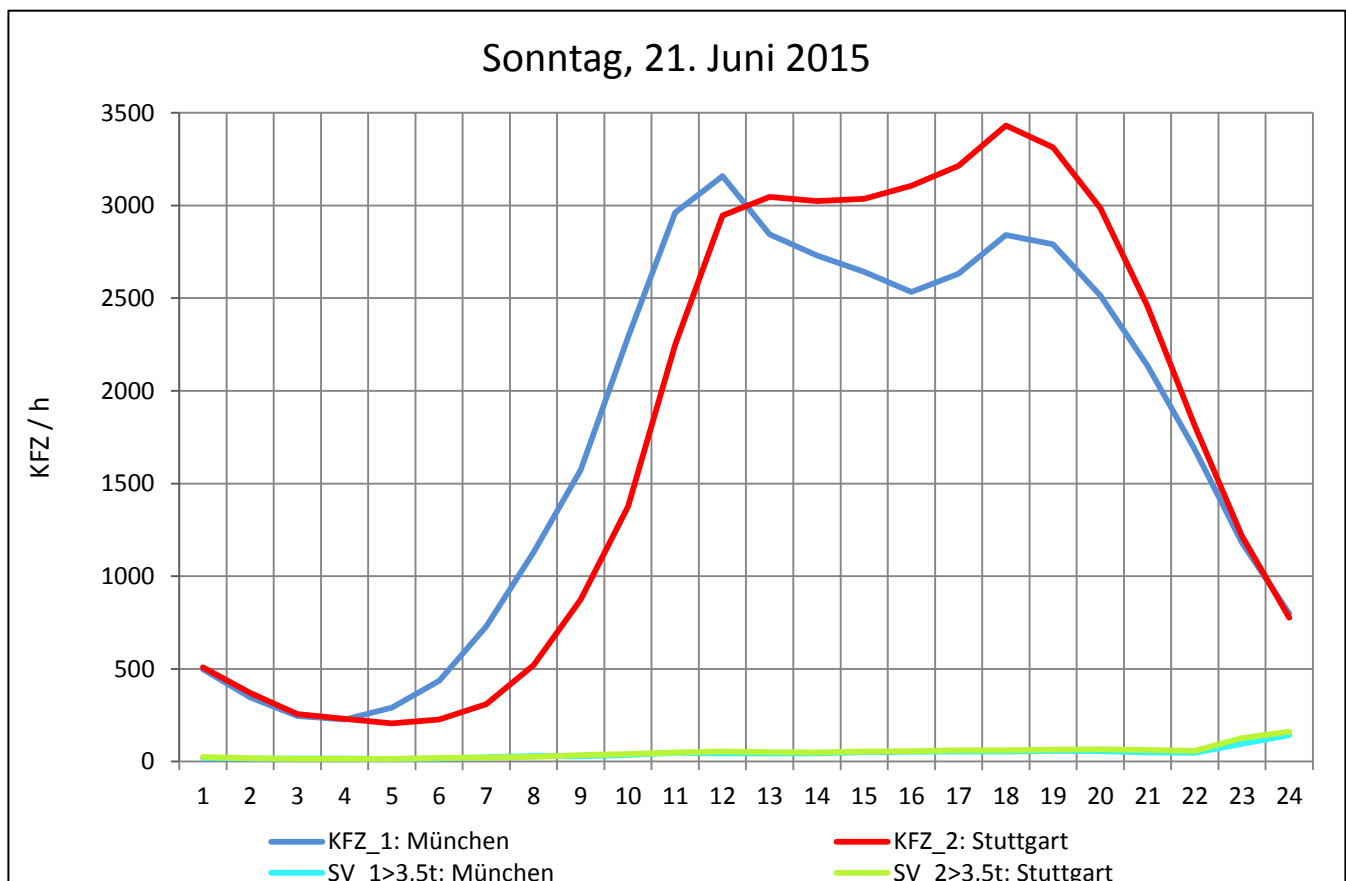
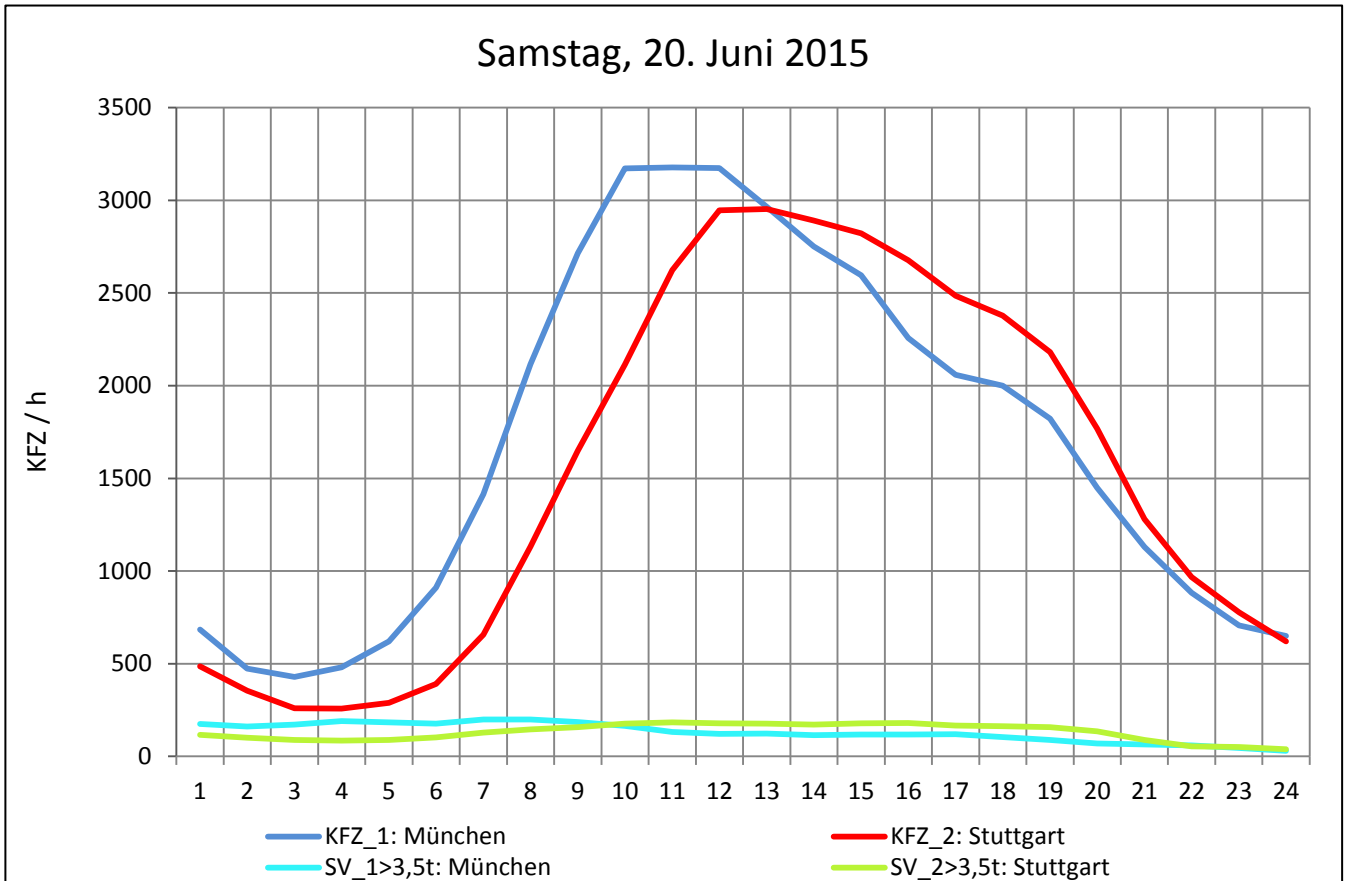
Zst.: **Merklingen**

TK-/Zst-Nr.: 7424/8068

A 8

Richtung 1 : **München**

Richtung 2 : **Stuttgart**



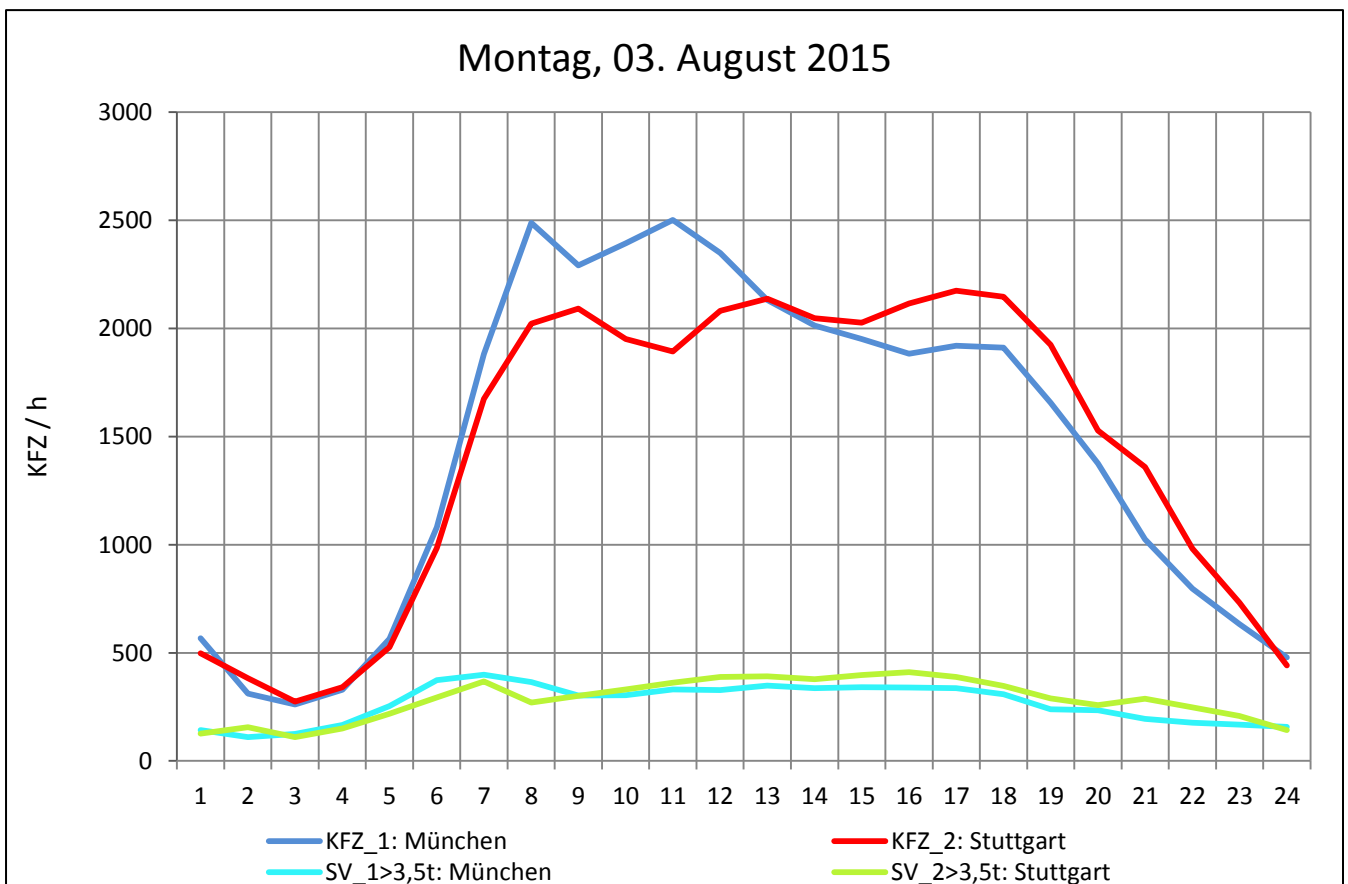
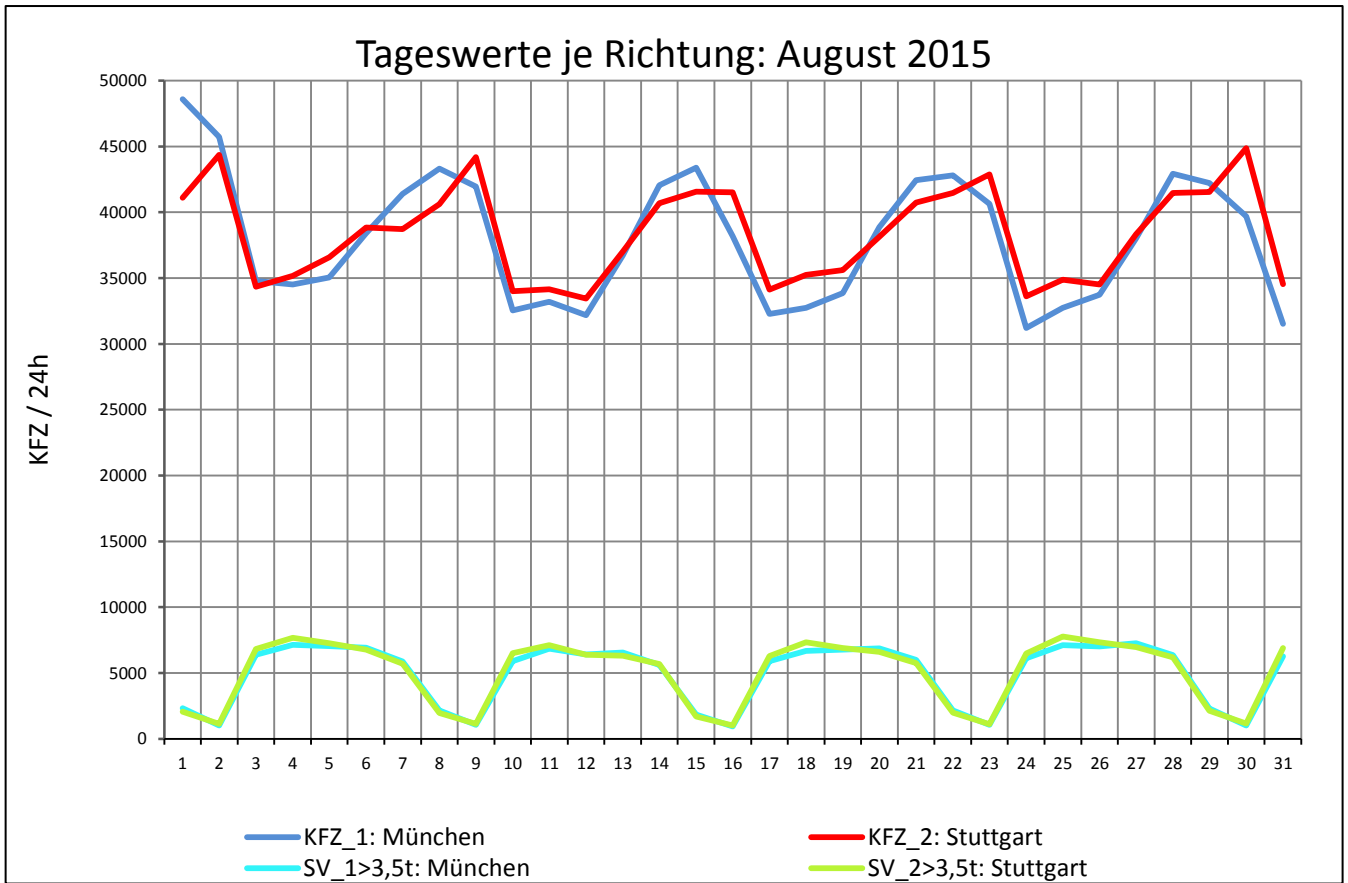
Zst.: **Merklingen**

TK-/Zst-Nr.: 7424/8068

A 8

Richtung 1 : **München**

Richtung 2 : **Stuttgart**



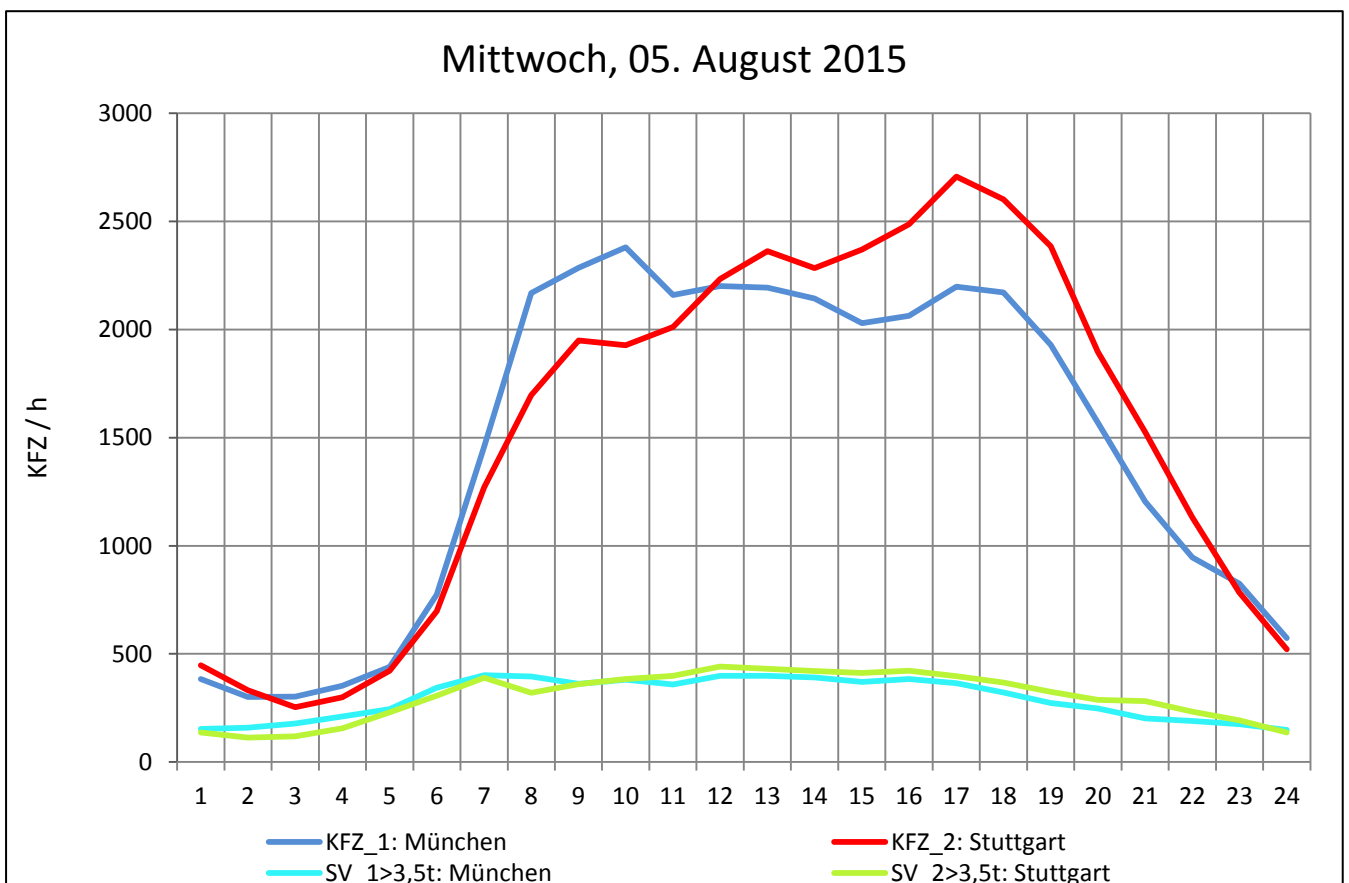
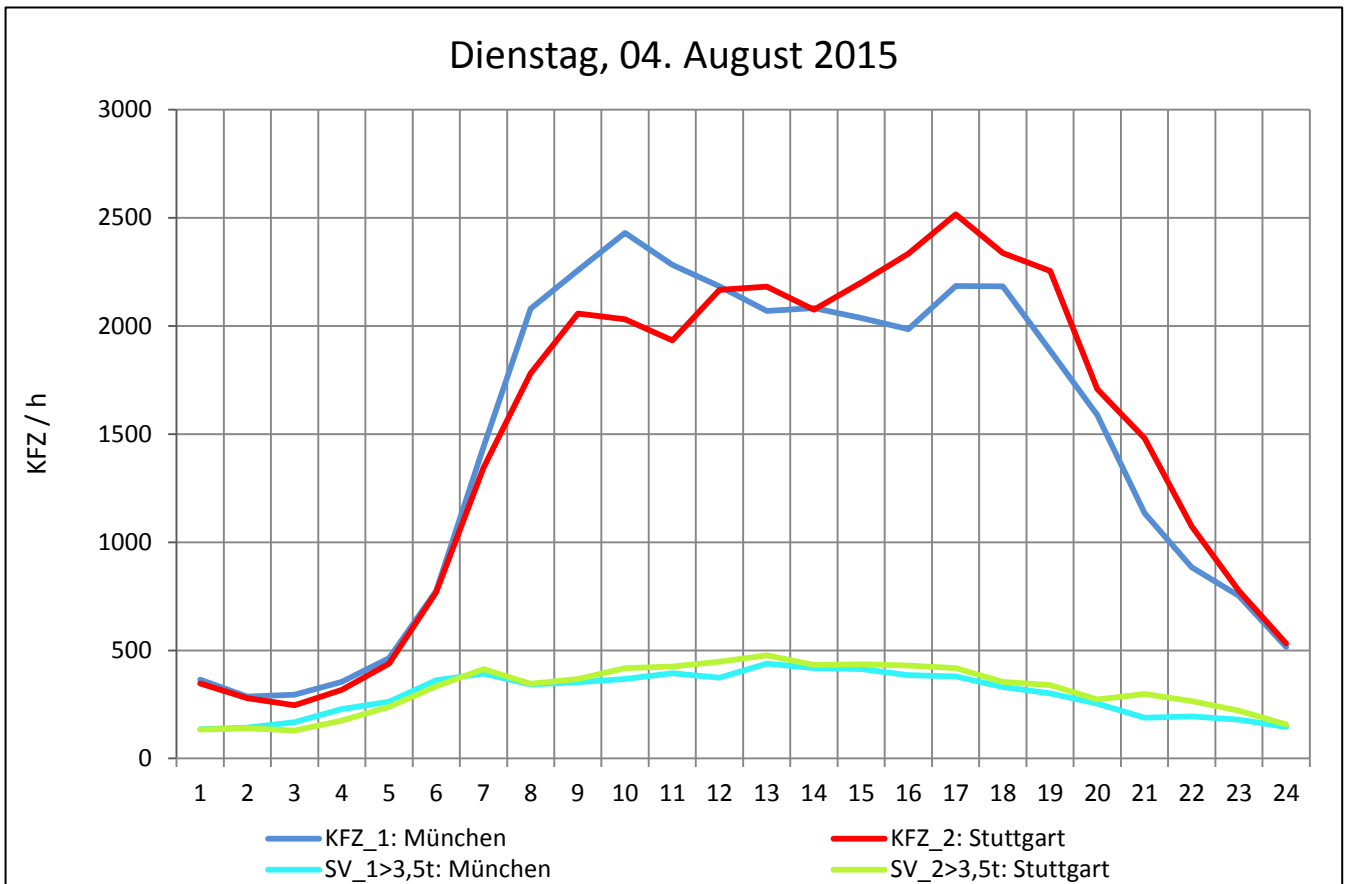
Zst.: **Merklingen**

TK-/Zst-Nr.: 7424/8068

A 8

Richtung 1 : **München**

Richtung 2 : **Stuttgart**



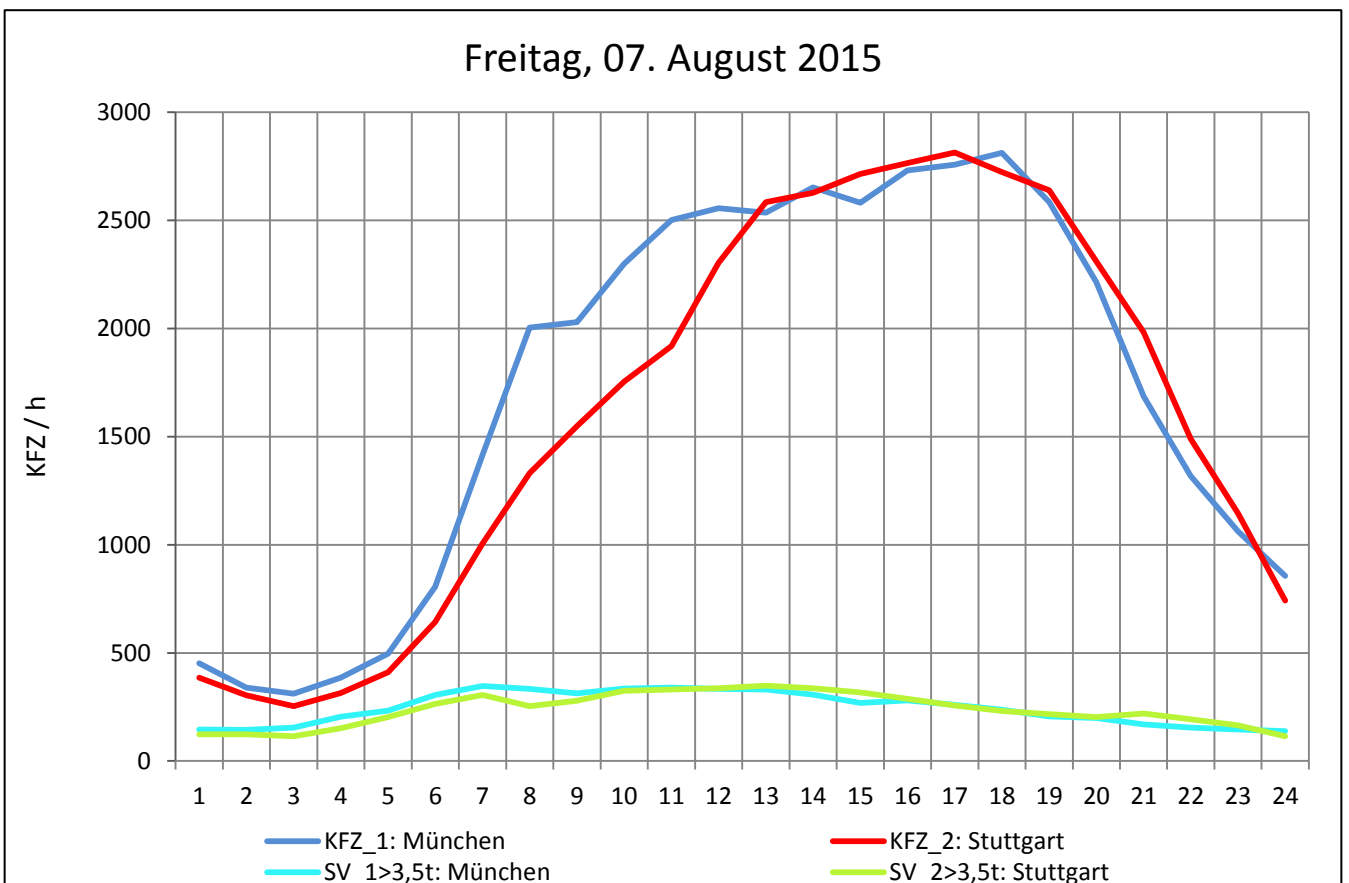
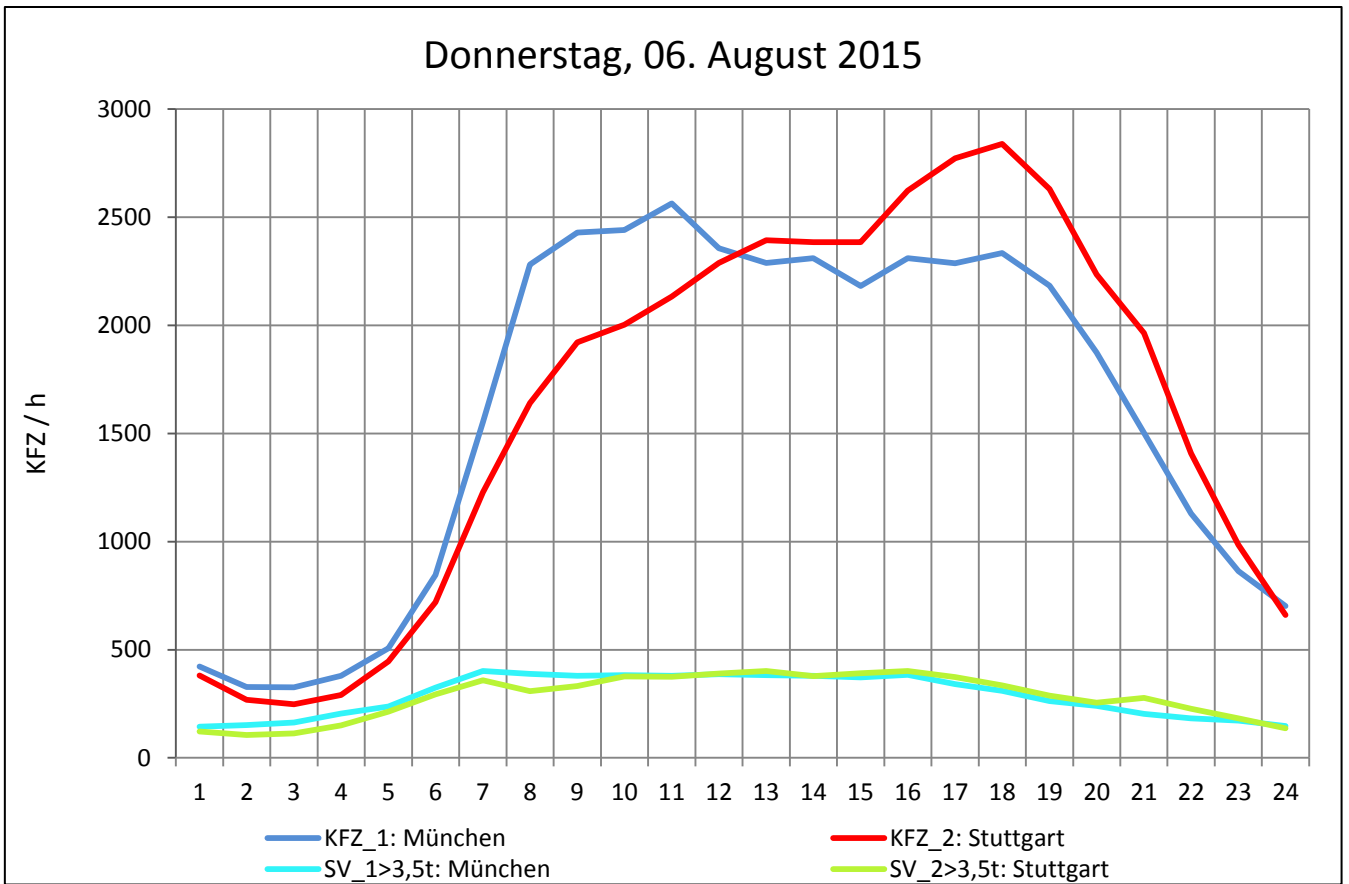
Zst.: **Merklingen**

TK-/Zst-Nr.: 7424/8068

A 8

Richtung 1 : **München**

Richtung 2 : **Stuttgart**



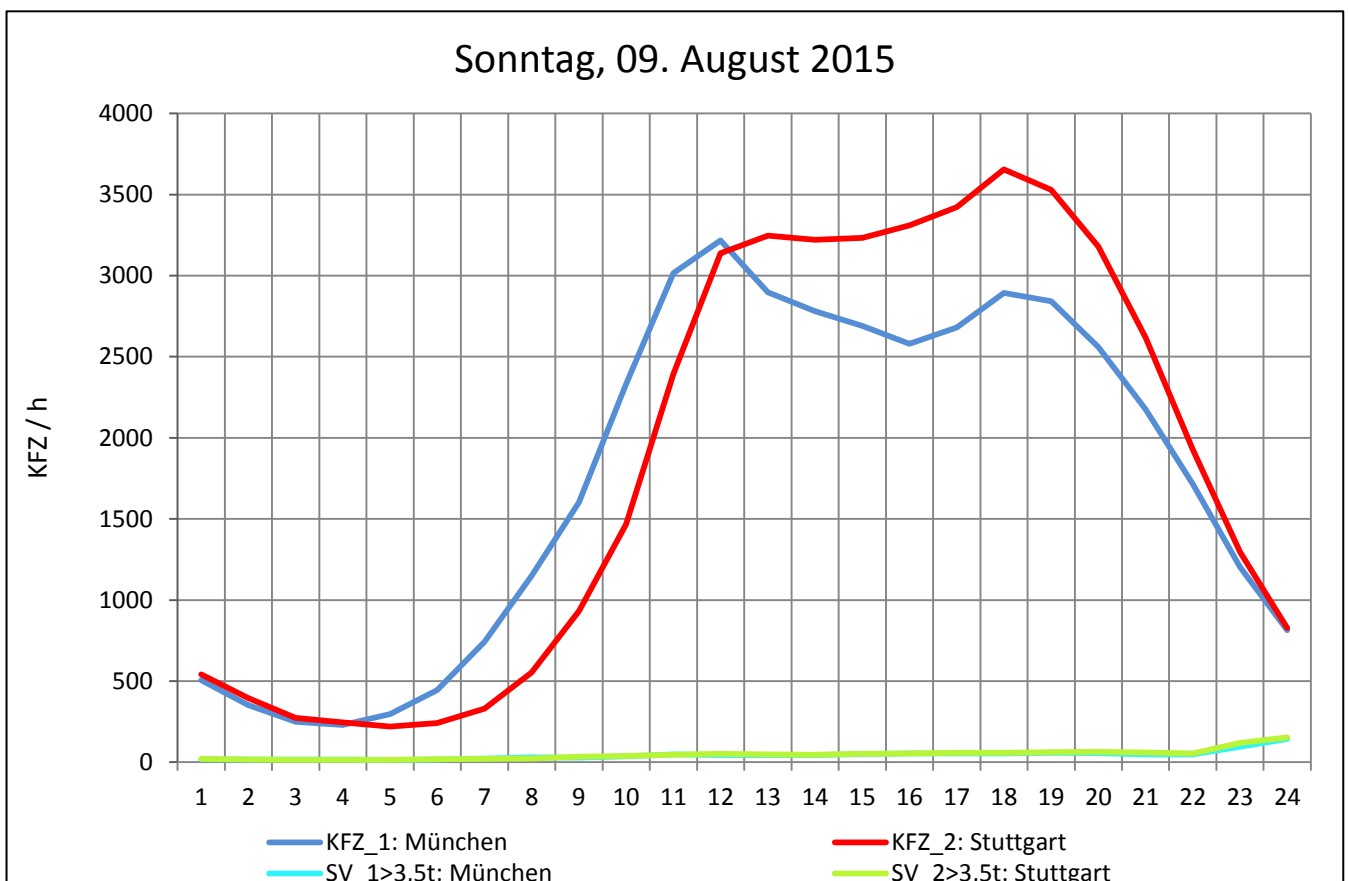
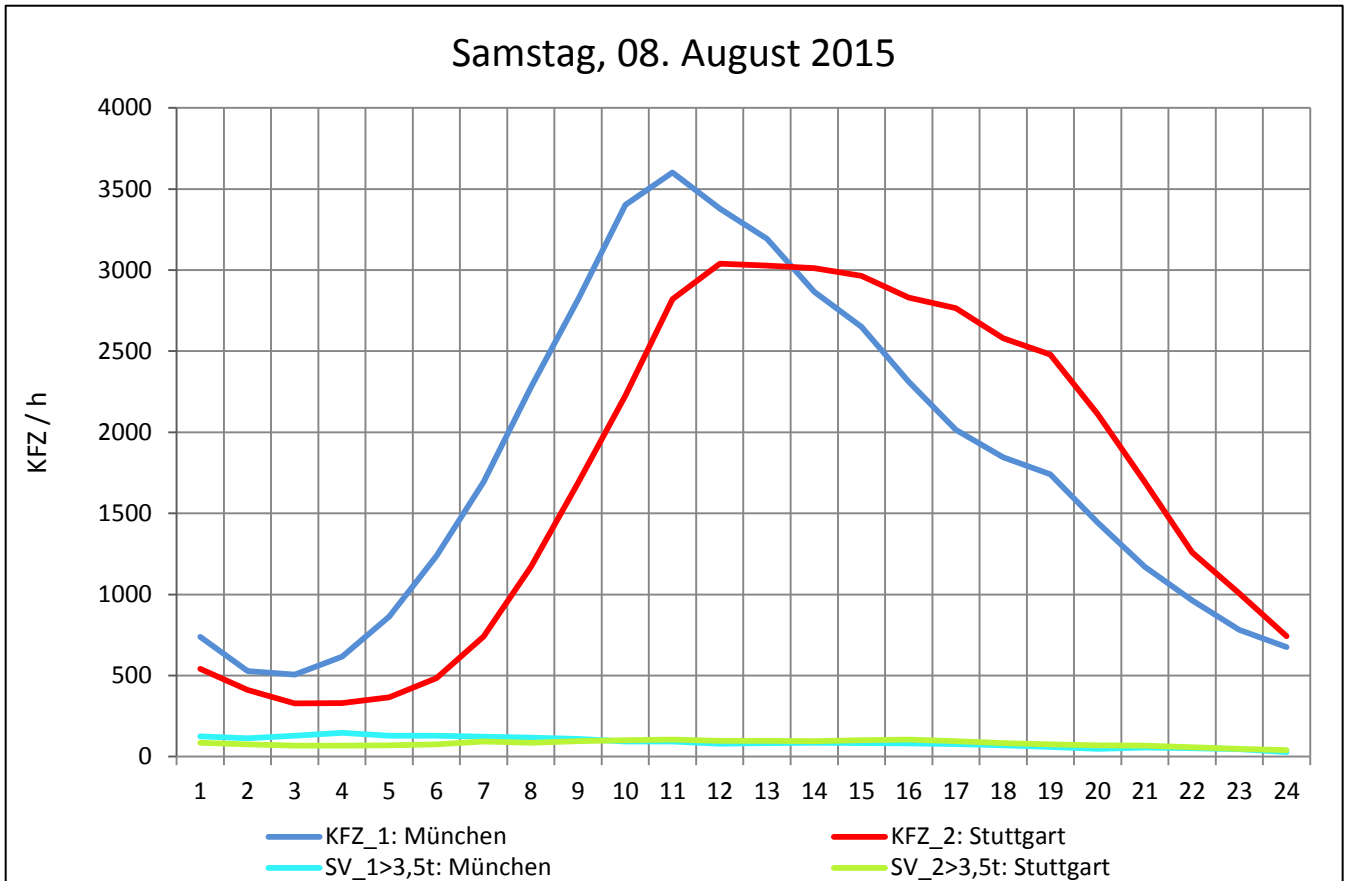
Zst.: **Merklingen**

TK-/Zst-Nr.: 7424/8068

A 8

Richtung 1 : **München**

Richtung 2 : **Stuttgart**



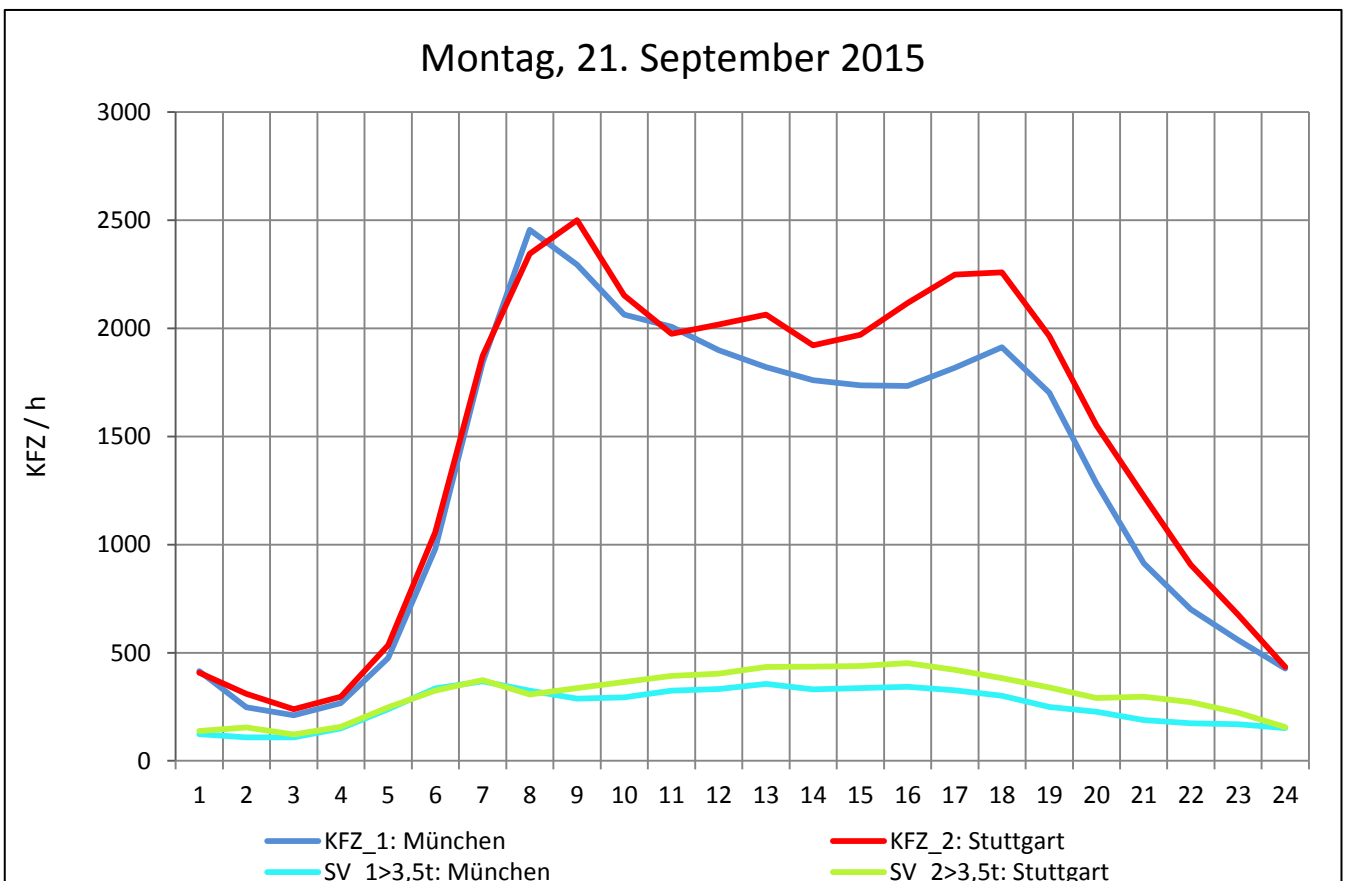
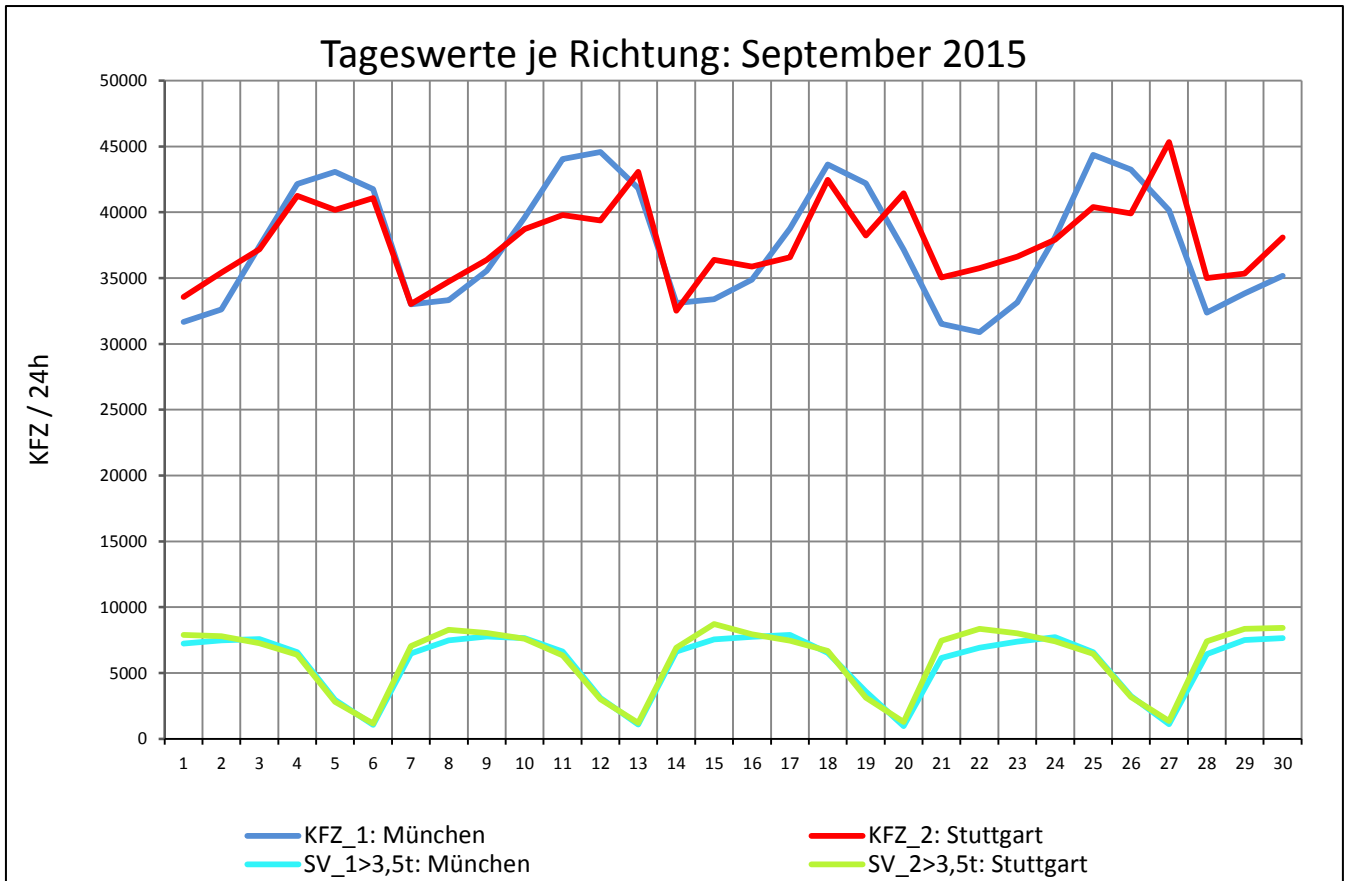
Zst.: **Merklingen**

TK-/Zst-Nr.: 7424/8068

A 8

Richtung 1 : **München**

Richtung 2 : **Stuttgart**



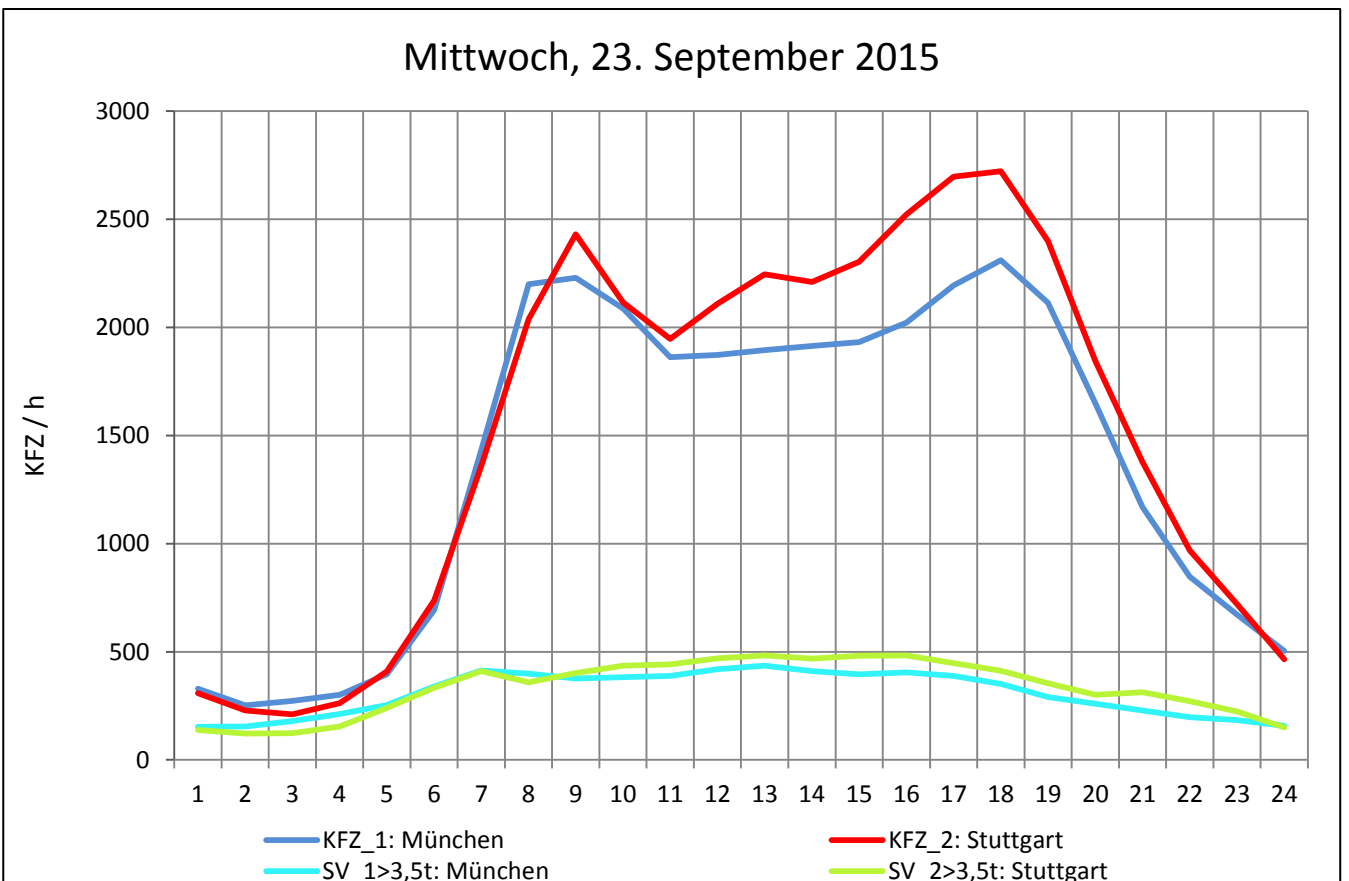
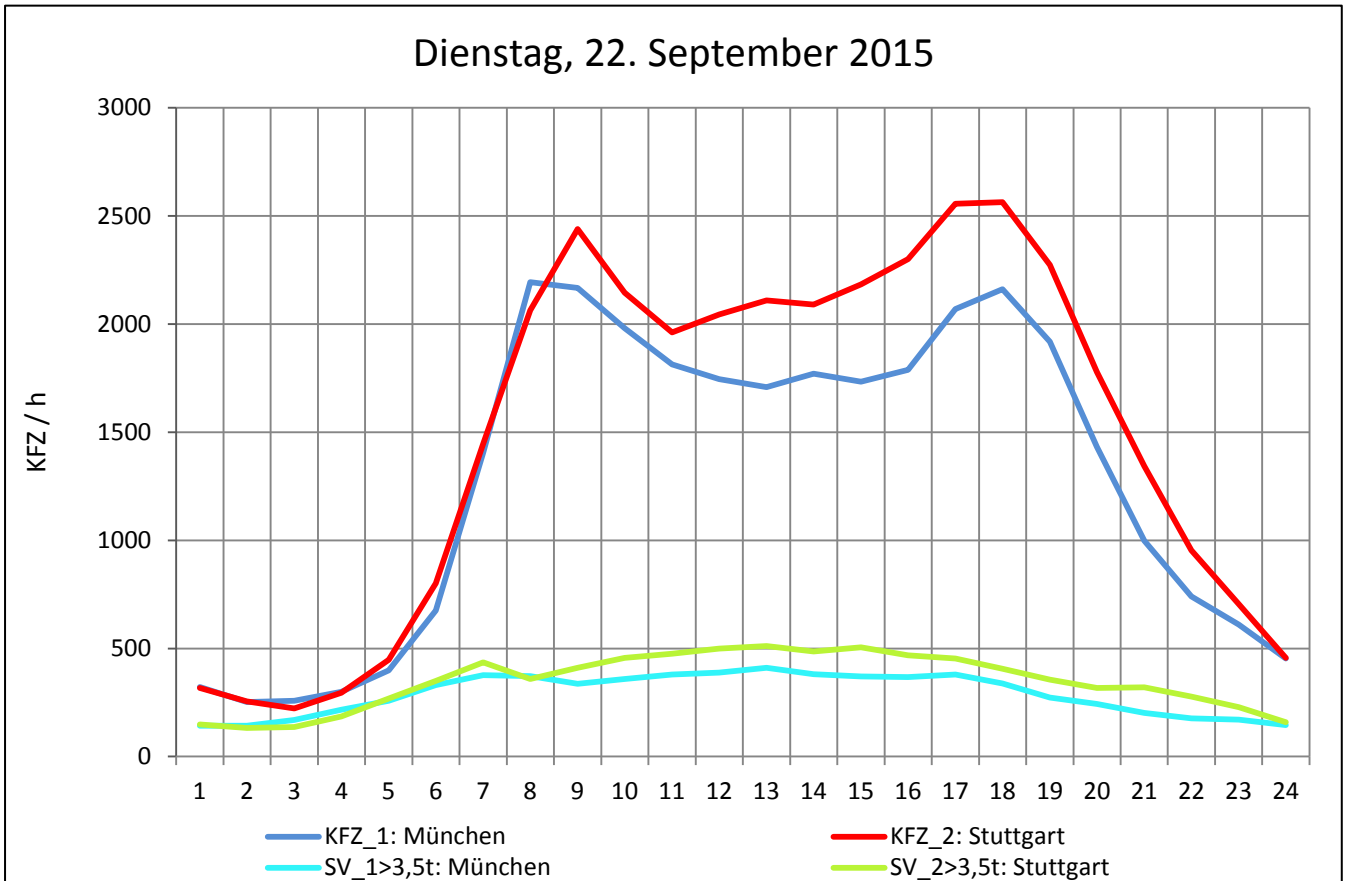
Zst.: **Merklingen**

TK-/Zst-Nr.: 7424/8068

A 8

Richtung 1 : **München**

Richtung 2 : **Stuttgart**



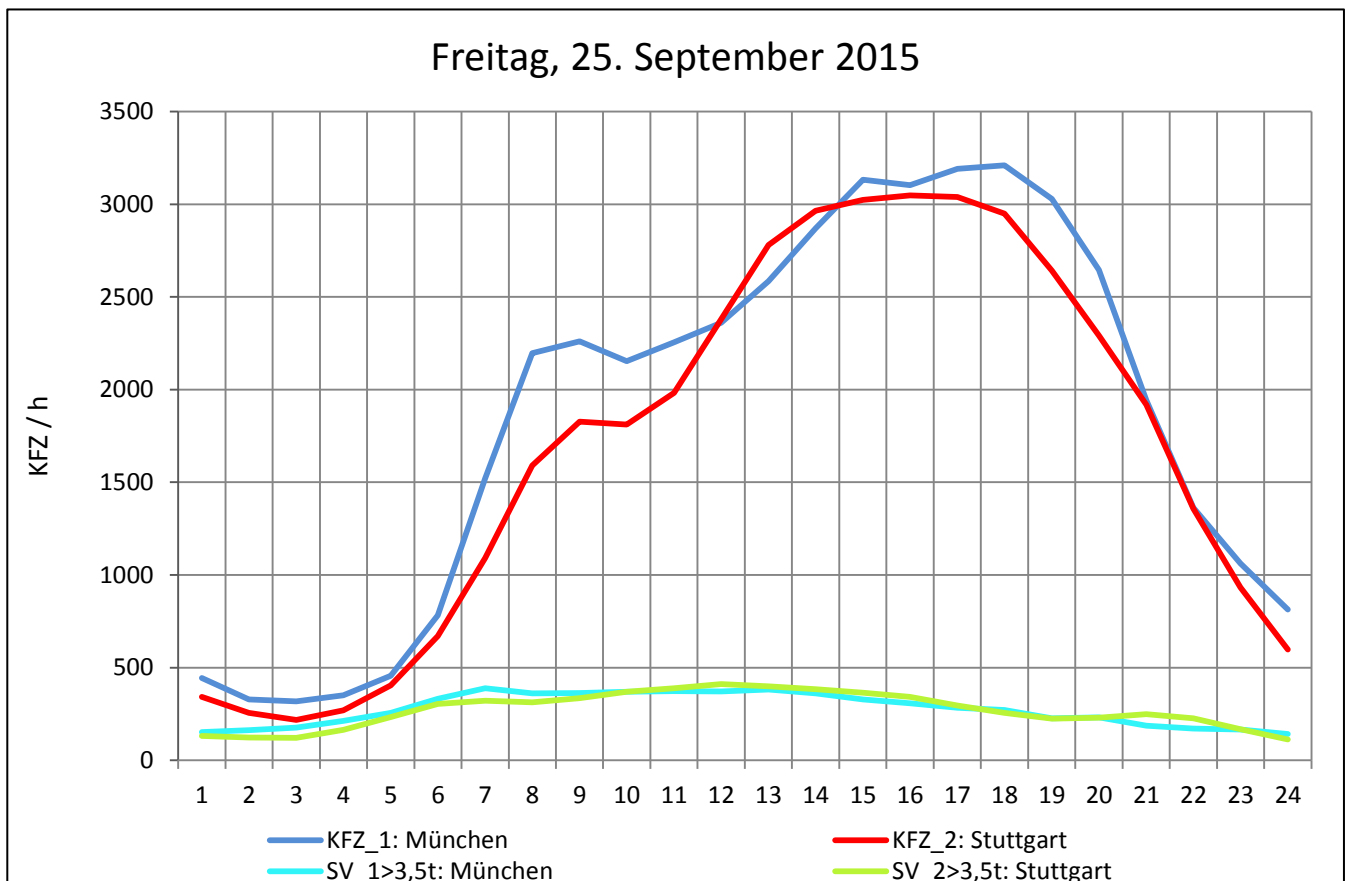
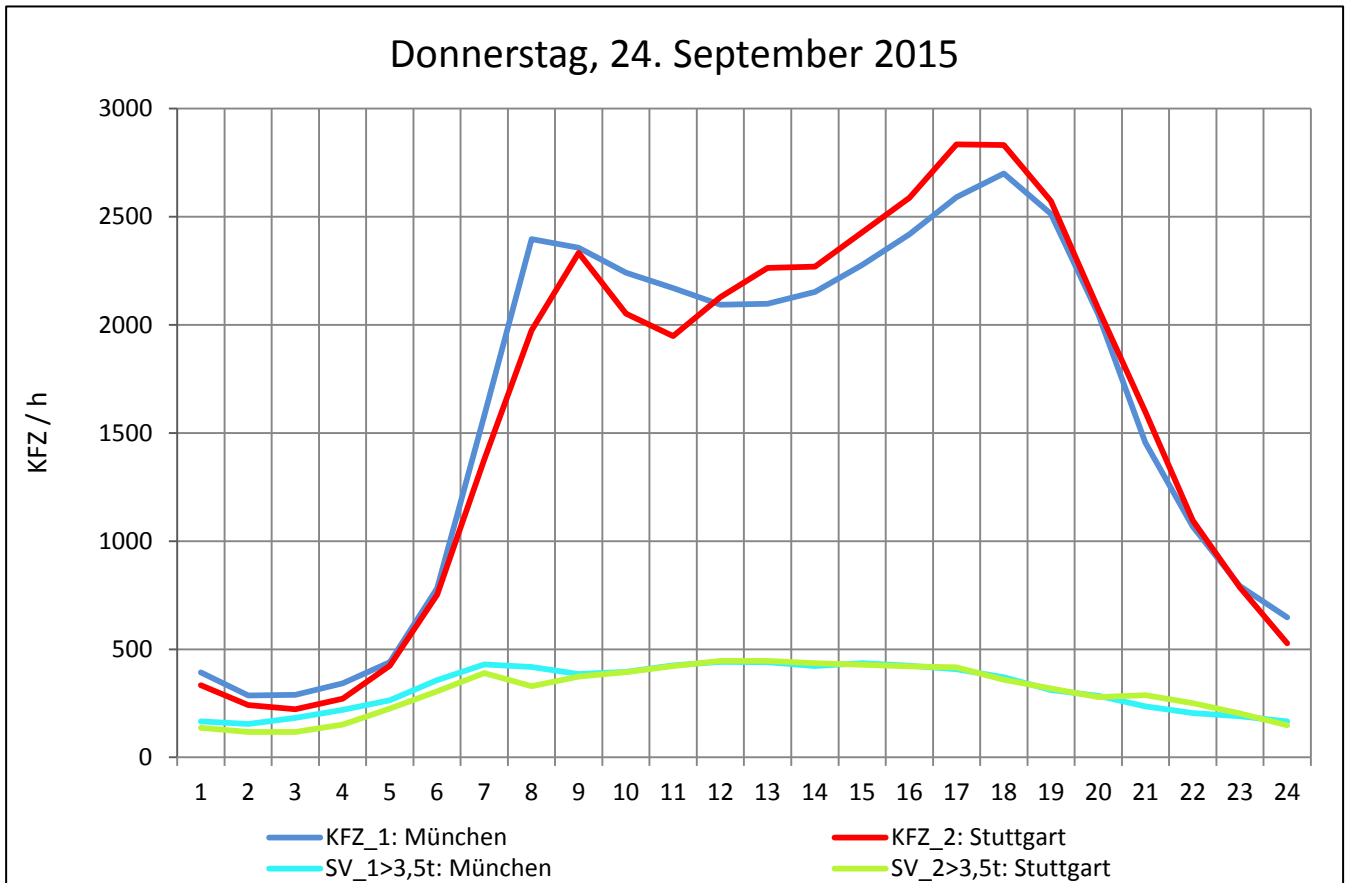
Zst.: **Merklingen**

TK-/Zst-Nr.: 7424/8068

A 8

Richtung 1 : **München**

Richtung 2 : **Stuttgart**



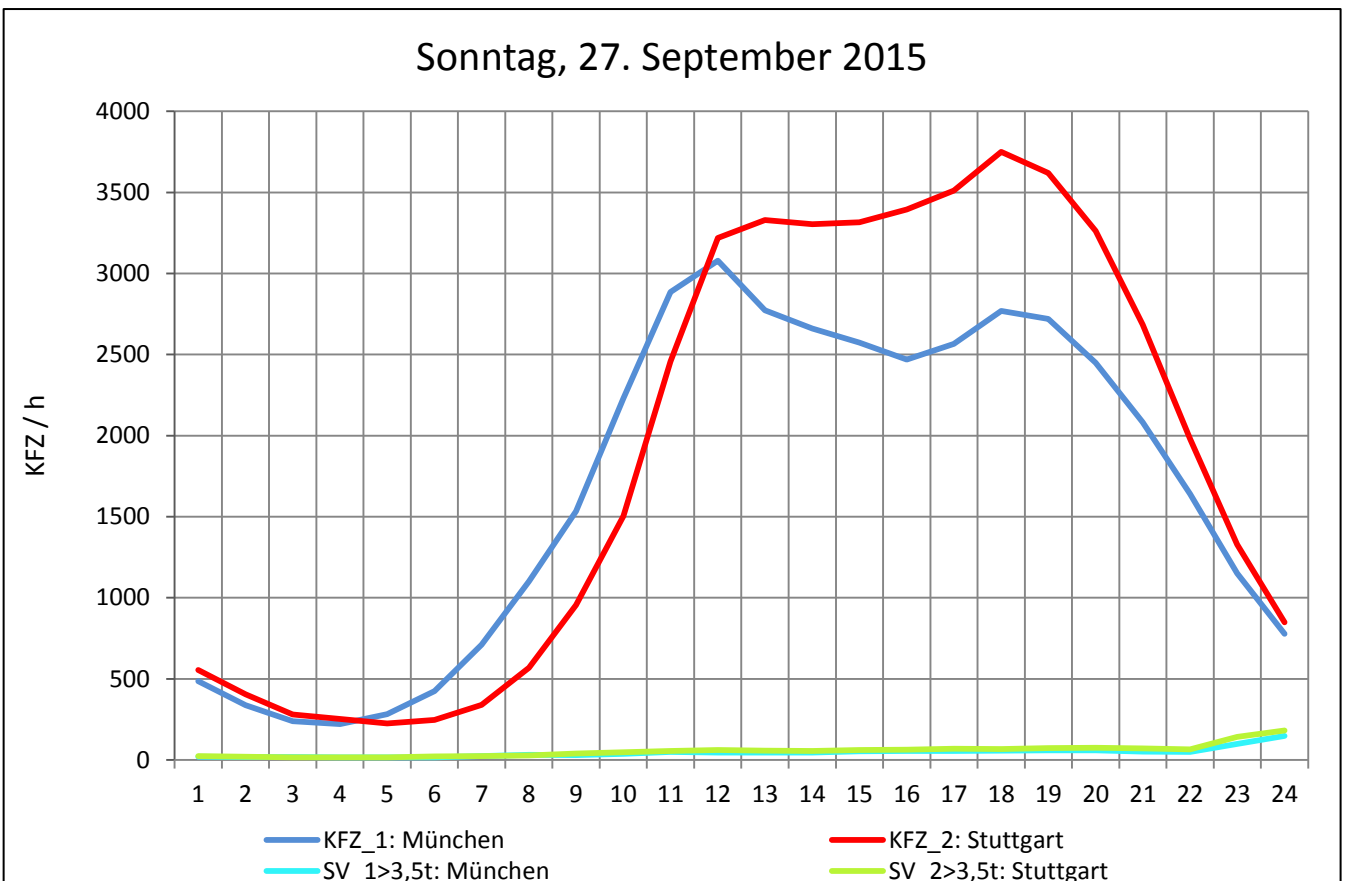
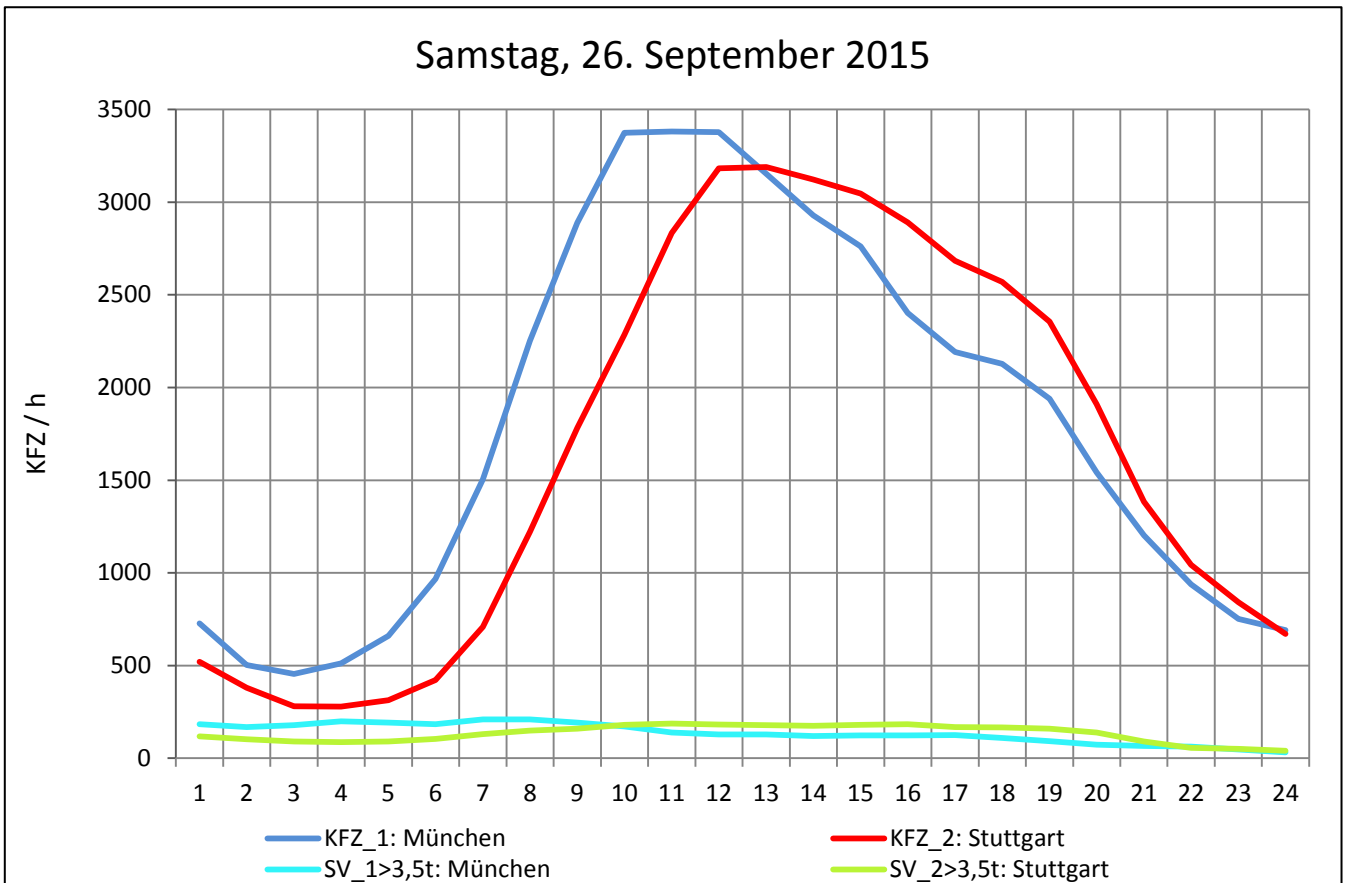
Zst.: **Merklingen**

TK-/Zst-Nr.: 7424/8068

A 8

Richtung 1 : **München**

Richtung 2 : **Stuttgart**



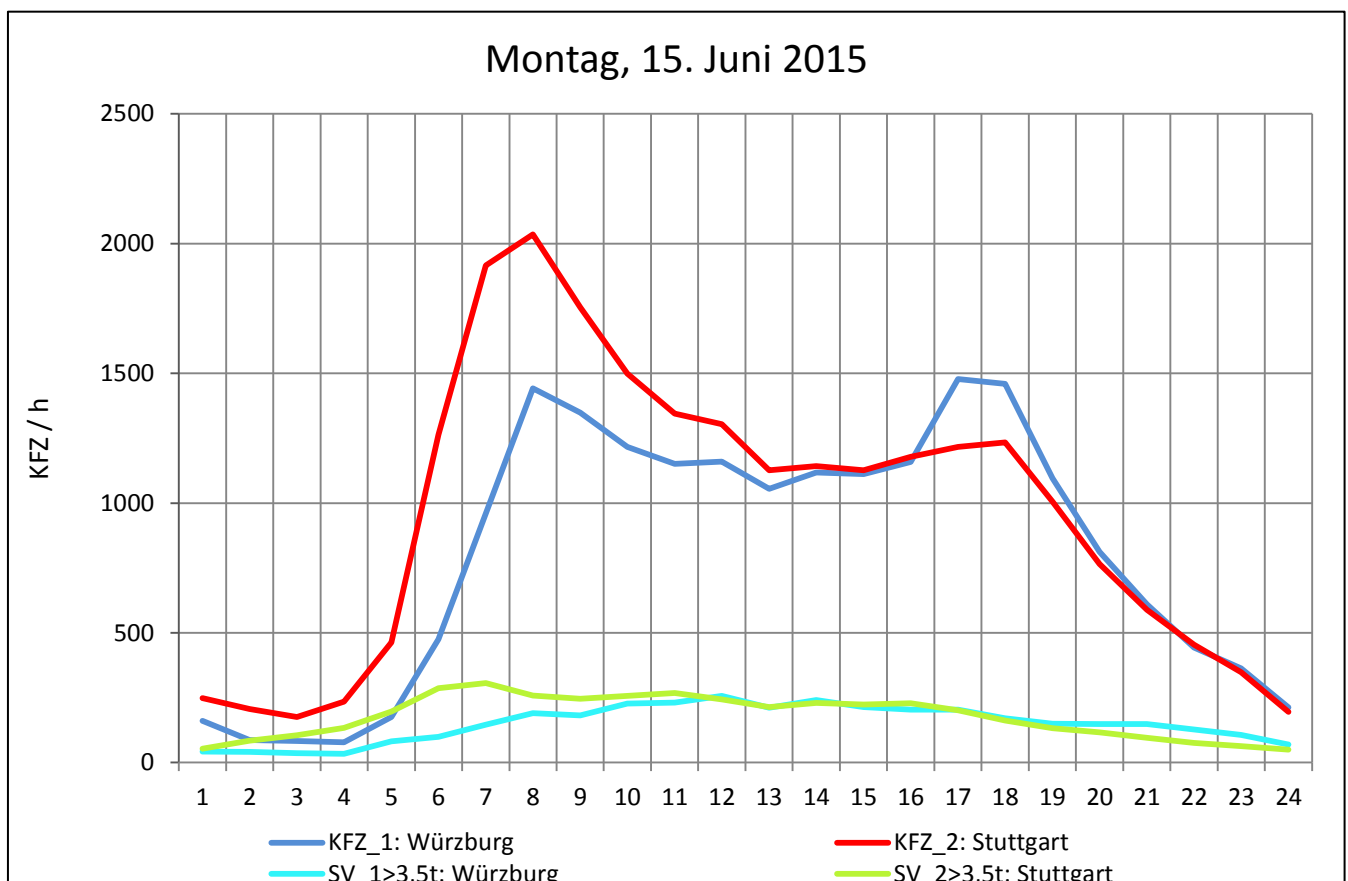
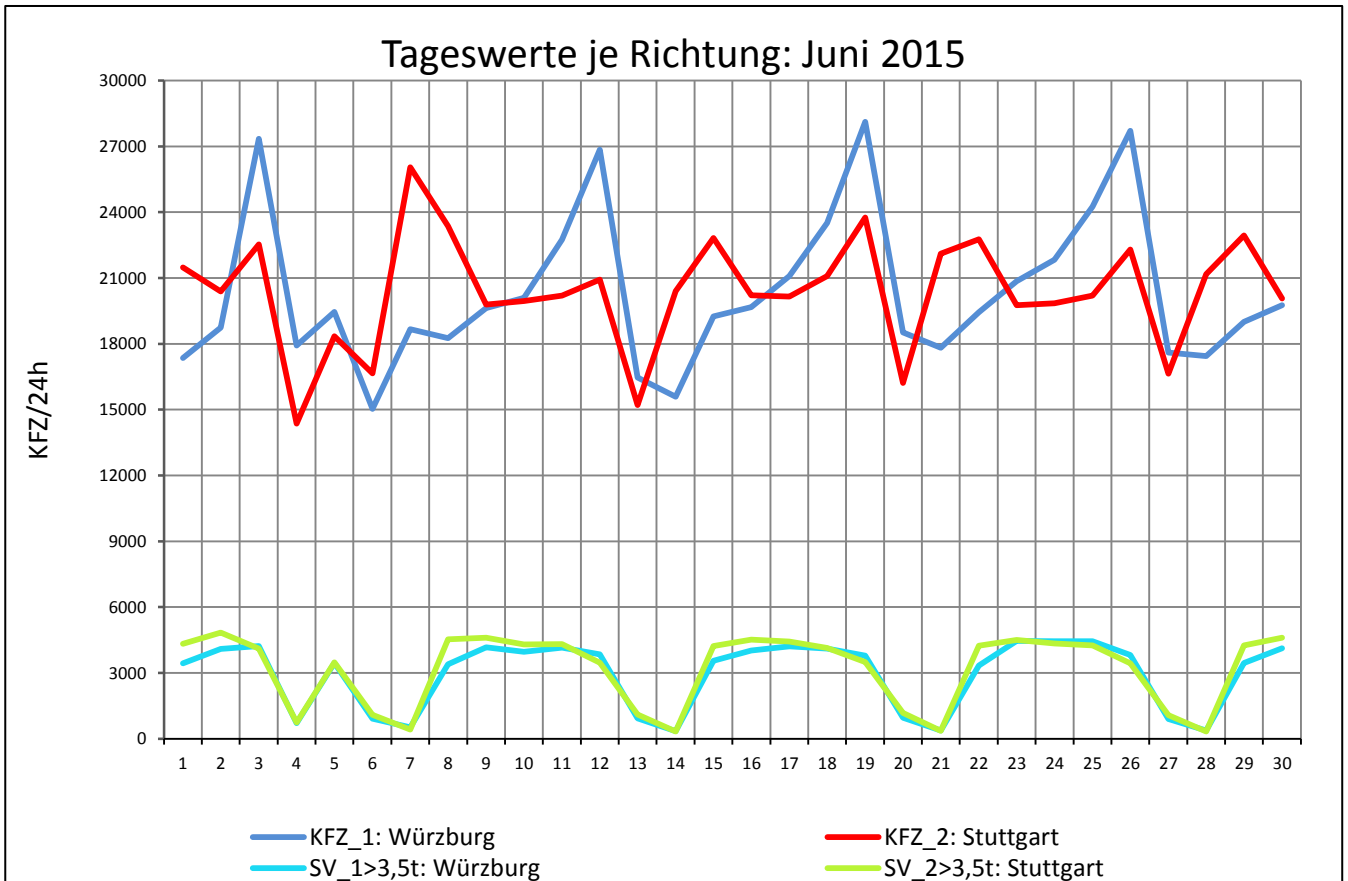
Zst.: **Neuenstadt**

TK-/Zst-Nr.: 6722/1084

A 81

Richtung 1 : **Würzburg**

Richtung 2 : **Stuttgart**



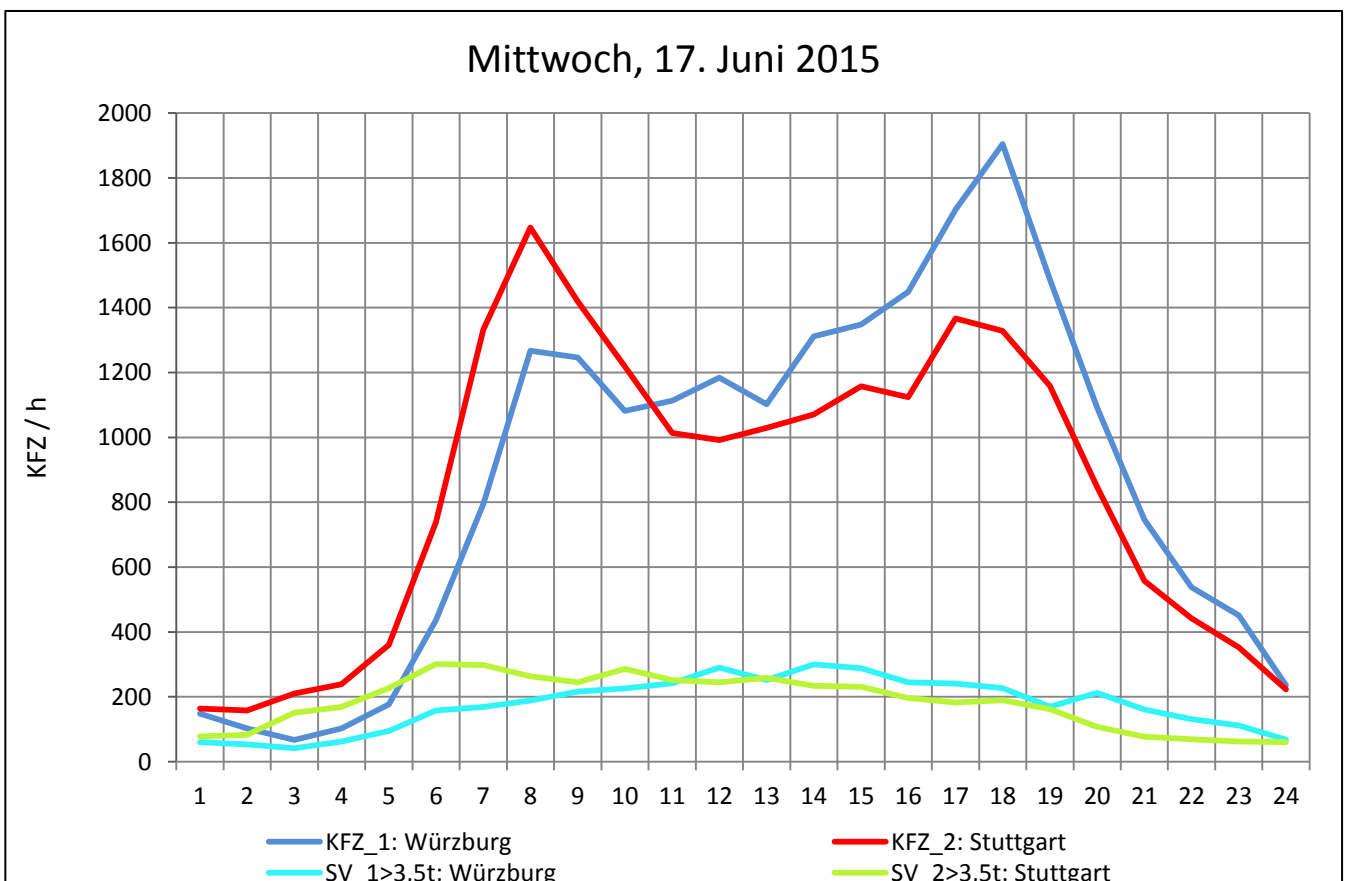
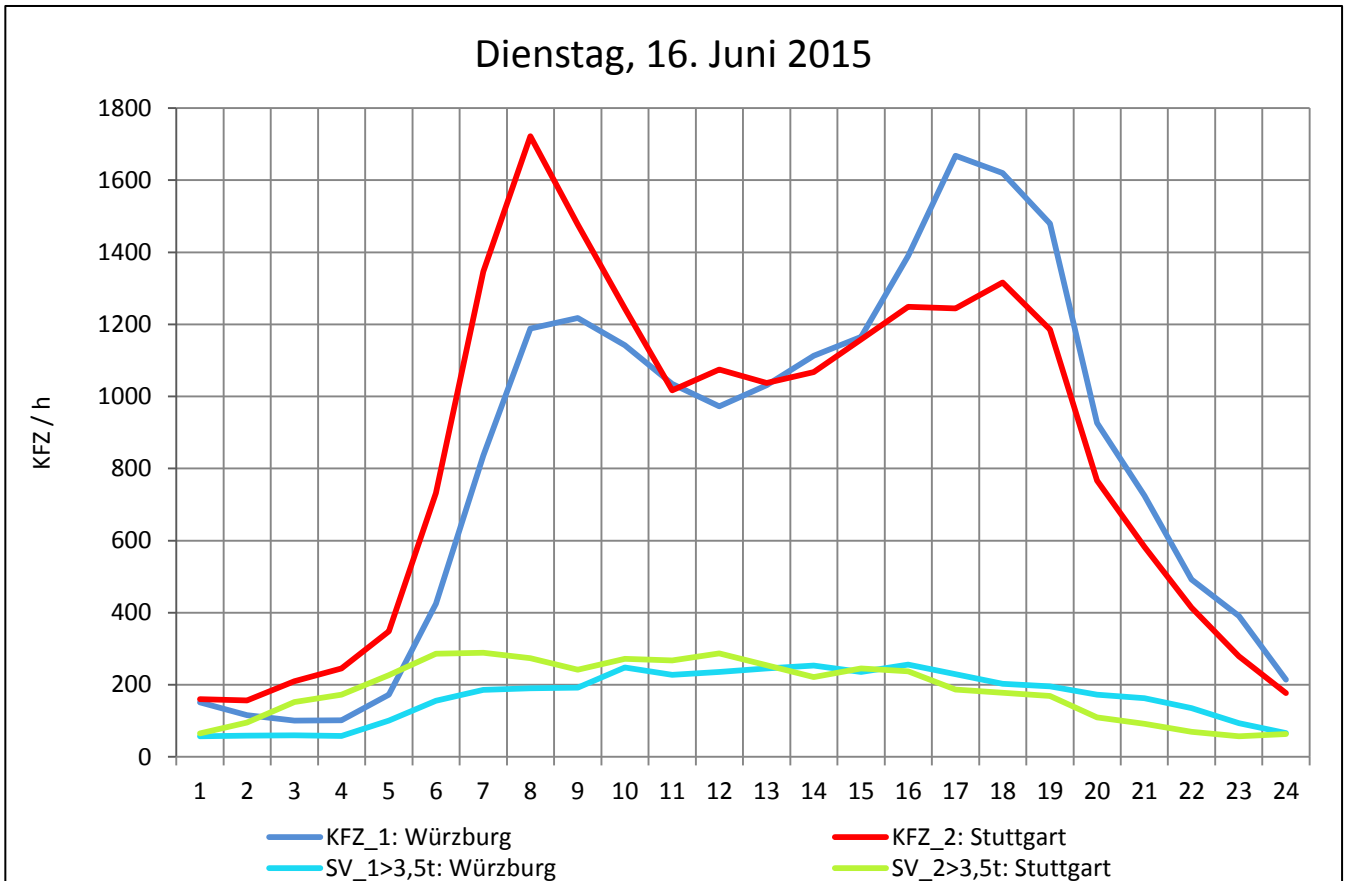
Zst.: **Neuenstadt**

TK-/Zst-Nr.: 6722/1084

A 81

Richtung 1 : **Würzburg**

Richtung 2 : **Stuttgart**



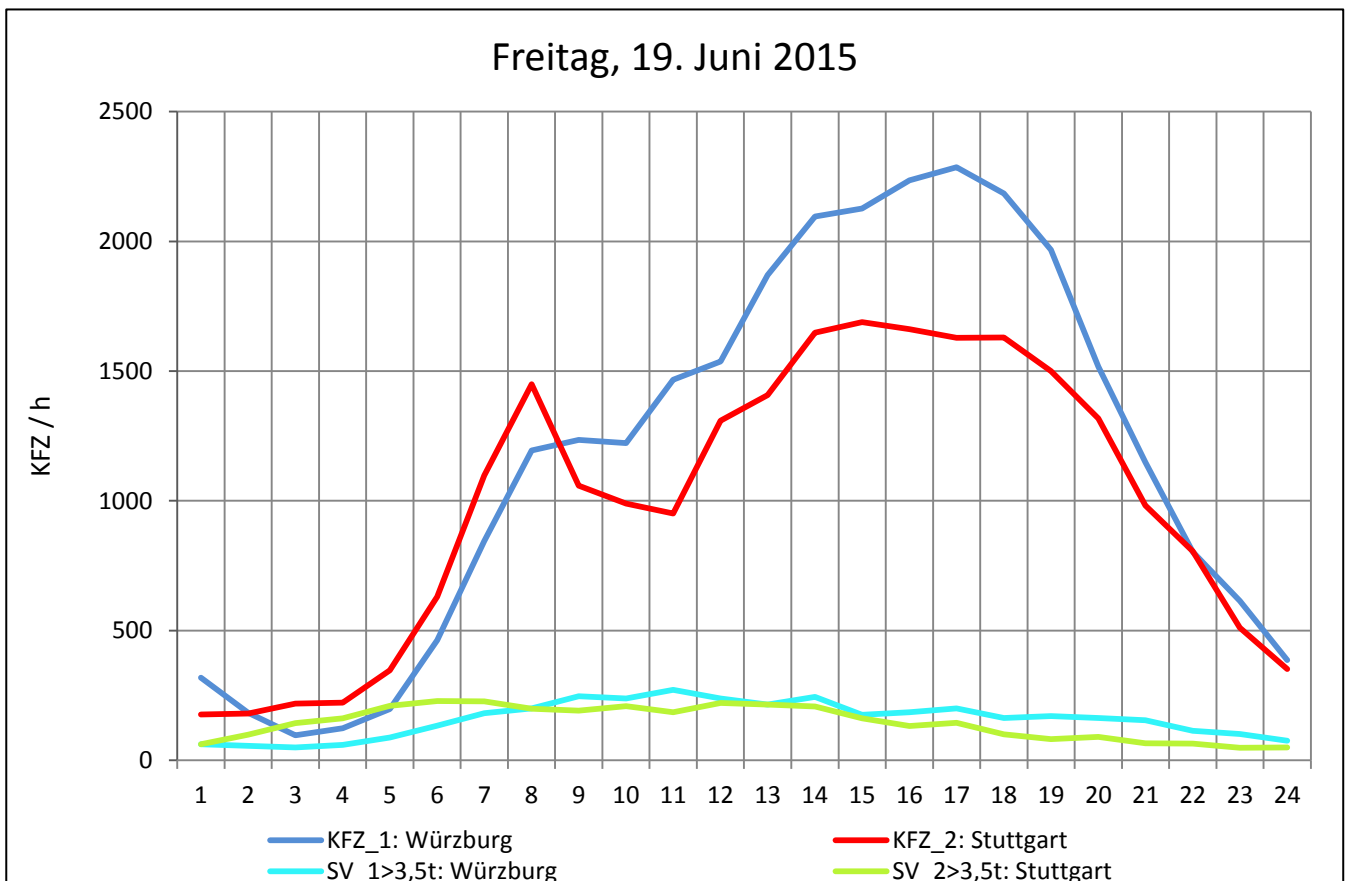
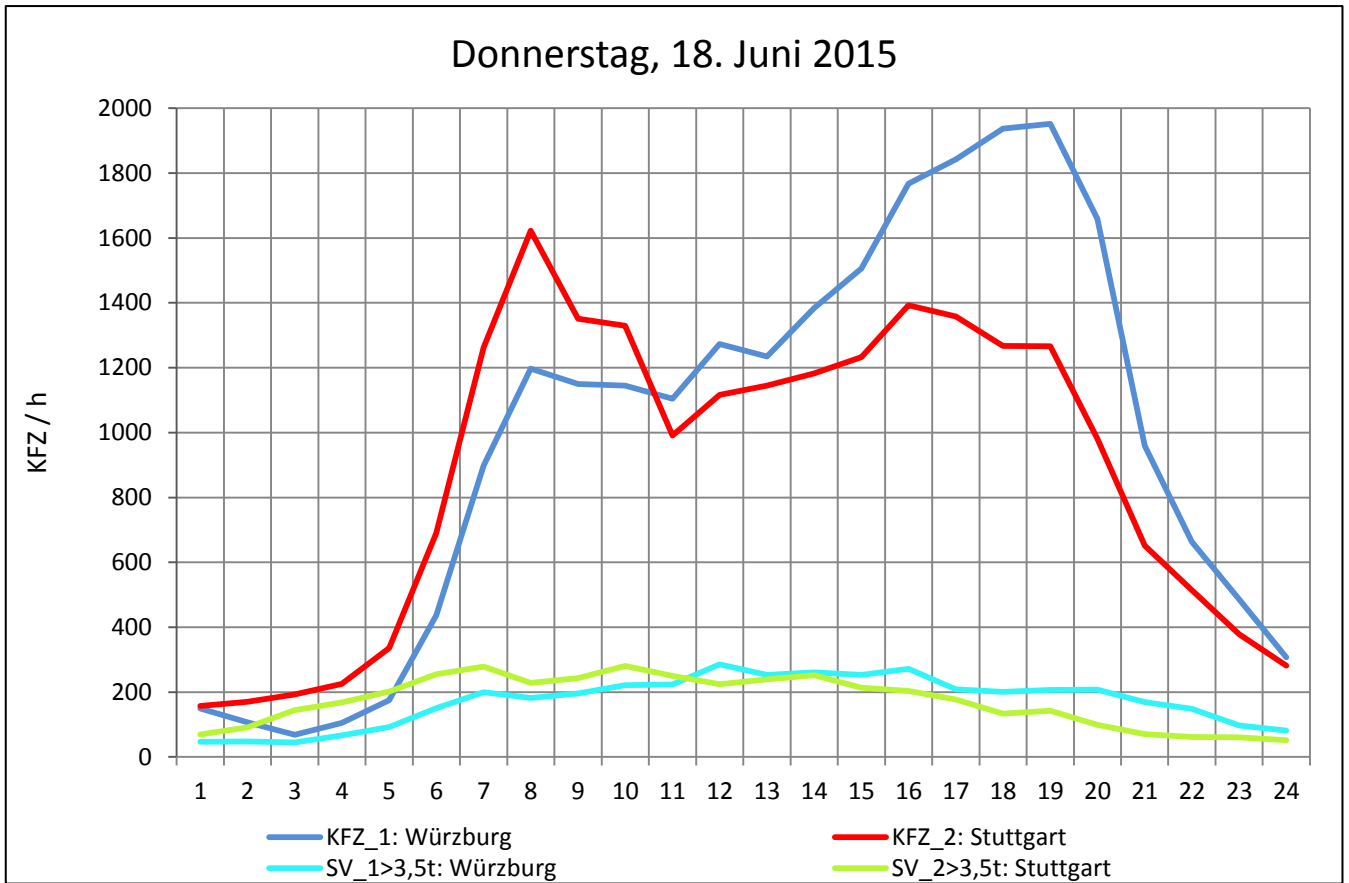
Zst.: **Neuenstadt**

TK-/Zst-Nr.: 6722/1084

A 81

Richtung 1 : **Würzburg**

Richtung 2 : **Stuttgart**



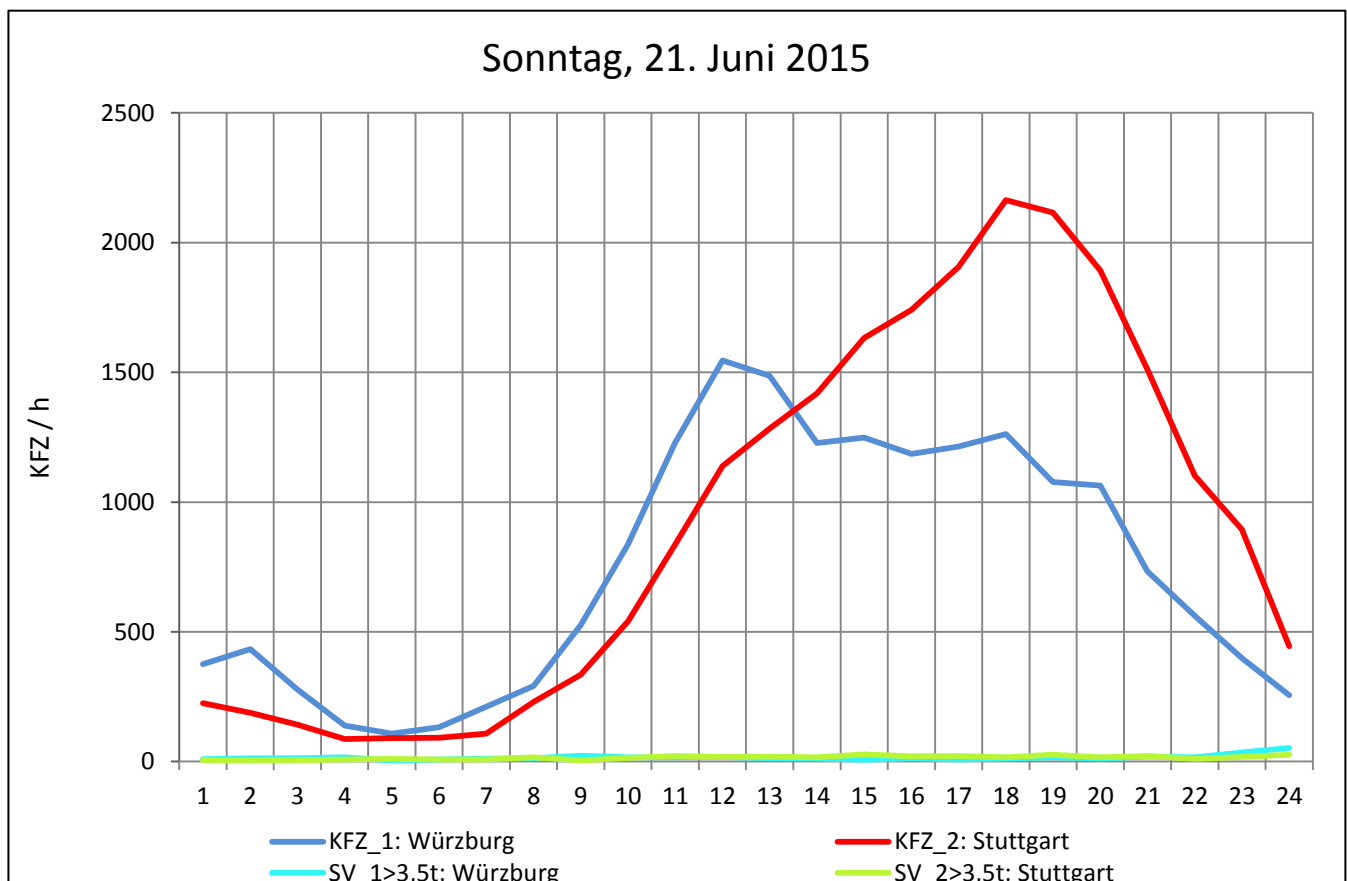
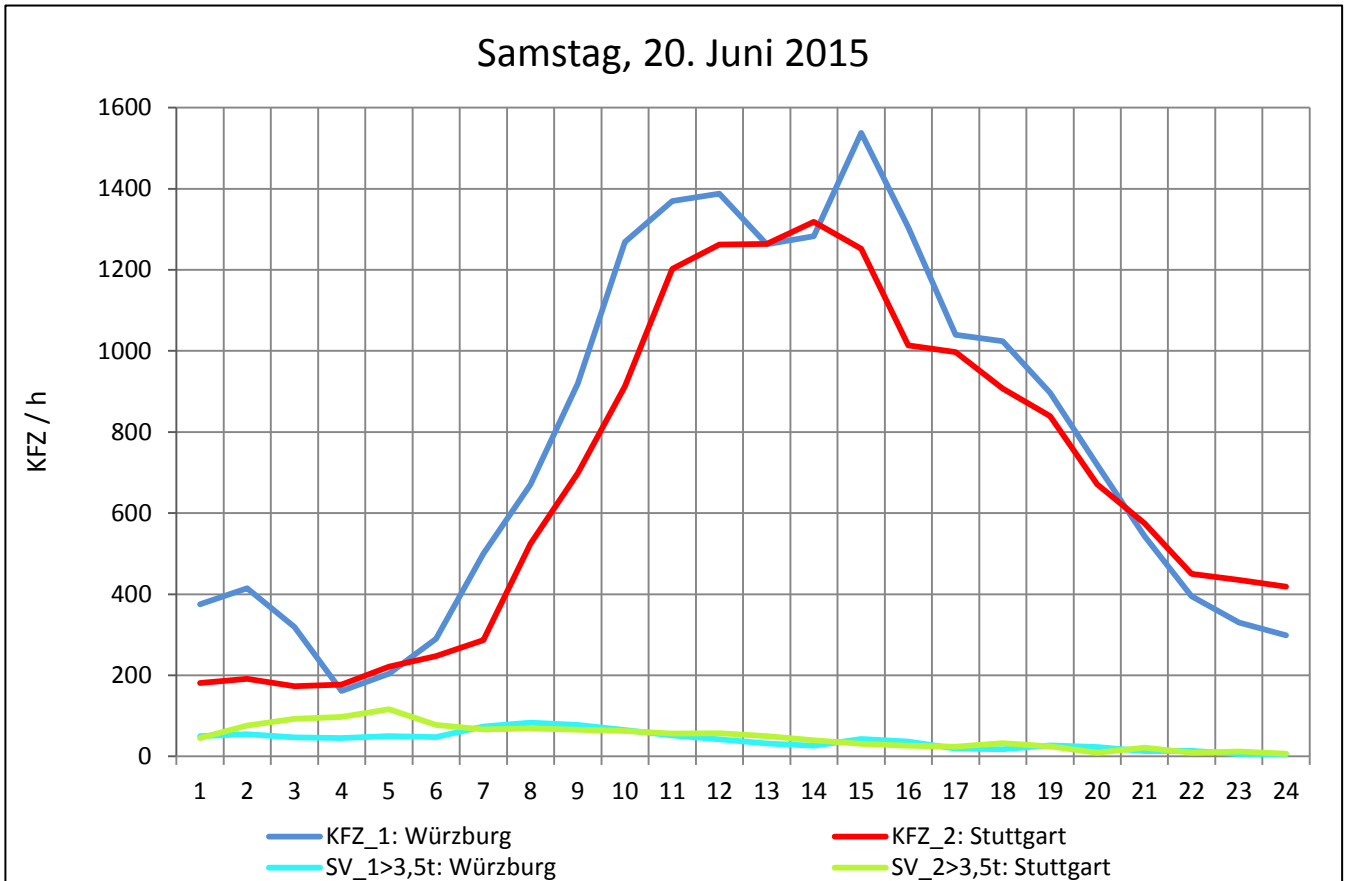
Zst.: **Neuenstadt**

TK-/Zst-Nr.: 6722/1084

A 81

Richtung 1 : **Würzburg**

Richtung 2 : **Stuttgart**



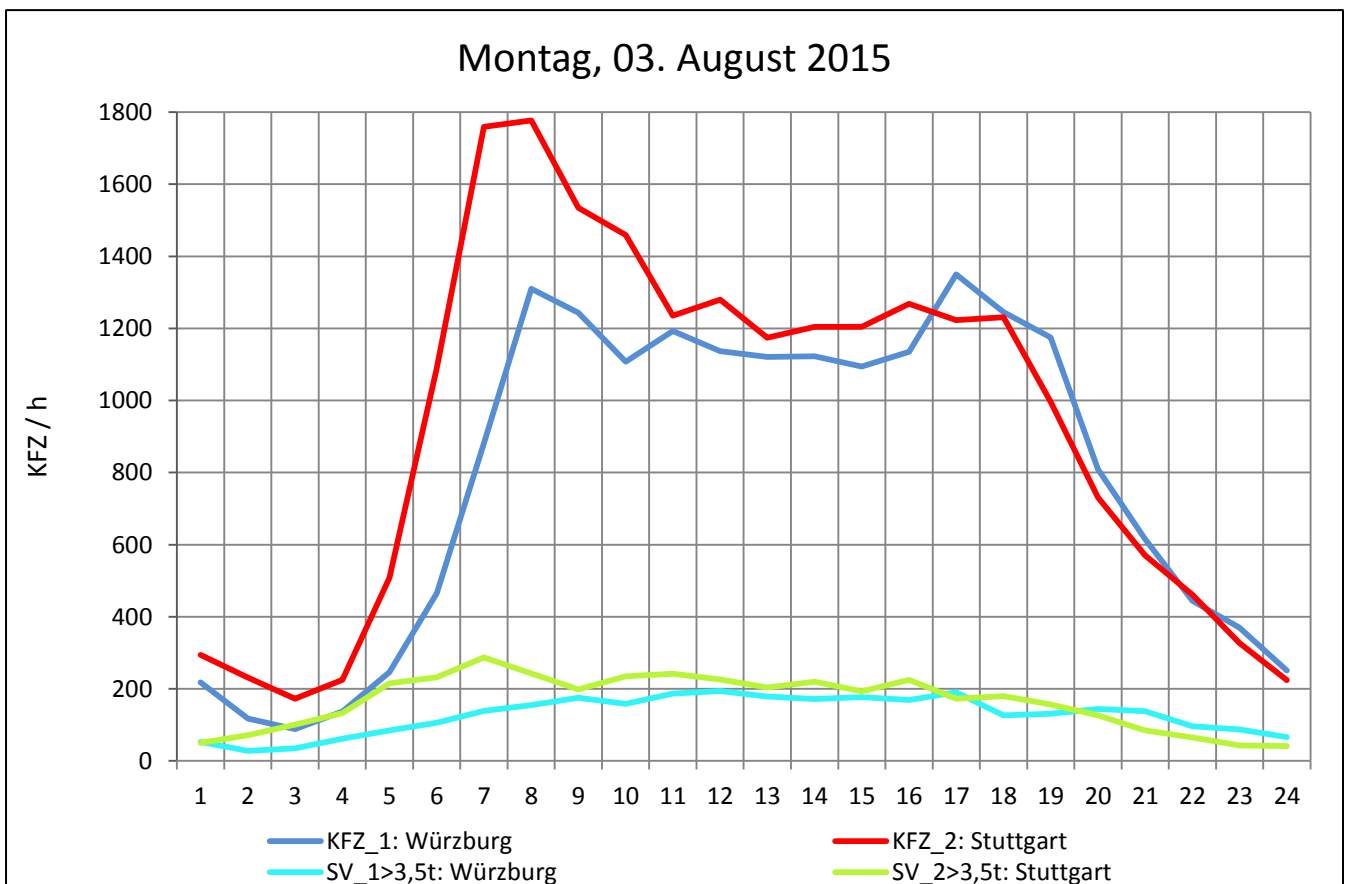
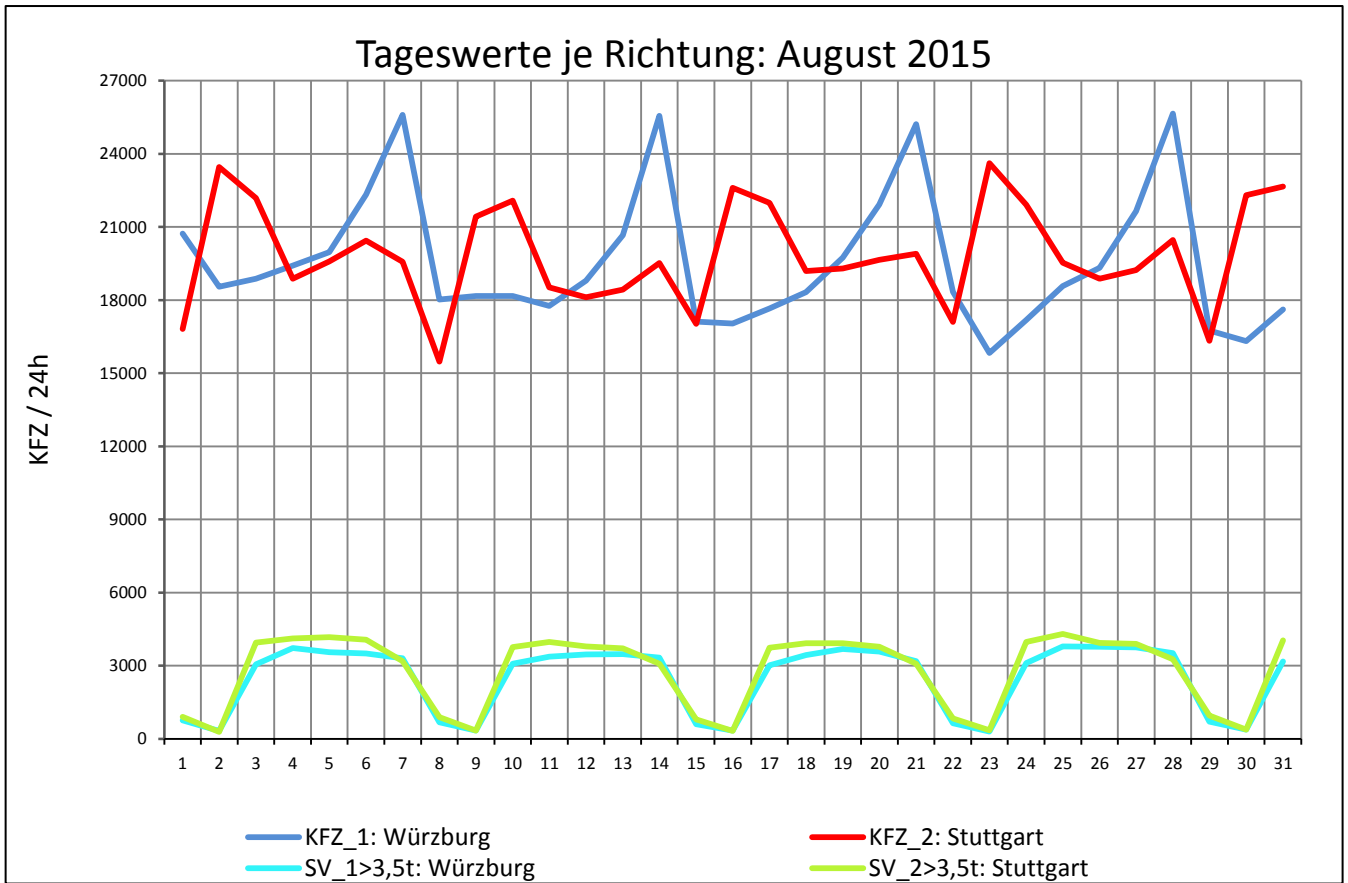
Zst.: **Neuenstadt**

TK-/Zst-Nr.: 6722/1084

A 81

Richtung 1 : **Würzburg**

Richtung 2 : **Stuttgart**



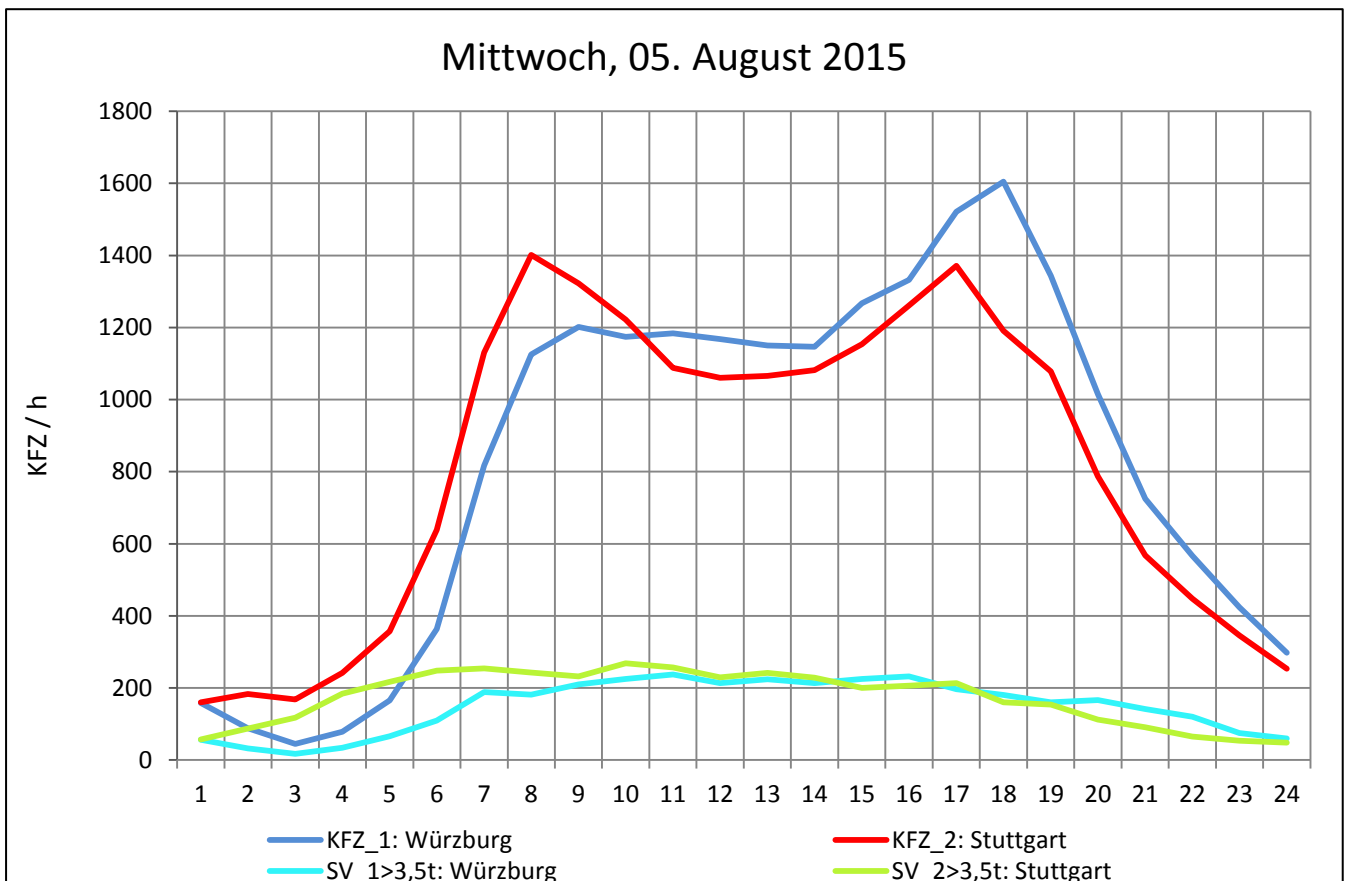
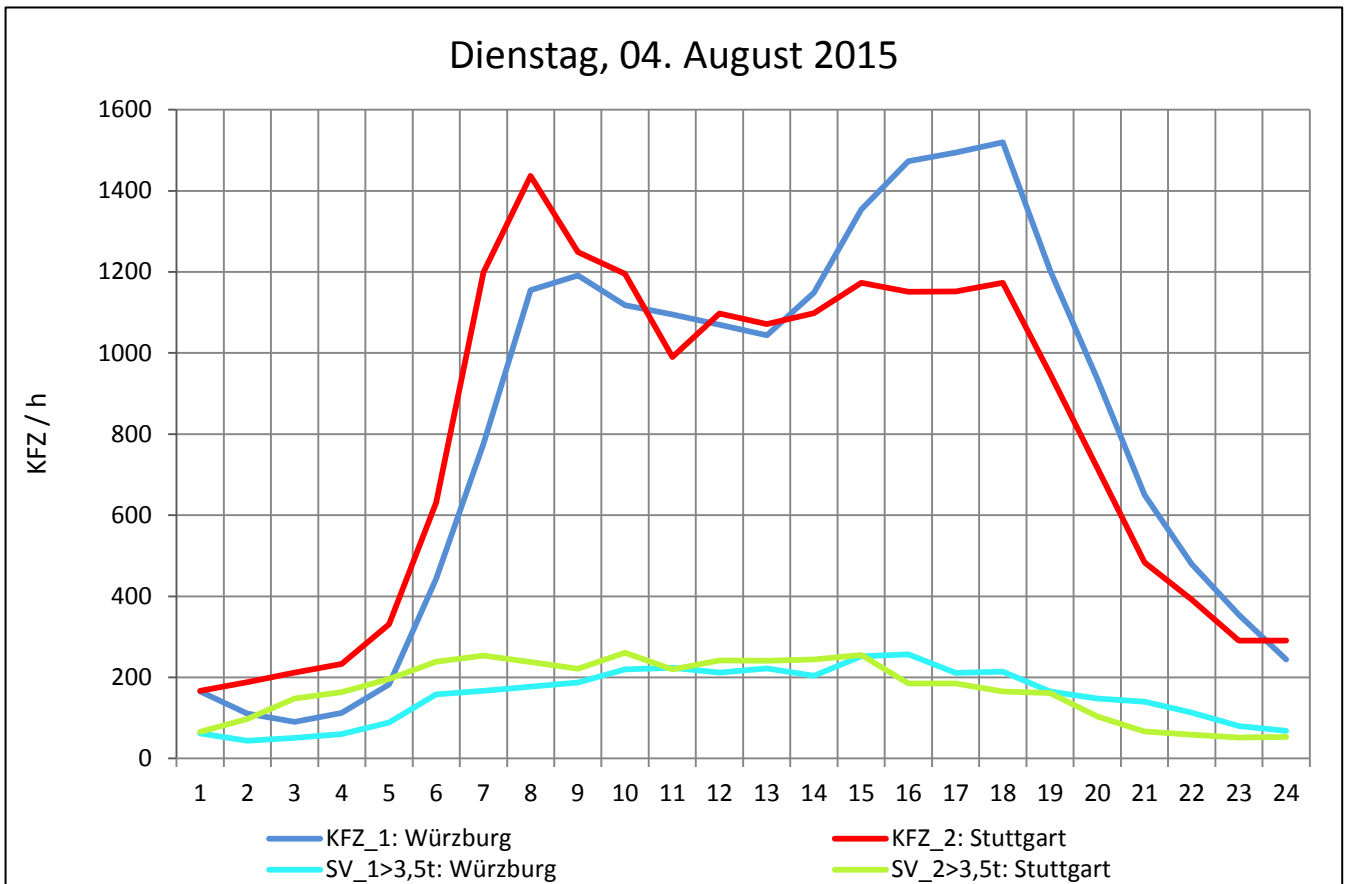
Zst.: **Neuenstadt**

TK-/Zst-Nr.: 6722/1084

A 81

Richtung 1 : **Würzburg**

Richtung 2 : **Stuttgart**



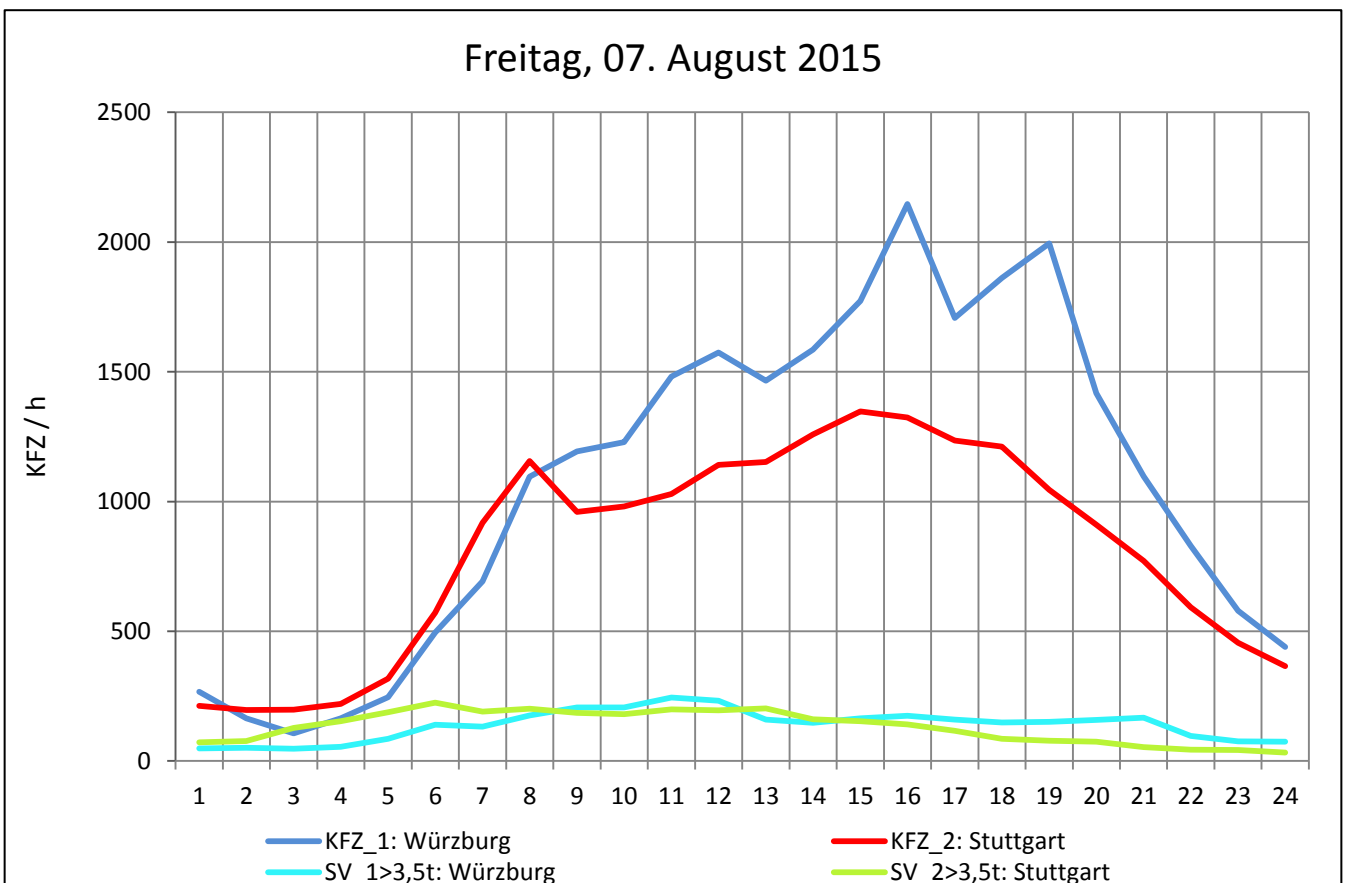
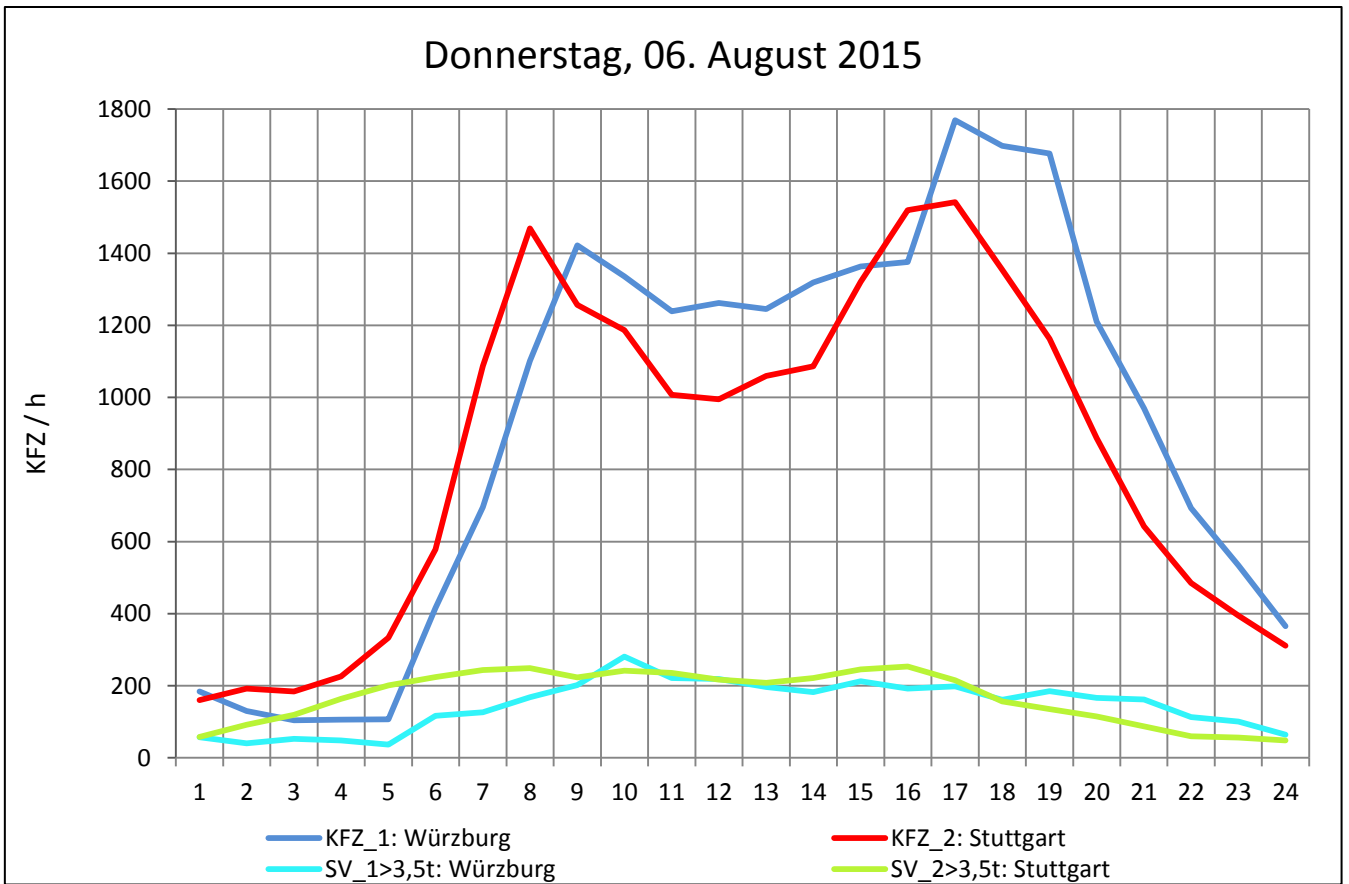
Zst.: **Neuenstadt**

TK-/Zst-Nr.: 6722/1084

A 81

Richtung 1 : **Würzburg**

Richtung 2 : **Stuttgart**



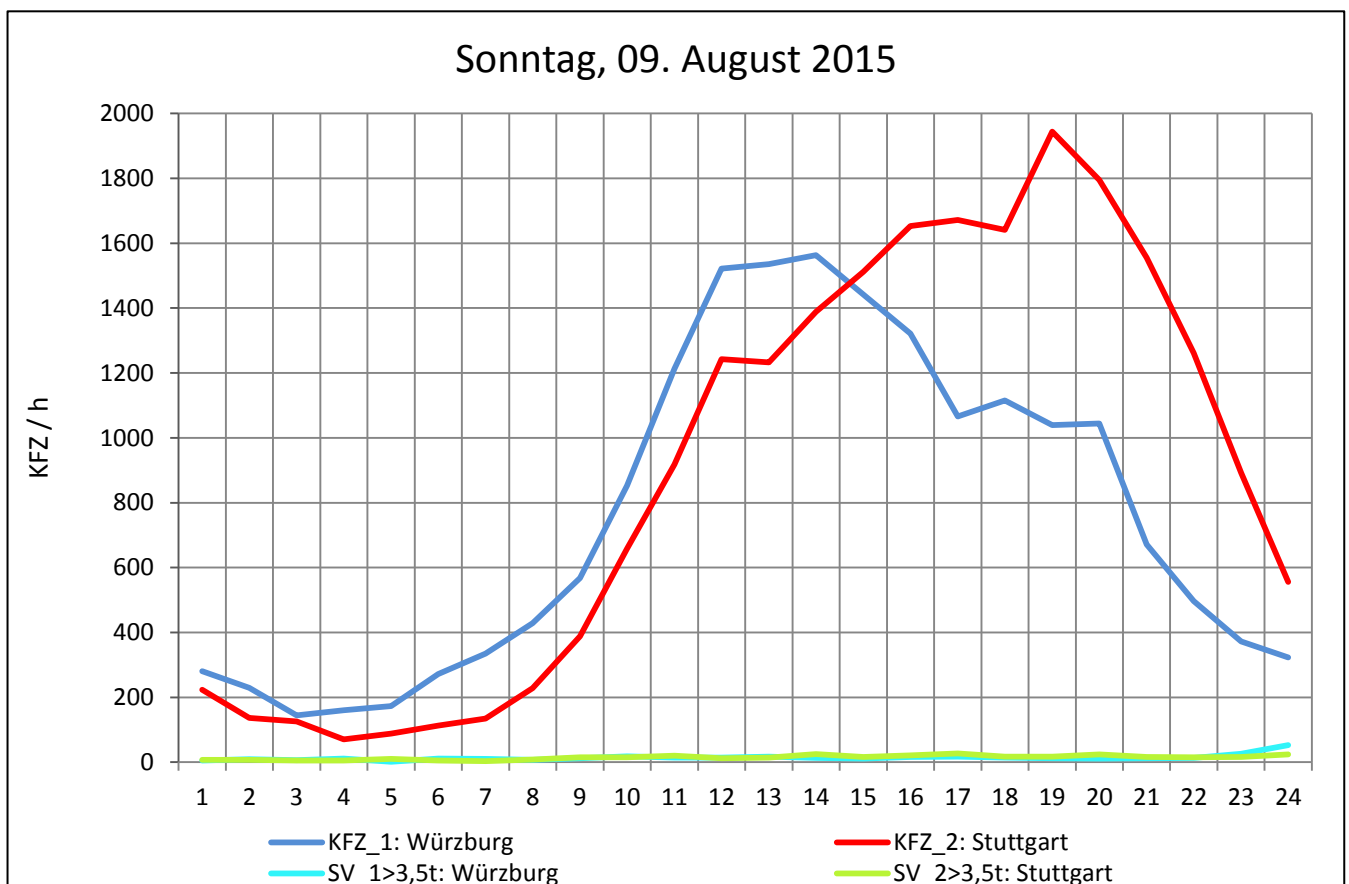
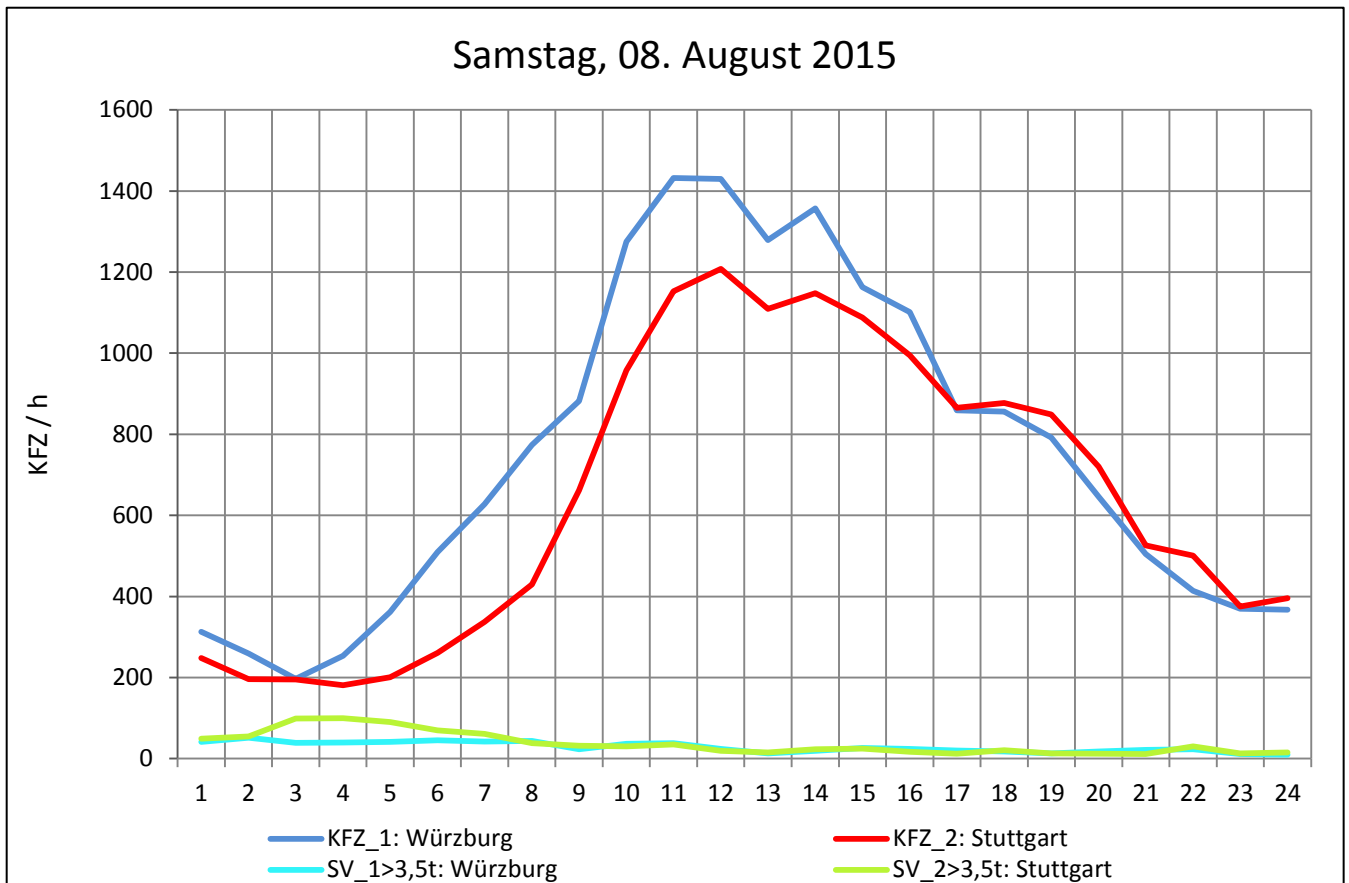
Zst.: **Neuenstadt**

TK-/Zst-Nr.: 6722/1084

A 81

Richtung 1 : **Würzburg**

Richtung 2 : **Stuttgart**



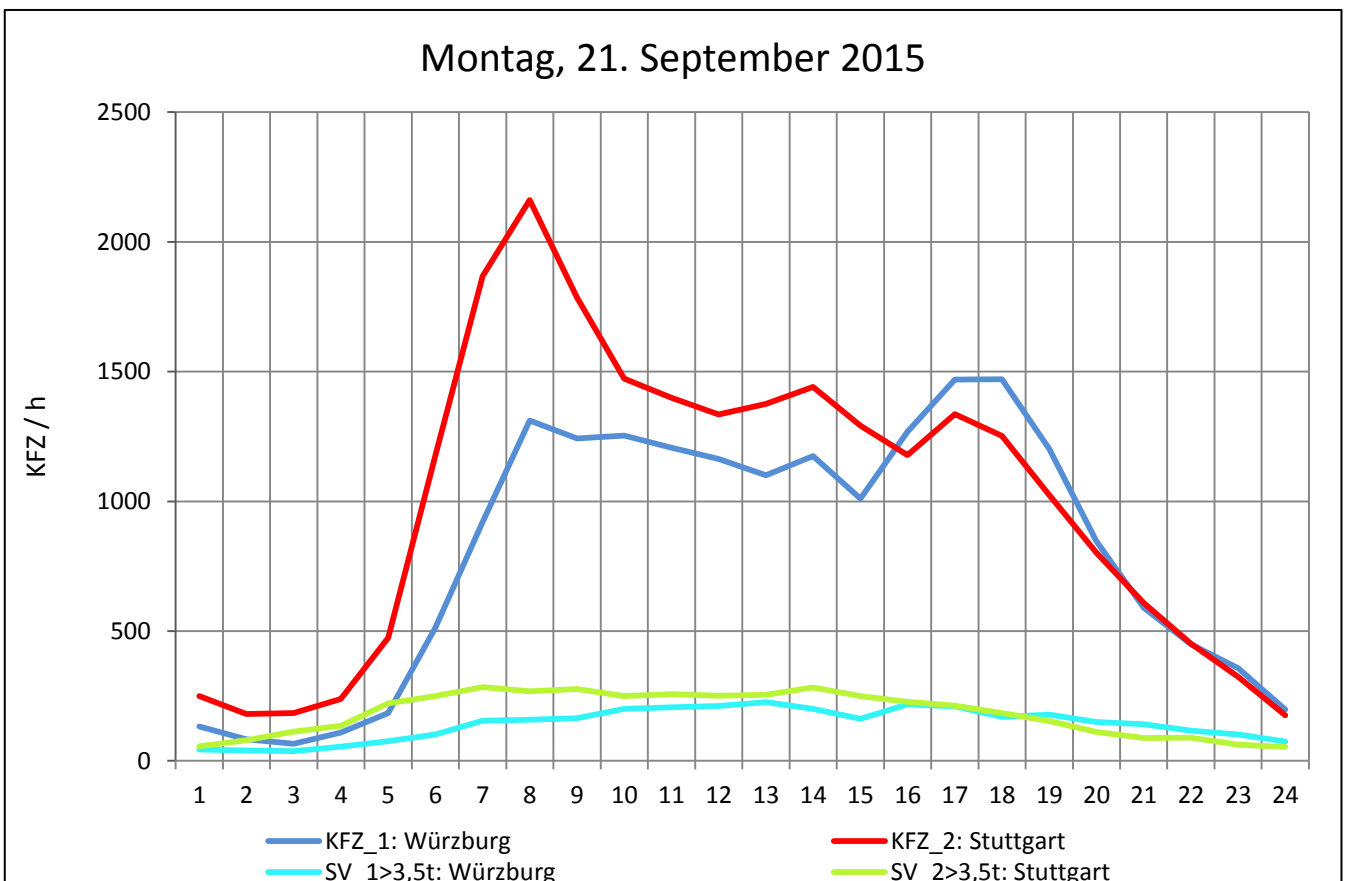
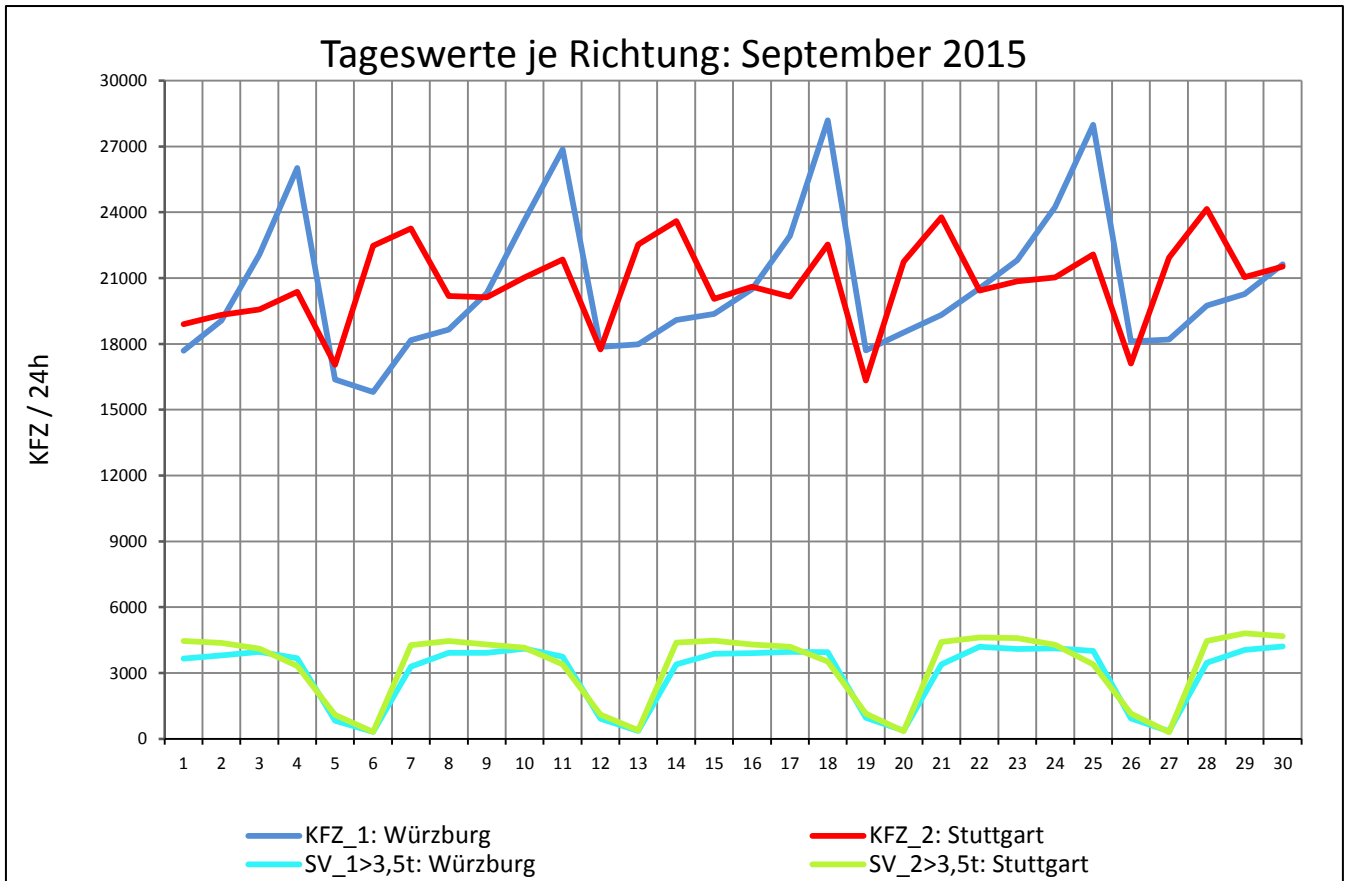
Zst.: **Neuenstadt**

TK-/Zst-Nr.: 6722/1084

A 81

Richtung 1 : **Würzburg**

Richtung 2 : **Stuttgart**



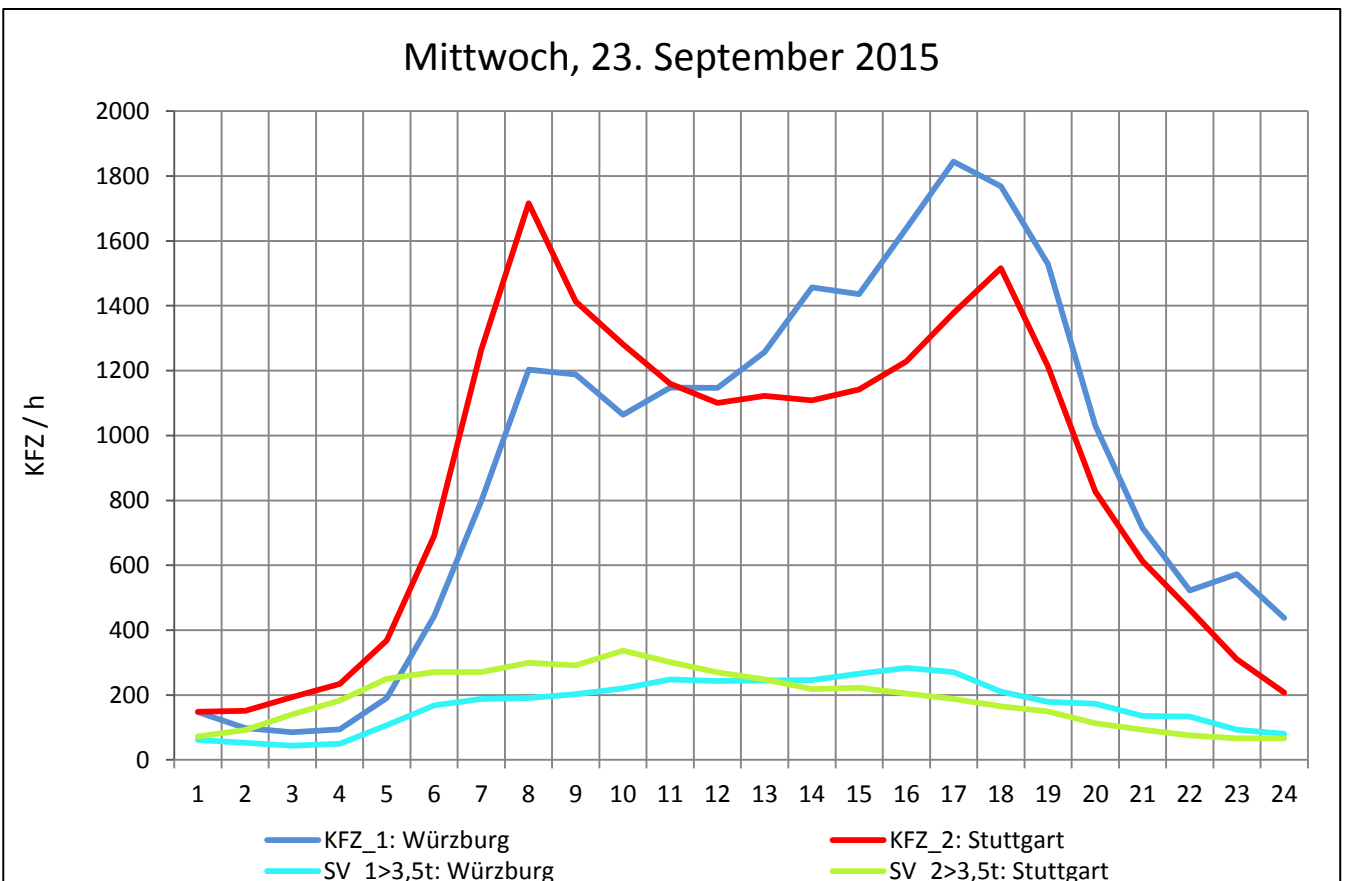
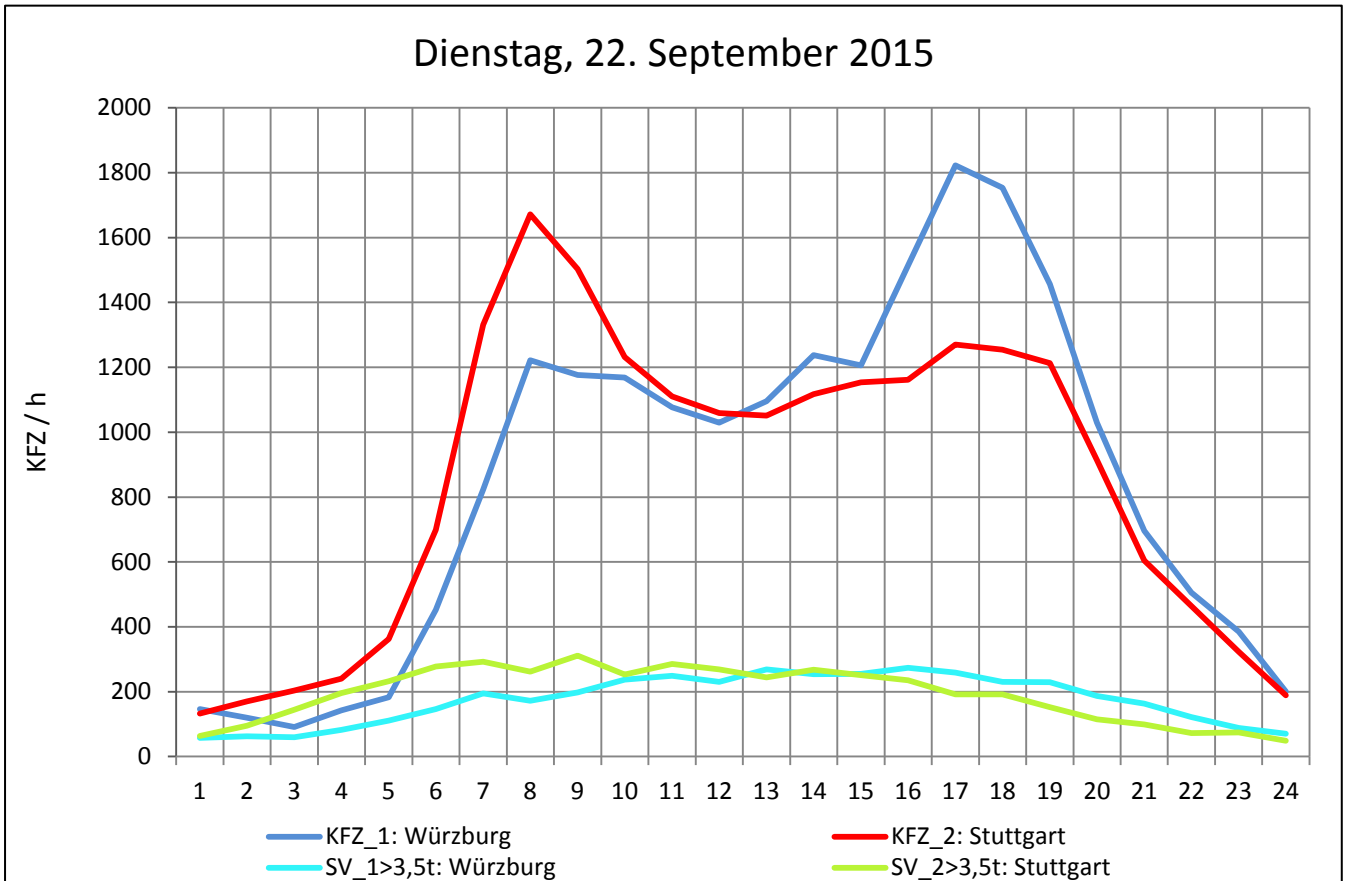
Zst.: **Neuenstadt**

TK-/Zst-Nr.: 6722/1084

A 81

Richtung 1 : **Würzburg**

Richtung 2 : **Stuttgart**



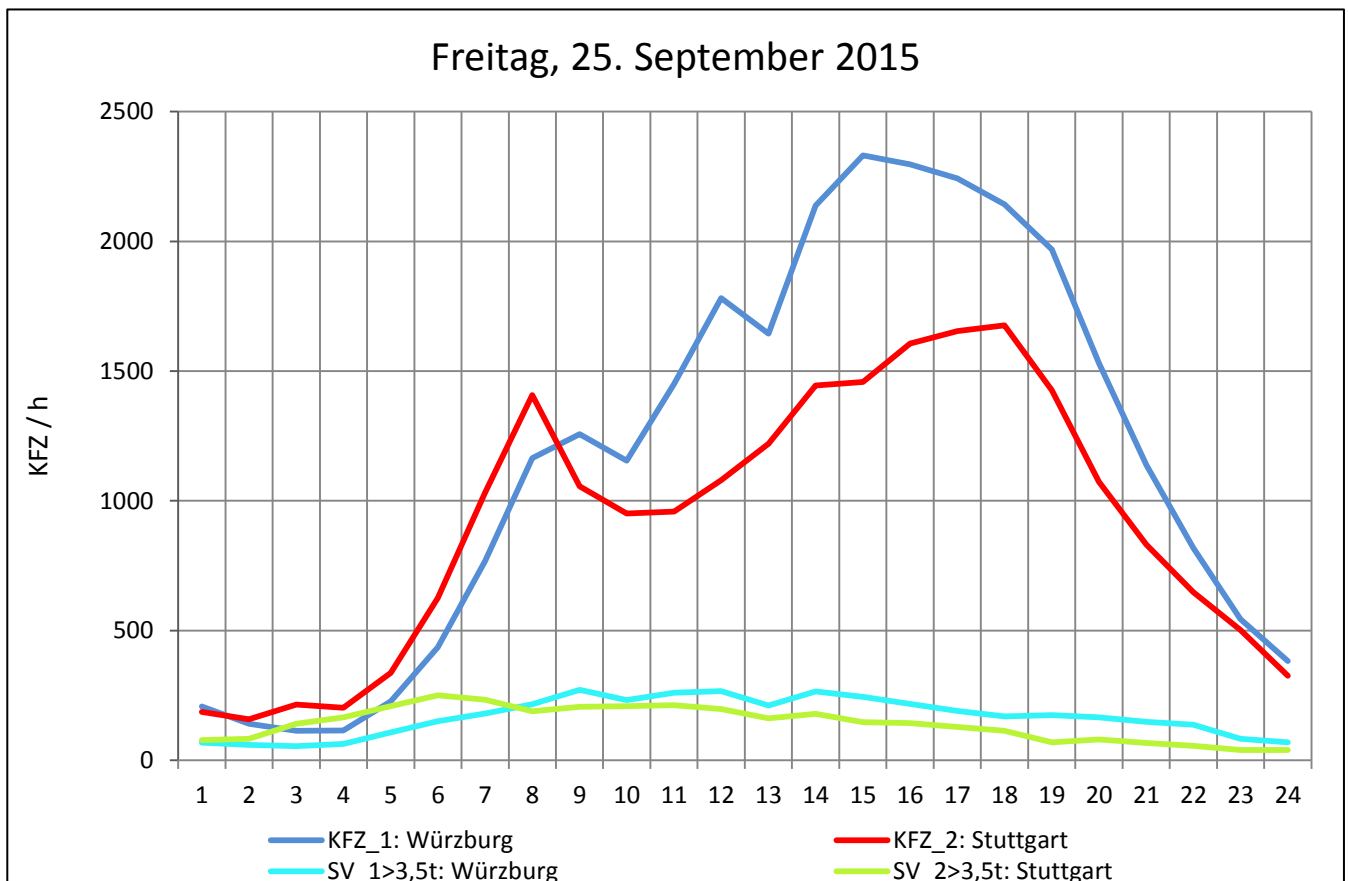
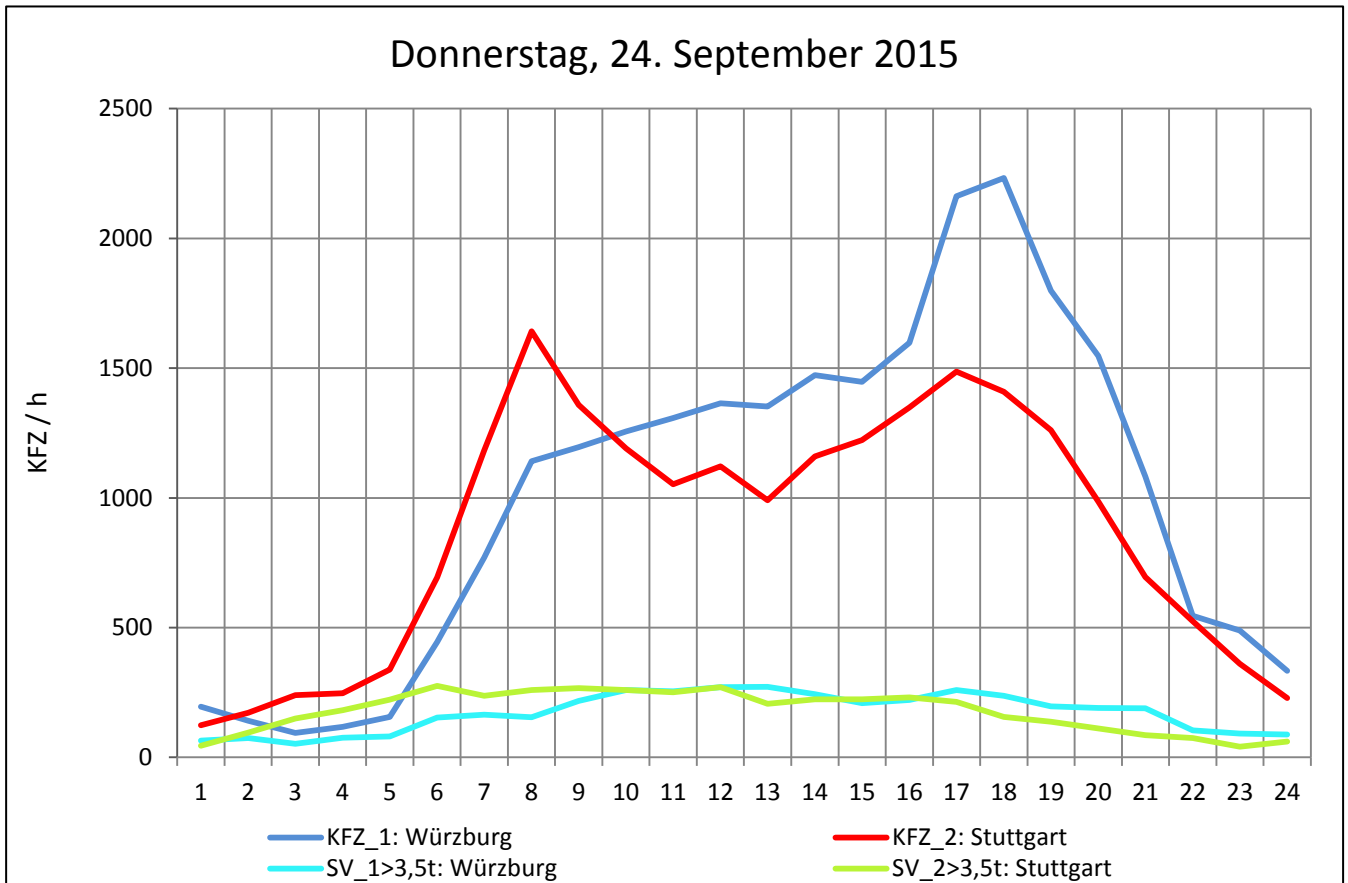
Zst.: **Neuenstadt**

TK-/Zst-Nr.: 6722/1084

A 81

Richtung 1 : **Würzburg**

Richtung 2 : **Stuttgart**



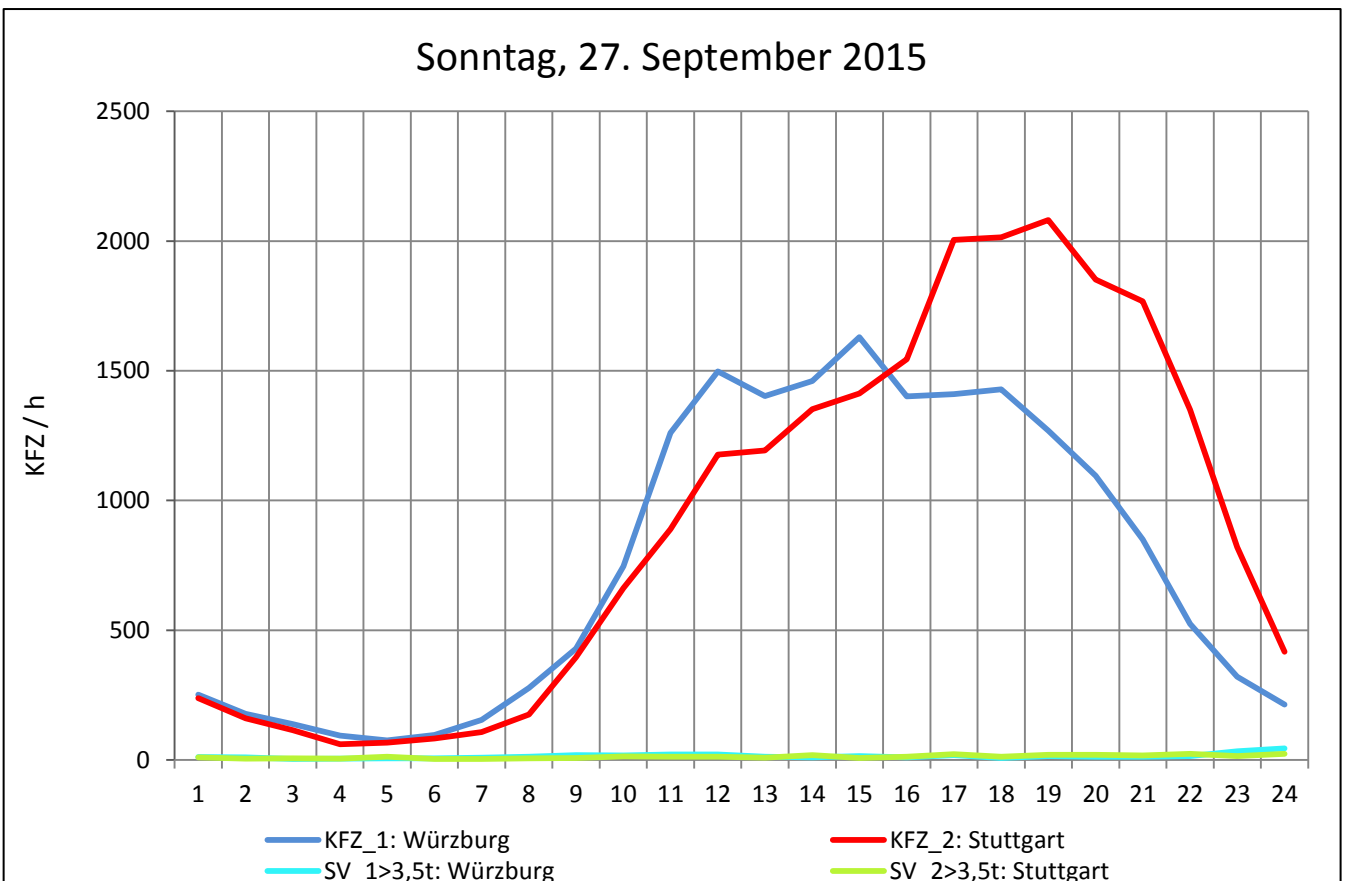
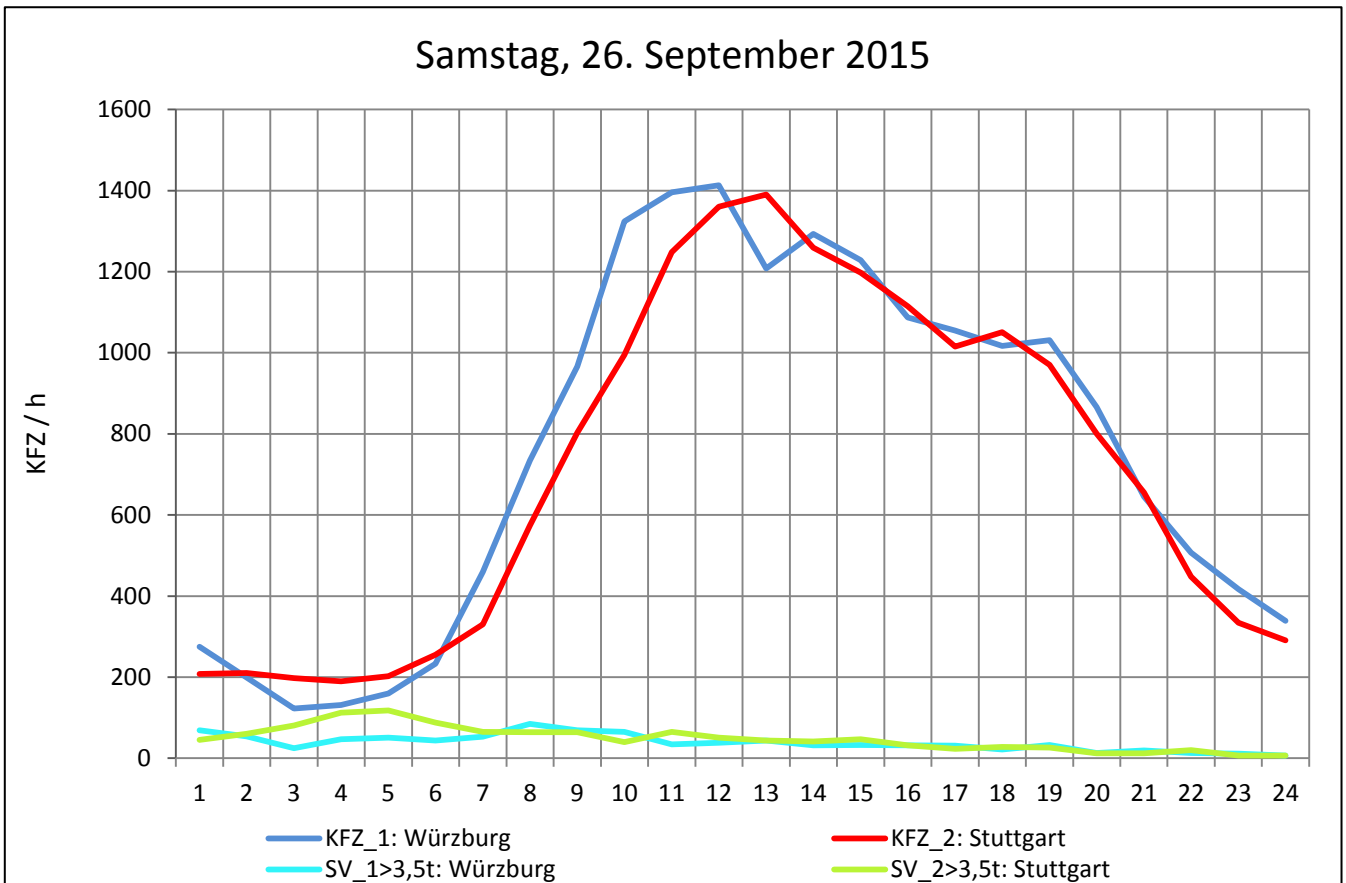
Zst.: **Neuenstadt**

TK-/Zst-Nr.: 6722/1084

A 81

Richtung 1 : **Würzburg**

Richtung 2 : **Stuttgart**



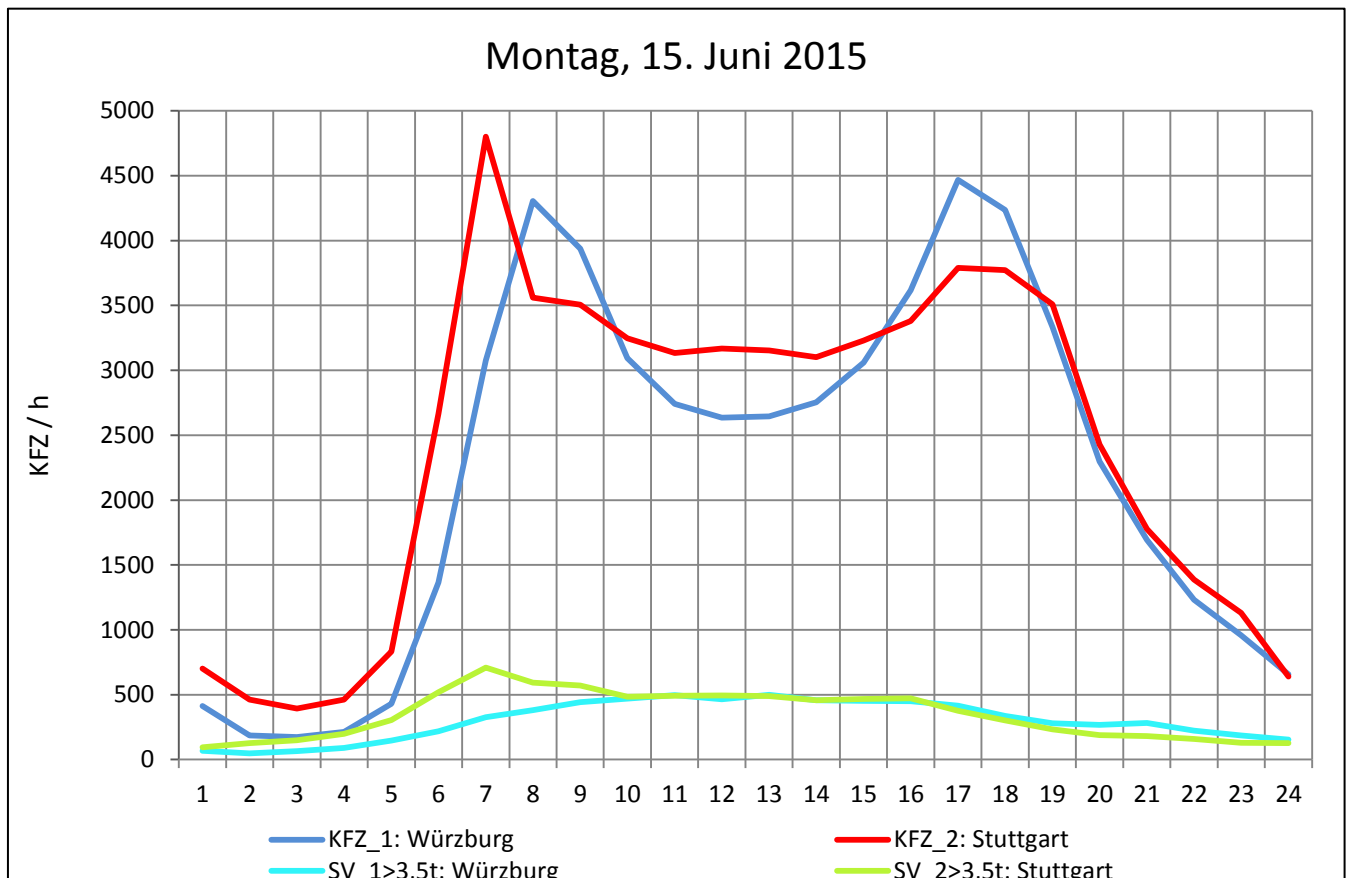
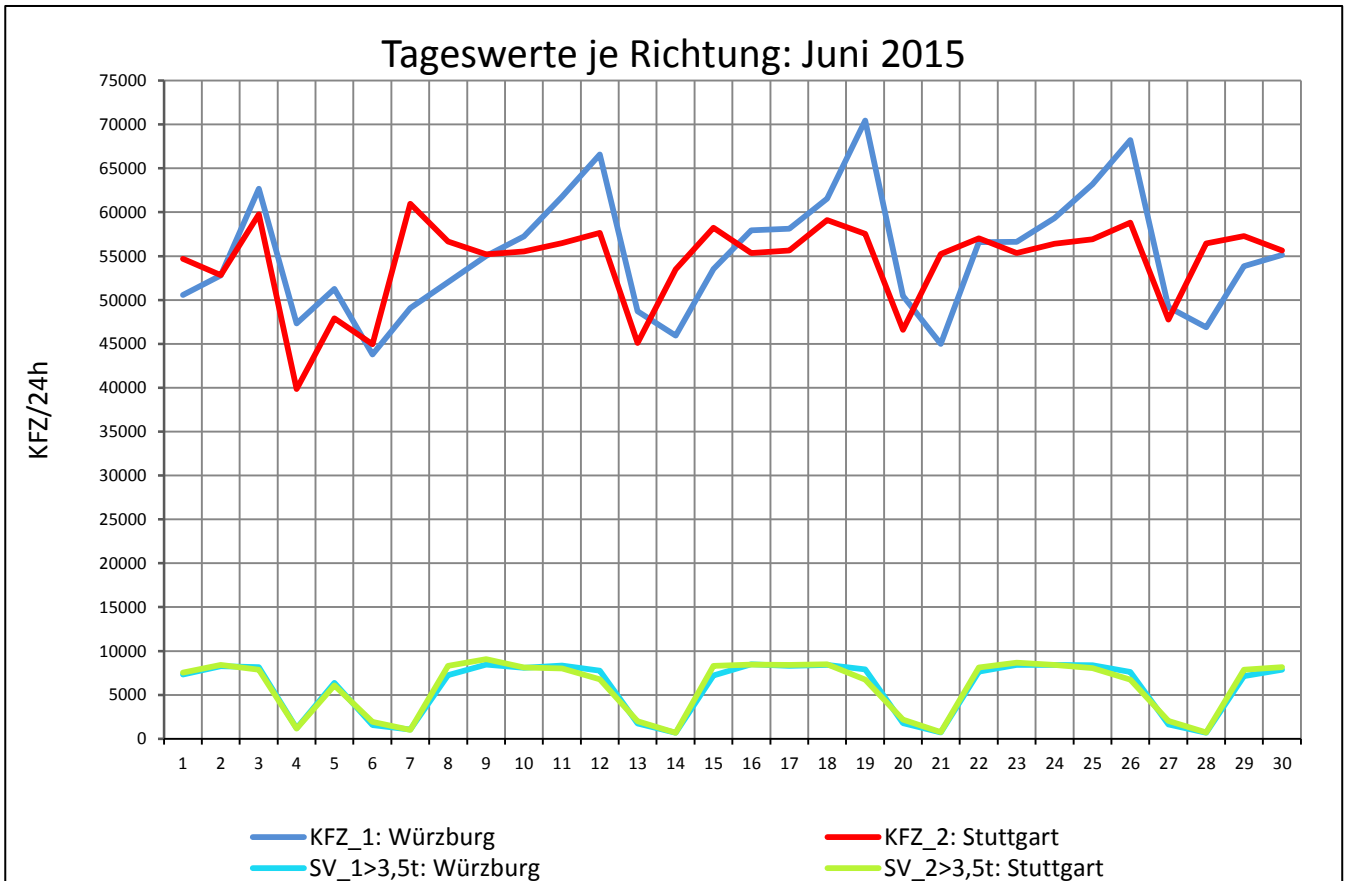
Zst.: **Pleidelsheim**

TK-/Zst-Nr.: 7021/1086

A 81

Richtung 1 : **Würzburg**

Richtung 2 : **Stuttgart**



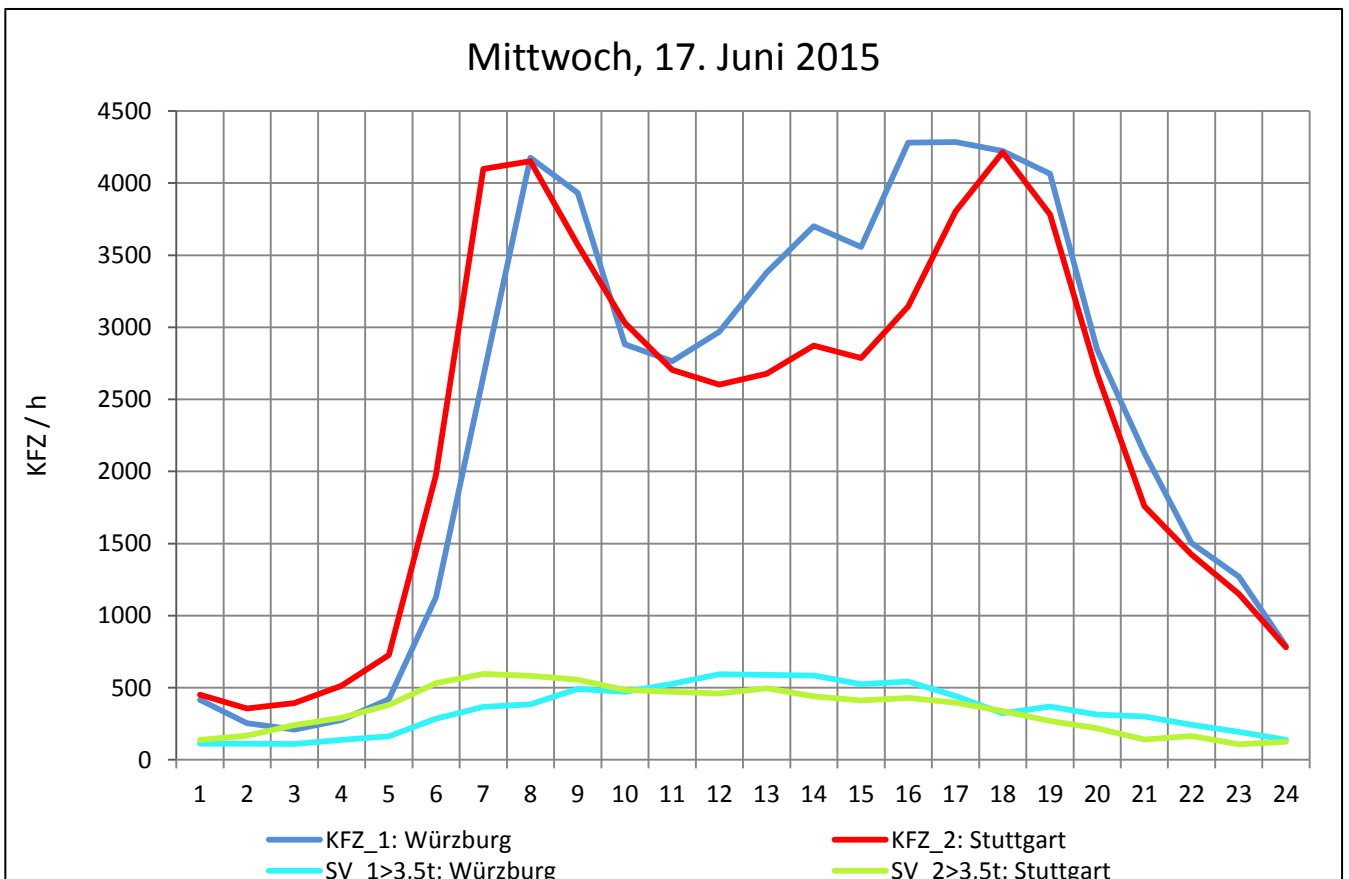
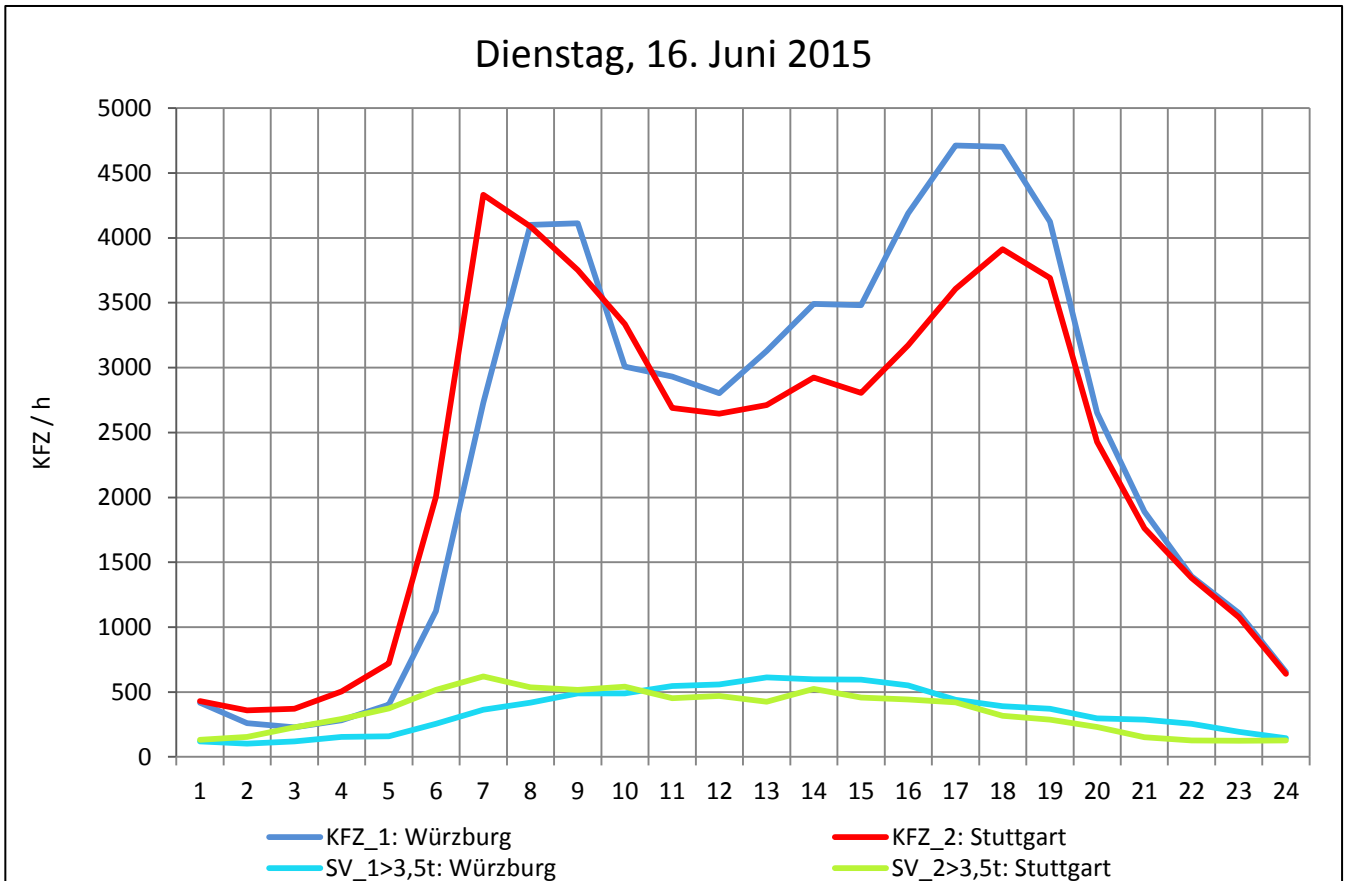
Zst.: **Pleidelsheim**

TK-/Zst-Nr.: 7021/1086

A 81

Richtung 1 : **Würzburg**

Richtung 2 : **Stuttgart**



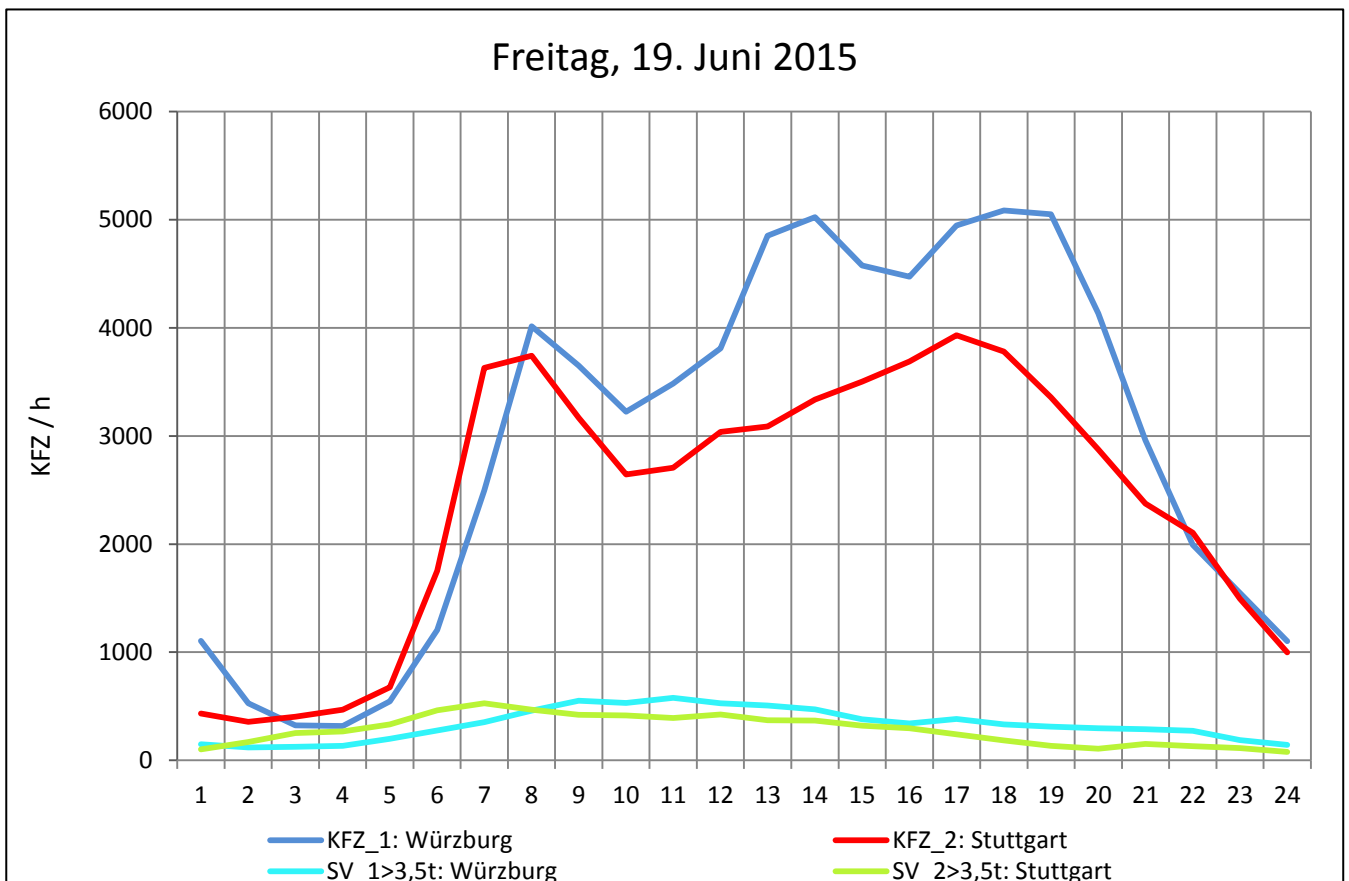
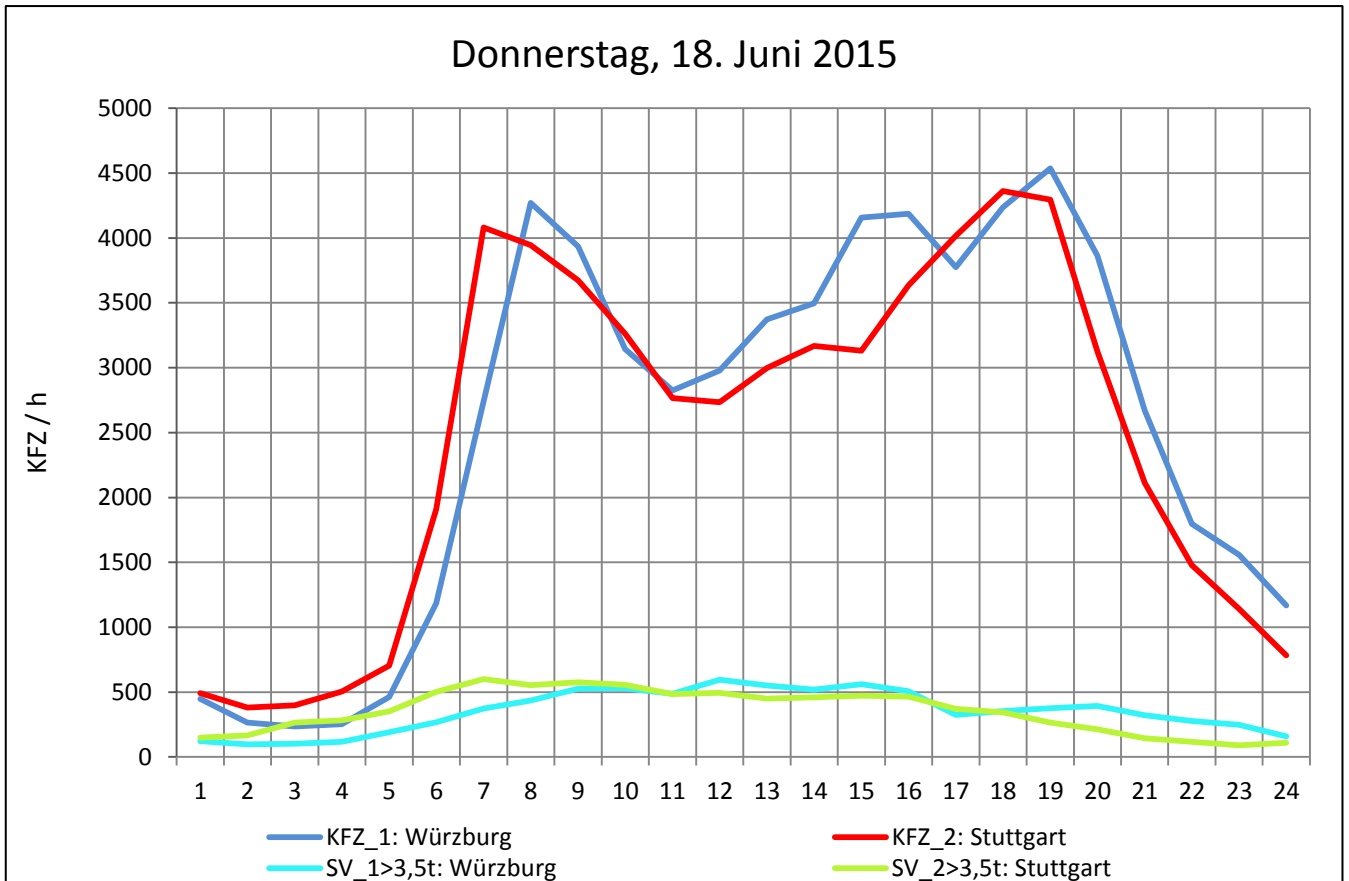
Zst.: **Pleidelsheim**

TK-/Zst-Nr.: 7021/1086

A 81

Richtung 1 : **Würzburg**

Richtung 2 : **Stuttgart**



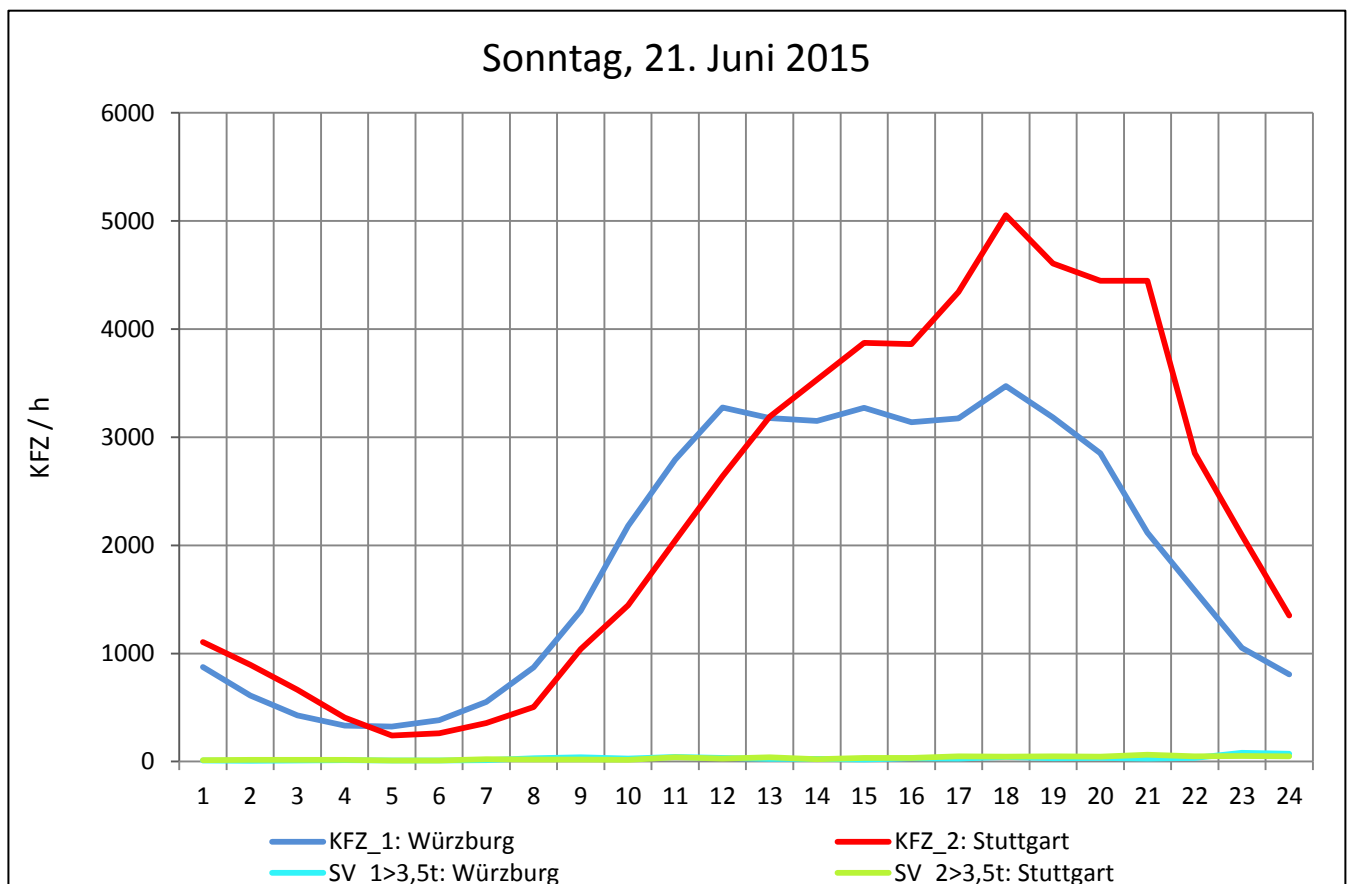
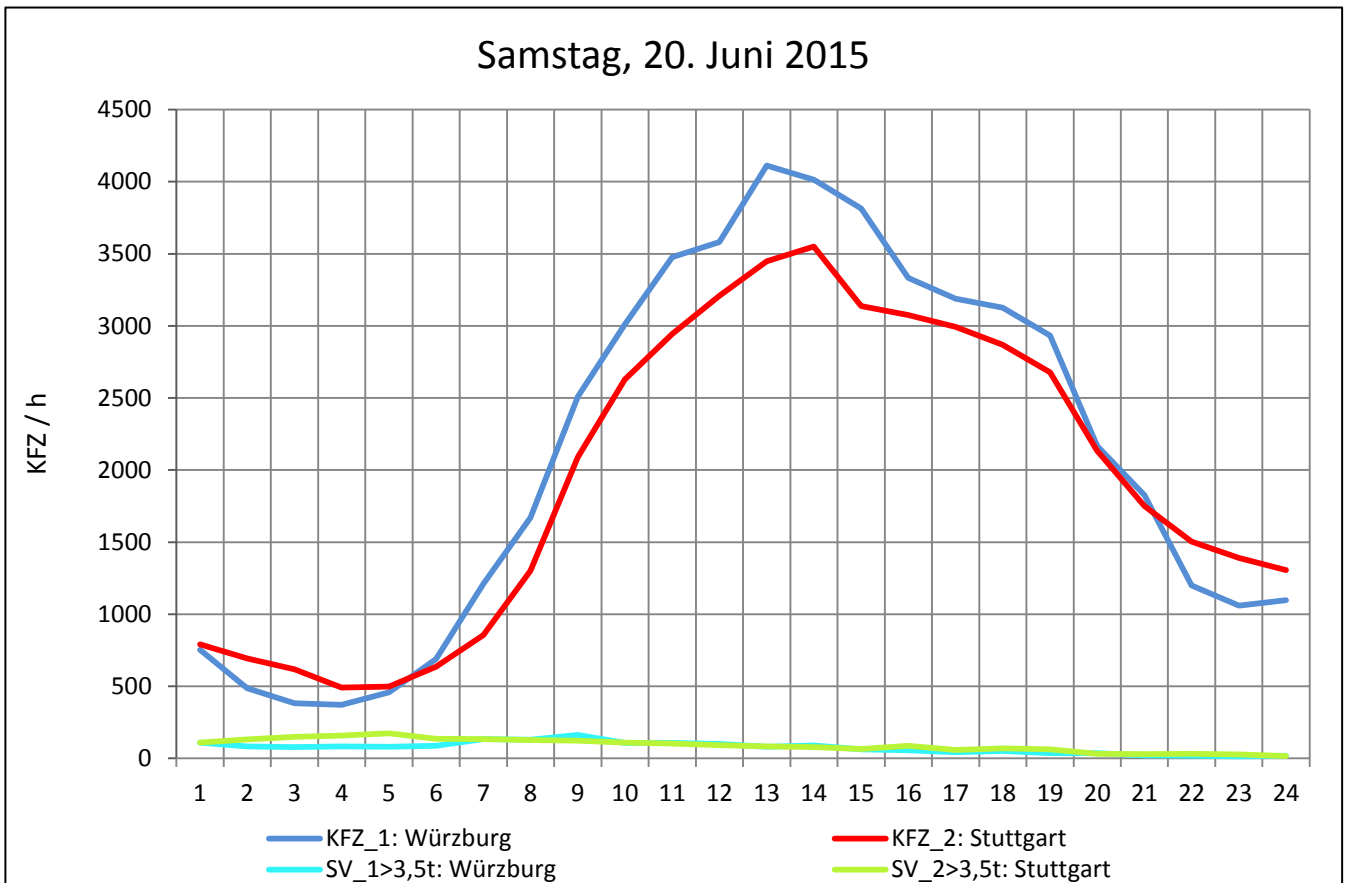
Zst.: **Pleidelsheim**

TK-/Zst-Nr.: 7021/1086

A 81

Richtung 1 : **Würzburg**

Richtung 2 : **Stuttgart**



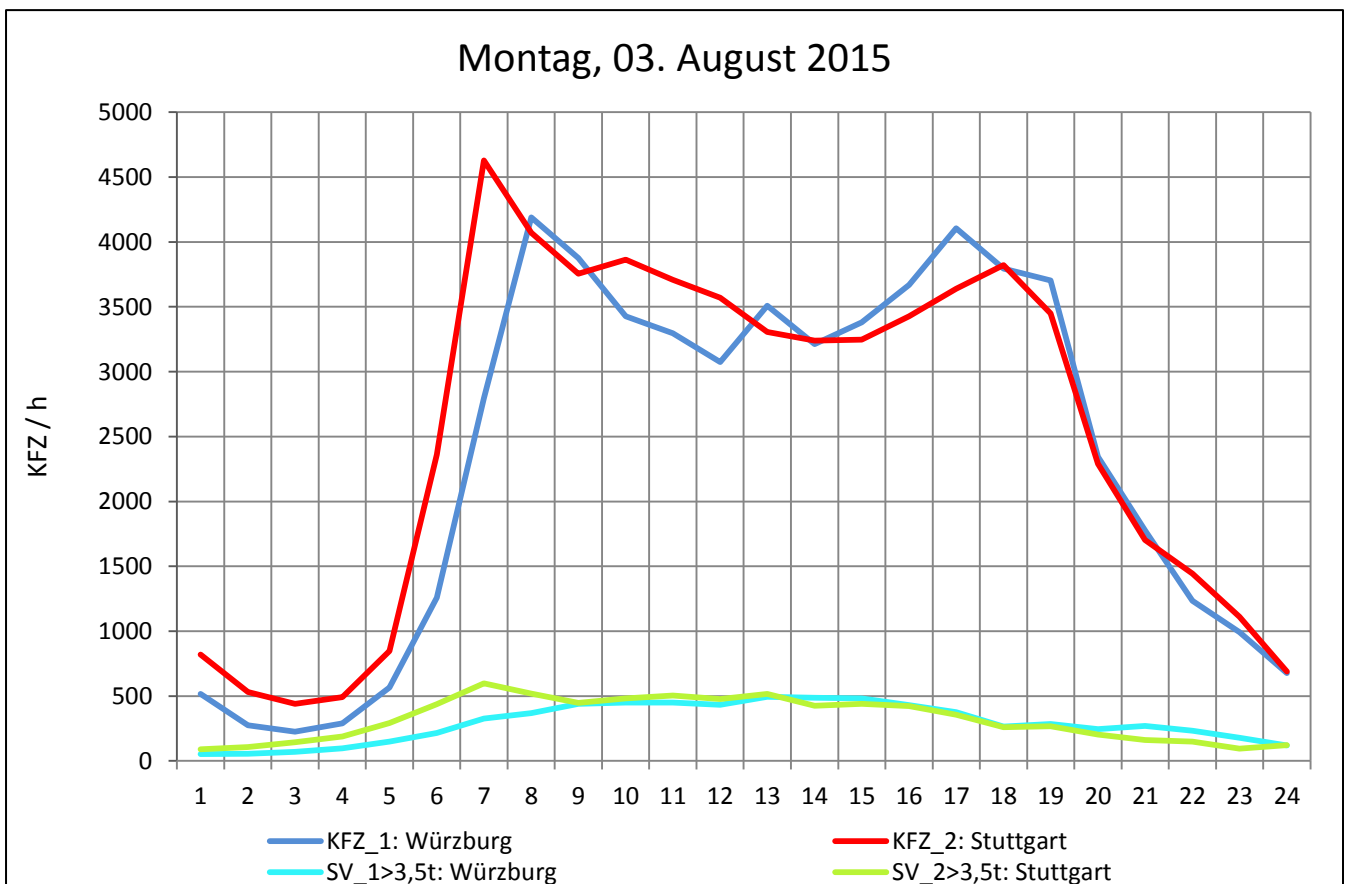
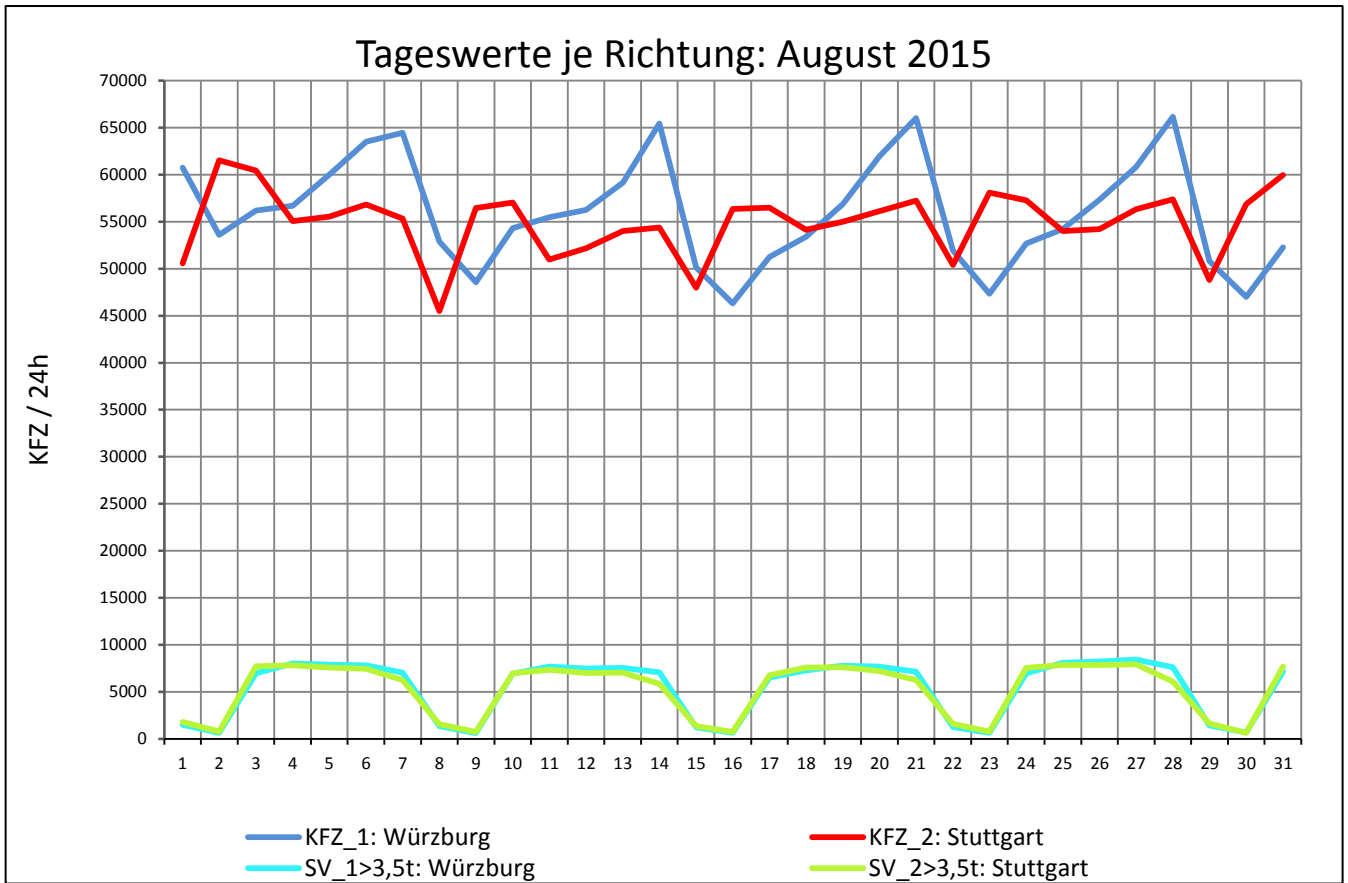
Zst.: **Pleidelsheim**

TK-/Zst-Nr.: 7021/1086

A 81

Richtung 1 : **Würzburg**

Richtung 2 : **Stuttgart**



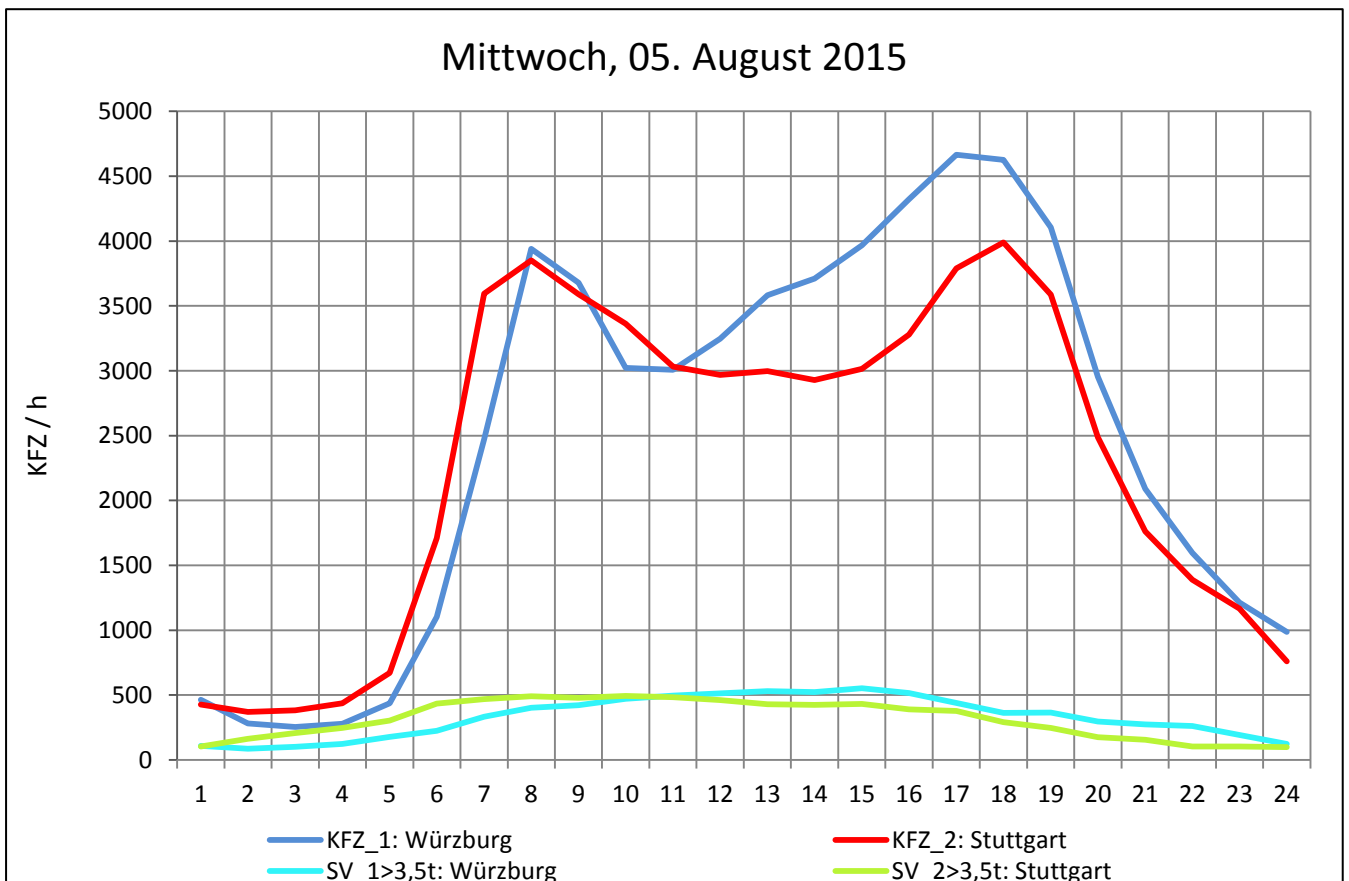
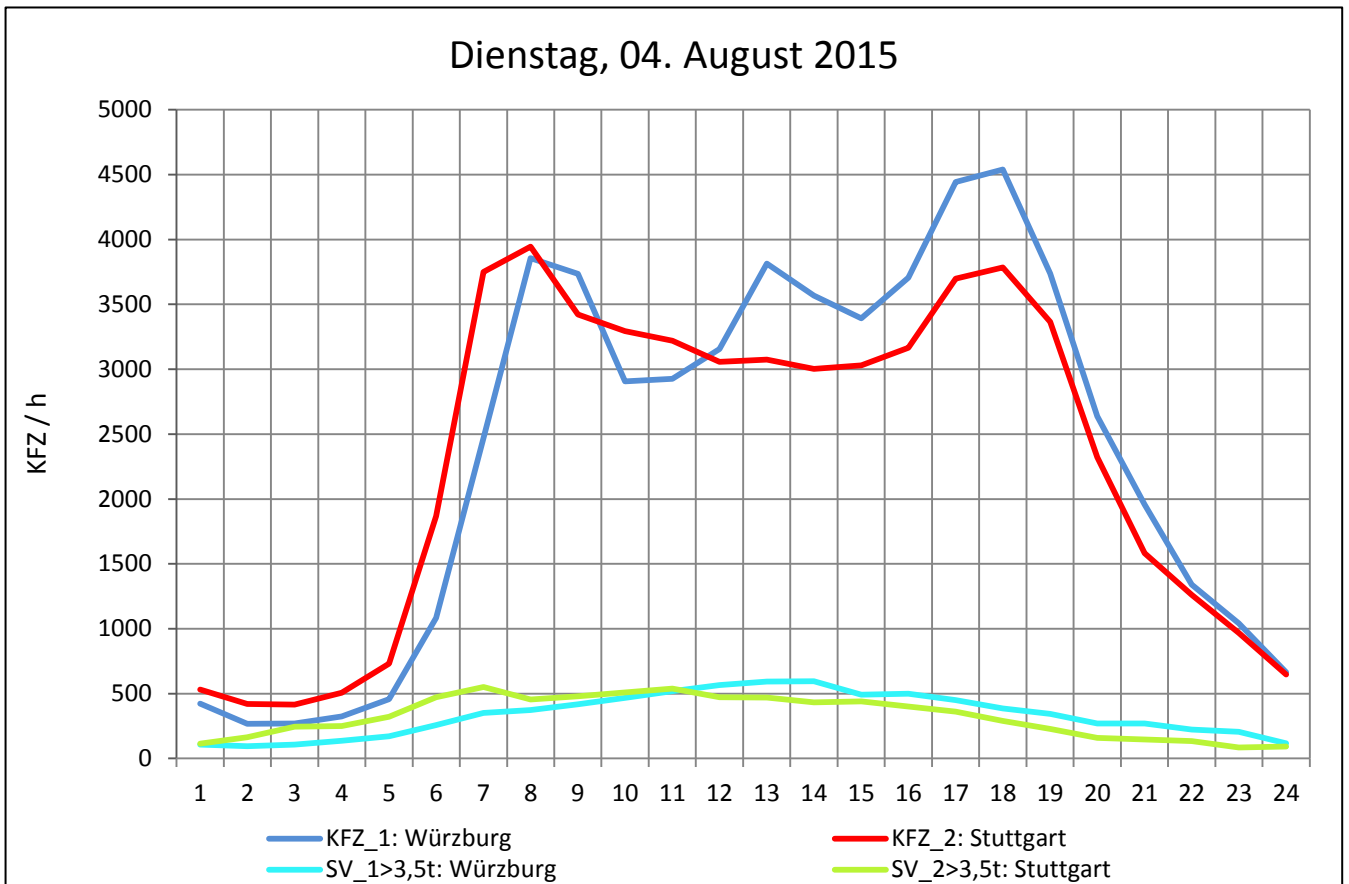
Zst.: **Pleidelsheim**

TK-/Zst-Nr.: 7021/1086

A 81

Richtung 1 : **Würzburg**

Richtung 2 : **Stuttgart**



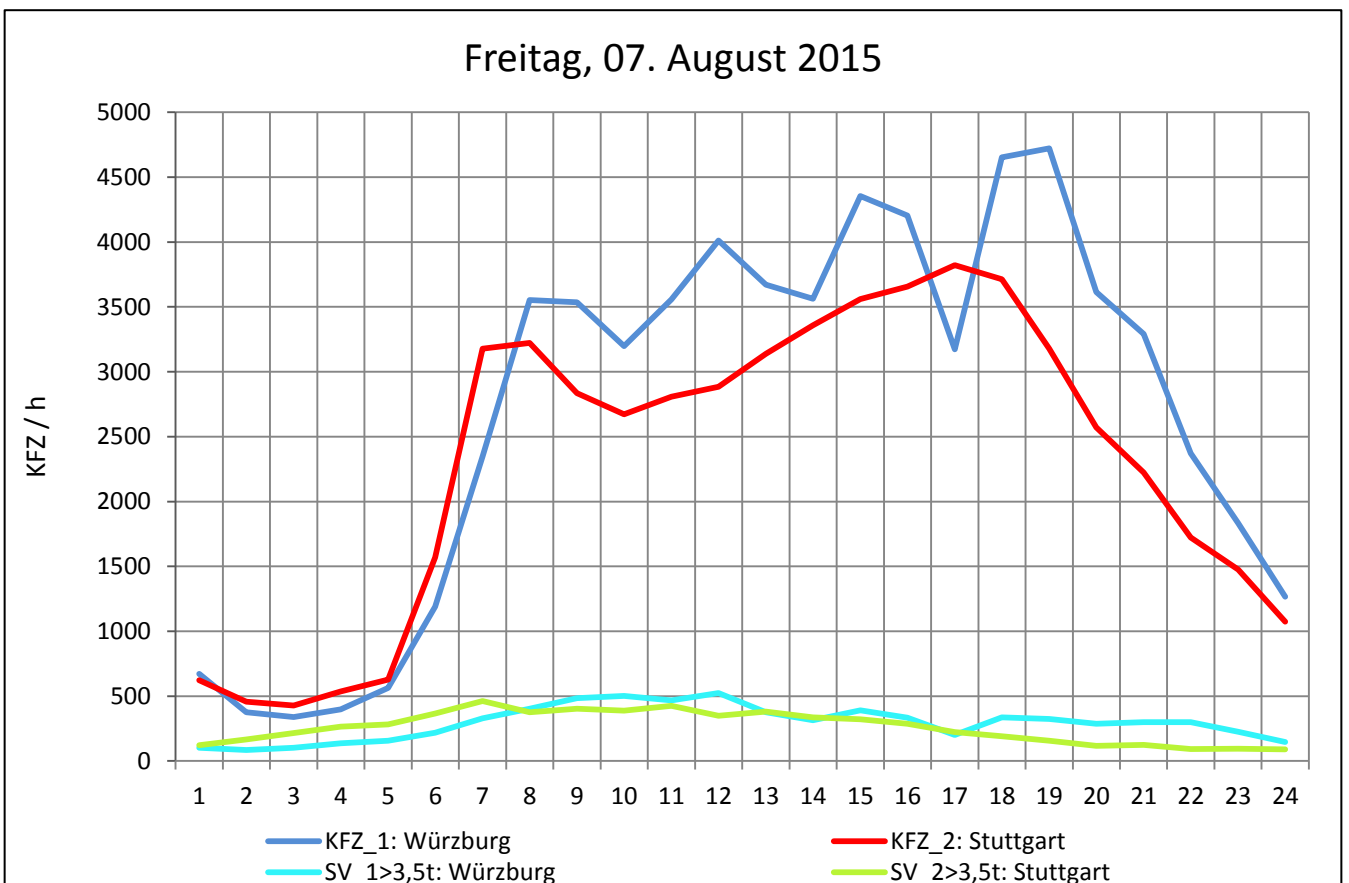
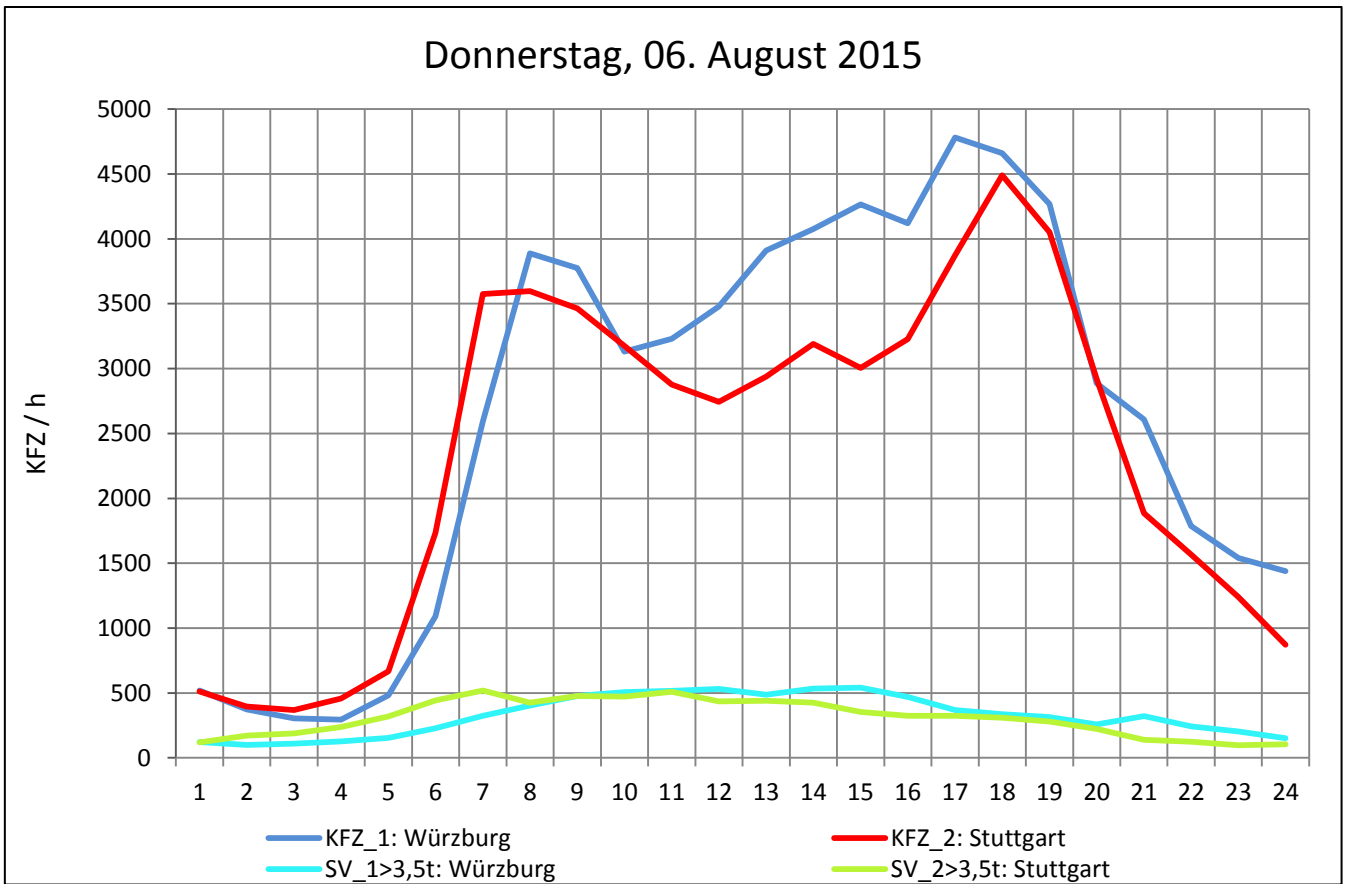
Zst.: **Pleidelsheim**

TK-/Zst-Nr.: 7021/1086

A 81

Richtung 1 : **Würzburg**

Richtung 2 : **Stuttgart**



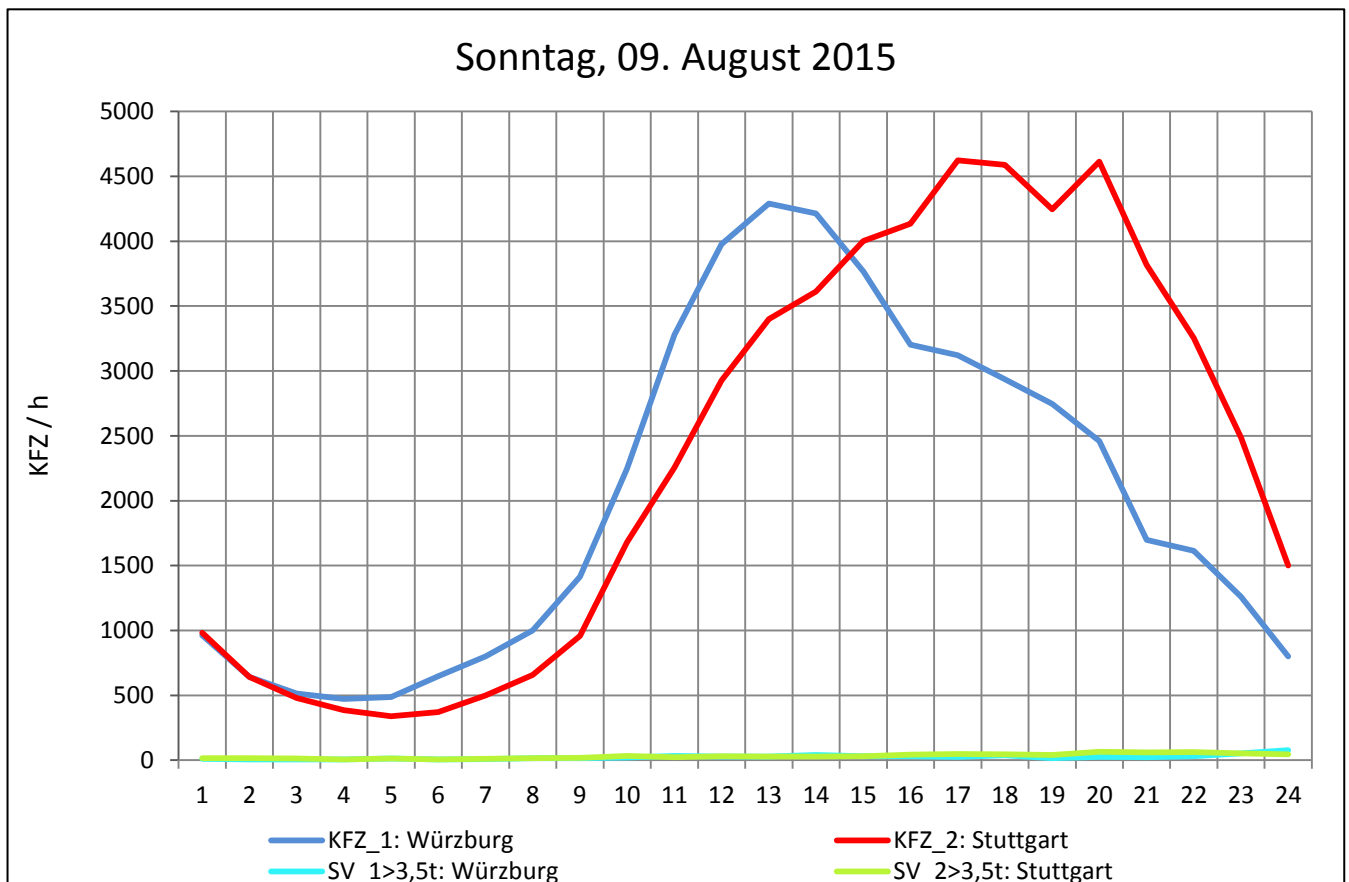
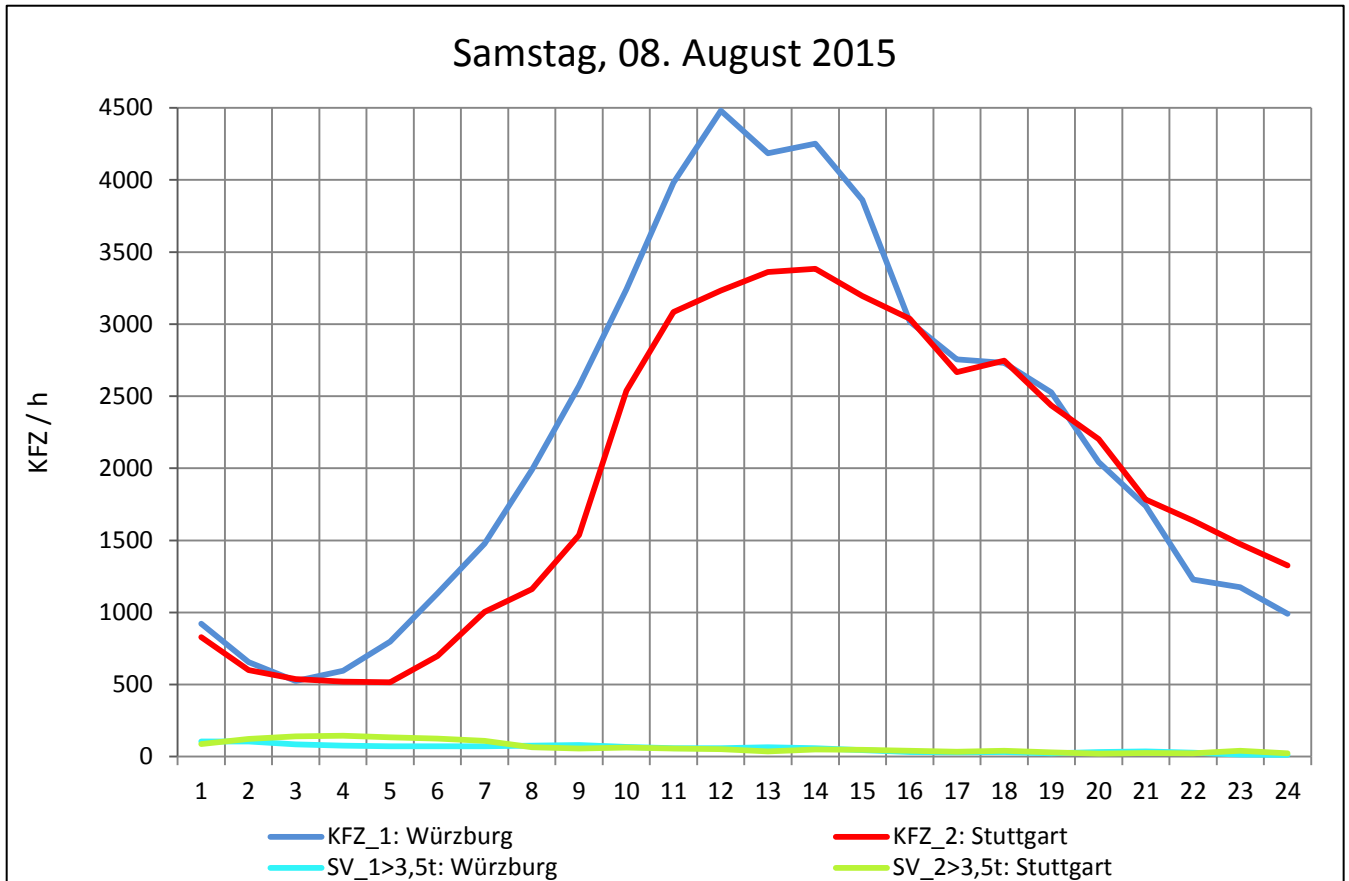
Zst.: **Pleidelsheim**

TK-/Zst-Nr.: 7021/1086

A 81

Richtung 1 : **Würzburg**

Richtung 2 : **Stuttgart**



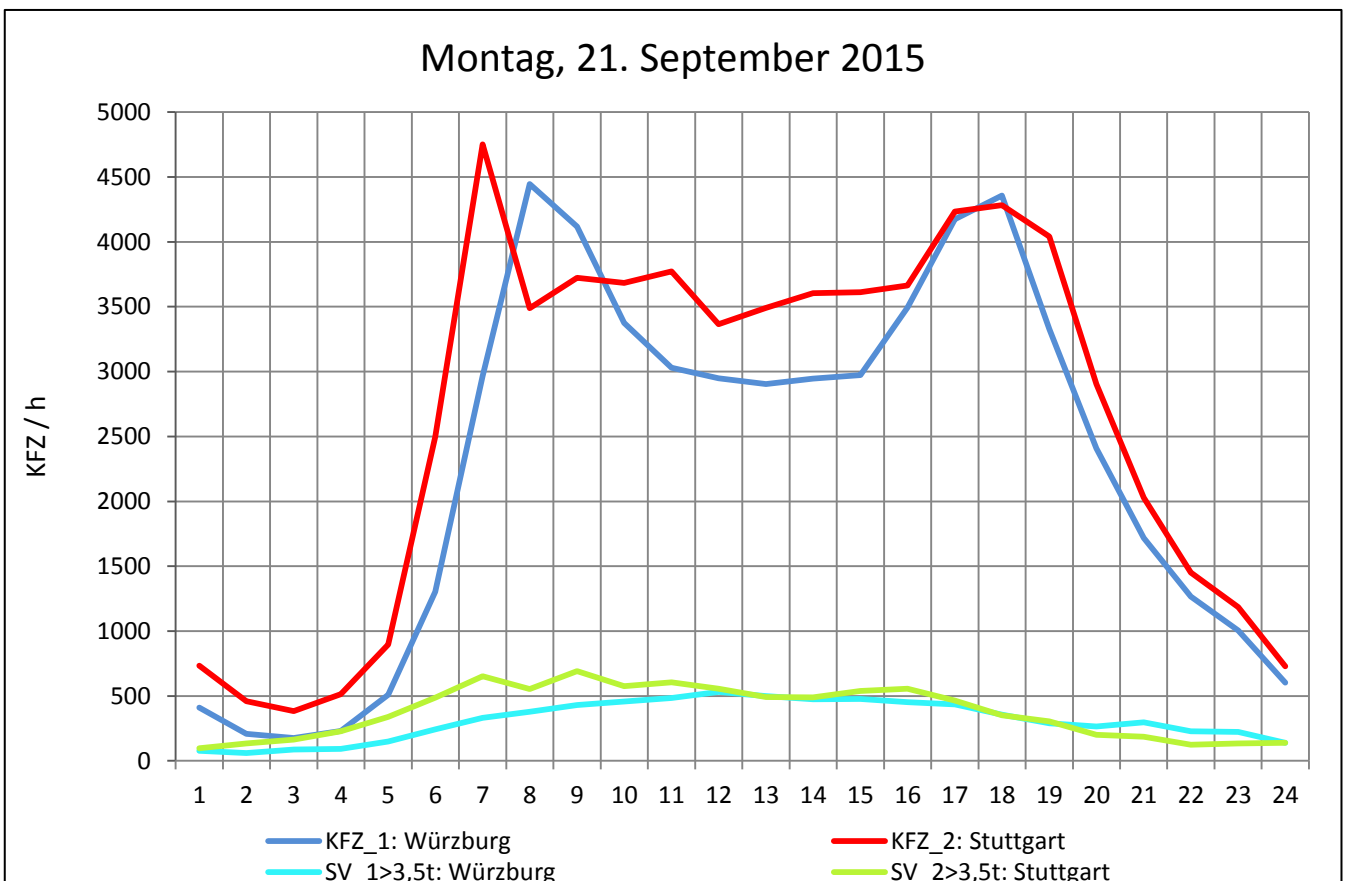
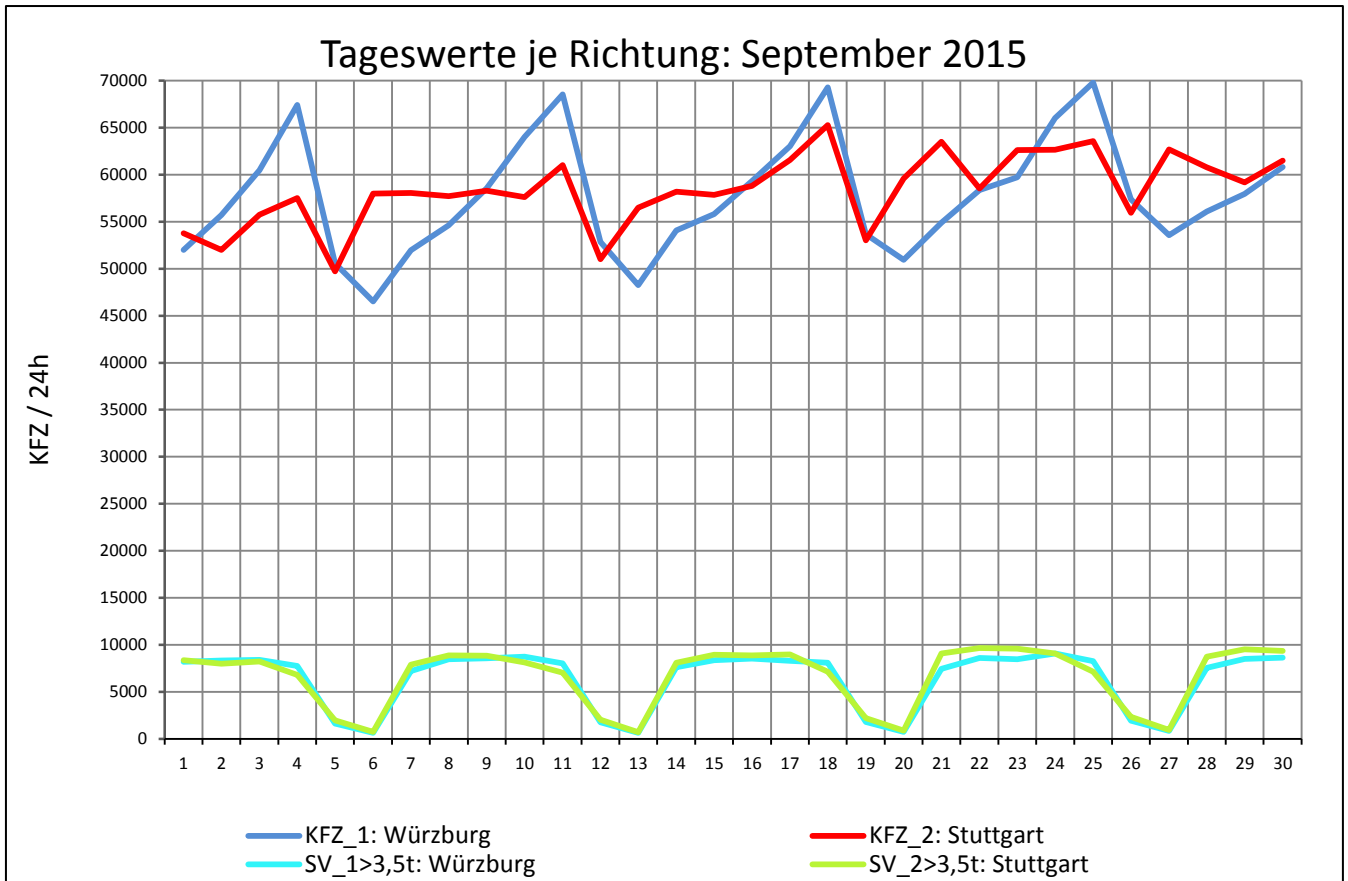
Zst.: **Pleidelsheim**

TK-/Zst-Nr.: 7021/1086

A 81

Richtung 1 : **Würzburg**

Richtung 2 : **Stuttgart**



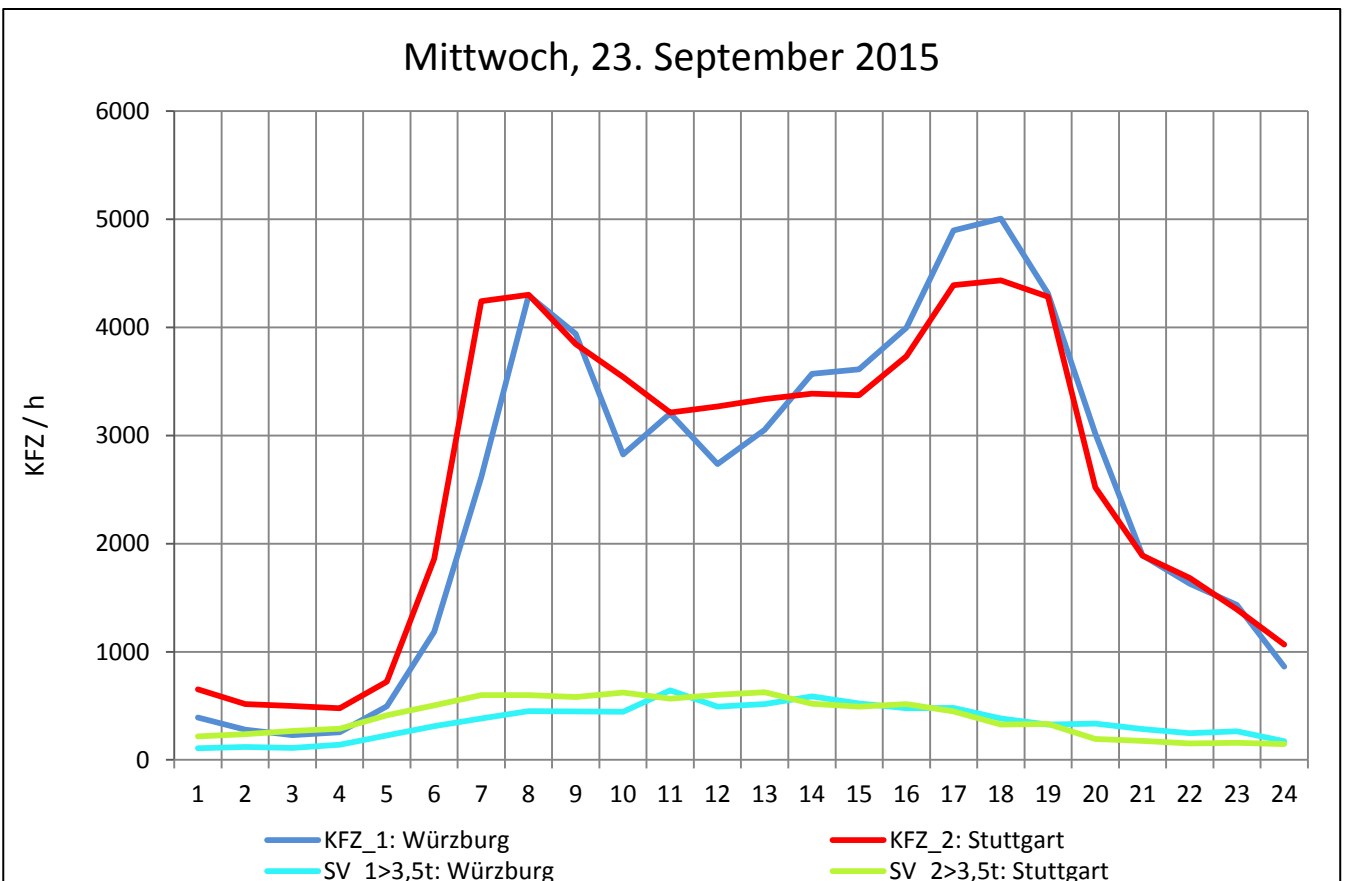
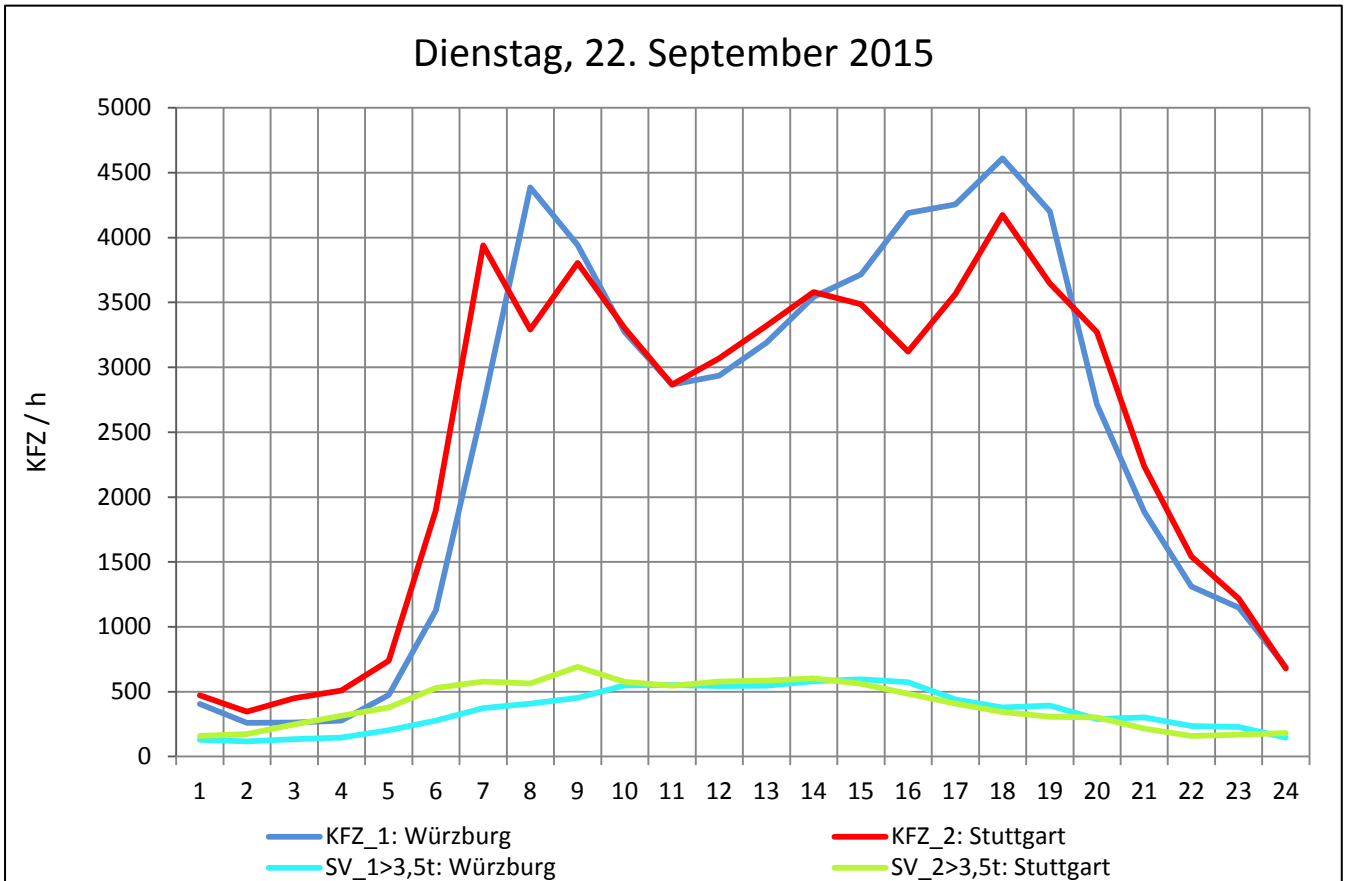
Zst.: **Pleidelsheim**

TK-/Zst-Nr.: 7021/1086

A 81

Richtung 1 : **Würzburg**

Richtung 2 : **Stuttgart**



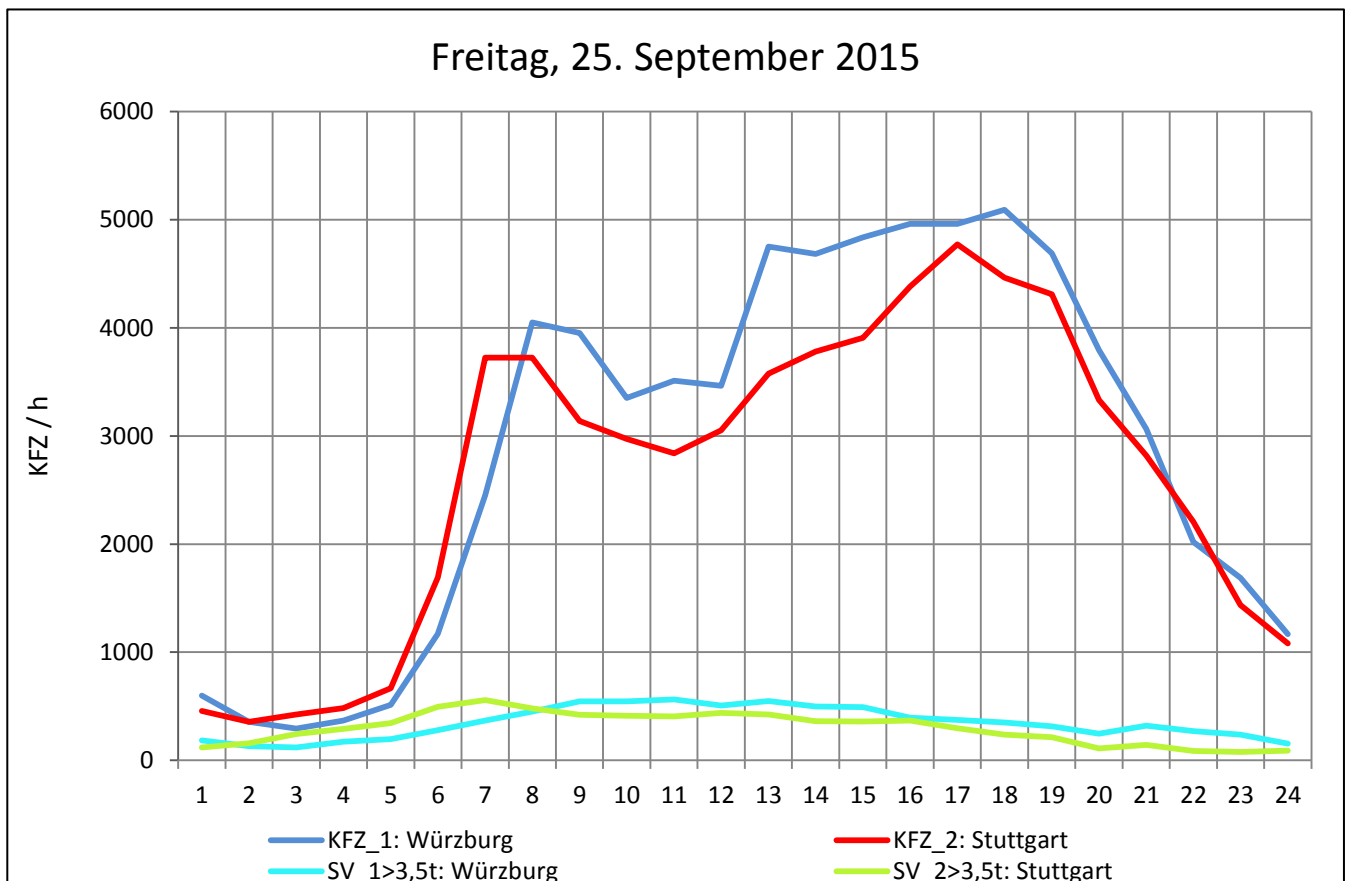
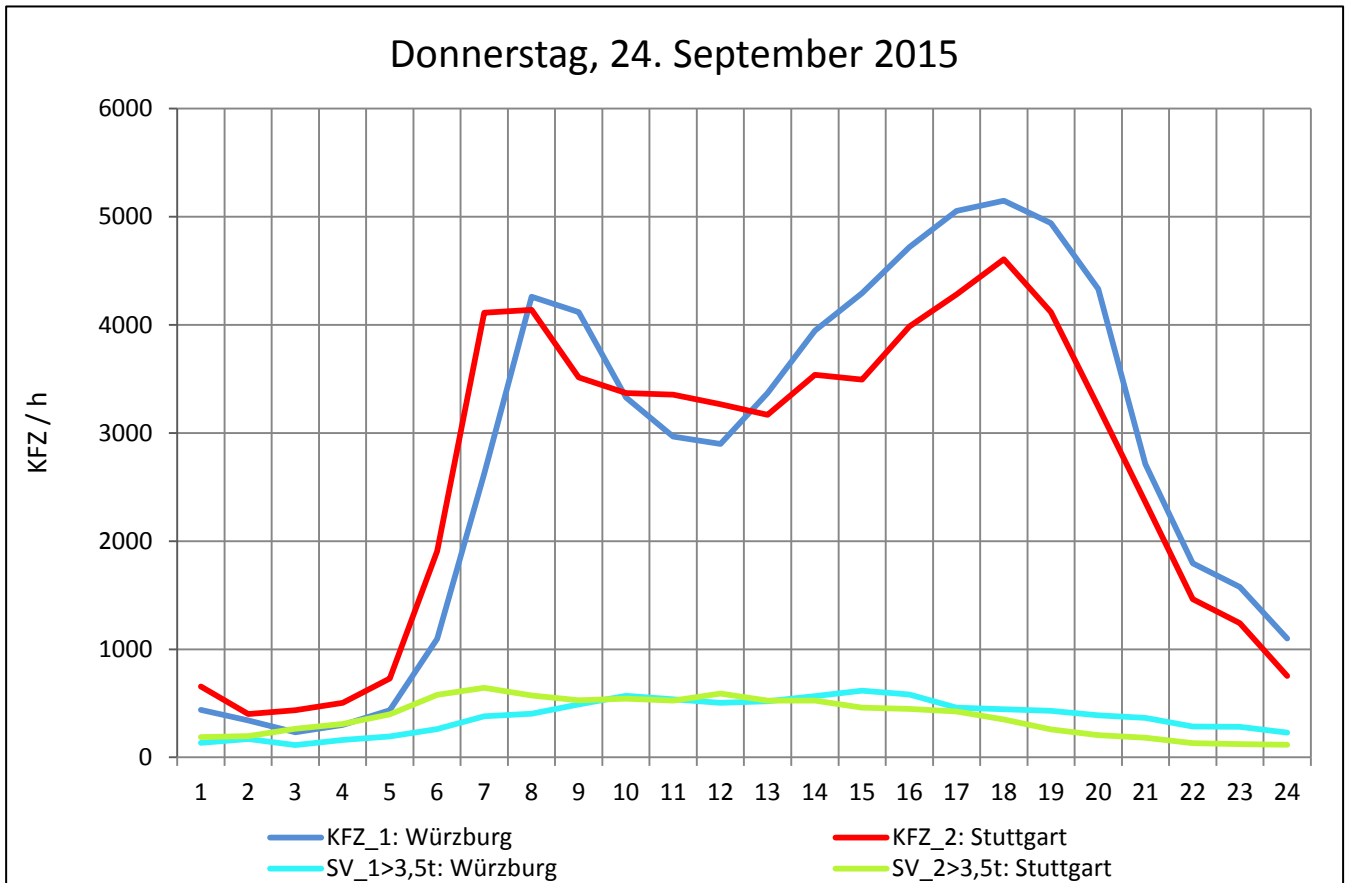
Zst.: **Pleidelsheim**

TK-/Zst-Nr.: 7021/1086

A 81

Richtung 1 : **Würzburg**

Richtung 2 : **Stuttgart**



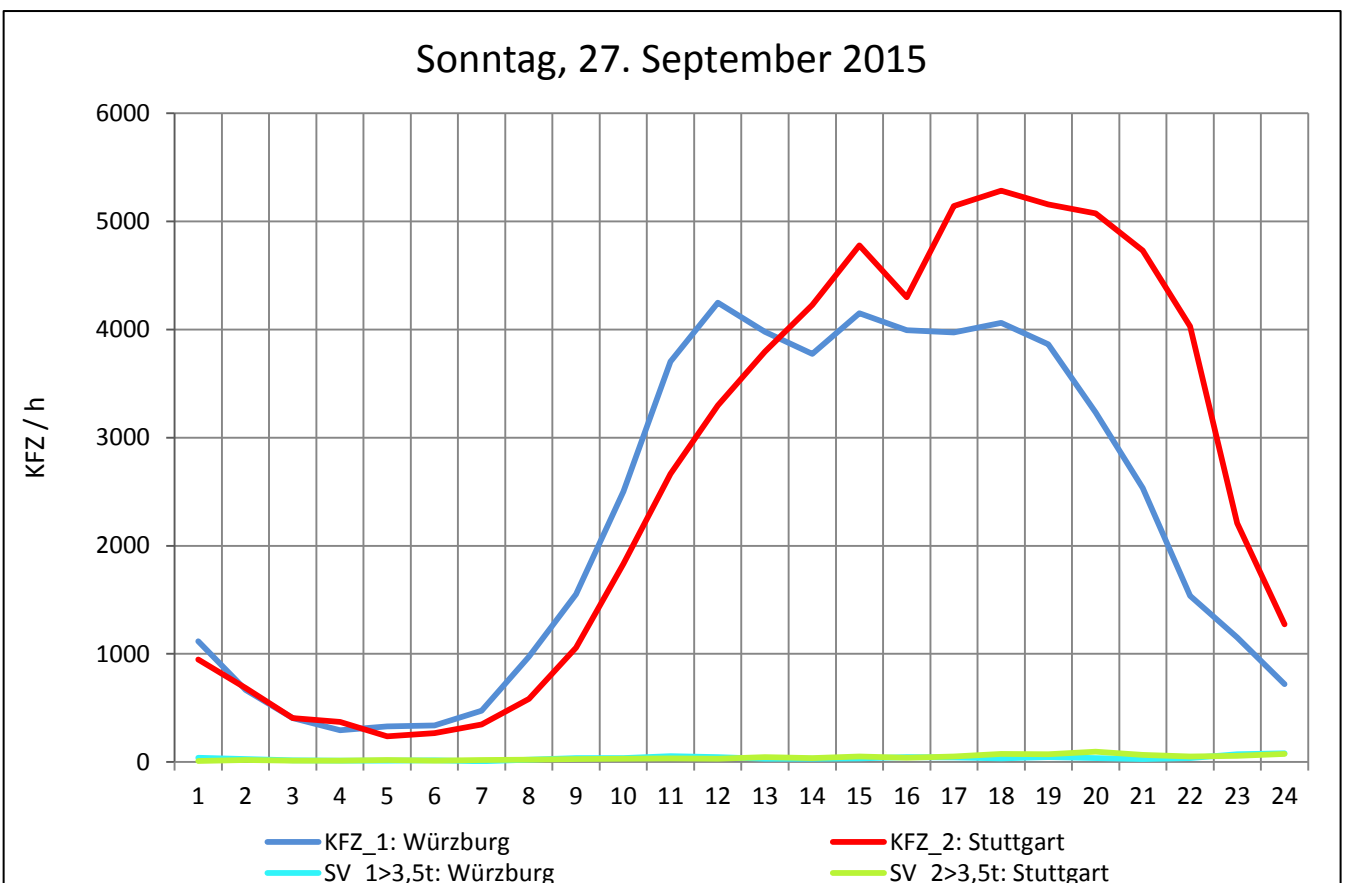
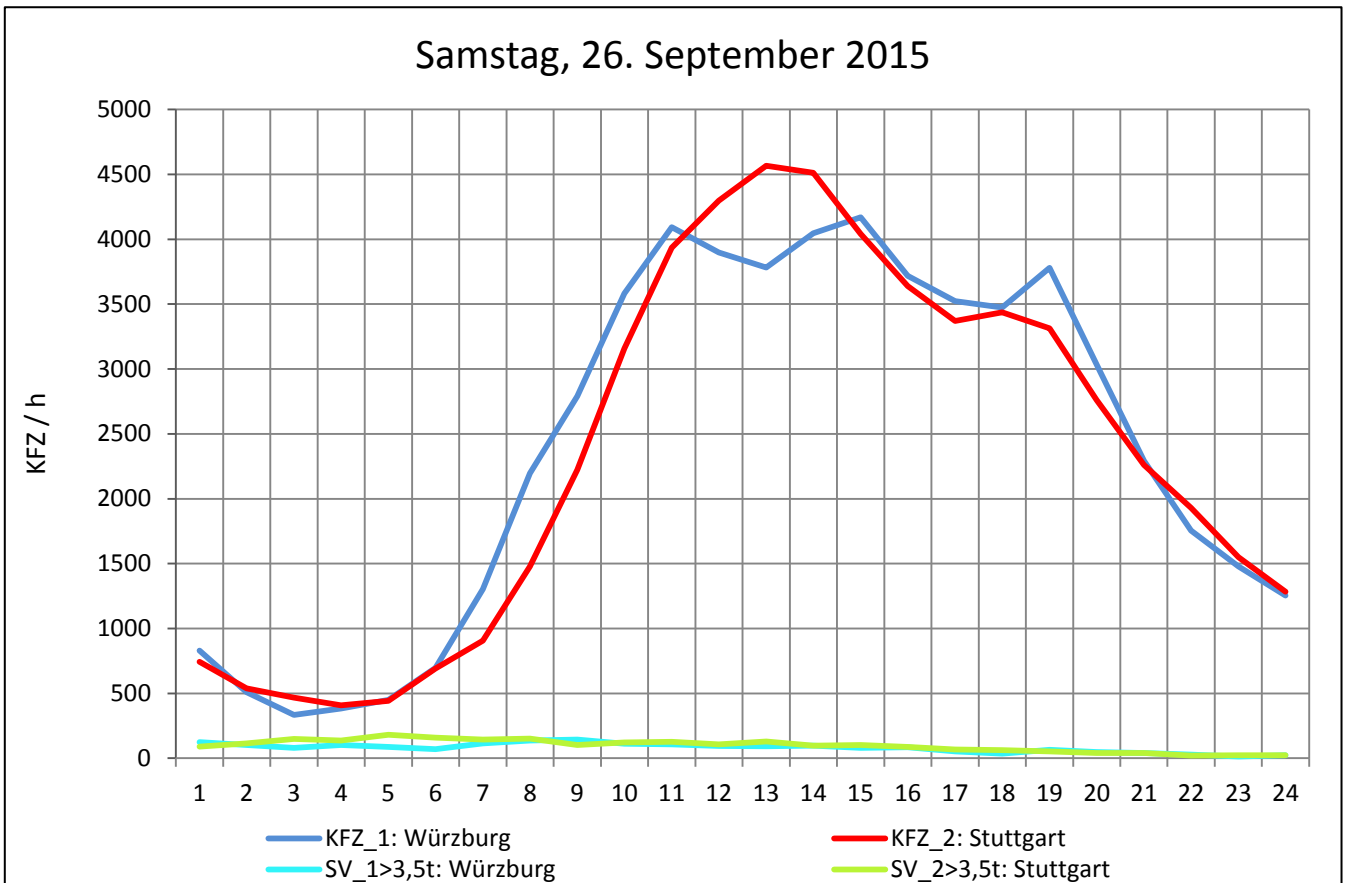
Zst.: **Pleidelsheim**

TK-/Zst-Nr.: 7021/1086

A 81

Richtung 1 : **Würzburg**

Richtung 2 : **Stuttgart**



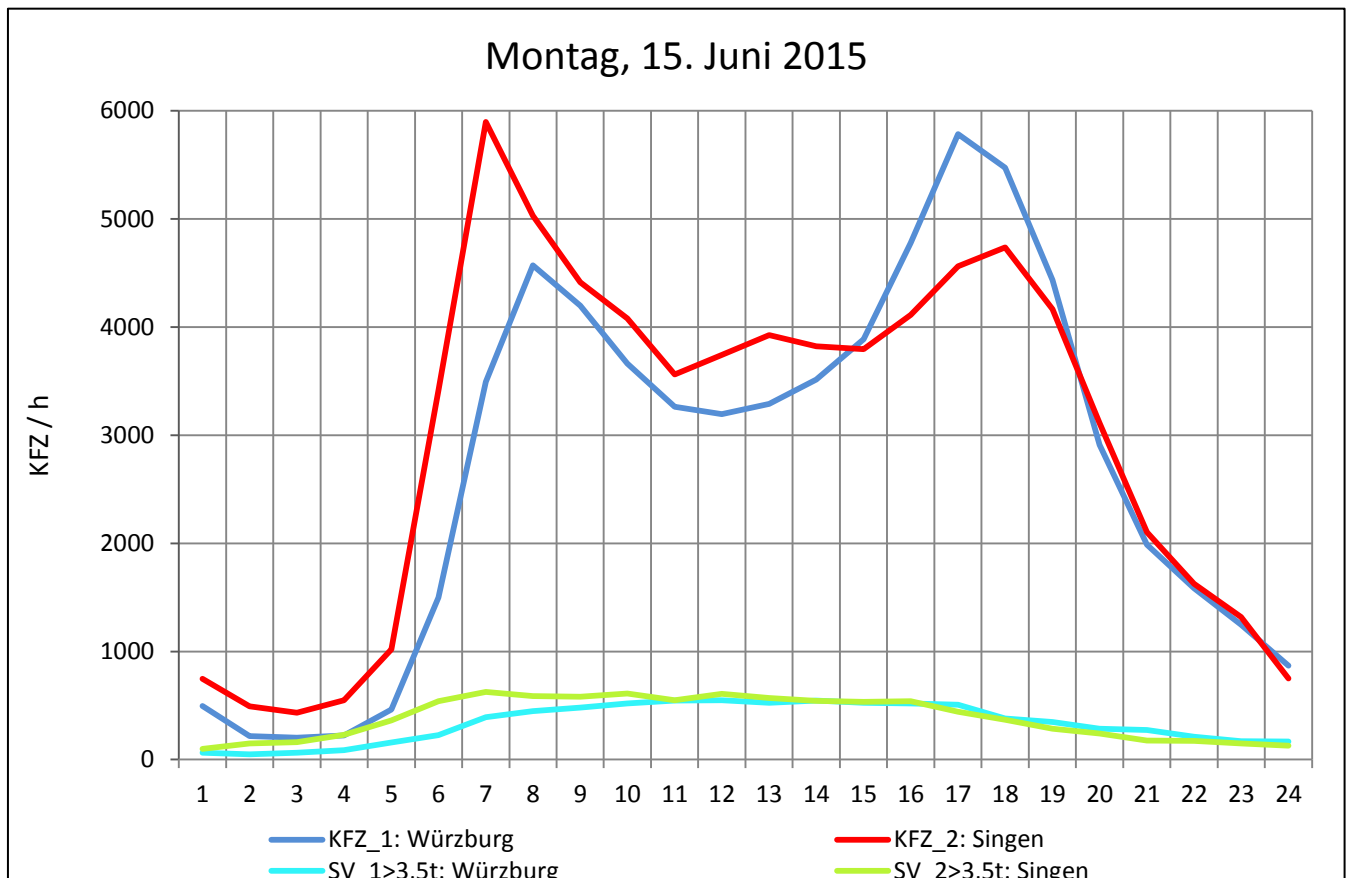
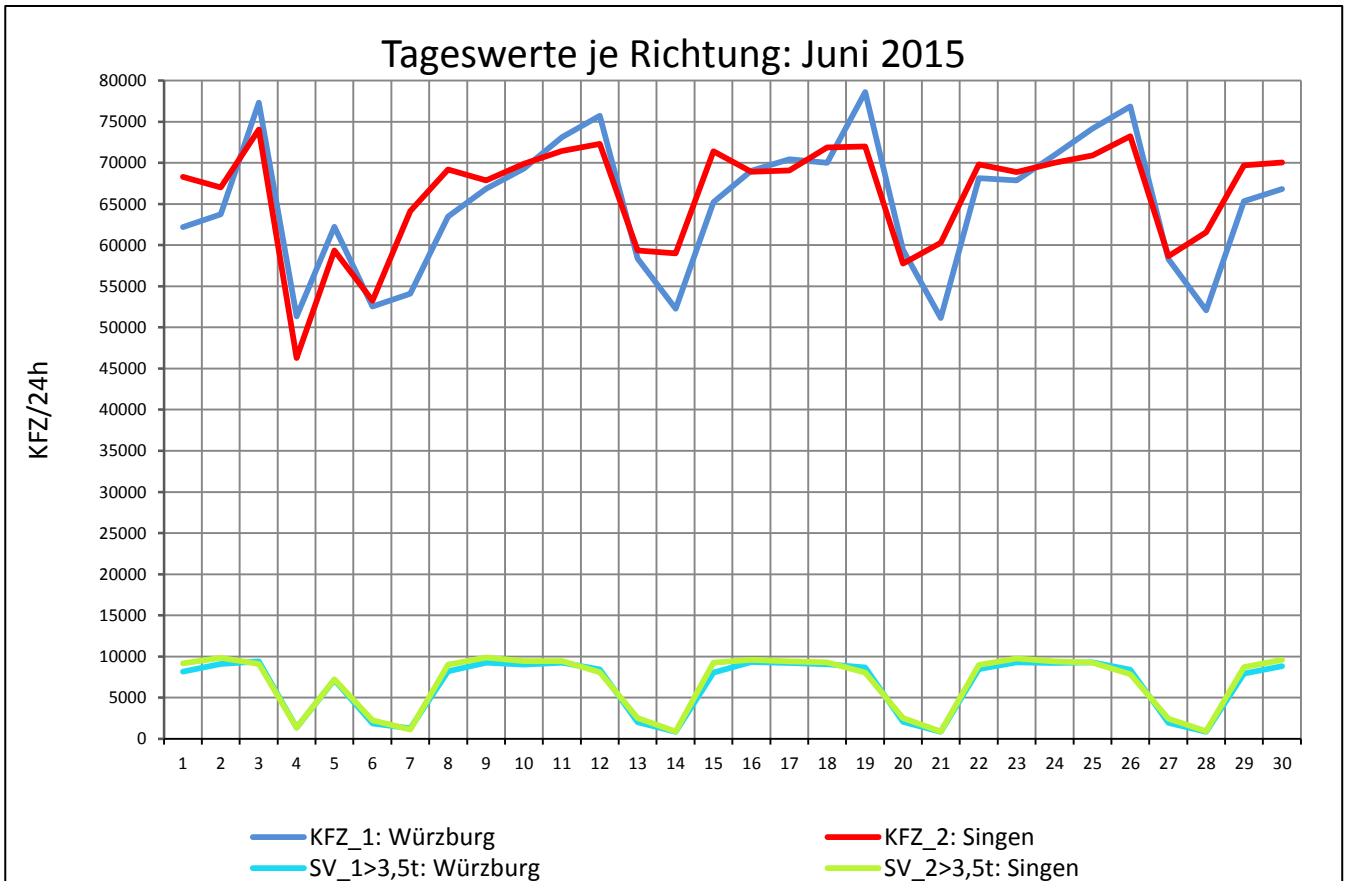
Zst.: **Ludwigsburg**

TK-/Zst-Nr.: 7020/1001

A 81

Richtung 1 : **Würzburg**

Richtung 2 : **Singen**



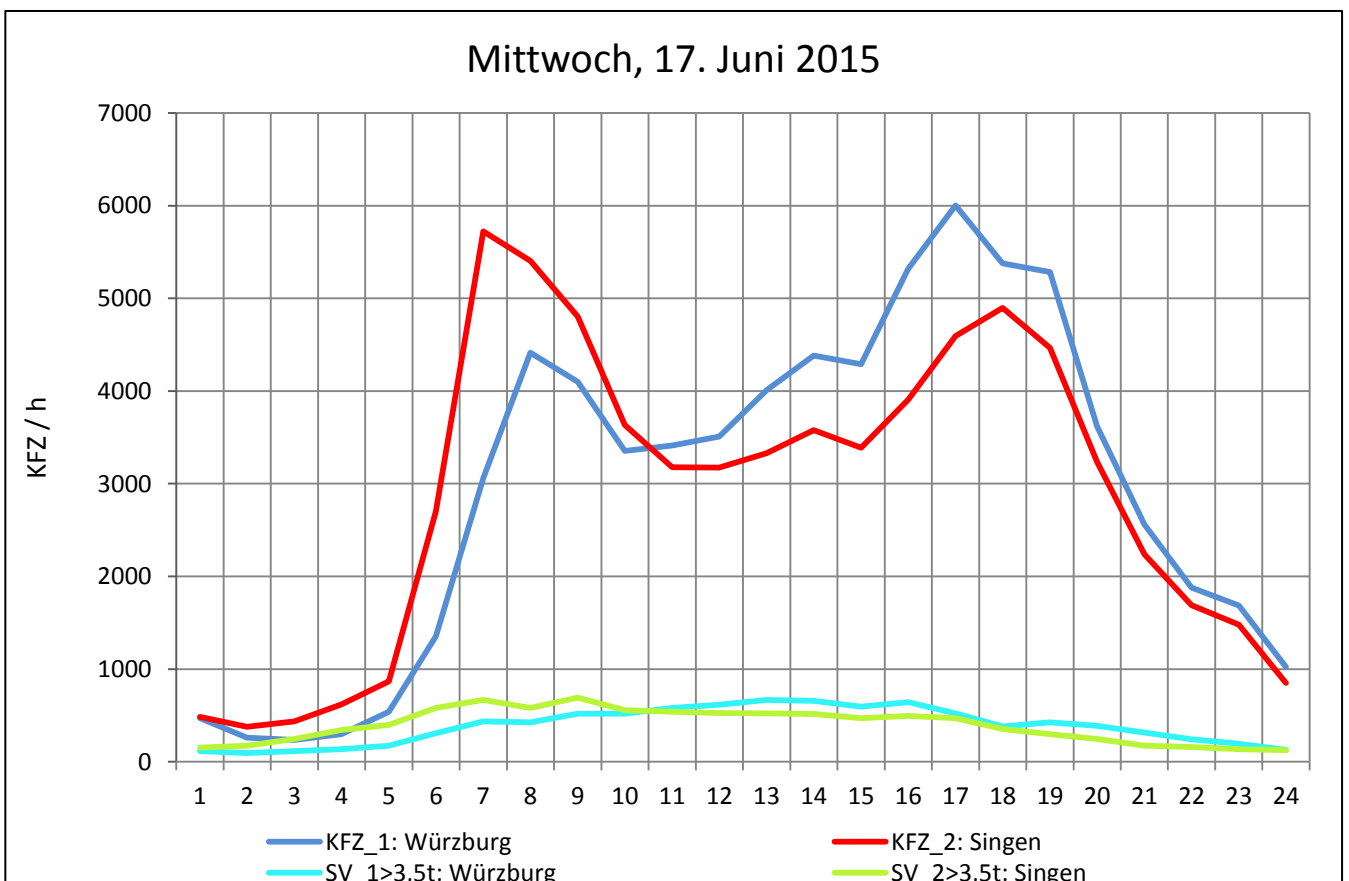
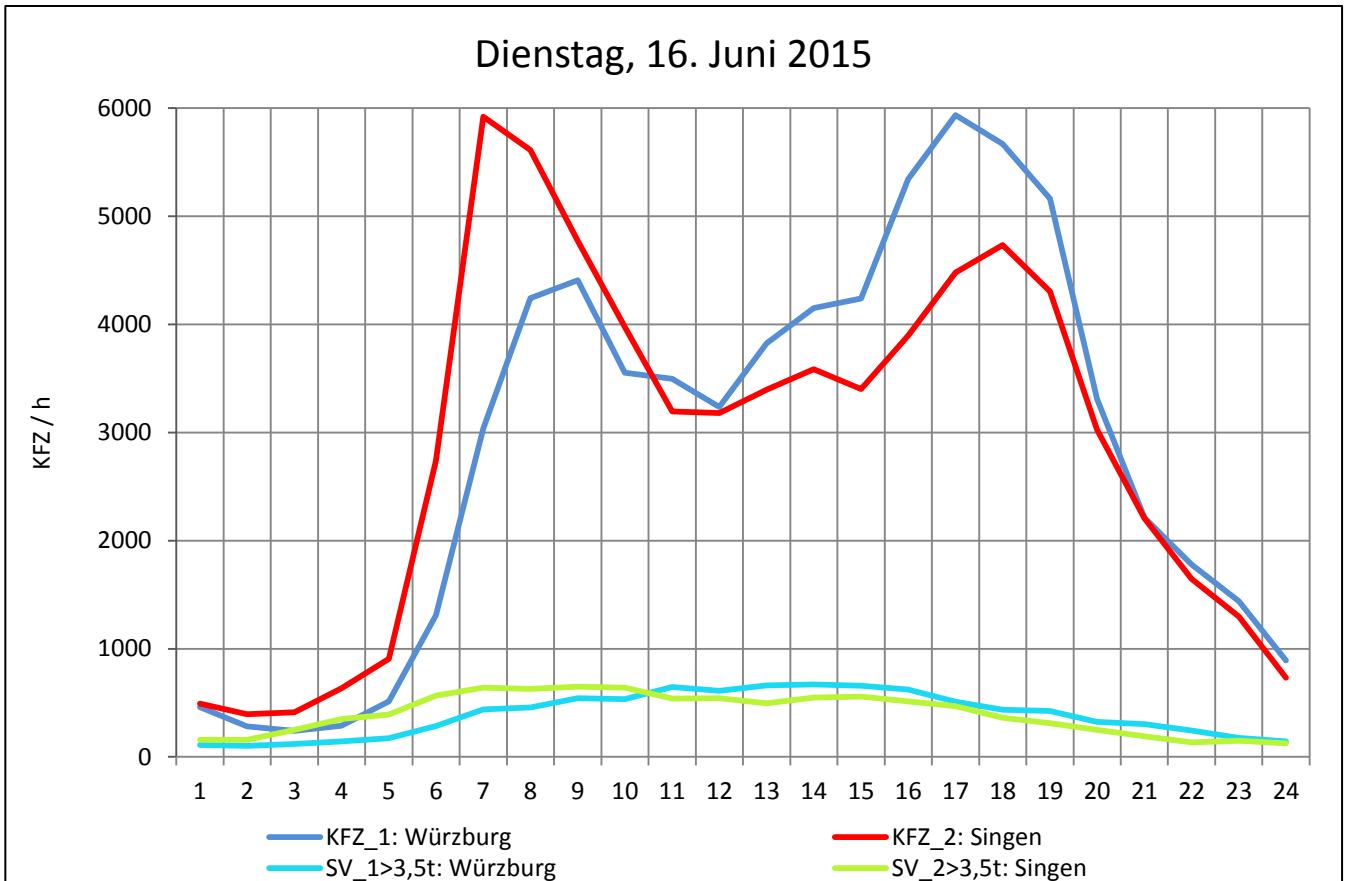
Zst.: **Ludwigsburg**

TK-/Zst-Nr.: 7020/8087

A 81

Richtung 1 : **Würzburg**

Richtung 2 : **Singen**



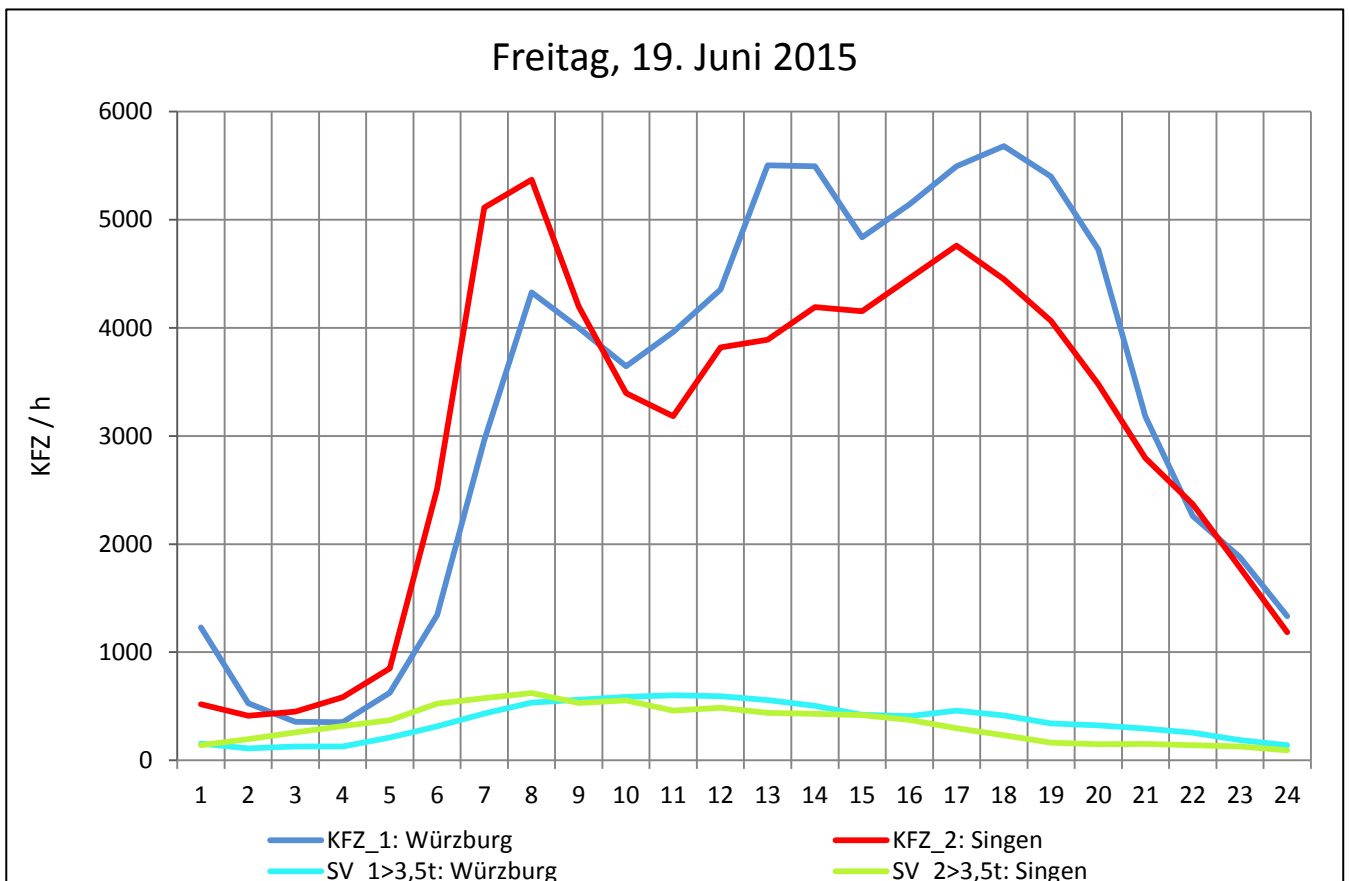
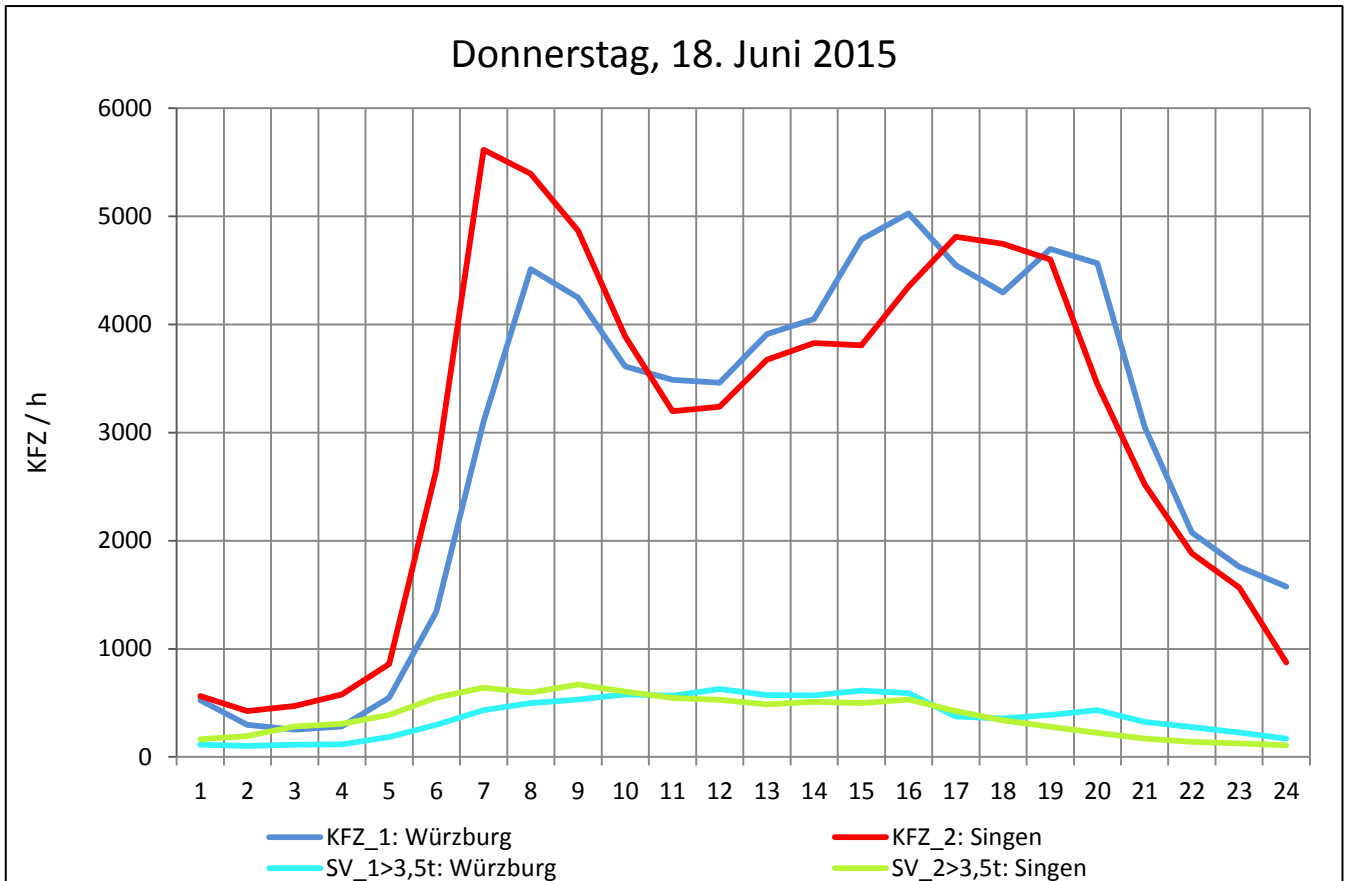
Zst.: **Ludwigsburg**

TK-/Zst-Nr.: 7020/8087

A 81

Richtung 1 : **Würzburg**

Richtung 2 : **Singen**



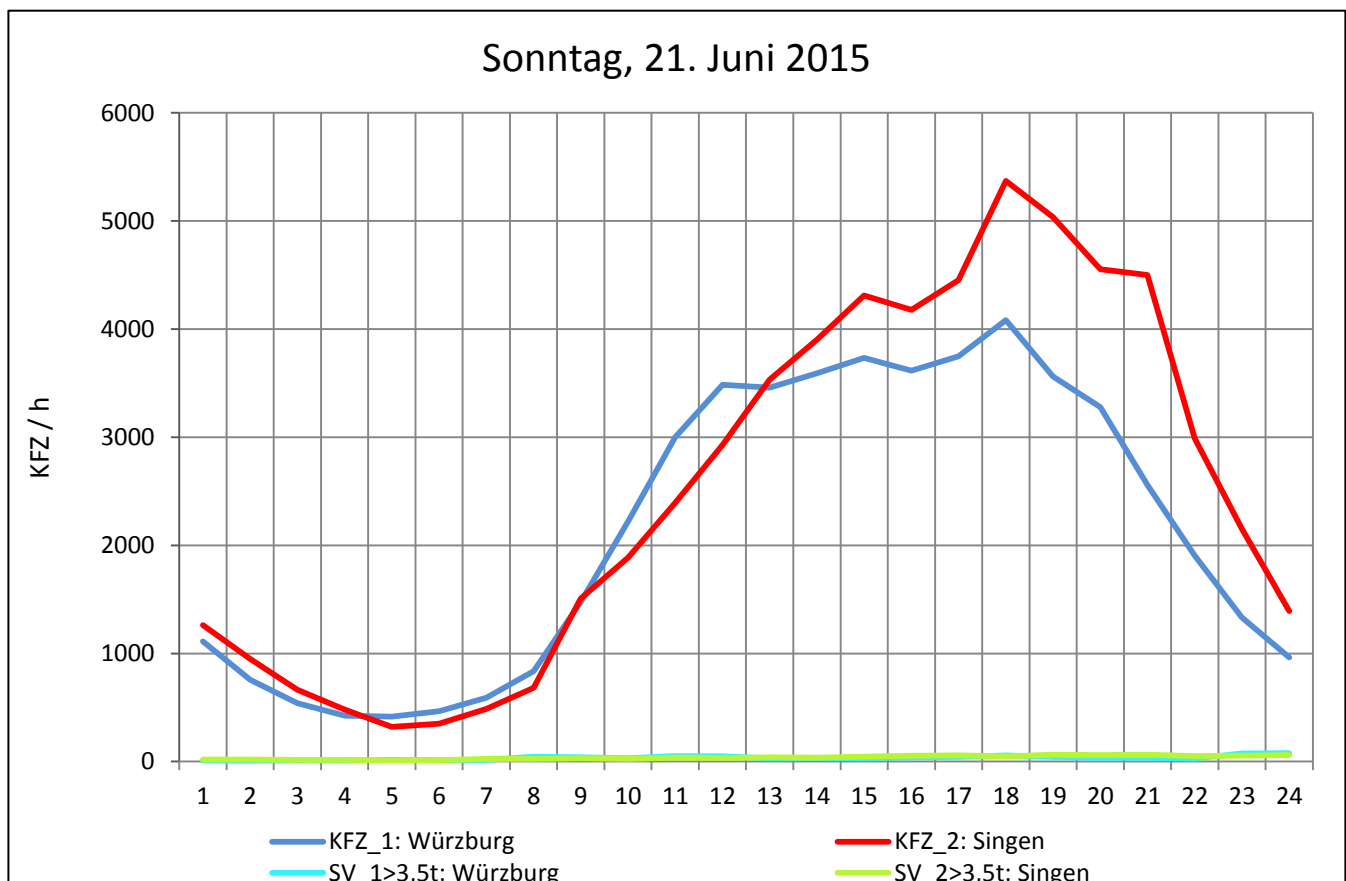
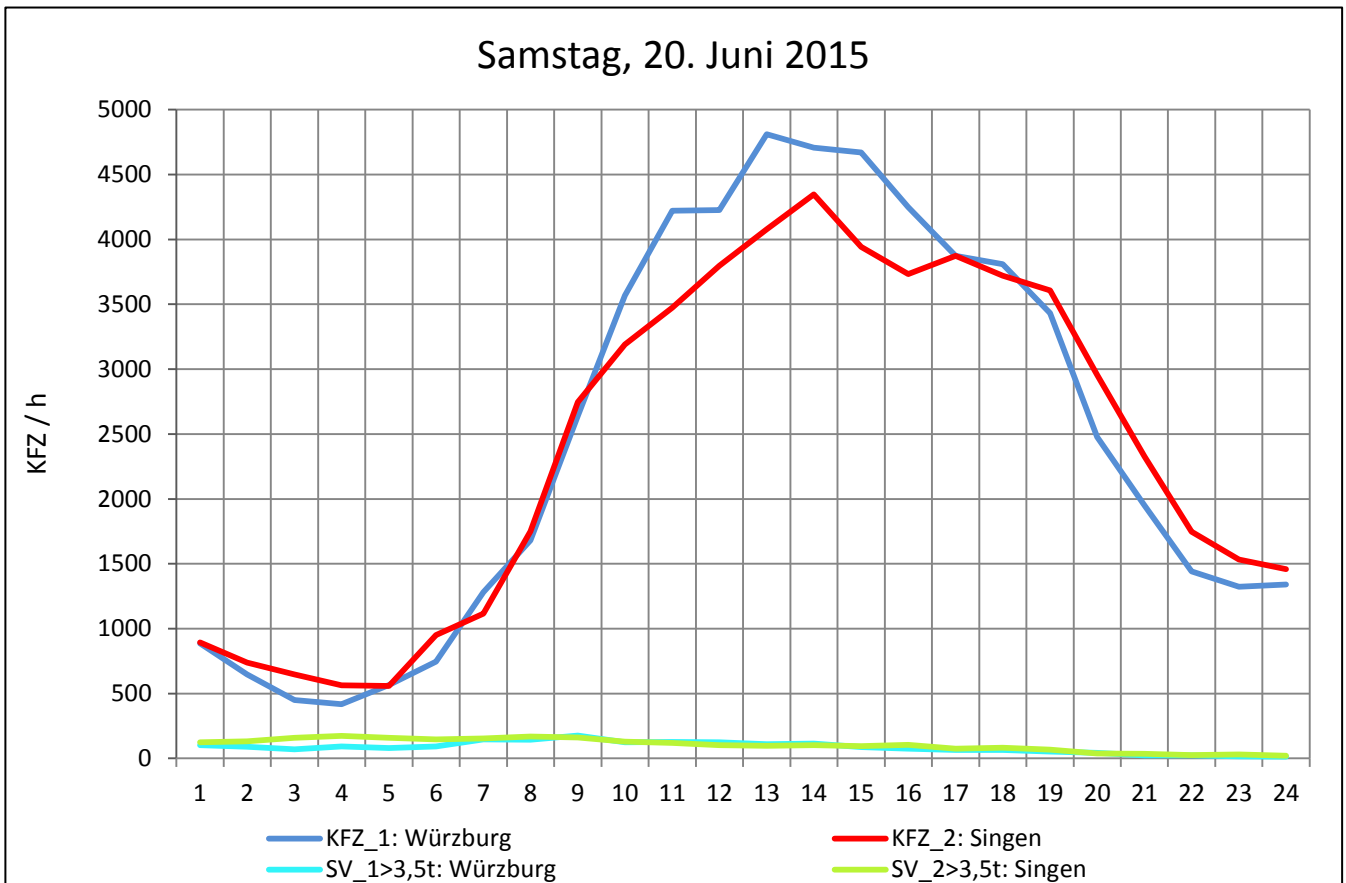
Zst.: **Ludwigsburg**

TK-/Zst-Nr.: 7020/8087

A 81

Richtung 1 : **Würzburg**

Richtung 2 : **Singen**



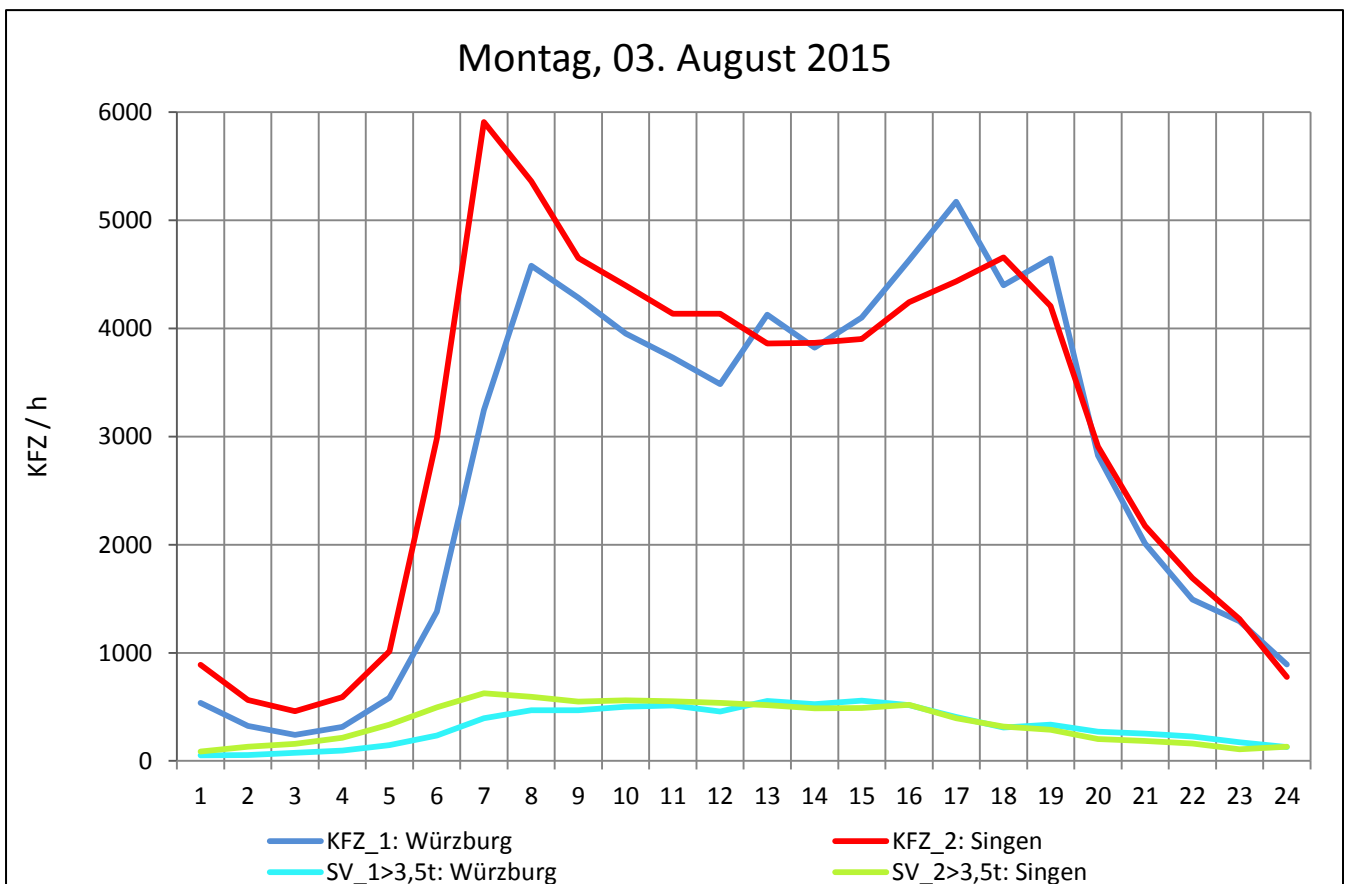
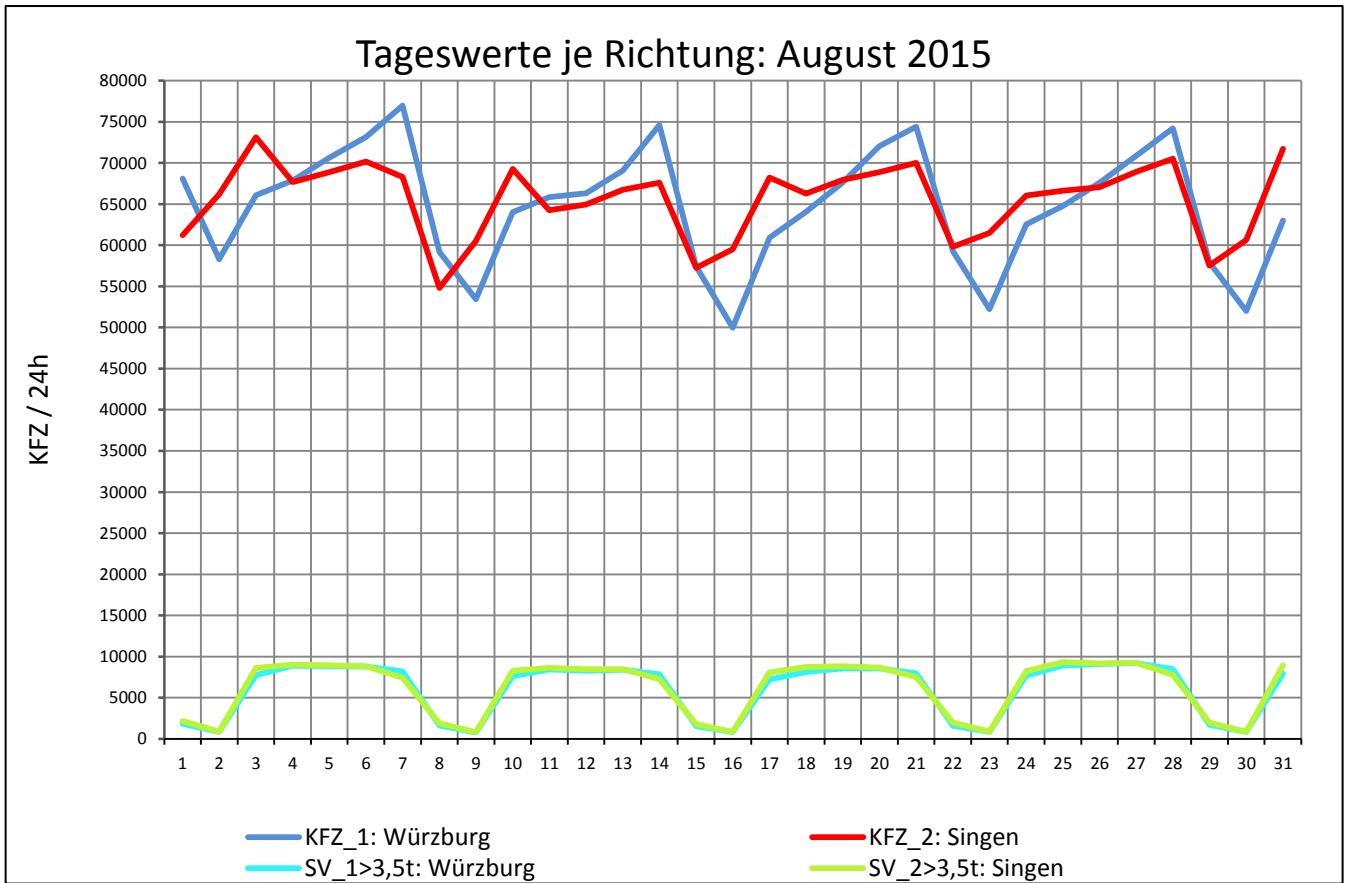
Zst.: **Ludwigsburg**

TK-/Zst-Nr.: 7020/8087

A 81

Richtung 1 : **Würzburg**

Richtung 2 : **Singen**



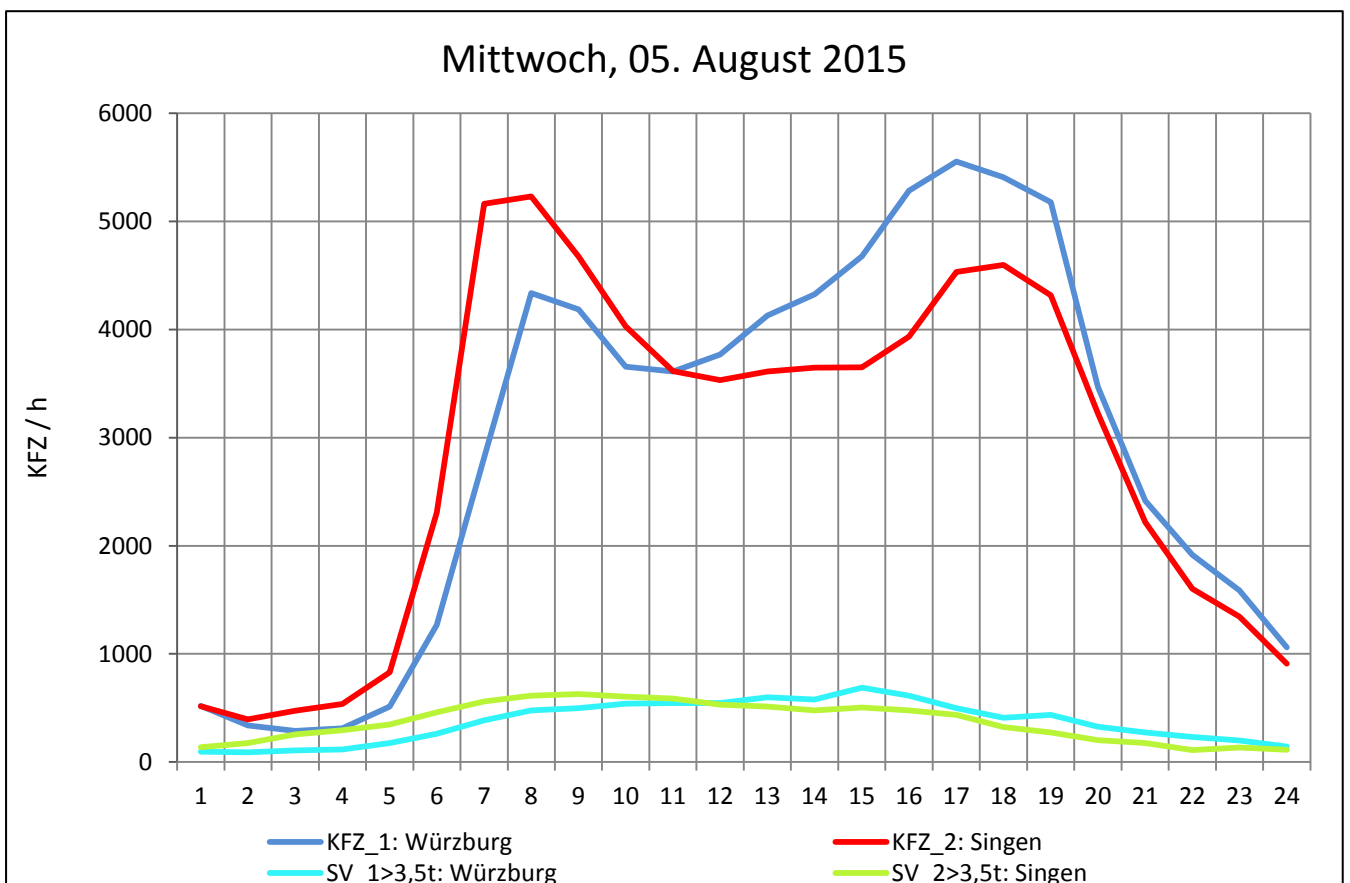
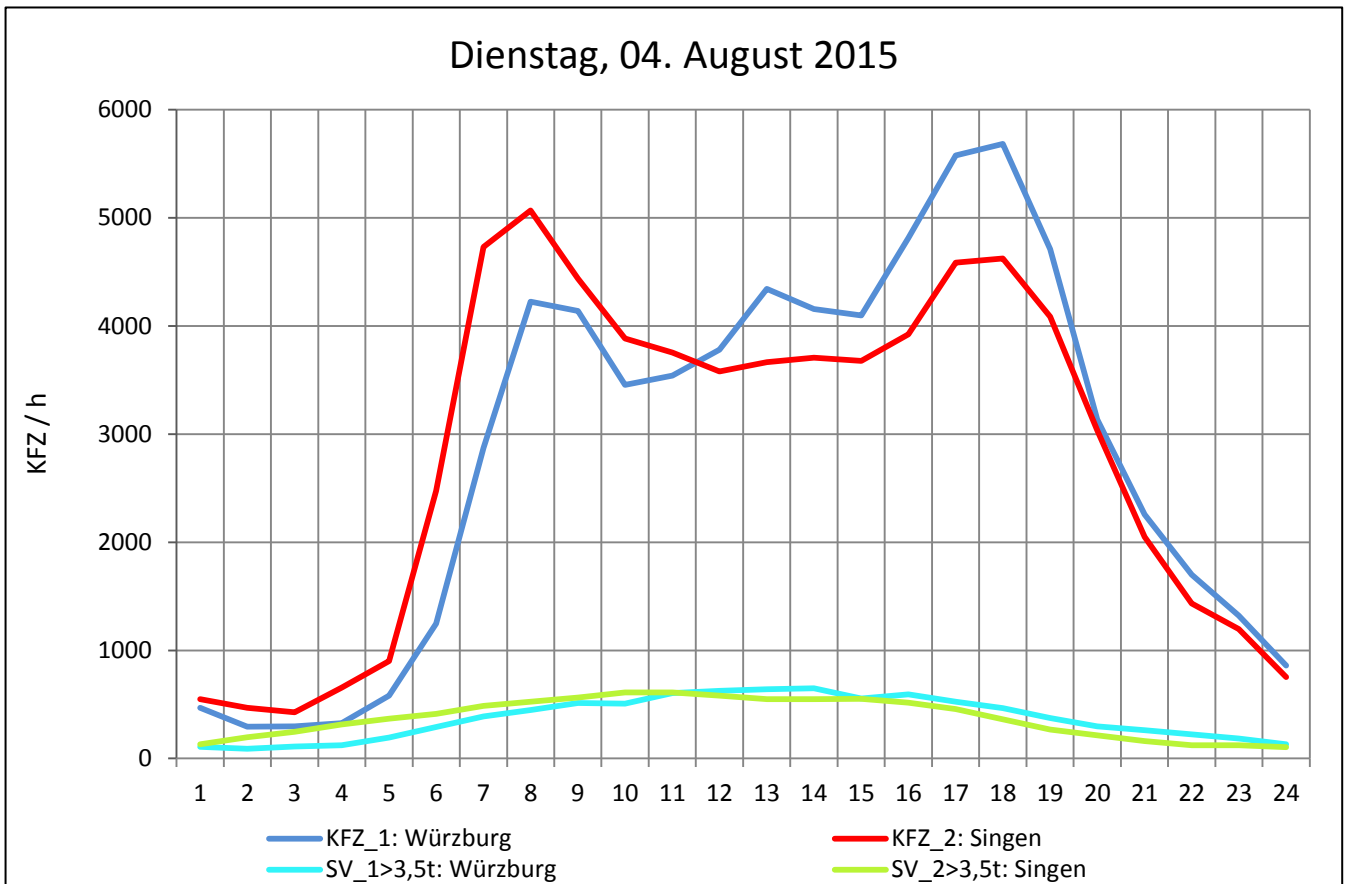
Zst.: **Ludwigsburg**

TK-/Zst-Nr.: 7020/8087

A 81

Richtung 1 : **Würzburg**

Richtung 2 : **Singen**



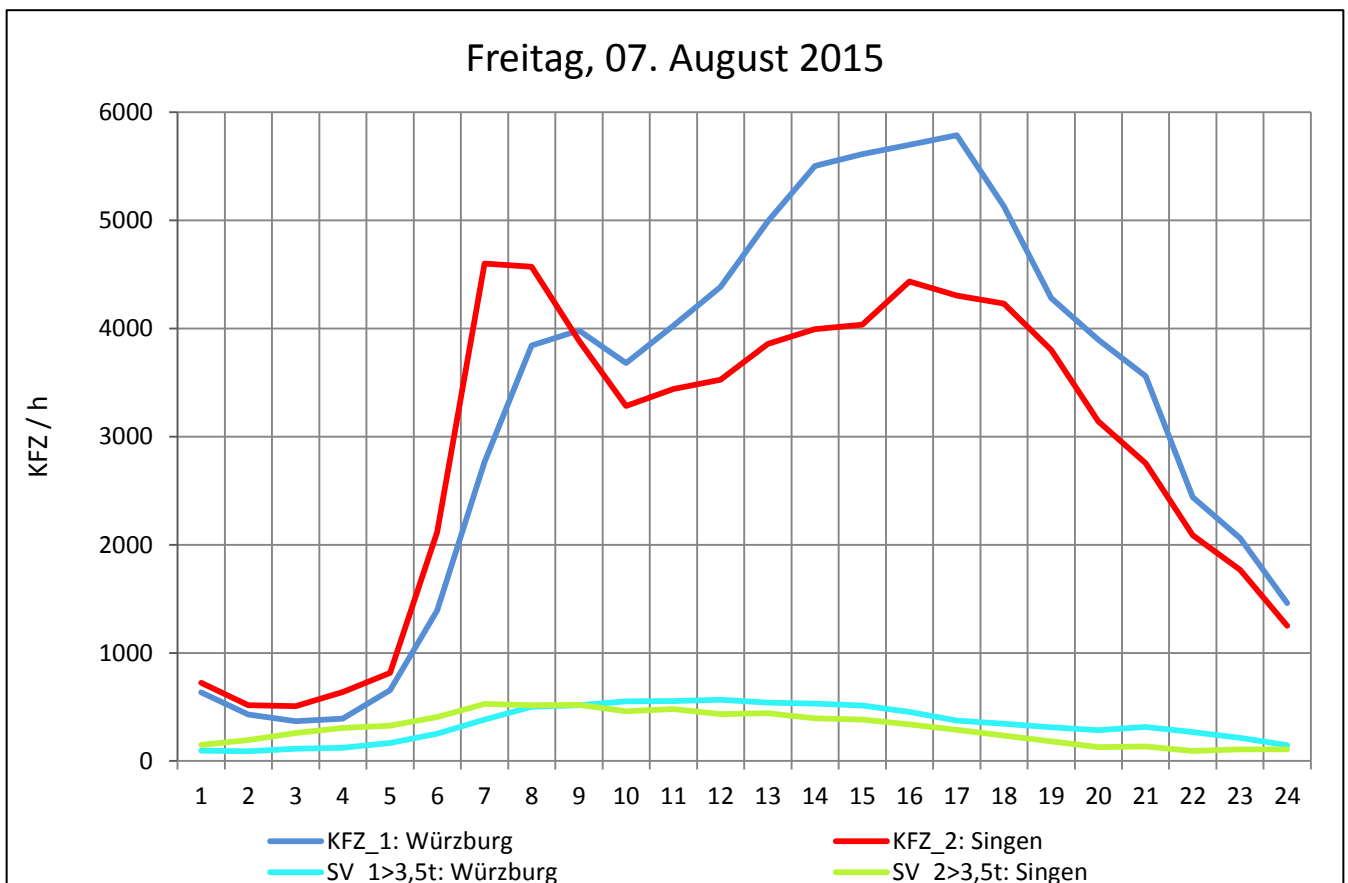
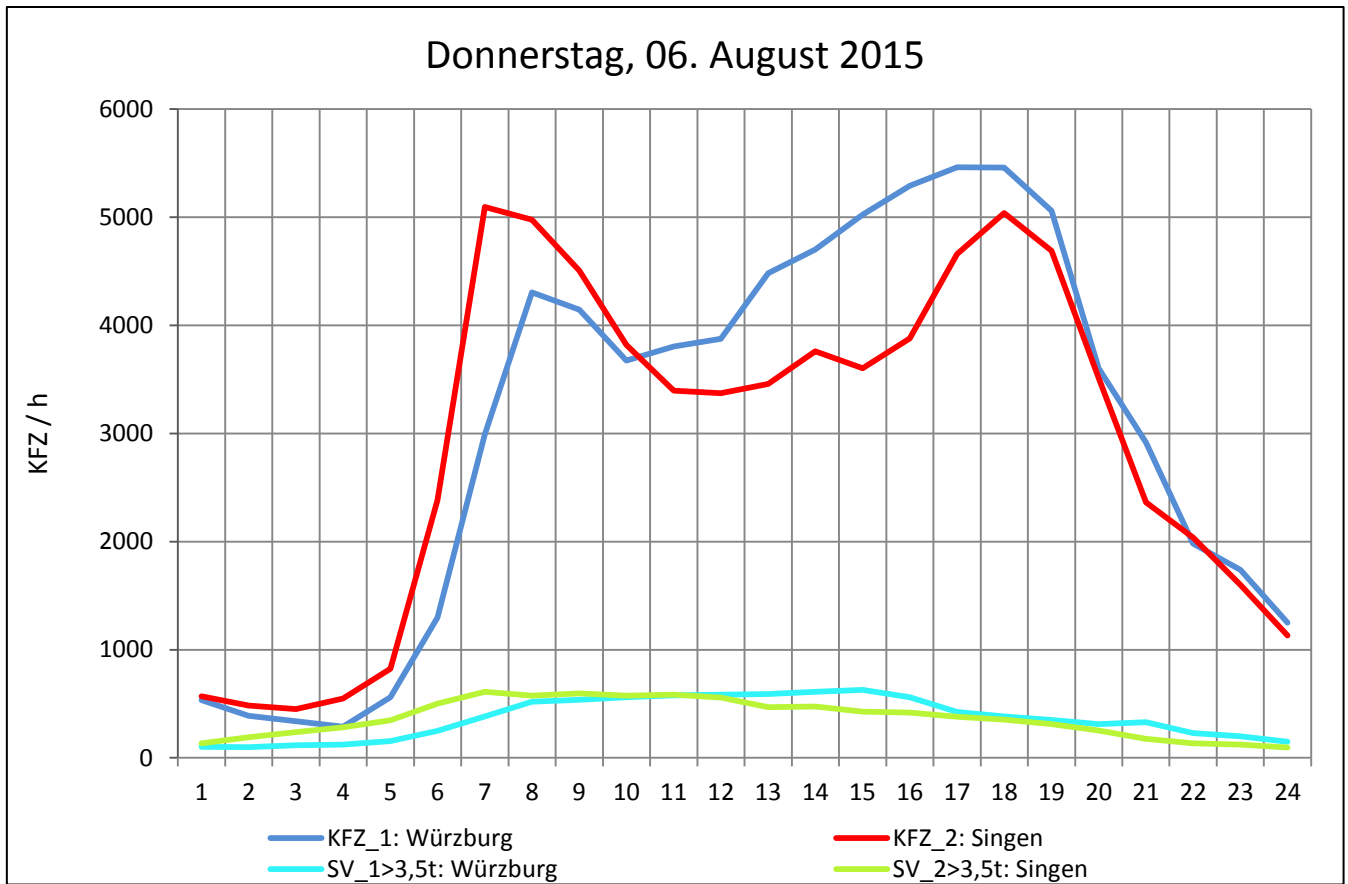
Zst.: **Ludwigsburg**

TK-/Zst-Nr.: 7020/8087

A 81

Richtung 1 : **Würzburg**

Richtung 2 : **Singen**



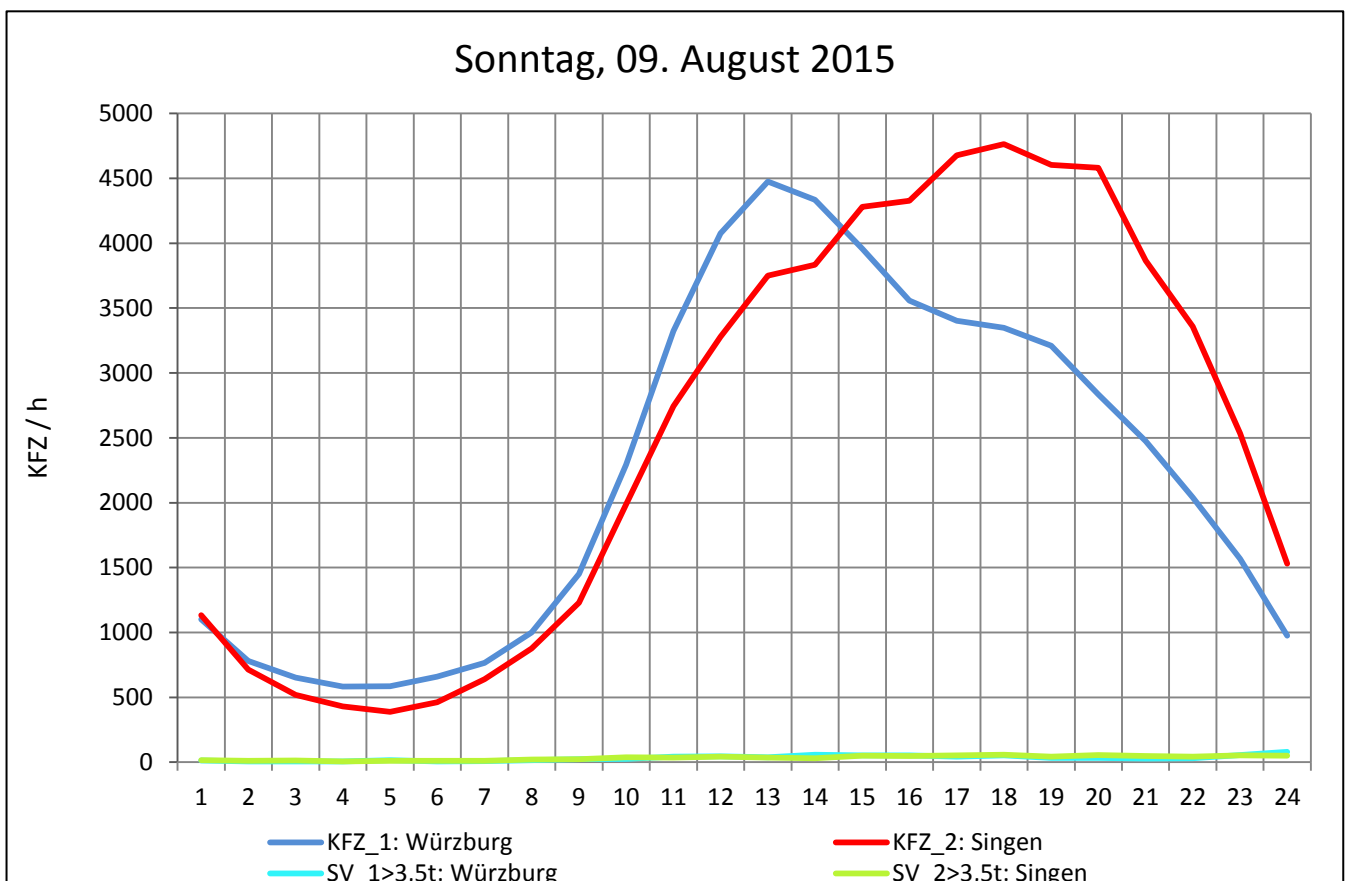
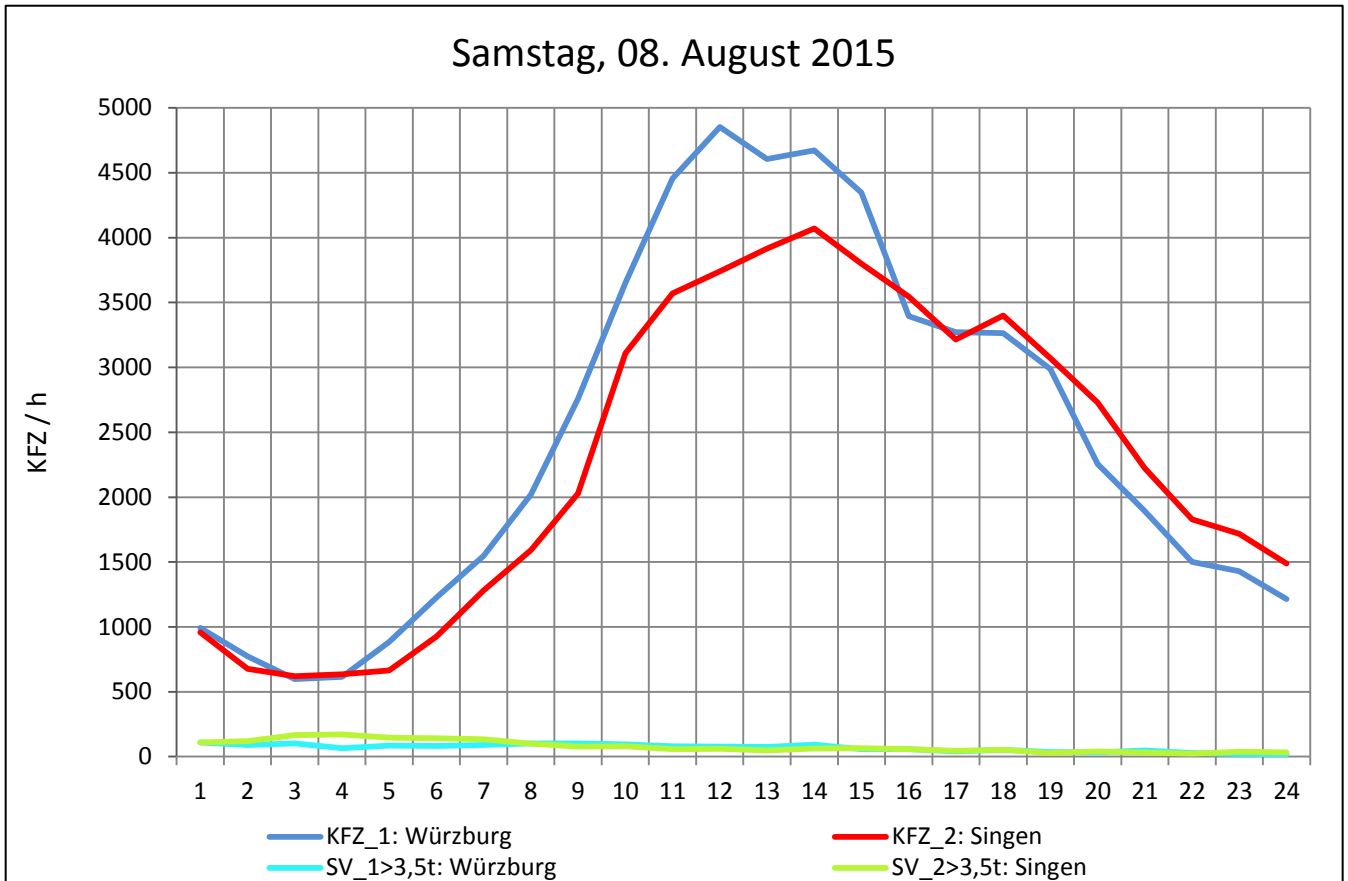
Zst.: **Ludwigsburg**

TK-/Zst-Nr.: 7020/8087

A 81

Richtung 1 : **Würzburg**

Richtung 2 : **Singen**



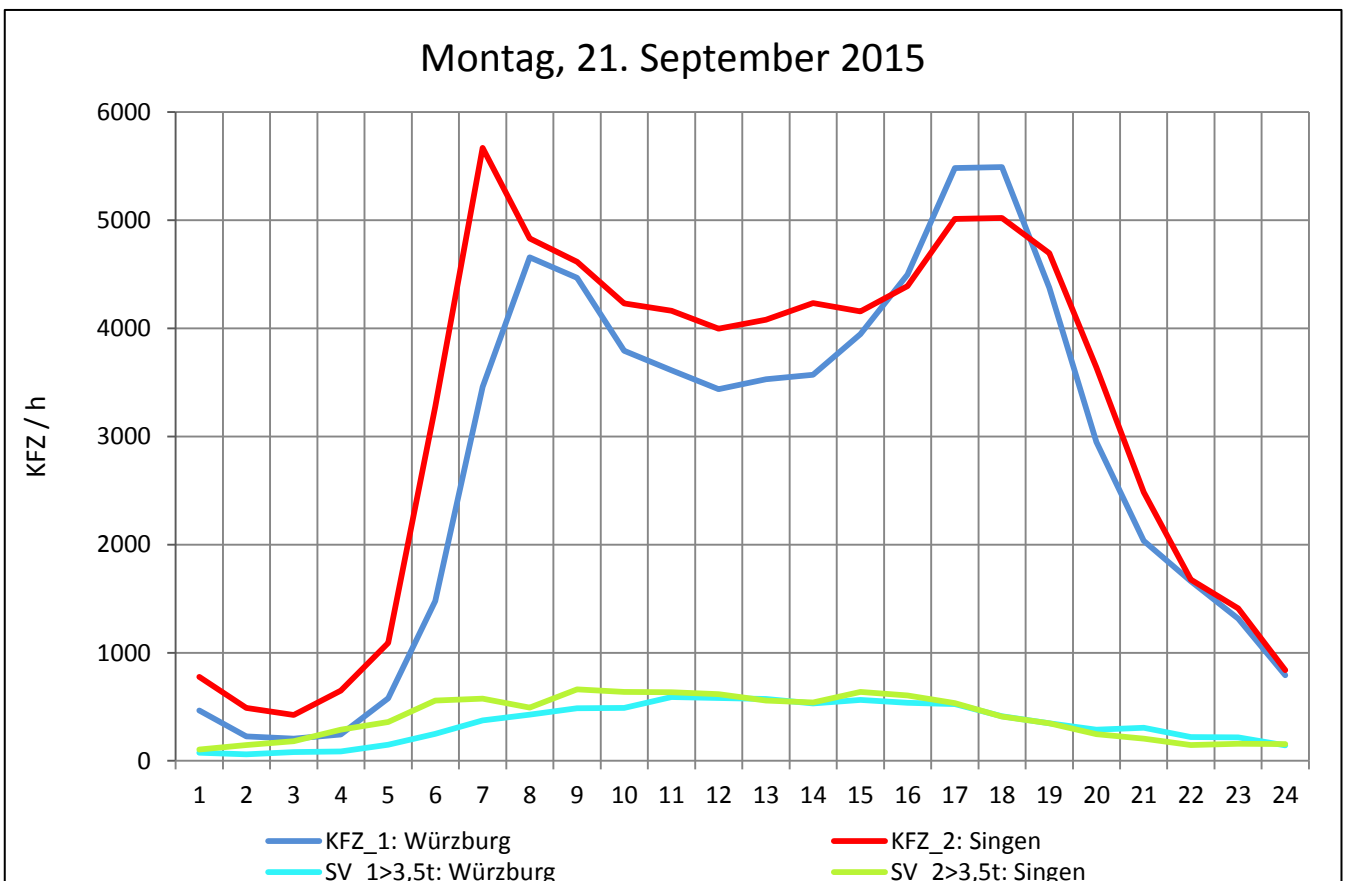
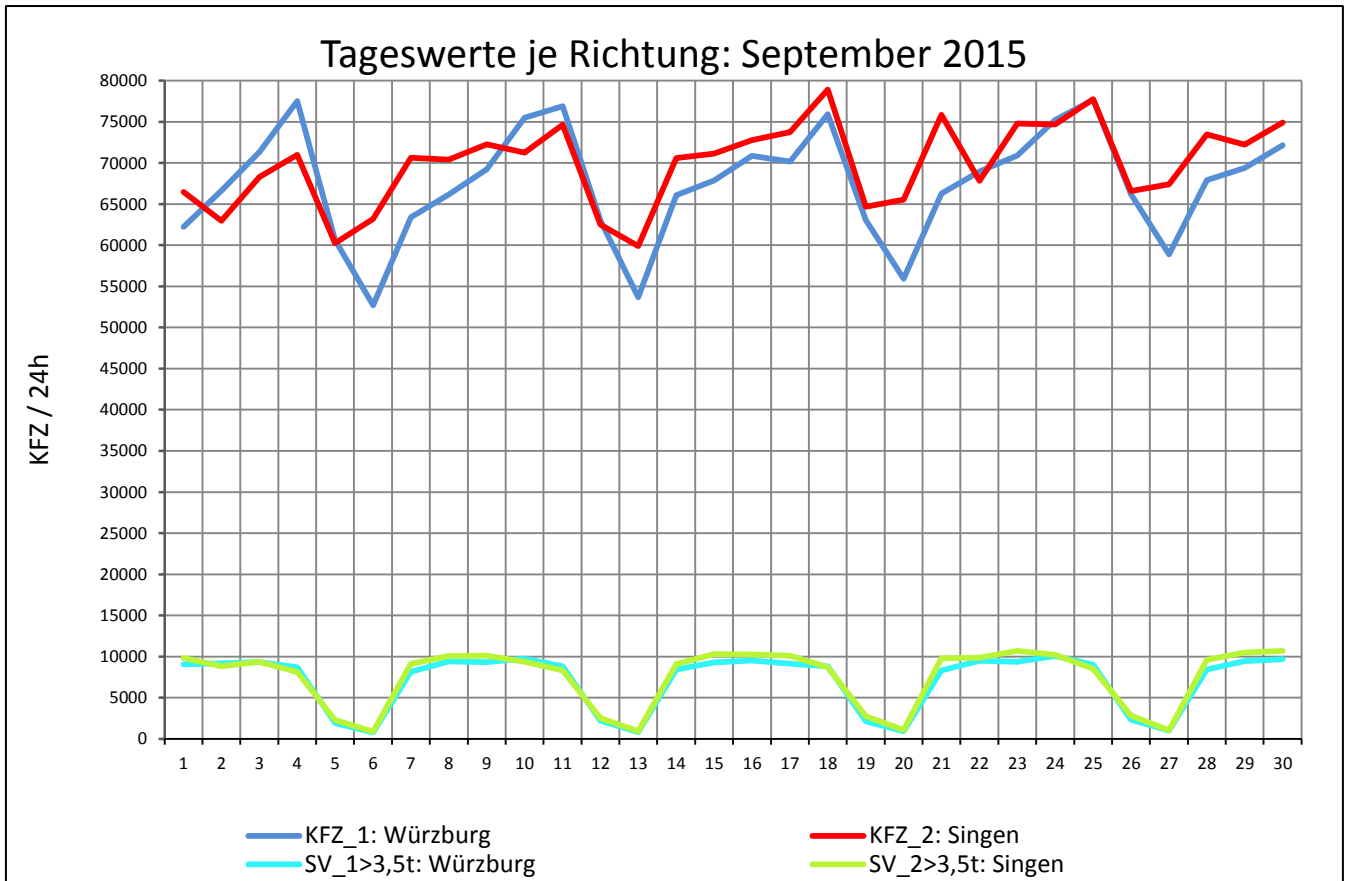
Zst.: **Ludwigsburg**

TK-/Zst-Nr.: 7020/8087

A 81

Richtung 1 : **Würzburg**

Richtung 2 : **Singen**



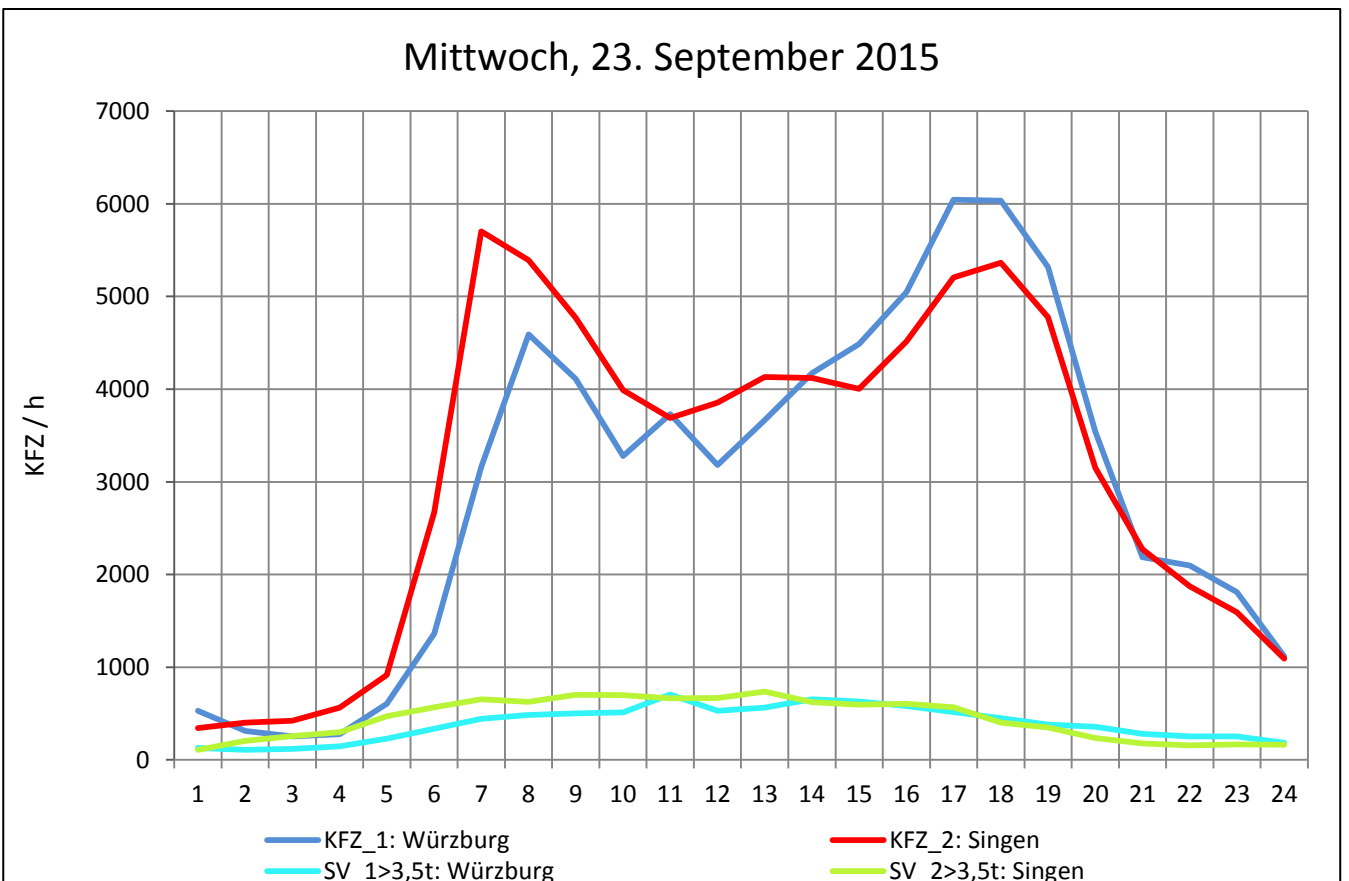
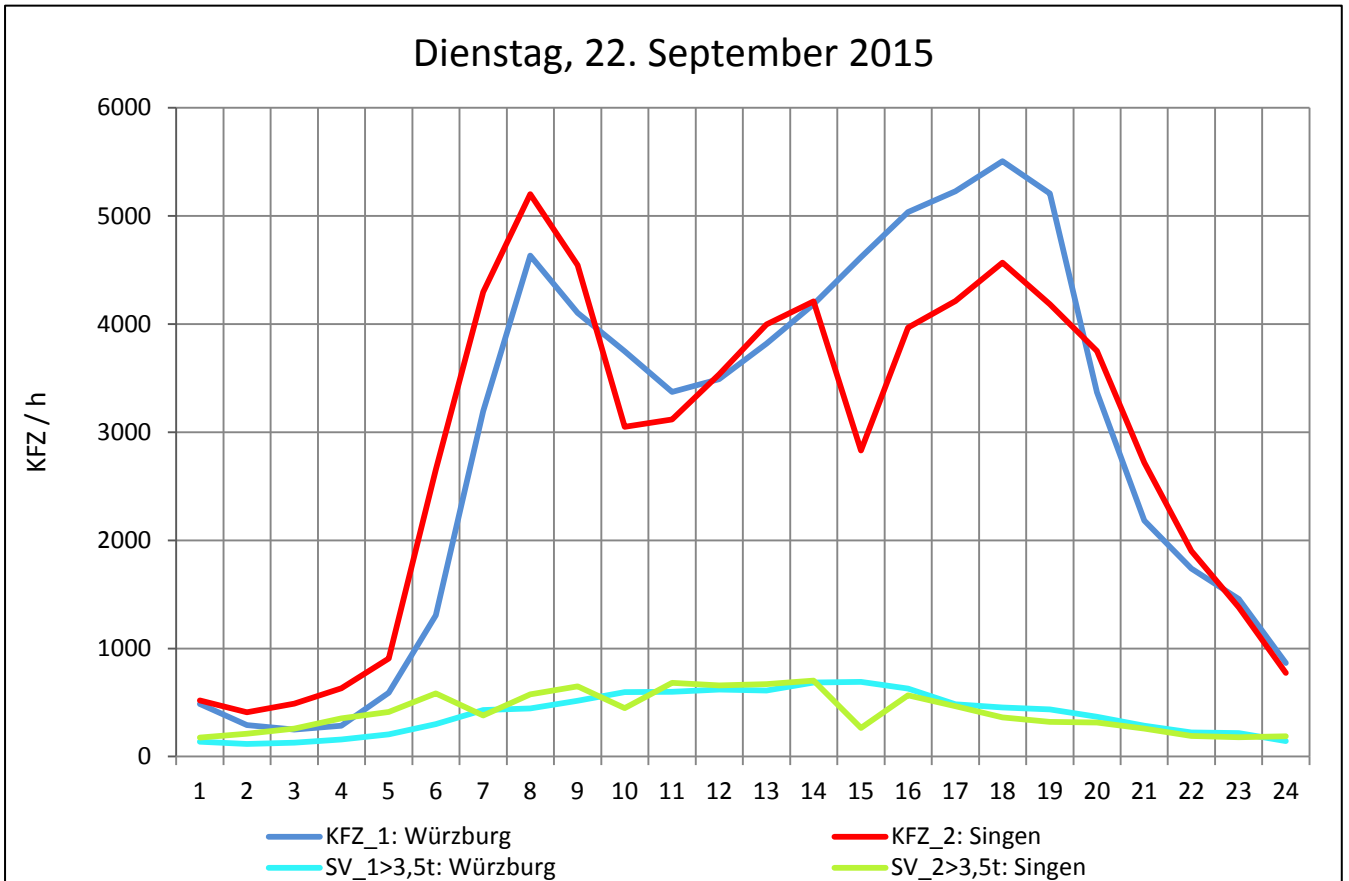
Zst.: **Ludwigsburg**

TK-/Zst-Nr.: 7020/8087

A 81

Richtung 1 : **Würzburg**

Richtung 2 : **Singen**



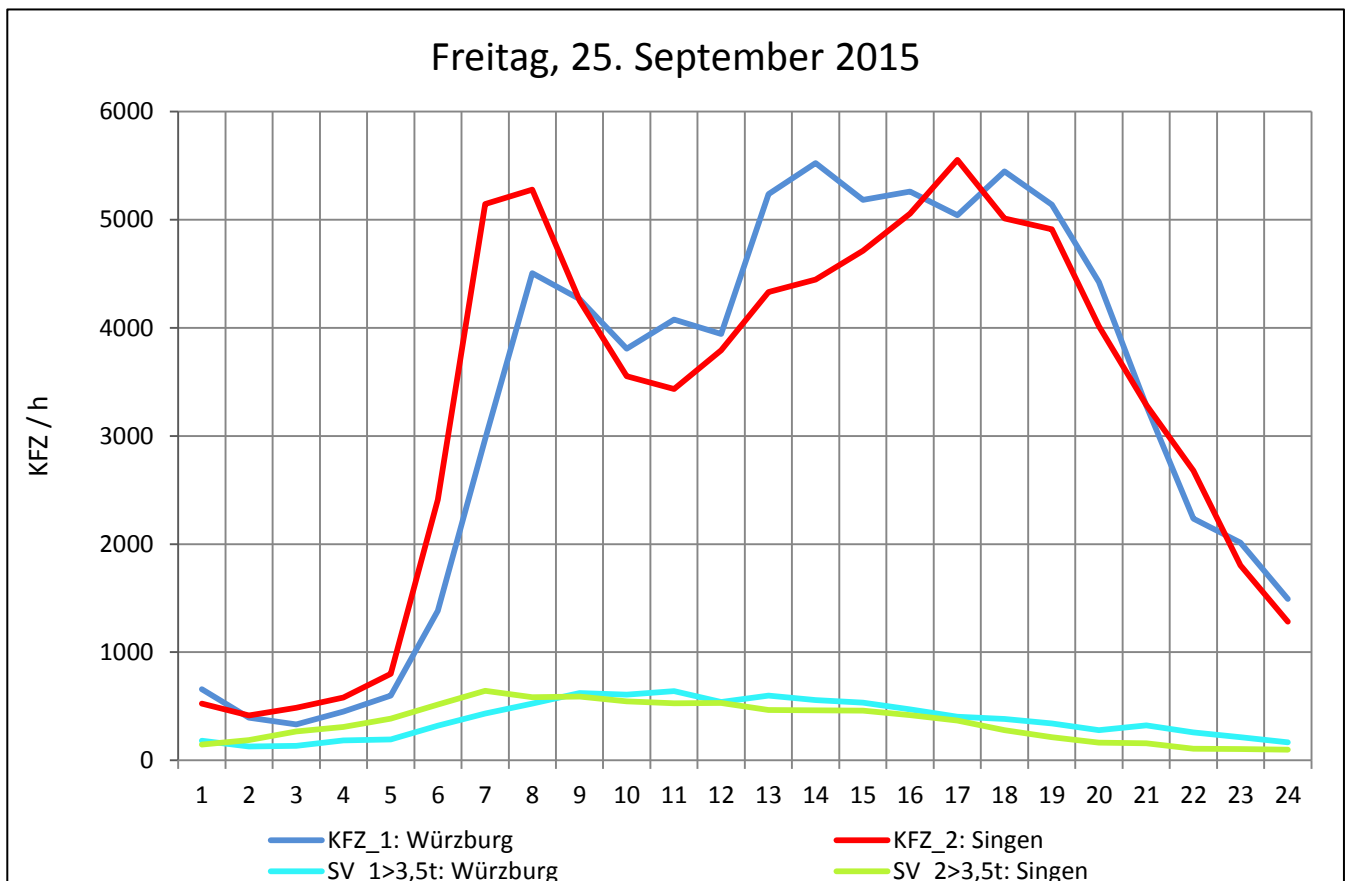
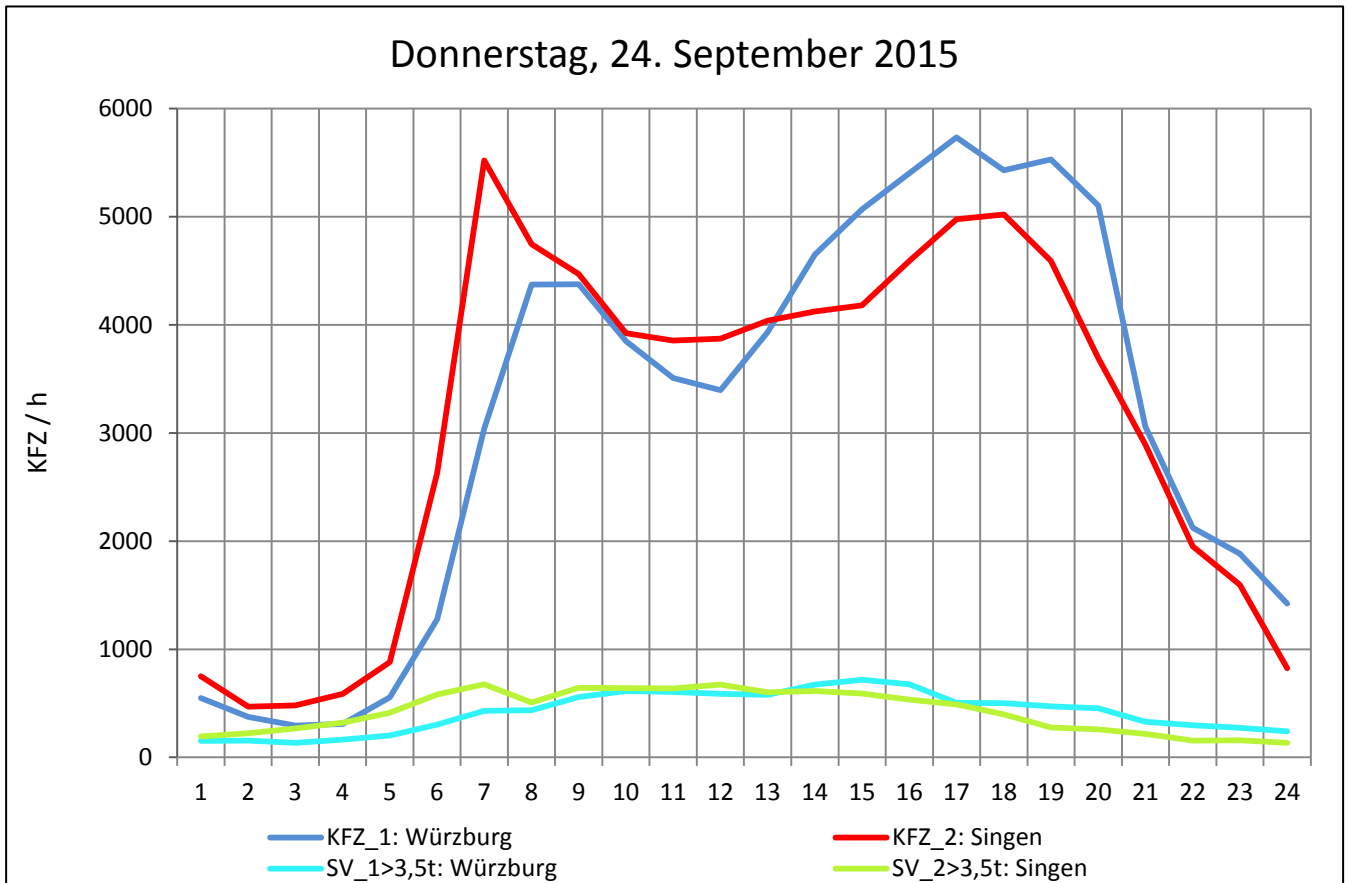
Zst.: **Ludwigsburg**

TK-/Zst-Nr.: 7020/8087

A 81

Richtung 1 : **Würzburg**

Richtung 2 : **Singen**



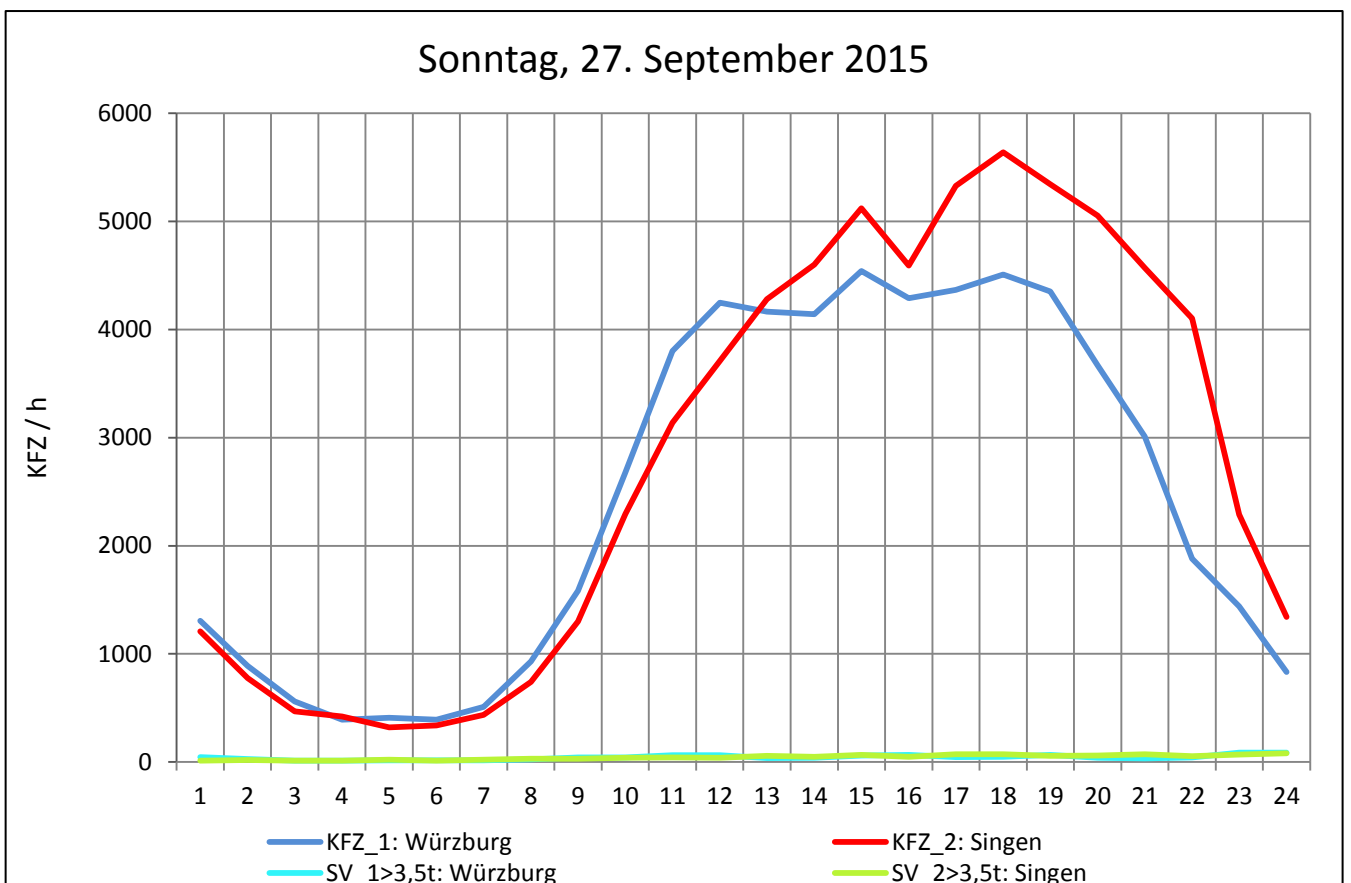
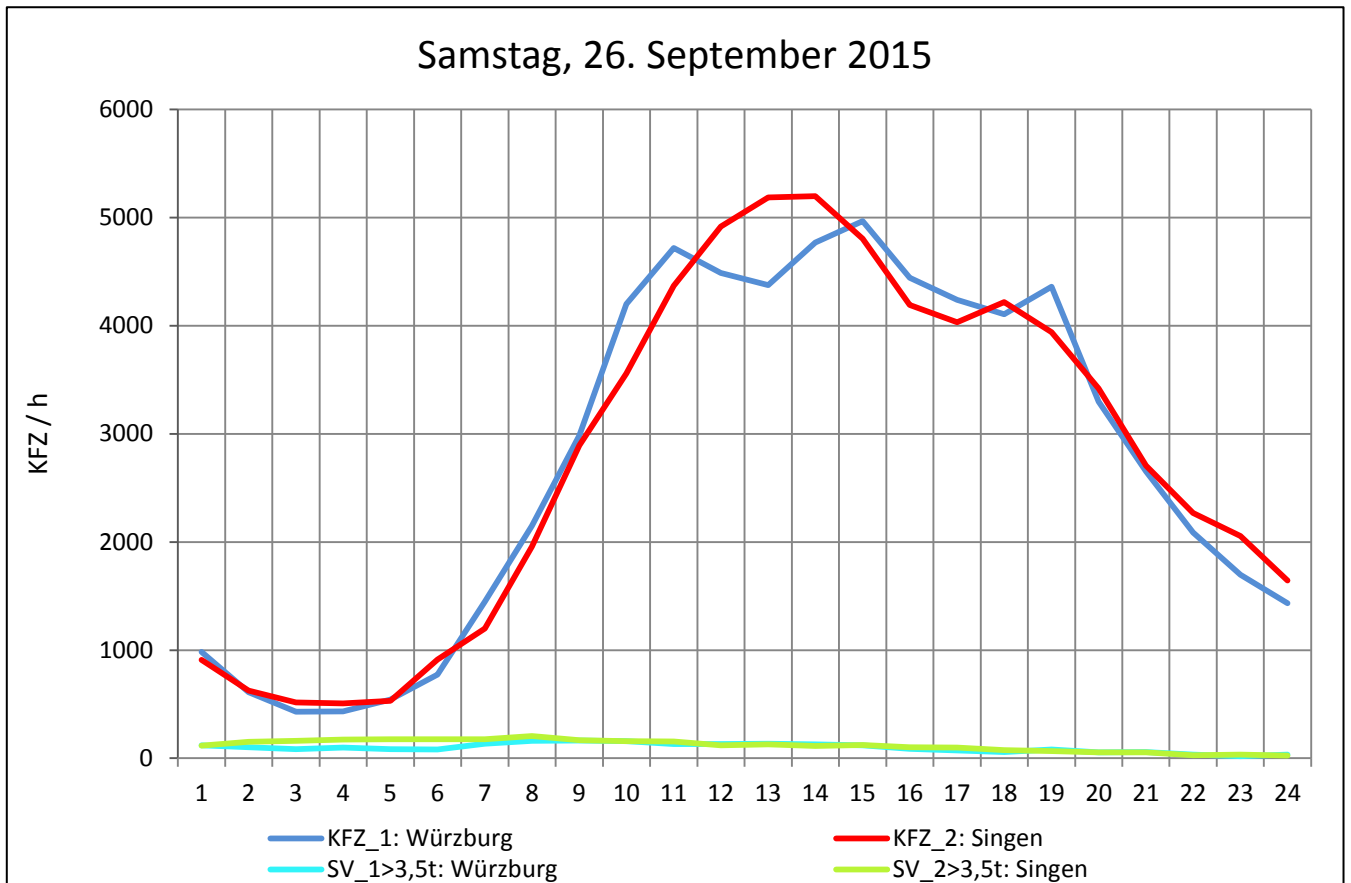
Zst.: **Ludwigsburg**

TK-/Zst-Nr.: 7020/8087

A 81

Richtung 1 : **Würzburg**

Richtung 2 : **Singen**



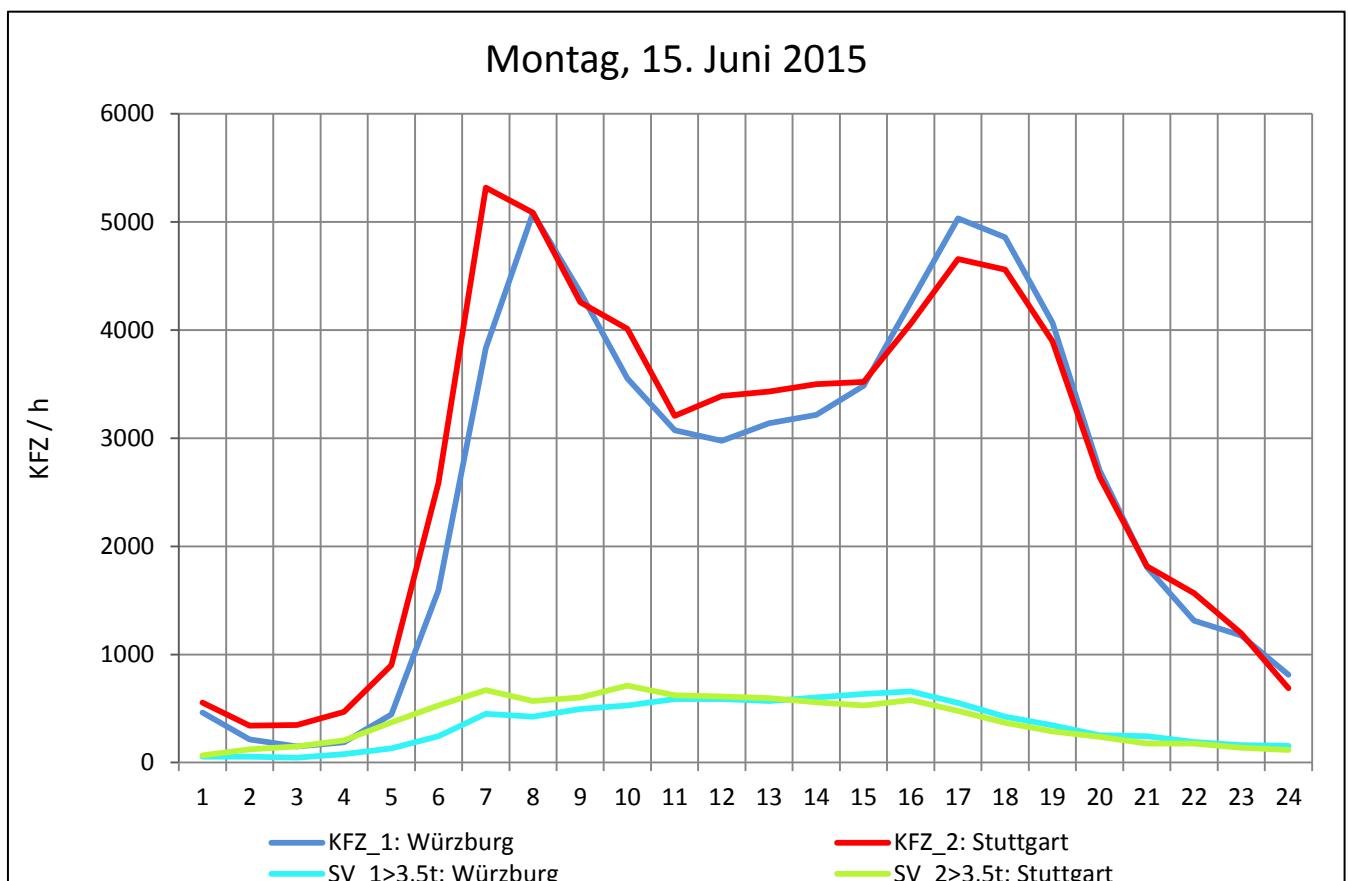
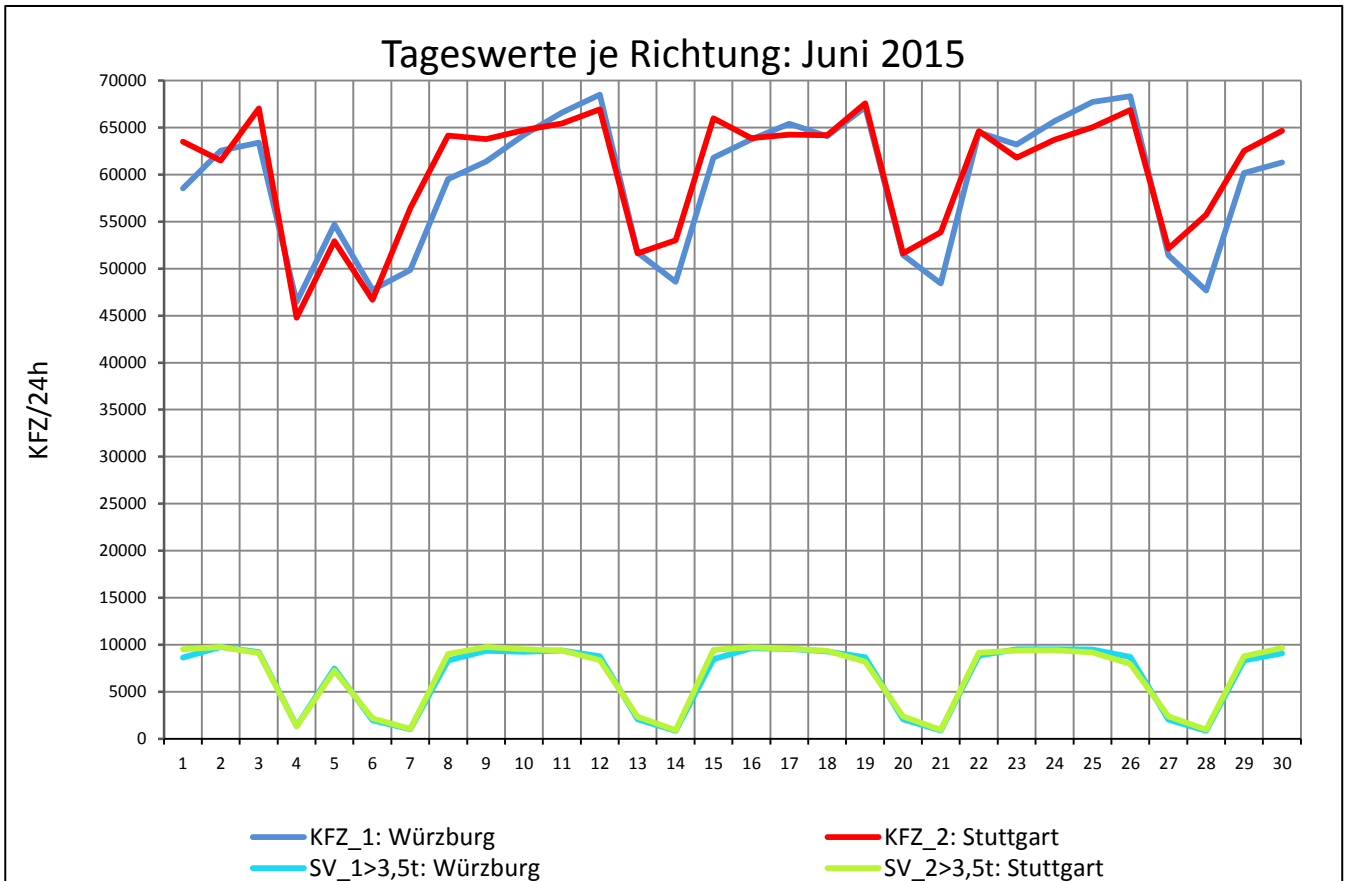
Zst.: **Korntal**

TK-/Zst-Nr.: 7120/1003

A 81

Richtung 1 : **Würzburg**

Richtung 2 : **Stuttgart**



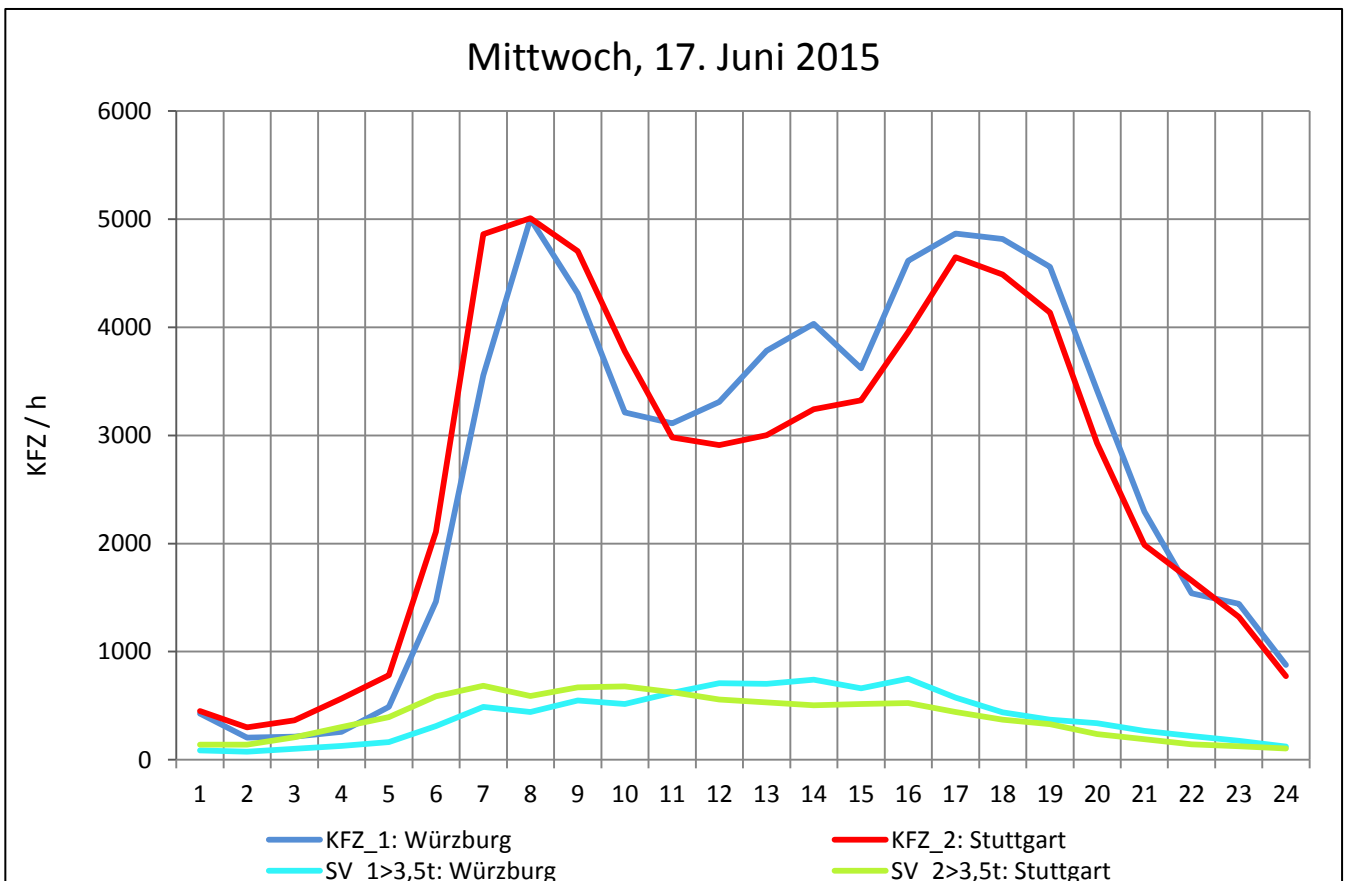
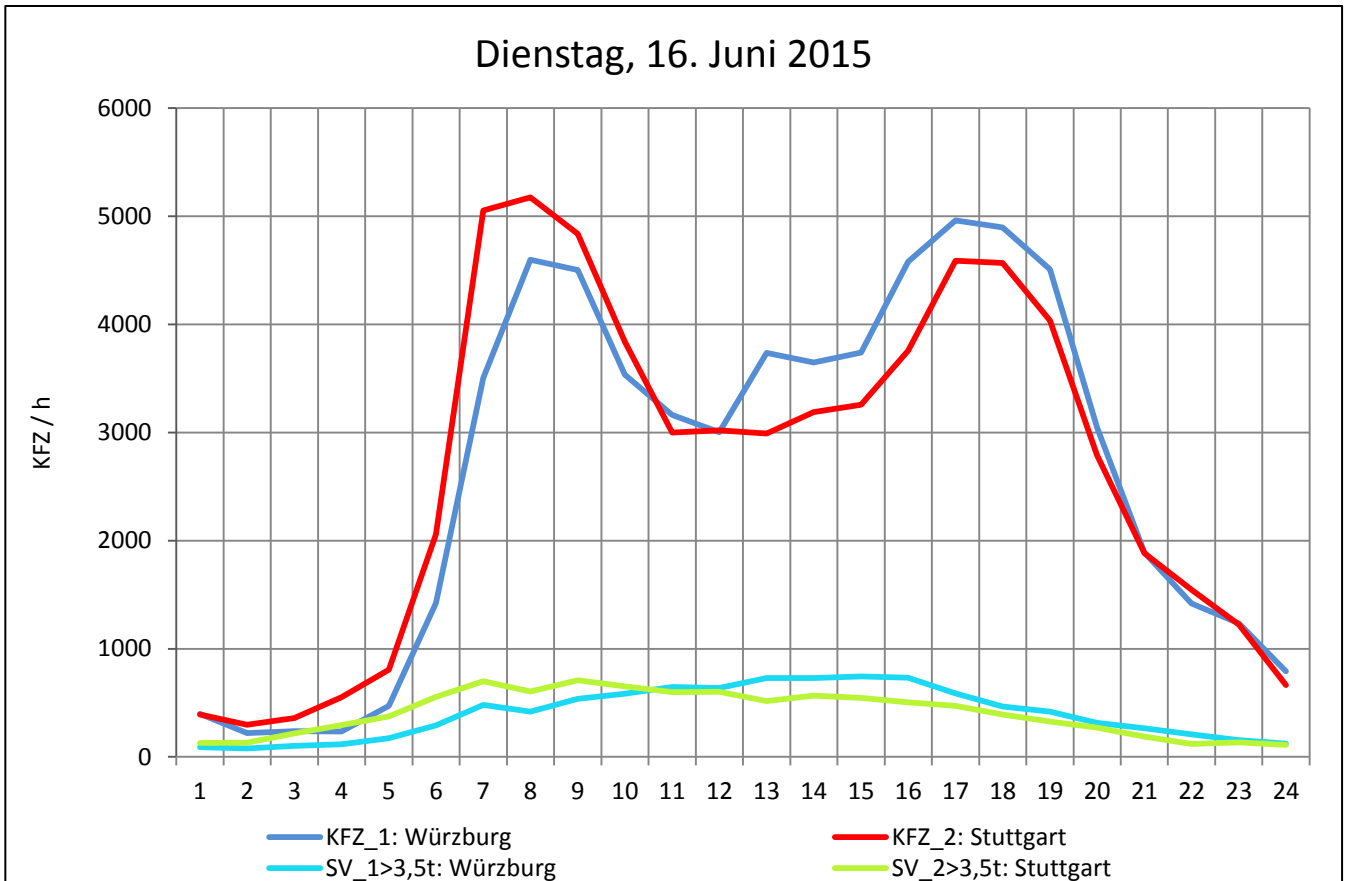
Zst.: **Korntal**

TK-/Zst-Nr.: 7120/1003

A 81

Richtung 1 : **Würzburg**

Richtung 2 : **Stuttgart**



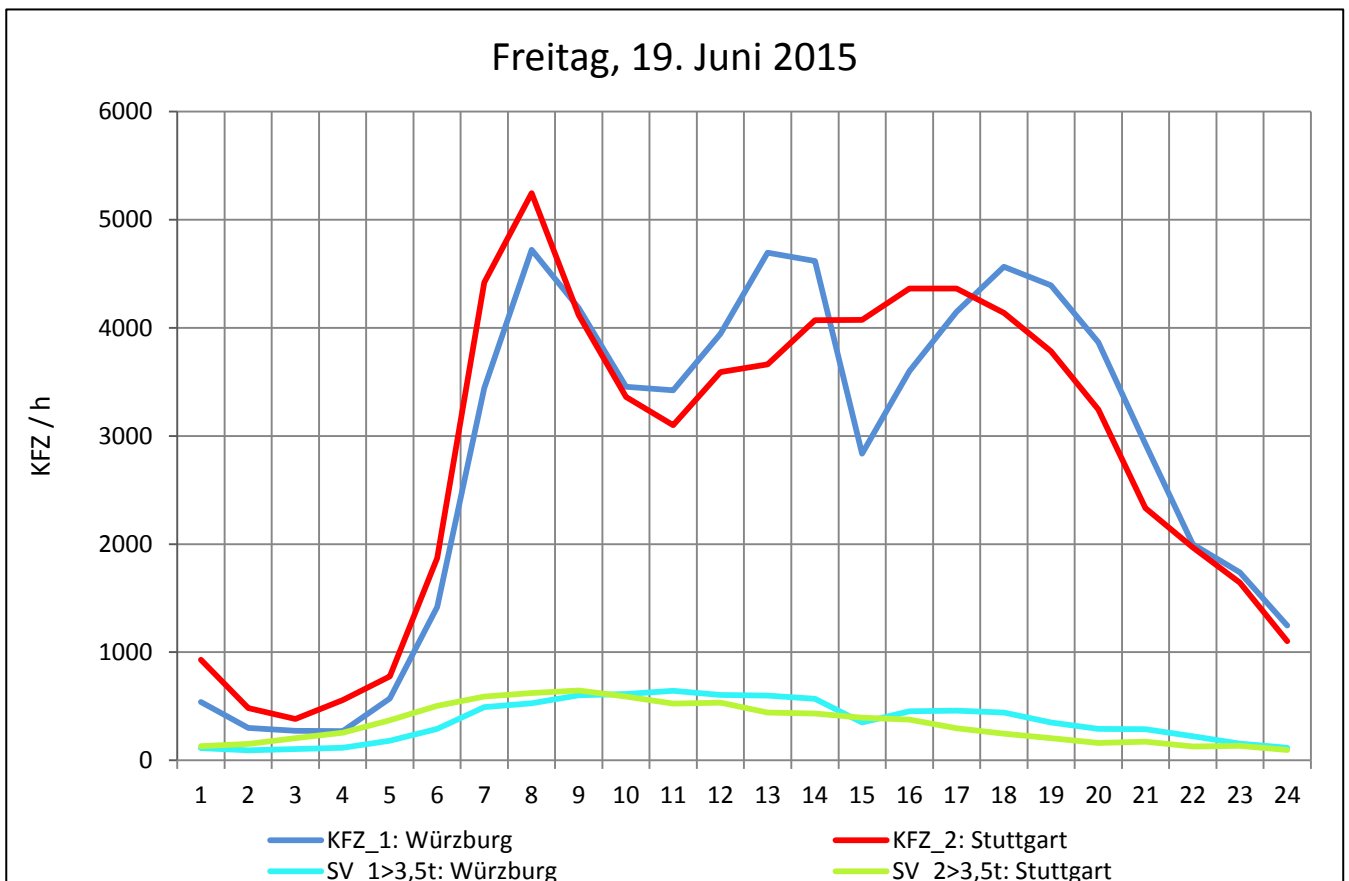
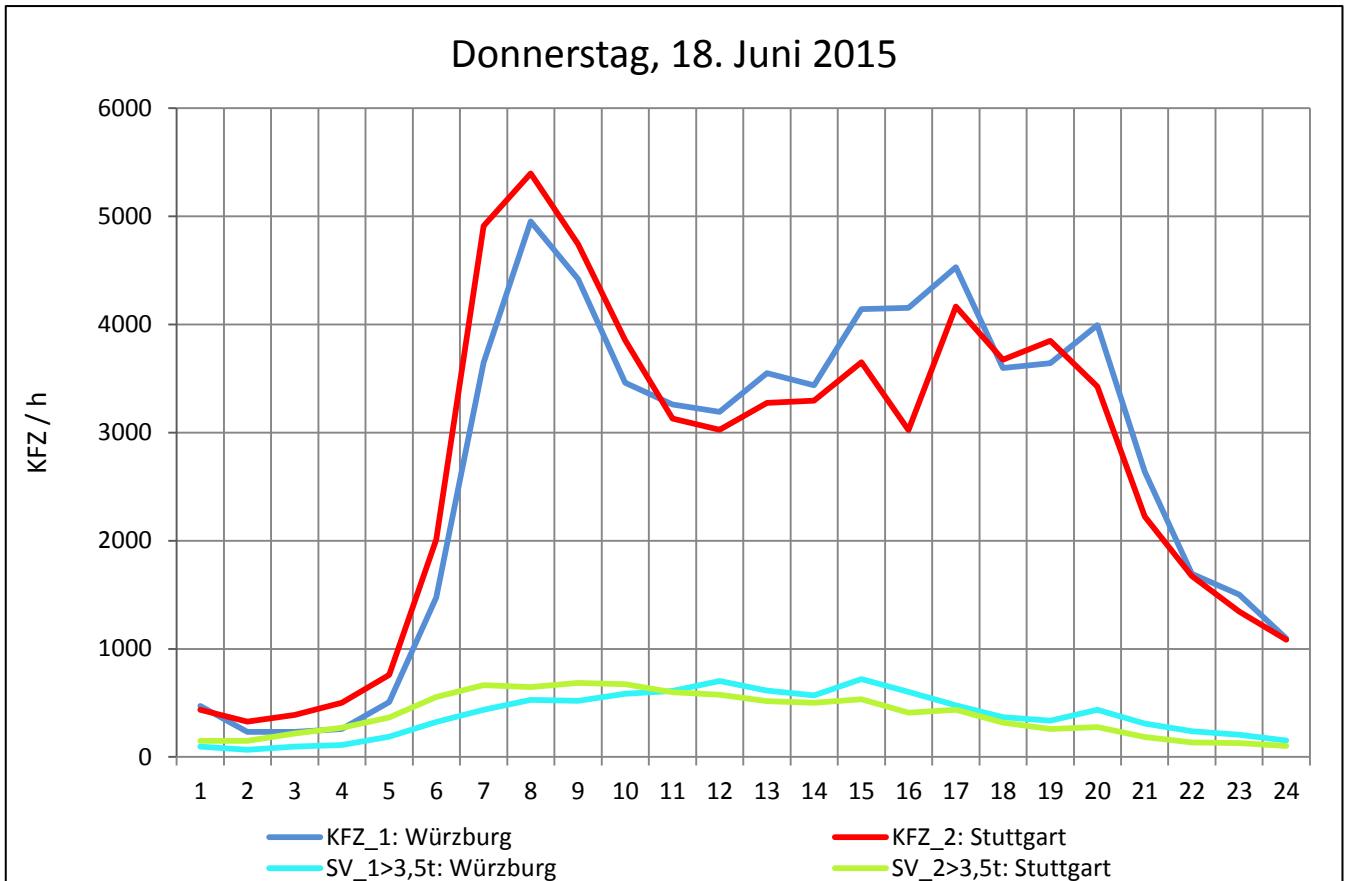
Zst.: **Korntal**

TK-/Zst-Nr.: 7120/1003

A 81

Richtung 1 : **Würzburg**

Richtung 2 : **Stuttgart**



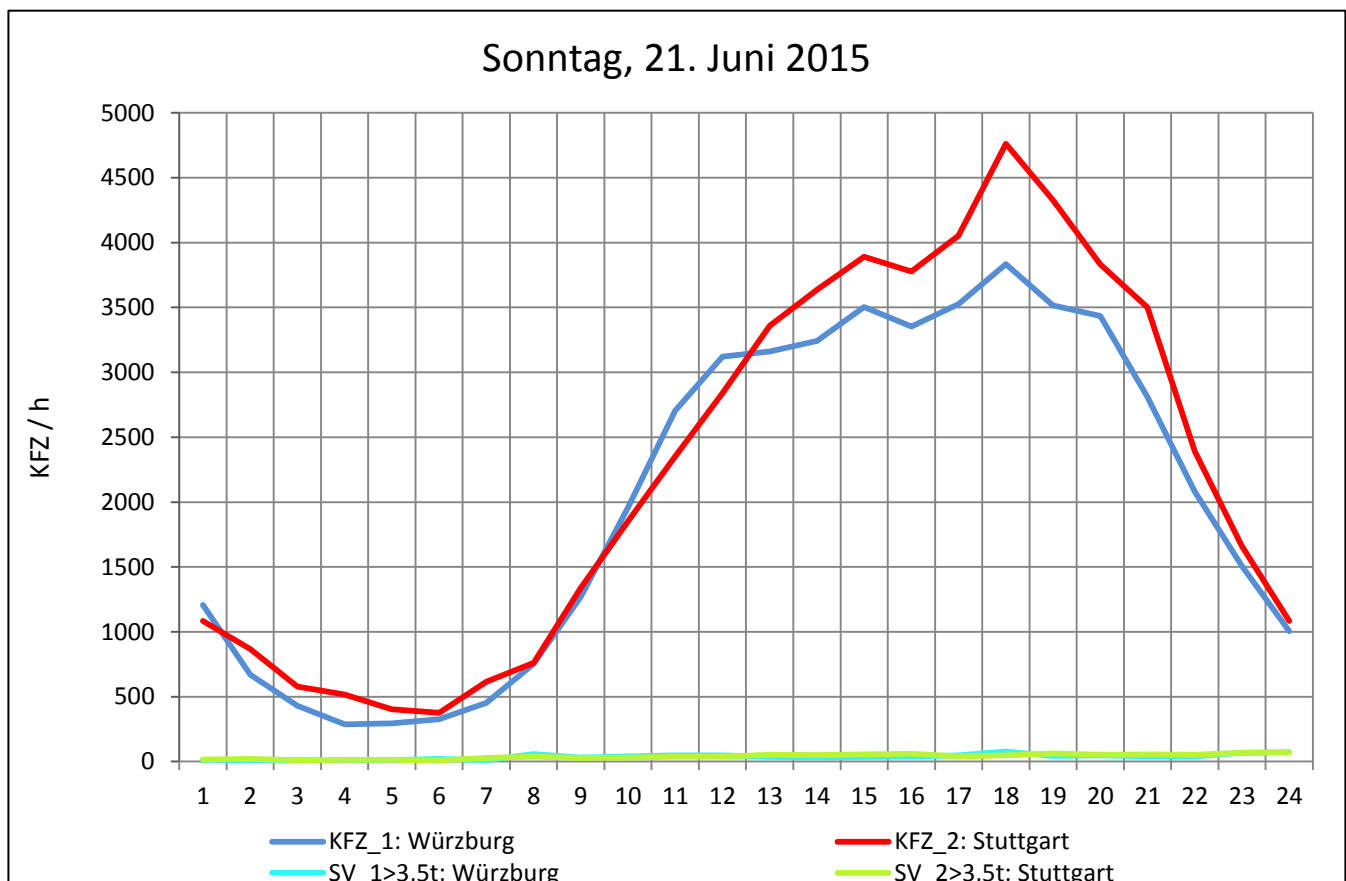
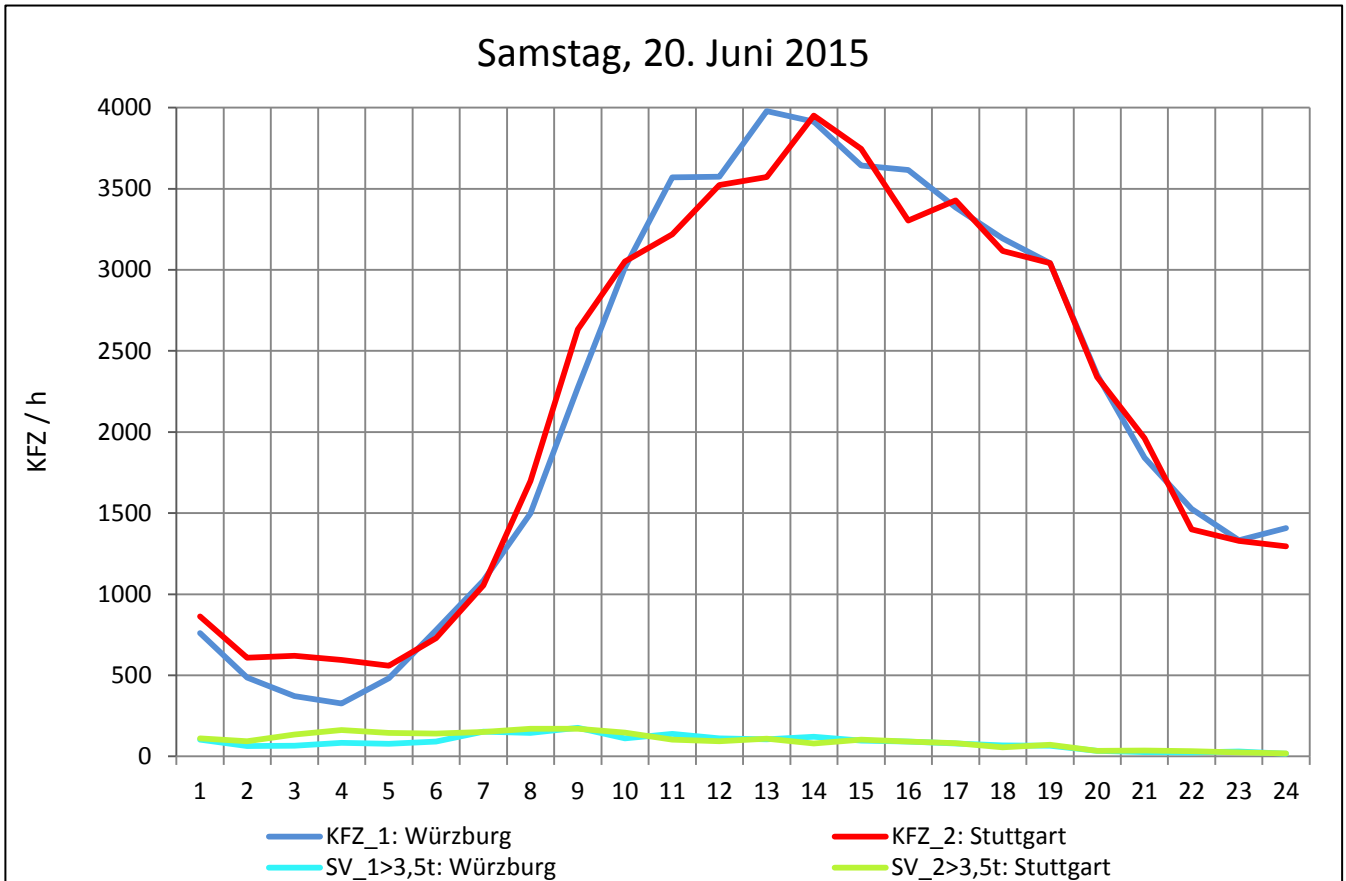
Zst.: **Korntal**

TK-/Zst-Nr.: 7120/1003

A 81

Richtung 1 : **Würzburg**

Richtung 2 : **Stuttgart**



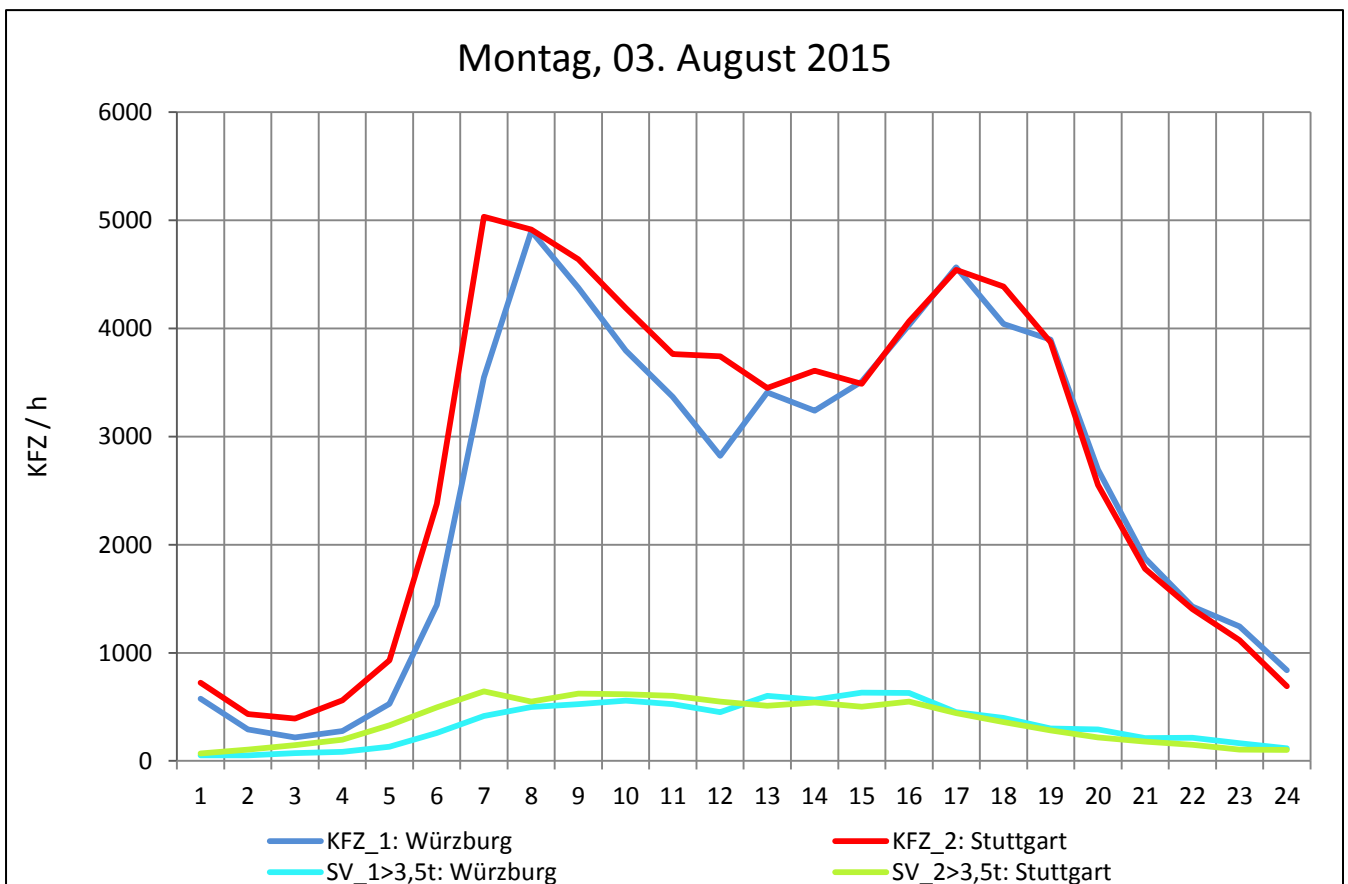
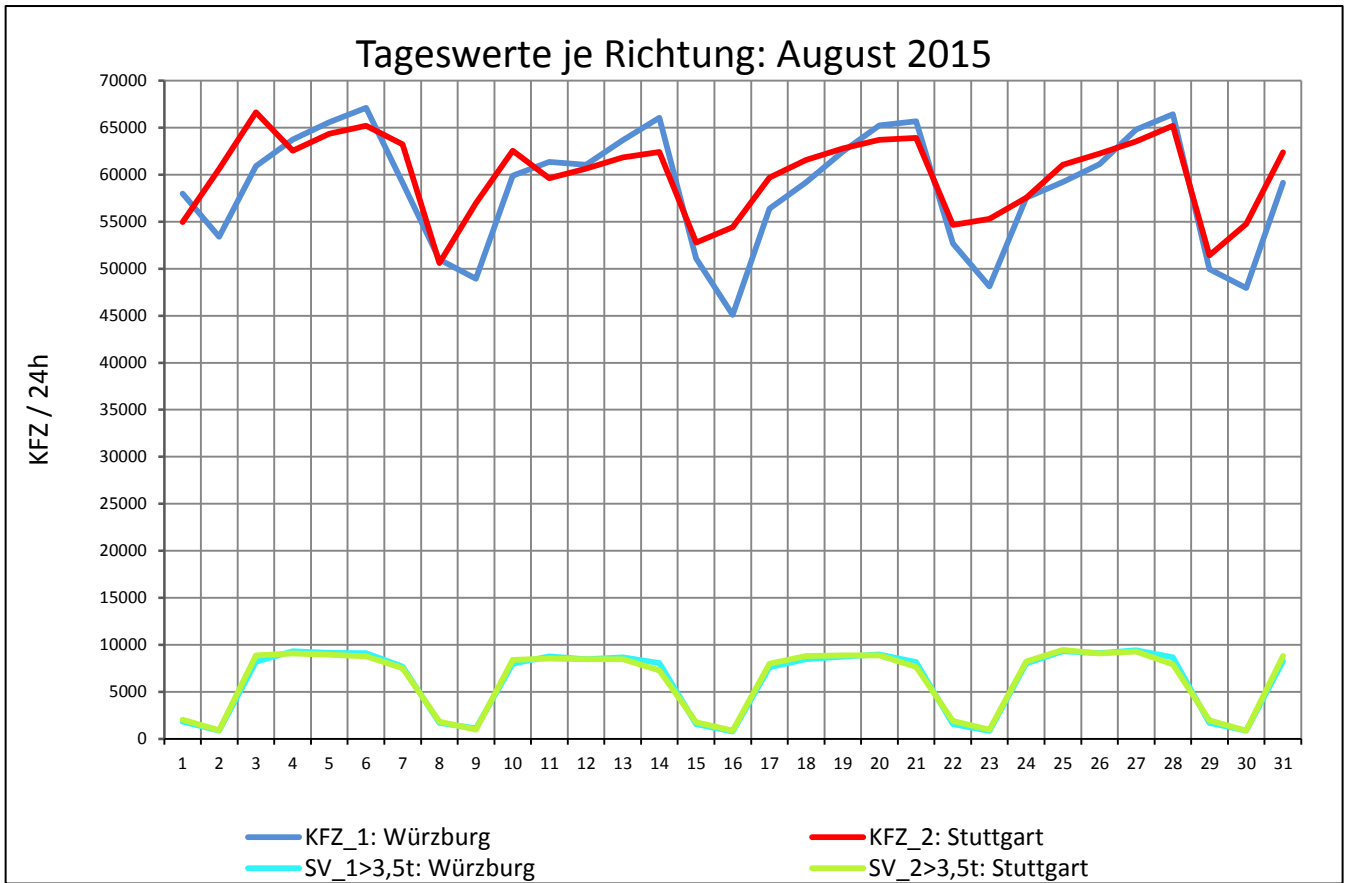
Zst.: **Korntal**

TK-/Zst-Nr.: 7120/1003

A 81

Richtung 1 : **Würzburg**

Richtung 2 : **Stuttgart**



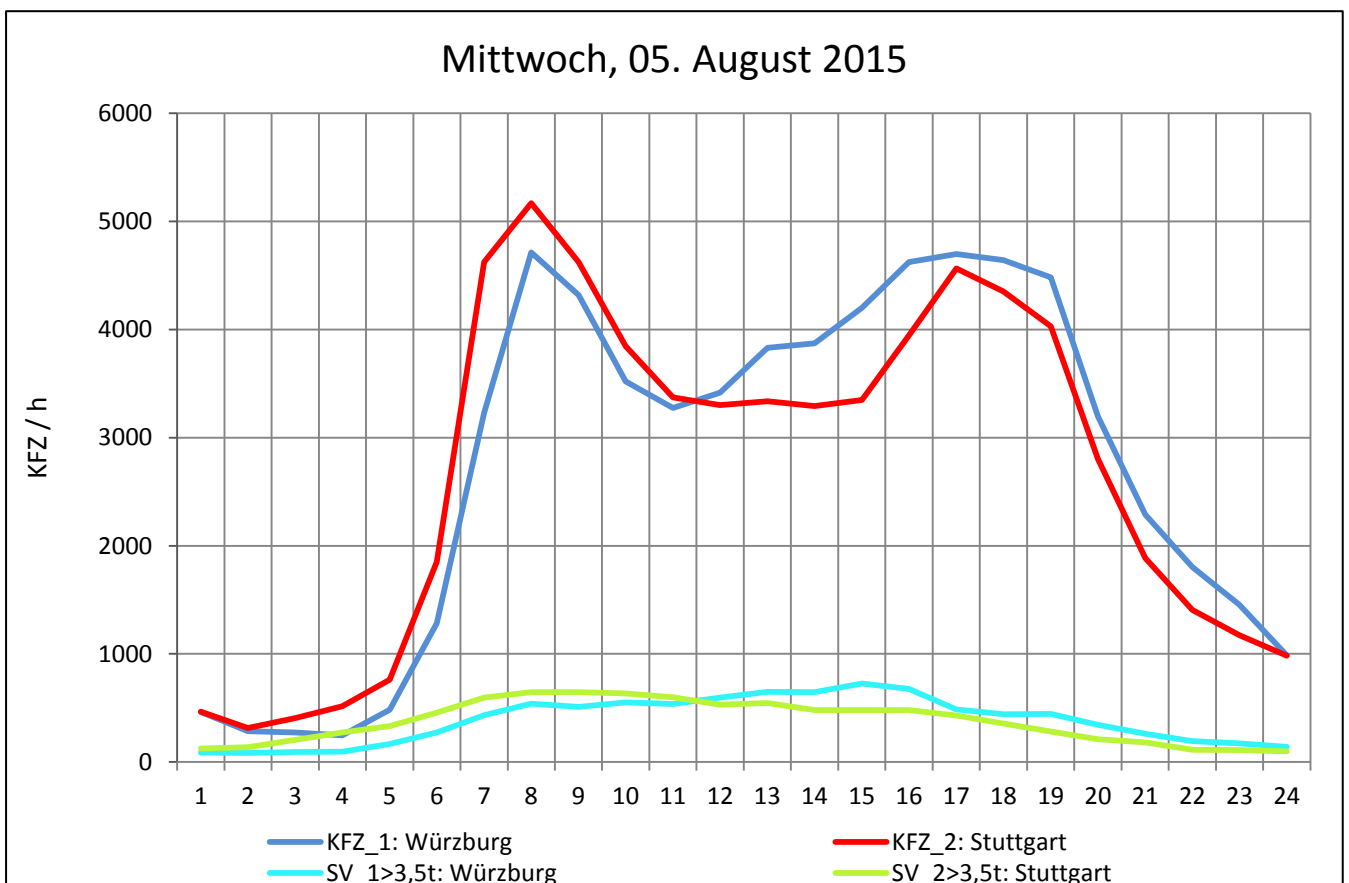
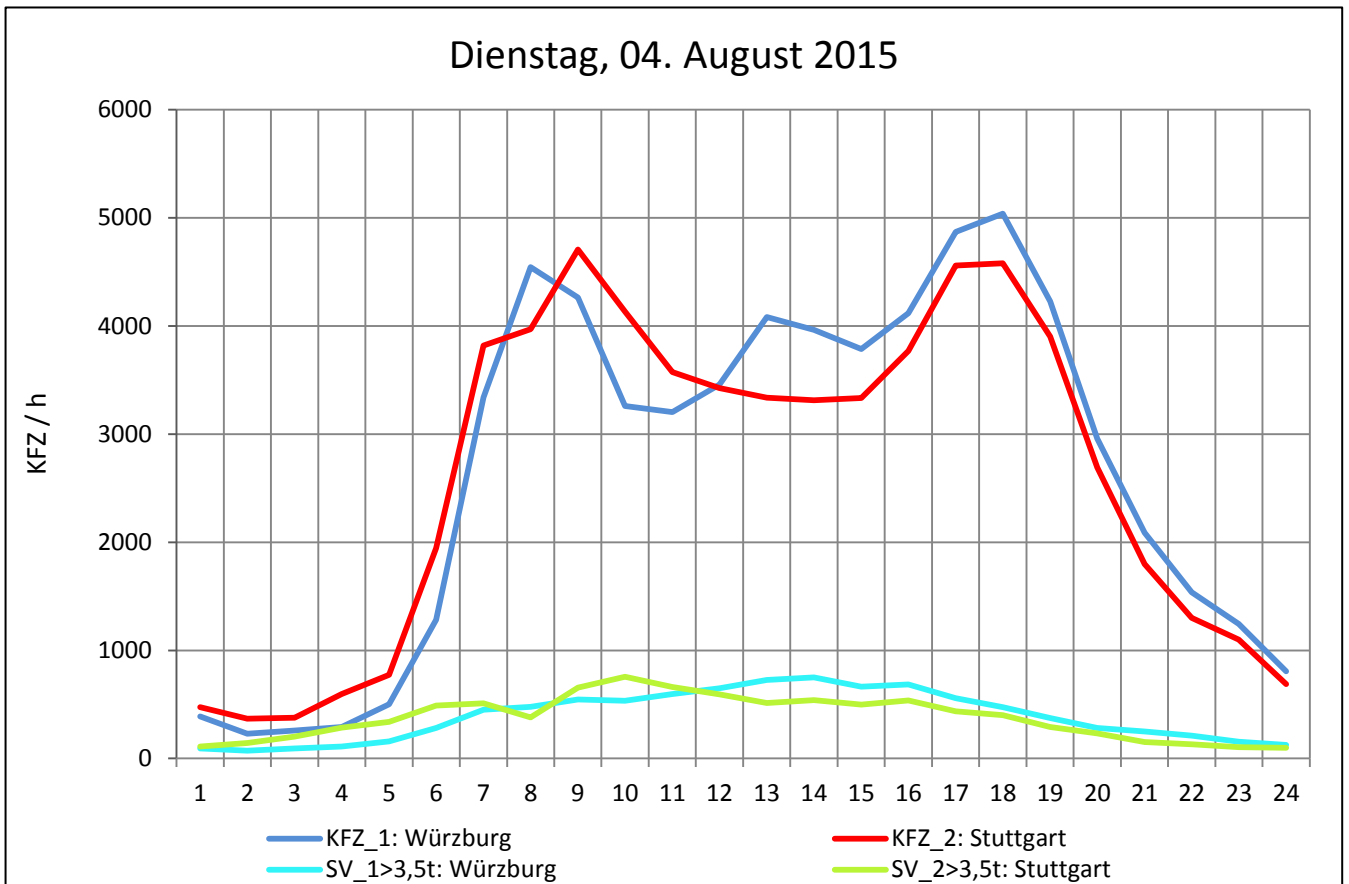
Zst.: **Korntal**

TK-/Zst-Nr.: 7120/1003

A 81

Richtung 1 : **Würzburg**

Richtung 2 : **Stuttgart**



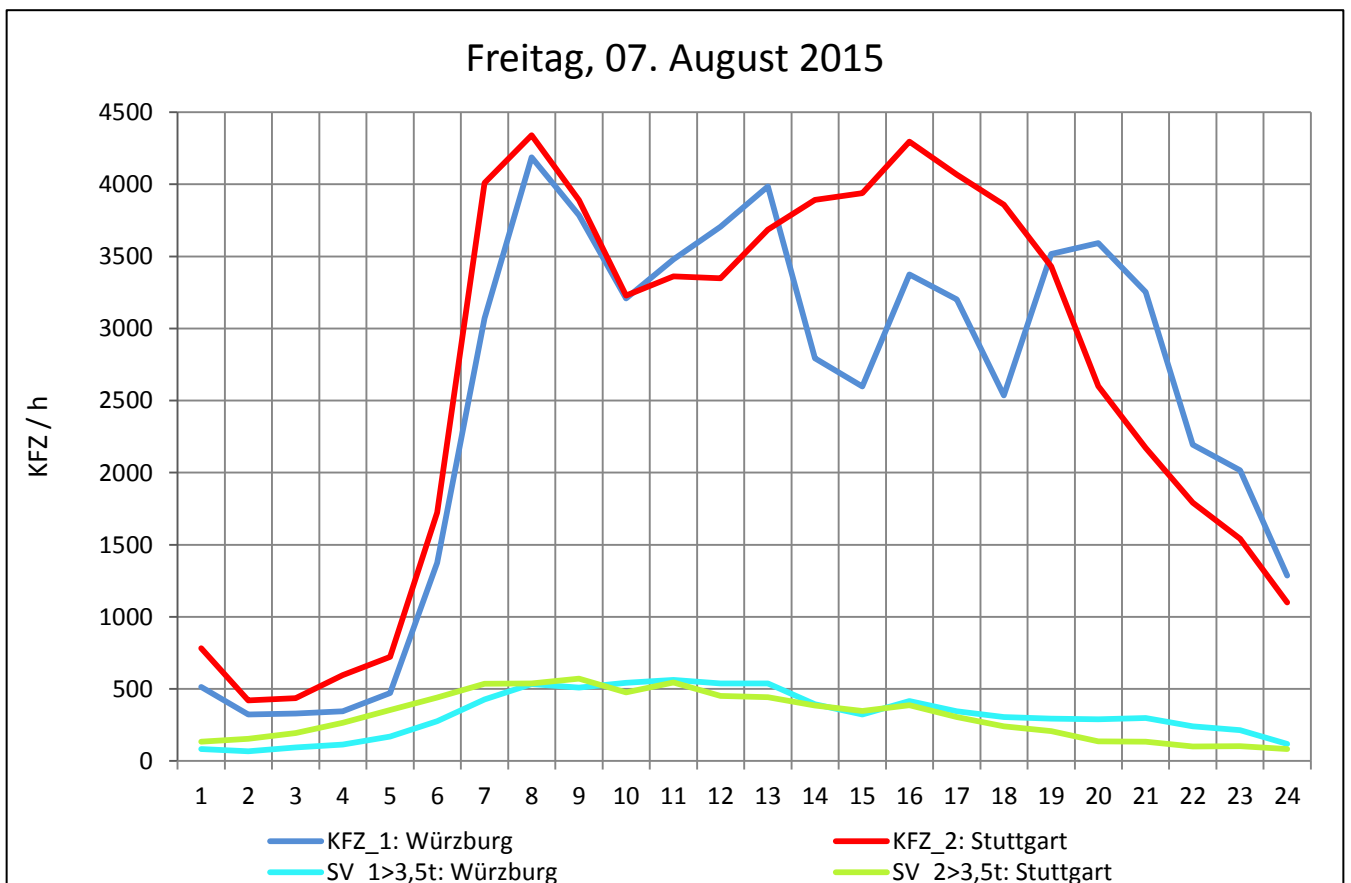
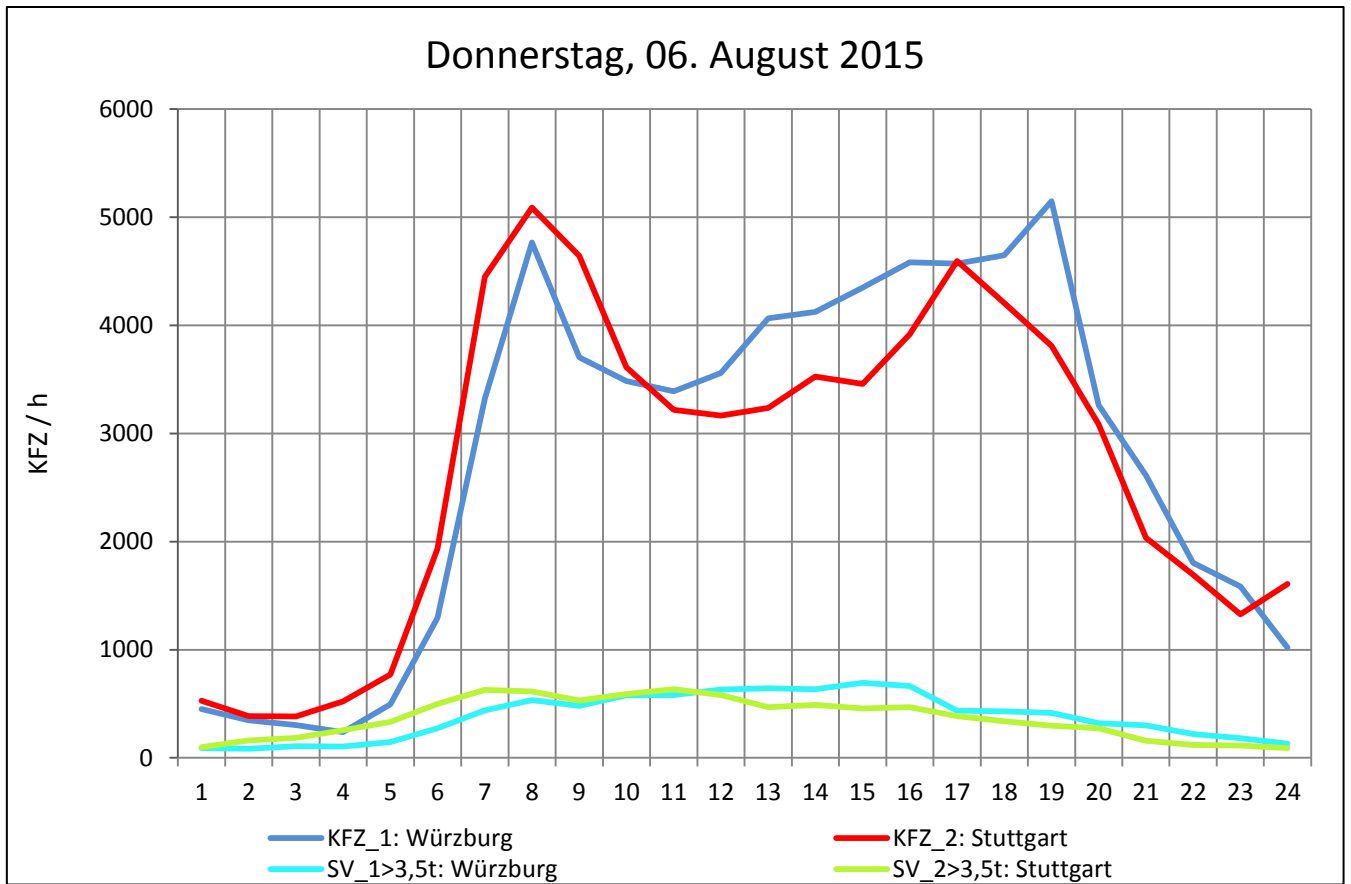
Zst.: **Korntal**

TK-/Zst-Nr.: 7120/1003

A 81

Richtung 1 : **Würzburg**

Richtung 2 : **Stuttgart**



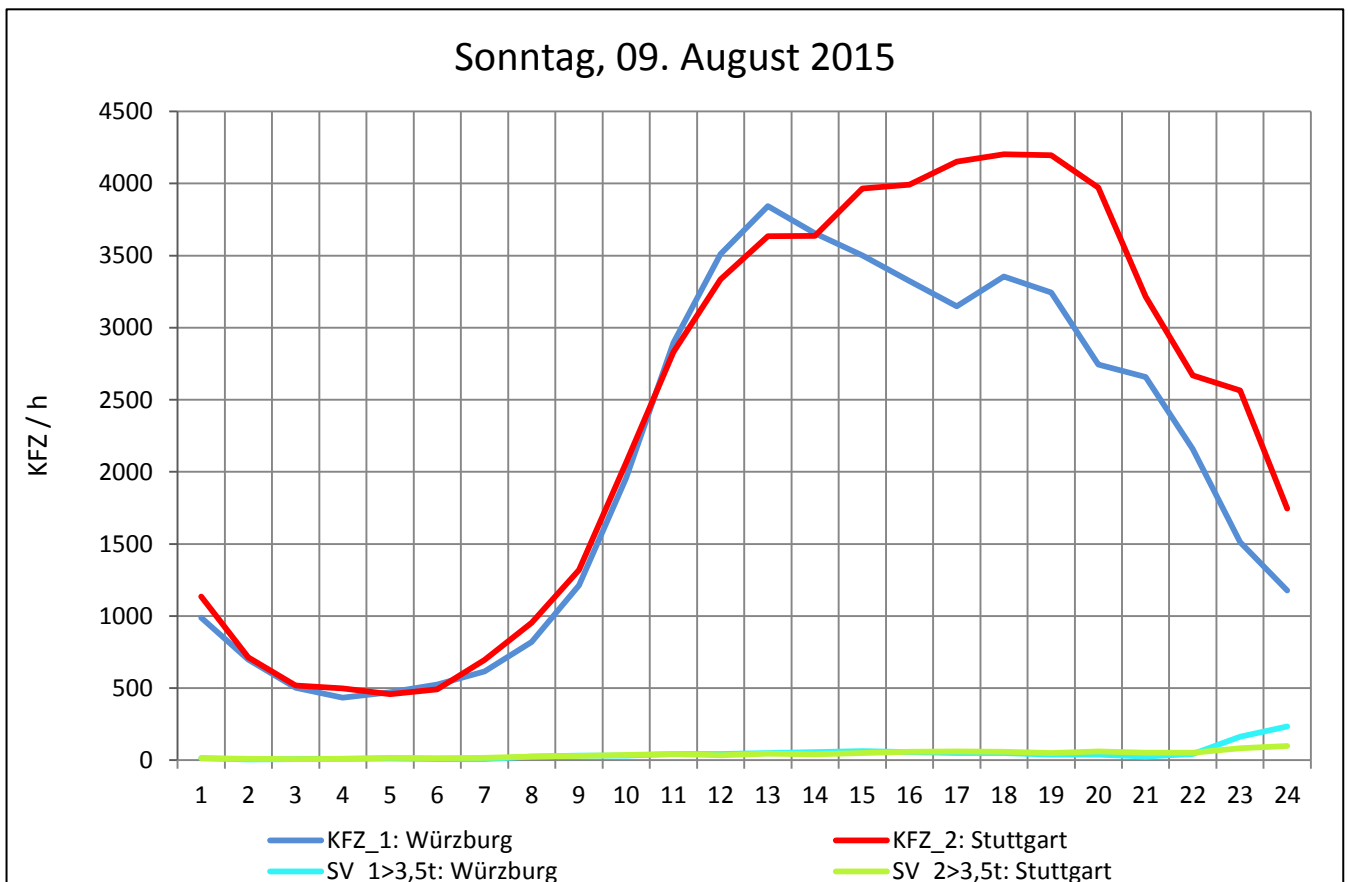
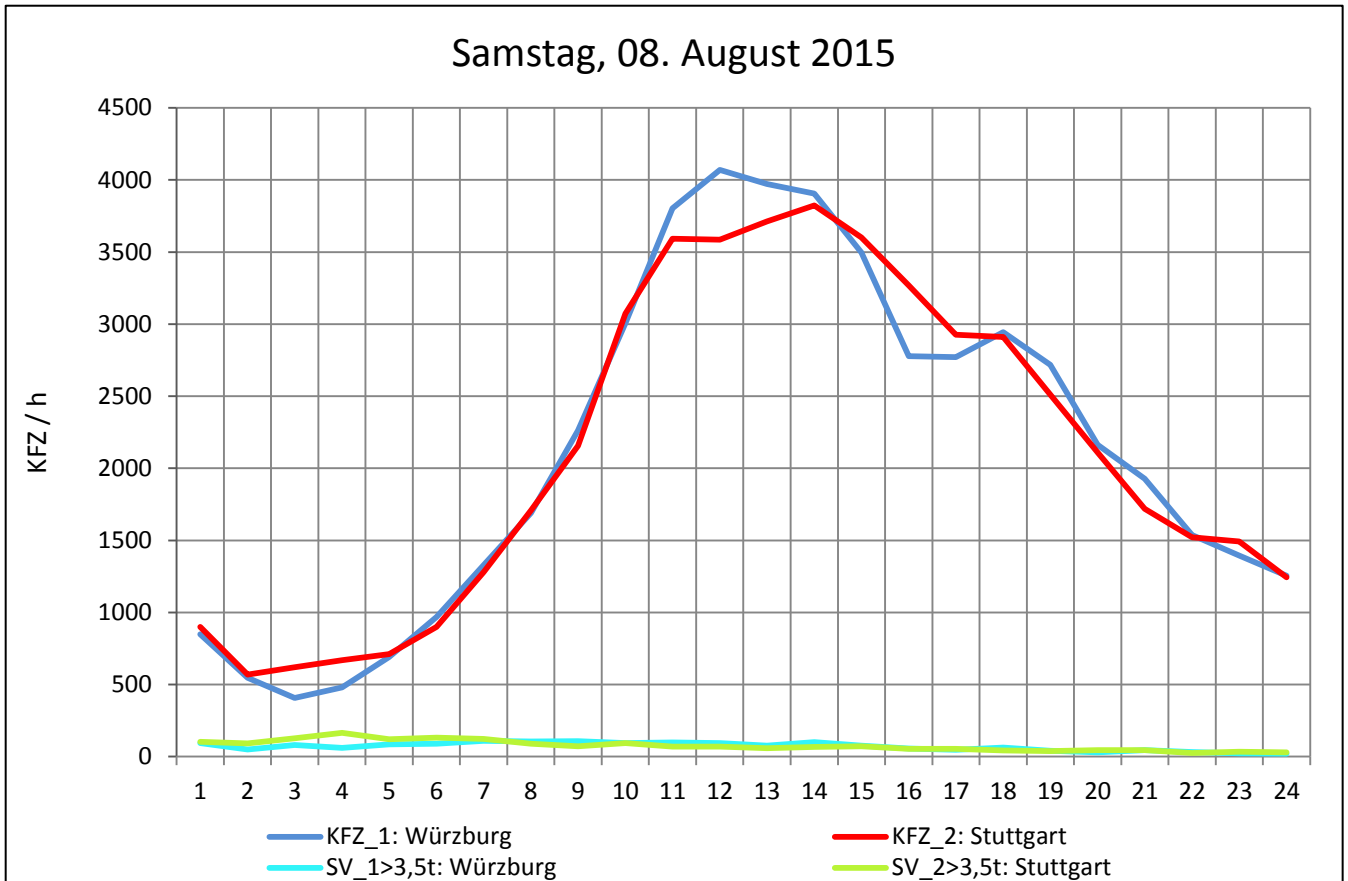
Zst.: **Korntal**

TK-/Zst-Nr.: 7120/1003

A 81

Richtung 1 : **Würzburg**

Richtung 2 : **Stuttgart**



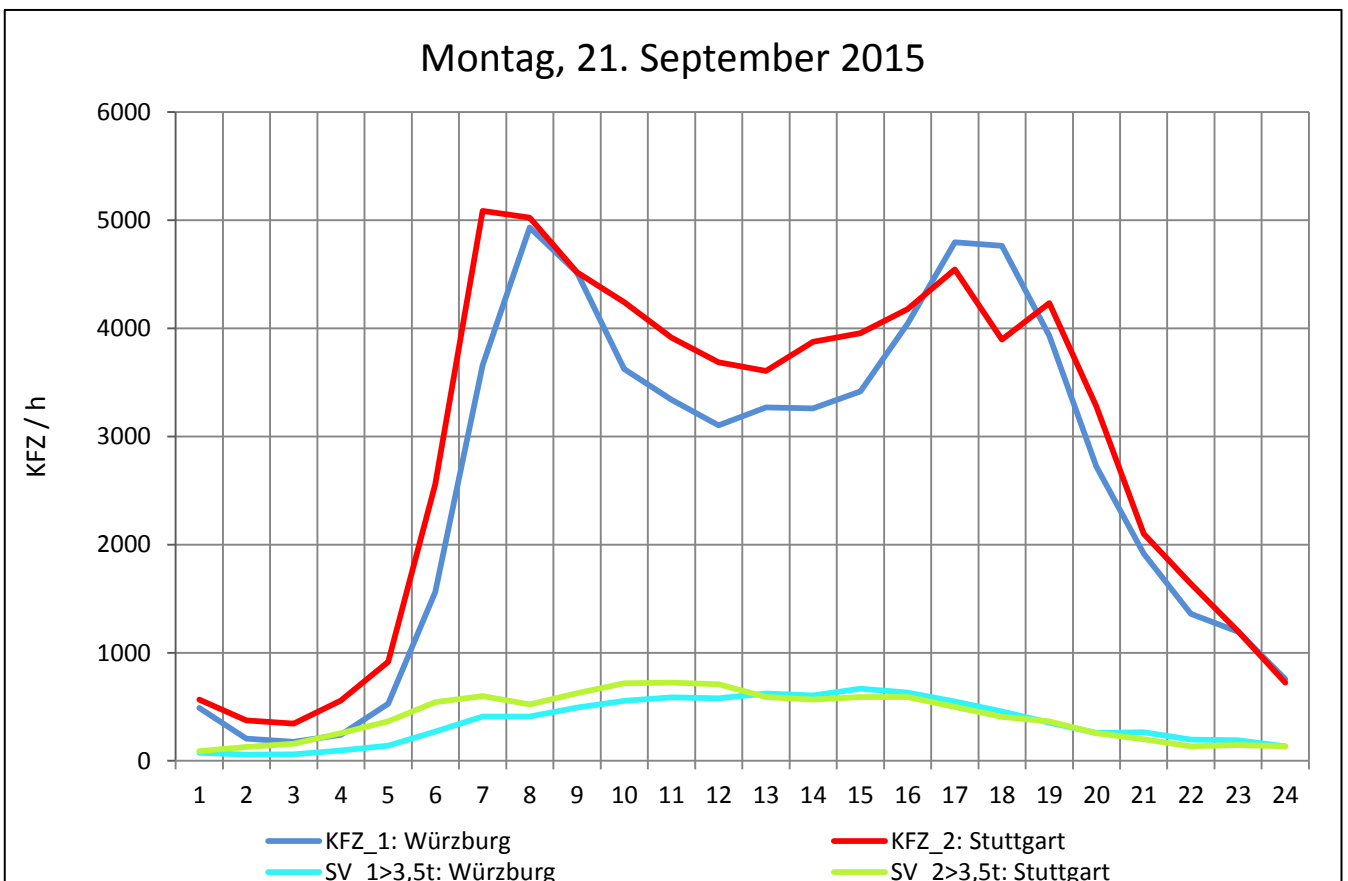
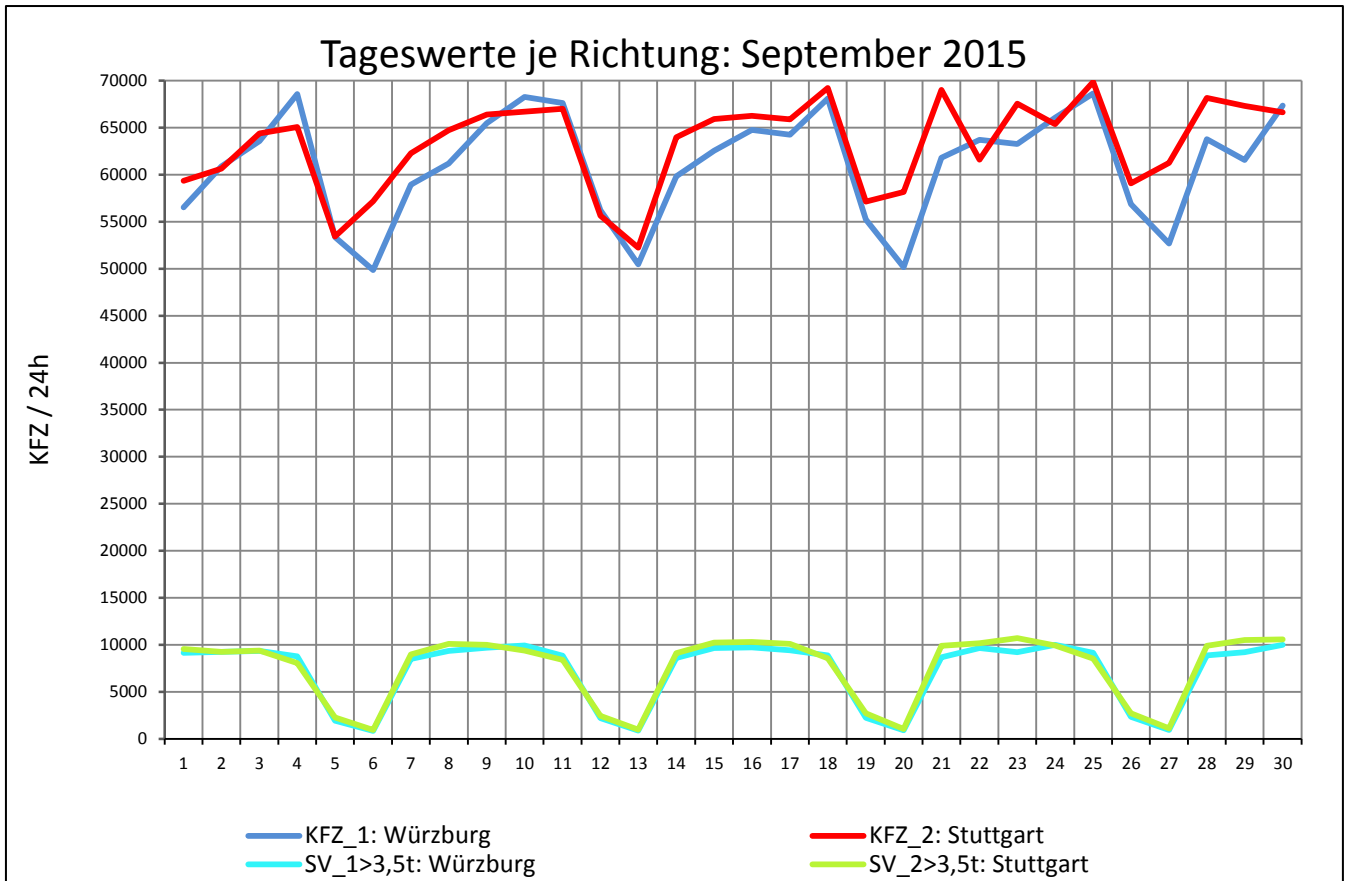
Zst.: **Korntal**

TK-/Zst-Nr.: 7120/1003

A 81

Richtung 1 : **Würzburg**

Richtung 2 : **Stuttgart**



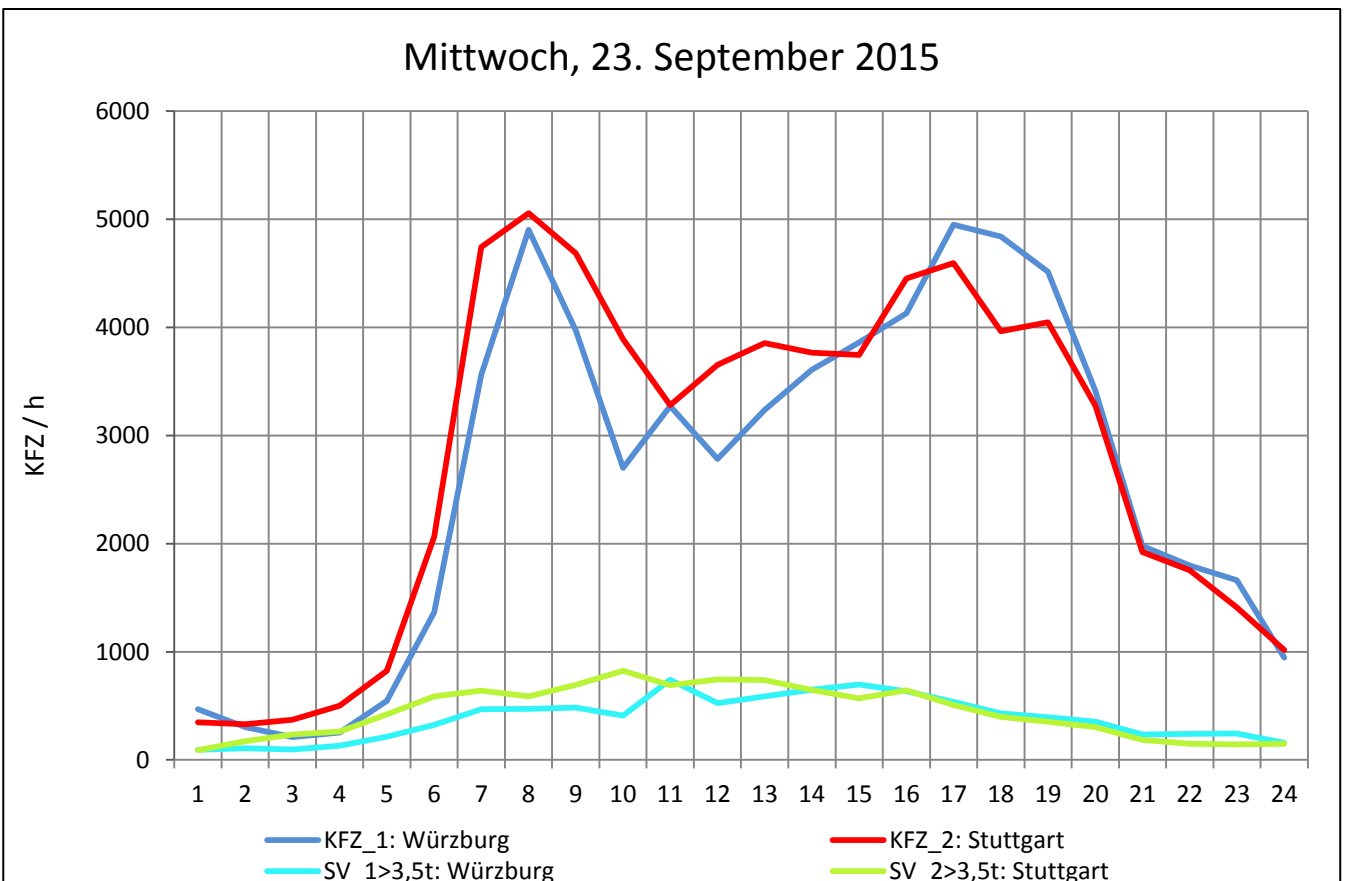
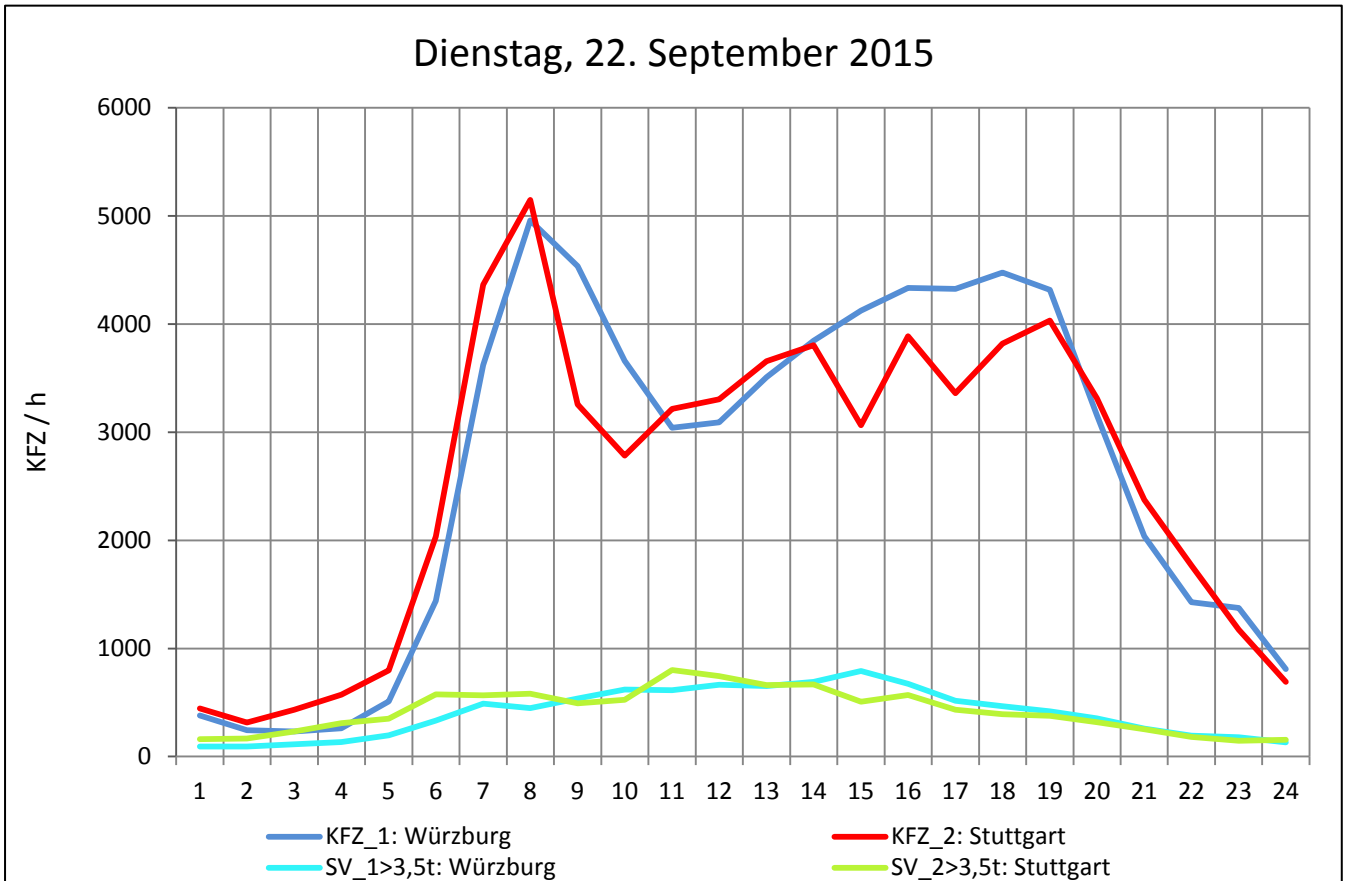
Zst.: **Korntal**

TK-/Zst-Nr.: 7120/1003

A 81

Richtung 1 : **Würzburg**

Richtung 2 : **Stuttgart**



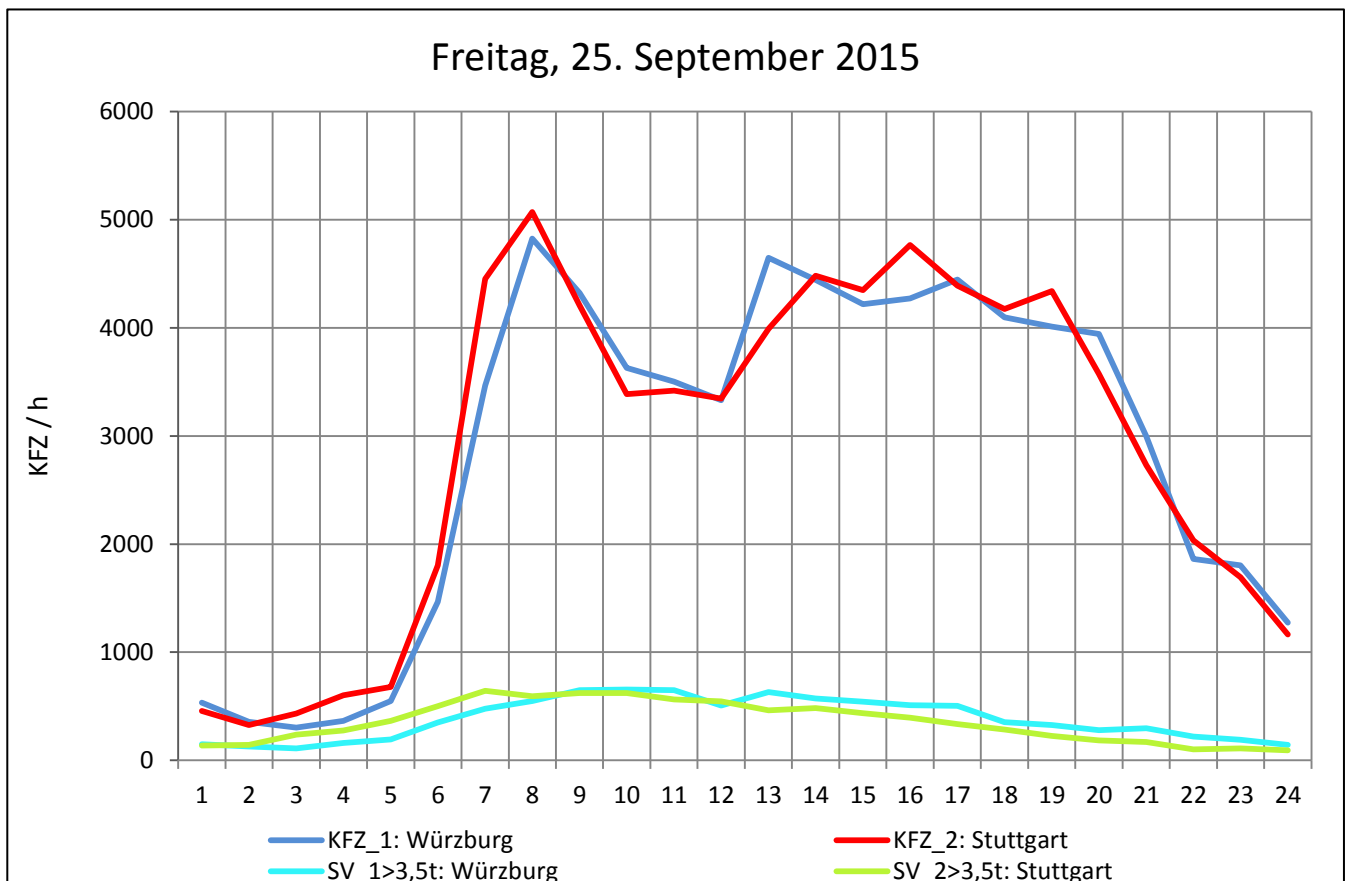
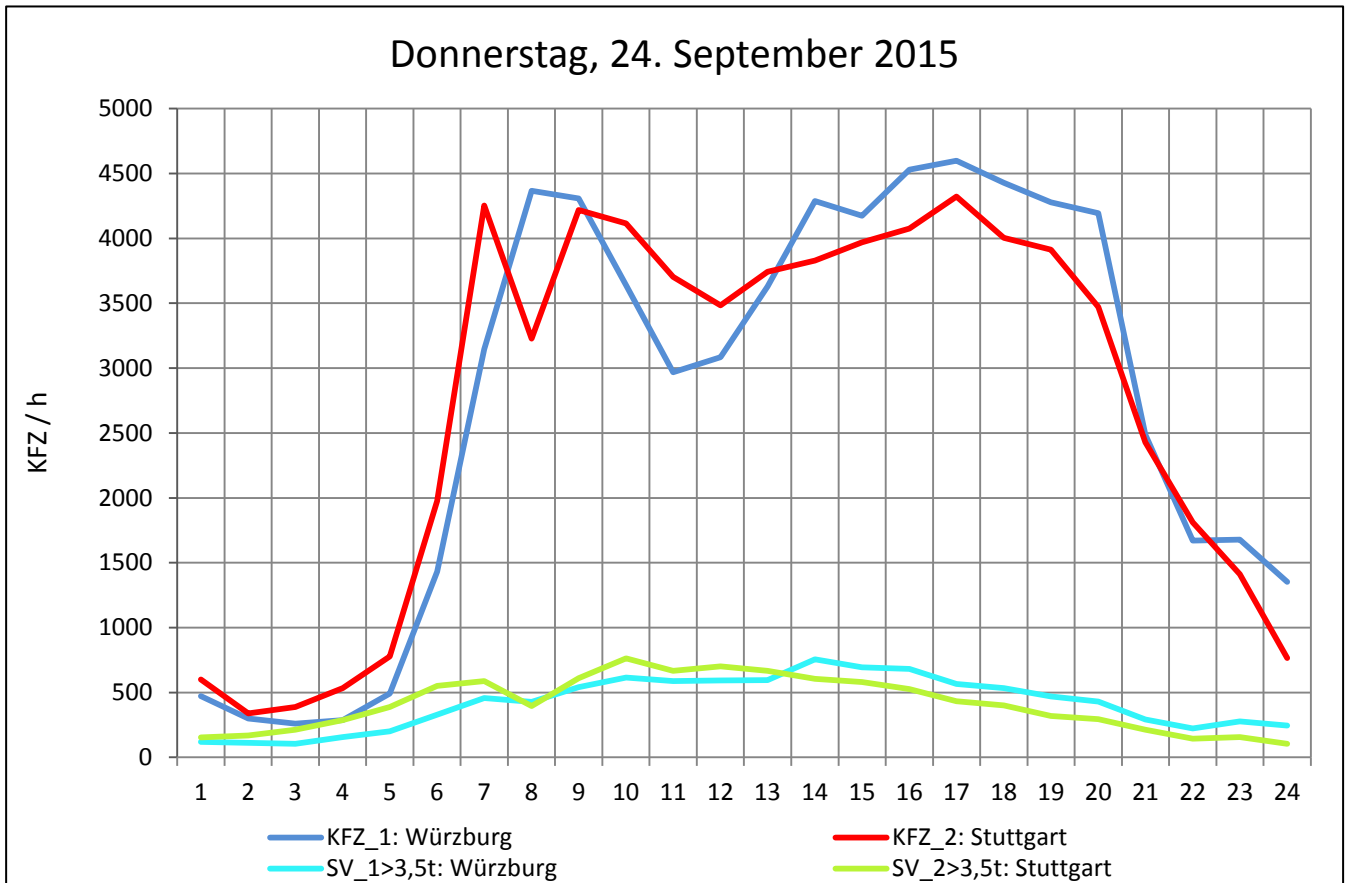
Zst.: **Korntal**

TK-/Zst-Nr.: 7120/1003

A 81

Richtung 1 : **Würzburg**

Richtung 2 : **Stuttgart**



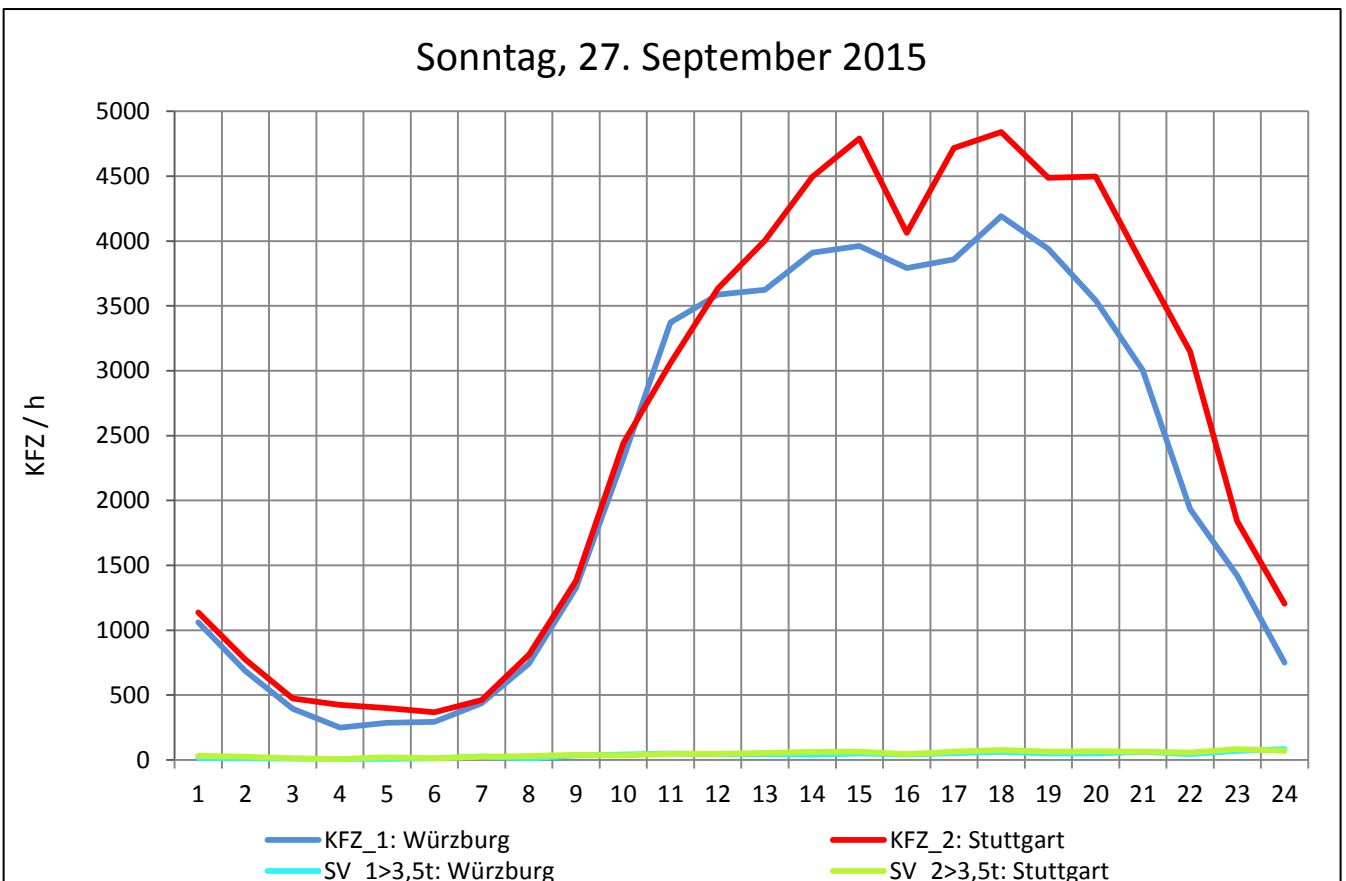
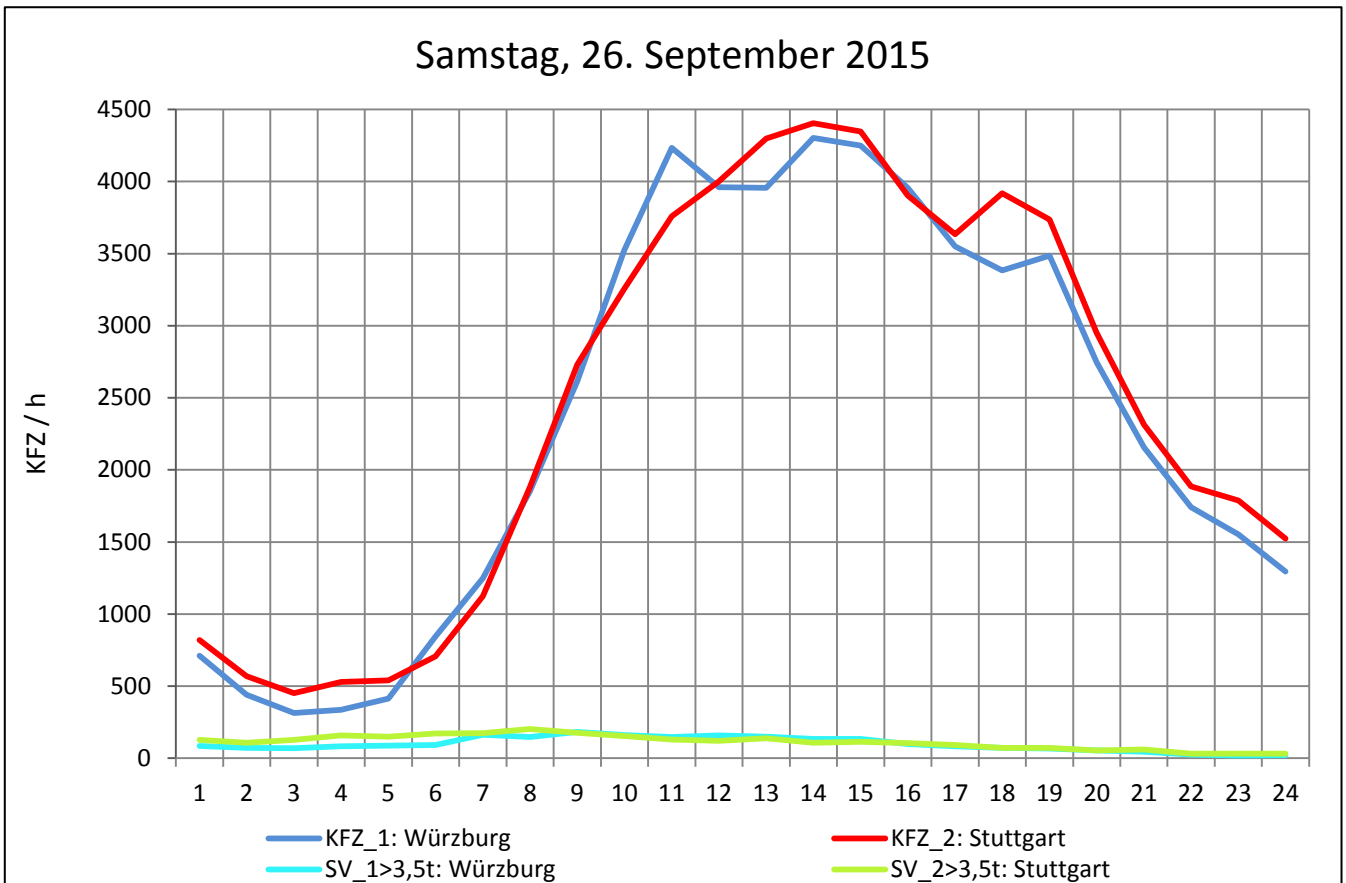
Zst.: **Korntal**

TK-/Zst-Nr.: 7120/1003

A 81

Richtung 1 : **Würzburg**

Richtung 2 : **Stuttgart**



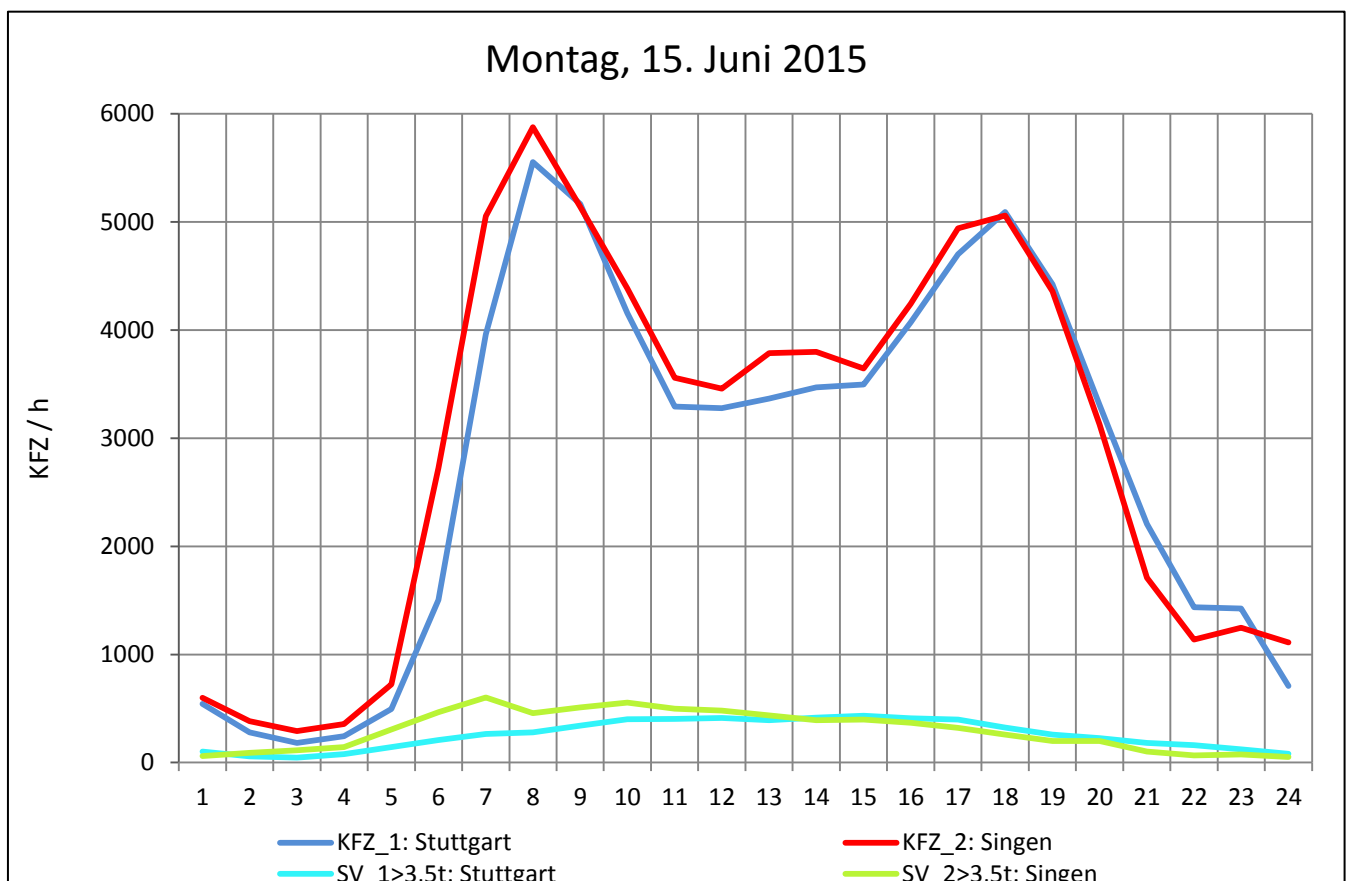
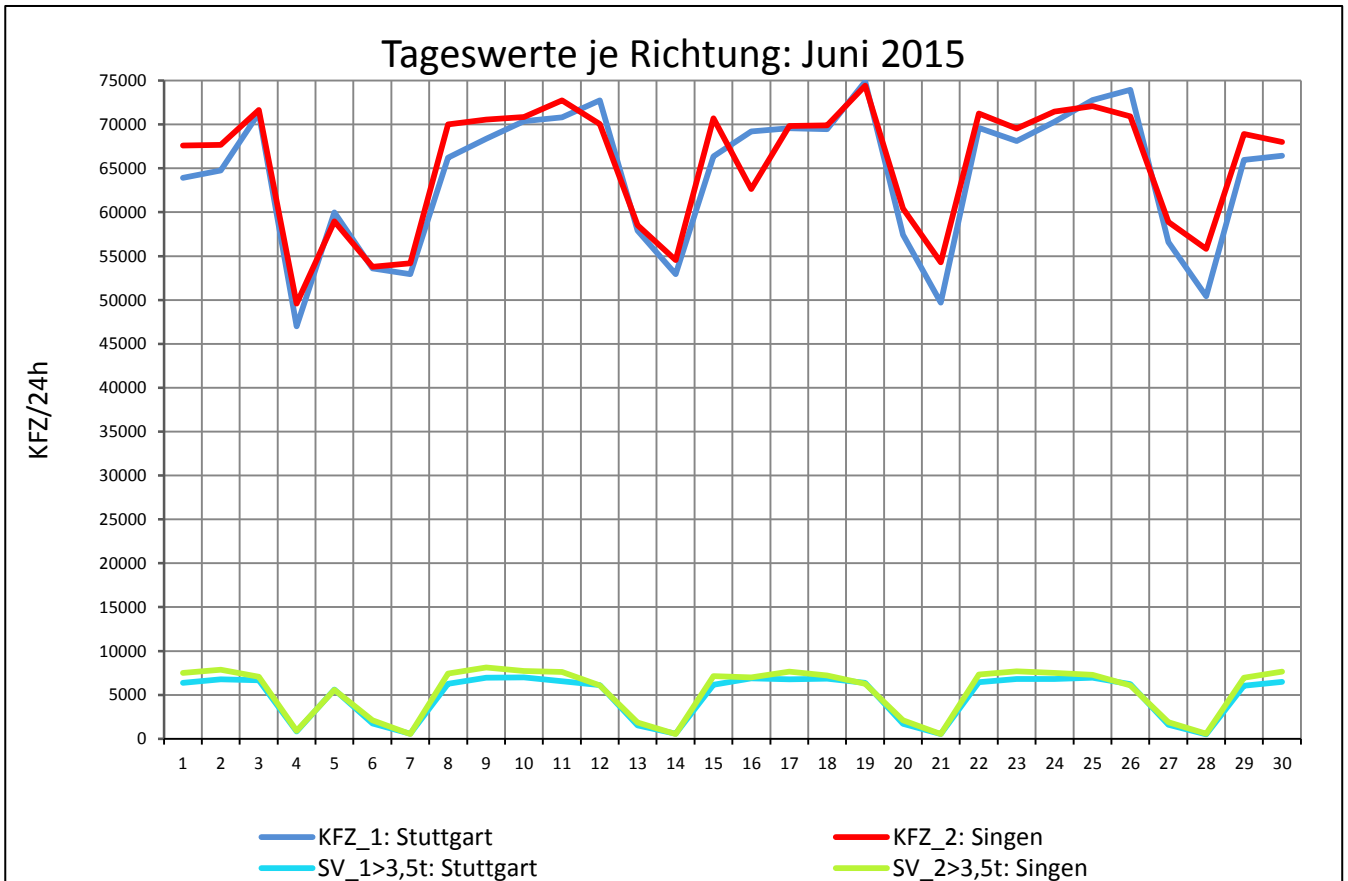
Zst.: **Böblingen**

TK-/Zst-Nr.: 7220/1011

A 81

Richtung 1 : **Stuttgart**

Richtung 2 : **Singen**



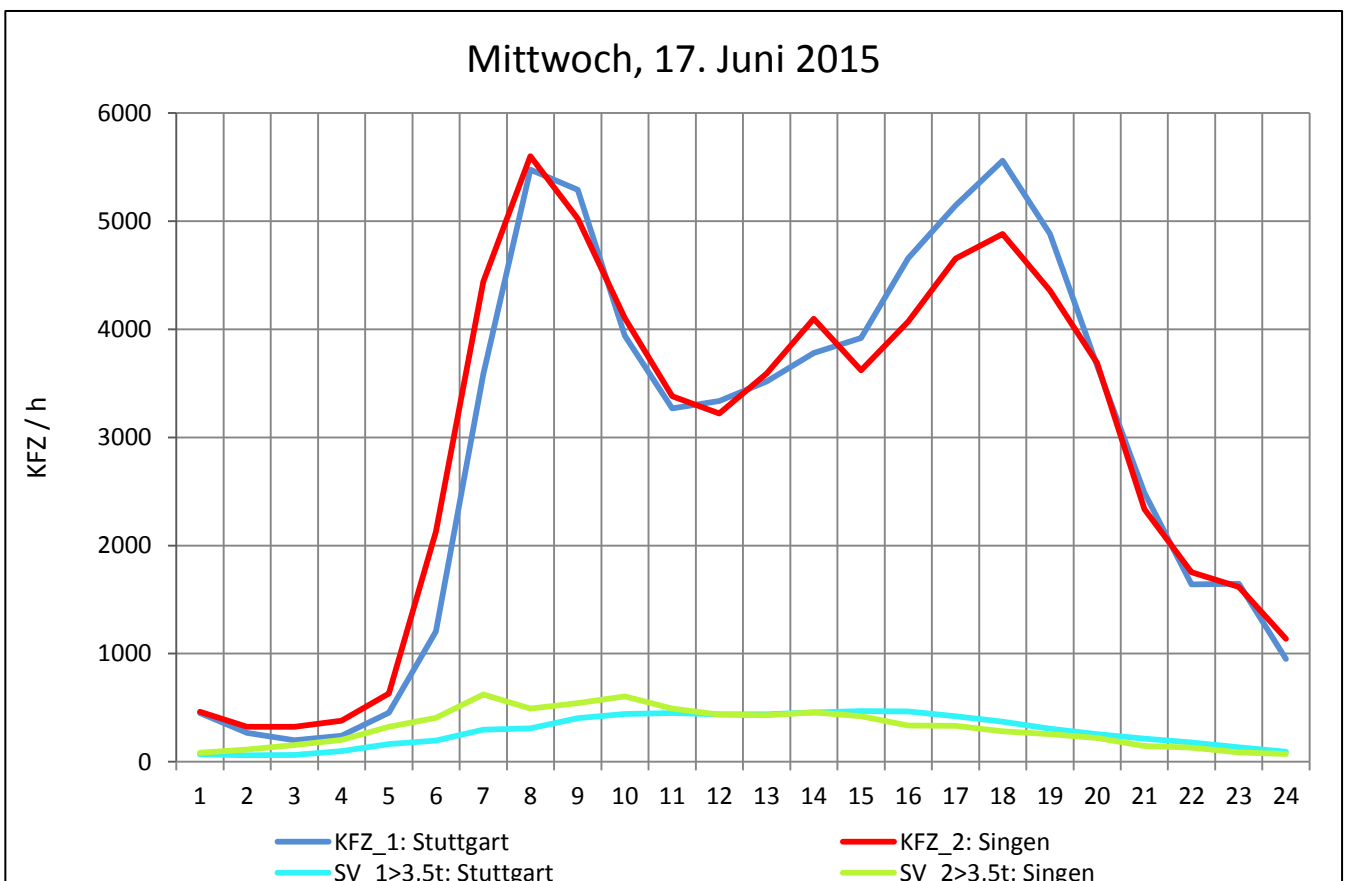
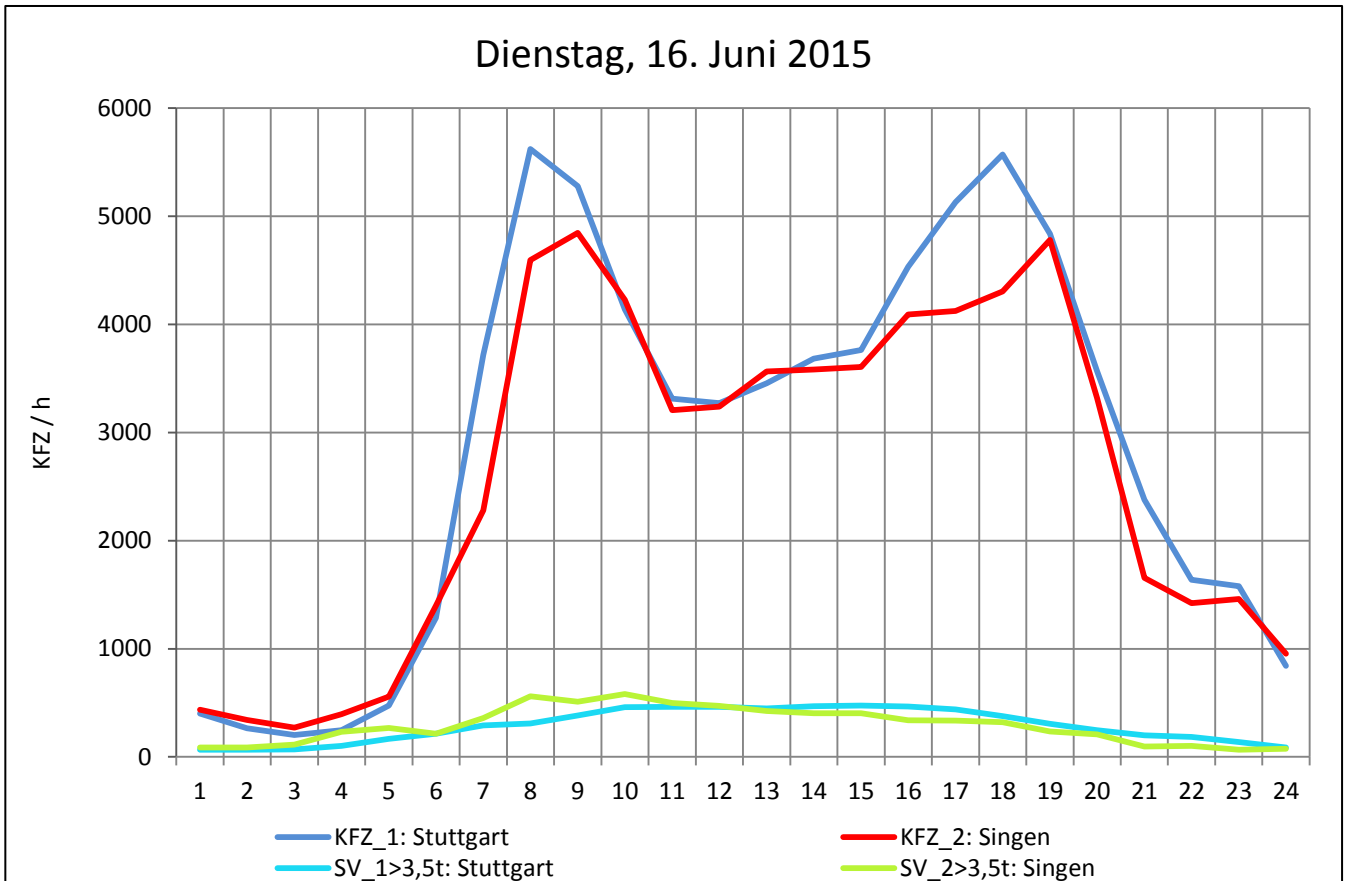
Zst.: **Böblingen**

TK-/Zst-Nr.: 7220/1011

A 81

Richtung 1 : **Stuttgart**

Richtung 2 : **Singen**



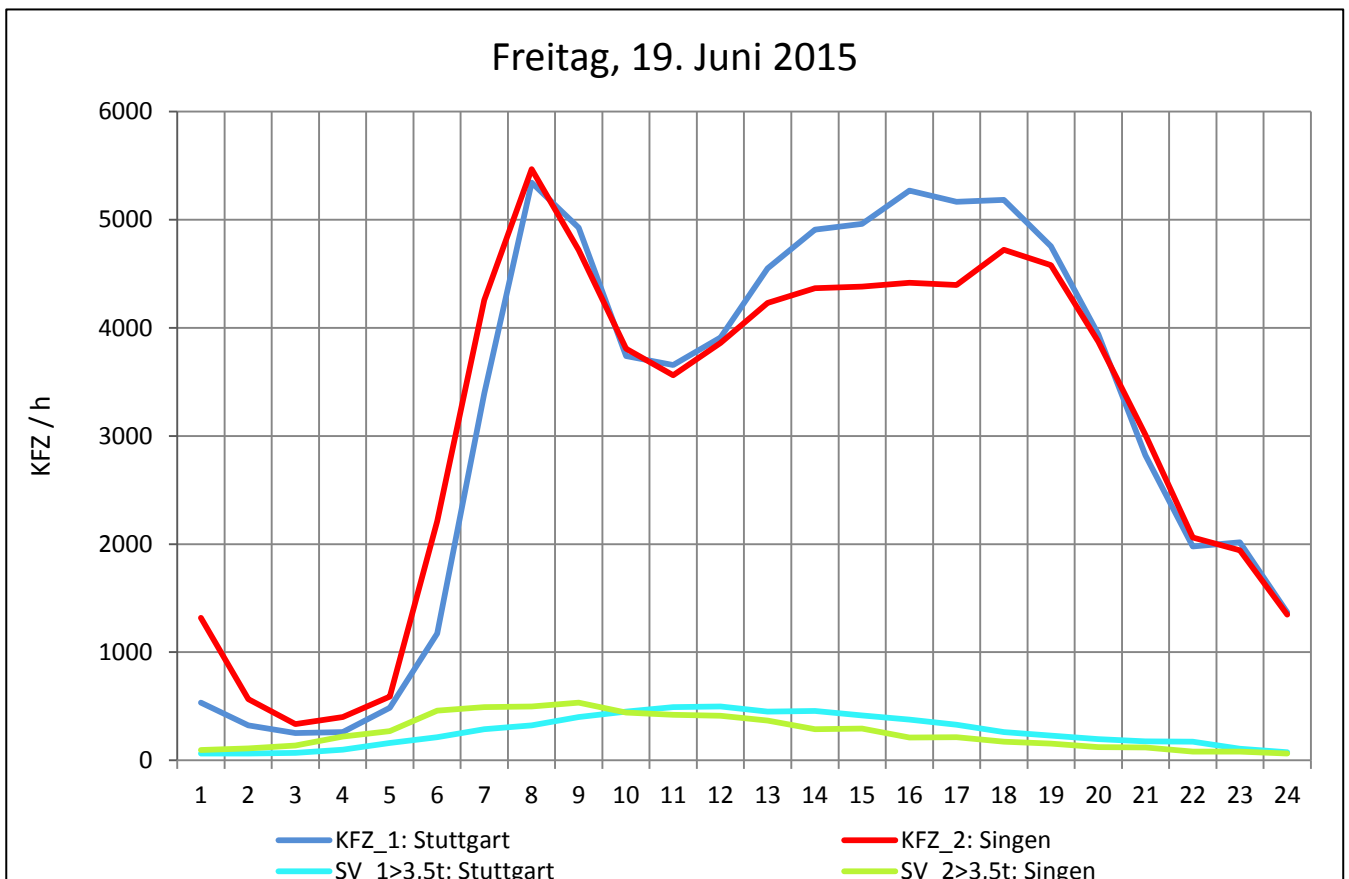
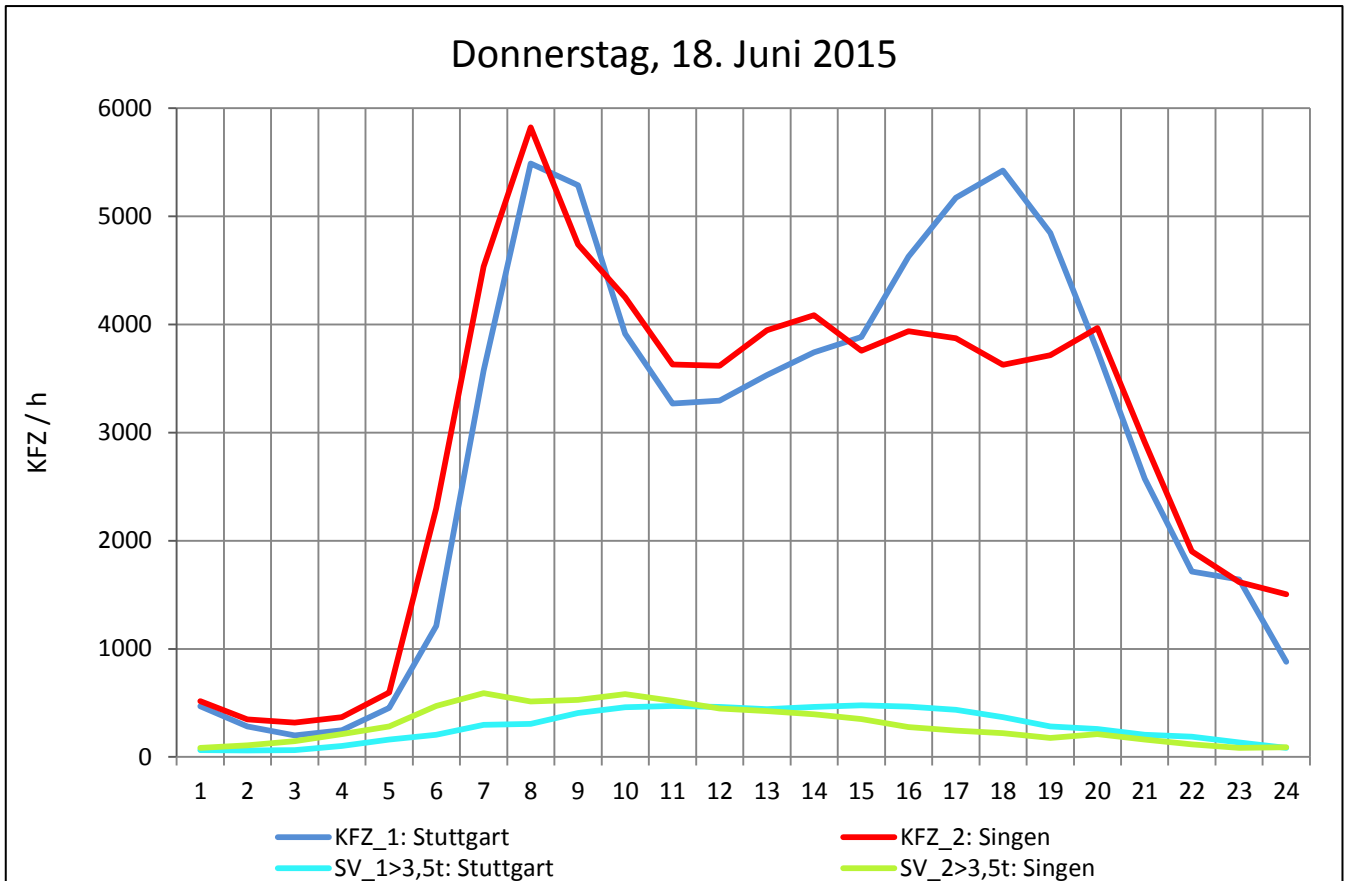
Zst.: **Böblingen**

TK-/Zst-Nr.: 7220/1011

A 81

Richtung 1 : **Stuttgart**

Richtung 2 : **Singen**



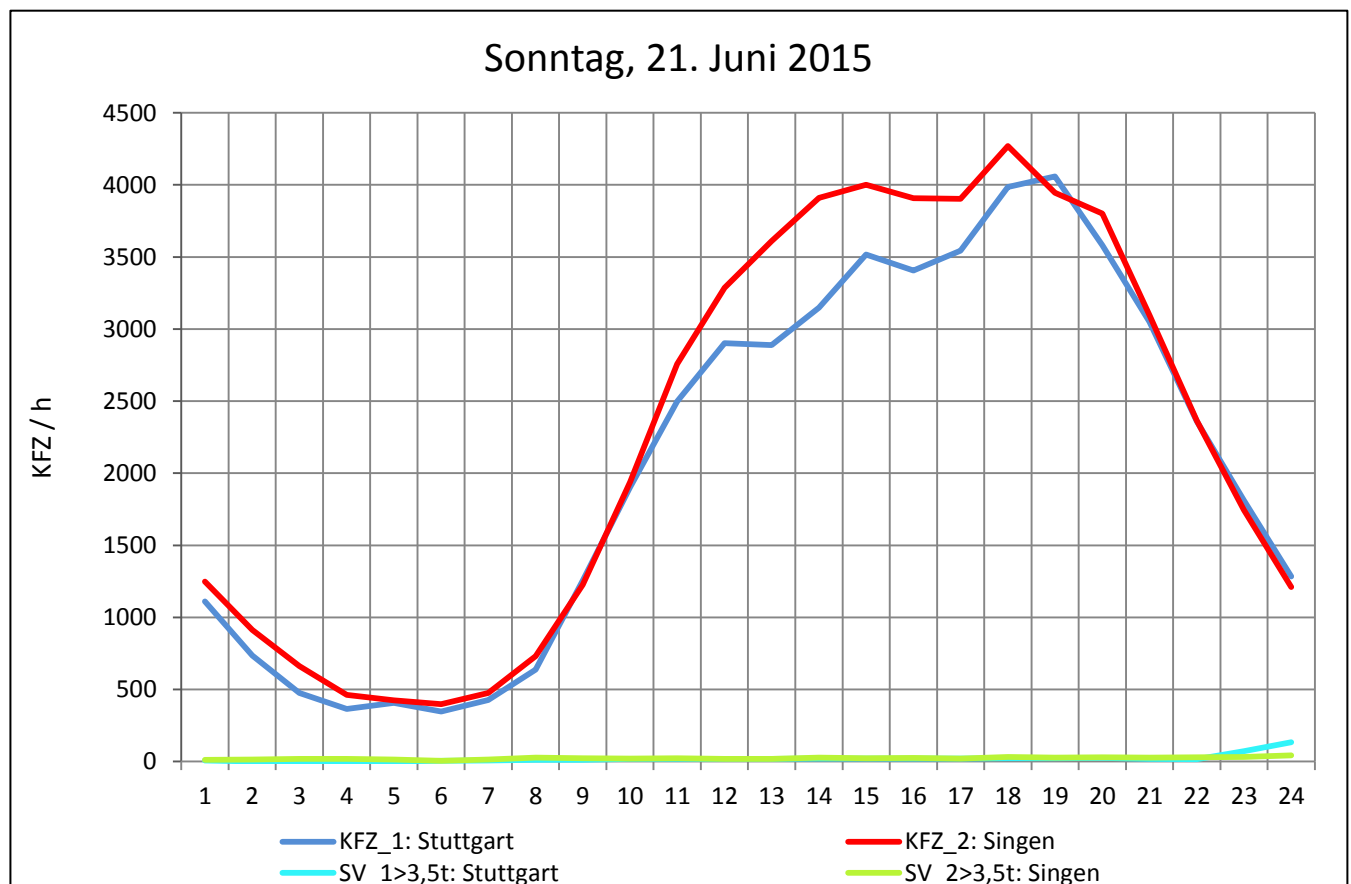
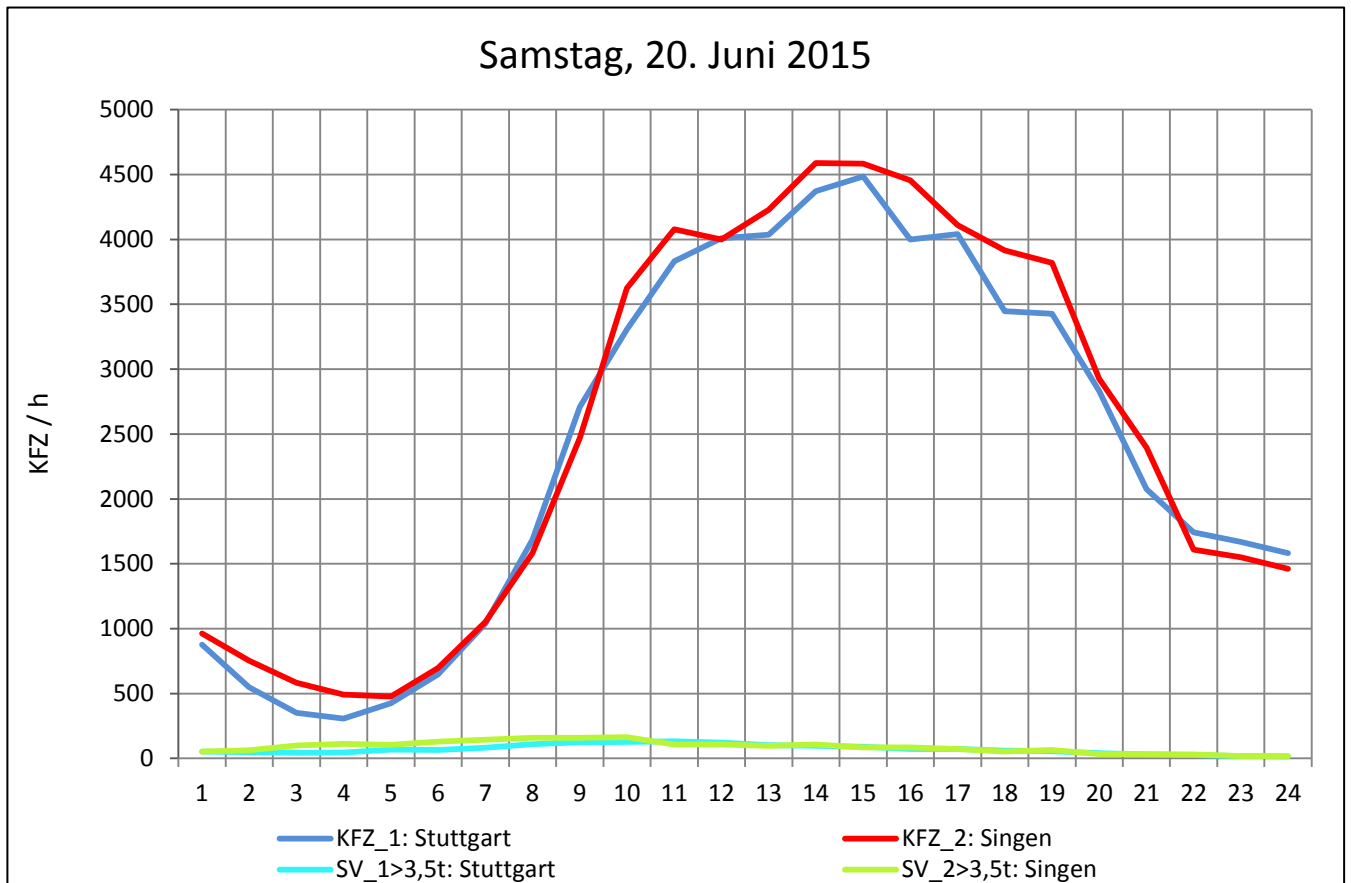
Zst.: **Böblingen**

TK-/Zst-Nr.: 7220/1011

A 81

Richtung 1 : **Stuttgart**

Richtung 2 : **Singen**



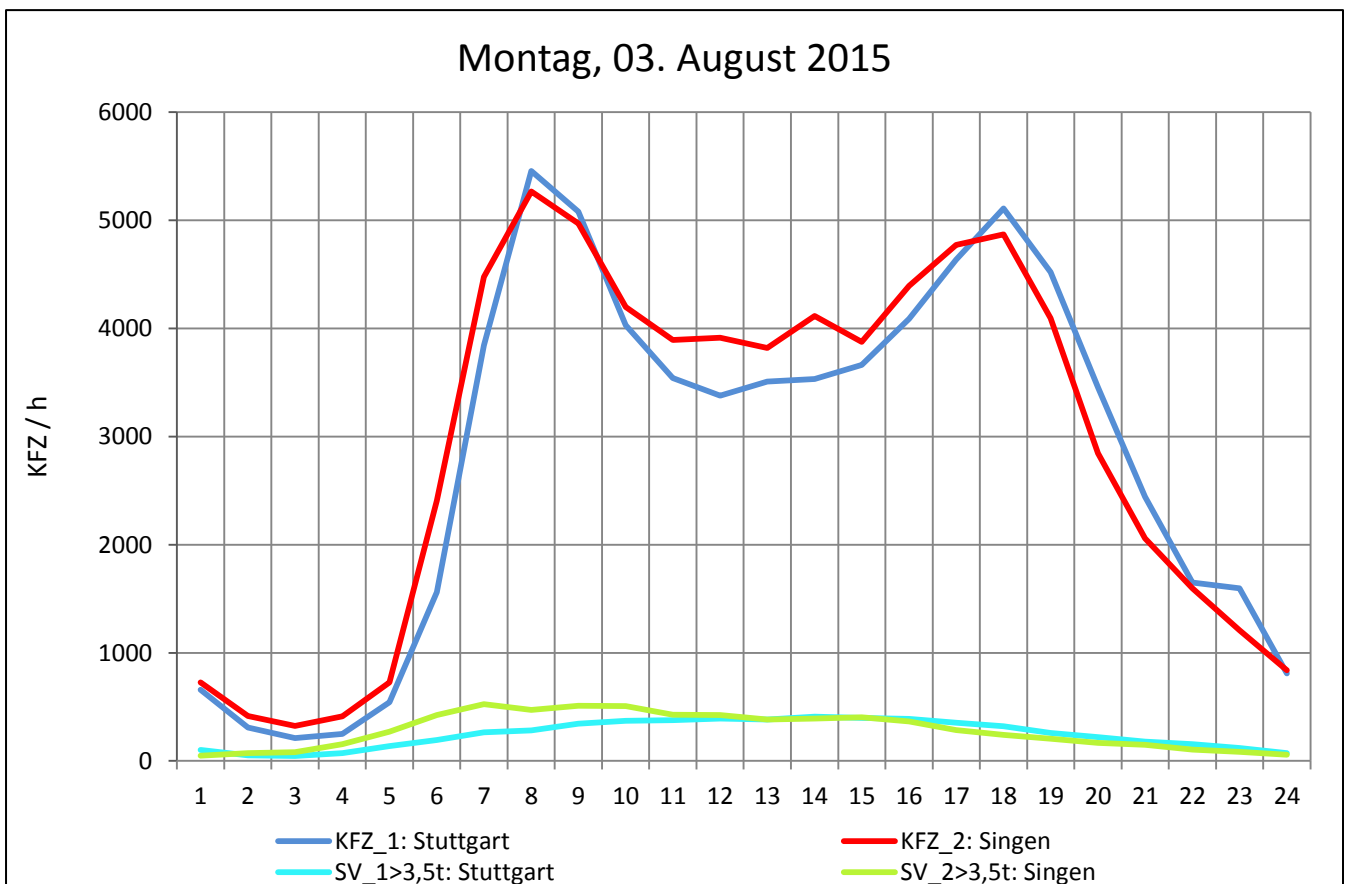
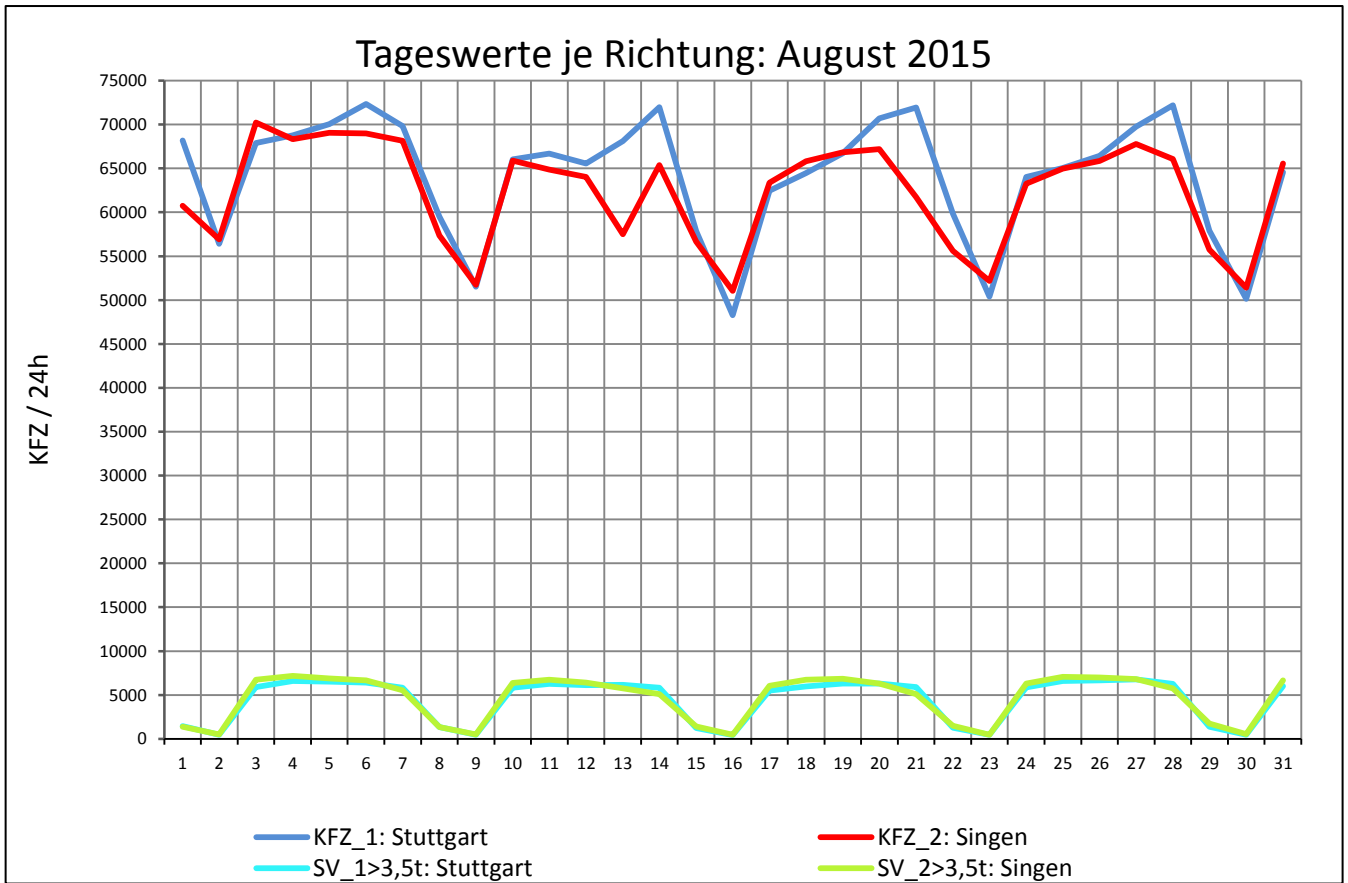
Zst.: **Böblingen**

TK-/Zst-Nr.: 7220/1011

A 81

Richtung 1 : **Stuttgart**

Richtung 2 : **Singen**



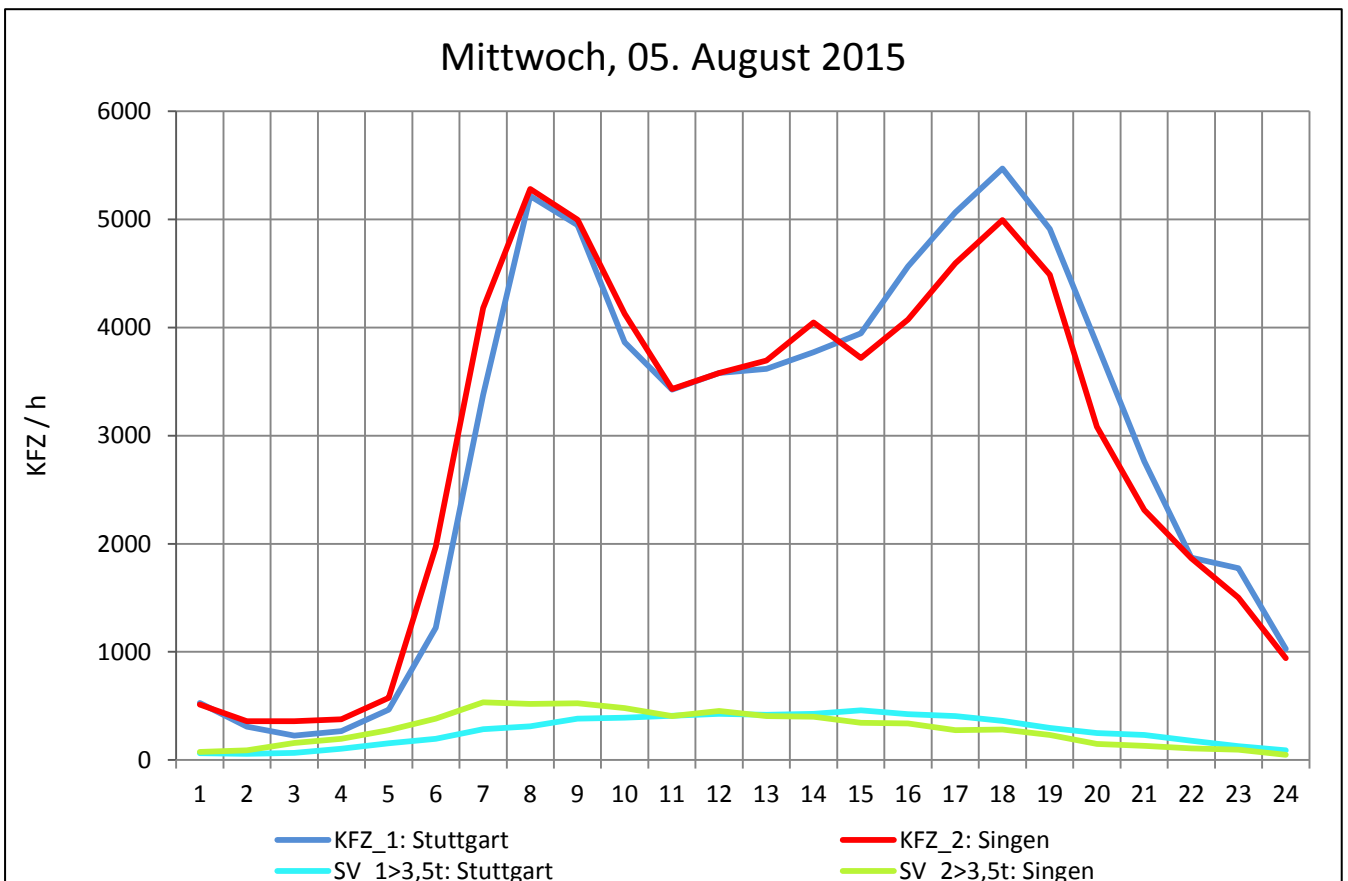
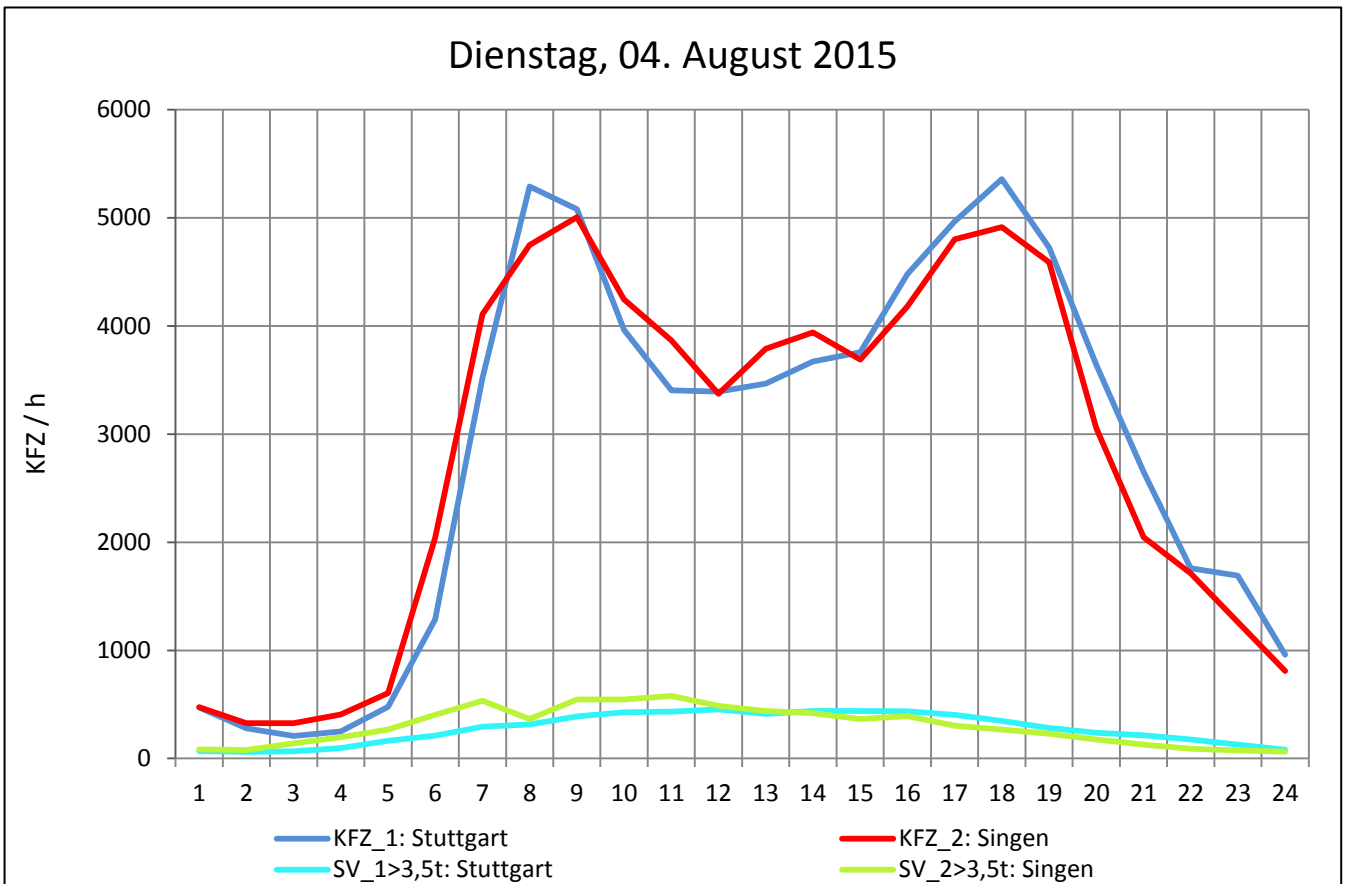
Zst.: **Böblingen**

TK-/Zst-Nr.: 7220/1011

A 81

Richtung 1 : **Stuttgart**

Richtung 2 : **Singen**



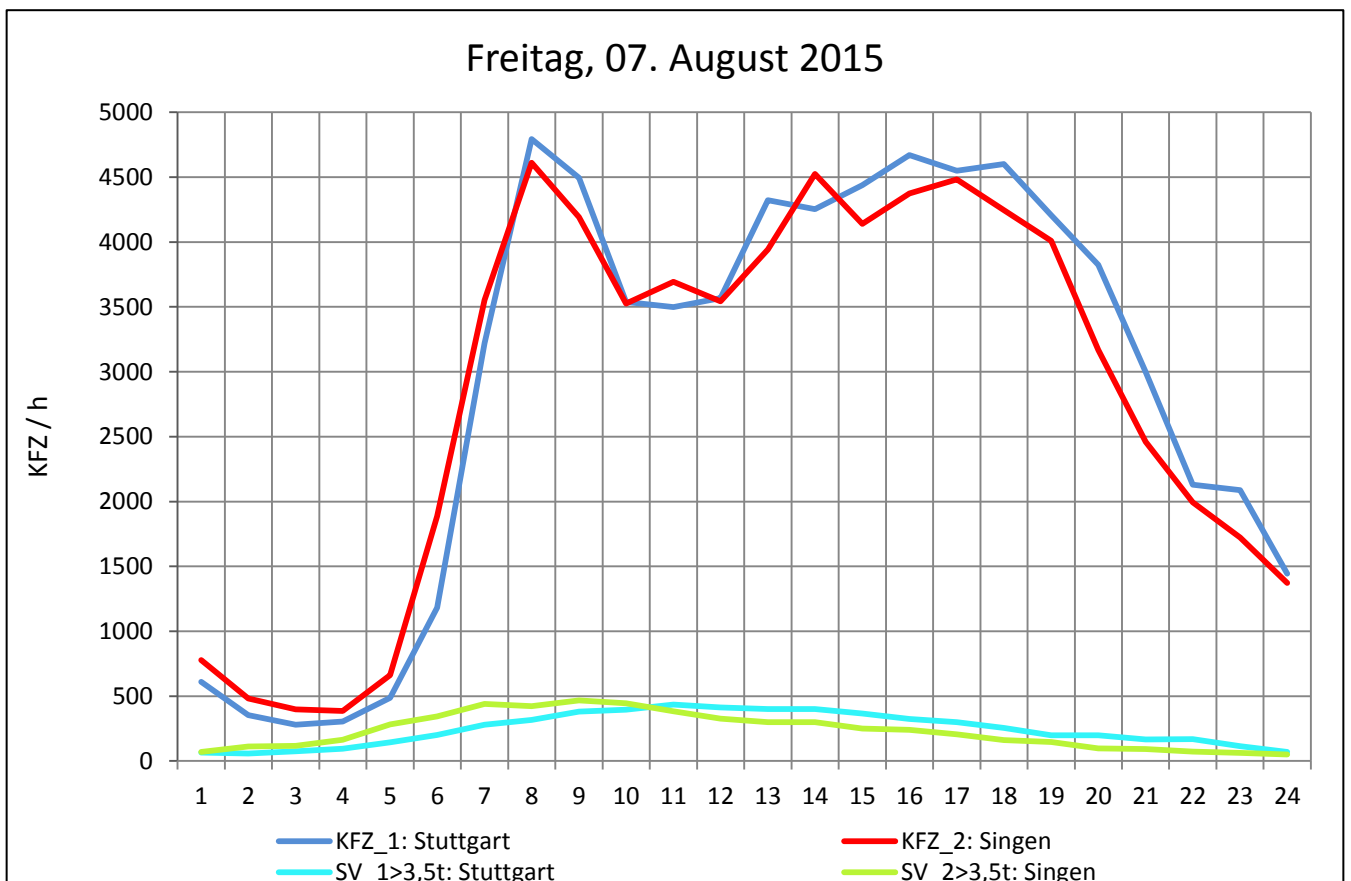
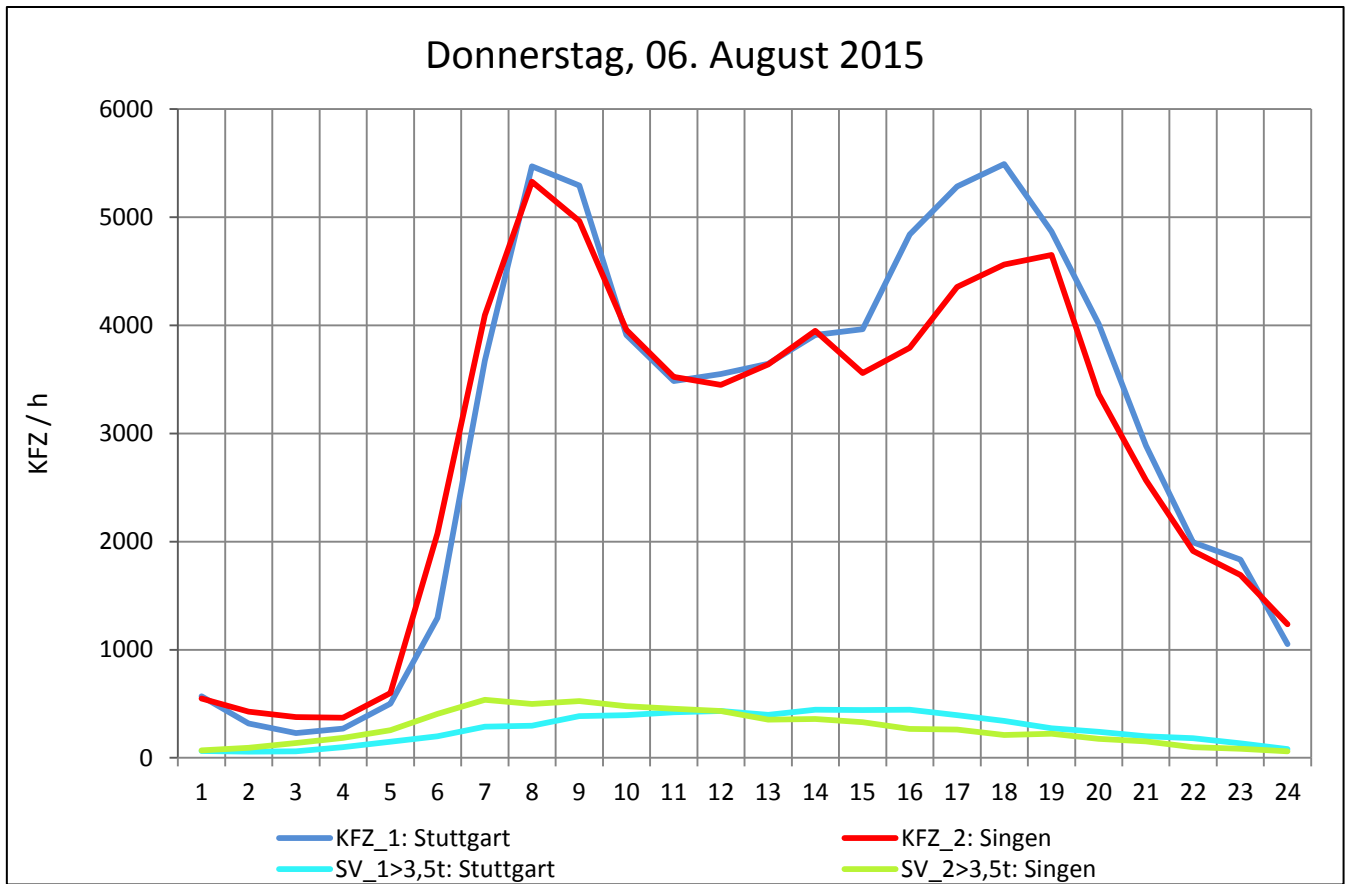
Zst.: **Böblingen**

TK-/Zst-Nr.: 7220/1011

A 81

Richtung 1 : **Stuttgart**

Richtung 2 : **Singen**



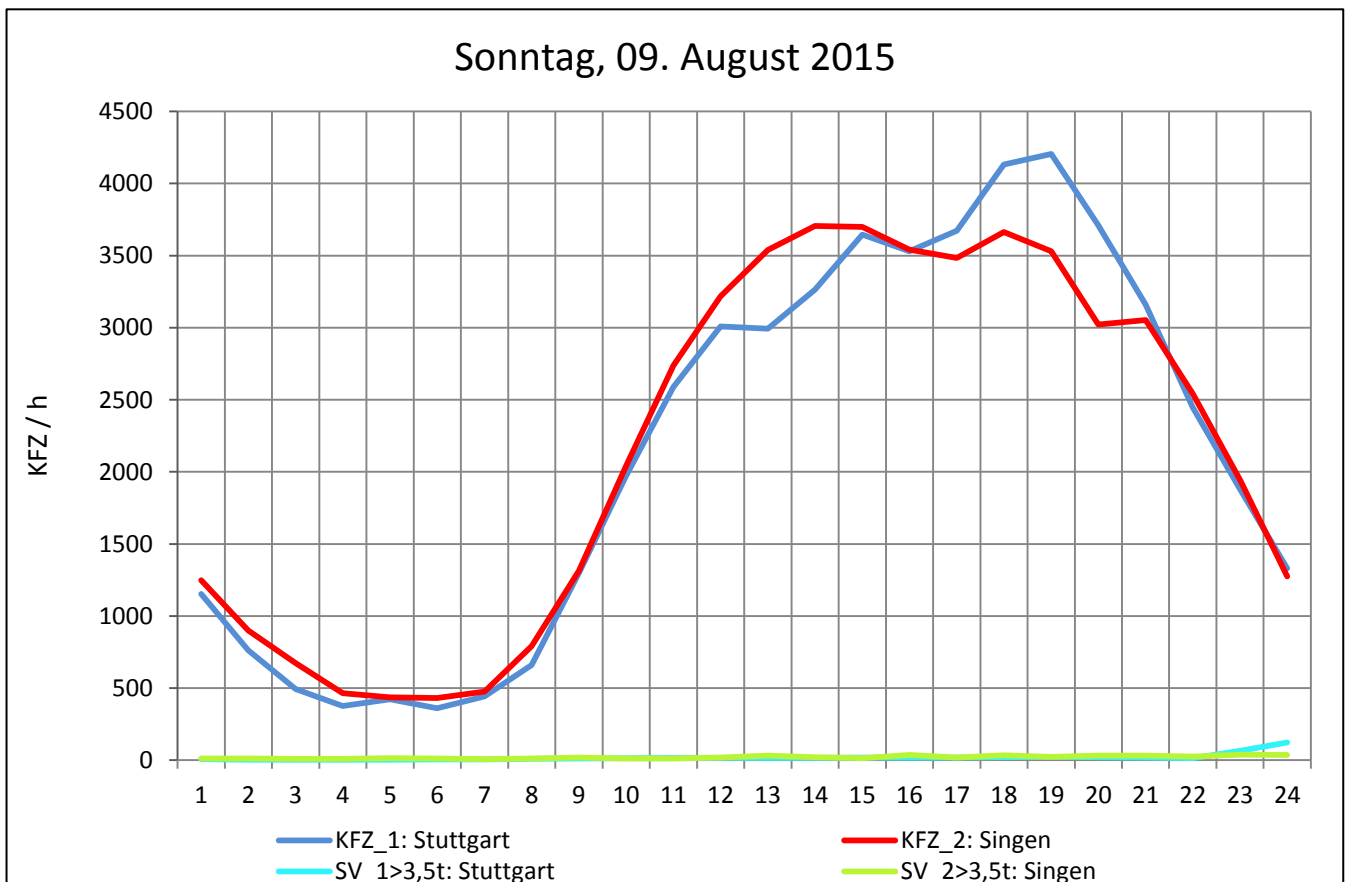
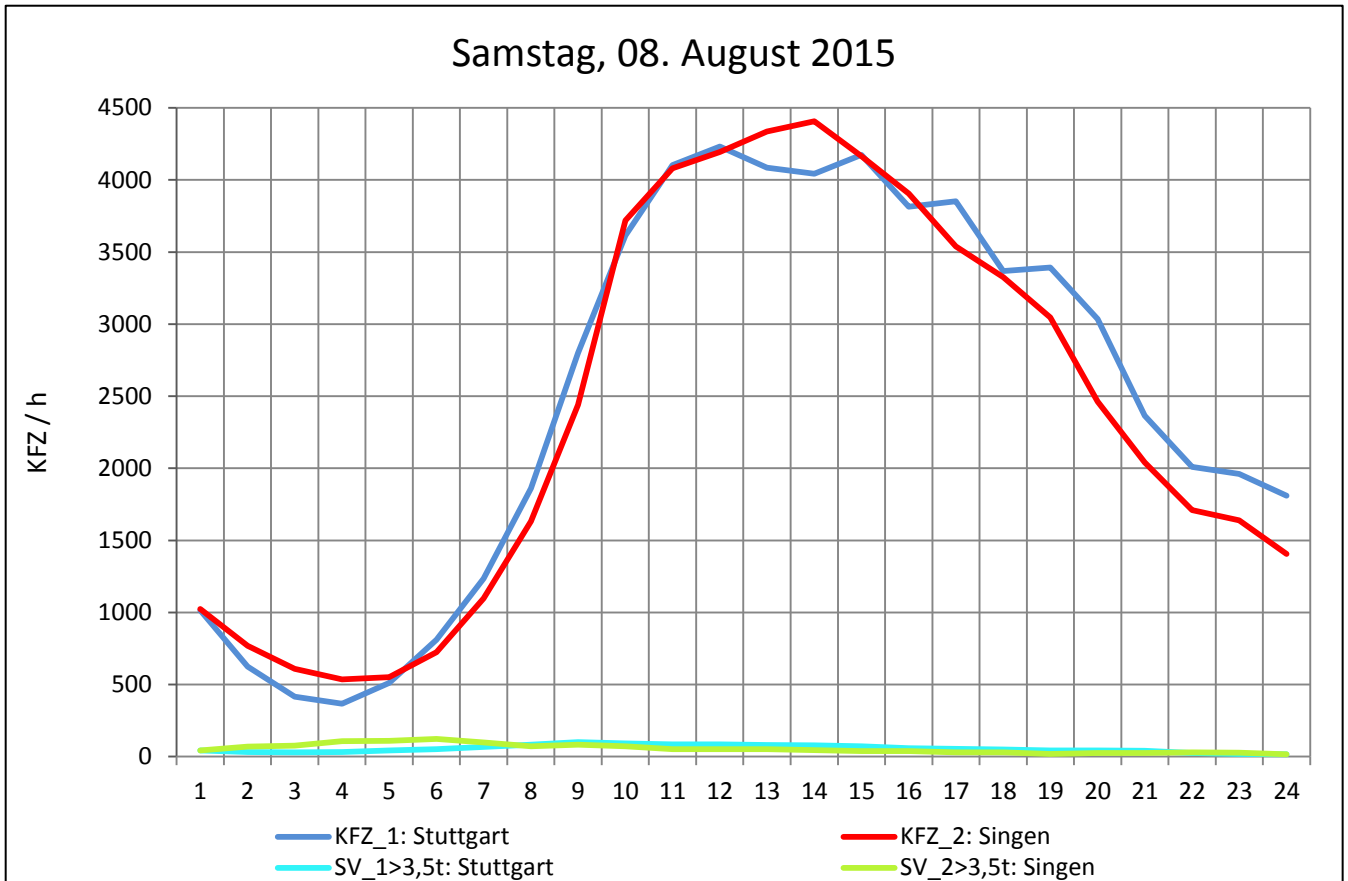
Zst.: **Böblingen**

TK-/Zst-Nr.: 7220/1011

A 81

Richtung 1 : **Stuttgart**

Richtung 2 : **Singen**



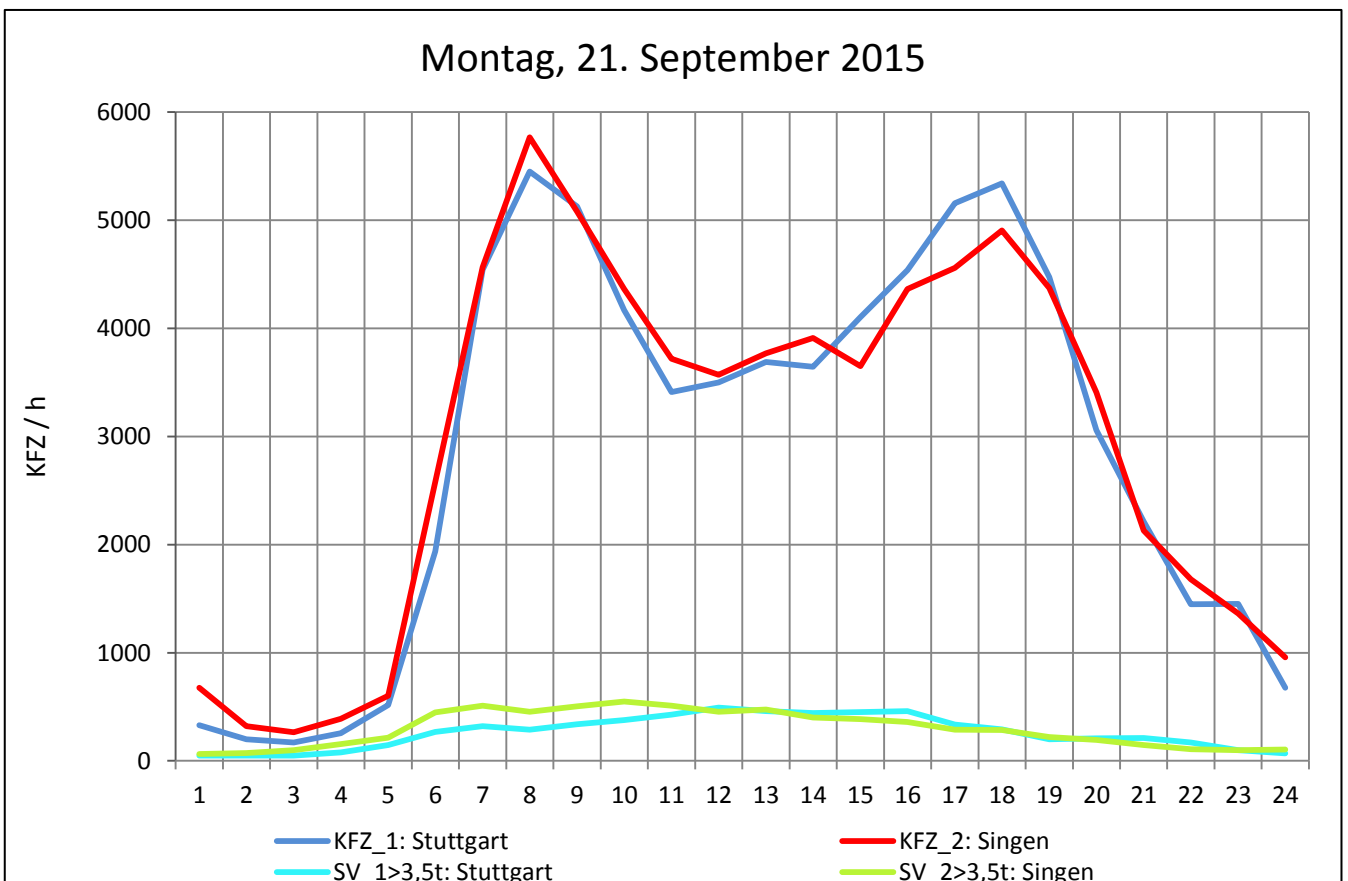
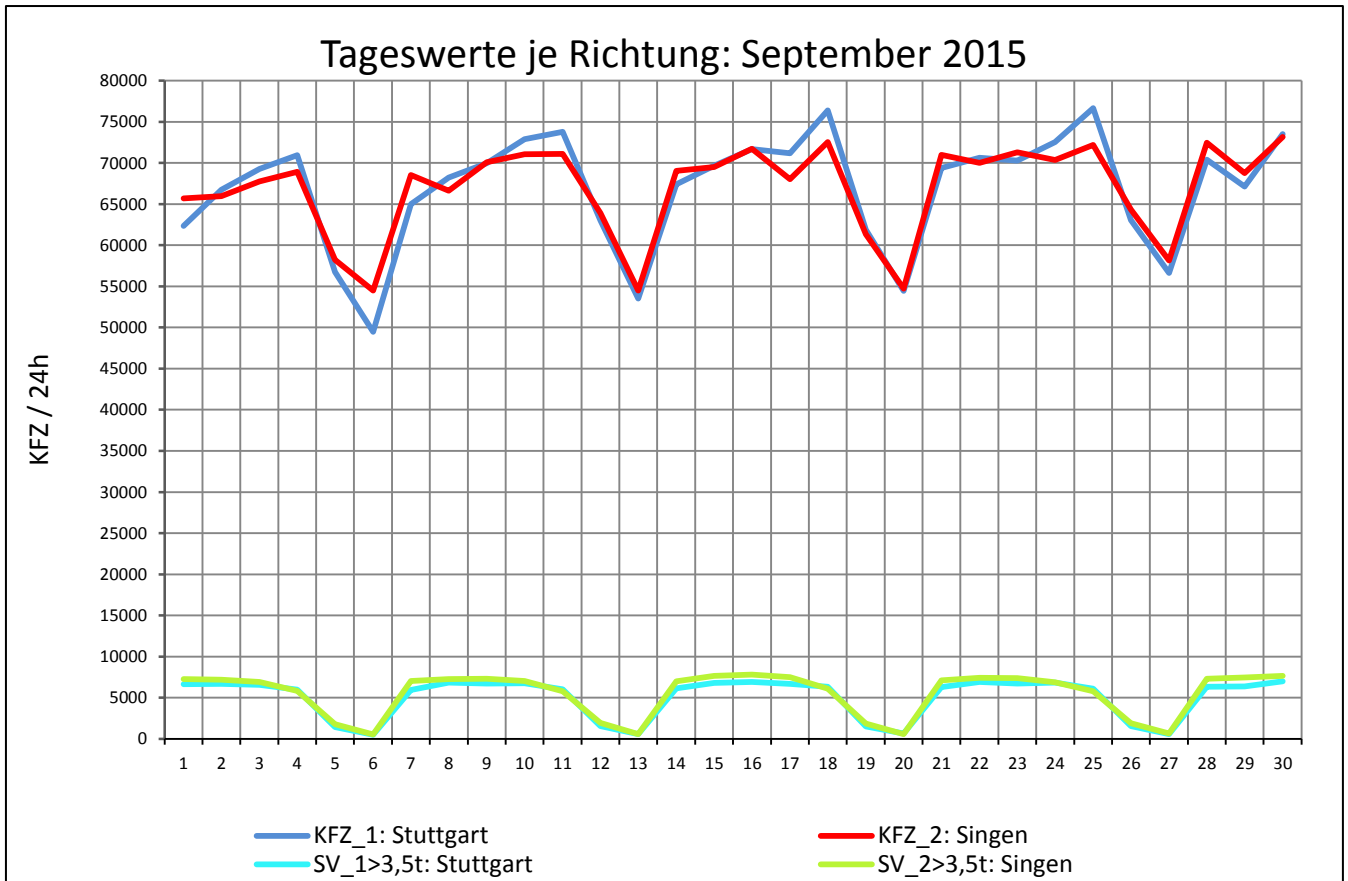
Zst.: **Böblingen**

TK-/Zst-Nr.: 7220/1011

A 81

Richtung 1 : **Stuttgart**

Richtung 2 : **Singen**



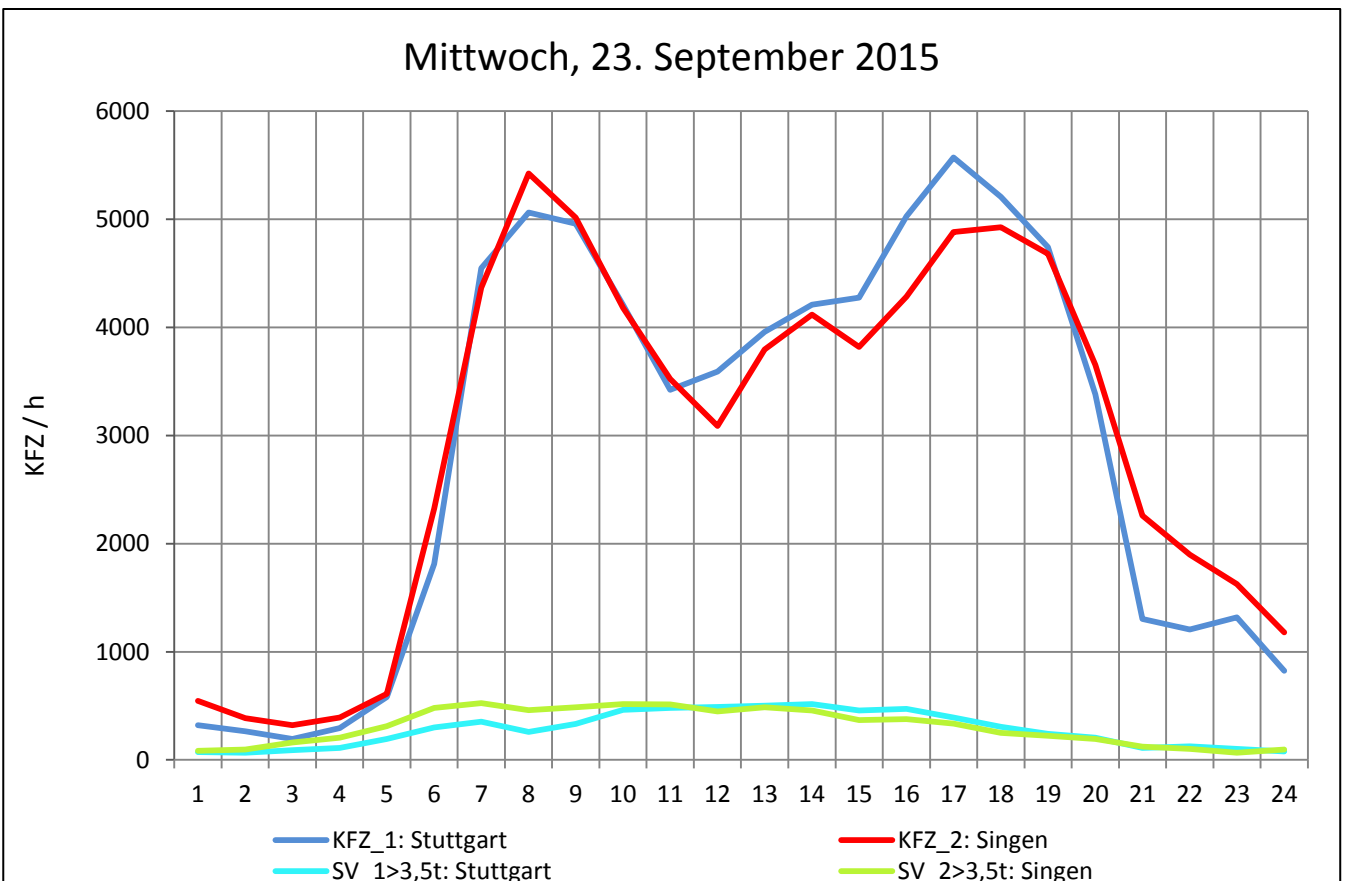
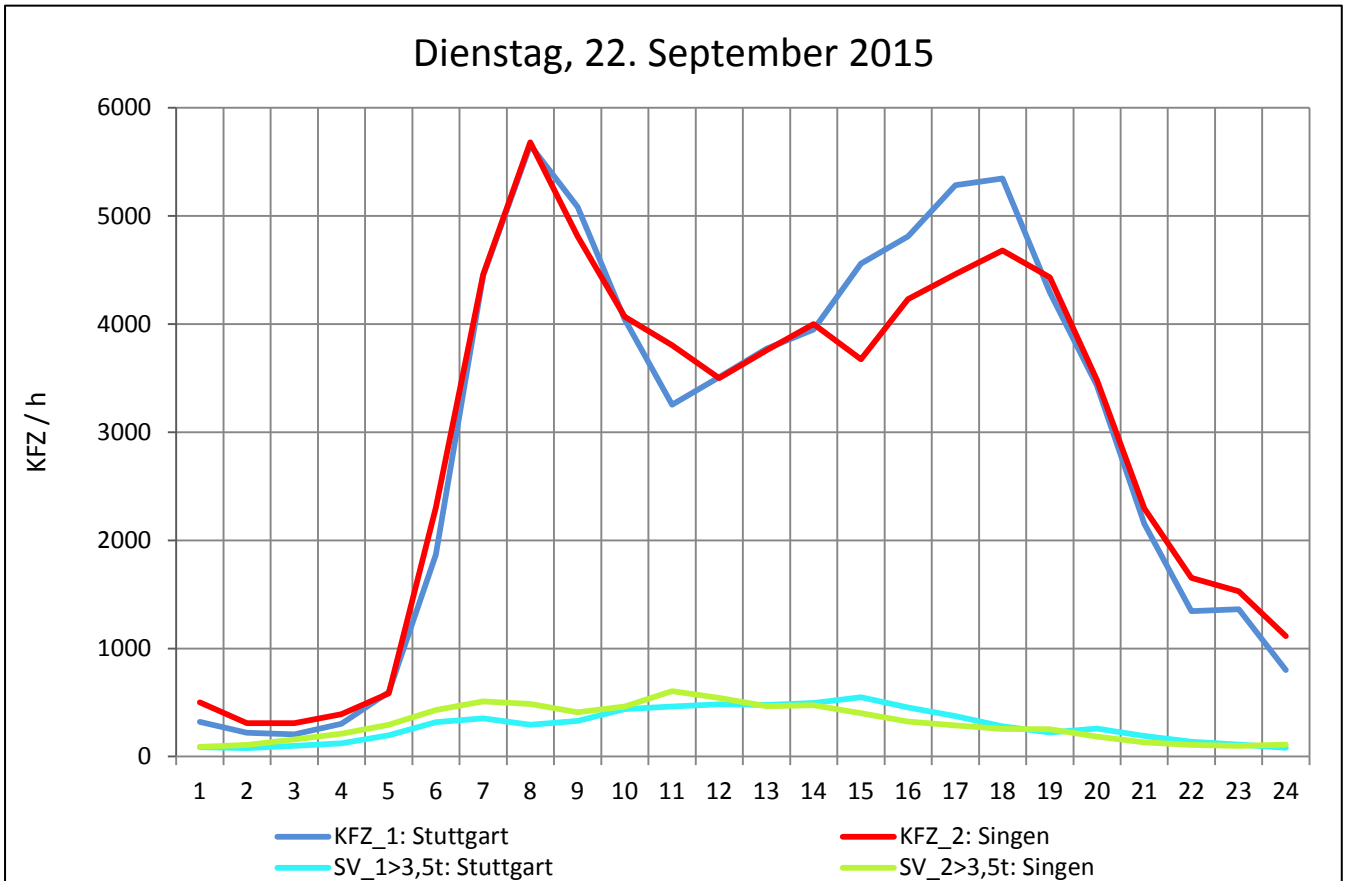
Zst.: **Böblingen**

TK-/Zst-Nr.: 7220/1011

A 81

Richtung 1 : **Stuttgart**

Richtung 2 : **Singen**



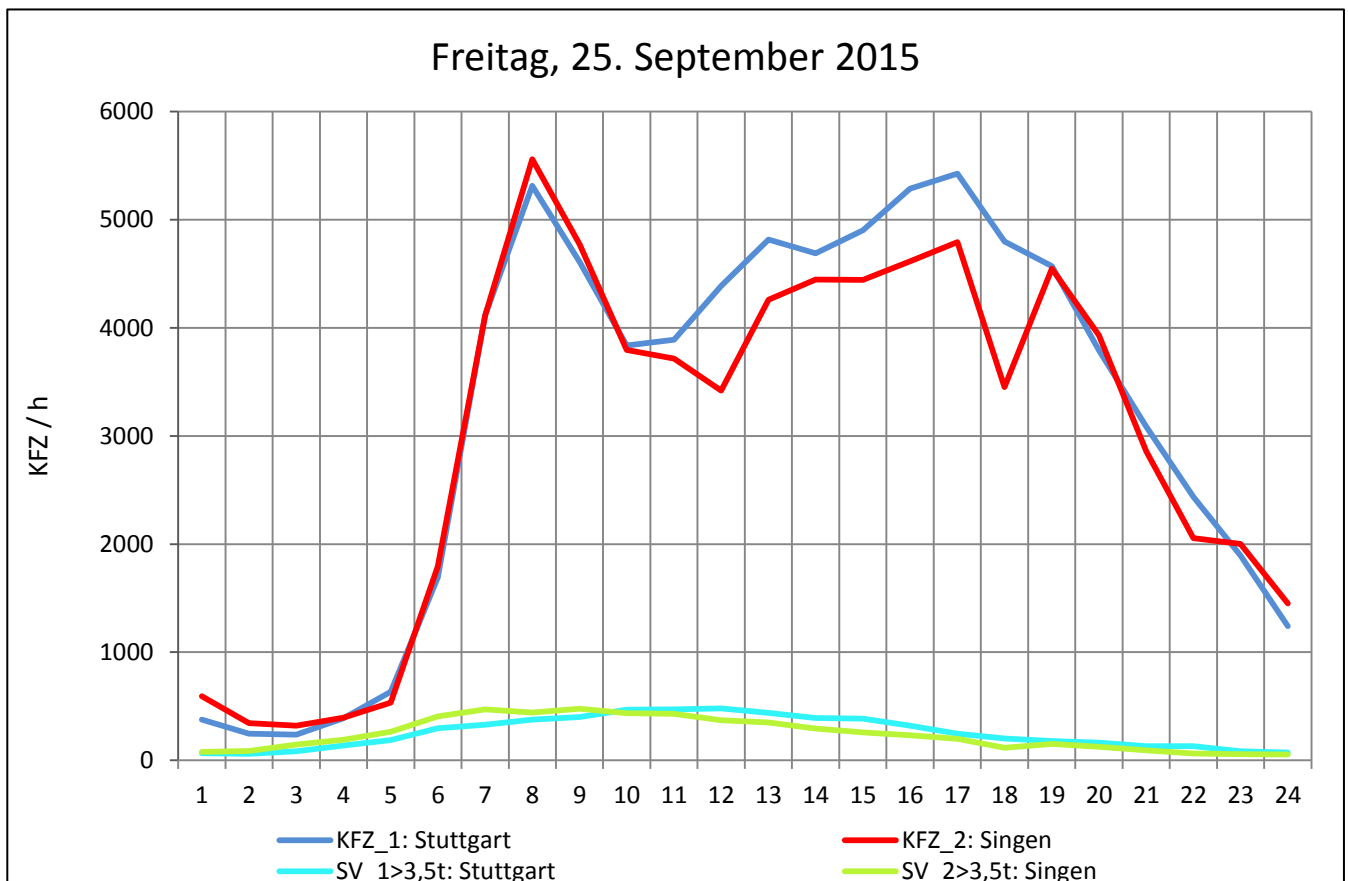
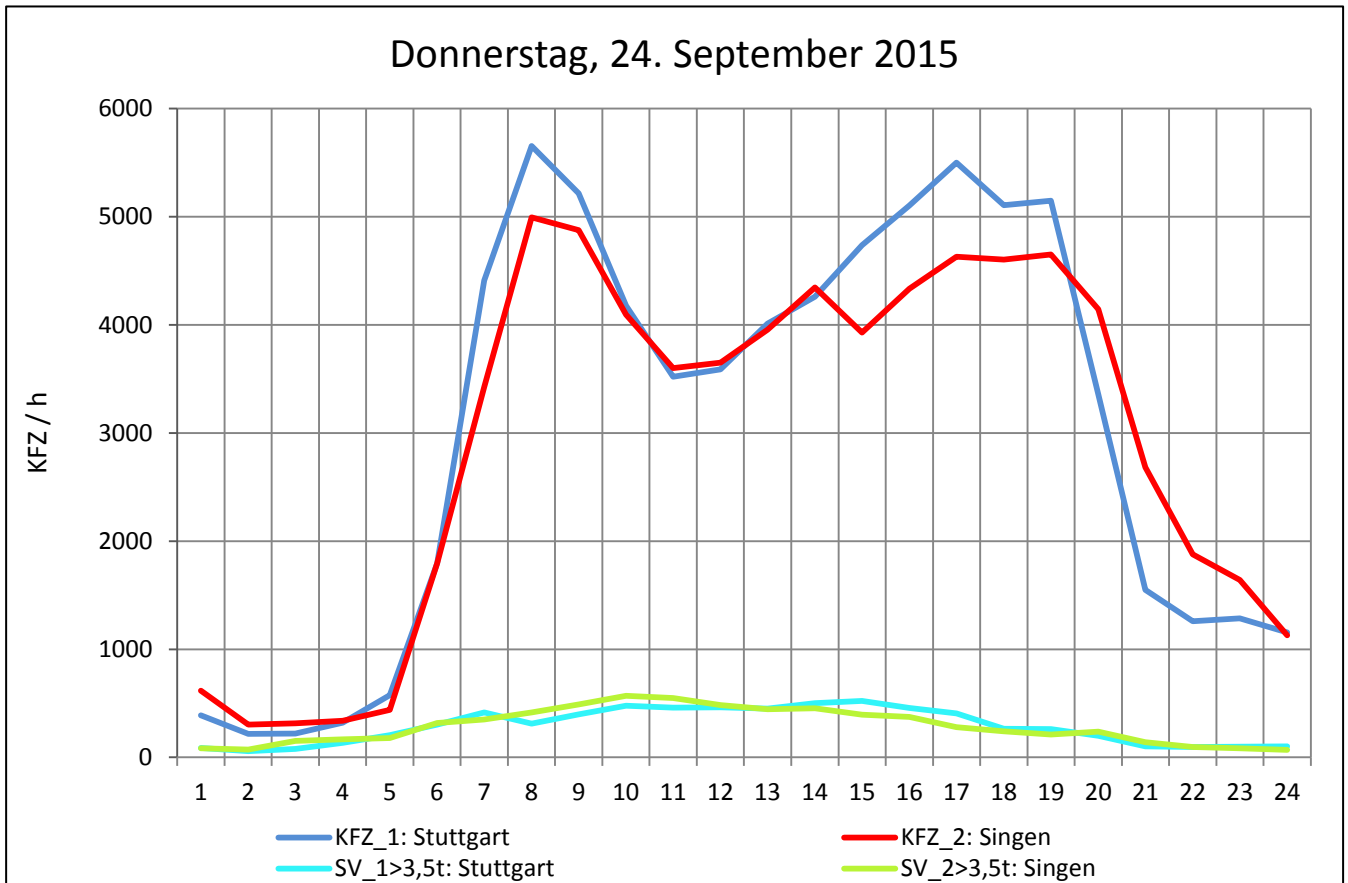
Zst.: **Böblingen**

TK-/Zst-Nr.: 7220/1011

A 81

Richtung 1 : **Stuttgart**

Richtung 2 : **Singen**



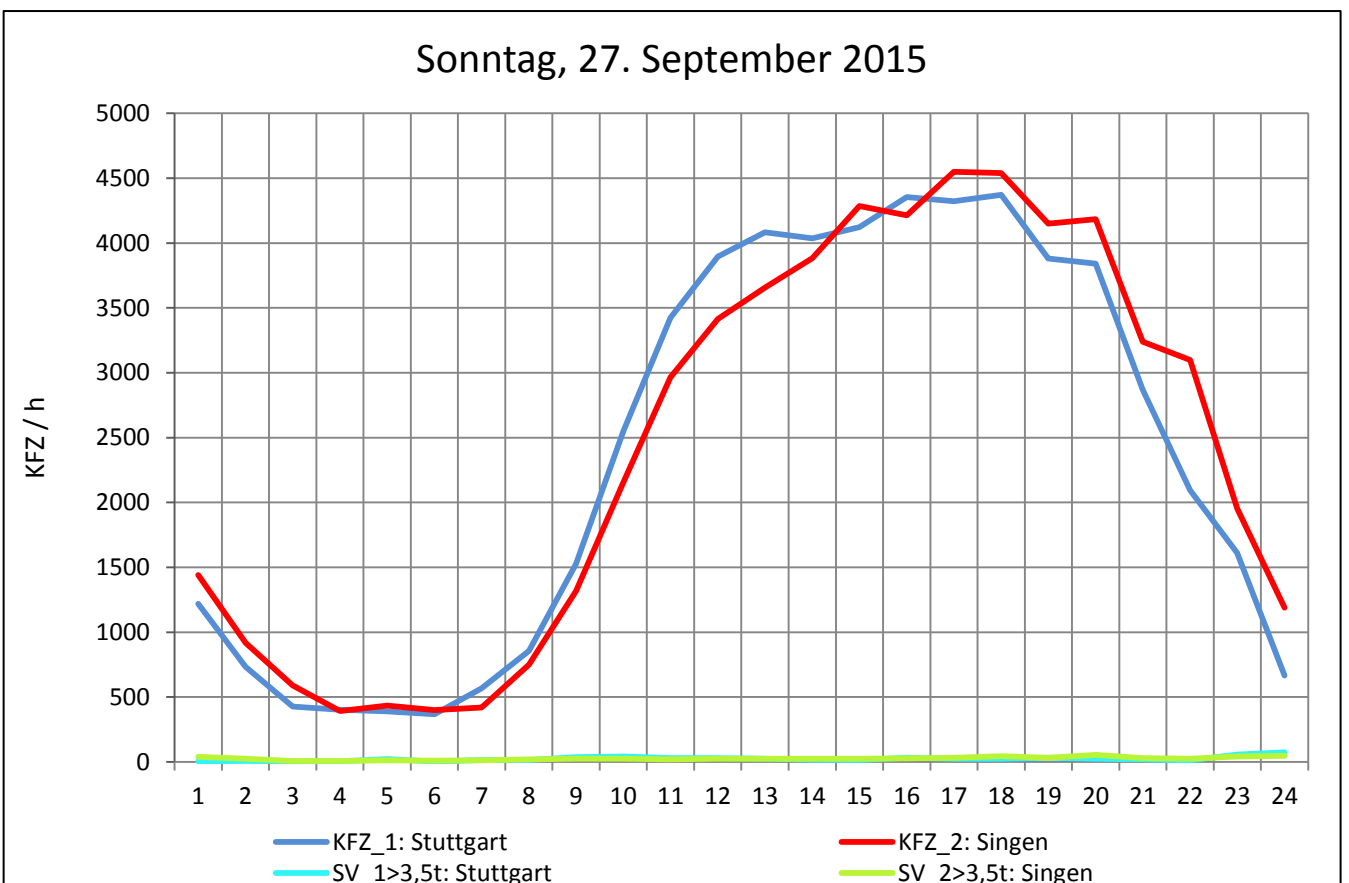
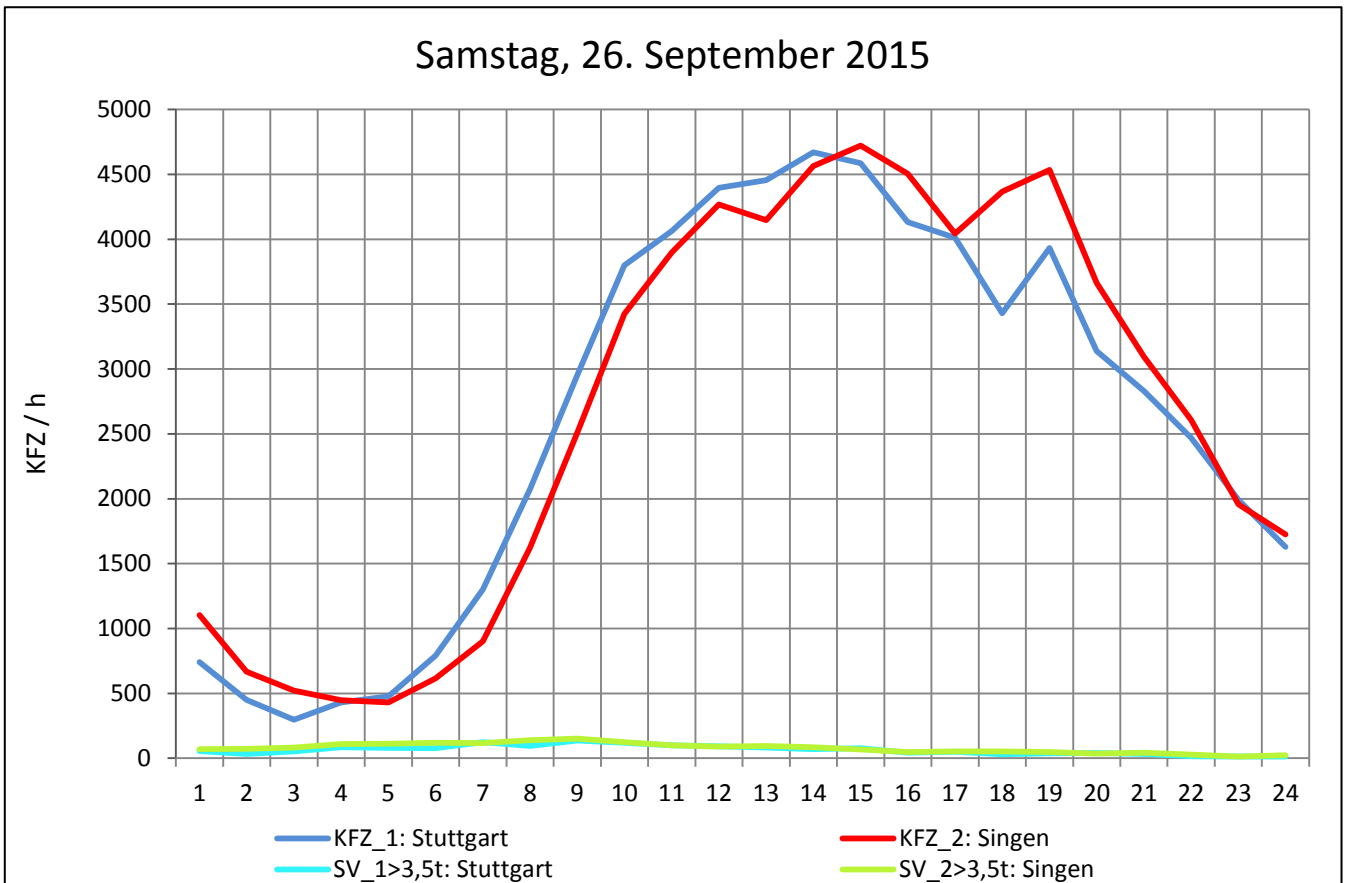
Zst.: **Böblingen**

TK-/Zst-Nr.: 7220/1011

A 81

Richtung 1 : **Stuttgart**

Richtung 2 : **Singen**



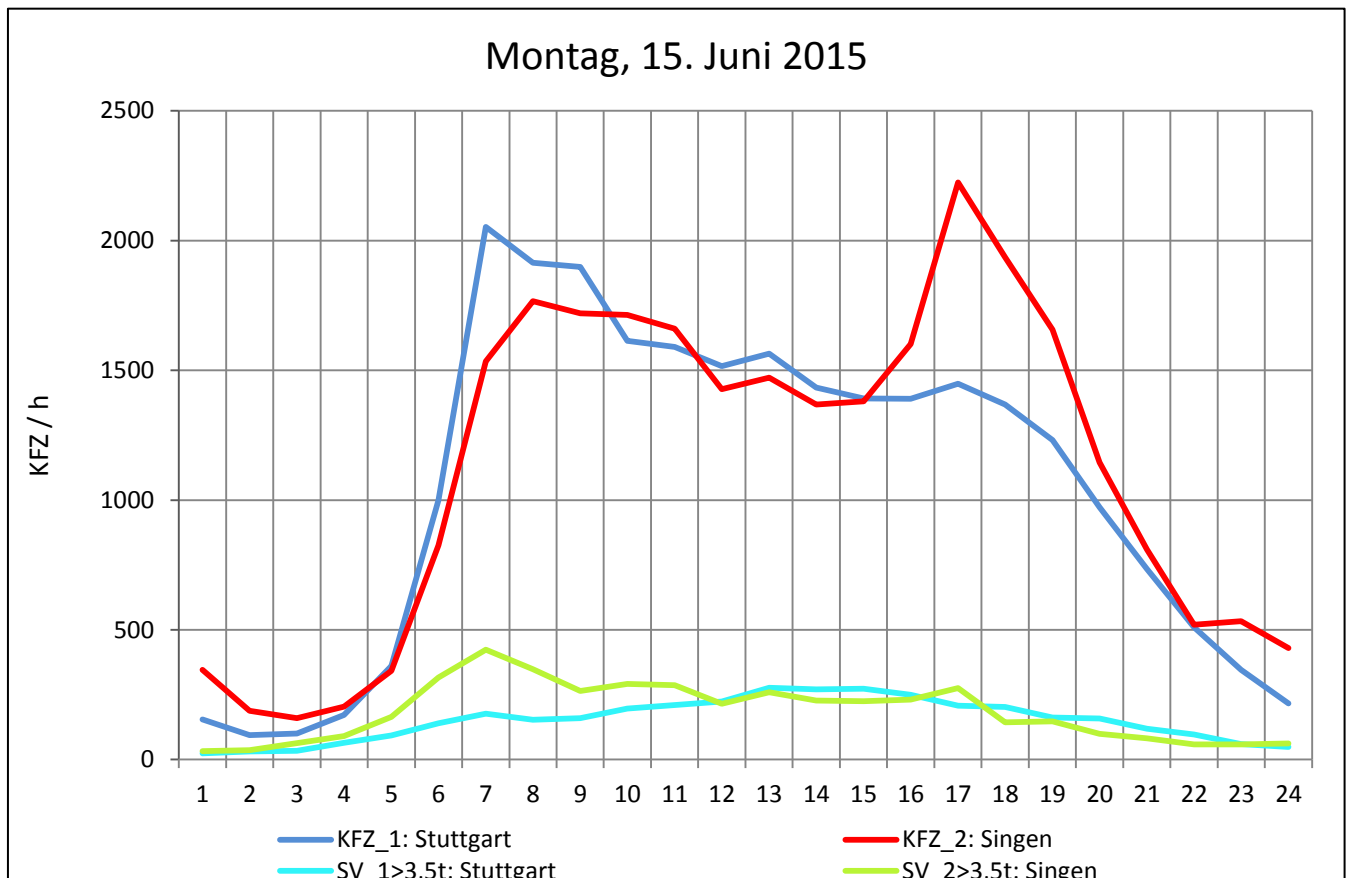
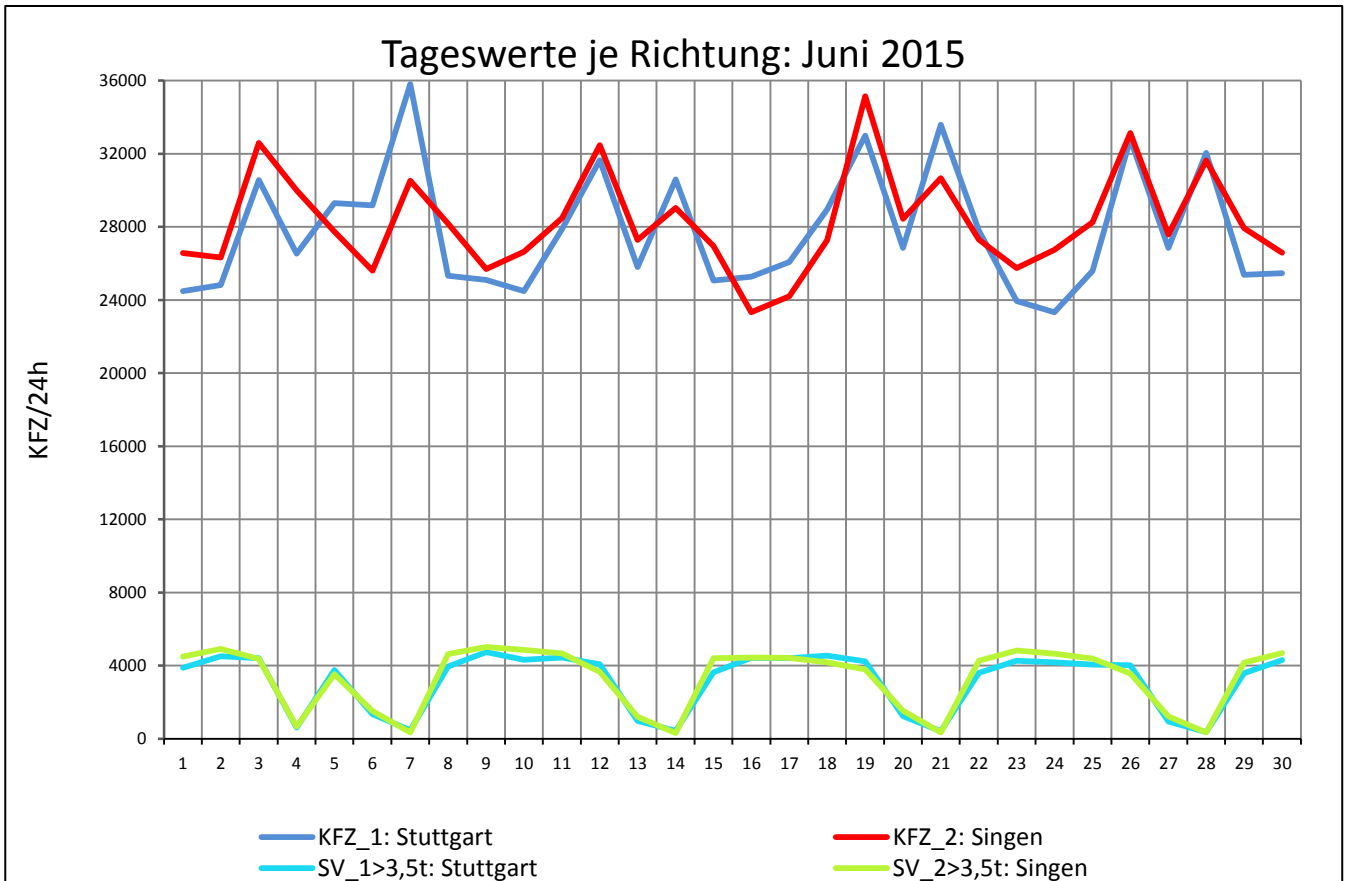
Zst.: **Horb**

TK-/Zst-Nr.: 7518/1028

A 81

Richtung 1 : **Stuttgart**

Richtung 2 : **Singen**



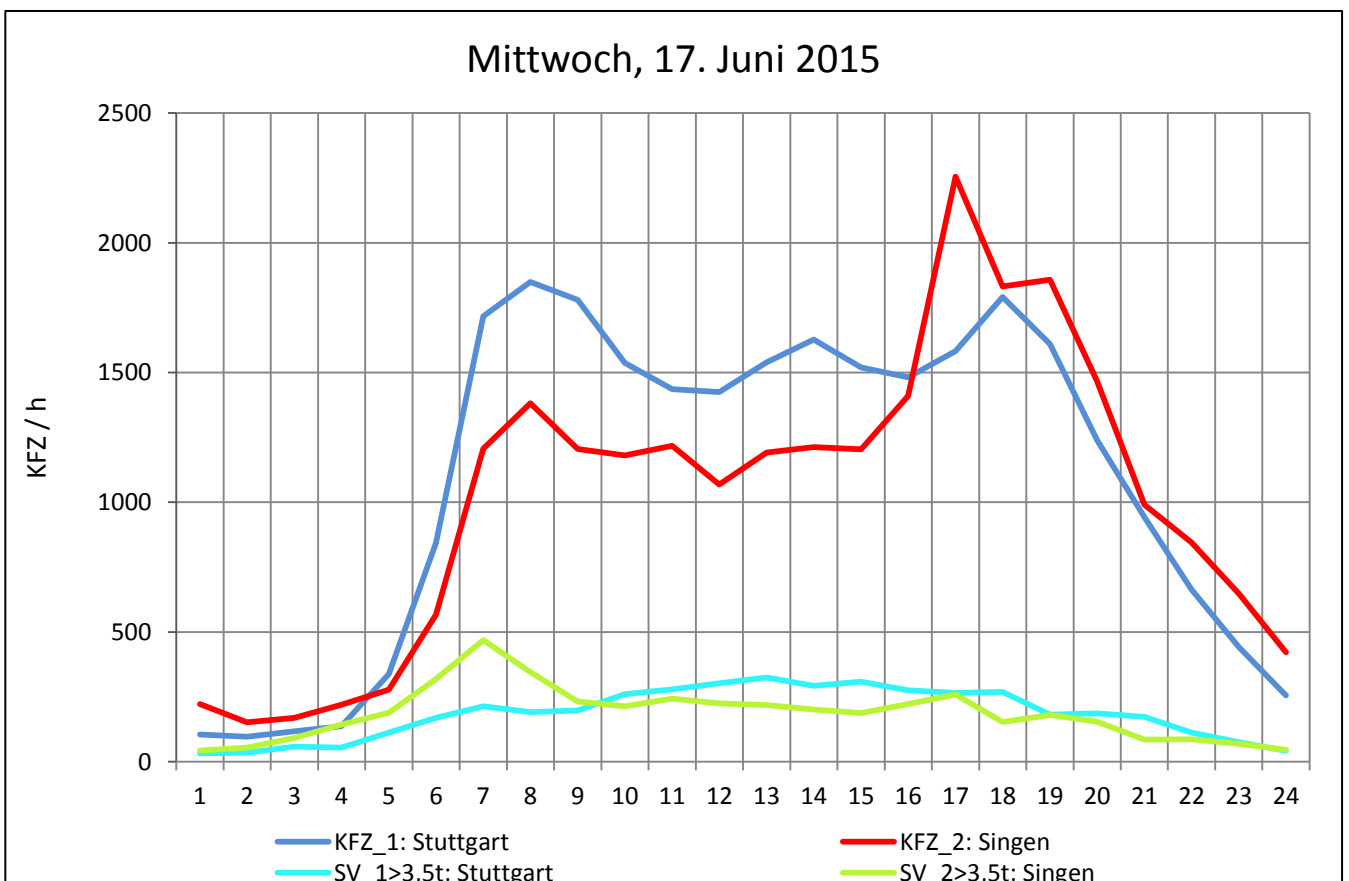
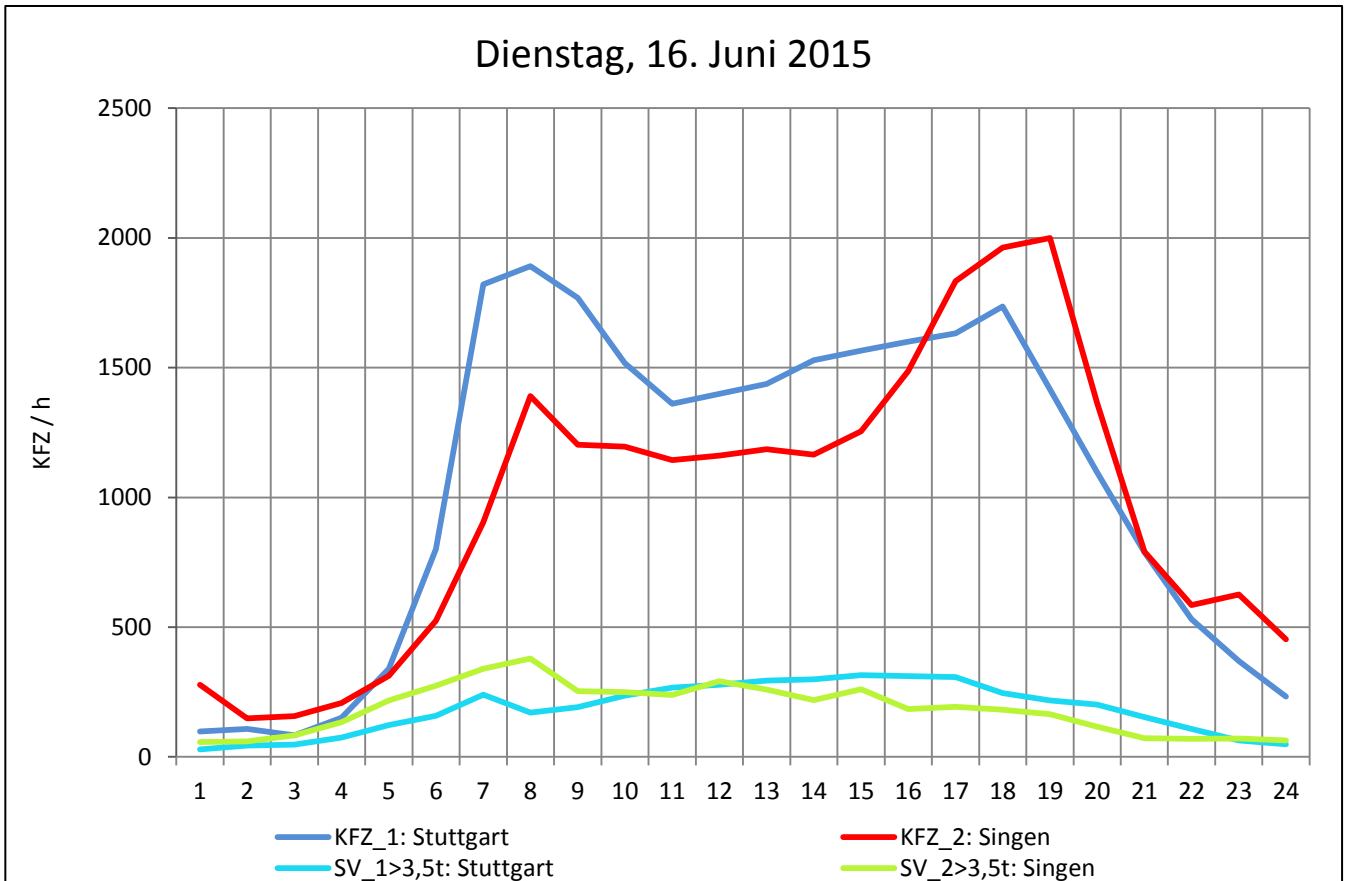
Zst.: **Horb**

TK-/Zst-Nr.: 7518/1028

A 81

Richtung 1 : **Stuttgart**

Richtung 2 : **Singen**



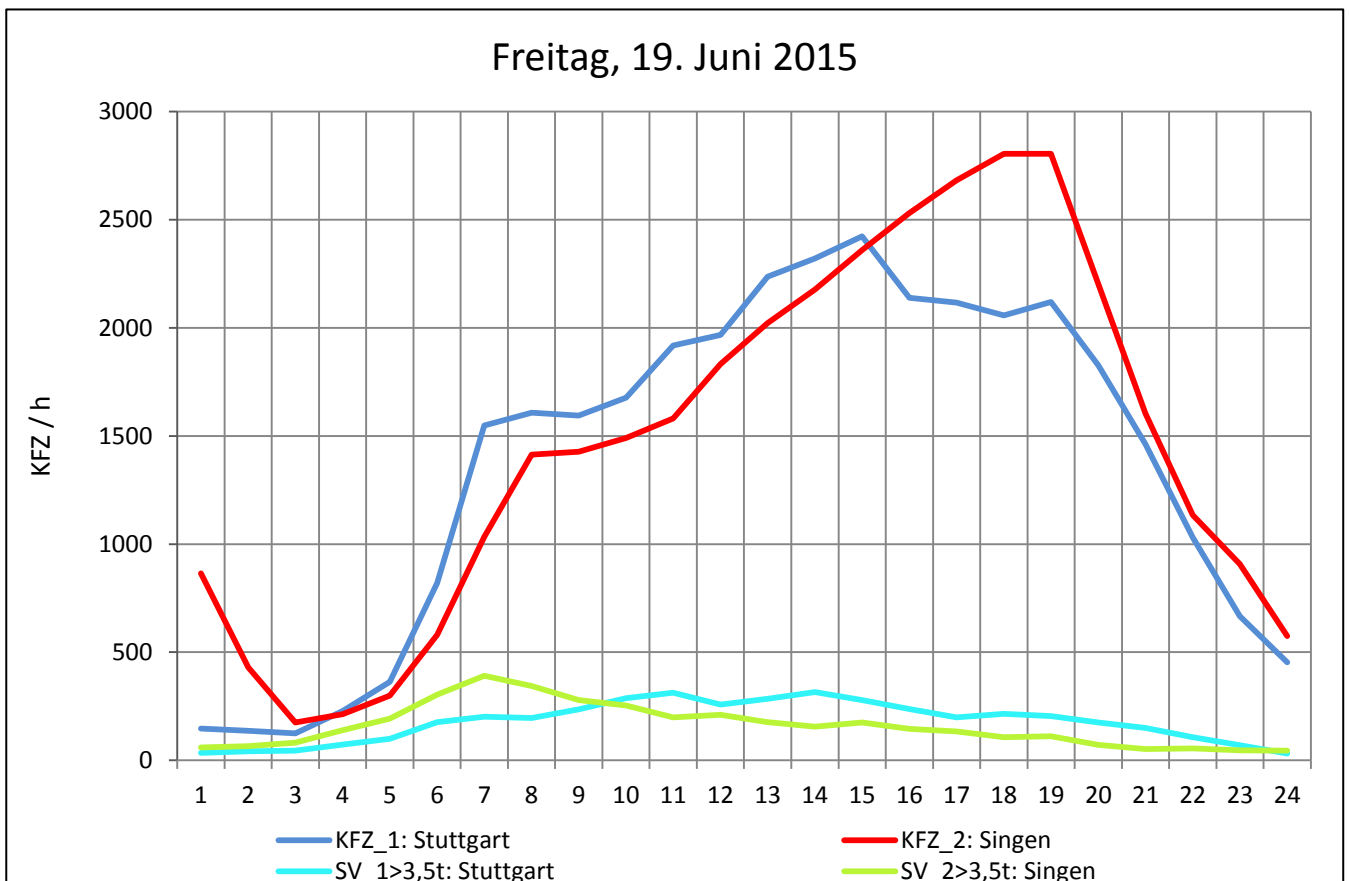
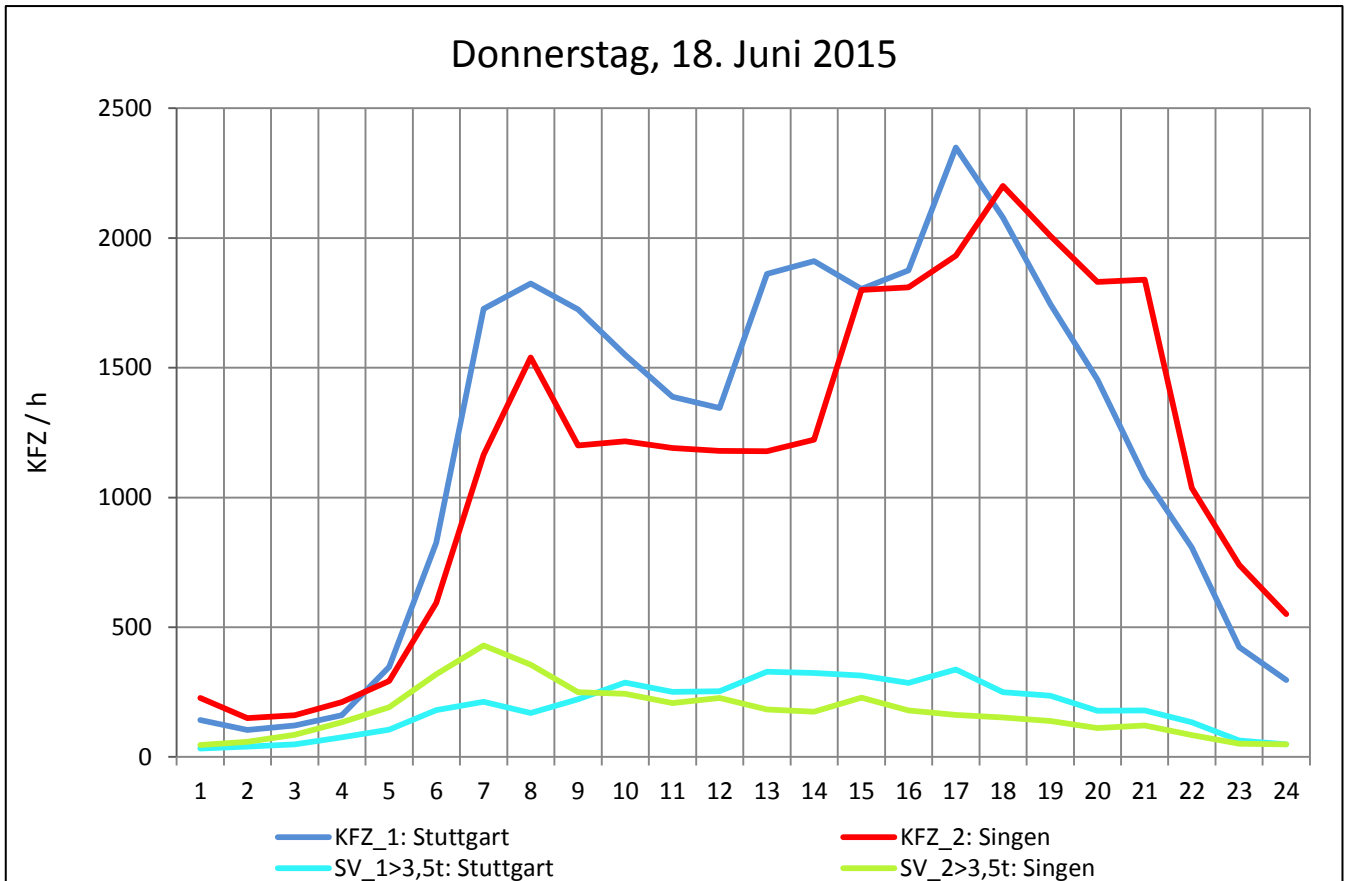
Zst.: **Horb**

TK-/Zst-Nr.: 7518/1028

A 81

Richtung 1 : **Stuttgart**

Richtung 2 : **Singen**



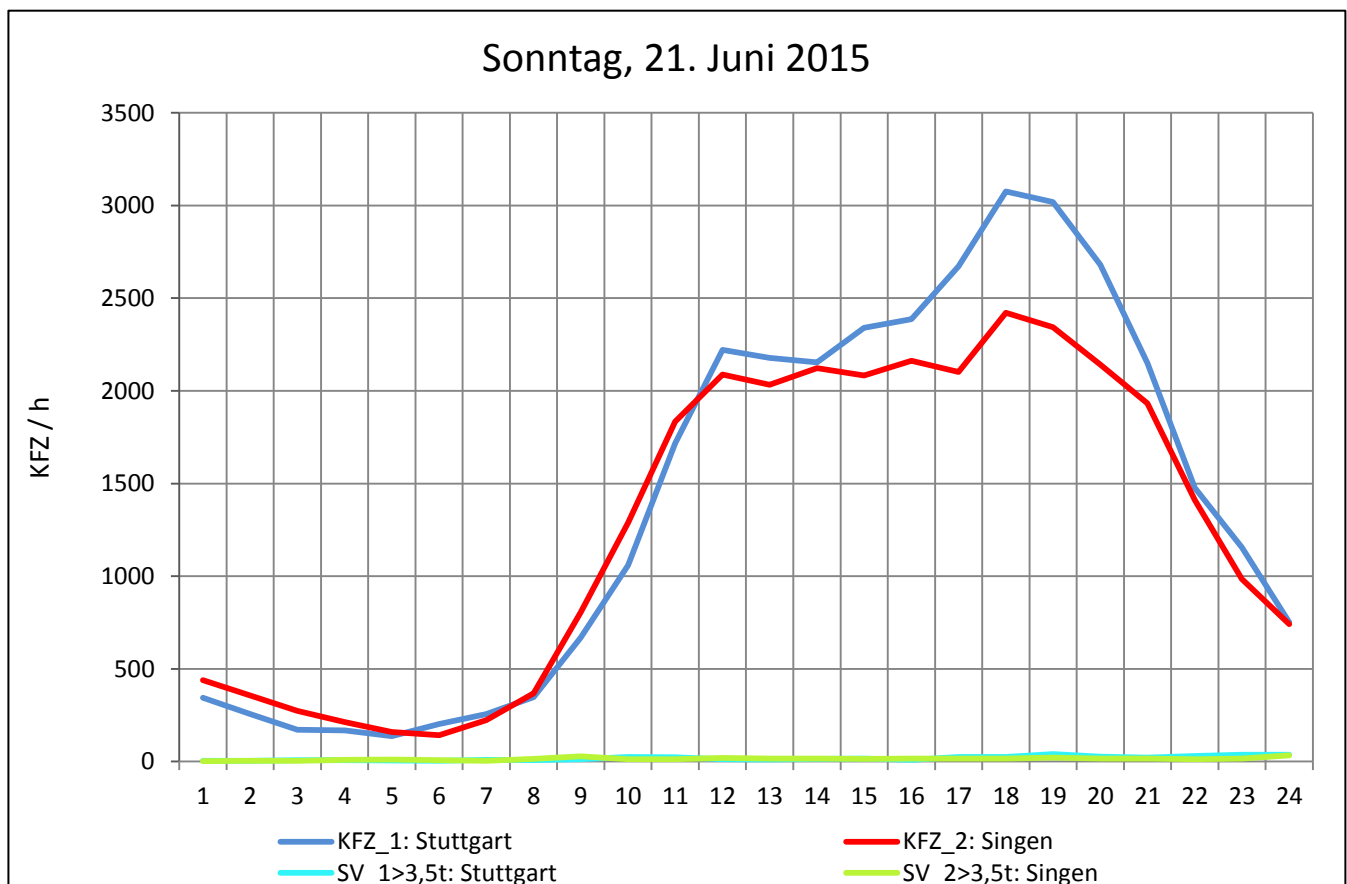
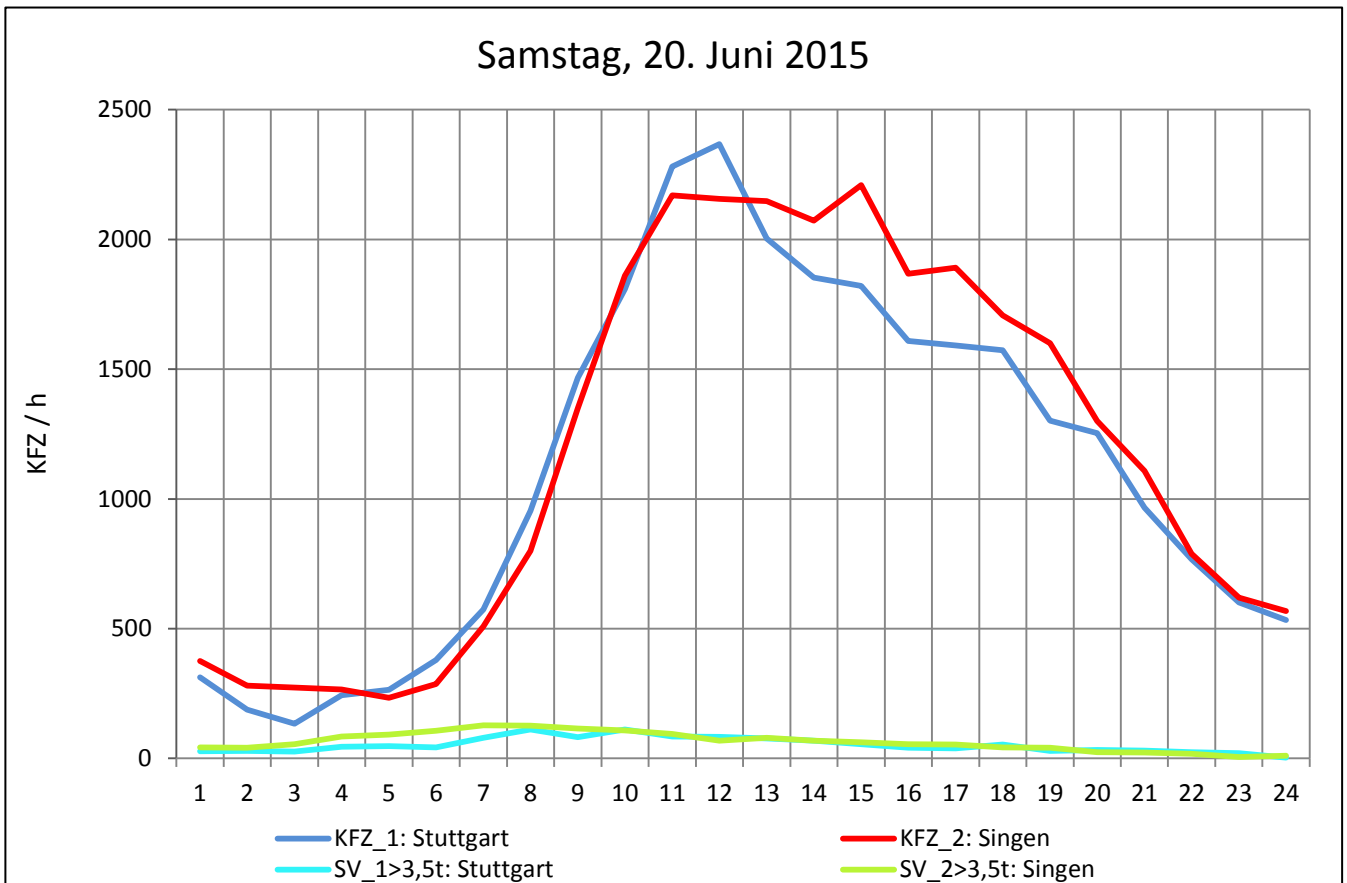
Zst.: **Horb**

TK-/Zst-Nr.: 7518/1028

A 81

Richtung 1 : **Stuttgart**

Richtung 2 : **Singen**



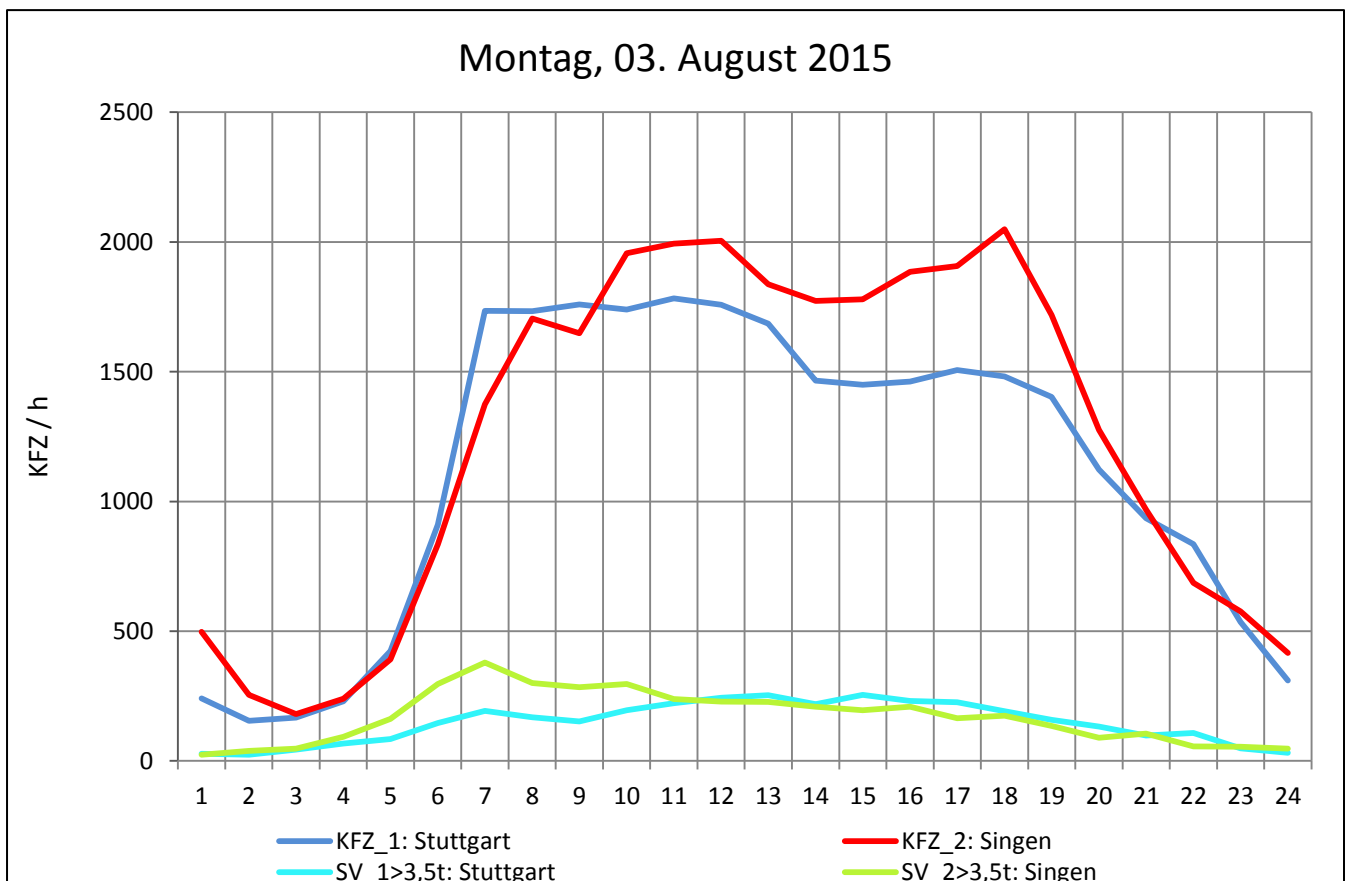
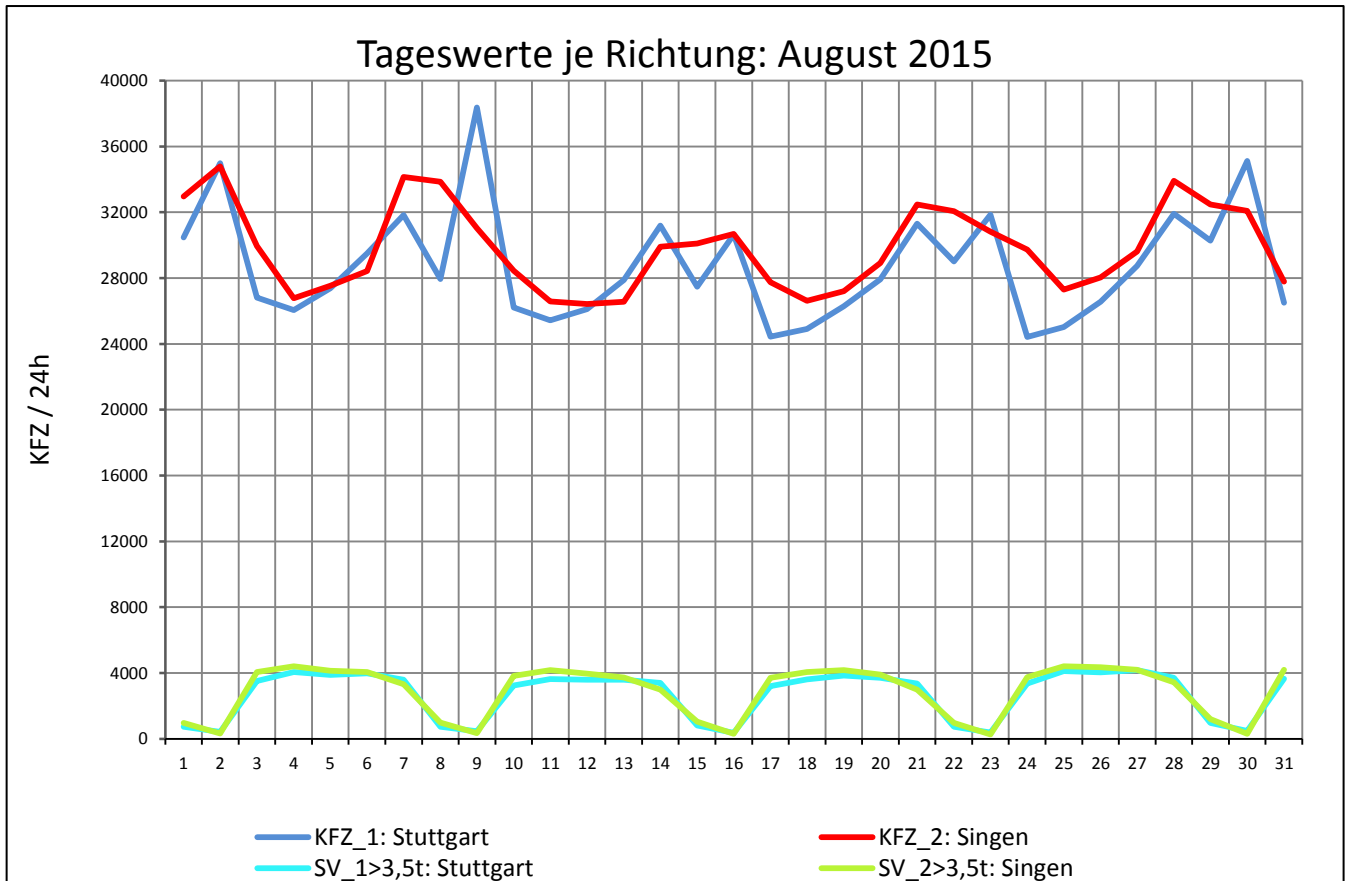
Zst.: **Horb**

TK-/Zst-Nr.: 7518/1028

A 81

Richtung 1 : **Stuttgart**

Richtung 2 : **Singen**



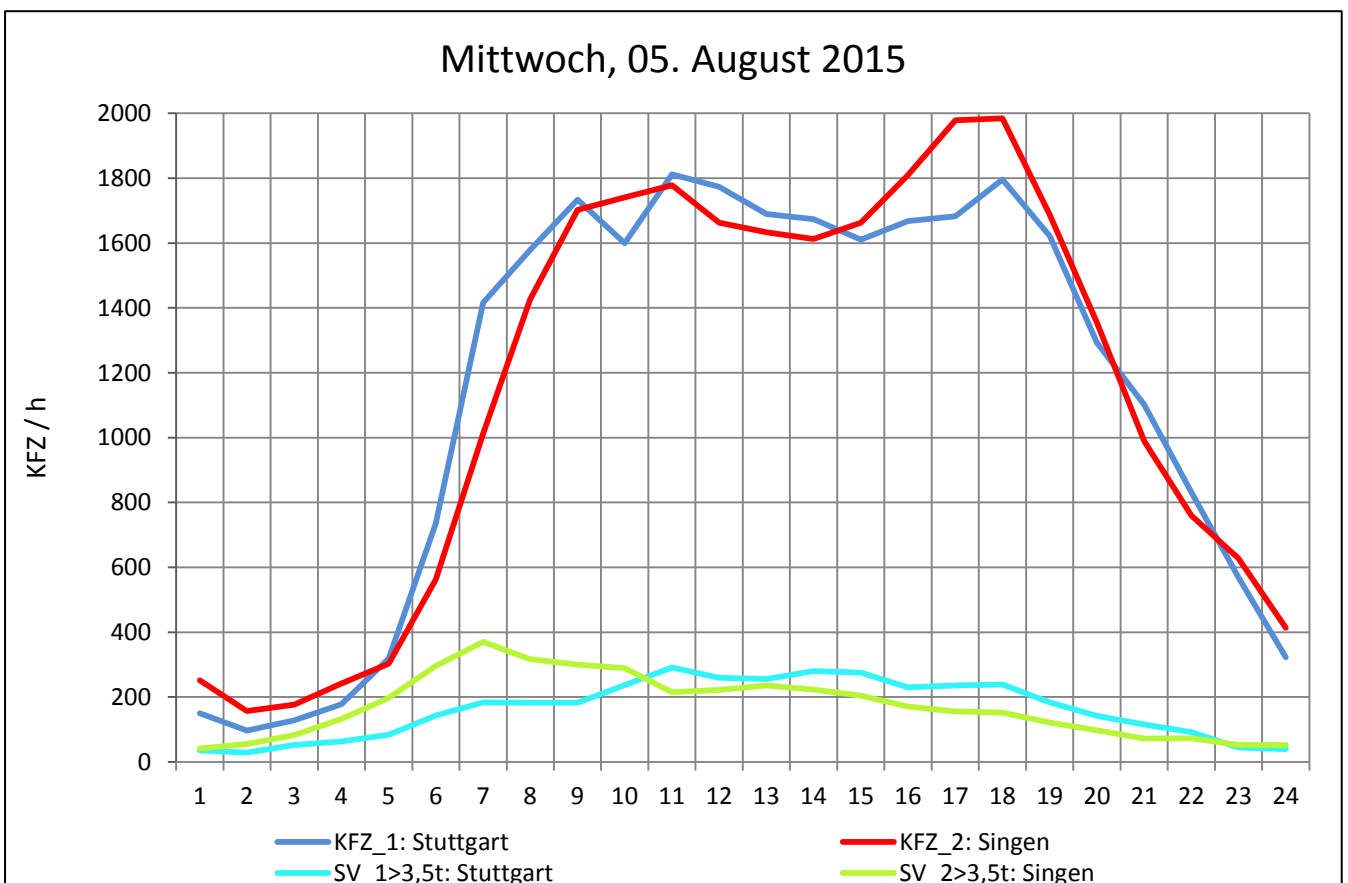
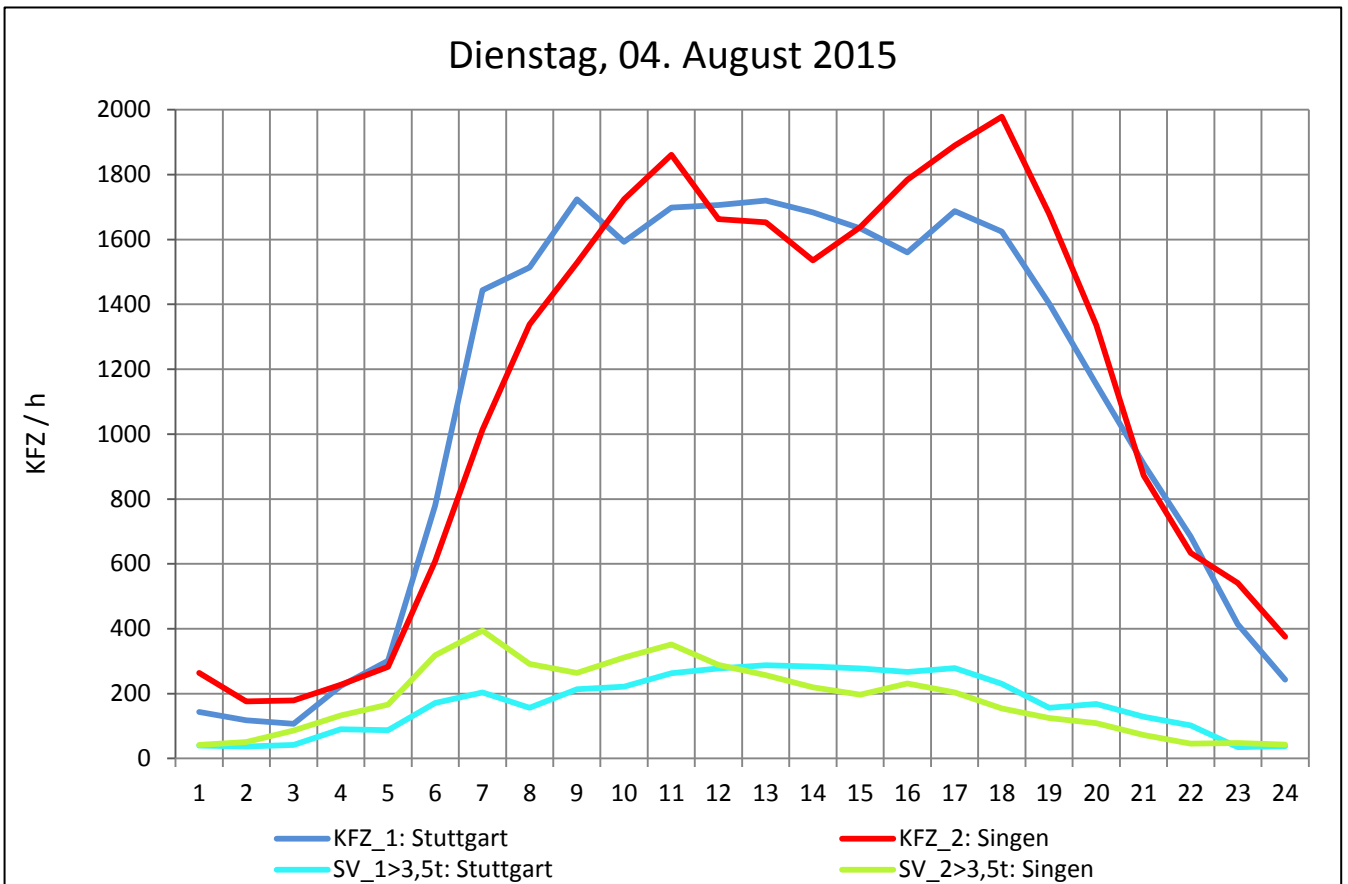
Zst.: **Horb**

TK-/Zst-Nr.: 7518/1028

A 81

Richtung 1 : **Stuttgart**

Richtung 2 : **Singen**



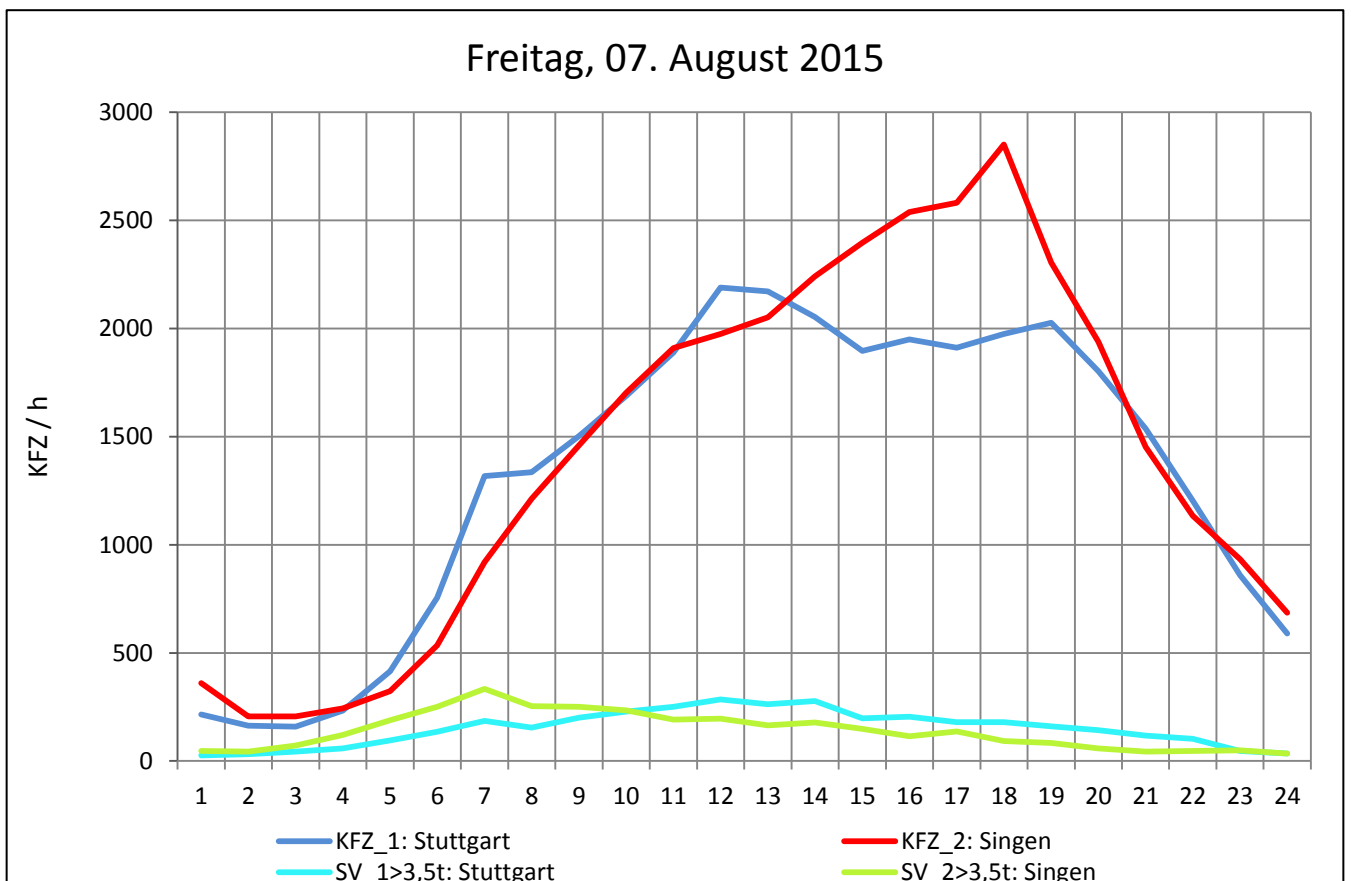
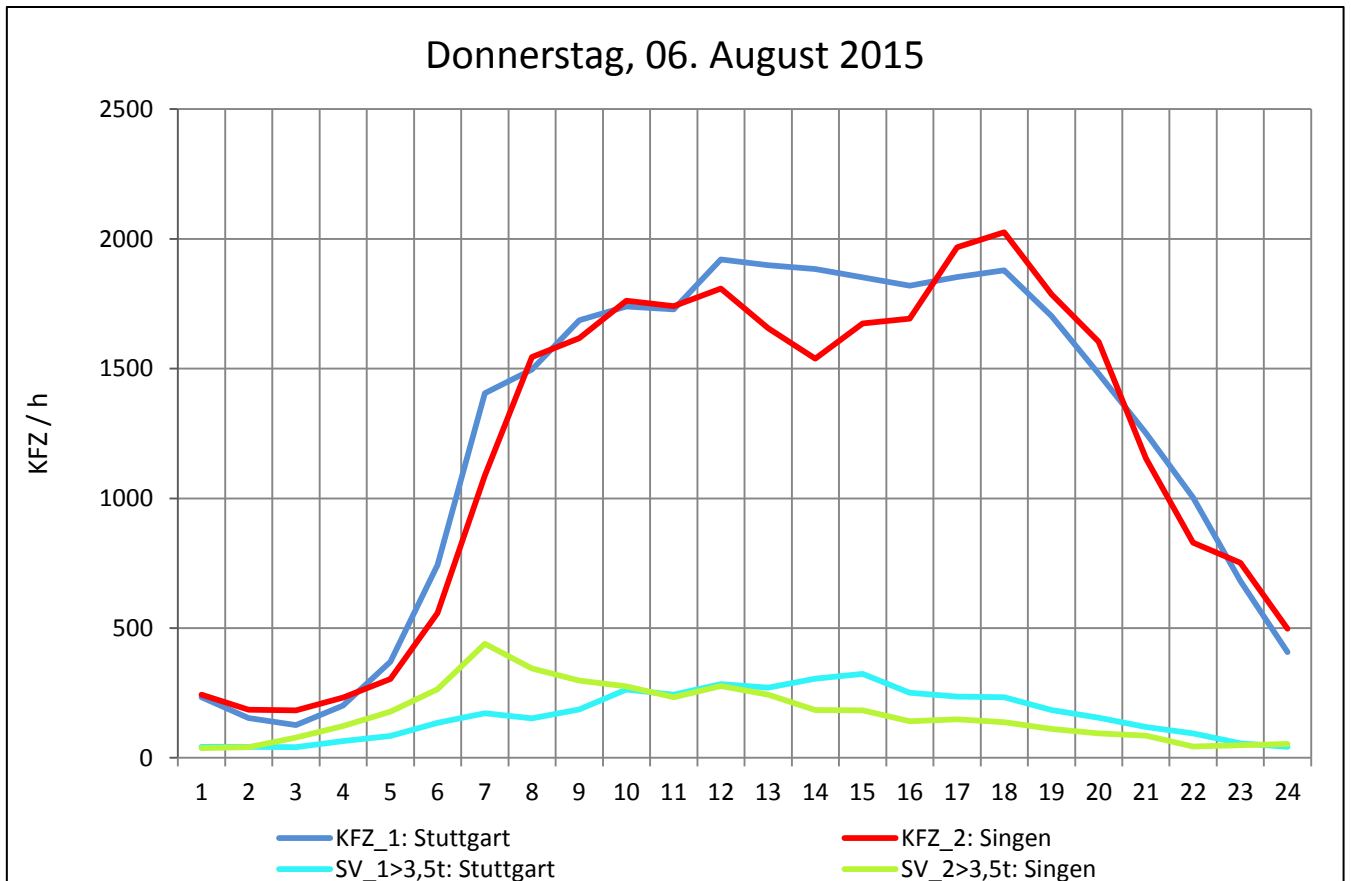
Zst.: **Horb**

TK-/Zst-Nr.: 7518/1028

A 81

Richtung 1 : **Stuttgart**

Richtung 2 : **Singen**



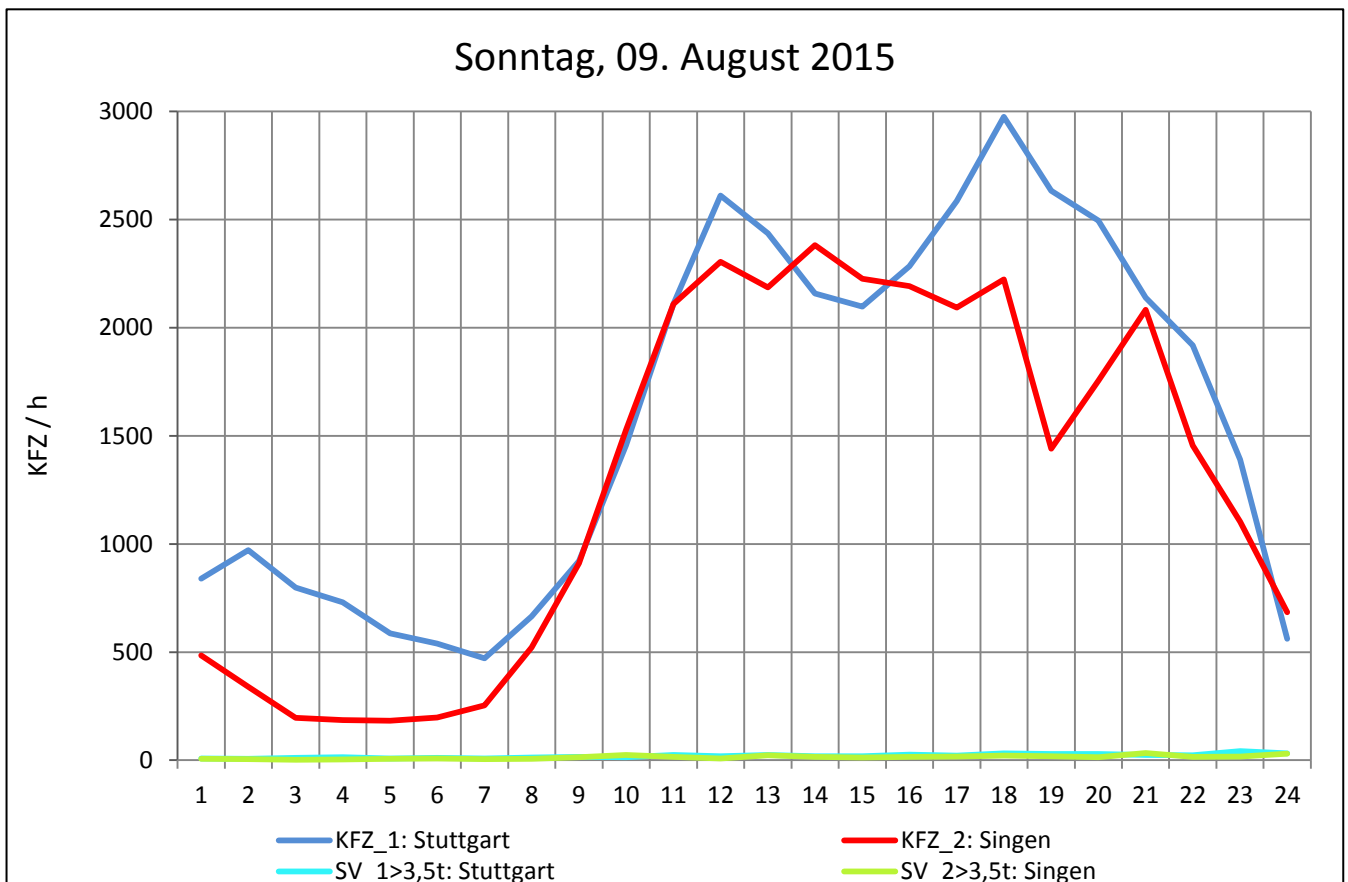
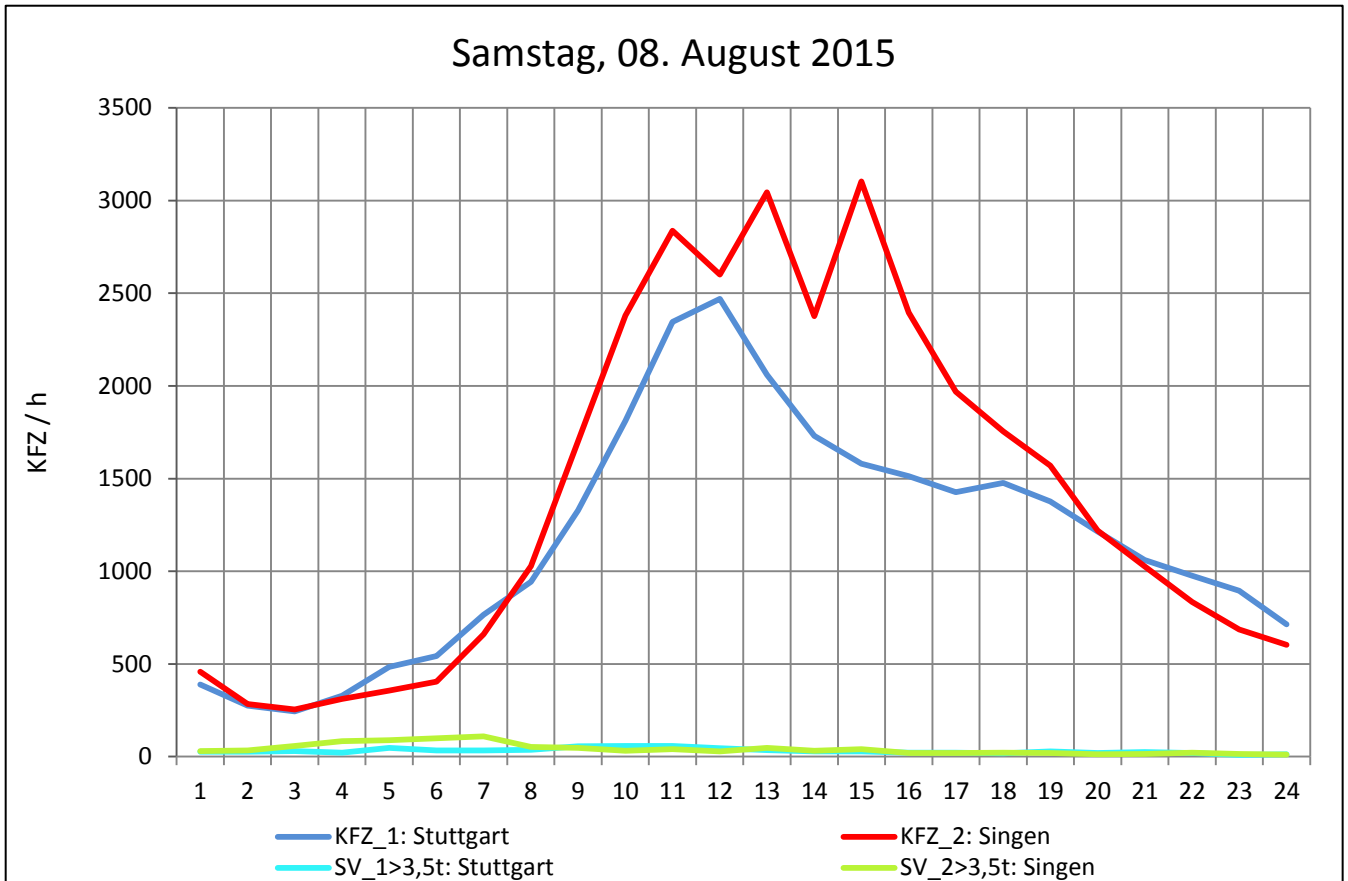
Zst.: **Horb**

TK-/Zst-Nr.: 7518/1028

A 81

Richtung 1 : **Stuttgart**

Richtung 2 : **Singen**



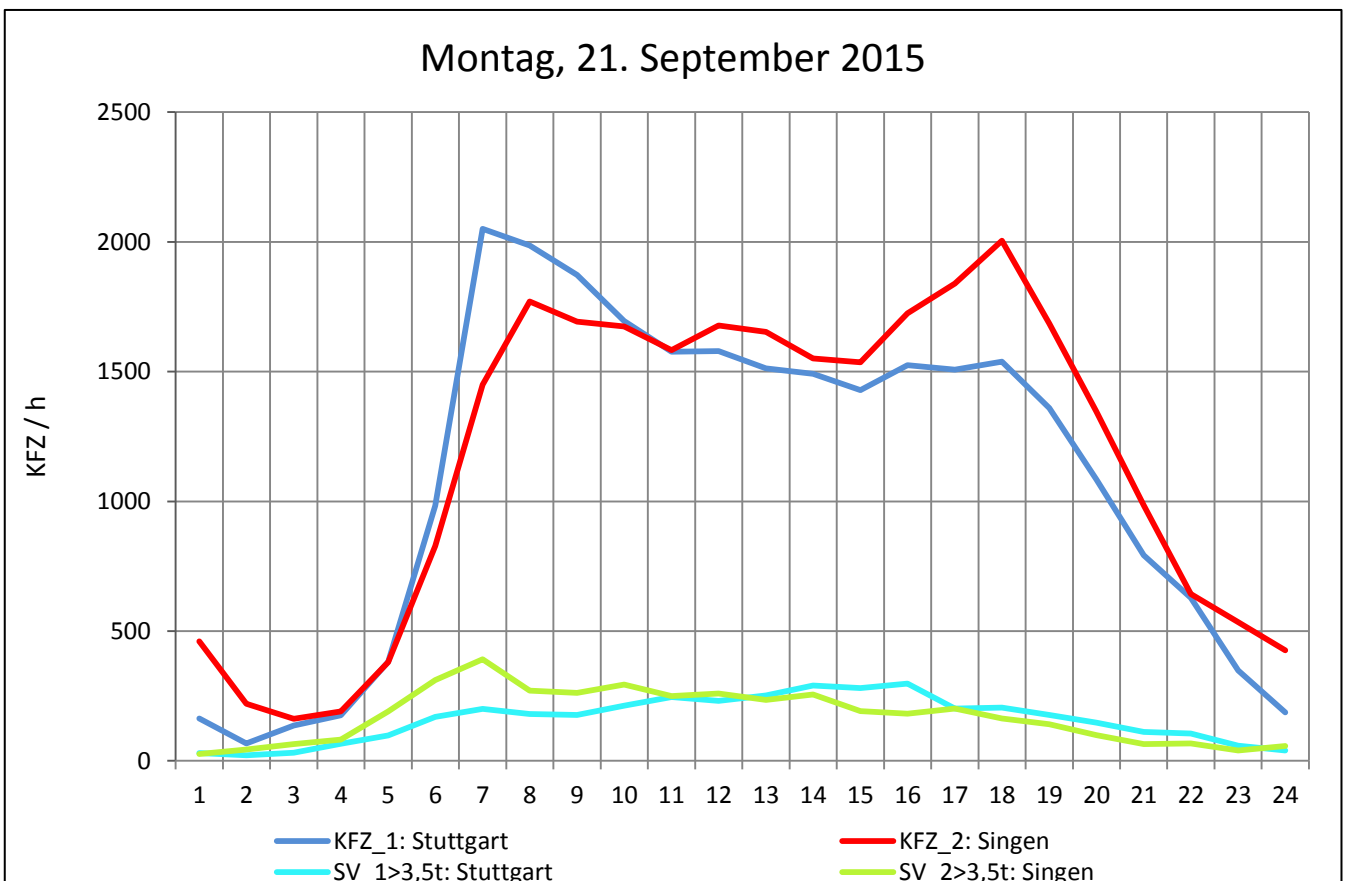
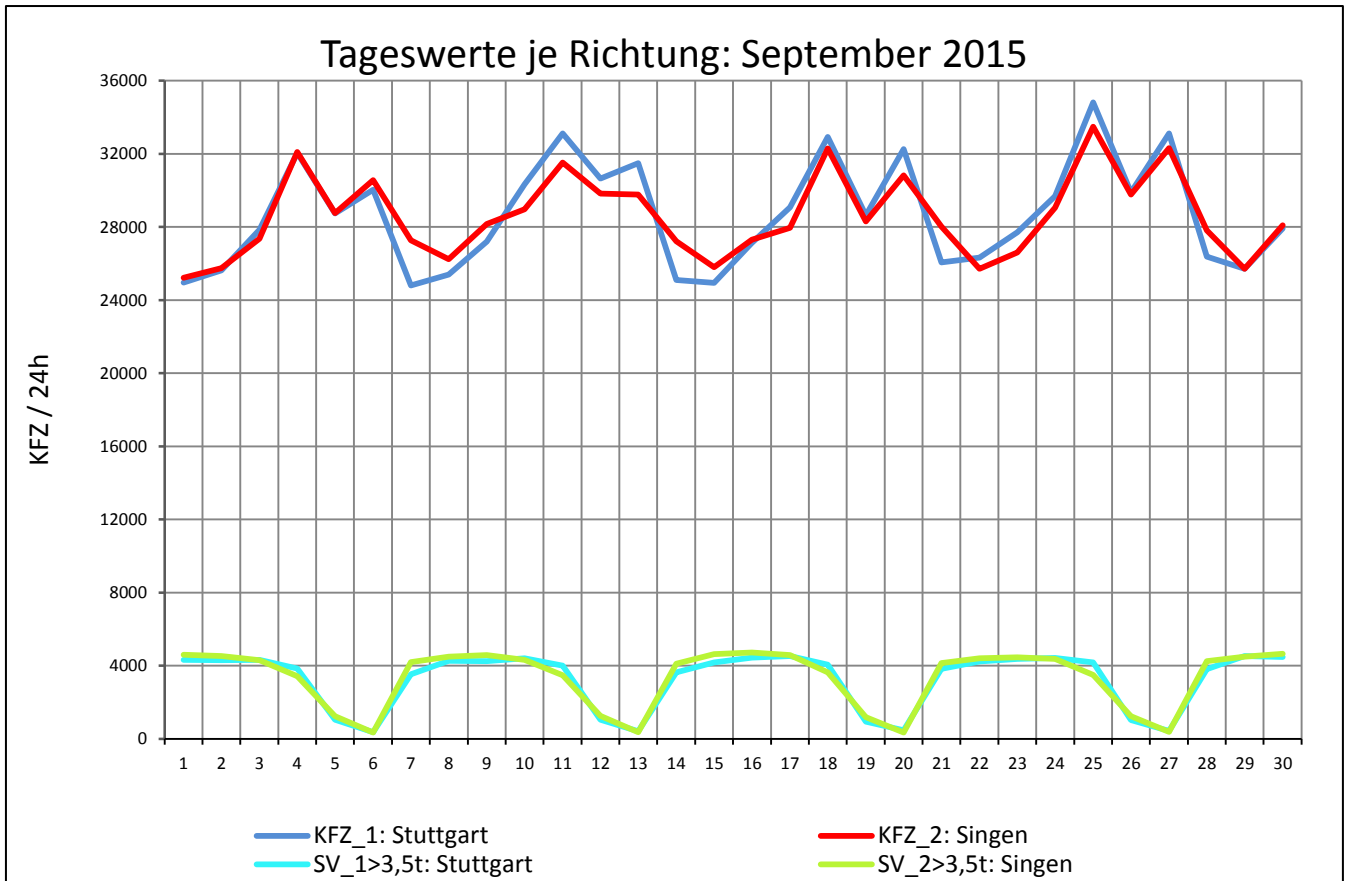
Zst.: **Horb**

TK-/Zst-Nr.: 7518/1028

A 81

Richtung 1 : **Stuttgart**

Richtung 2 : **Singen**



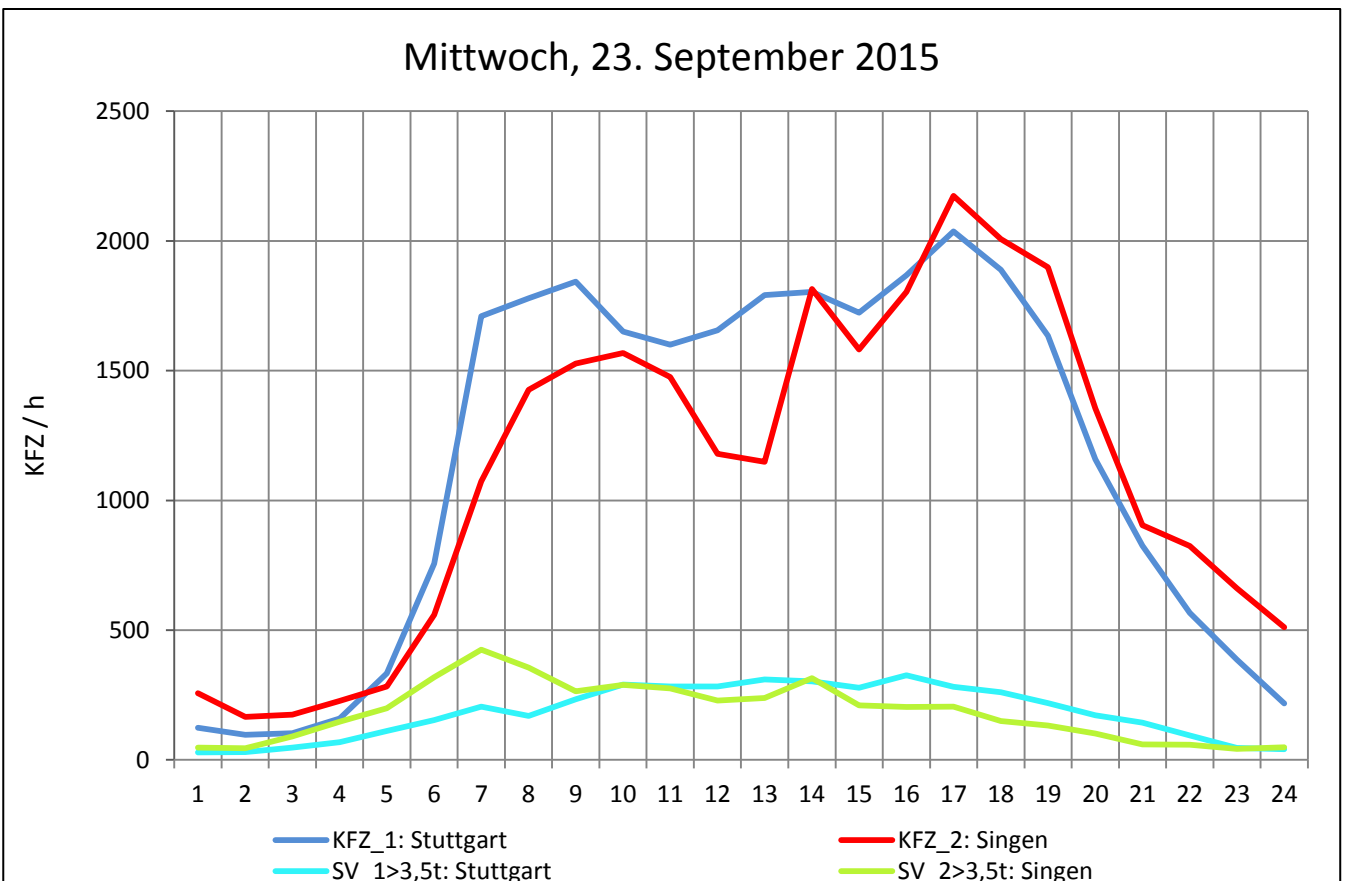
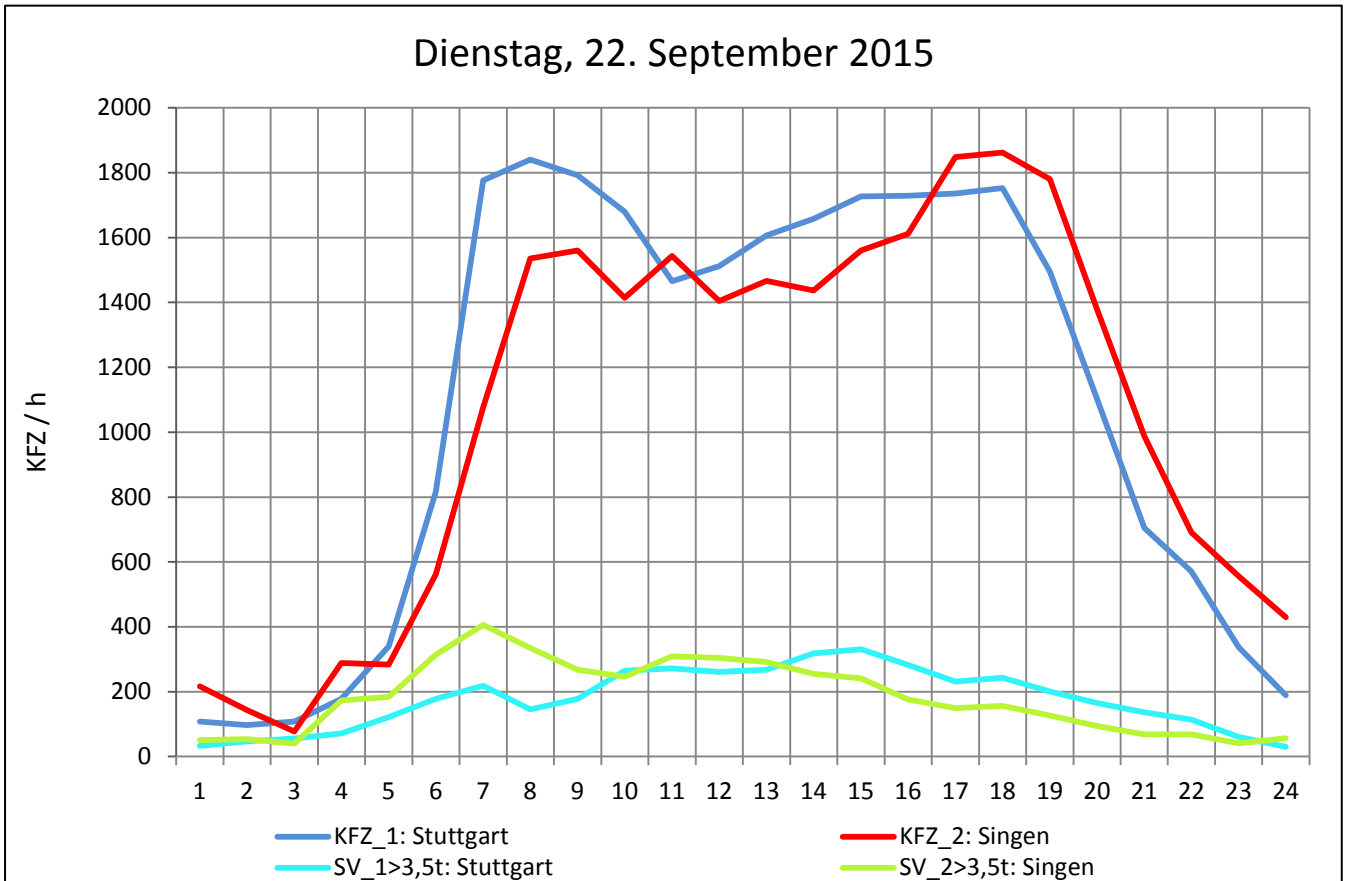
Zst.: **Horb**

TK-/Zst-Nr.: 7518/1028

A 81

Richtung 1 : **Stuttgart**

Richtung 2 : **Singen**



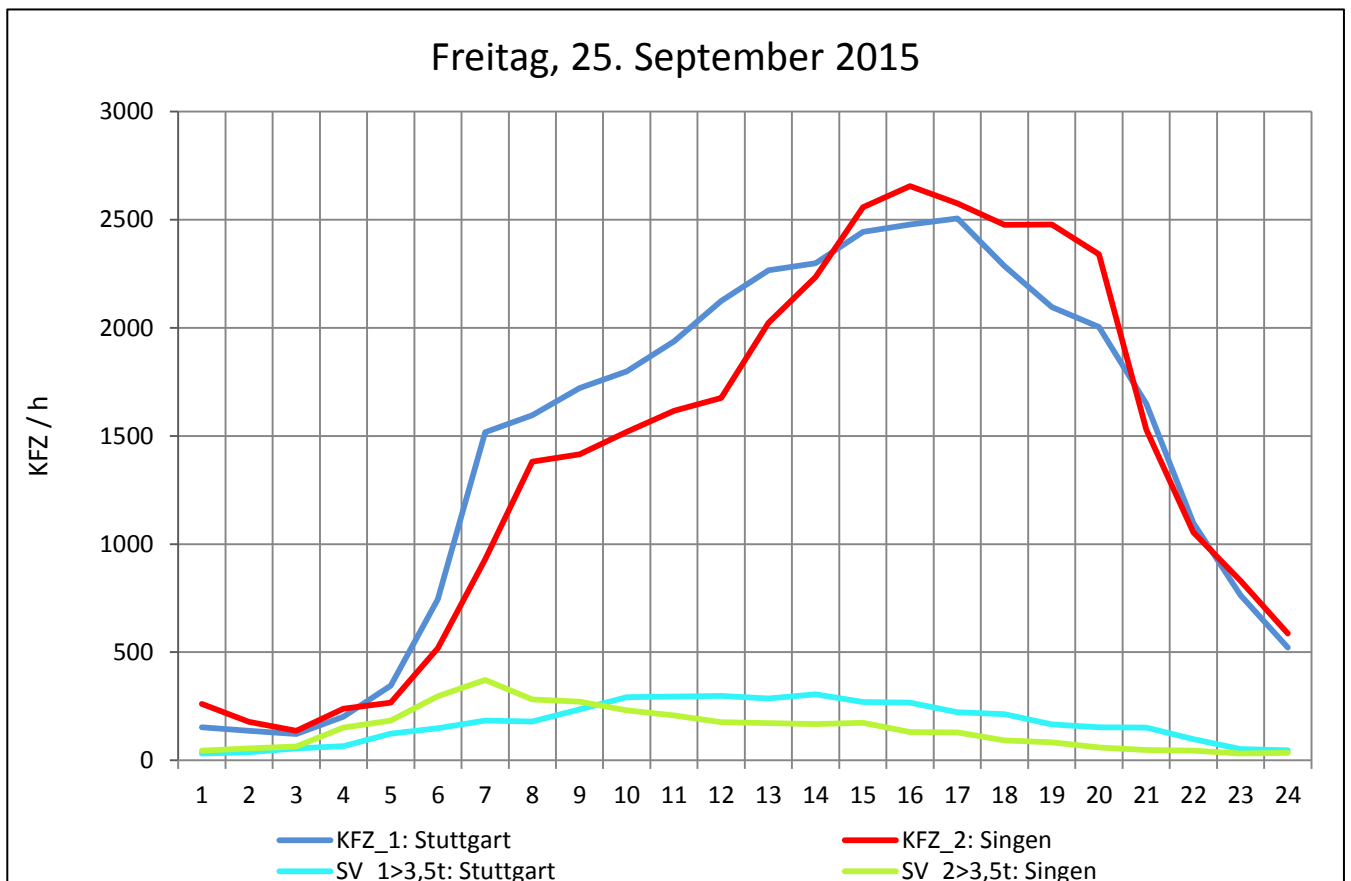
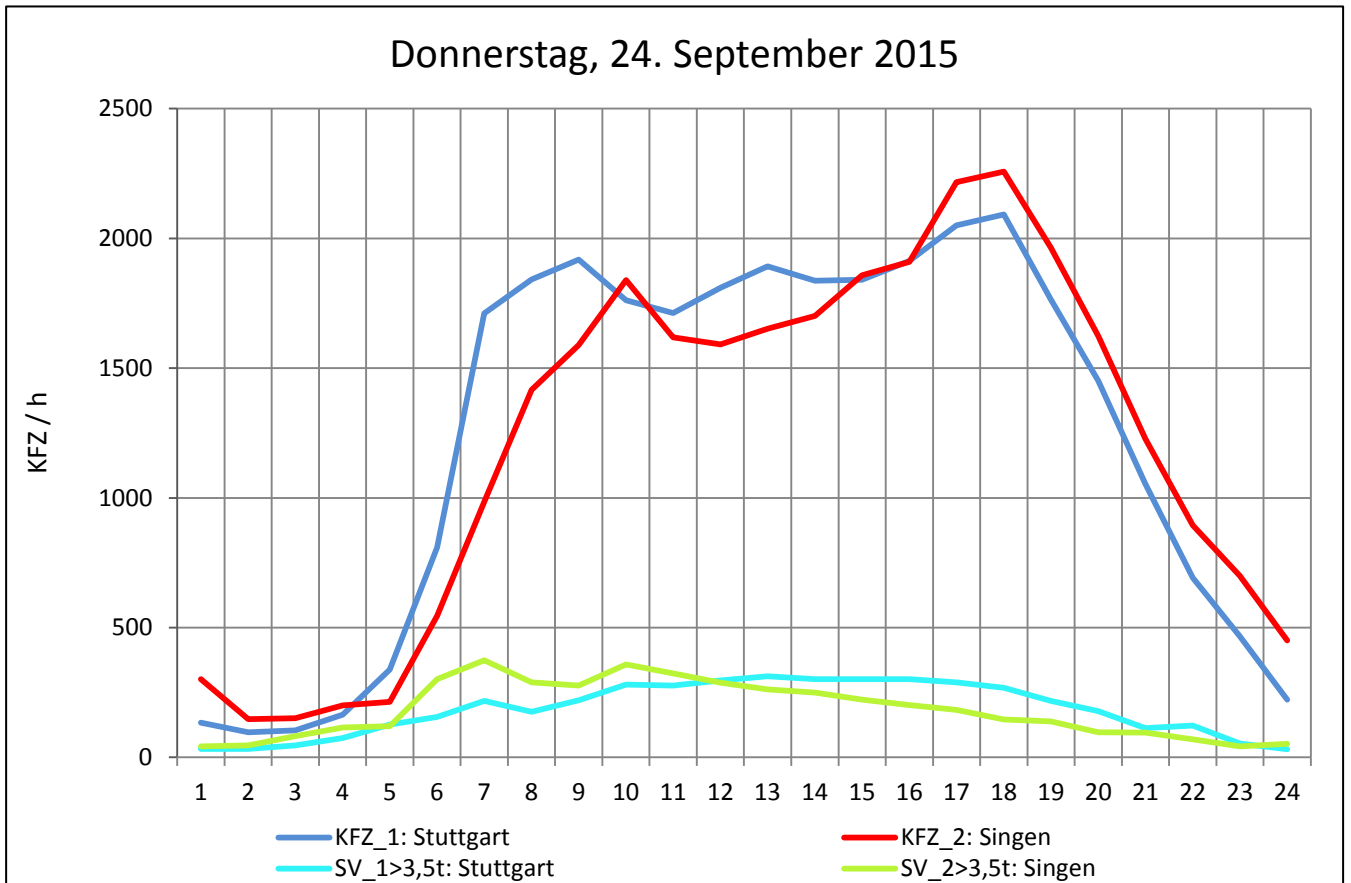
Zst.: **Horb**

TK-/Zst-Nr.: 7518/1028

A 81

Richtung 1 : **Stuttgart**

Richtung 2 : **Singen**



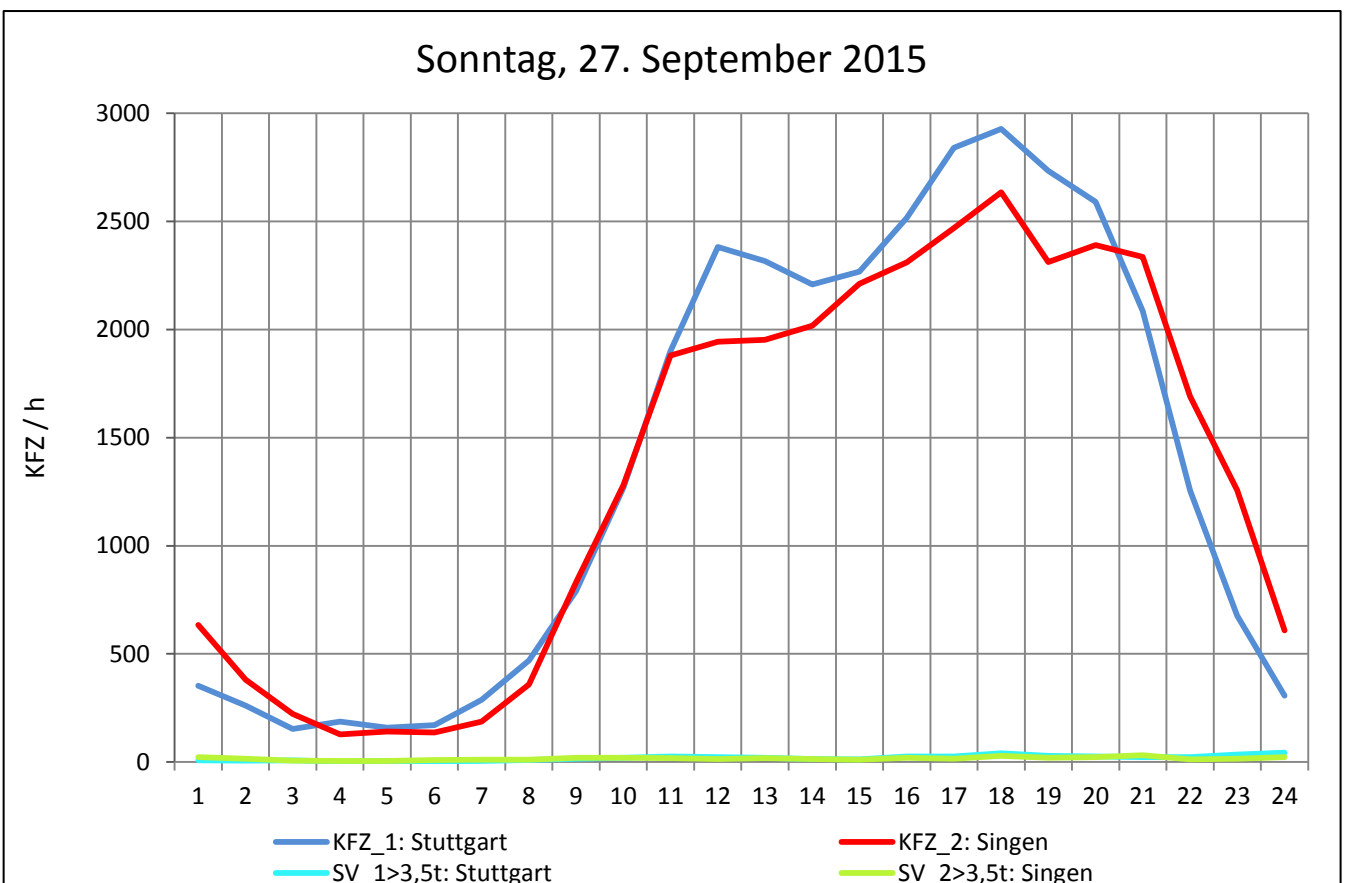
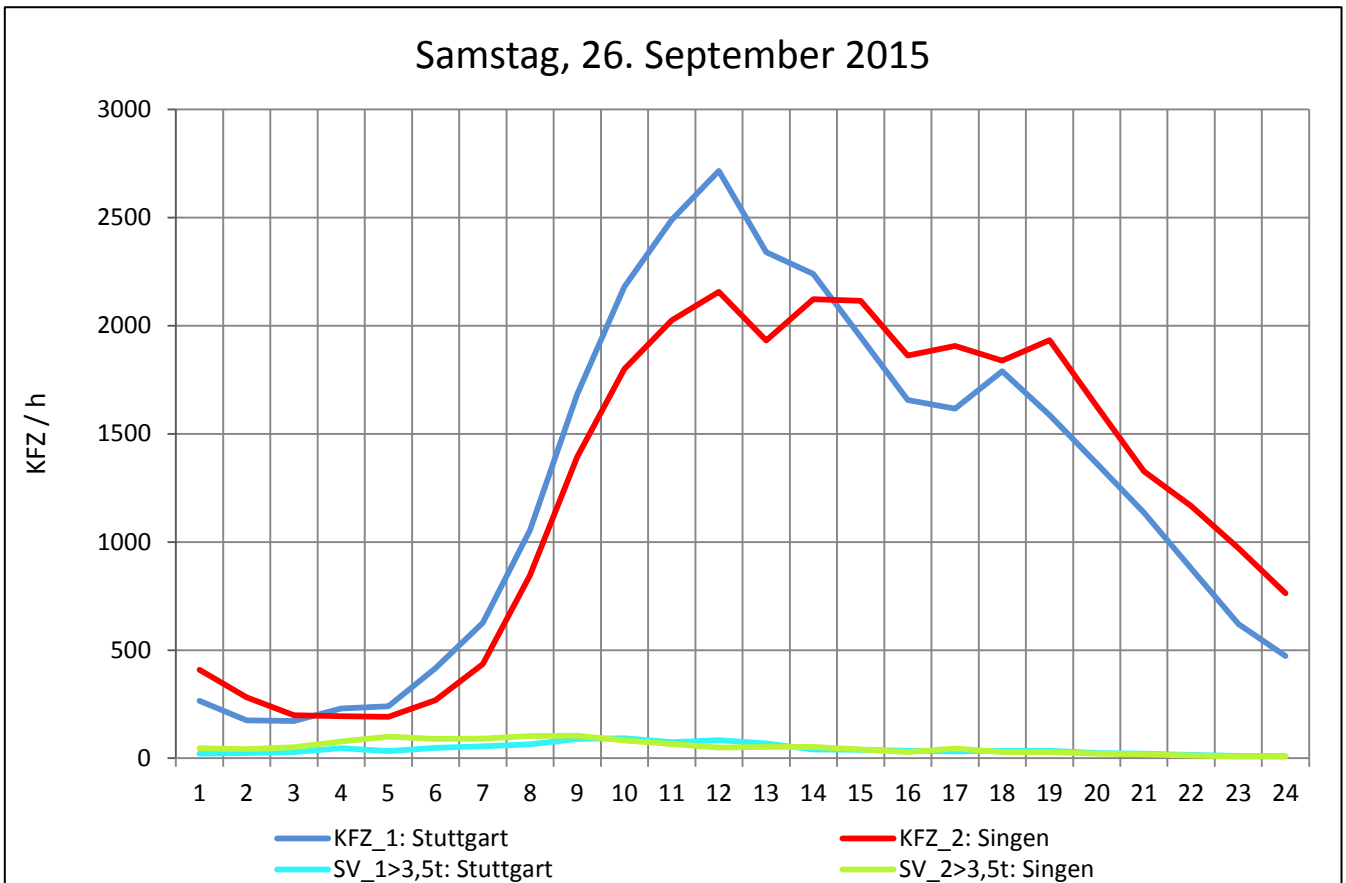
Zst.: **Horb**

TK-/Zst-Nr.: 7518/1028

A 81

Richtung 1 : **Stuttgart**

Richtung 2 : **Singen**



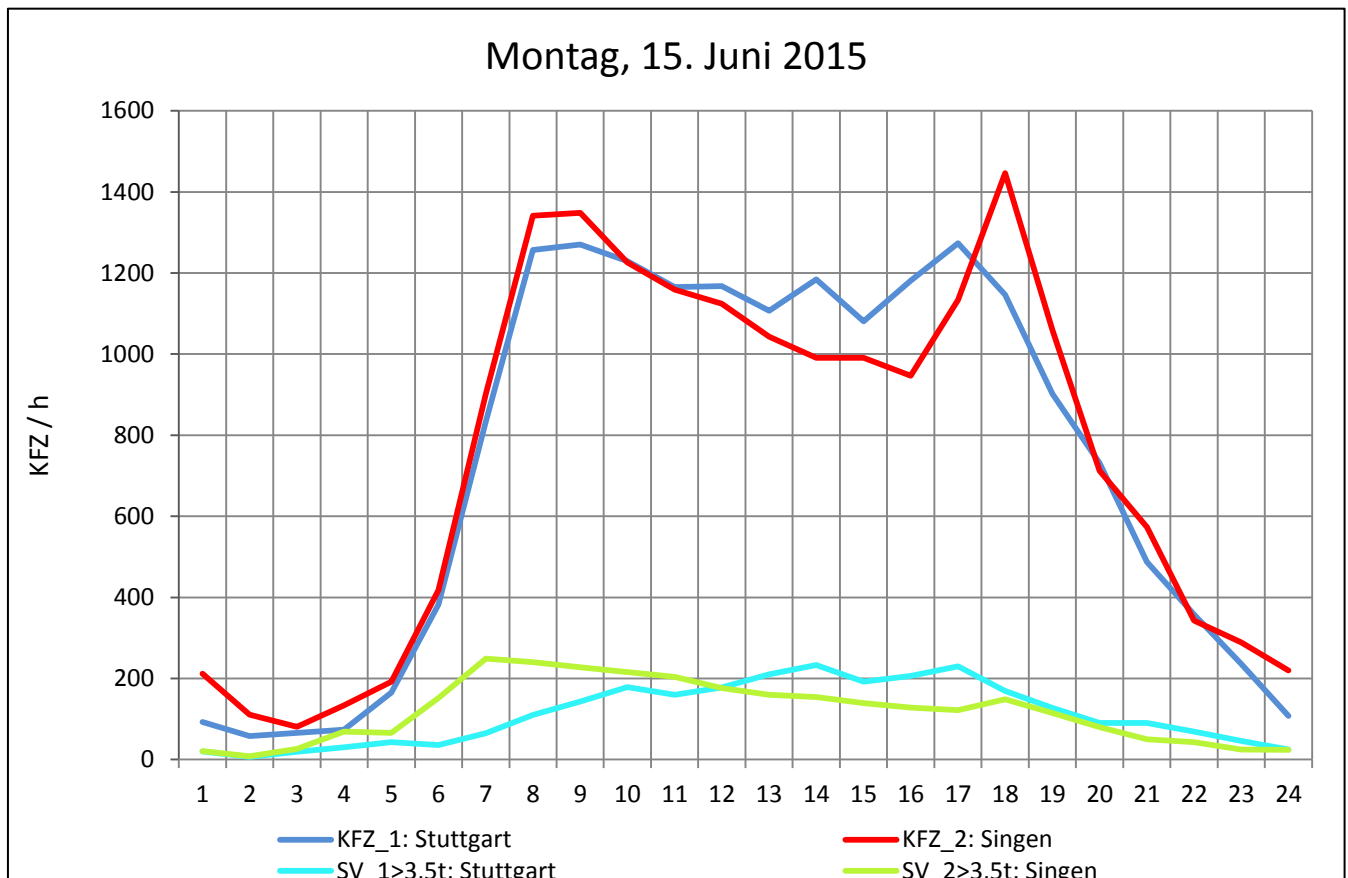
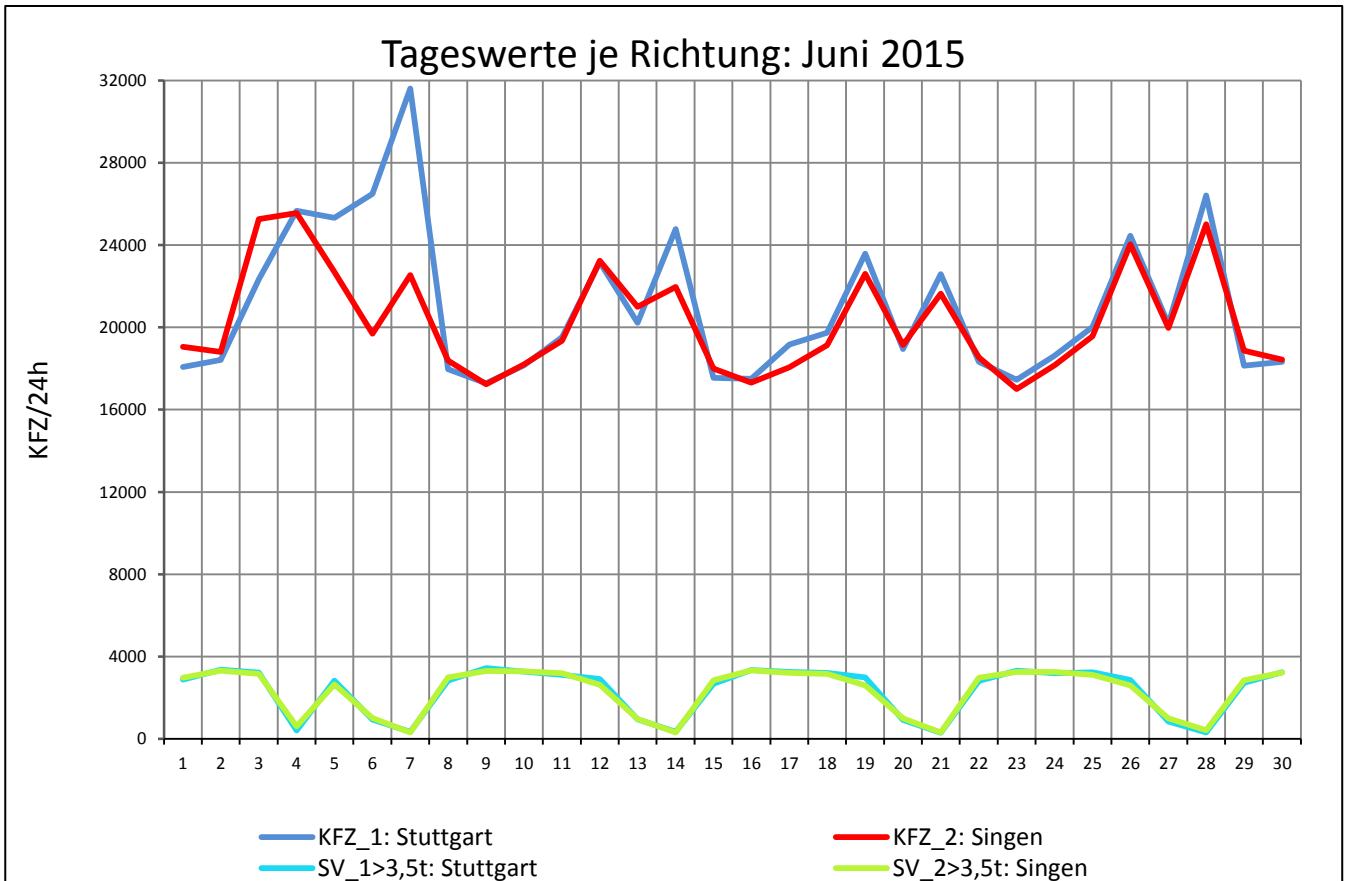
Zst.: **T+R Hegau**

TK-/Zst-Nr.: 8118/1038

A 81

Richtung 1 : **Stuttgart**

Richtung 2 : **Singen**



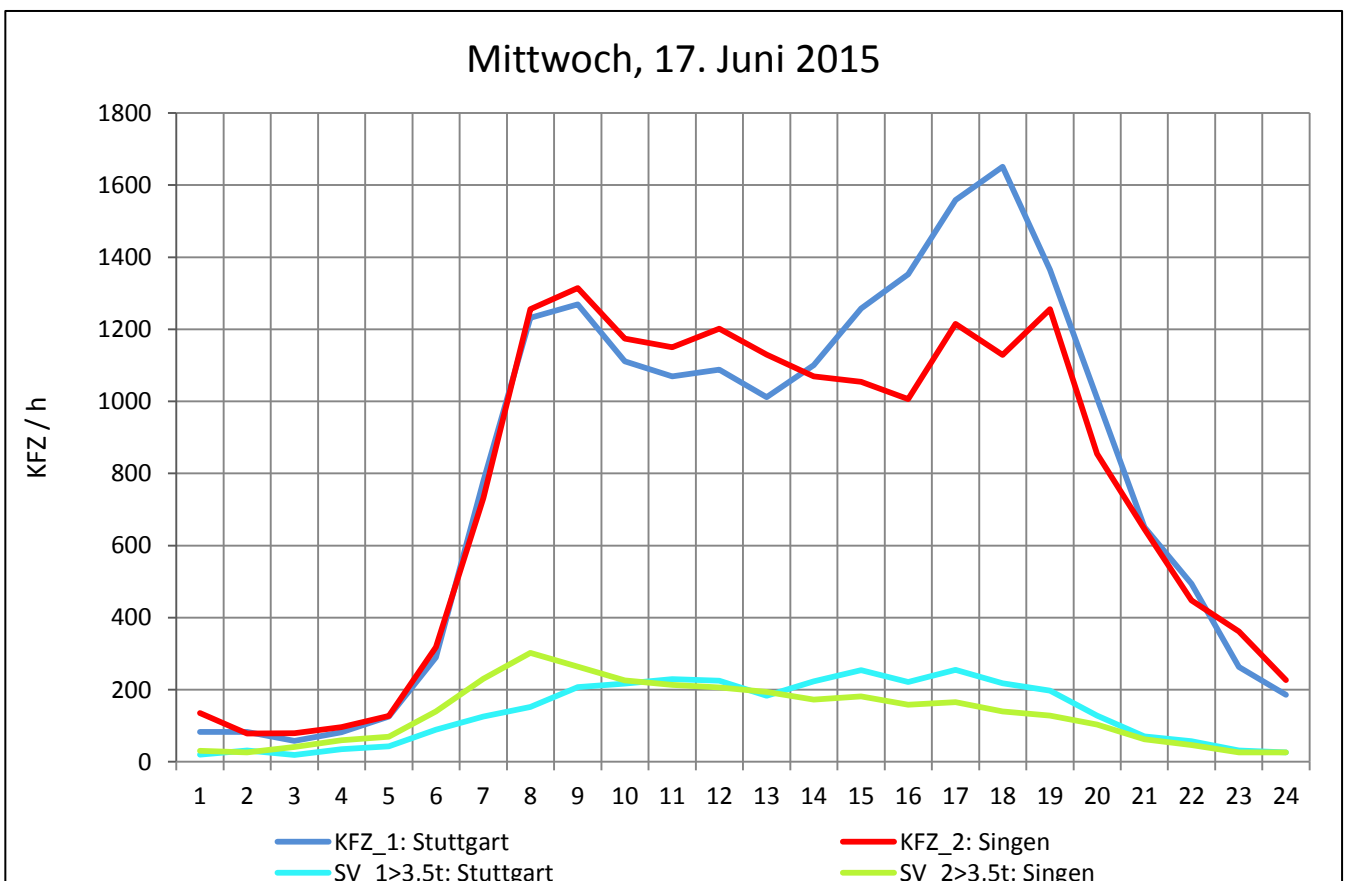
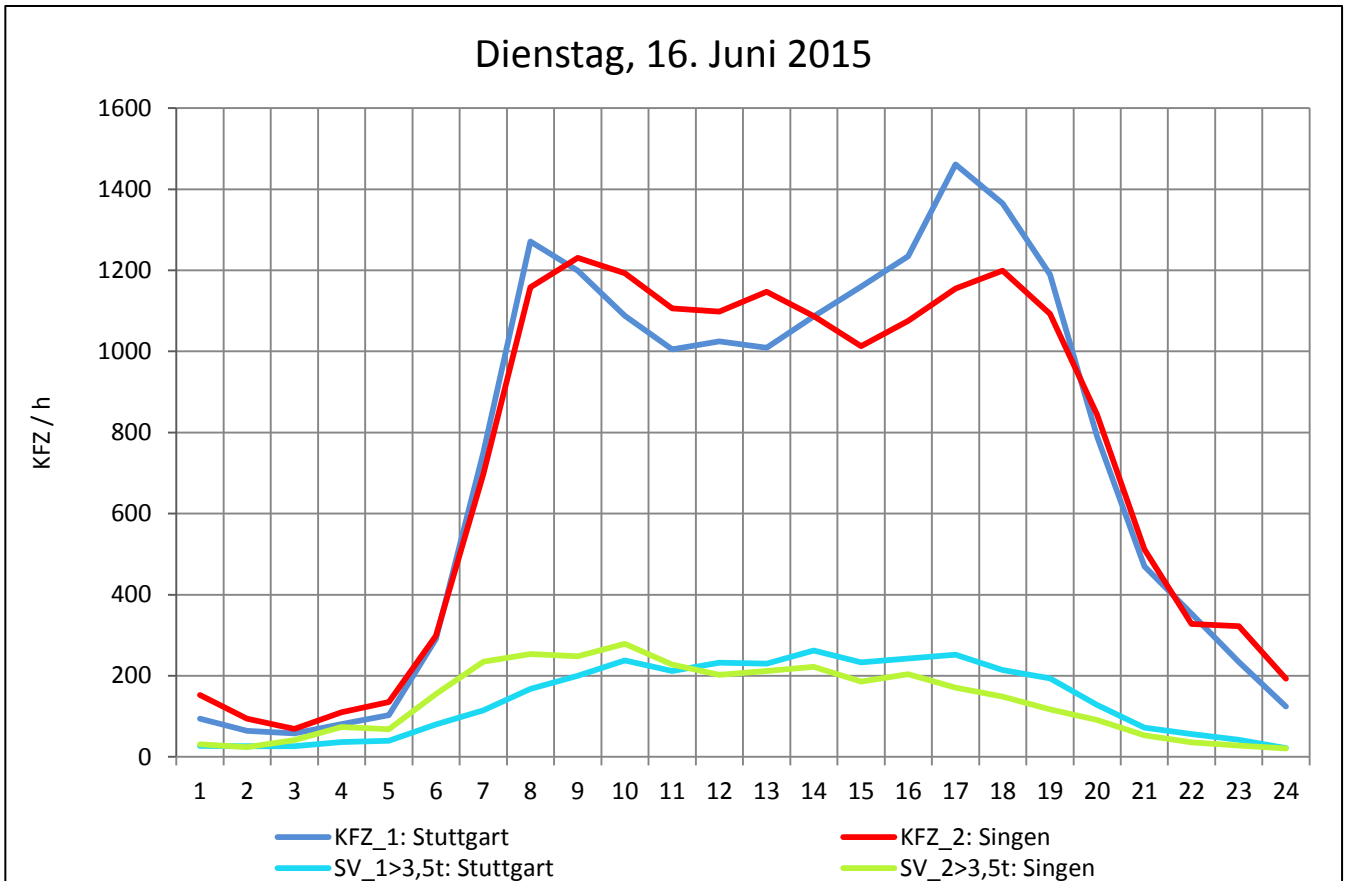
Zst.: **T+R Hegau**

TK-/Zst-Nr.: 8118/1038

A 81

Richtung 1 : **Stuttgart**

Richtung 2 : **Singen**



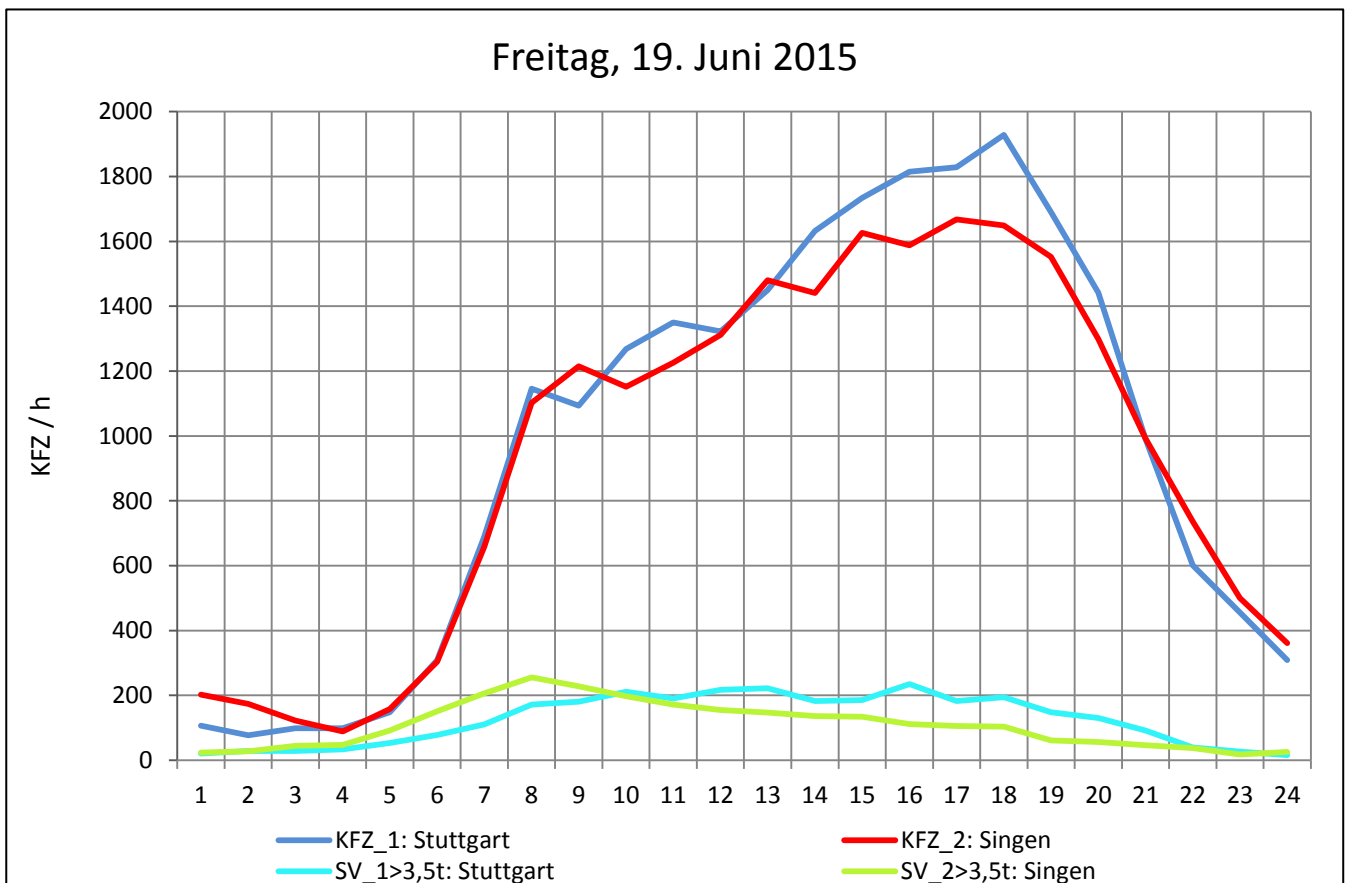
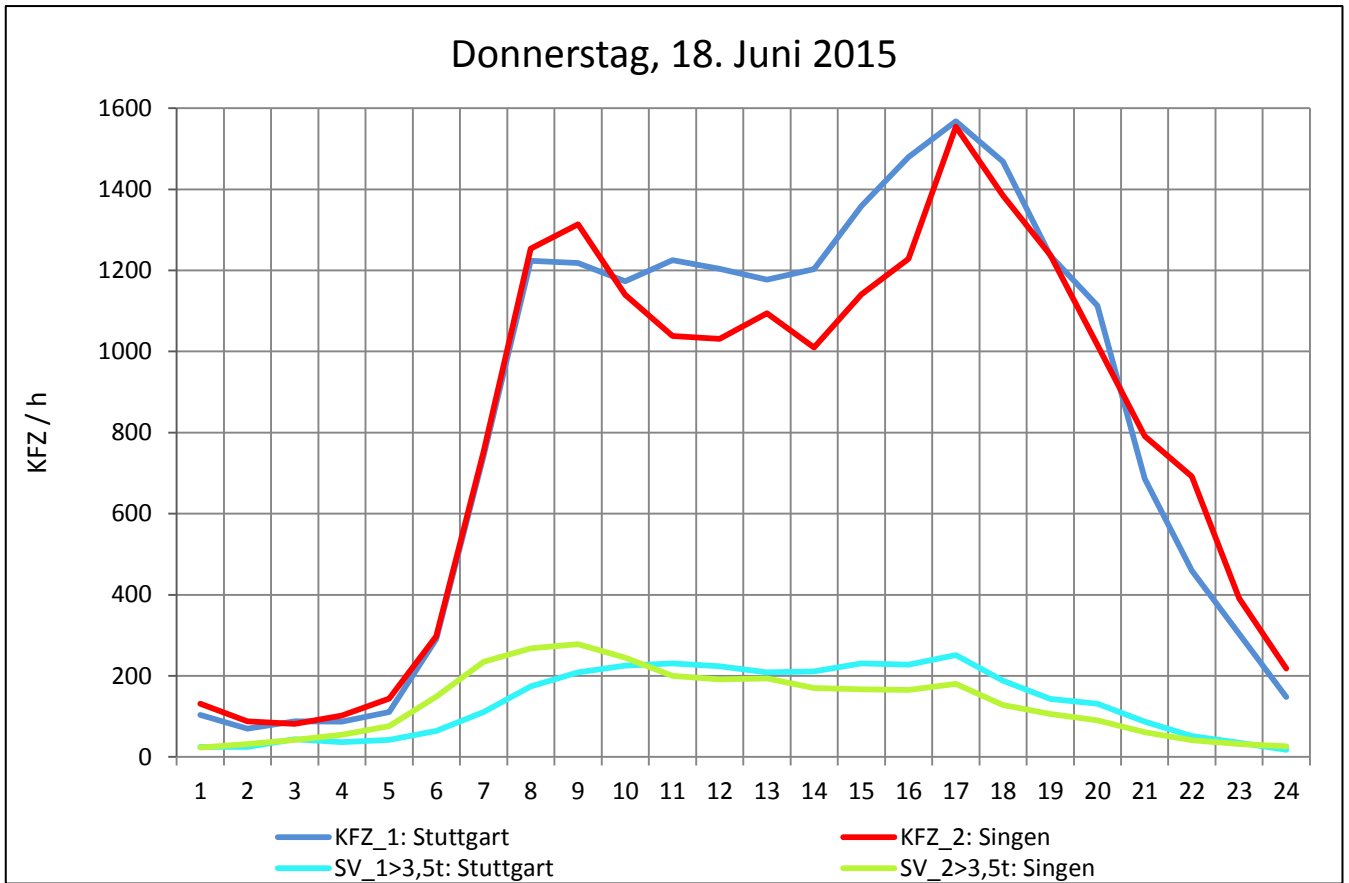
Zst.: **T+R Hegau**

TK-/Zst-Nr.: 8118/1038

A 81

Richtung 1 : **Stuttgart**

Richtung 2 : **Singen**



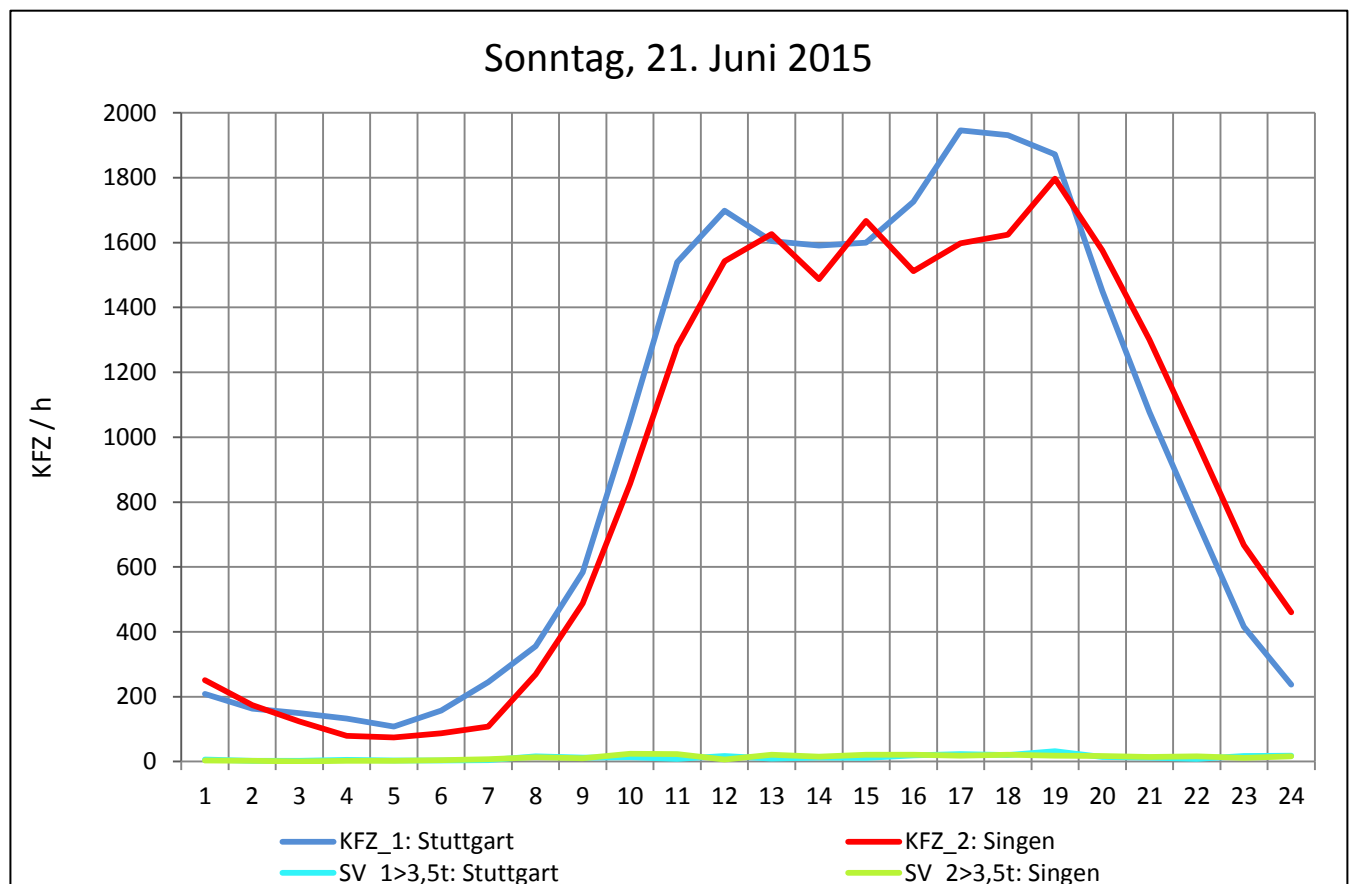
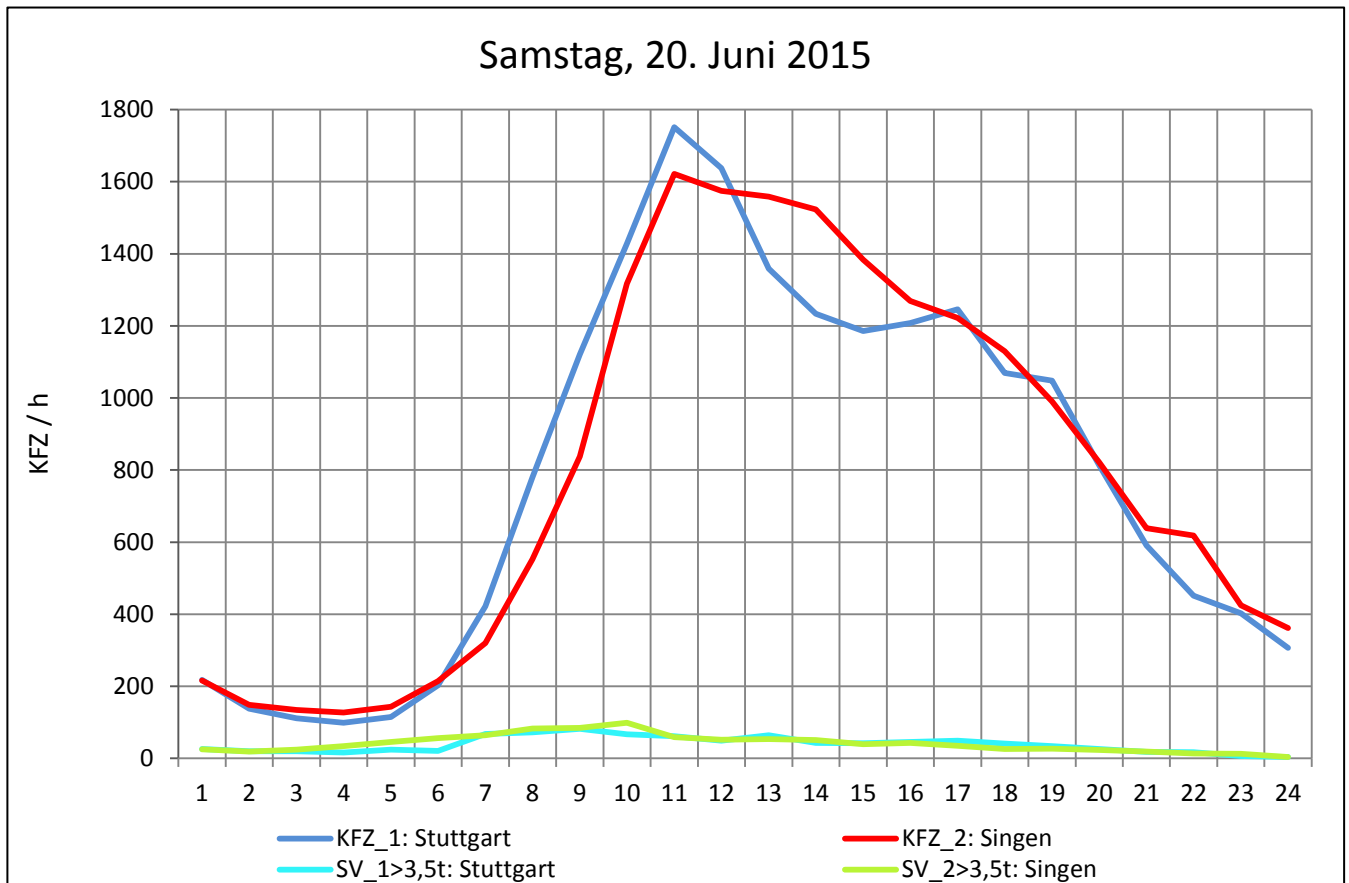
Zst.: **T+R Hegau**

TK-/Zst-Nr.: 8118/1038

A 81

Richtung 1 : **Stuttgart**

Richtung 2 : **Singen**



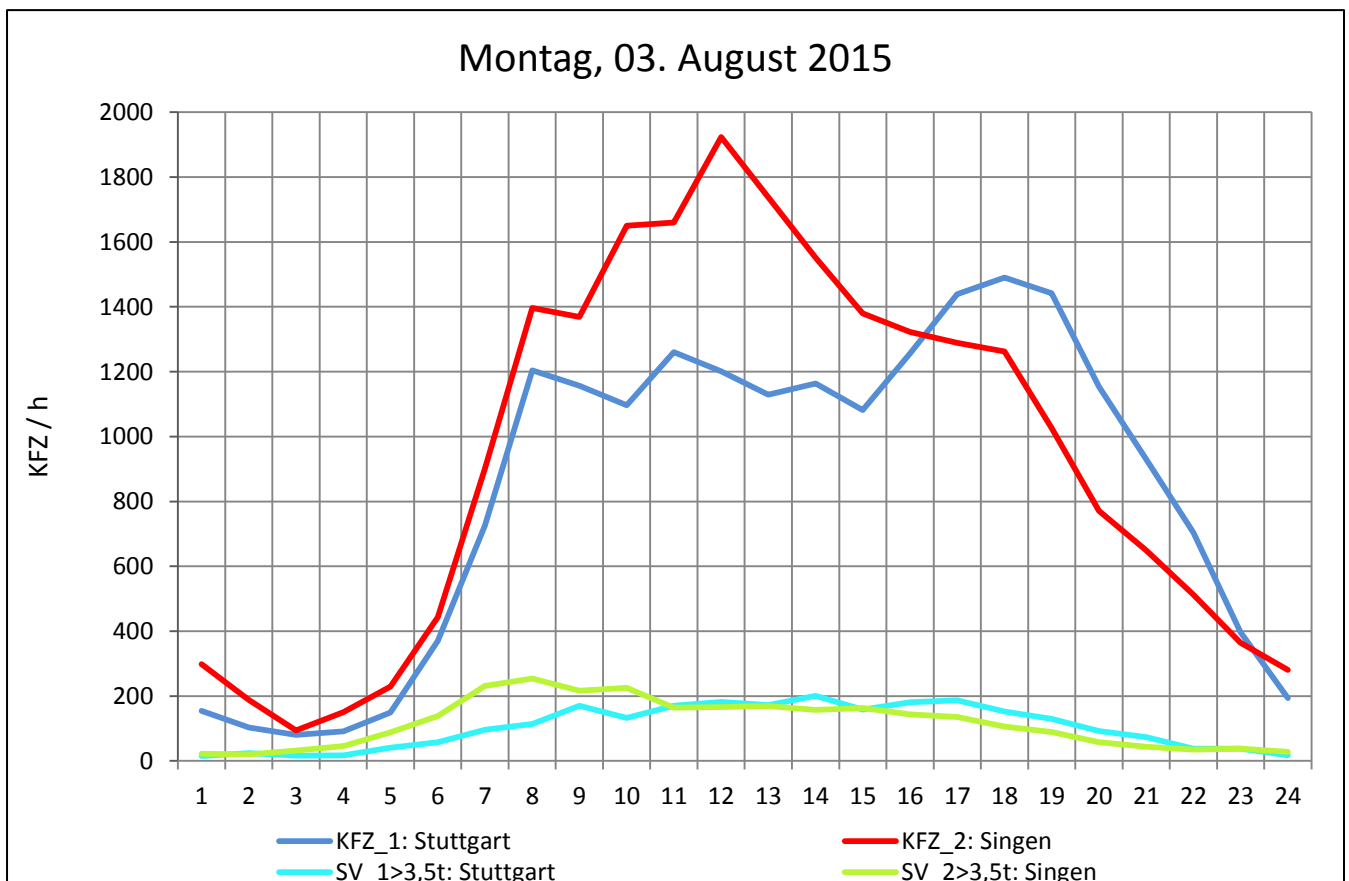
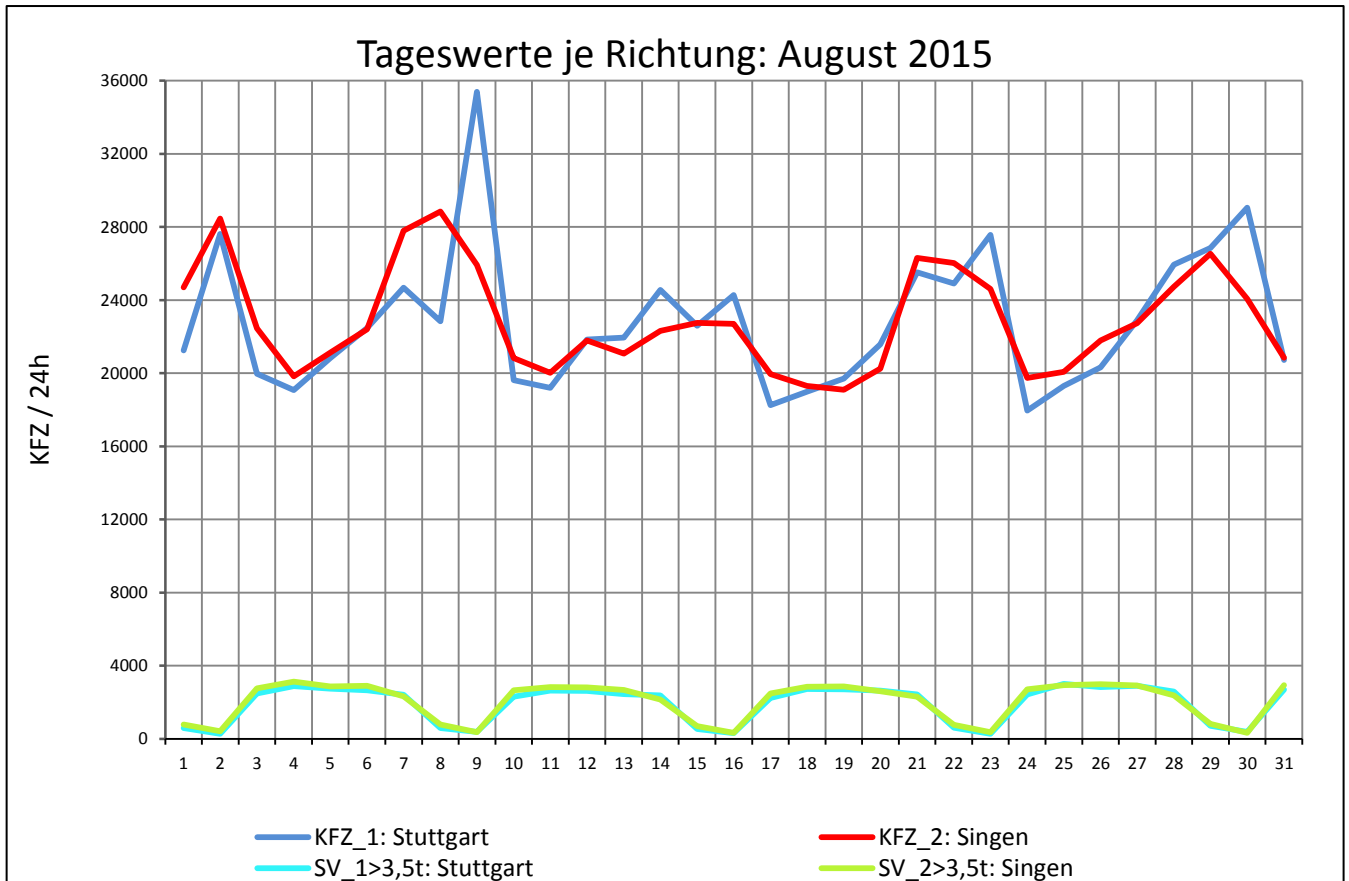
Zst.: **T+R Hegau**

TK-/Zst-Nr.: 8118/1038

A 81

Richtung 1 : **Stuttgart**

Richtung 2 : **Singen**



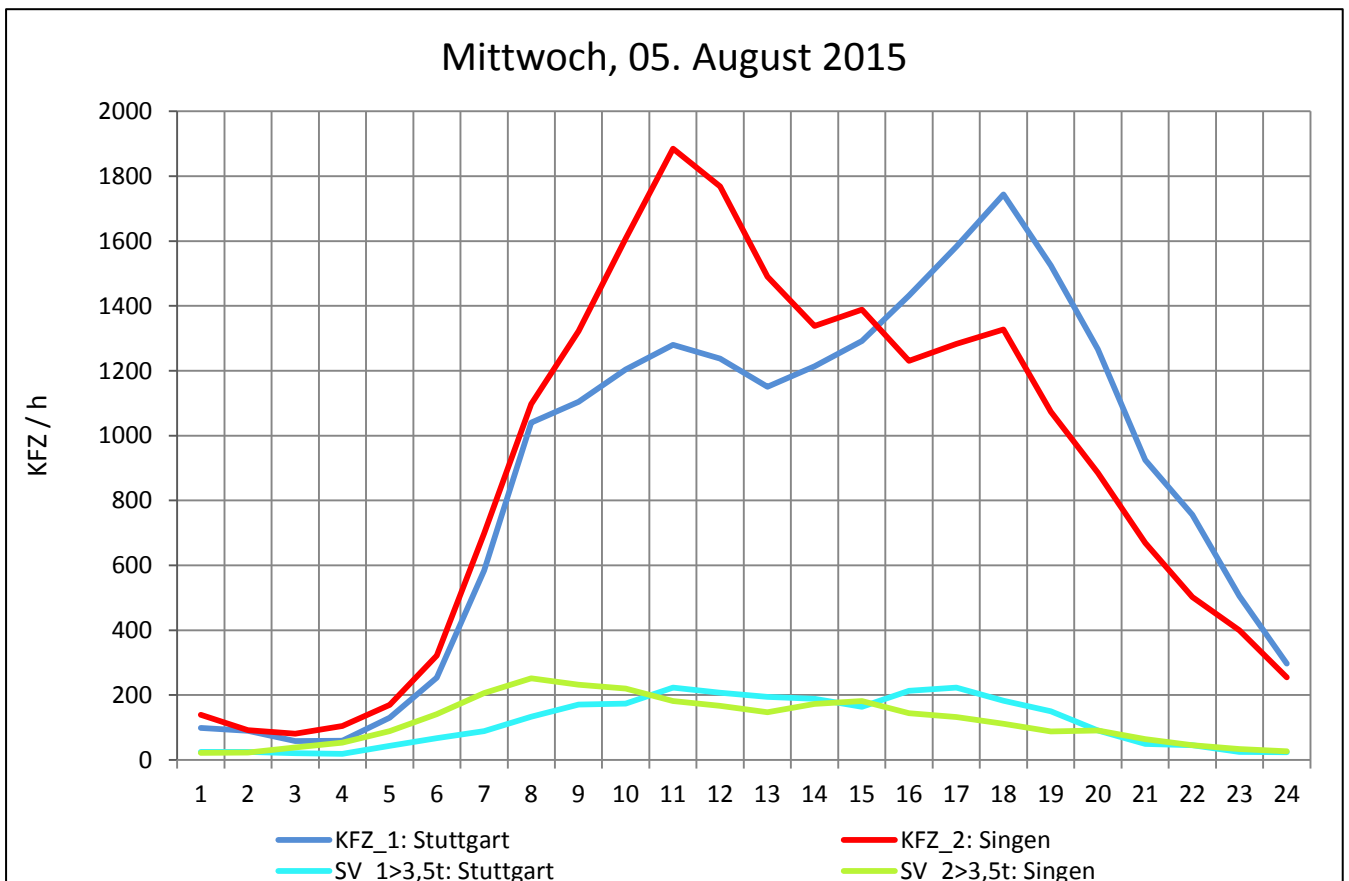
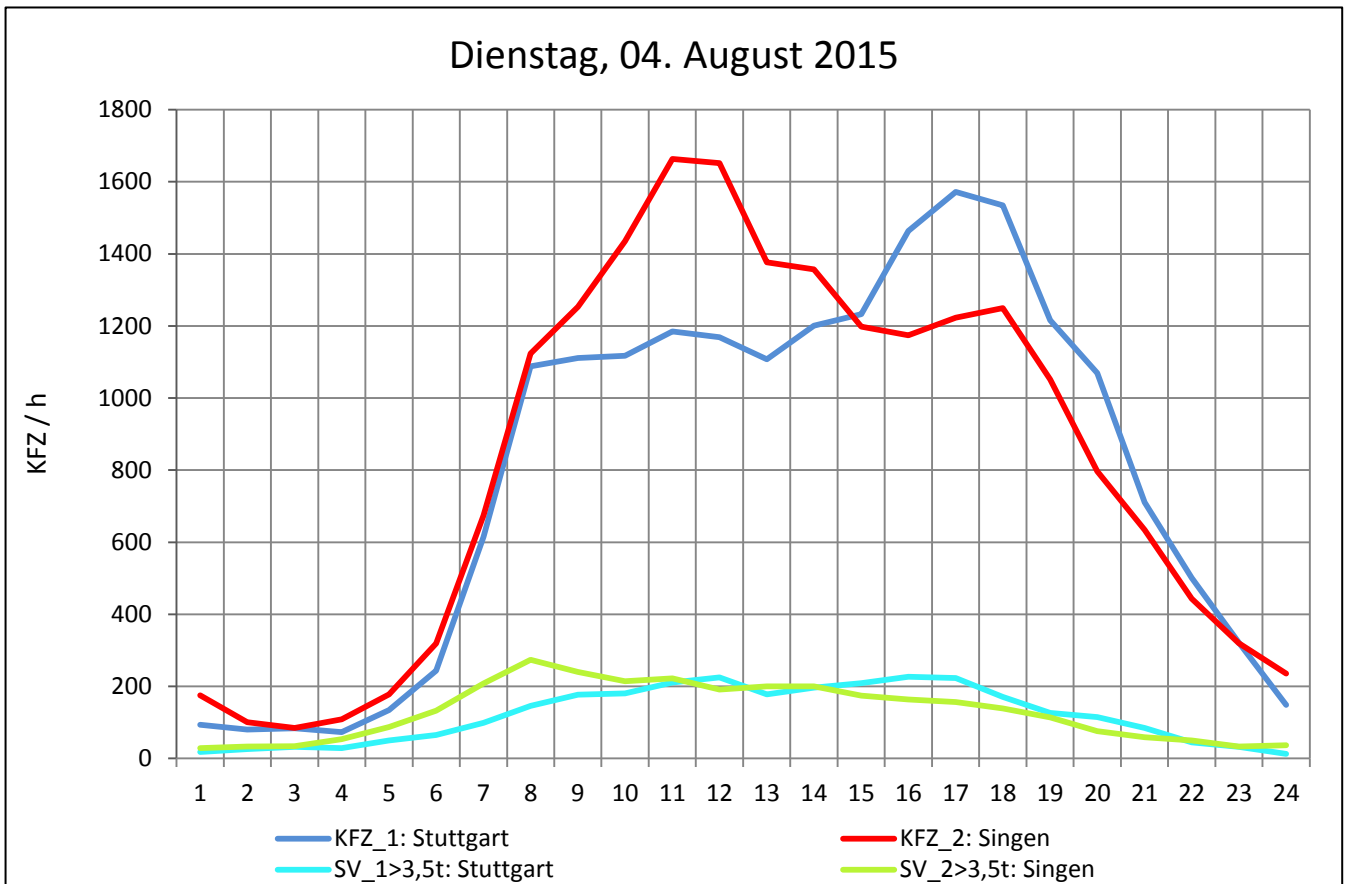
Zst.: **T+R Hegau**

TK-/Zst-Nr.: 8118/1038

A 81

Richtung 1 : **Stuttgart**

Richtung 2 : **Singen**



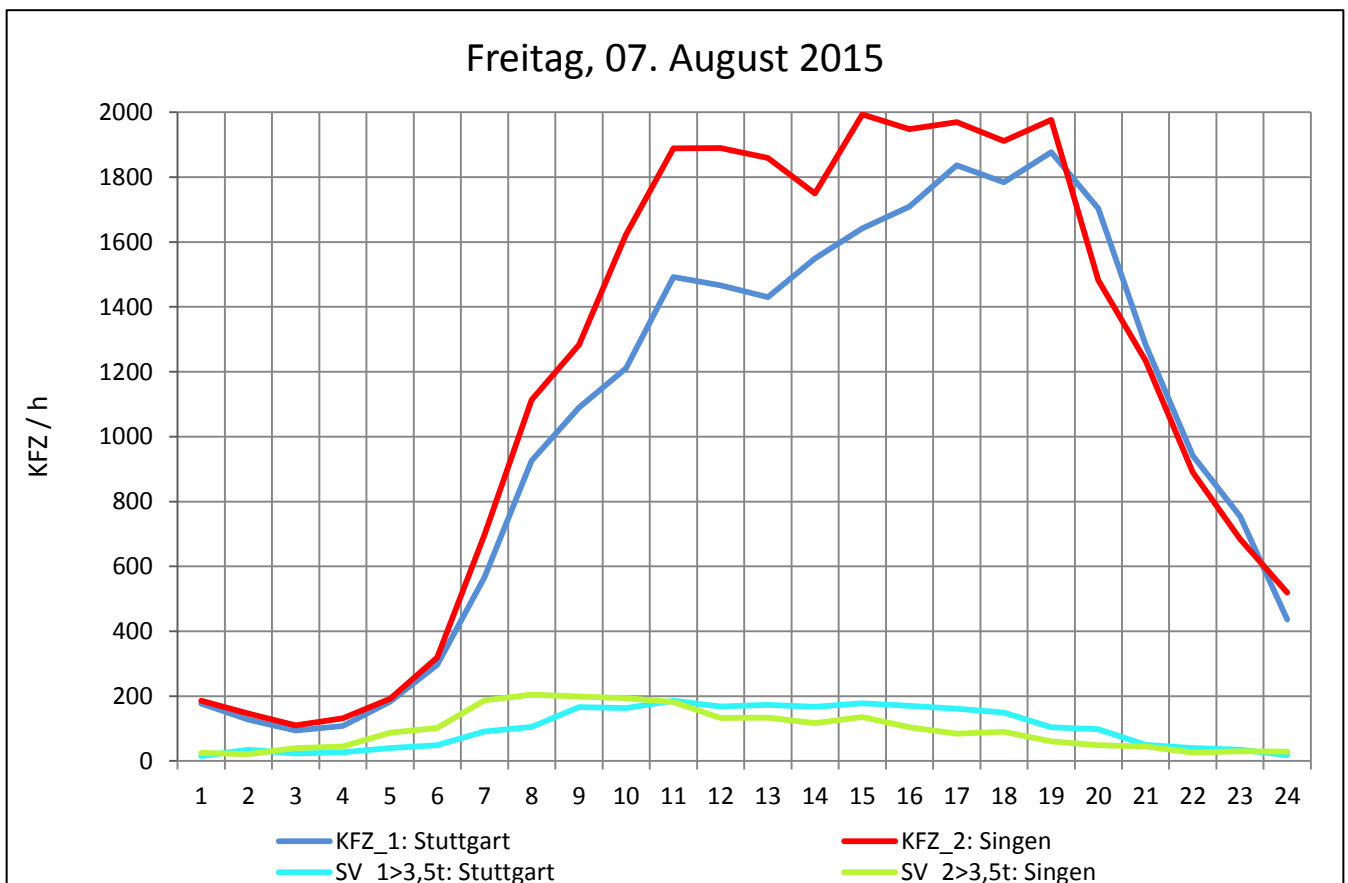
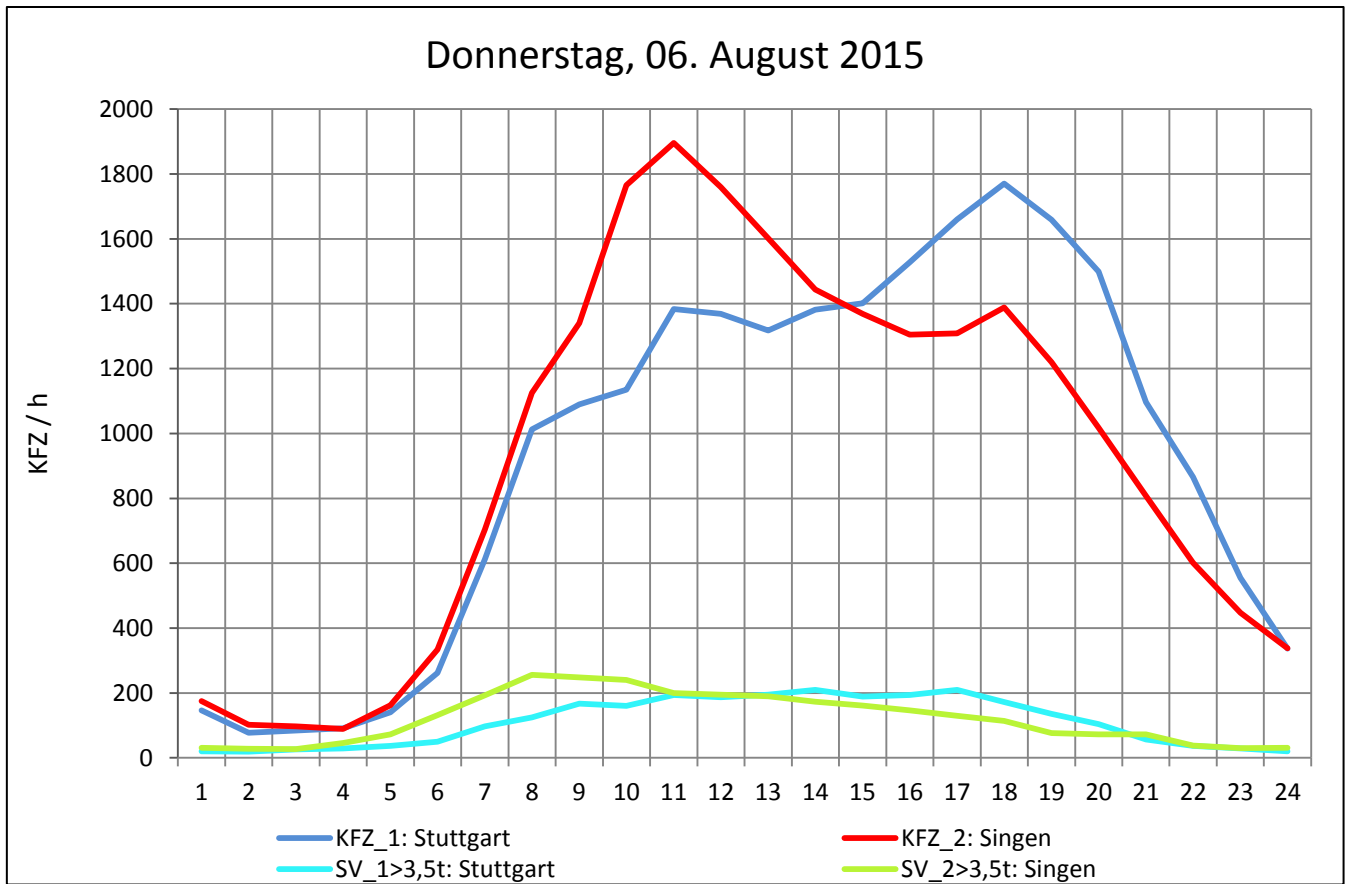
Zst.: **T+R Hegau**

TK-/Zst-Nr.: 8118/1038

A 81

Richtung 1 : **Stuttgart**

Richtung 2 : **Singen**



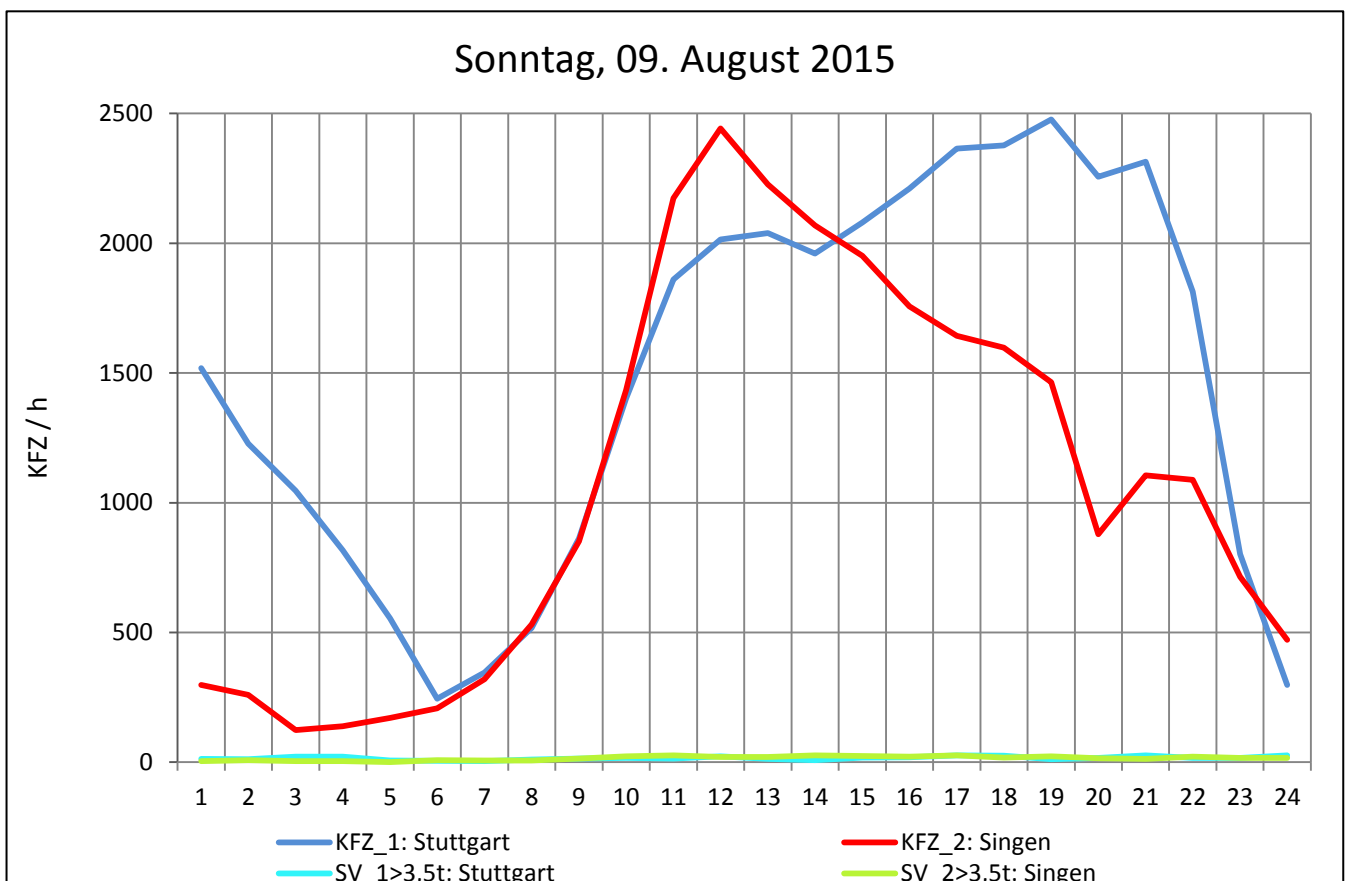
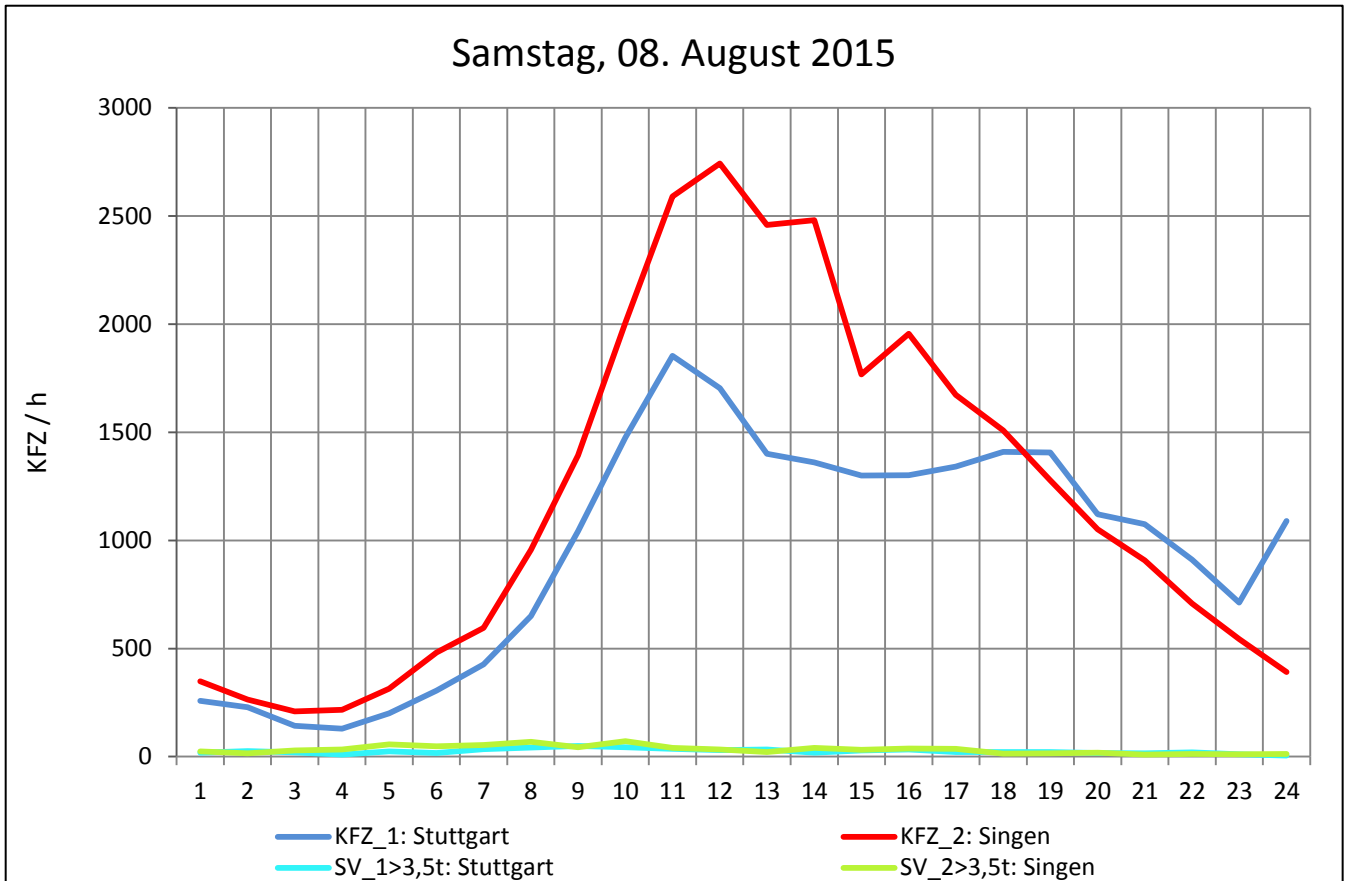
Zst.: **T+R Hegau**

TK-/Zst-Nr.: 8118/1038

A 81

Richtung 1 : **Stuttgart**

Richtung 2 : **Singen**



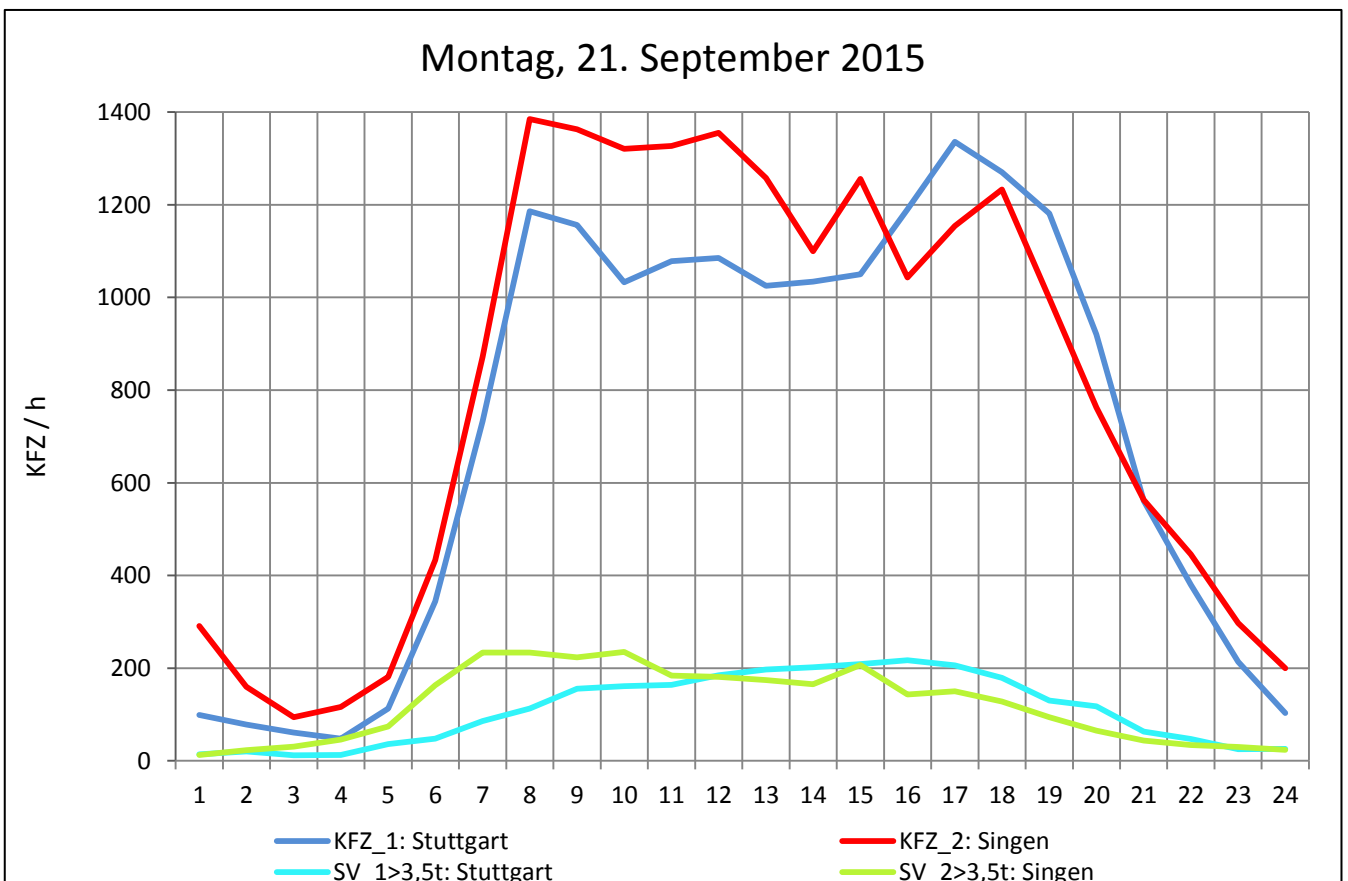
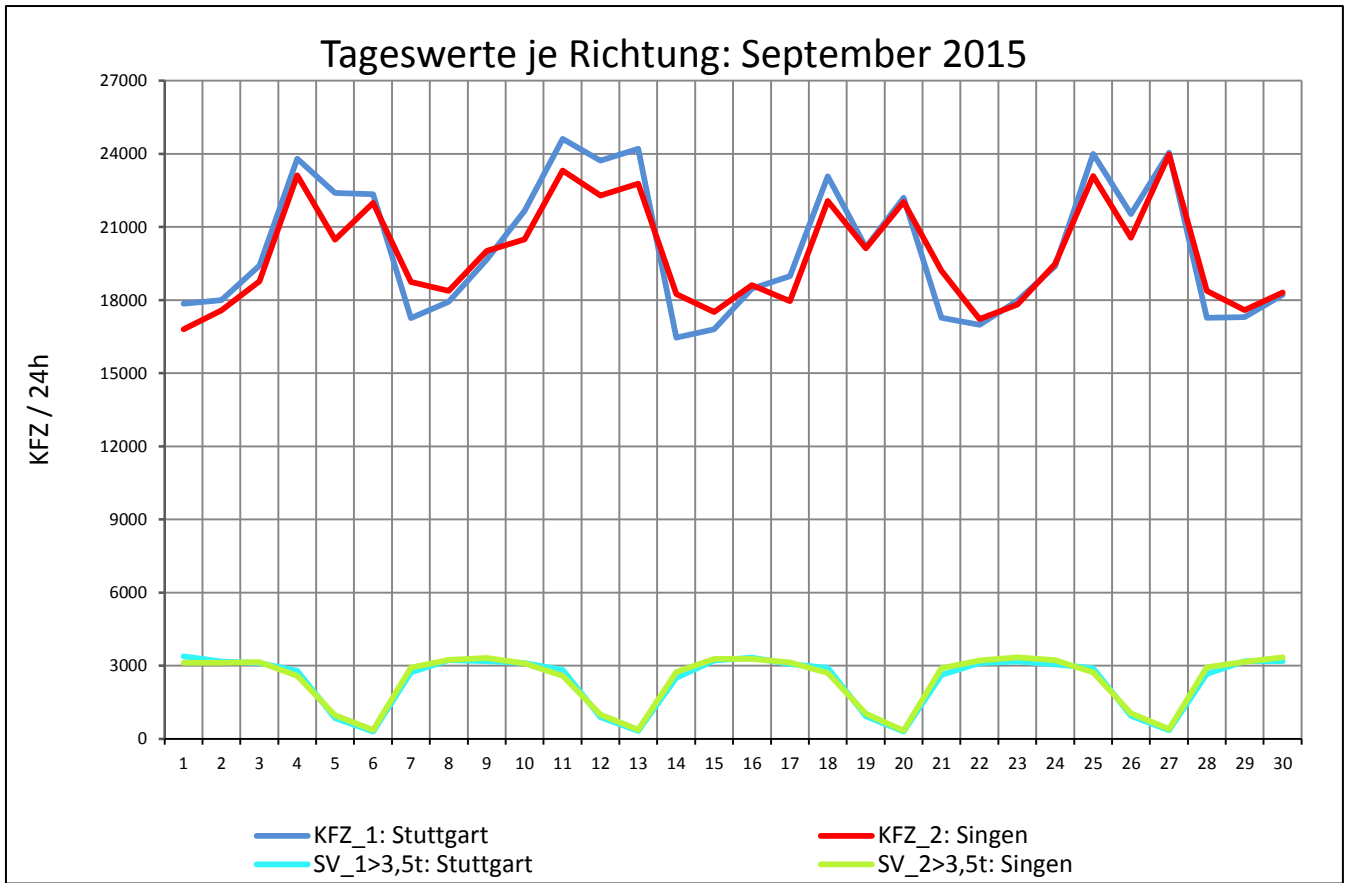
Zst.: **T+R Hegau**

TK-/Zst-Nr.: 8118/1038

A 81

Richtung 1 : **Stuttgart**

Richtung 2 : **Singen**



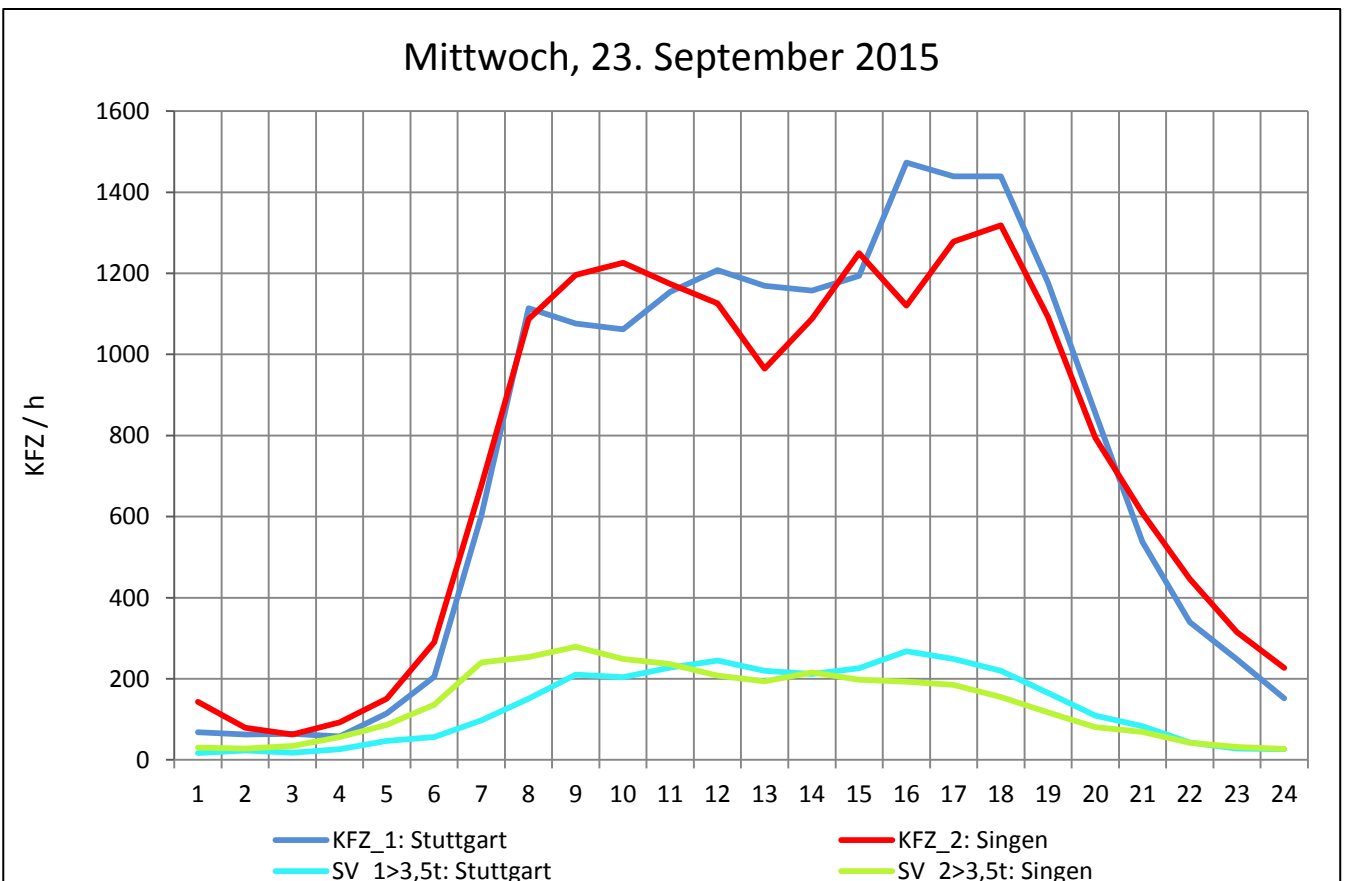
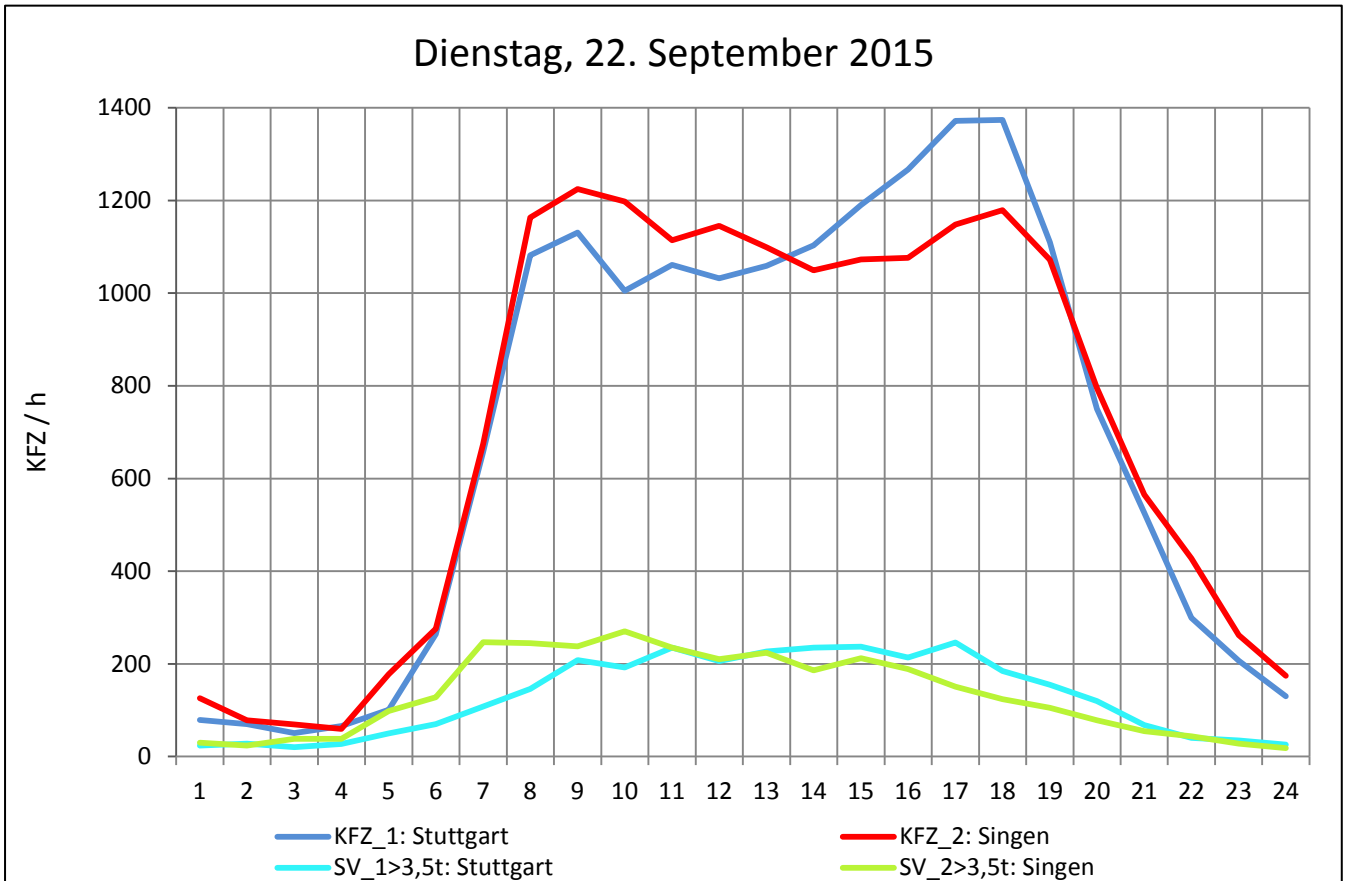
Zst.: **T+R Hegau**

TK-/Zst-Nr.: 8118/1038

A 81

Richtung 1 : **Stuttgart**

Richtung 2 : **Singen**



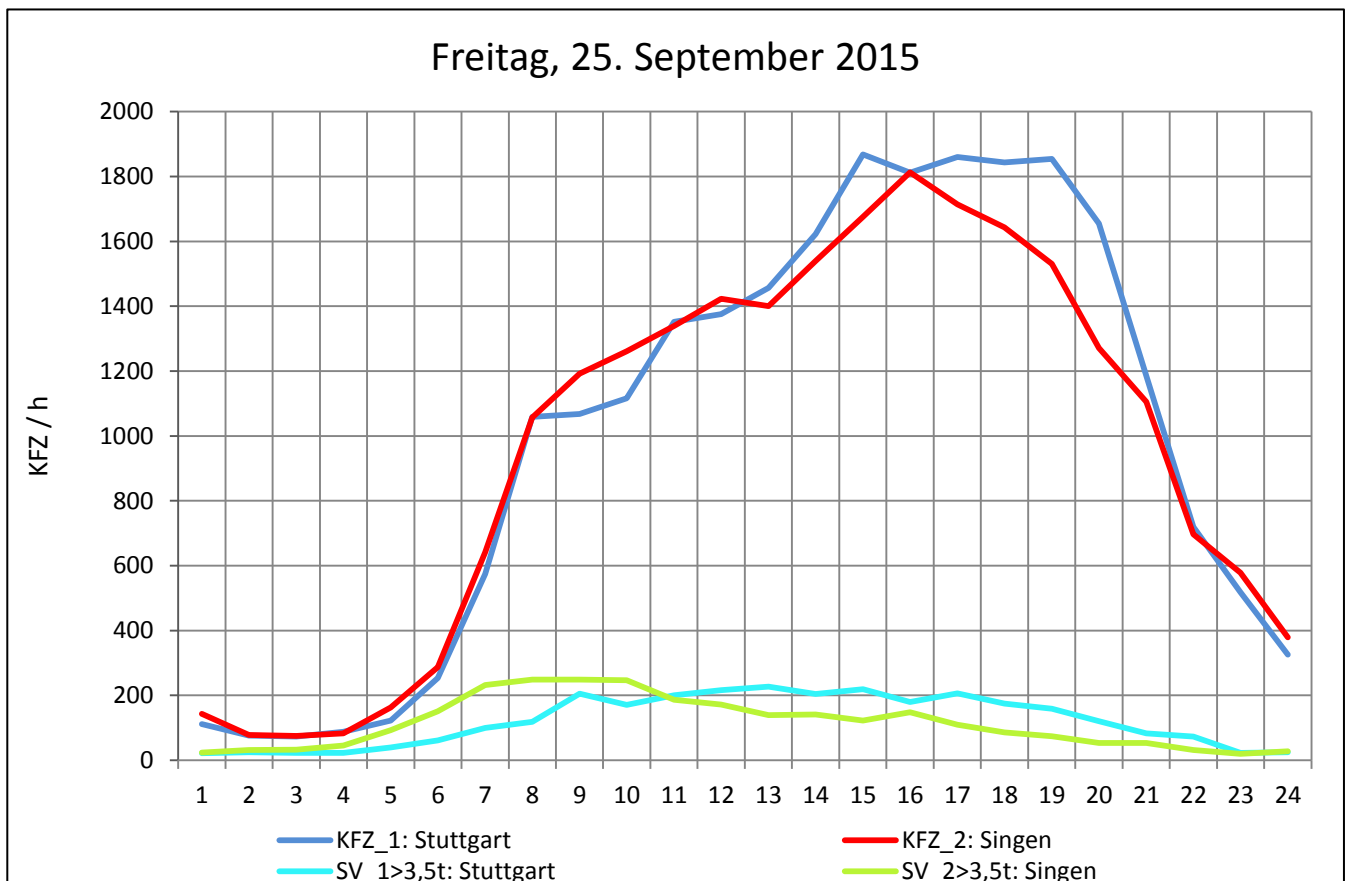
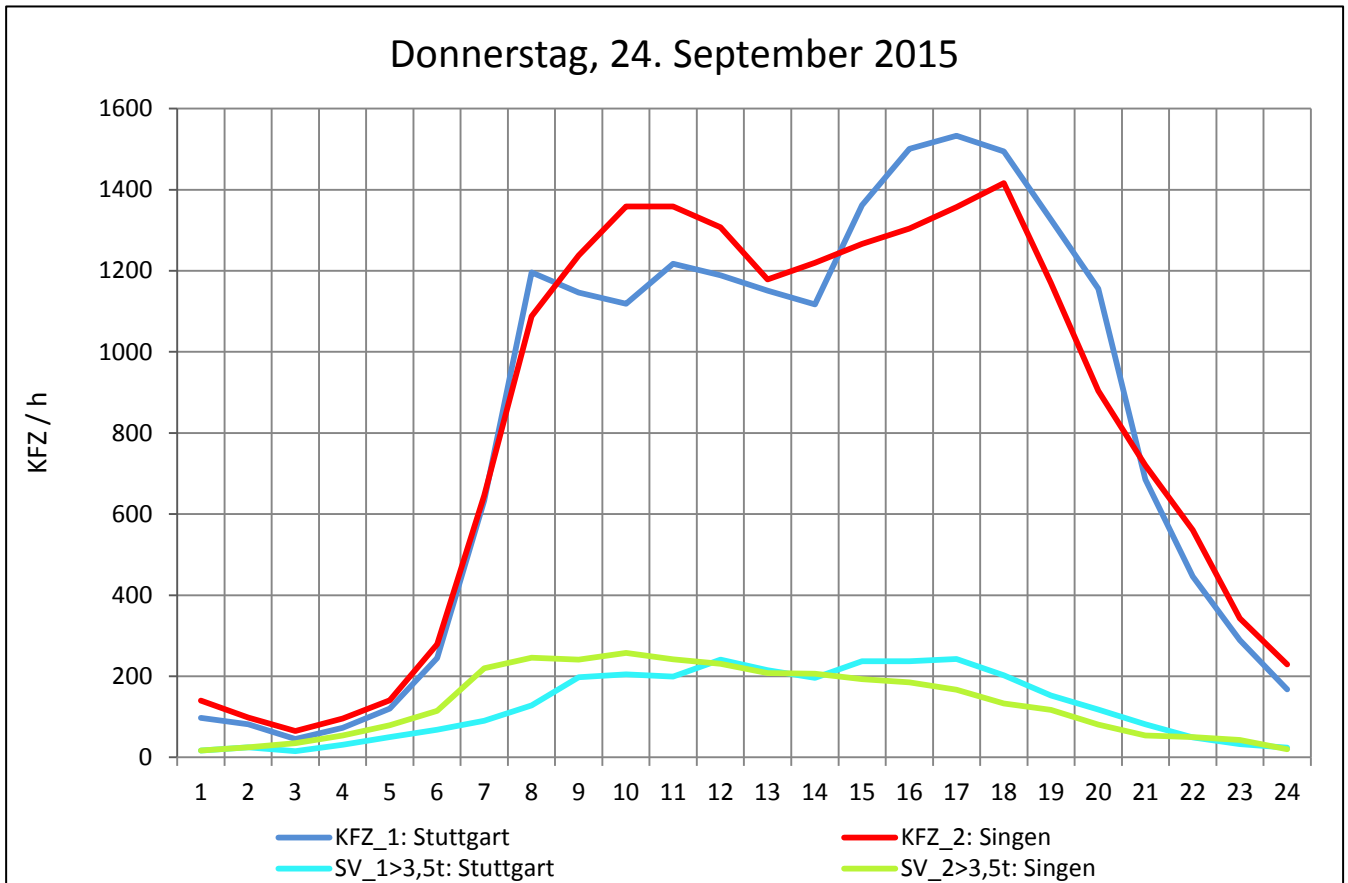
Zst.: **T+R Hegau**

TK-/Zst-Nr.: 8118/1038

A 81

Richtung 1 : **Stuttgart**

Richtung 2 : **Singen**



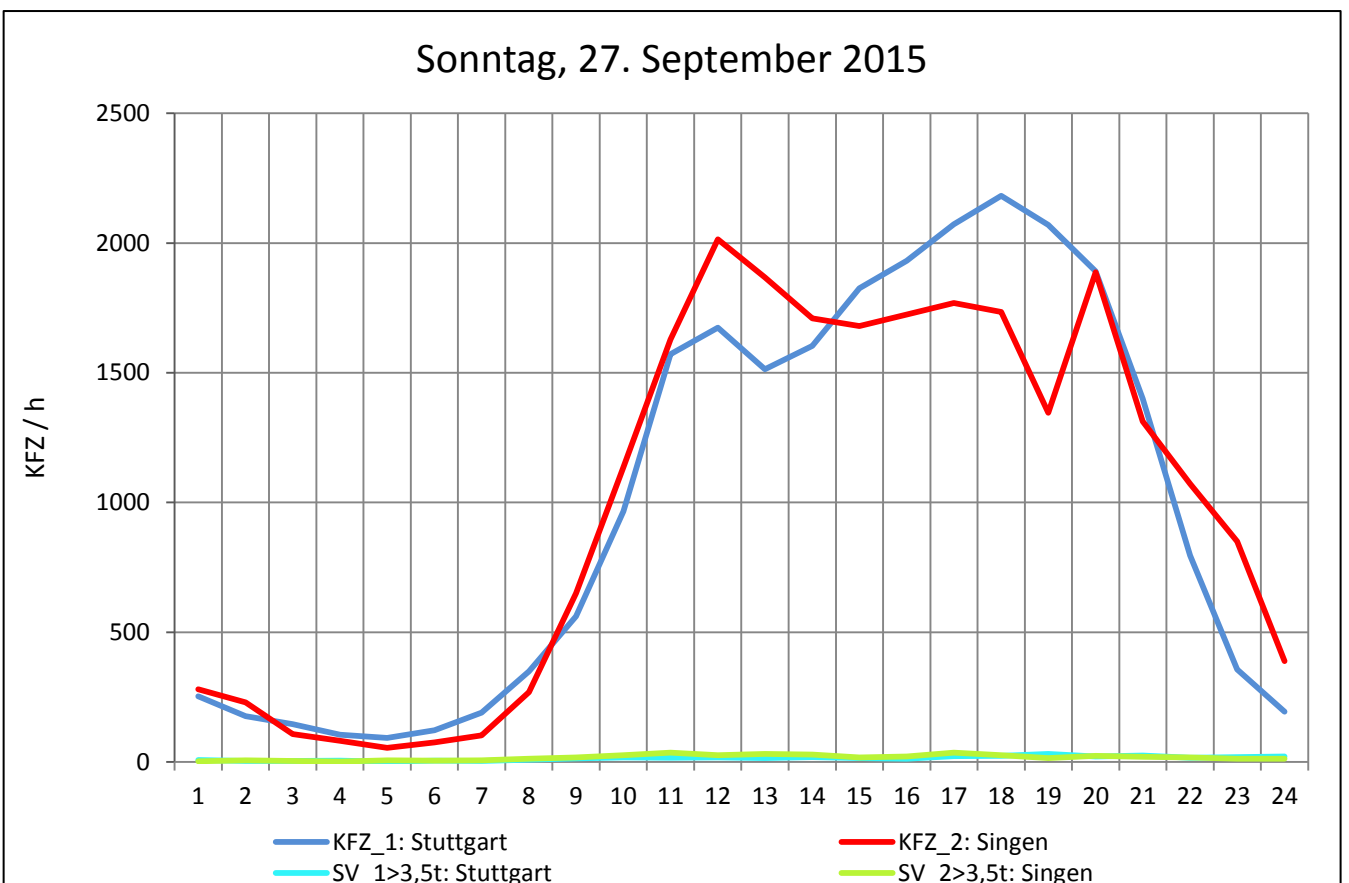
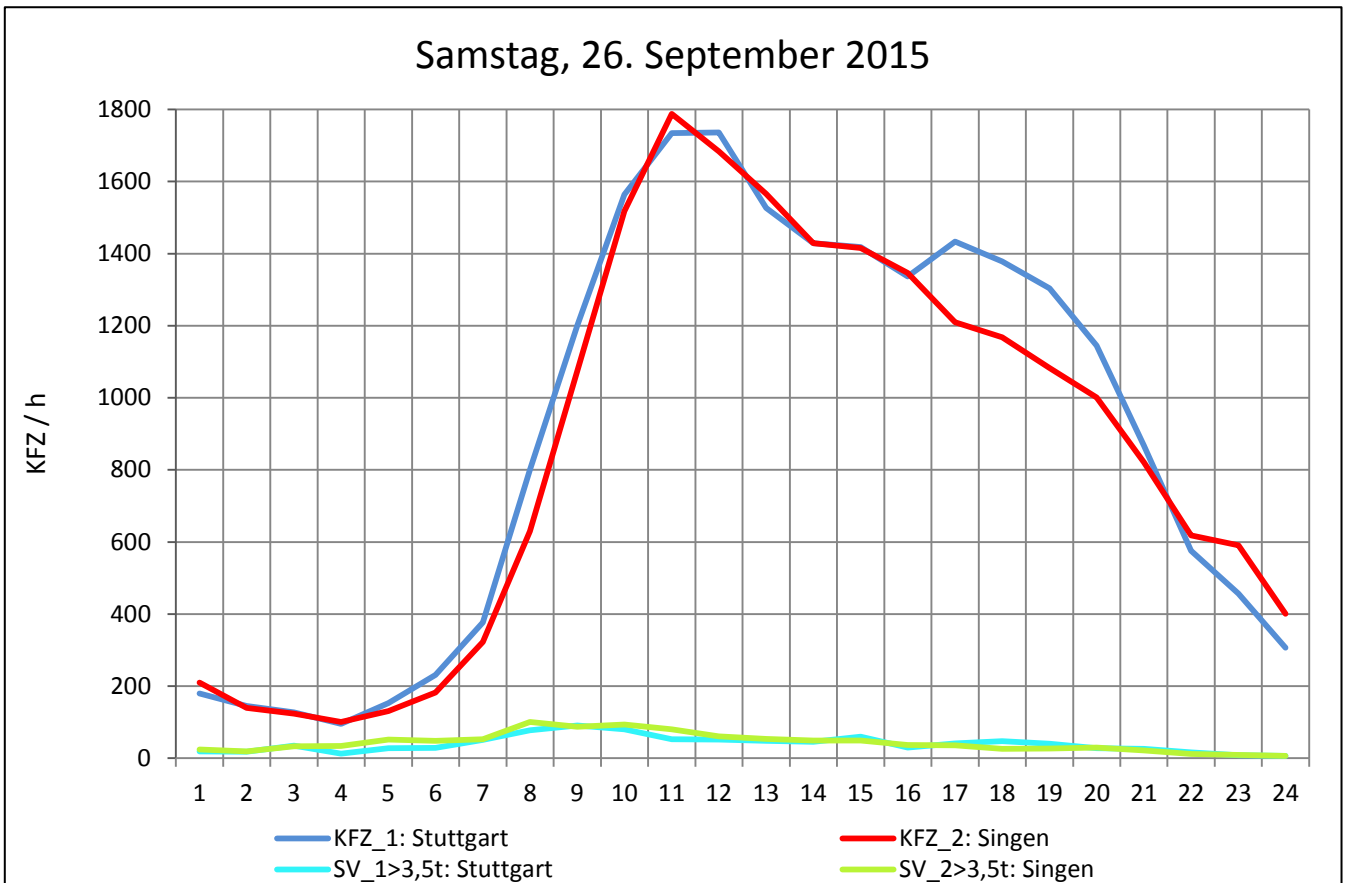
Zst.: **T+R Hegau**

TK-/Zst-Nr.: 8118/1038

A 81

Richtung 1 : **Stuttgart**

Richtung 2 : **Singen**



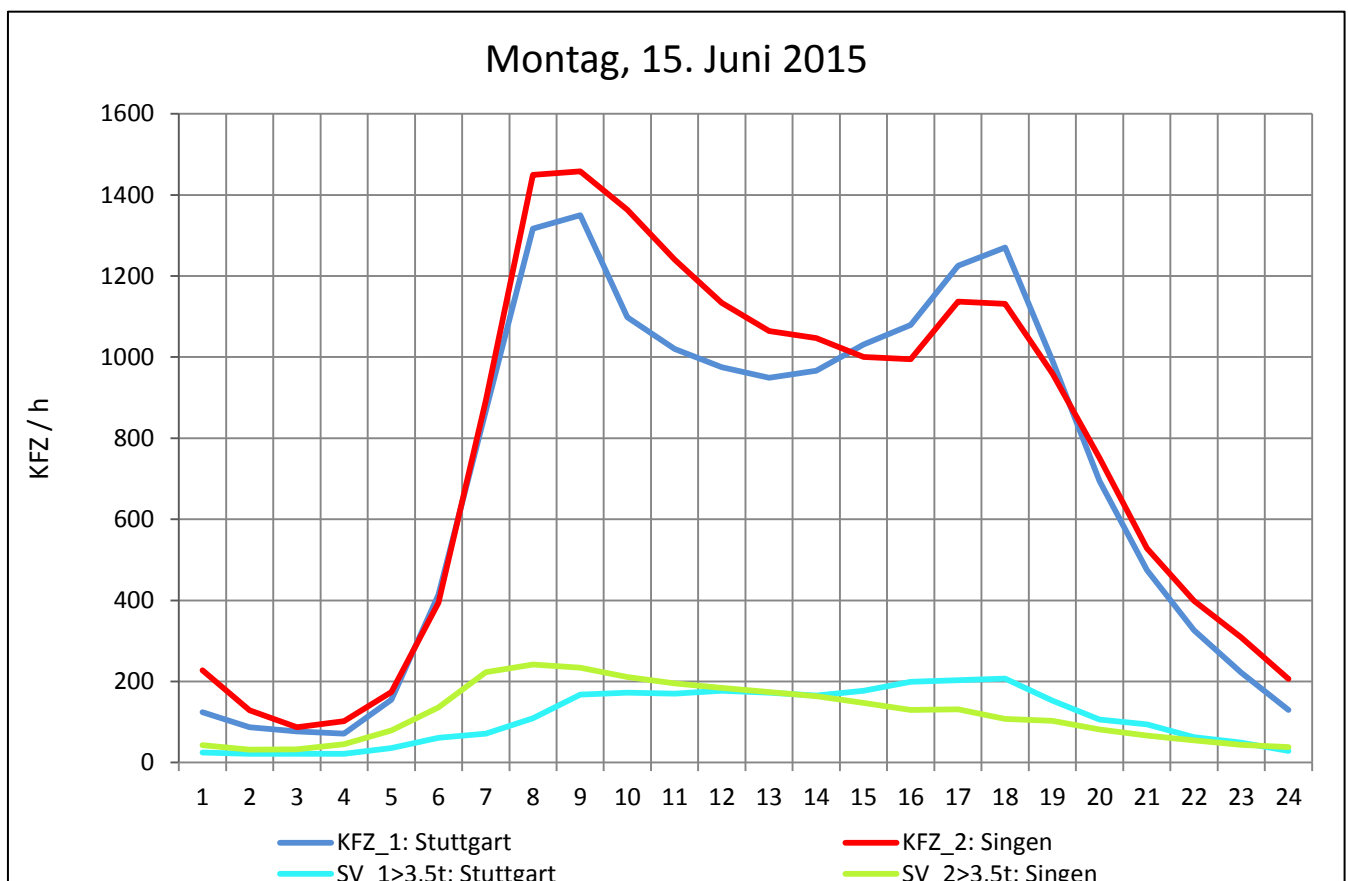
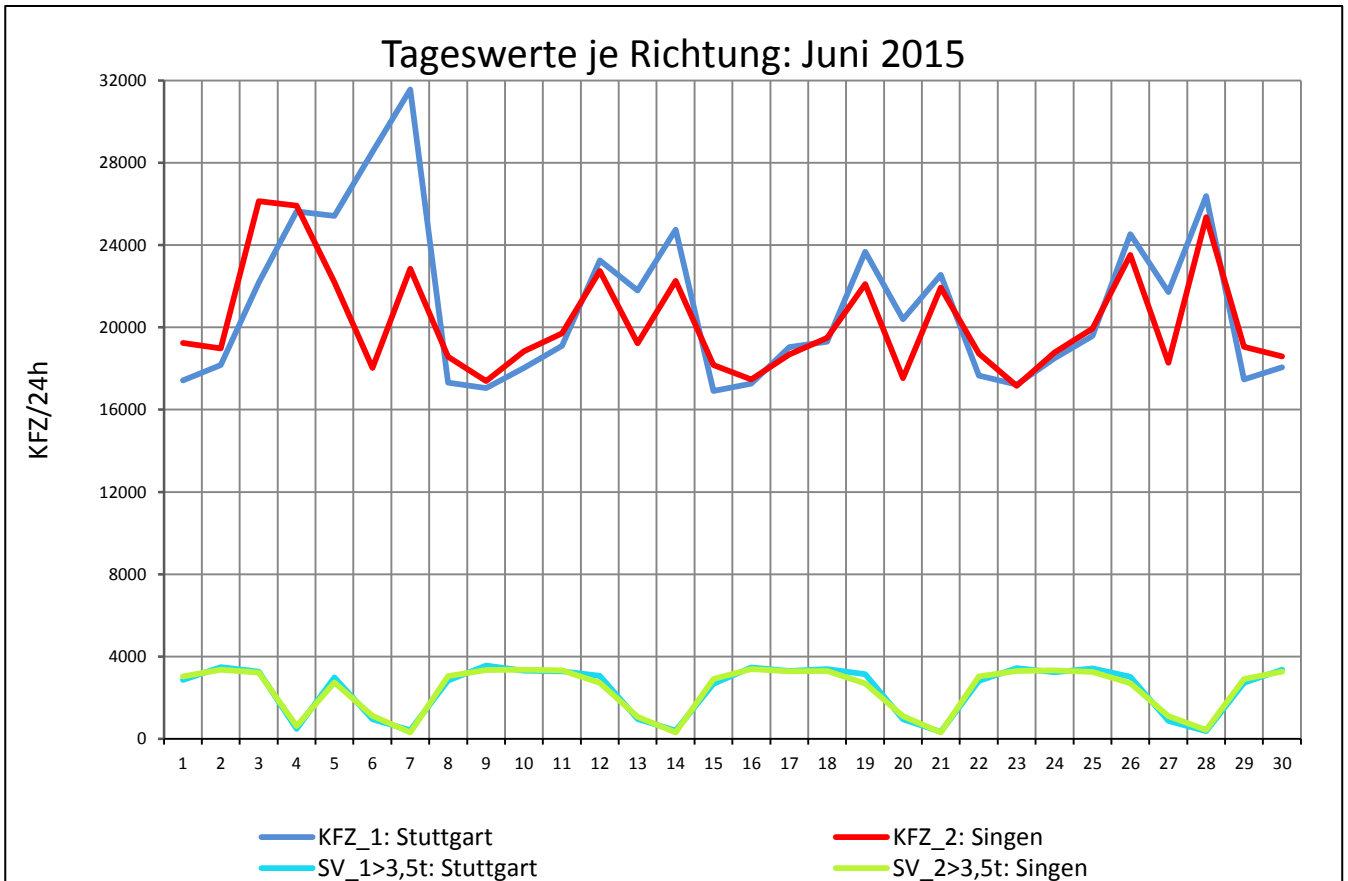
Zst.: **Geisingen**

TK-/Zst-Nr.: 8118/1036

A 81

Richtung 1 : **Stuttgart**

Richtung 2 : **Singen**



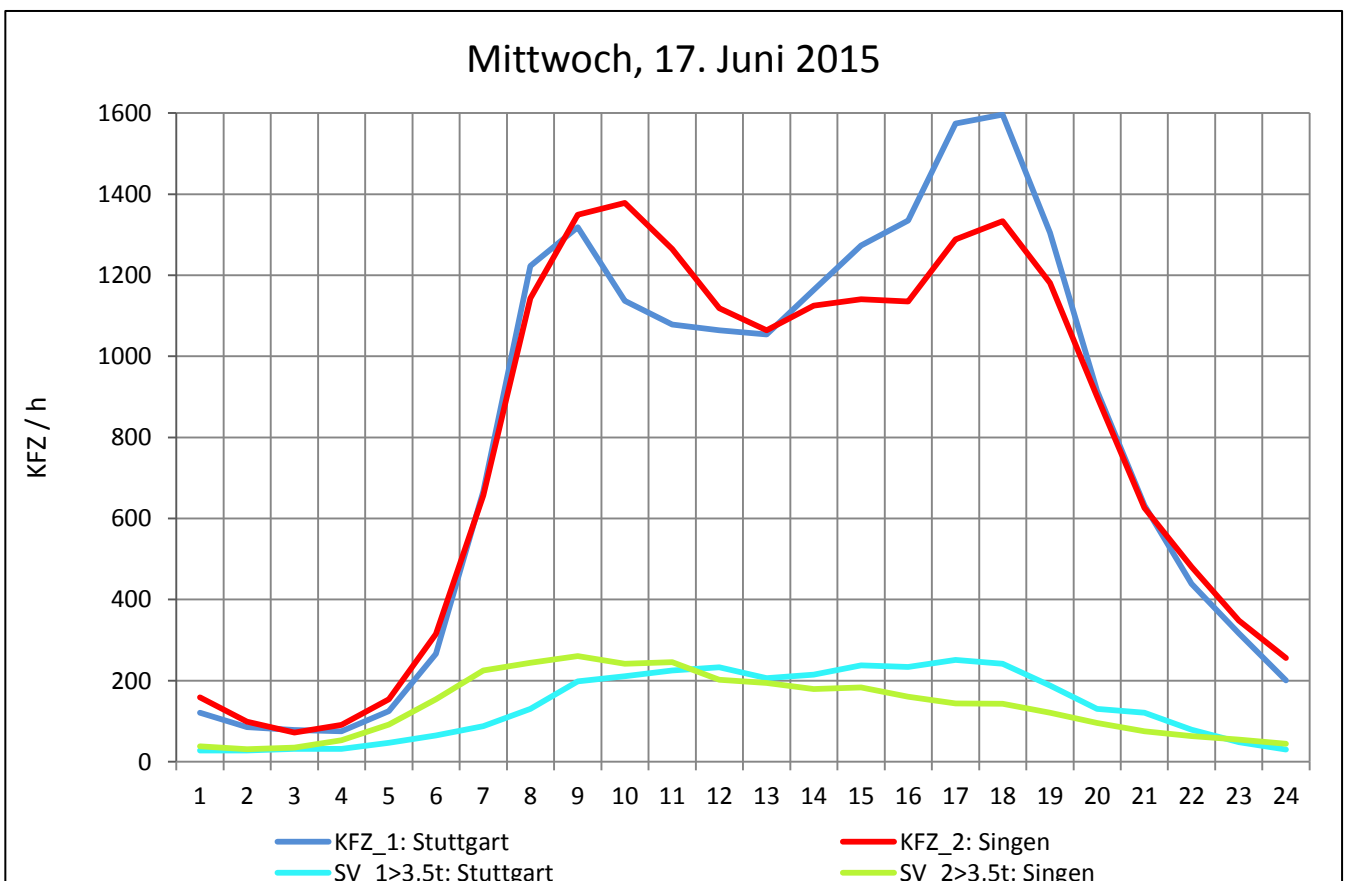
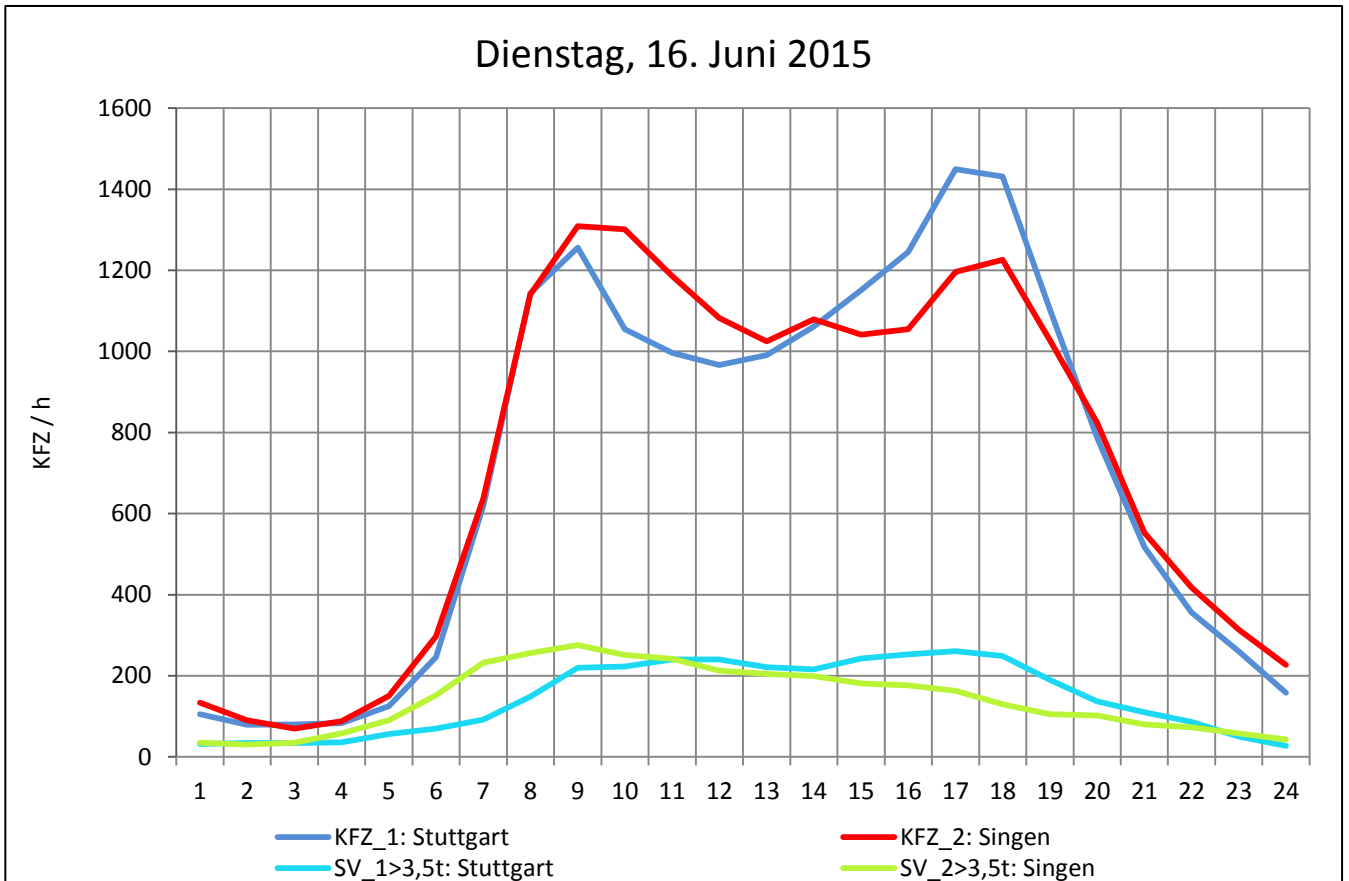
Zst.: **Geisingen**

TK-/Zst-Nr.: 8118/1036

A 81

Richtung 1 : **Stuttgart**

Richtung 2 : **Singen**



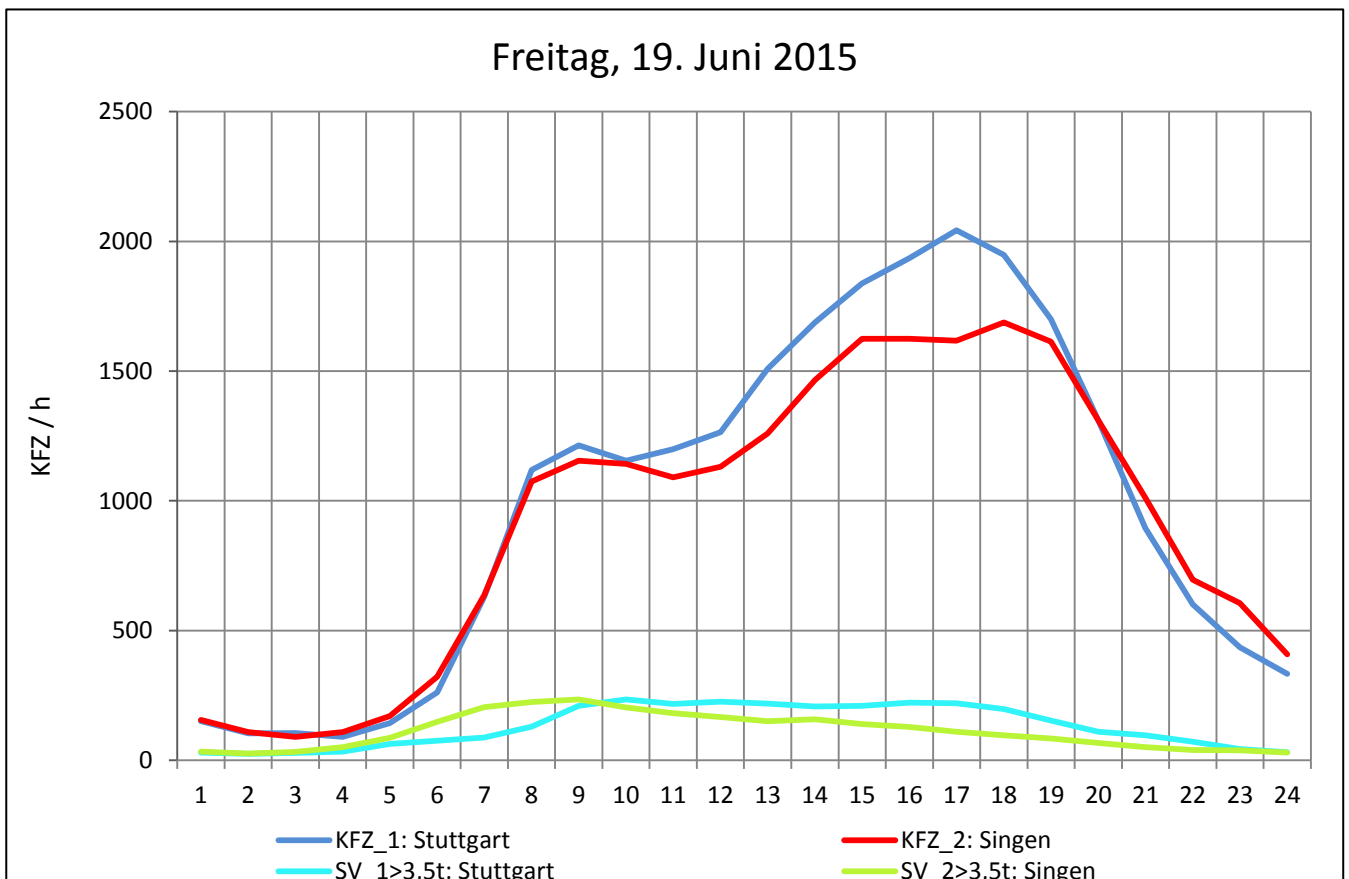
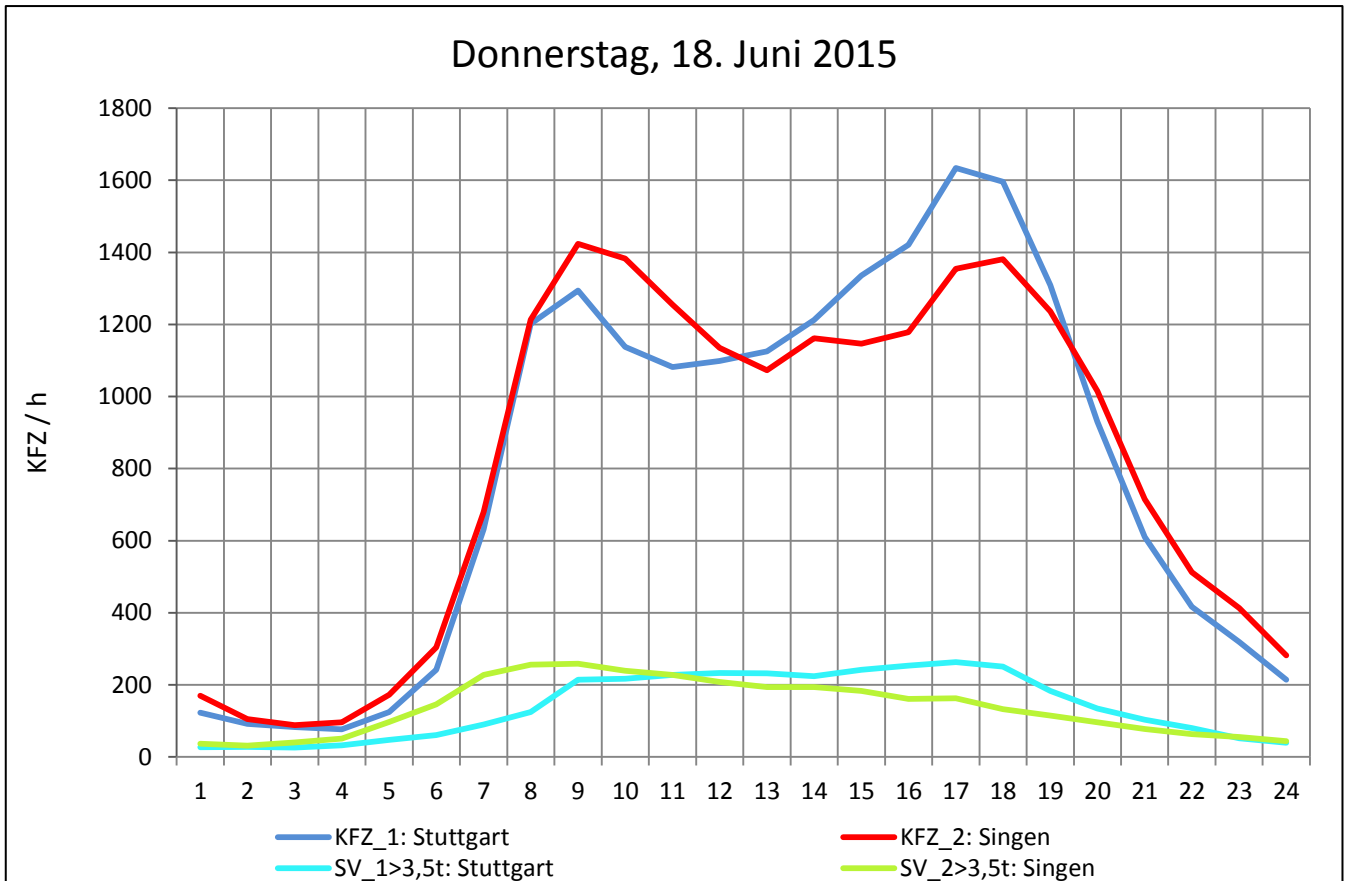
Zst.: **Geisingen**

TK-/Zst-Nr.: 8118/1036

A 81

Richtung 1 : **Stuttgart**

Richtung 2 : **Singen**



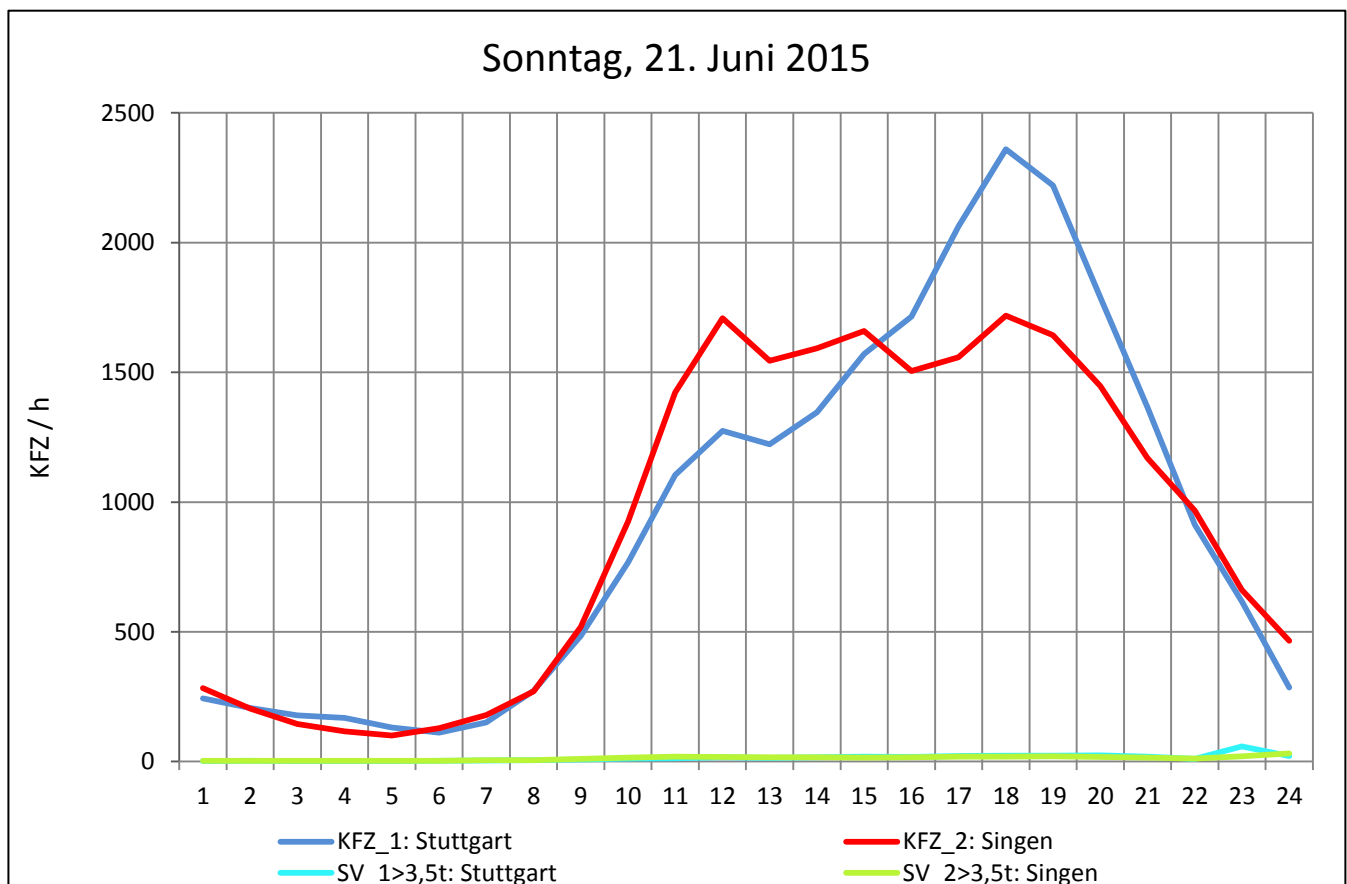
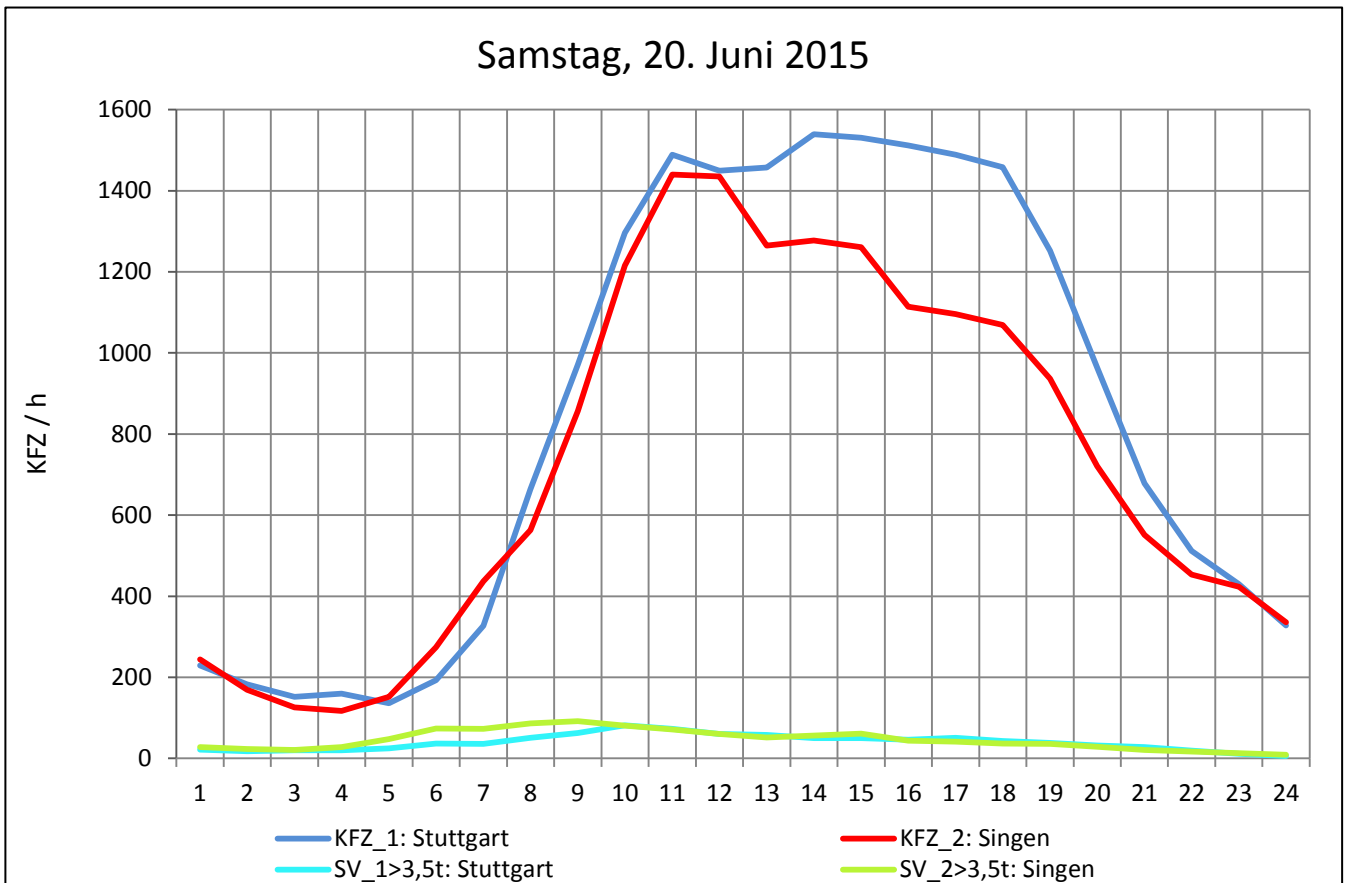
Zst.: **Geisingen**

TK-/Zst-Nr.: 8118/1036

A 81

Richtung 1 : **Stuttgart**

Richtung 2 : **Singen**



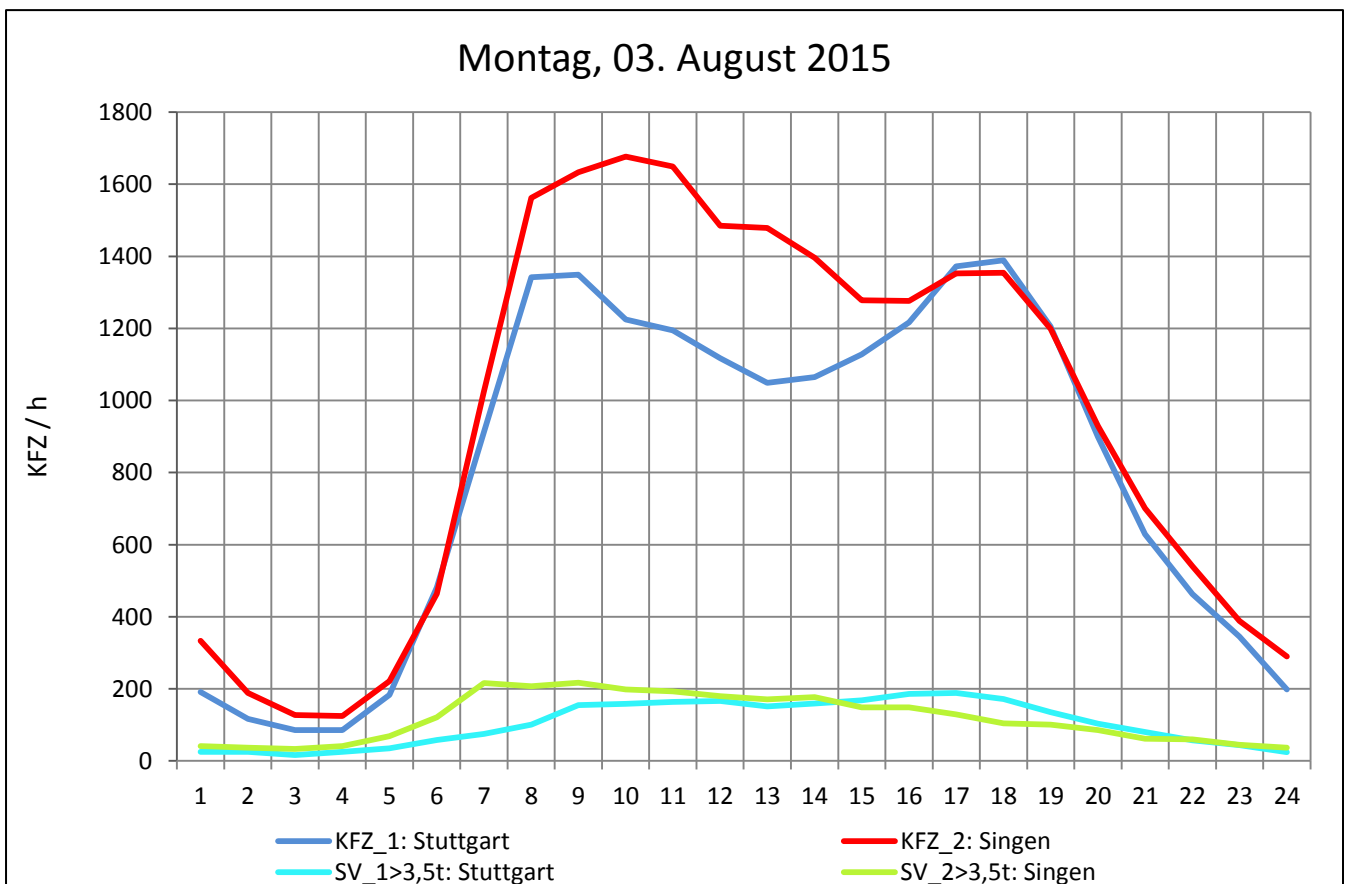
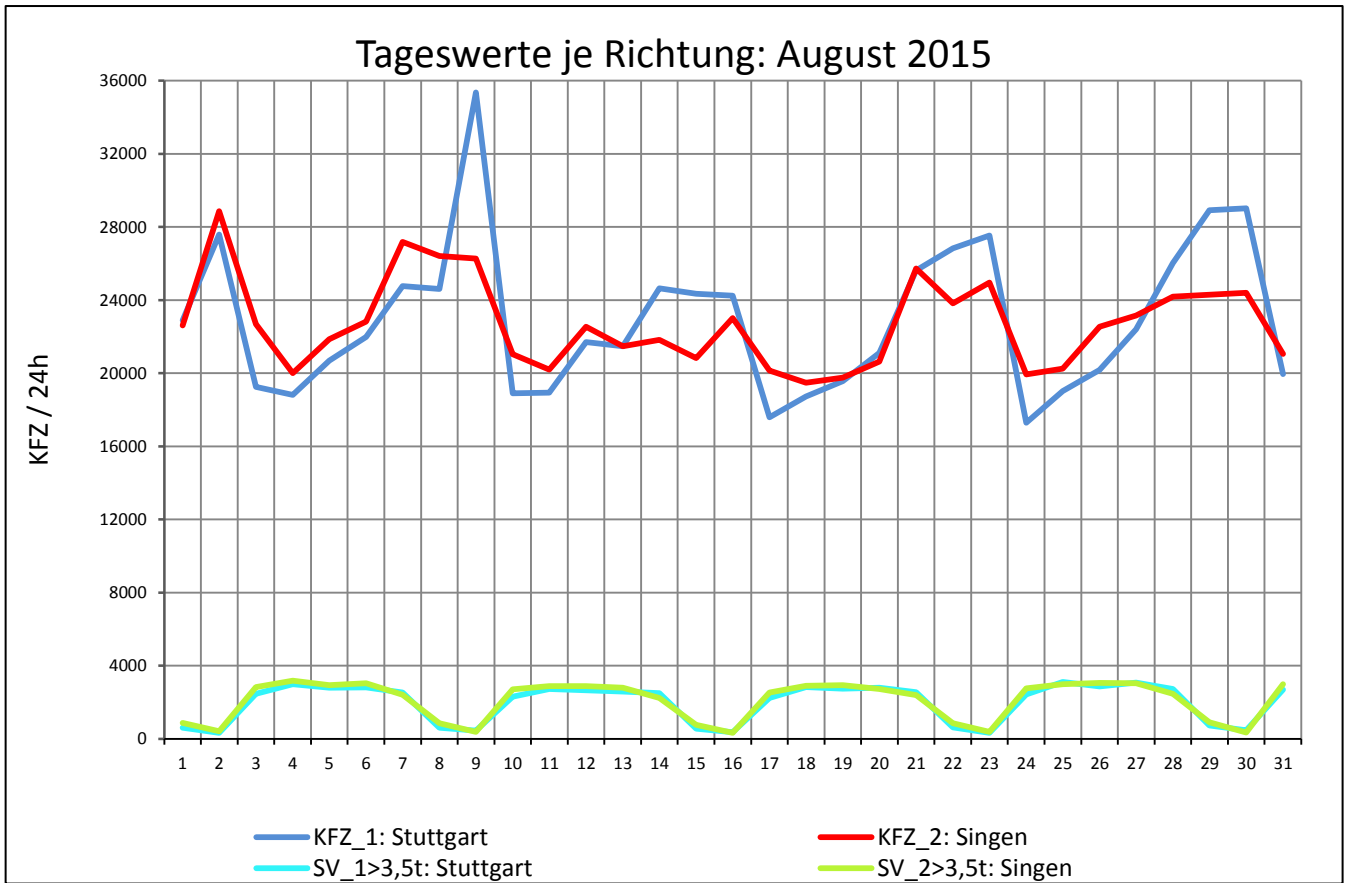
Zst.: **Geisingen**

TK-/Zst-Nr.: 8118/1036

A 81

Richtung 1 : **Stuttgart**

Richtung 2 : **Singen**



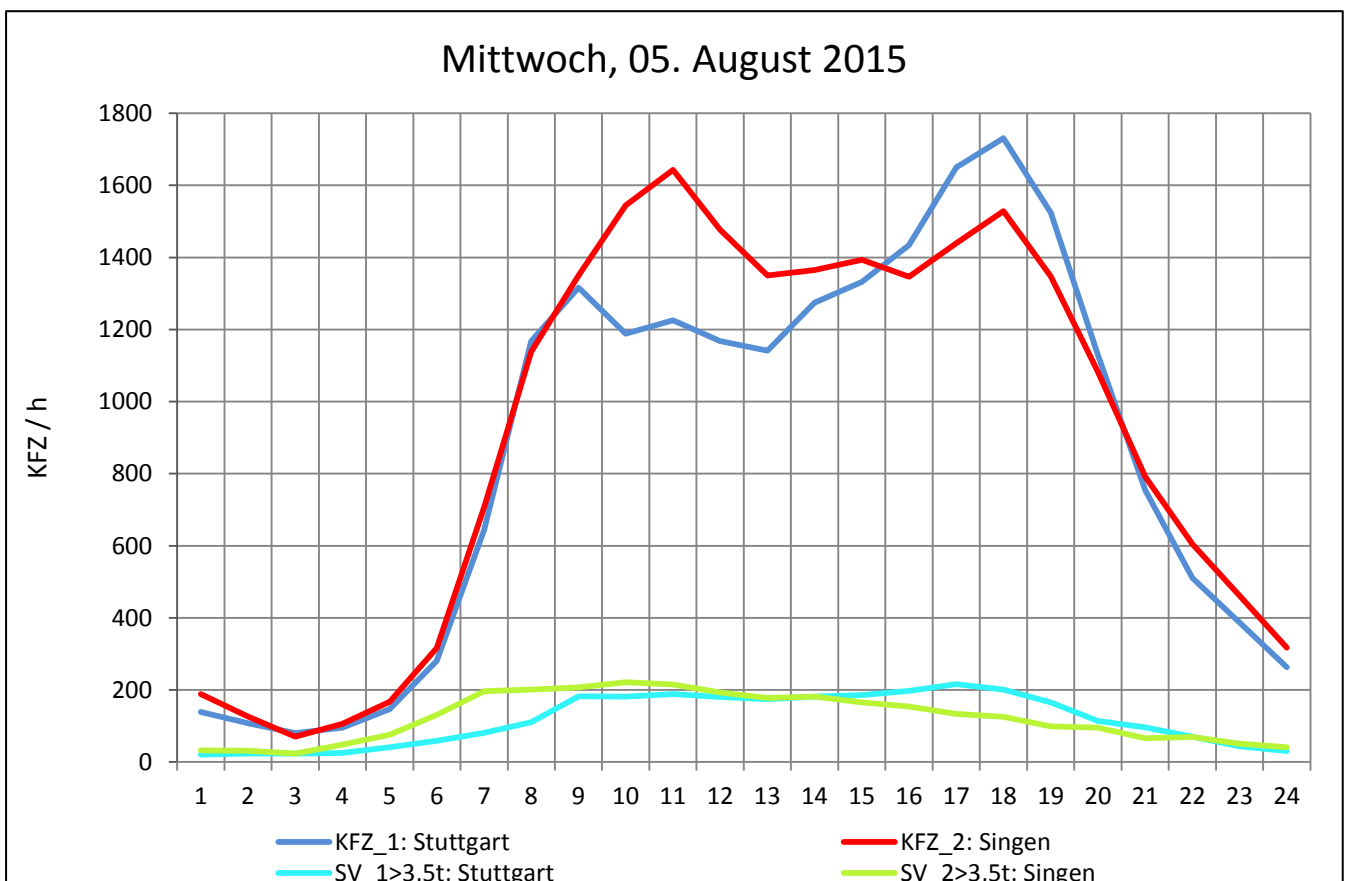
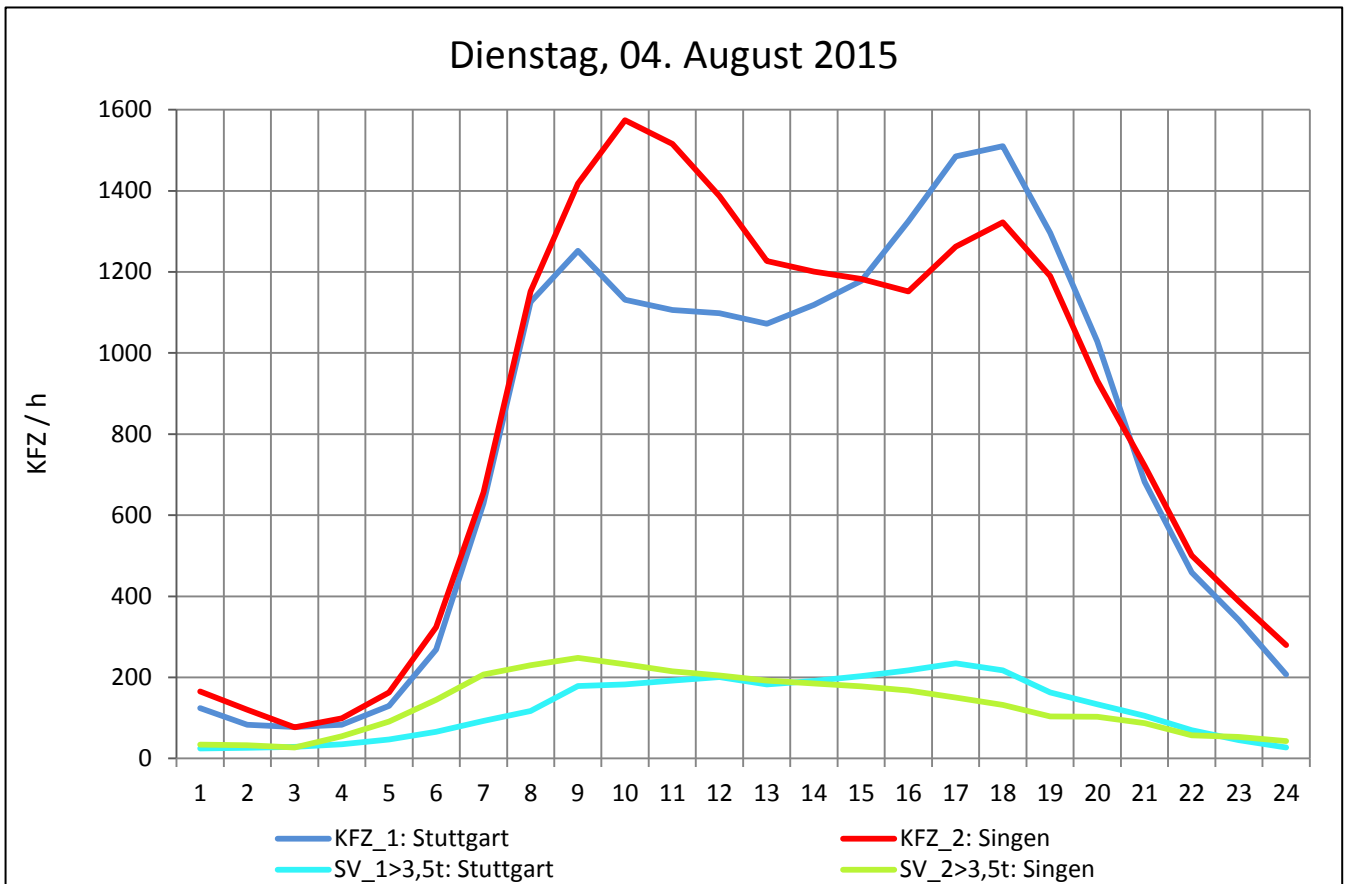
Zst.: **Geisingen**

TK-/Zst-Nr.: 8118/1036

A 81

Richtung 1 : **Stuttgart**

Richtung 2 : **Singen**



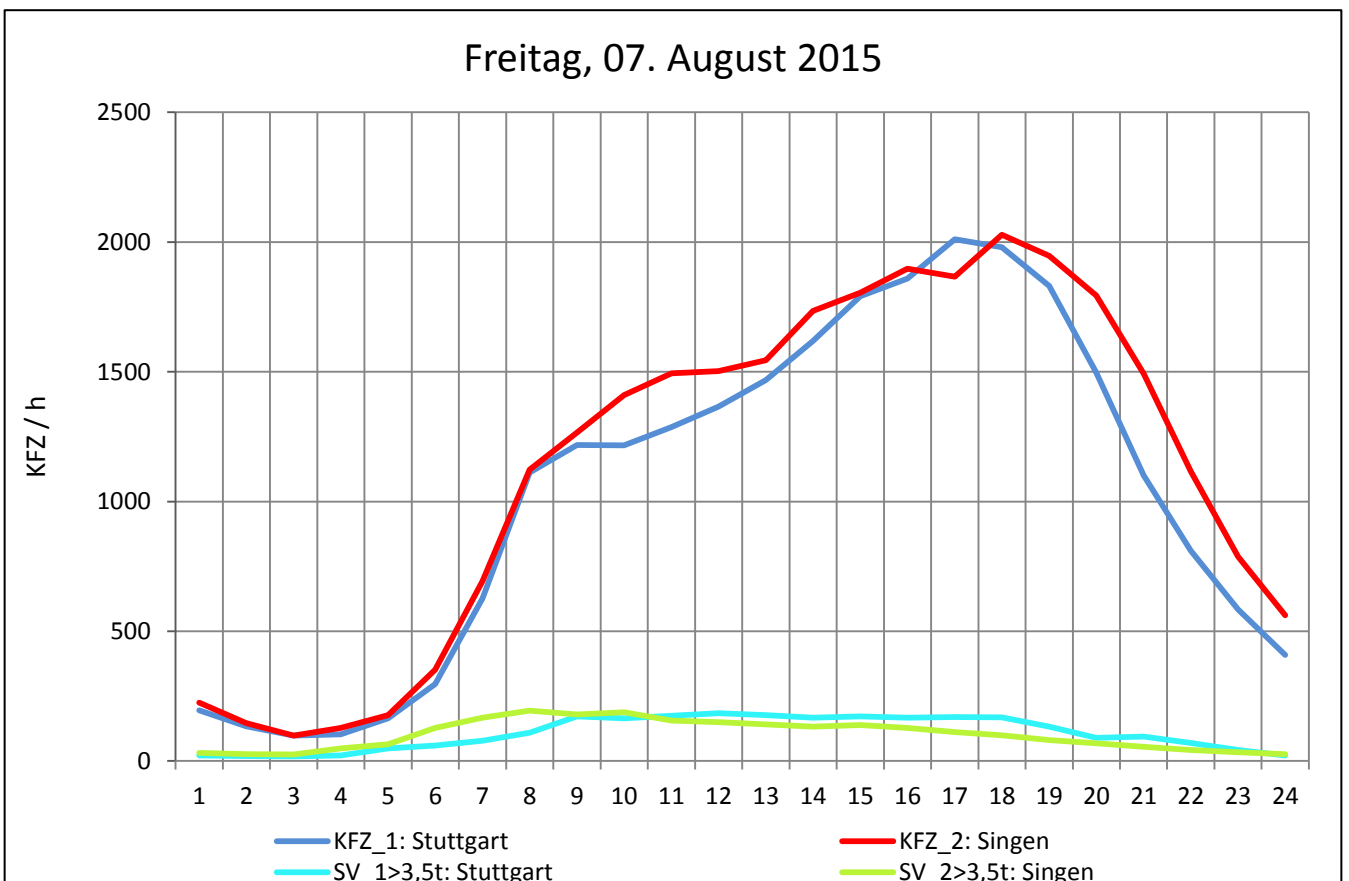
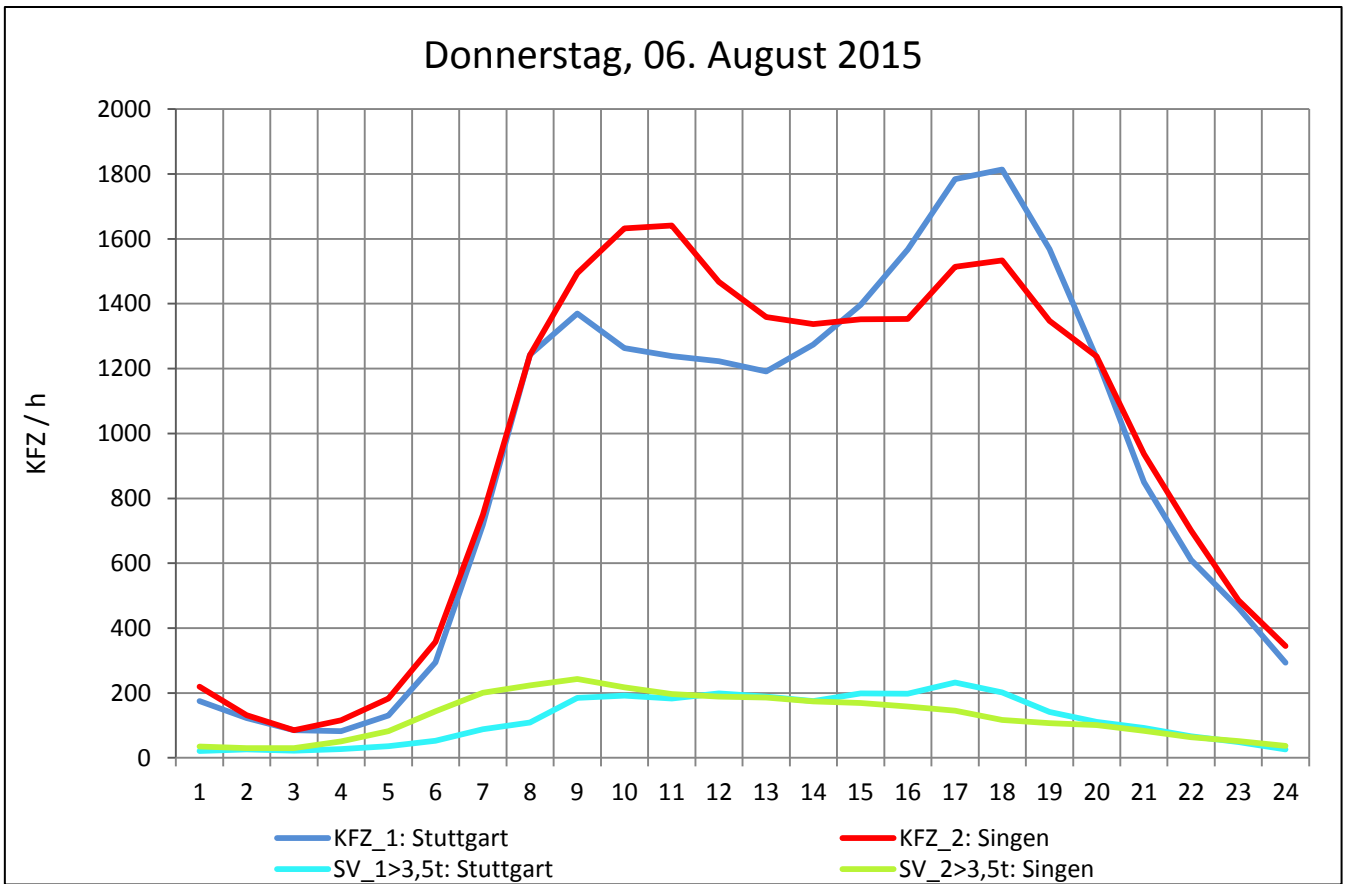
Zst.: **Geisingen**

TK-/Zst-Nr.: 8118/1036

A 81

Richtung 1 : **Stuttgart**

Richtung 2 : **Singen**



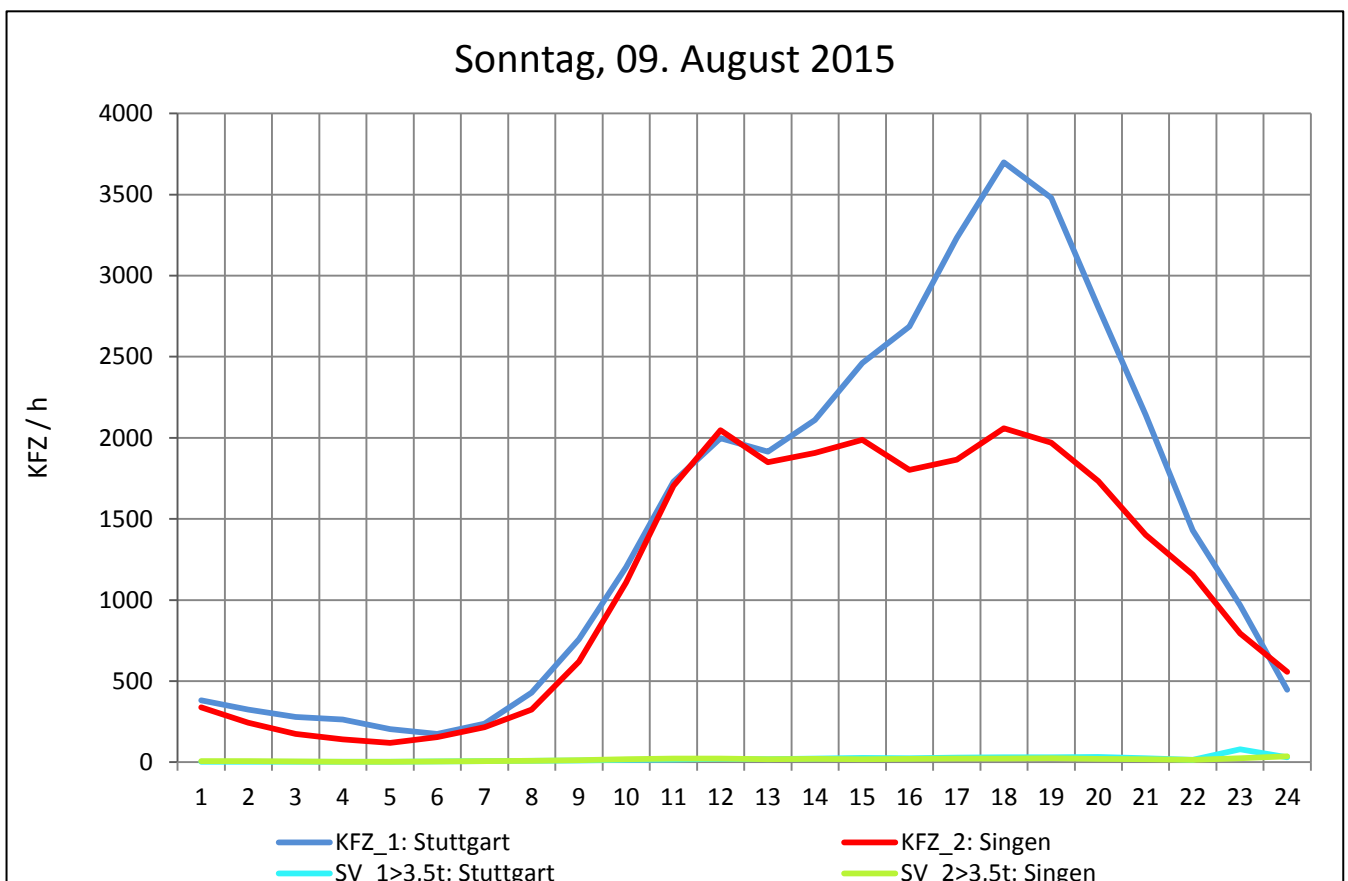
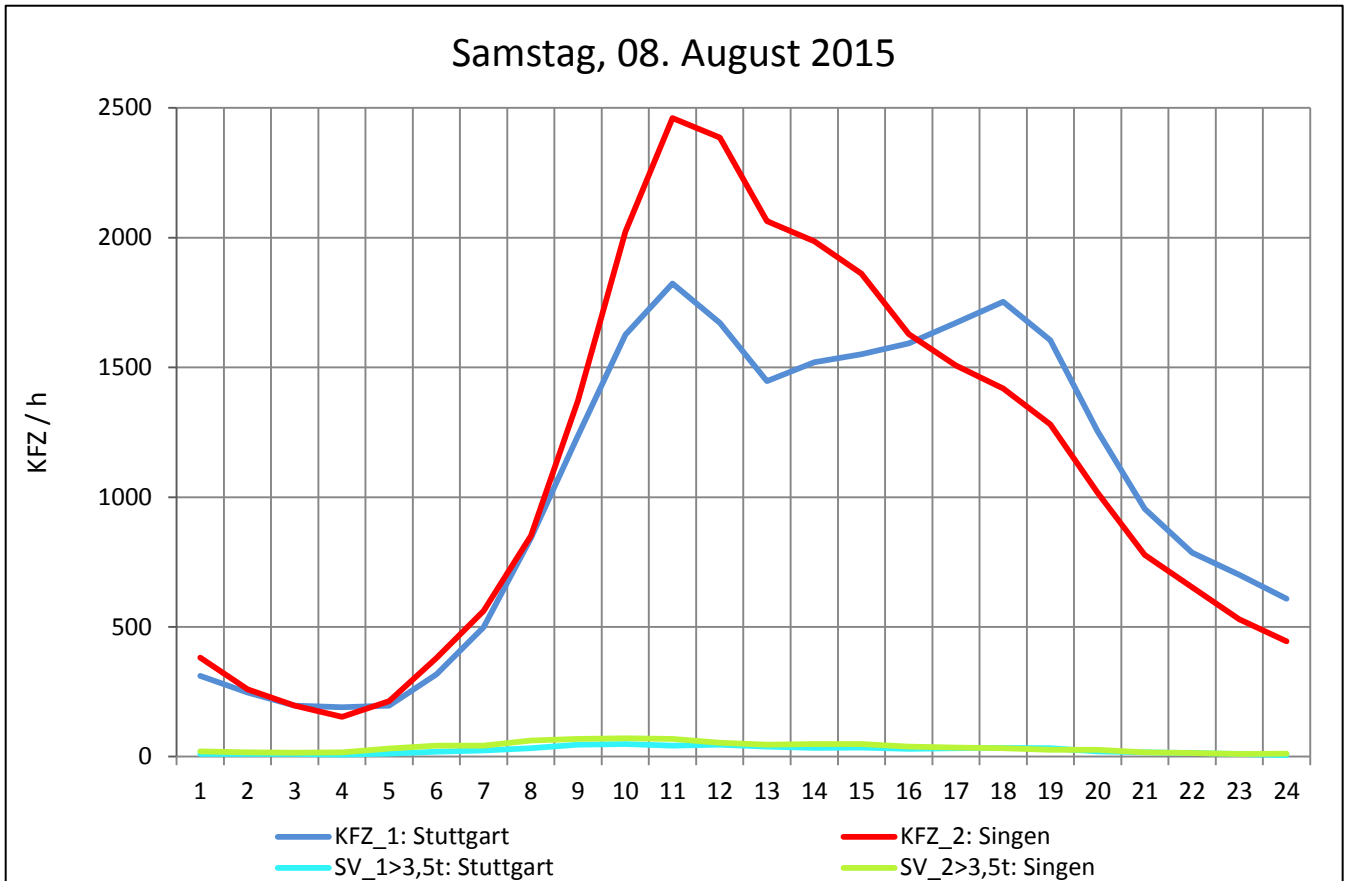
Zst.: **Geisingen**

TK-/Zst-Nr.: 8118/1036

A 81

Richtung 1 : **Stuttgart**

Richtung 2 : **Singen**



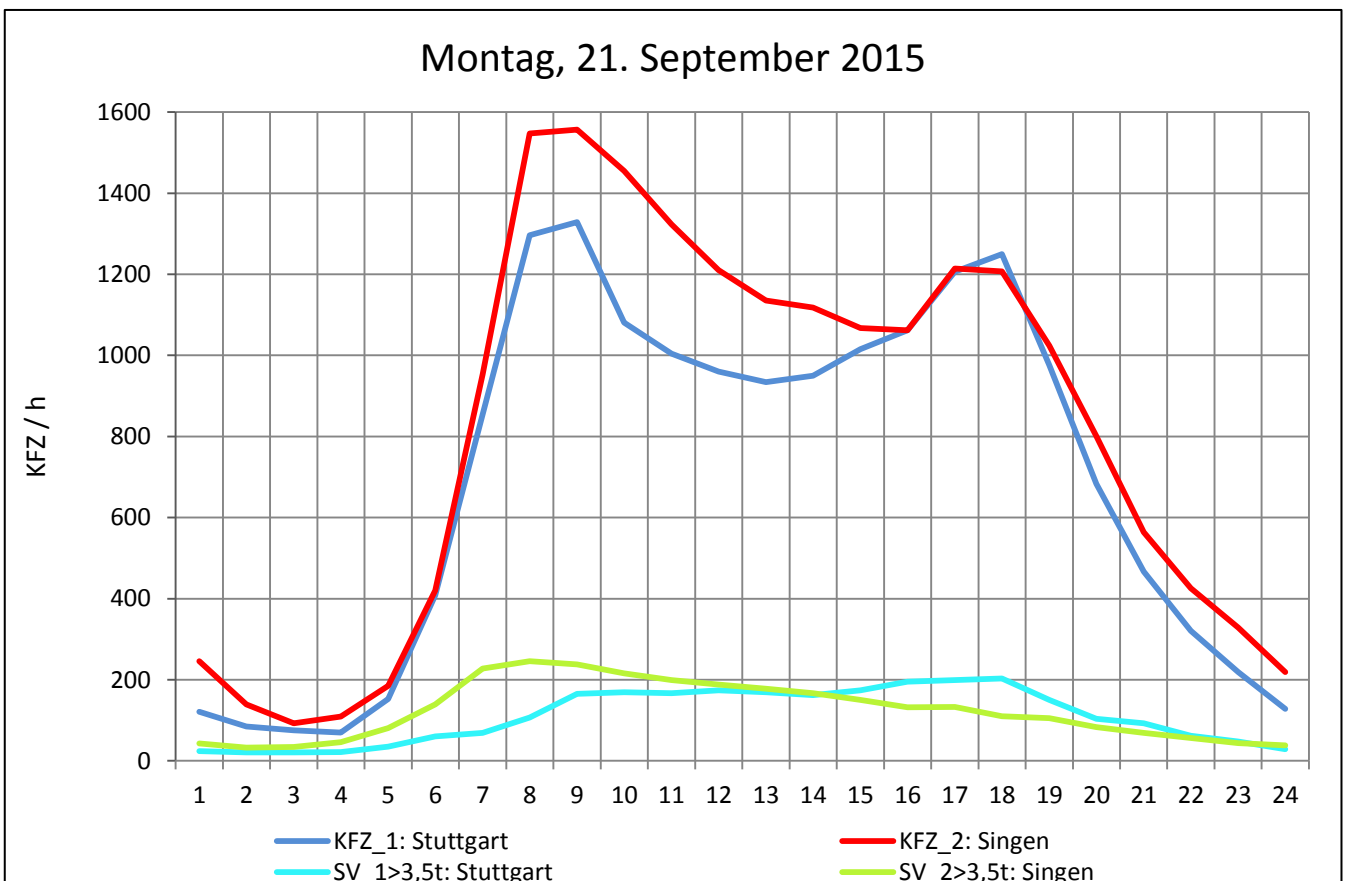
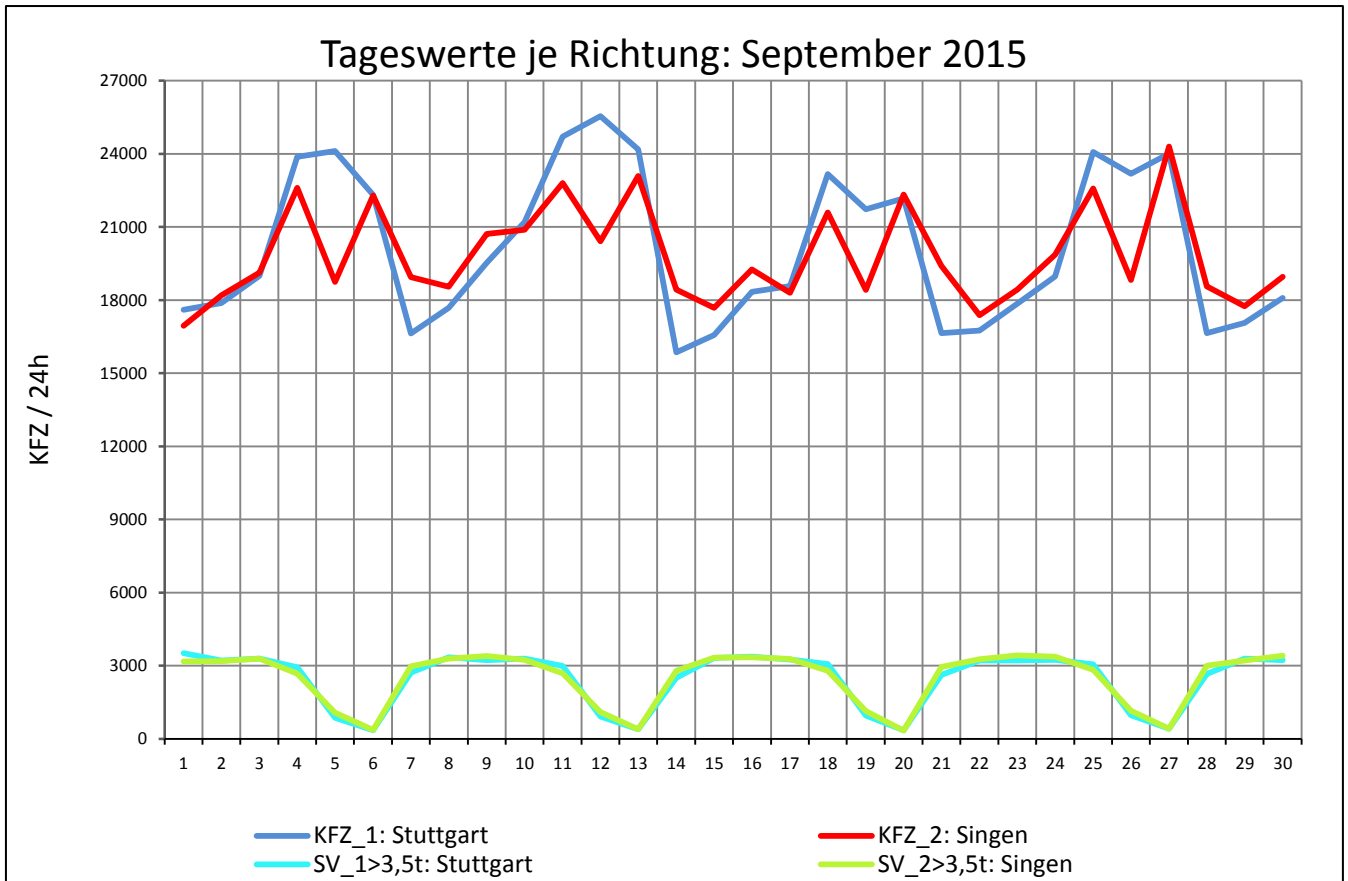
Zst.: **Geisingen**

TK-/Zst-Nr.: 8118/1036

A 81

Richtung 1 : **Stuttgart**

Richtung 2 : **Singen**



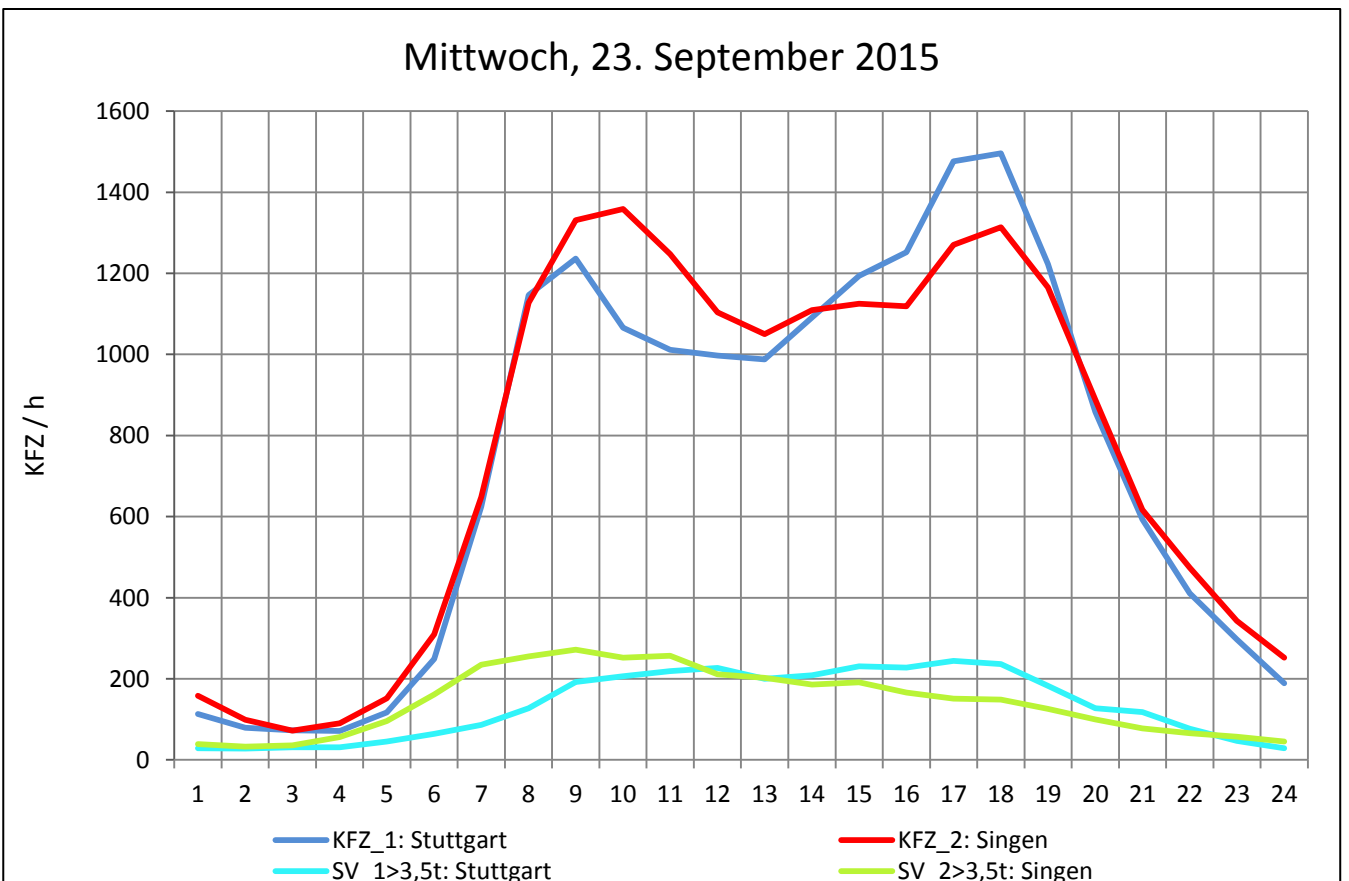
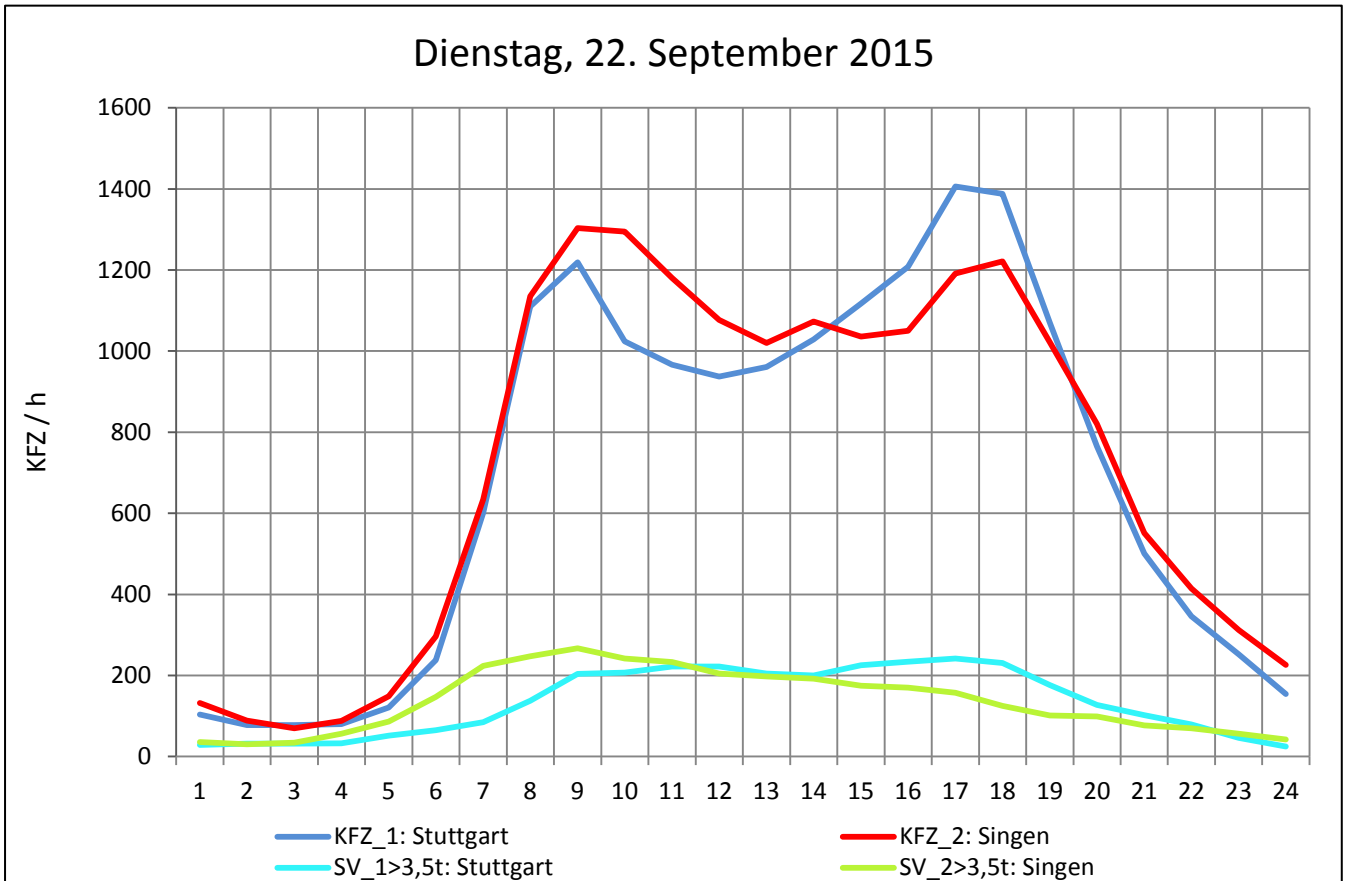
Zst.: **Geisingen**

TK-/Zst-Nr.: 8118/1036

A 81

Richtung 1 : **Stuttgart**

Richtung 2 : **Singen**



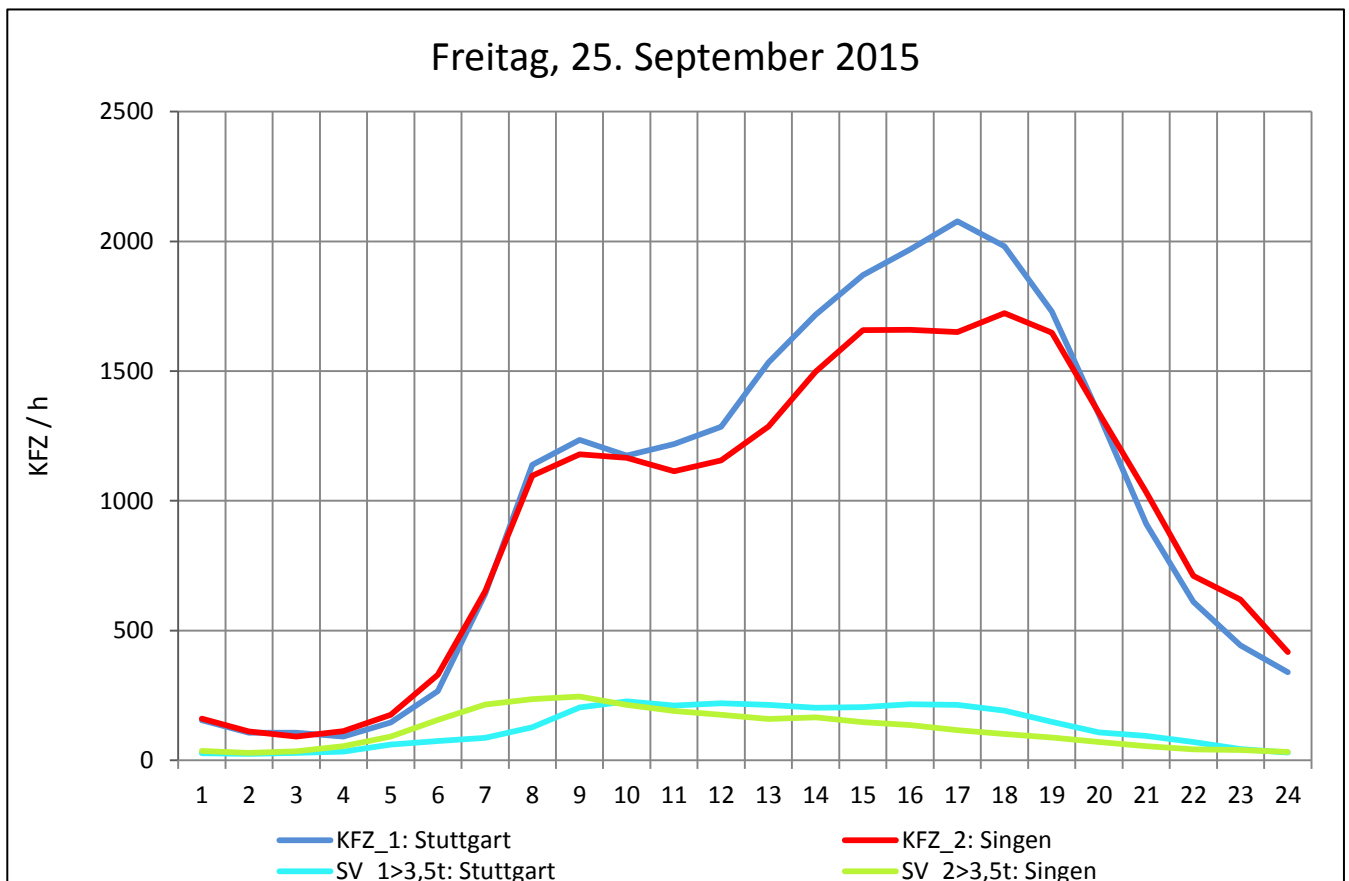
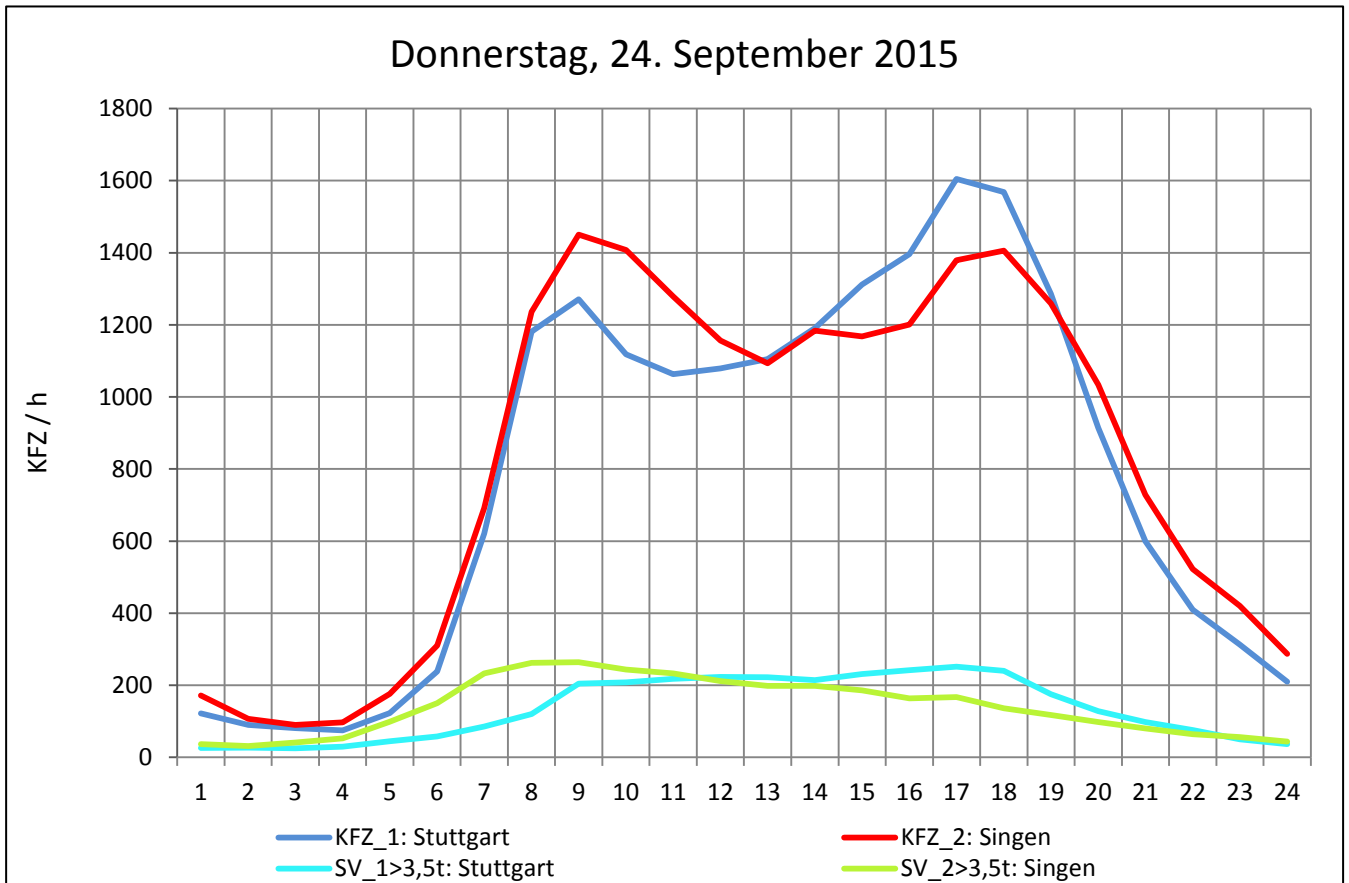
Zst.: **Geisingen**

TK-/Zst-Nr.: 8118/1036

A 81

Richtung 1 : **Stuttgart**

Richtung 2 : **Singen**



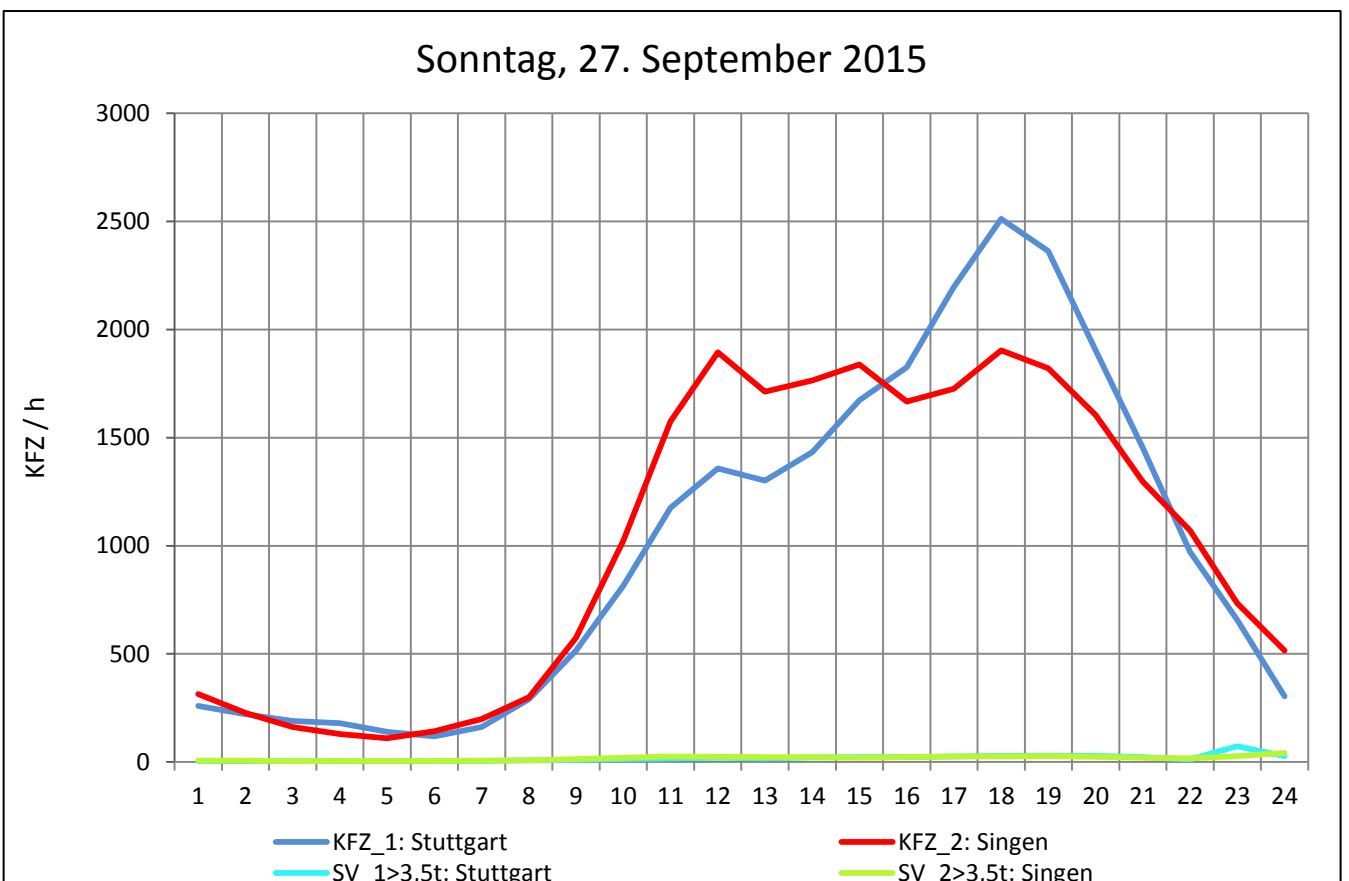
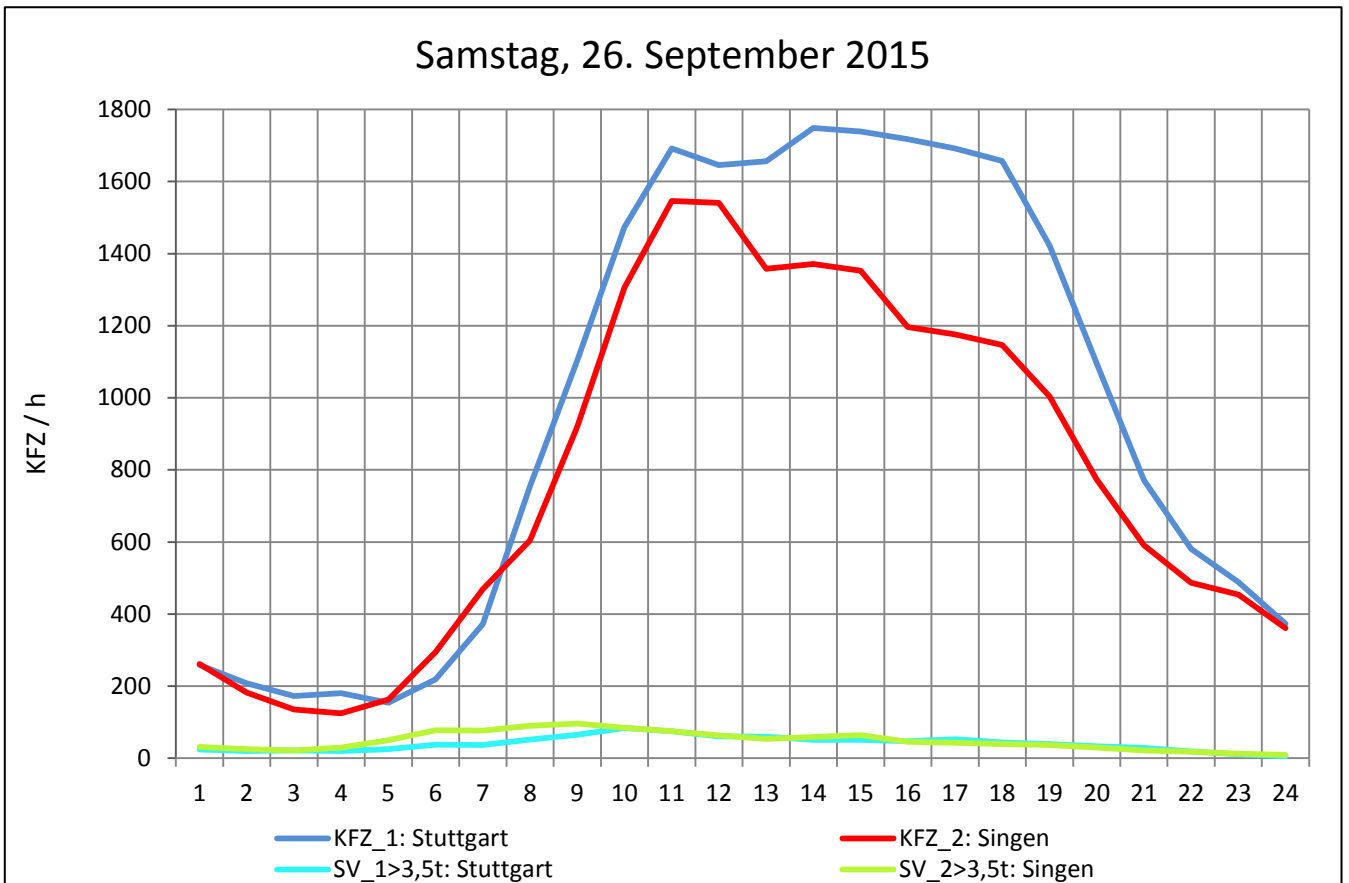
Zst.: **Geisingen**

TK-/Zst-Nr.: 8118/1036

A 81

Richtung 1 : **Stuttgart**

Richtung 2 : **Singen**



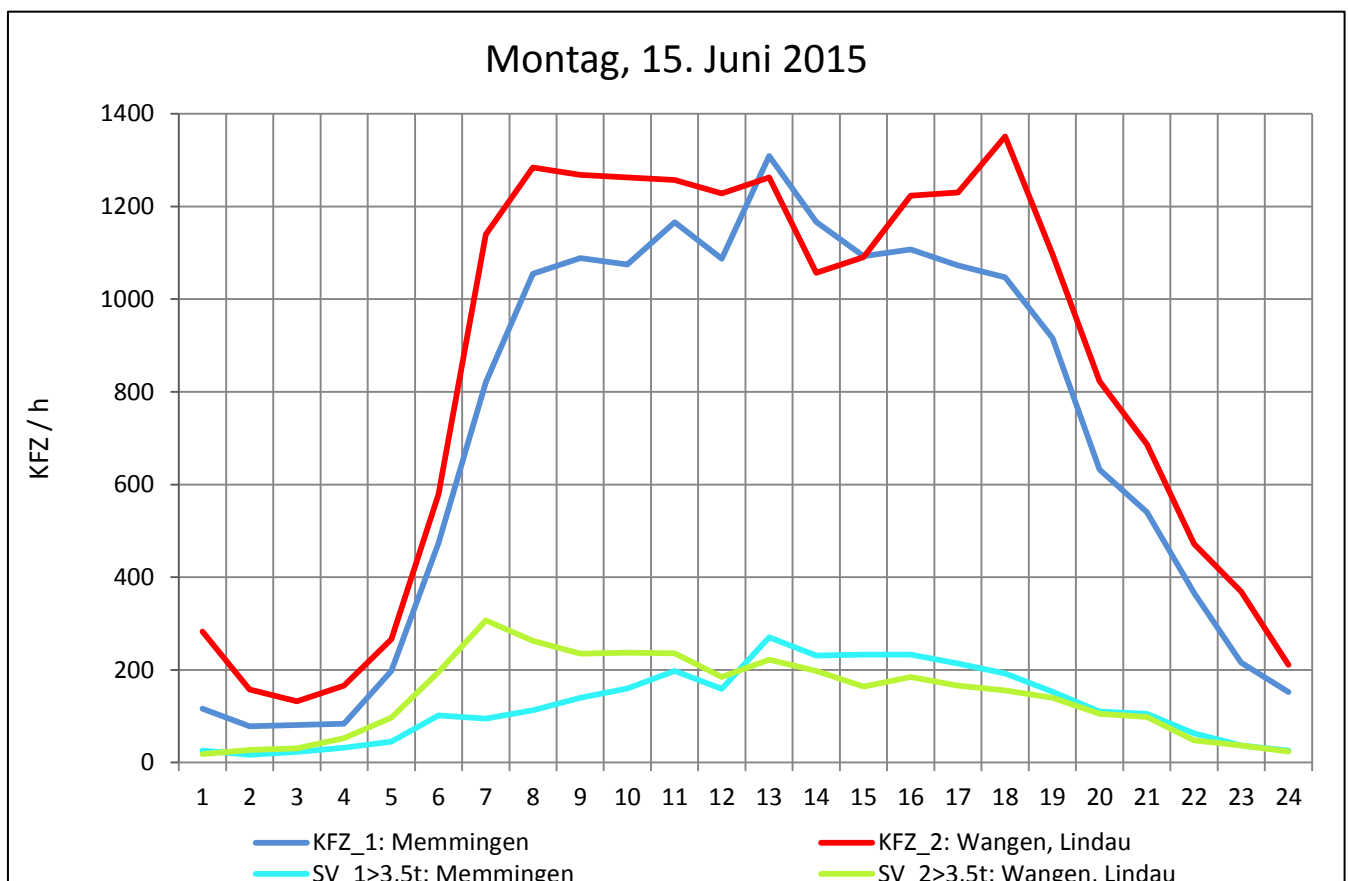
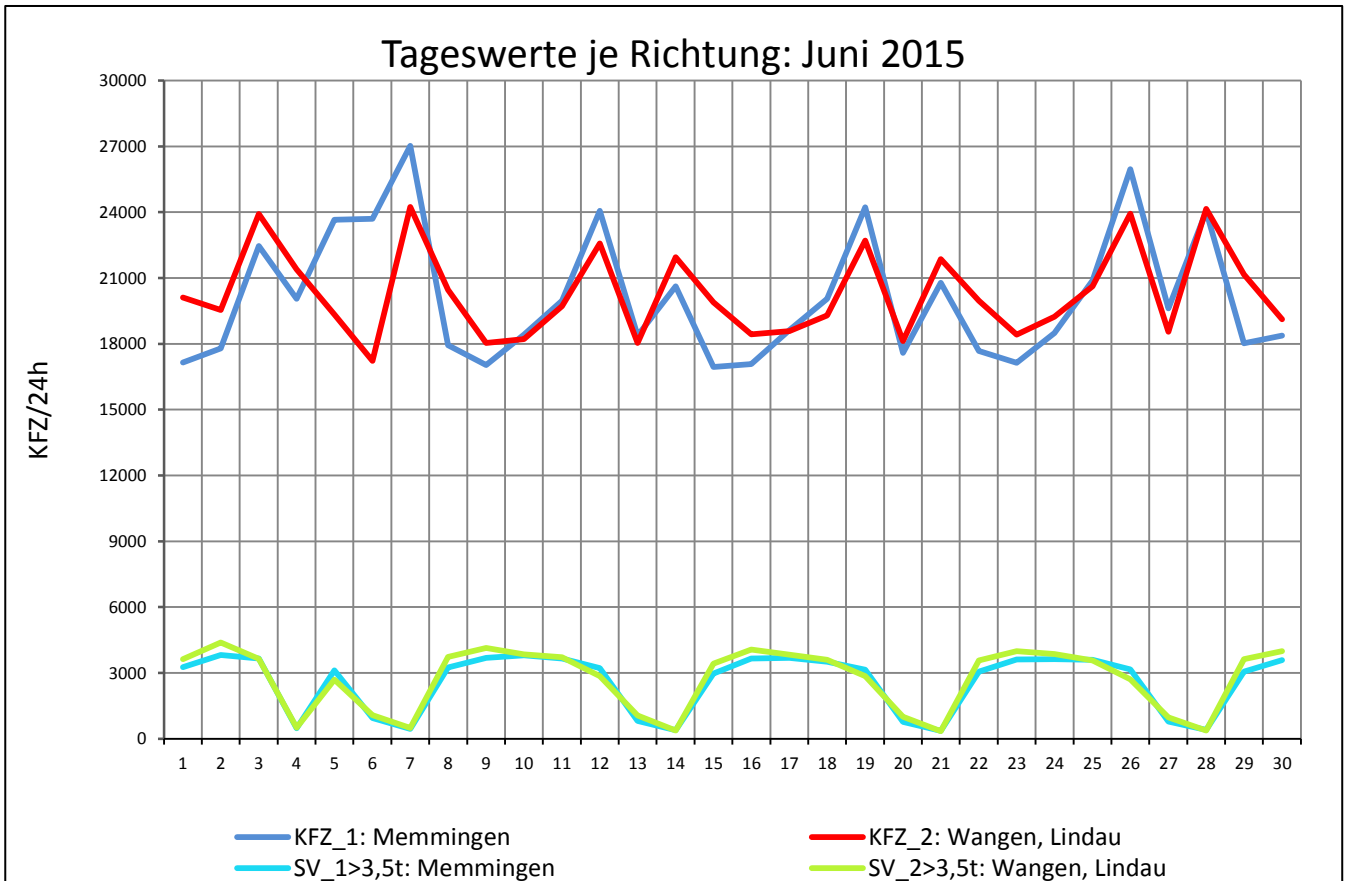
Zst.: **Leutkirch-West**

TK-/Zst-Nr.: 8126/1001

A 96

Richtung 1 : **Memmingen**

Richtung 2 : **Wangen, Lindau**



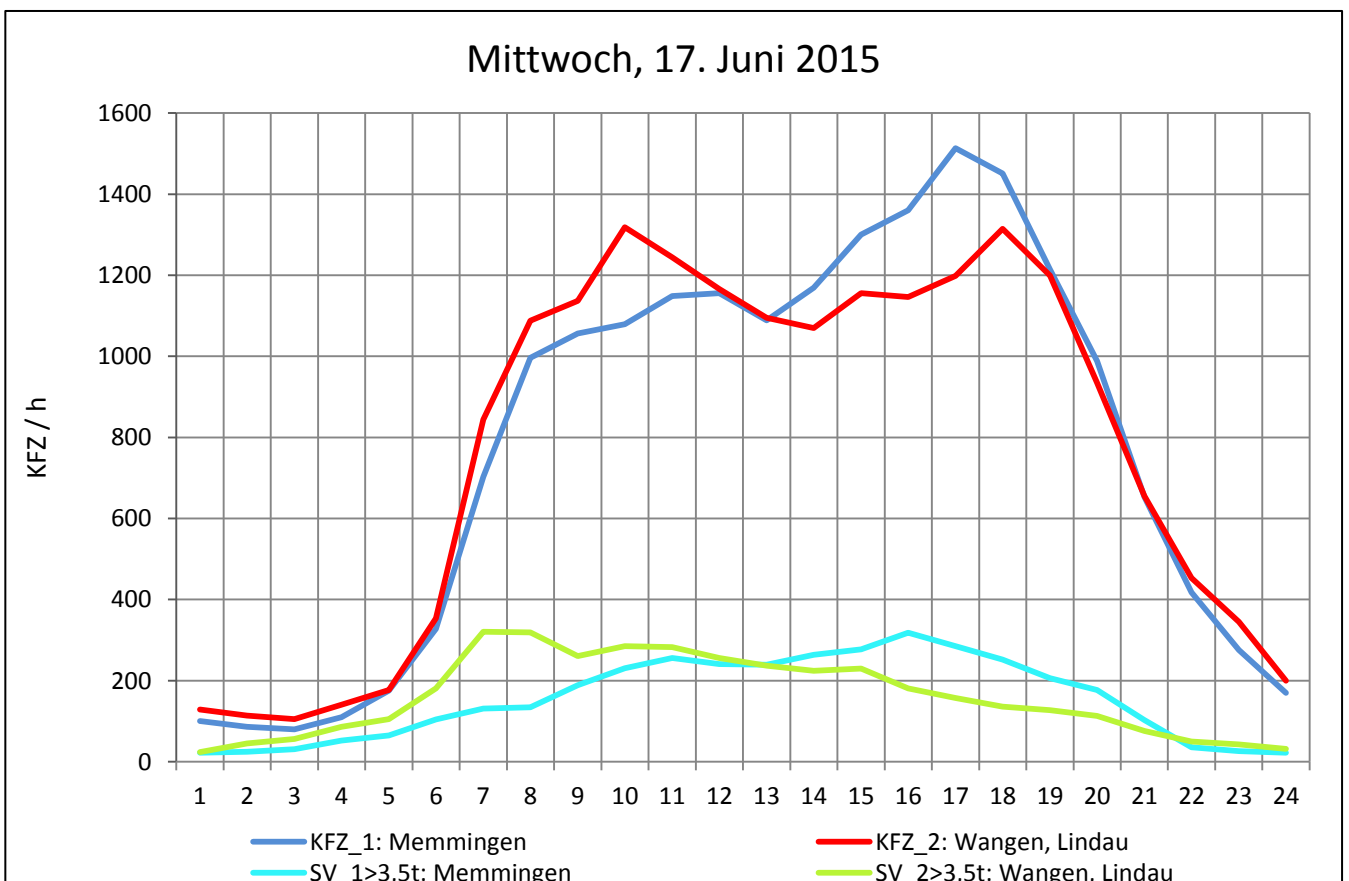
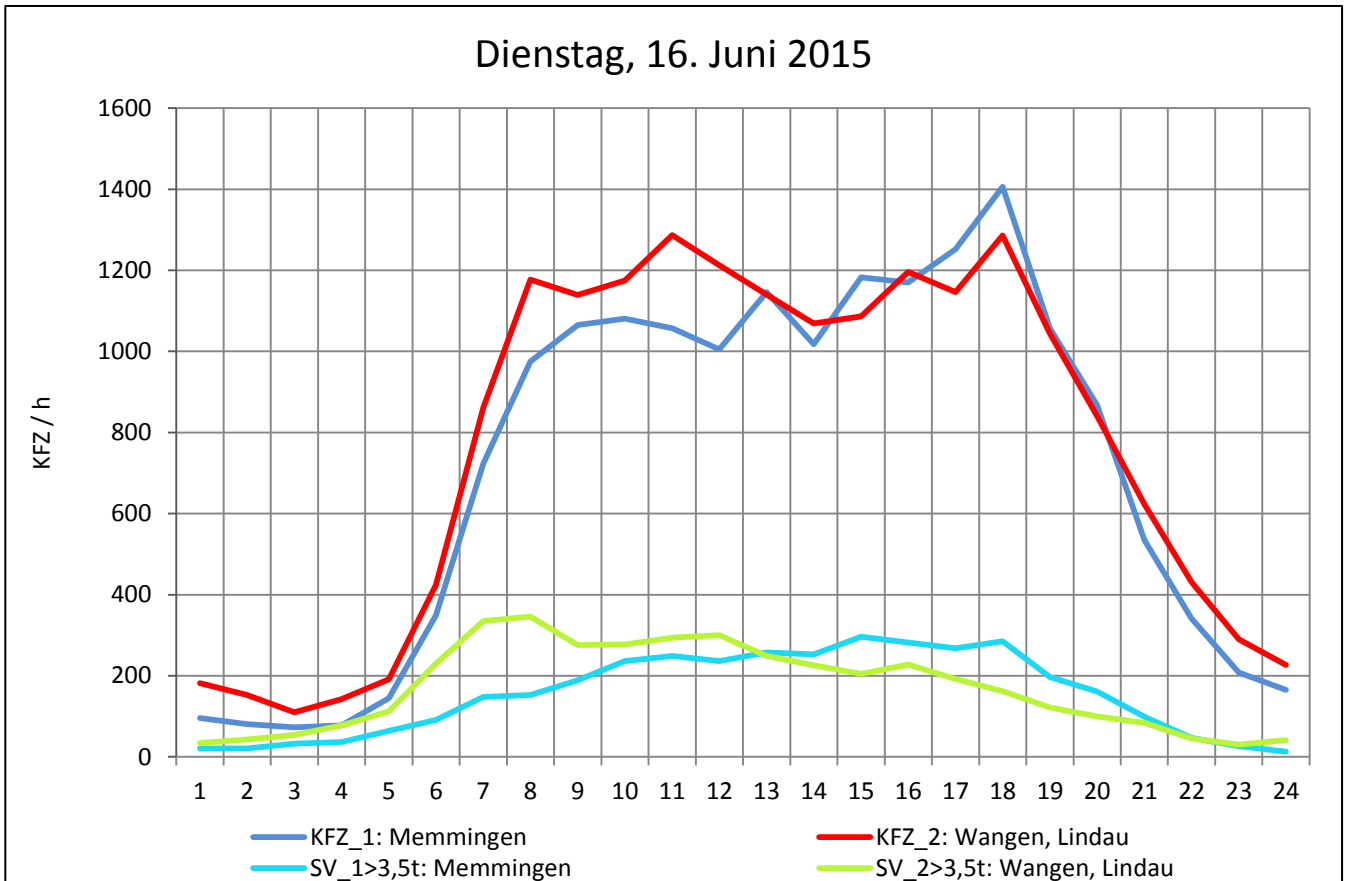
Zst.: **Leutkirch-West**

TK-/Zst-Nr.: 8126/1001

A 96

Richtung 1 : **Memmingen**

Richtung 2 : **Wangen, Lindau**



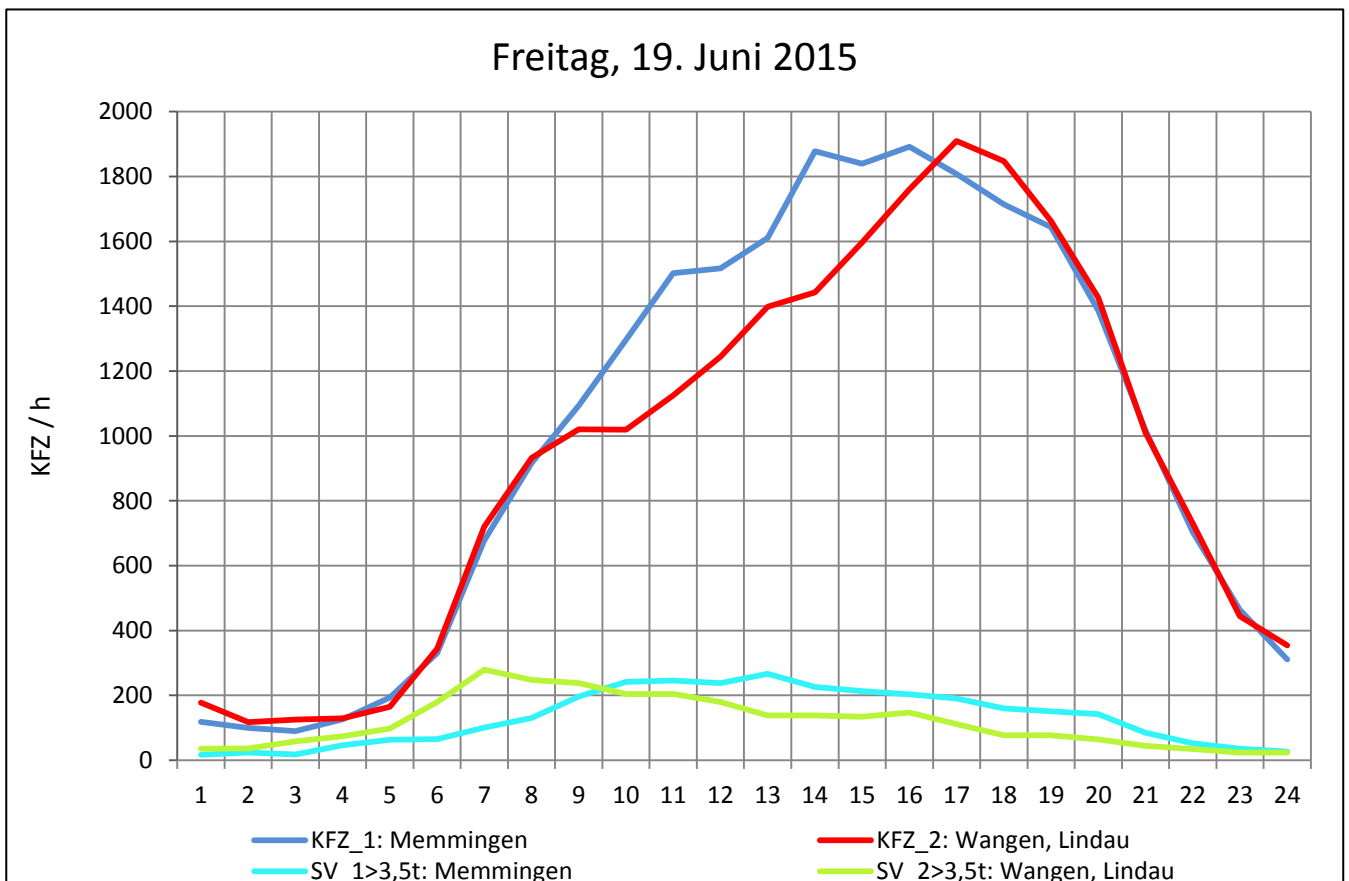
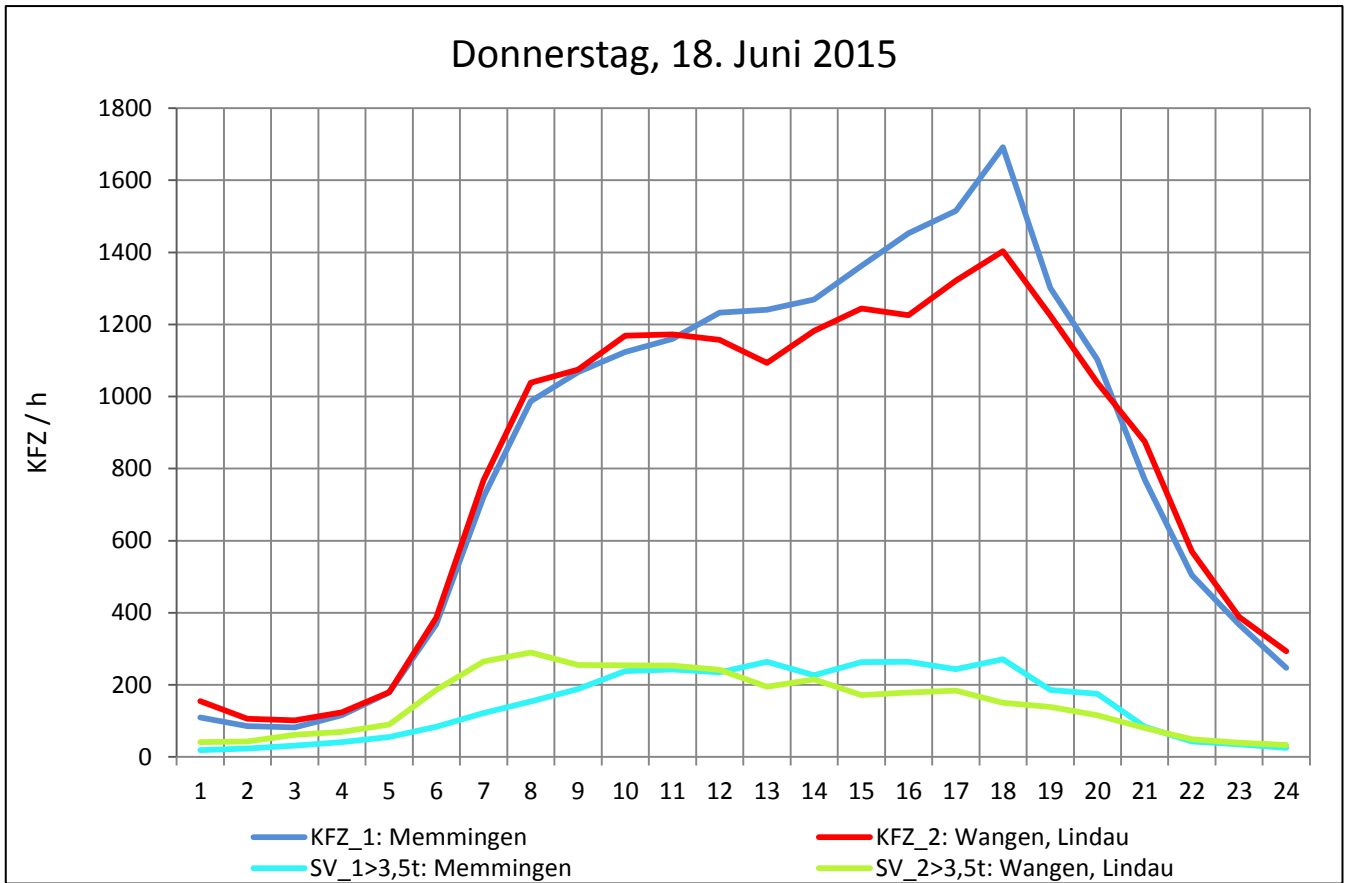
Zst.: **Leutkirch-West**

TK-/Zst-Nr.: 8126/1001

A 96

Richtung 1 : **Memmingen**

Richtung 2 : **Wangen, Lindau**



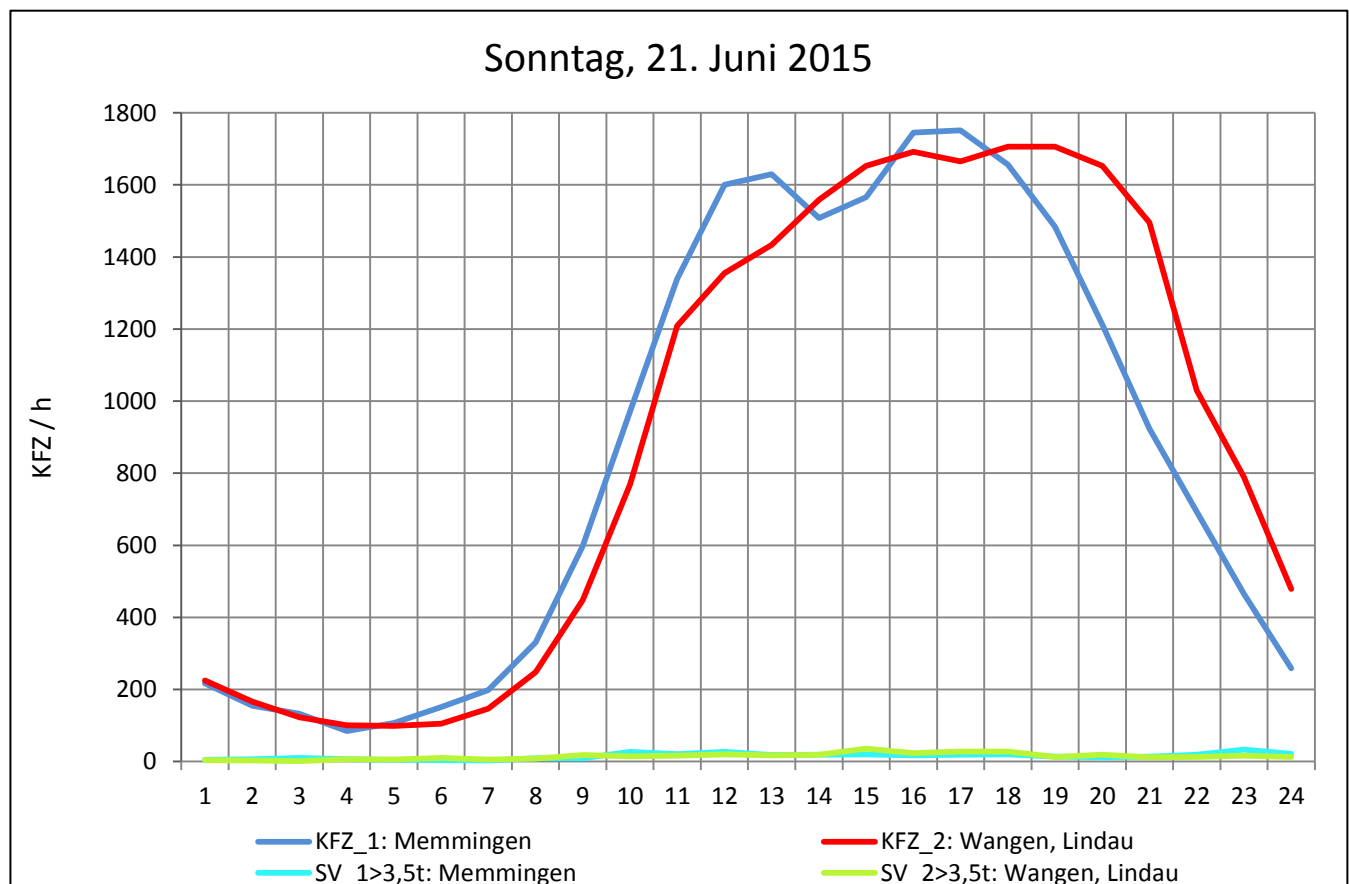
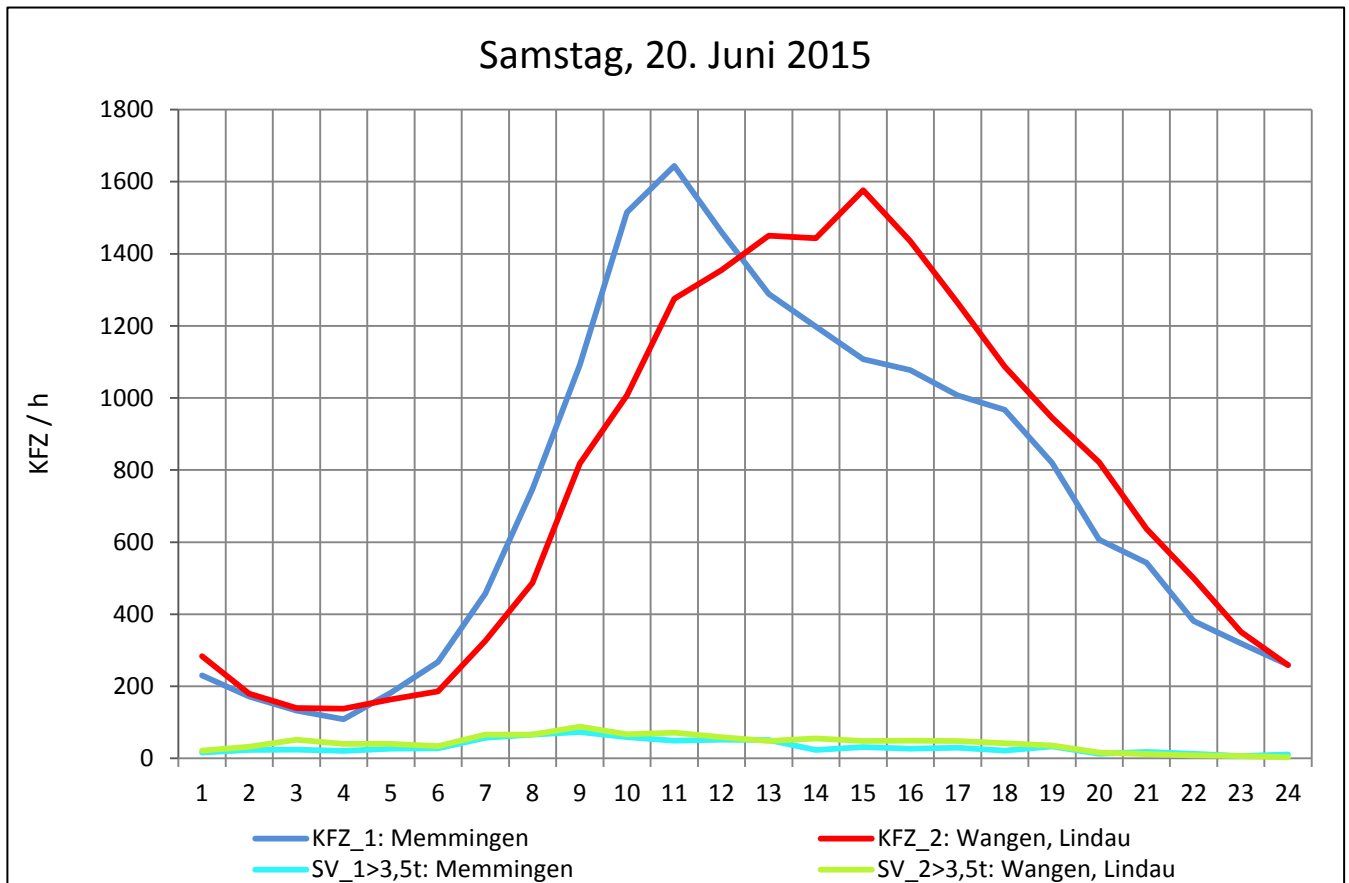
Zst.: **Leutkirch-West**

TK-/Zst-Nr.: 8126/1001

A 96

Richtung 1 : **Memmingen**

Richtung 2 : **Wangen, Lindau**



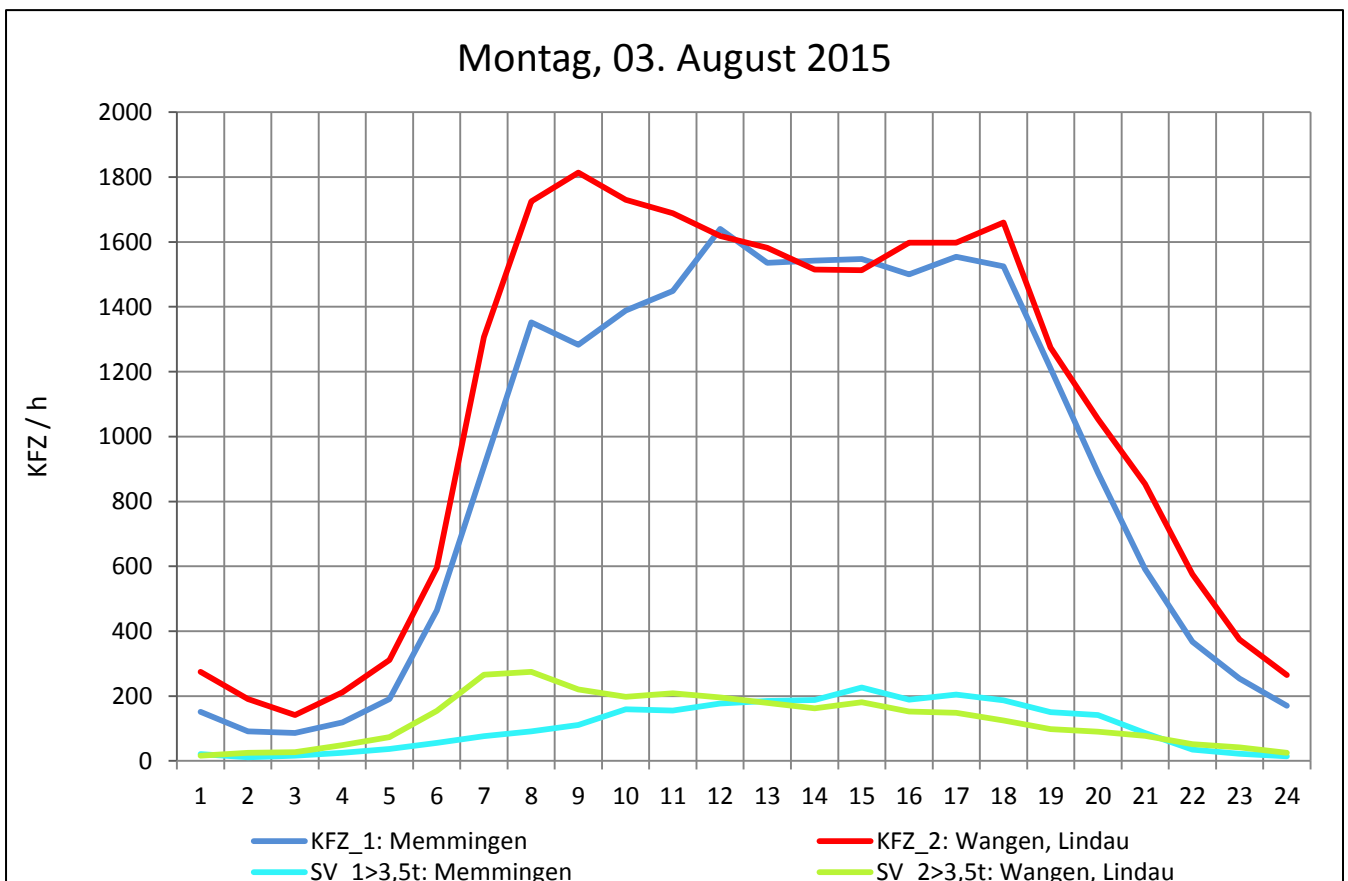
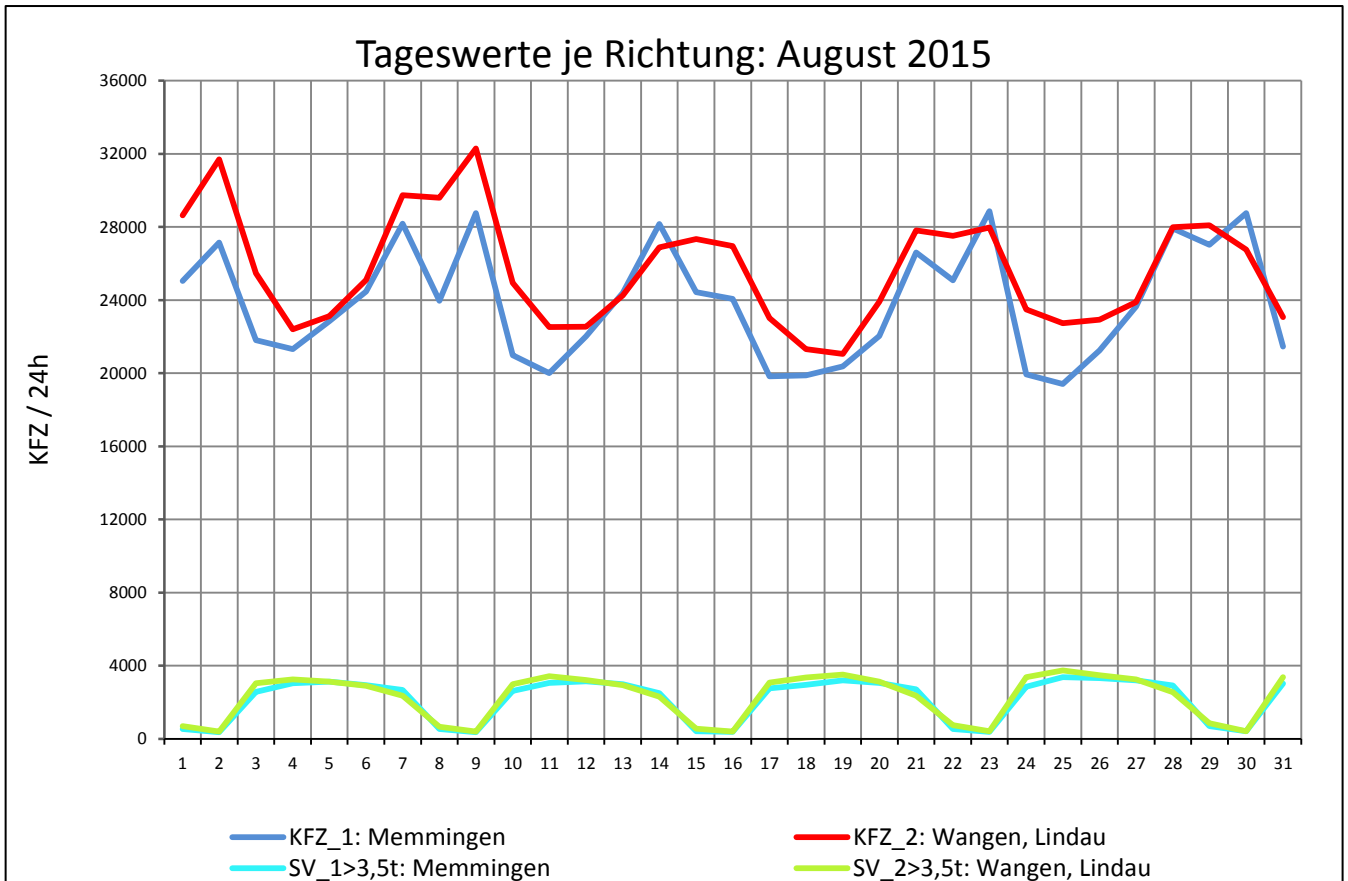
Zst.: **Leutkirch-West**

TK-/Zst-Nr.: 8126/1001

A 96

Richtung 1 : **Memmingen**

Richtung 2 : **Wangen, Lindau**



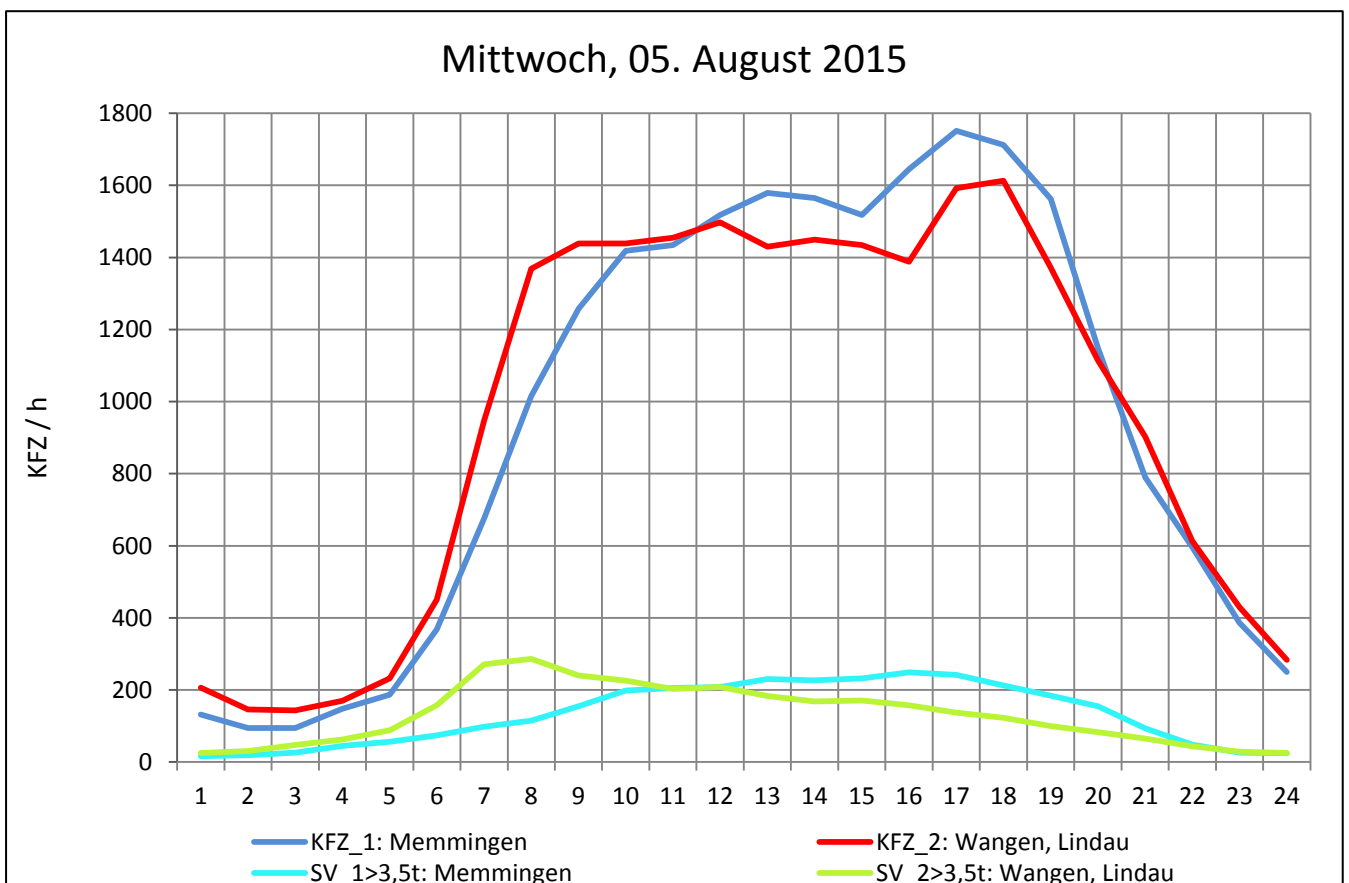
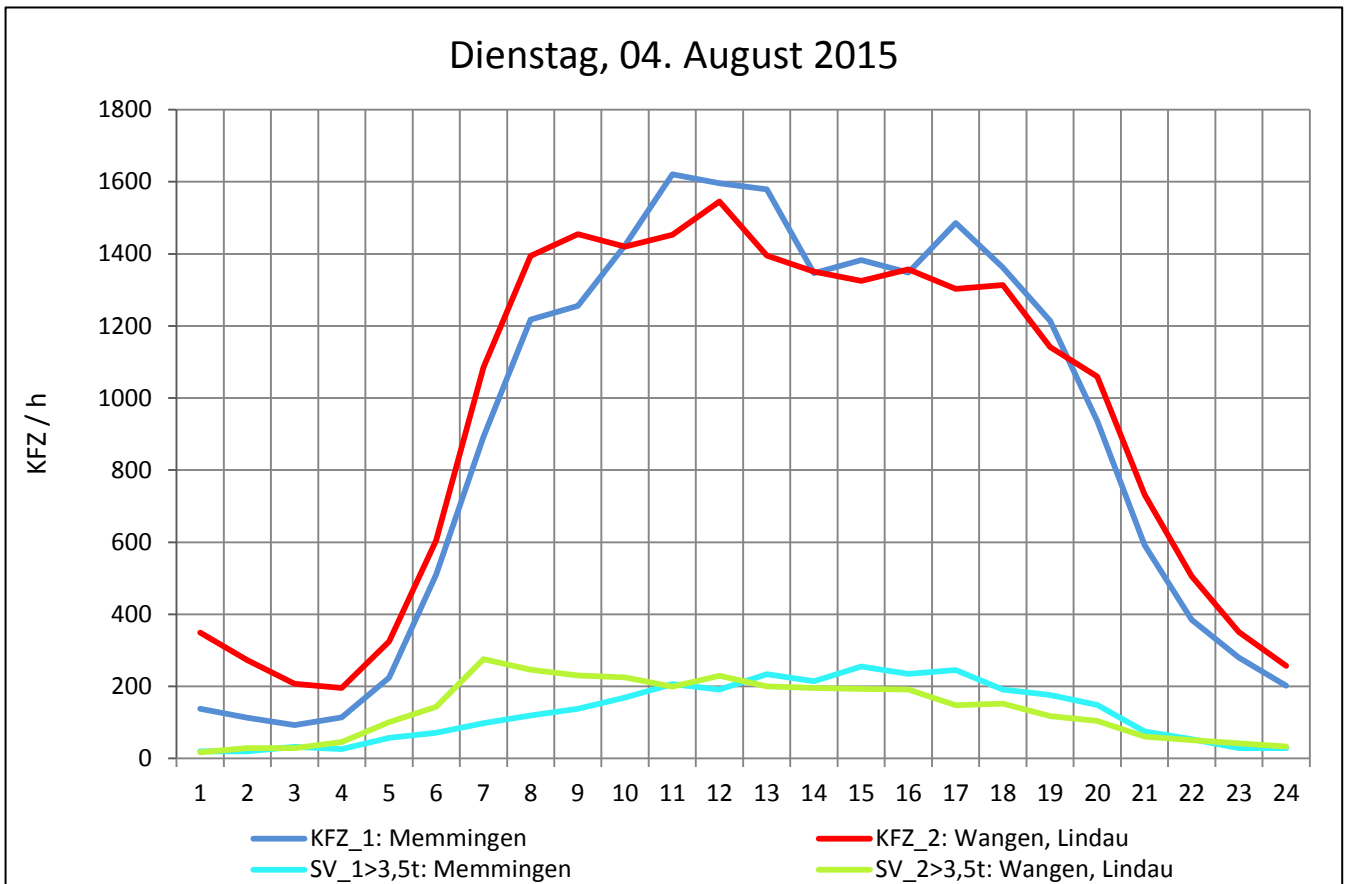
Zst.: **Leutkirch-West**

TK-/Zst-Nr.: 8126/1001

A 96

Richtung 1 : **Memmingen**

Richtung 2 : **Wangen, Lindau**



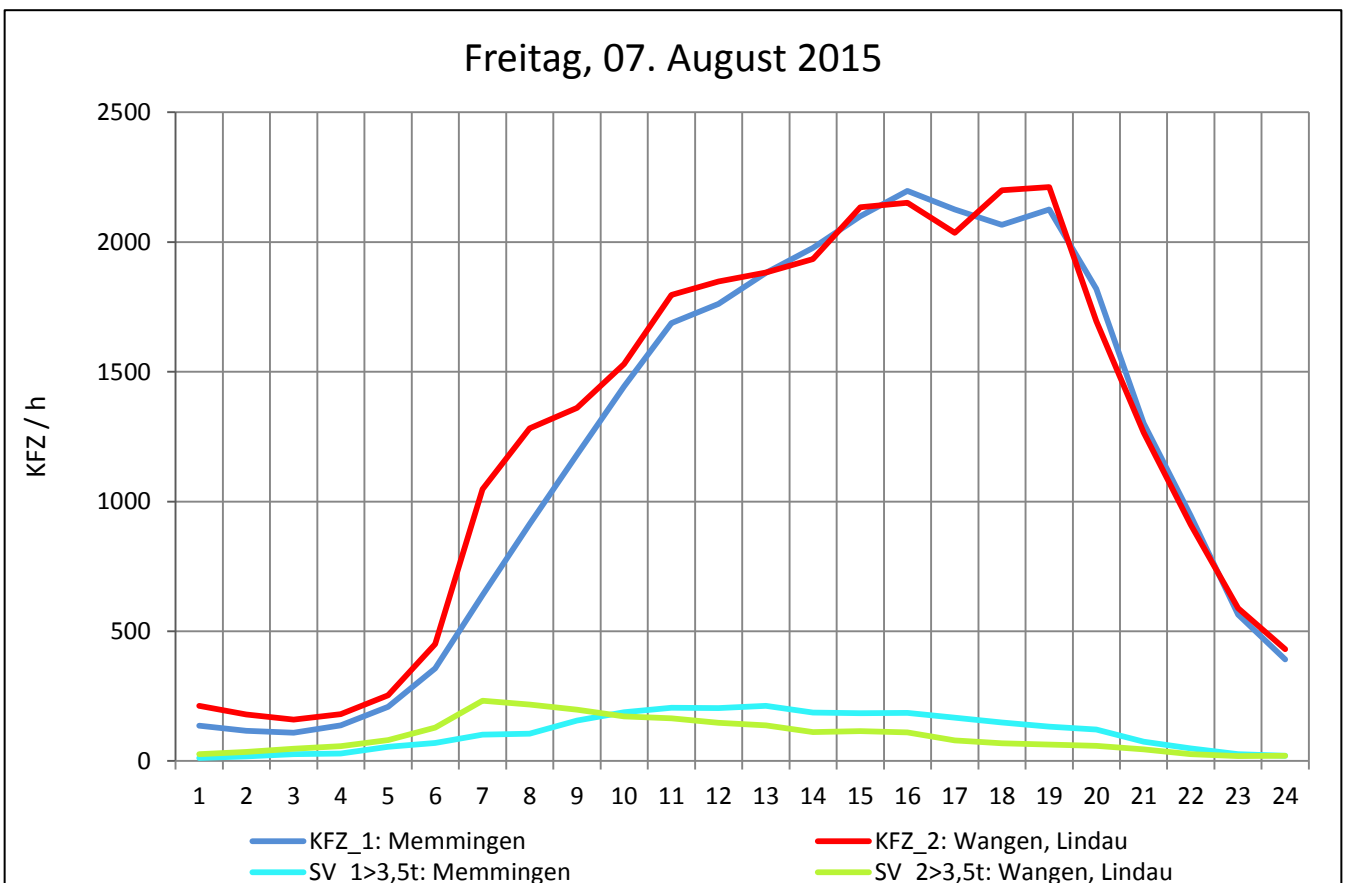
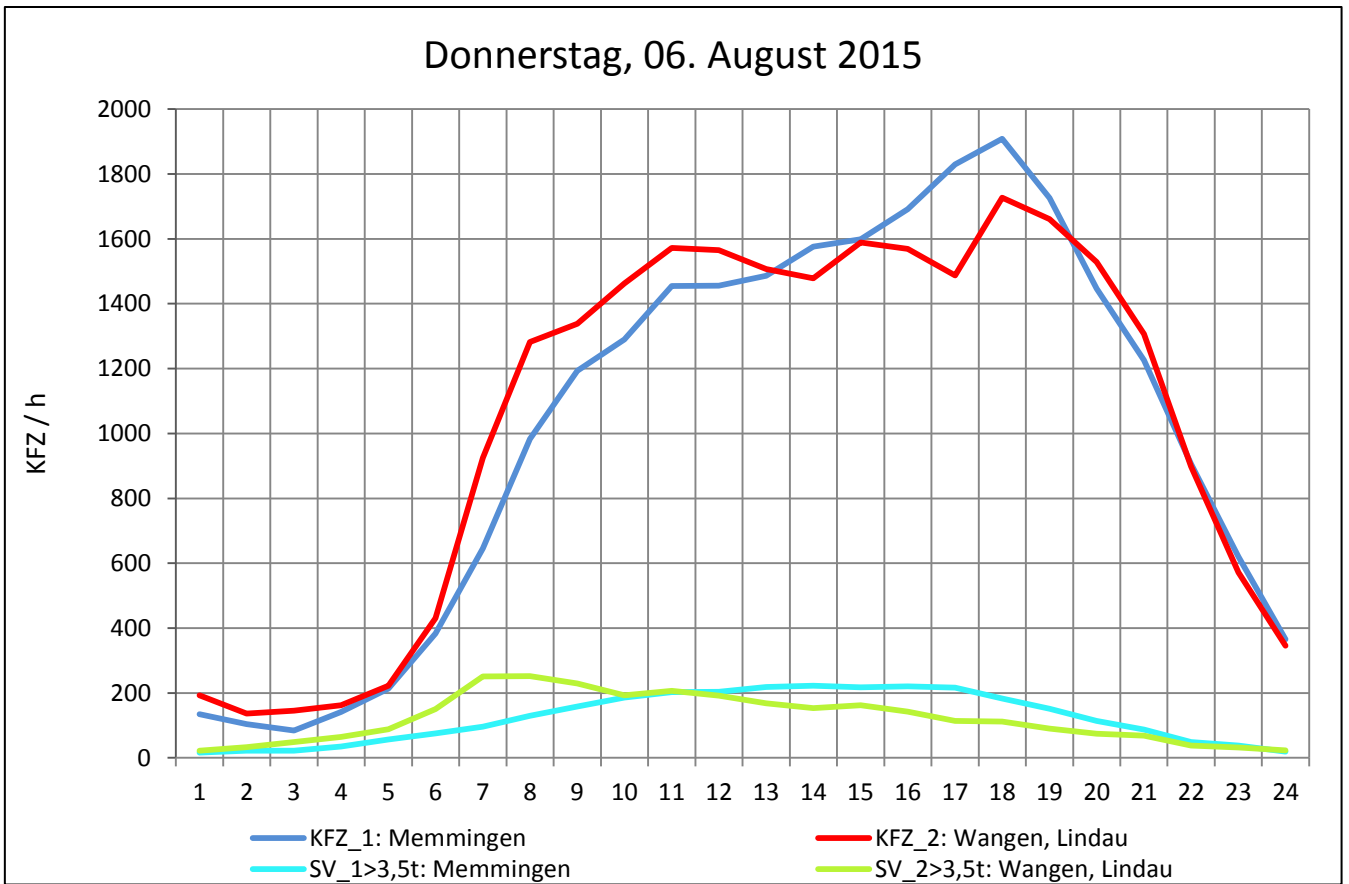
Zst.: **Leutkirch-West**

TK-/Zst-Nr.: 8126/1001

A 96

Richtung 1 : **Memmingen**

Richtung 2 : **Wangen, Lindau**



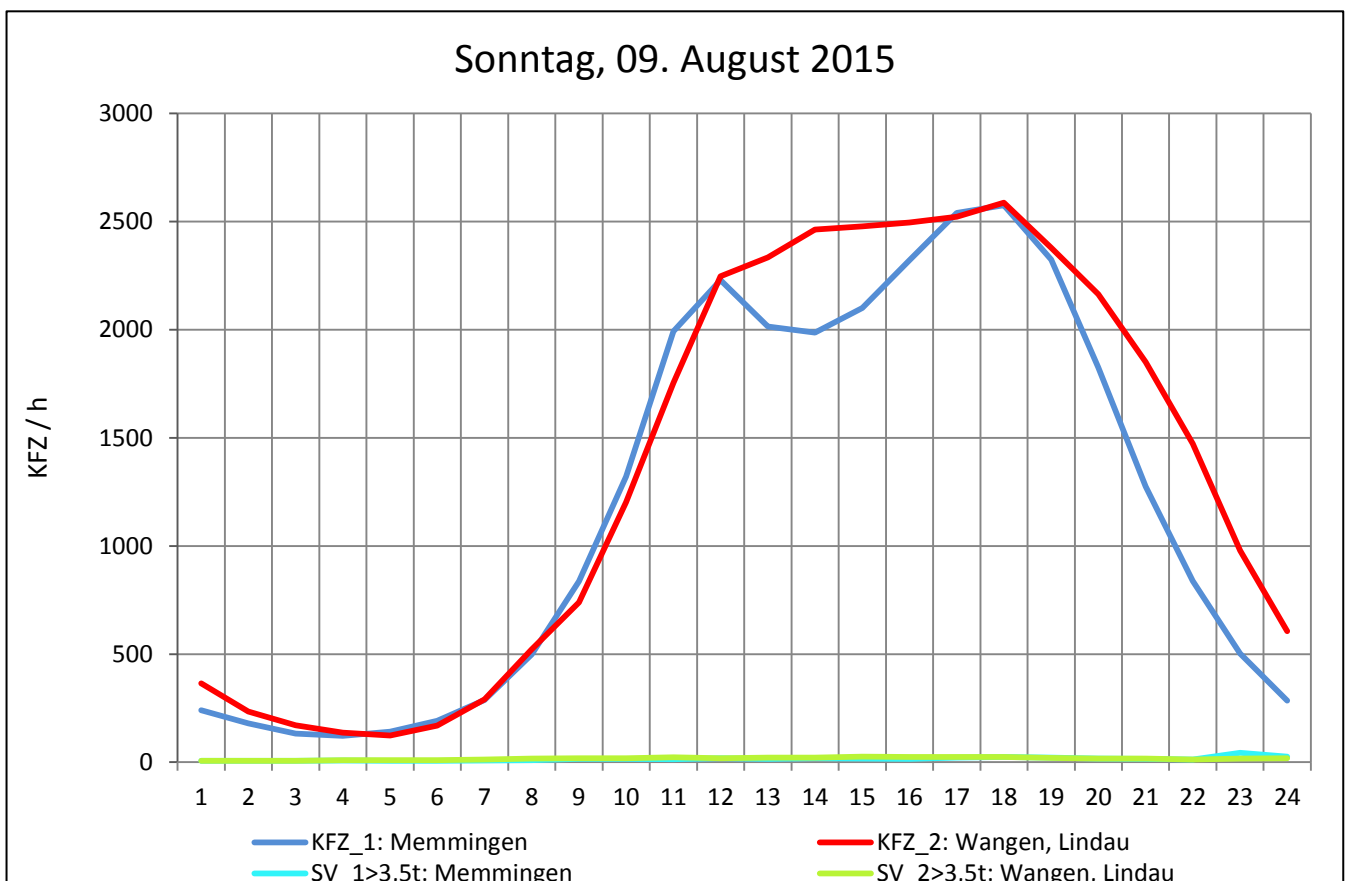
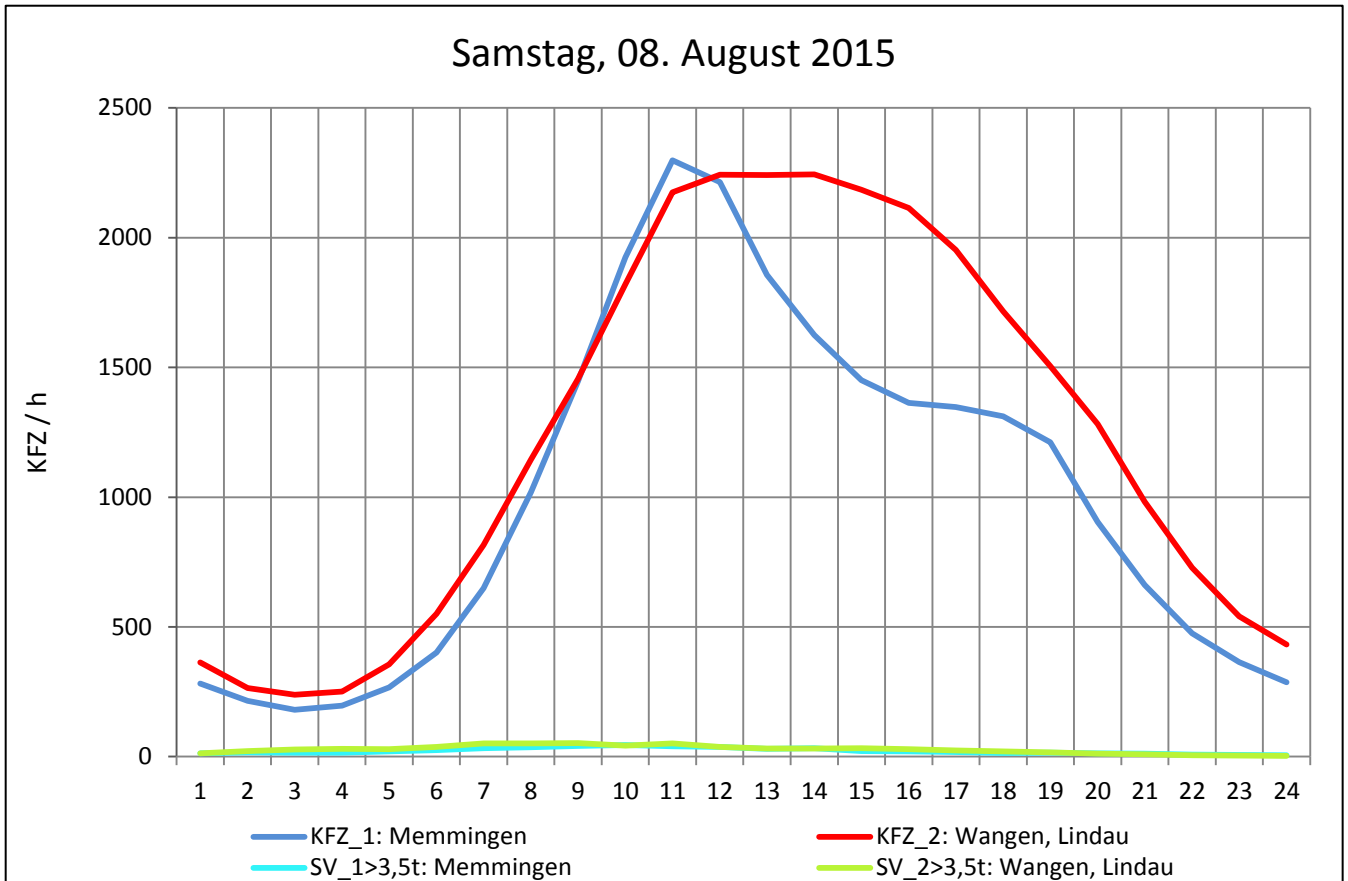
Zst.: **Leutkirch-West**

TK-/Zst-Nr.: 8126/1001

A 96

Richtung 1 : **Memmingen**

Richtung 2 : **Wangen, Lindau**



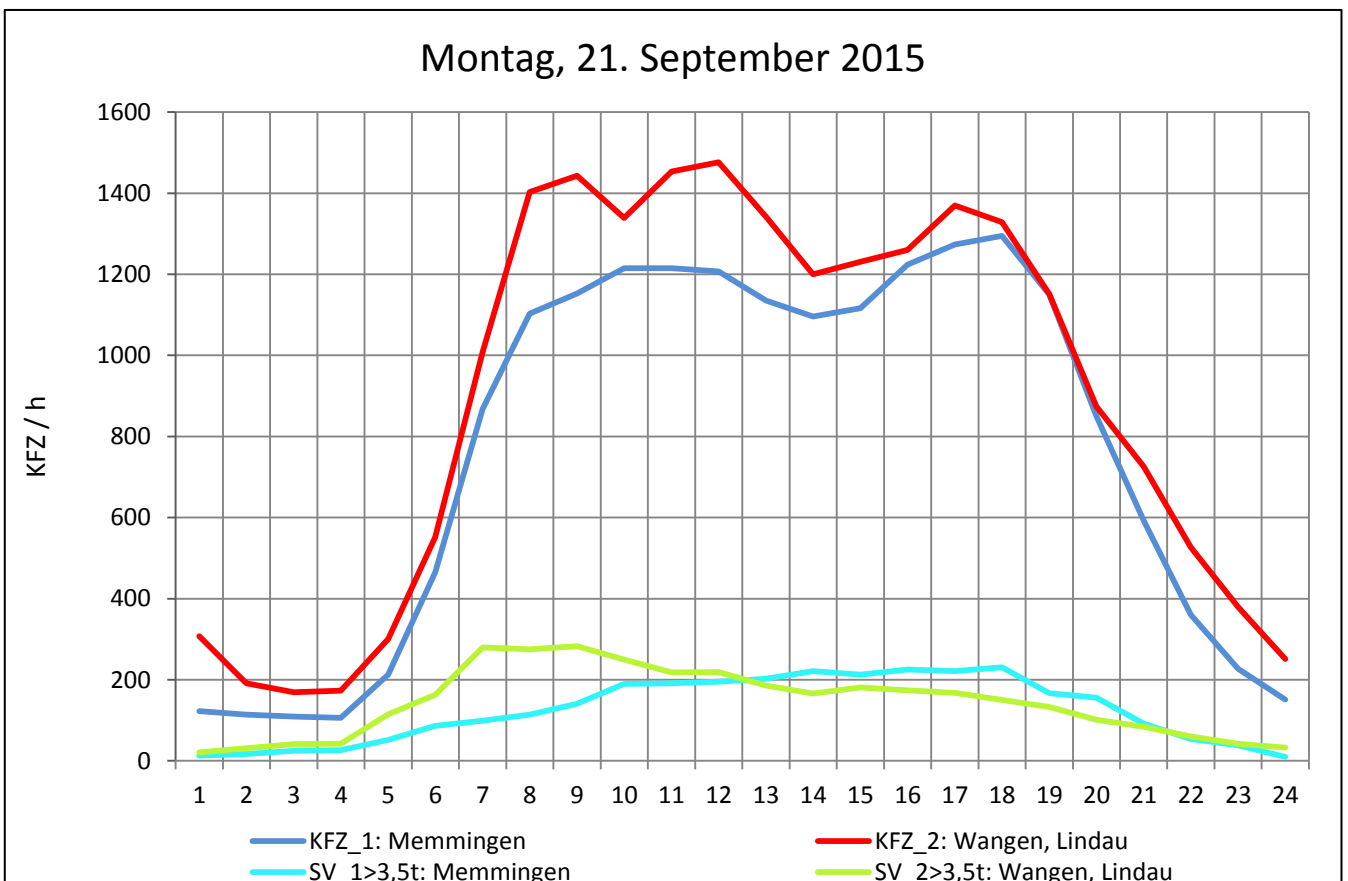
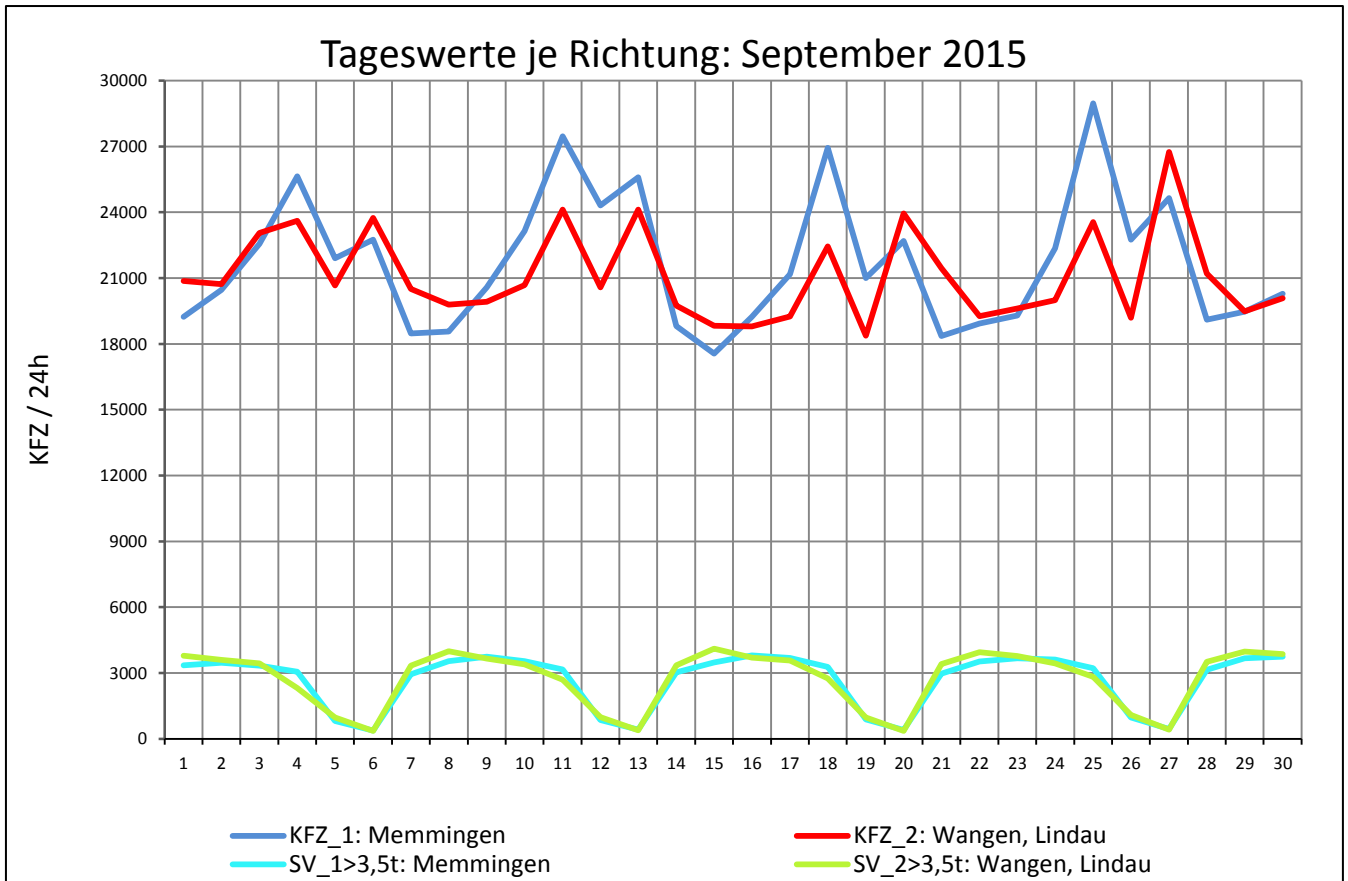
Zst.: **Leutkirch-West**

TK-/Zst-Nr.: 8126/1001

A 96

Richtung 1 : **Memmingen**

Richtung 2 : **Wangen, Lindau**



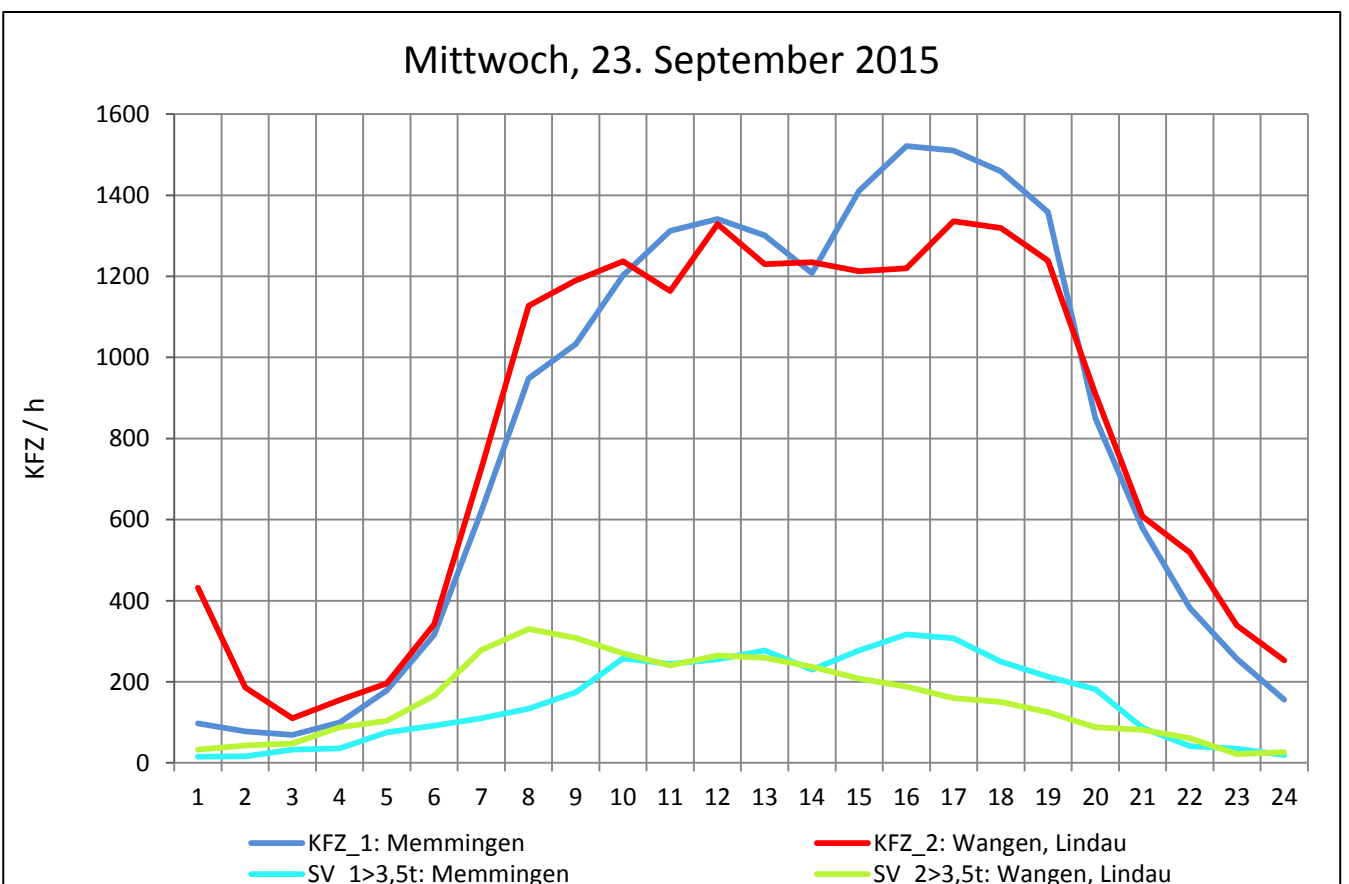
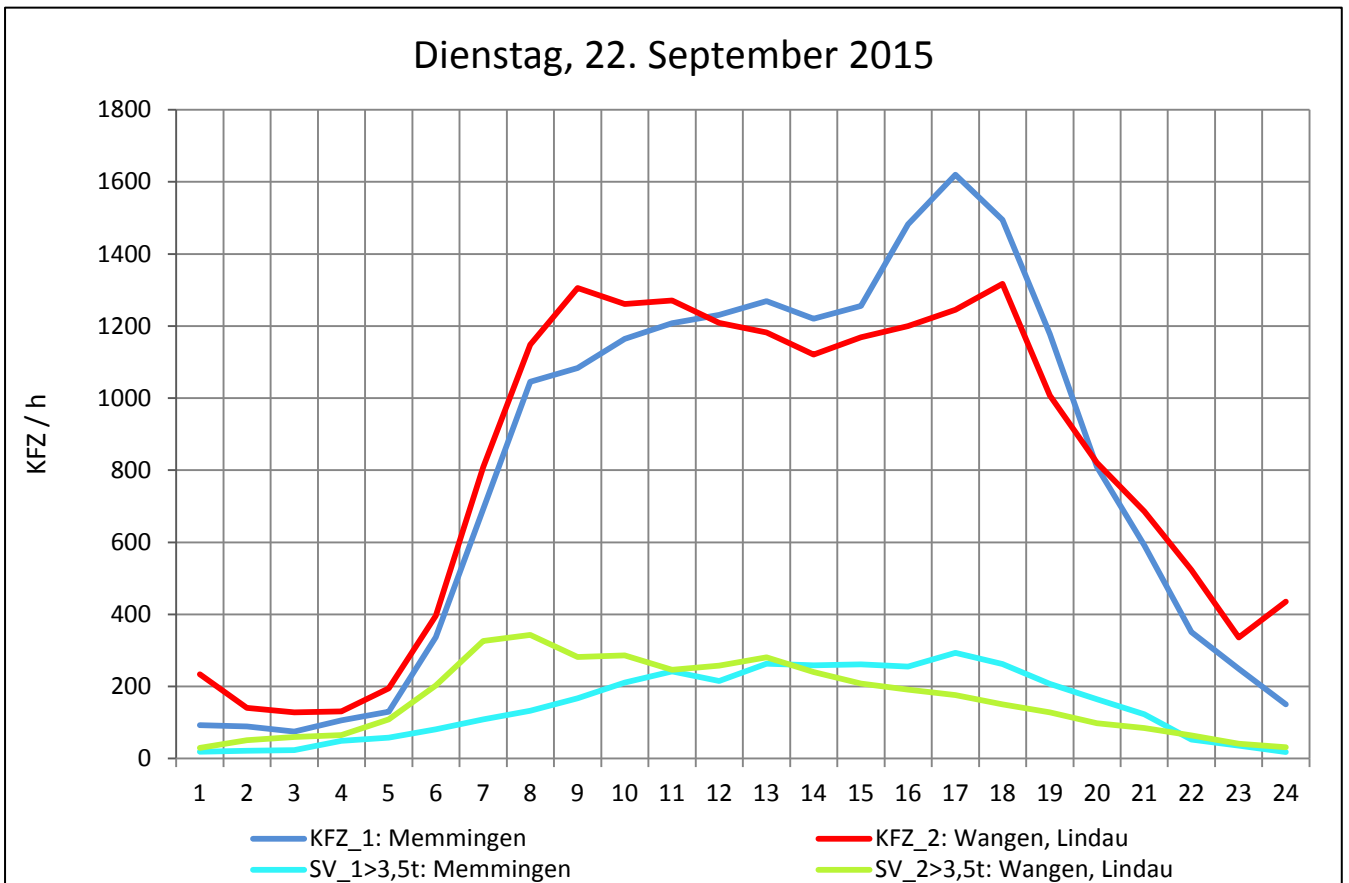
Zst.: **Leutkirch-West**

TK-/Zst-Nr.: 8126/1001

A 96

Richtung 1 : **Memmingen**

Richtung 2 : **Wangen, Lindau**



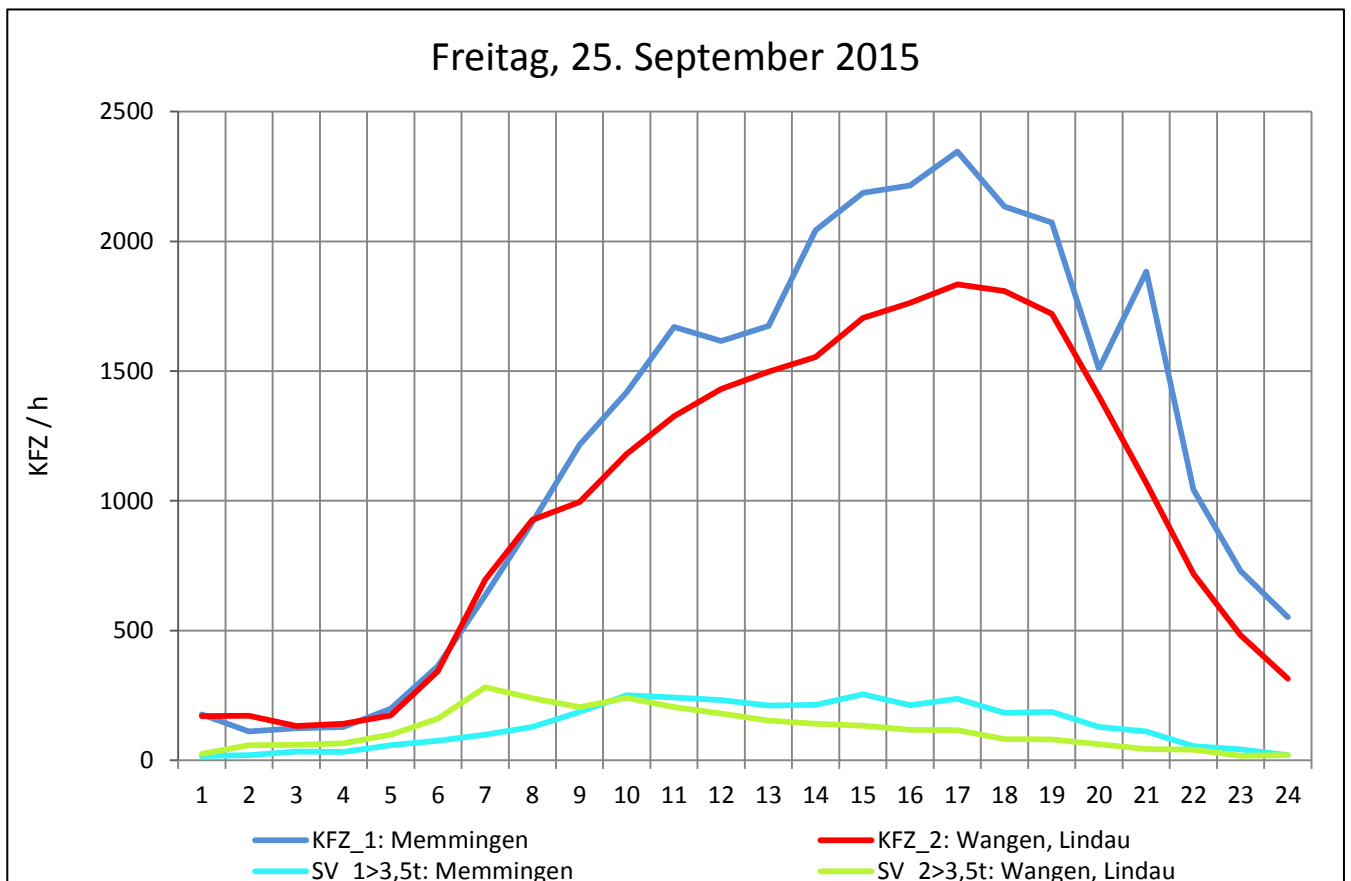
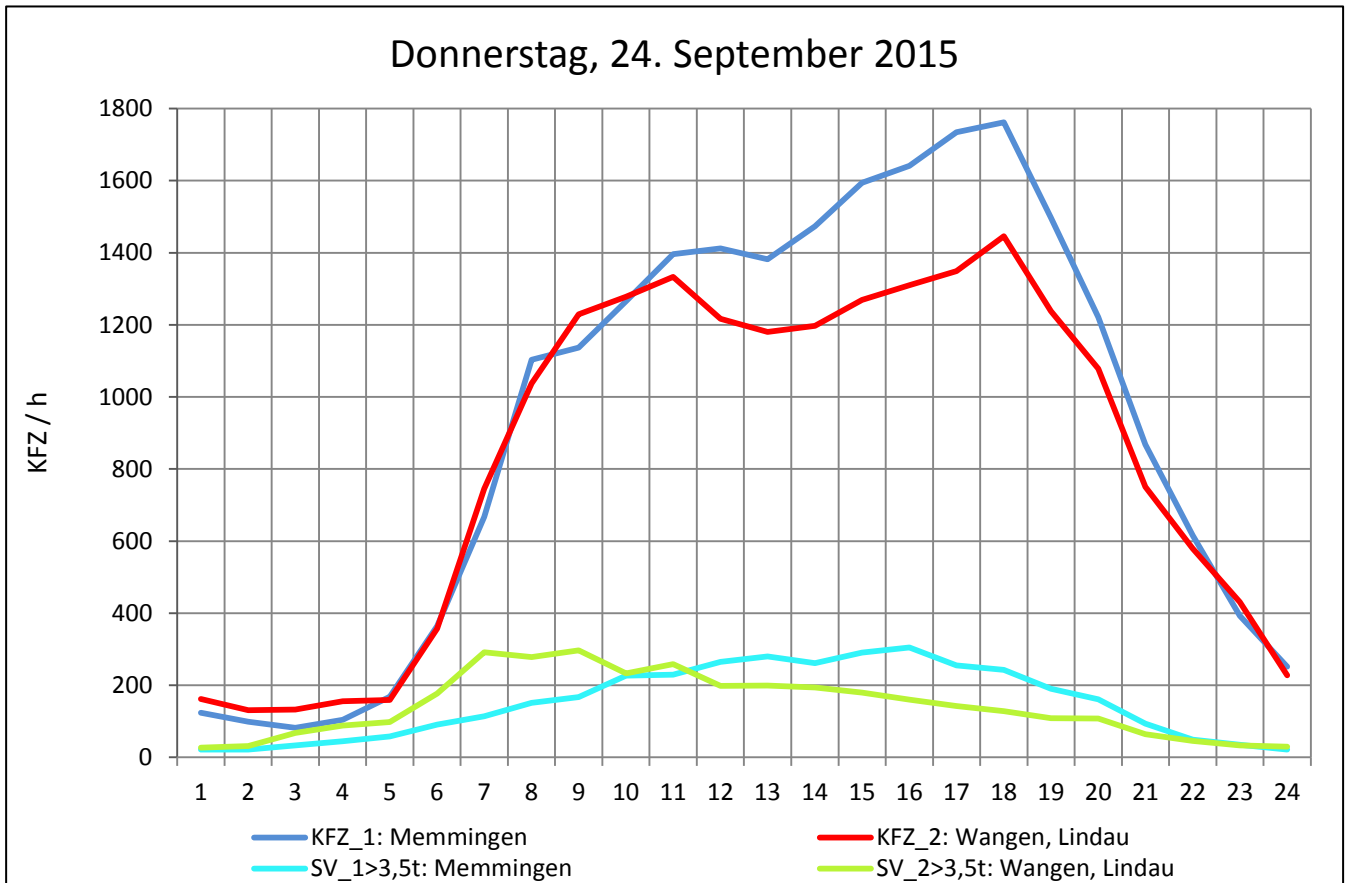
Zst.: **Leutkirch-West**

TK-/Zst-Nr.: 8126/1001

A 96

Richtung 1 : **Memmingen**

Richtung 2 : **Wangen, Lindau**



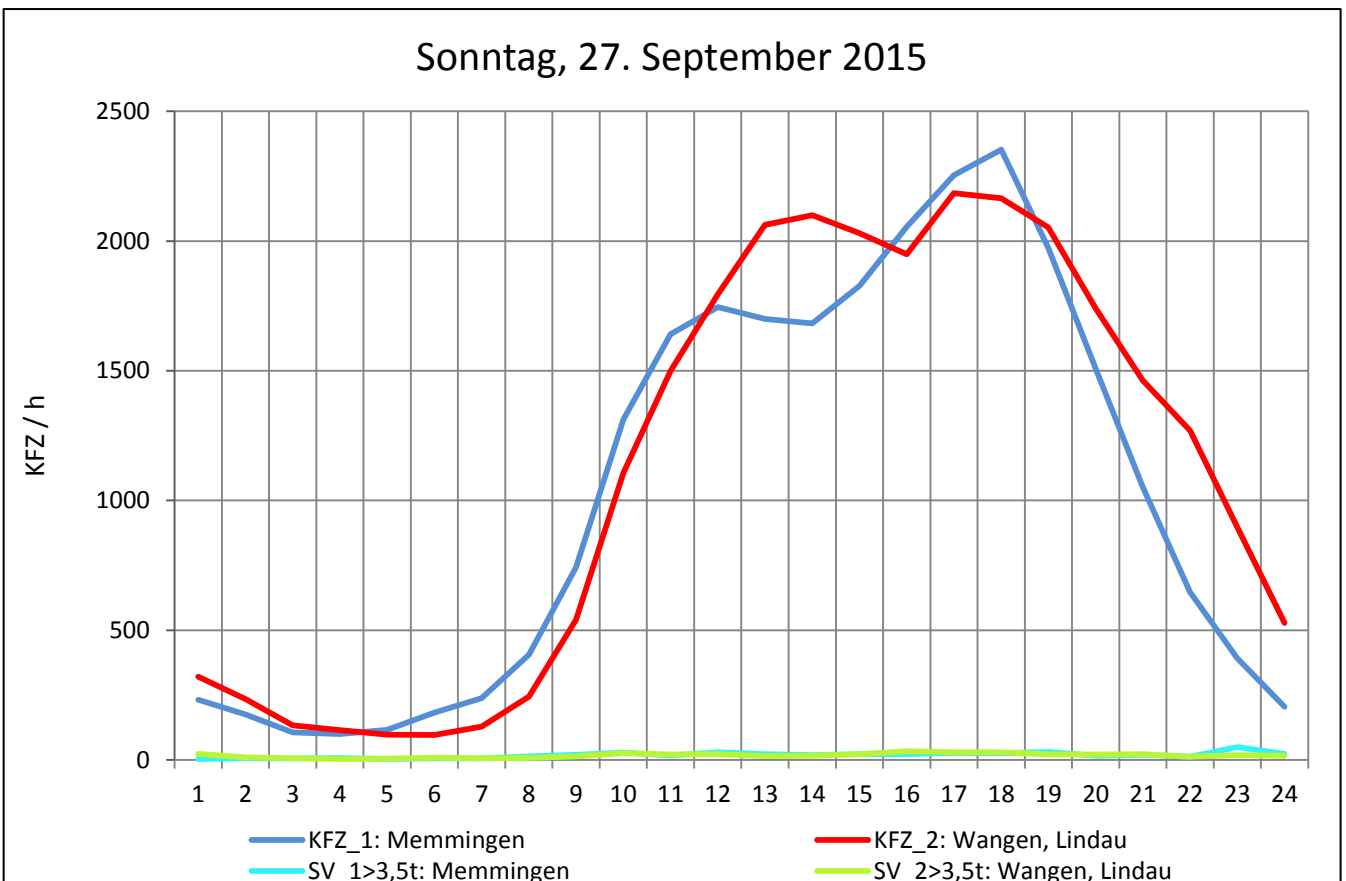
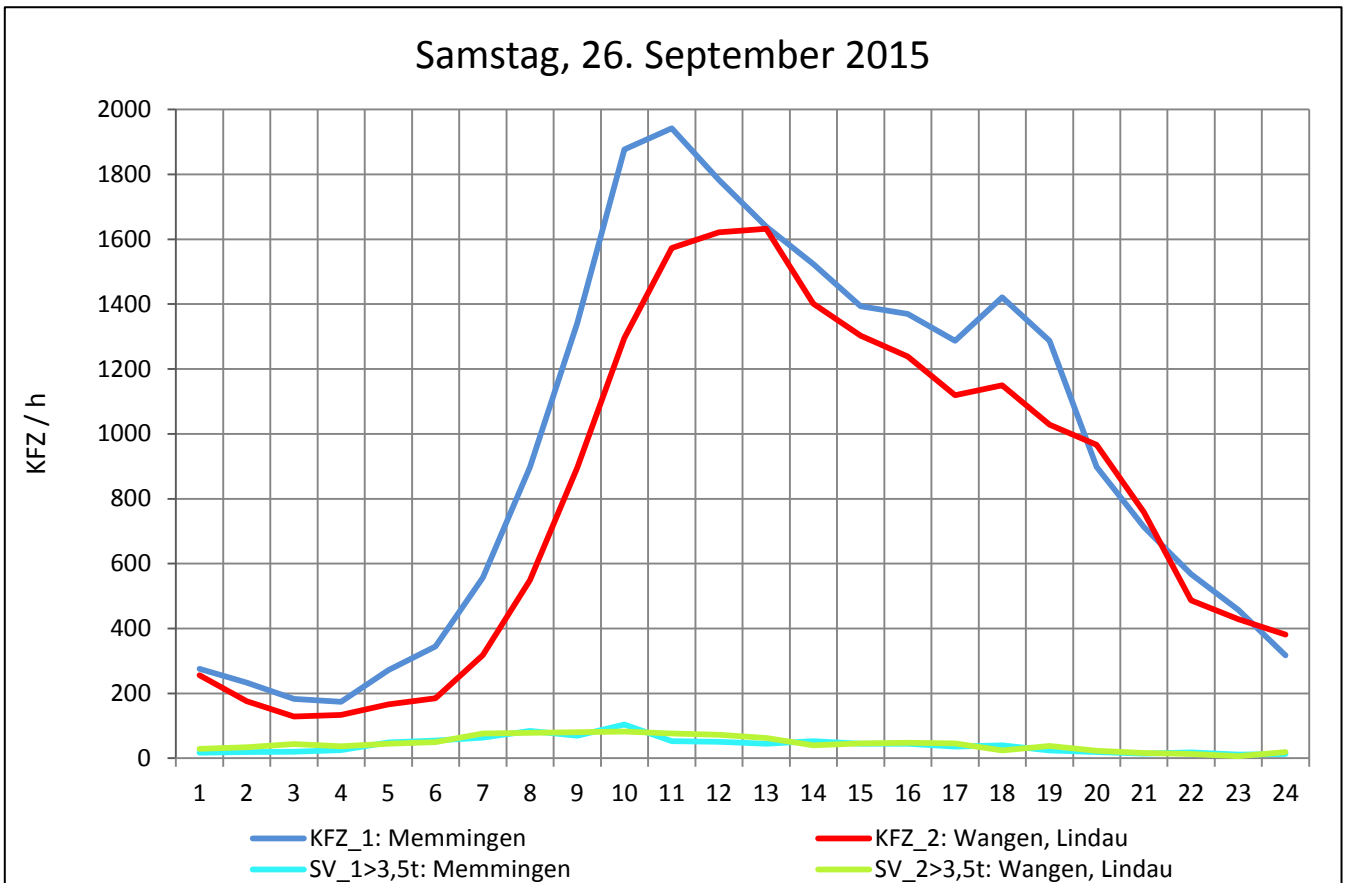
Zst.: **Leutkirch-West**

TK-/Zst-Nr.: 8126/1001

A 96

Richtung 1 : **Memmingen**

Richtung 2 : **Wangen, Lindau**



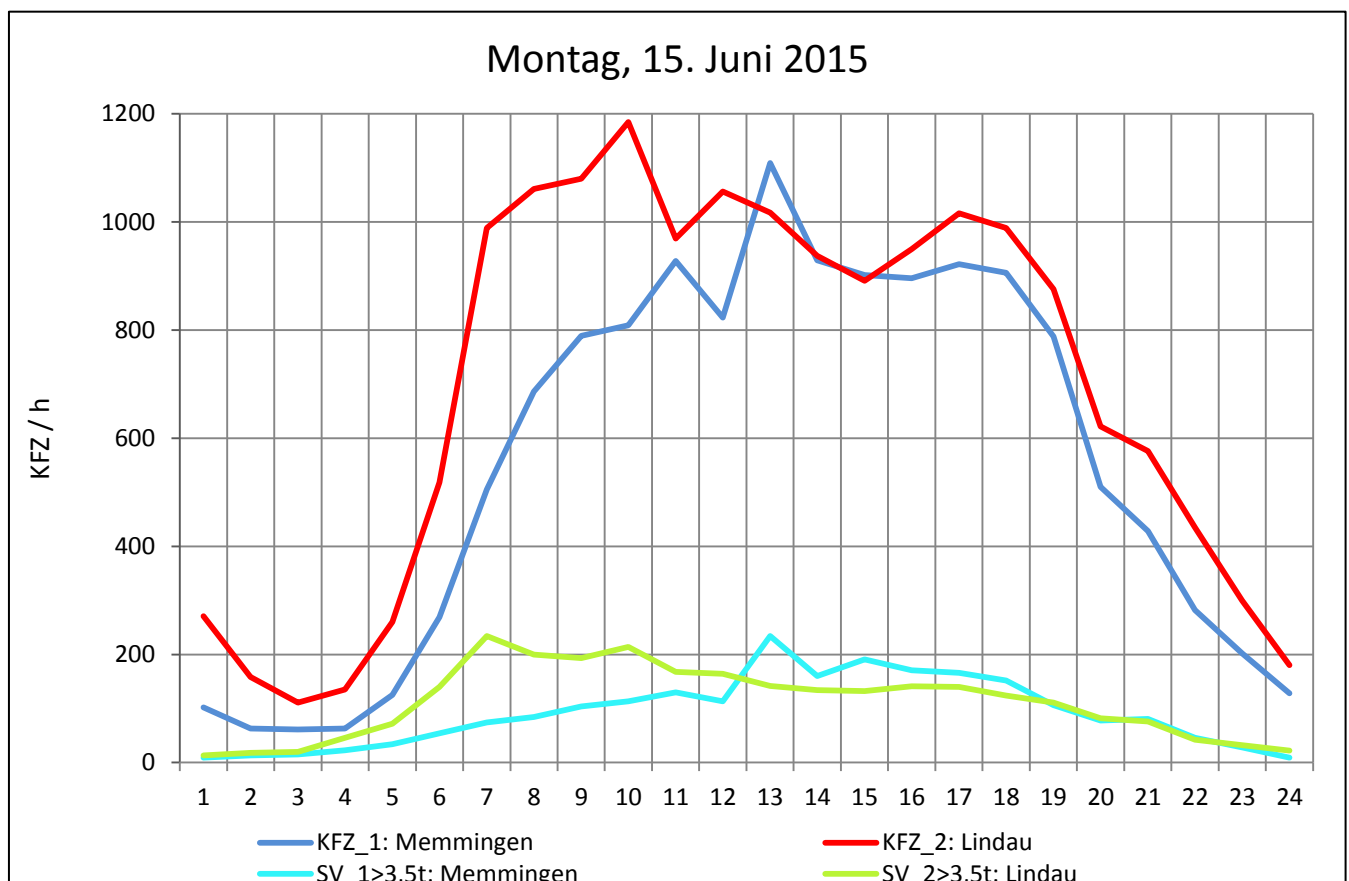
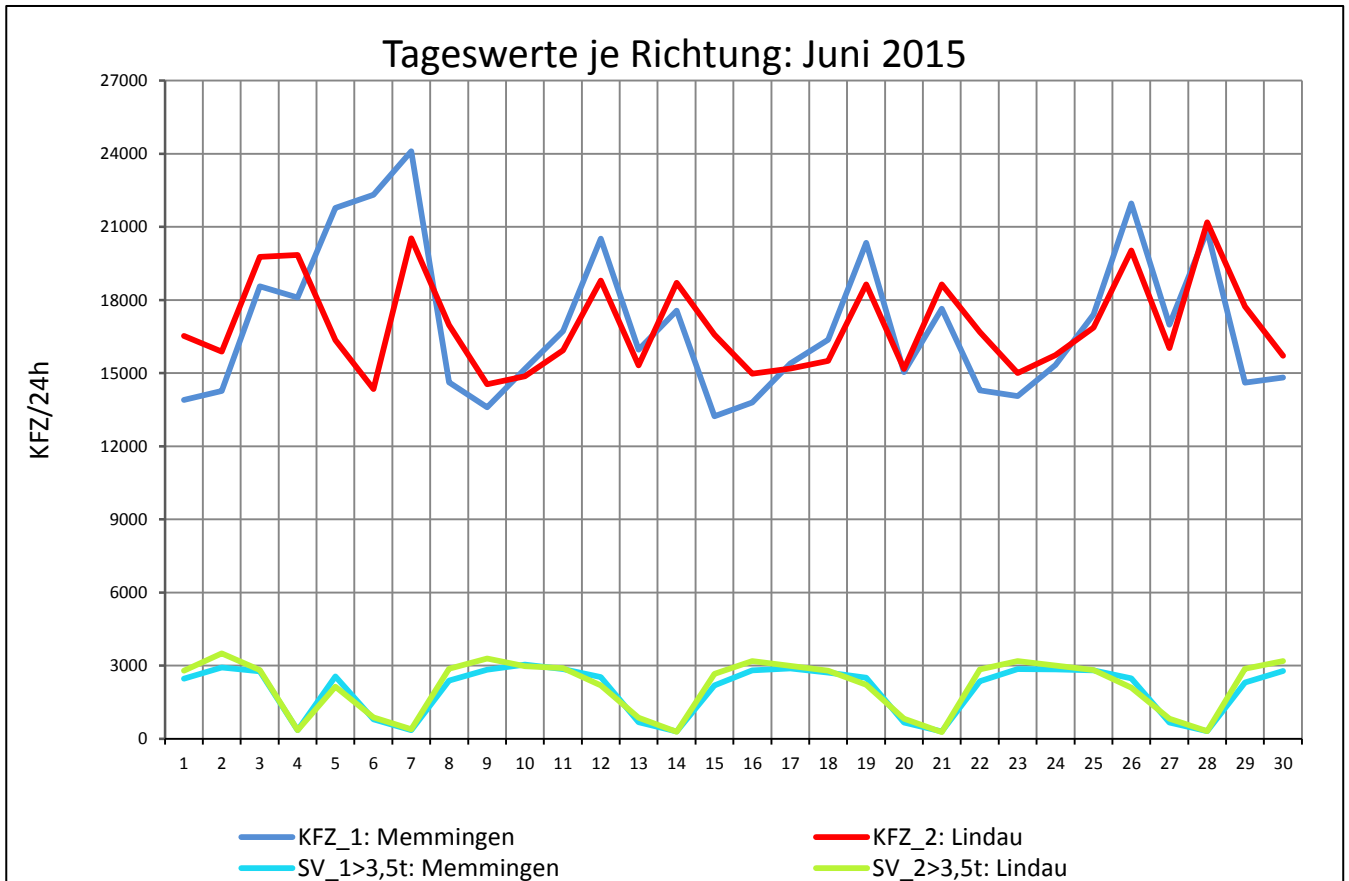
Zst.: **Wangen**

TK-/Zst-Nr.: 8224/1001

A 96

Richtung 1 : **Memmingen**

Richtung 2 : **Lindau**



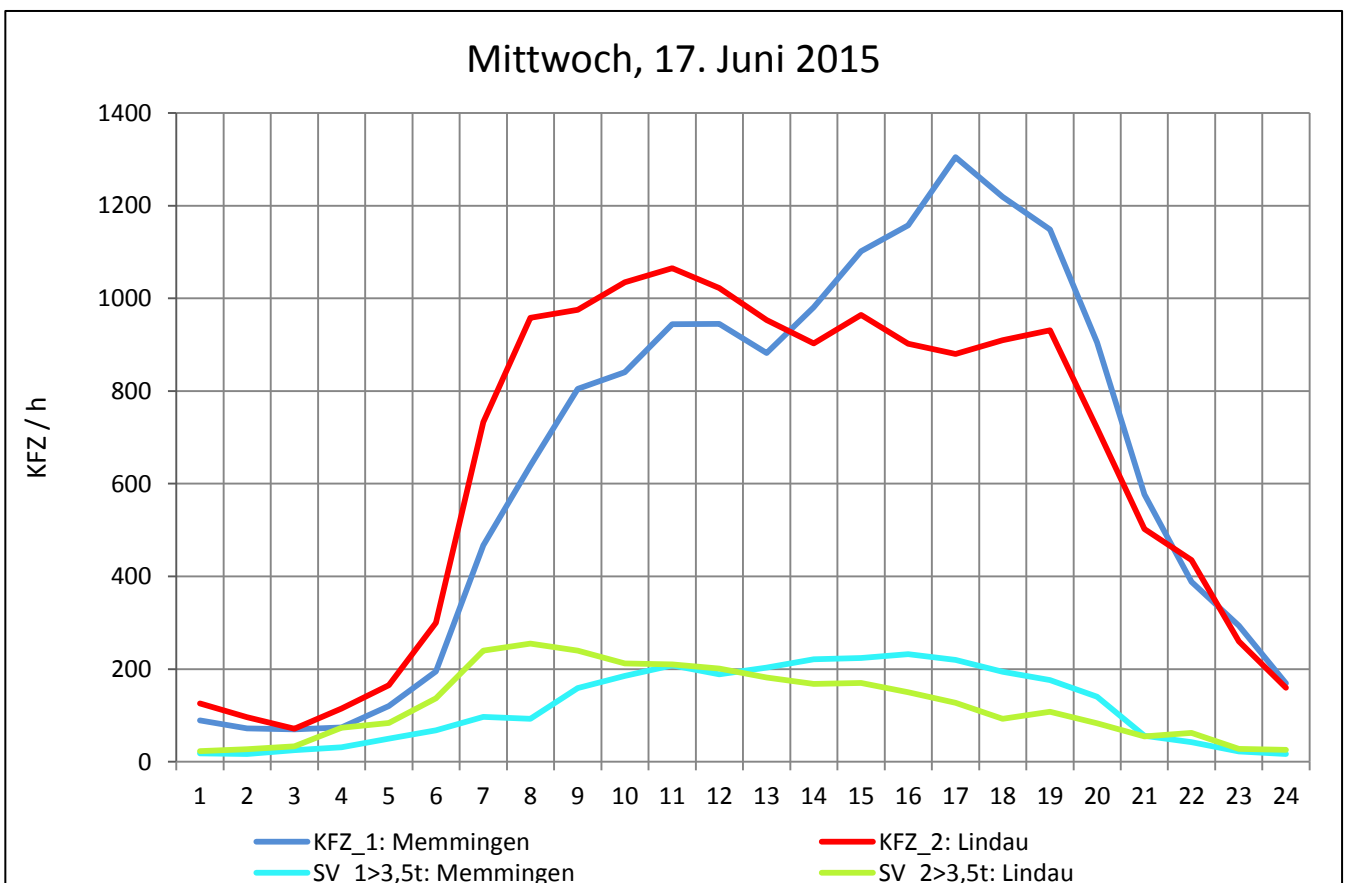
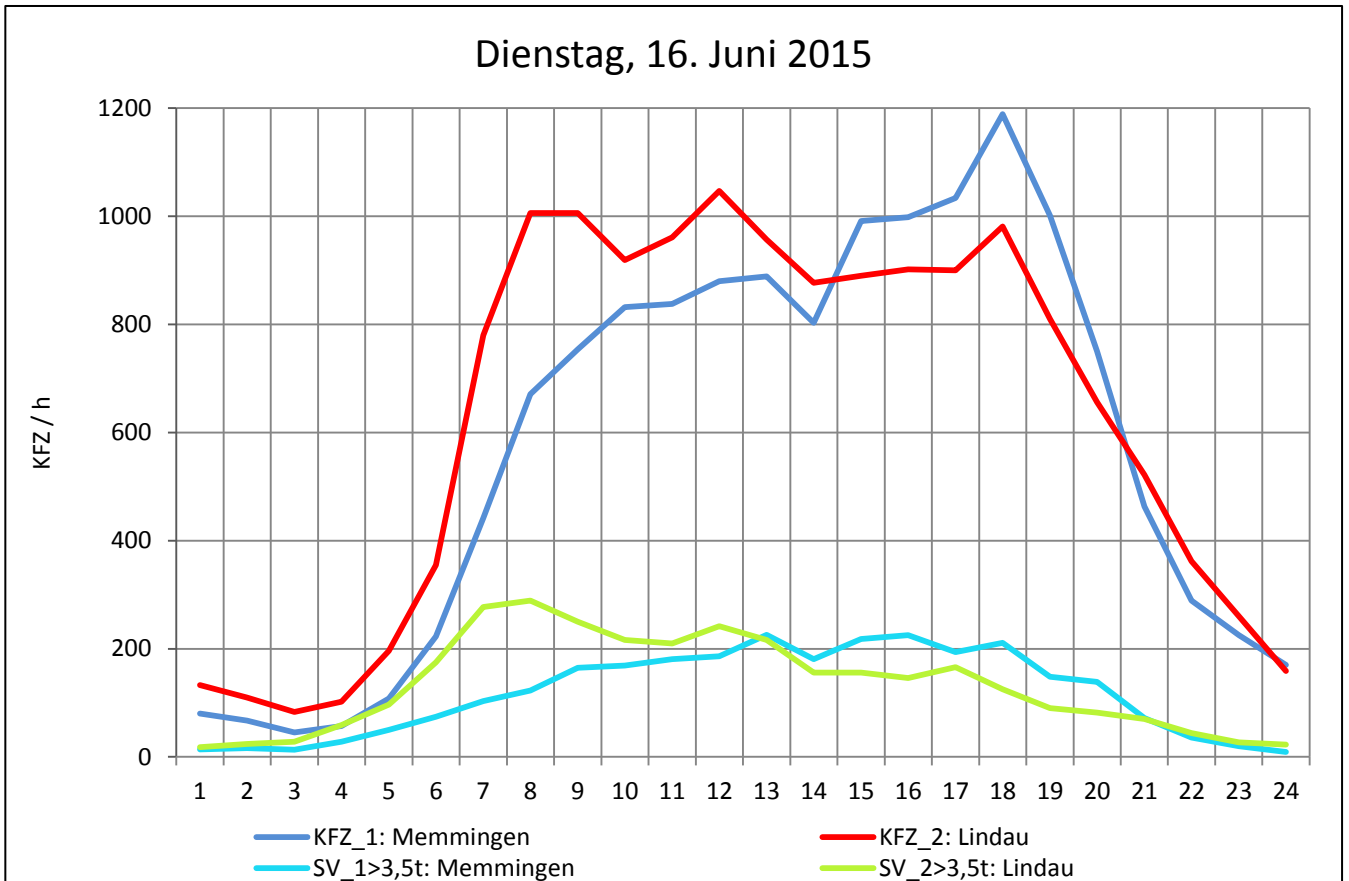
Zst.: **Wangen**

TK-/Zst-Nr.: 8224/1001

A 96

Richtung 1 : **Memmingen**

Richtung 2 : **Lindau**



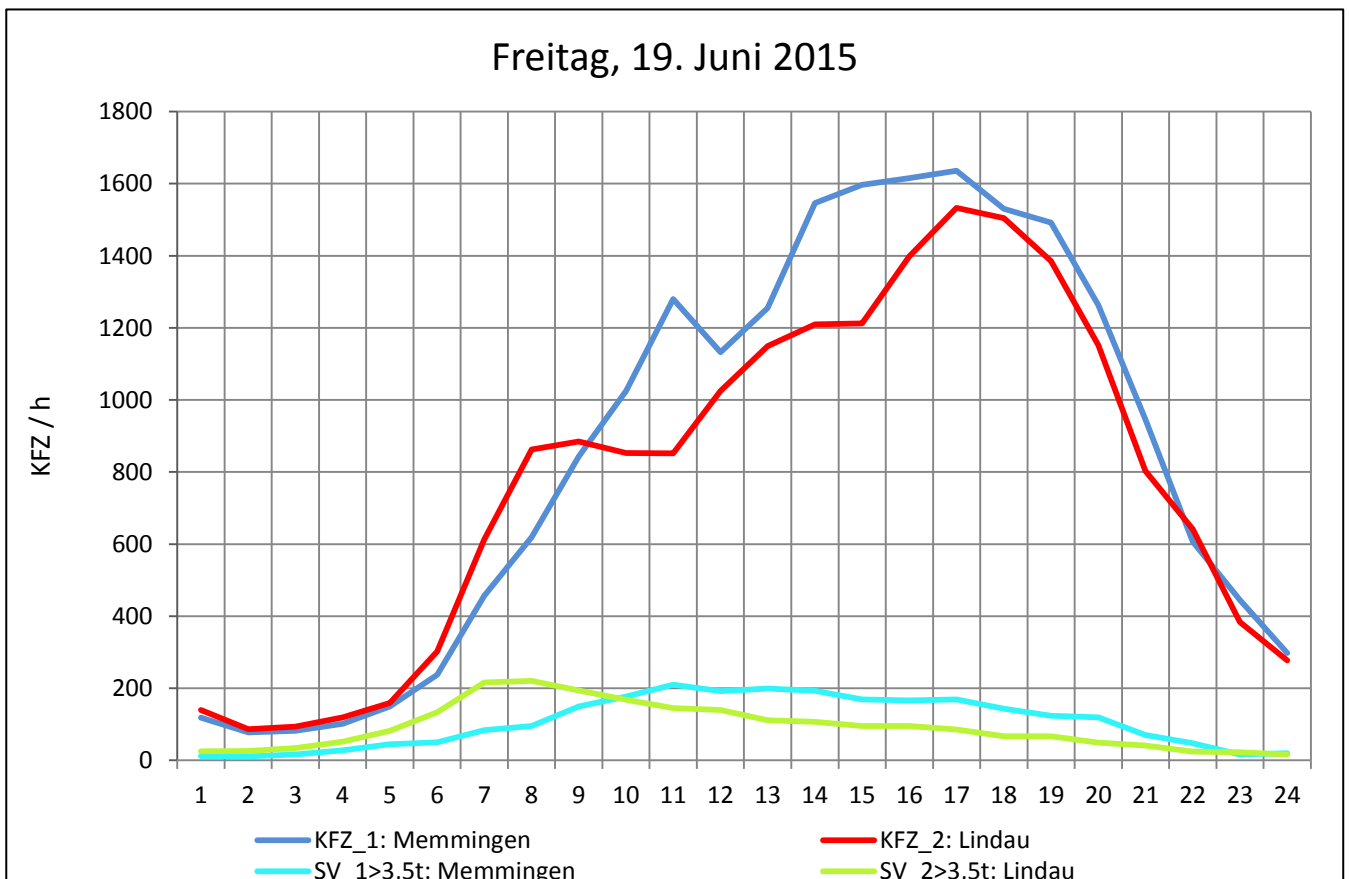
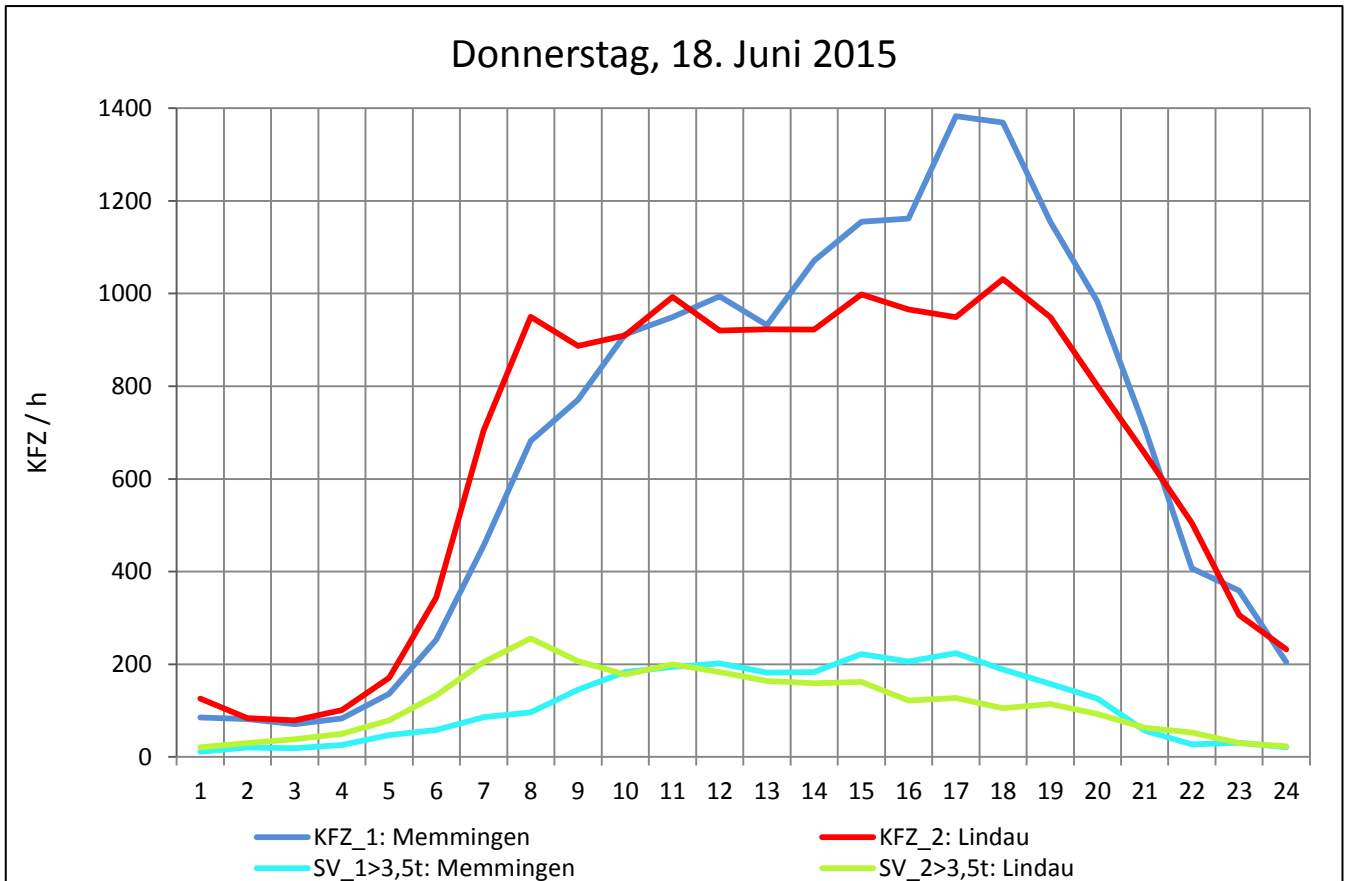
Zst.: **Wangen**

TK-/Zst-Nr.: 8224/1001

A 96

Richtung 1 : **Memmingen**

Richtung 2 : **Lindau**



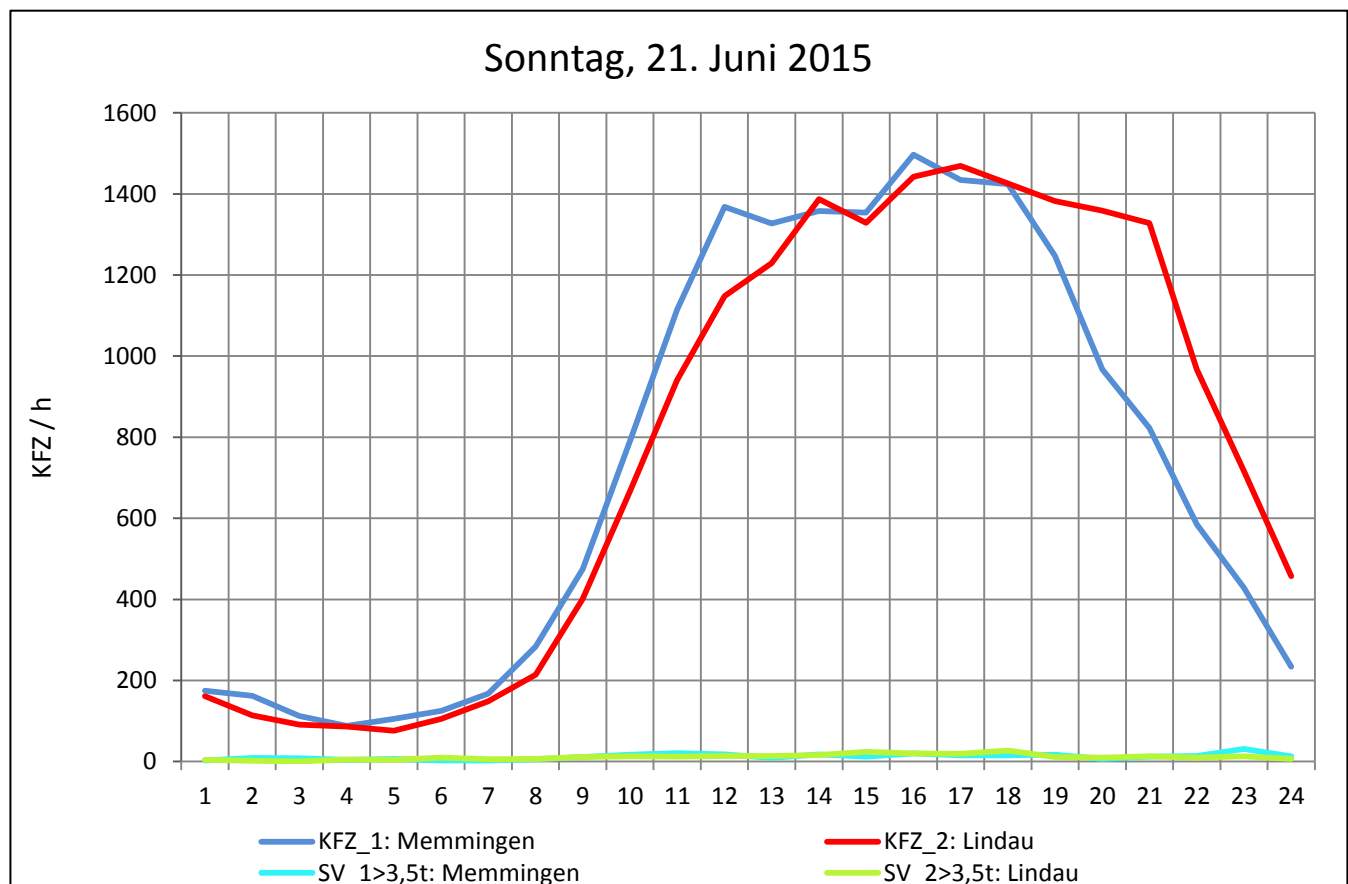
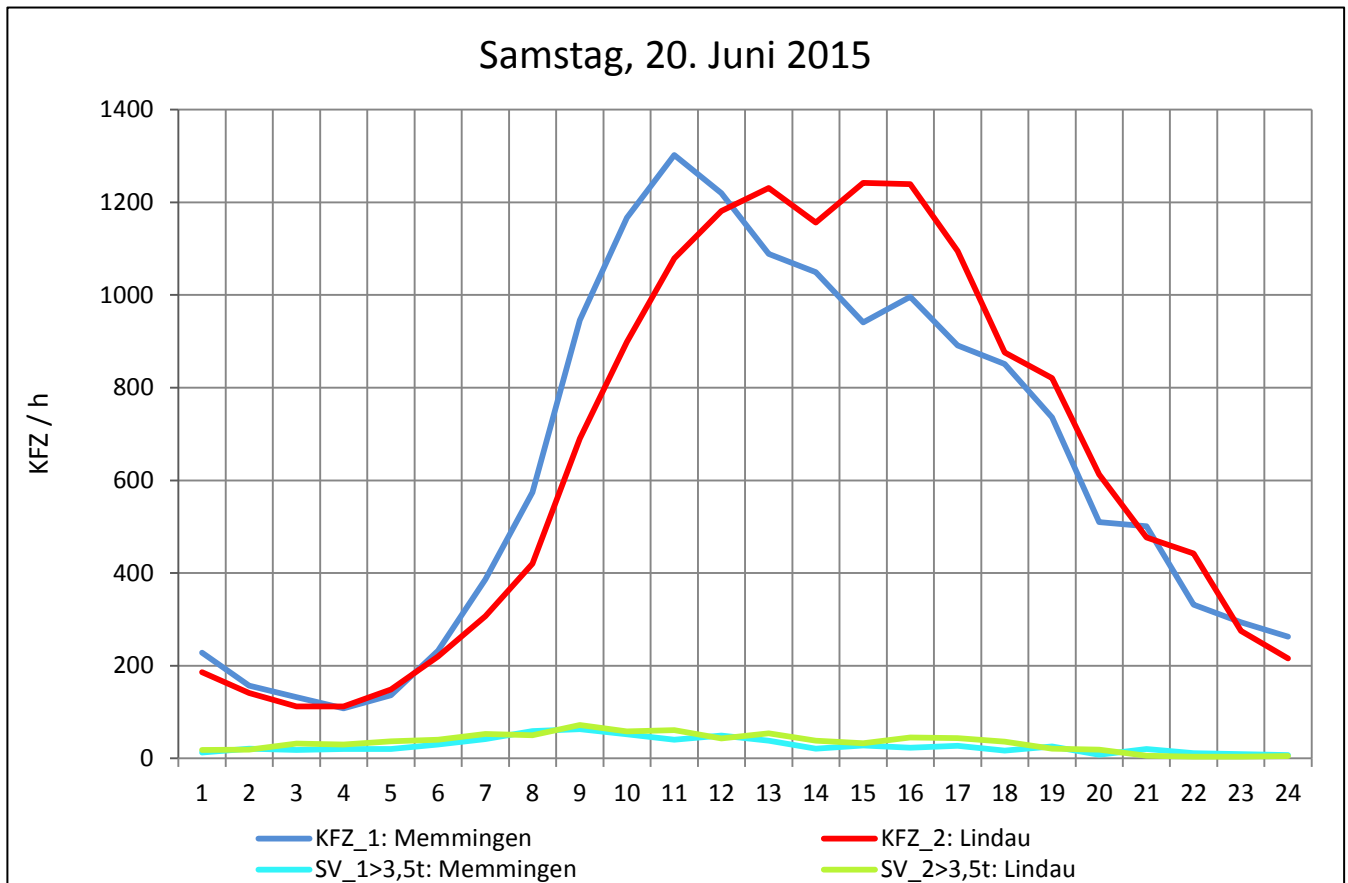
Zst.: **Wangen**

TK-/Zst-Nr.: 8224/1001

A 96

Richtung 1 : **Memmingen**

Richtung 2 : **Lindau**



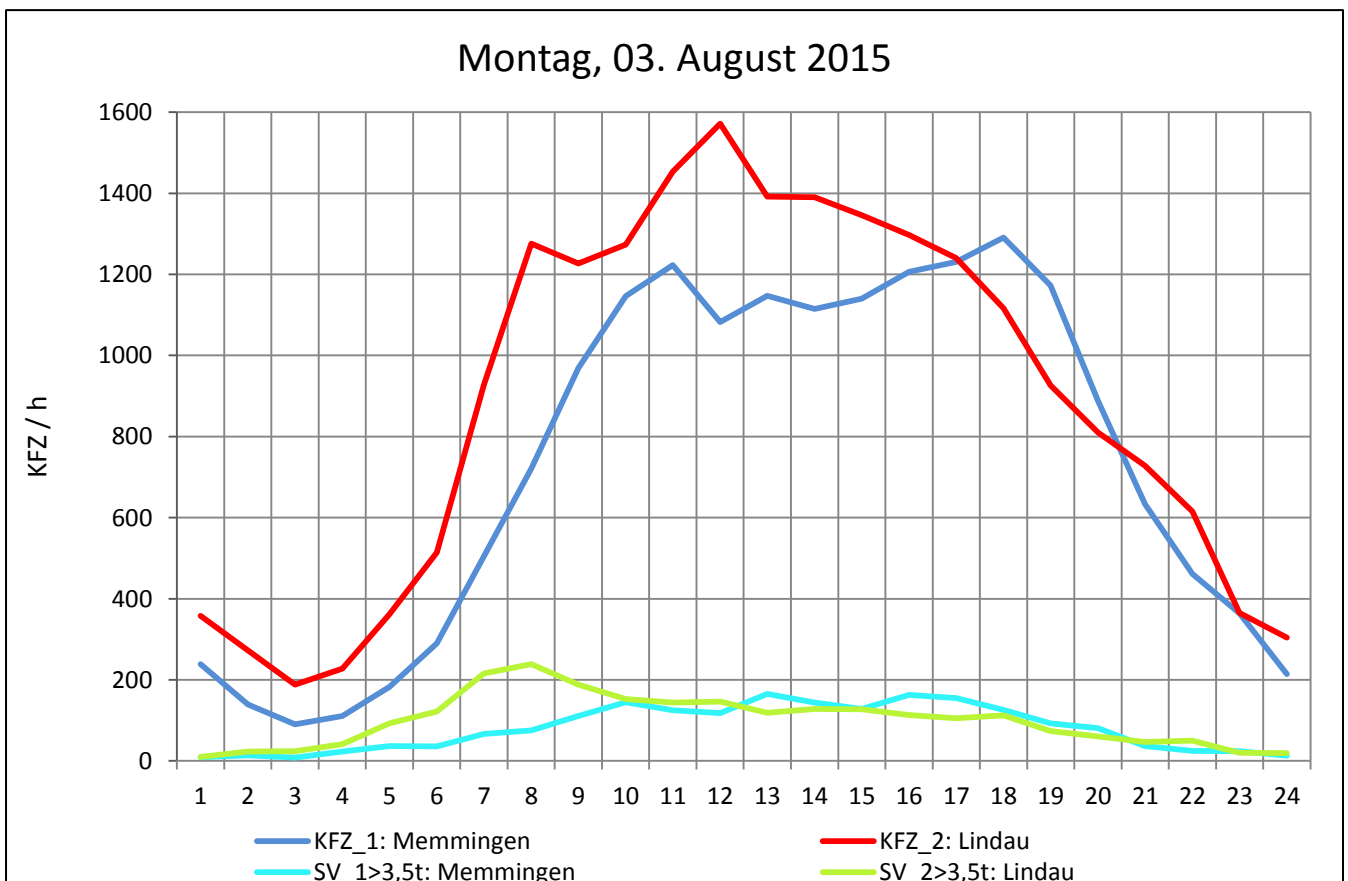
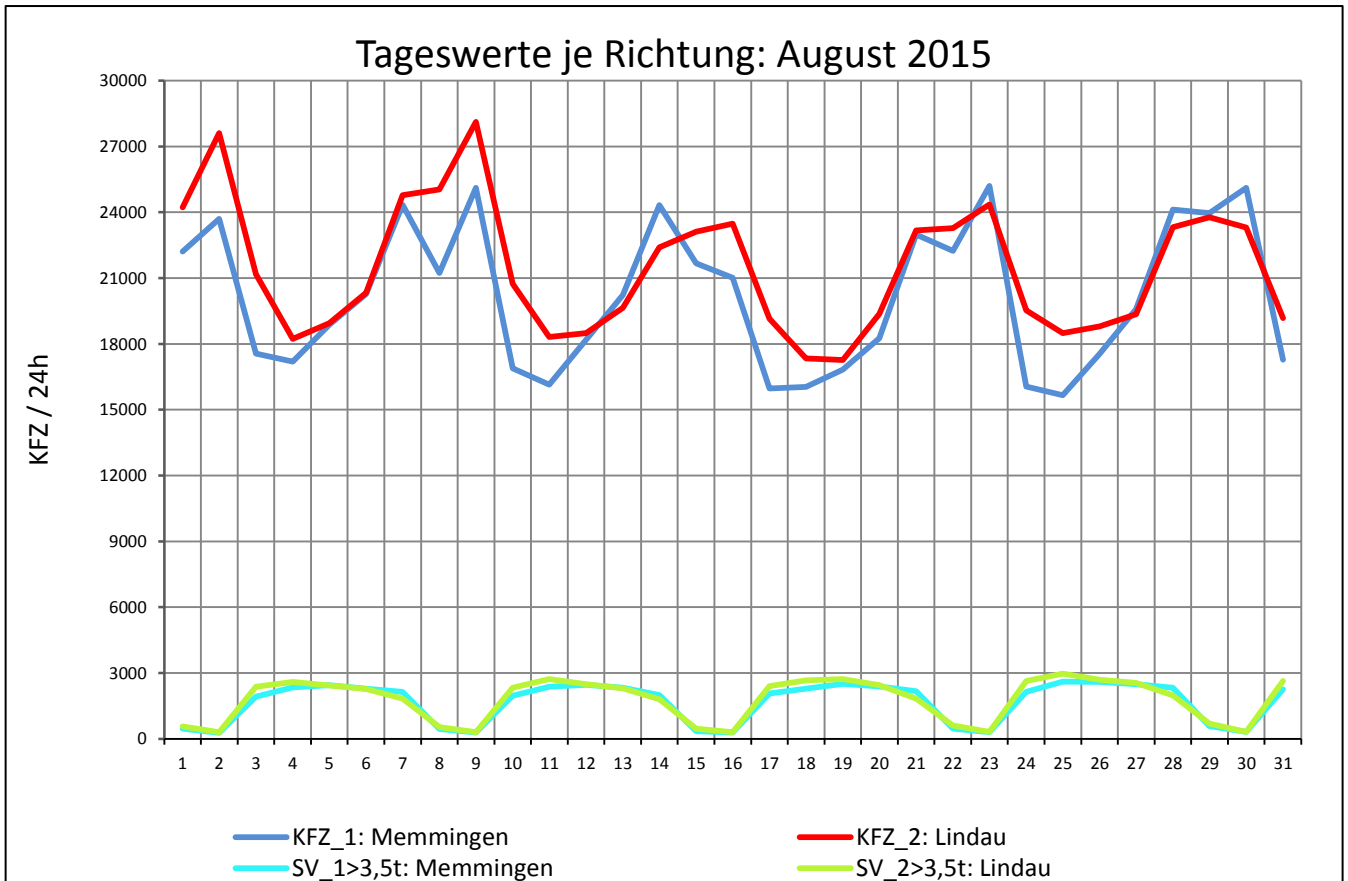
Zst.: **Wangen**

TK-/Zst-Nr.: 8224/1001

A 96

Richtung 1 : **Memmingen**

Richtung 2 : **Lindau**



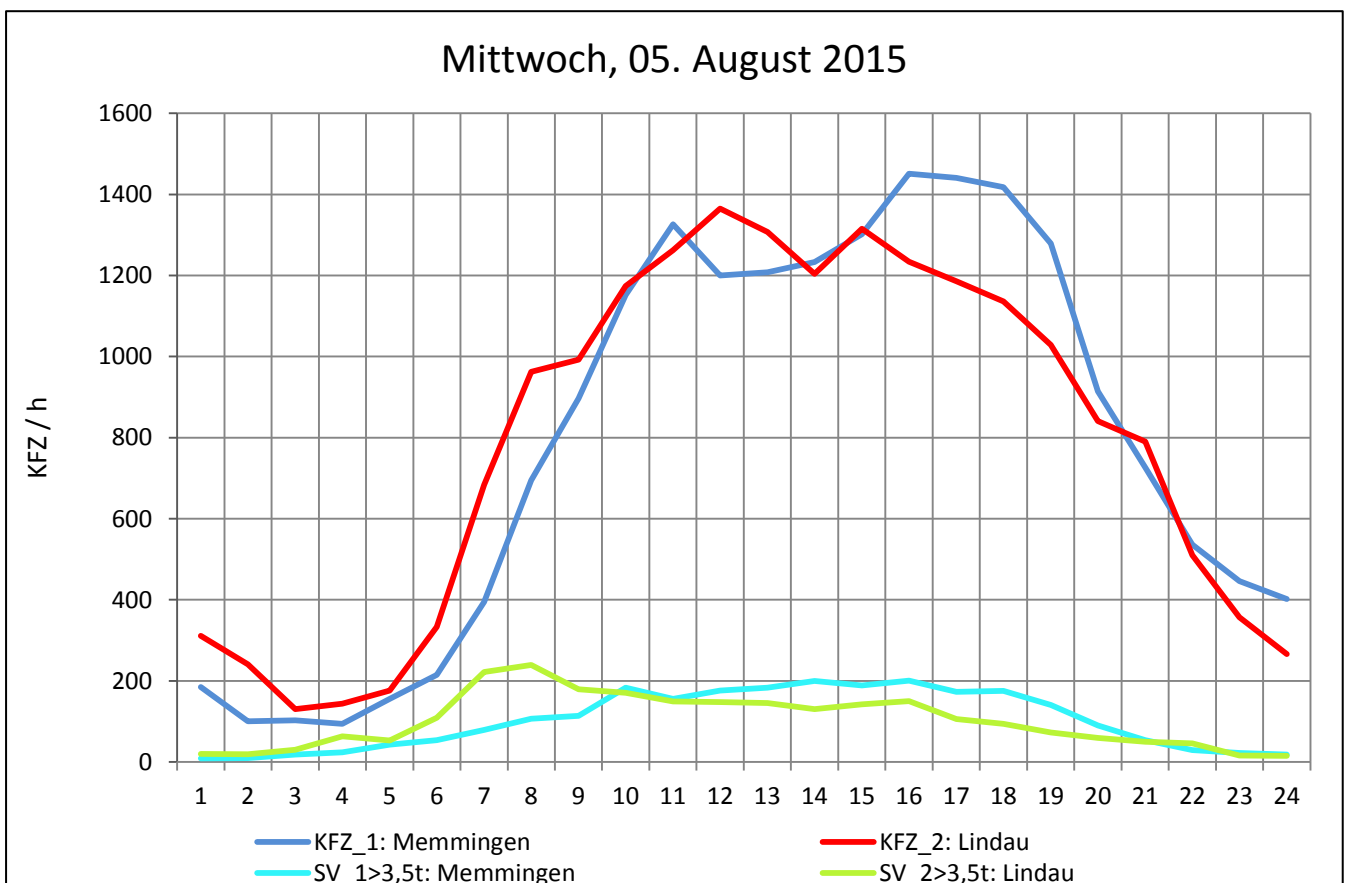
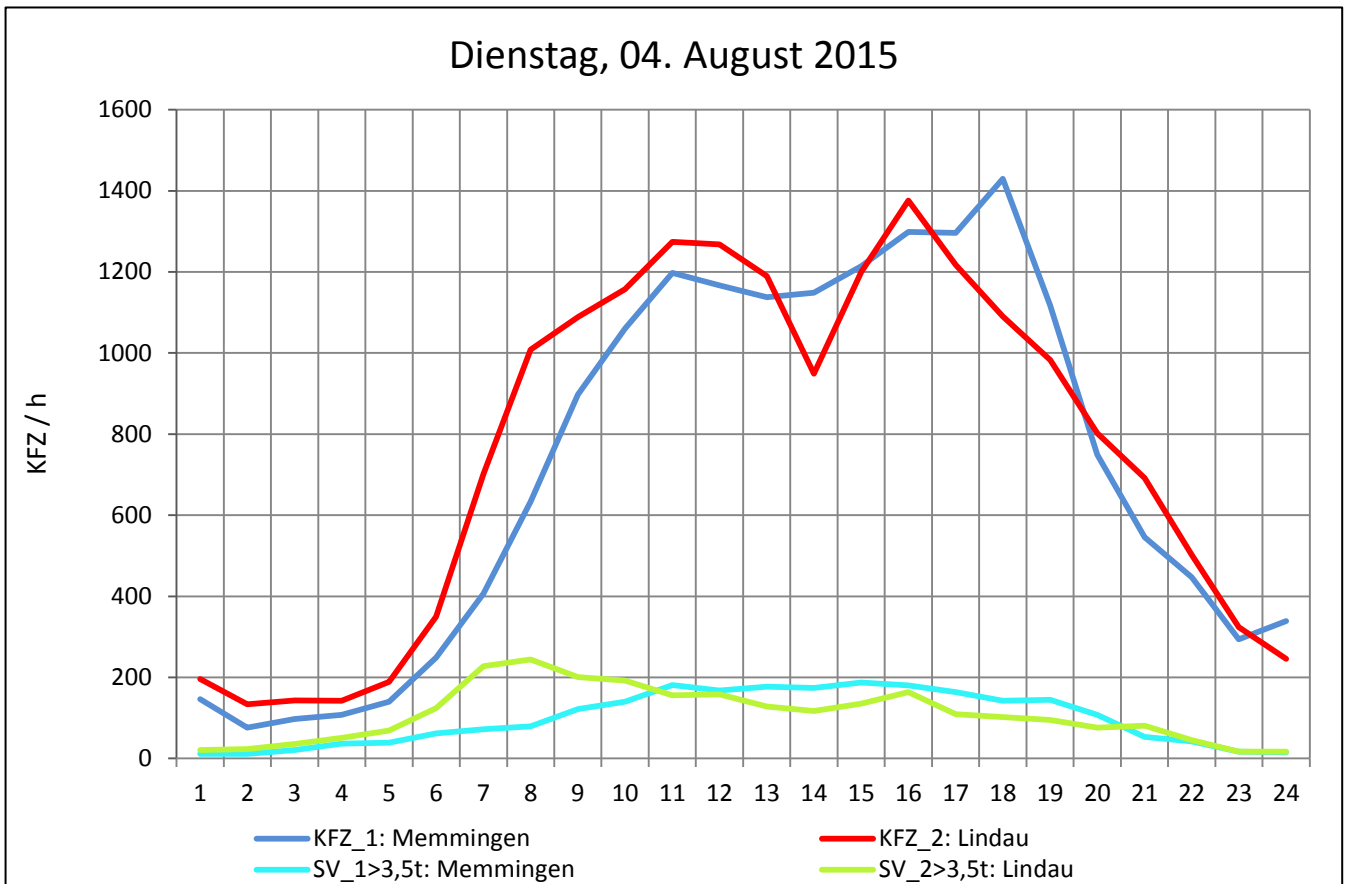
Zst.: **Wangen**

TK-/Zst-Nr.: 8224/1001

A 96

Richtung 1 : **Memmingen**

Richtung 2 : **Lindau**



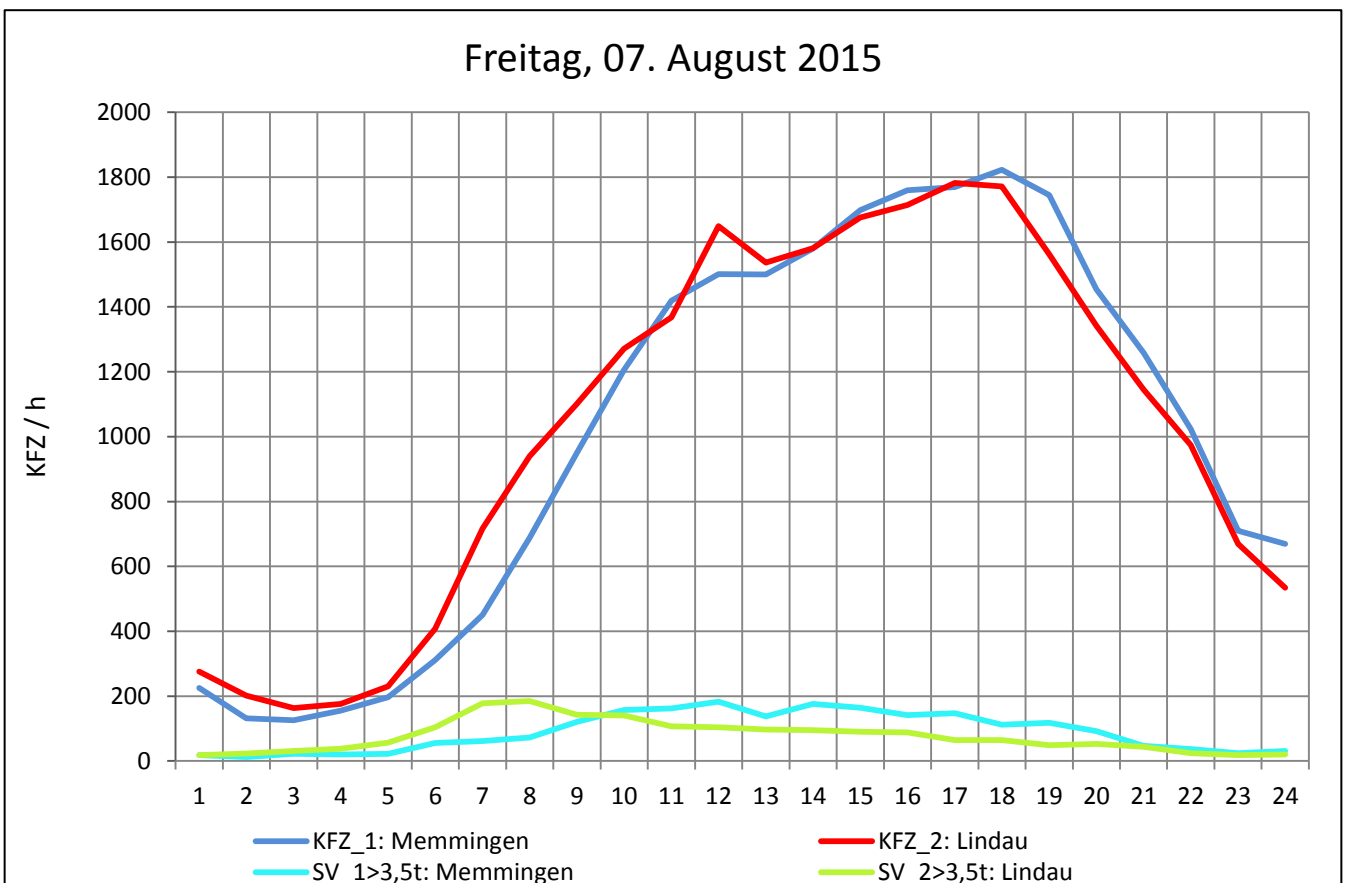
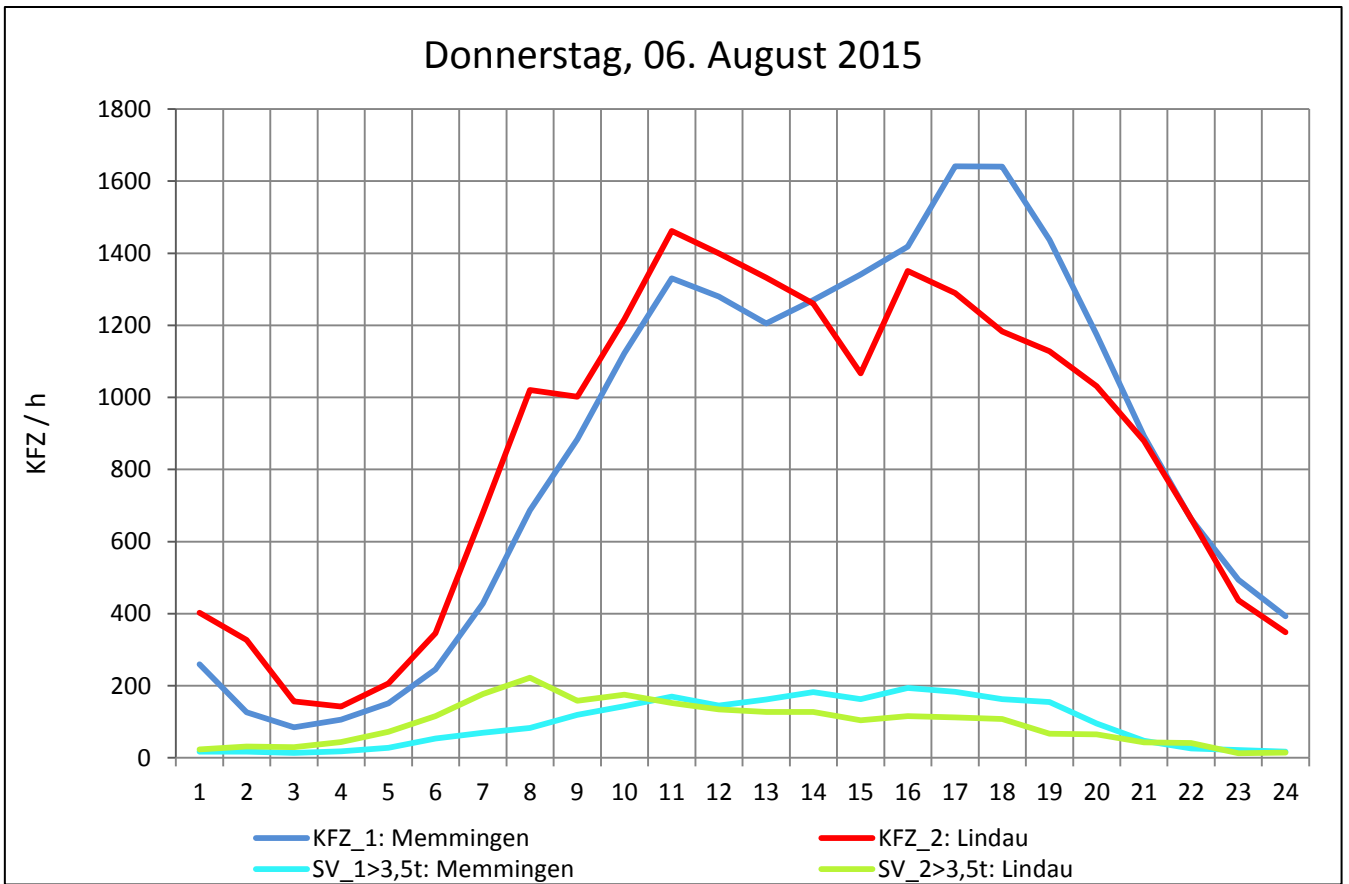
Zst.: **Wangen**

TK-/Zst-Nr.: 8224/1001

A 96

Richtung 1 : **Memmingen**

Richtung 2 : **Lindau**



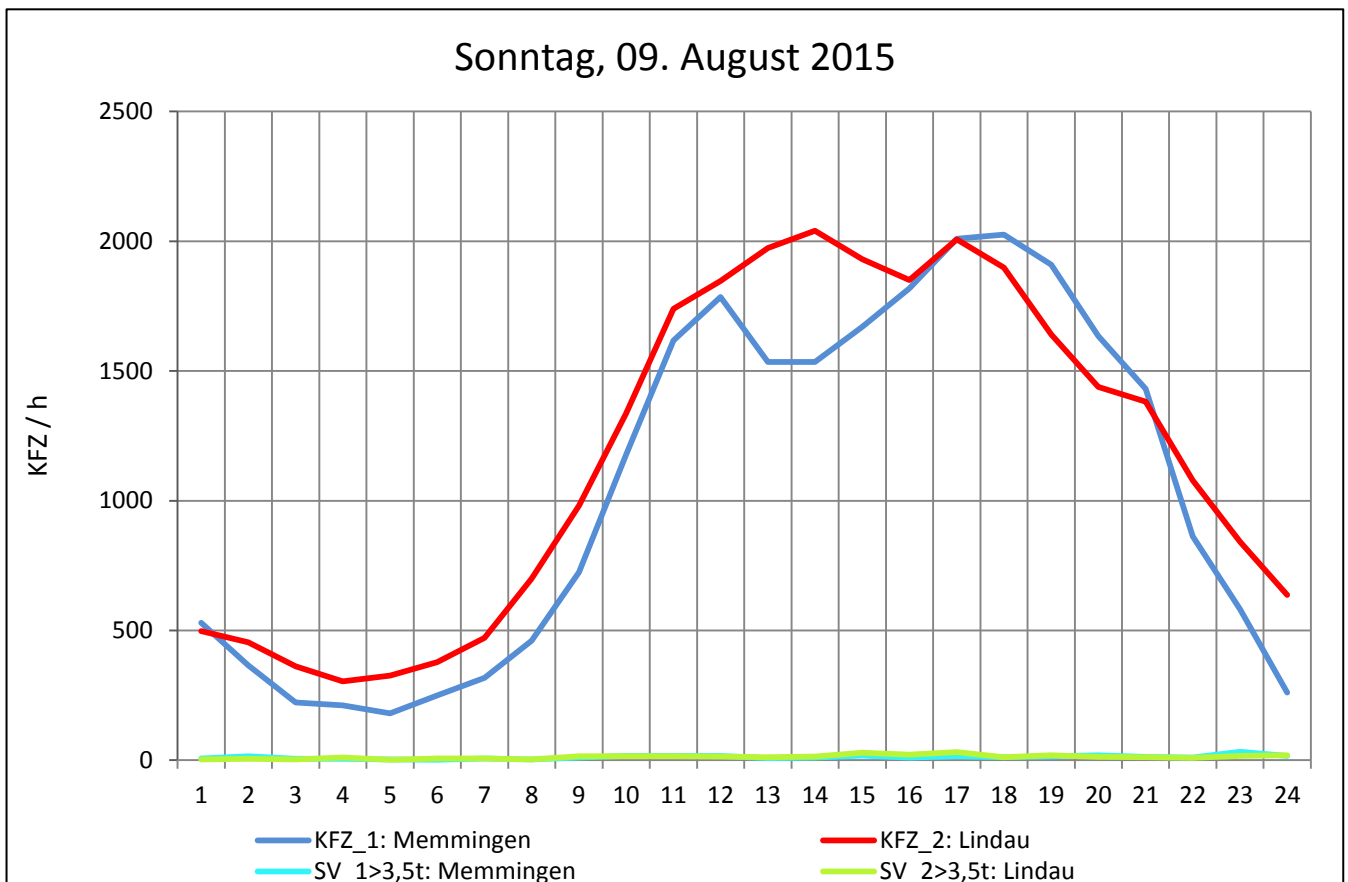
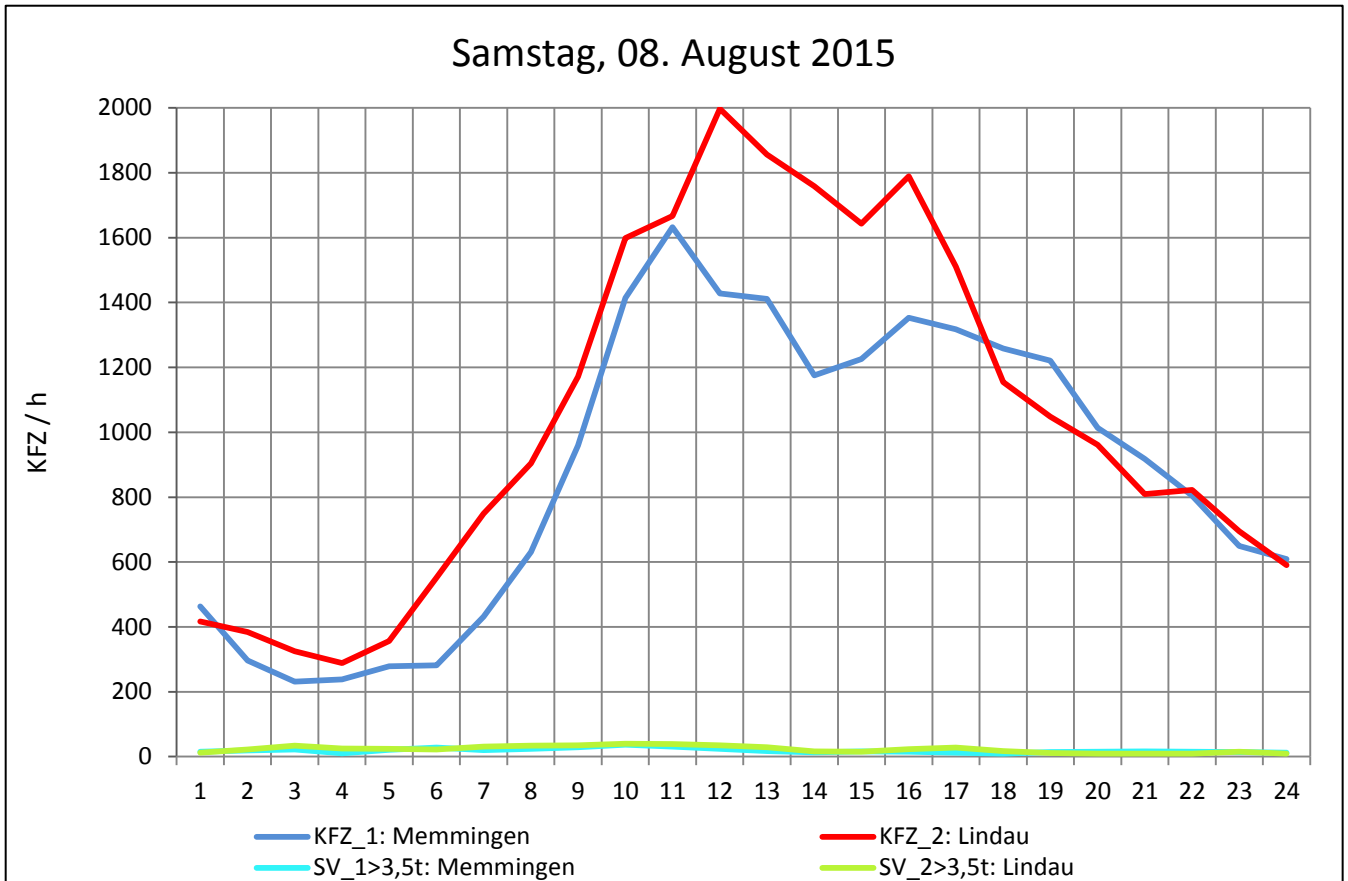
Zst.: **Wangen**

TK-/Zst-Nr.: 8224/1001

A 96

Richtung 1 : **Memmingen**

Richtung 2 : **Lindau**



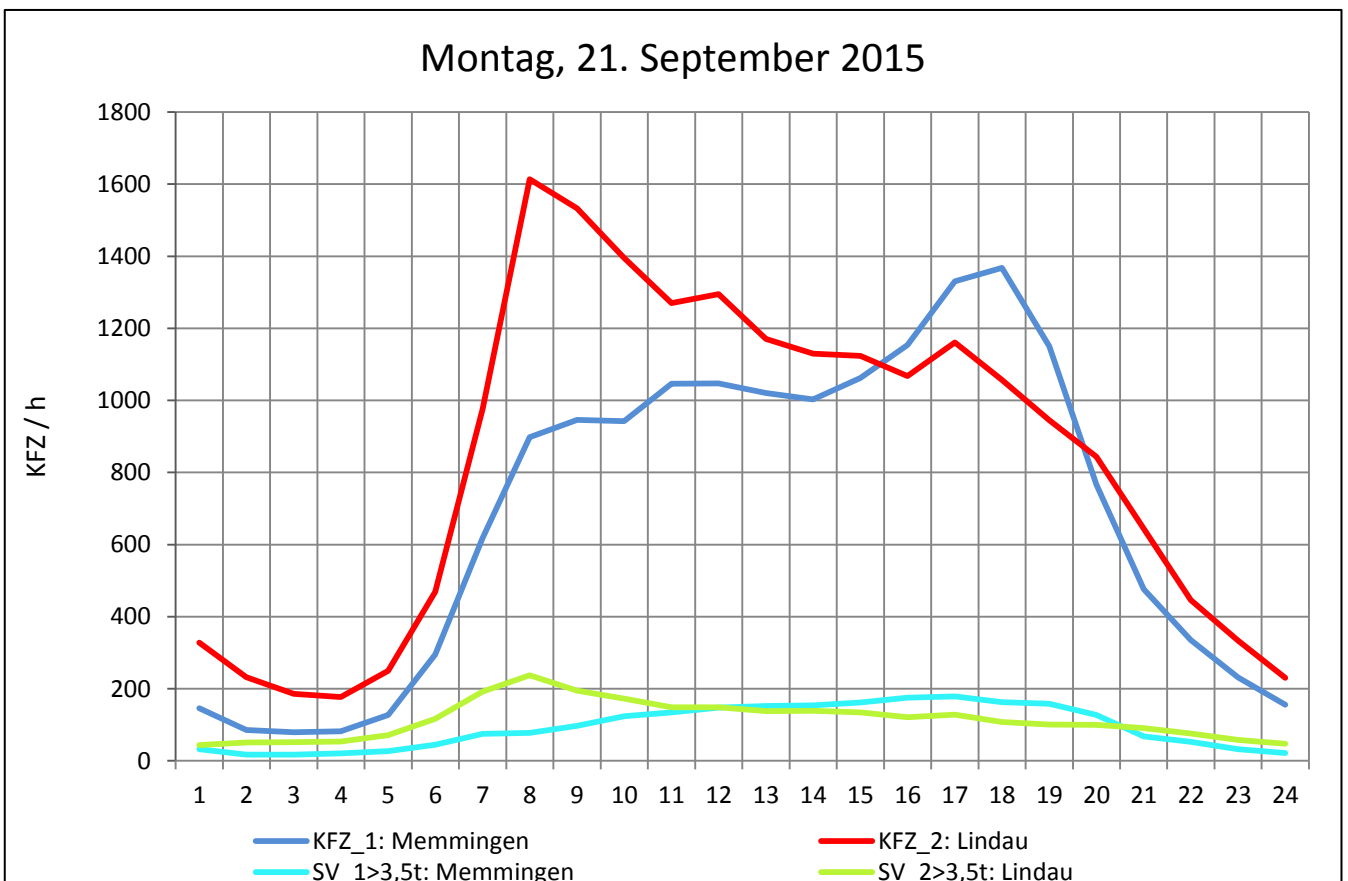
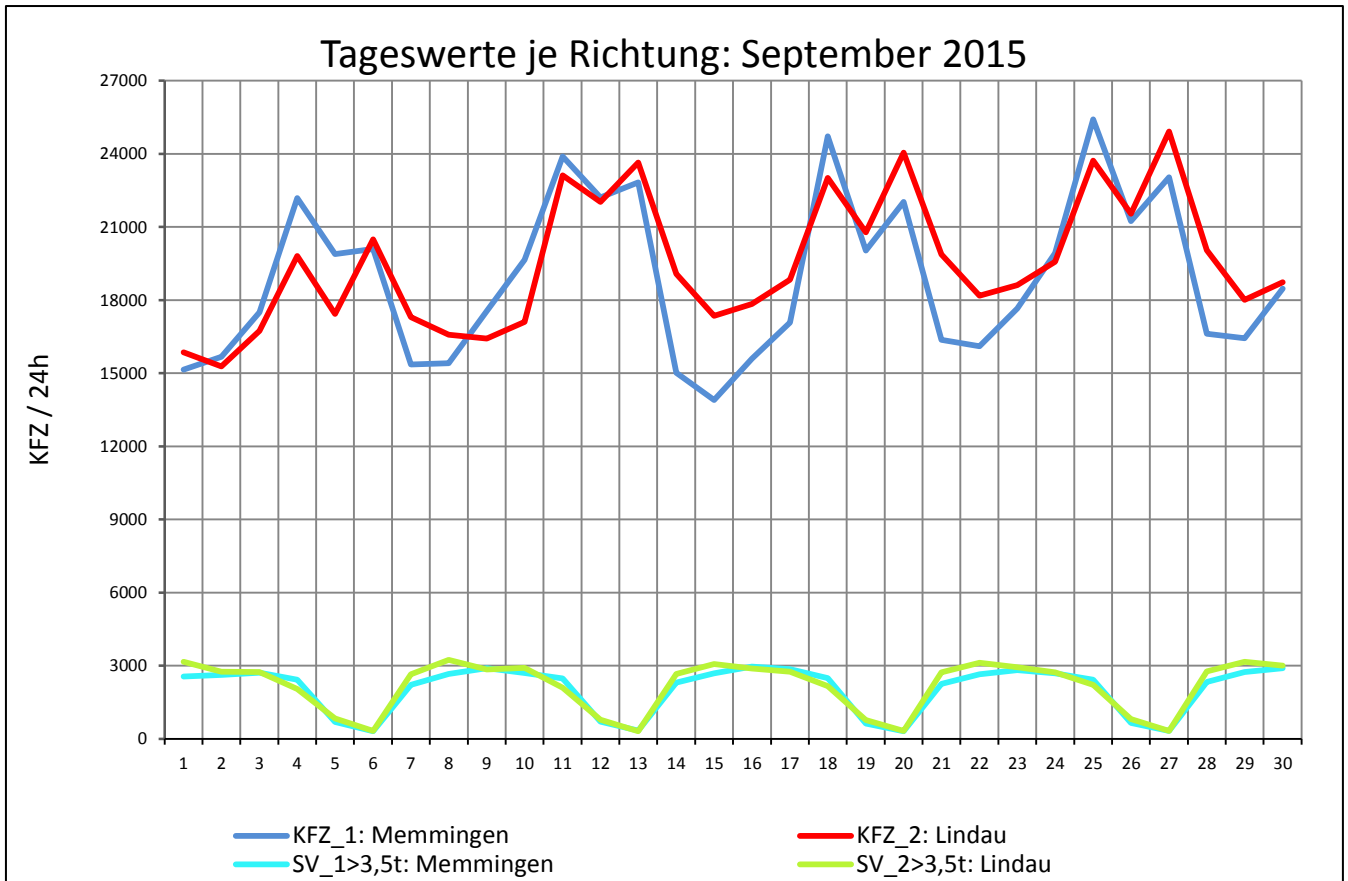
Zst.: **Wangen**

TK-/Zst-Nr.: 8224/1001

A 96

Richtung 1 : **Memmingen**

Richtung 2 : **Lindau**



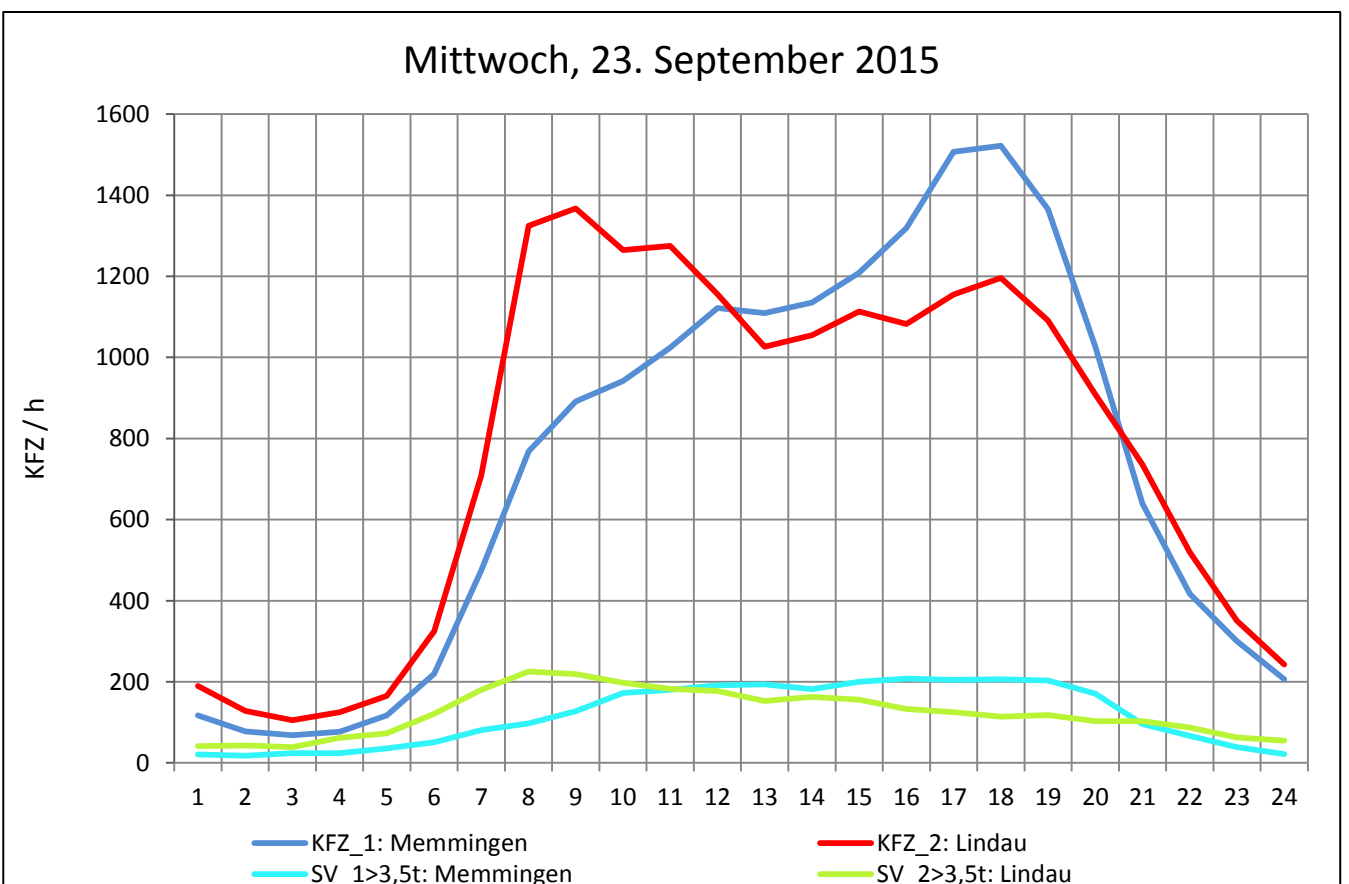
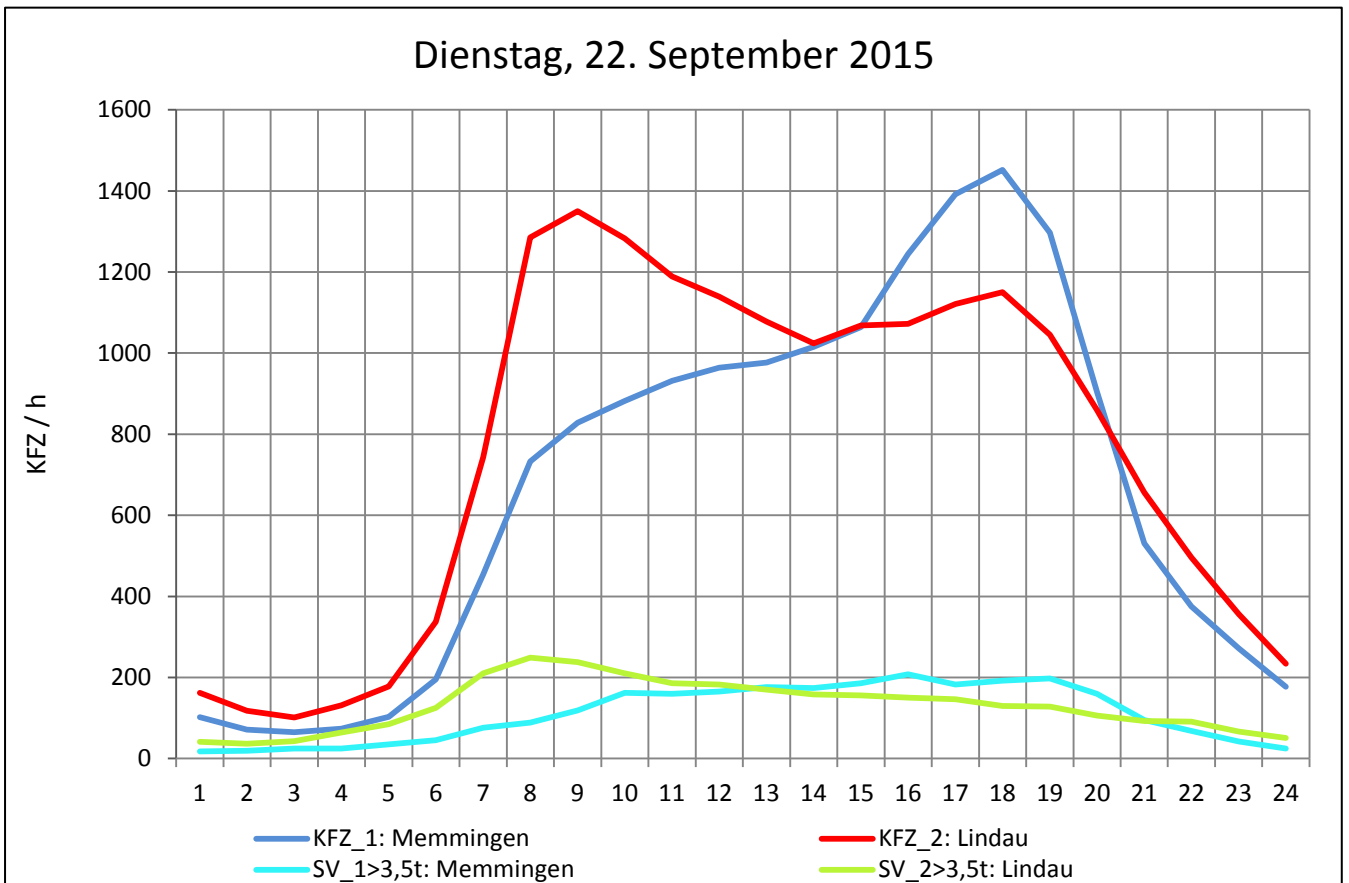
Zst.: **Wangen**

TK-/Zst-Nr.: 8224/1001

A 96

Richtung 1 : **Memmingen**

Richtung 2 : **Lindau**



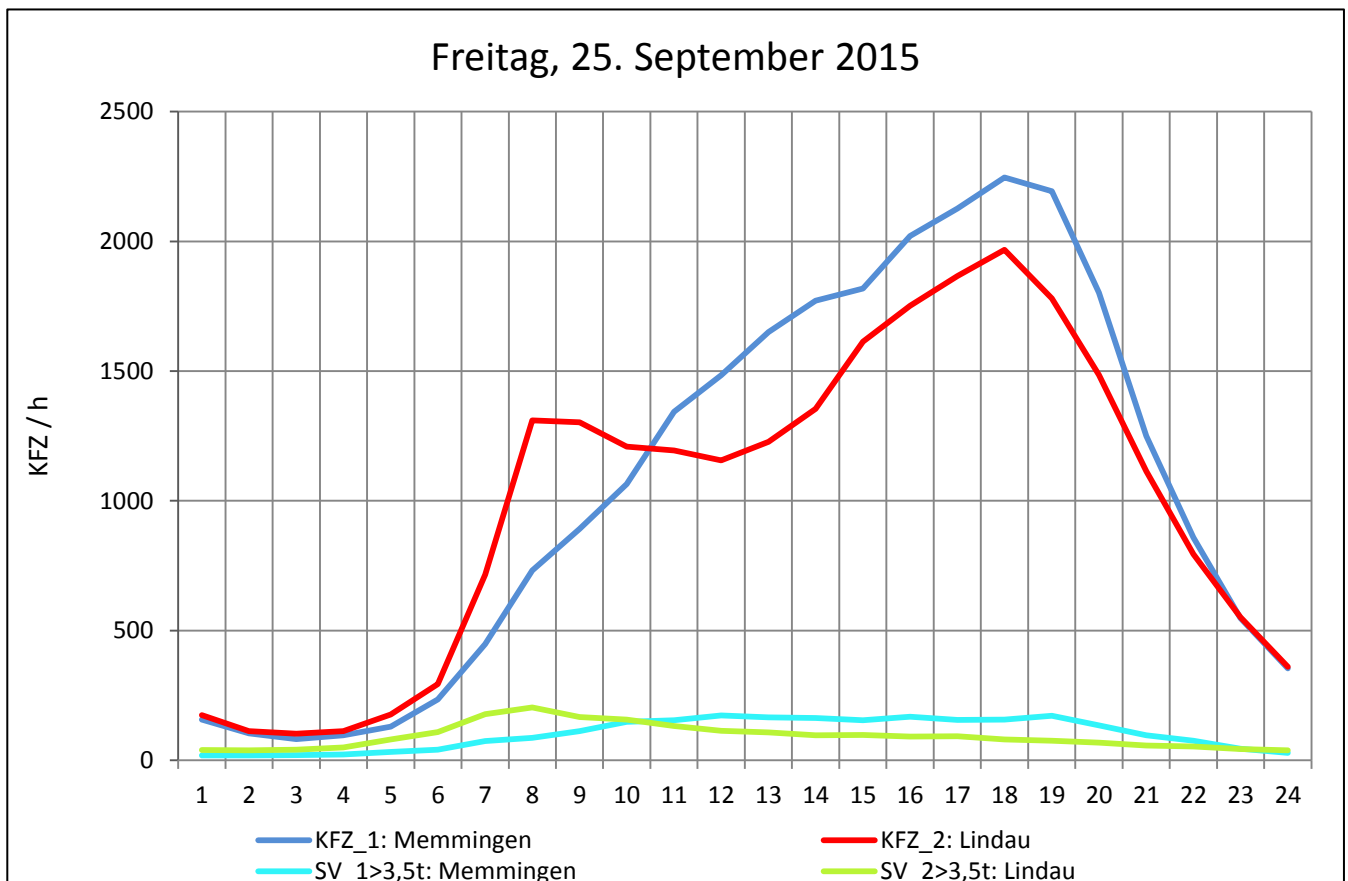
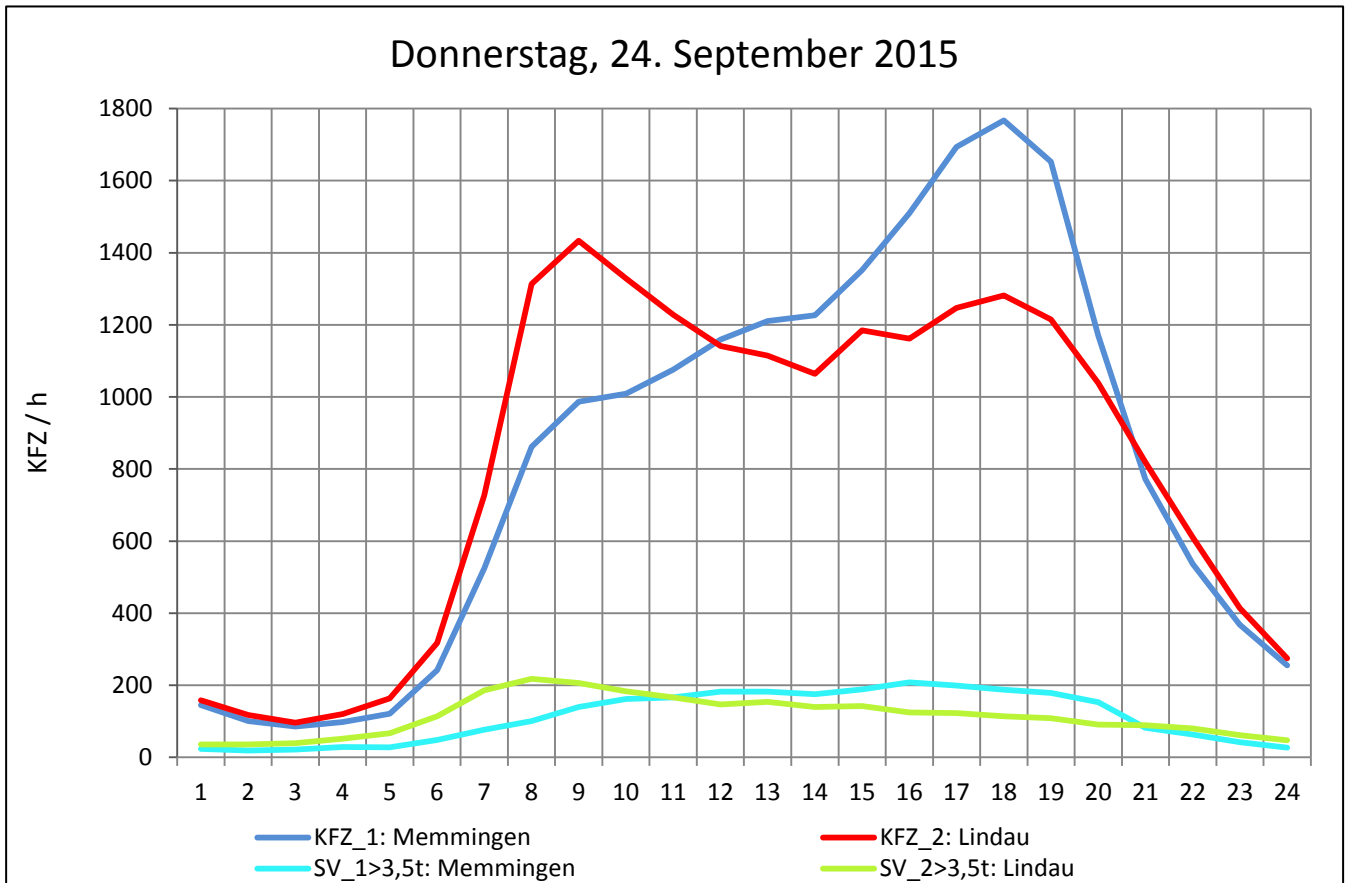
Zst.: **Wangen**

TK-/Zst-Nr.: 8224/1001

A 96

Richtung 1 : **Memmingen**

Richtung 2 : **Lindau**



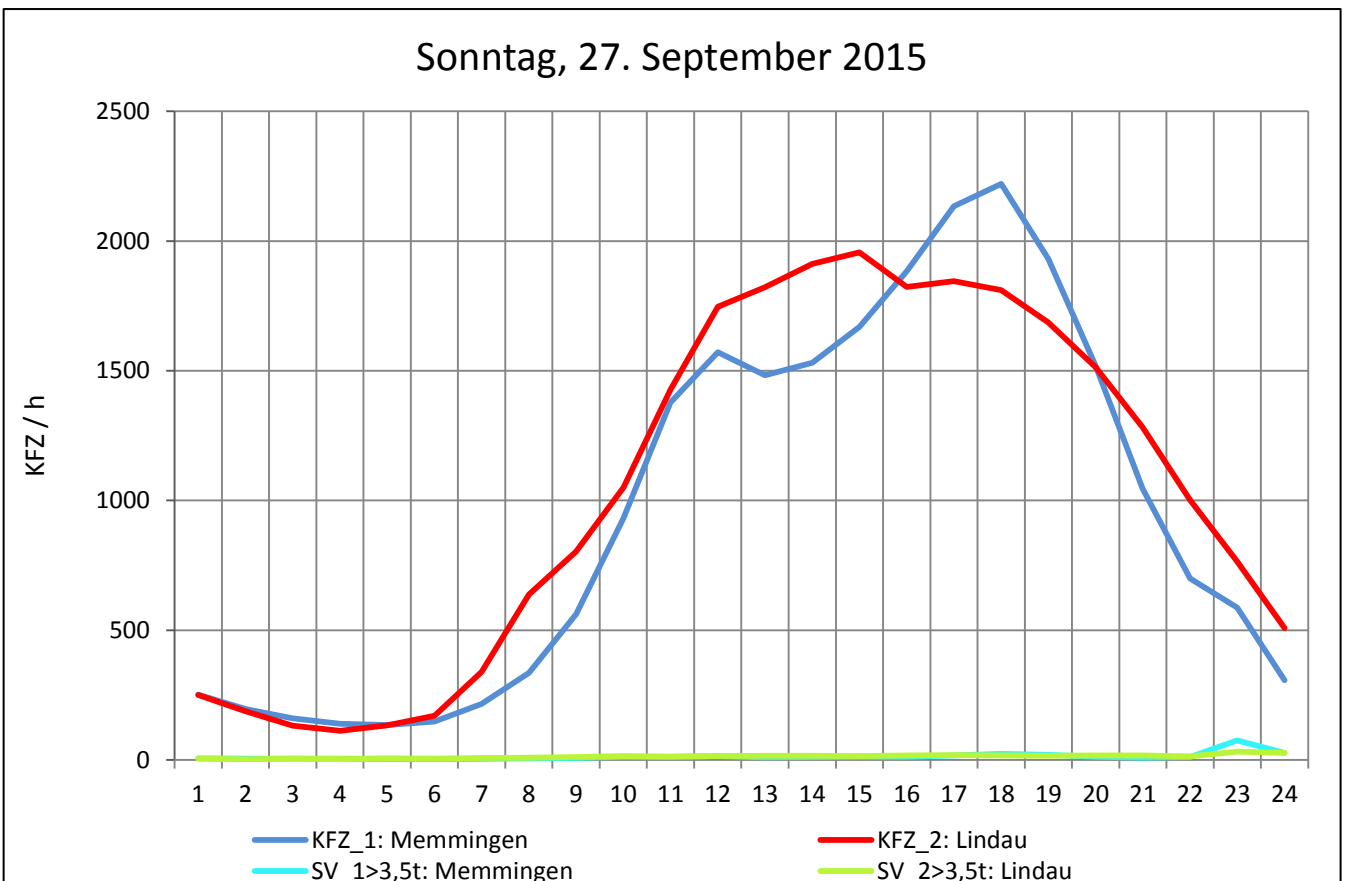
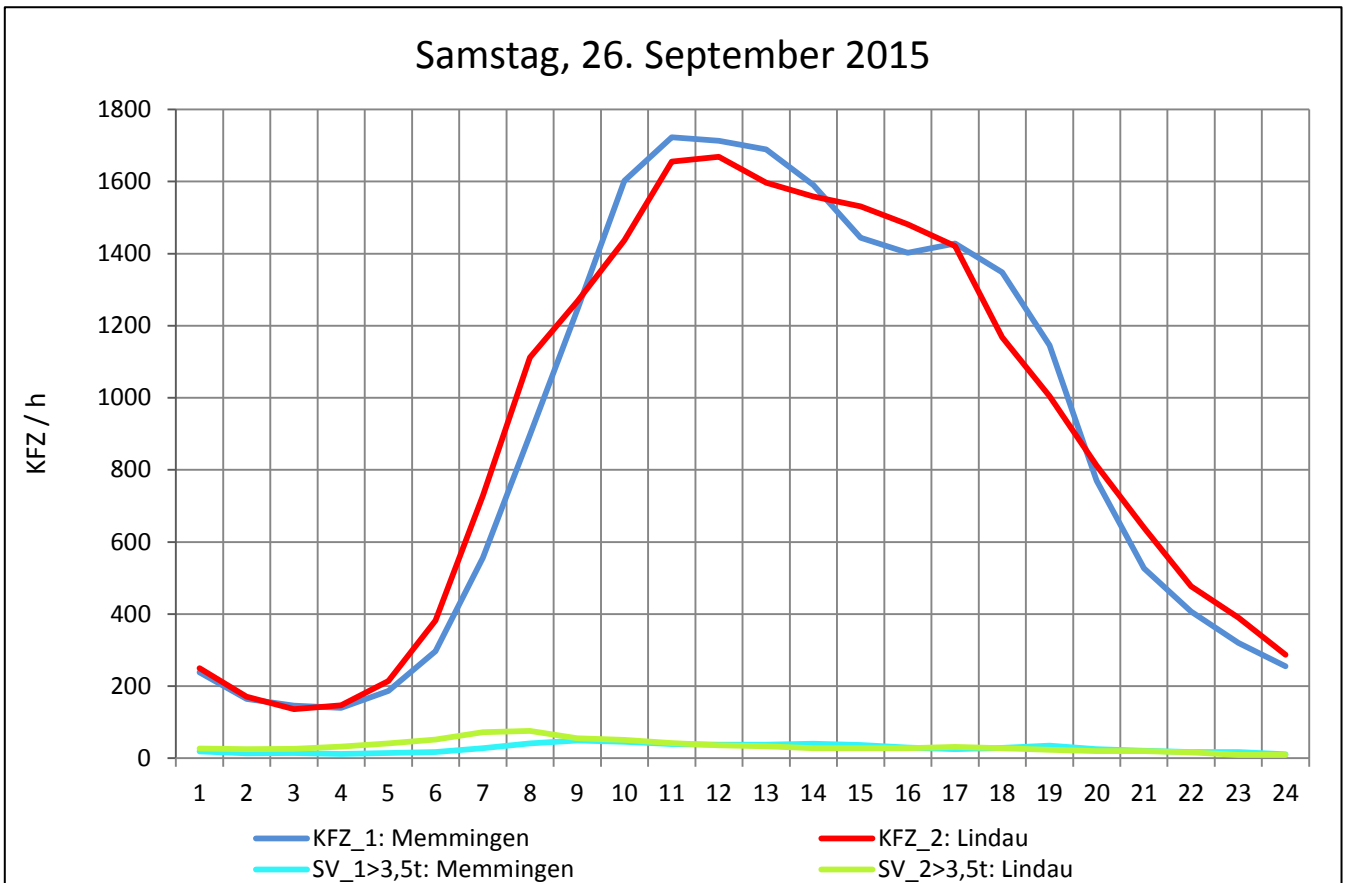
Zst.: **Wangen**

TK-/Zst-Nr.: 8224/1001

A 96

Richtung 1 : **Memmingen**

Richtung 2 : **Lindau**



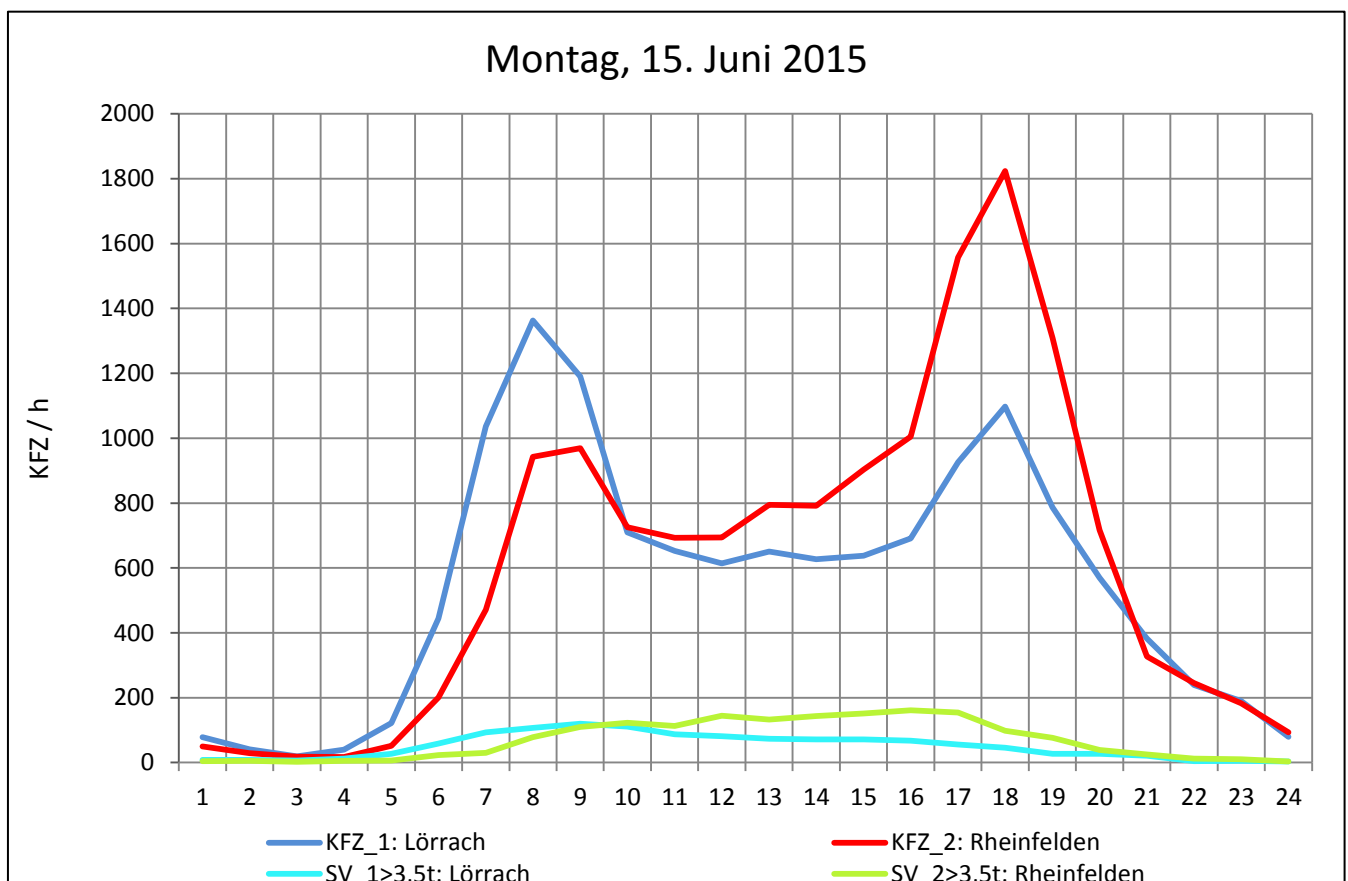
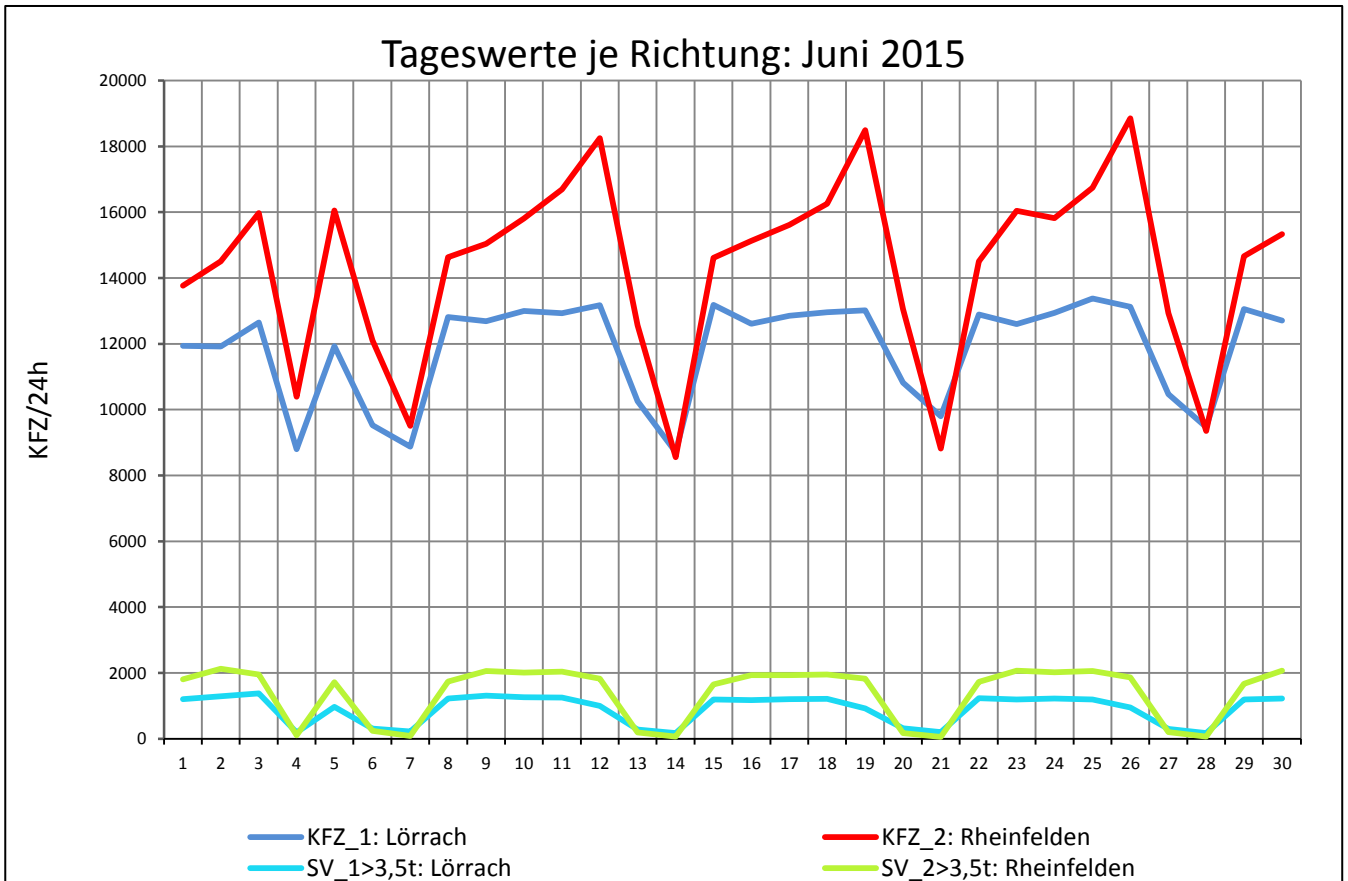
Zst.: **Lörrach**

TK-/Zst-Nr.: 8312/1003

A 98

Richtung 1 : **Lörrach**

Richtung 2 : **Rheinfelden**



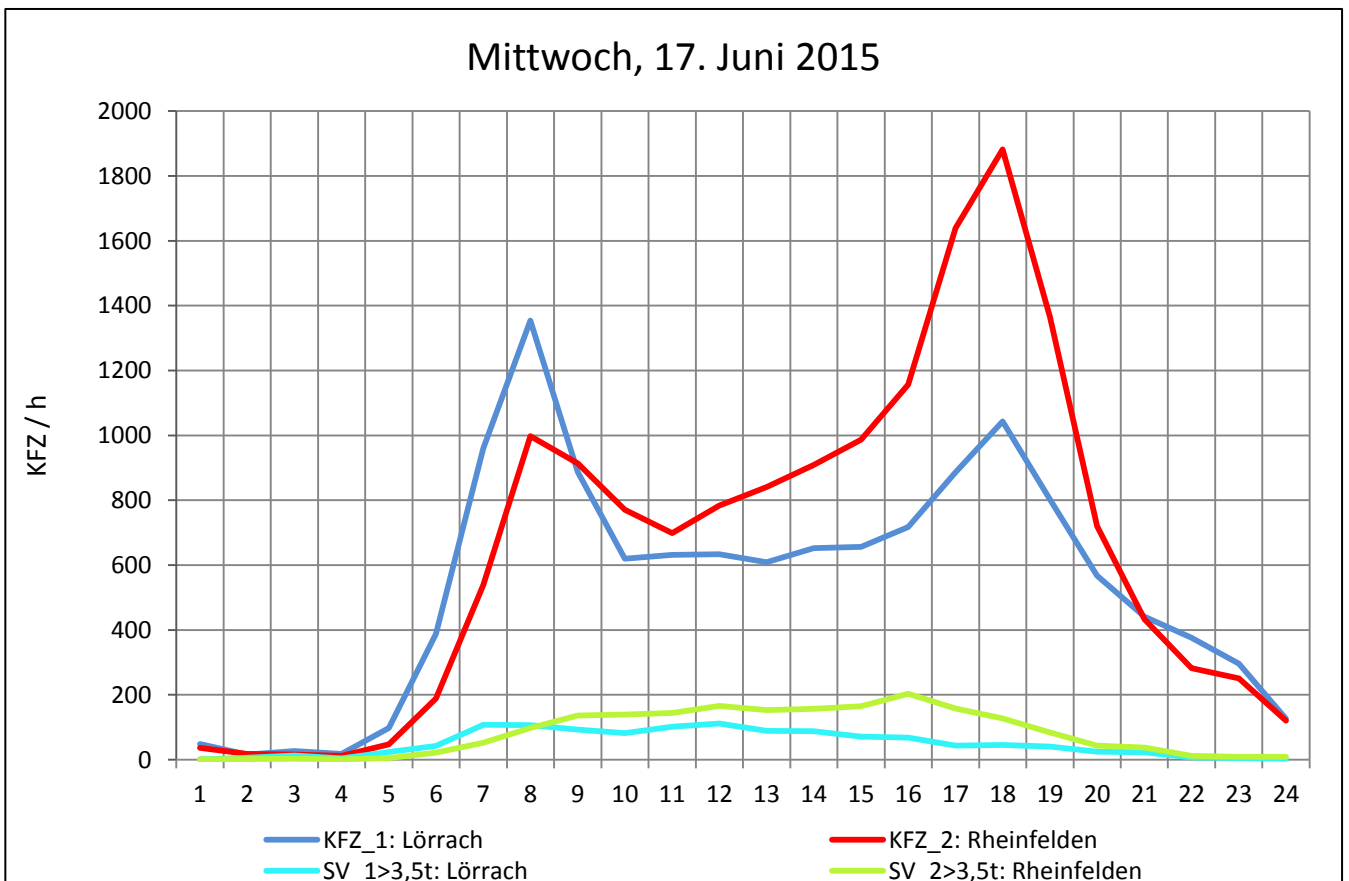
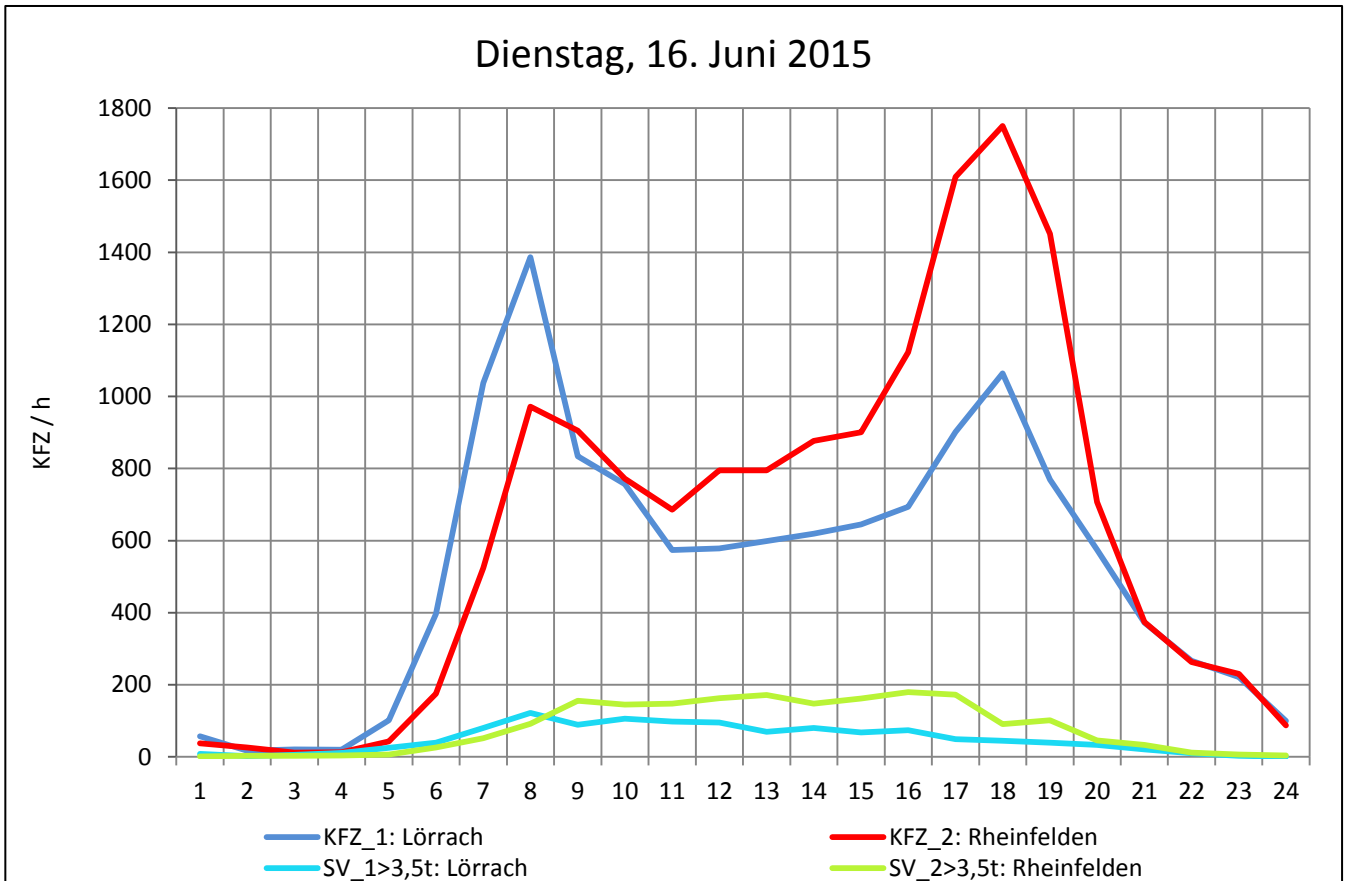
Zst.: **Lörrach**

TK-/Zst-Nr.: 8312/1003

A 98

Richtung 1 : **Lörrach**

Richtung 2 : **Rheinfelden**



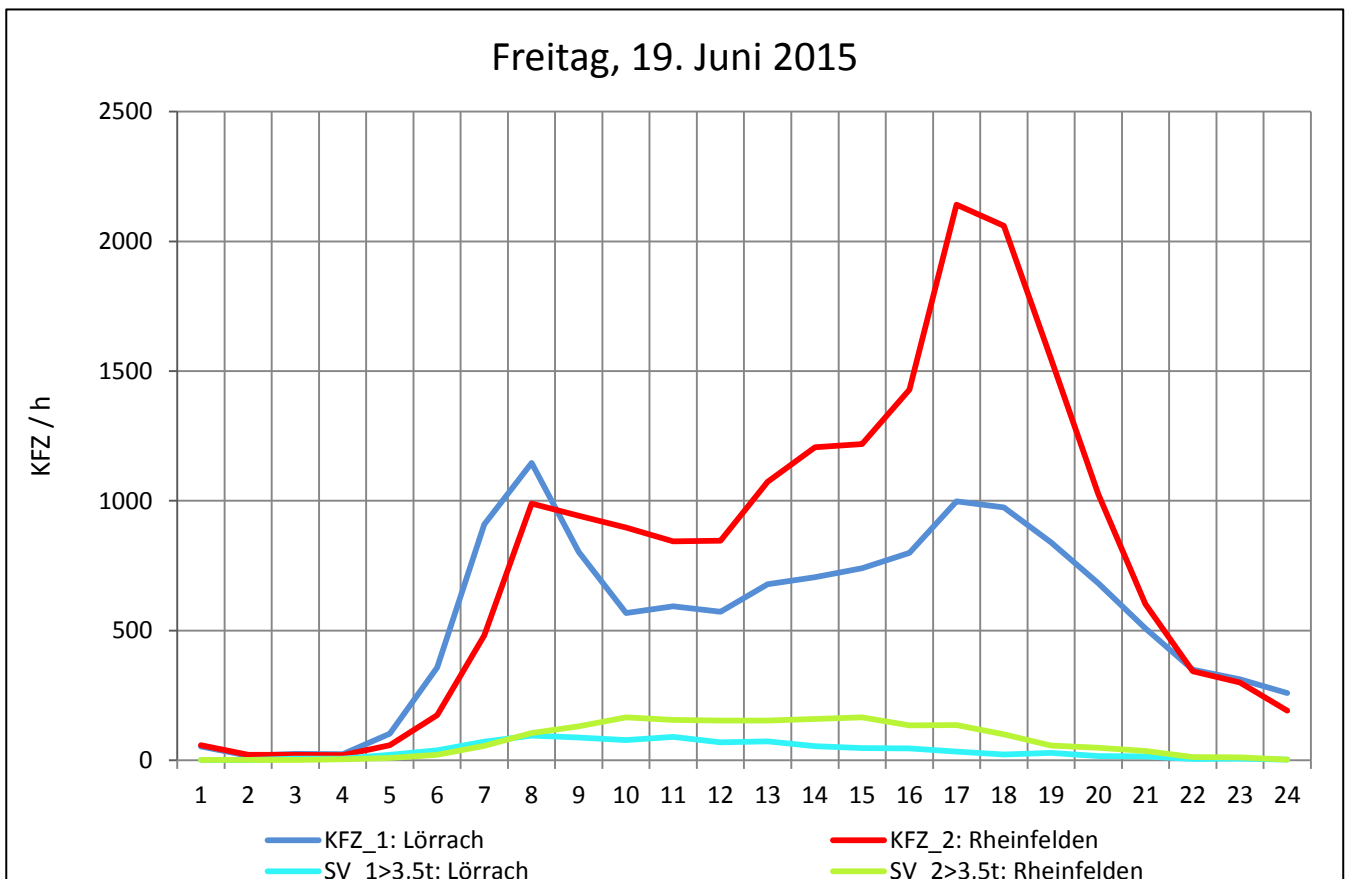
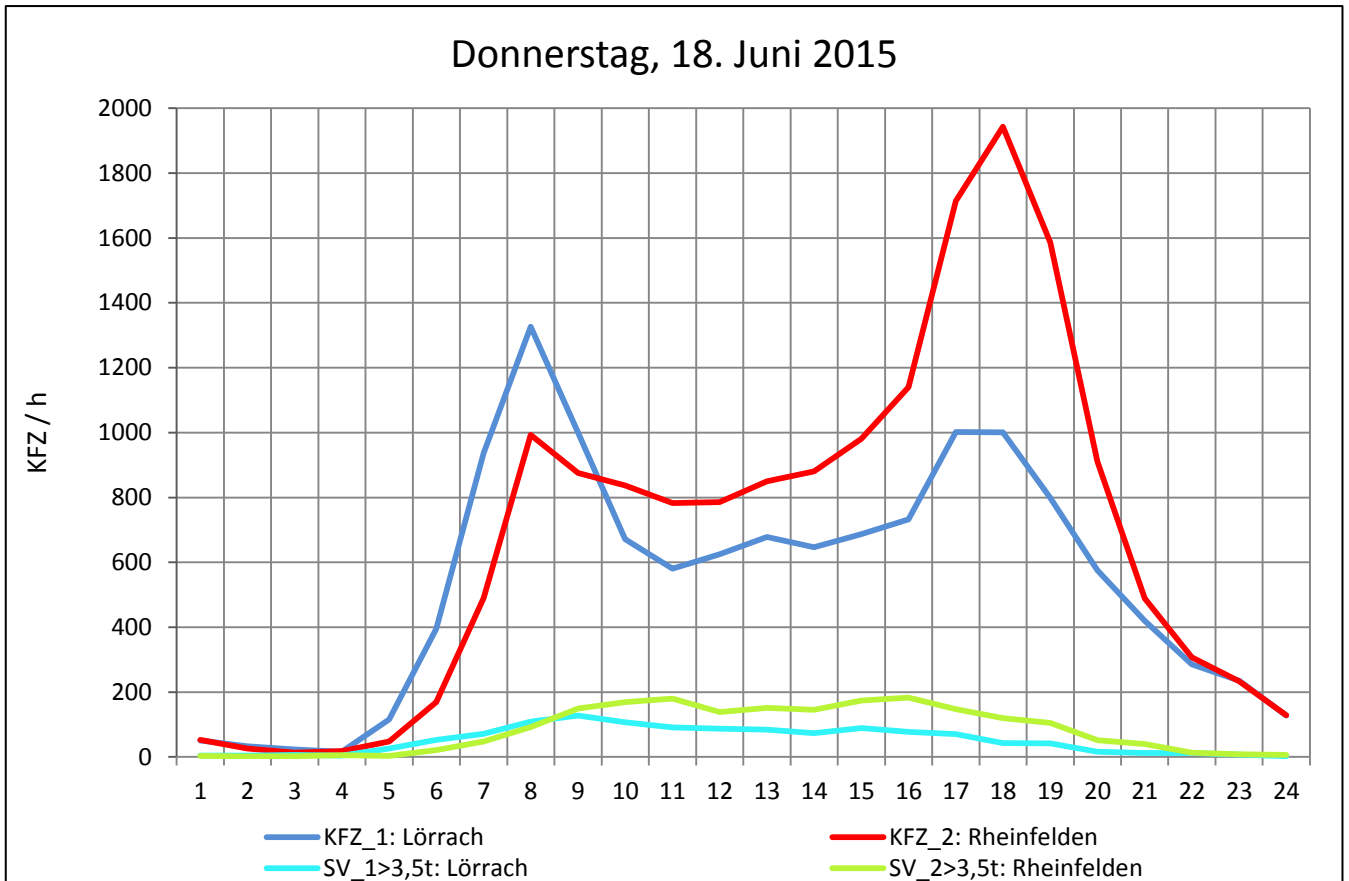
Zst.: **Lörrach**

TK-/Zst-Nr.: 8312/1003

A 98

Richtung 1 : **Lörrach**

Richtung 2 : **Rheinfelden**



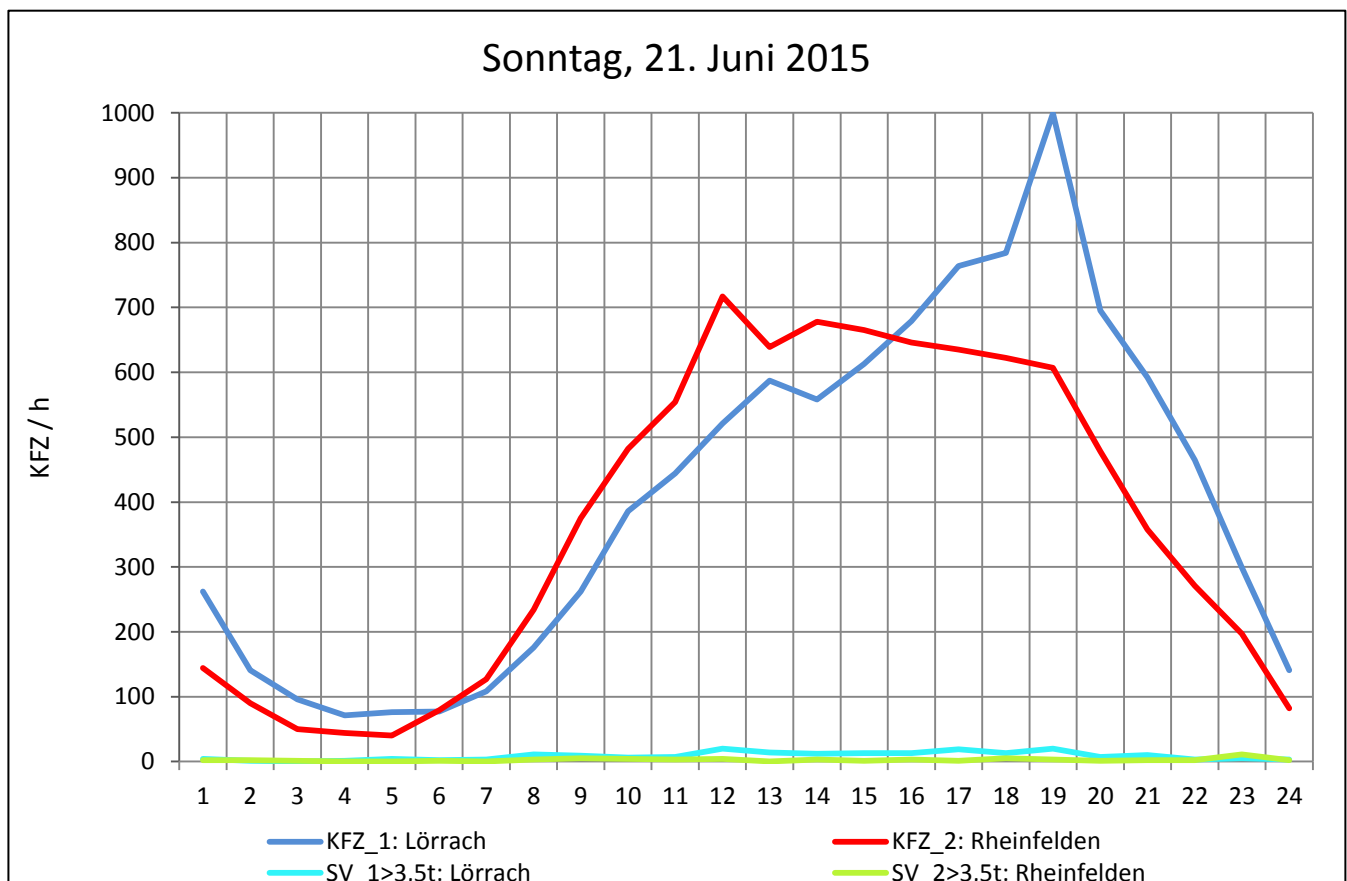
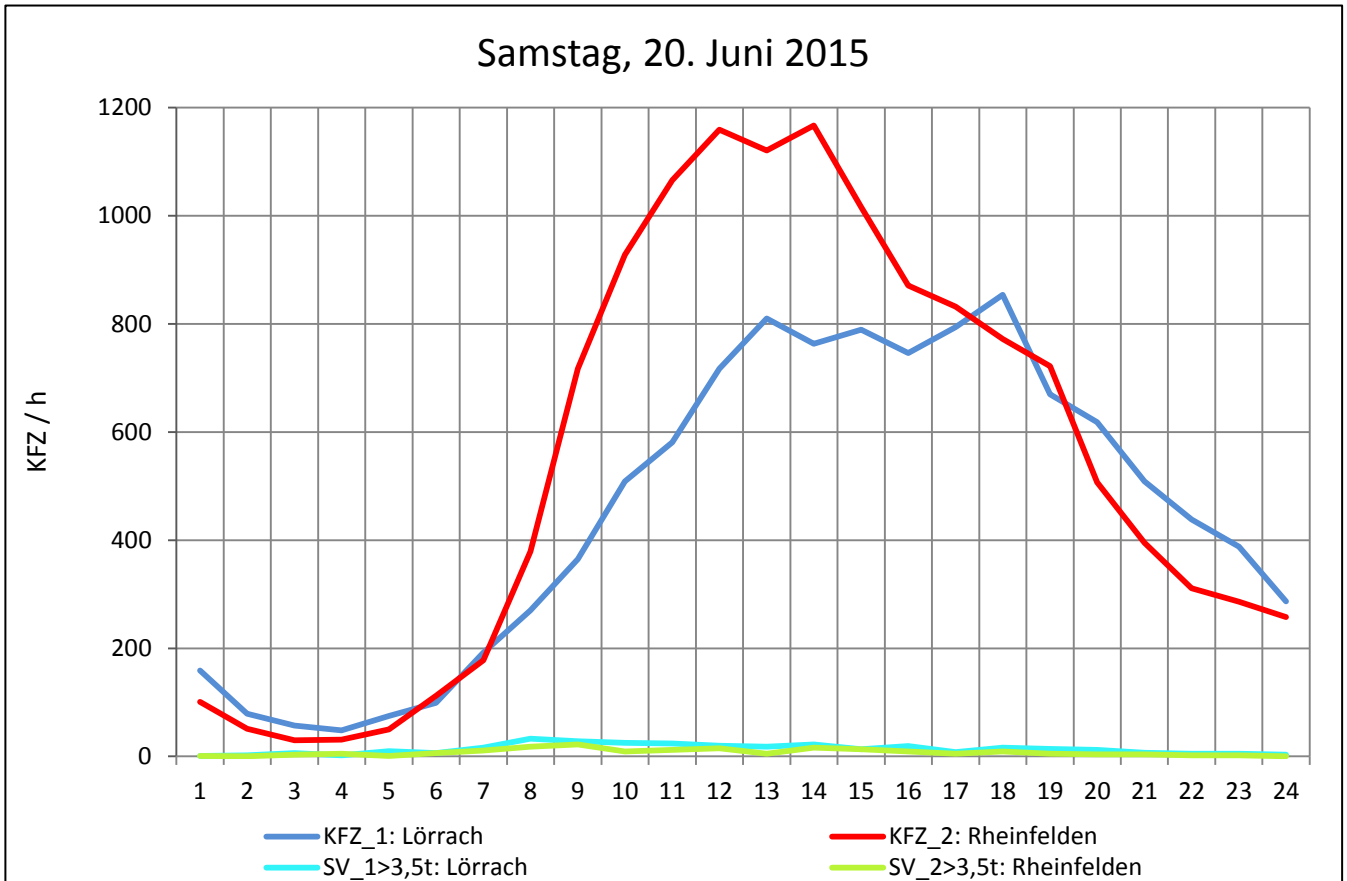
Zst.: **Lörrach**

TK-/Zst-Nr.: 8312/1003

A 98

Richtung 1 : **Lörrach**

Richtung 2 : **Rheinfelden**



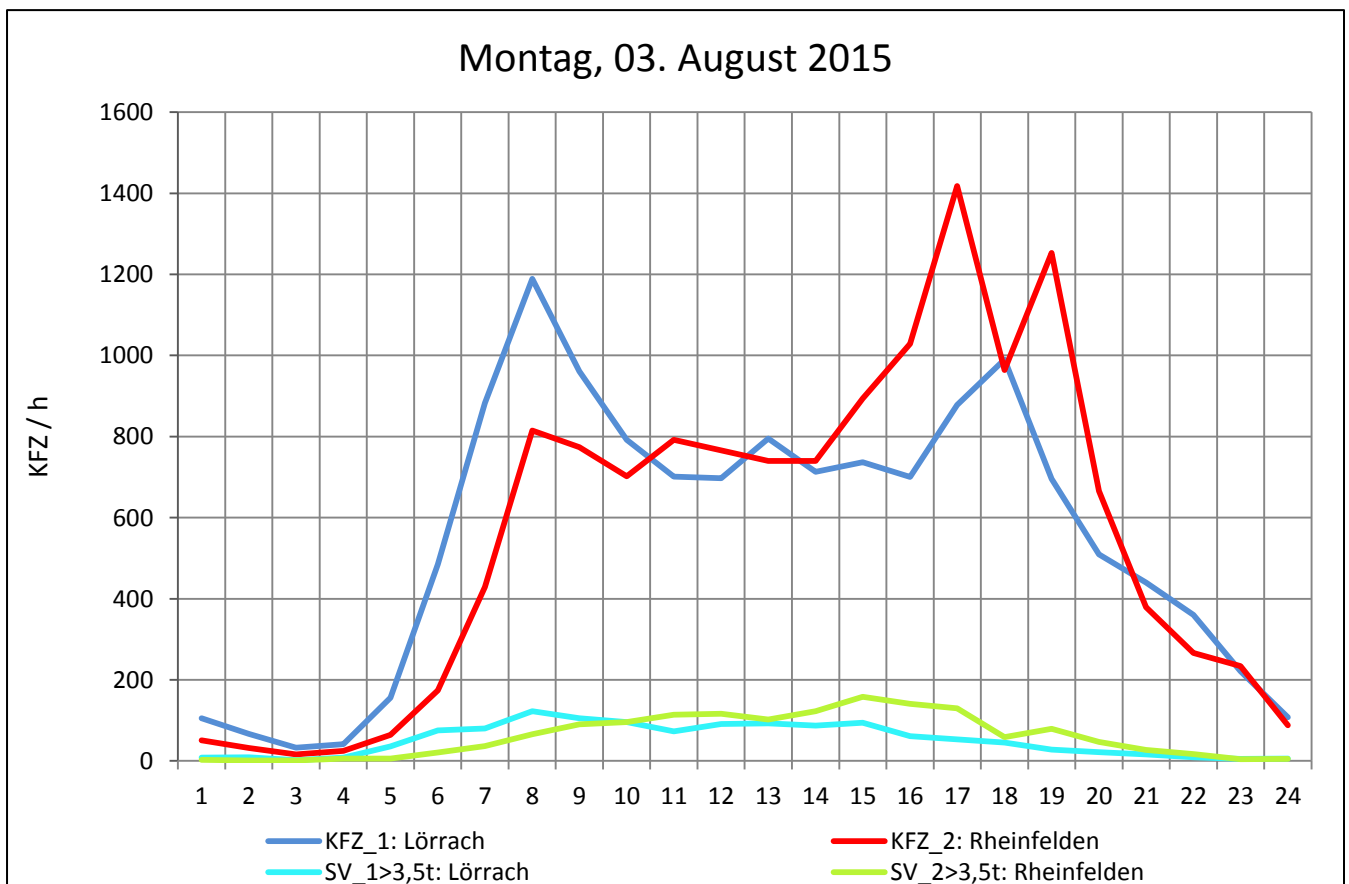
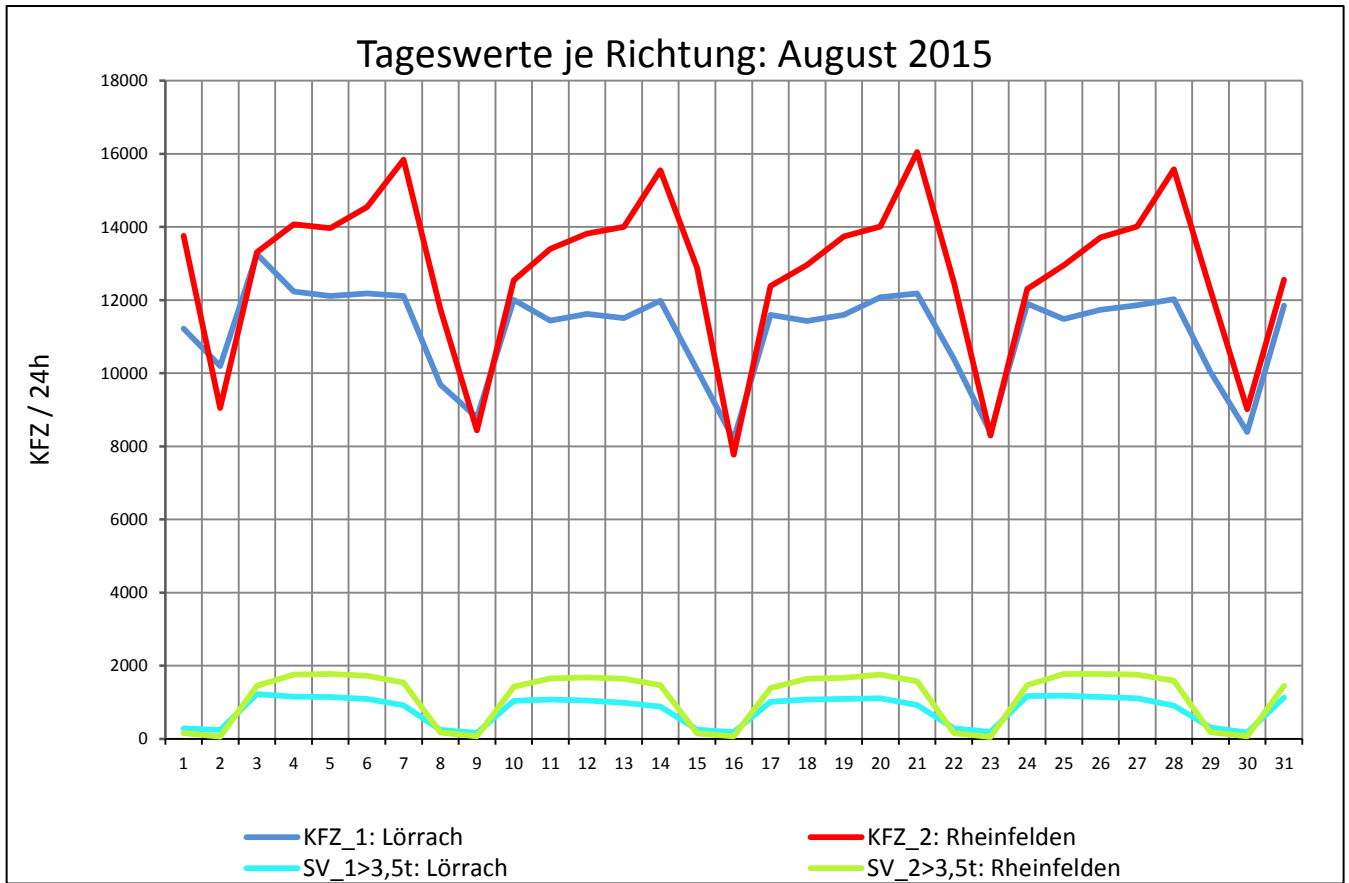
Zst.: **Lörrach**

TK-/Zst-Nr.: 8312/1003

A 98

Richtung 1 : **Lörrach**

Richtung 2 : **Rheinfelden**



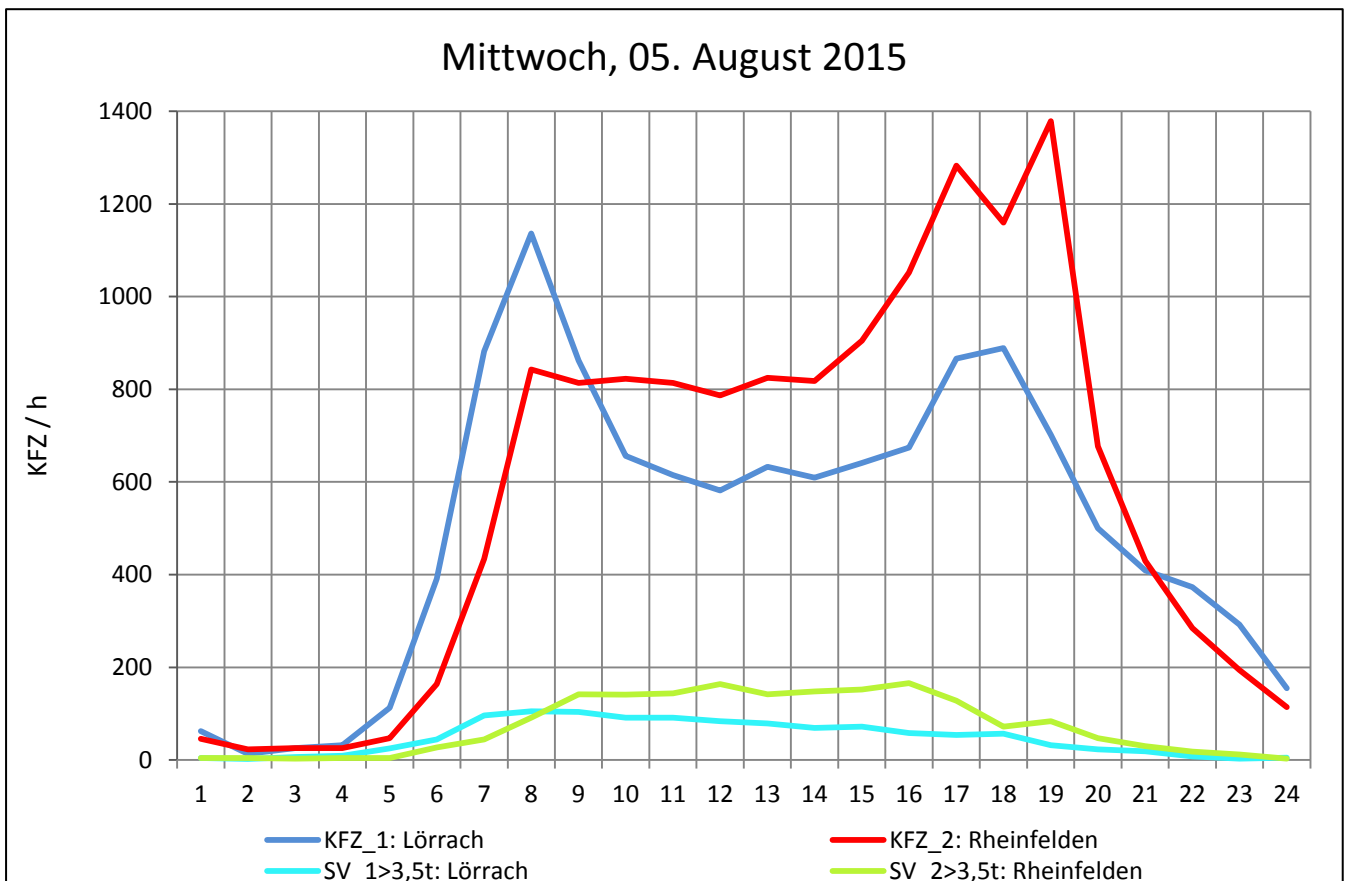
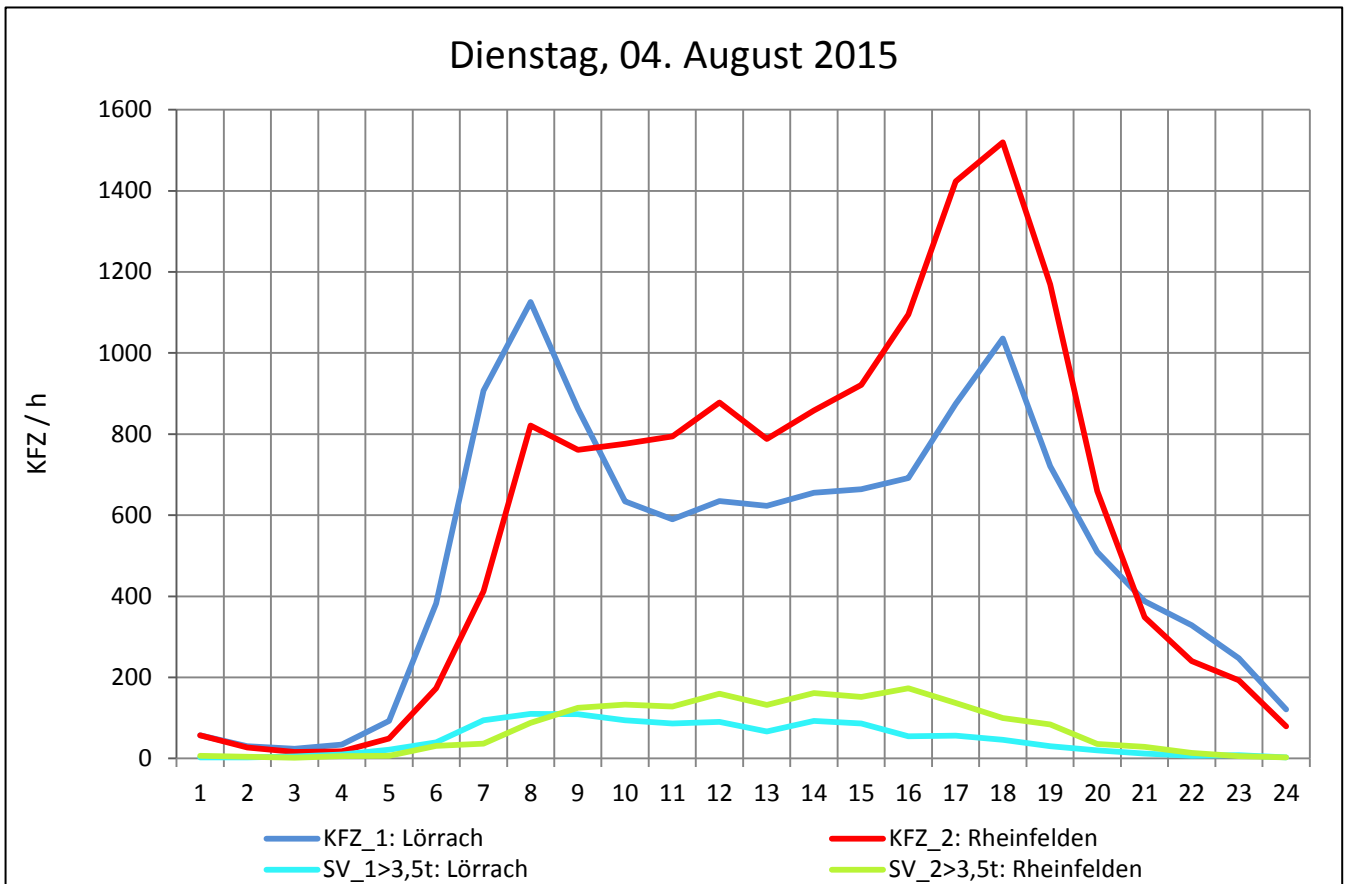
Zst.: **Lörrach**

TK-/Zst-Nr.: 8312/1003

A 98

Richtung 1 : **Lörrach**

Richtung 2 : **Rheinfelden**



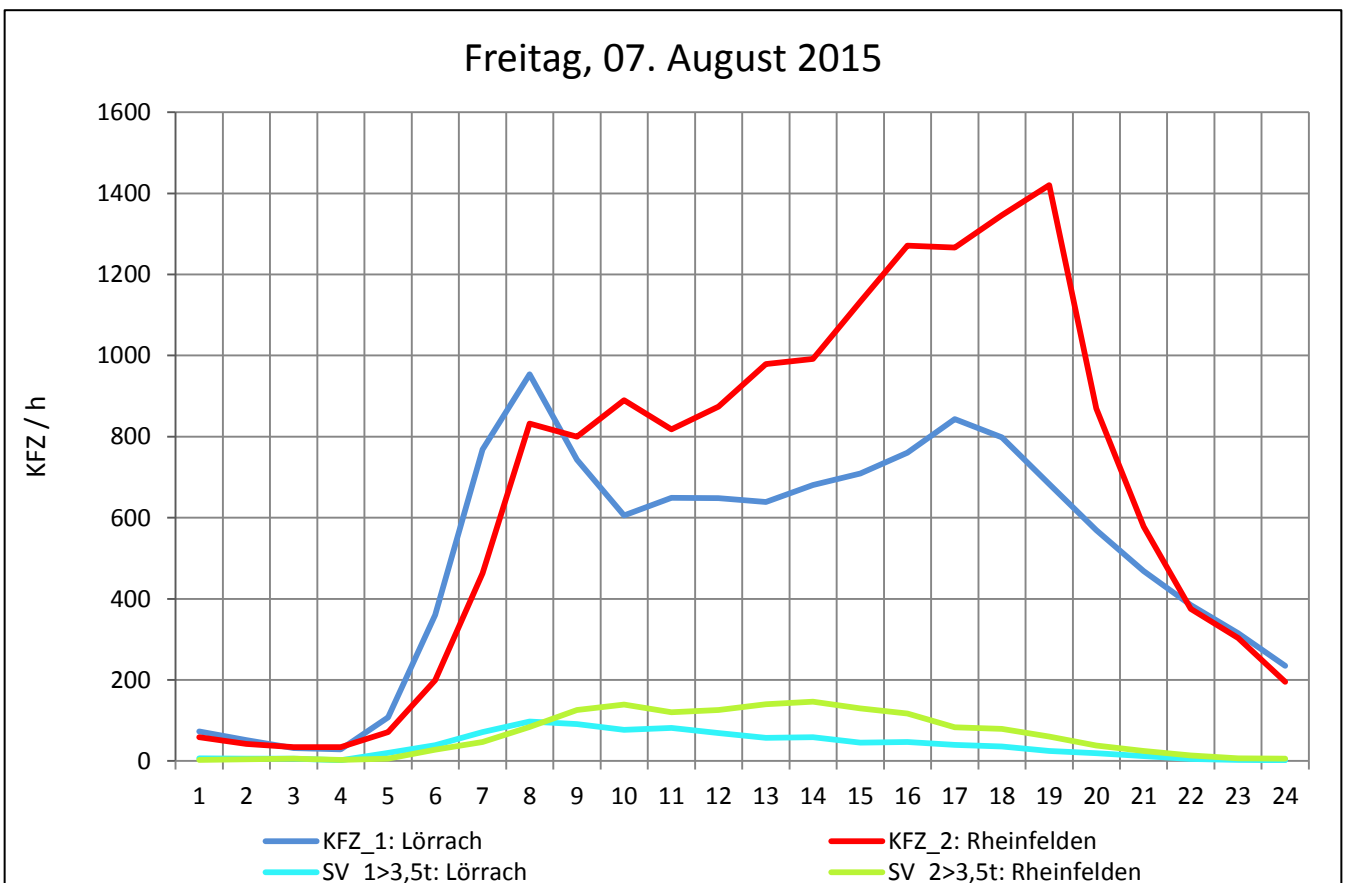
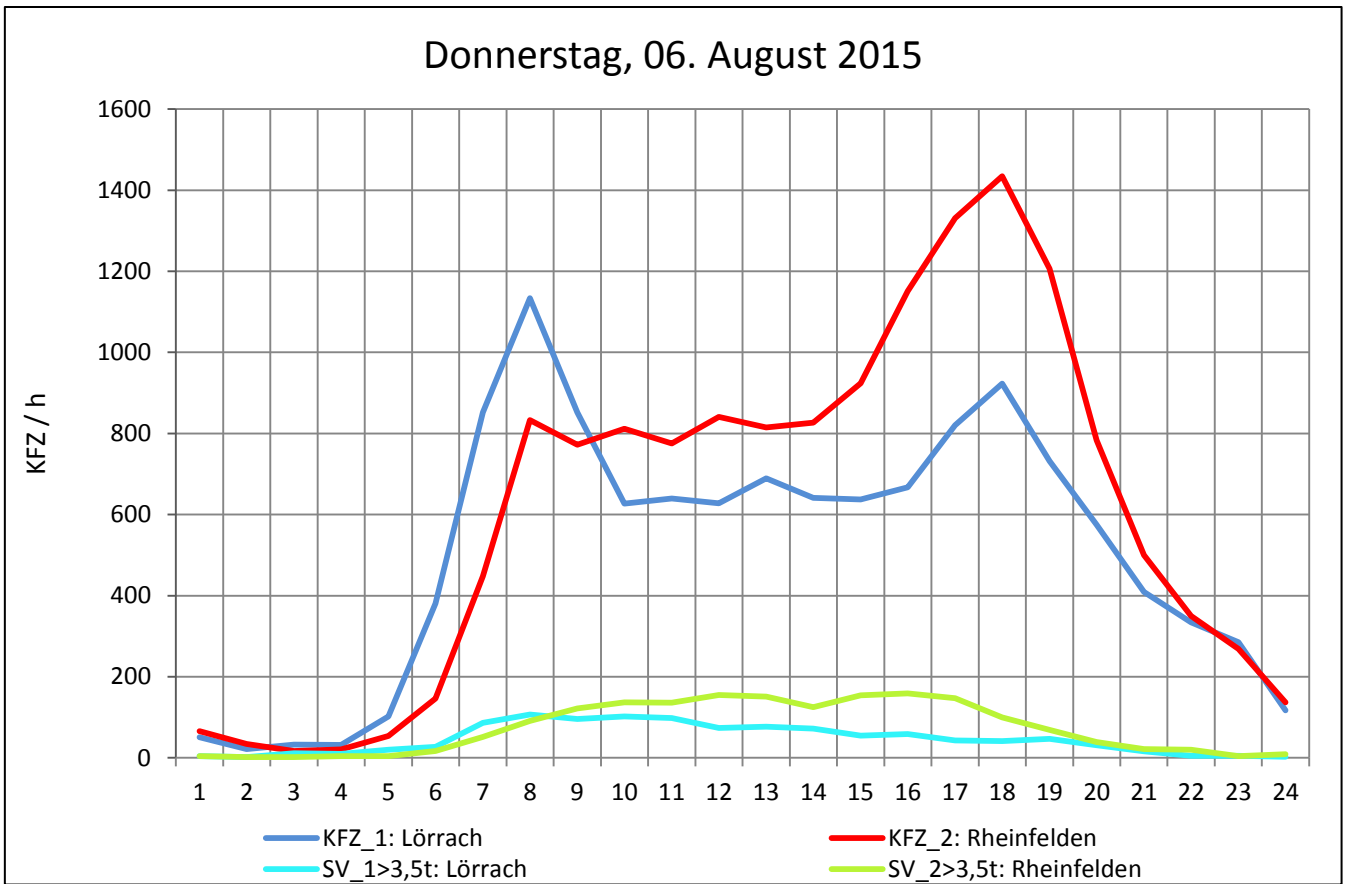
Zst.: **Lörrach**

TK-/Zst-Nr.: 8312/1003

A 98

Richtung 1 : **Lörrach**

Richtung 2 : **Rheinfelden**



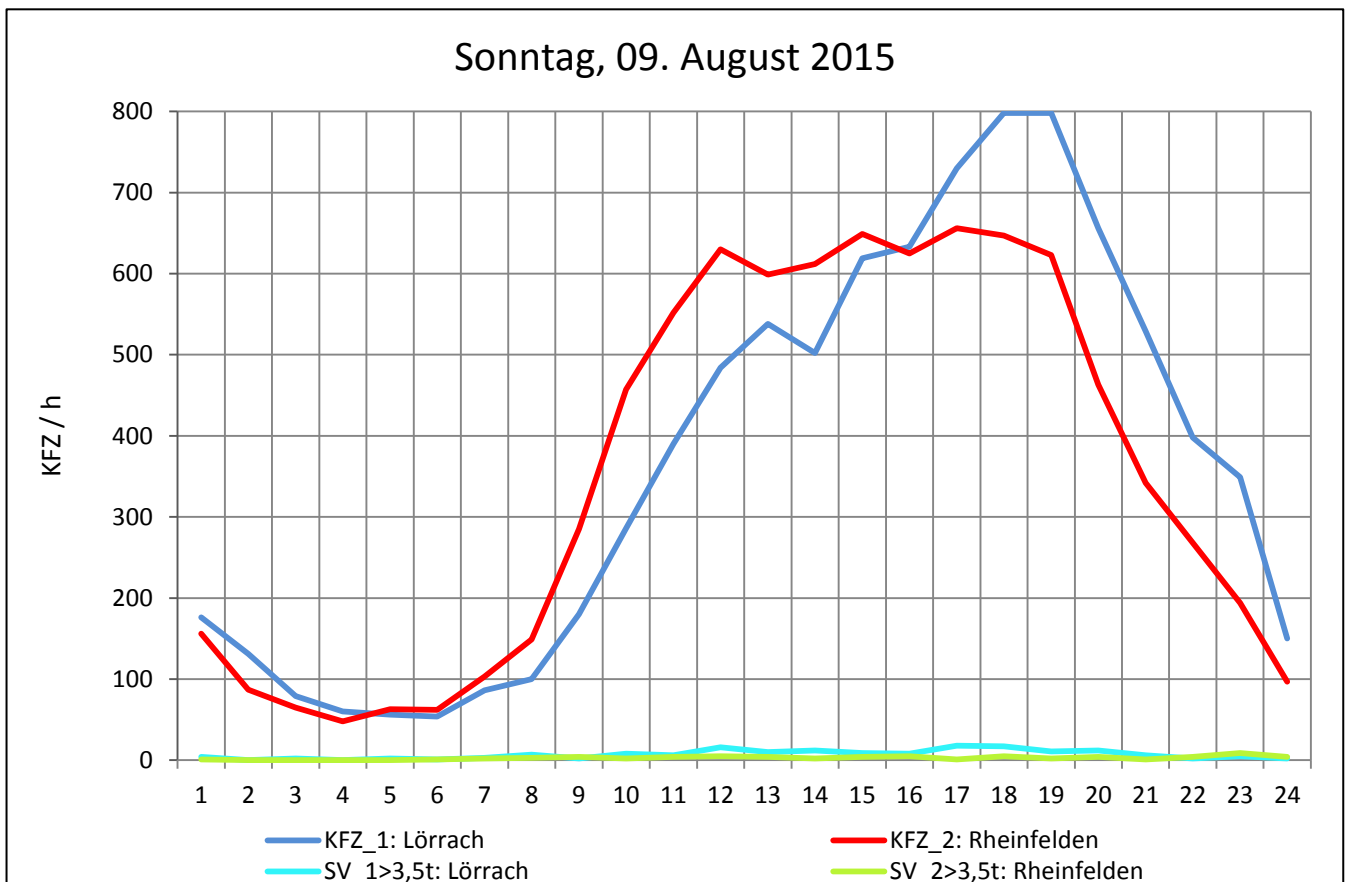
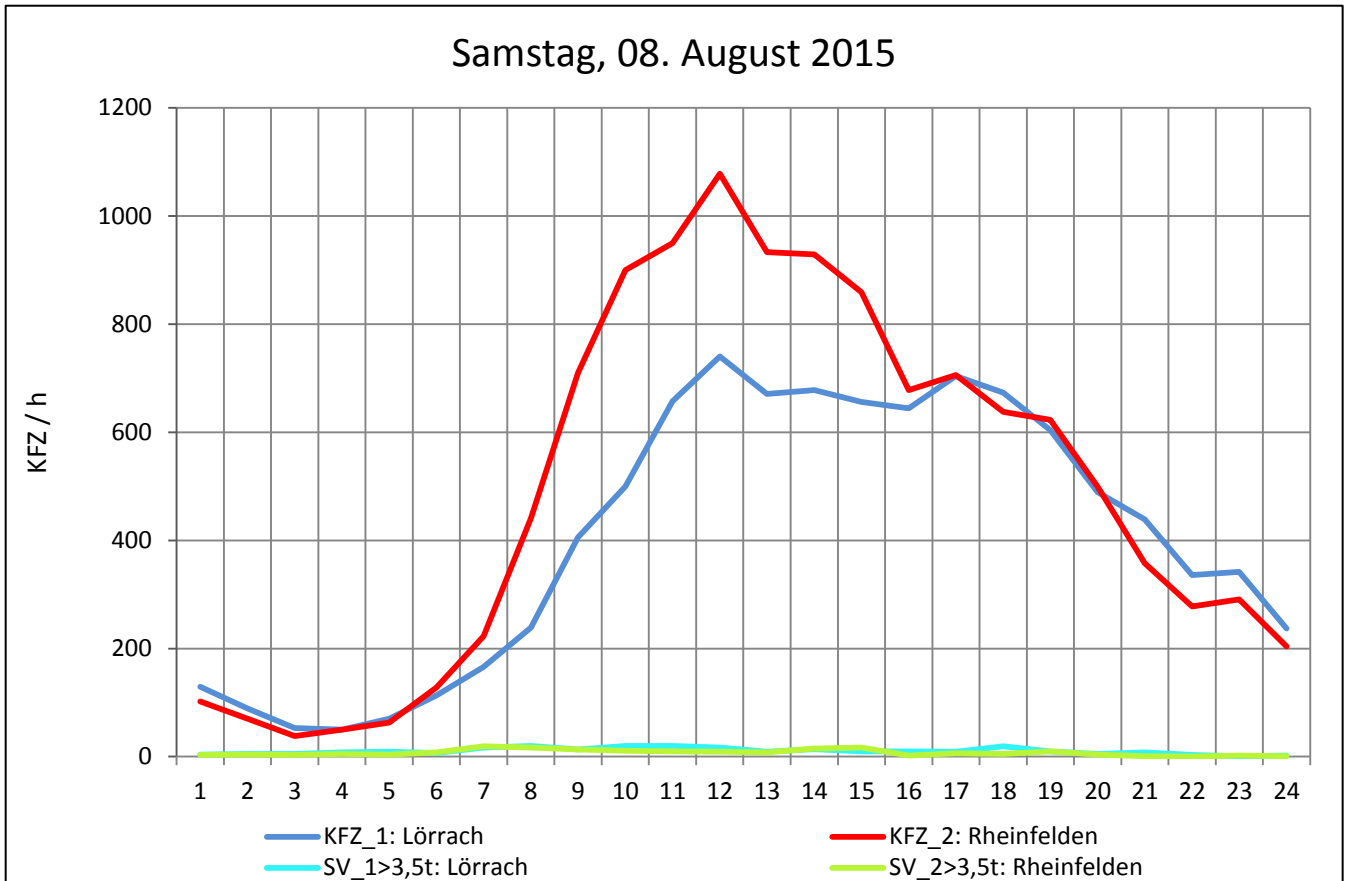
Zst.: **Lörrach**

TK-/Zst-Nr.: 8312/1003

A 98

Richtung 1 : **Lörrach**

Richtung 2 : **Rheinfelden**



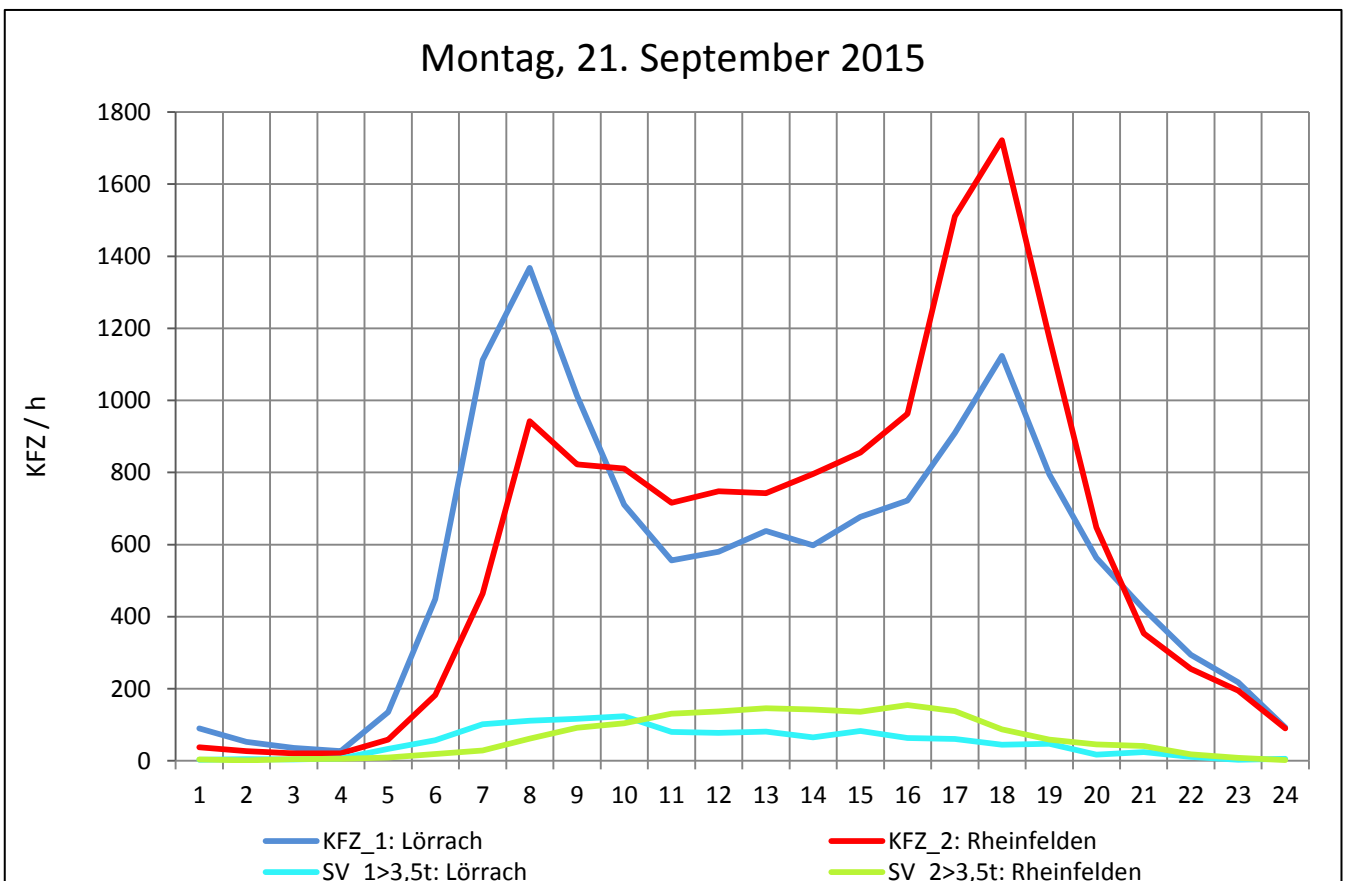
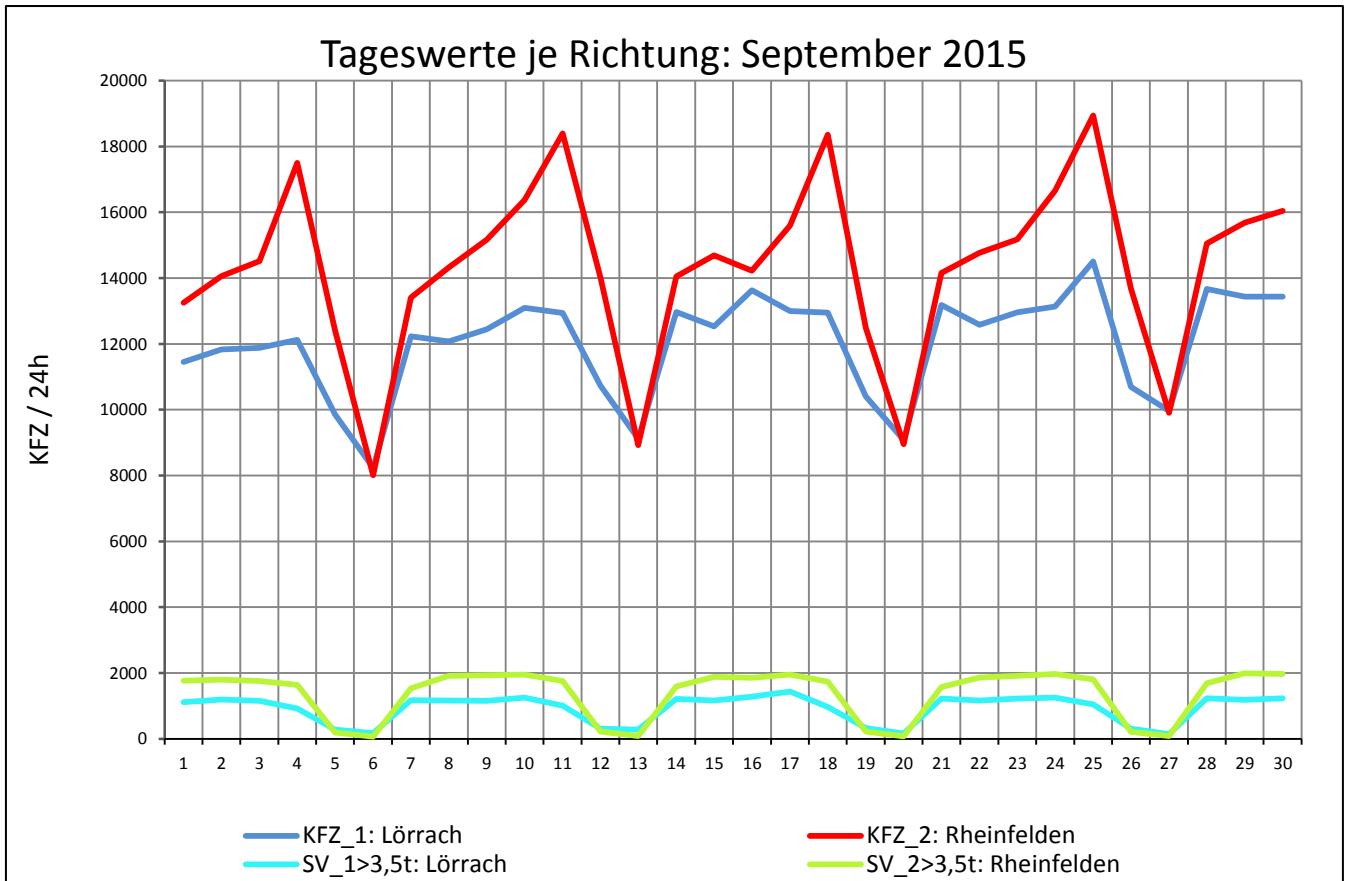
Zst.: **Lörrach**

TK-/Zst-Nr.: 8312/1003

A 98

Richtung 1 : **Lörrach**

Richtung 2 : **Rheinfelden**



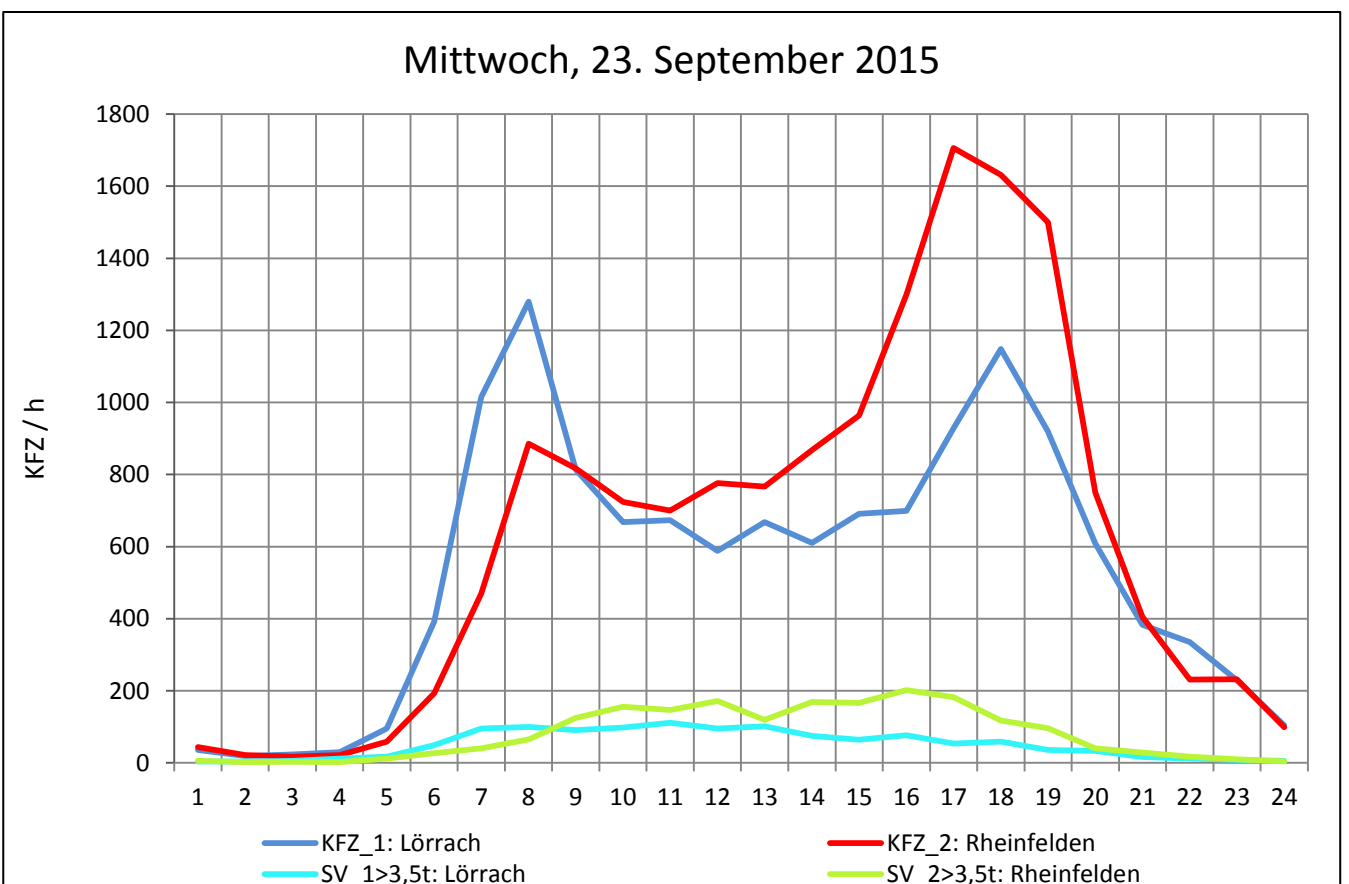
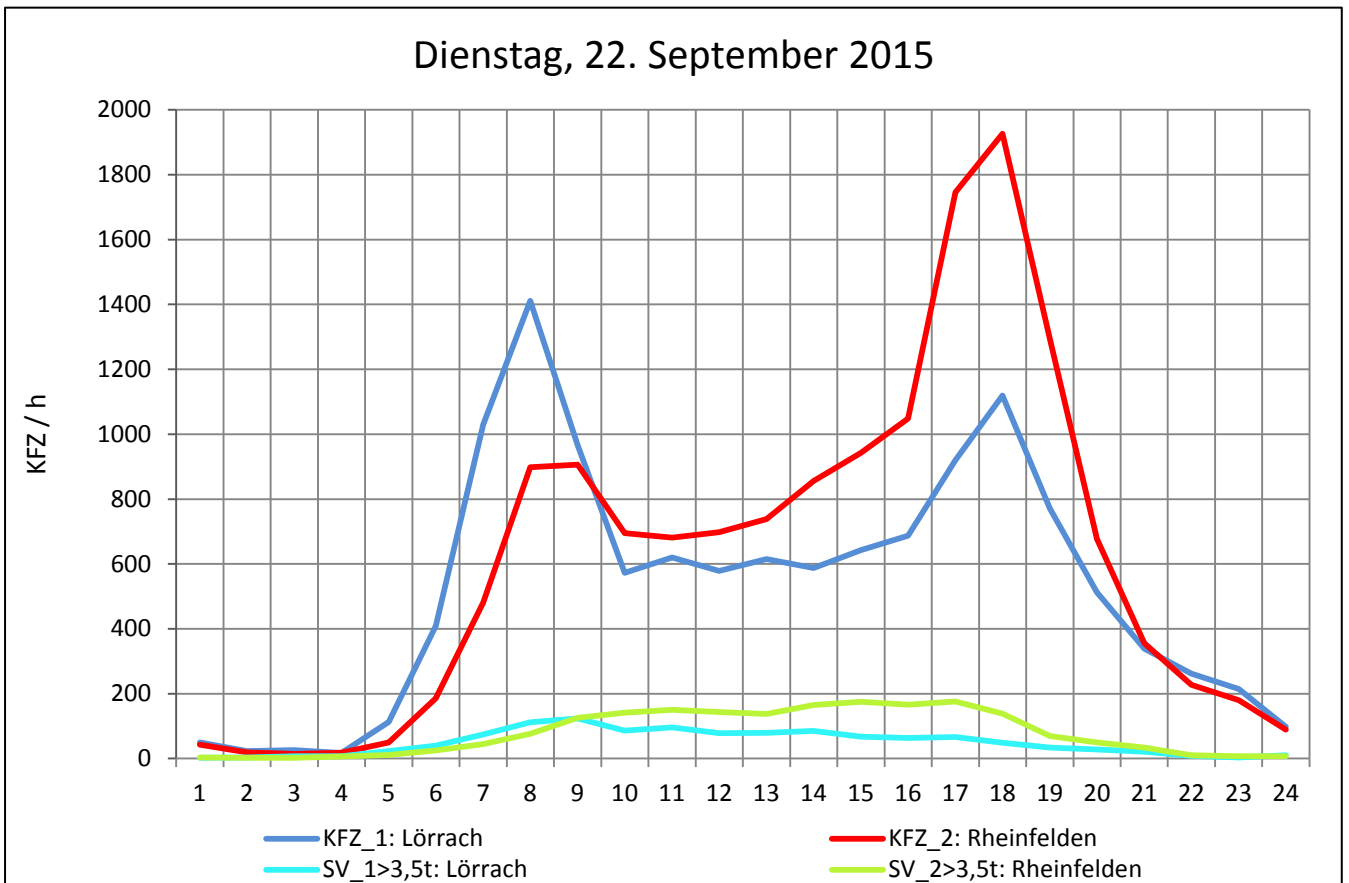
Zst.: **Lörrach**

TK-/Zst-Nr.: 8312/1003

A 98

Richtung 1 : **Lörrach**

Richtung 2 : **Rheinfelden**



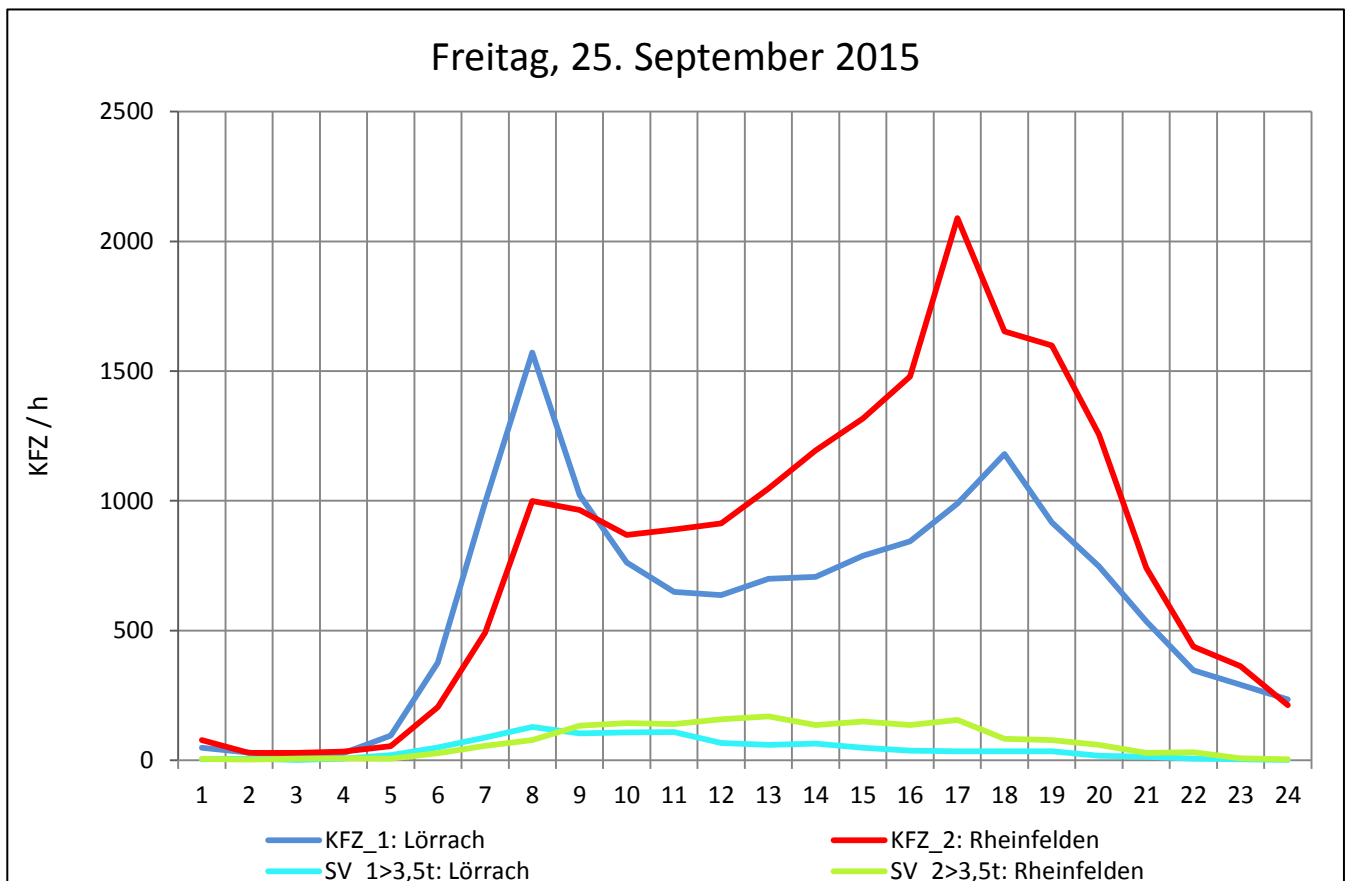
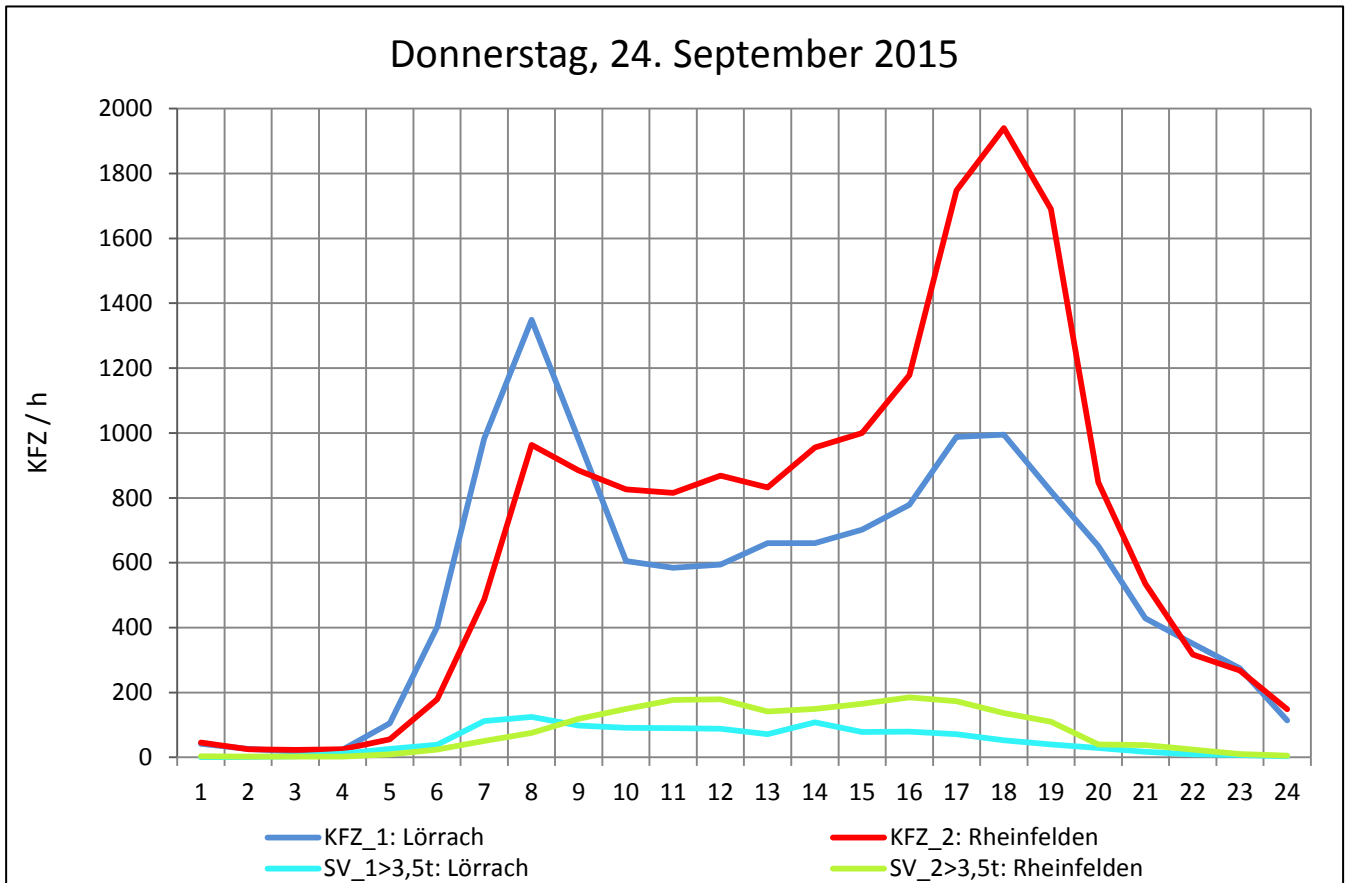
Zst.: **Lörrach**

TK-/Zst-Nr.: 8312/1003

A 98

Richtung 1 : **Lörrach**

Richtung 2 : **Rheinfelden**



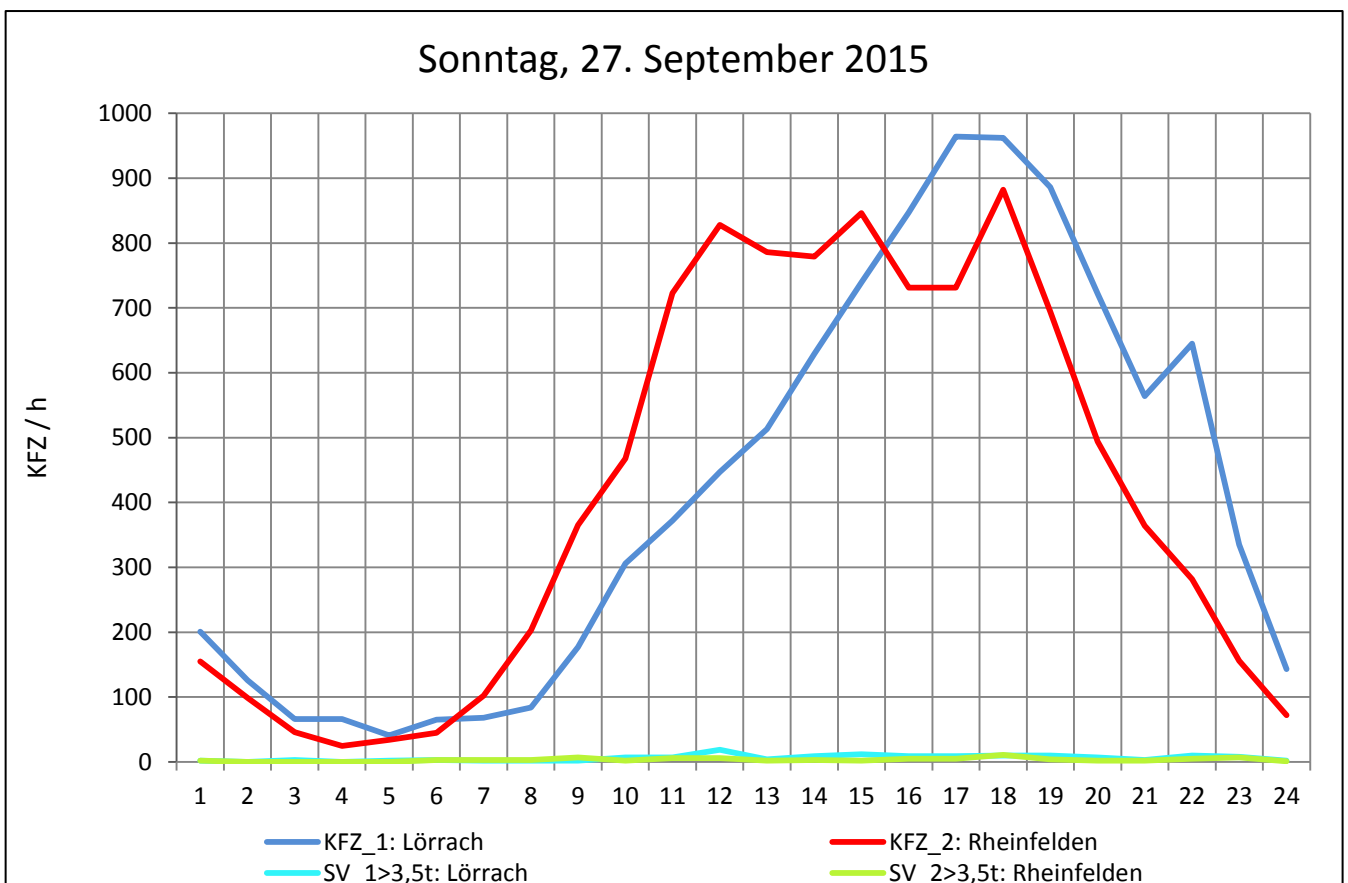
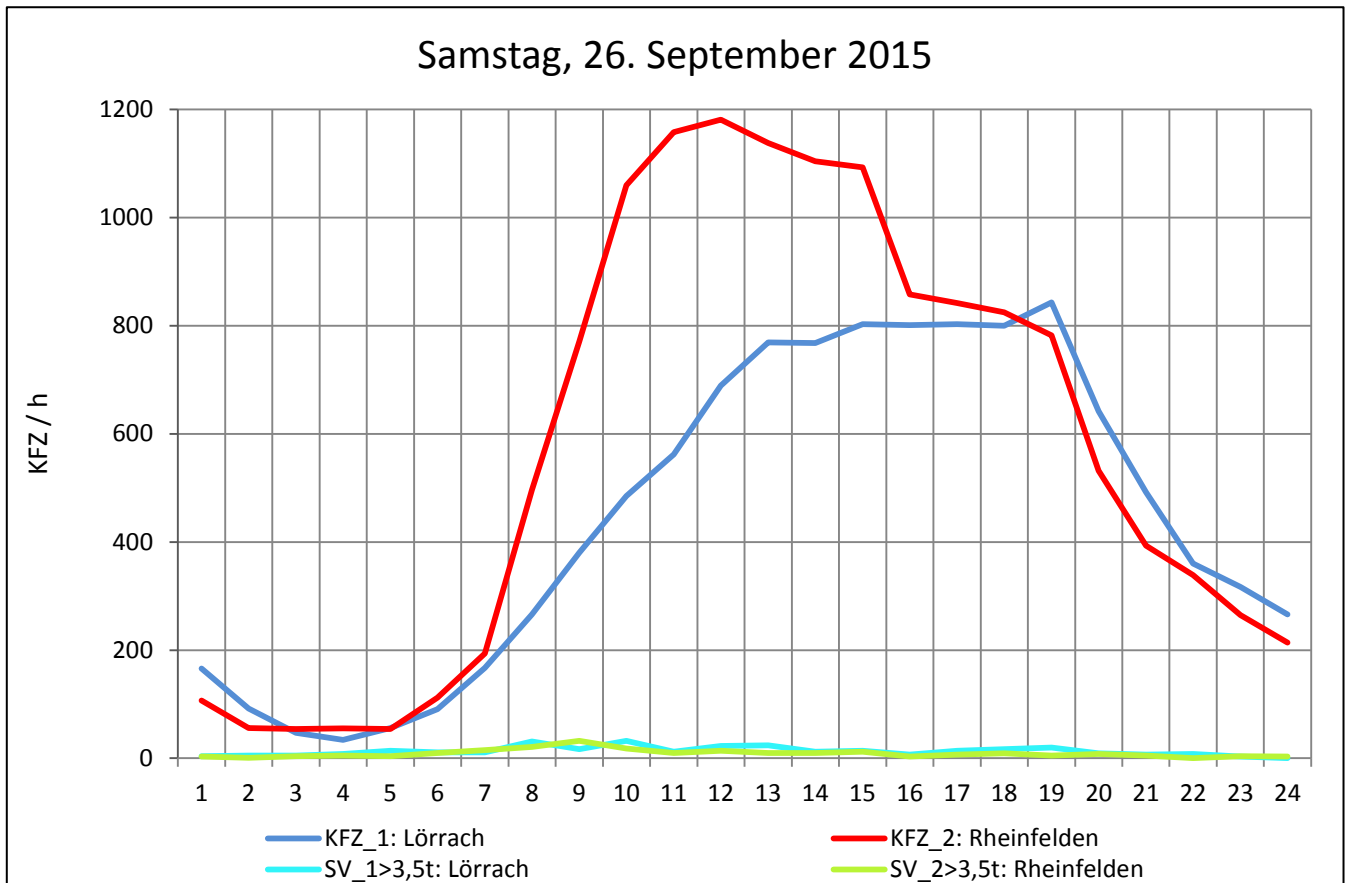
Zst.: **Lörrach**

TK-/Zst-Nr.: 8312/1003

A 98

Richtung 1 : **Lörrach**

Richtung 2 : **Rheinfelden**



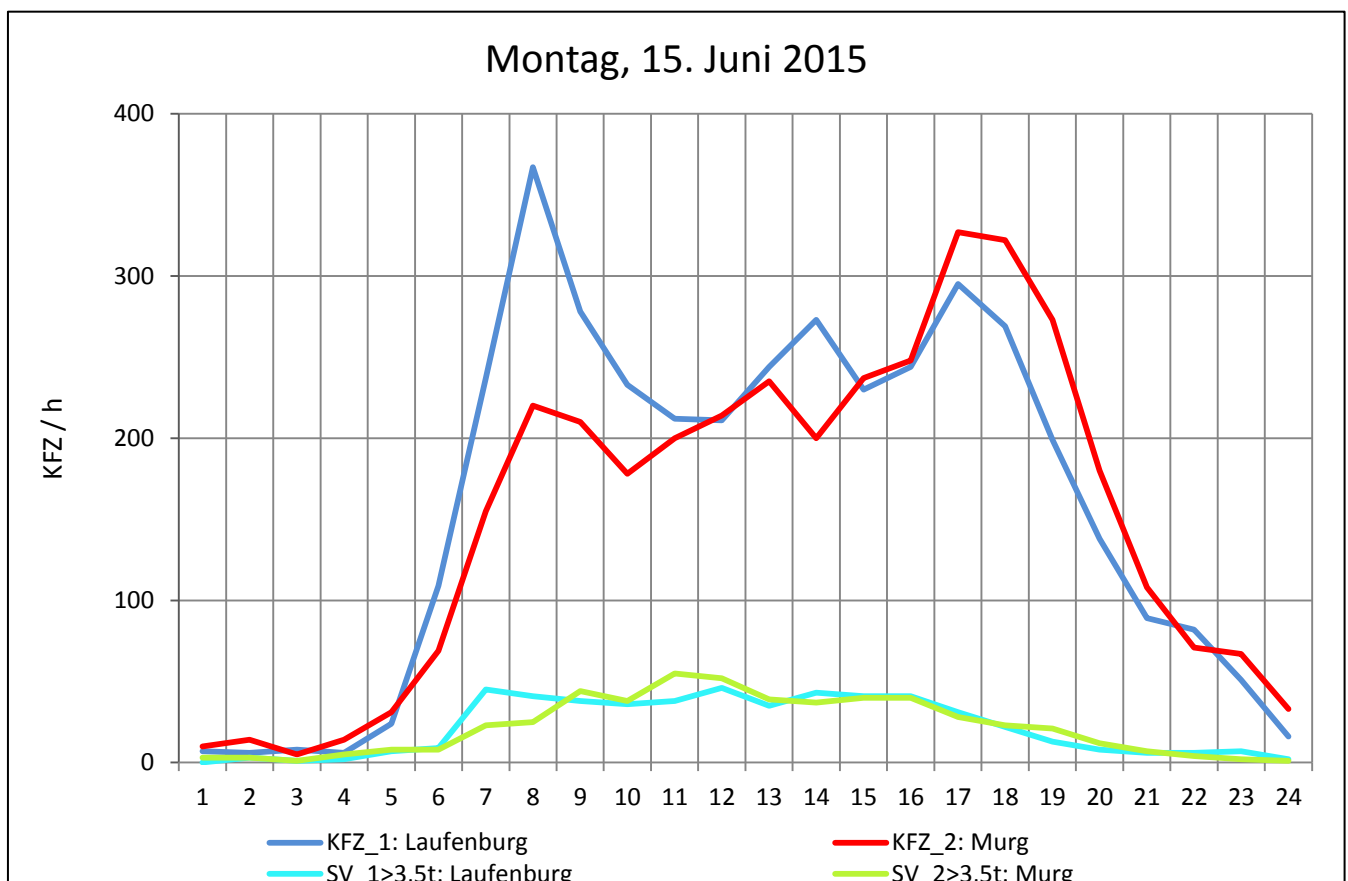
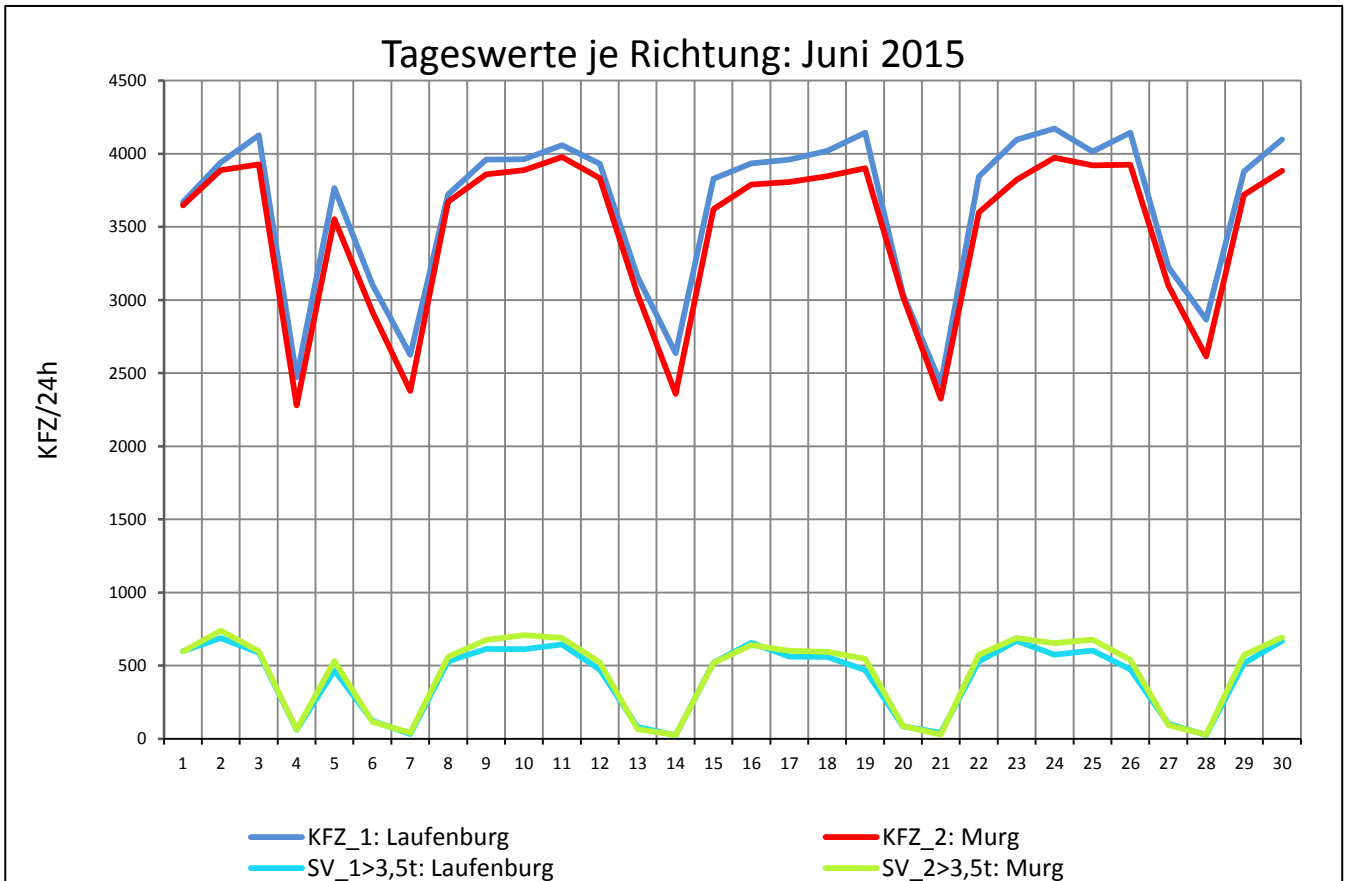
Zst.: **Murg**

TK-/Zst-Nr.: 8414/1001

A 98

Richtung 1 : **Laufenburg**

Richtung 2 : **Murg**



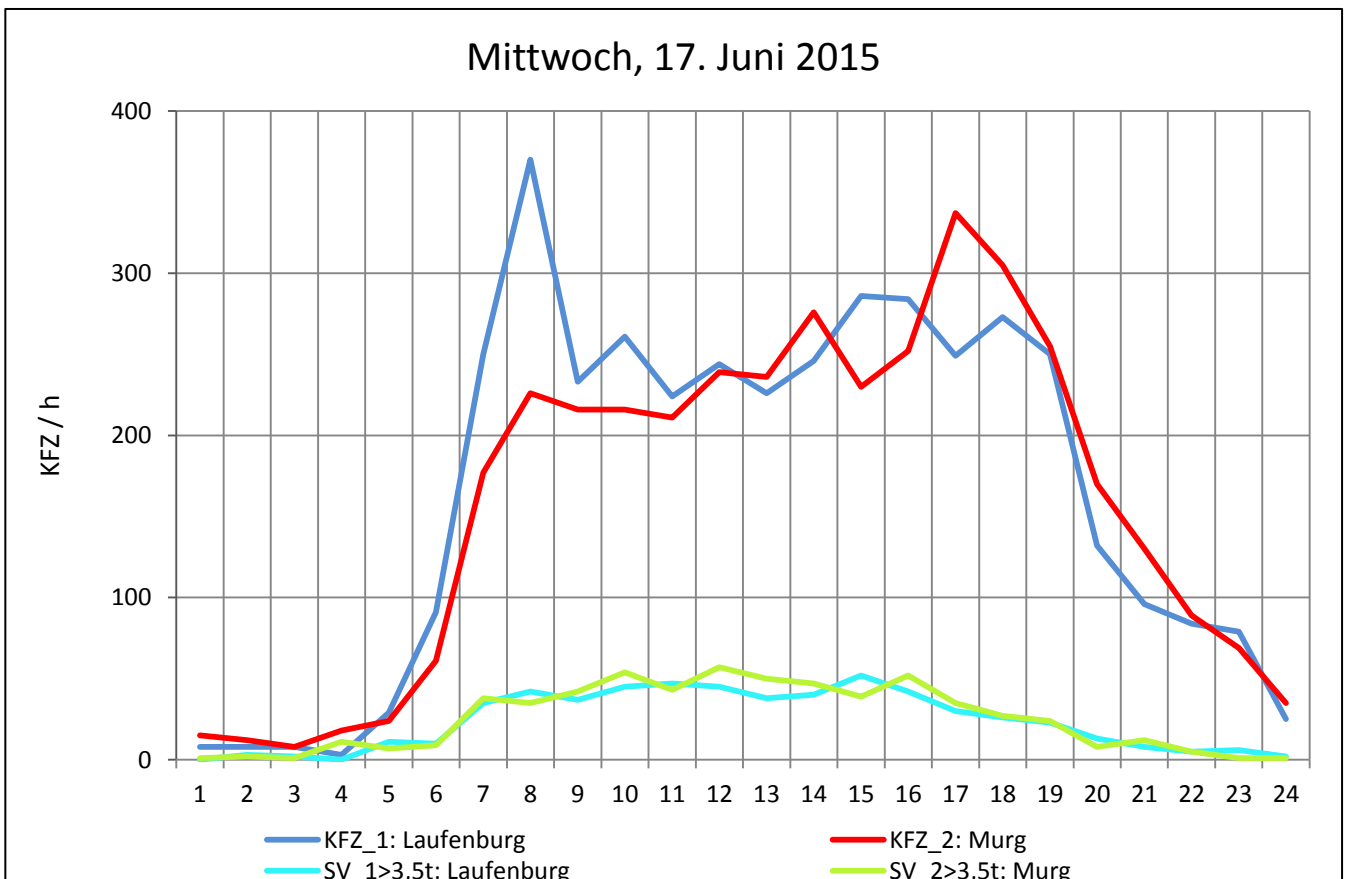
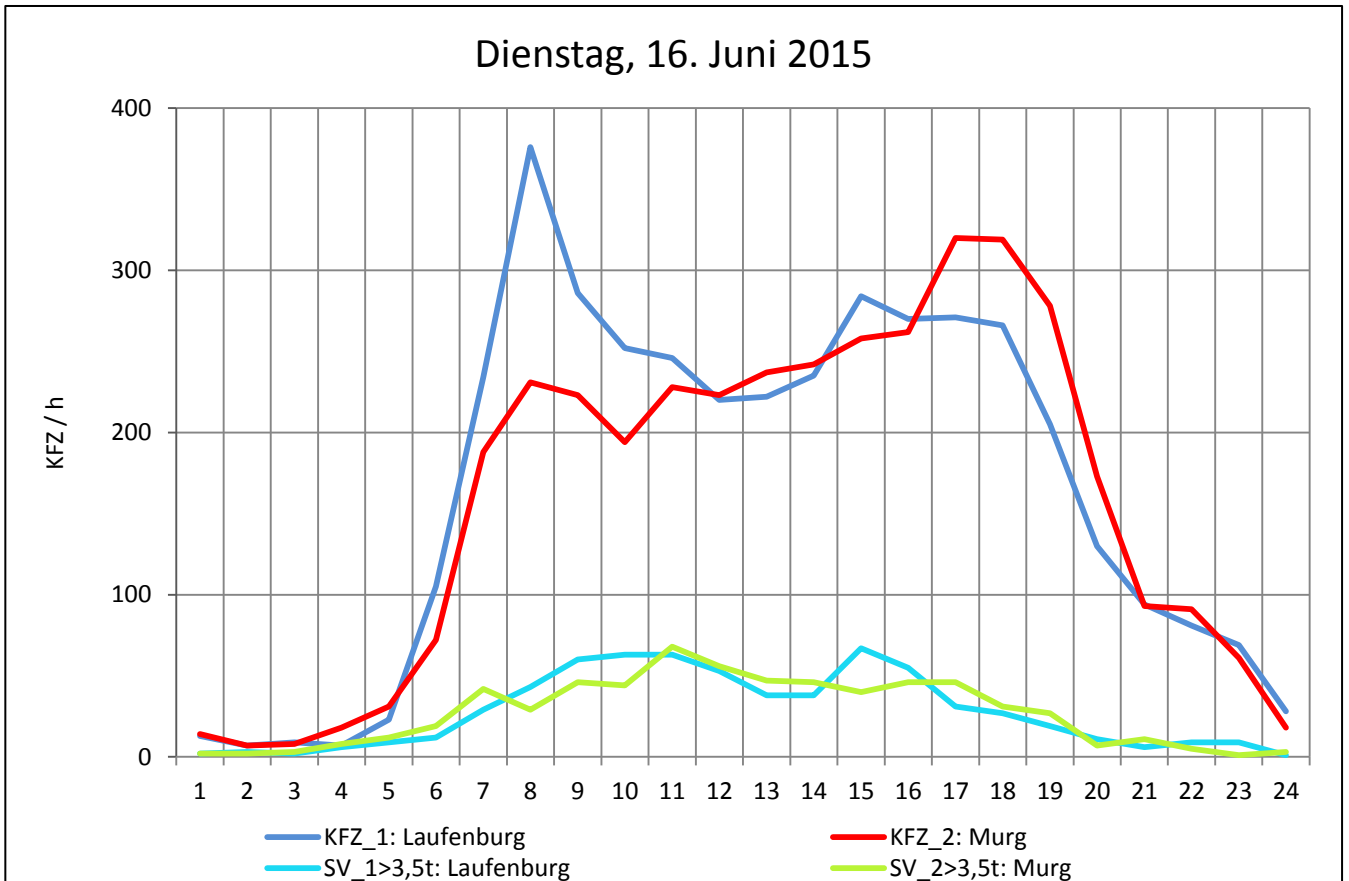
Zst.: **Murg**

TK-/Zst-Nr.: 8414/1001

A 98

Richtung 1 : **Laufenburg**

Richtung 2 : **Murg**



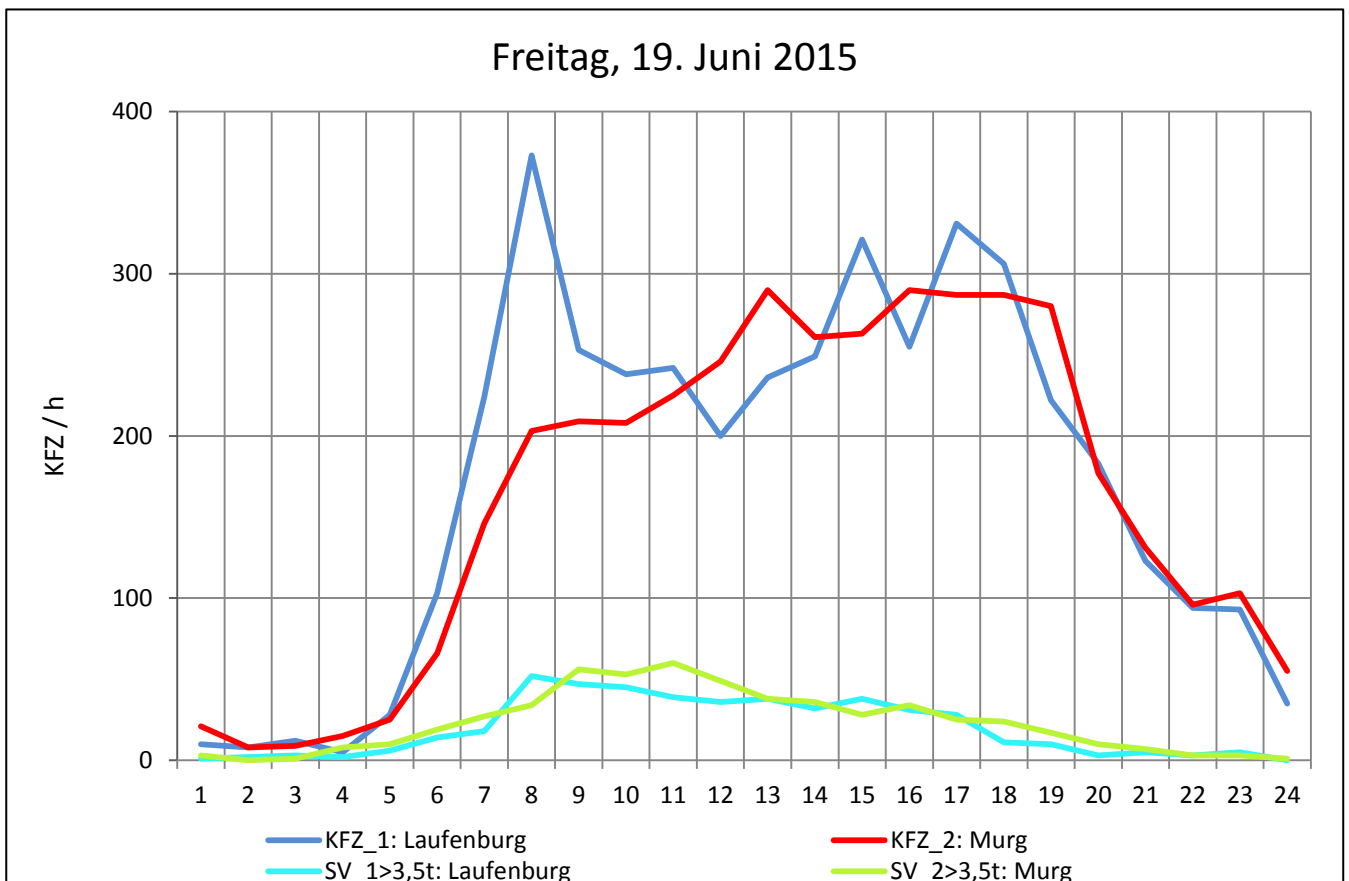
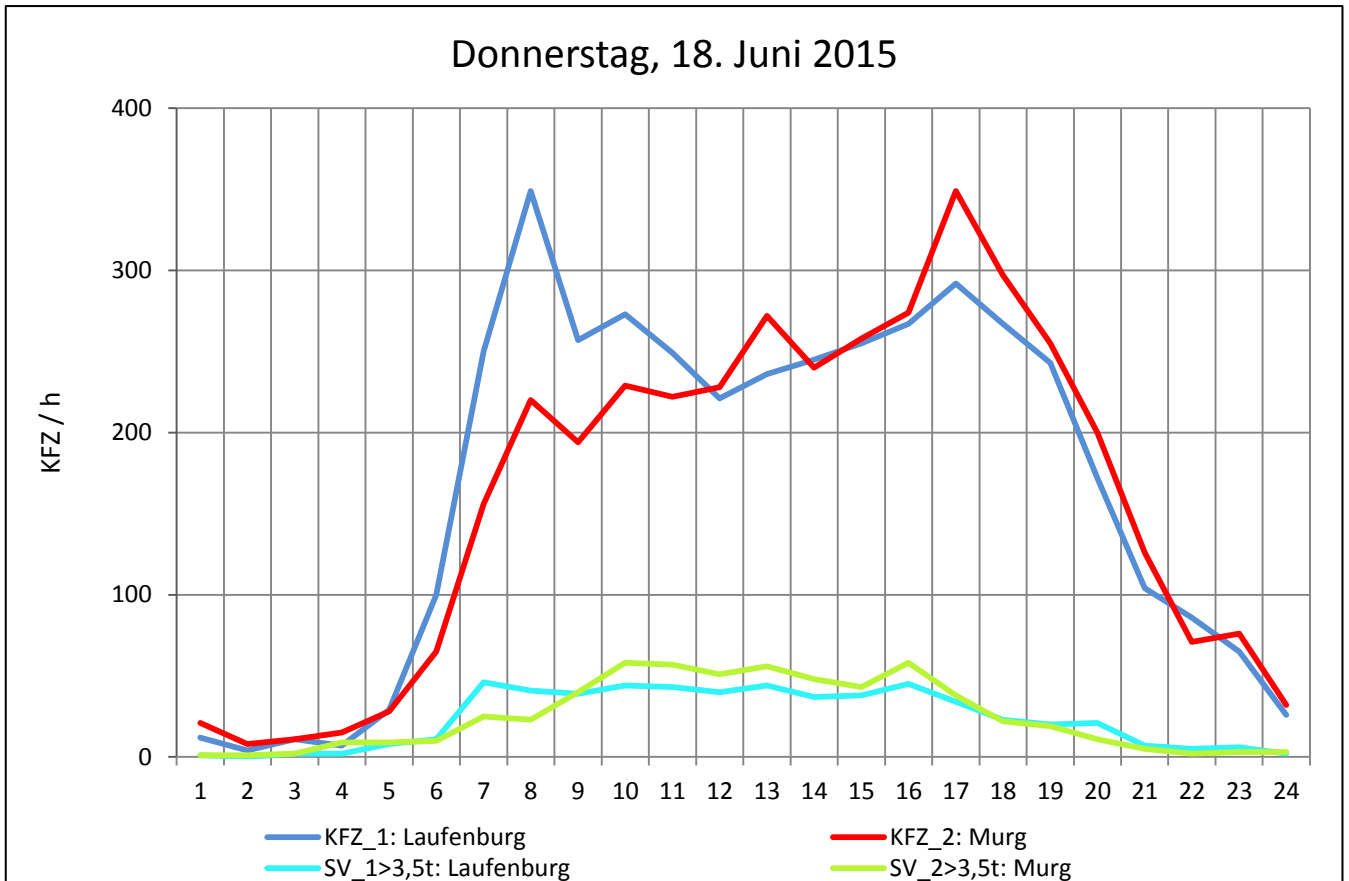
Zst.: **Murg**

TK-/Zst-Nr.: 8414/1001

A 98

Richtung 1 : **Laufenburg**

Richtung 2 : **Murg**



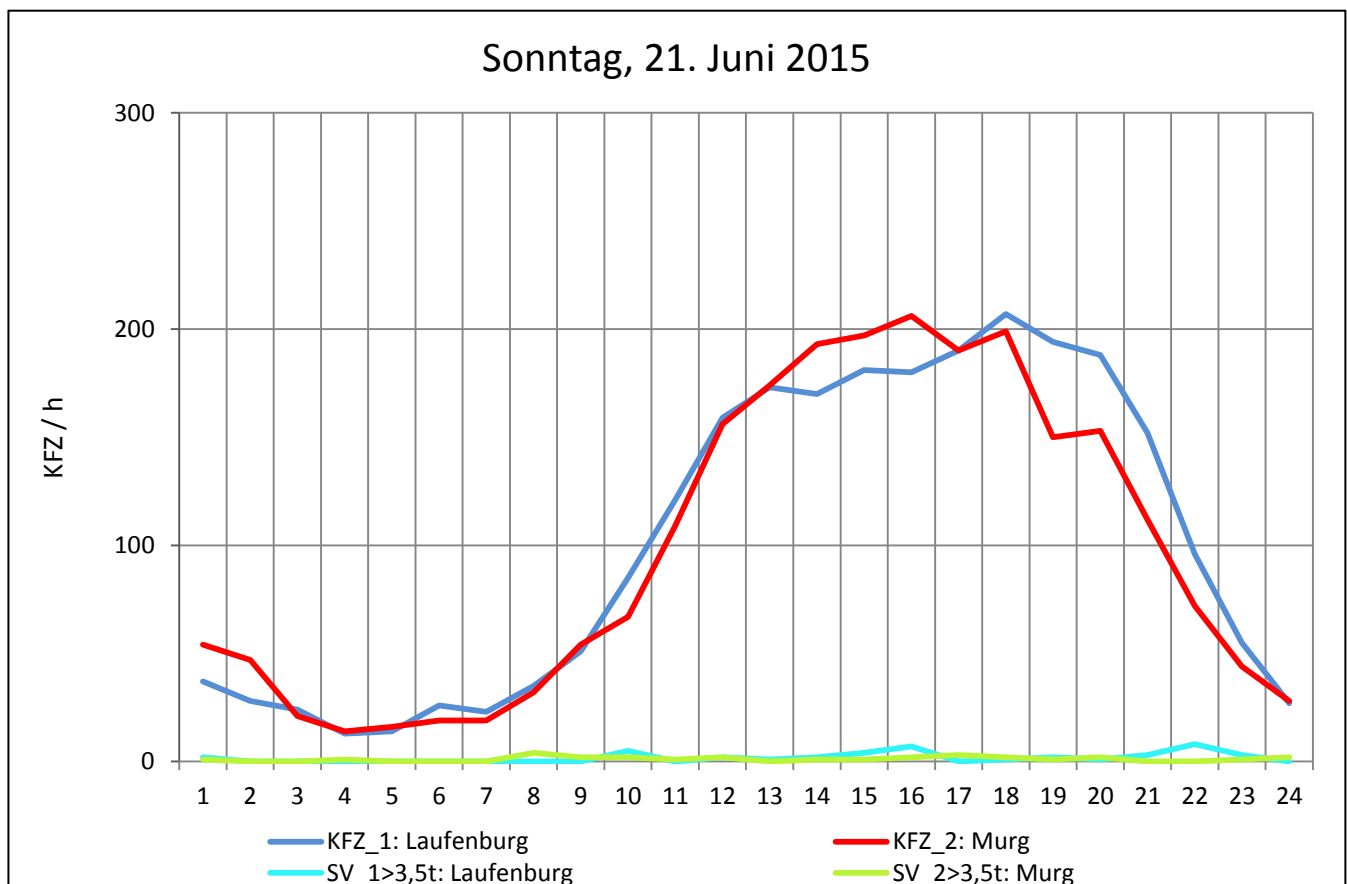
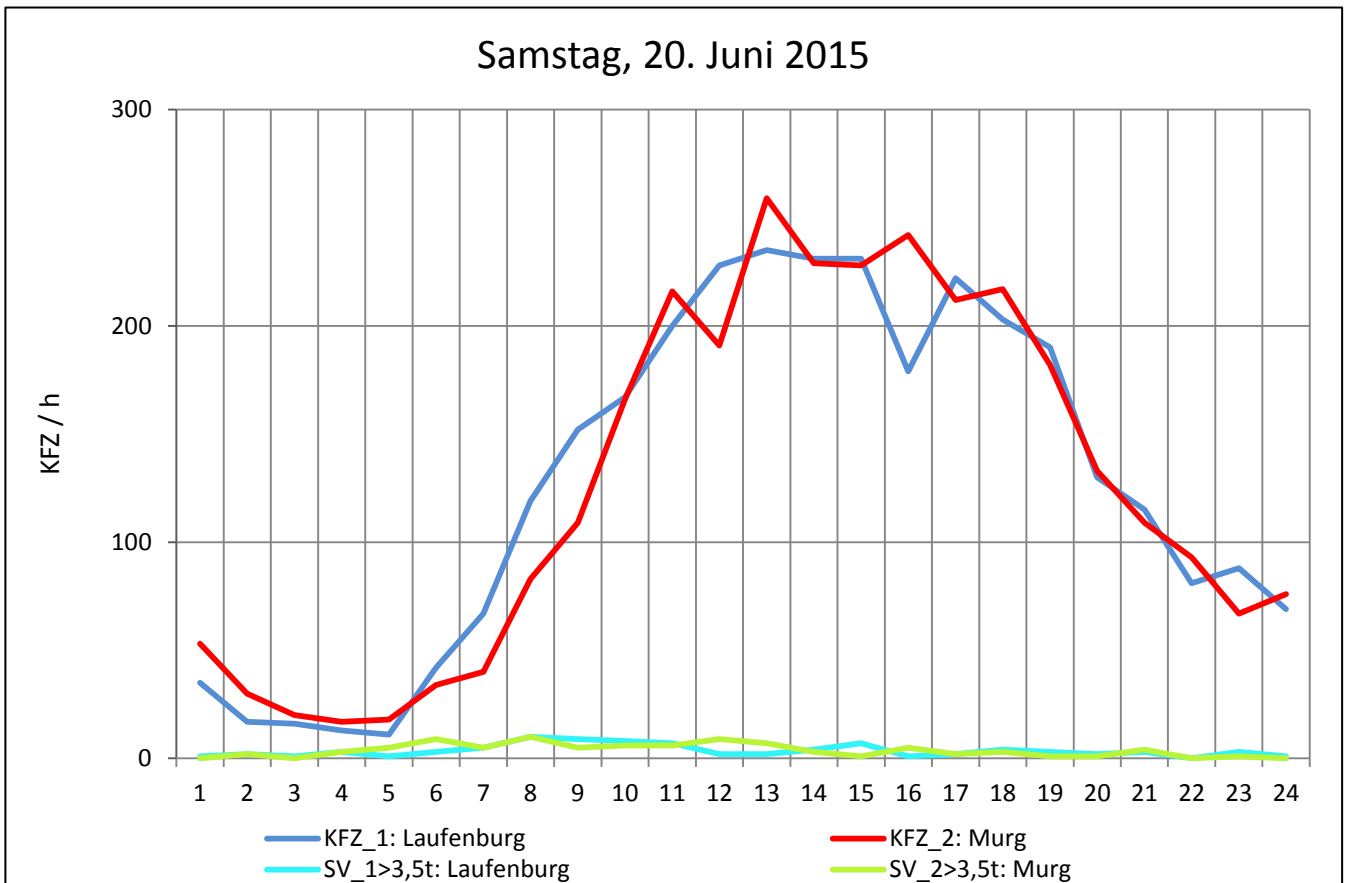
Zst.: **Murg**

TK-/Zst-Nr.: 8414/1001

A 98

Richtung 1 : **Laufenburg**

Richtung 2 : **Murg**



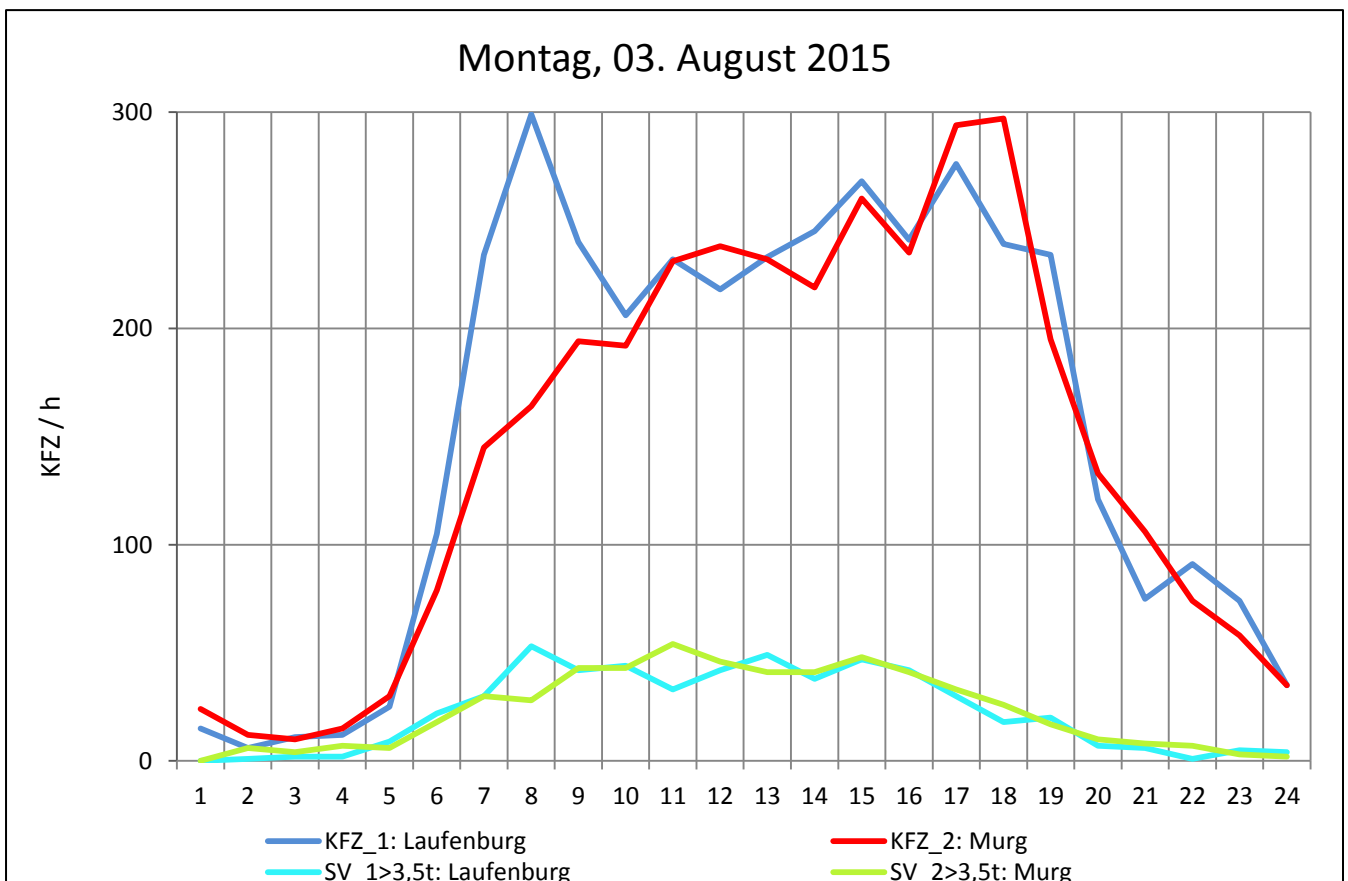
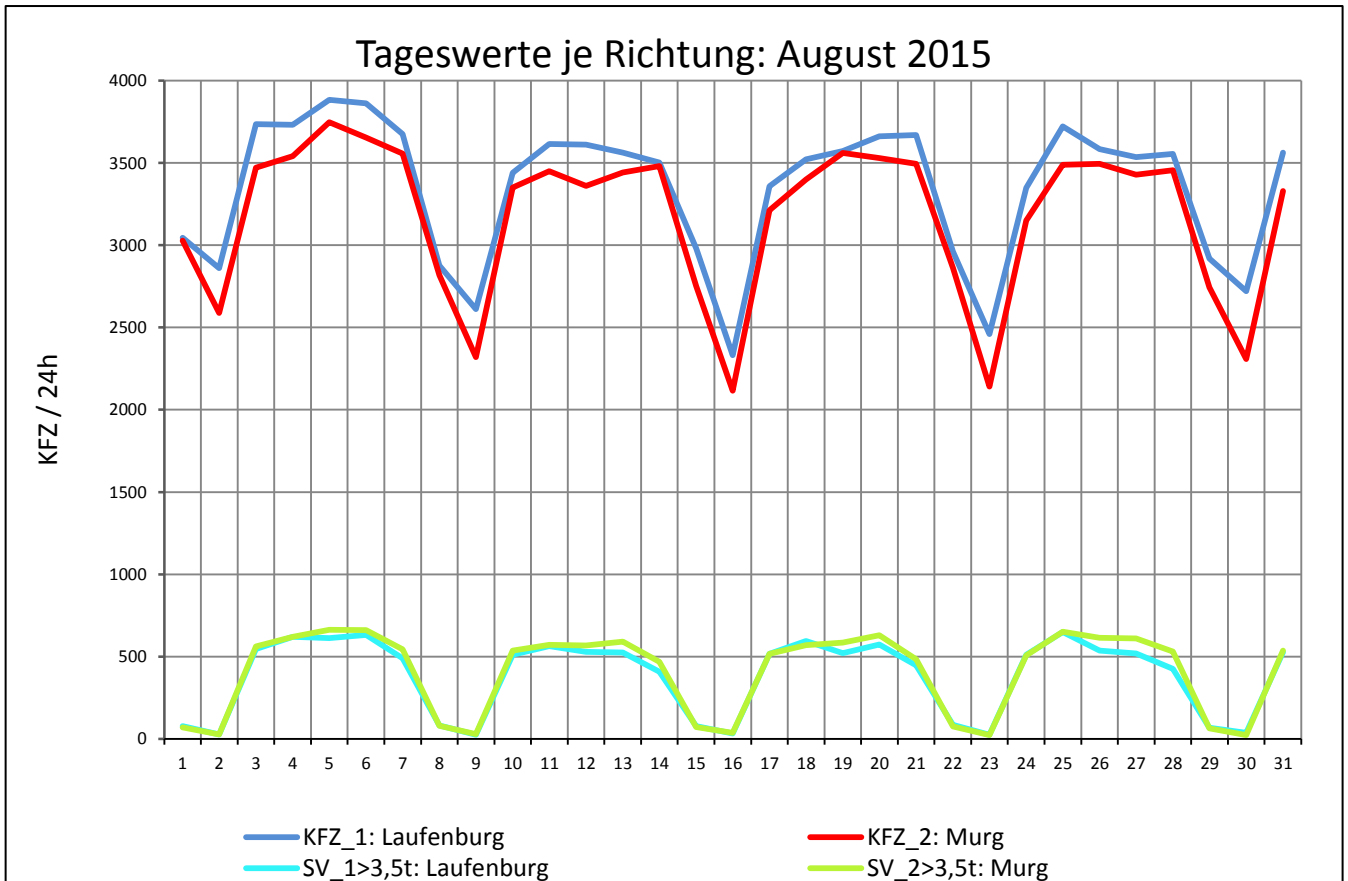
Zst.: **Murg**

TK-/Zst-Nr.: 8414/1001

A 98

Richtung 1 : **Laufenburg**

Richtung 2 : **Murg**



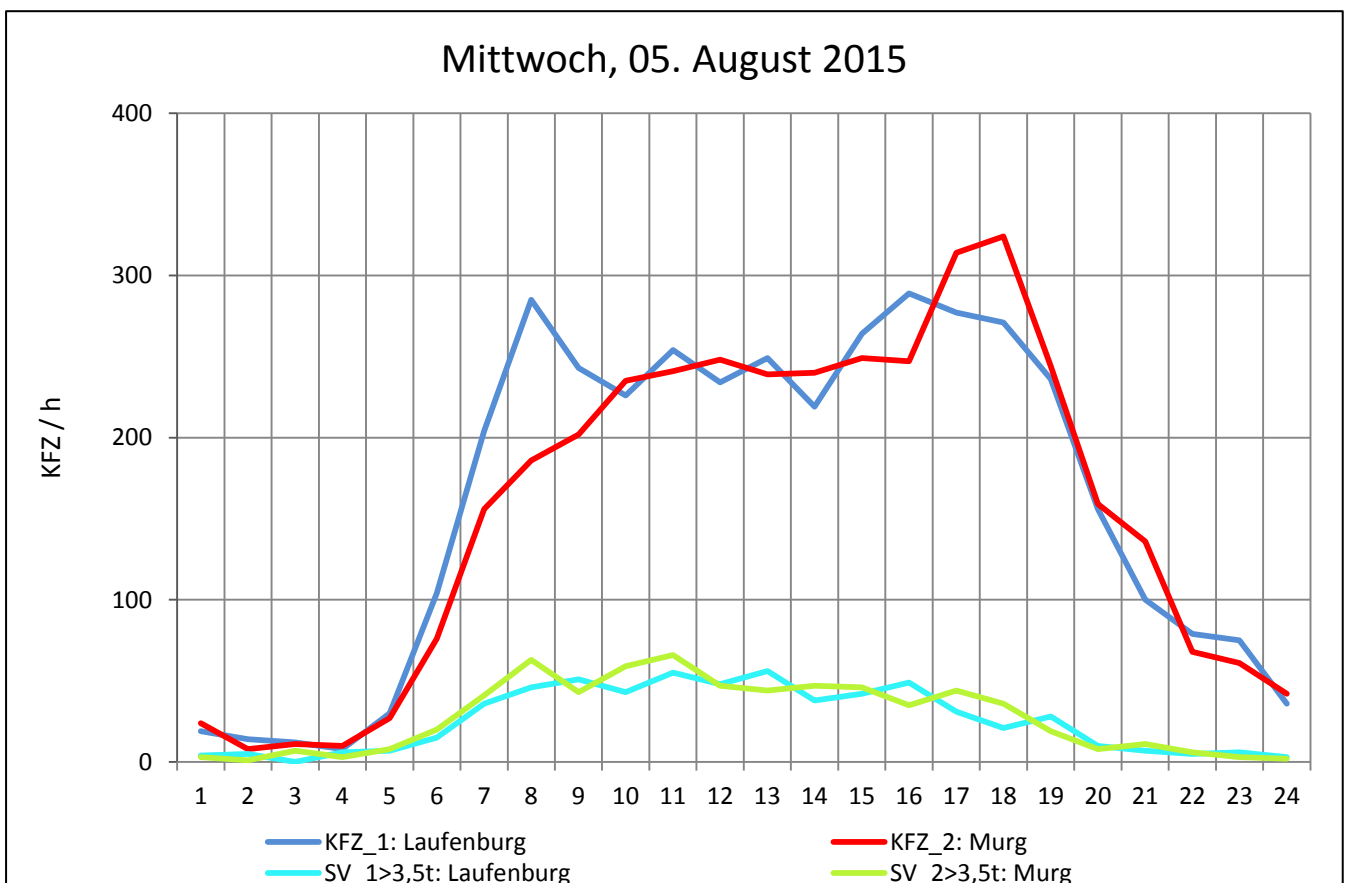
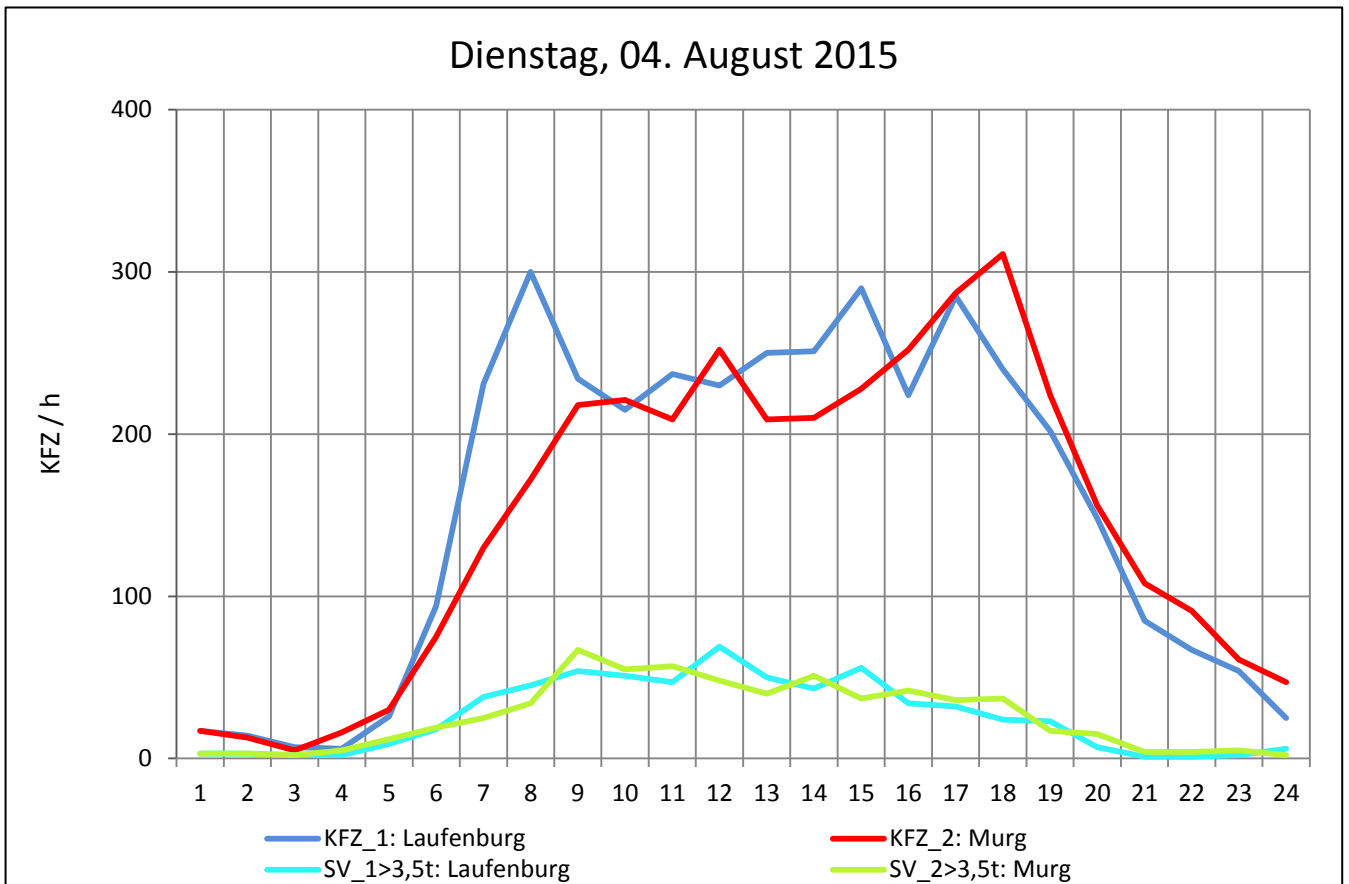
Zst.: **Murg**

TK-/Zst-Nr.: 8414/1001

A 98

Richtung 1 : **Laufenburg**

Richtung 2 : **Murg**



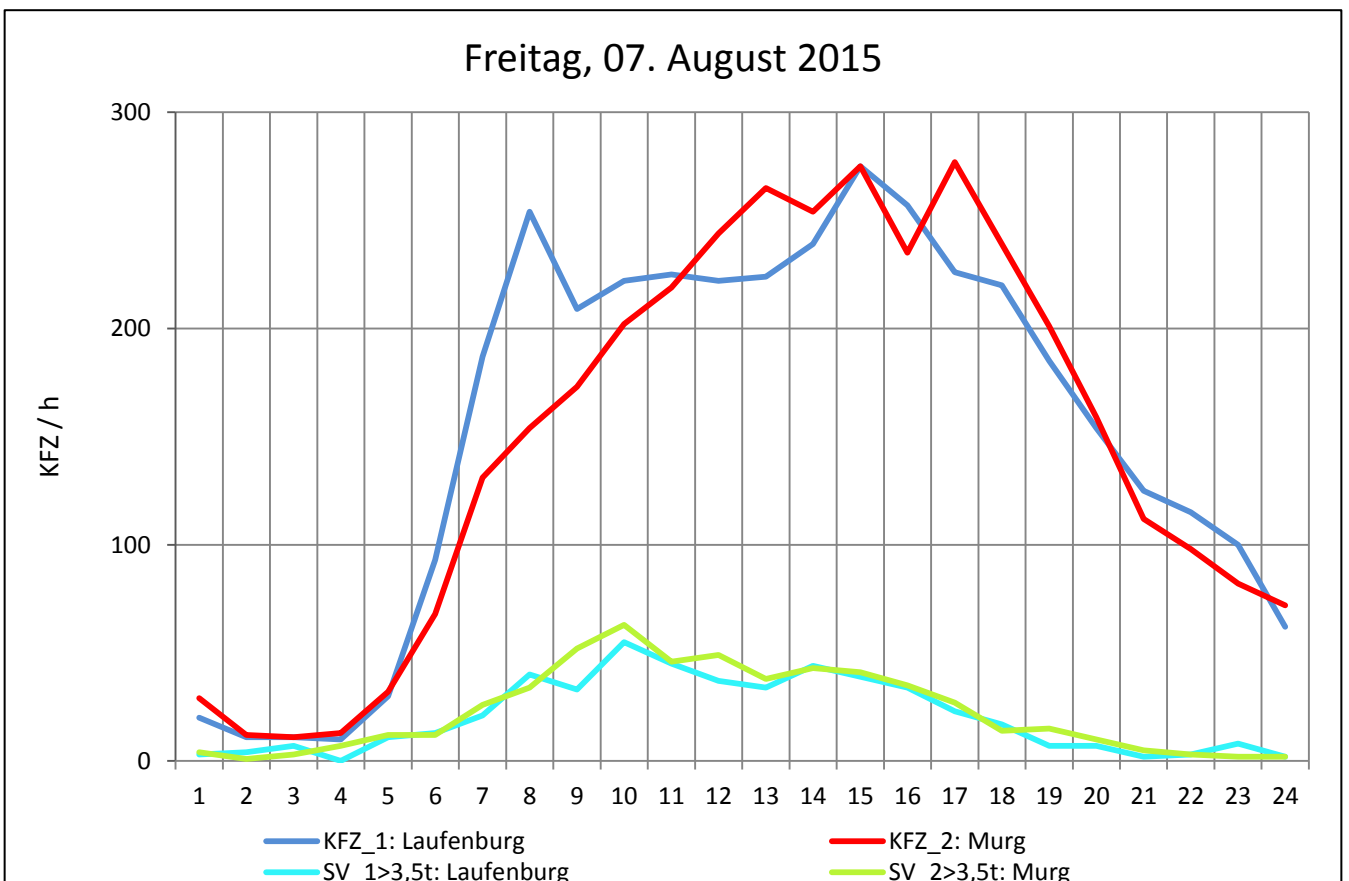
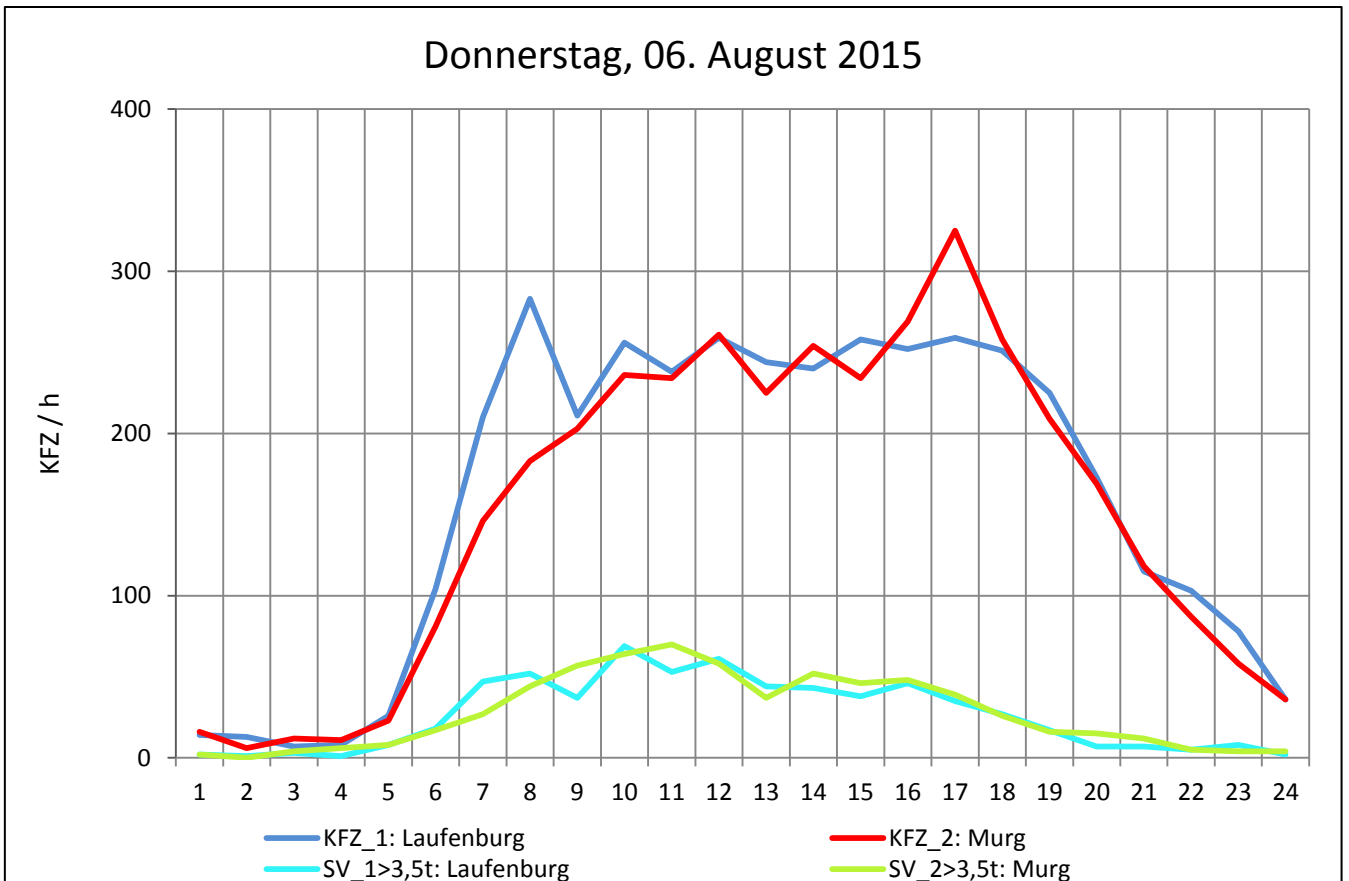
Zst.: **Murg**

TK-/Zst-Nr.: 8414/1001

A 98

Richtung 1 : **Laufenburg**

Richtung 2 : **Murg**



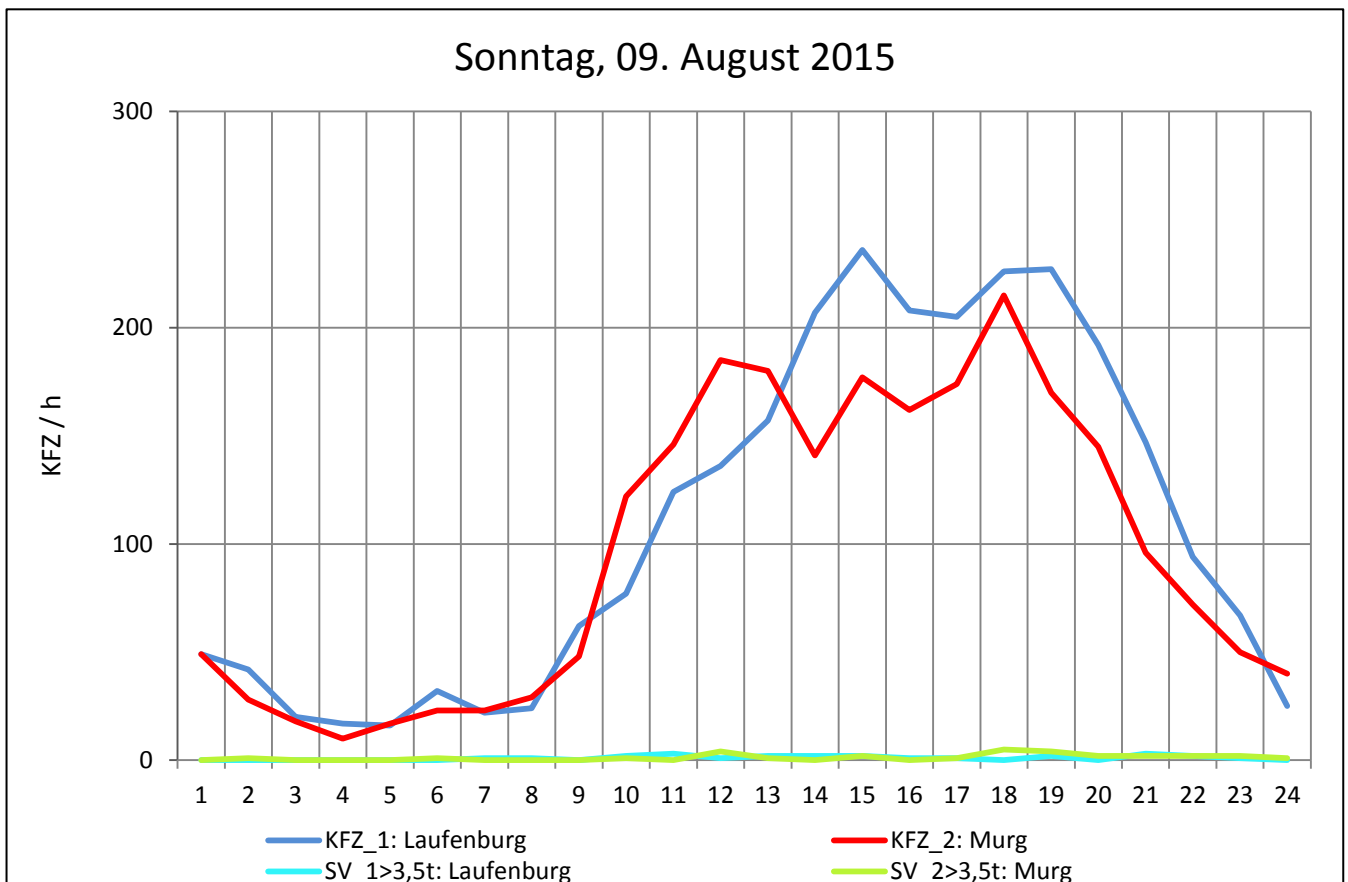
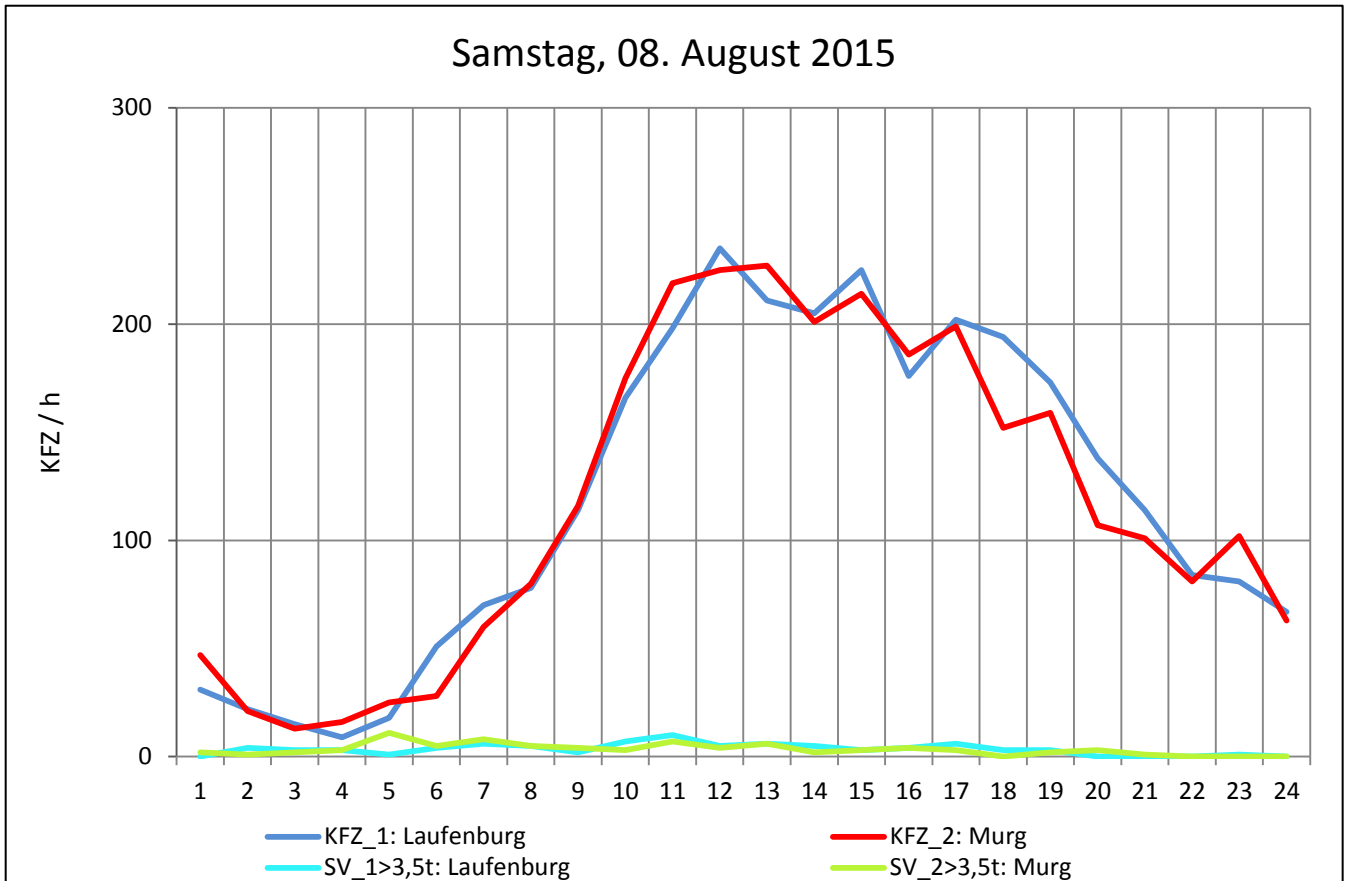
Zst.: **Murg**

TK-/Zst-Nr.: 8414/1001

A 98

Richtung 1 : **Laufenburg**

Richtung 2 : **Murg**



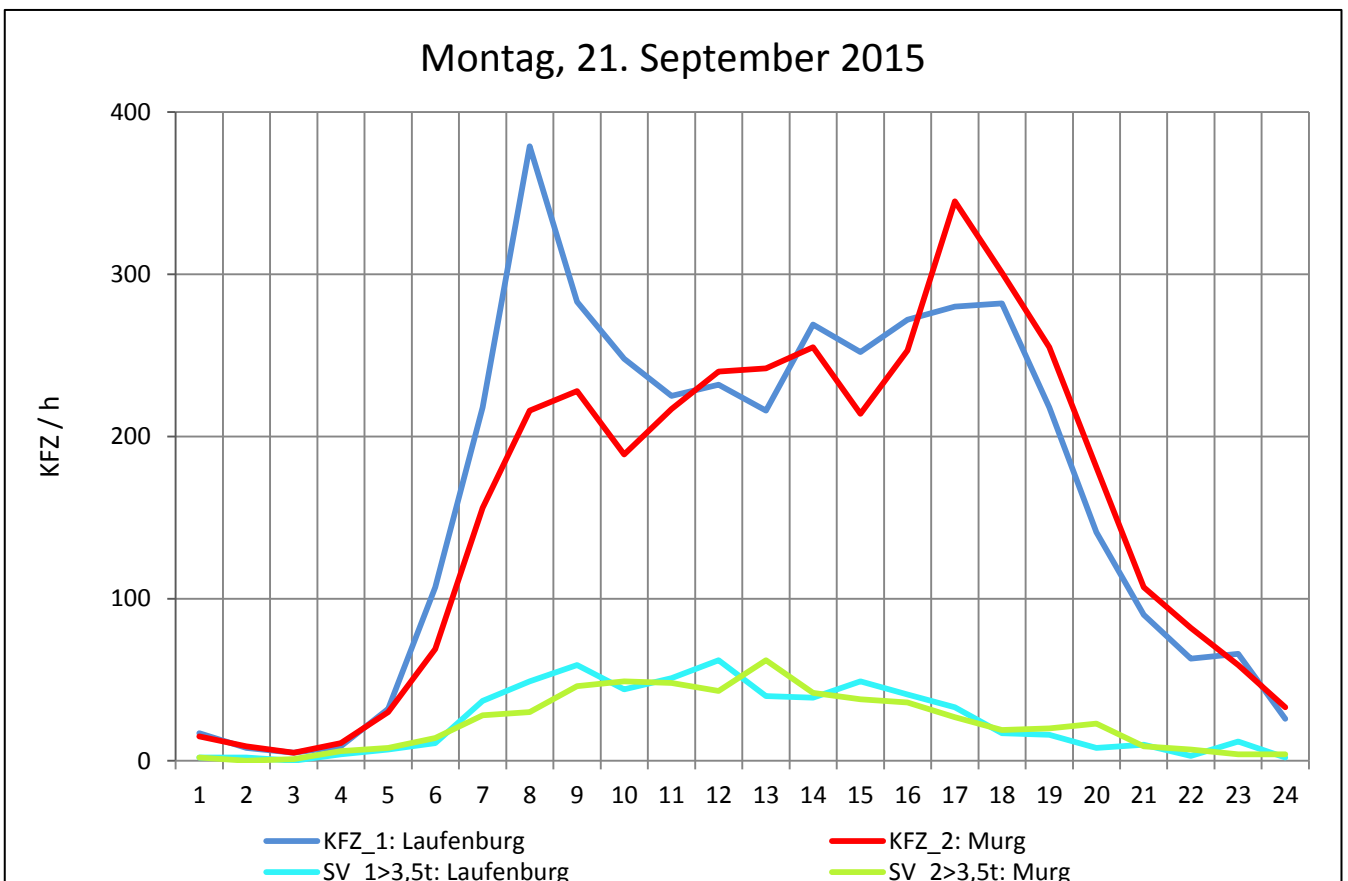
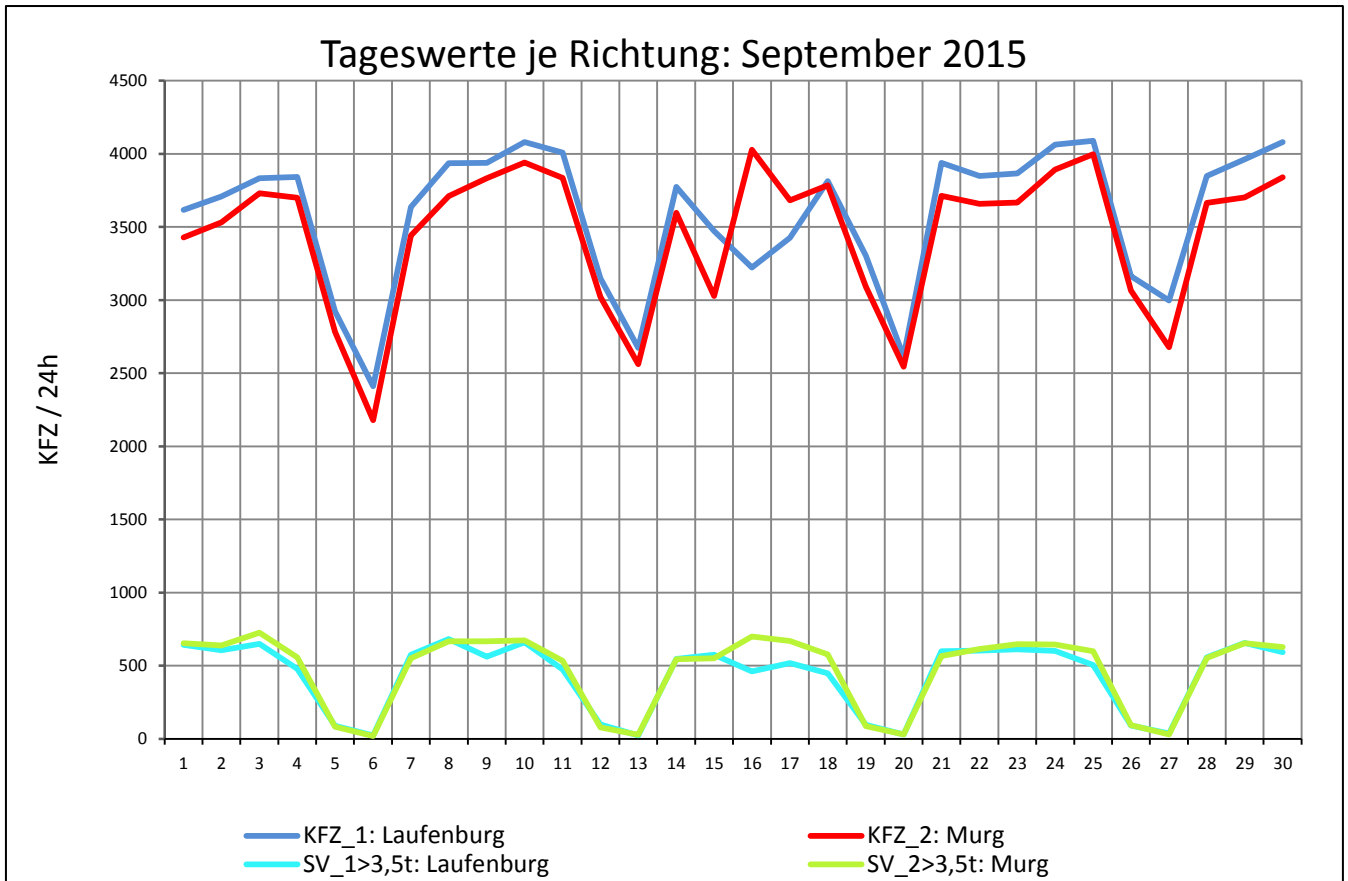
Zst.: **Murg**

TK-/Zst-Nr.: 8414/1001

A 98

Richtung 1 : **Laufenburg**

Richtung 2 : **Murg**



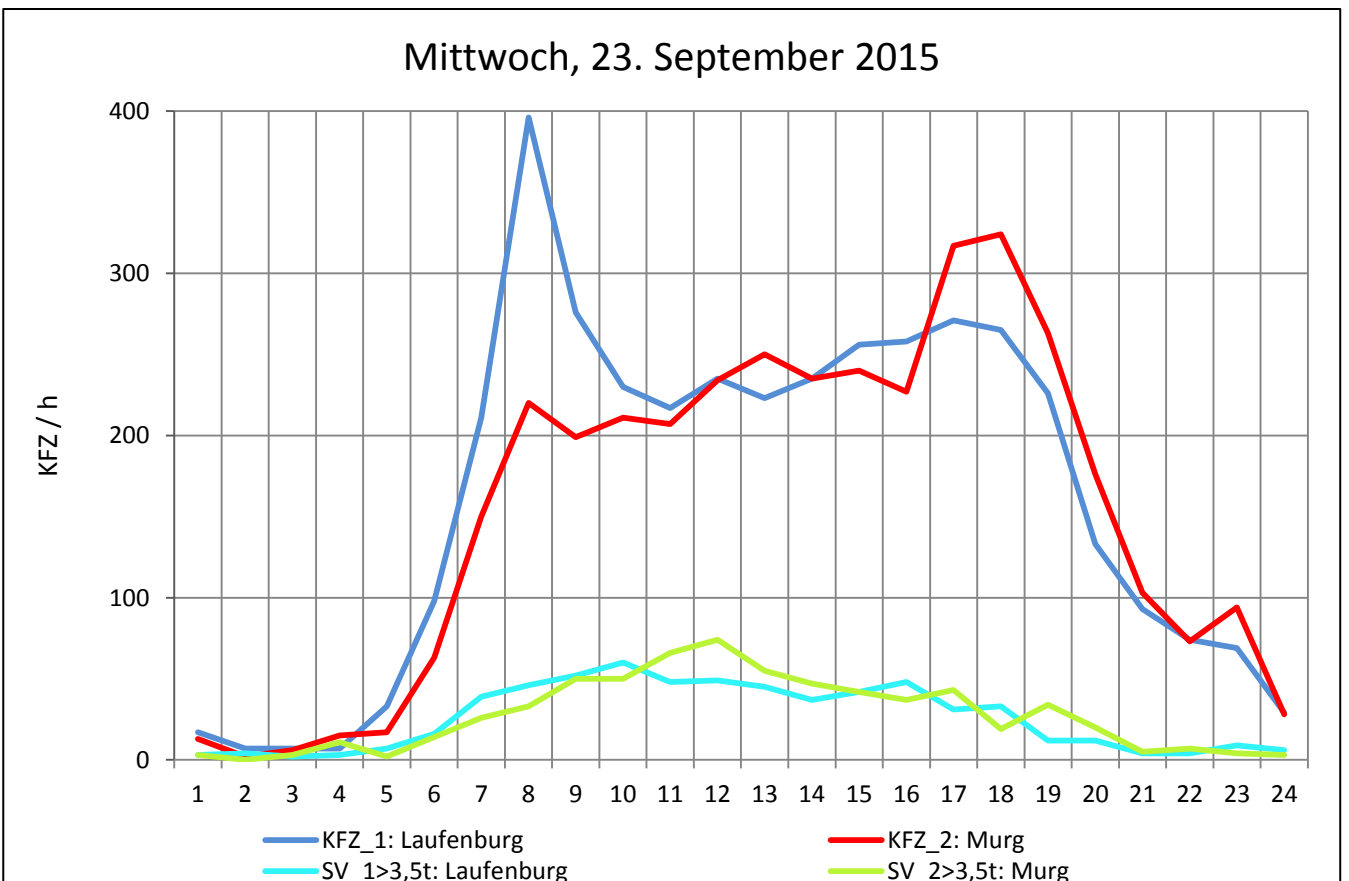
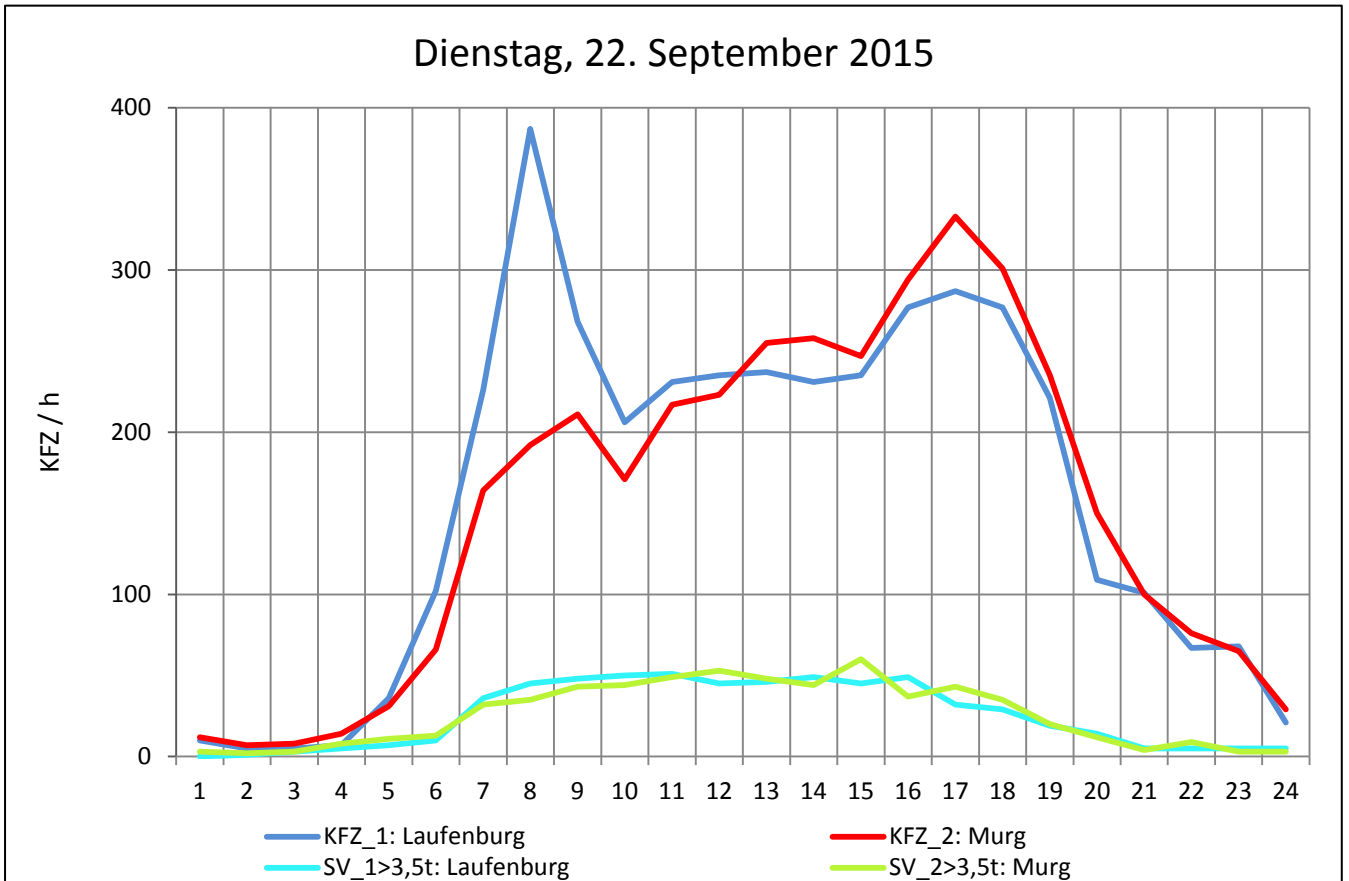
Zst.: **Murg**

TK-/Zst-Nr.: 8414/1001

A 98

Richtung 1 : **Laufenburg**

Richtung 2 : **Murg**



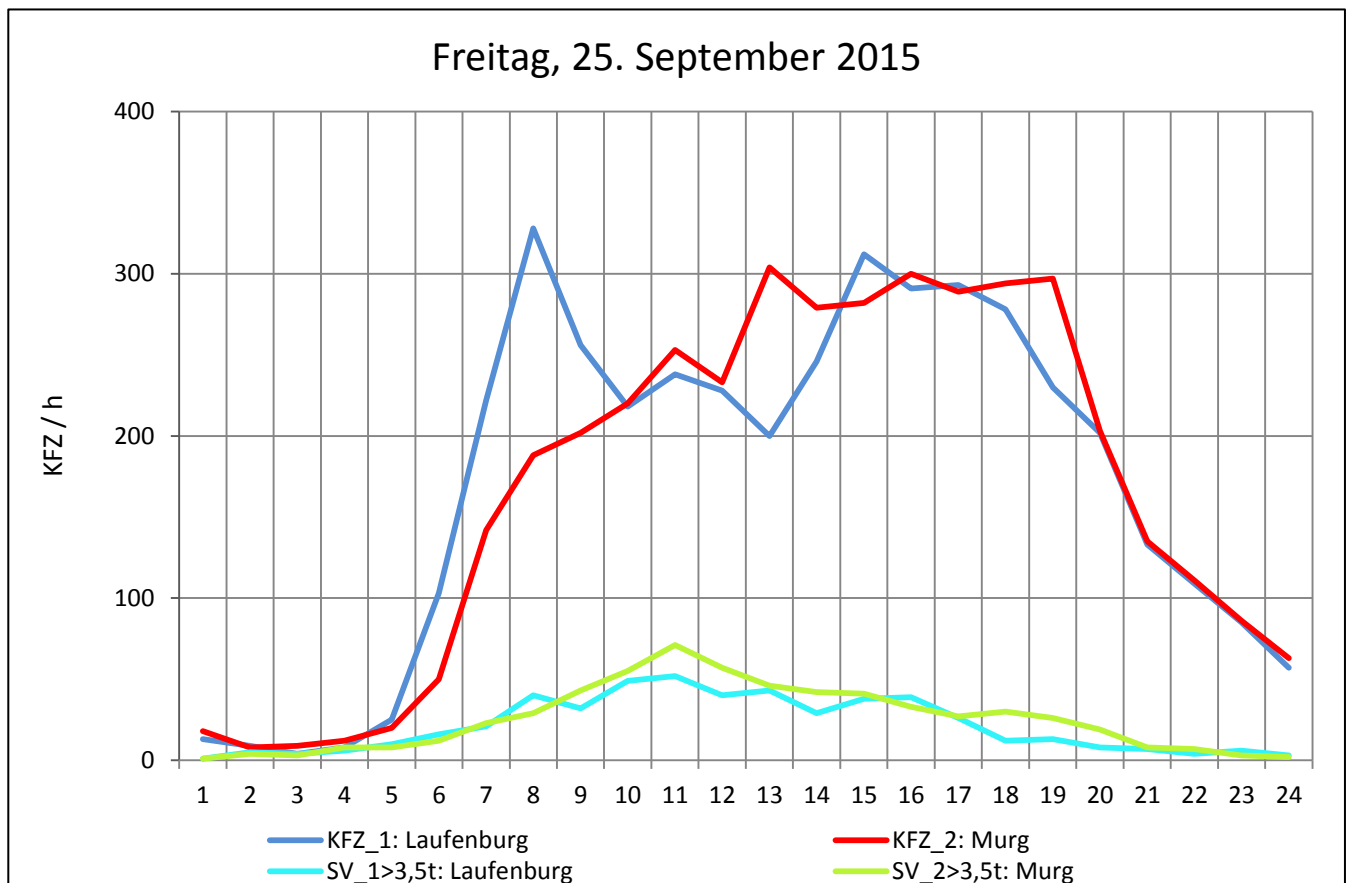
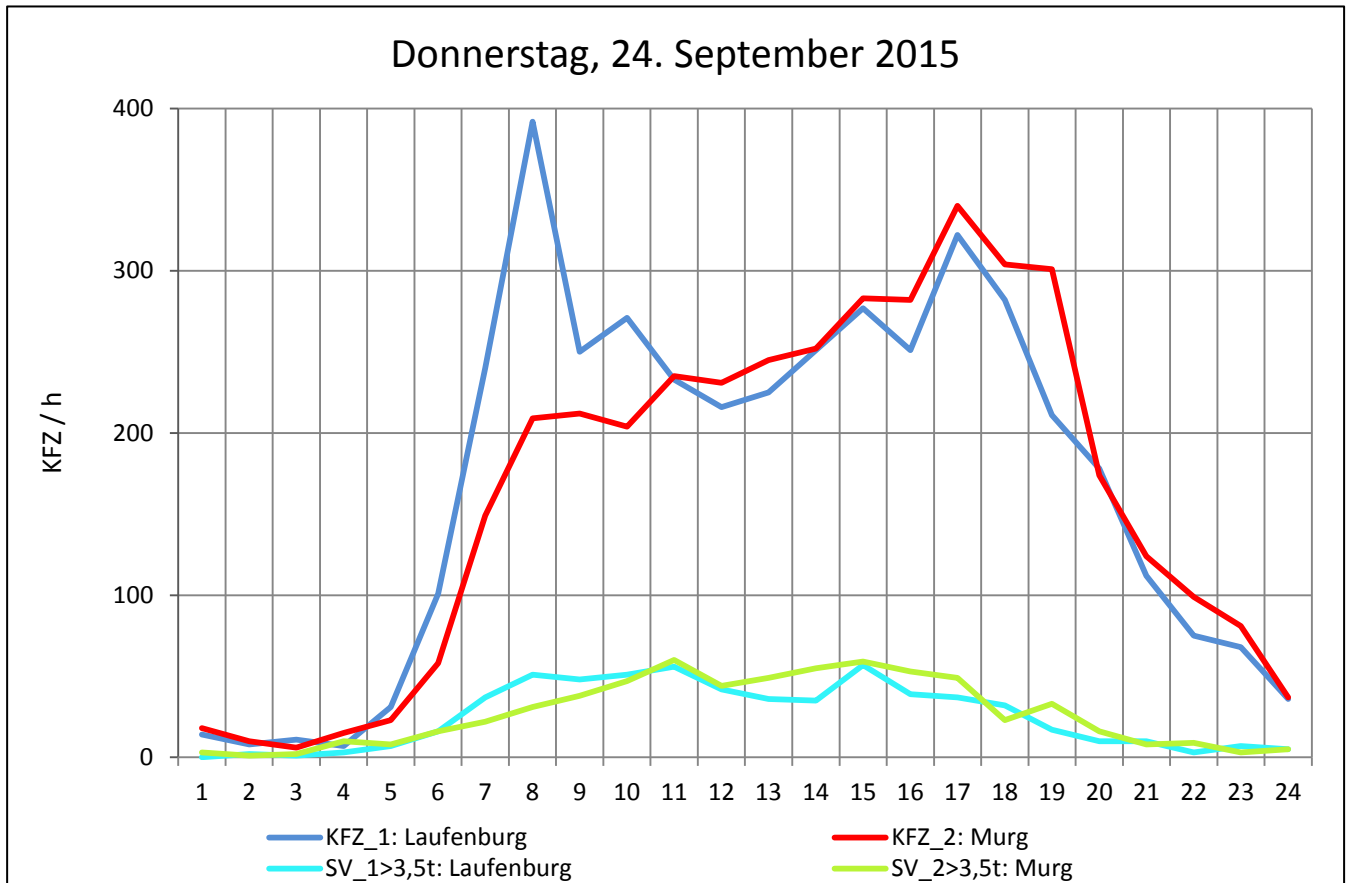
Zst.: **Murg**

TK-/Zst-Nr.: 8414/1001

A 98

Richtung 1 : **Laufenburg**

Richtung 2 : **Murg**



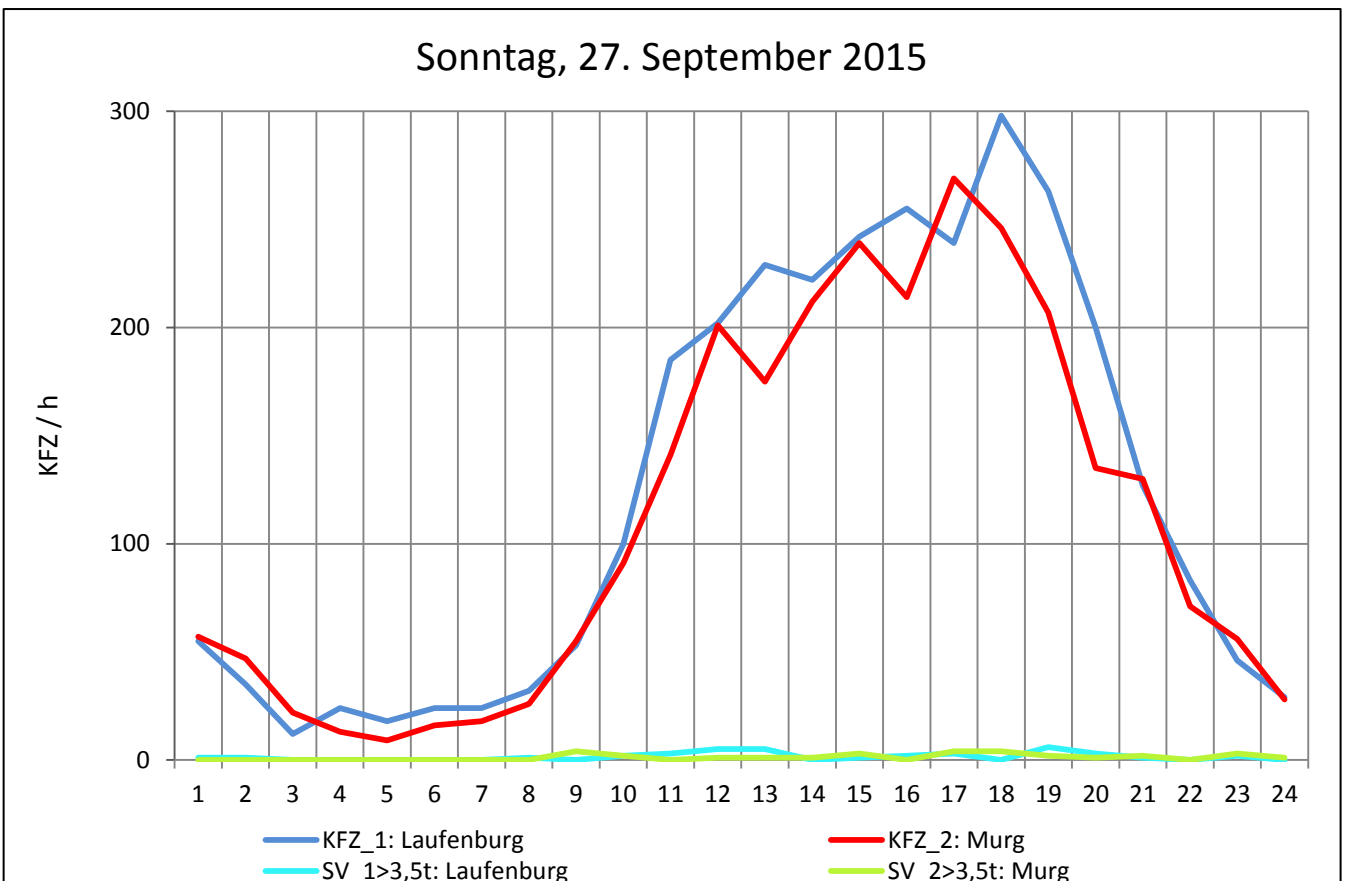
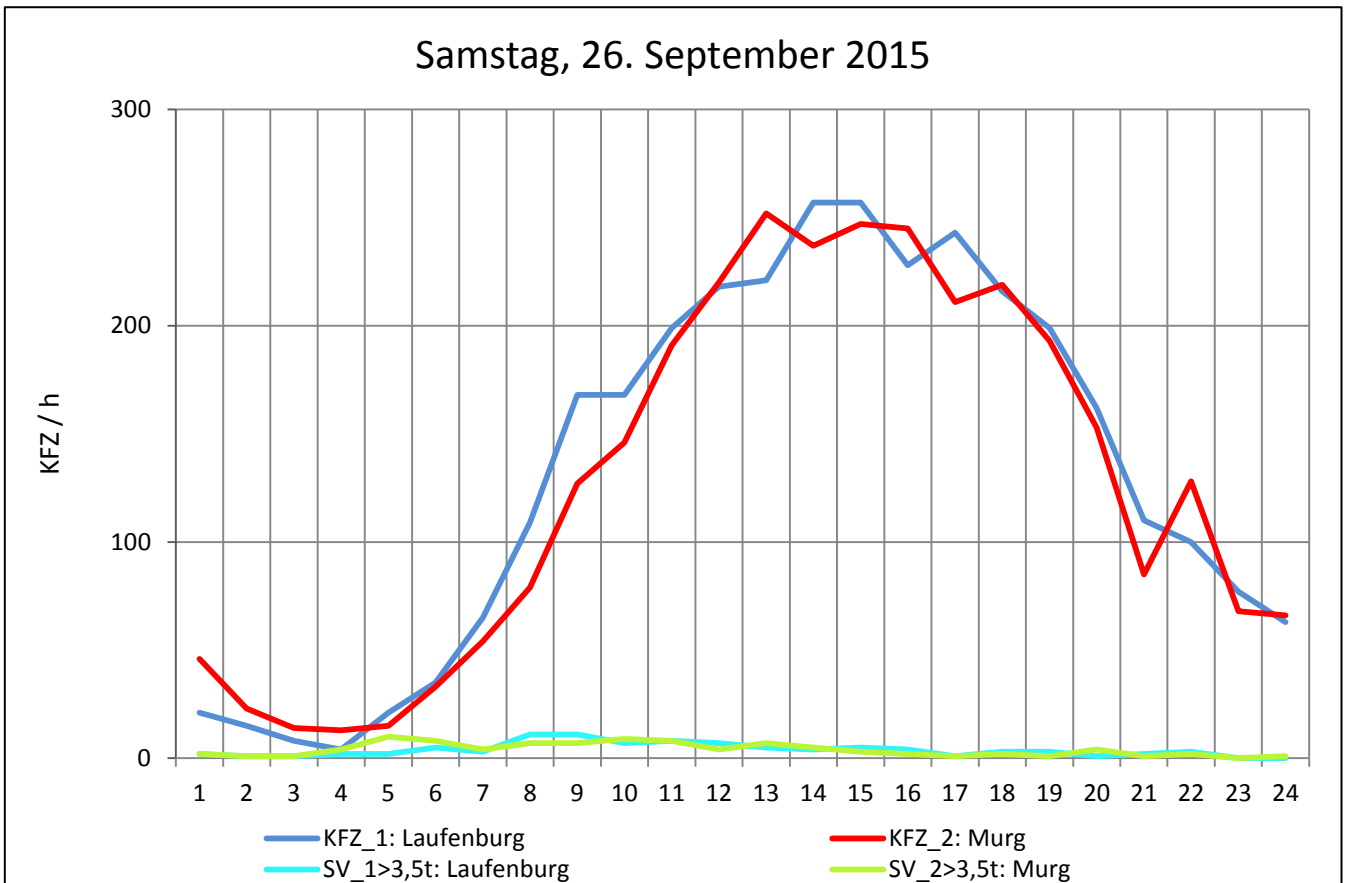
Zst.: **Murg**

TK-/Zst-Nr.: 8414/1001

A 98

Richtung 1 : **Laufenburg**

Richtung 2 : **Murg**



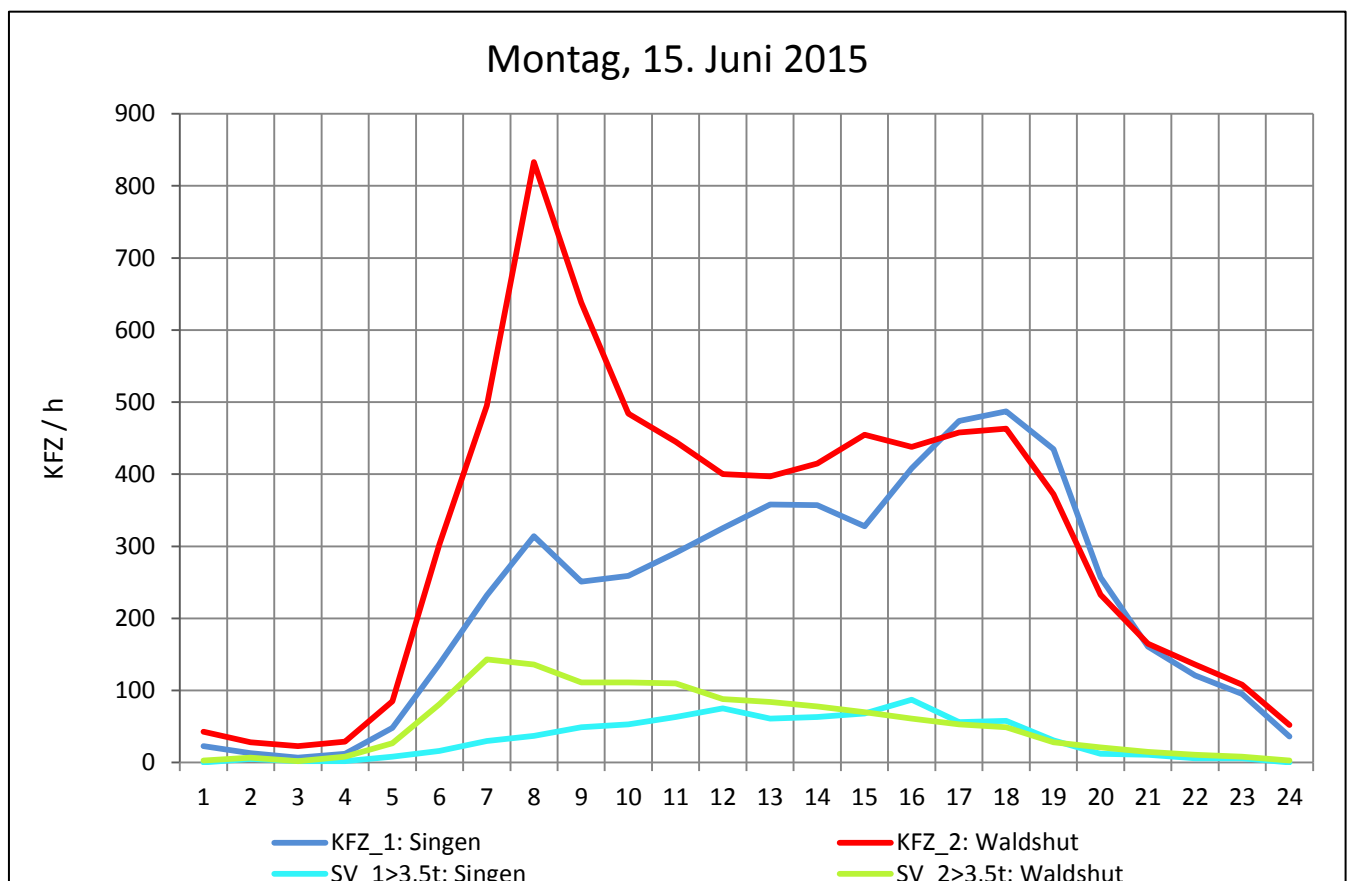
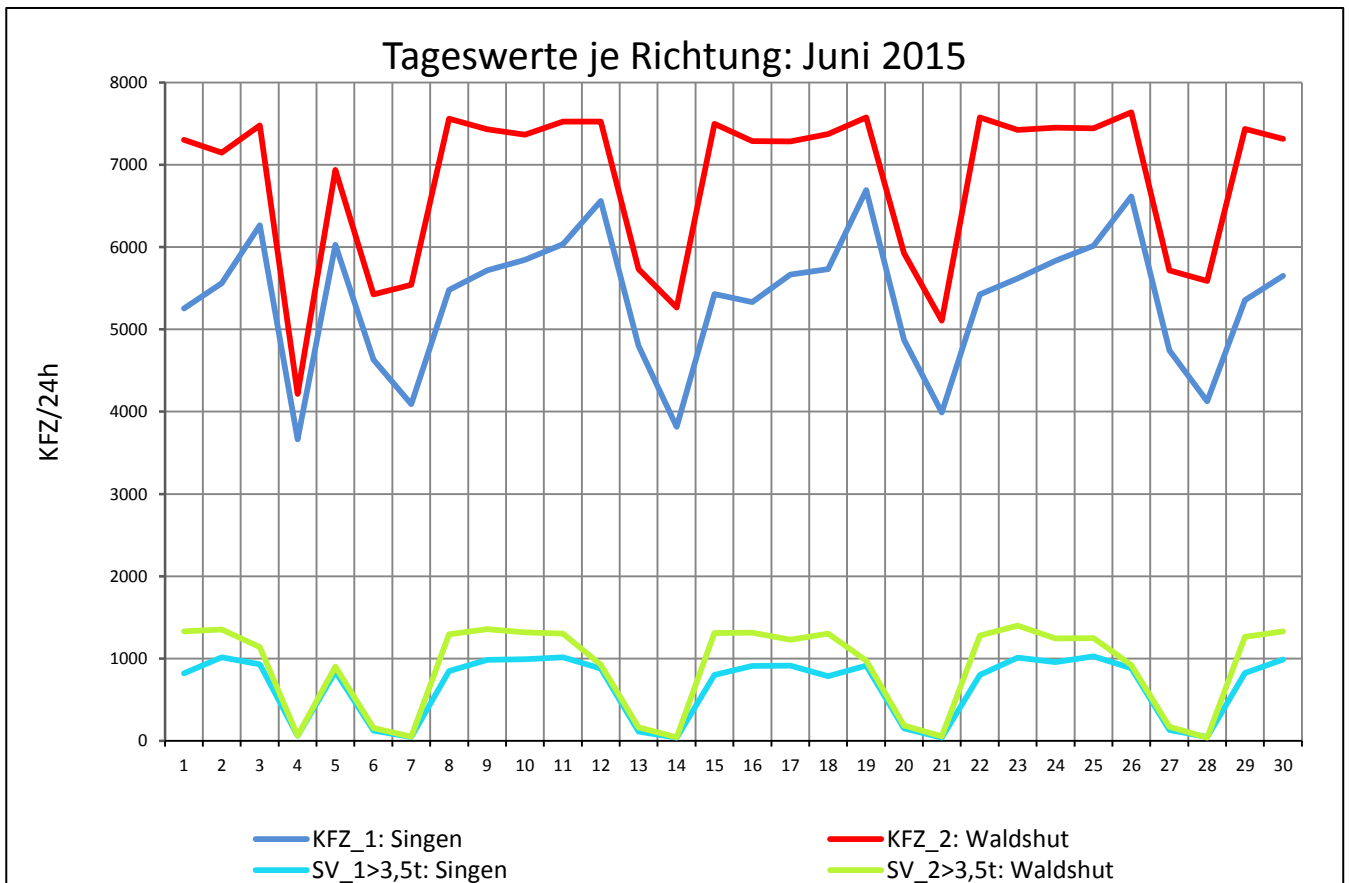
Zst.: **Lauchringen**

TK-/Zst-Nr.: 8315/1001

A 98

Richtung 1 : **Singen**

Richtung 2 : **Waldshut**



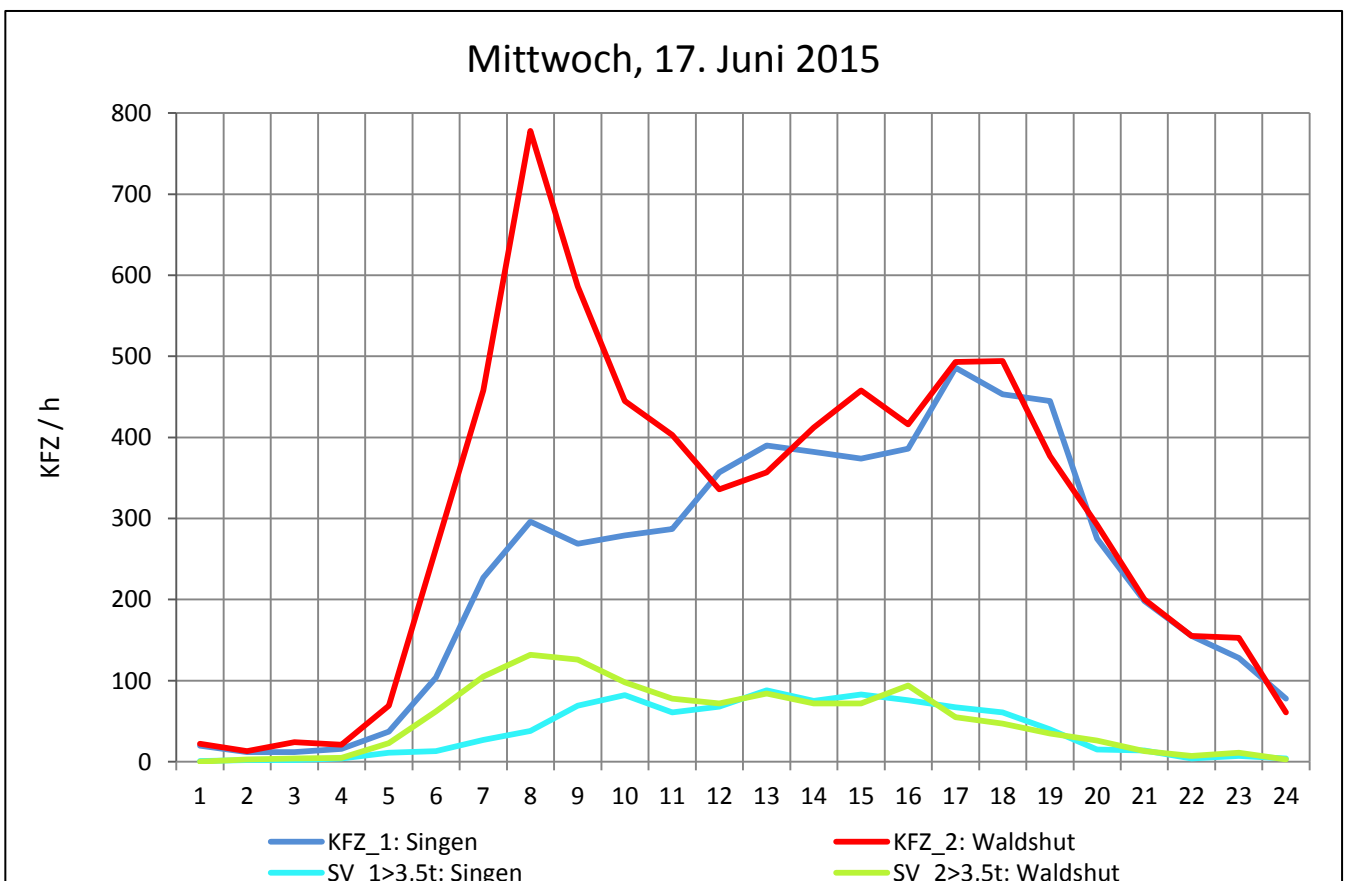
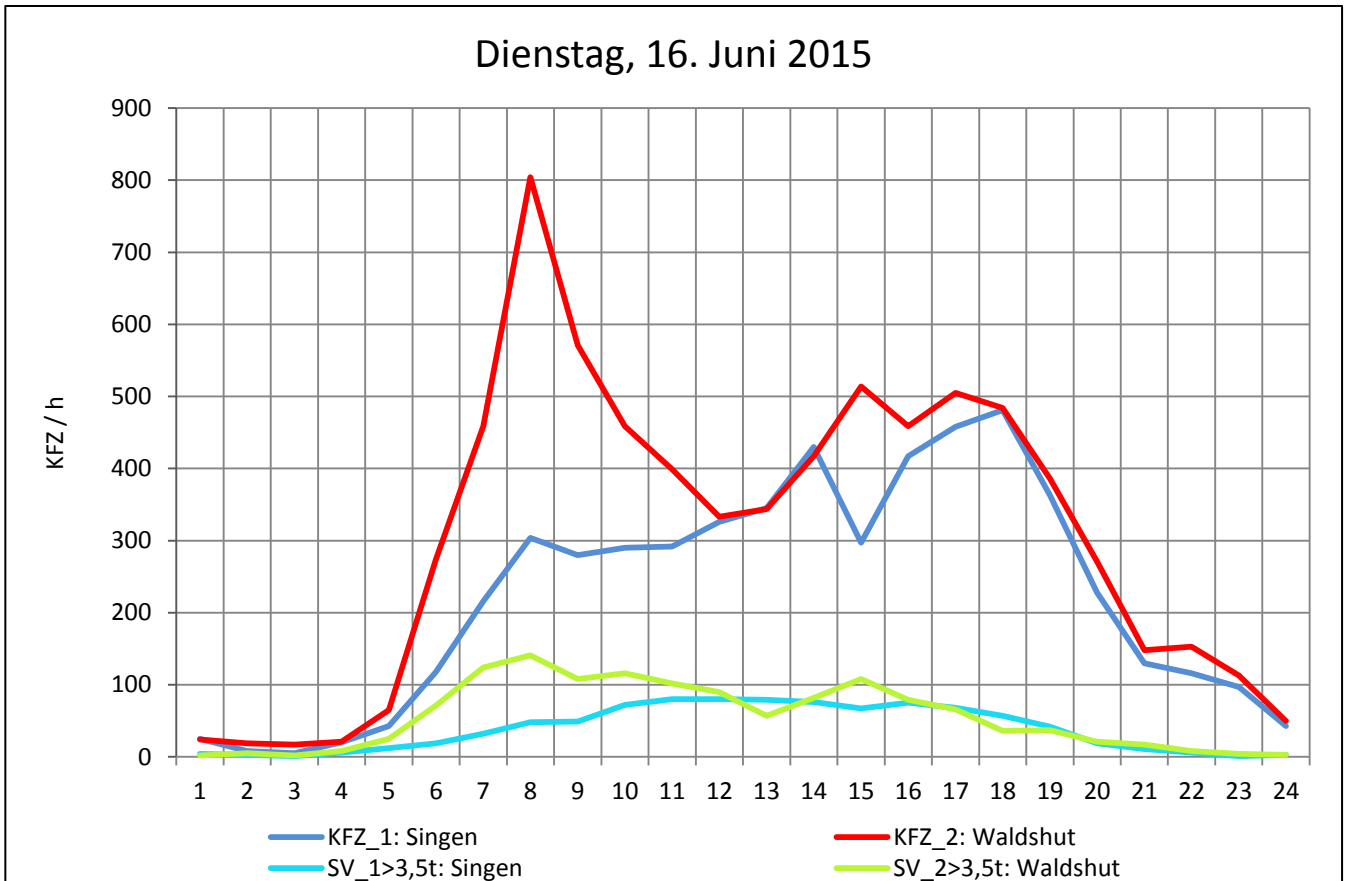
Zst.: **Lauchringen**

TK-/Zst-Nr.: 8315/1001

A 98

Richtung 1 : **Singen**

Richtung 2 : **Waldshut**



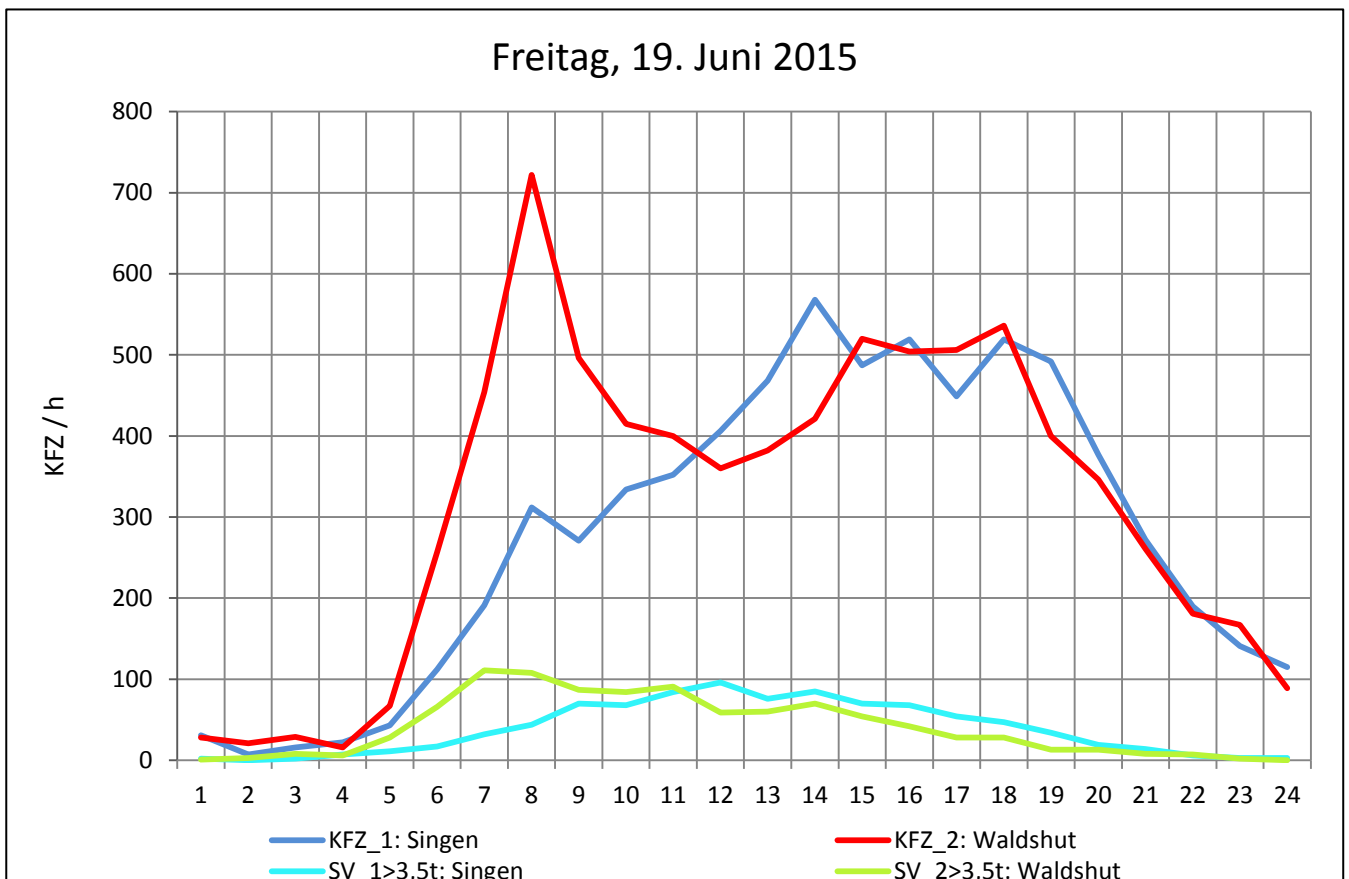
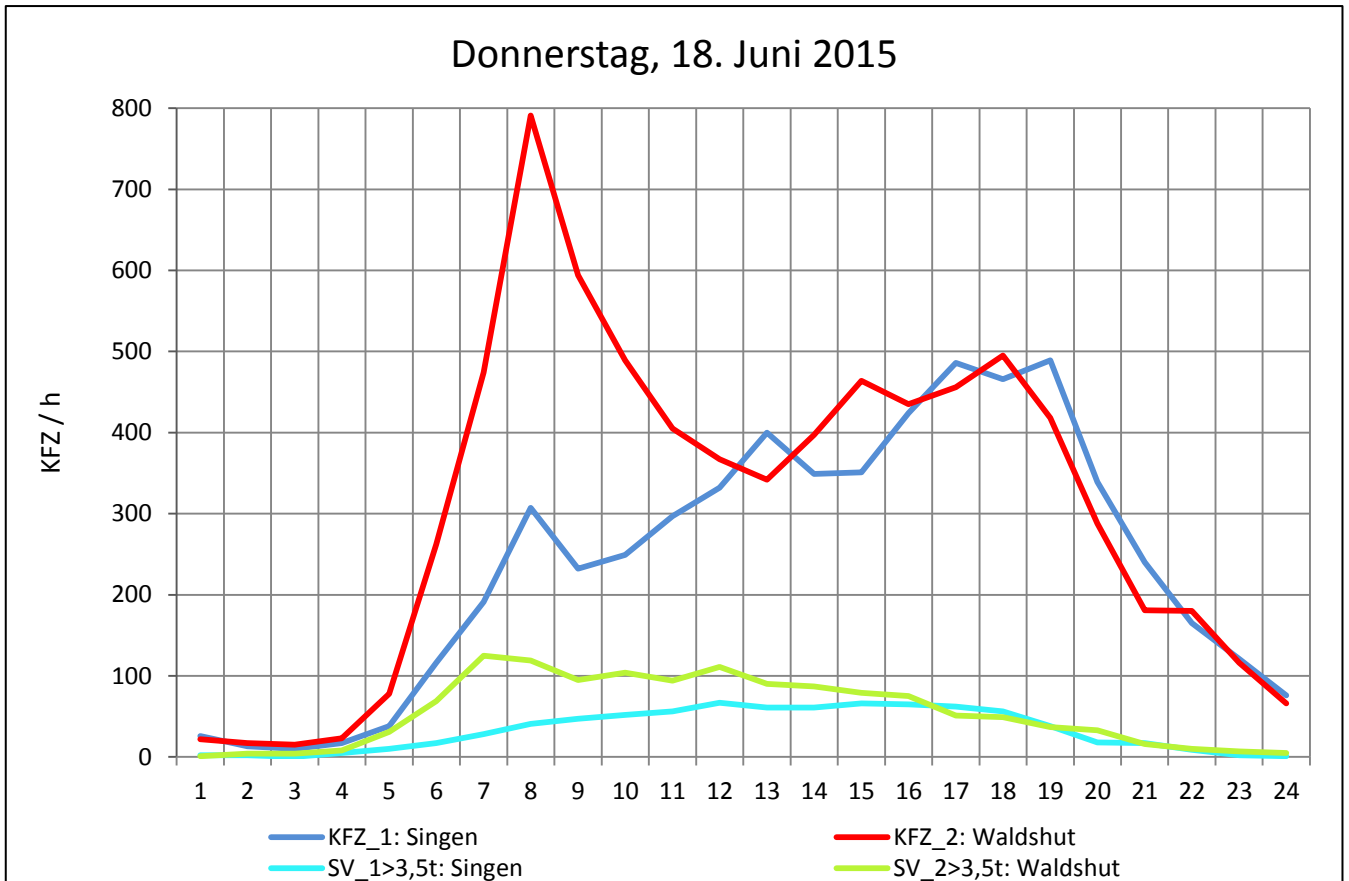
Zst.: **Lauchringen**

TK-/Zst-Nr.: 8315/1001

A 98

Richtung 1 : **Singen**

Richtung 2 : **Waldshut**



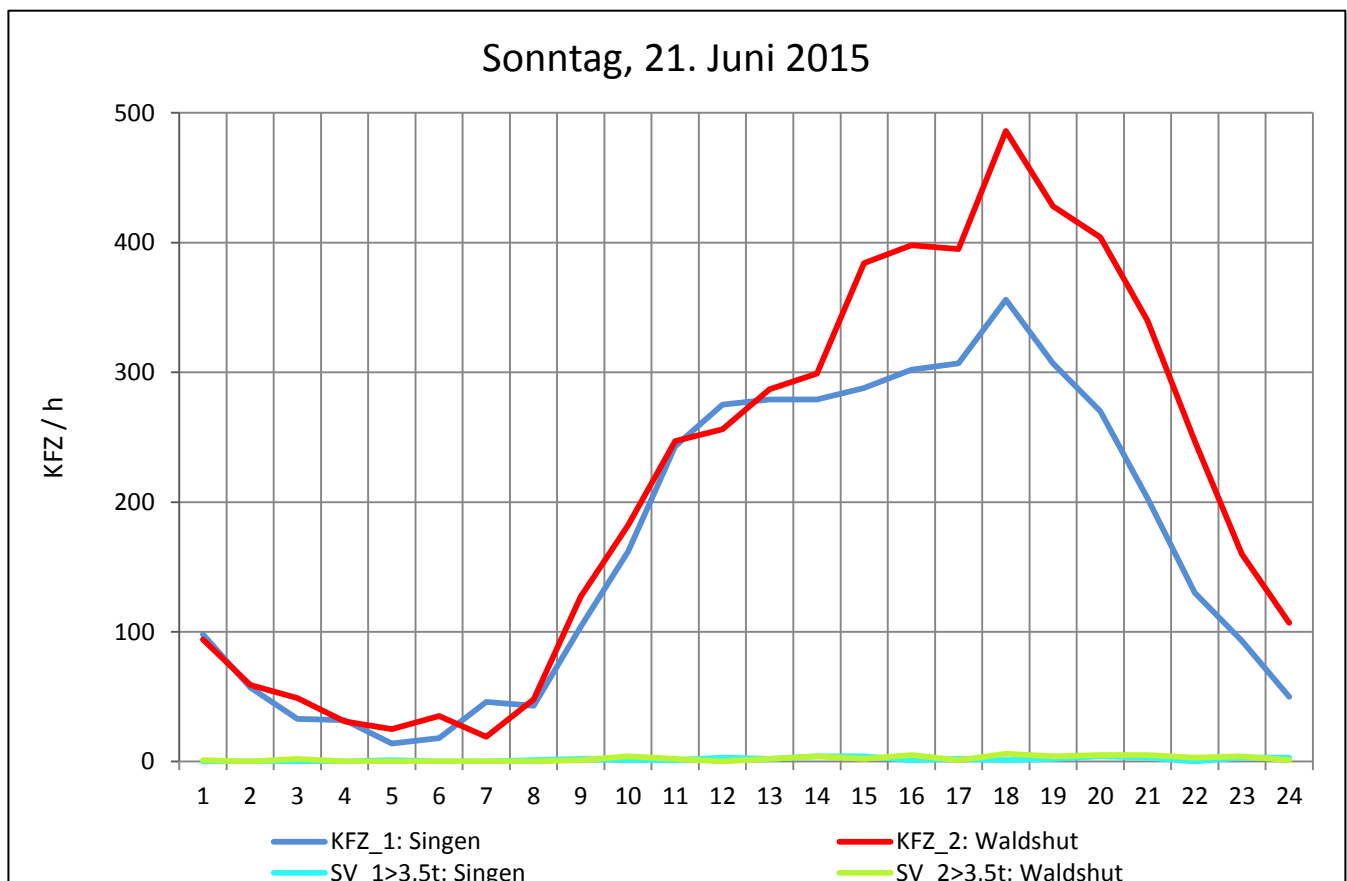
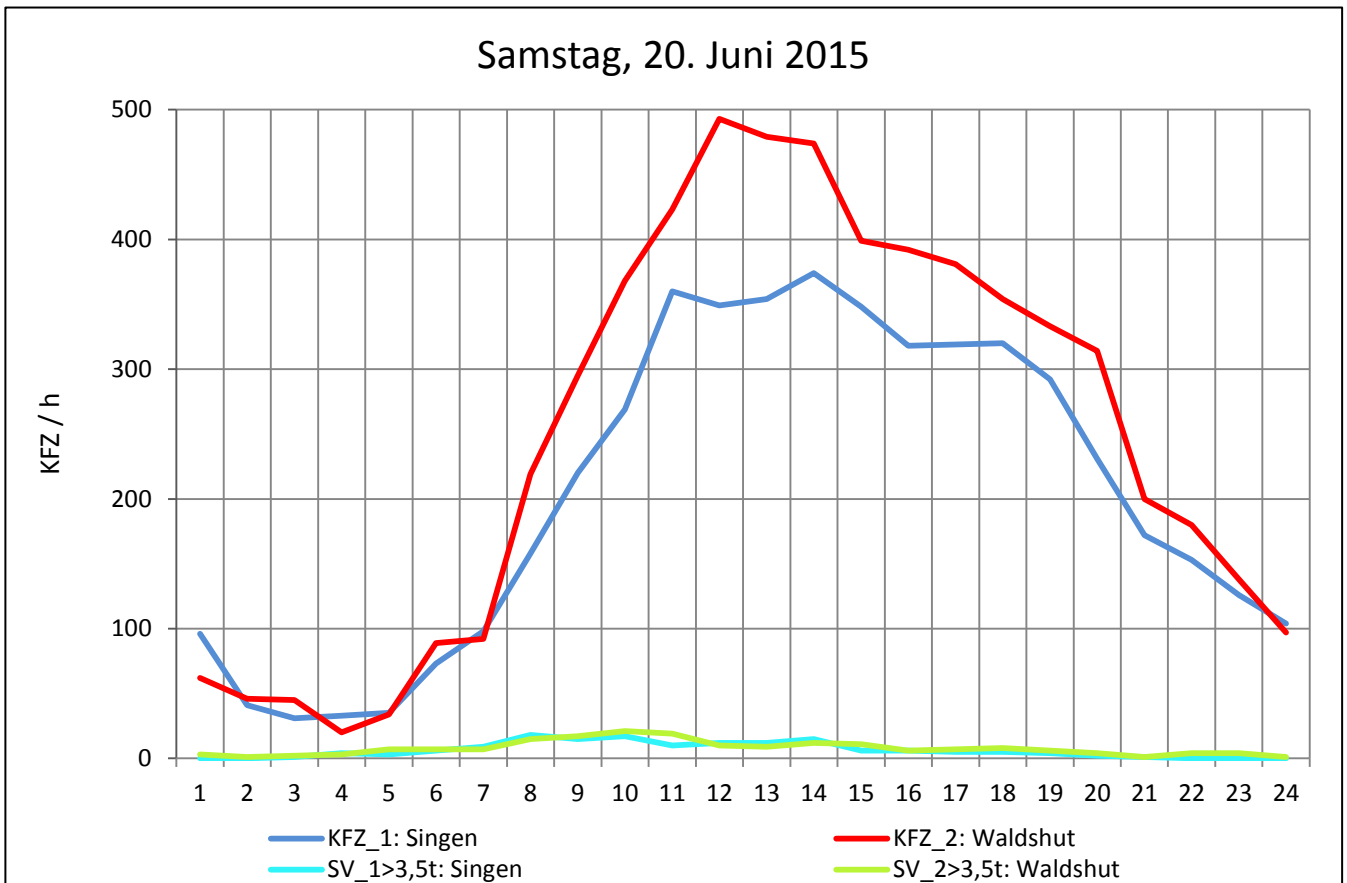
Zst.: **Lauchringen**

TK-/Zst-Nr.: 8315/1001

A 98

Richtung 1 : **Singen**

Richtung 2 : **Waldshut**



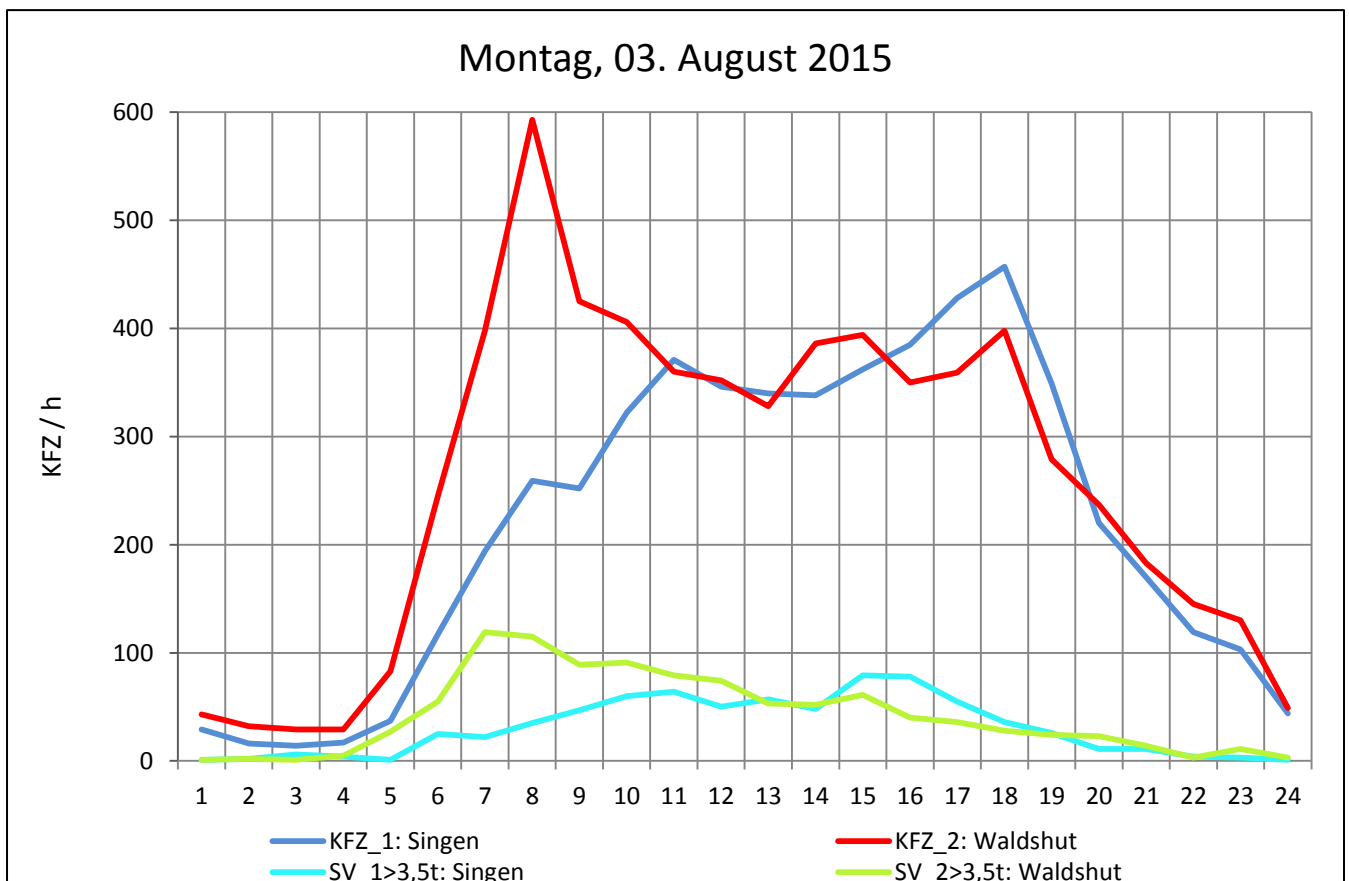
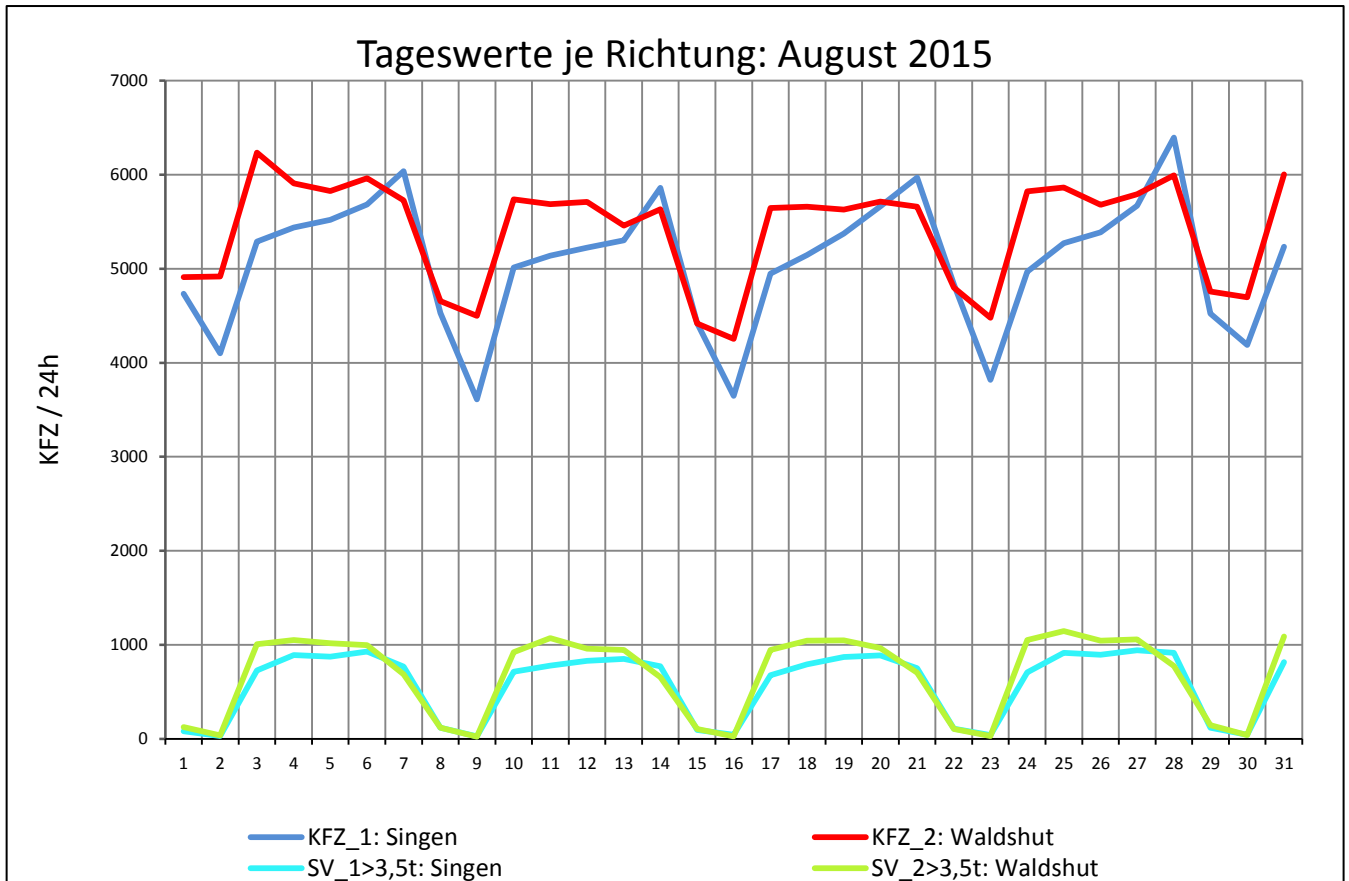
Zst.: **Lauchringen**

TK-/Zst-Nr.: 8315/1001

A 98

Richtung 1 : **Singen**

Richtung 2 : **Waldshut**



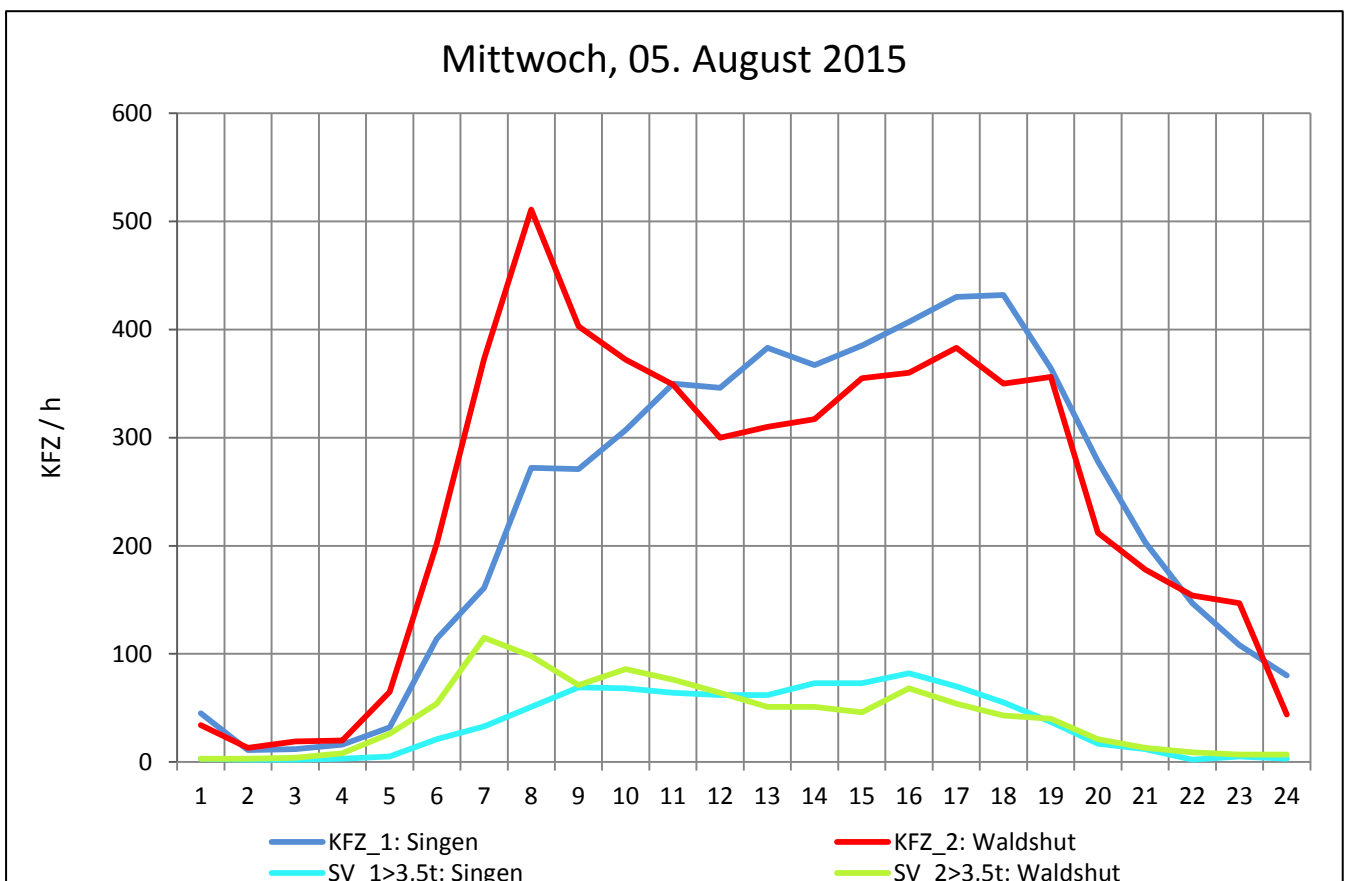
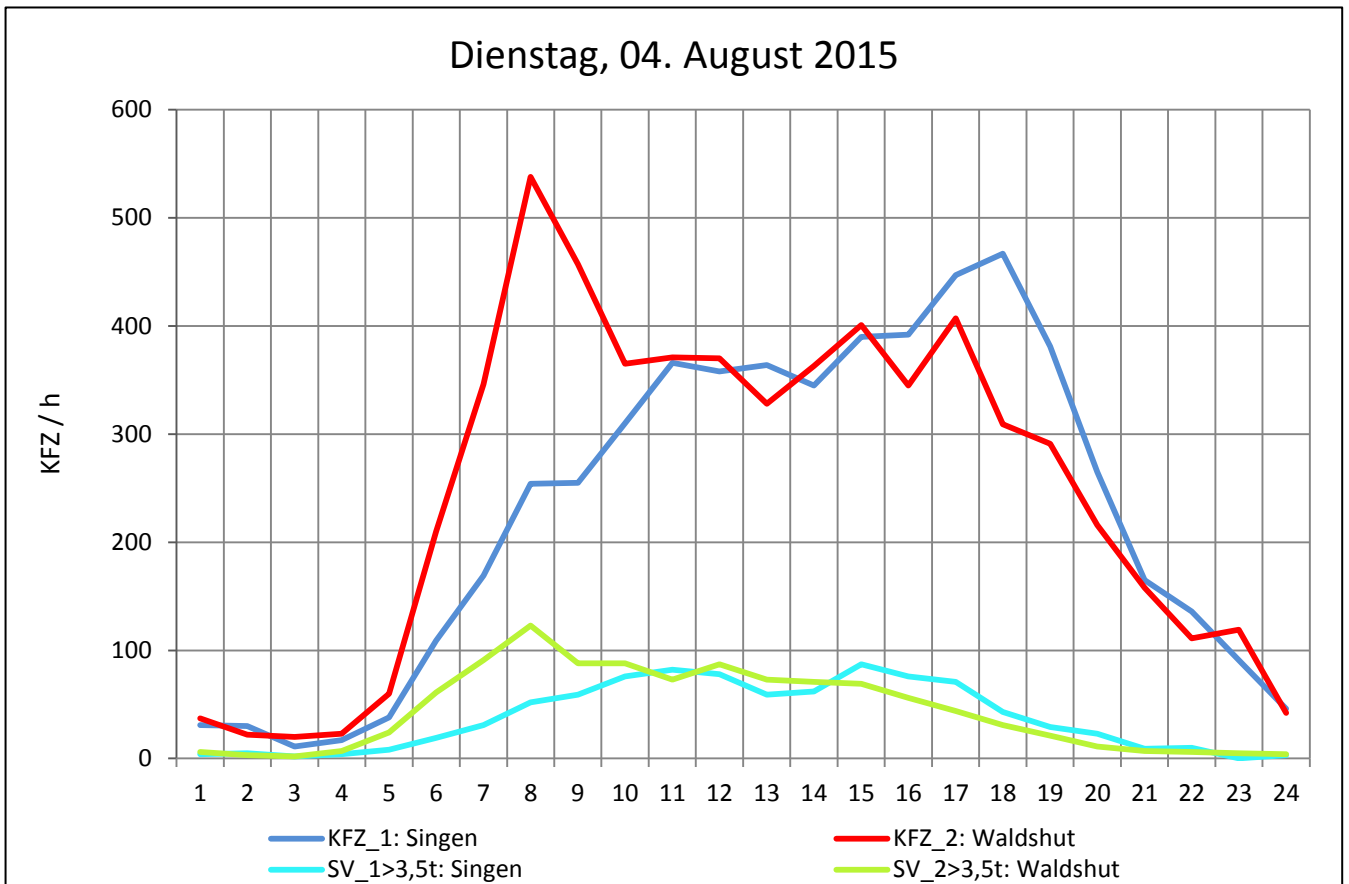
Zst.: **Lauchringen**

TK-/Zst-Nr.: 8315/1001

A 98

Richtung 1 : **Singen**

Richtung 2 : **Waldshut**



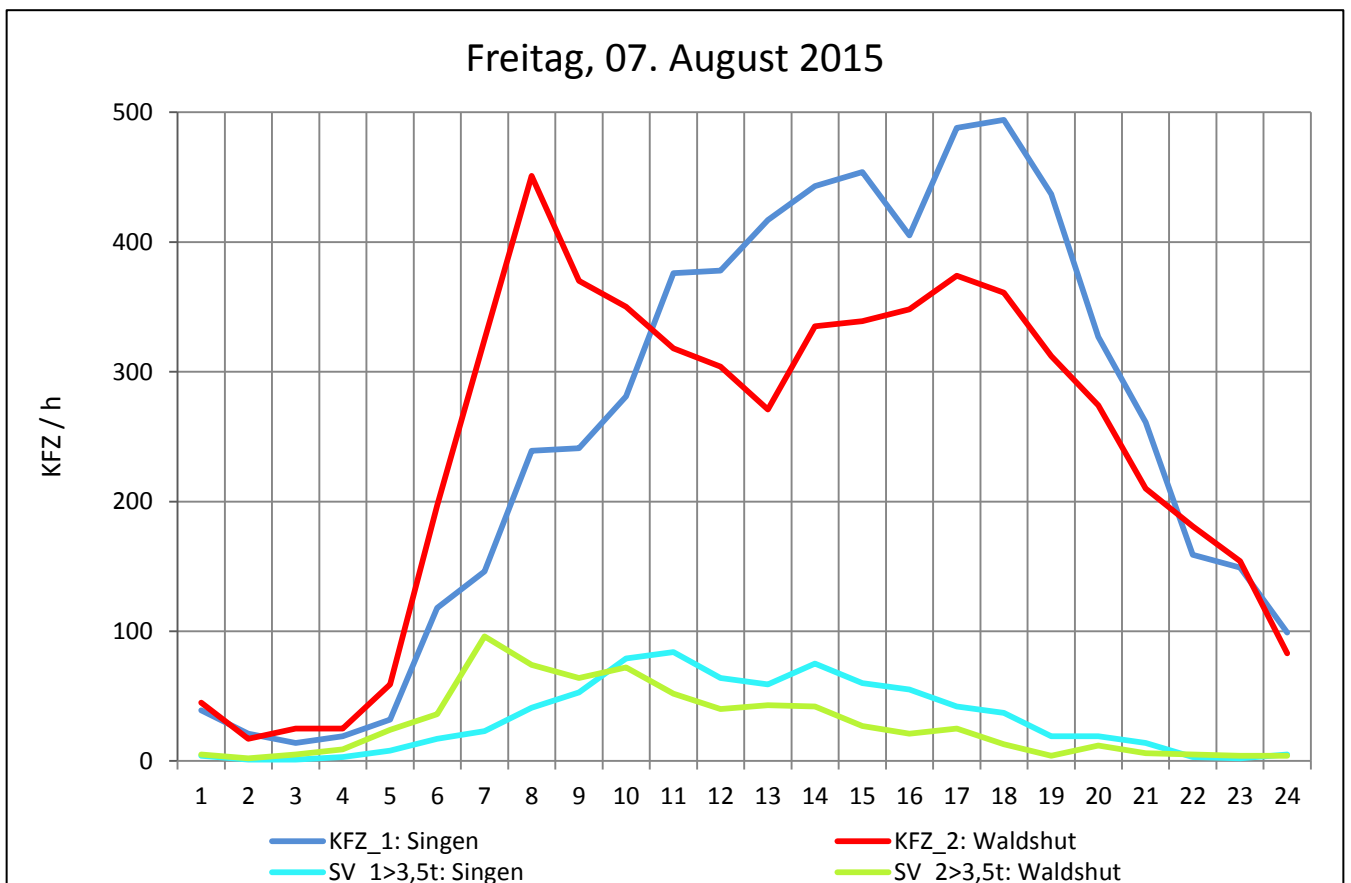
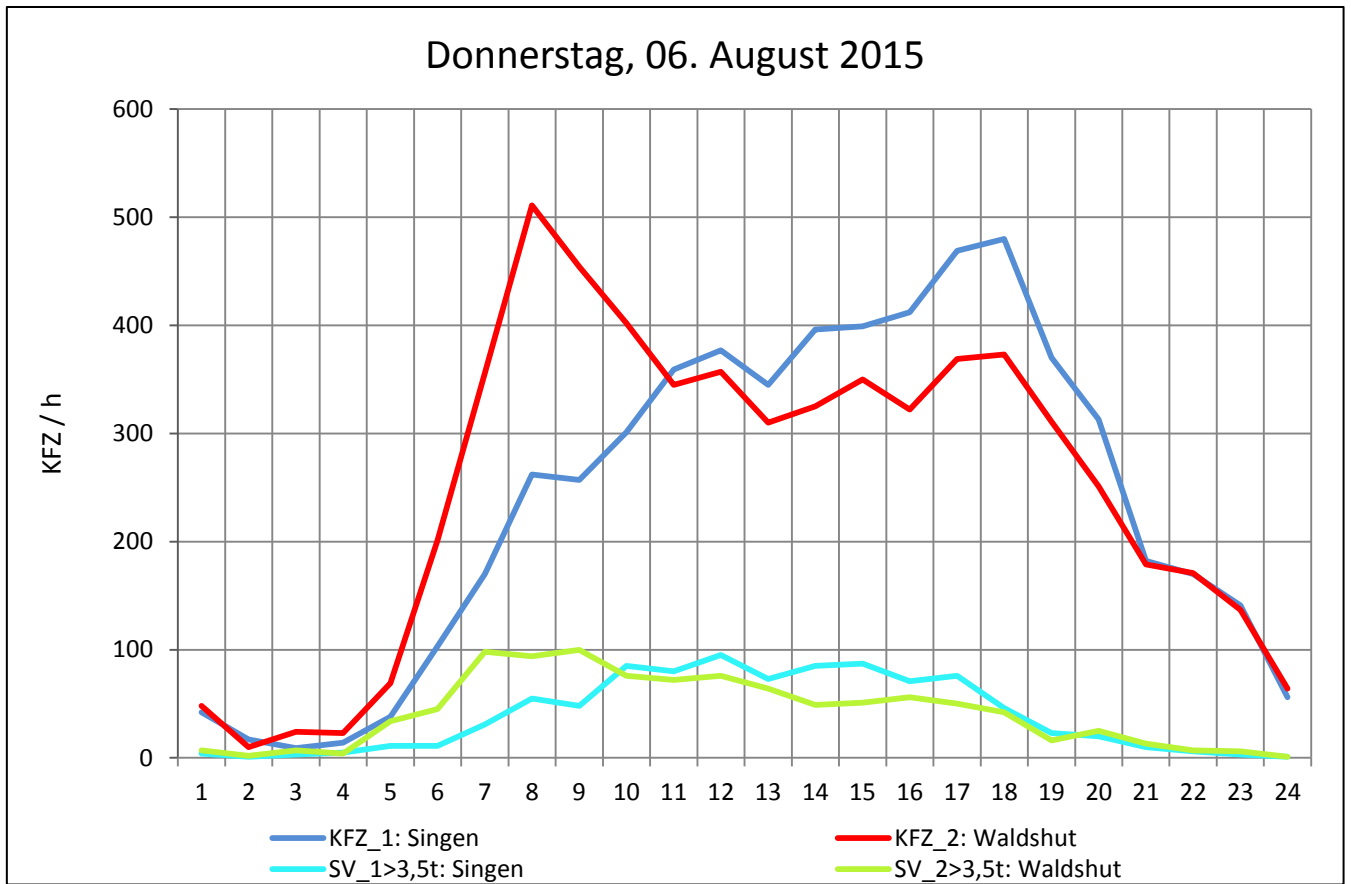
Zst.: **Lauchringen**

TK-/Zst-Nr.: 8315/1001

A 98

Richtung 1 : **Singen**

Richtung 2 : **Waldshut**



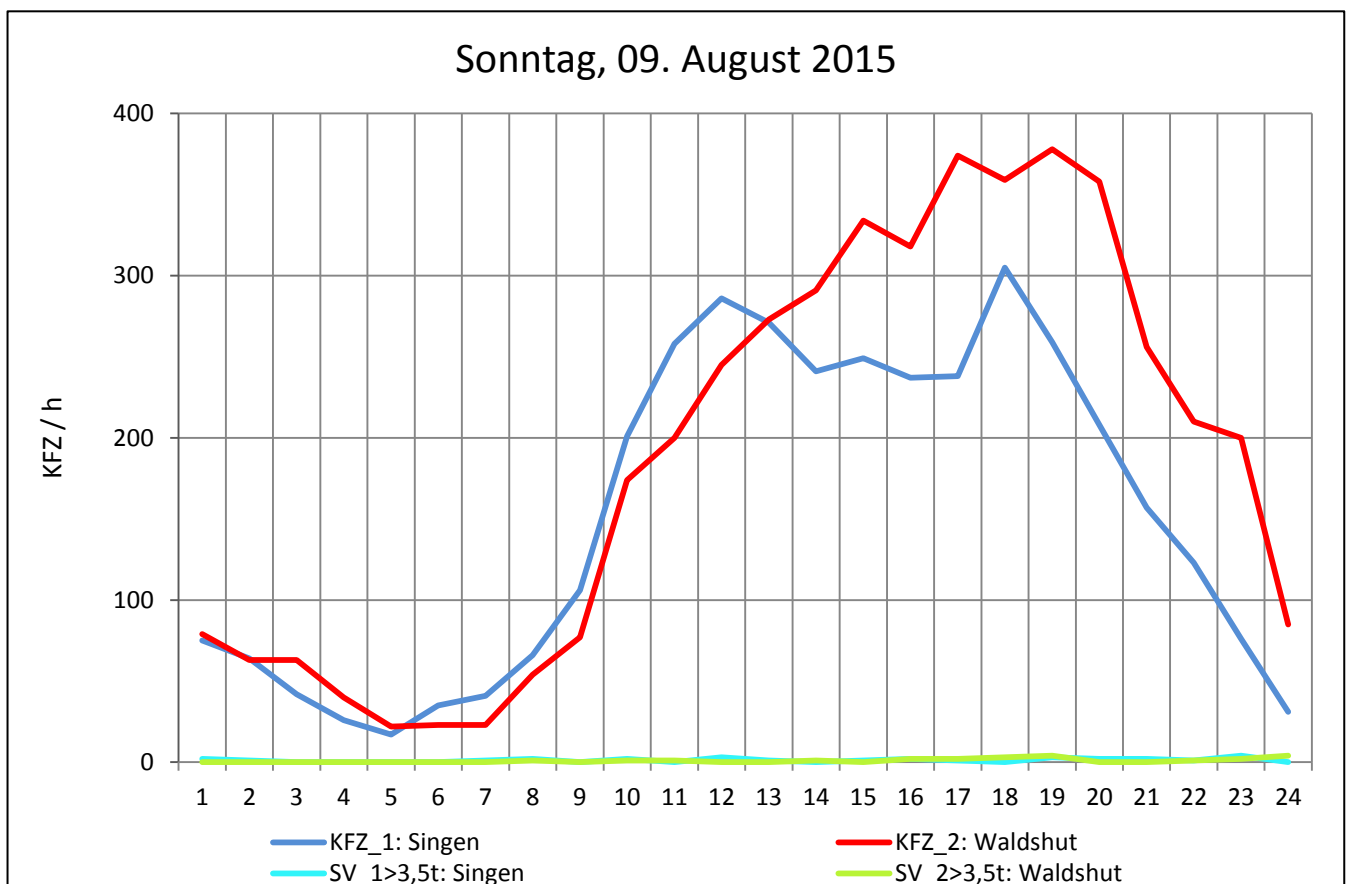
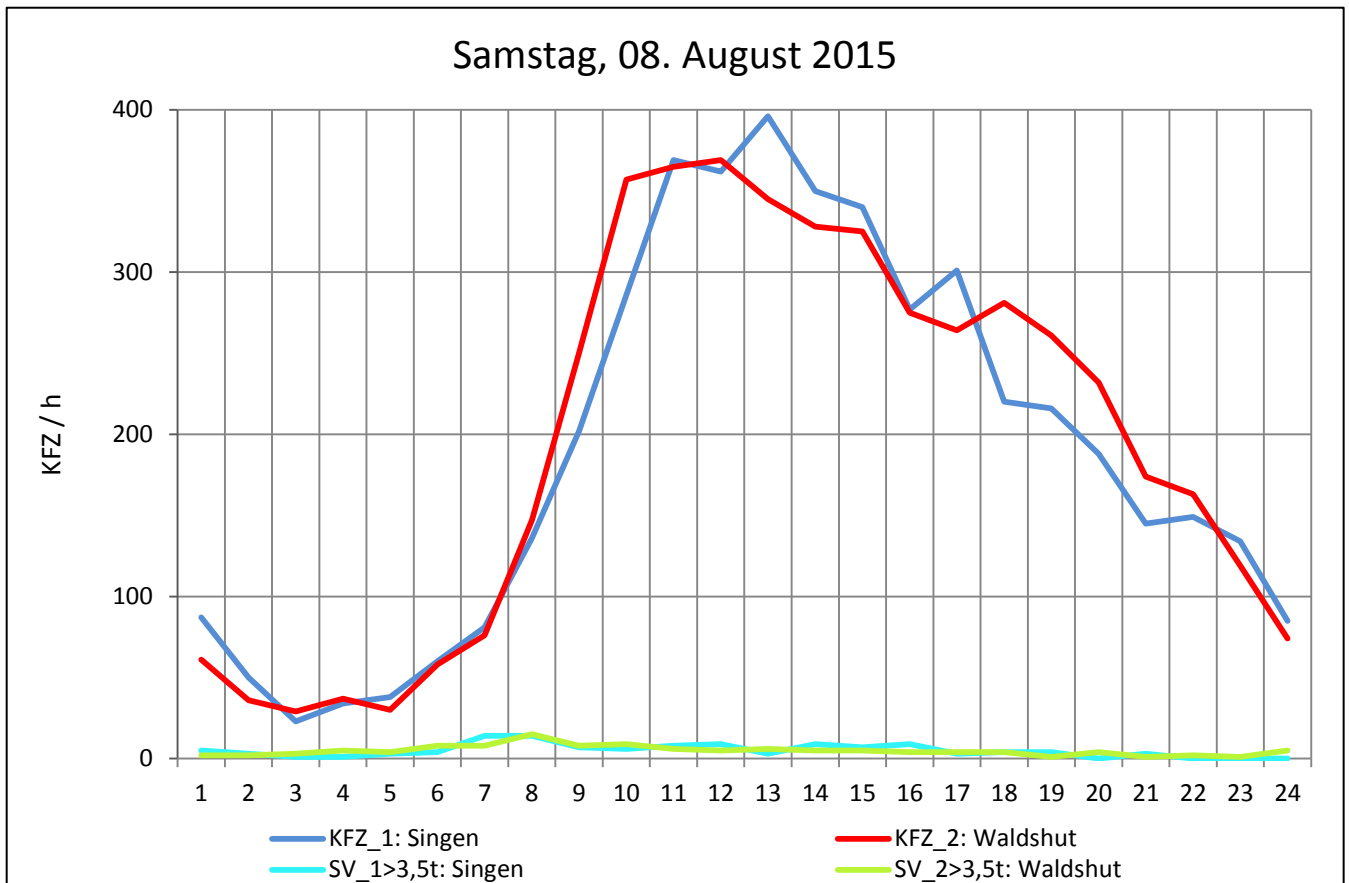
Zst.: **Lauchringen**

TK-/Zst-Nr.: 8315/1001

A 98

Richtung 1 : **Singen**

Richtung 2 : **Waldshut**



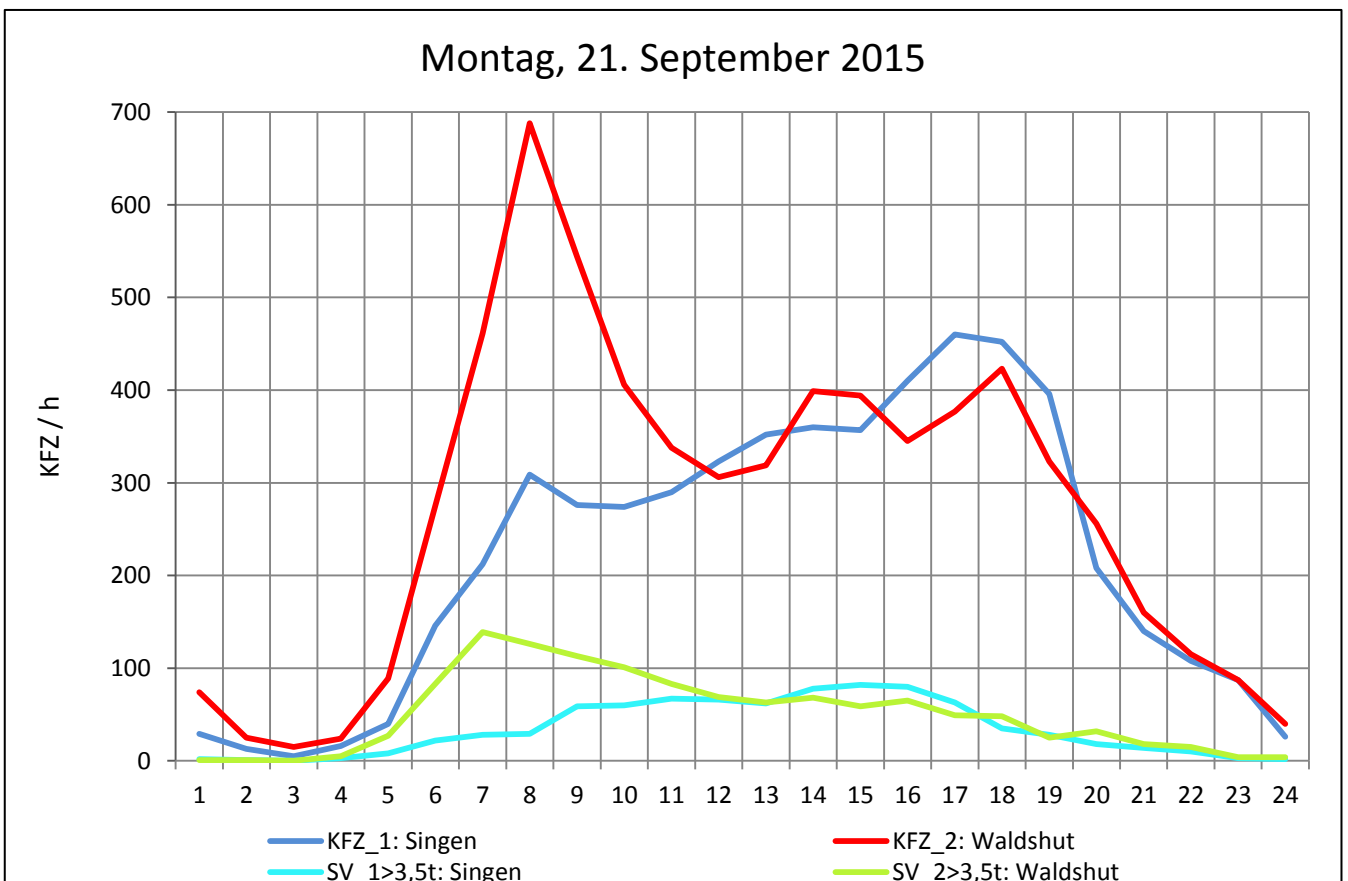
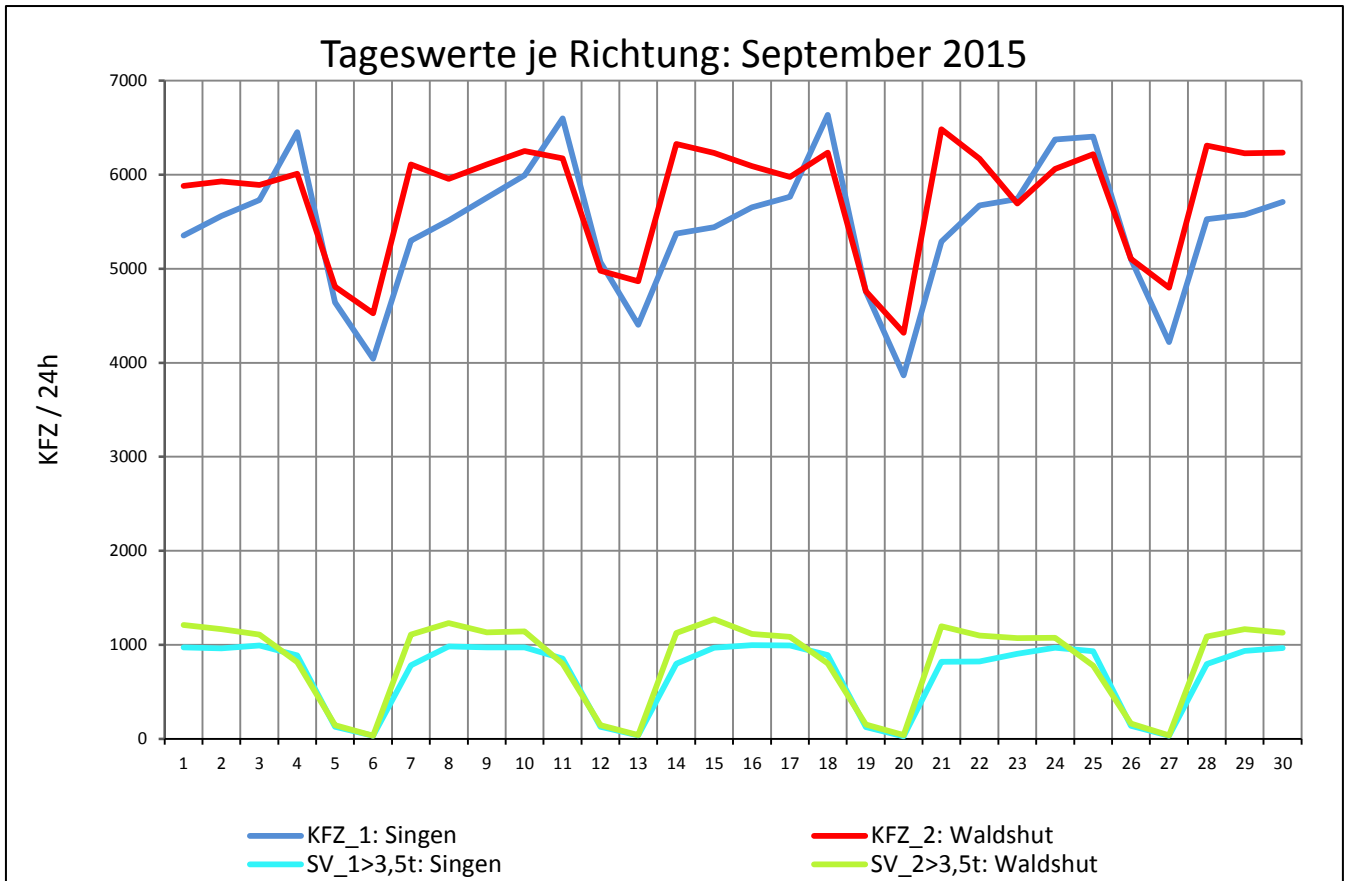
Zst.: **Lauchringen**

TK-/Zst-Nr.: 8315/1001

A 98

Richtung 1 : **Singen**

Richtung 2 : **Waldshut**



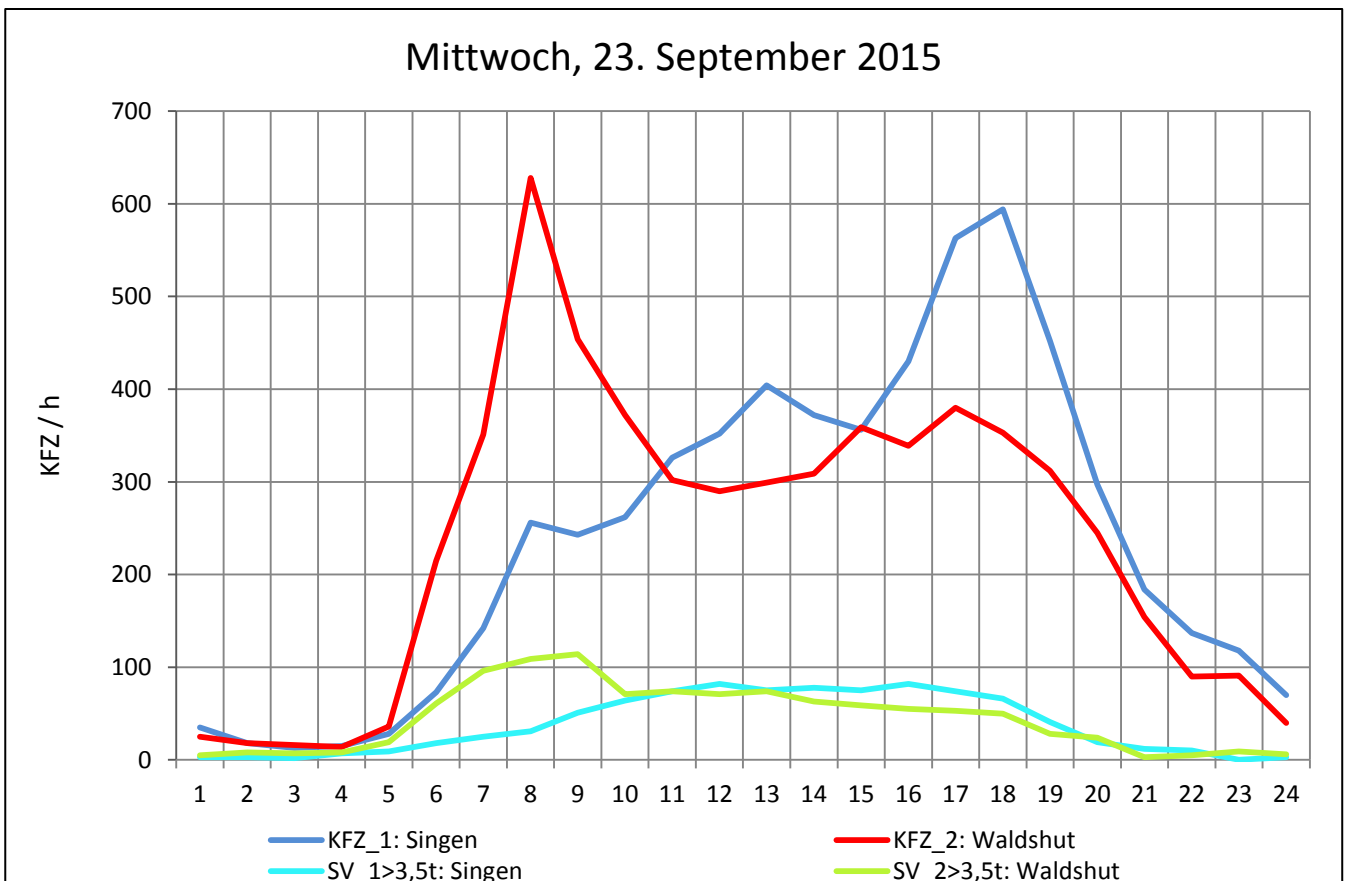
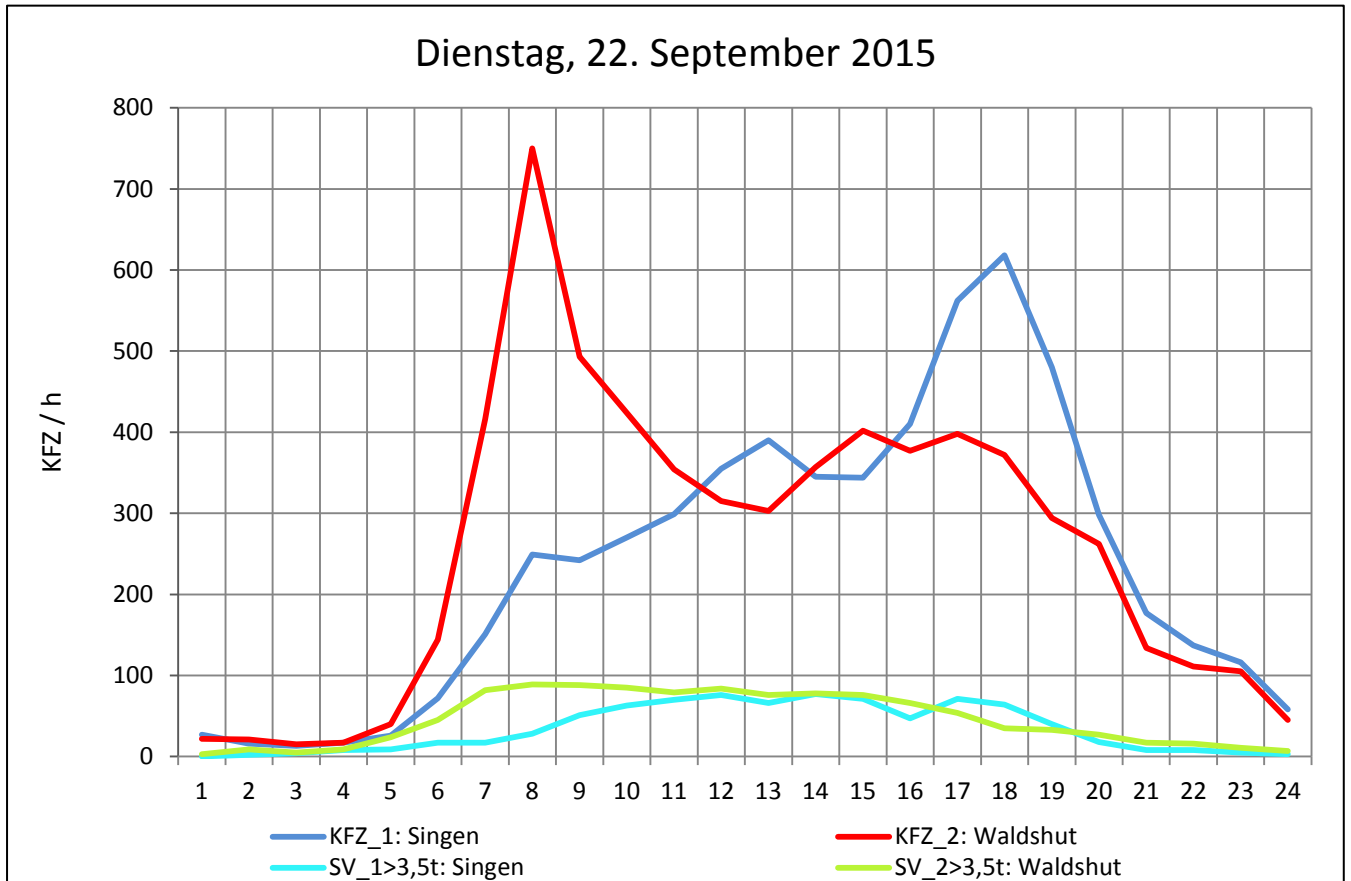
Zst.: **Lauchringen**

TK-/Zst-Nr.: 8315/1001

A 98

Richtung 1 : **Singen**

Richtung 2 : **Waldshut**



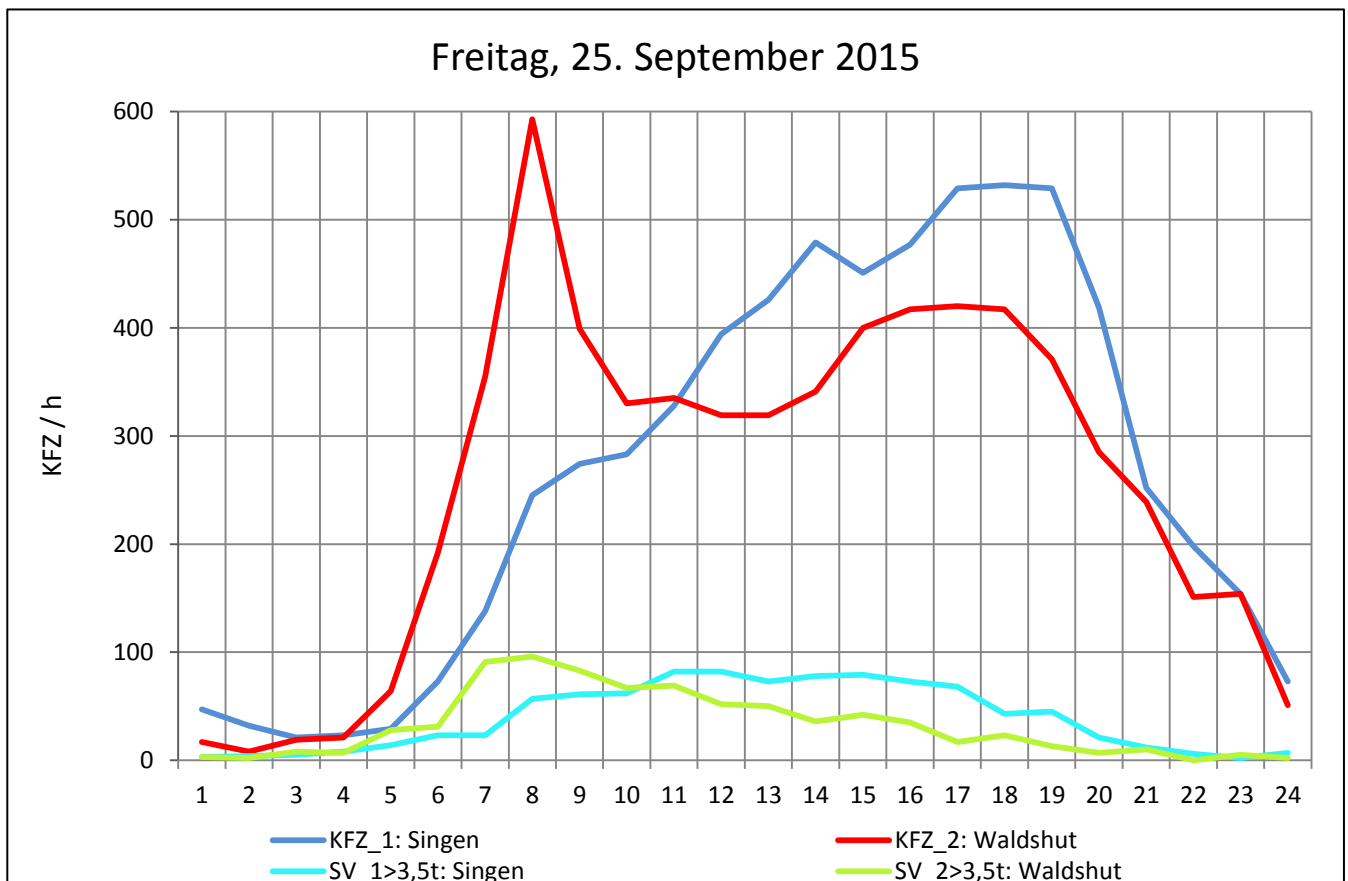
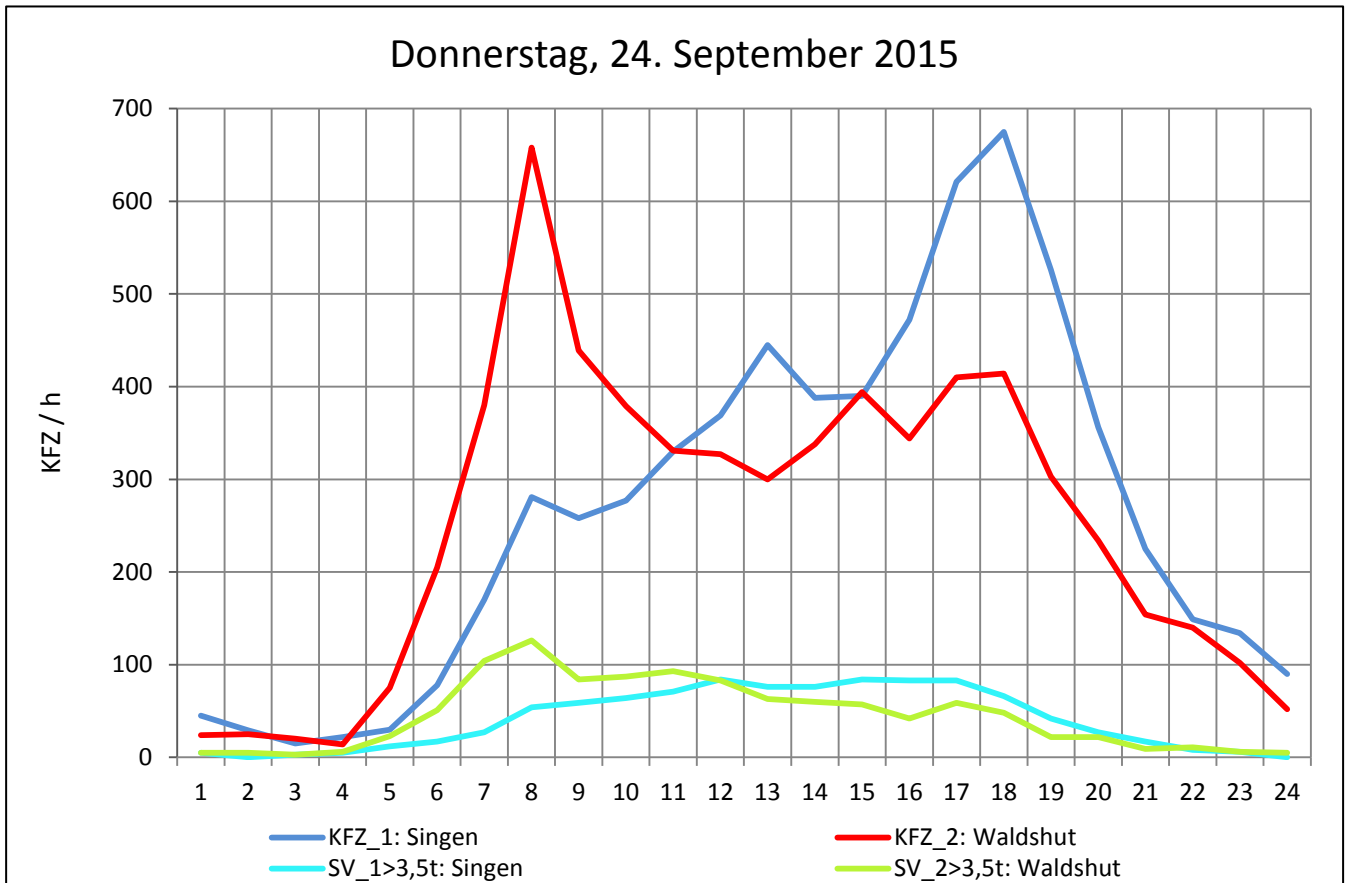
Zst.: **Lauchringen**

TK-/Zst-Nr.: 8315/1001

A 98

Richtung 1 : **Singen**

Richtung 2 : **Waldshut**



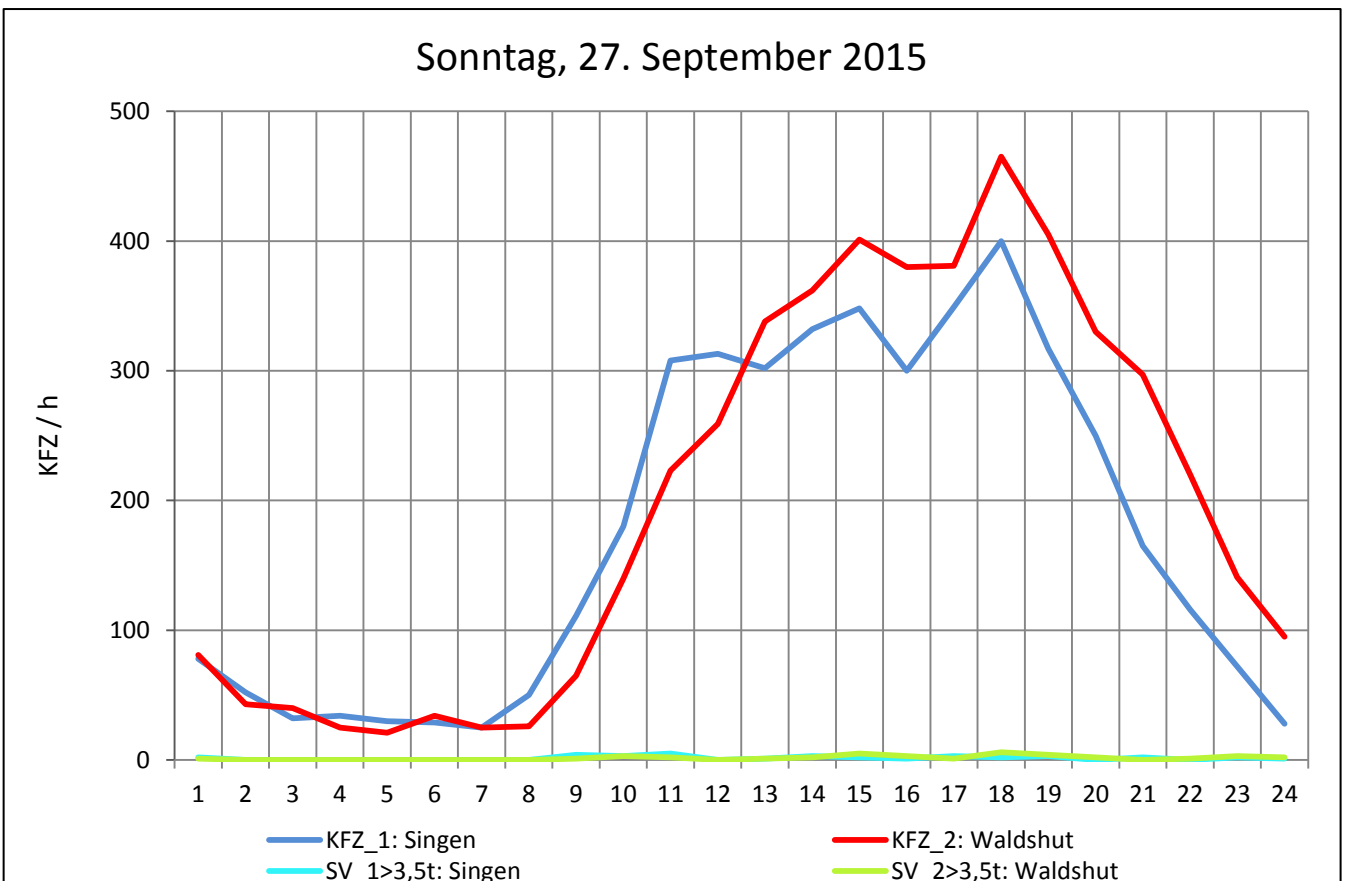
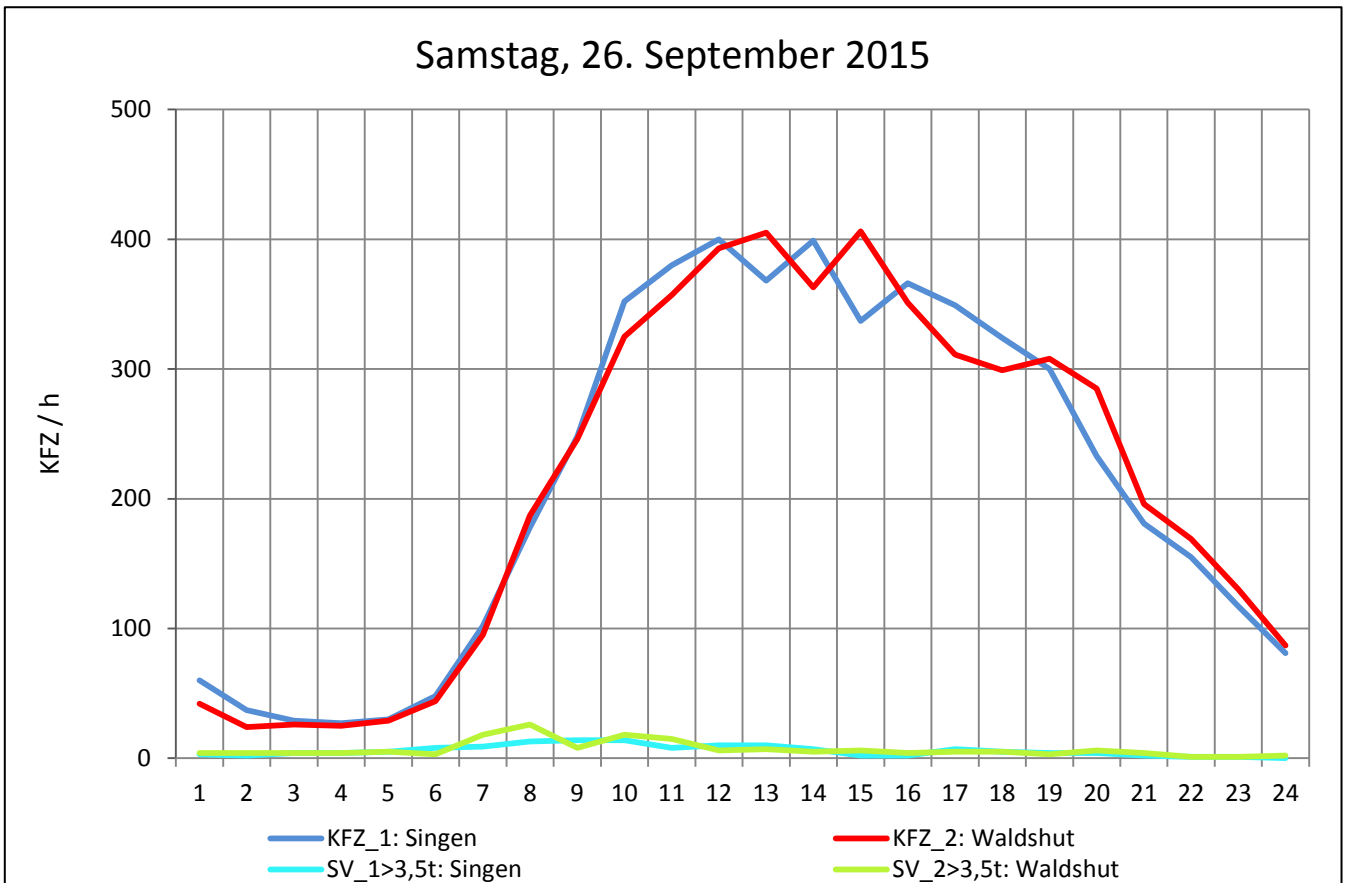
Zst.: **Lauchringen**

TK-/Zst-Nr.: 8315/1001

A 98

Richtung 1 : **Singen**

Richtung 2 : **Waldshut**



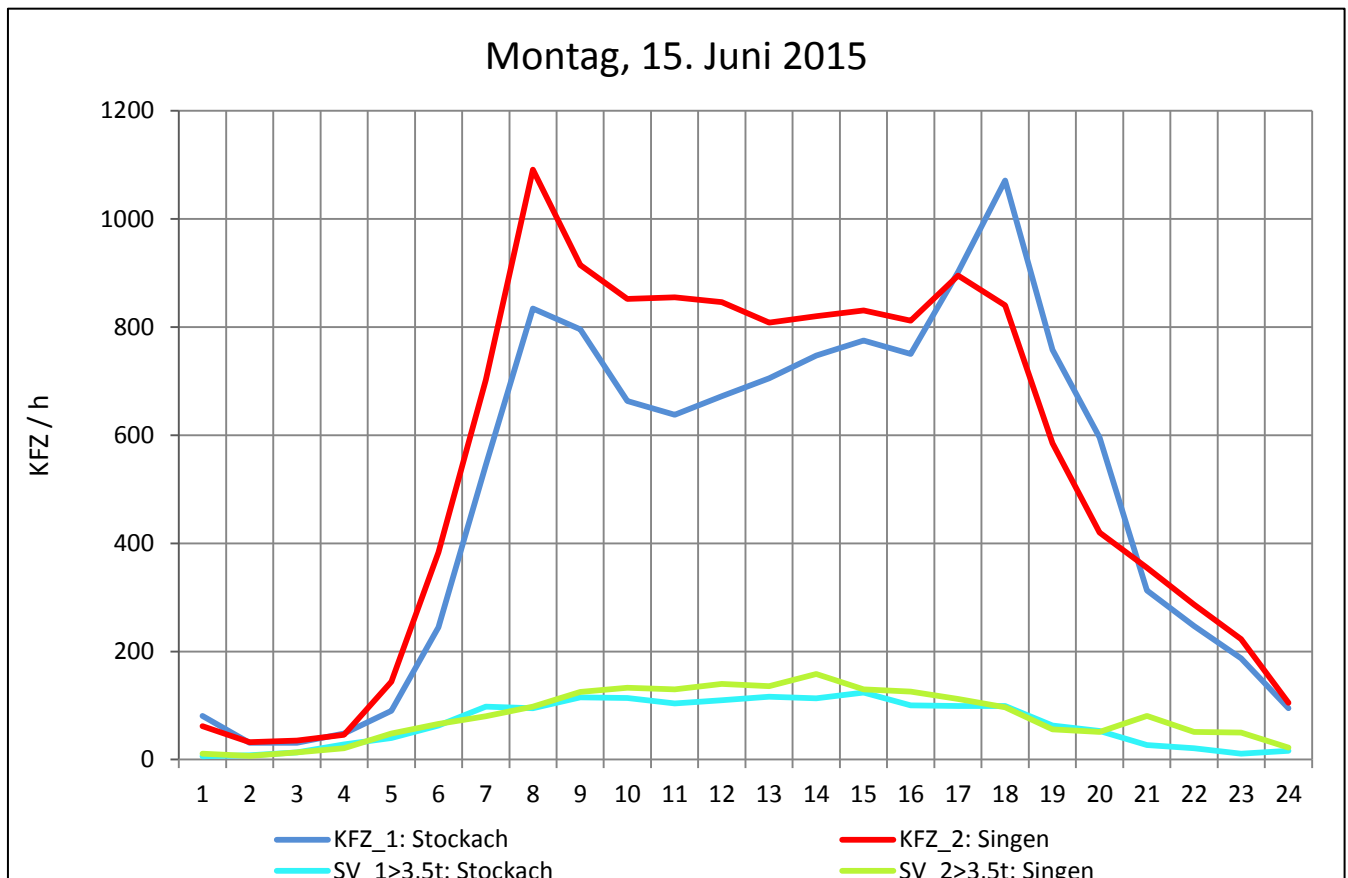
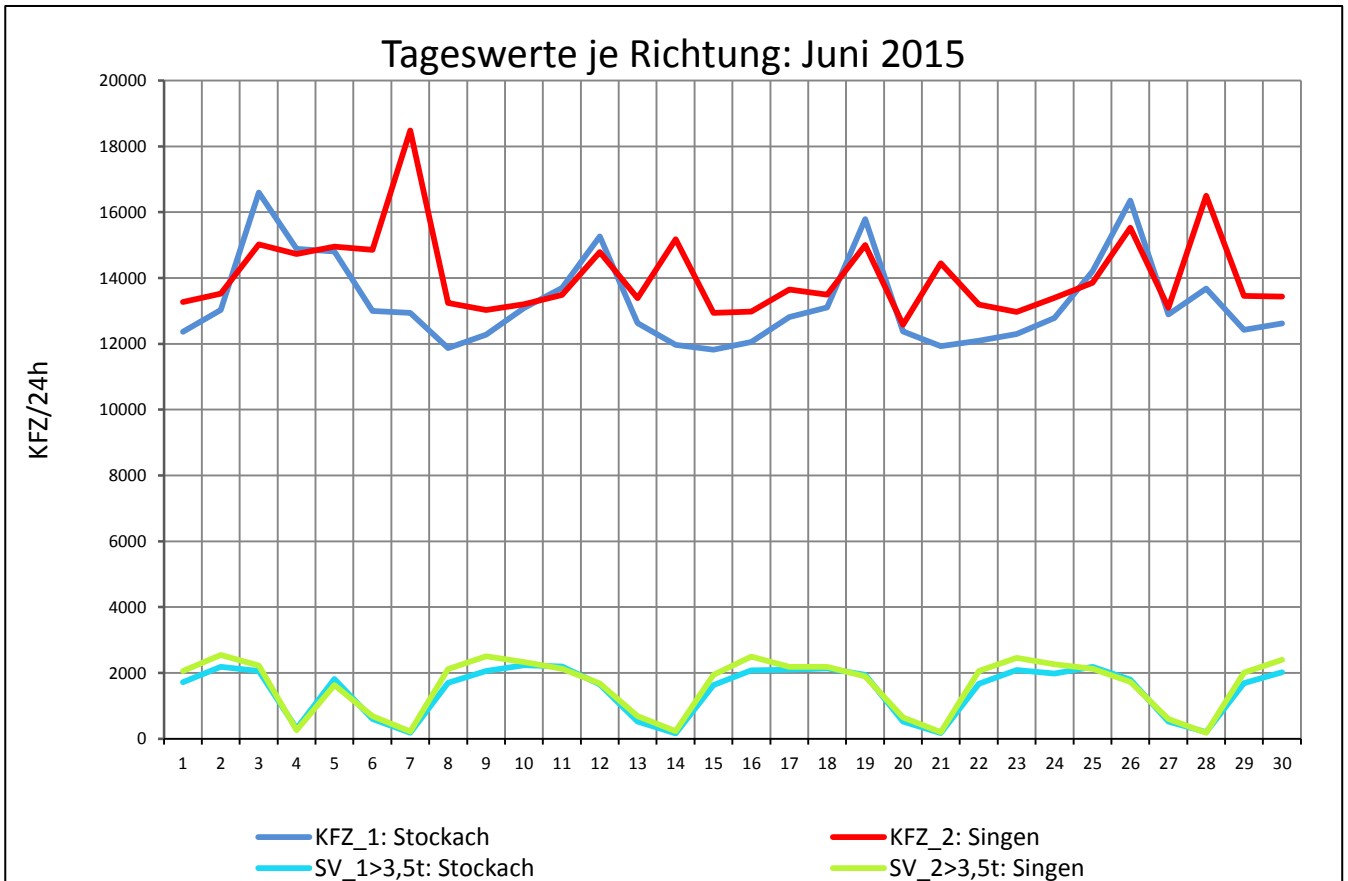
Zst.: **Stockach**

TK-/Zst-Nr.: 8119/1040

A 98

Richtung 1 : **Stockach**

Richtung 2 : **Singen**



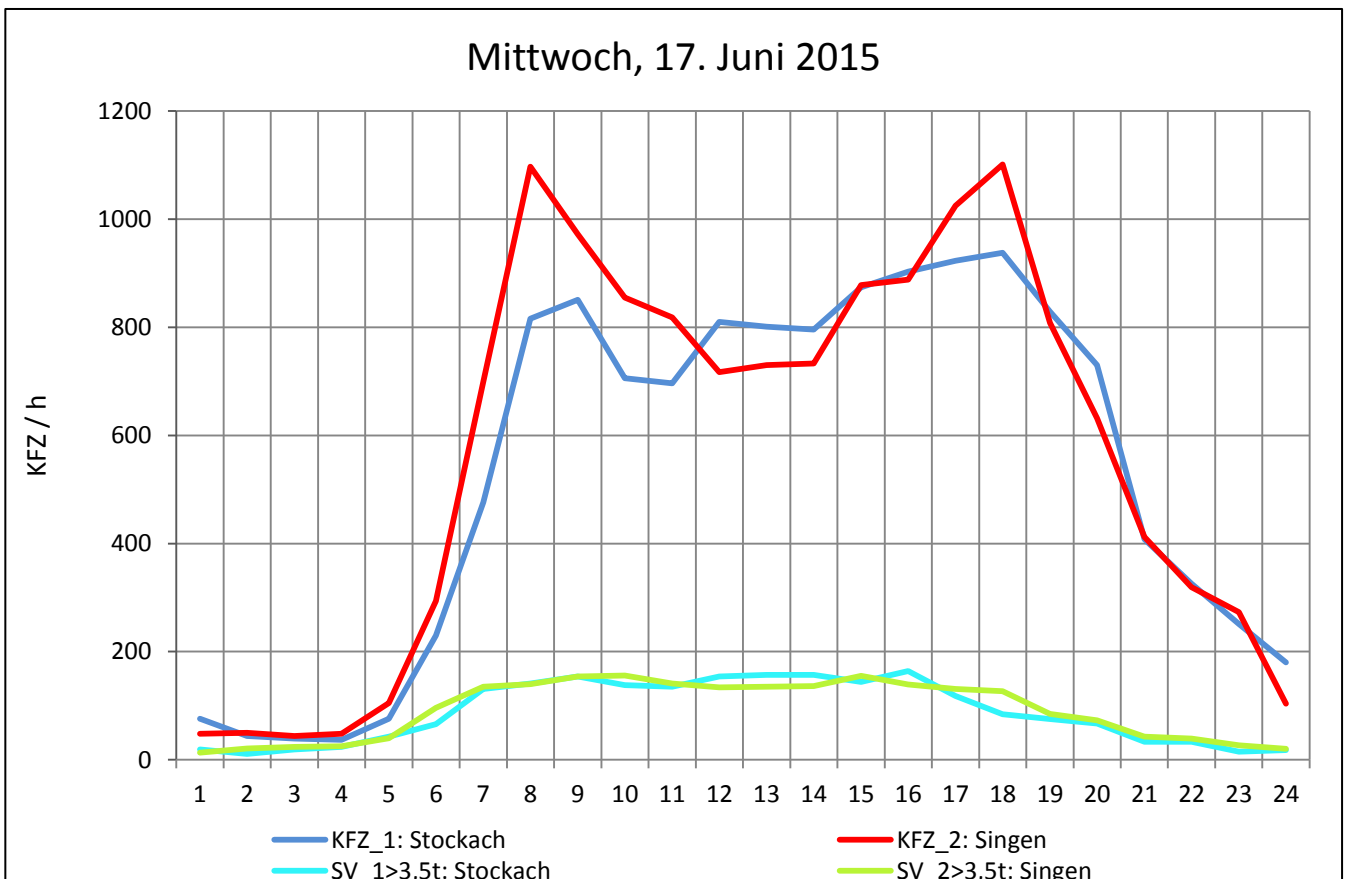
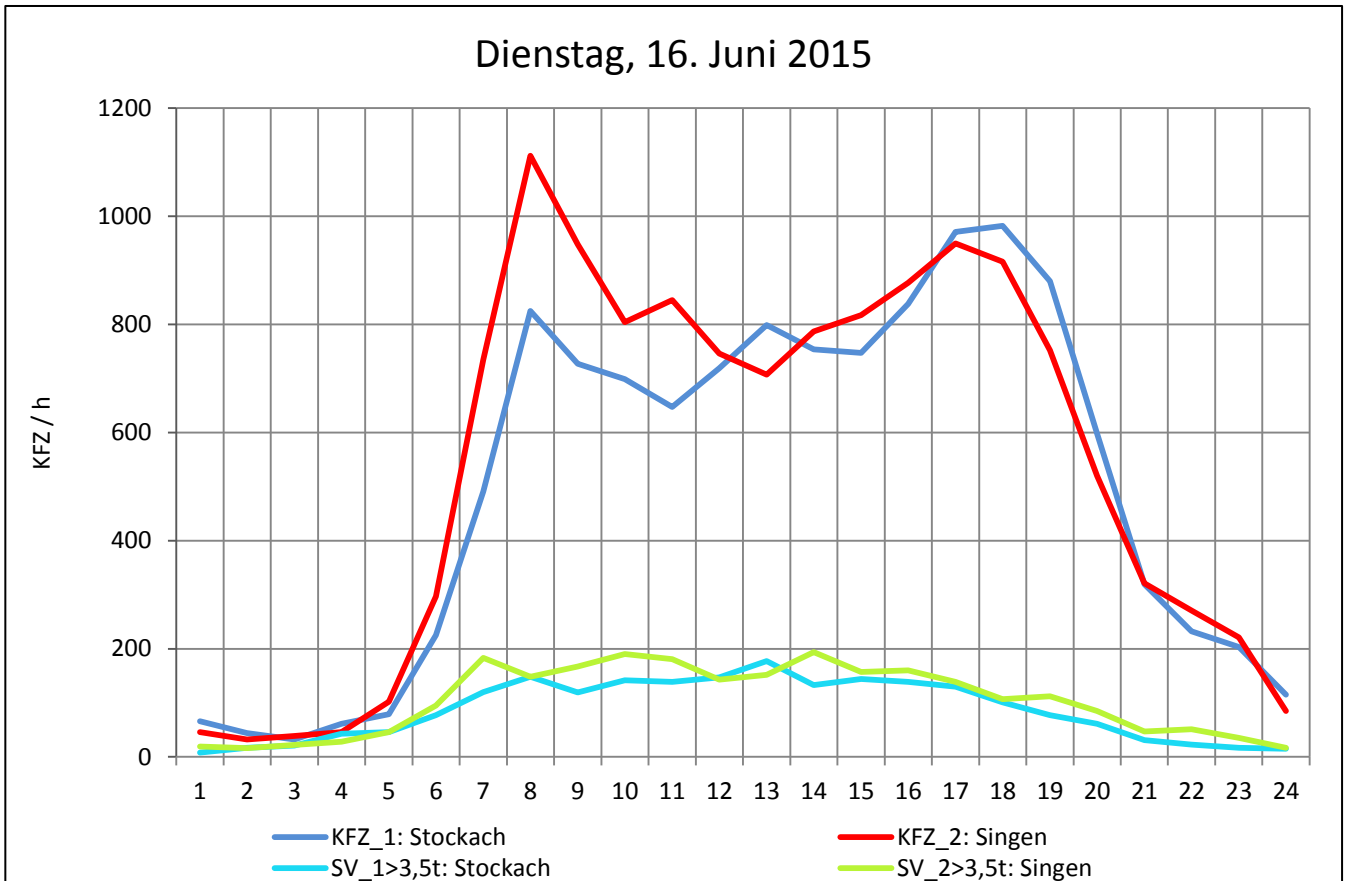
Zst.: **Stockach**

TK-/Zst-Nr.: 8119/1040

A 98

Richtung 1 : **Stockach**

Richtung 2 : **Singen**



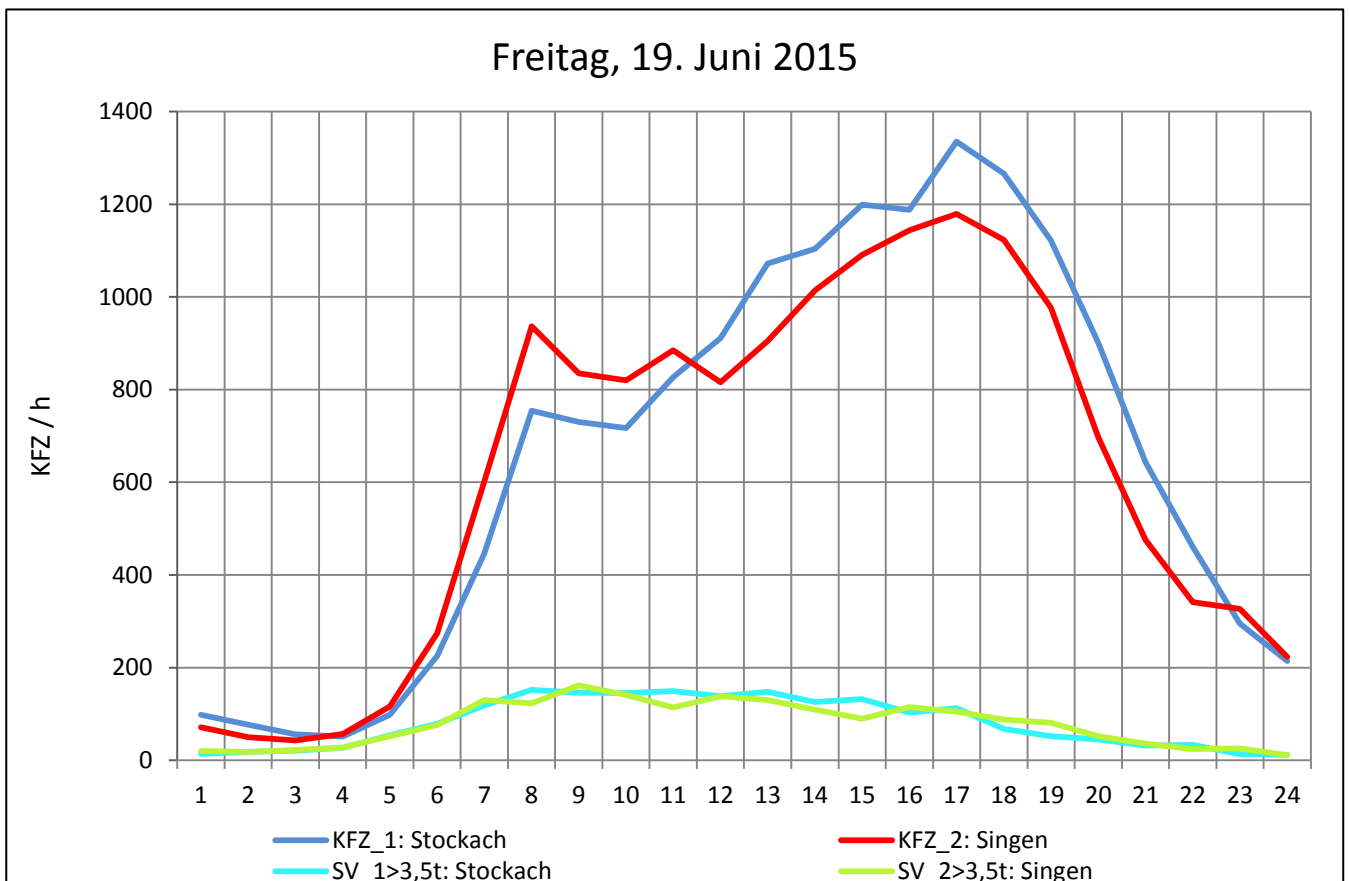
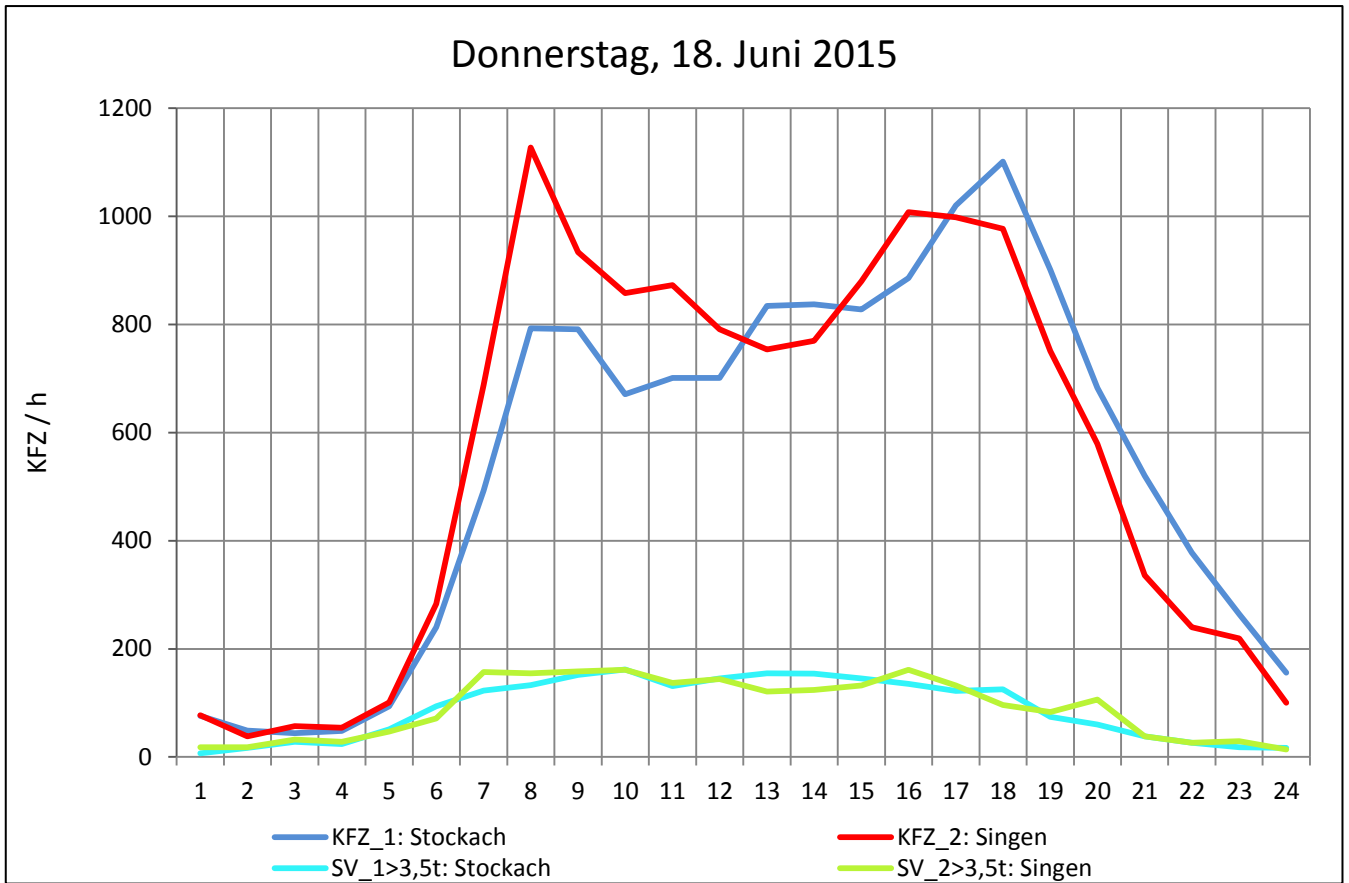
Zst.: **Stockach**

TK-/Zst-Nr.: 8119/1040

A 98

Richtung 1 : **Stockach**

Richtung 2 : **Singen**



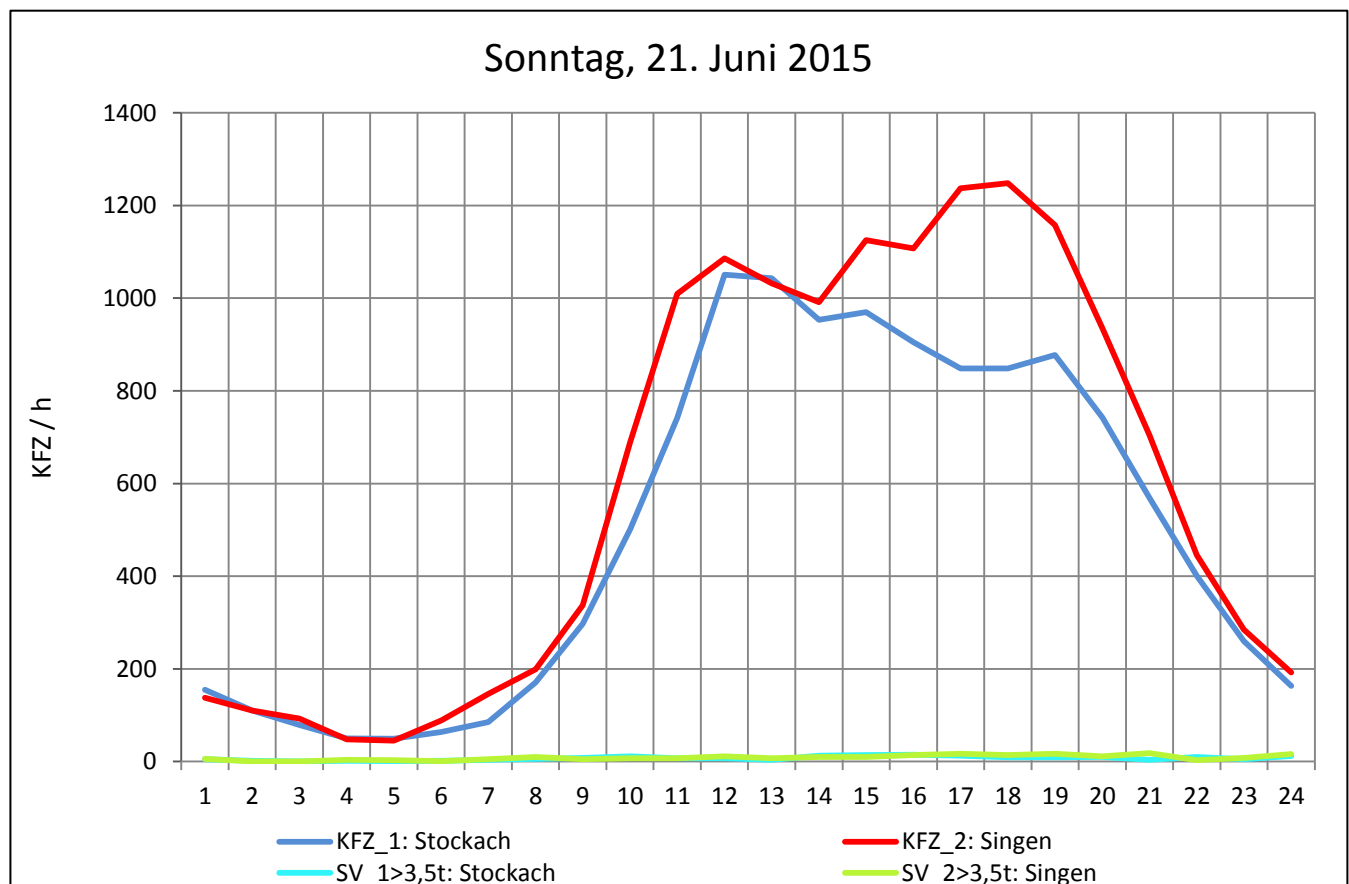
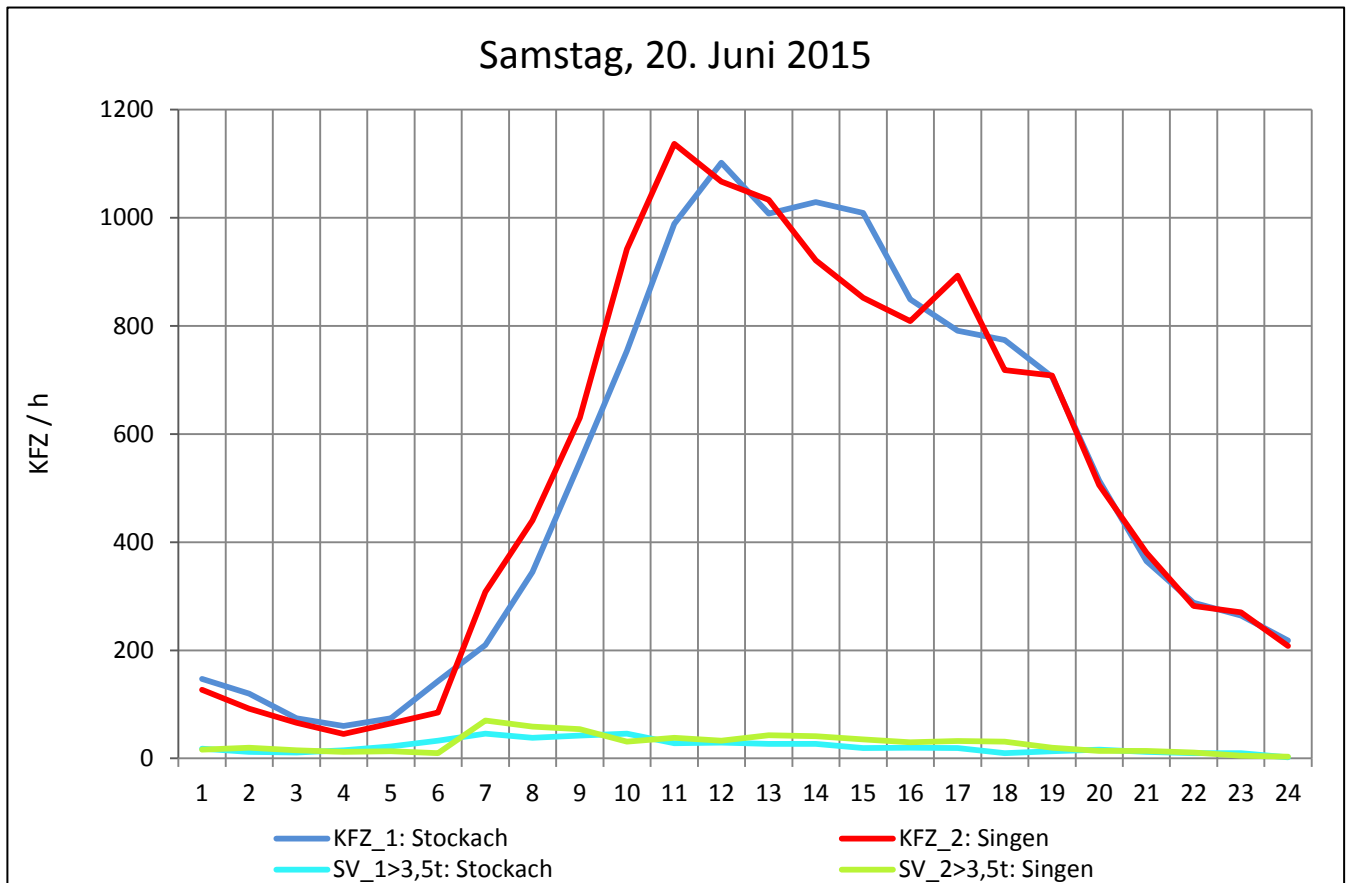
Zst.: **Stockach**

TK-/Zst-Nr.: 8119/1040

A 98

Richtung 1 : **Stockach**

Richtung 2 : **Singen**



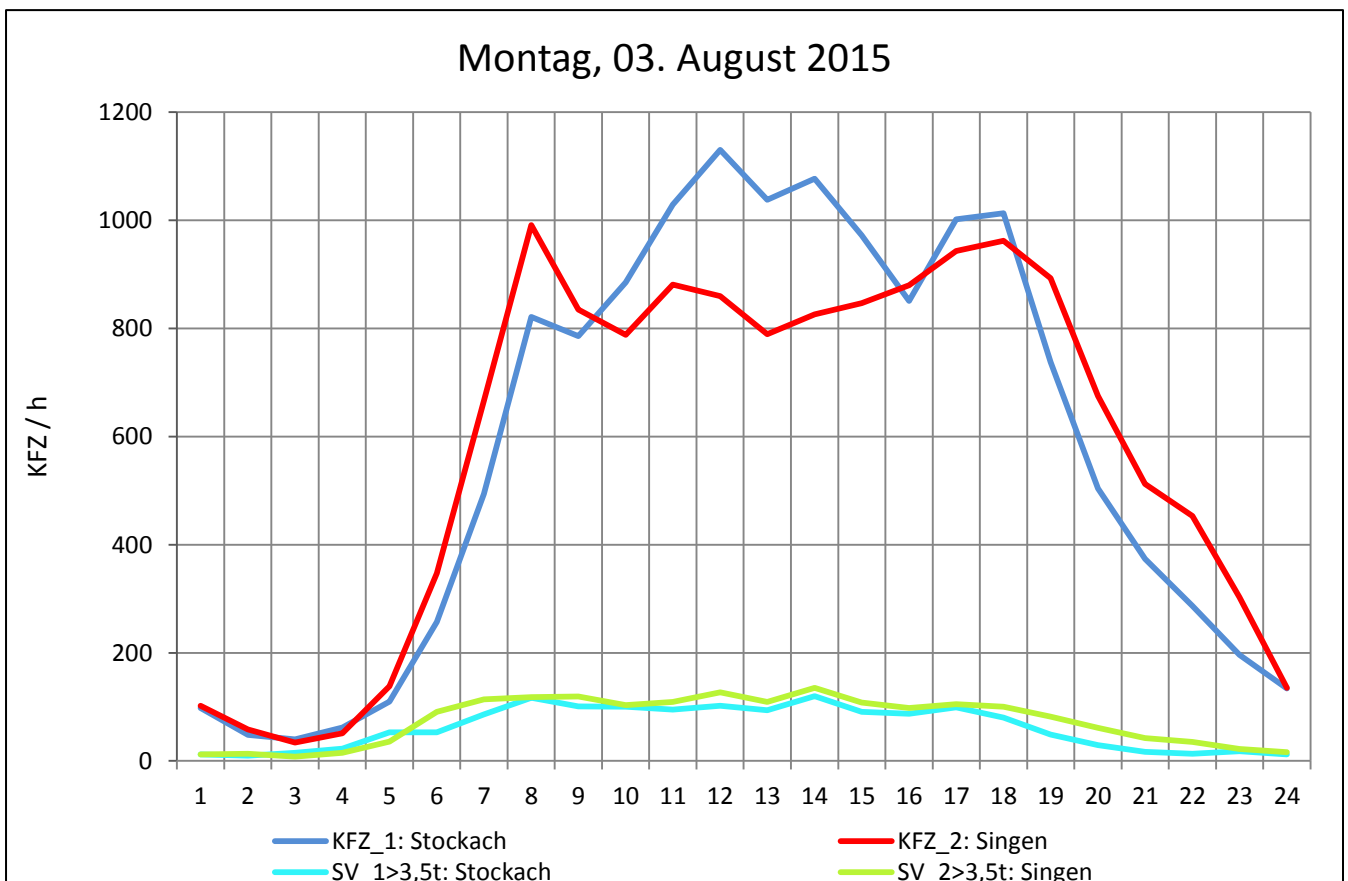
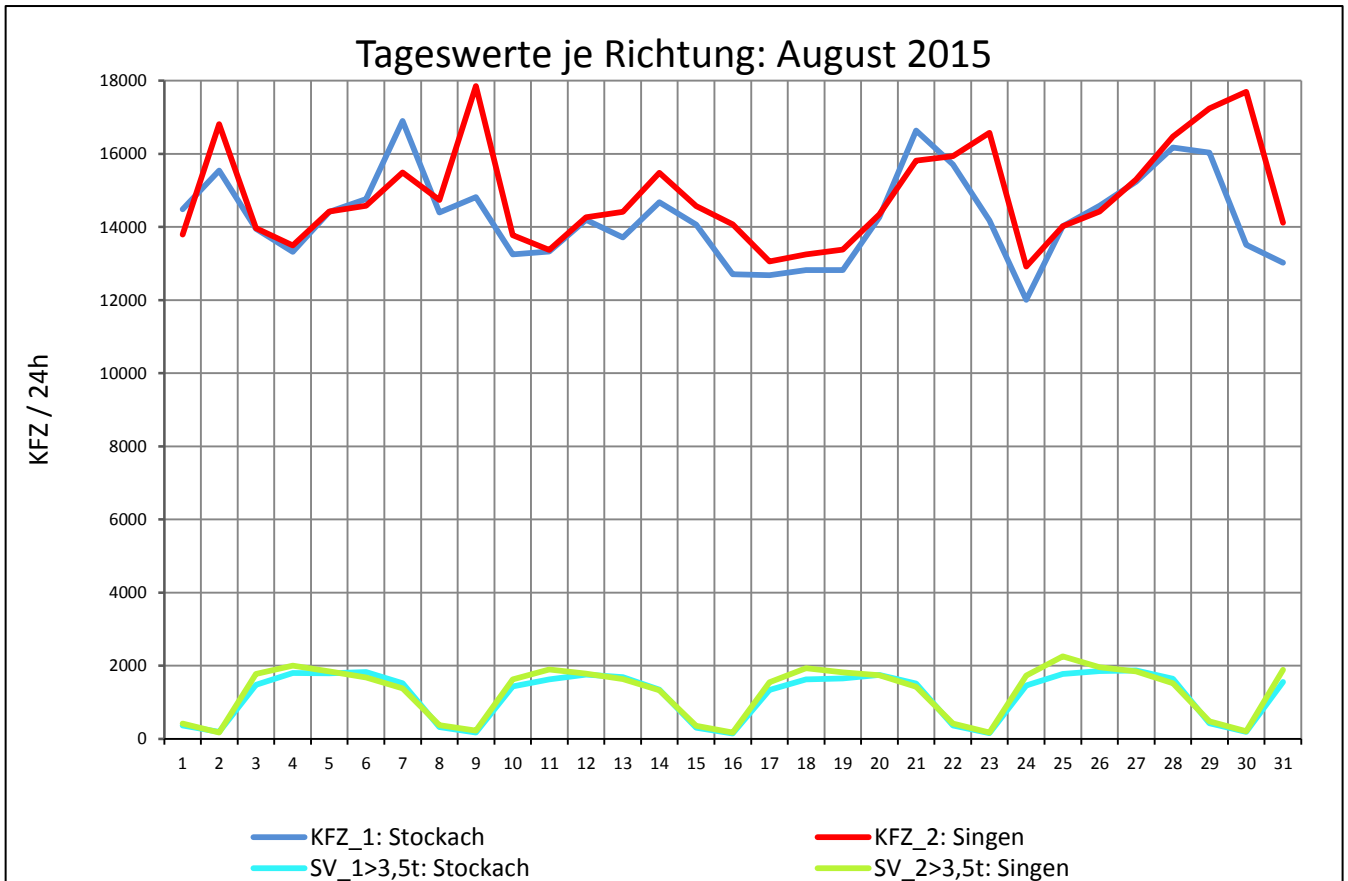
Zst.: **Stockach**

TK-/Zst-Nr.: 8119/1040

A 98

Richtung 1 : **Stockach**

Richtung 2 : **Singen**



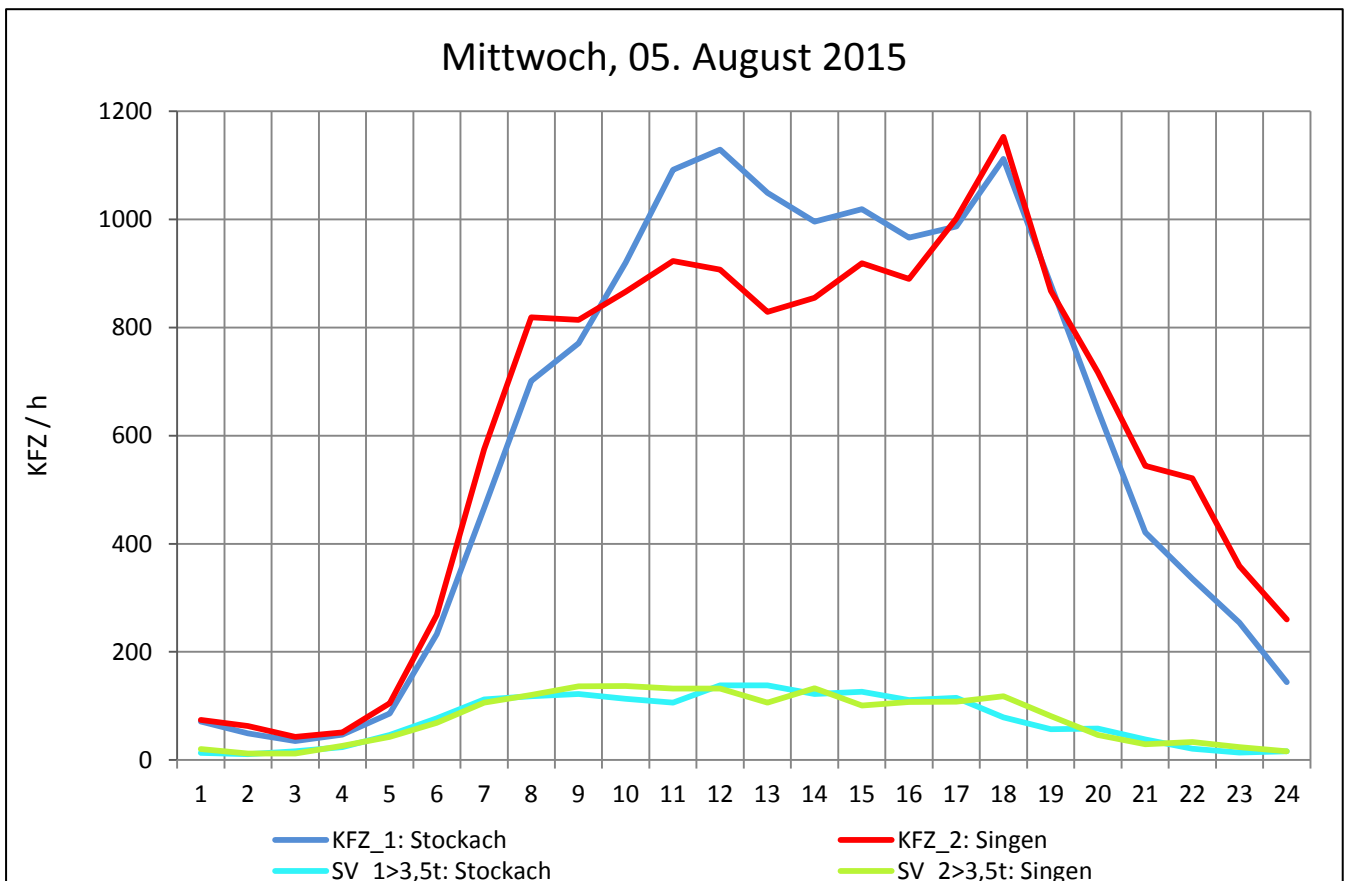
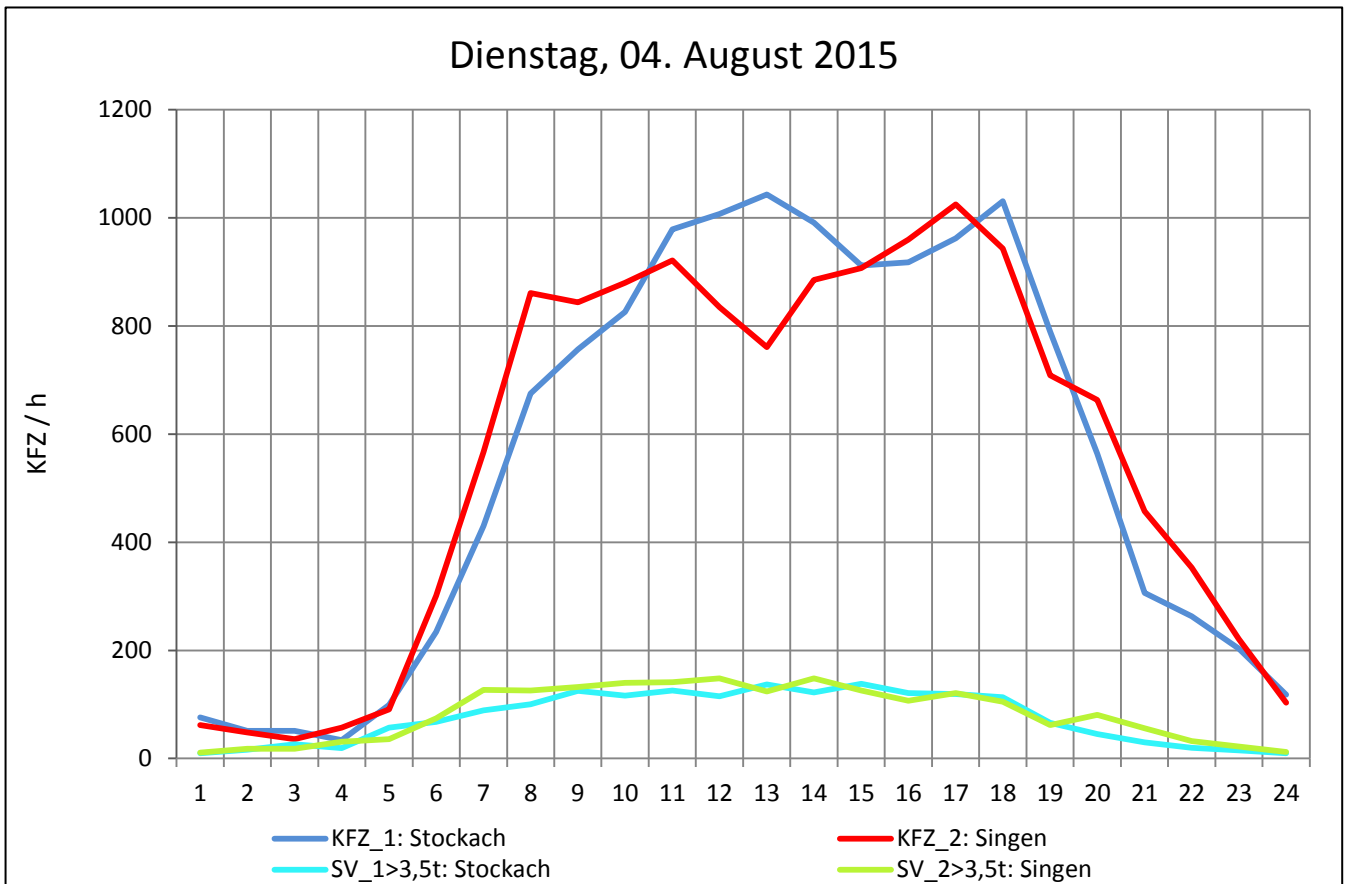
Zst.: **Stockach**

TK-/Zst-Nr.: 8119/1040

A 98

Richtung 1 : **Stockach**

Richtung 2 : **Singen**



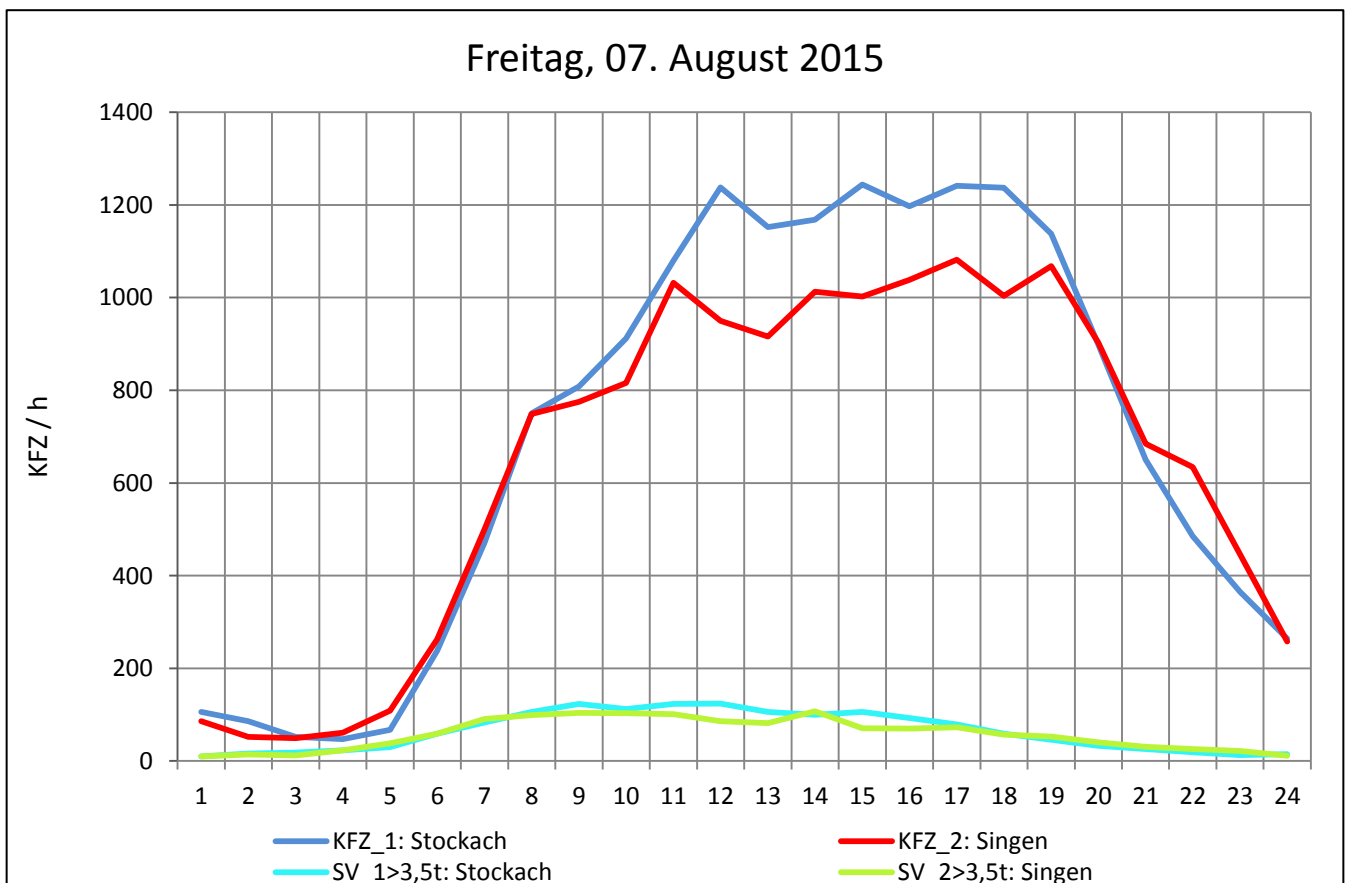
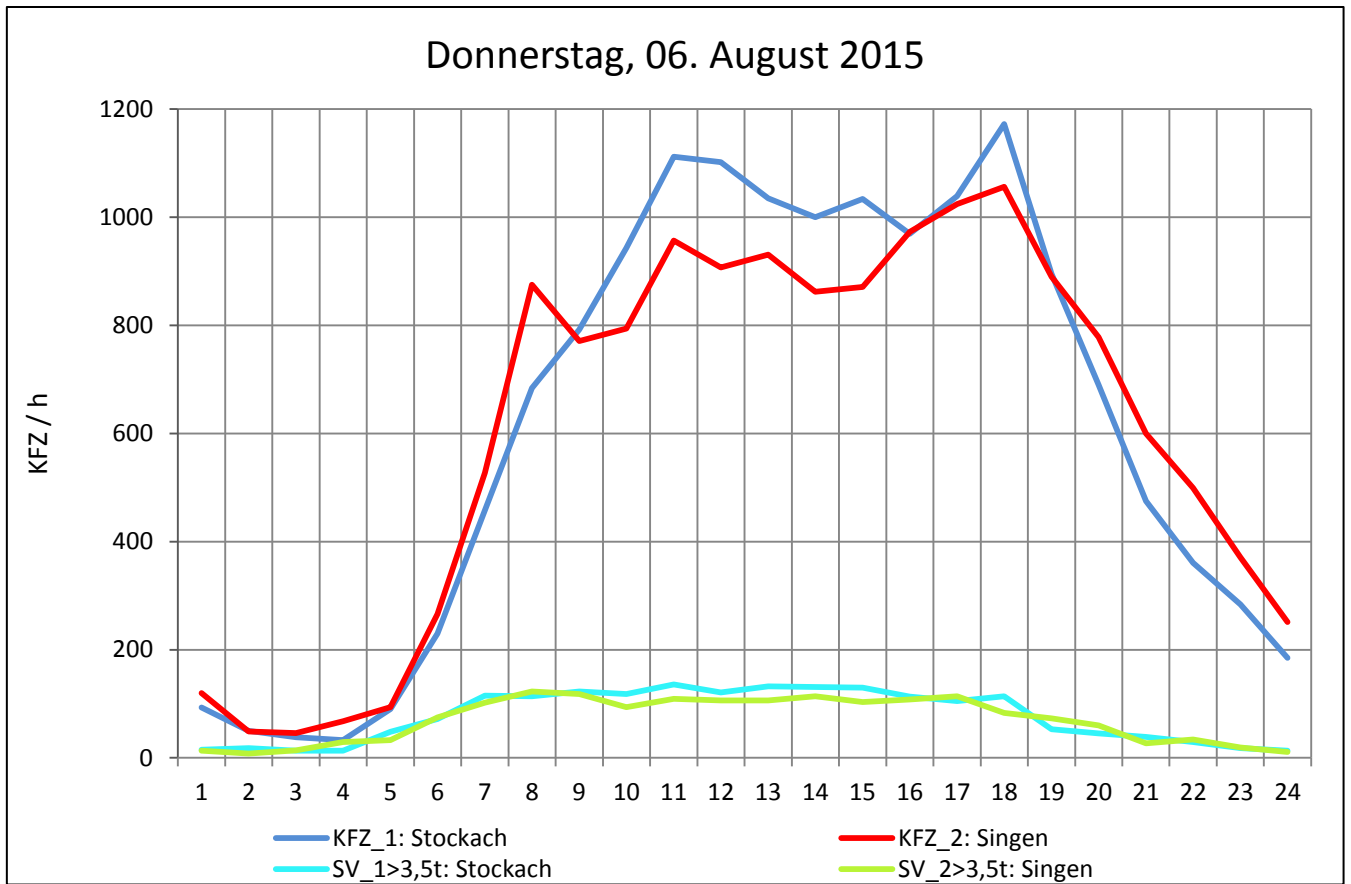
Zst.: **Stockach**

TK-/Zst-Nr.: 8119/1040

A 98

Richtung 1 : **Stockach**

Richtung 2 : **Singen**



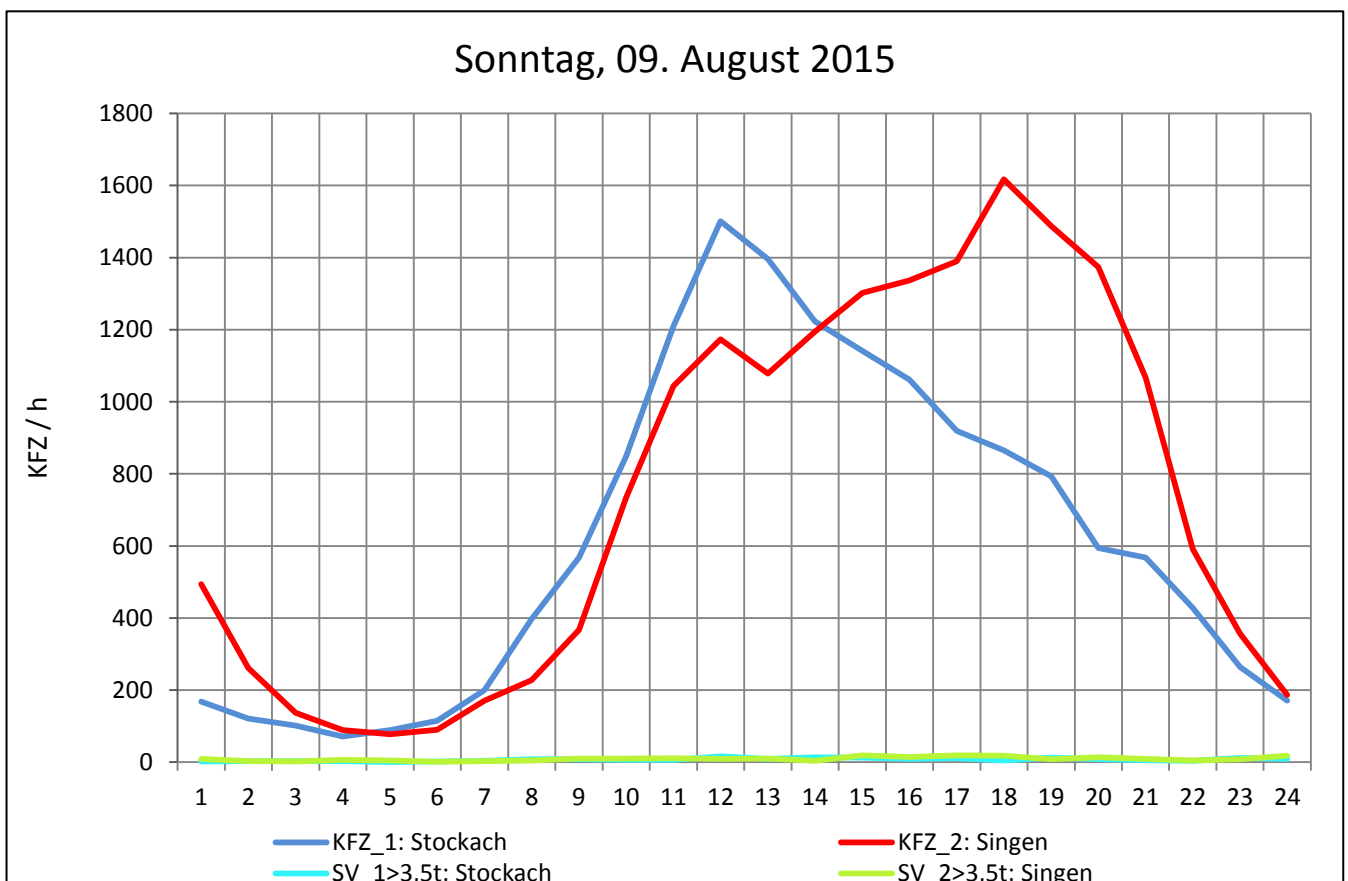
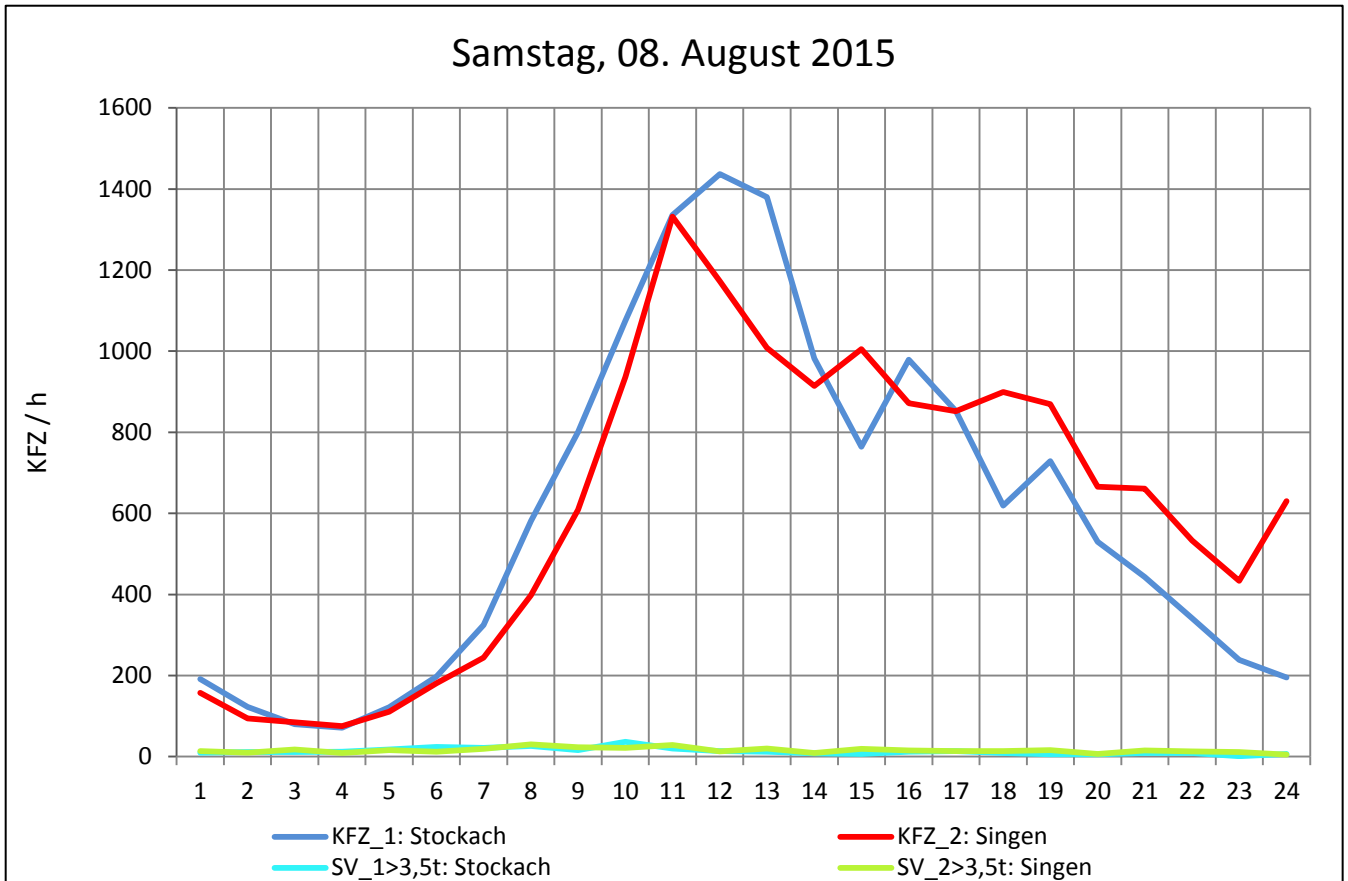
Zst.: **Stockach**

TK-/Zst-Nr.: 8119/1040

A 98

Richtung 1 : **Stockach**

Richtung 2 : **Singen**



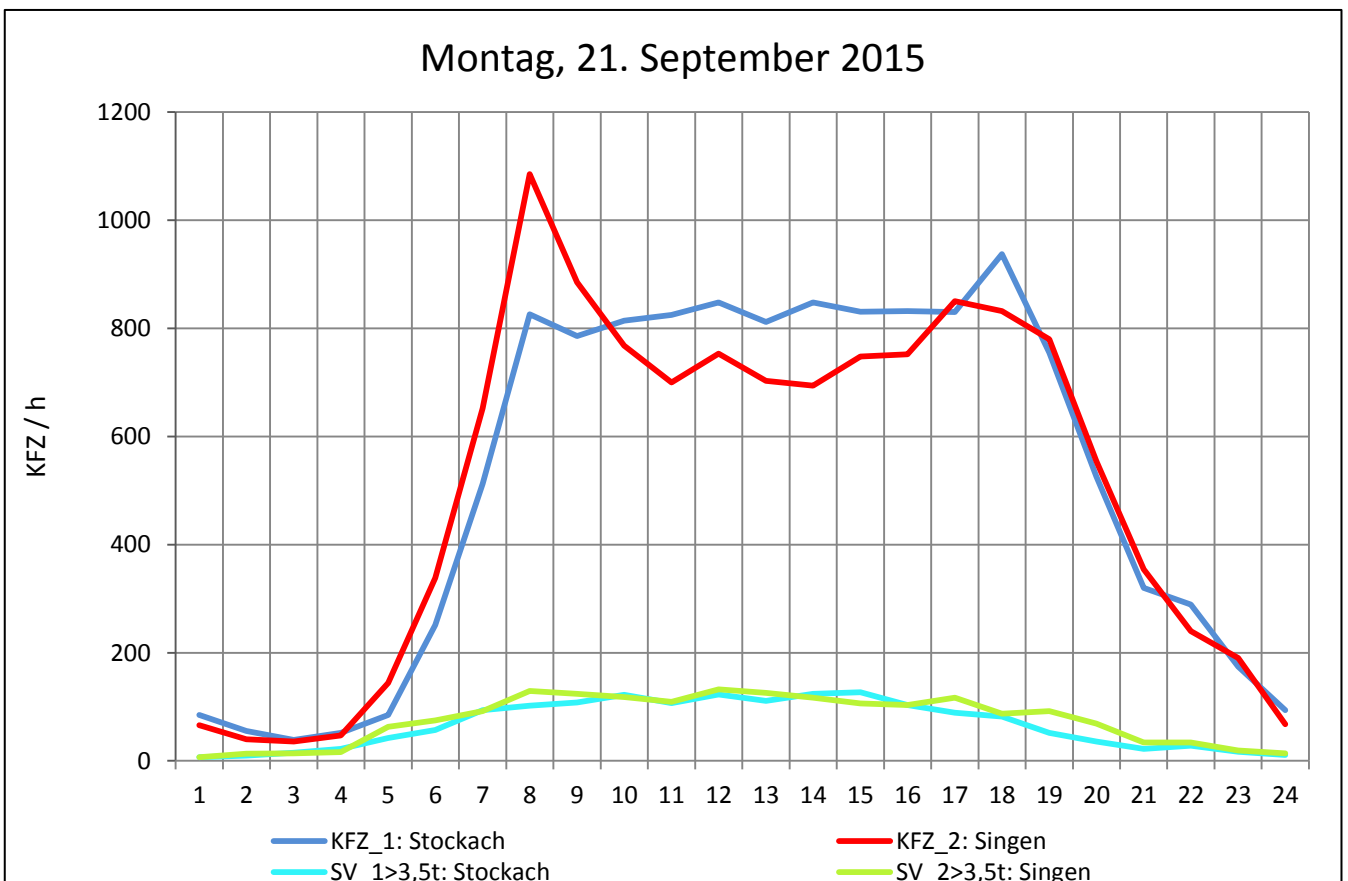
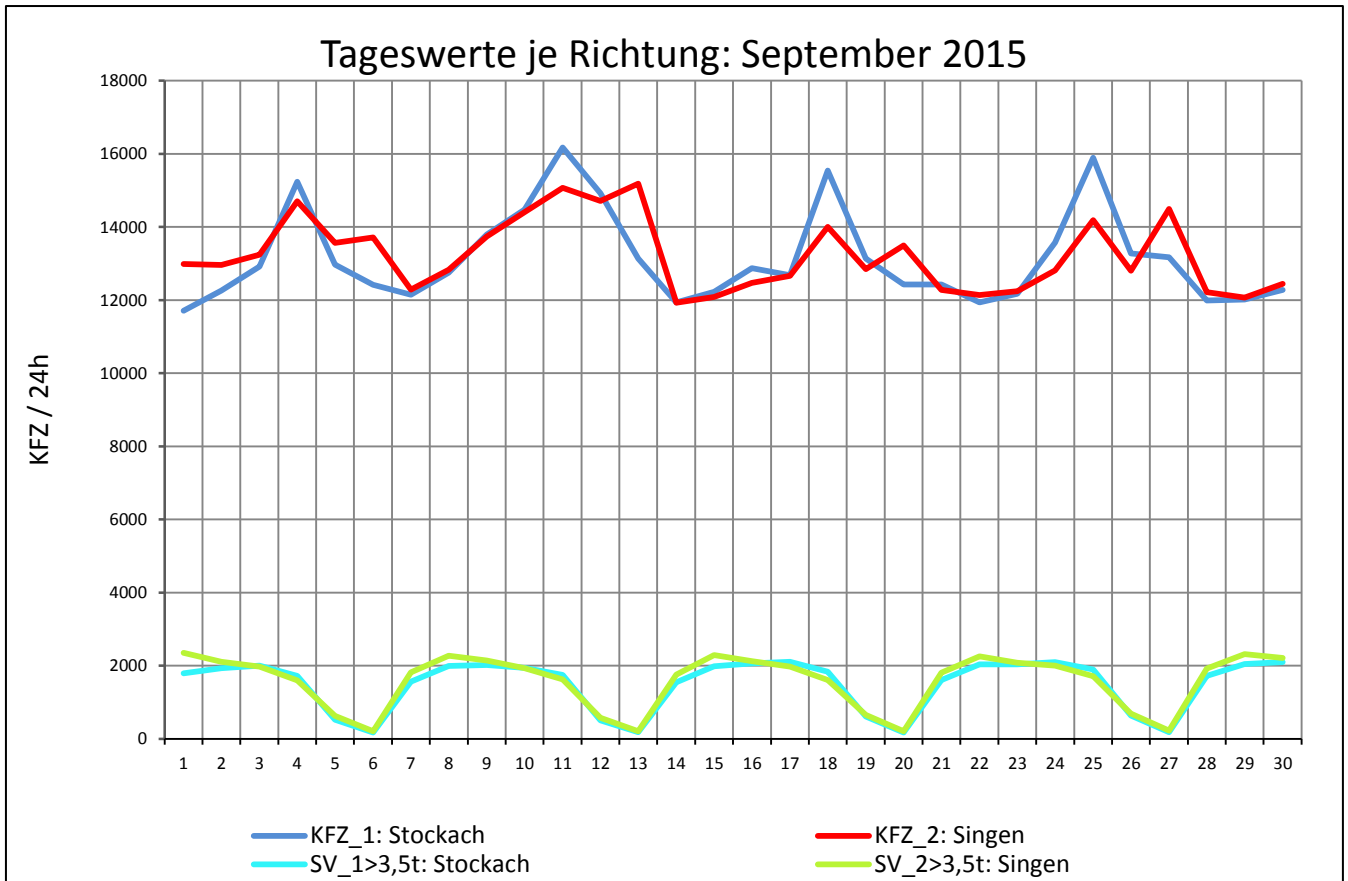
Zst.: **Stockach**

TK-/Zst-Nr.: 8119/1040

A 98

Richtung 1 : **Stockach**

Richtung 2 : **Singen**



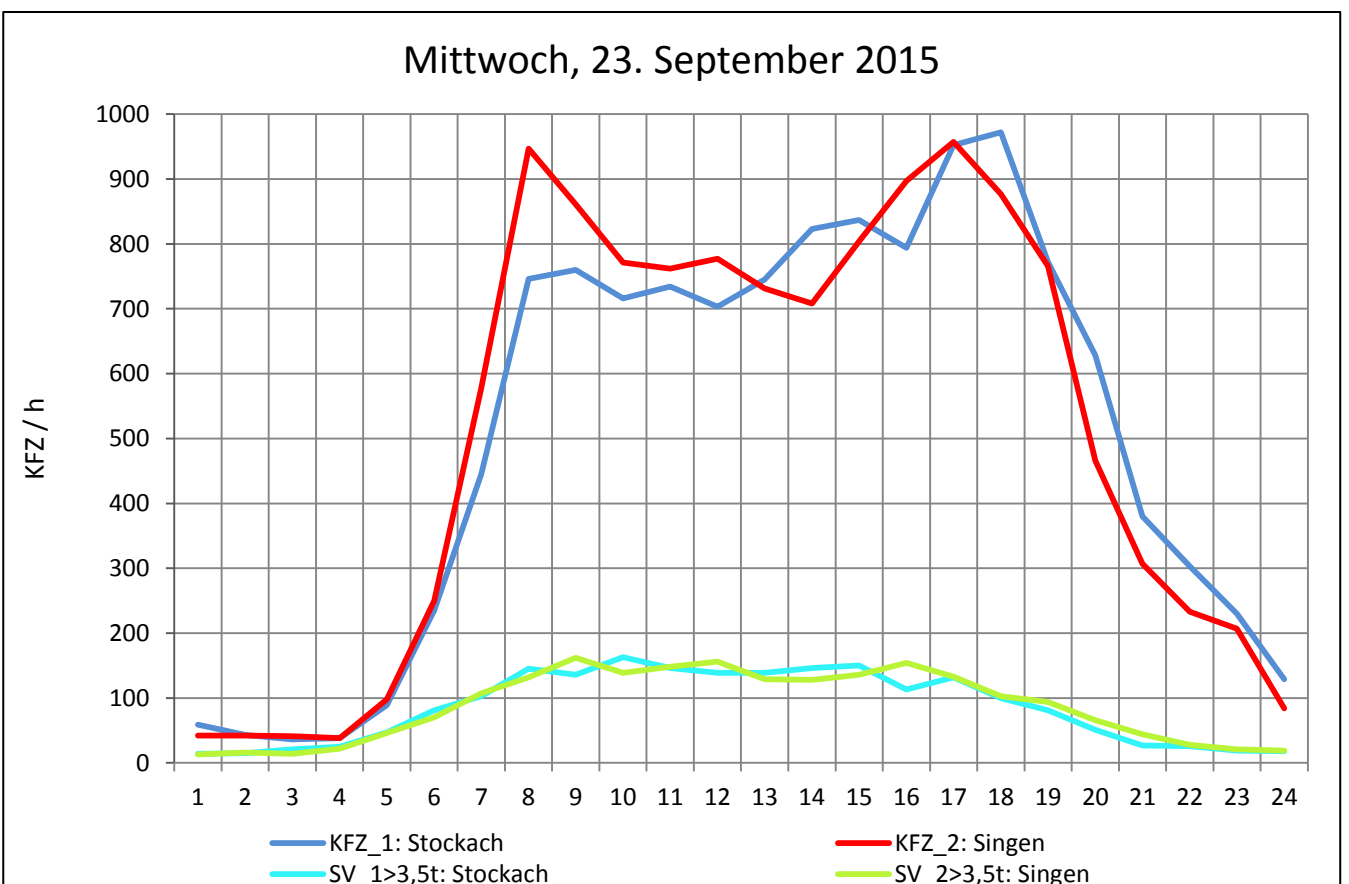
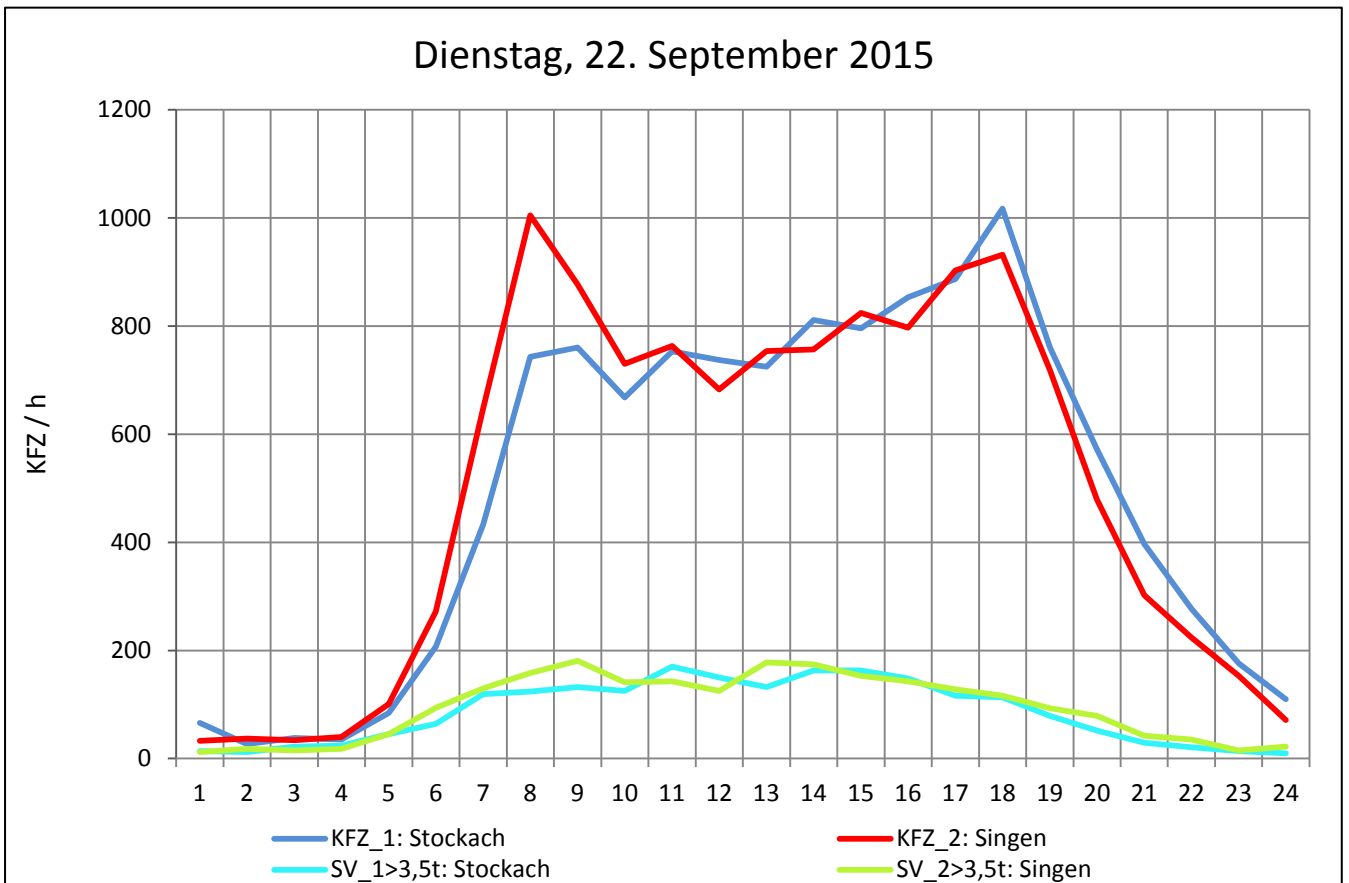
Zst.: **Stockach**

TK-/Zst-Nr.: 8119/1040

A 98

Richtung 1 : **Stockach**

Richtung 2 : **Singen**



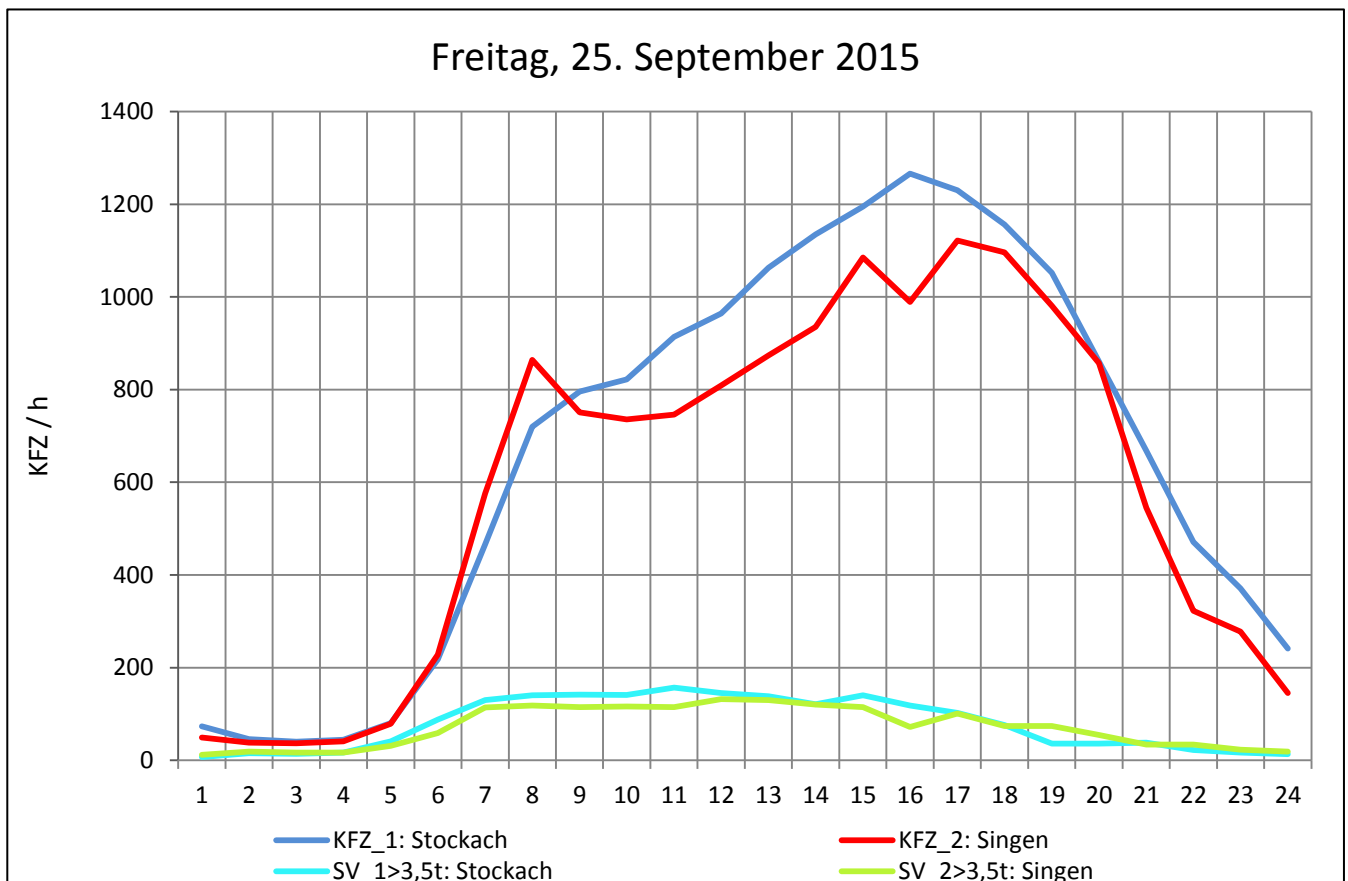
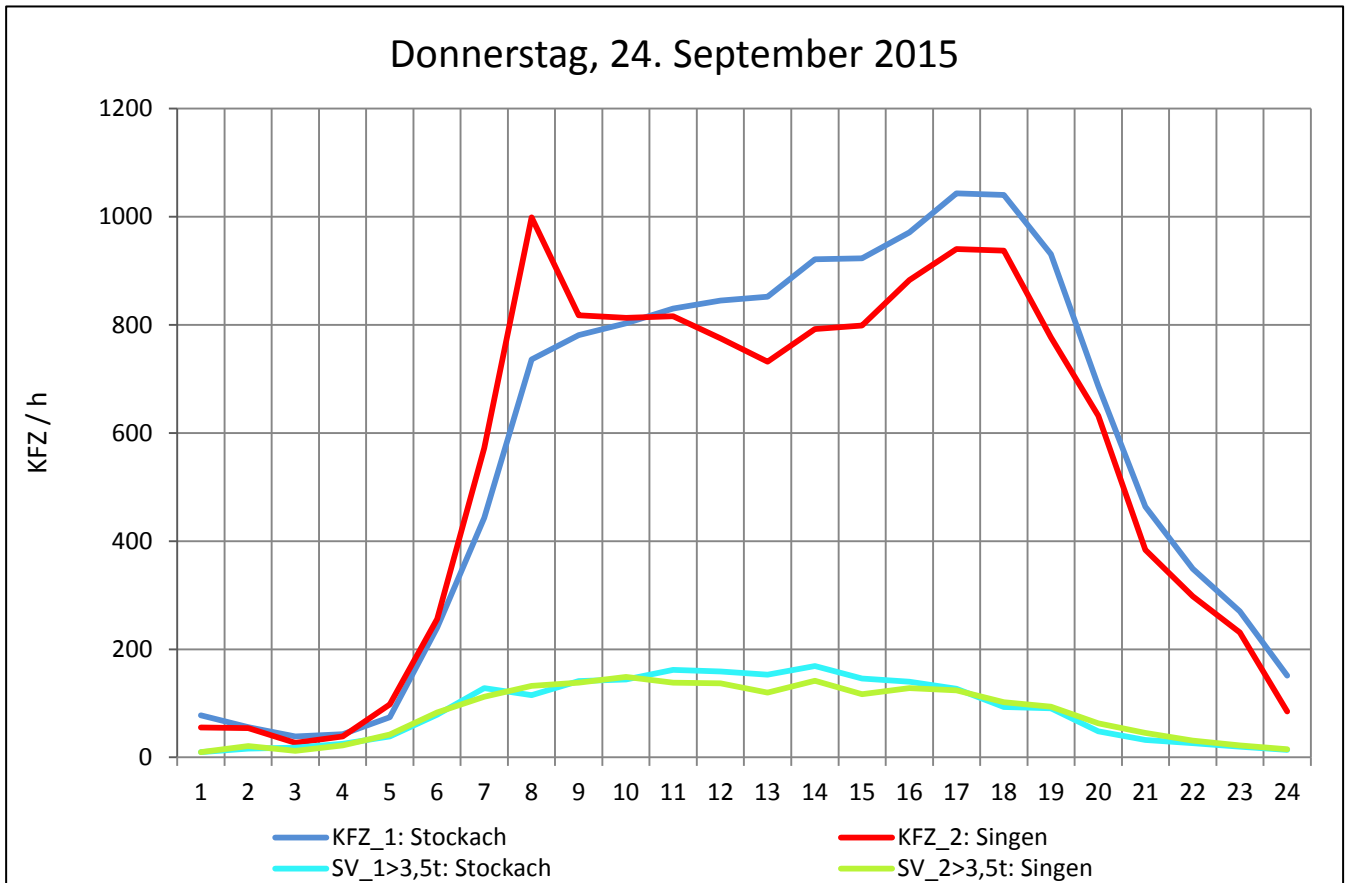
Zst.: **Stockach**

TK-/Zst-Nr.: 8119/1040

A 98

Richtung 1 : **Stockach**

Richtung 2 : **Singen**



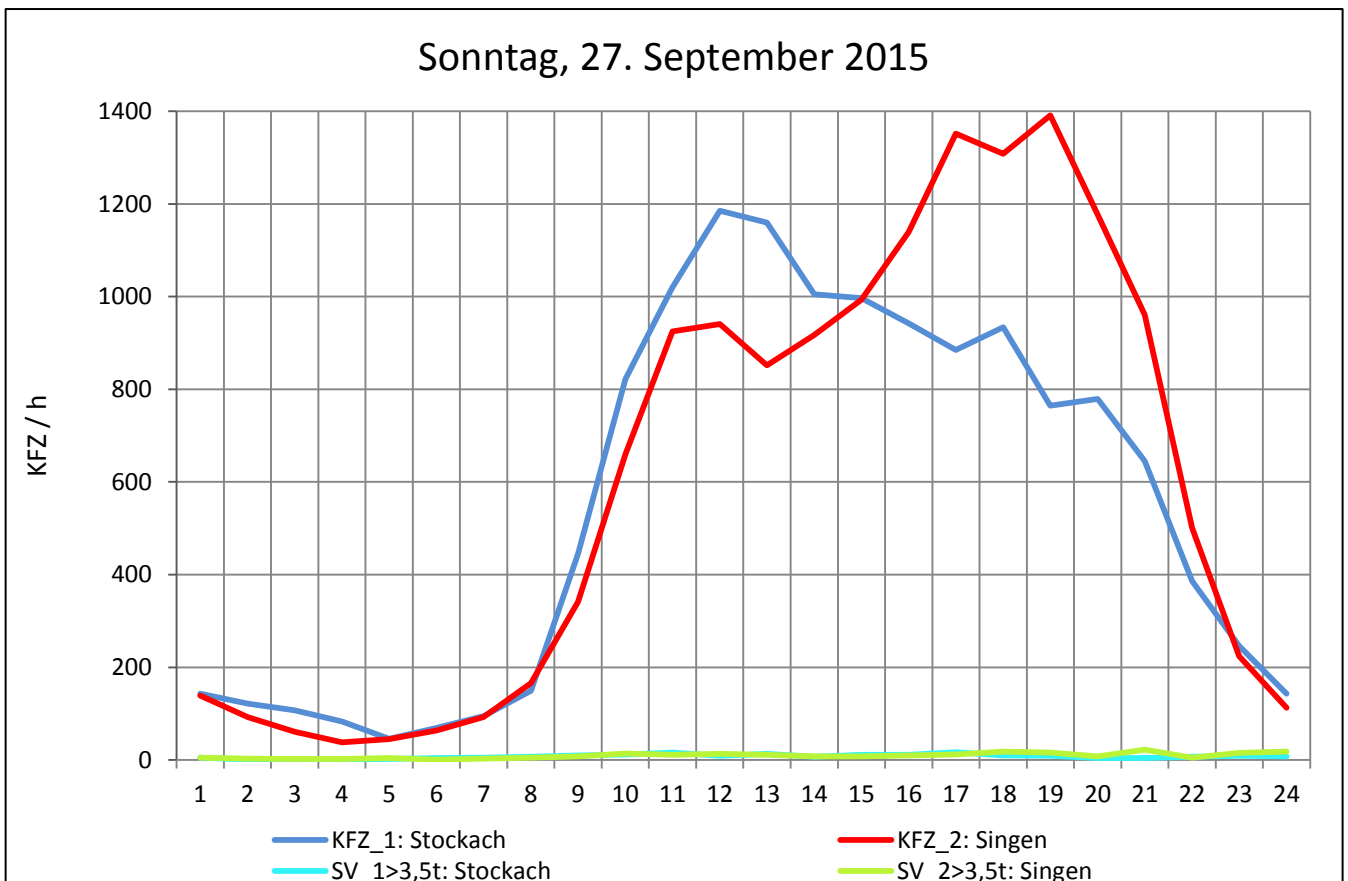
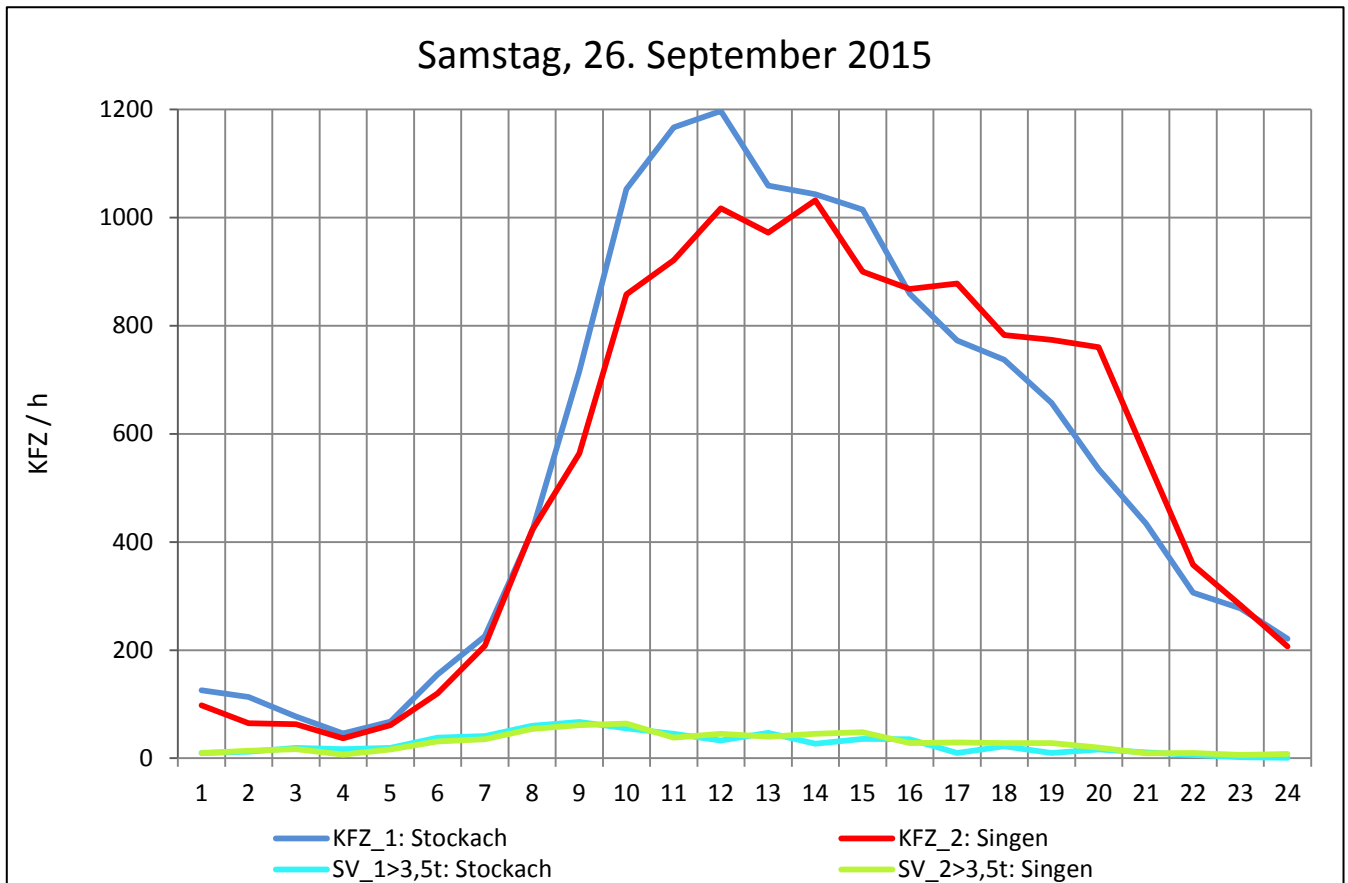
Zst.: **Stockach**

TK-/Zst-Nr.: 8119/1040

A 98

Richtung 1 : **Stockach**

Richtung 2 : **Singen**



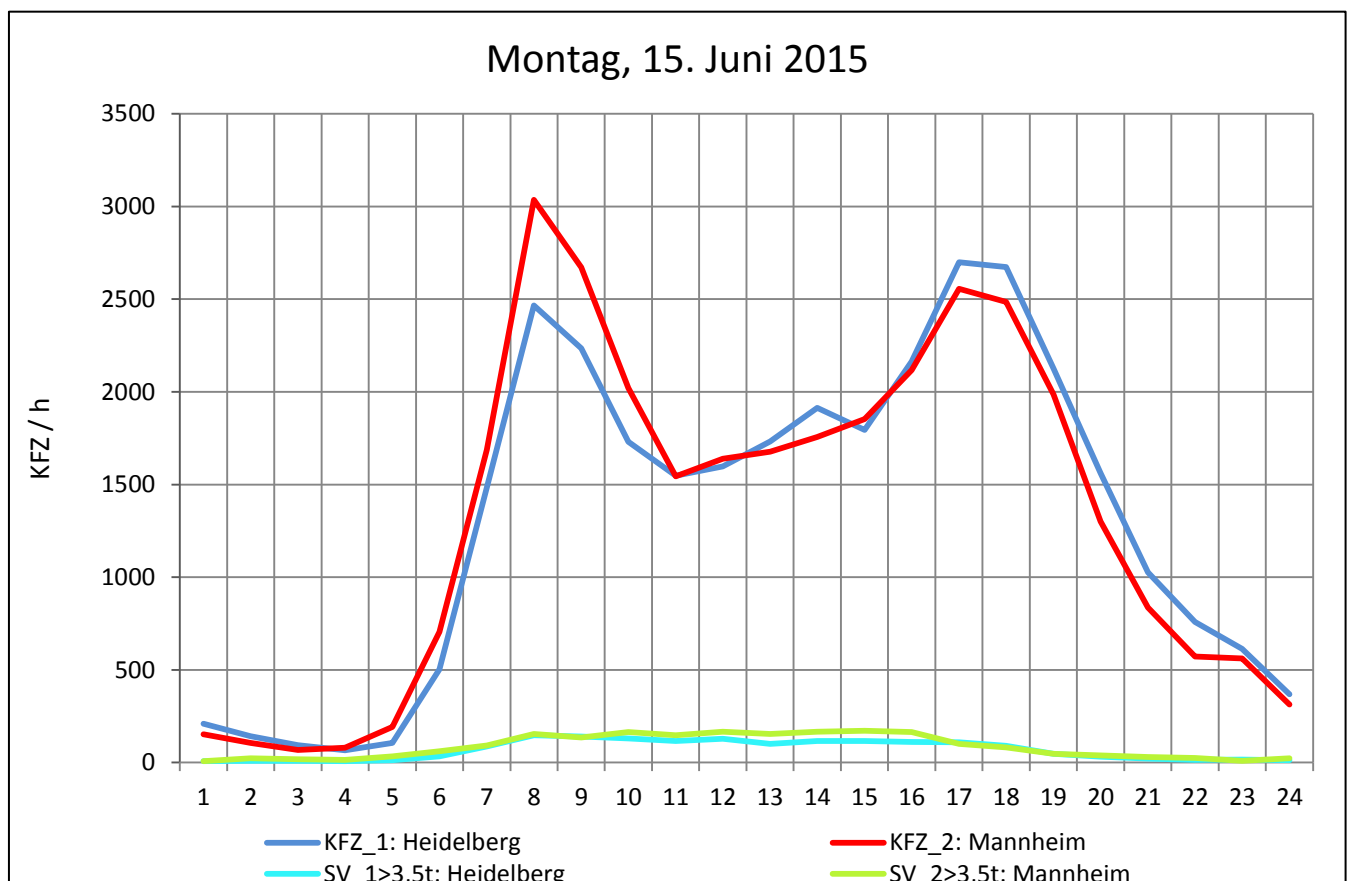
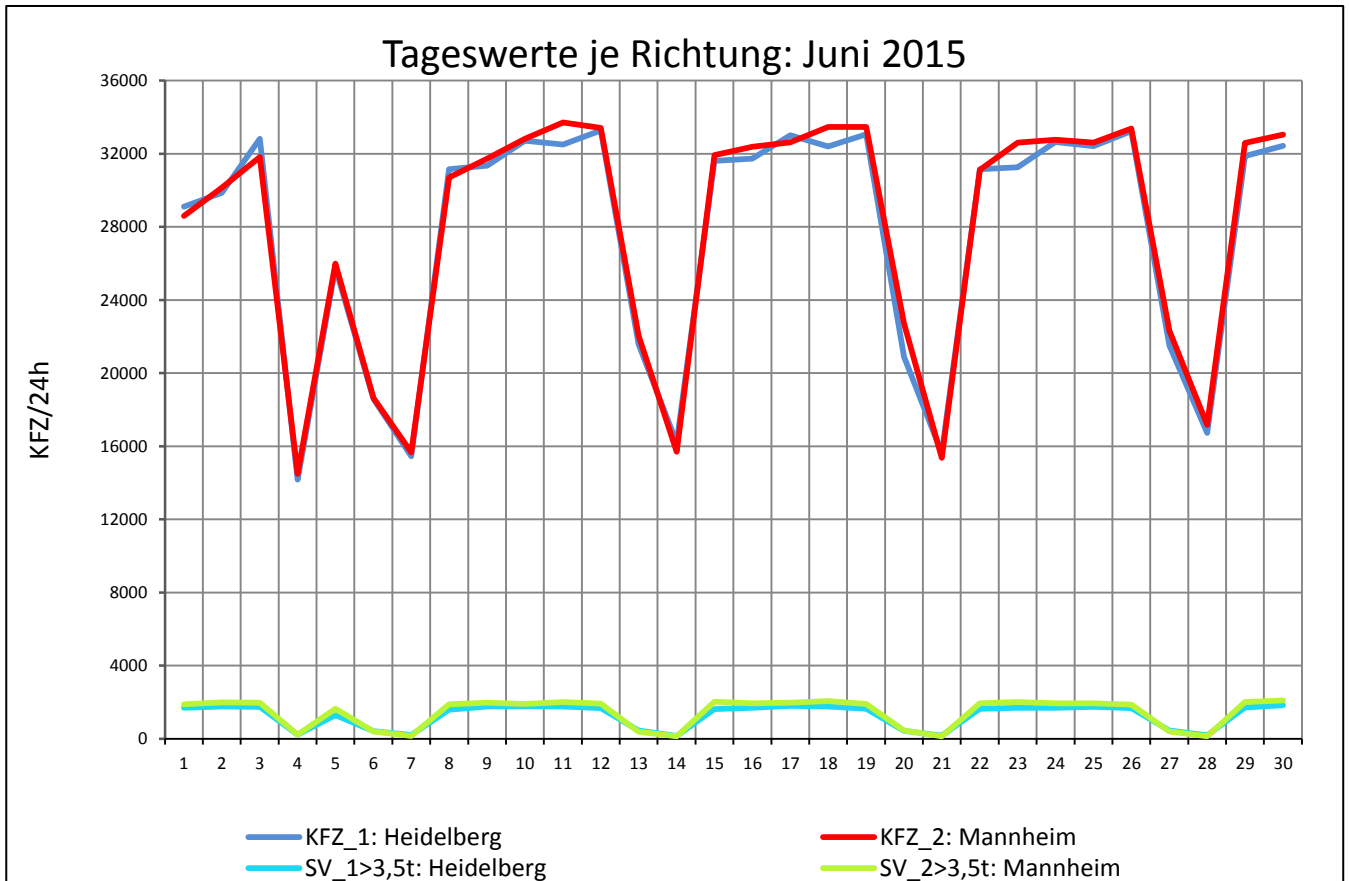
Zst.: **Mannheim-Seckenheim**

TK-/Zst-Nr.: 6517/1009

A 656

Richtung 1 : **Heidelberg**

Richtung 2 : **Mannheim**



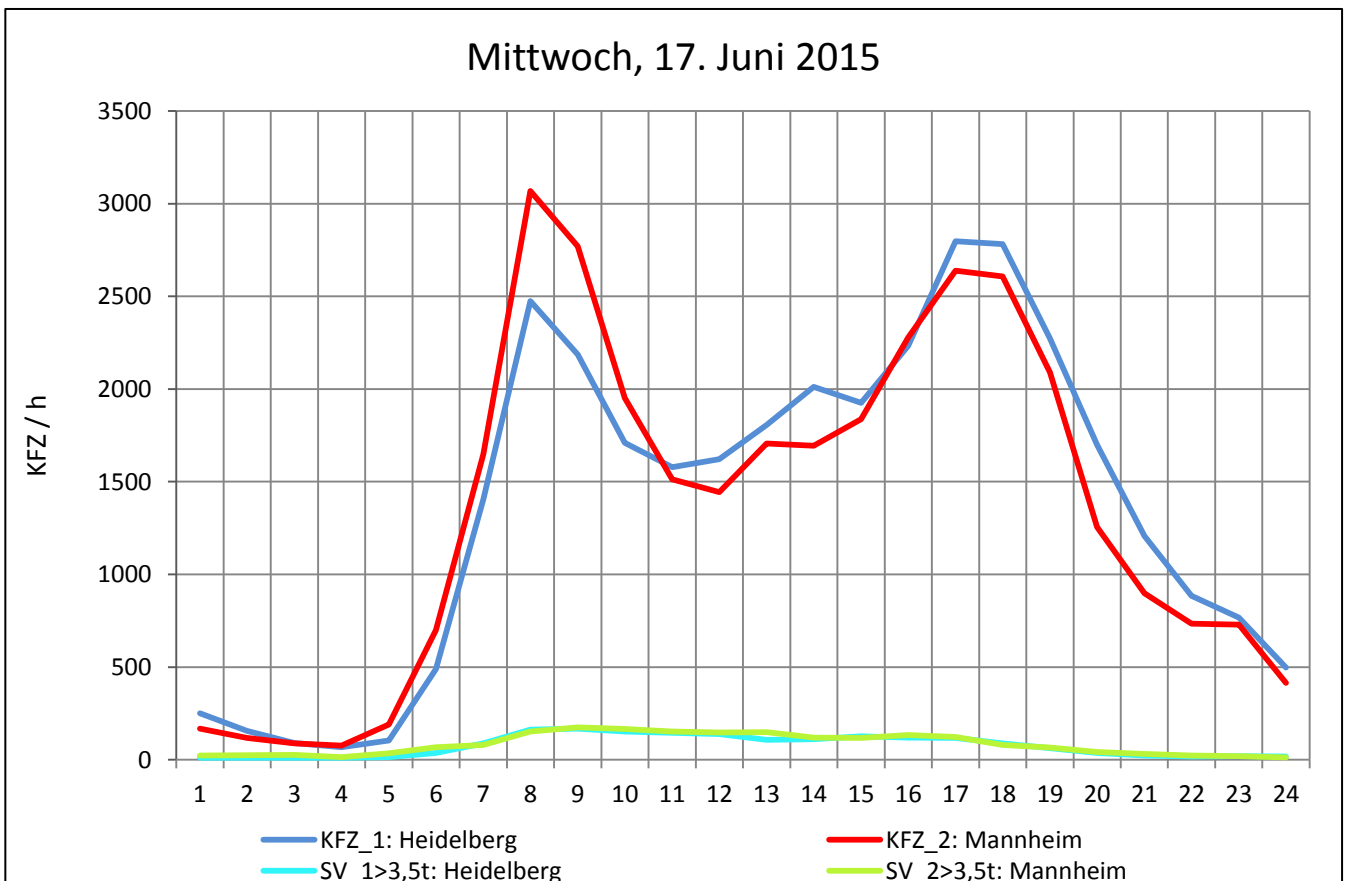
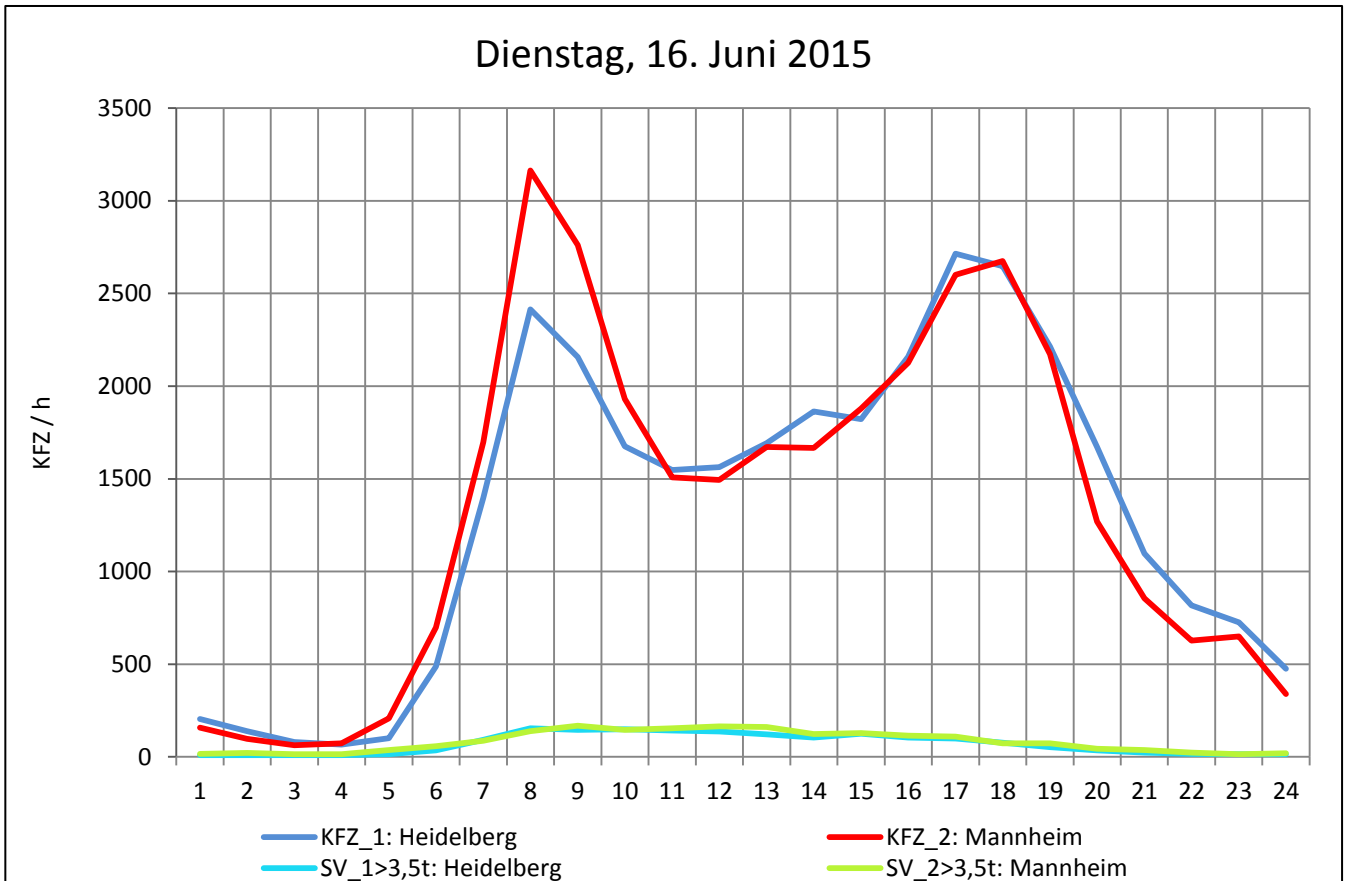
Zst.: **Mannheim-Seckenheim**

TK-/Zst-Nr.: 6517/1009

A 656

Richtung 1 : **Heidelberg**

Richtung 2 : **Mannheim**



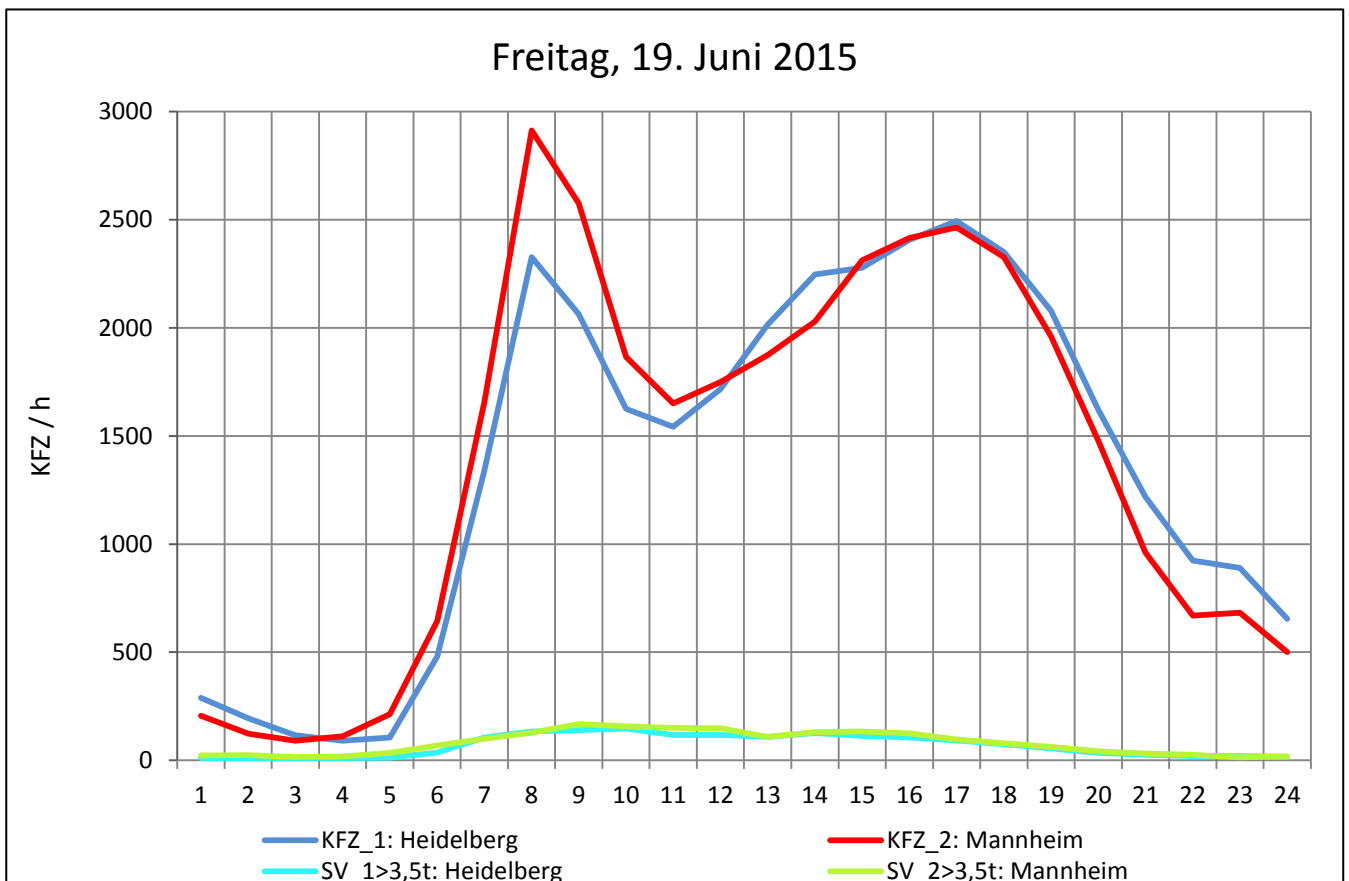
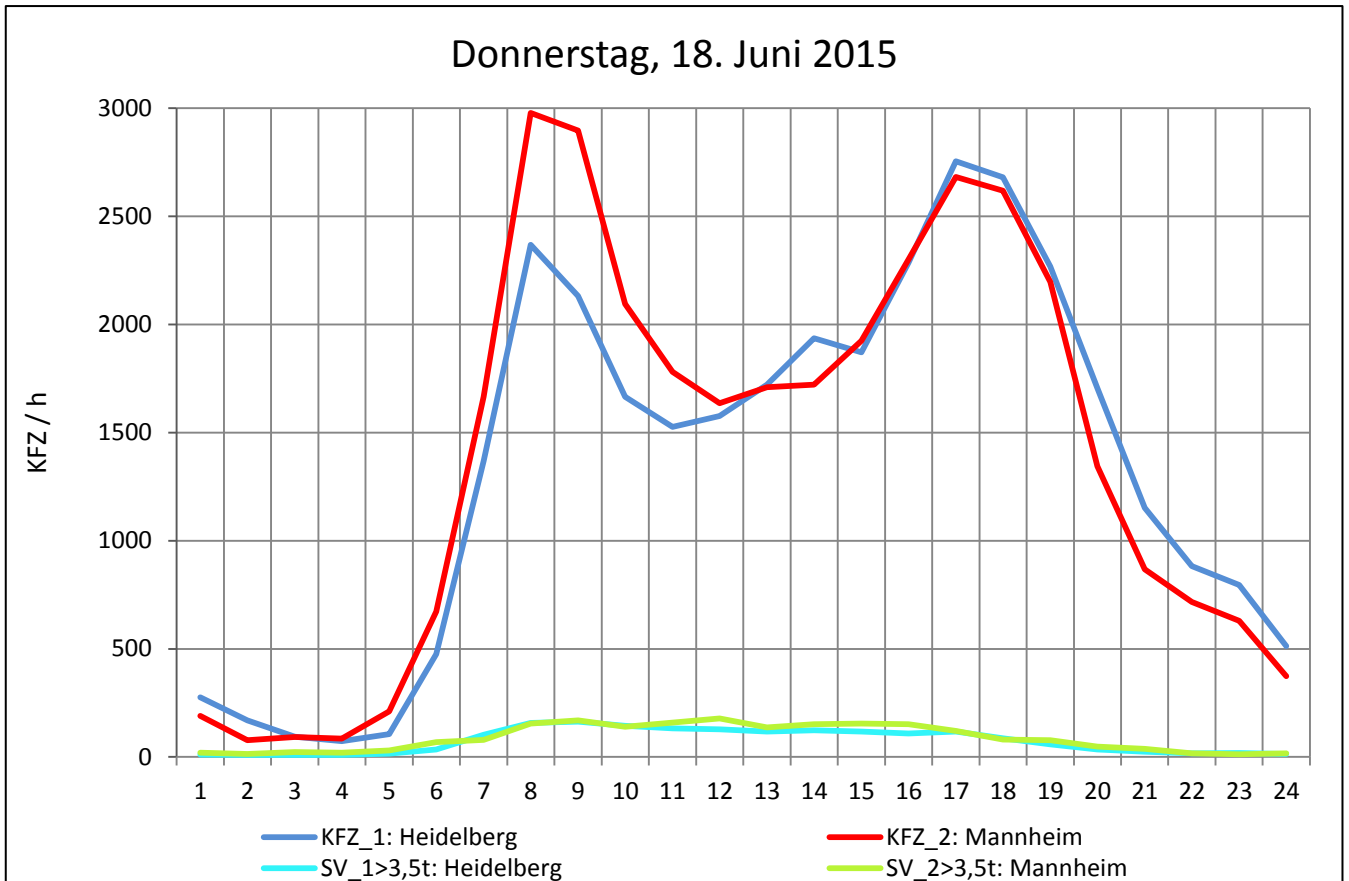
Zst.: **Mannheim-Seckenheim**

TK-/Zst-Nr.: 6517/1009

A 656

Richtung 1 : **Heidelberg**

Richtung 2 : **Mannheim**



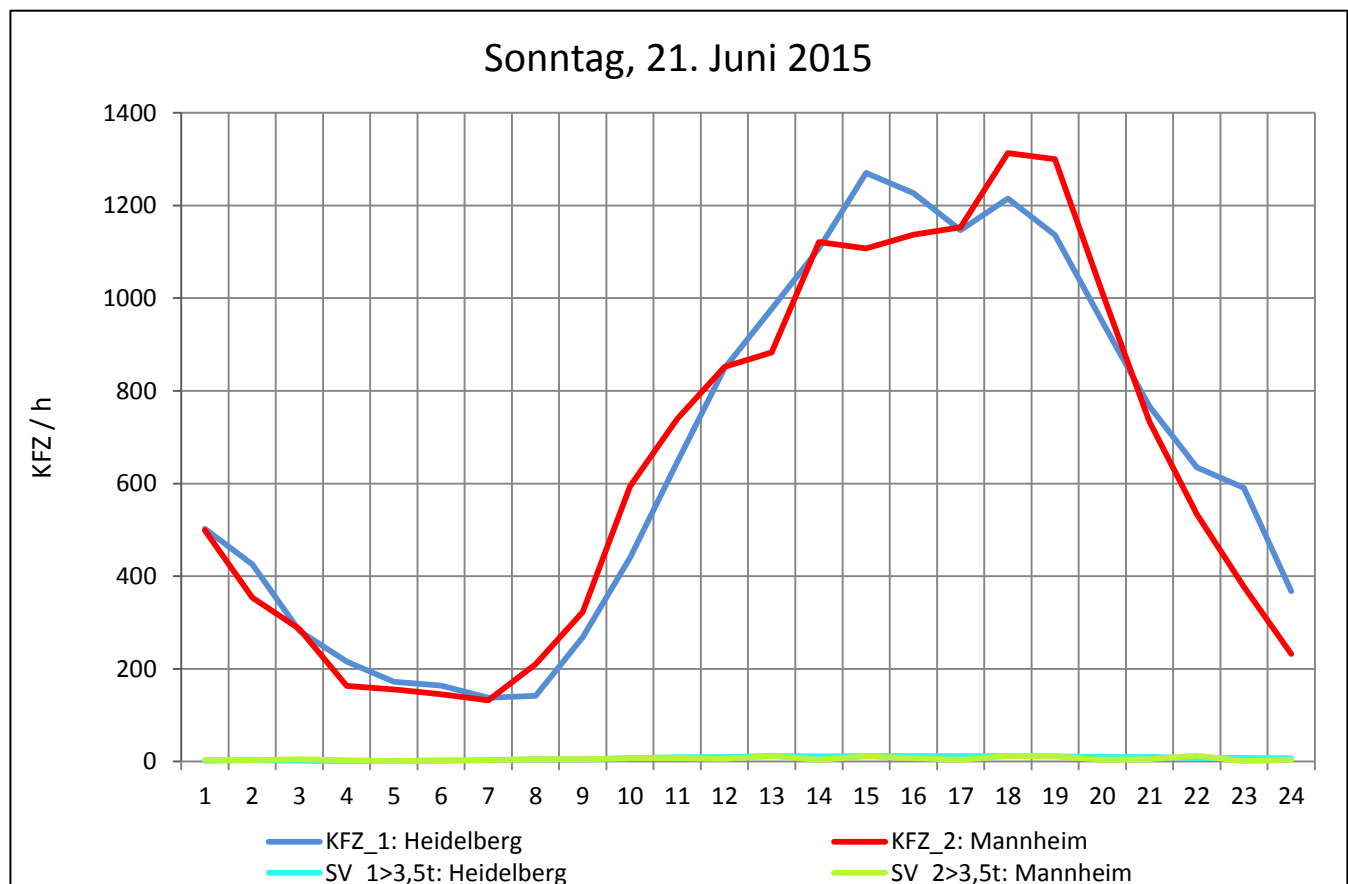
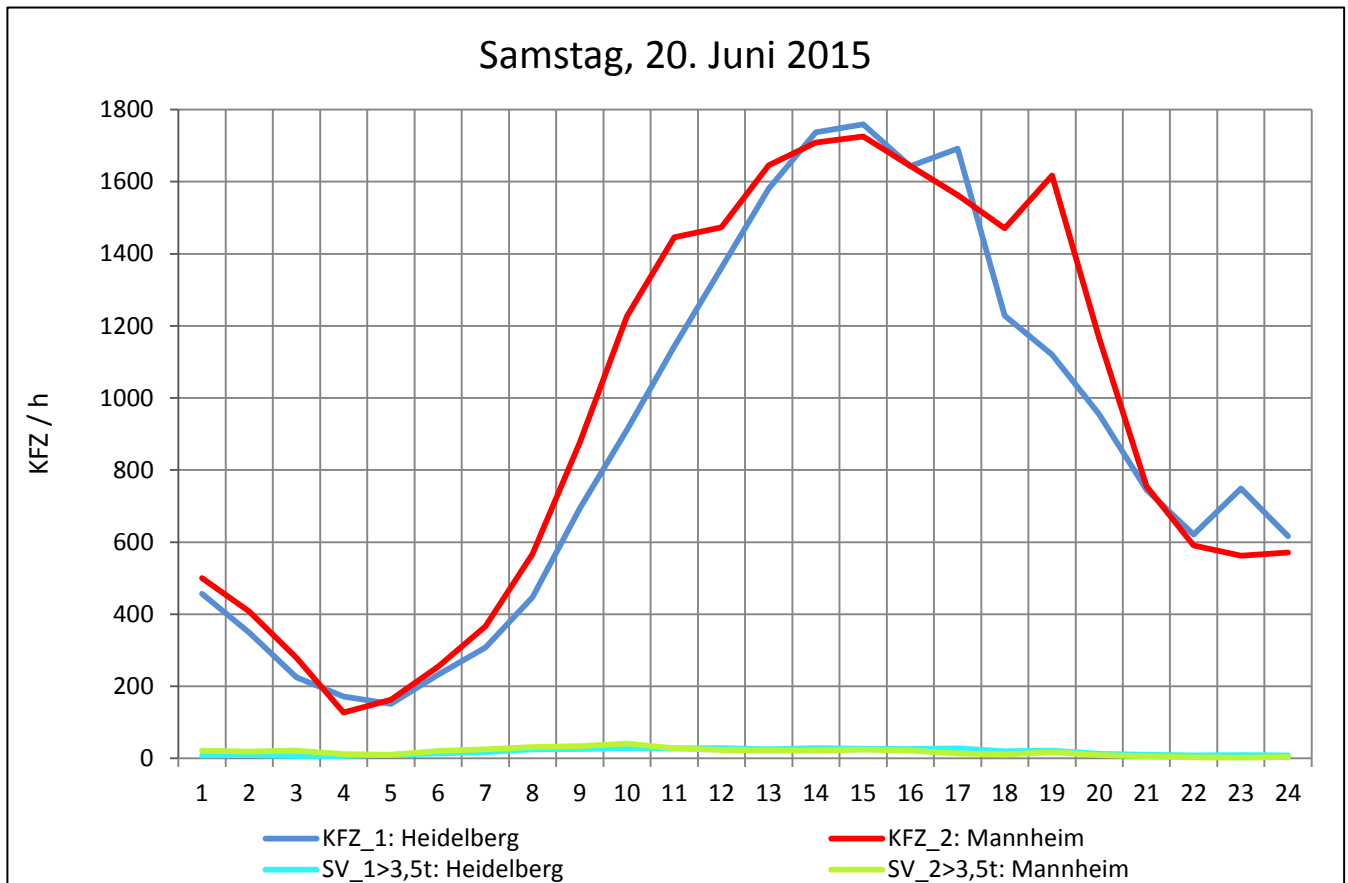
Zst.: **Mannheim-Seckenheim**

TK-/Zst-Nr.: 6517/1009

A 656

Richtung 1 : **Heidelberg**

Richtung 2 : **Mannheim**



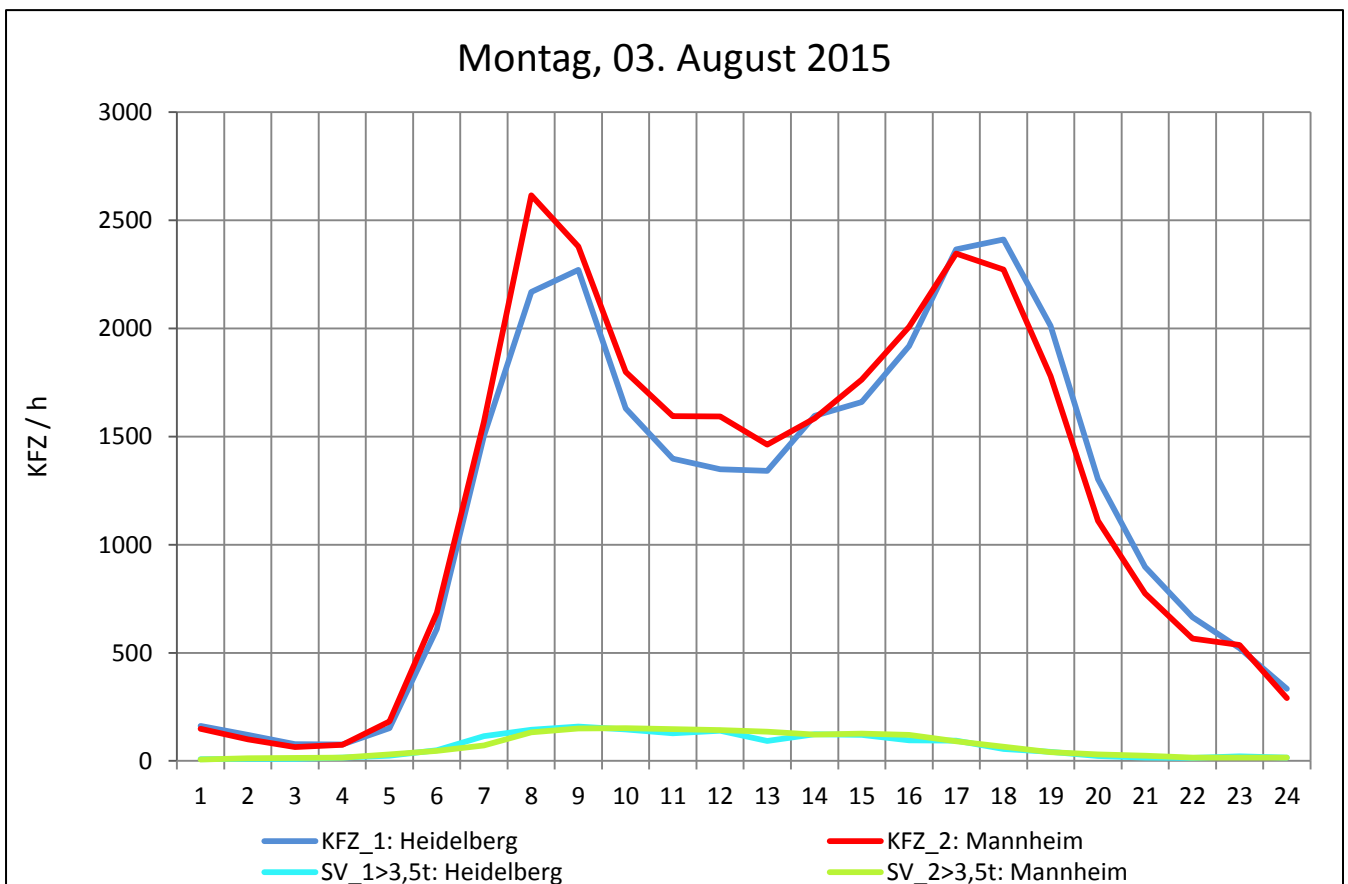
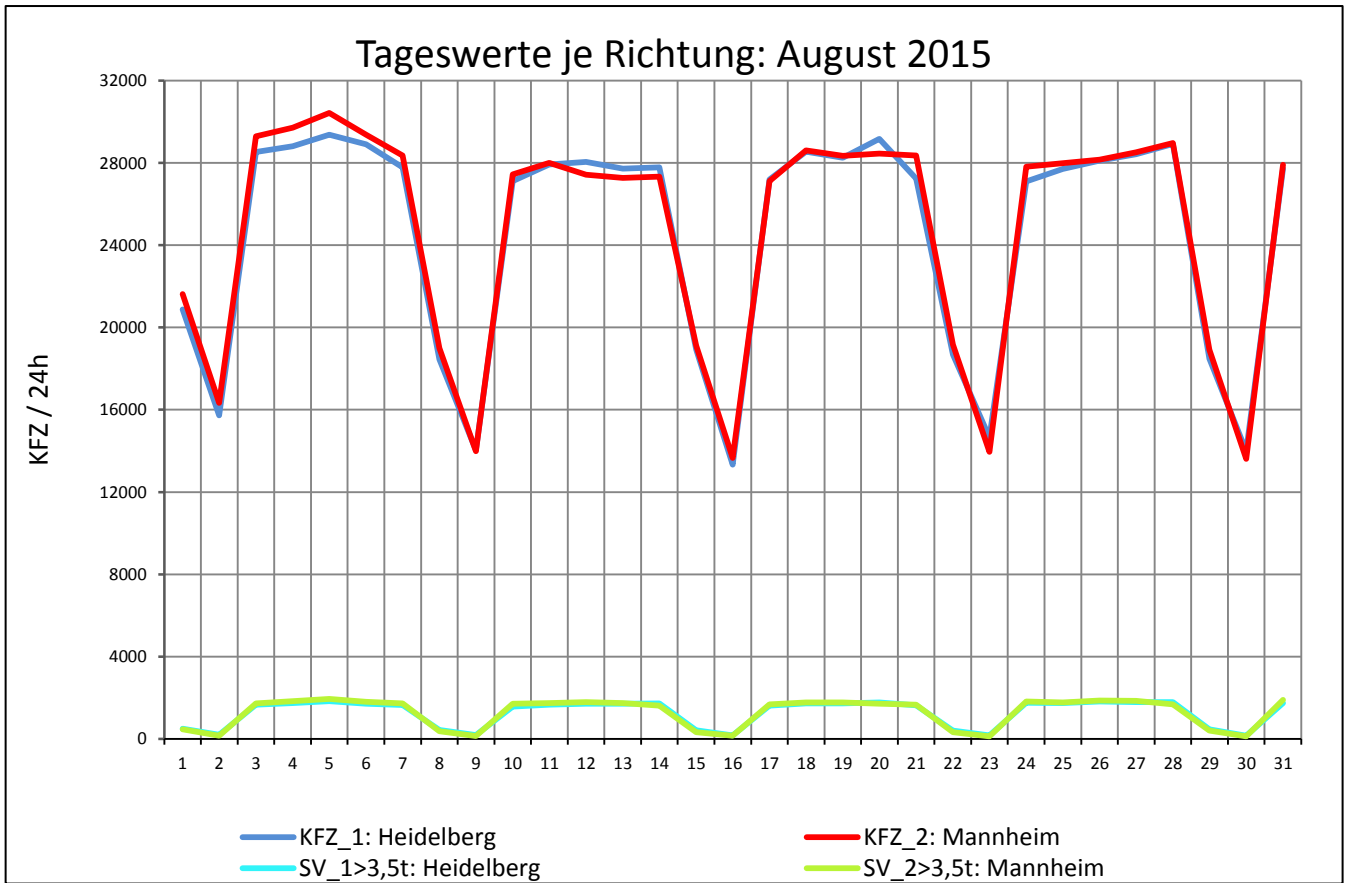
Zst.: **Mannheim-Seckenheim**

TK-/Zst-Nr.: 6517/1009

A 656

Richtung 1 : **Heidelberg**

Richtung 2 : **Mannheim**



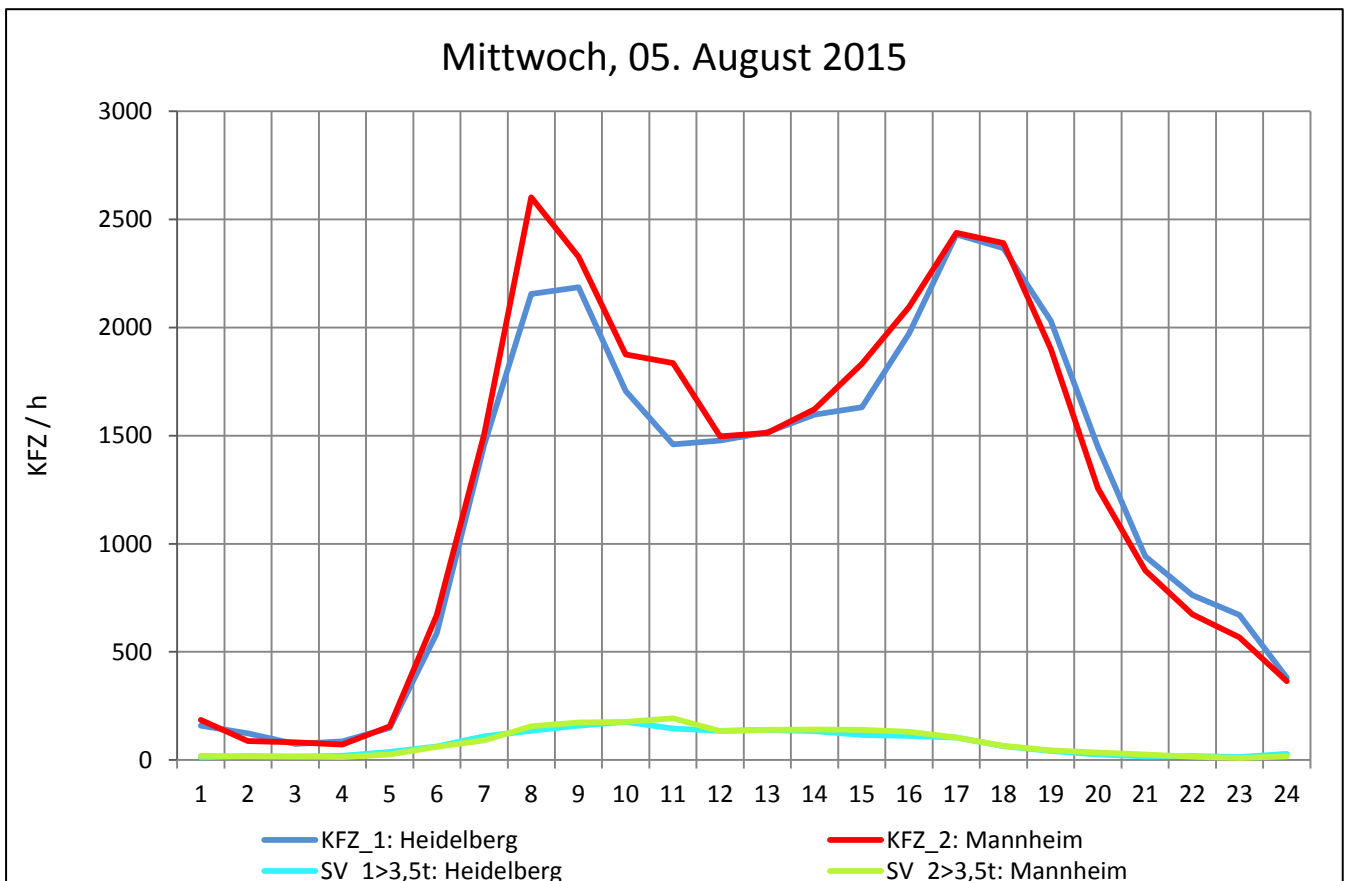
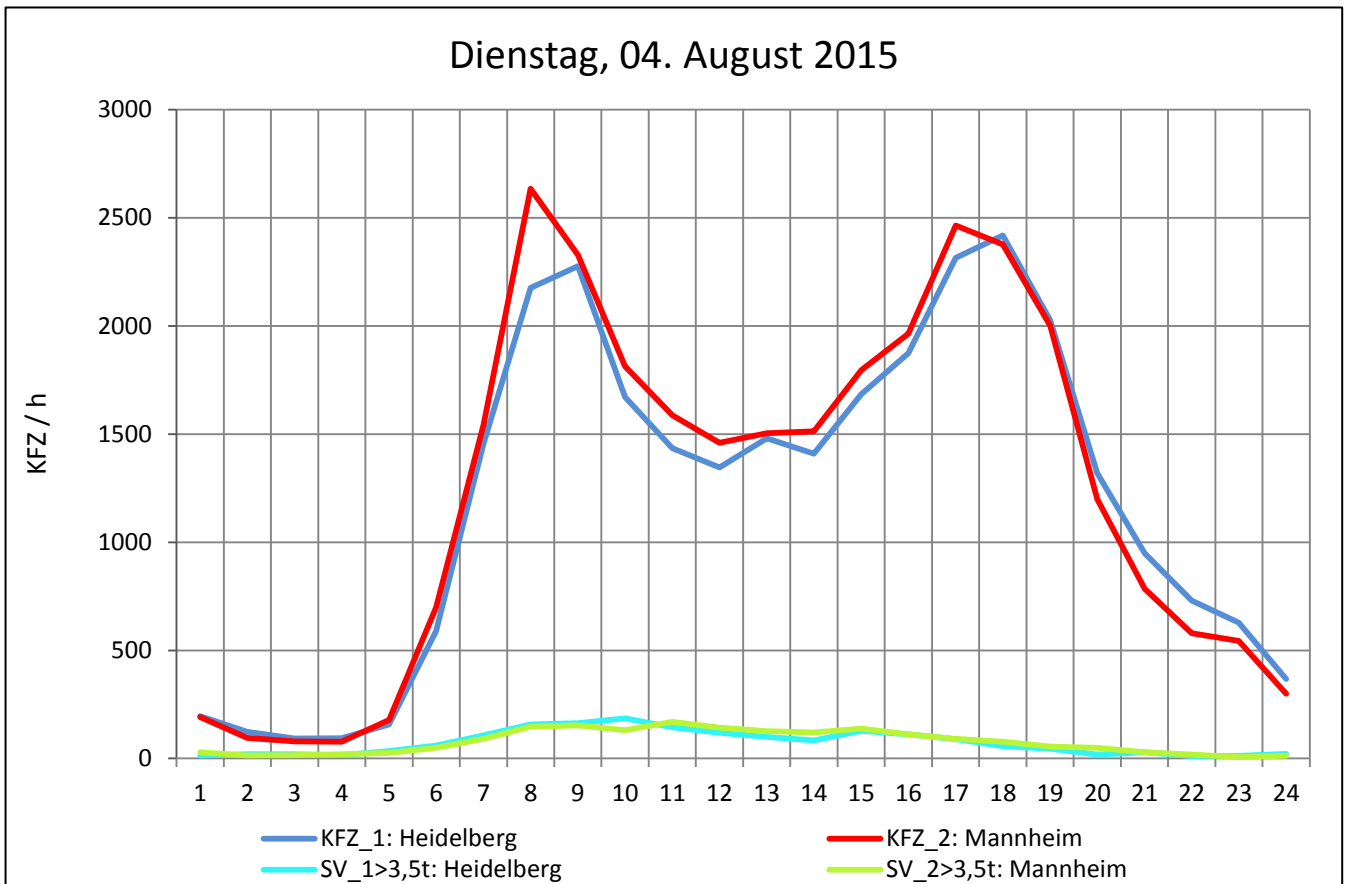
Zst.: **Mannheim-Seckenheim**

TK-/Zst-Nr.: 6517/1009

A 656

Richtung 1 : **Heidelberg**

Richtung 2 : **Mannheim**



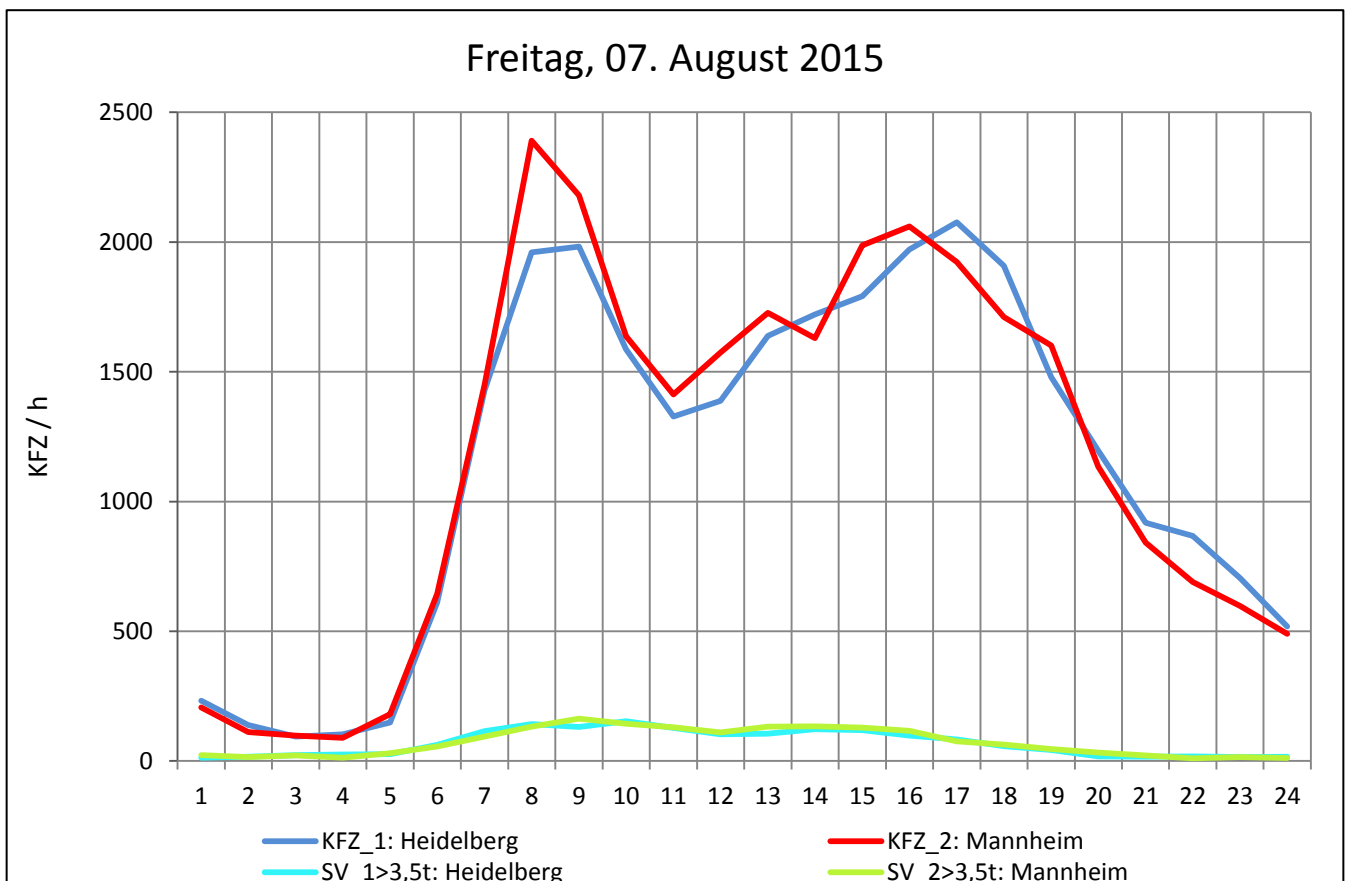
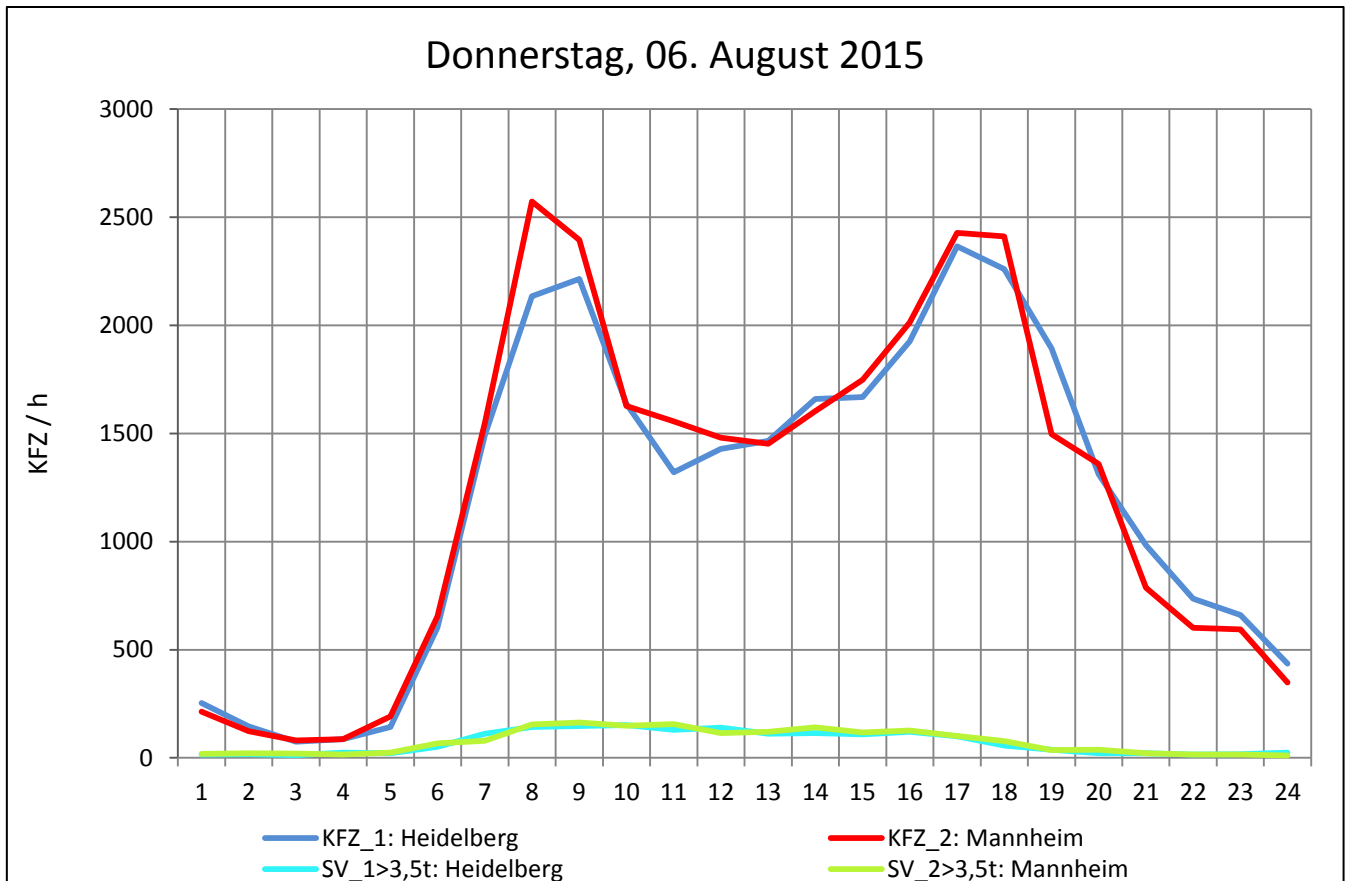
Zst.: **Mannheim-Seckenheim**

TK-/Zst-Nr.: 6517/1009

A 656

Richtung 1 : **Heidelberg**

Richtung 2 : **Mannheim**



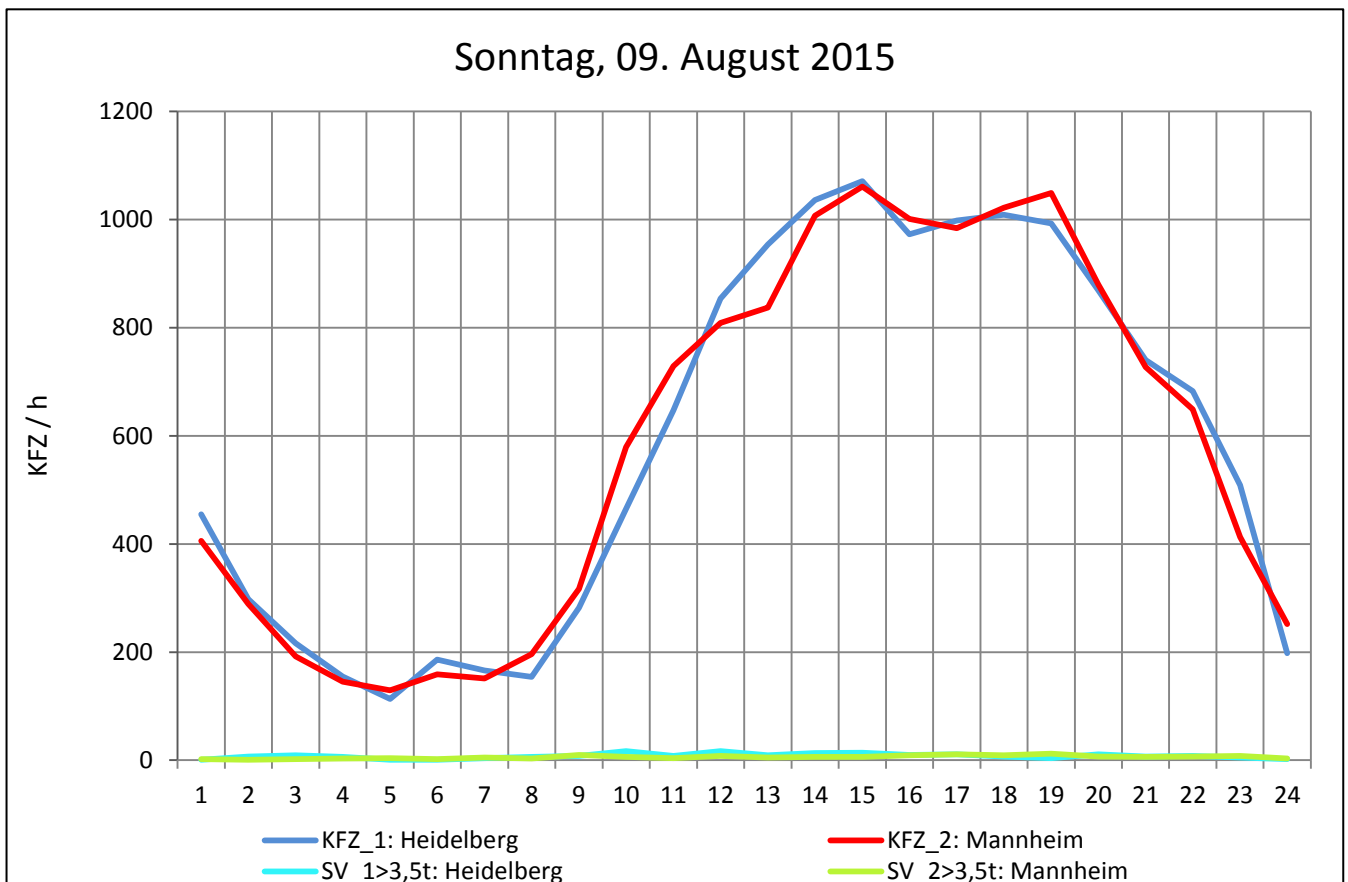
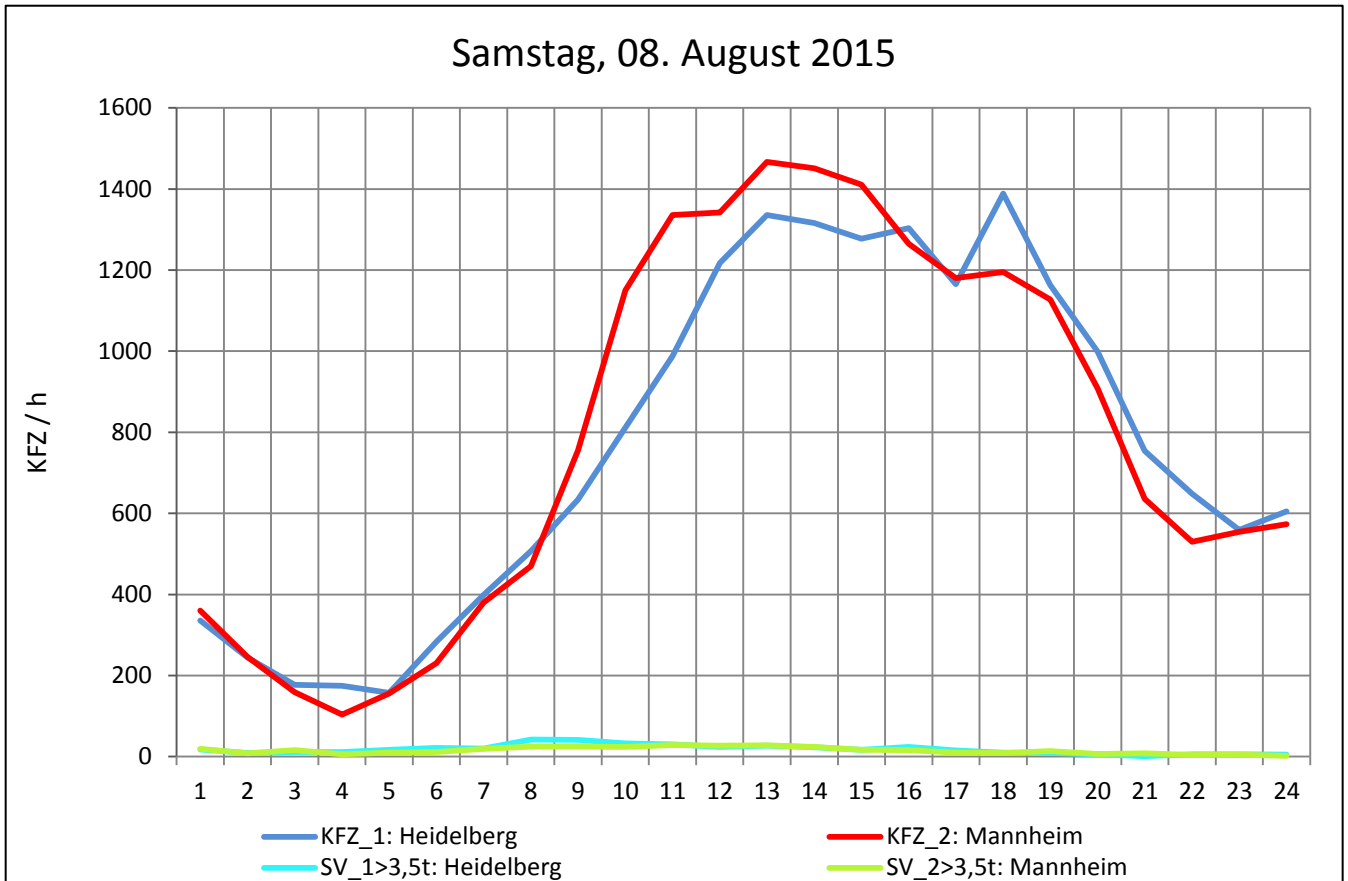
Zst.: **Mannheim-Seckenheim**

TK-/Zst-Nr.: 6517/1009

A 656

Richtung 1 : **Heidelberg**

Richtung 2 : **Mannheim**



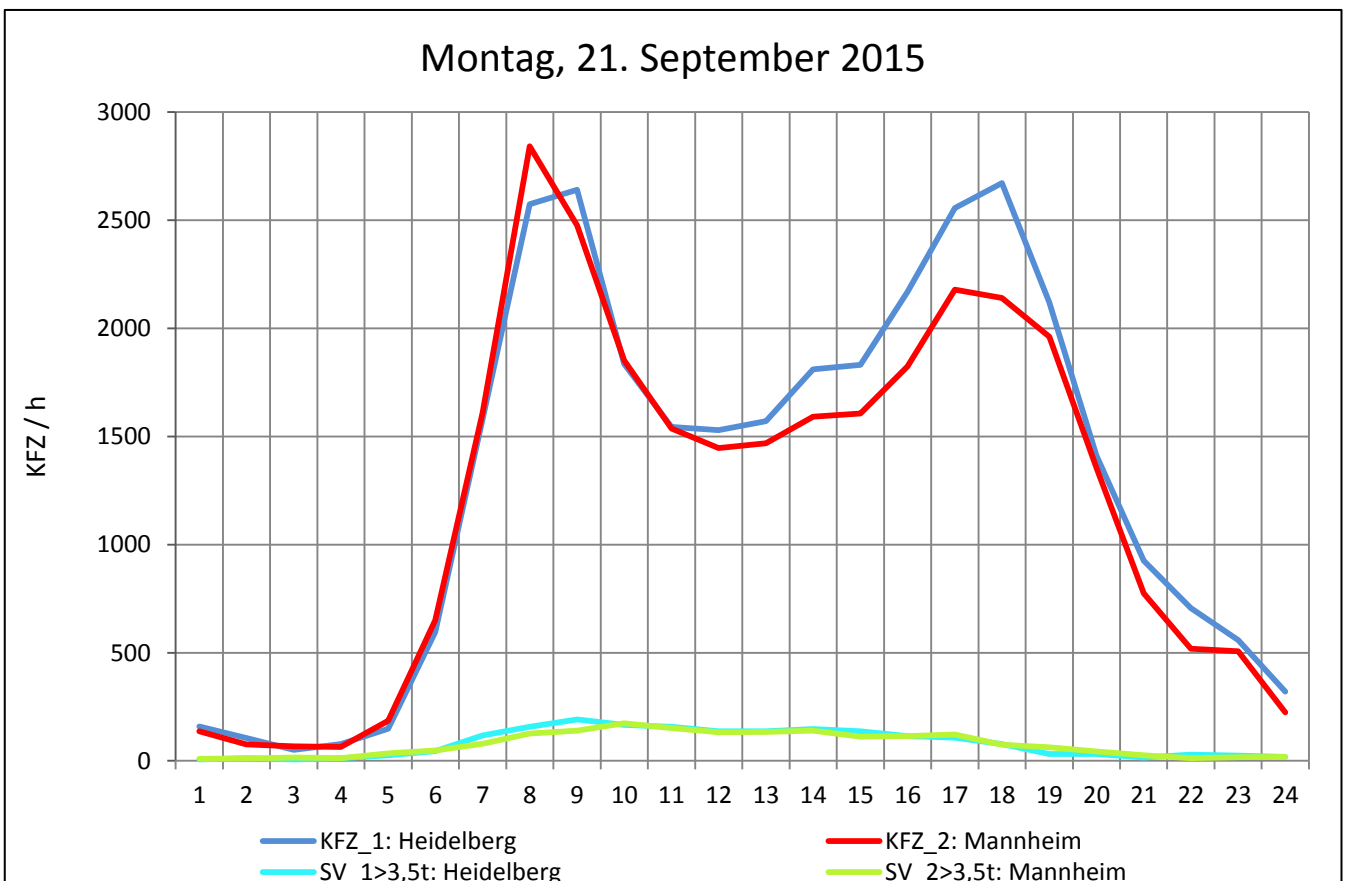
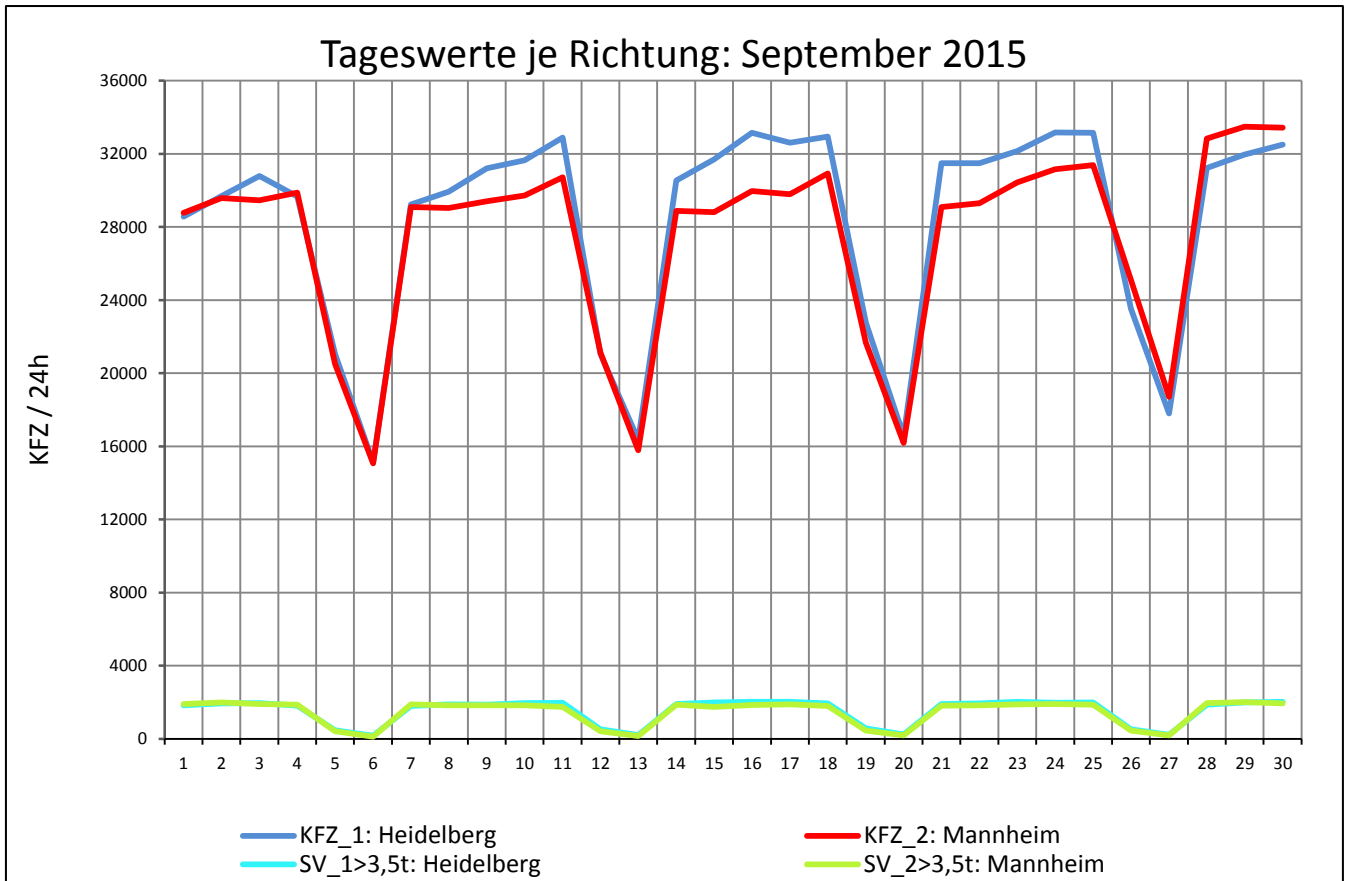
Zst.: **Mannheim-Seckenheim**

TK-/Zst-Nr.: 6517/1009

A 656

Richtung 1 : **Heidelberg**

Richtung 2 : **Mannheim**



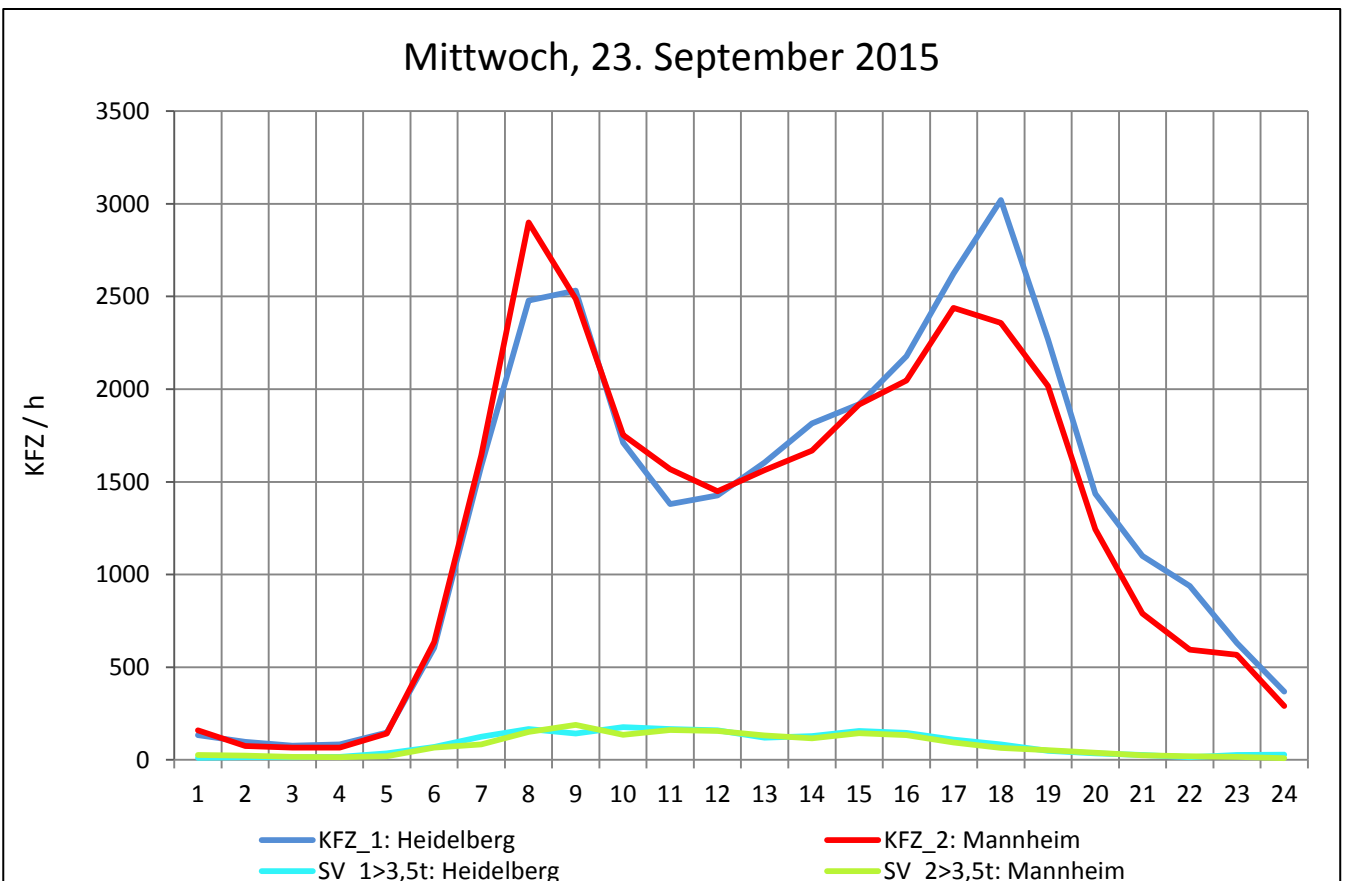
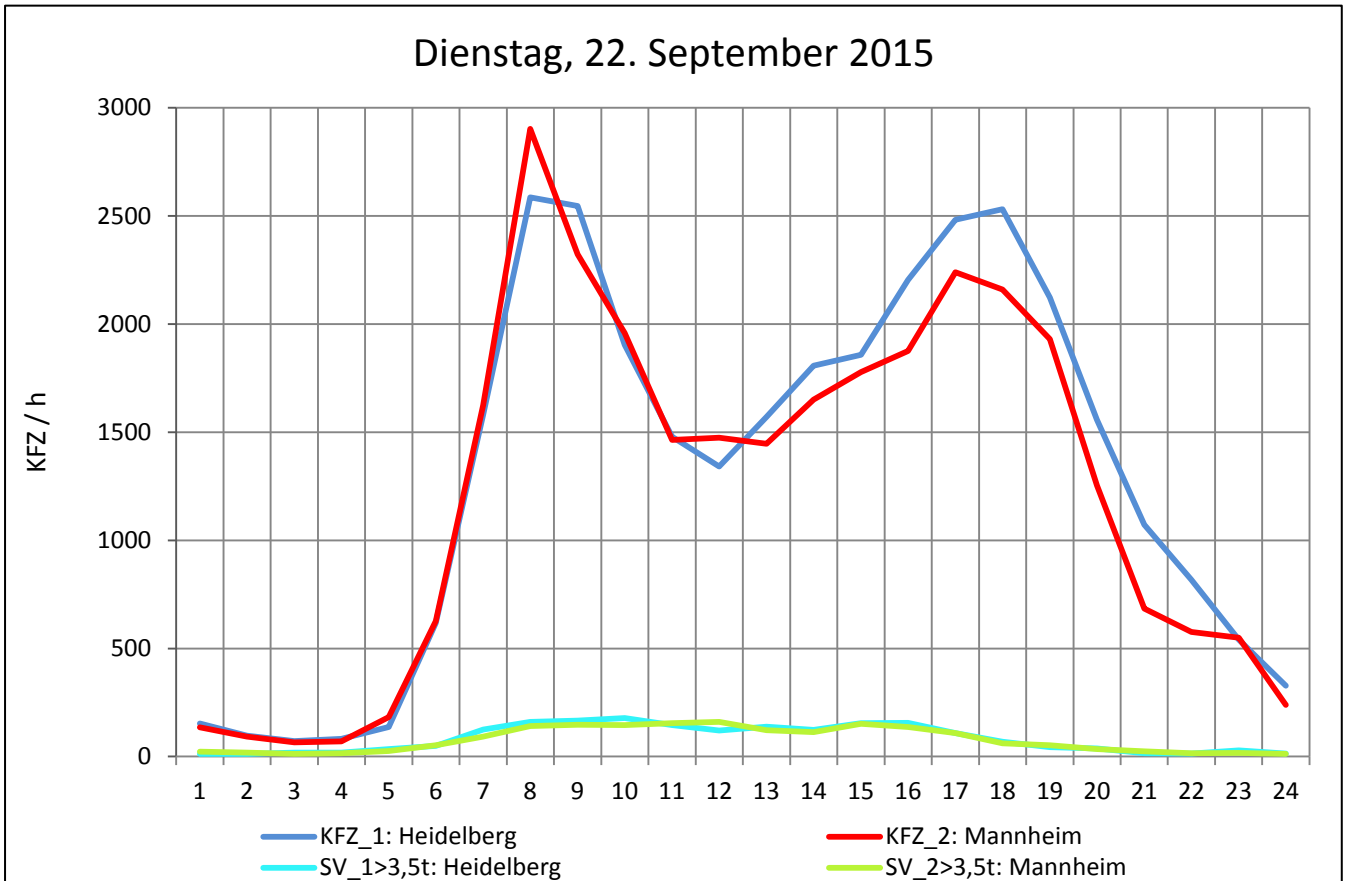
Zst.: **Mannheim-Seckenheim**

TK-/Zst-Nr.: 6517/1009

A 656

Richtung 1 : **Heidelberg**

Richtung 2 : **Mannheim**



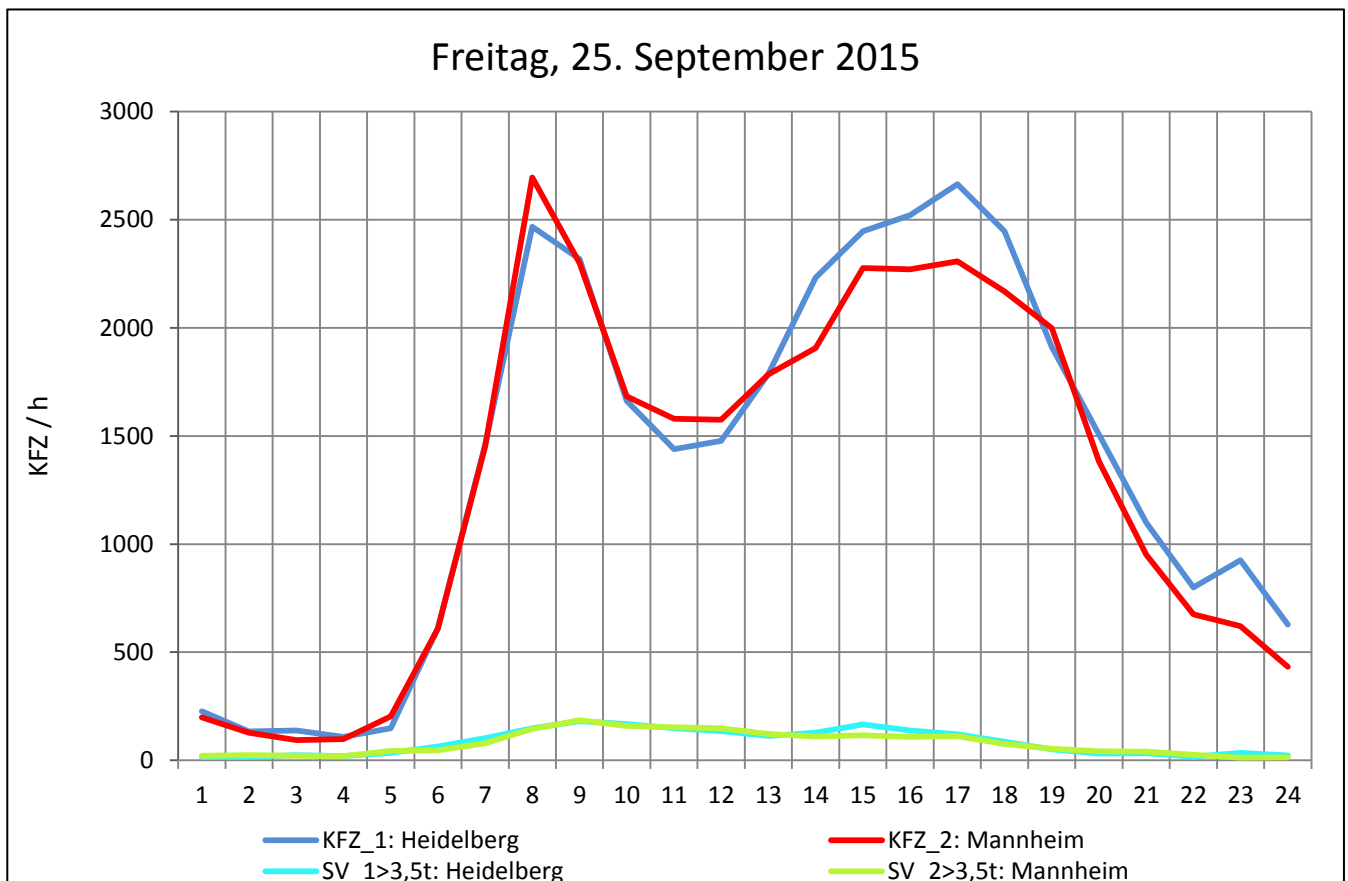
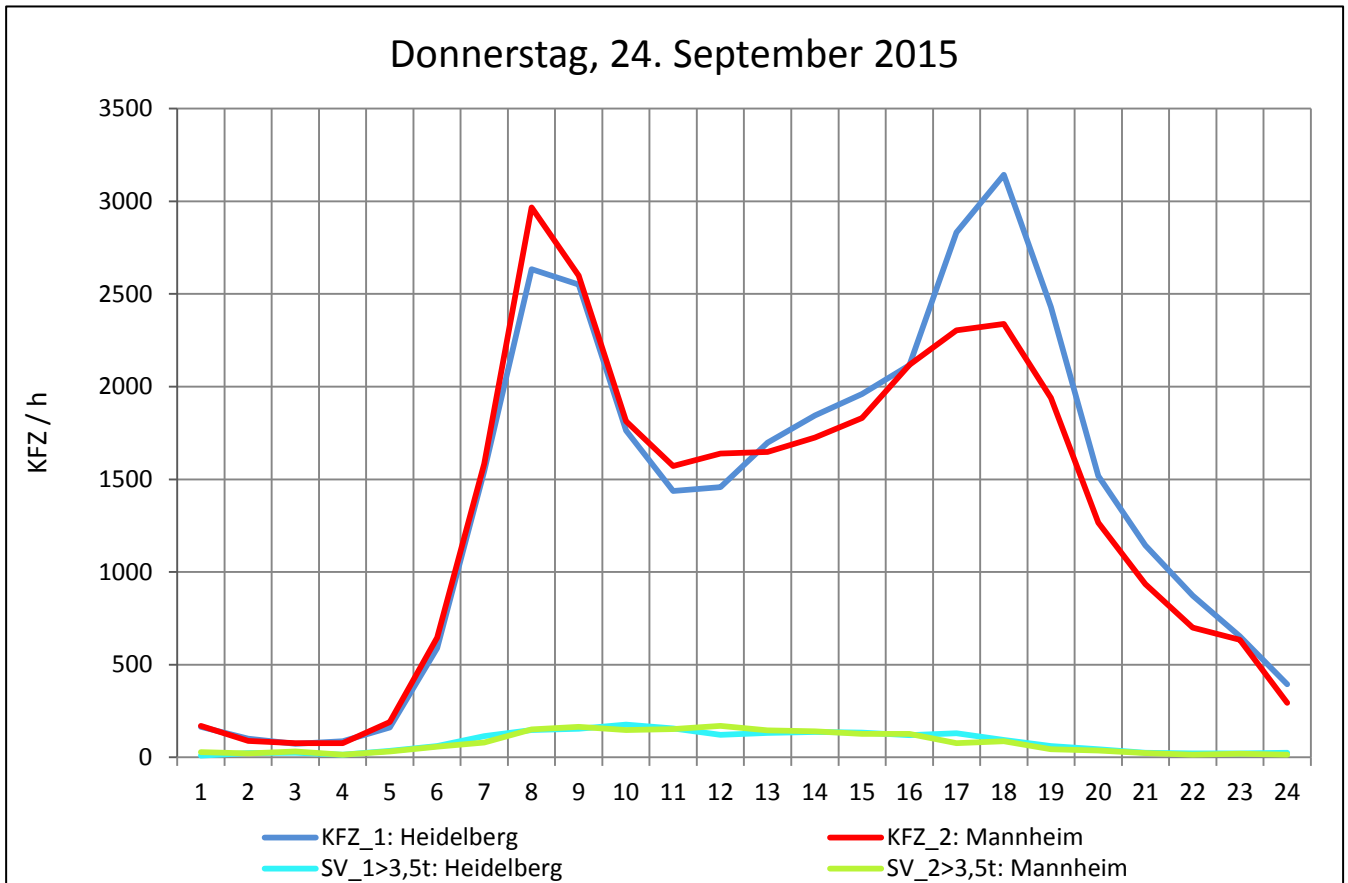
Zst.: **Mannheim-Seckenheim**

TK-/Zst-Nr.: 6517/1009

A 656

Richtung 1 : **Heidelberg**

Richtung 2 : **Mannheim**



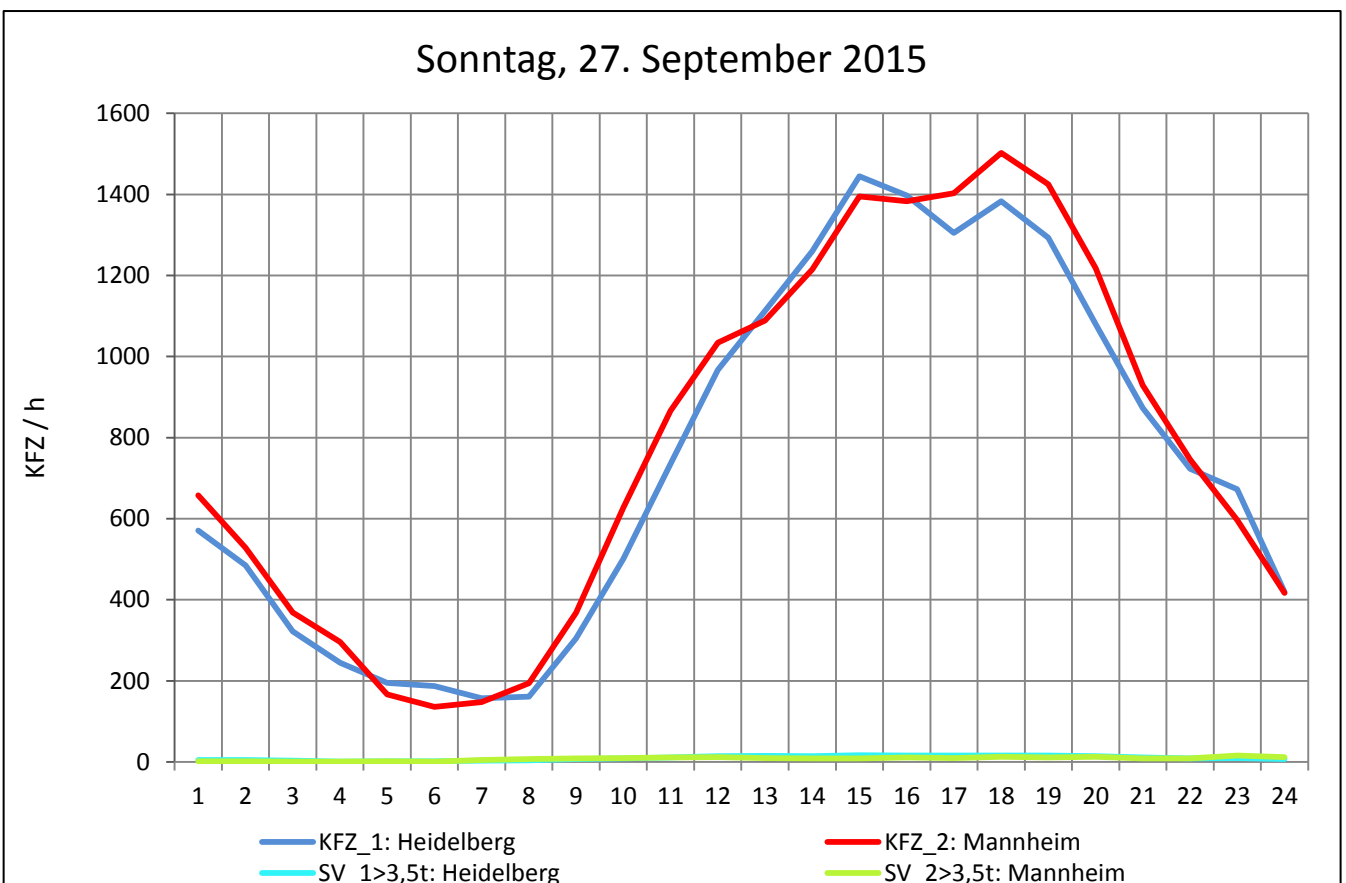
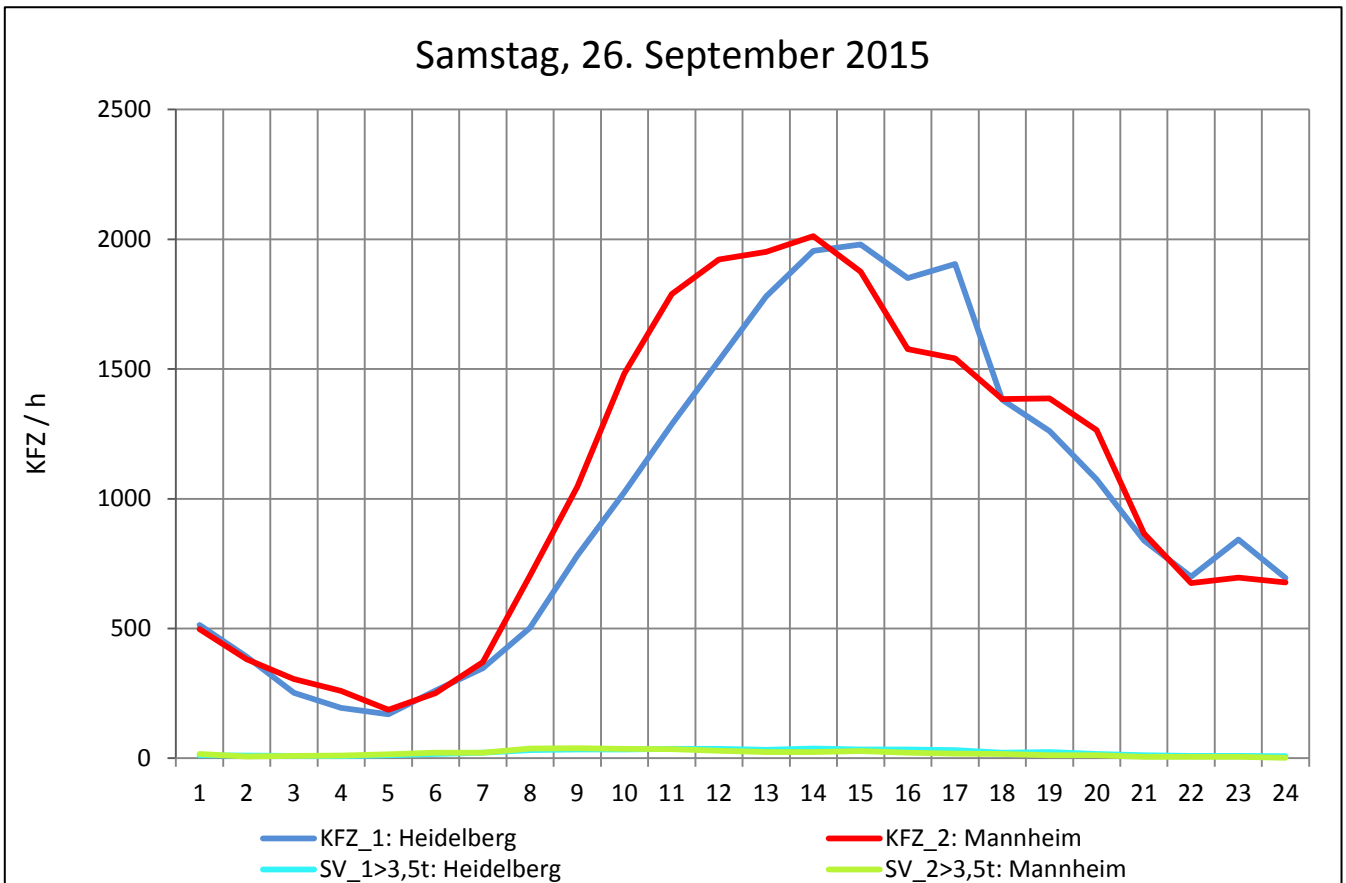
Zst.: **Mannheim-Seckenheim**

TK-/Zst-Nr.: 6517/1009

A 656

Richtung 1 : **Heidelberg**

Richtung 2 : **Mannheim**



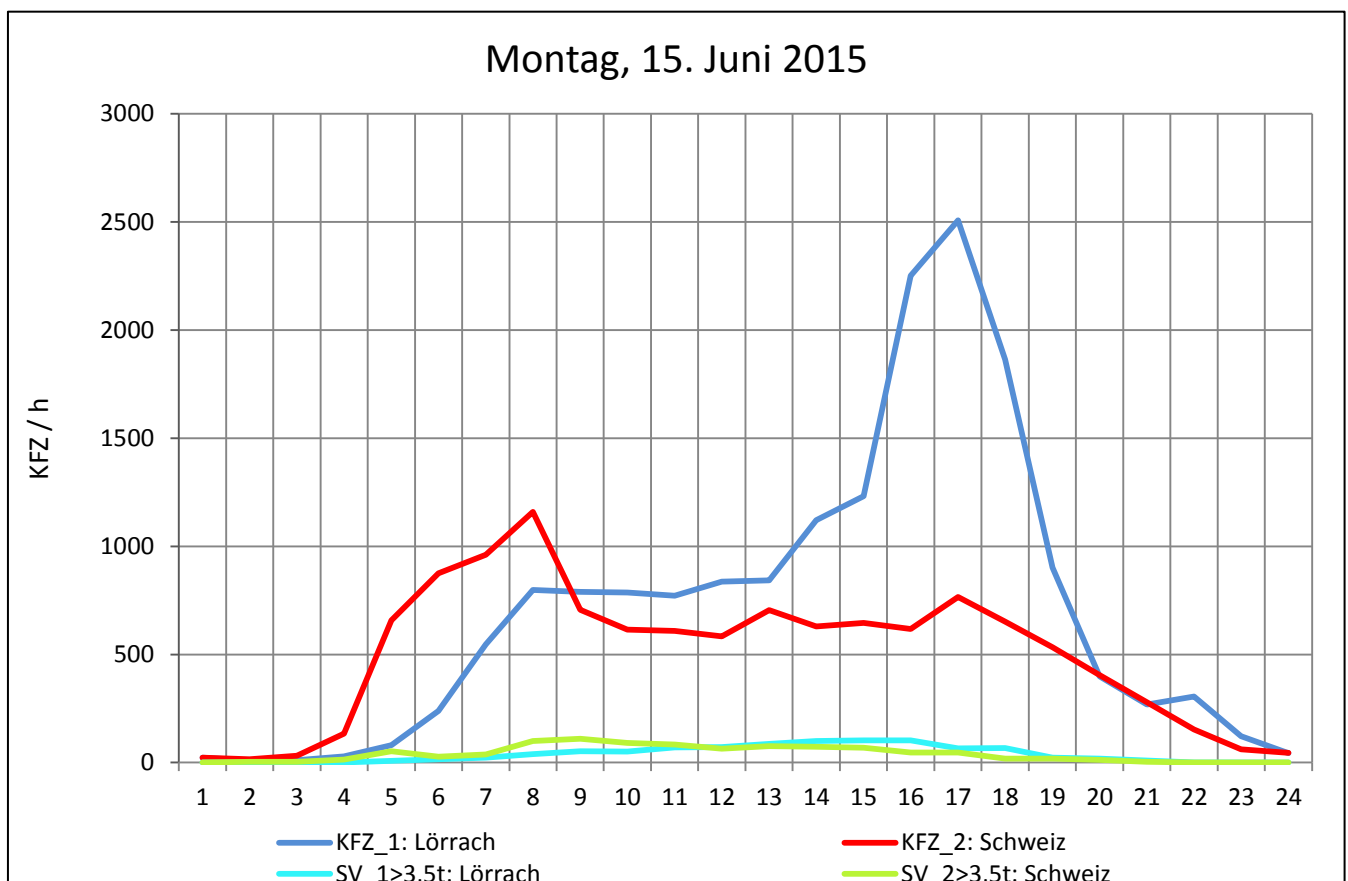
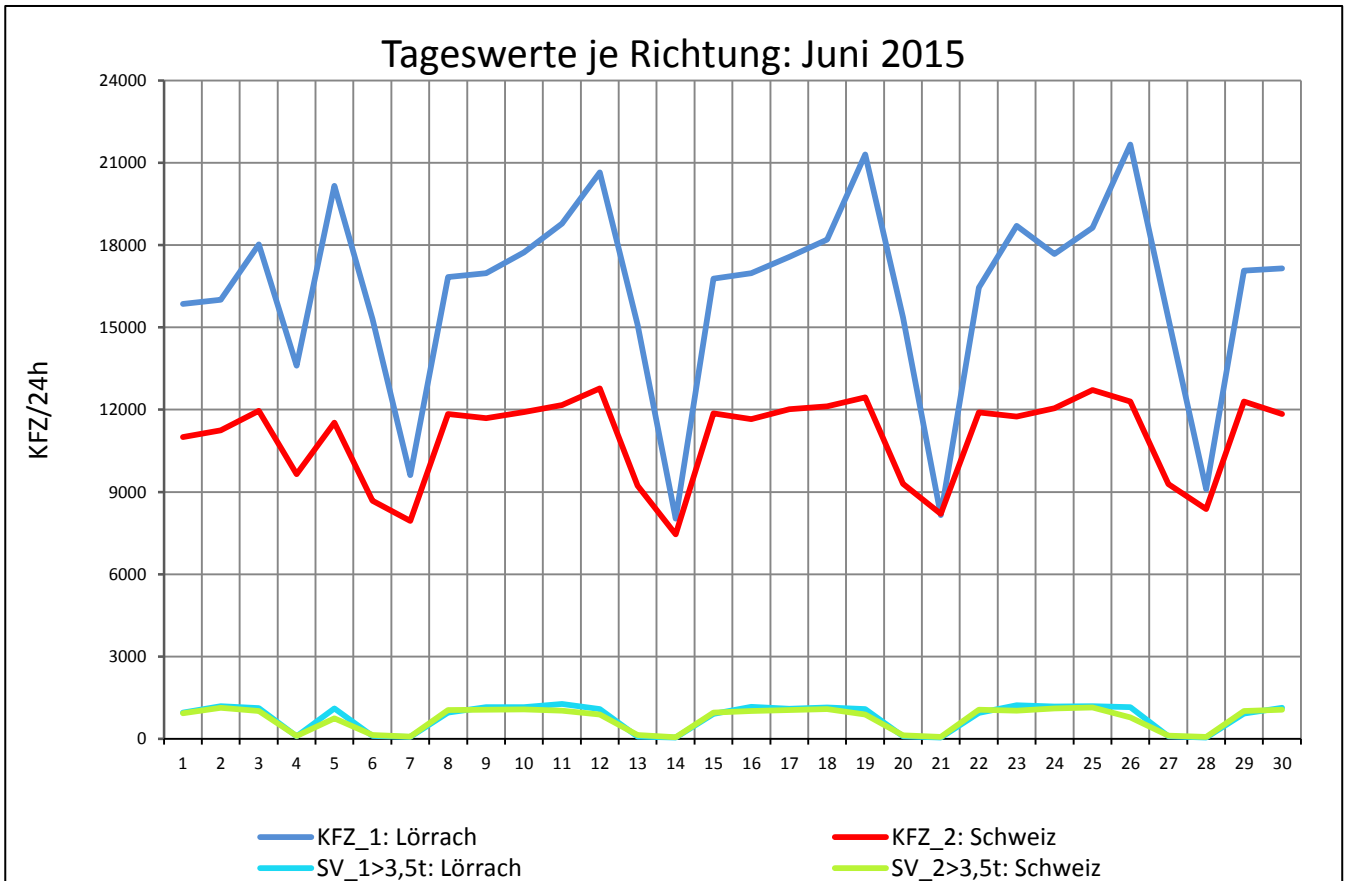
Zst.: **Rheinfelden**

TK-/Zst-Nr.: 8112/1001

A 861

Richtung 1 : **Lörrach**

Richtung 2 : **Schweiz**



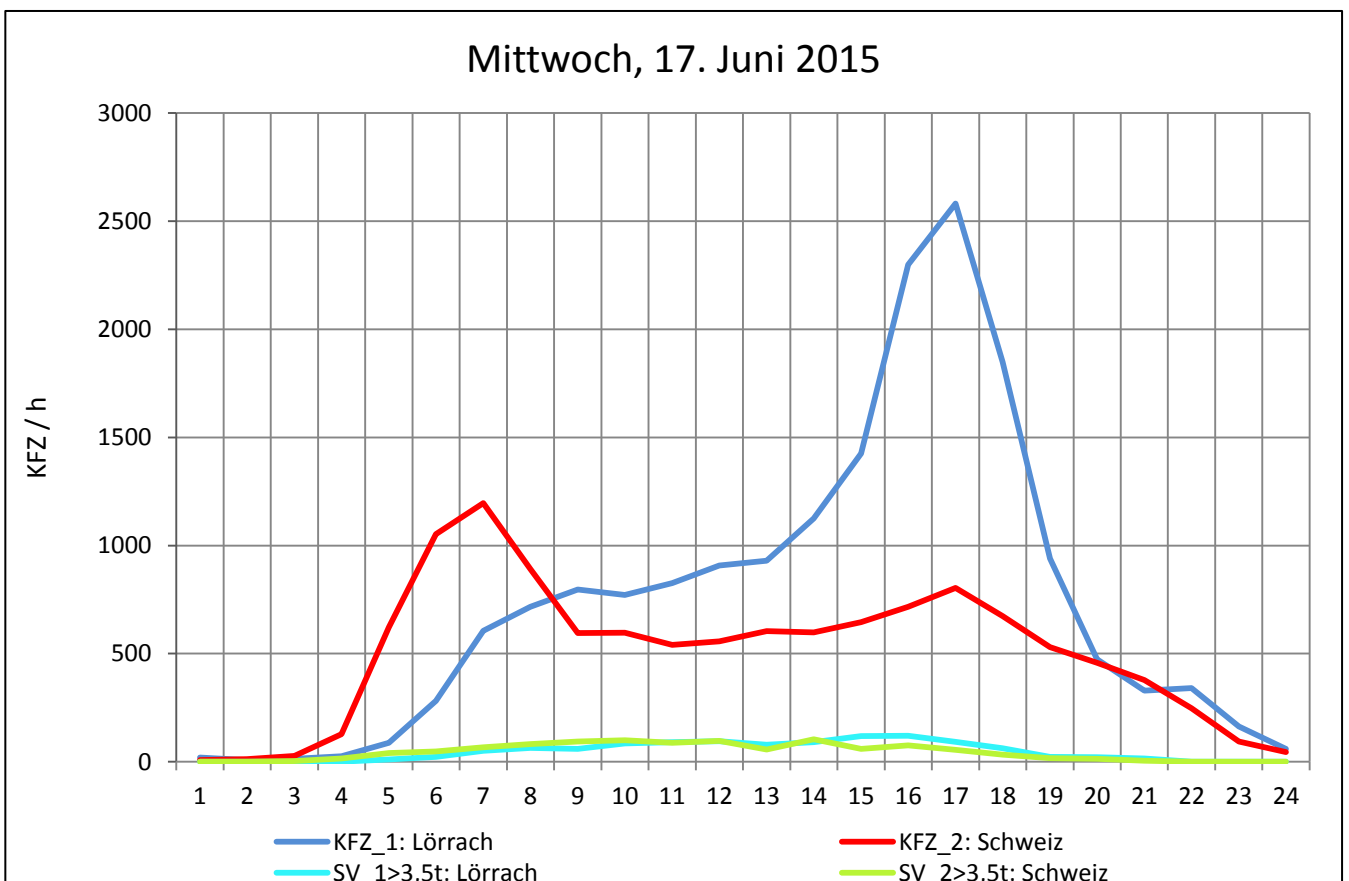
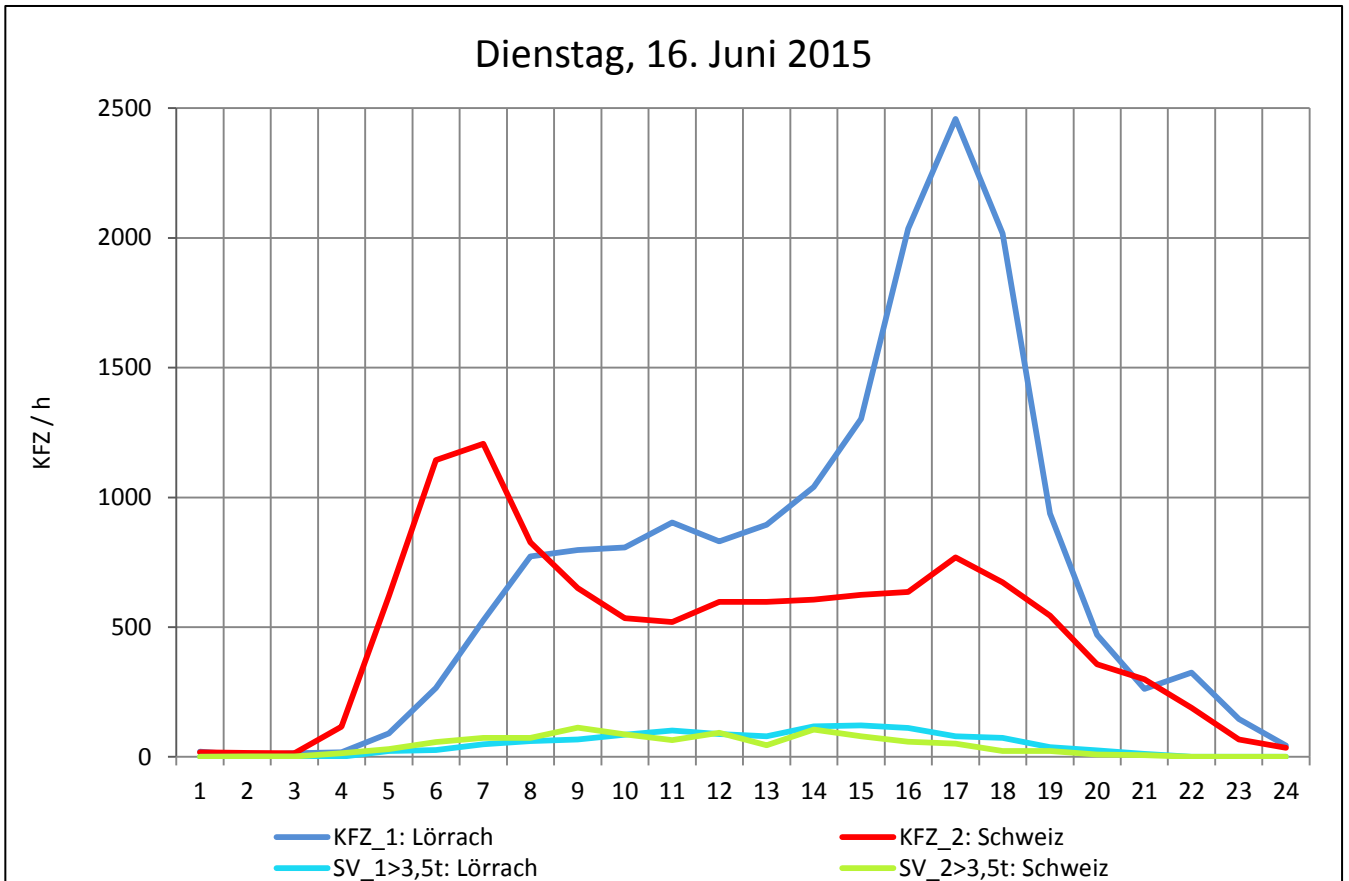
Zst.: **Rheinfelden**

TK-/Zst-Nr.: 8112/1001

A 861

Richtung 1 : **Lörrach**

Richtung 2 : **Schweiz**



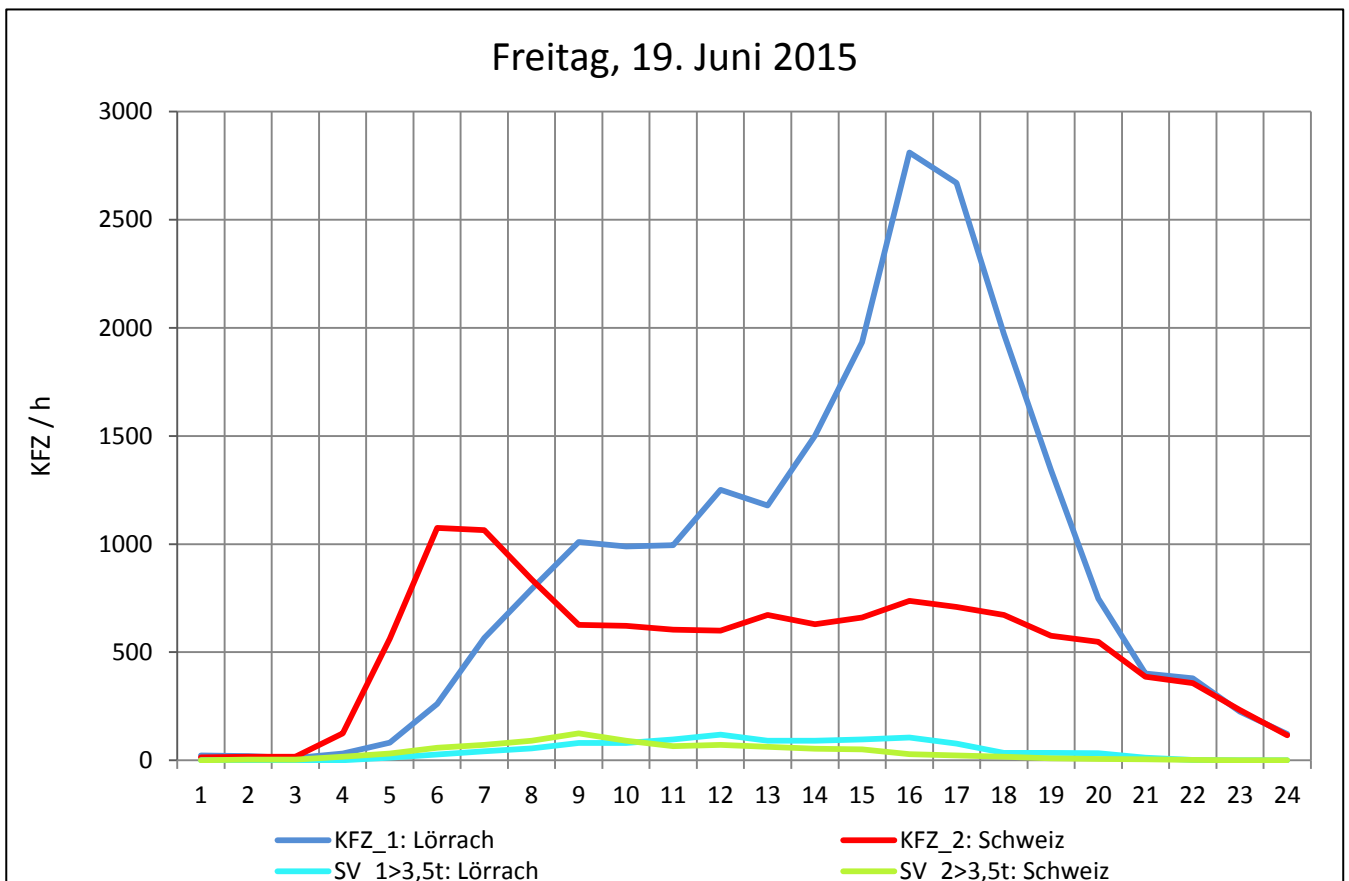
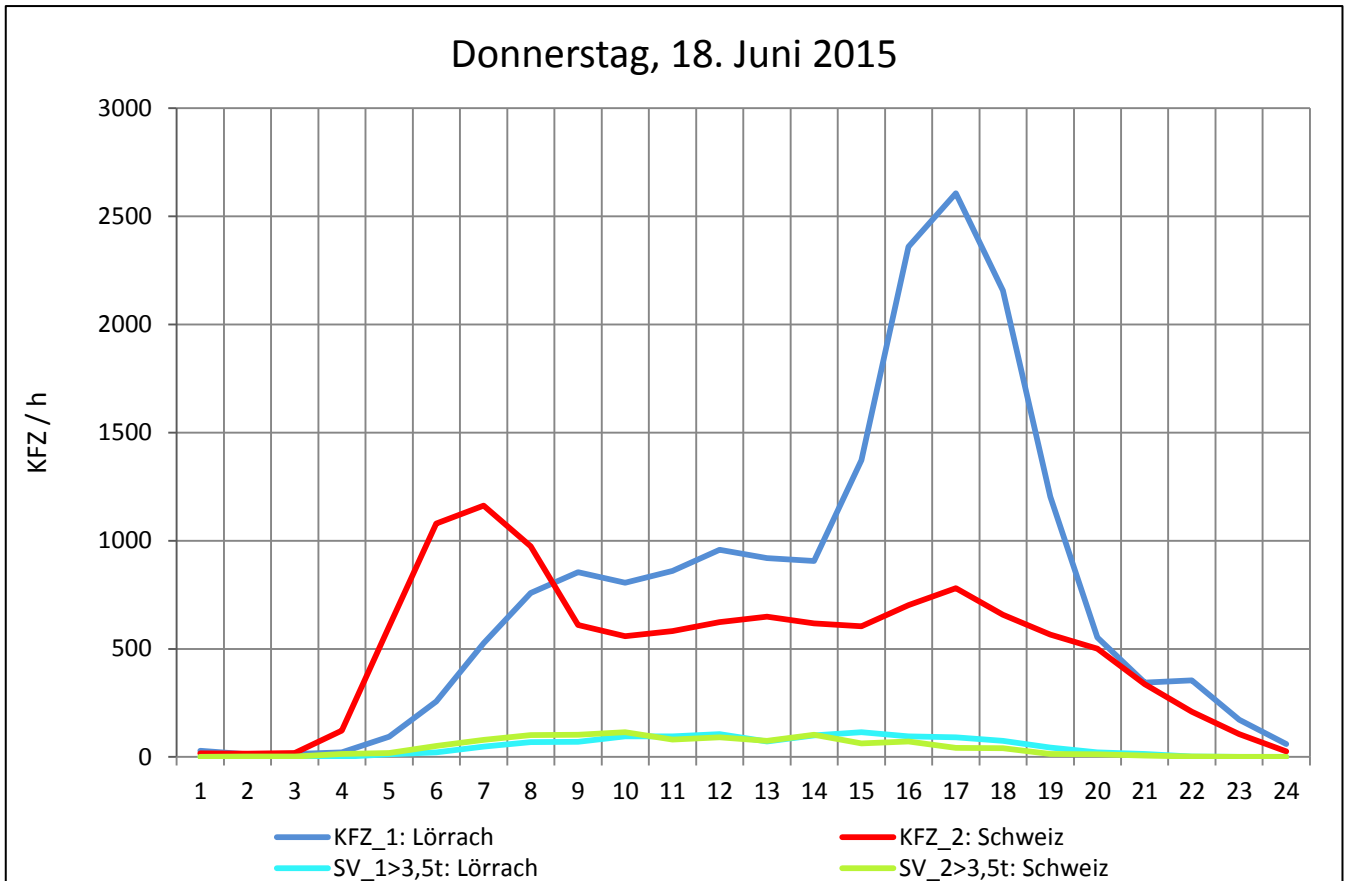
Zst.: **Rheinfelden**

TK-/Zst-Nr.: 8112/1001

A 861

Richtung 1 : **Lörrach**

Richtung 2 : **Schweiz**



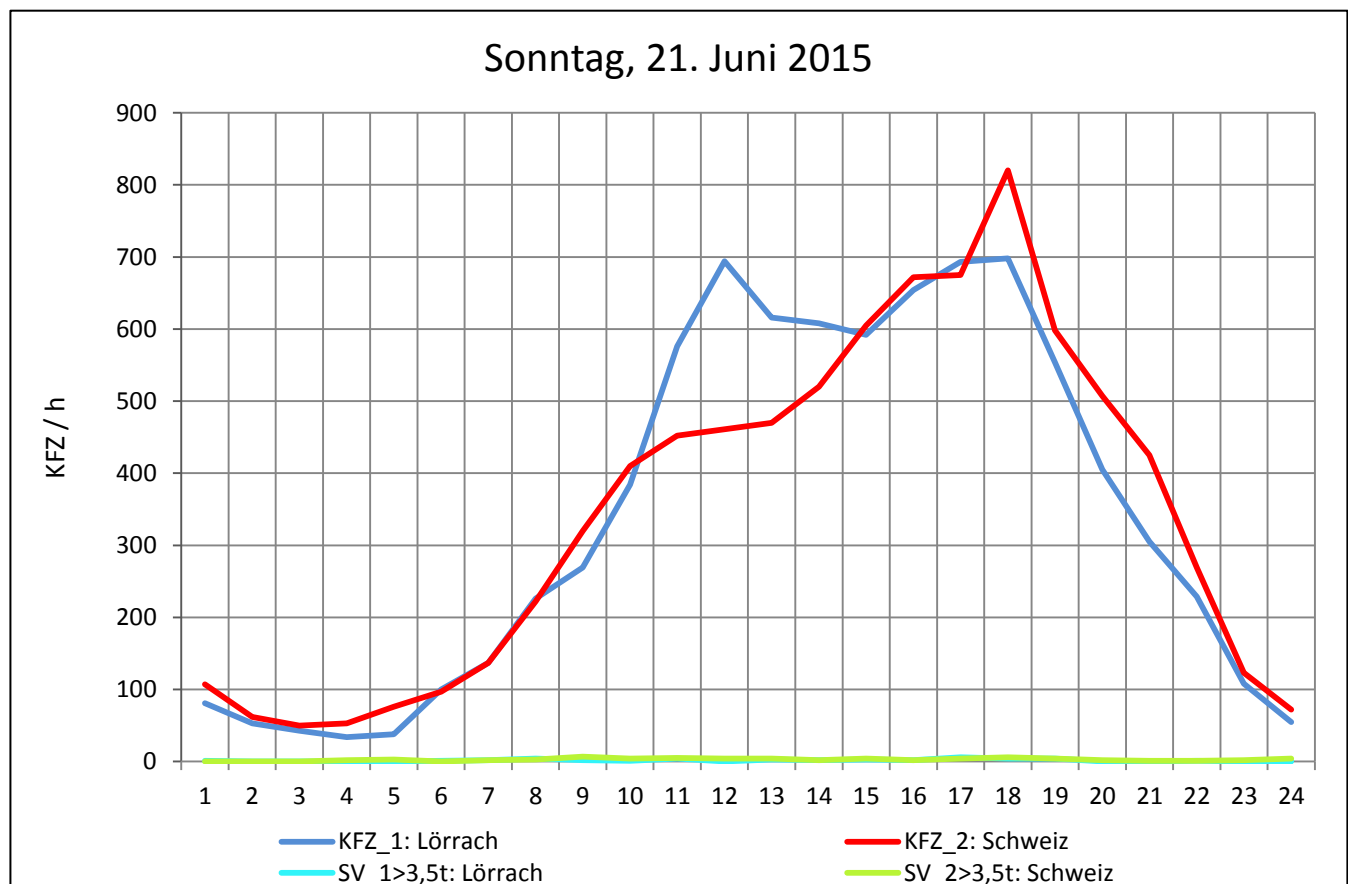
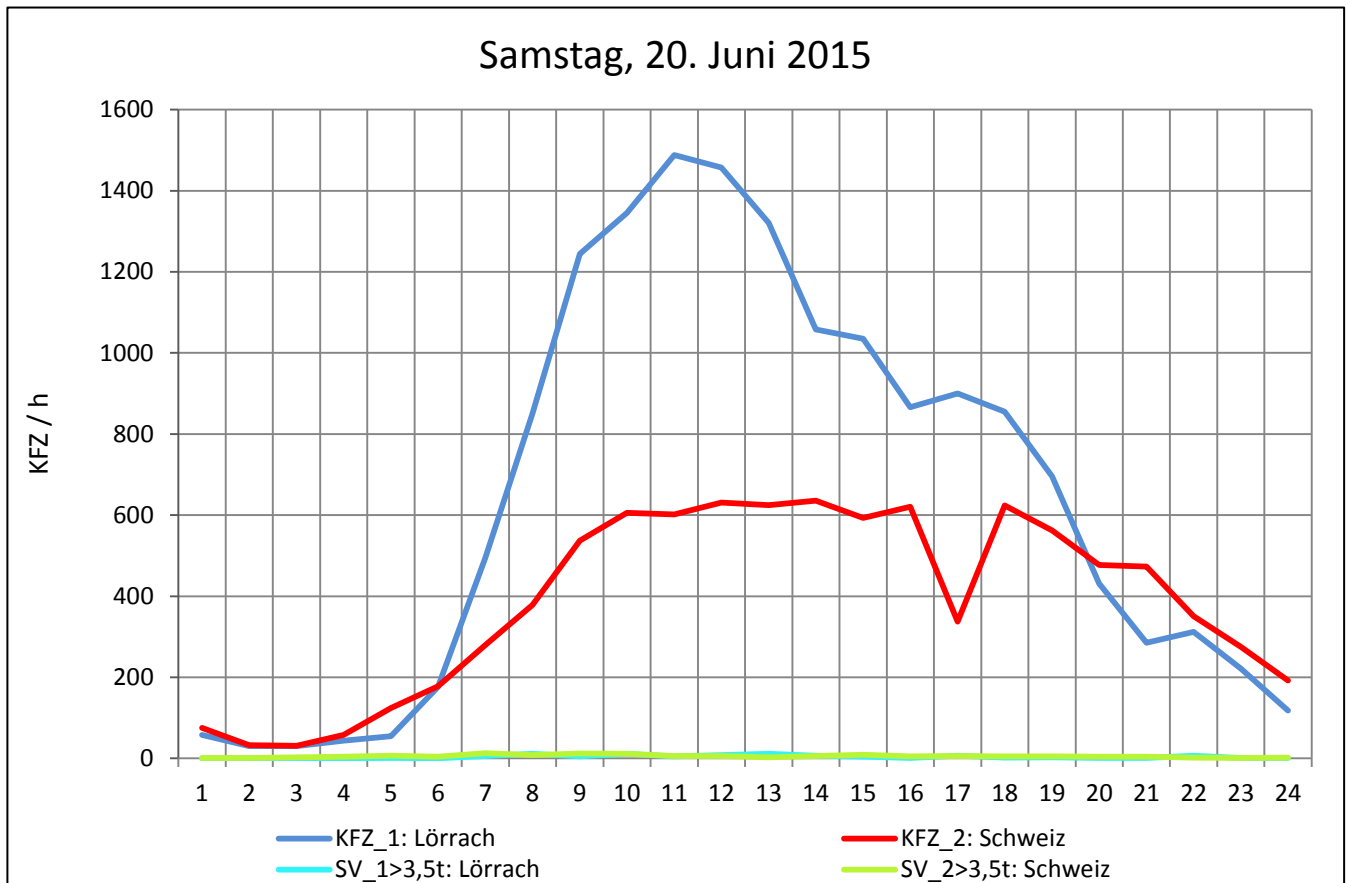
Zst.: **Rheinfelden**

TK-/Zst-Nr.: 8112/1001

A 861

Richtung 1 : **Lörrach**

Richtung 2 : **Schweiz**



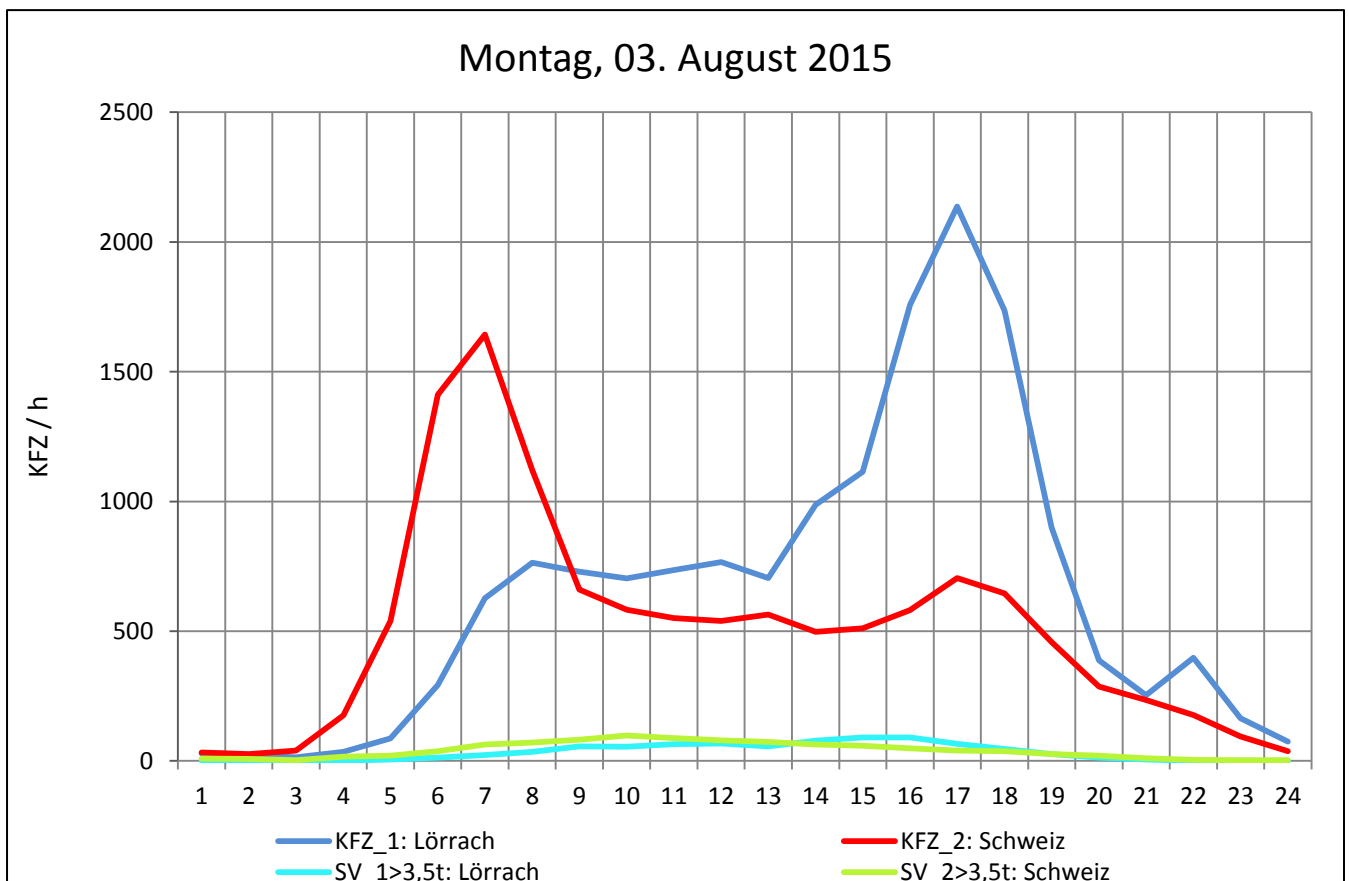
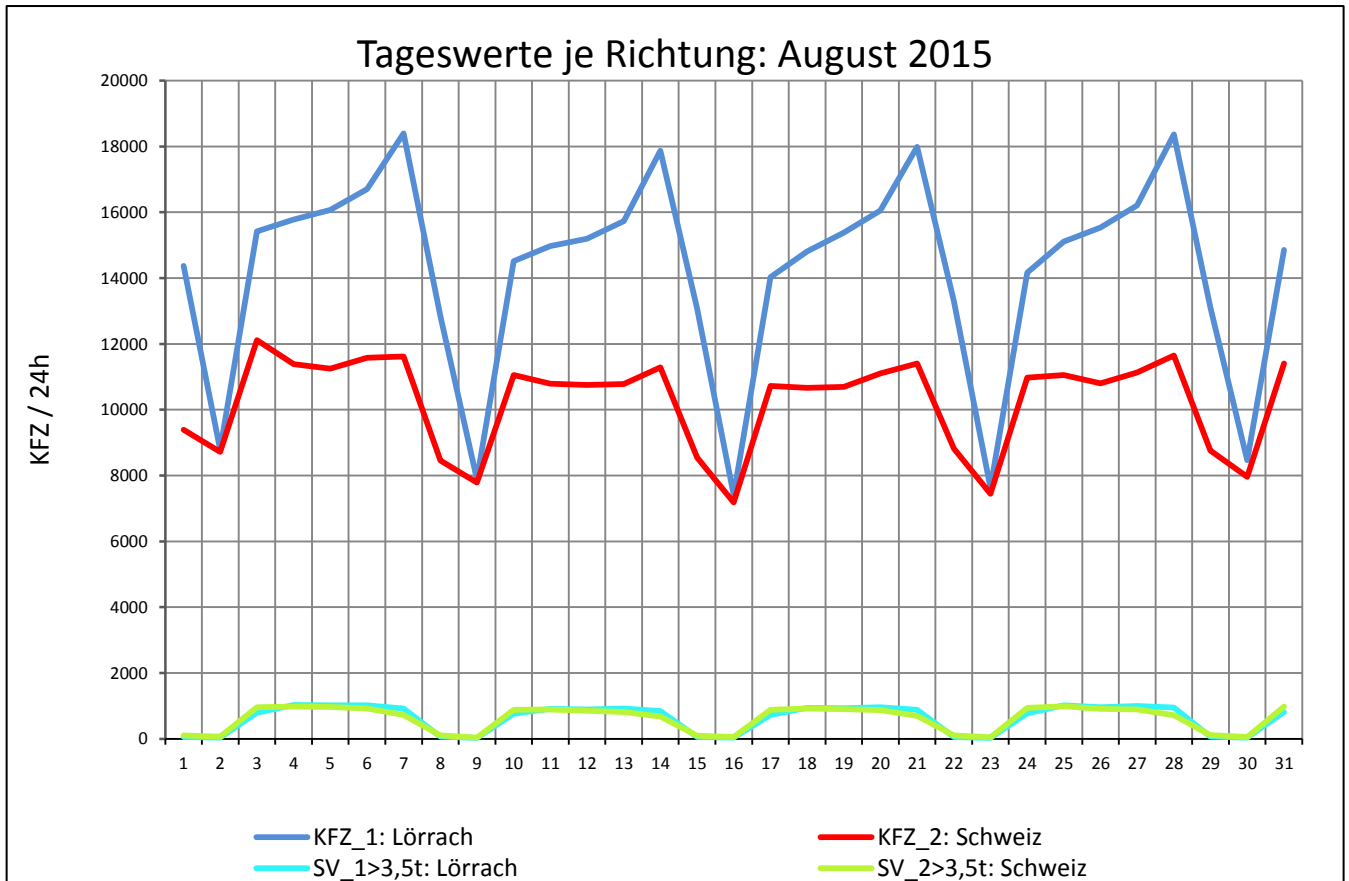
Zst.: **Rheinfelden**

TK-/Zst-Nr.: 8112/1001

A 861

Richtung 1 : **Lörrach**

Richtung 2 : **Schweiz**



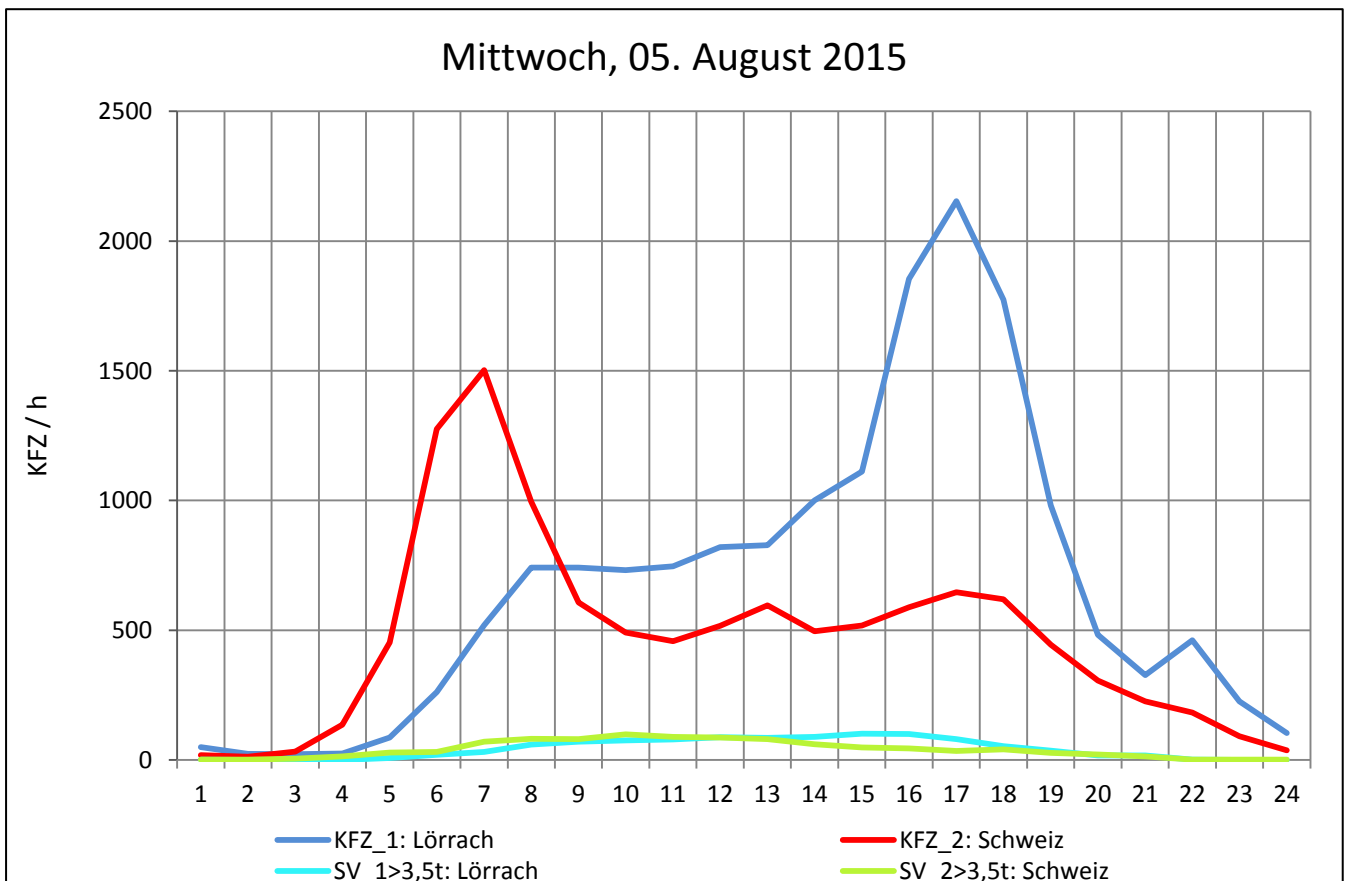
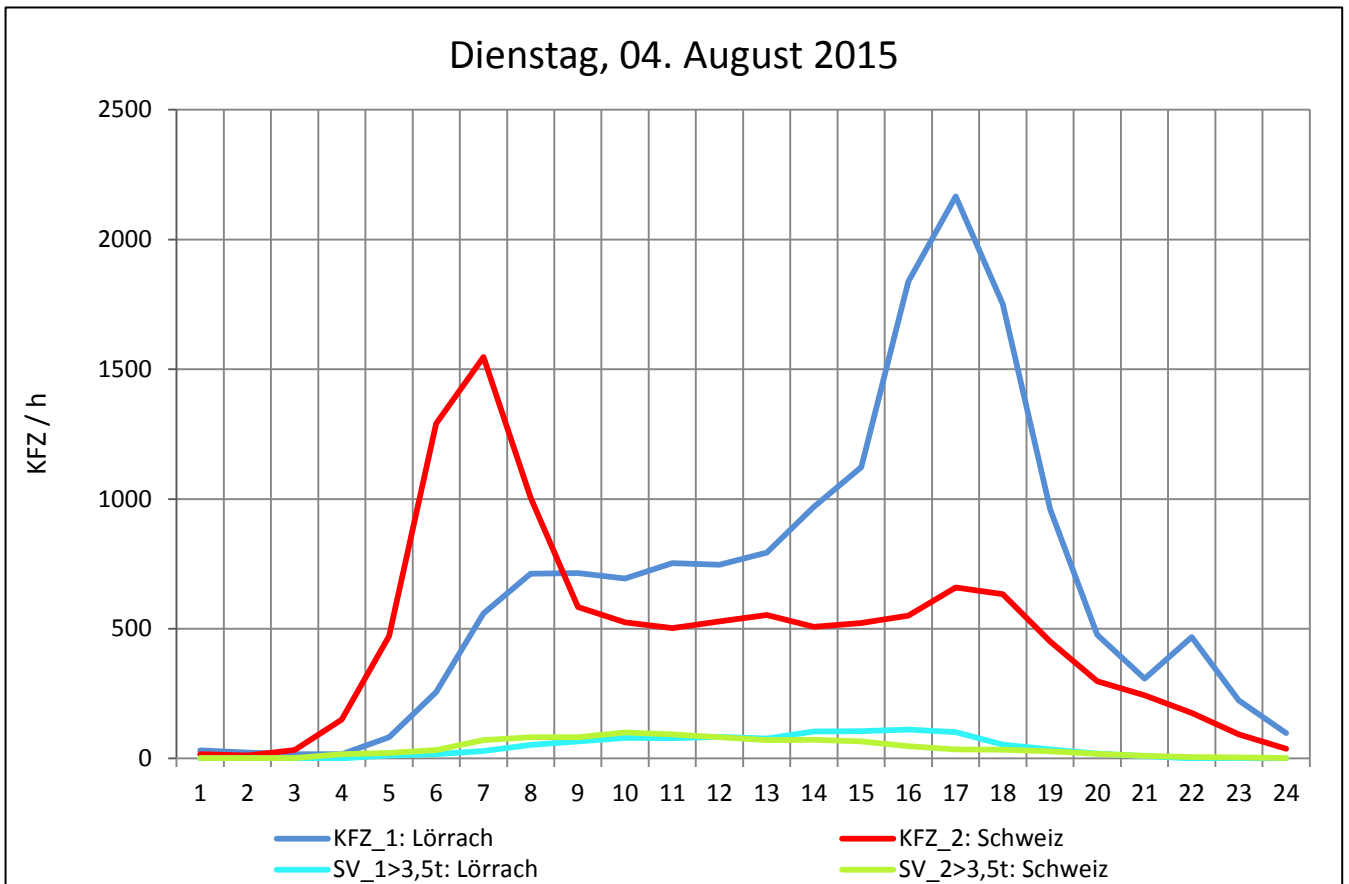
Zst.: **Rheinfelden**

TK-/Zst-Nr.: 8112/1001

A 861

Richtung 1 : **Lörrach**

Richtung 2 : **Schweiz**



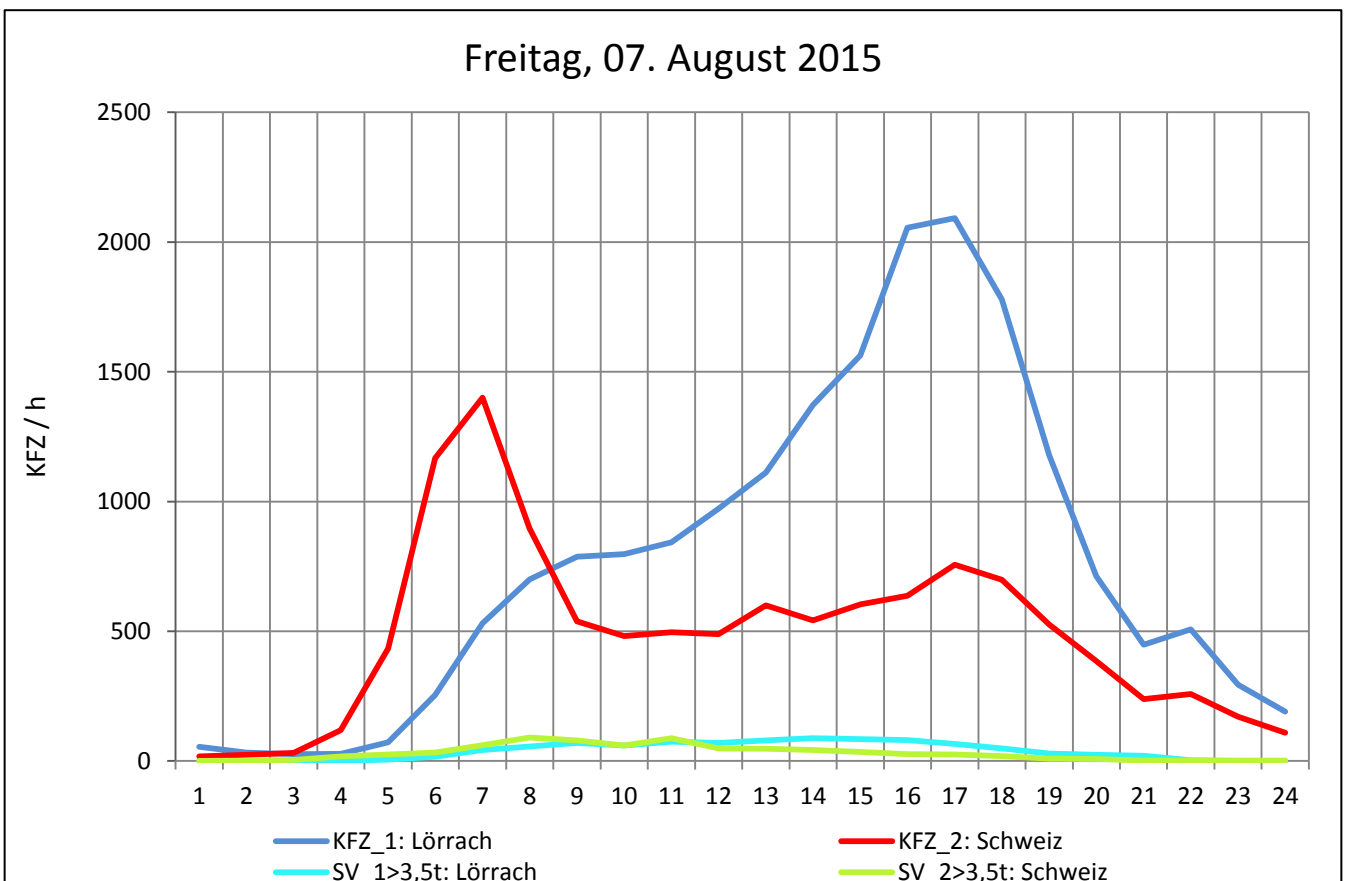
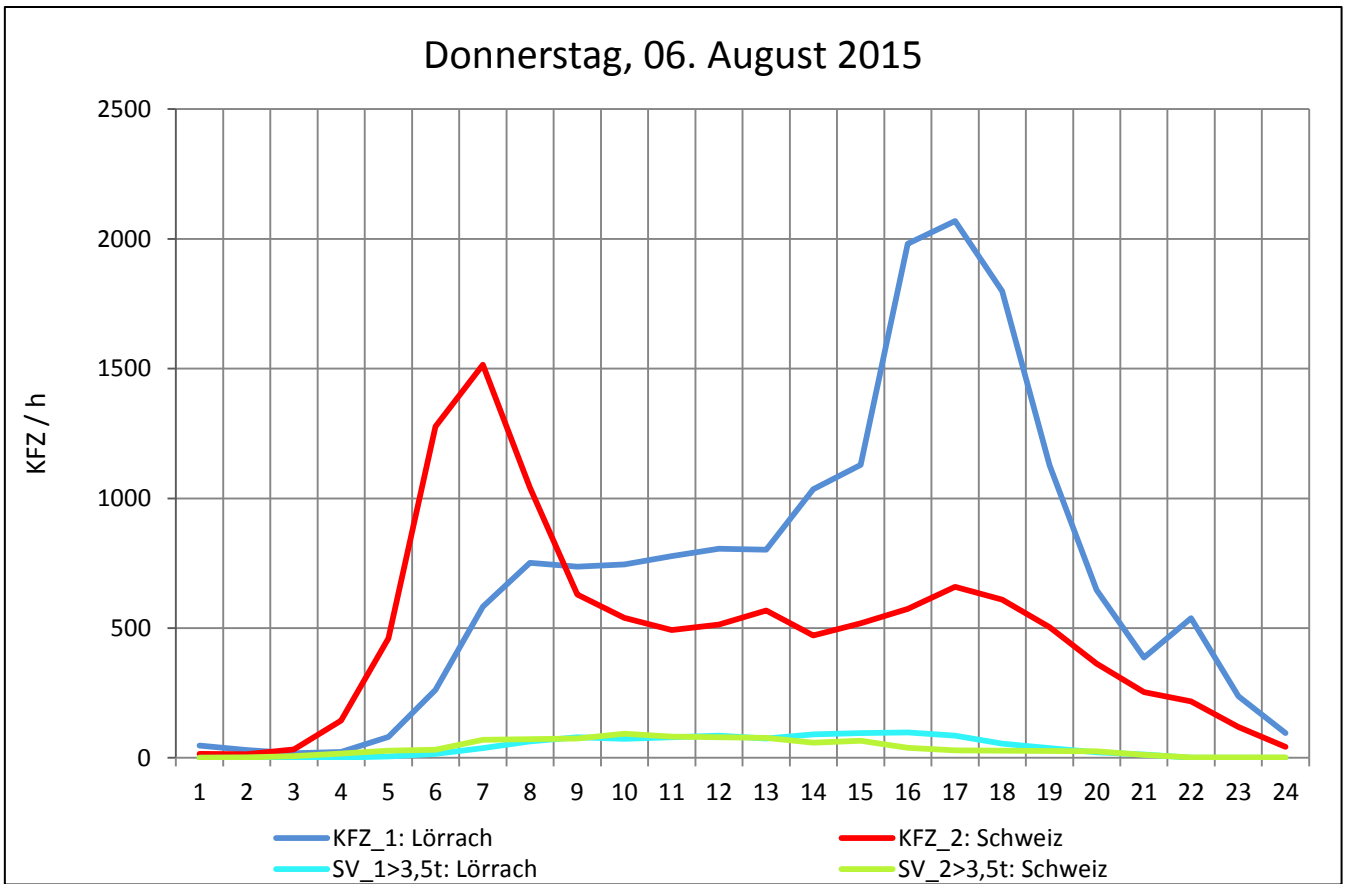
Zst.: **Rheinfelden**

TK-/Zst-Nr.: 8112/1001

A 861

Richtung 1 : **Lörrach**

Richtung 2 : **Schweiz**



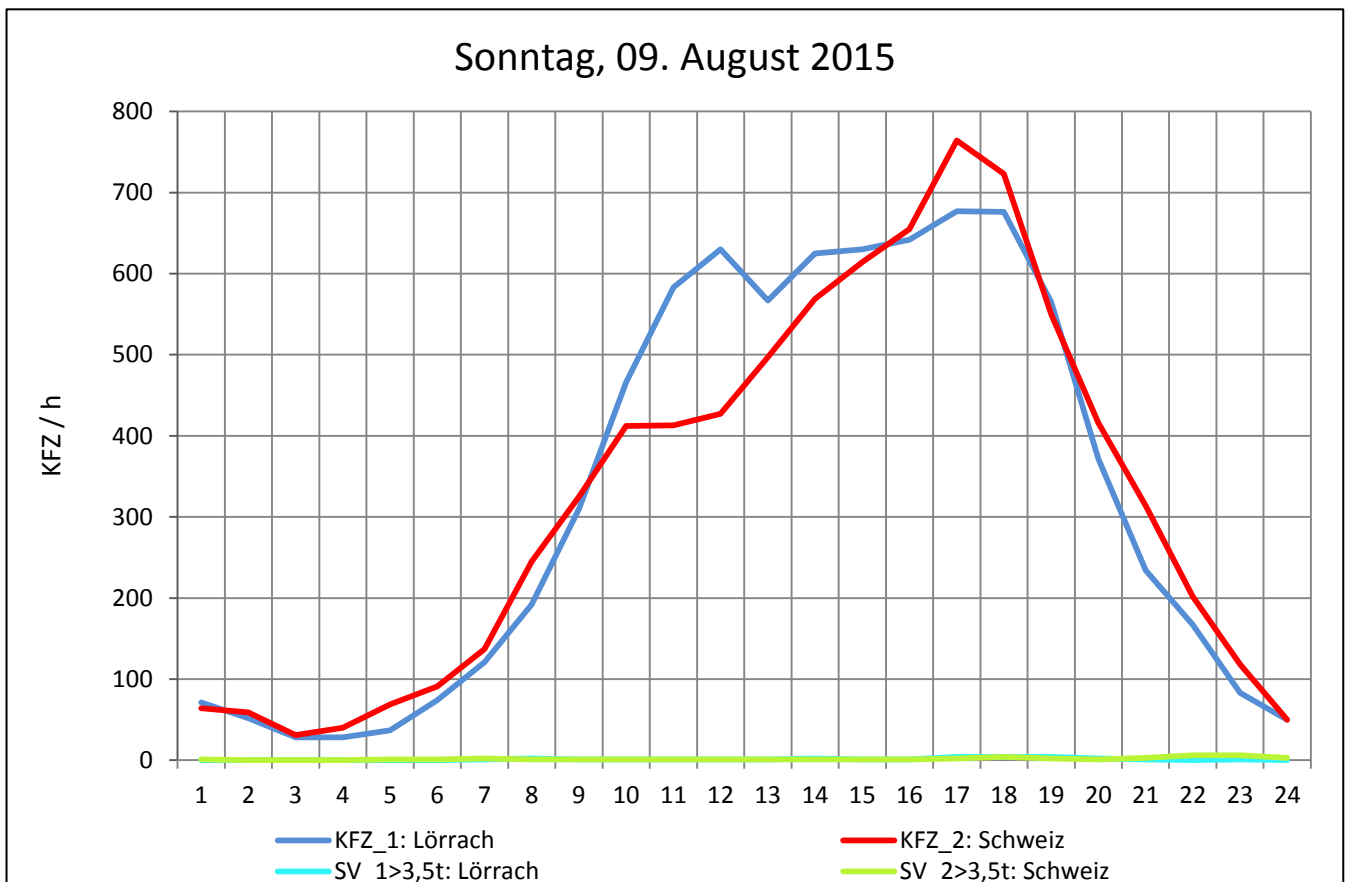
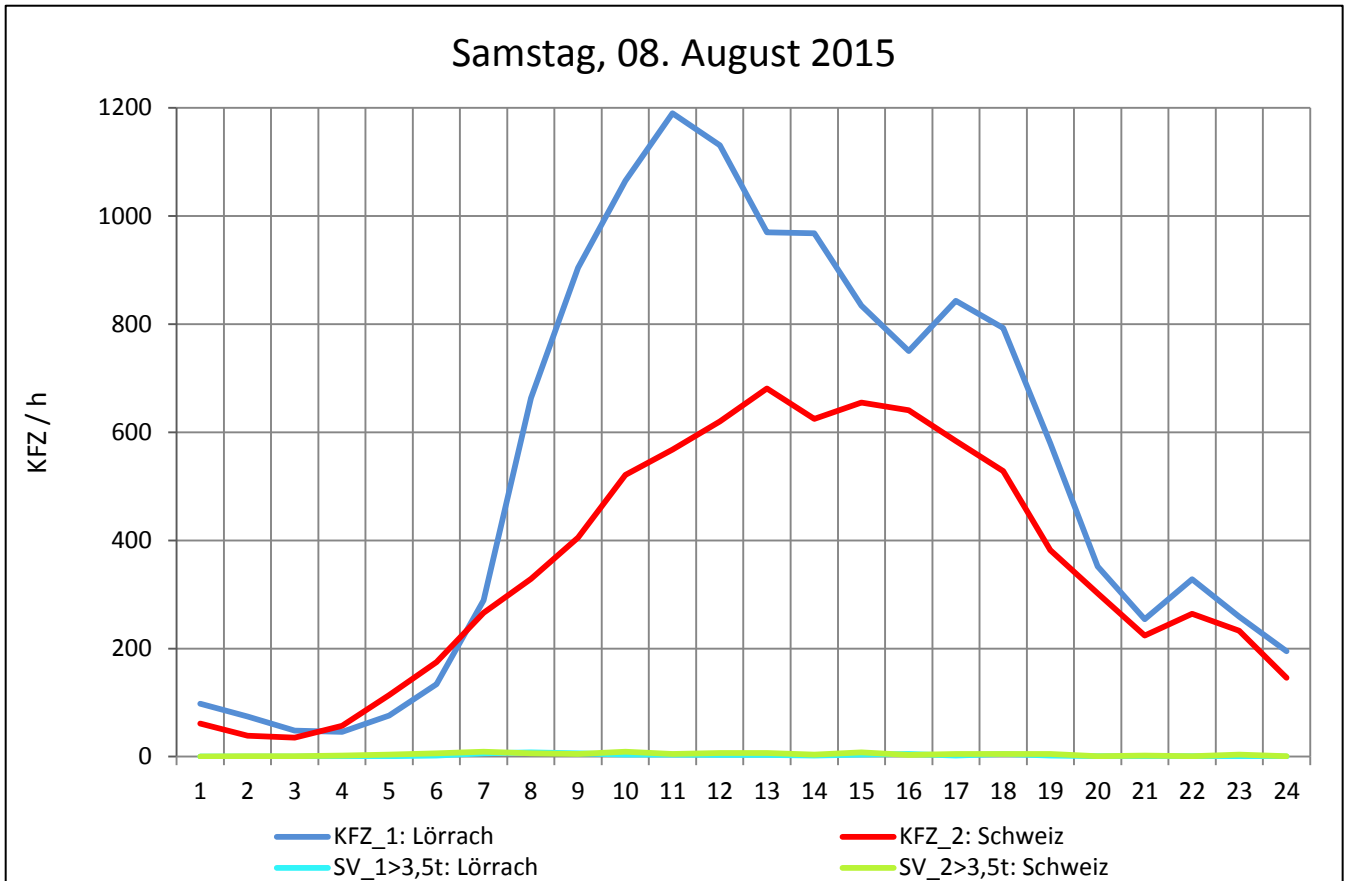
Zst.: **Rheinfelden**

TK-/Zst-Nr.: 8112/1001

A 861

Richtung 1 : **Lörrach**

Richtung 2 : **Schweiz**



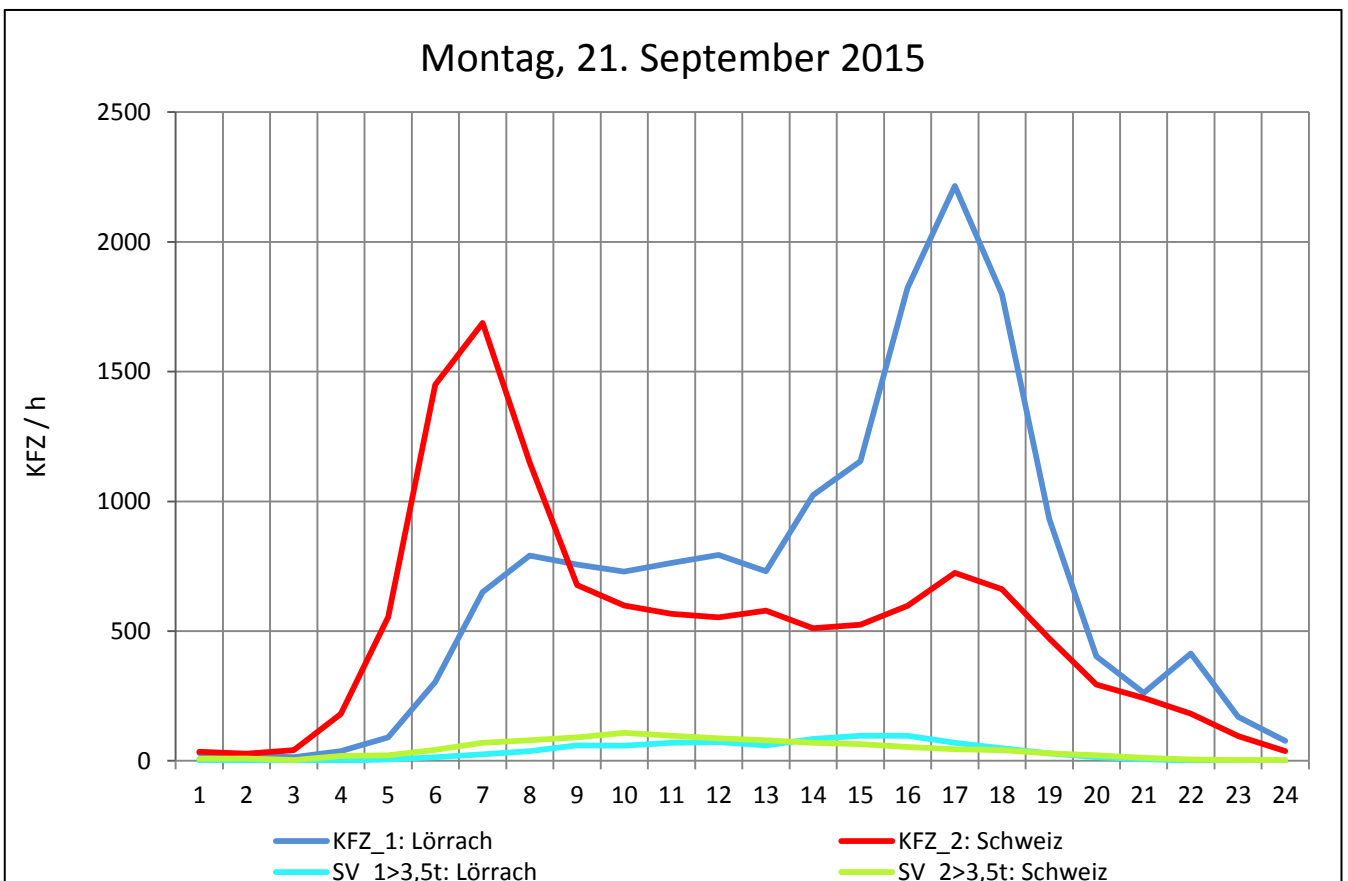
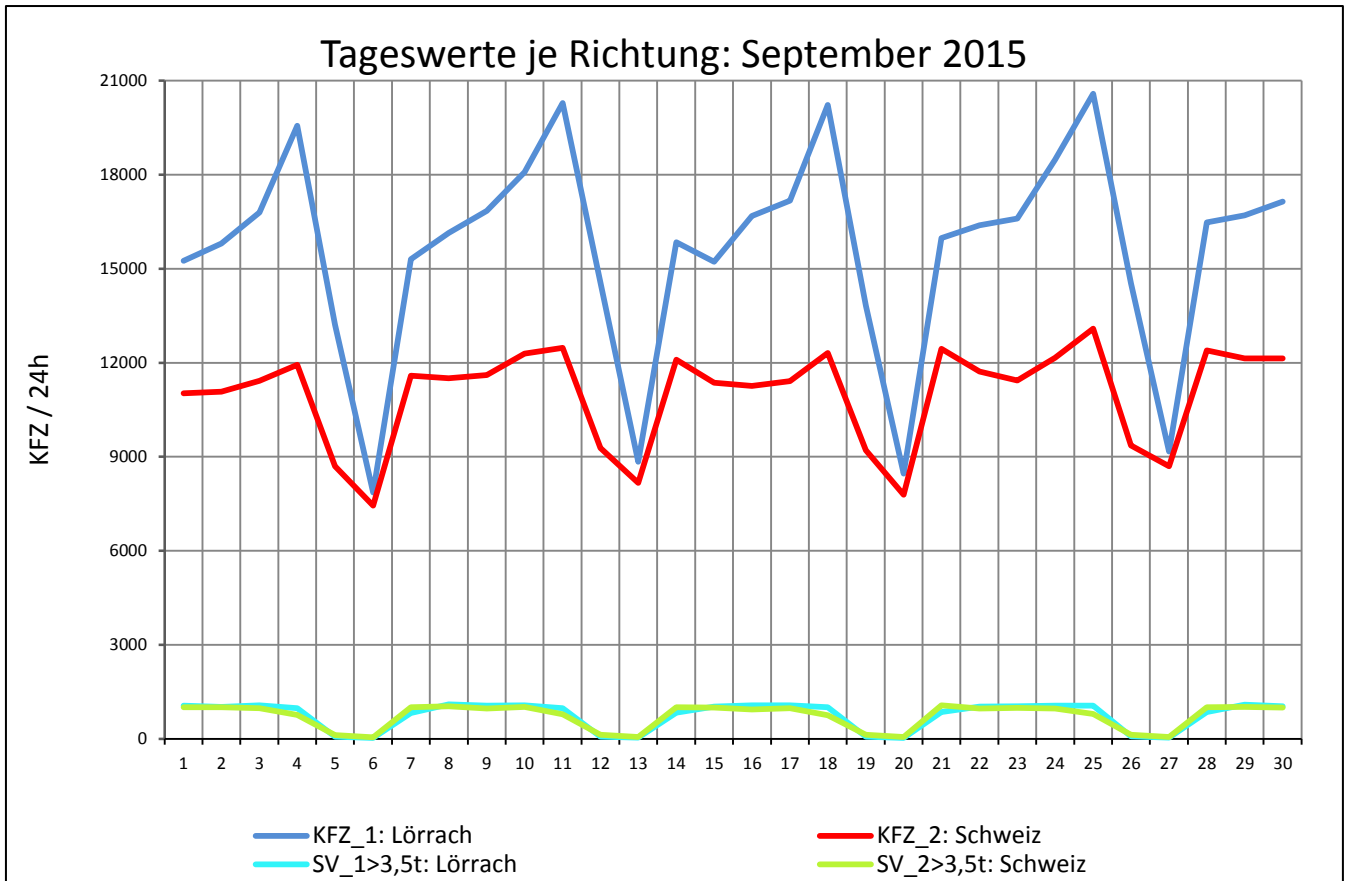
Zst.: **Rheinfelden**

TK-/Zst-Nr.: 8112/1001

A 861

Richtung 1 : **Lörrach**

Richtung 2 : **Schweiz**



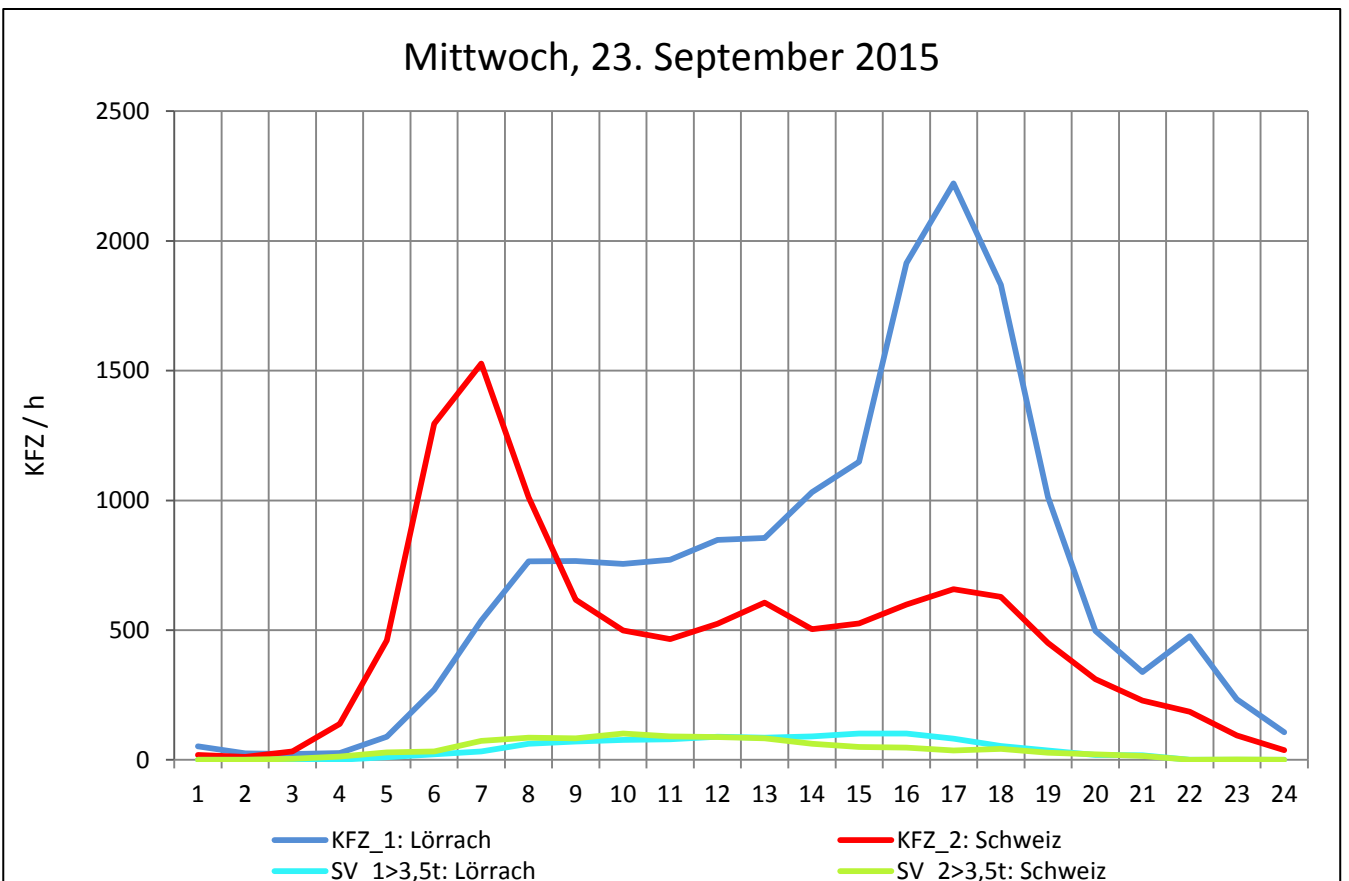
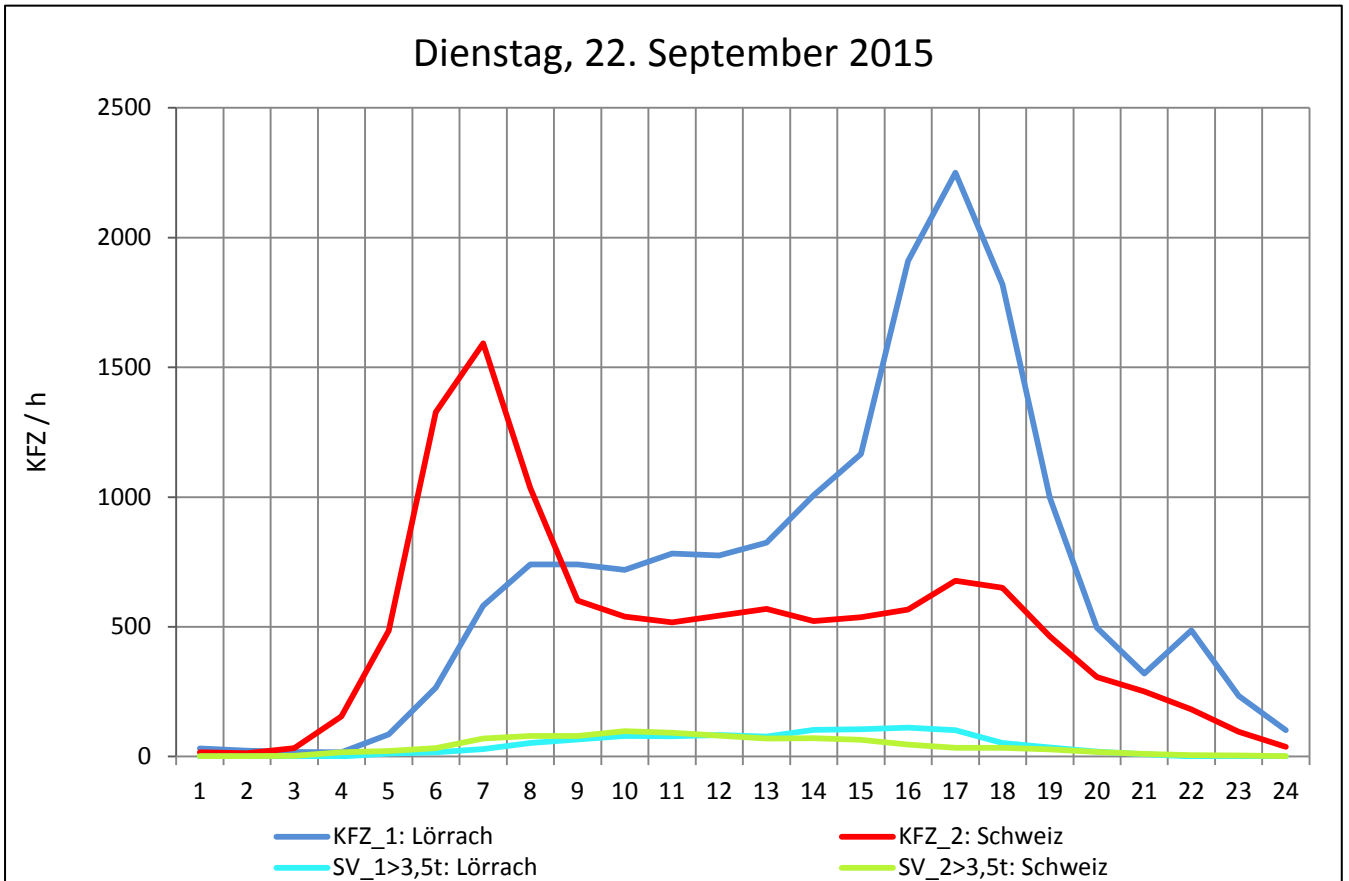
Zst.: **Rheinfelden**

TK-/Zst-Nr.: 8112/1001

A 861

Richtung 1 : **Lörrach**

Richtung 2 : **Schweiz**



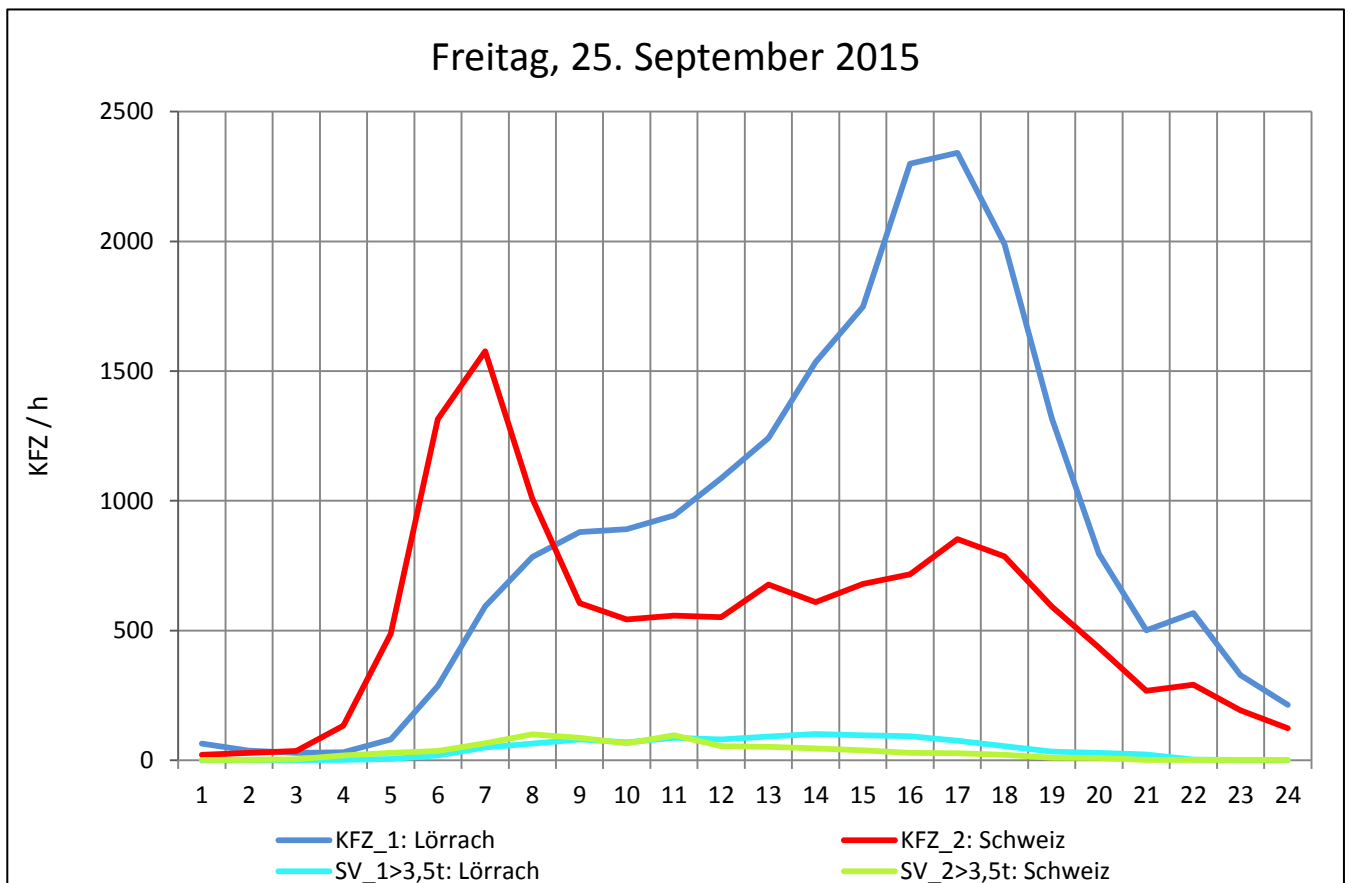
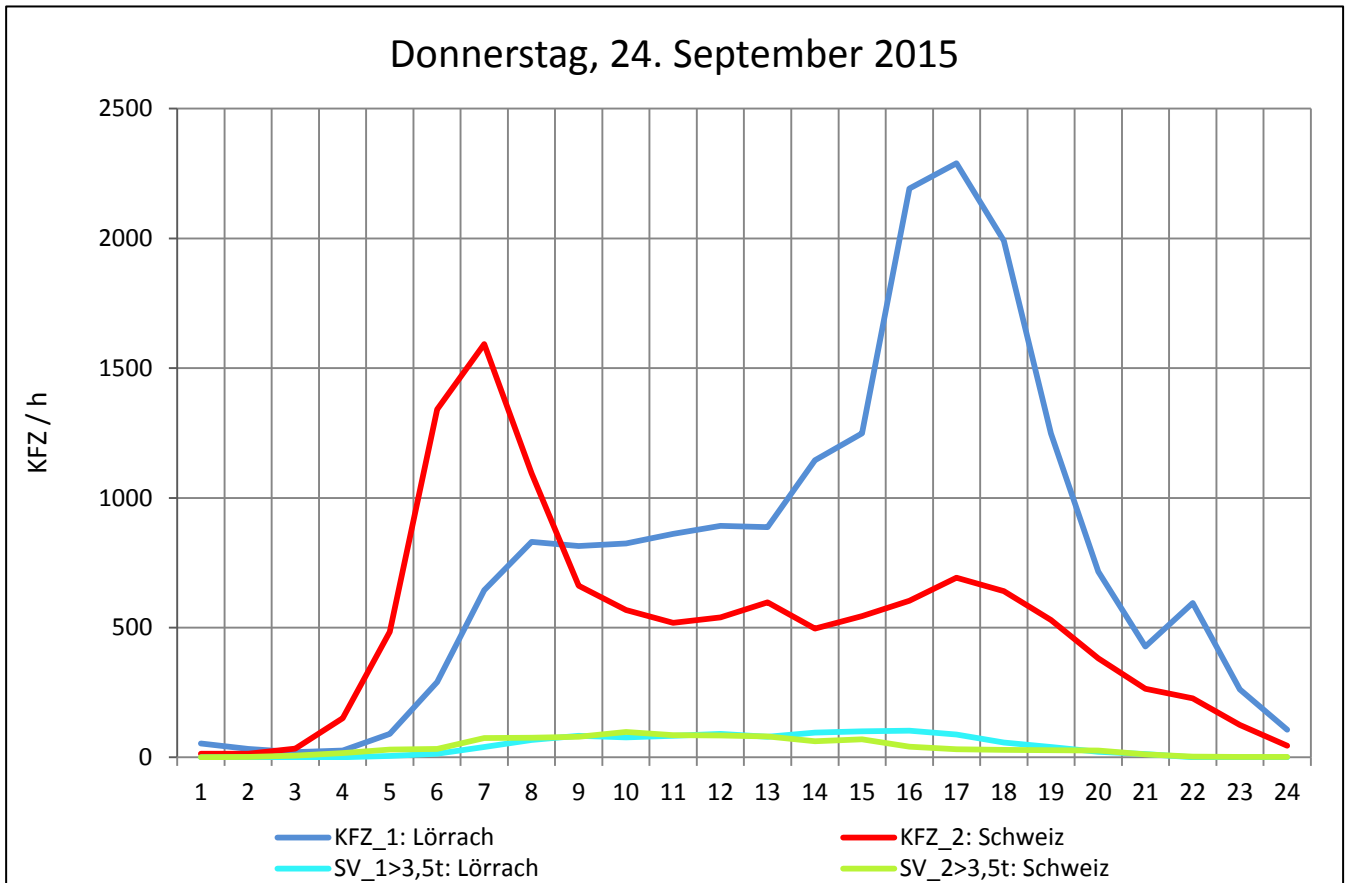
Zst.: **Rheinfelden**

TK-/Zst-Nr.: 8112/1001

A 861

Richtung 1 : **Lörrach**

Richtung 2 : **Schweiz**



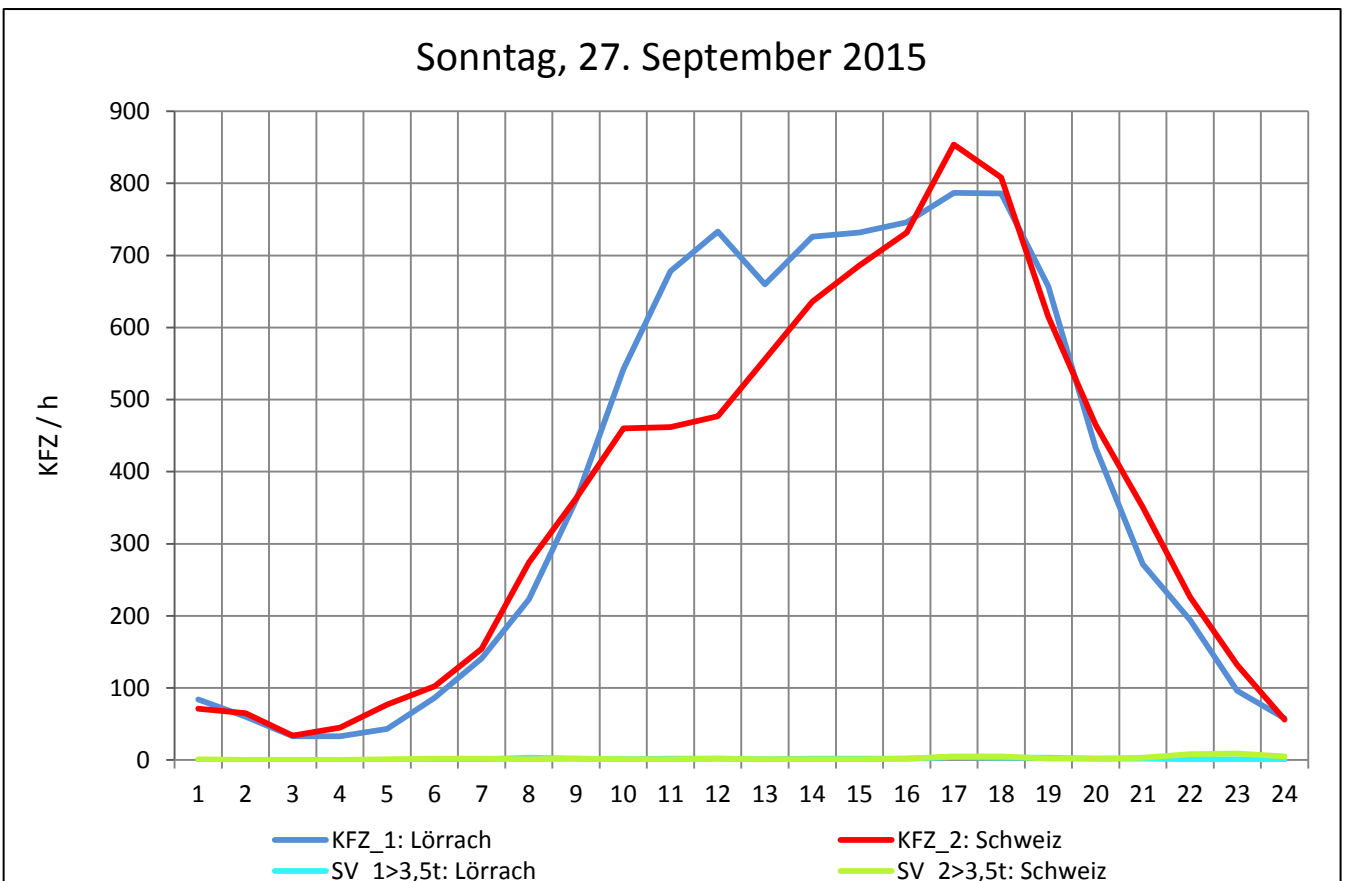
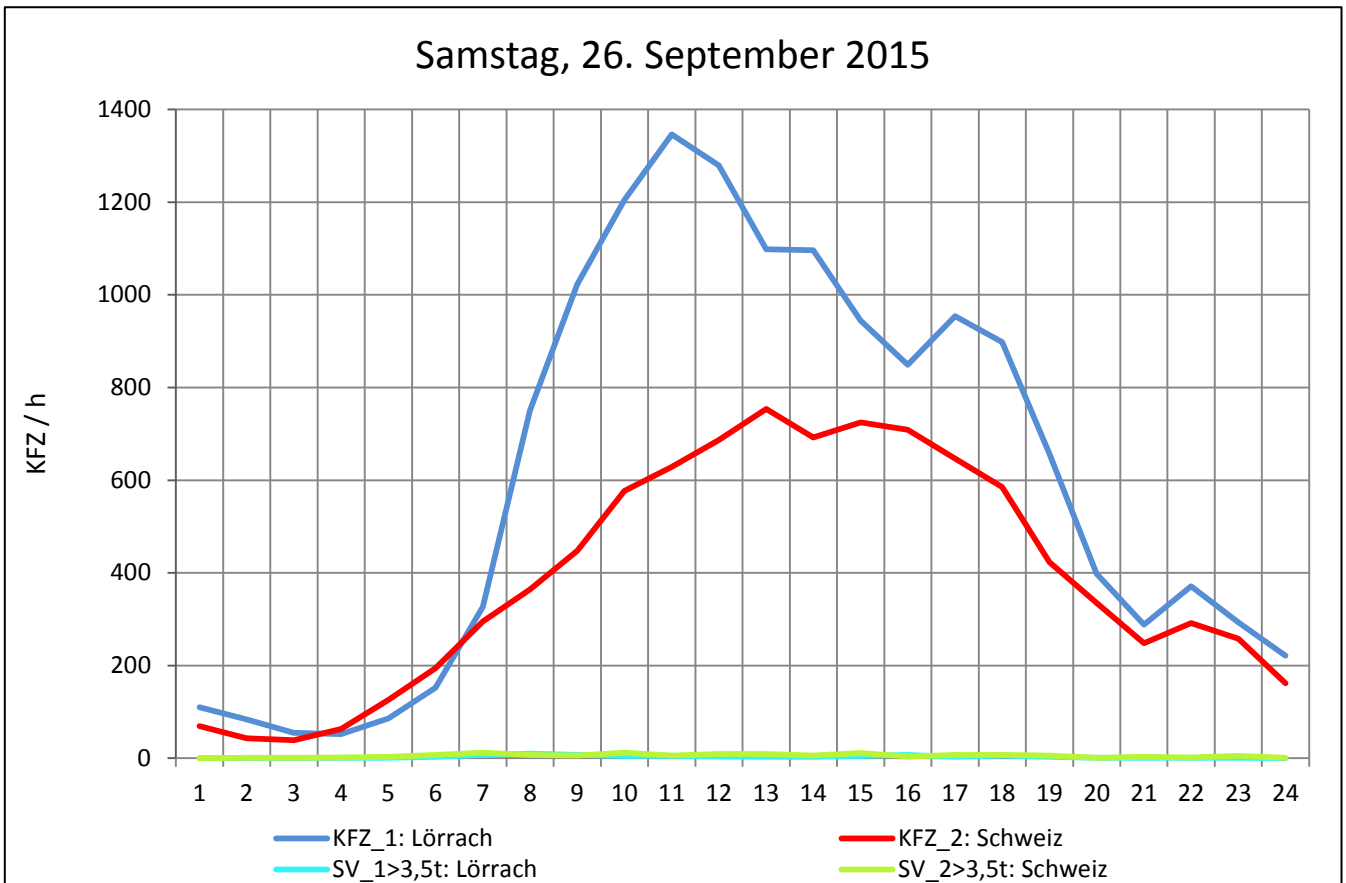
Zst.: **Rheinfelden**

TK-/Zst-Nr.: 8112/1001

A 861

Richtung 1 : **Lörrach**

Richtung 2 : **Schweiz**



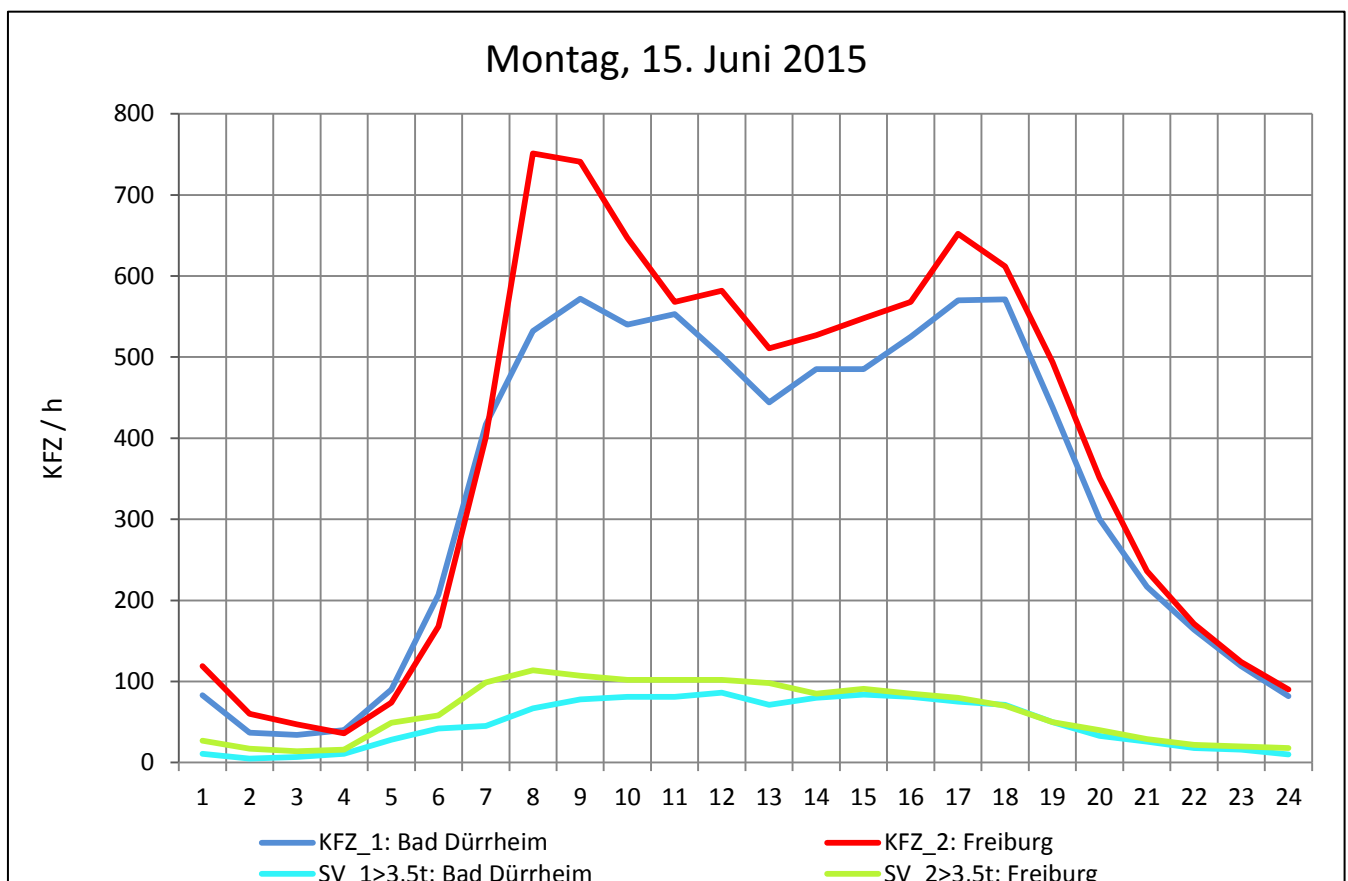
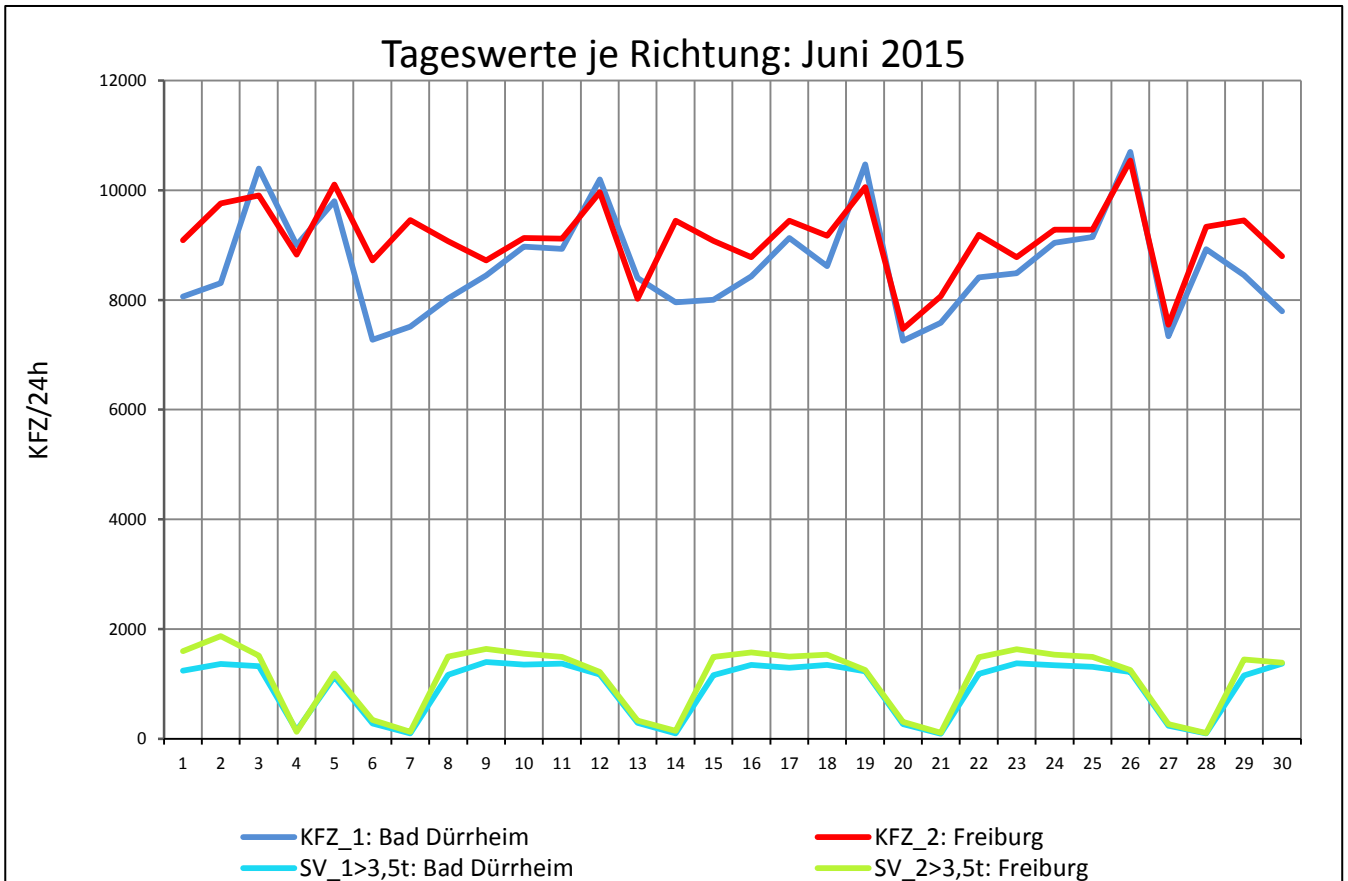
Zst.: **Bad Dürkheim**

TK-/Zst-Nr.: 8017/1034

A 864

Richtung 1 : **Bad Dürkheim**

Richtung 2 : **Freiburg**



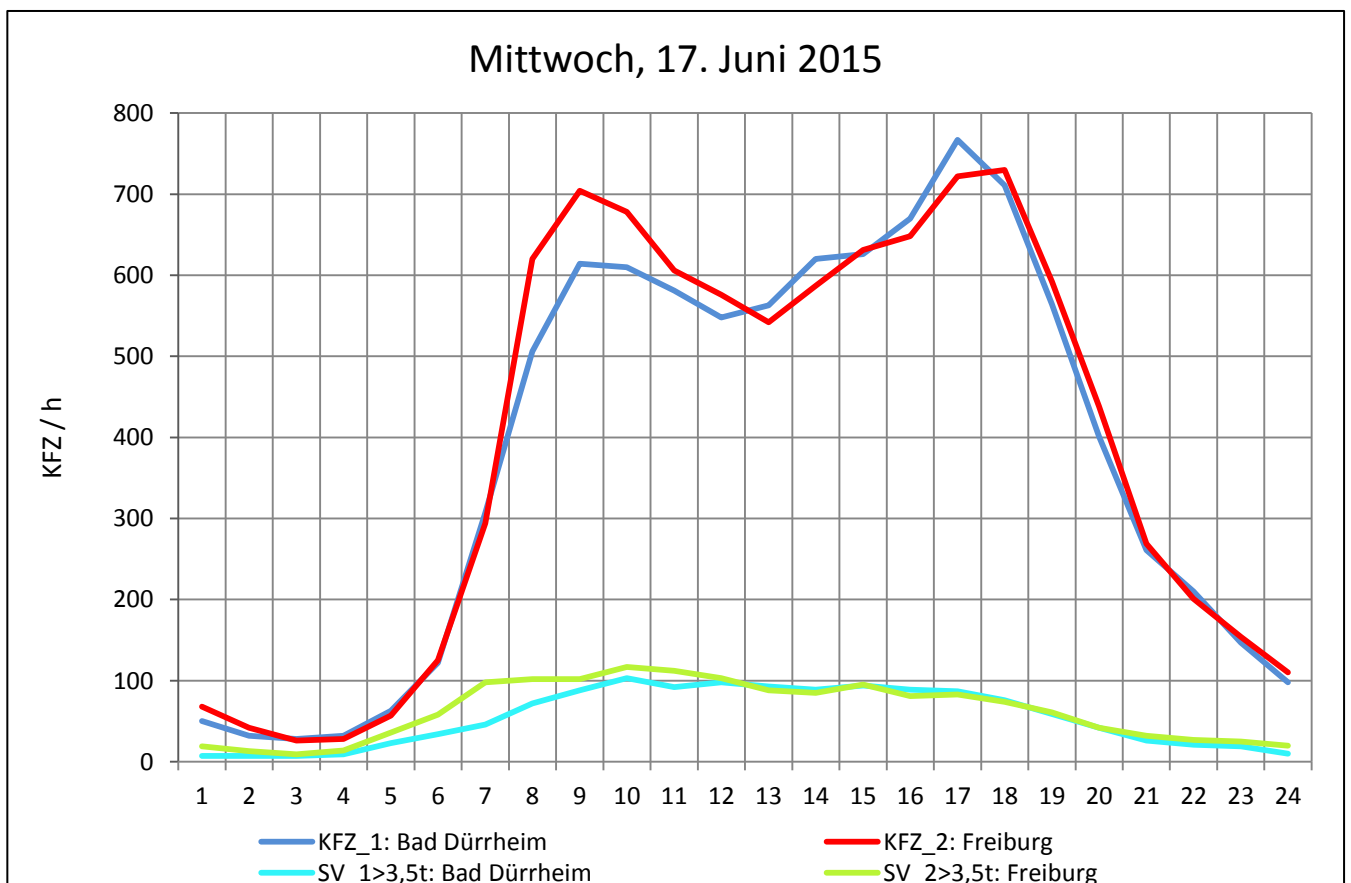
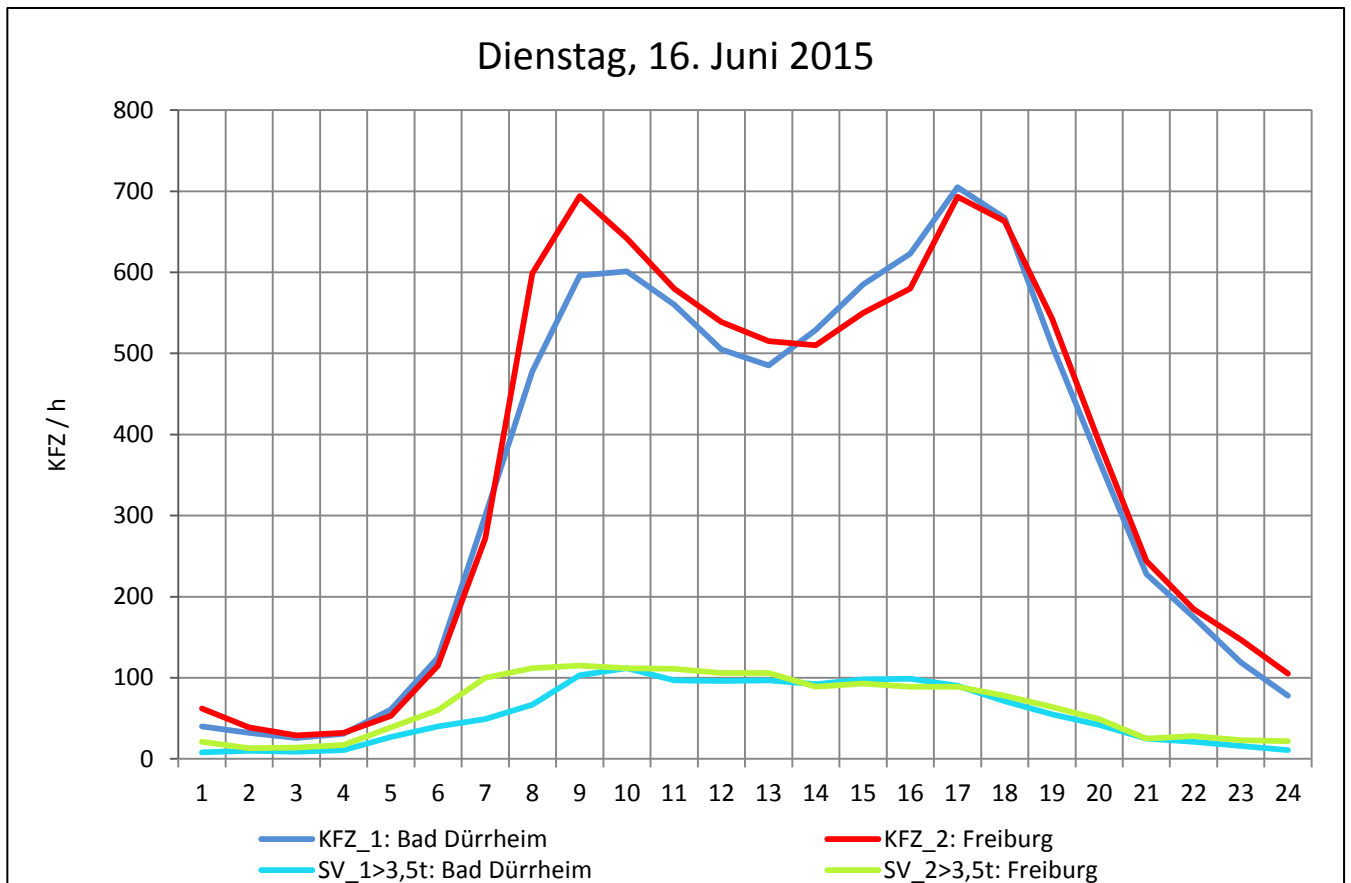
Zst.: **Bad Dürkheim**

TK-/Zst-Nr.: 8017/1034

A 864

Richtung 1 : **Bad Dürkheim**

Richtung 2 : **Freiburg**



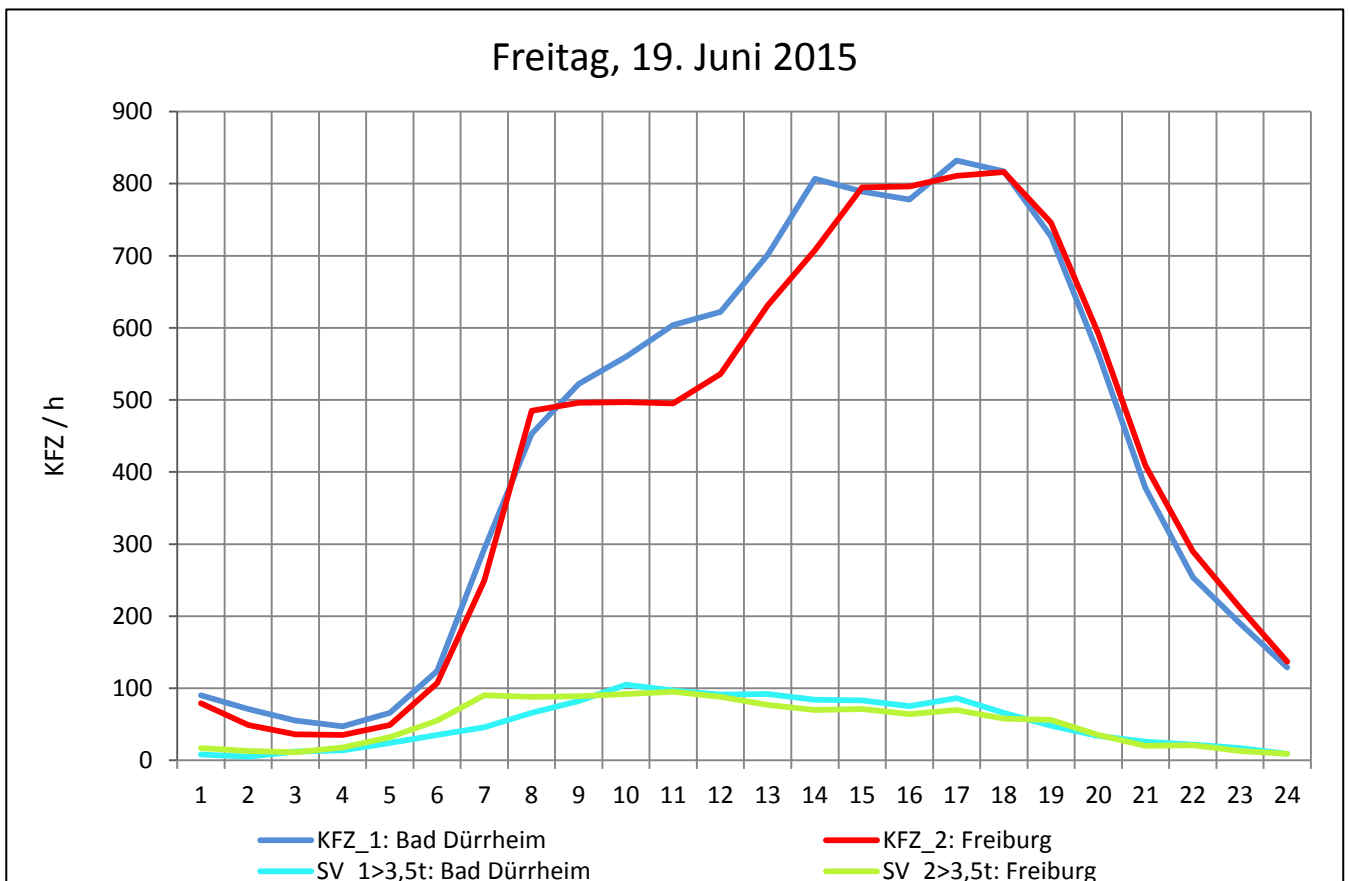
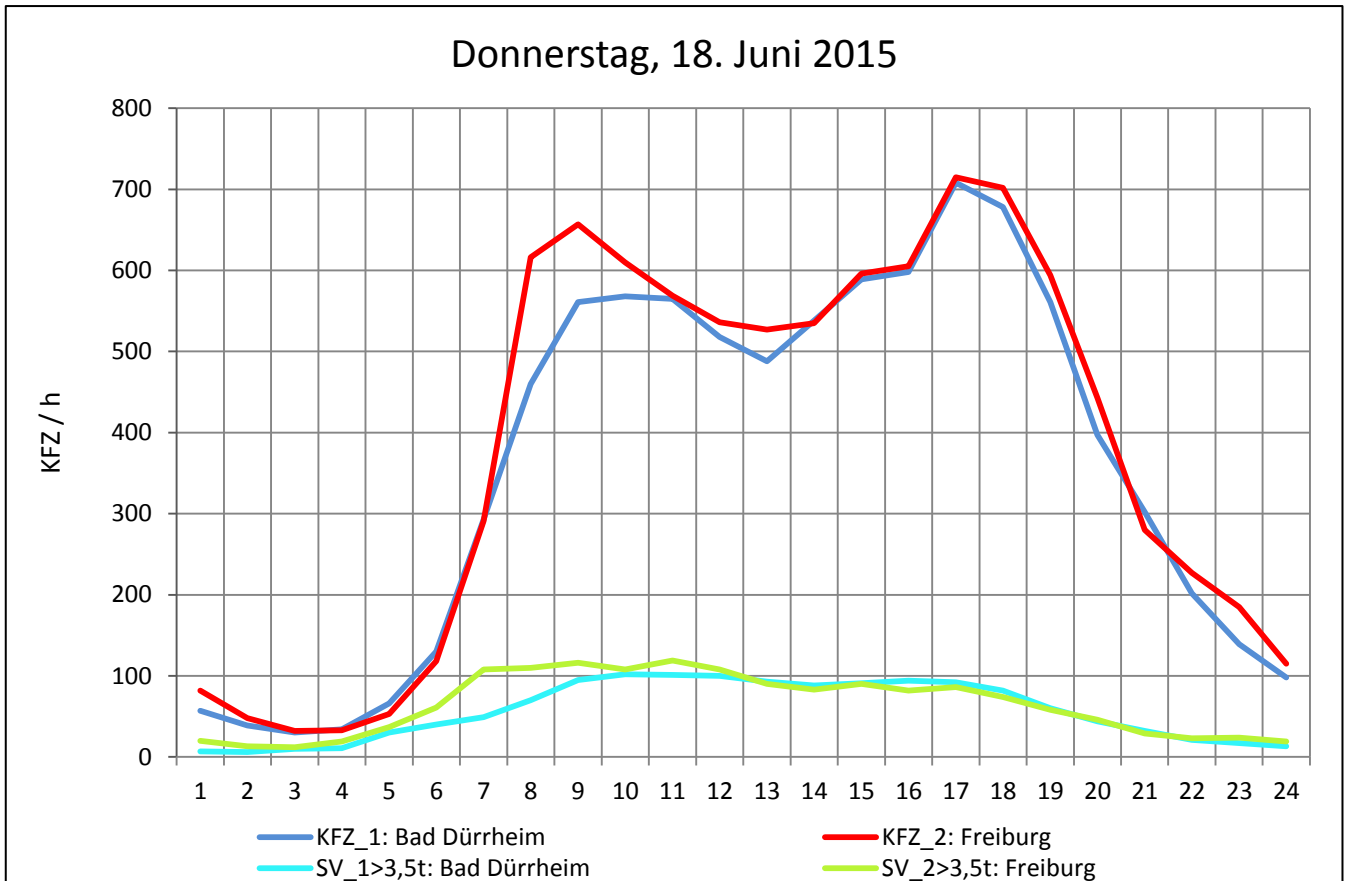
Zst.: **Bad Dürkheim**

TK-/Zst-Nr.: 8017/1034

A 864

Richtung 1 : **Bad Dürkheim**

Richtung 2 : **Freiburg**



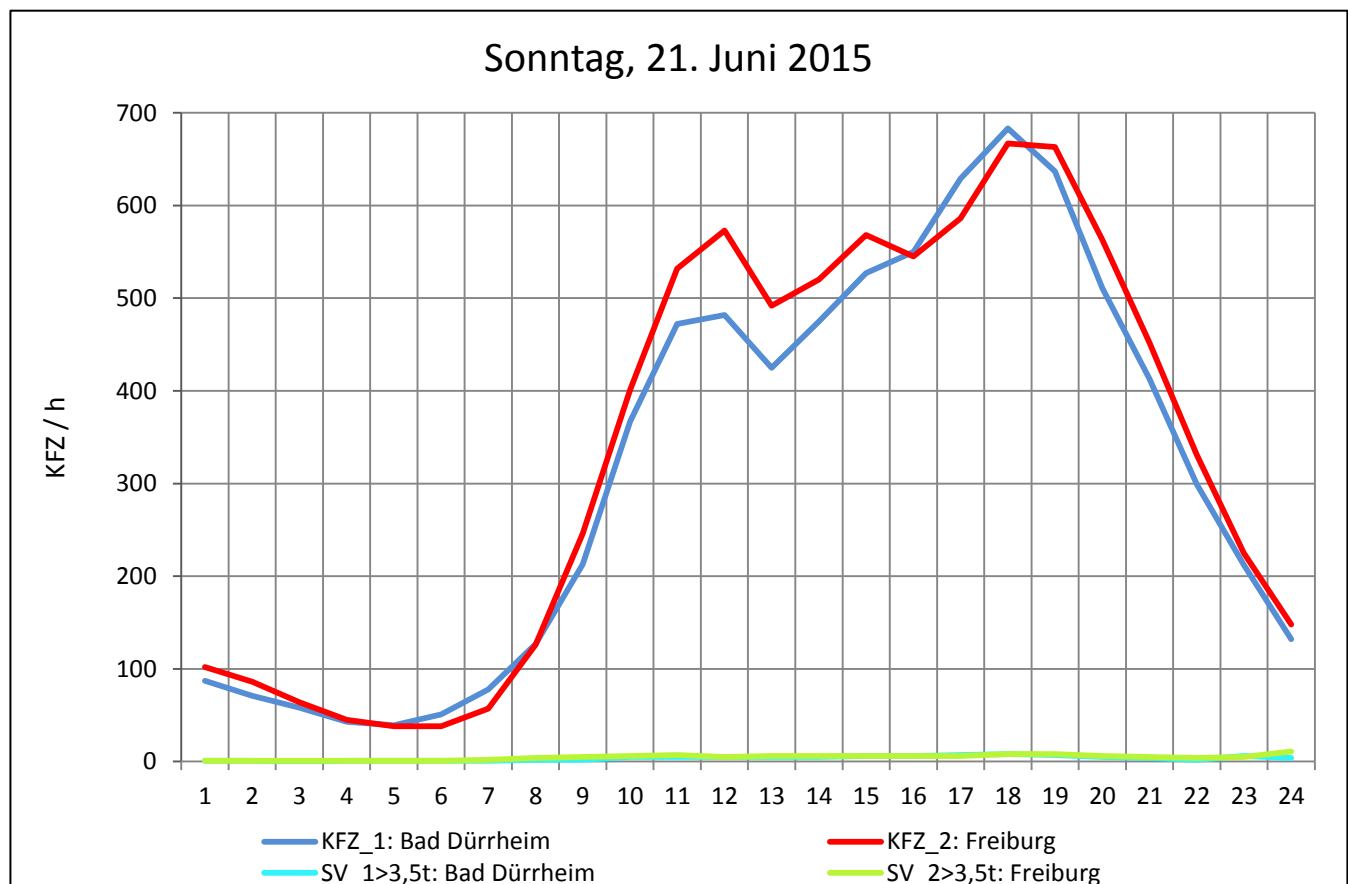
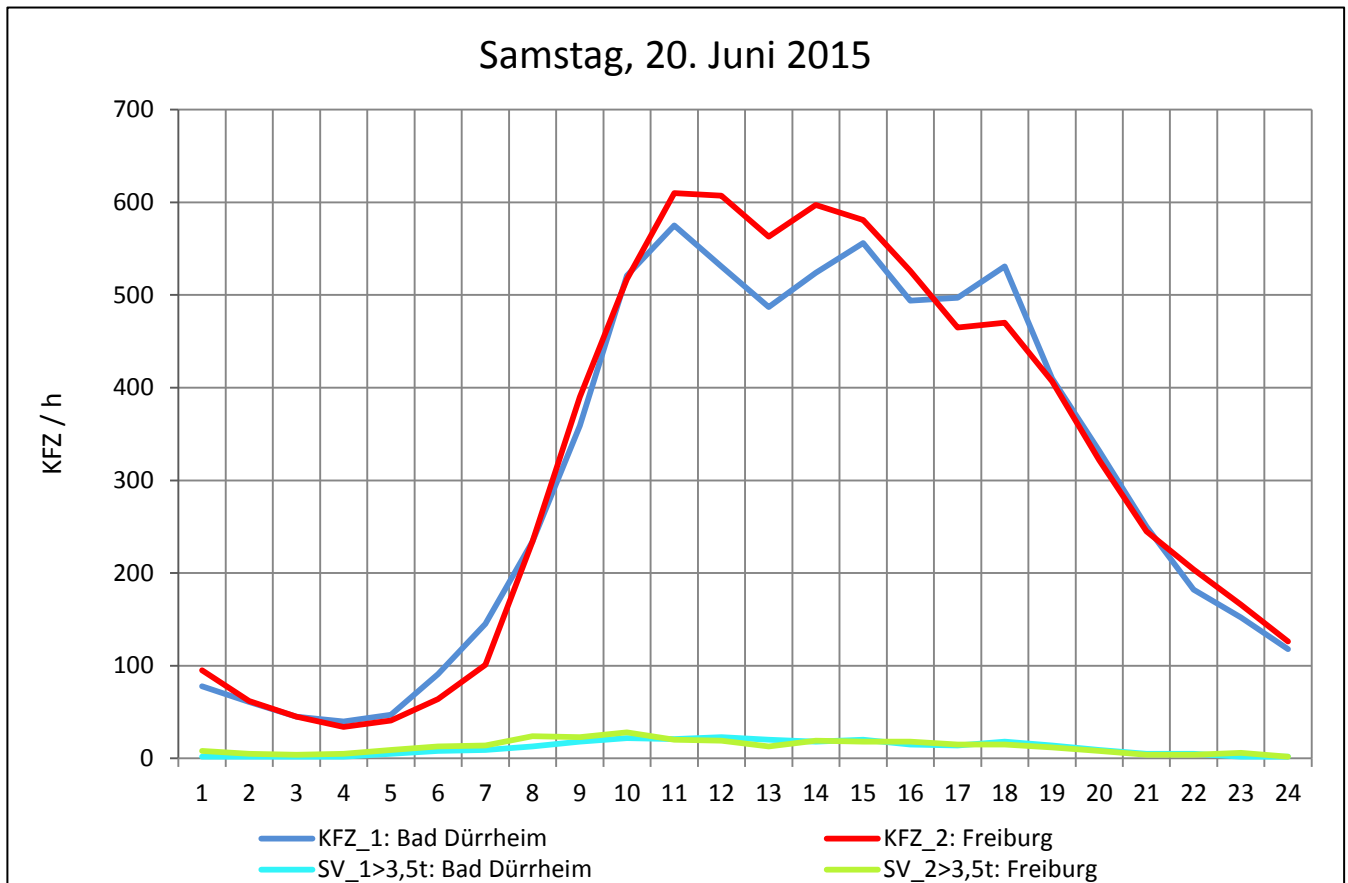
Zst.: **Bad Dürkheim**

TK-/Zst-Nr.: 8017/1034

A 864

Richtung 1 : **Bad Dürkheim**

Richtung 2 : **Freiburg**



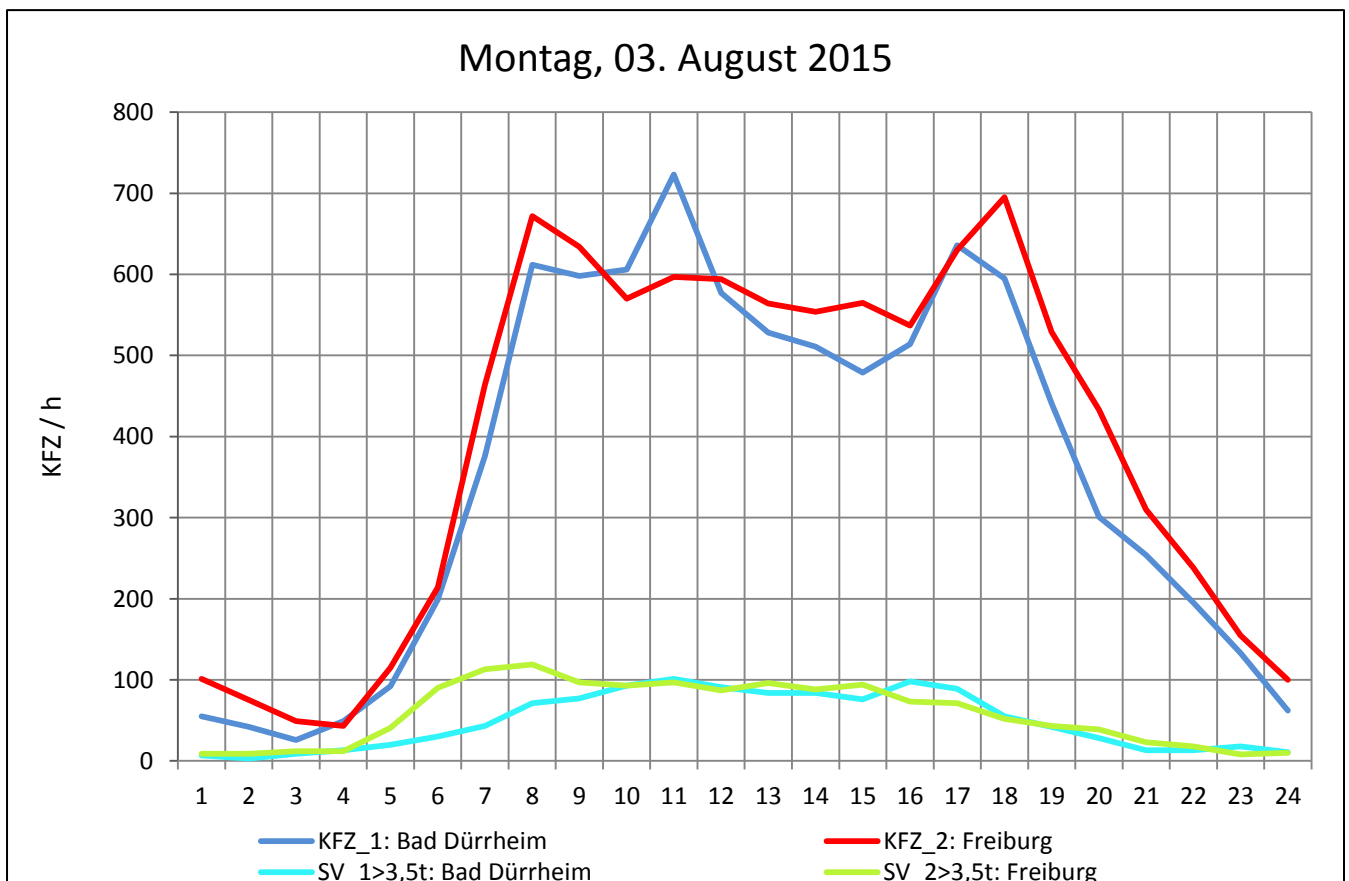
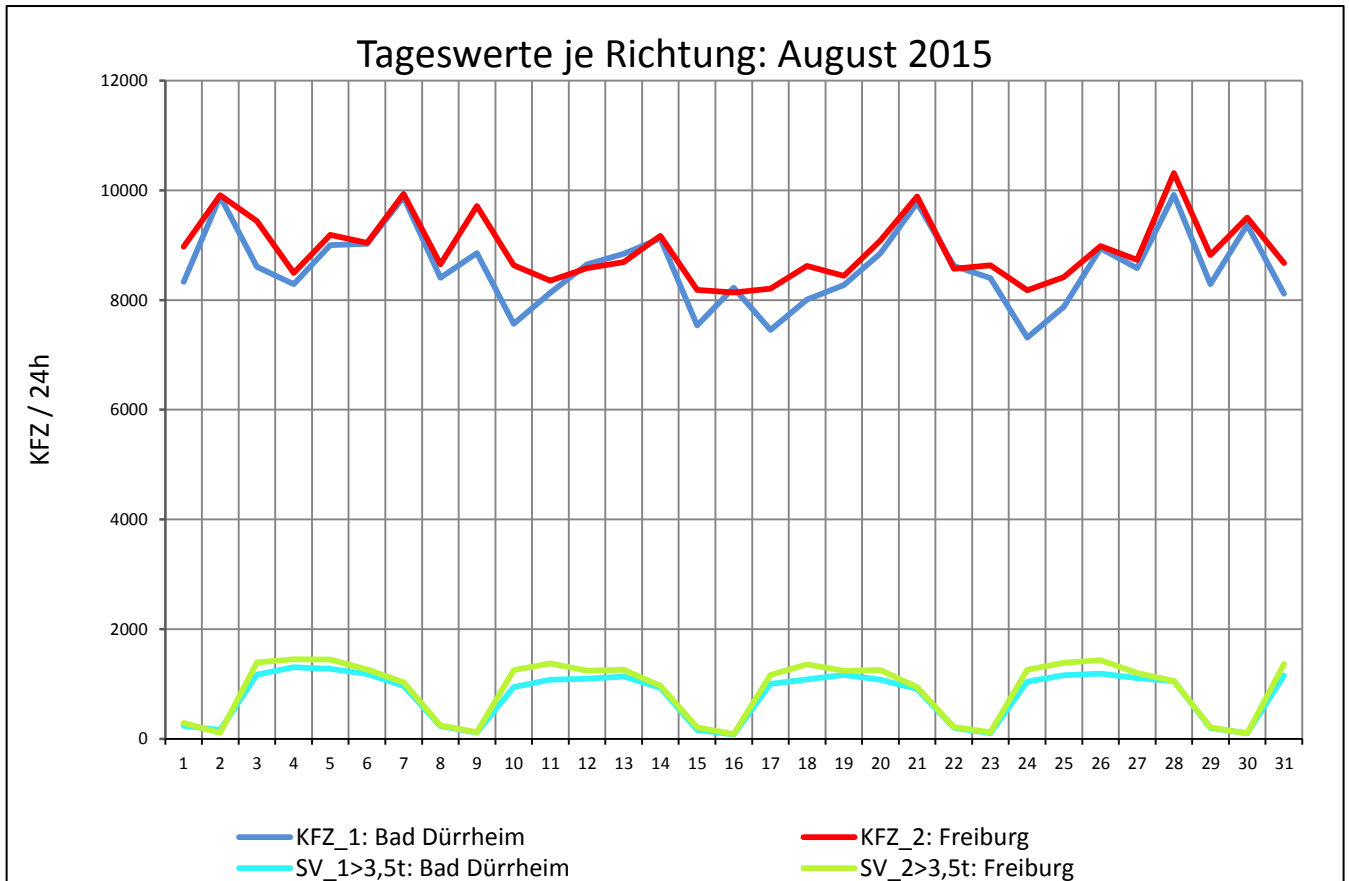
Zst.: **Bad Dürkheim**

TK-/Zst-Nr.: 8017/1034

A 864

Richtung 1 : **Bad Dürkheim**

Richtung 2 : **Freiburg**



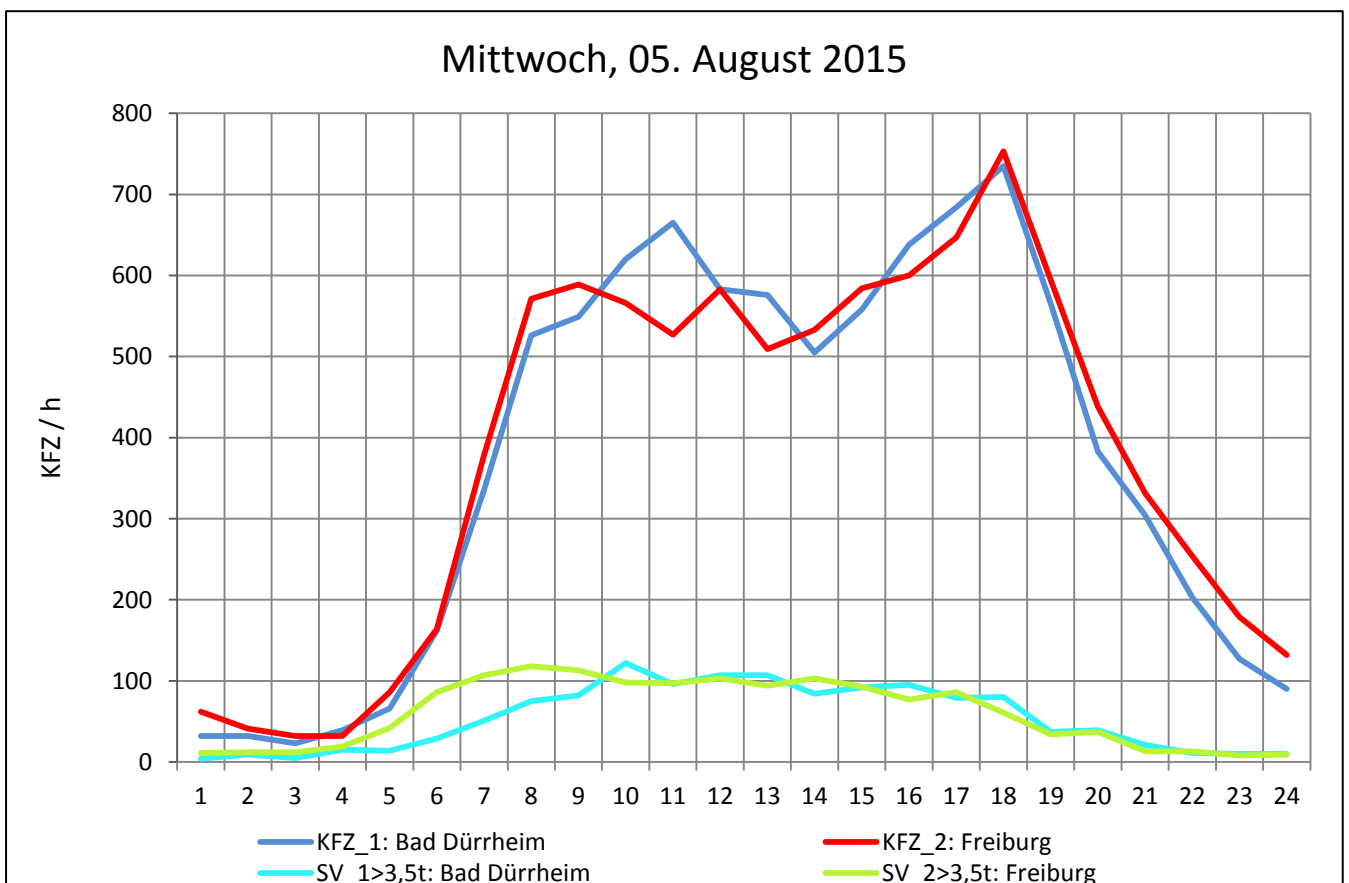
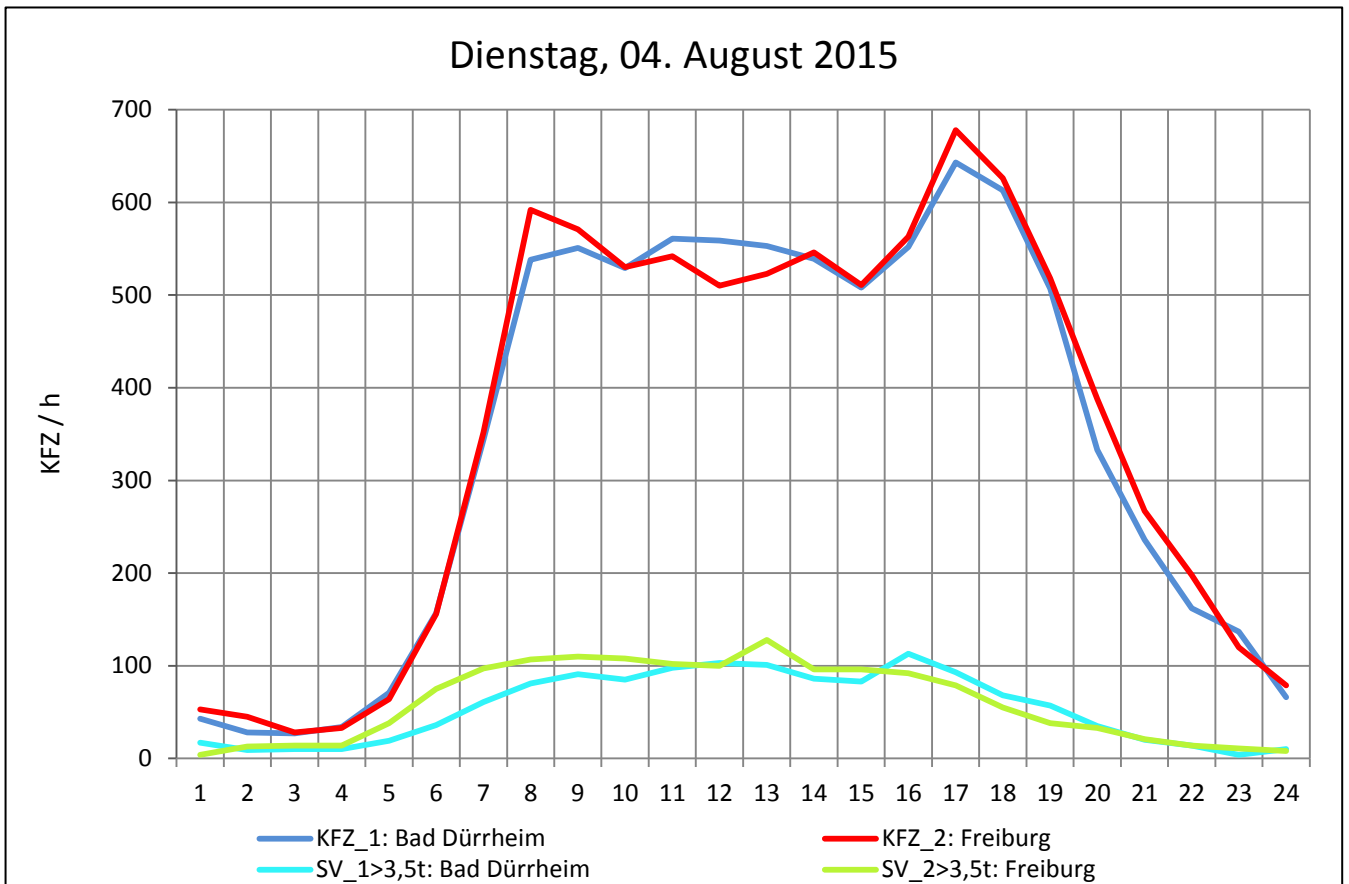
Zst.: **Bad Dürkheim**

TK-/Zst-Nr.: 8017/1034

A 864

Richtung 1 : **Bad Dürkheim**

Richtung 2 : **Freiburg**



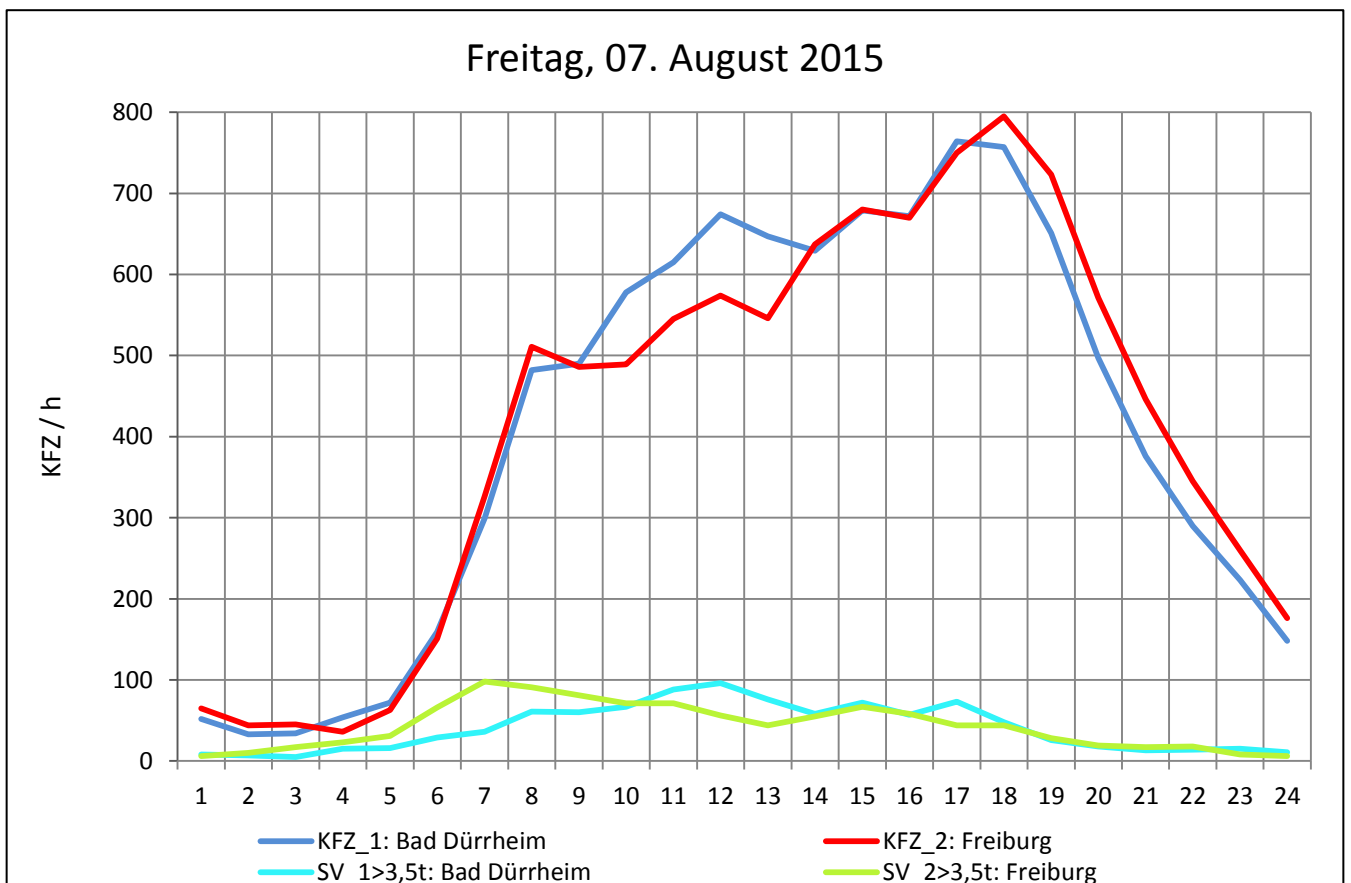
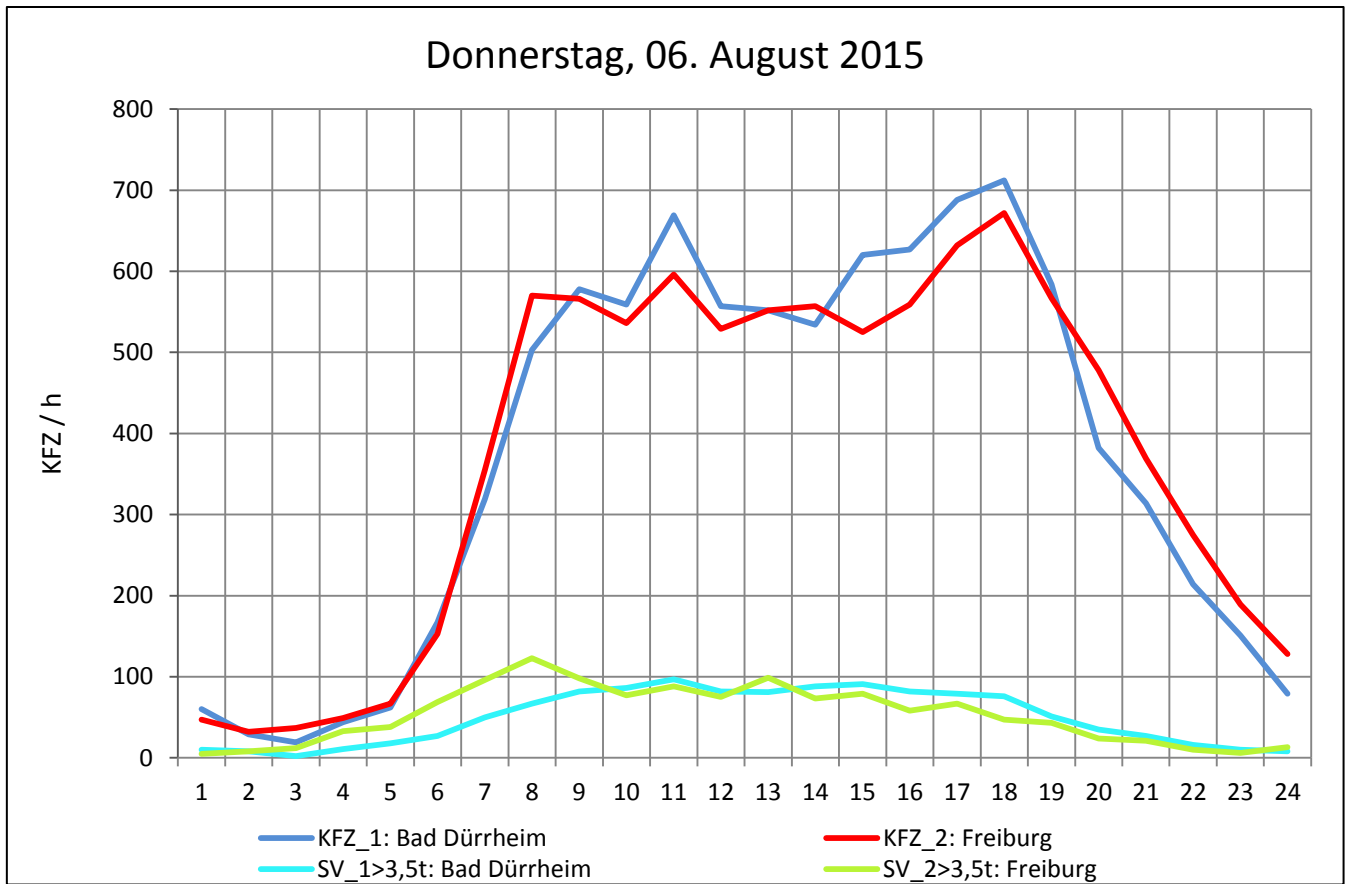
Zst.: **Bad Dürkheim**

TK-/Zst-Nr.: 8017/1034

A 864

Richtung 1 : **Bad Dürkheim**

Richtung 2 : **Freiburg**



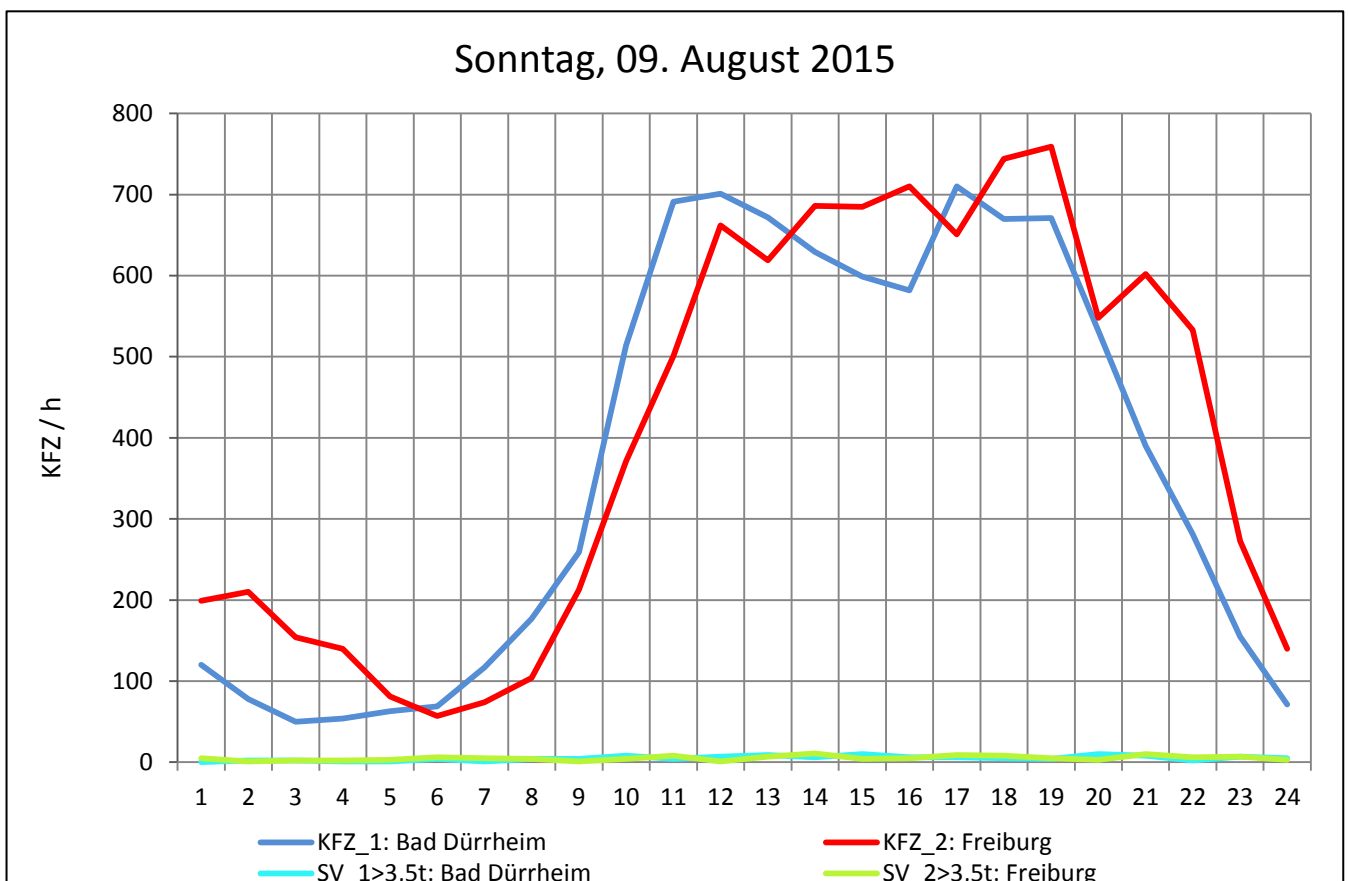
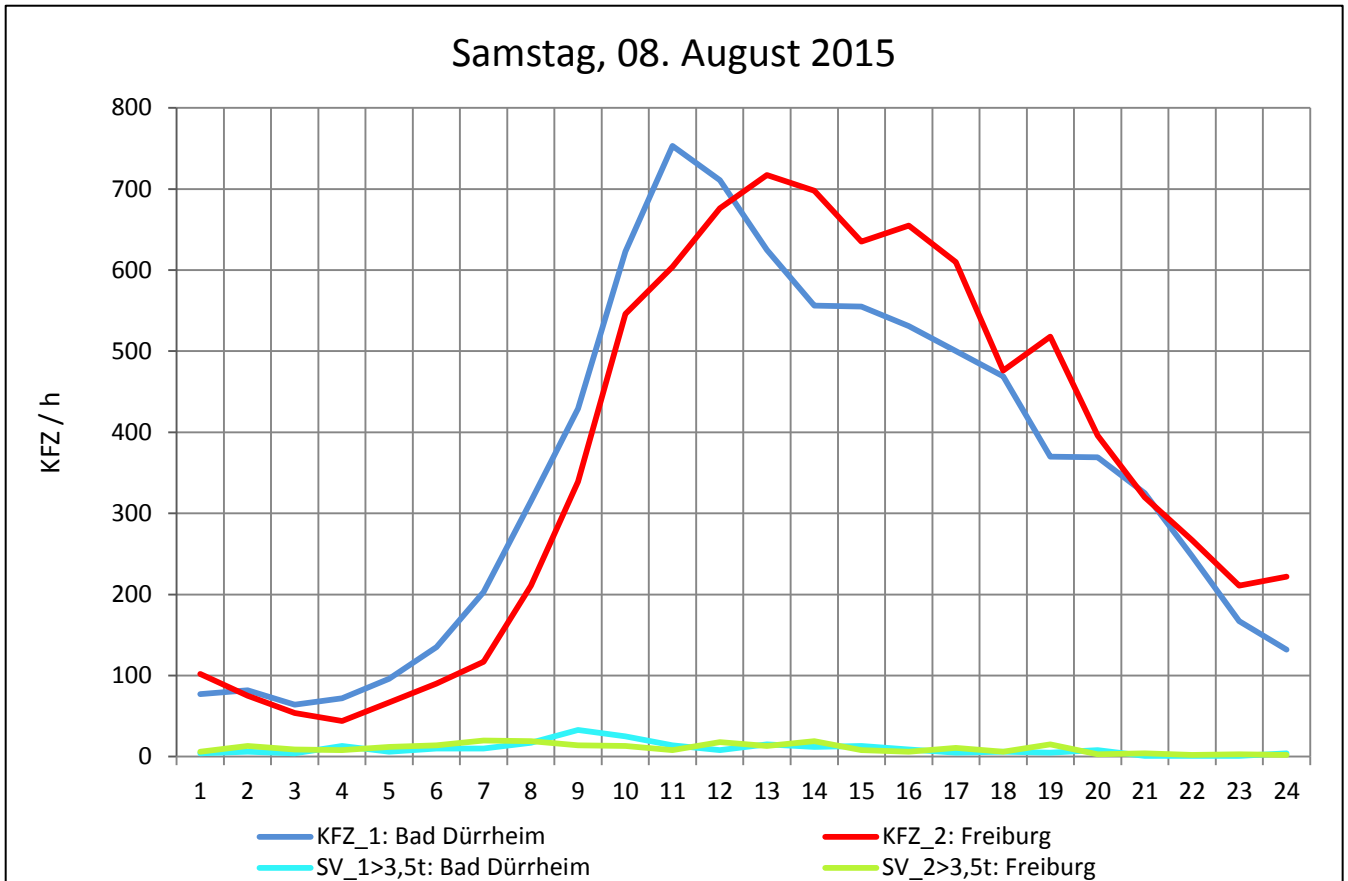
Zst.: **Bad Dürkheim**

TK-/Zst-Nr.: 8017/1034

A 864

Richtung 1 : **Bad Dürkheim**

Richtung 2 : **Freiburg**



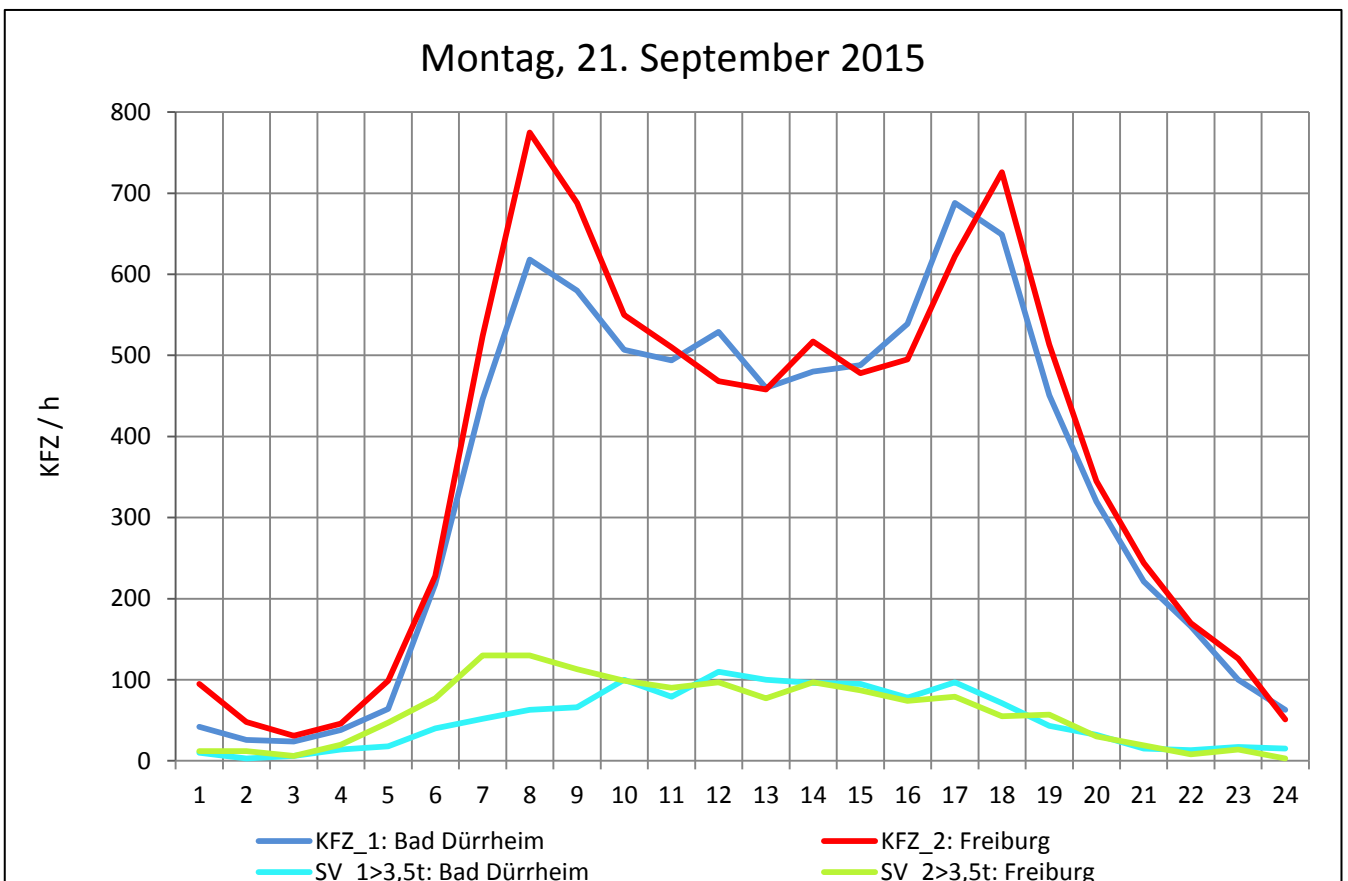
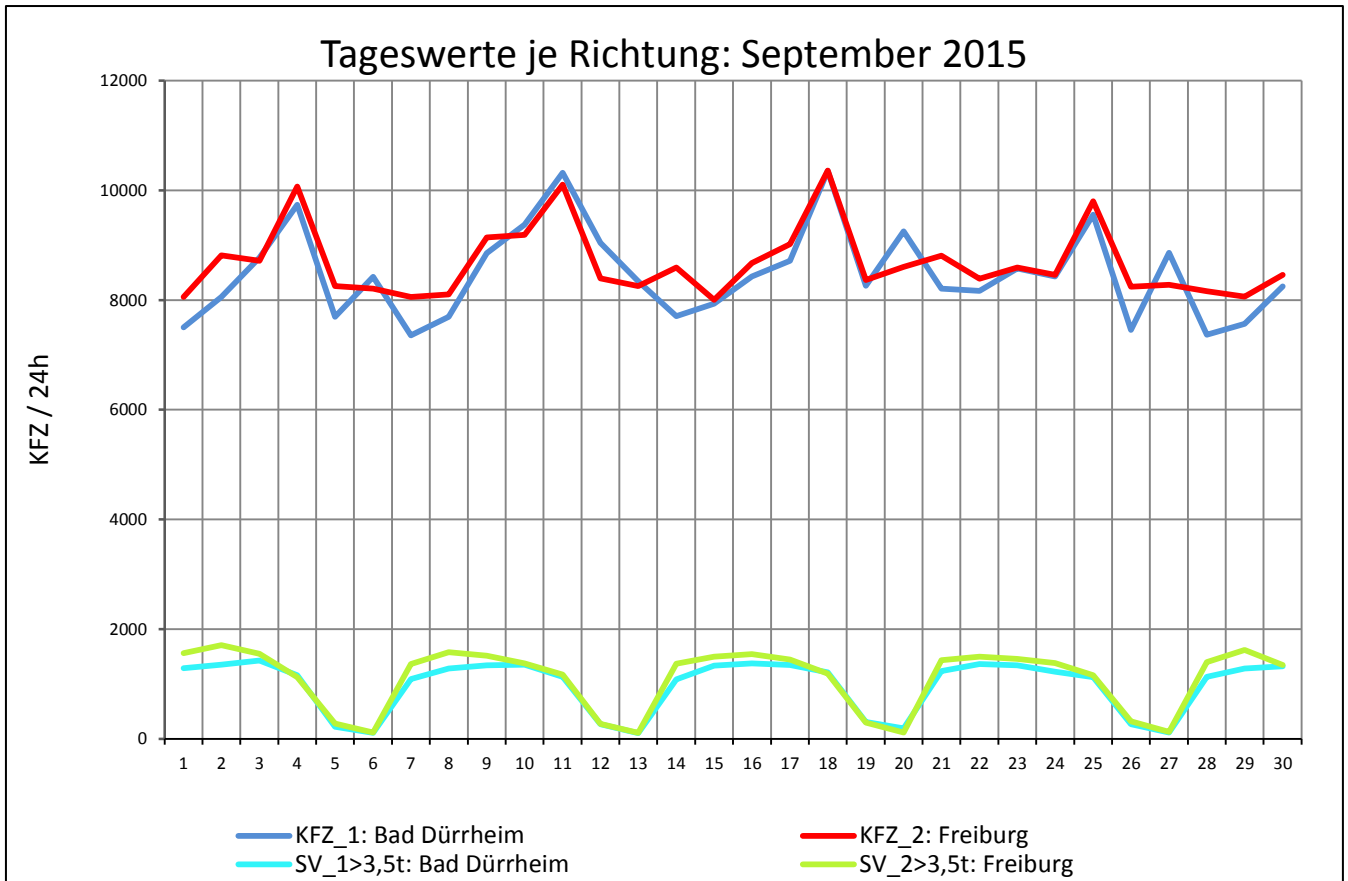
Zst.: **Bad Dürkheim**

TK-/Zst-Nr.: 8017/1034

A 864

Richtung 1 : **Bad Dürkheim**

Richtung 2 : **Freiburg**



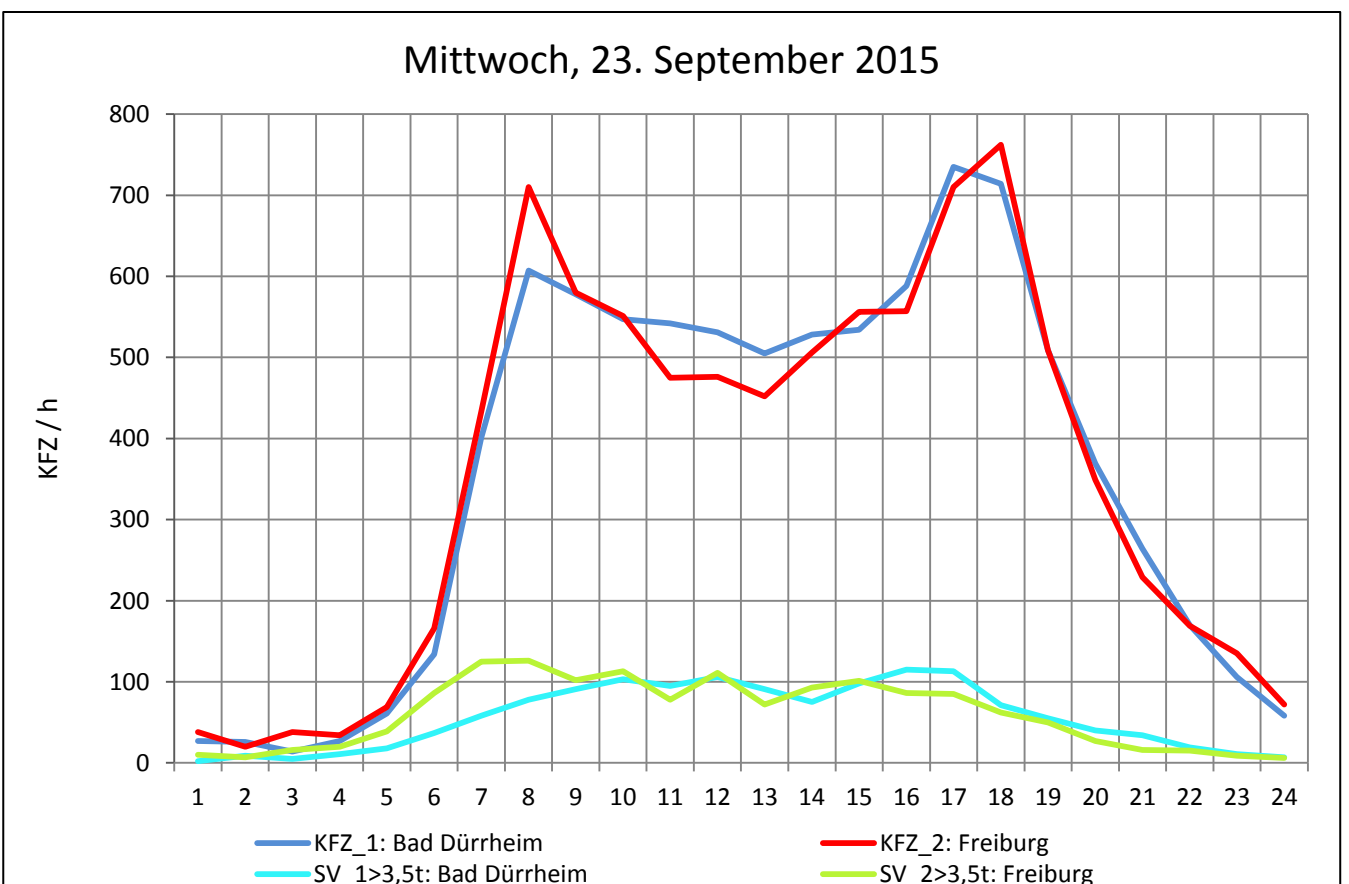
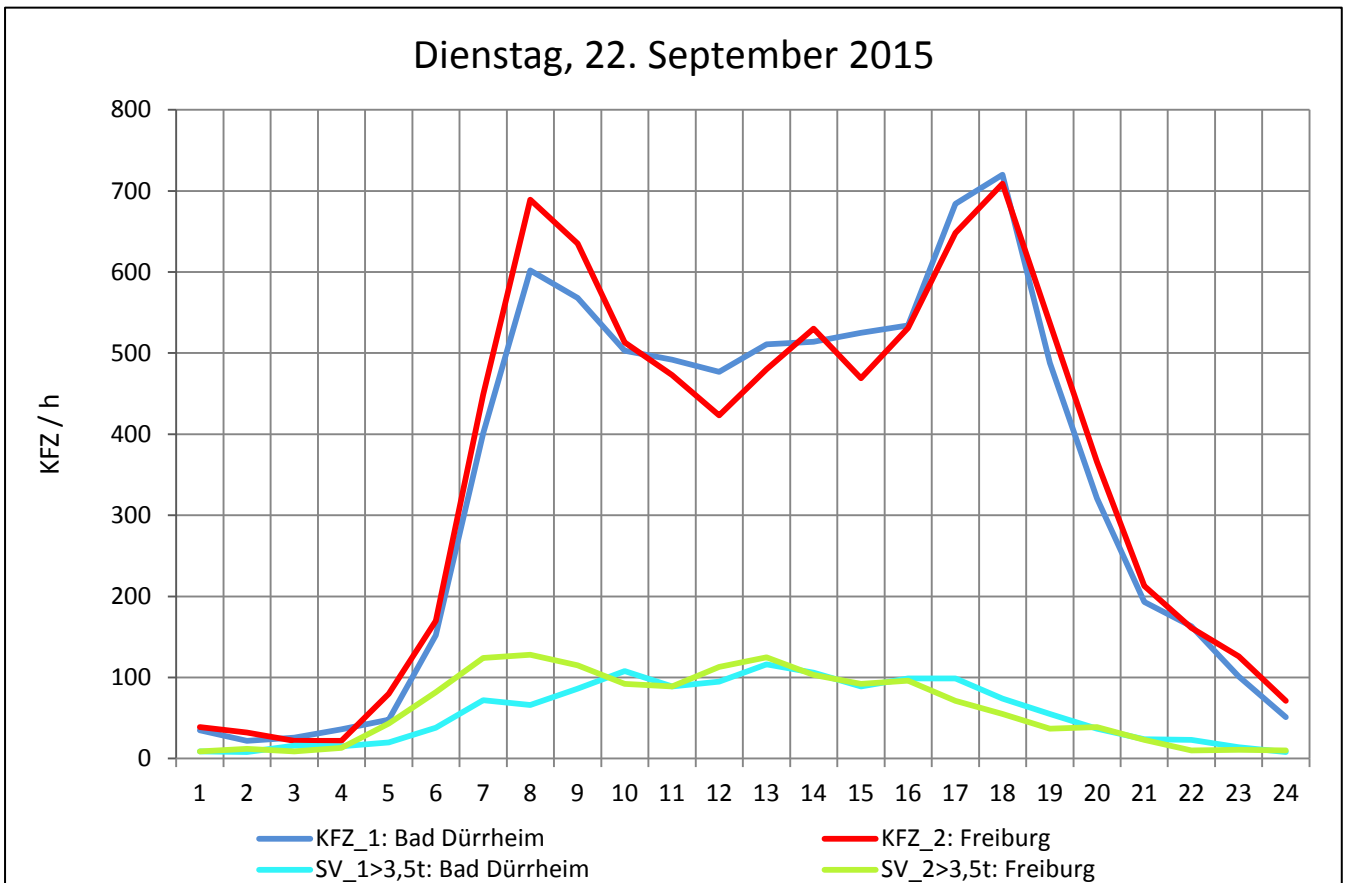
Zst.: **Bad Dürkheim**

TK-/Zst-Nr.: 8017/1034

A 864

Richtung 1 : **Bad Dürkheim**

Richtung 2 : **Freiburg**



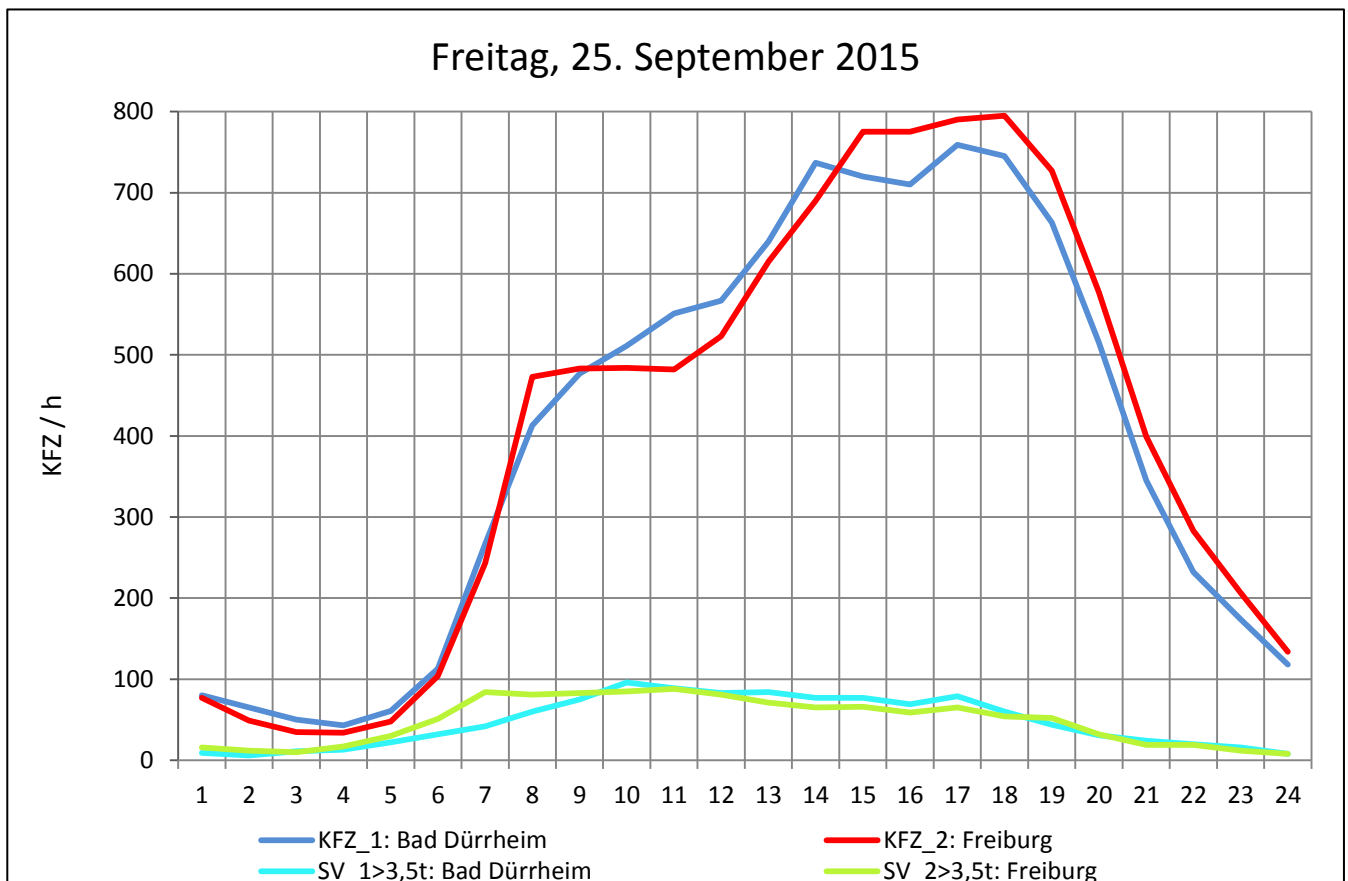
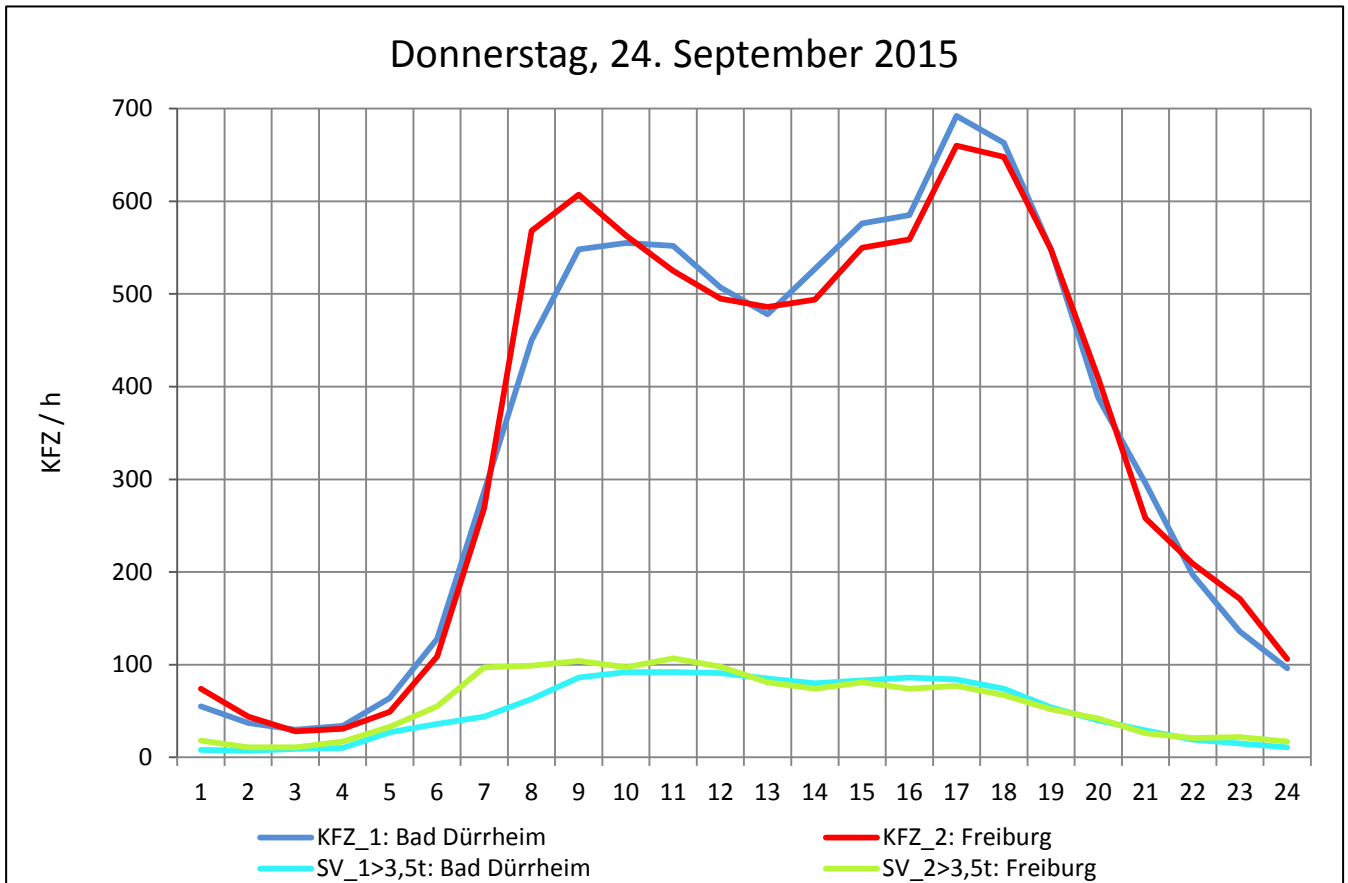
Zst.: **Bad Dürkheim**

TK-/Zst-Nr.: 8017/1034

A 864

Richtung 1 : **Bad Dürkheim**

Richtung 2 : **Freiburg**



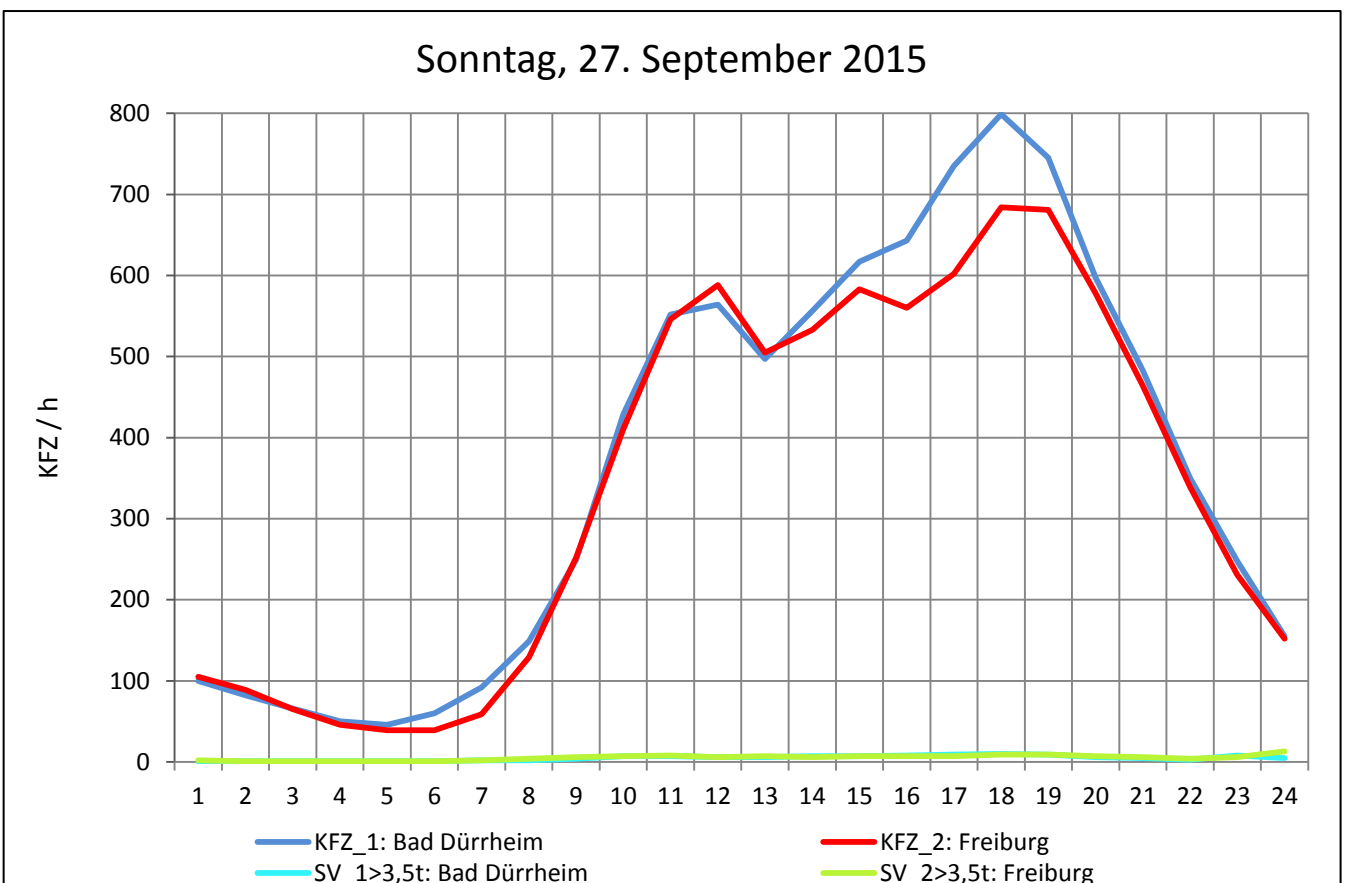
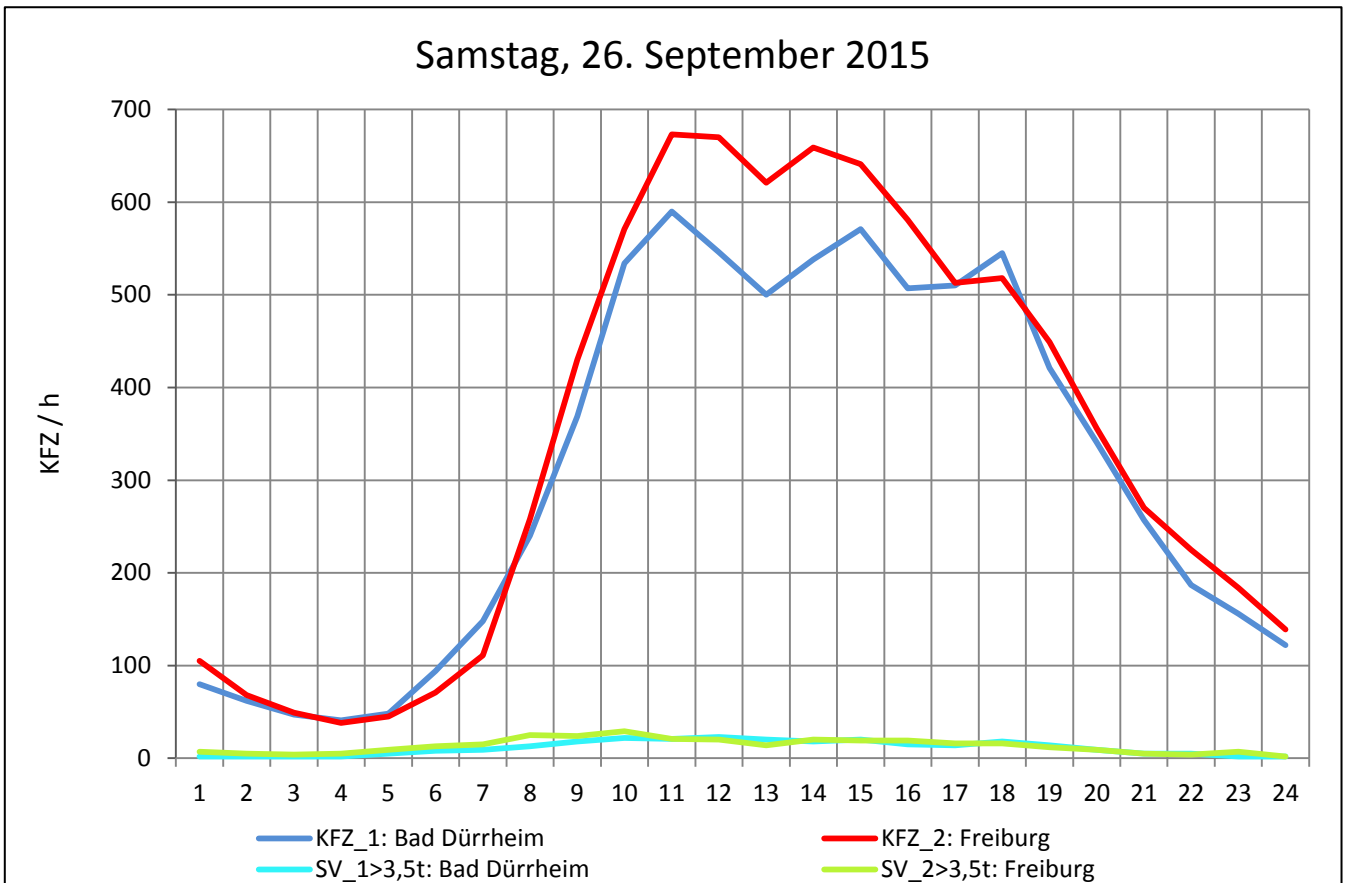
Zst.: **Bad Dürkheim**

TK-/Zst-Nr.: 8017/1034

A 864

Richtung 1 : **Bad Dürkheim**

Richtung 2 : **Freiburg**



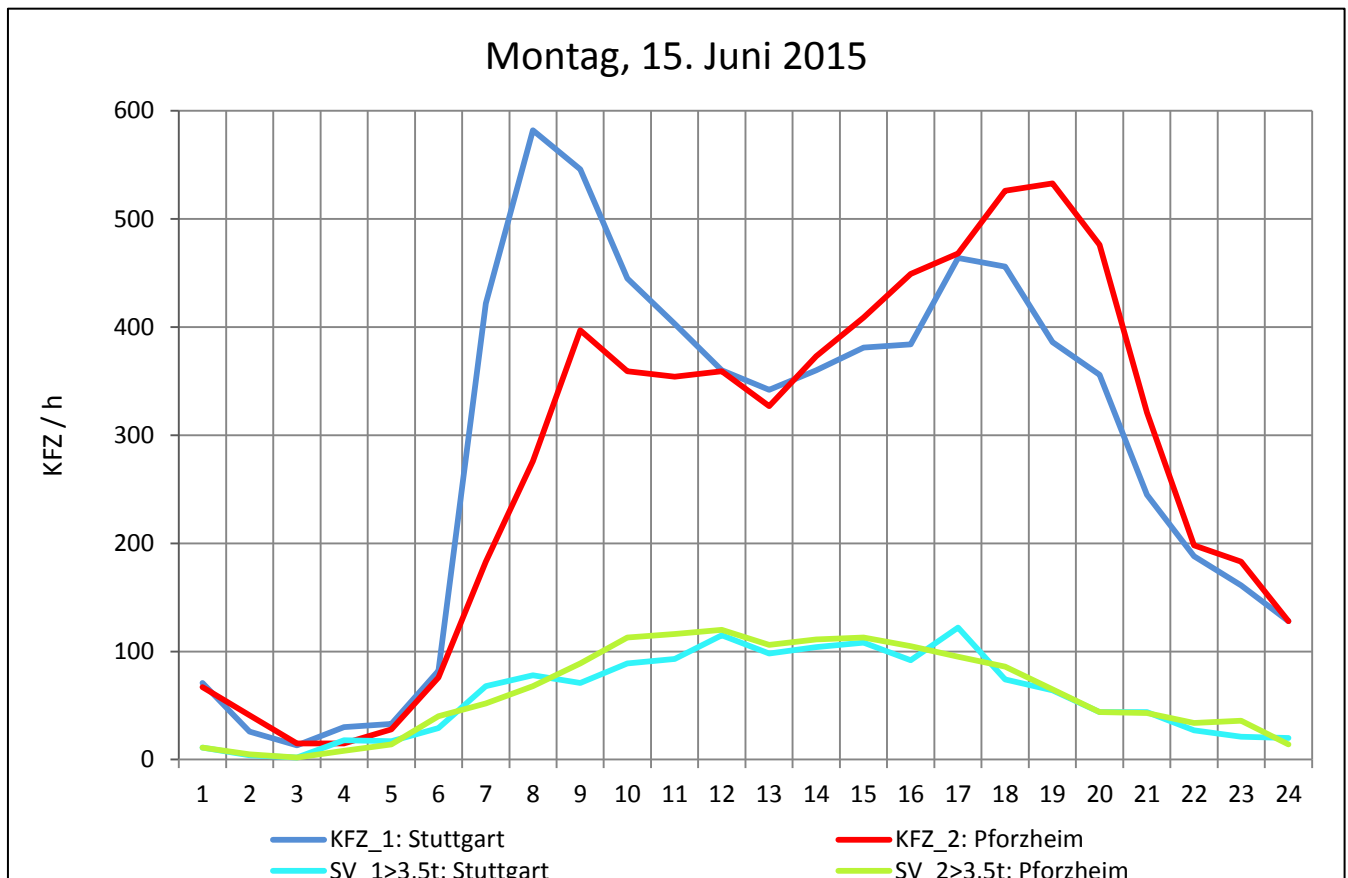
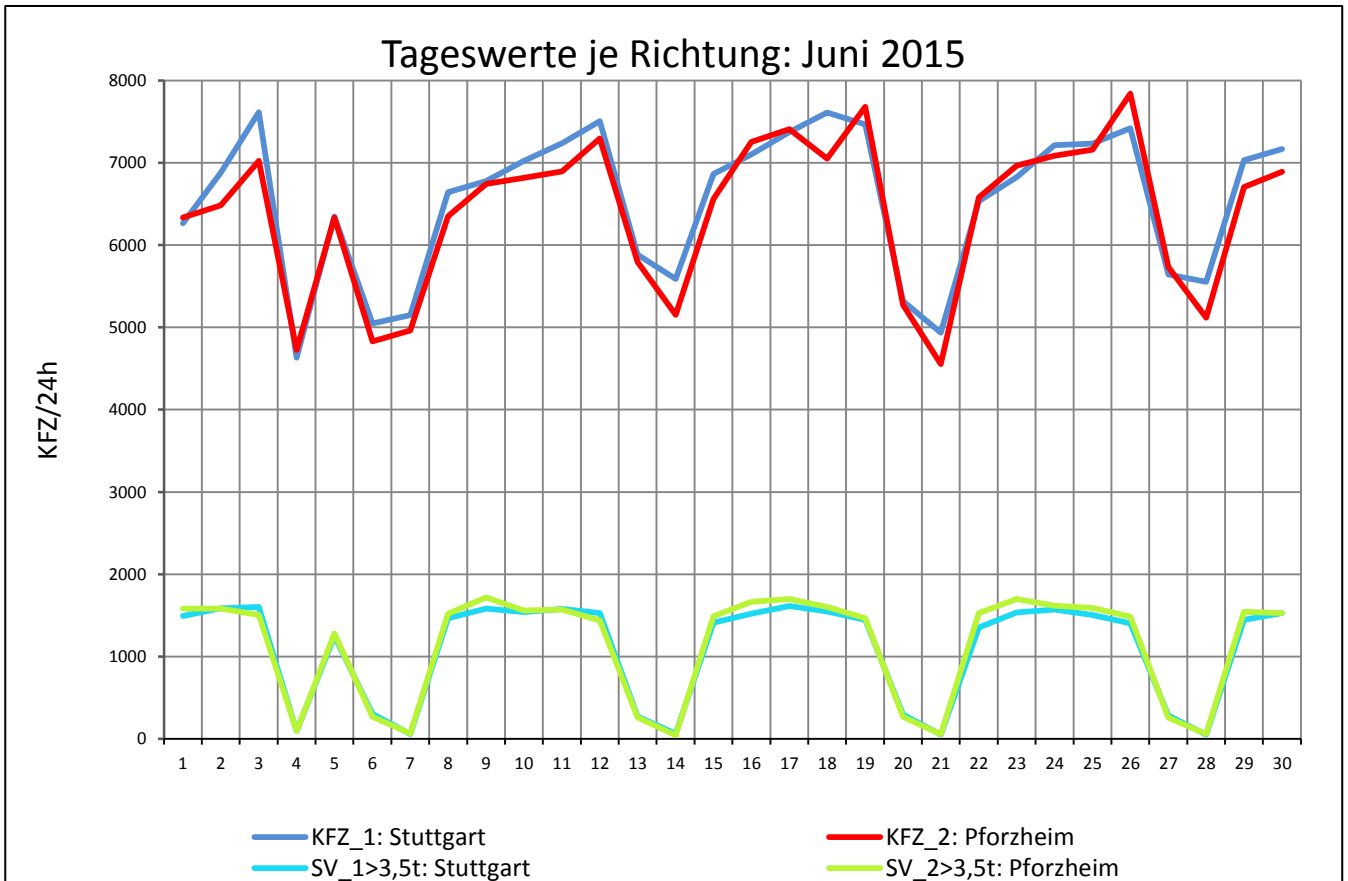
Zst.: **Vaihingen (Enz)**

TK-/Zst-Nr.: 7019/1108

B 10

Richtung 1 : **Stuttgart**

Richtung 2 : **Pforzheim**



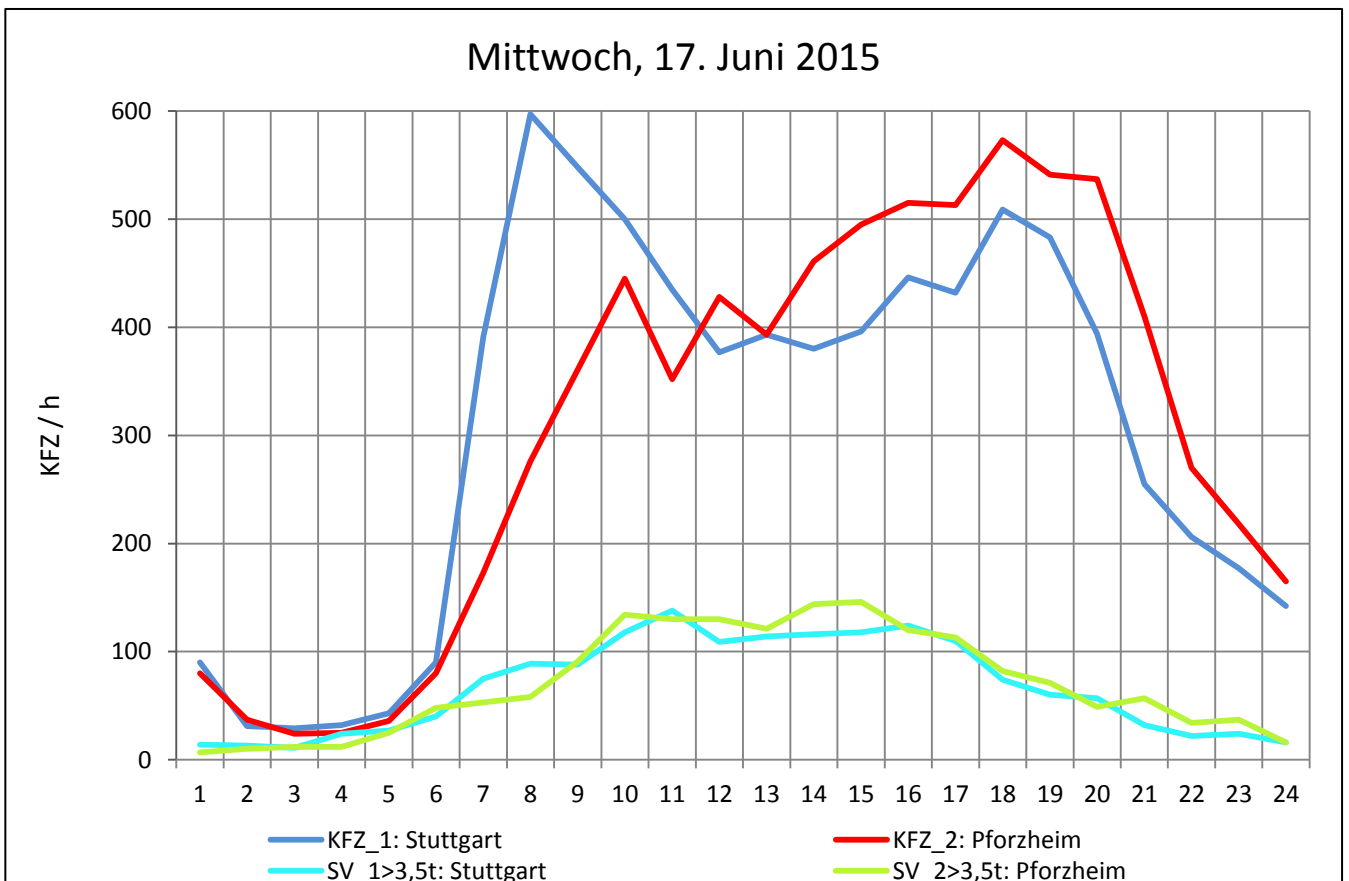
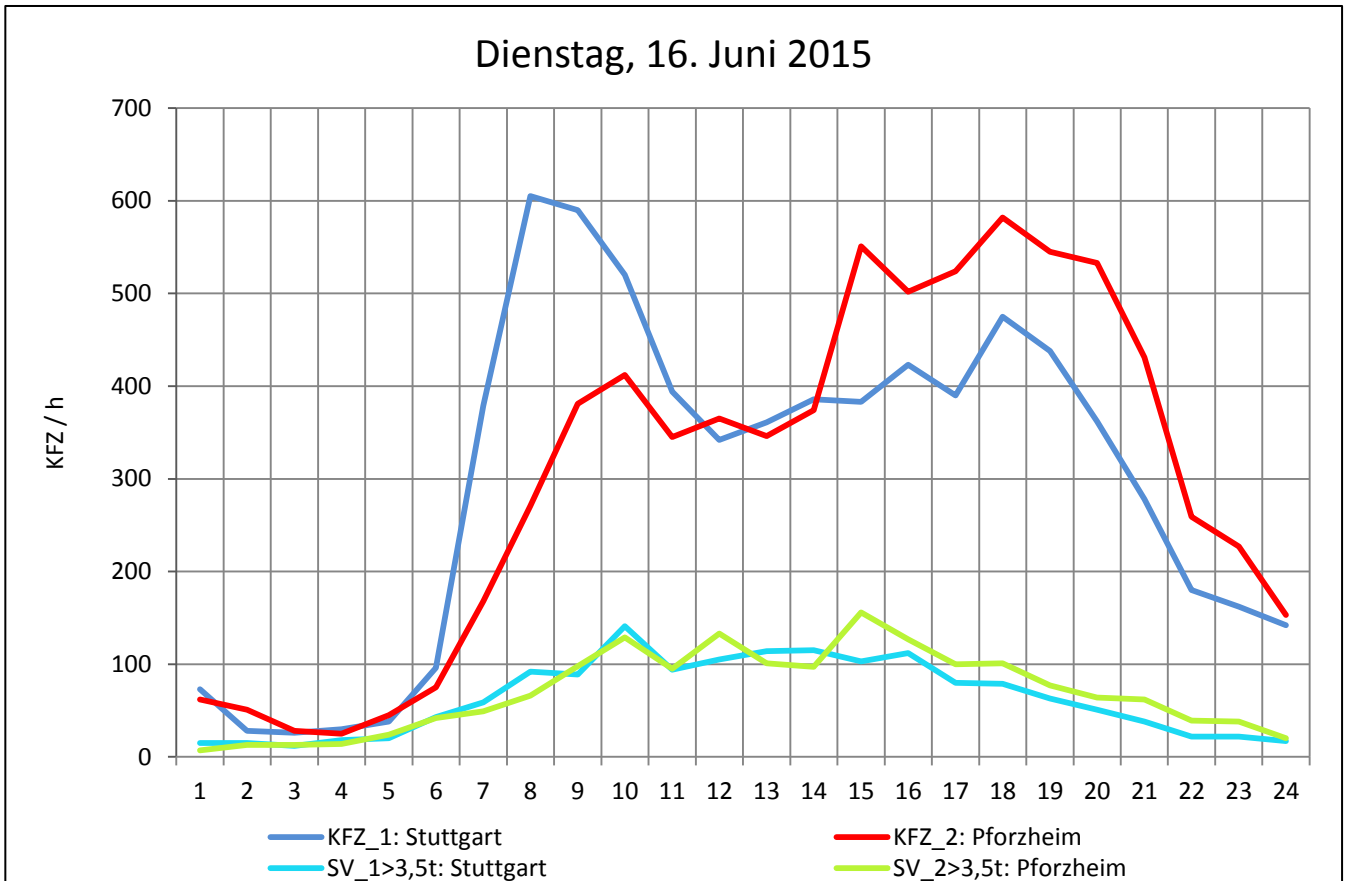
Zst.: **Vaihingen (Enz)**

TK-/Zst-Nr.: 7019/1108

B 10

Richtung 1 : **Stuttgart**

Richtung 2 : **Pforzheim**



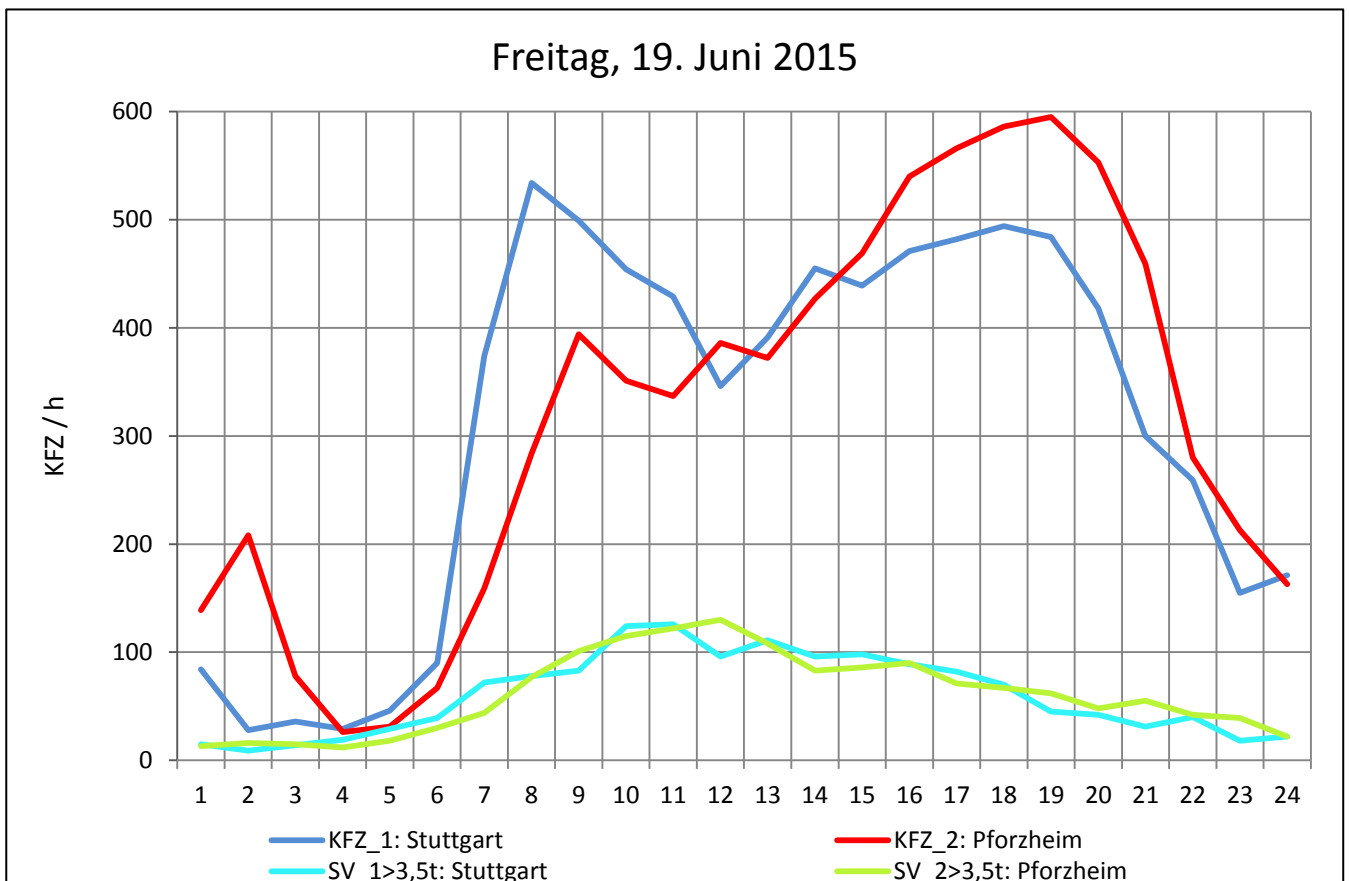
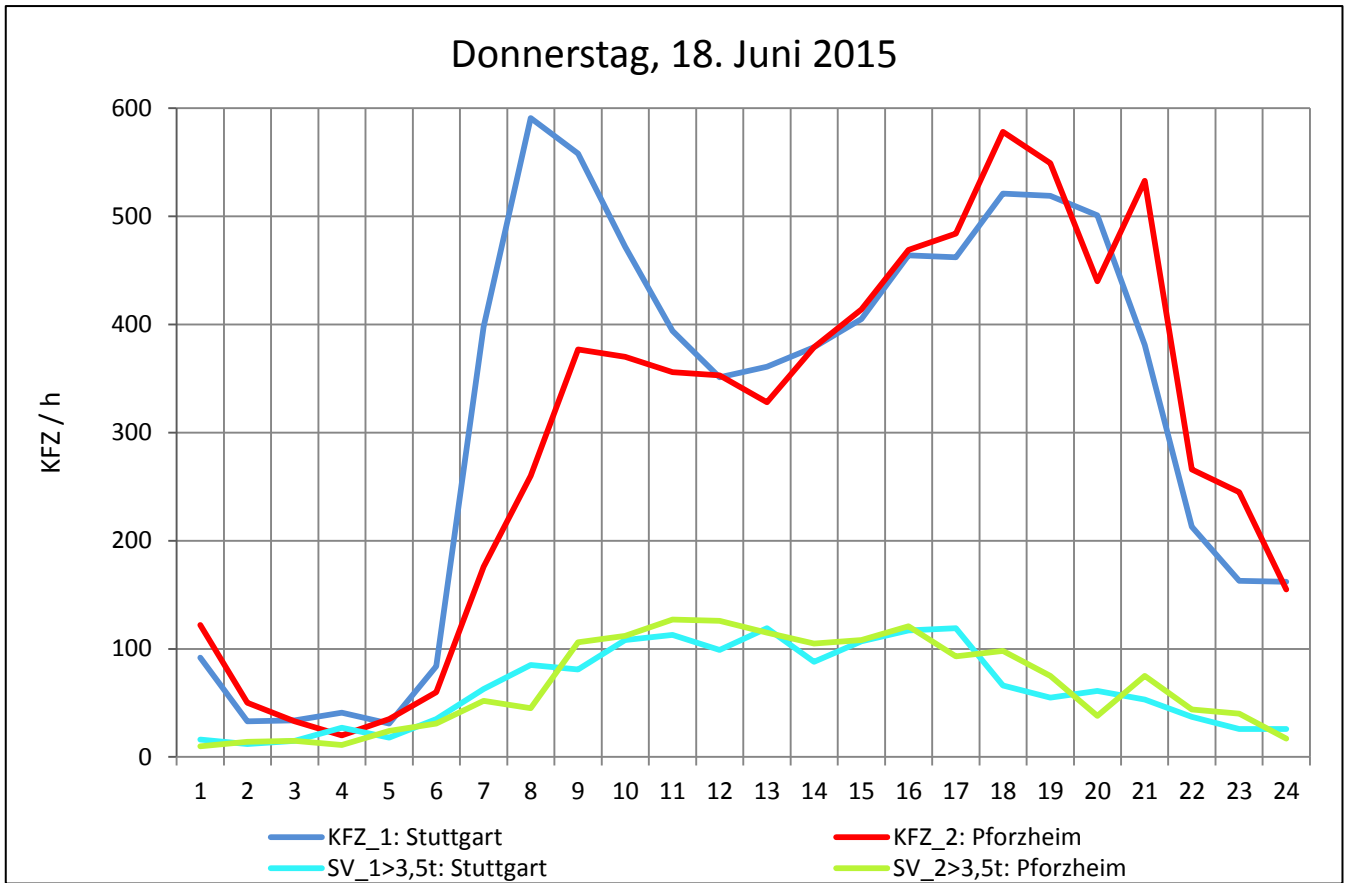
Zst.: **Vaihingen (Enz)**

TK-/Zst-Nr.: 7019/1108

B 10

Richtung 1 : **Stuttgart**

Richtung 2 : **Pforzheim**



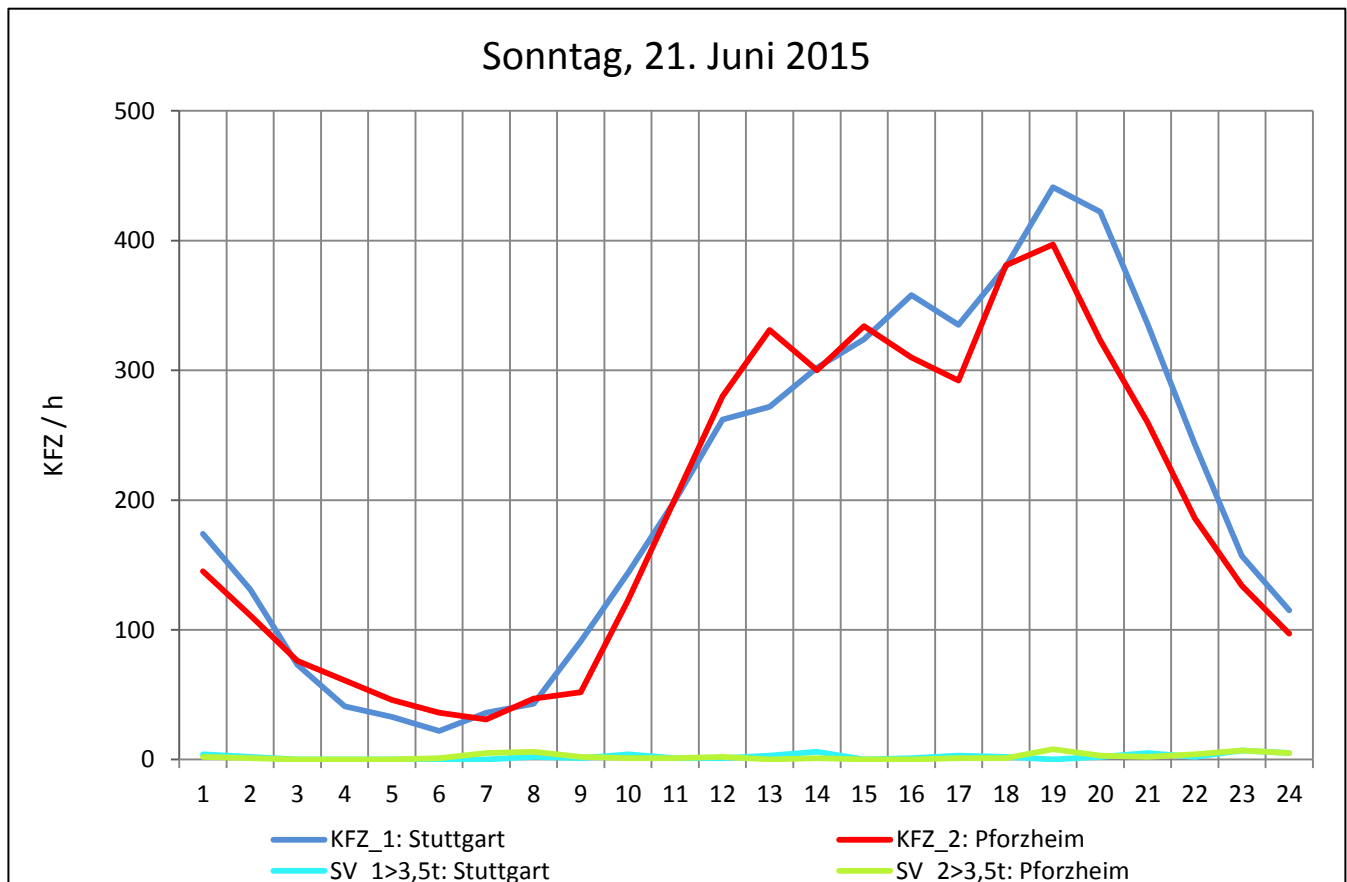
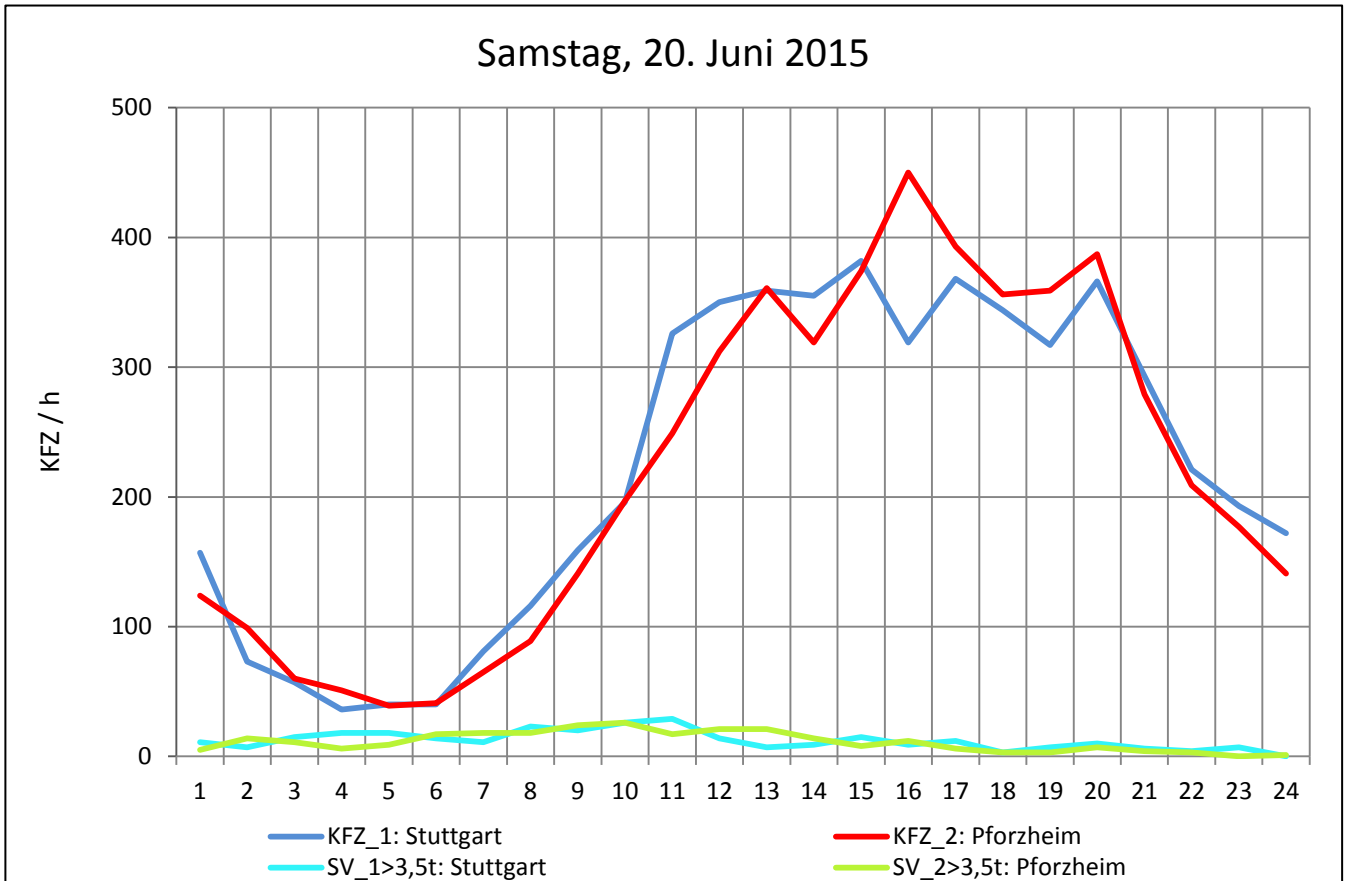
Zst.: **Vaihingen (Enz)**

TK-/Zst-Nr.: 7019/1108

B 10

Richtung 1 : **Stuttgart**

Richtung 2 : **Pforzheim**



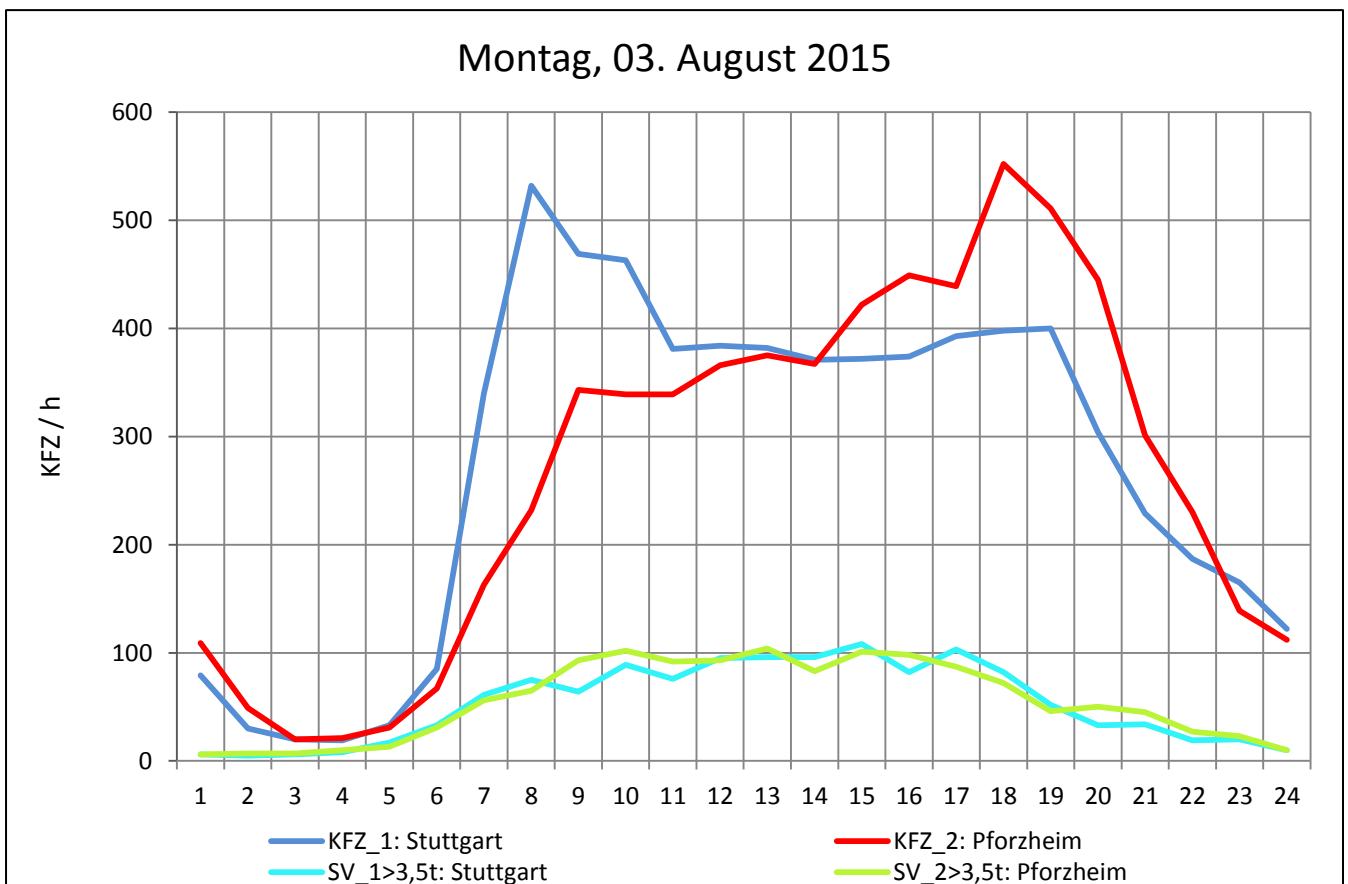
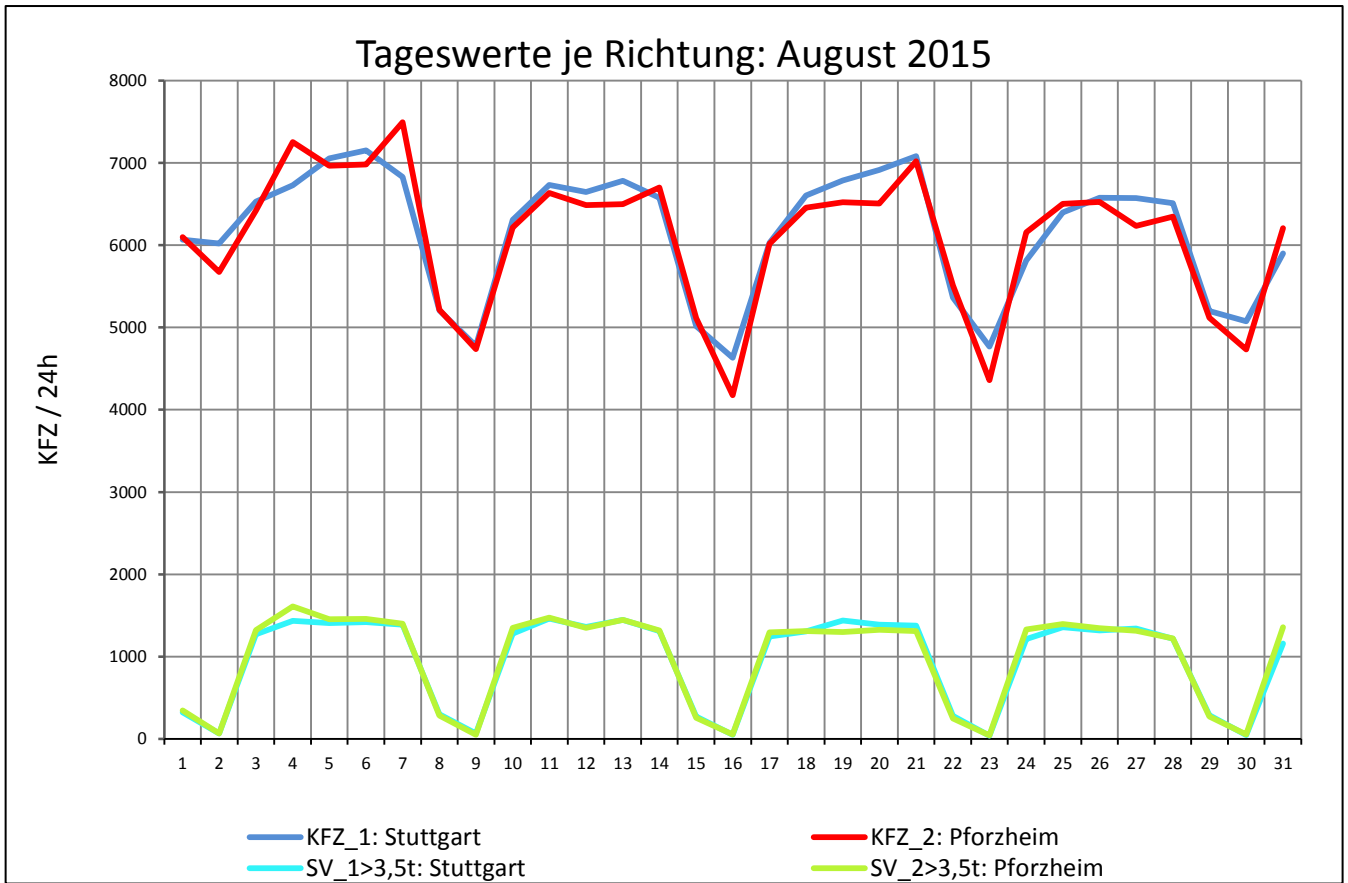
Zst.: **Vaihingen (Enz)**

TK-/Zst-Nr.: 7019/1108

B 10

Richtung 1 : **Stuttgart**

Richtung 2 : **Pforzheim**



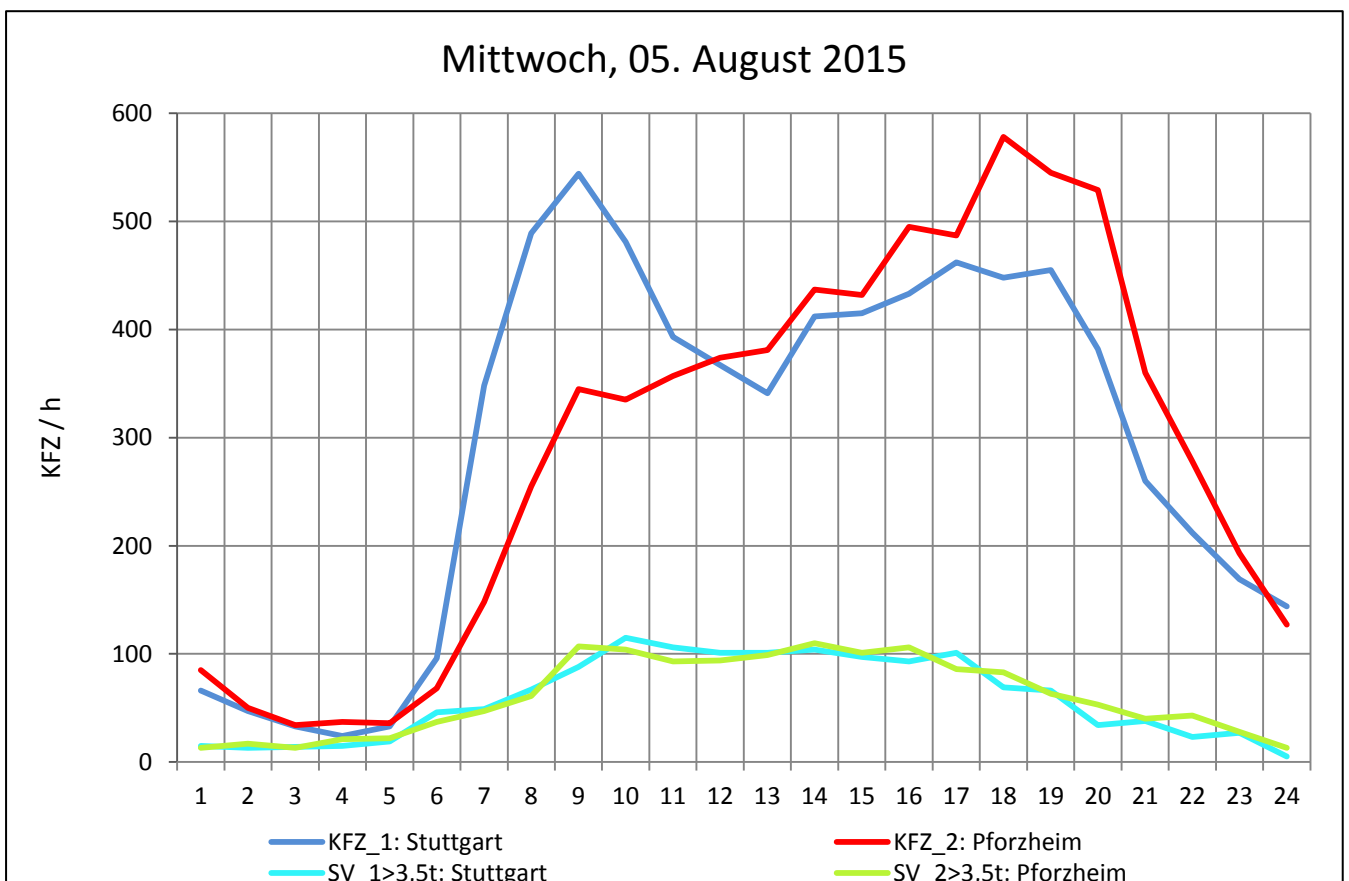
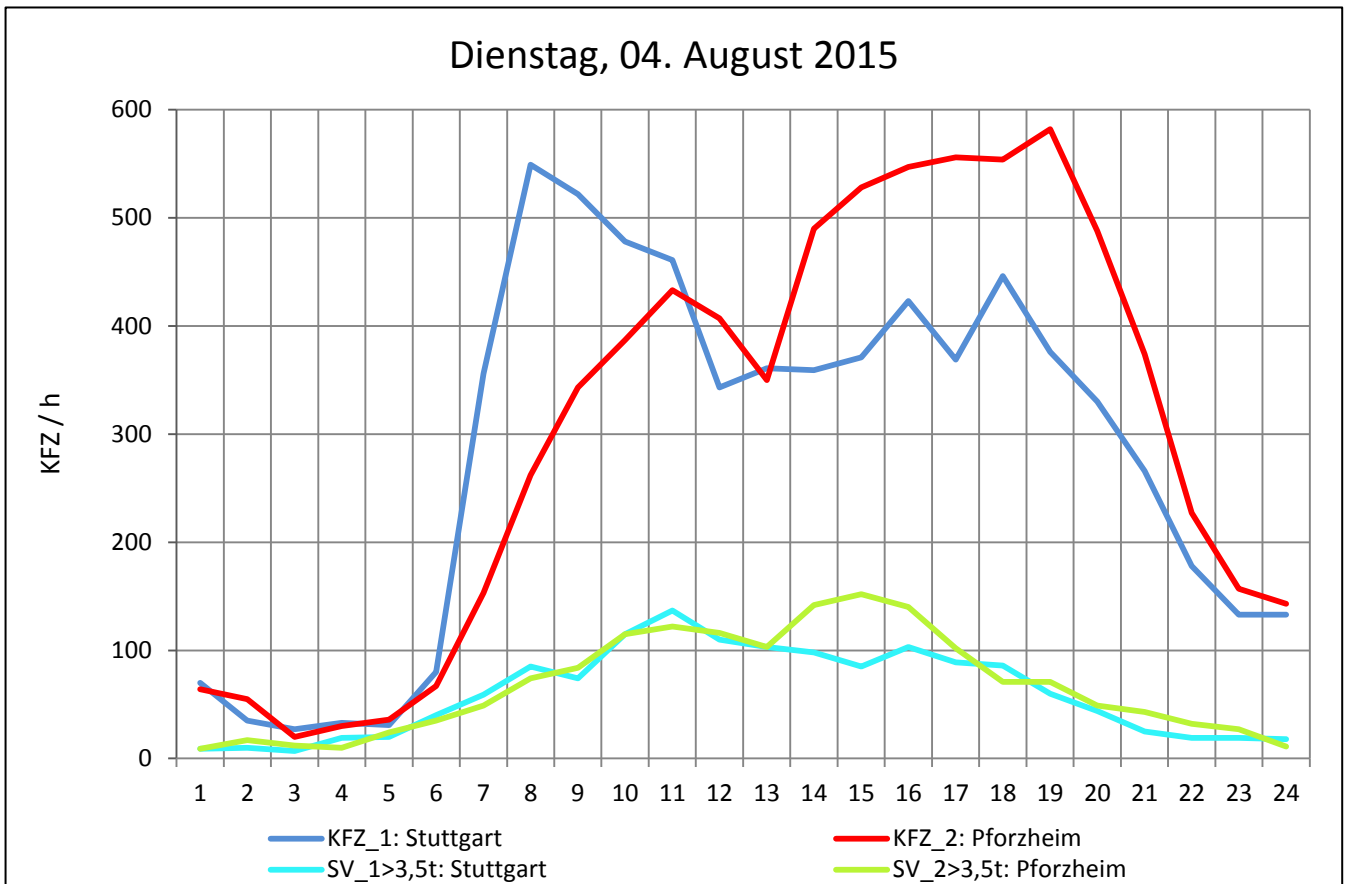
Zst.: **Vaihingen (Enz)**

TK-/Zst-Nr.: 7019/1108

B 10

Richtung 1 : **Stuttgart**

Richtung 2 : **Pforzheim**



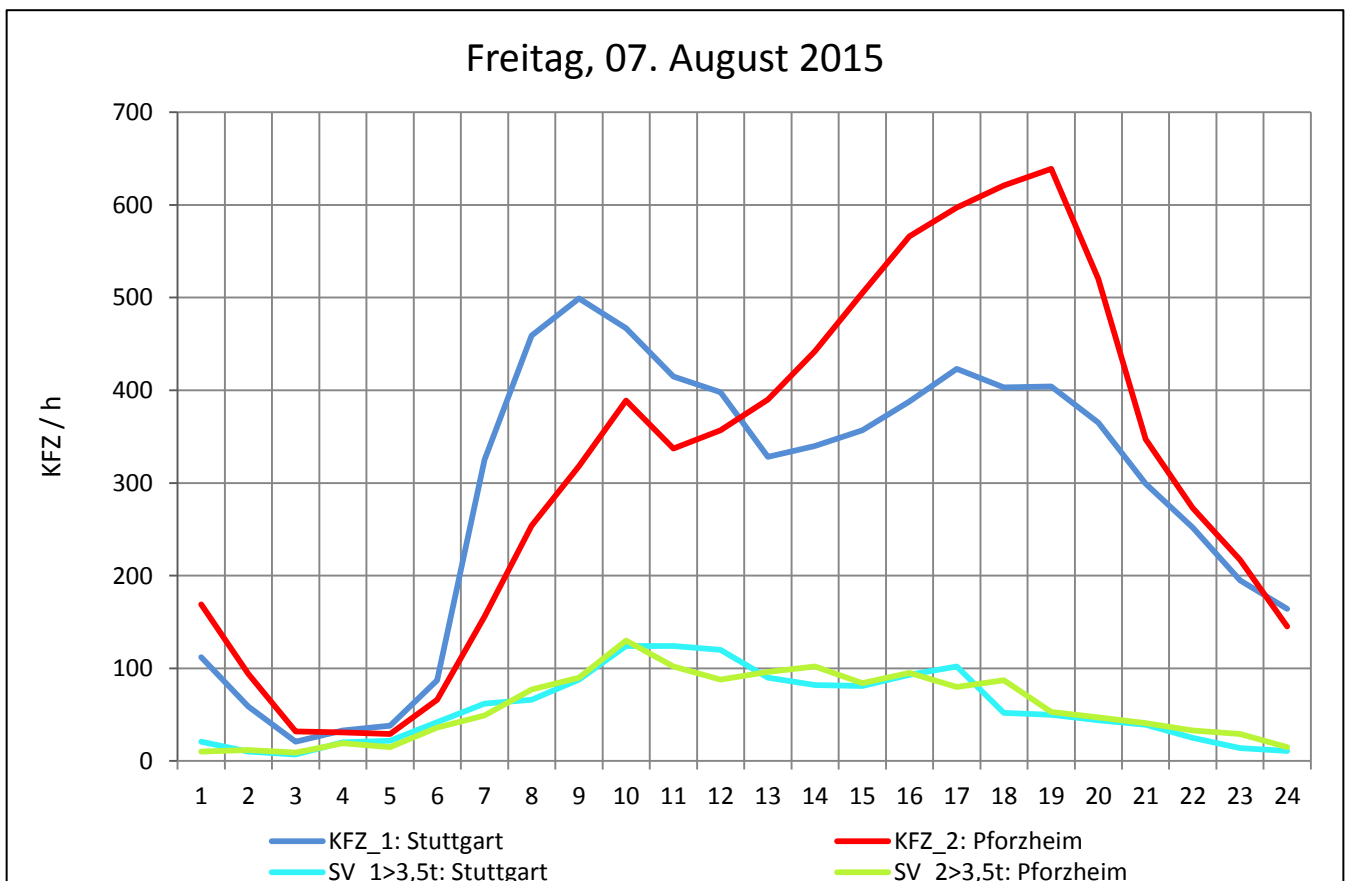
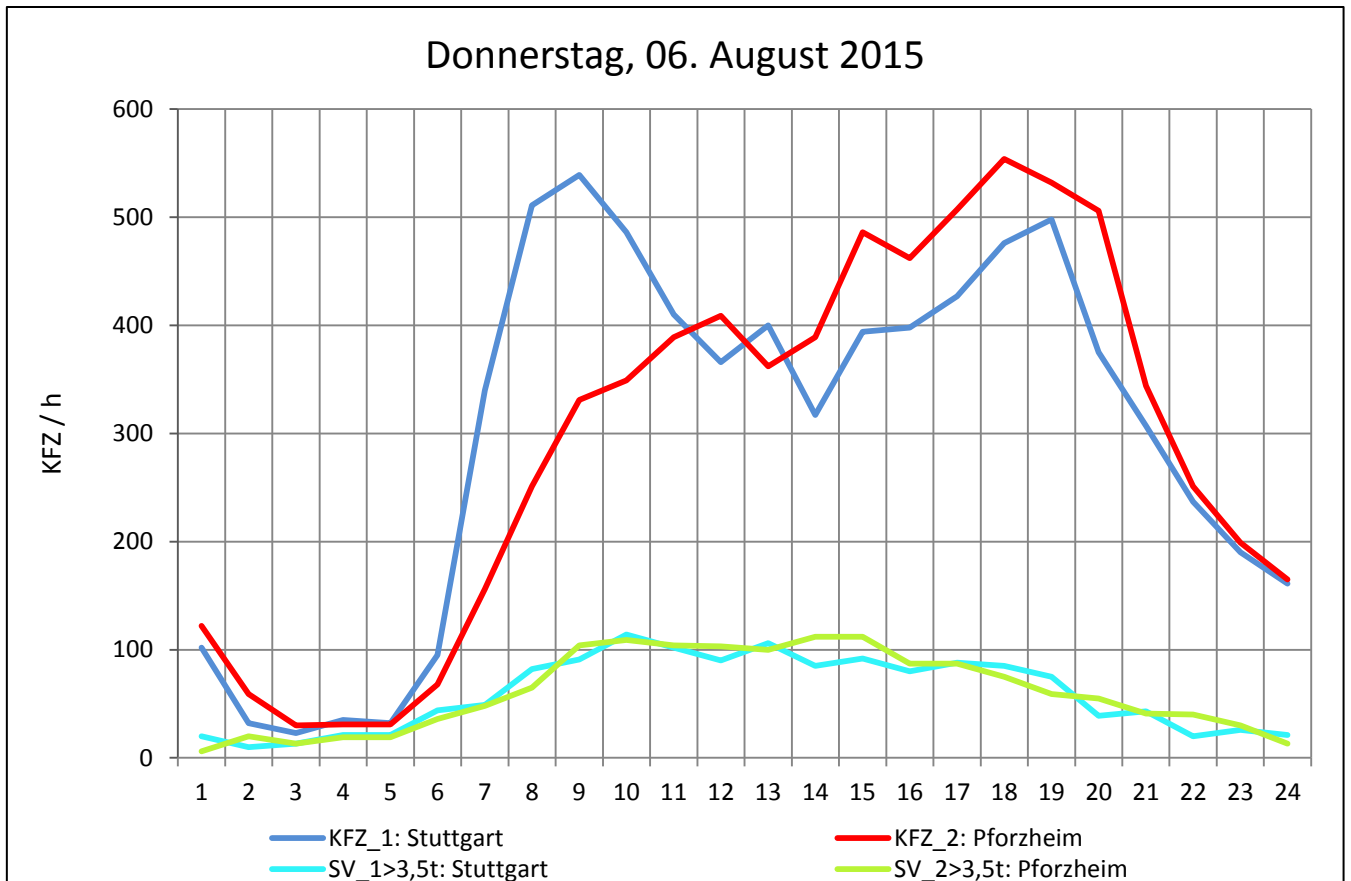
Zst.: **Vaihingen (Enz)**

TK-/Zst-Nr.: 7019/1108

B 10

Richtung 1 : **Stuttgart**

Richtung 2 : **Pforzheim**



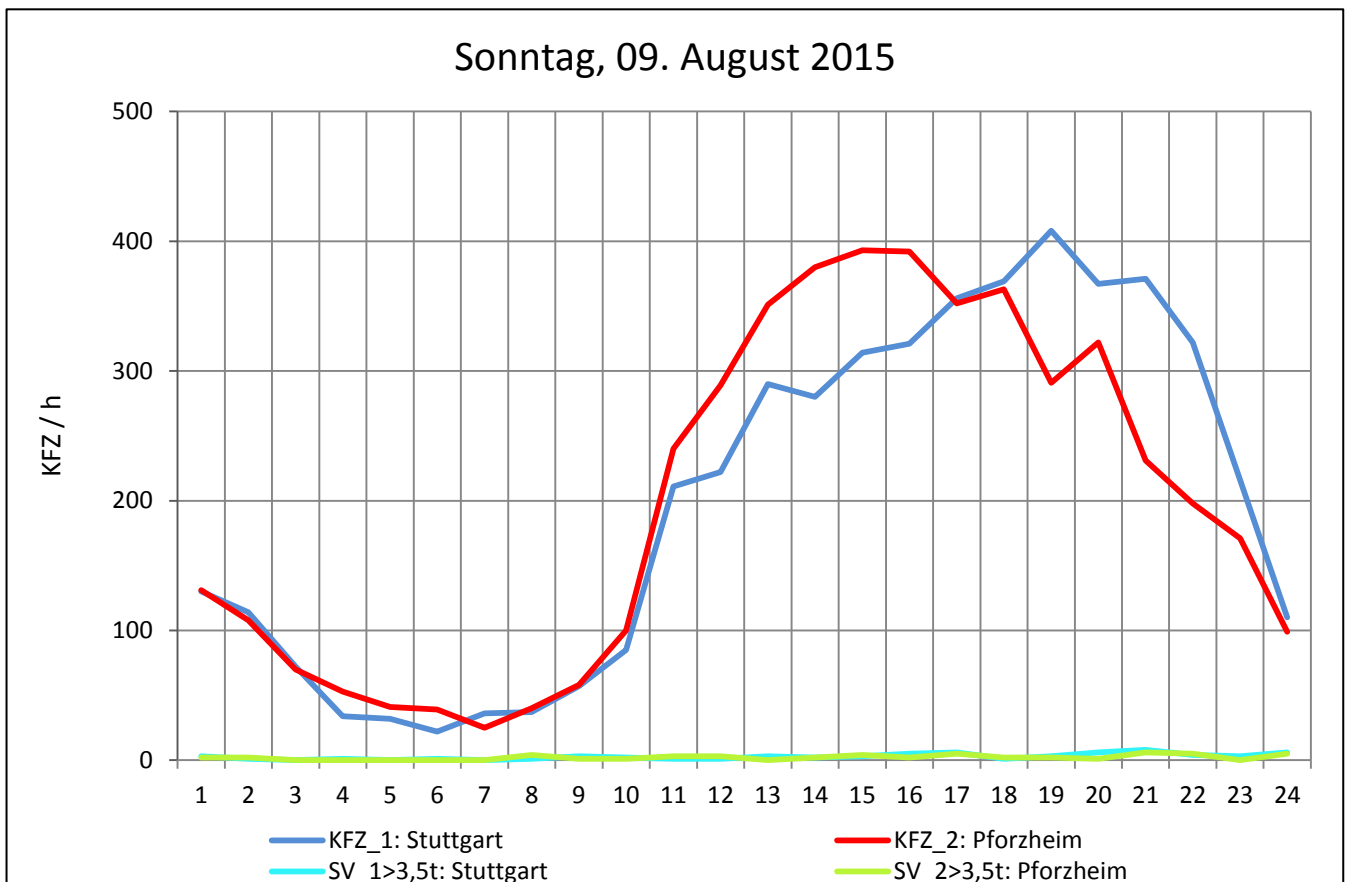
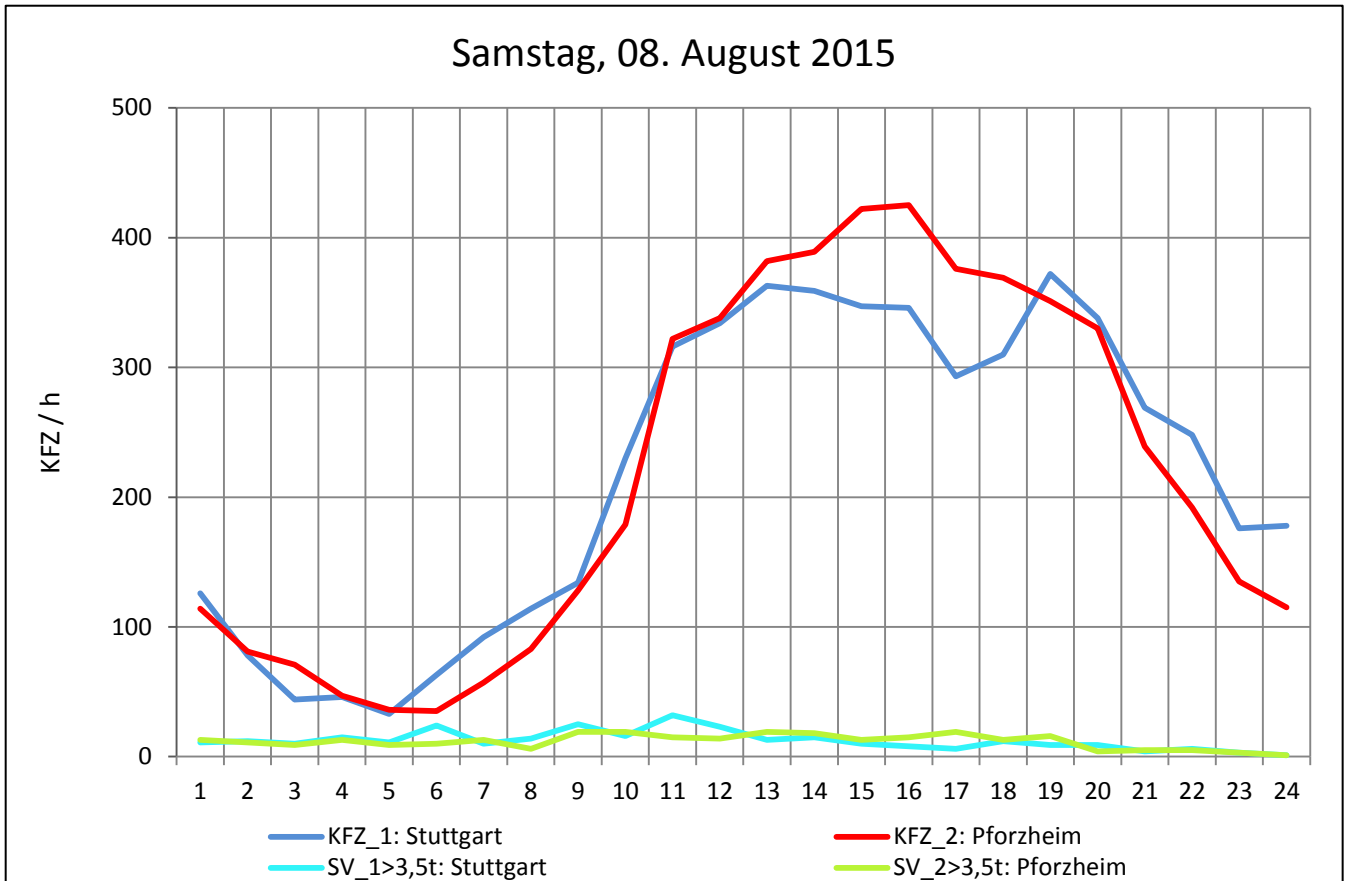
Zst.: **Vaihingen (Enz)**

TK-/Zst-Nr.: 7019/1108

B 10

Richtung 1 : **Stuttgart**

Richtung 2 : **Pforzheim**



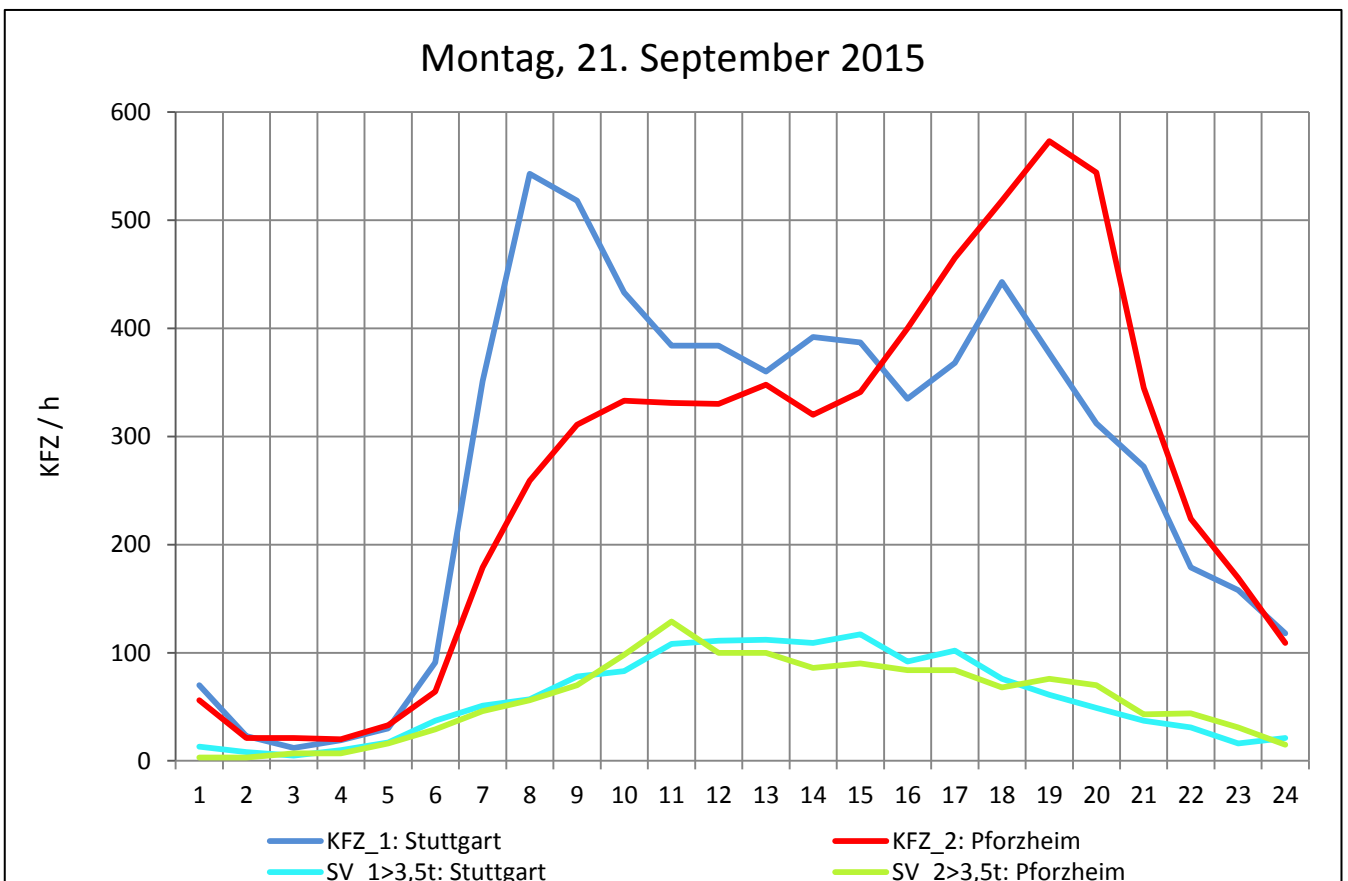
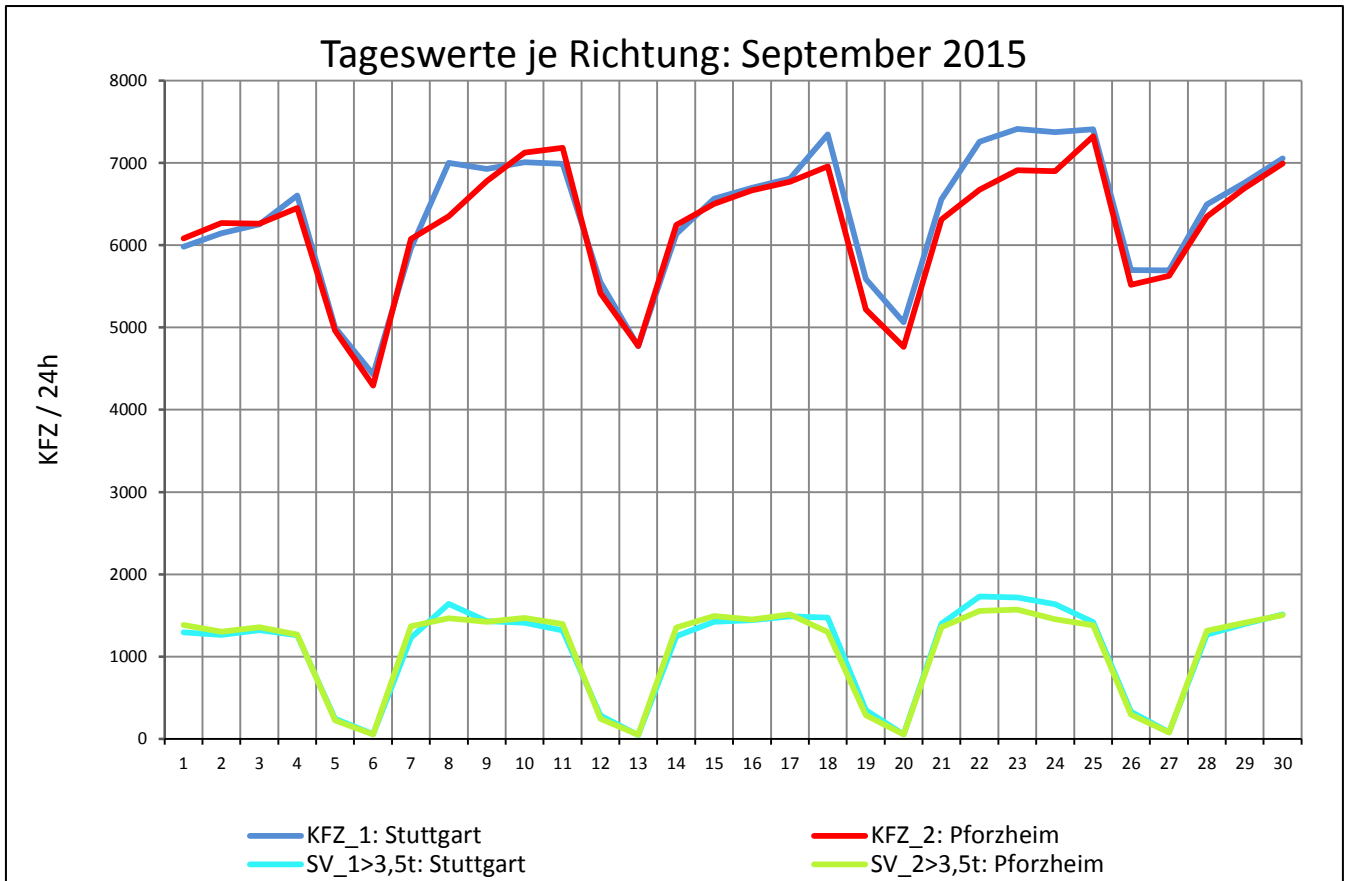
Zst.: **Vaihingen (Enz)**

TK-/Zst-Nr.: 7019/1108

B 10

Richtung 1 : **Stuttgart**

Richtung 2 : **Pforzheim**



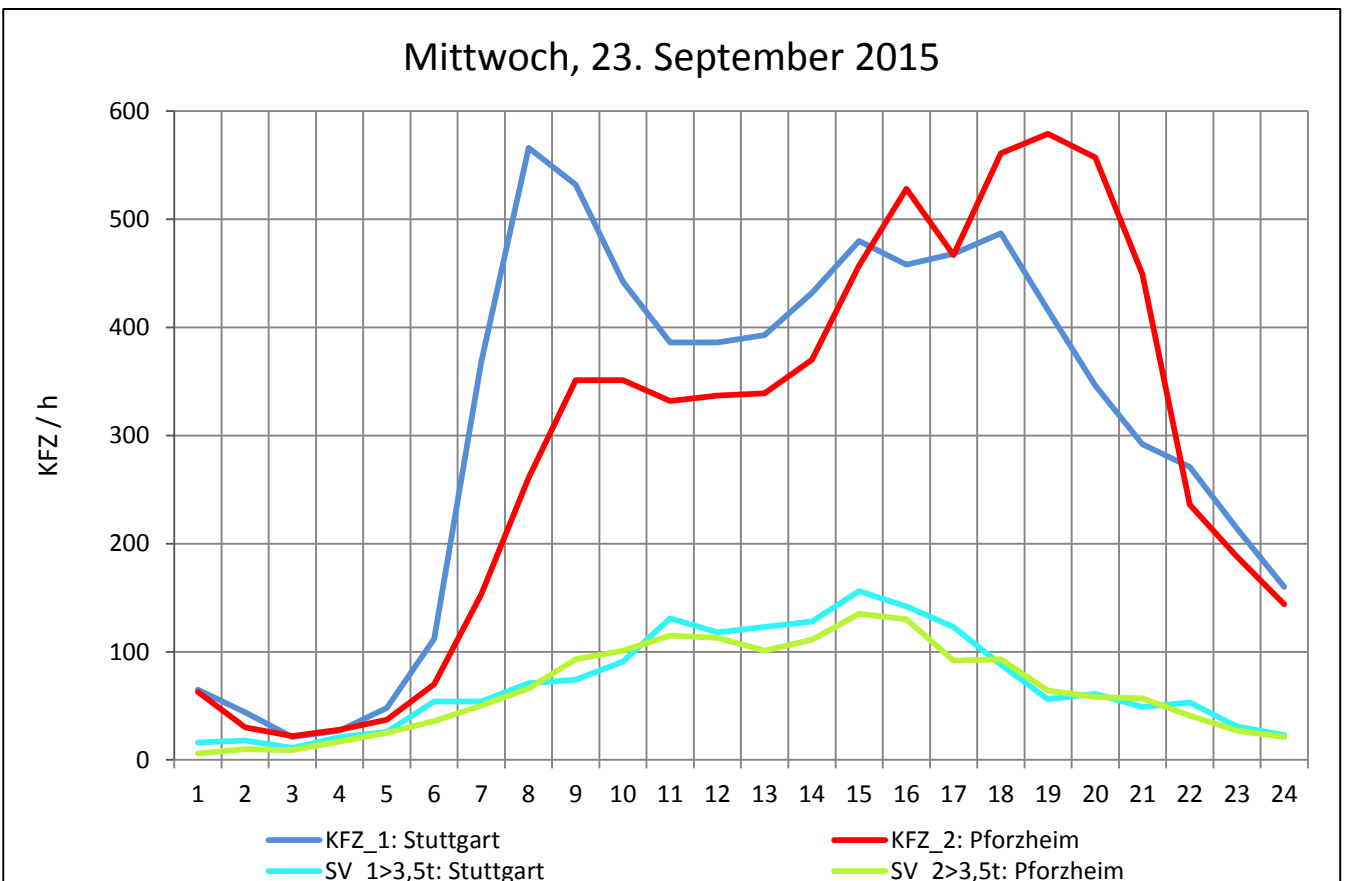
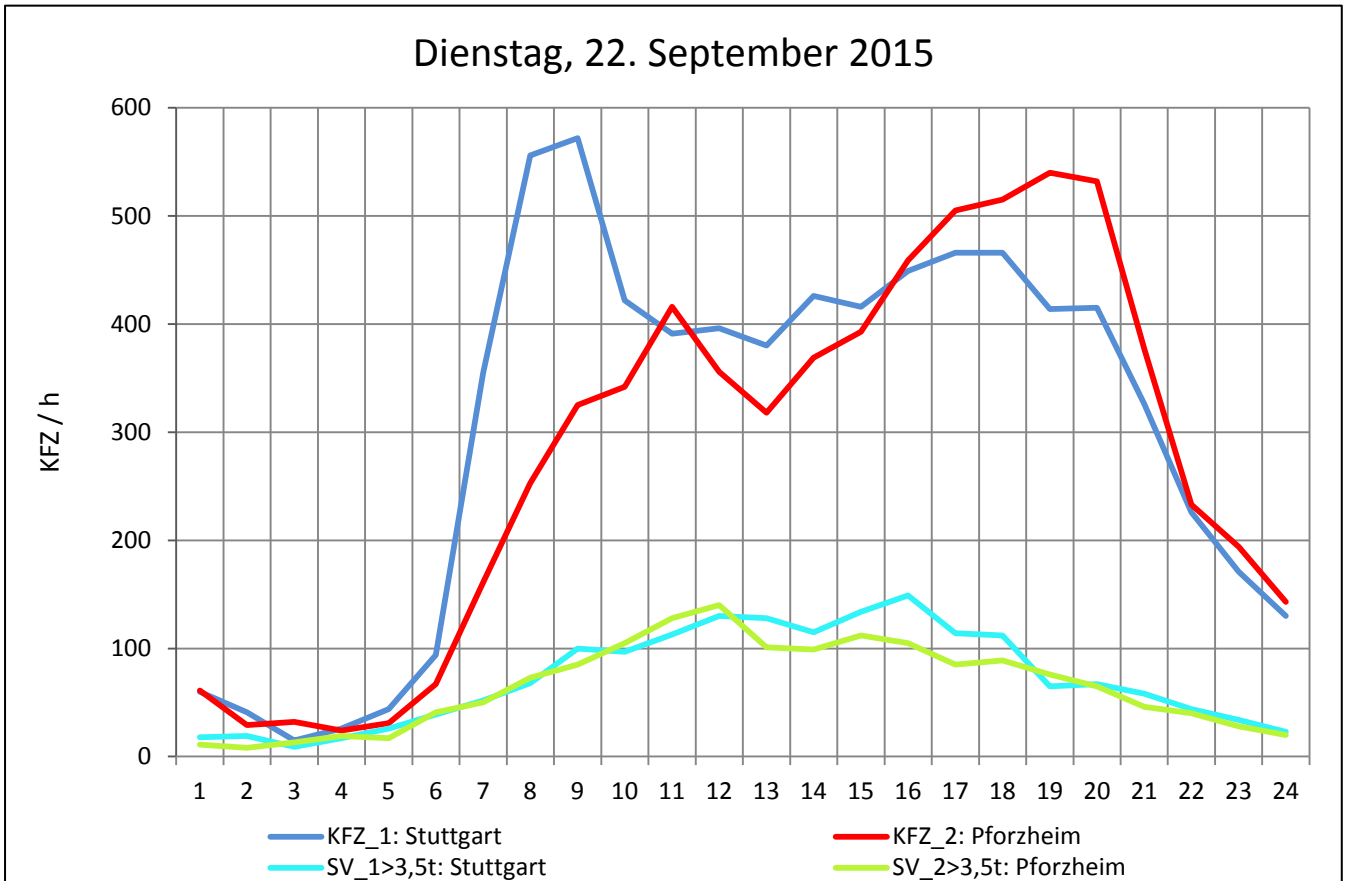
Zst.: **Vaihingen (Enz)**

TK-/Zst-Nr.: 7019/1108

B 10

Richtung 1 : **Stuttgart**

Richtung 2 : **Pforzheim**



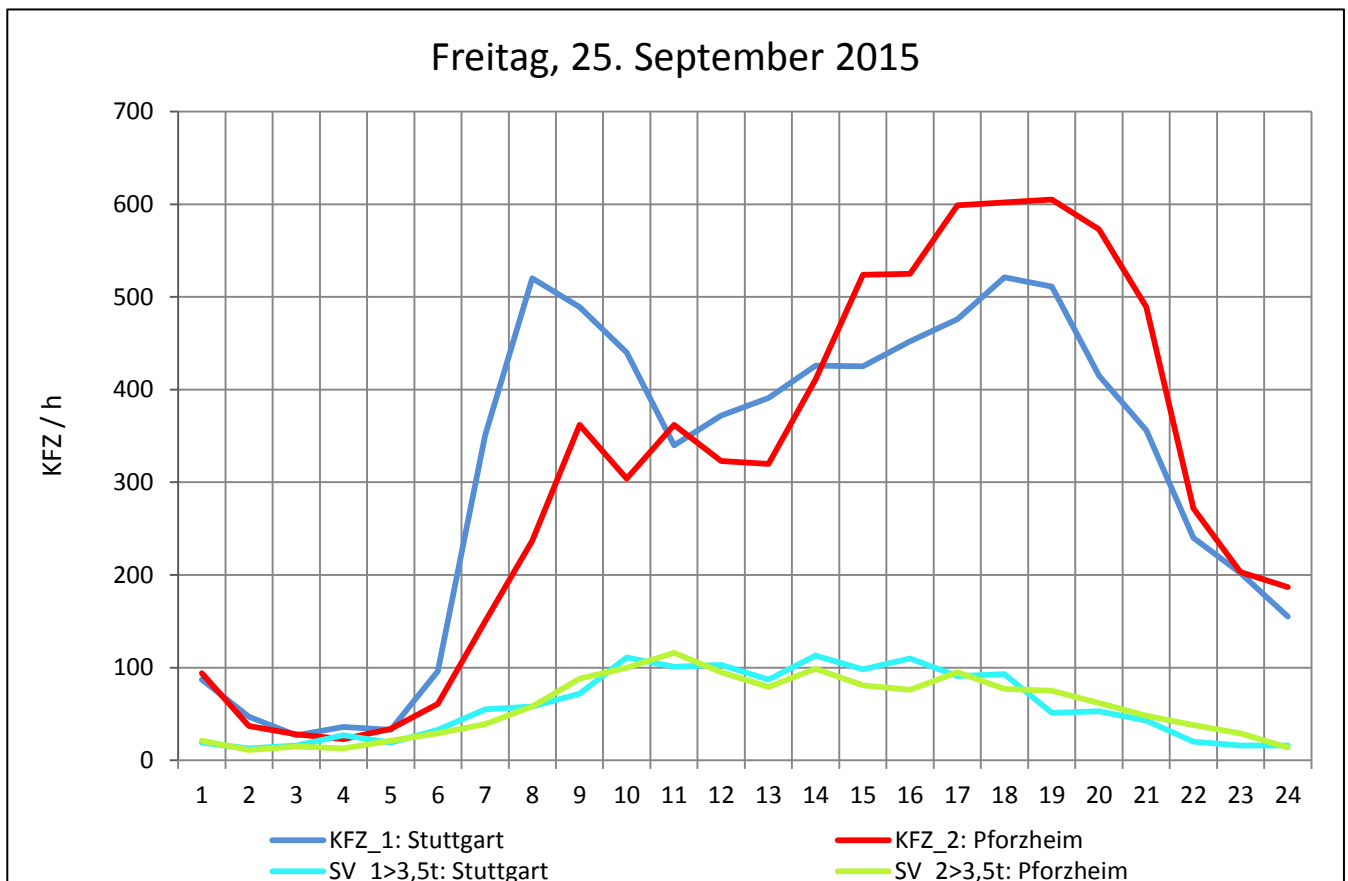
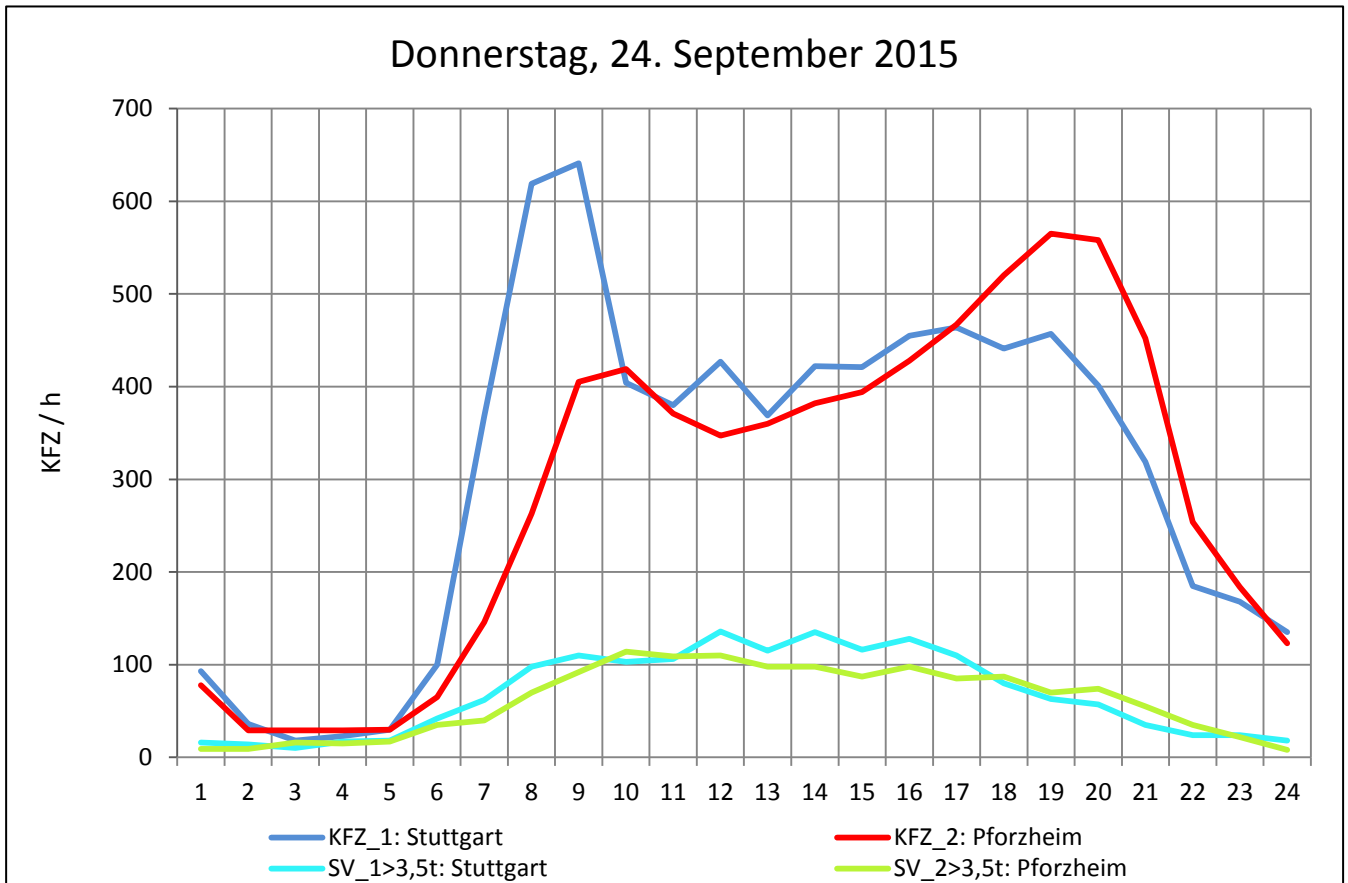
Zst.: **Vaihingen (Enz)**

TK-/Zst-Nr.: 7019/1108

B 10

Richtung 1 : **Stuttgart**

Richtung 2 : **Pforzheim**



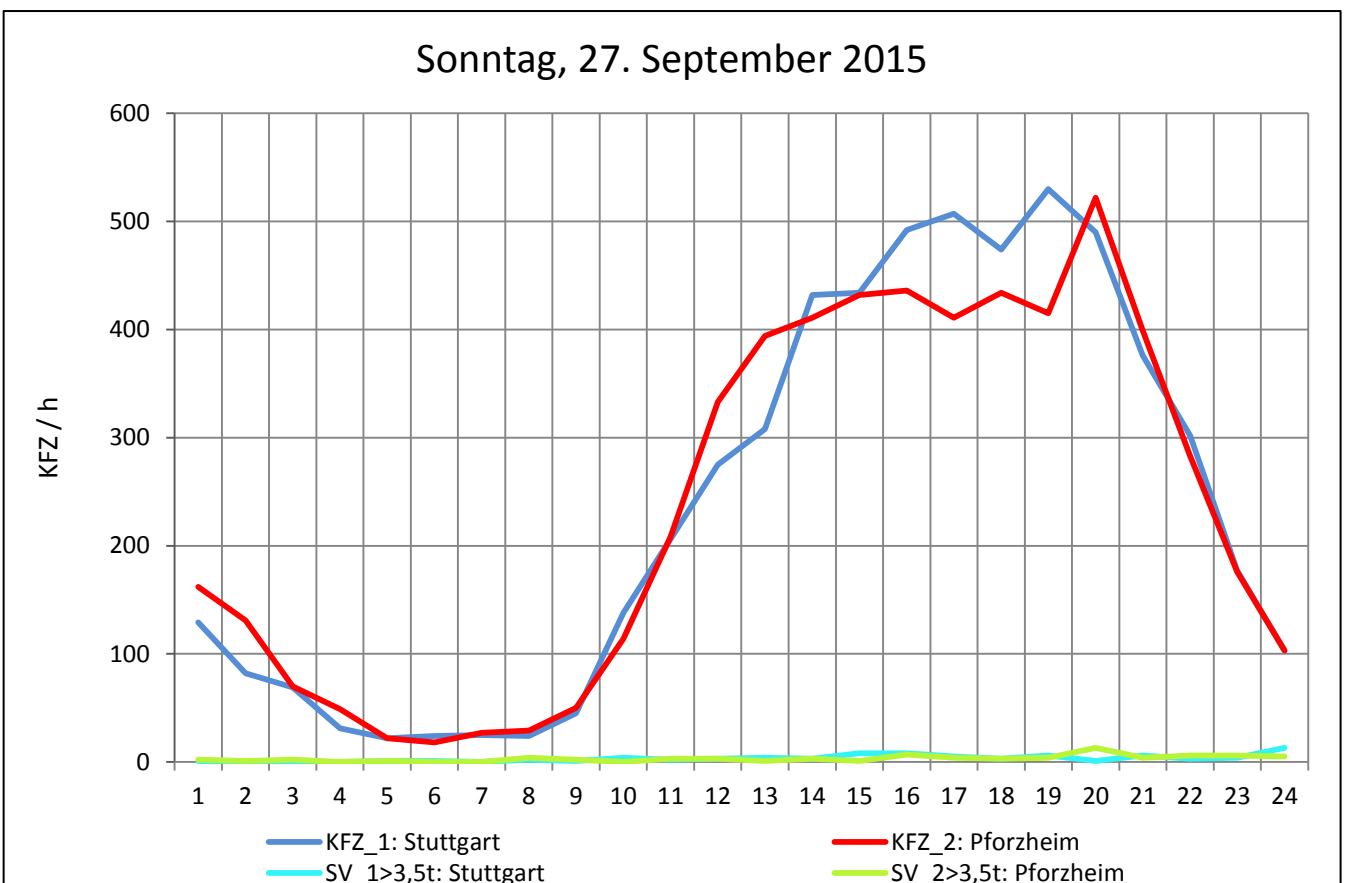
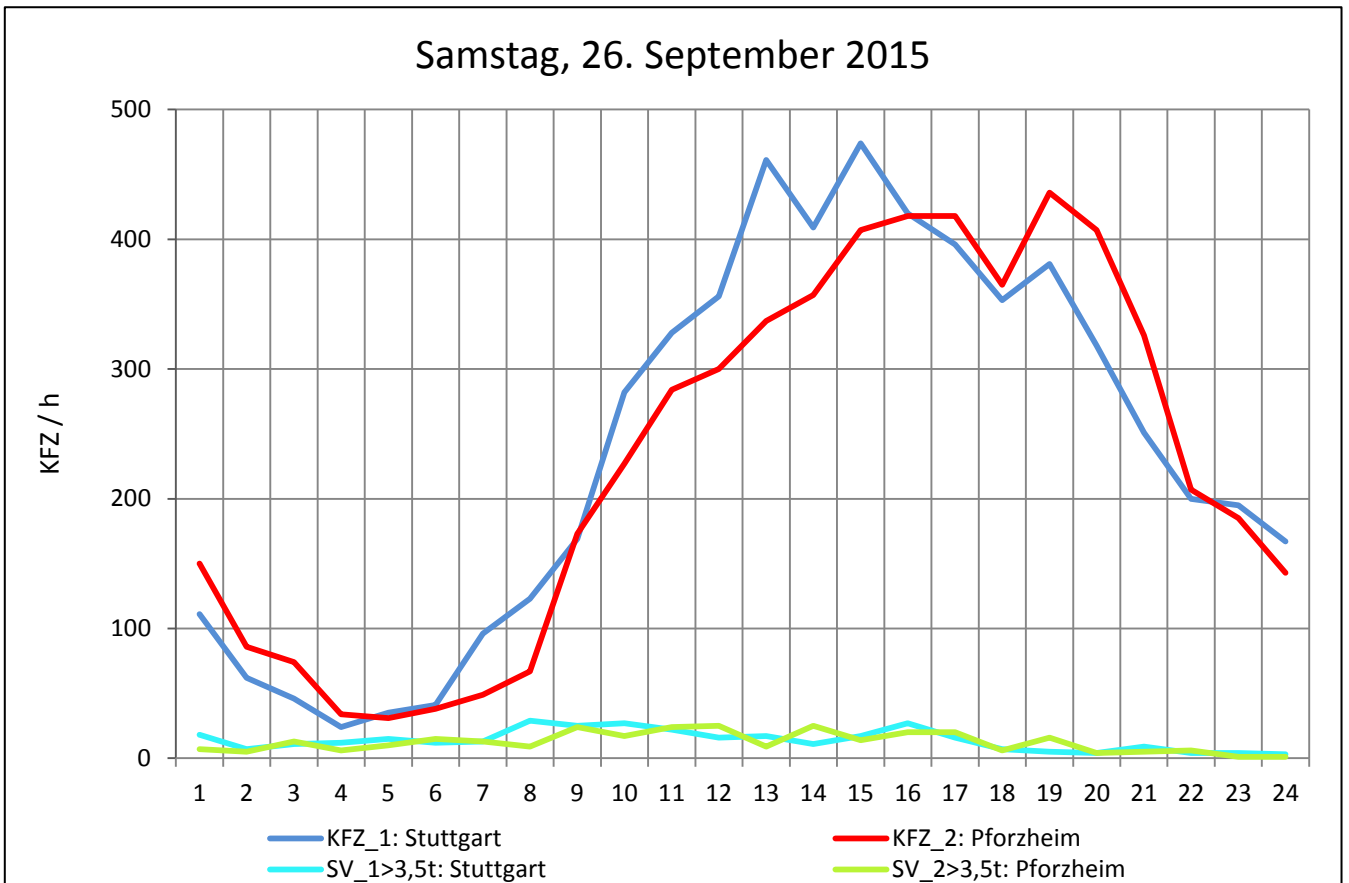
Zst.: **Vaihingen (Enz)**

TK-/Zst-Nr.: 7019/1108

B 10

Richtung 1 : **Stuttgart**

Richtung 2 : **Pforzheim**



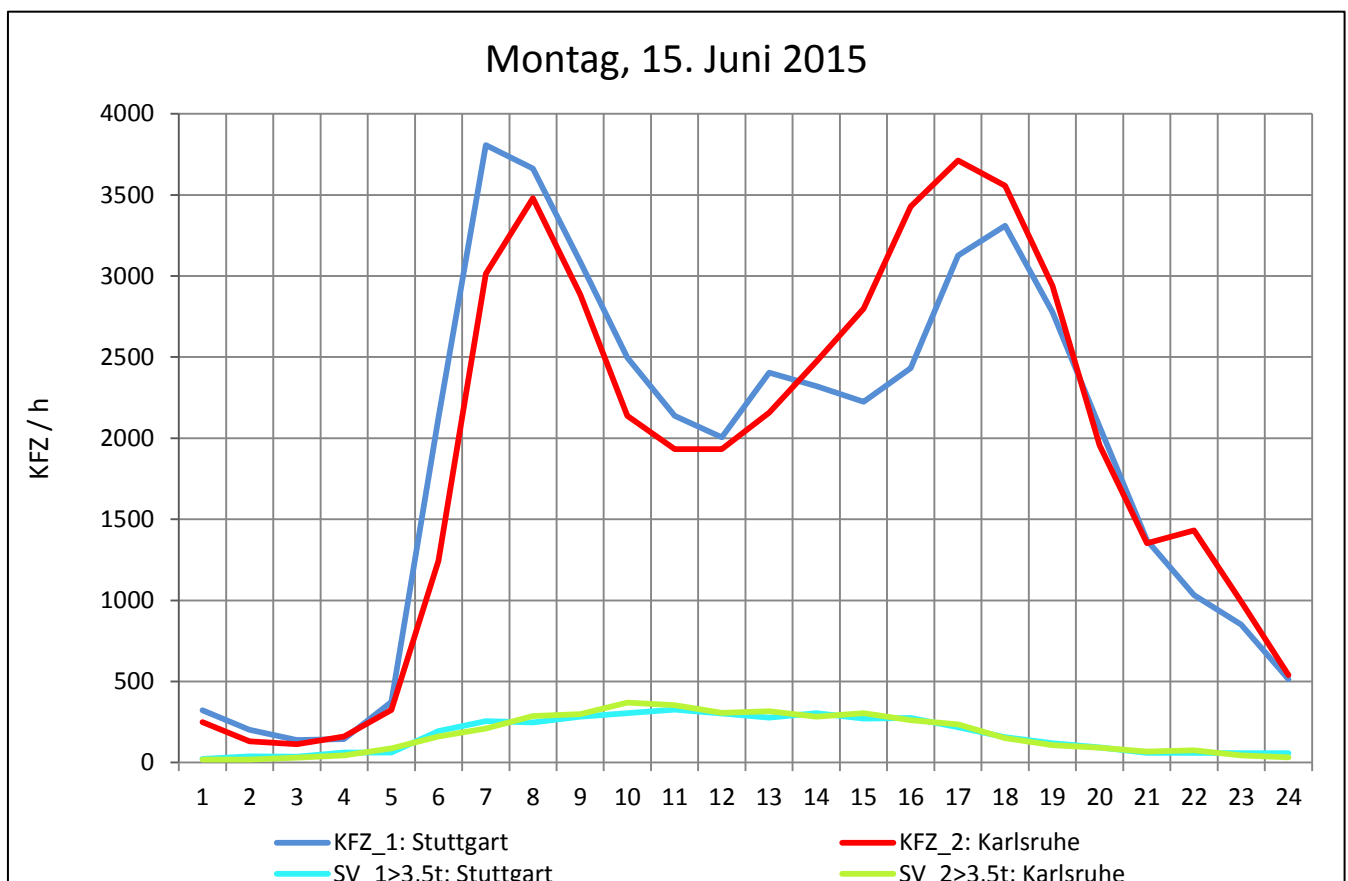
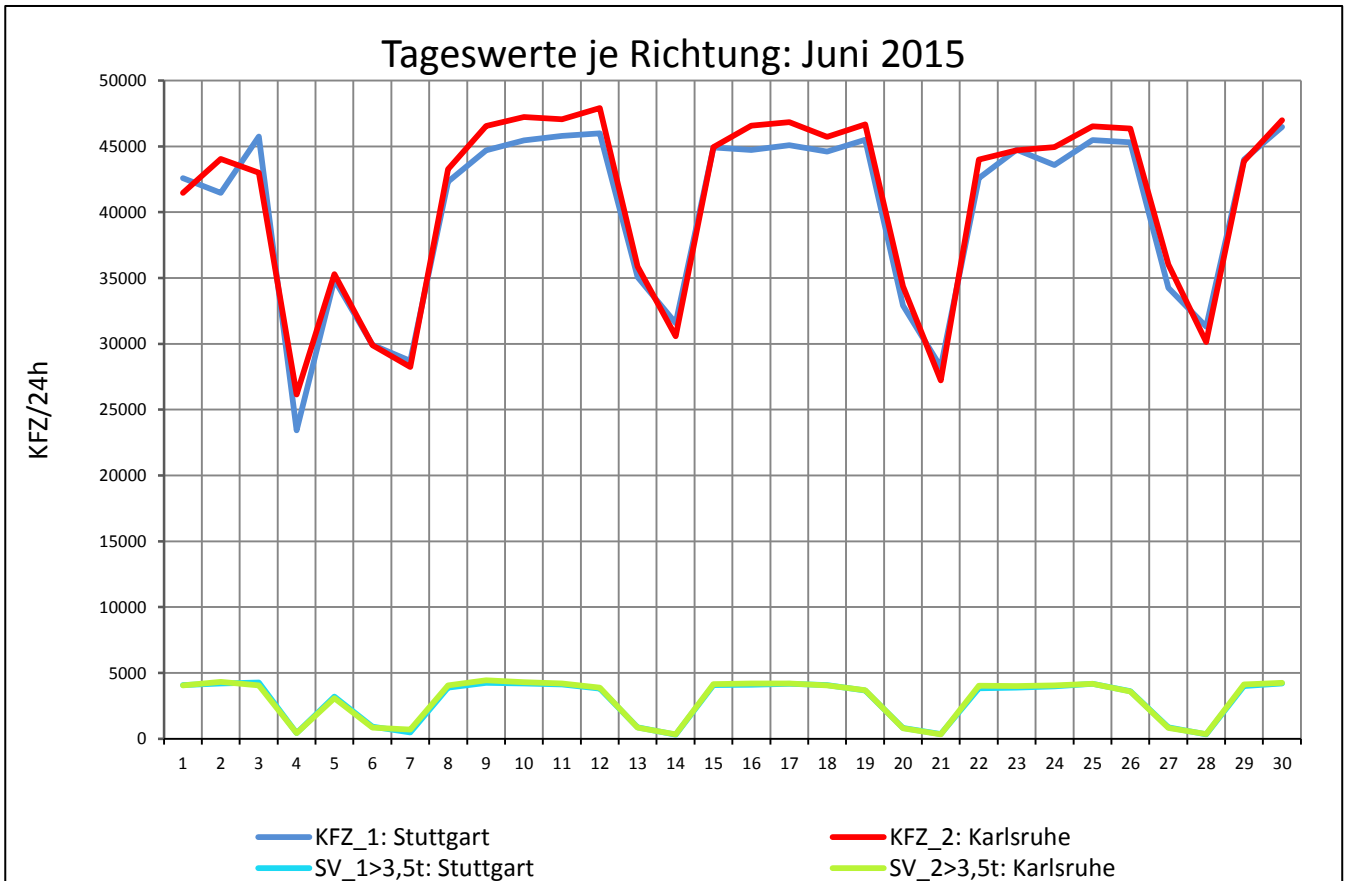
Zst.: **Stuttgart-Zuffenhausen**

TK-/Zst-Nr.: 7120/1100

B 10

Richtung 1 : **Stuttgart**

Richtung 2 : **Karlsruhe**



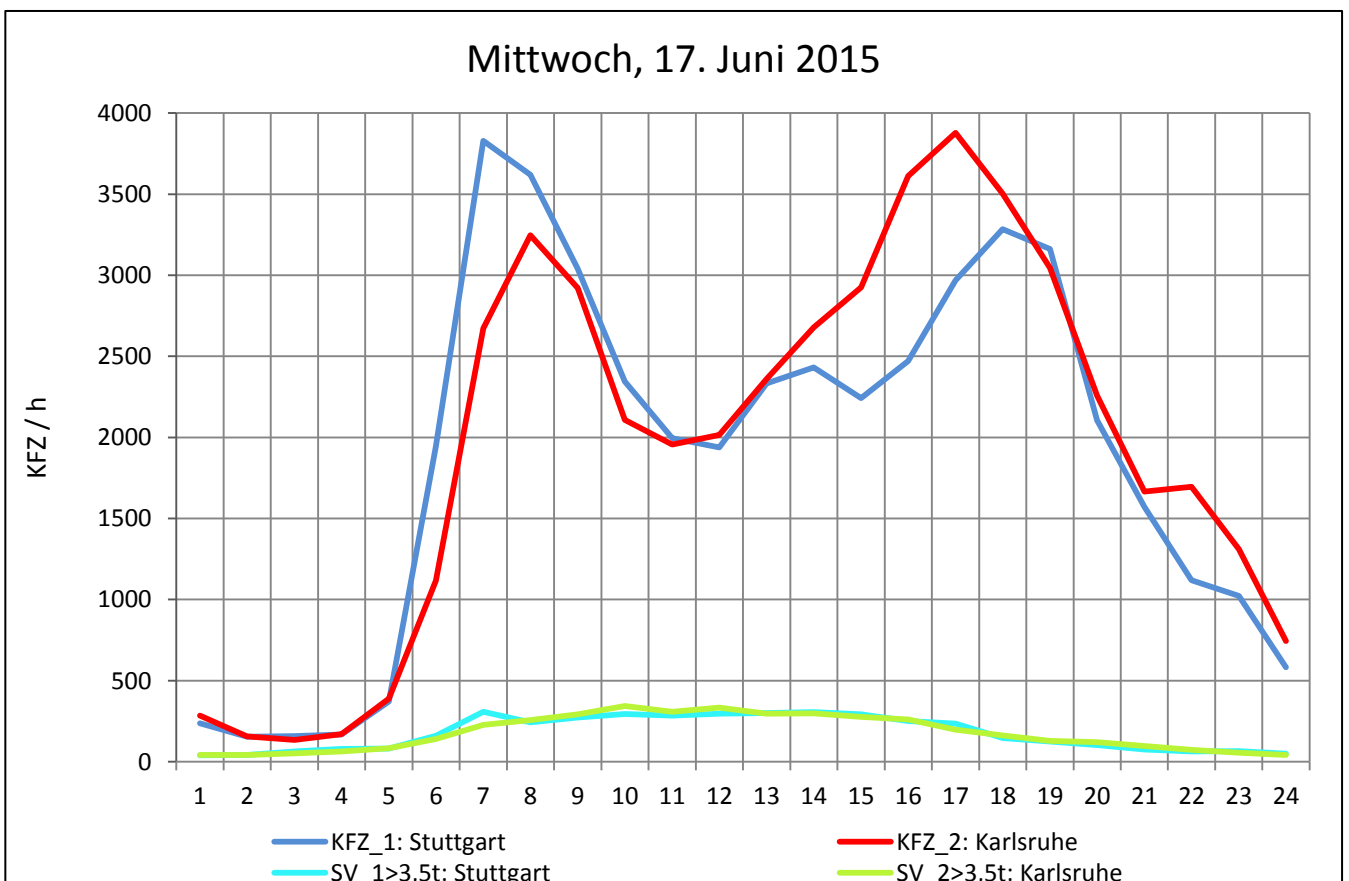
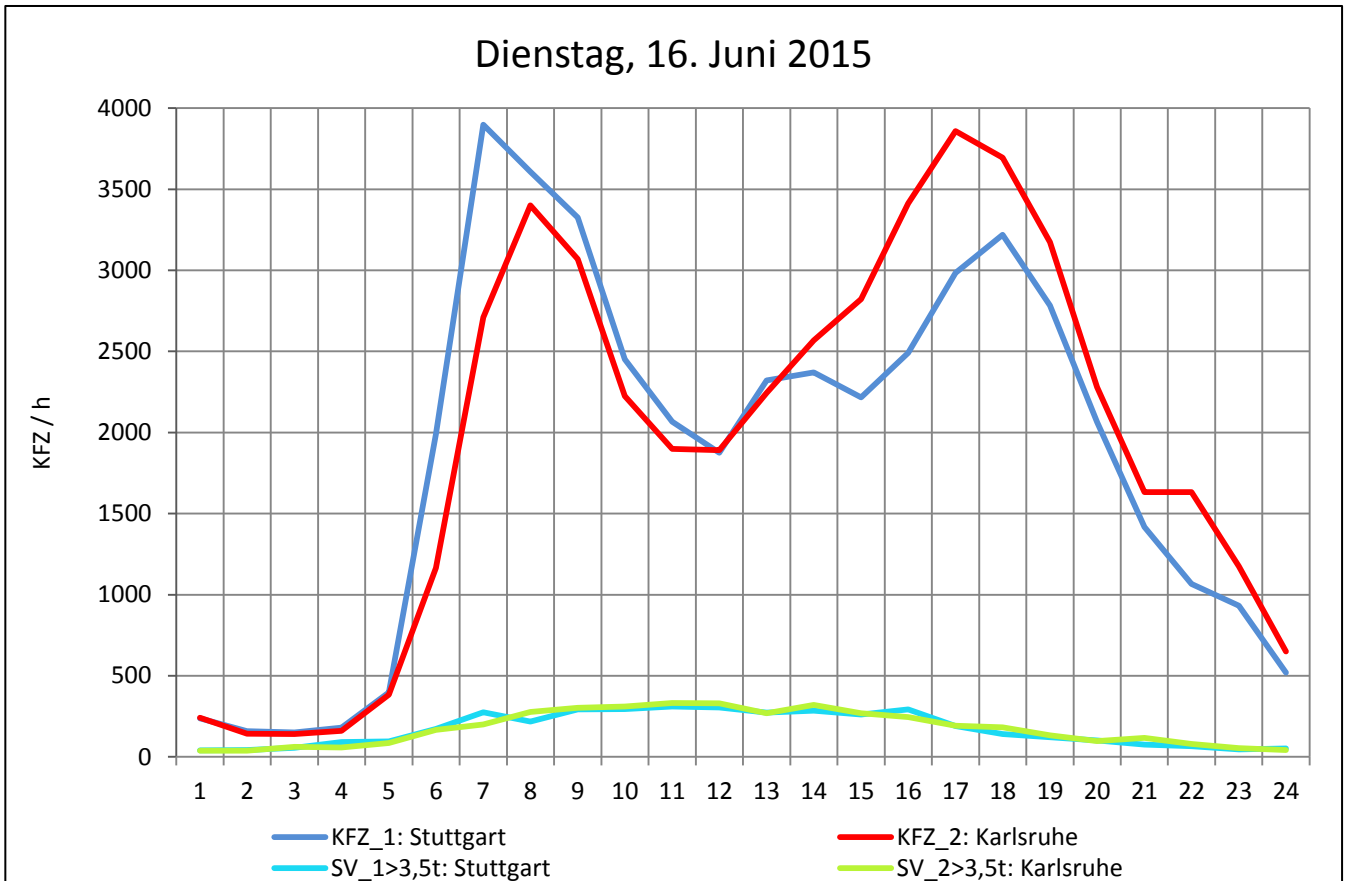
Zst.: **Stuttgart-Zuffenhausen**

TK-/Zst-Nr.: 7120/1100

B 10

Richtung 1 : **Stuttgart**

Richtung 2 : **Karlsruhe**



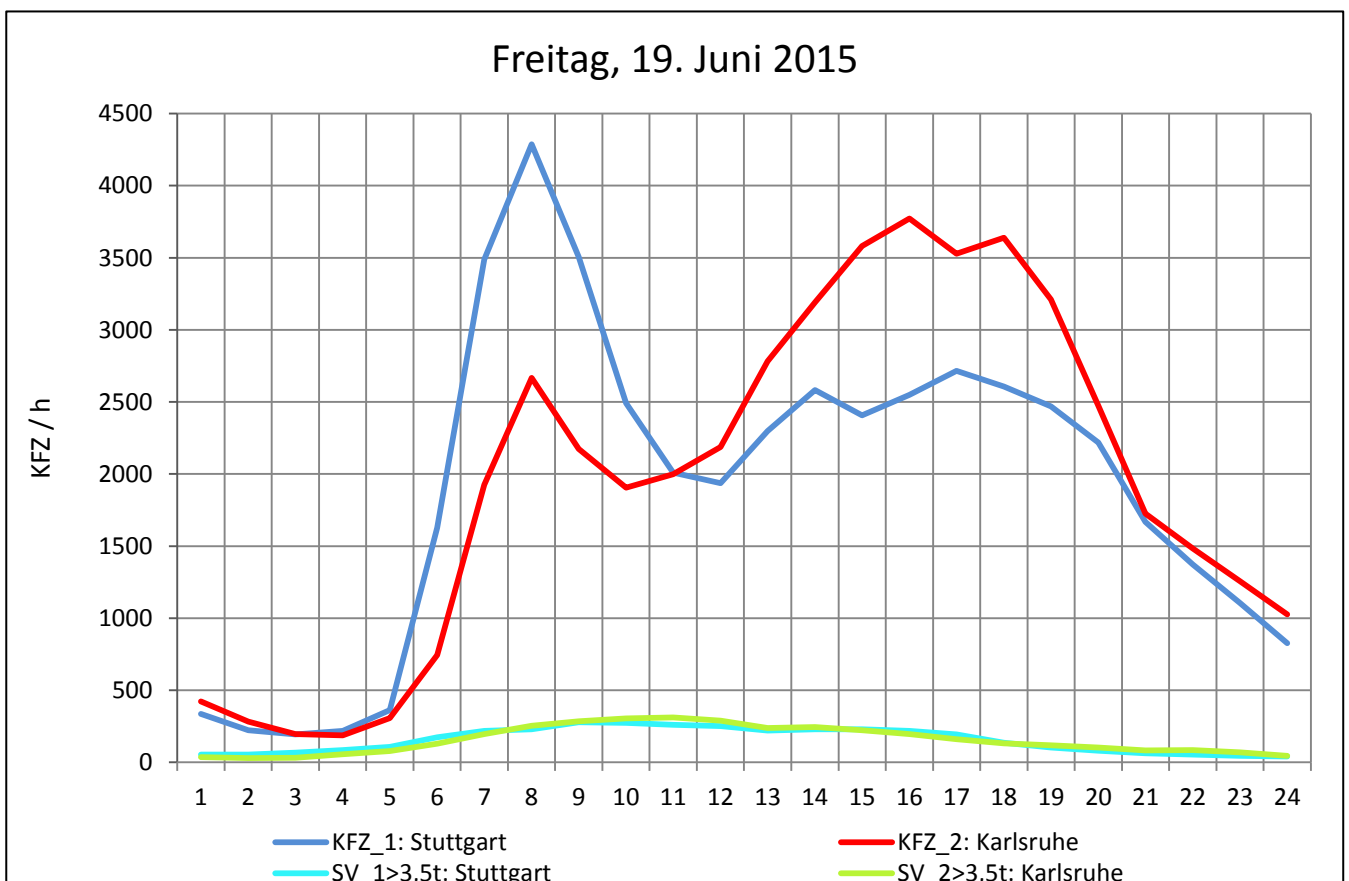
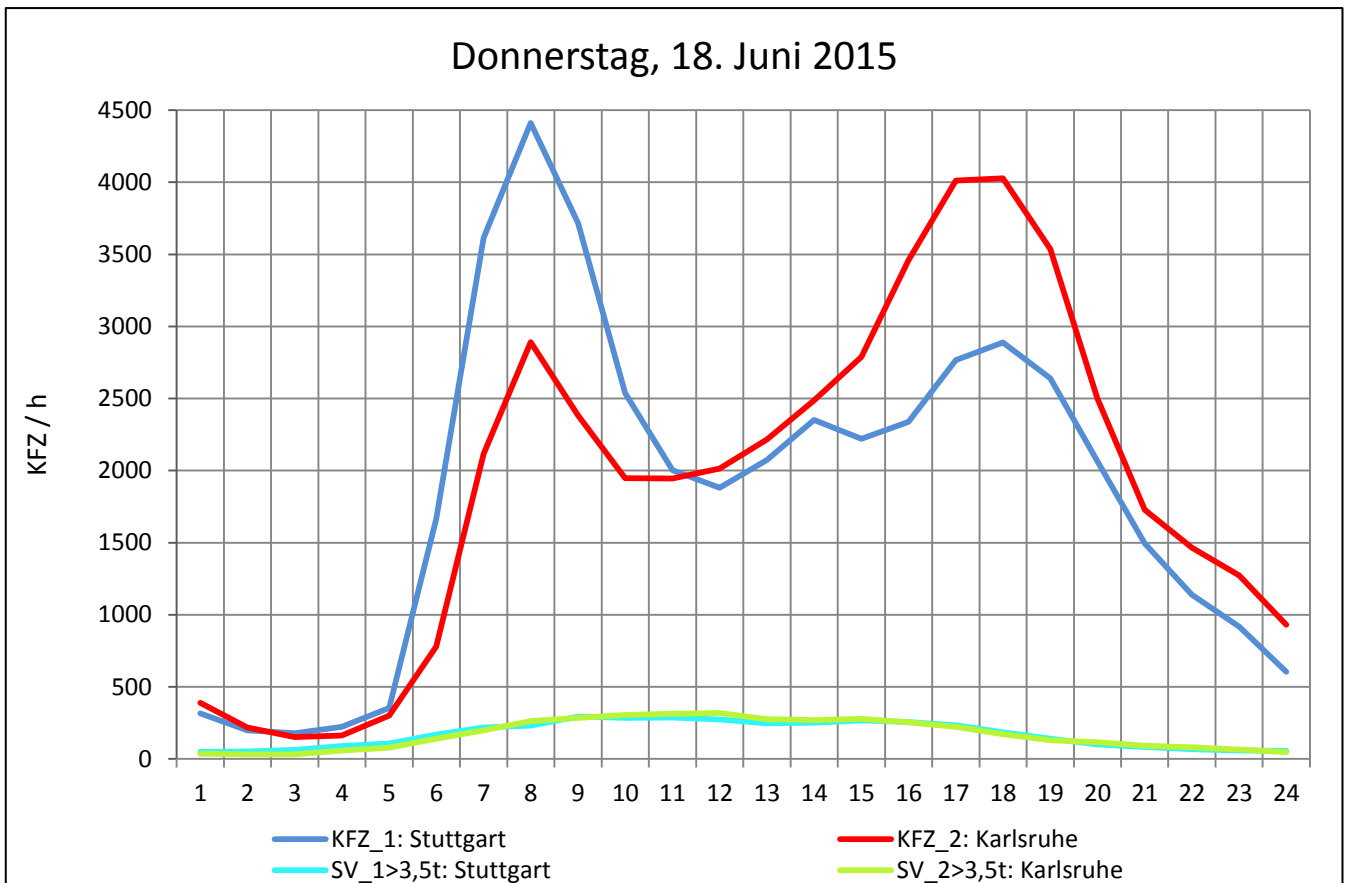
Zst.: **Stuttgart-Zuffenhausen**

TK-/Zst-Nr.: 7120/1100

B 10

Richtung 1 : **Stuttgart**

Richtung 2 : **Karlsruhe**



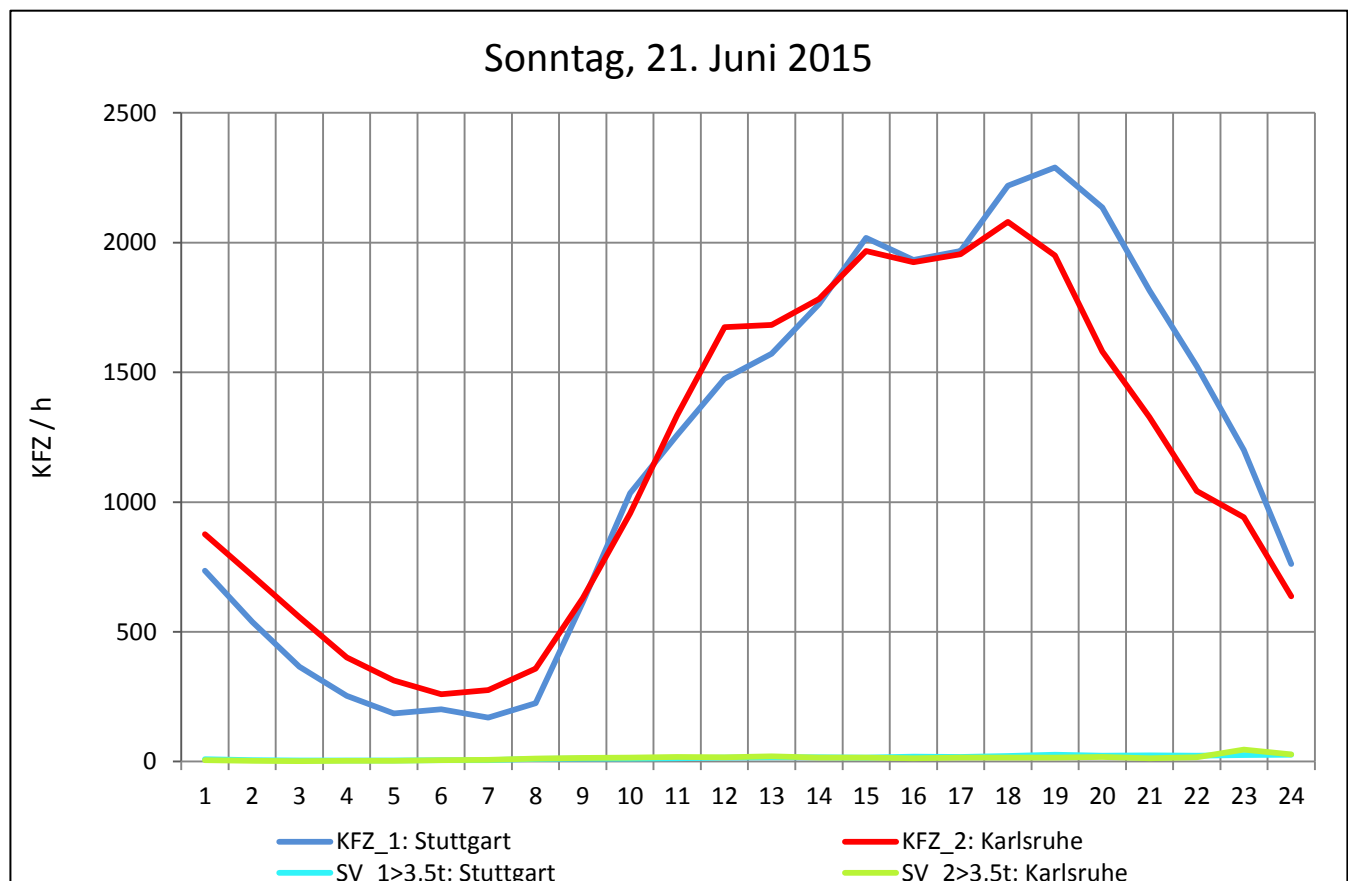
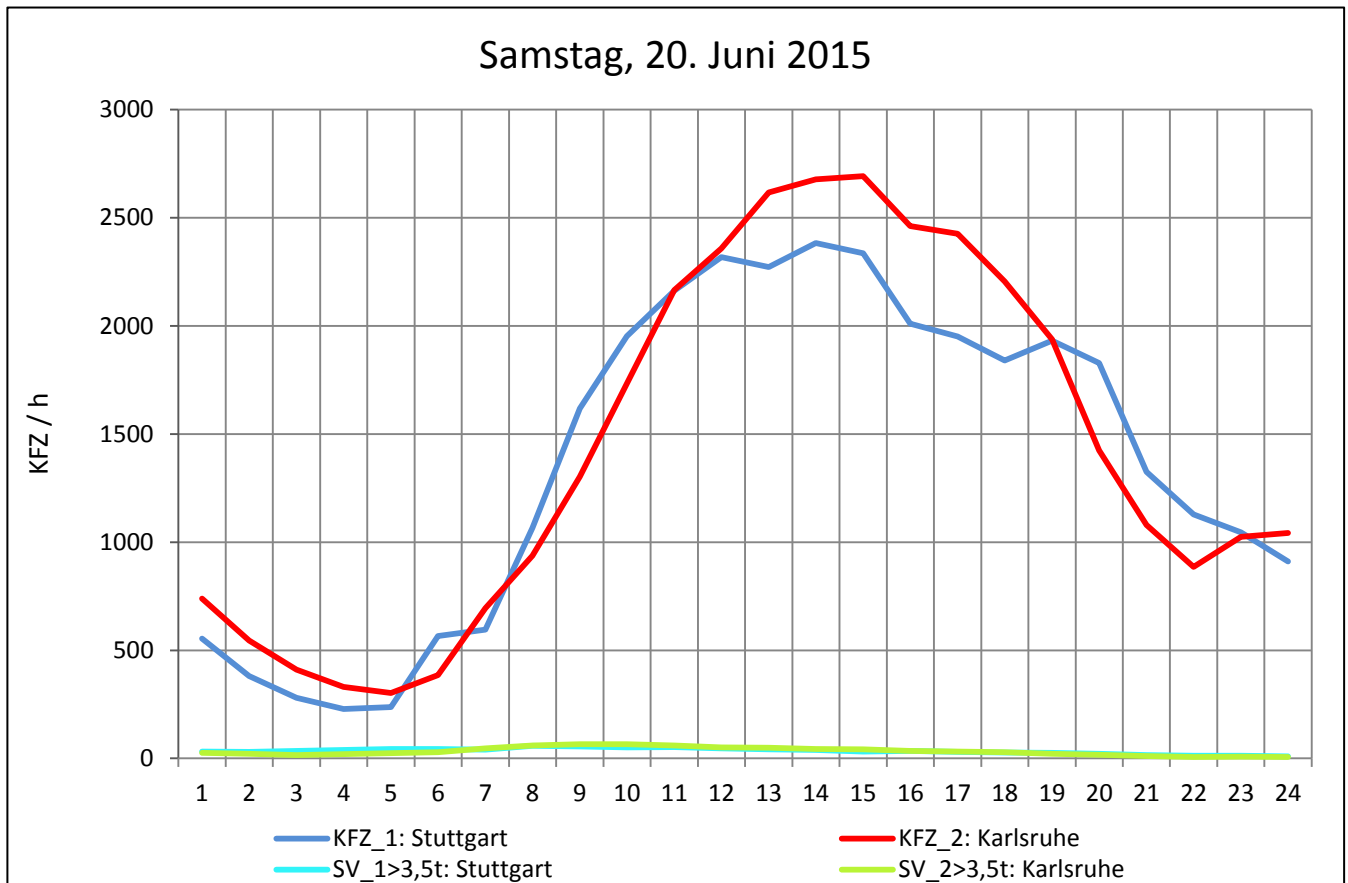
Zst.: **Stuttgart-Zuffenhausen**

TK-/Zst-Nr.: 7120/1100

B 10

Richtung 1 : **Stuttgart**

Richtung 2 : **Karlsruhe**



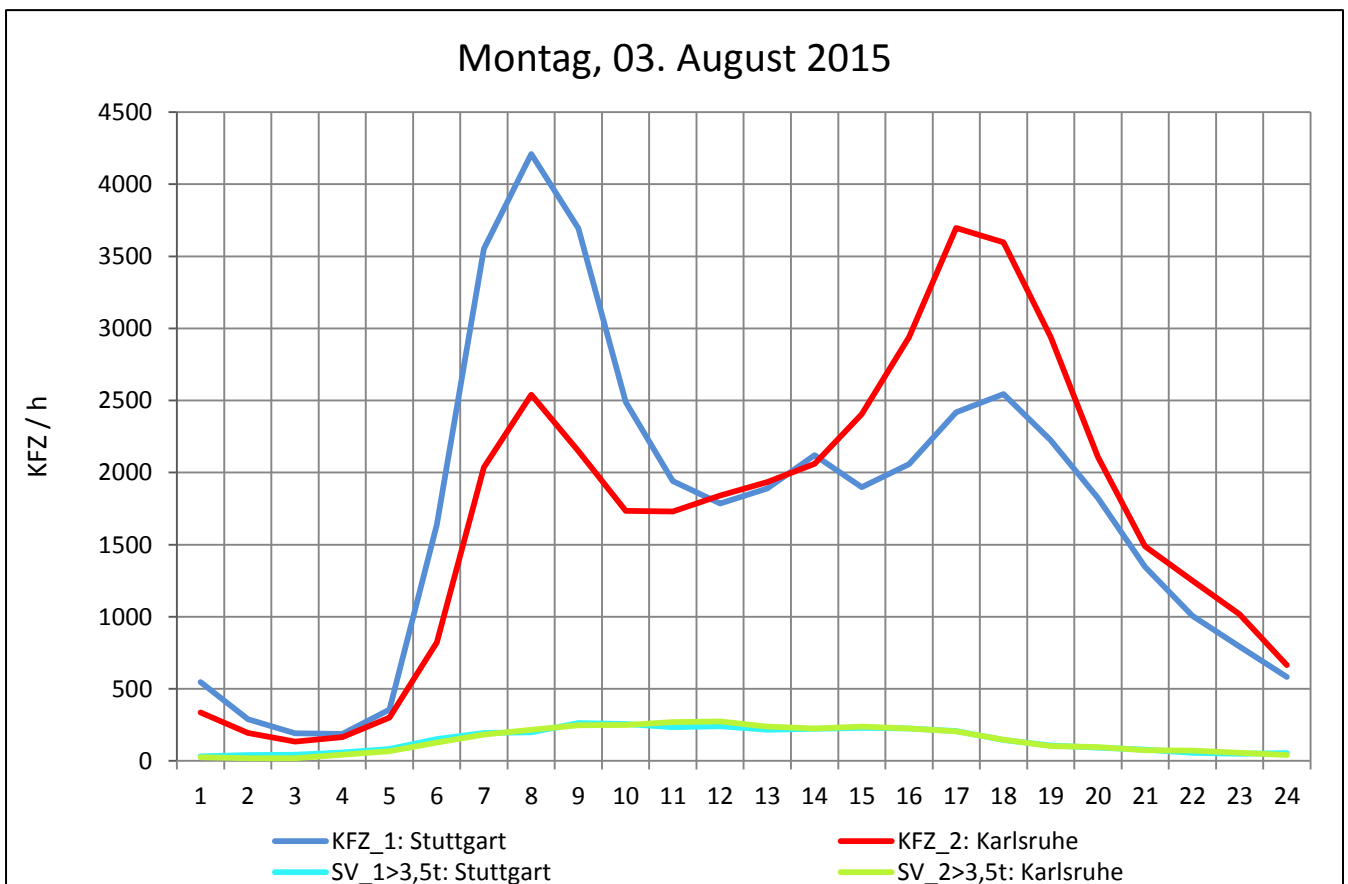
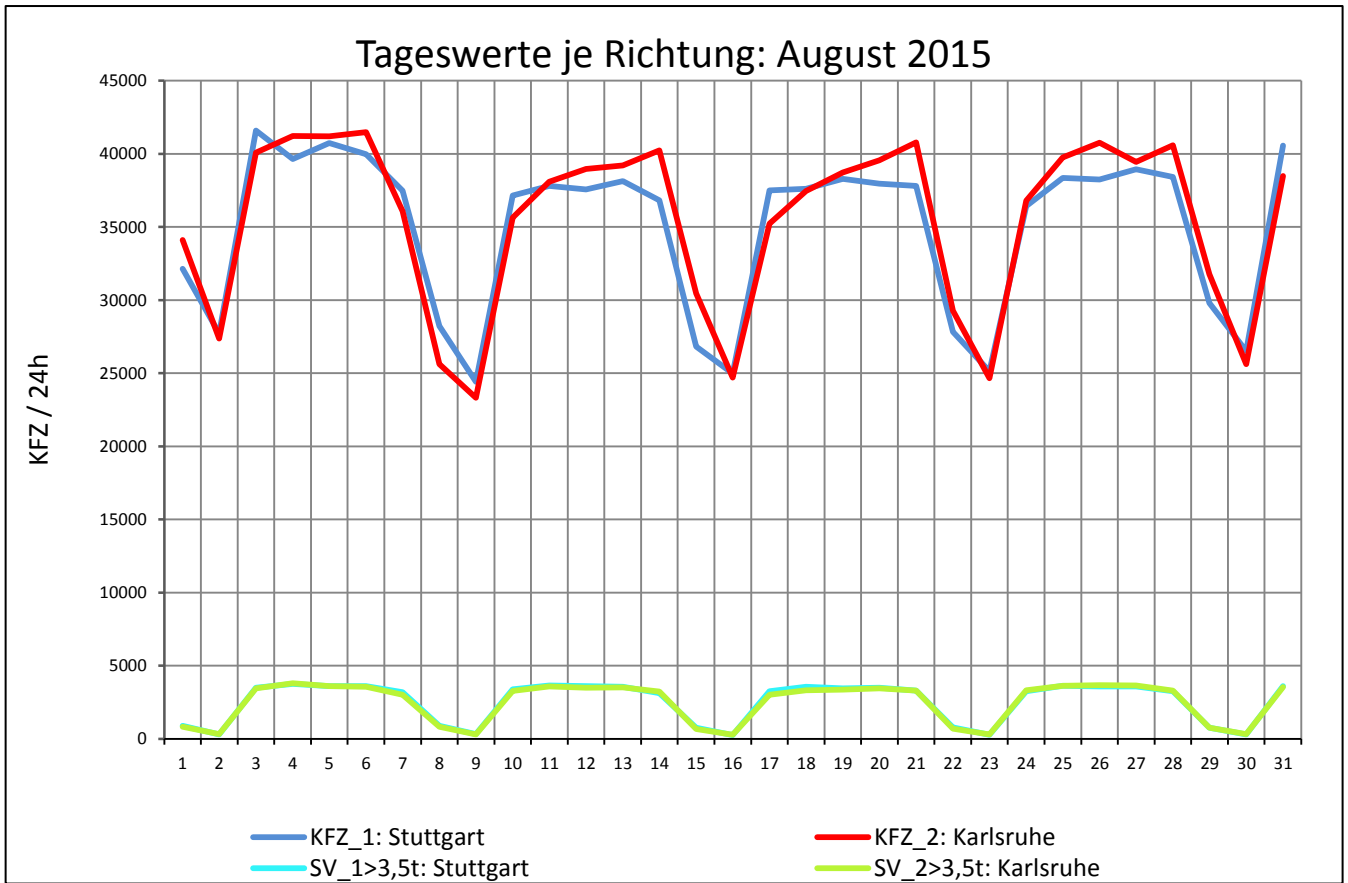
Zst.: **Stuttgart-Zuffenhausen**

TK-/Zst-Nr.: 7120/1100

B 10

Richtung 1 : **Stuttgart**

Richtung 2 : **Karlsruhe**



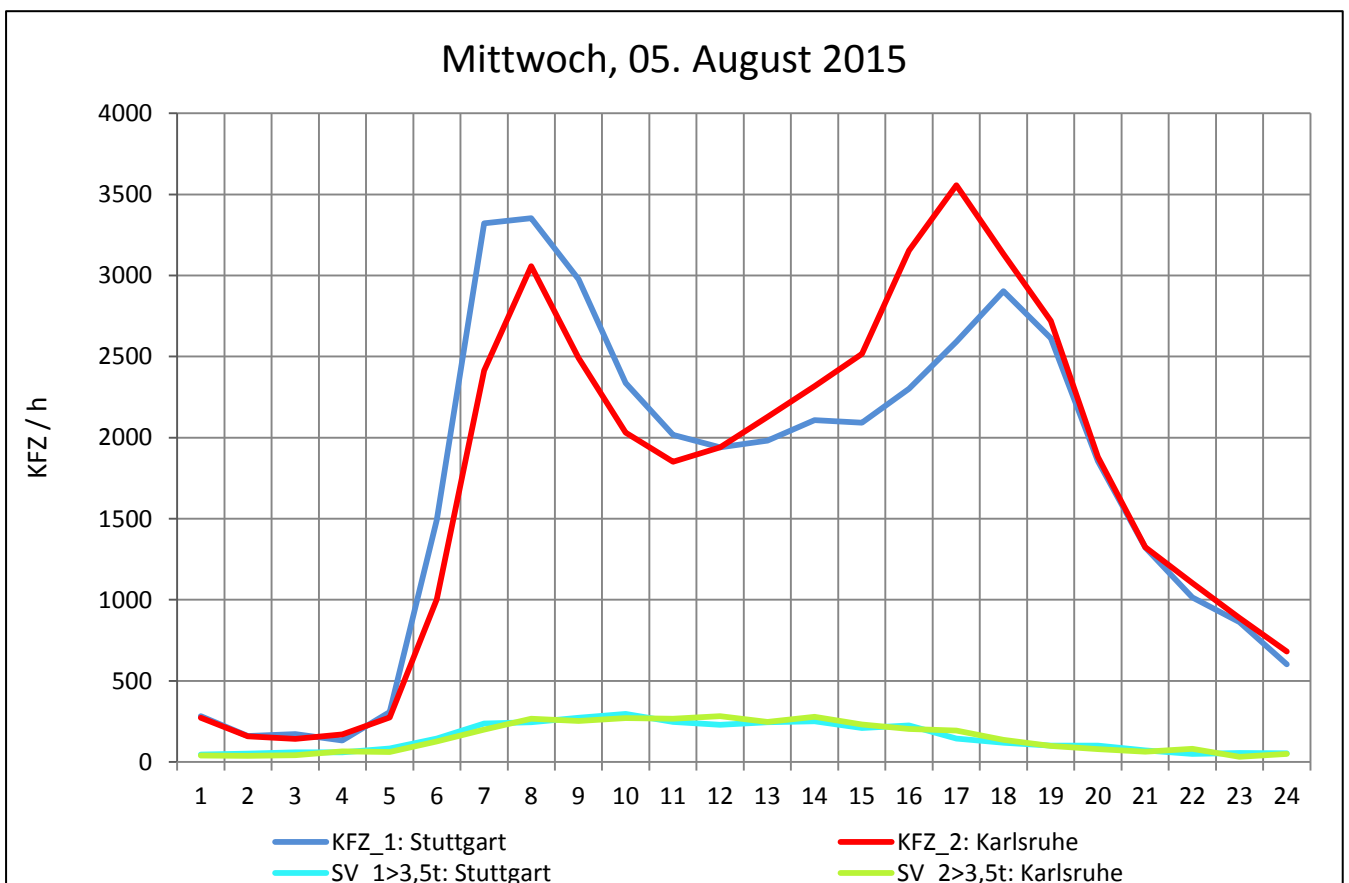
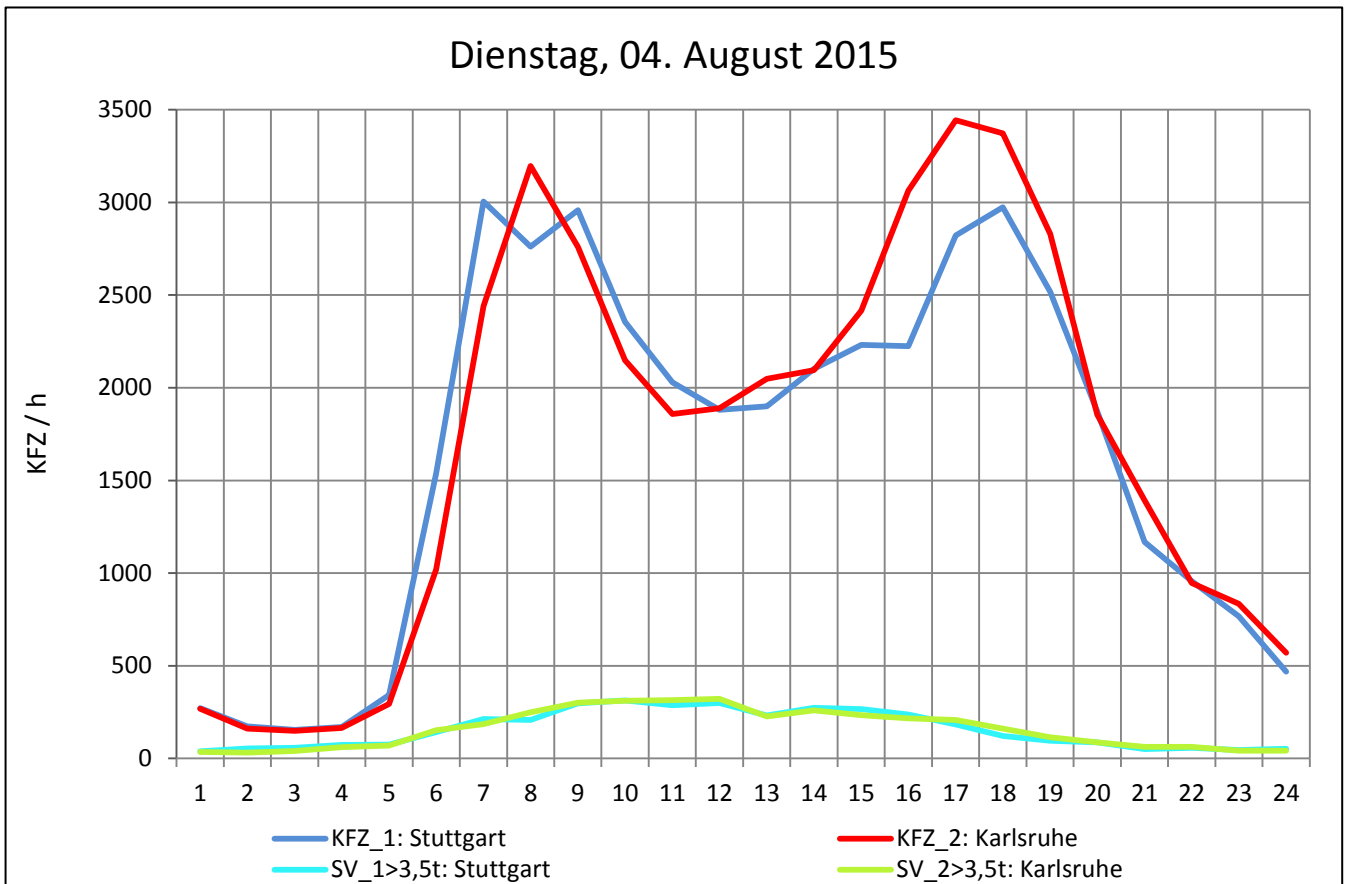
Zst.: **Stuttgart-Zuffenhausen**

TK-/Zst-Nr.: 7120/1100

B 10

Richtung 1 : **Stuttgart**

Richtung 2 : **Karlsruhe**



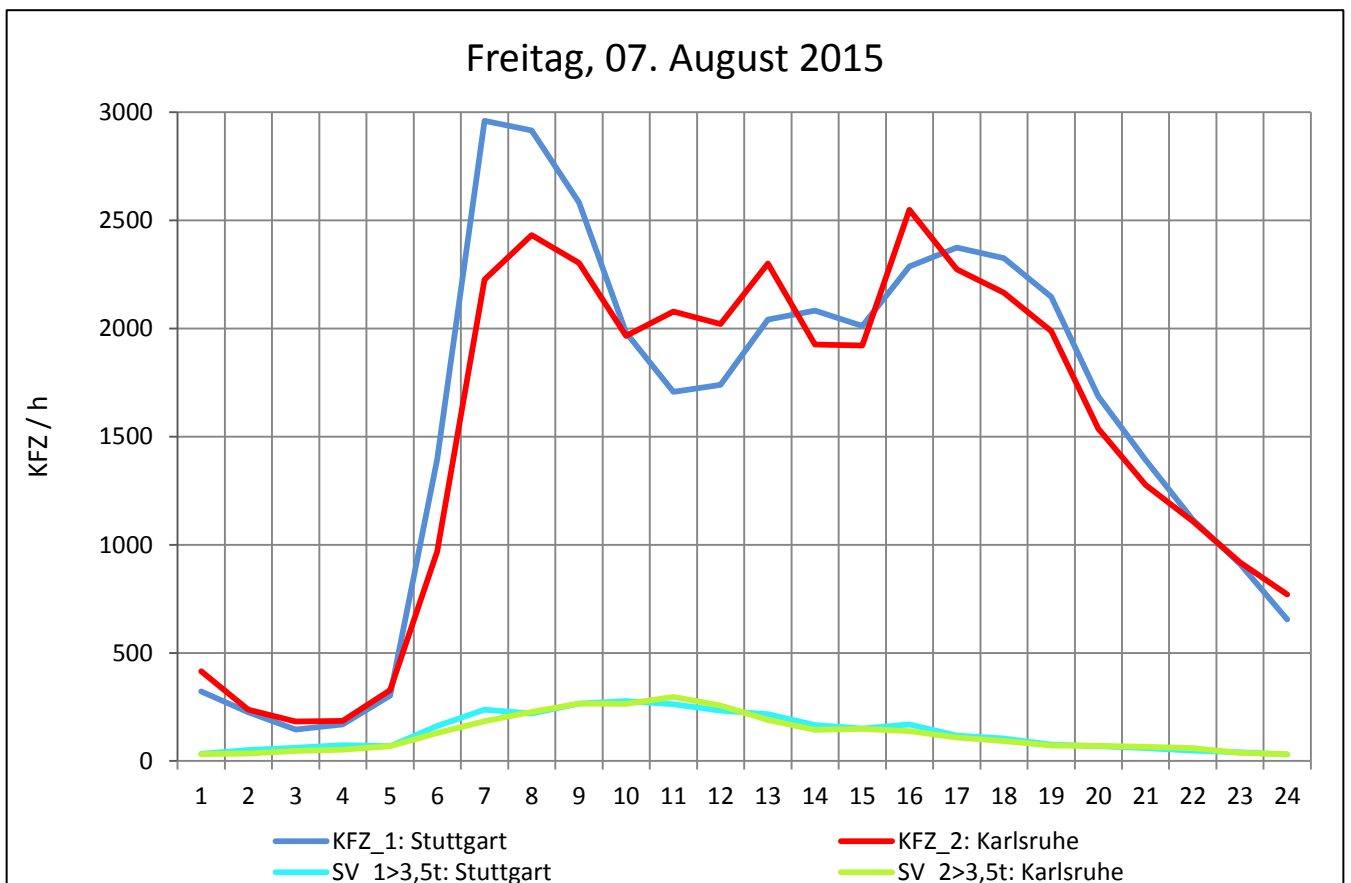
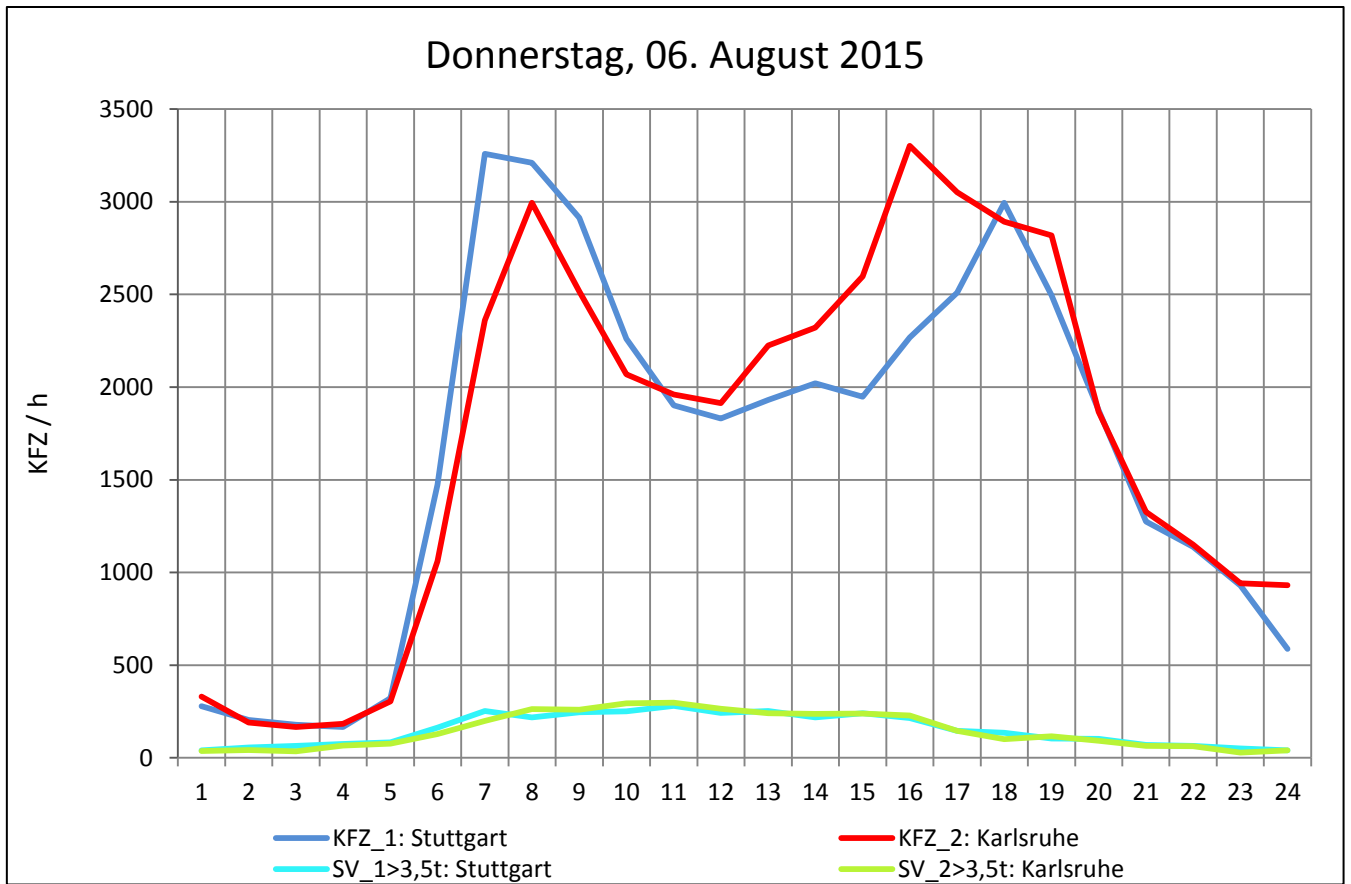
Zst.: **Stuttgart-Zuffenhausen**

TK-/Zst-Nr.: 7120/1100

B 10

Richtung 1 : **Stuttgart**

Richtung 2 : **Karlsruhe**



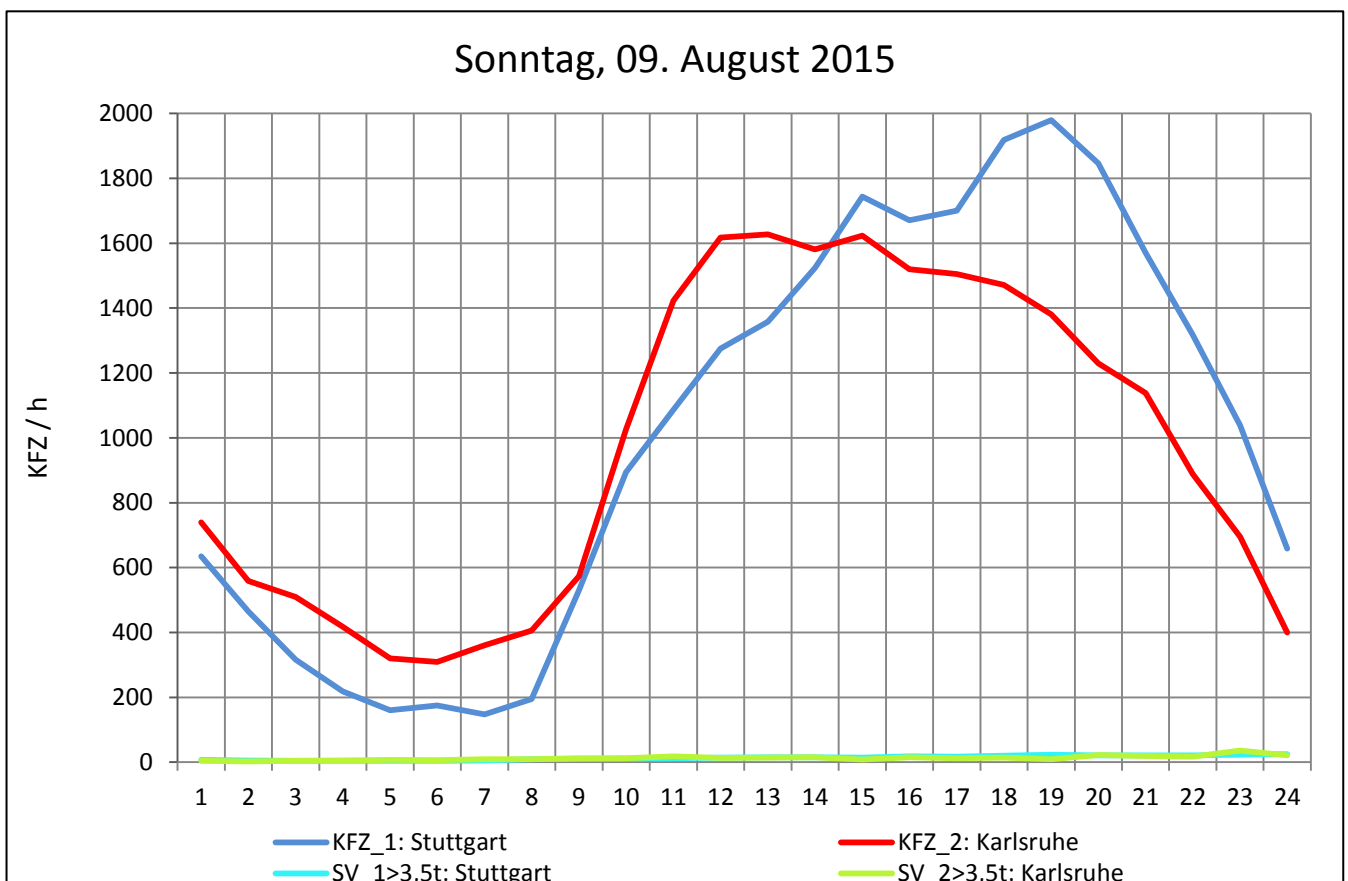
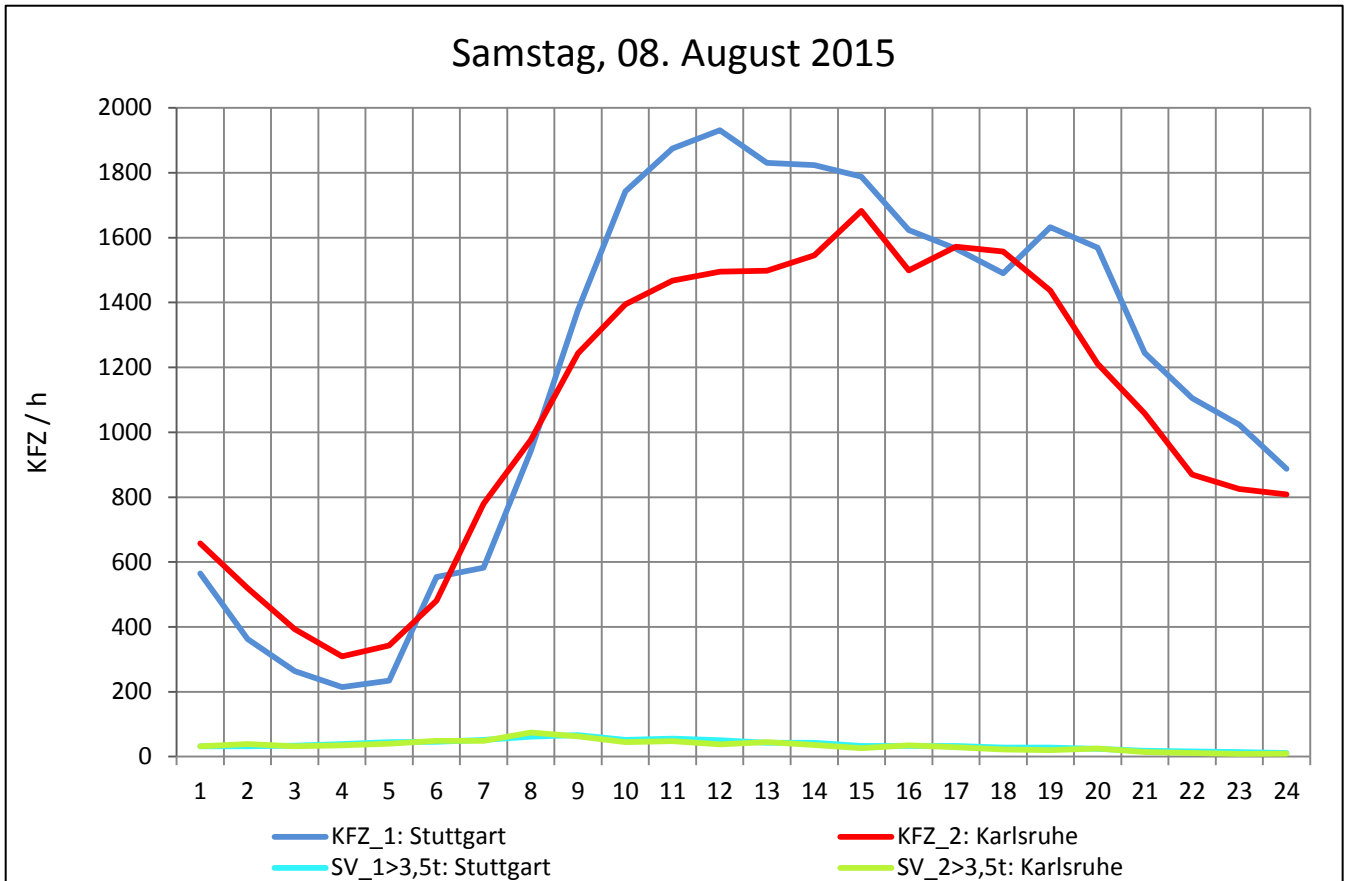
Zst.: **Stuttgart-Zuffenhausen**

TK-/Zst-Nr.: 7120/1100

B 10

Richtung 1 : **Stuttgart**

Richtung 2 : **Karlsruhe**



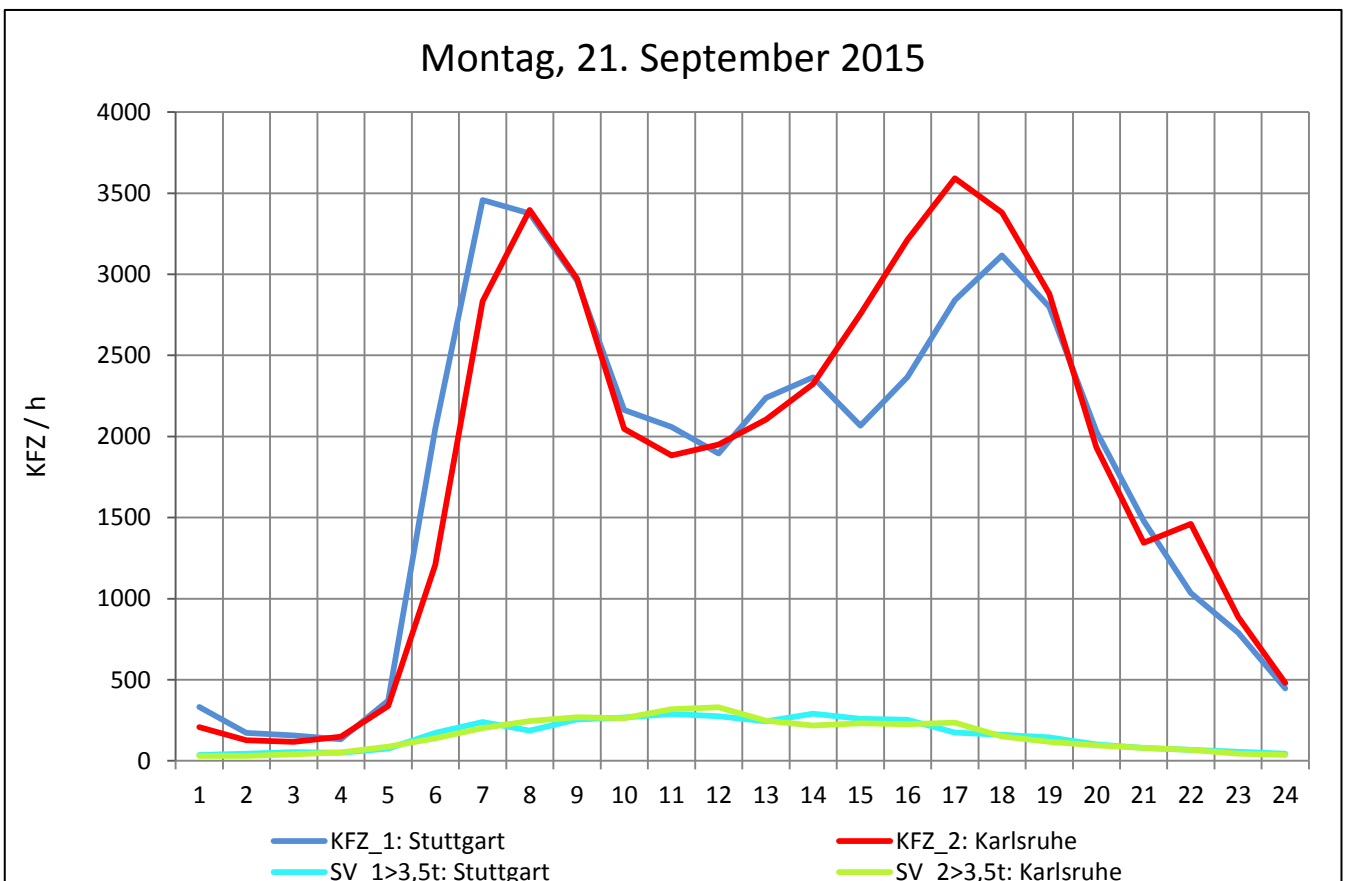
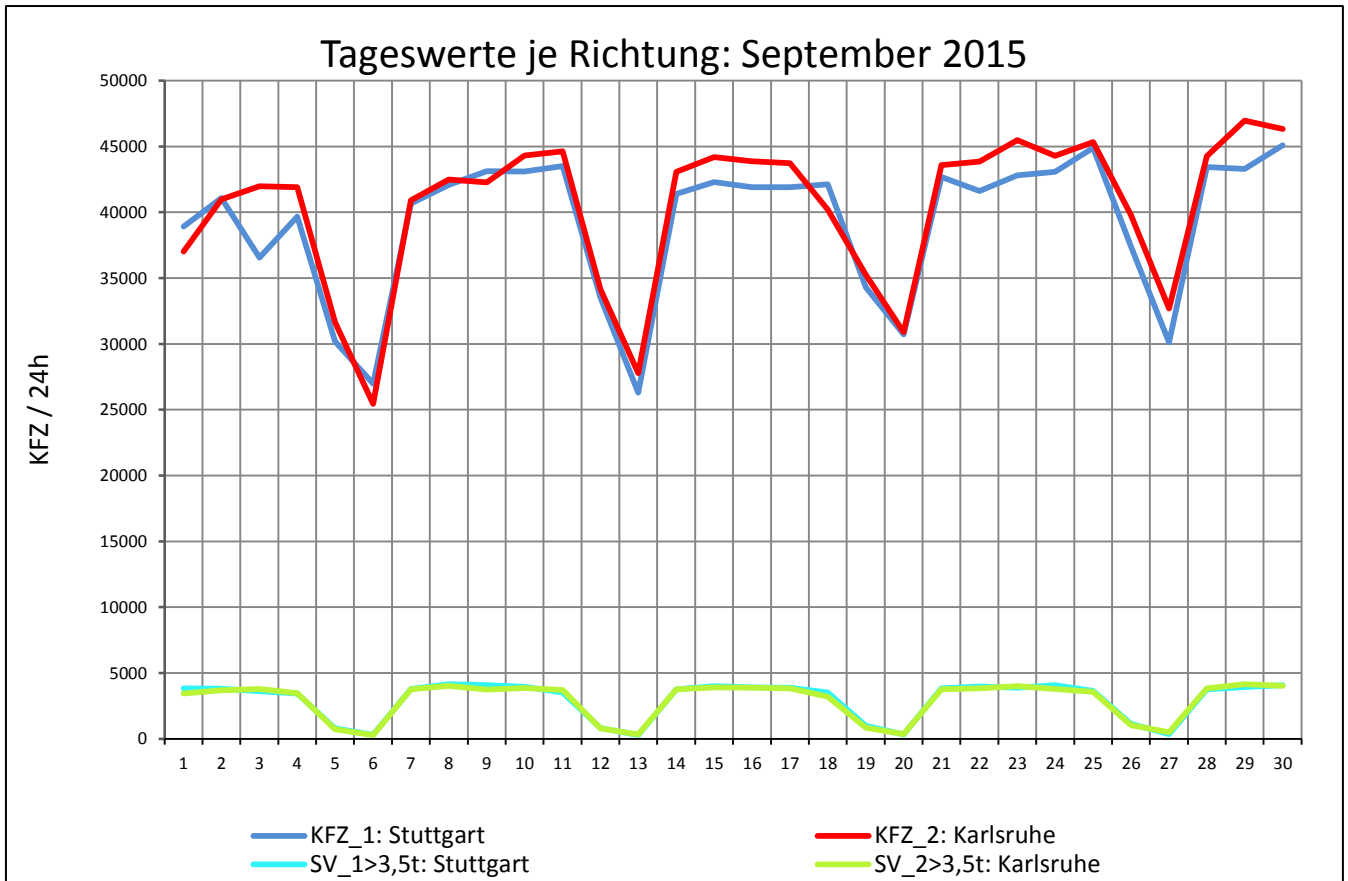
Zst.: **Stuttgart-Zuffenhausen**

TK-/Zst-Nr.: 7120/1100

B 10

Richtung 1 : **Stuttgart**

Richtung 2 : **Karlsruhe**



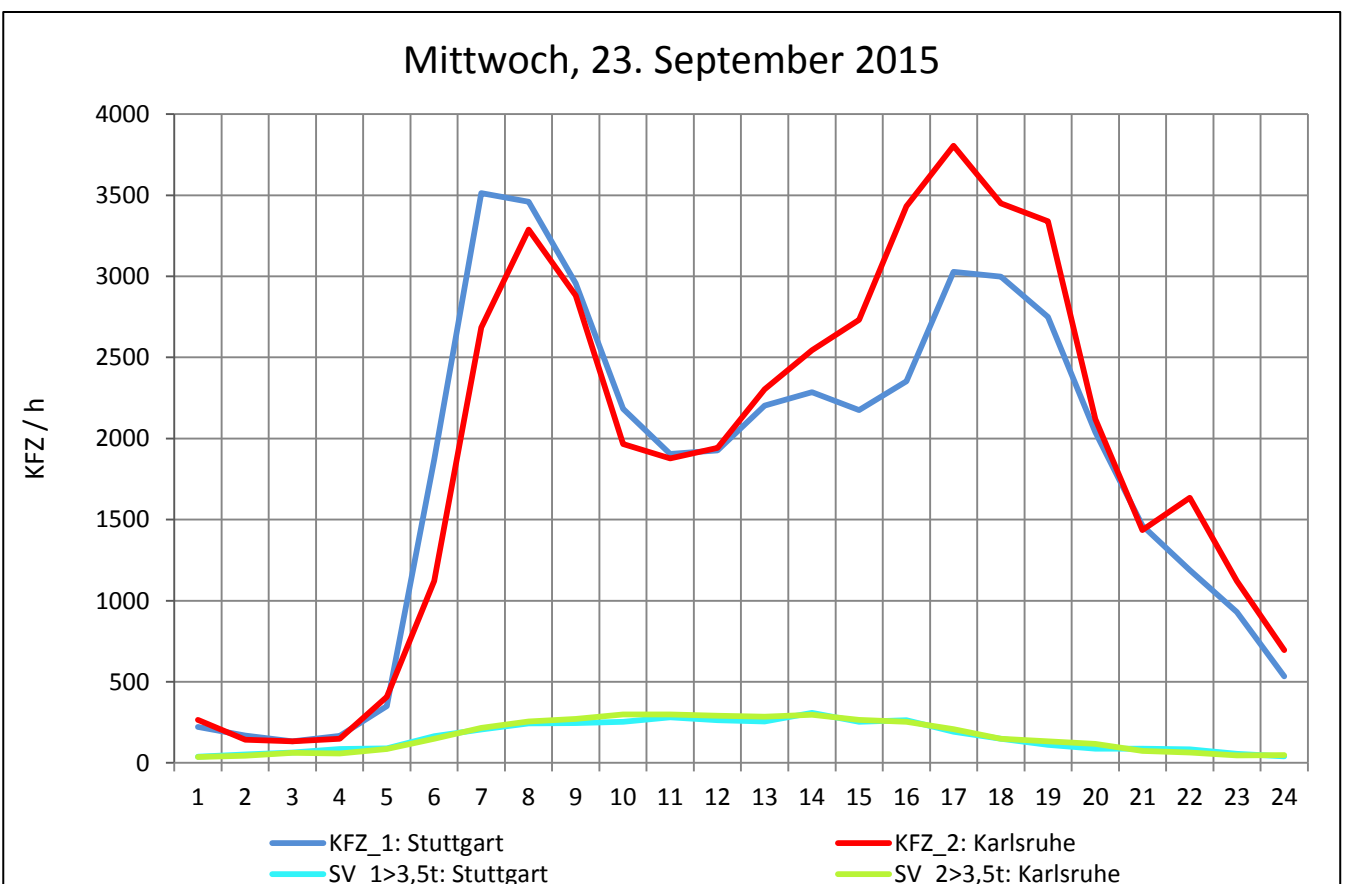
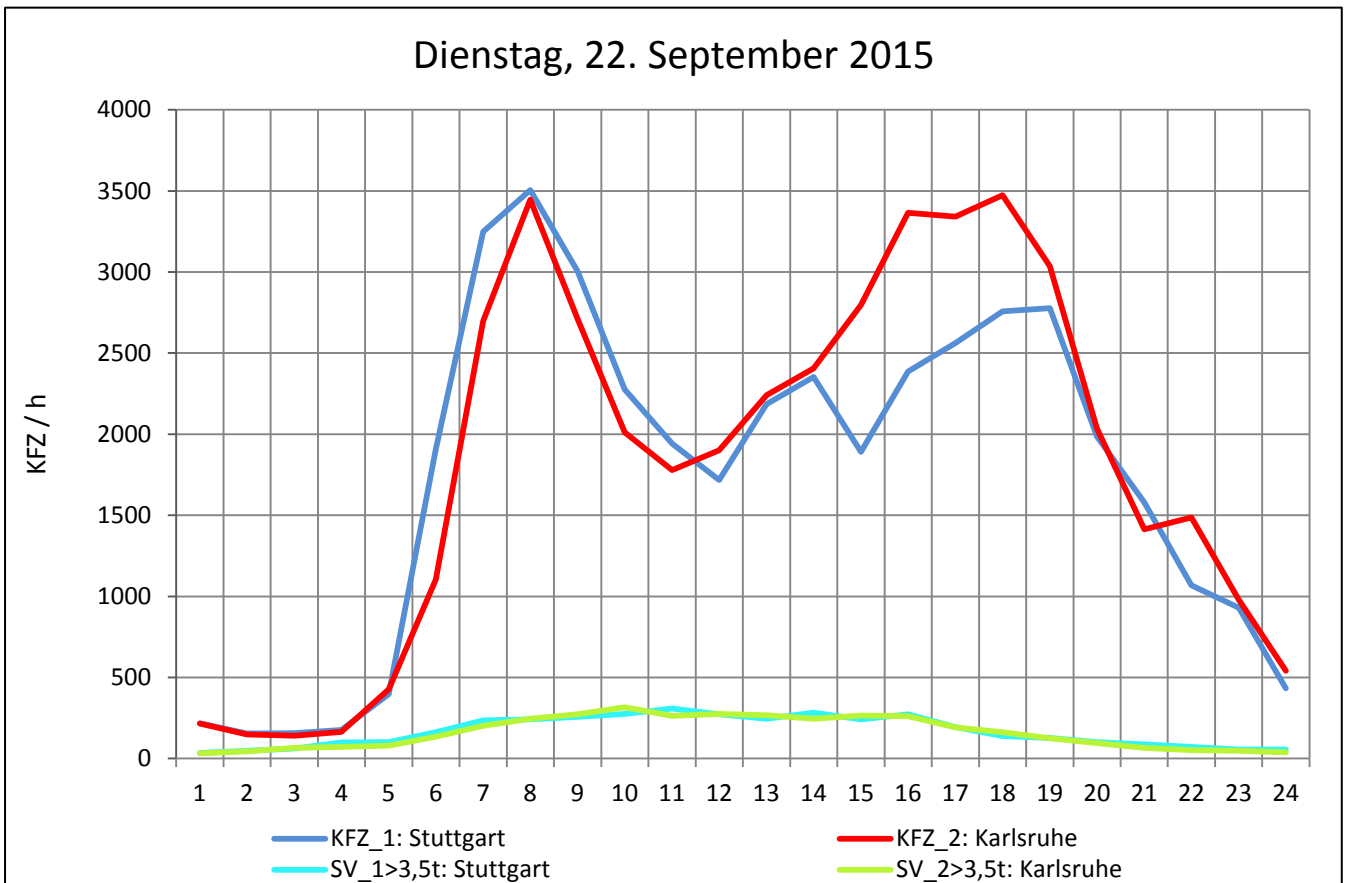
Zst.: **Stuttgart-Zuffenhausen**

TK-/Zst-Nr.: 7120/1100

B 10

Richtung 1 : **Stuttgart**

Richtung 2 : **Karlsruhe**



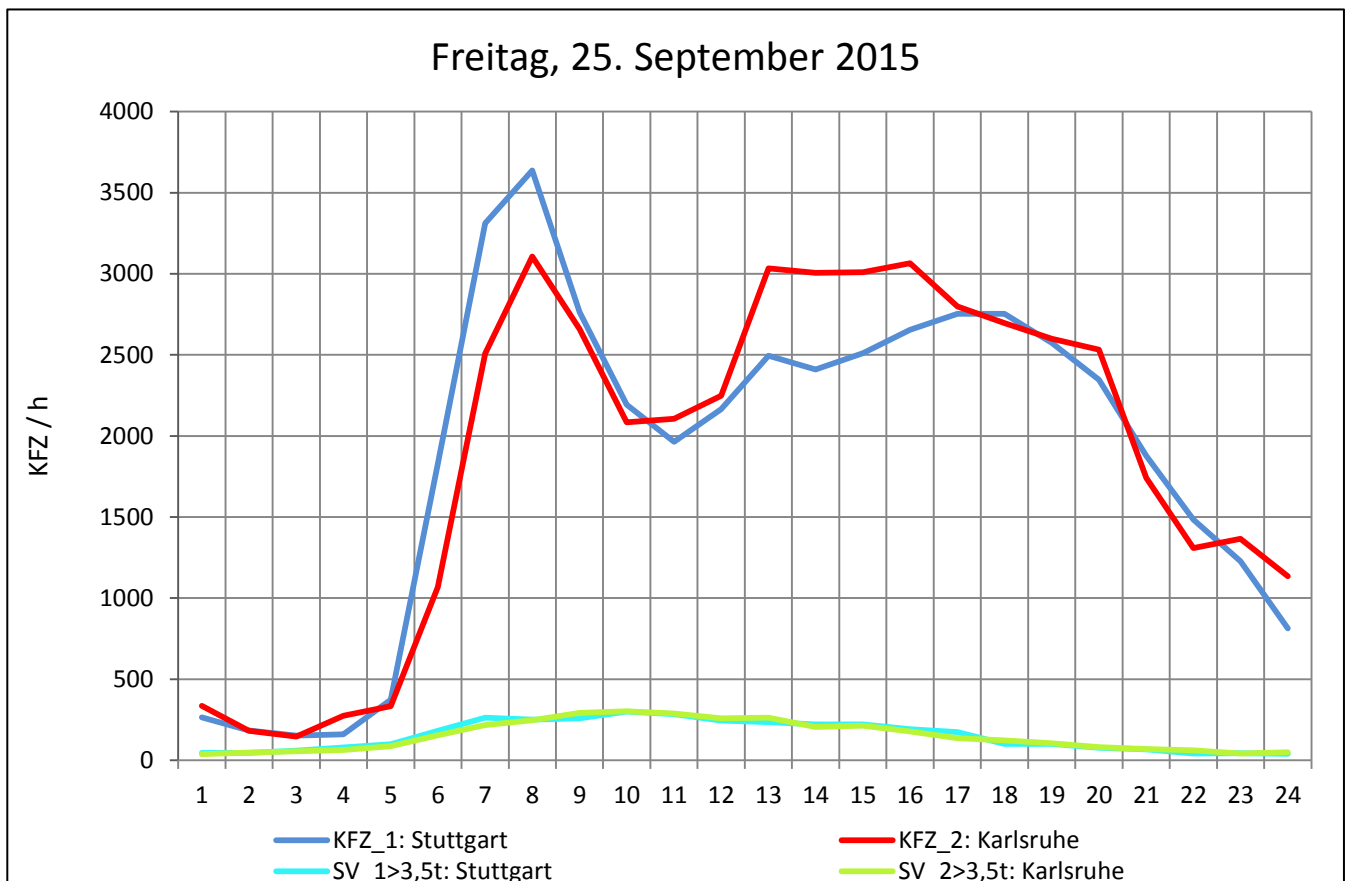
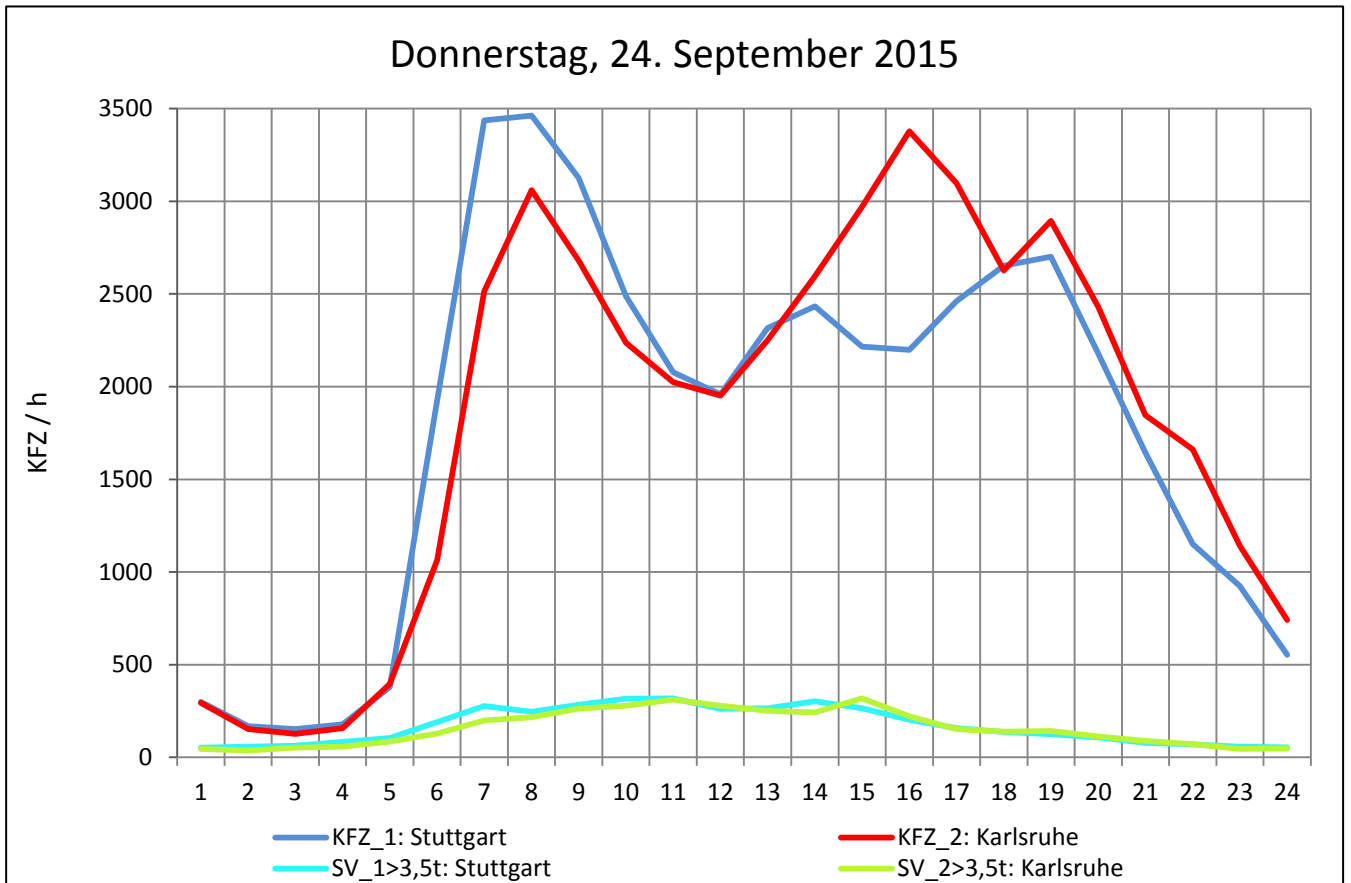
Zst.: **Stuttgart-Zuffenhausen**

TK-/Zst-Nr.: 7120/1100

B 10

Richtung 1 : **Stuttgart**

Richtung 2 : **Karlsruhe**



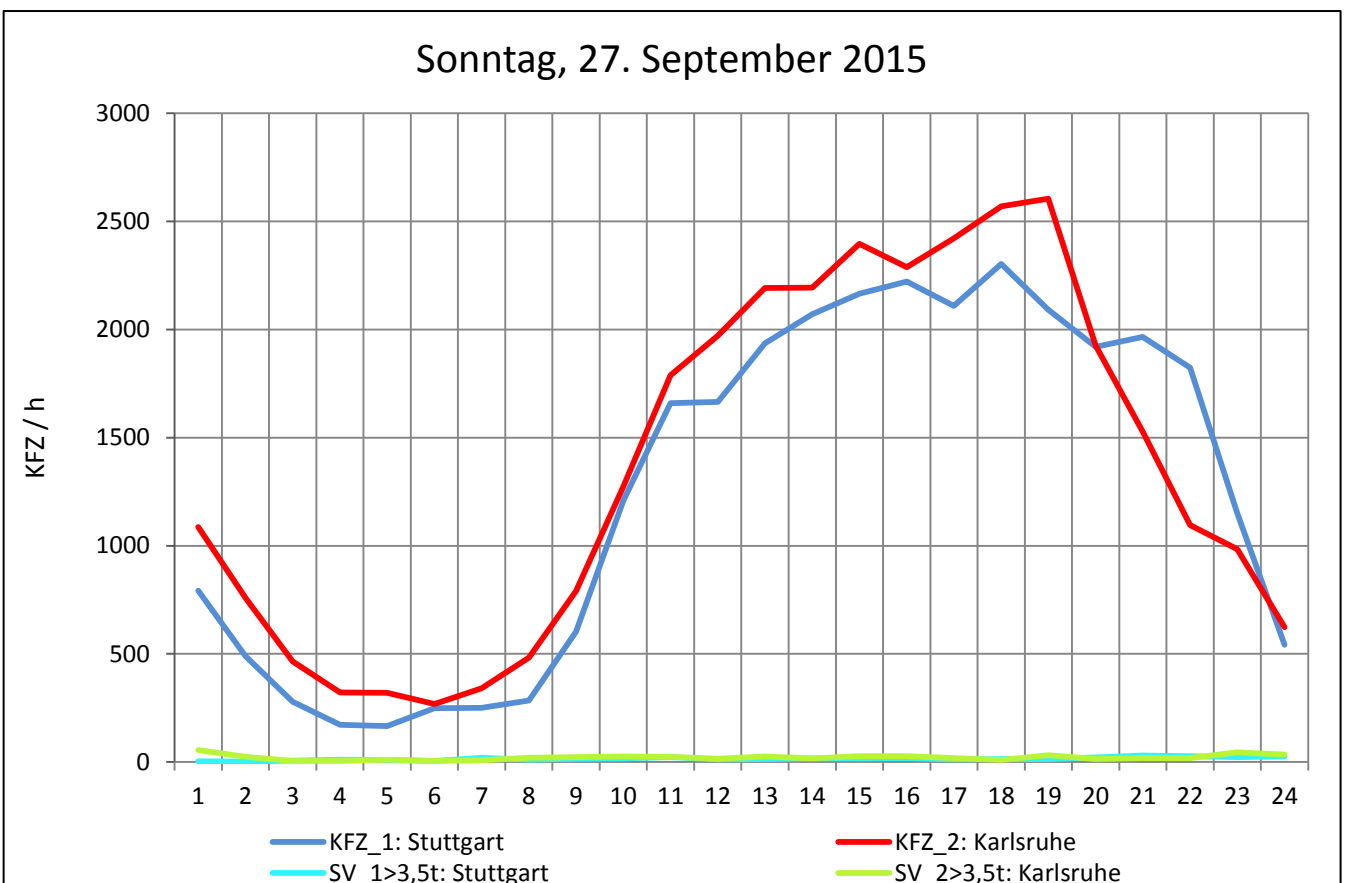
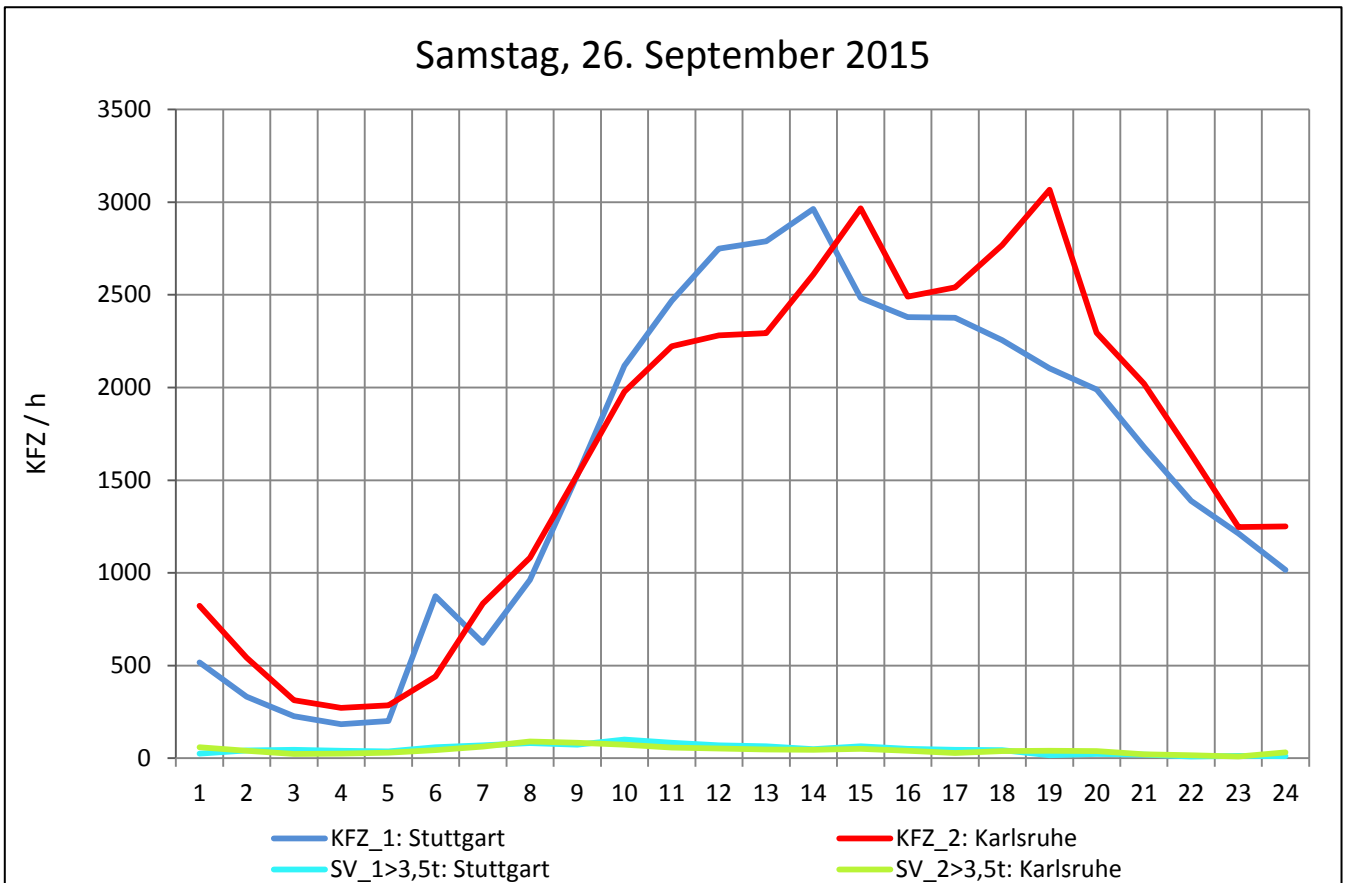
Zst.: **Stuttgart-Zuffenhausen**

TK-/Zst-Nr.: 7120/1100

B 10

Richtung 1 : **Stuttgart**

Richtung 2 : **Karlsruhe**



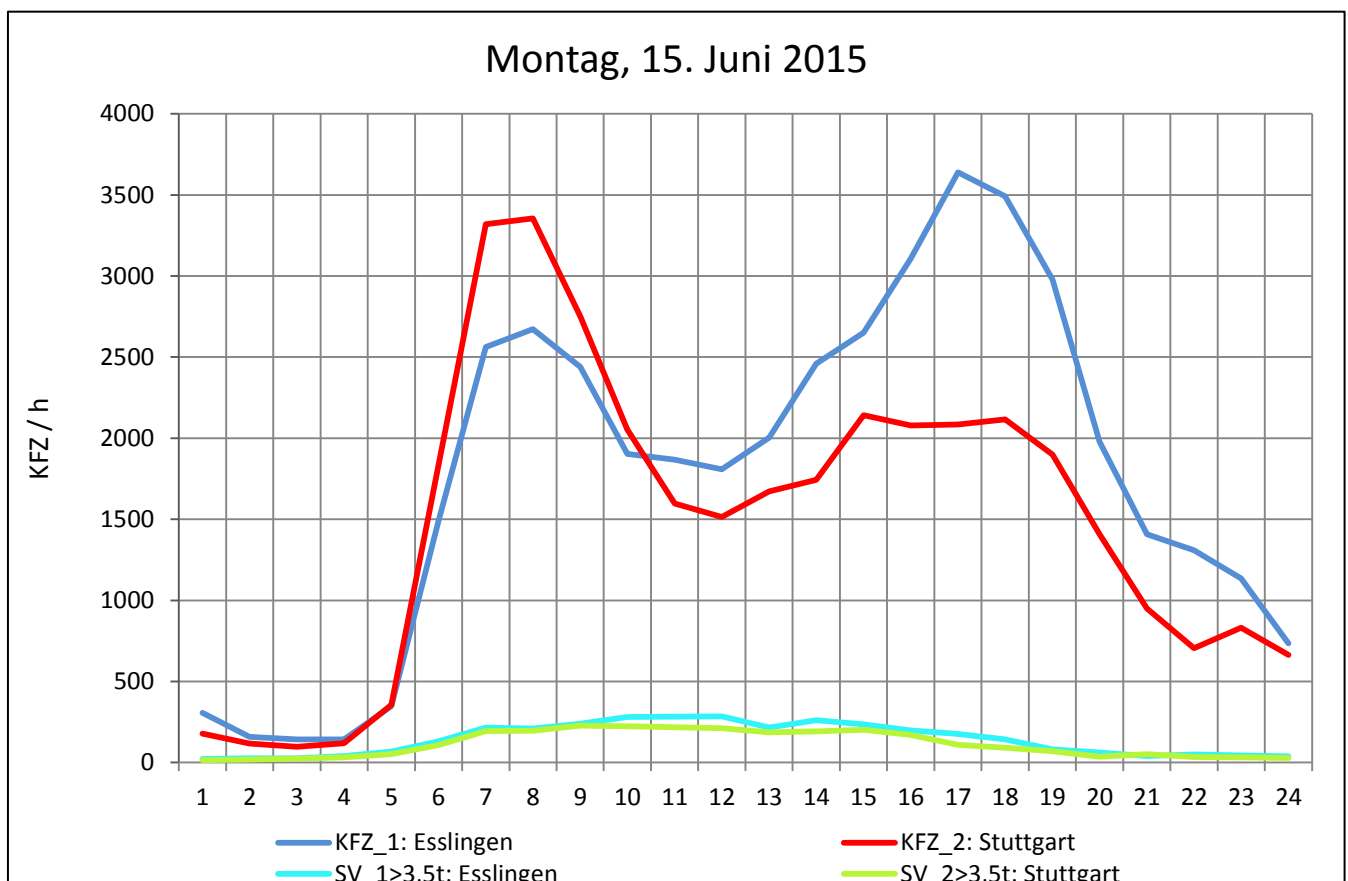
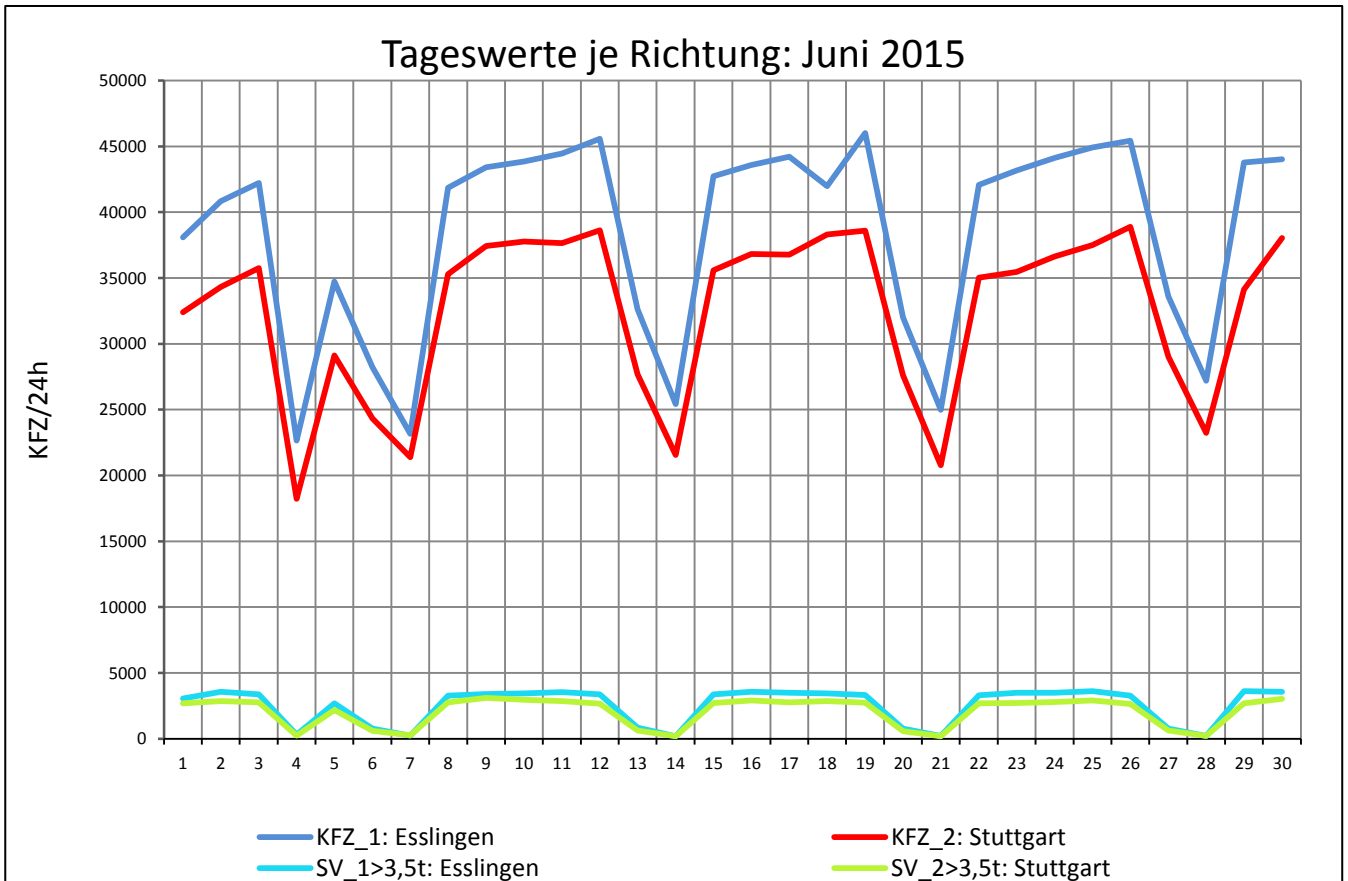
Zst.: **Stuttgart-Hedelfingen**

TK-/Zst-Nr.: 7221/1101

B 10

Richtung 1 : **Esslingen**

Richtung 2 : **Stuttgart**



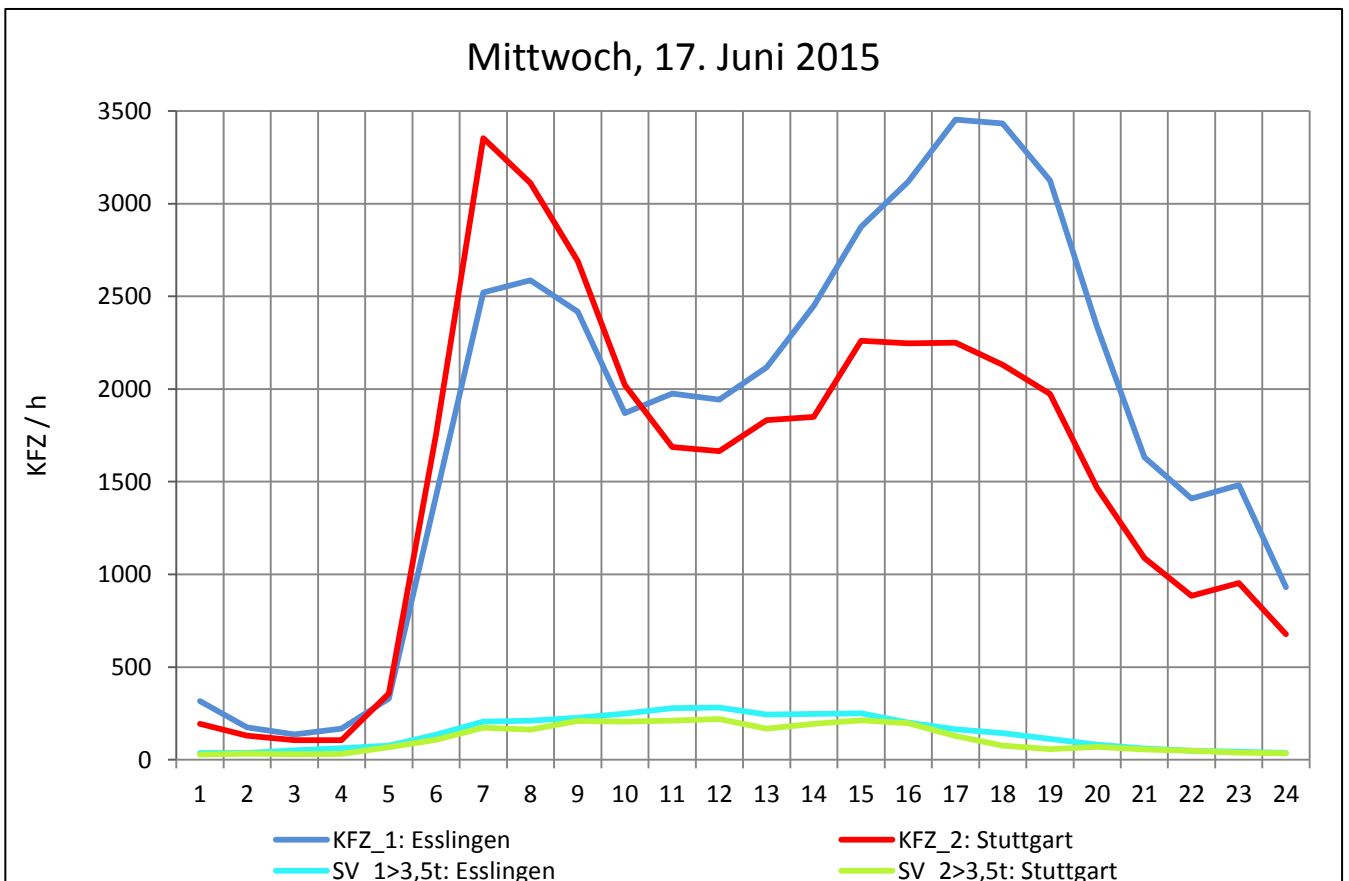
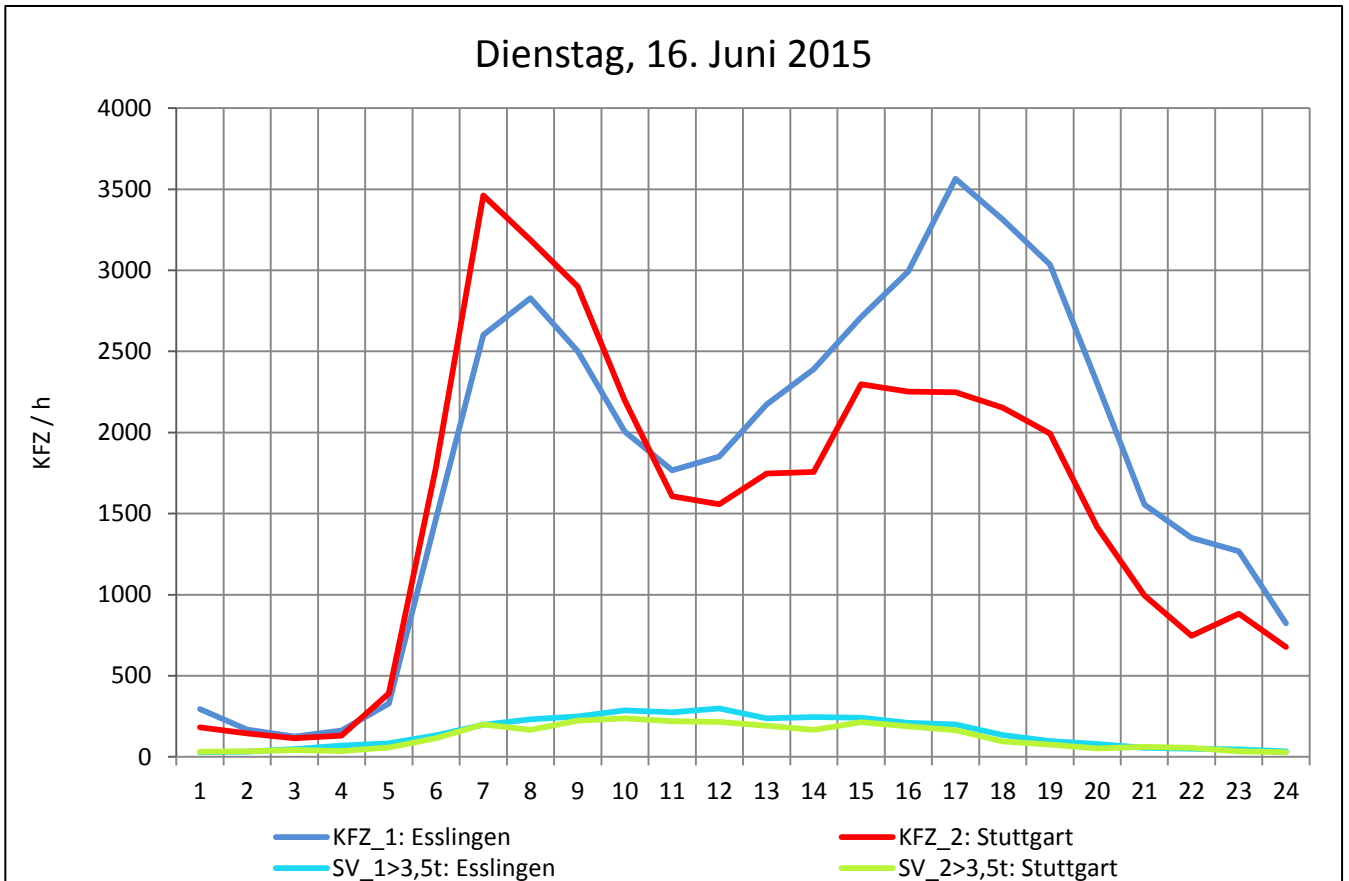
Zst.: **Stuttgart-Hedelfingen**

TK-/Zst-Nr.: 7221/1101

B 10

Richtung 1 : **Esslingen**

Richtung 2 : **Stuttgart**



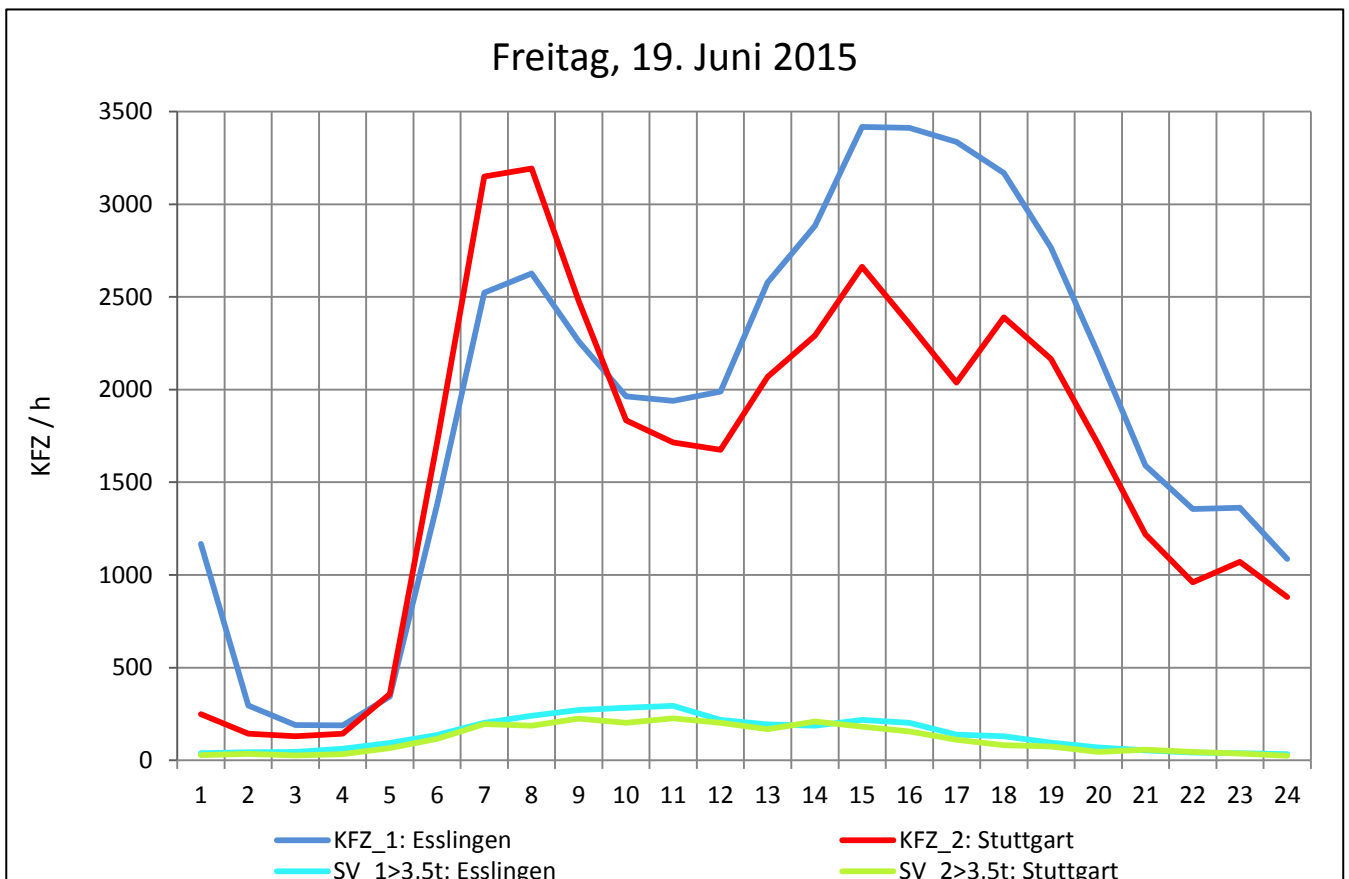
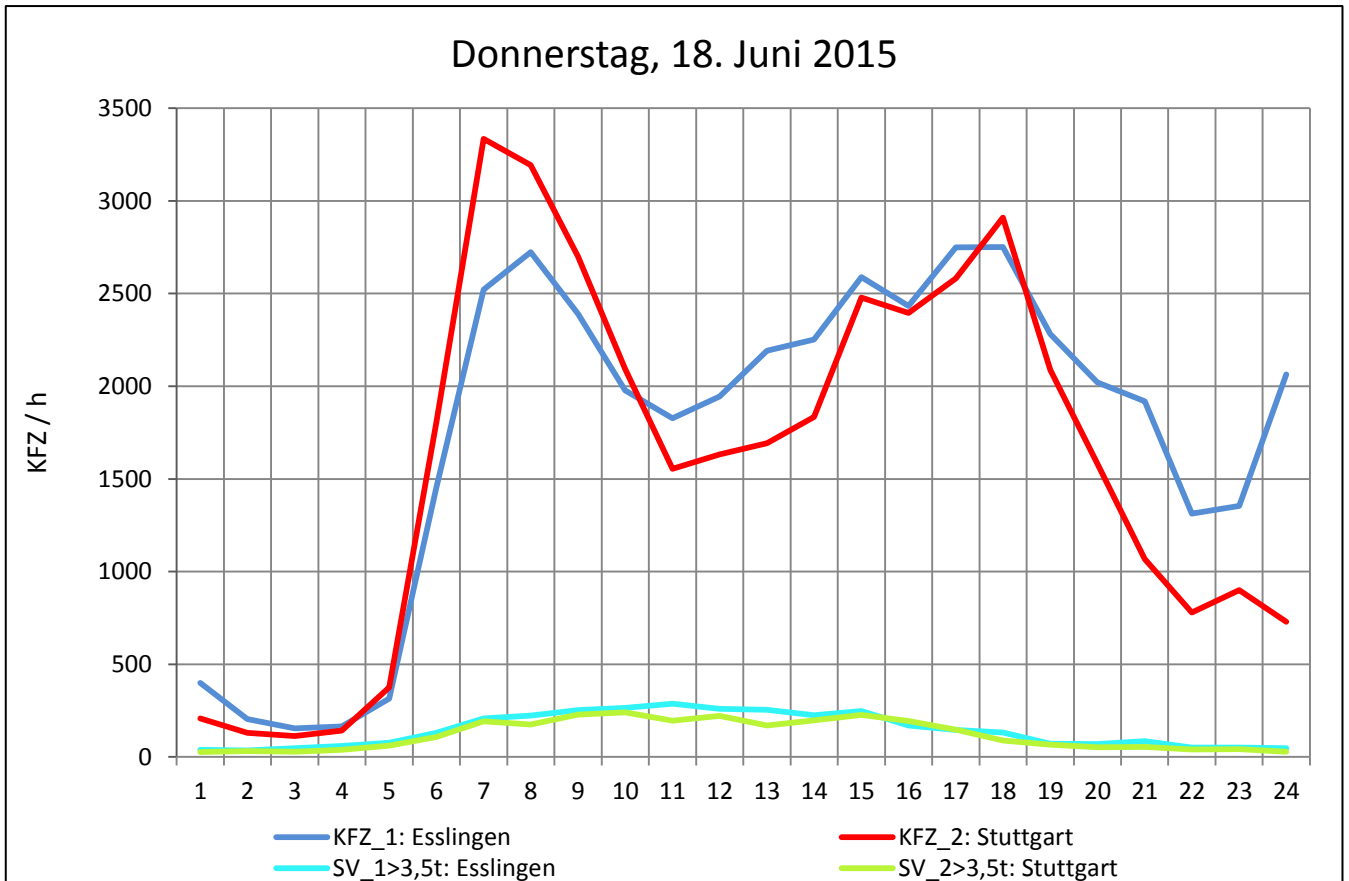
Zst.: **Stuttgart-Hedelfingen**

TK-/Zst-Nr.: 7221/1101

B 10

Richtung 1 : **Esslingen**

Richtung 2 : **Stuttgart**



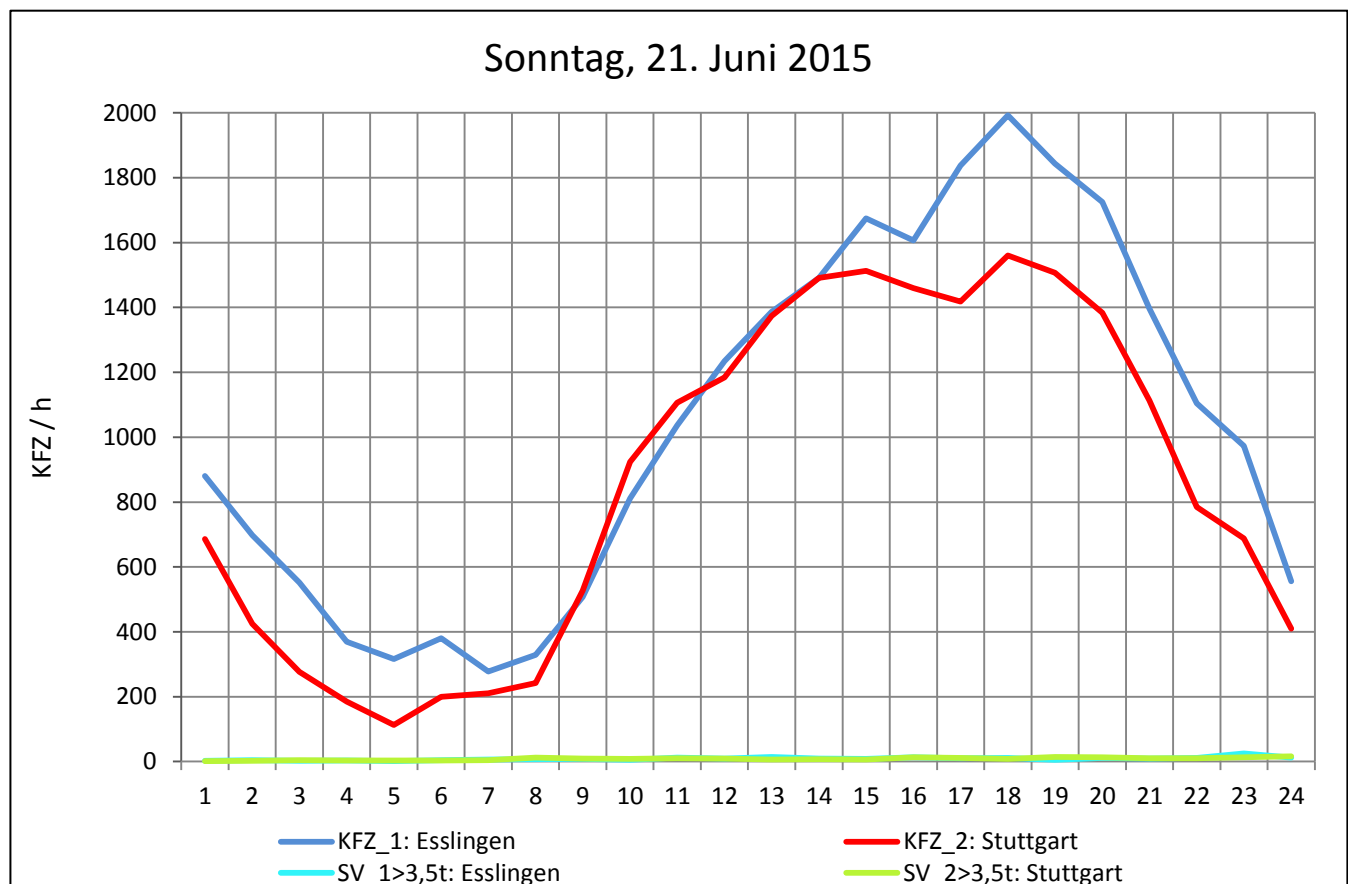
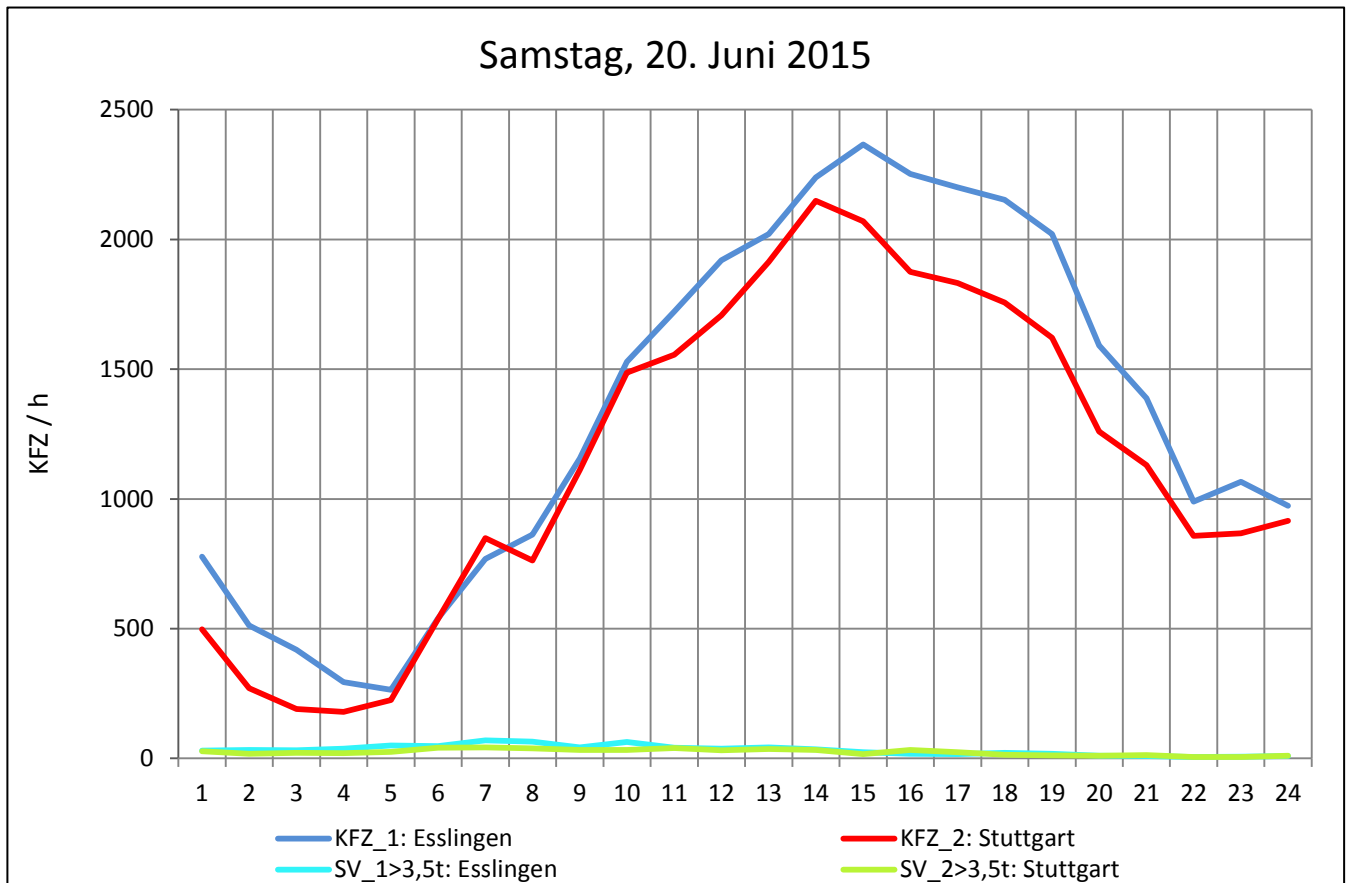
Zst.: **Stuttgart-Hedelfingen**

TK-/Zst-Nr.: 7221/1101

B 10

Richtung 1 : **Esslingen**

Richtung 2 : **Stuttgart**



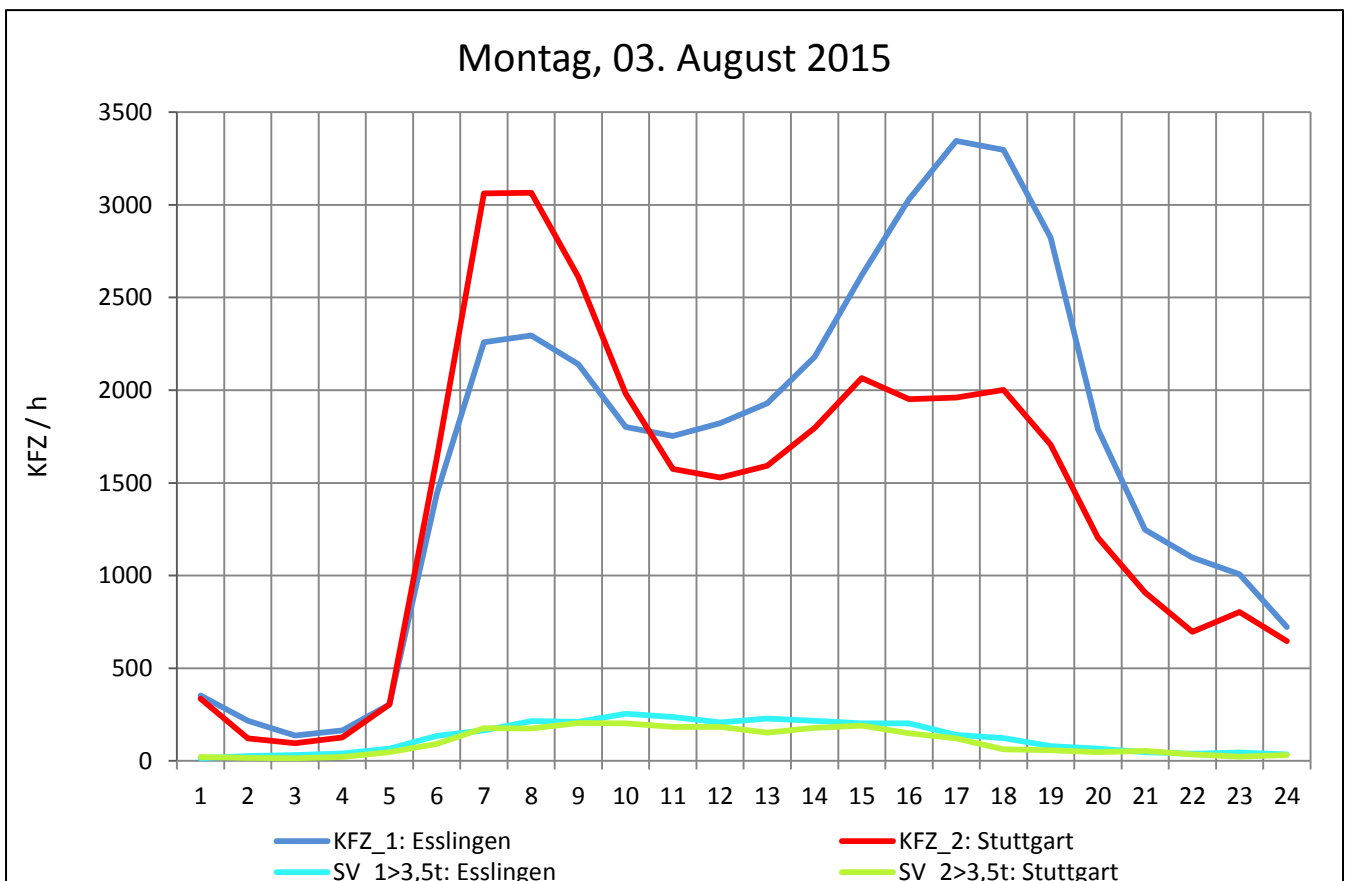
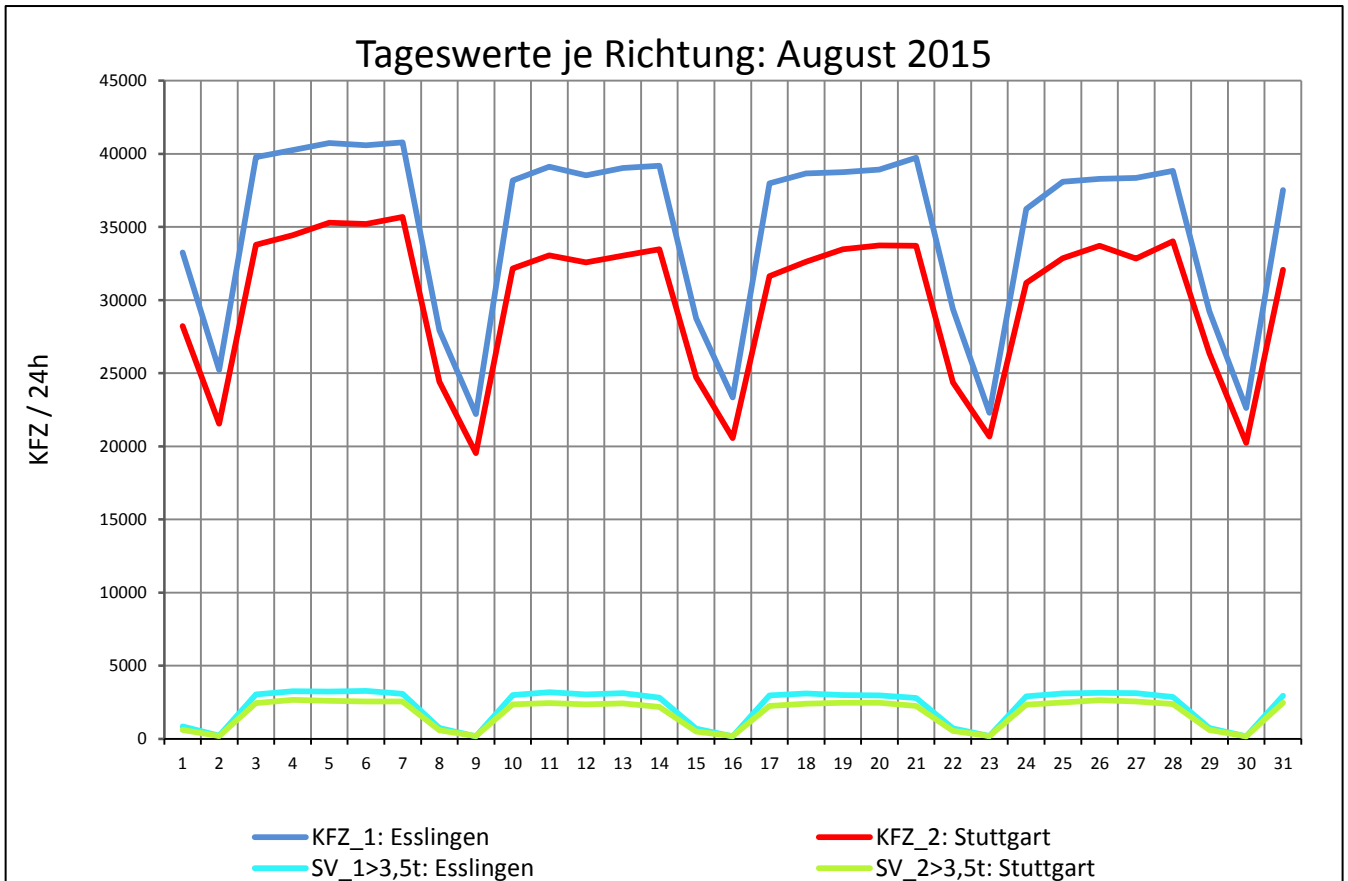
Zst.: **Stuttgart-Hedelfingen**

TK-/Zst-Nr.: 7221/1101

B 10

Richtung 1 : **Esslingen**

Richtung 2 : **Stuttgart**



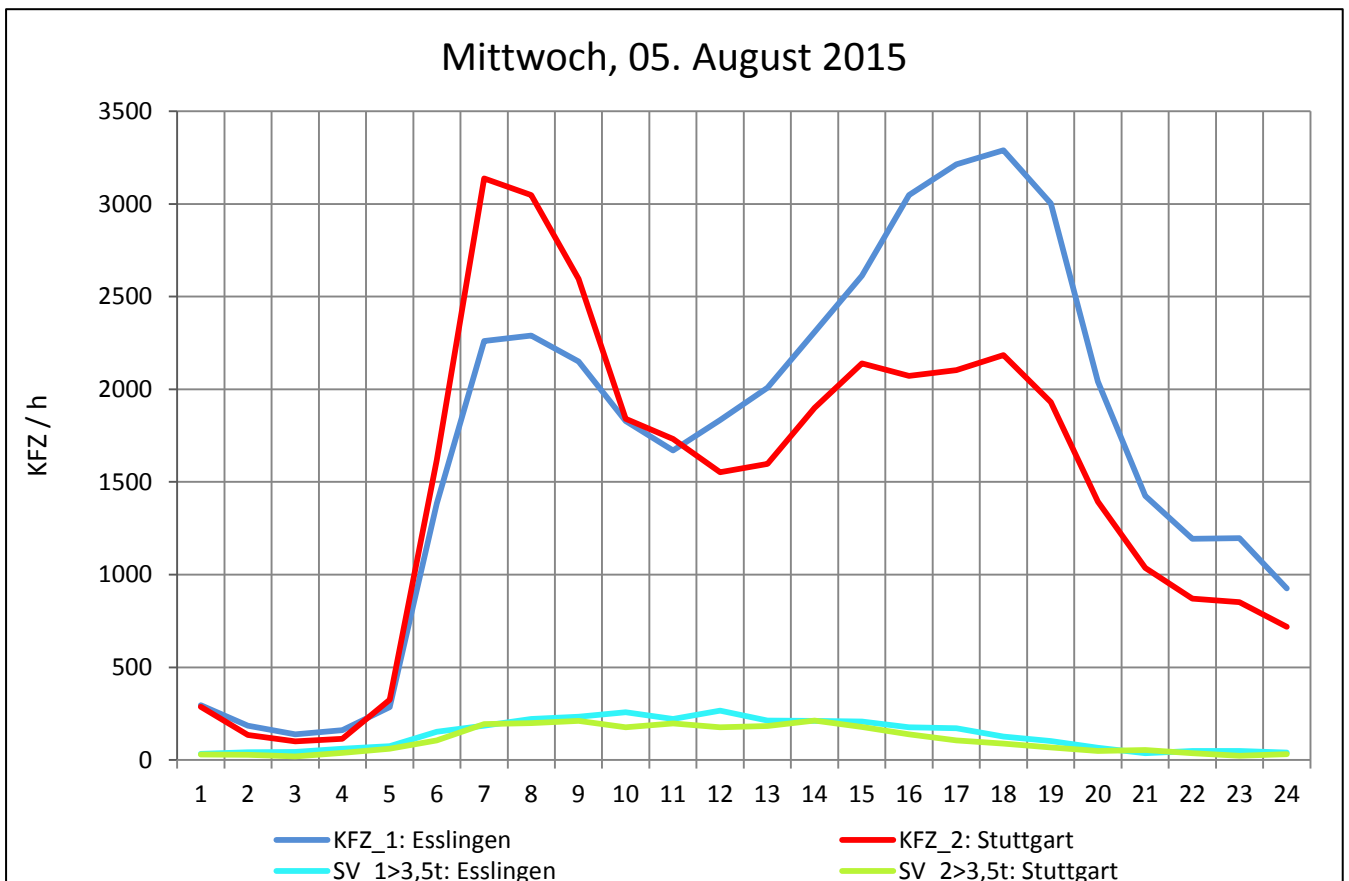
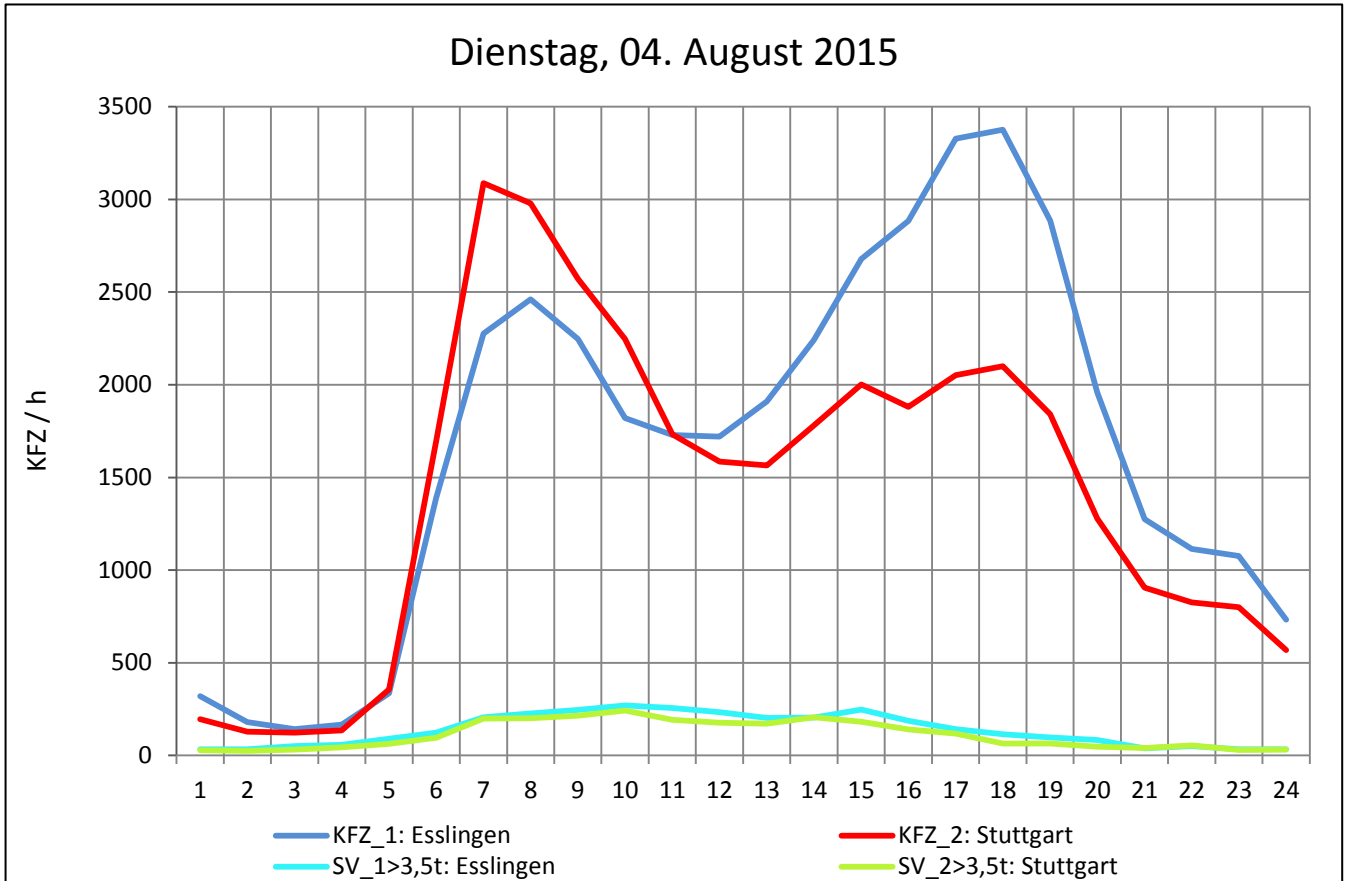
Zst.: **Stuttgart-Hedelfingen**

TK-/Zst-Nr.: 7221/1101

B 10

Richtung 1 : **Esslingen**

Richtung 2 : **Stuttgart**



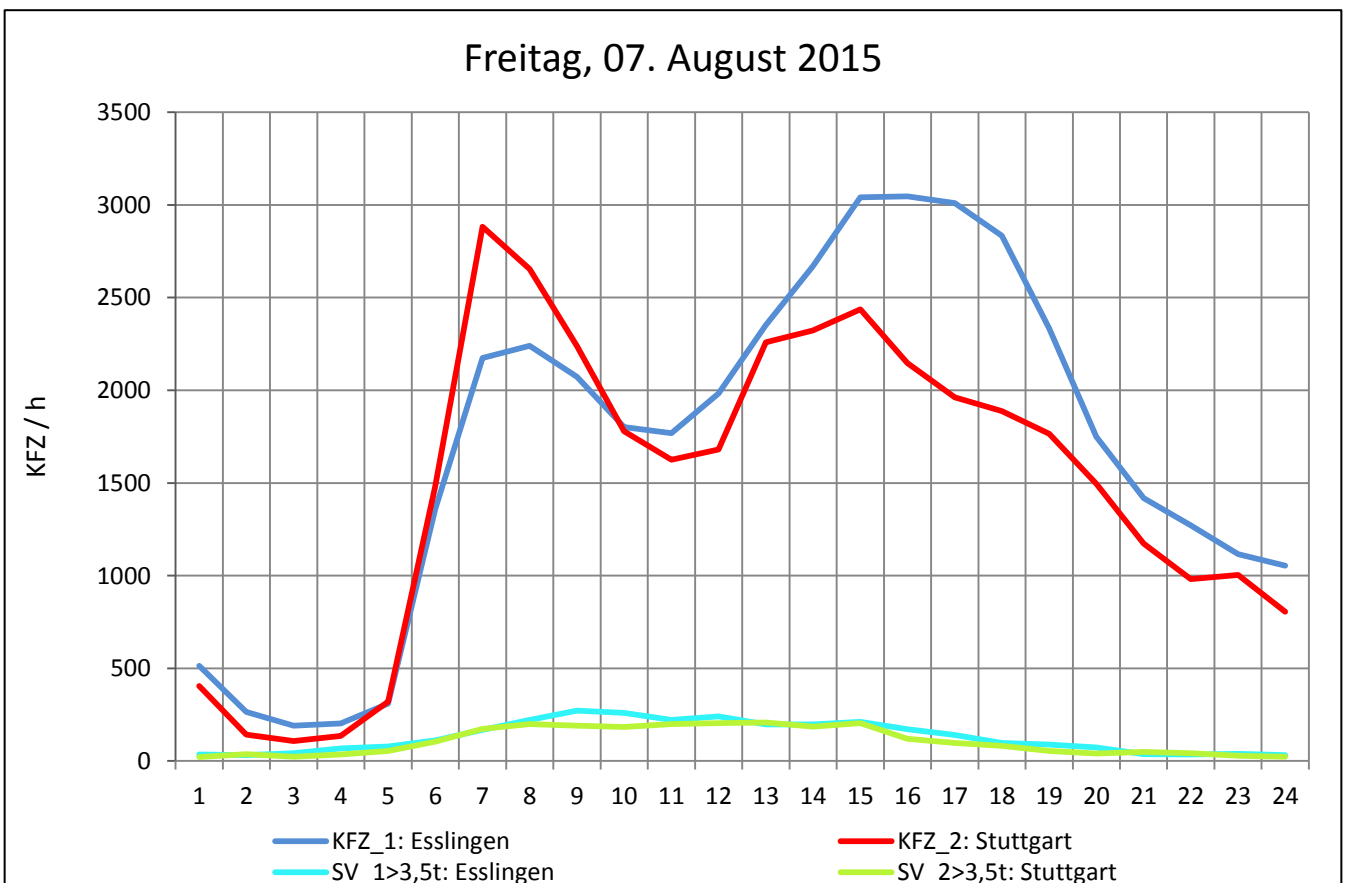
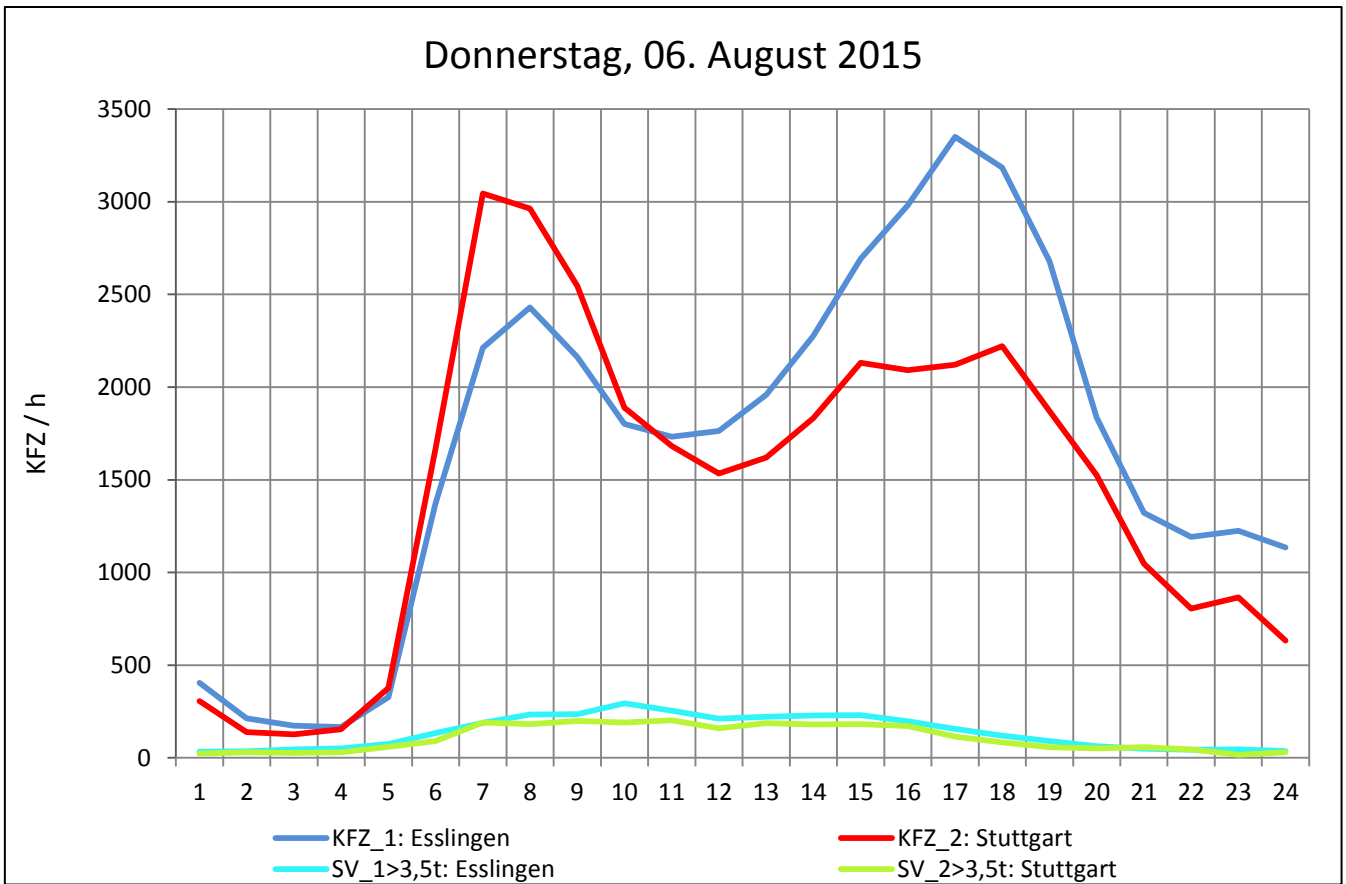
Zst.: **Stuttgart-Hedelfingen**

TK-/Zst-Nr.: 7221/1101

B 10

Richtung 1 : **Esslingen**

Richtung 2 : **Stuttgart**



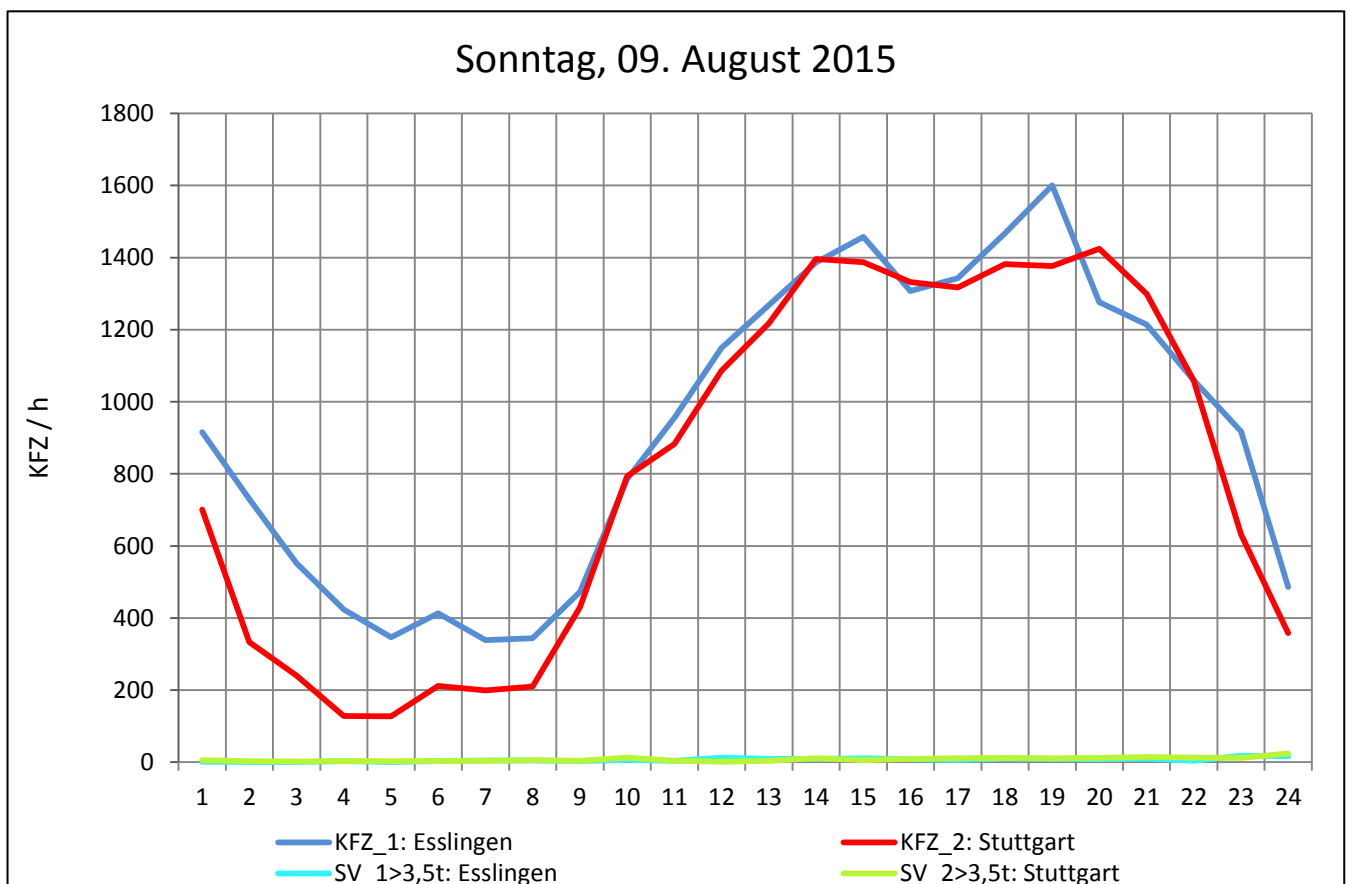
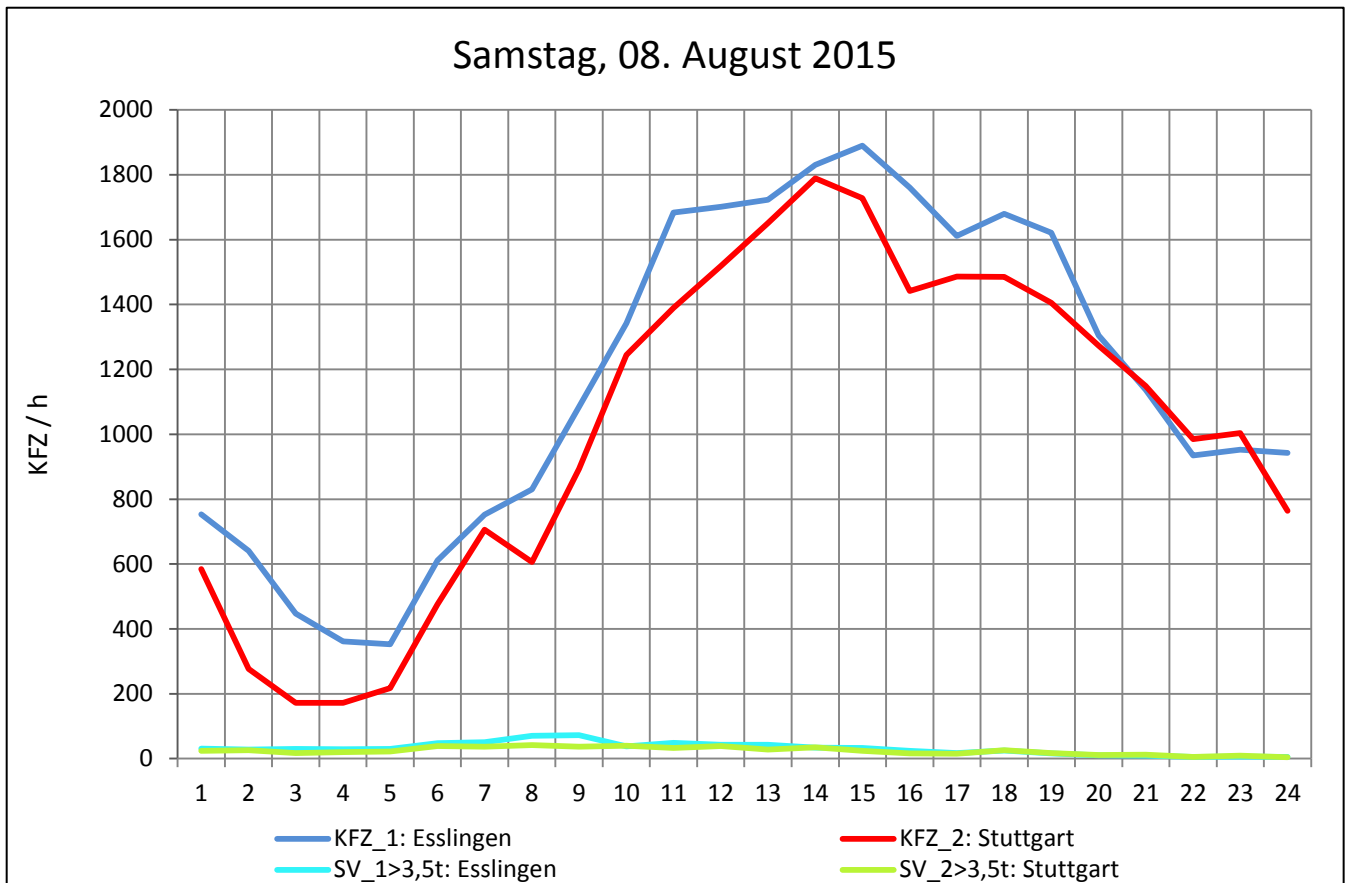
Zst.: **Stuttgart-Hedelfingen**

TK-/Zst-Nr.: 7221/1101

B 10

Richtung 1 : **Esslingen**

Richtung 2 : **Stuttgart**



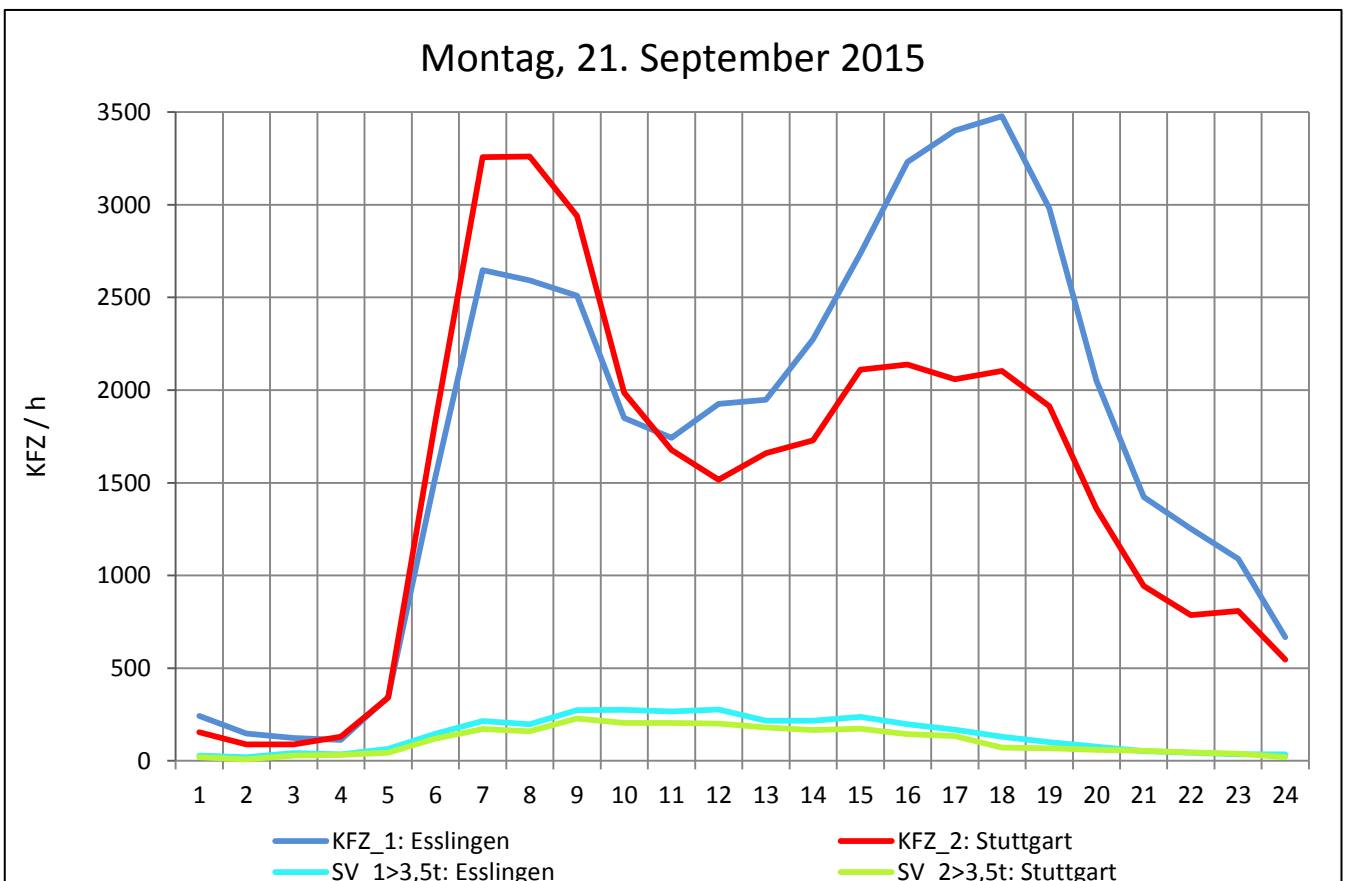
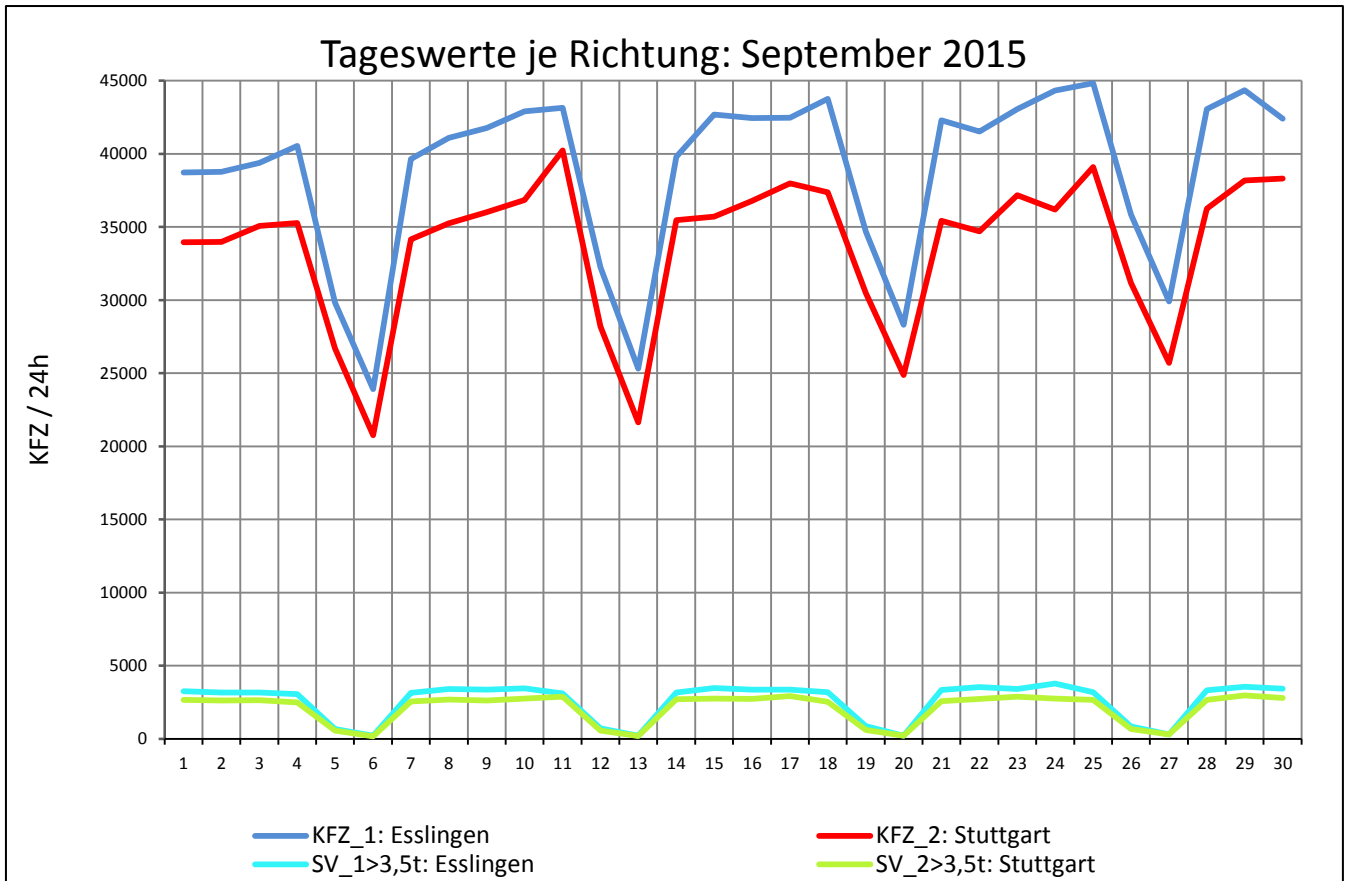
Zst.: **Stuttgart-Hedelfingen**

TK-/Zst-Nr.: 7221/1101

B 10

Richtung 1 : **Esslingen**

Richtung 2 : **Stuttgart**



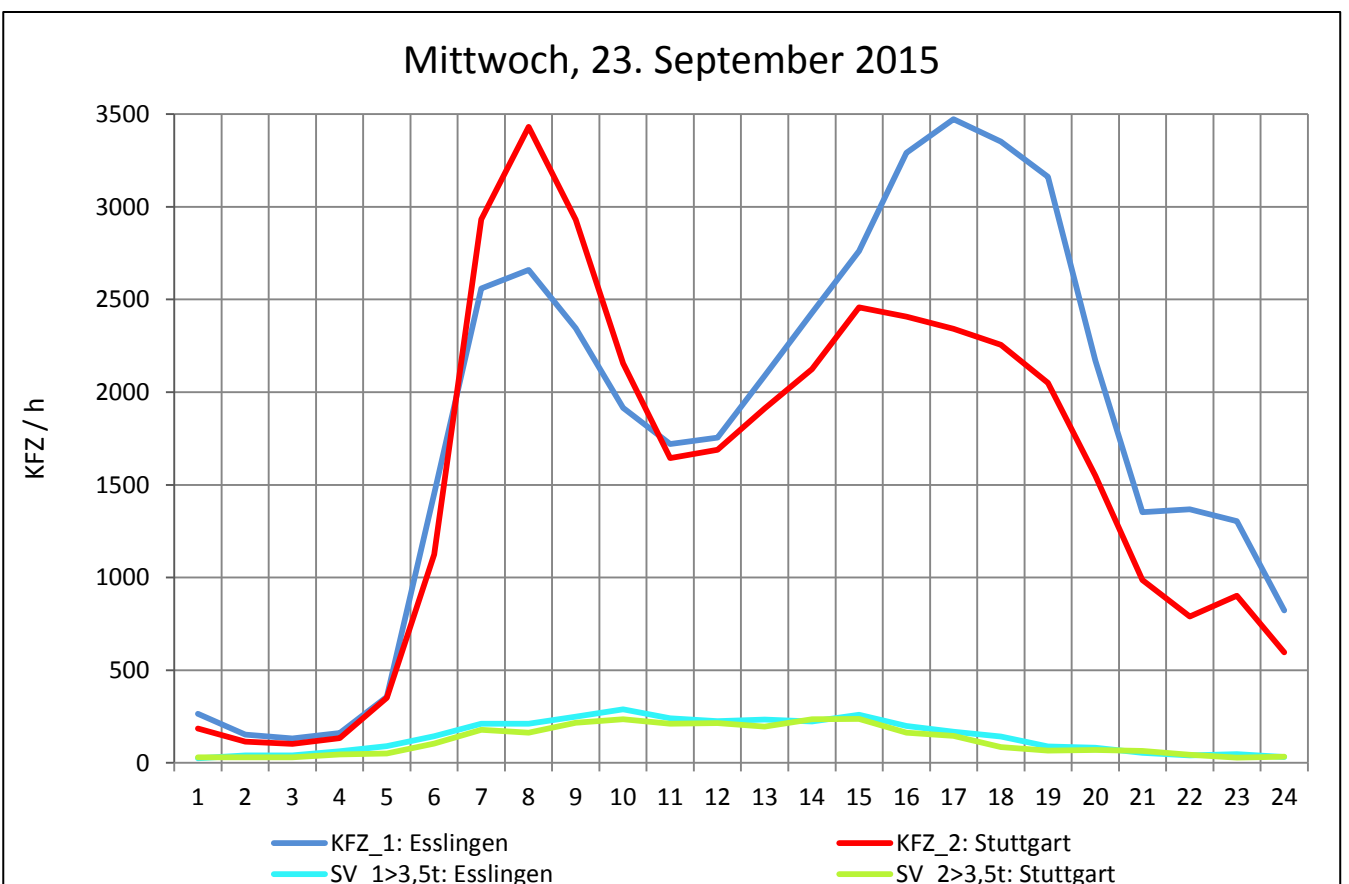
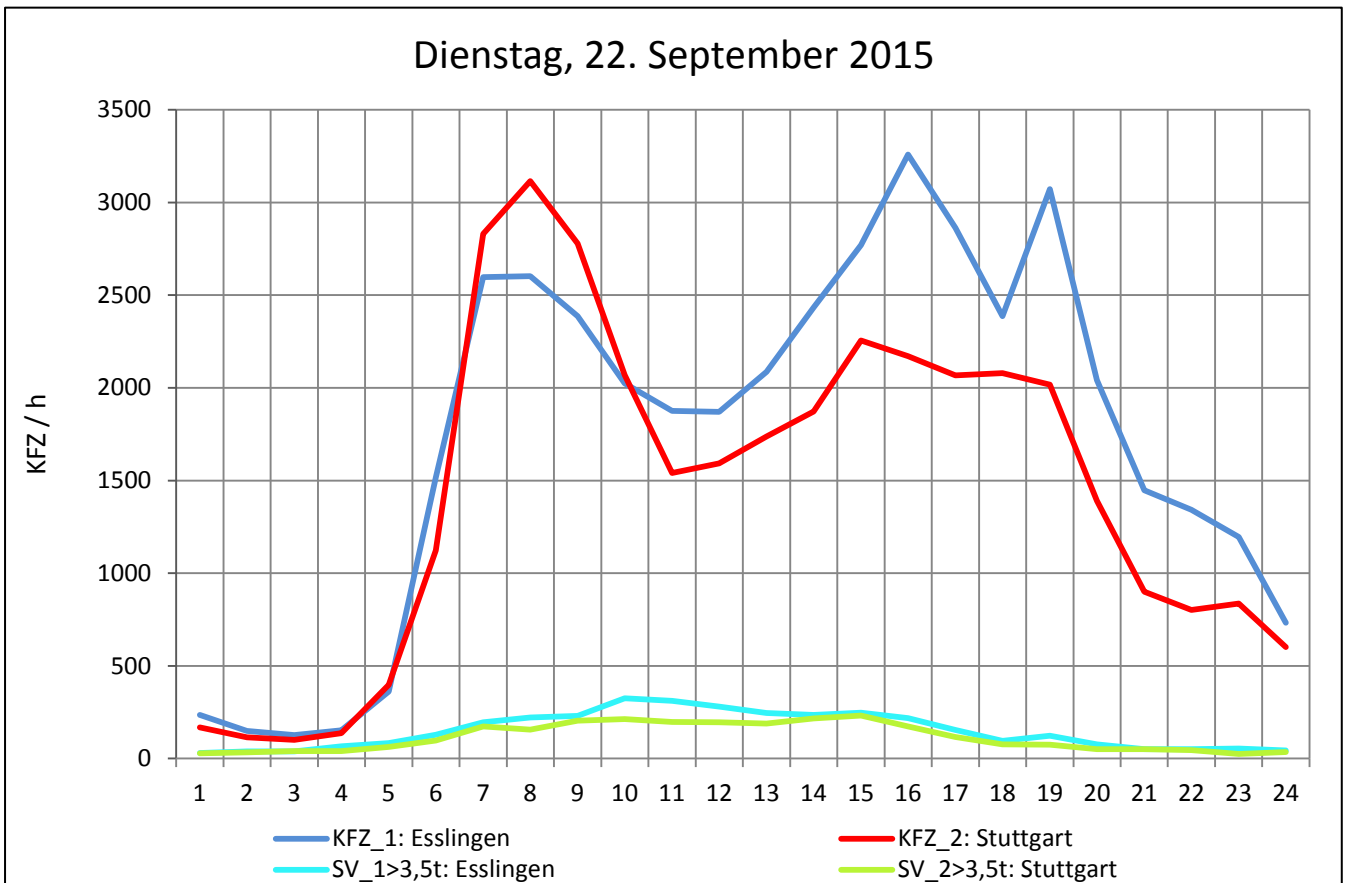
Zst.: **Stuttgart-Hedelfingen**

TK-/Zst-Nr.: 7221/1101

B 10

Richtung 1 : **Esslingen**

Richtung 2 : **Stuttgart**



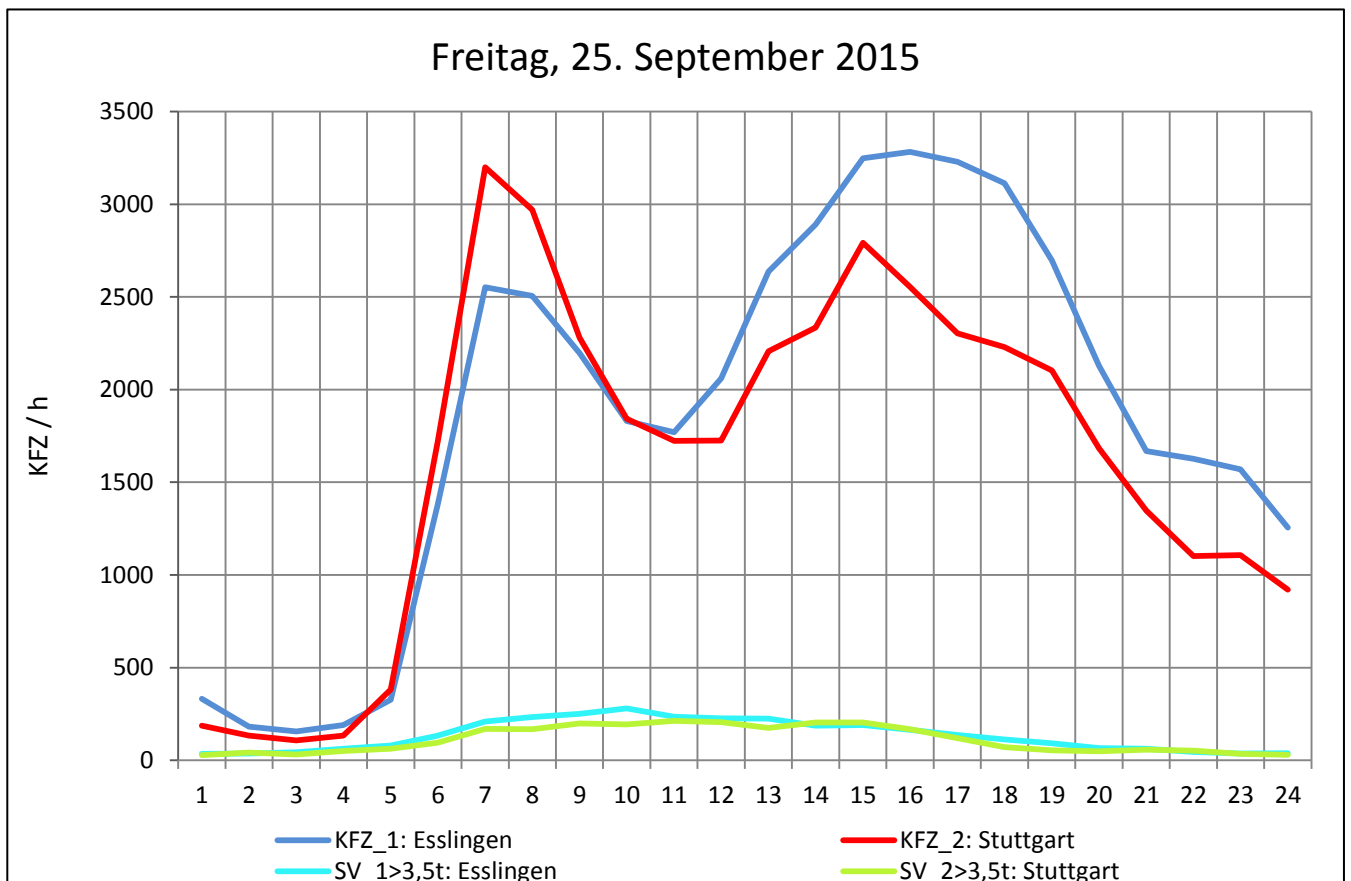
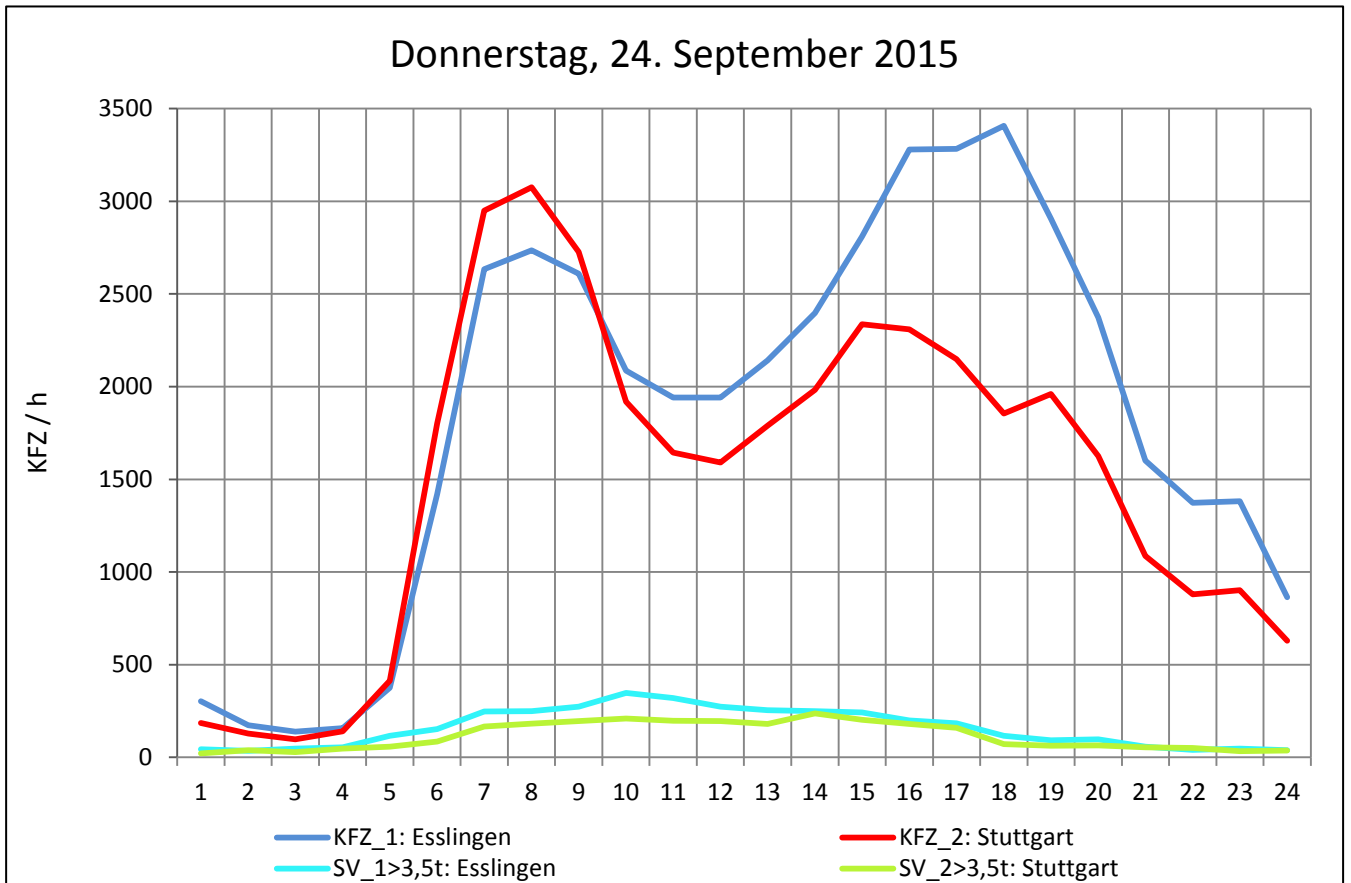
Zst.: **Stuttgart-Hedelfingen**

TK-/Zst-Nr.: 7221/1101

B 10

Richtung 1 : **Esslingen**

Richtung 2 : **Stuttgart**



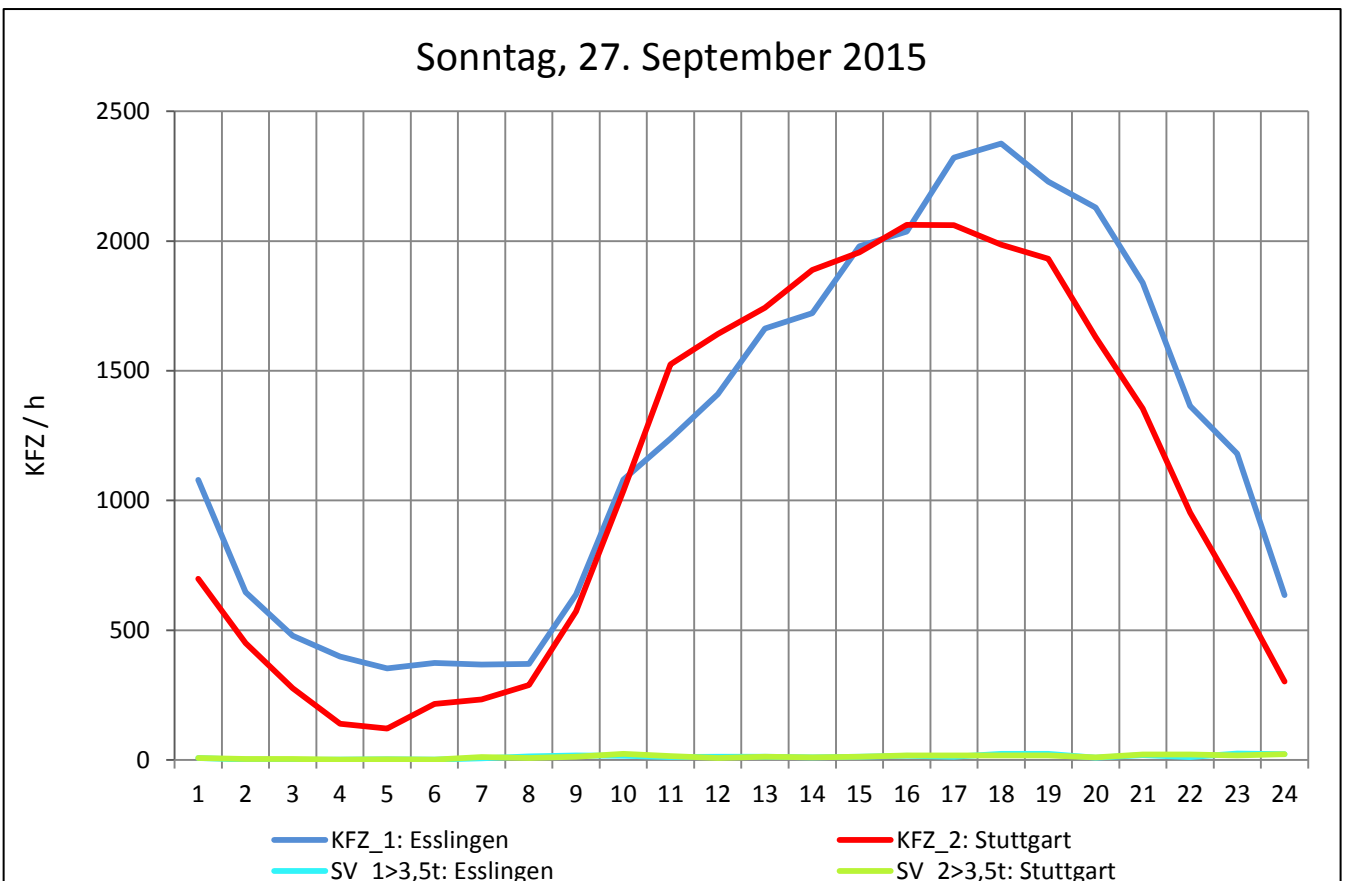
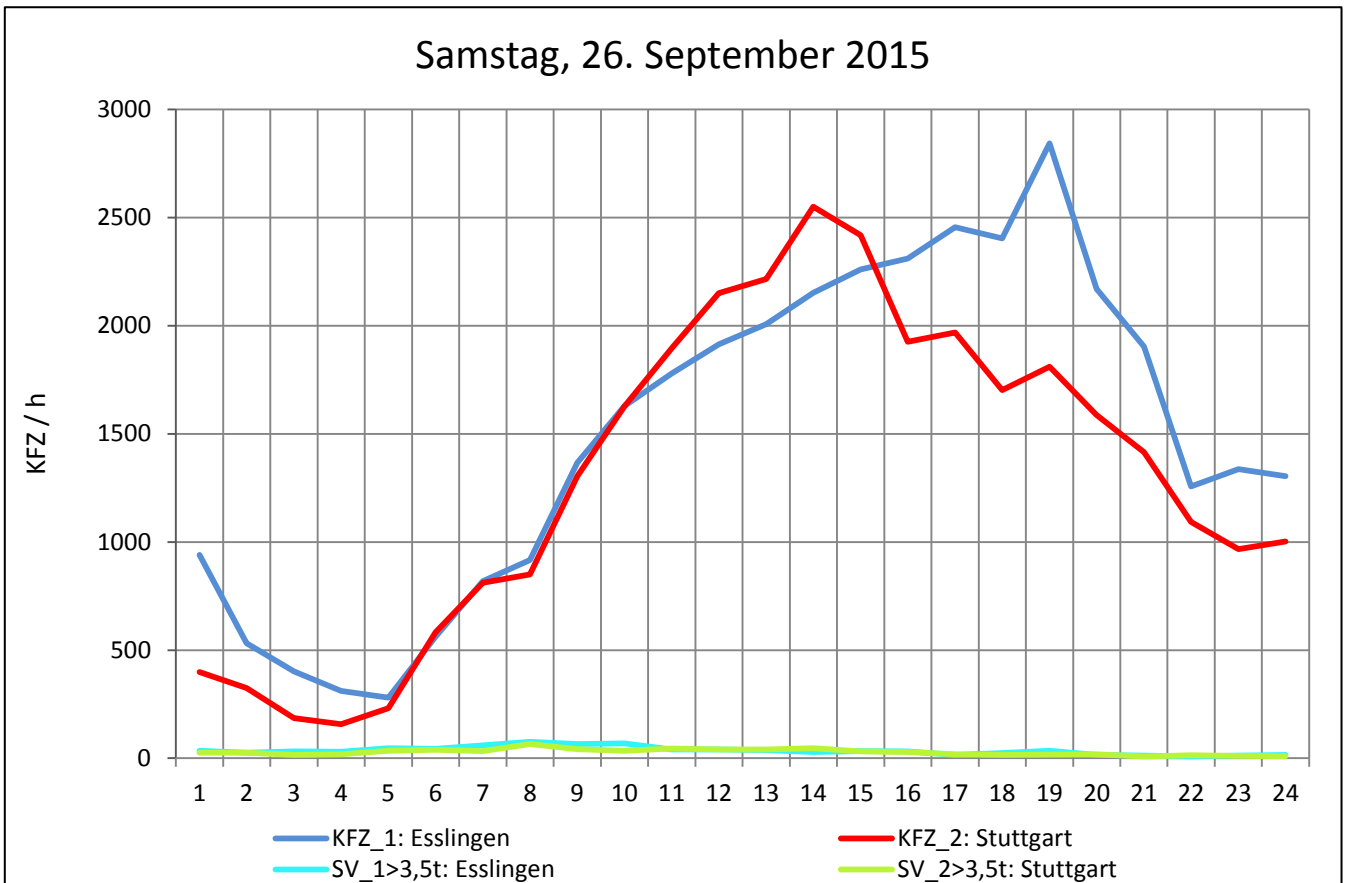
Zst.: **Stuttgart-Hedelfingen**

TK-/Zst-Nr.: 7221/1101

B 10

Richtung 1 : **Esslingen**

Richtung 2 : **Stuttgart**



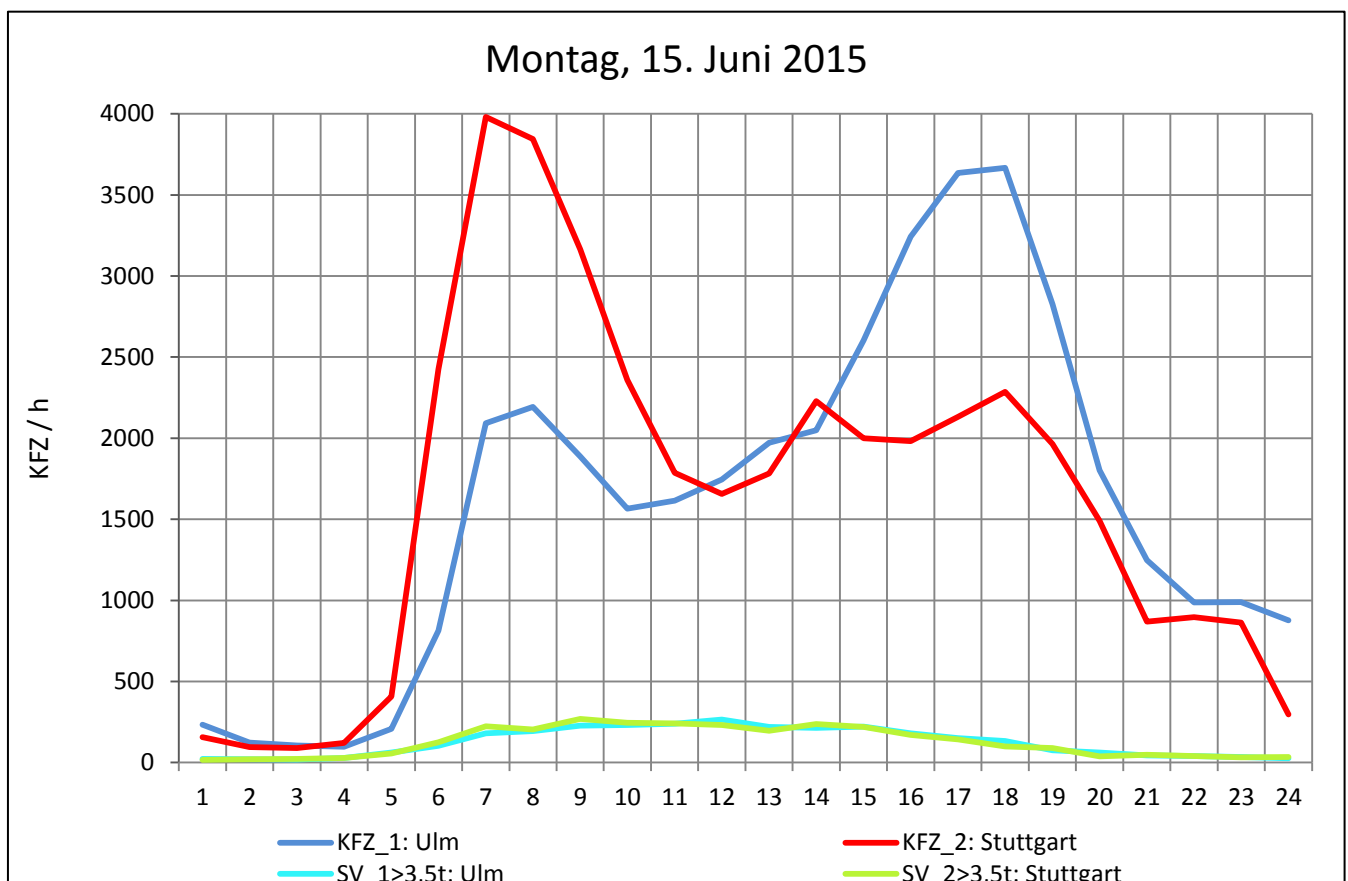
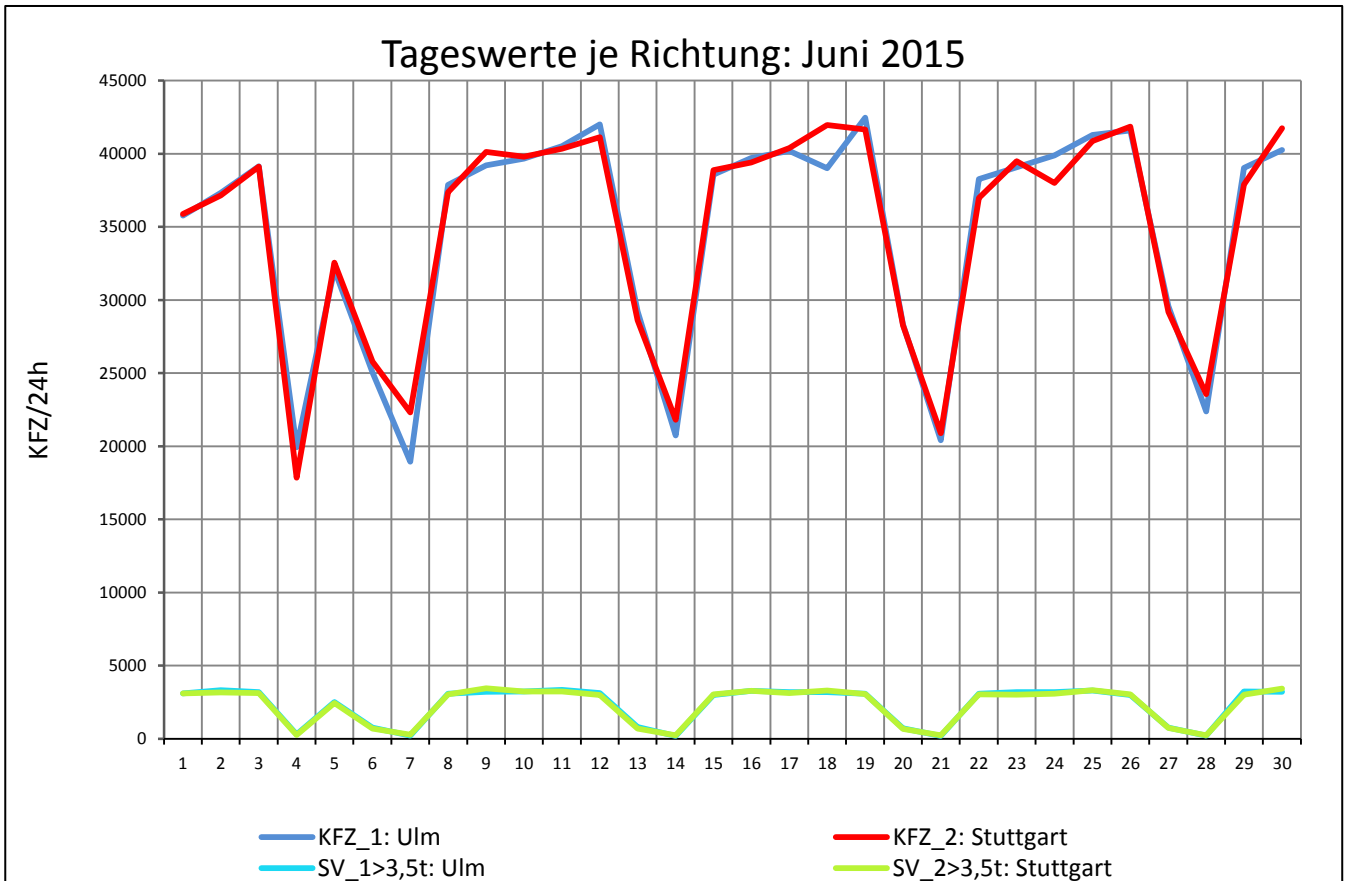
Zst.: **Plochingen**

TK-/Zst-Nr.: 7222/1100

B 10

Richtung 1 : **Ulm**

Richtung 2 : **Stuttgart**



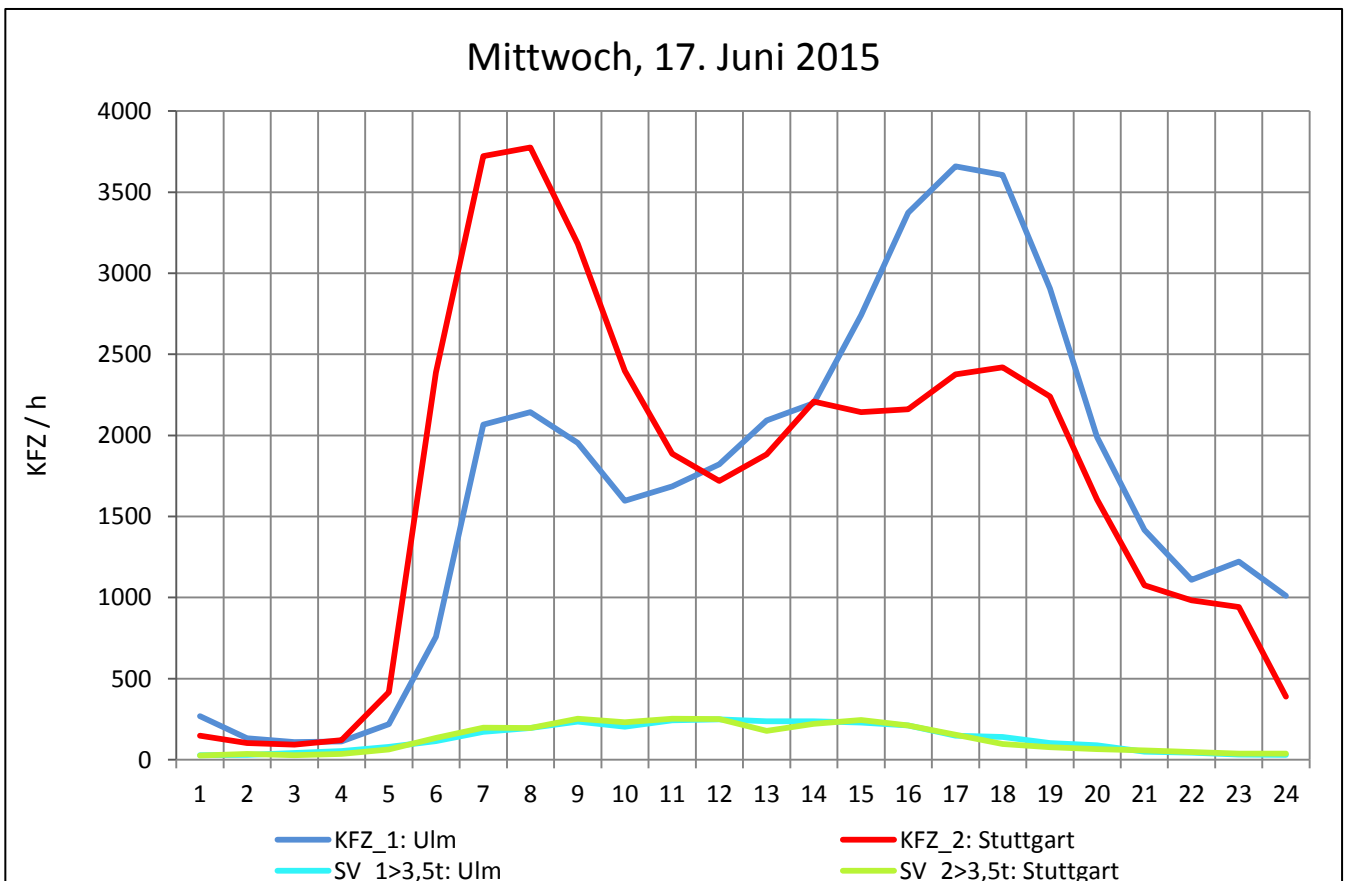
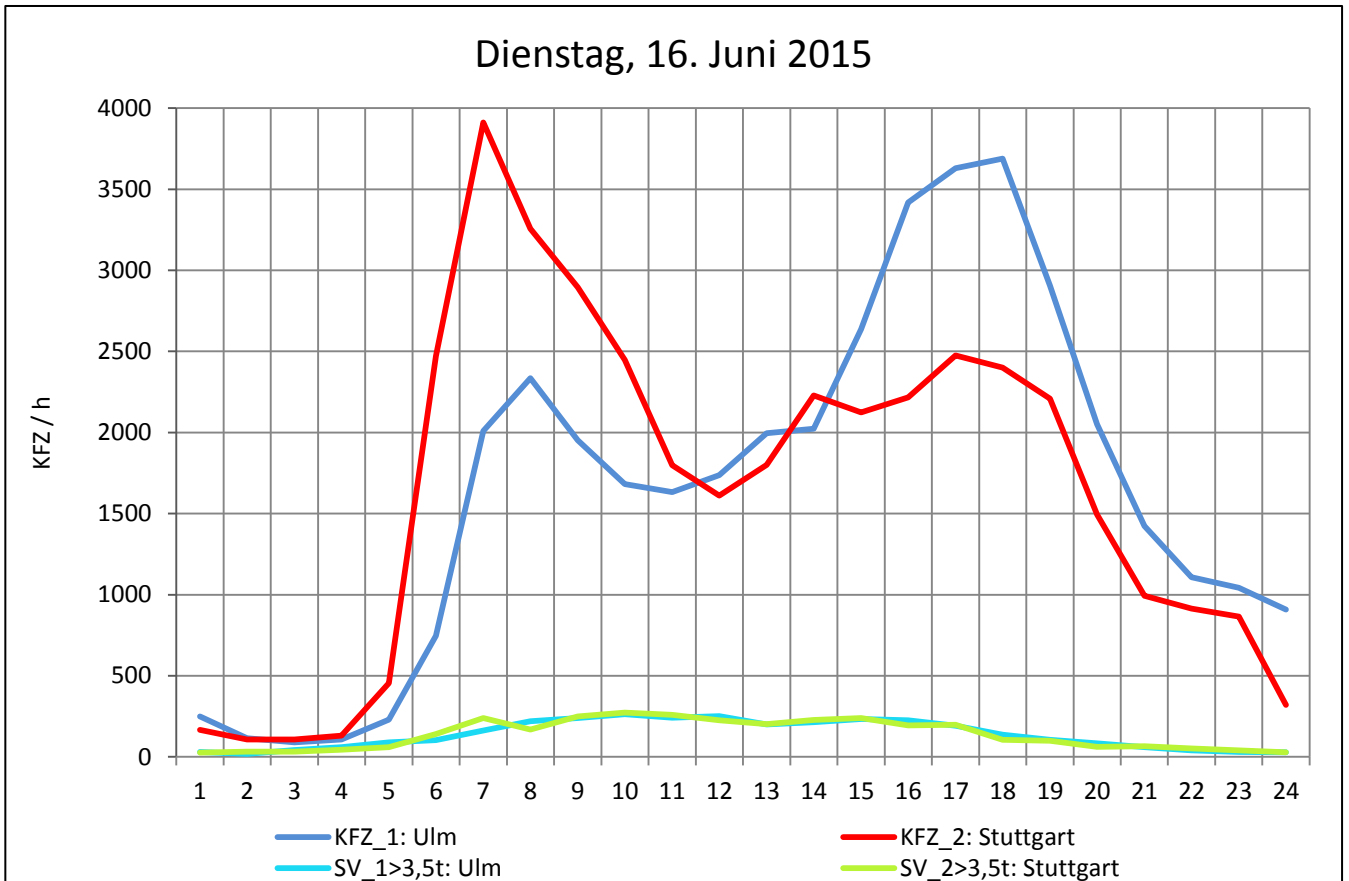
Zst.: **Plochingen**

TK-/Zst-Nr.: 7222/1100

B 10

Richtung 1 : **Ulm**

Richtung 2 : **Stuttgart**



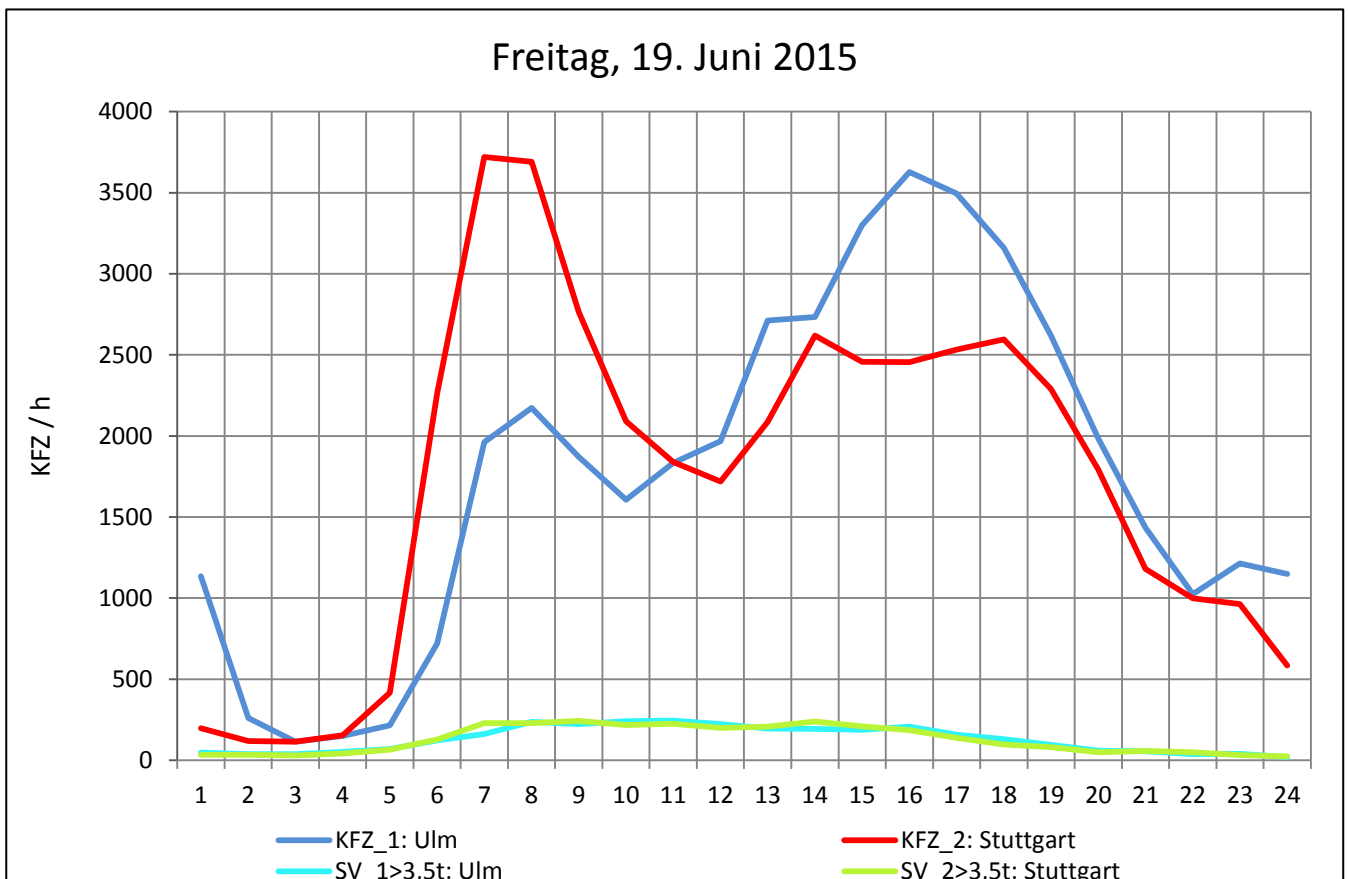
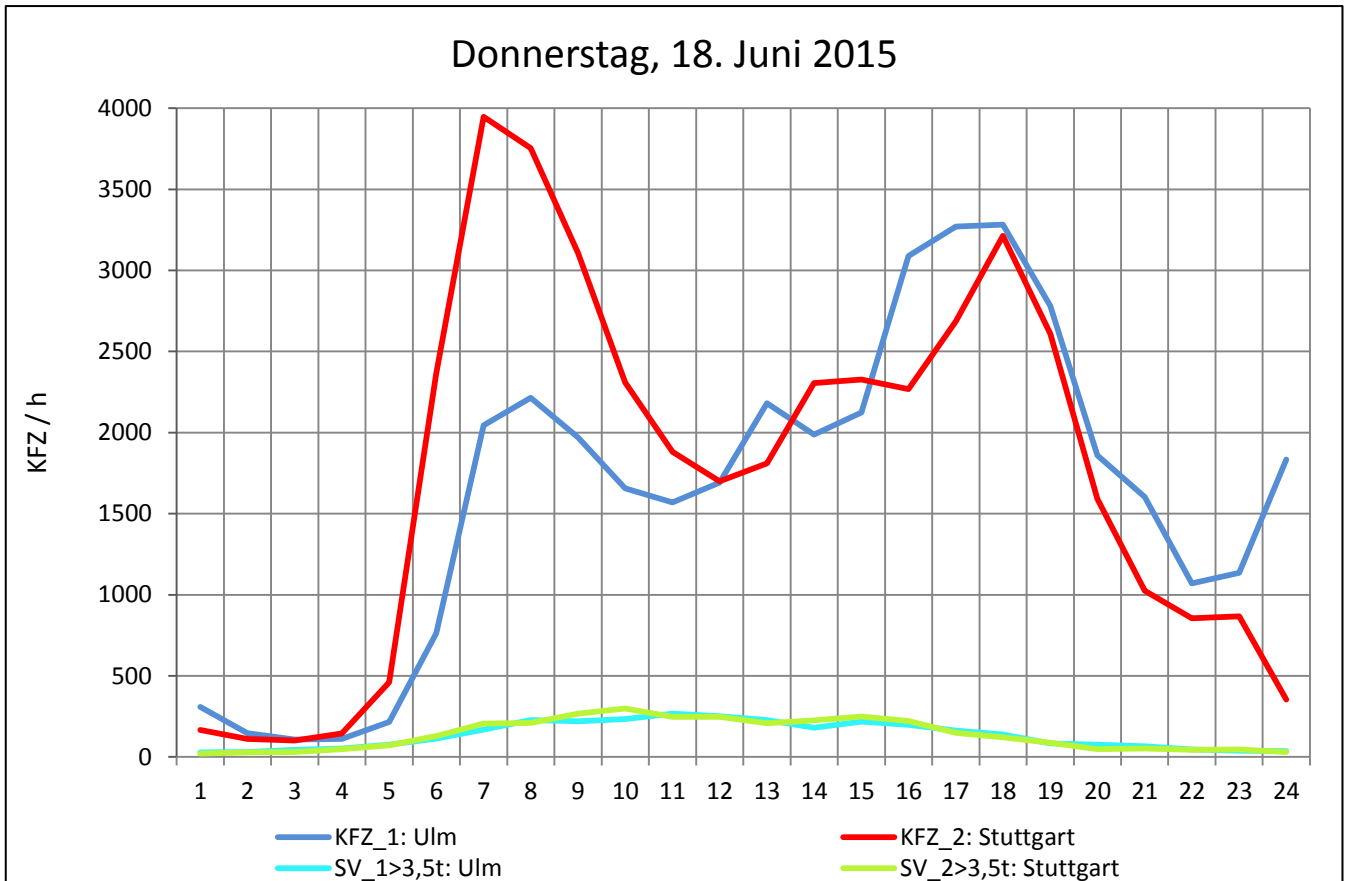
Zst.: **Plochingen**

TK-/Zst-Nr.: 7222/1100

B 10

Richtung 1 : **Ulm**

Richtung 2 : **Stuttgart**



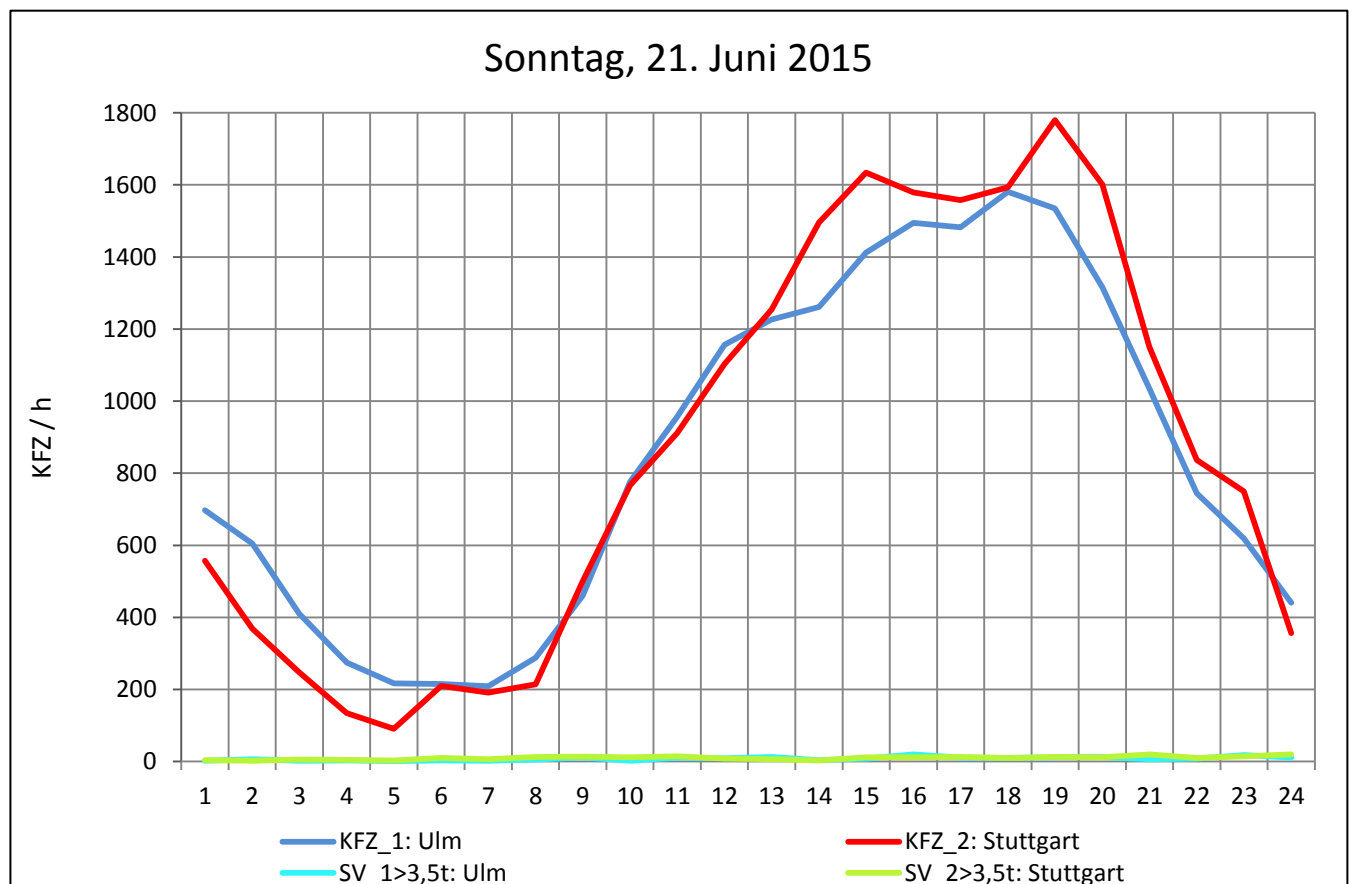
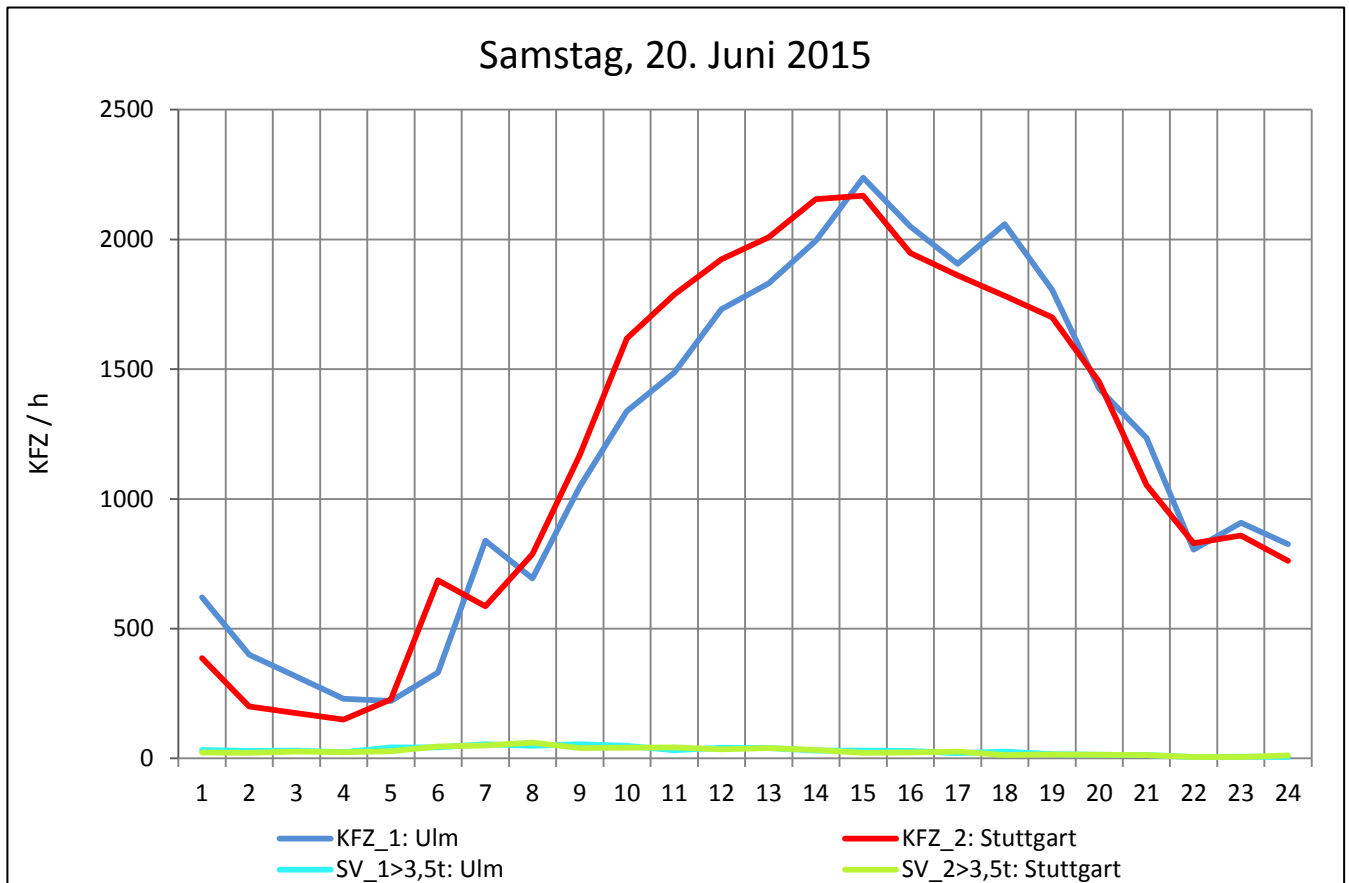
Zst.: **Plochingen**

TK-/Zst-Nr.: 7222/1100

B 10

Richtung 1 : **Ulm**

Richtung 2 : **Stuttgart**



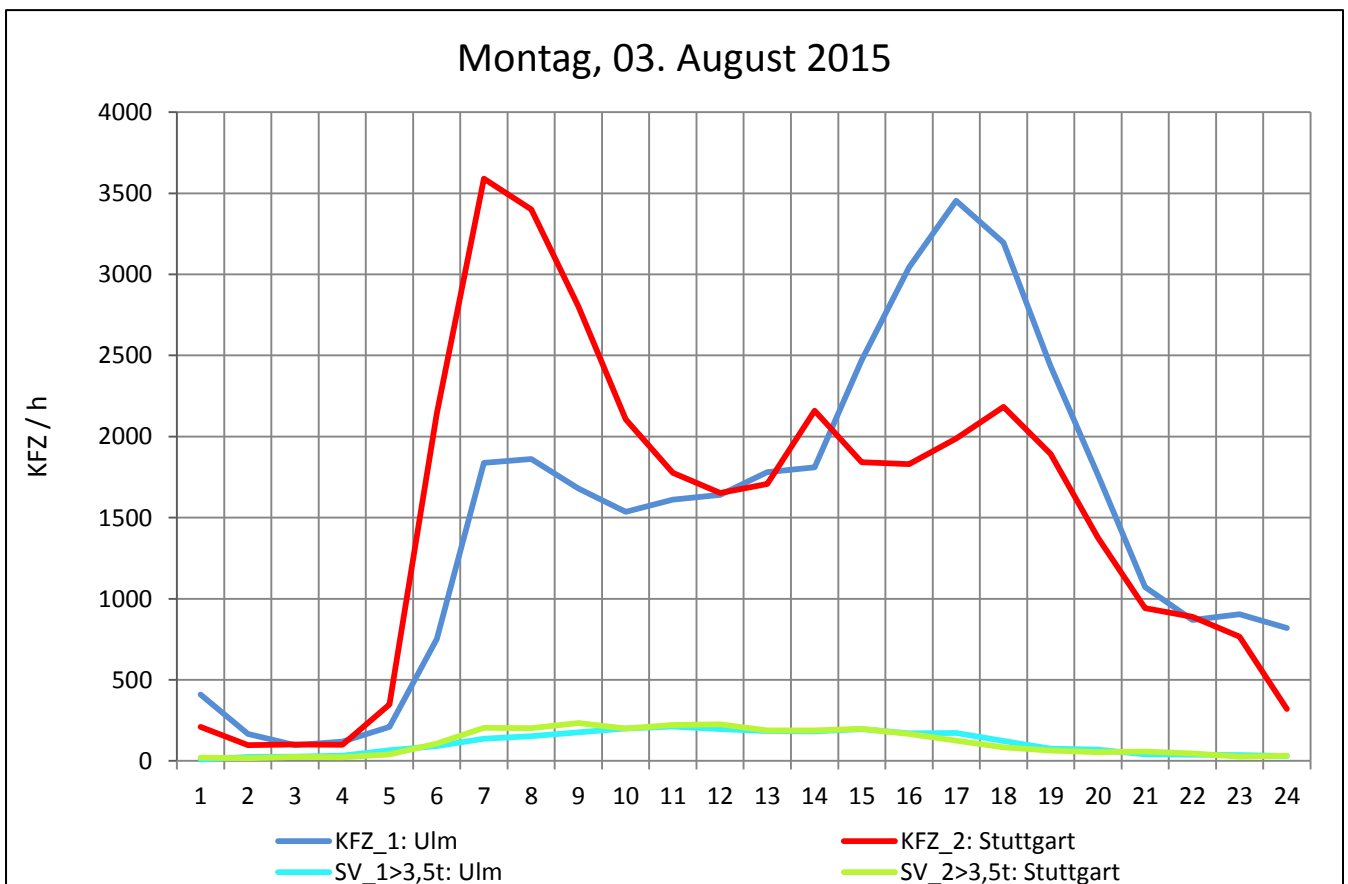
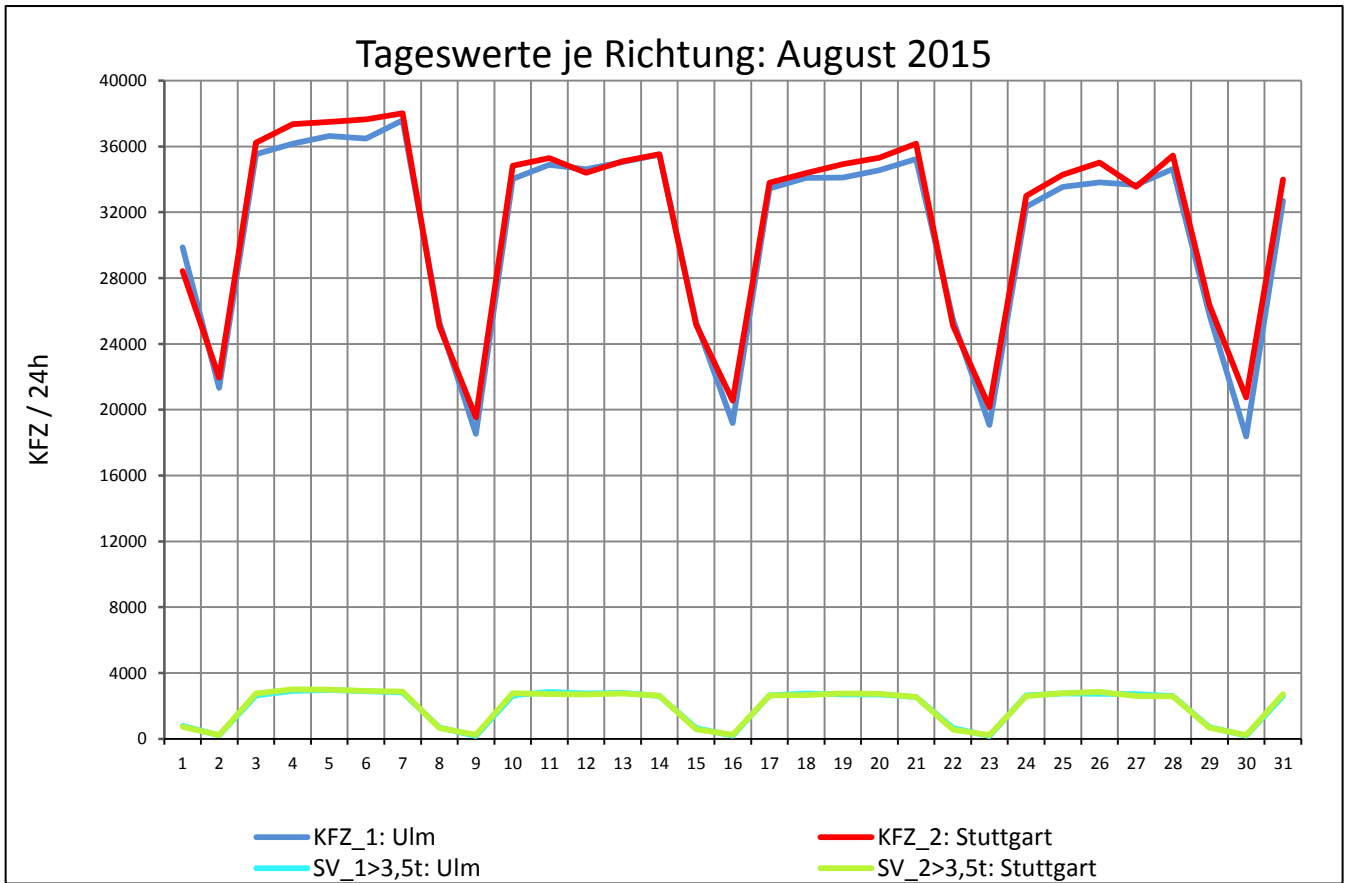
Zst.: **Plochingen**

TK-/Zst-Nr.: 7222/1100

B 10

Richtung 1 : **Ulm**

Richtung 2 : **Stuttgart**



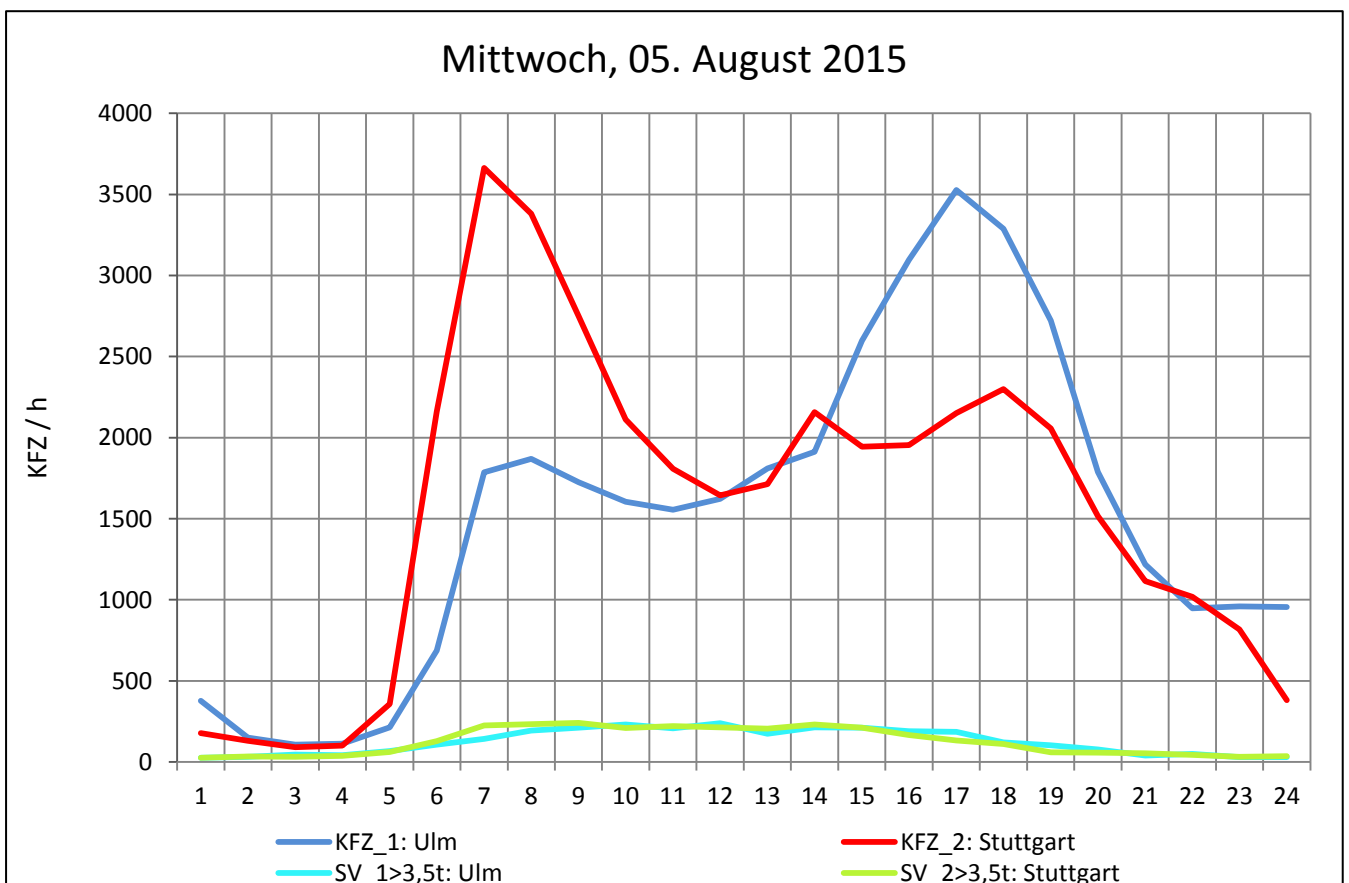
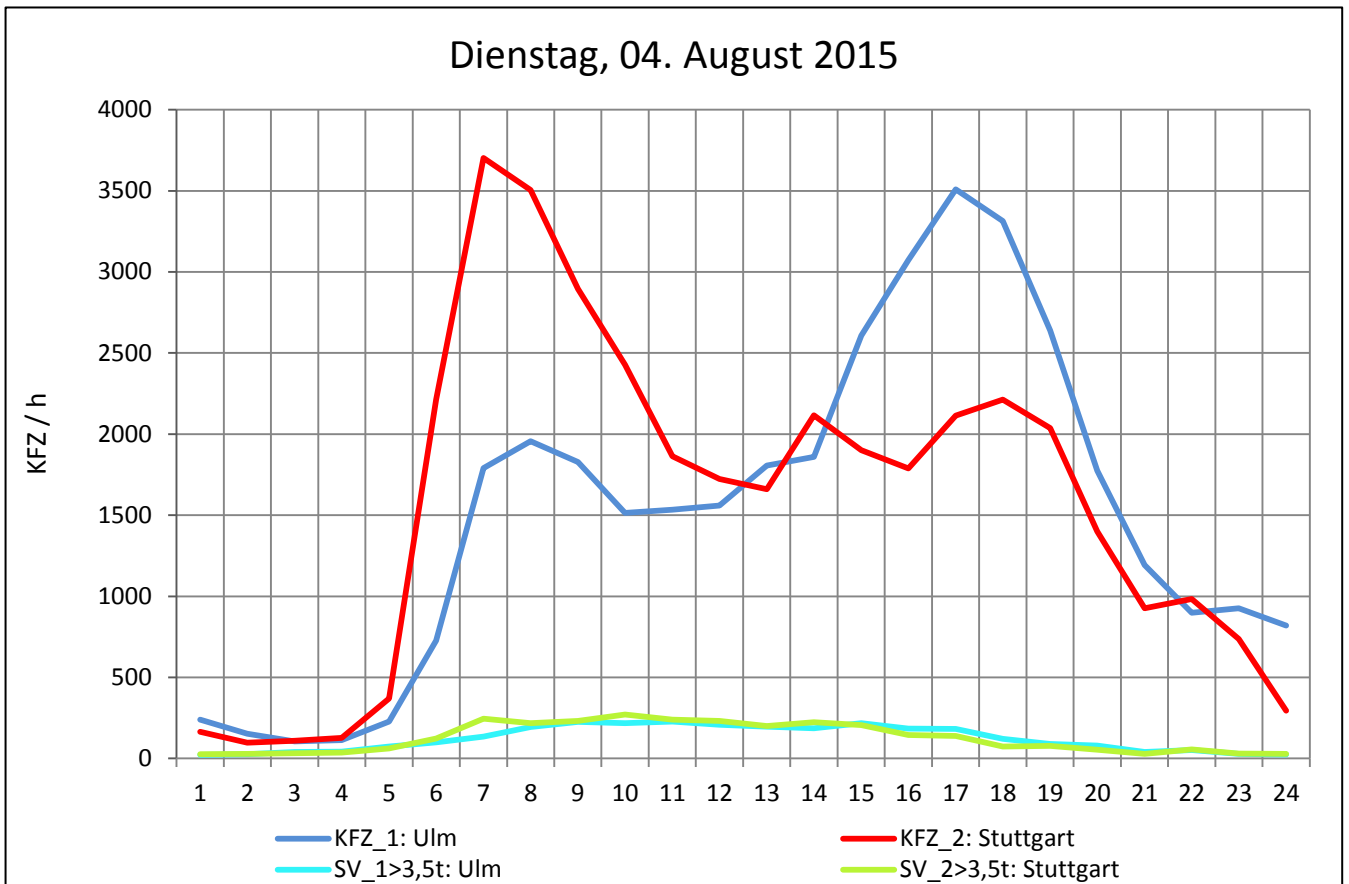
Zst.: **Plochingen**

TK-/Zst-Nr.: 7222/1100

B 10

Richtung 1 : **Ulm**

Richtung 2 : **Stuttgart**



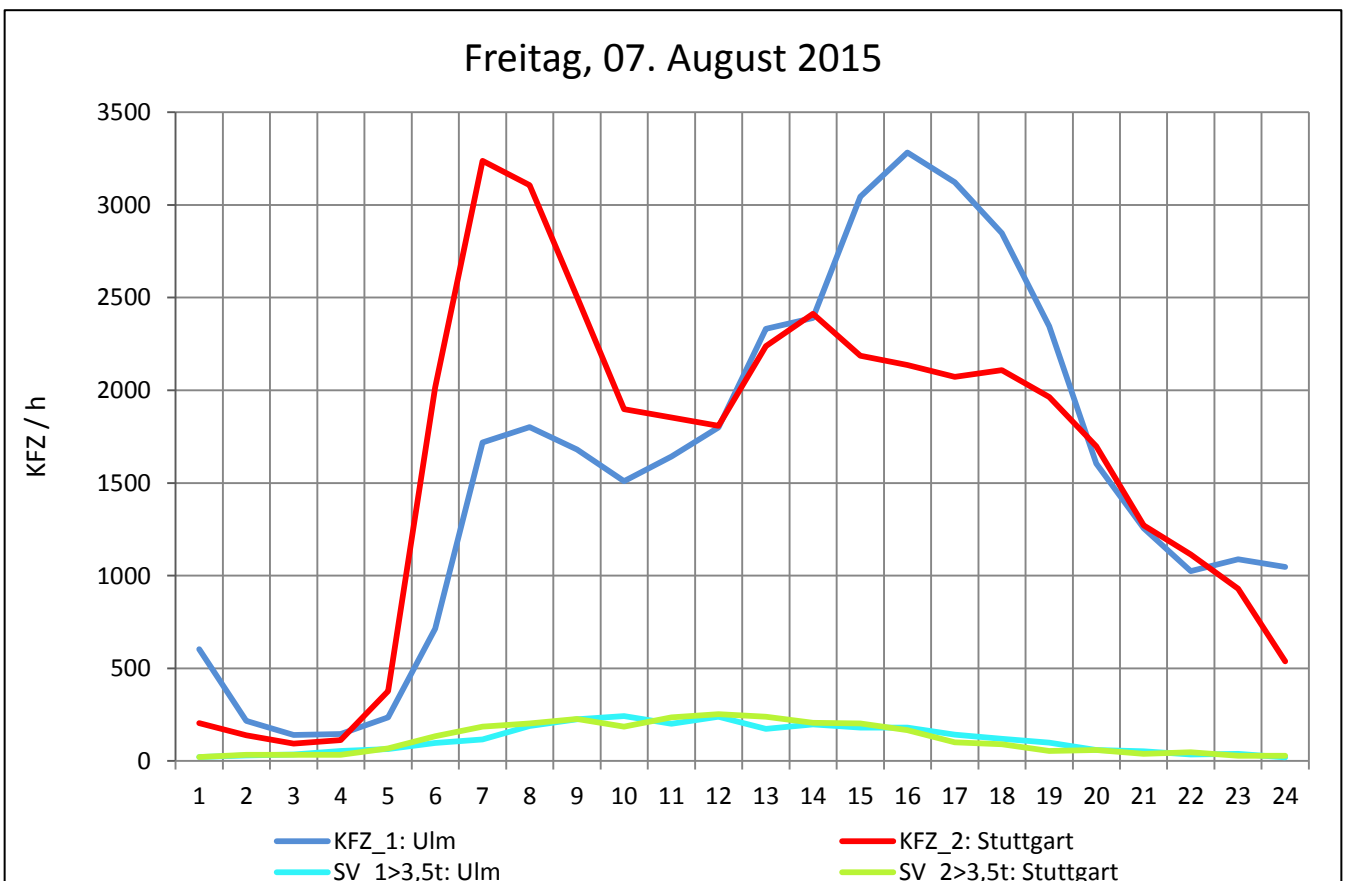
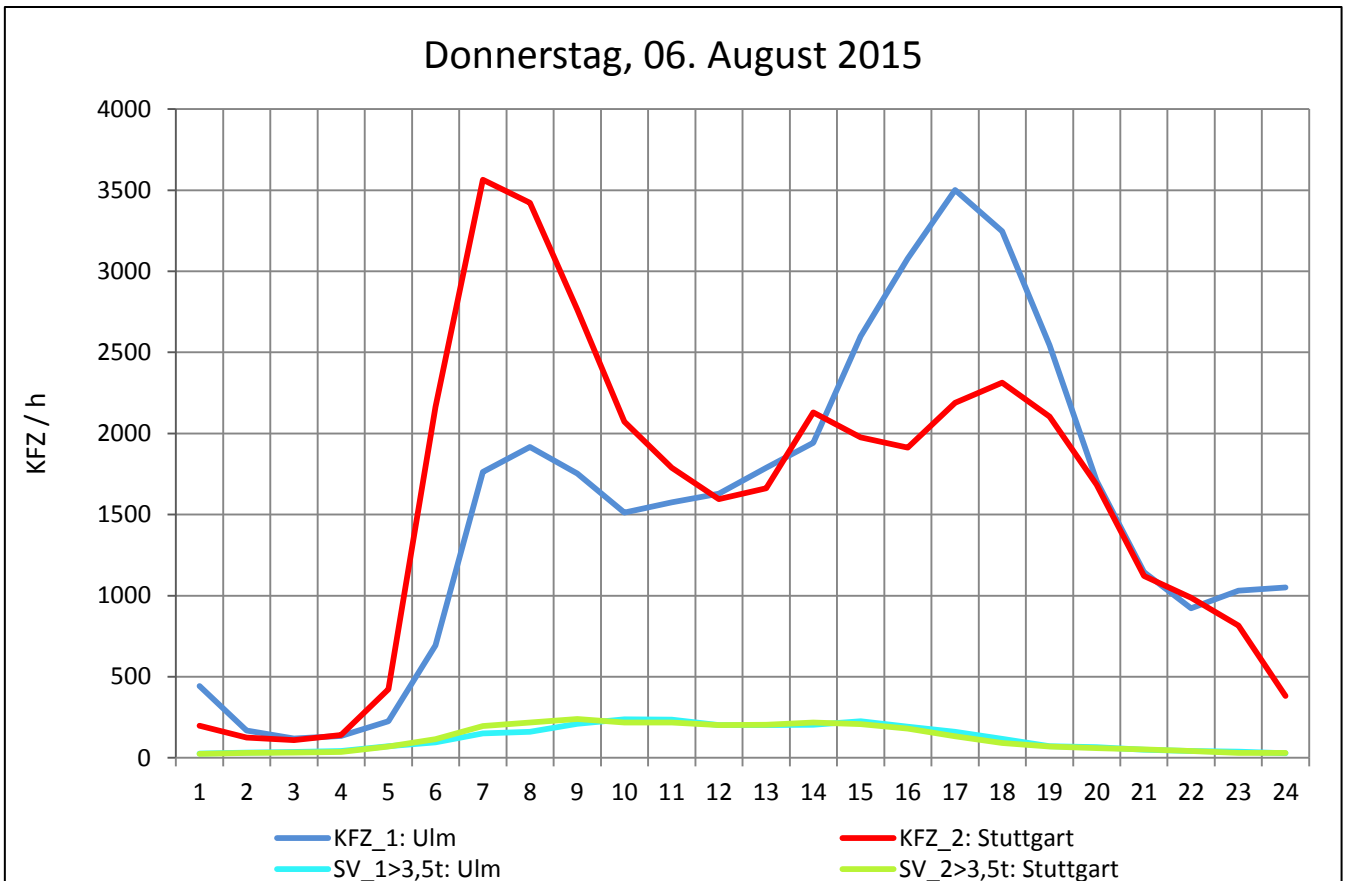
Zst.: **Plochingen**

TK-/Zst-Nr.: 7222/1100

B 10

Richtung 1 : **Ulm**

Richtung 2 : **Stuttgart**



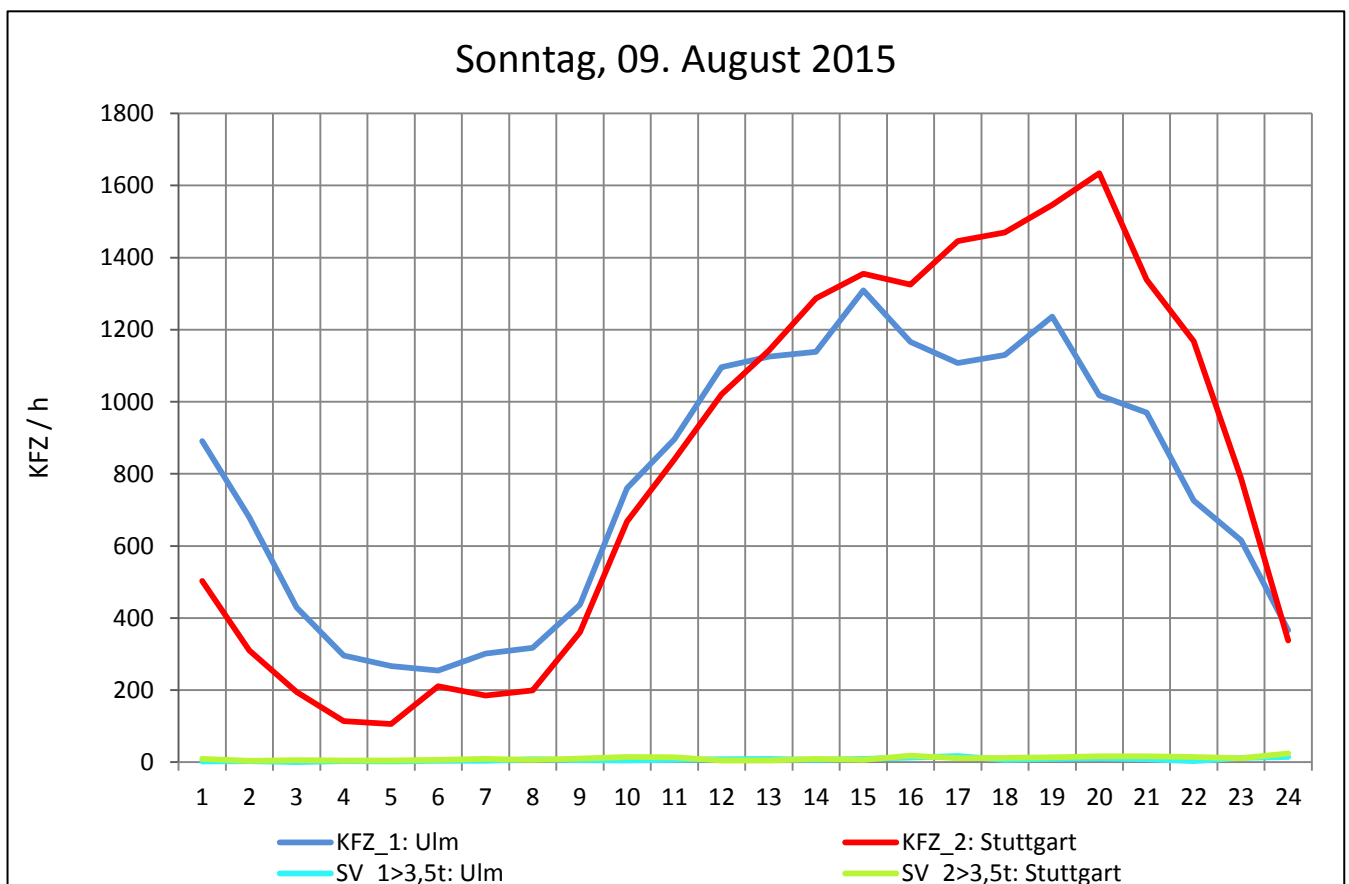
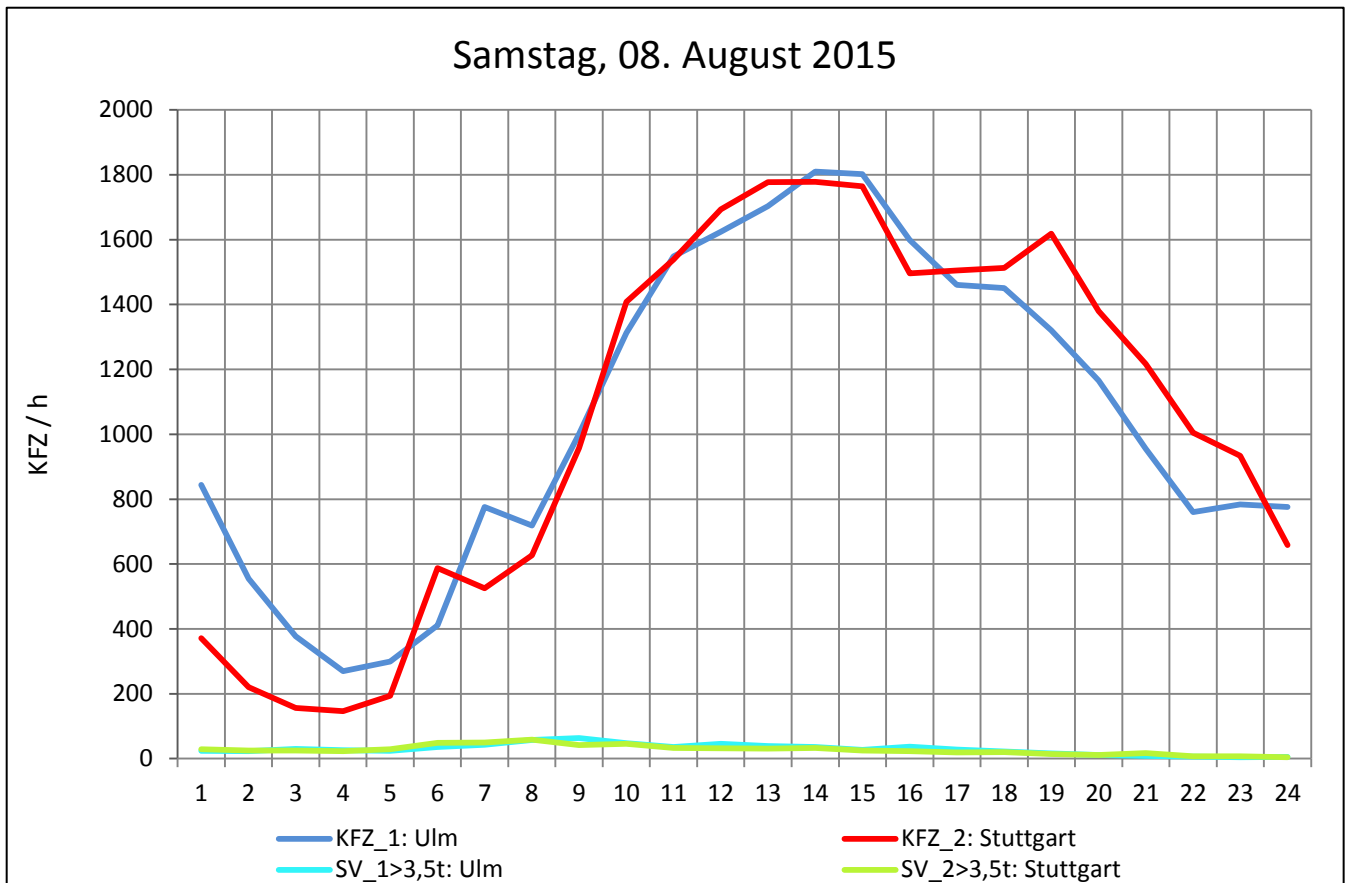
Zst.: **Plochingen**

TK-/Zst-Nr.: 7222/1100

B 10

Richtung 1 : **Ulm**

Richtung 2 : **Stuttgart**



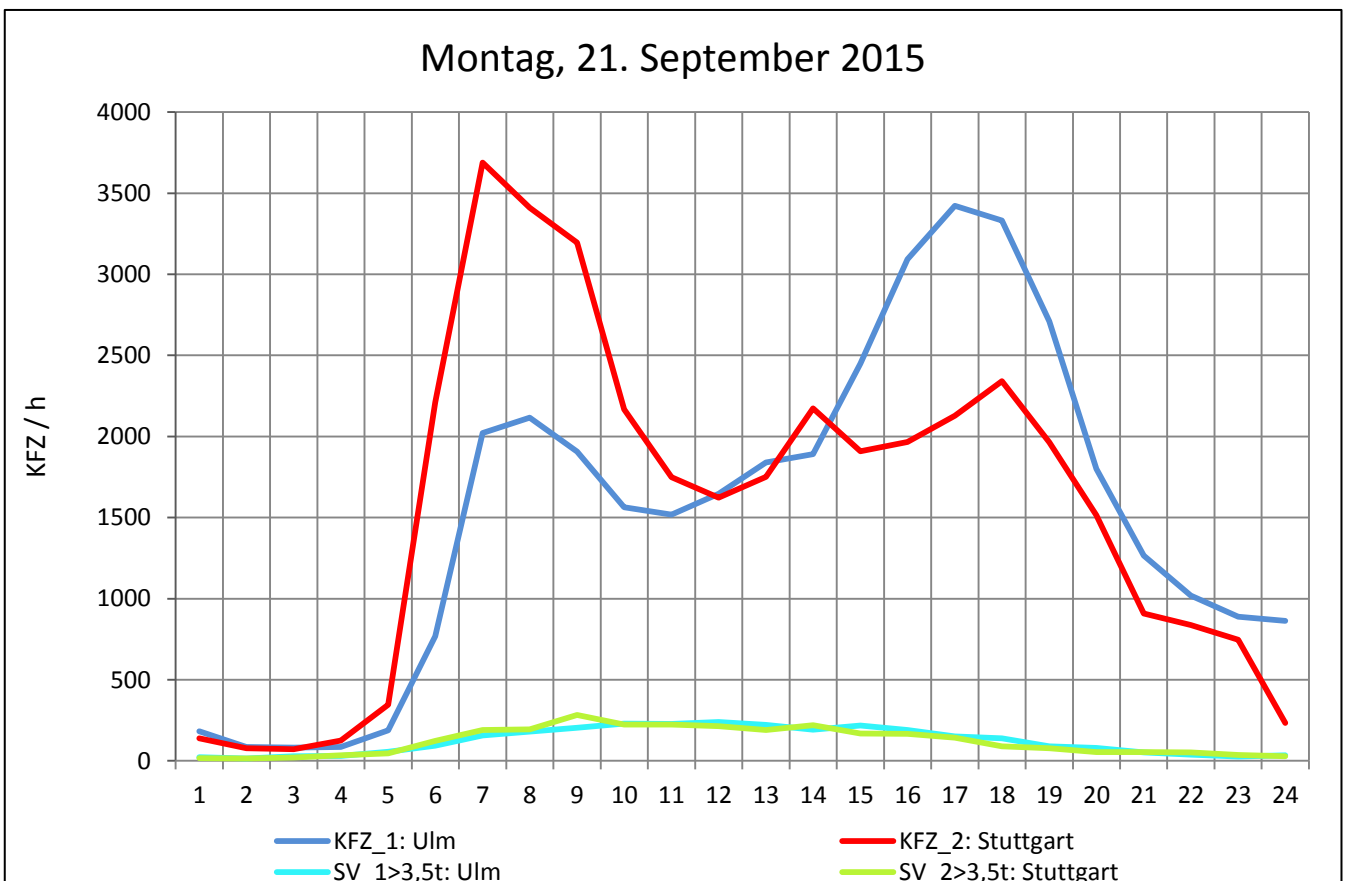
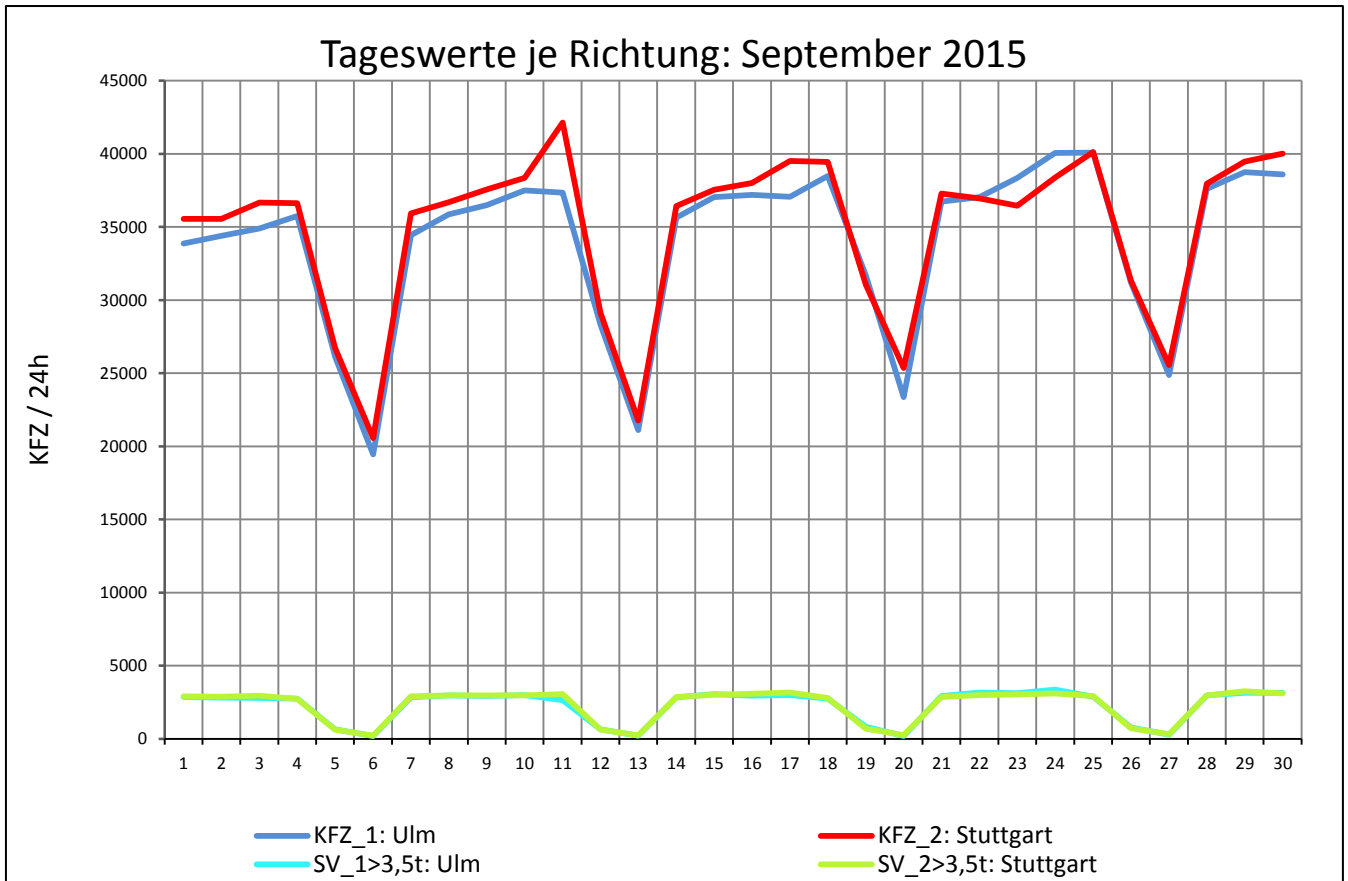
Zst.: **Plochingen**

TK-/Zst-Nr.: 7222/1100

B 10

Richtung 1 : **Ulm**

Richtung 2 : **Stuttgart**



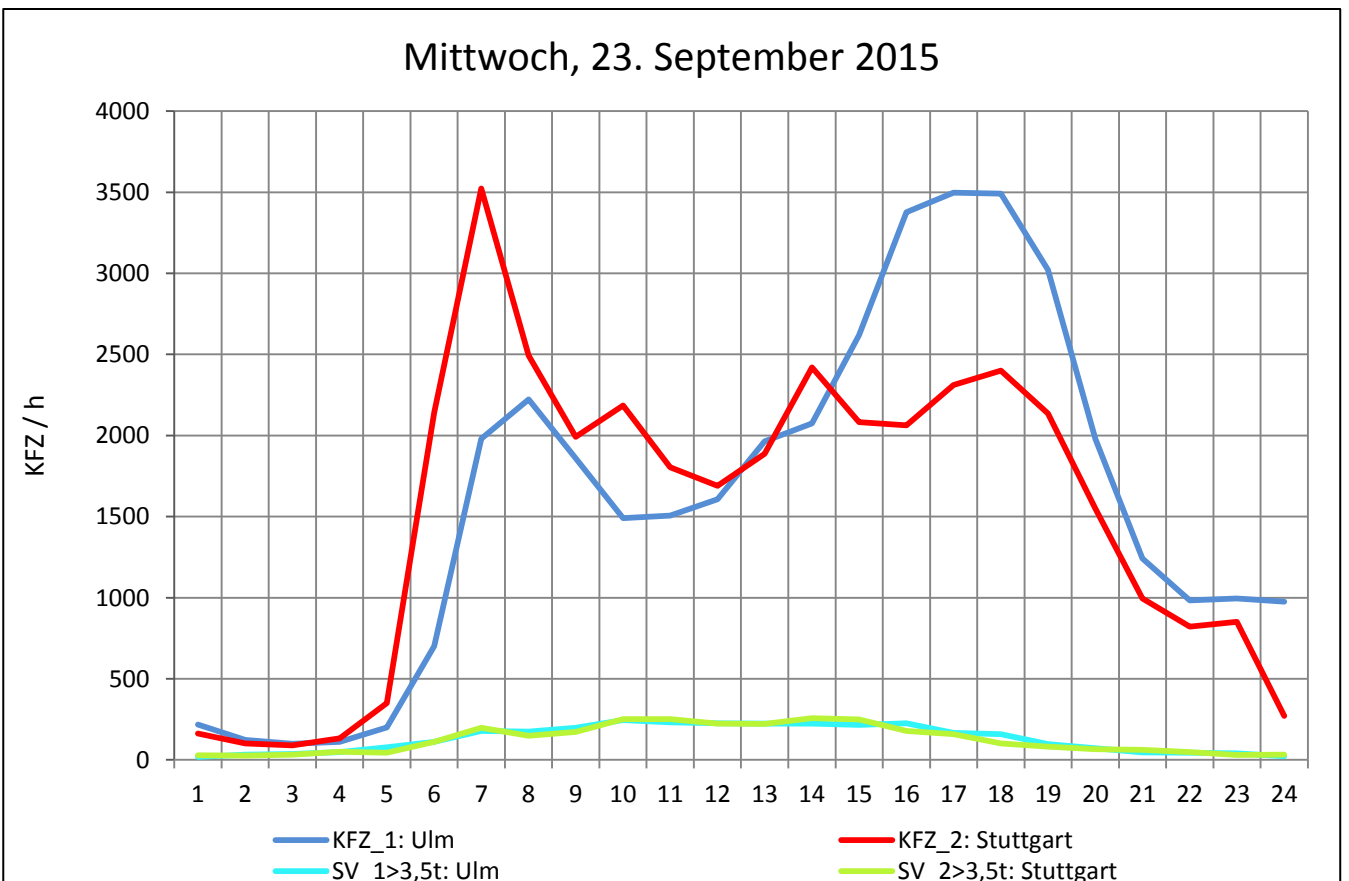
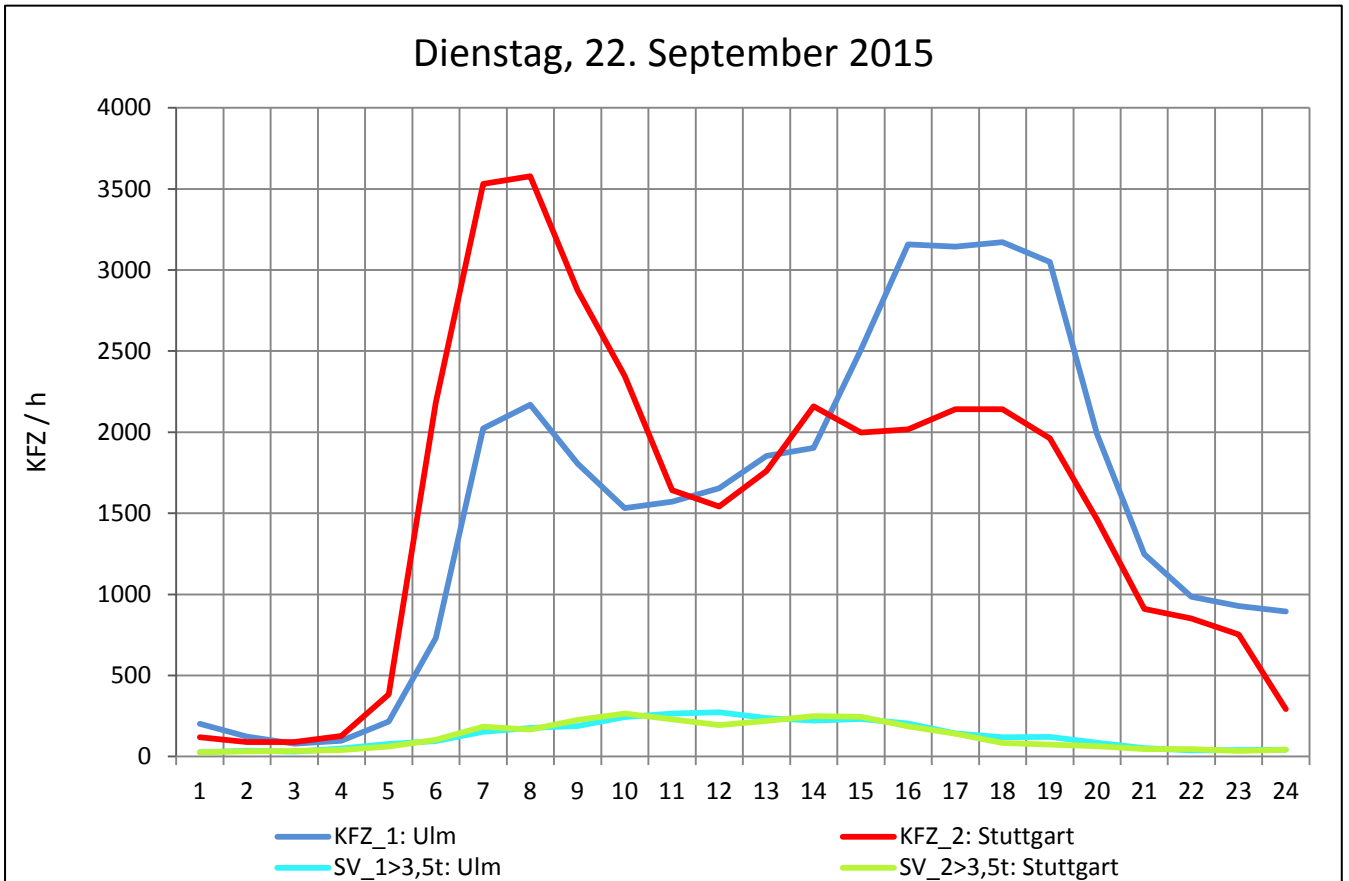
Zst.: **Plochingen**

TK-/Zst-Nr.: 7222/1100

B 10

Richtung 1 : **Ulm**

Richtung 2 : **Stuttgart**



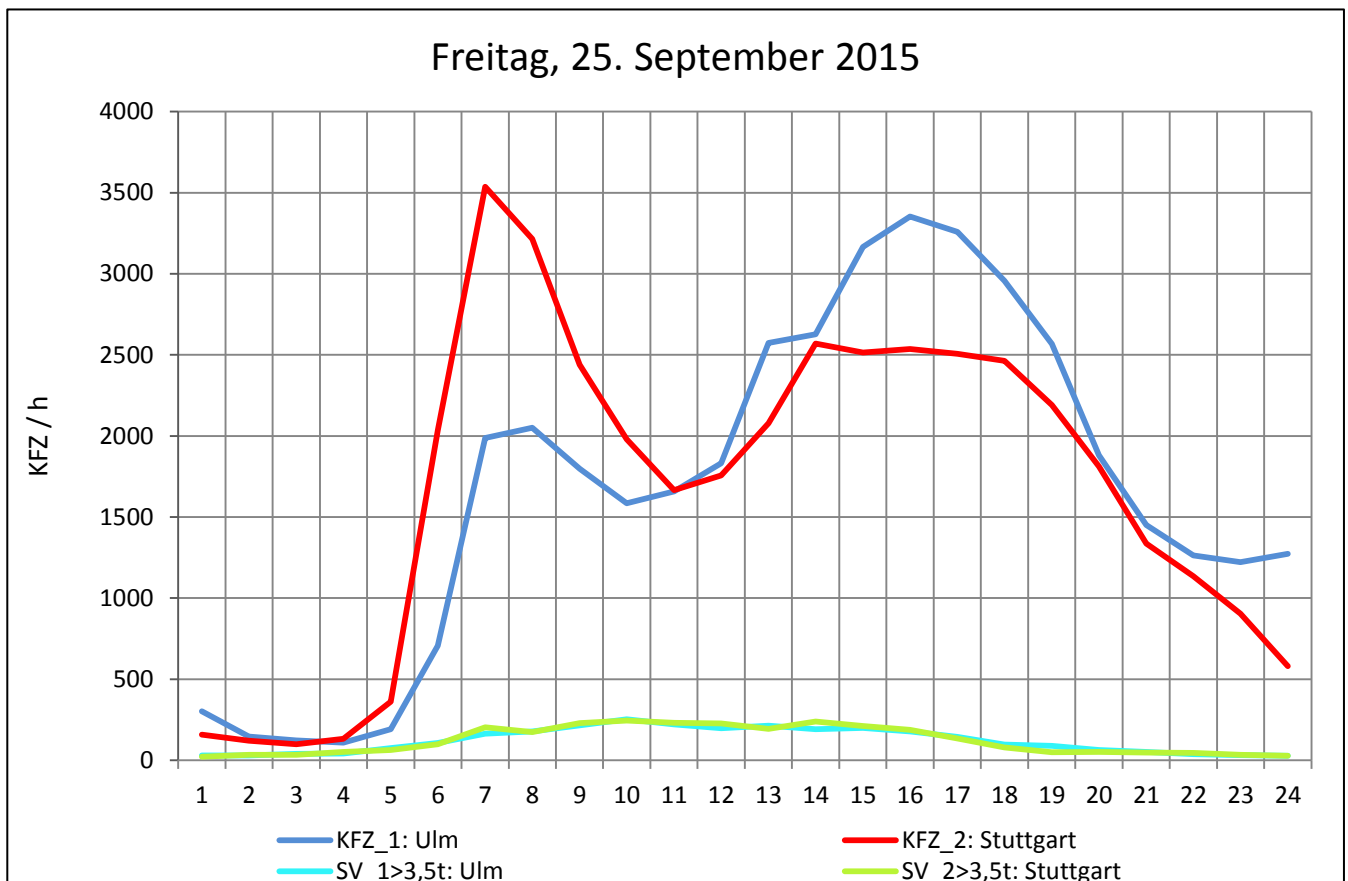
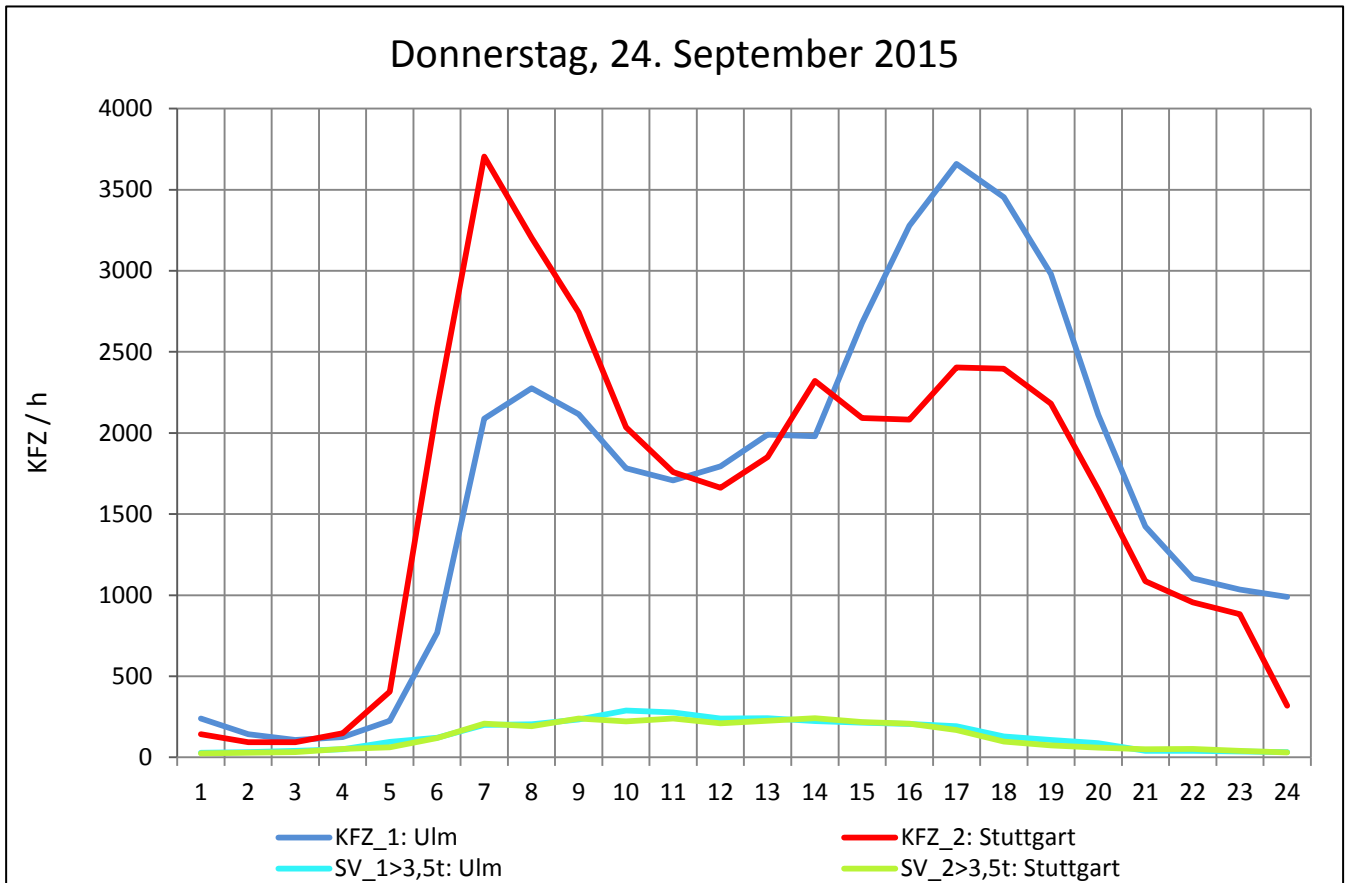
Zst.: **Plochingen**

TK-/Zst-Nr.: 7222/1100

B 10

Richtung 1 : **Ulm**

Richtung 2 : **Stuttgart**



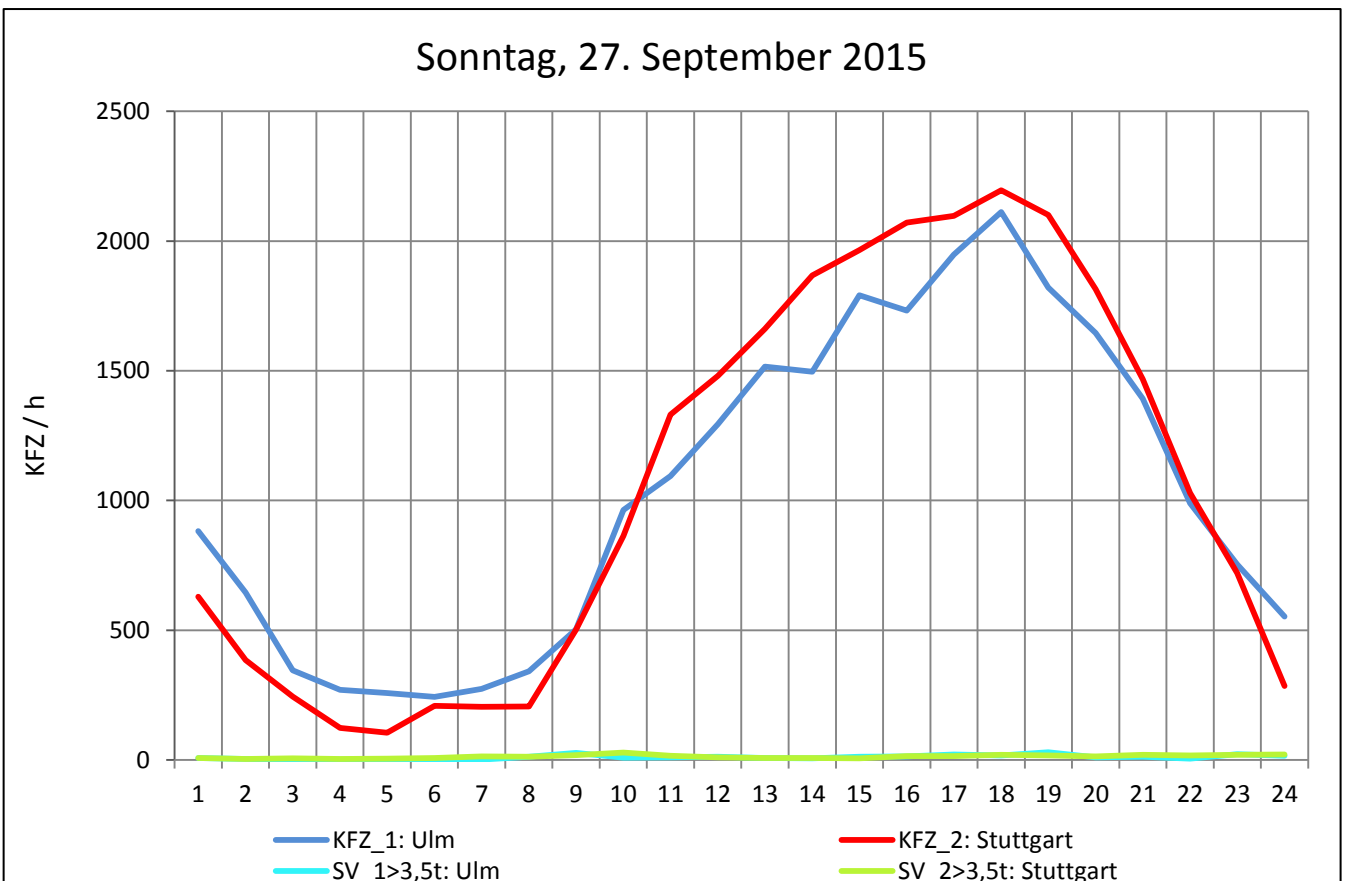
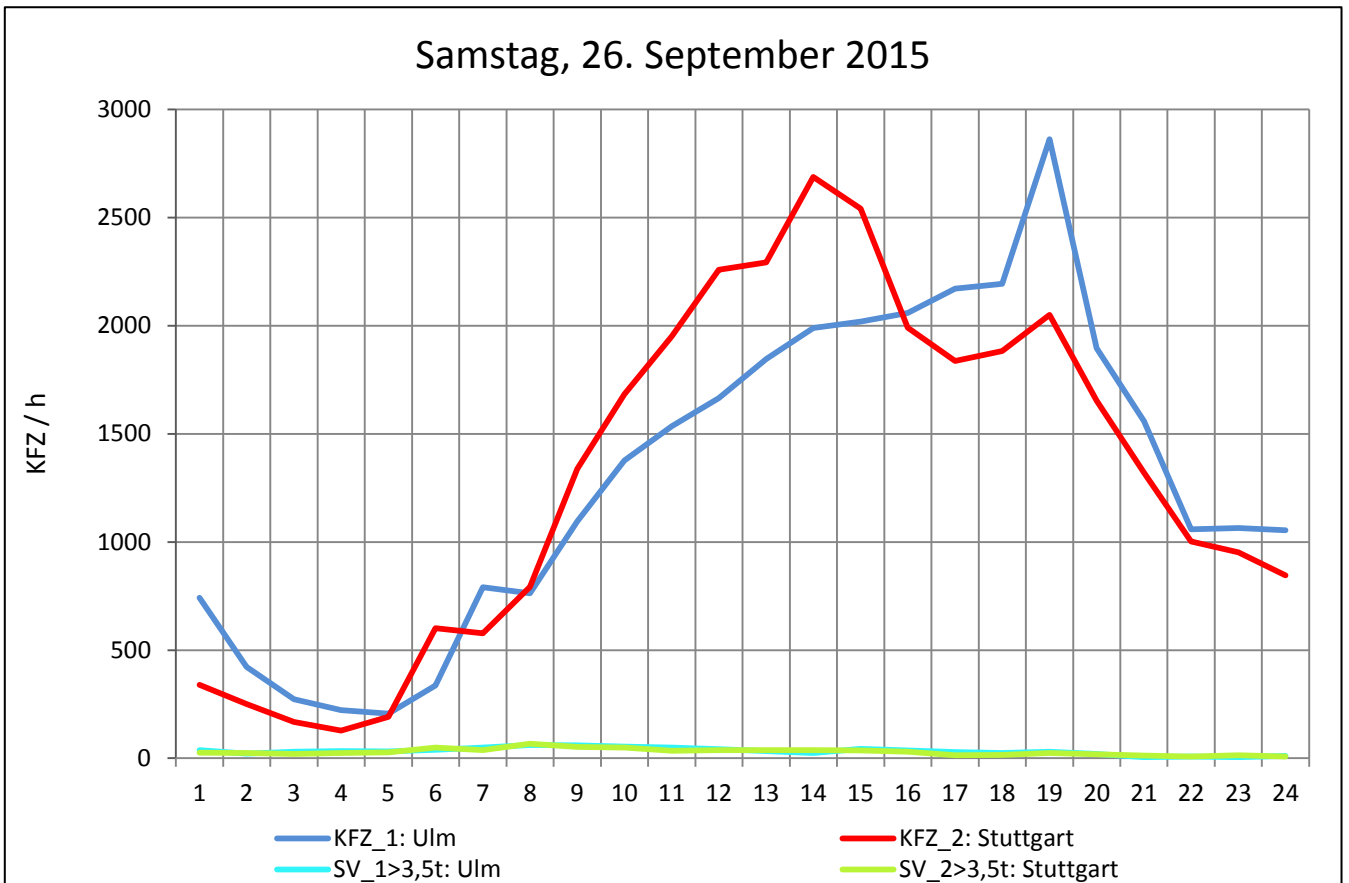
Zst.: **Plochingen**

TK-/Zst-Nr.: 7222/1100

B 10

Richtung 1 : **Ulm**

Richtung 2 : **Stuttgart**



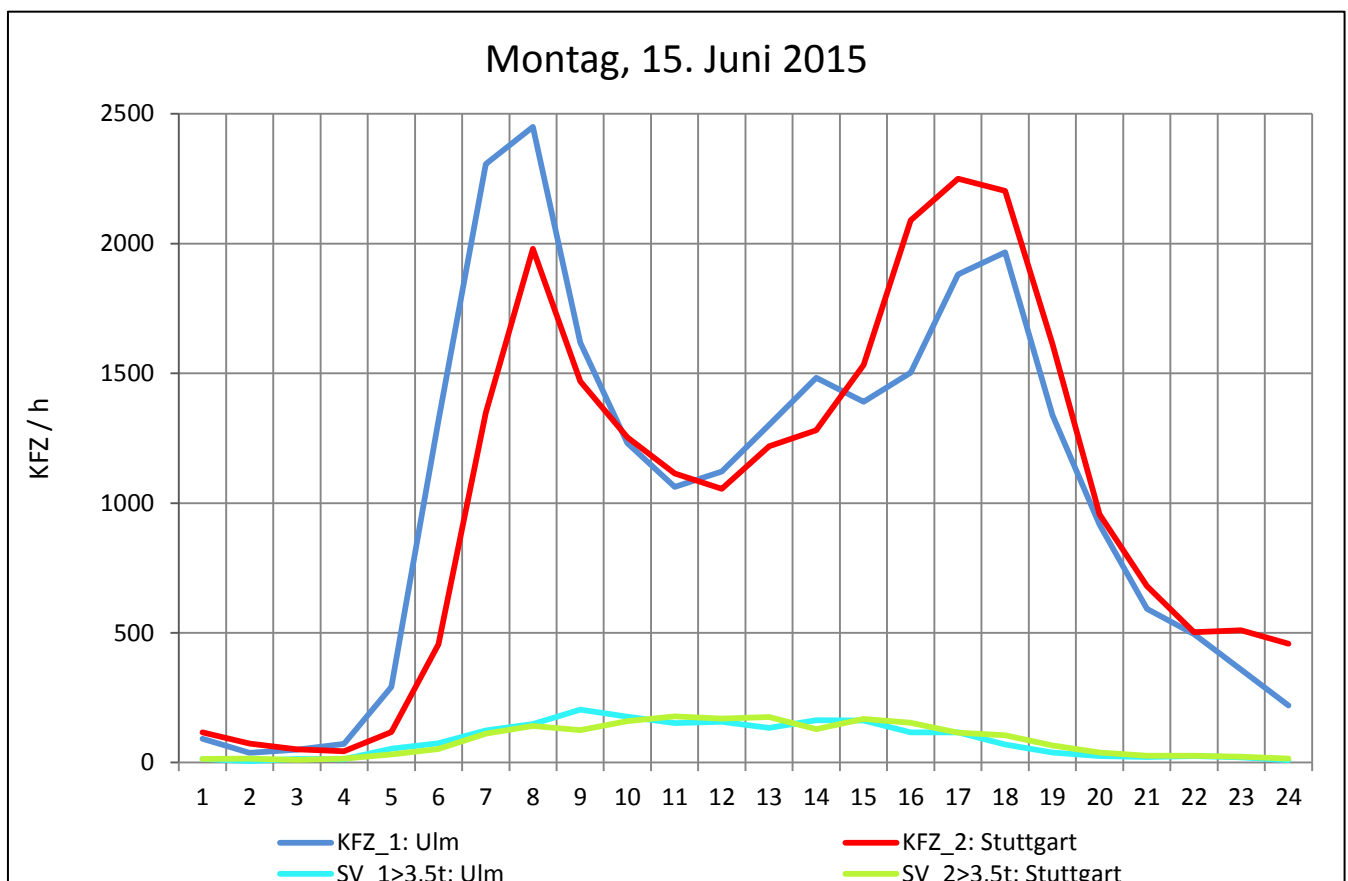
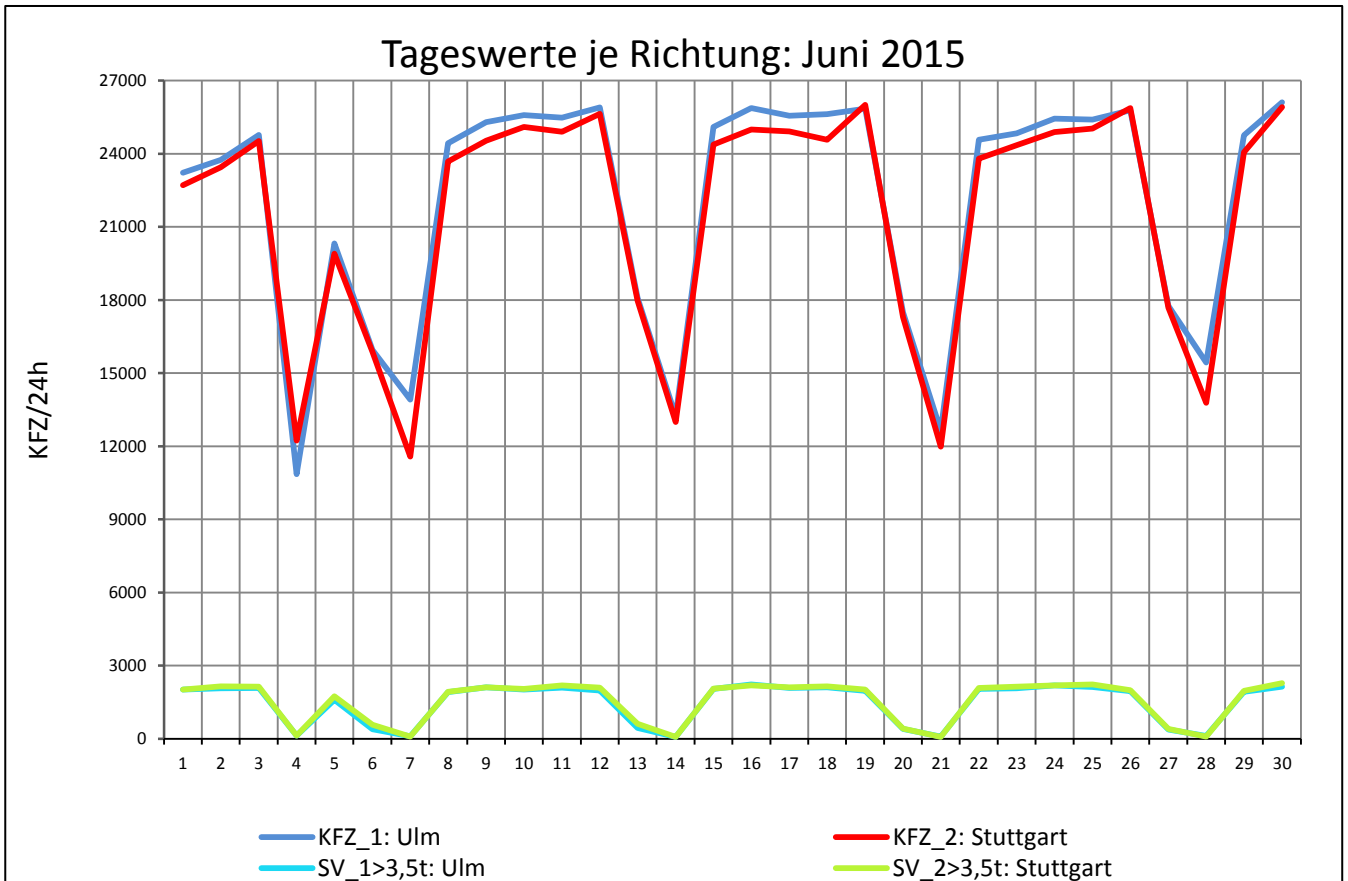
Zst.: **Göppingen**

TK-/Zst-Nr.: 7323/1100

B 10

Richtung 1 : **Ulm**

Richtung 2 : **Stuttgart**



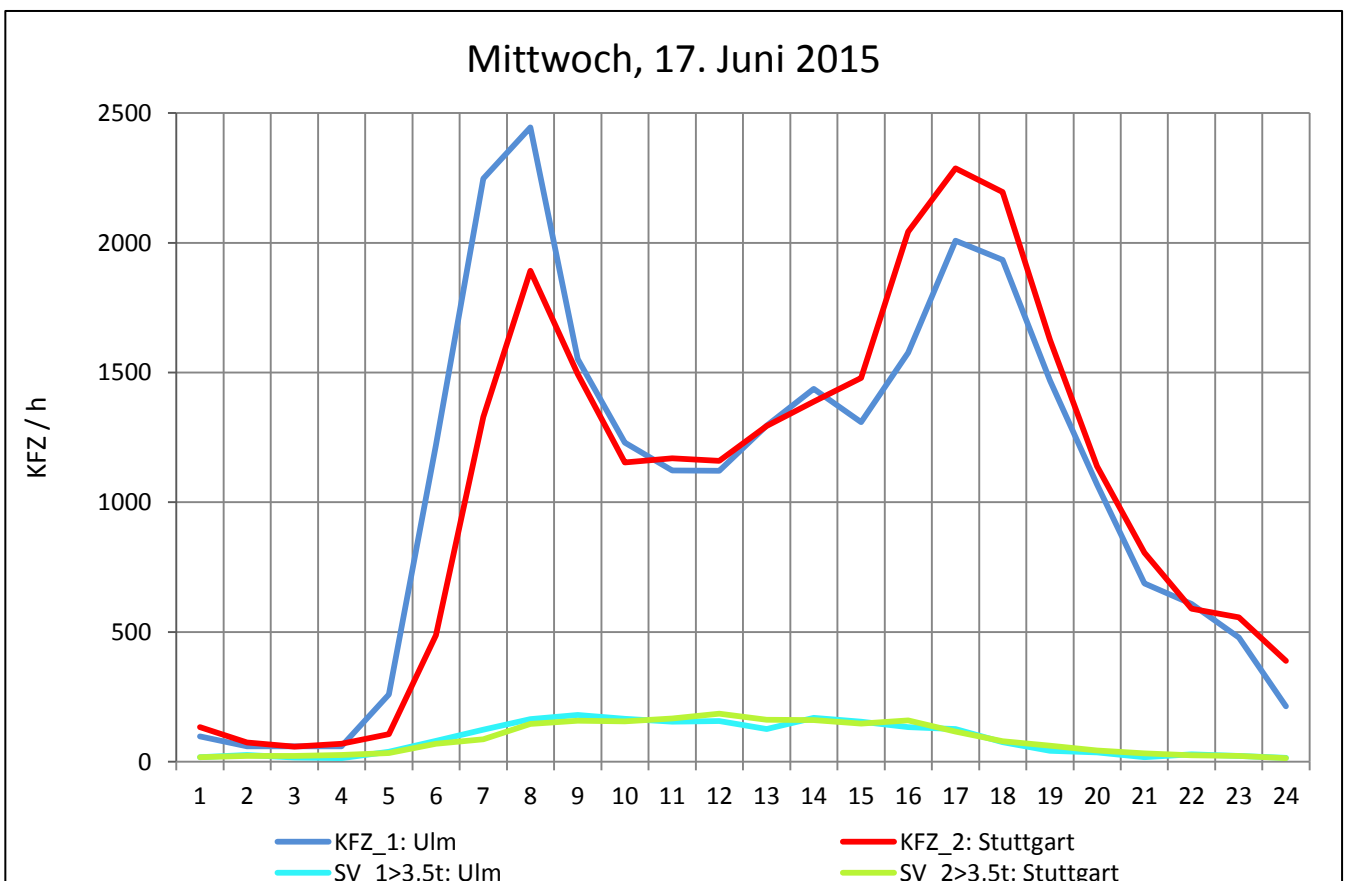
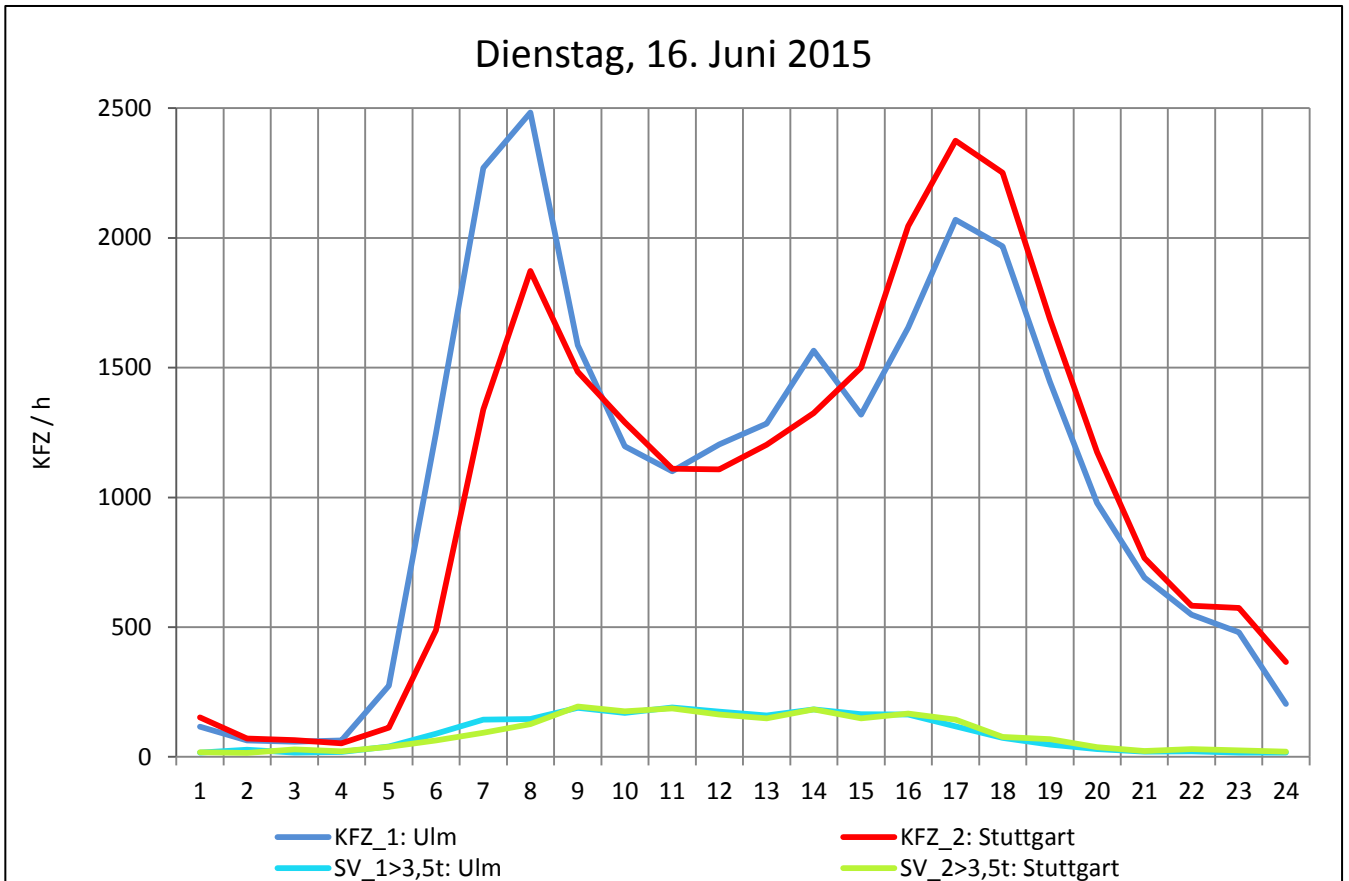
Zst.: **Göppingen**

TK-/Zst-Nr.: 7323/1100

B 10

Richtung 1 : **Ulm**

Richtung 2 : **Stuttgart**



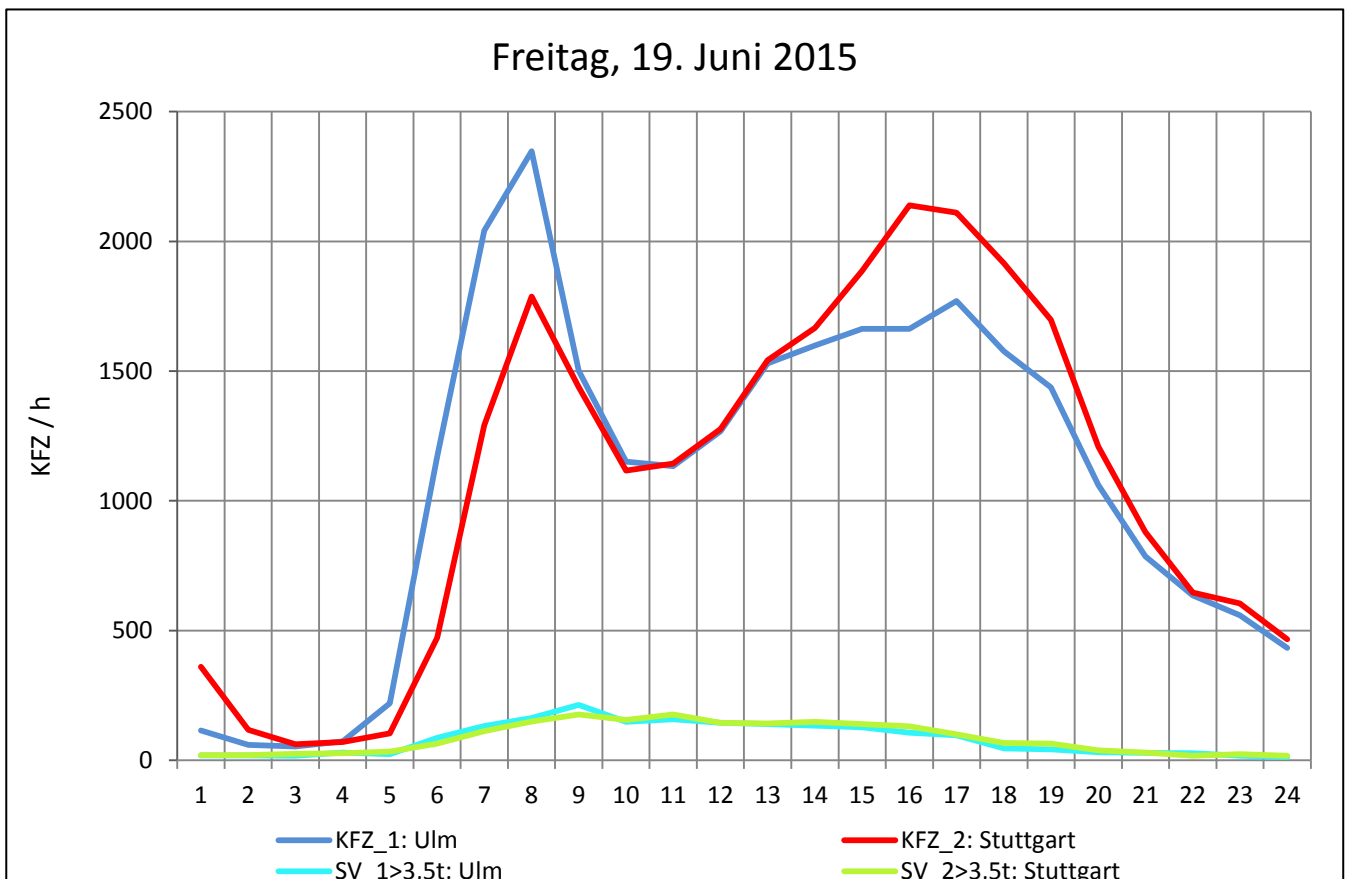
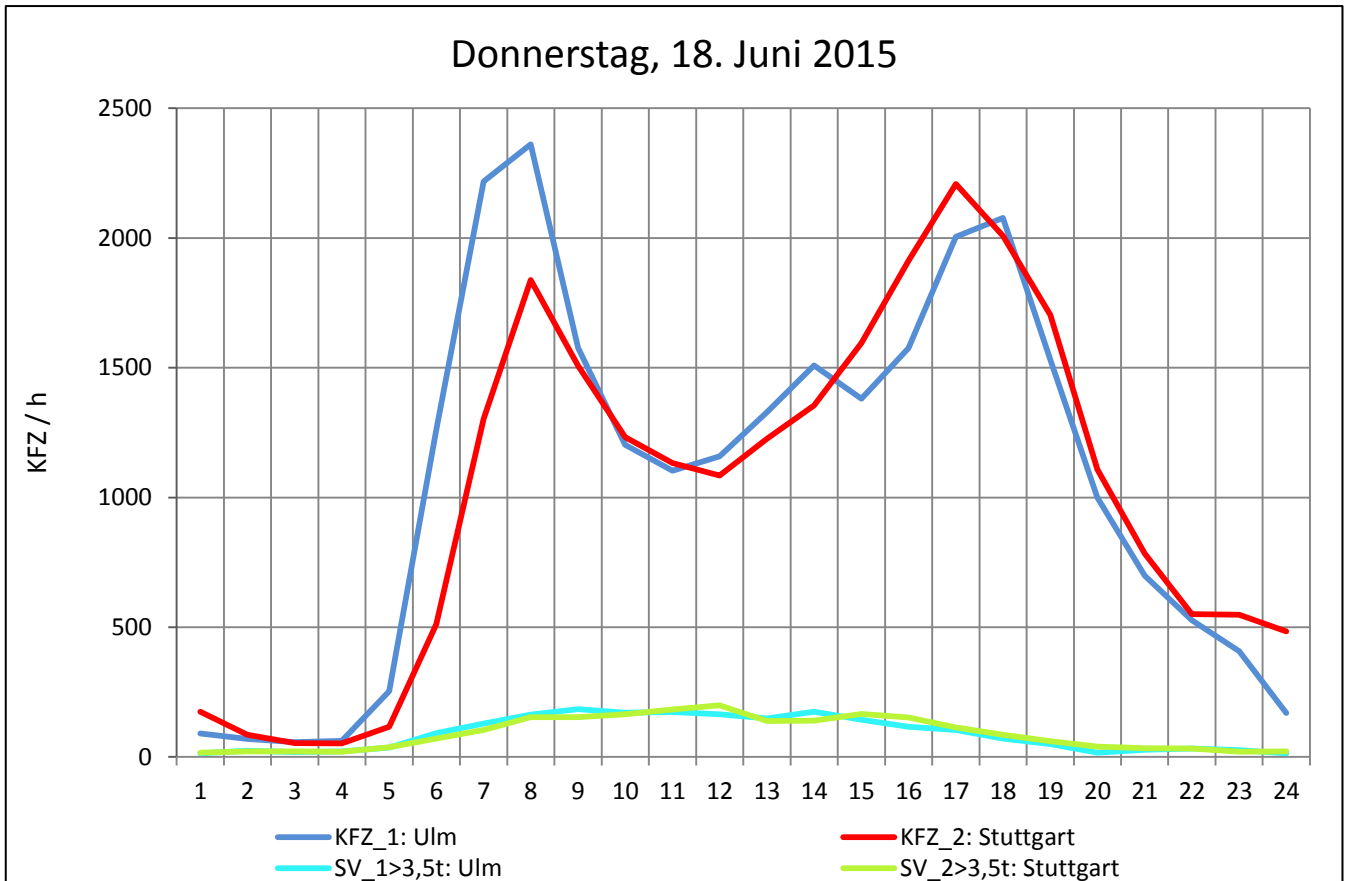
Zst.: **Göppingen**

TK-/Zst-Nr.: 7323/1100

B 10

Richtung 1 : **Ulm**

Richtung 2 : **Stuttgart**



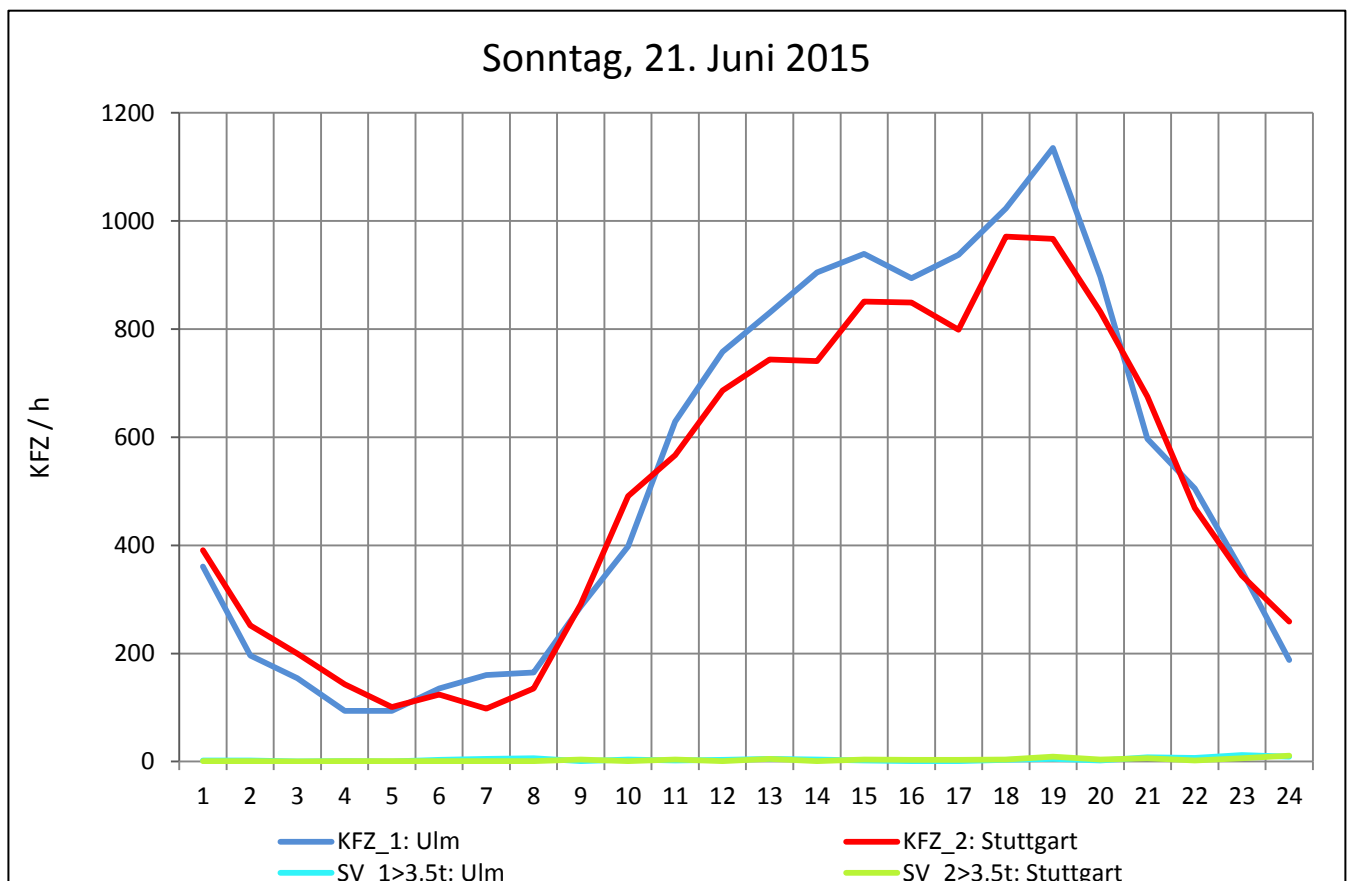
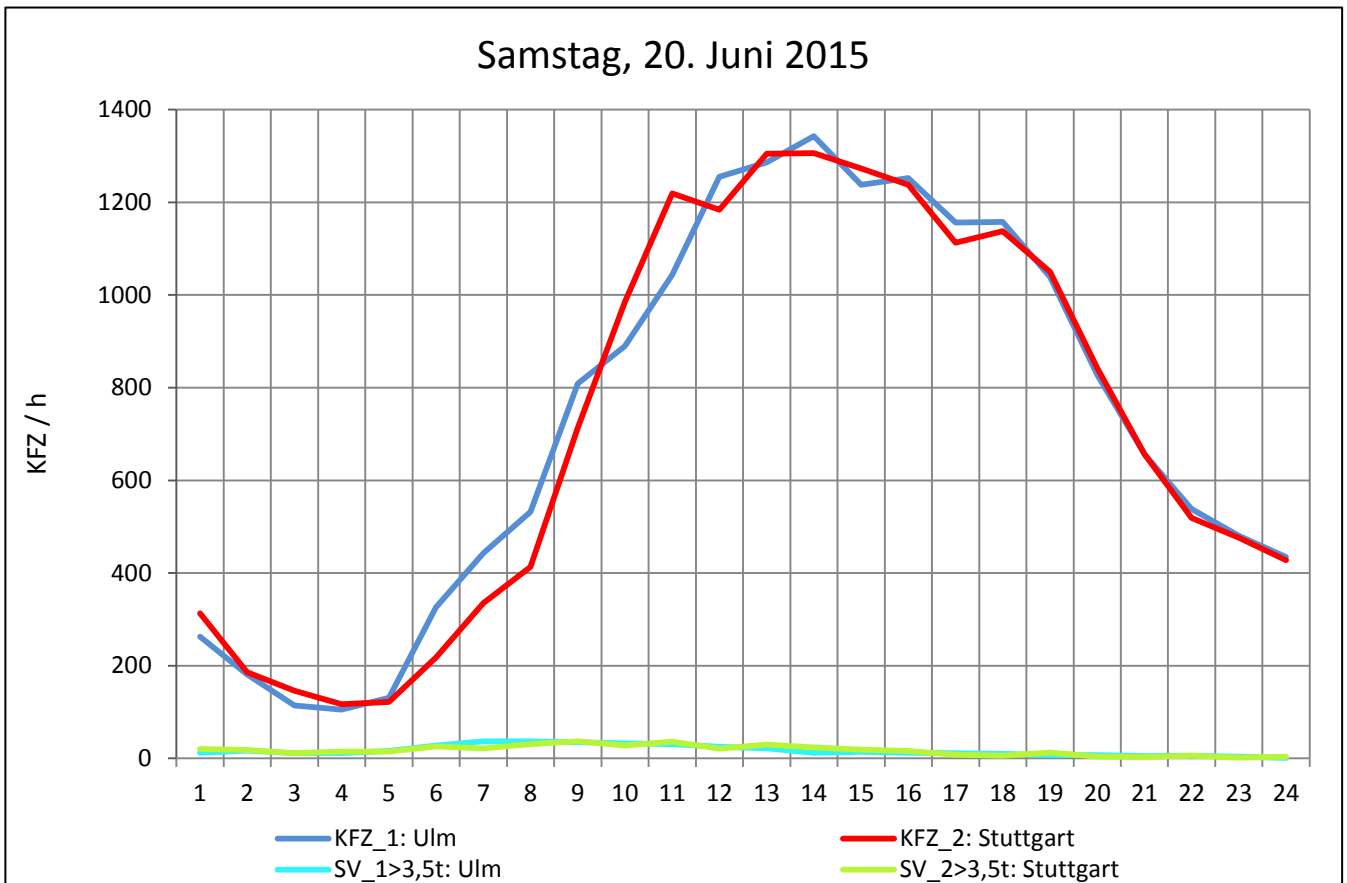
Zst.: **Göppingen**

TK-/Zst-Nr.: 7323/1100

B 10

Richtung 1 : **Ulm**

Richtung 2 : **Stuttgart**



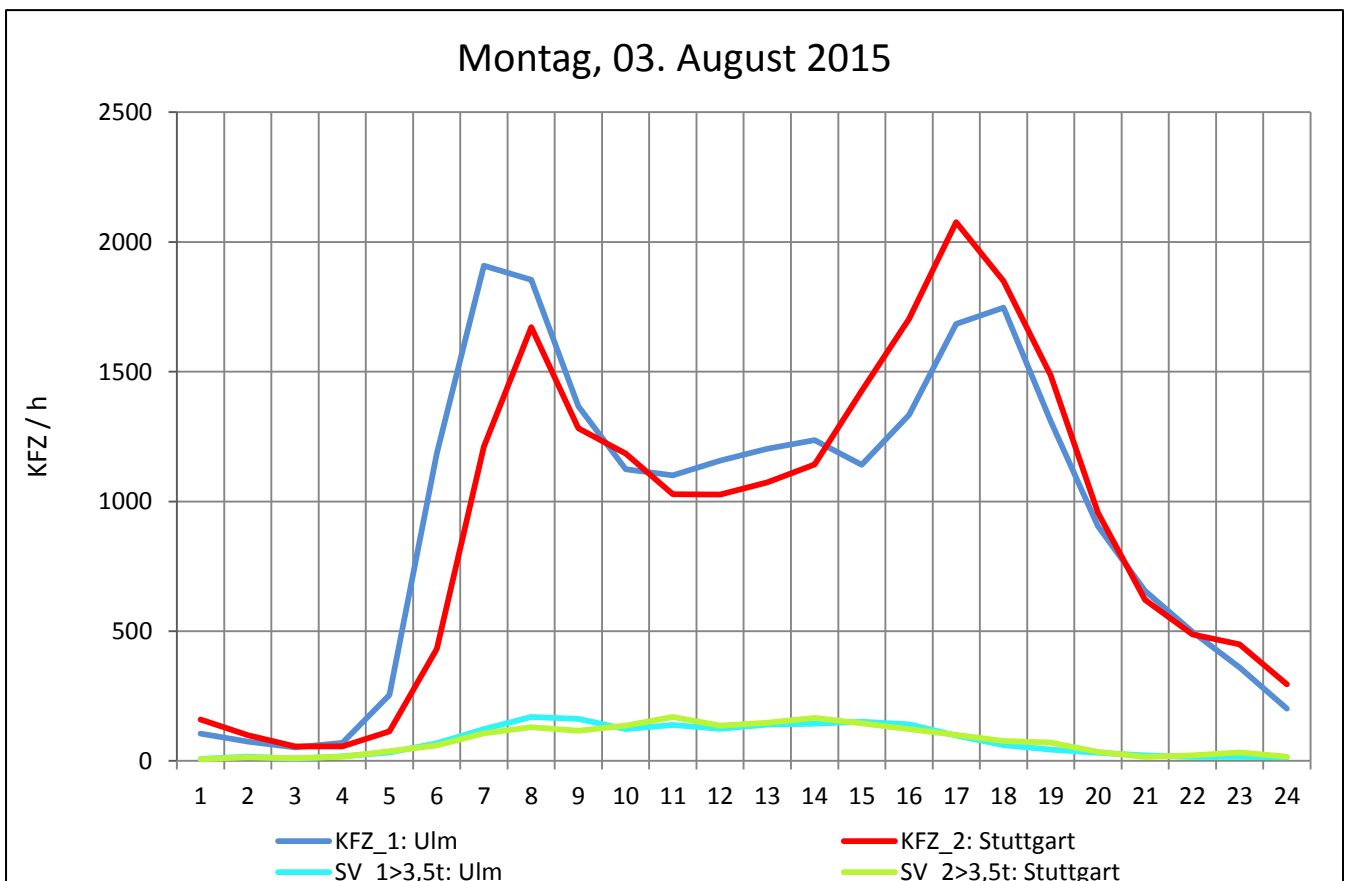
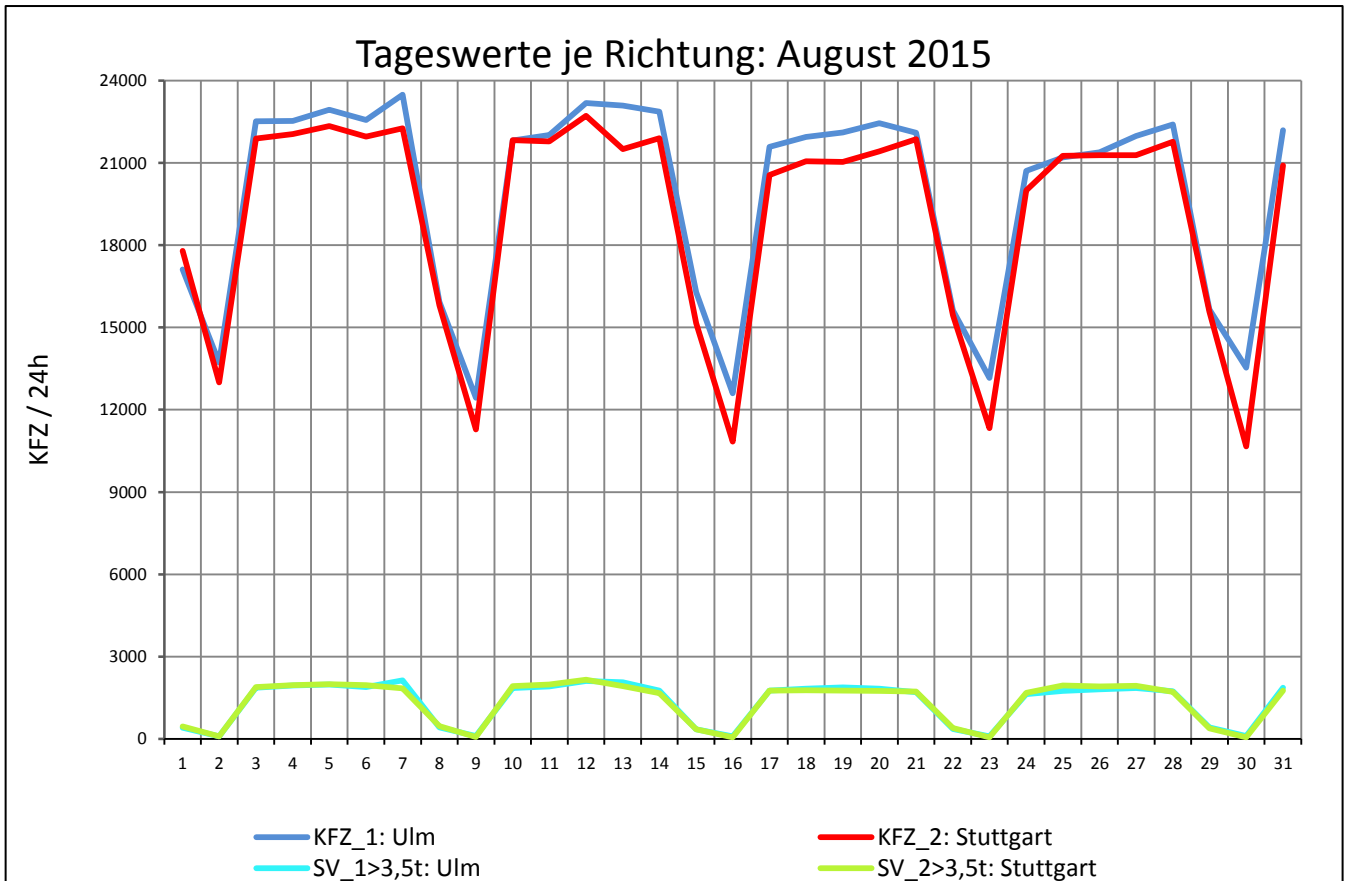
Zst.: **Göppingen**

TK-/Zst-Nr.: 7323/1100

B 10

Richtung 1 : **Ulm**

Richtung 2 : **Stuttgart**



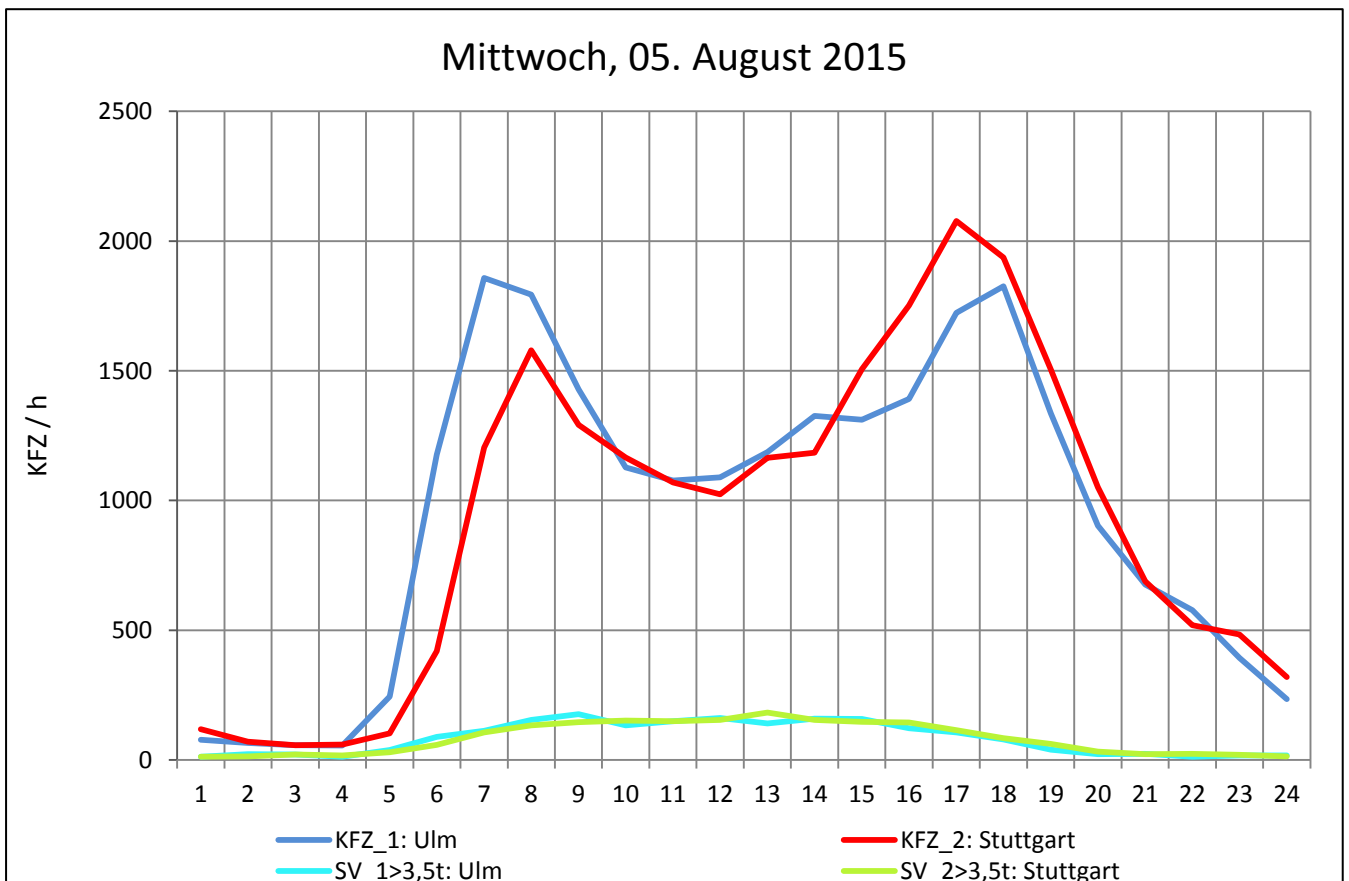
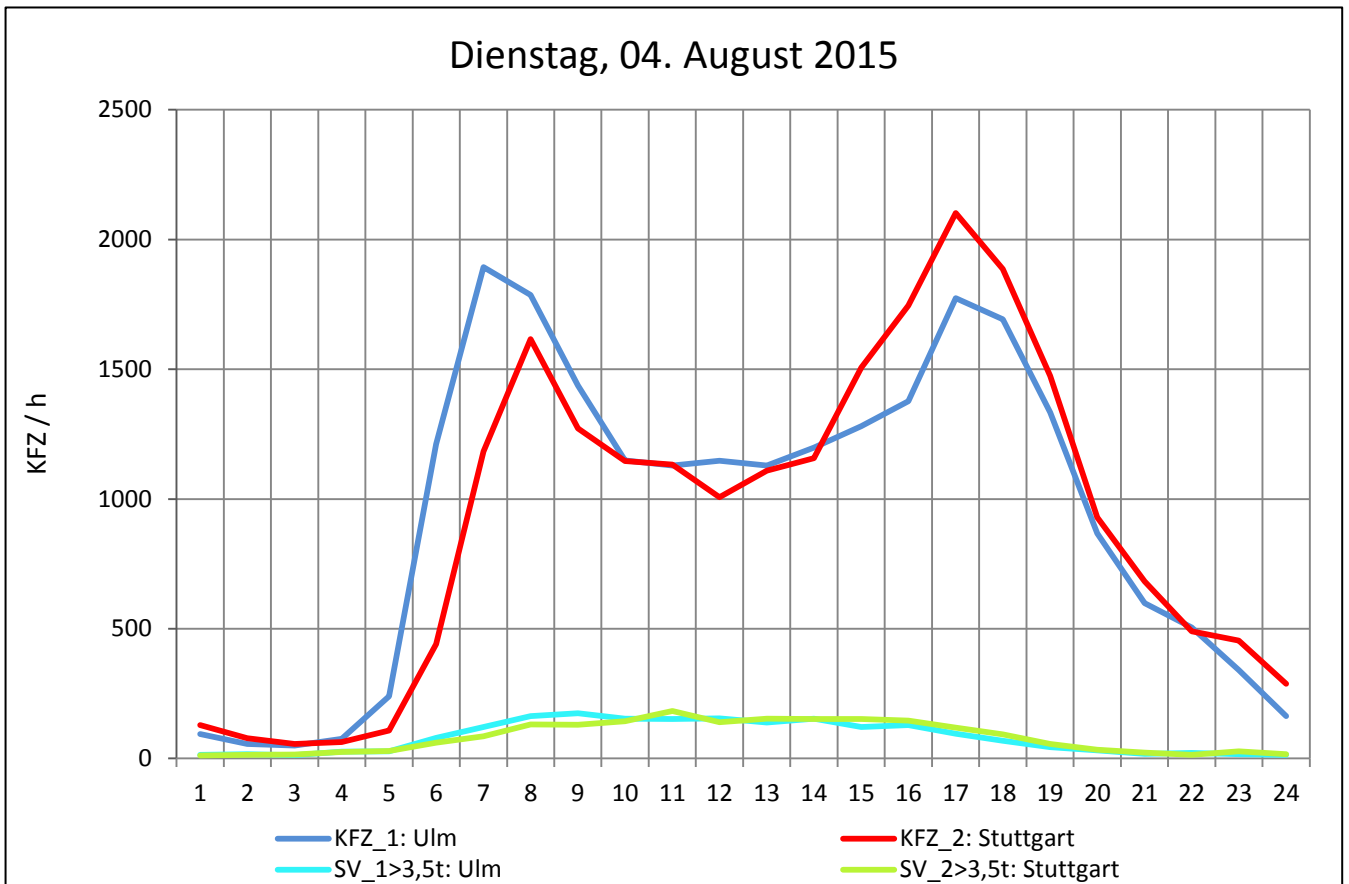
Zst.: **Göppingen**

TK-/Zst-Nr.: 7323/1100

B 10

Richtung 1 : **Ulm**

Richtung 2 : **Stuttgart**



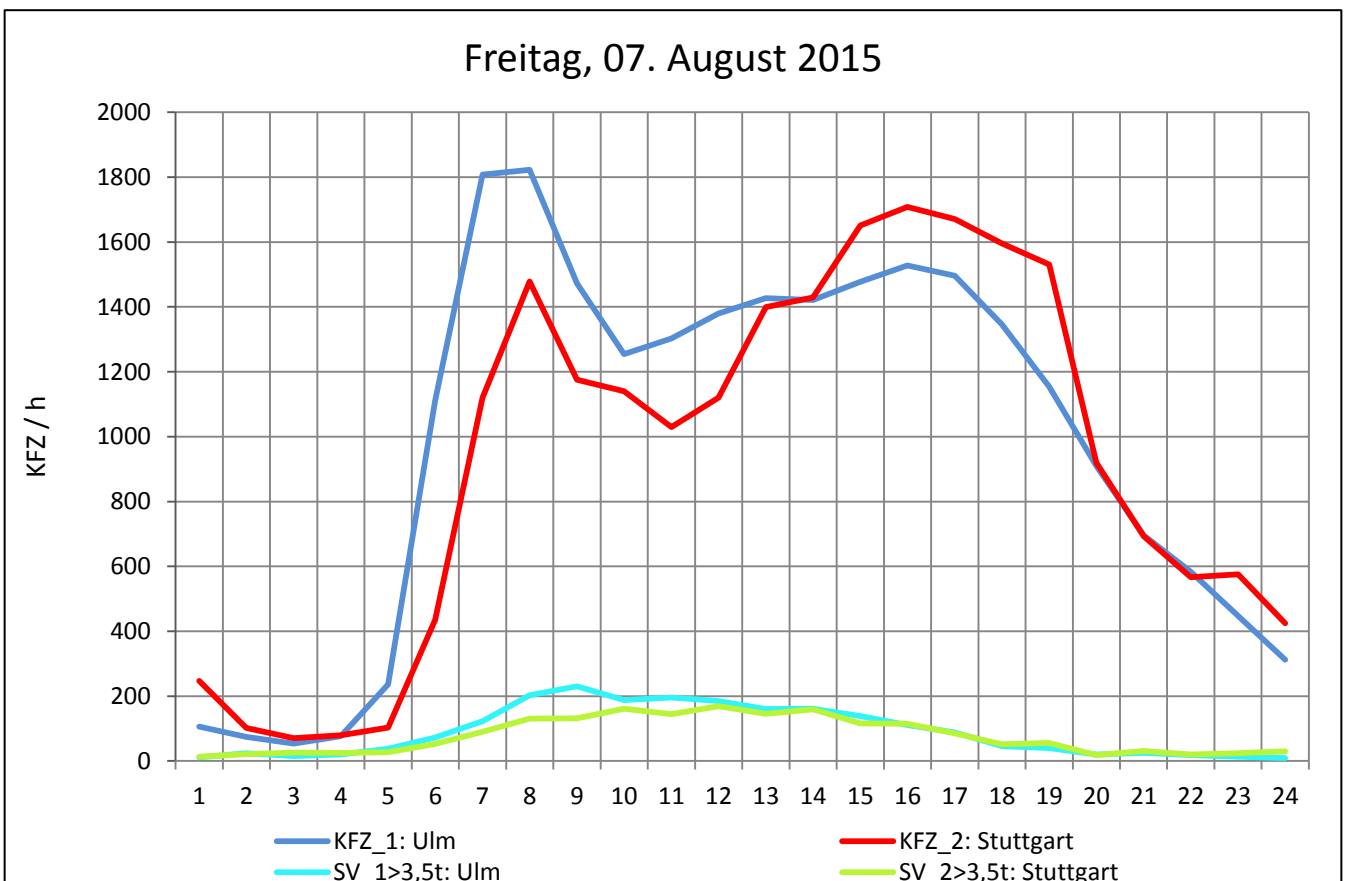
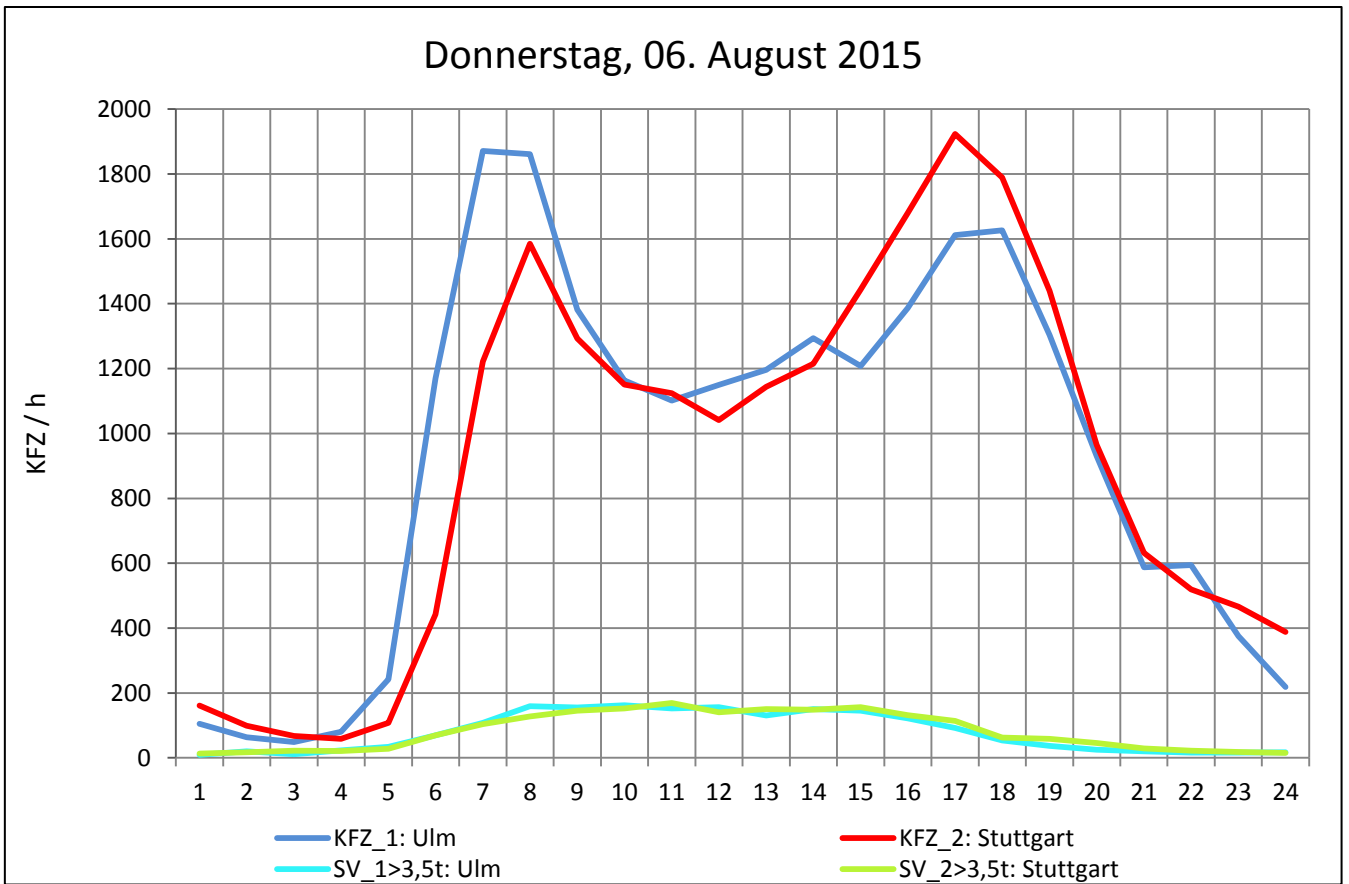
Zst.: **Göppingen**

TK-/Zst-Nr.: 7323/1100

B 10

Richtung 1 : **Ulm**

Richtung 2 : **Stuttgart**



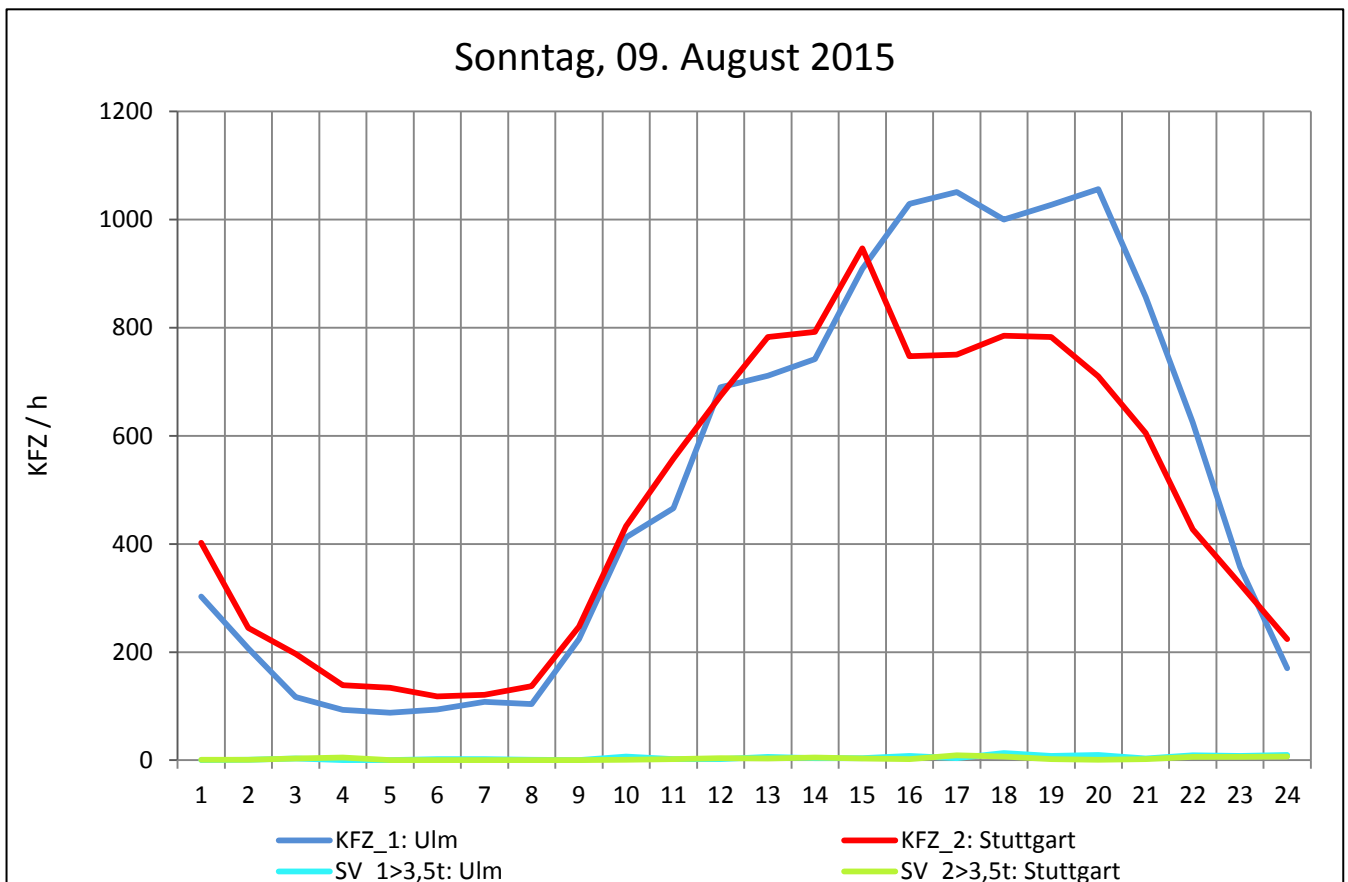
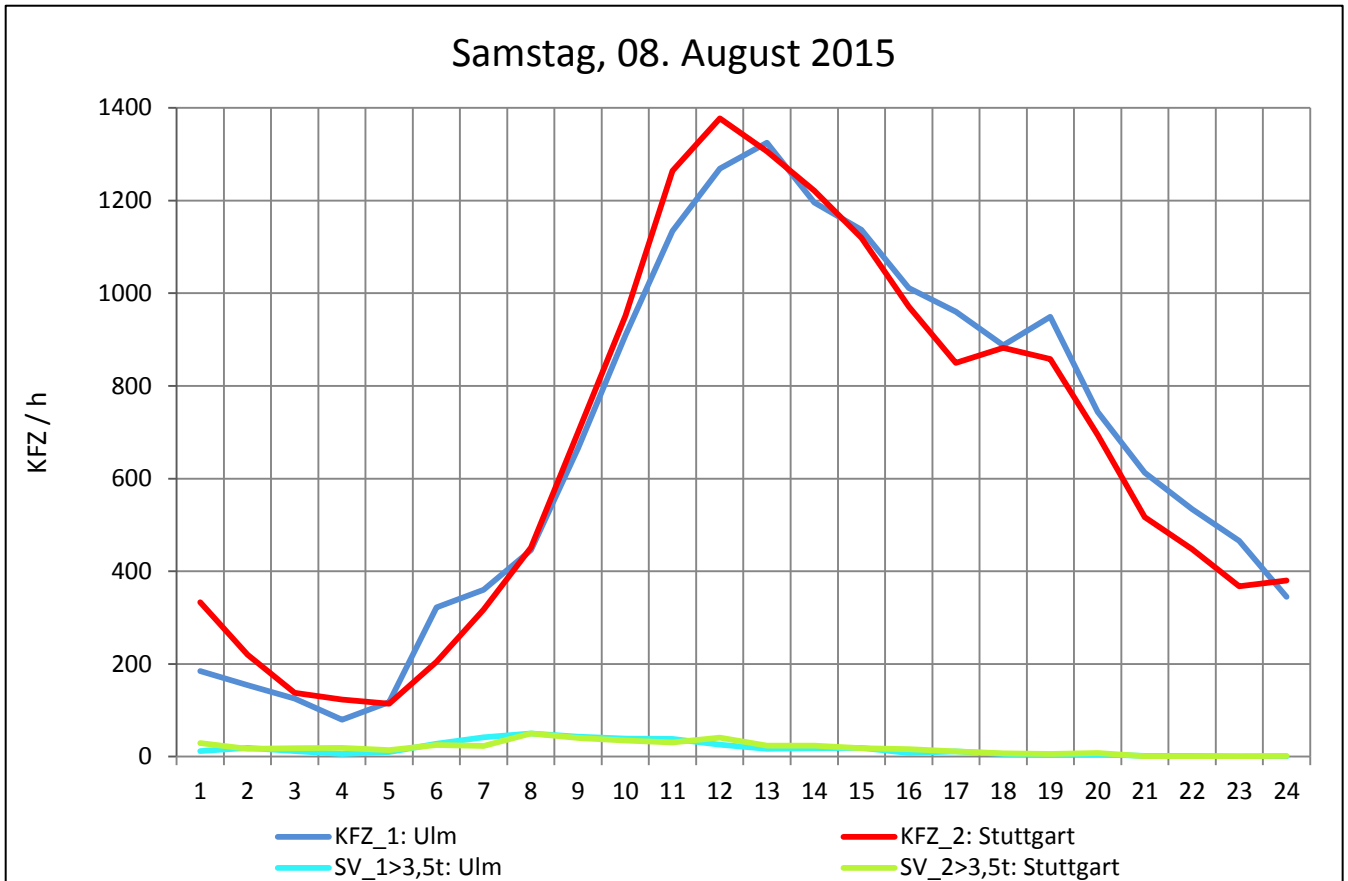
Zst.: **Göppingen**

TK-/Zst-Nr.: 7323/1100

B 10

Richtung 1 : **Ulm**

Richtung 2 : **Stuttgart**



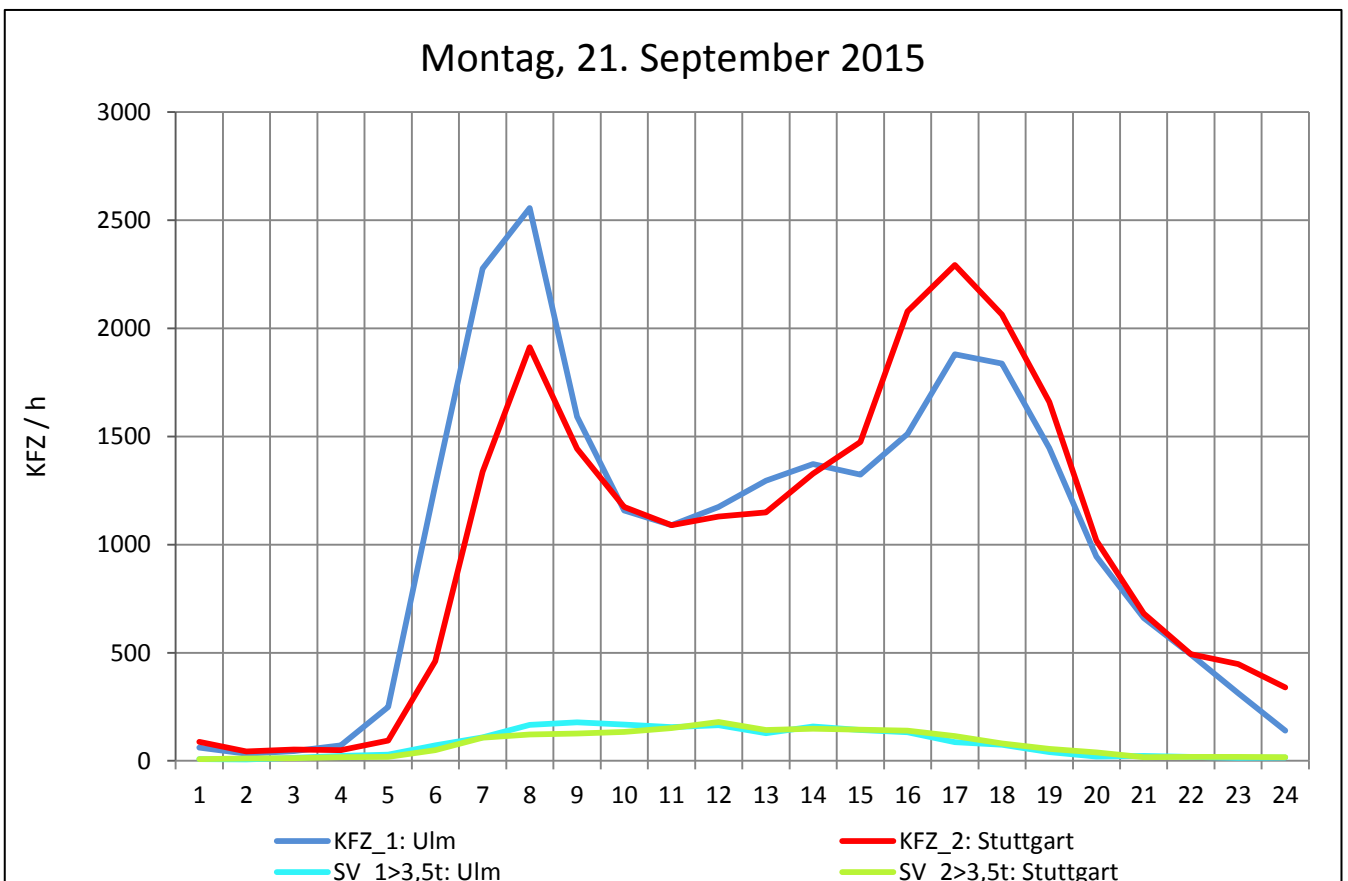
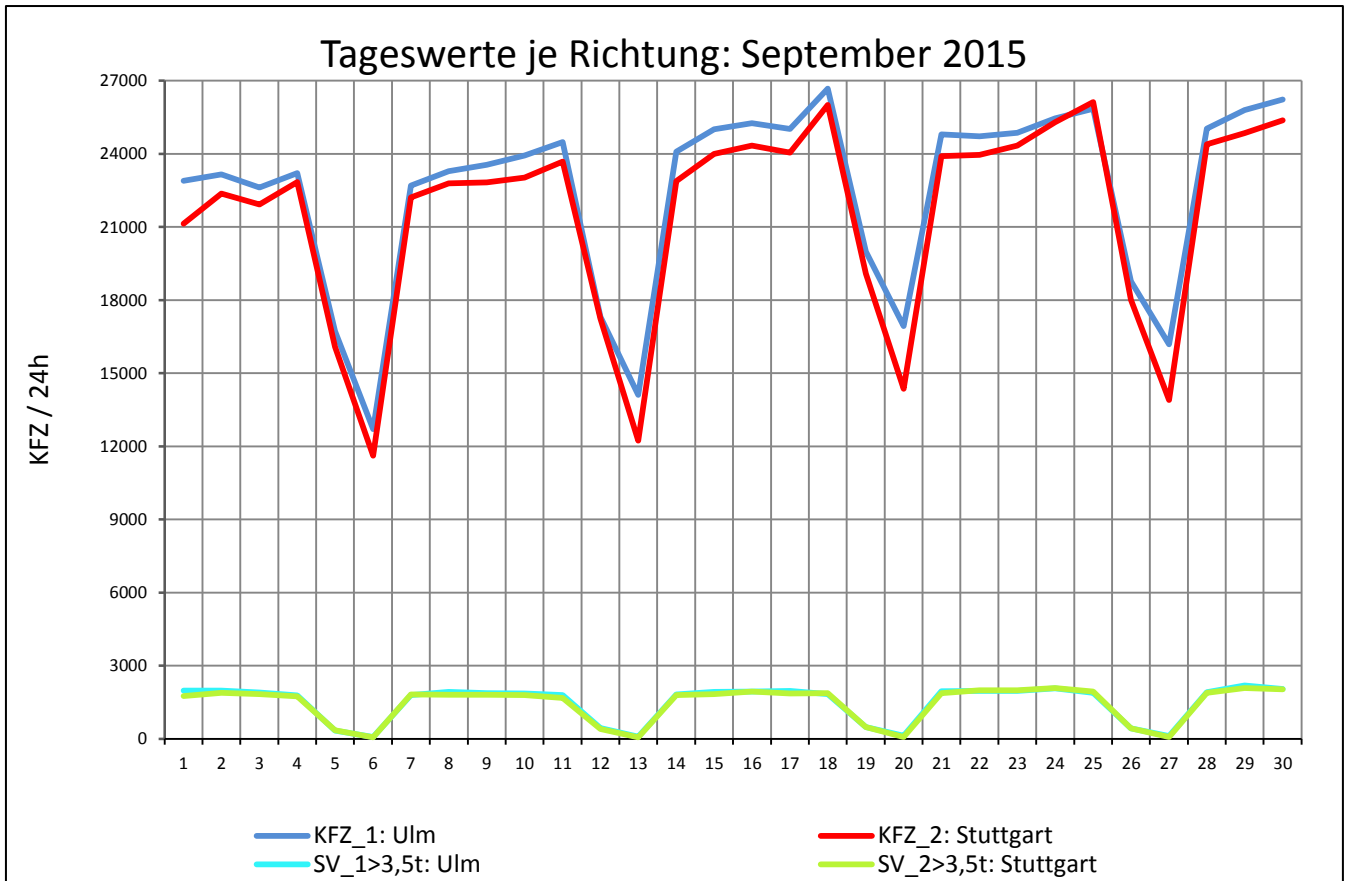
Zst.: **Göppingen**

TK-/Zst-Nr.: 7323/1100

B 10

Richtung 1 : **Ulm**

Richtung 2 : **Stuttgart**



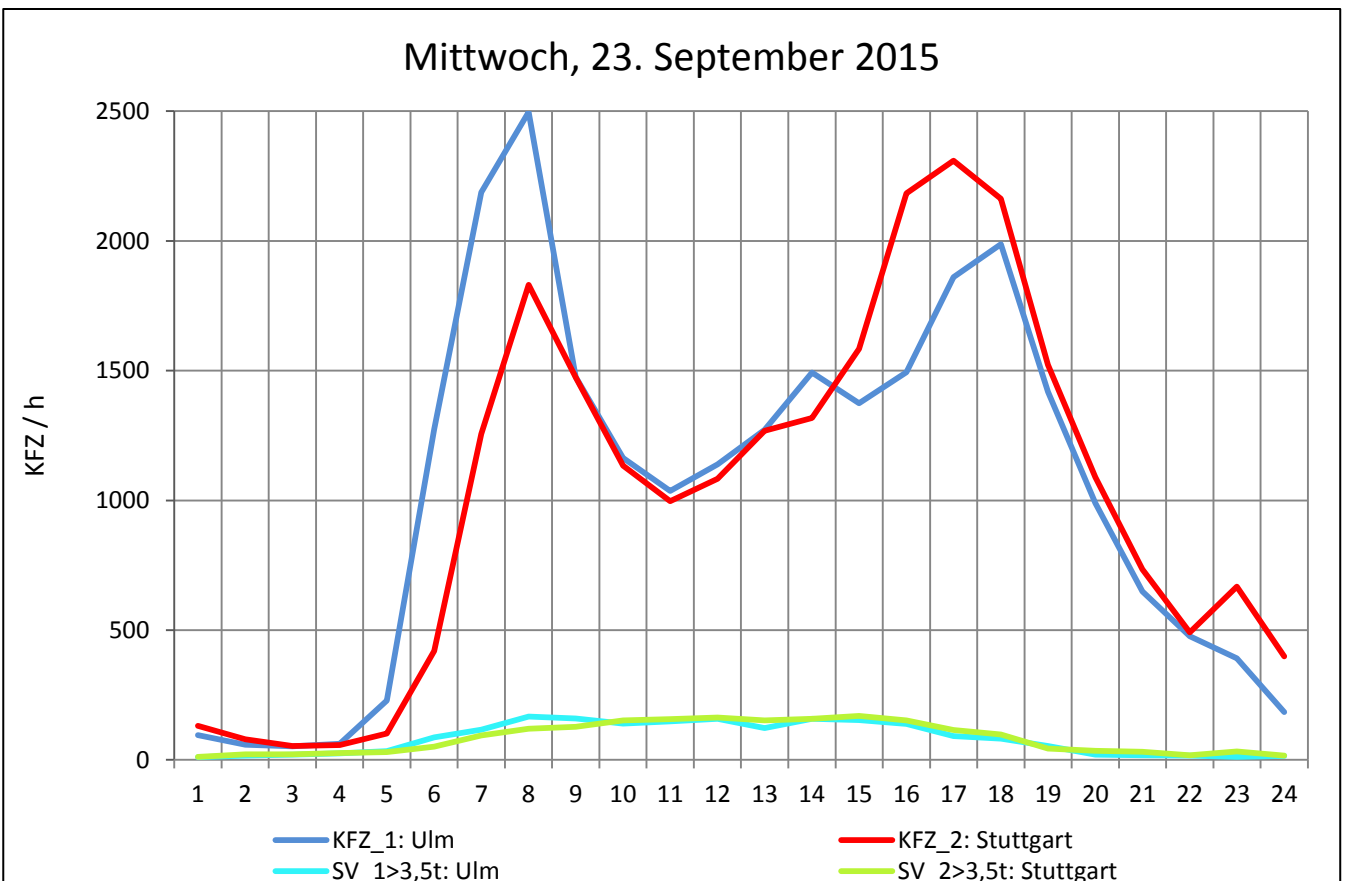
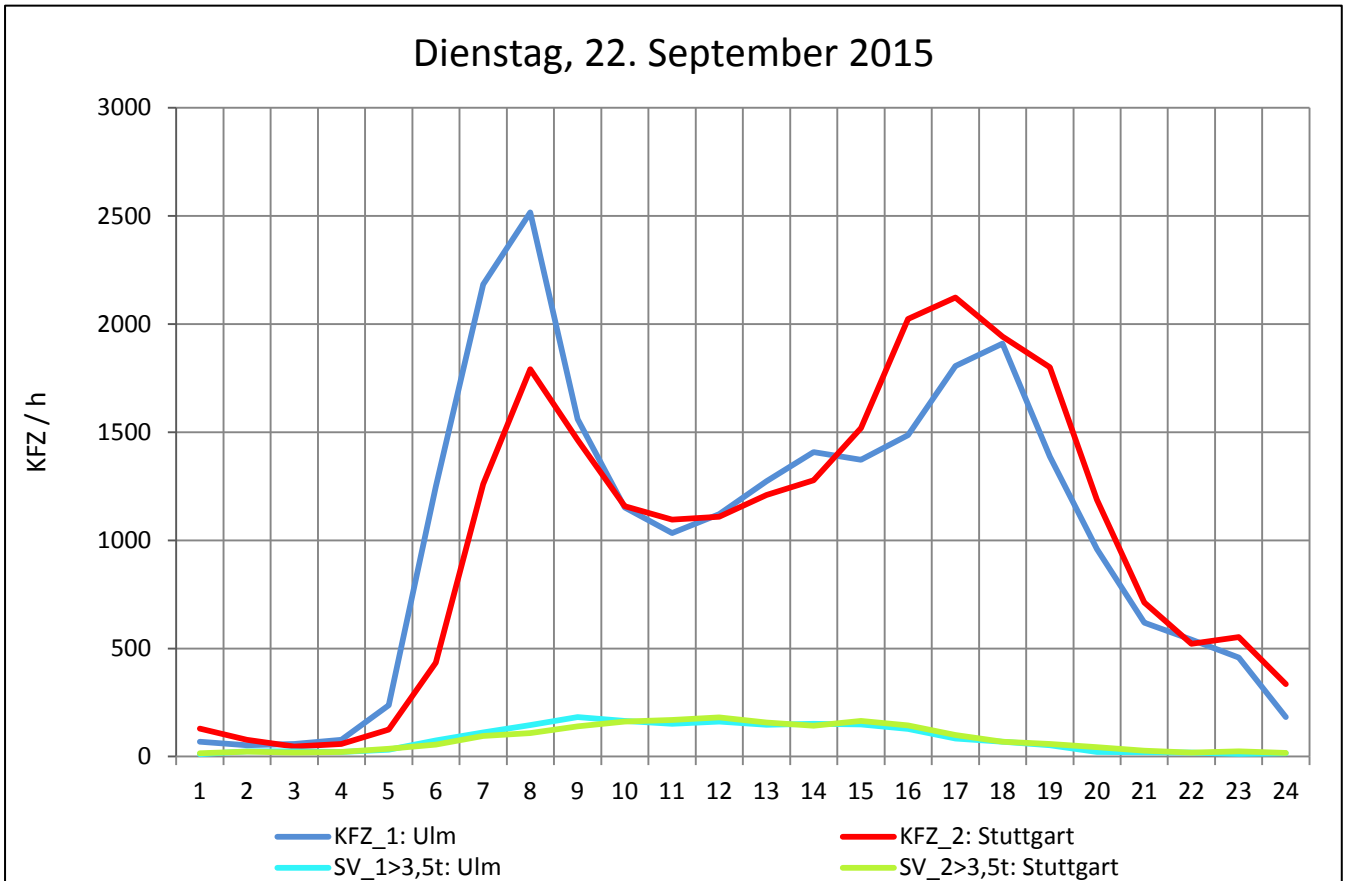
Zst.: **Göppingen**

TK-/Zst-Nr.: 7323/1100

B 10

Richtung 1 : **Ulm**

Richtung 2 : **Stuttgart**



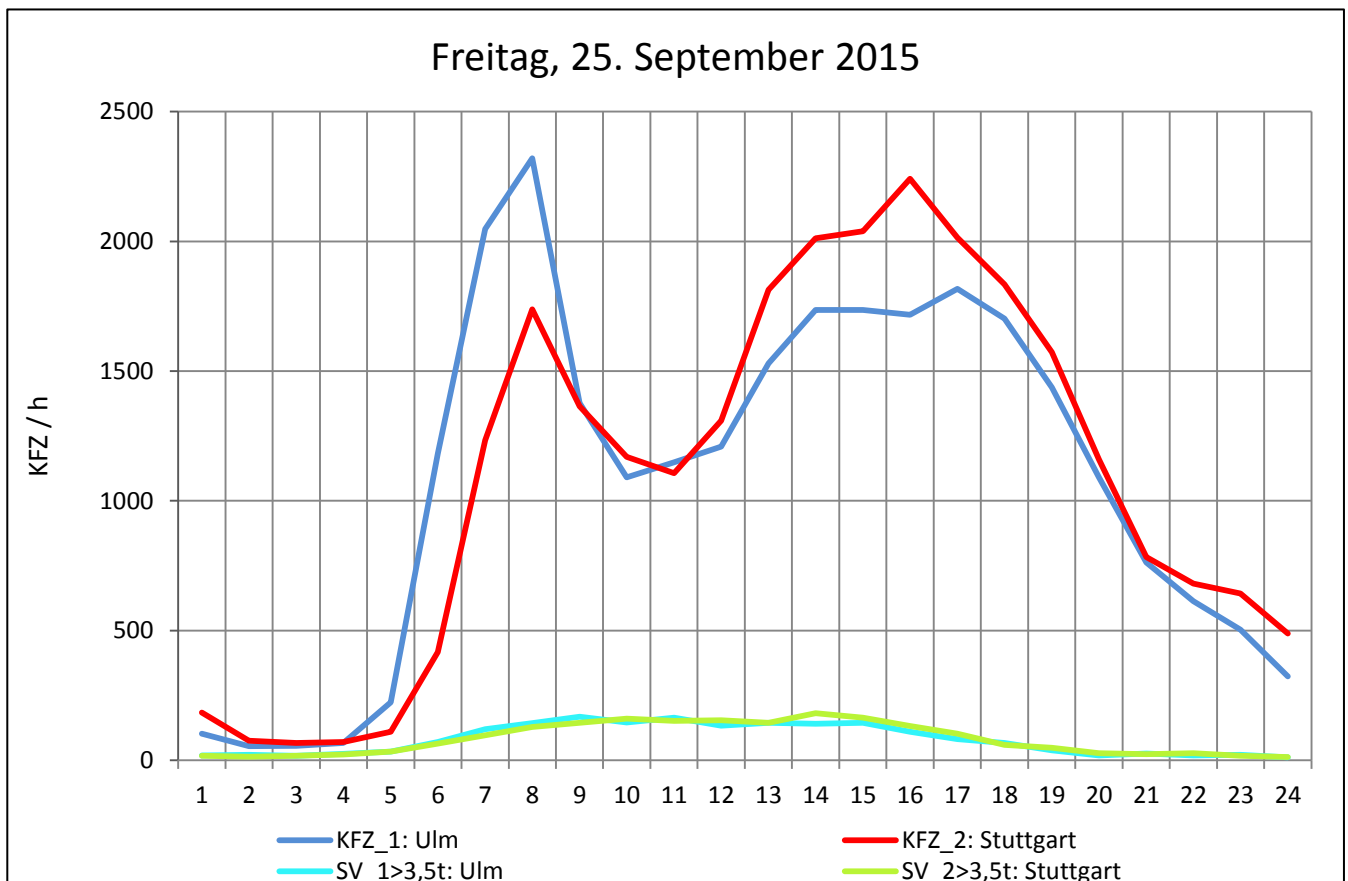
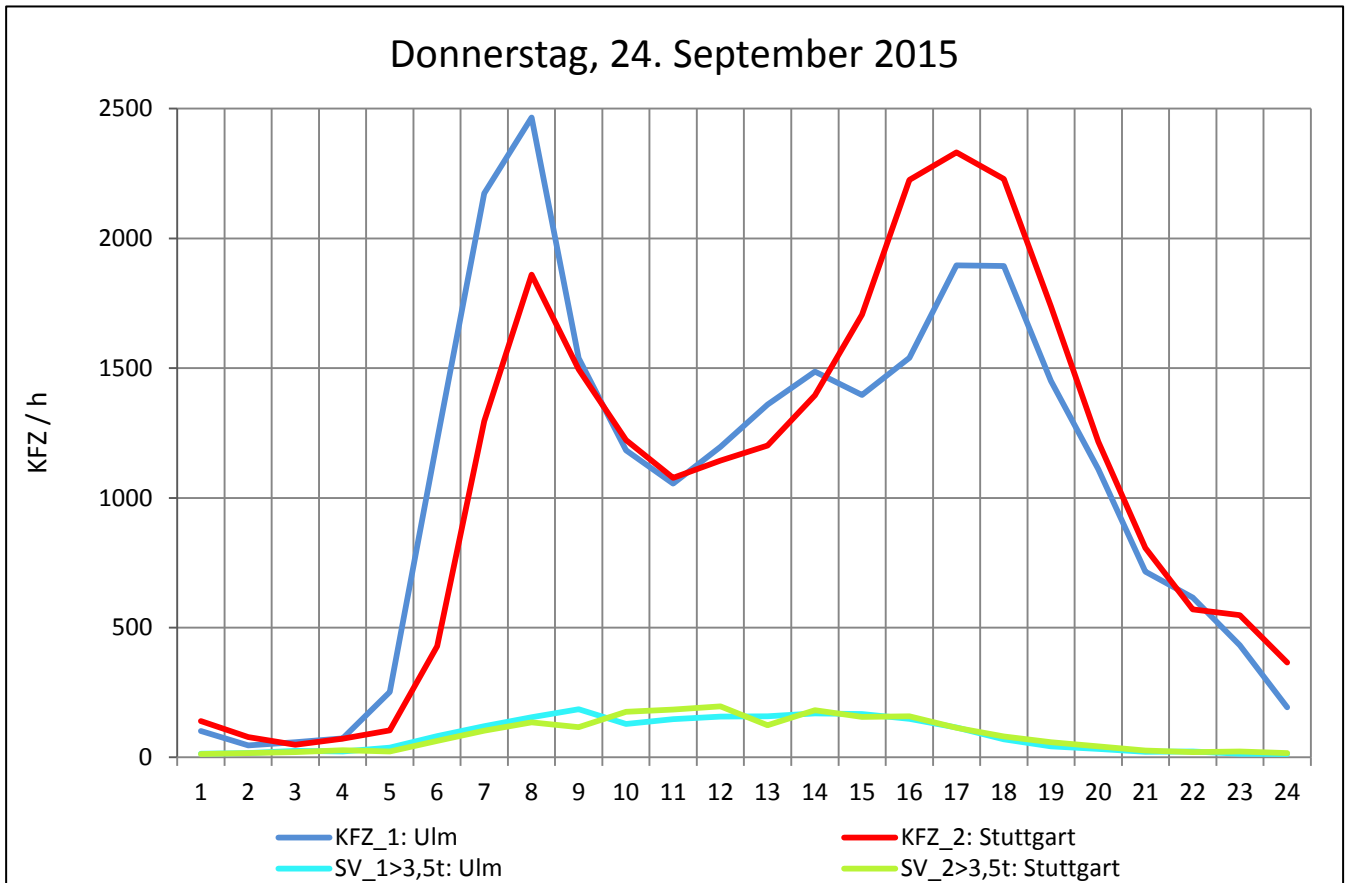
Zst.: **Göppingen**

TK-/Zst-Nr.: 7323/1100

B 10

Richtung 1 : **Ulm**

Richtung 2 : **Stuttgart**



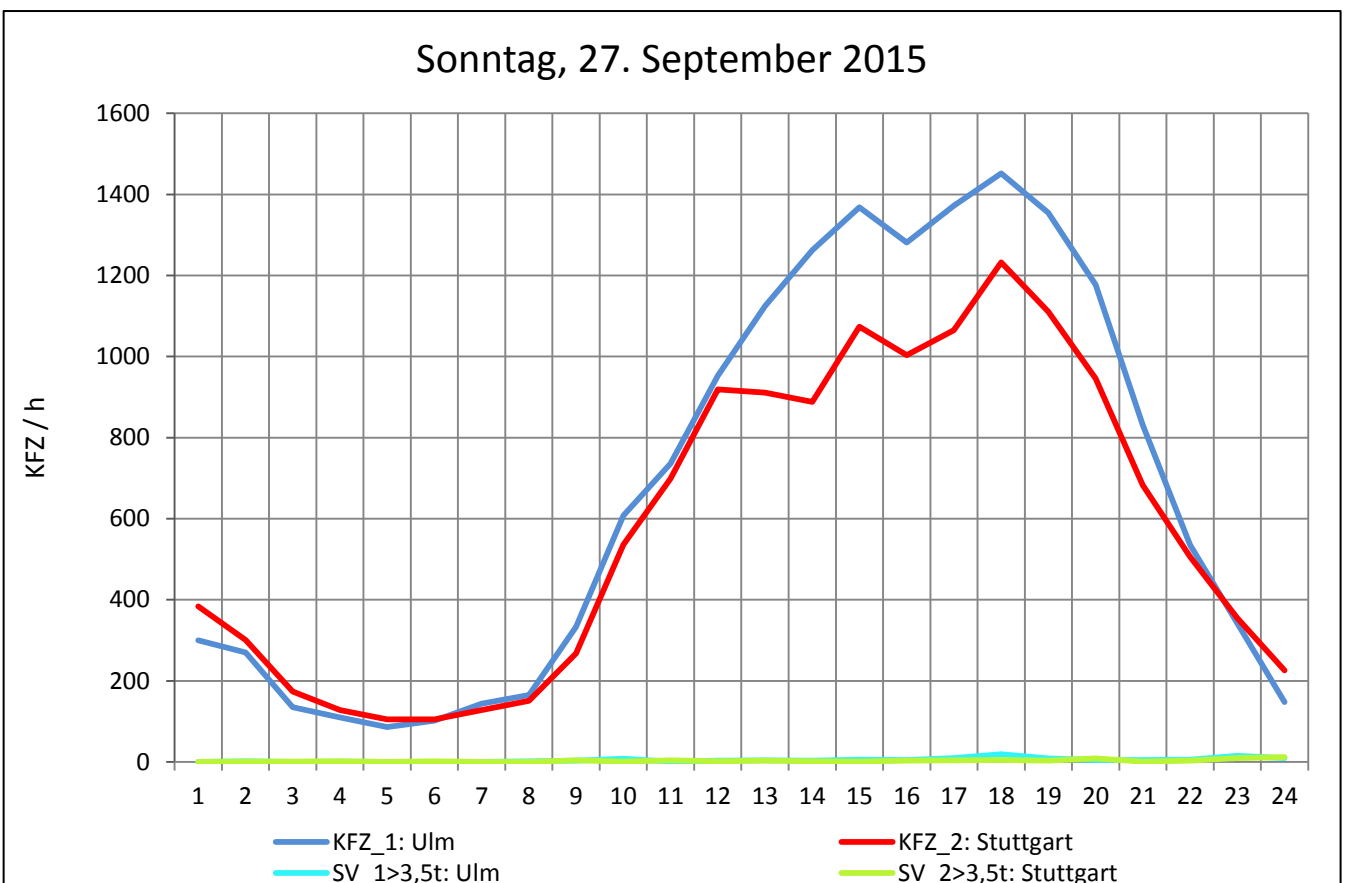
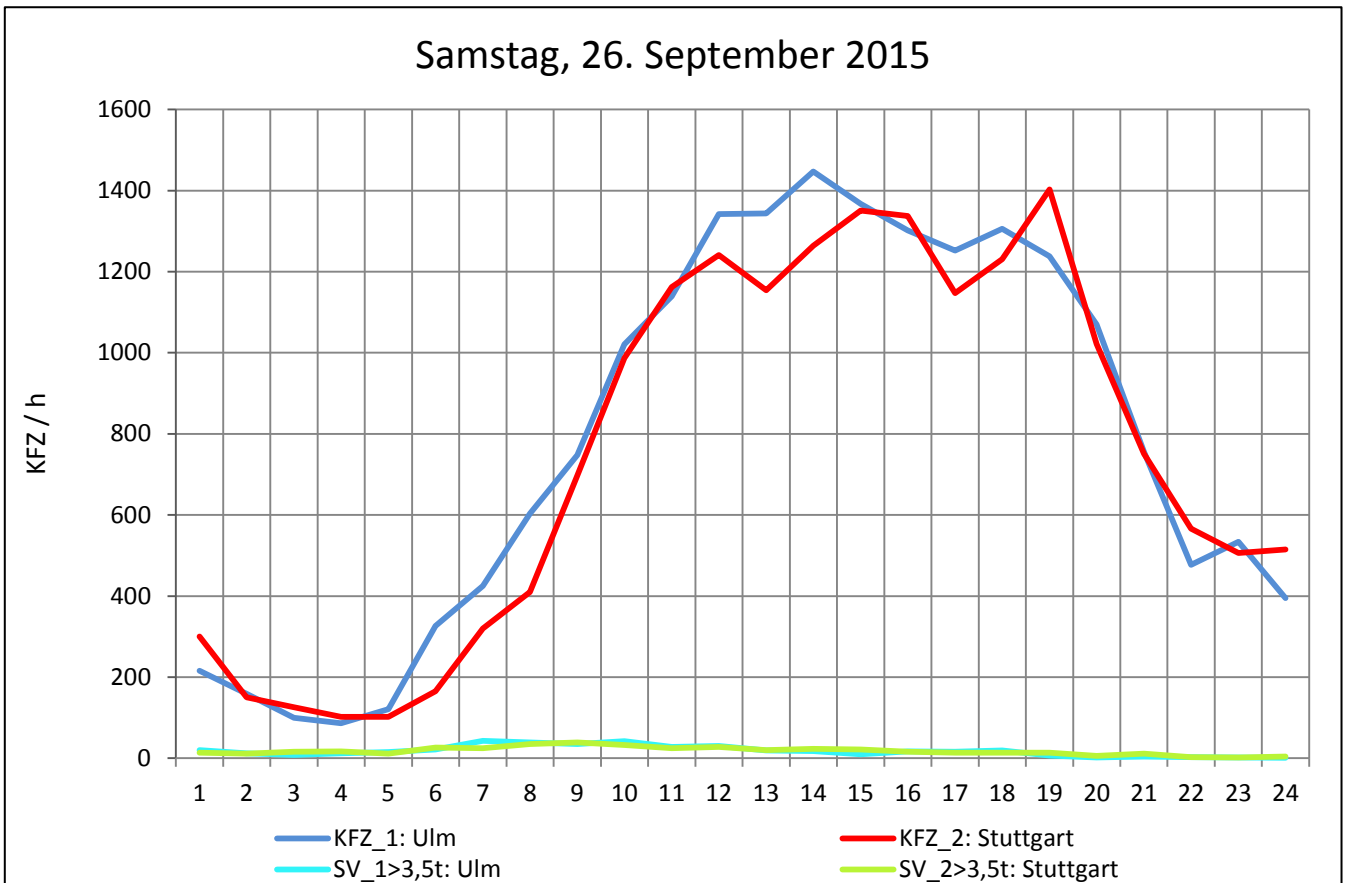
Zst.: **Göppingen**

TK-/Zst-Nr.: 7323/1100

B 10

Richtung 1 : **Ulm**

Richtung 2 : **Stuttgart**



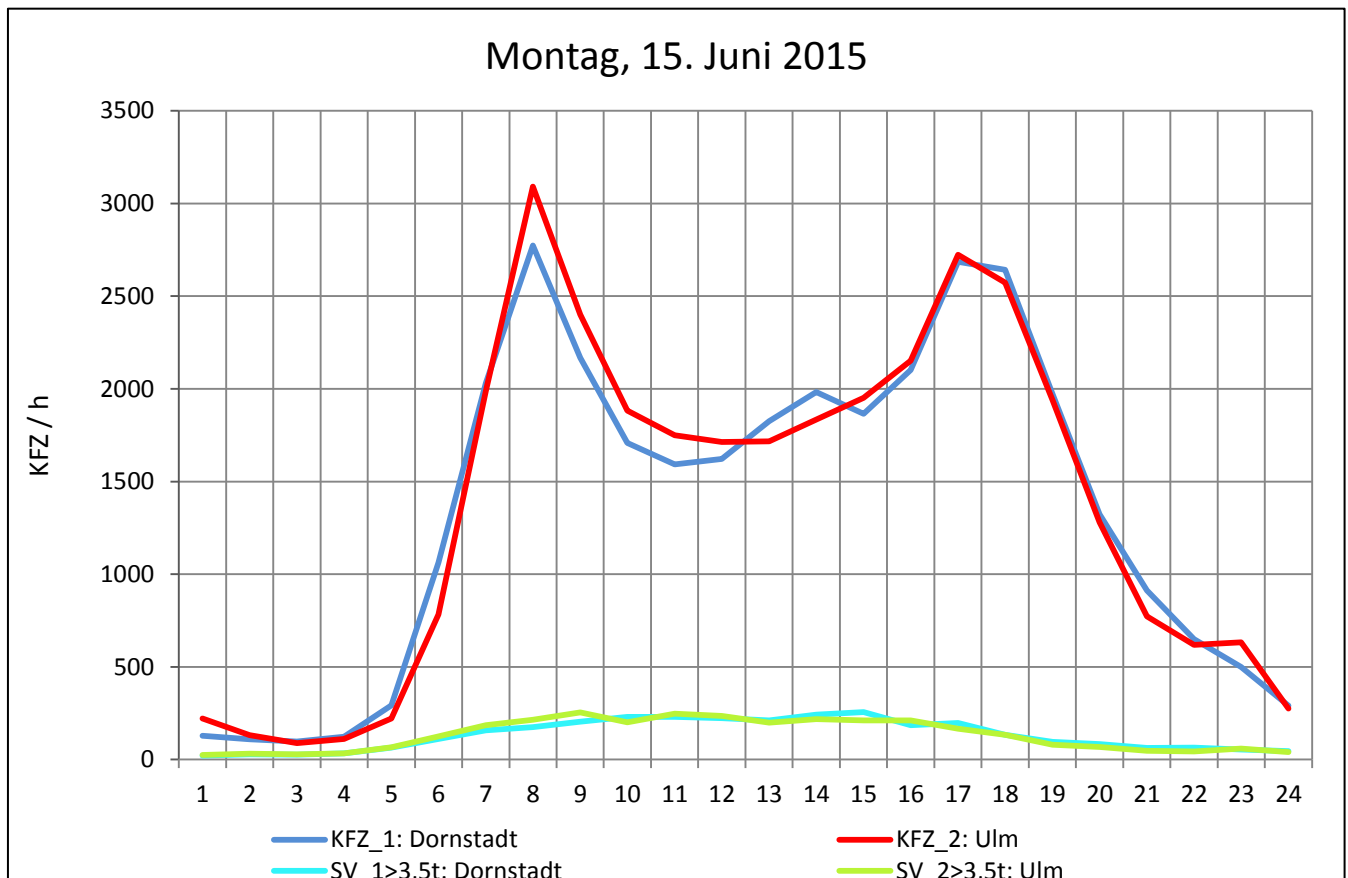
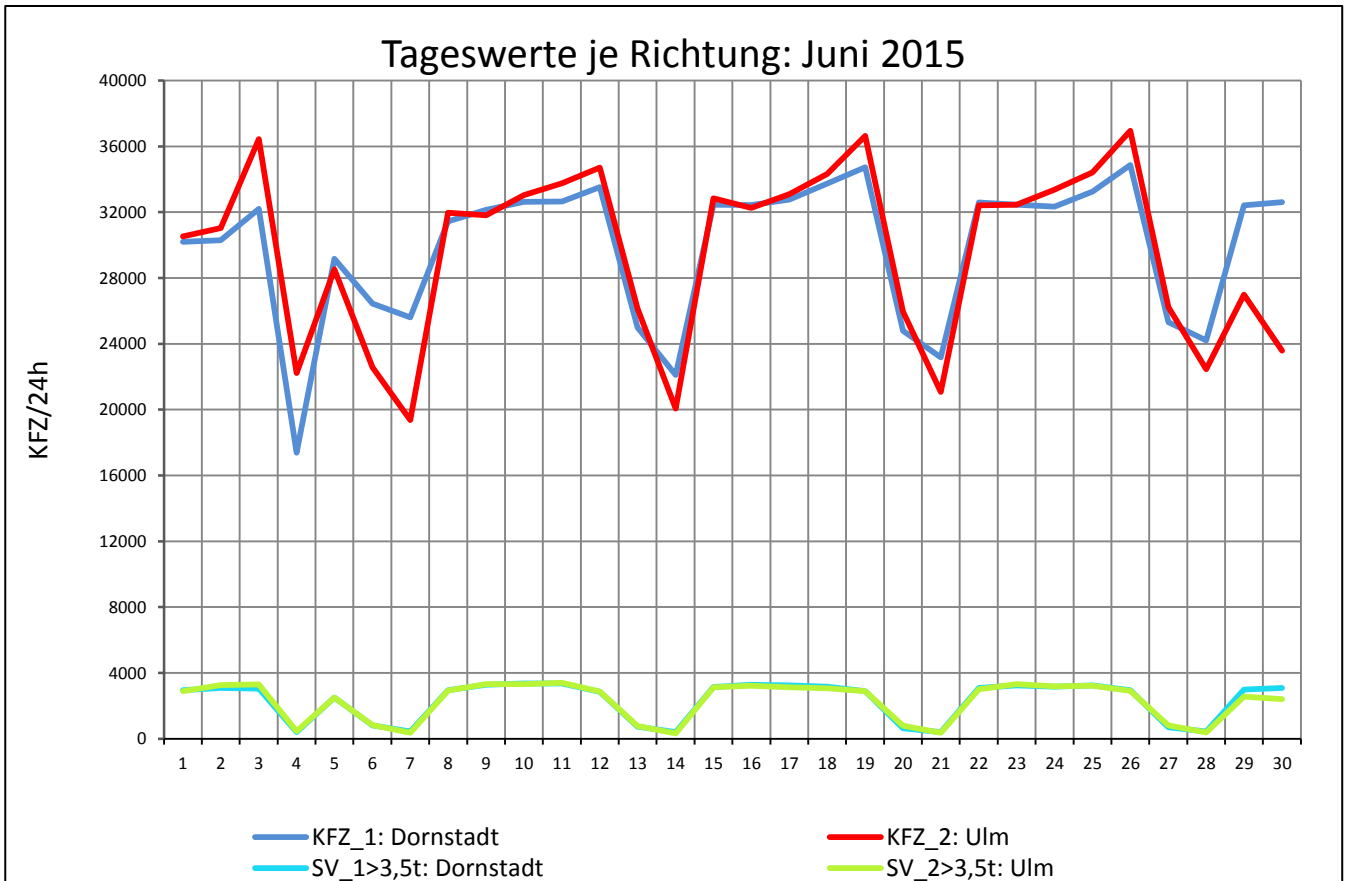
Zst.: **Ulm-Nord**

TK-/Zst-Nr.: 7525/1100

B 10

Richtung 1 : **Dornstadt**

Richtung 2 : **Ulm**



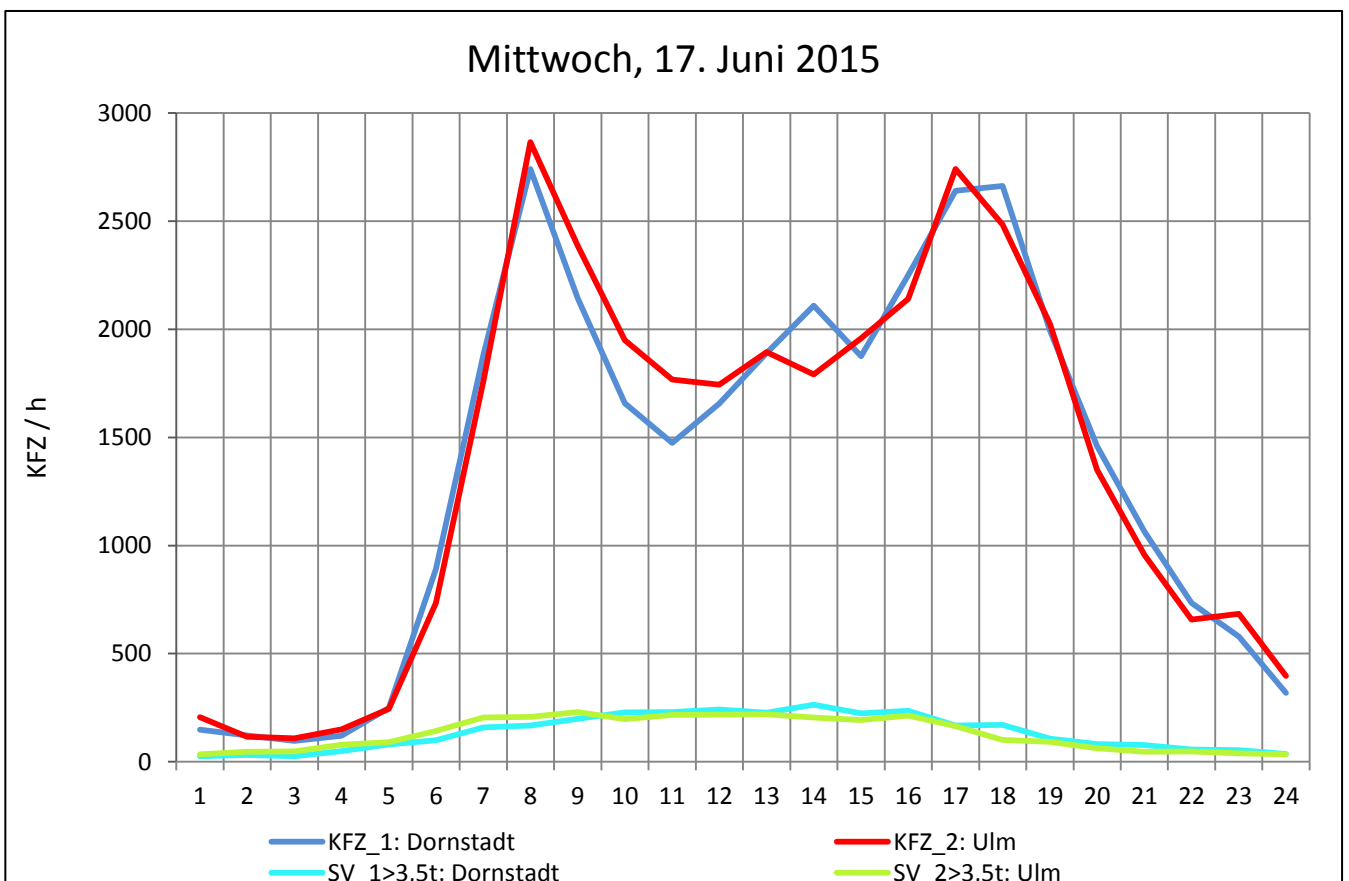
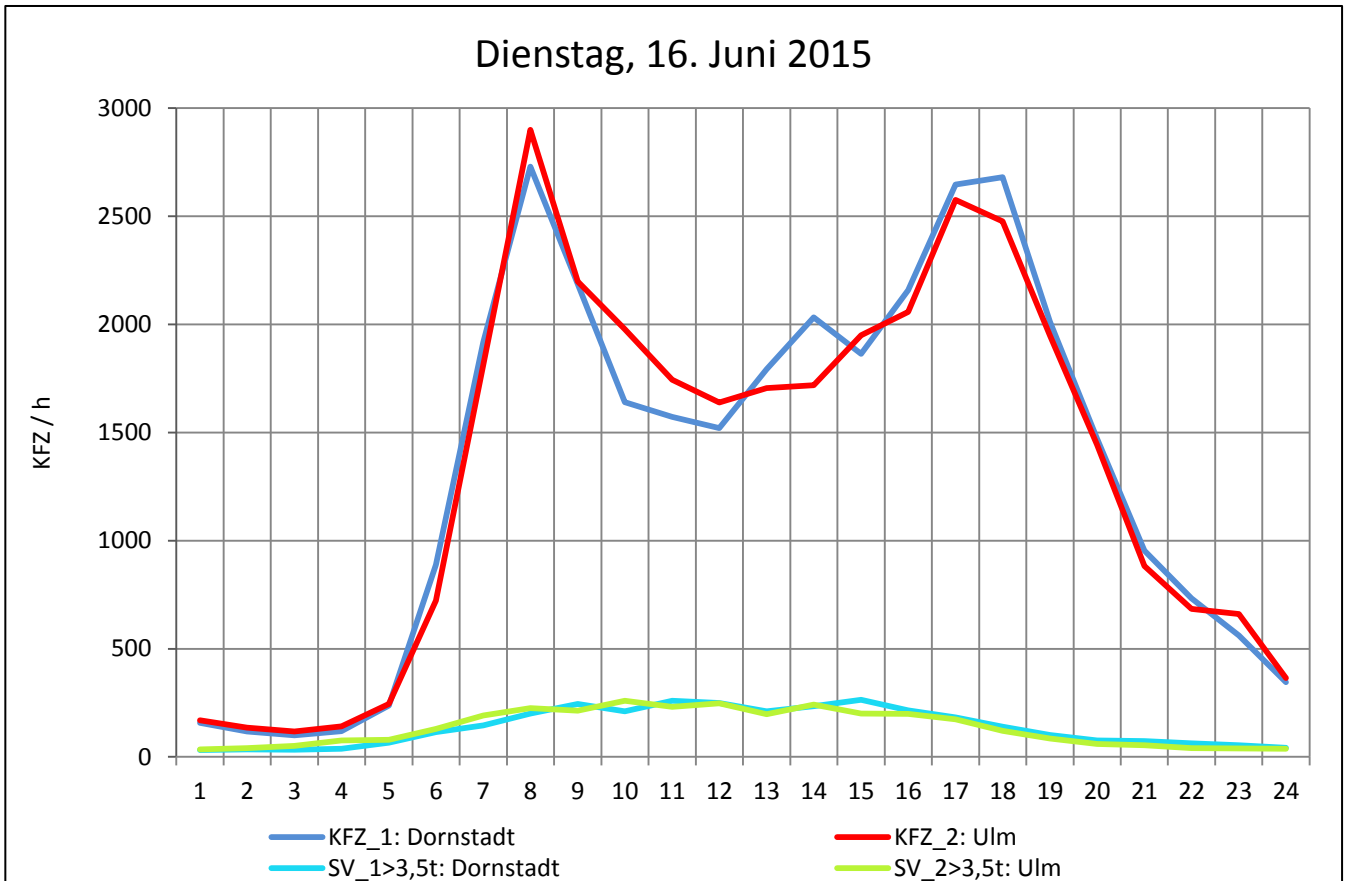
Zst.: **Ulm-Nord**

TK-/Zst-Nr.: 7525/1100

B 10

Richtung 1 : **Dornstadt**

Richtung 2 : **Ulm**



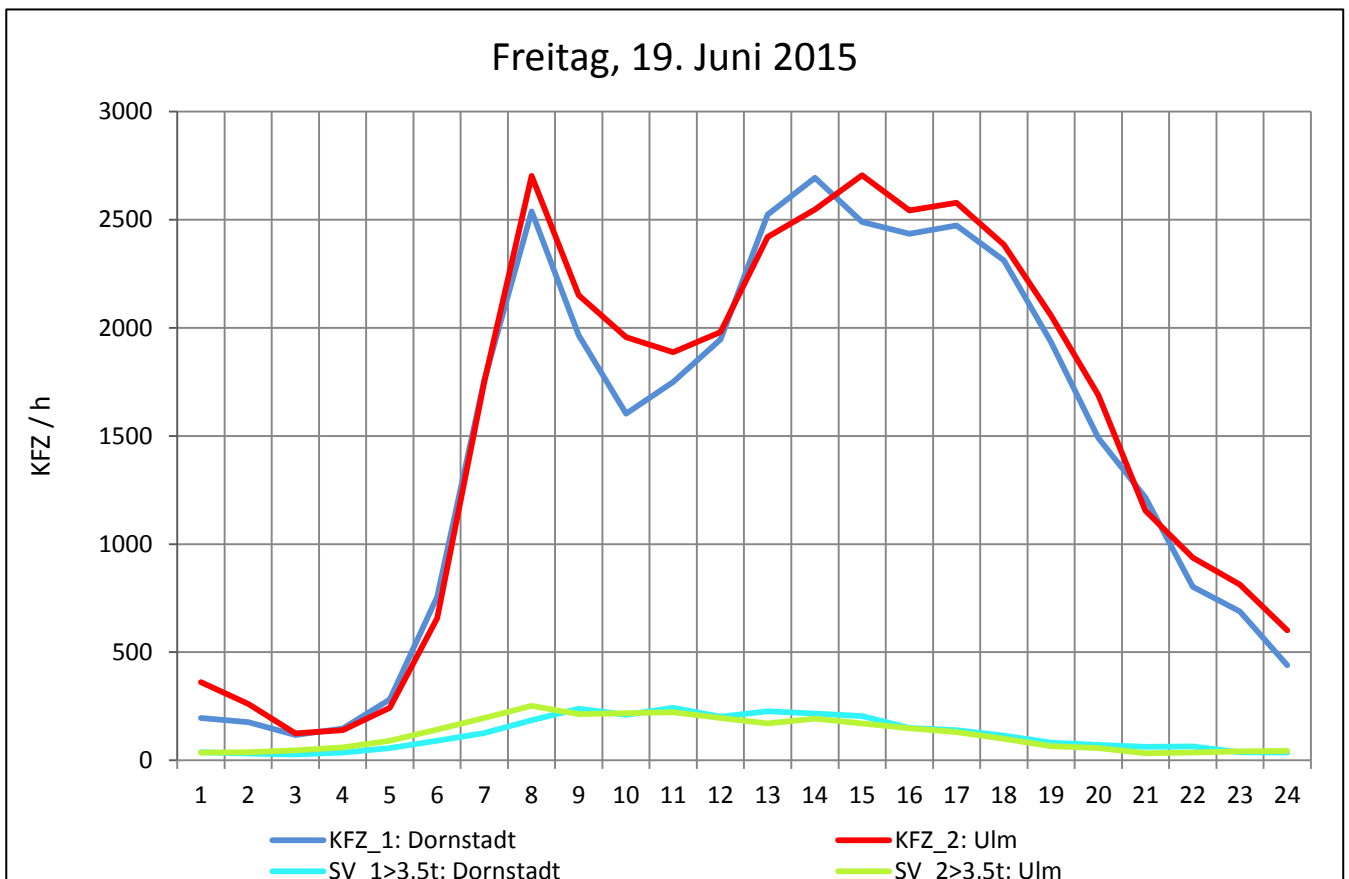
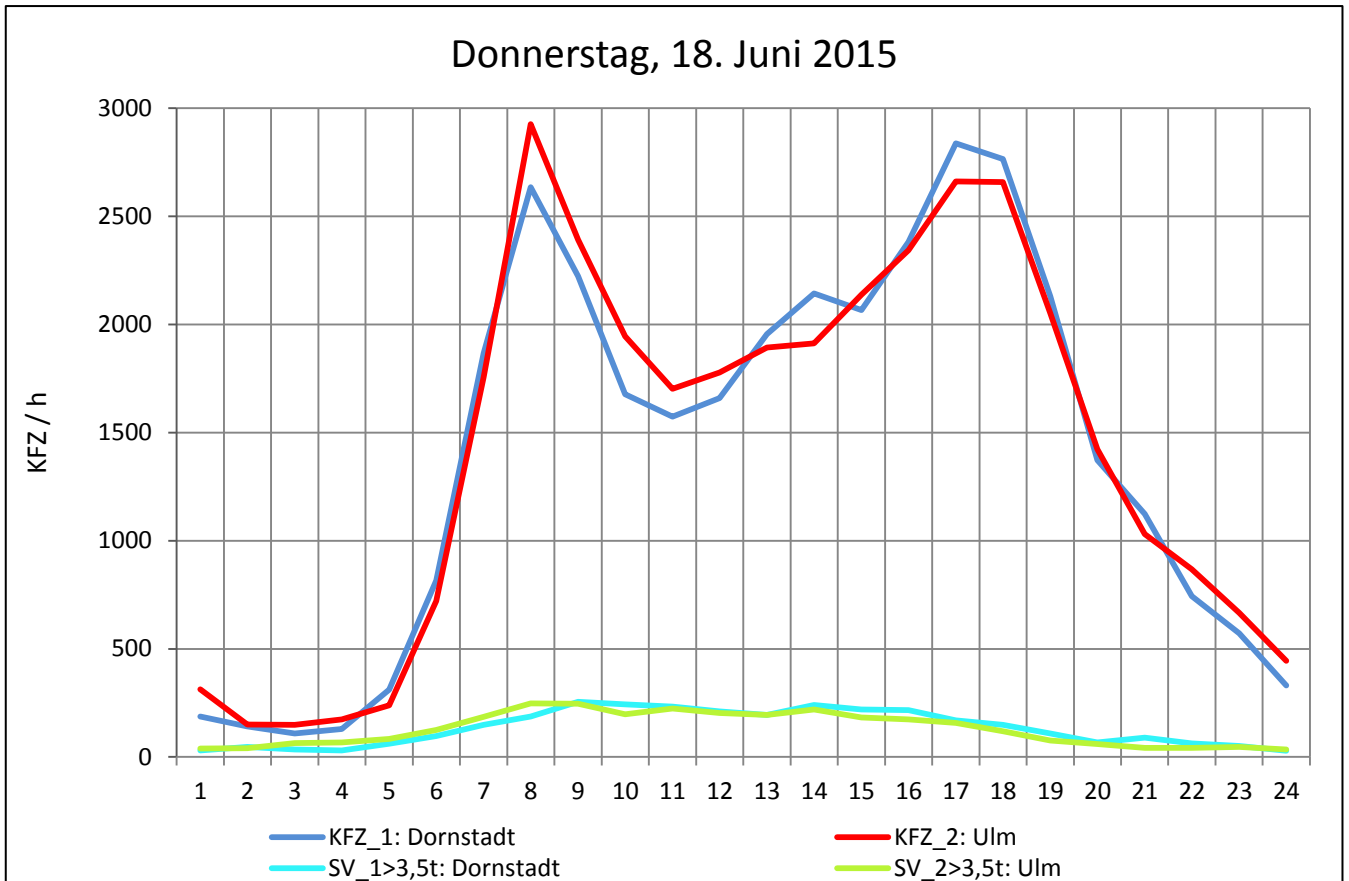
Zst.: **Ulm-Nord**

TK-/Zst-Nr.: 7525/1100

B 10

Richtung 1 : **Dornstadt**

Richtung 2 : **Ulm**



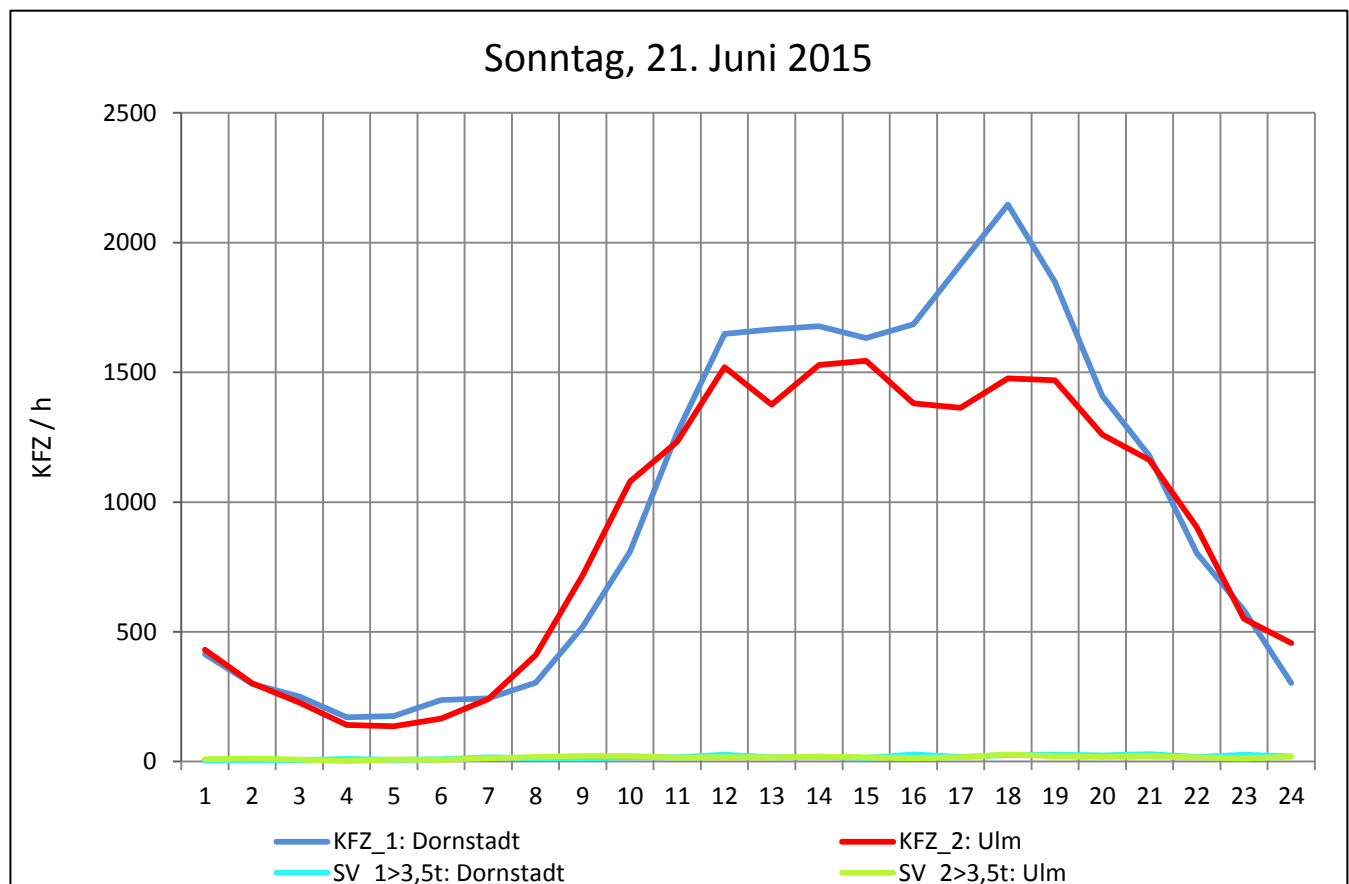
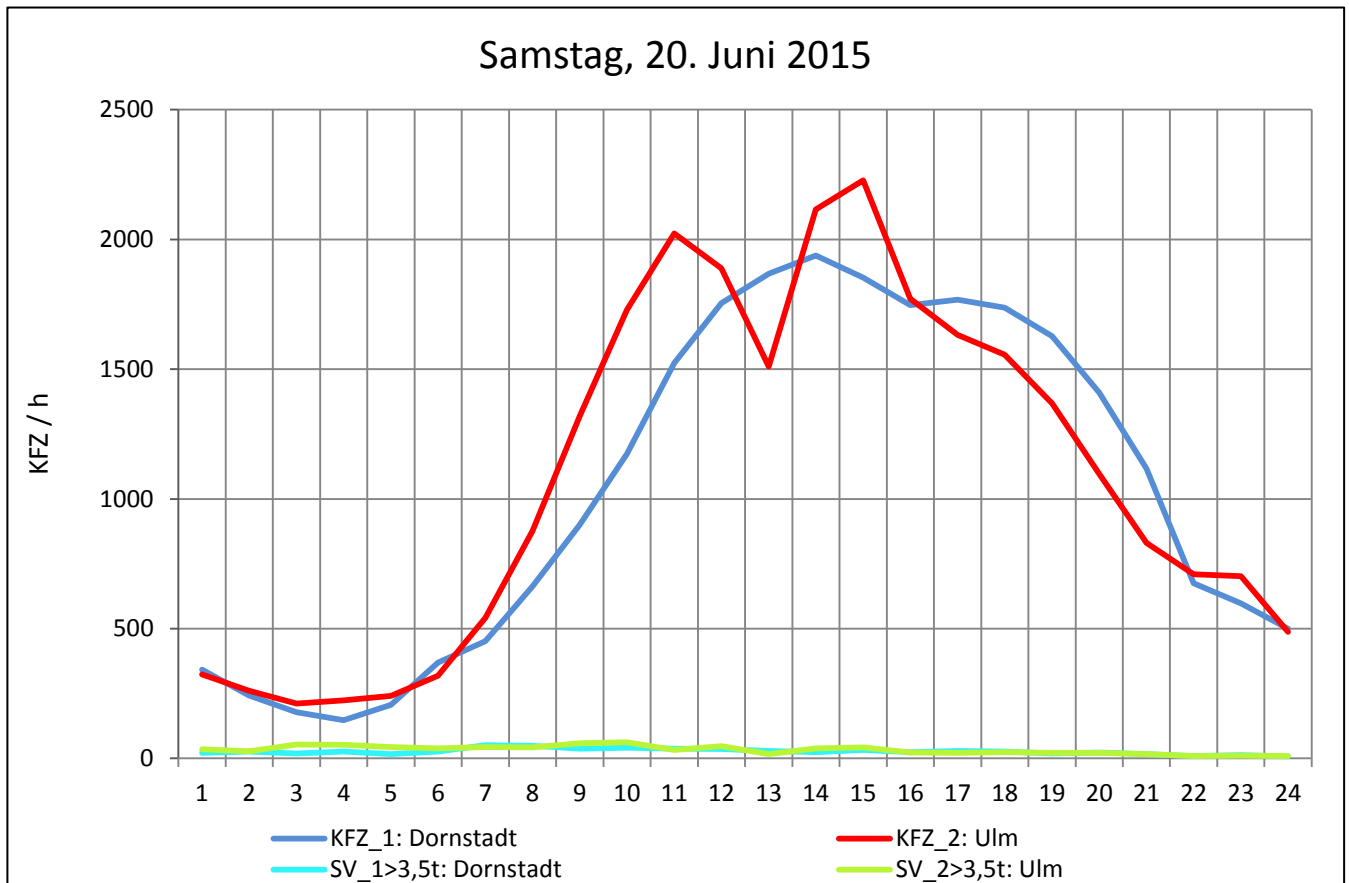
Zst.: **Ulm-Nord**

TK-/Zst-Nr.: 7525/1100

B 10

Richtung 1 : **Dornstadt**

Richtung 2 : **Ulm**



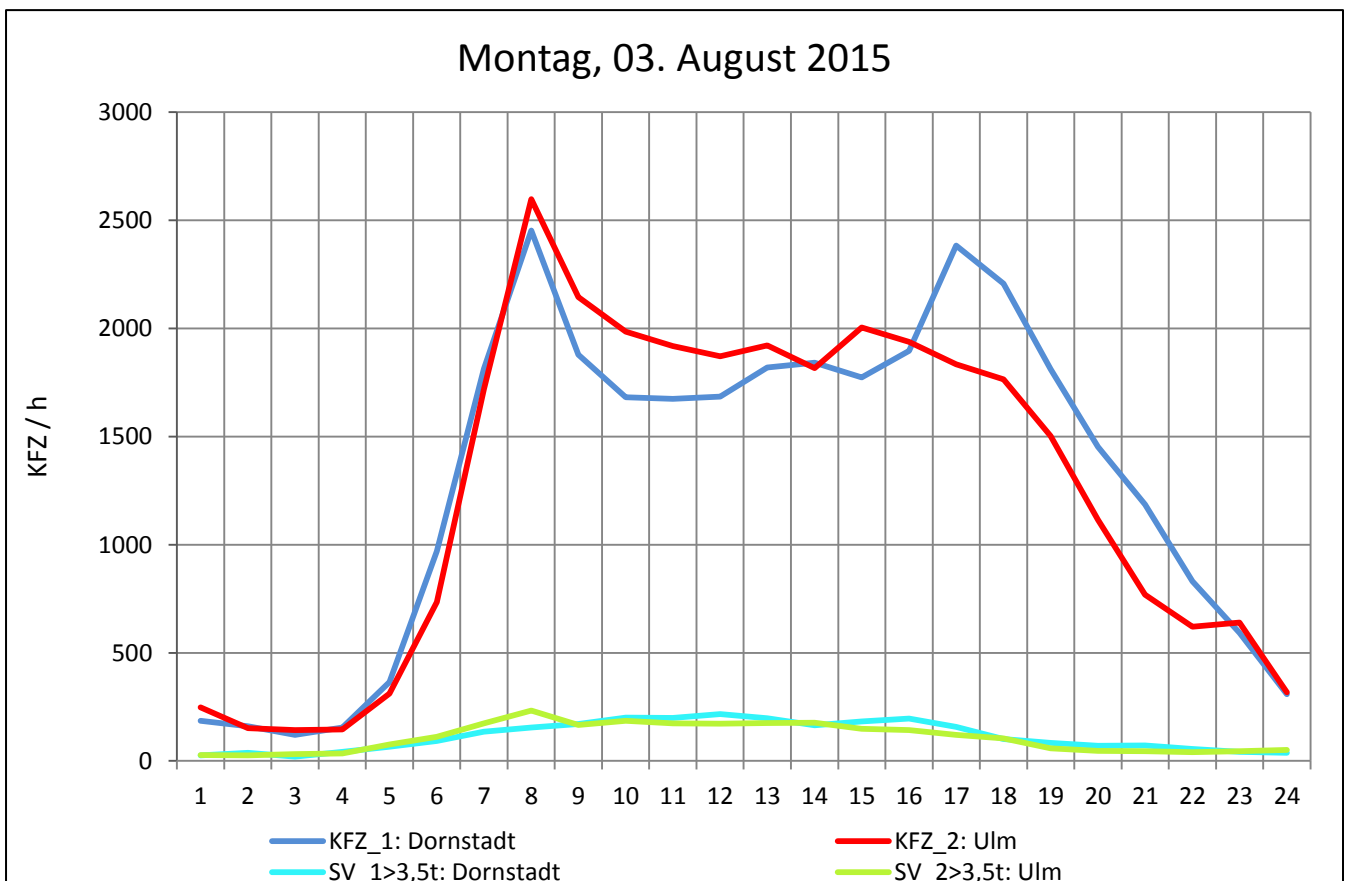
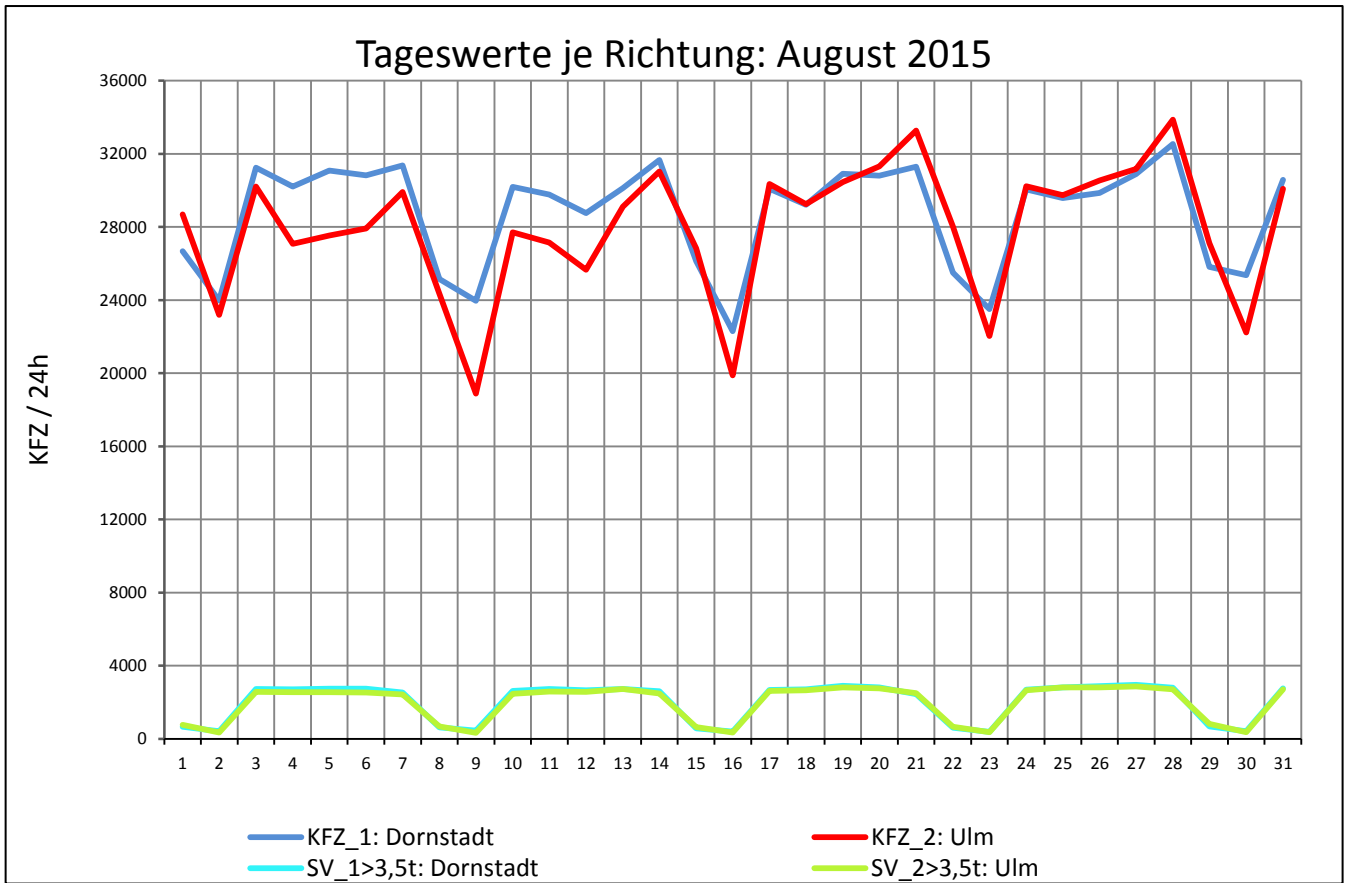
Zst.: **Ulm-Nord**

TK-/Zst-Nr.: 7525/1100

B 10

Richtung 1 : **Dornstadt**

Richtung 2 : **Ulm**



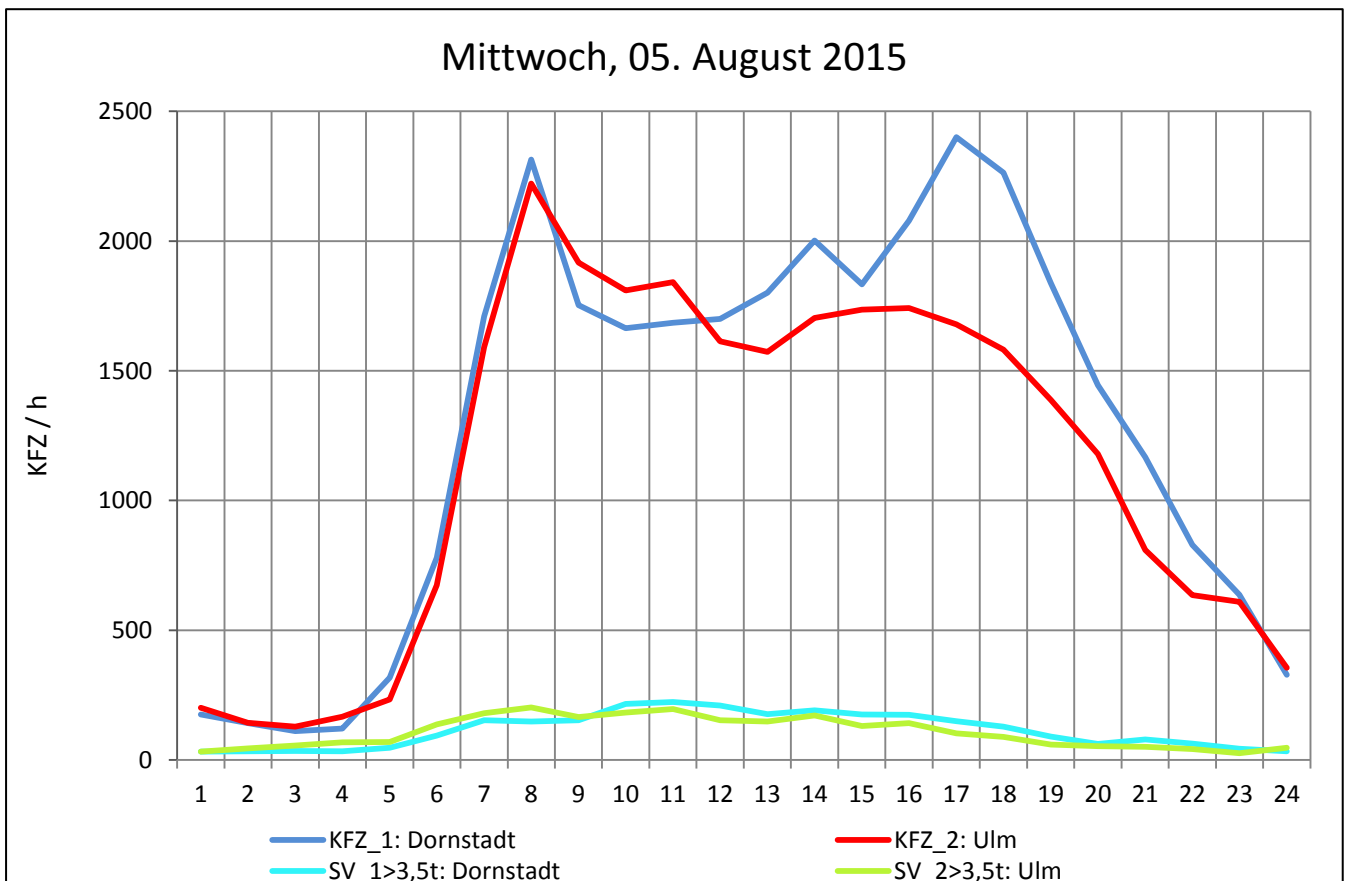
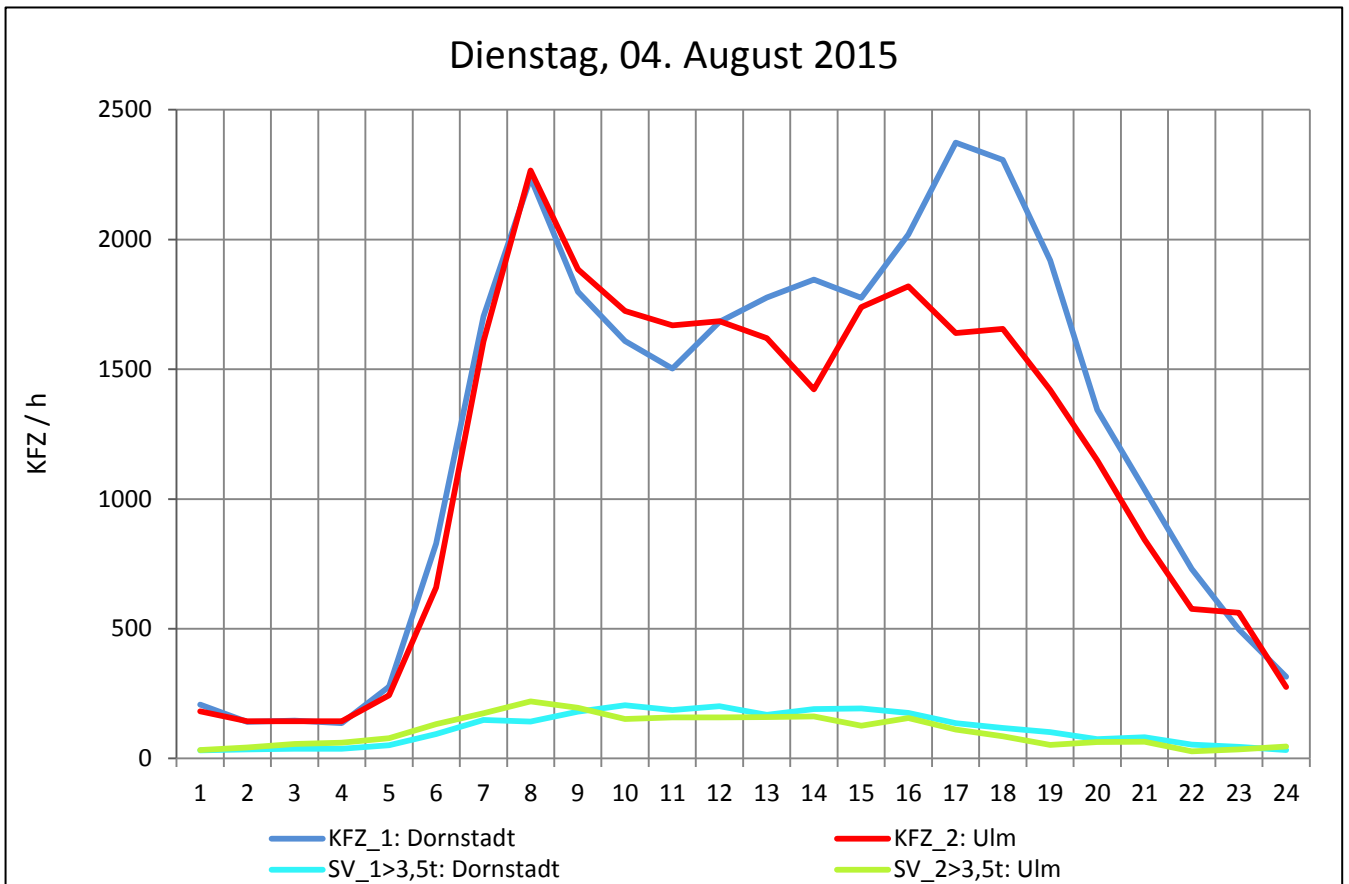
Zst.: **Ulm-Nord**

TK-/Zst-Nr.: 7525/1100

B 10

Richtung 1 : **Dornstadt**

Richtung 2 : **Ulm**



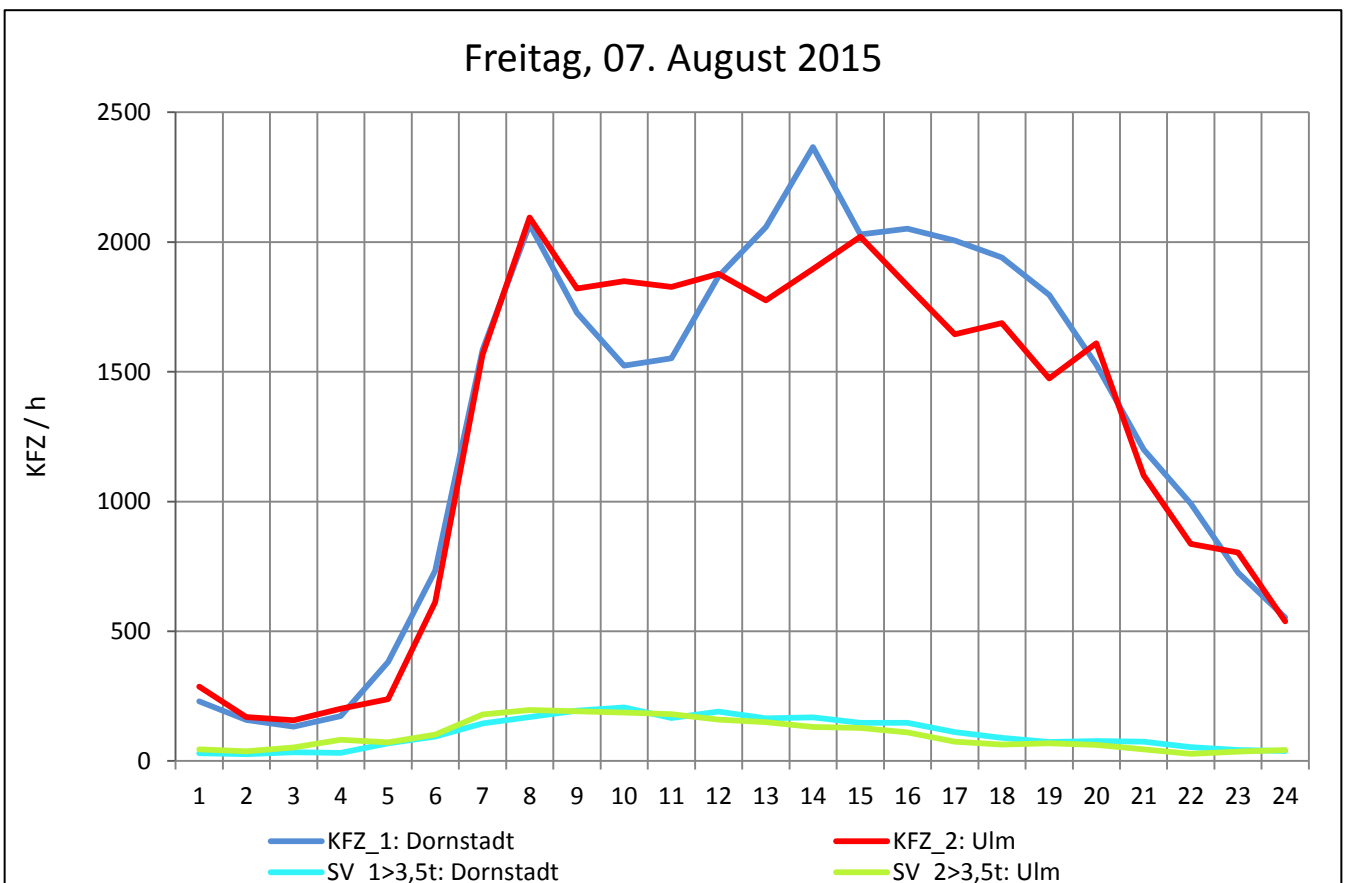
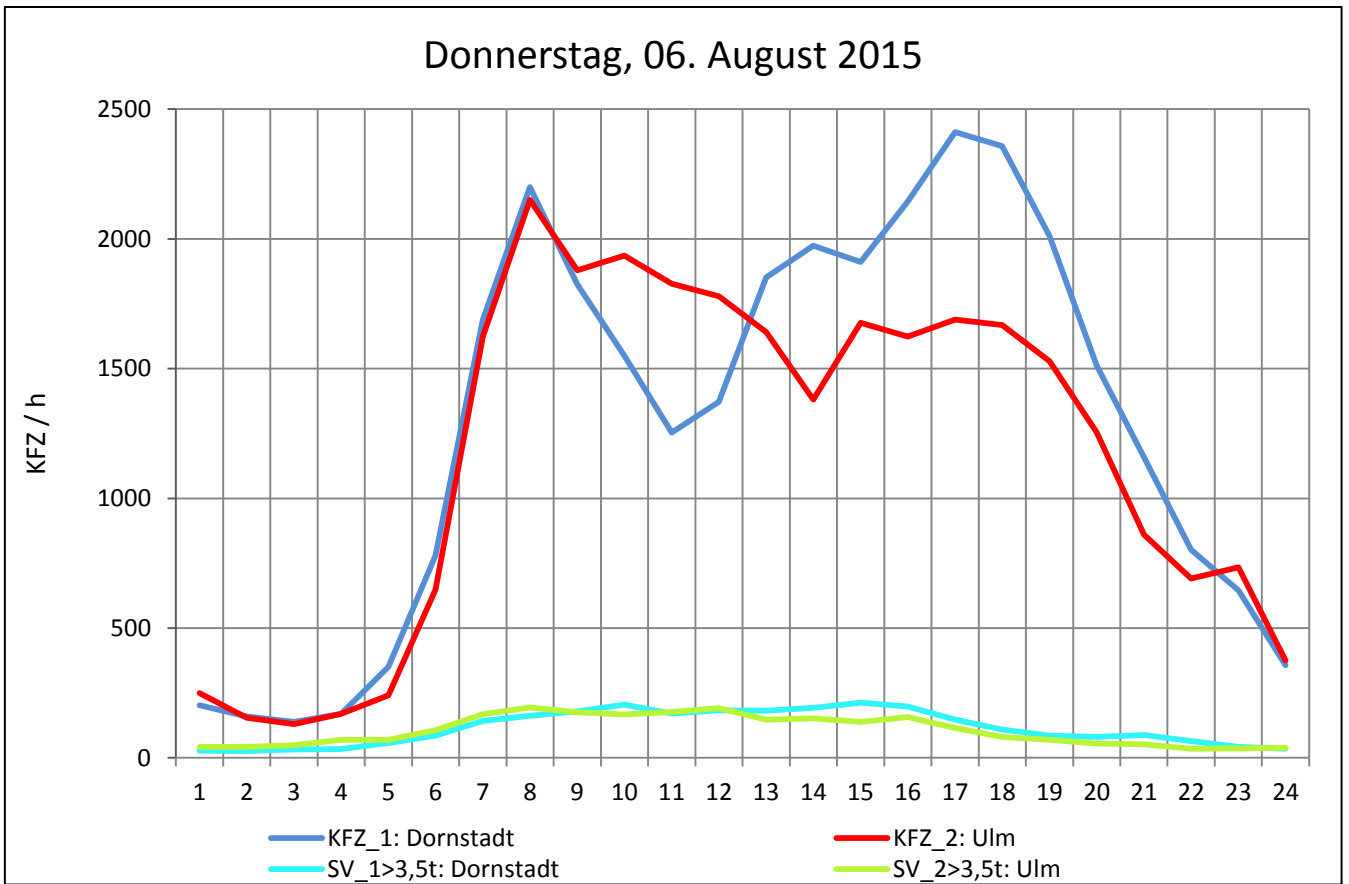
Zst.: **Ulm-Nord**

TK-/Zst-Nr.: 7525/1100

B 10

Richtung 1 : **Dornstadt**

Richtung 2 : **Ulm**



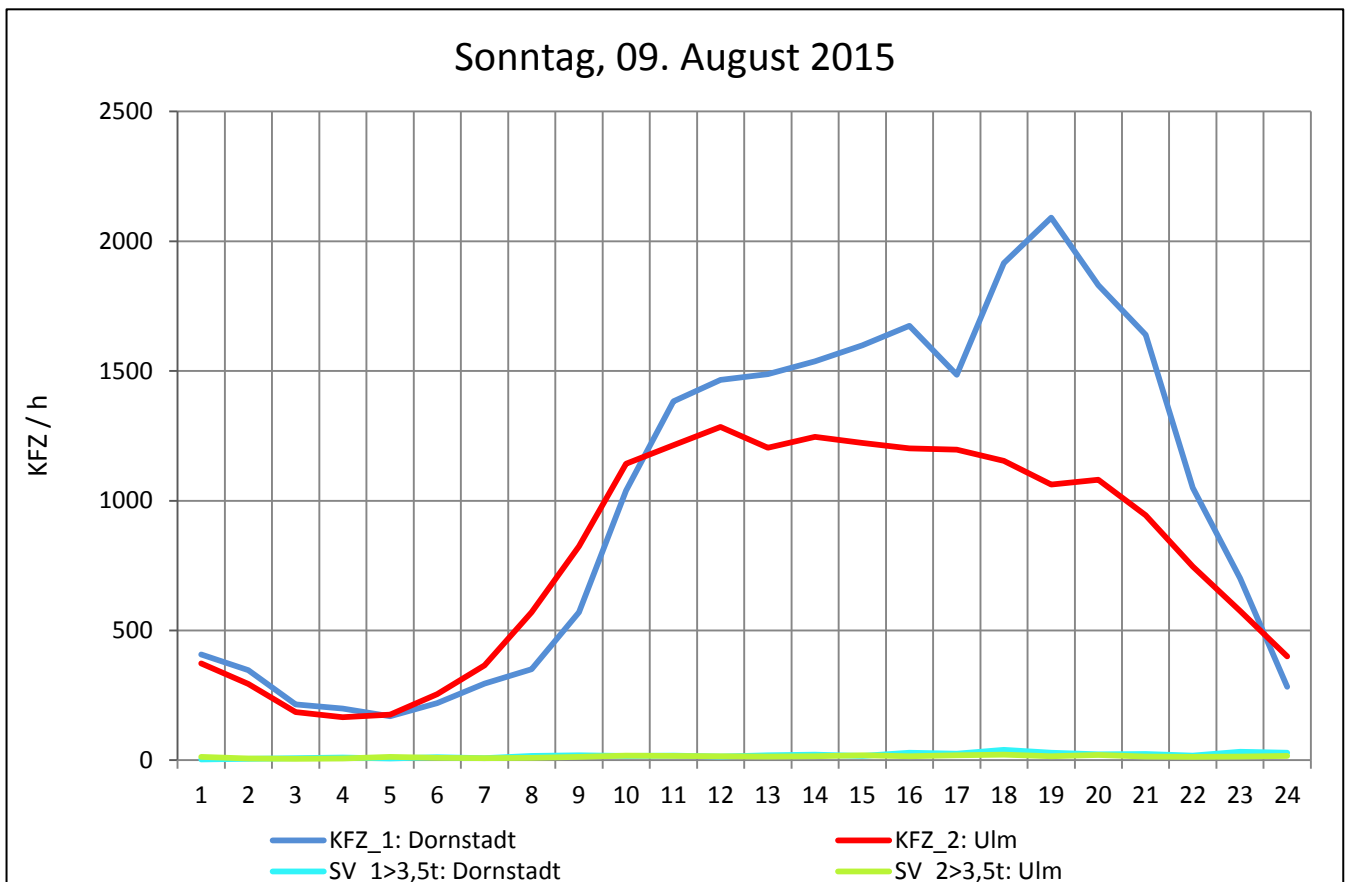
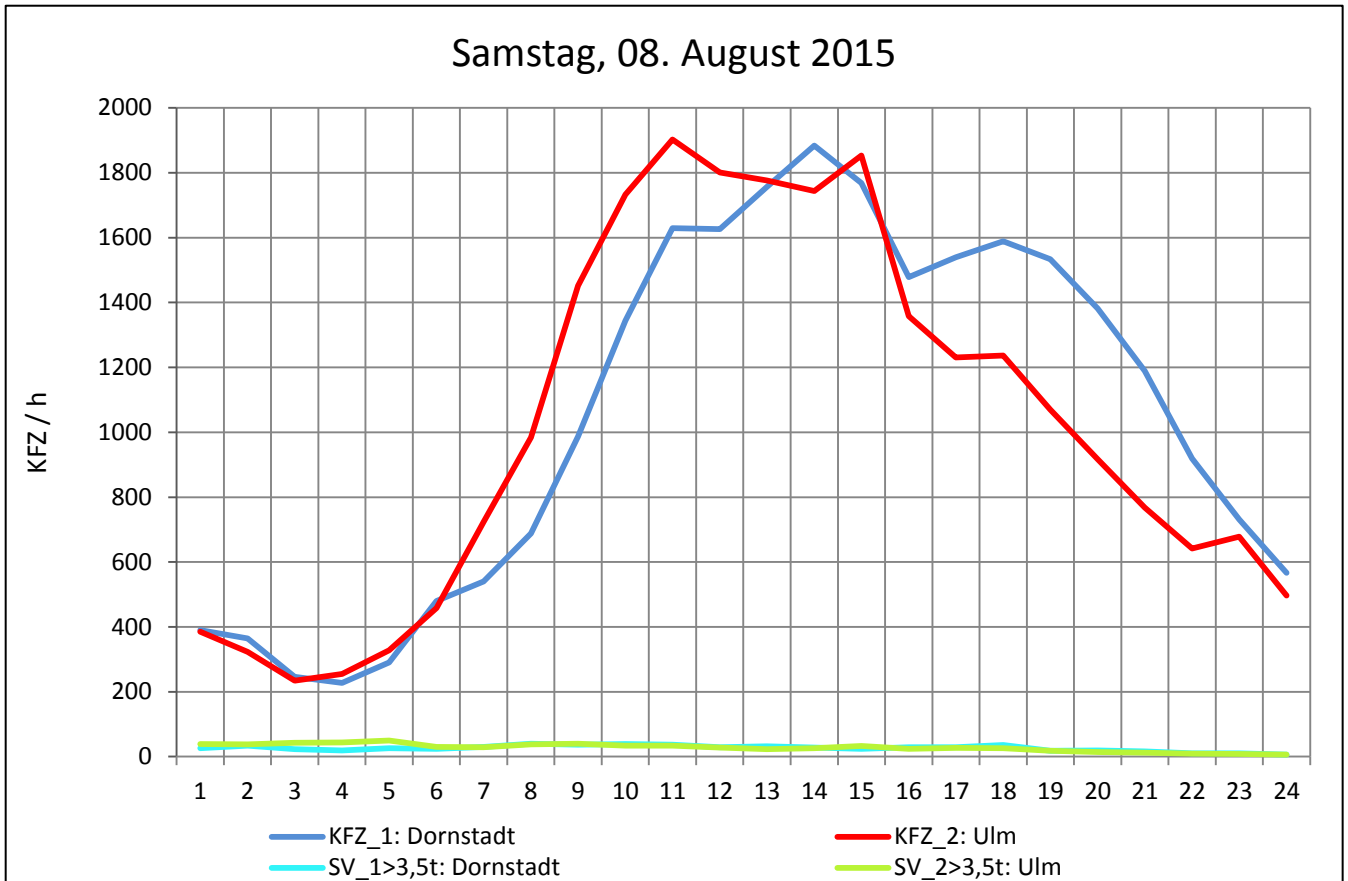
Zst.: **Ulm-Nord**

TK-/Zst-Nr.: 7525/1100

B 10

Richtung 1 : **Dornstadt**

Richtung 2 : **Ulm**



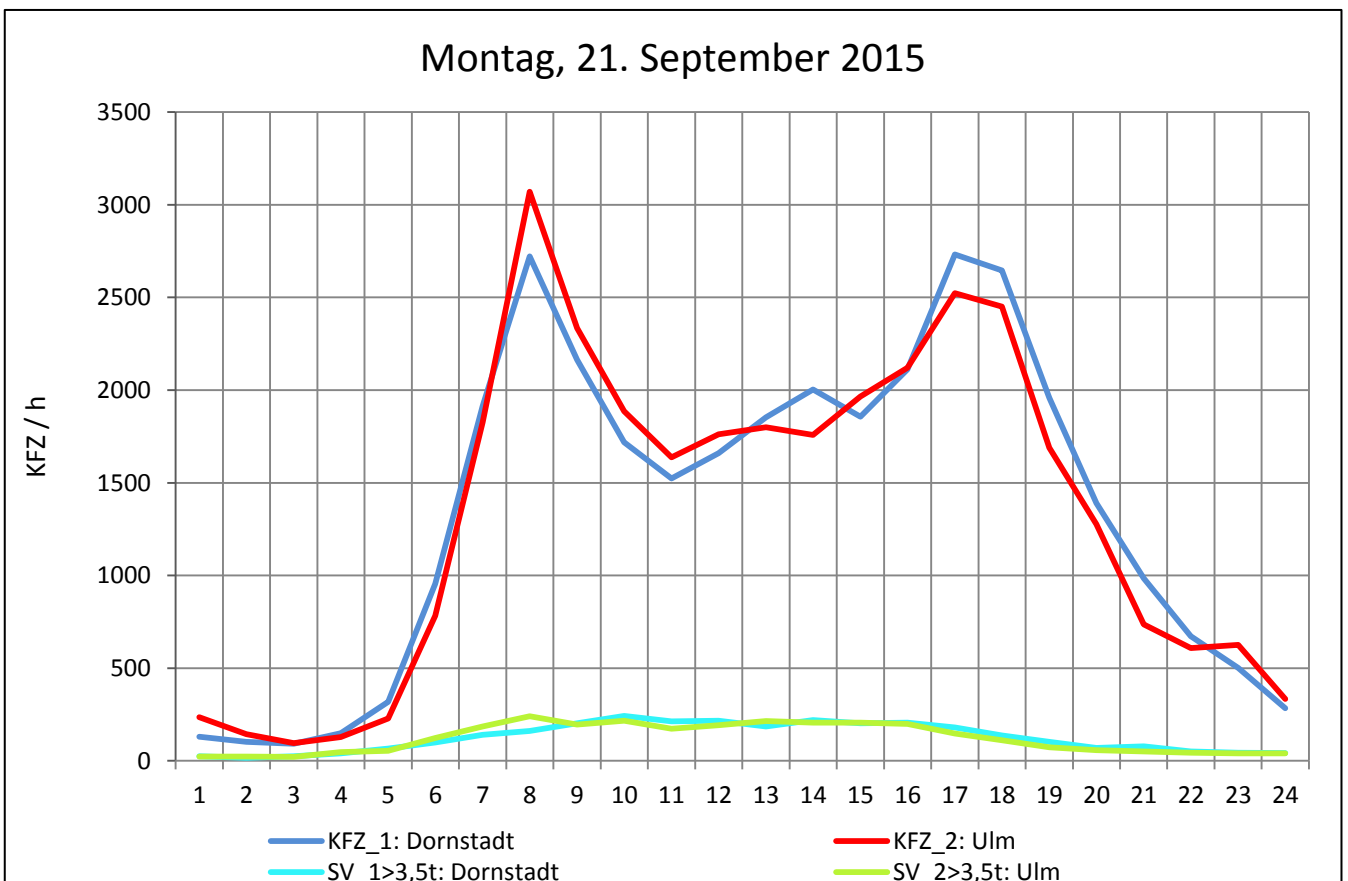
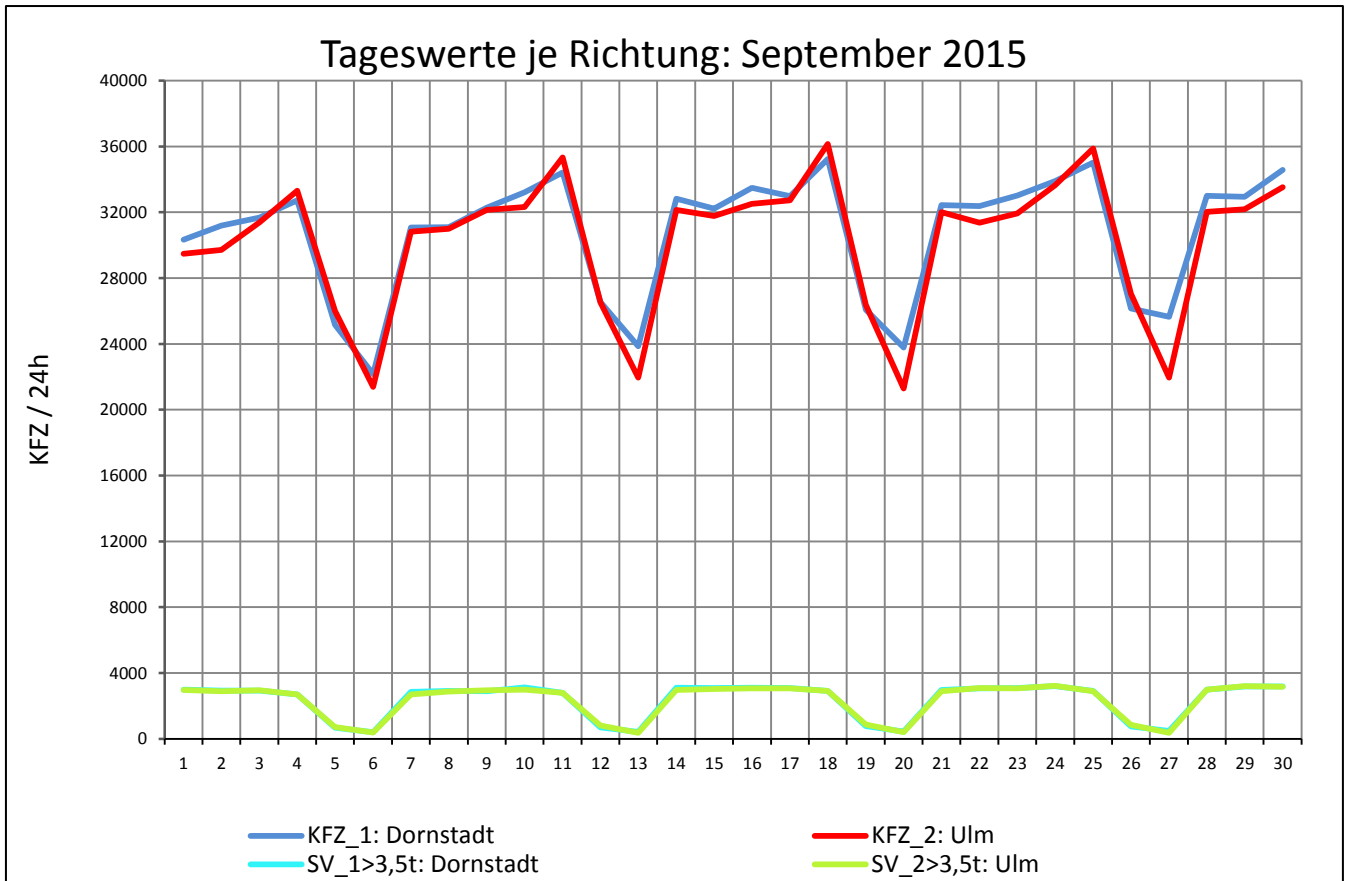
Zst.: **Ulm-Nord**

TK-/Zst-Nr.: 7525/1100

B 10

Richtung 1 : **Dornstadt**

Richtung 2 : **Ulm**



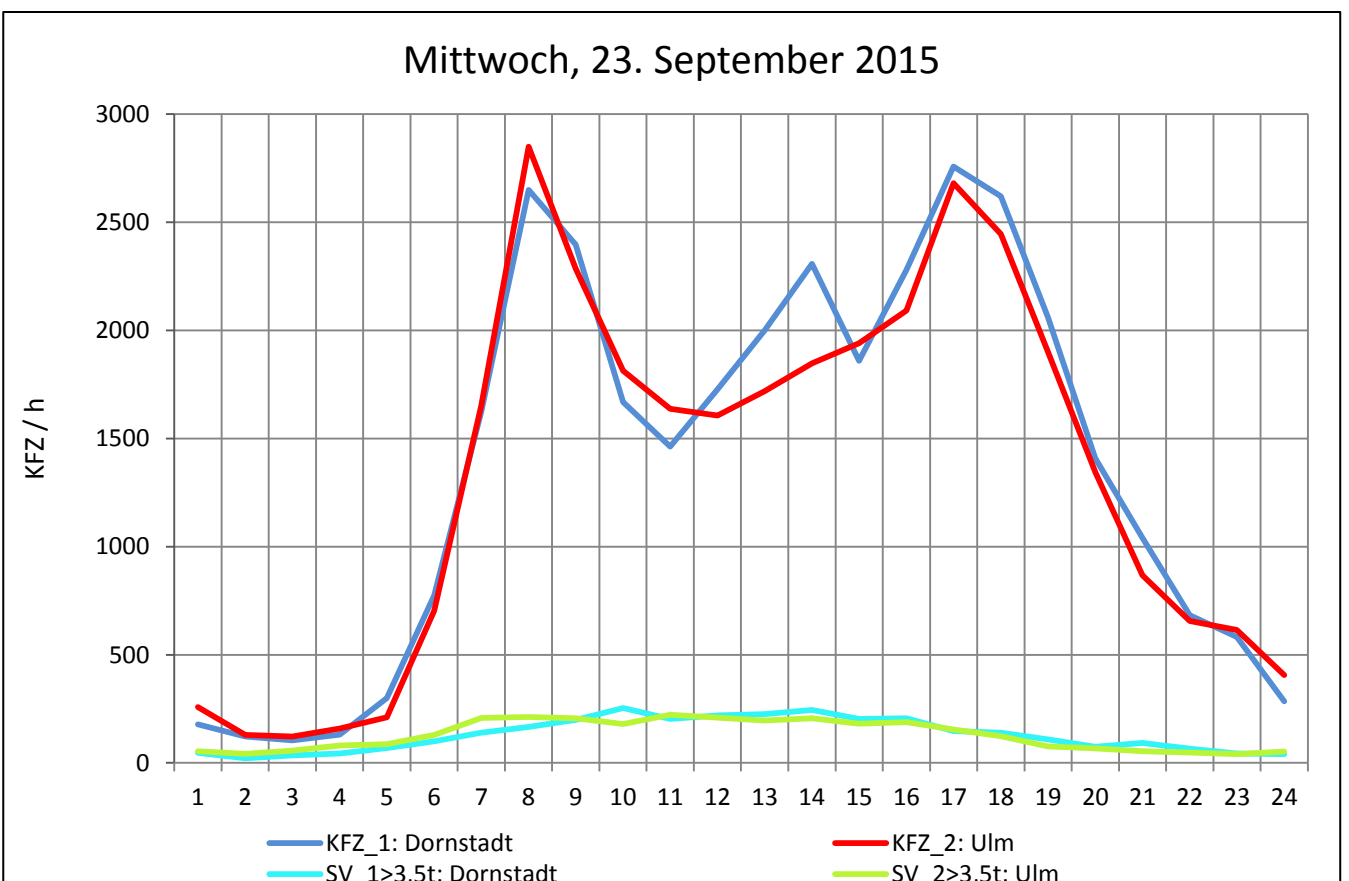
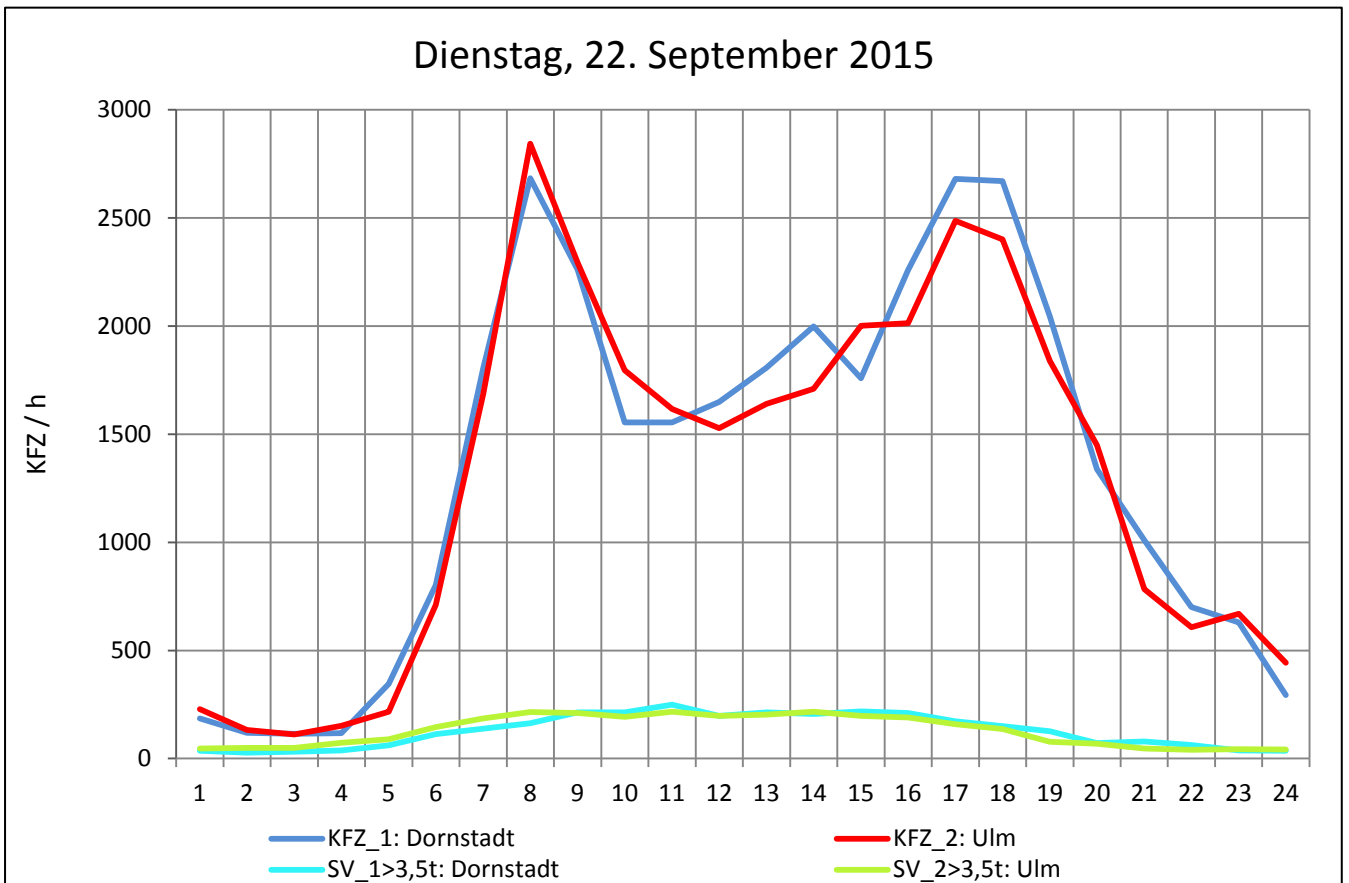
Zst.: **Ulm-Nord**

TK-/Zst-Nr.: 7525/1100

B 10

Richtung 1 : **Dornstadt**

Richtung 2 : **Ulm**



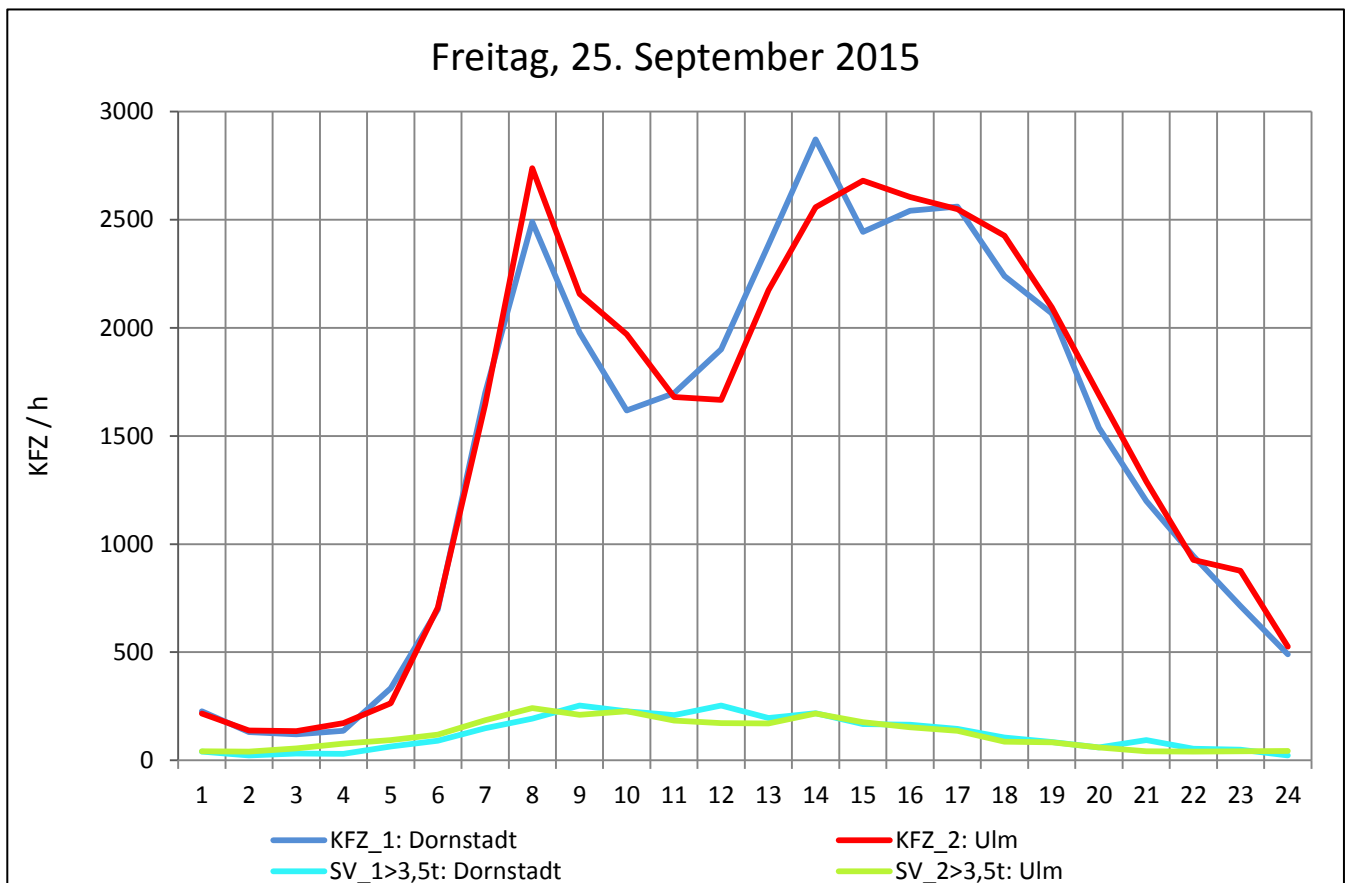
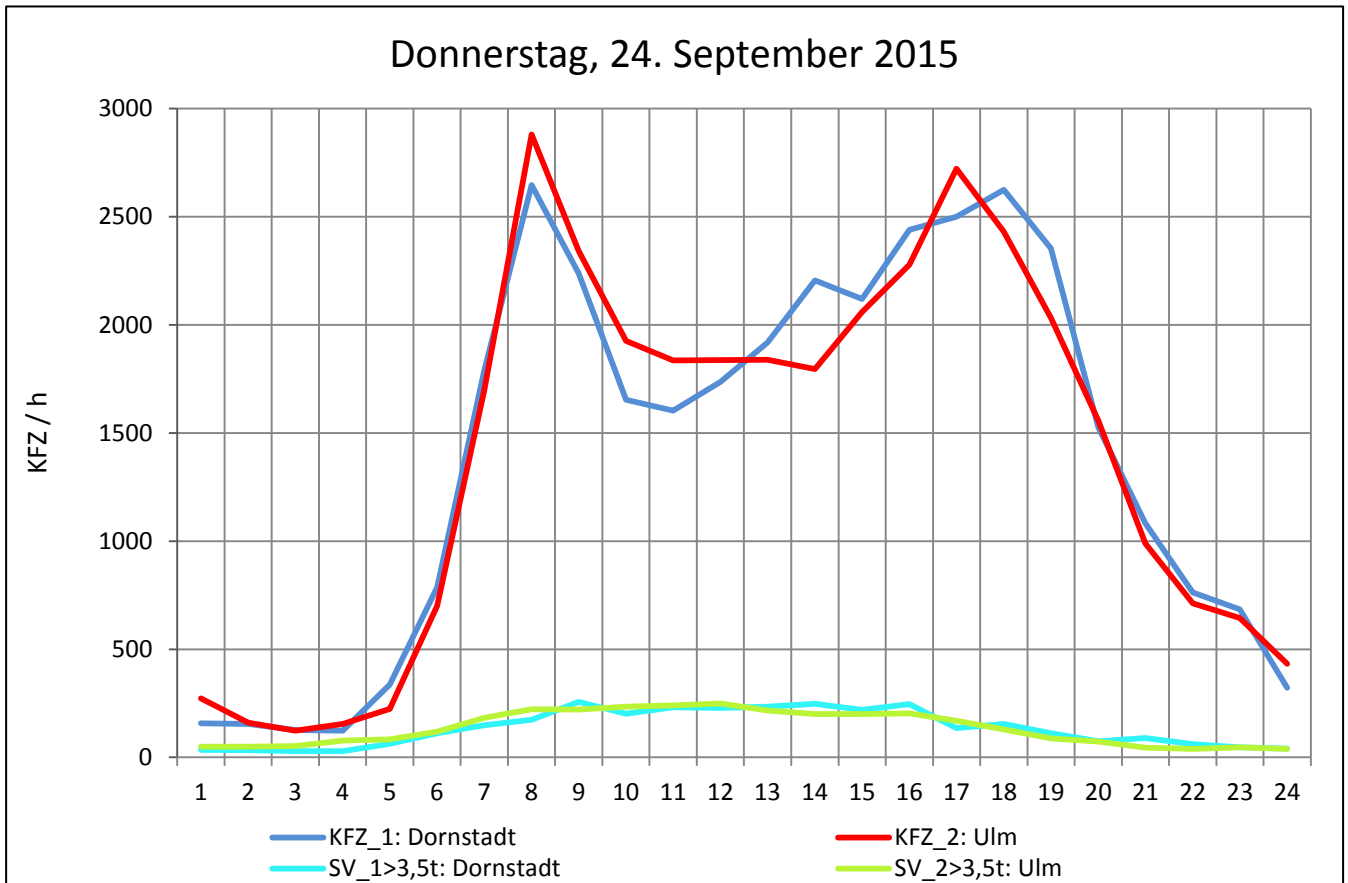
Zst.: **Ulm-Nord**

TK-/Zst-Nr.: 7525/1100

B 10

Richtung 1 : **Dornstadt**

Richtung 2 : **Ulm**



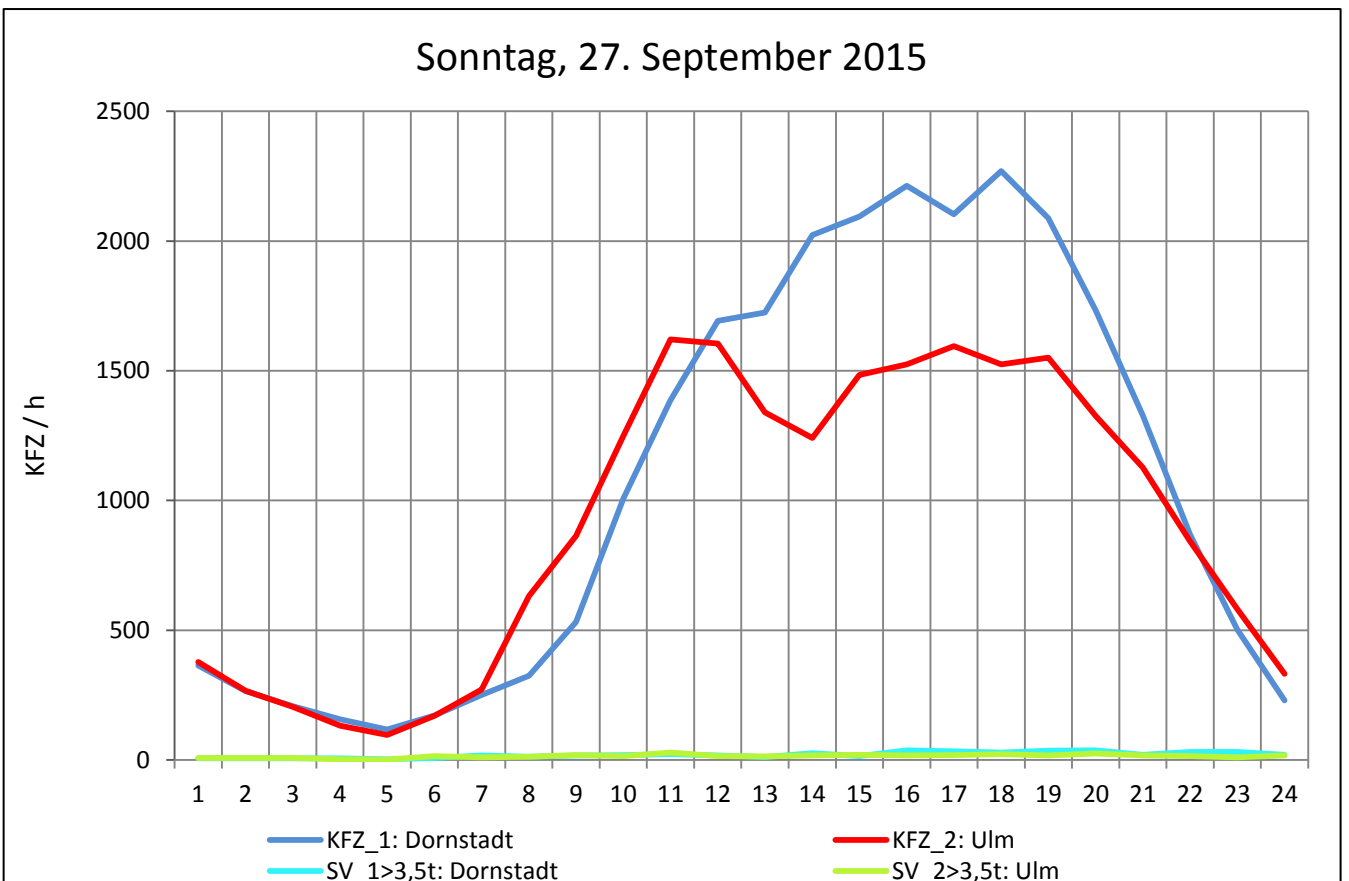
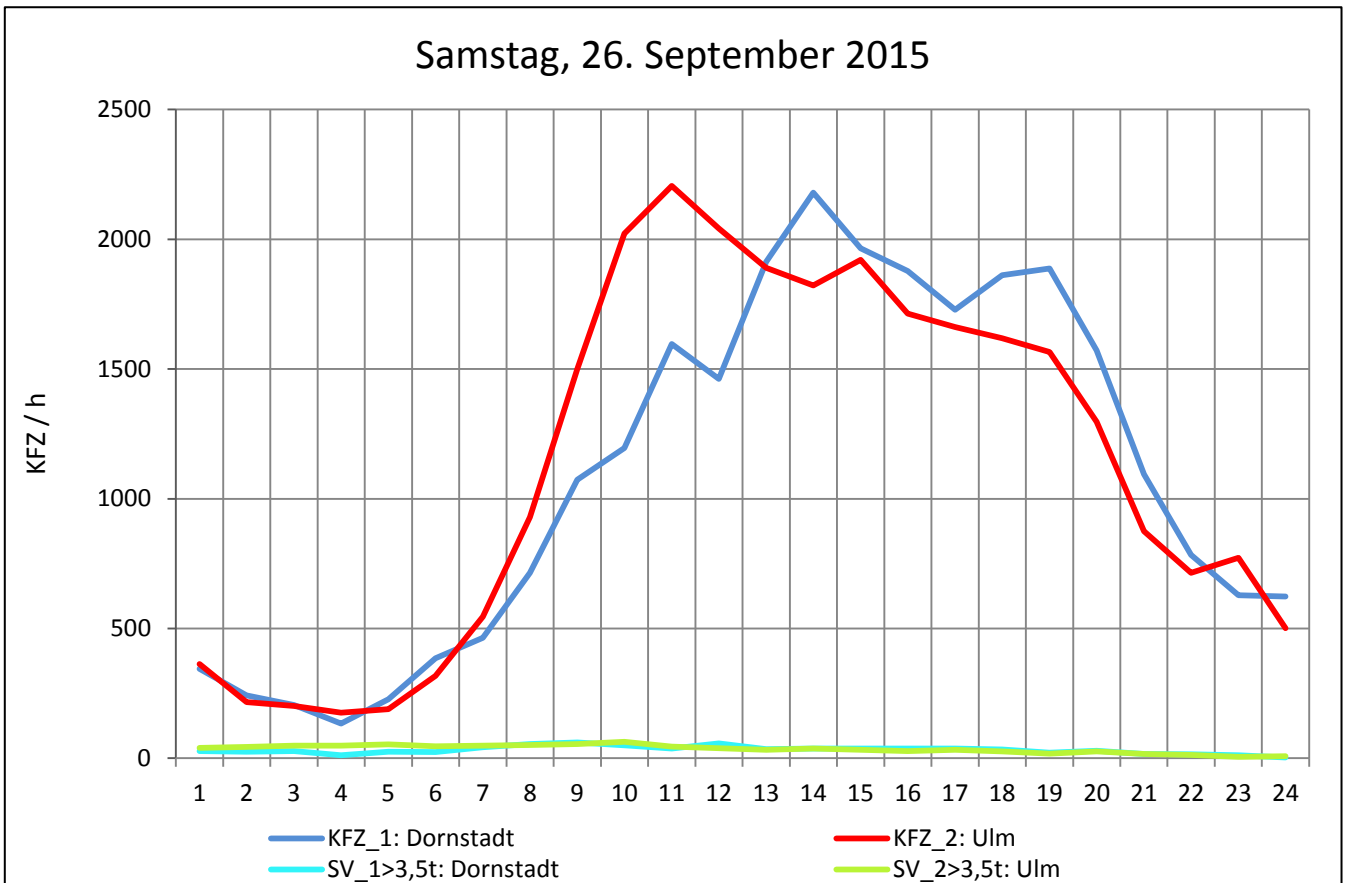
Zst.: **Ulm-Nord**

TK-/Zst-Nr.: 7525/1100

B 10

Richtung 1 : **Dornstadt**

Richtung 2 : **Ulm**



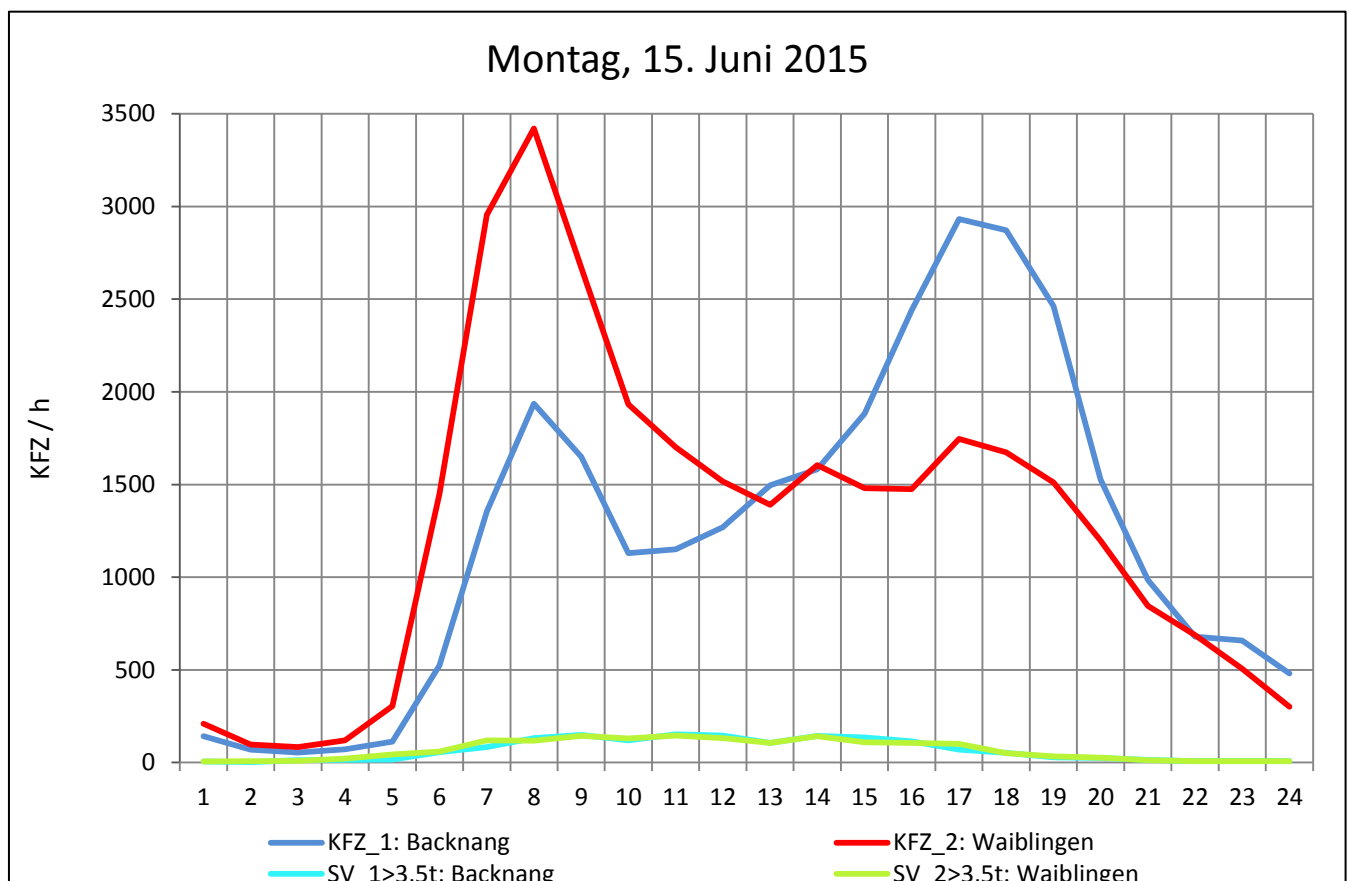
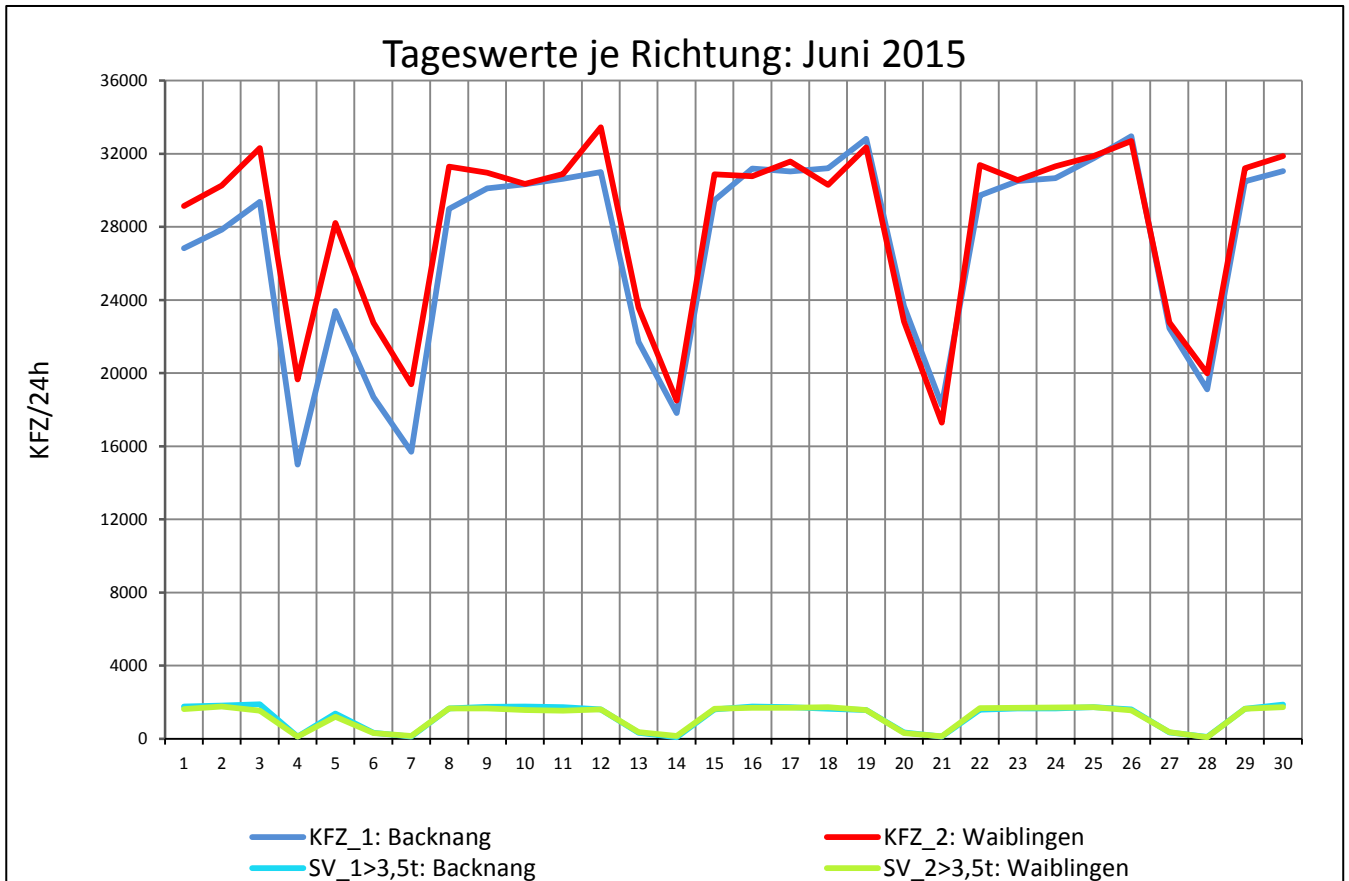
Zst.: **Korb**

TK-/Zst-Nr.: 7122/1100

B 14

Richtung 1 : **Backnang**

Richtung 2 : **Waiblingen**



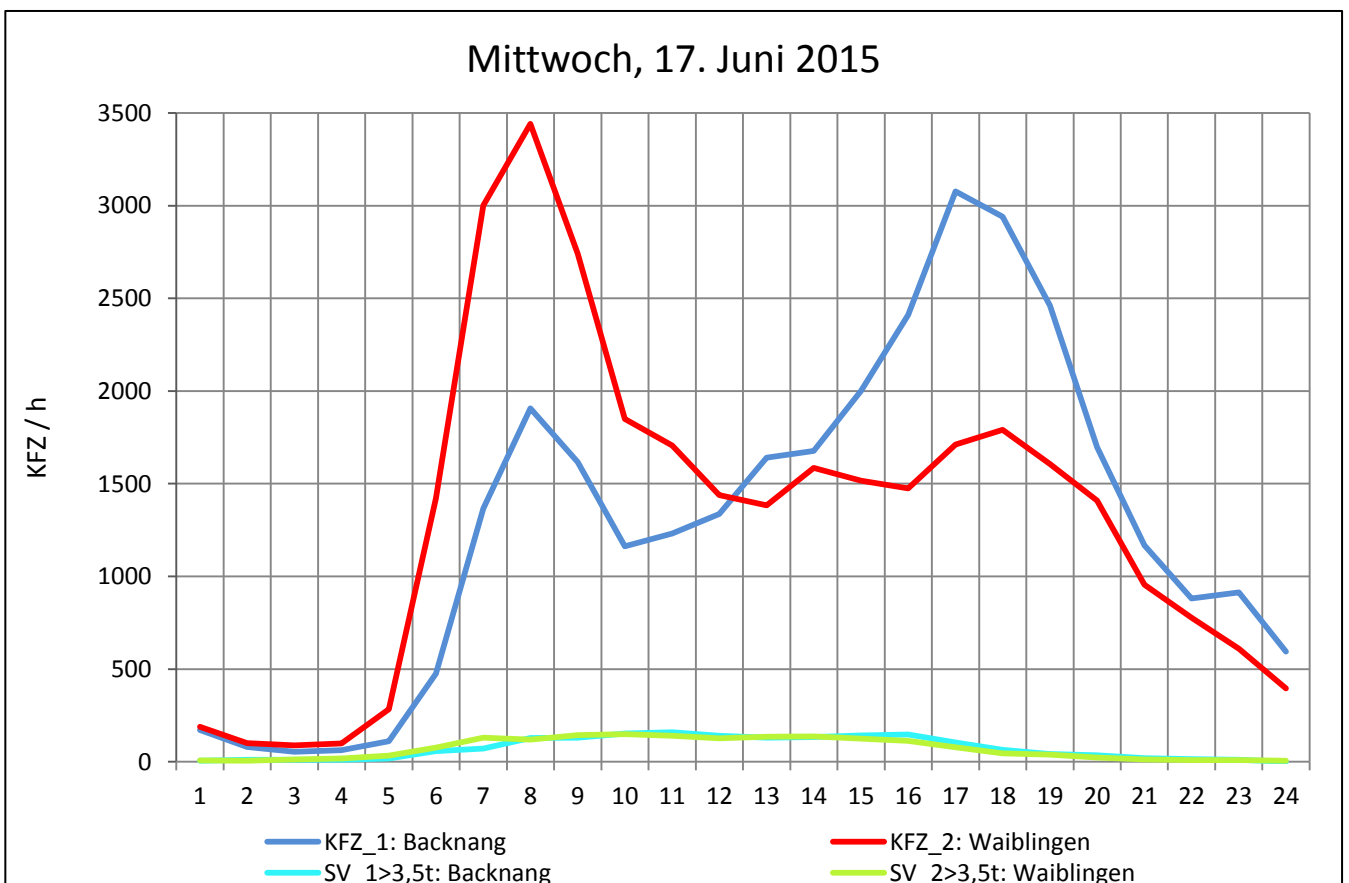
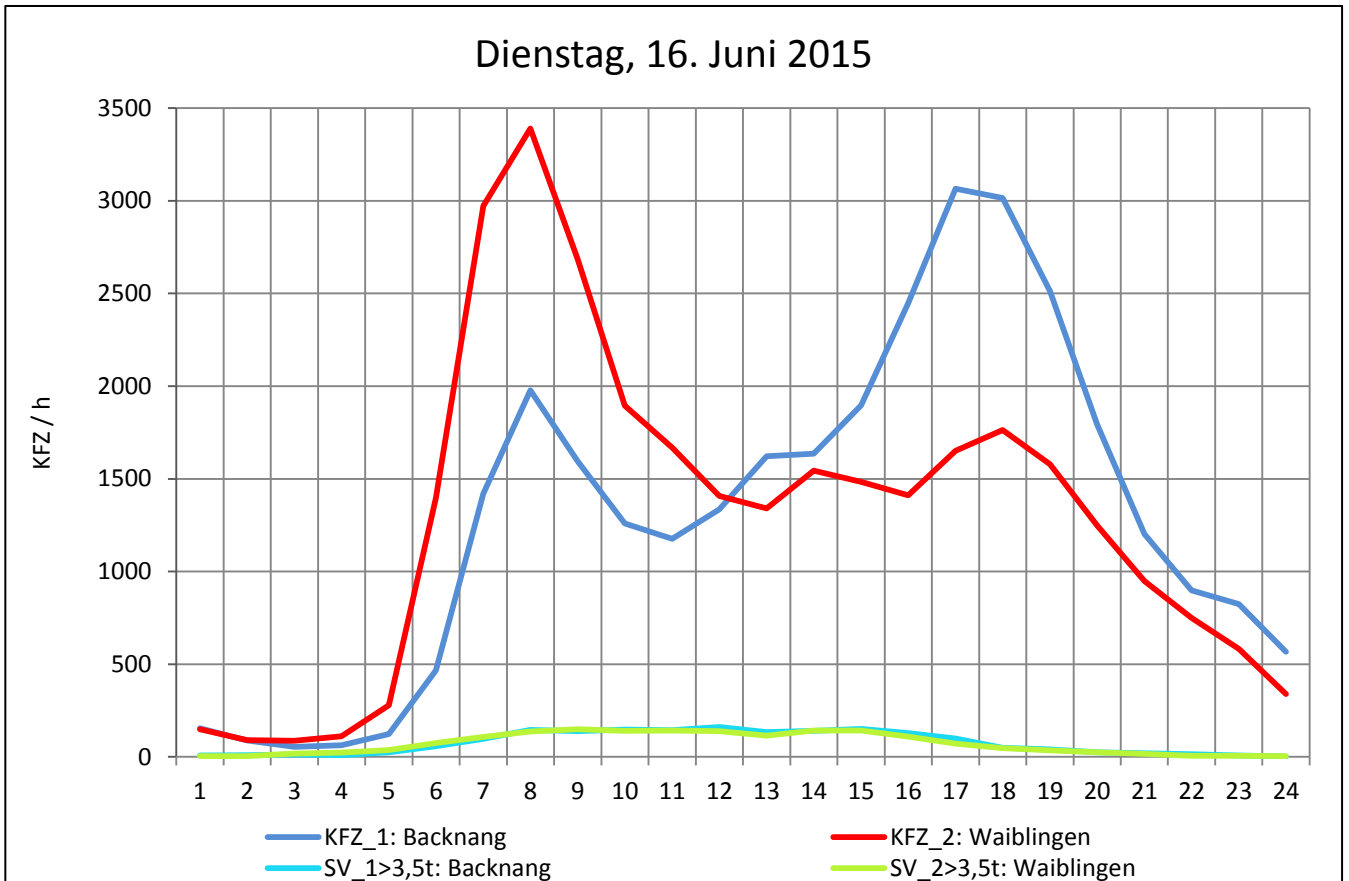
Zst.: **Korb**

TK-/Zst-Nr.: 7122/1100

B 14

Richtung 1 : **Backnang**

Richtung 2 : **Waiblingen**



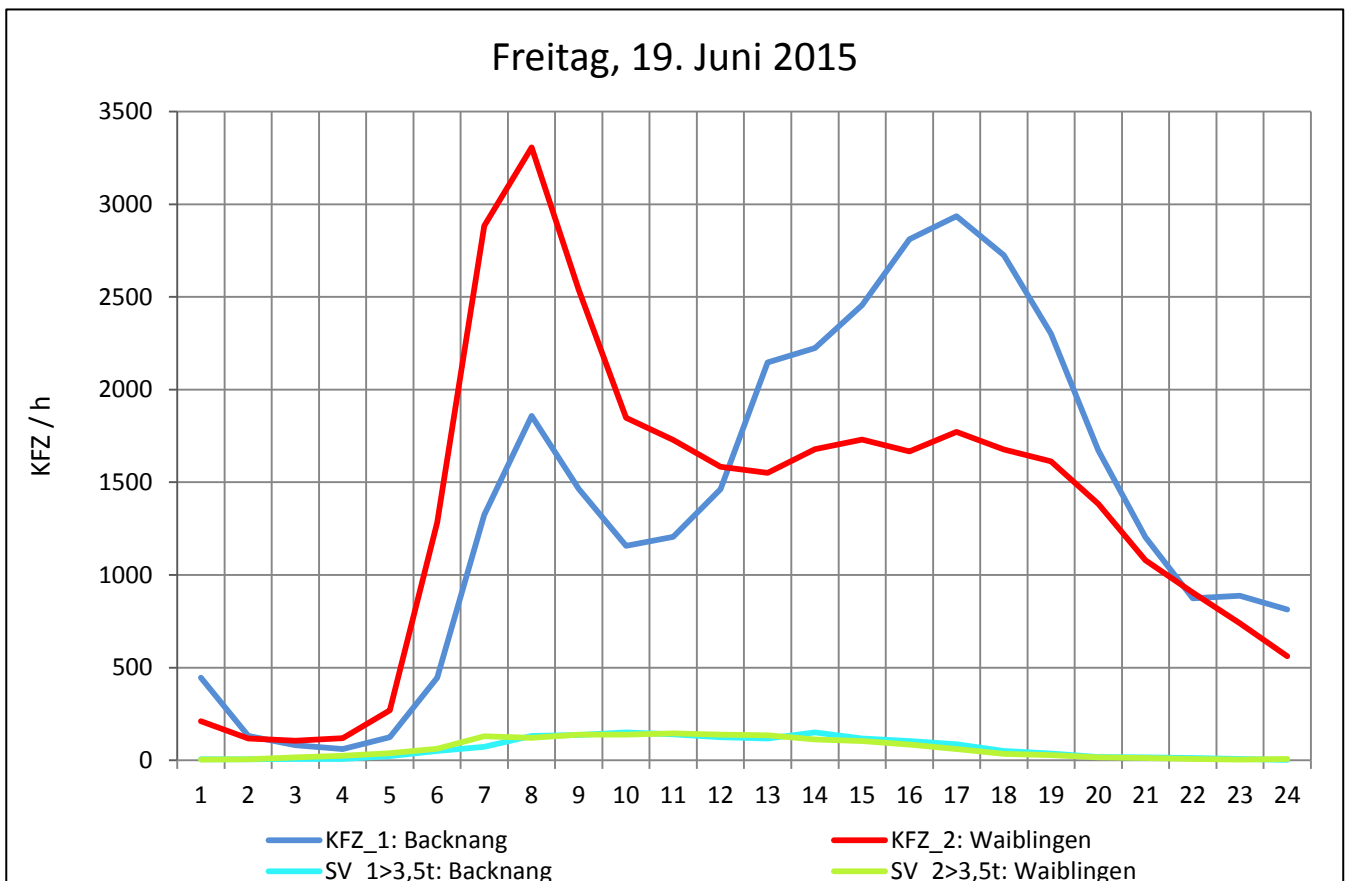
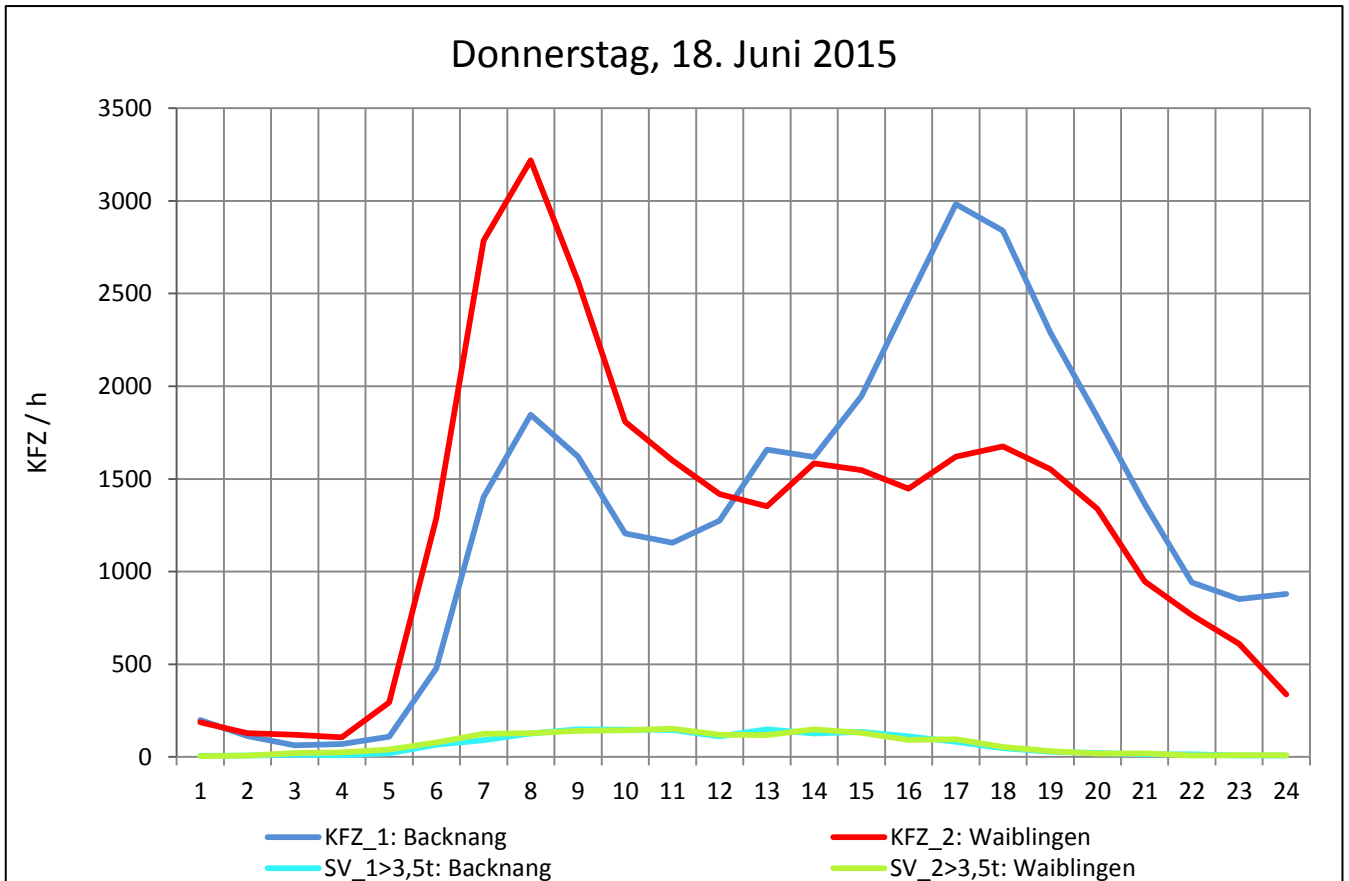
Zst.: **Korb**

TK-/Zst-Nr.: 7122/1100

B 14

Richtung 1 : **Backnang**

Richtung 2 : **Waiblingen**



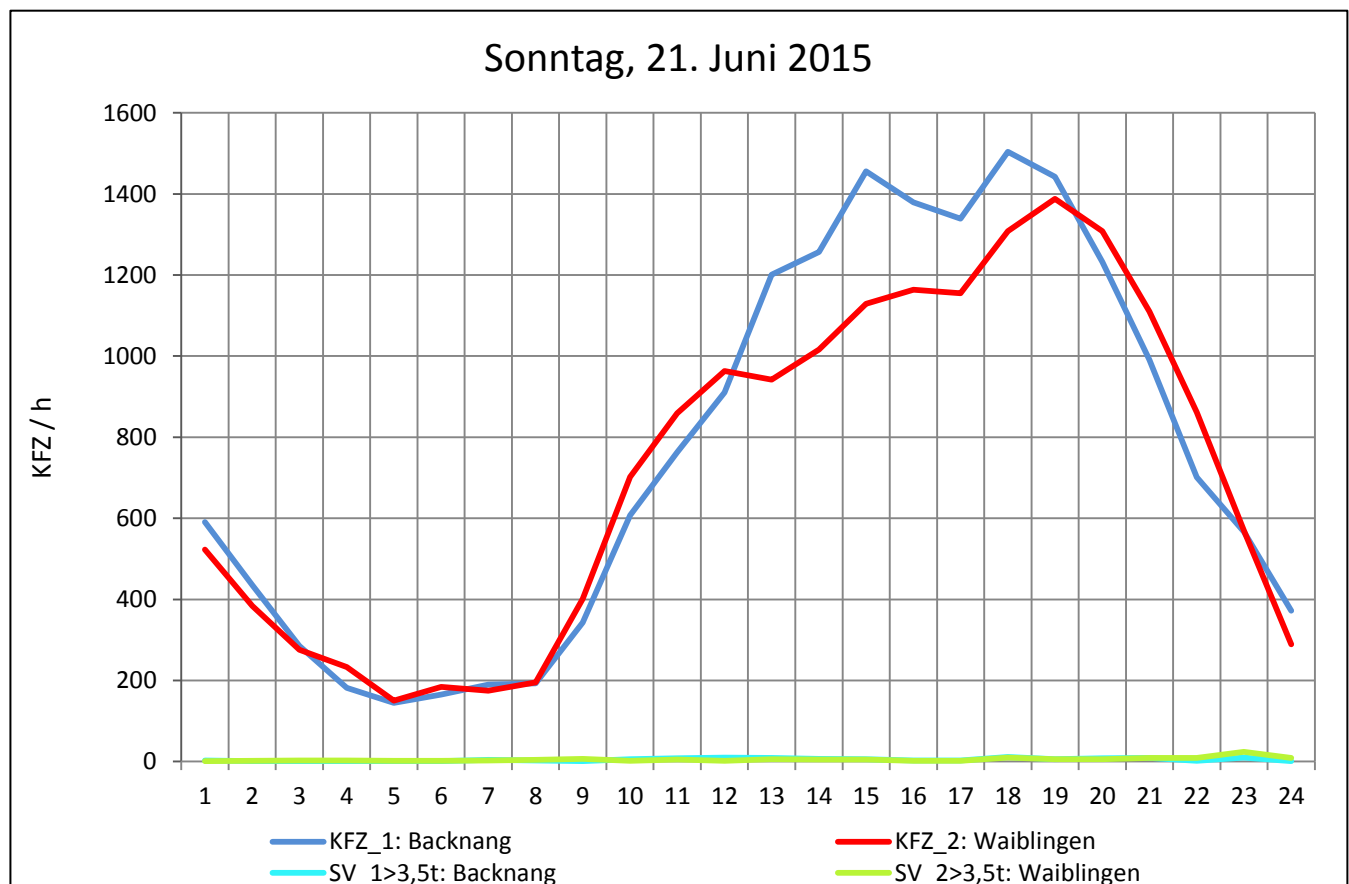
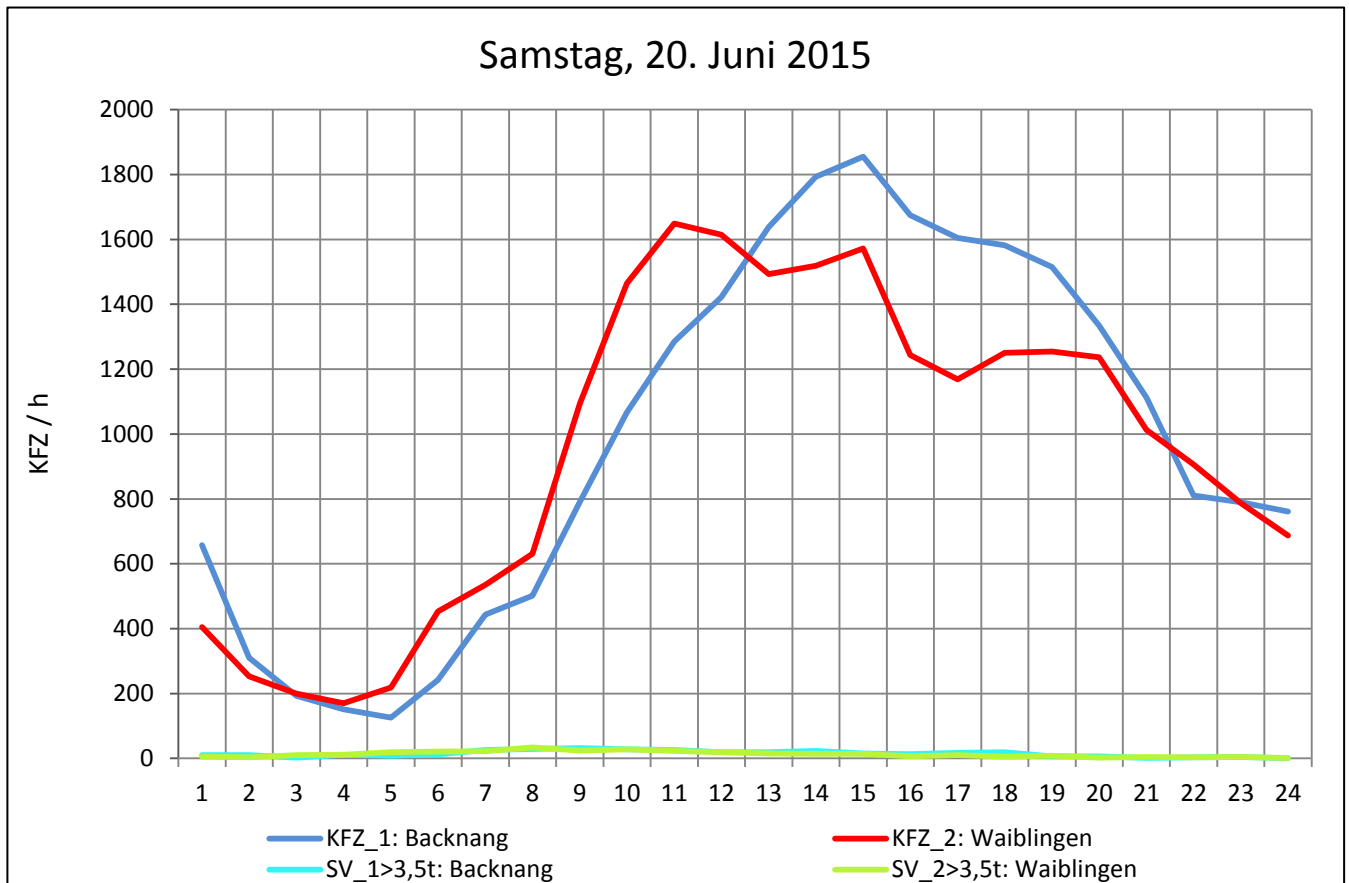
Zst.: **Korb**

TK-/Zst-Nr.: 7122/1100

B 14

Richtung 1 : **Backnang**

Richtung 2 : **Waiblingen**



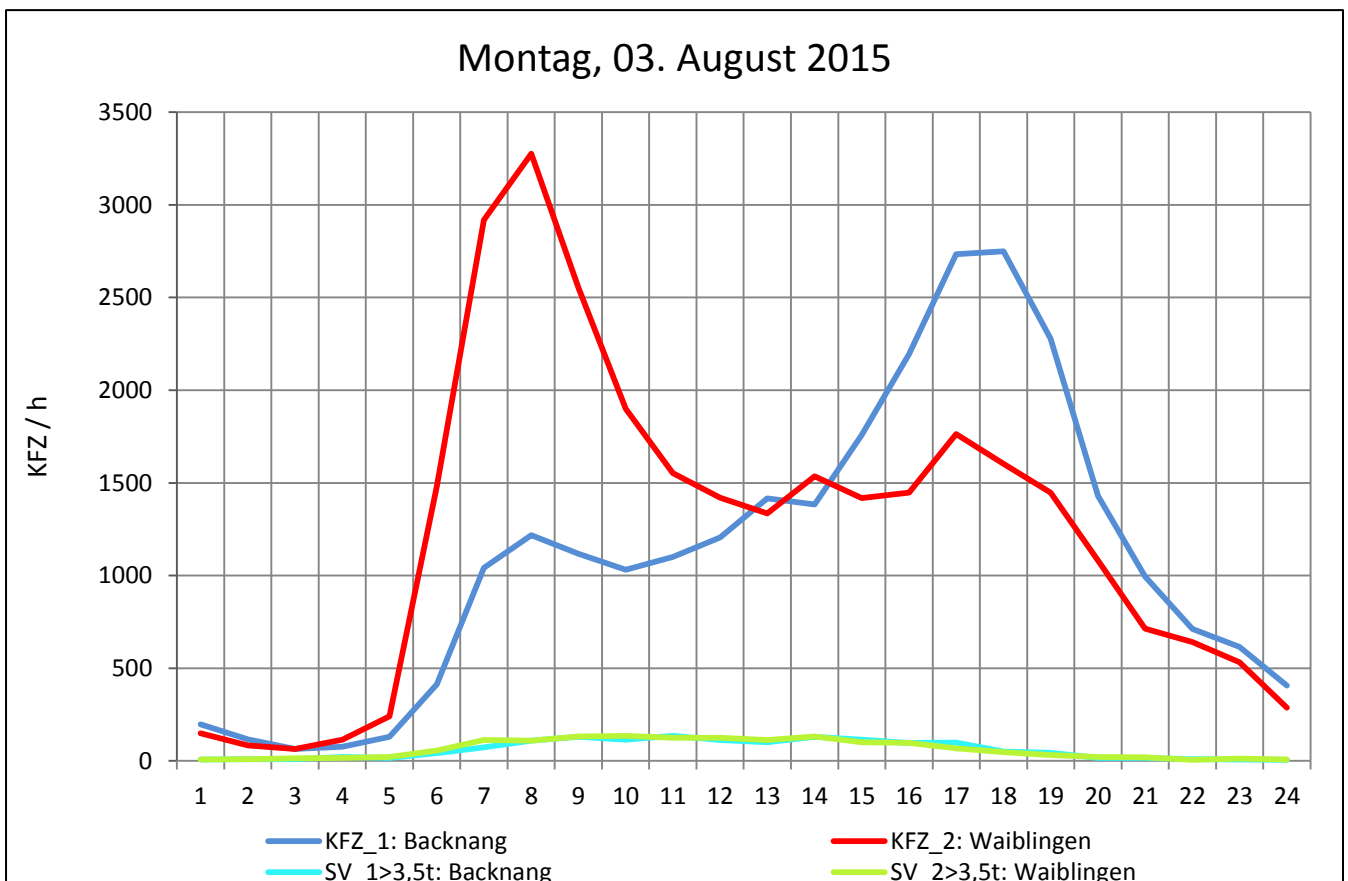
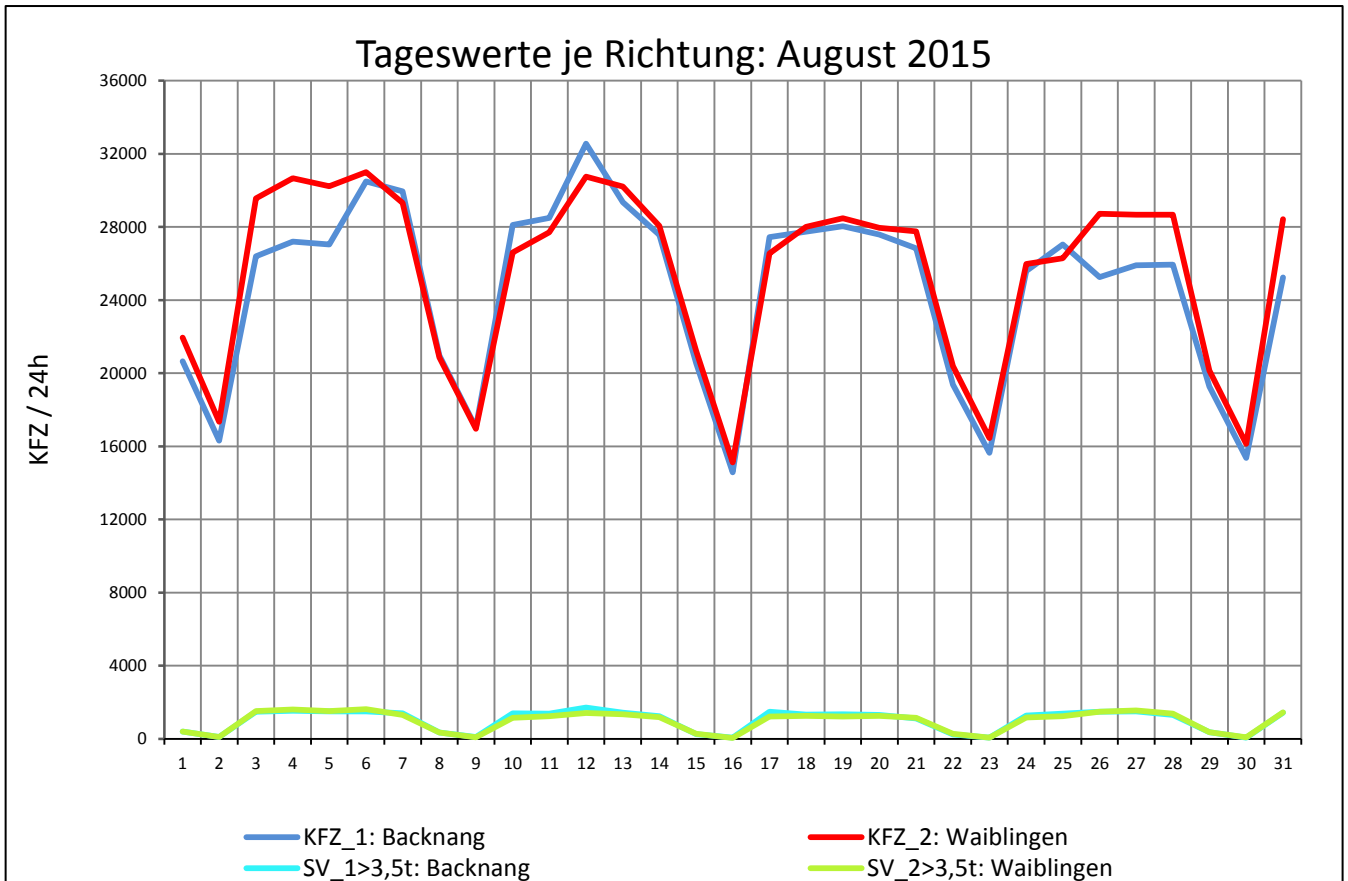
Zst.: **Korb**

TK-/Zst-Nr.: 7122/1100

B 14

Richtung 1 : **Backnang**

Richtung 2 : **Waiblingen**



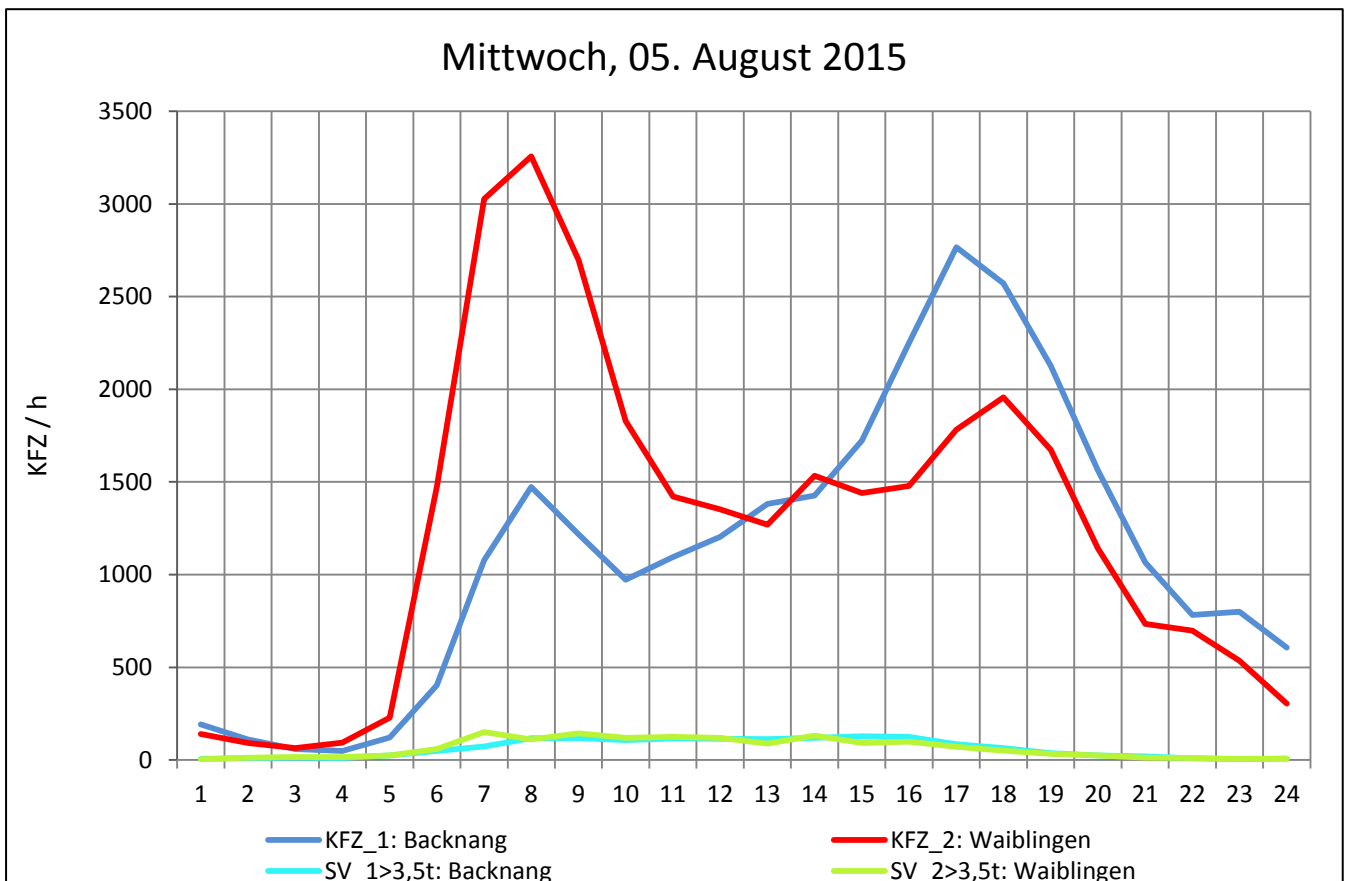
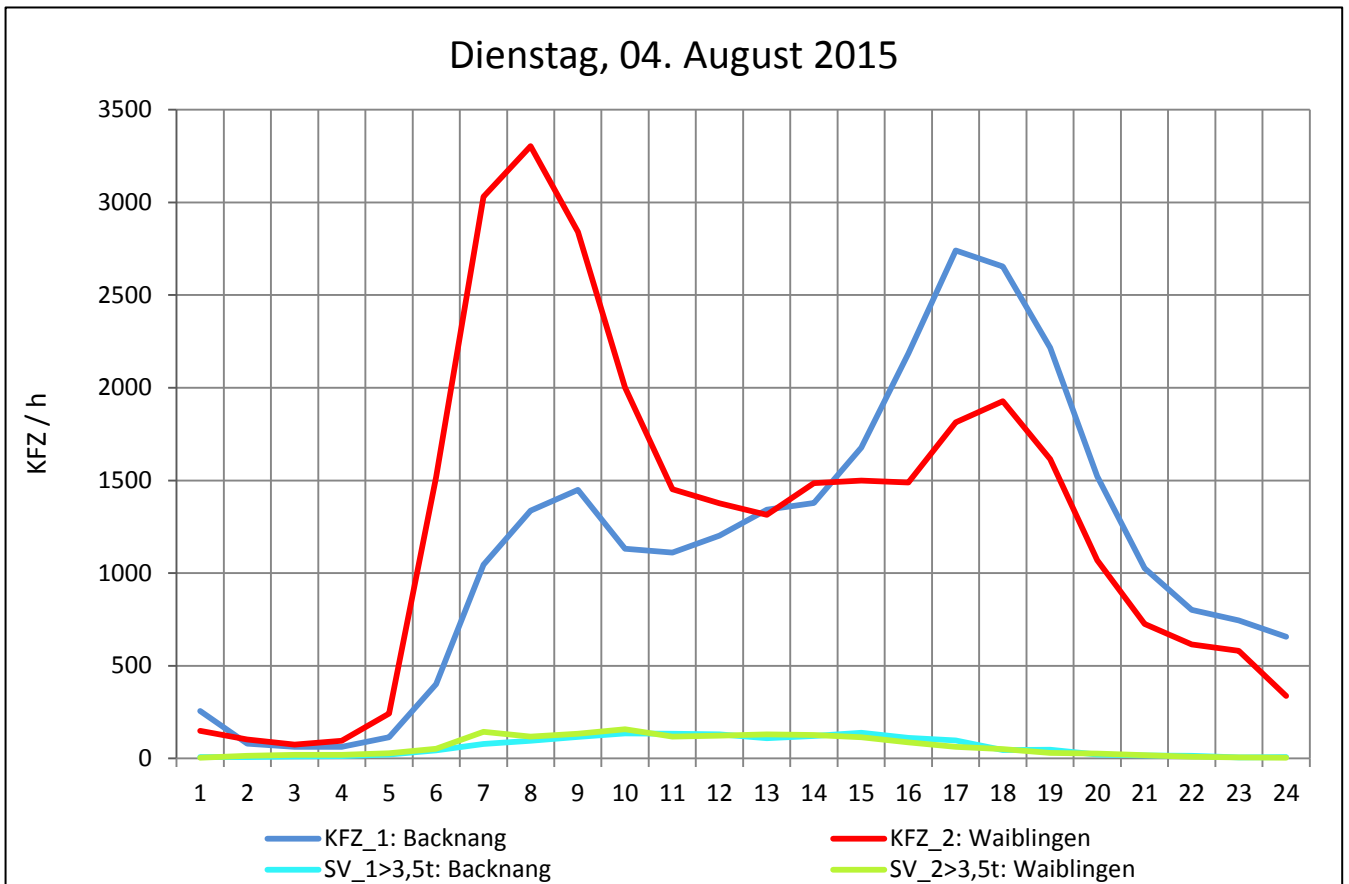
Zst.: **Korb**

TK-/Zst-Nr.: 7122/1100

B 14

Richtung 1 : **Backnang**

Richtung 2 : **Waiblingen**



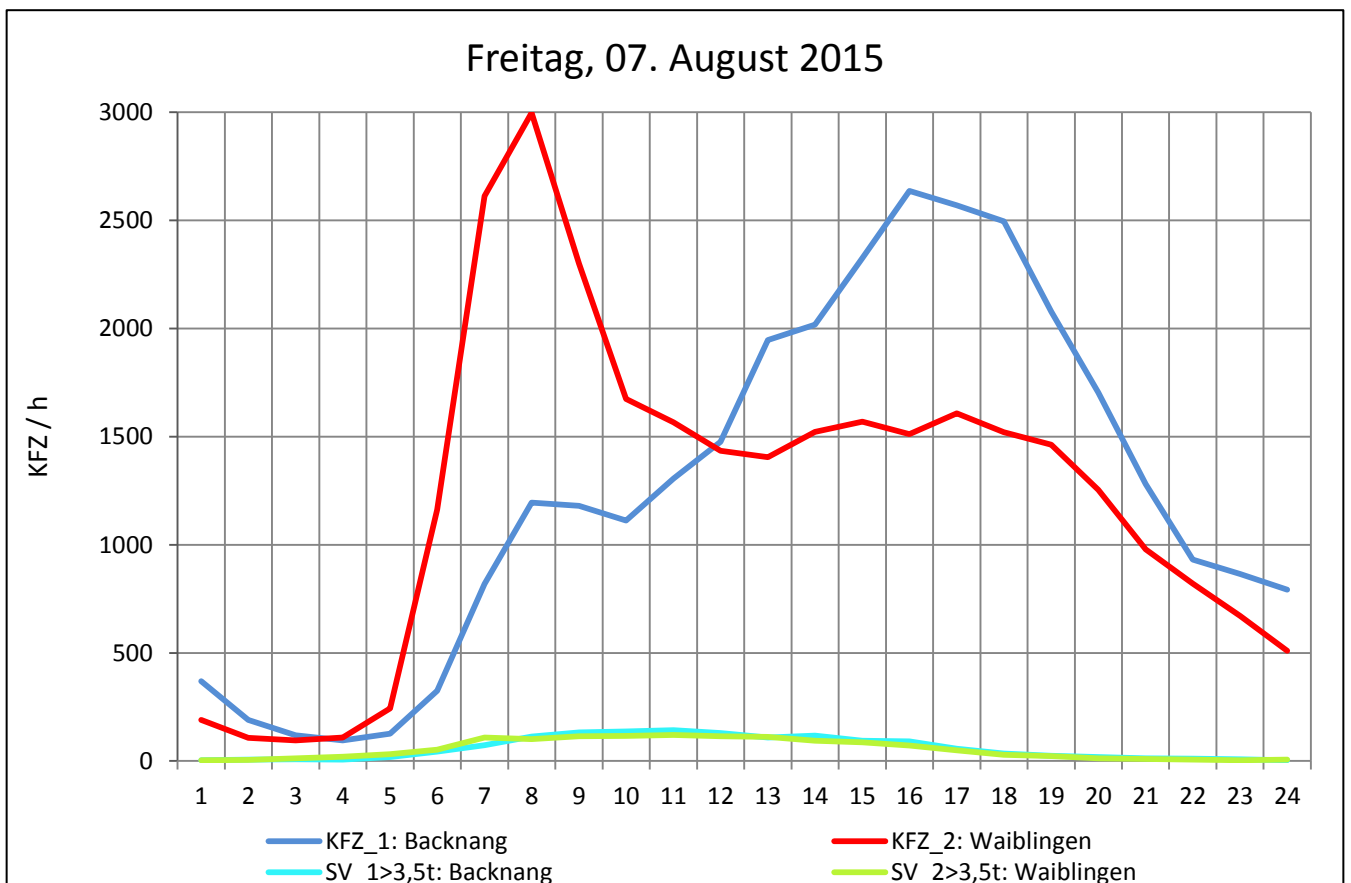
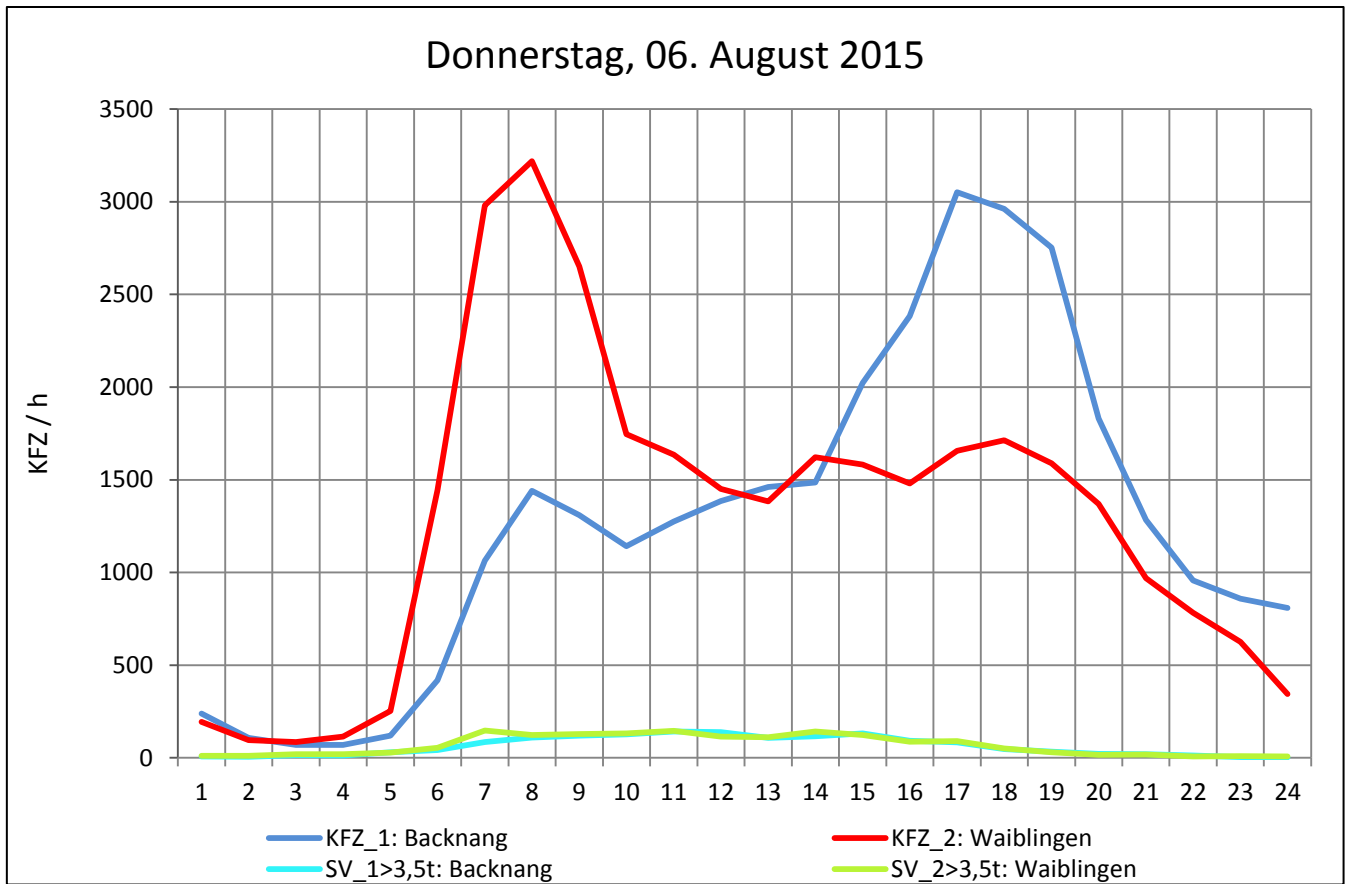
Zst.: **Korb**

TK-/Zst-Nr.: 7122/1100

B 14

Richtung 1 : **Backnang**

Richtung 2 : **Waiblingen**



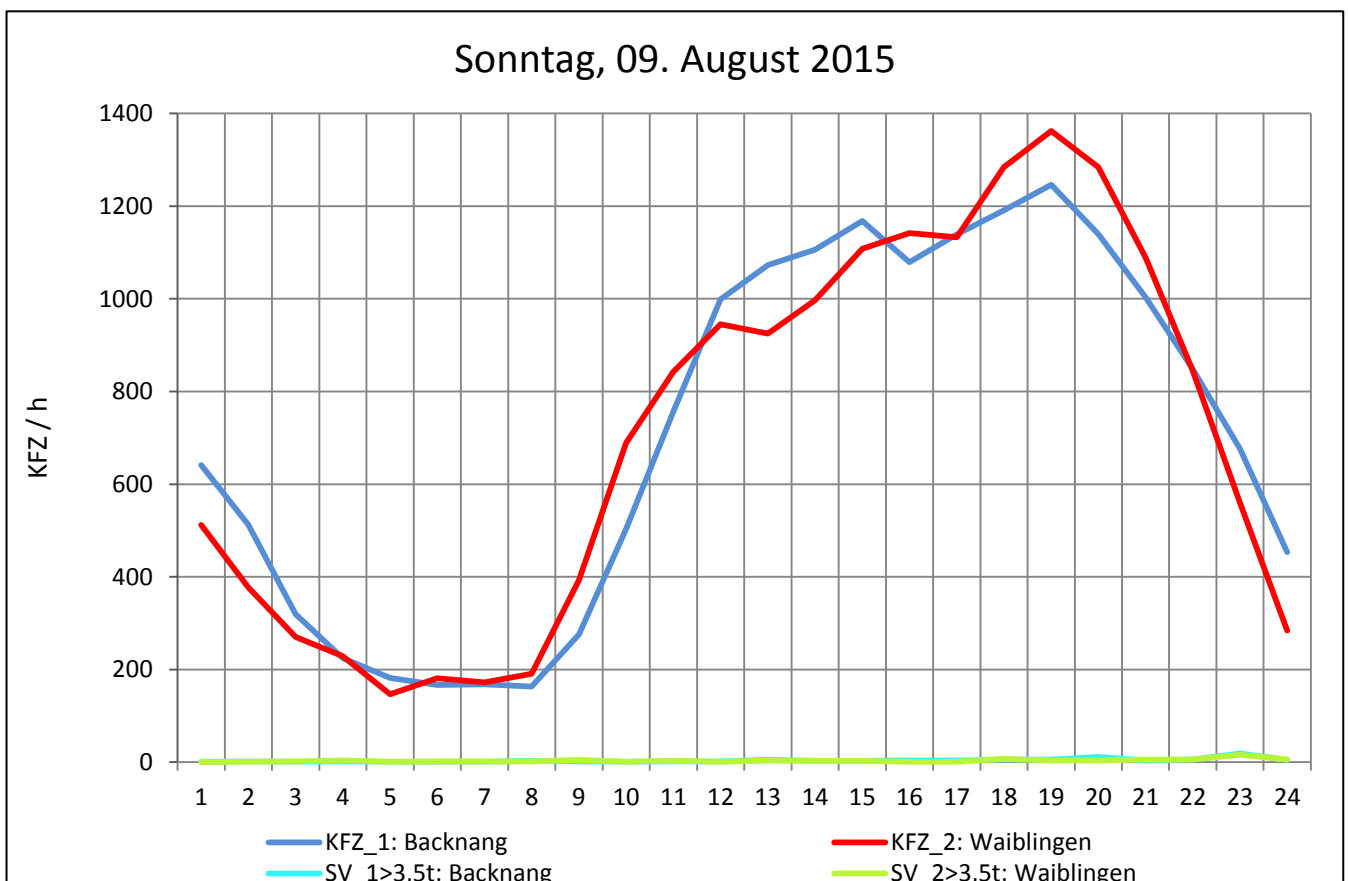
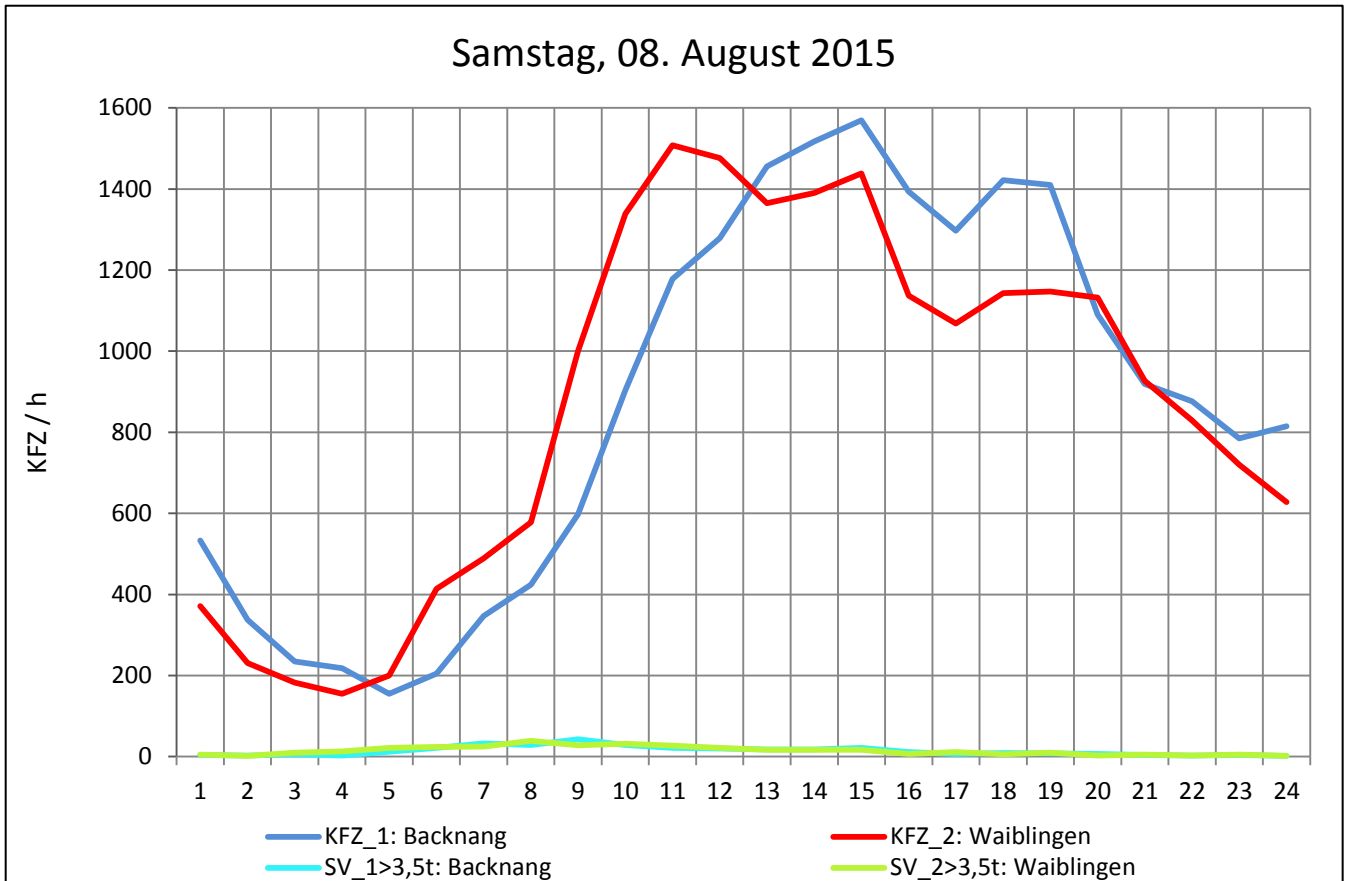
Zst.: **Korb**

TK-/Zst-Nr.: 7122/1100

B 14

Richtung 1 : **Backnang**

Richtung 2 : **Waiblingen**



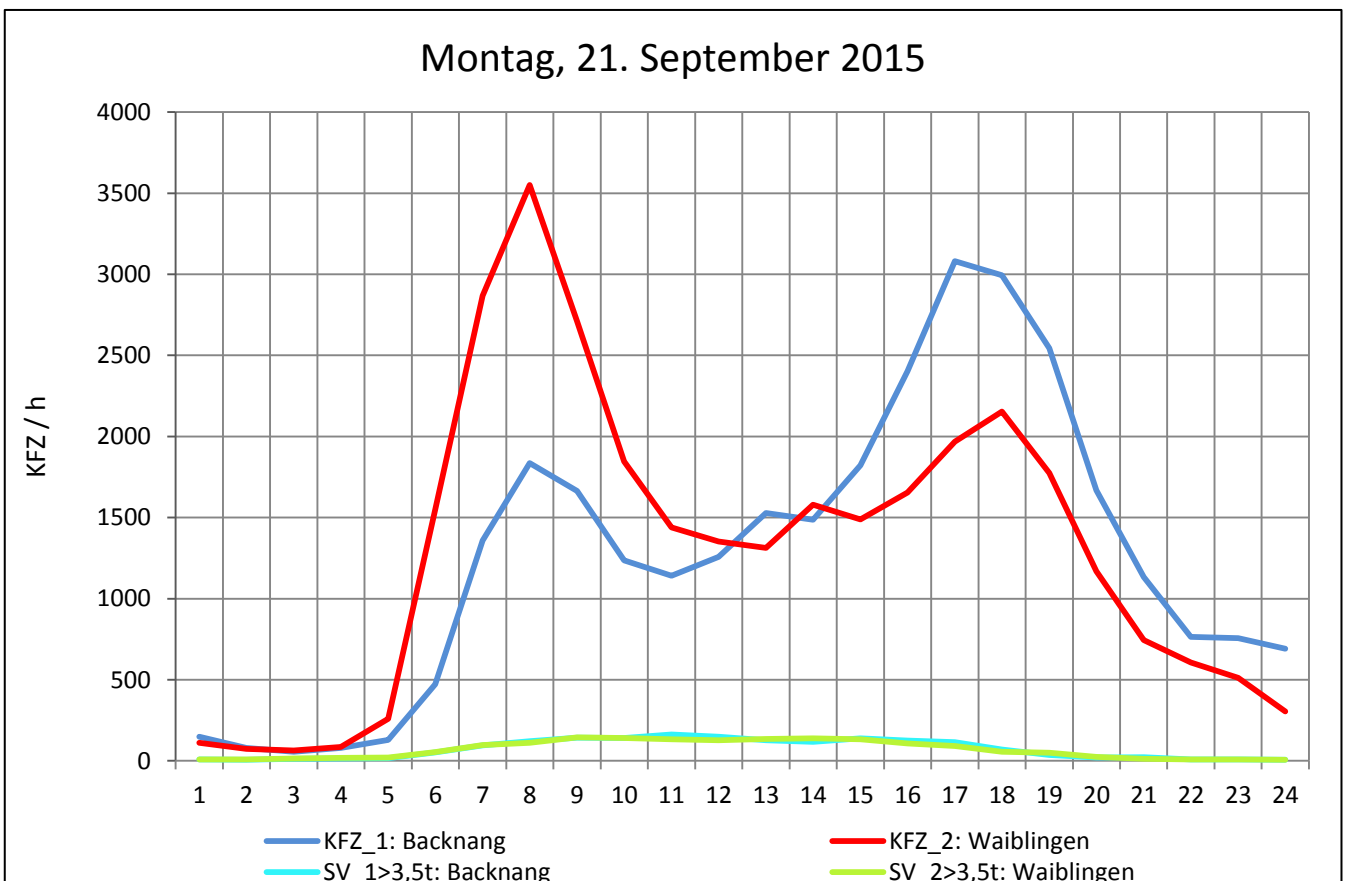
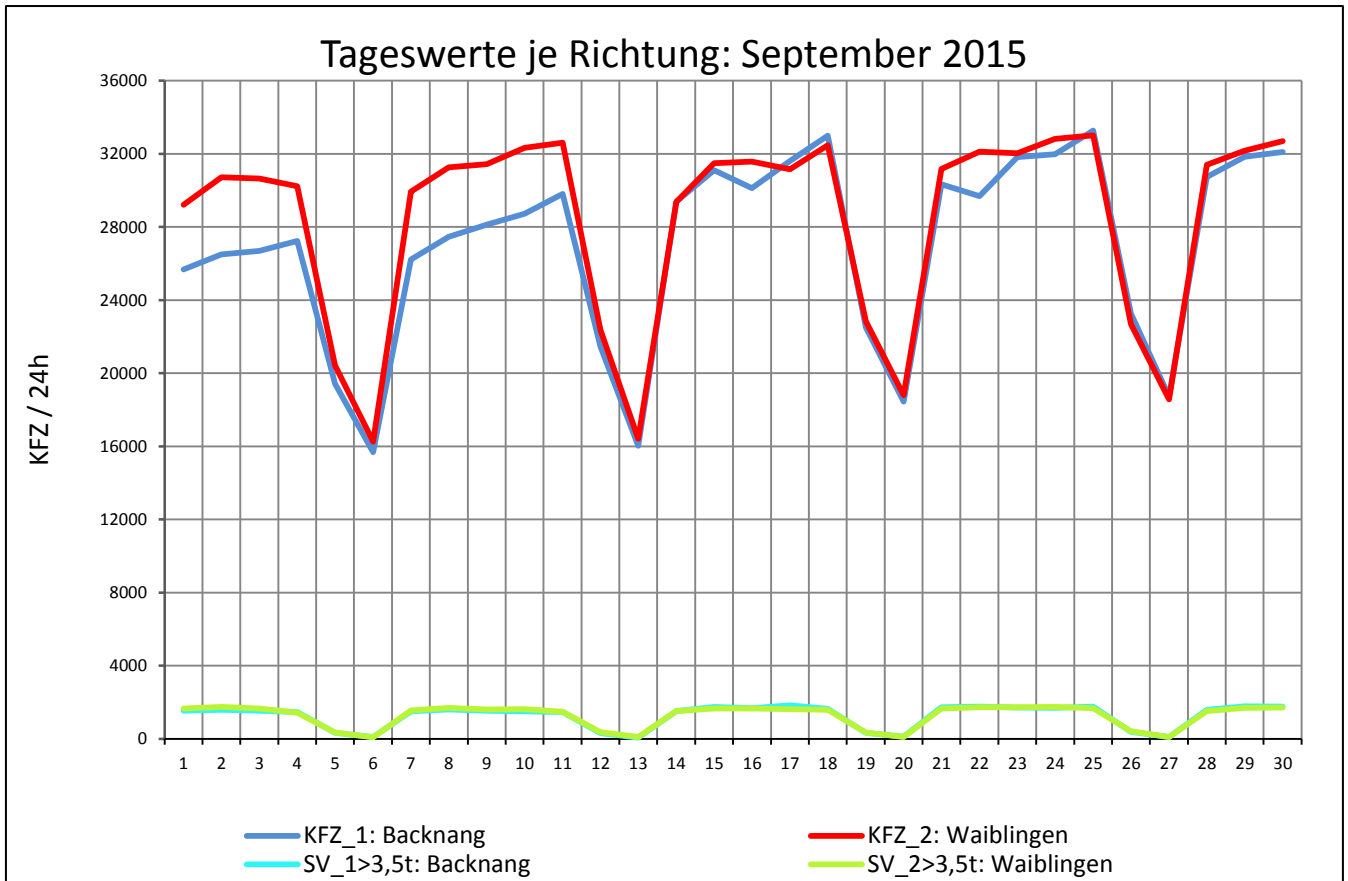
Zst.: **Korb**

TK-/Zst-Nr.: 7122/1100

B 14

Richtung 1 : **Backnang**

Richtung 2 : **Waiblingen**



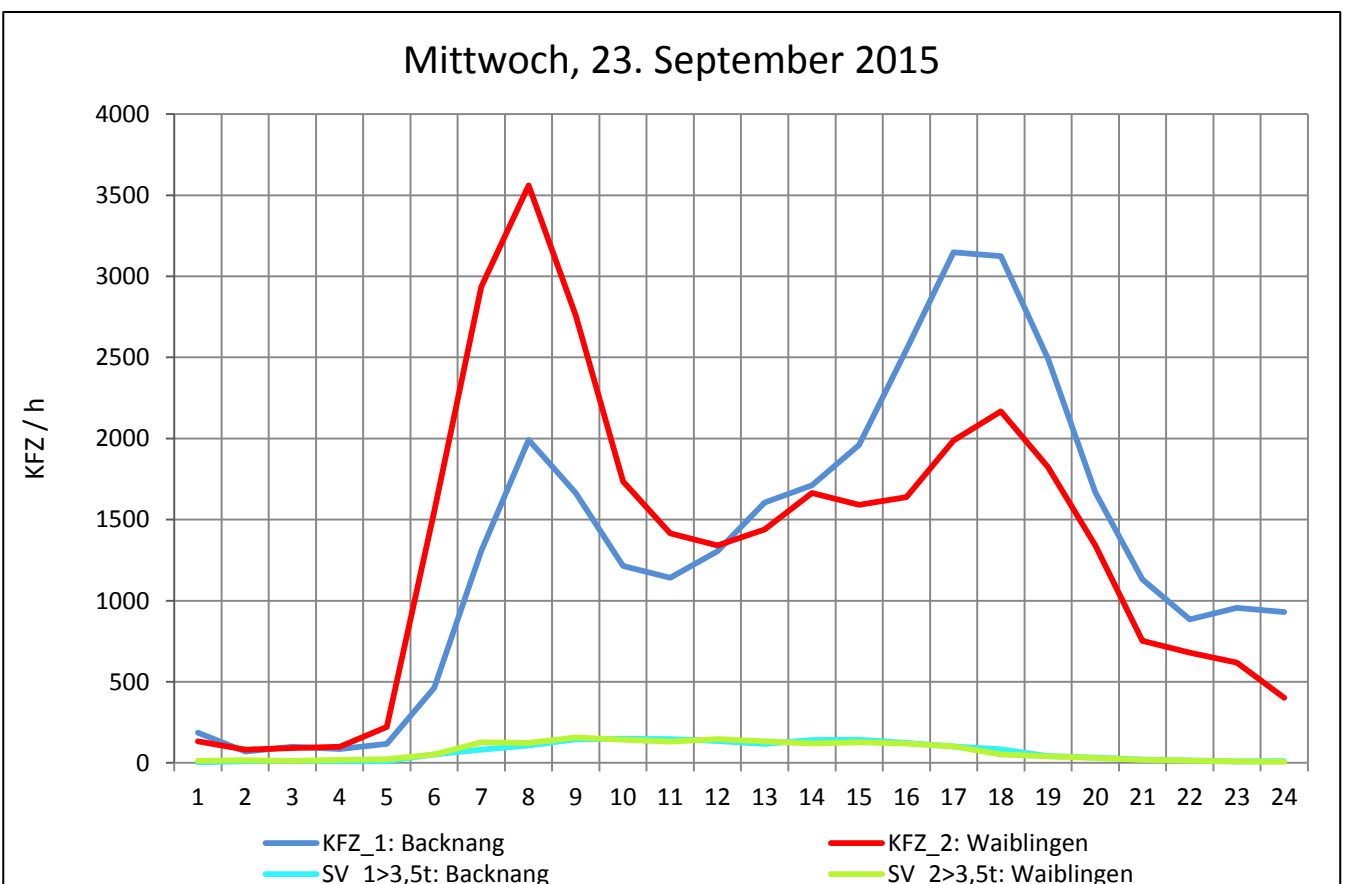
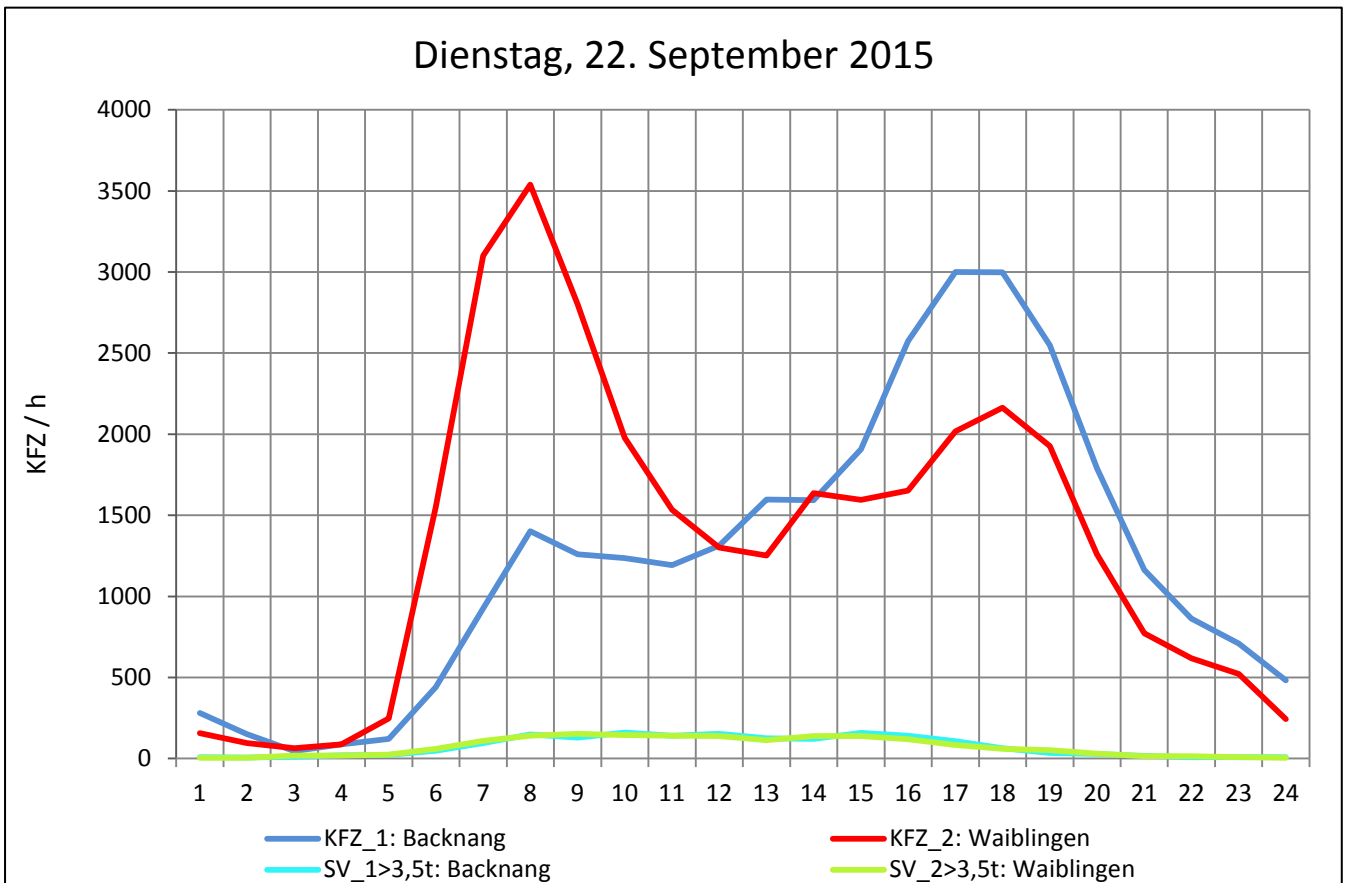
Zst.: **Korb**

TK-/Zst-Nr.: 7122/1100

B 14

Richtung 1 : **Backnang**

Richtung 2 : **Waiblingen**



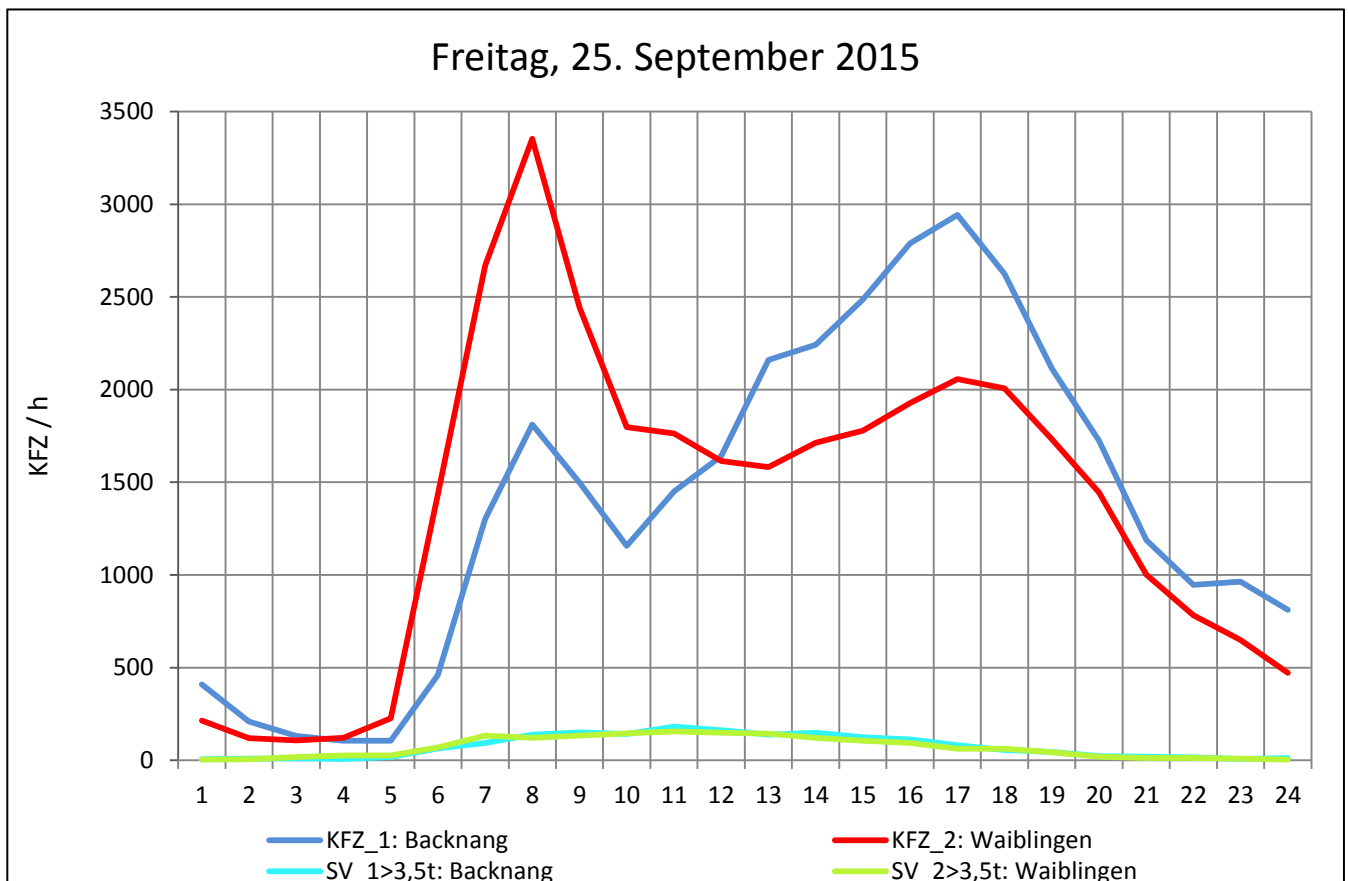
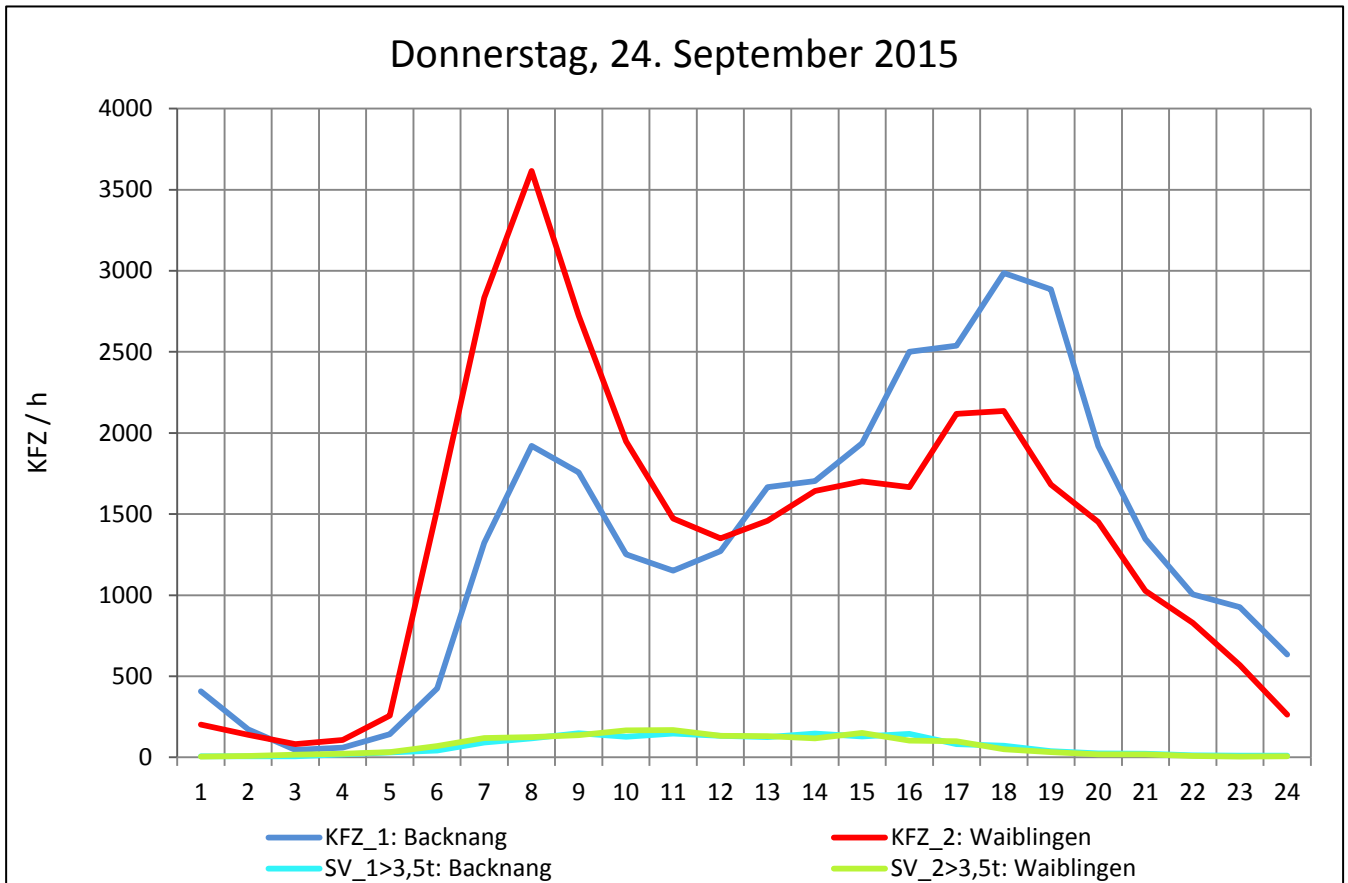
Zst.: **Korb**

TK-/Zst-Nr.: 7122/1100

B 14

Richtung 1 : **Backnang**

Richtung 2 : **Waiblingen**



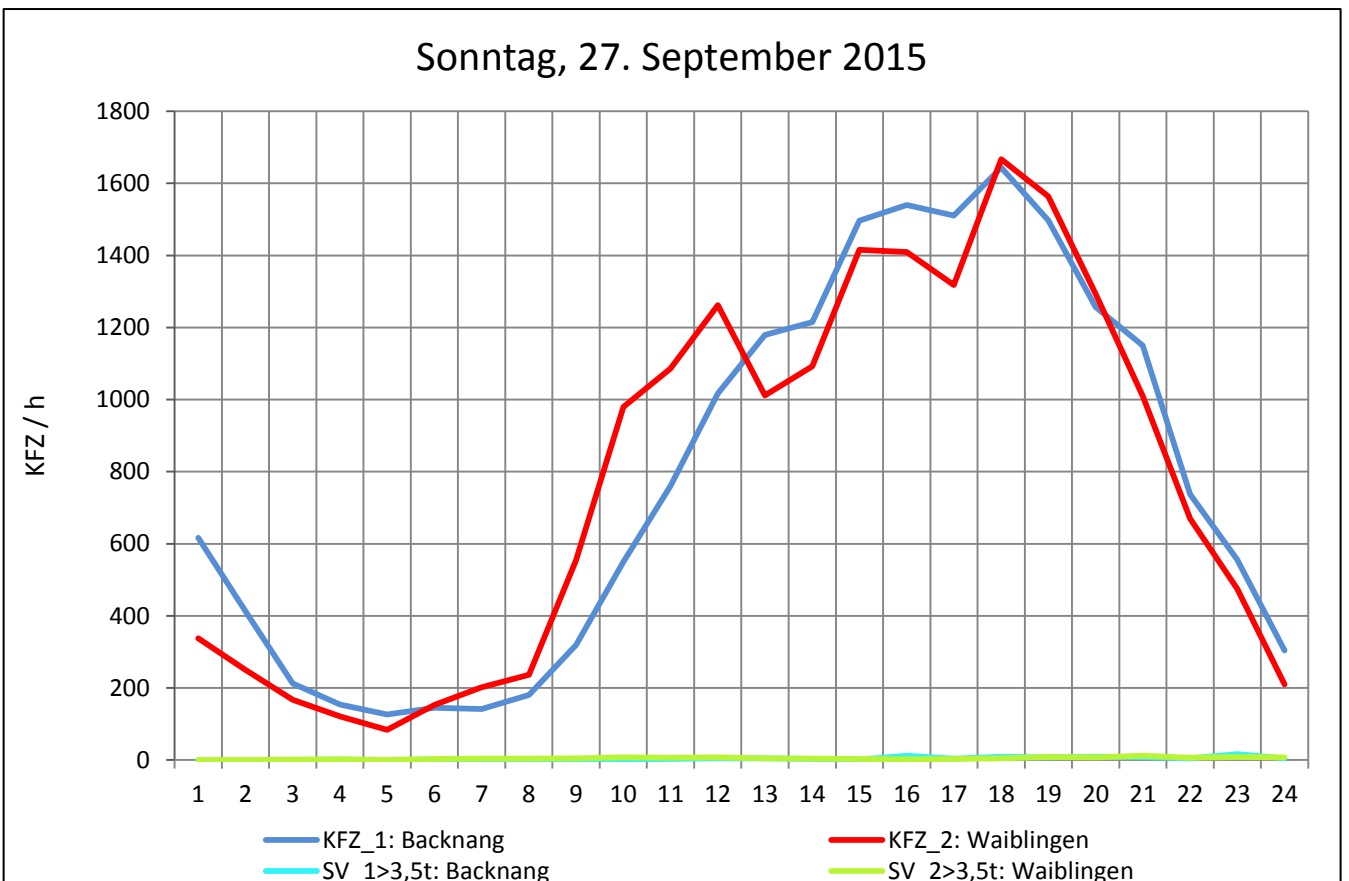
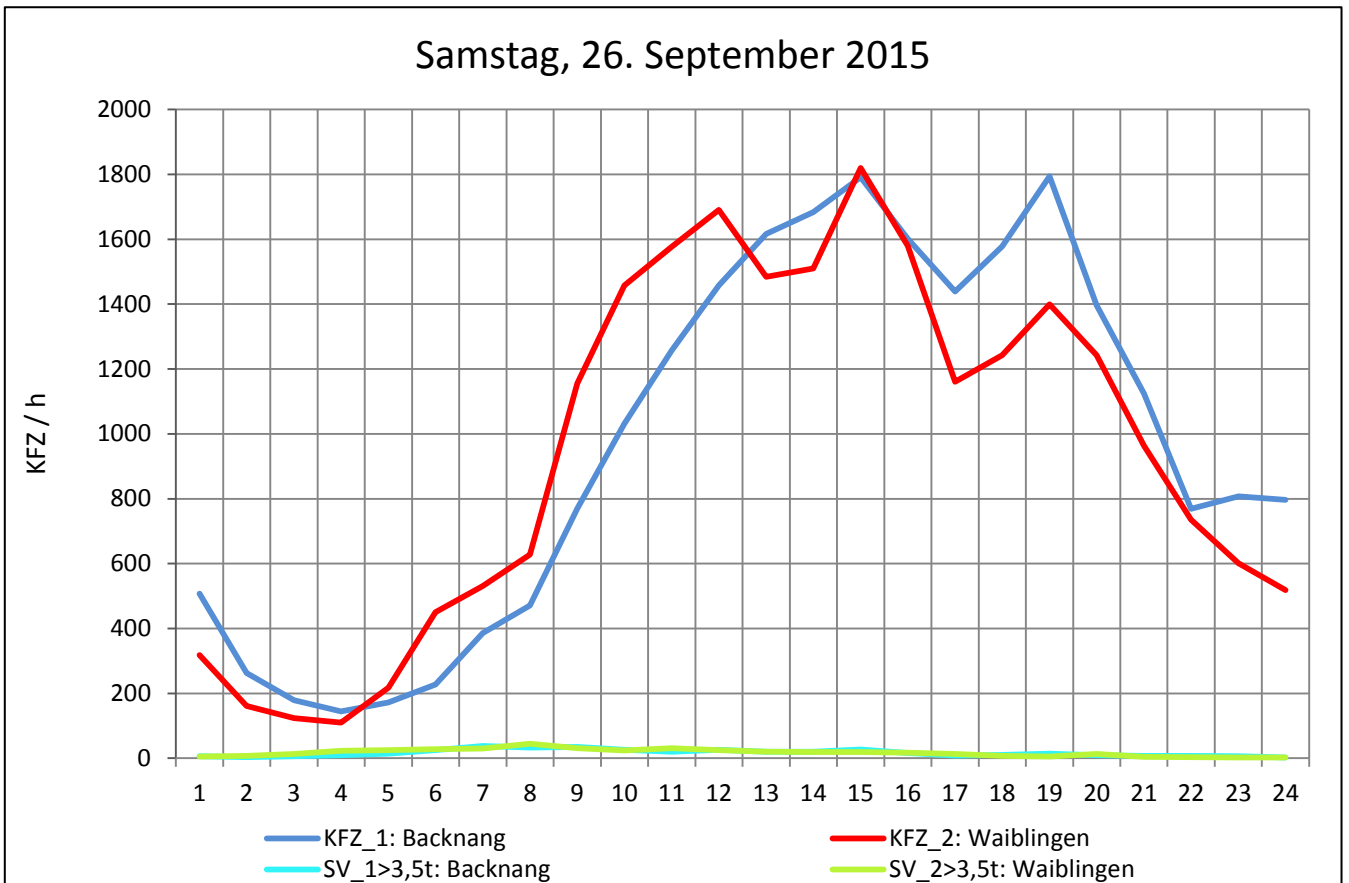
Zst.: **Korb**

TK-/Zst-Nr.: 7122/1100

B 14

Richtung 1 : **Backnang**

Richtung 2 : **Waiblingen**



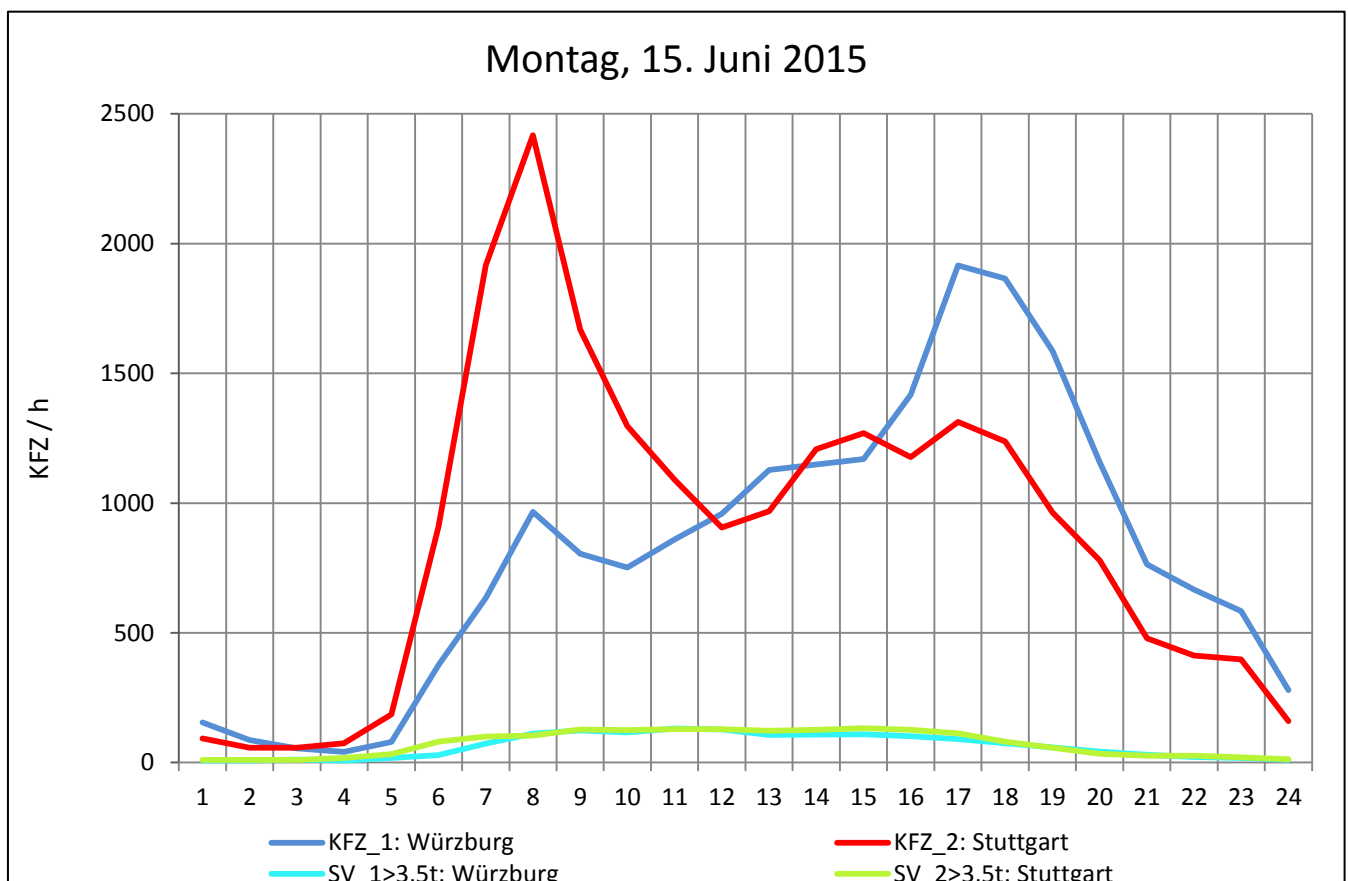
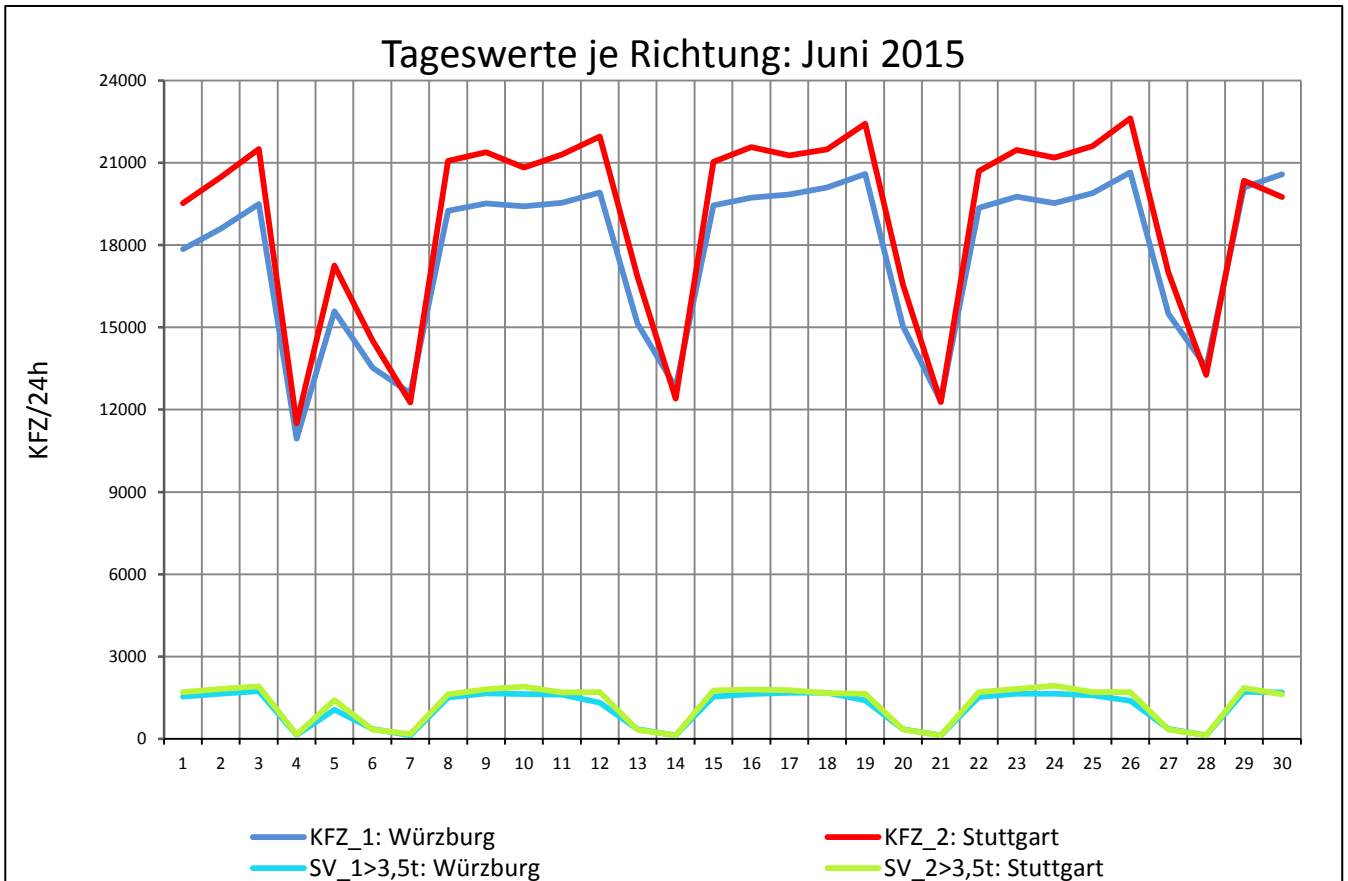
Zst.: **Neckarsulm 2**

TK-/Zst-Nr.: 6821/1102

B 27

Richtung 1 : **Würzburg**

Richtung 2 : **Stuttgart**



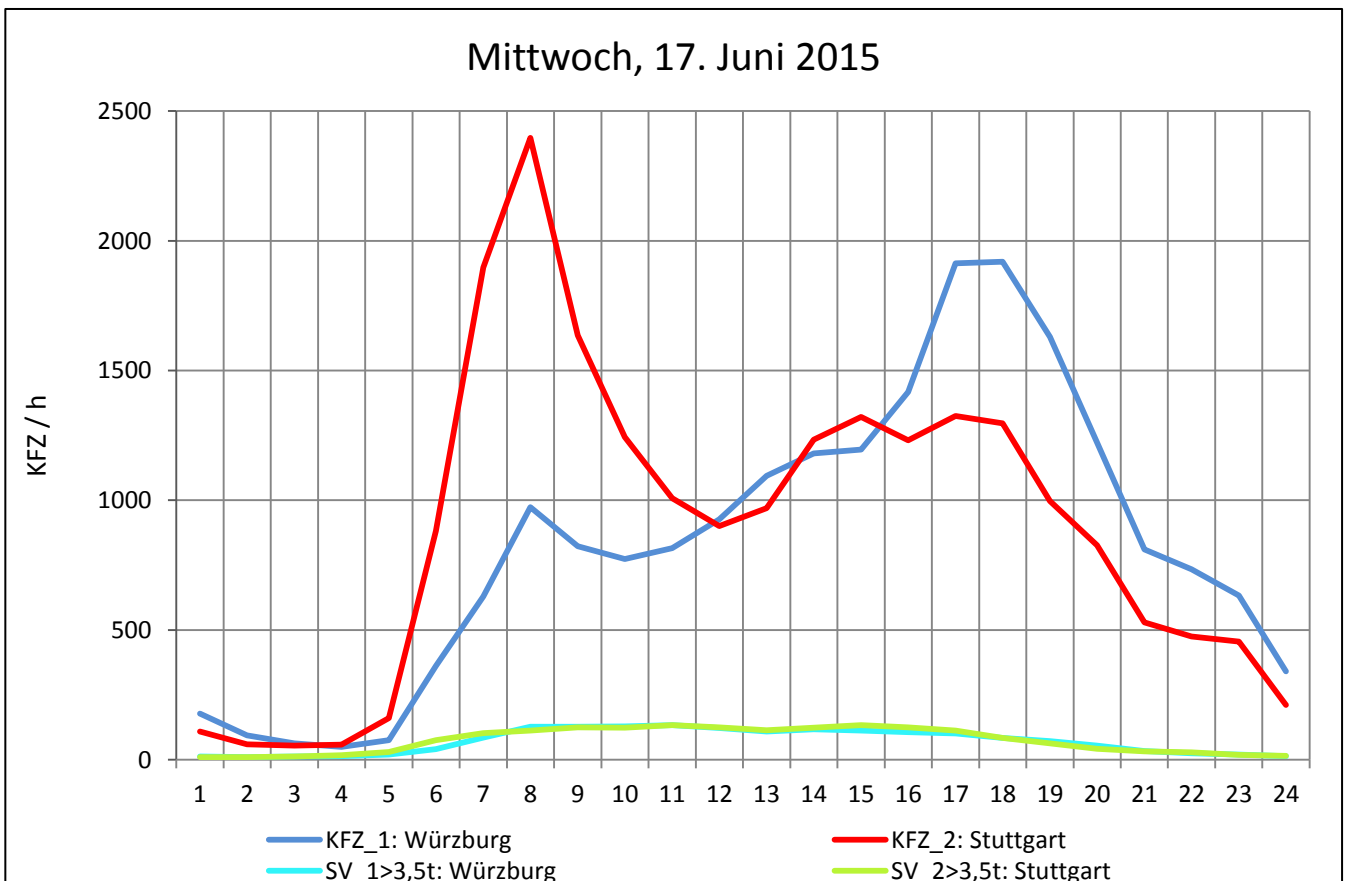
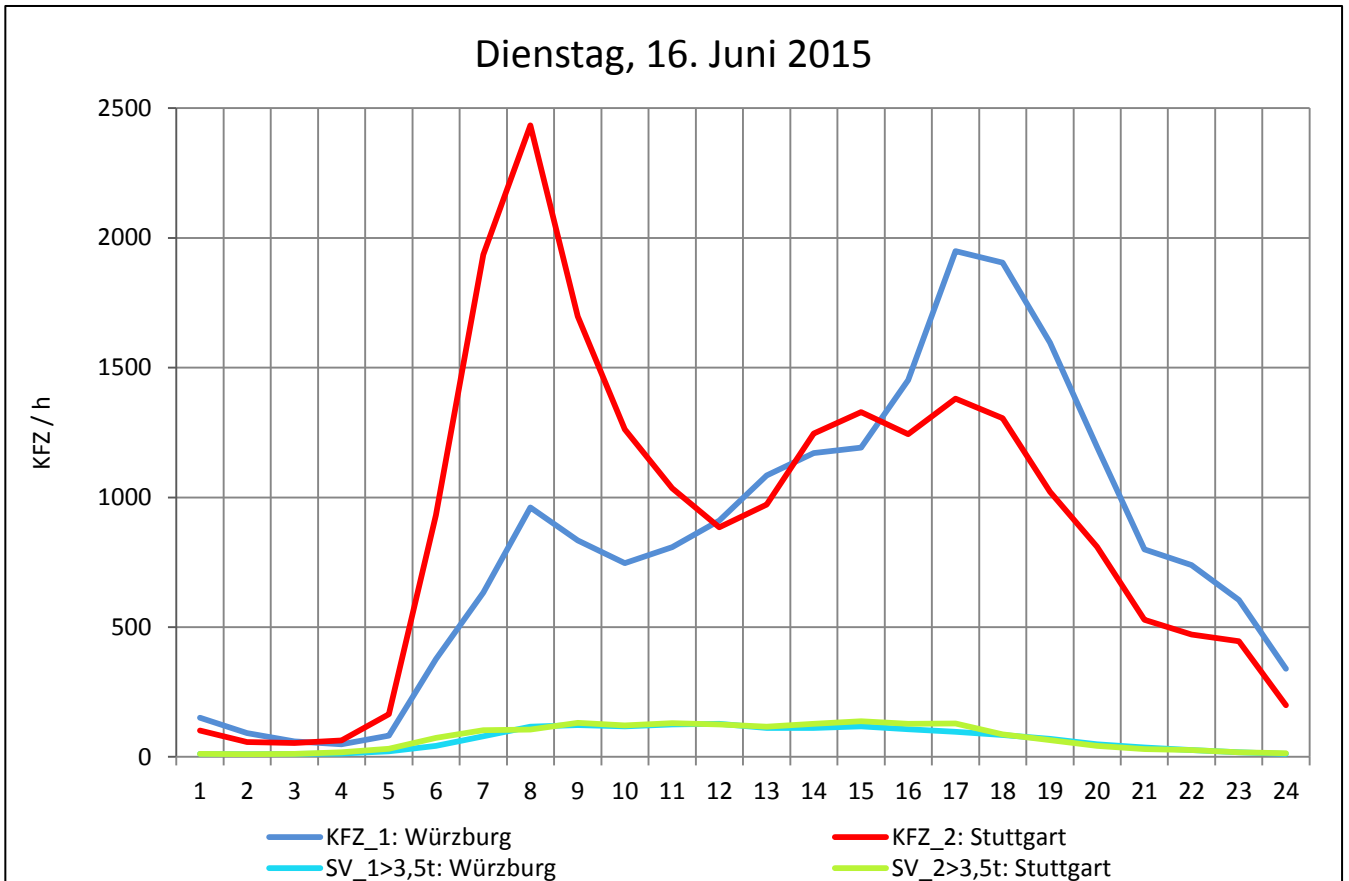
Zst.: **Neckarsulm 2**

TK-/Zst-Nr.: 6821/1102

B 27

Richtung 1 : **Würzburg**

Richtung 2 : **Stuttgart**



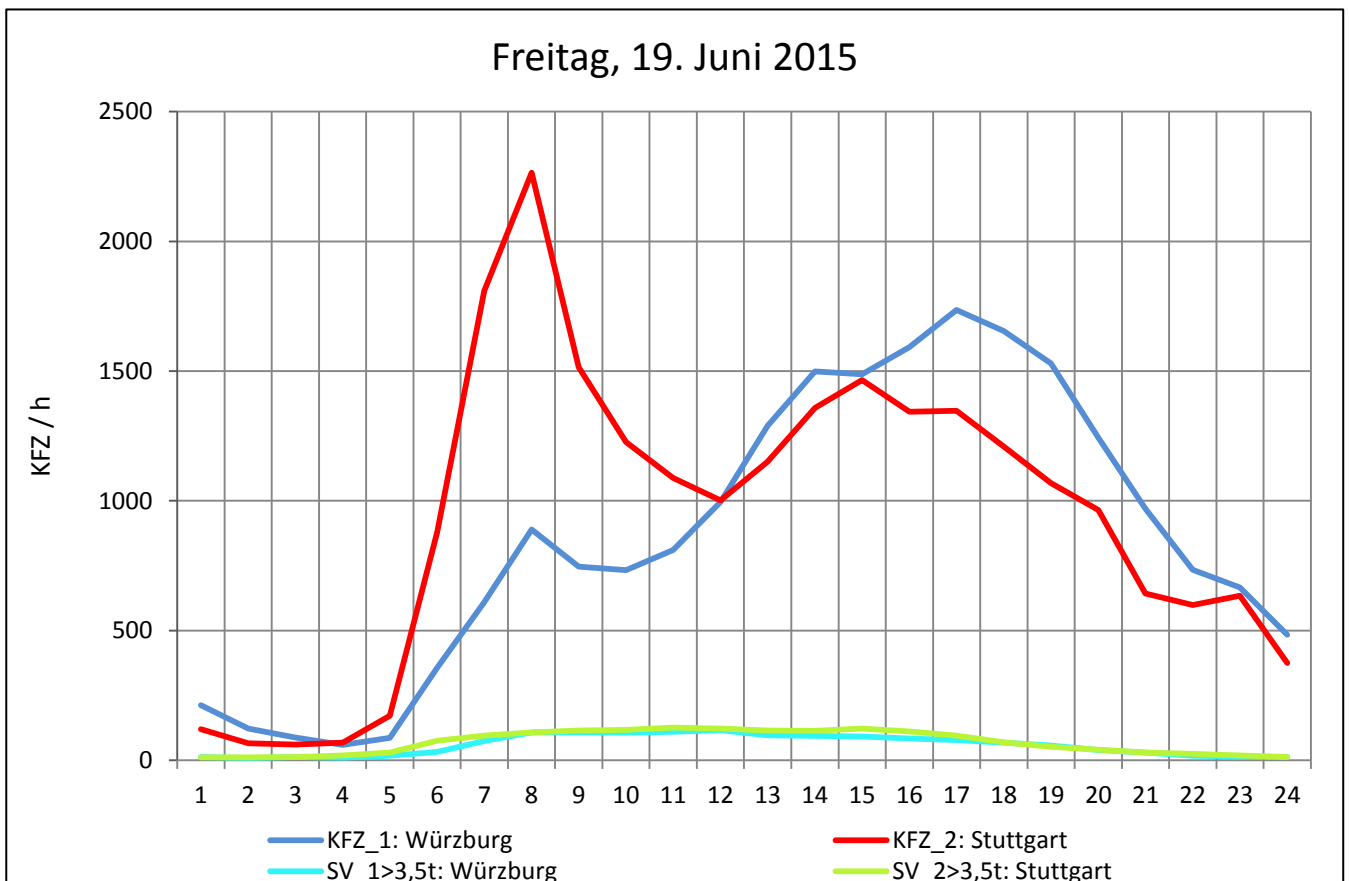
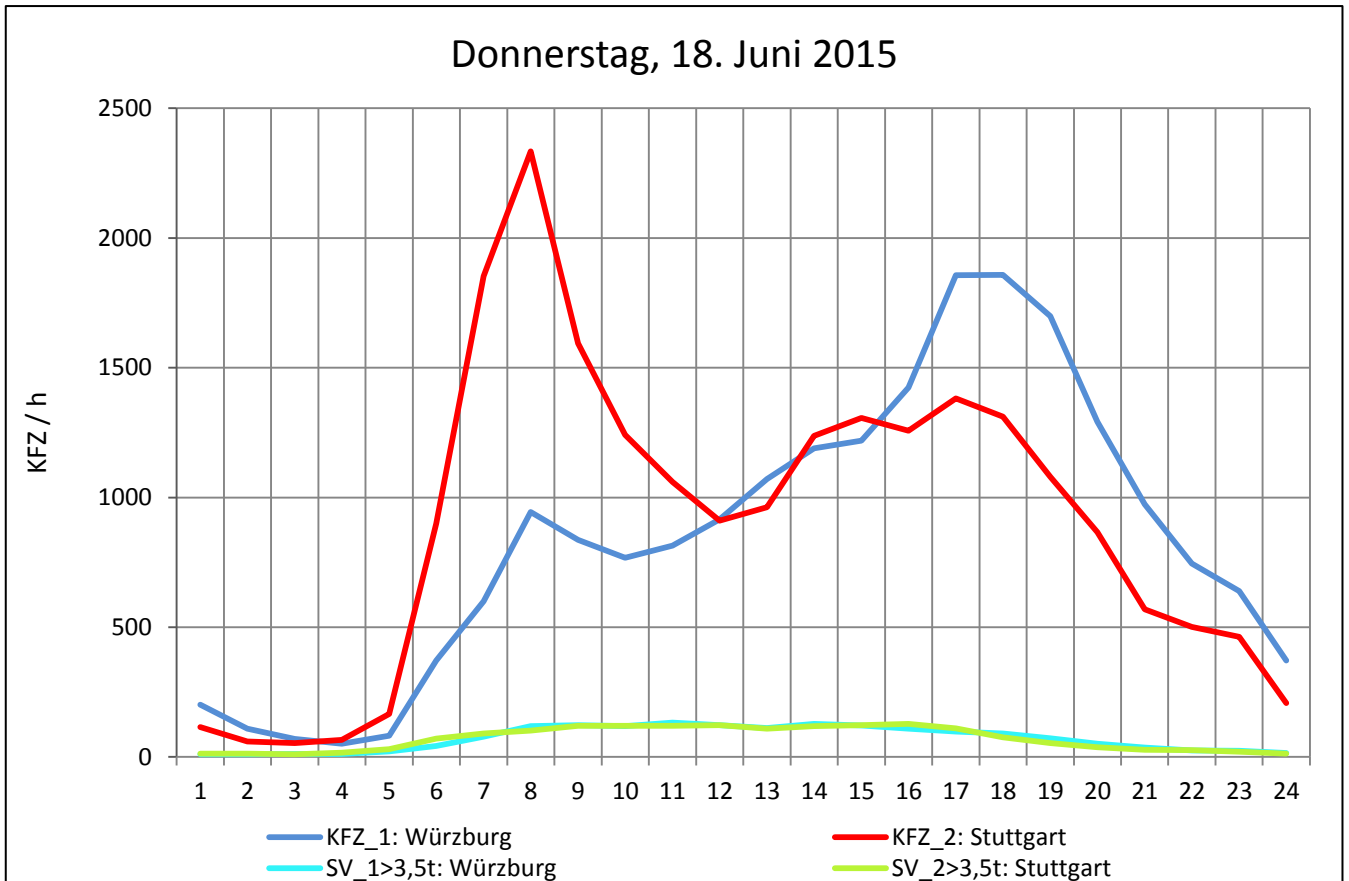
Zst.: **Neckarsulm 2**

TK-/Zst-Nr.: 6821/1102

B 27

Richtung 1 : **Würzburg**

Richtung 2 : **Stuttgart**



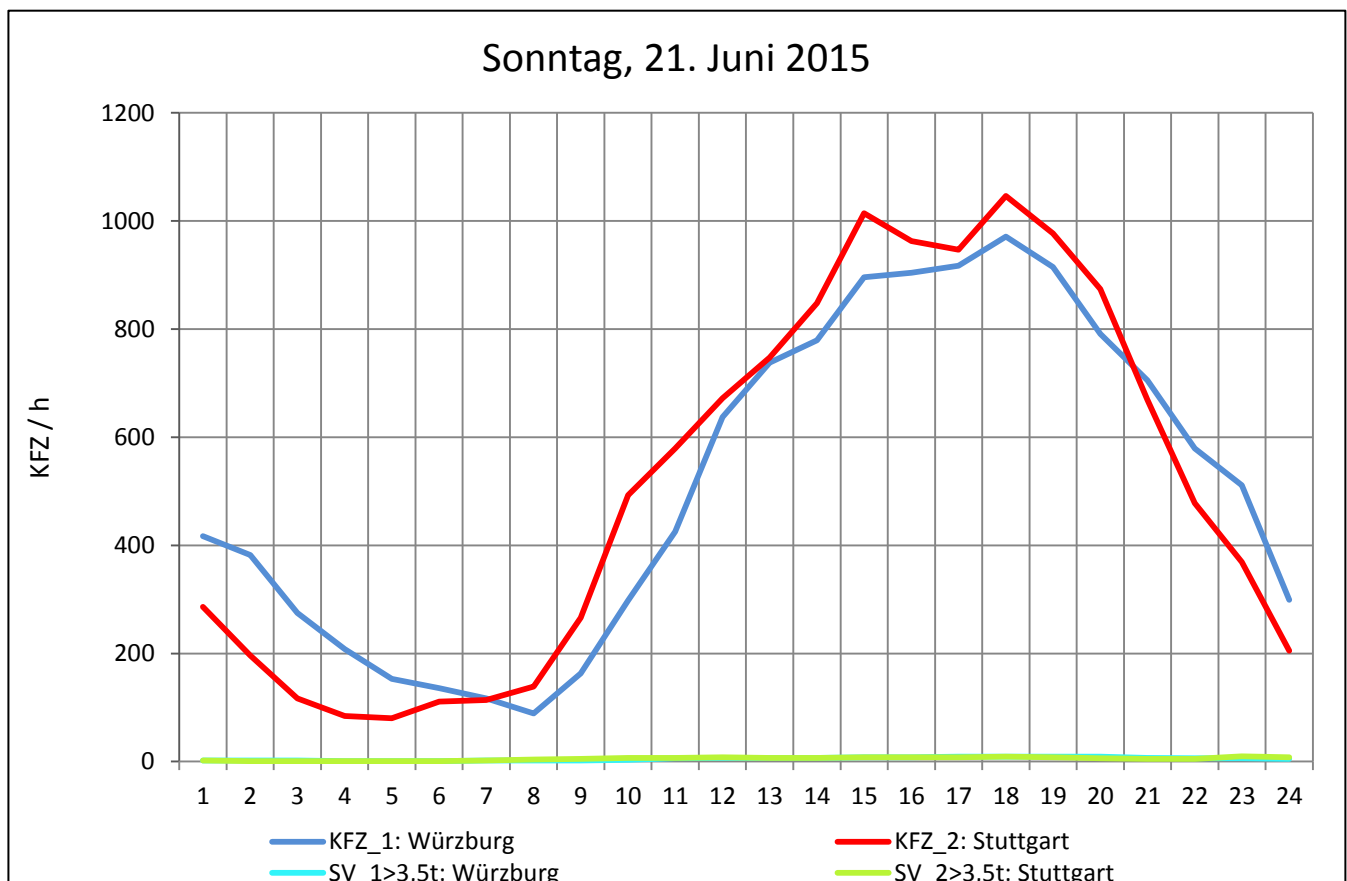
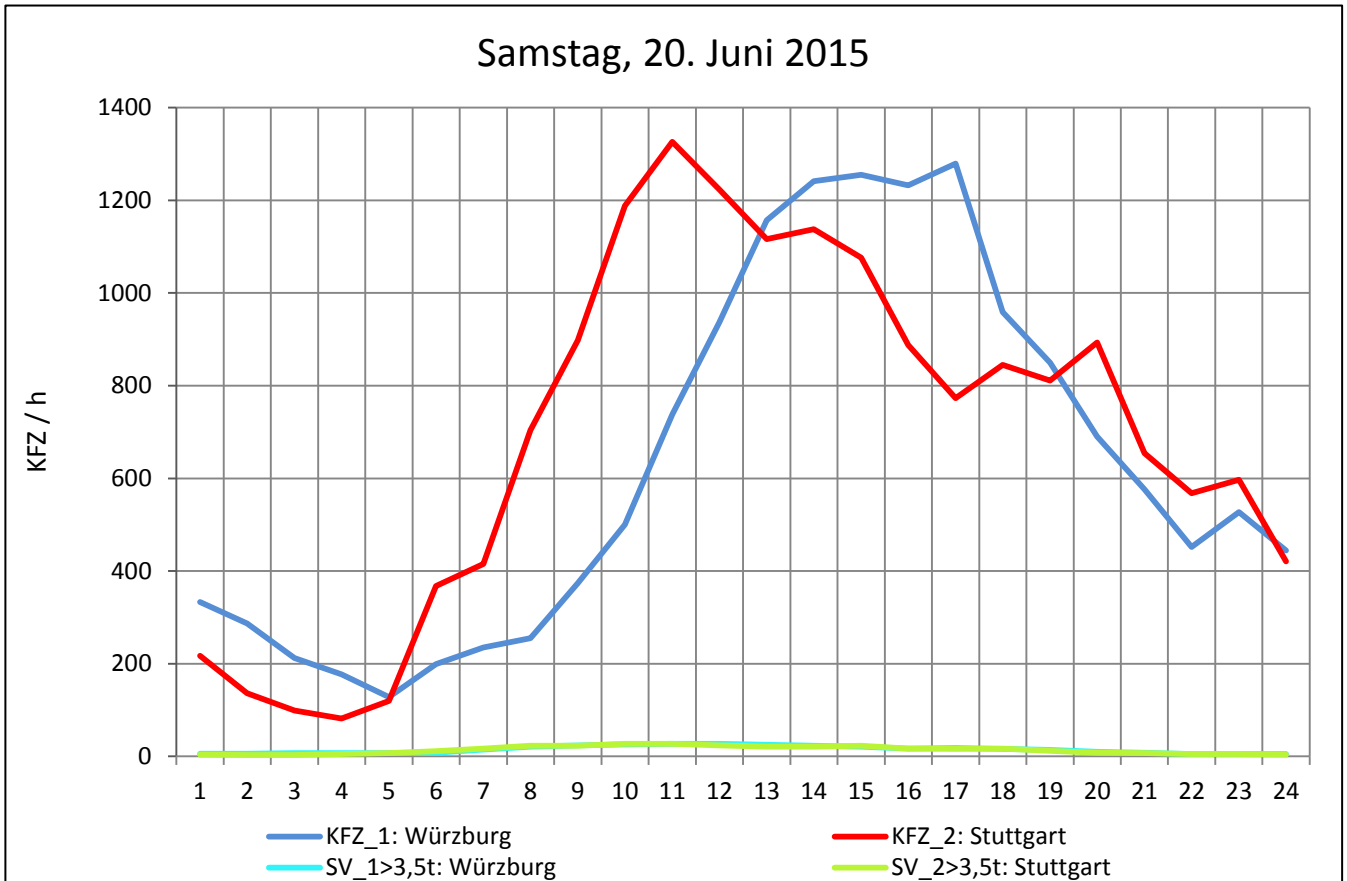
Zst.: **Neckarsulm 2**

TK-/Zst-Nr.: 6821/1102

B 27

Richtung 1 : **Würzburg**

Richtung 2 : **Stuttgart**



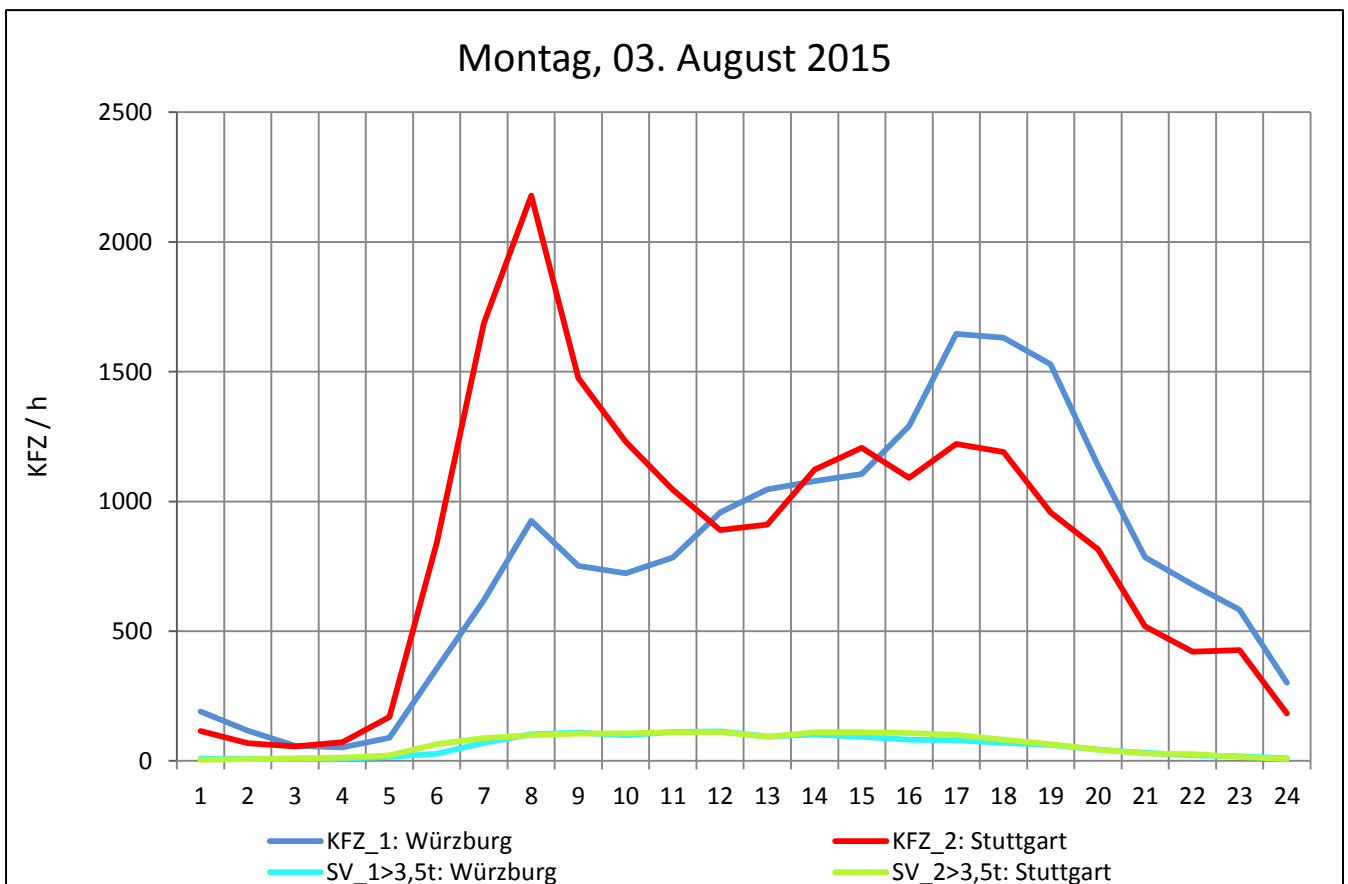
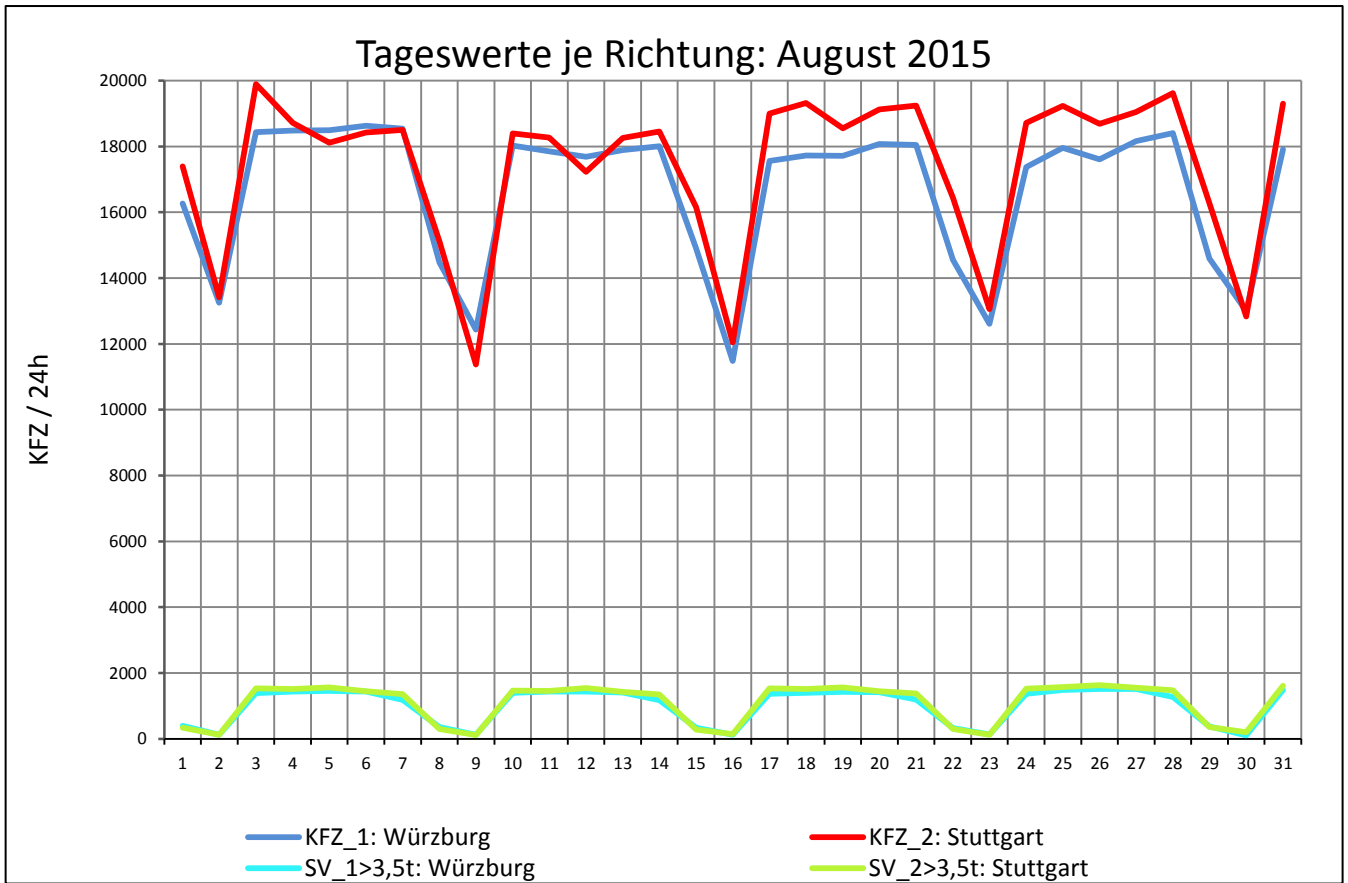
Zst.: **Neckarsulm 2**

TK-/Zst-Nr.: 6821/1102

B 27

Richtung 1 : **Würzburg**

Richtung 2 : **Stuttgart**



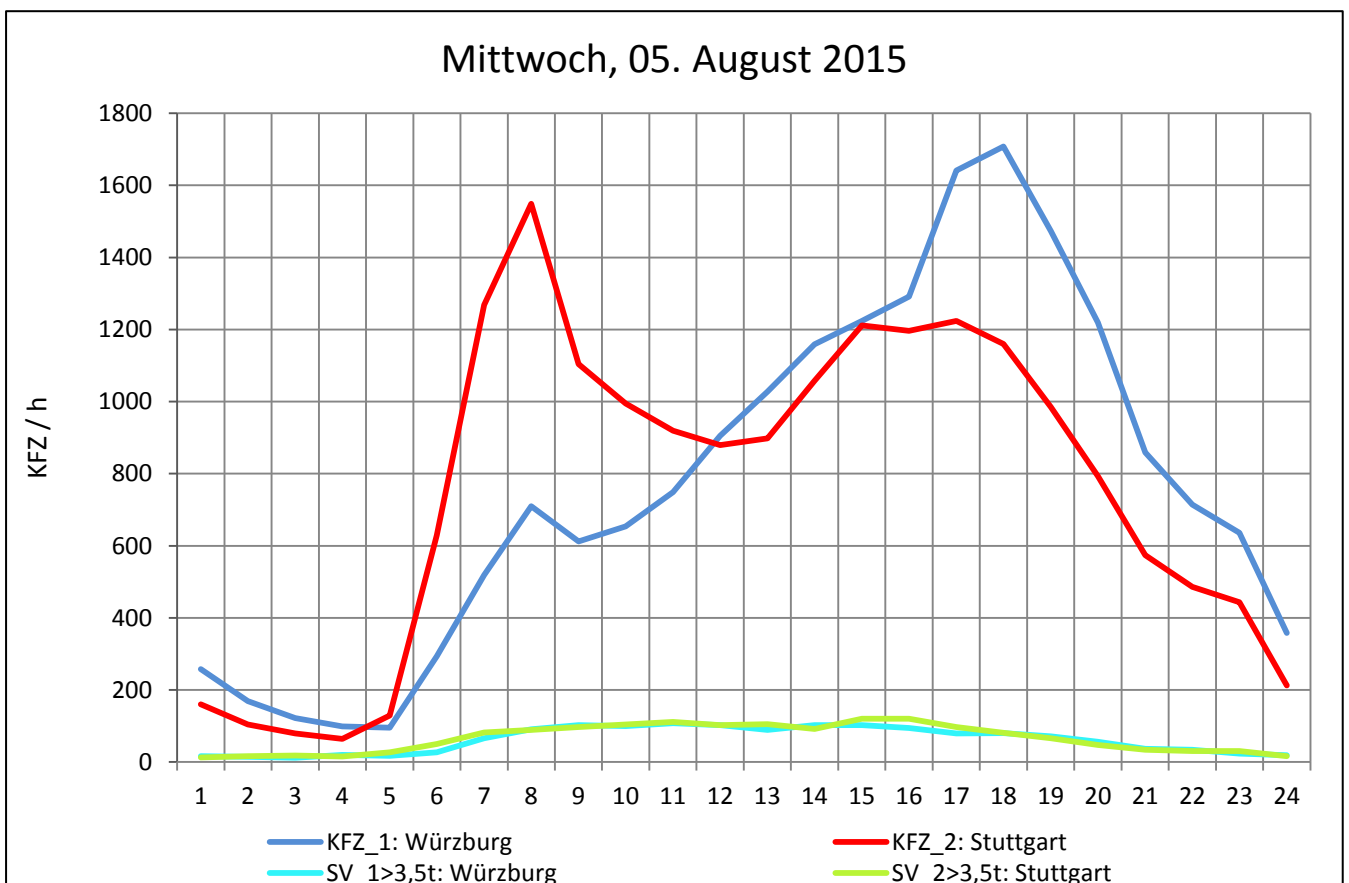
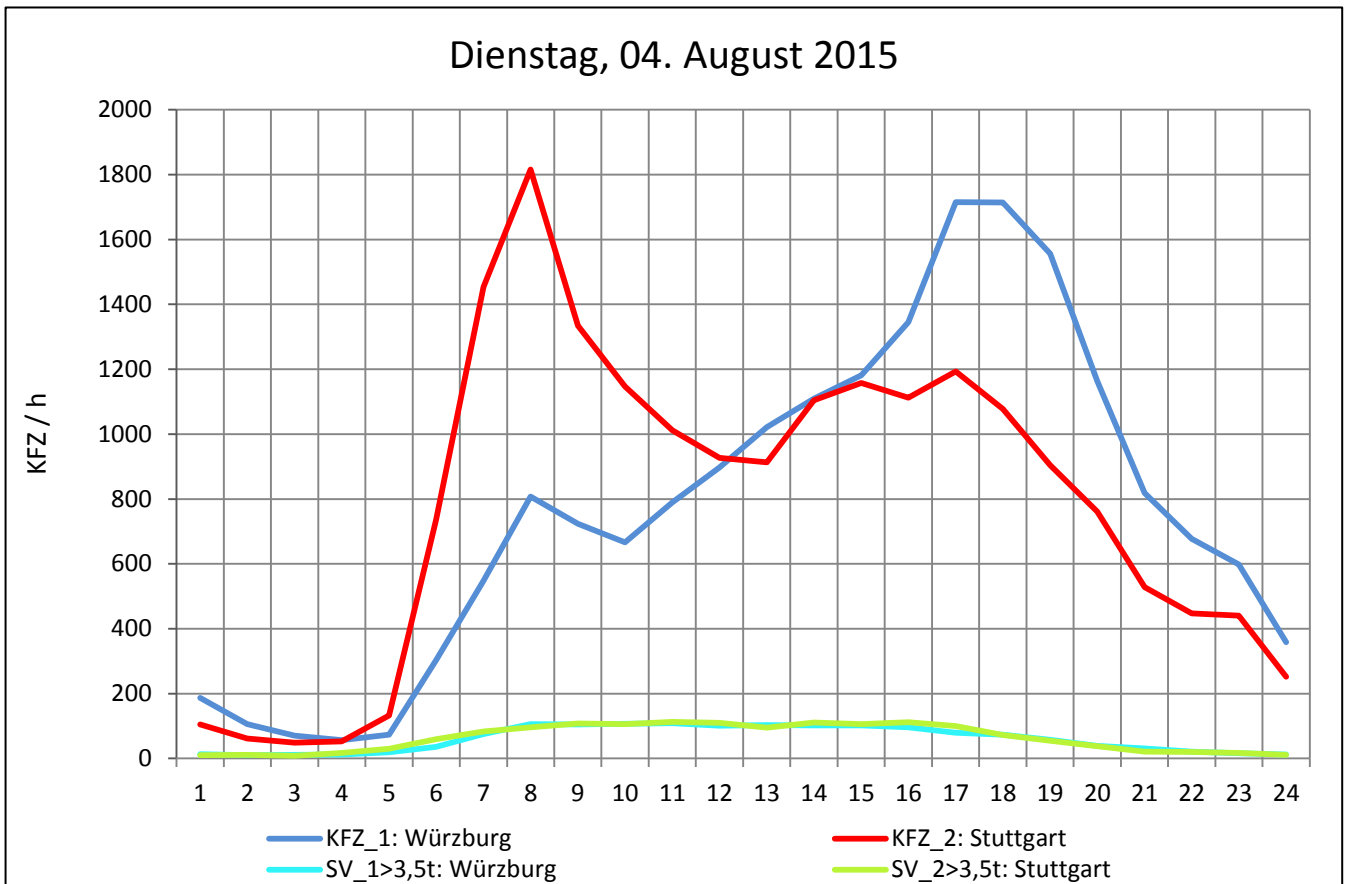
Zst.: **Neckarsulm 2**

TK-/Zst-Nr.: 6821/1102

B 27

Richtung 1 : **Würzburg**

Richtung 2 : **Stuttgart**



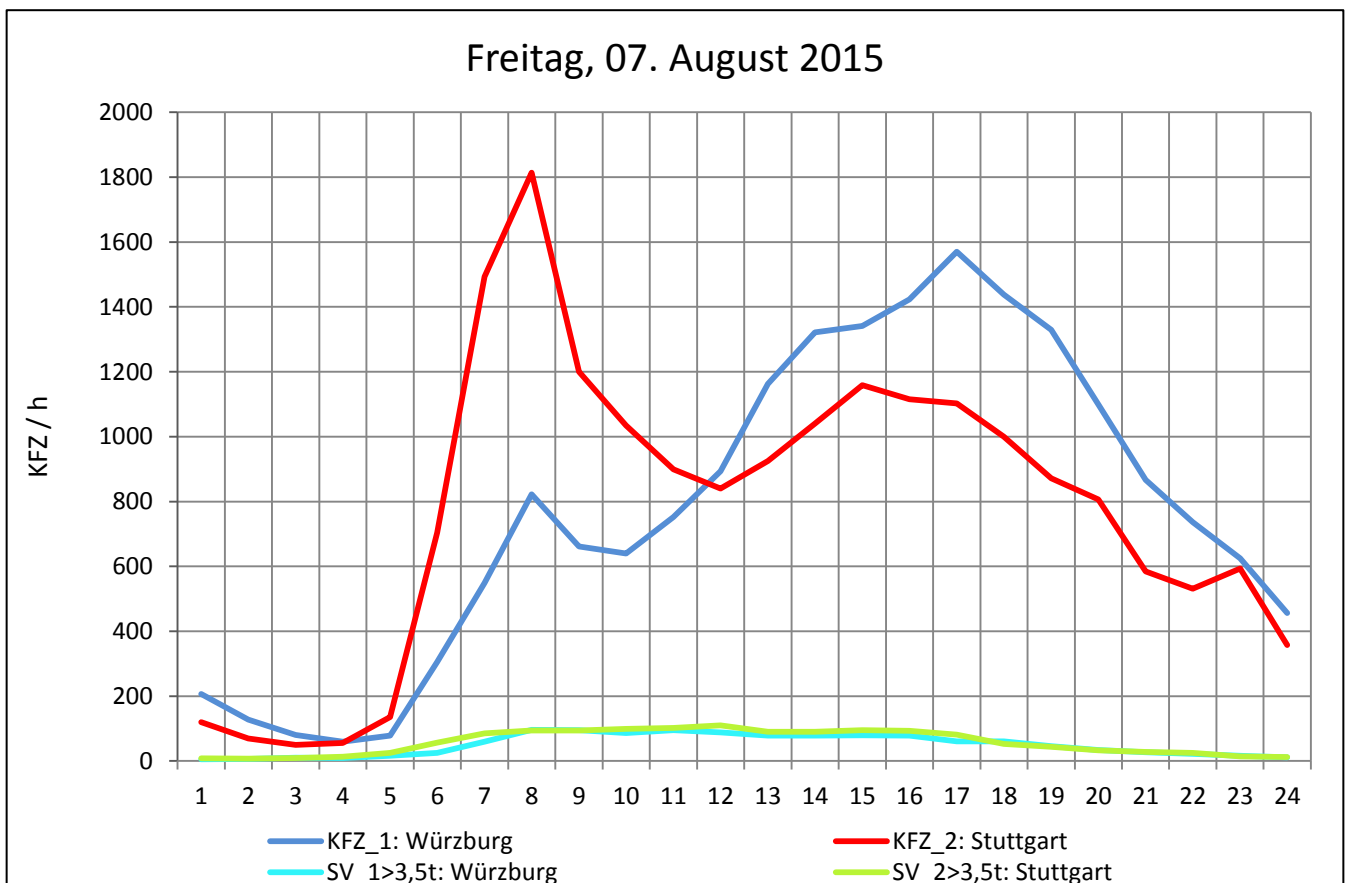
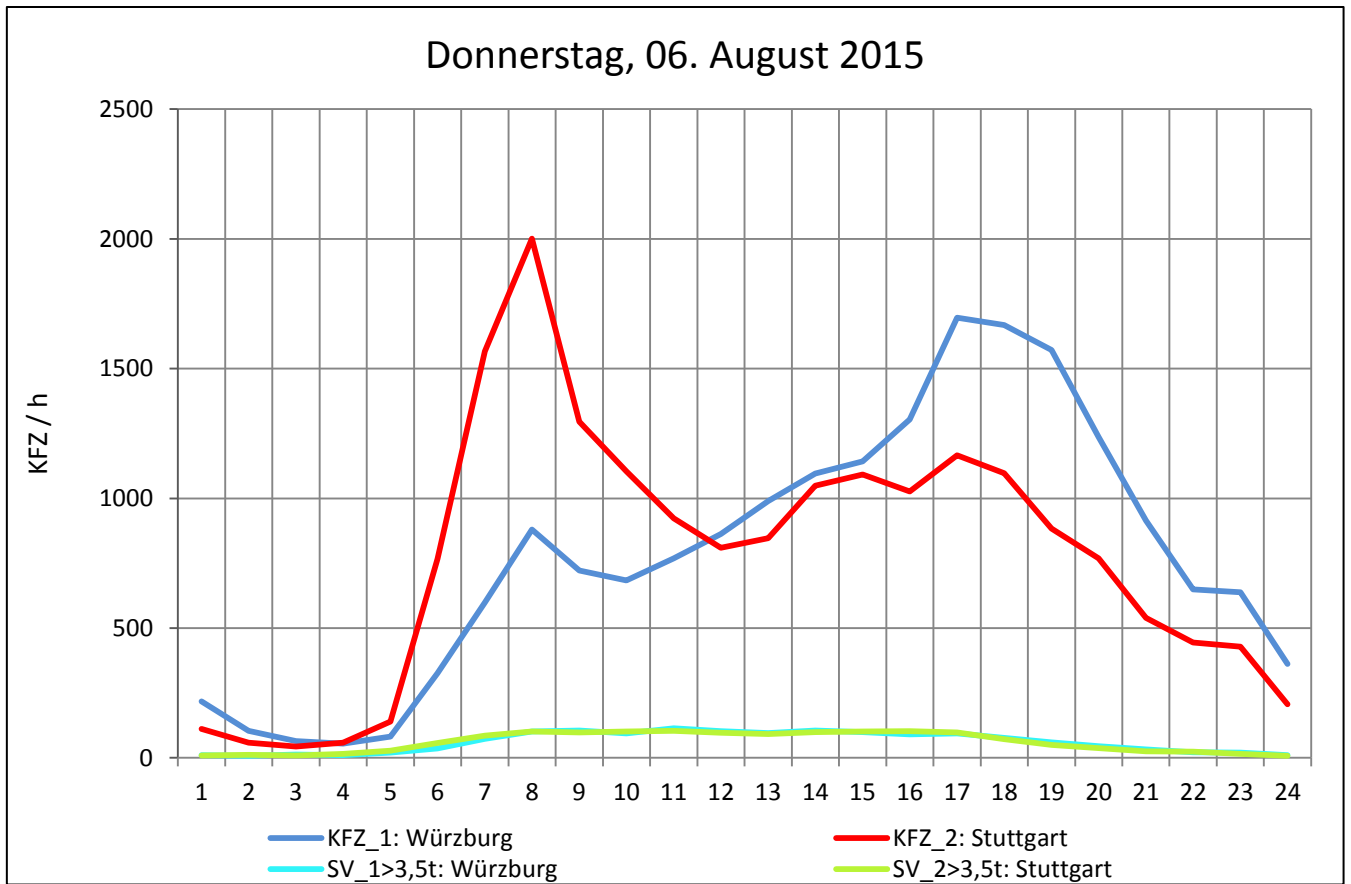
Zst.: **Neckarsulm 2**

TK-/Zst-Nr.: 6821/1102

B 27

Richtung 1 : **Würzburg**

Richtung 2 : **Stuttgart**



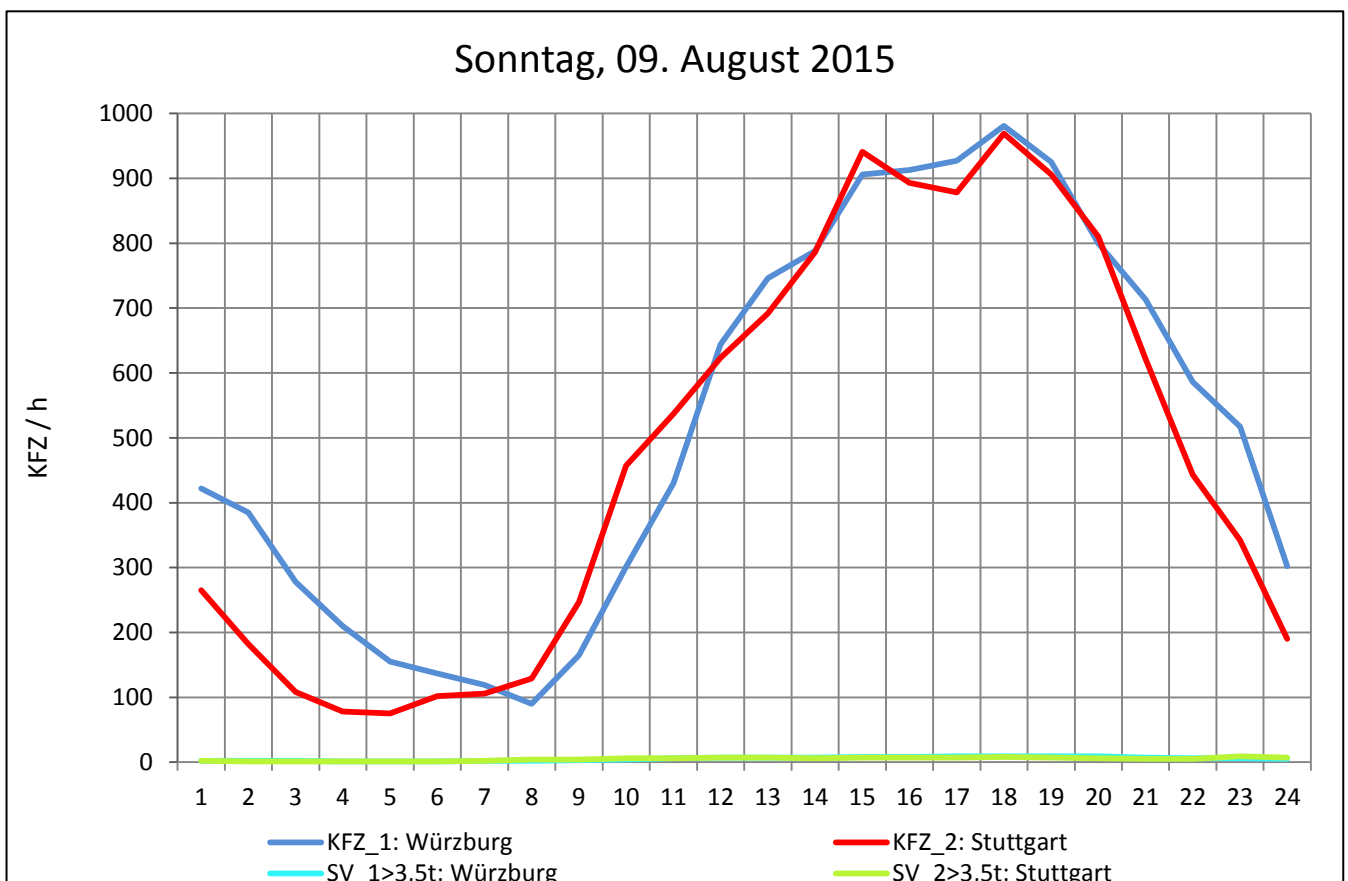
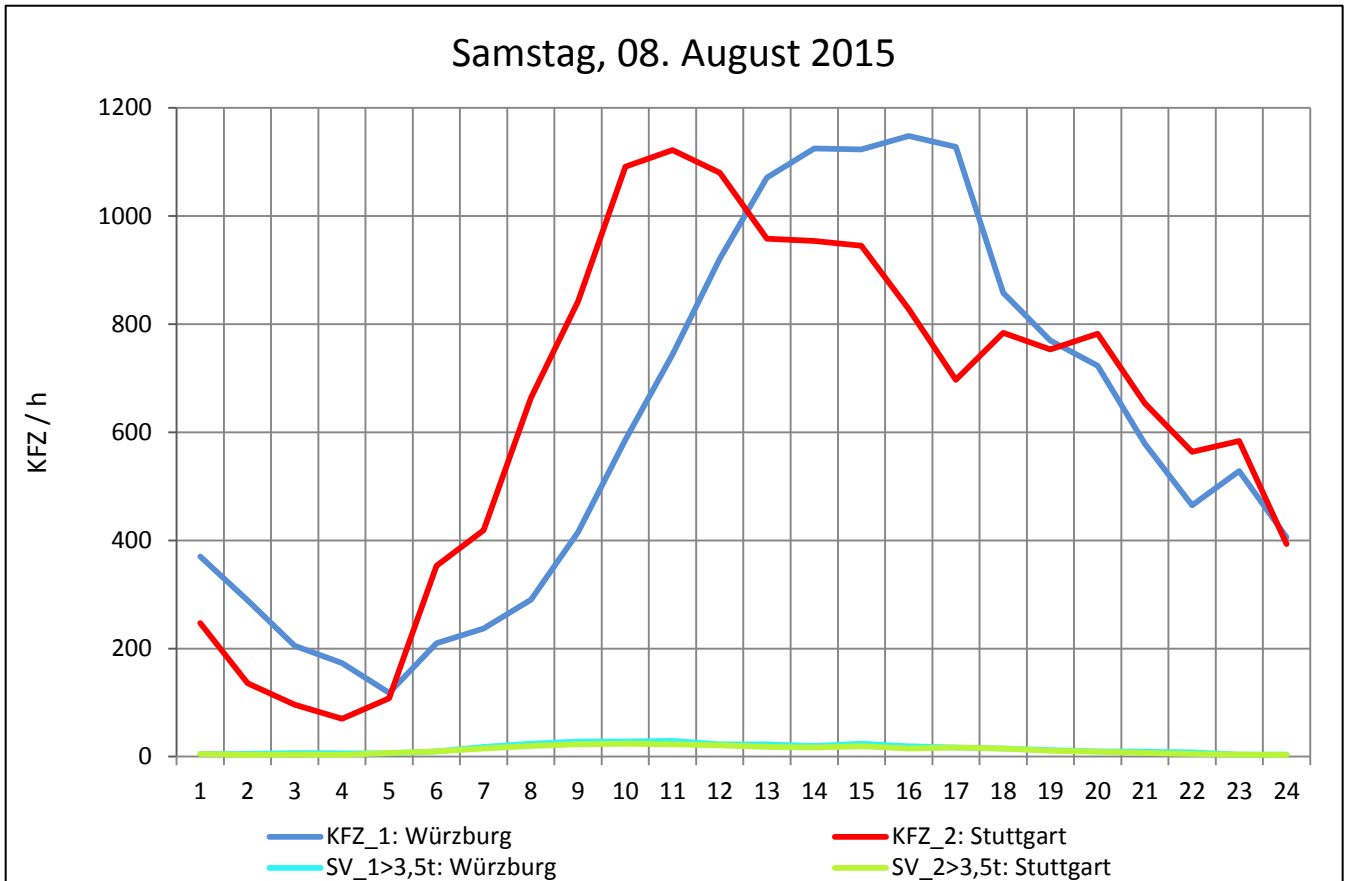
Zst.: **Neckarsulm 2**

TK-/Zst-Nr.: 6821/1102

B 27

Richtung 1 : **Würzburg**

Richtung 2 : **Stuttgart**



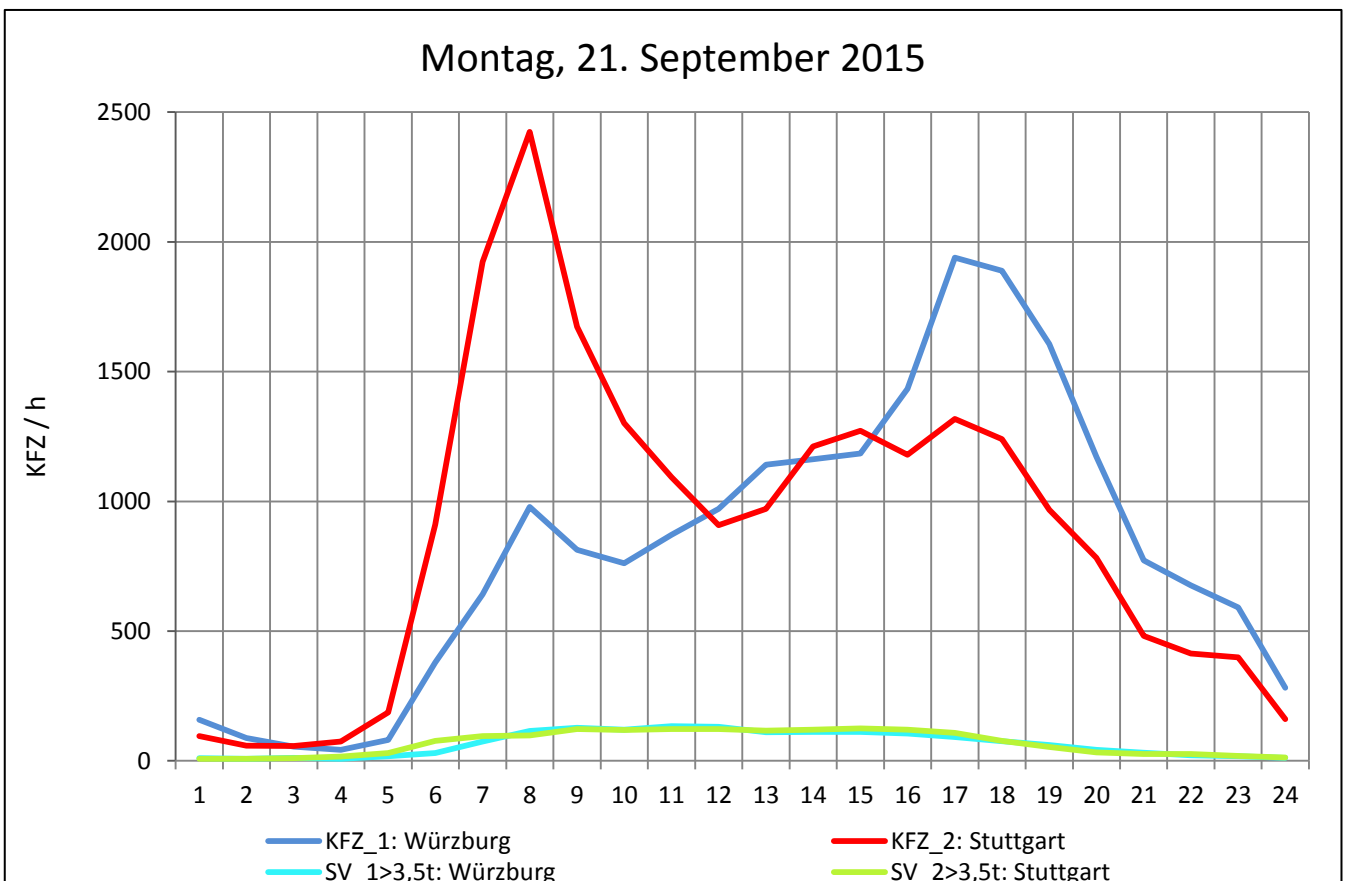
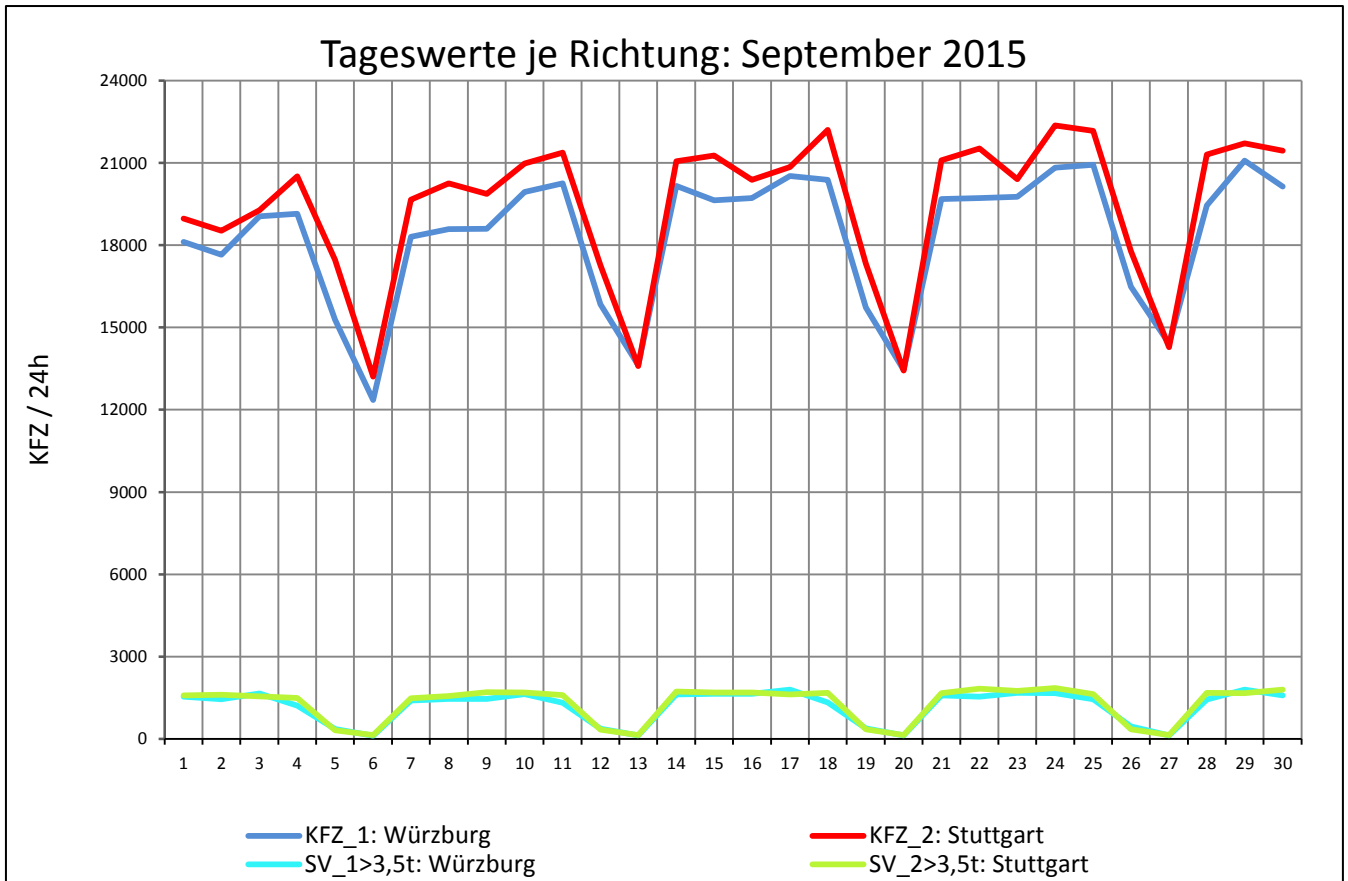
Zst.: **Neckarsulm 2**

TK-/Zst-Nr.: 6821/1102

B 27

Richtung 1 : **Würzburg**

Richtung 2 : **Stuttgart**



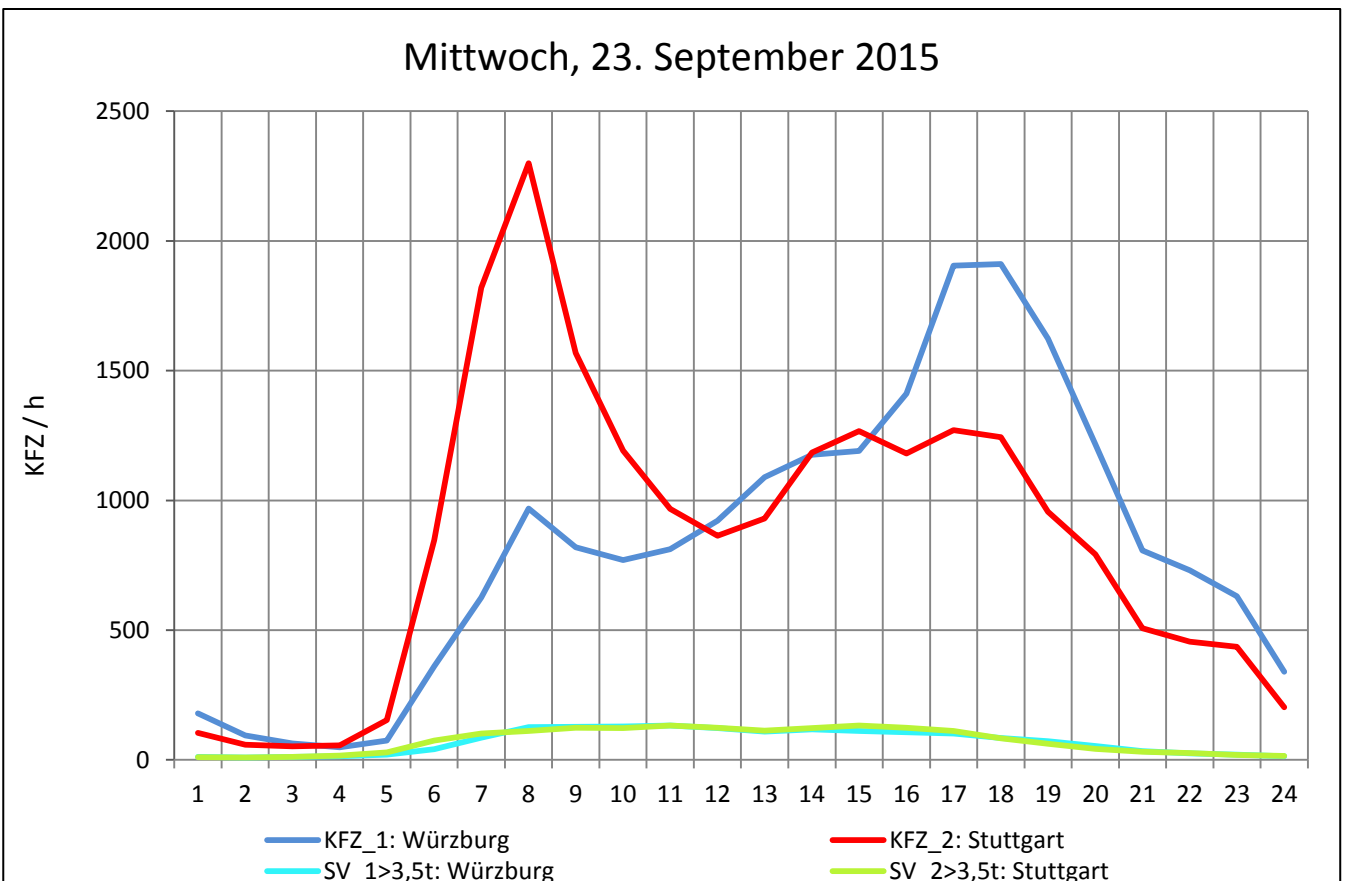
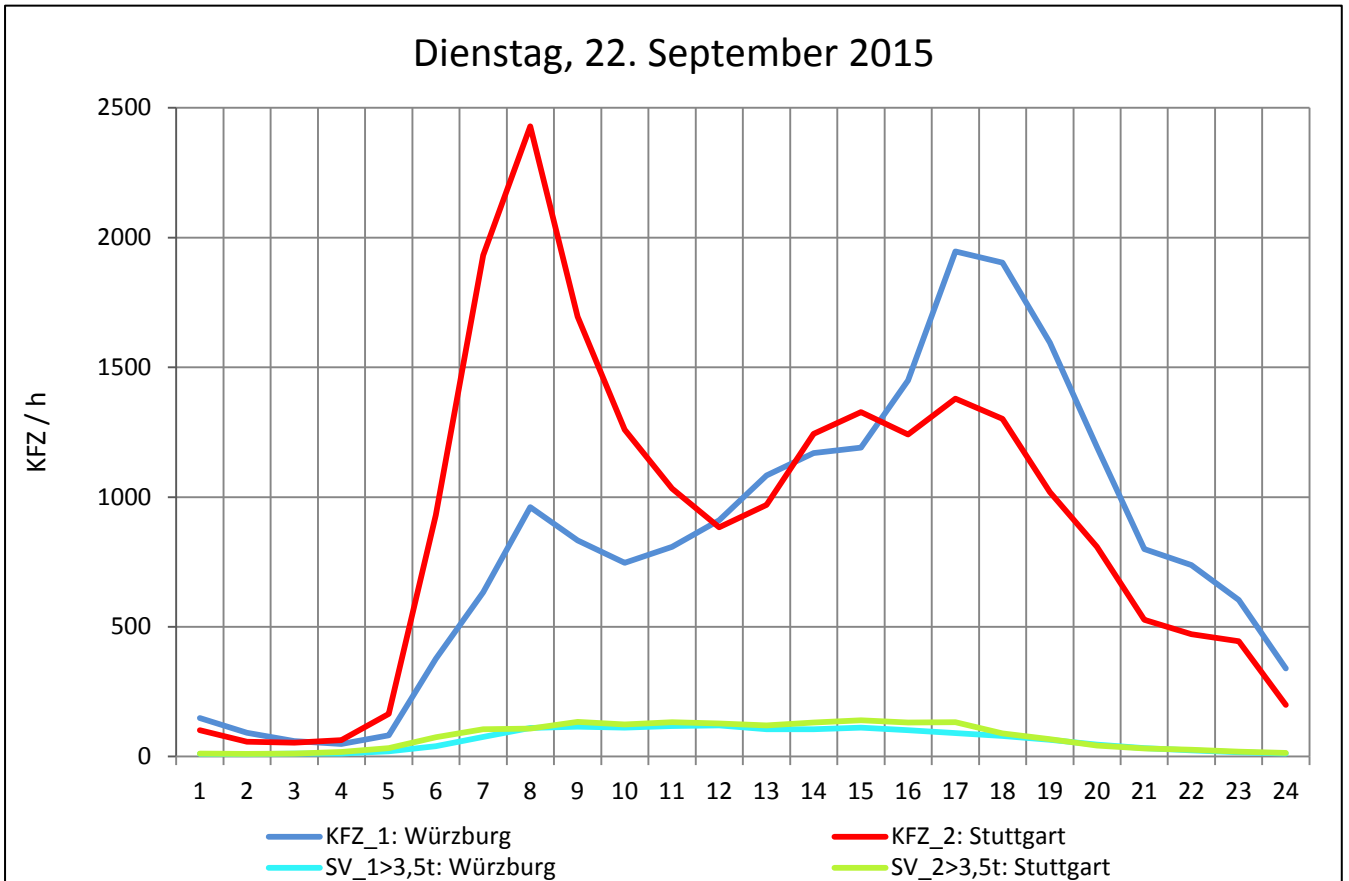
Zst.: **Neckarsulm 2**

TK-/Zst-Nr.: 6821/1102

B 27

Richtung 1 : **Würzburg**

Richtung 2 : **Stuttgart**



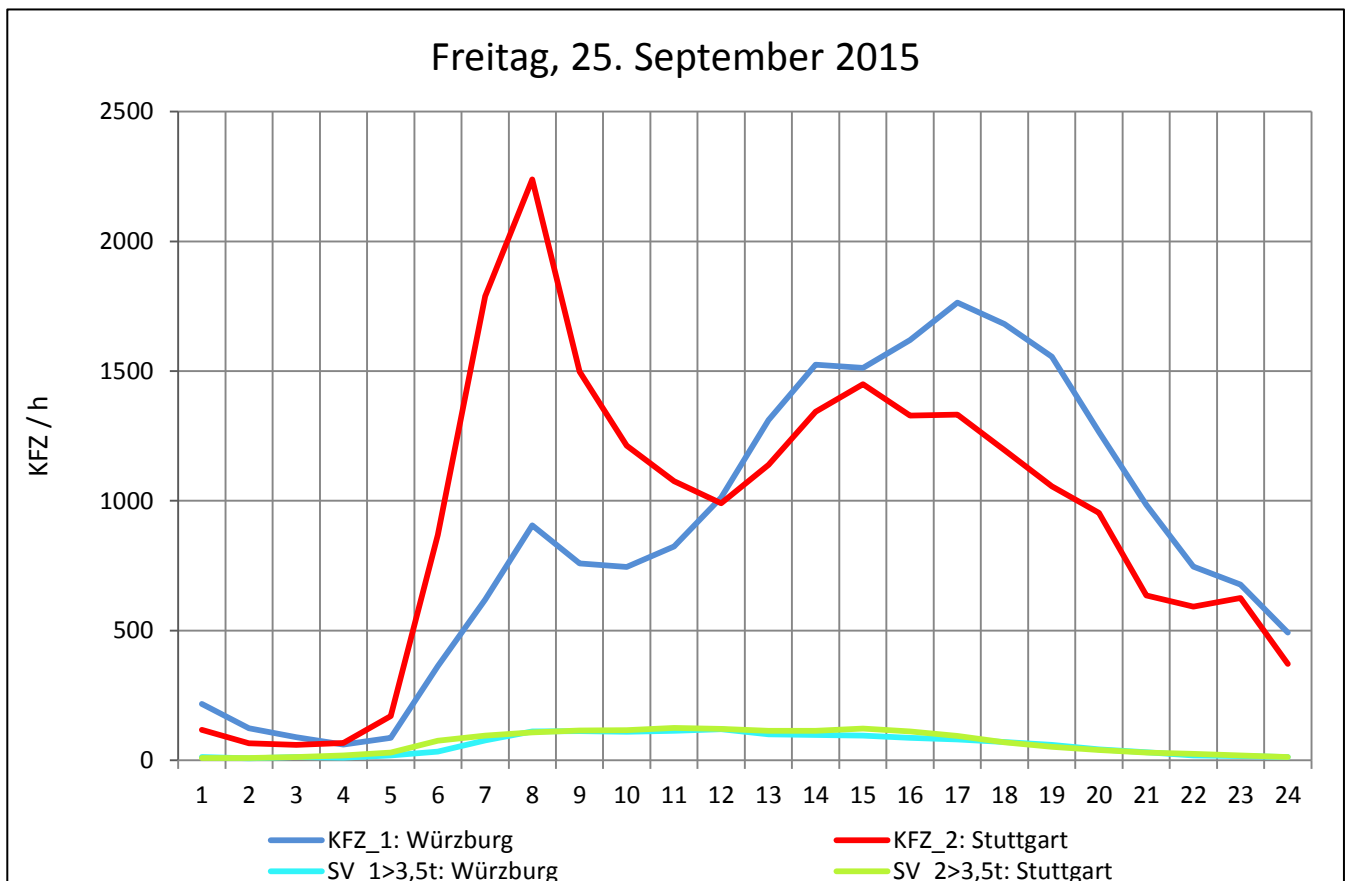
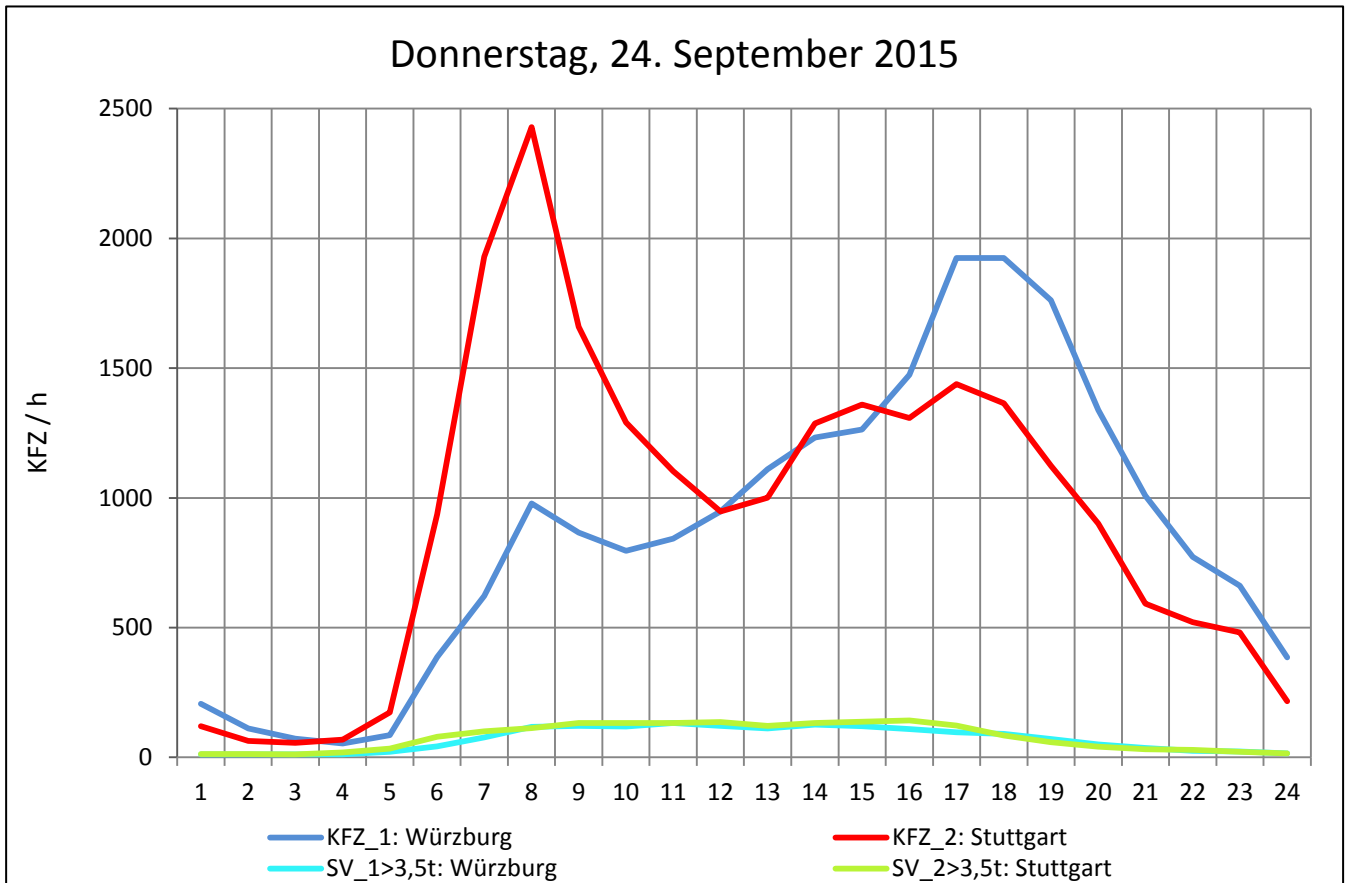
Zst.: **Neckarsulm 2**

TK-/Zst-Nr.: 6821/1102

B 27

Richtung 1 : **Würzburg**

Richtung 2 : **Stuttgart**



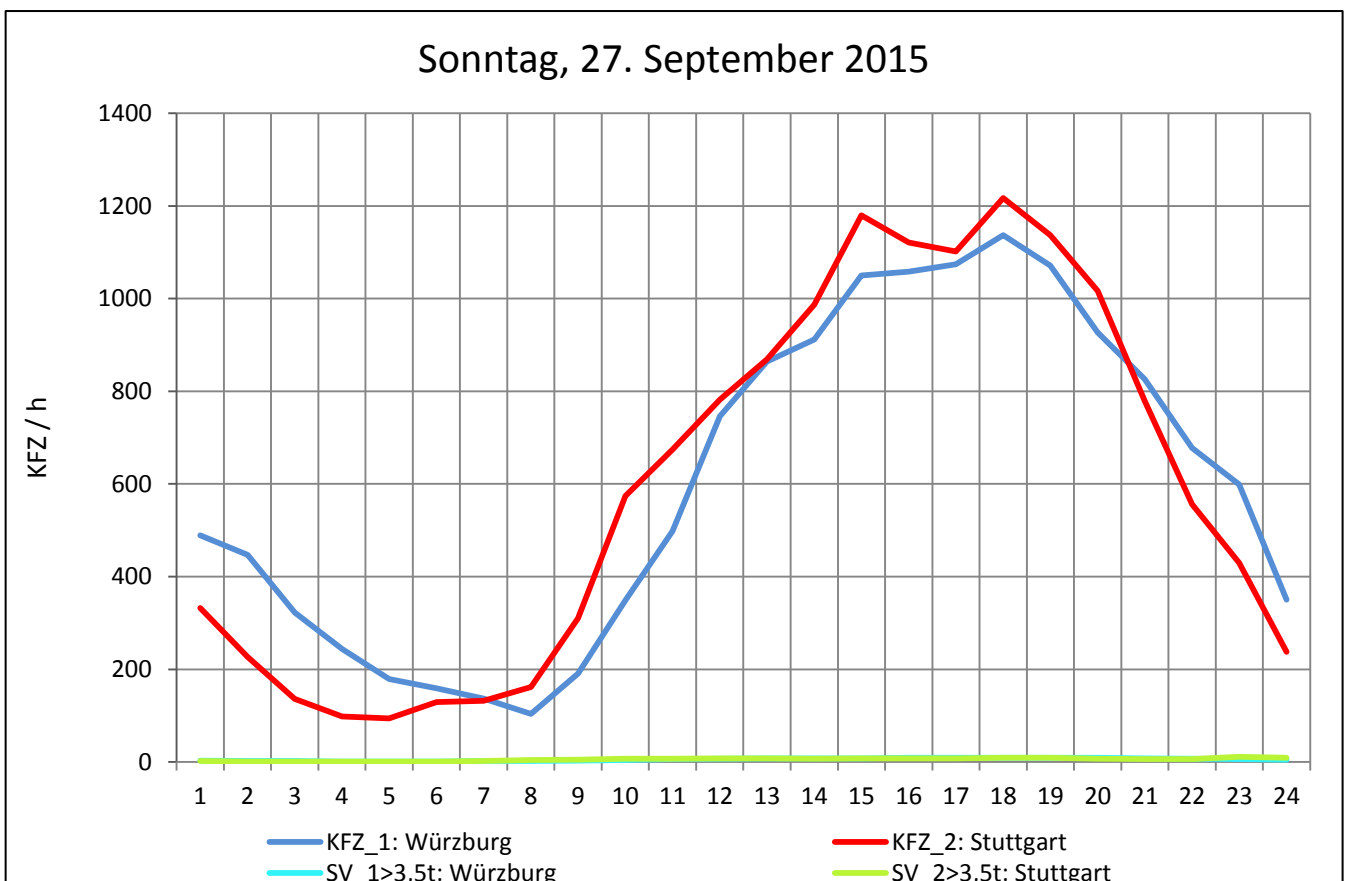
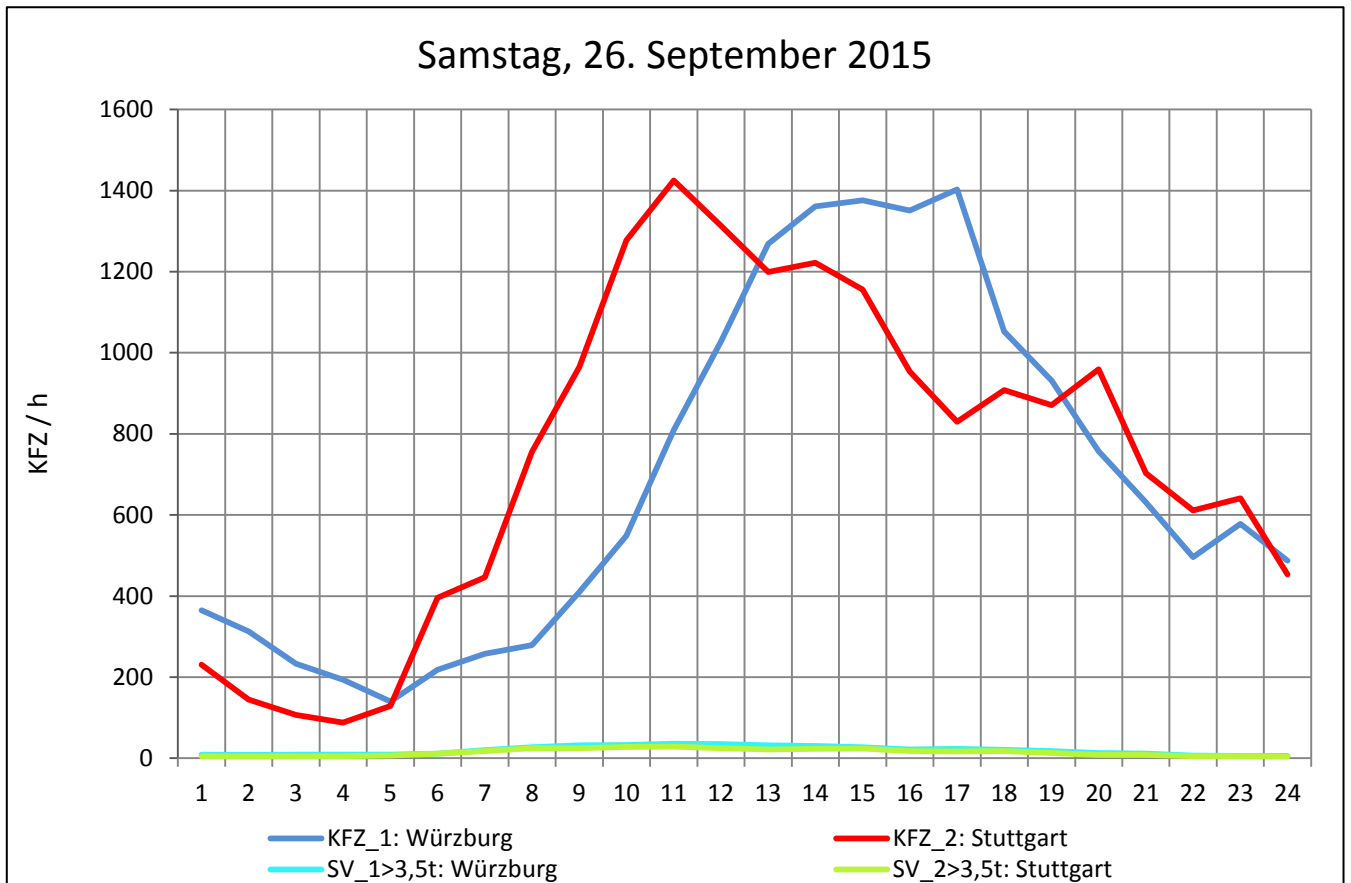
Zst.: **Neckarsulm 2**

TK-/Zst-Nr.: 6821/1102

B 27

Richtung 1 : **Würzburg**

Richtung 2 : **Stuttgart**



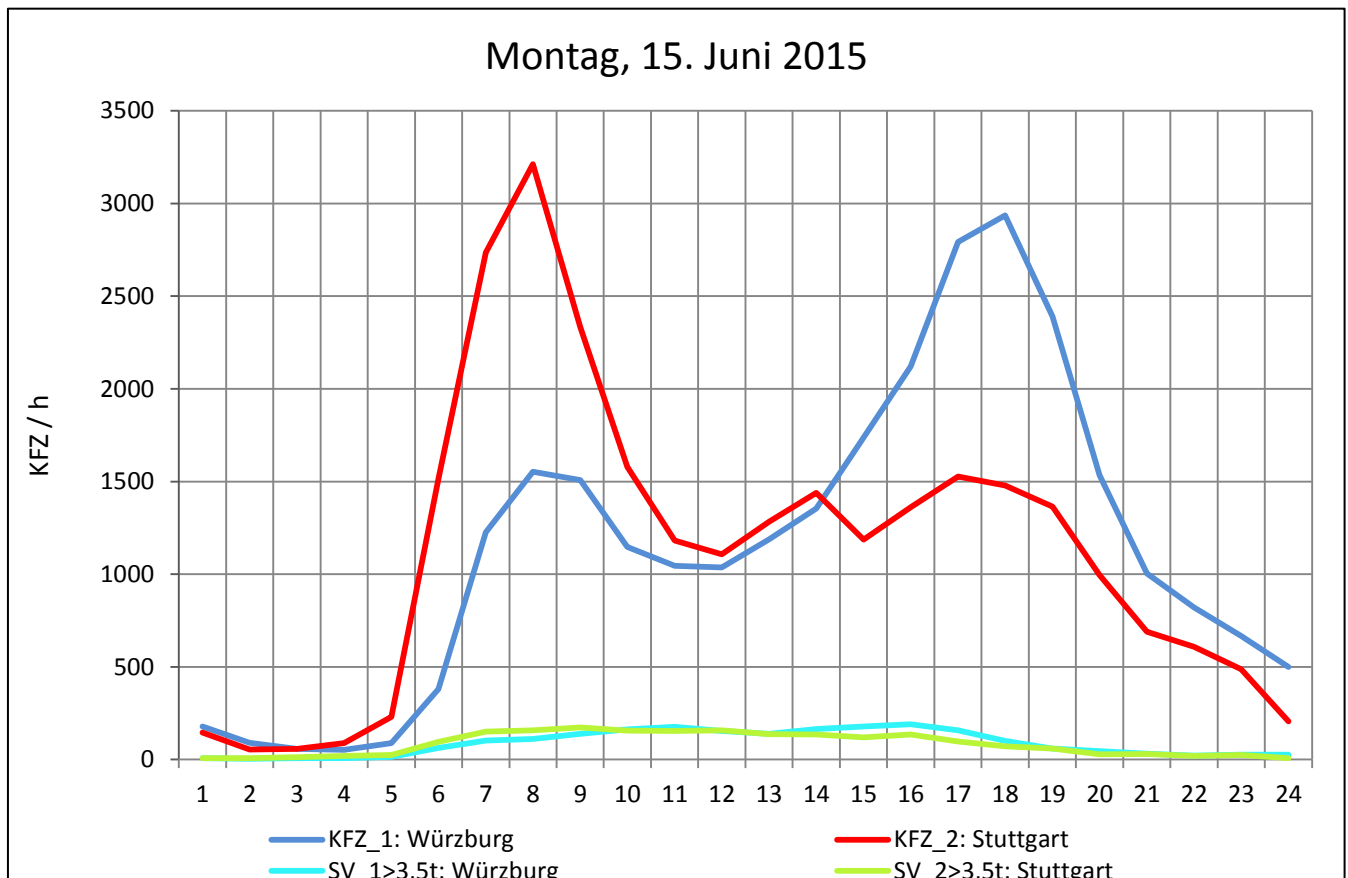
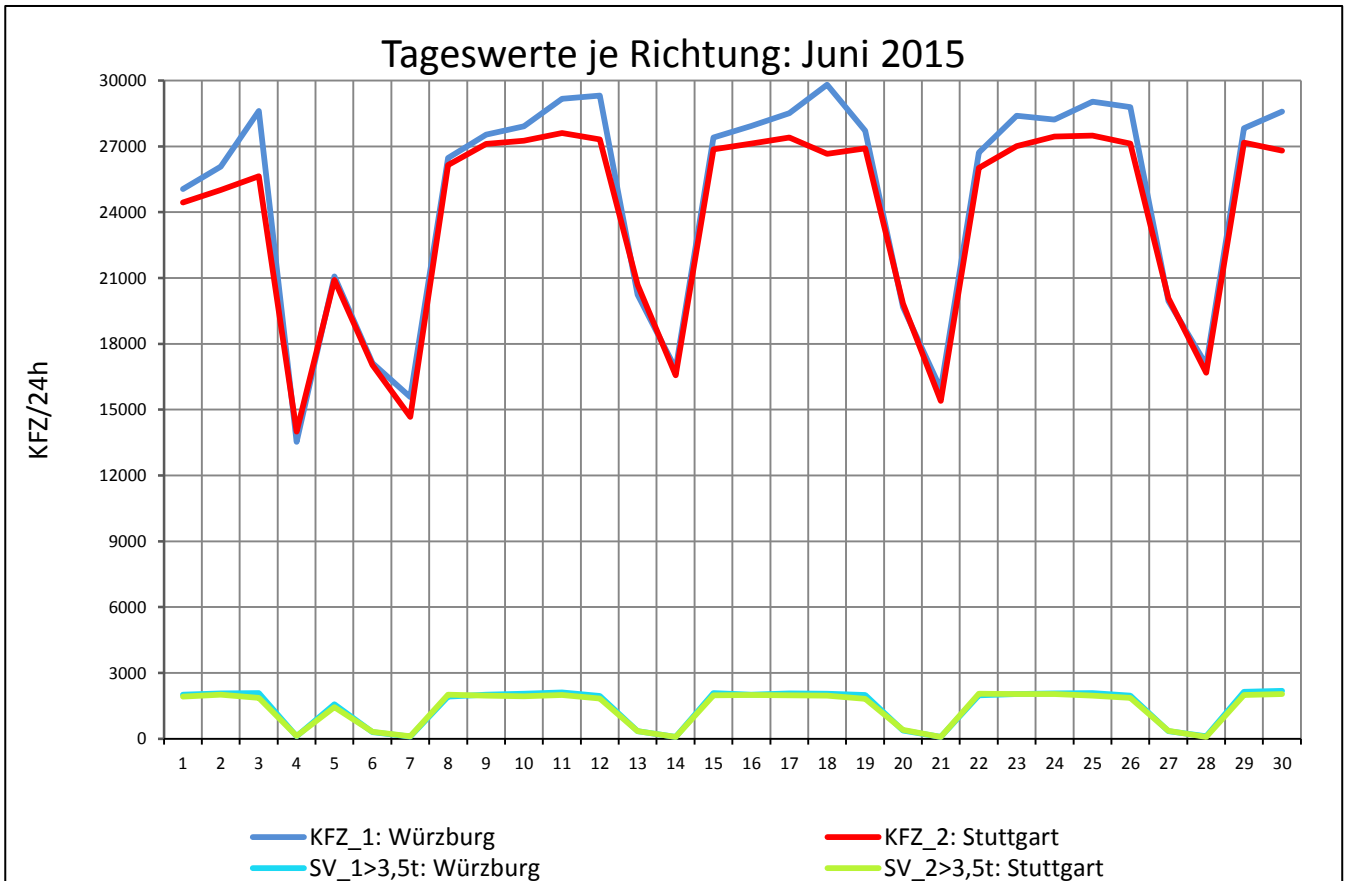
Zst.: **Kornwestheim**

TK-/Zst-Nr.: 7121/1109

B 27

Richtung 1 : **Würzburg**

Richtung 2 : **Stuttgart**



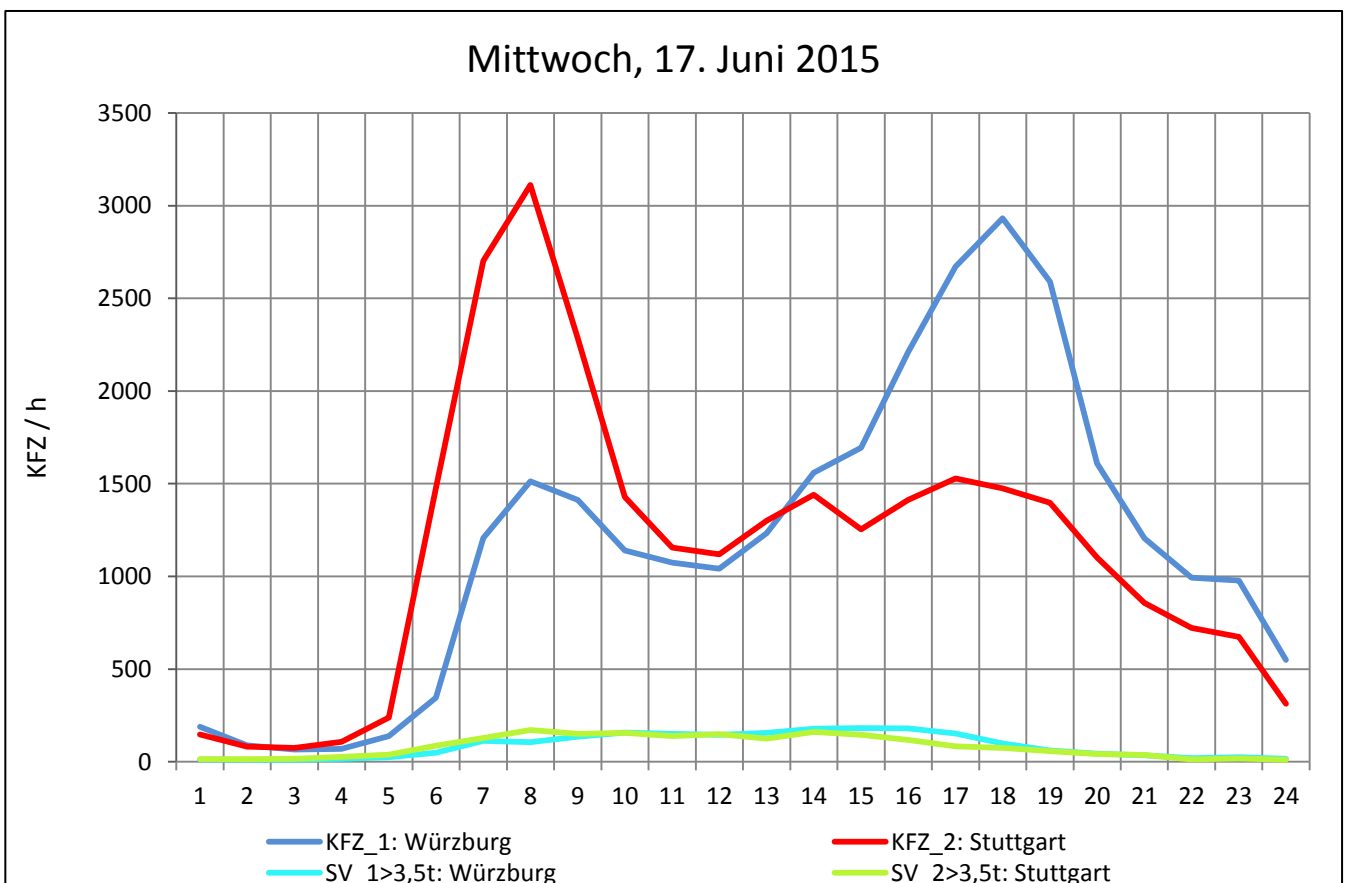
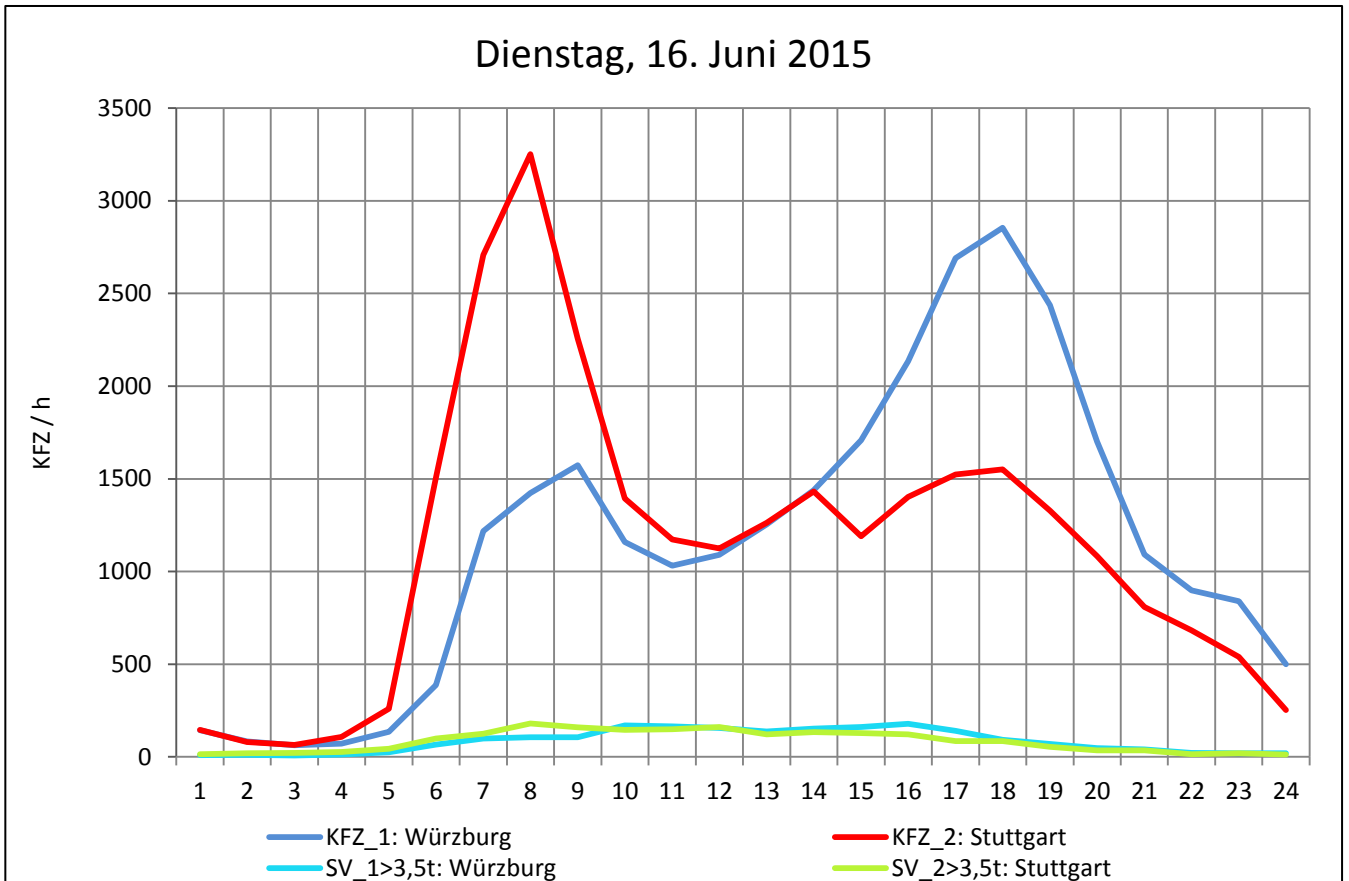
Zst.: **Kornwestheim**

TK-/Zst-Nr.: 7121/1109

B 27

Richtung 1 : **Würzburg**

Richtung 2 : **Stuttgart**



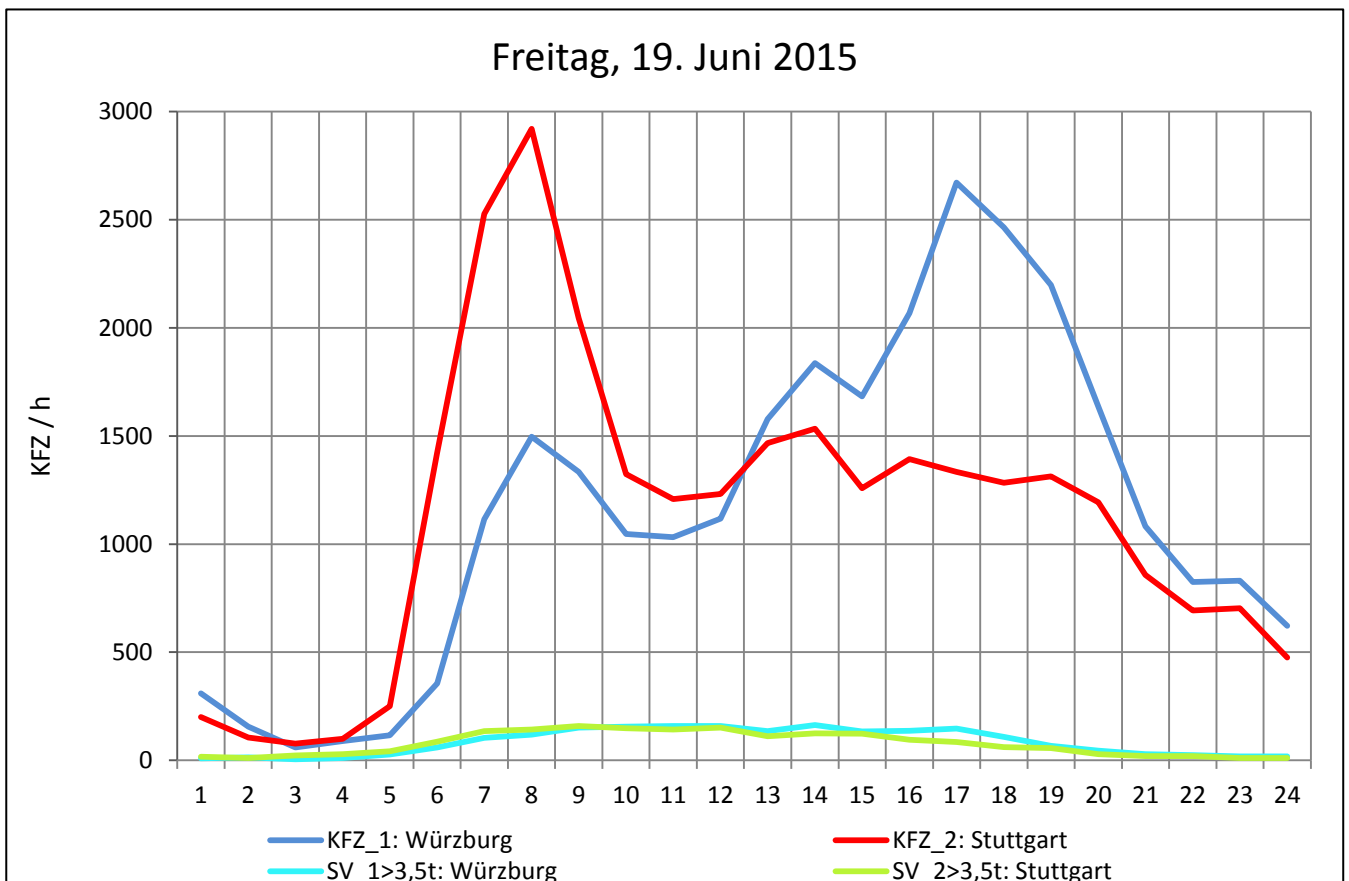
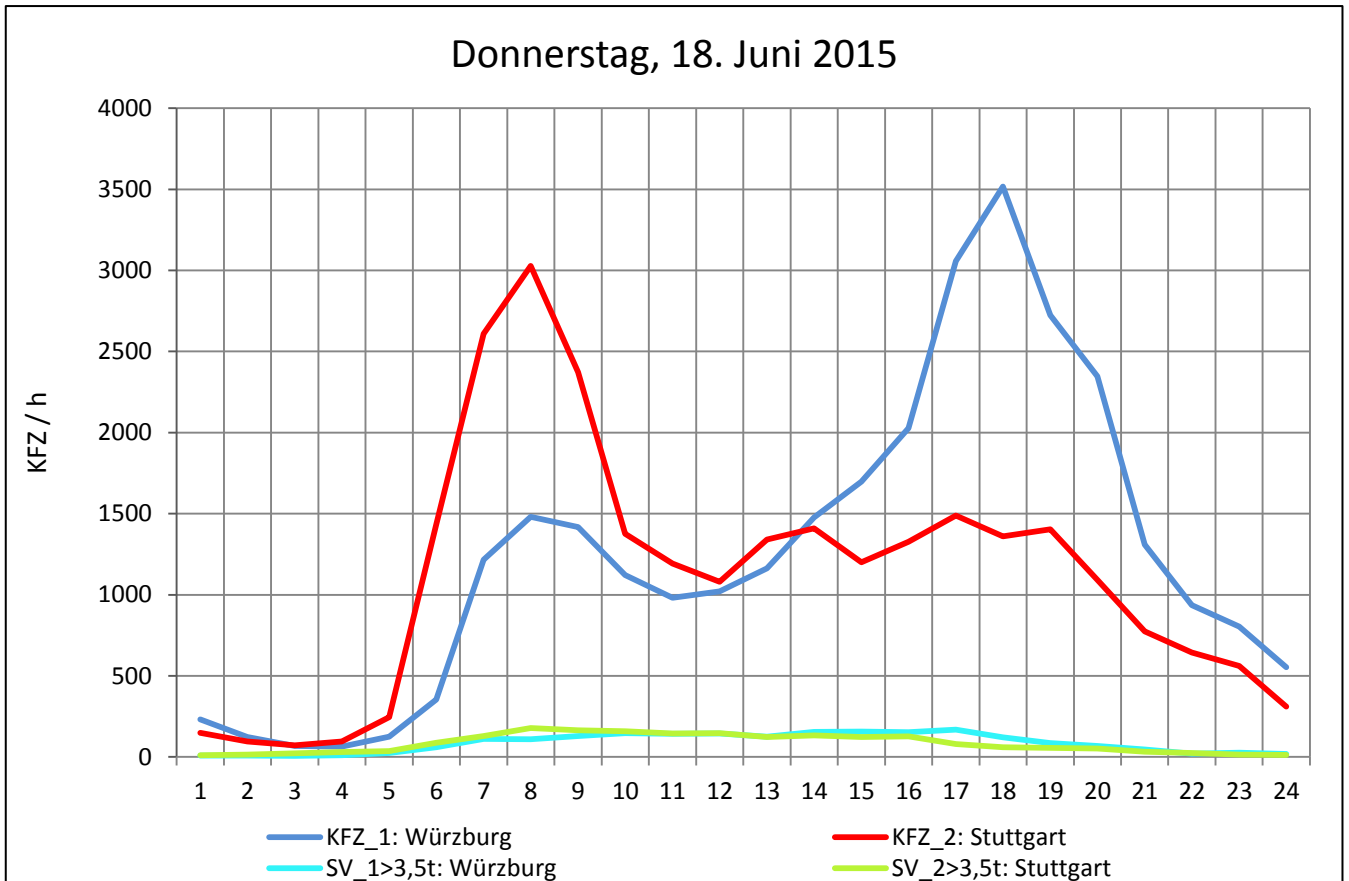
Zst.: **Kornwestheim**

TK-/Zst-Nr.: 7121/1109

B 27

Richtung 1 : **Würzburg**

Richtung 2 : **Stuttgart**



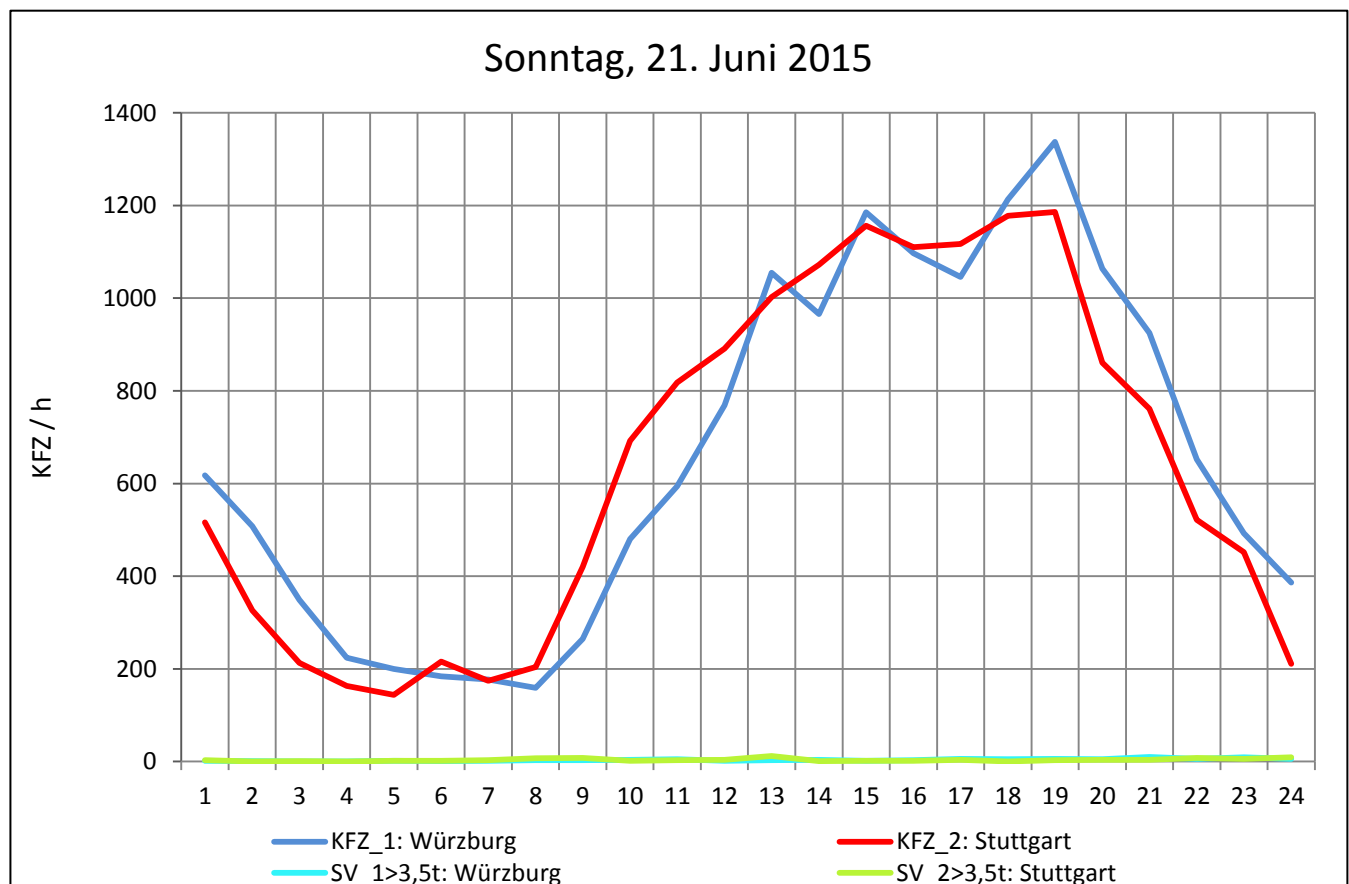
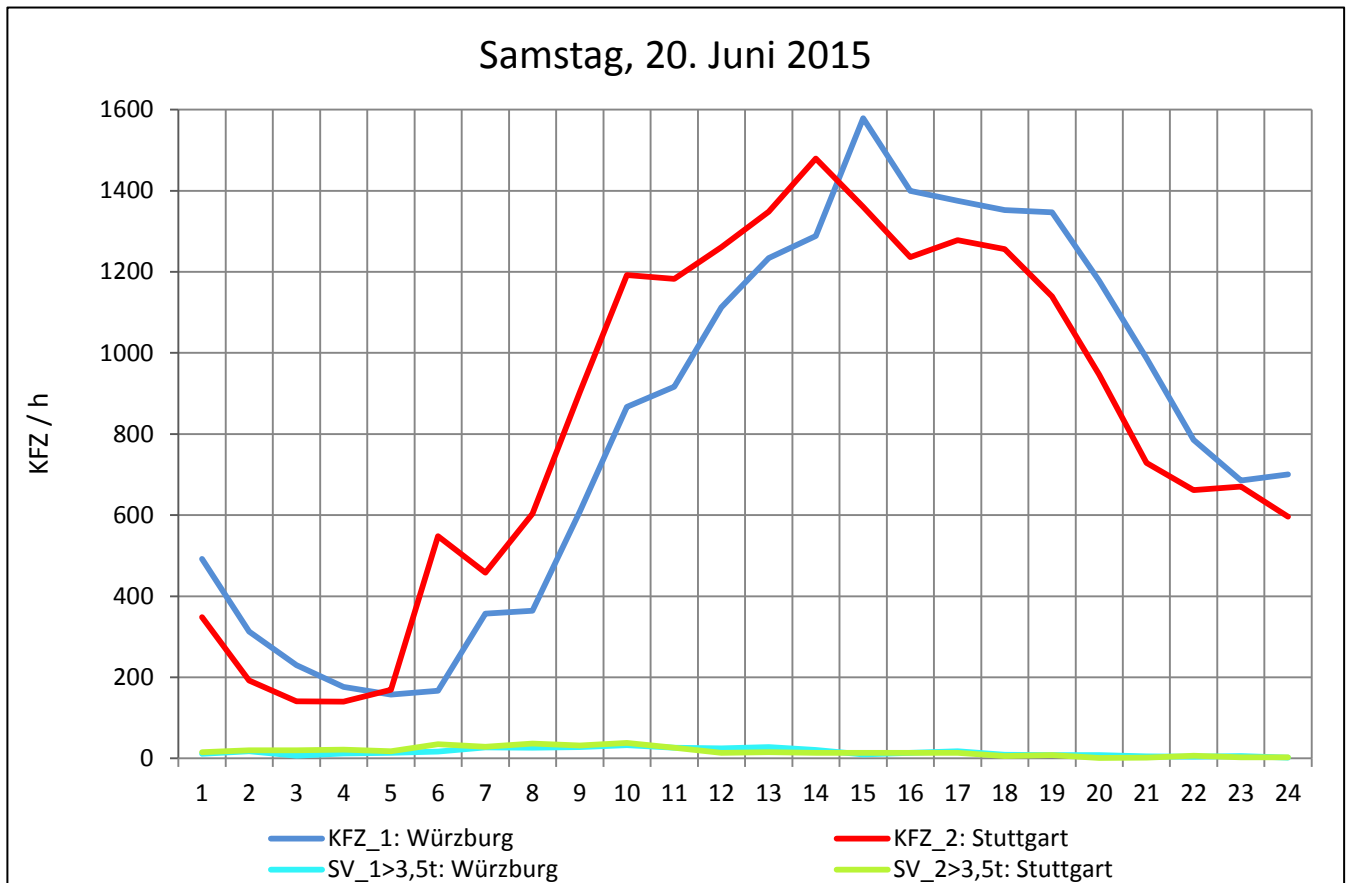
Zst.: **Kornwestheim**

TK-/Zst-Nr.: 7121/1109

B 27

Richtung 1 : **Würzburg**

Richtung 2 : **Stuttgart**



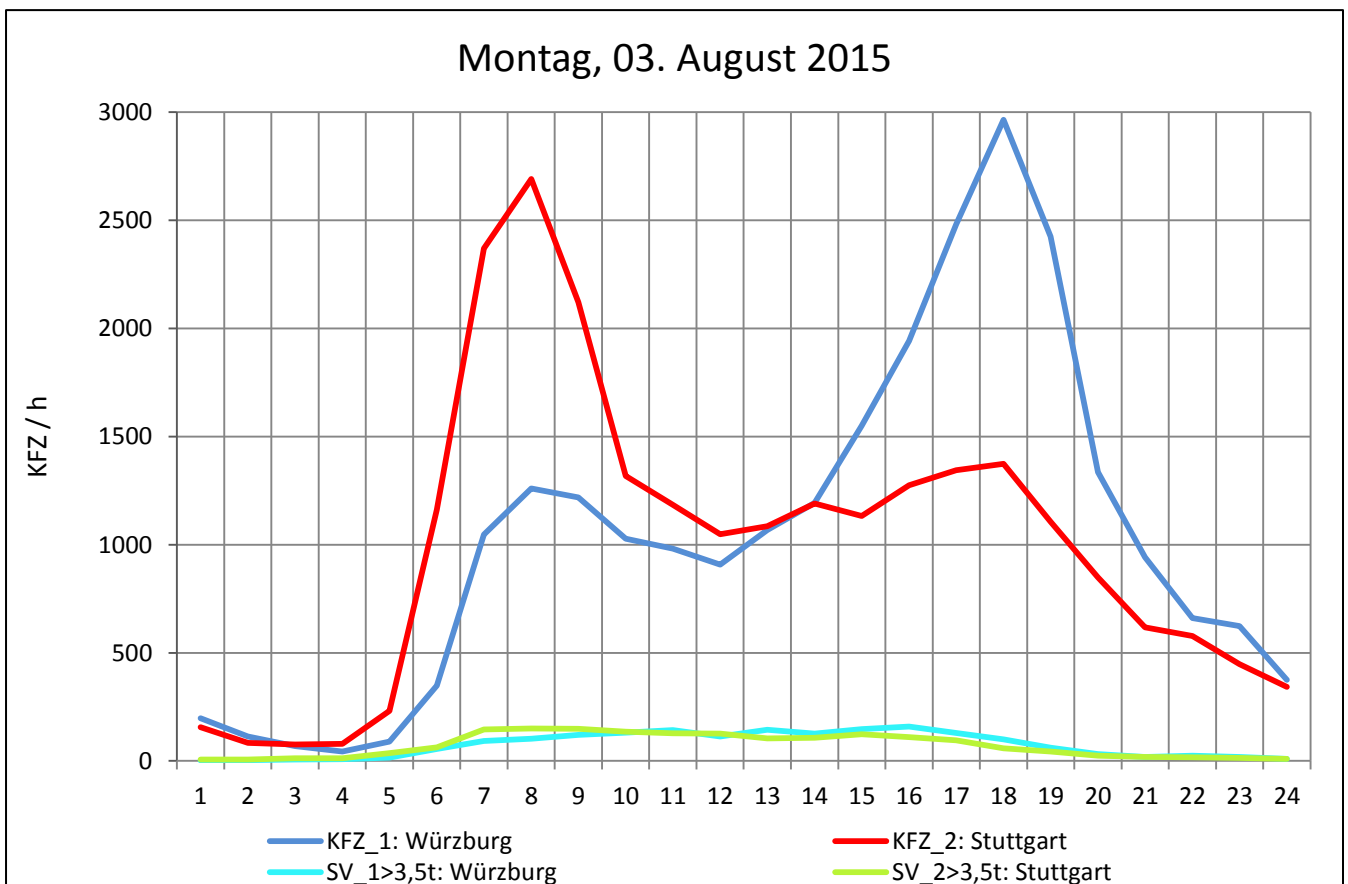
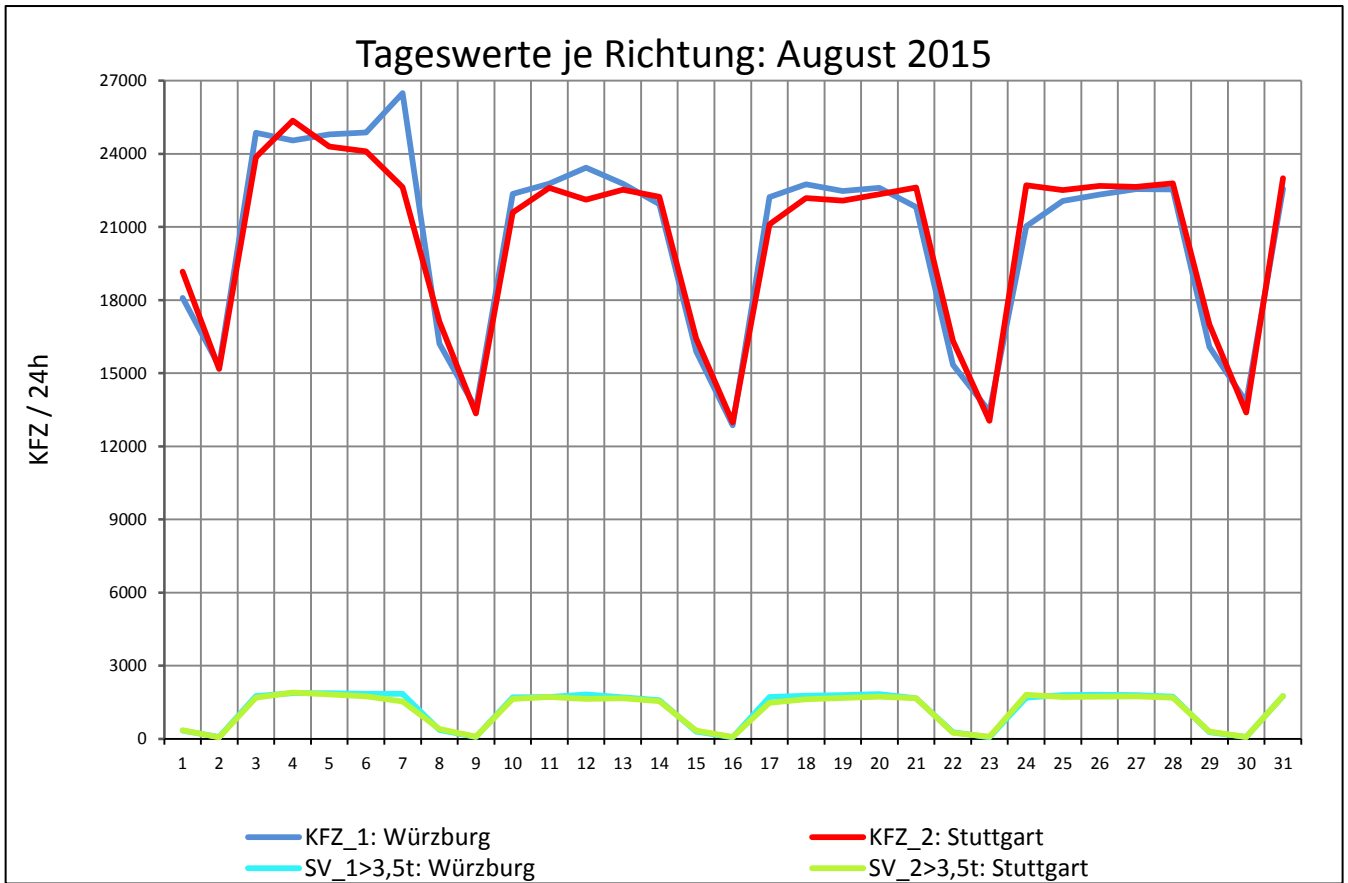
Zst.: **Kornwestheim**

TK-/Zst-Nr.: 7121/1109

B 27

Richtung 1 : **Würzburg**

Richtung 2 : **Stuttgart**



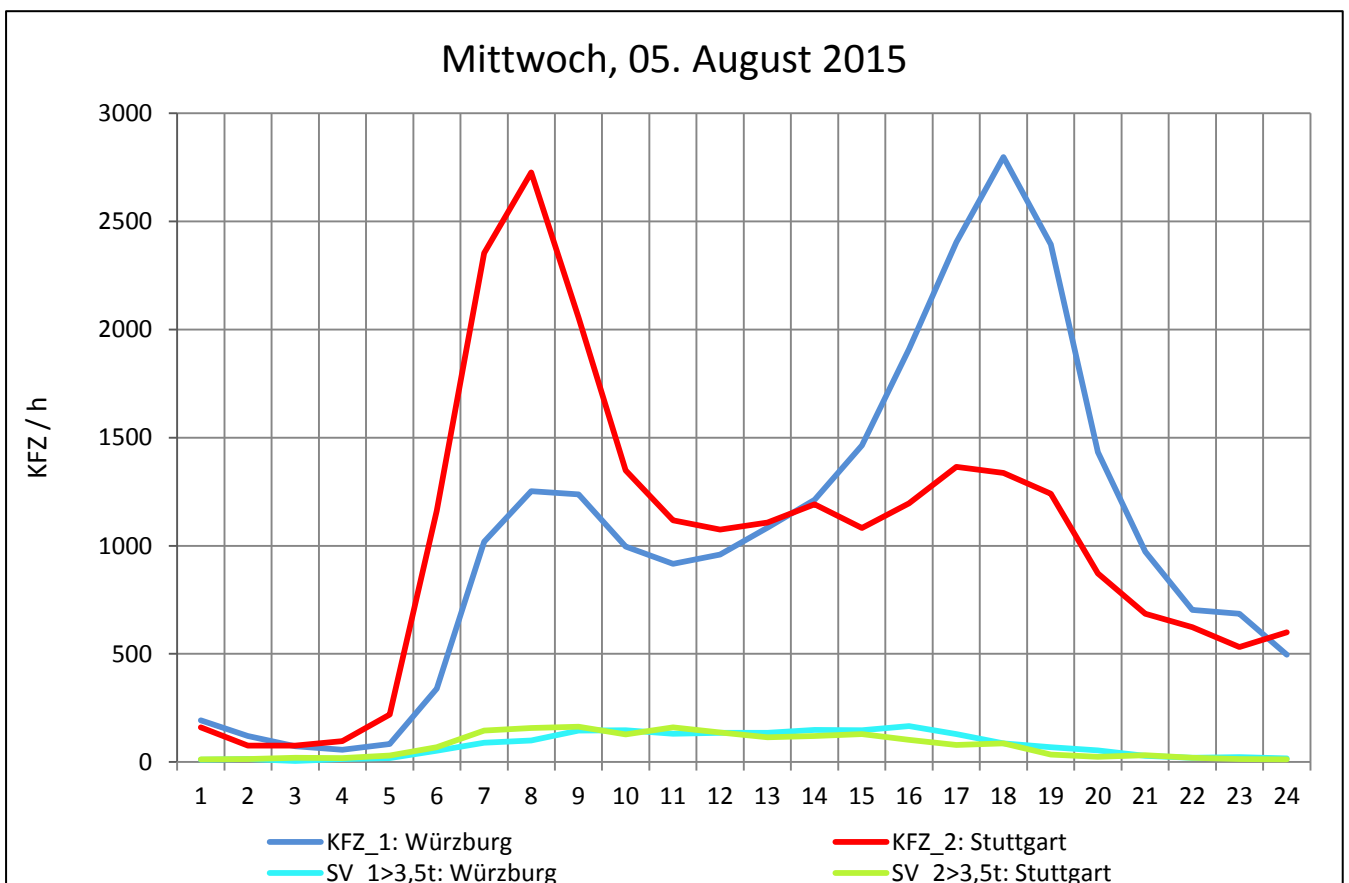
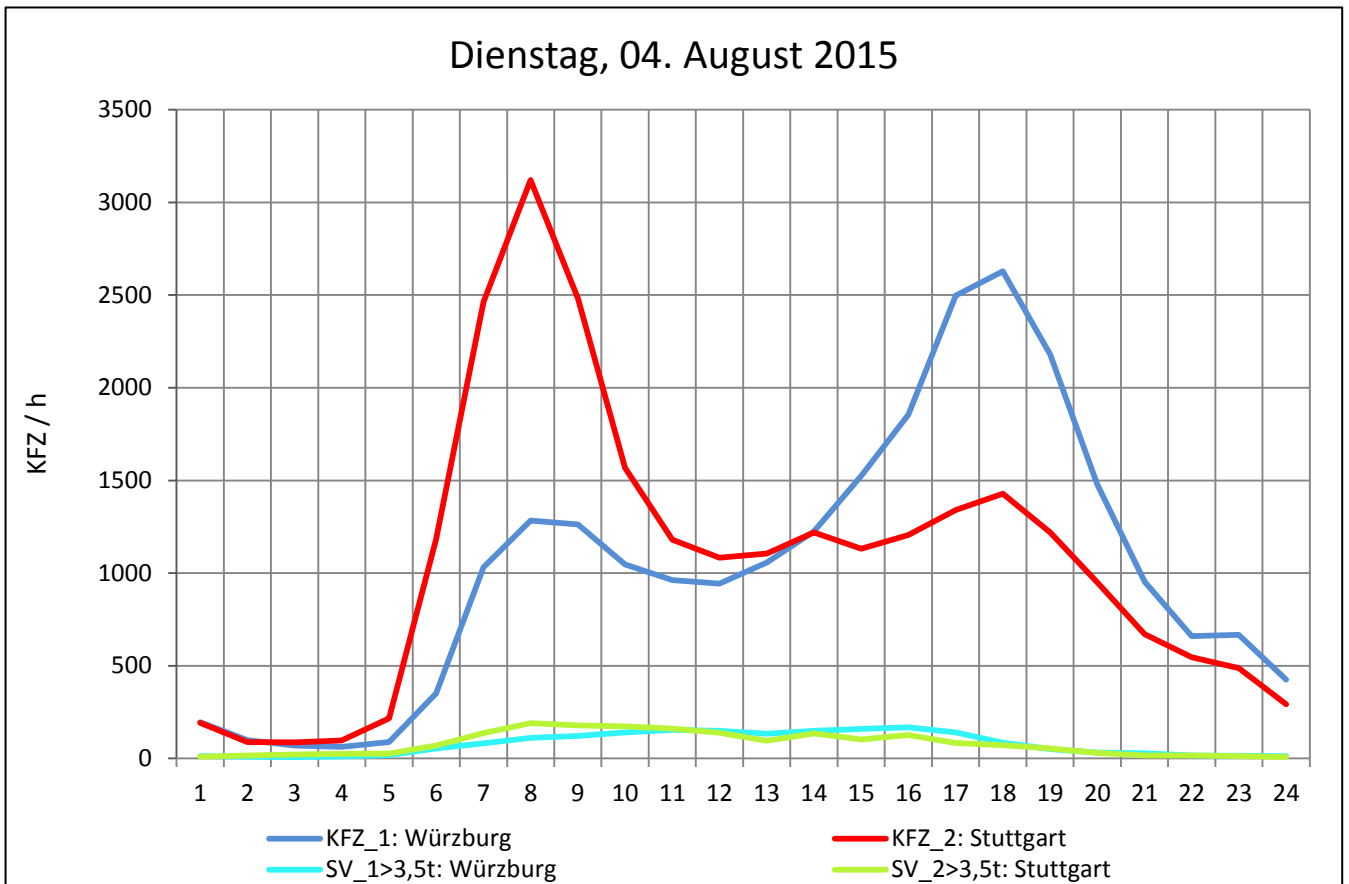
Zst.: **Kornwestheim**

TK-/Zst-Nr.: 7121/1109

B 27

Richtung 1 : **Würzburg**

Richtung 2 : **Stuttgart**



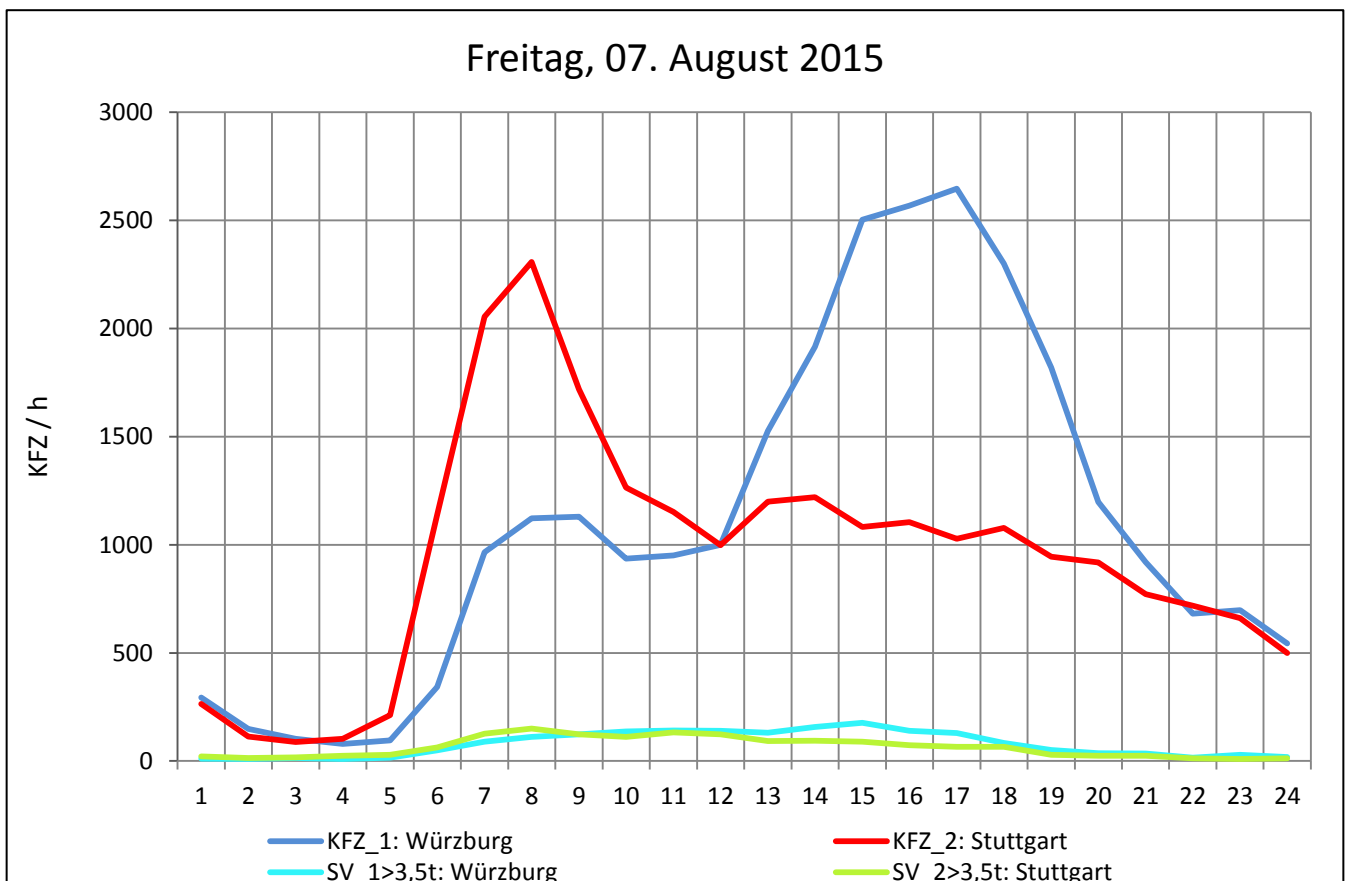
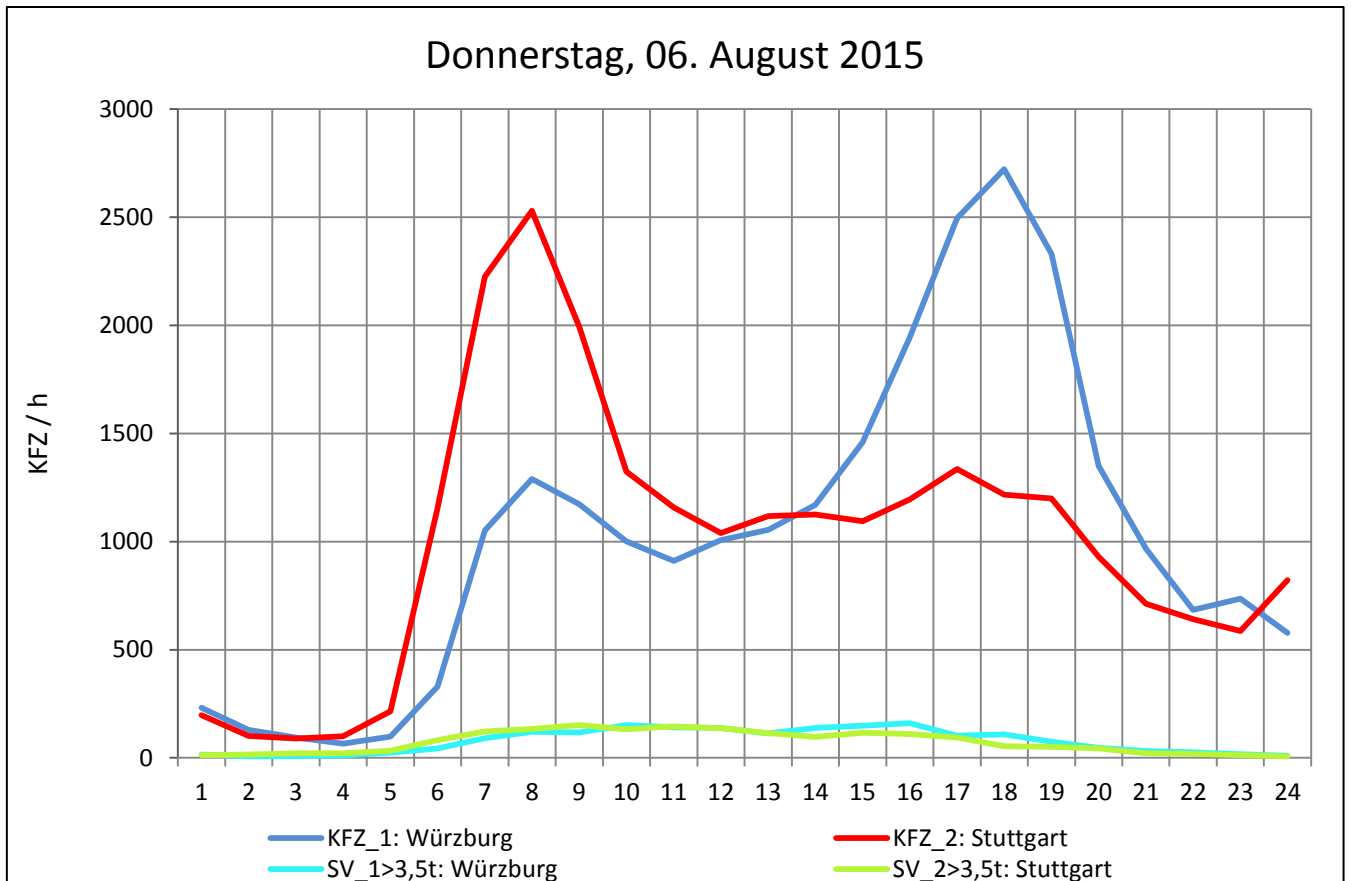
Zst.: **Kornwestheim**

TK-/Zst-Nr.: 7121/1109

B 27

Richtung 1 : **Würzburg**

Richtung 2 : **Stuttgart**



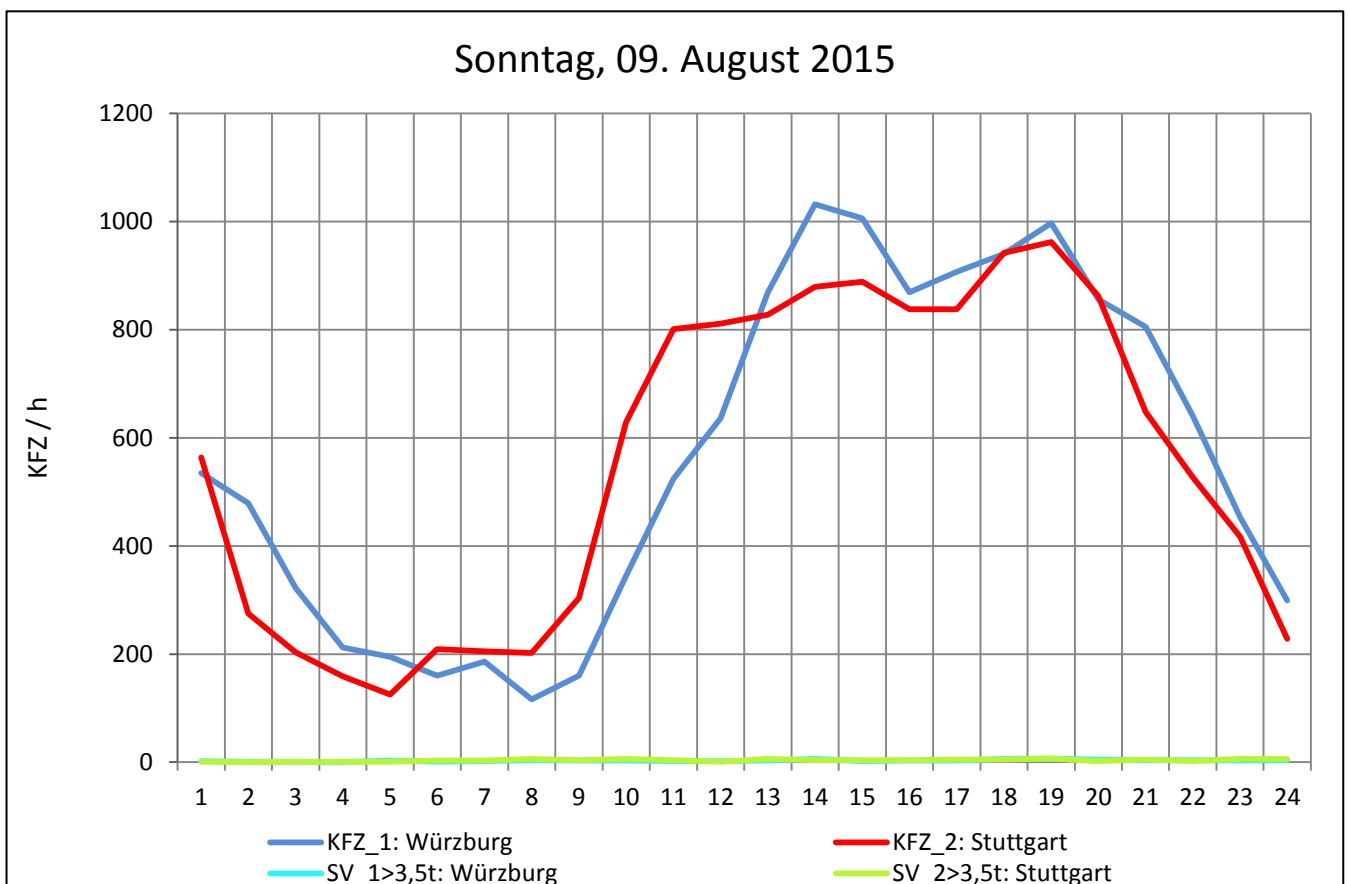
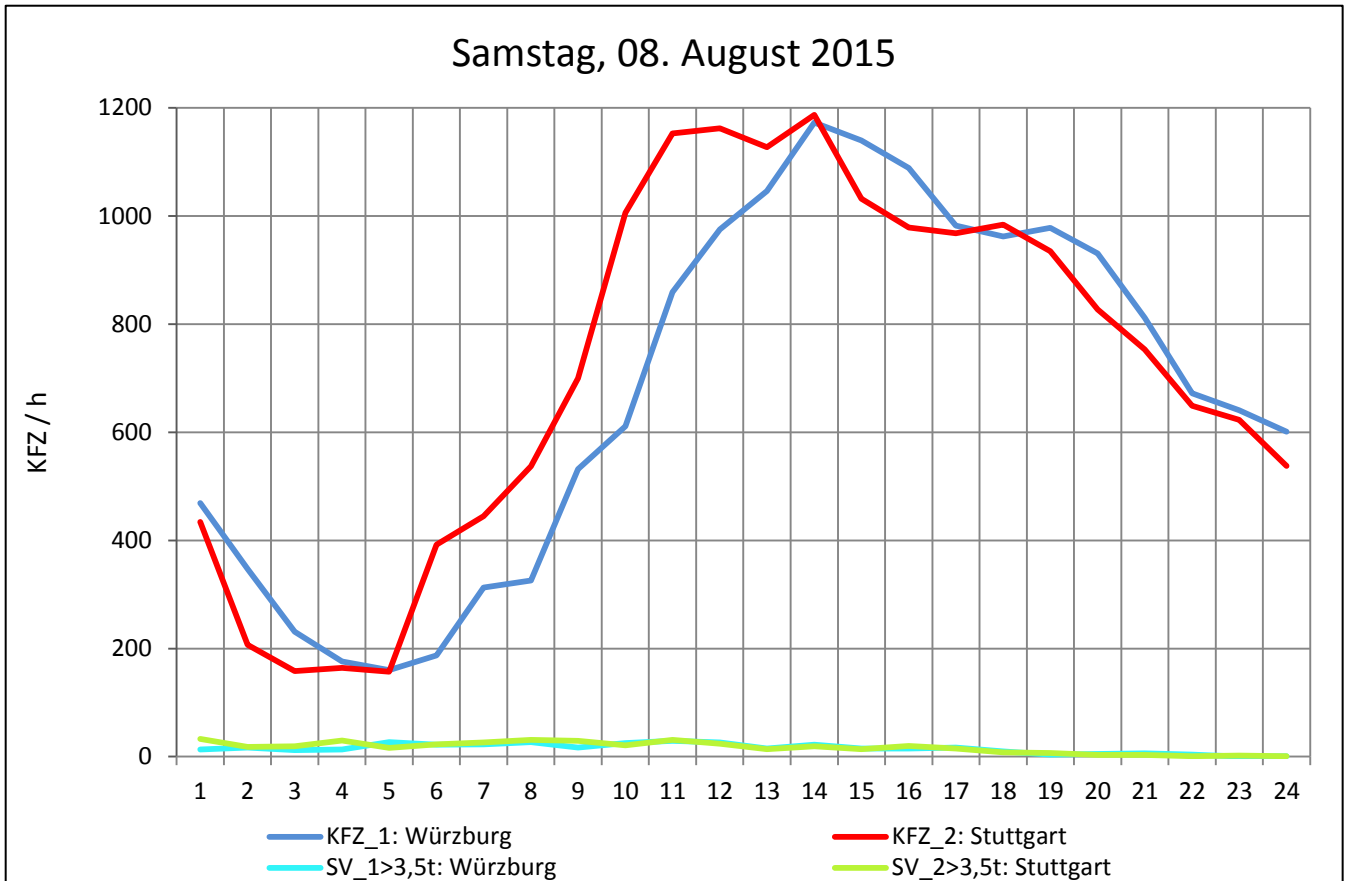
Zst.: **Kornwestheim**

TK-/Zst-Nr.: 7121/1109

B 27

Richtung 1 : **Würzburg**

Richtung 2 : **Stuttgart**



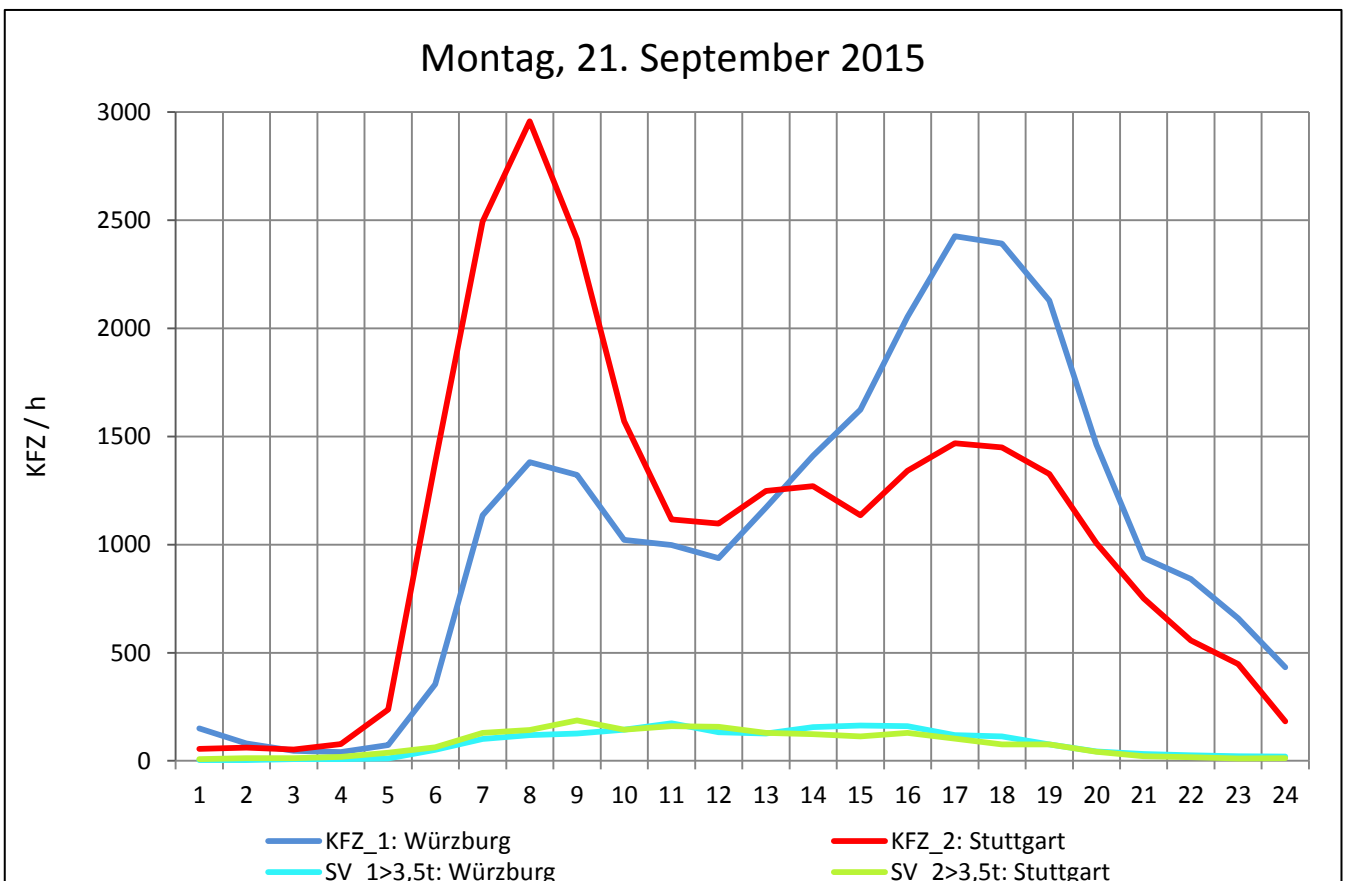
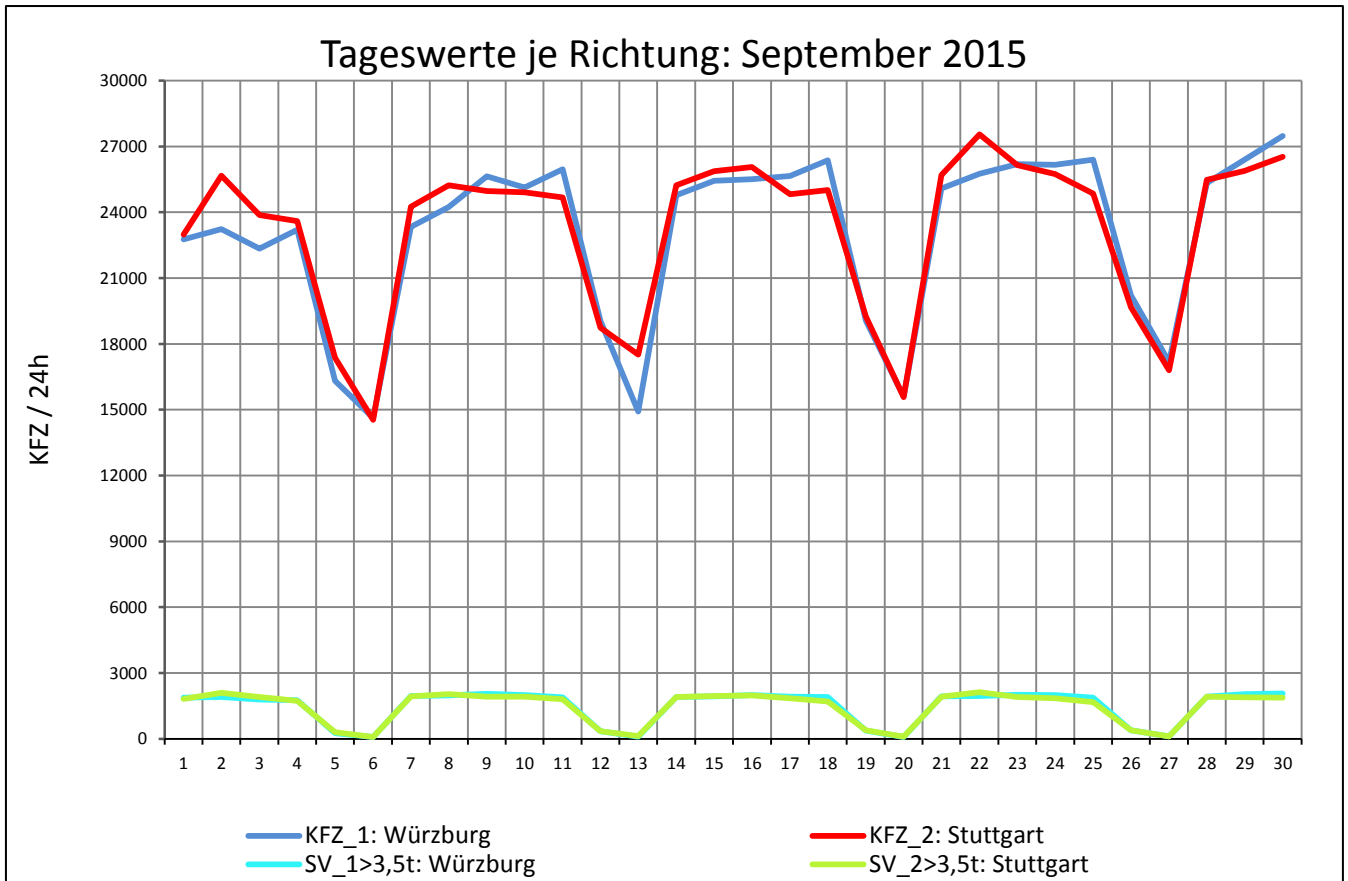
Zst.: **Kornwestheim**

TK-/Zst-Nr.: 7121/1109

B 27

Richtung 1 : **Würzburg**

Richtung 2 : **Stuttgart**



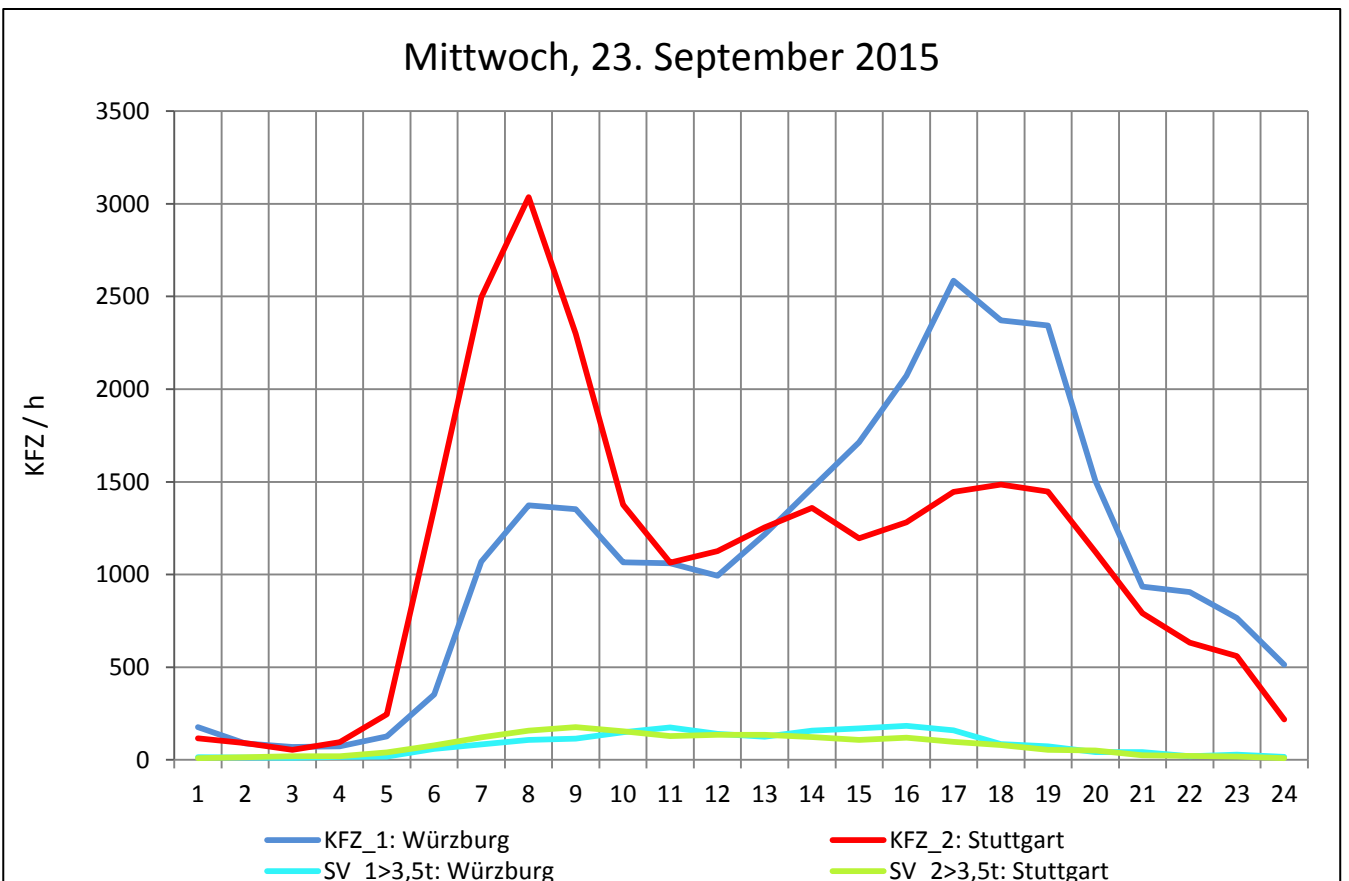
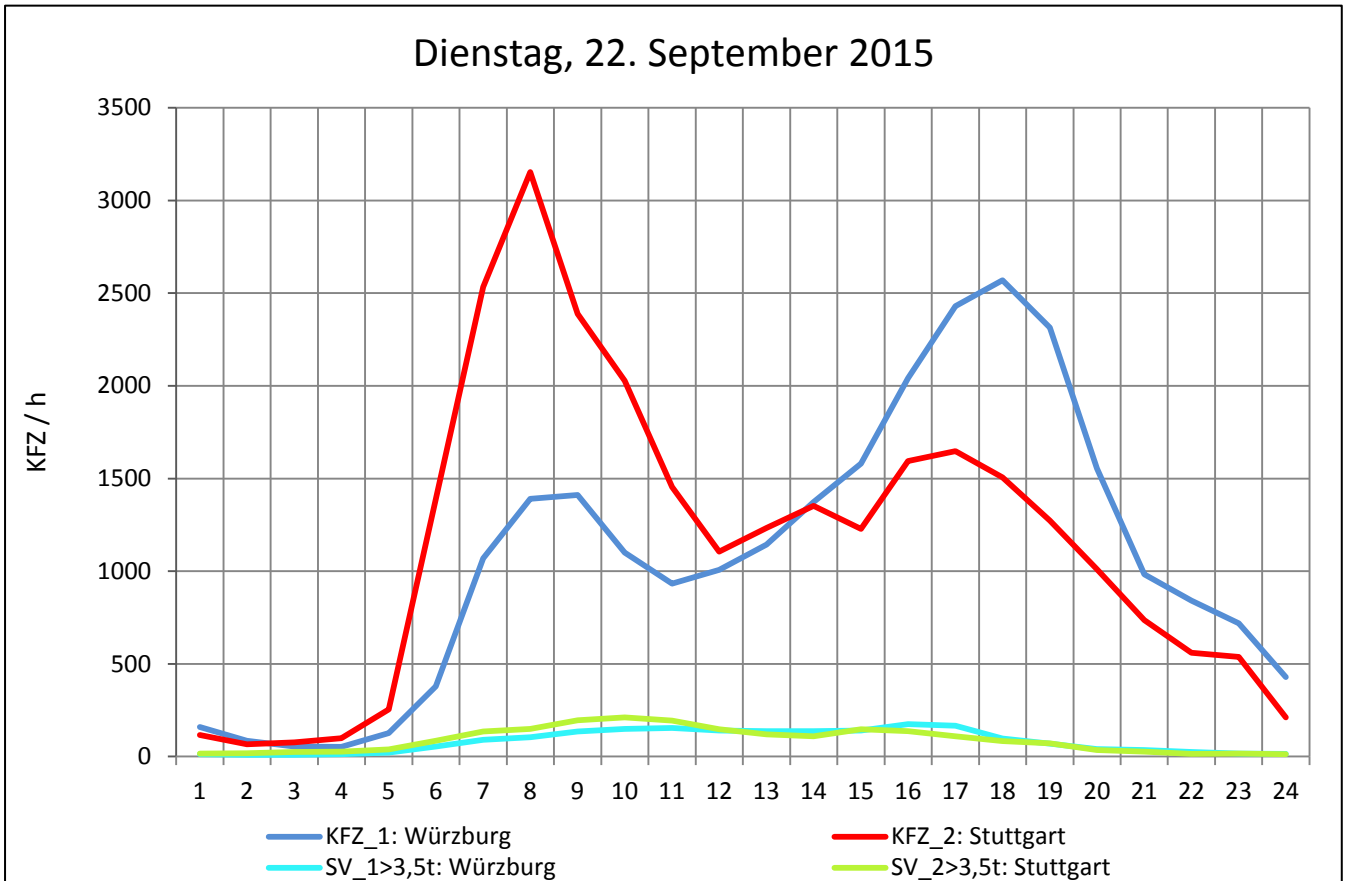
Zst.: **Kornwestheim**

TK-/Zst-Nr.: 7121/1109

B 27

Richtung 1 : **Würzburg**

Richtung 2 : **Stuttgart**



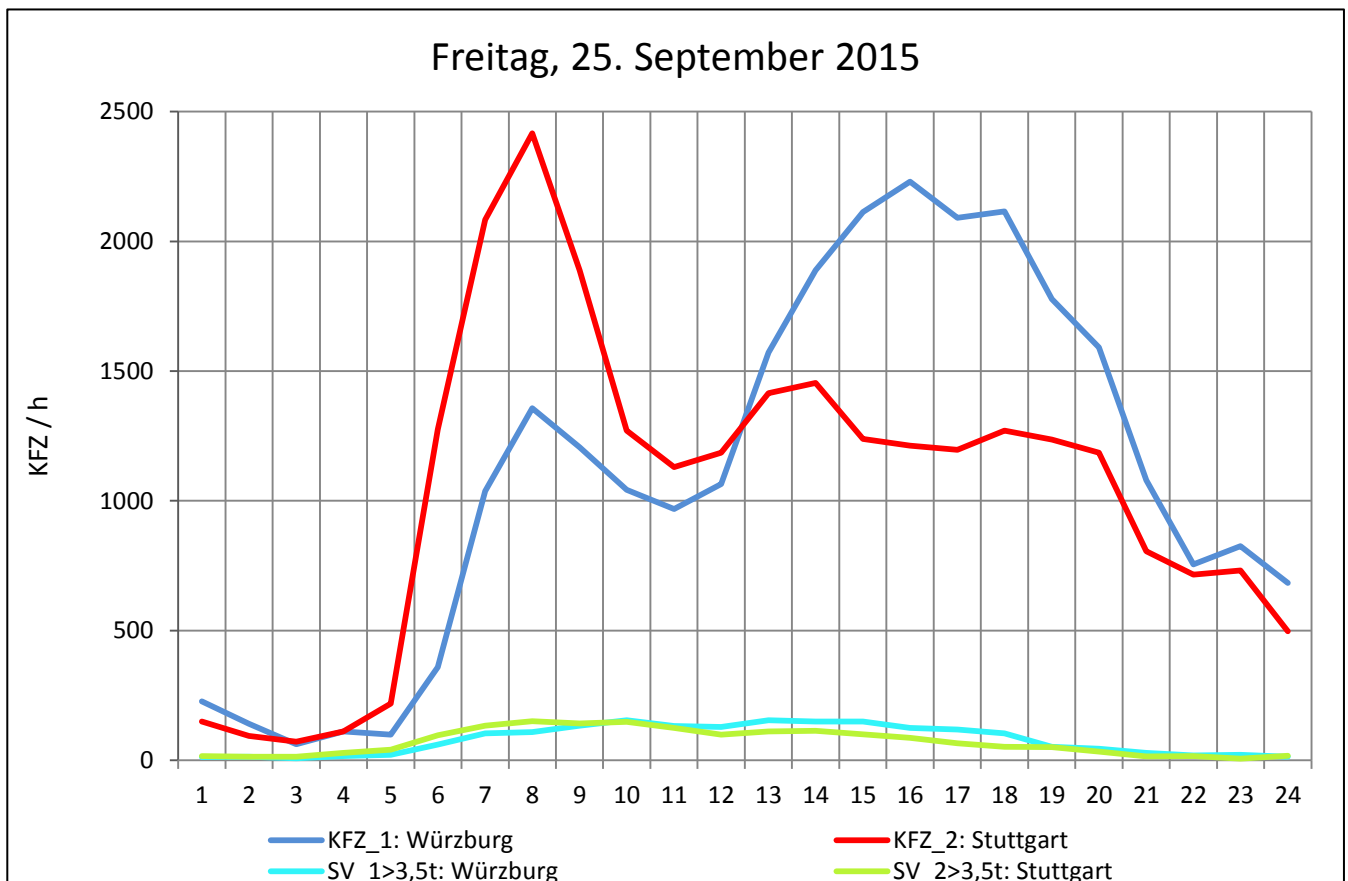
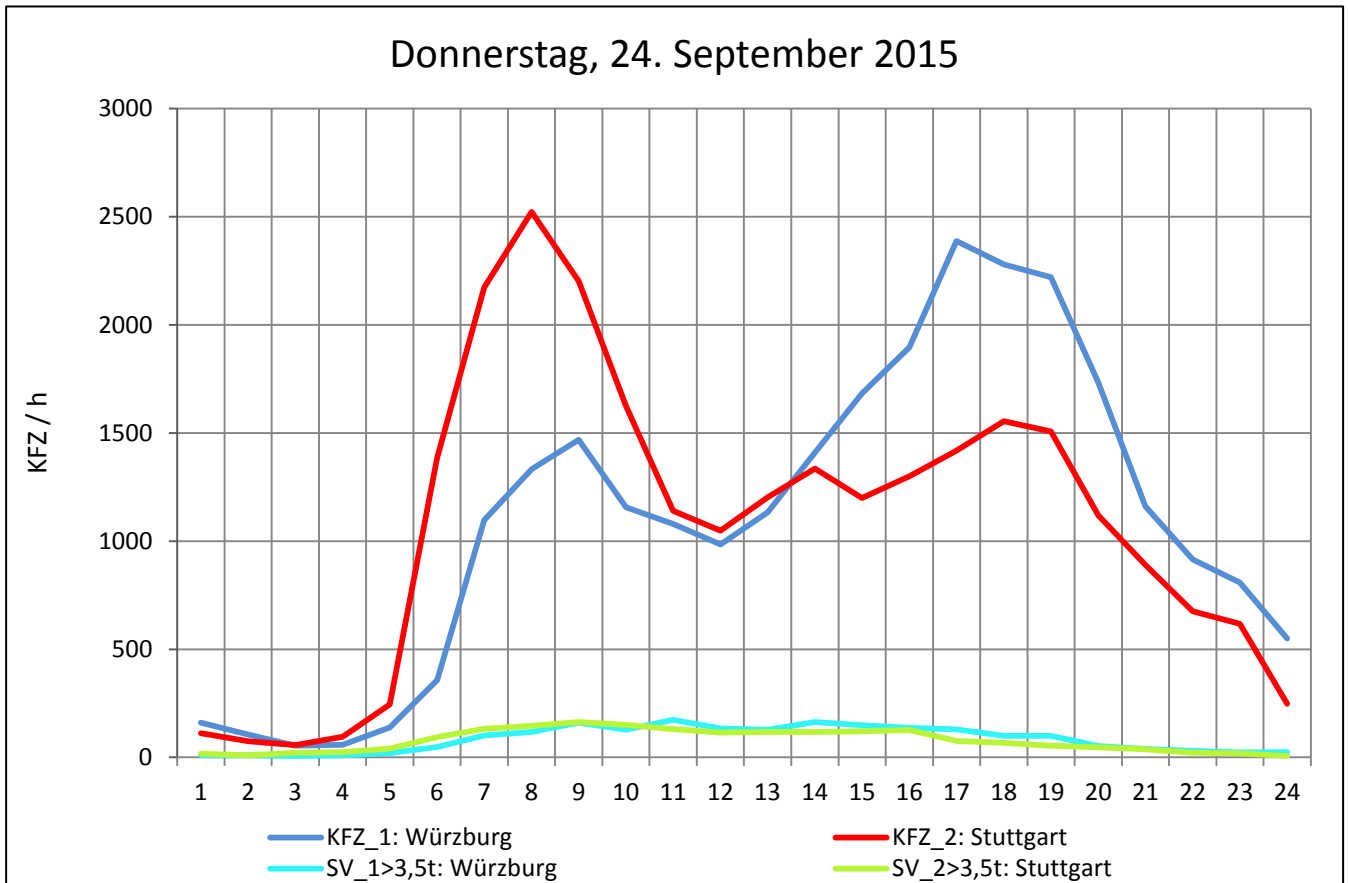
Zst.: **Kornwestheim**

TK-/Zst-Nr.: 7121/1109

B 27

Richtung 1 : **Würzburg**

Richtung 2 : **Stuttgart**



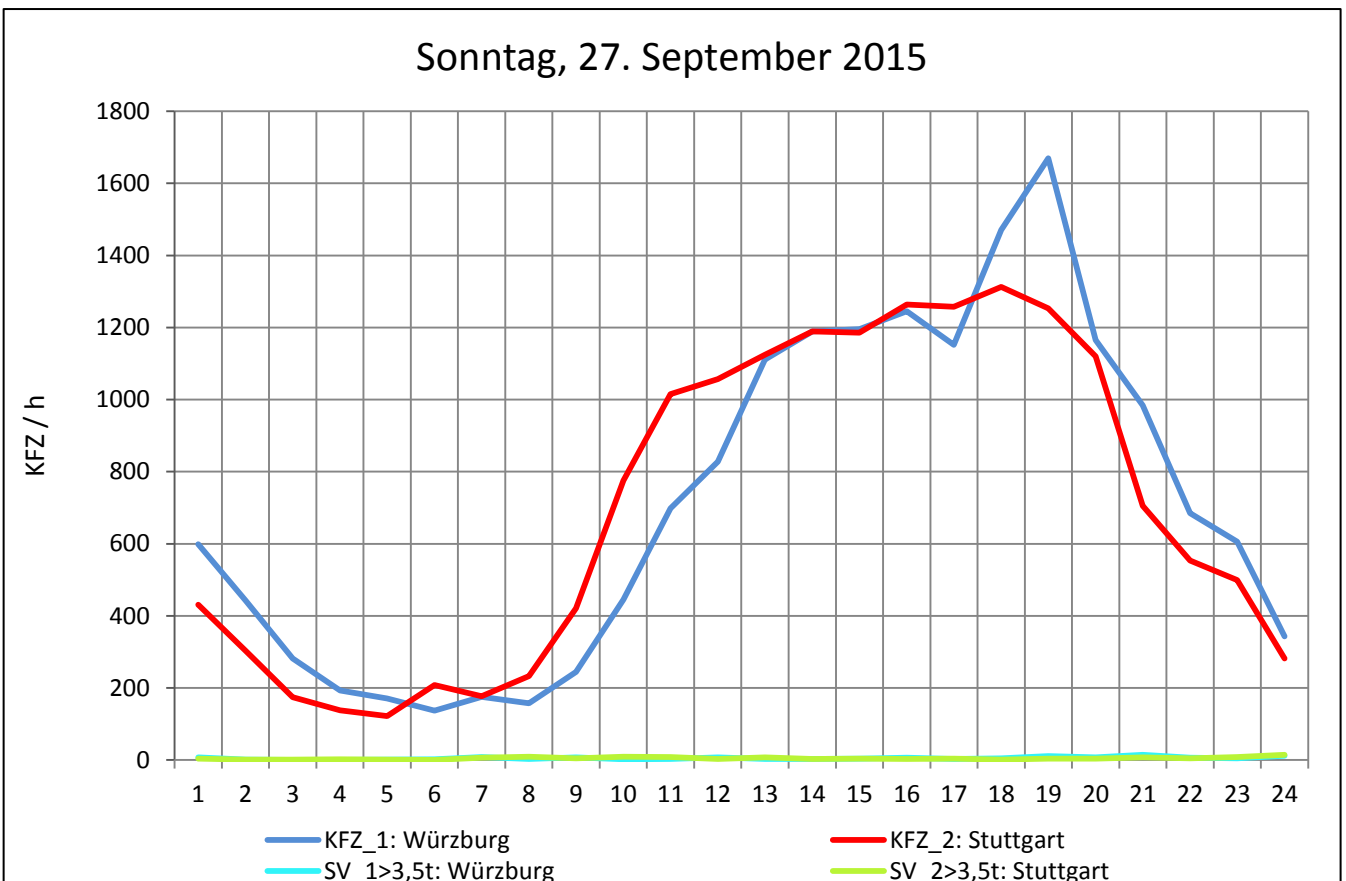
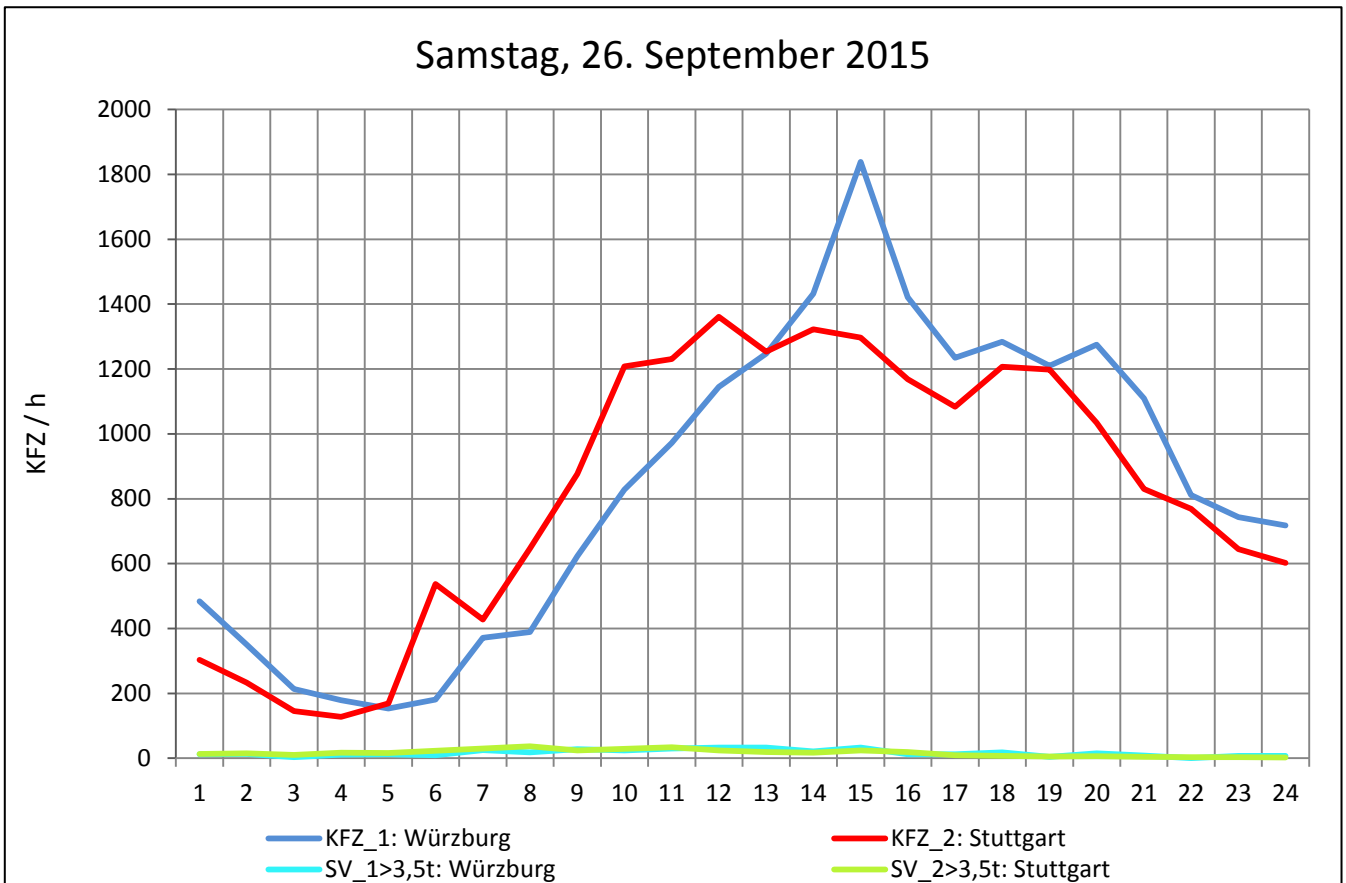
Zst.: **Kornwestheim**

TK-/Zst-Nr.: 7121/1109

B 27

Richtung 1 : **Würzburg**

Richtung 2 : **Stuttgart**



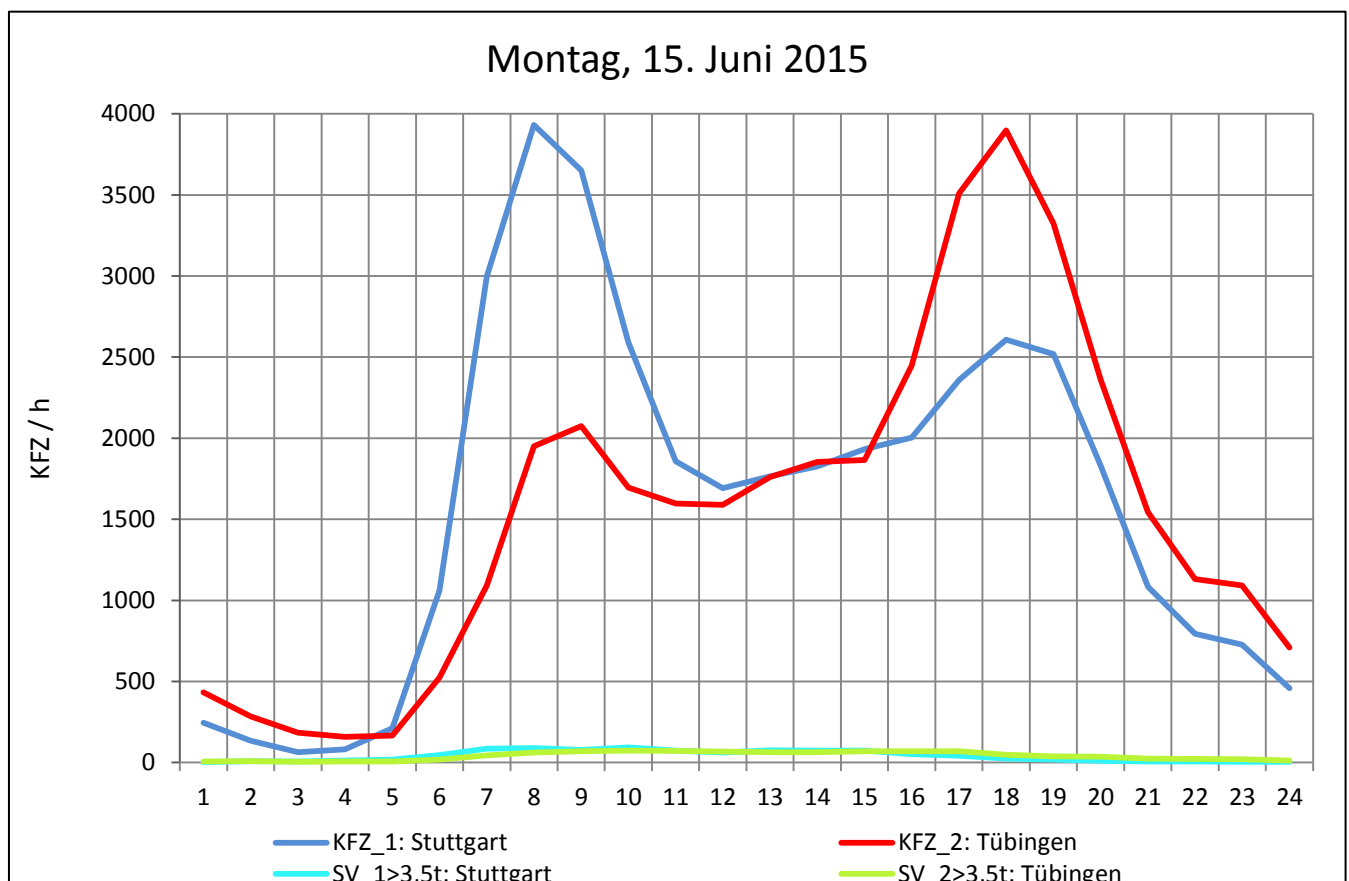
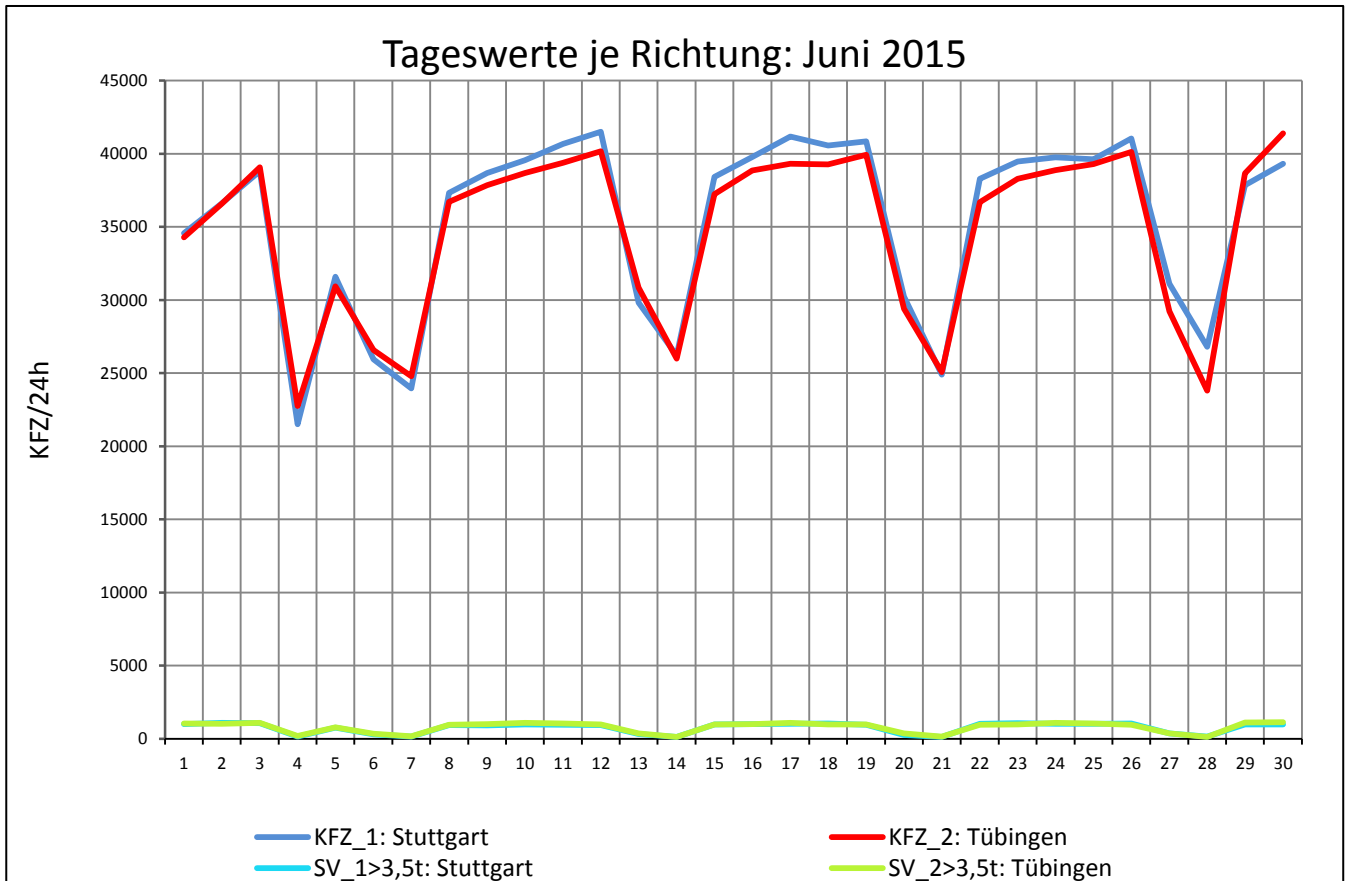
Zst.: **Echterdingen 2**

TK-/Zst-Nr.: 7220/1103

B 27

Richtung 1 : **Stuttgart**

Richtung 2 : **Tübingen**



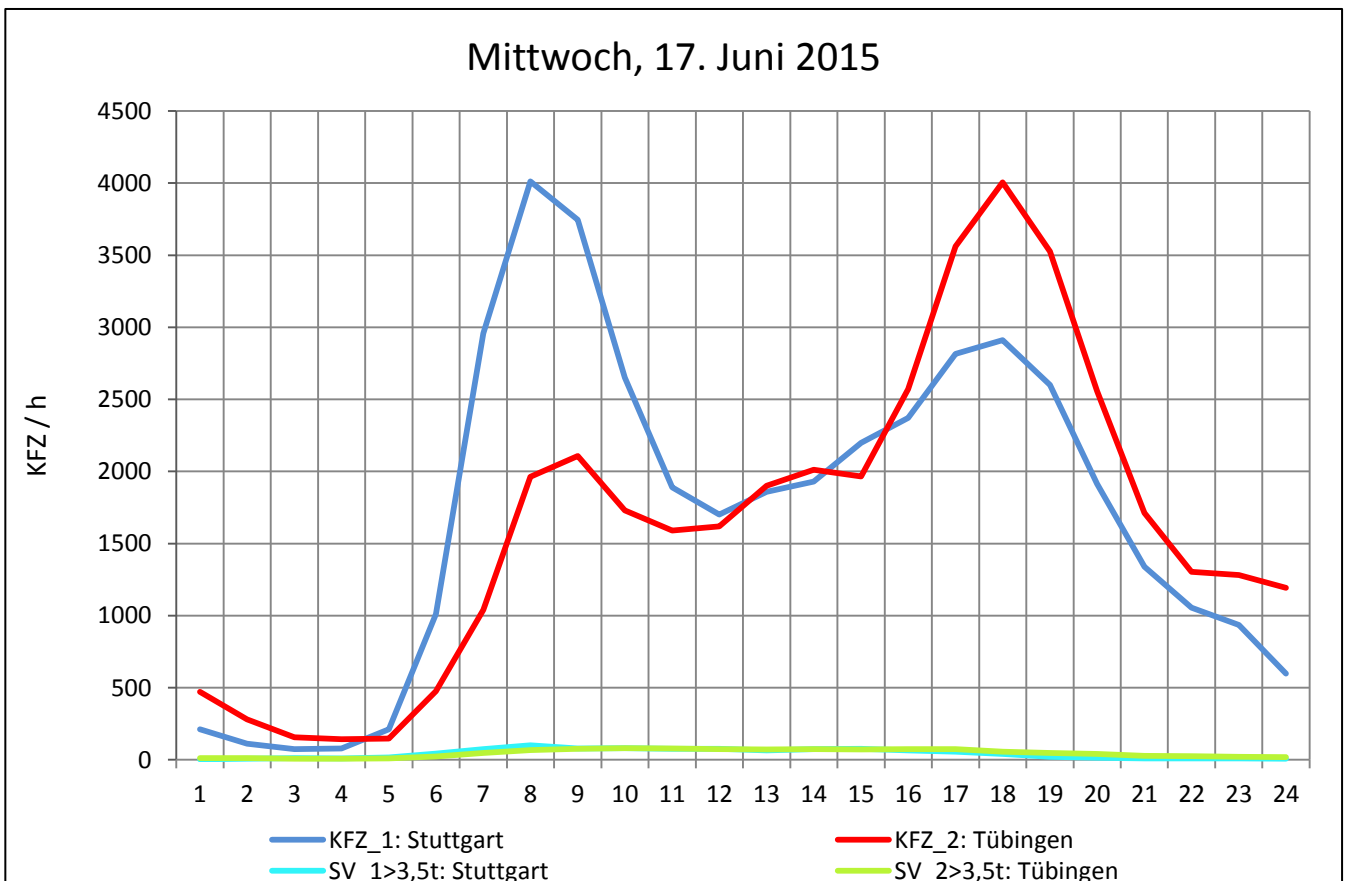
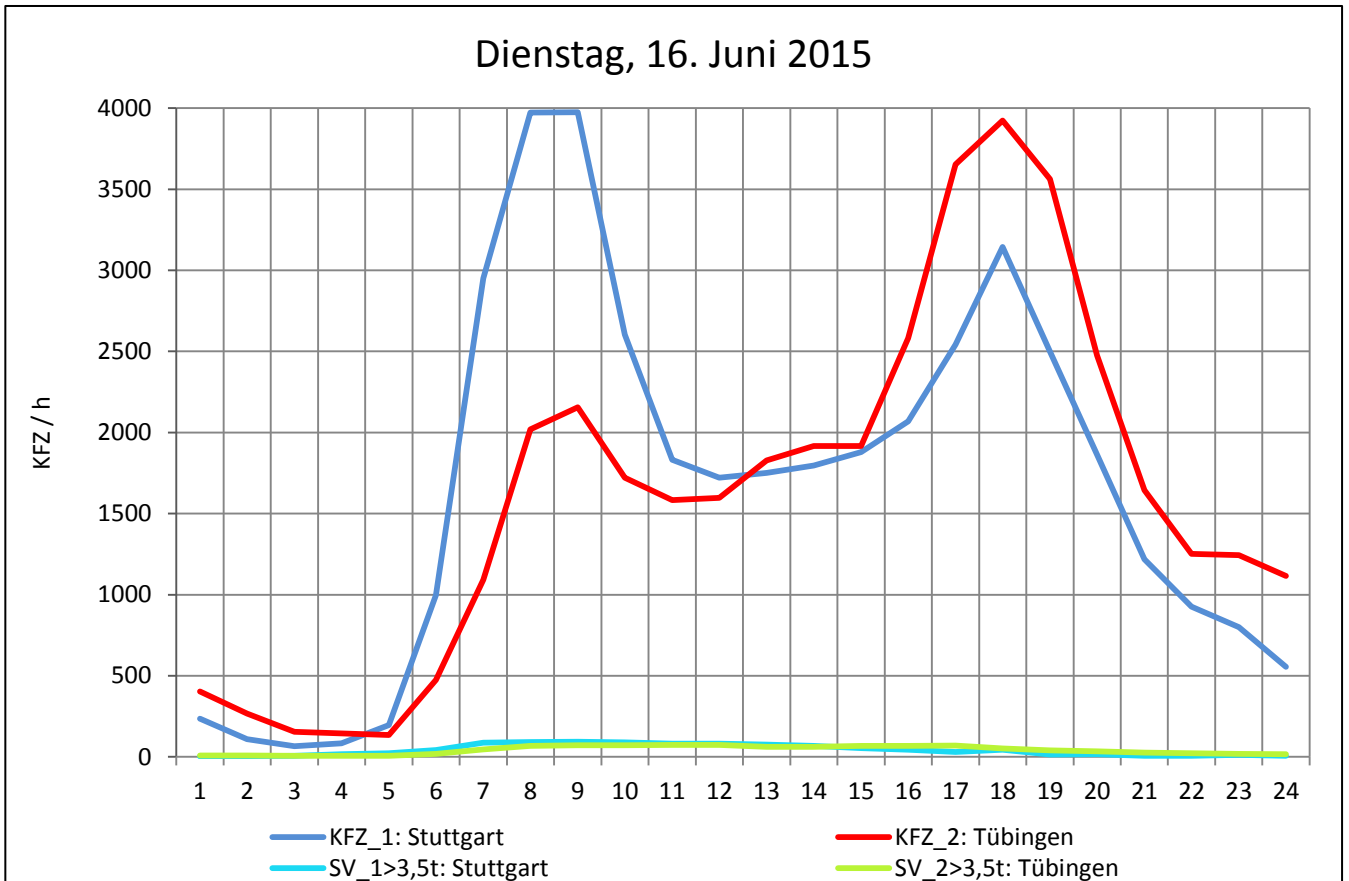
Zst.: **Echterdingen 2**

TK-/Zst-Nr.: 7220/1103

B 27

Richtung 1 : **Stuttgart**

Richtung 2 : **Tübingen**



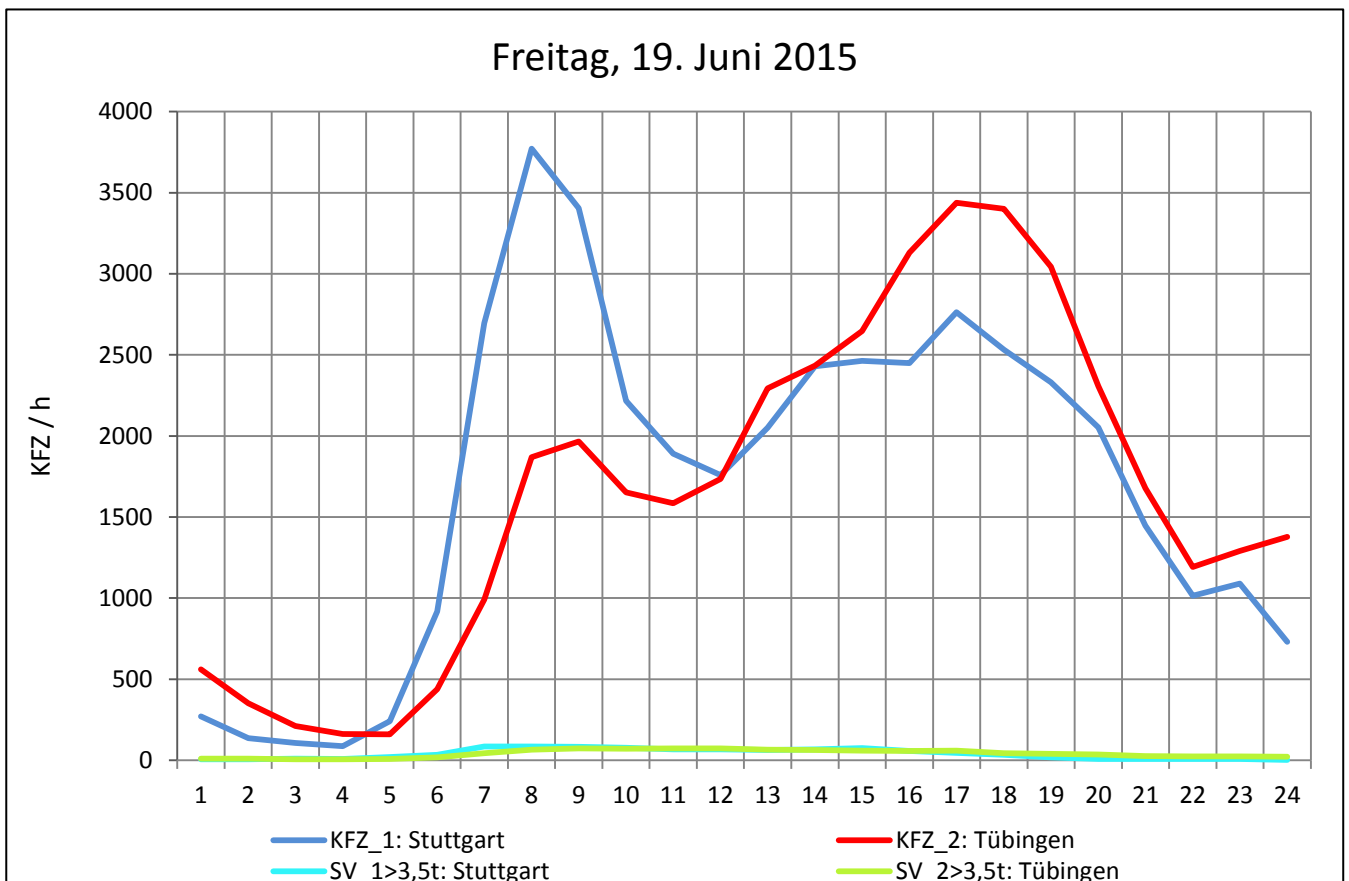
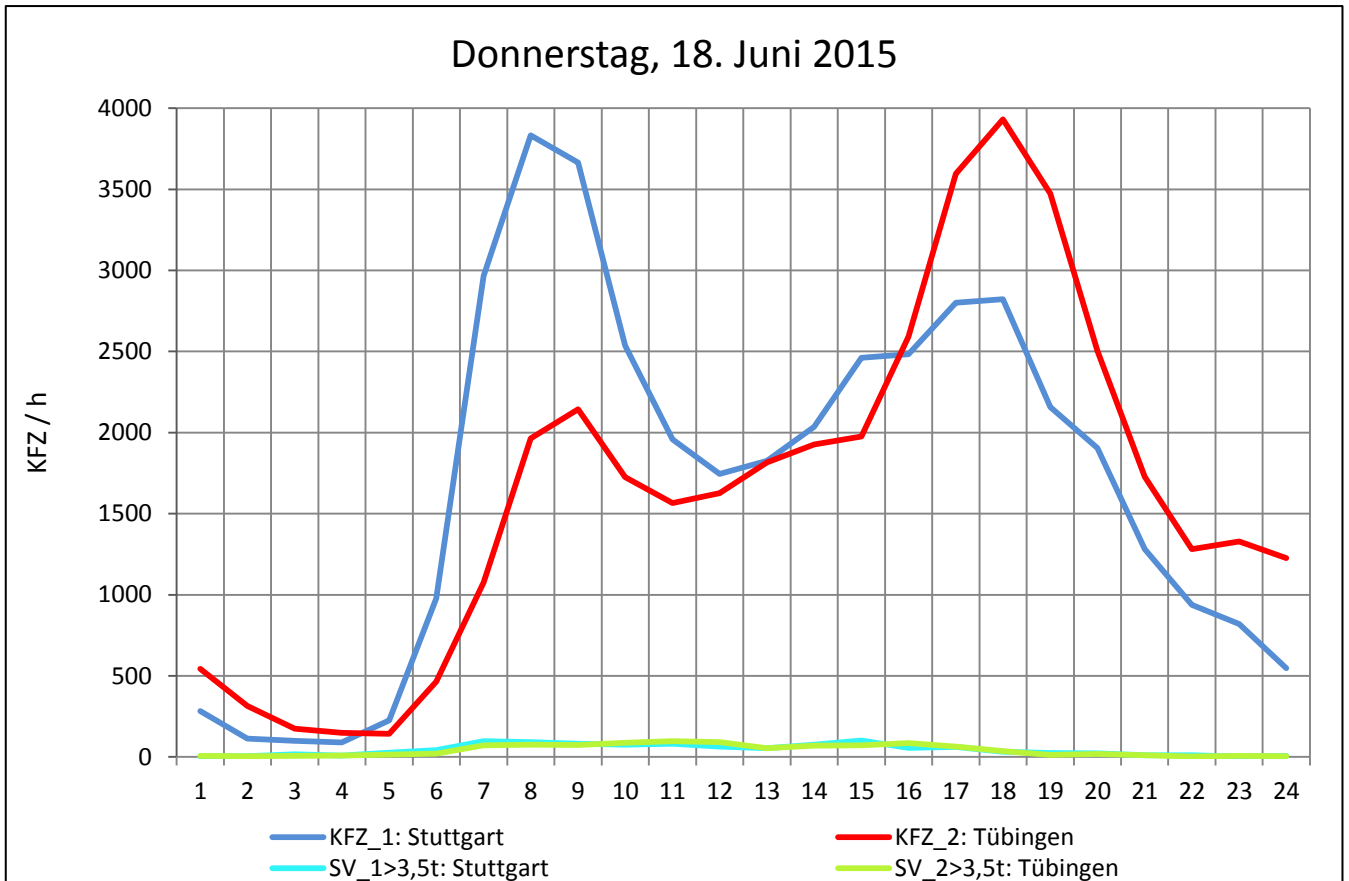
Zst.: **Echterdingen 2**

TK-/Zst-Nr.: 7220/1103

B 27

Richtung 1 : **Stuttgart**

Richtung 2 : **Tübingen**



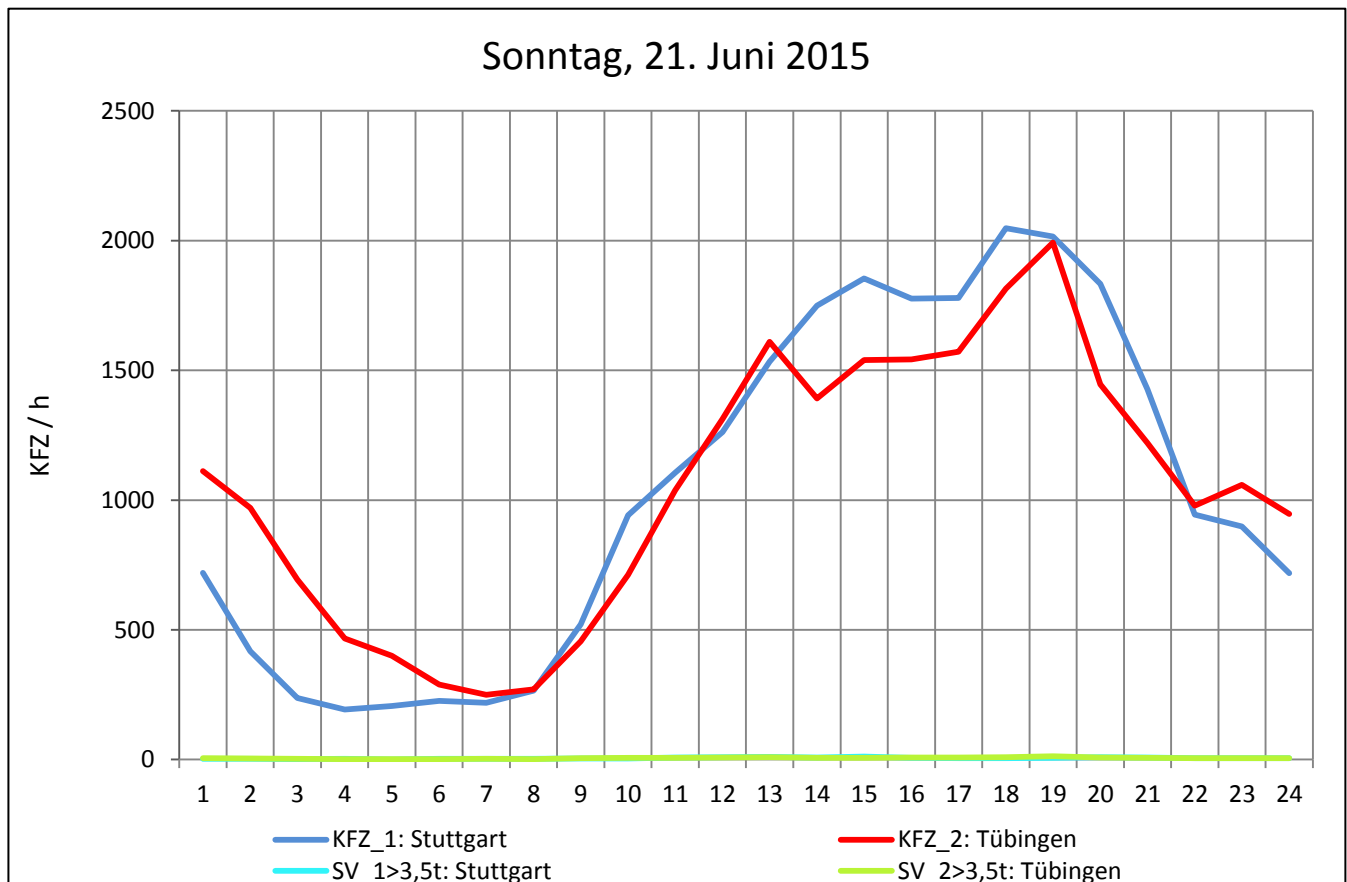
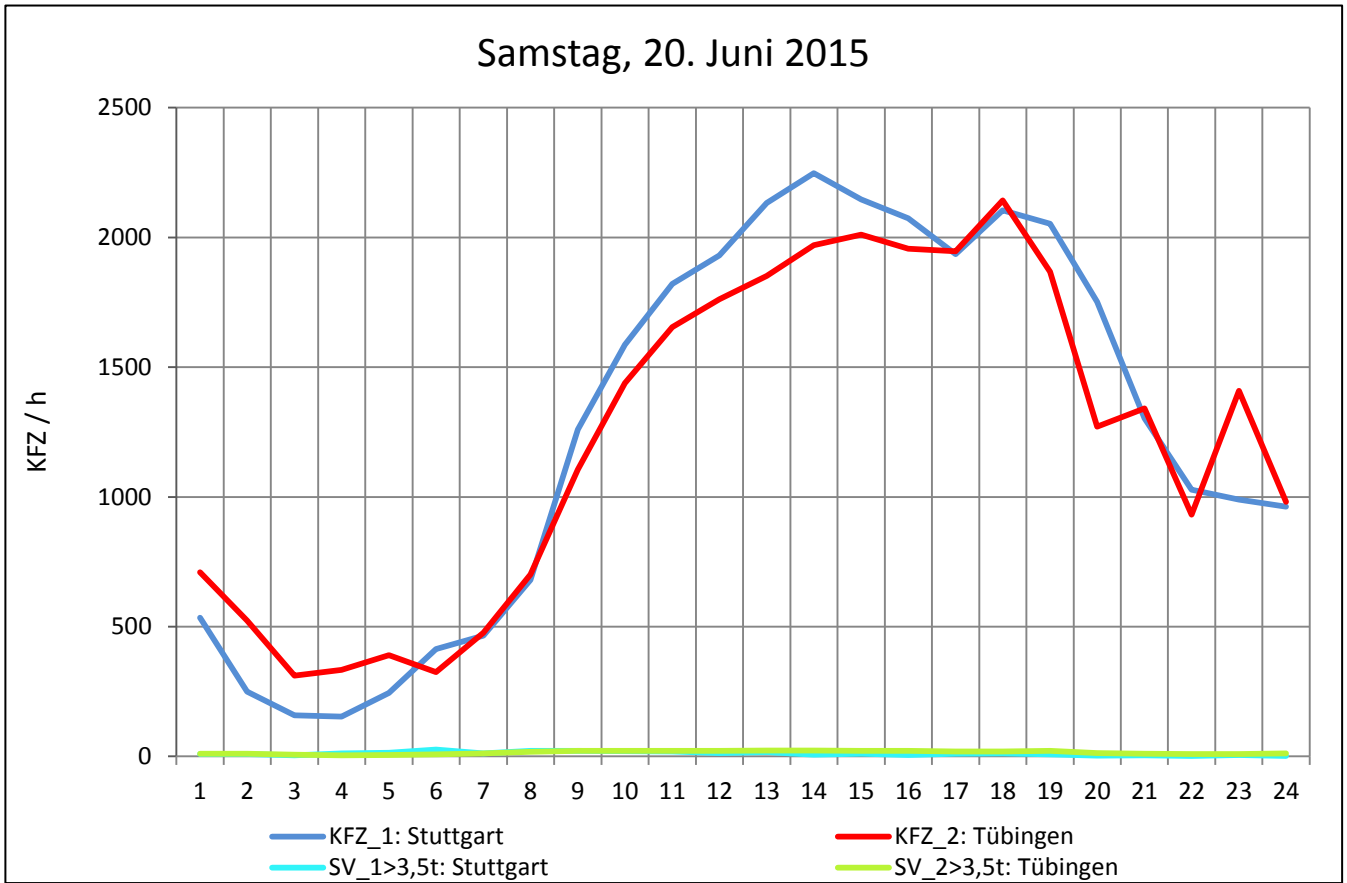
Zst.: **Echterdingen 2**

TK-/Zst-Nr.: 7220/1103

B 27

Richtung 1 : **Stuttgart**

Richtung 2 : **Tübingen**



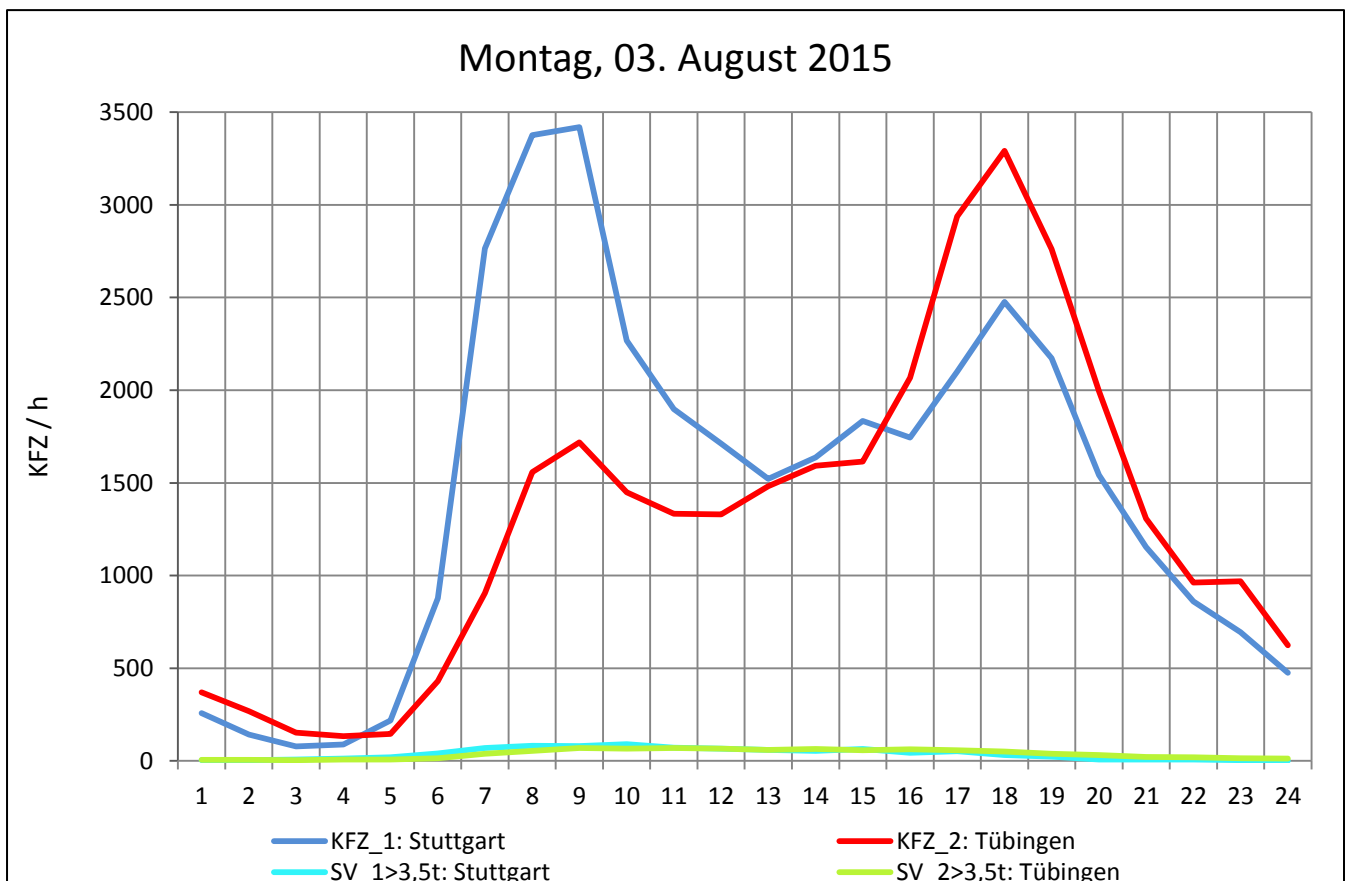
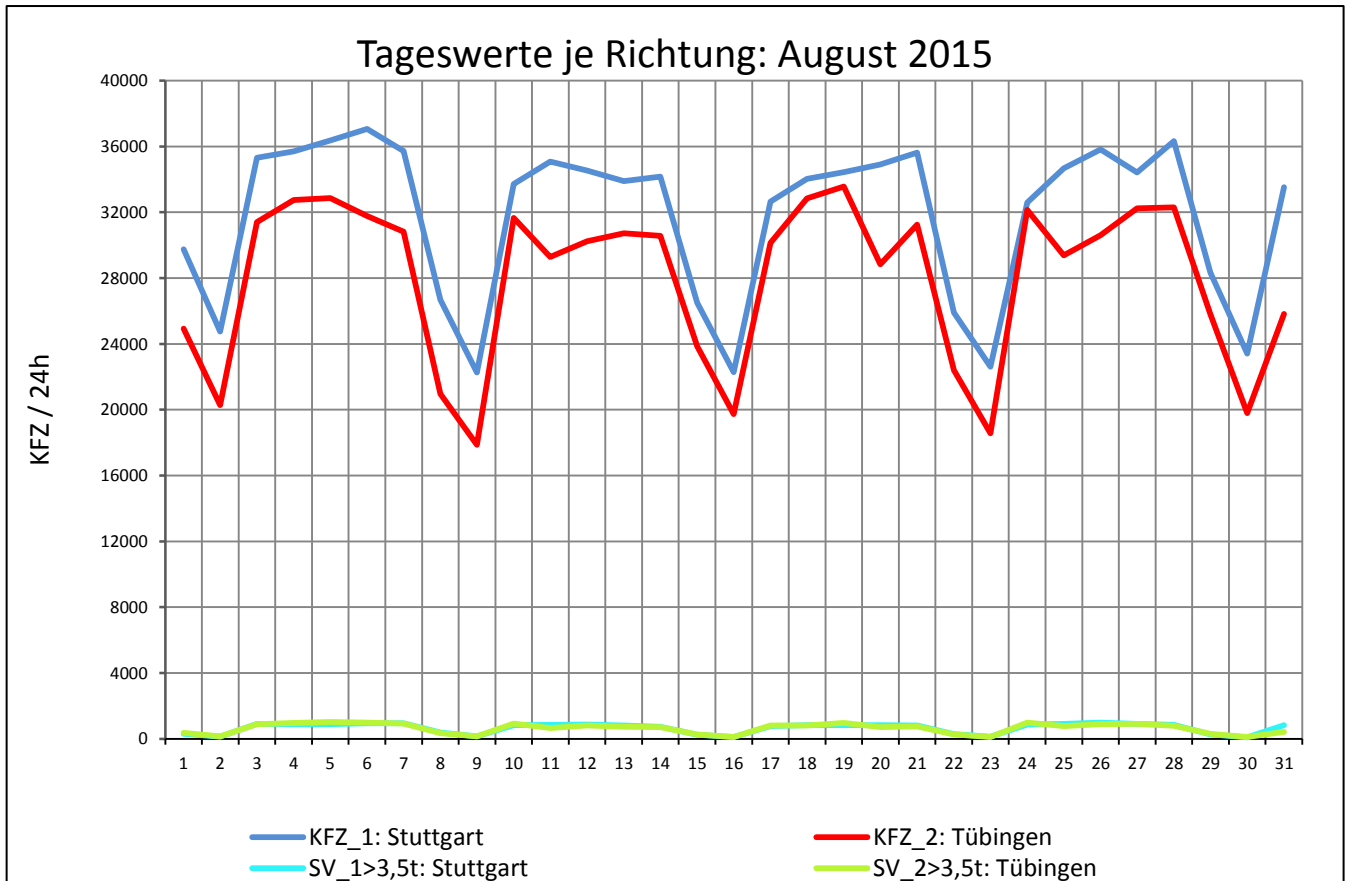
Zst.: **Echterdingen 2**

TK-/Zst-Nr.: 7220/1103

B 27

Richtung 1 : **Stuttgart**

Richtung 2 : **Tübingen**



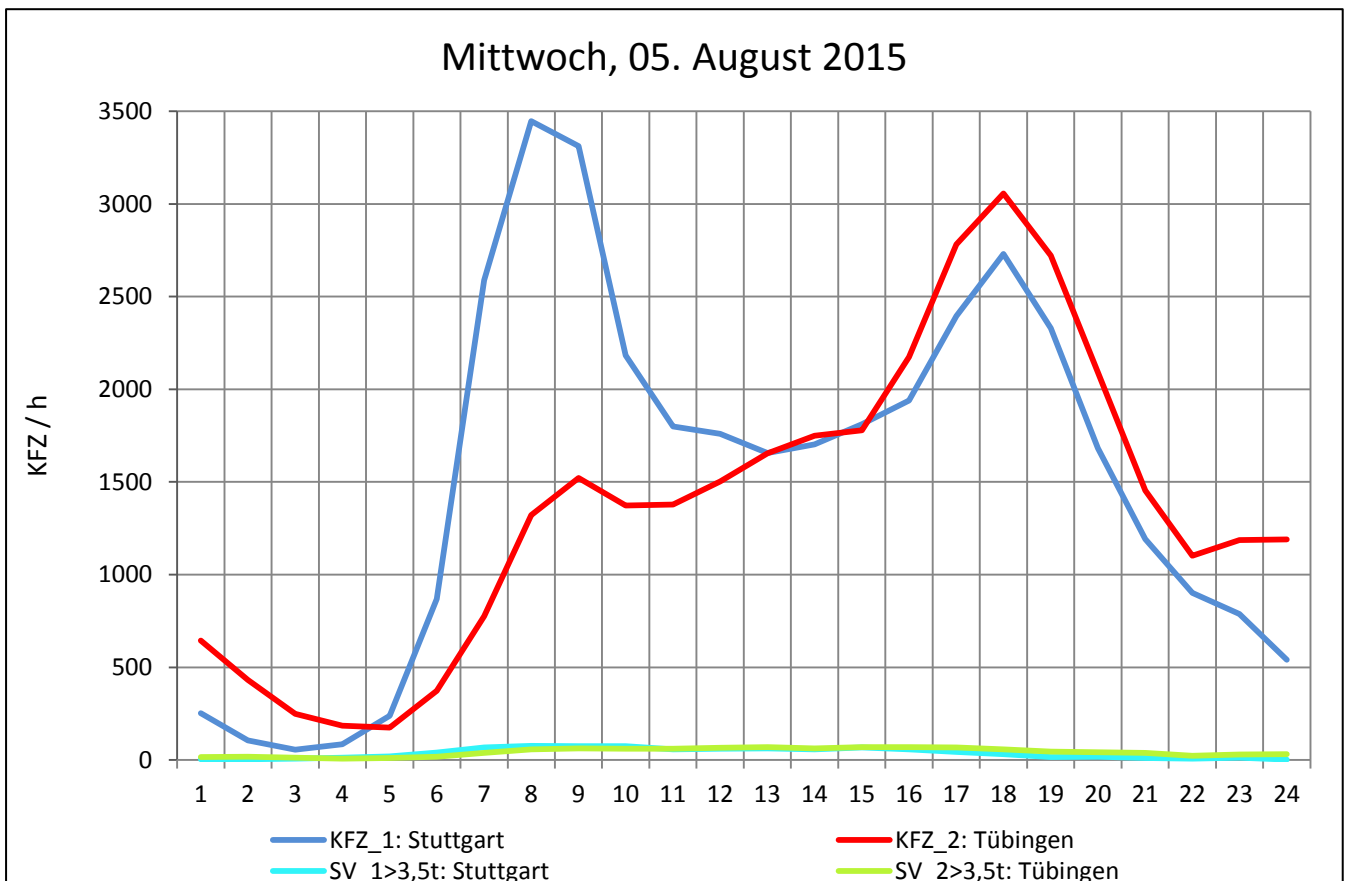
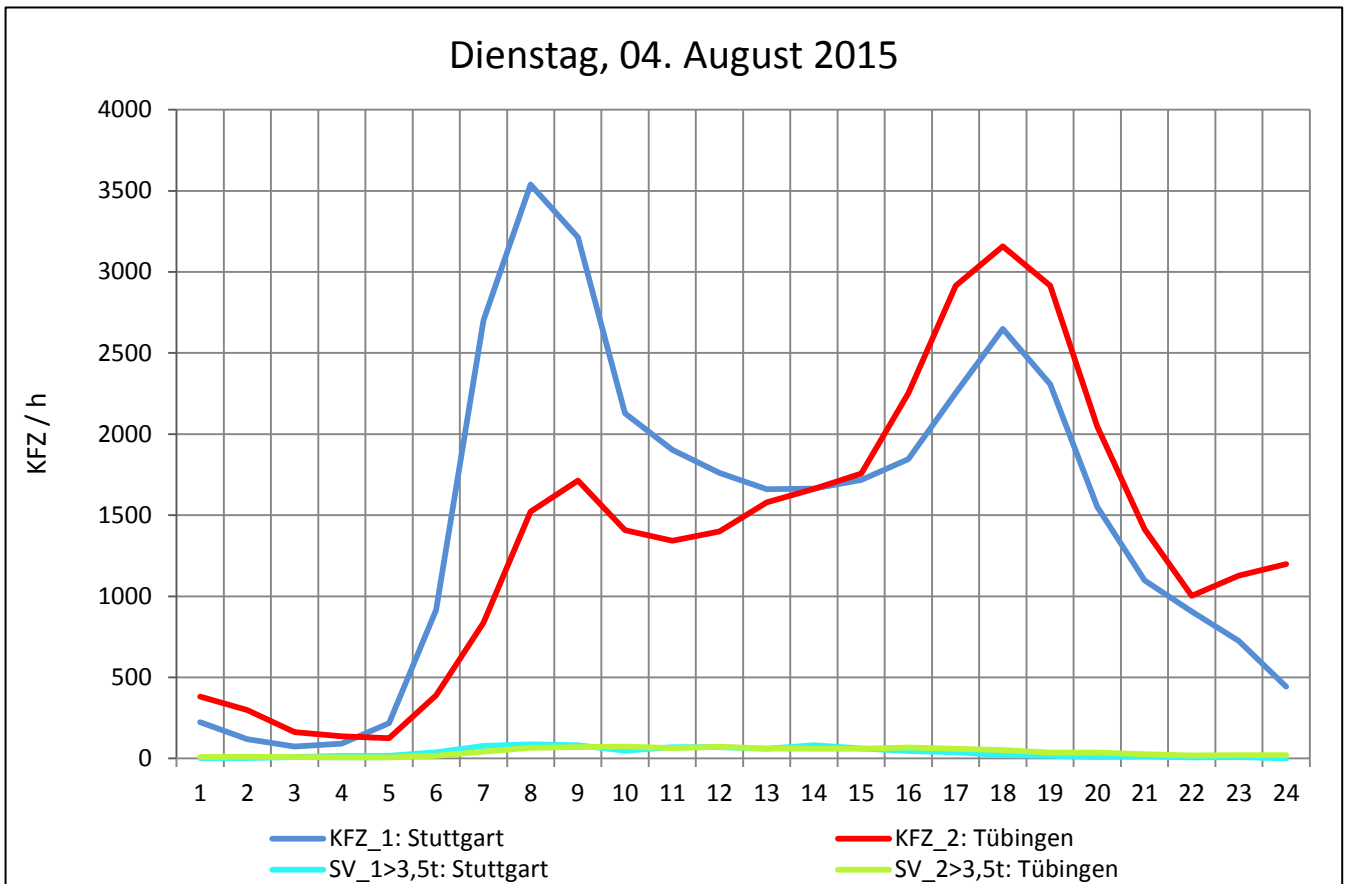
Zst.: **Echterdingen 2**

TK-/Zst-Nr.: 7220/1103

B 27

Richtung 1 : **Stuttgart**

Richtung 2 : **Tübingen**



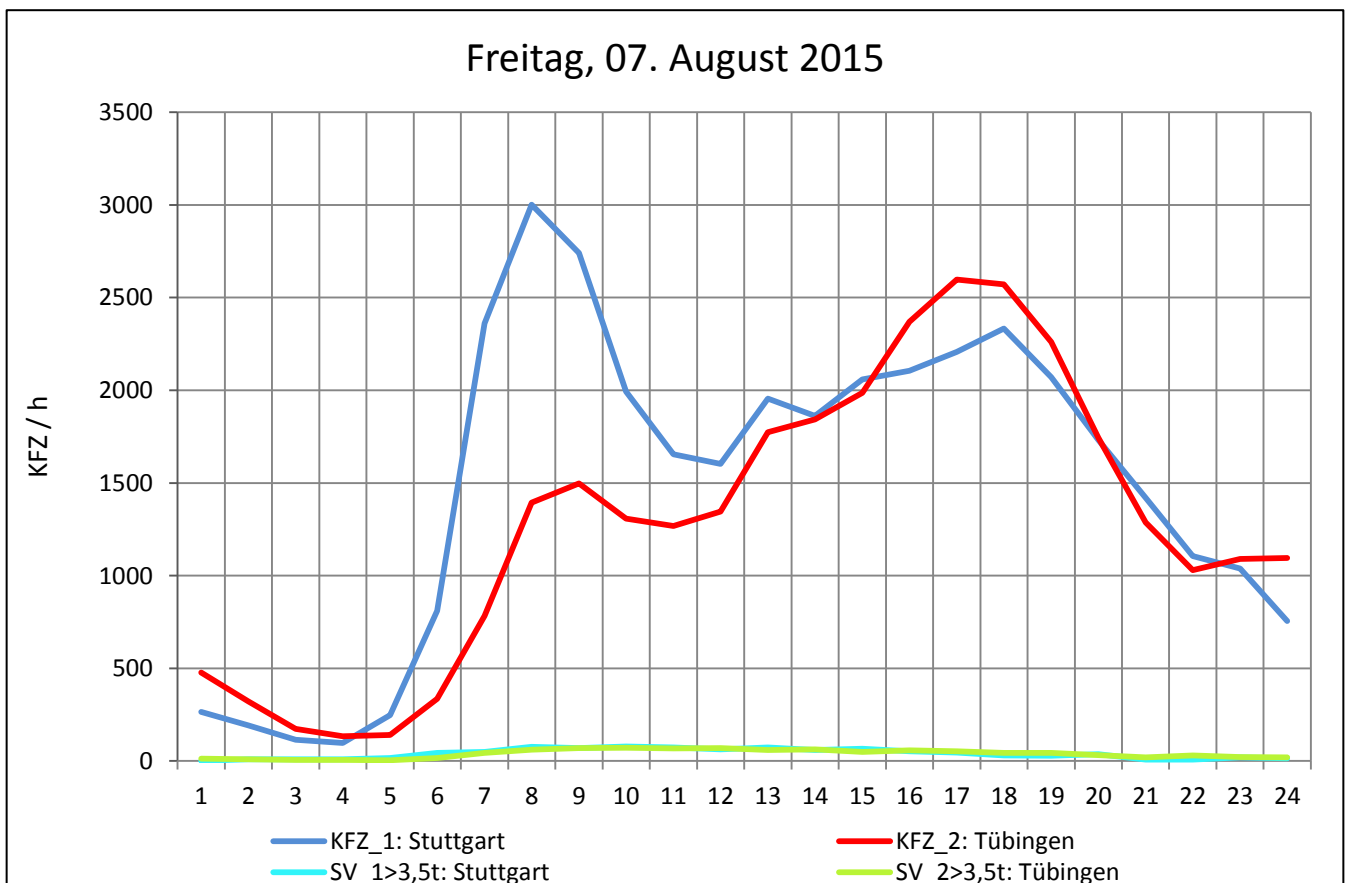
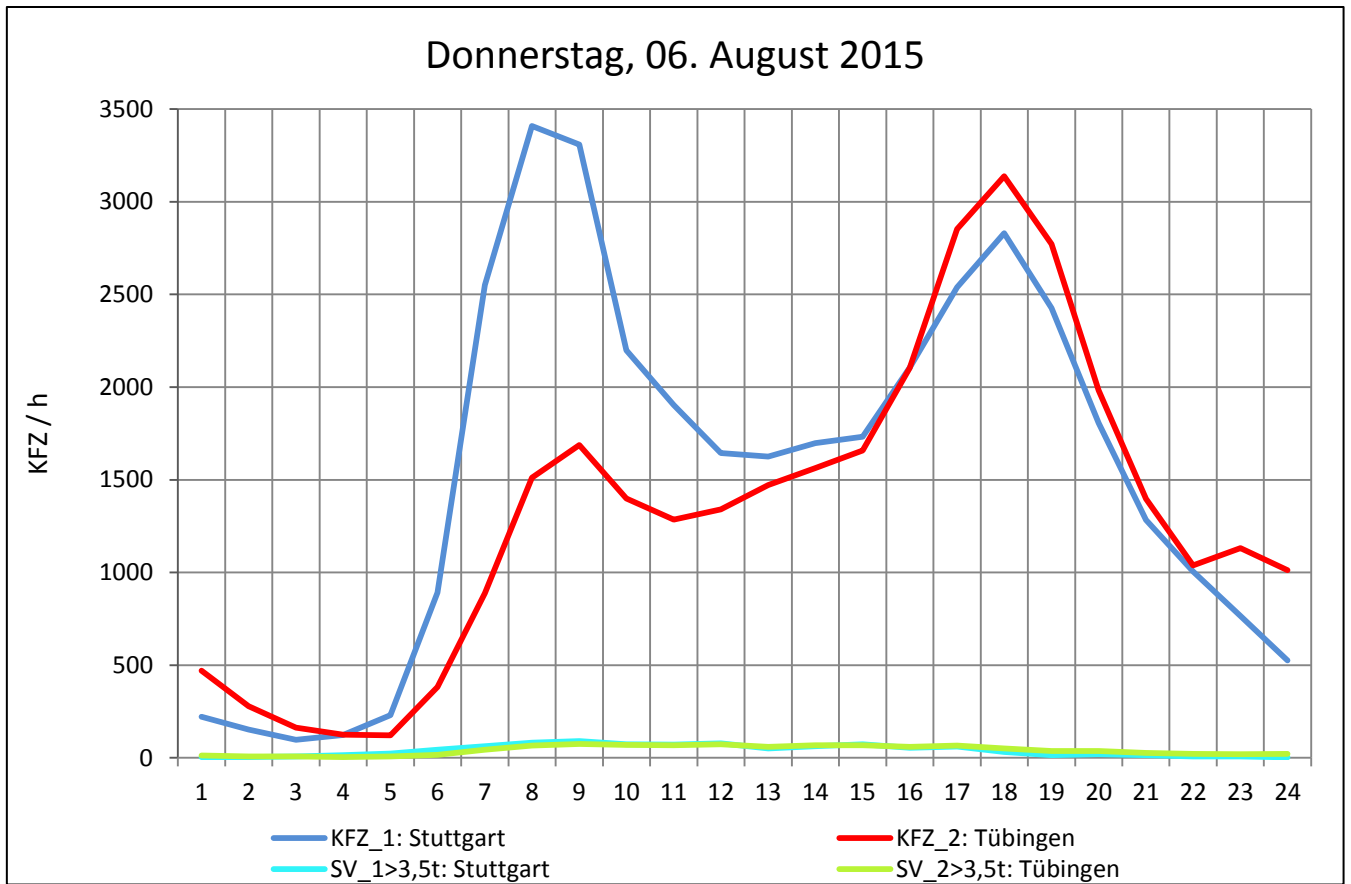
Zst.: **Echterdingen 2**

TK-/Zst-Nr.: 7220/1103

B 27

Richtung 1 : **Stuttgart**

Richtung 2 : **Tübingen**



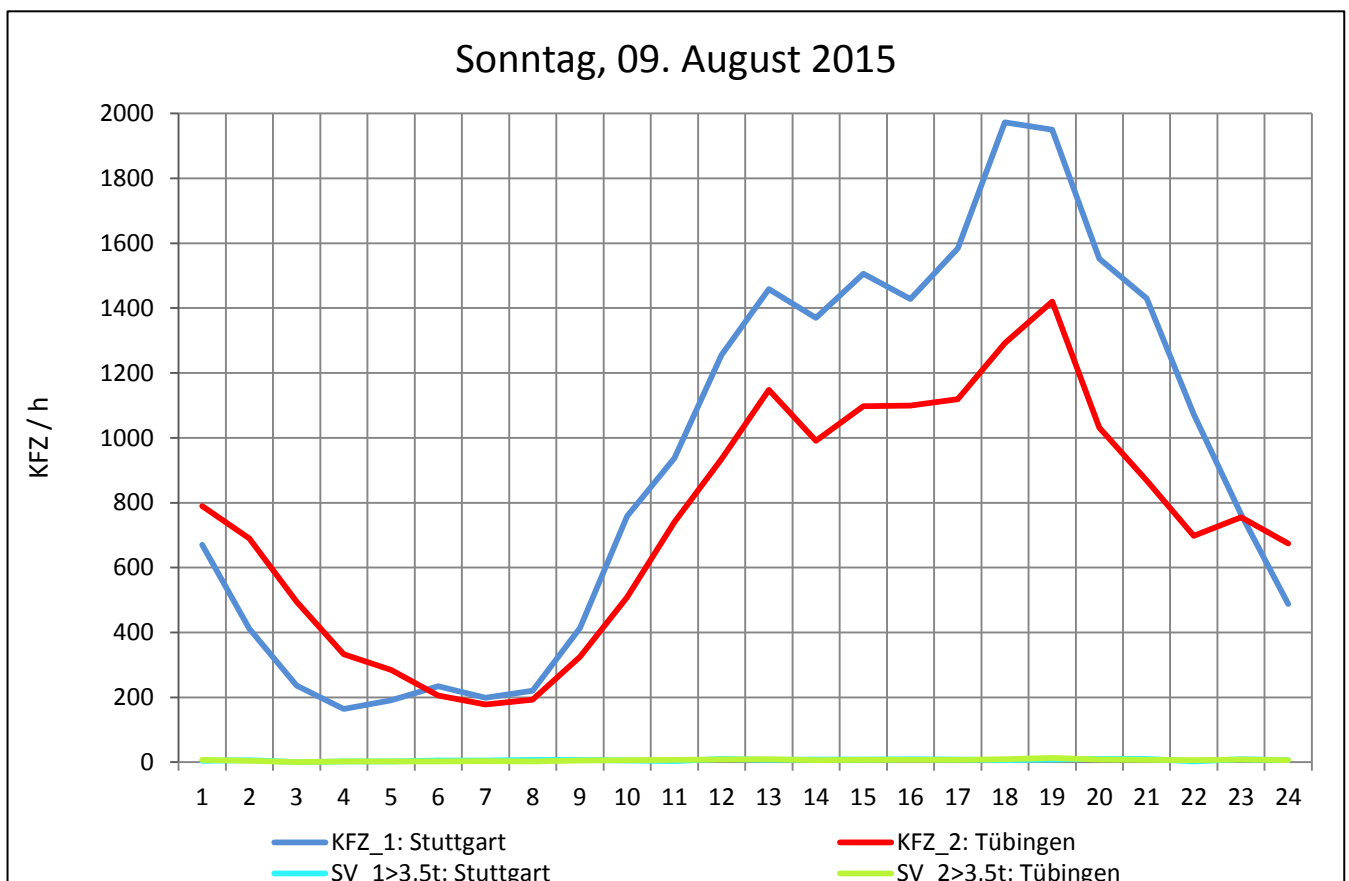
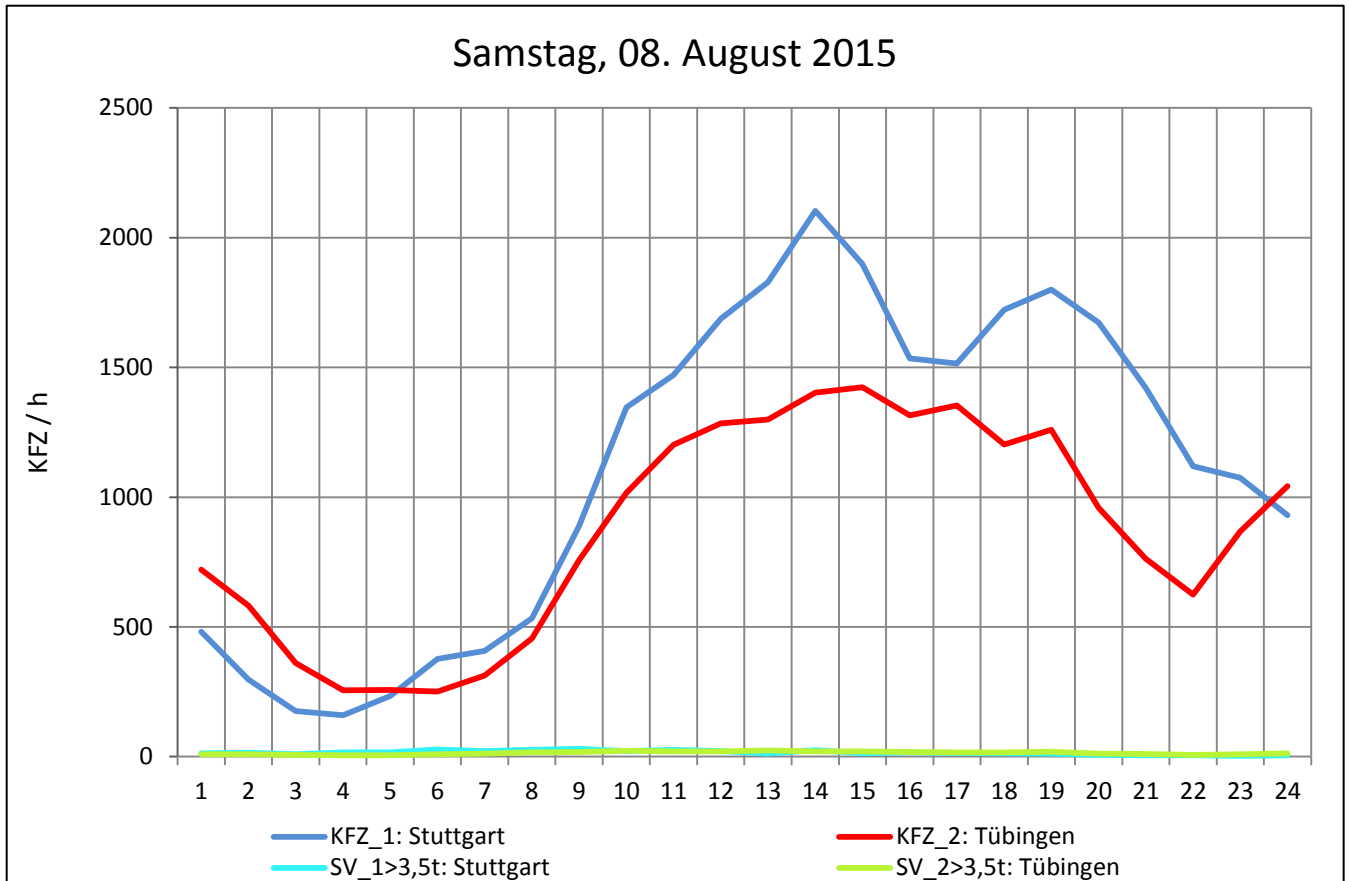
Zst.: **Echterdingen 2**

TK-/Zst-Nr.: 7220/1103

B 27

Richtung 1 : **Stuttgart**

Richtung 2 : **Tübingen**



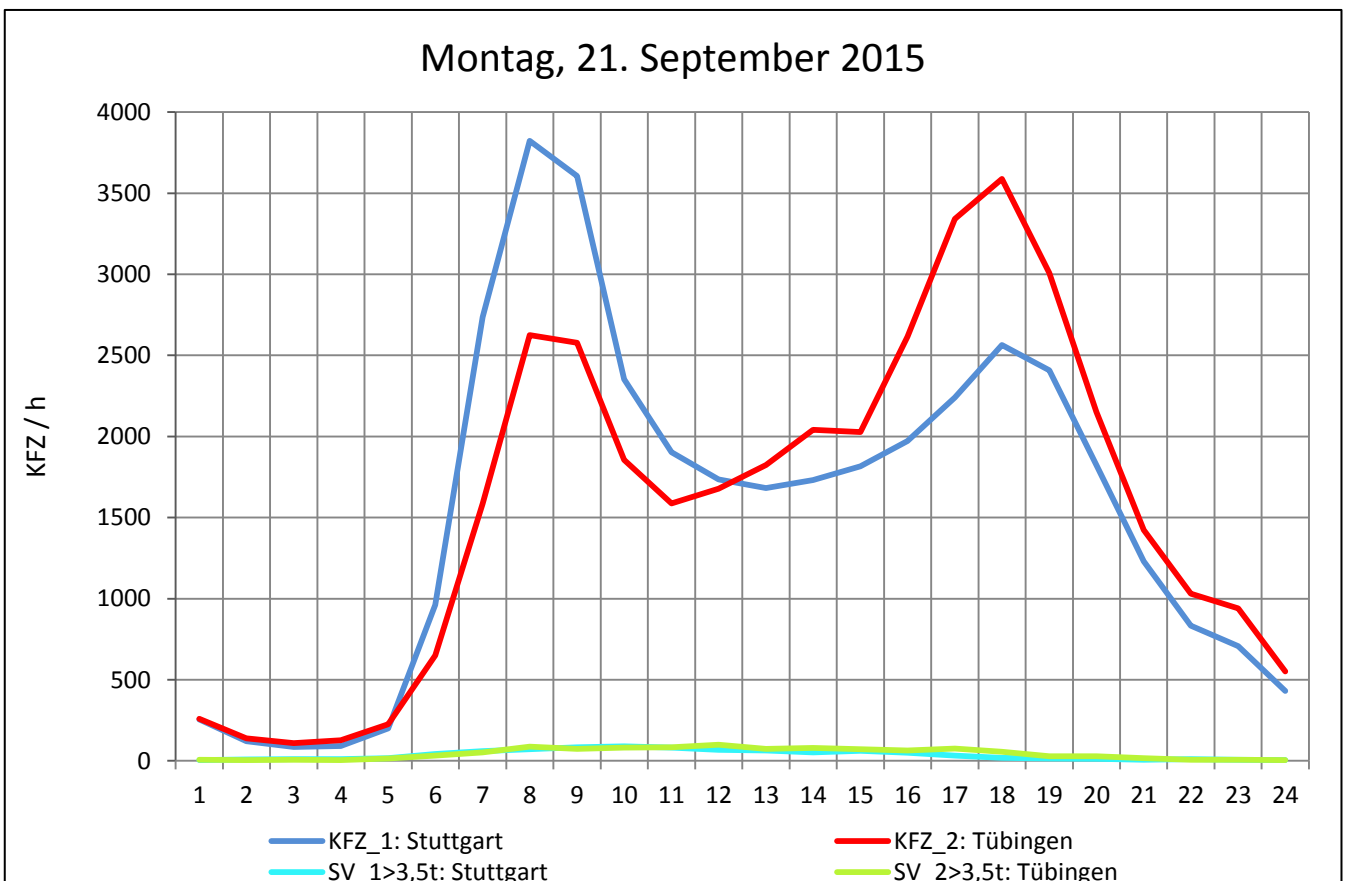
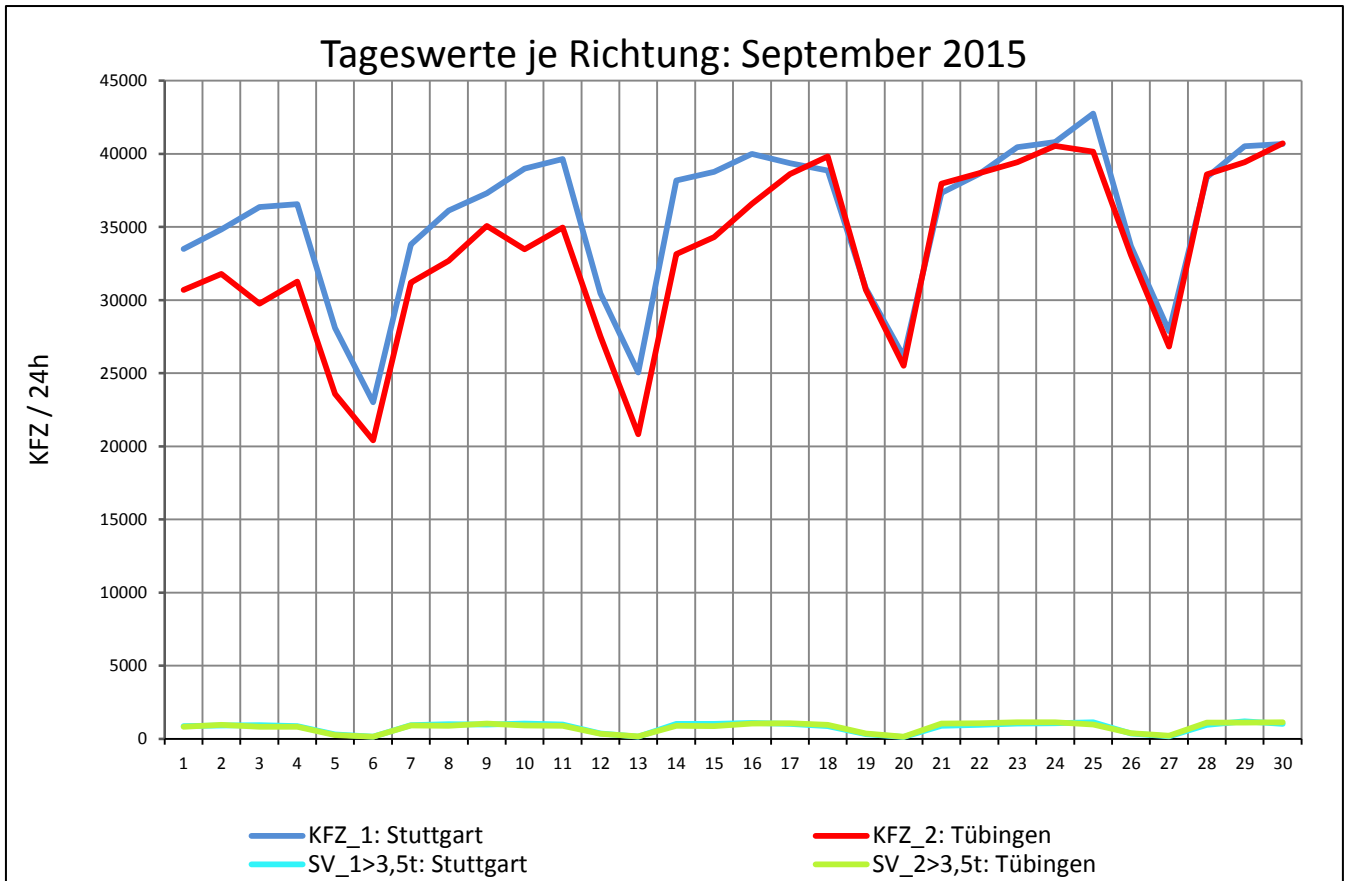
Zst.: **Echterdingen 2**

TK-/Zst-Nr.: 7220/1103

B 27

Richtung 1 : **Stuttgart**

Richtung 2 : **Tübingen**



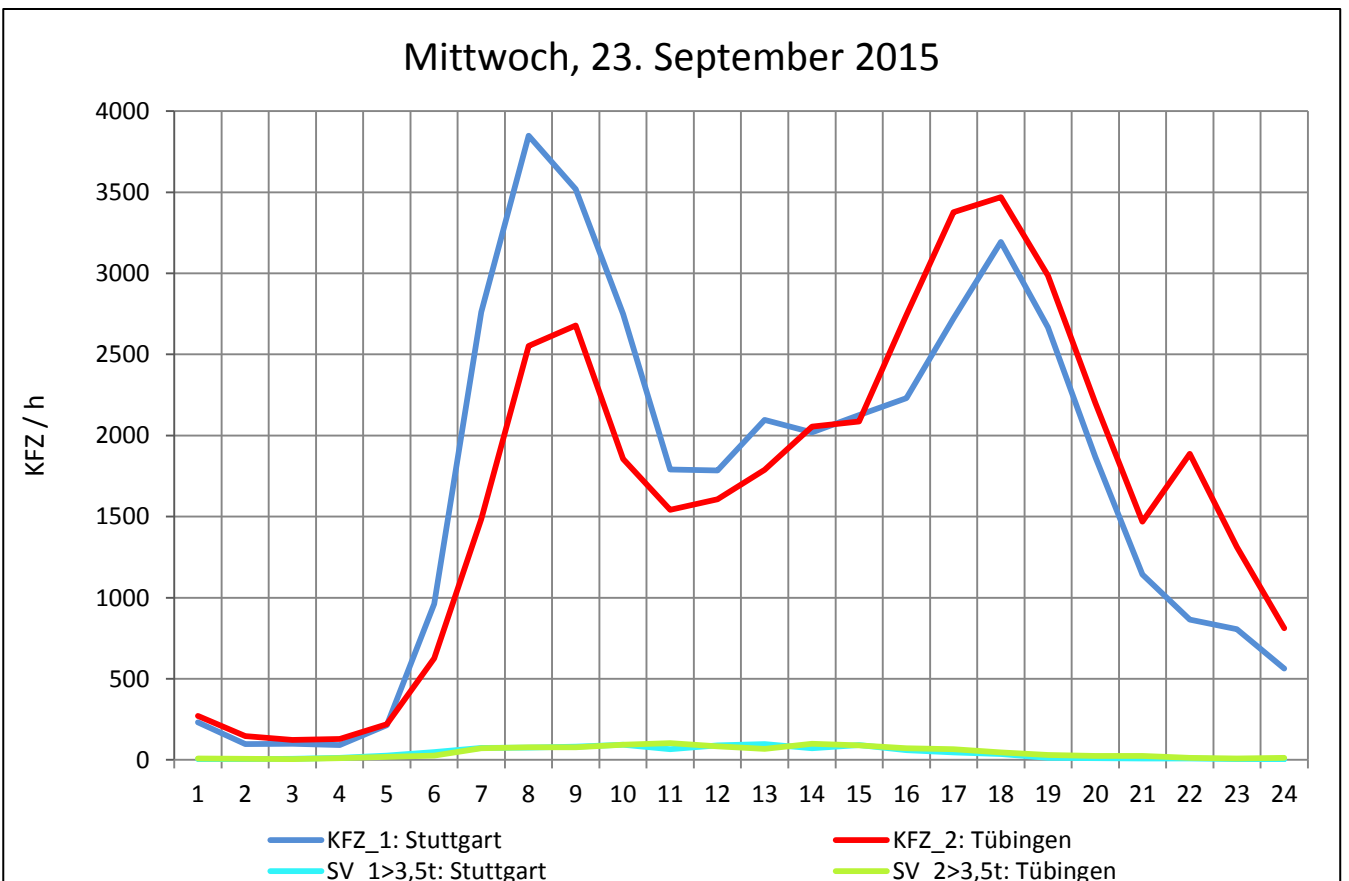
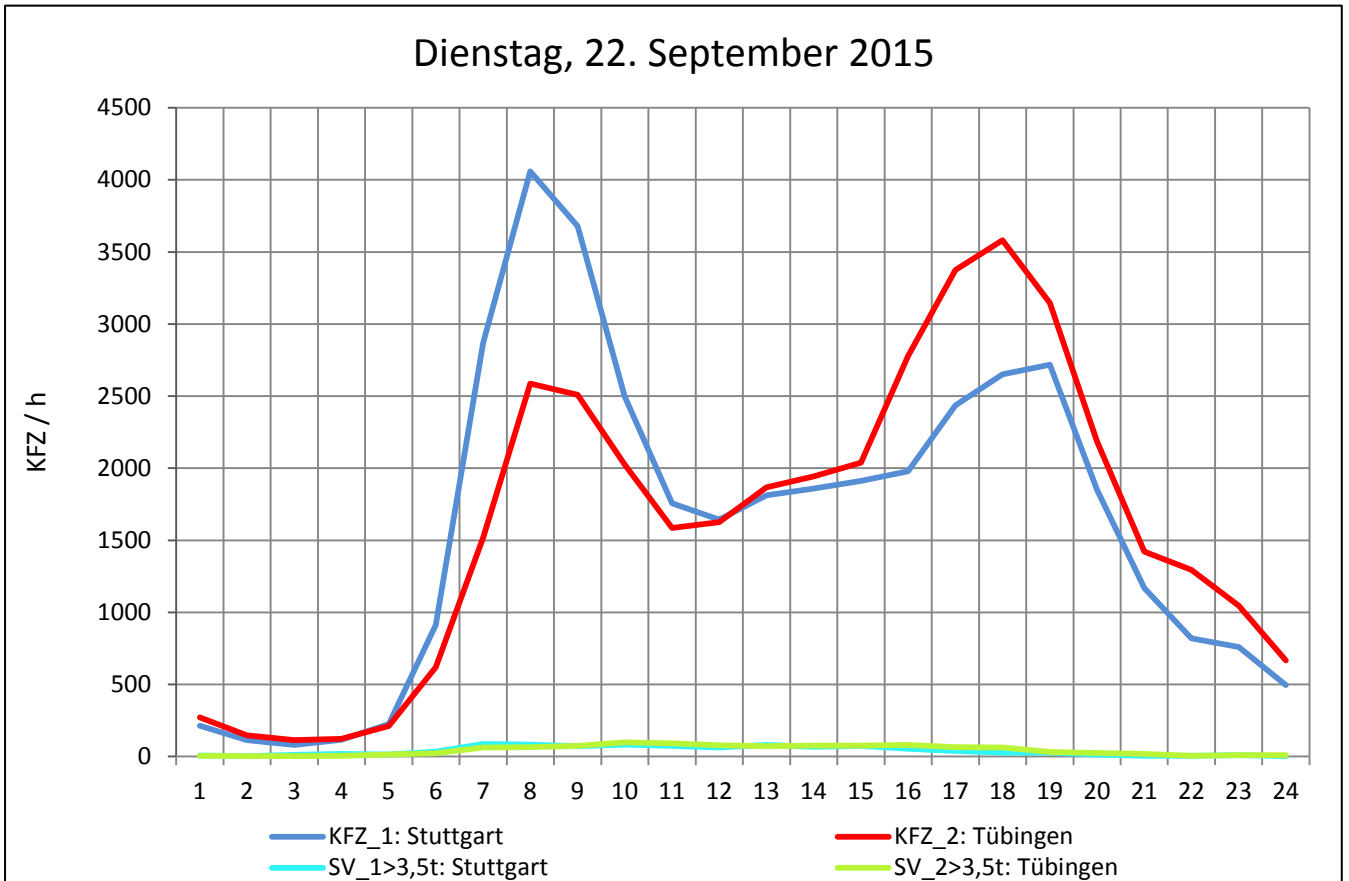
Zst.: **Echterdingen 2**

TK-/Zst-Nr.: 7220/1103

B 27

Richtung 1 : **Stuttgart**

Richtung 2 : **Tübingen**



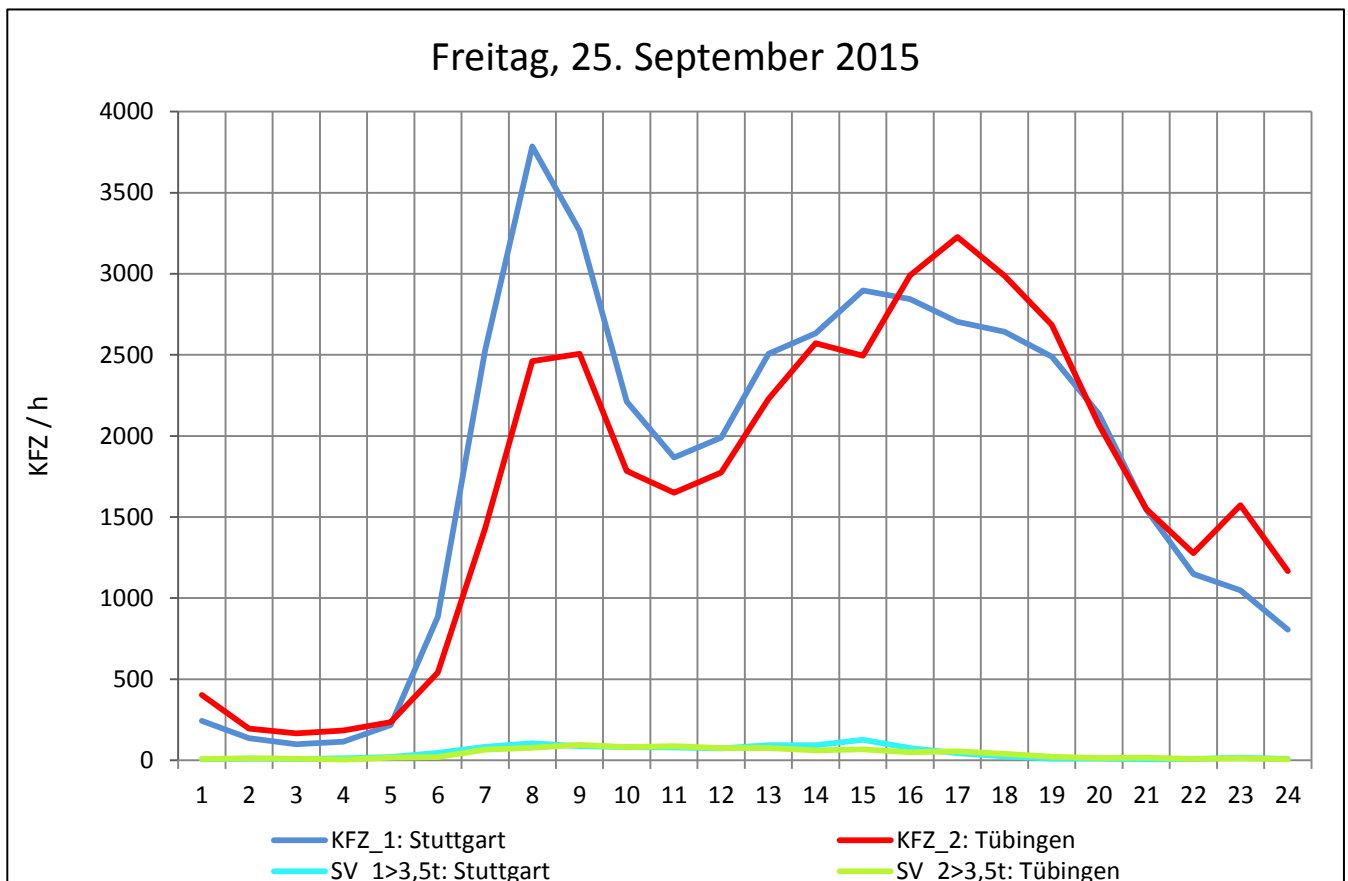
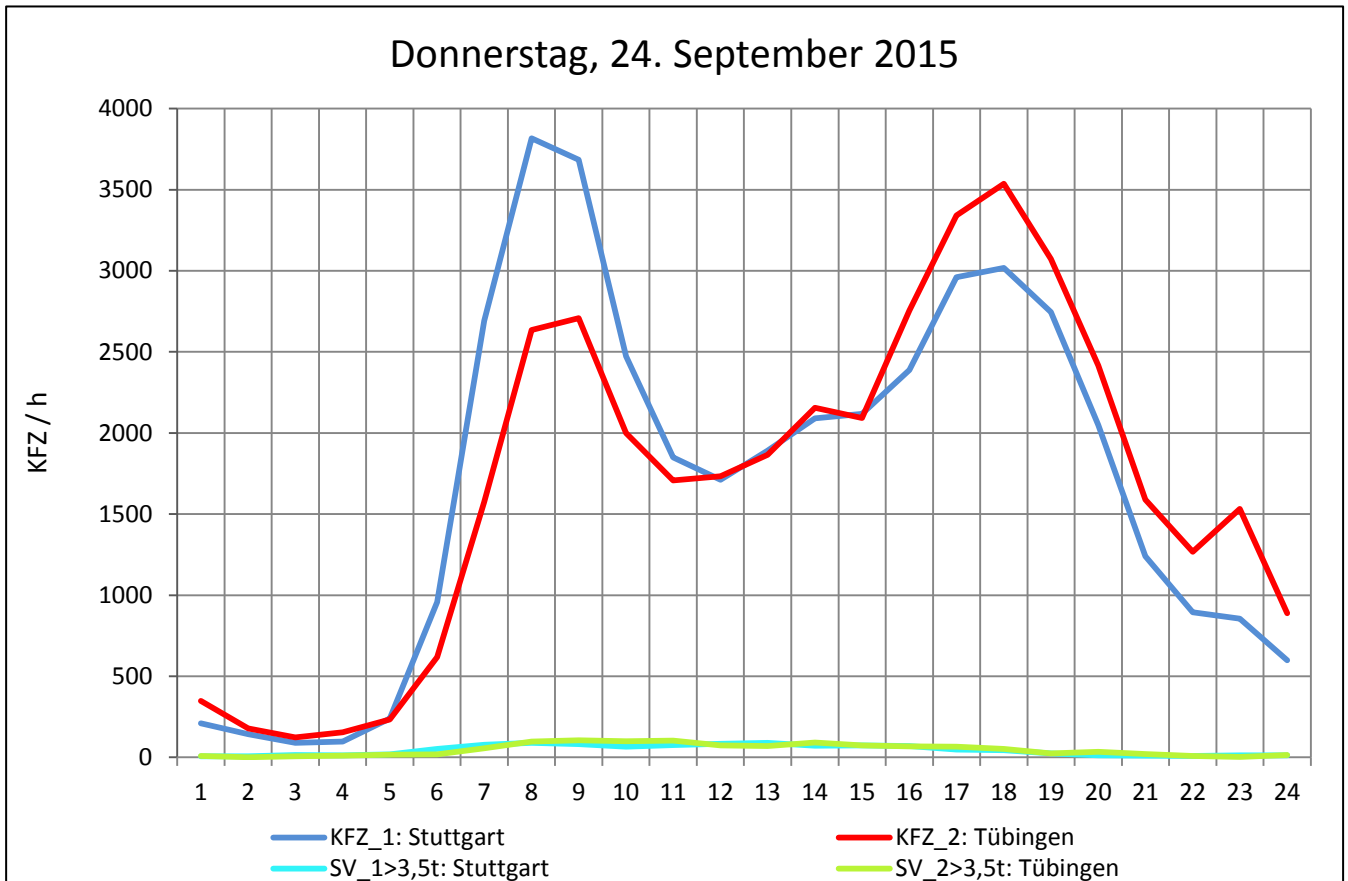
Zst.: **Echterdingen 2**

TK-/Zst-Nr.: 7220/1103

B 27

Richtung 1 : **Stuttgart**

Richtung 2 : **Tübingen**



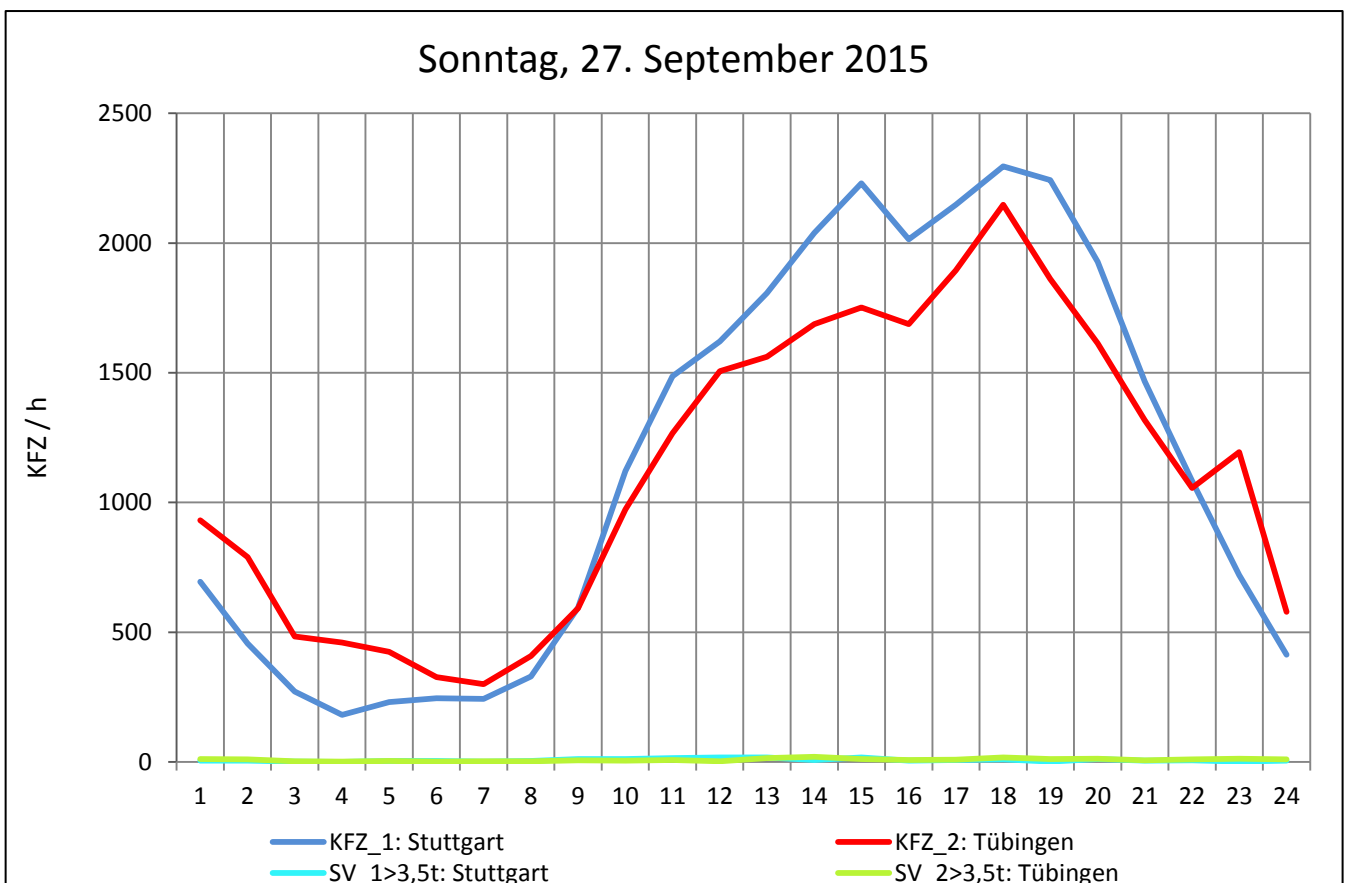
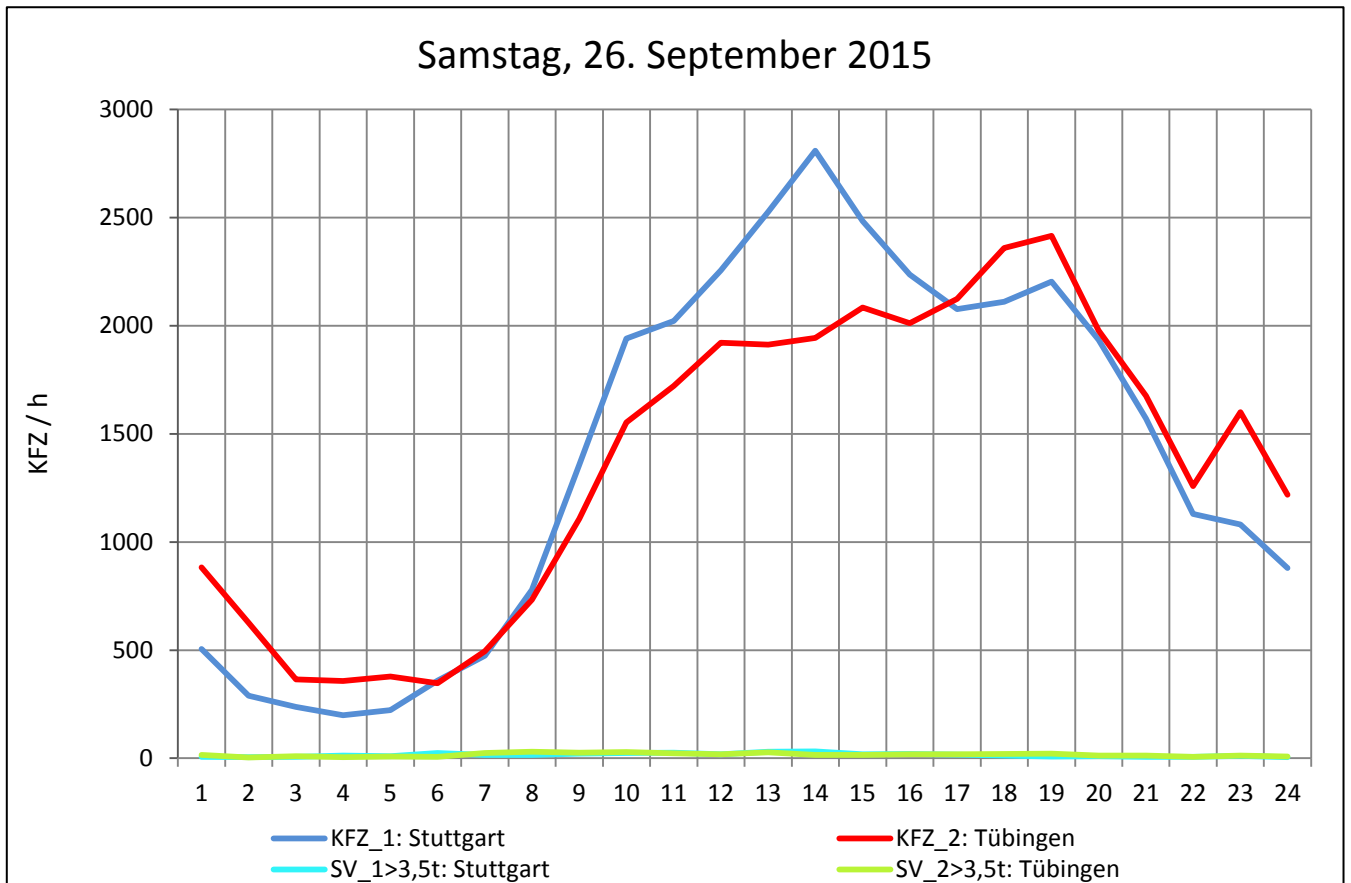
Zst.: **Echterdingen 2**

TK-/Zst-Nr.: 7220/1103

B 27

Richtung 1 : **Stuttgart**

Richtung 2 : **Tübingen**



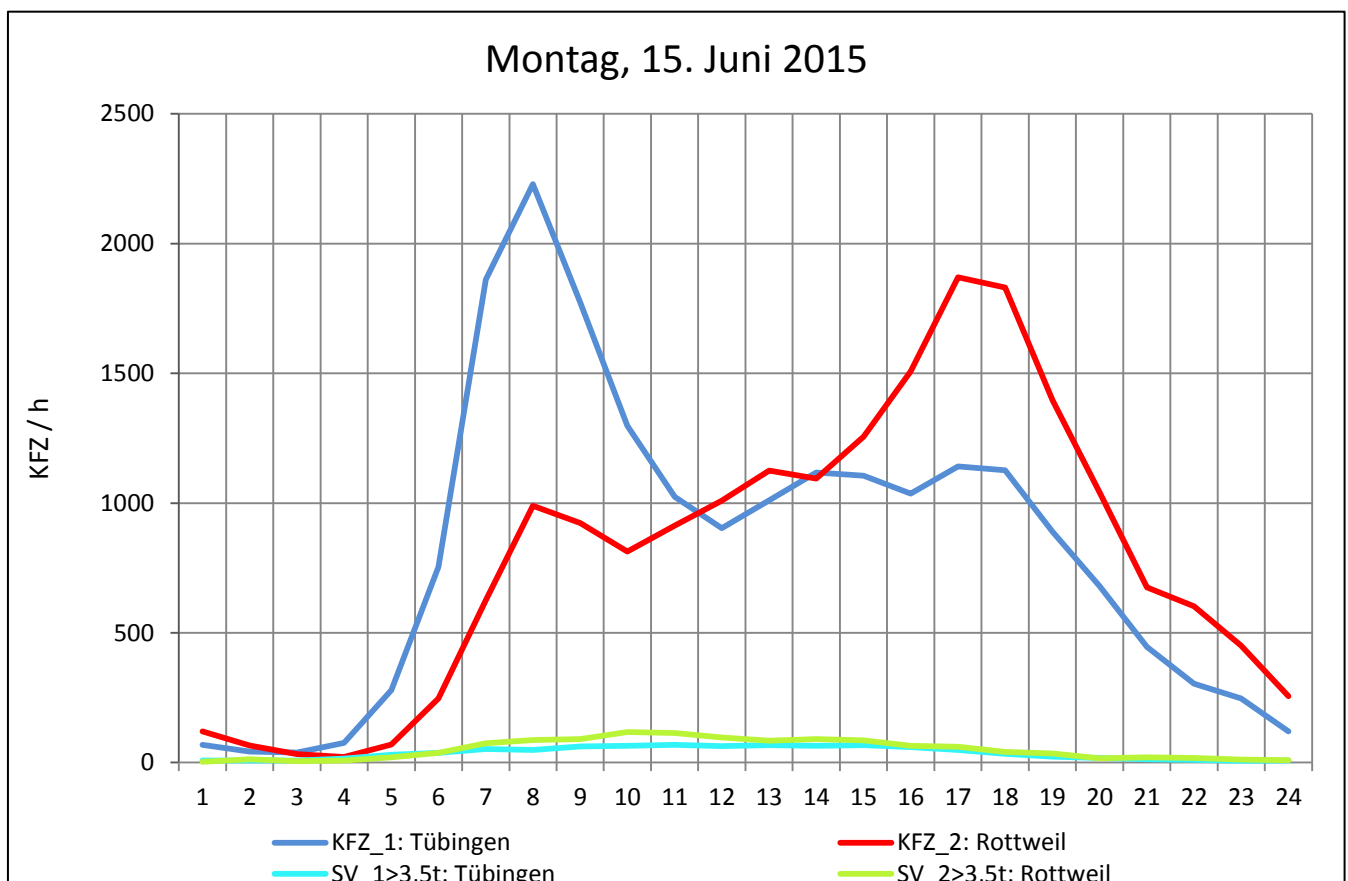
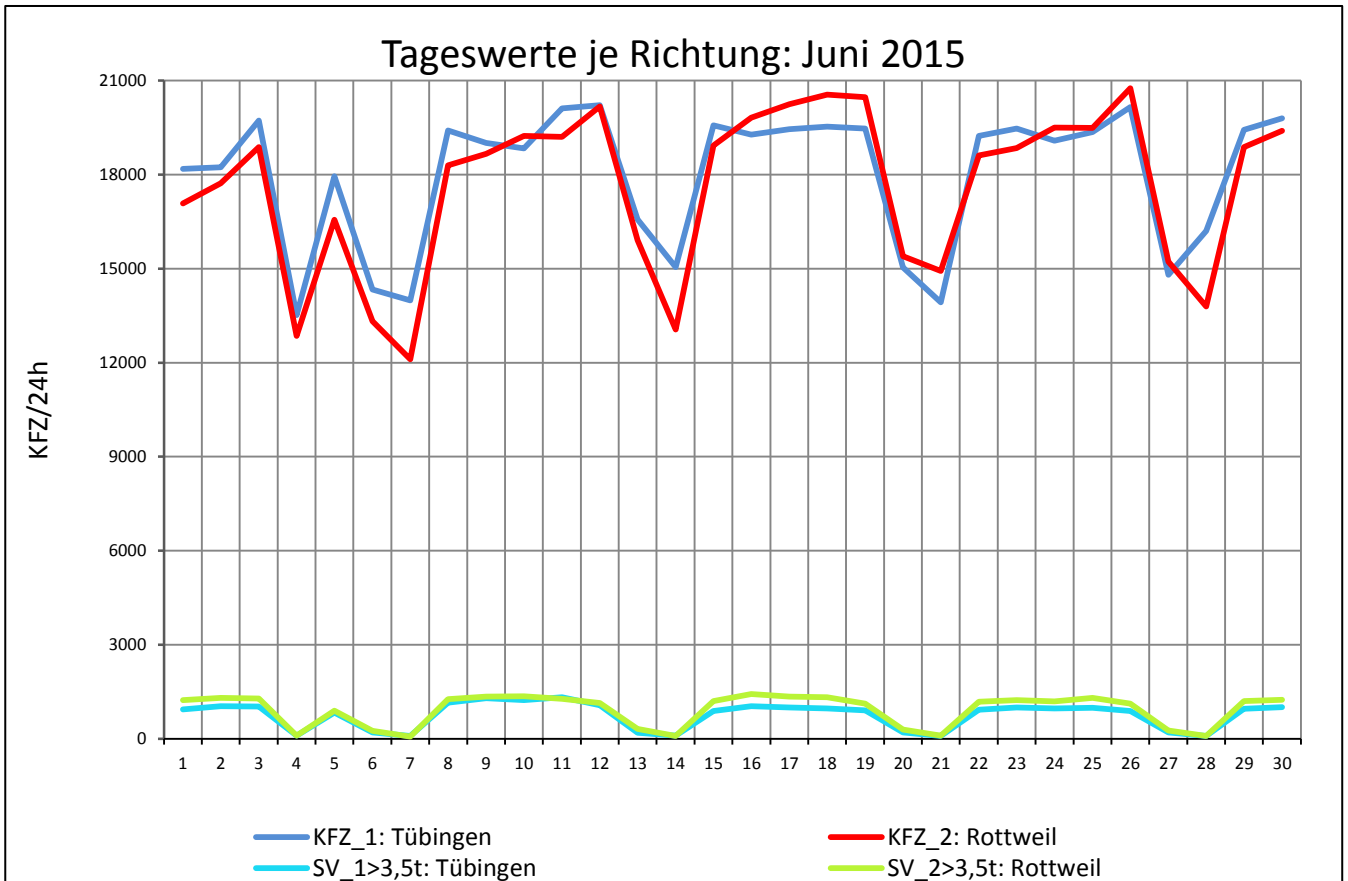
Zst.: **Tübingen Süd**

TK-/Zst-Nr.: 7520/1101

B 27

Richtung 1 : **Tübingen**

Richtung 2 : **Rottweil**



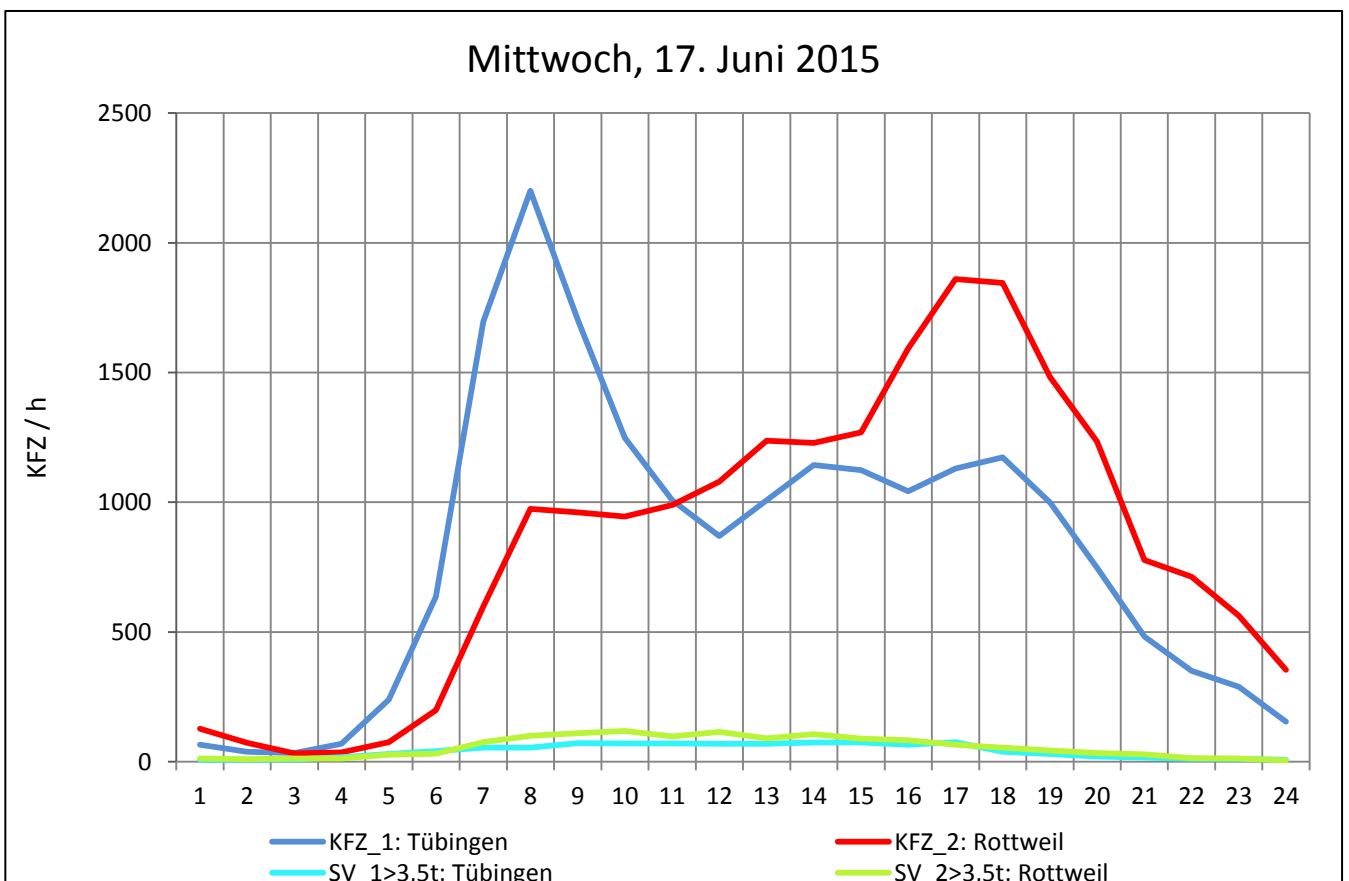
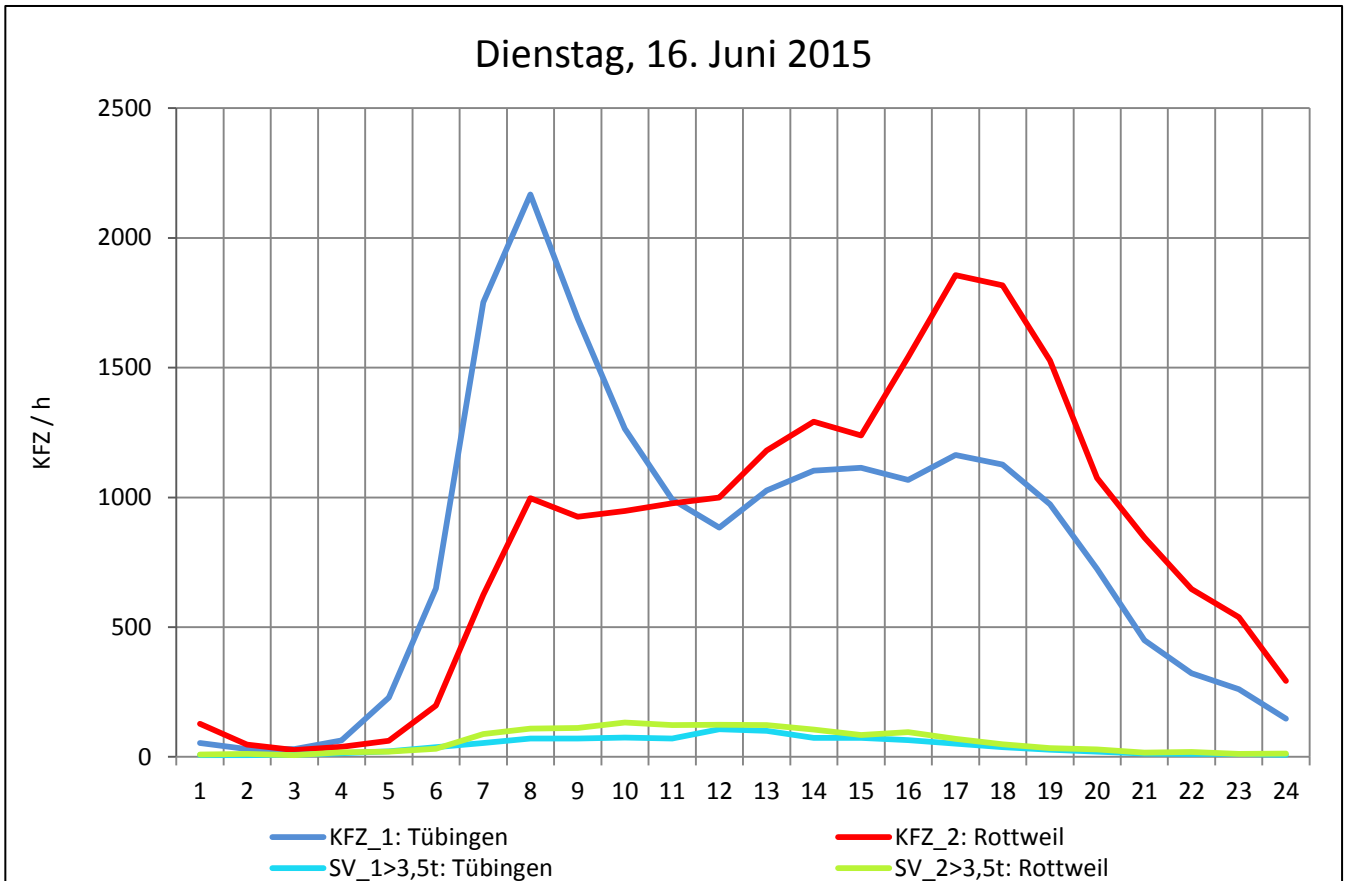
Zst.: **Tübingen Süd**

TK-/Zst-Nr.: 7520/1101

B 27

Richtung 1 : **Tübingen**

Richtung 2 : **Rottweil**



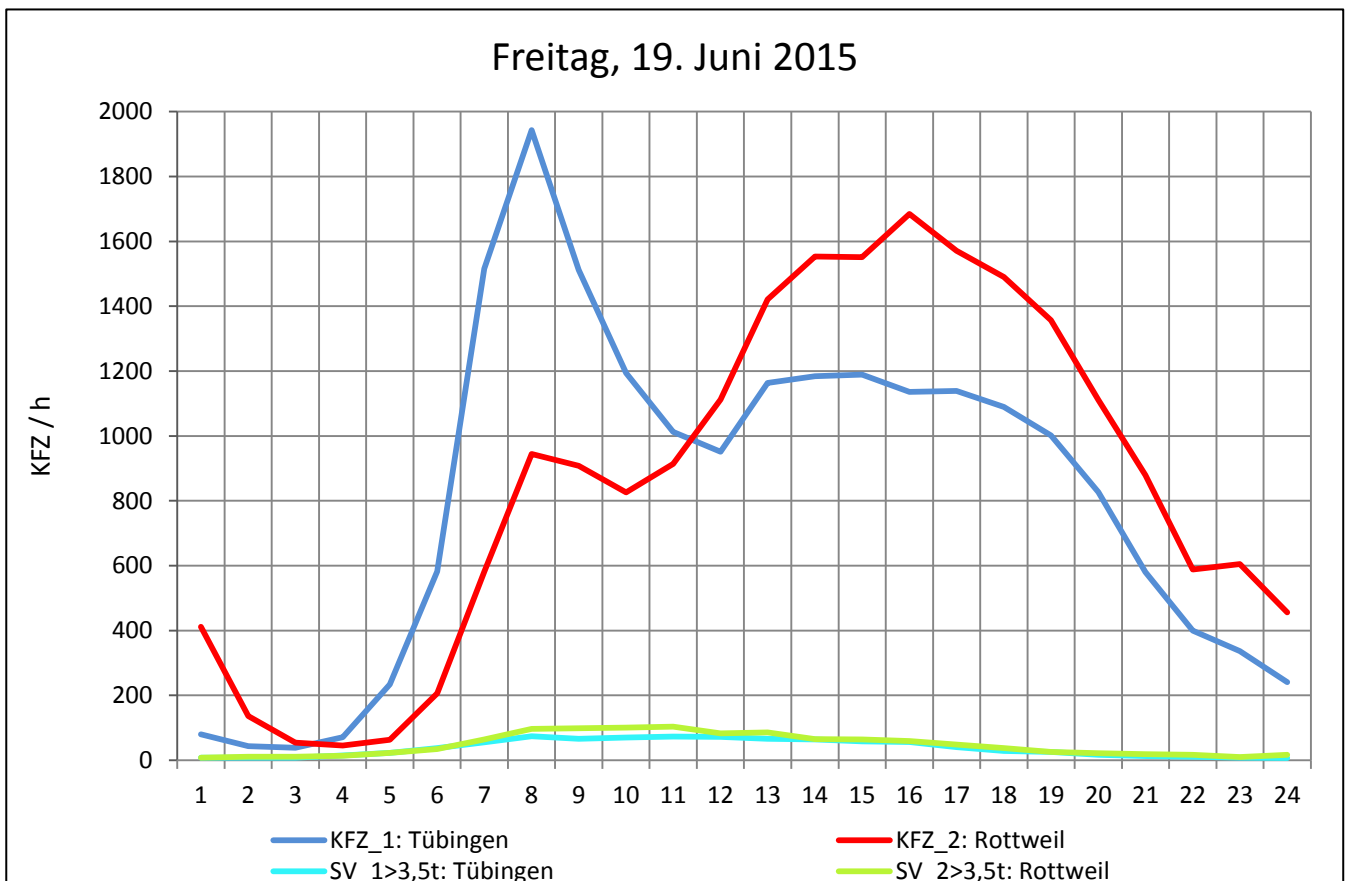
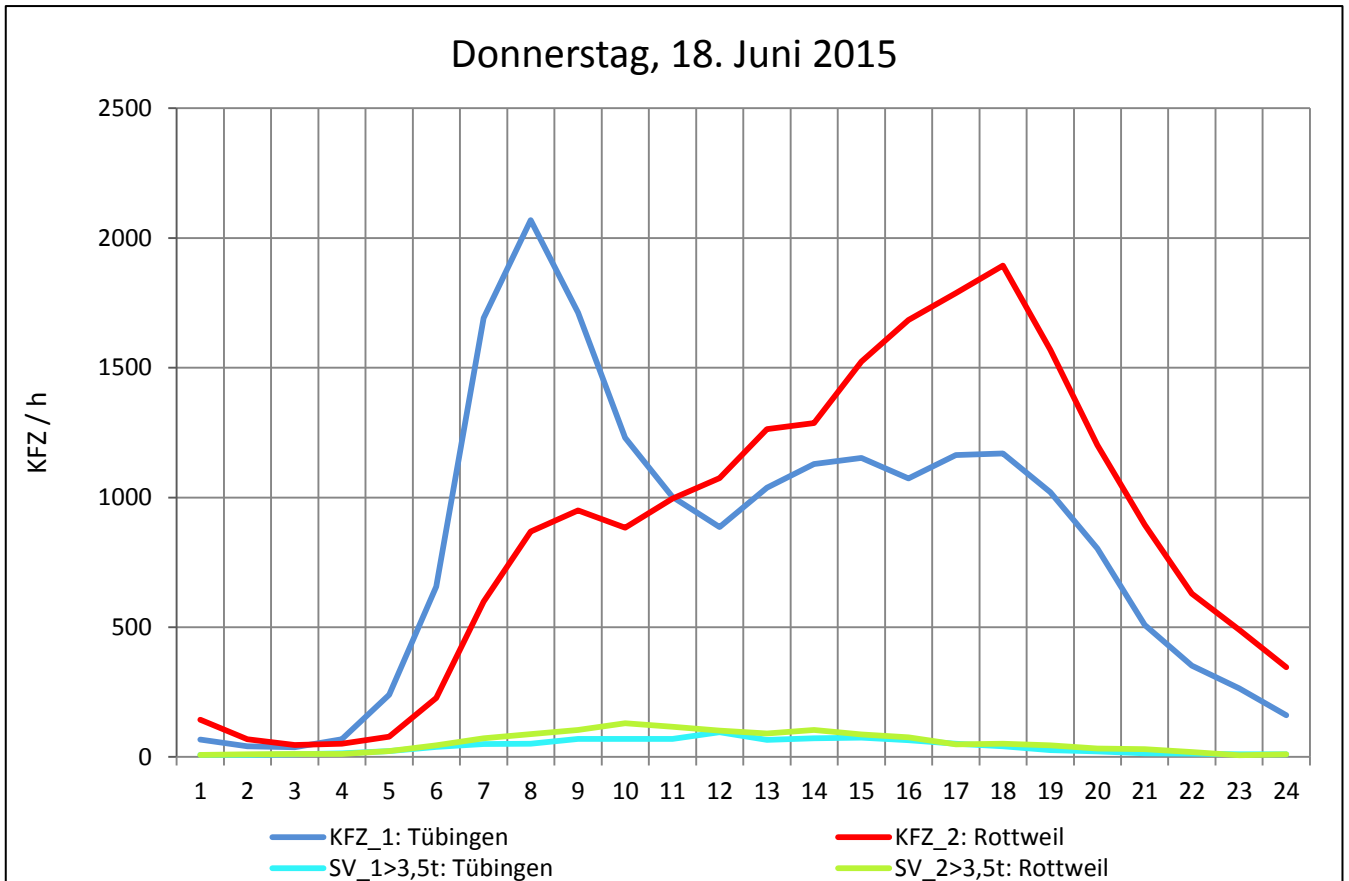
Zst.: **Tübingen Süd**

TK-/Zst-Nr.: 7520/1101

B 27

Richtung 1 : **Tübingen**

Richtung 2 : **Rottweil**



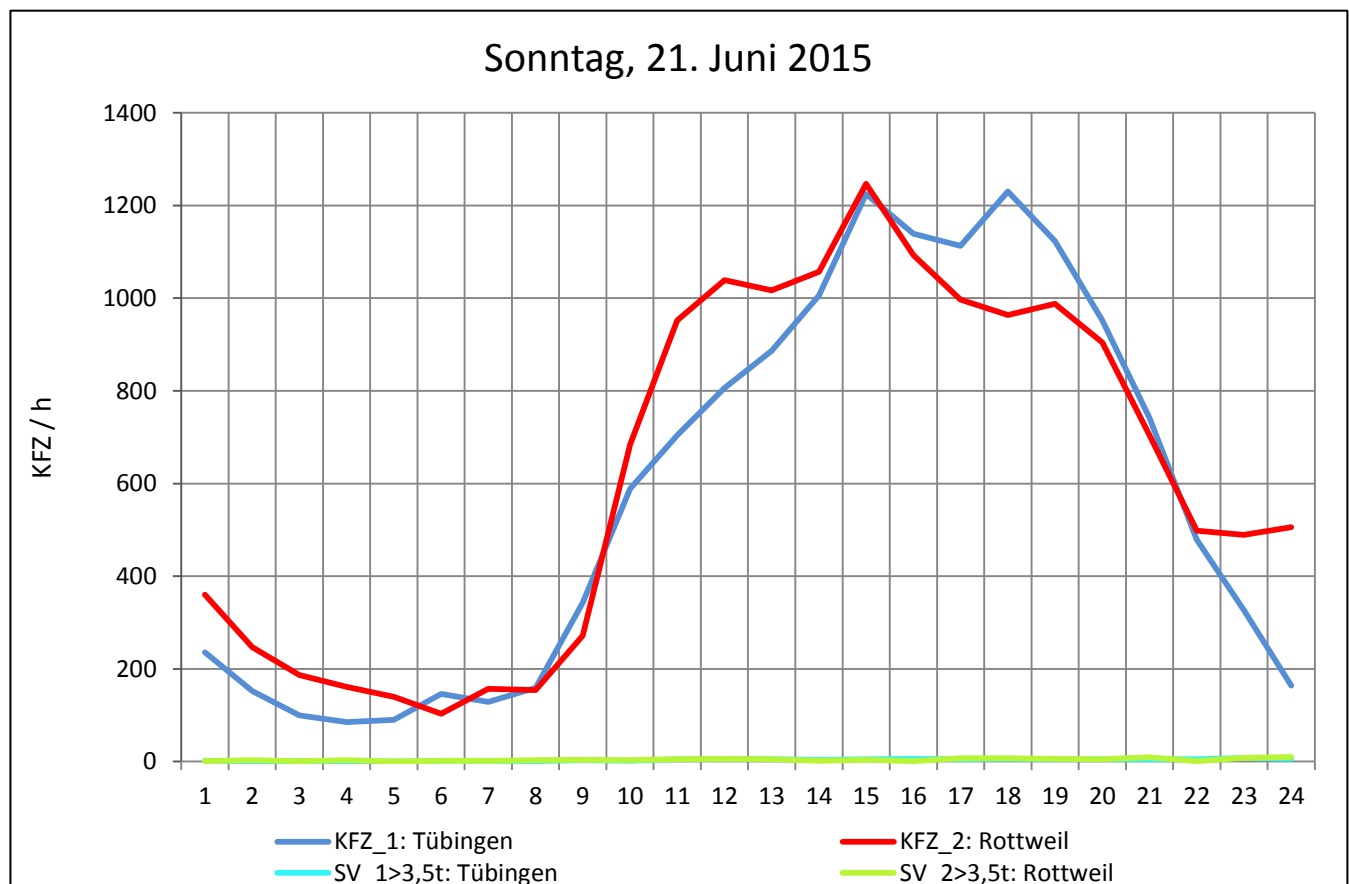
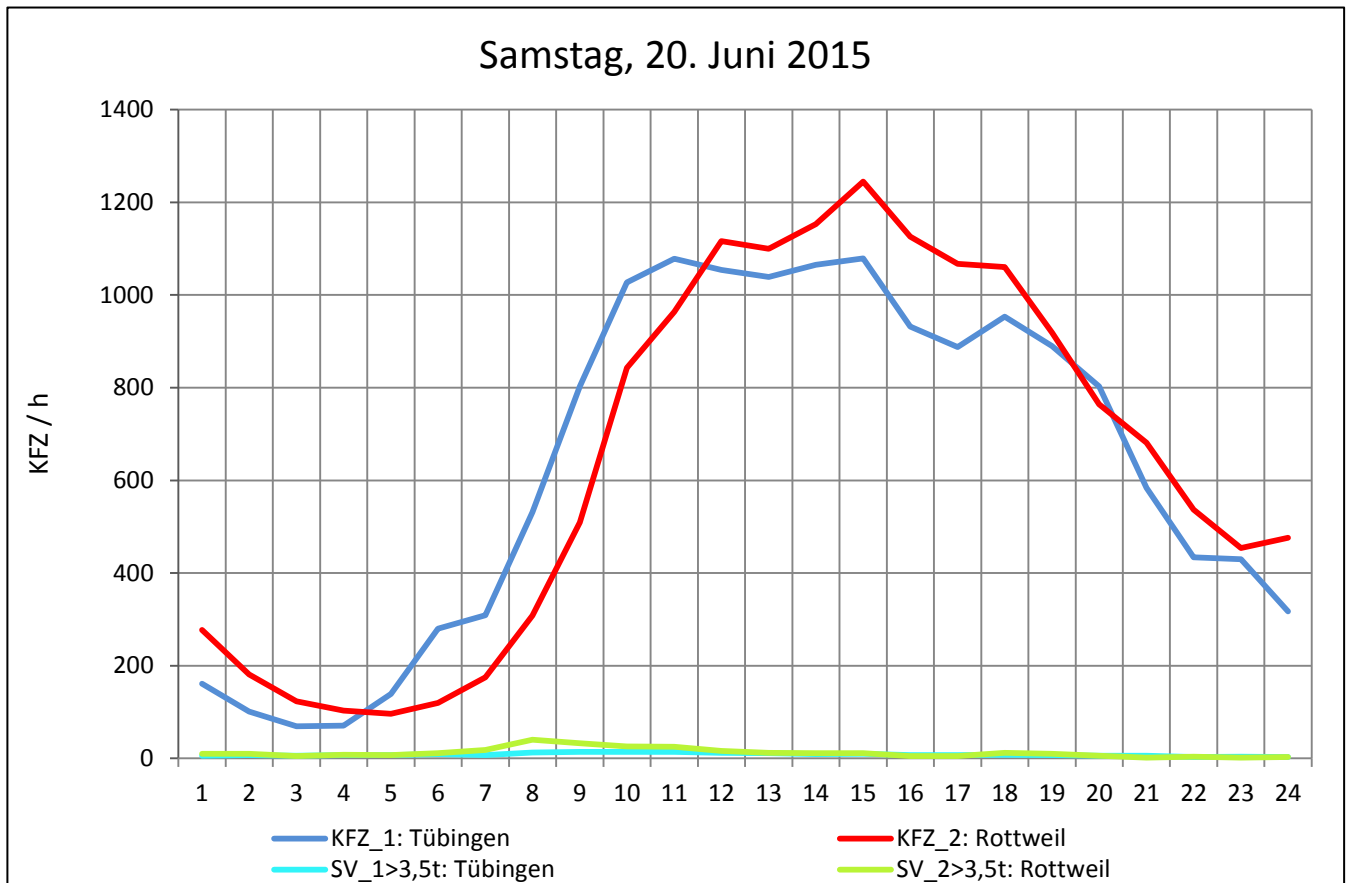
Zst.: **Tübingen Süd**

TK-/Zst-Nr.: 7520/1101

B 27

Richtung 1 : **Tübingen**

Richtung 2 : **Rottweil**



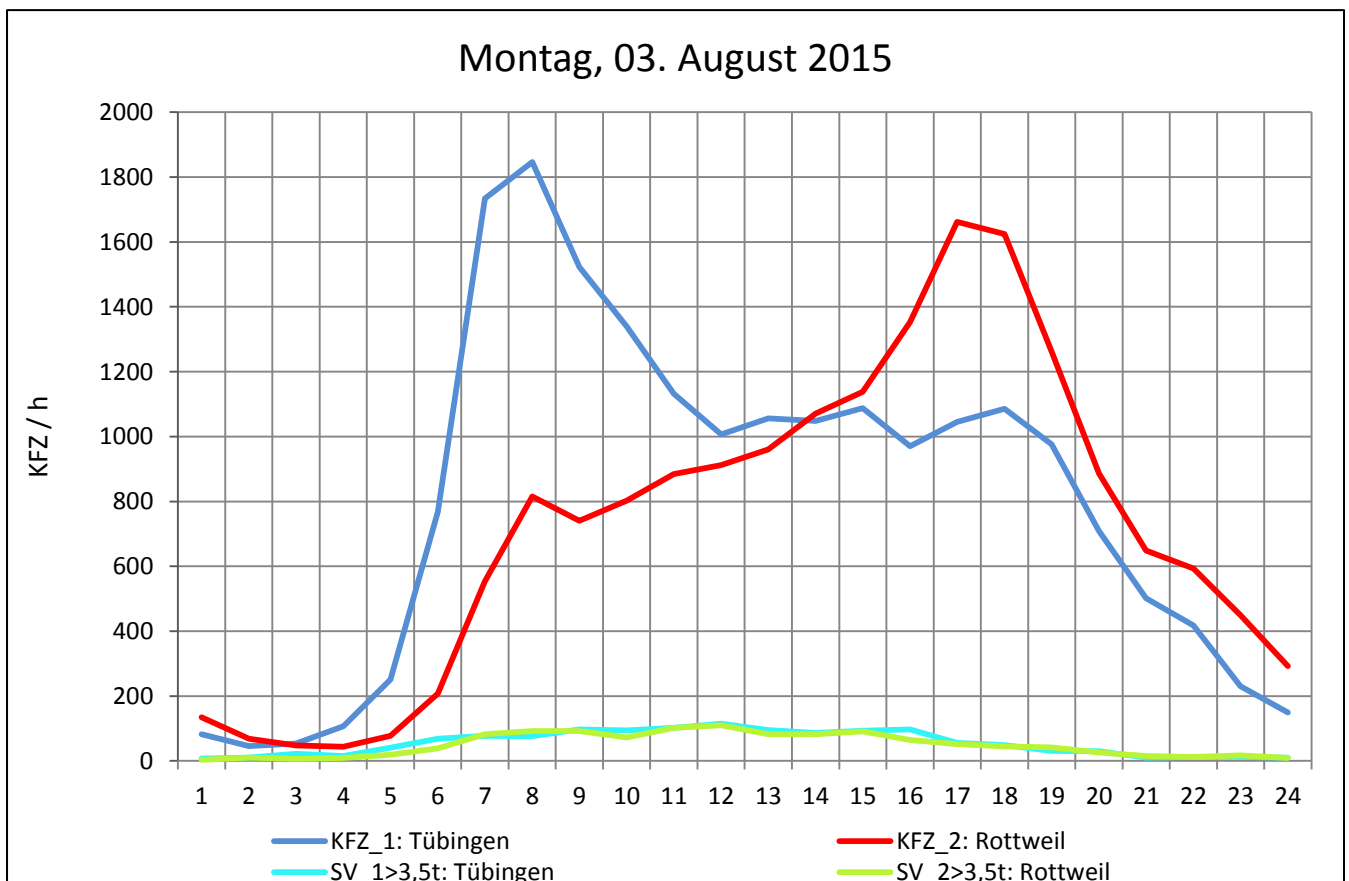
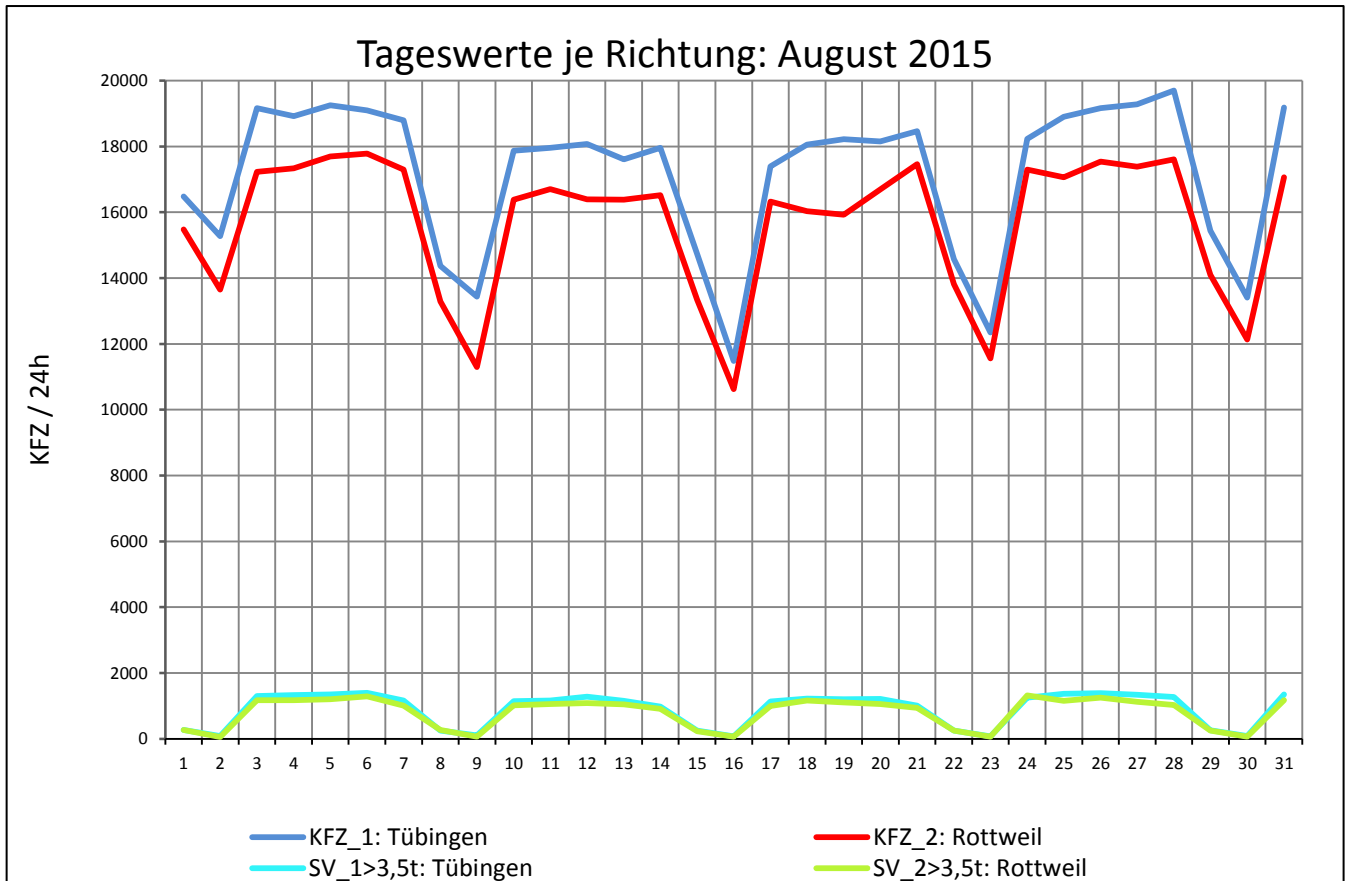
Zst.: **Tübingen Süd**

TK-/Zst-Nr.: 7520/1101

B 27

Richtung 1 : **Tübingen**

Richtung 2 : **Rottweil**



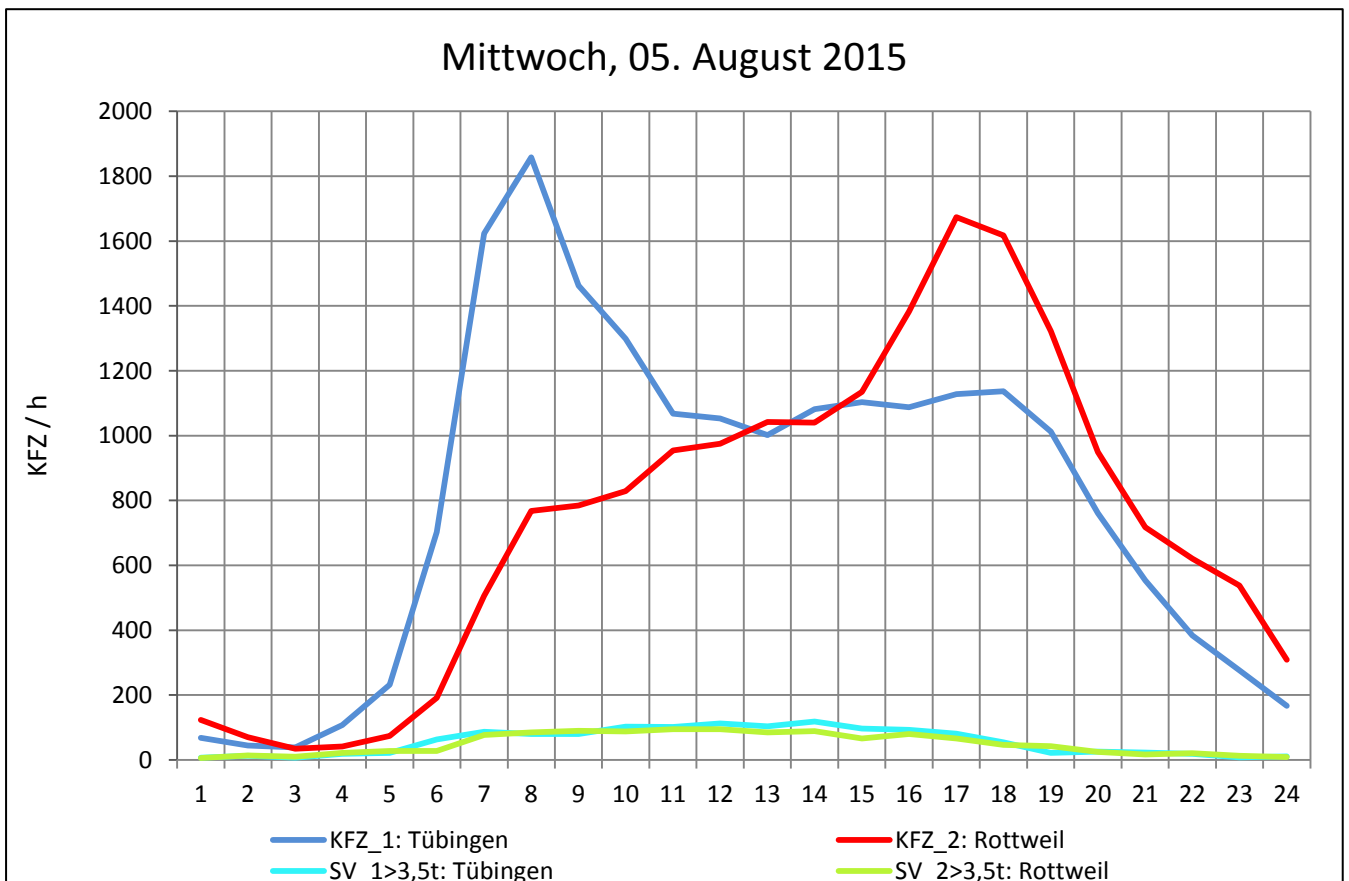
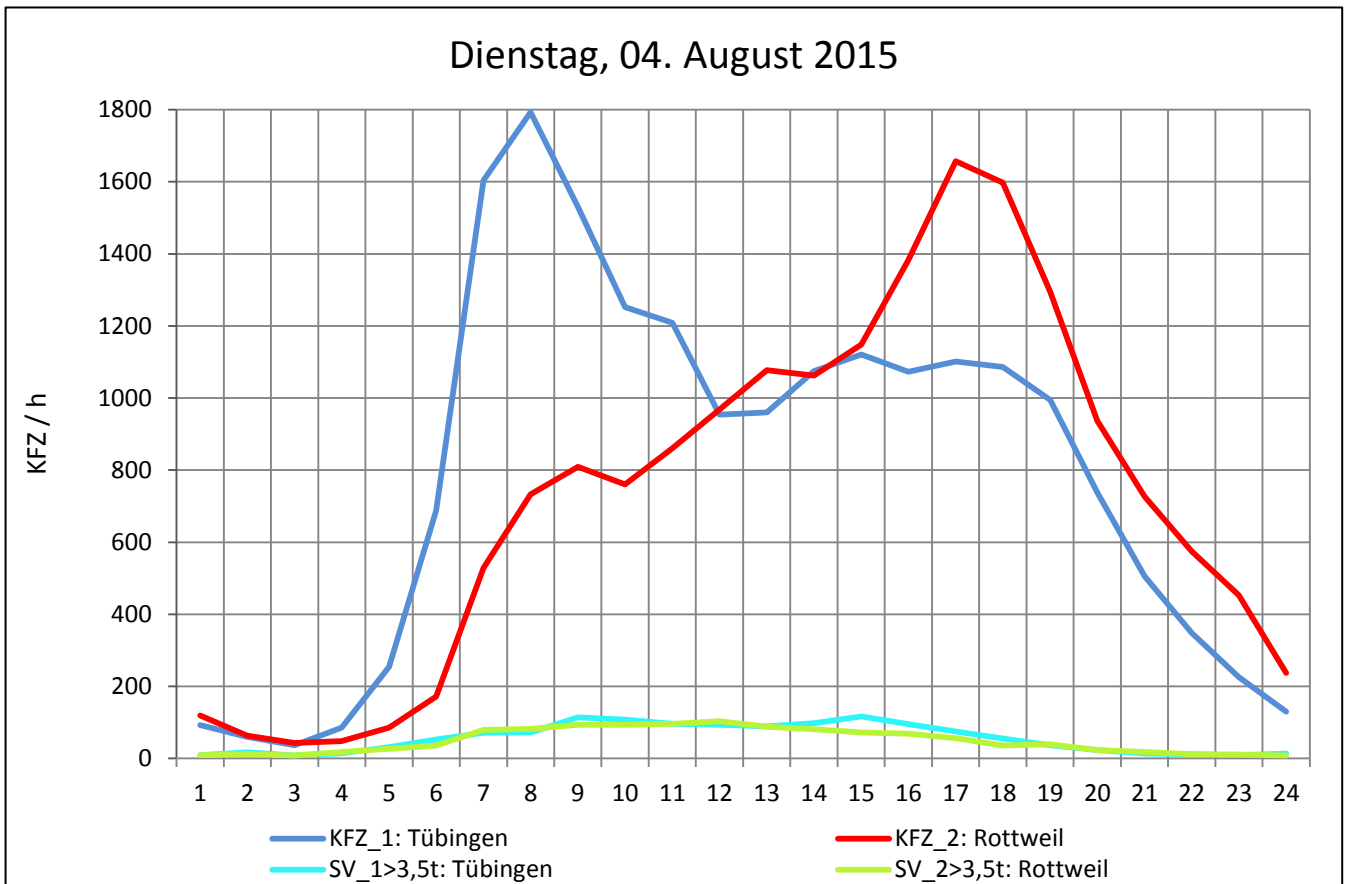
Zst.: **Tübingen Süd**

TK-/Zst-Nr.: 7520/1101

B 27

Richtung 1 : **Tübingen**

Richtung 2 : **Rottweil**



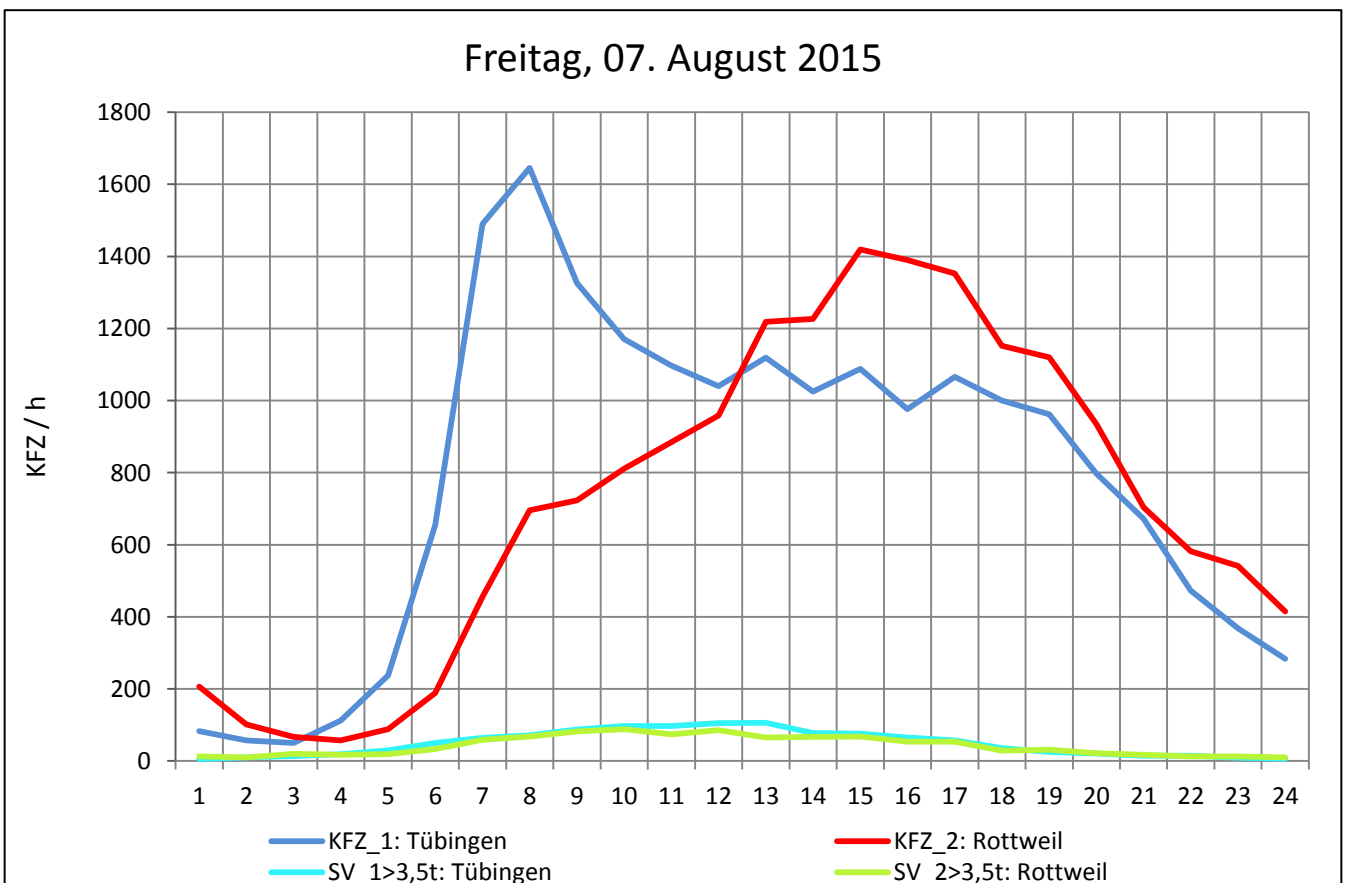
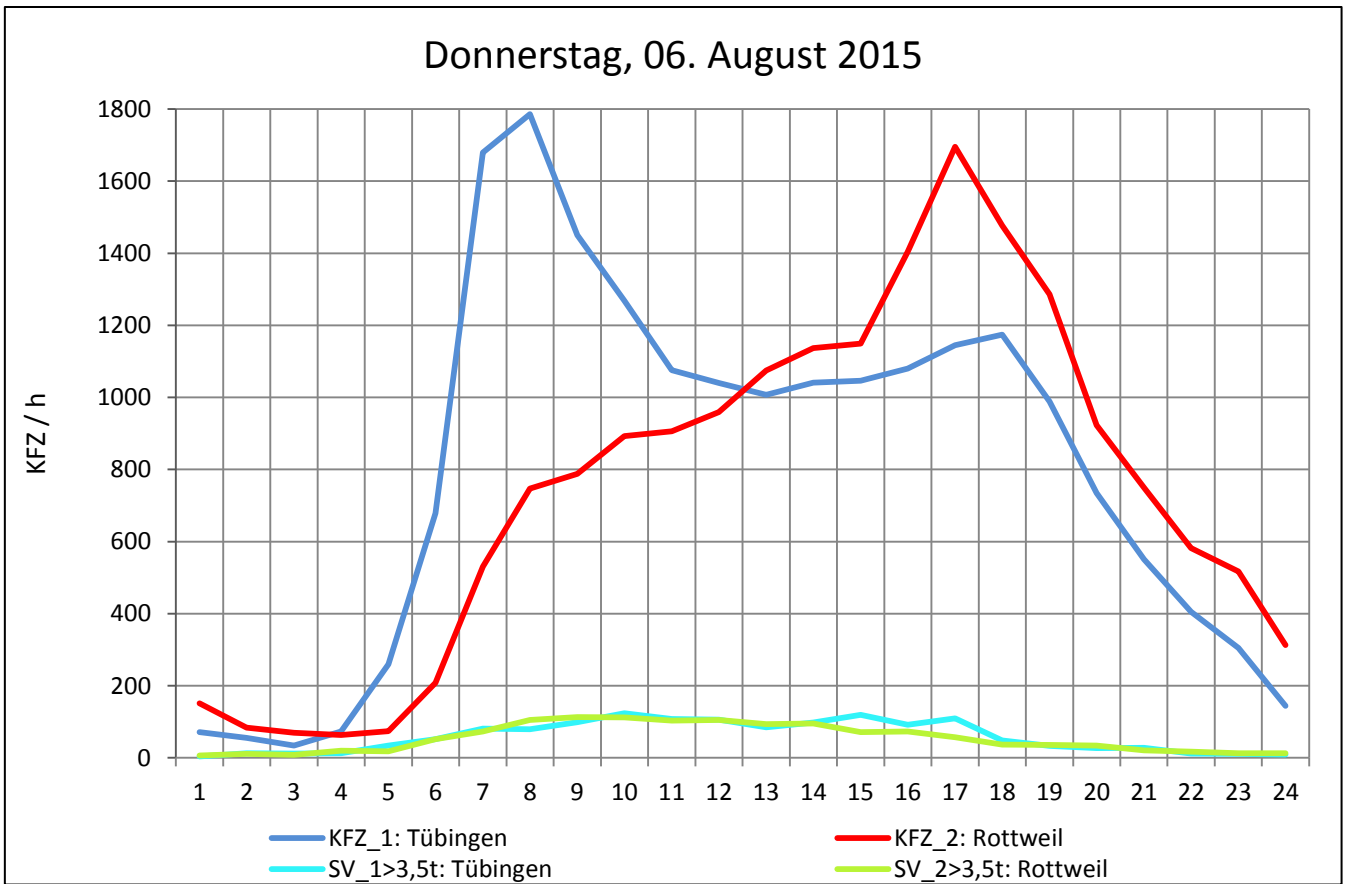
Zst.: **Tübingen Süd**

TK-/Zst-Nr.: 7520/1101

B 27

Richtung 1 : **Tübingen**

Richtung 2 : **Rottweil**



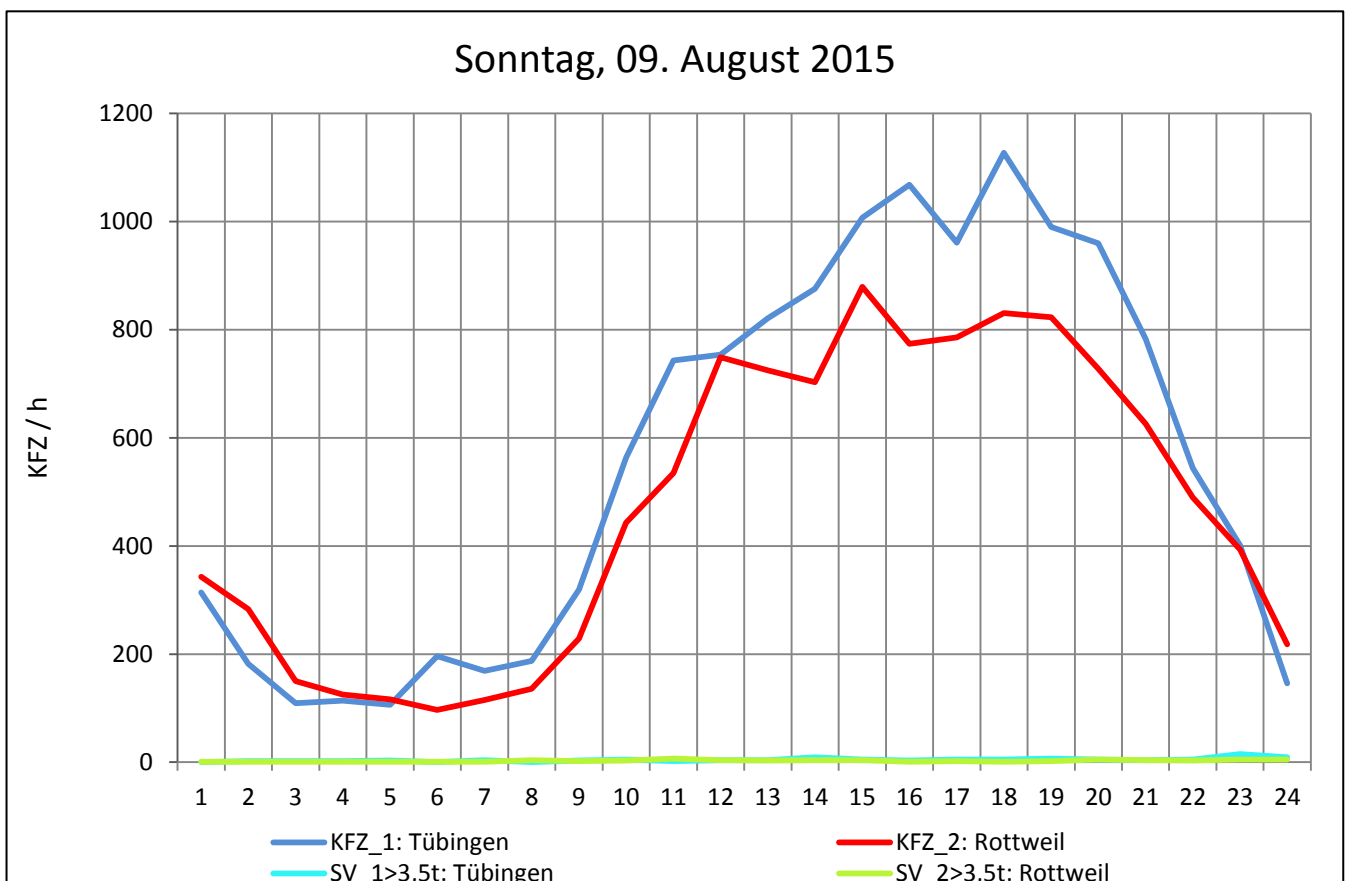
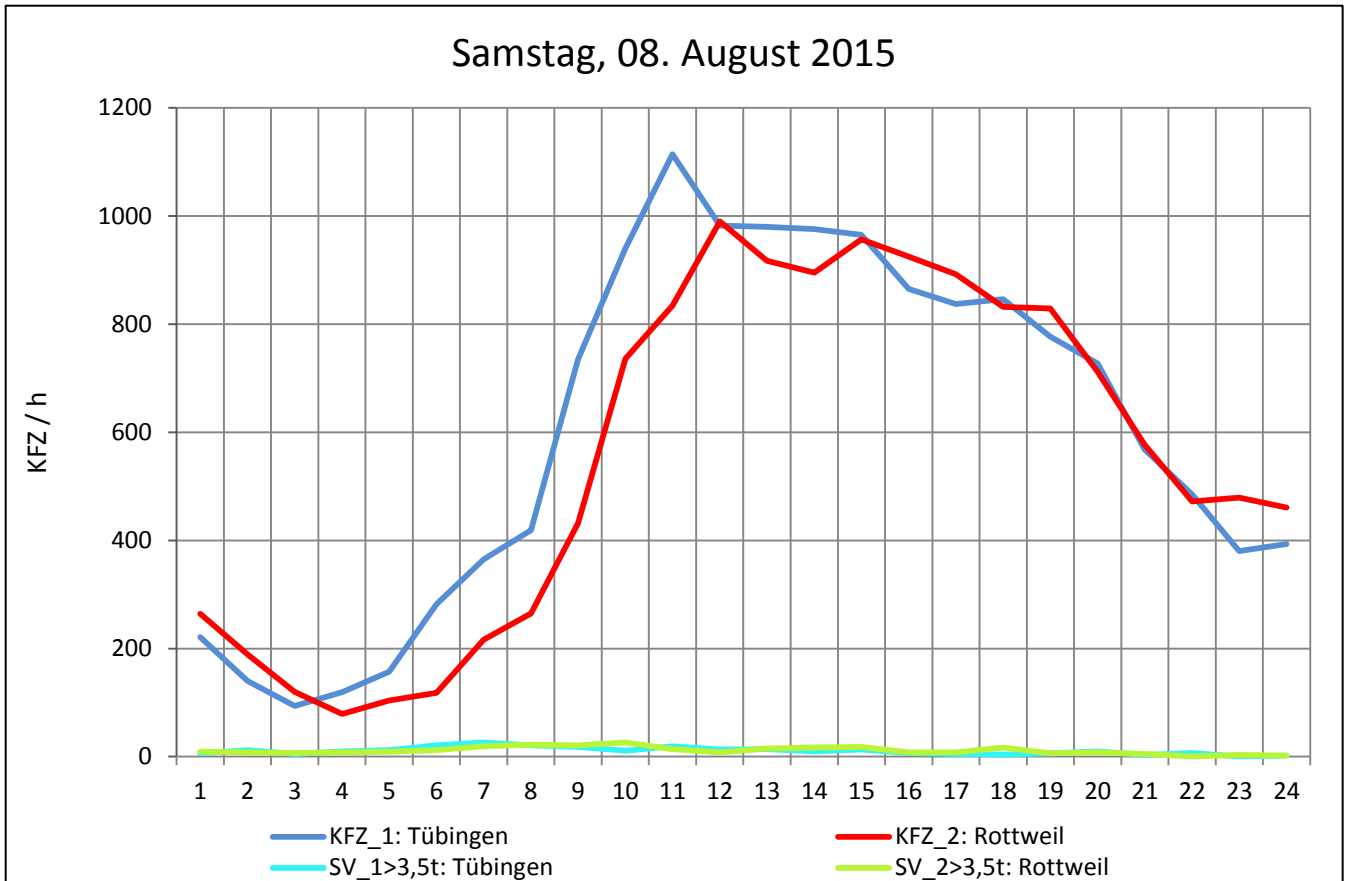
Zst.: **Tübingen Süd**

TK-/Zst-Nr.: 7520/1101

B 27

Richtung 1 : **Tübingen**

Richtung 2 : **Rottweil**



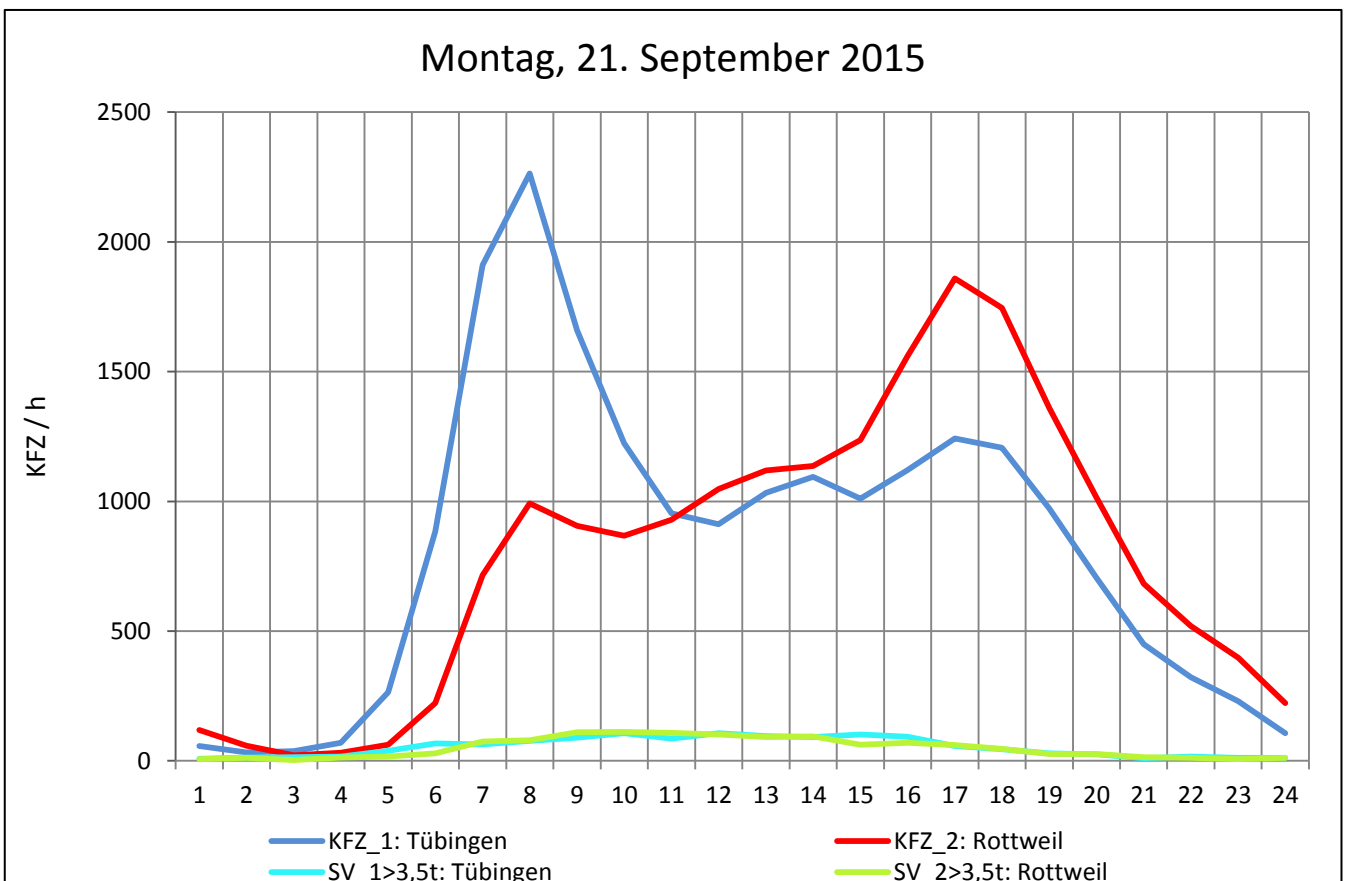
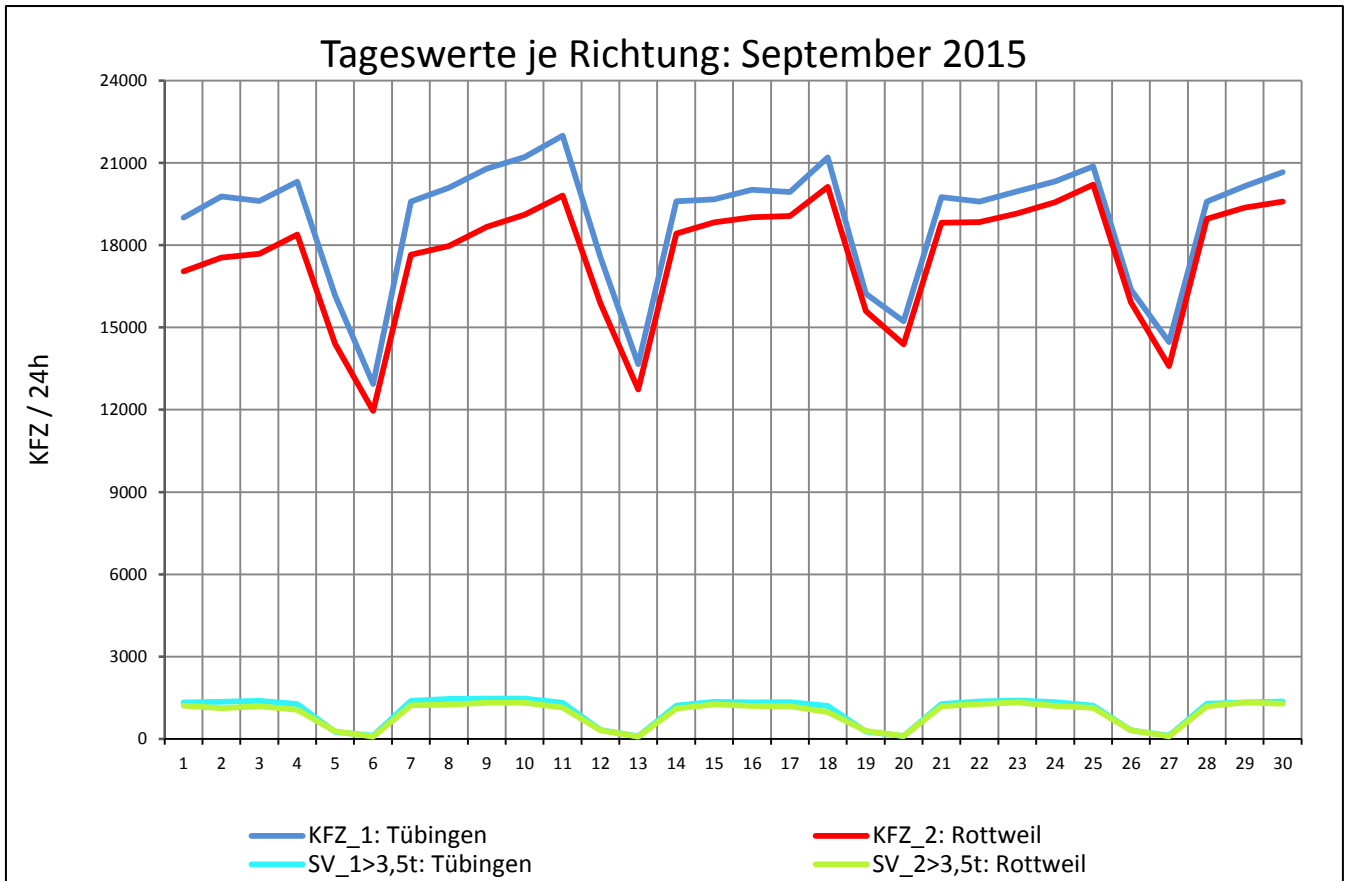
Zst.: **Tübingen Süd**

TK-/Zst-Nr.: 7520/1101

B 27

Richtung 1 : **Tübingen**

Richtung 2 : **Rottweil**



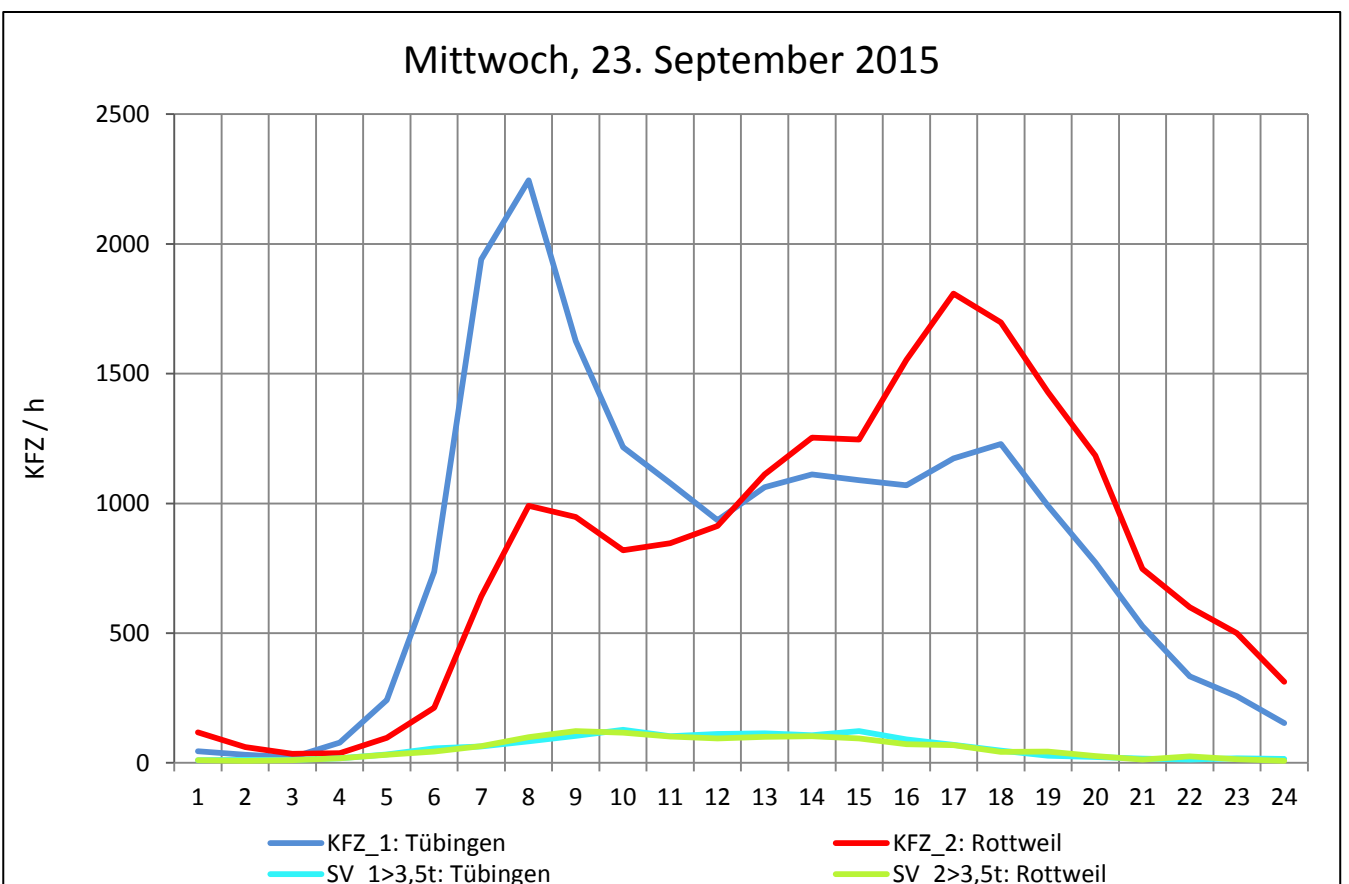
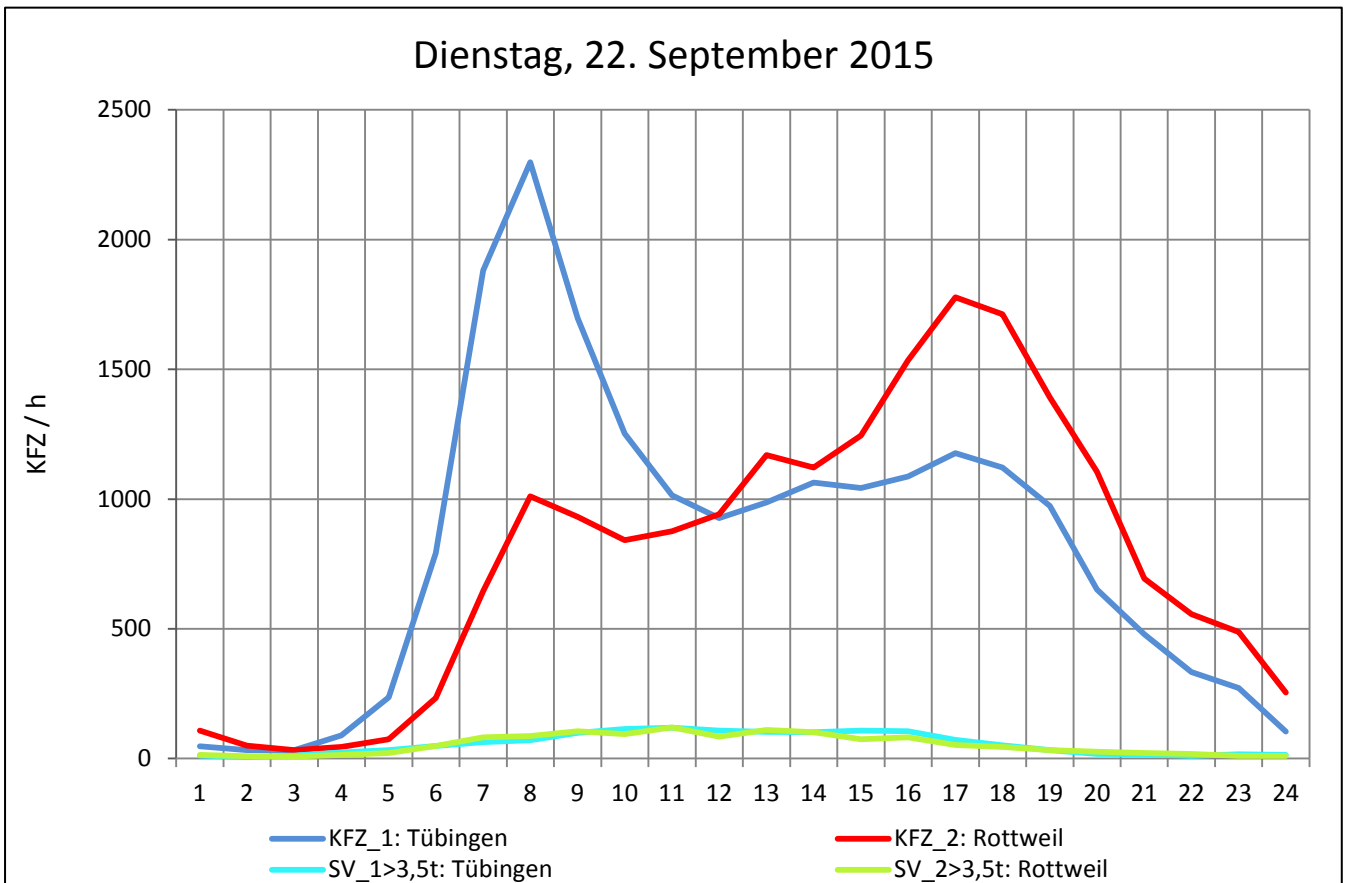
Zst.: **Tübingen Süd**

TK-/Zst-Nr.: 7520/1101

B 27

Richtung 1 : **Tübingen**

Richtung 2 : **Rottweil**



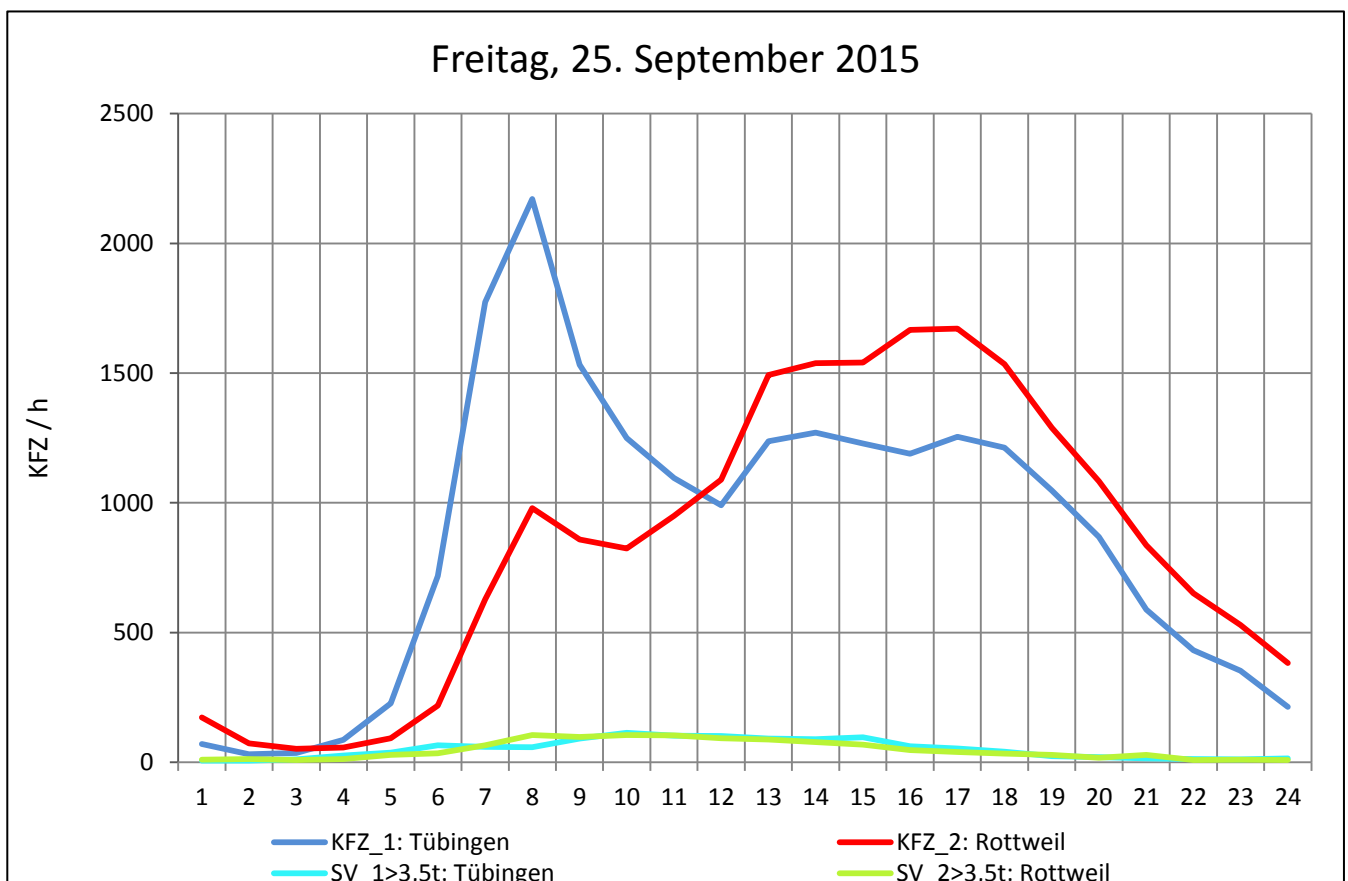
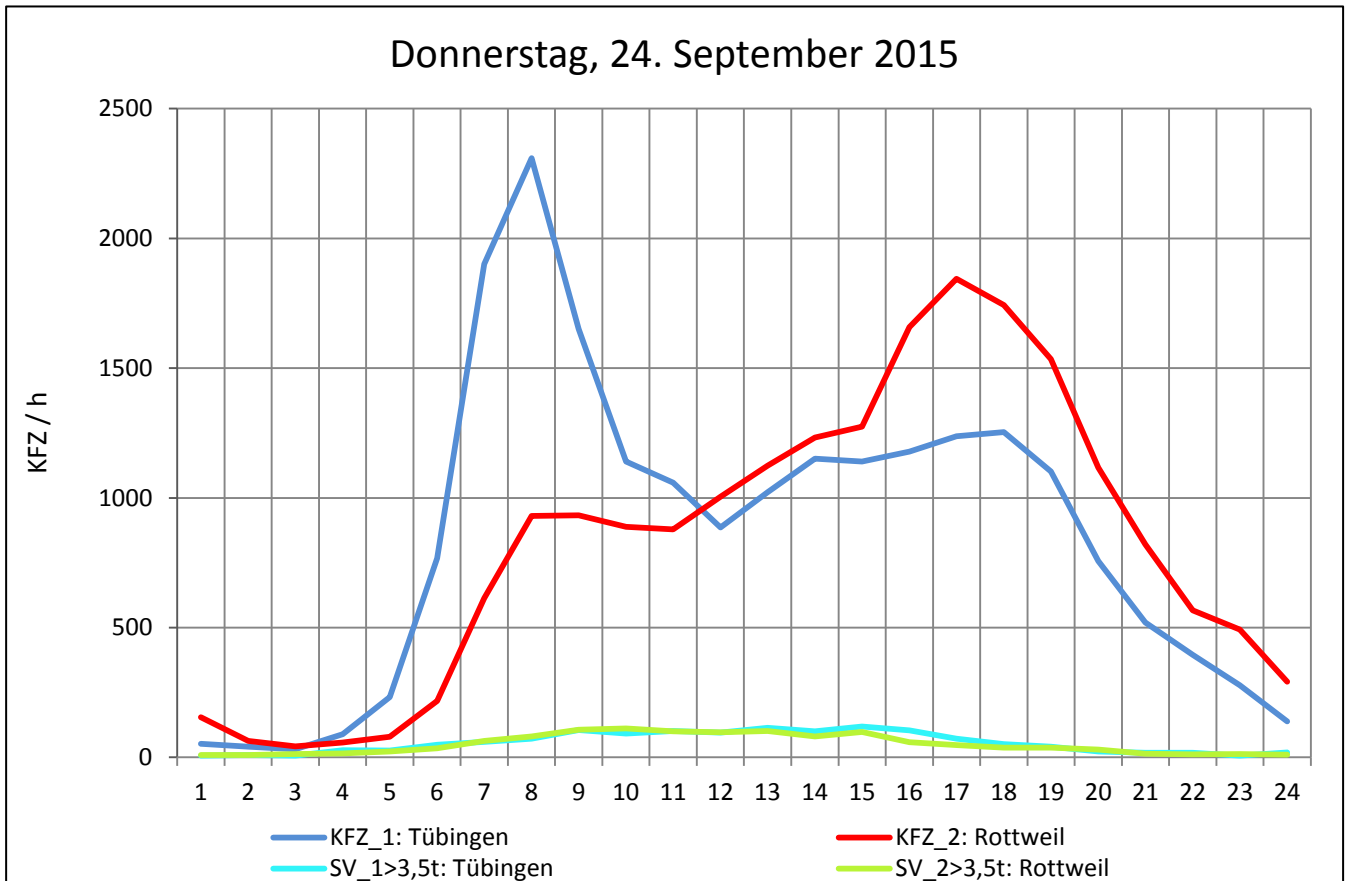
Zst.: **Tübingen Süd**

TK-/Zst-Nr.: 7520/1101

B 27

Richtung 1 : **Tübingen**

Richtung 2 : **Rottweil**



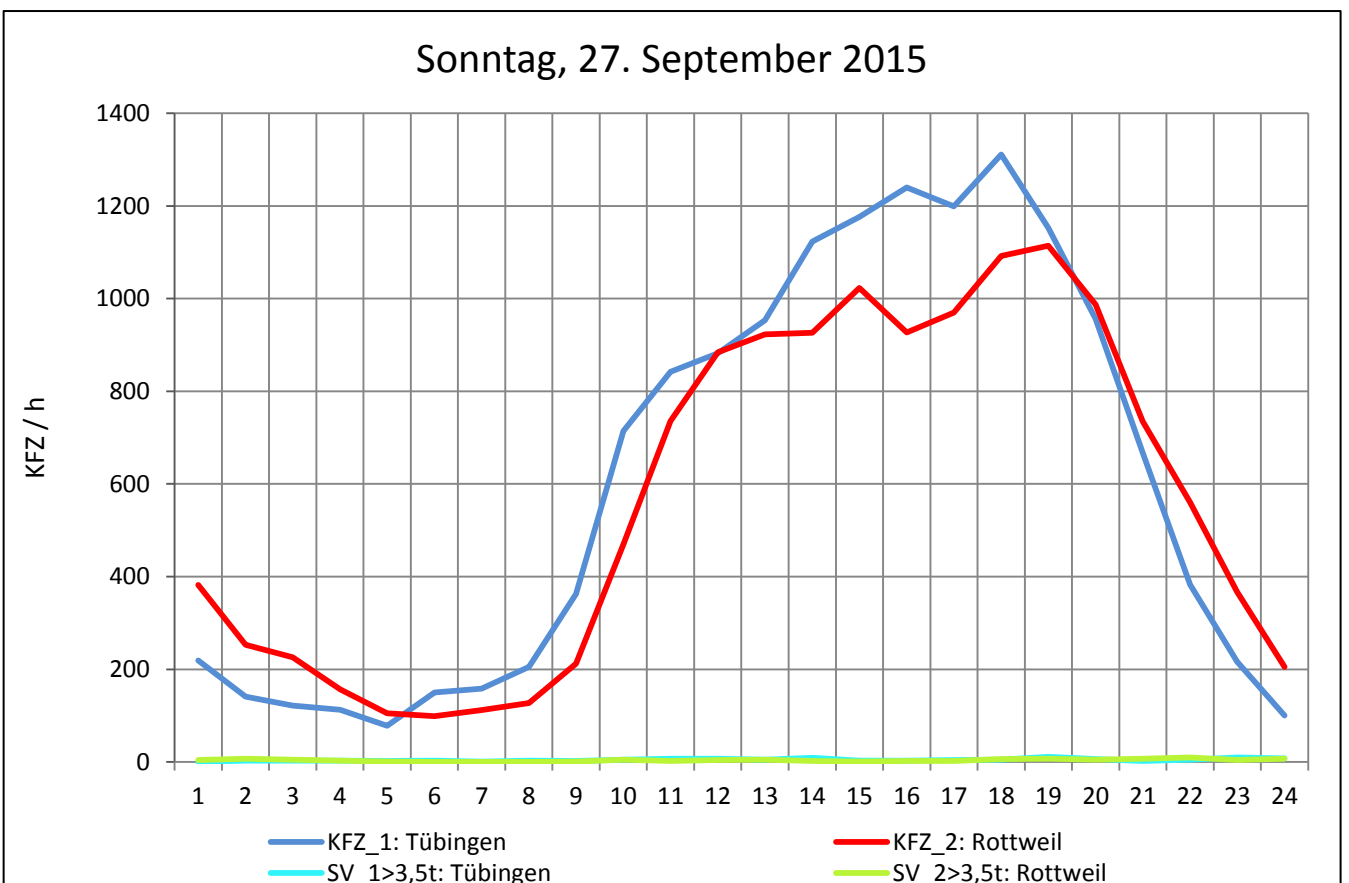
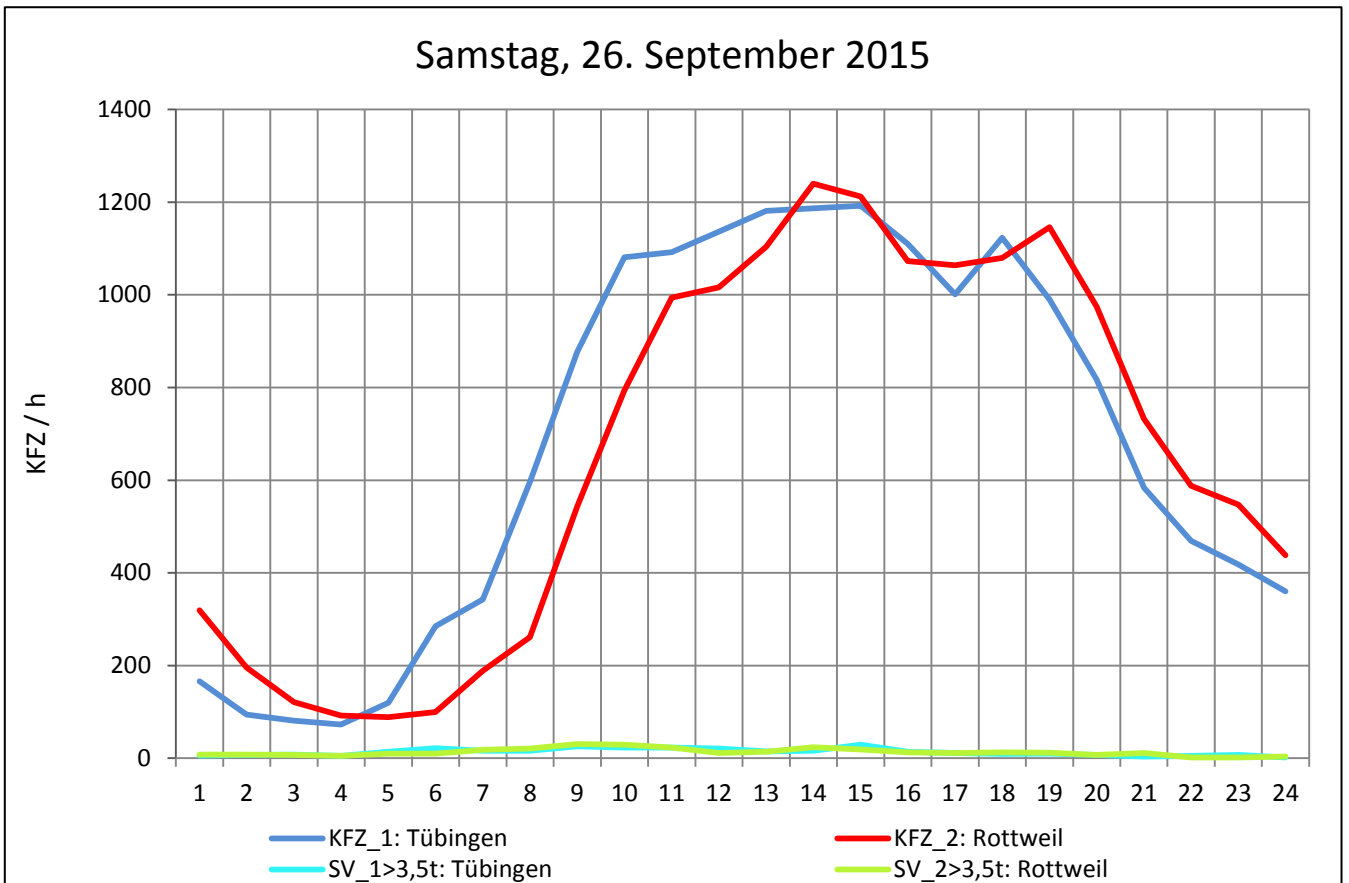
Zst.: **Tübingen Süd**

TK-/Zst-Nr.: 7520/1101

B 27

Richtung 1 : **Tübingen**

Richtung 2 : **Rottweil**



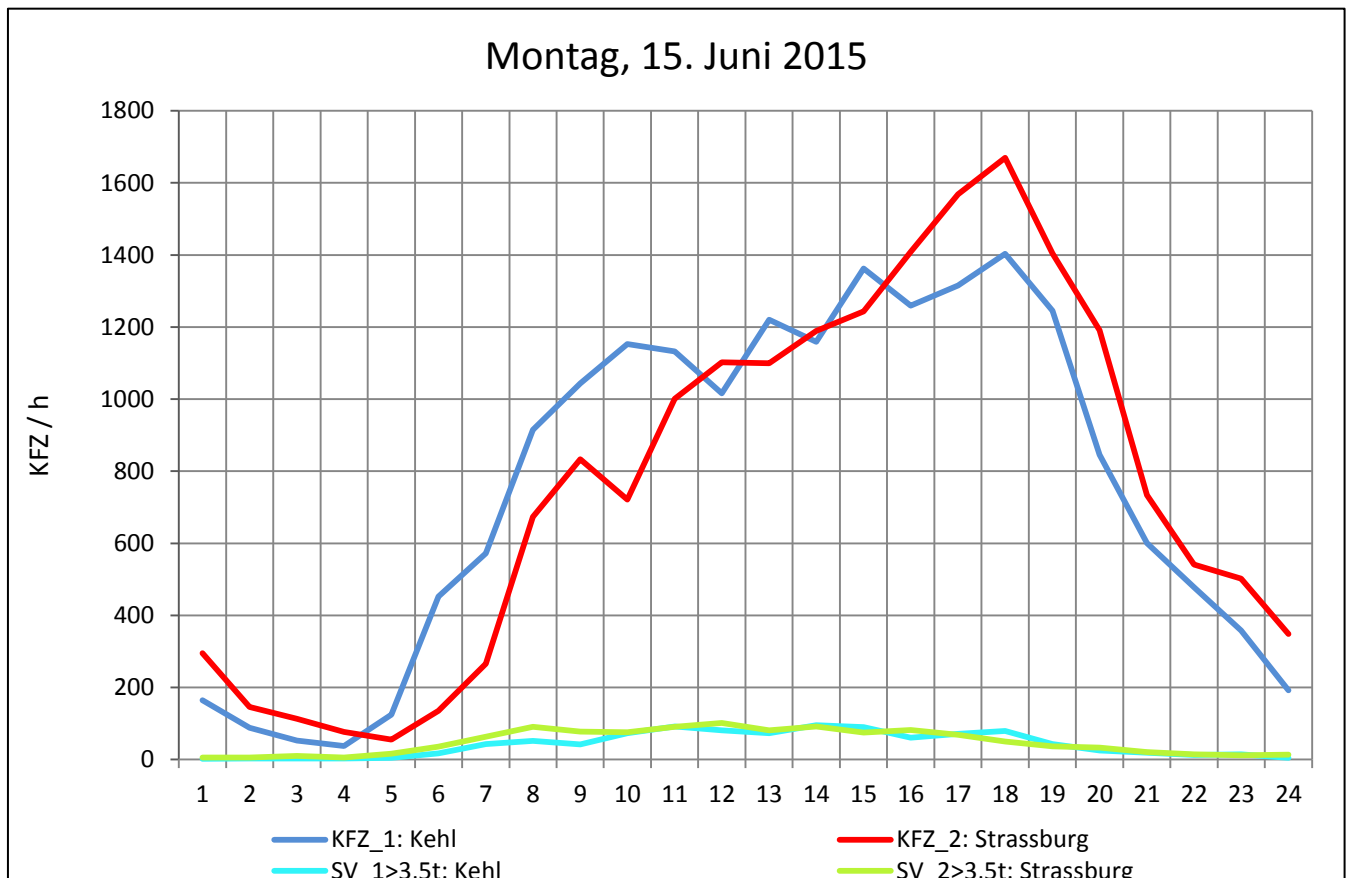
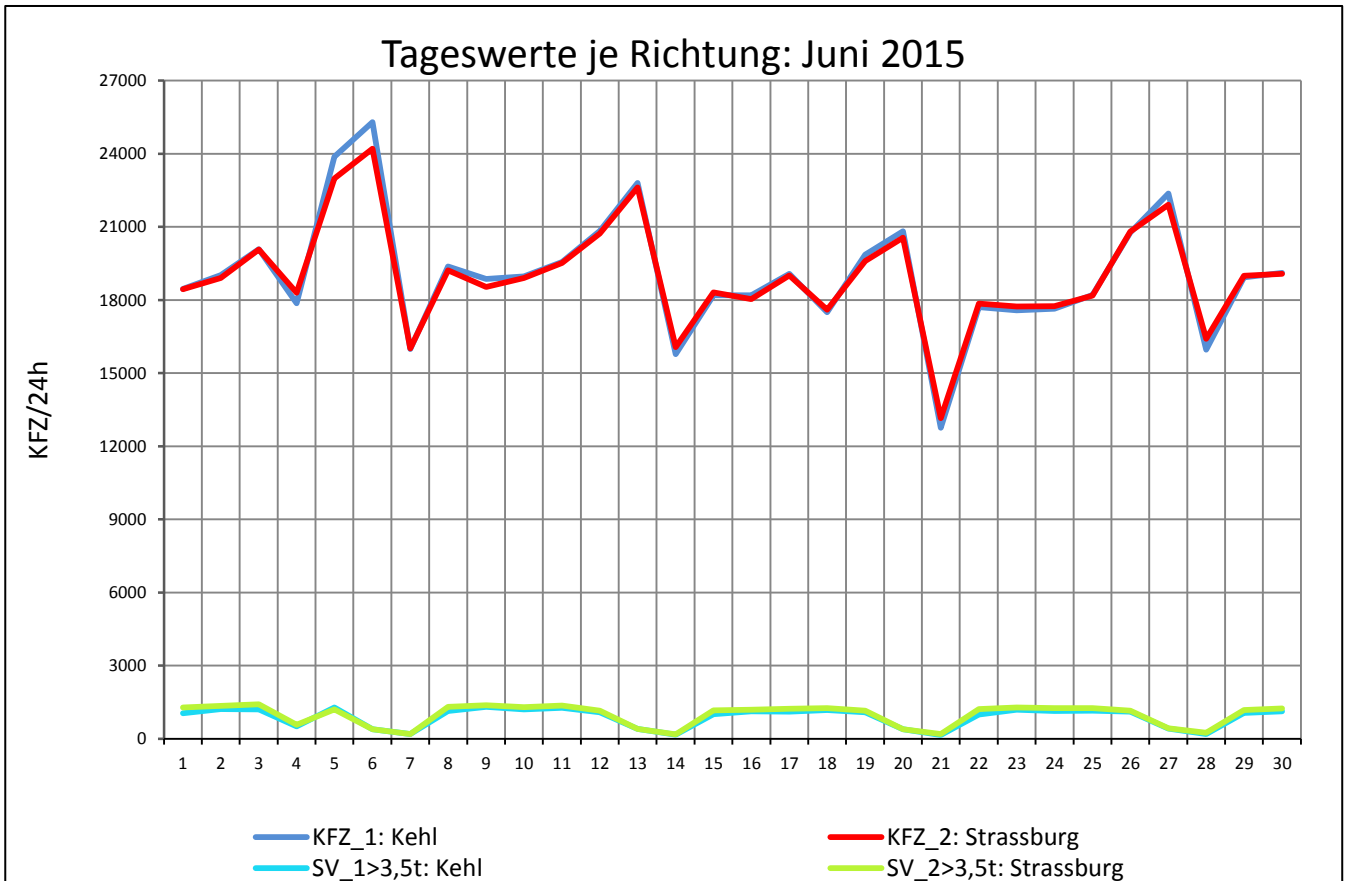
Zst.: **Kehl-Europabrücke**

TK-/Zst-Nr.: 7412/1100

B 28

Richtung 1 : **Kehl**

Richtung 2 : **Strassburg**



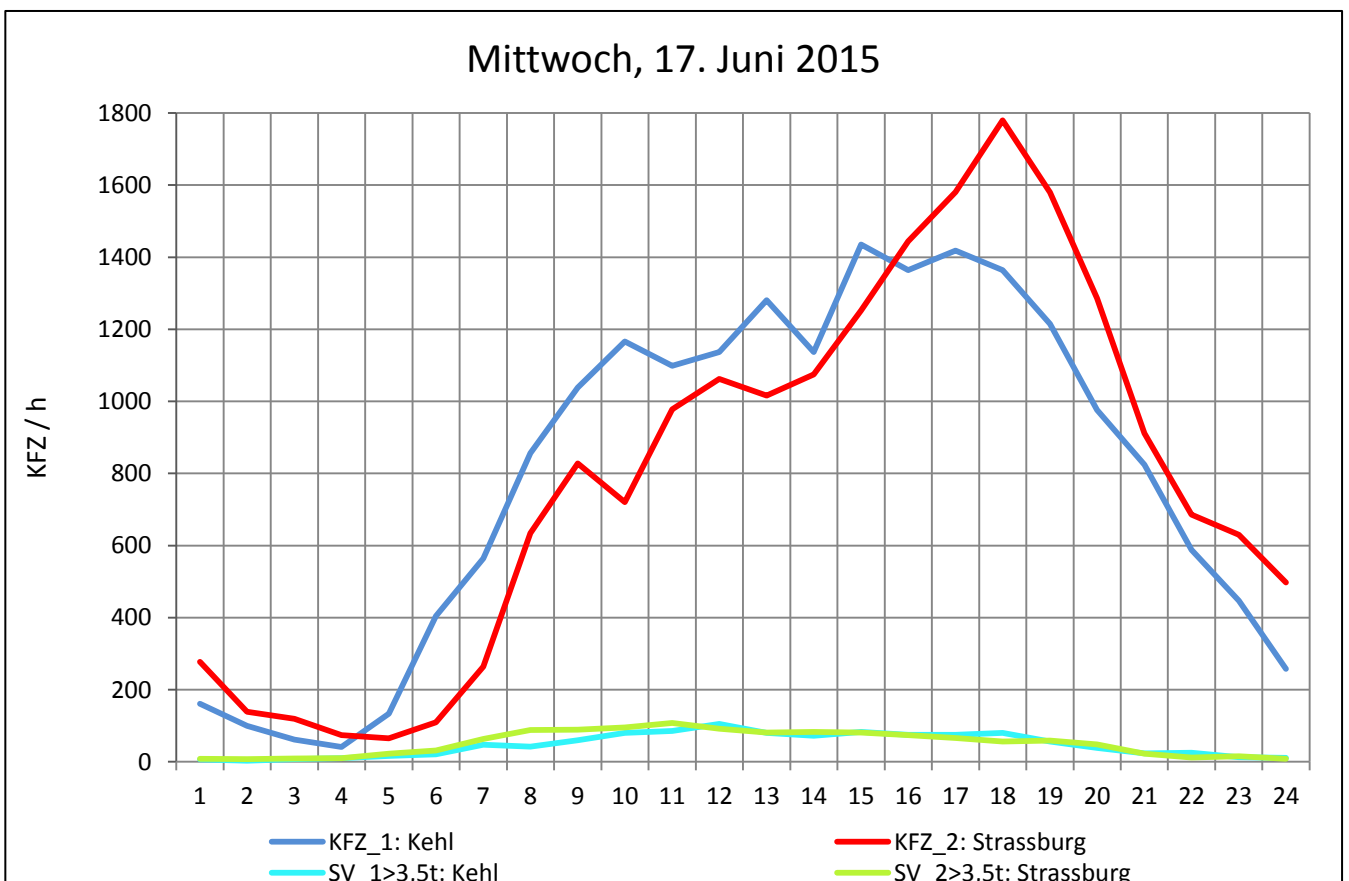
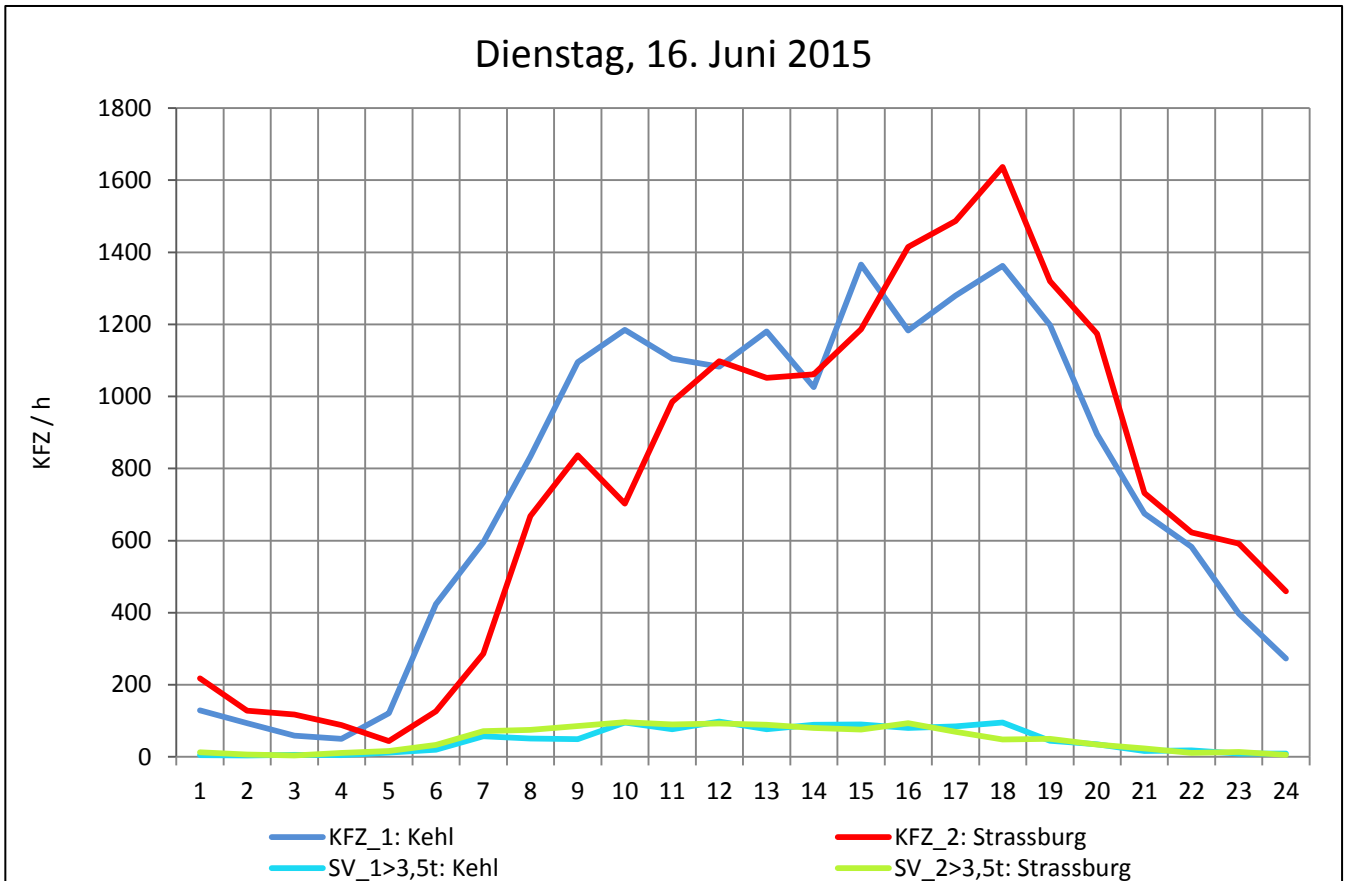
Zst.: **Kehl-Europabrücke**

TK-/Zst-Nr.: 7412/1100

B 28

Richtung 1 : **Kehl**

Richtung 2 : **Strassburg**



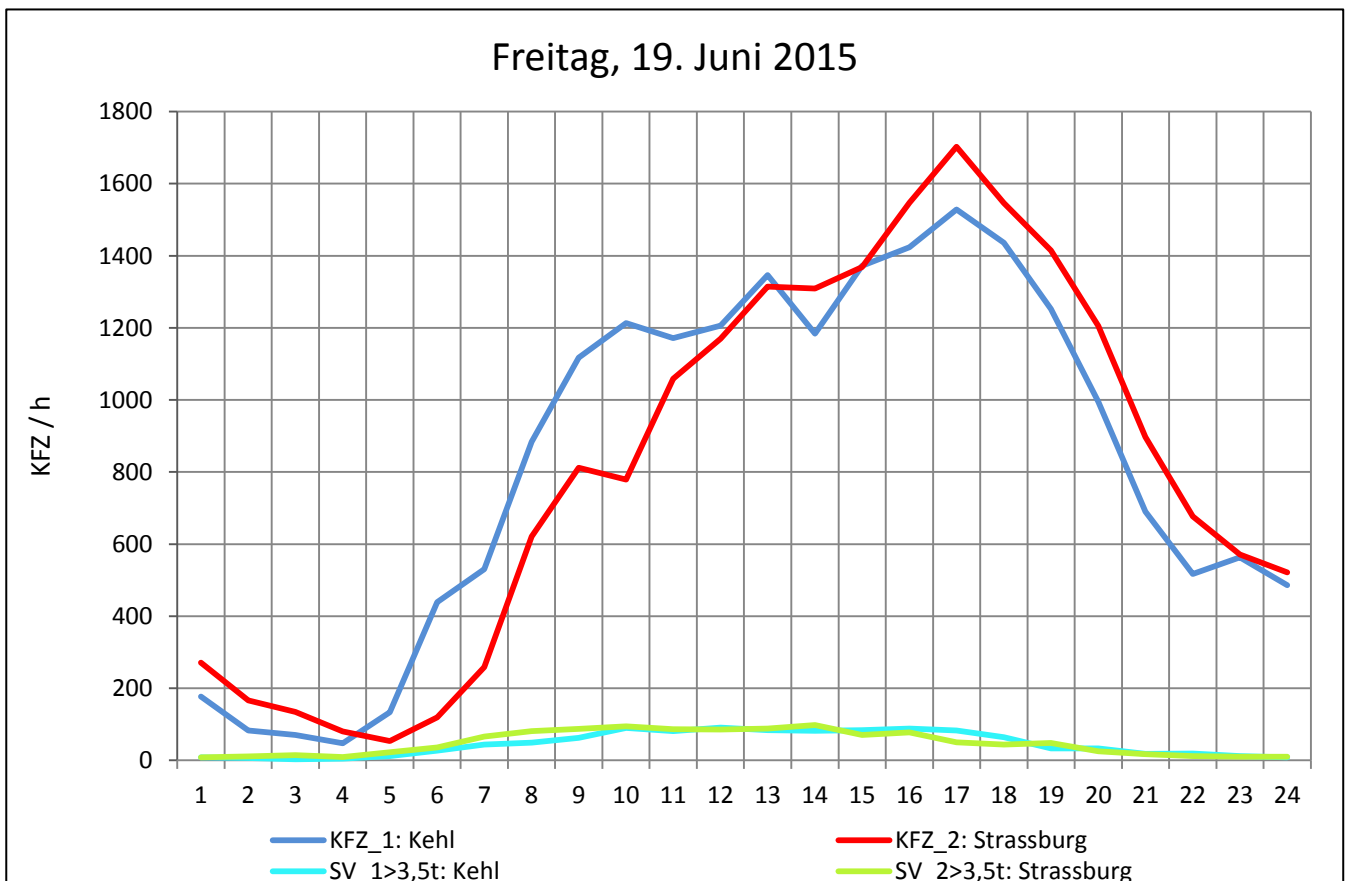
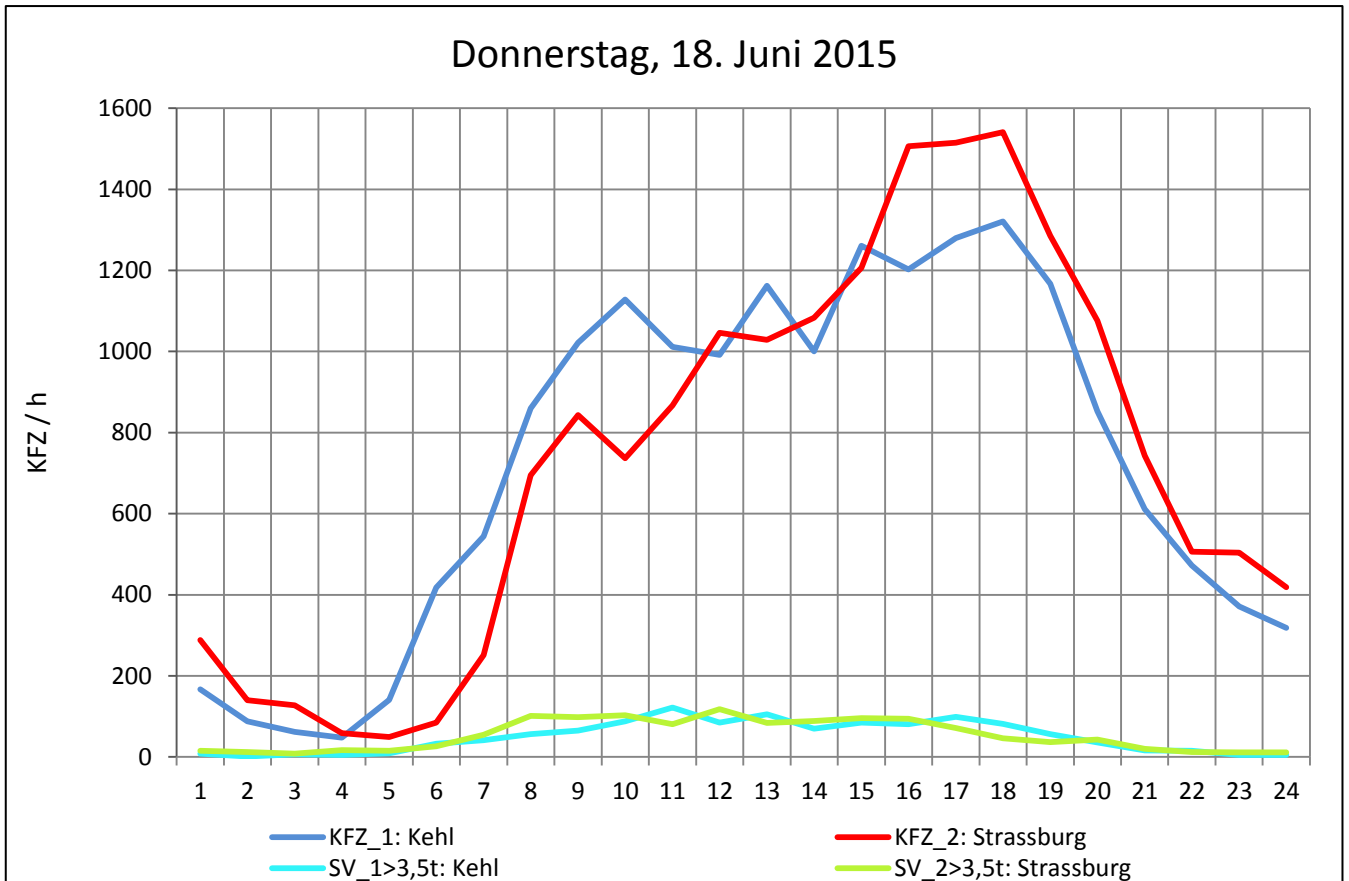
Zst.: **Kehl-Europabrücke**

TK-/Zst-Nr.: 7412/1100

B 28

Richtung 1 : **Kehl**

Richtung 2 : **Strassburg**



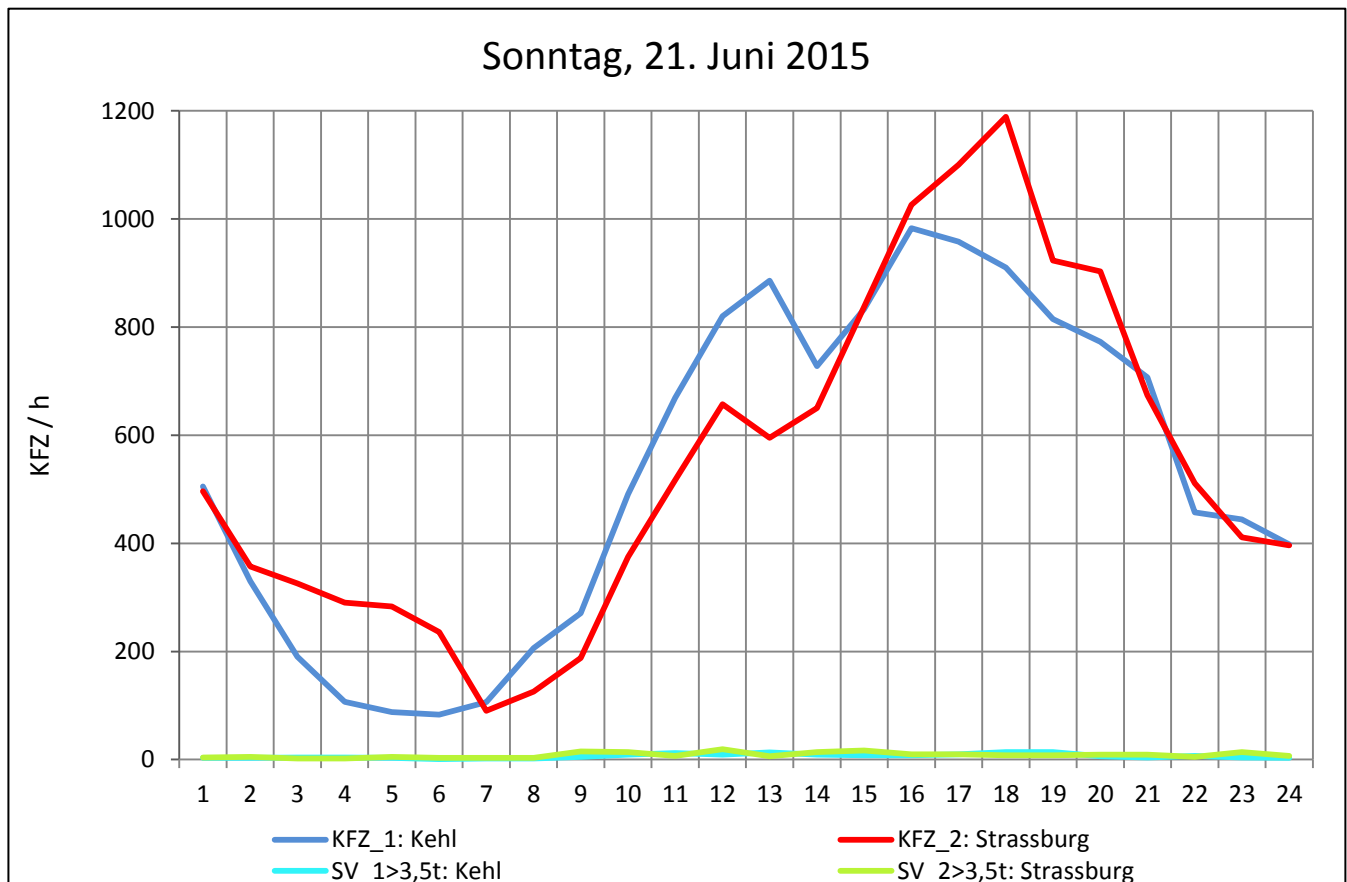
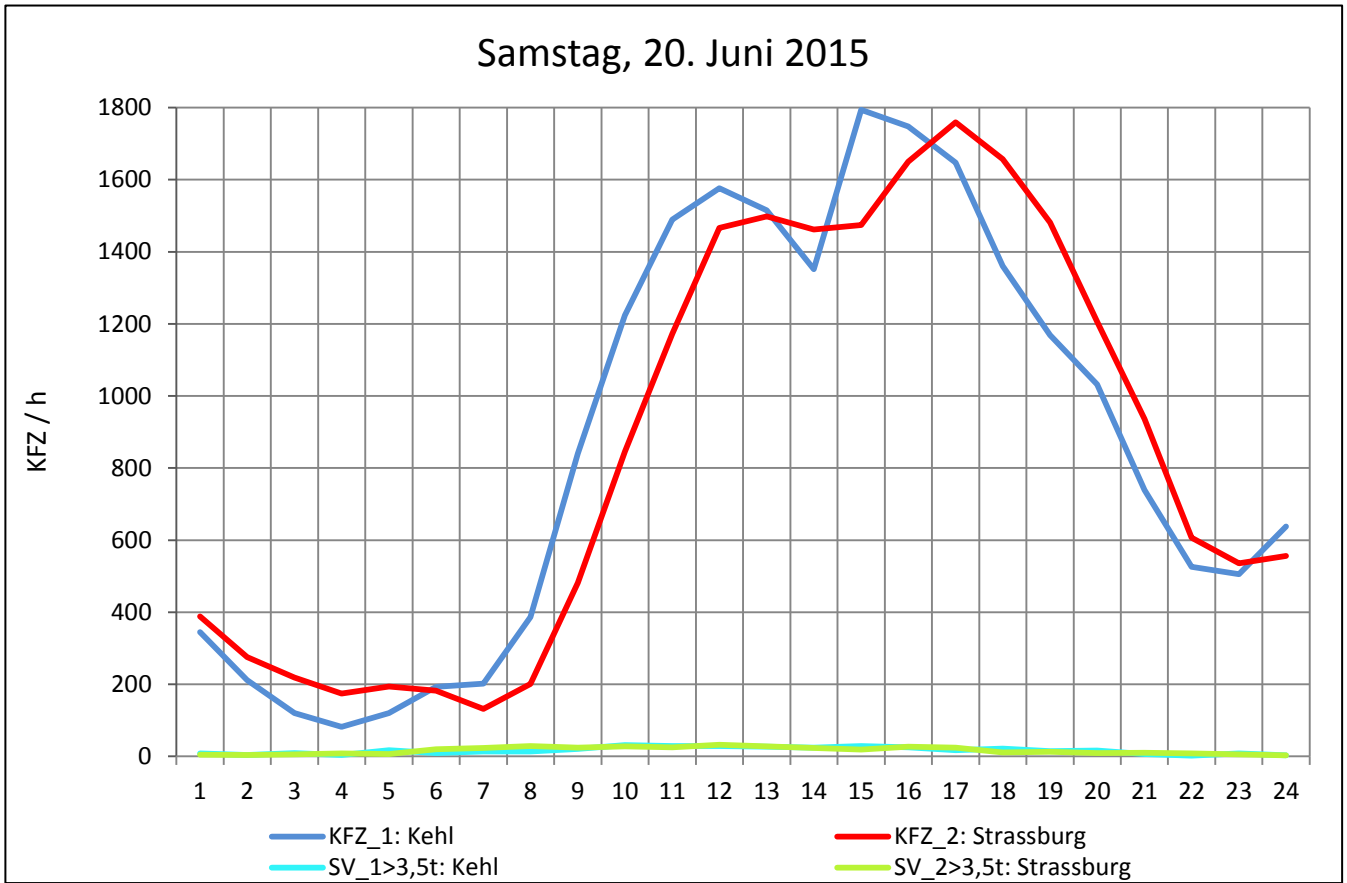
Zst.: **Kehl-Europabrücke**

TK-/Zst-Nr.: 7412/1100

B 28

Richtung 1 : **Kehl**

Richtung 2 : **Strassburg**



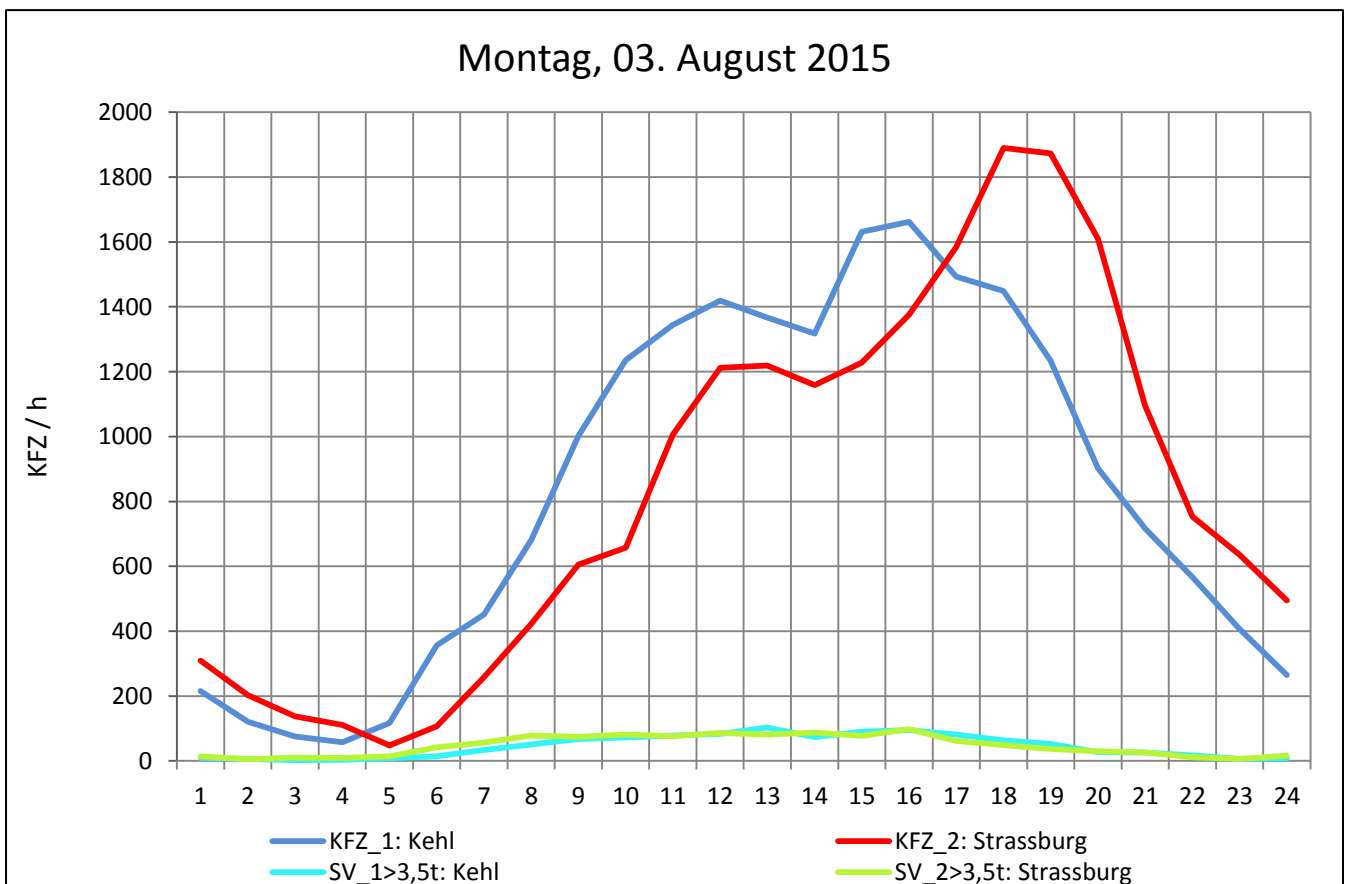
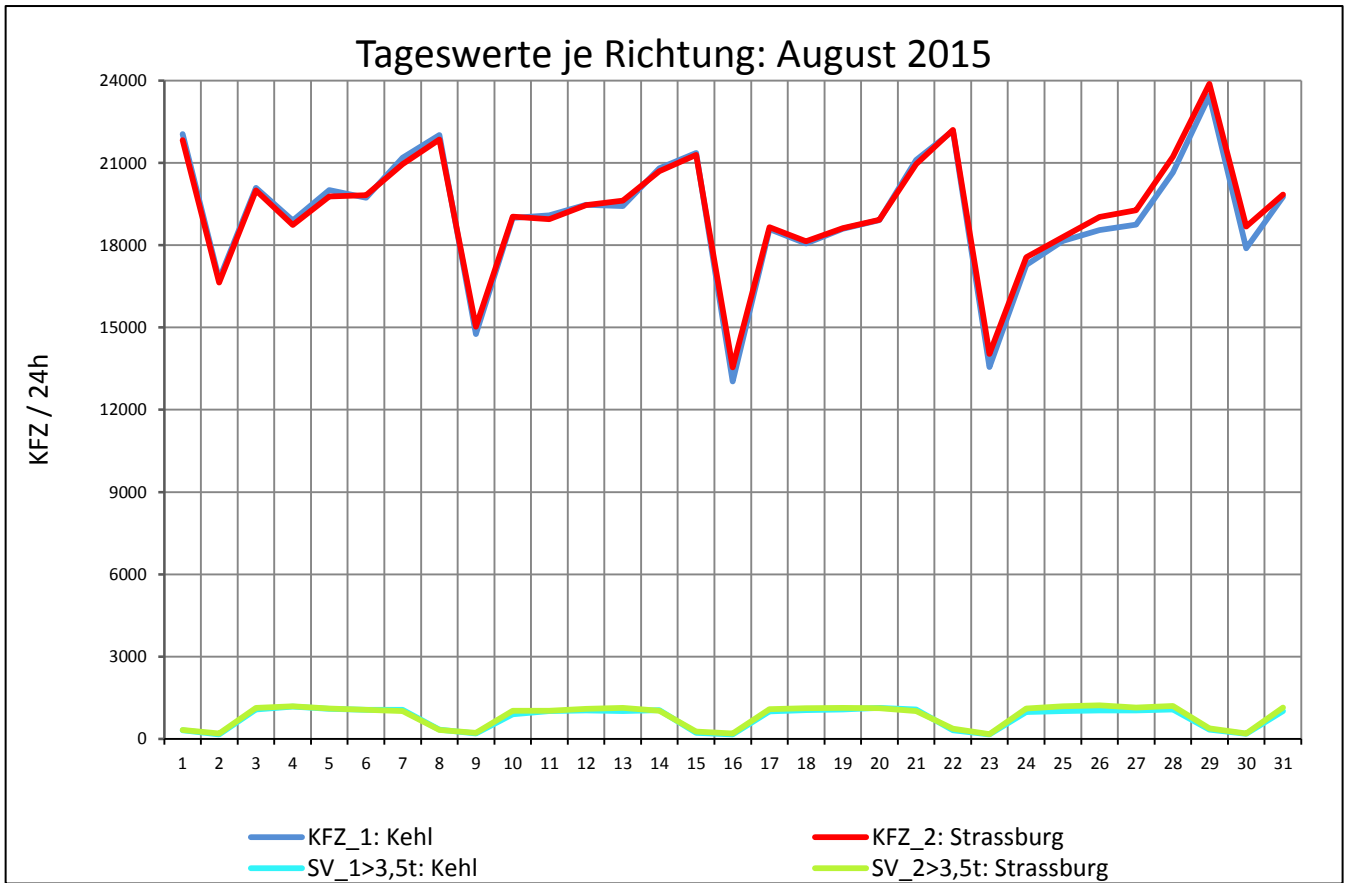
Zst.: **Kehl-Europabrücke**

TK-/Zst-Nr.: 7412/1100

B 28

Richtung 1 : **Kehl**

Richtung 2 : **Strassburg**



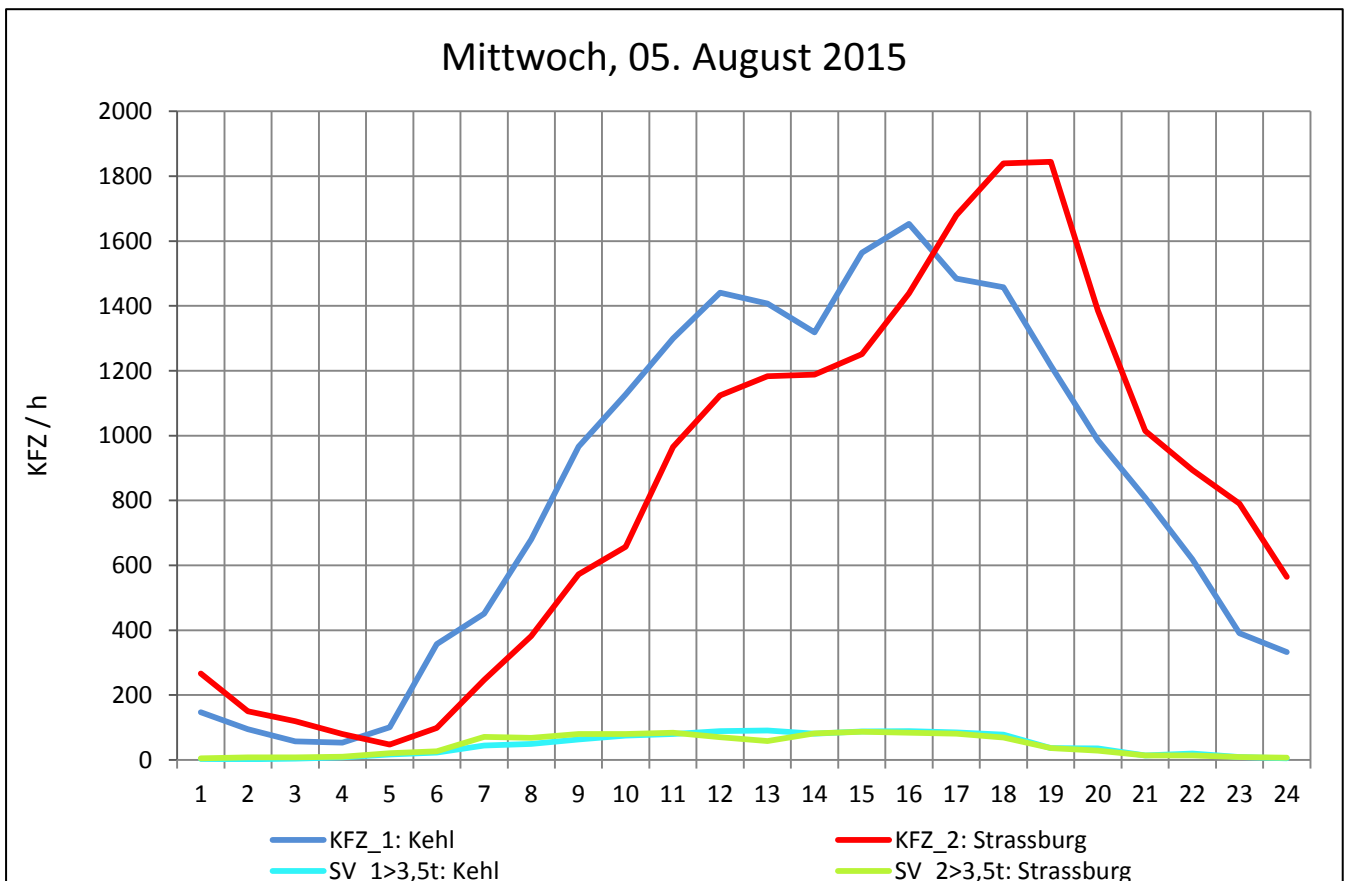
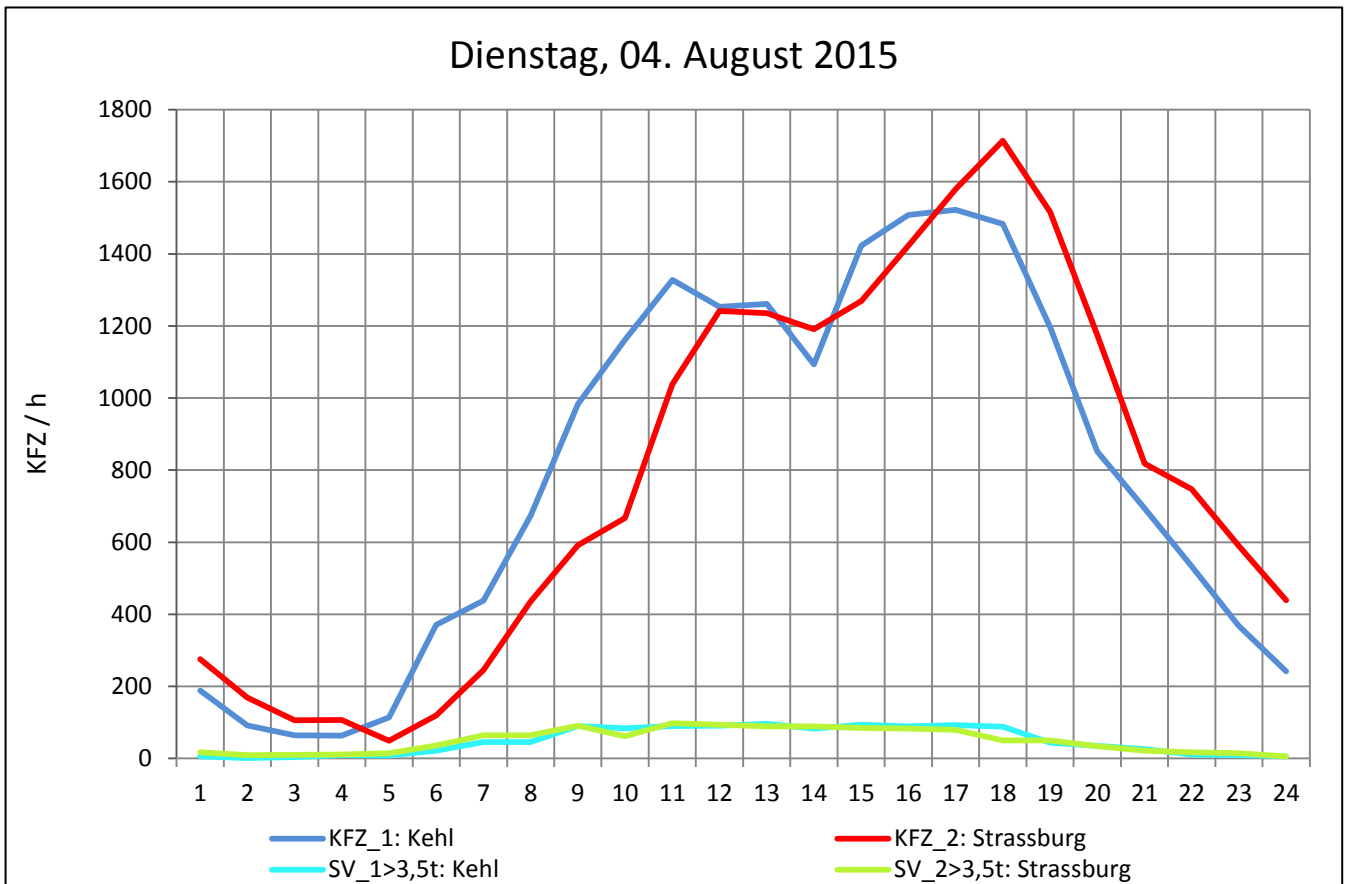
Zst.: **Kehl-Europabrücke**

TK-/Zst-Nr.: 7412/1100

B 28

Richtung 1 : **Kehl**

Richtung 2 : **Strassburg**



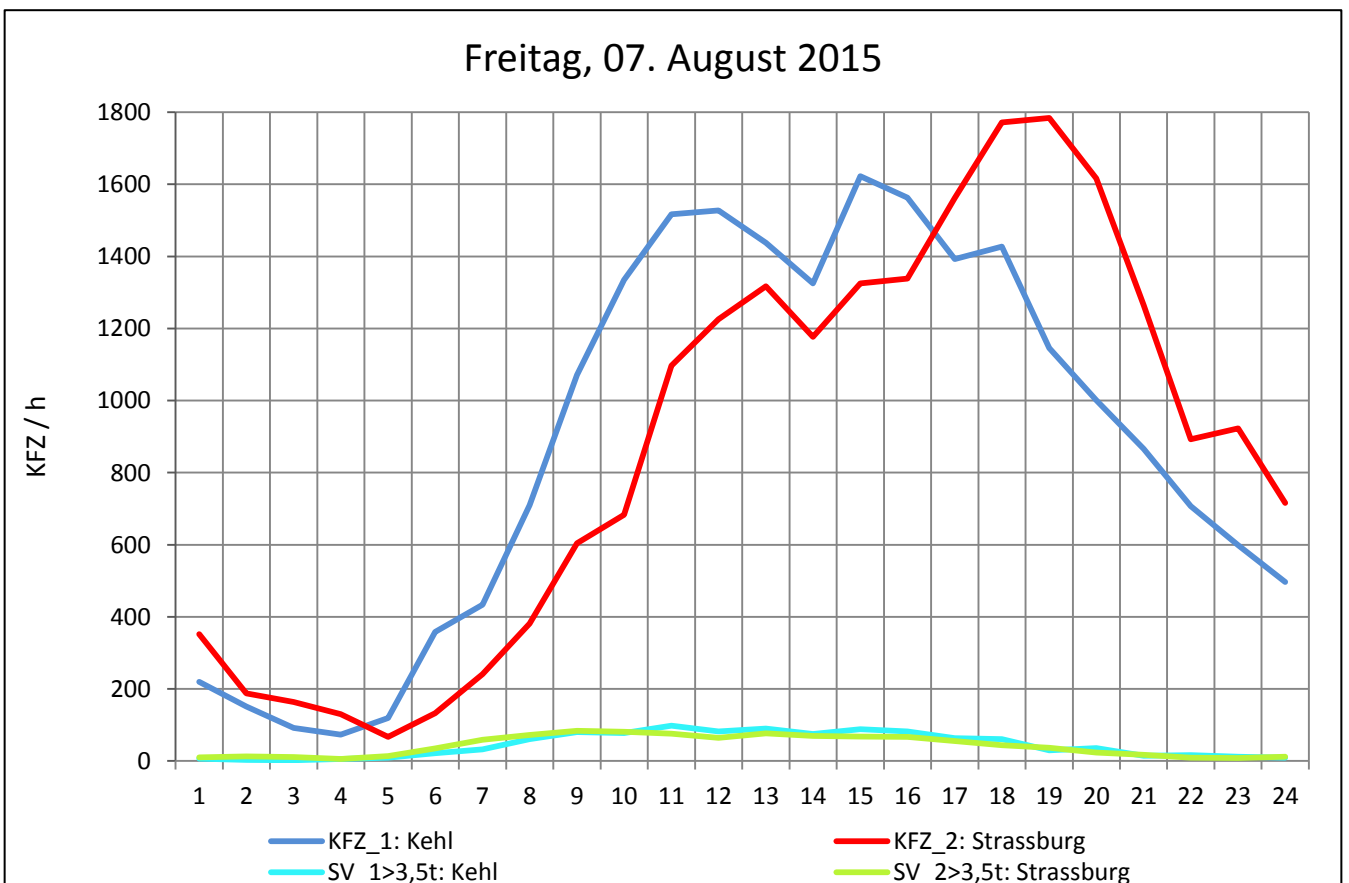
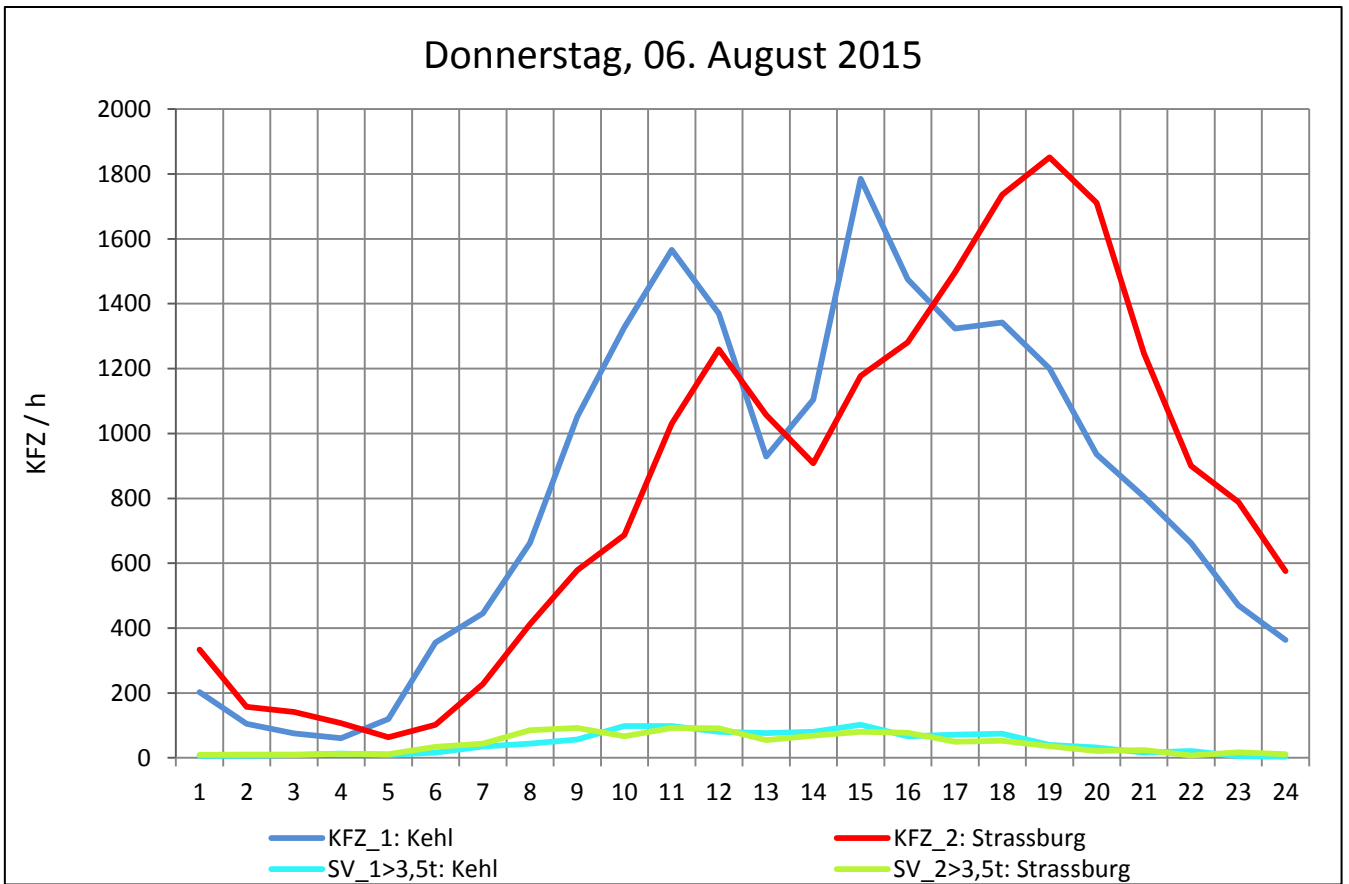
Zst.: **Kehl-Europabrücke**

TK-/Zst-Nr.: 7412/1100

B 28

Richtung 1 : **Kehl**

Richtung 2 : **Strassburg**



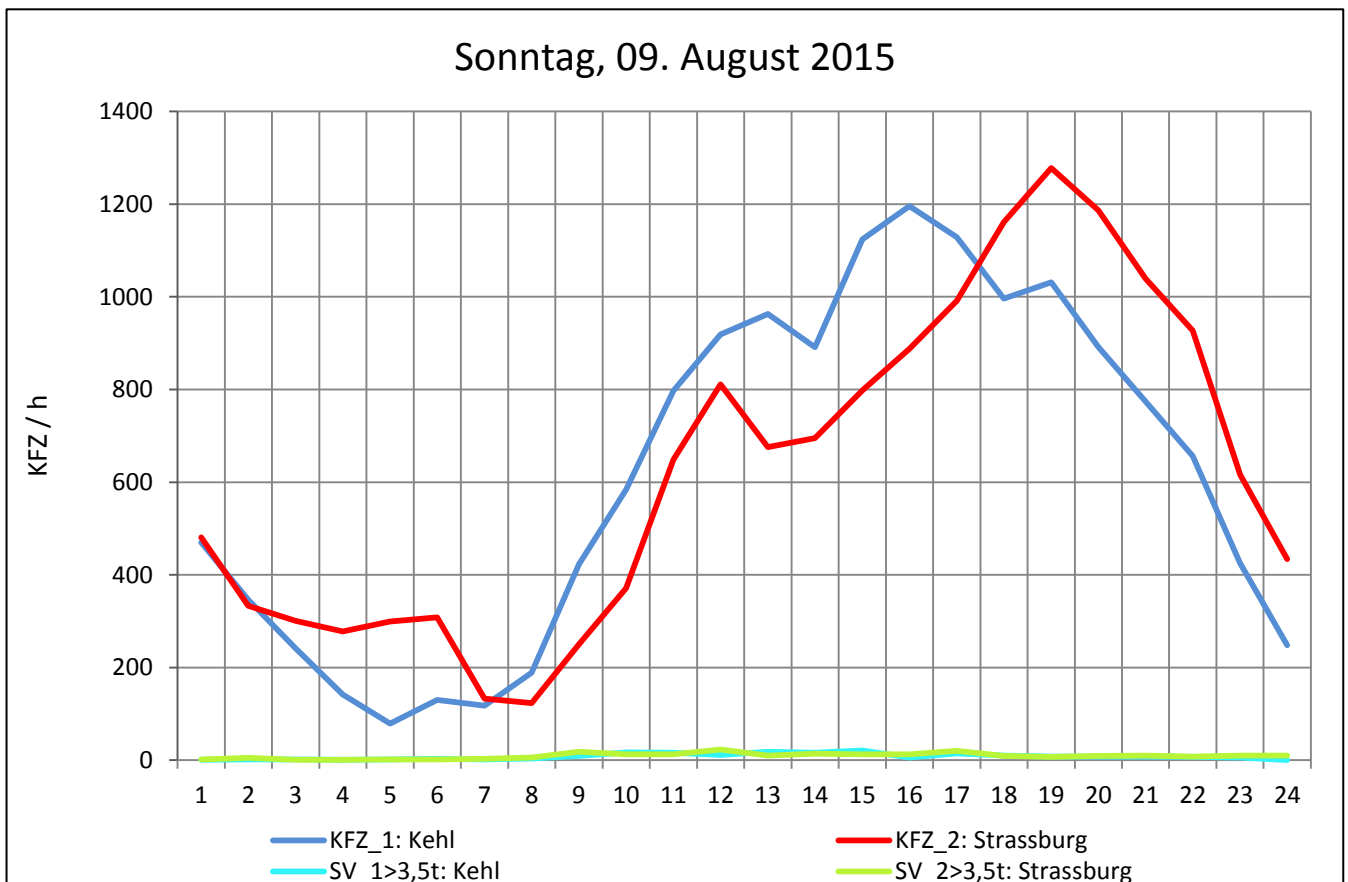
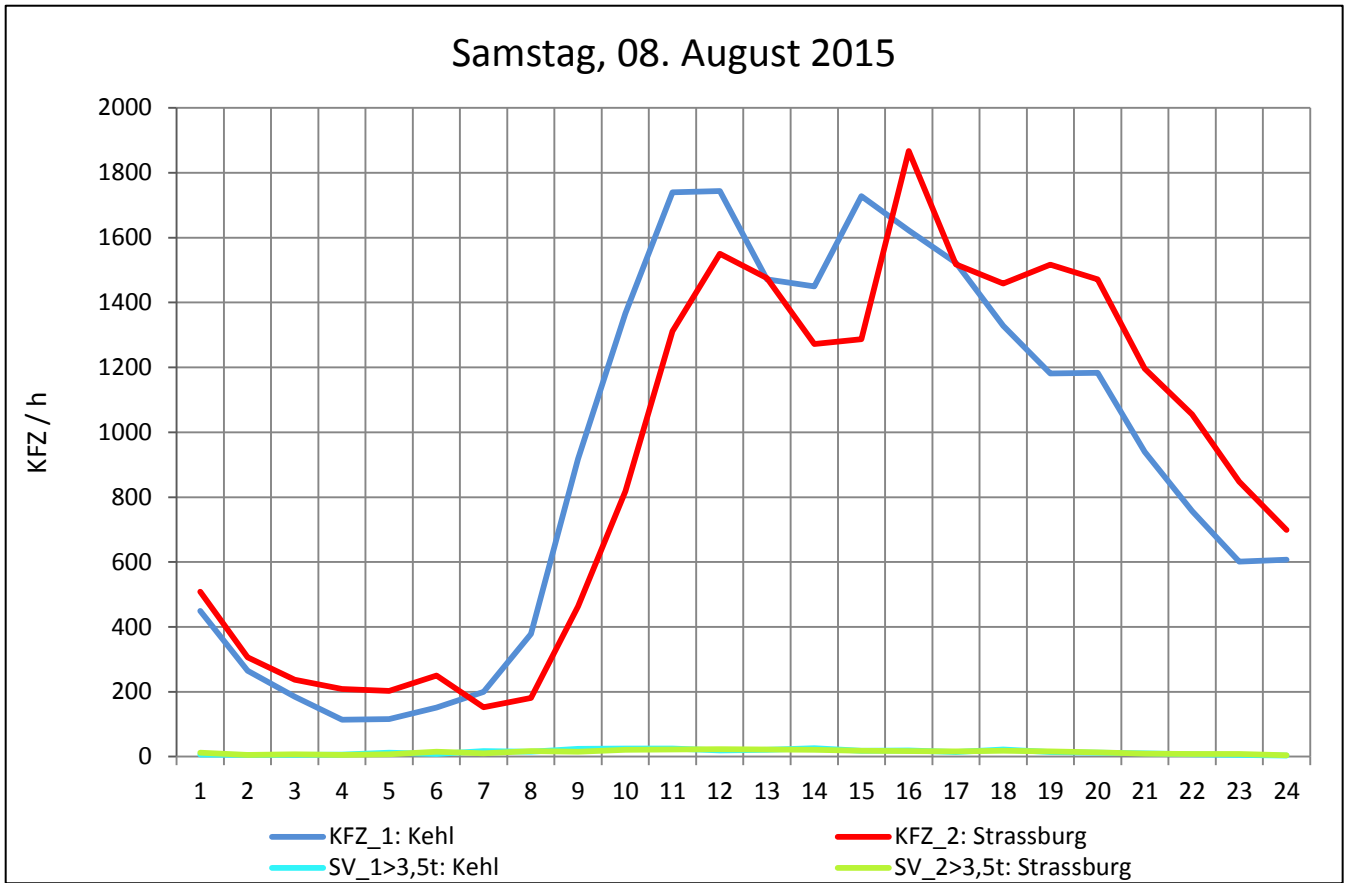
Zst.: **Kehl-Europabrücke**

TK-/Zst-Nr.: 7412/1100

B 28

Richtung 1 : **Kehl**

Richtung 2 : **Strassburg**



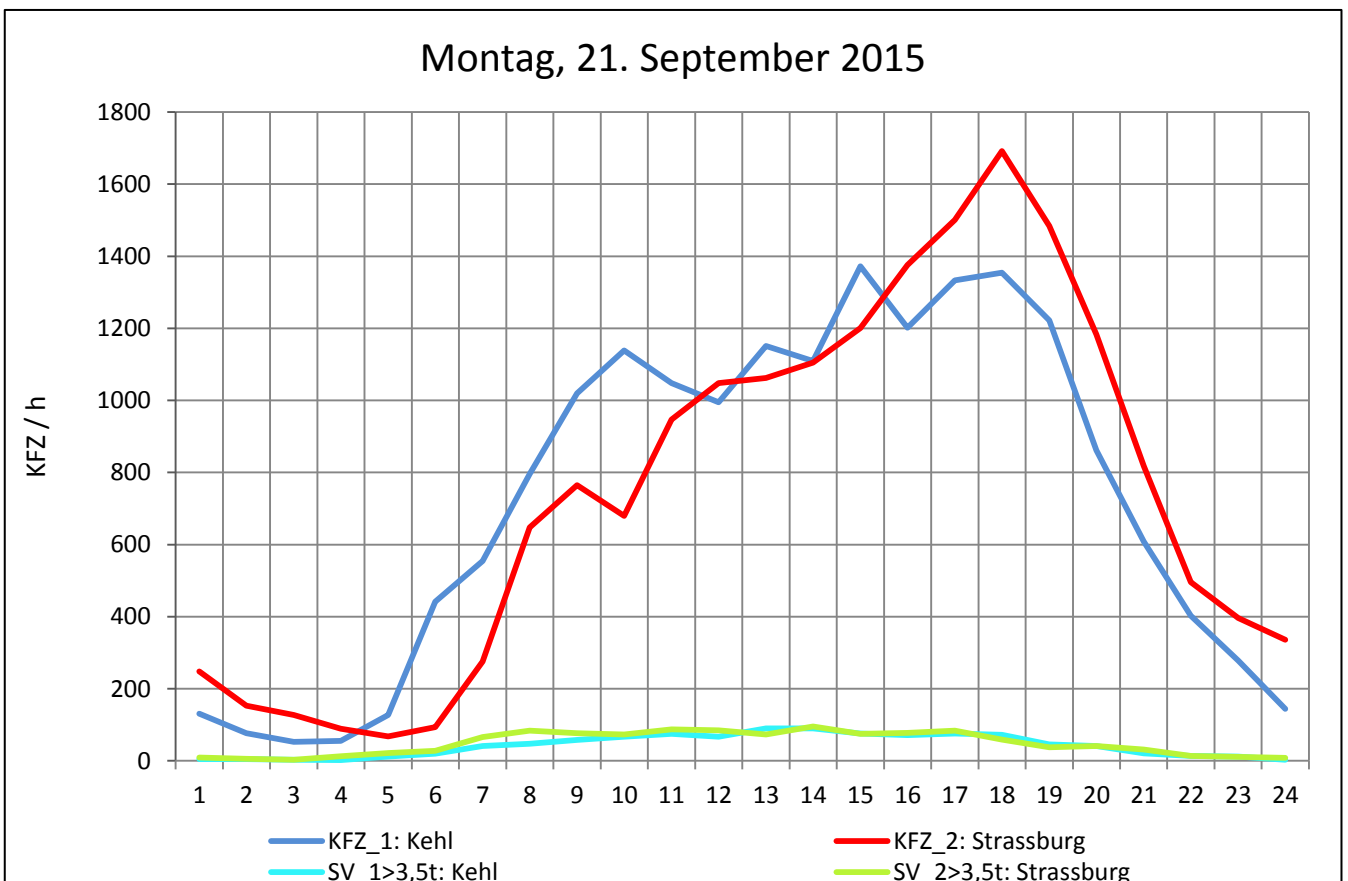
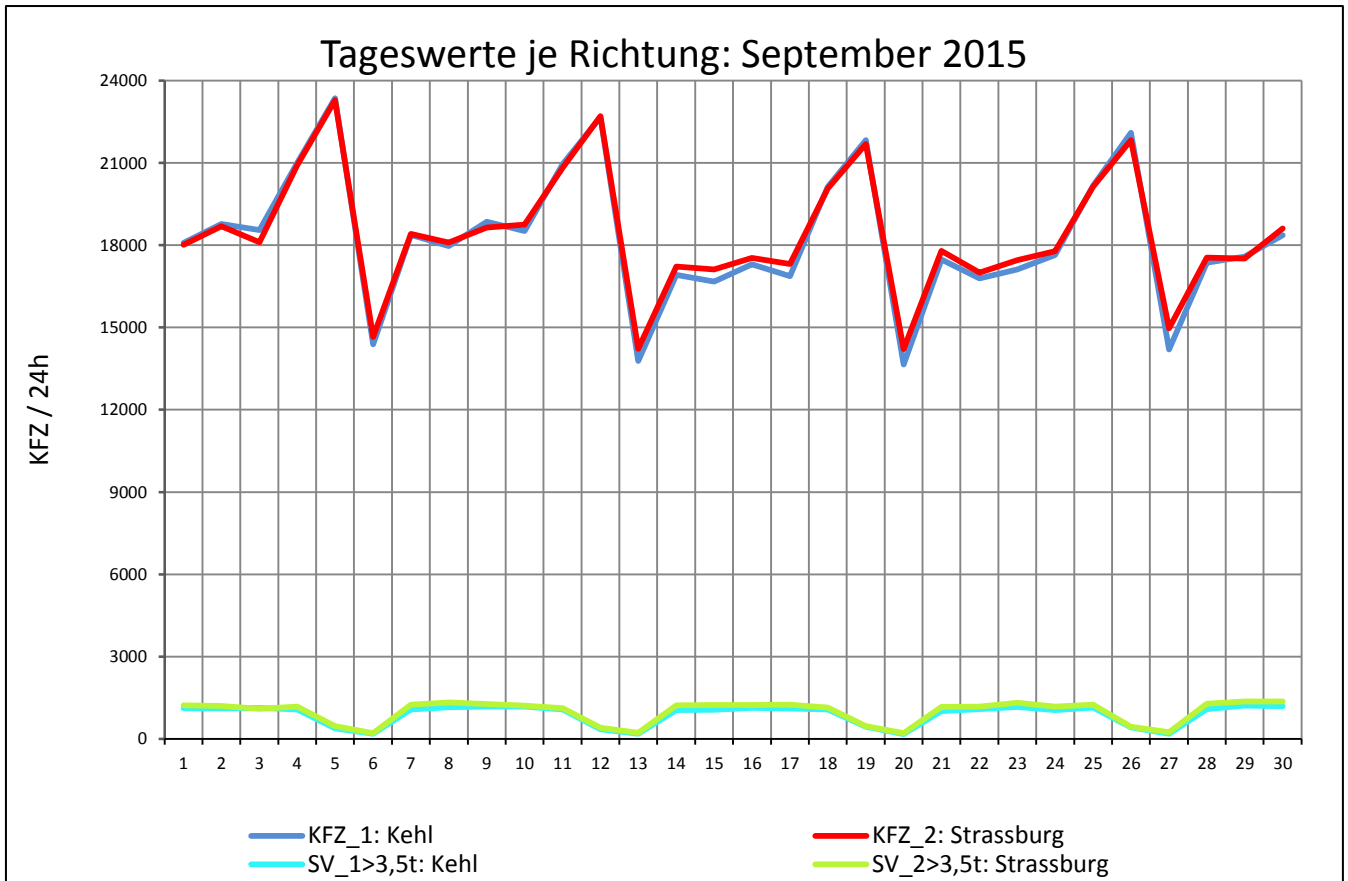
Zst.: **Kehl-Europabrücke**

TK-/Zst-Nr.: 7412/1100

B 28

Richtung 1 : **Kehl**

Richtung 2 : **Strassburg**



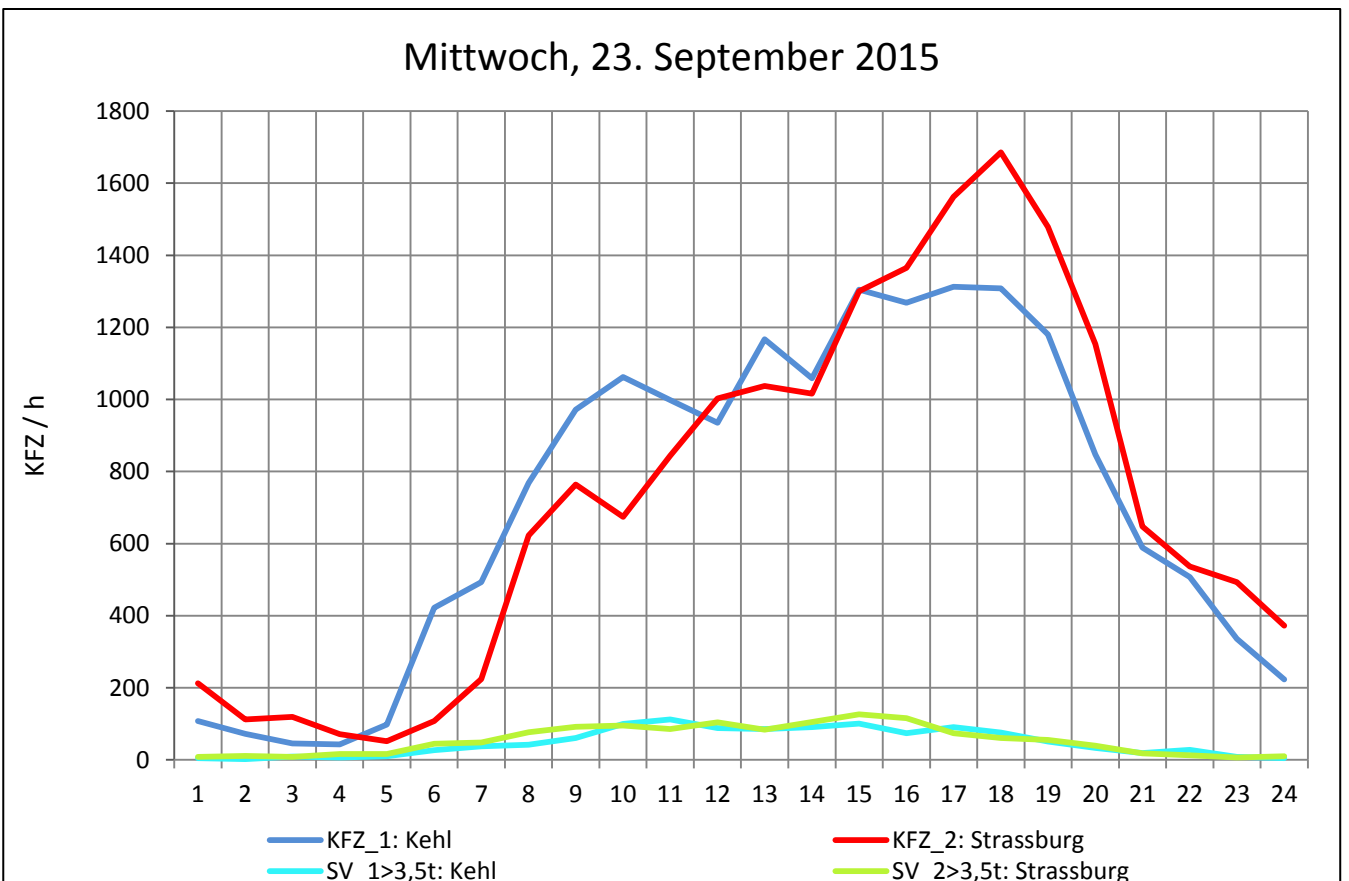
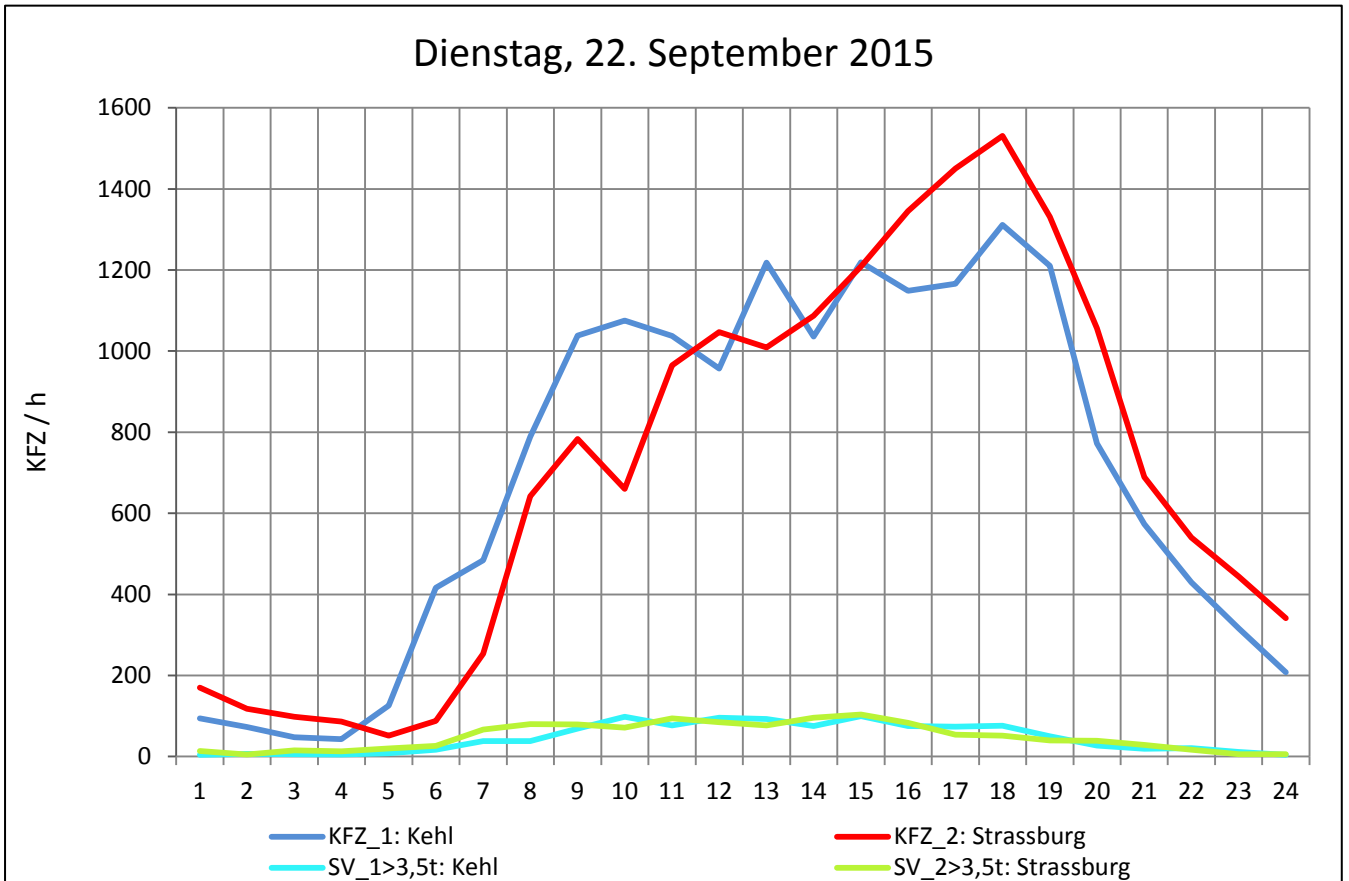
Zst.: **Kehl-Europabrücke**

TK-/Zst-Nr.: 7412/1100

B 28

Richtung 1 : **Kehl**

Richtung 2 : **Strassburg**



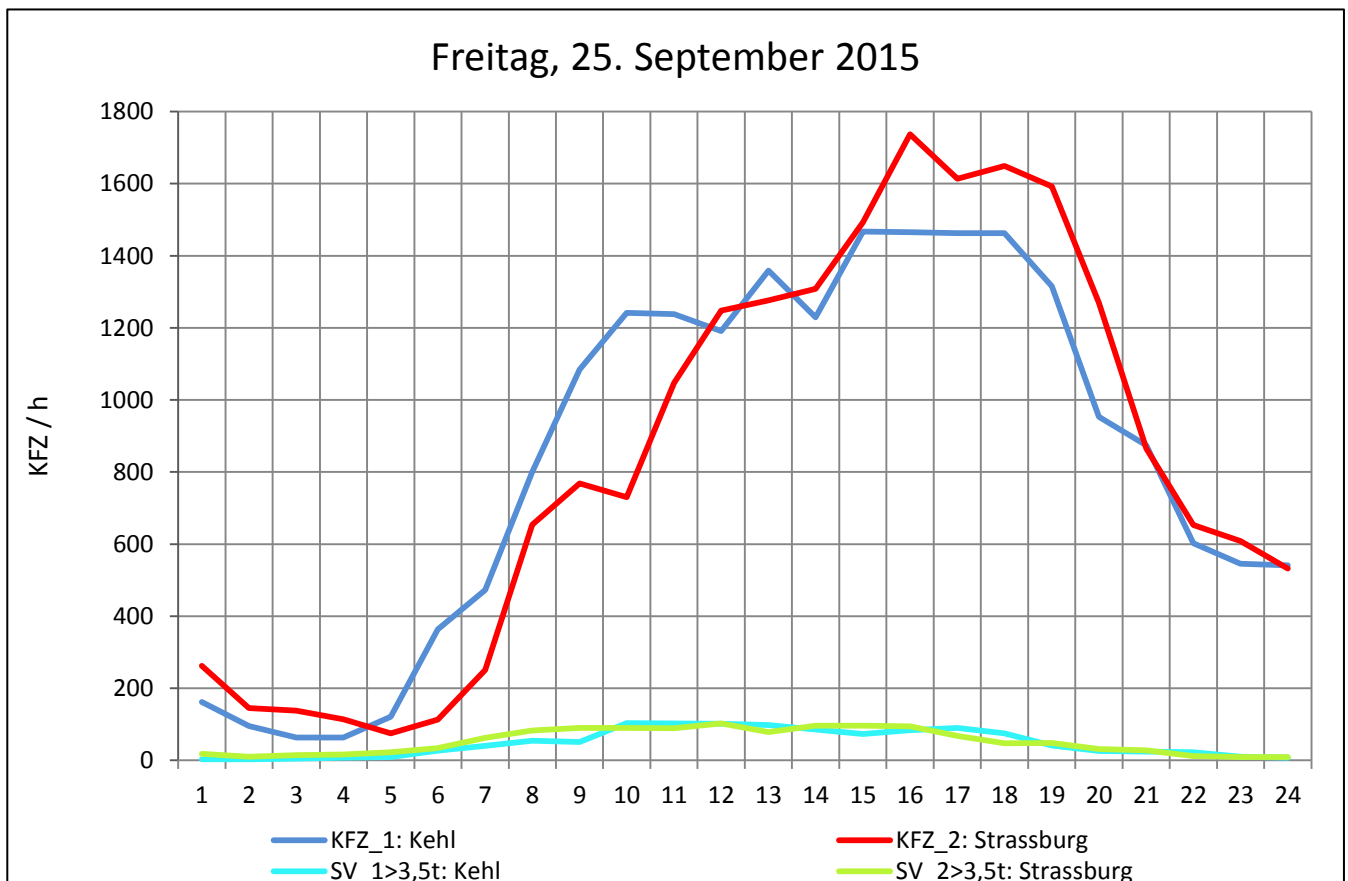
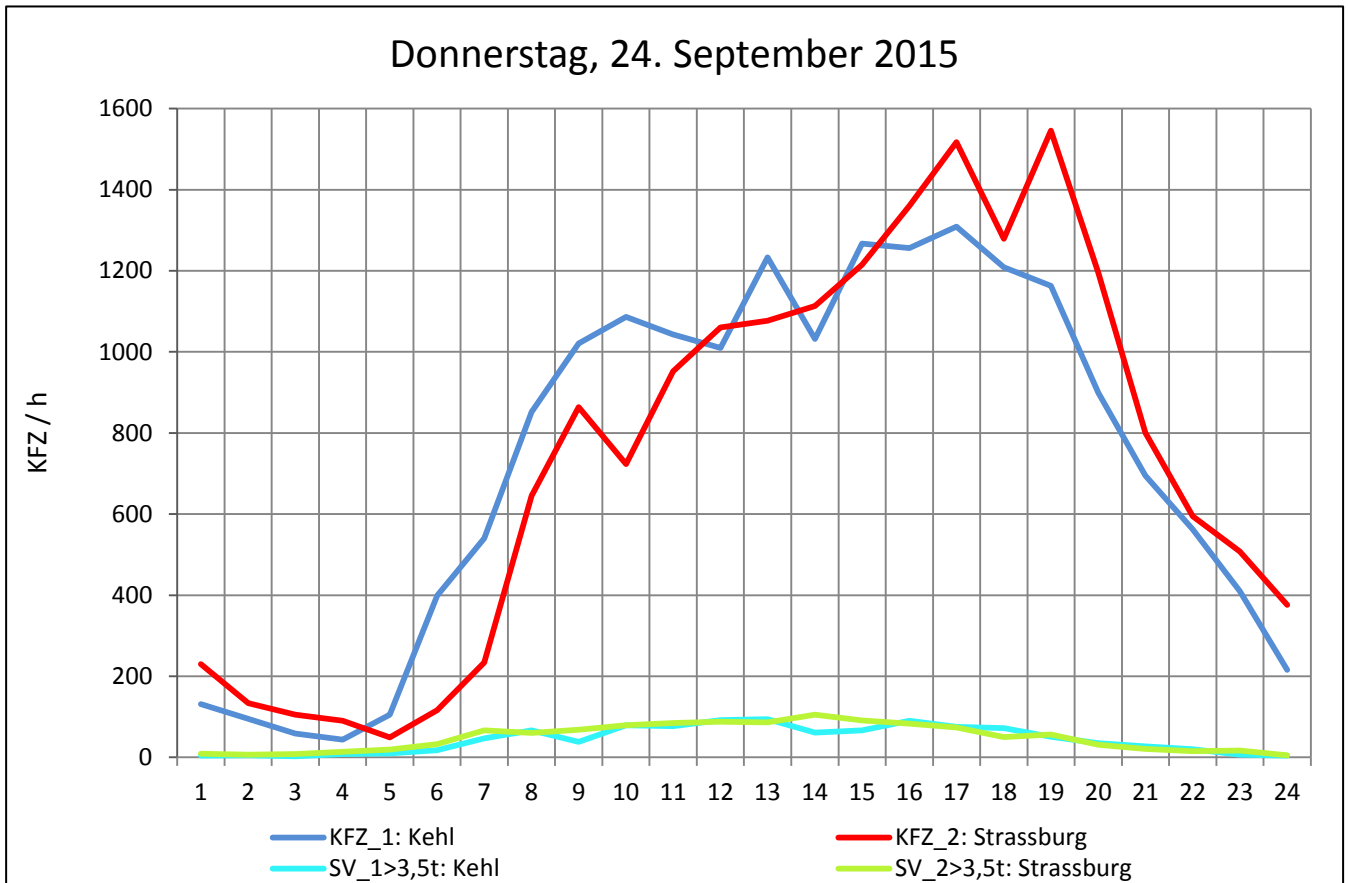
Zst.: **Kehl-Europabrücke**

TK-/Zst-Nr.: 7412/1100

B 28

Richtung 1 : **Kehl**

Richtung 2 : **Strassburg**



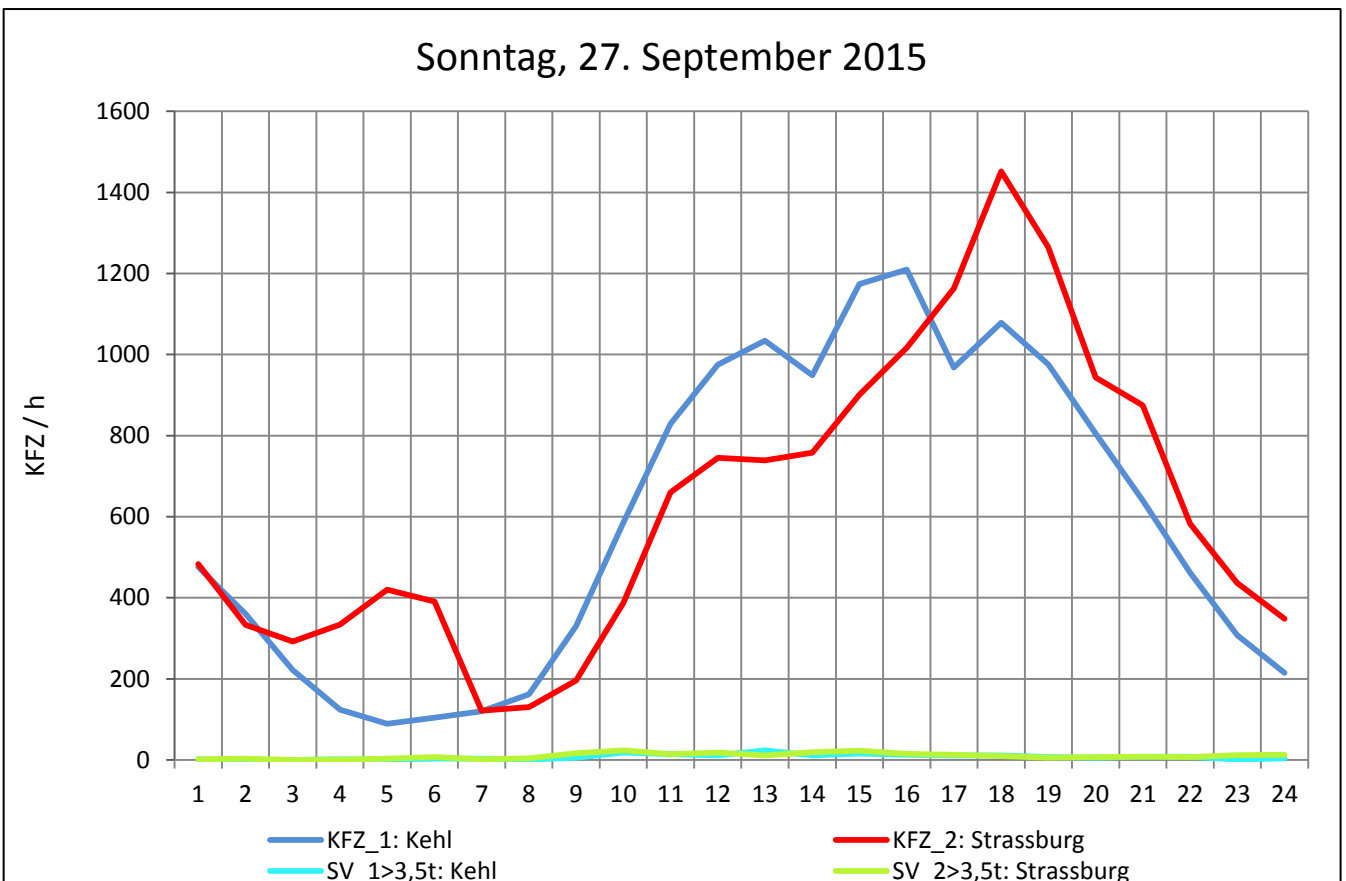
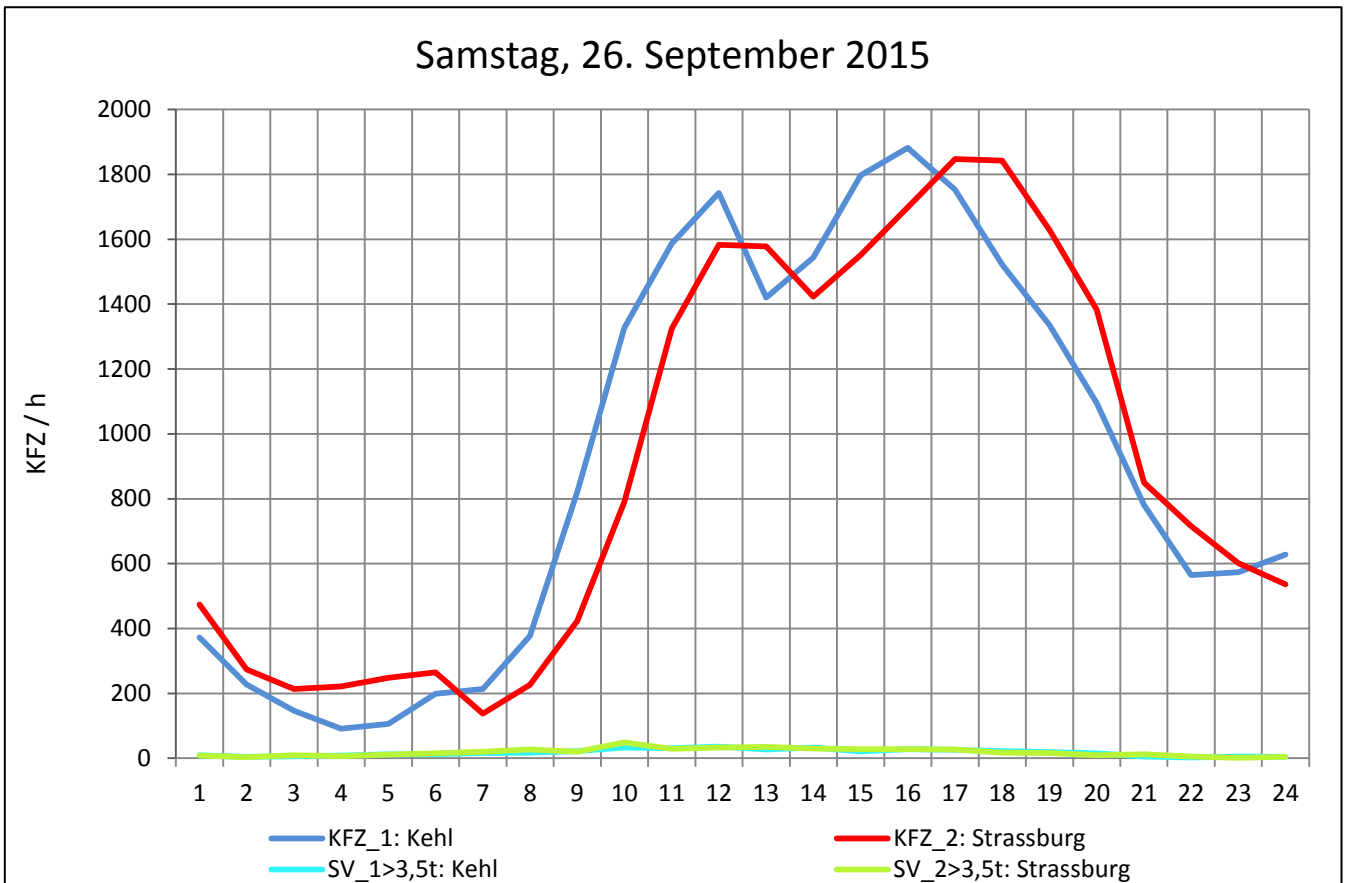
Zst.: **Kehl-Europabrücke**

TK-/Zst-Nr.: 7412/1100

B 28

Richtung 1 : **Kehl**

Richtung 2 : **Strassburg**



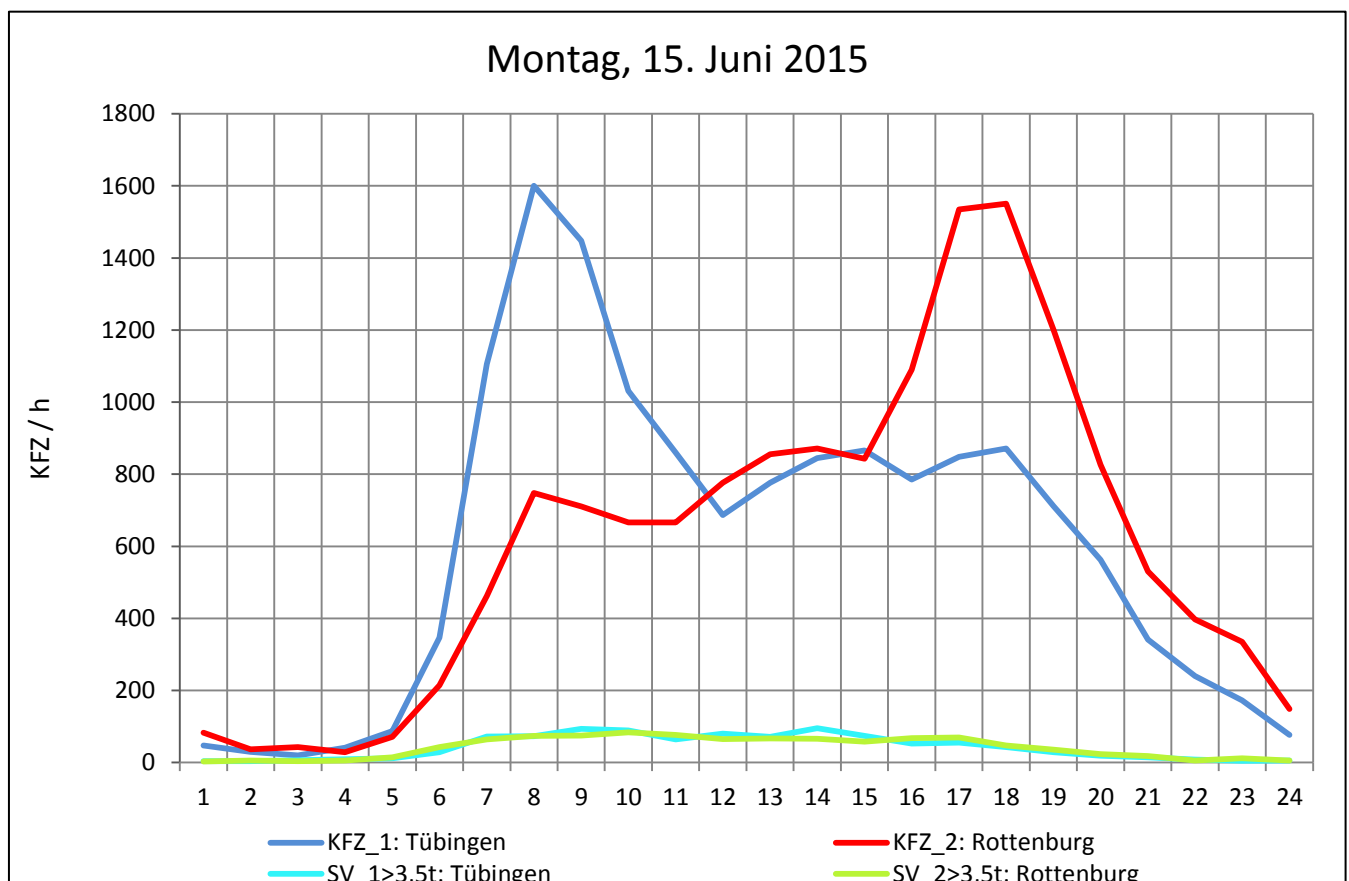
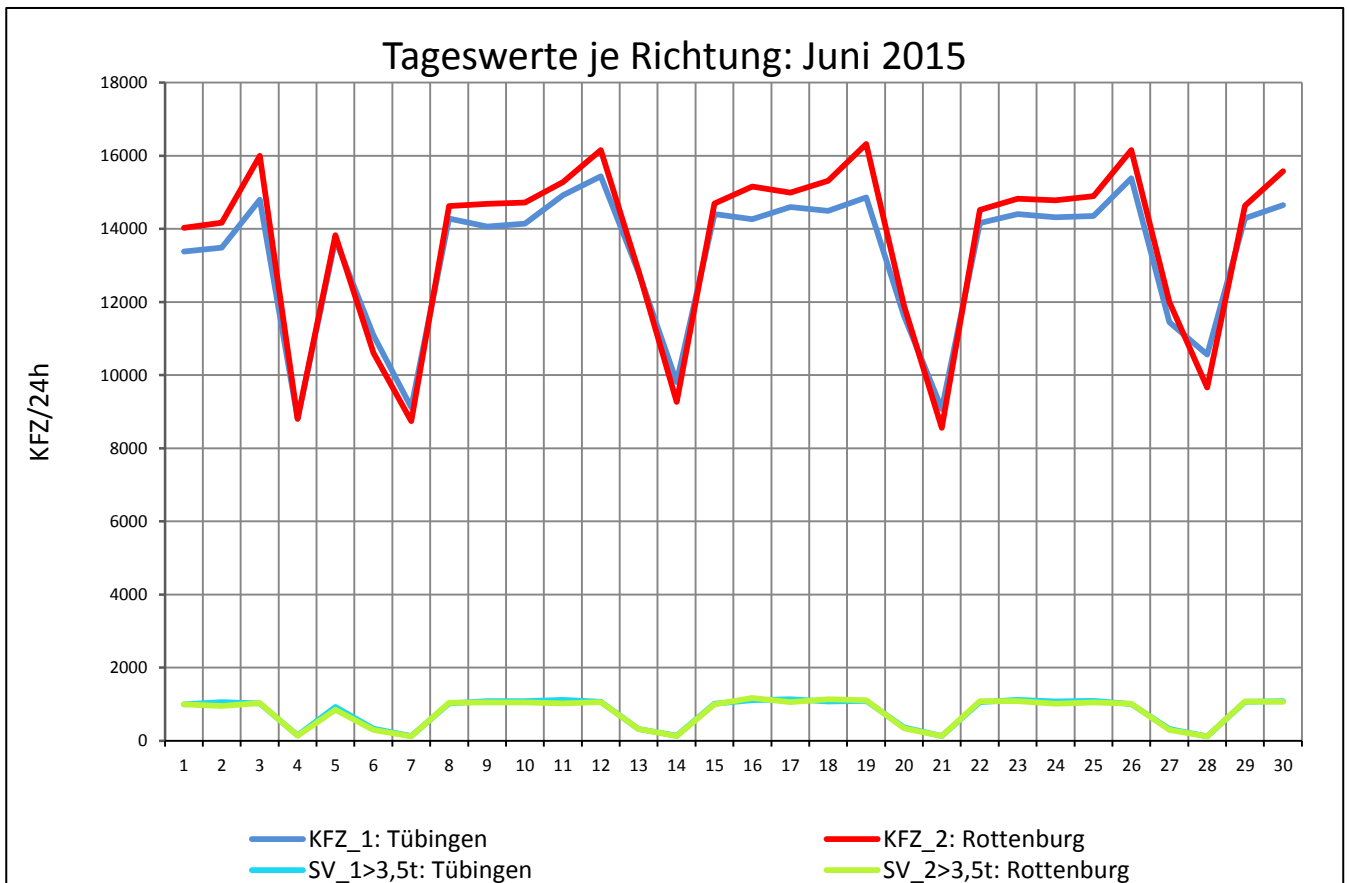
Zst.: **Tübingen West**

TK-/Zst-Nr.: 7420/1120

B 28a

Richtung 1 : **Tübingen**

Richtung 2 : **Rottenburg**



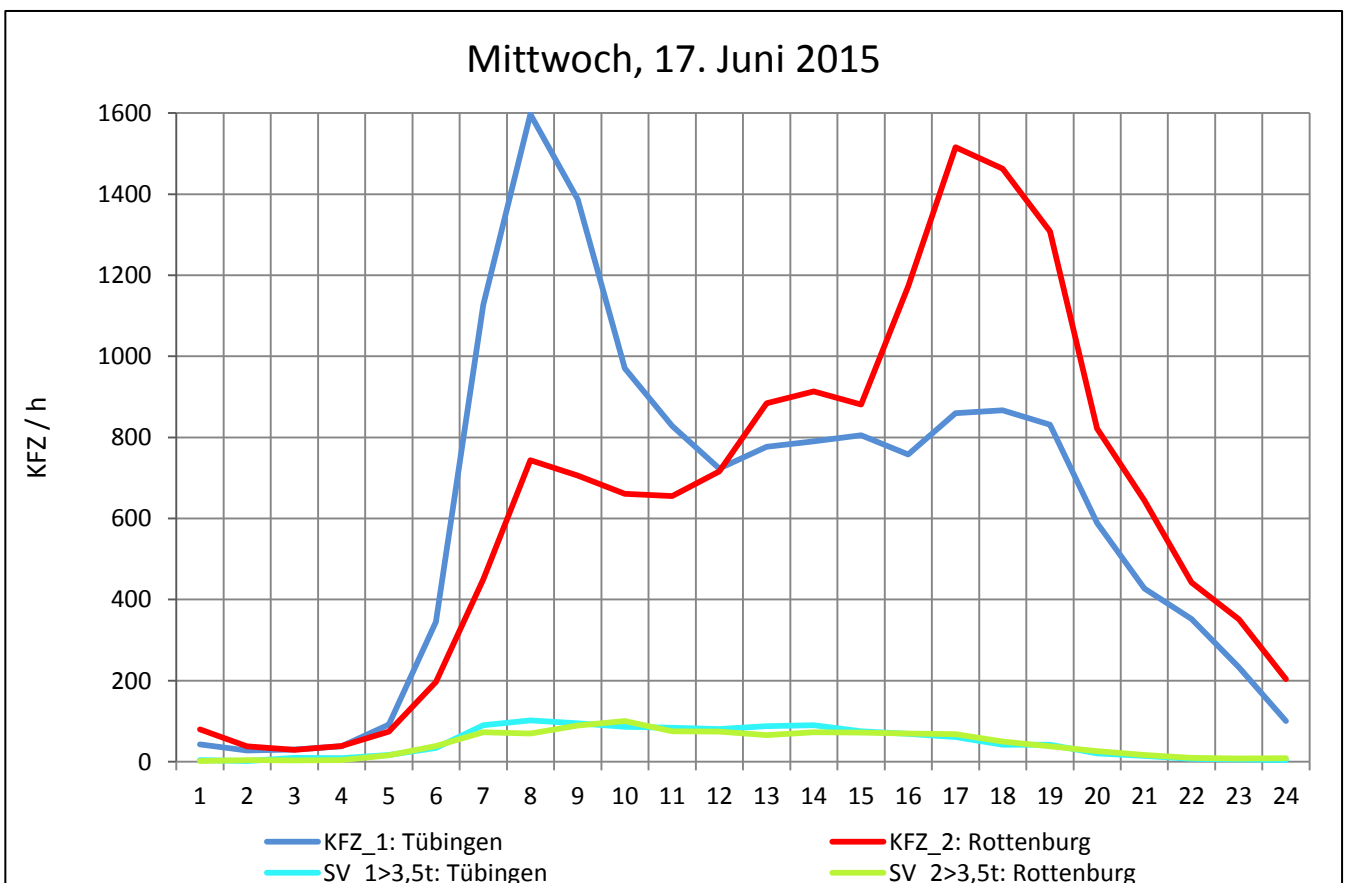
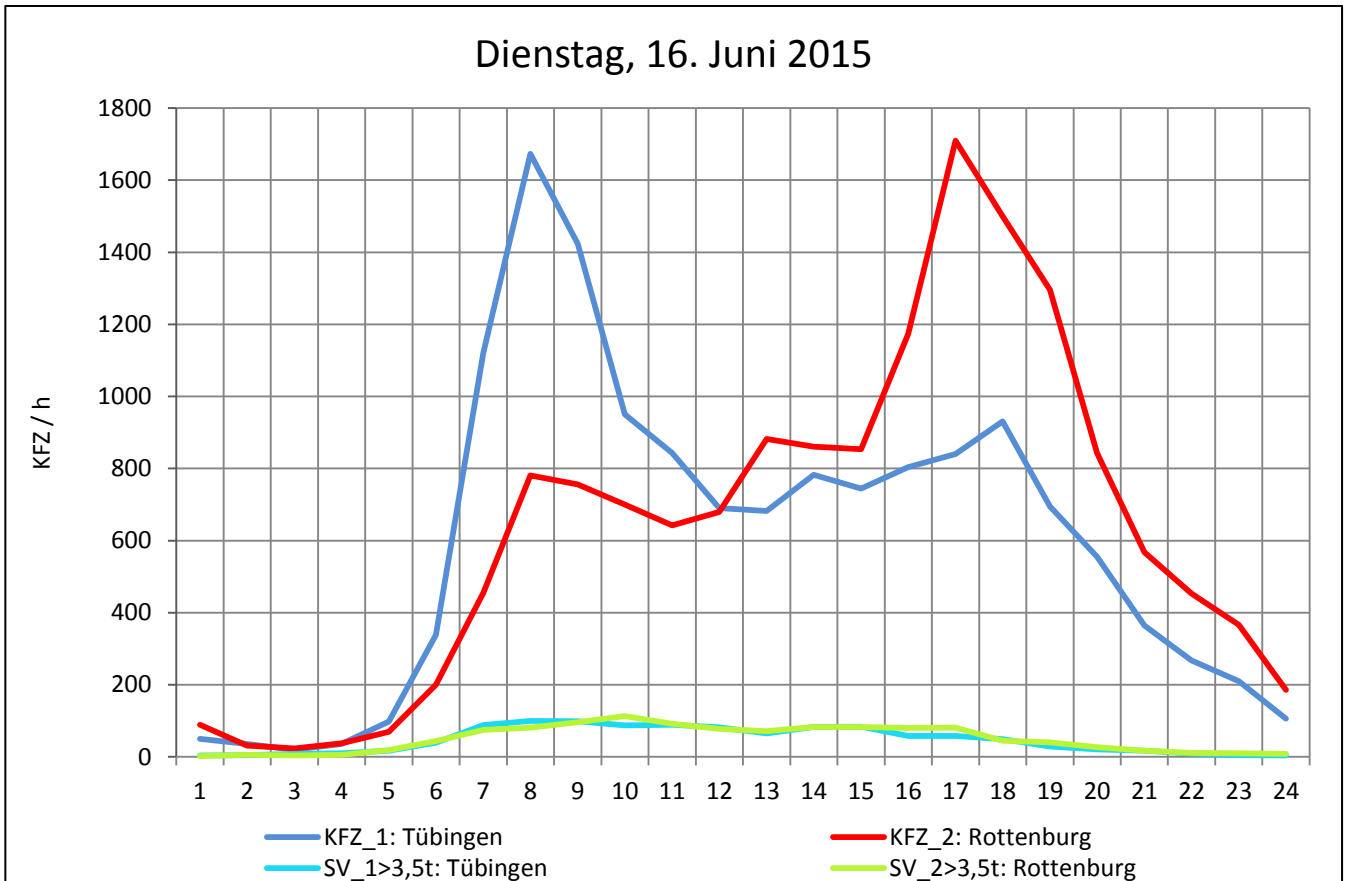
Zst.: **Tübingen West**

TK-/Zst-Nr.: 7420/1120

B 28a

Richtung 1 : **Tübingen**

Richtung 2 : **Rottenburg**



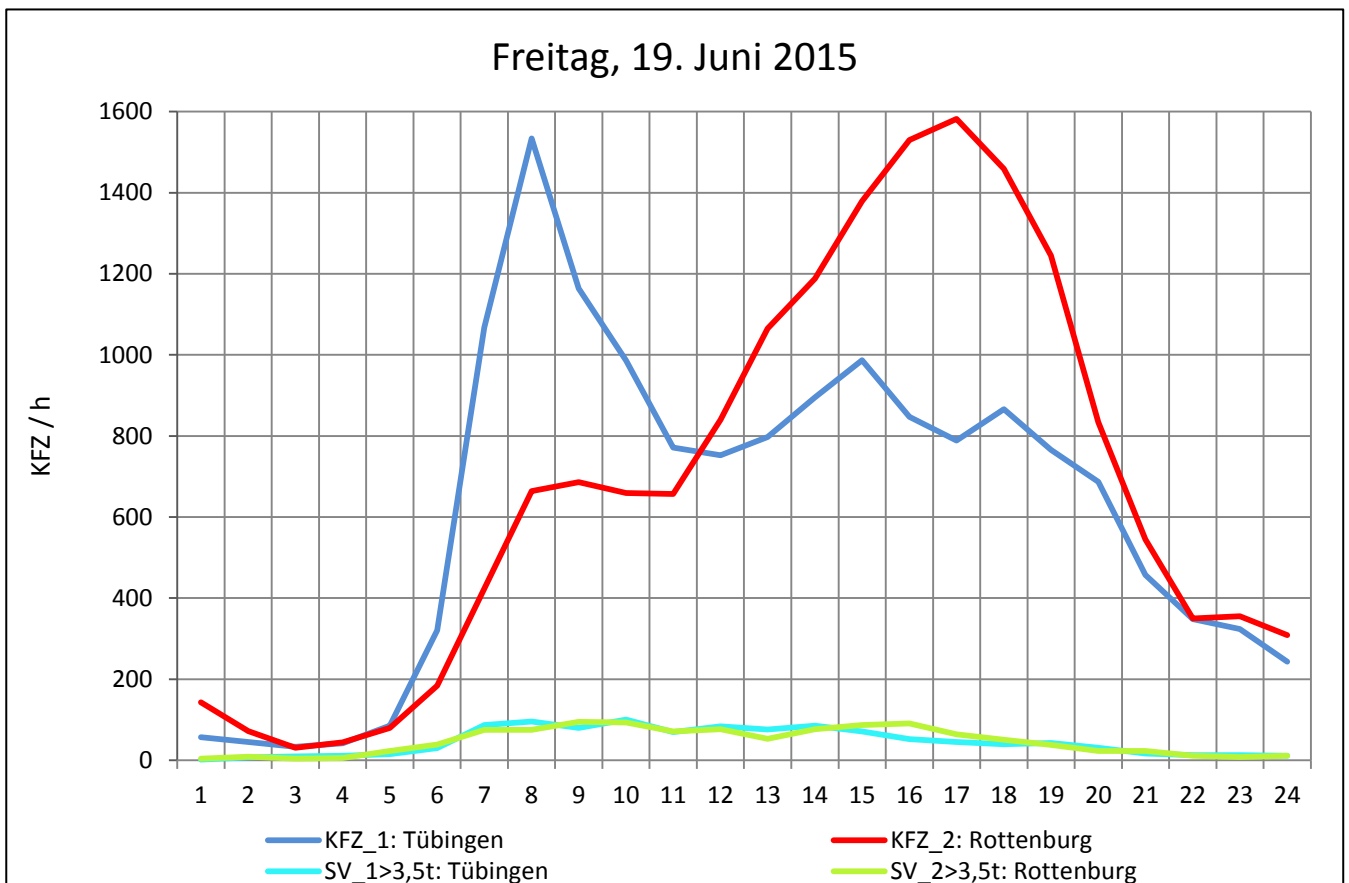
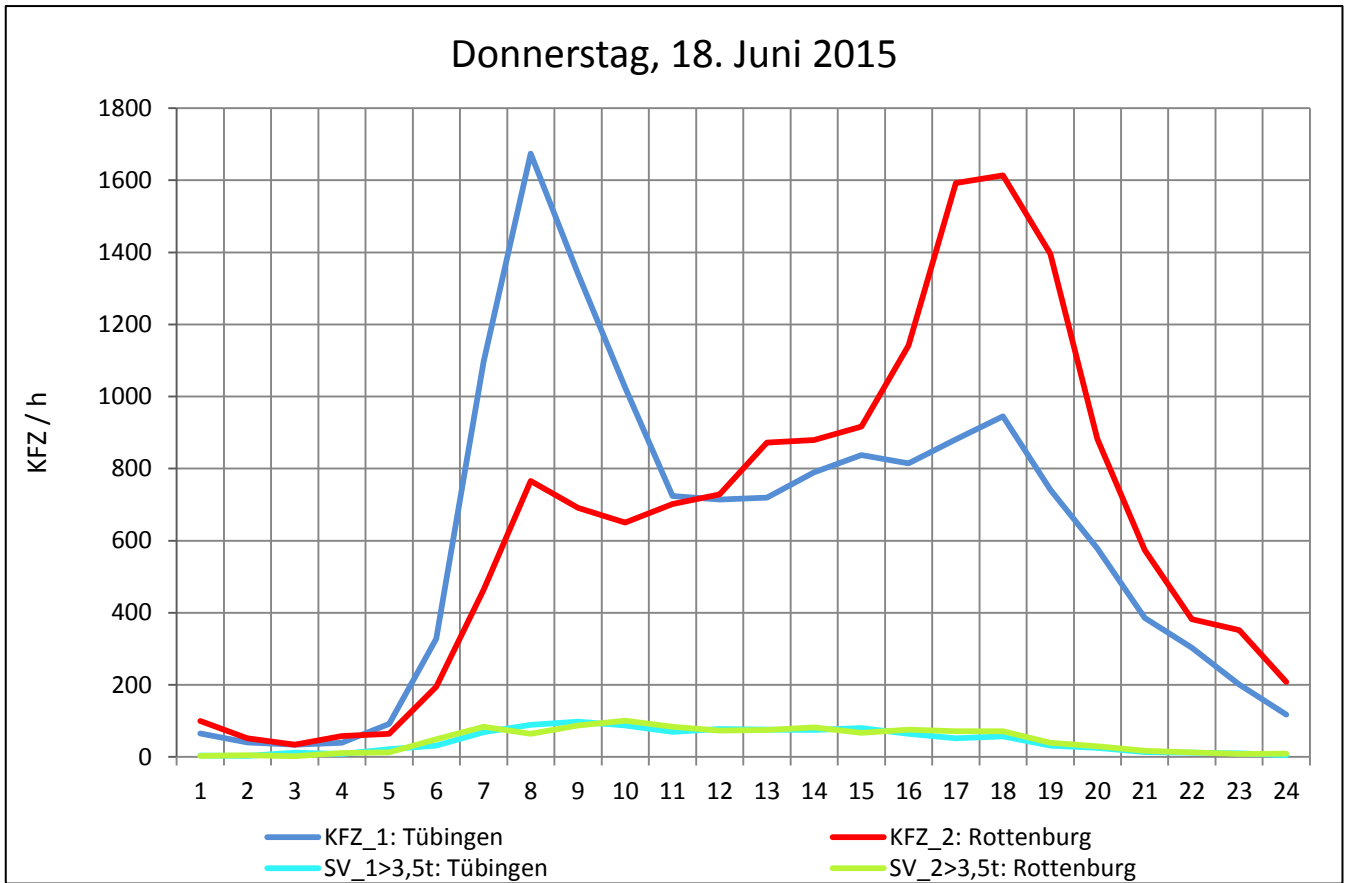
Zst.: **Tübingen West**

TK-/Zst-Nr.: 7420/1120

B 28a

Richtung 1 : **Tübingen**

Richtung 2 : **Rottenburg**



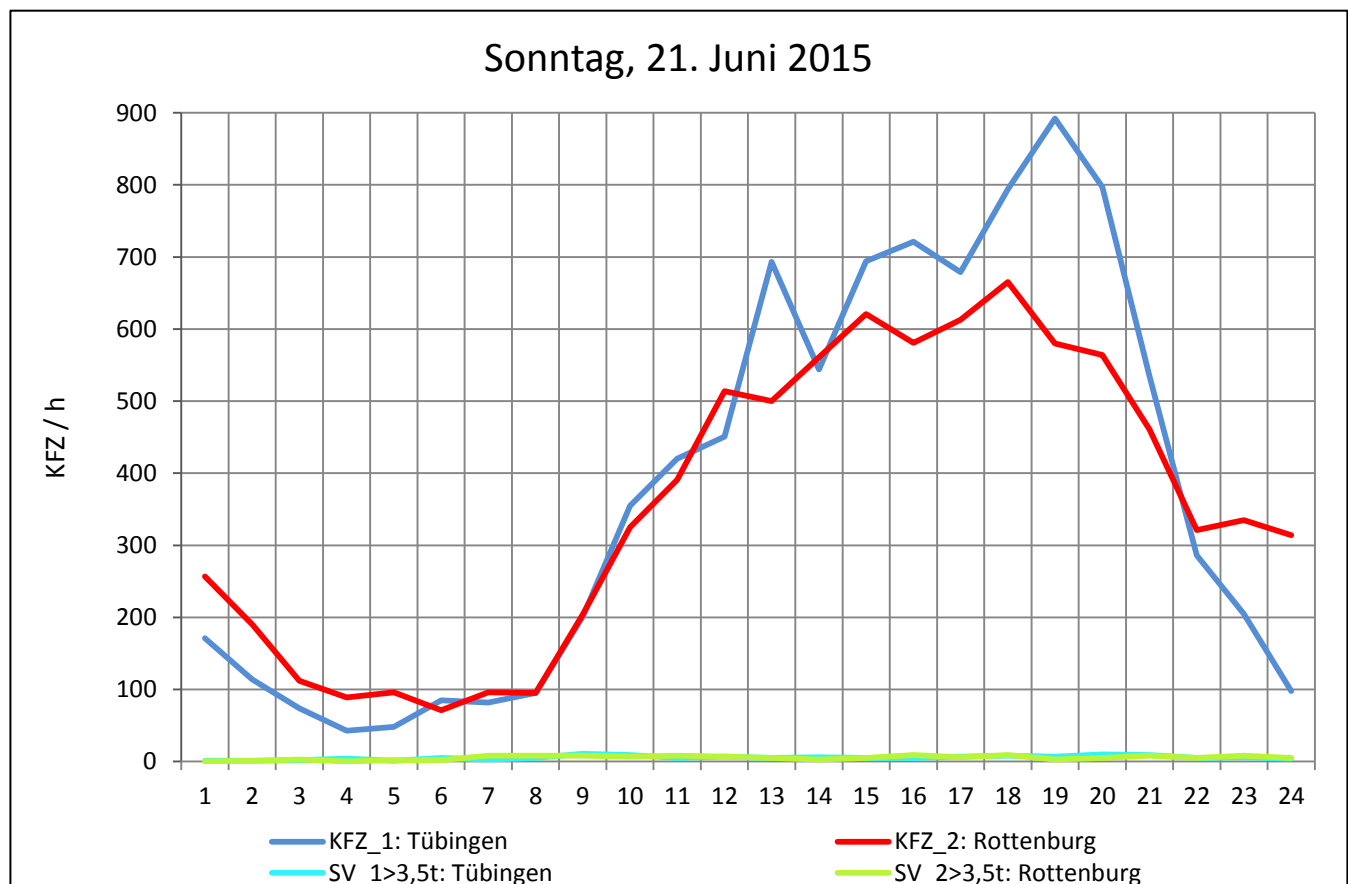
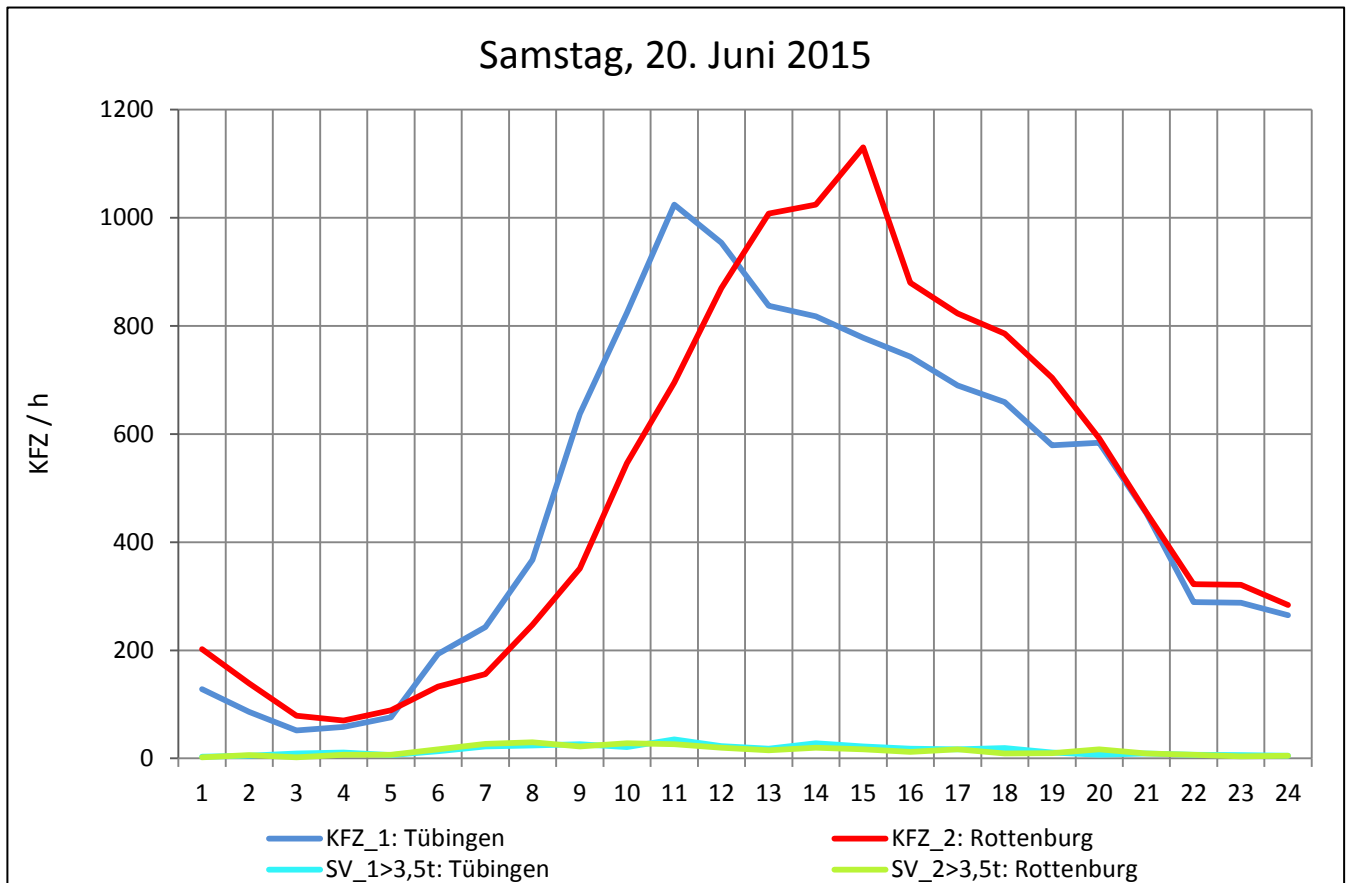
Zst.: **Tübingen West**

TK-/Zst-Nr.: 7420/1120

B 28a

Richtung 1 : **Tübingen**

Richtung 2 : **Rottenburg**



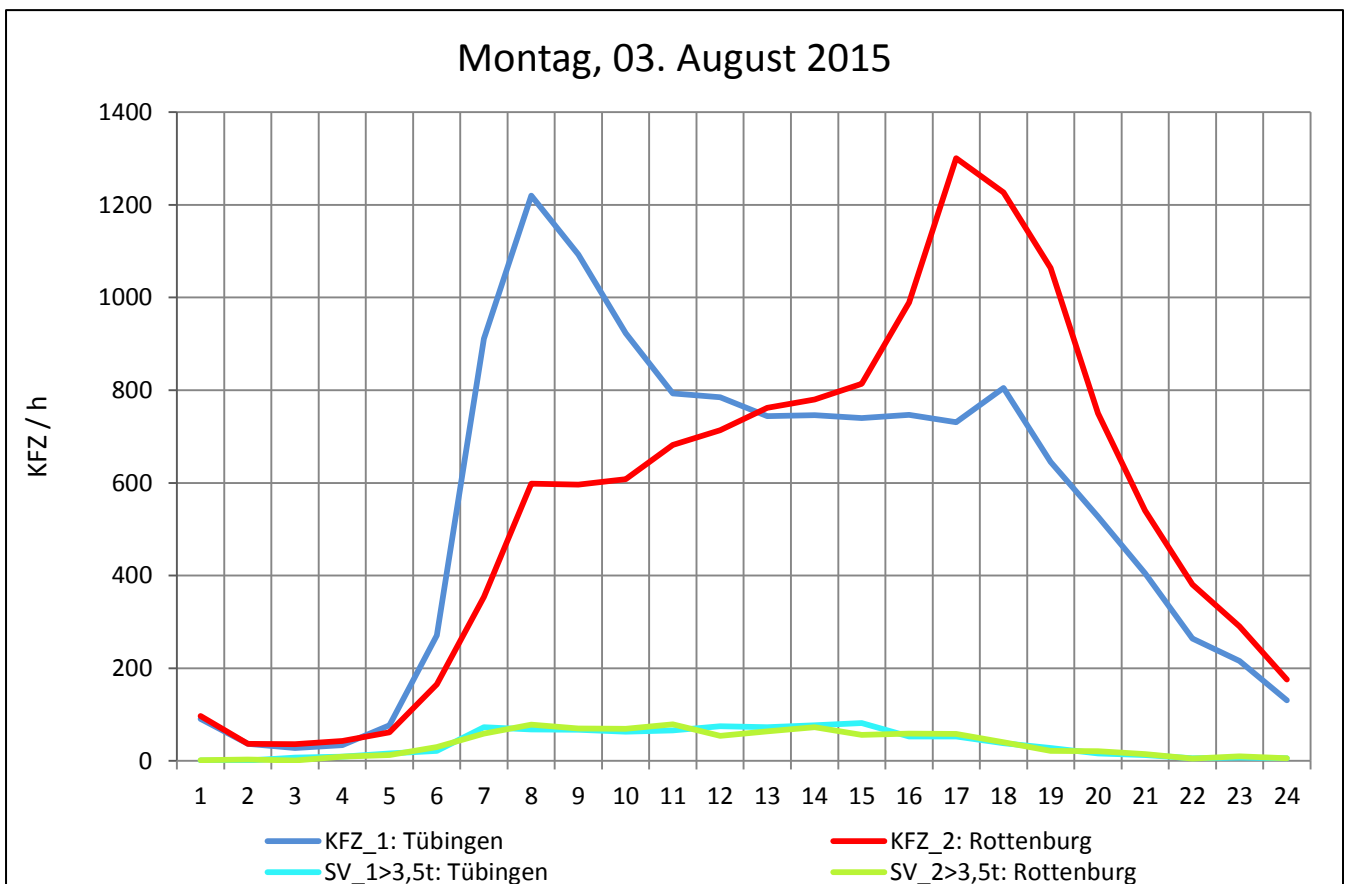
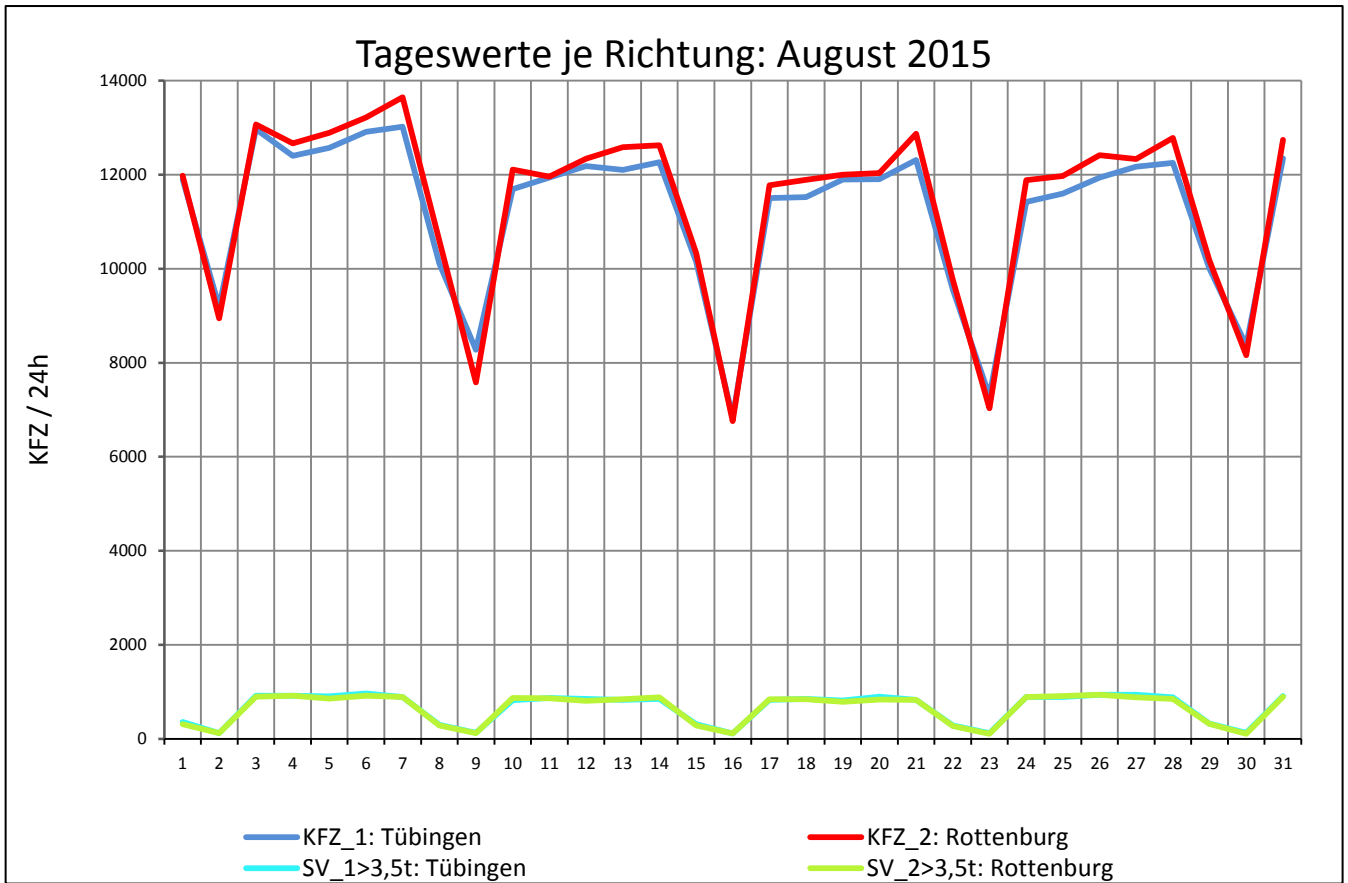
Zst.: **Tübingen West**

TK-/Zst-Nr.: 7420/1120

B 28a

Richtung 1 : **Tübingen**

Richtung 2 : **Rottenburg**



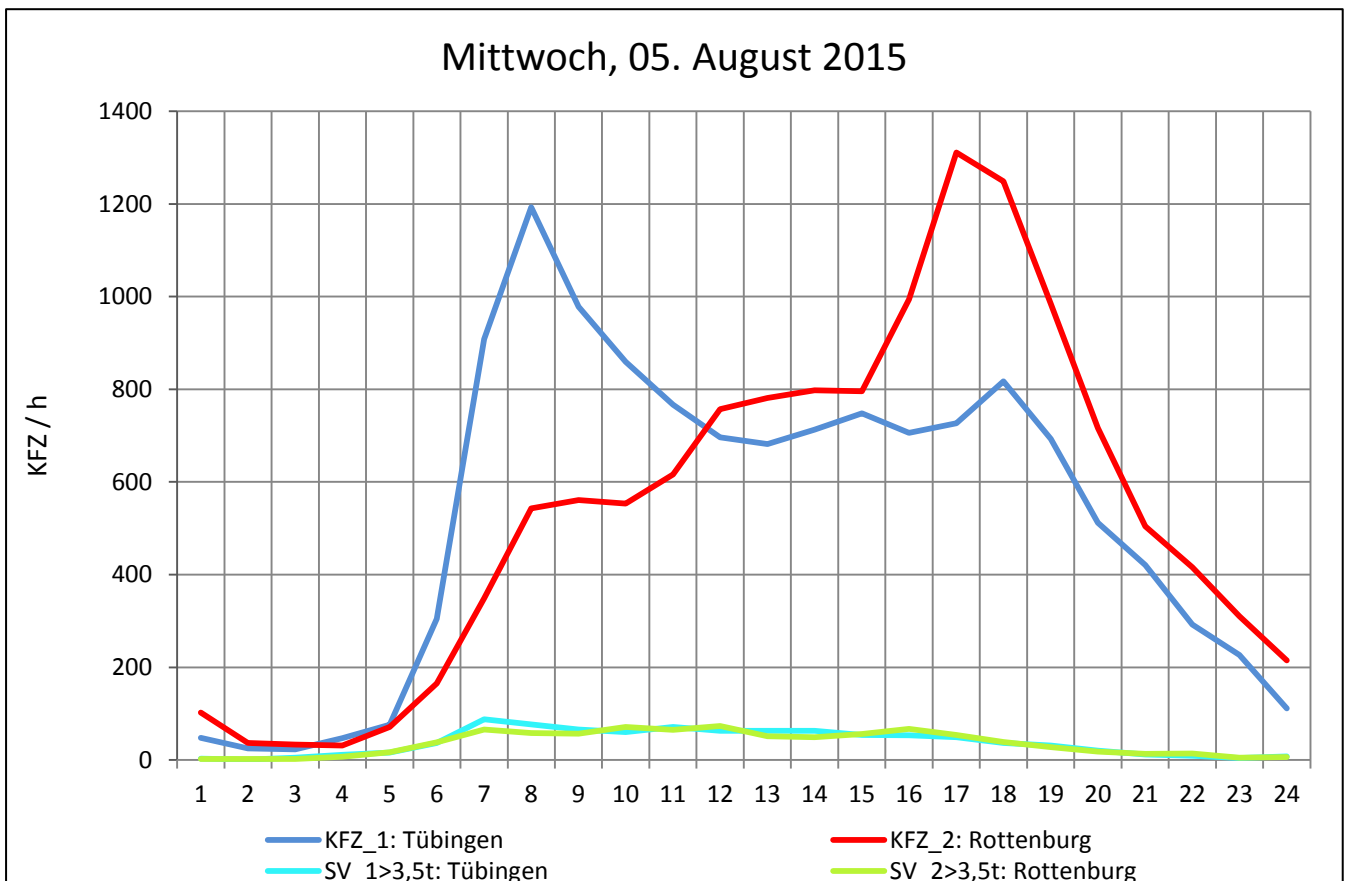
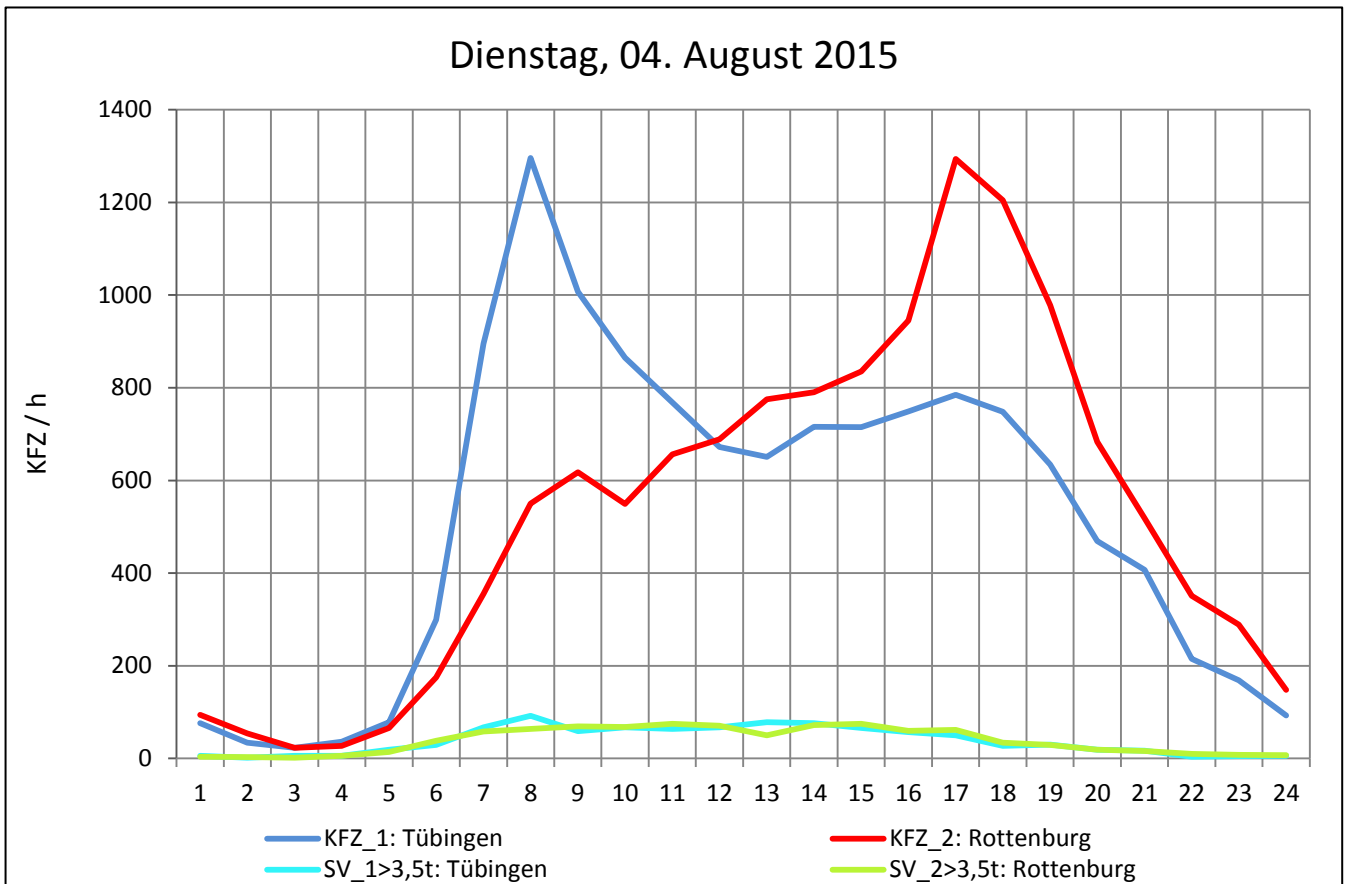
Zst.: **Tübingen West**

TK-/Zst-Nr.: 7420/1120

B 28a

Richtung 1 : **Tübingen**

Richtung 2 : **Rottenburg**



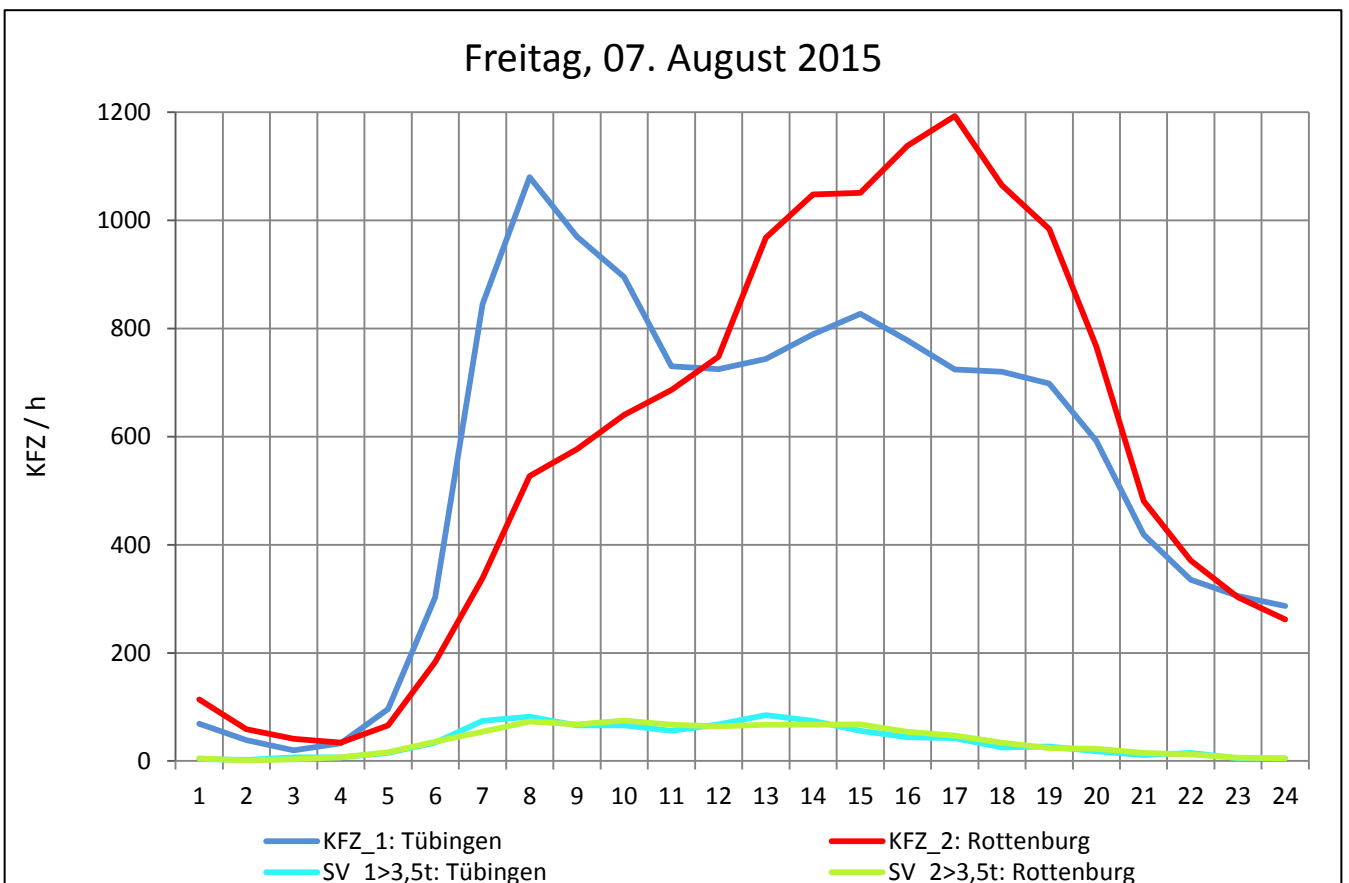
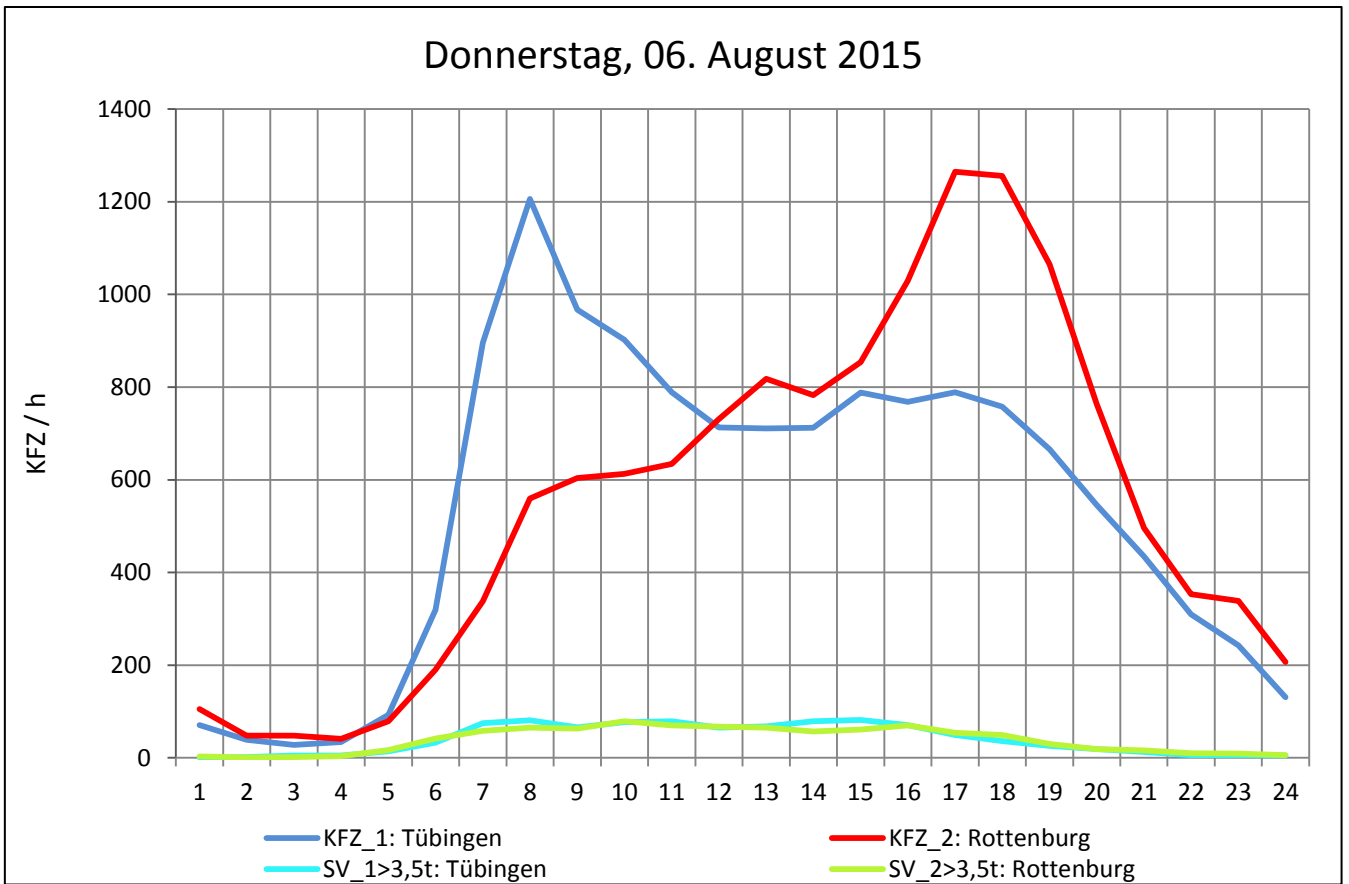
Zst.: **Tübingen West**

TK-/Zst-Nr.: 7420/1120

B 28a

Richtung 1 : **Tübingen**

Richtung 2 : **Rottenburg**



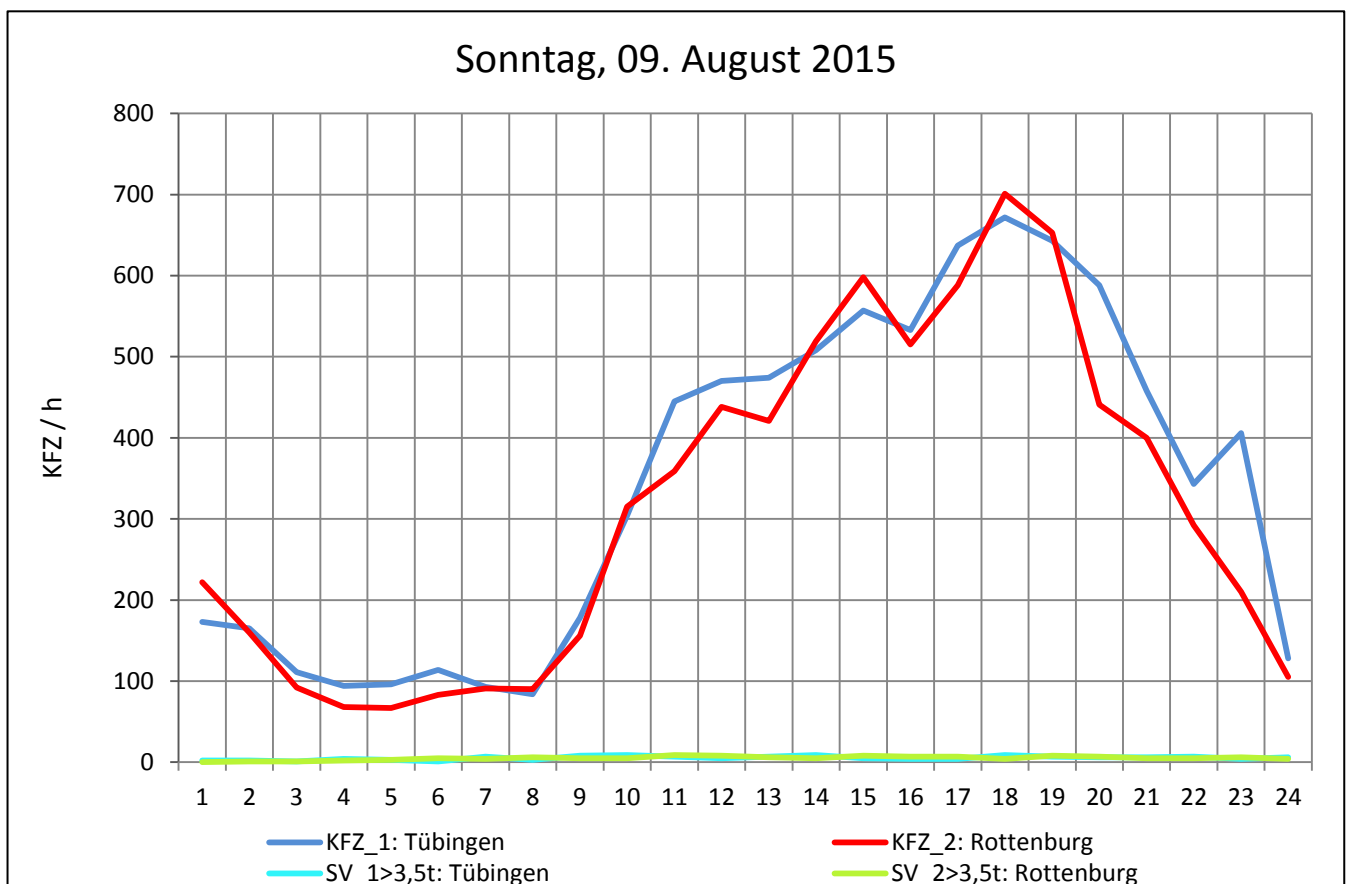
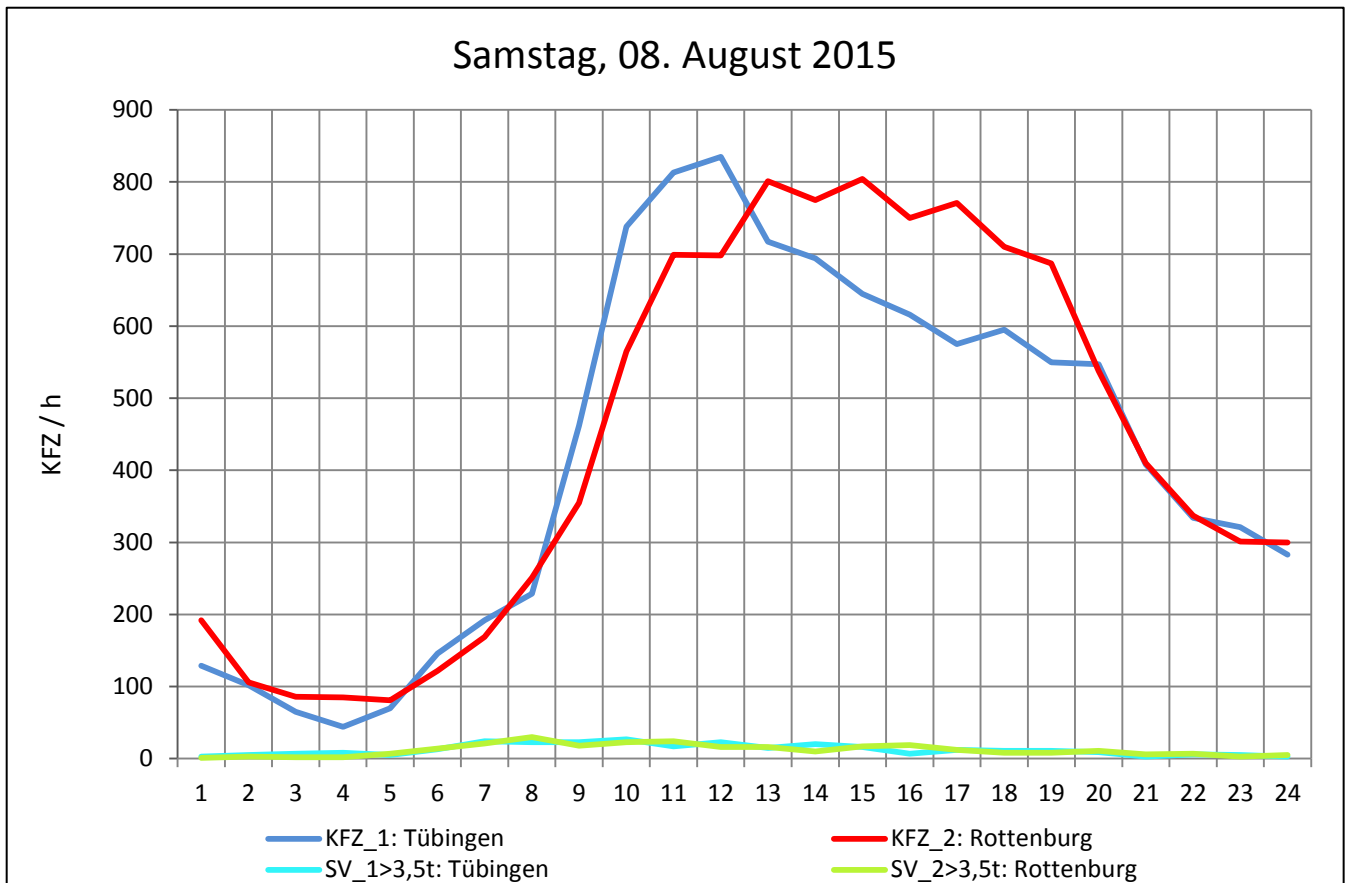
Zst.: **Tübingen West**

TK-/Zst-Nr.: 7420/1120

B 28a

Richtung 1 : **Tübingen**

Richtung 2 : **Rottenburg**



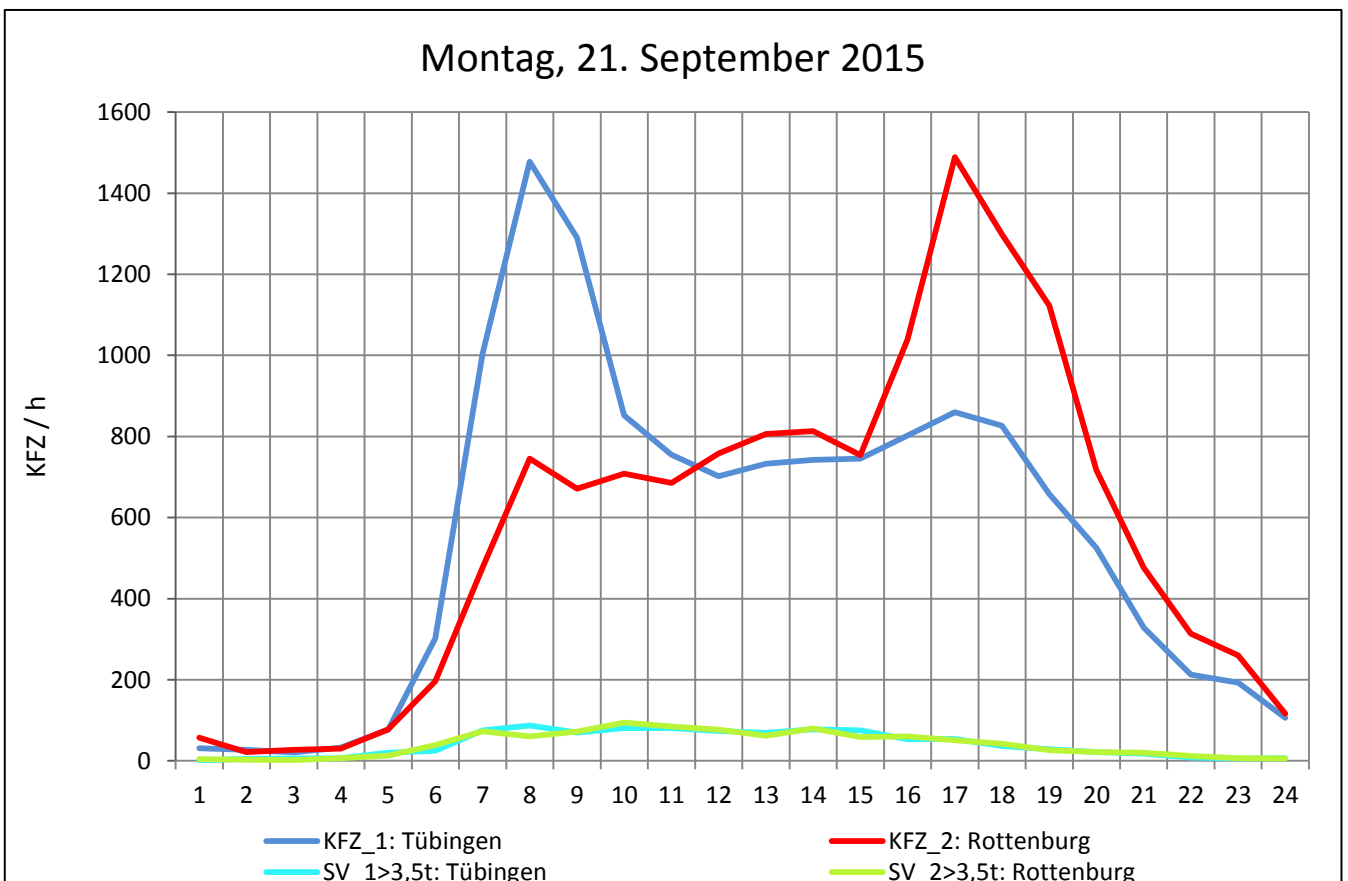
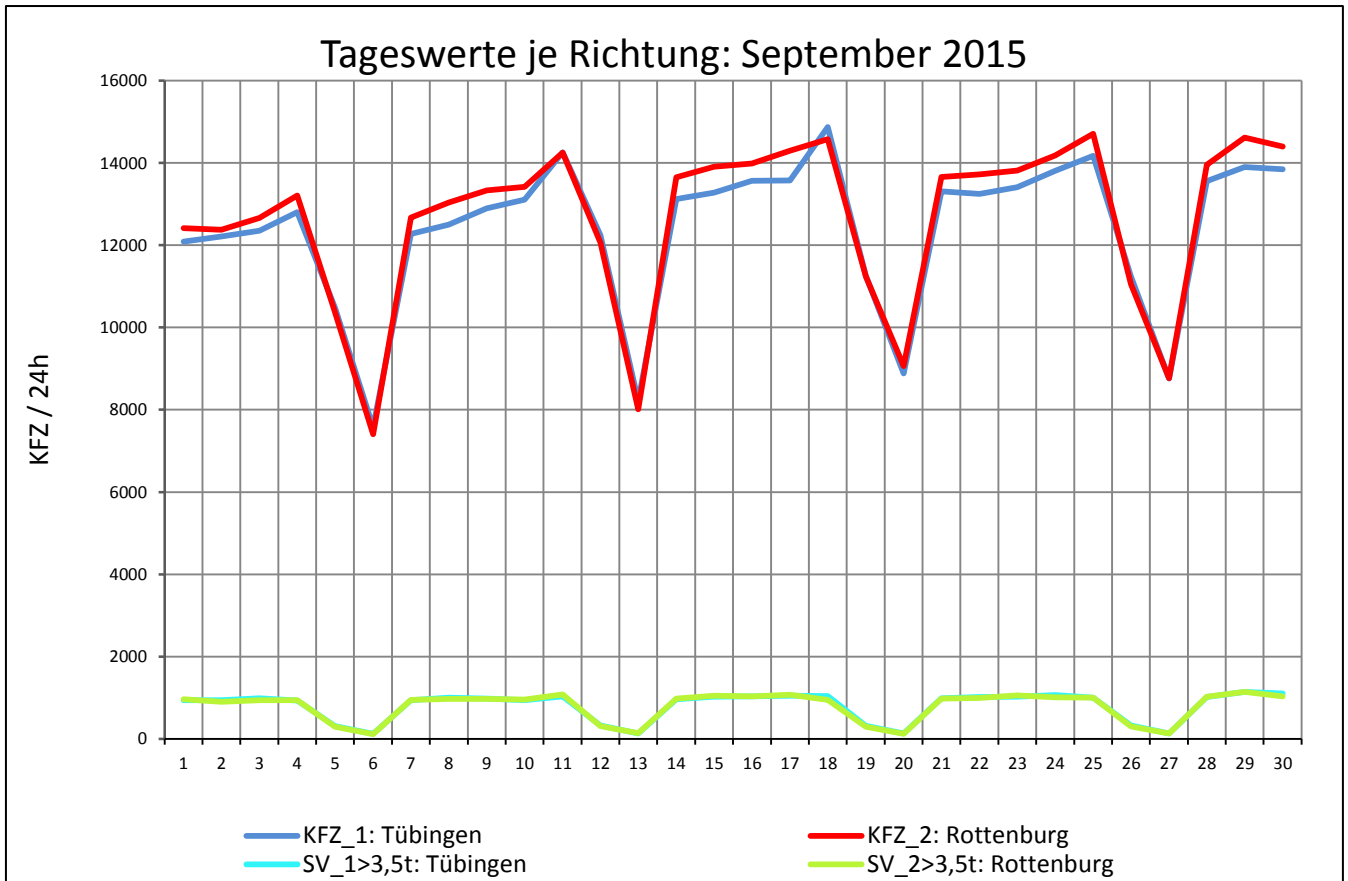
Zst.: **Tübingen West**

TK-/Zst-Nr.: 7420/1120

B 28a

Richtung 1 : **Tübingen**

Richtung 2 : **Rottenburg**



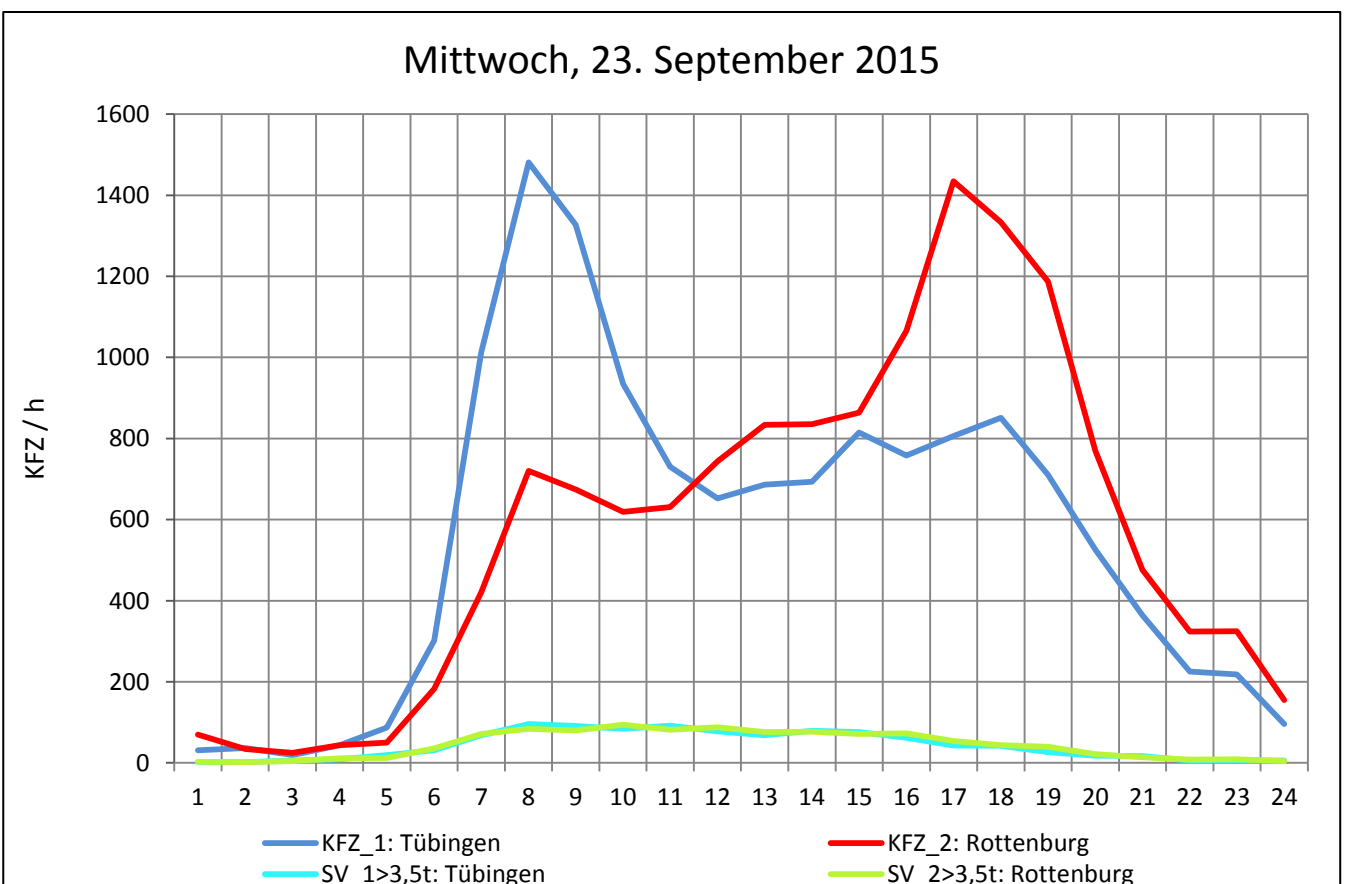
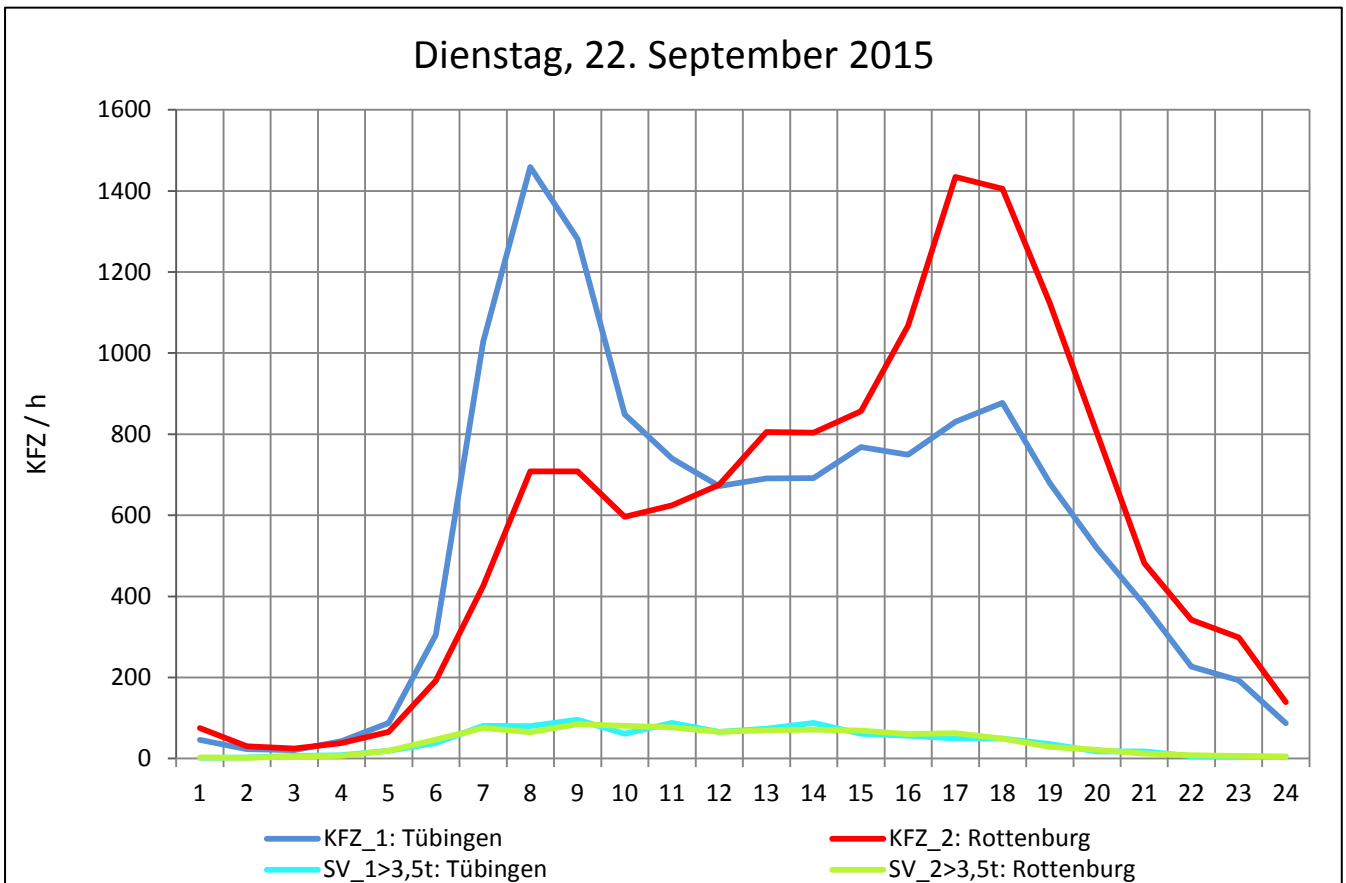
Zst.: **Tübingen West**

TK-/Zst-Nr.: 7420/1120

B 28a

Richtung 1 : **Tübingen**

Richtung 2 : **Rottenburg**



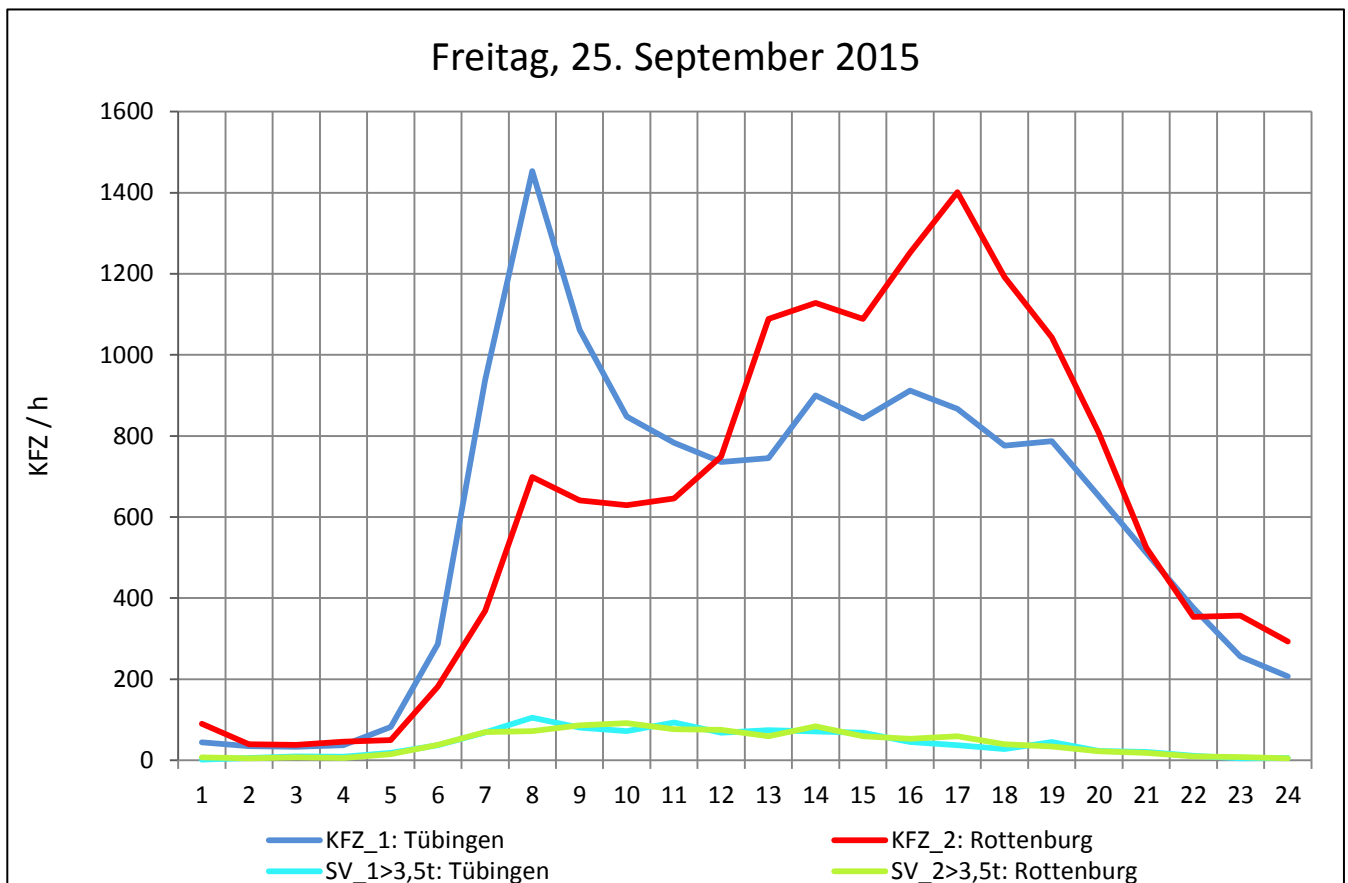
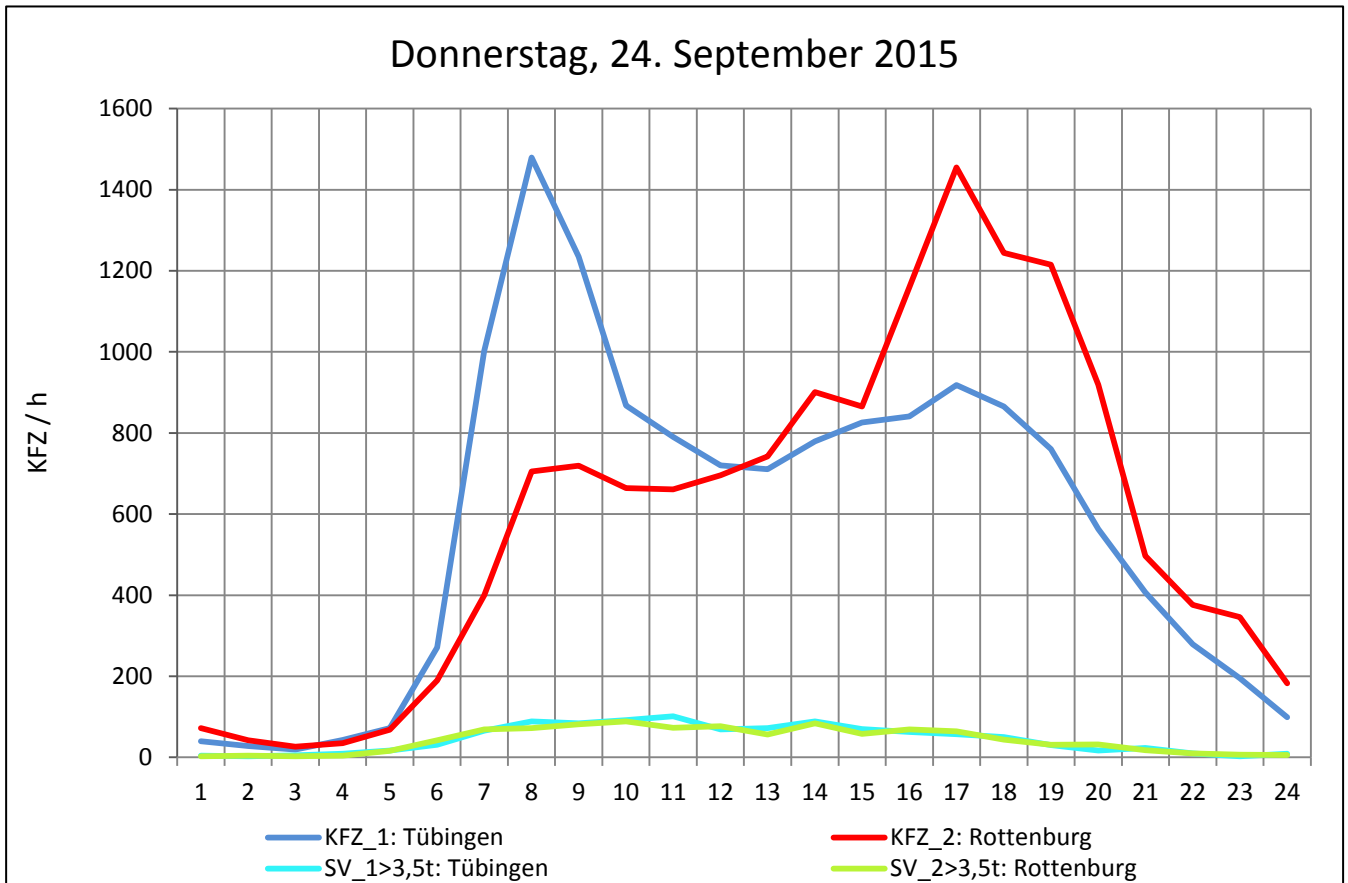
Zst.: **Tübingen West**

TK-/Zst-Nr.: 7420/1120

B 28a

Richtung 1 : **Tübingen**

Richtung 2 : **Rottenburg**



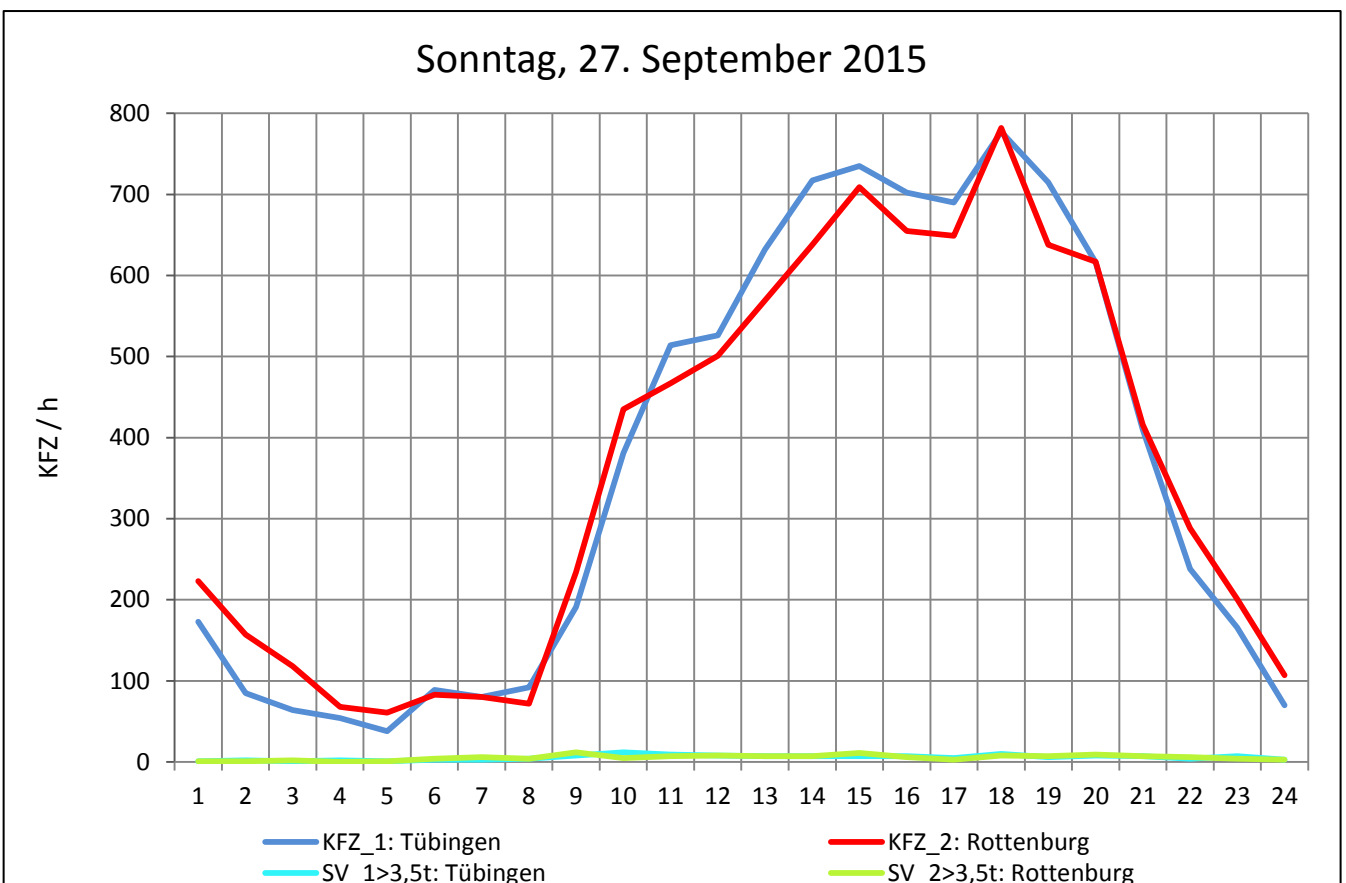
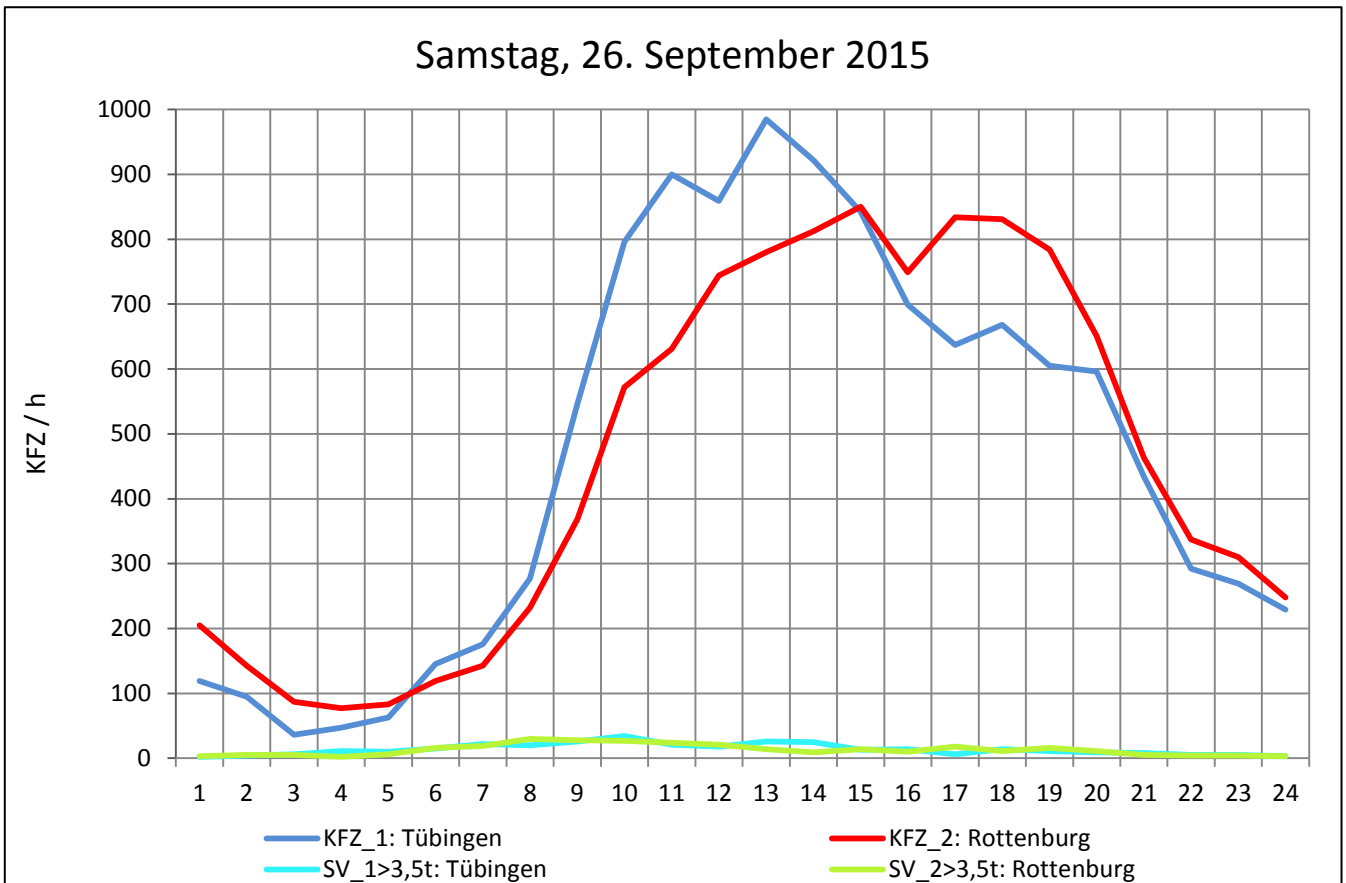
Zst.: **Tübingen West**

TK-/Zst-Nr.: 7420/1120

B 28a

Richtung 1 : **Tübingen**

Richtung 2 : **Rottenburg**



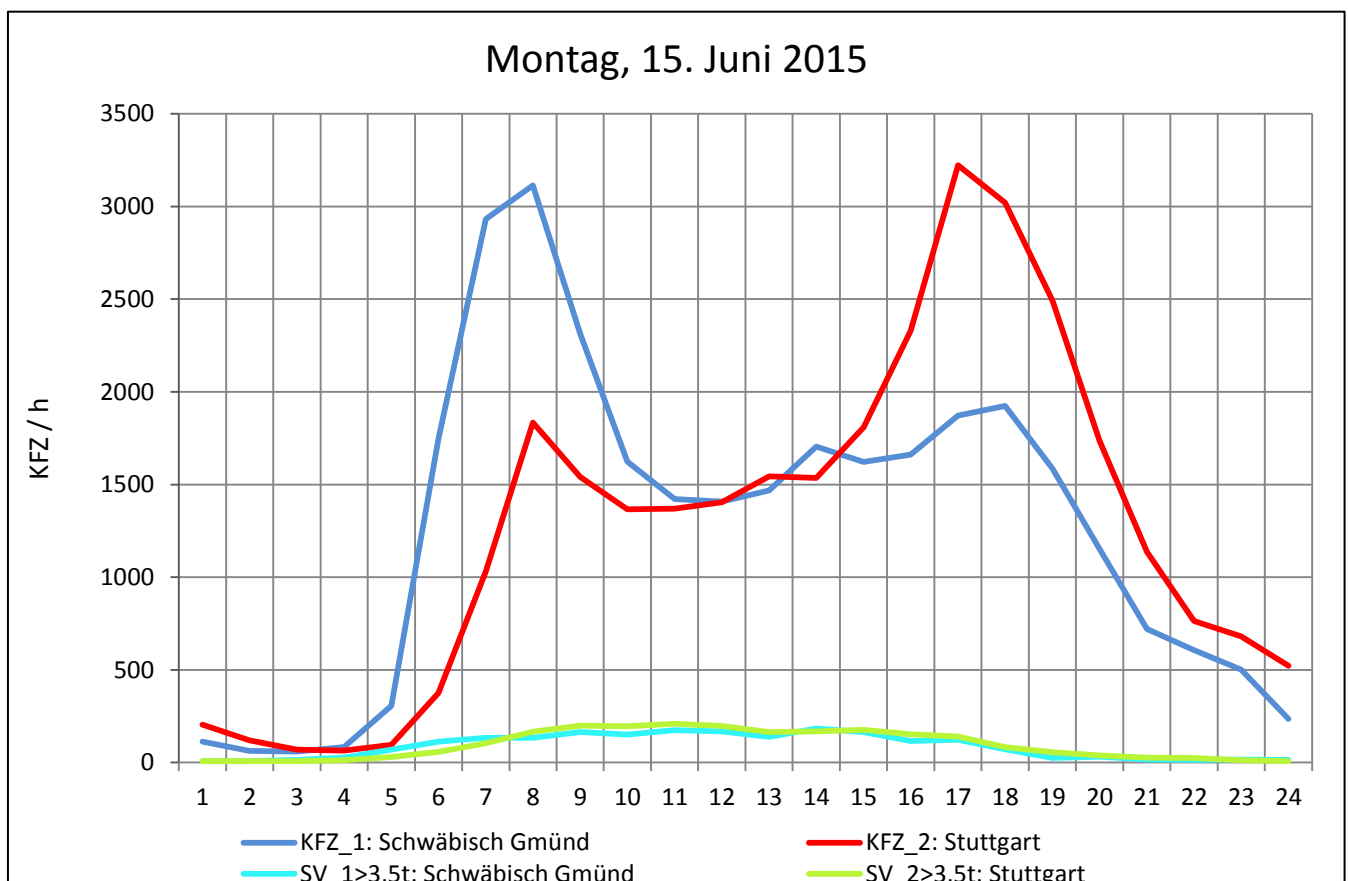
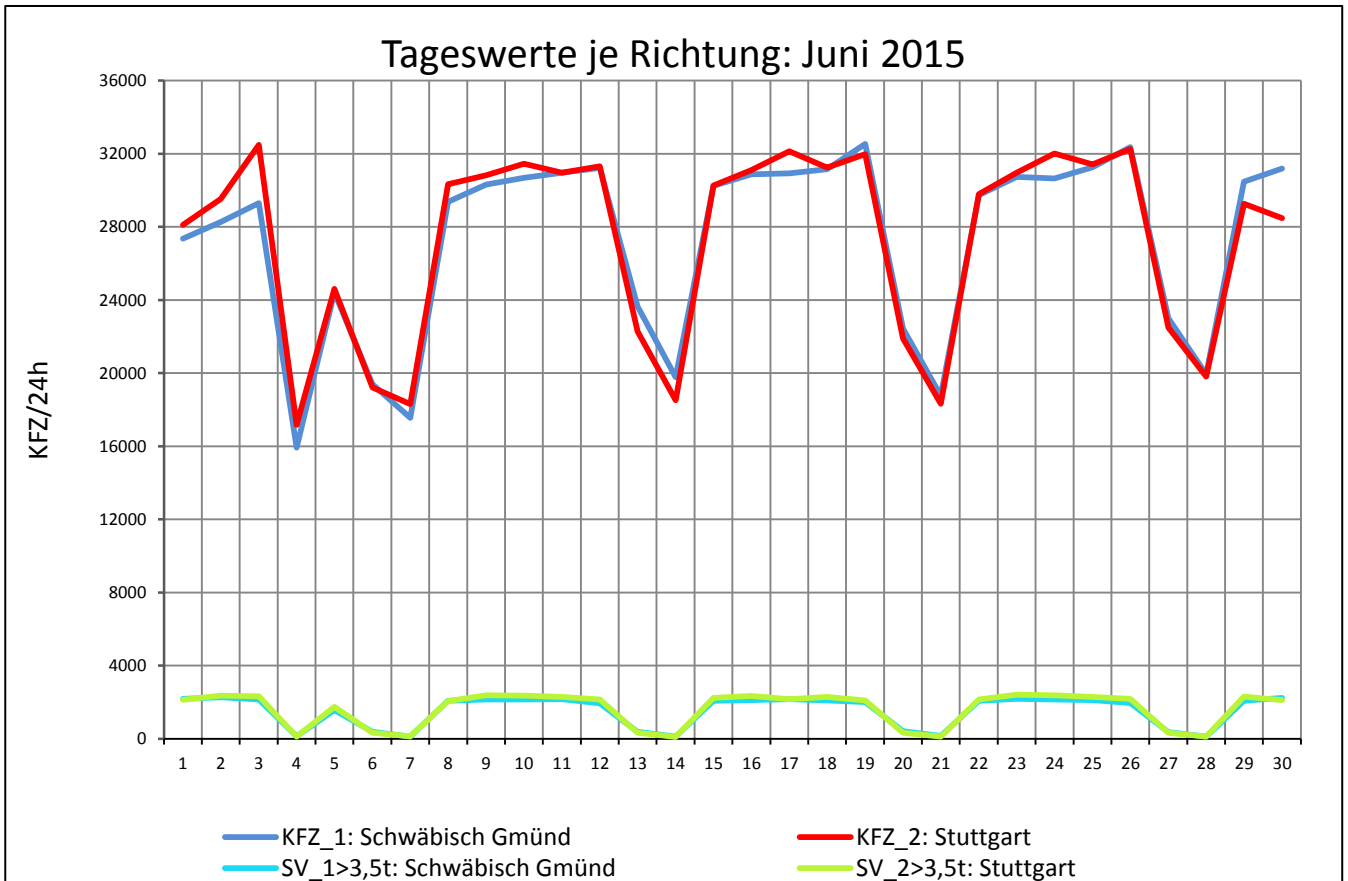
Zst.: **Grunbach**

TK-/Zst-Nr.: 7122/1107

B 29

Richtung 1 : **Schwäbisch Gmünd**

Richtung 2 : **Stuttgart**



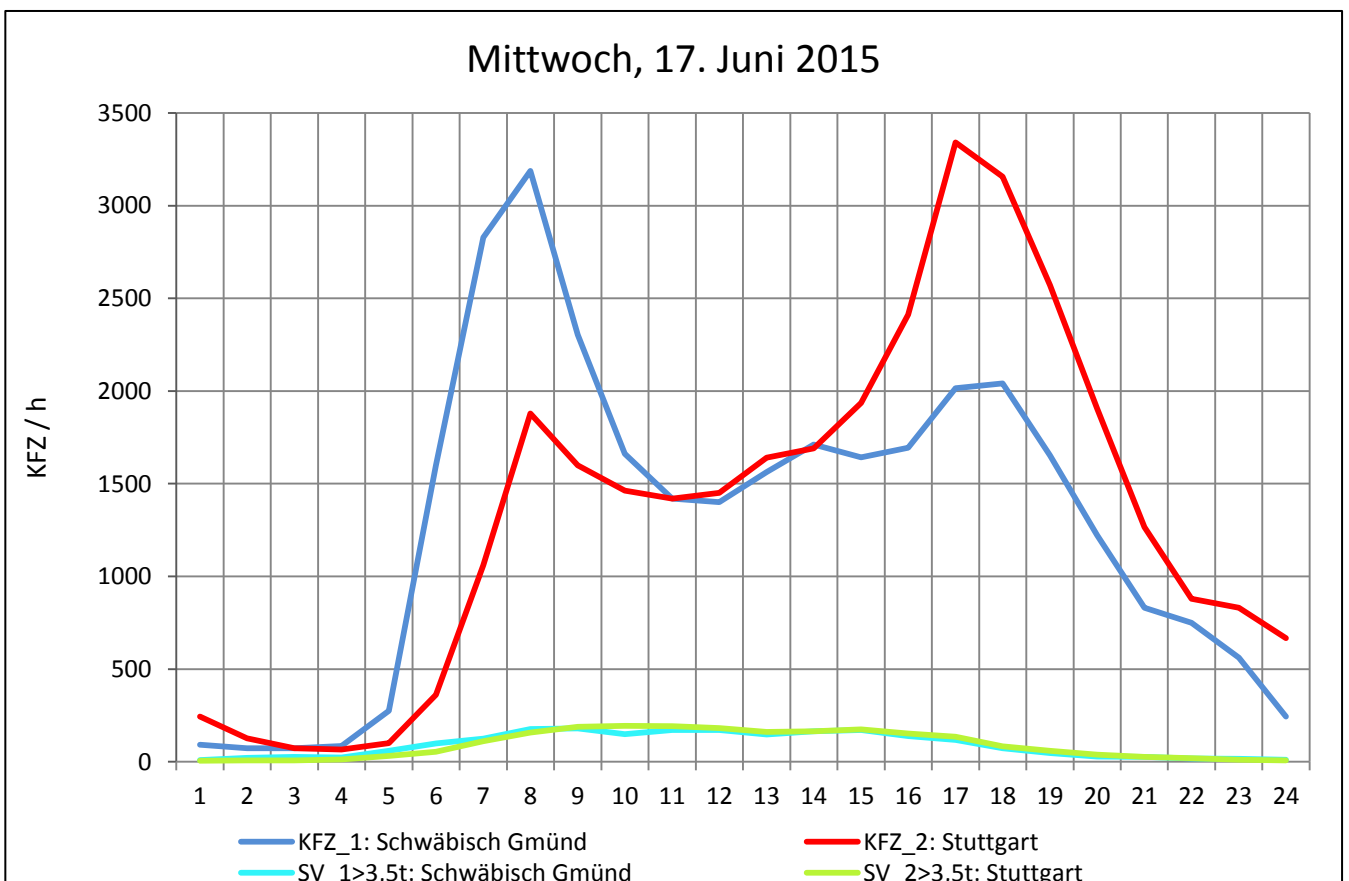
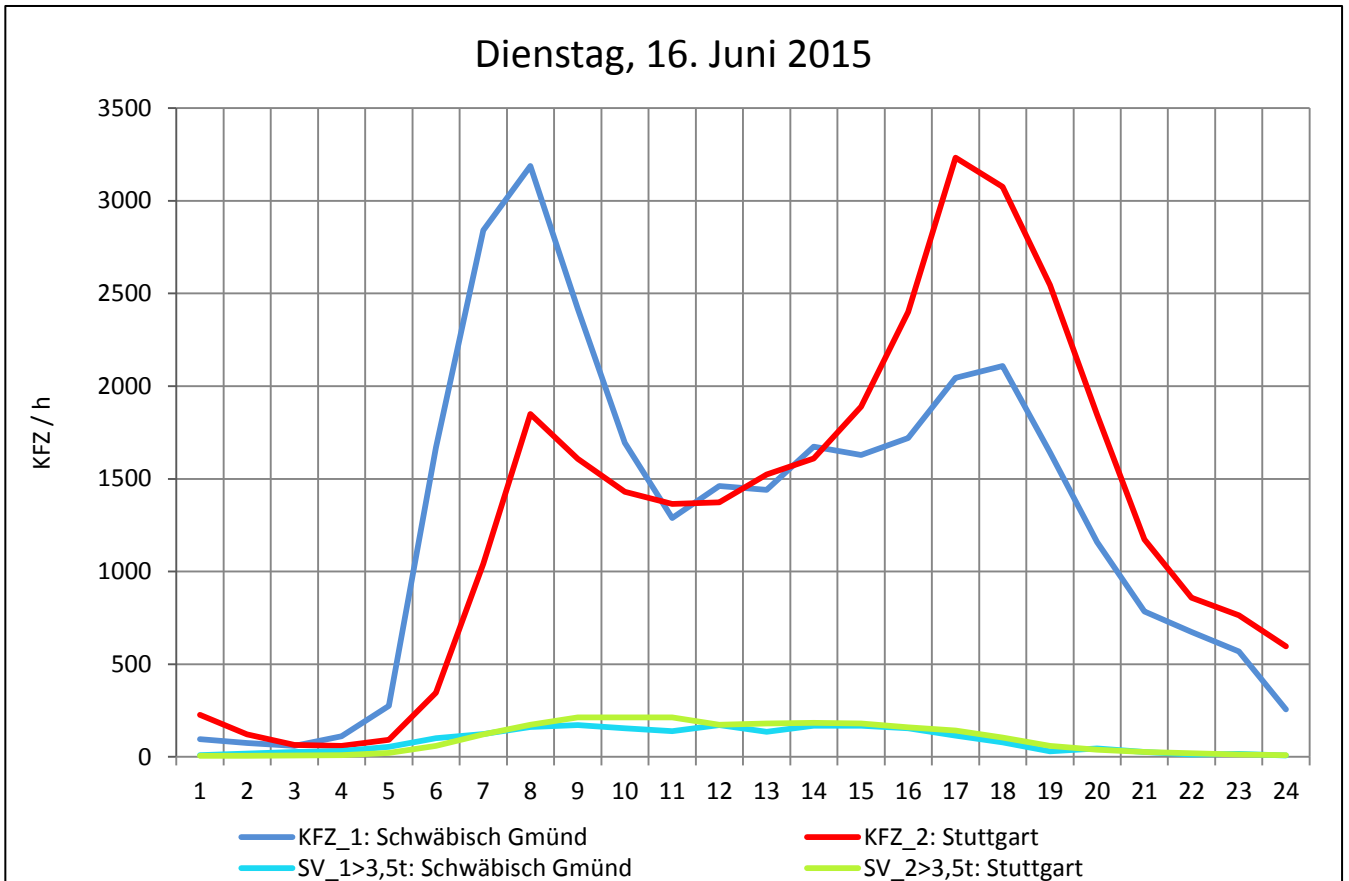
Zst.: **Grunbach**

TK-/Zst-Nr.: 7122/1107

B 29

Richtung 1 : **Schwäbisch Gmünd**

Richtung 2 : **Stuttgart**



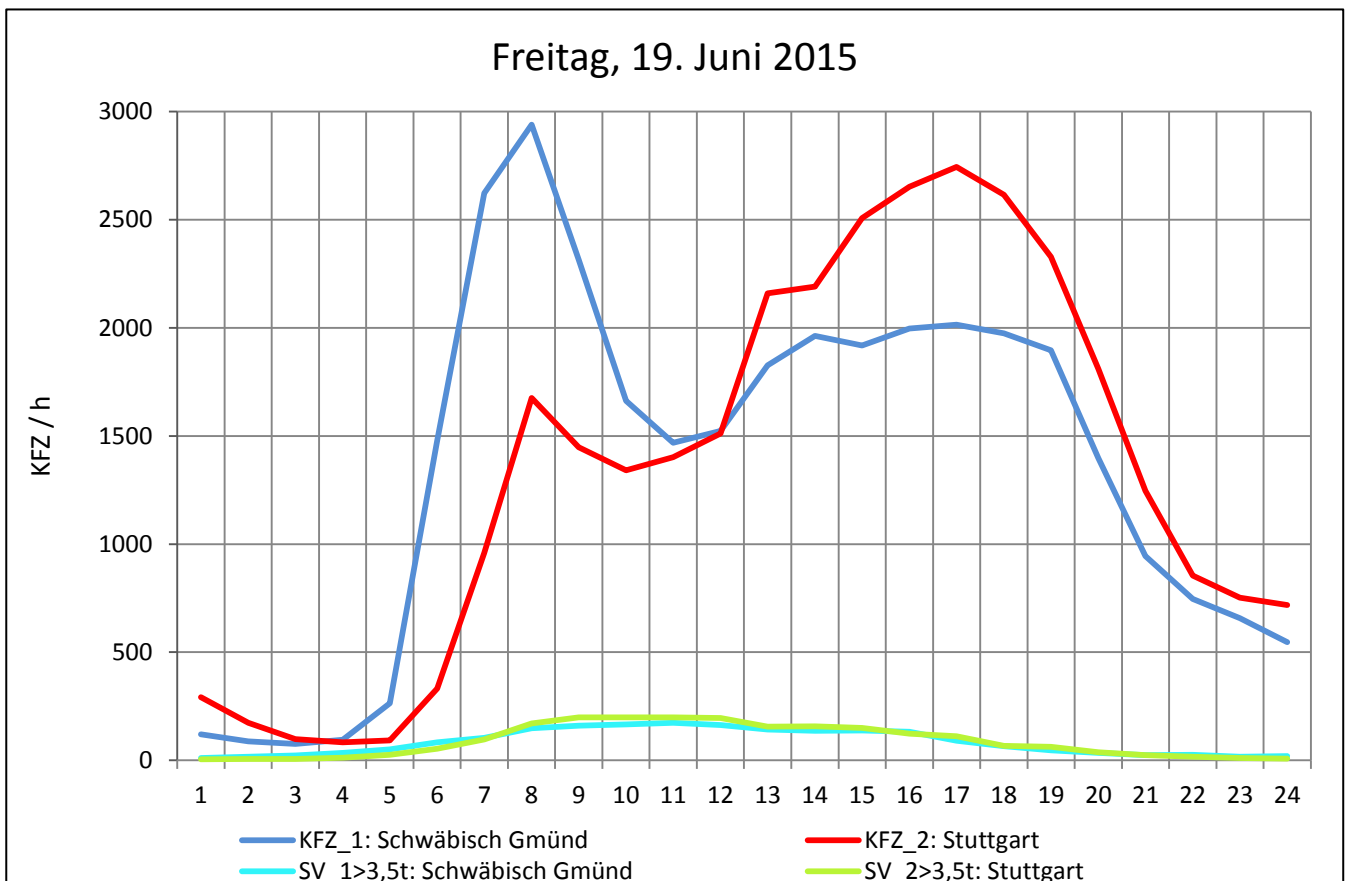
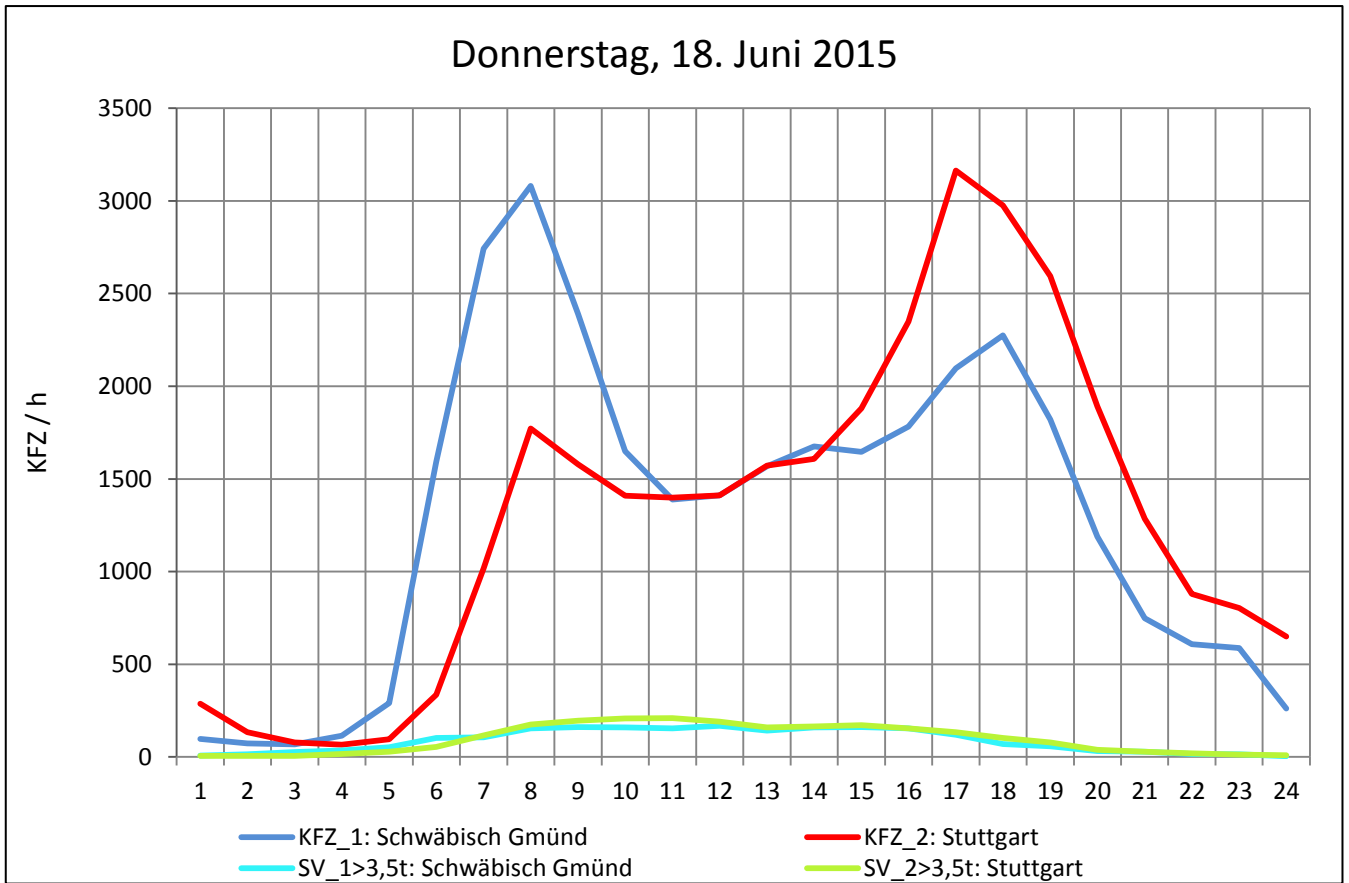
Zst.: **Grunbach**

TK-/Zst-Nr.: 7122/1107

B 29

Richtung 1 : **Schwäbisch Gmünd**

Richtung 2 : **Stuttgart**



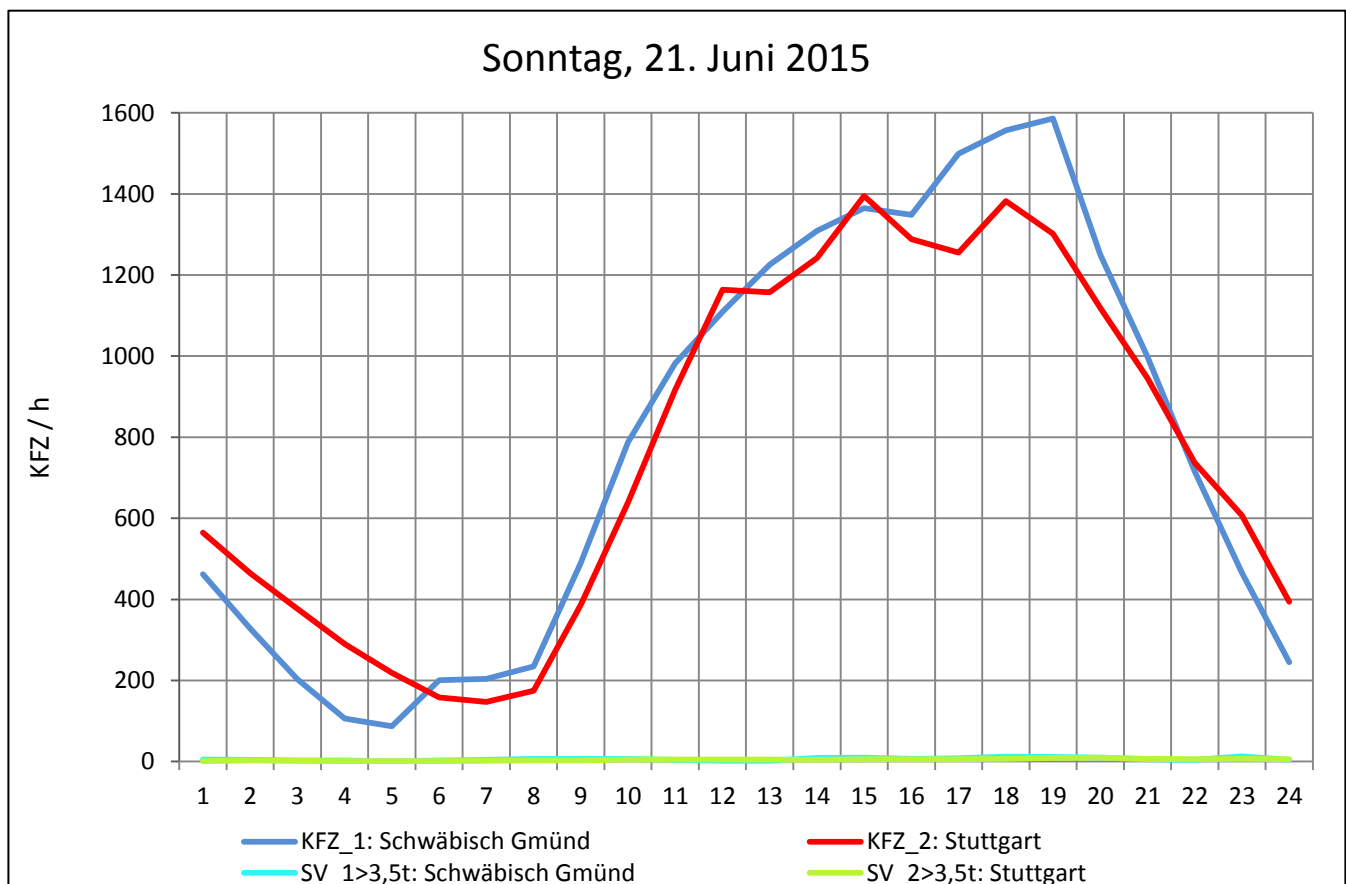
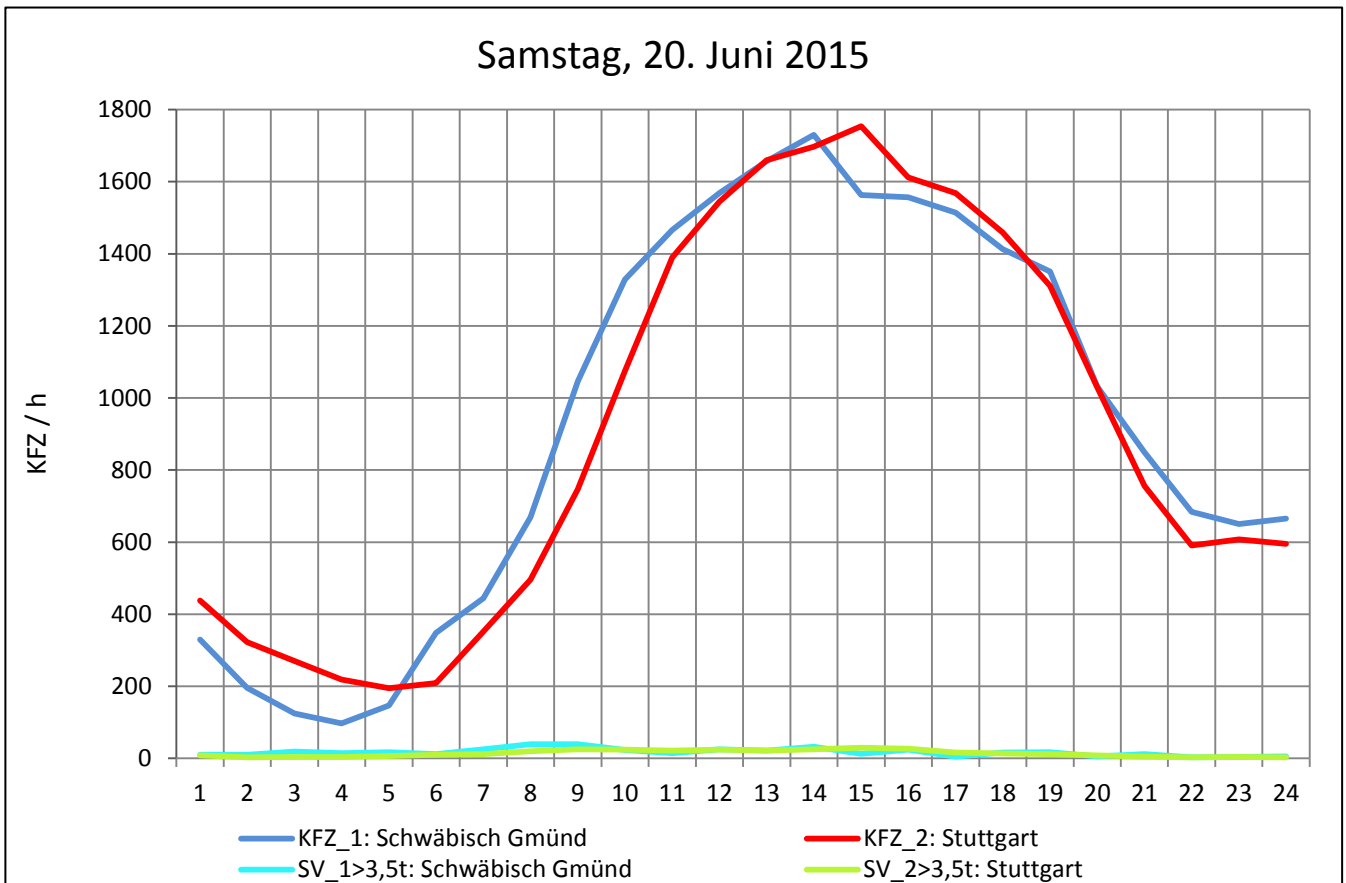
Zst.: **Grunbach**

TK-/Zst-Nr.: 7122/1107

B 29

Richtung 1 : **Schwäbisch Gmünd**

Richtung 2 : **Stuttgart**



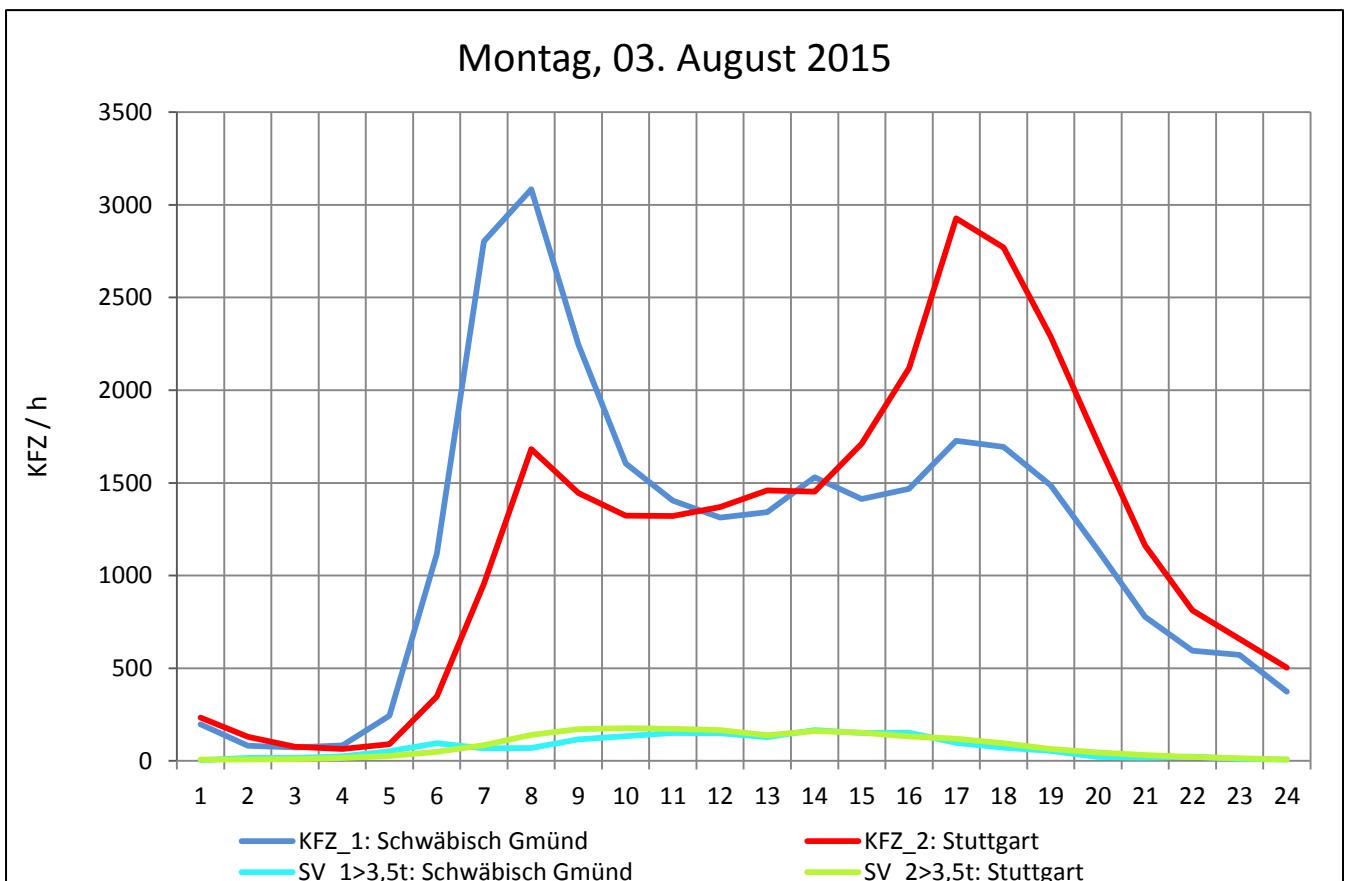
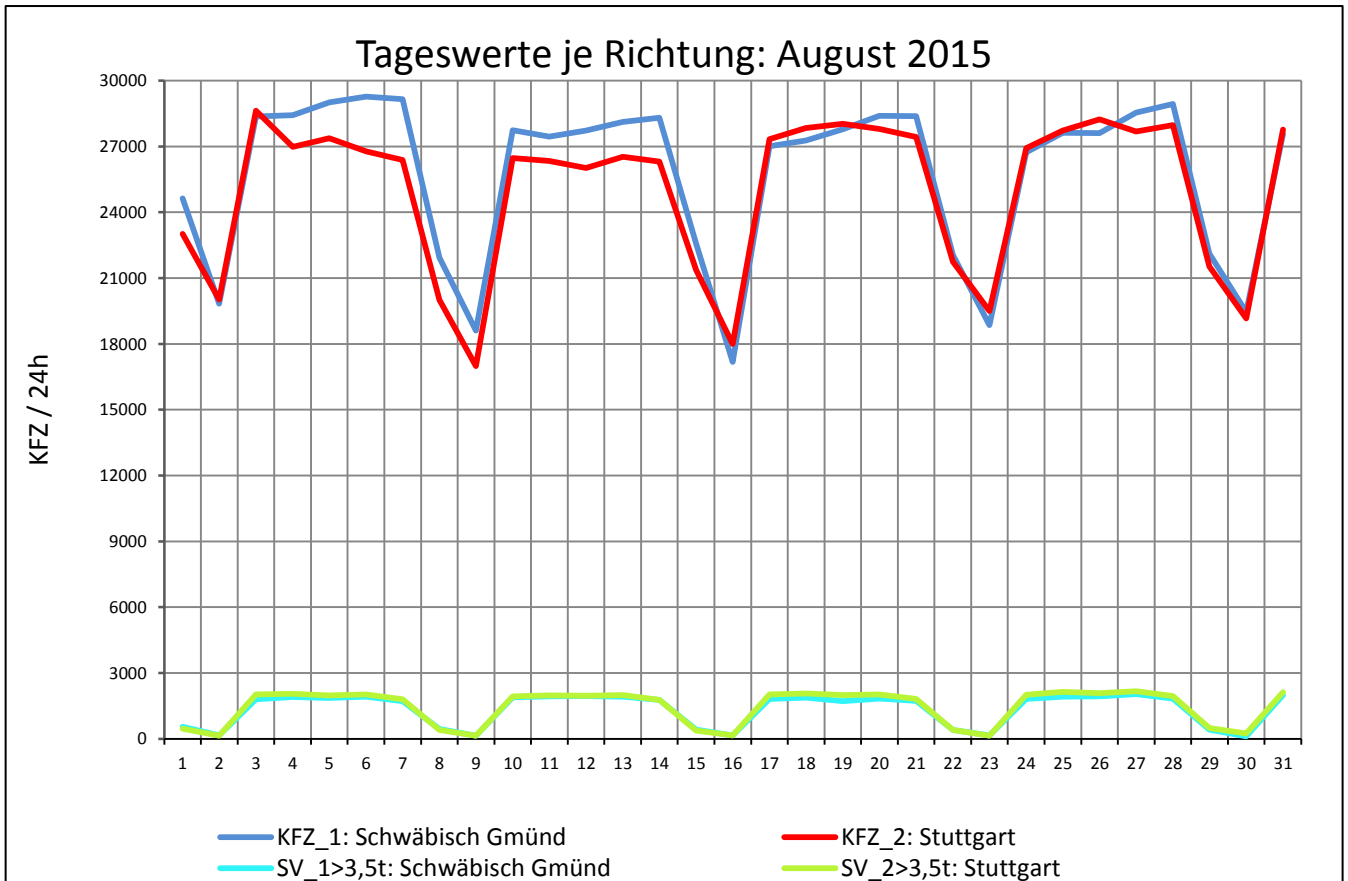
Zst.: **Grunbach**

TK-/Zst-Nr.: 7122/1107

B 29

Richtung 1 : **Schwäbisch Gmünd**

Richtung 2 : **Stuttgart**



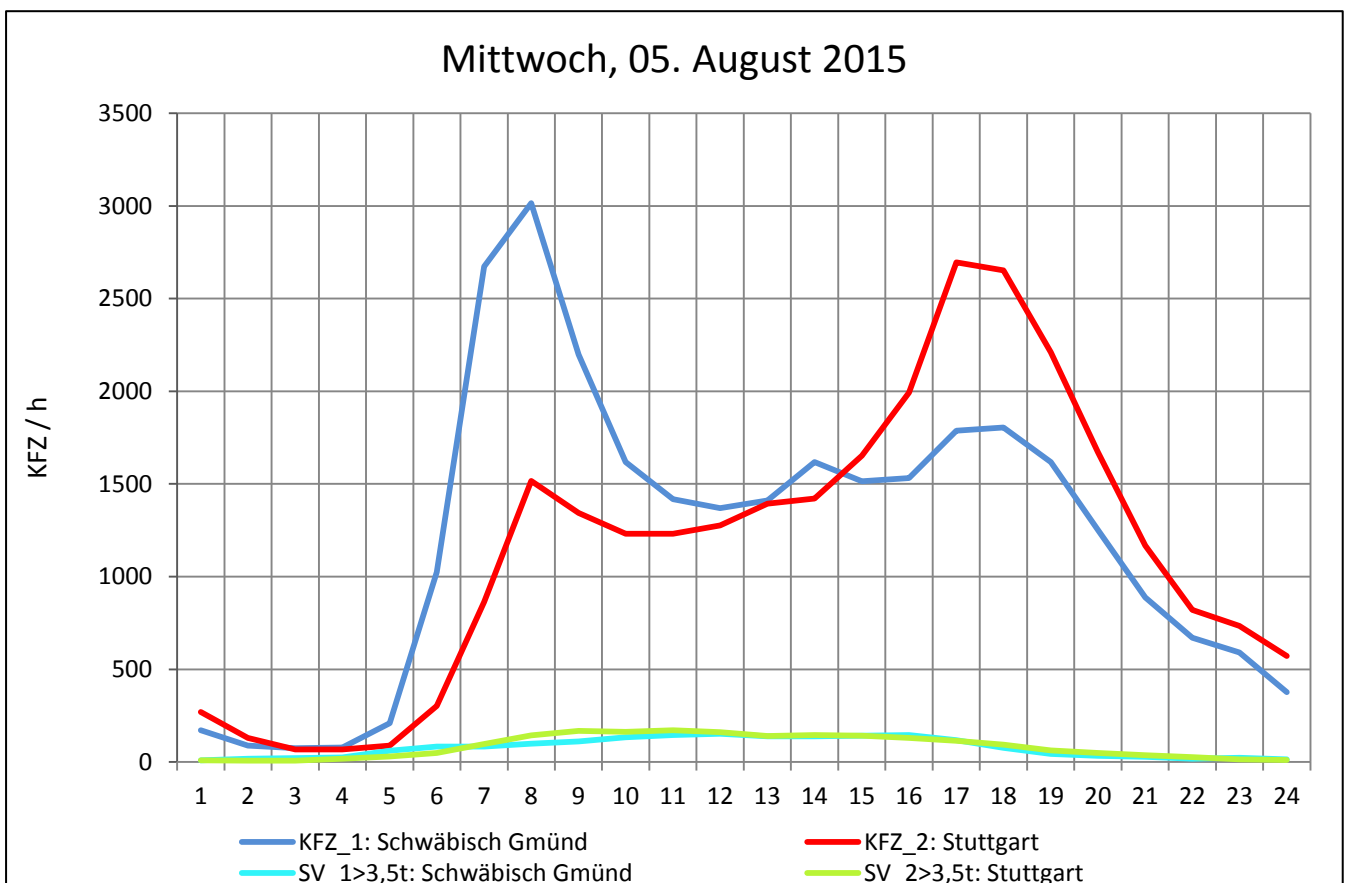
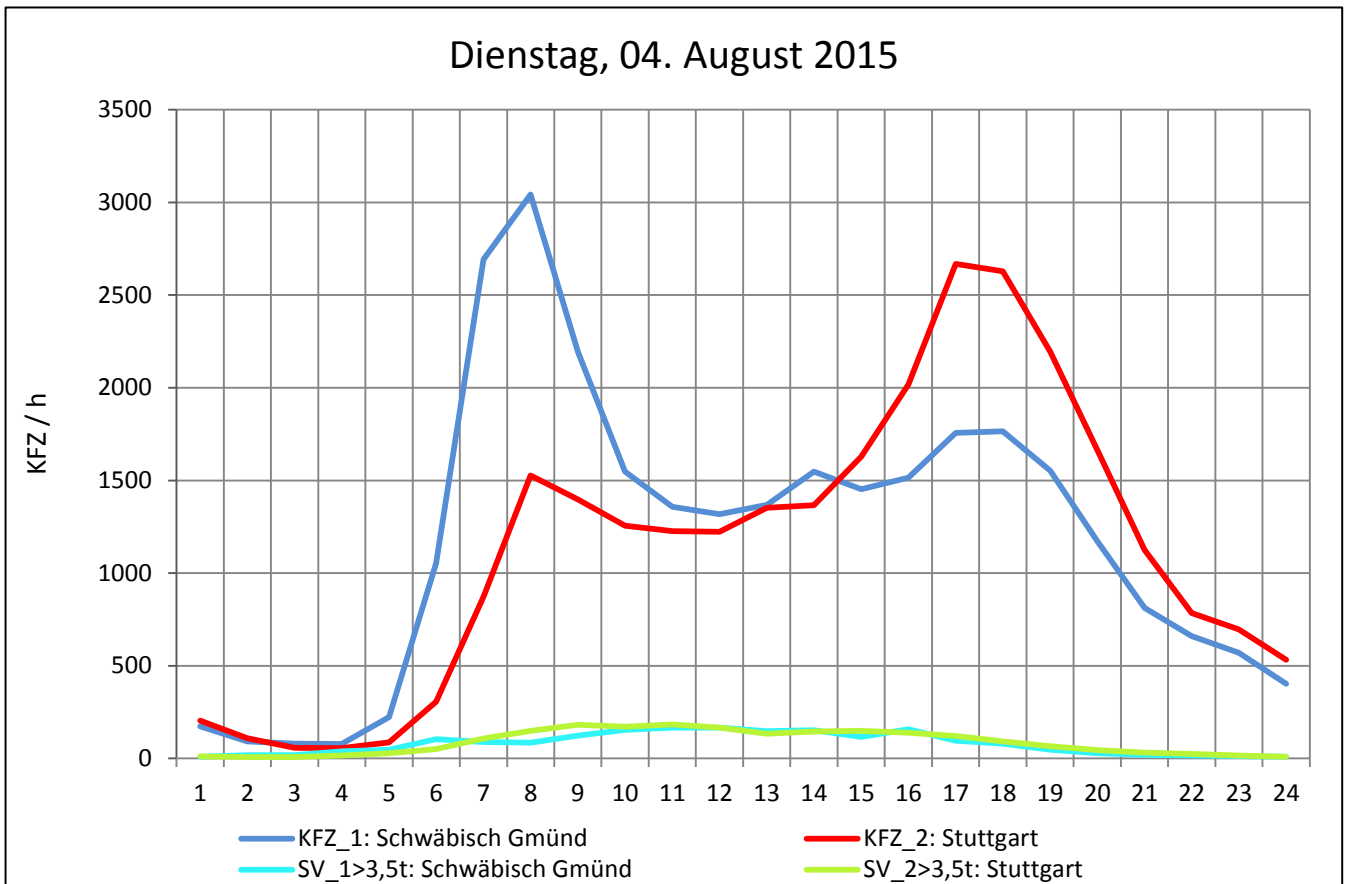
Zst.: **Grunbach**

TK-/Zst-Nr.: 7122/1107

B 29

Richtung 1 : **Schwäbisch Gmünd**

Richtung 2 : **Stuttgart**



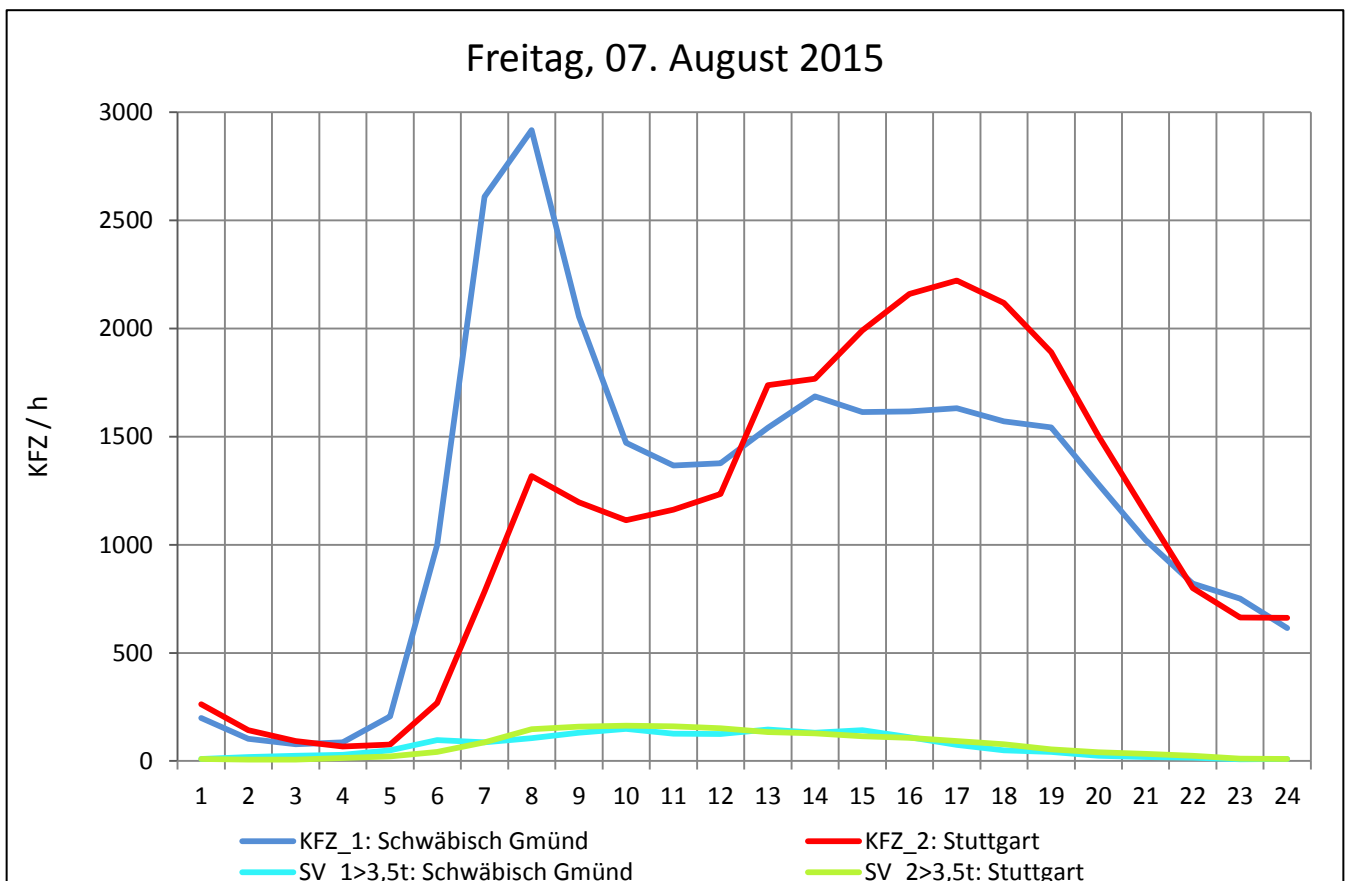
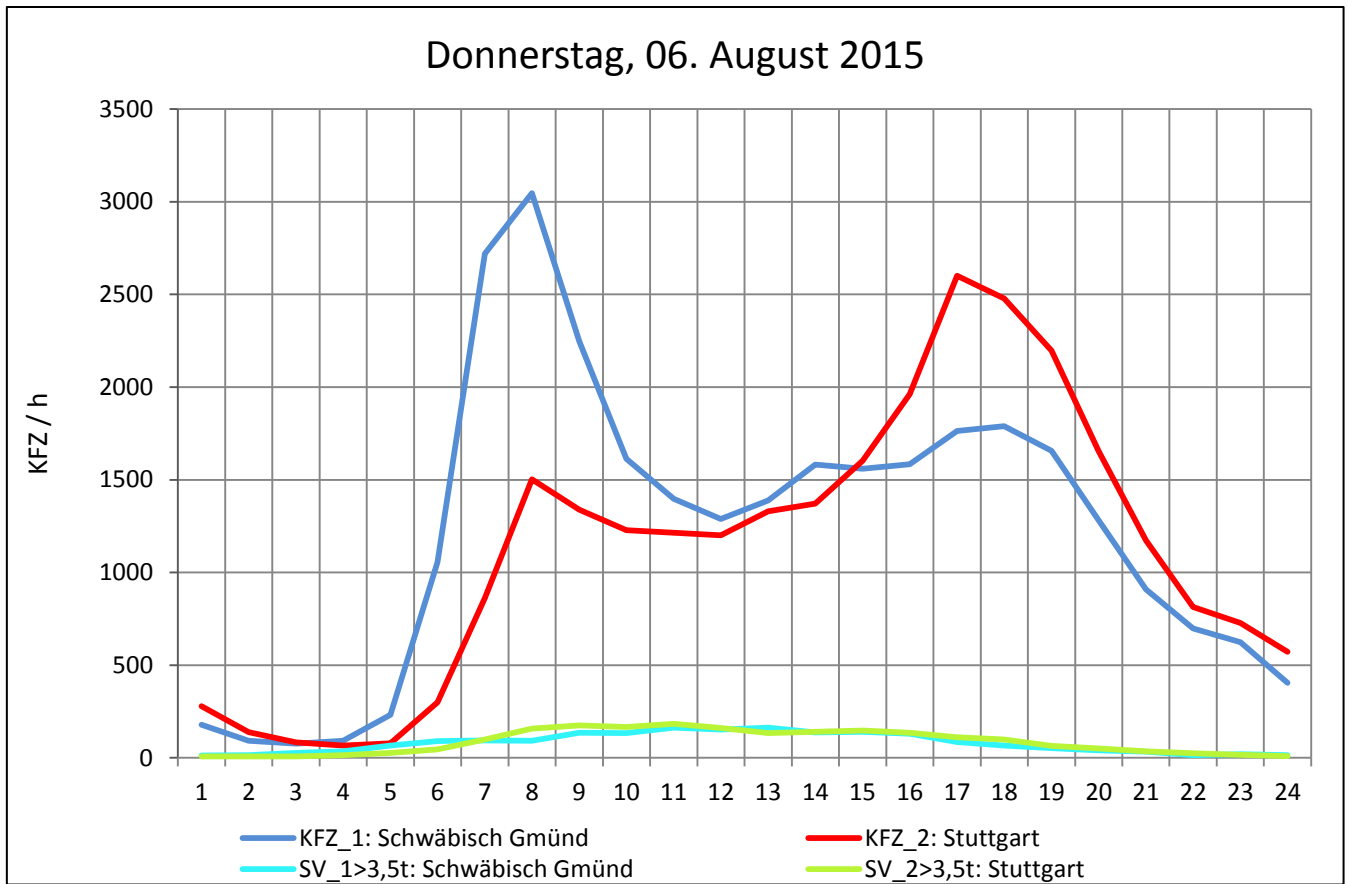
Zst.: **Grunbach**

TK-/Zst-Nr.: 7122/1107

B 29

Richtung 1 : **Schwäbisch Gmünd**

Richtung 2 : **Stuttgart**



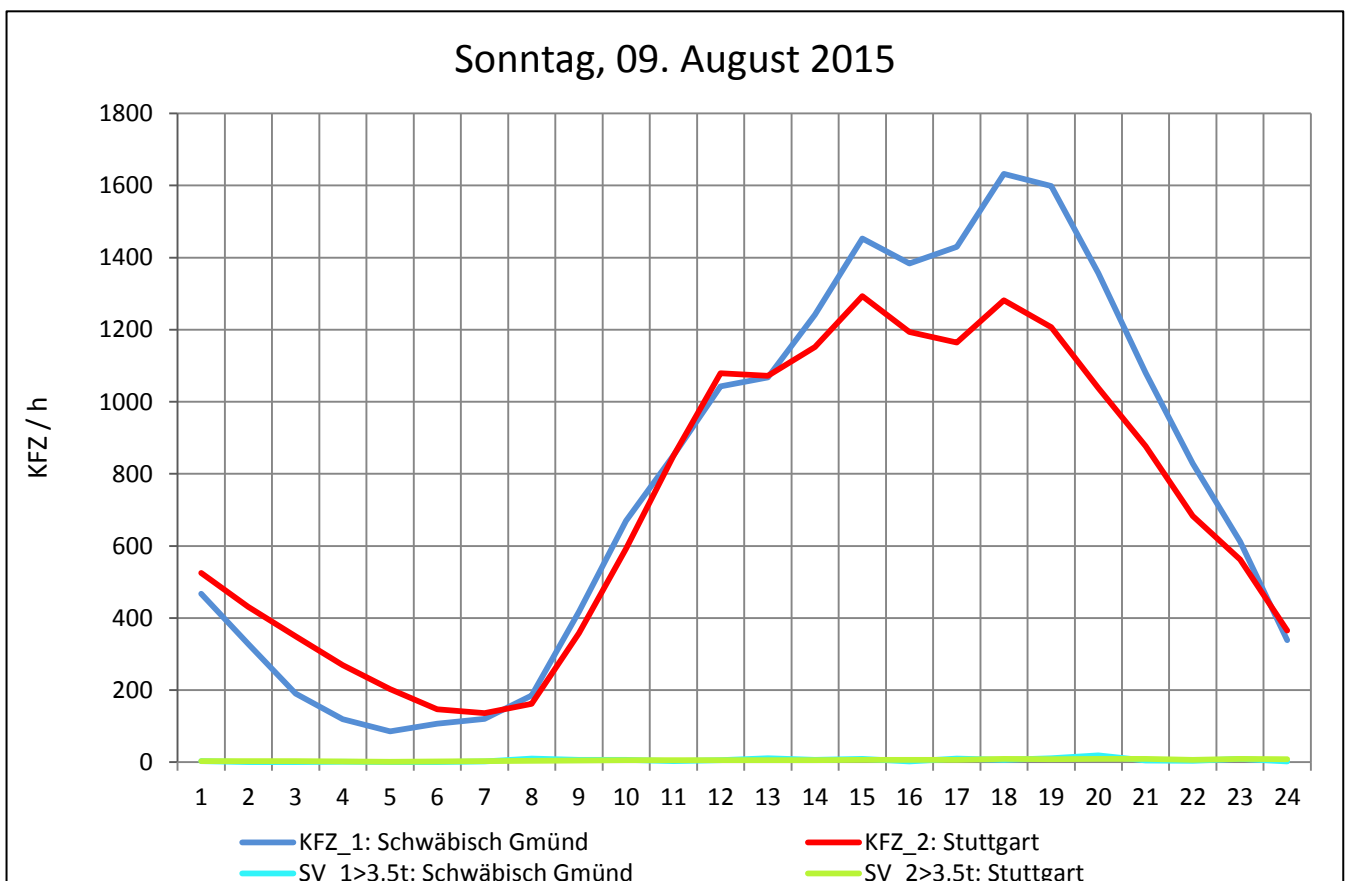
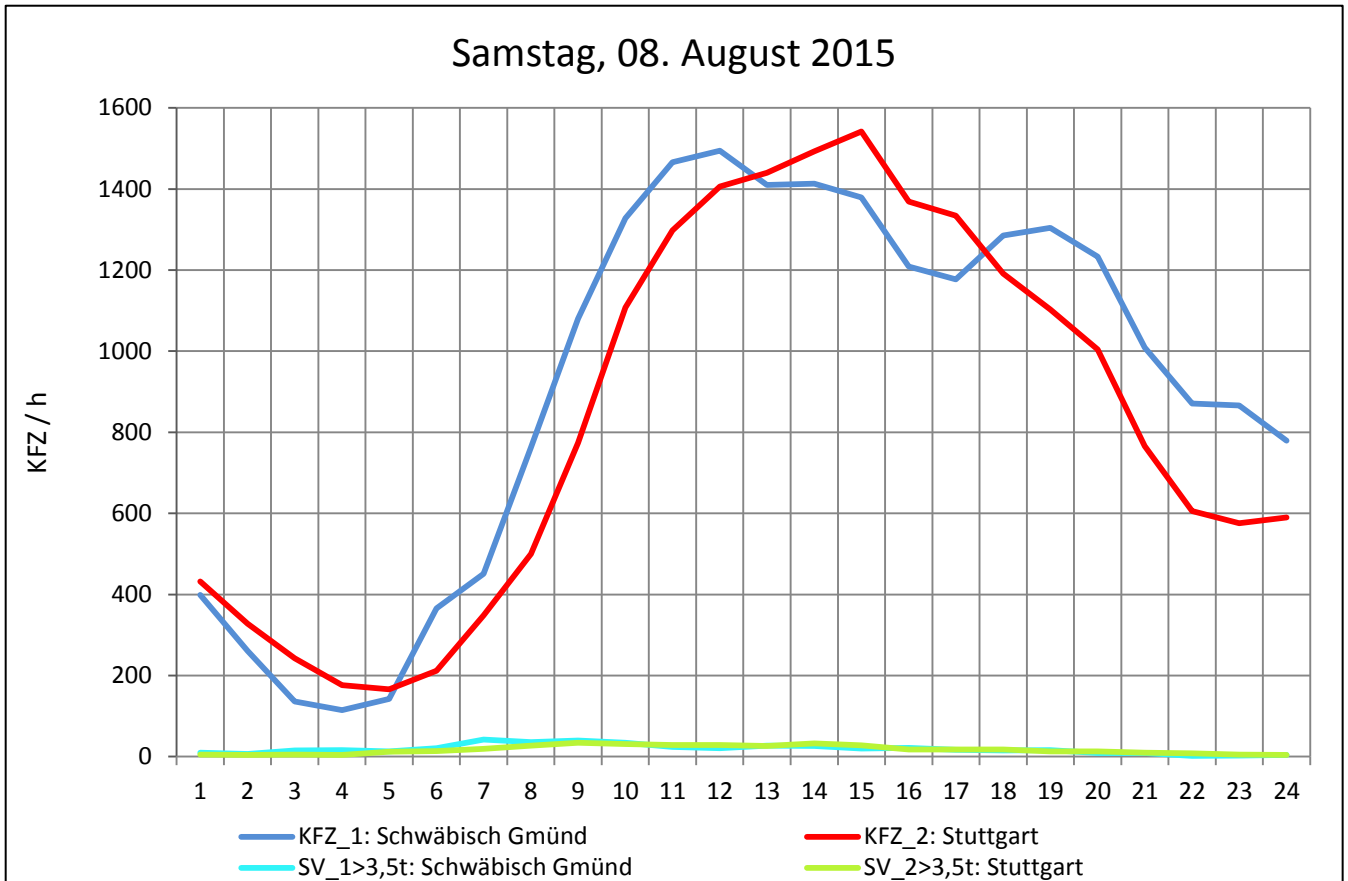
Zst.: **Grunbach**

TK-/Zst-Nr.: 7122/1107

B 29

Richtung 1 : **Schwäbisch Gmünd**

Richtung 2 : **Stuttgart**



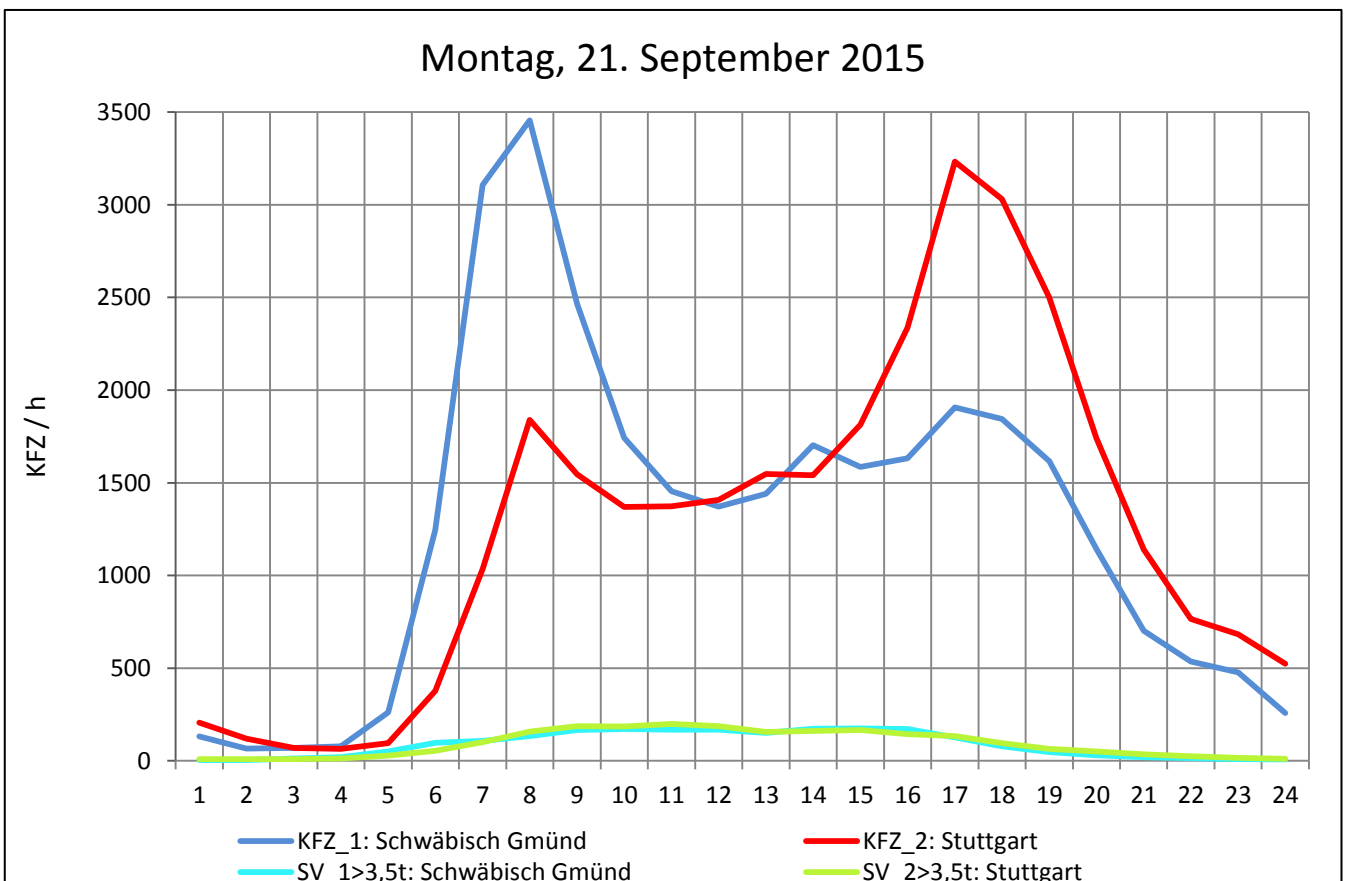
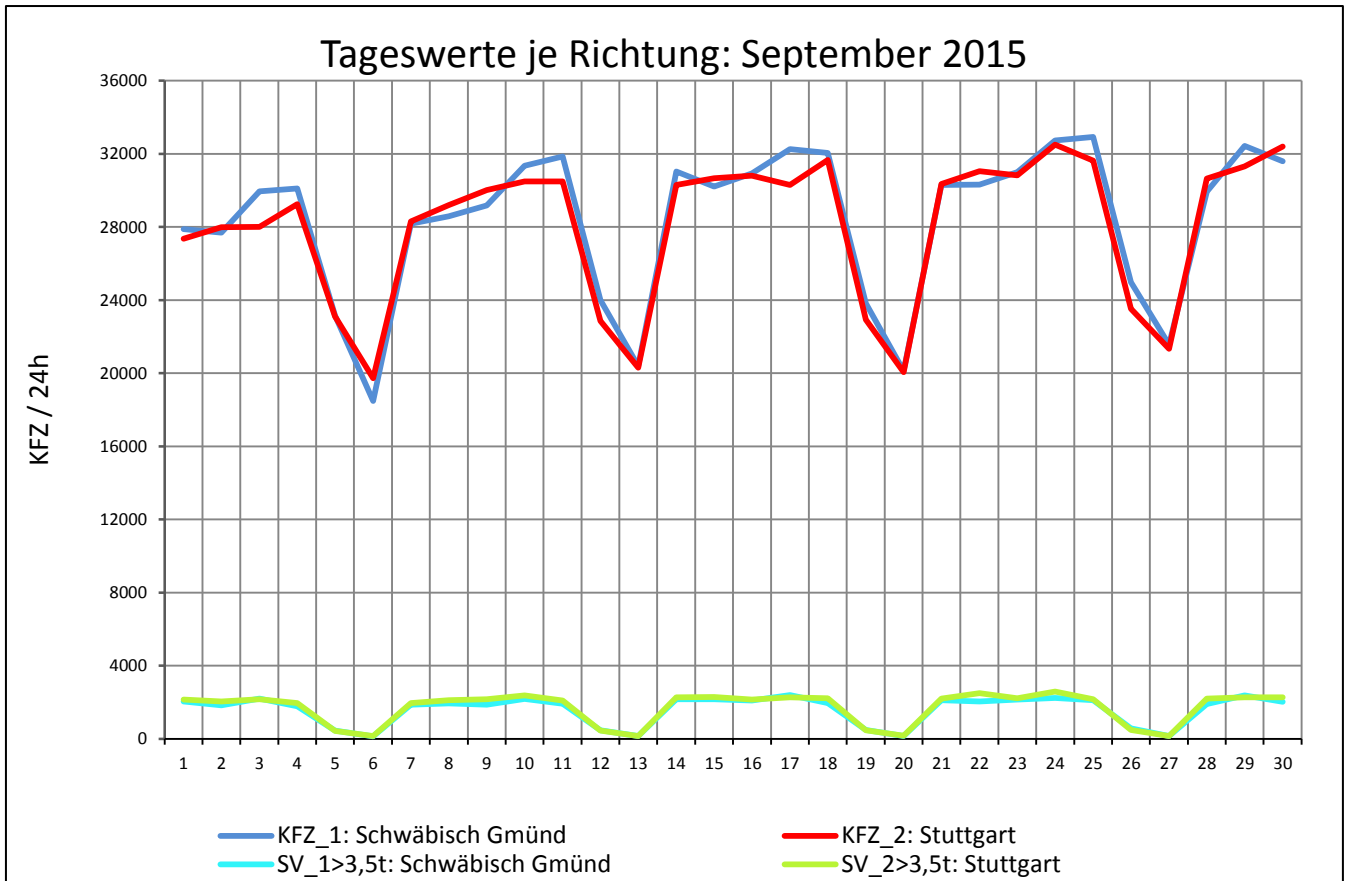
Zst.: **Grunbach**

TK-/Zst-Nr.: 7122/1107

B 29

Richtung 1 : **Schwäbisch Gmünd**

Richtung 2 : **Stuttgart**



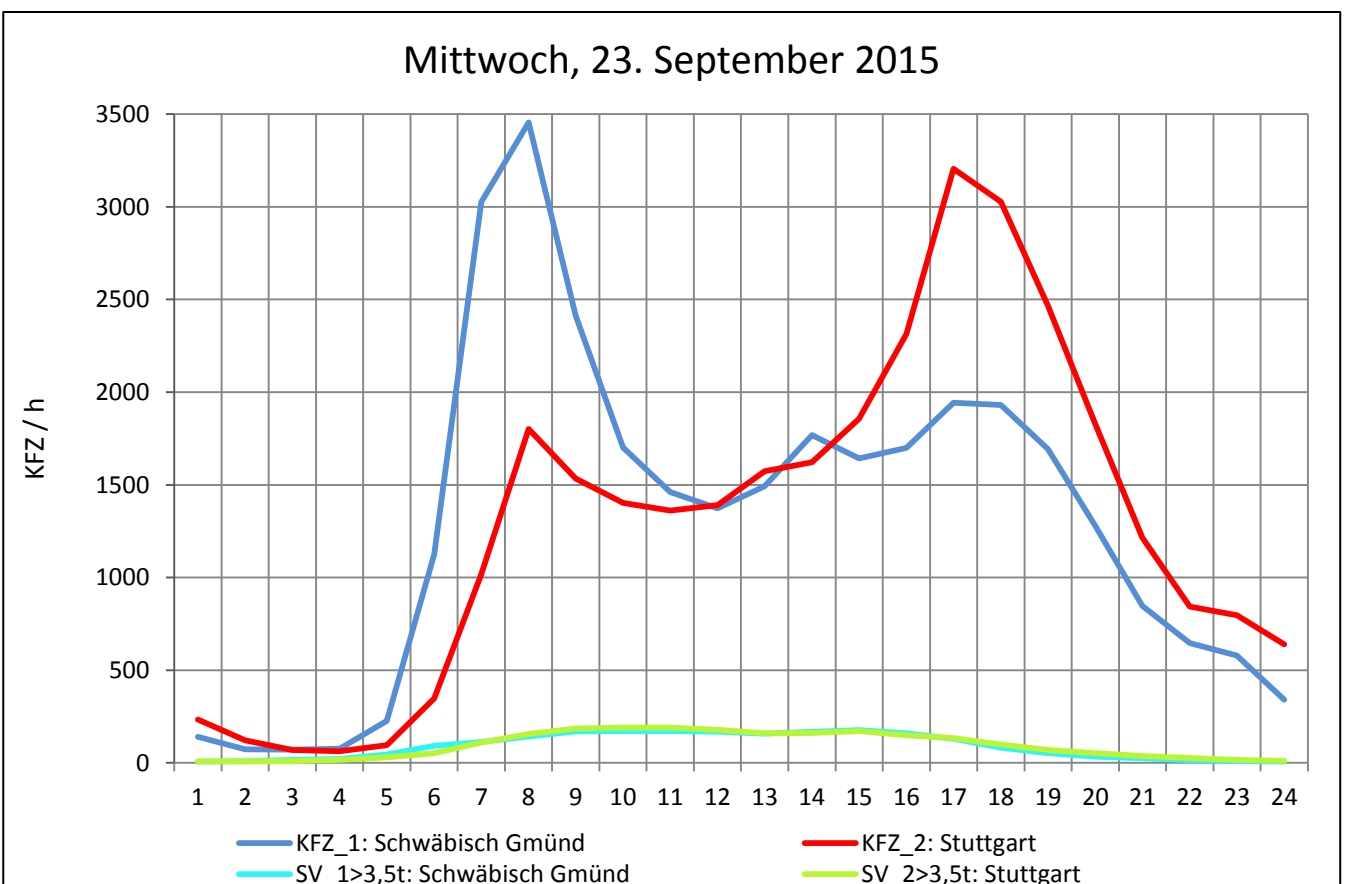
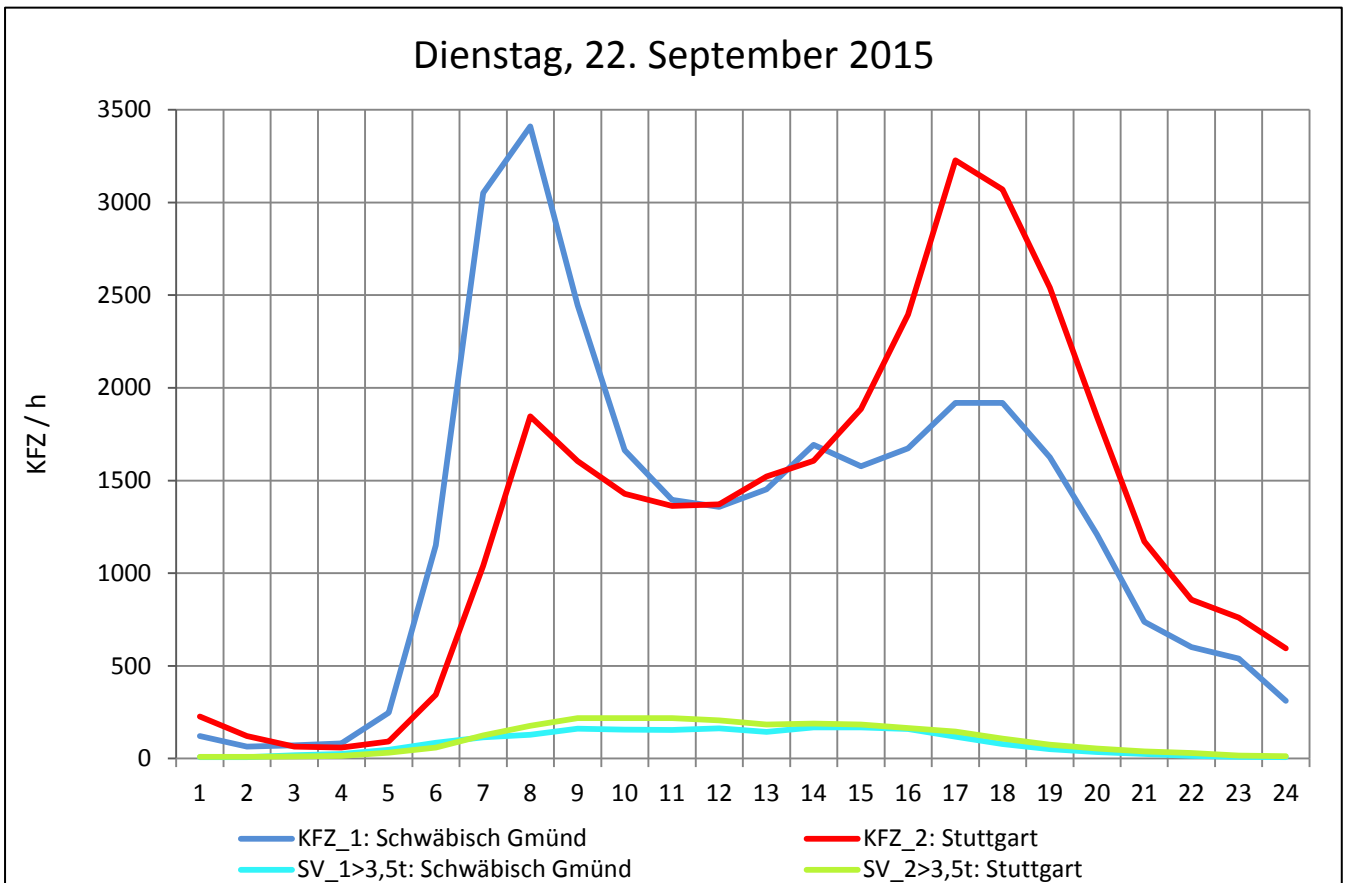
Zst.: **Grunbach**

TK-/Zst-Nr.: 7122/1107

B 29

Richtung 1 : **Schwäbisch Gmünd**

Richtung 2 : **Stuttgart**



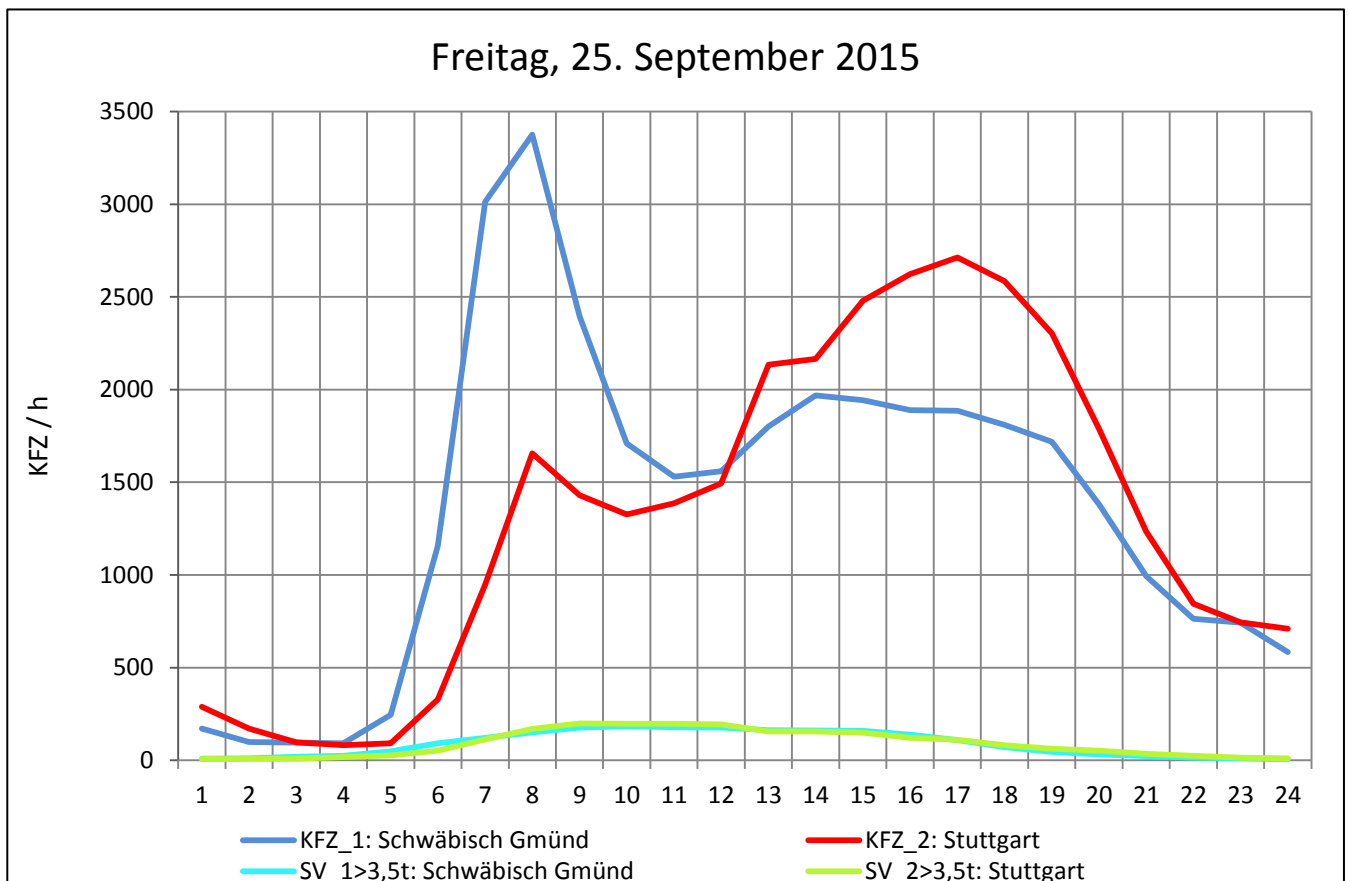
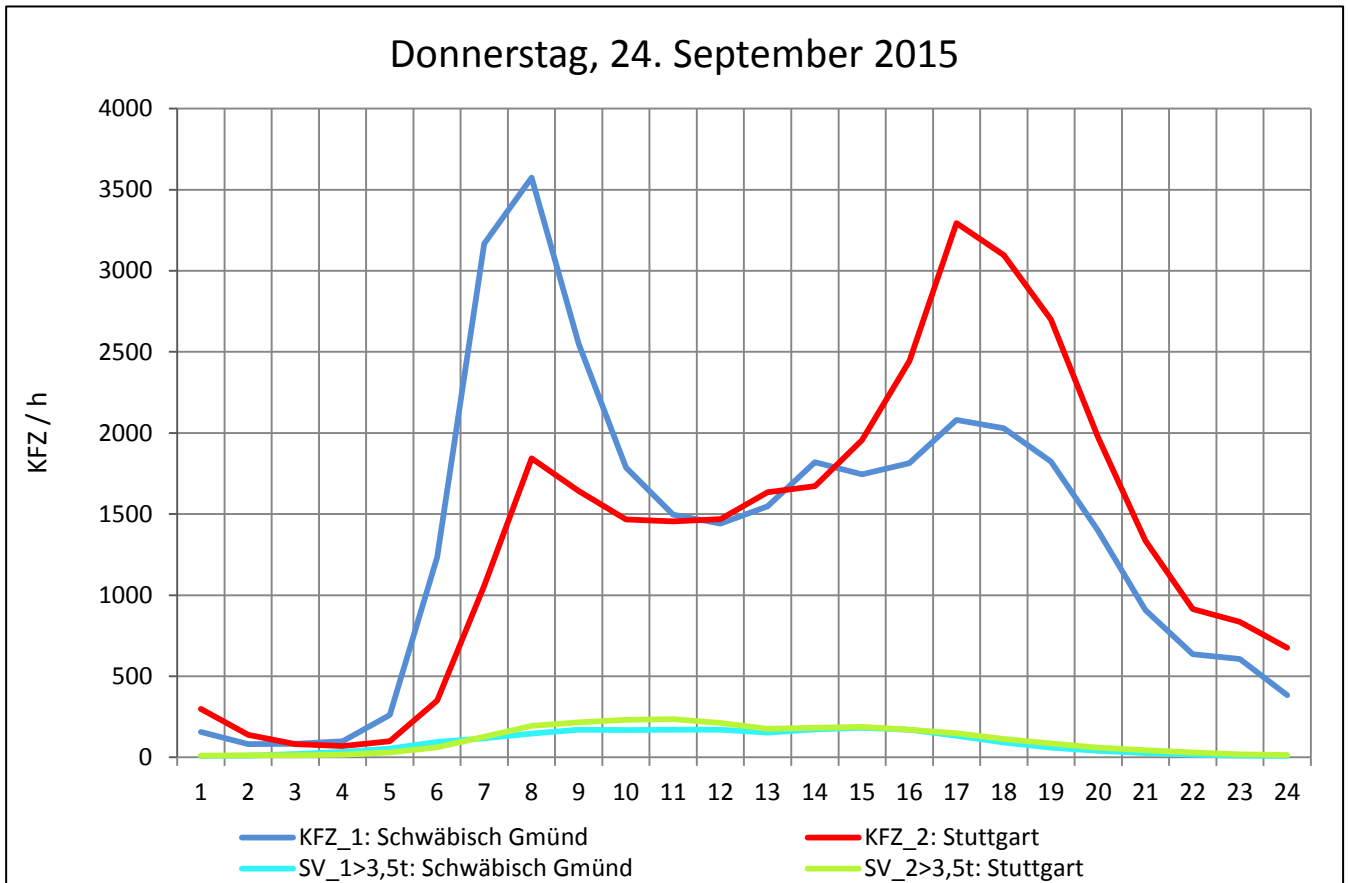
Zst.: **Grunbach**

TK-/Zst-Nr.: 7122/1107

B 29

Richtung 1 : **Schwäbisch Gmünd**

Richtung 2 : **Stuttgart**



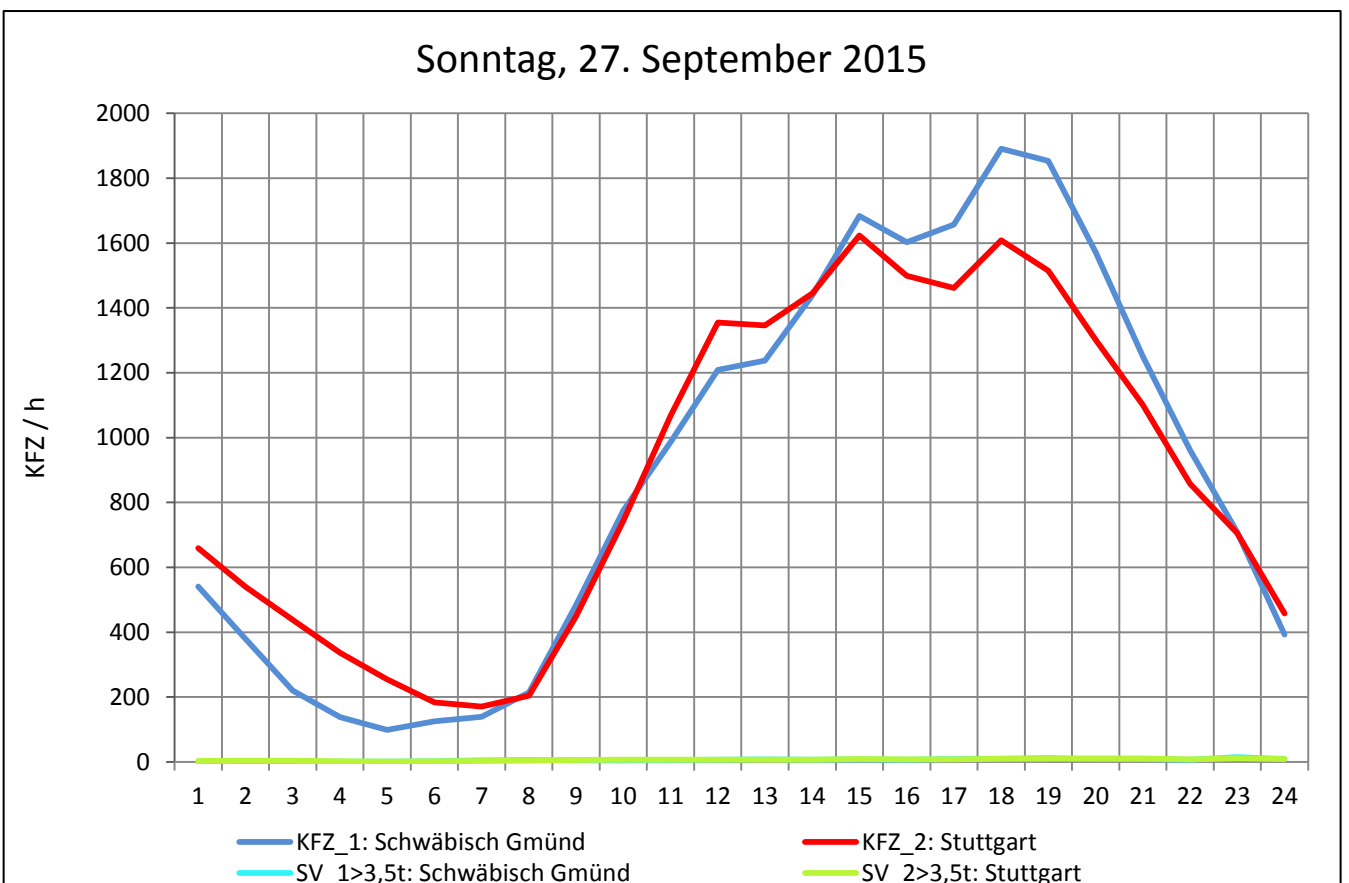
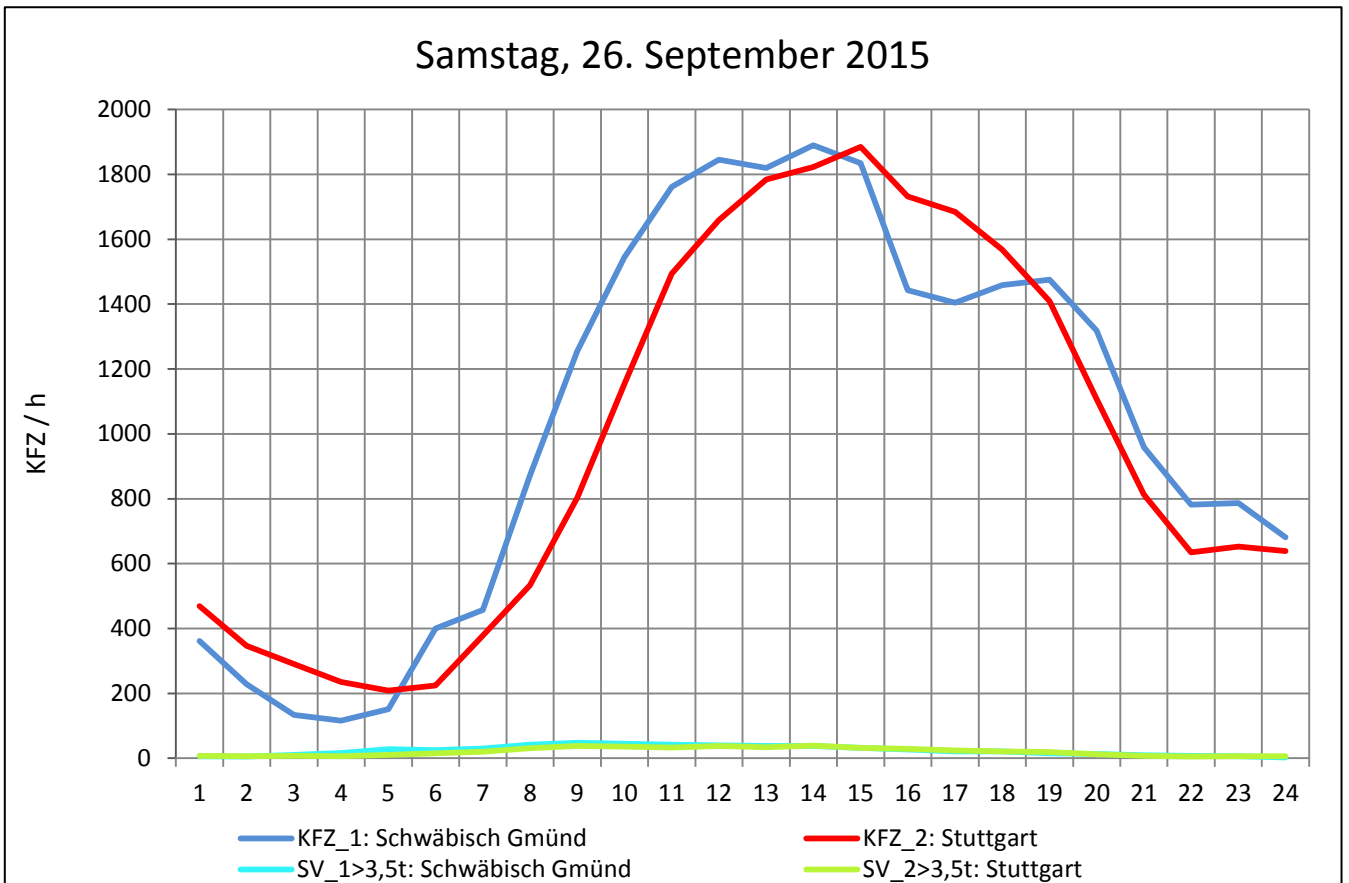
Zst.: **Grunbach**

TK-/Zst-Nr.: 7122/1107

B 29

Richtung 1 : **Schwäbisch Gmünd**

Richtung 2 : **Stuttgart**



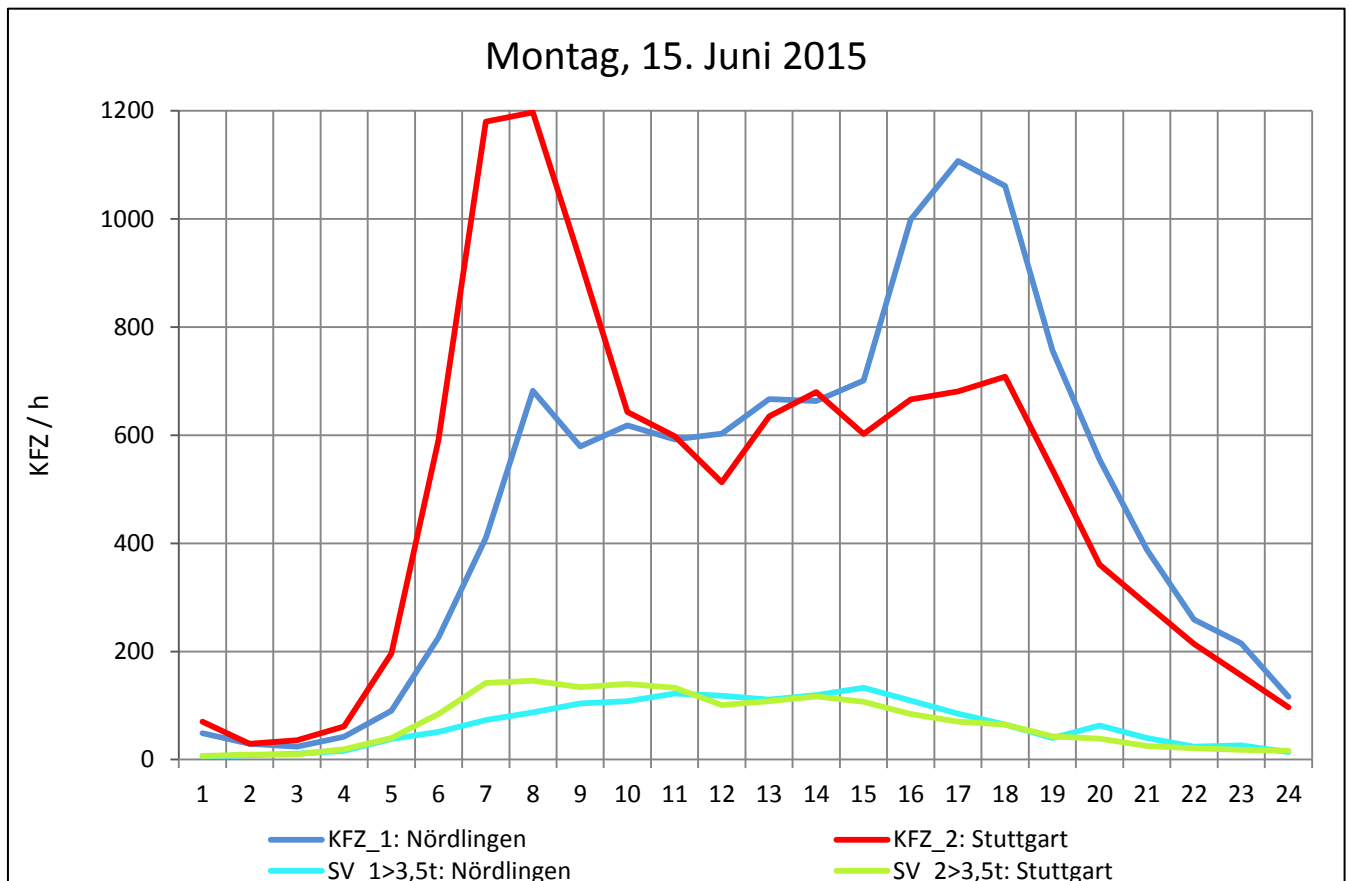
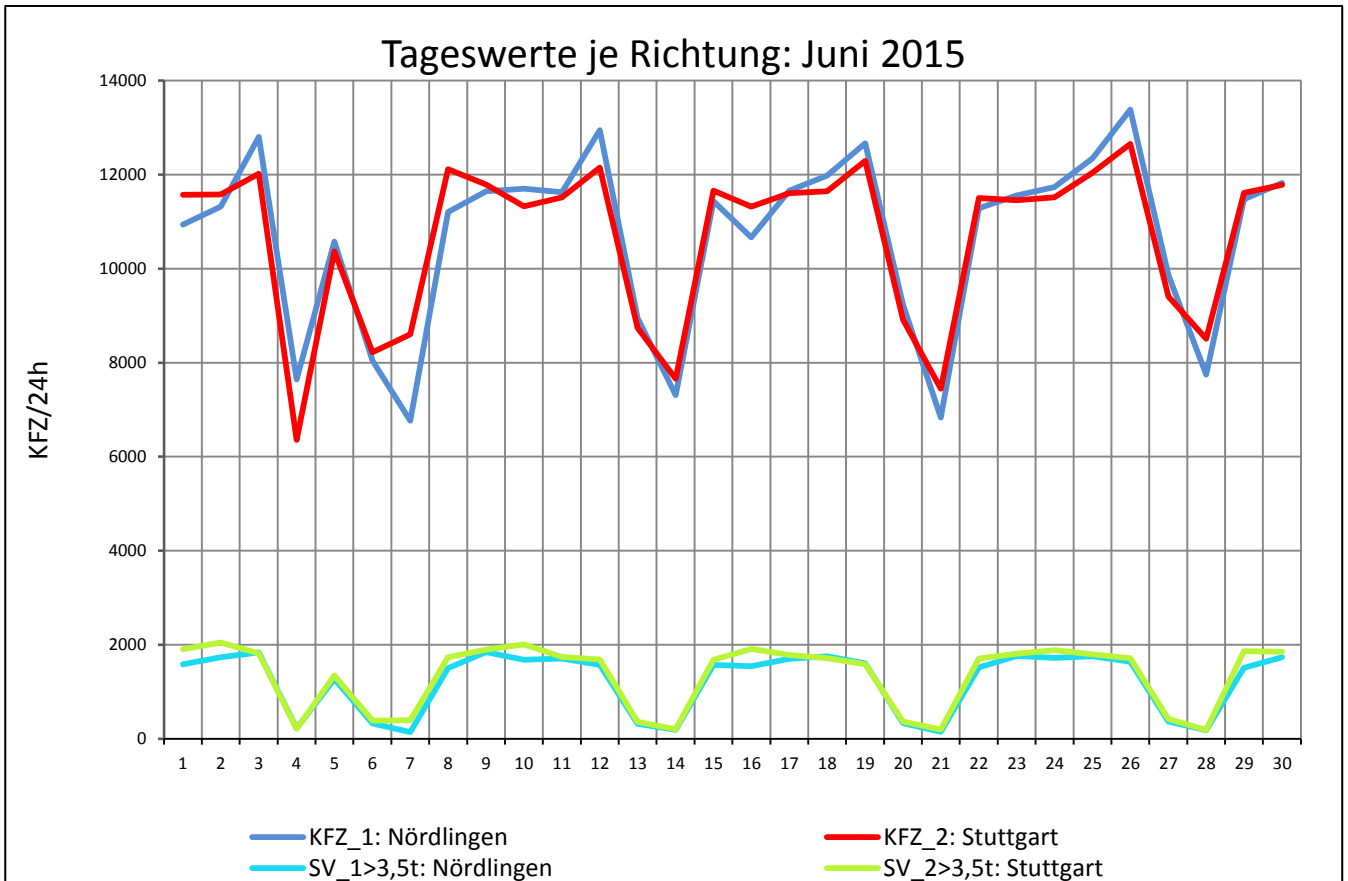
Zst.: **Westumgehung Aalen**

TK-/Zst-Nr.: 7126/8468

B 29

Richtung 1 : **Nördlingen**

Richtung 2 : **Stuttgart**



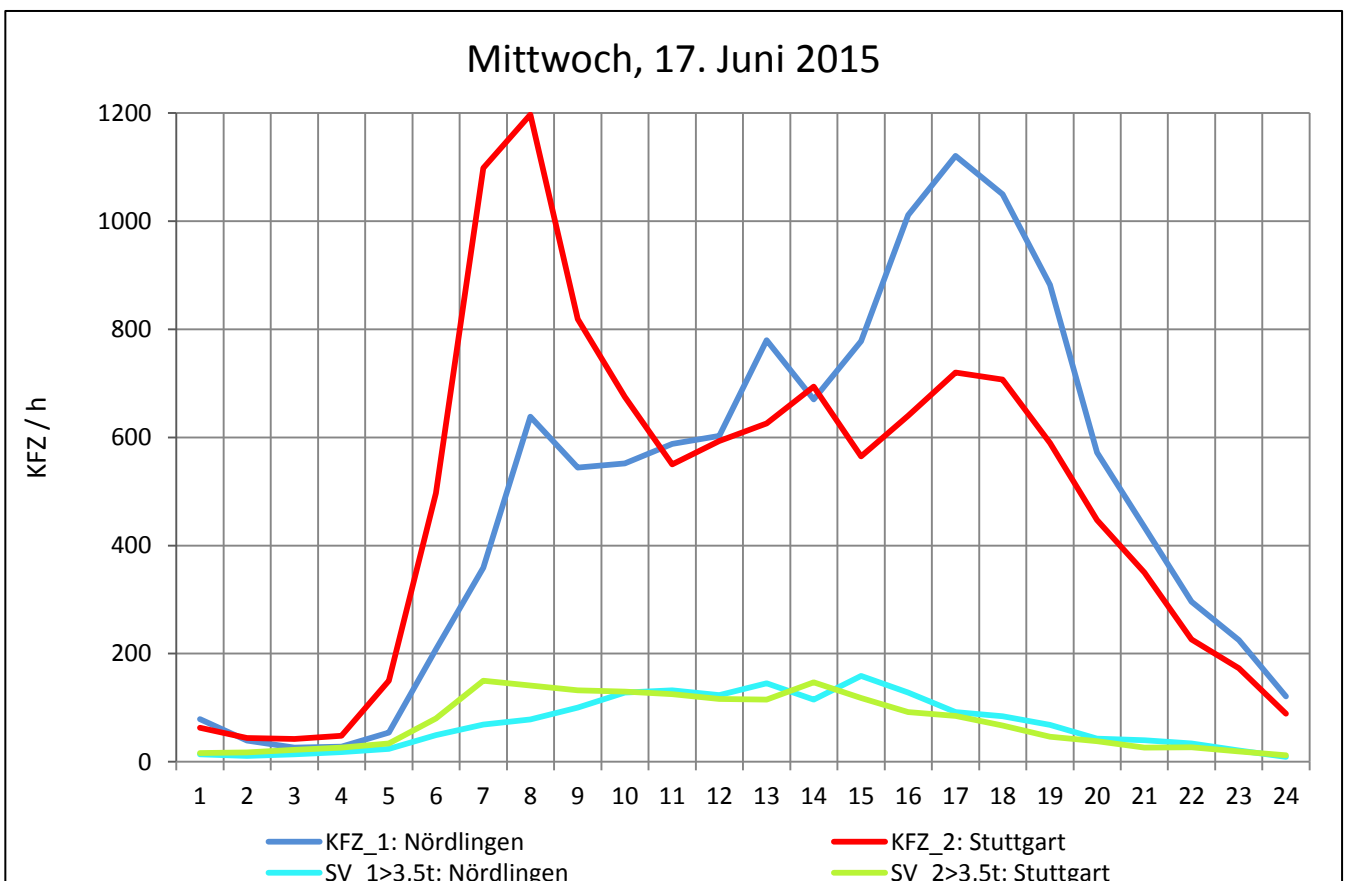
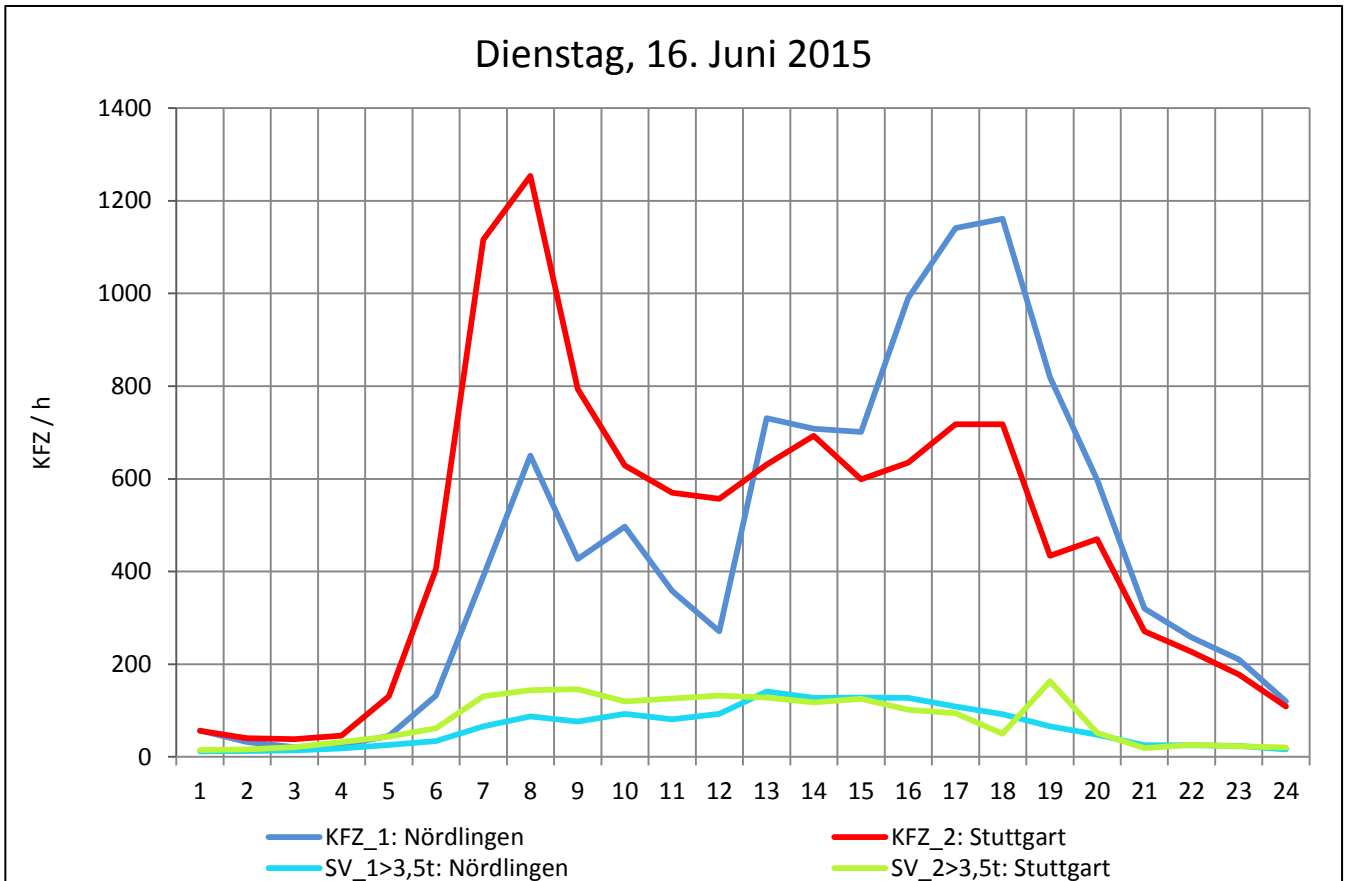
Zst.: **Westumgehung Aalen**

TK-/Zst-Nr.: 7126/8468

B 29

Richtung 1 : **Nördlingen**

Richtung 2 : **Stuttgart**



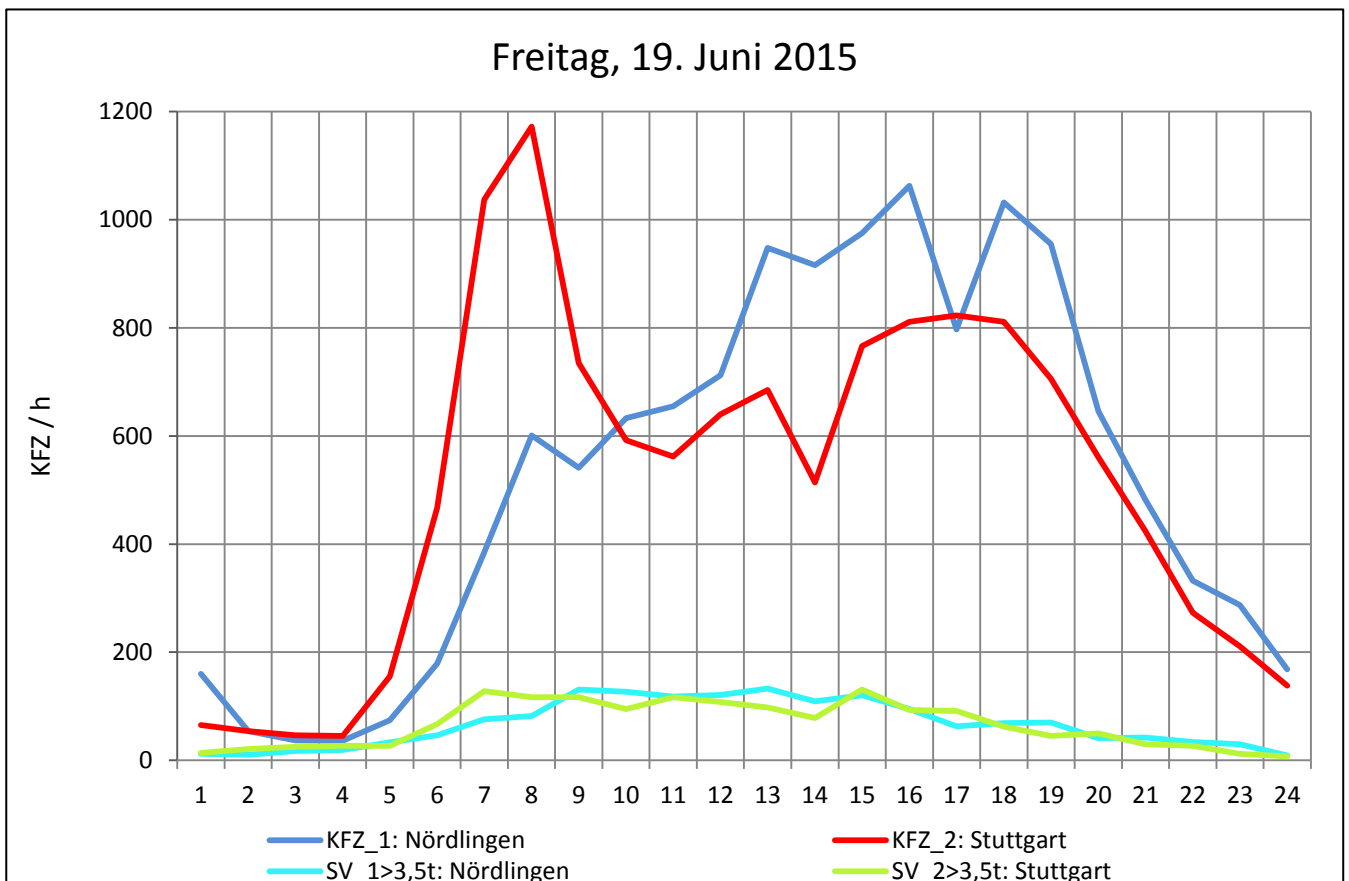
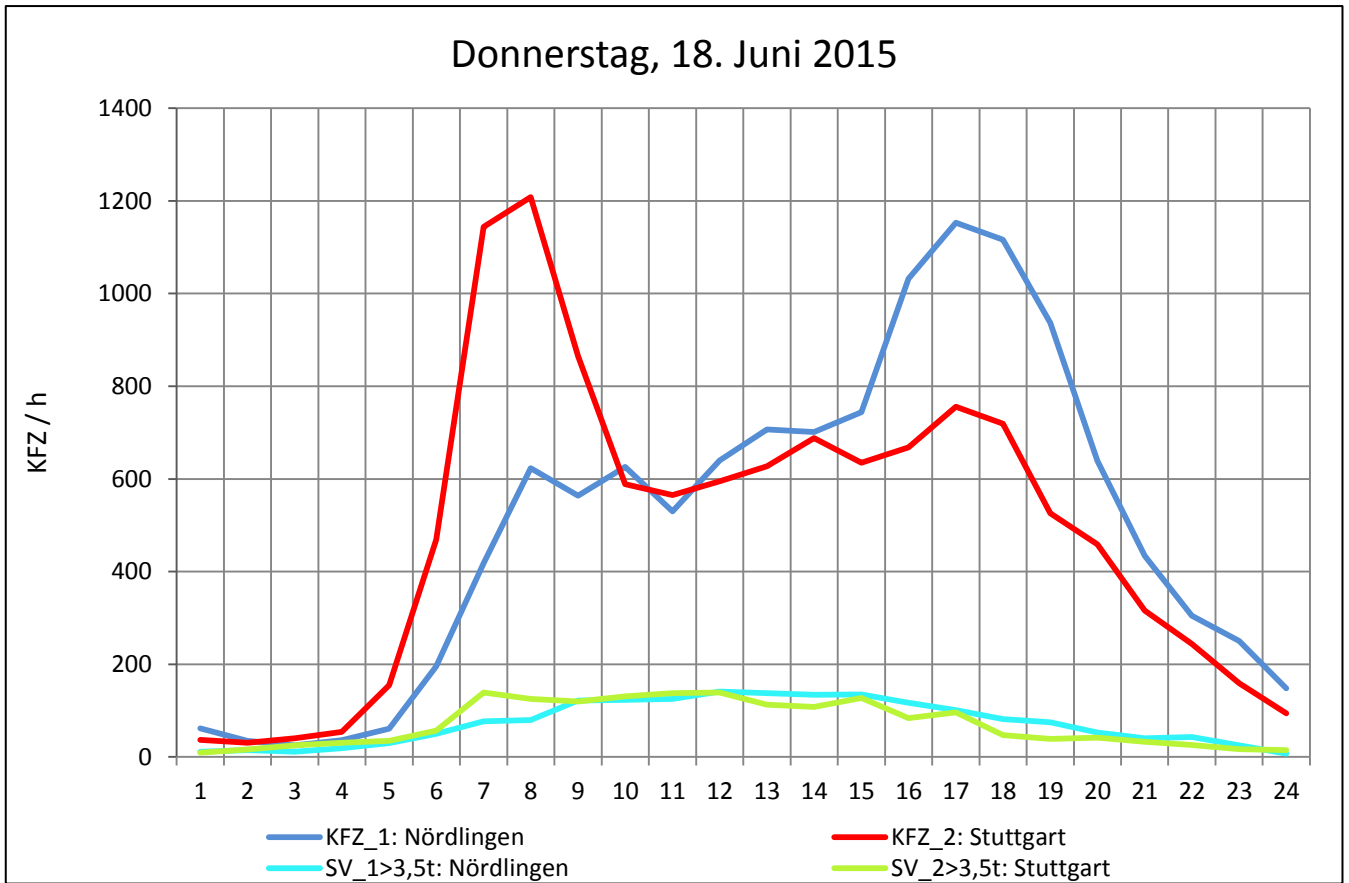
Zst.: **Westumgehung Aalen**

TK-/Zst-Nr.: 7126/8468

B 29

Richtung 1 : **Nördlingen**

Richtung 2 : **Stuttgart**



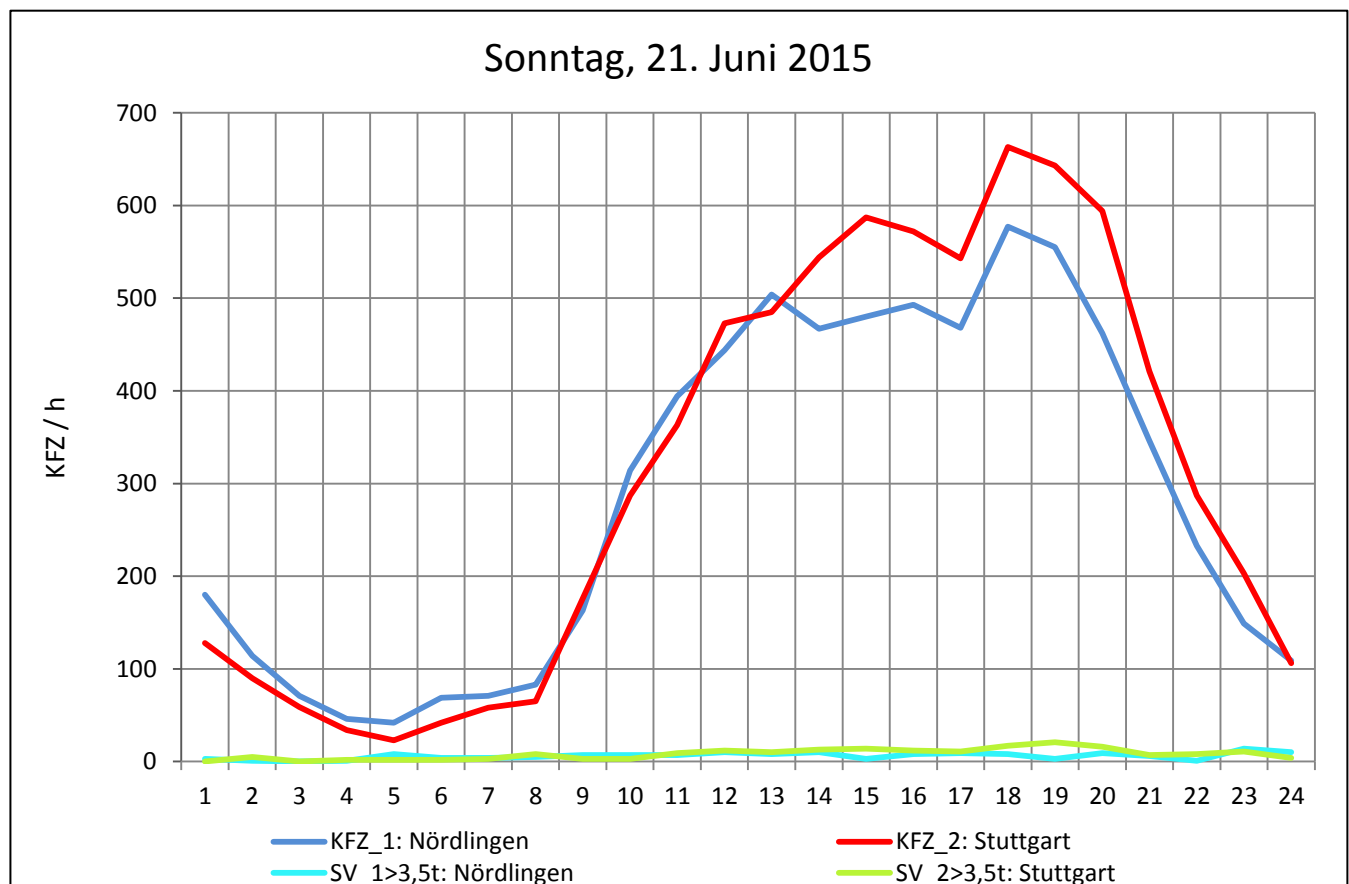
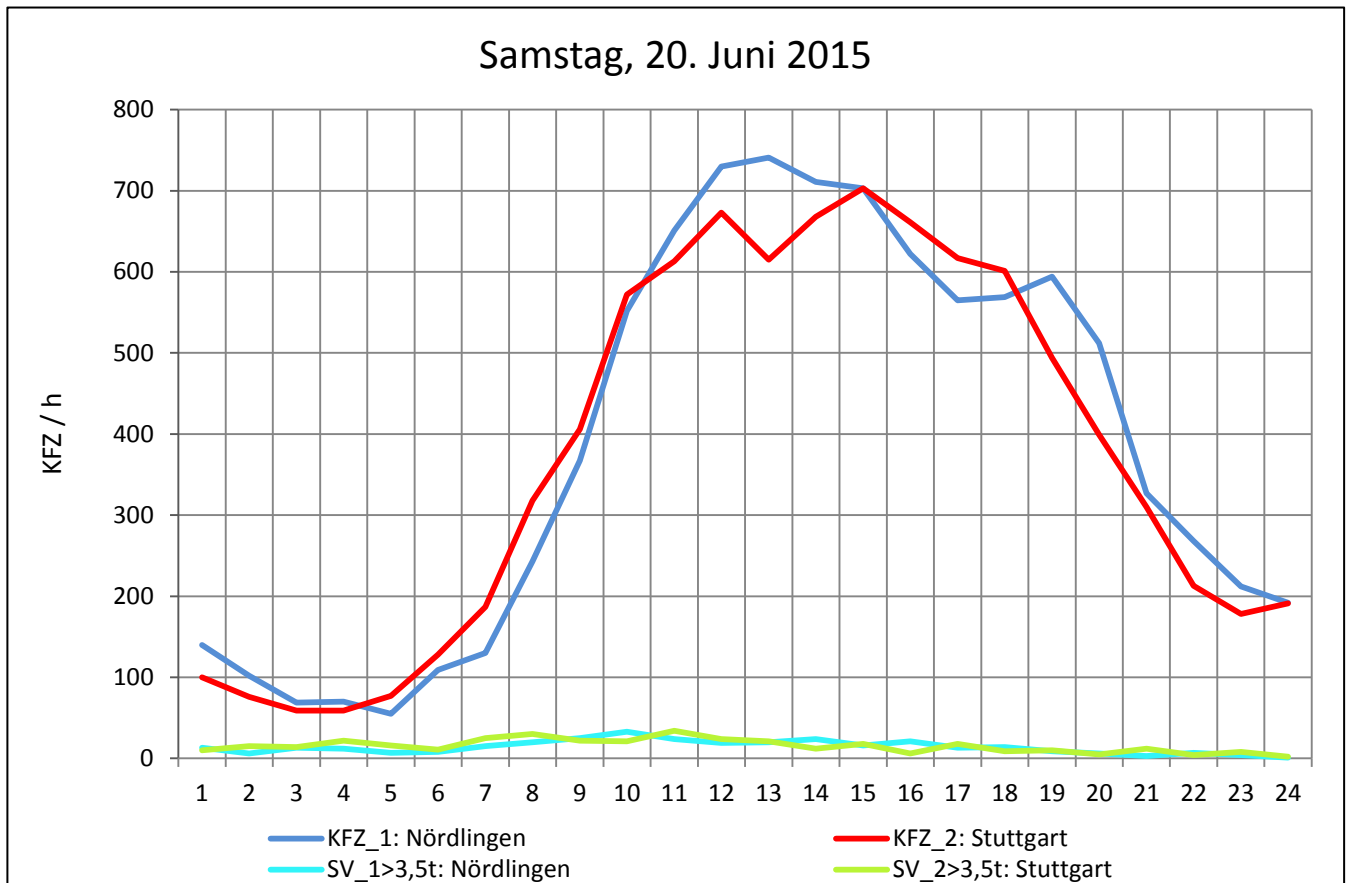
Zst.: **Westumgehung Aalen**

TK-/Zst-Nr.: 7126/8468

B 29

Richtung 1 : **Nördlingen**

Richtung 2 : **Stuttgart**



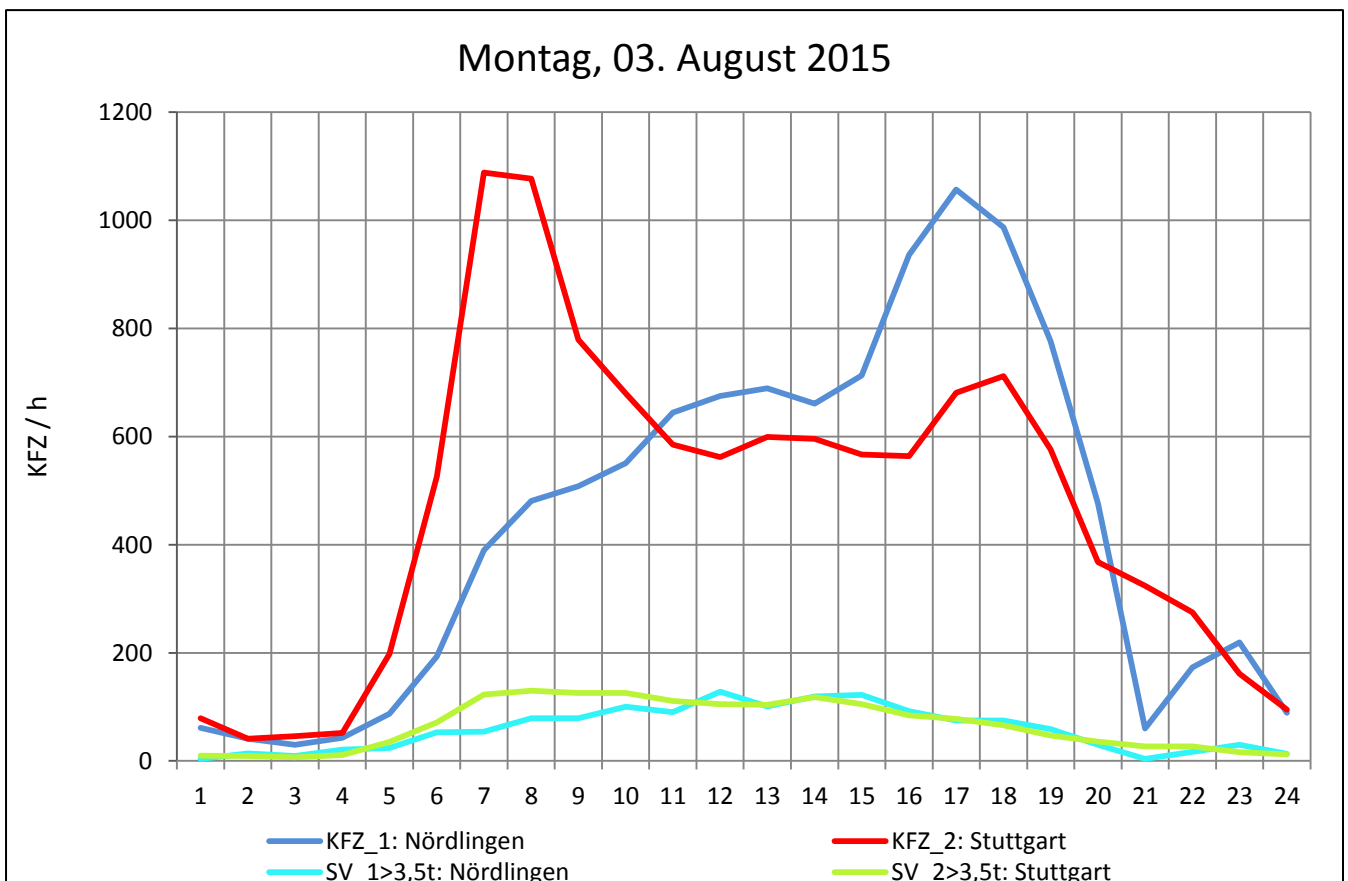
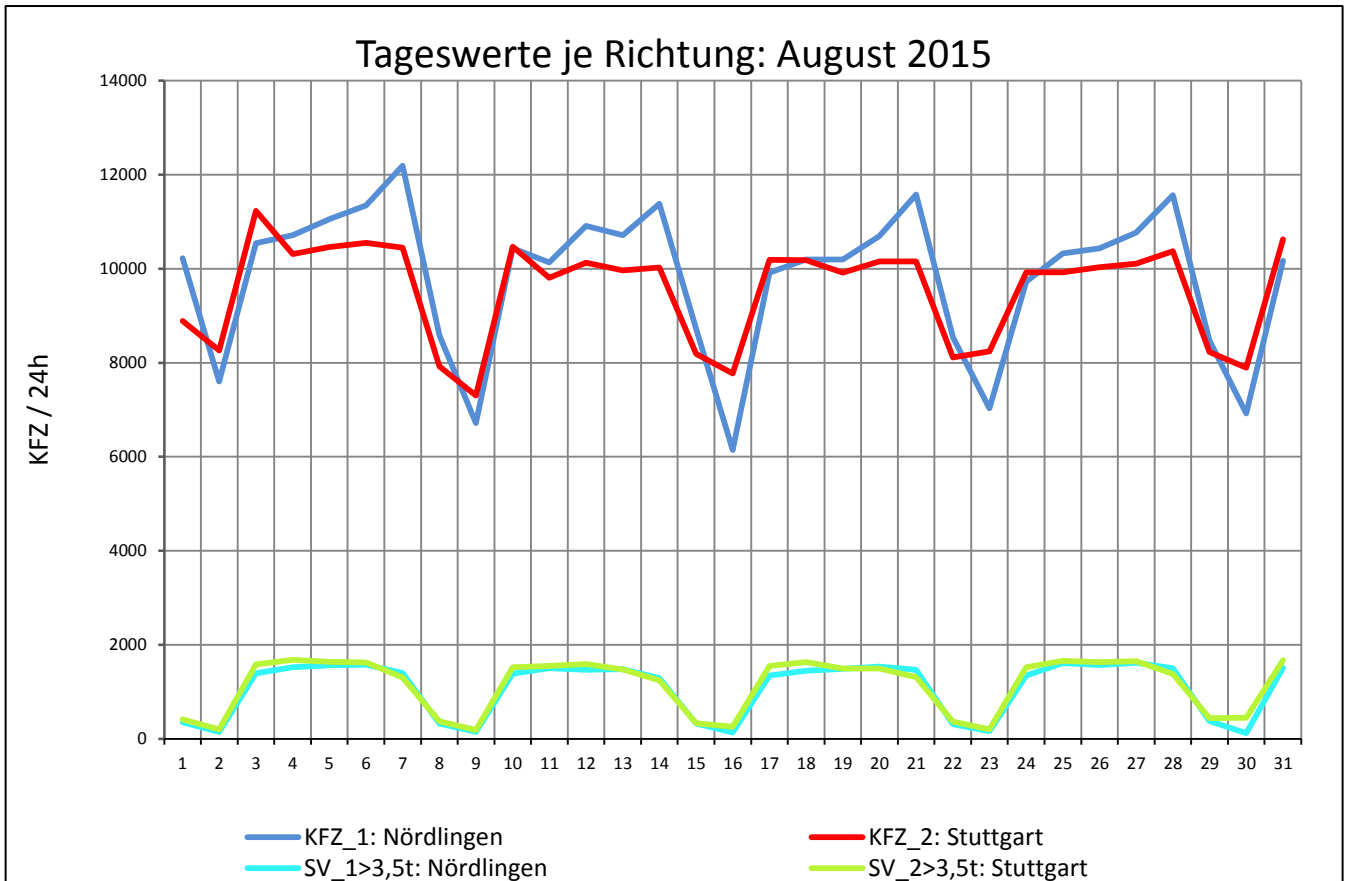
Zst.: **Westumgehung Aalen**

TK-/Zst-Nr.: 7126/8468

B 29

Richtung 1 : **Nördlingen**

Richtung 2 : **Stuttgart**



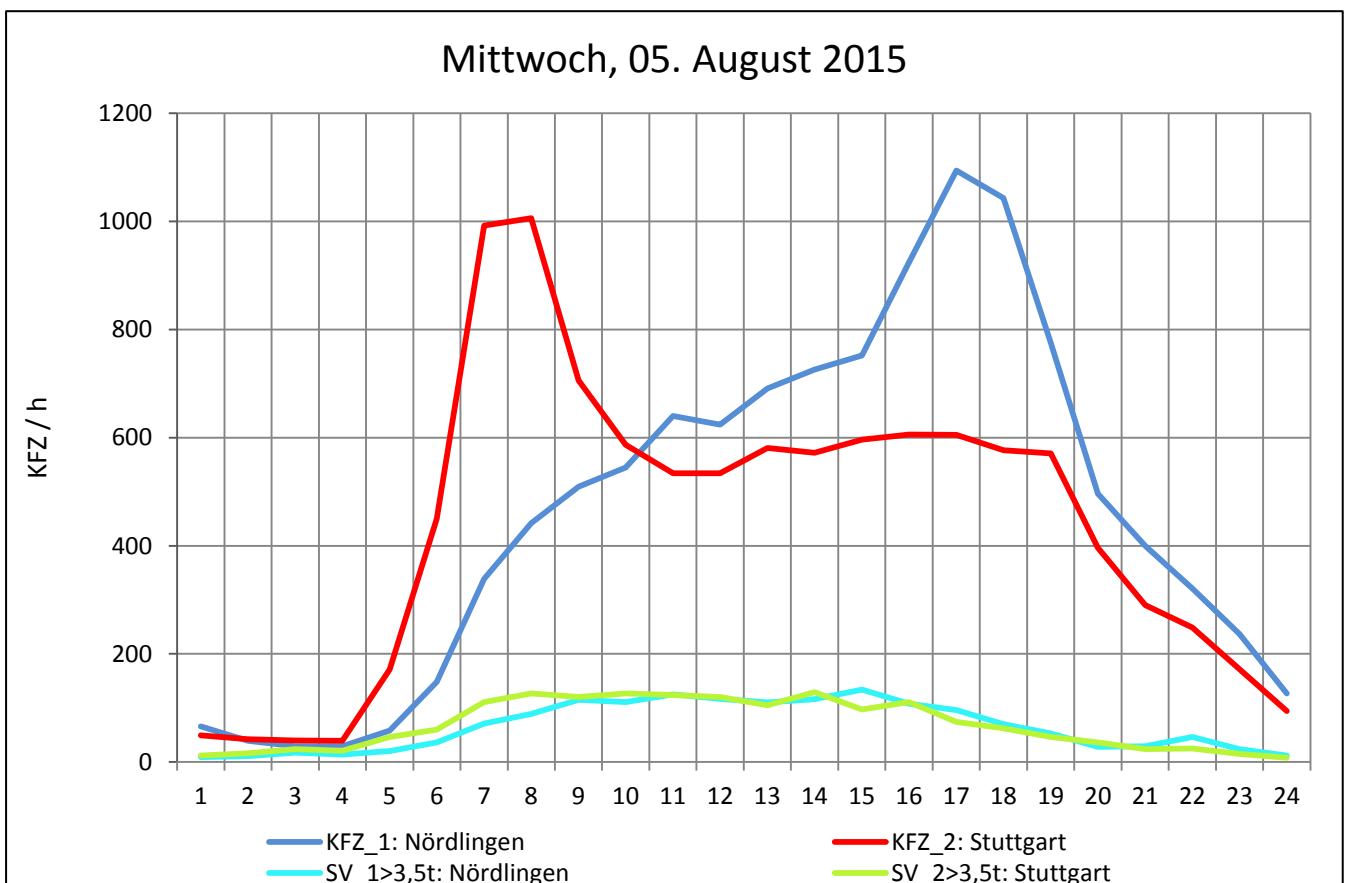
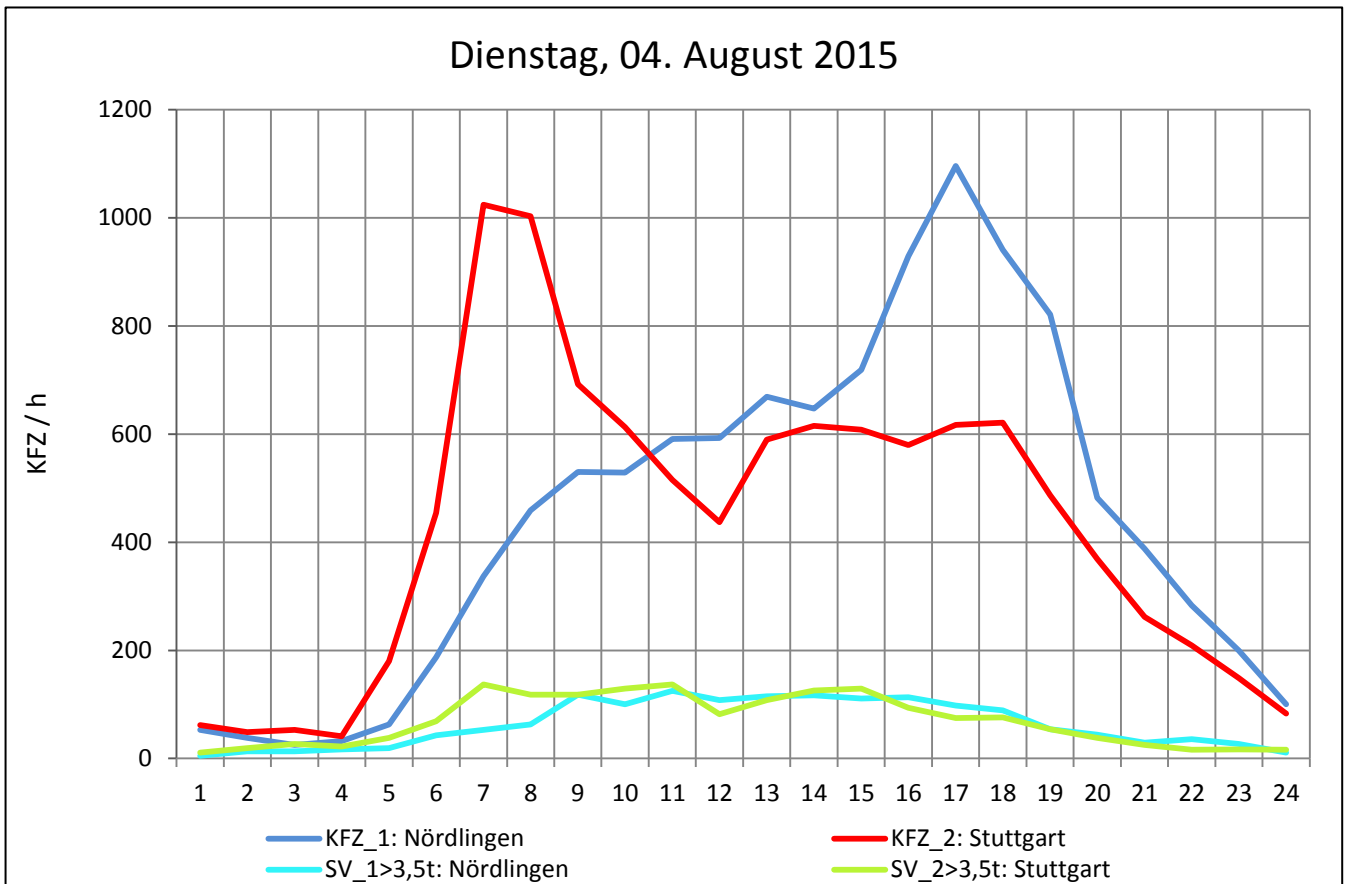
Zst.: **Westumgehung Aalen**

TK-/Zst-Nr.: 7126/8468

B 29

Richtung 1 : **Nördlingen**

Richtung 2 : **Stuttgart**



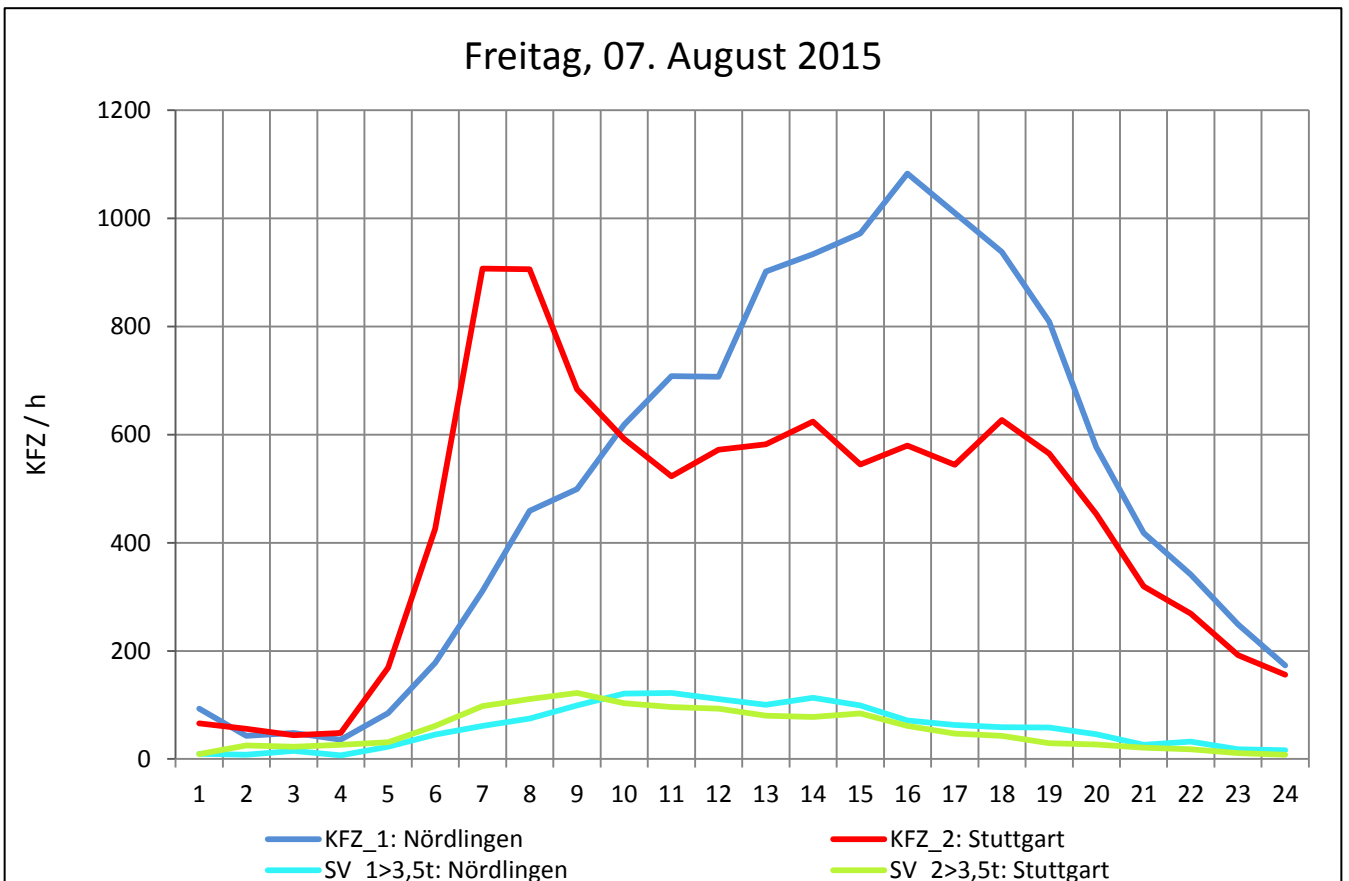
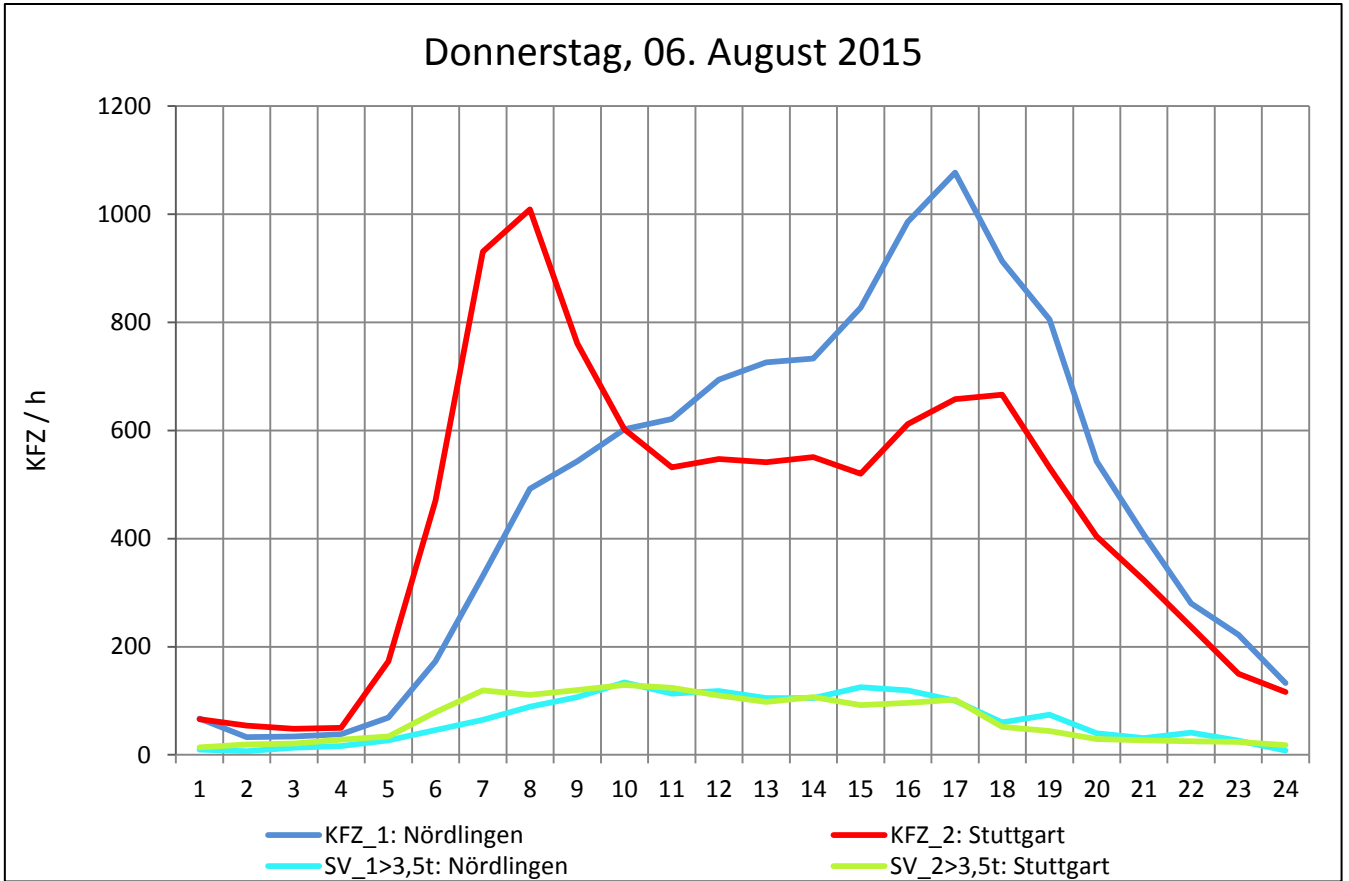
Zst.: **Westumgehung Aalen**

TK-/Zst-Nr.: 7126/8468

B 29

Richtung 1 : **Nördlingen**

Richtung 2 : **Stuttgart**



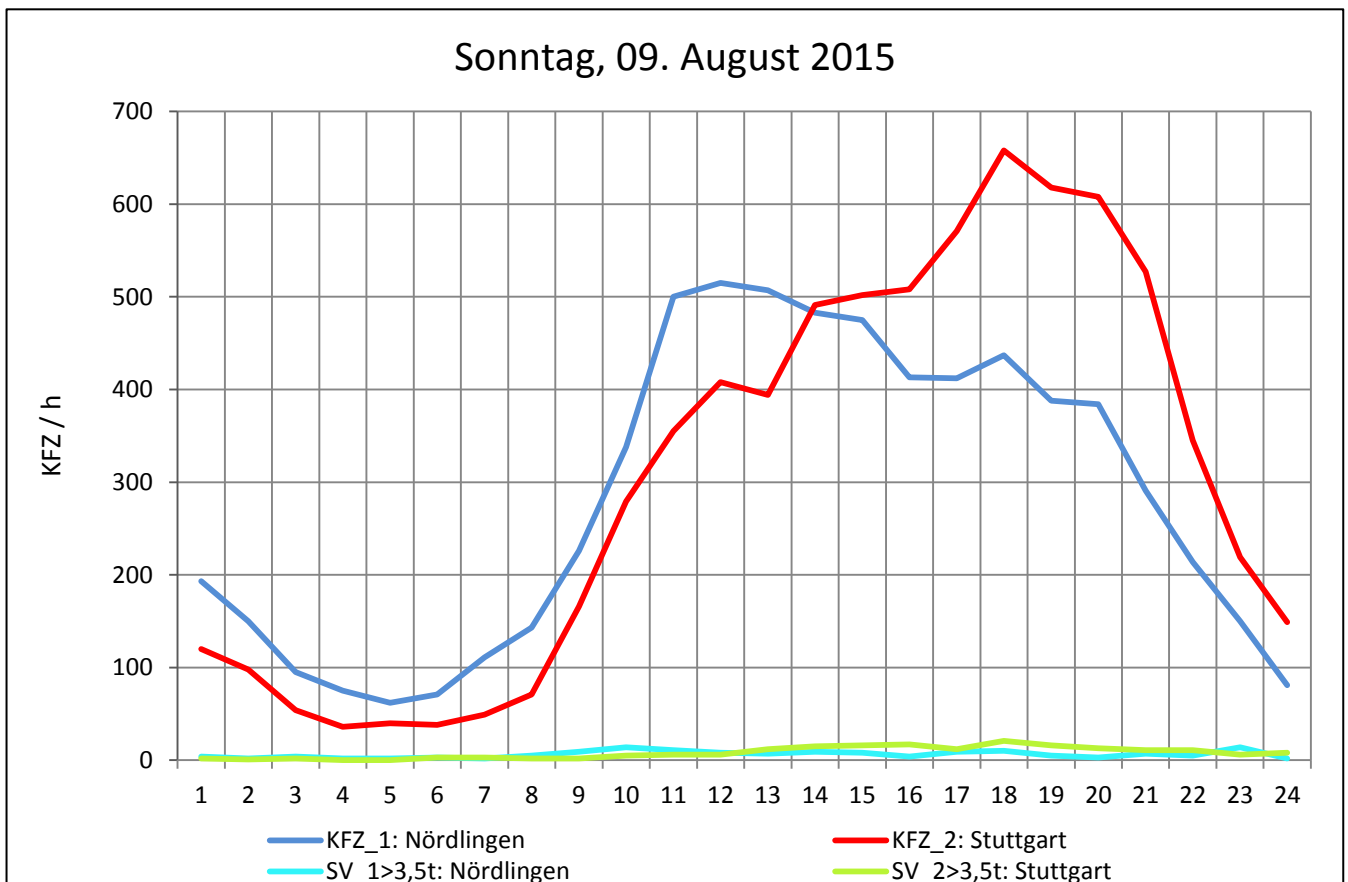
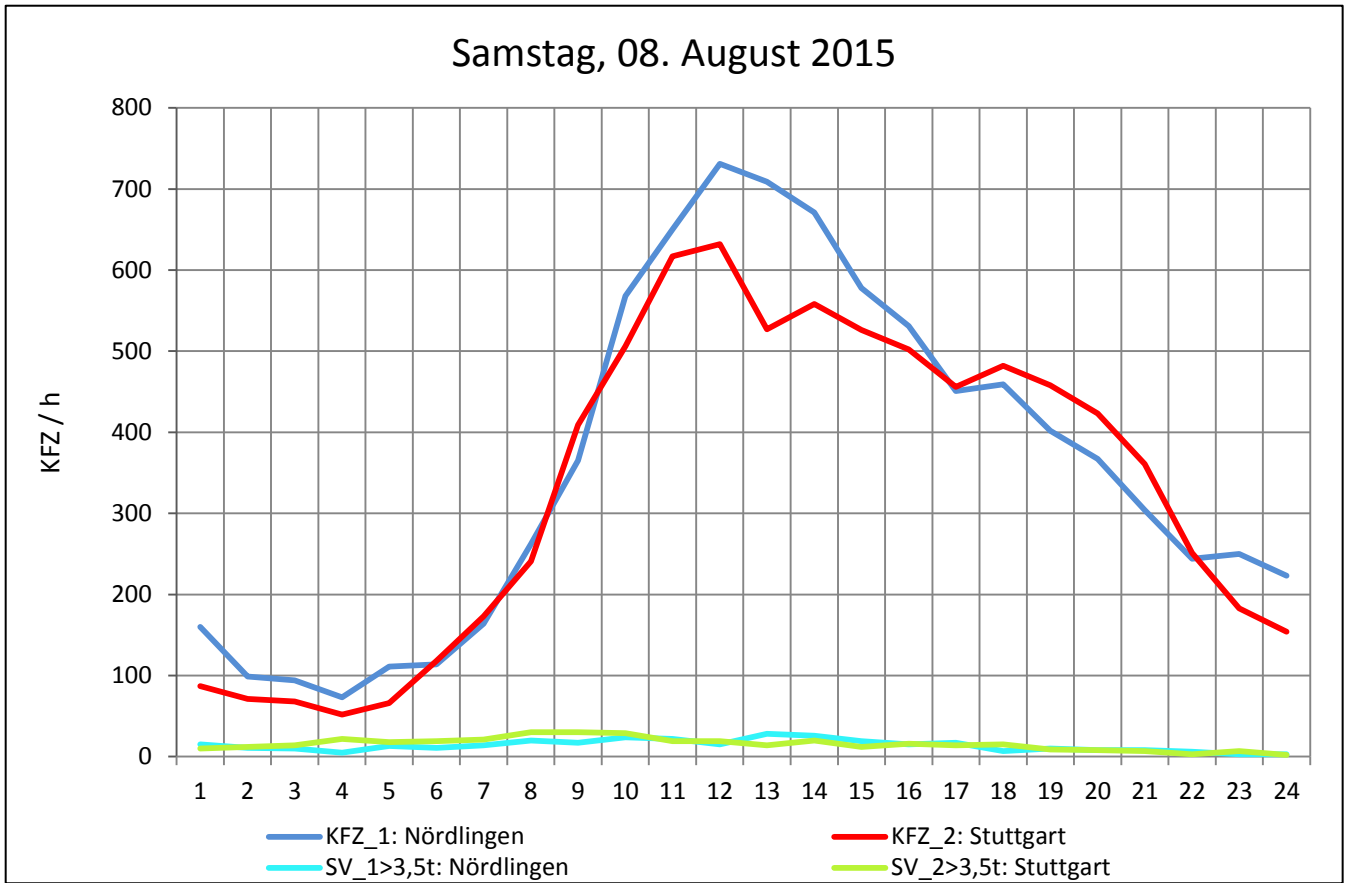
Zst.: **Westumgehung Aalen**

TK-/Zst-Nr.: 7126/8468

B 29

Richtung 1 : **Nördlingen**

Richtung 2 : **Stuttgart**



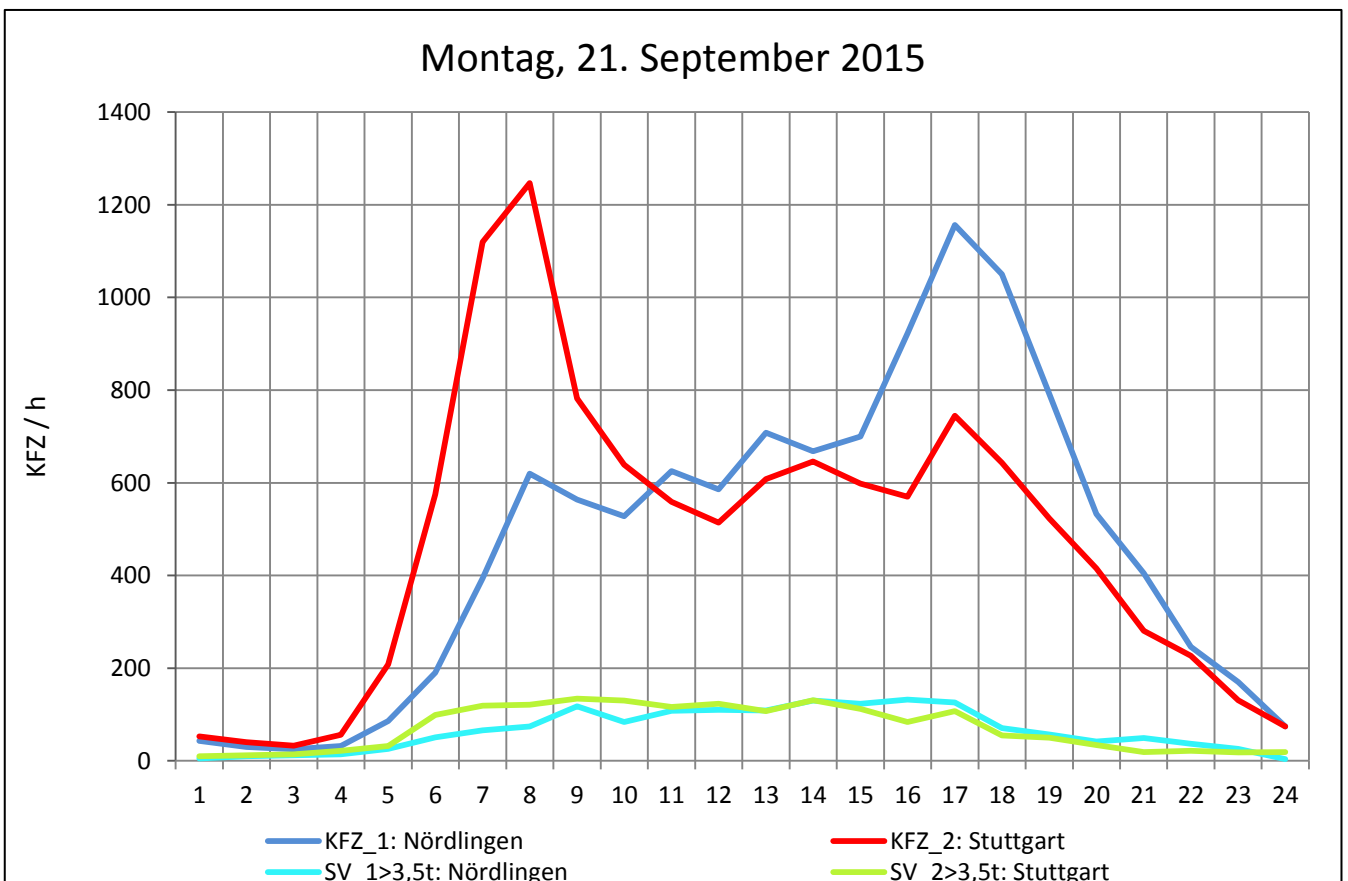
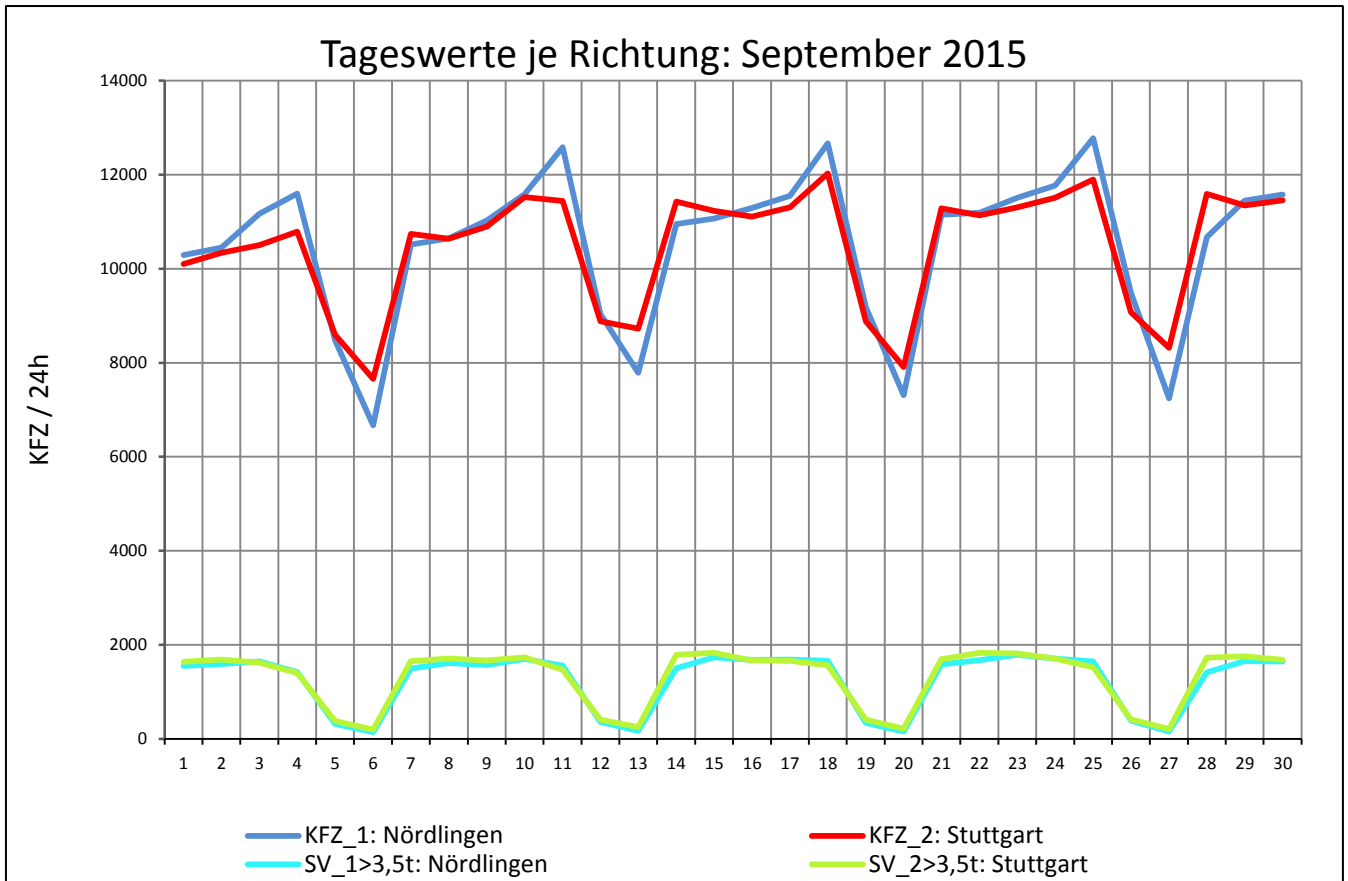
Zst.: **Westumgehung Aalen**

TK-/Zst-Nr.: 7126/8468

B 29

Richtung 1 : **Nördlingen**

Richtung 2 : **Stuttgart**



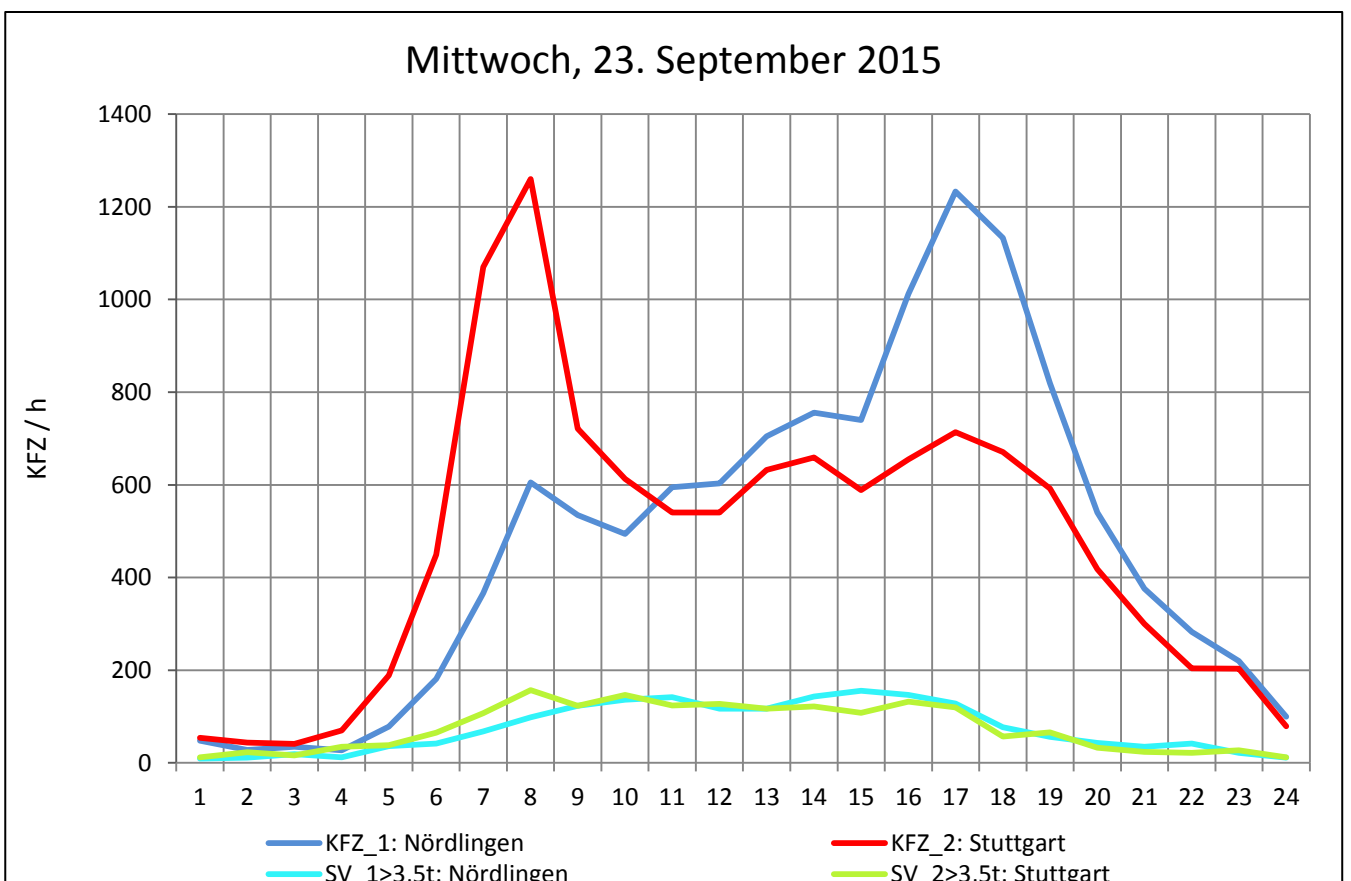
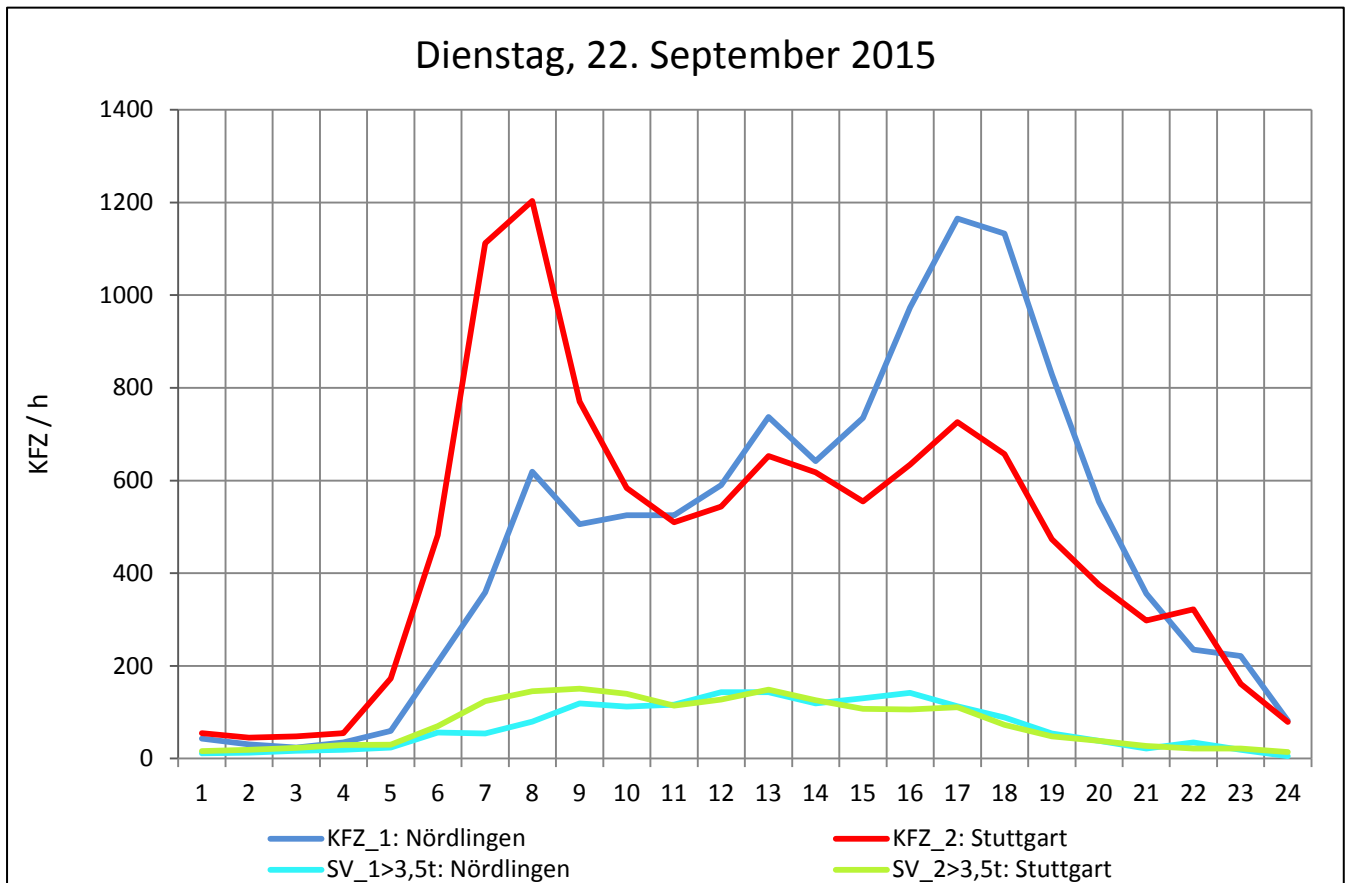
Zst.: **Westumgehung Aalen**

TK-/Zst-Nr.: 7126/8468

B 29

Richtung 1 : **Nördlingen**

Richtung 2 : **Stuttgart**



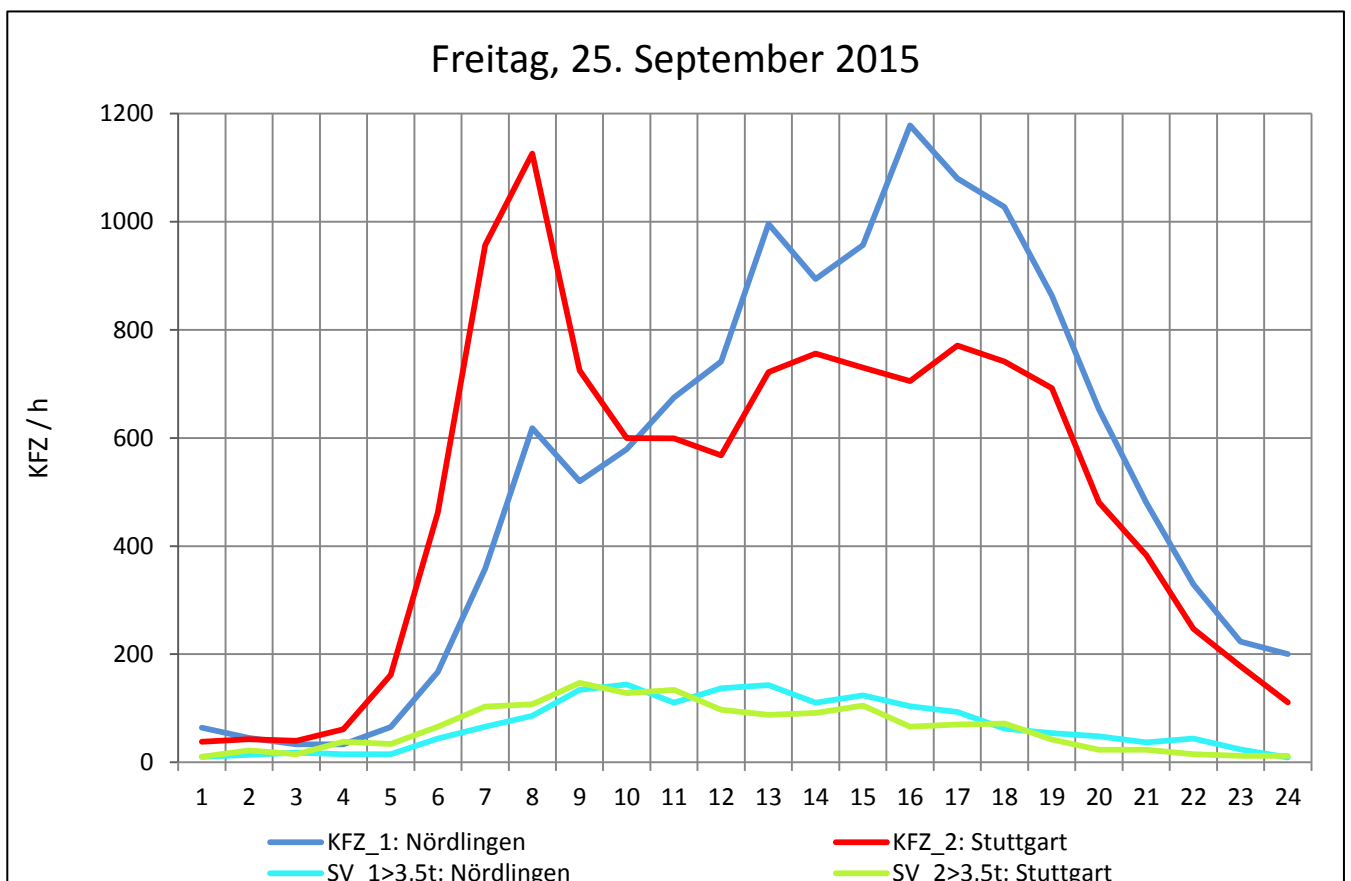
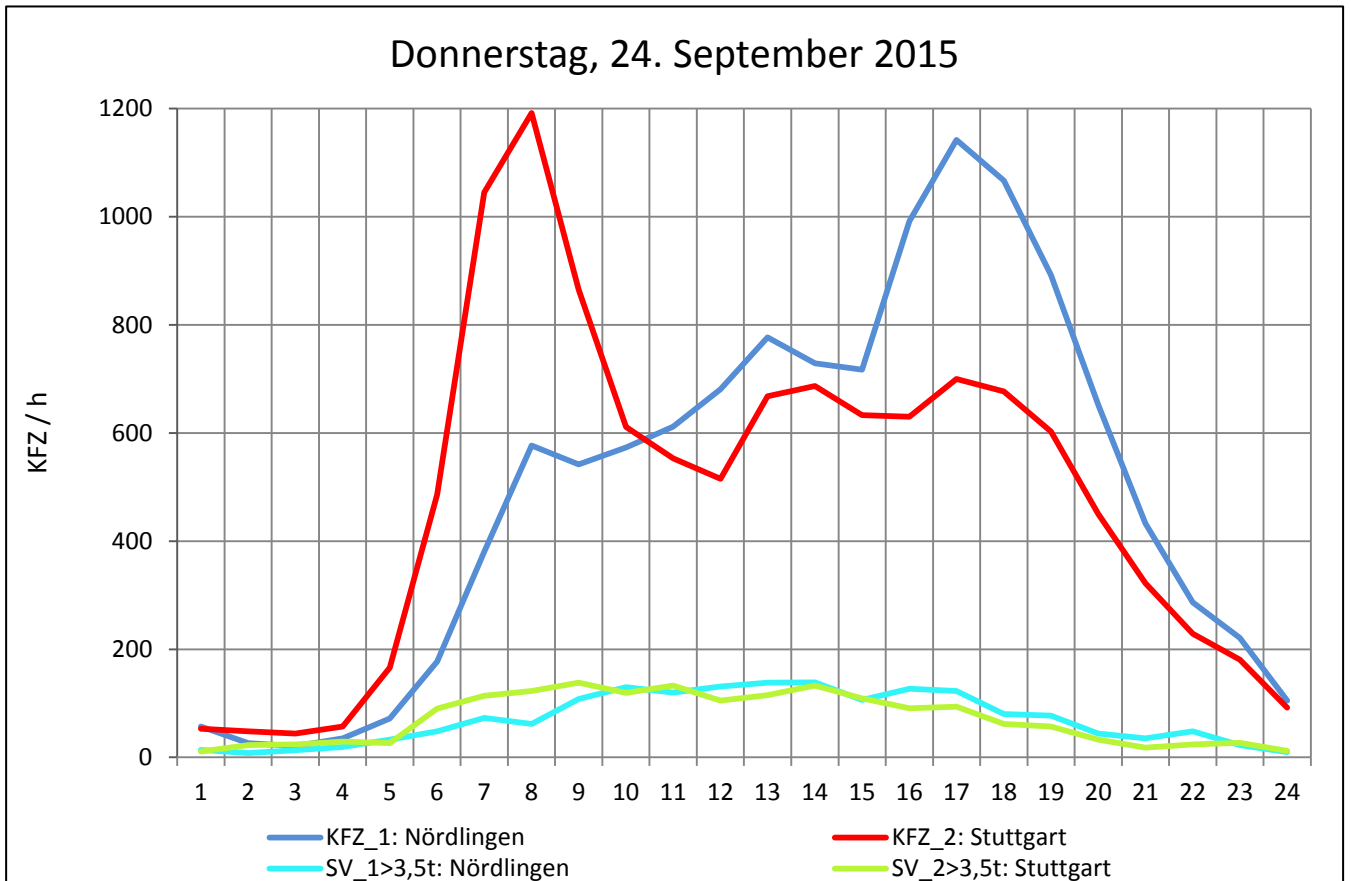
Zst.: **Westumgehung Aalen**

TK-/Zst-Nr.: 7126/8468

B 29

Richtung 1 : **Nördlingen**

Richtung 2 : **Stuttgart**



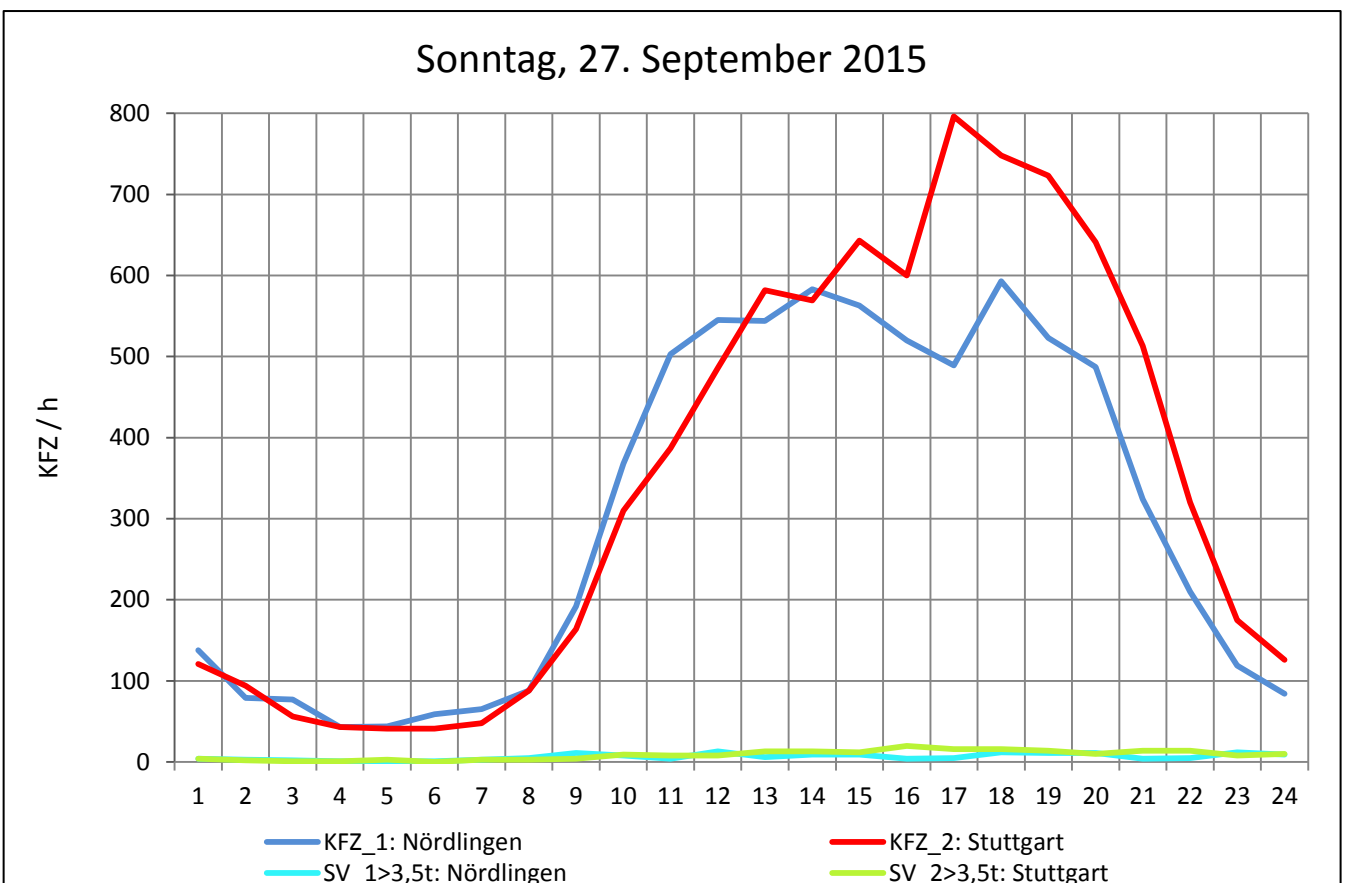
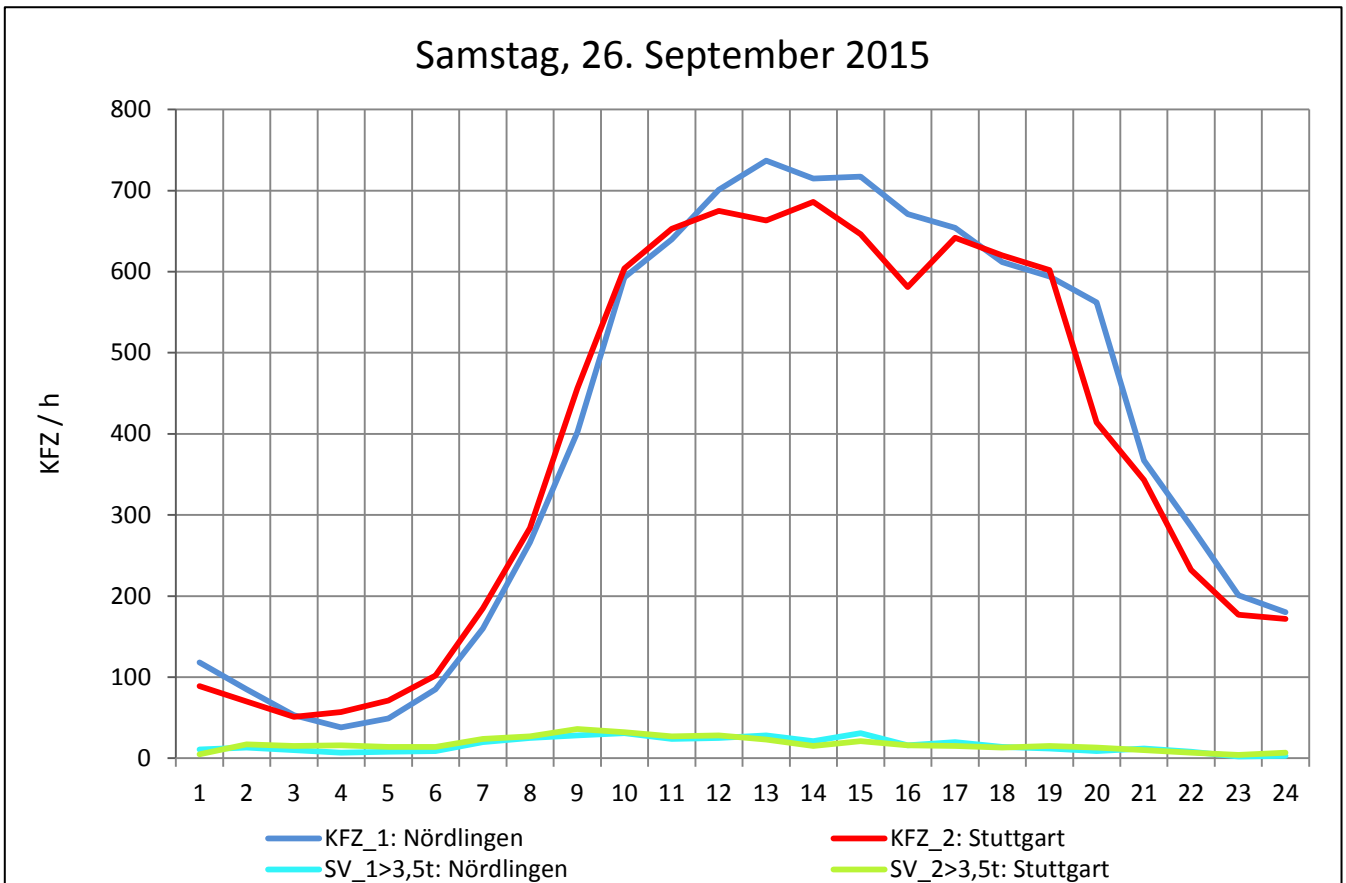
Zst.: **Westumgehung Aalen**

TK-/Zst-Nr.: 7126/8468

B 29

Richtung 1 : **Nördlingen**

Richtung 2 : **Stuttgart**



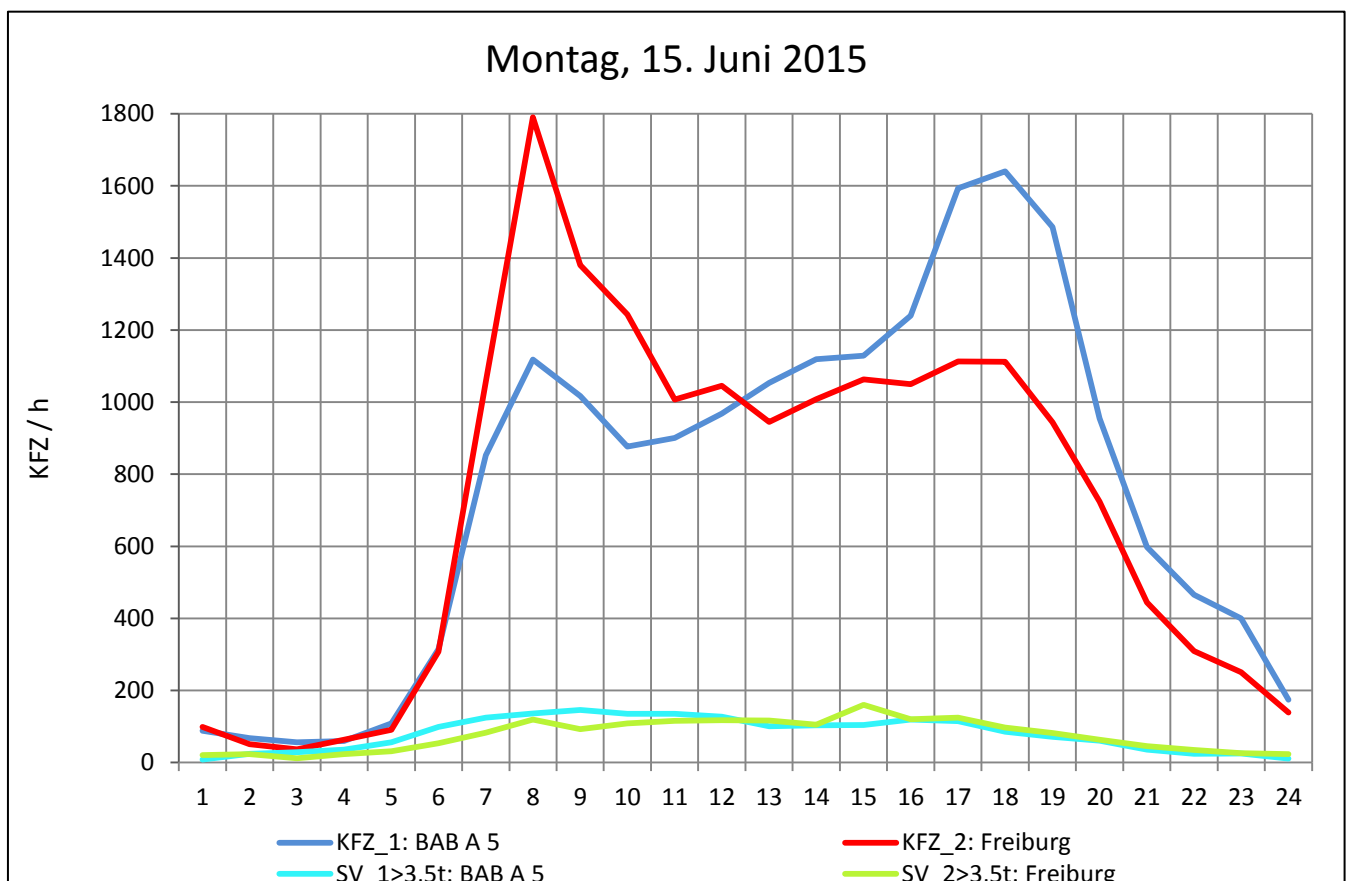
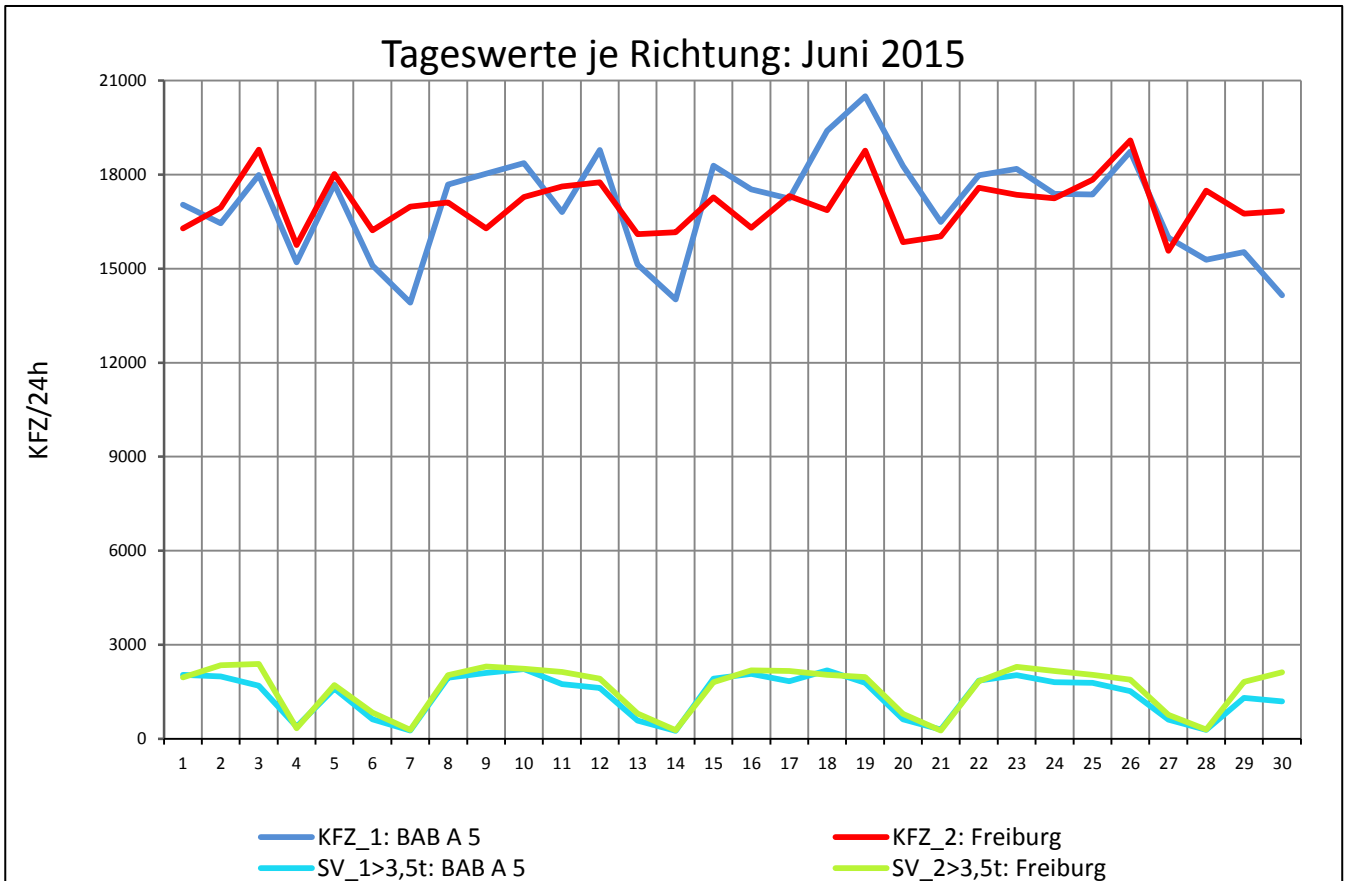
Zst.: **Freiburg Ost Tunnel**

TK-/Zst-Nr.: 8013/1100

B 31

Richtung 1 : **BAB A 5**

Richtung 2 : **Freiburg**



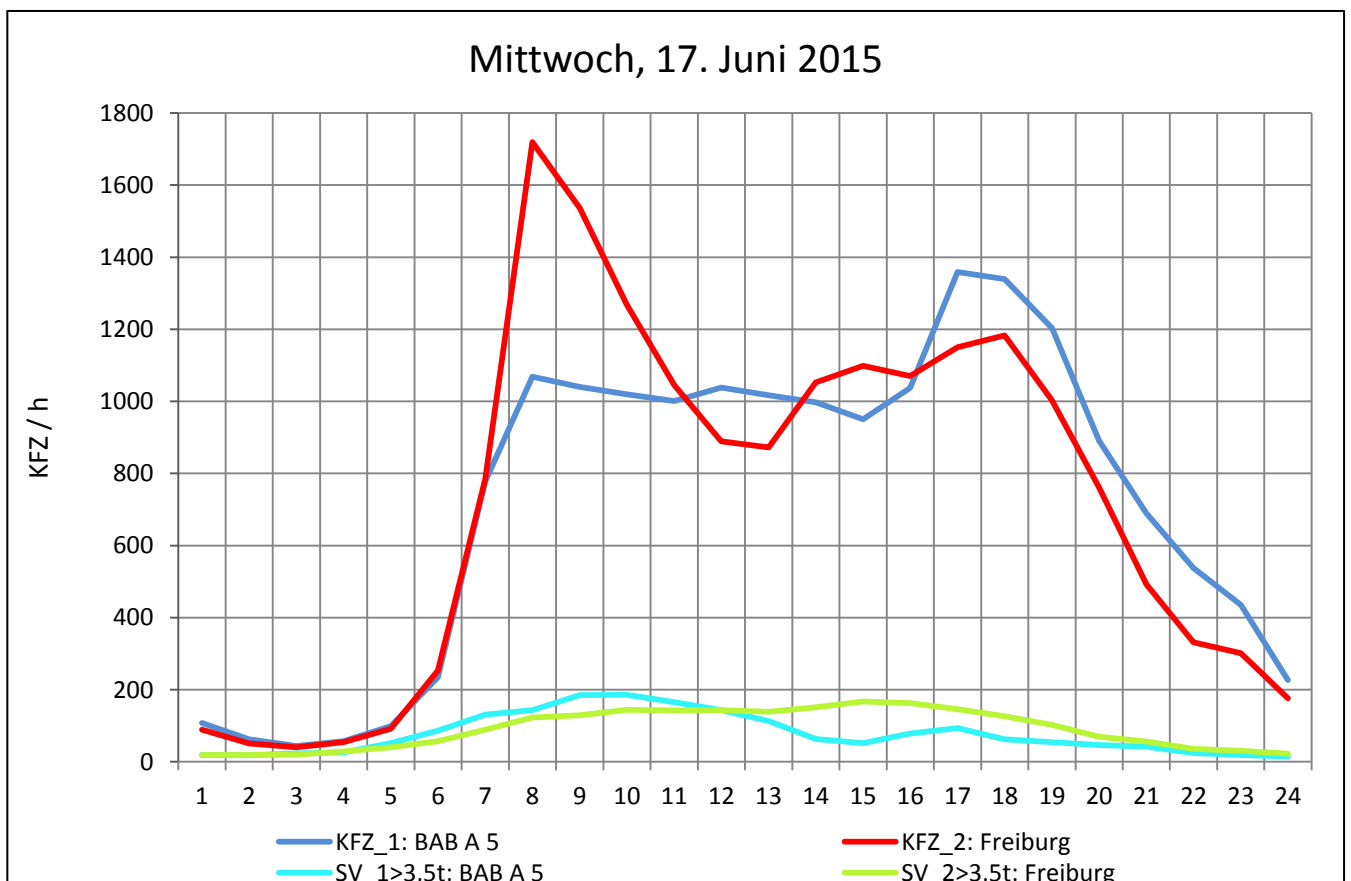
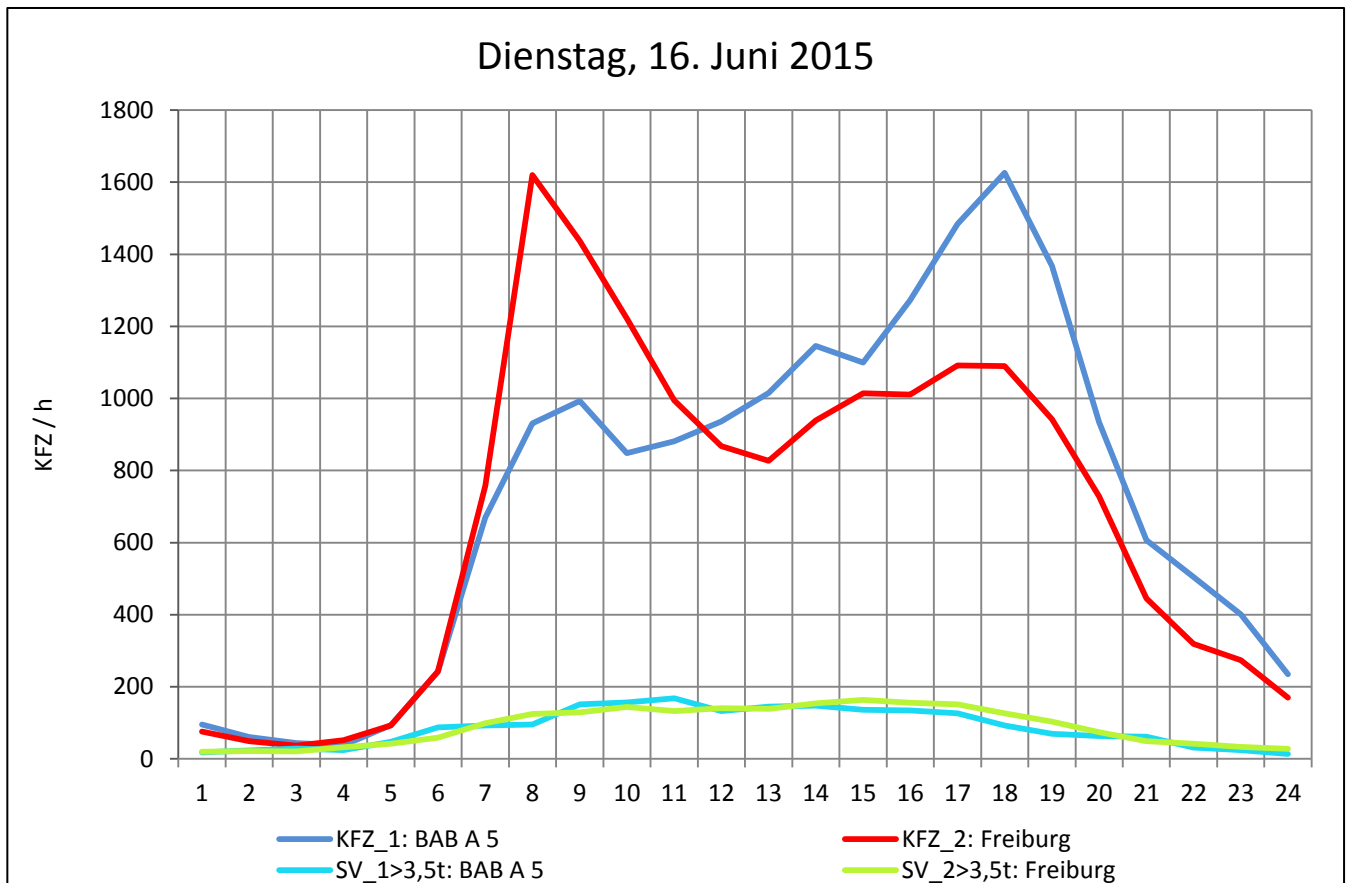
Zst.: **Freiburg Ost Tunnel**

TK-/Zst-Nr.: 8013/1100

B 31

Richtung 1 : **BAB A 5**

Richtung 2 : **Freiburg**



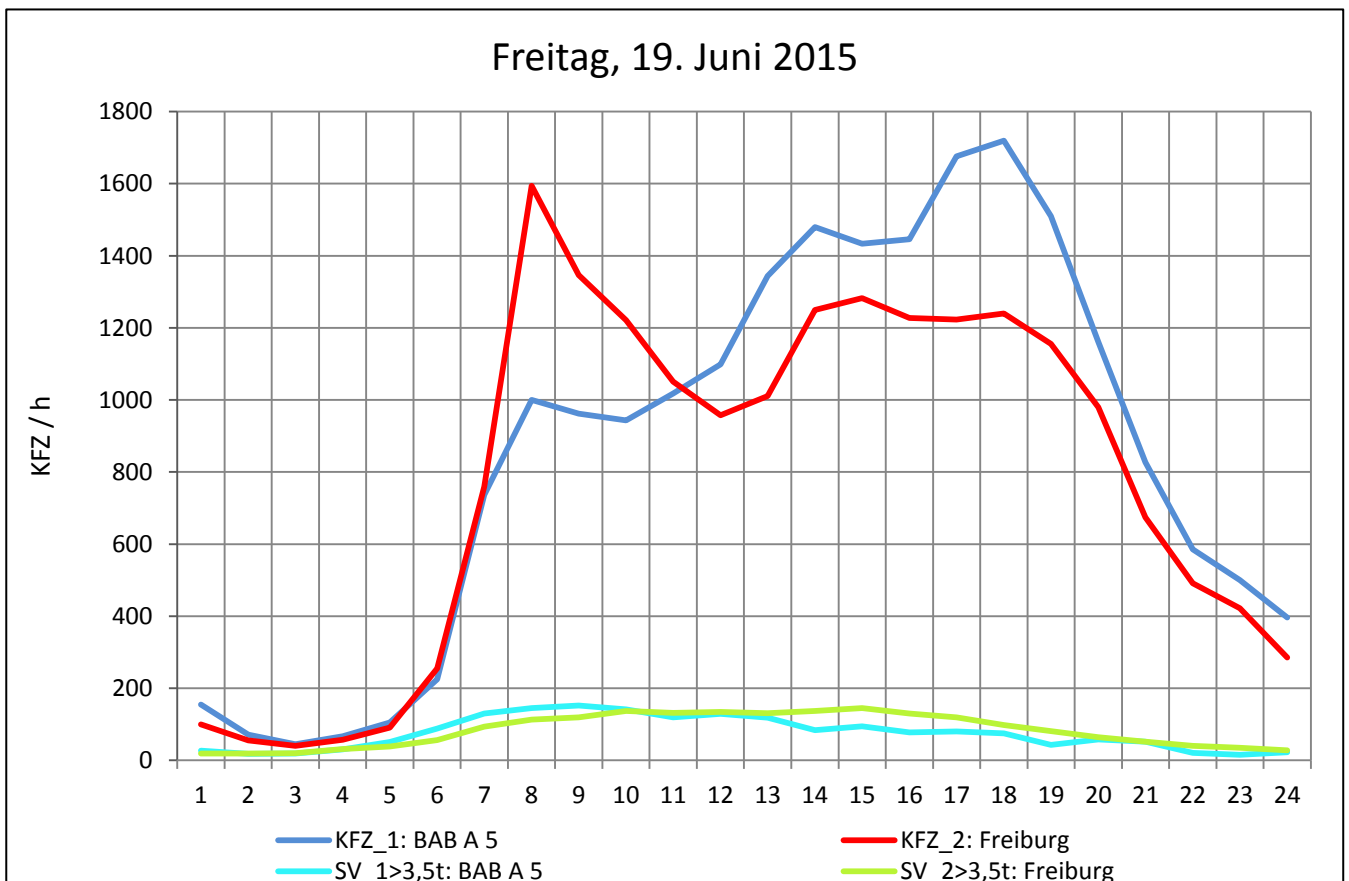
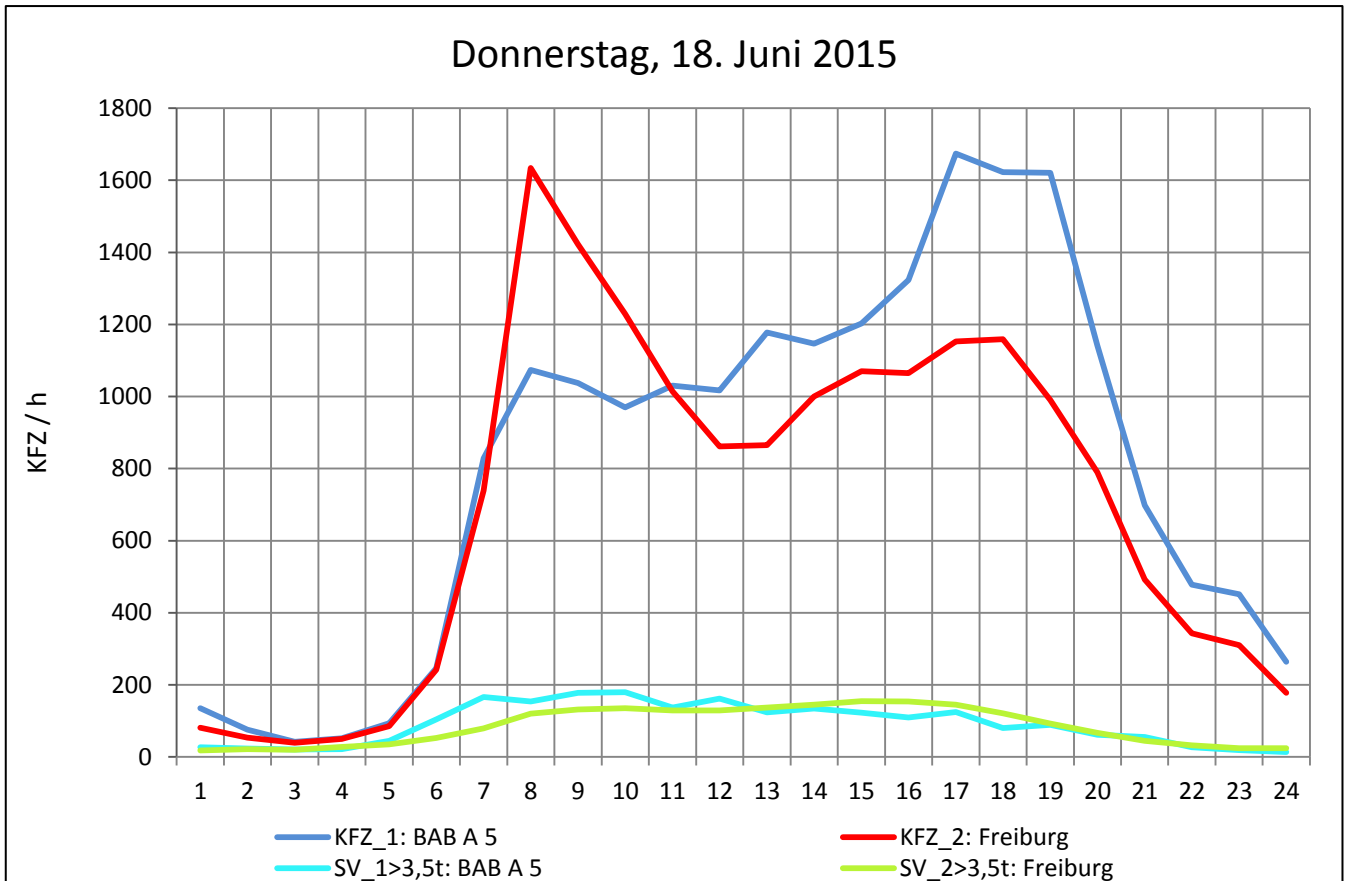
Zst.: **Freiburg Ost Tunnel**

TK-/Zst-Nr.: 8013/1100

B 31

Richtung 1 : **BAB A 5**

Richtung 2 : **Freiburg**



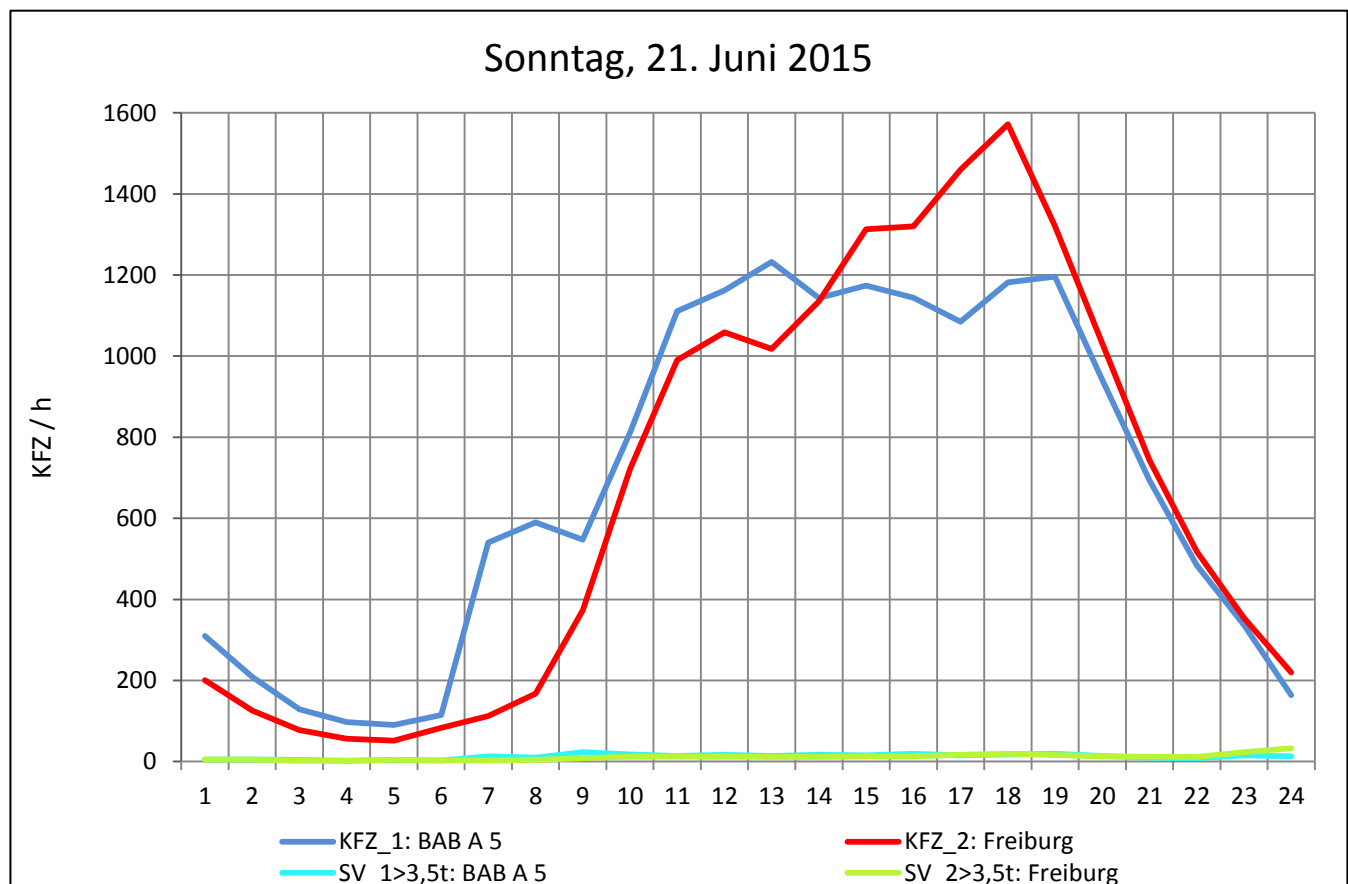
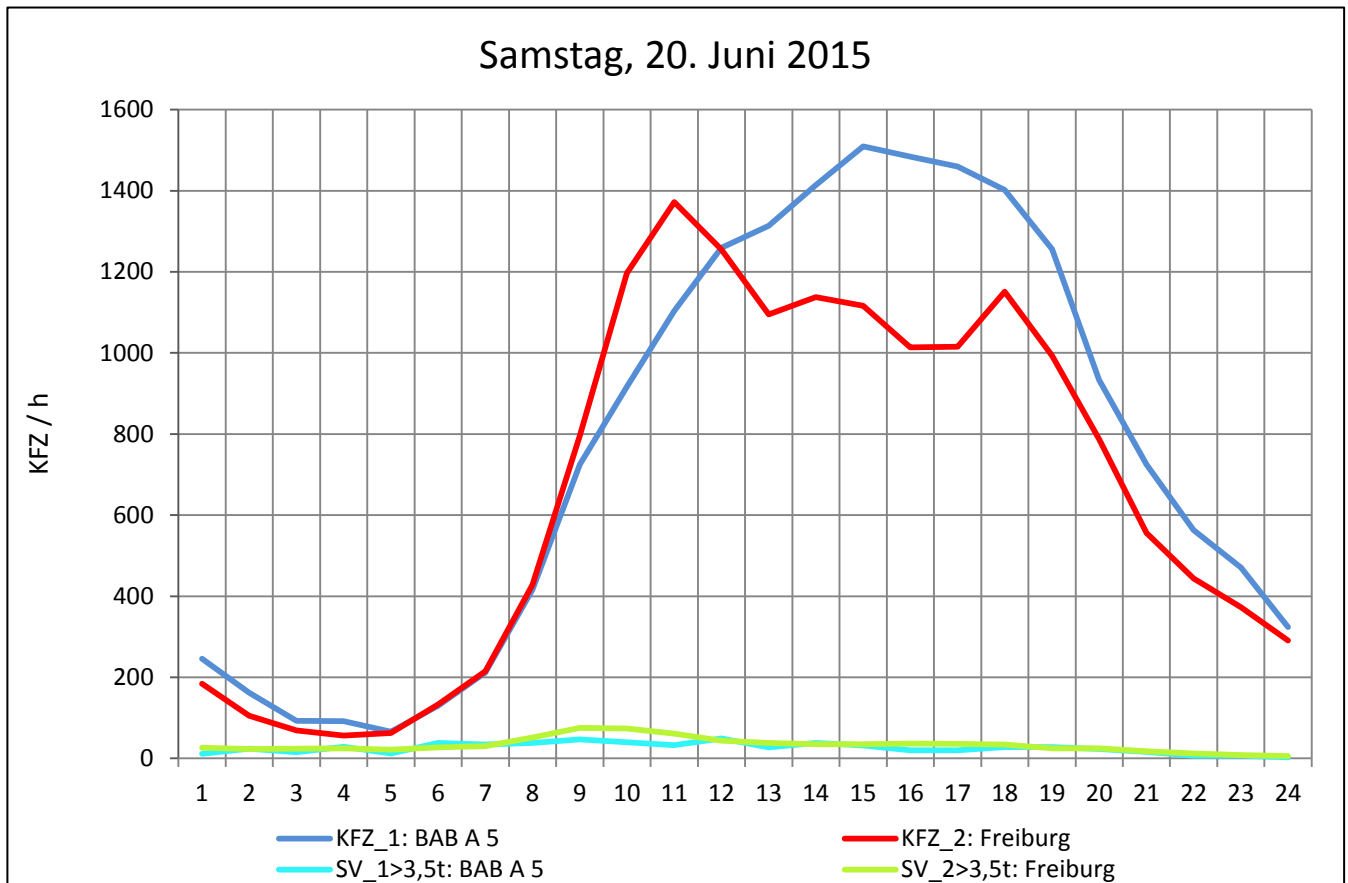
Zst.: **Freiburg Ost Tunnel**

TK-/Zst-Nr.: 8013/1100

B 31

Richtung 1 : **BAB A 5**

Richtung 2 : **Freiburg**



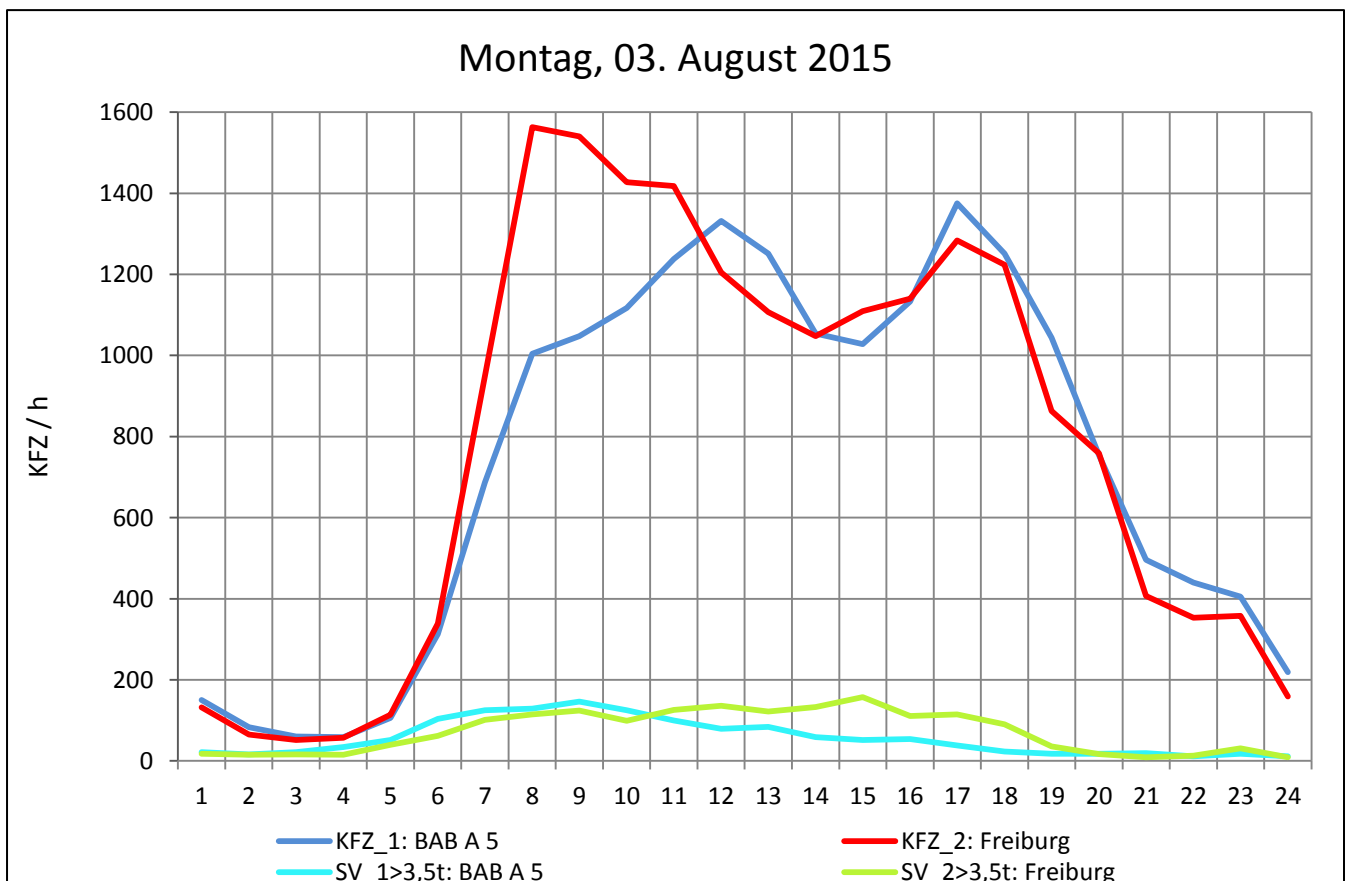
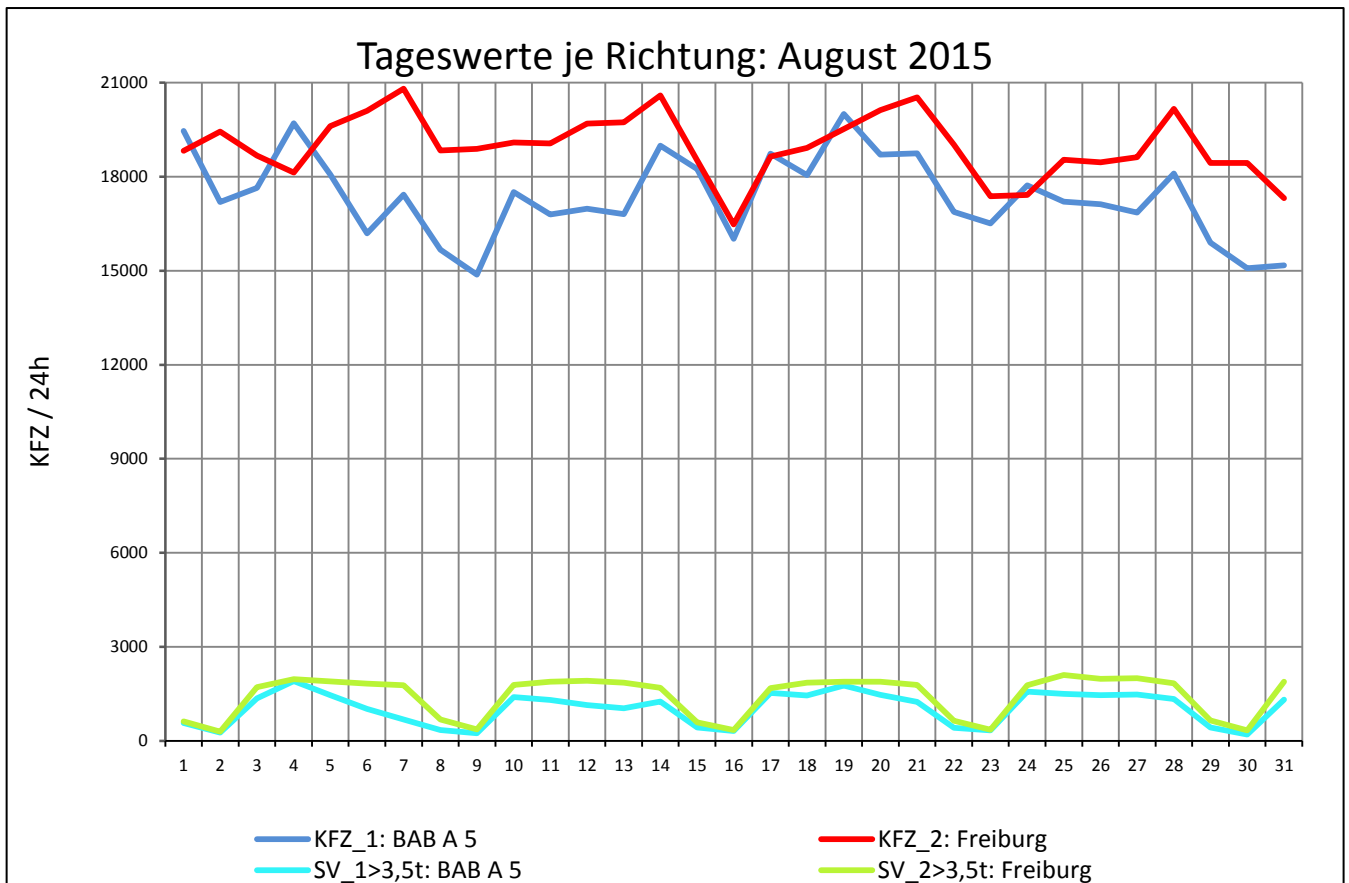
Zst.: **Freiburg Ost Tunnel**

TK-/Zst-Nr.: 8013/1100

B 31

Richtung 1 : **BAB A 5**

Richtung 2 : **Freiburg**



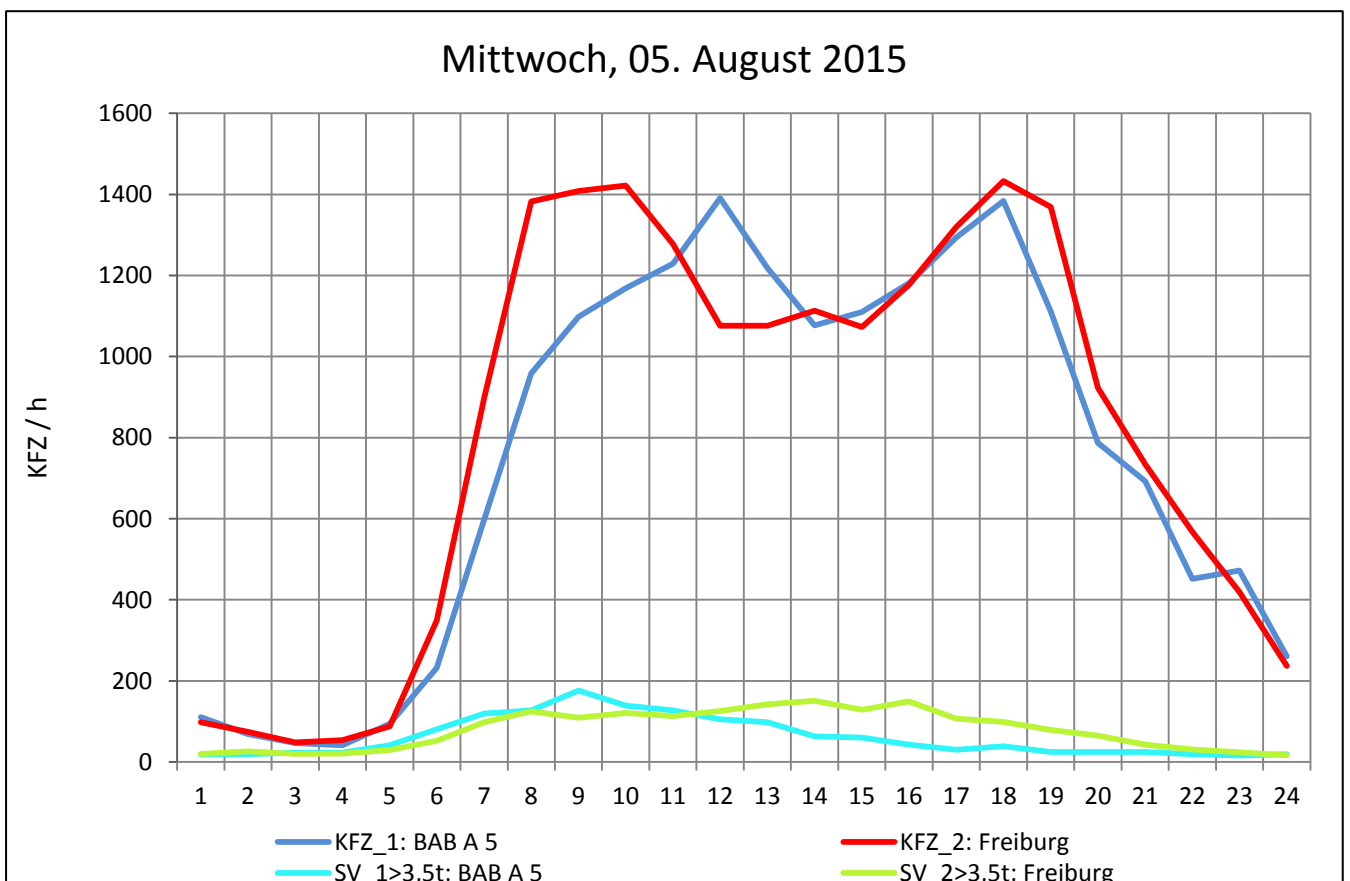
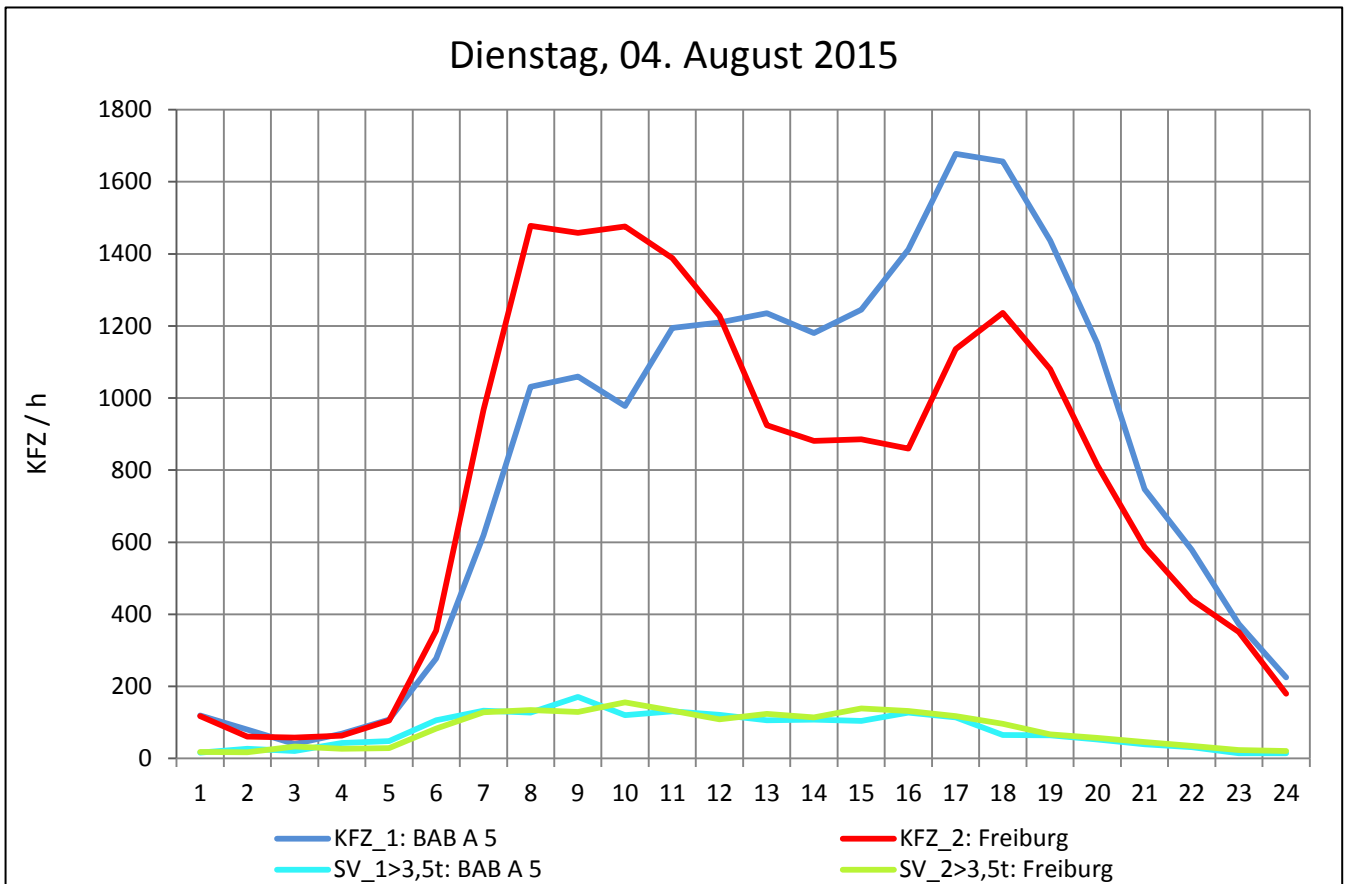
Zst.: **Freiburg Ost Tunnel**

TK-/Zst-Nr.: 8013/1100

B 31

Richtung 1 : **BAB A 5**

Richtung 2 : **Freiburg**



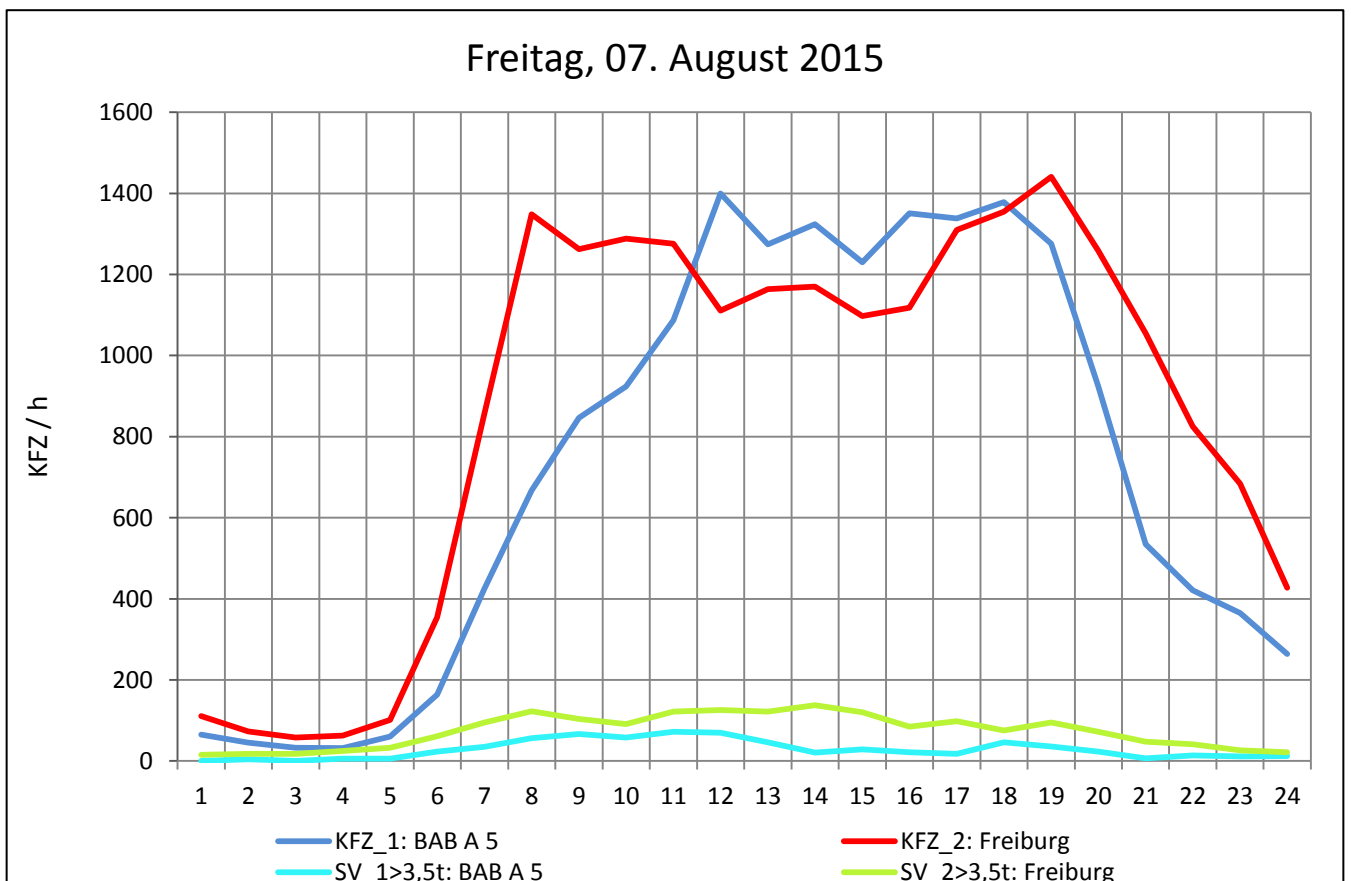
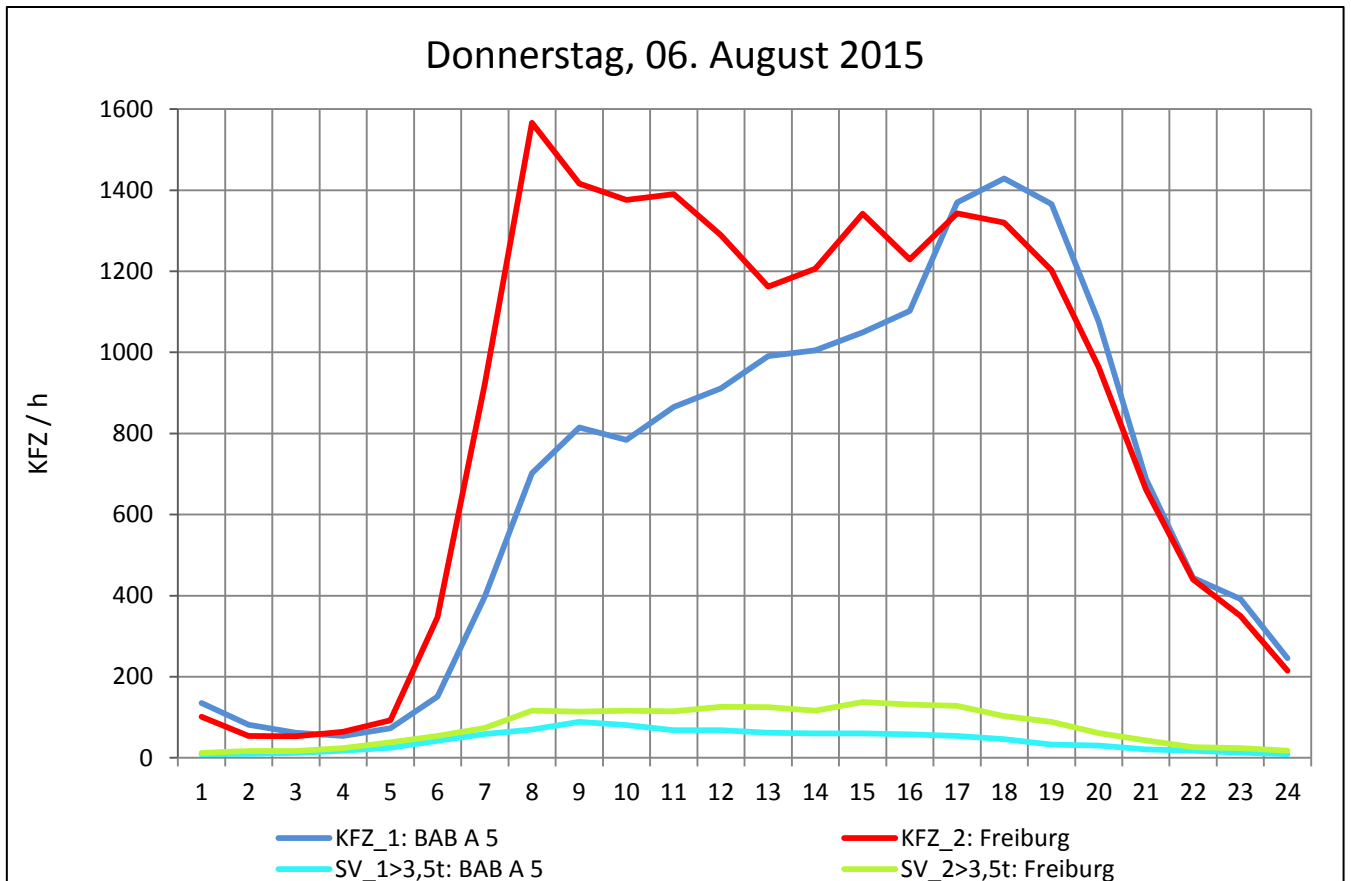
Zst.: **Freiburg Ost Tunnel**

TK-/Zst-Nr.: 8013/1100

B 31

Richtung 1 : **BAB A 5**

Richtung 2 : **Freiburg**



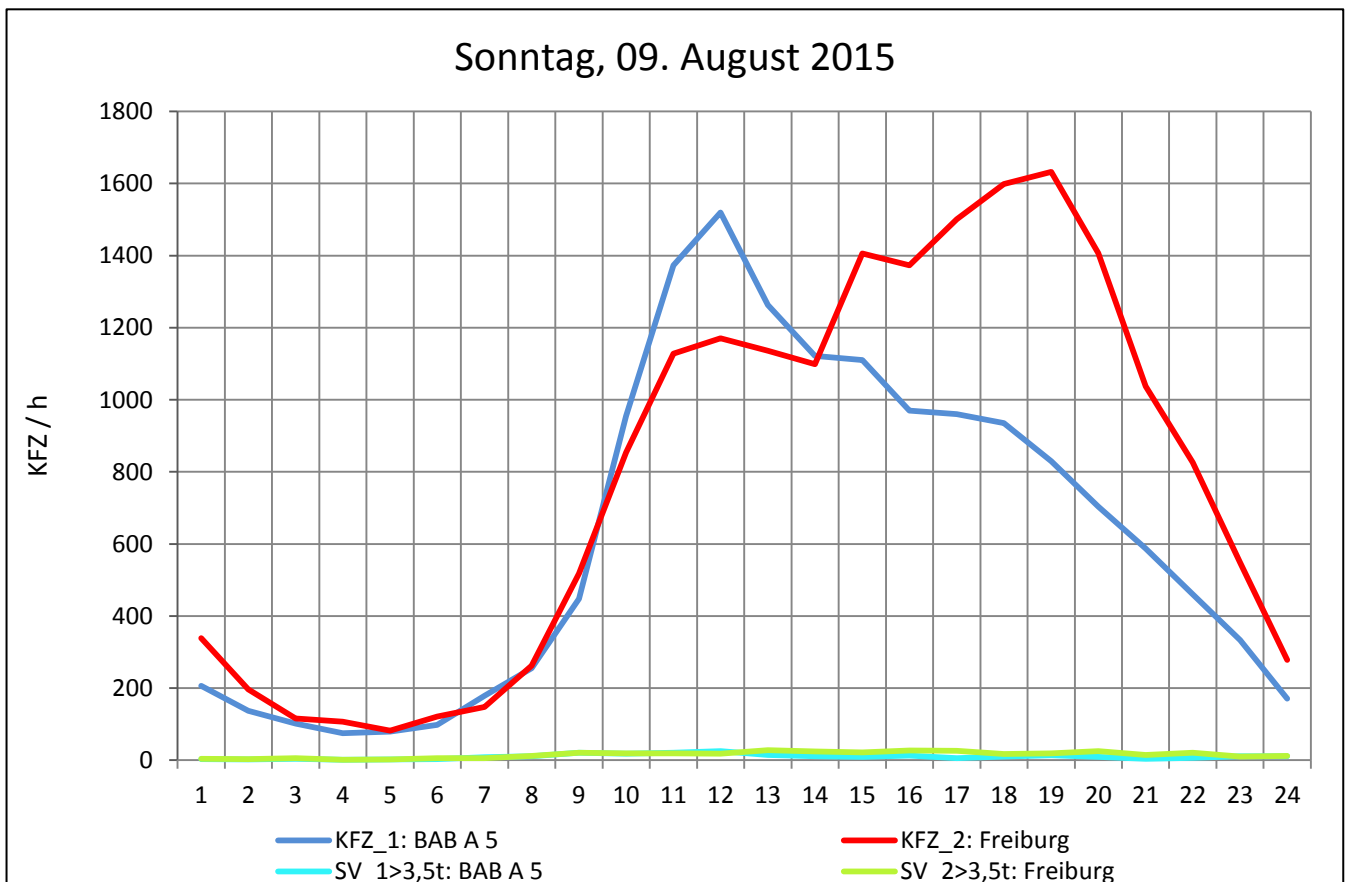
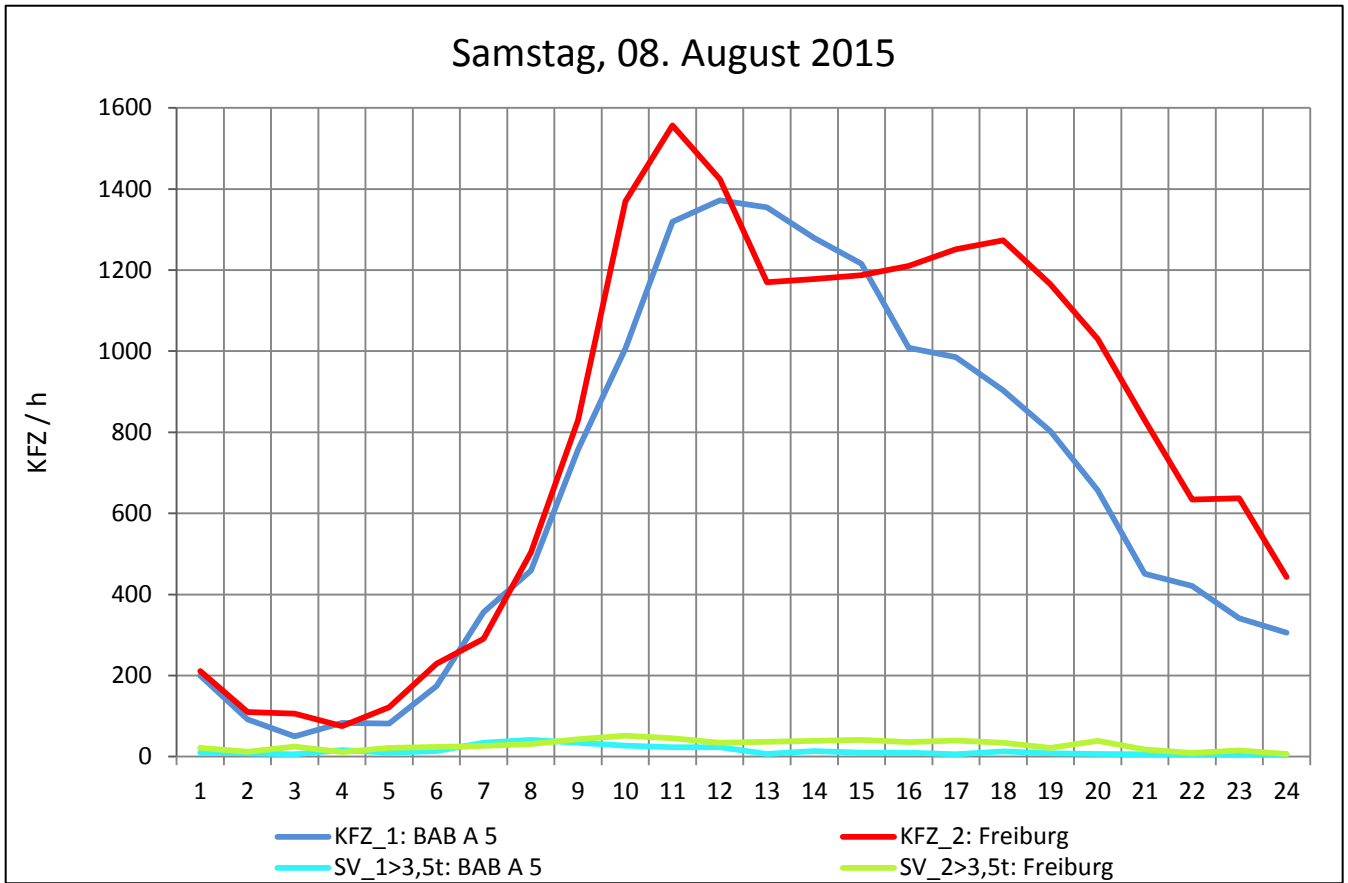
Zst.: **Freiburg Ost Tunnel**

TK-/Zst-Nr.: 8013/1100

B 31

Richtung 1 : **BAB A 5**

Richtung 2 : **Freiburg**



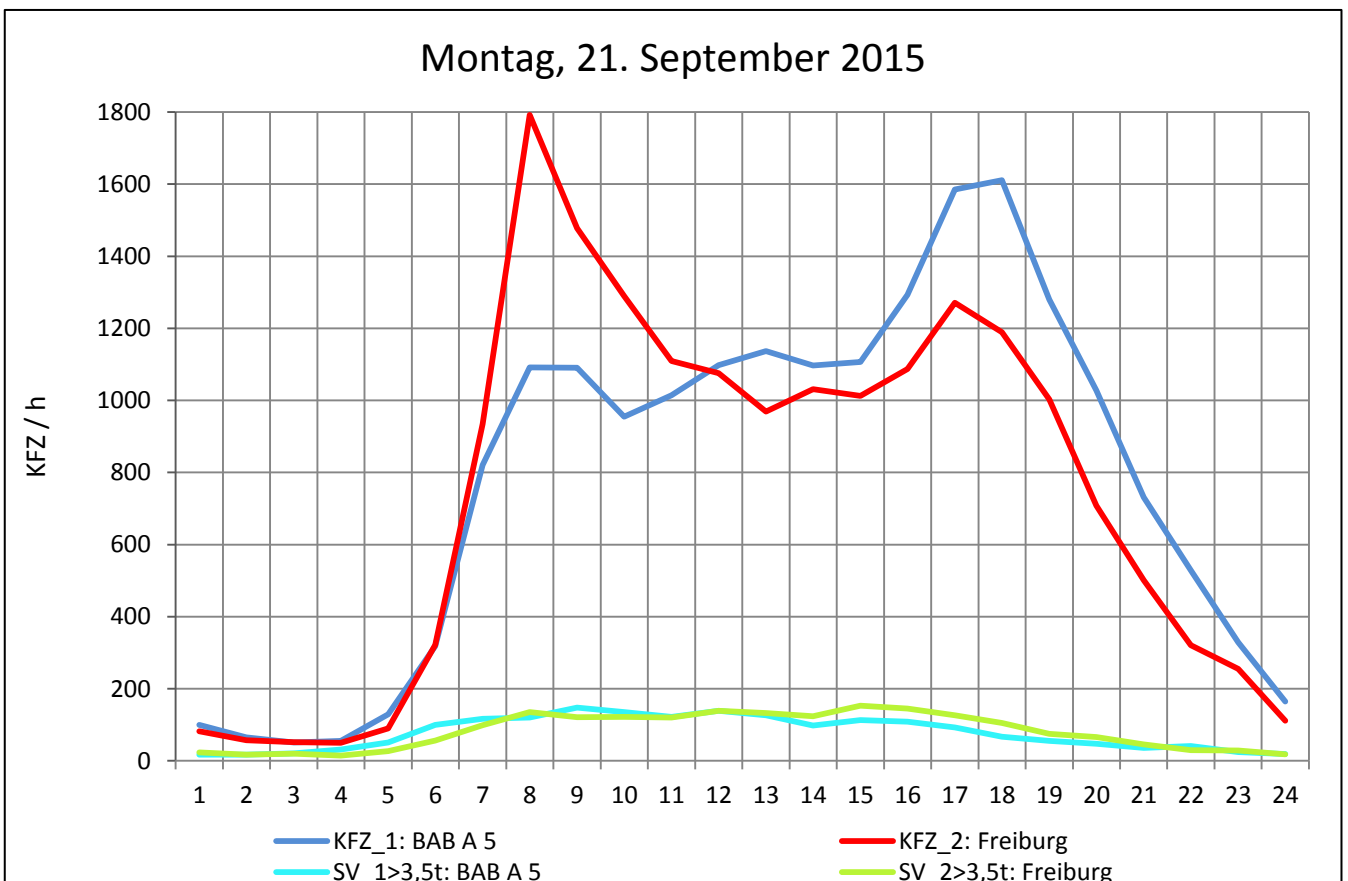
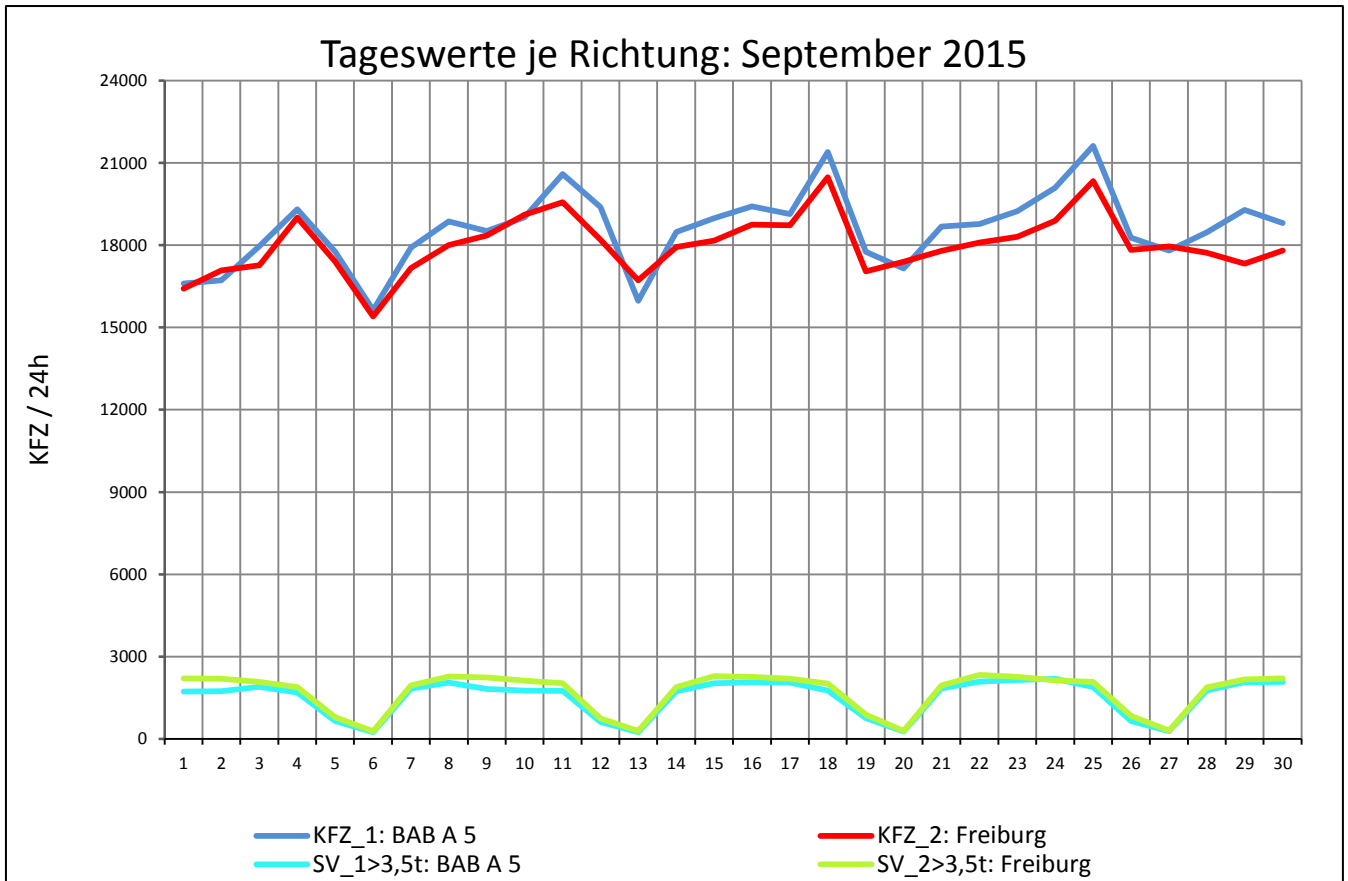
Zst.: **Freiburg Ost Tunnel**

TK-/Zst-Nr.: 8013/1100

B 31

Richtung 1 : **BAB A 5**

Richtung 2 : **Freiburg**



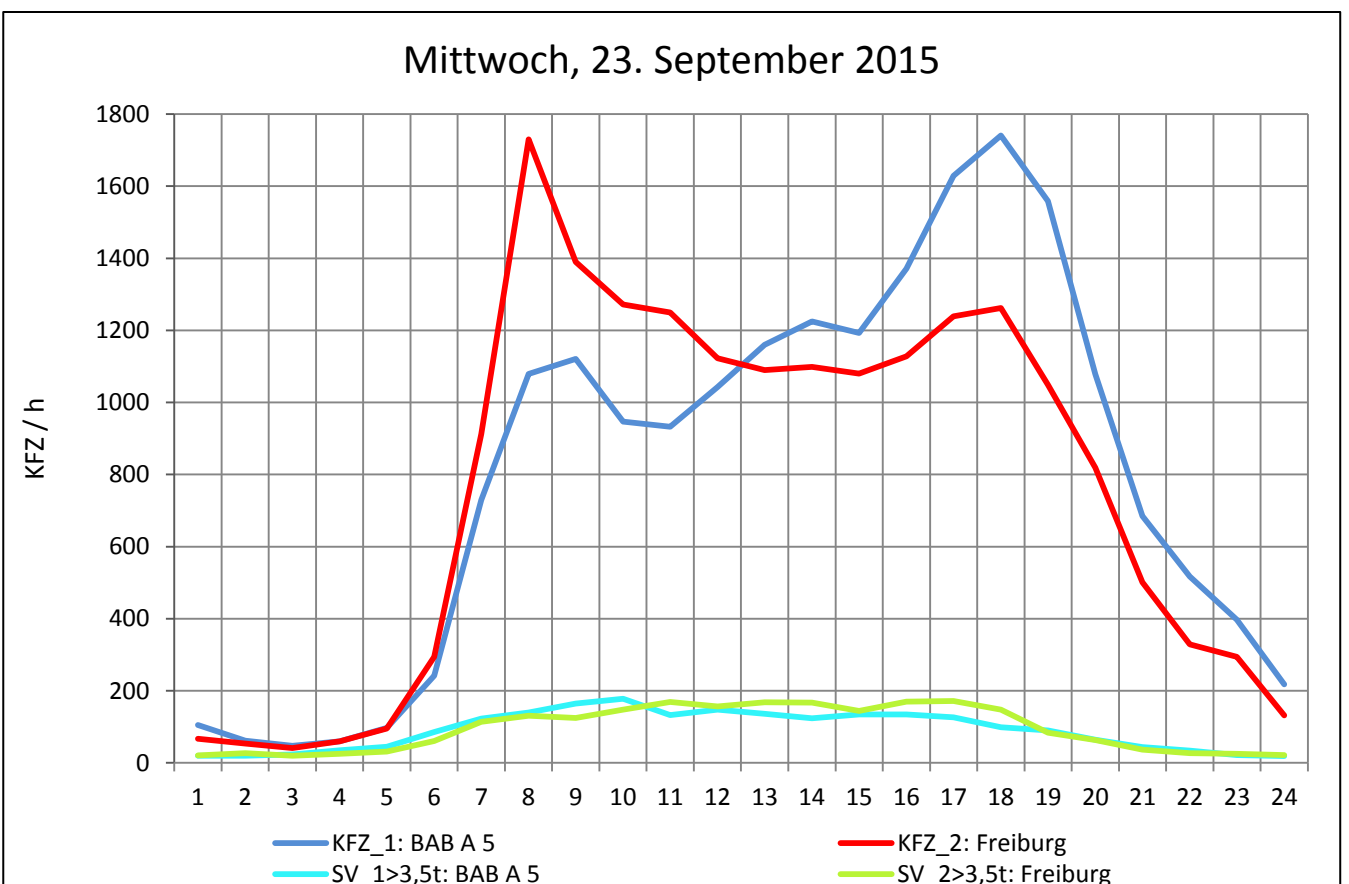
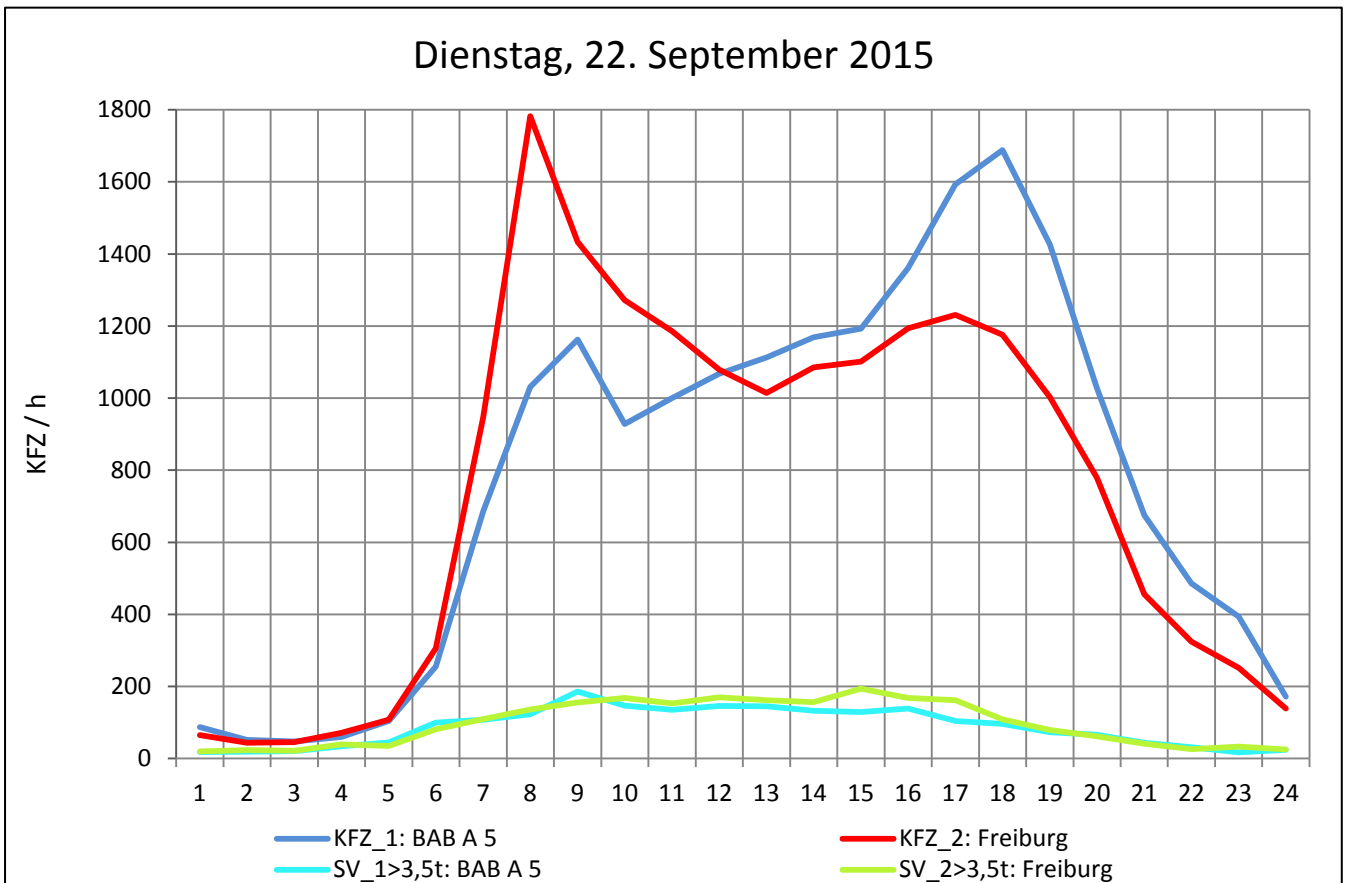
Zst.: **Freiburg Ost Tunnel**

TK-/Zst-Nr.: 8013/1100

B 31

Richtung 1 : **BAB A 5**

Richtung 2 : **Freiburg**



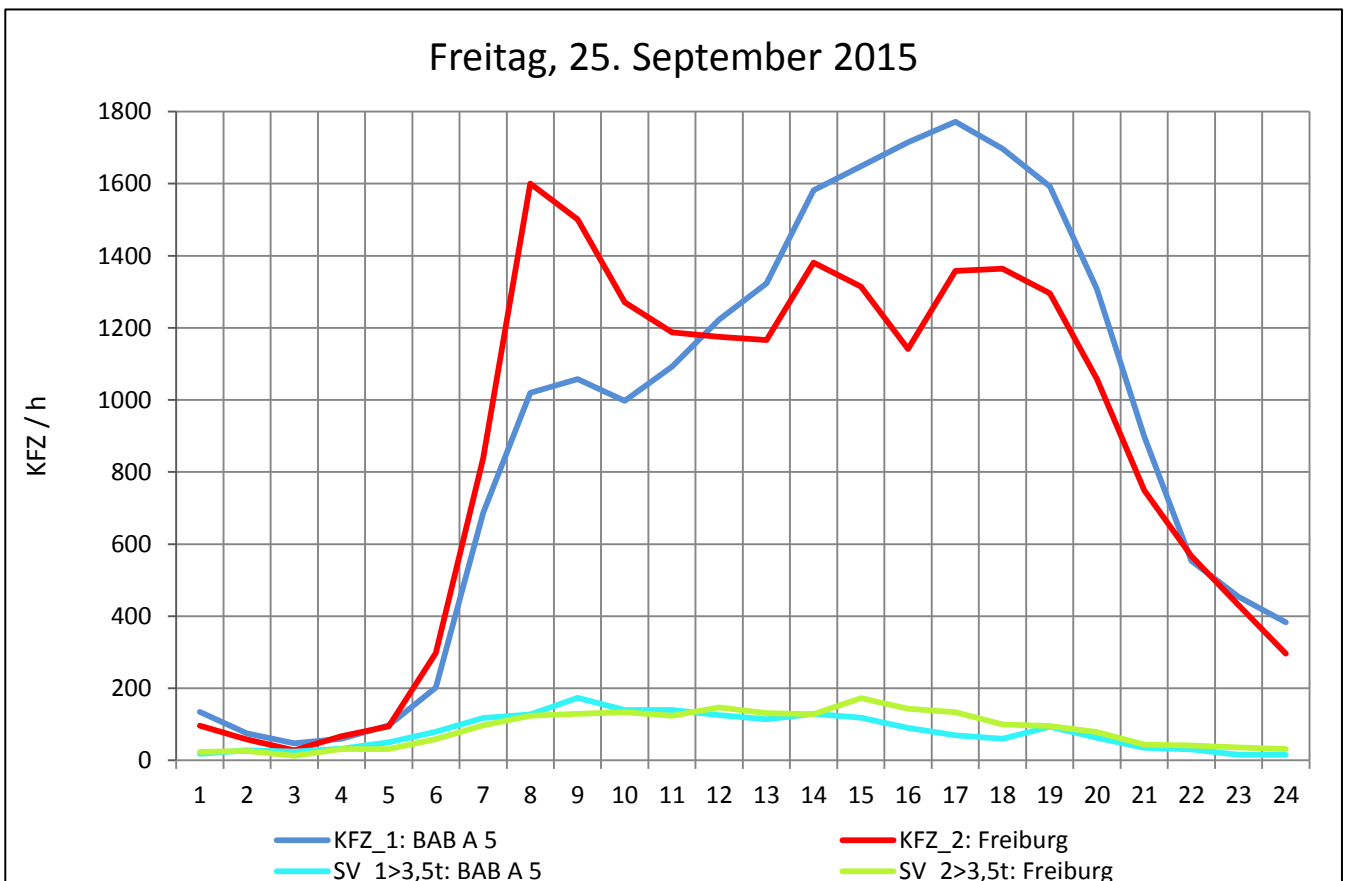
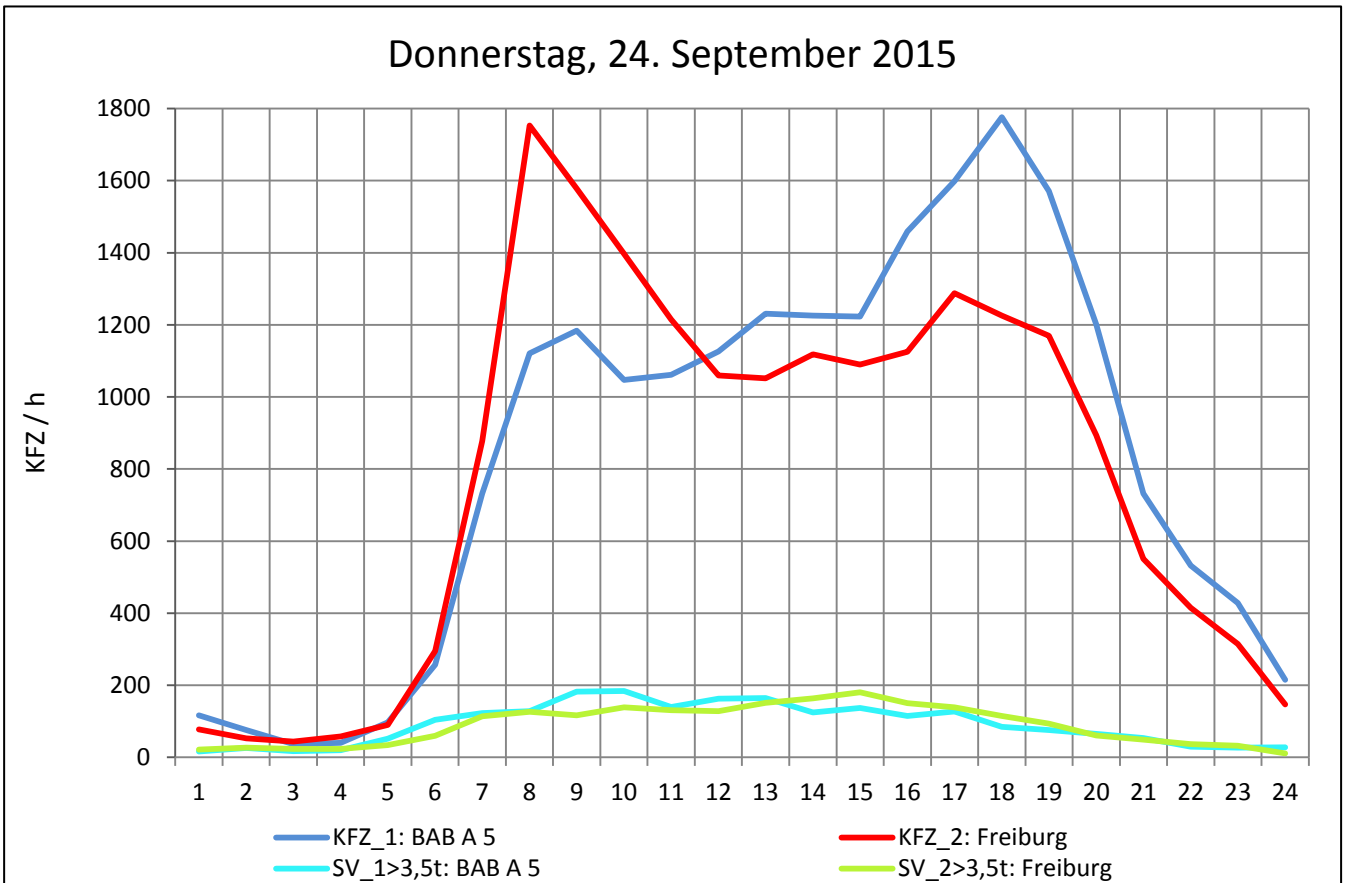
Zst.: **Freiburg Ost Tunnel**

TK-/Zst-Nr.: 8013/1100

B 31

Richtung 1 : **BAB A 5**

Richtung 2 : **Freiburg**



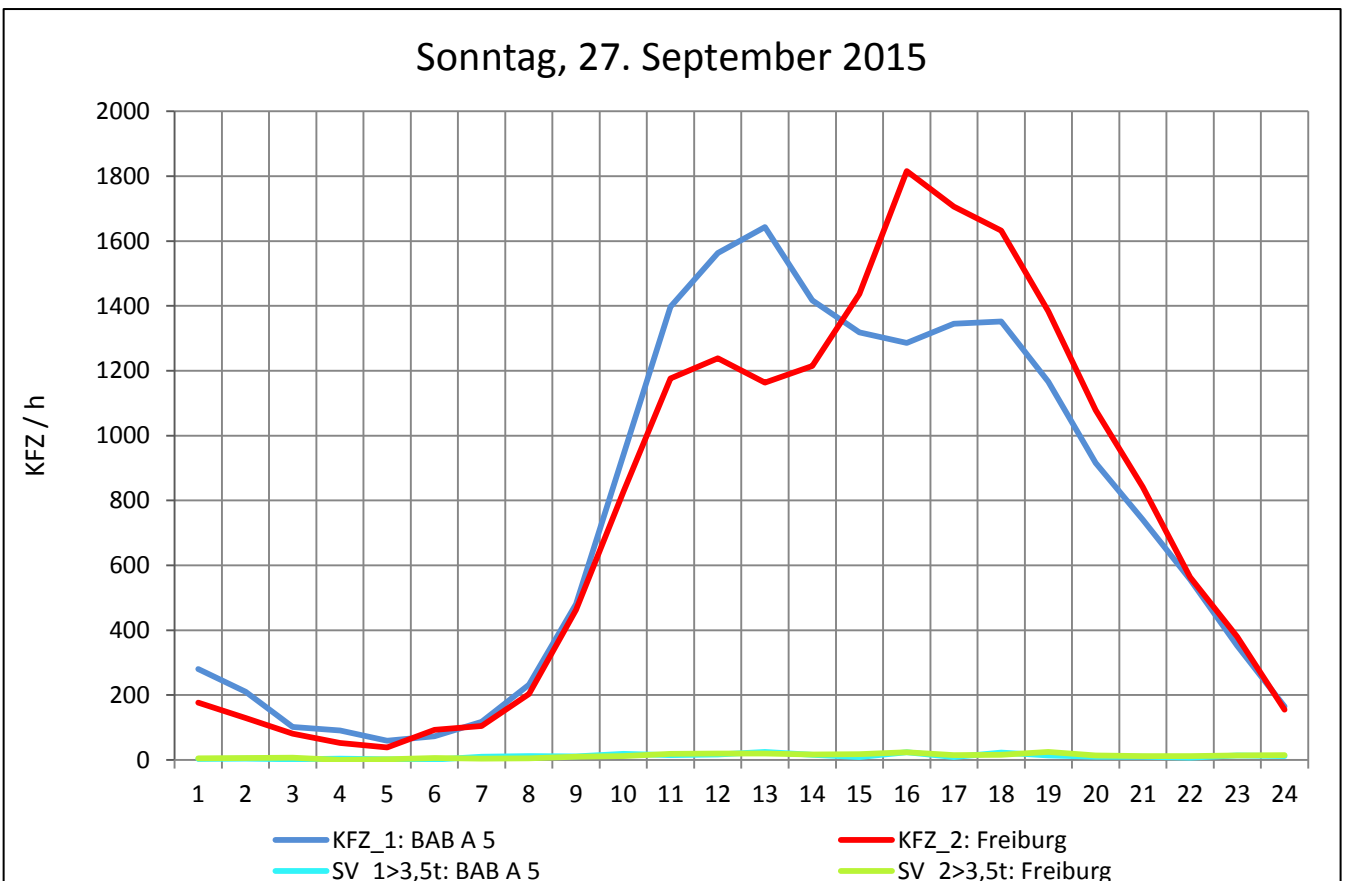
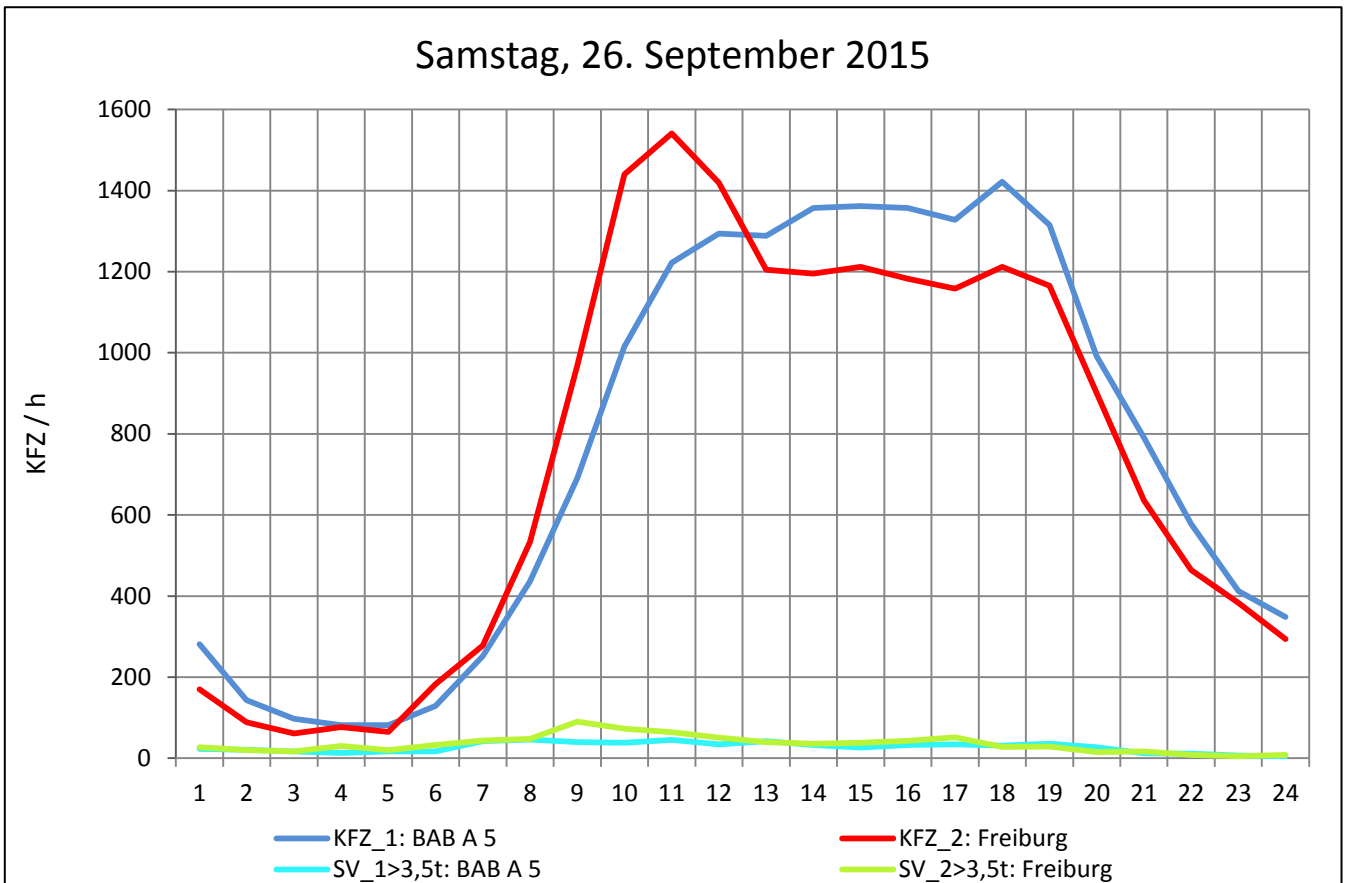
Zst.: **Freiburg Ost Tunnel**

TK-/Zst-Nr.: 8013/1100

B 31

Richtung 1 : **BAB A 5**

Richtung 2 : **Freiburg**



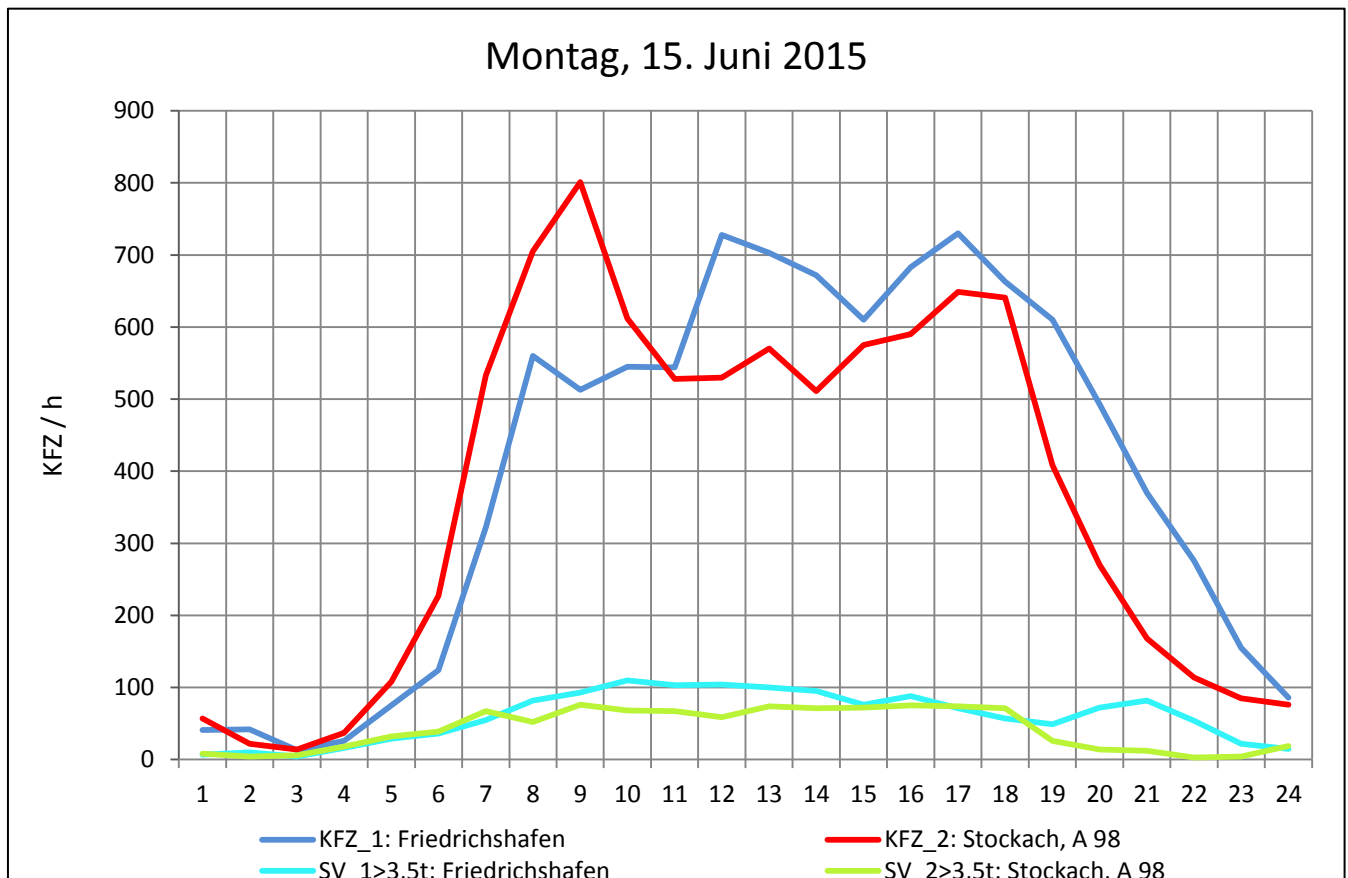
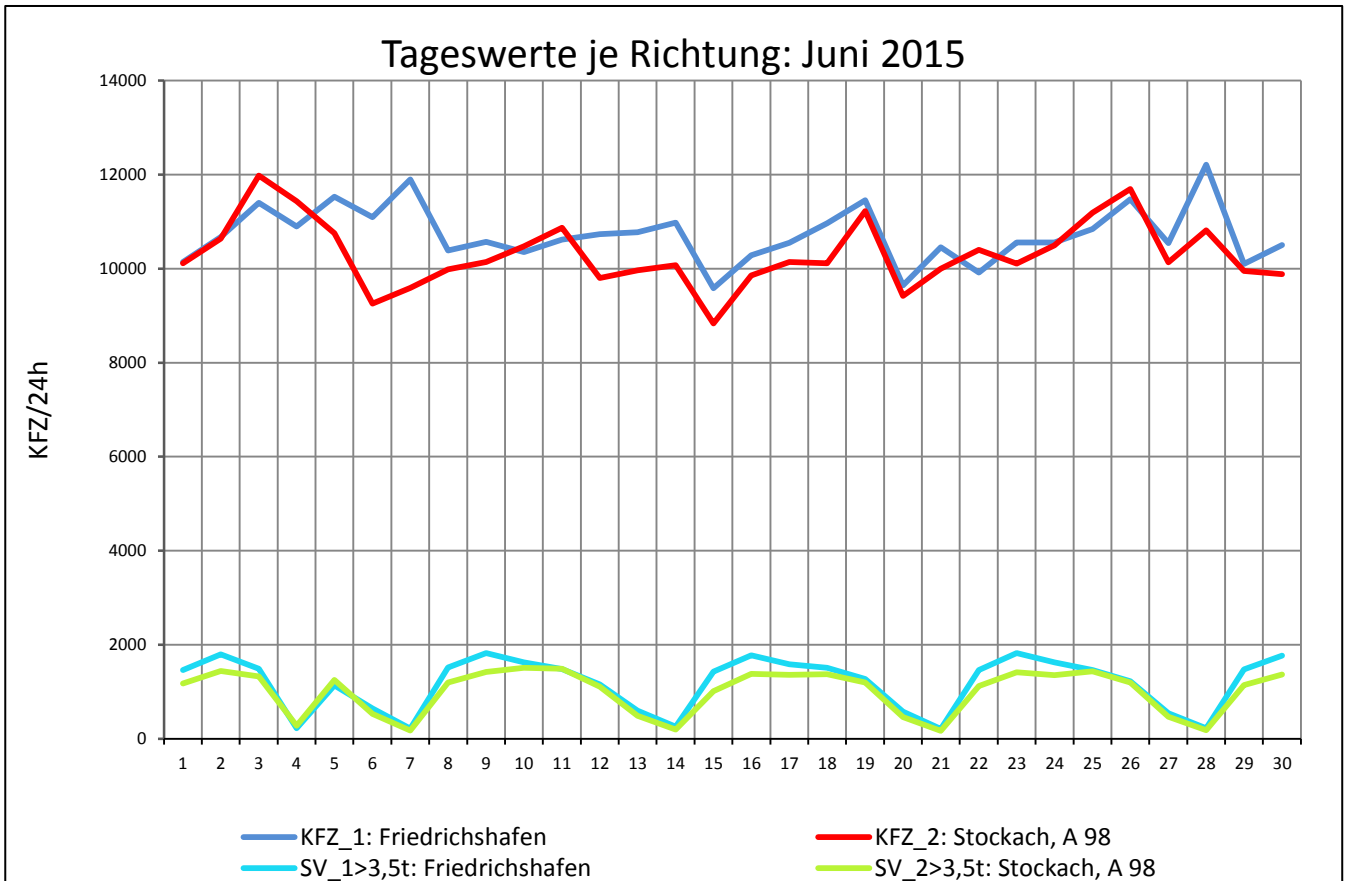
Zst.: **Harlachen**

TK-/Zst-Nr.: 8321/1101

B 31

Richtung 1 : **Friedrichshafen**

Richtung 2 : **Stockach, A 98**



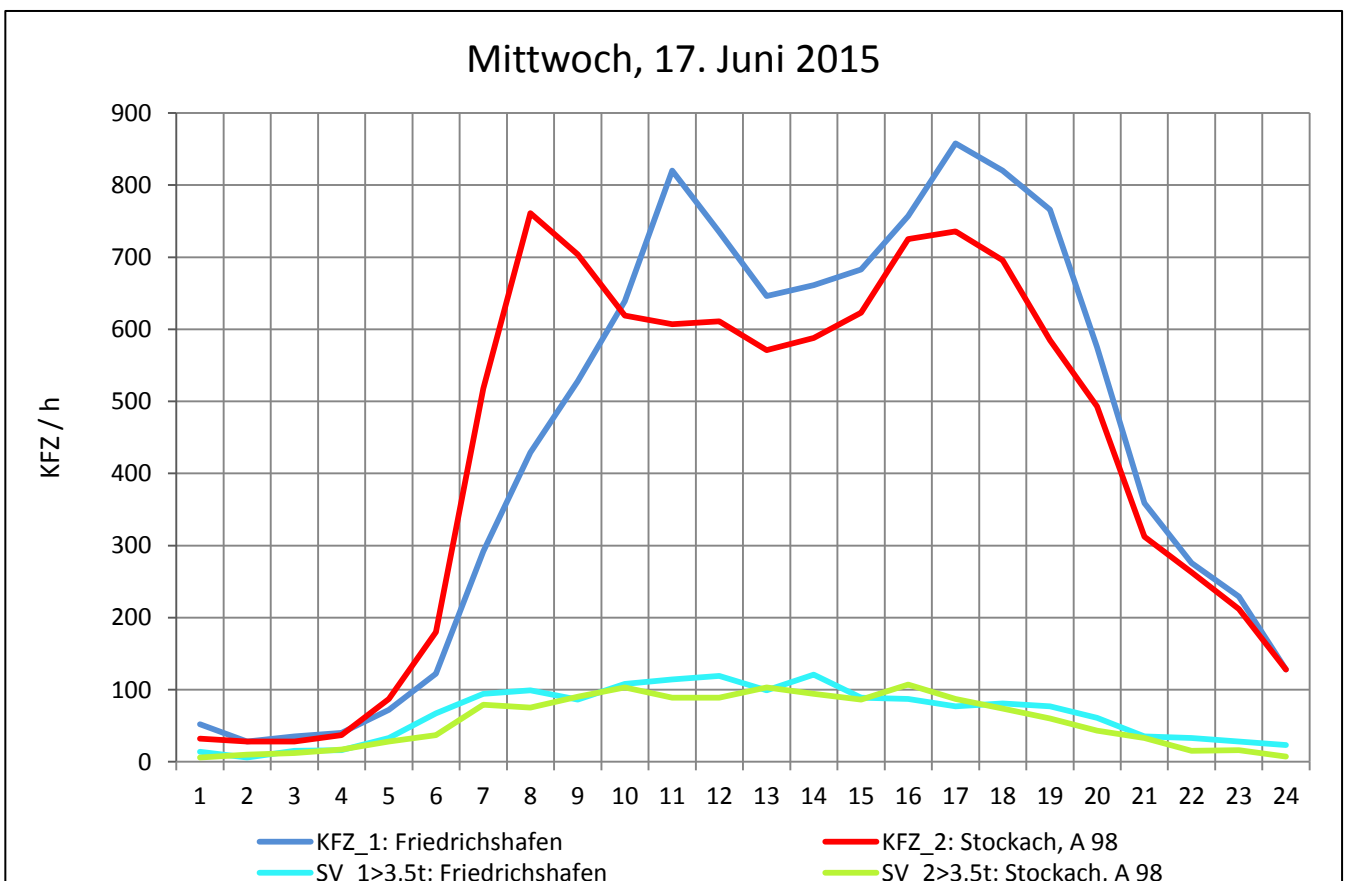
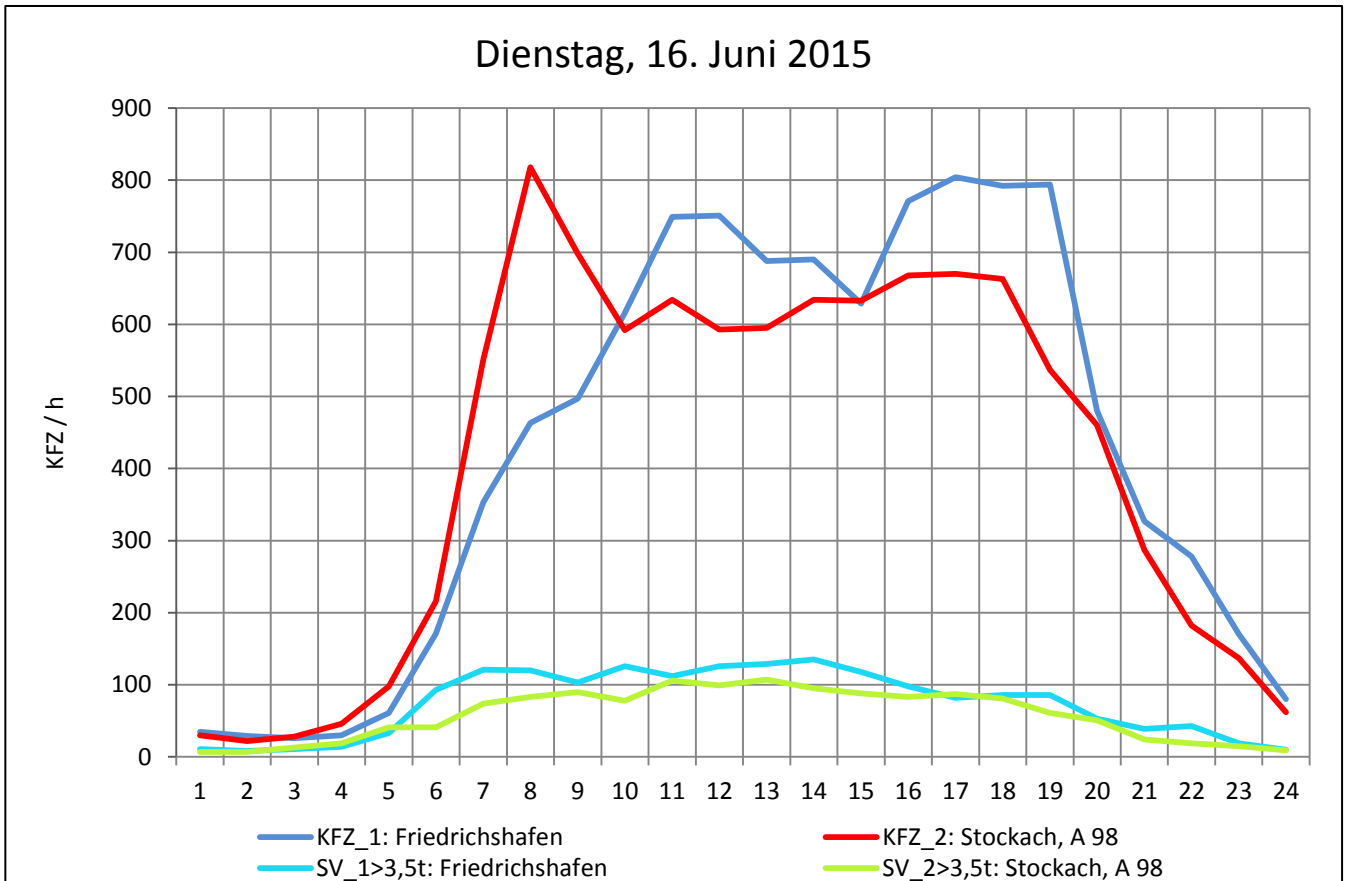
Zst.: **Harlachen**

TK-/Zst-Nr.: 8321/1101

B 31

Richtung 1 : **Friedrichshafen**

Richtung 2 : **Stockach, A 98**



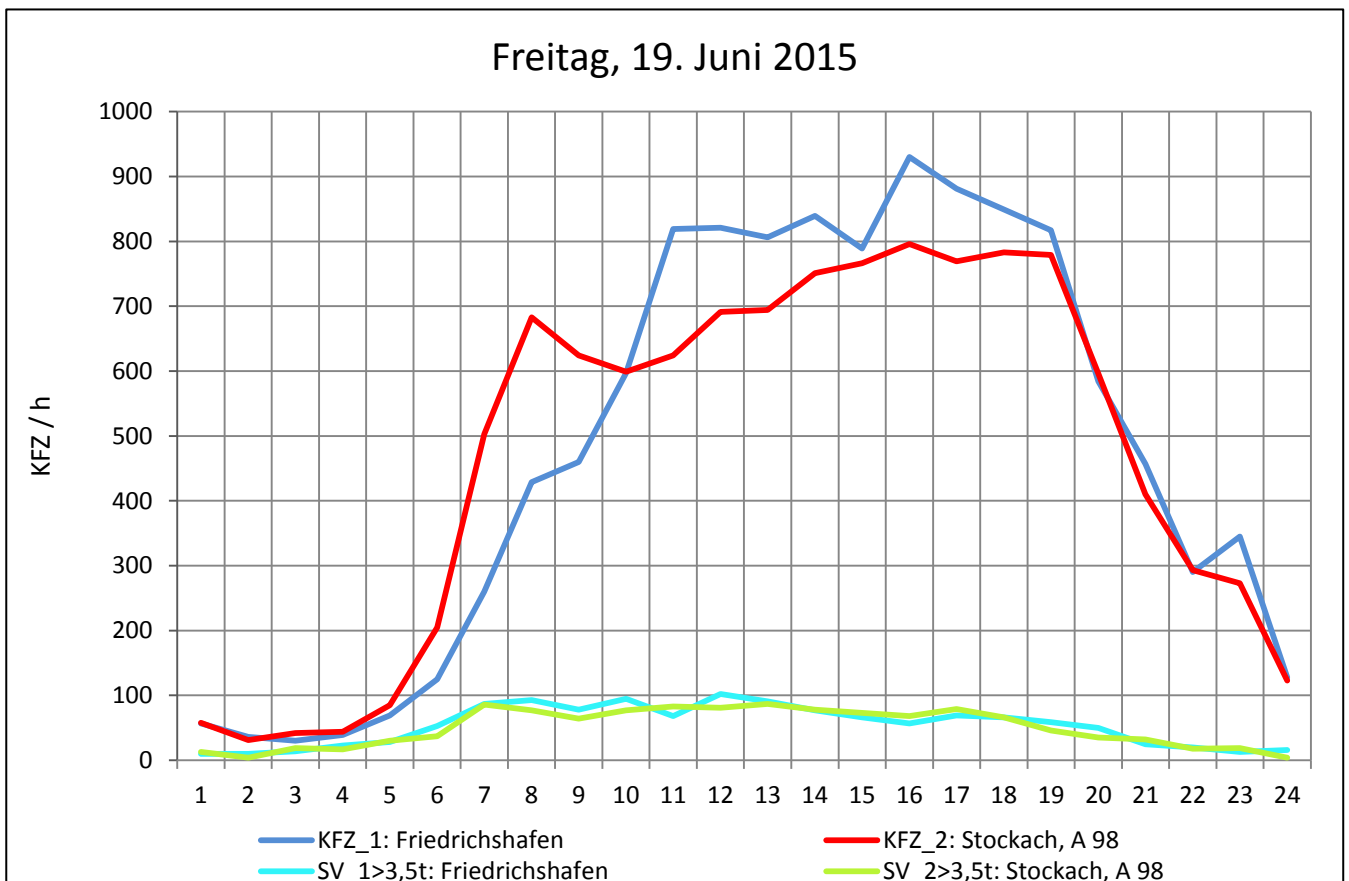
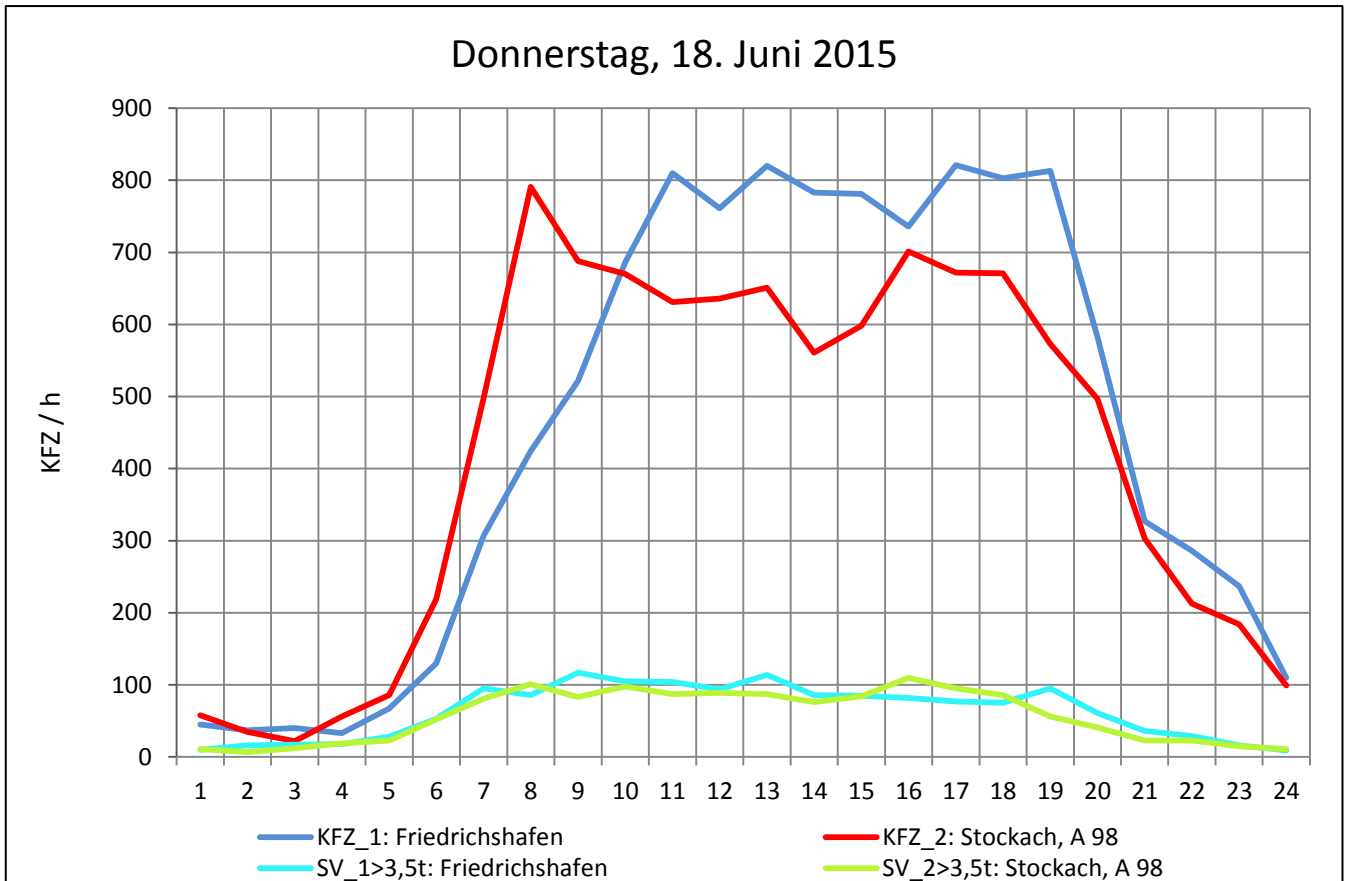
Zst.: **Harlachen**

TK-/Zst-Nr.: 8321/1101

B 31

Richtung 1 : **Friedrichshafen**

Richtung 2 : **Stockach, A 98**



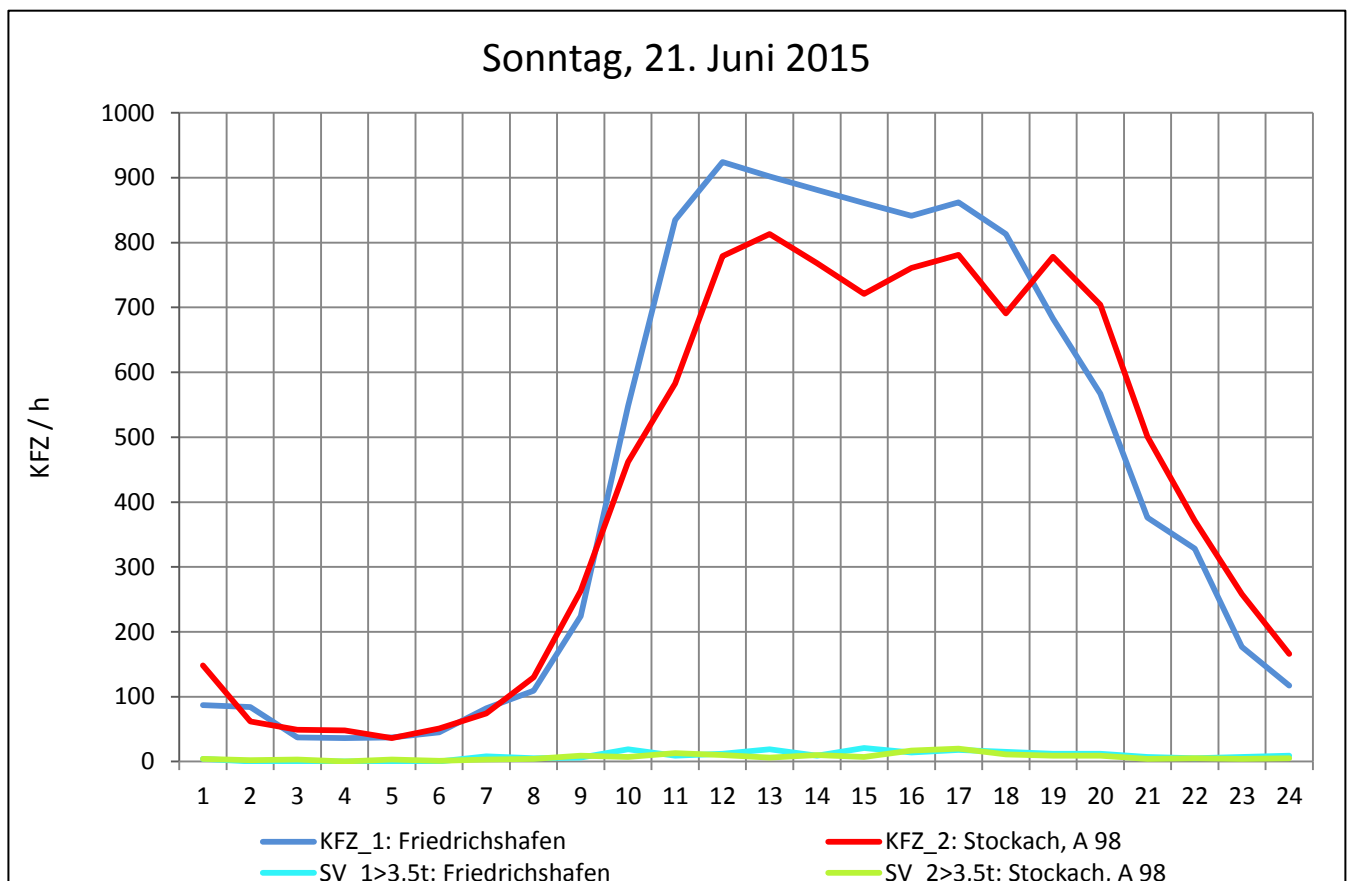
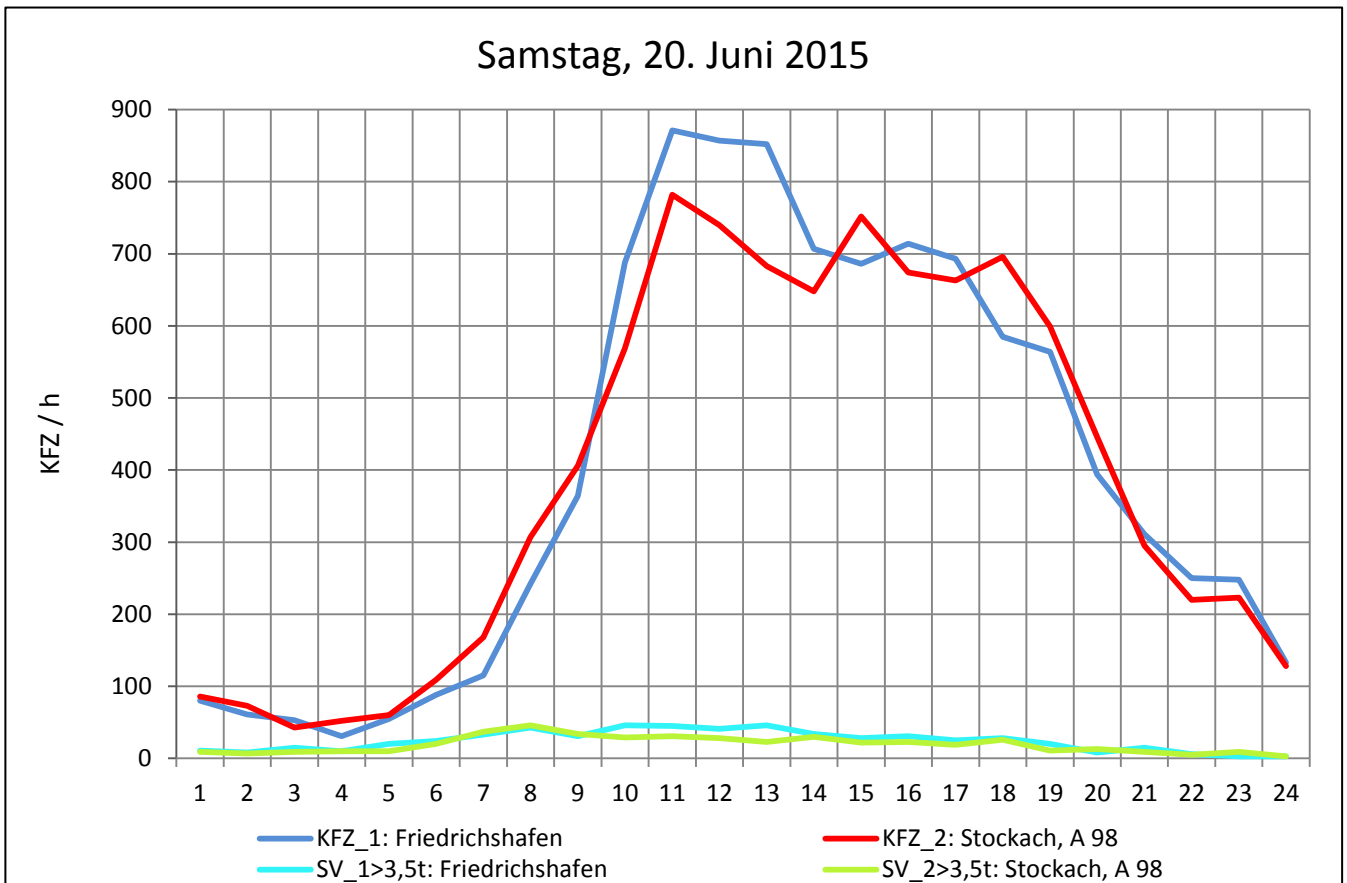
Zst.: **Harlachen**

TK-/Zst-Nr.: 8321/1101

B 31

Richtung 1 : **Friedrichshafen**

Richtung 2 : **Stockach, A 98**



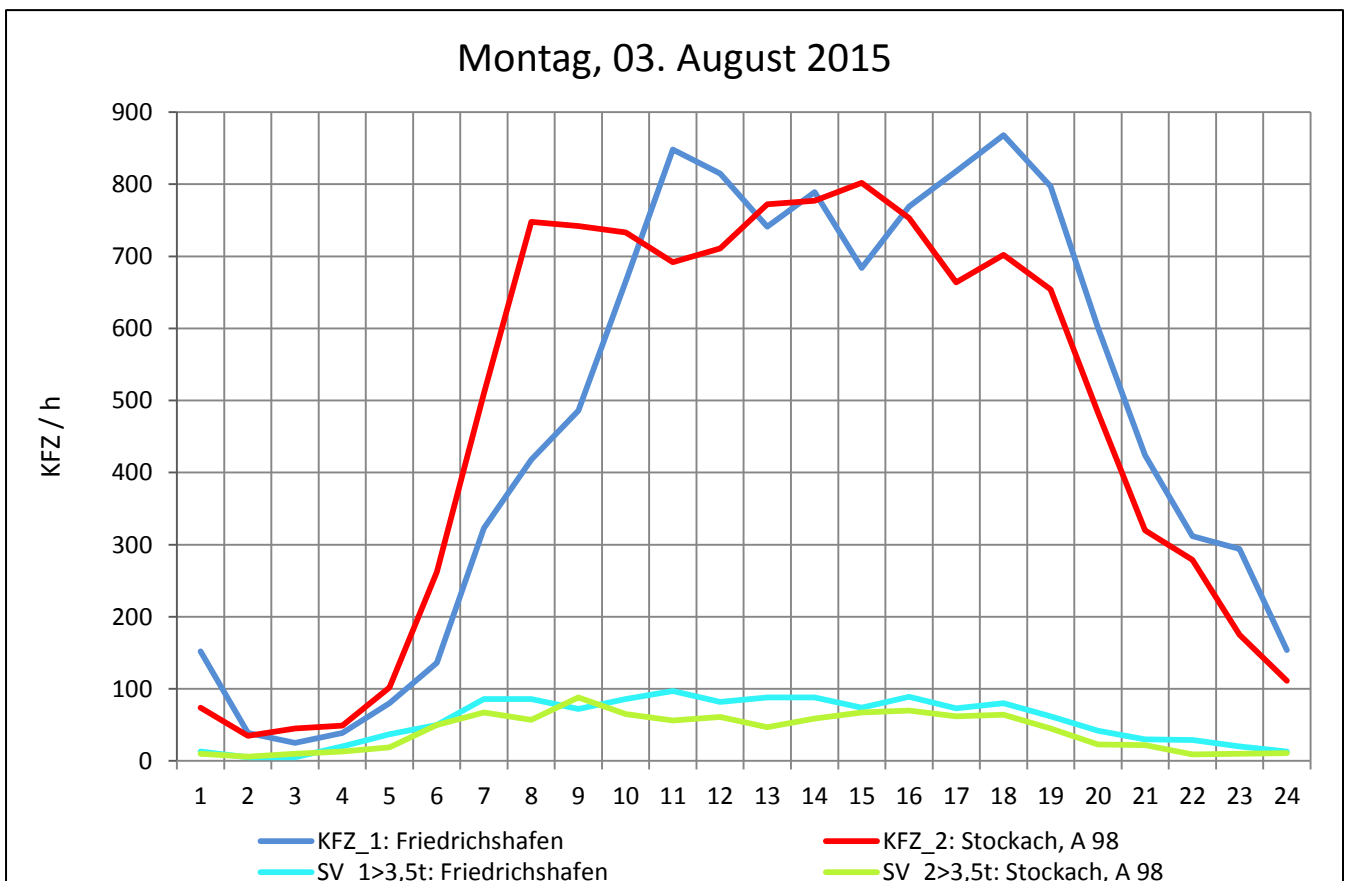
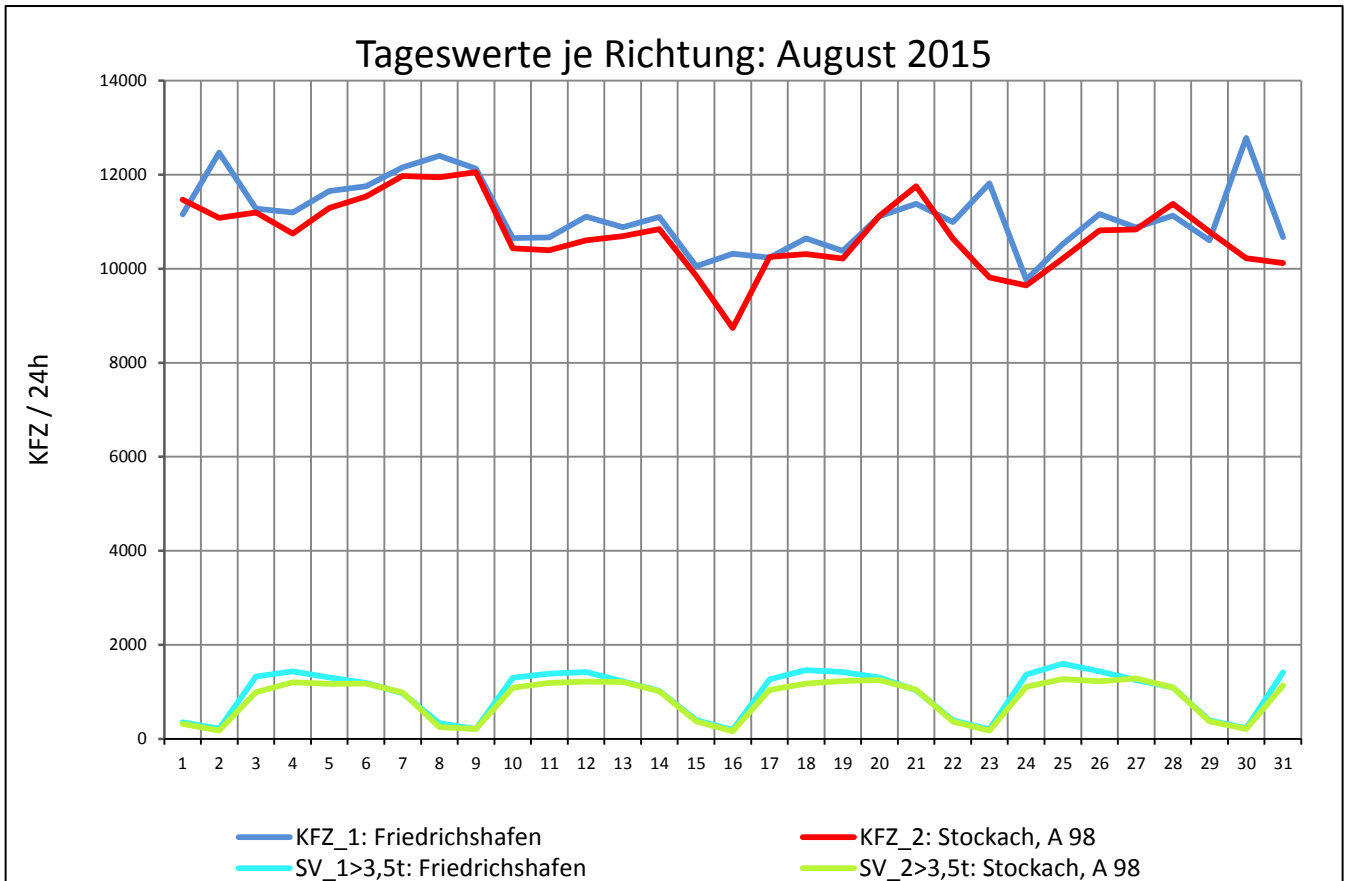
Zst.: **Harlachen**

TK-/Zst-Nr.: 8321/1101

B 31

Richtung 1 : **Friedrichshafen**

Richtung 2 : **Stockach, A 98**



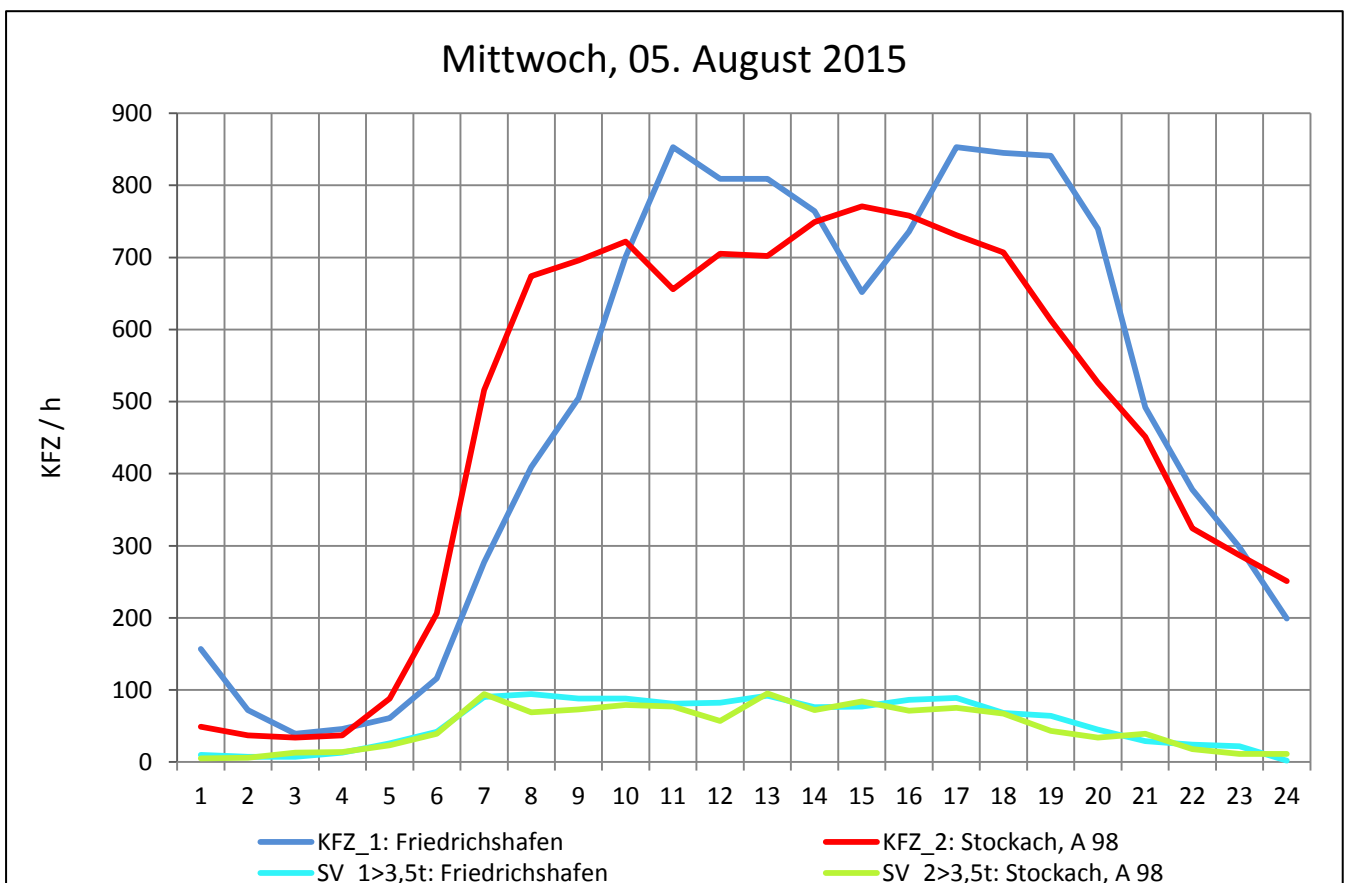
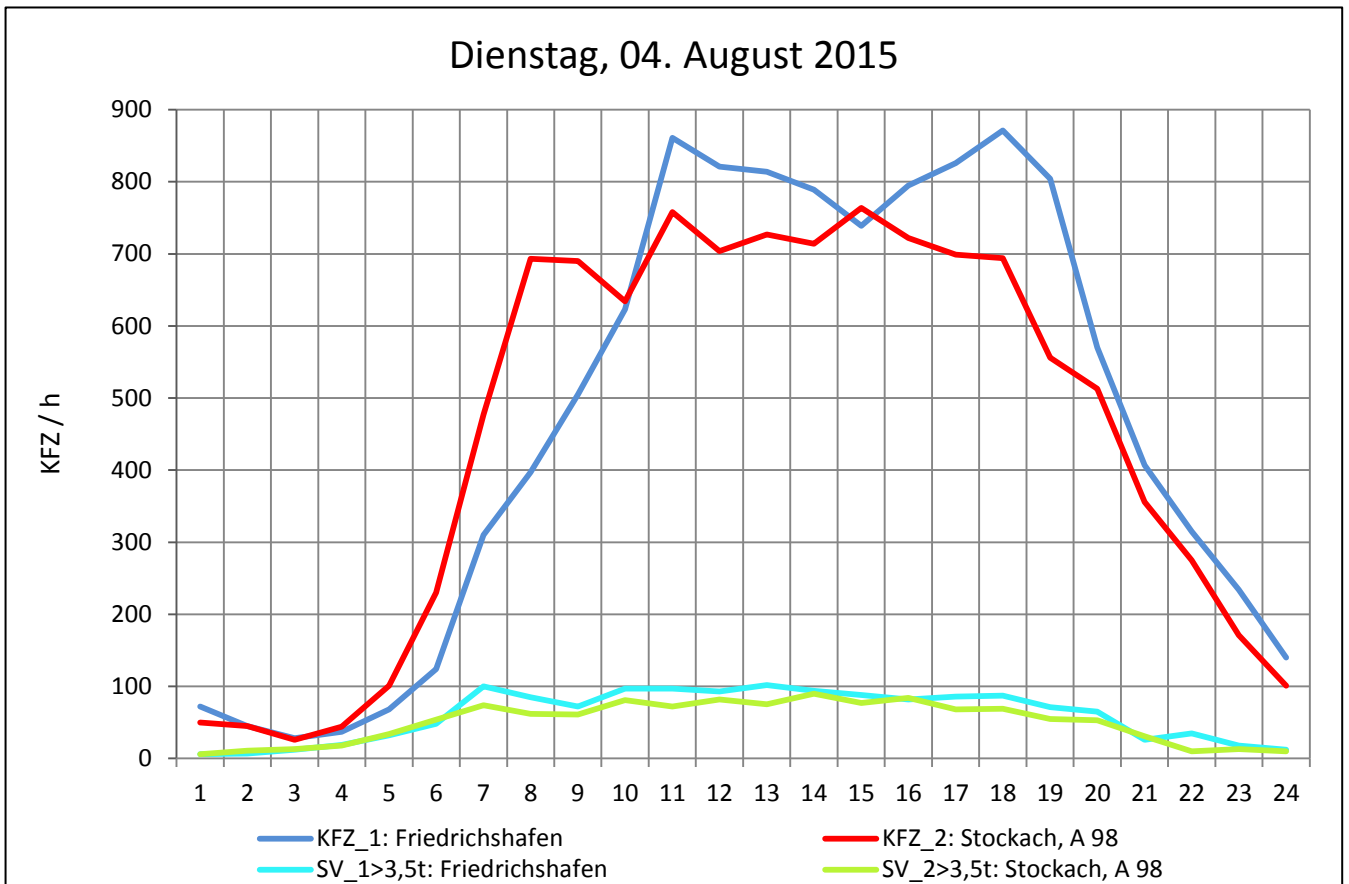
Zst.: **Harlachen**

TK-/Zst-Nr.: 8321/1101

B 31

Richtung 1 : **Friedrichshafen**

Richtung 2 : **Stockach, A 98**



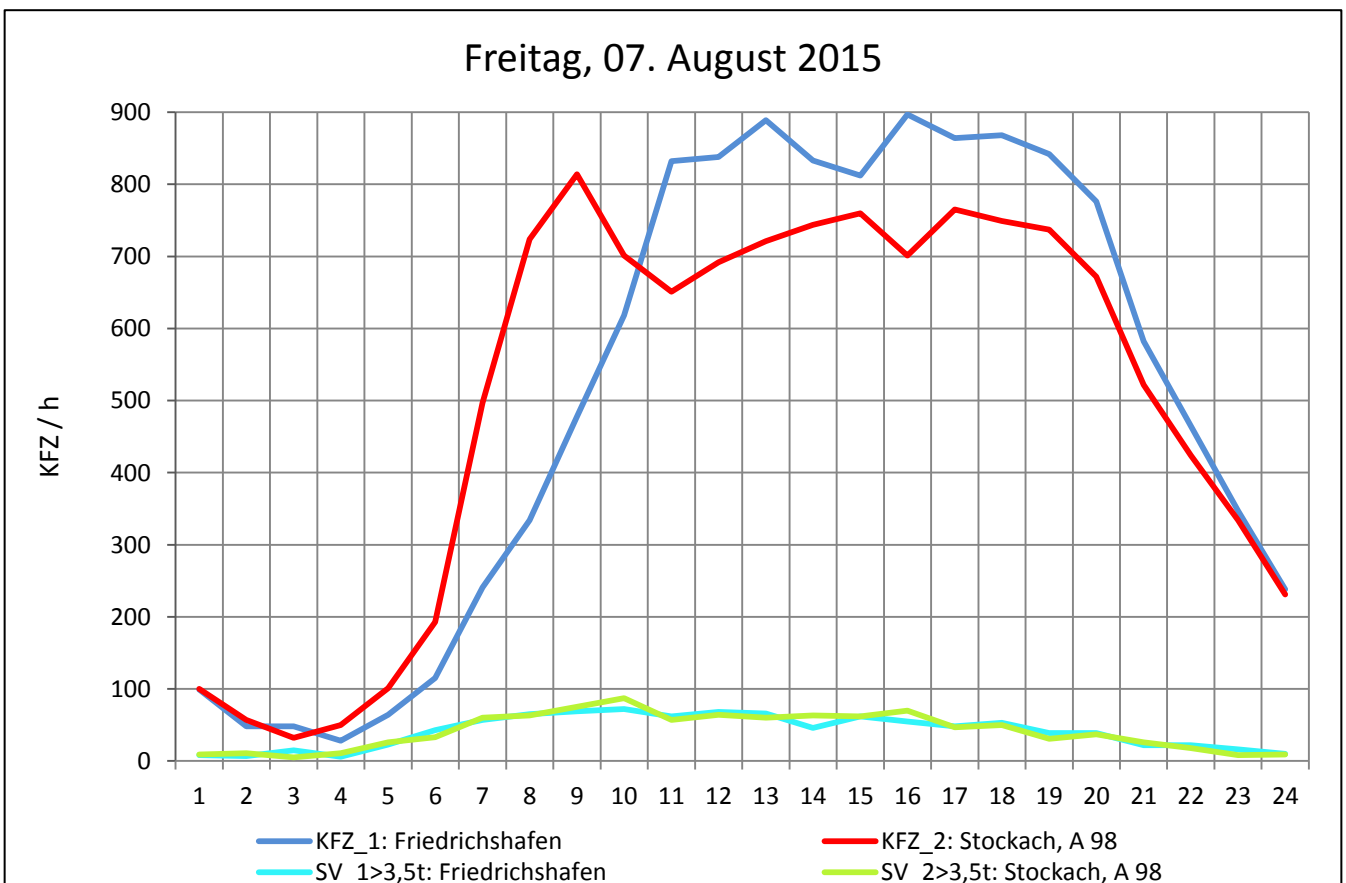
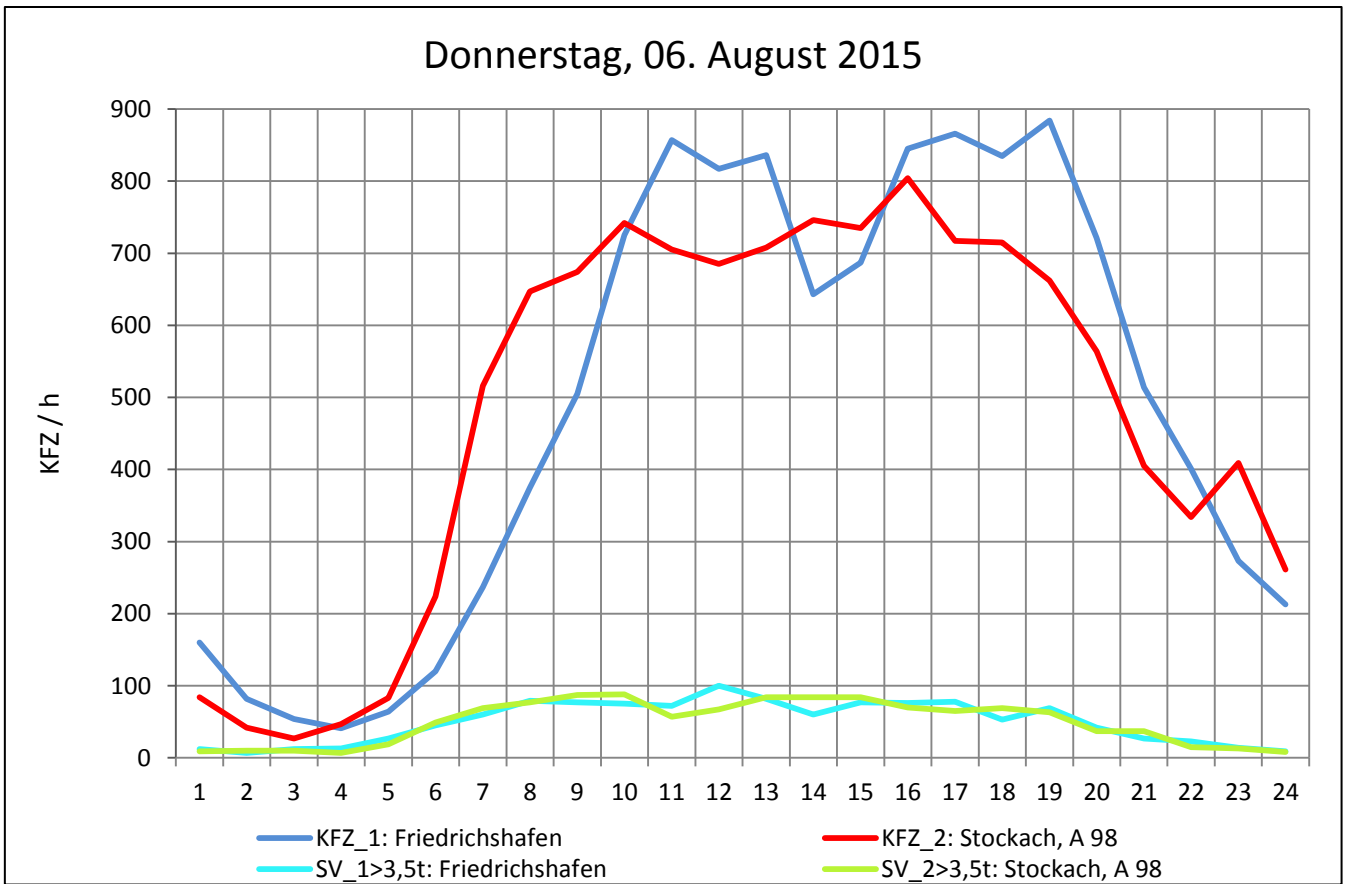
Zst.: **Harlachen**

TK-/Zst-Nr.: 8321/1101

B 31

Richtung 1 : **Friedrichshafen**

Richtung 2 : **Stockach, A 98**



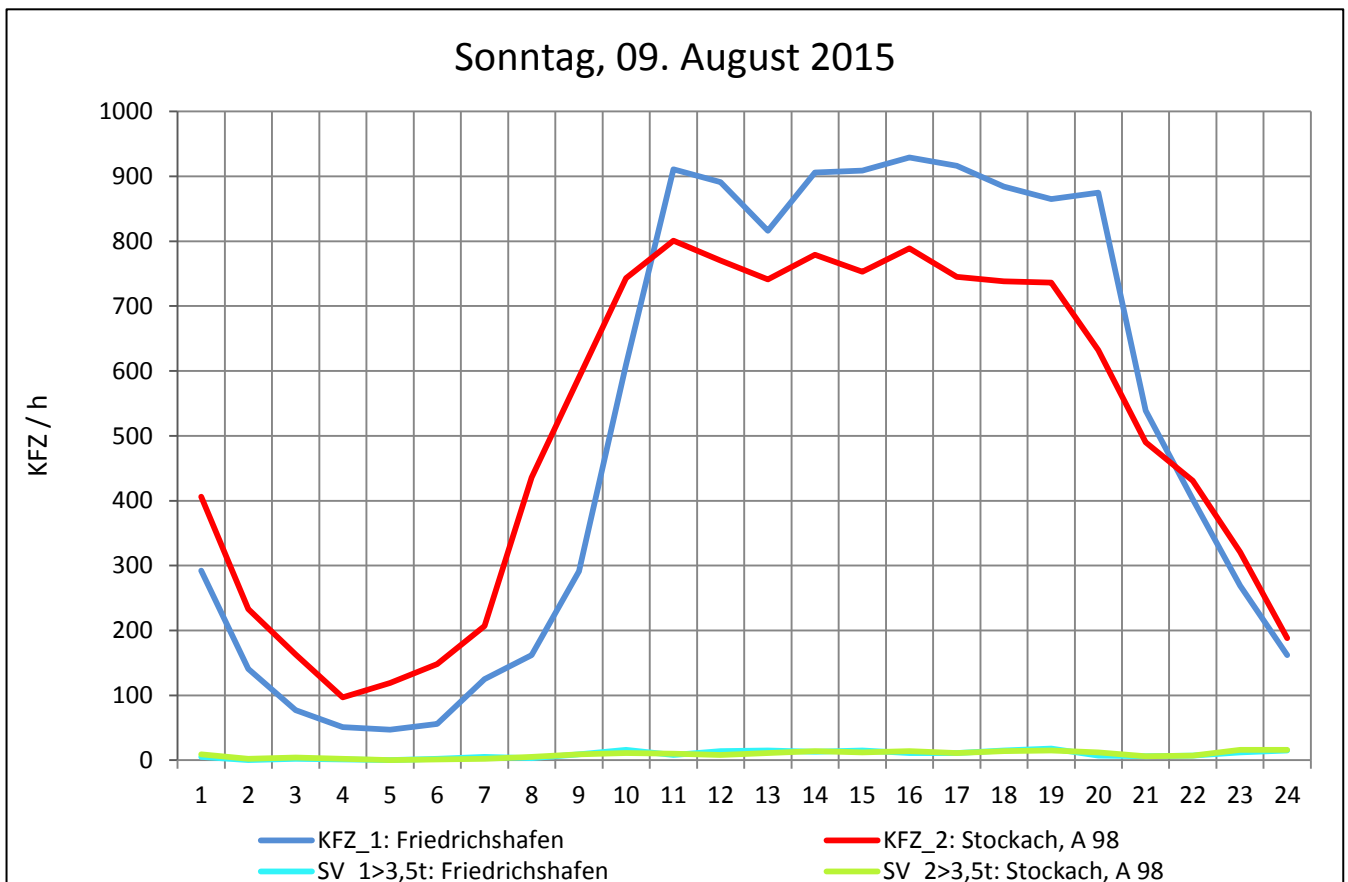
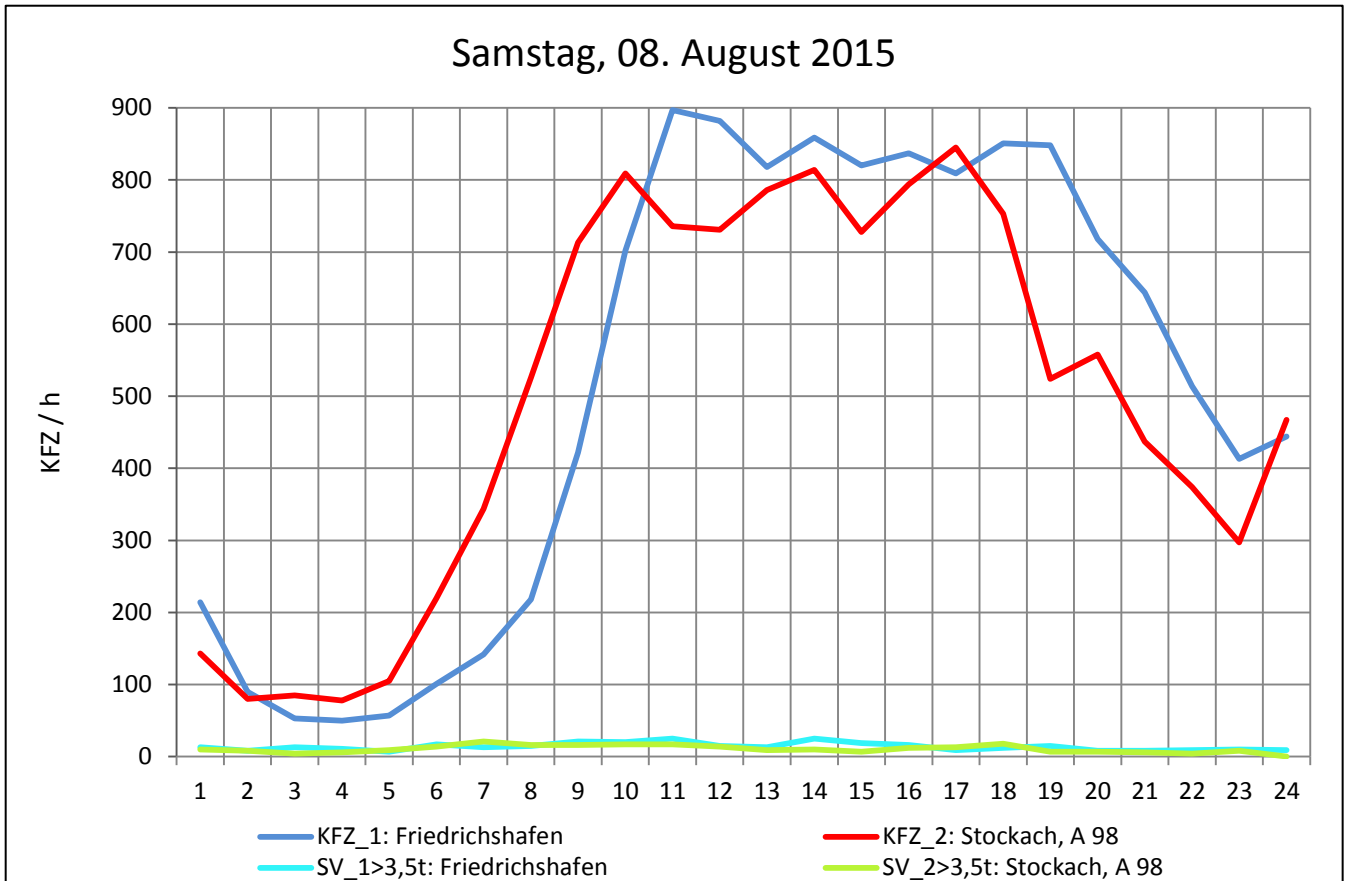
Zst.: **Harlachen**

TK-/Zst-Nr.: 8321/1101

B 31

Richtung 1 : **Friedrichshafen**

Richtung 2 : **Stockach, A 98**



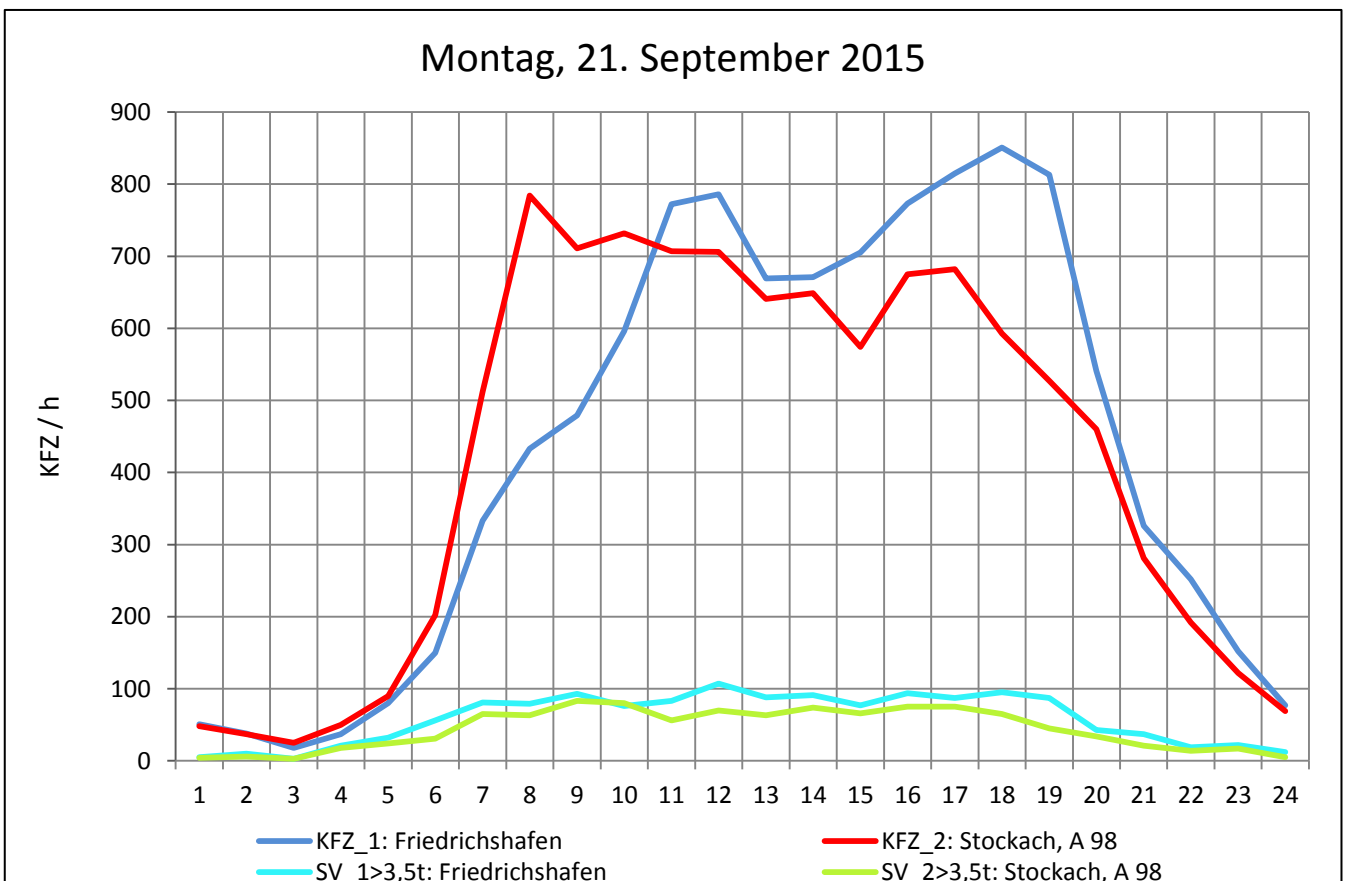
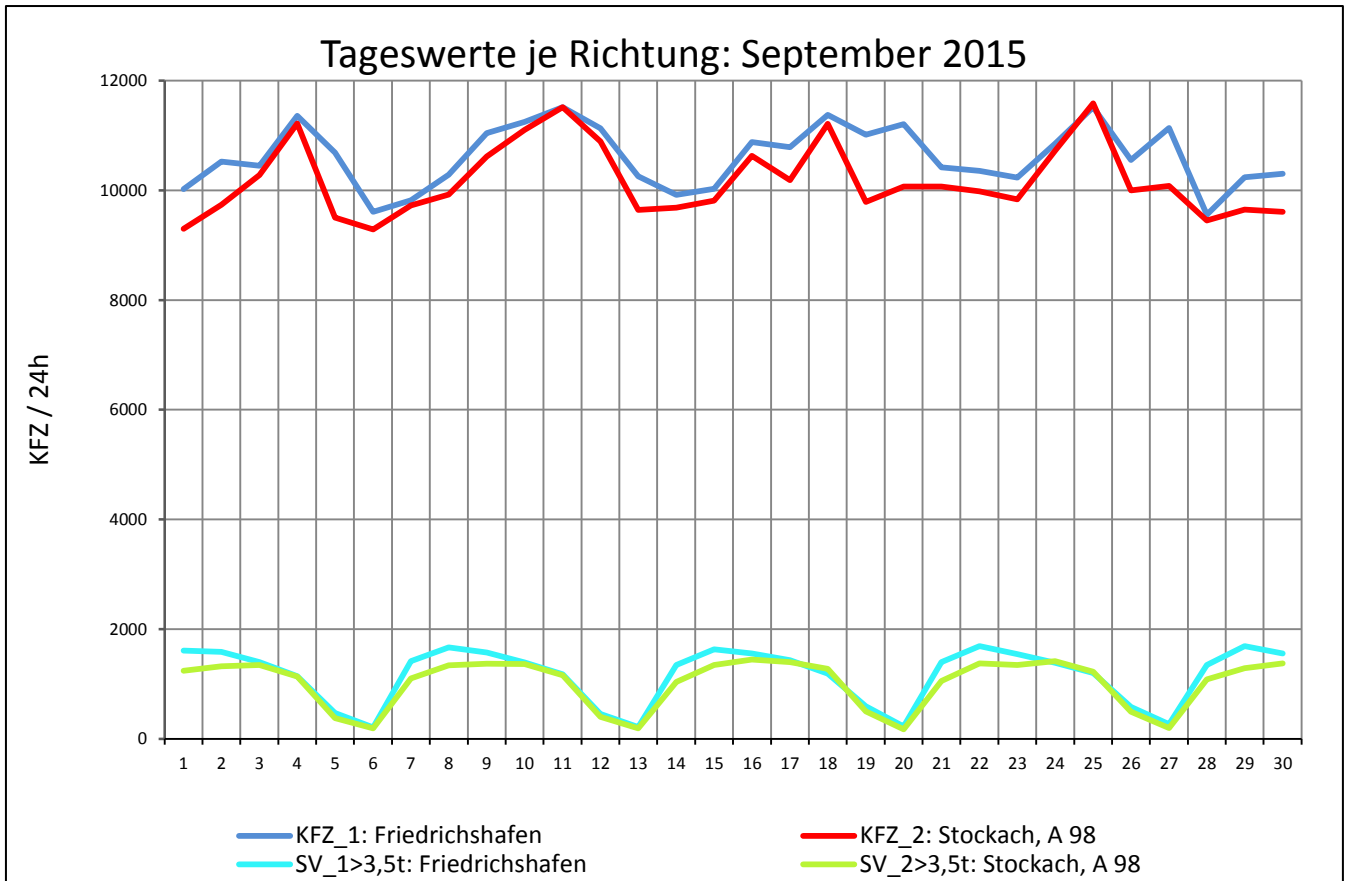
Zst.: **Harlachen**

TK-/Zst-Nr.: 8321/1101

B 31

Richtung 1 : **Friedrichshafen**

Richtung 2 : **Stockach, A 98**



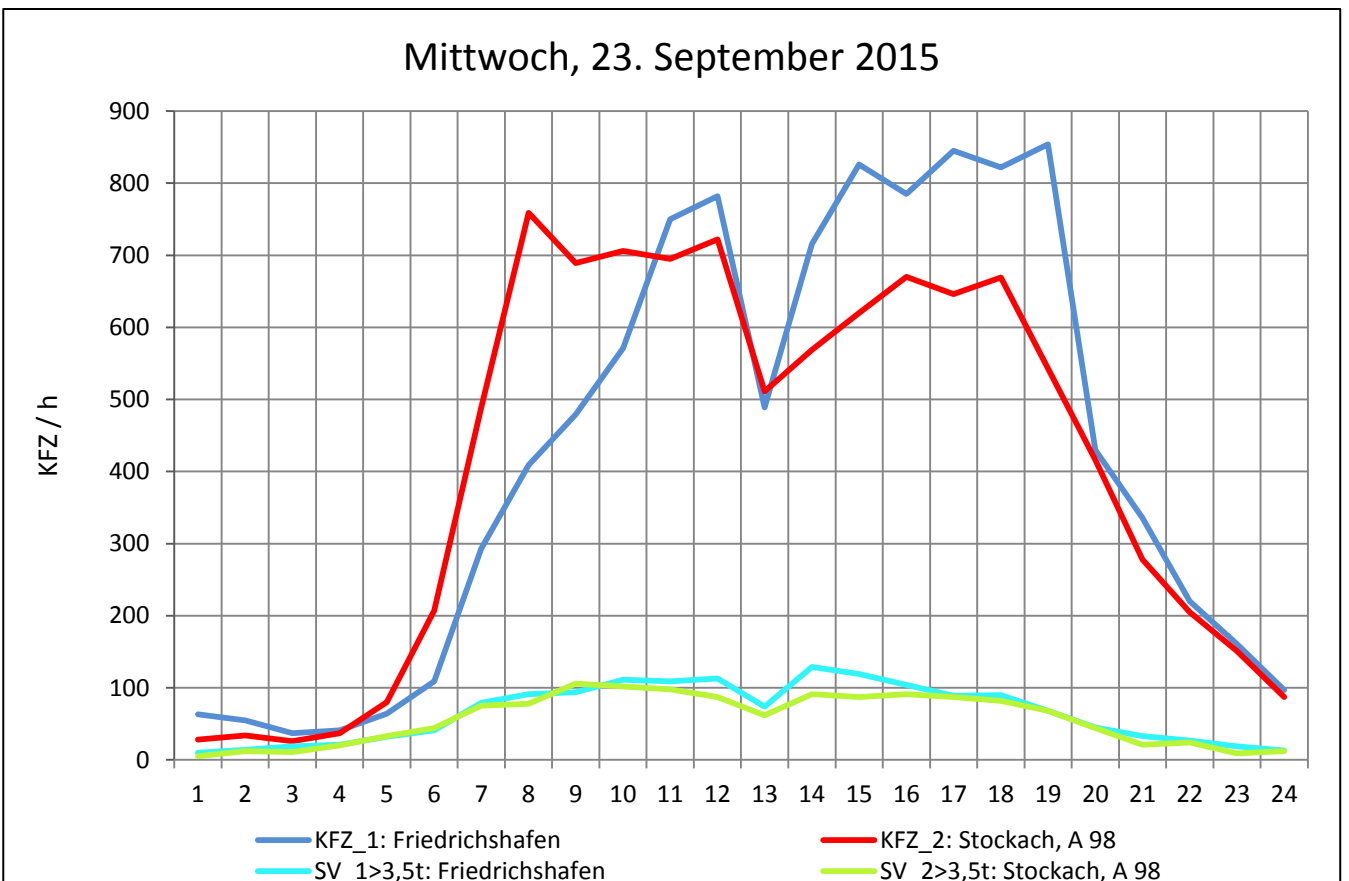
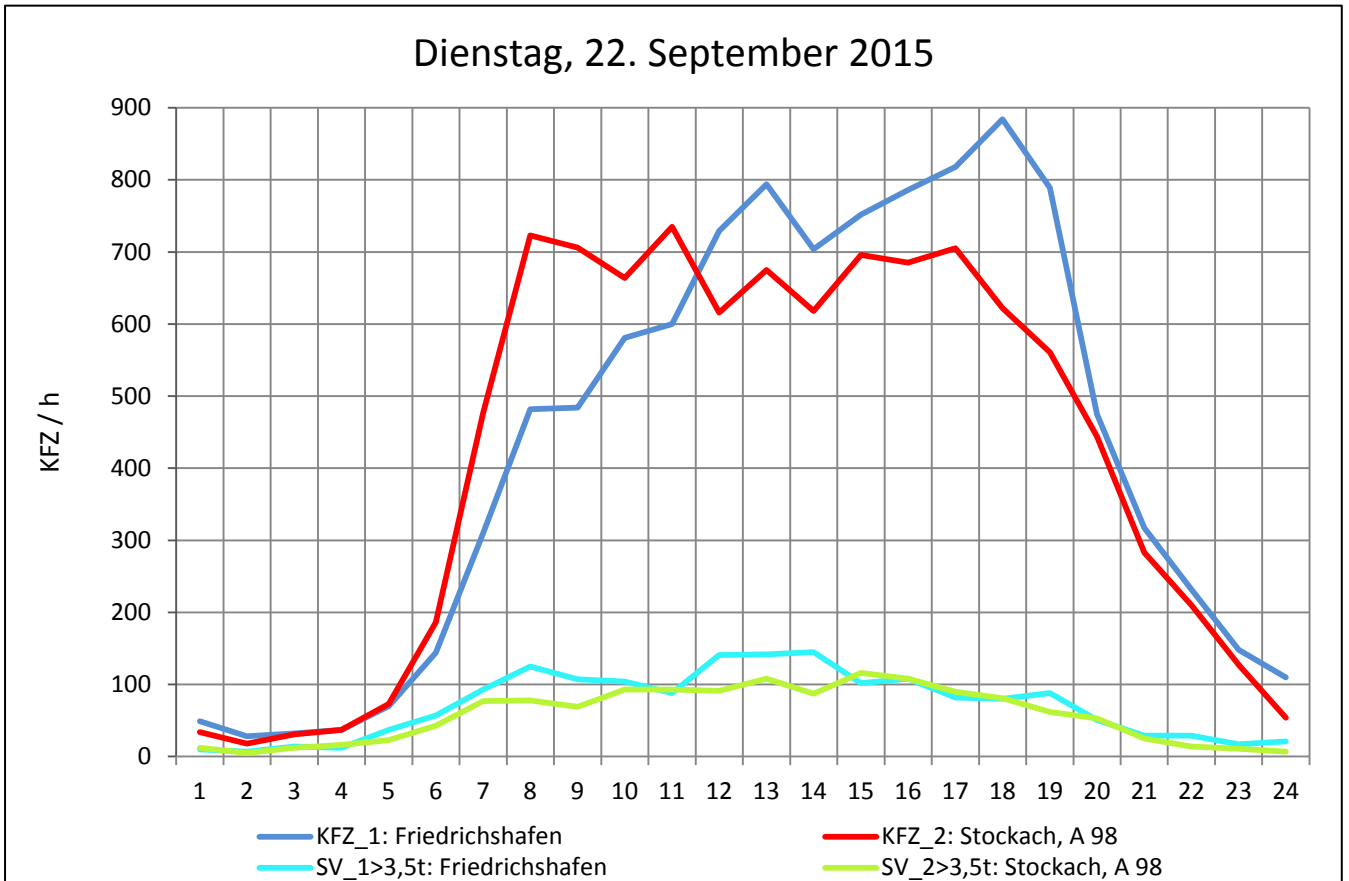
Zst.: **Harlachen**

TK-/Zst-Nr.: 8321/1101

B 31

Richtung 1 : **Friedrichshafen**

Richtung 2 : **Stockach, A 98**



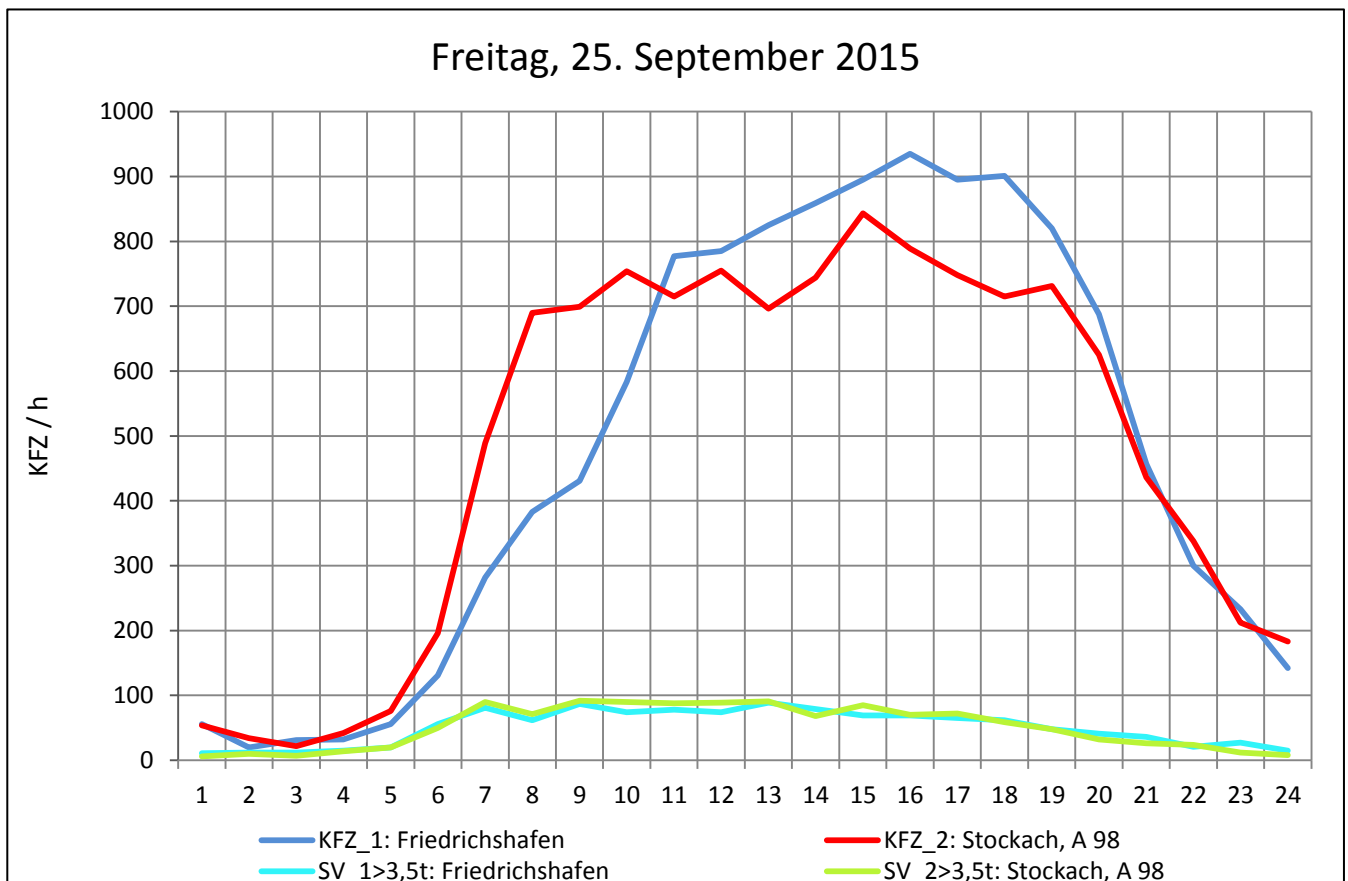
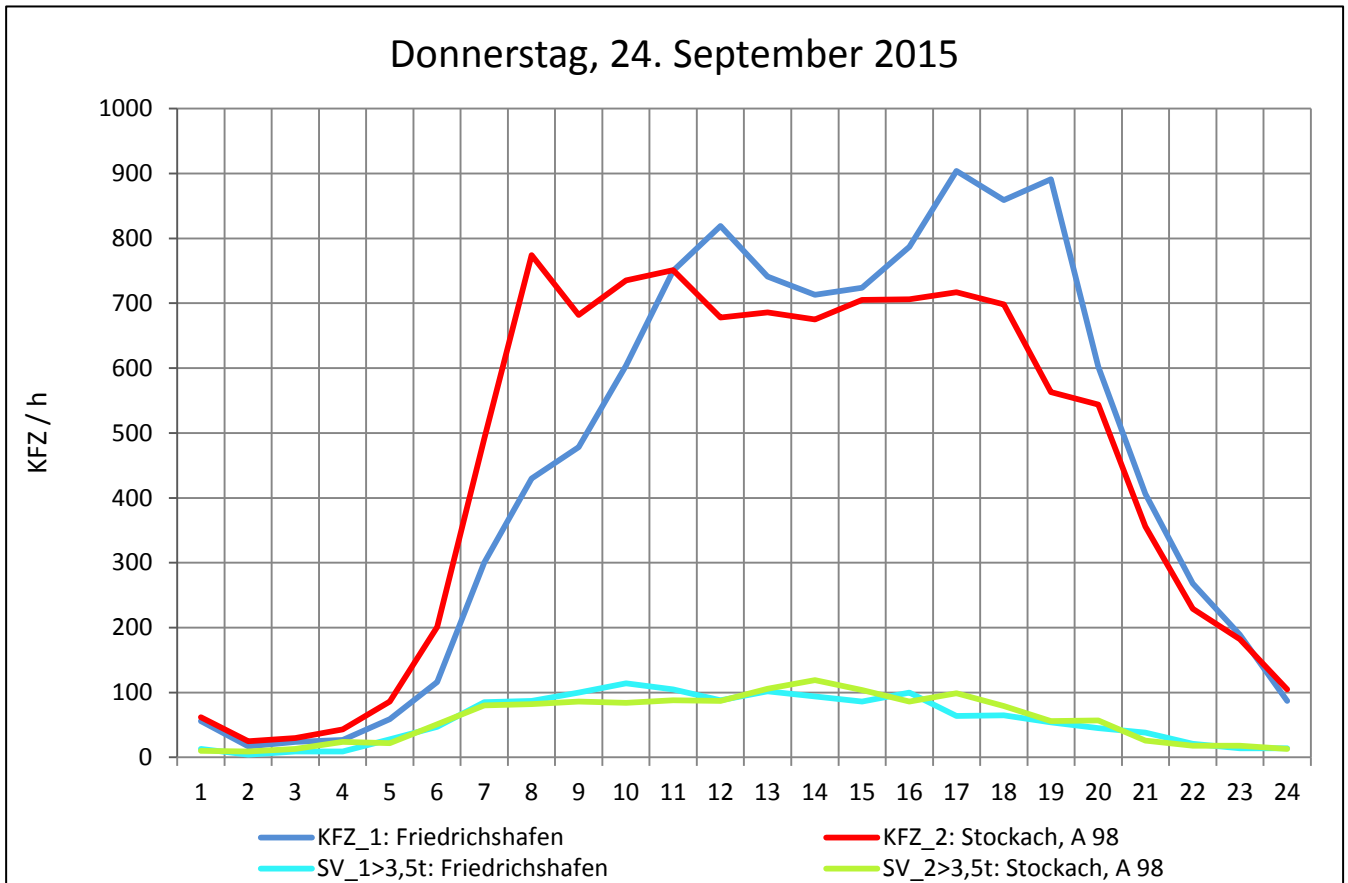
Zst.: **Harlachen**

TK-/Zst-Nr.: 8321/1101

B 31

Richtung 1 : **Friedrichshafen**

Richtung 2 : **Stockach, A 98**



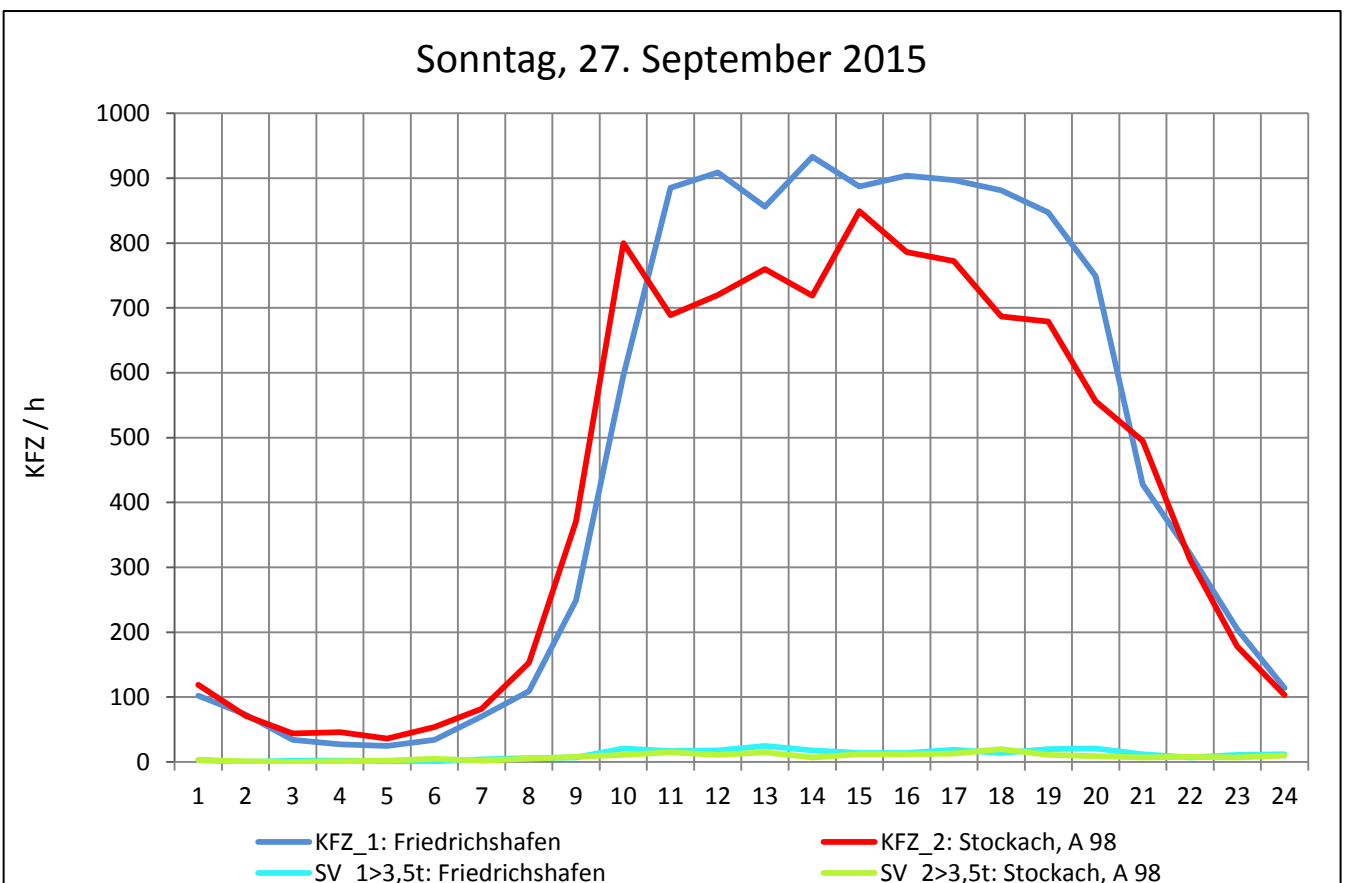
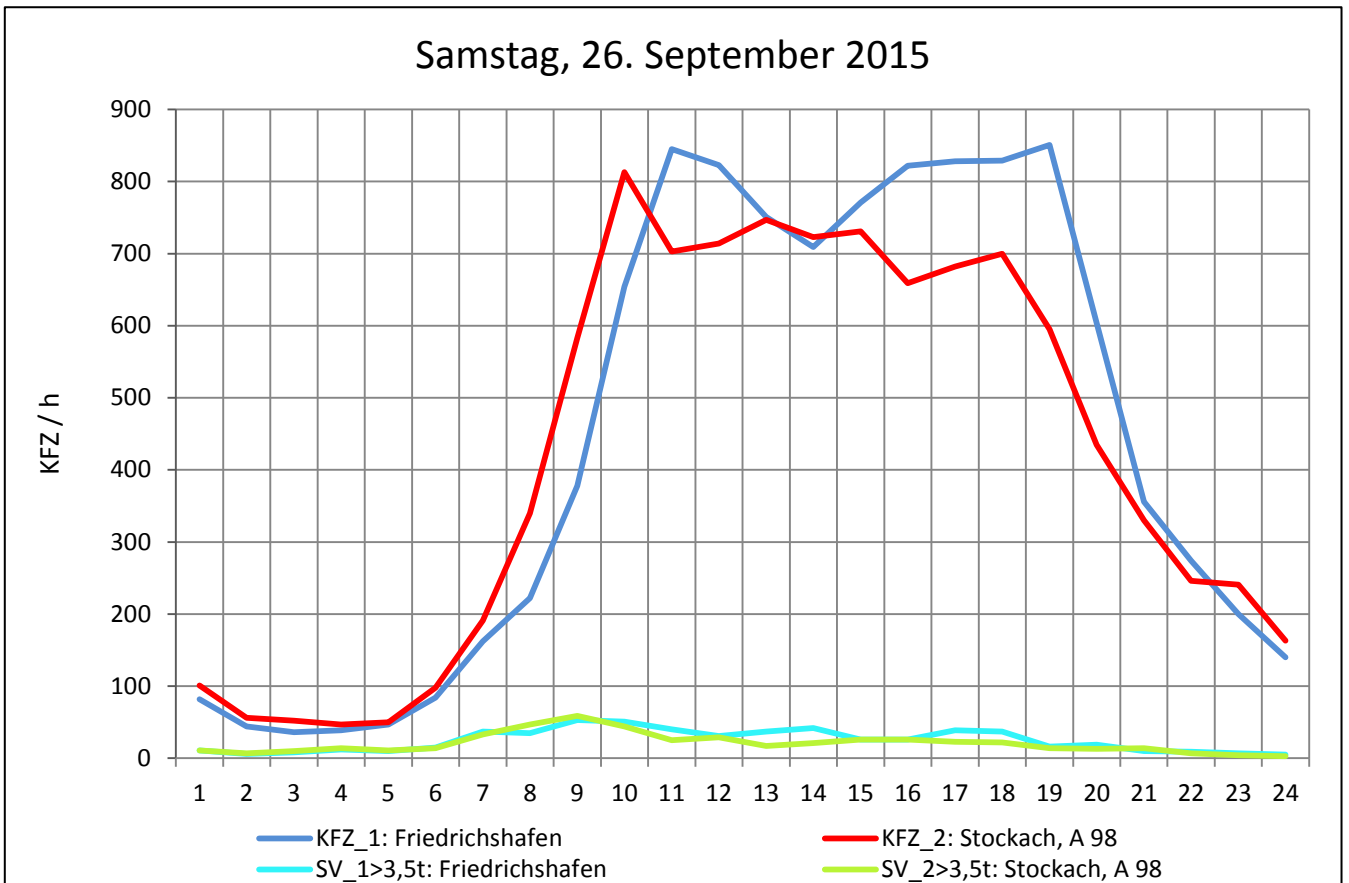
Zst.: **Harlachen**

TK-/Zst-Nr.: 8321/1101

B 31

Richtung 1 : **Friedrichshafen**

Richtung 2 : **Stockach, A 98**



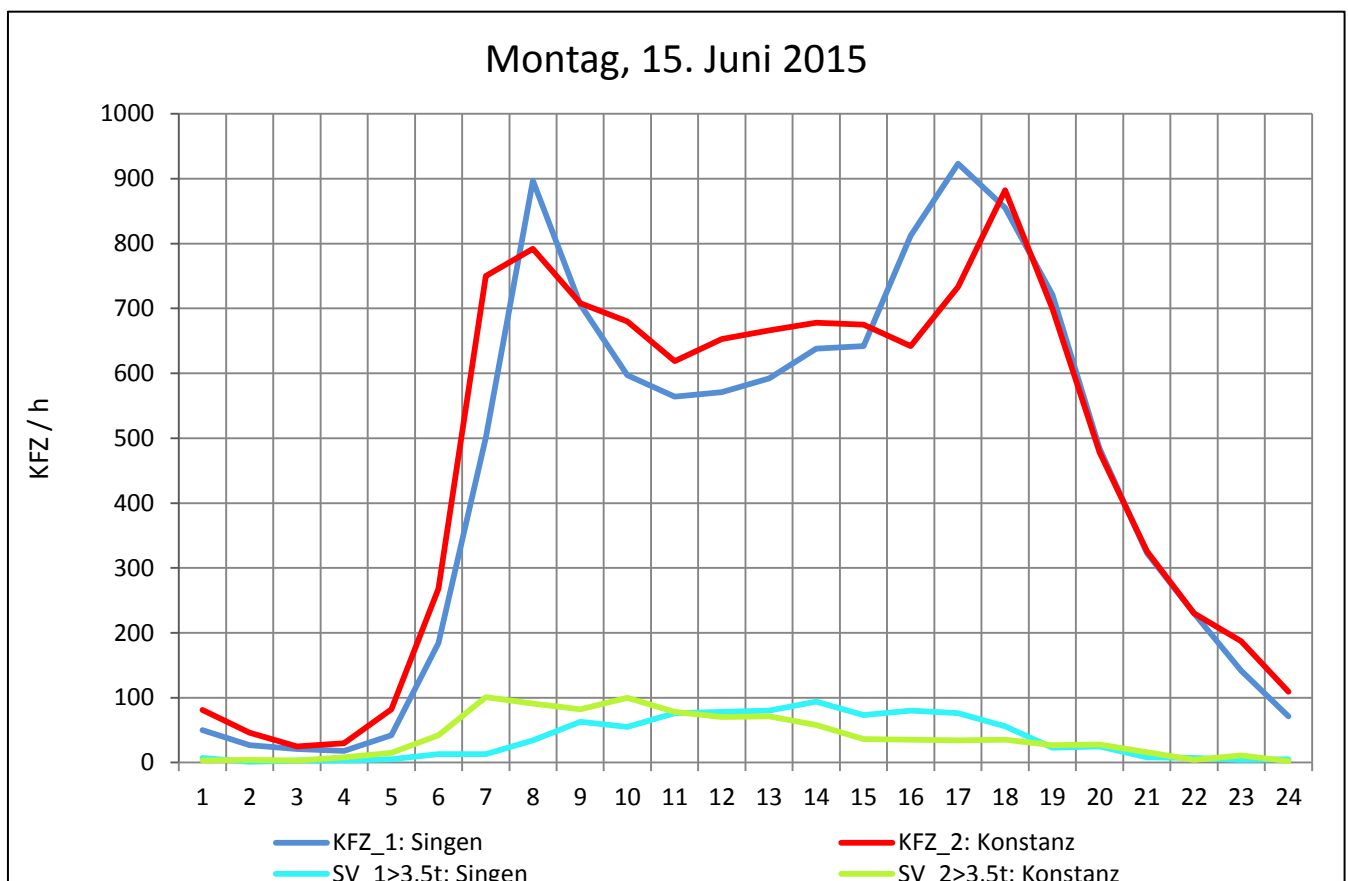
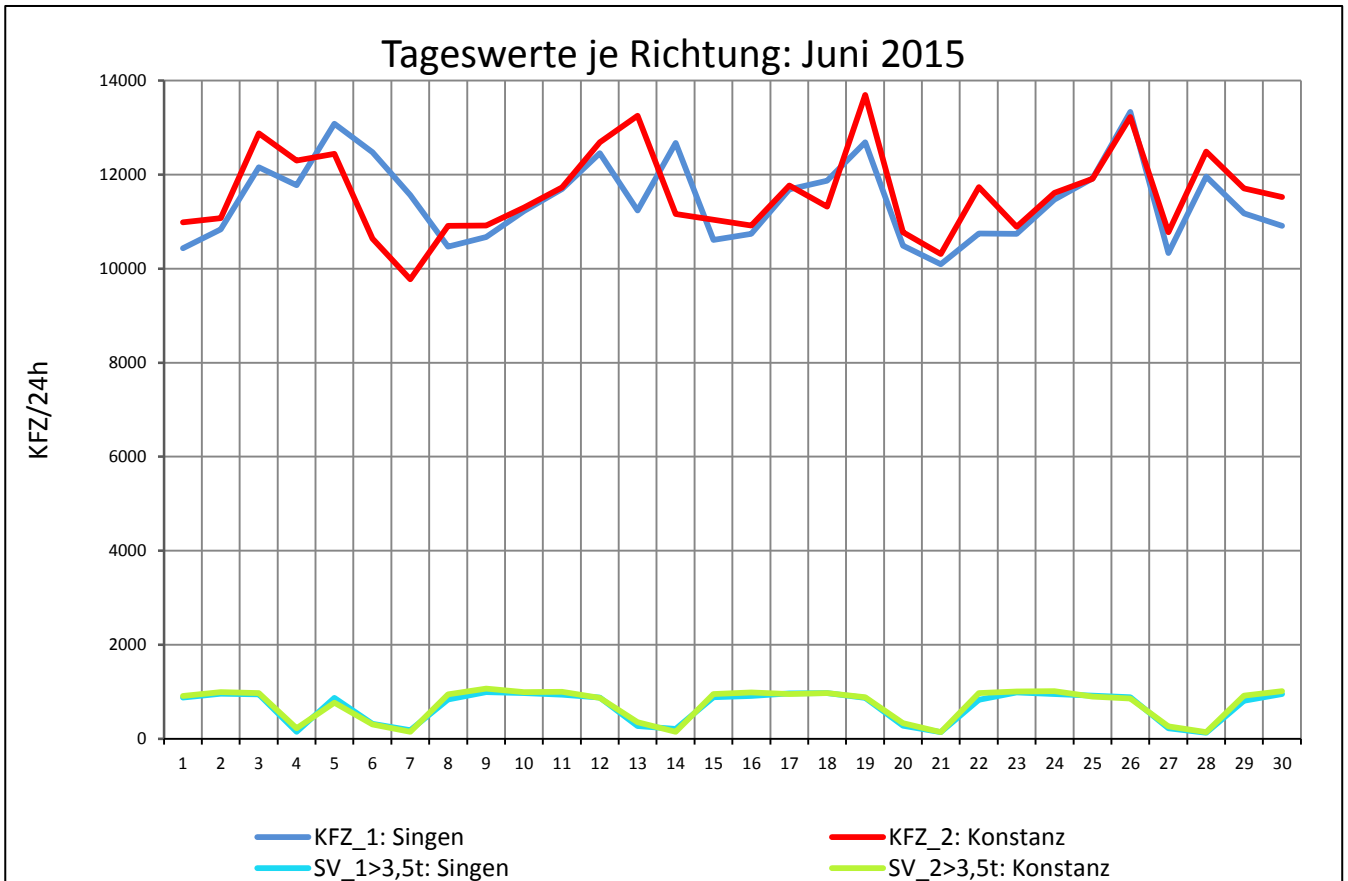
Zst.: **Radolfzell 2**

TK-/Zst-Nr.: 8220/1112

B 33

Richtung 1 : **Singen**

Richtung 2 : **Konstanz**



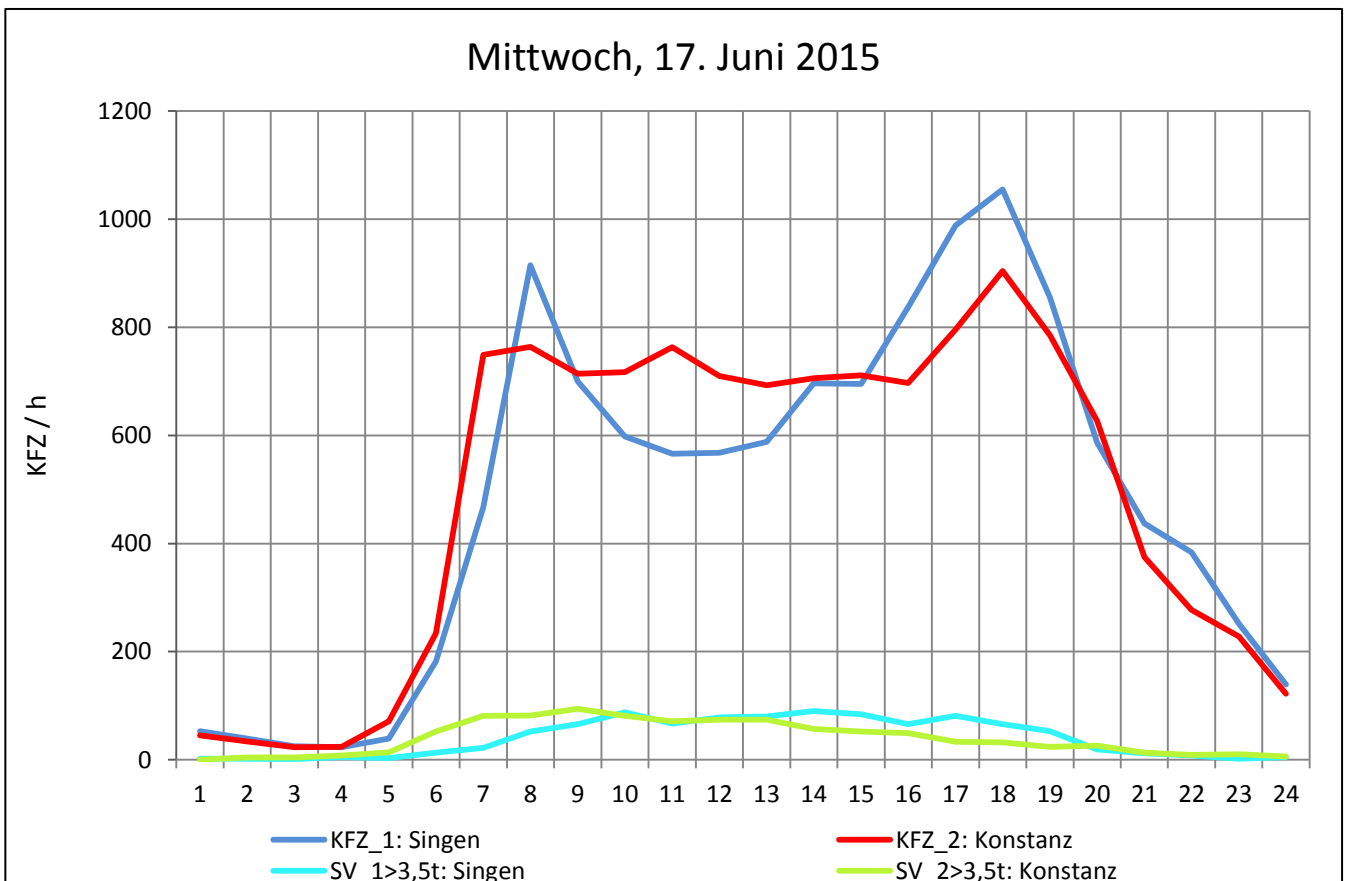
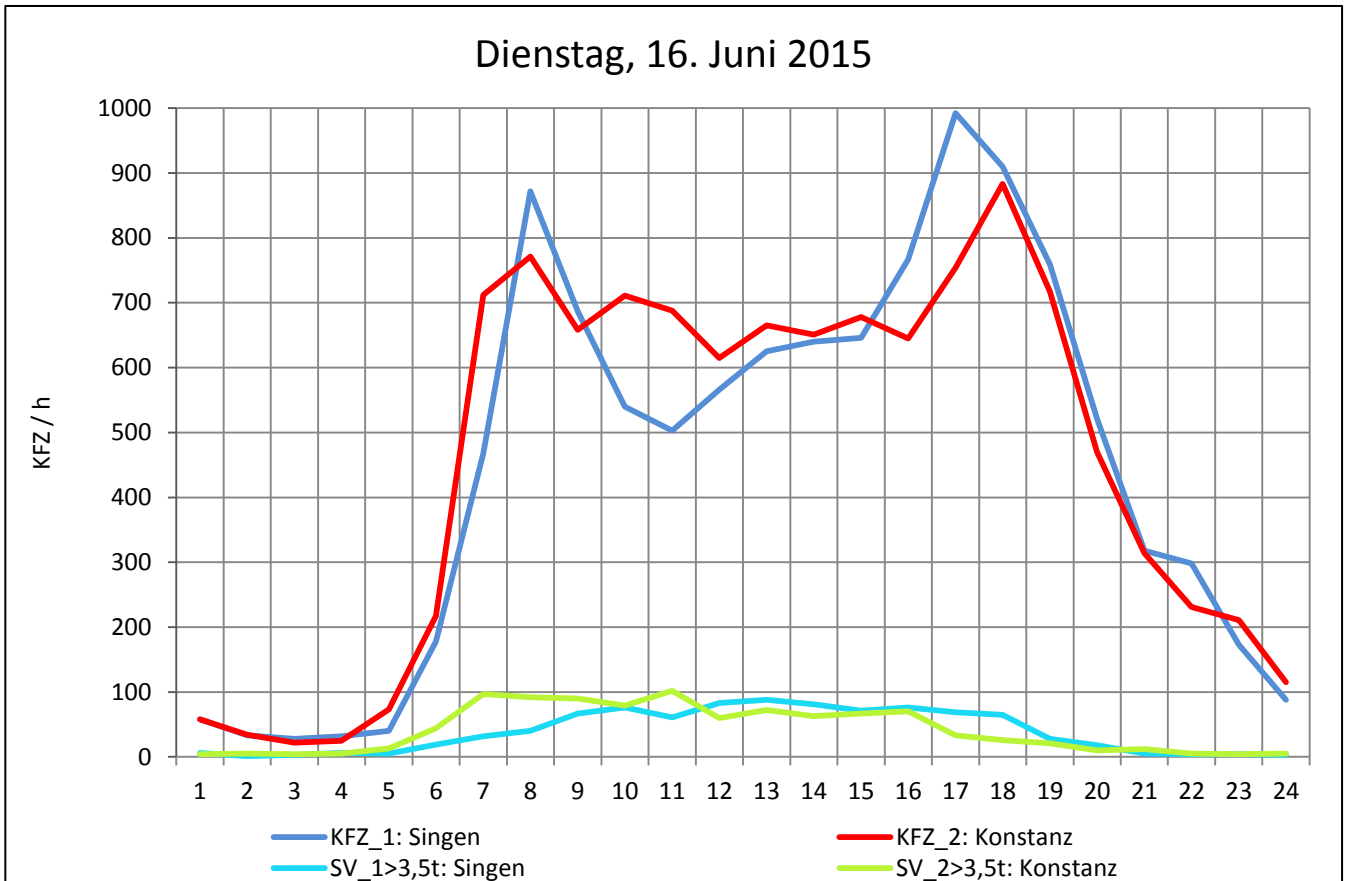
Zst.: **Radolfzell 2**

TK-/Zst-Nr.: 8220/1112

B 33

Richtung 1 : **Singen**

Richtung 2 : **Konstanz**



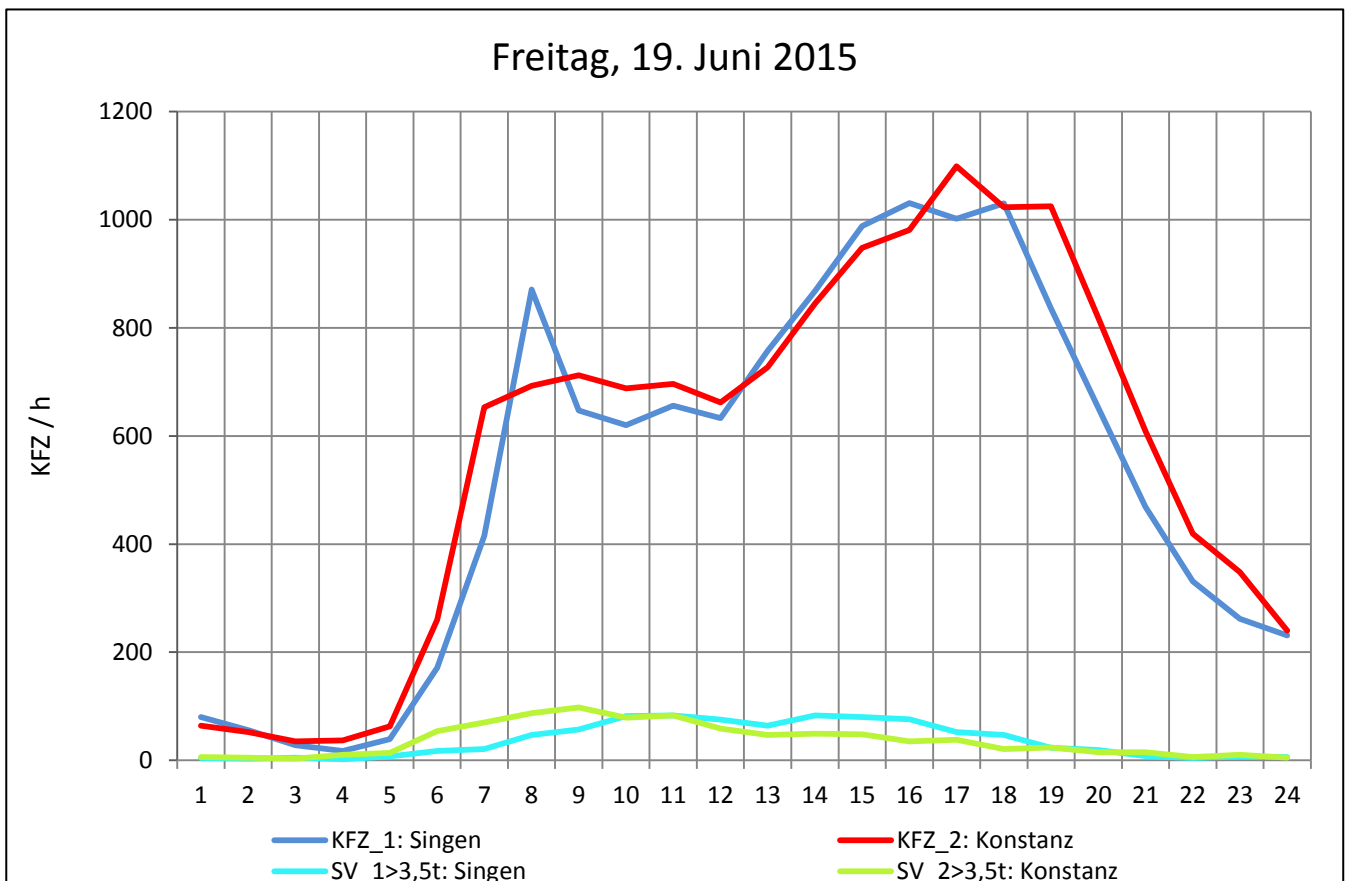
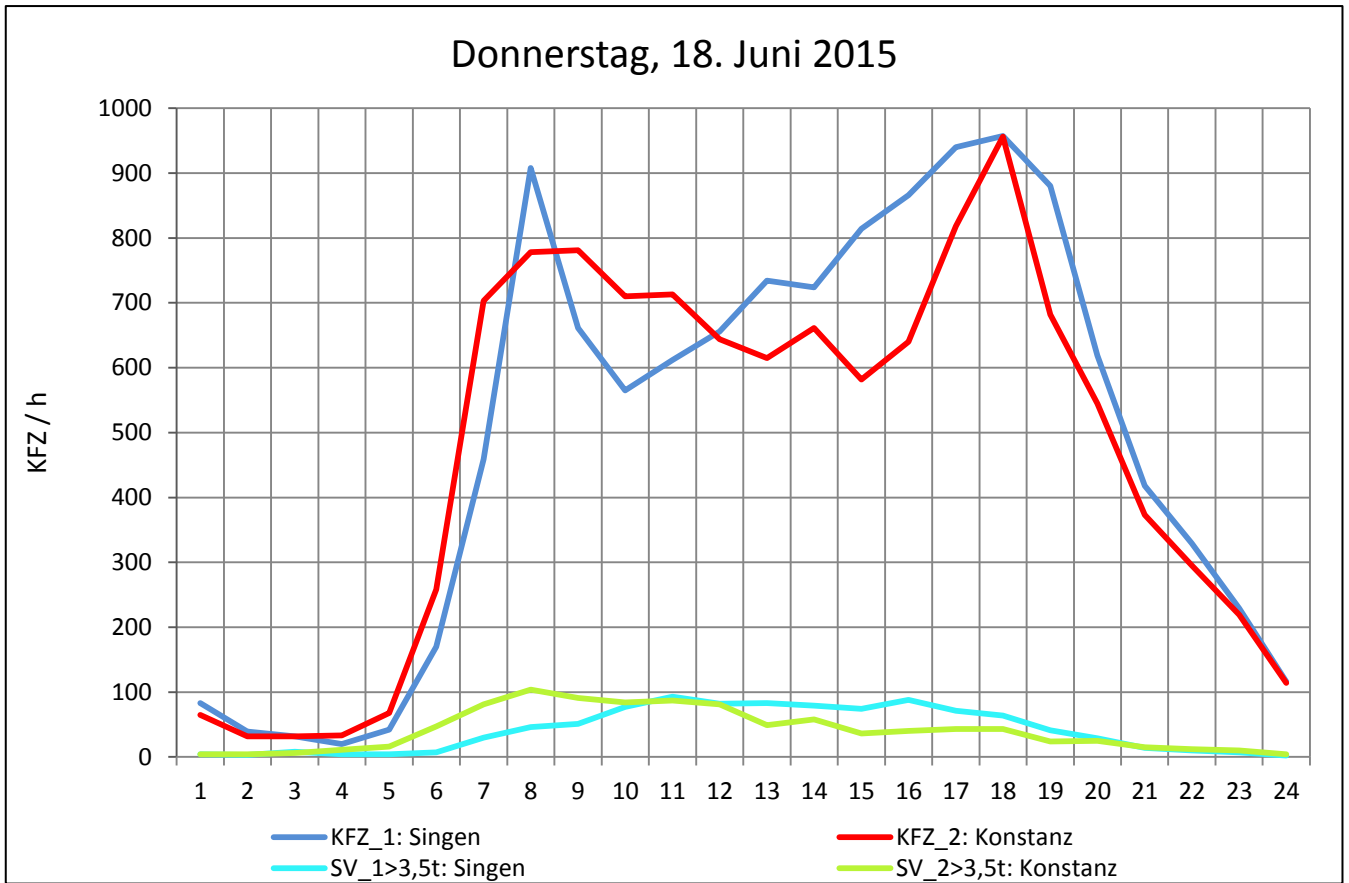
Zst.: **Radolfzell 2**

TK-/Zst-Nr.: 8220/1112

B 33

Richtung 1 : **Singen**

Richtung 2 : **Konstanz**



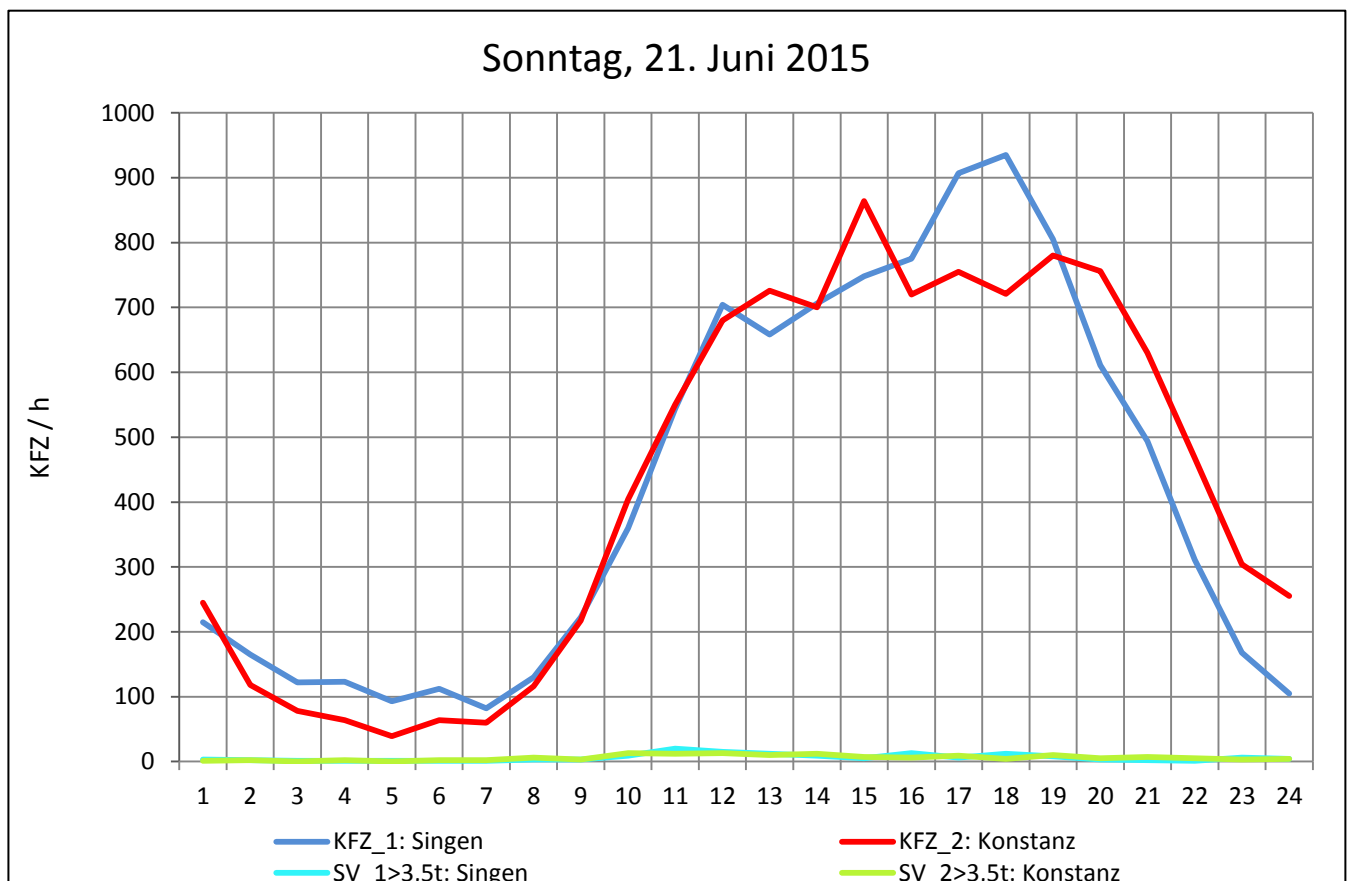
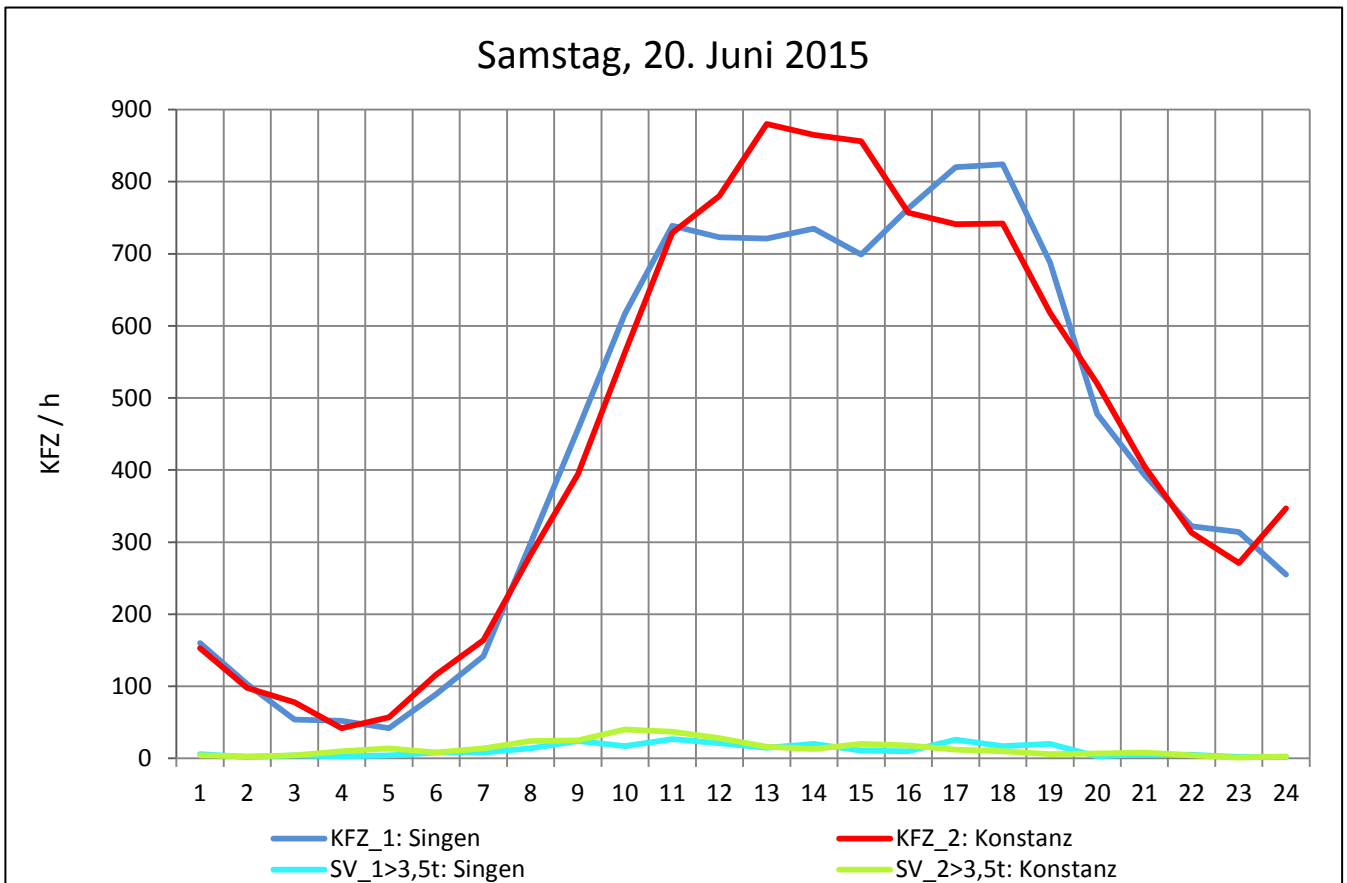
Zst.: **Radolfzell 2**

TK-/Zst-Nr.: 8220/1112

B 33

Richtung 1 : **Singen**

Richtung 2 : **Konstanz**



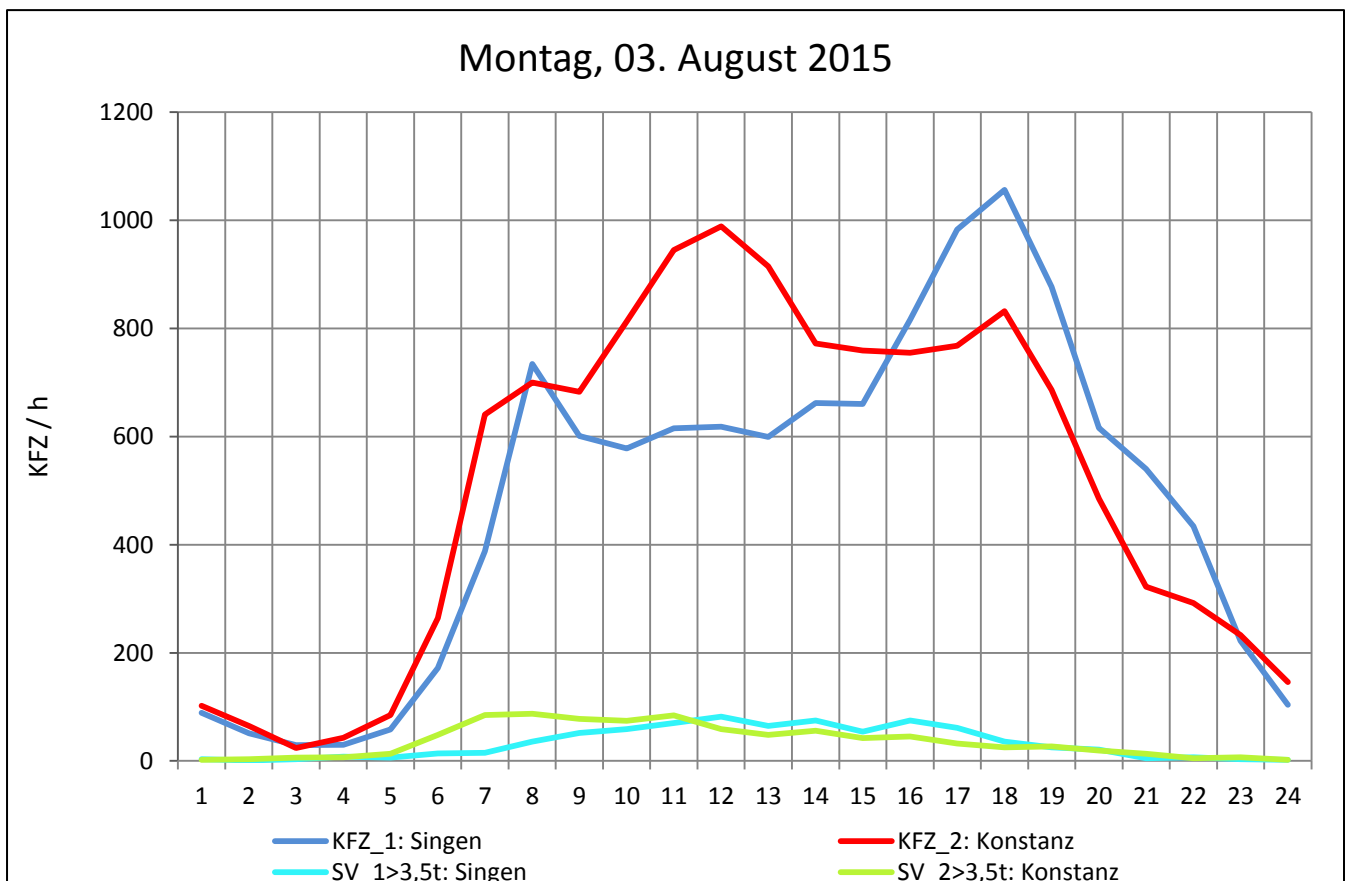
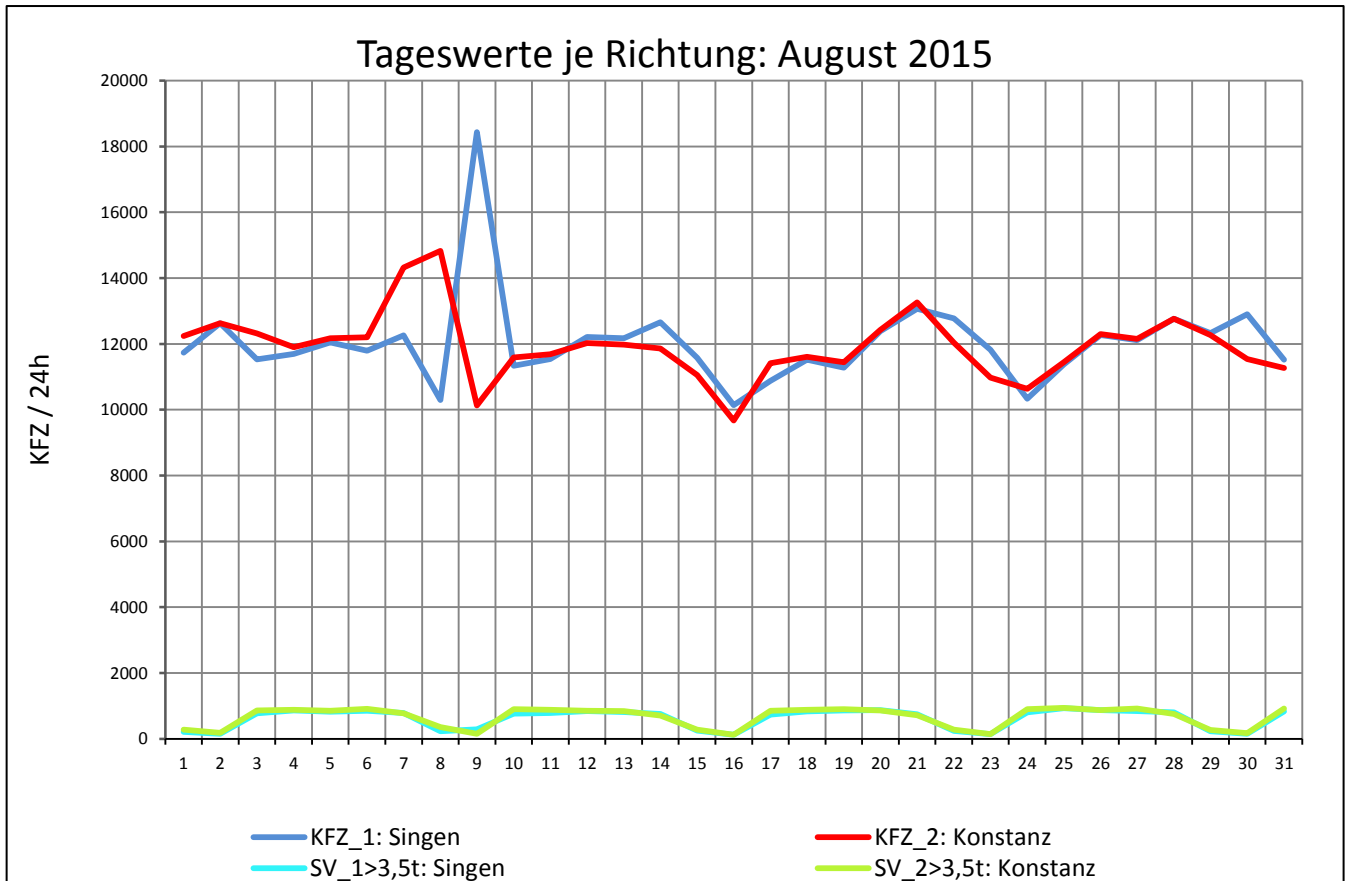
Zst.: **Radolfzell 2**

TK-/Zst-Nr.: 8220/1112

B 33

Richtung 1 : **Singen**

Richtung 2 : **Konstanz**



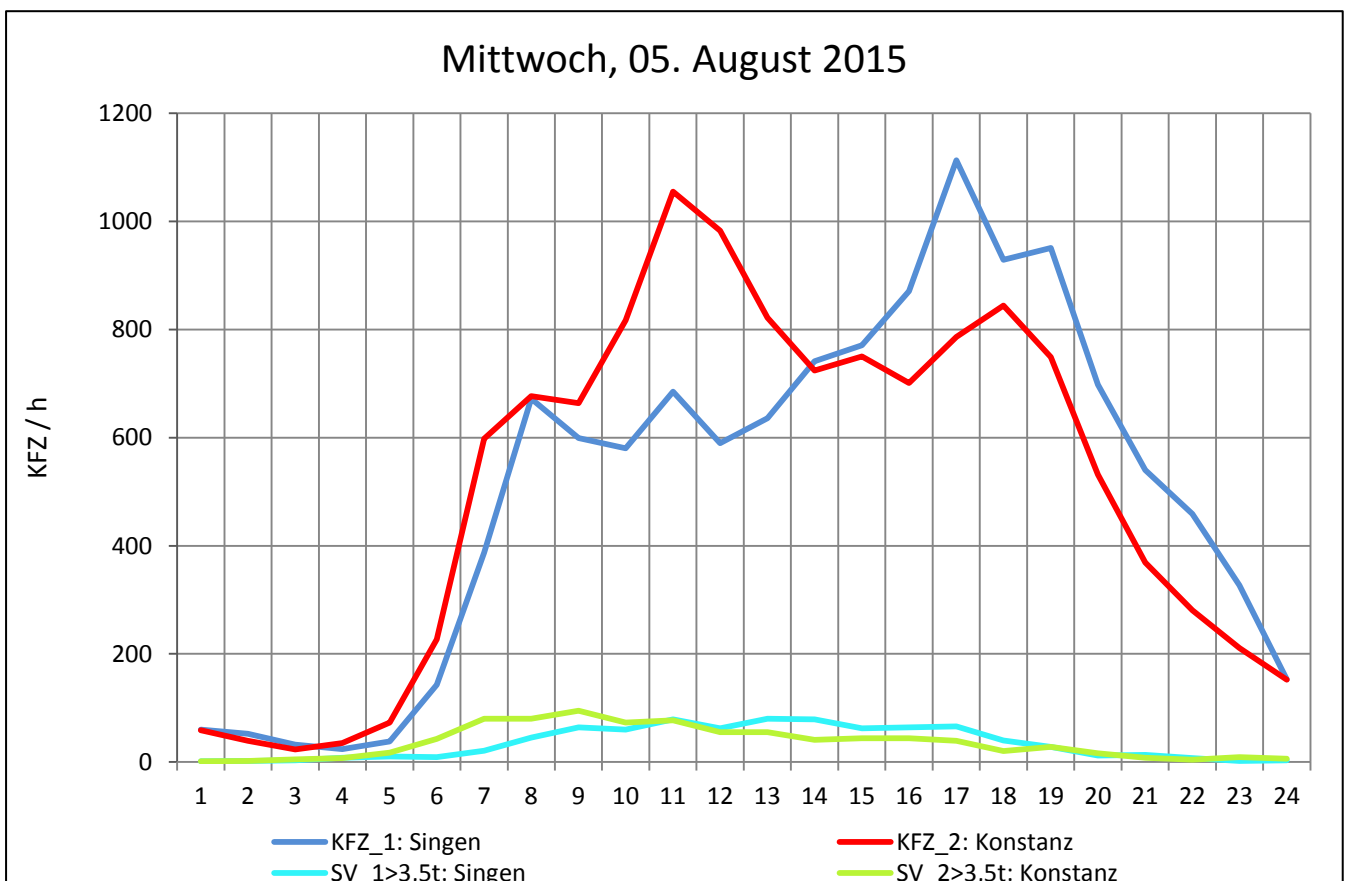
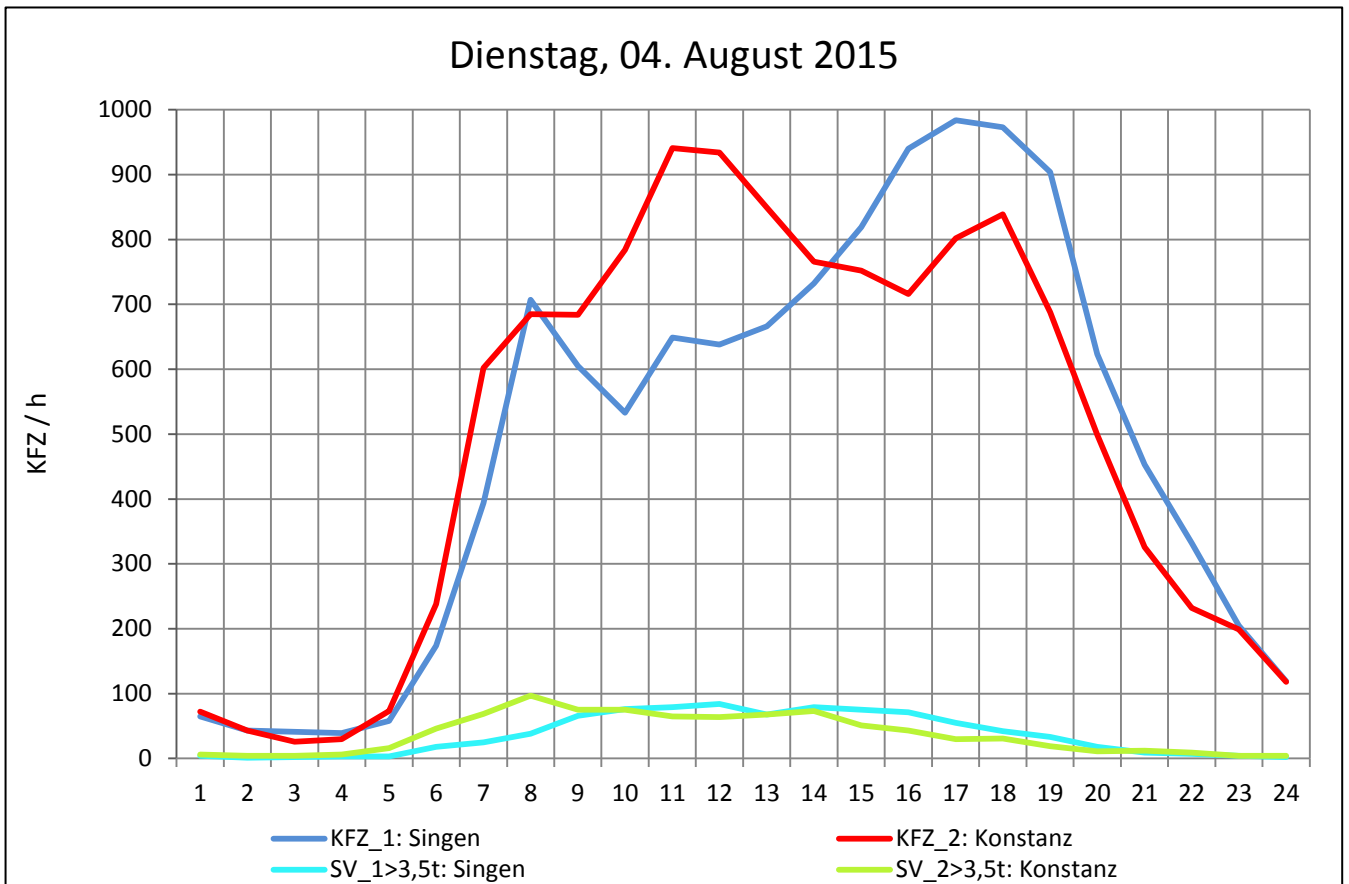
Zst.: **Radolfzell 2**

TK-/Zst-Nr.: 8220/1112

B 33

Richtung 1 : **Singen**

Richtung 2 : **Konstanz**



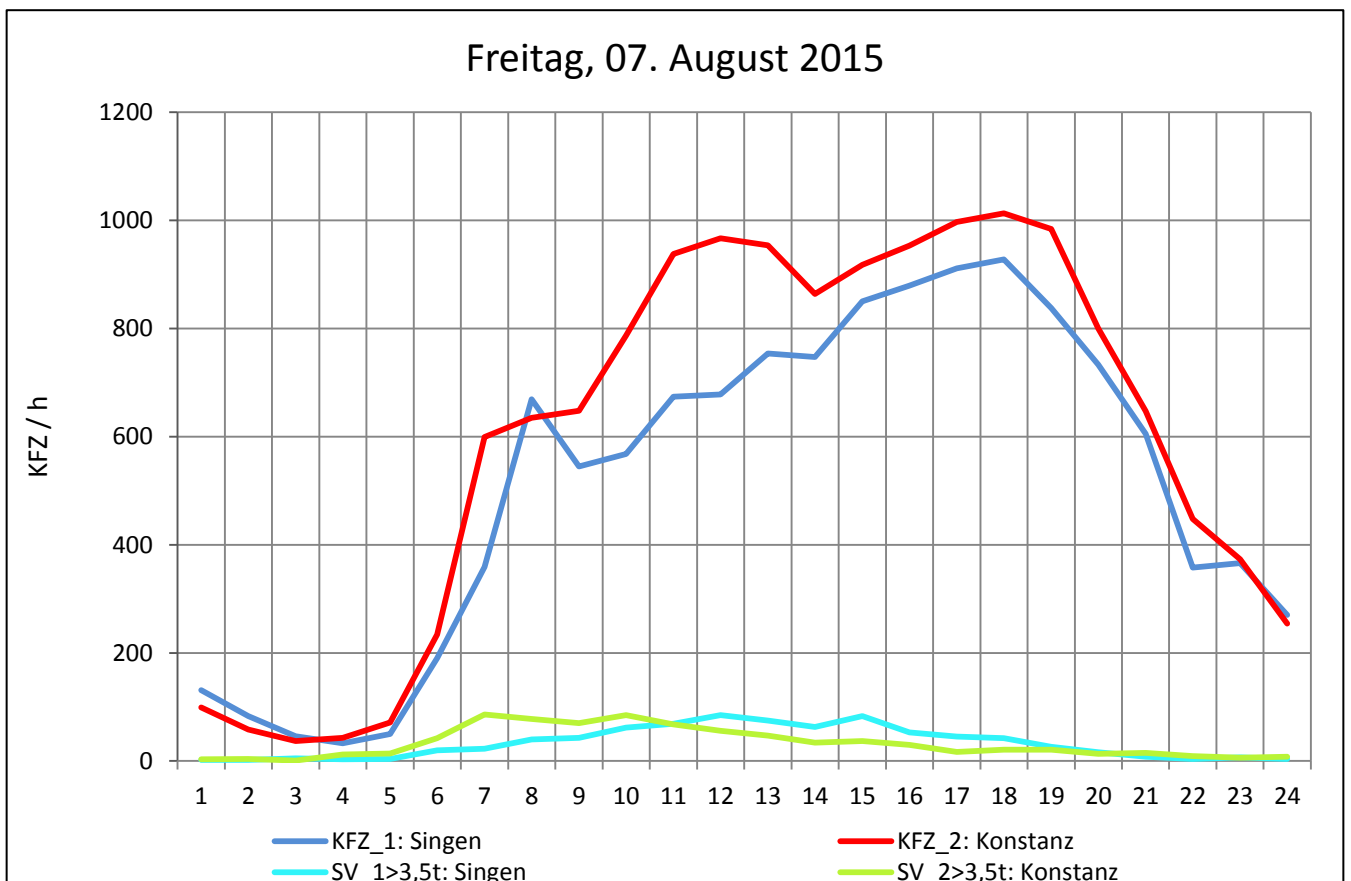
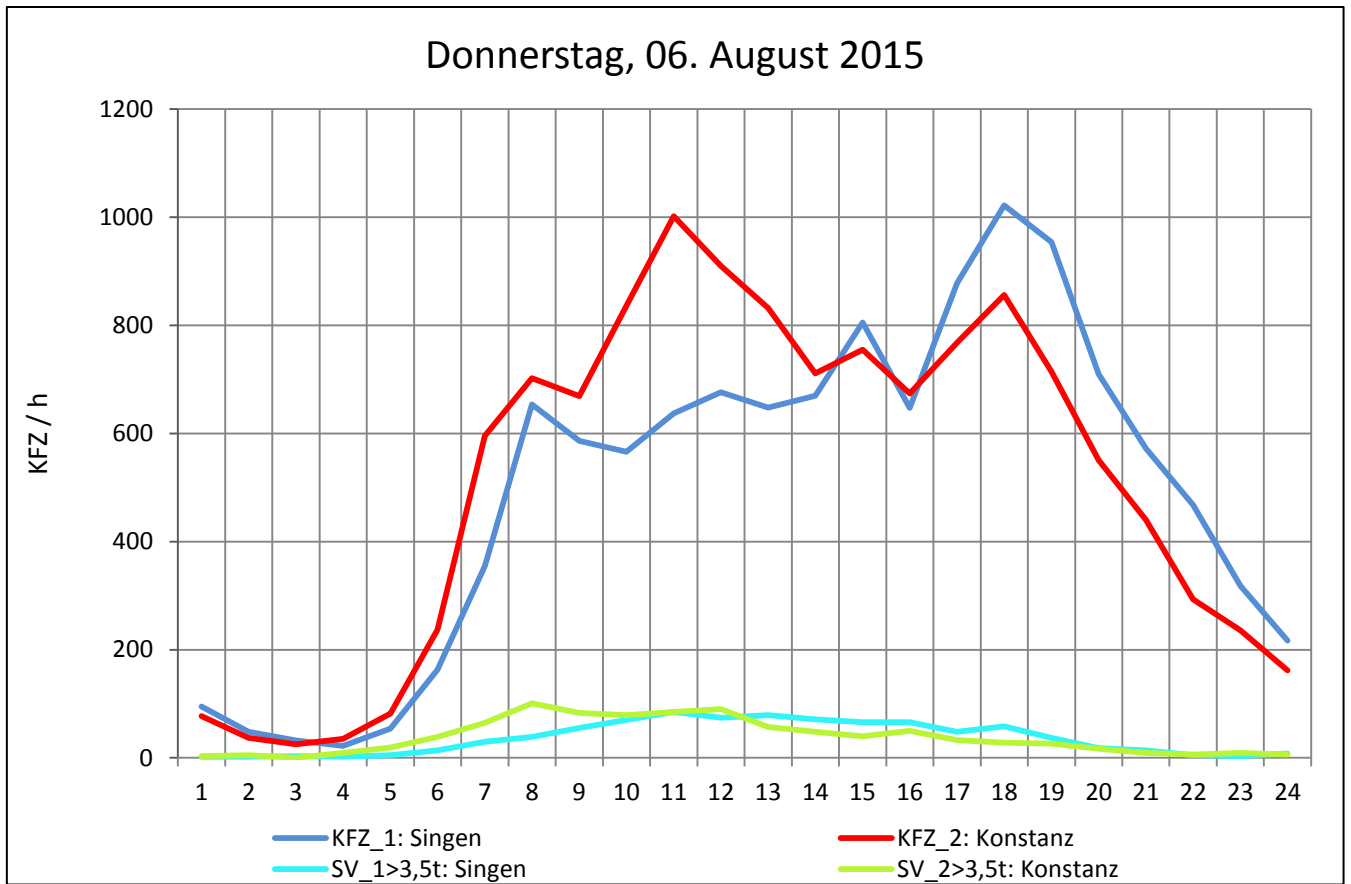
Zst.: **Radolfzell 2**

TK-/Zst-Nr.: 8220/1112

B 33

Richtung 1 : **Singen**

Richtung 2 : **Konstanz**



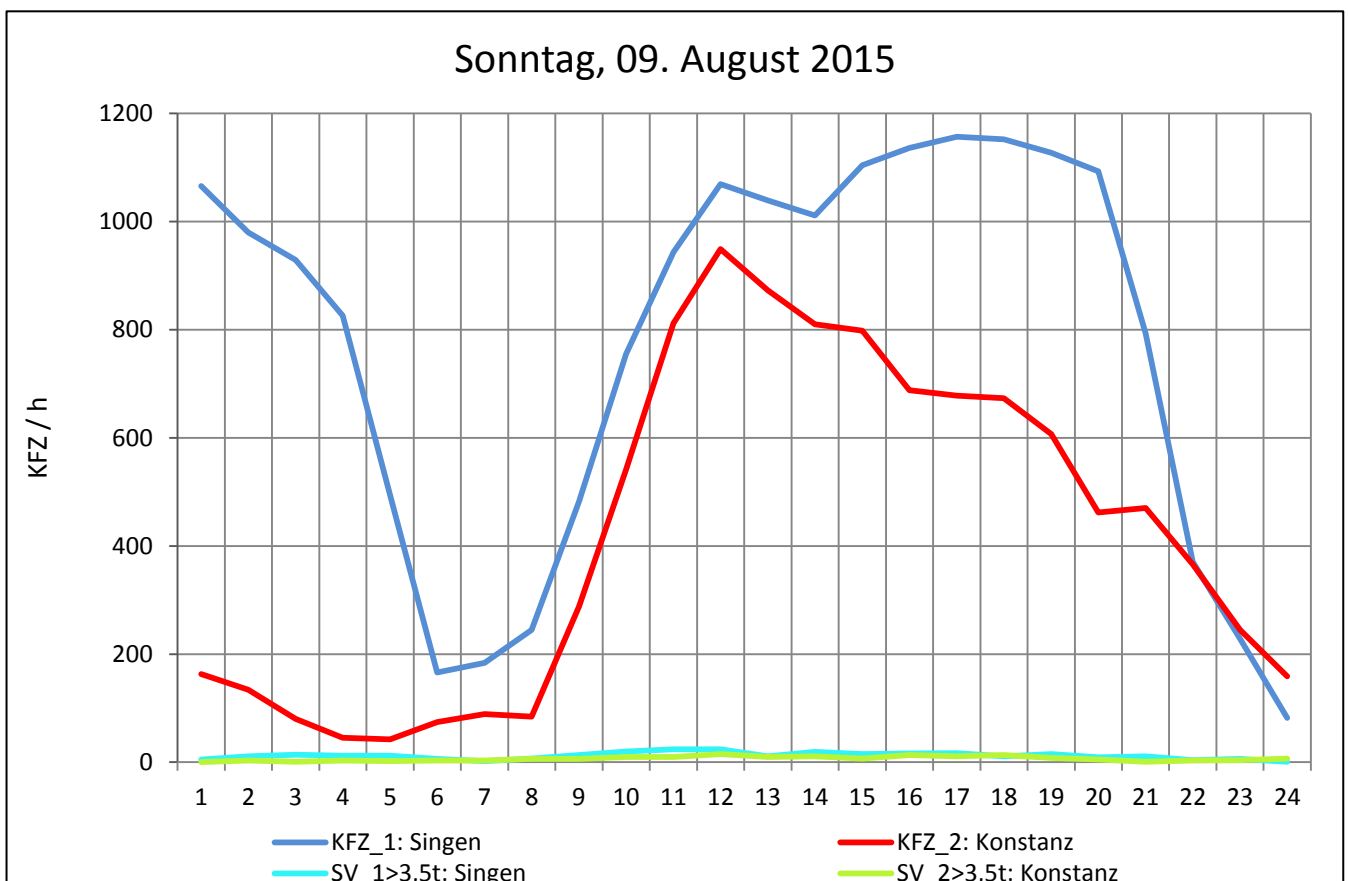
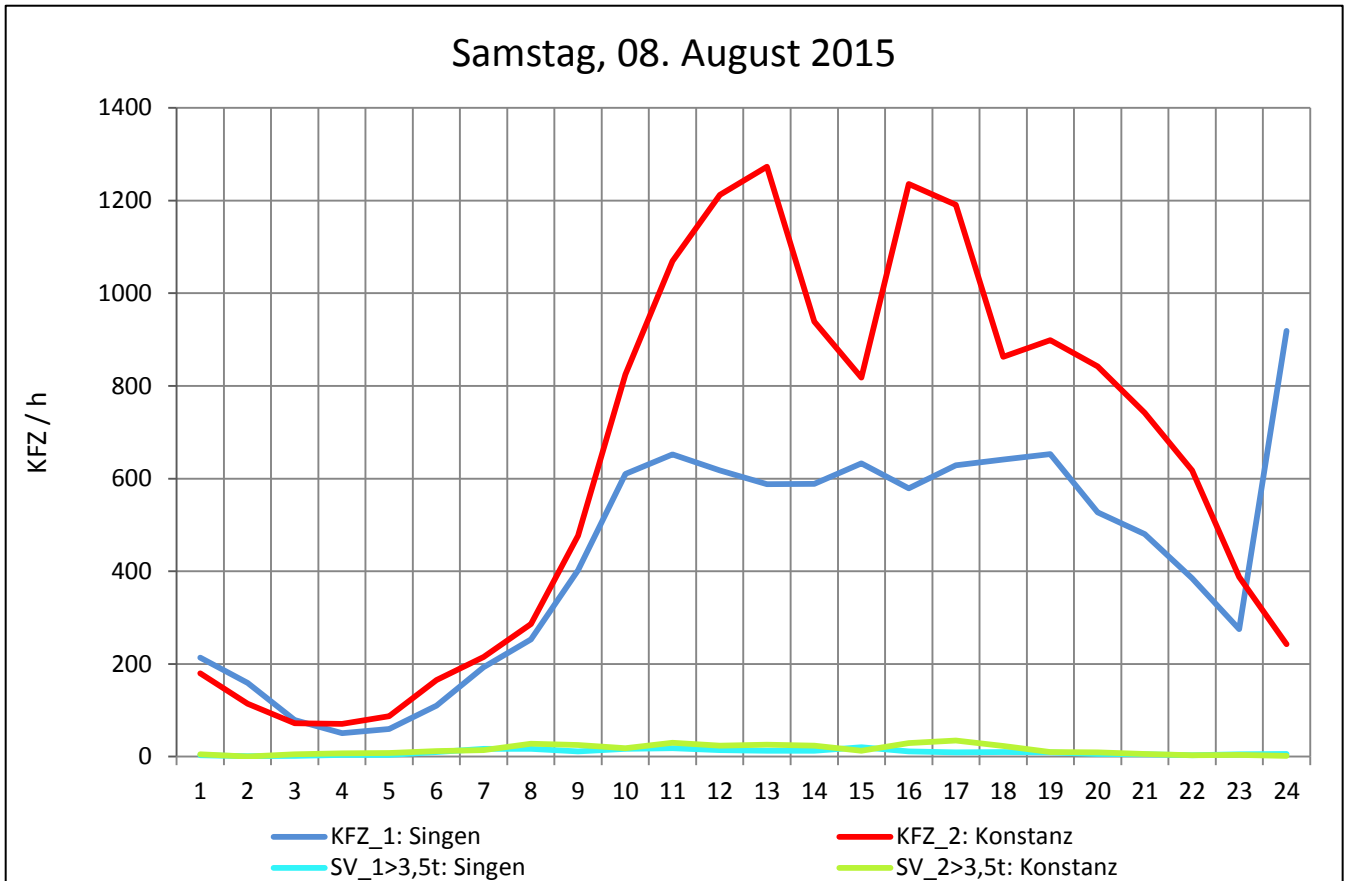
Zst.: **Radolfzell 2**

TK-/Zst-Nr.: 8220/1112

B 33

Richtung 1 : **Singen**

Richtung 2 : **Konstanz**



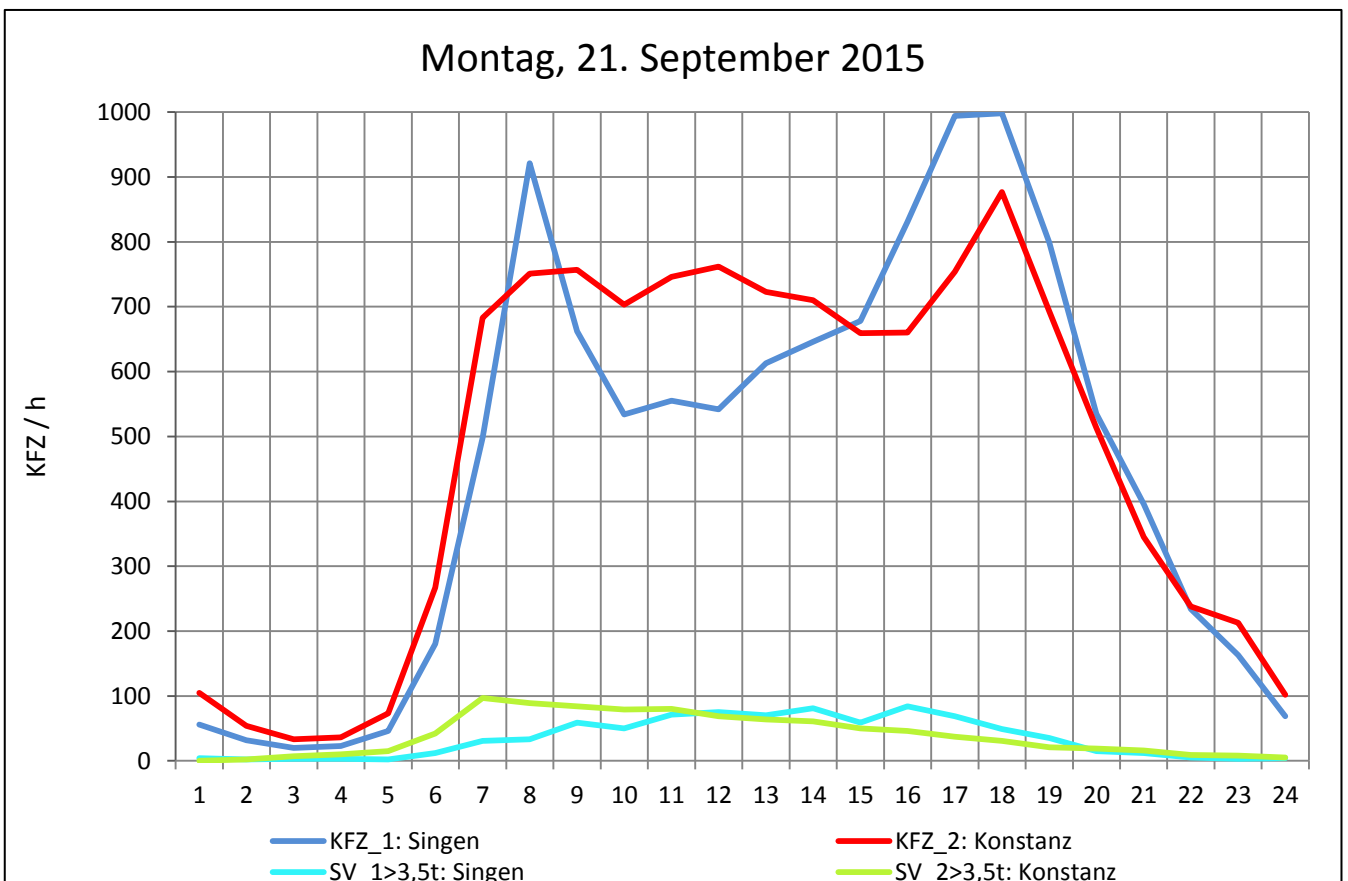
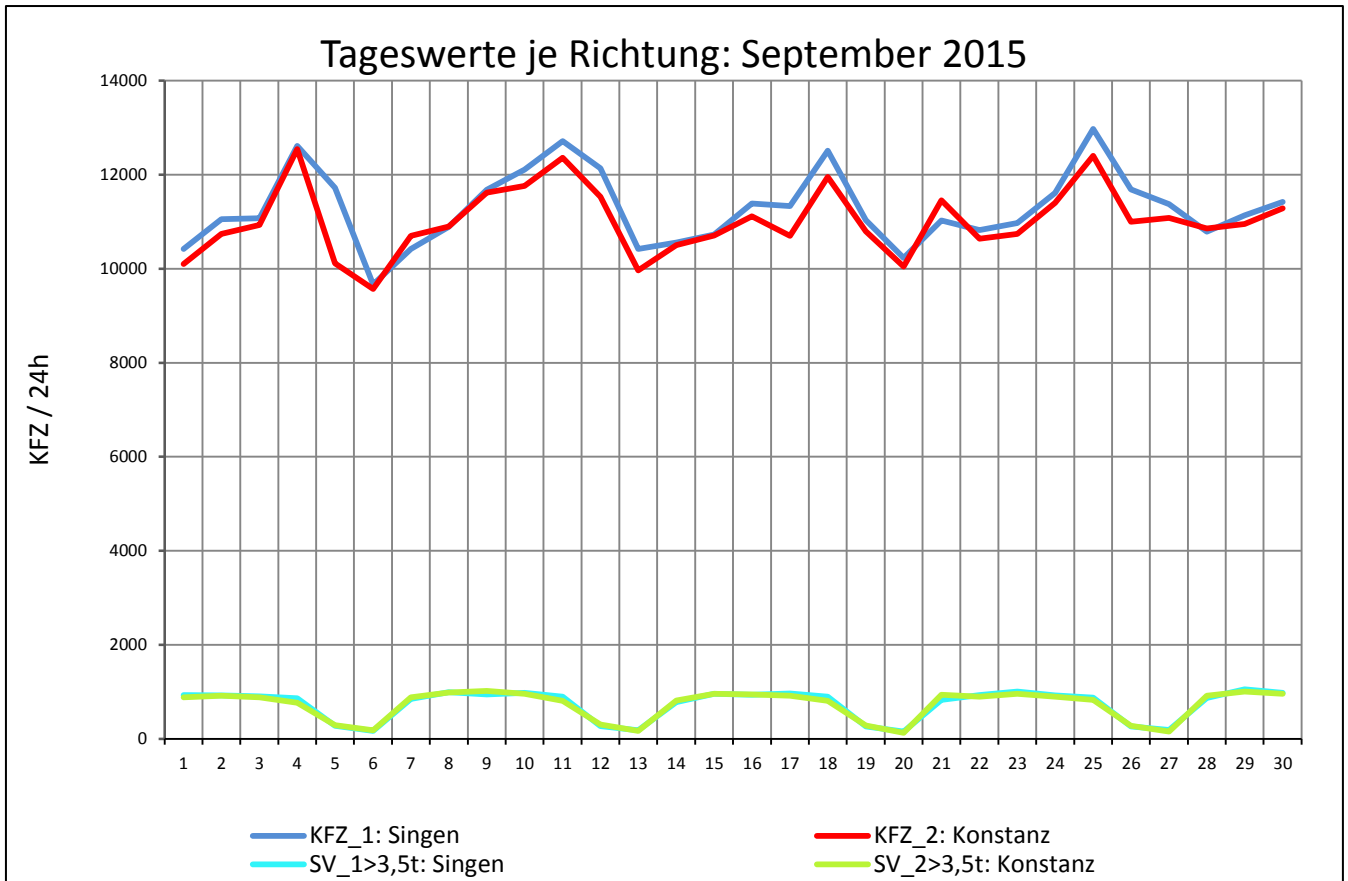
Zst.: **Radolfzell 2**

TK-/Zst-Nr.: 8220/1112

B 33

Richtung 1 : **Singen**

Richtung 2 : **Konstanz**



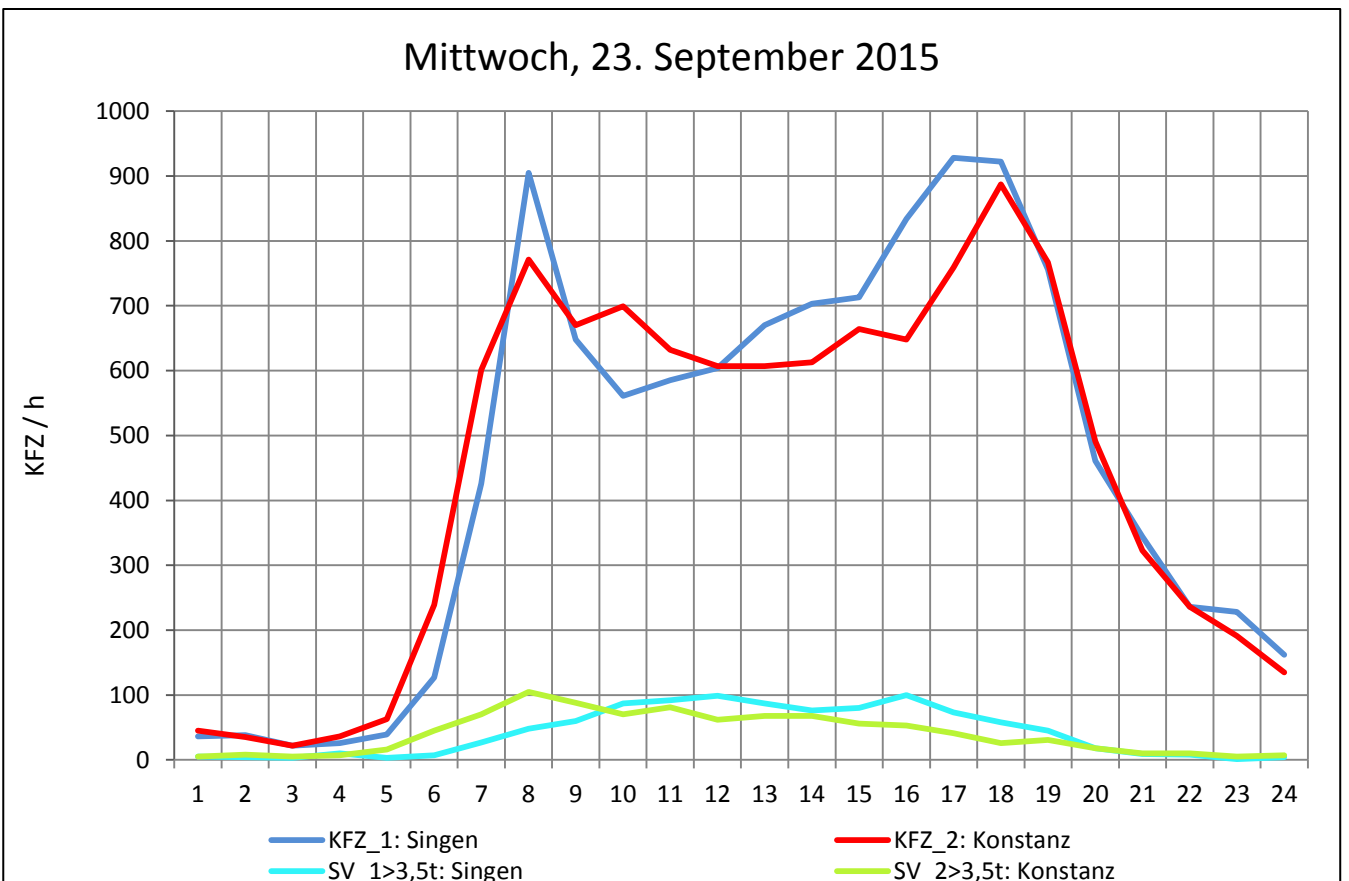
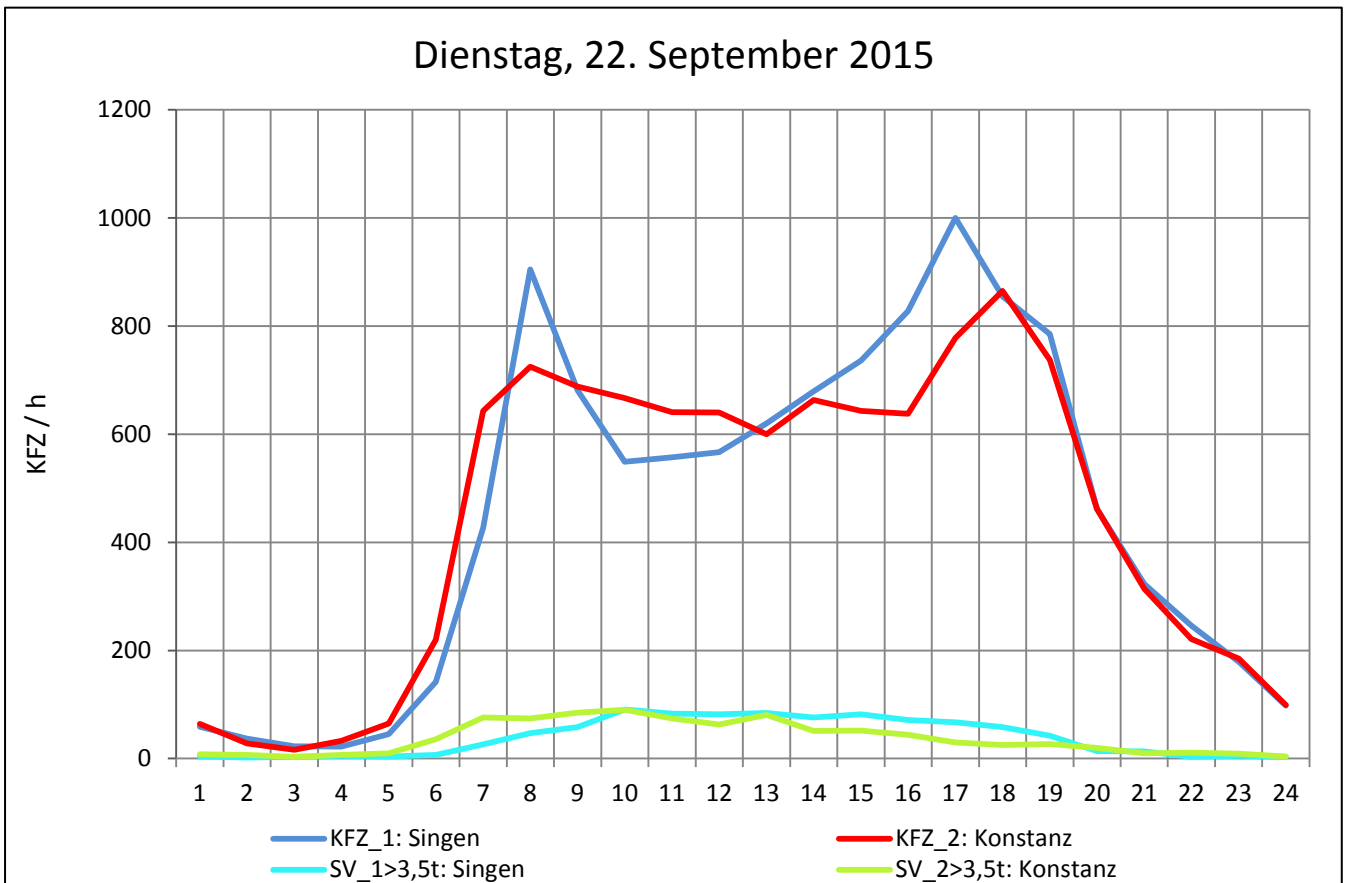
Zst.: **Radolfzell 2**

TK-/Zst-Nr.: 8220/1112

B 33

Richtung 1 : **Singen**

Richtung 2 : **Konstanz**



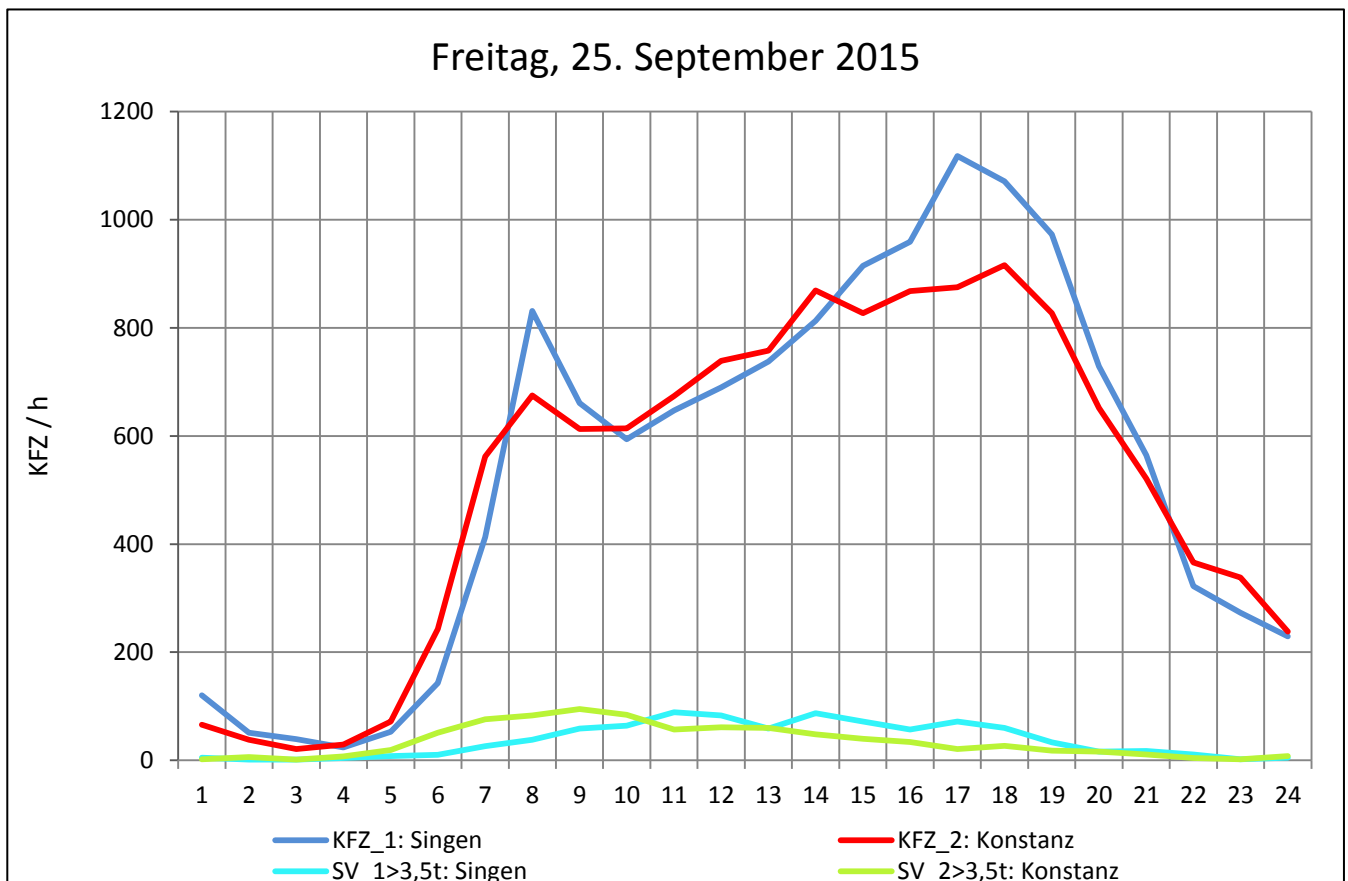
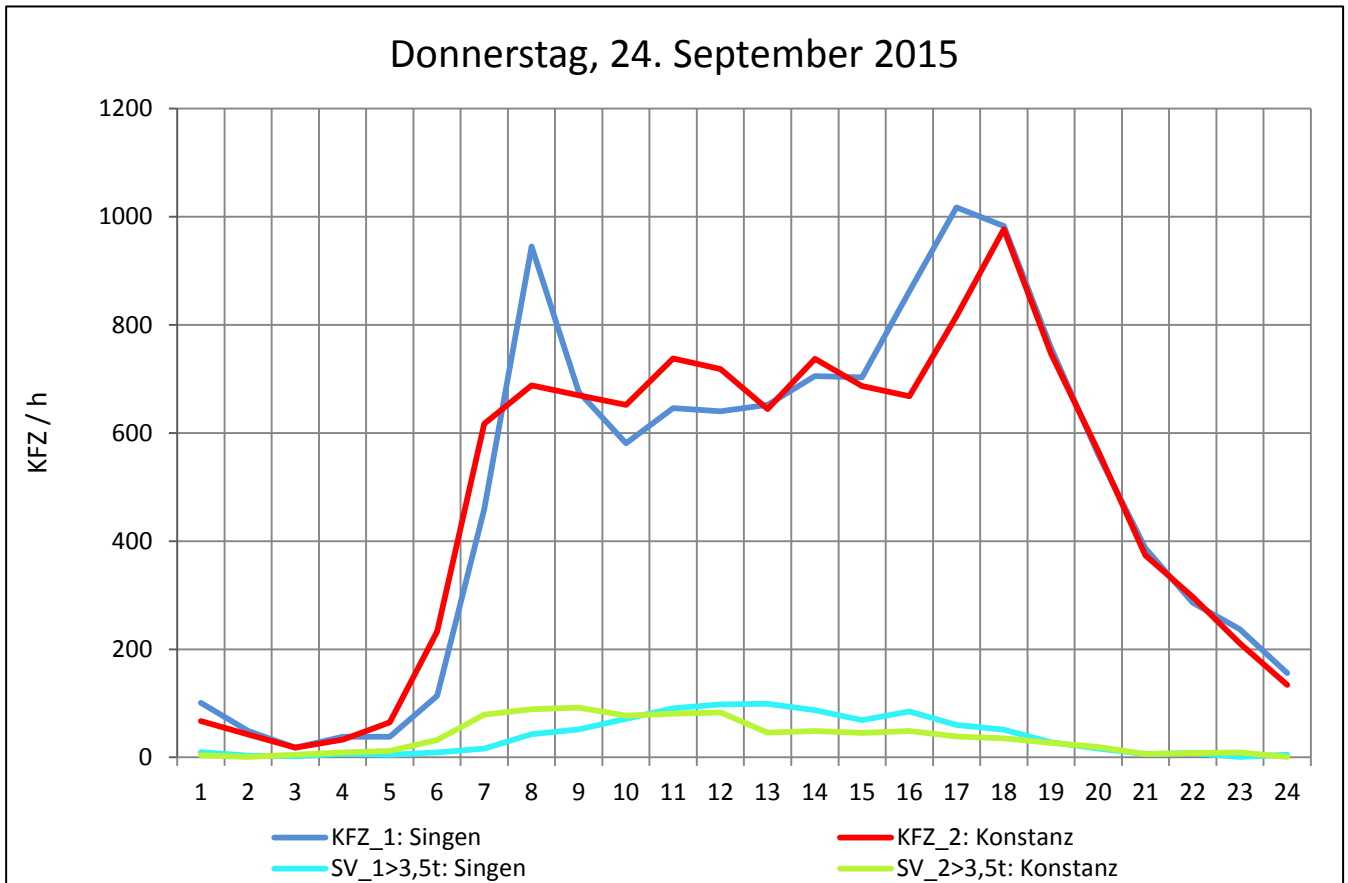
Zst.: **Radolfzell 2**

TK-/Zst-Nr.: 8220/1112

B 33

Richtung 1 : **Singen**

Richtung 2 : **Konstanz**



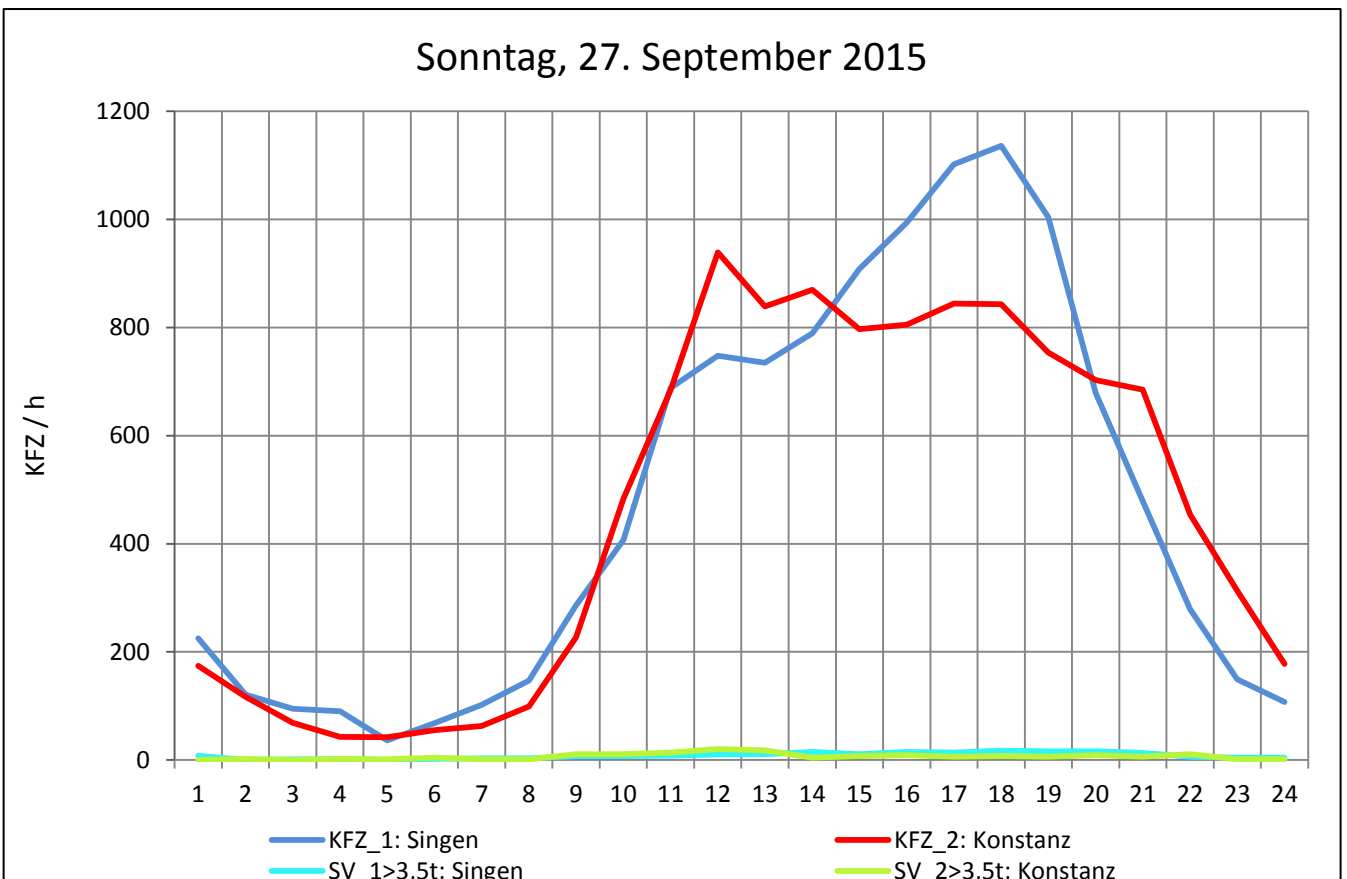
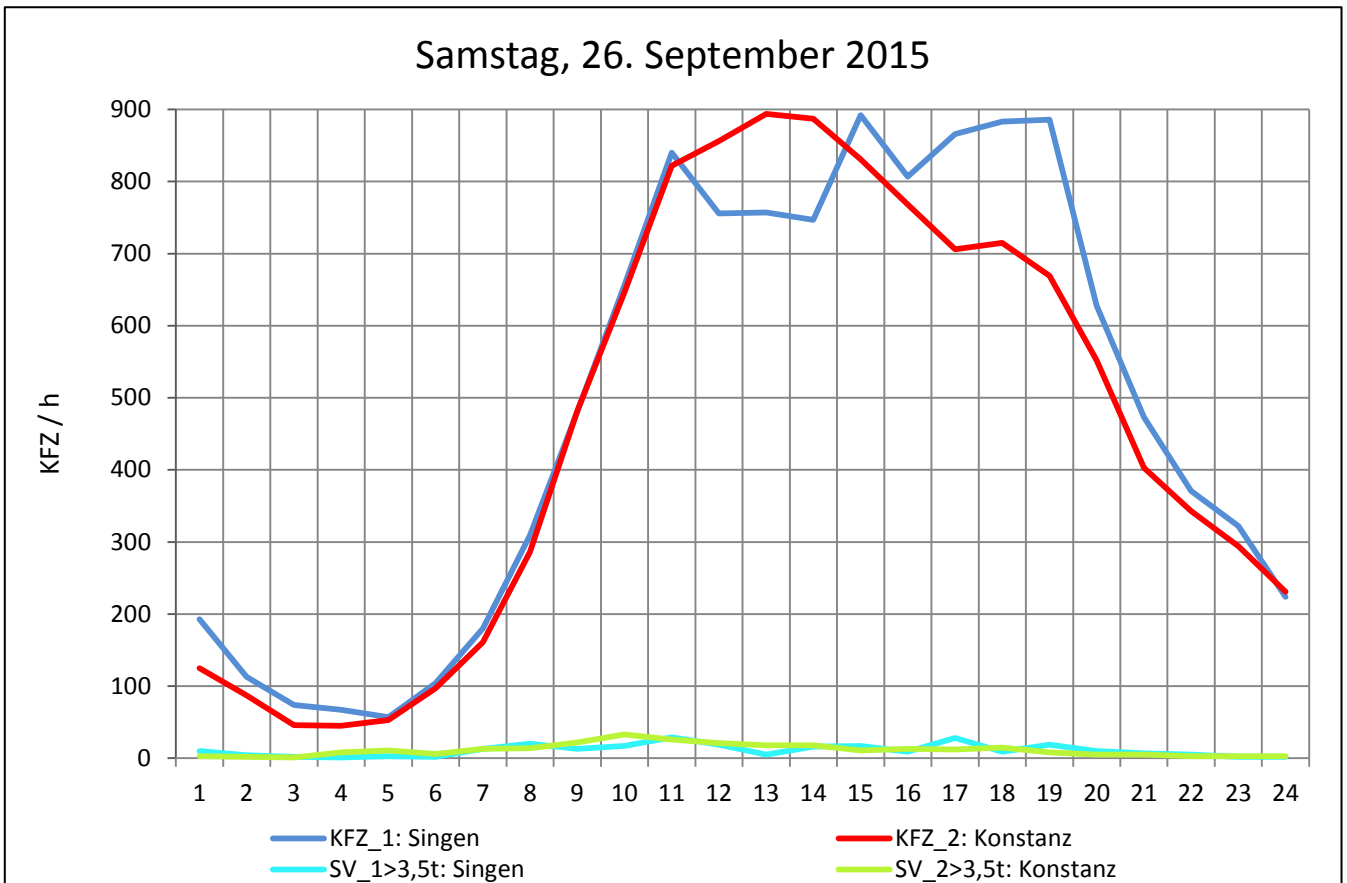
Zst.: **Radolfzell 2**

TK-/Zst-Nr.: 8220/1112

B 33

Richtung 1 : **Singen**

Richtung 2 : **Konstanz**



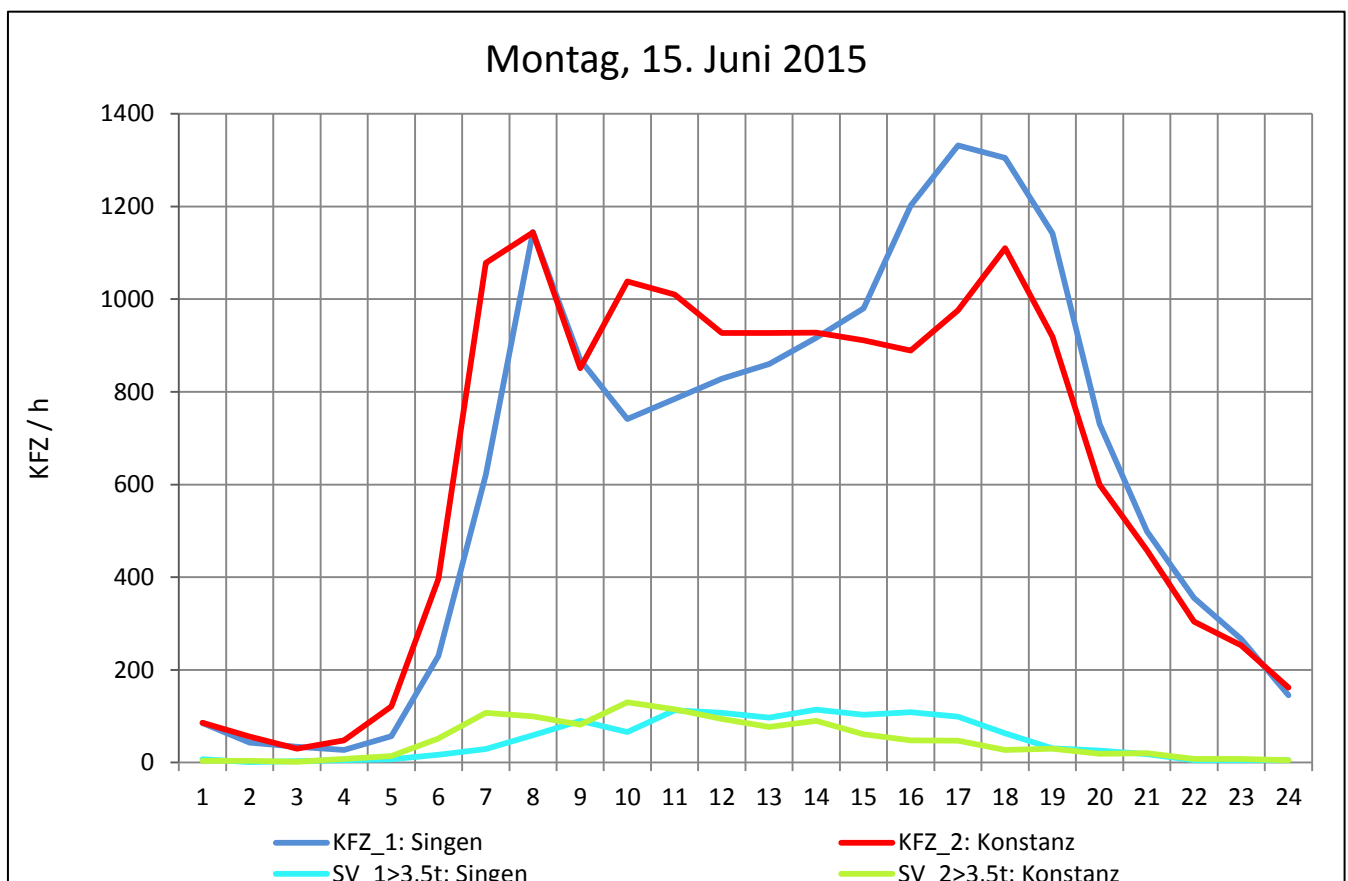
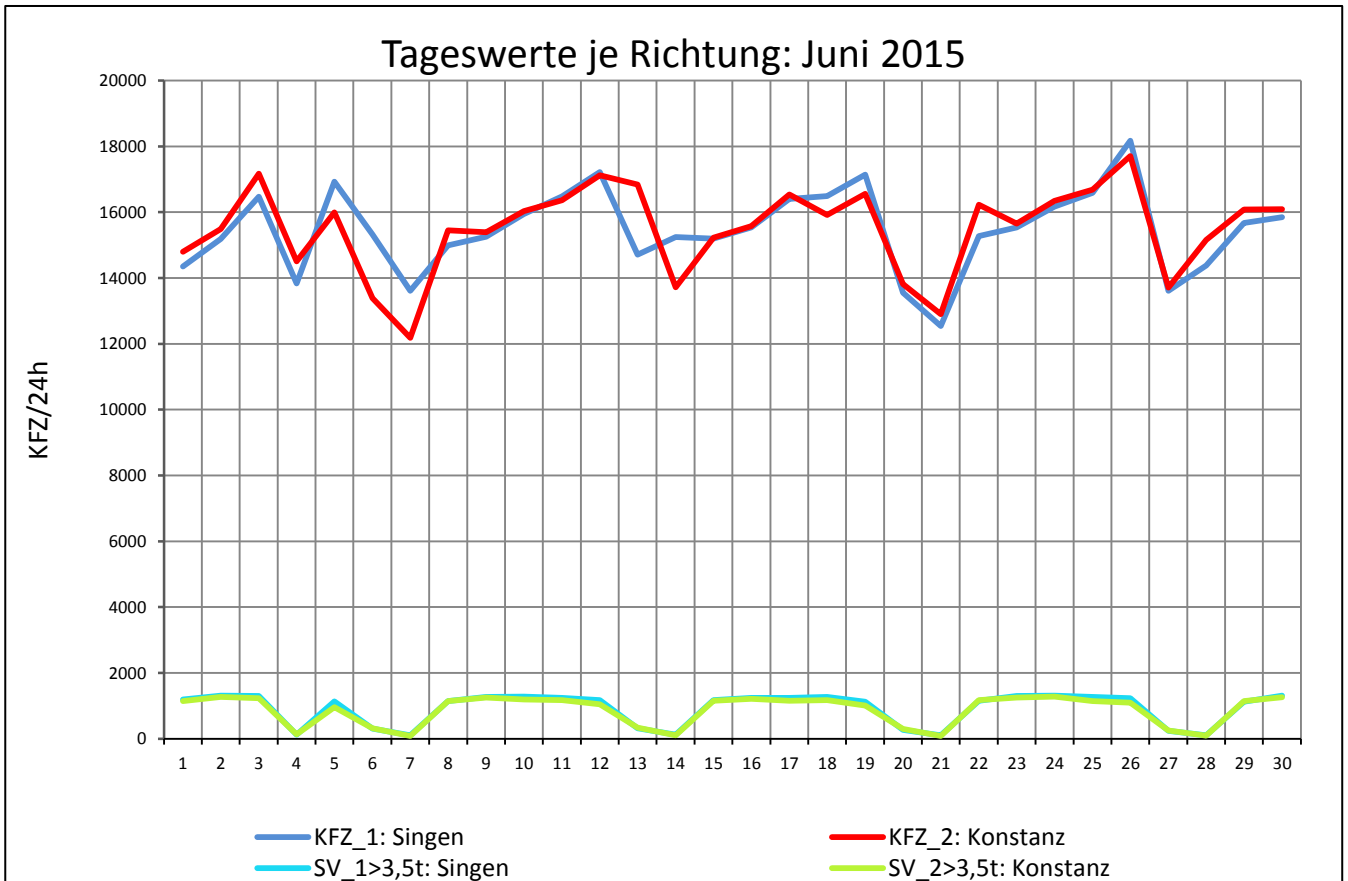
Zst.: **Kloster Hegne**

TK-/Zst-Nr.: 8220/1102

B 33

Richtung 1 : **Singen**

Richtung 2 : **Konstanz**



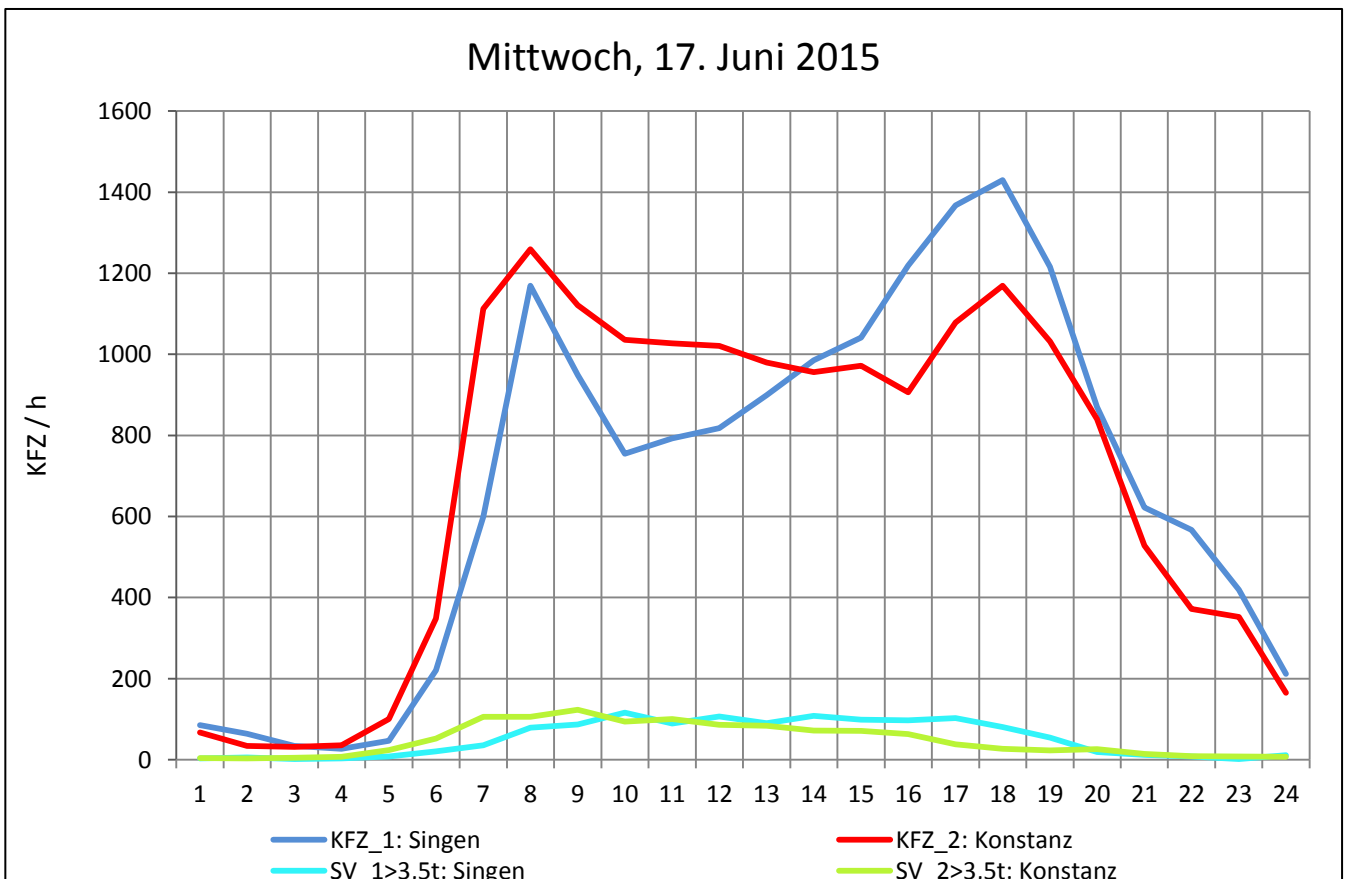
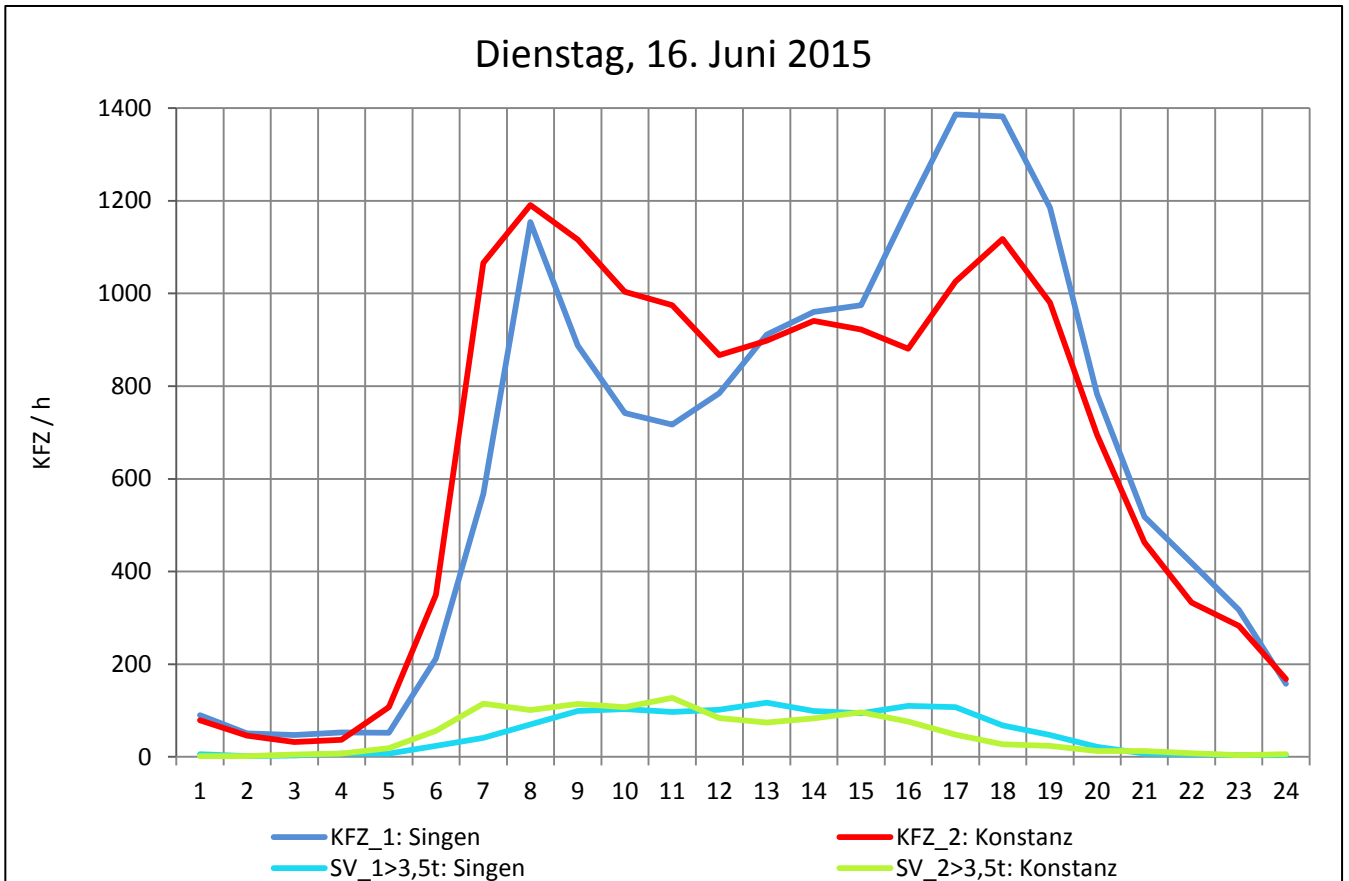
Zst.: **Kloster Hegne**

TK-/Zst-Nr.: 8220/1102

B 33

Richtung 1 : **Singen**

Richtung 2 : **Konstanz**



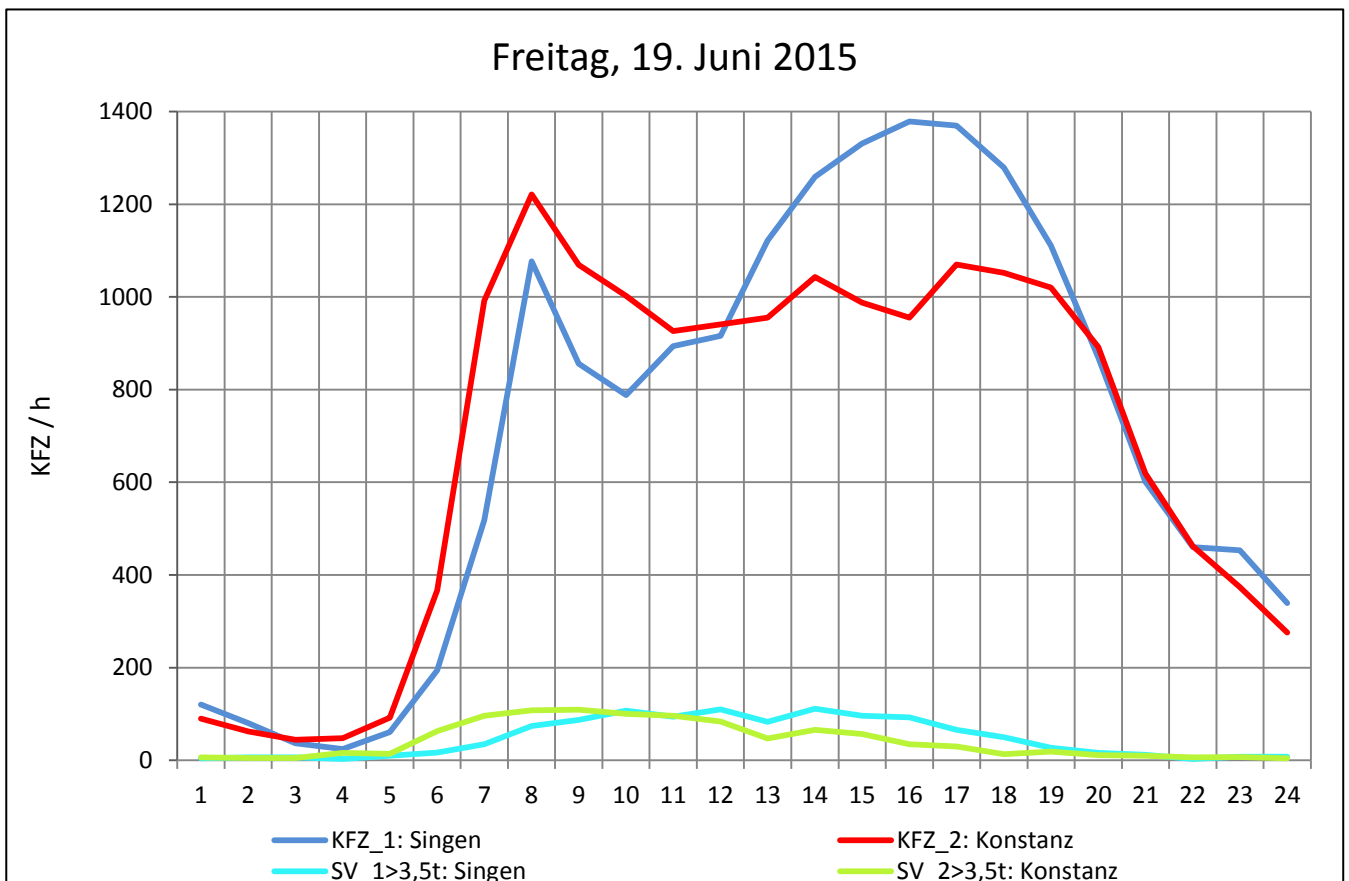
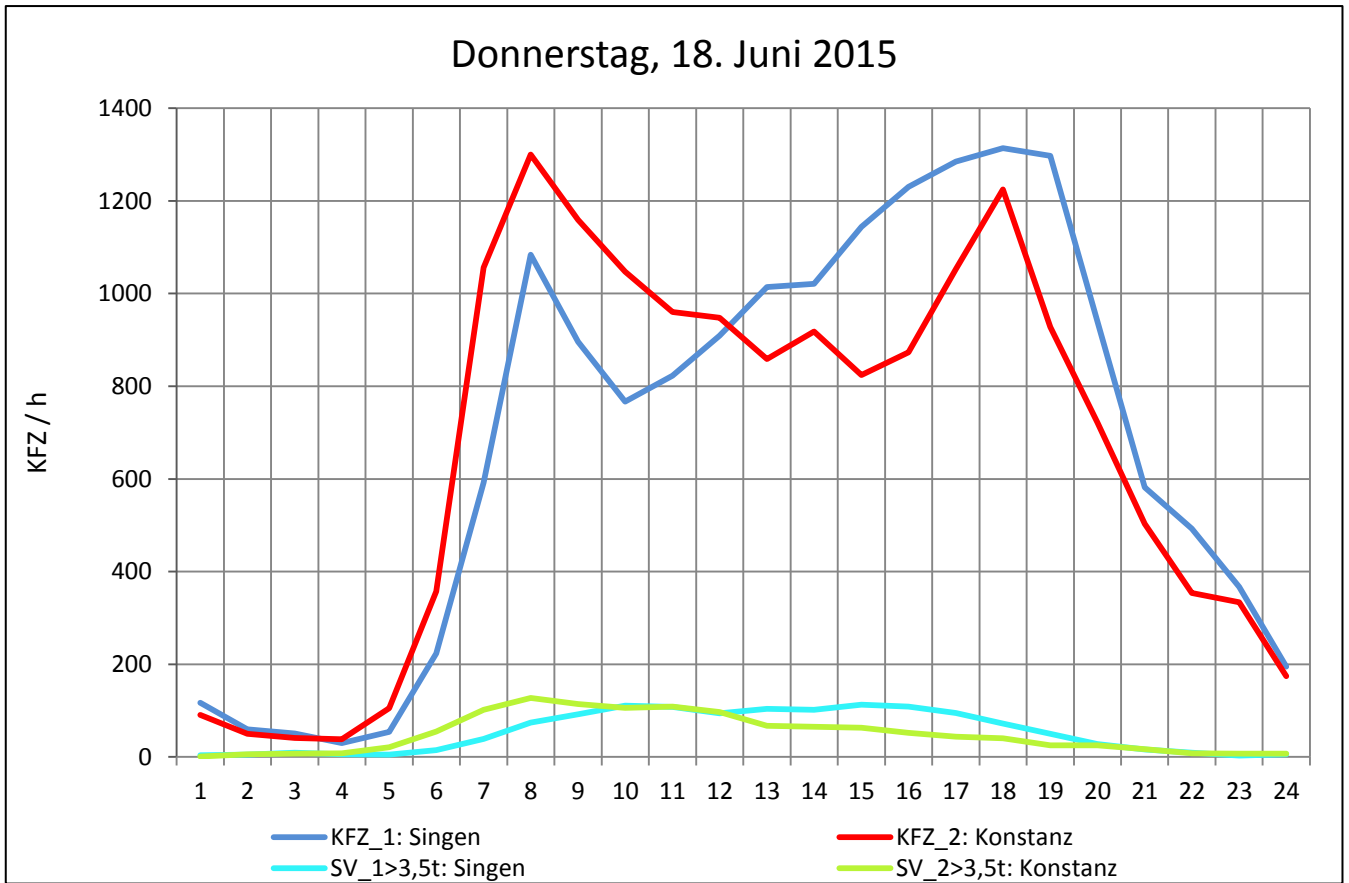
Zst.: **Kloster Hegne**

TK-/Zst-Nr.: 8220/1102

B 33

Richtung 1 : **Singen**

Richtung 2 : **Konstanz**



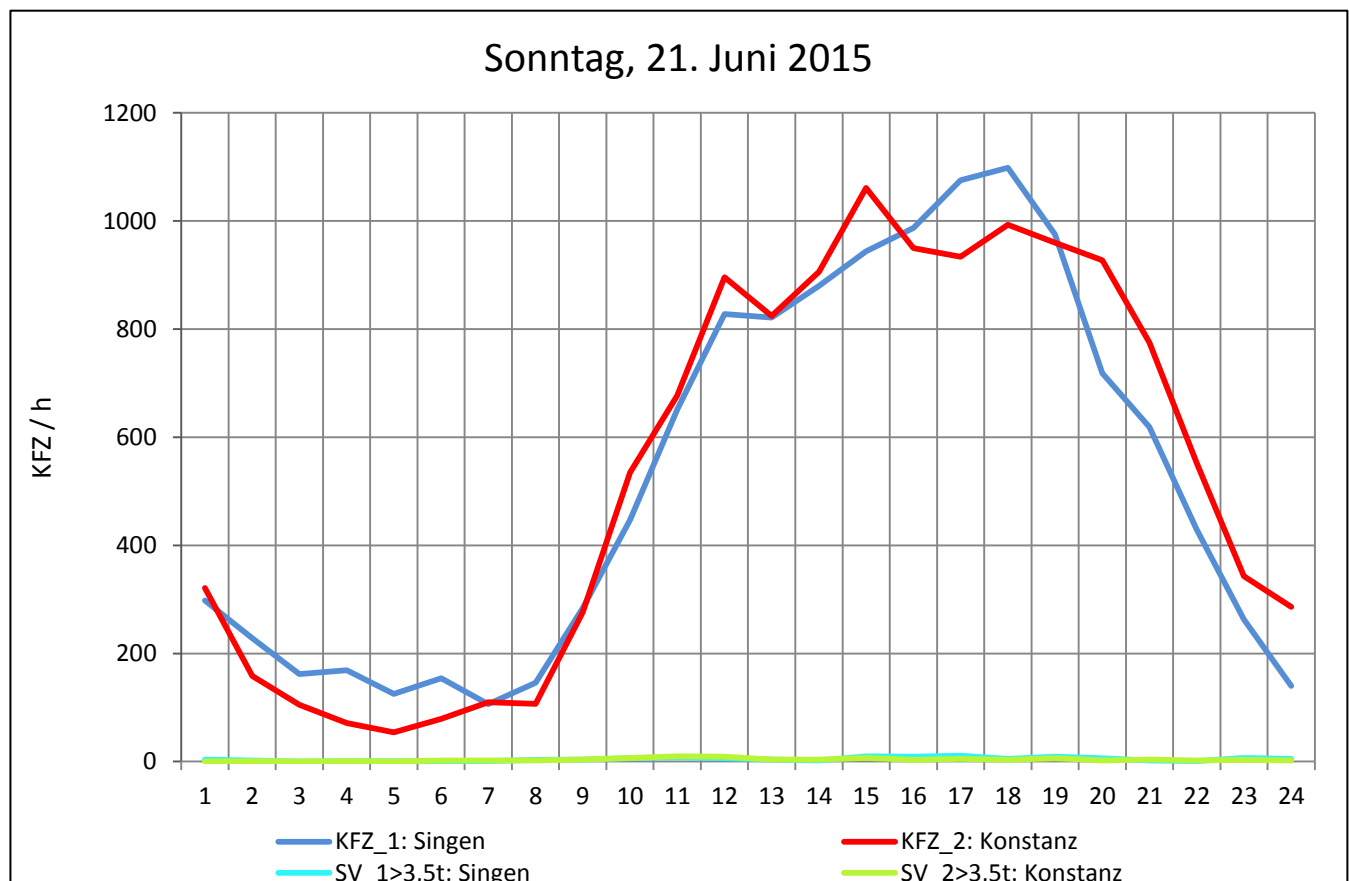
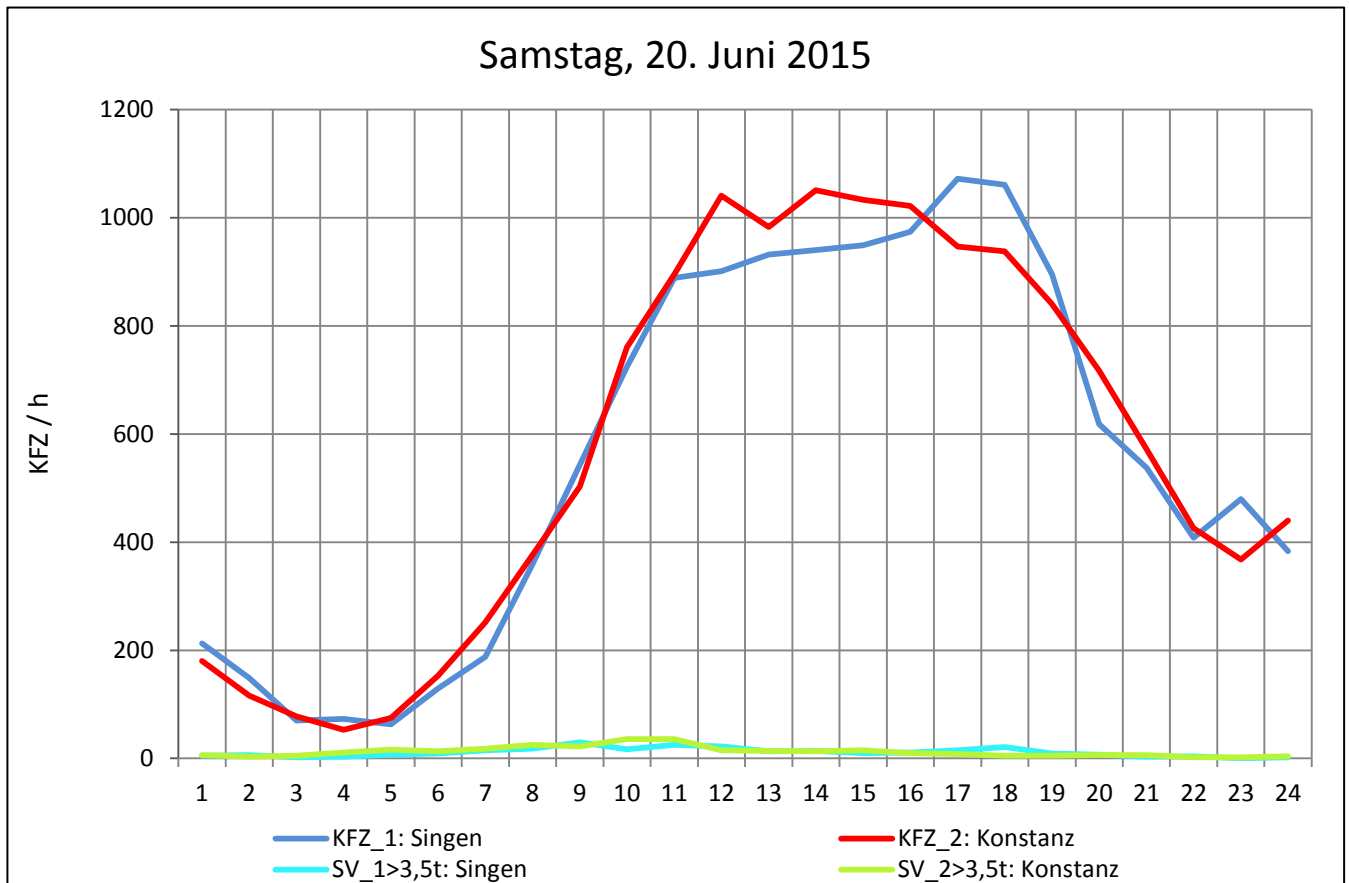
Zst.: **Kloster Hegne**

TK-/Zst-Nr.: 8220/1102

B 33

Richtung 1 : **Singen**

Richtung 2 : **Konstanz**



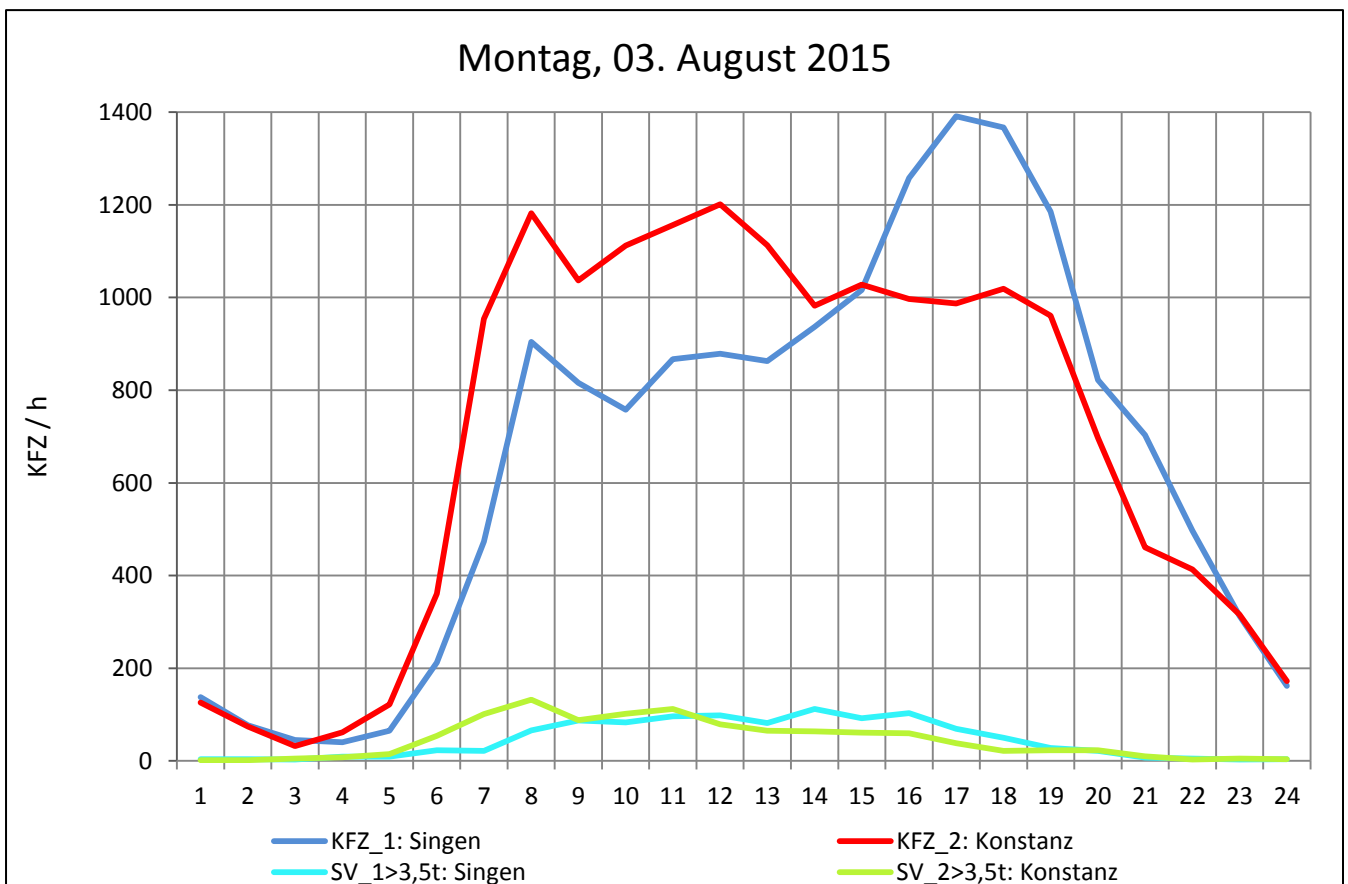
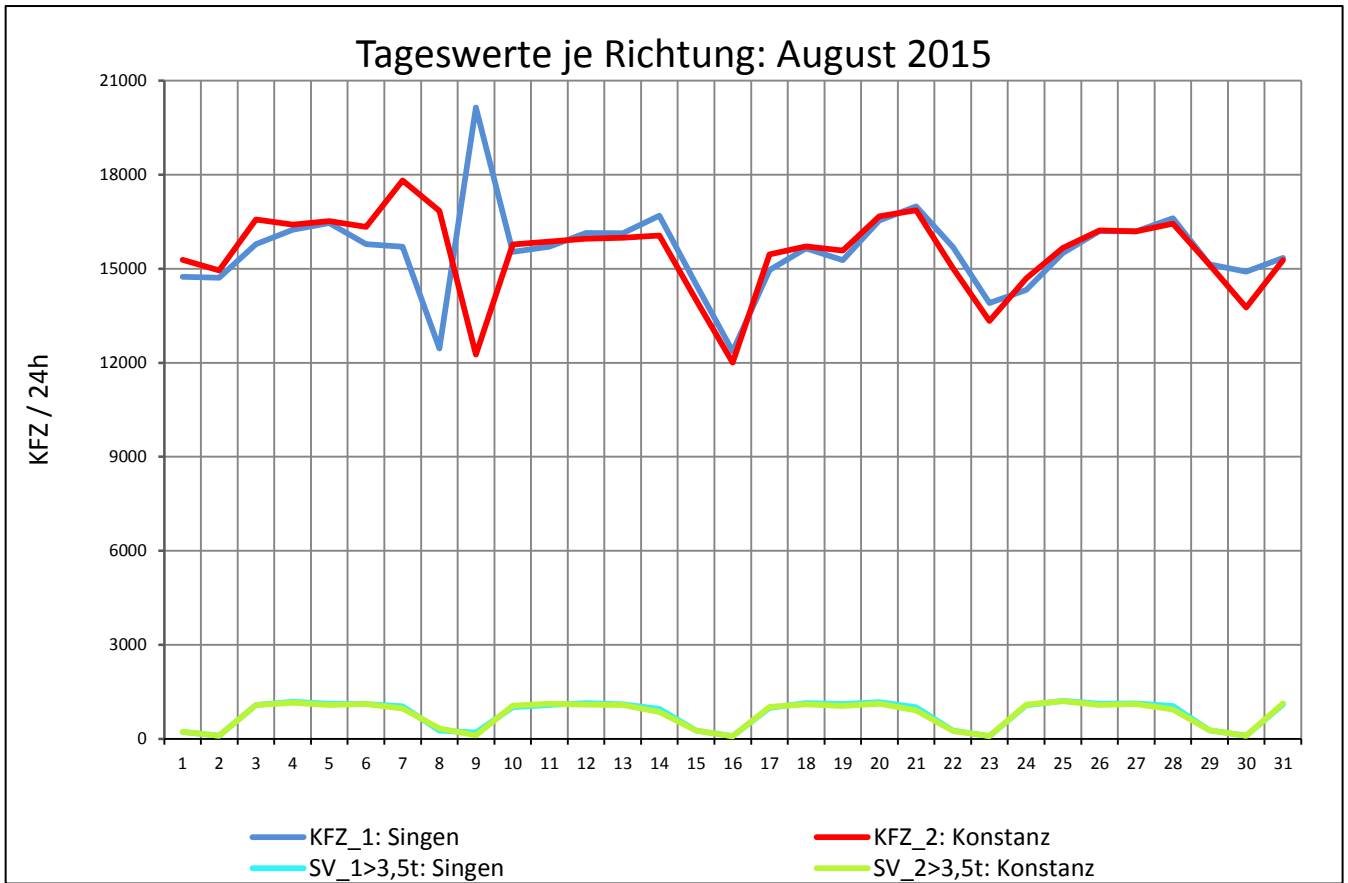
Zst.: **Kloster Hegne**

TK-/Zst-Nr.: 8220/1102

B 33

Richtung 1 : **Singen**

Richtung 2 : **Konstanz**



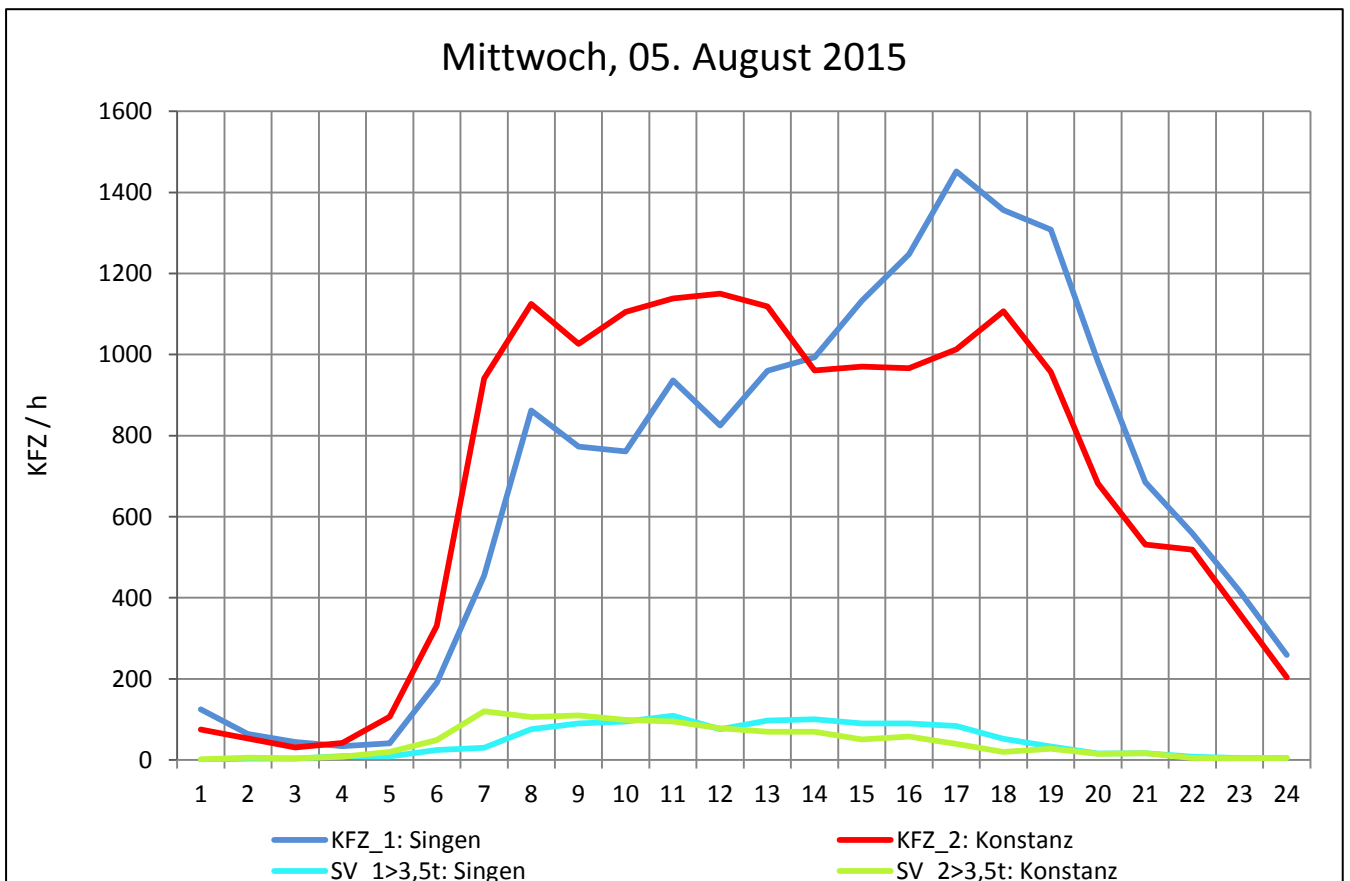
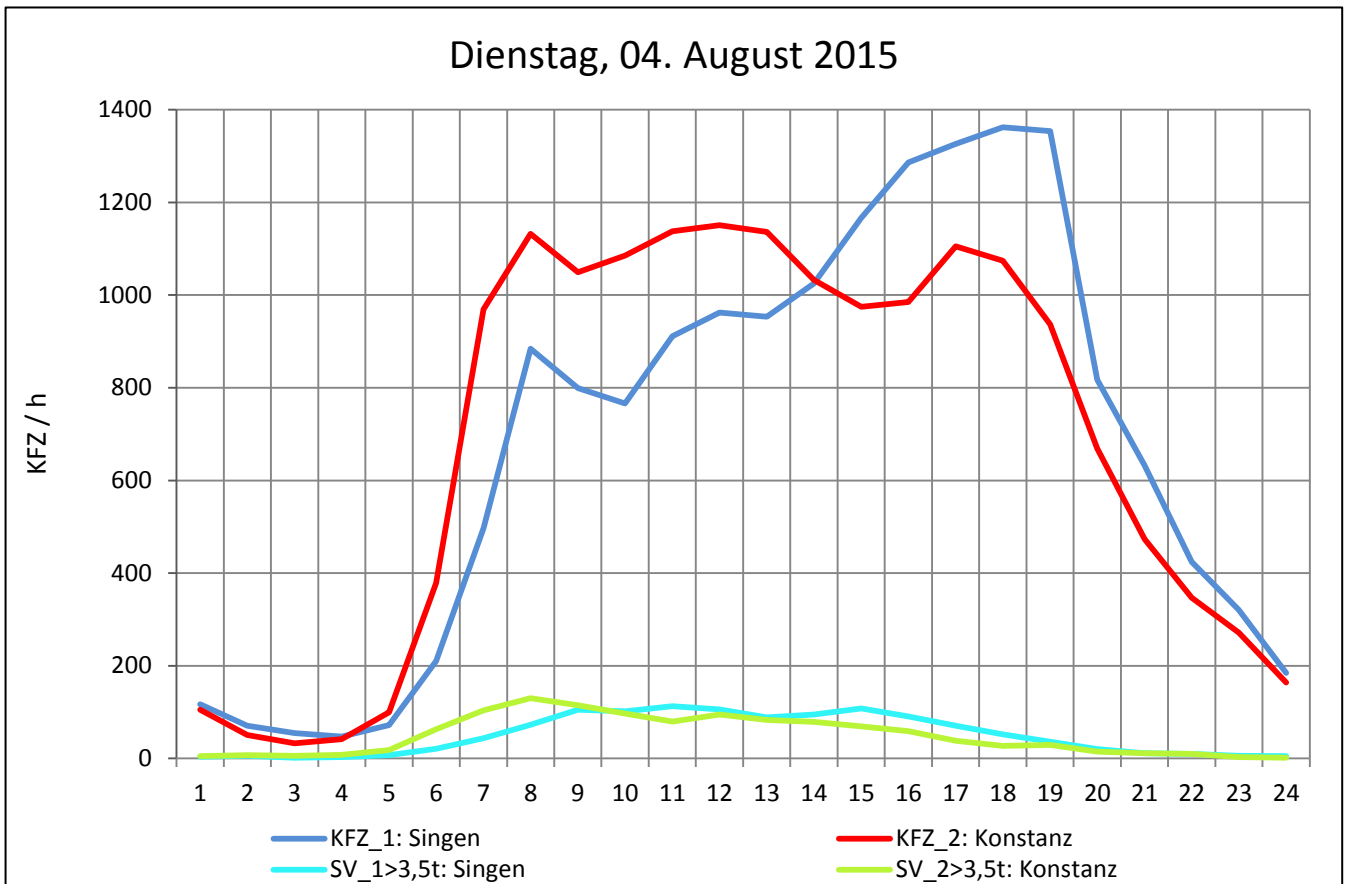
Zst.: **Kloster Hegne**

TK-/Zst-Nr.: 8220/1102

B 33

Richtung 1 : **Singen**

Richtung 2 : **Konstanz**



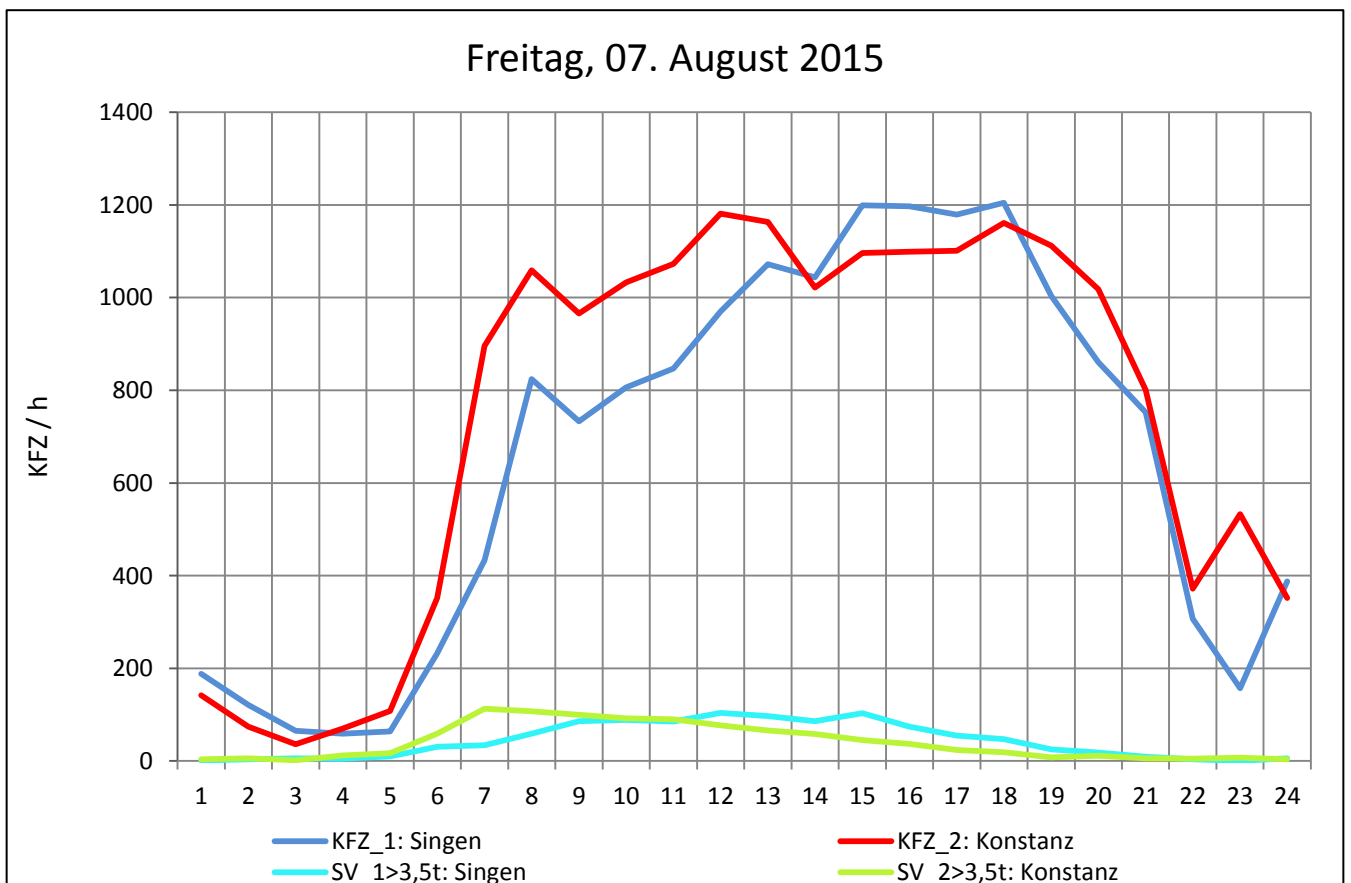
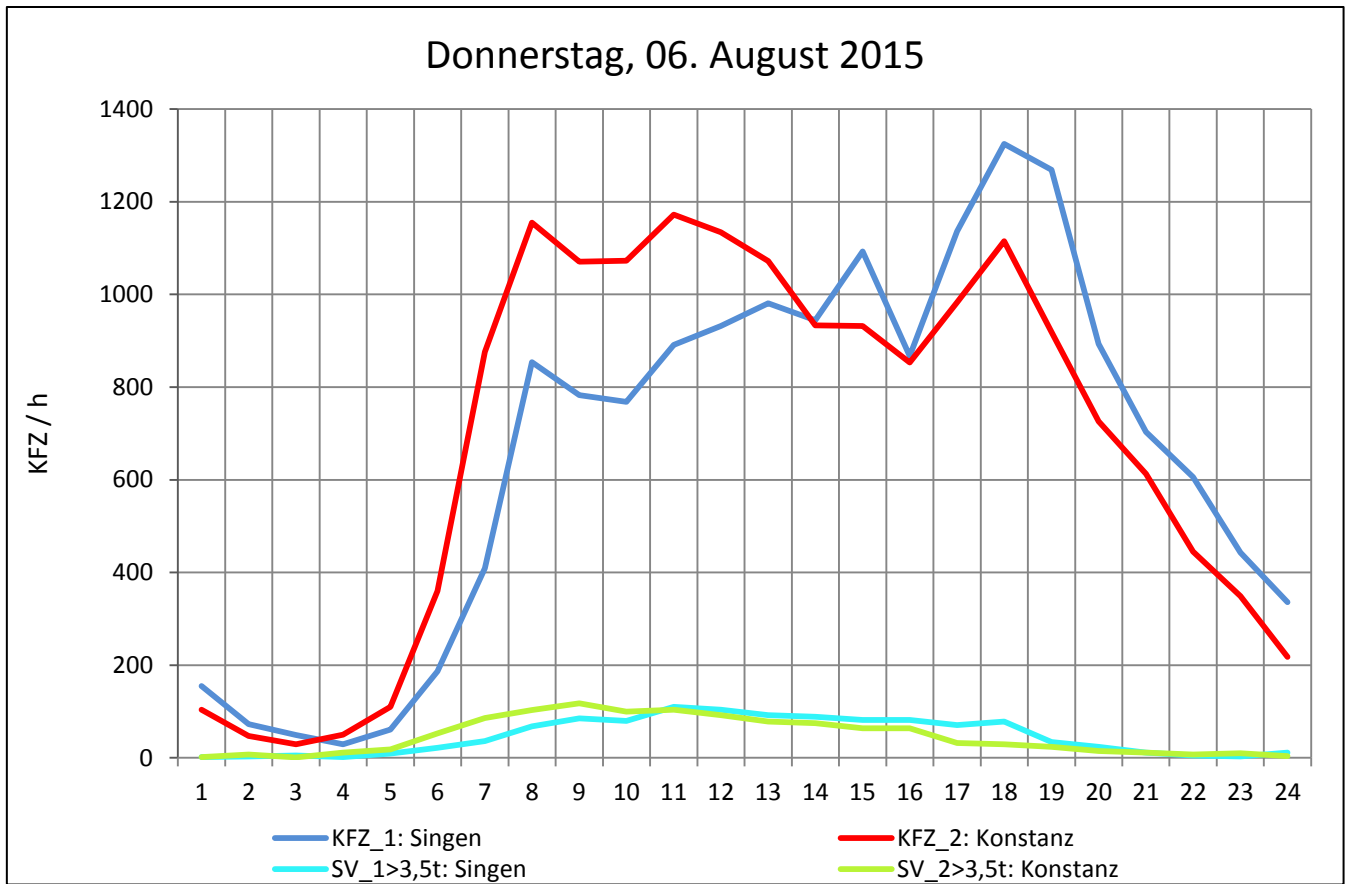
Zst.: **Kloster Hegne**

TK-/Zst-Nr.: 8220/1102

B 33

Richtung 1 : **Singen**

Richtung 2 : **Konstanz**



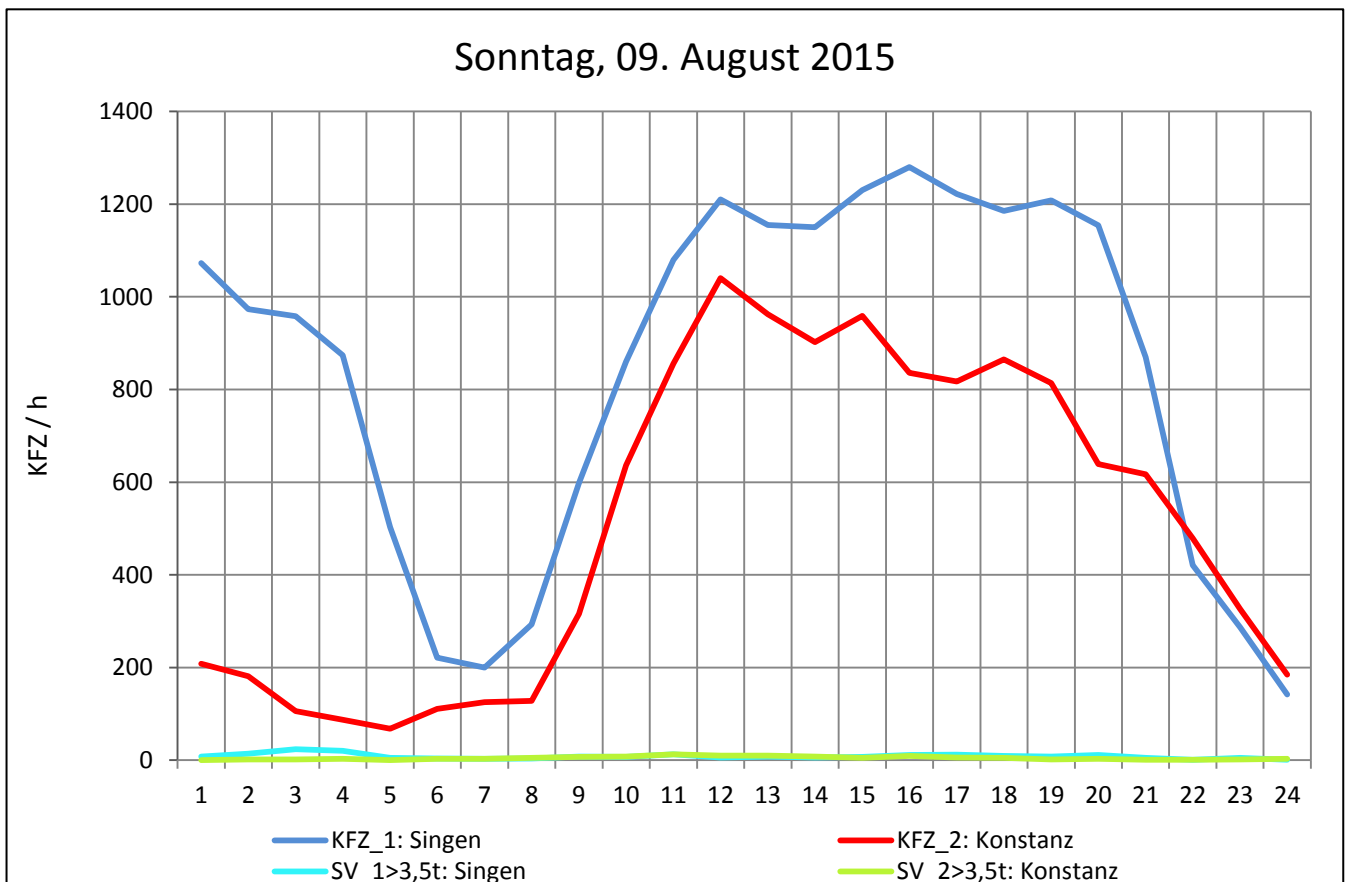
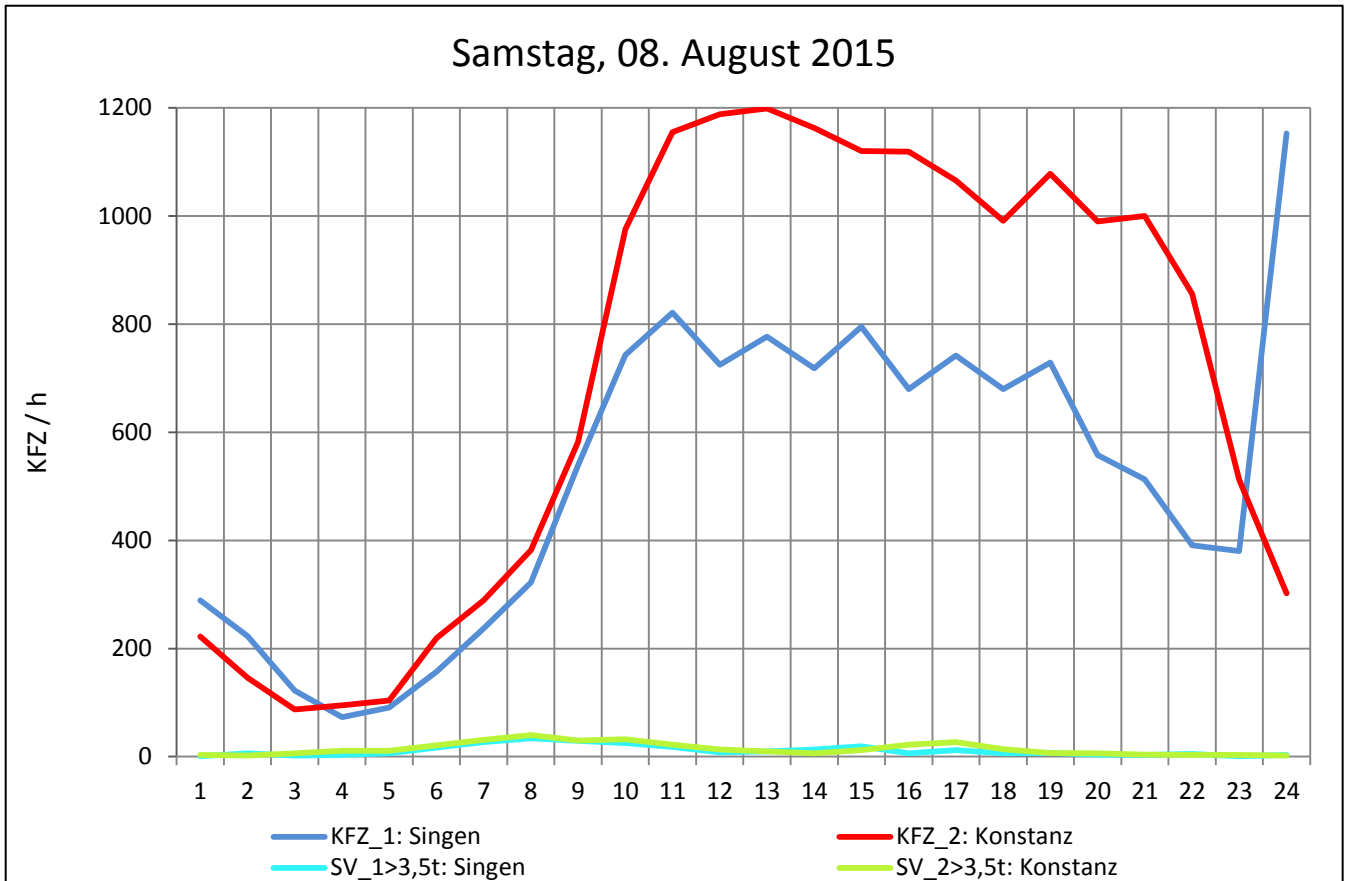
Zst.: **Kloster Hegne**

TK-/Zst-Nr.: 8220/1102

B 33

Richtung 1 : **Singen**

Richtung 2 : **Konstanz**



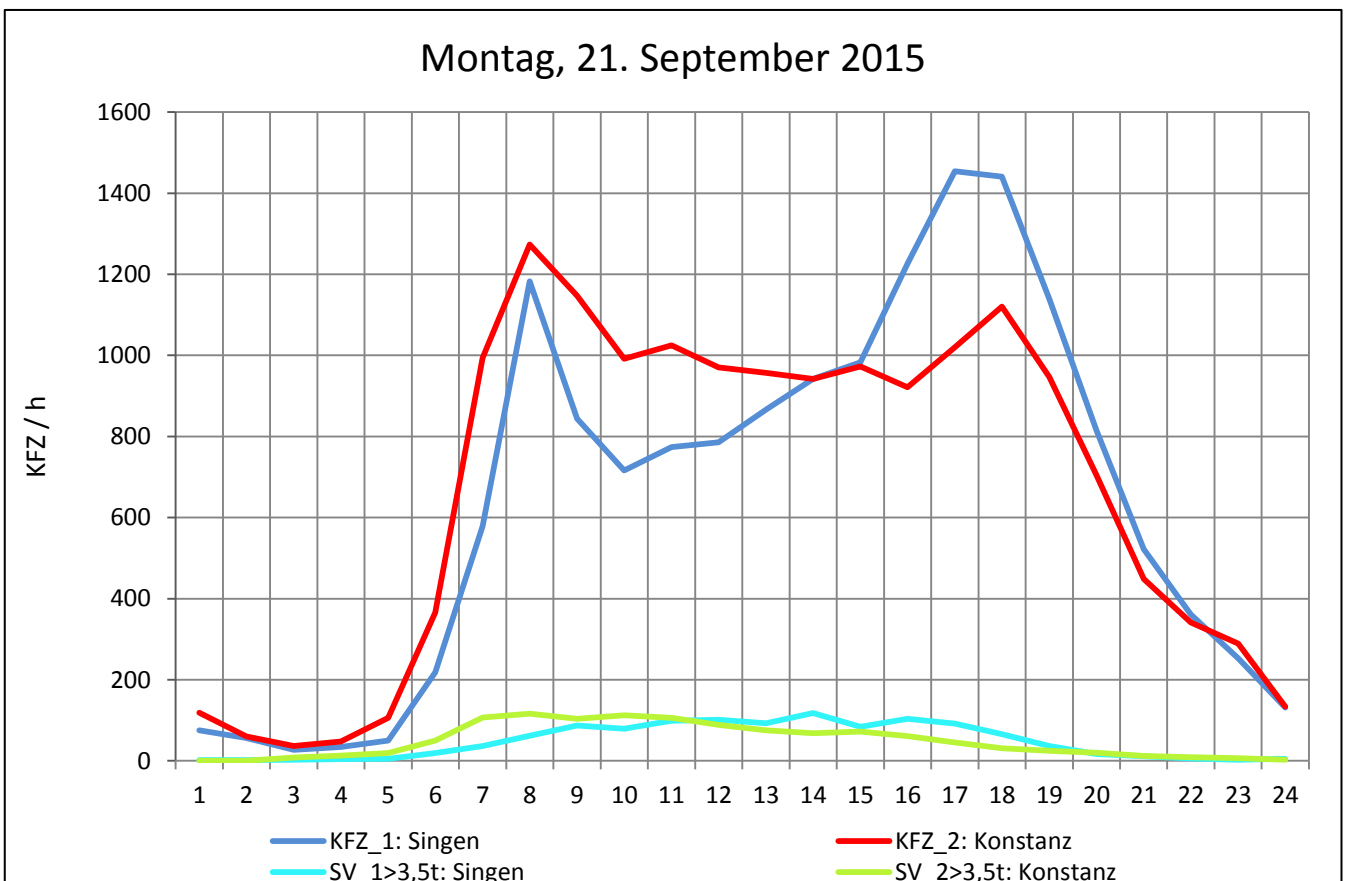
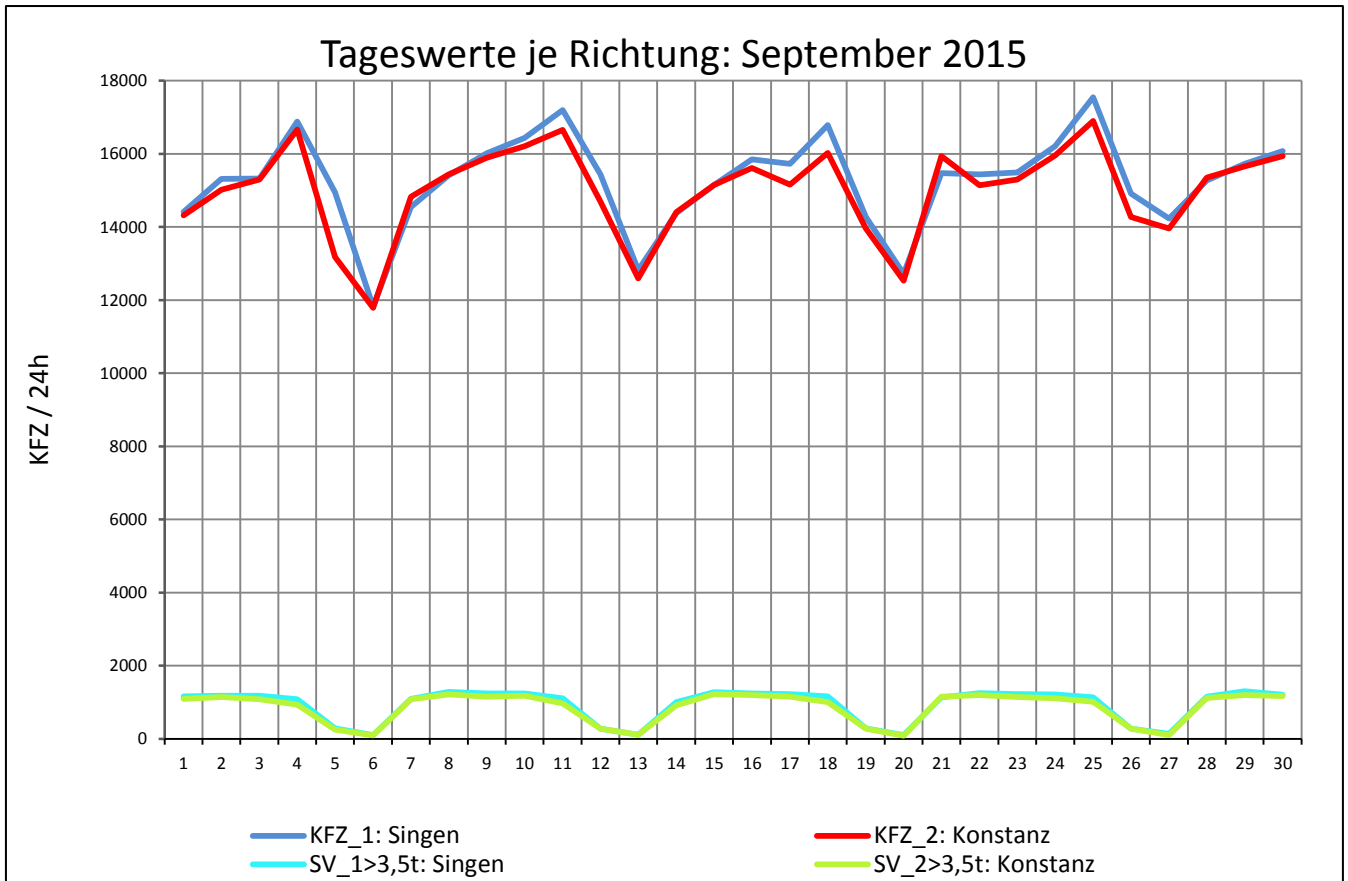
Zst.: **Kloster Hegne**

TK-/Zst-Nr.: 8220/1102

B 33

Richtung 1 : **Singen**

Richtung 2 : **Konstanz**



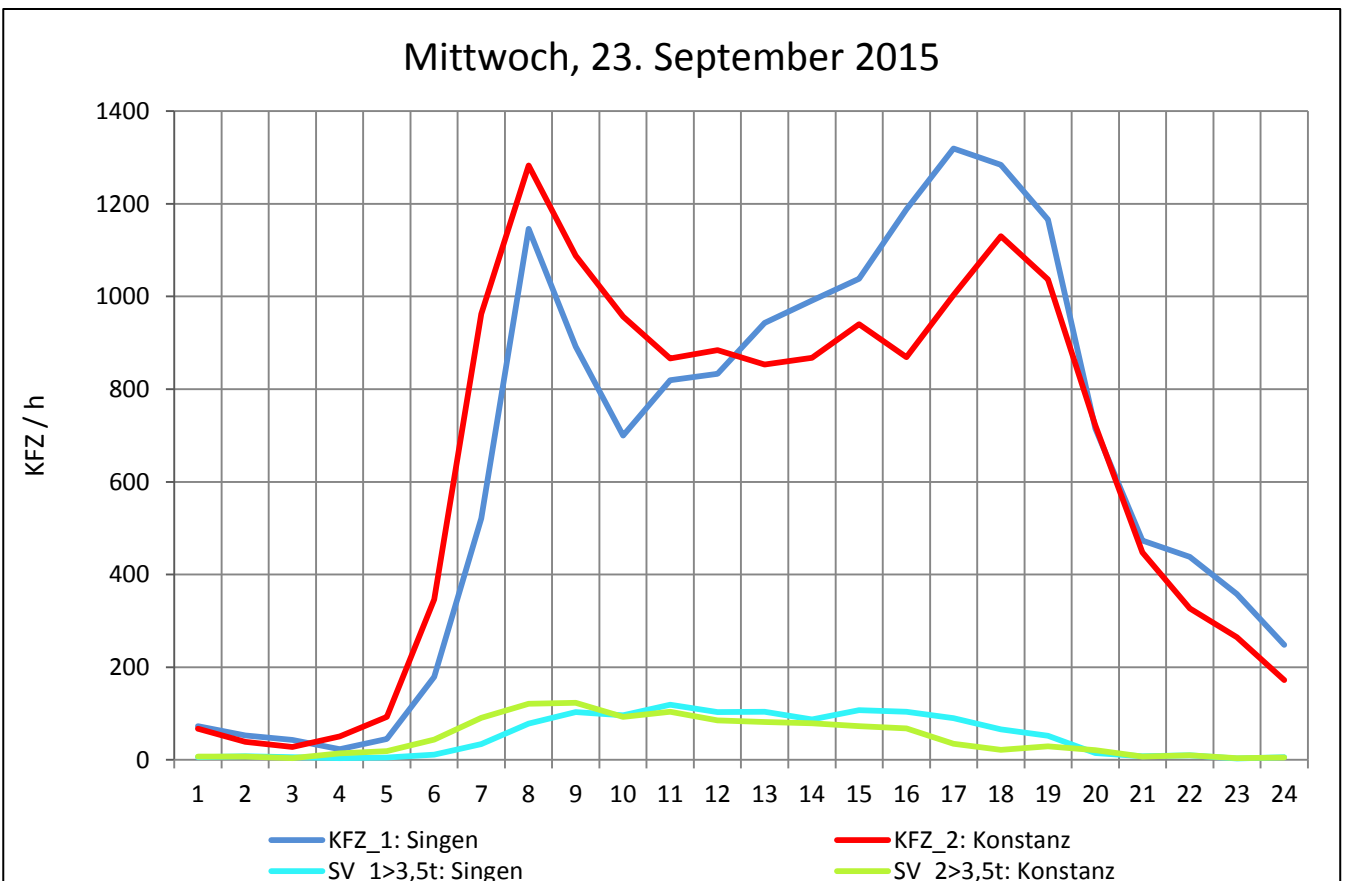
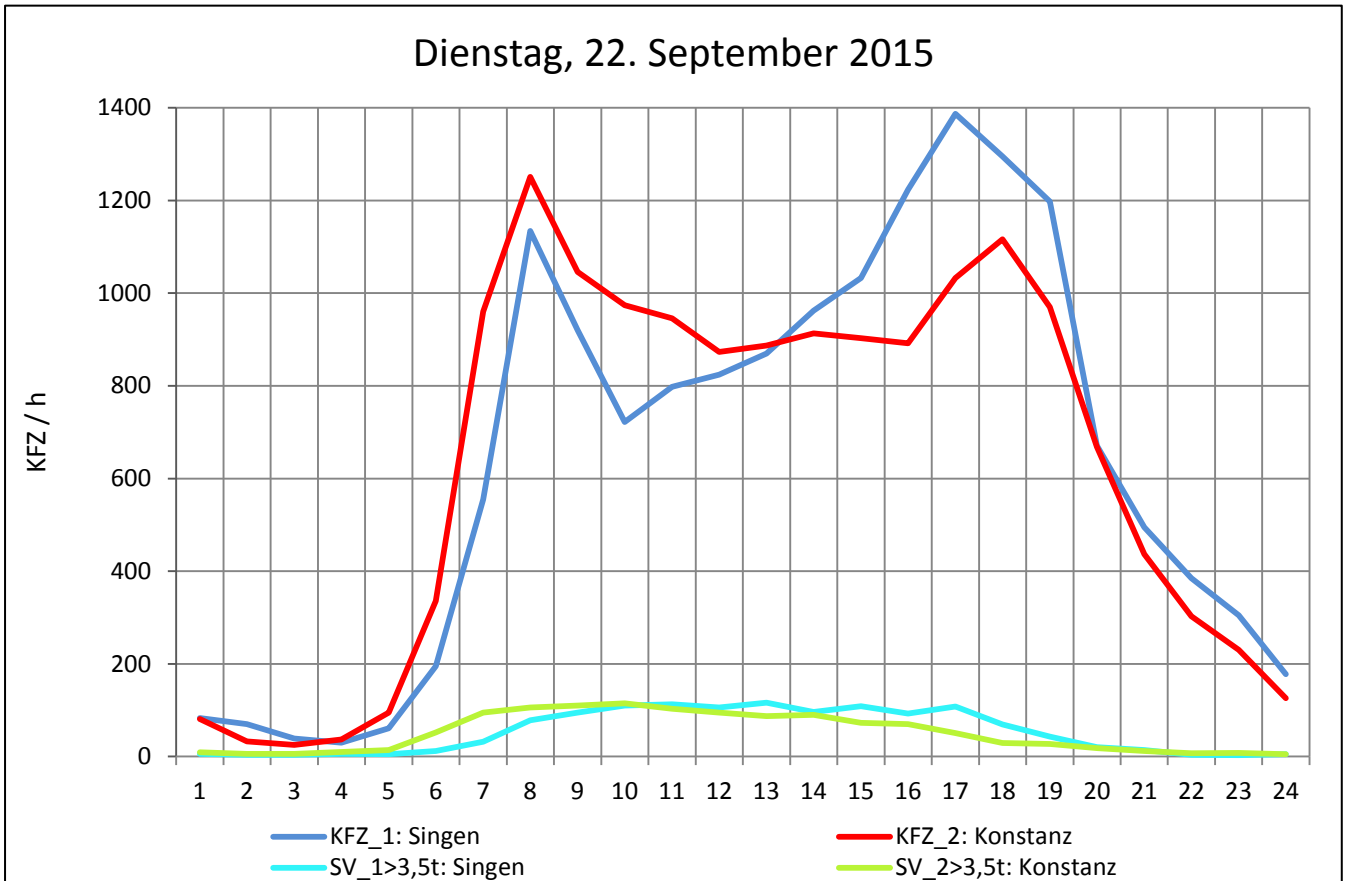
Zst.: **Kloster Hegne**

TK-/Zst-Nr.: 8220/1102

B 33

Richtung 1 : **Singen**

Richtung 2 : **Konstanz**



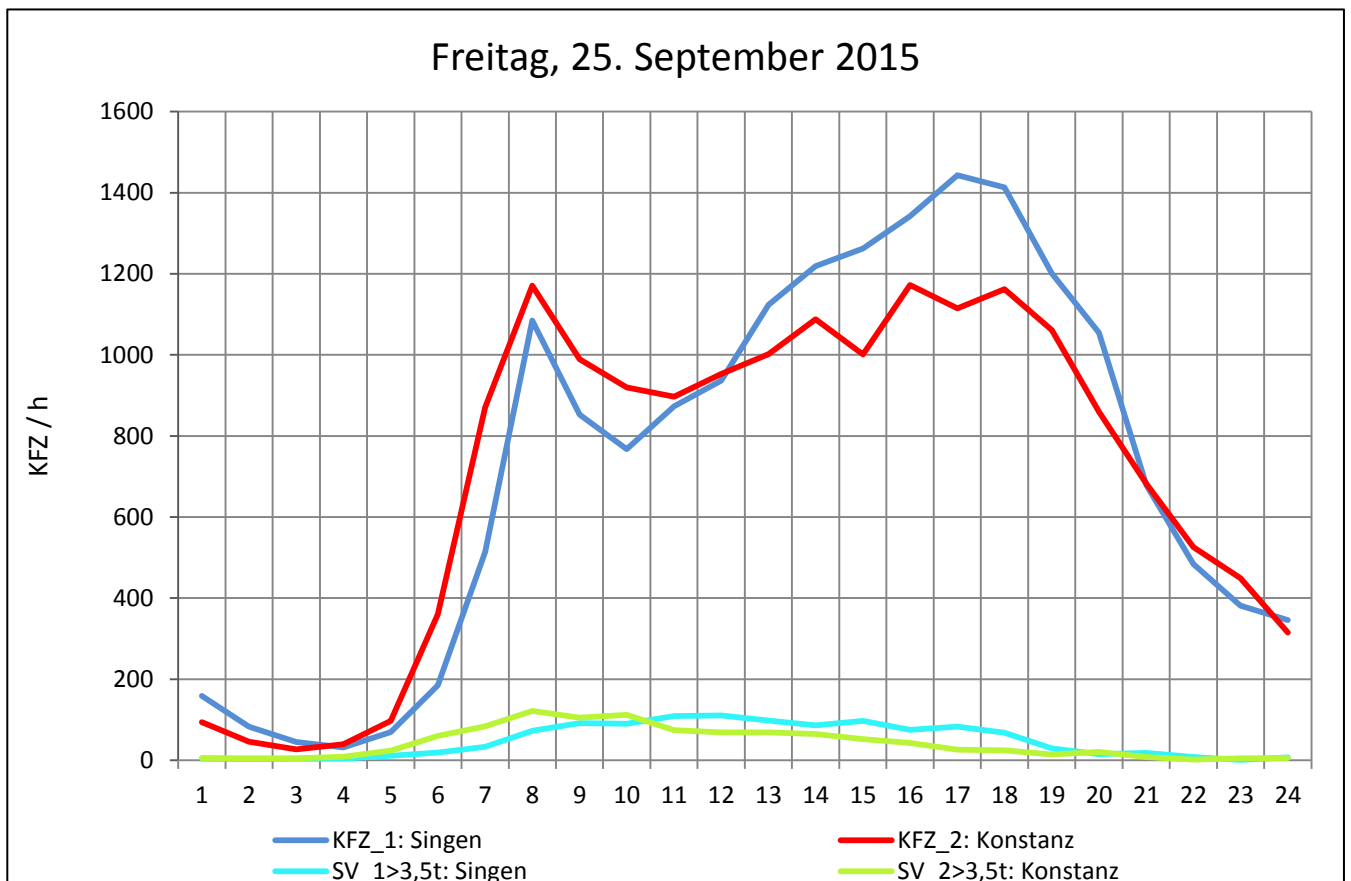
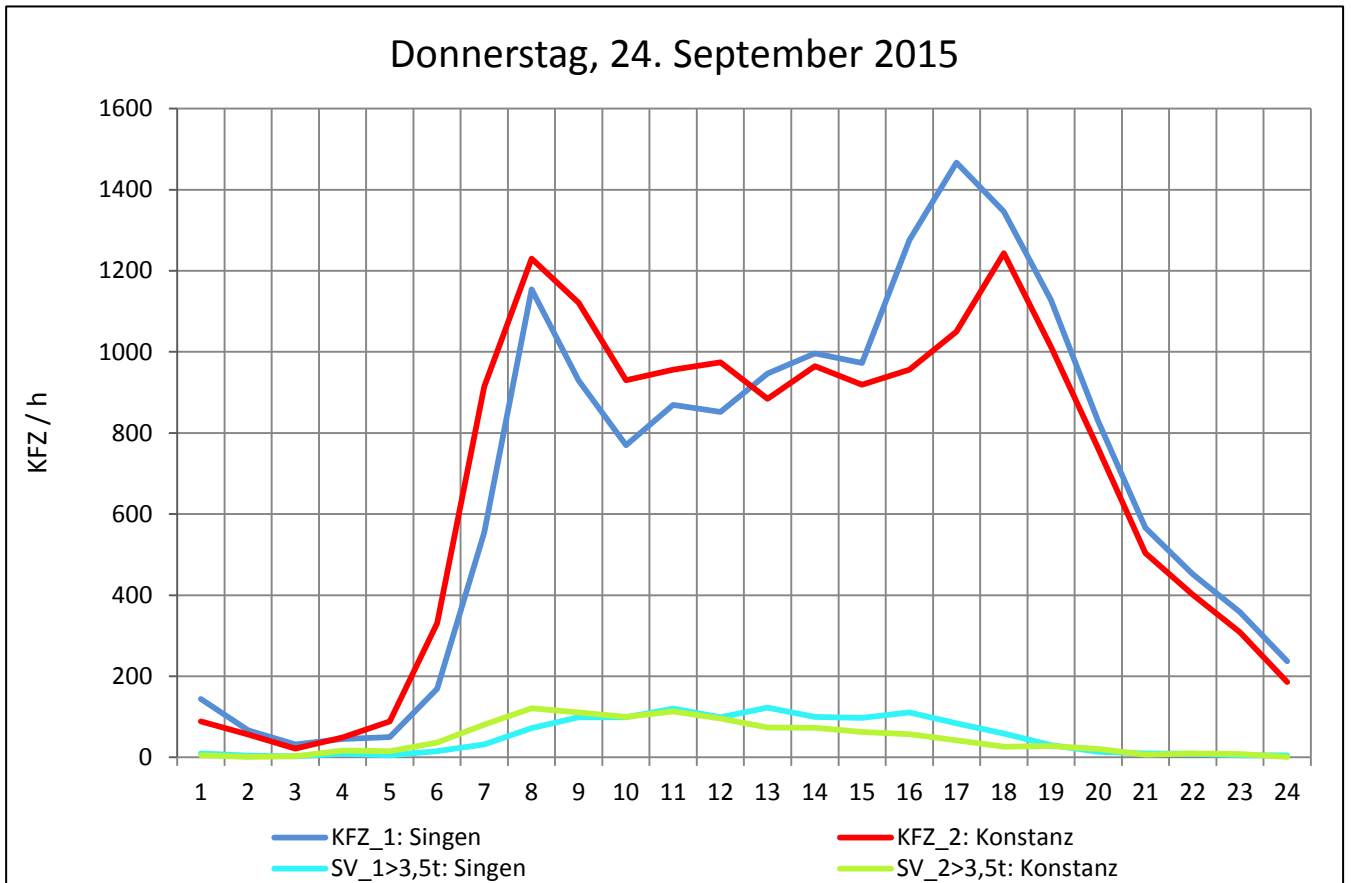
Zst.: **Kloster Hegne**

TK-/Zst-Nr.: 8220/1102

B 33

Richtung 1 : **Singen**

Richtung 2 : **Konstanz**



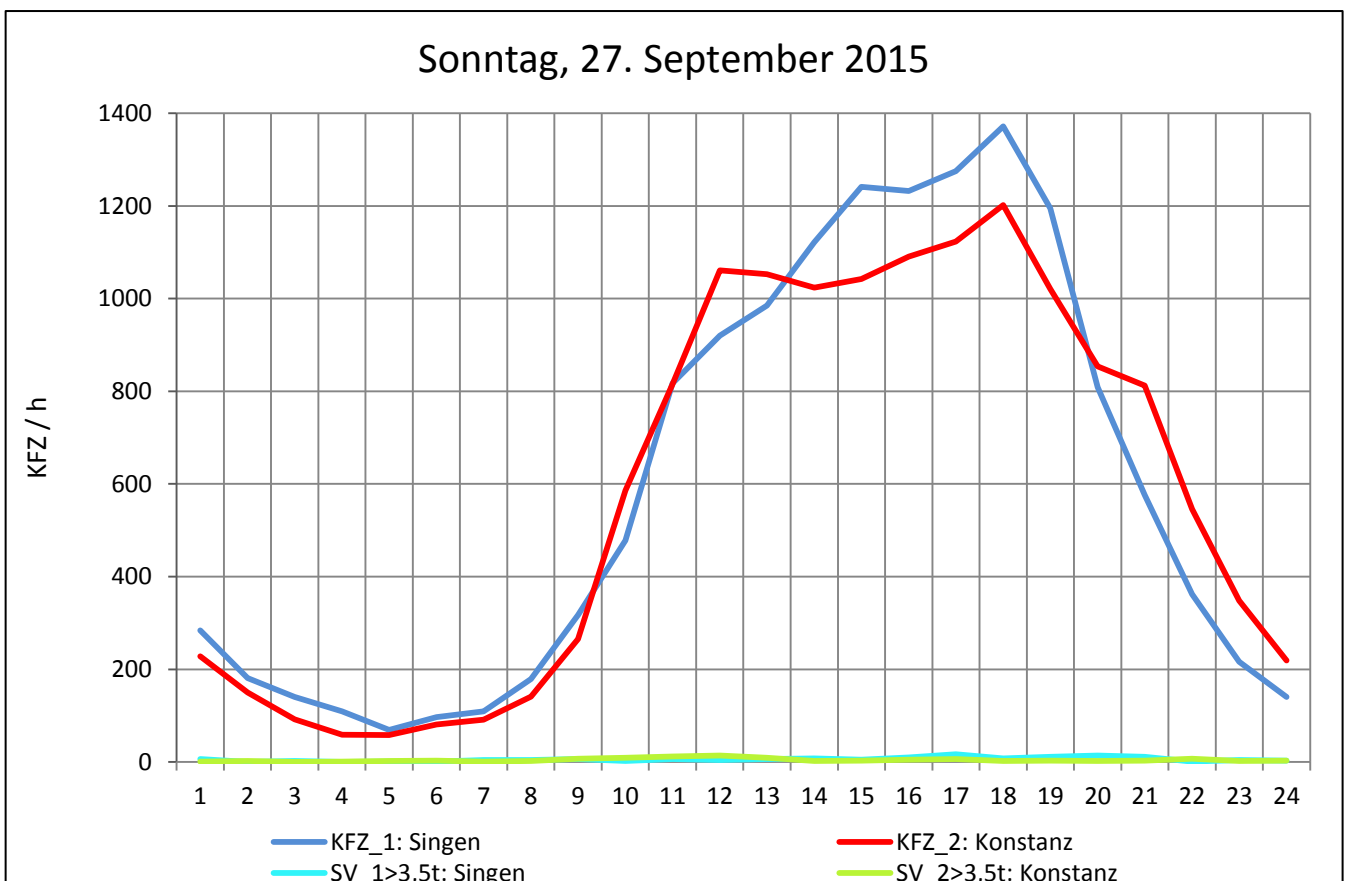
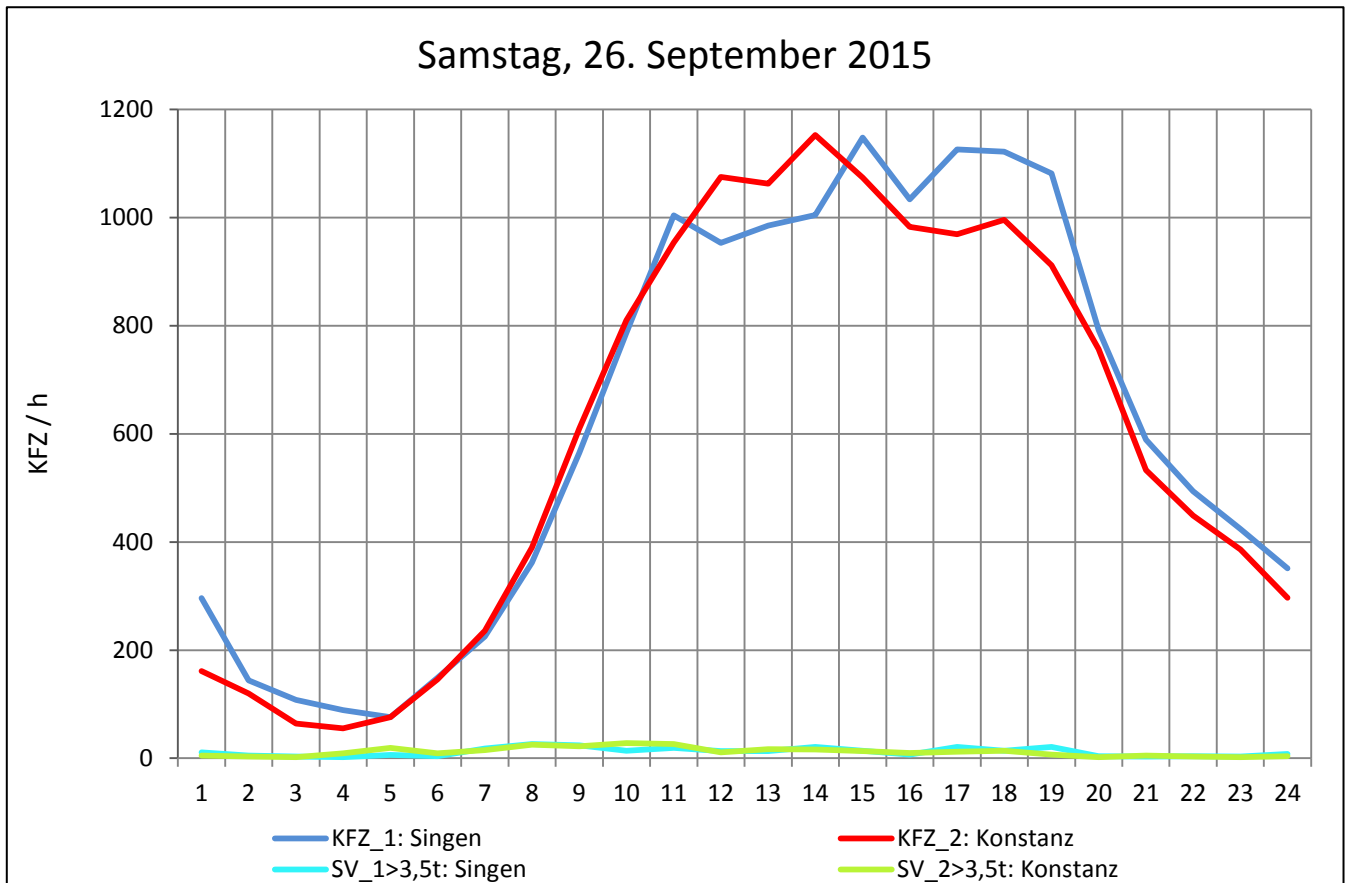
Zst.: **Kloster Hegne**

TK-/Zst-Nr.: 8220/1102

B 33

Richtung 1 : **Singen**

Richtung 2 : **Konstanz**



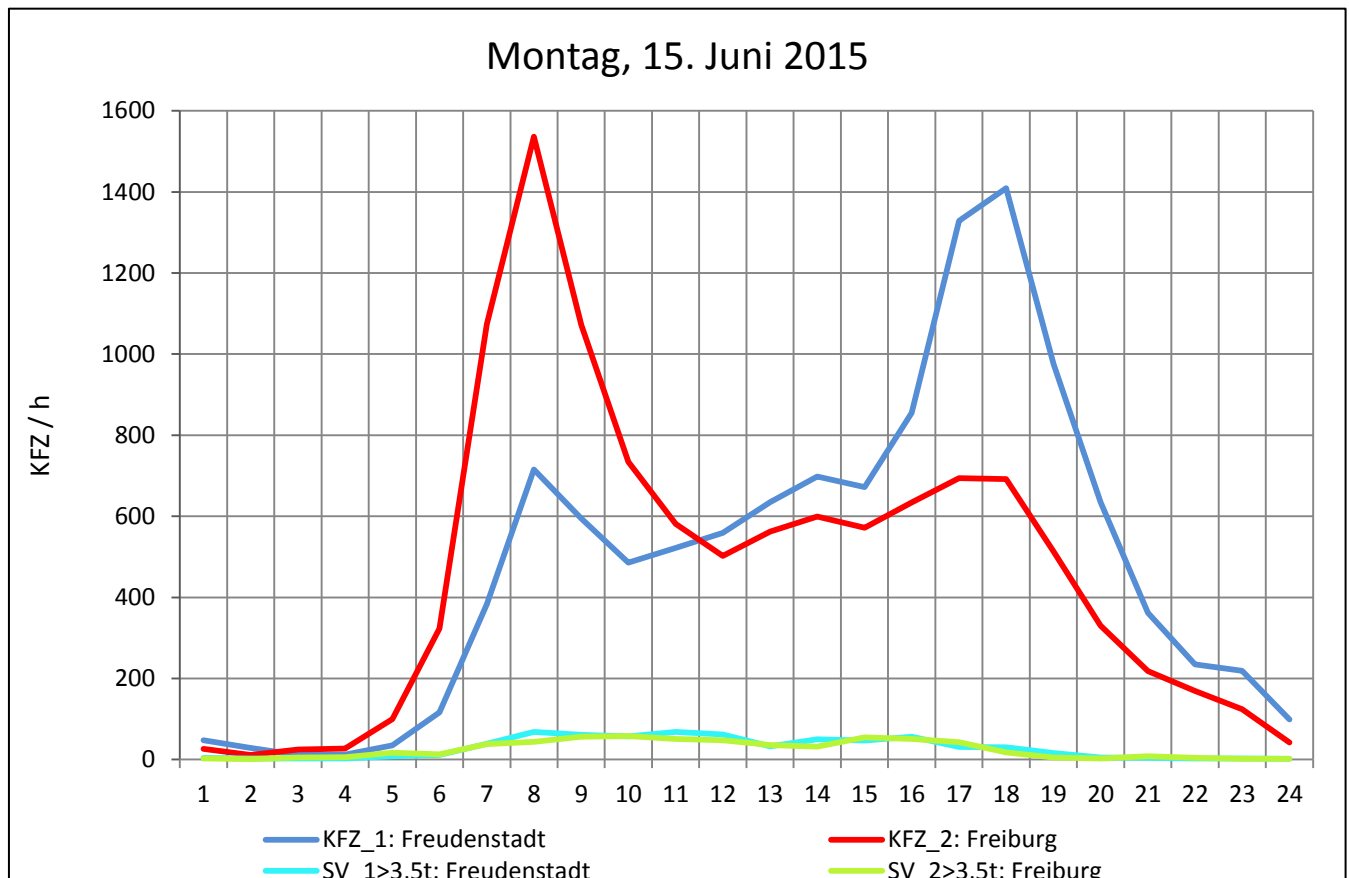
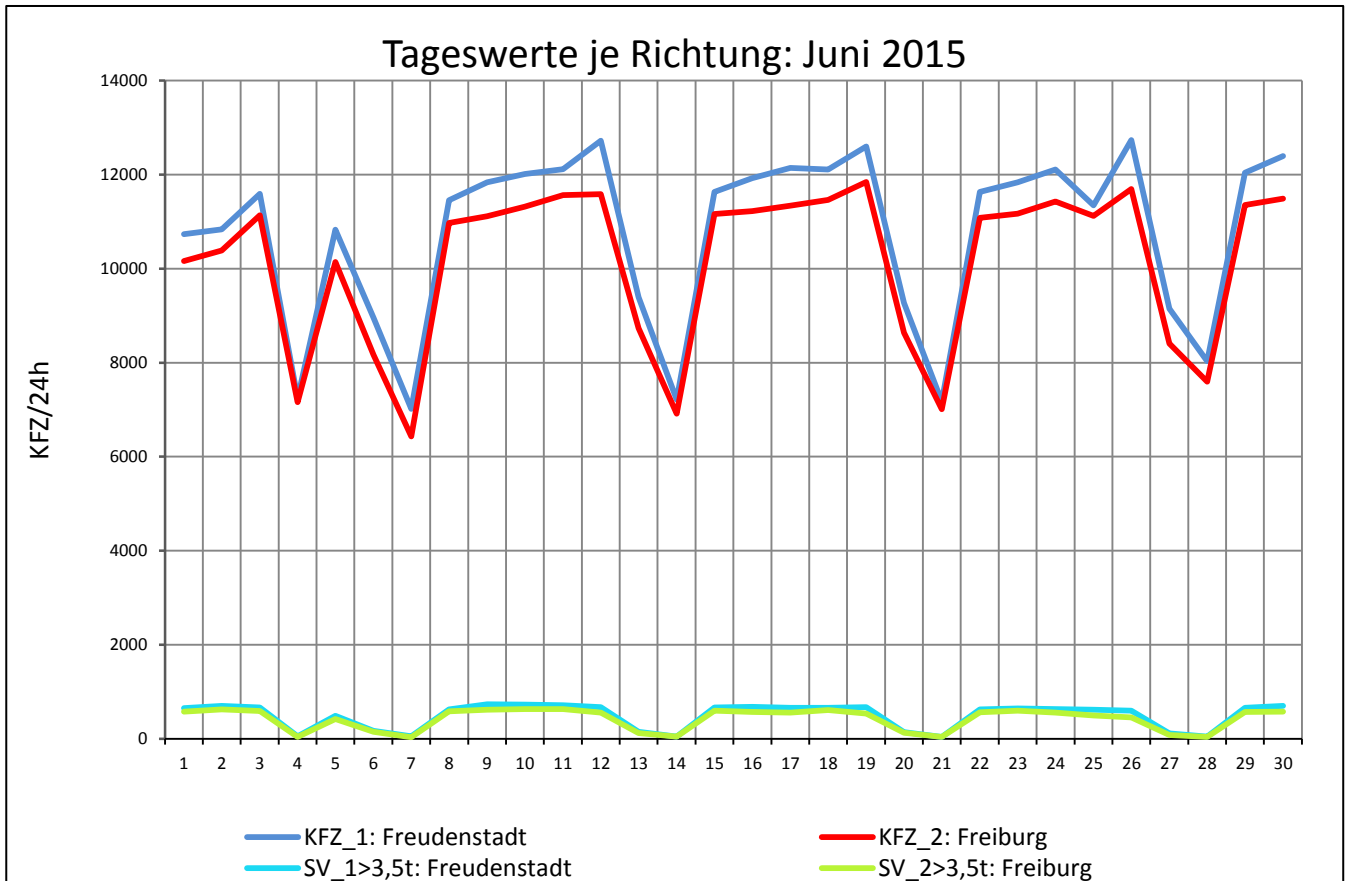
Zst.: **Waldkirch 2**

TK-/Zst-Nr.: 7913/1106

B 294

Richtung 1 : **Freudenstadt**

Richtung 2 : **Freiburg**



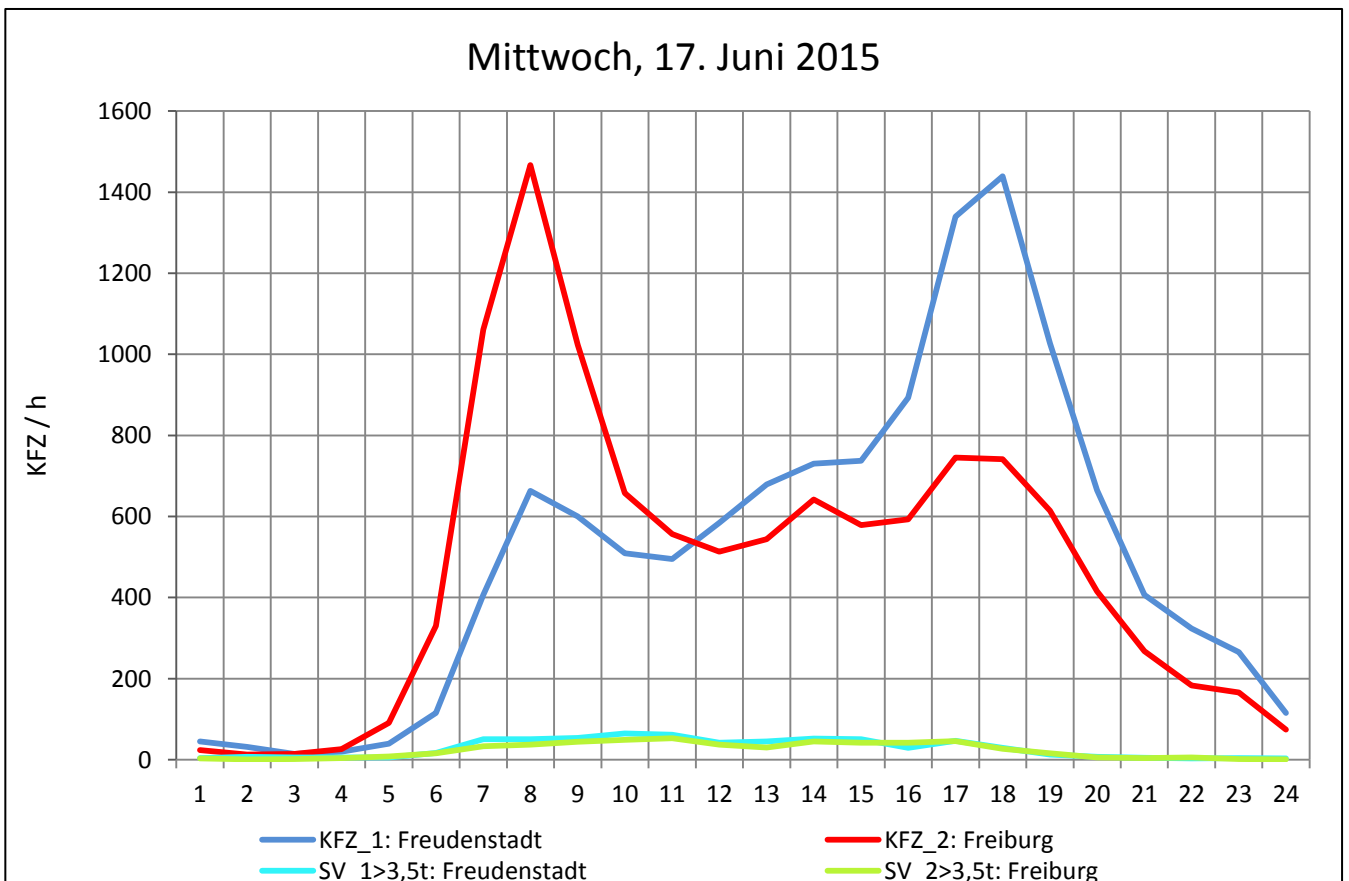
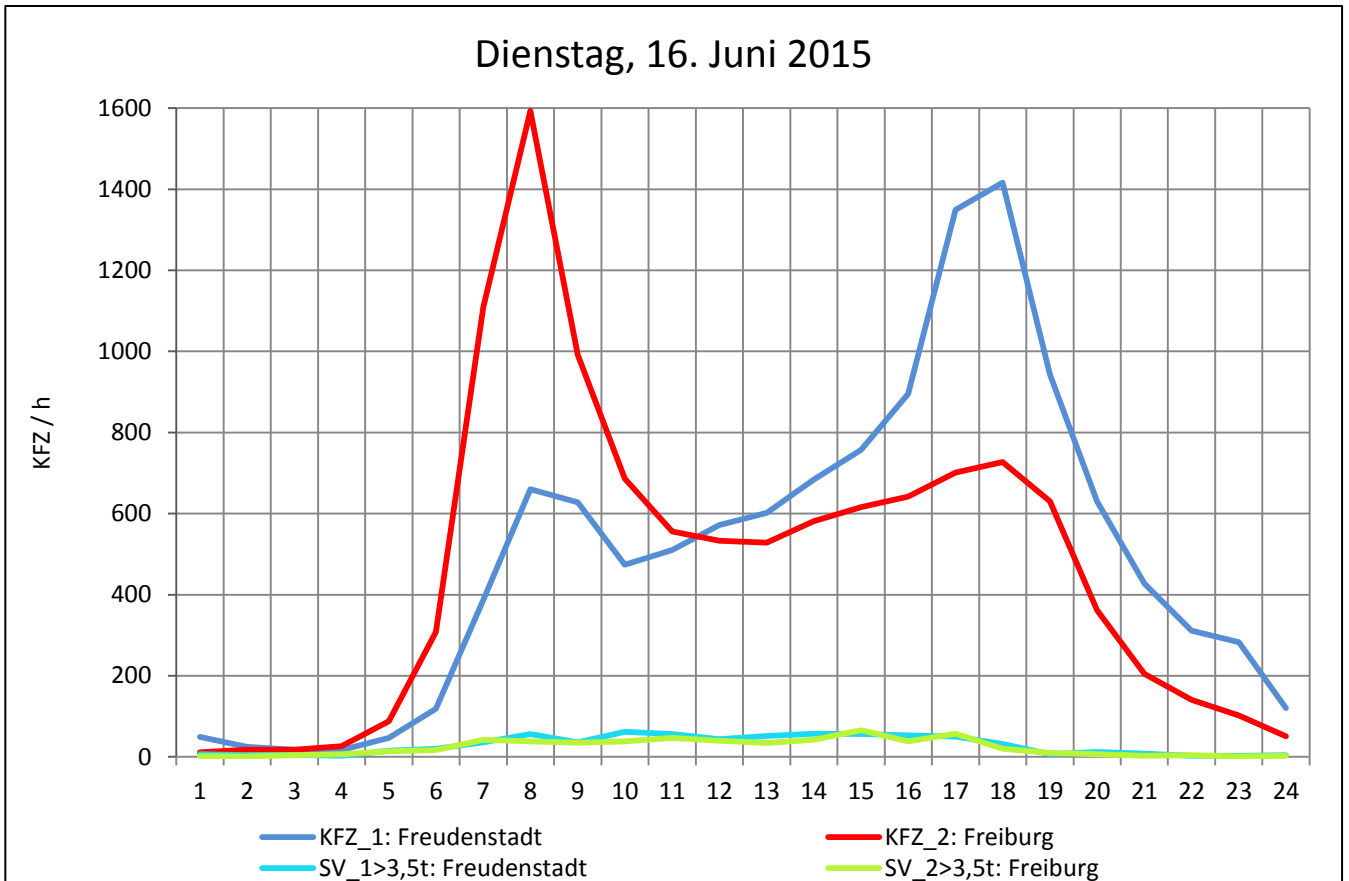
Zst.: **Waldkirch 2**

TK-/Zst-Nr.: 7913/1106

B 294

Richtung 1 : **Freudenstadt**

Richtung 2 : **Freiburg**



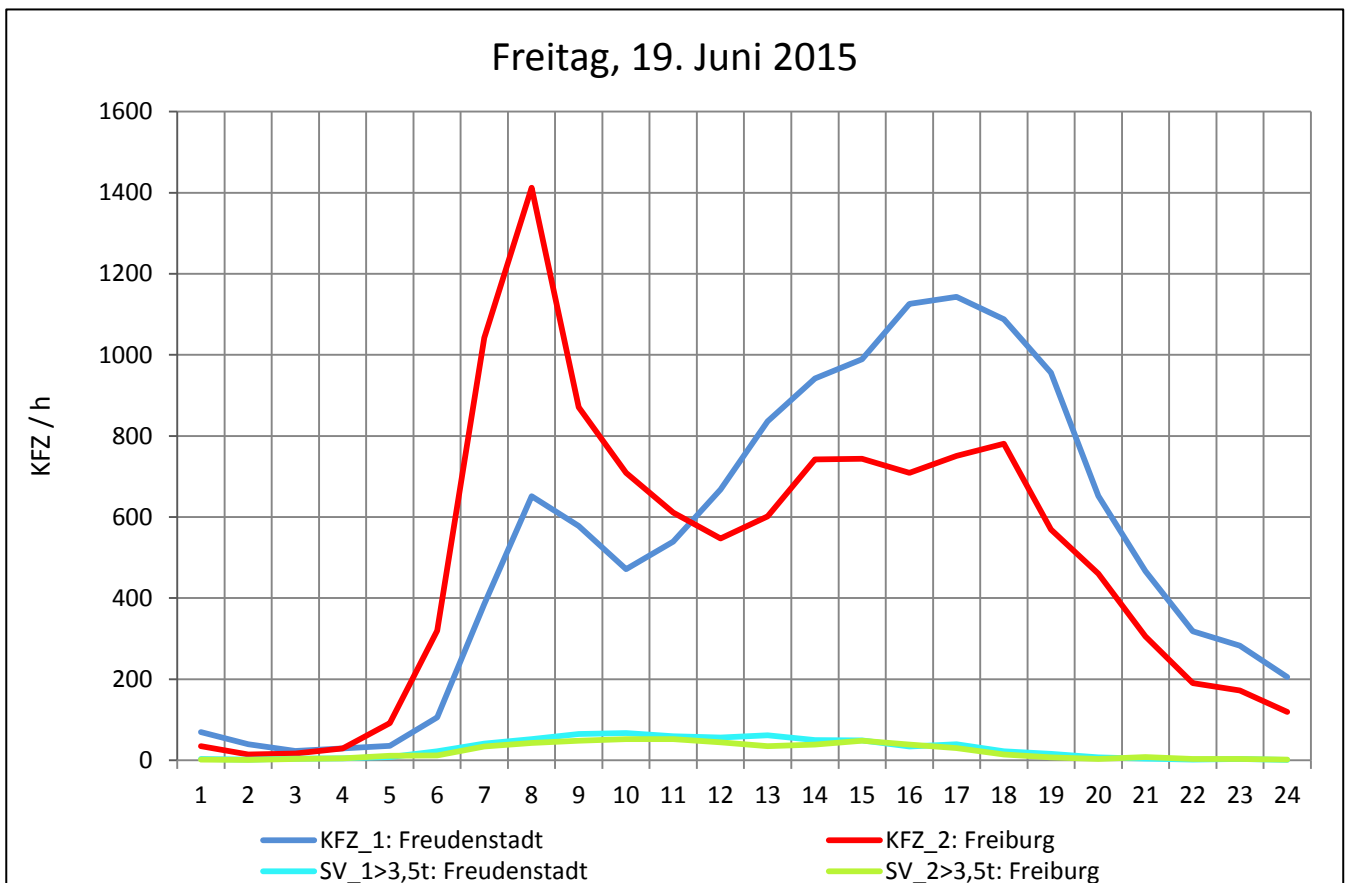
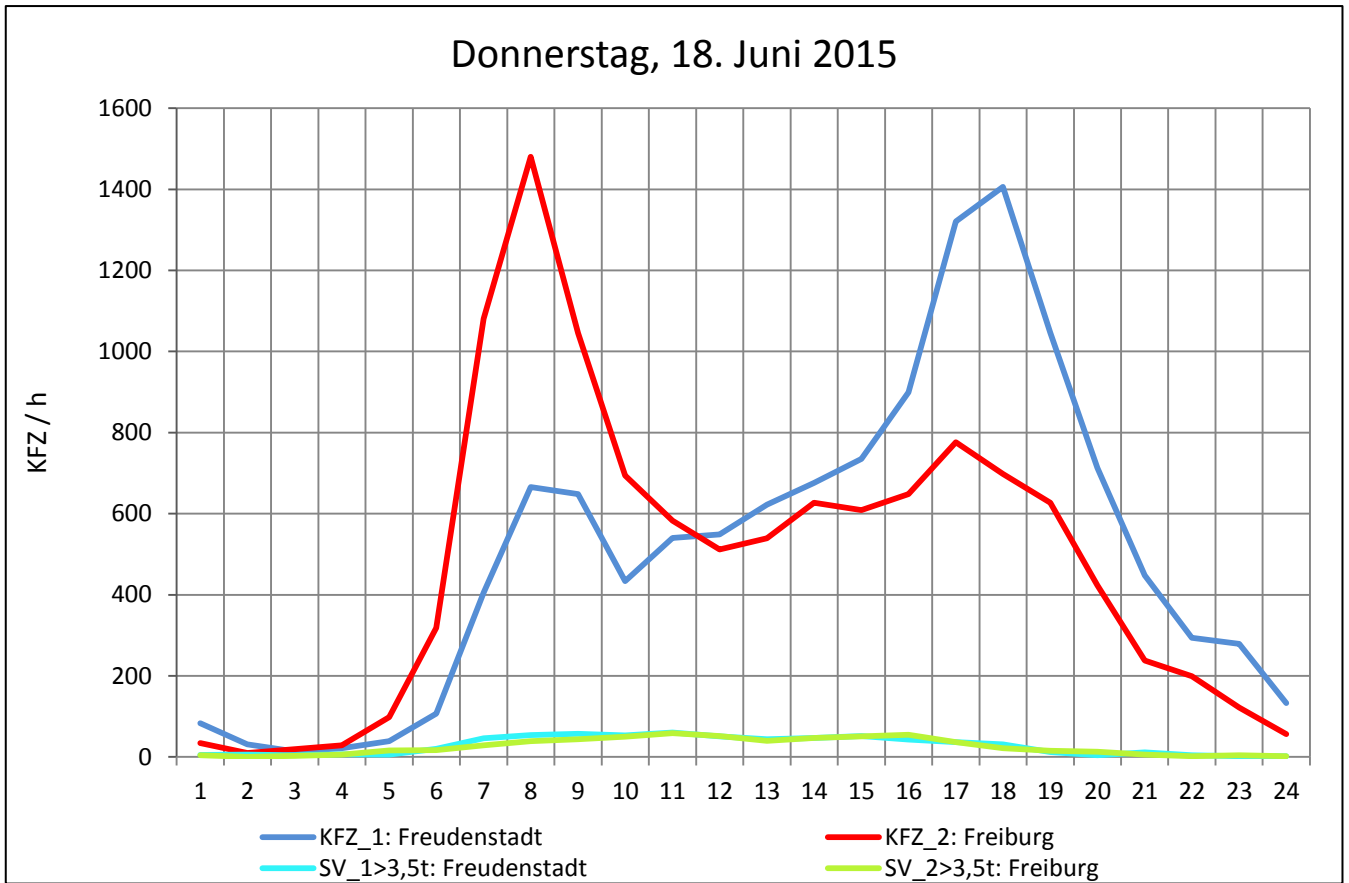
Zst.: **Waldkirch 2**

TK-/Zst-Nr.: 7913/1106

B 294

Richtung 1 : **Freudenstadt**

Richtung 2 : **Freiburg**



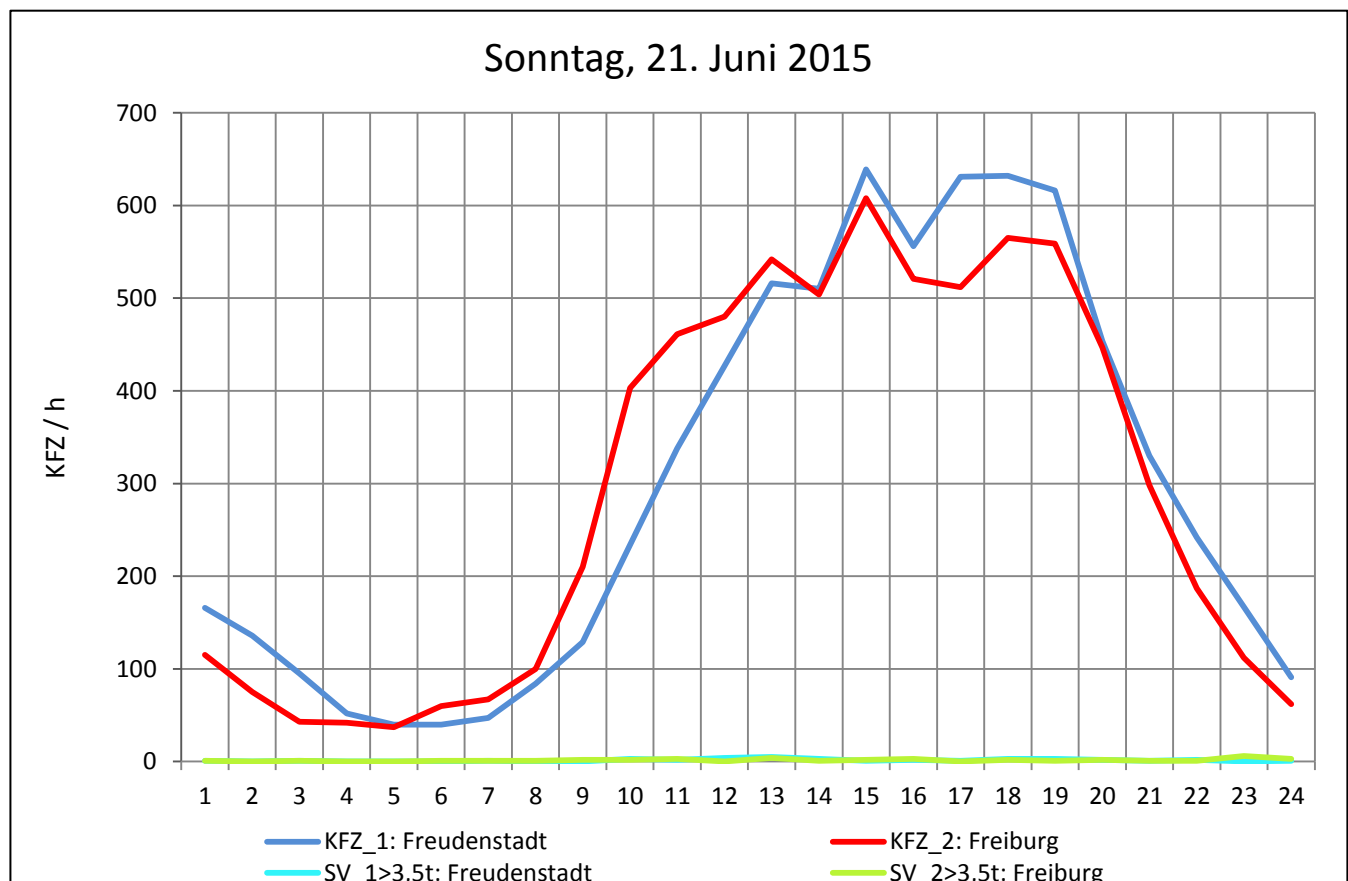
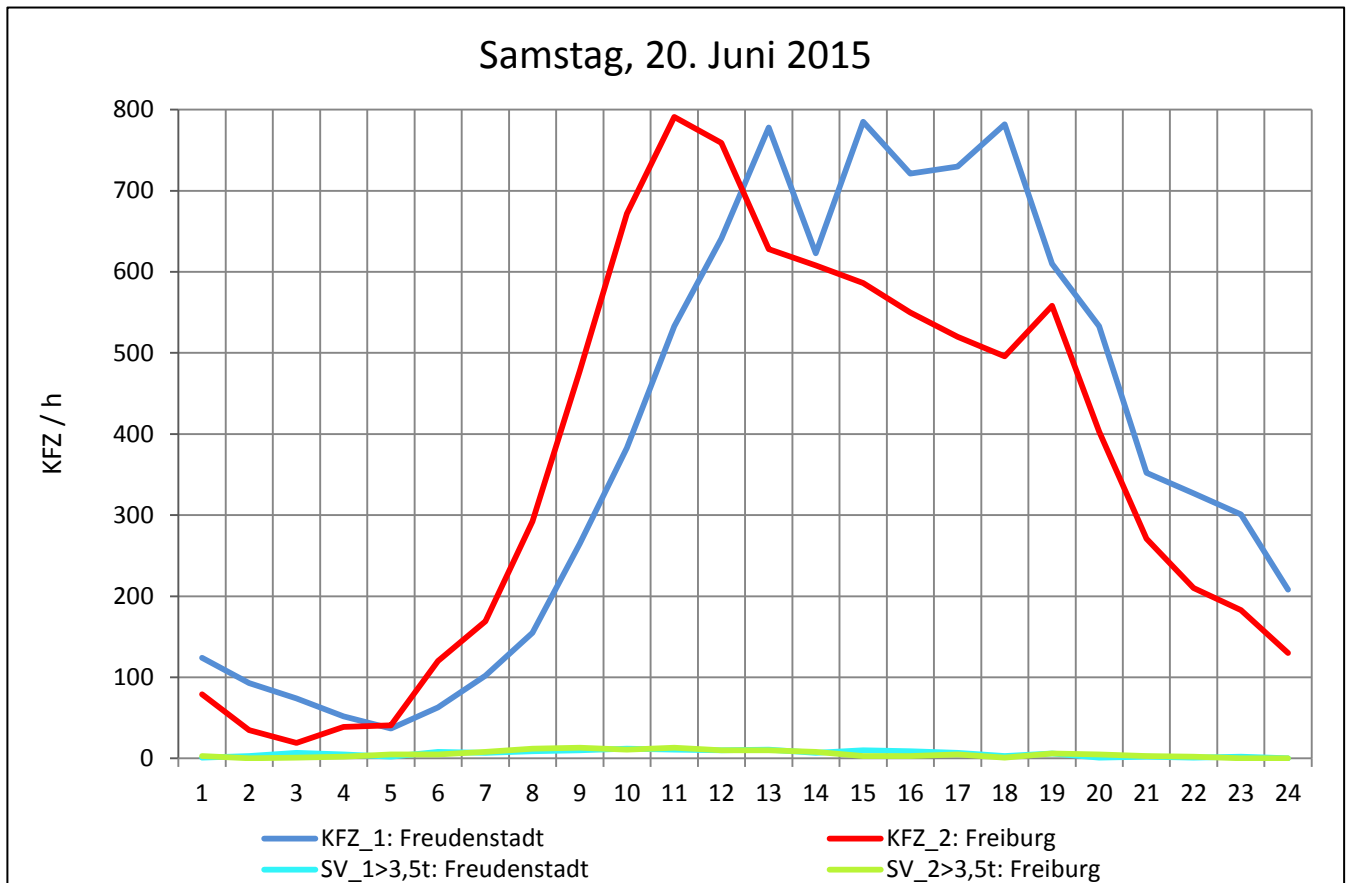
Zst.: **Waldkirch 2**

TK-/Zst-Nr.: 7913/1106

B 294

Richtung 1 : **Freudenstadt**

Richtung 2 : **Freiburg**



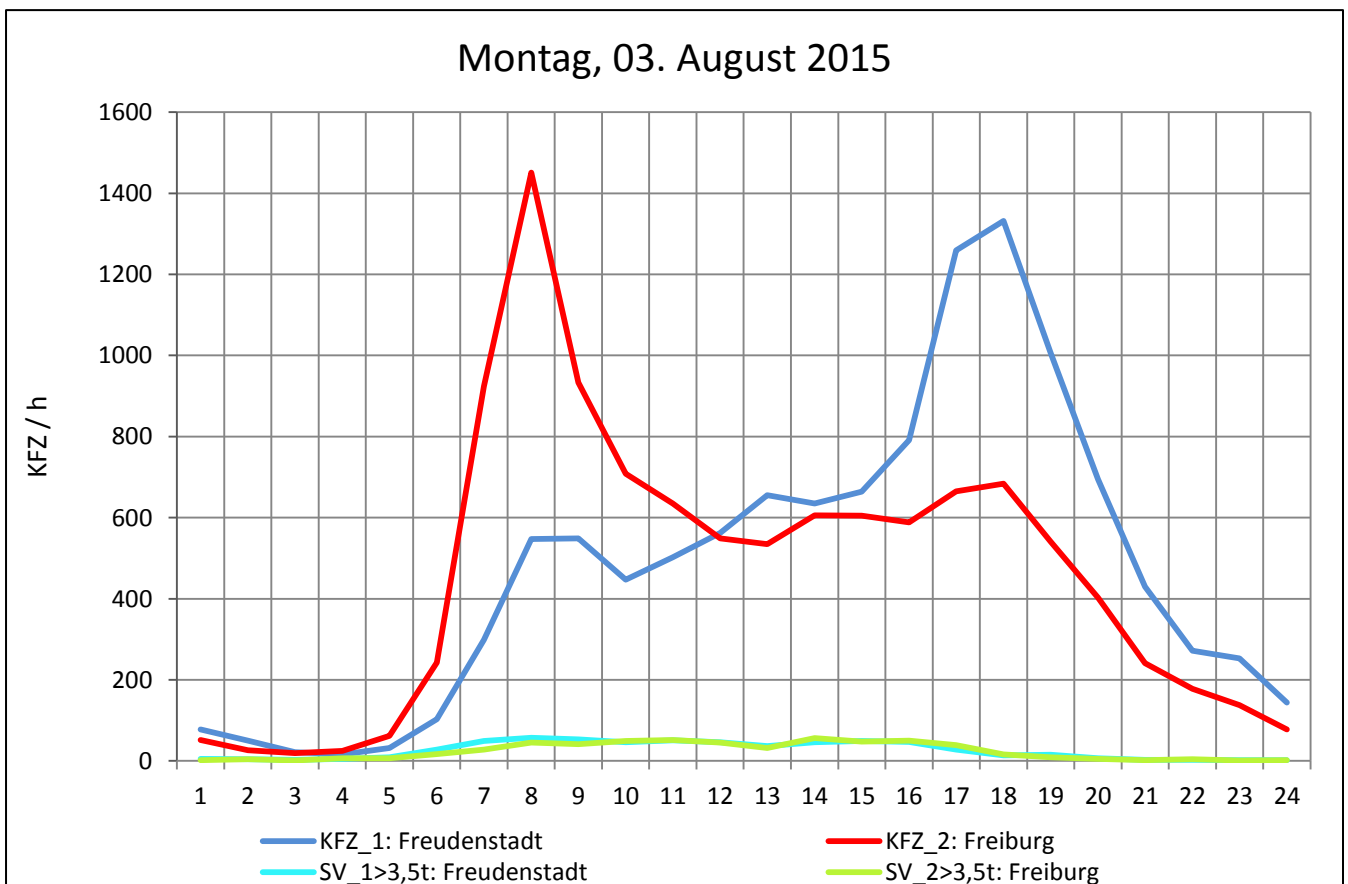
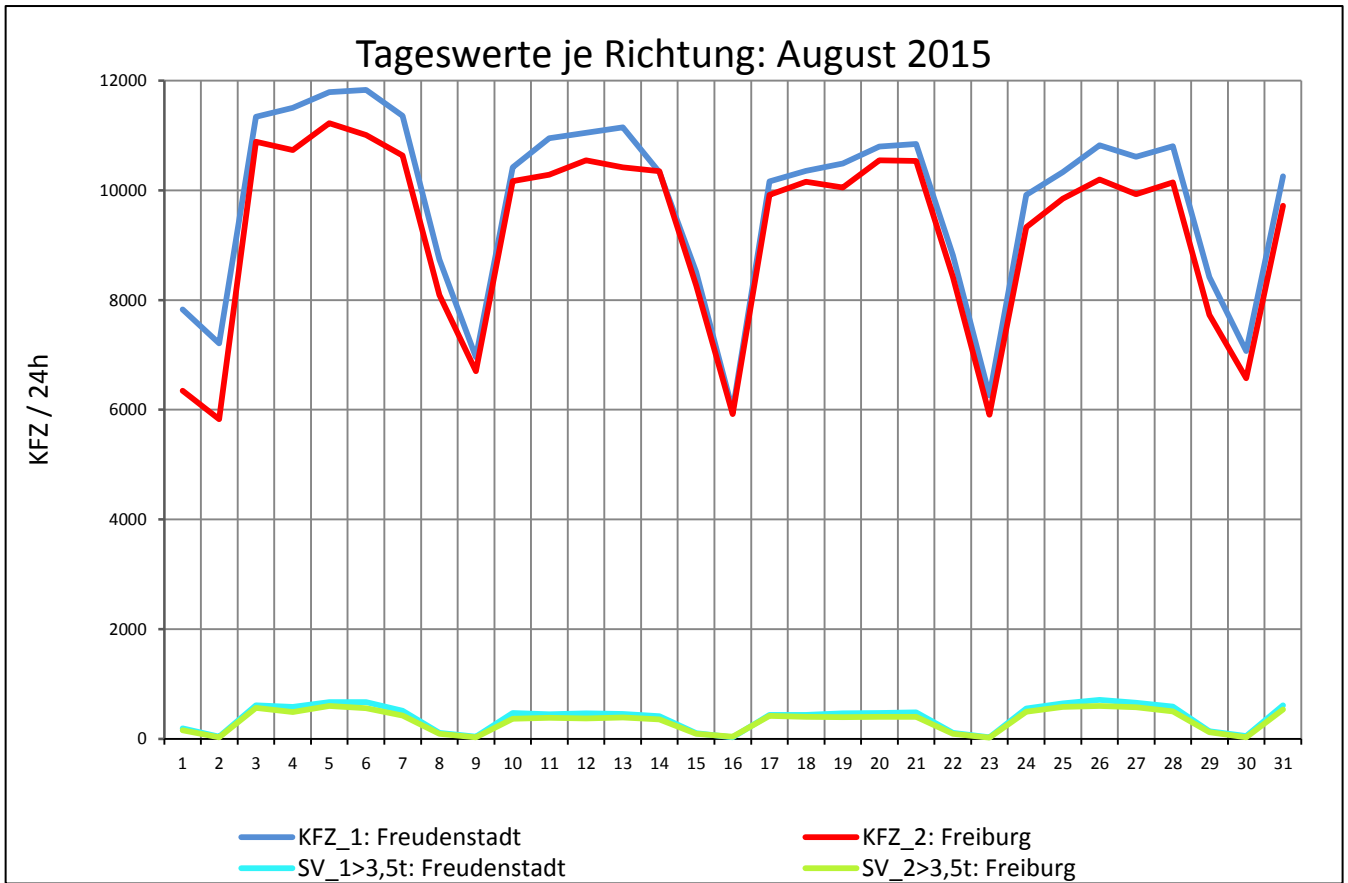
Zst.: **Waldkirch 2**

TK-/Zst-Nr.: 7913/1106

B 294

Richtung 1 : **Freudenstadt**

Richtung 2 : **Freiburg**



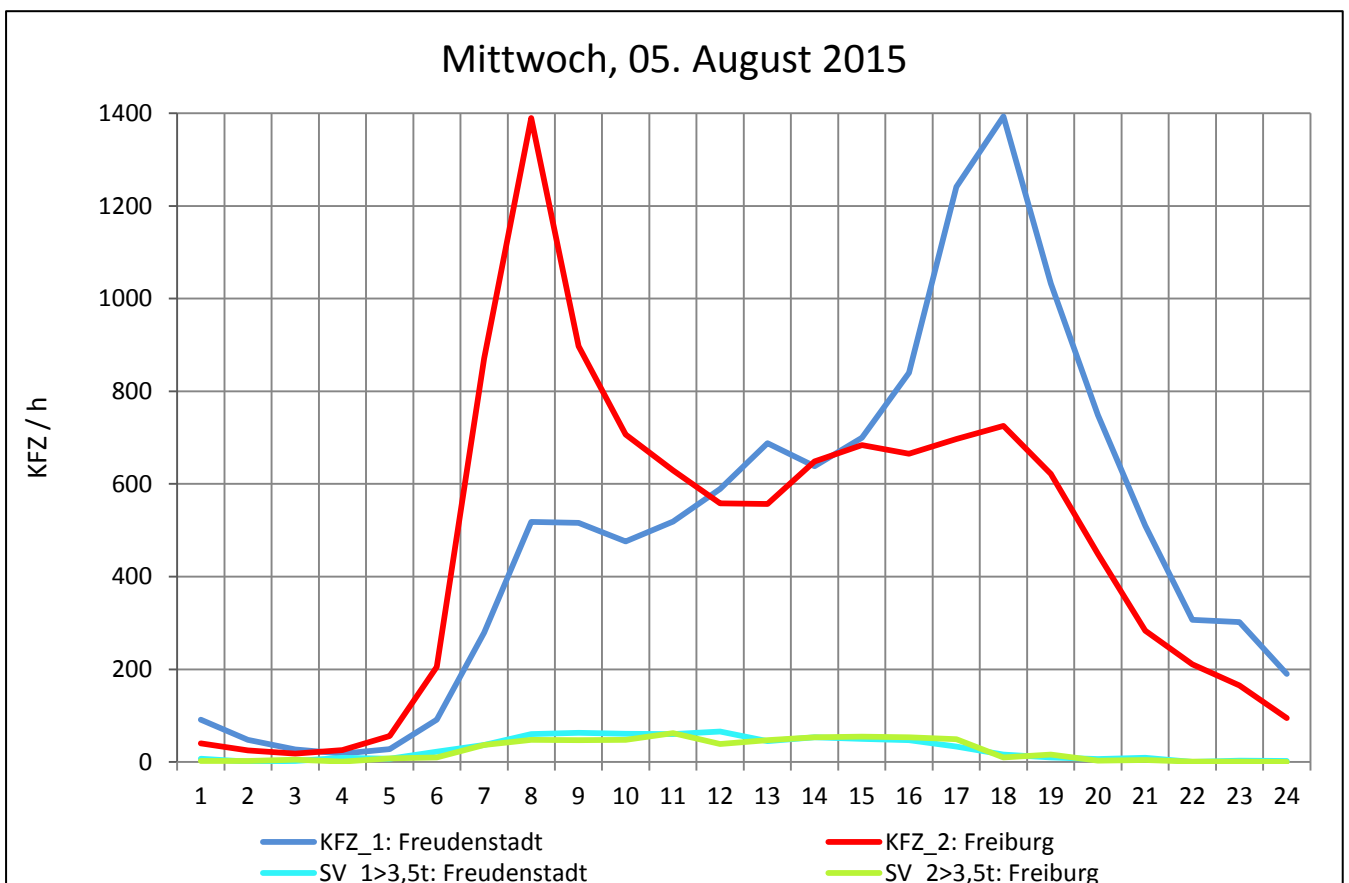
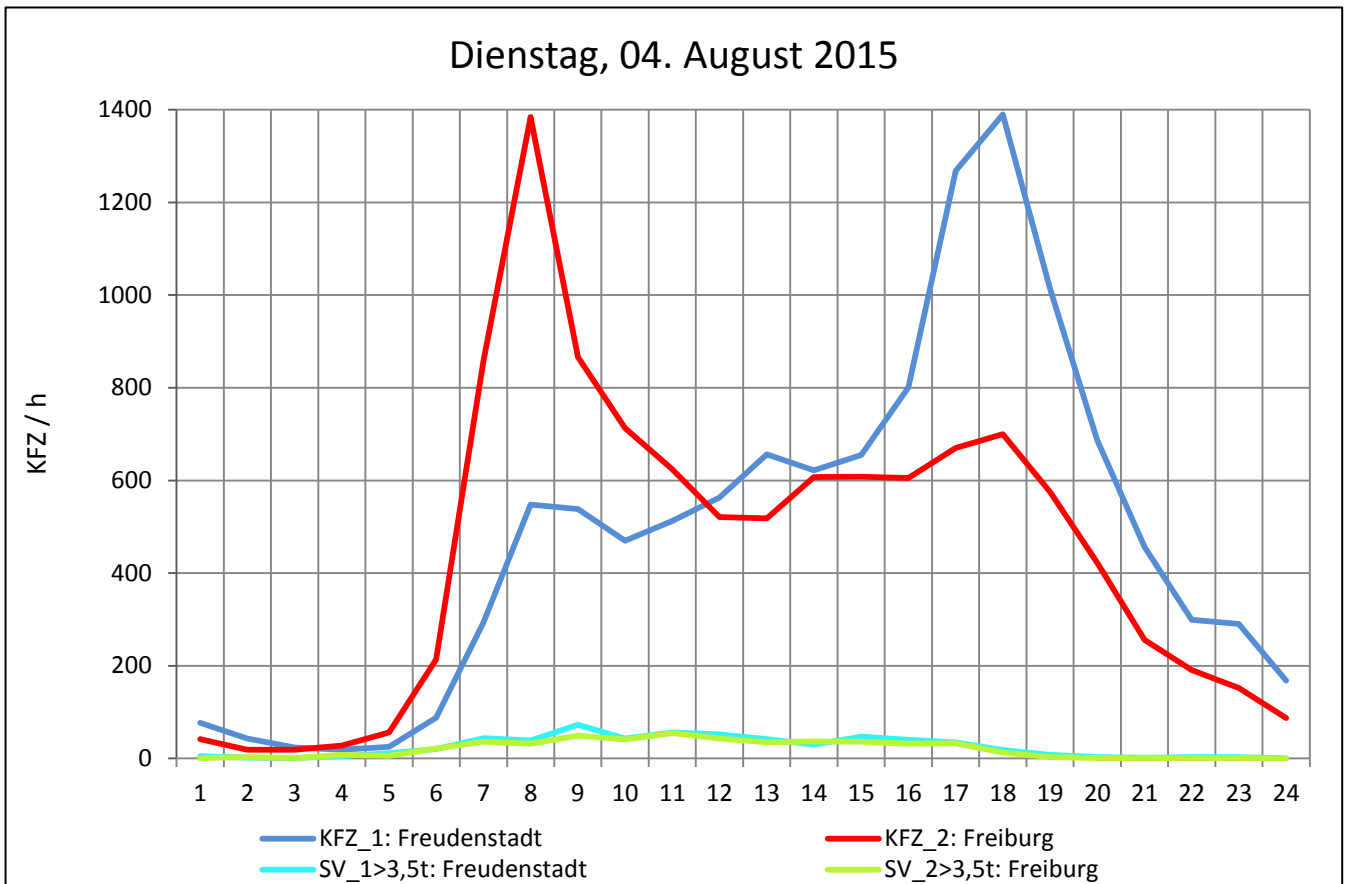
Zst.: **Waldkirch 2**

TK-/Zst-Nr.: 7913/1106

B 294

Richtung 1 : **Freudenstadt**

Richtung 2 : **Freiburg**



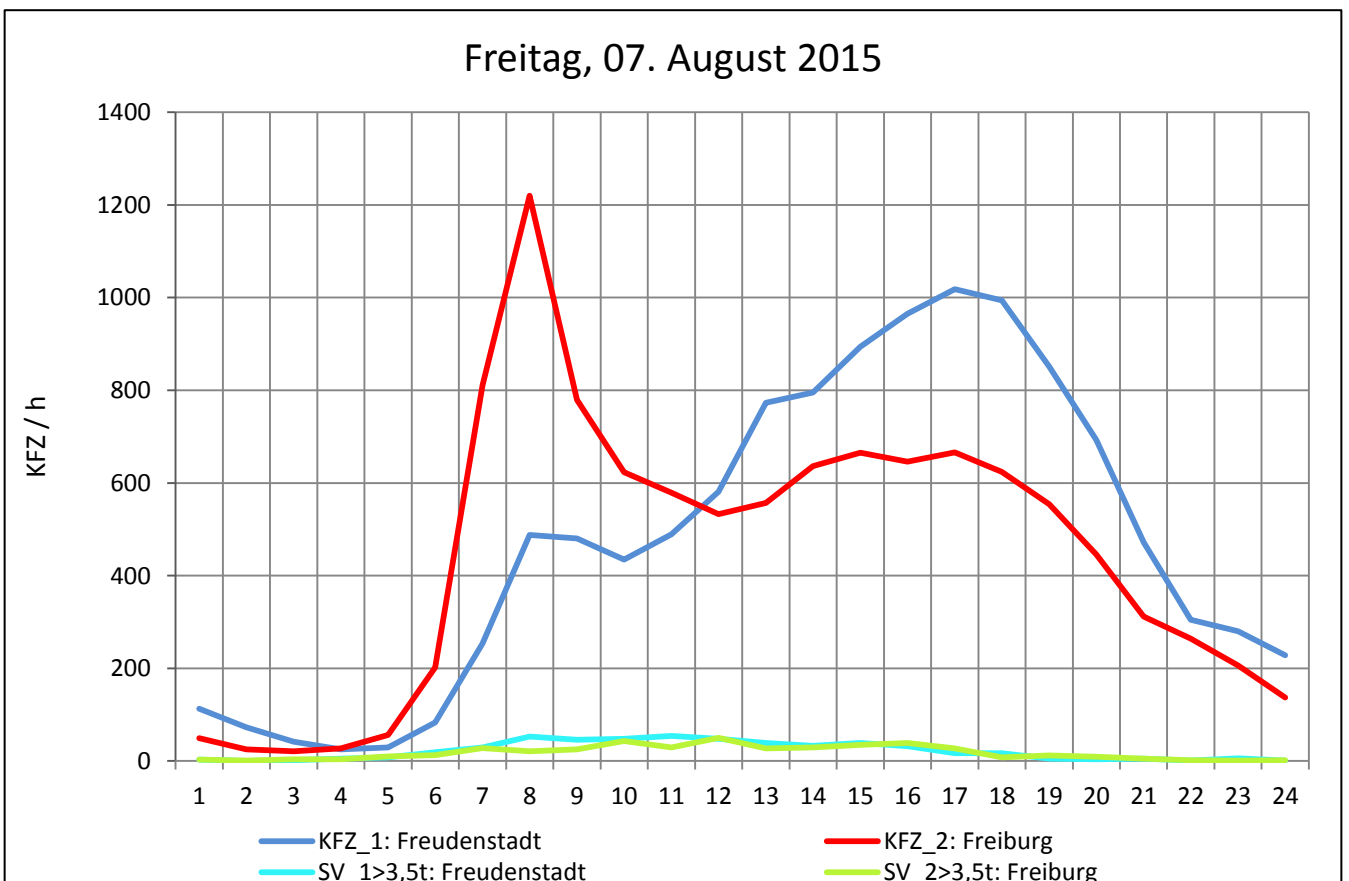
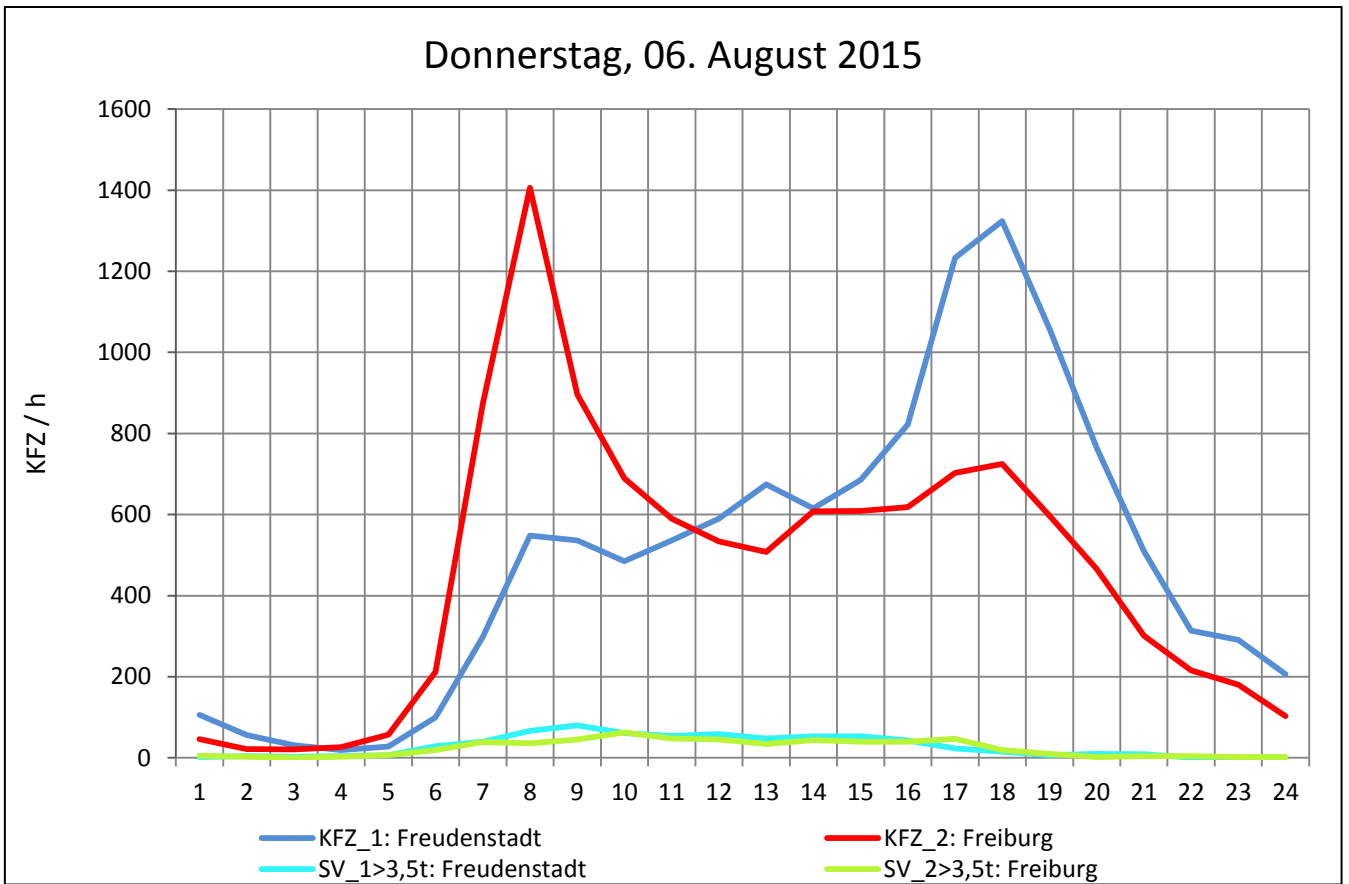
Zst.: **Waldkirch 2**

TK-/Zst-Nr.: 7913/1106

B 294

Richtung 1 : **Freudenstadt**

Richtung 2 : **Freiburg**



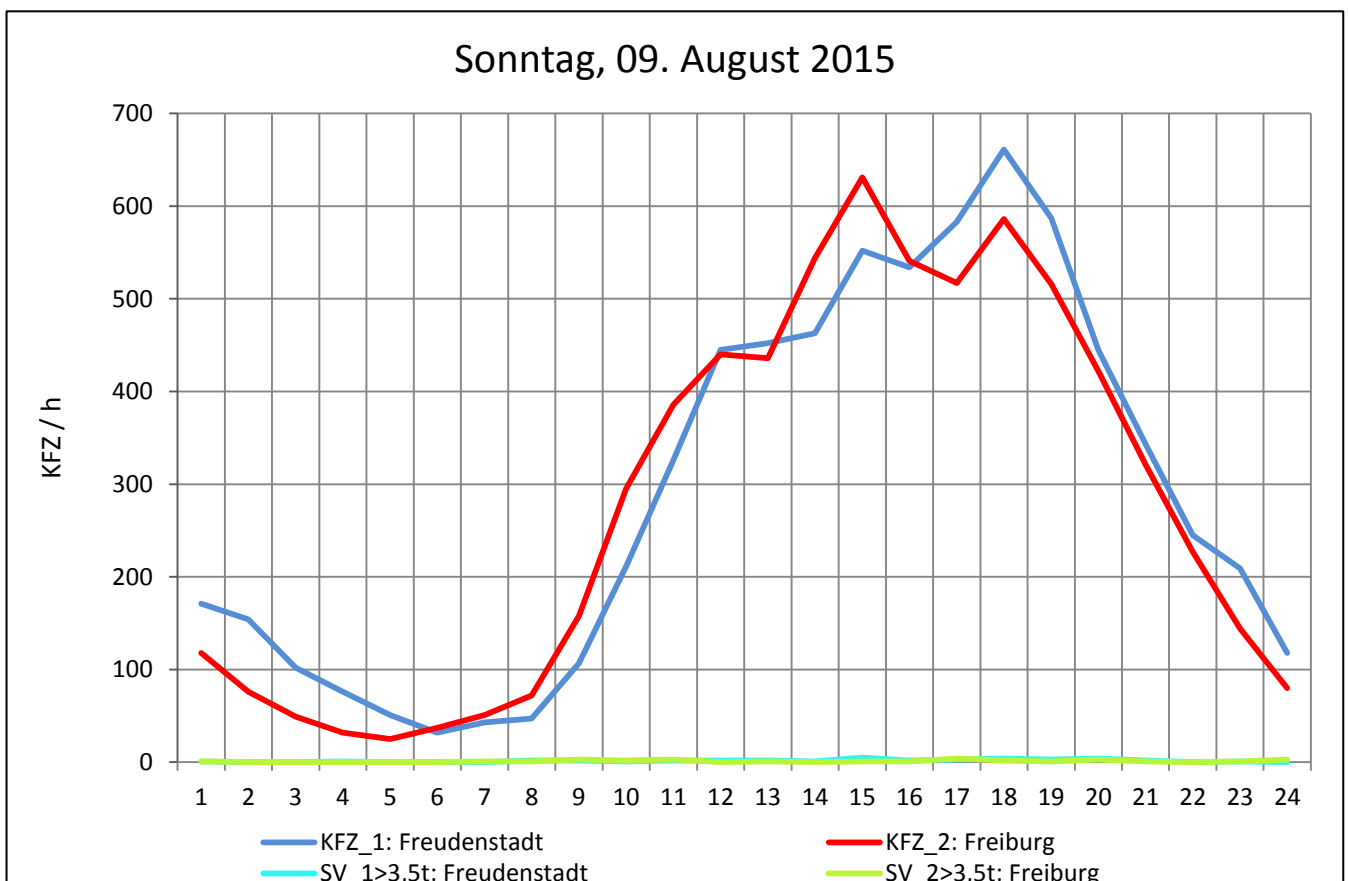
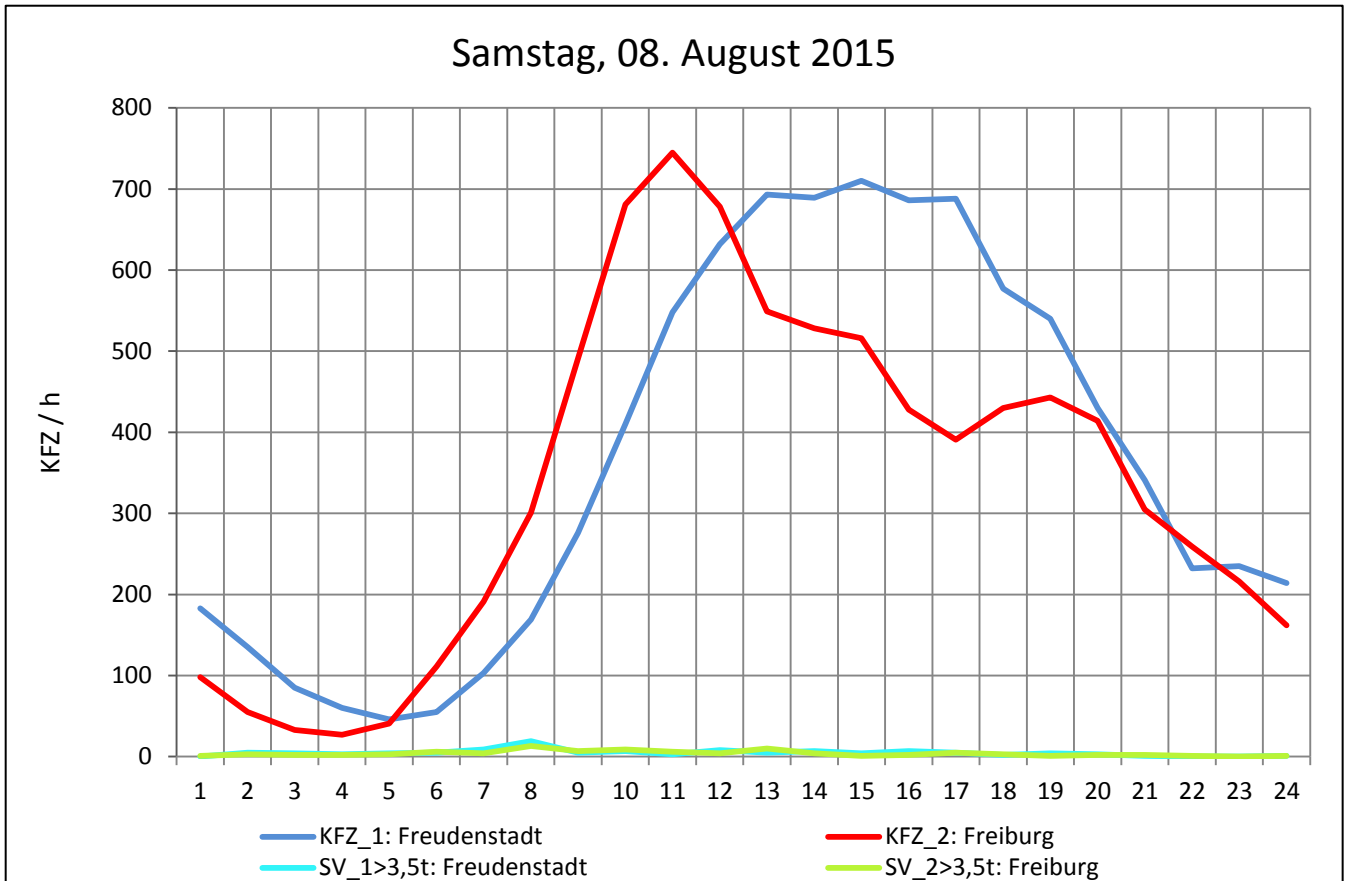
Zst.: **Waldkirch 2**

TK-/Zst-Nr.: 7913/1106

B 294

Richtung 1 : **Freudenstadt**

Richtung 2 : **Freiburg**



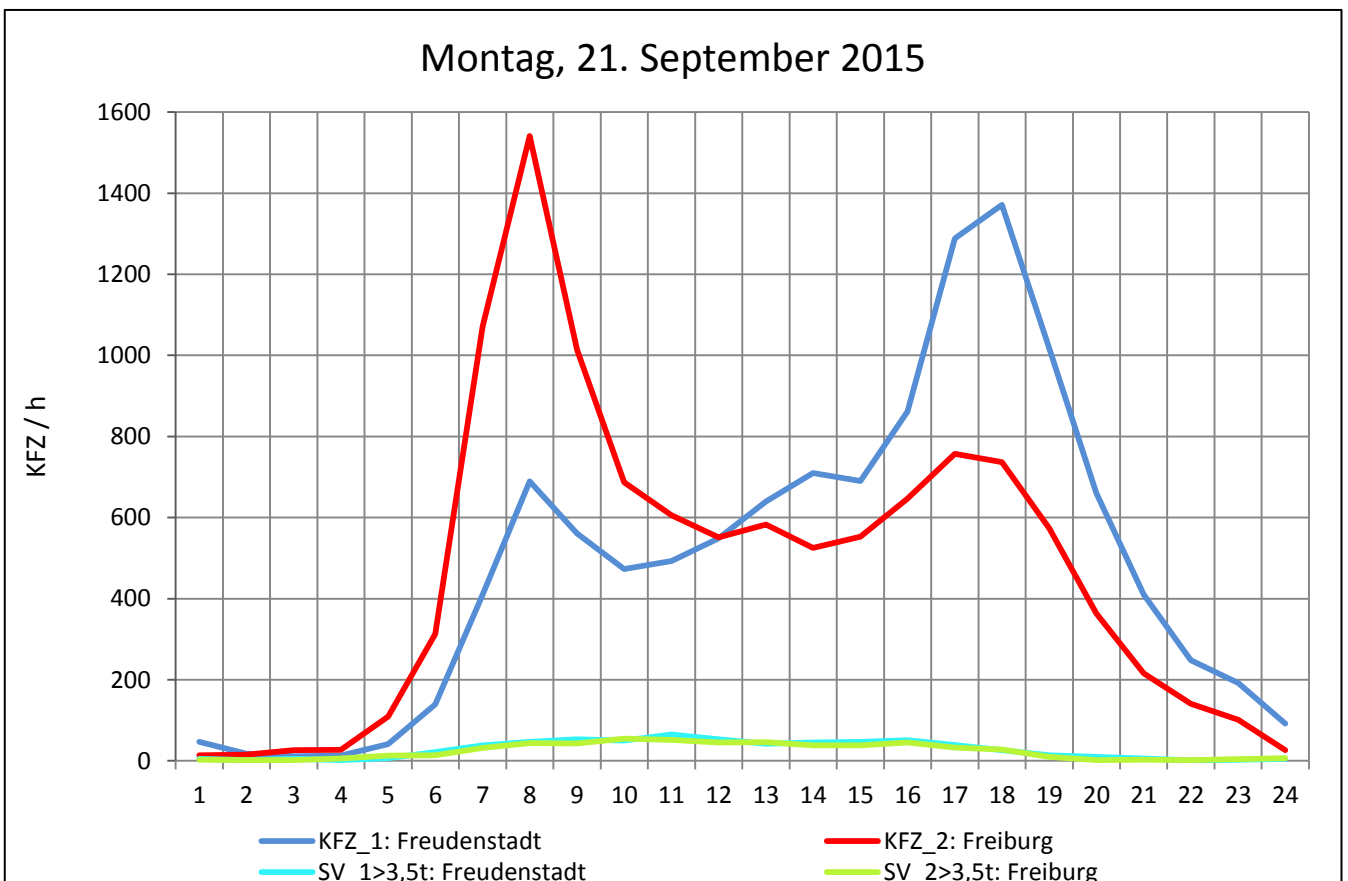
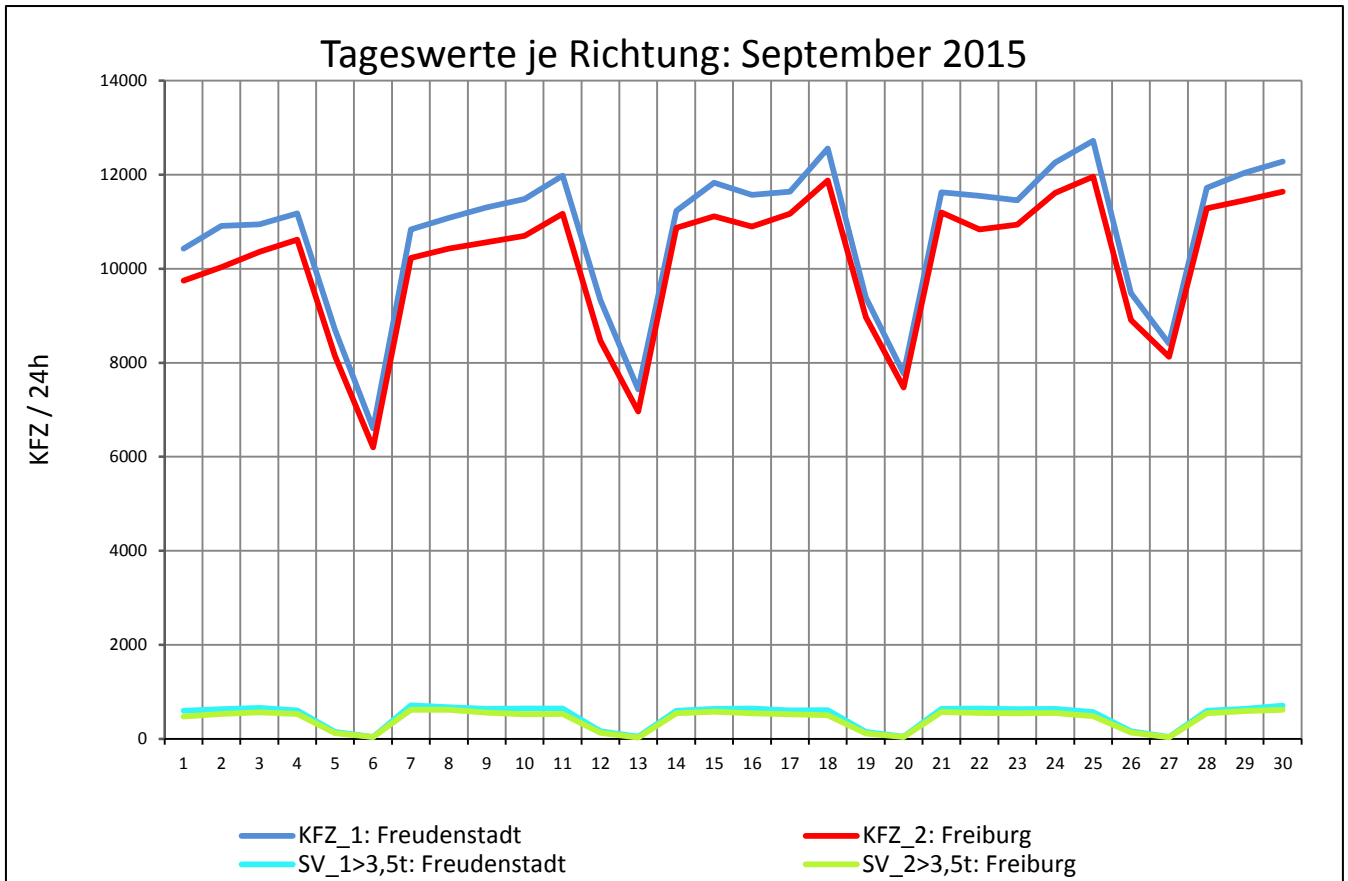
Zst.: **Waldkirch 2**

TK-/Zst-Nr.: 7913/1106

B 294

Richtung 1 : **Freudenstadt**

Richtung 2 : **Freiburg**



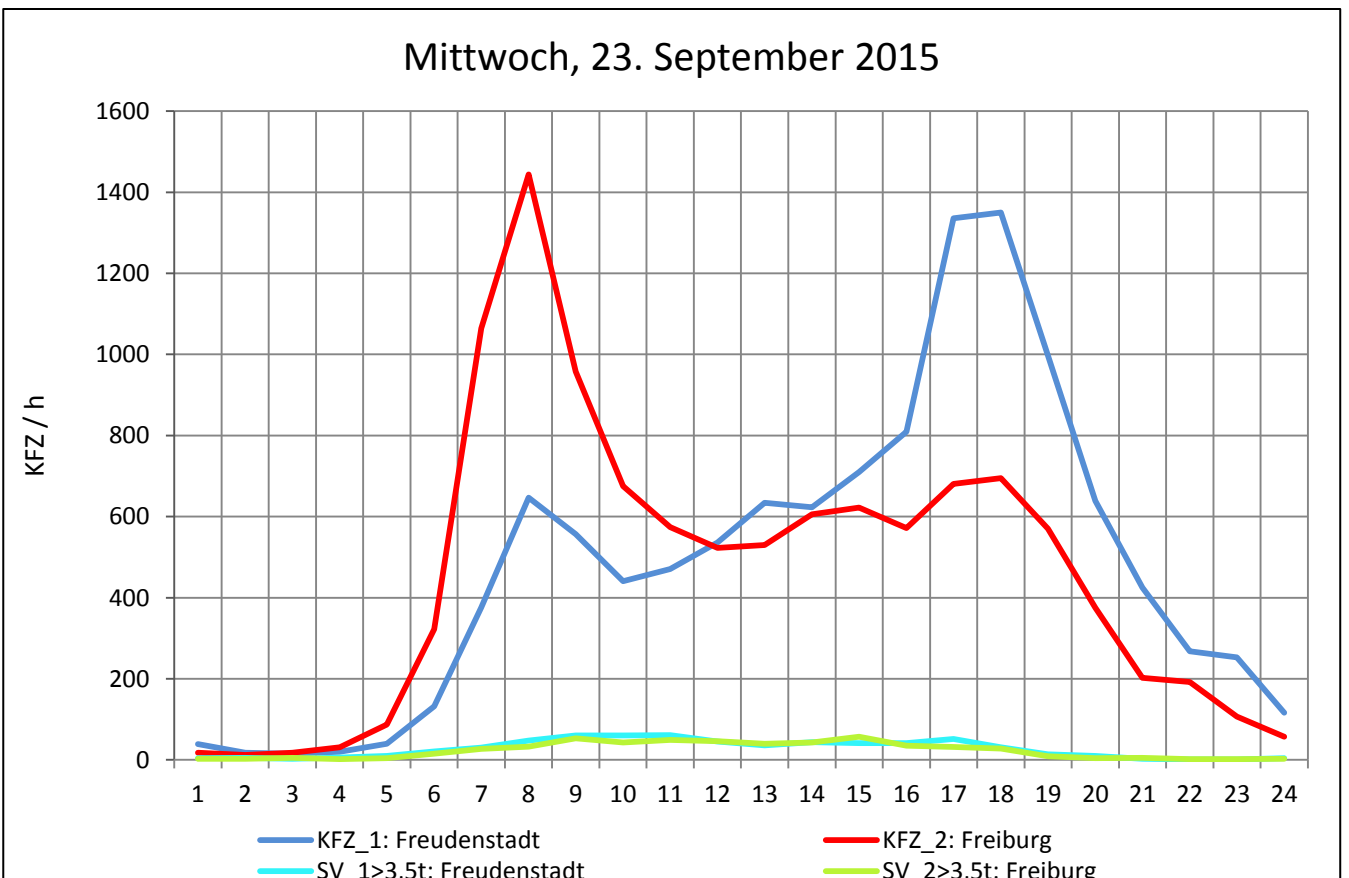
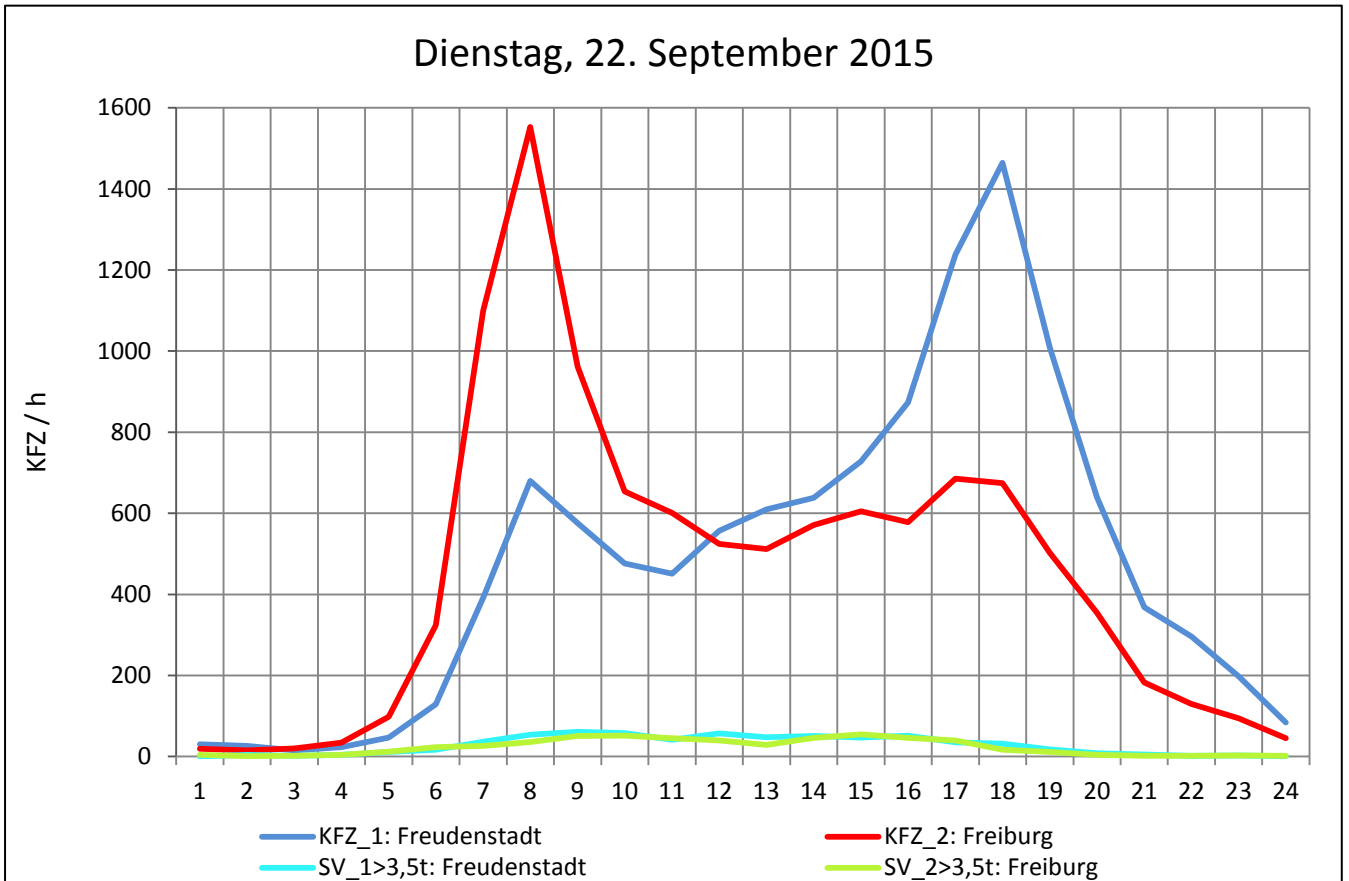
Zst.: **Waldkirch 2**

TK-/Zst-Nr.: 7913/1106

B 294

Richtung 1 : **Freudenstadt**

Richtung 2 : **Freiburg**



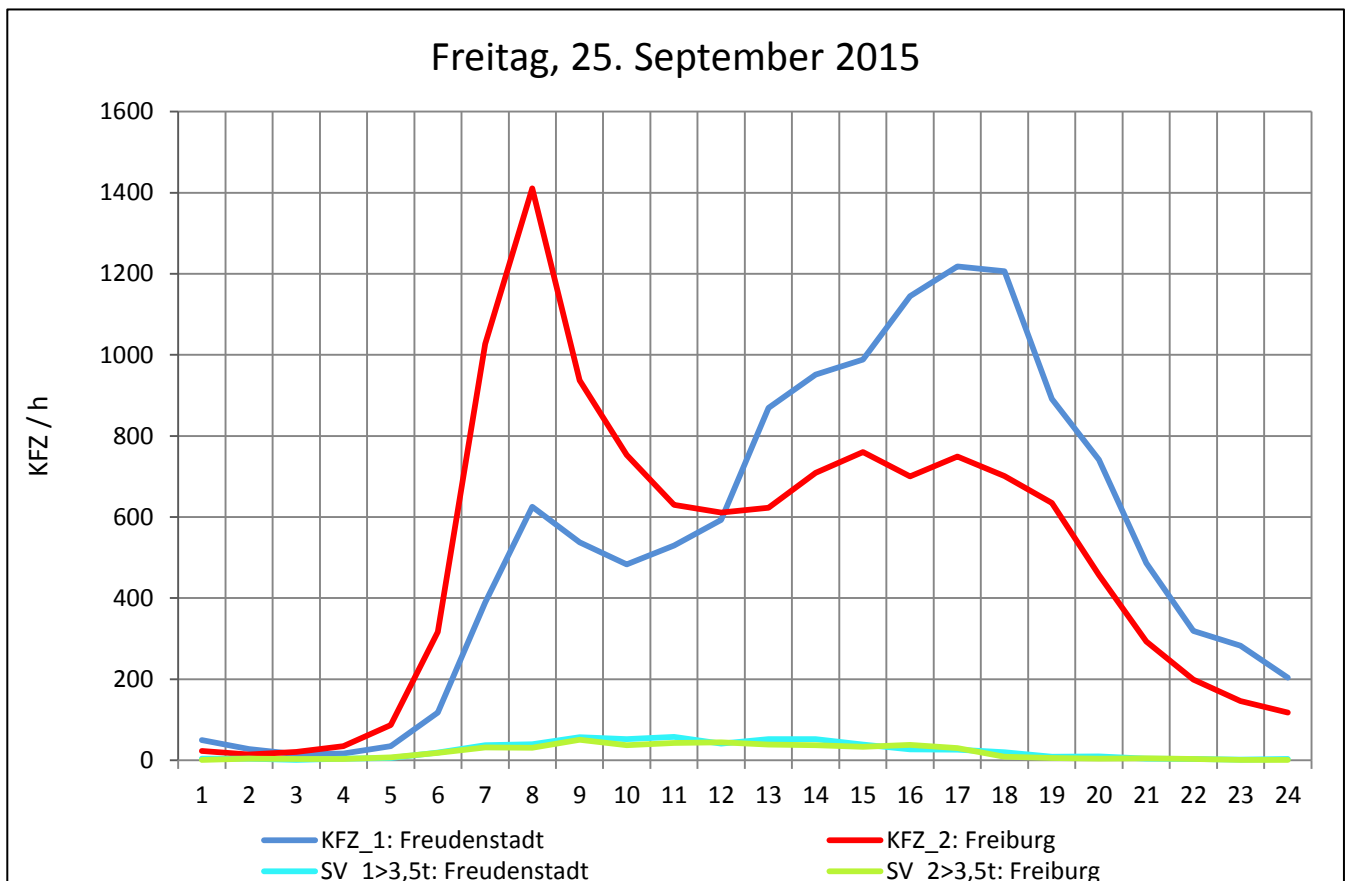
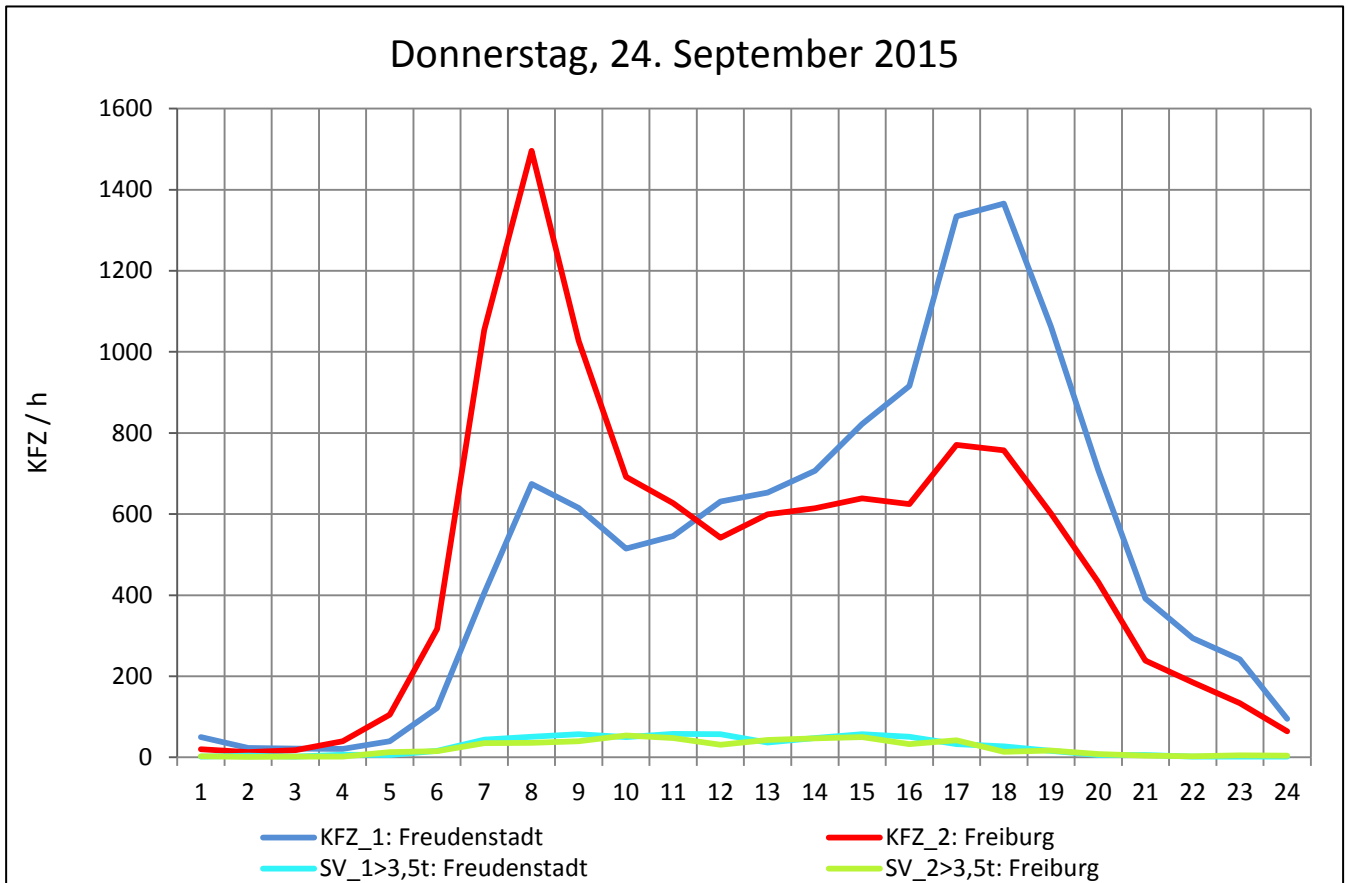
Zst.: **Waldkirch 2**

TK-/Zst-Nr.: 7913/1106

B 294

Richtung 1 : **Freudenstadt**

Richtung 2 : **Freiburg**



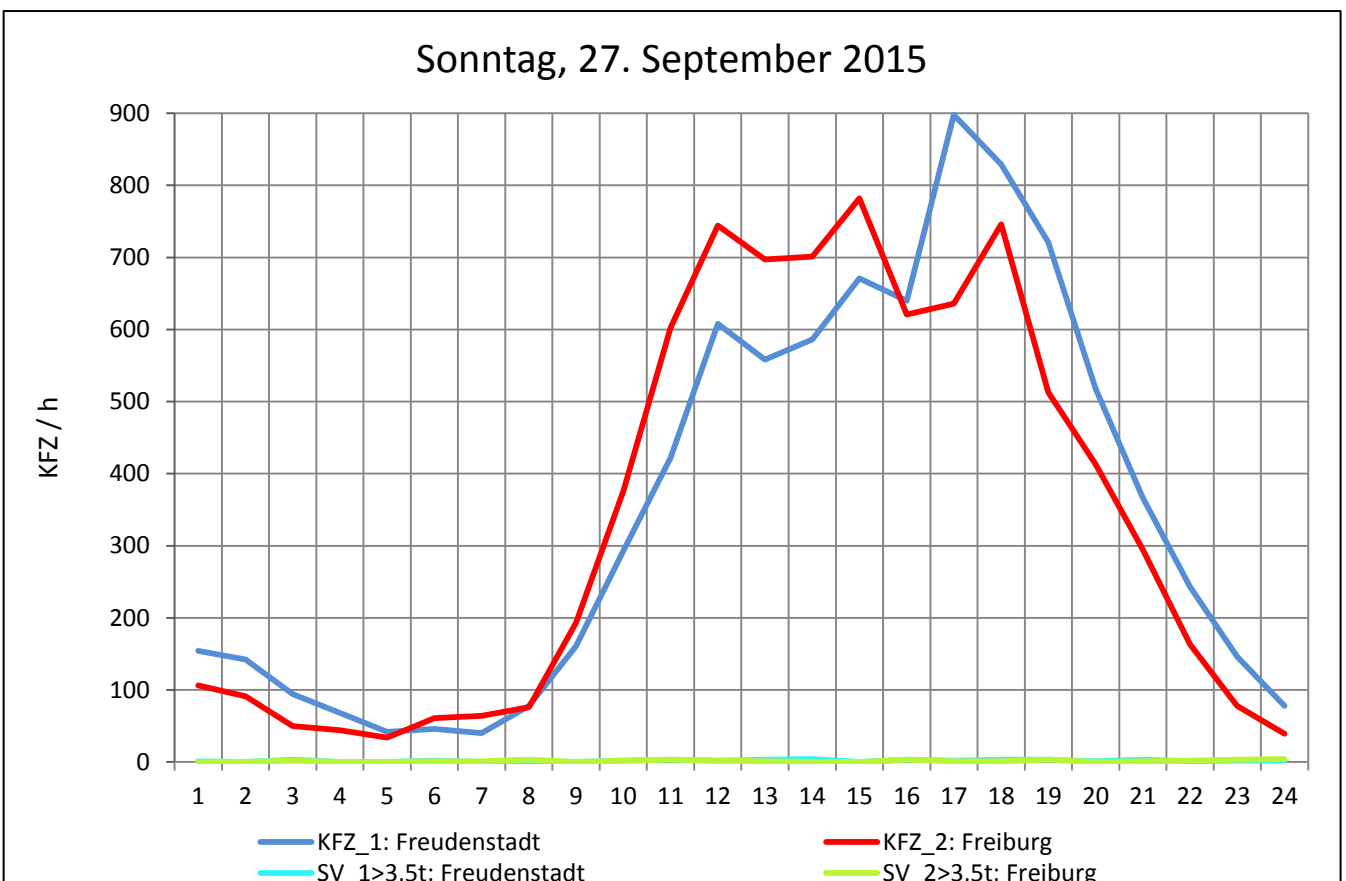
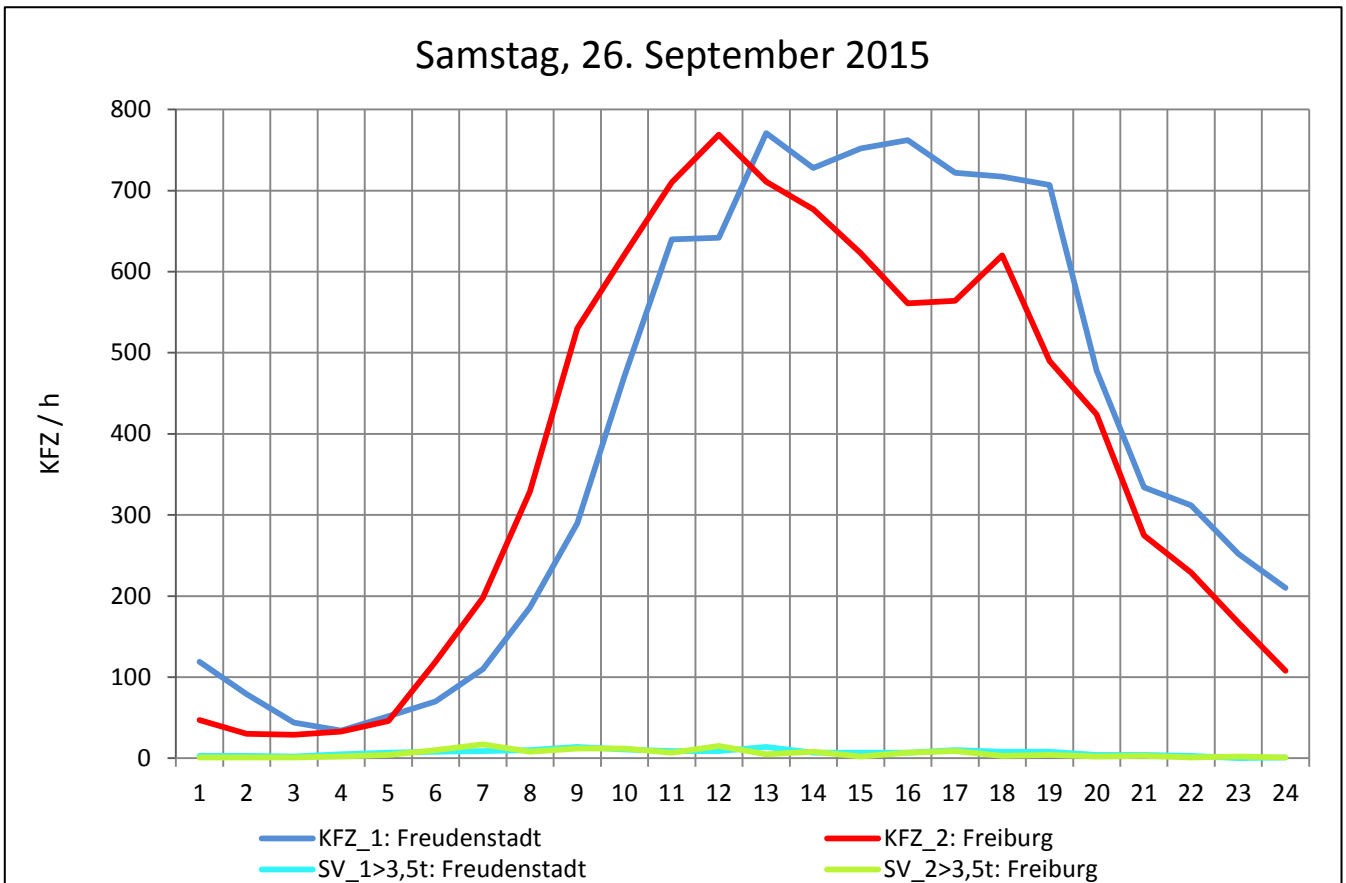
Zst.: **Waldkirch 2**

TK-/Zst-Nr.: 7913/1106

B 294

Richtung 1 : **Freudenstadt**

Richtung 2 : **Freiburg**



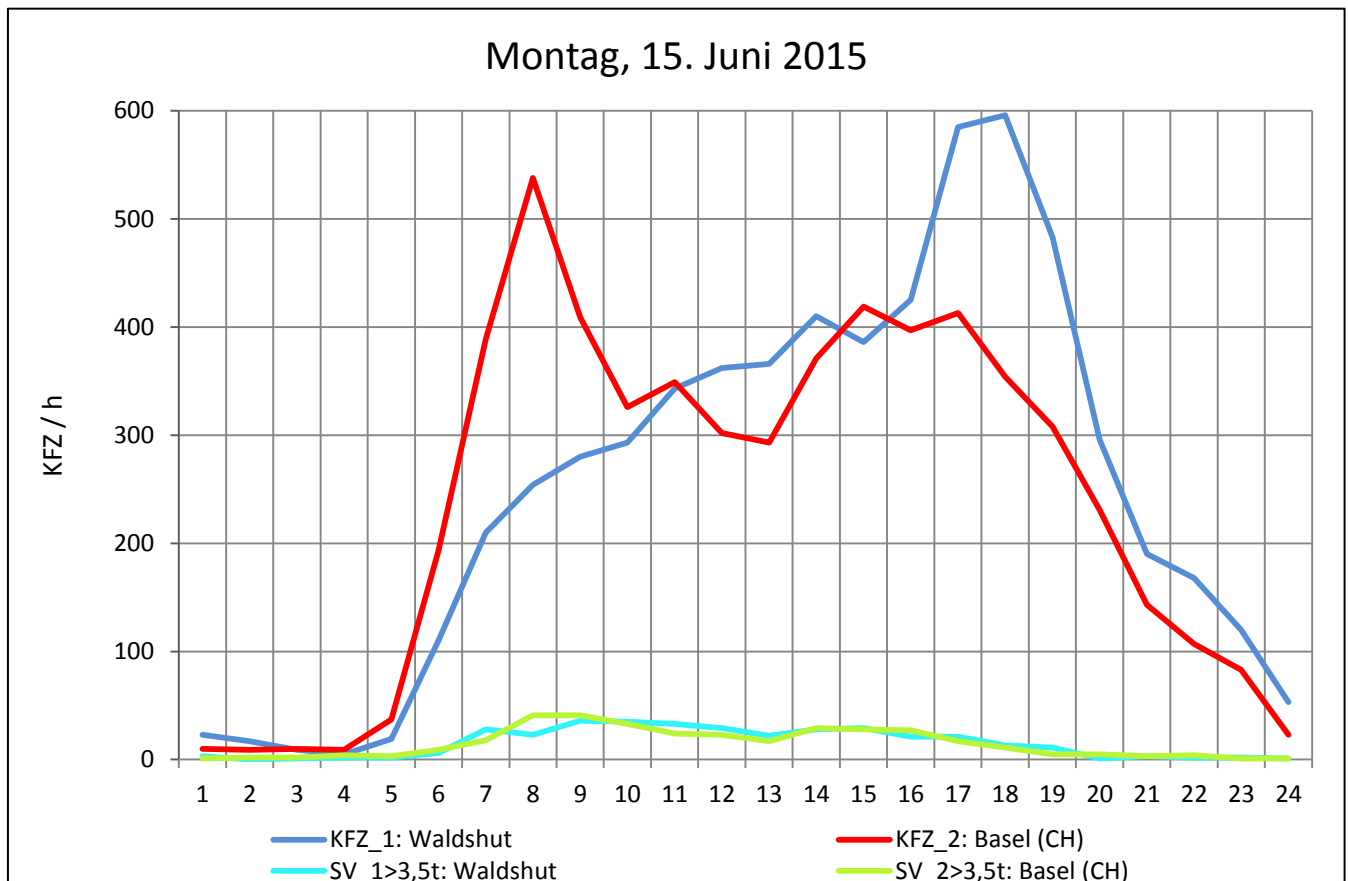
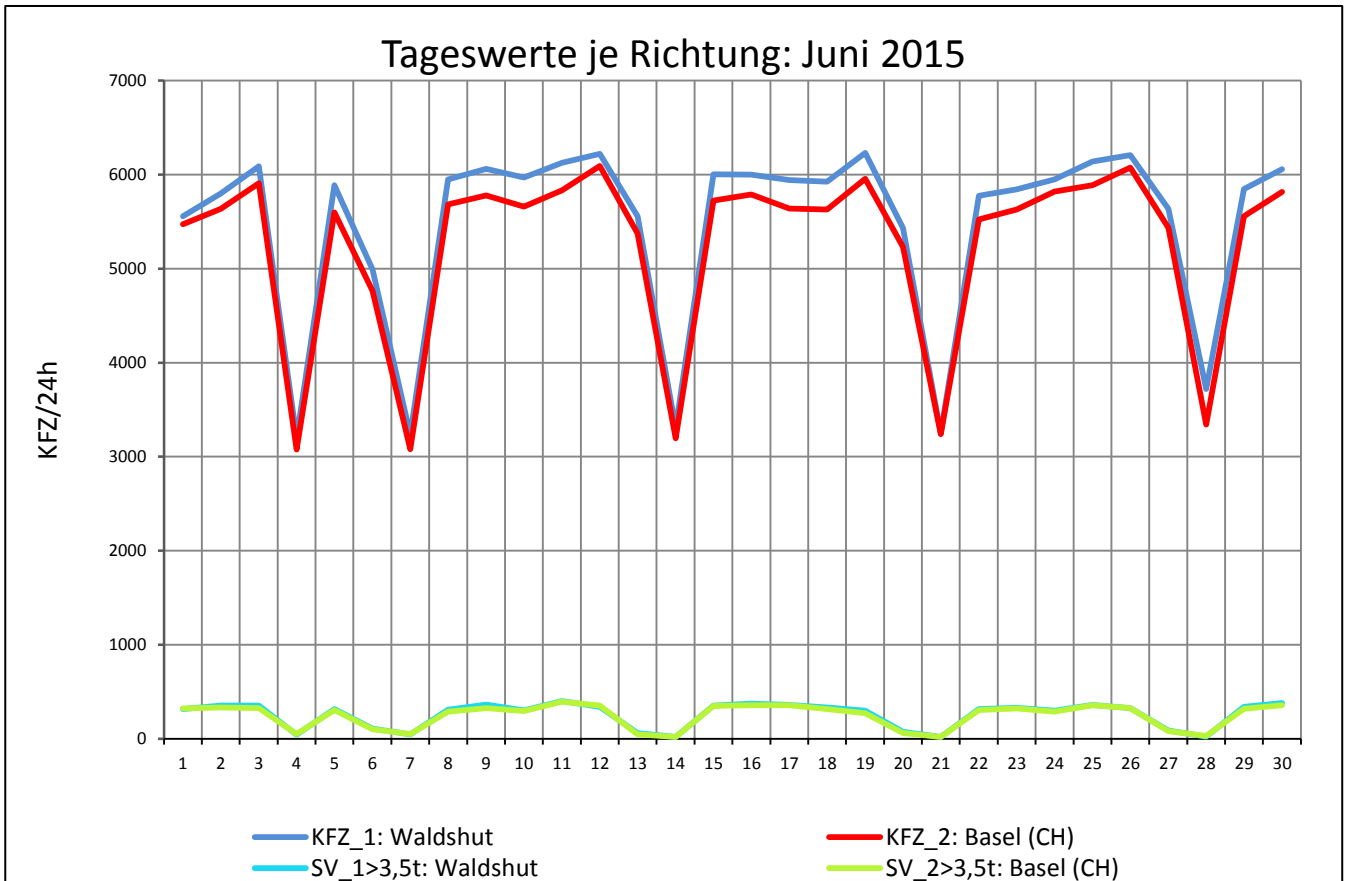
Zst.: **Bad Säckingen 1**

TK-/Zst-Nr.: 8414/1102

L 154

Richtung 1 : **Waldshut**

Richtung 2 : **Basel (CH)**



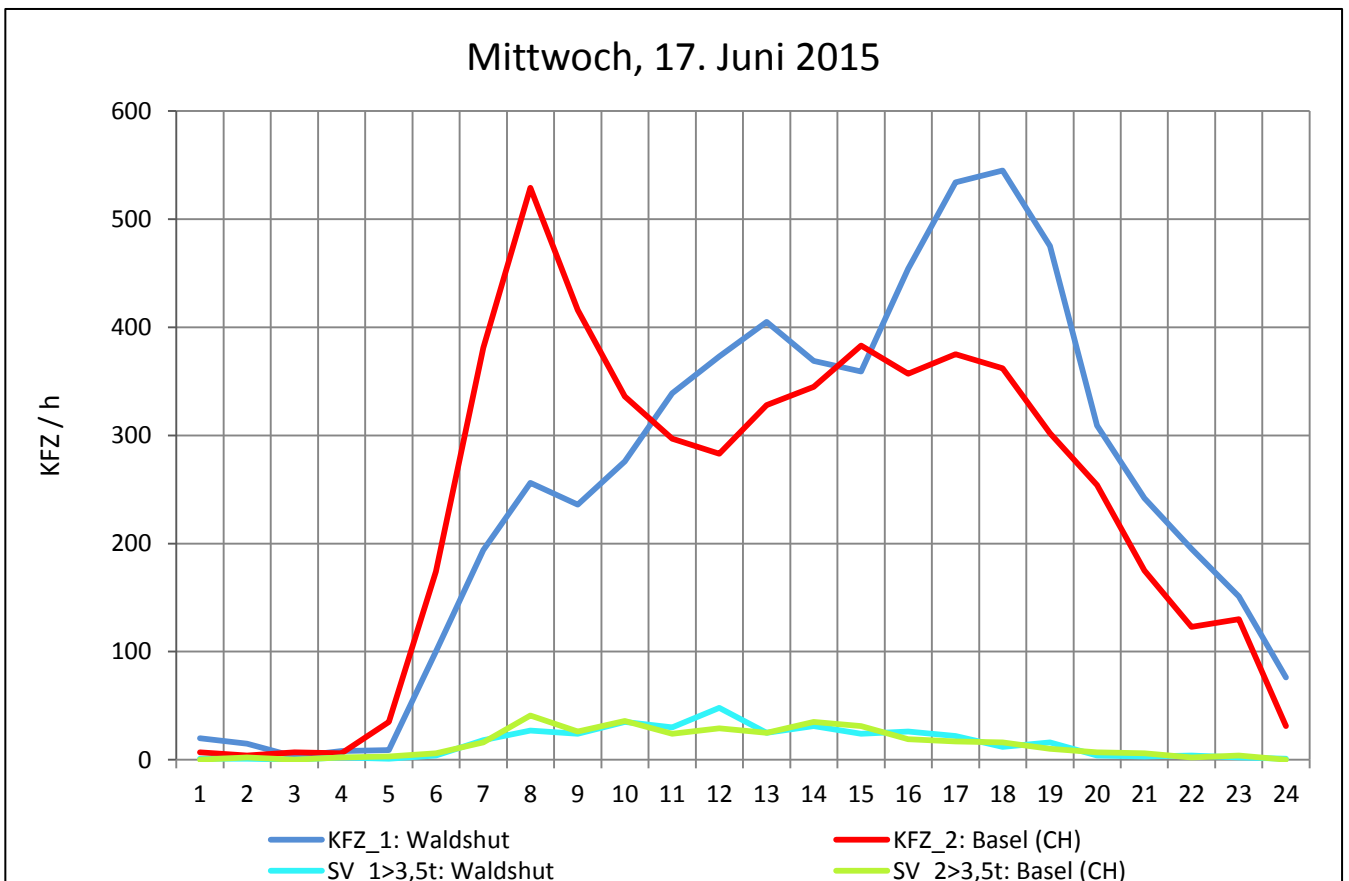
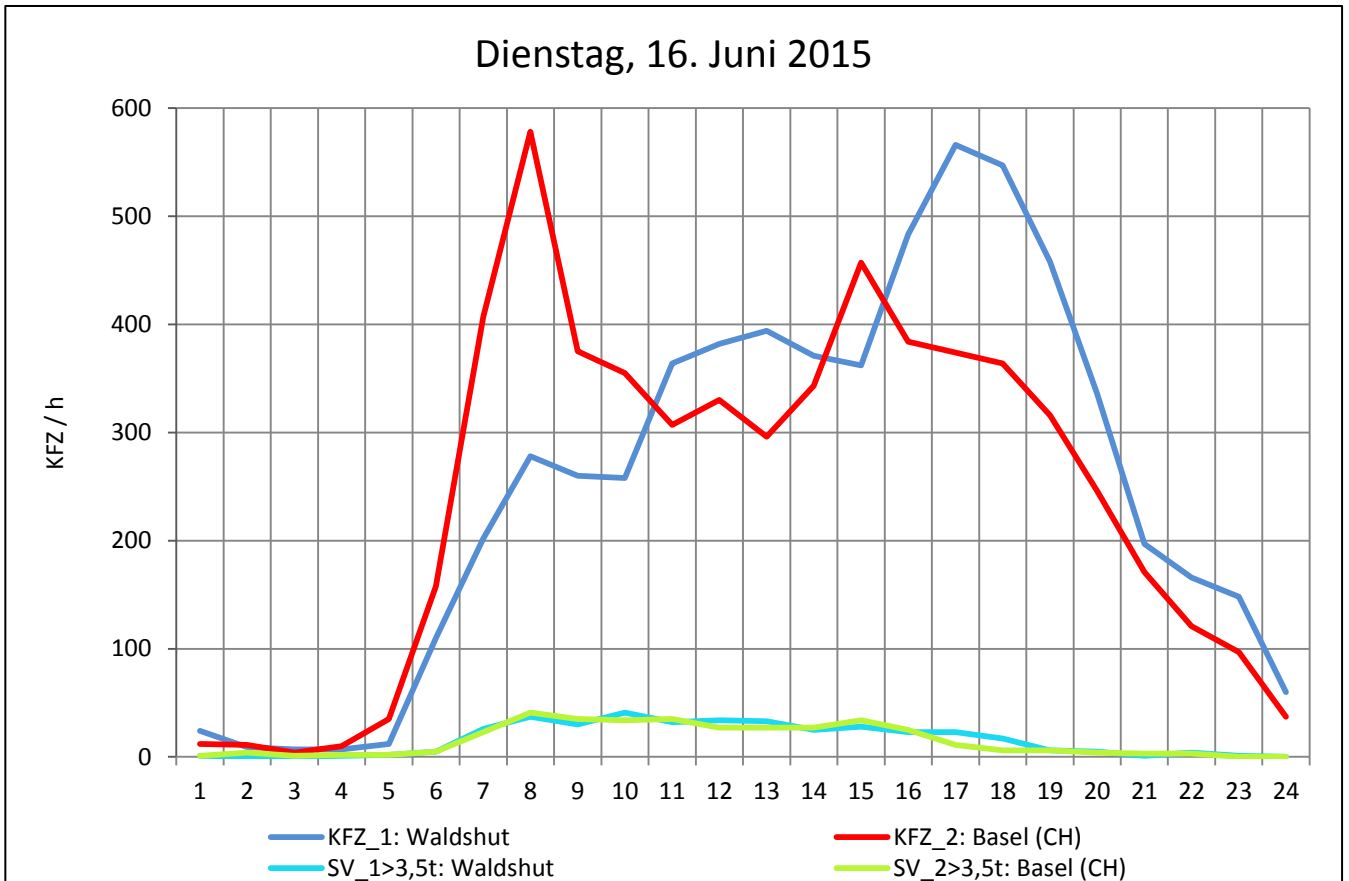
Zst.: **Bad Säckingen 1**

TK-/Zst-Nr.: 8414/1102

L 154

Richtung 1 : **Waldshut**

Richtung 2 : **Basel (CH)**



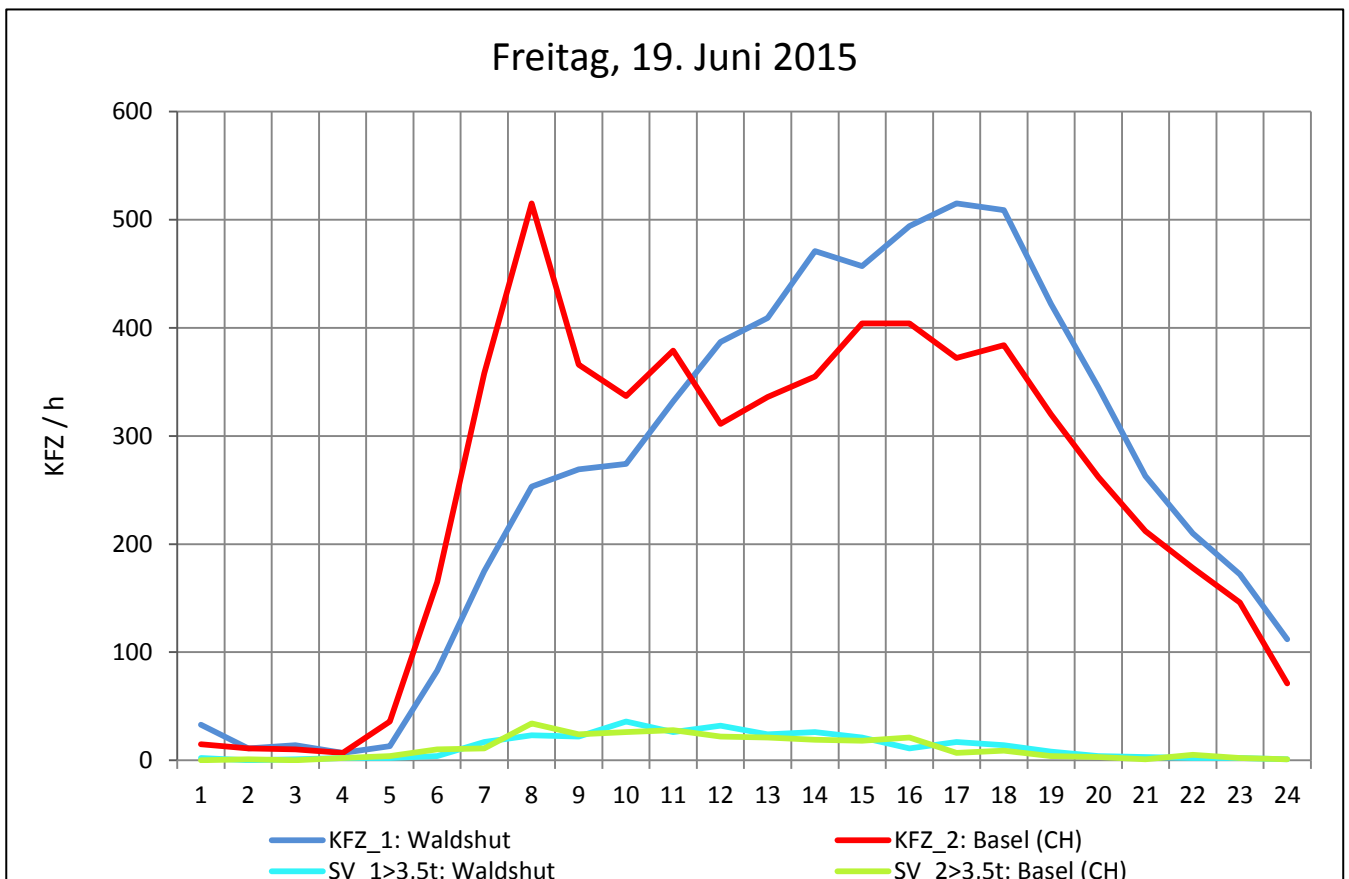
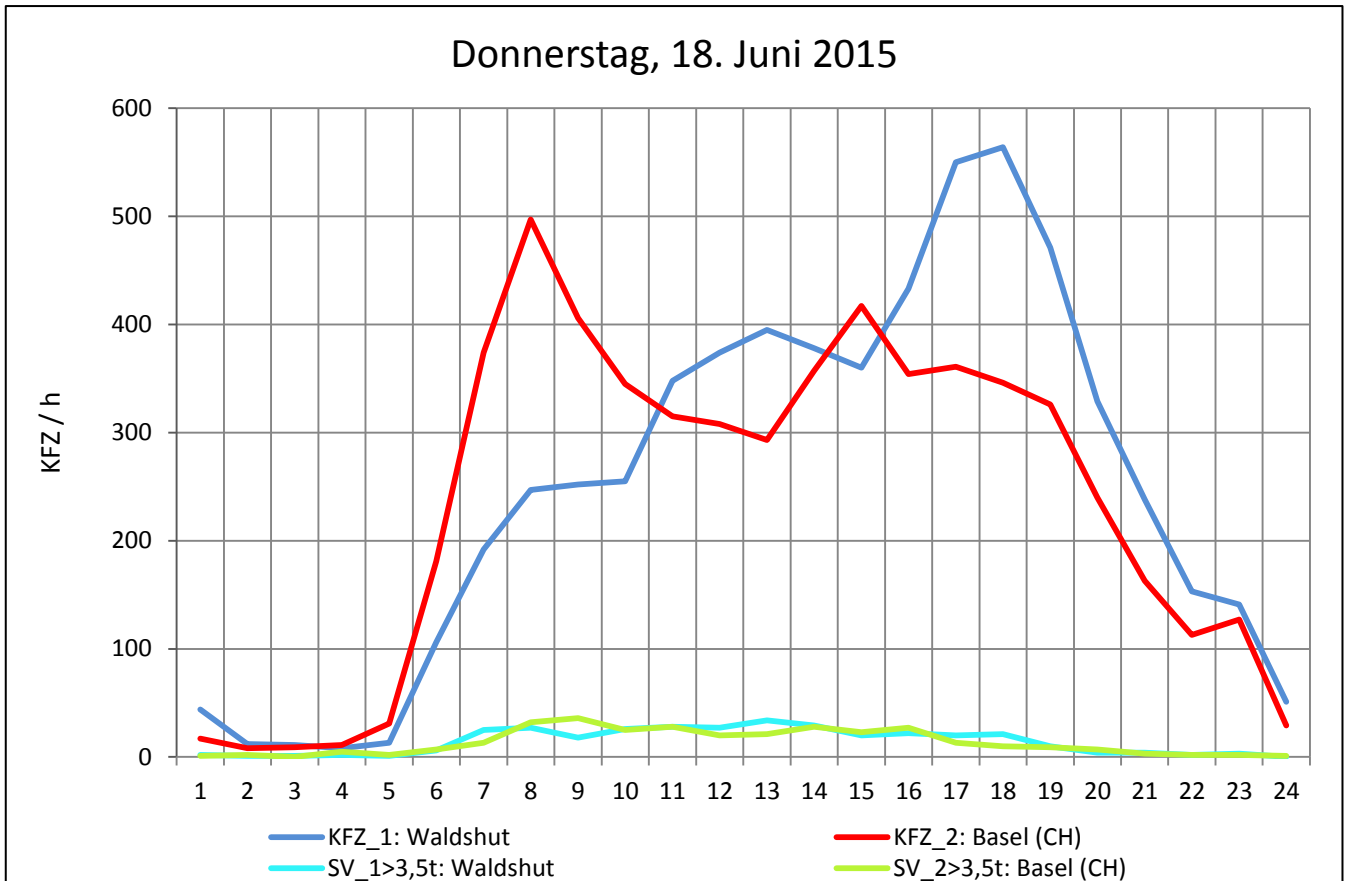
Zst.: **Bad Säckingen 1**

TK-/Zst-Nr.: 8414/1102

L 154

Richtung 1 : **Waldshut**

Richtung 2 : **Basel (CH)**



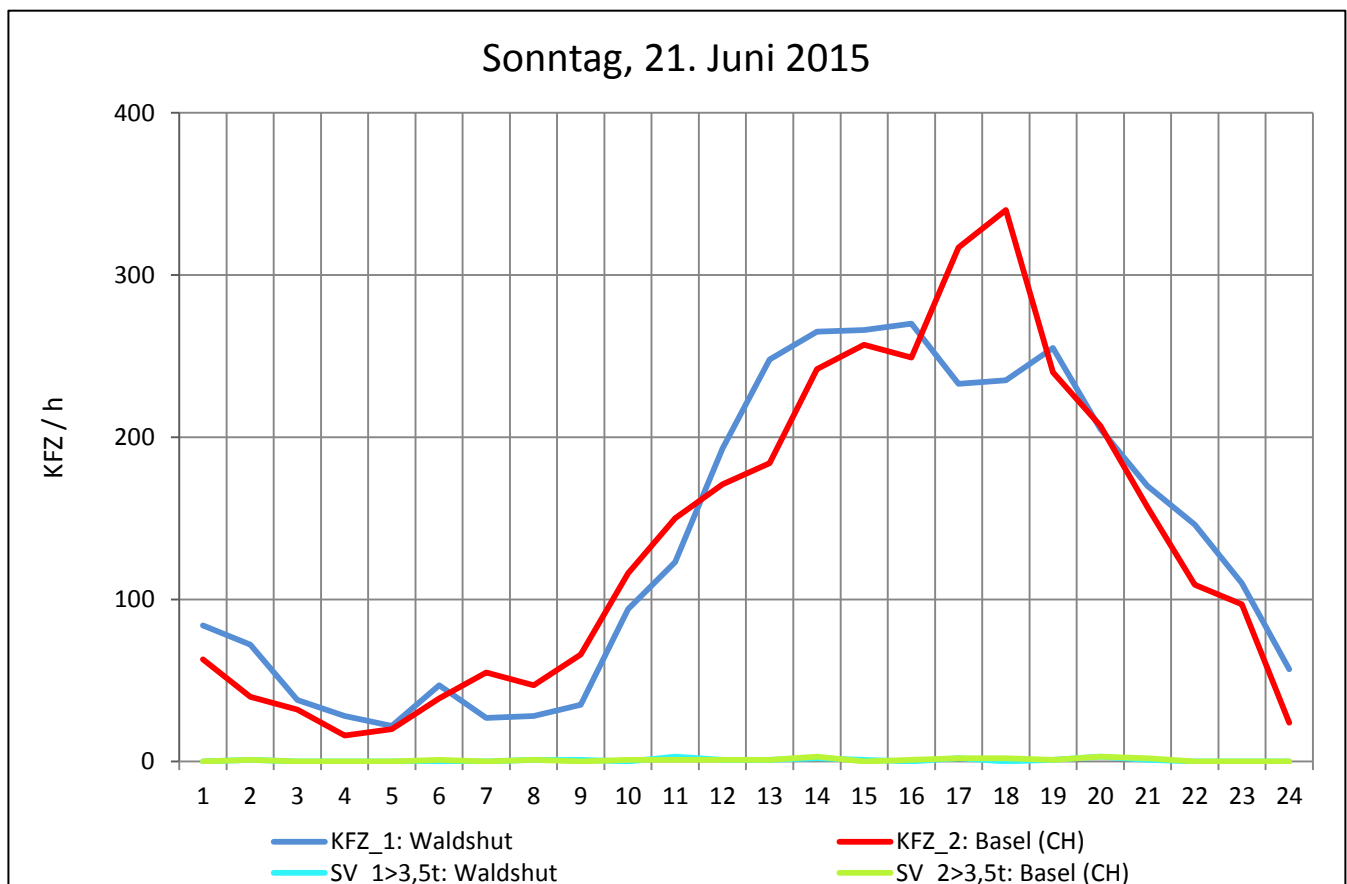
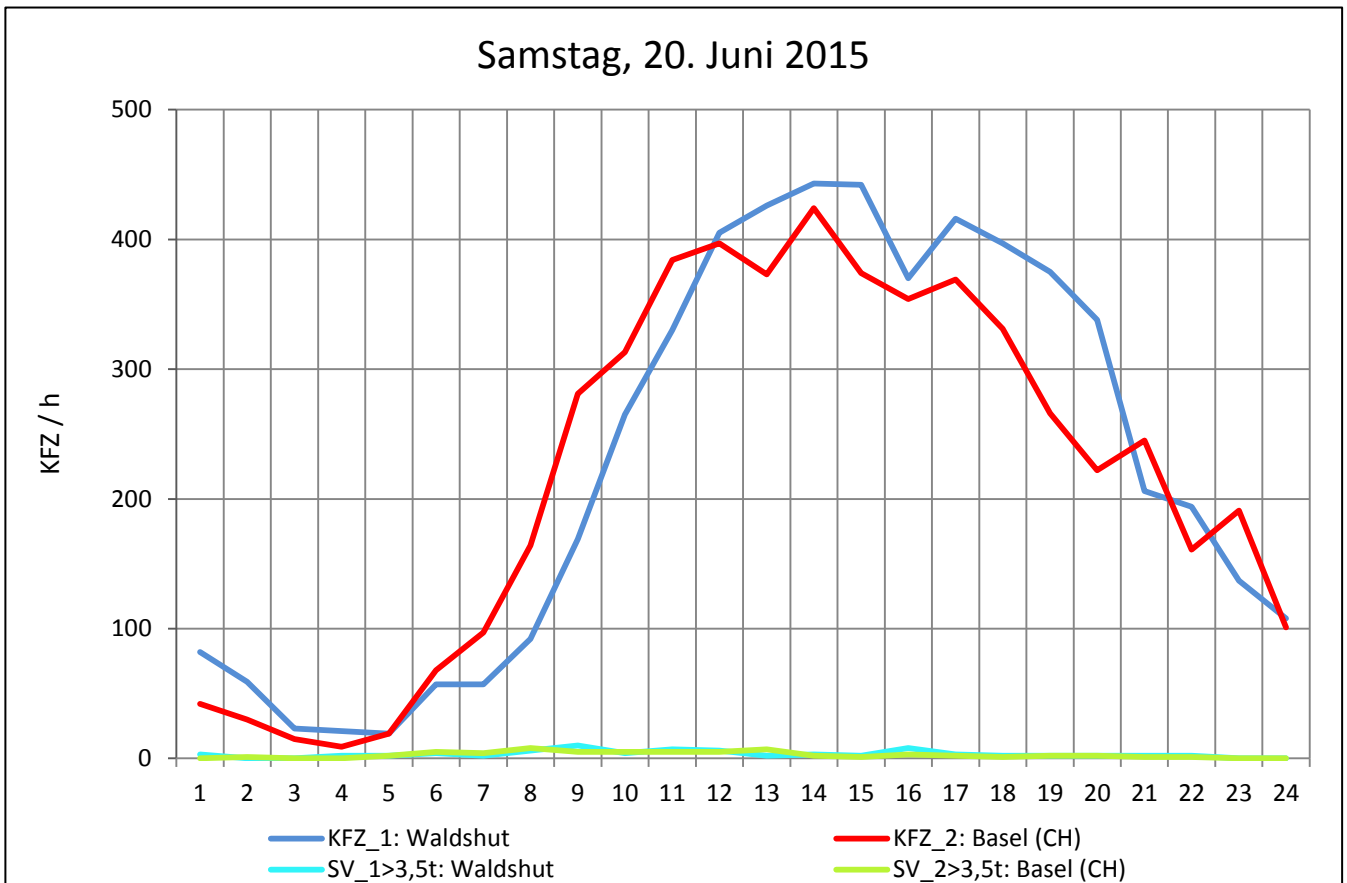
Zst.: **Bad Säckingen 1**

TK-/Zst-Nr.: 8414/1102

L 154

Richtung 1 : **Waldshut**

Richtung 2 : **Basel (CH)**



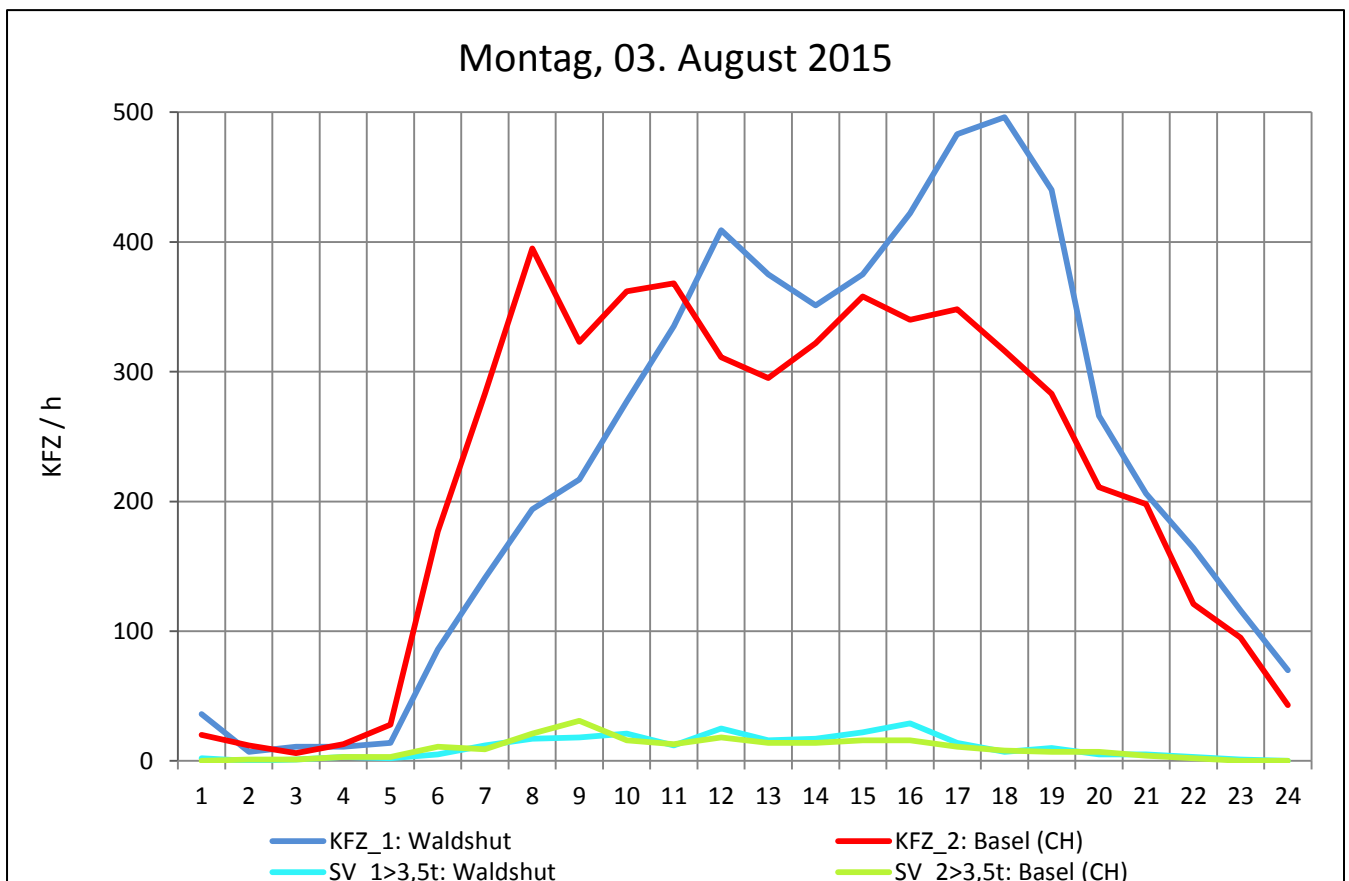
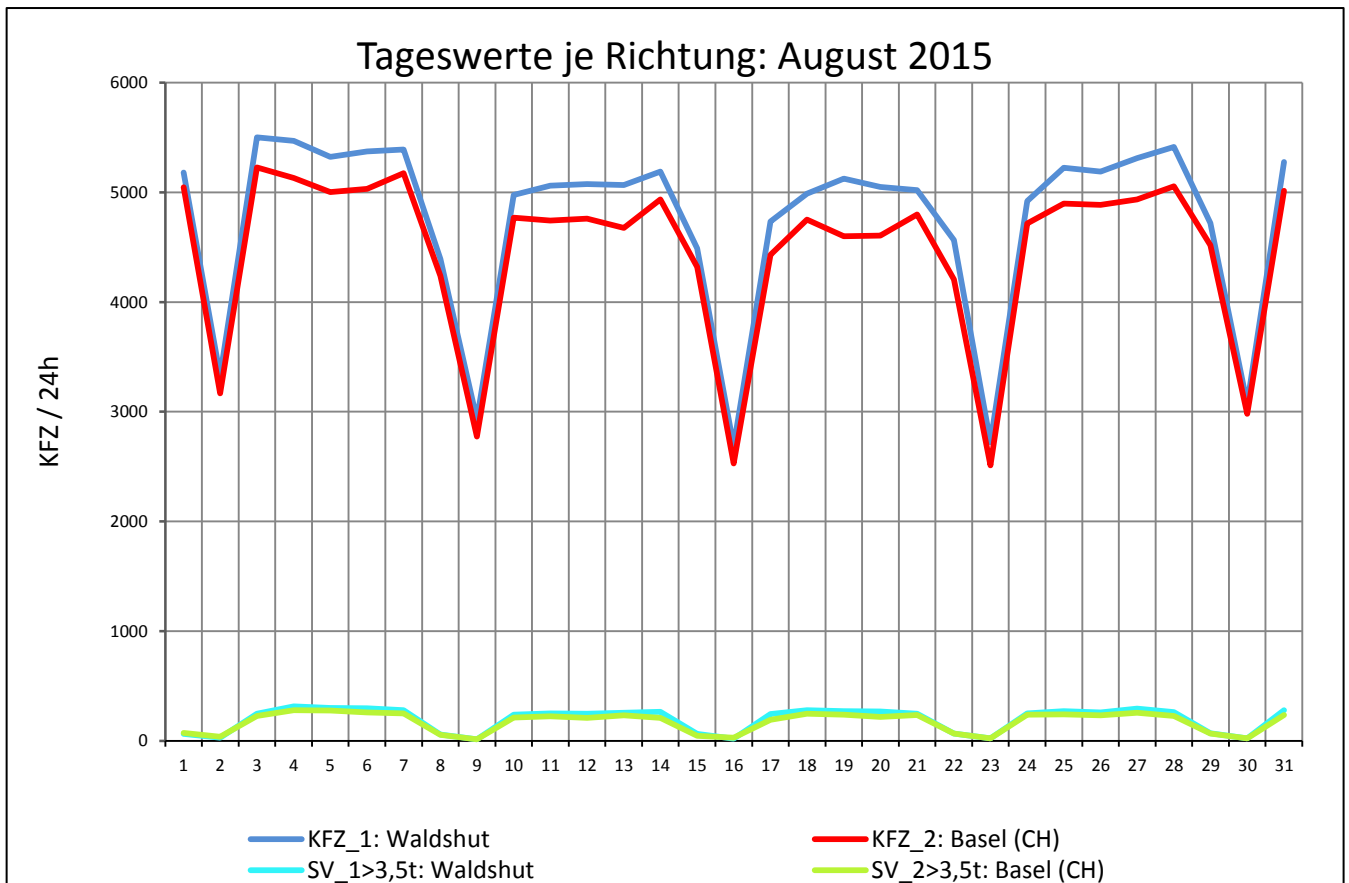
Zst.: **Bad Säckingen 1**

TK-/Zst-Nr.: 8414/1102

L 154

Richtung 1 : **Waldshut**

Richtung 2 : **Basel (CH)**



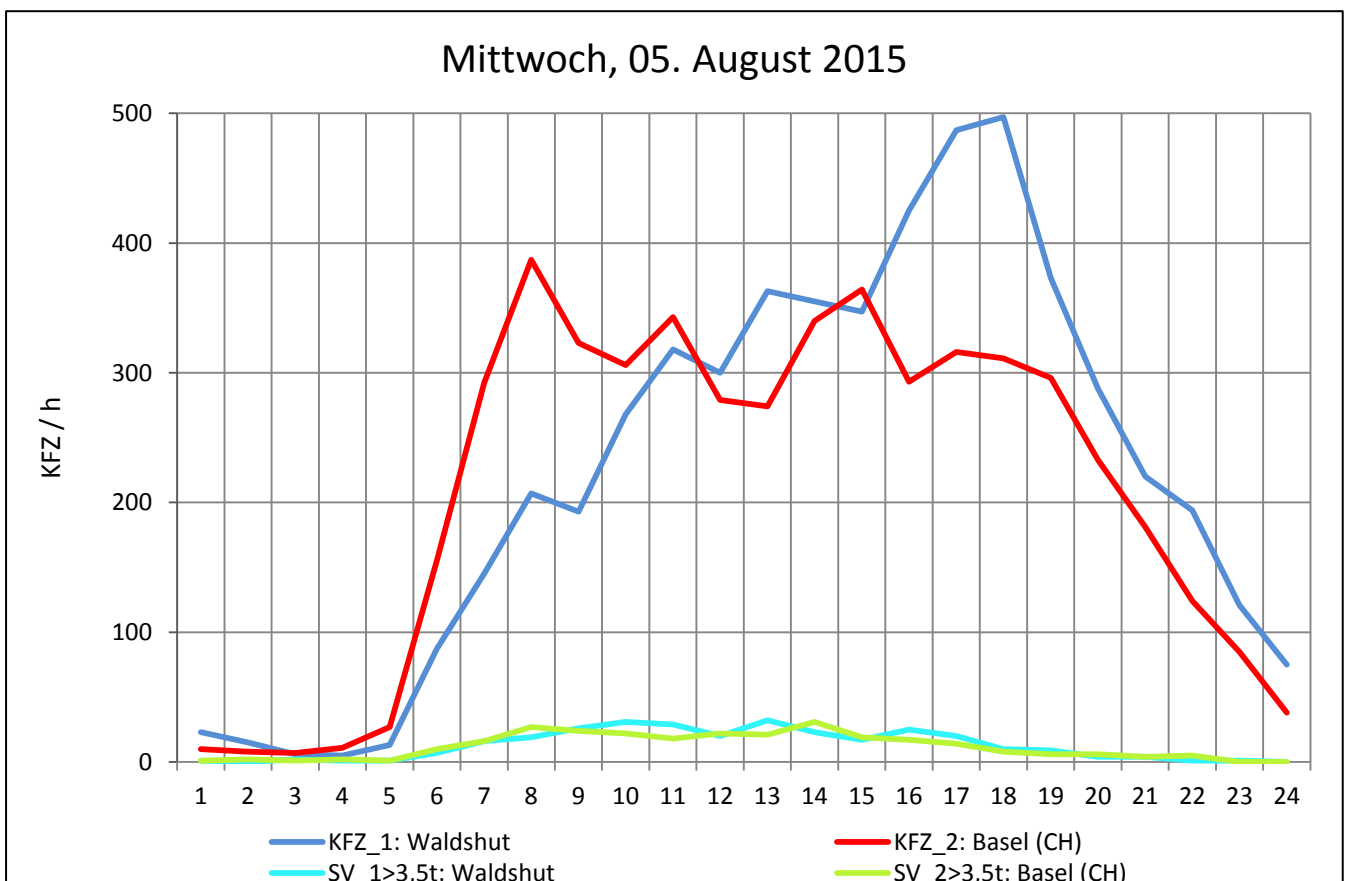
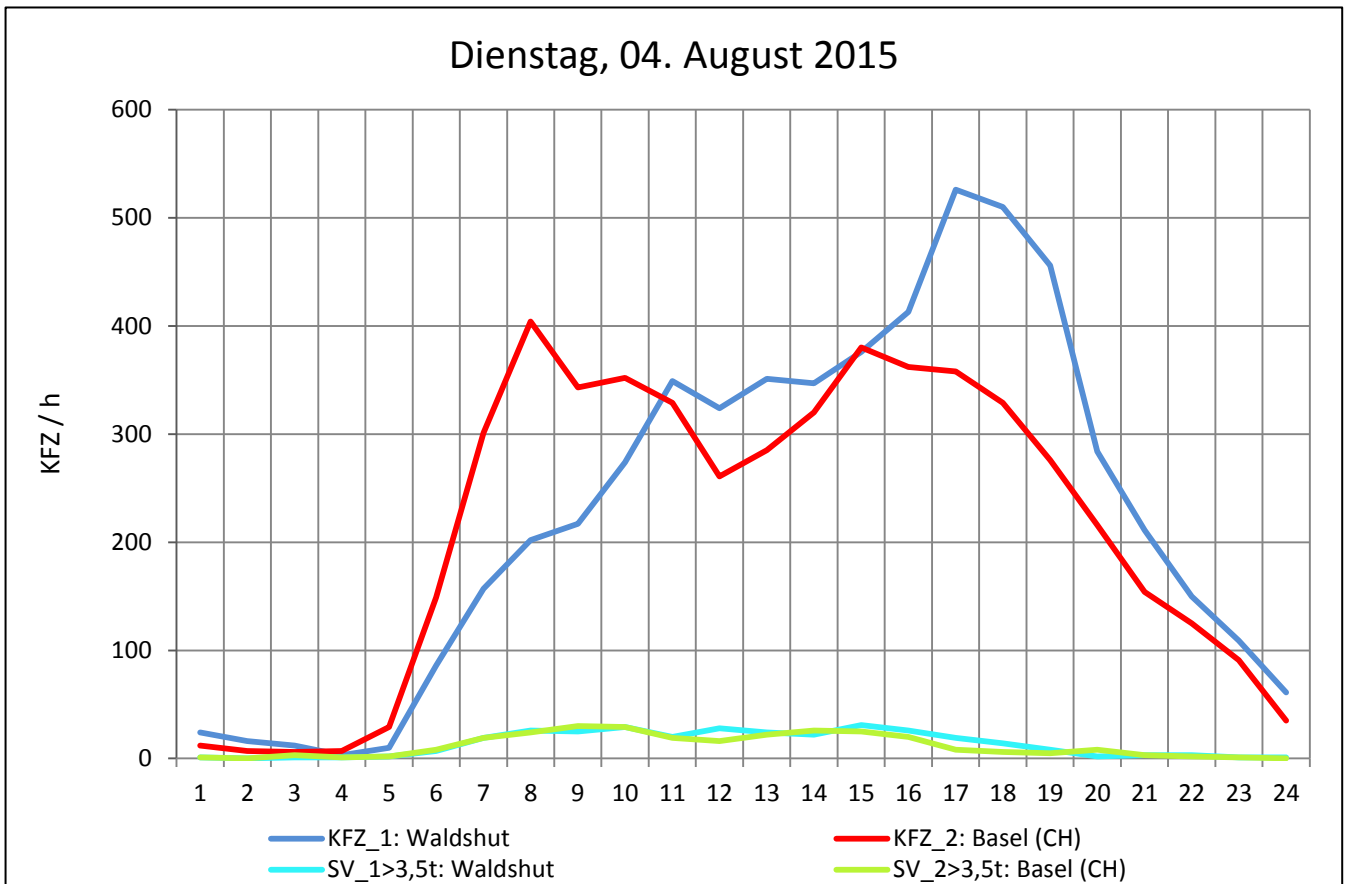
Zst.: **Bad Säckingen 1**

TK-/Zst-Nr.: 8414/1102

L 154

Richtung 1 : **Waldshut**

Richtung 2 : **Basel (CH)**



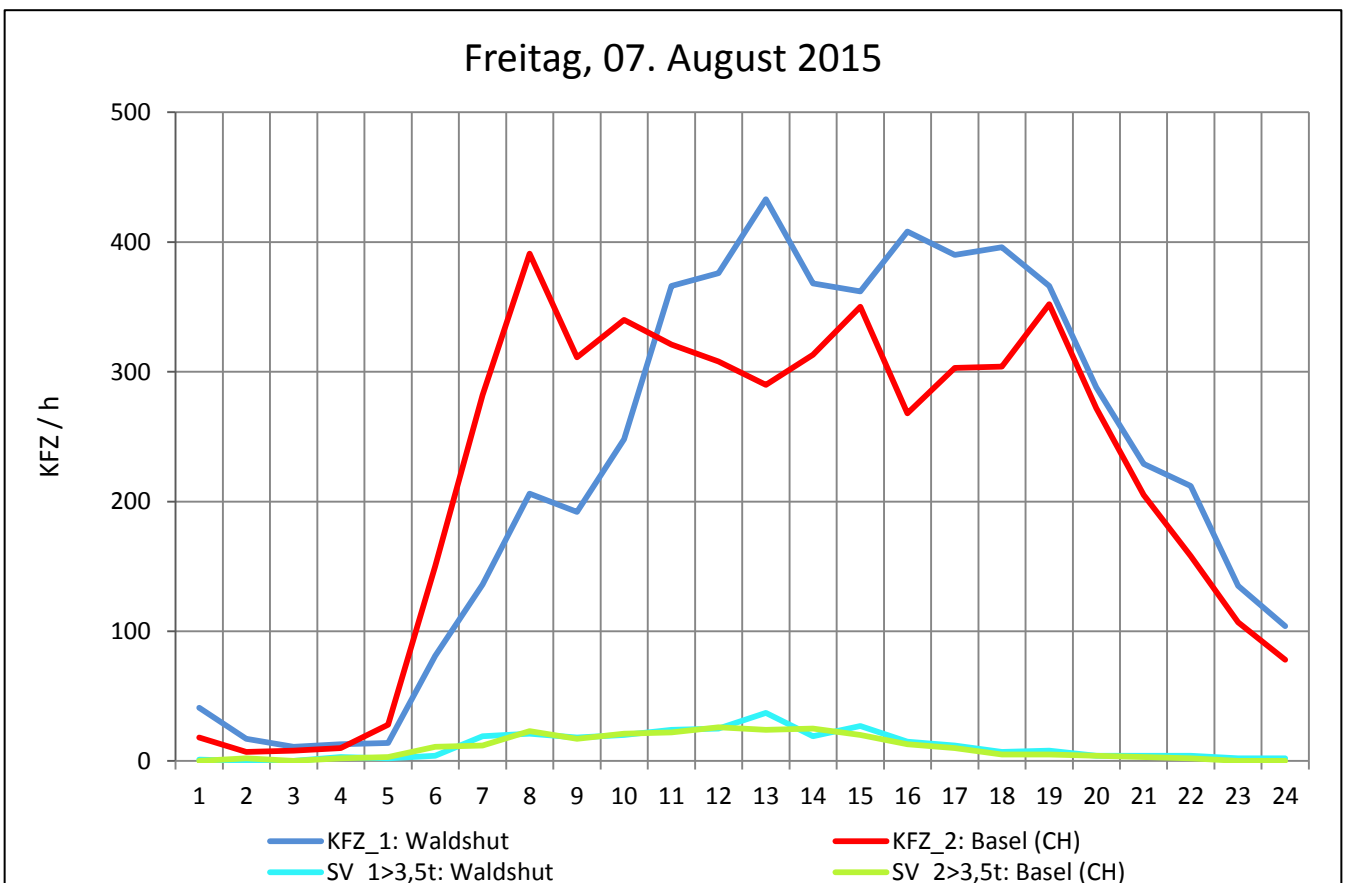
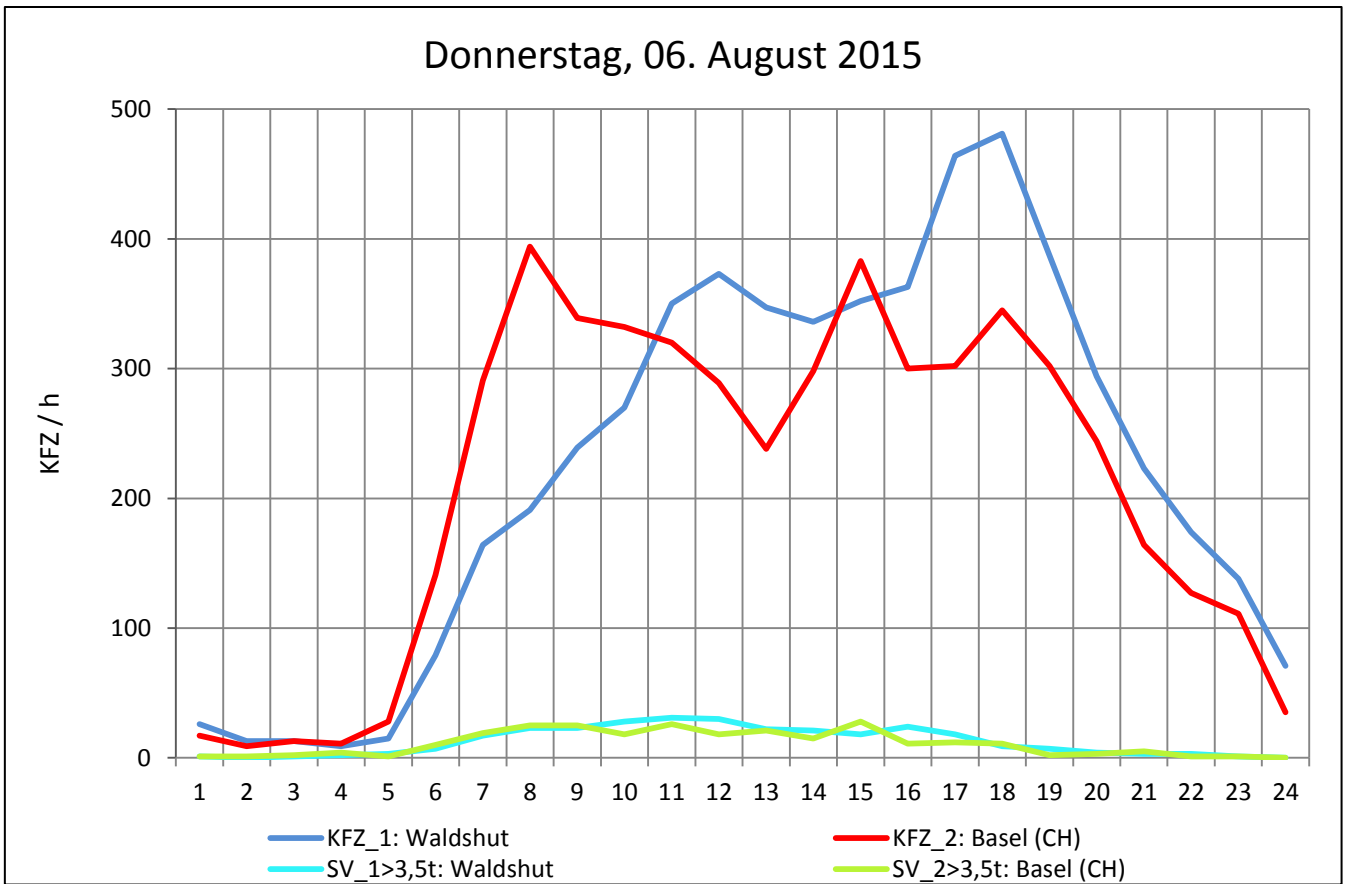
Zst.: **Bad Säckingen 1**

TK-/Zst-Nr.: 8414/1102

L 154

Richtung 1 : **Waldshut**

Richtung 2 : **Basel (CH)**



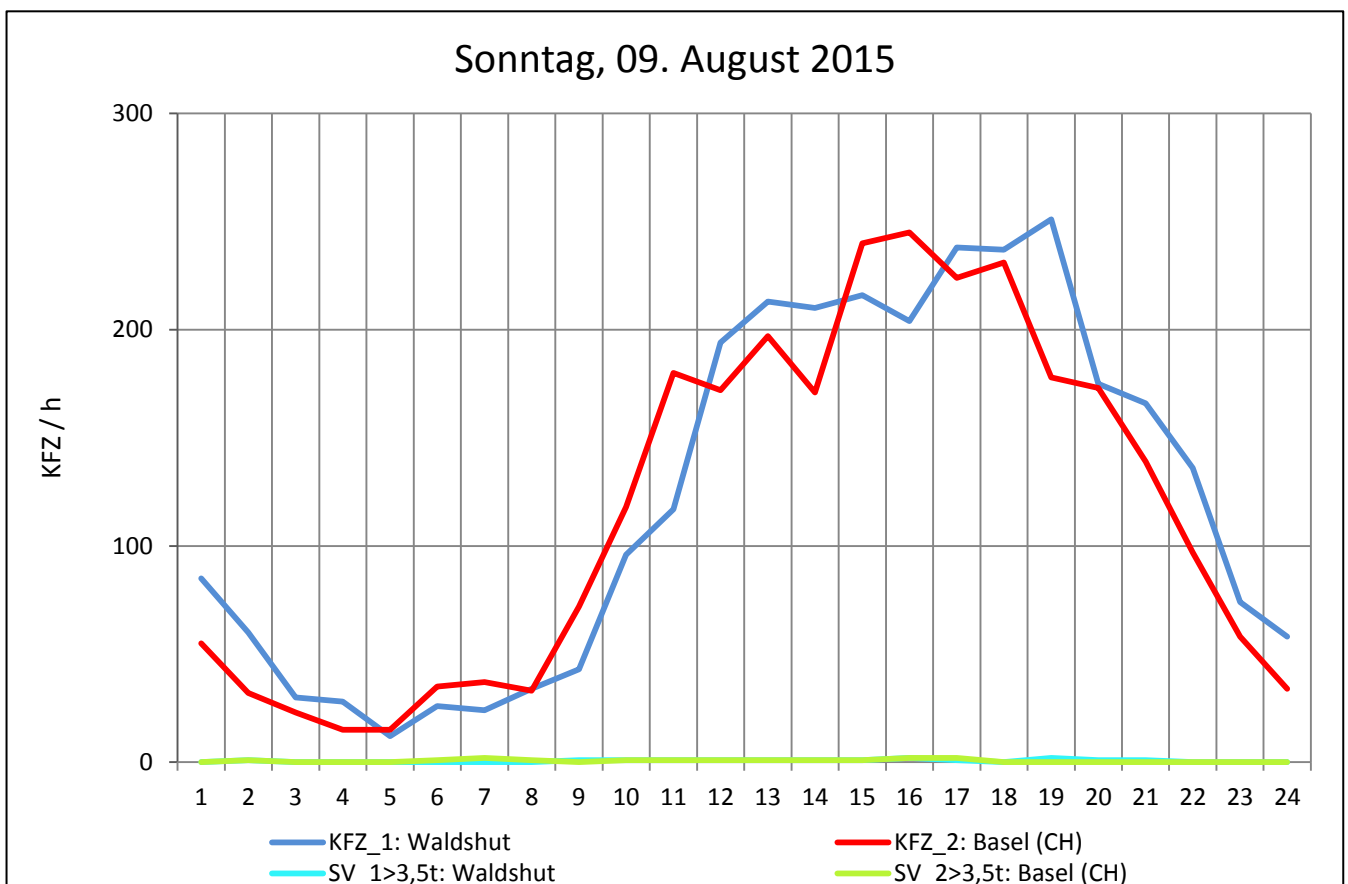
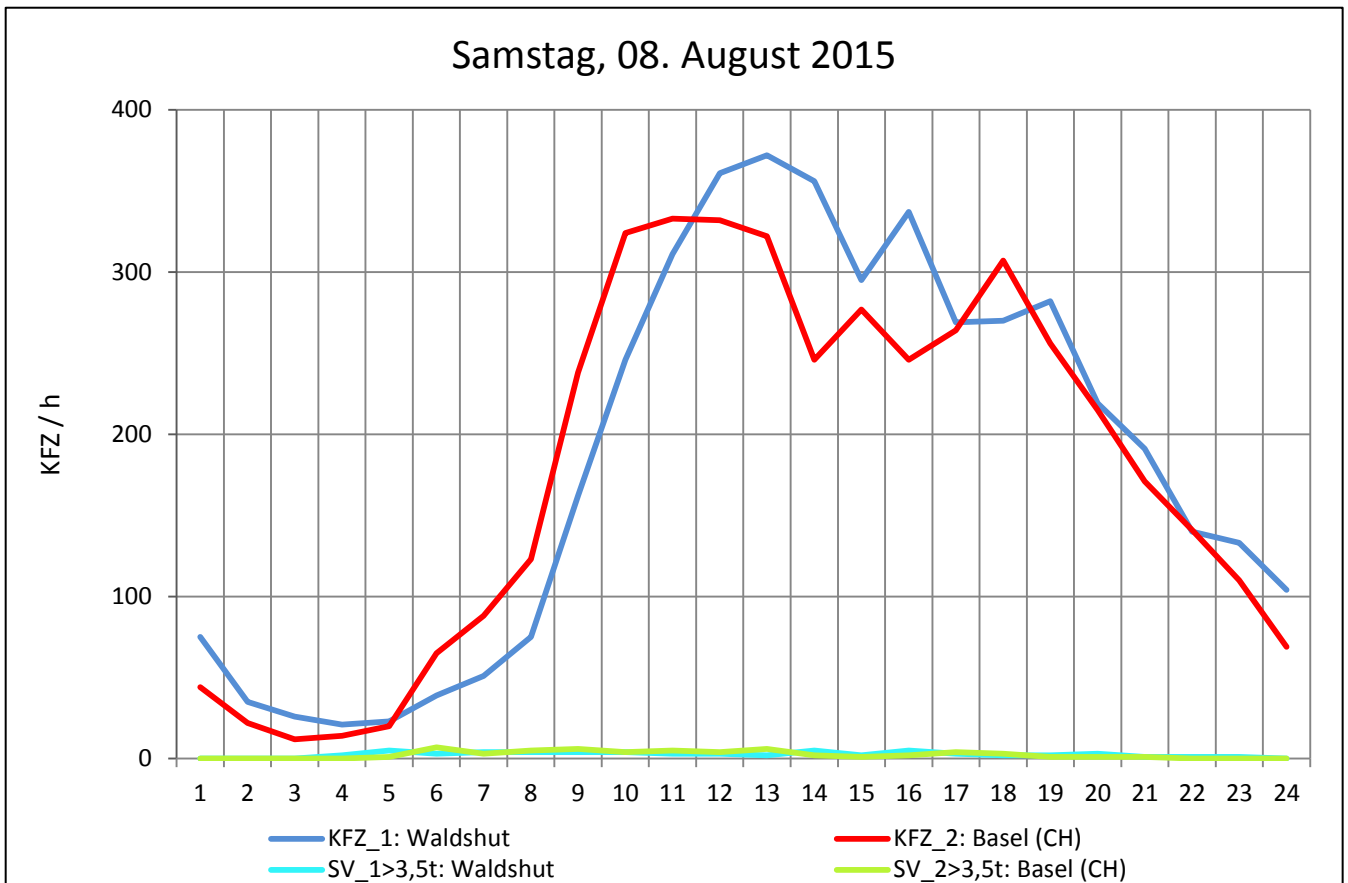
Zst.: **Bad Säckingen 1**

TK-/Zst-Nr.: 8414/1102

L 154

Richtung 1 : **Waldshut**

Richtung 2 : **Basel (CH)**



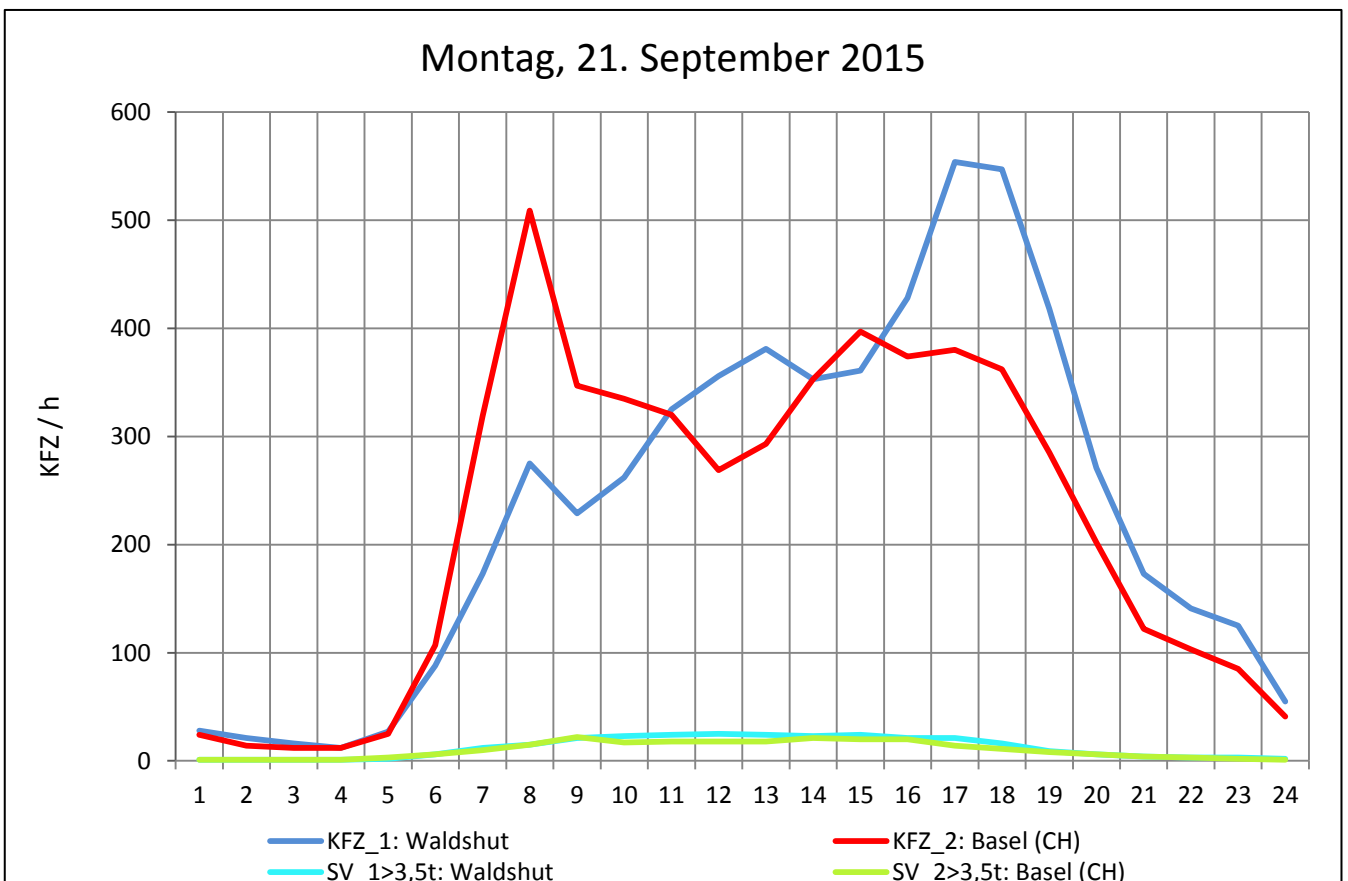
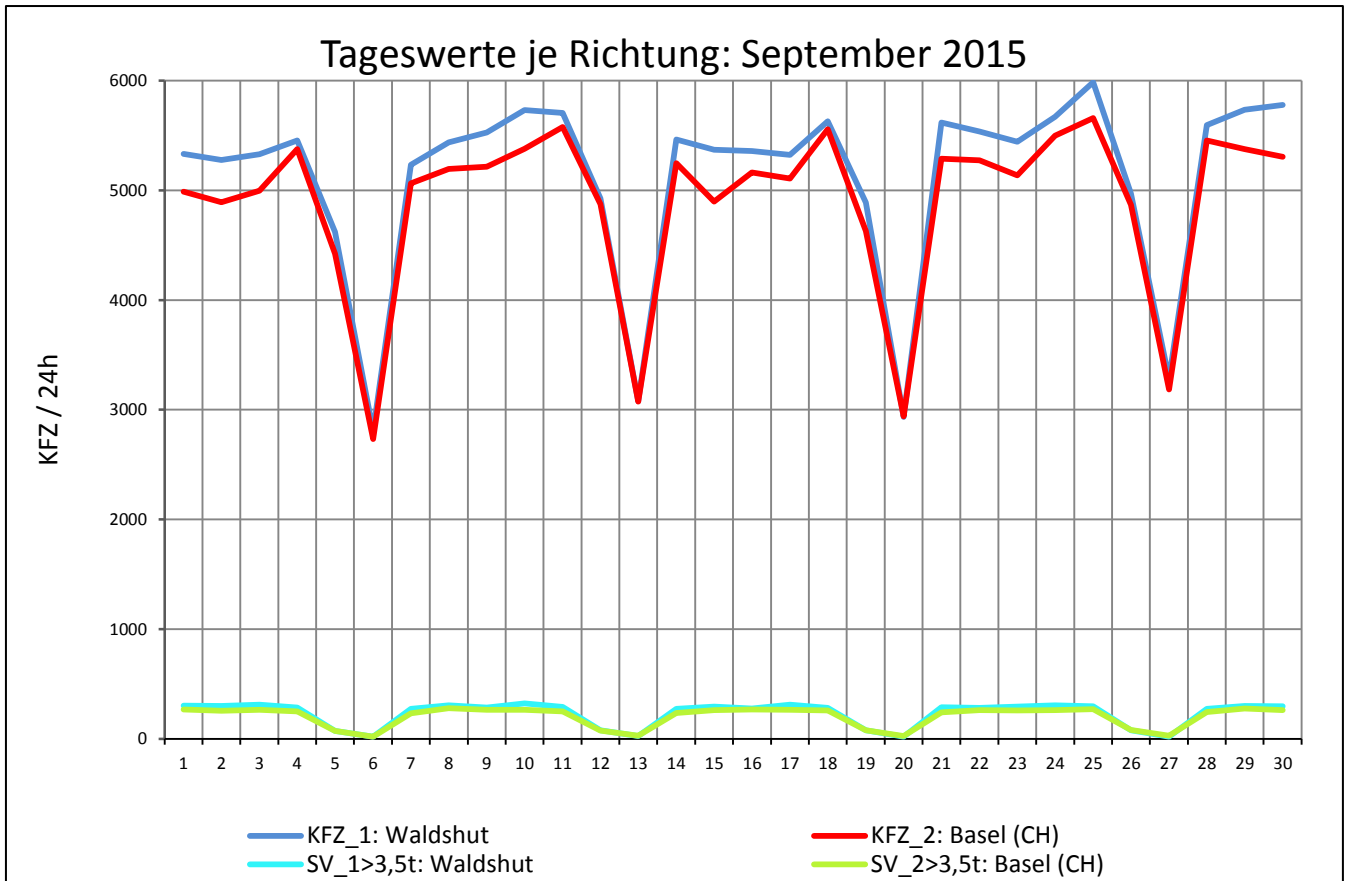
Zst.: **Bad Säckingen 1**

TK-/Zst-Nr.: 8414/1102

L 154

Richtung 1 : **Waldshut**

Richtung 2 : **Basel (CH)**



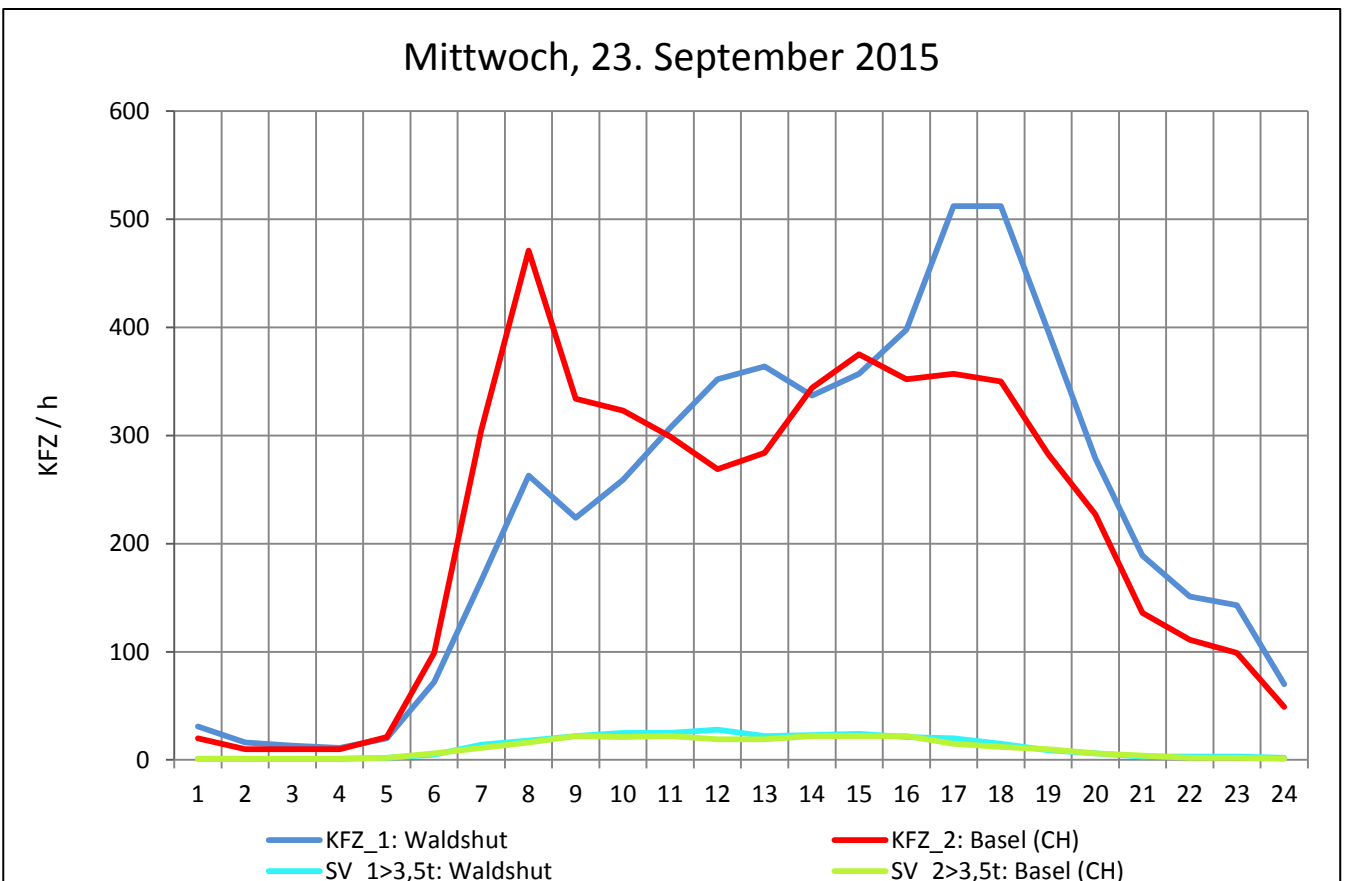
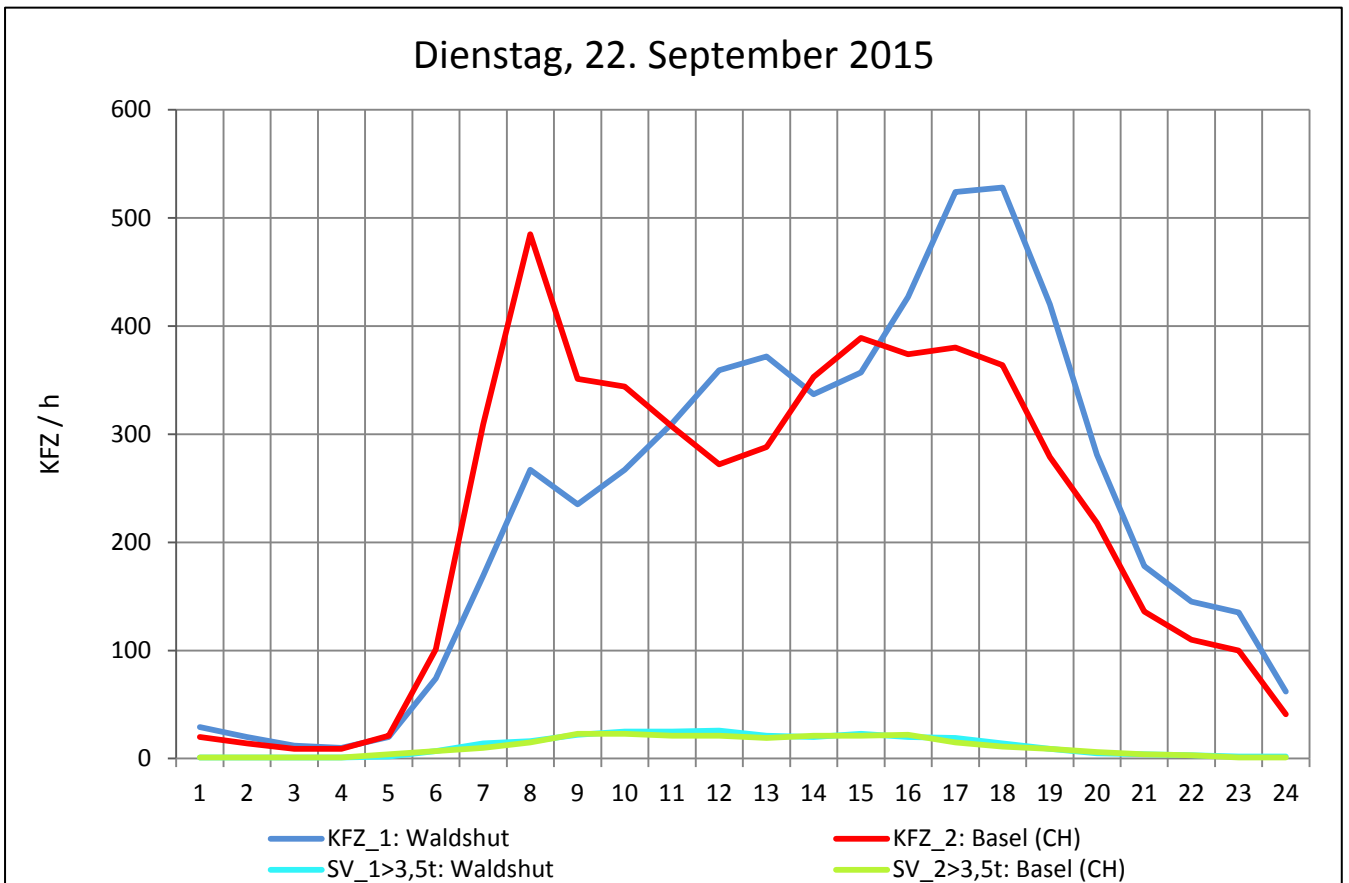
Zst.: **Bad Säckingen 1**

TK-/Zst-Nr.: 8414/1102

L 154

Richtung 1 : **Waldshut**

Richtung 2 : **Basel (CH)**



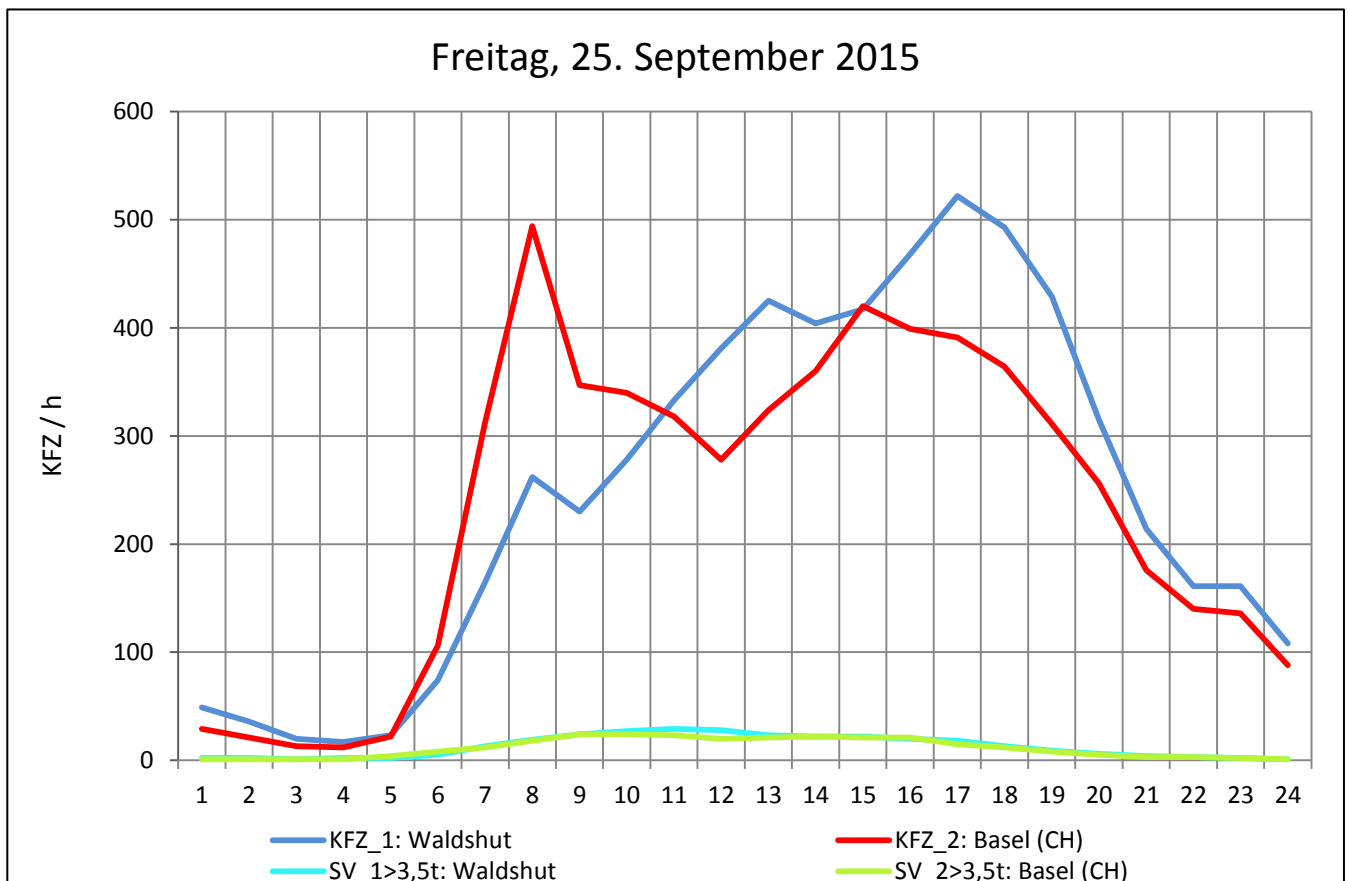
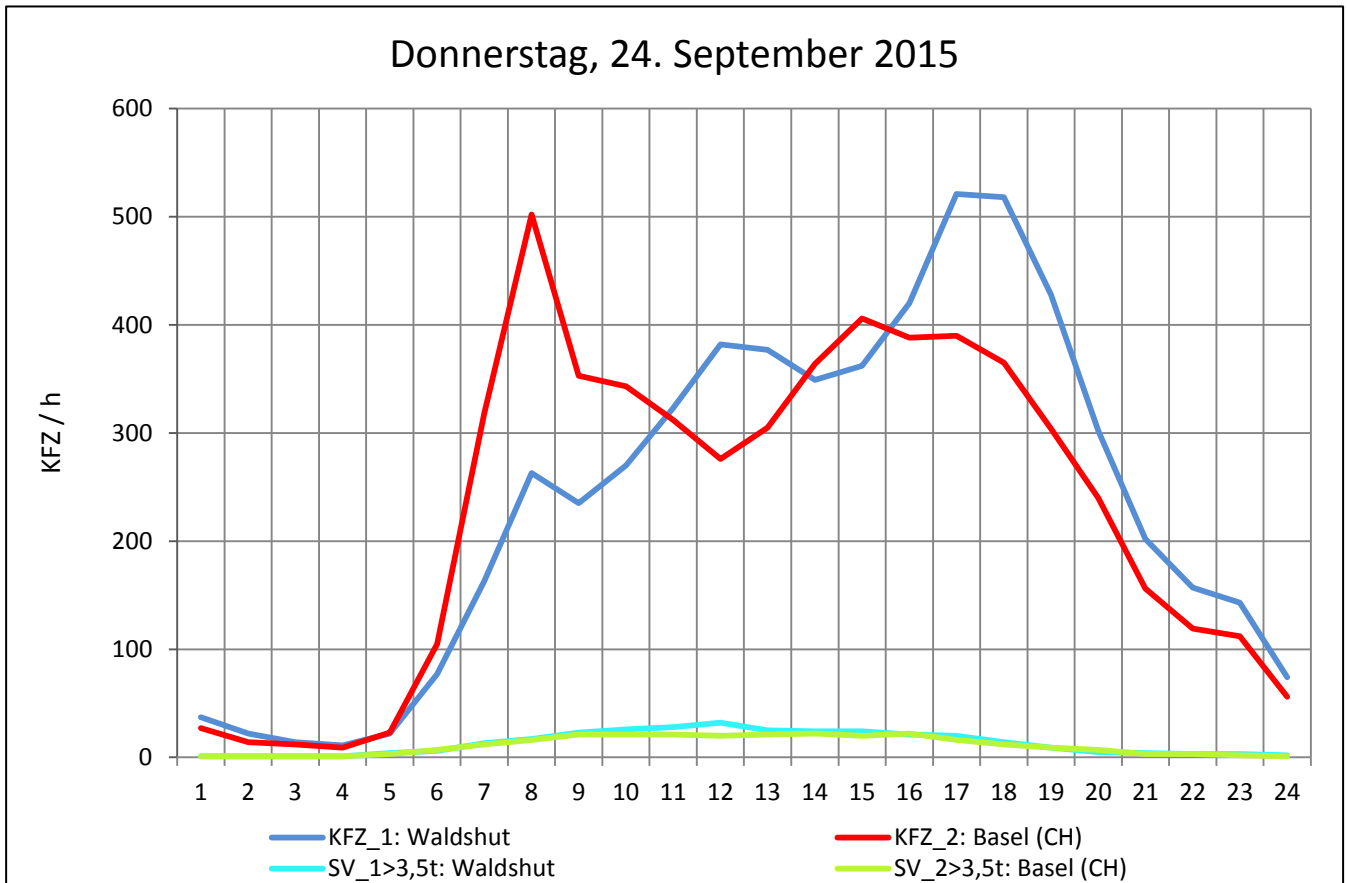
Zst.: **Bad Säckingen 1**

TK-/Zst-Nr.: 8414/1102

L 154

Richtung 1 : **Waldshut**

Richtung 2 : **Basel (CH)**



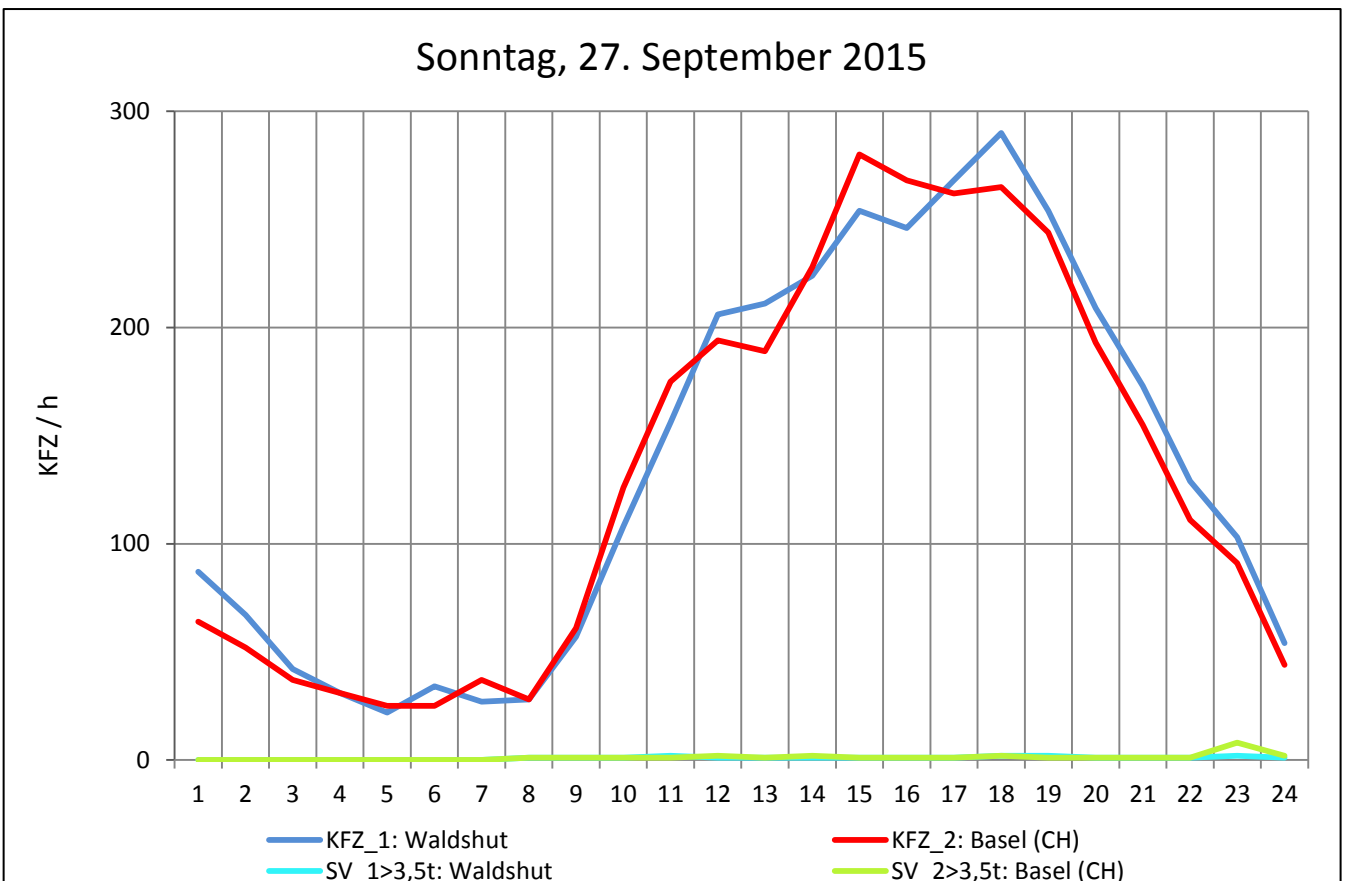
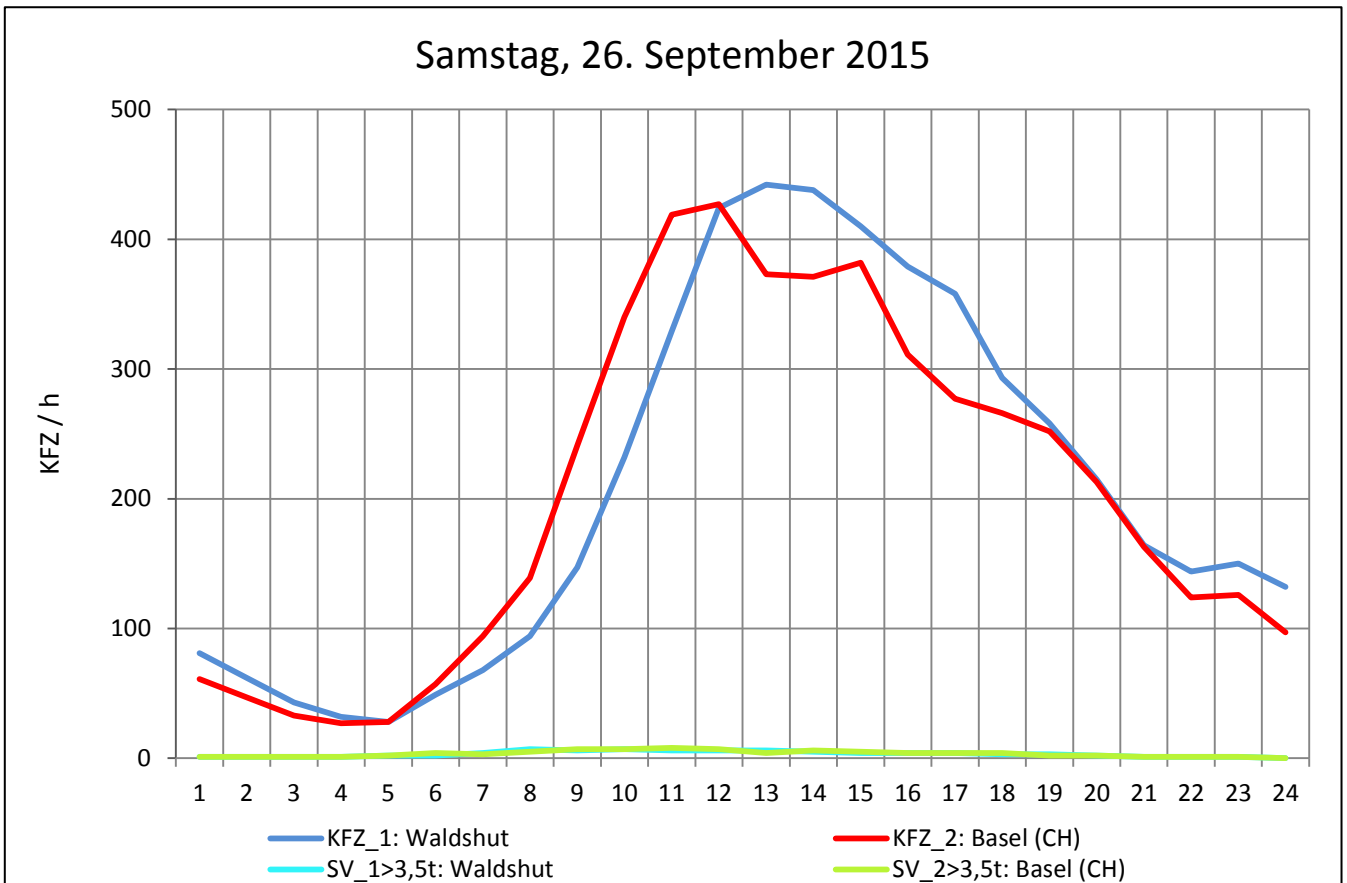
Zst.: **Bad Säckingen 1**

TK-/Zst-Nr.: 8414/1102

L 154

Richtung 1 : **Waldshut**

Richtung 2 : **Basel (CH)**



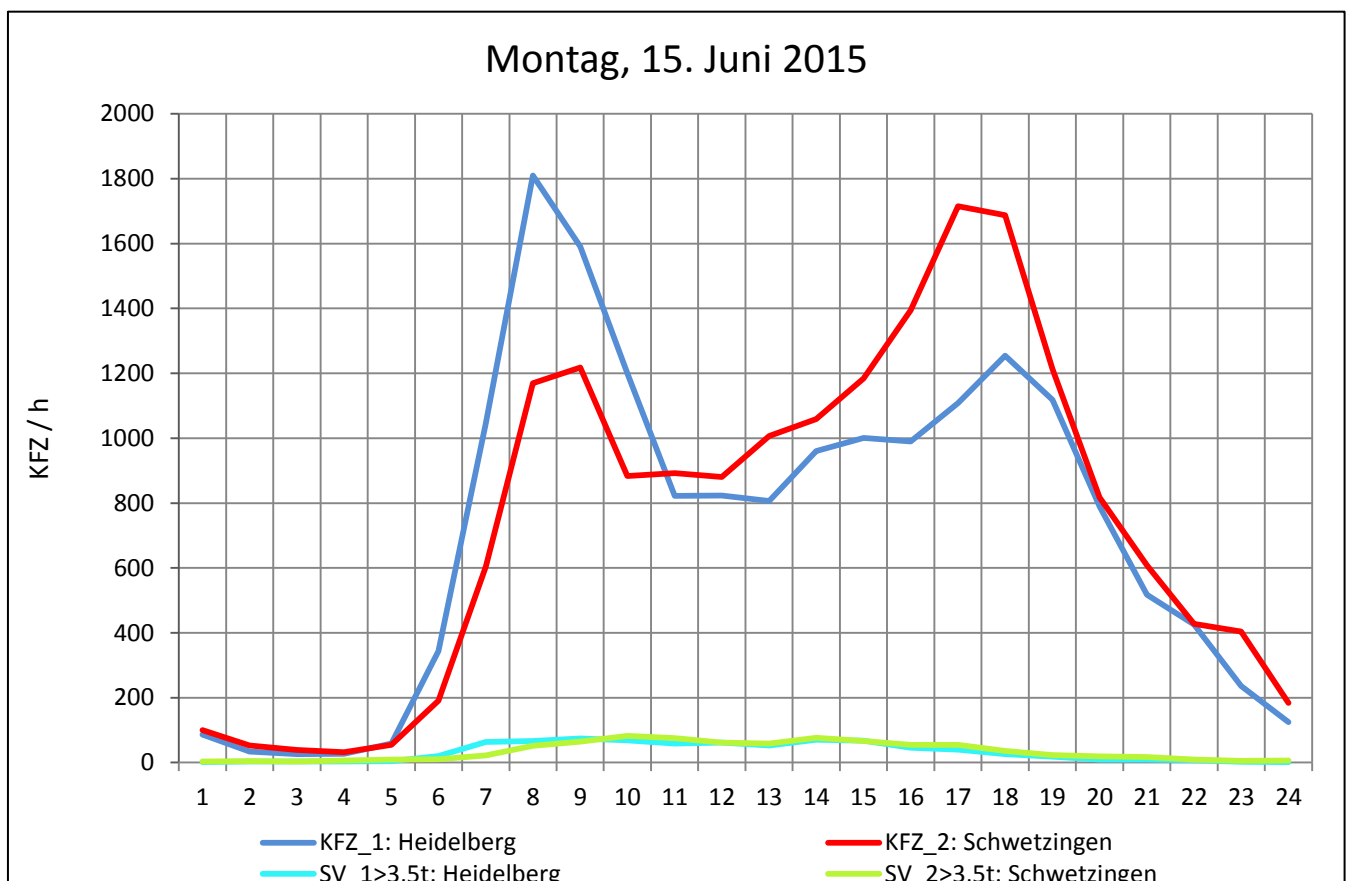
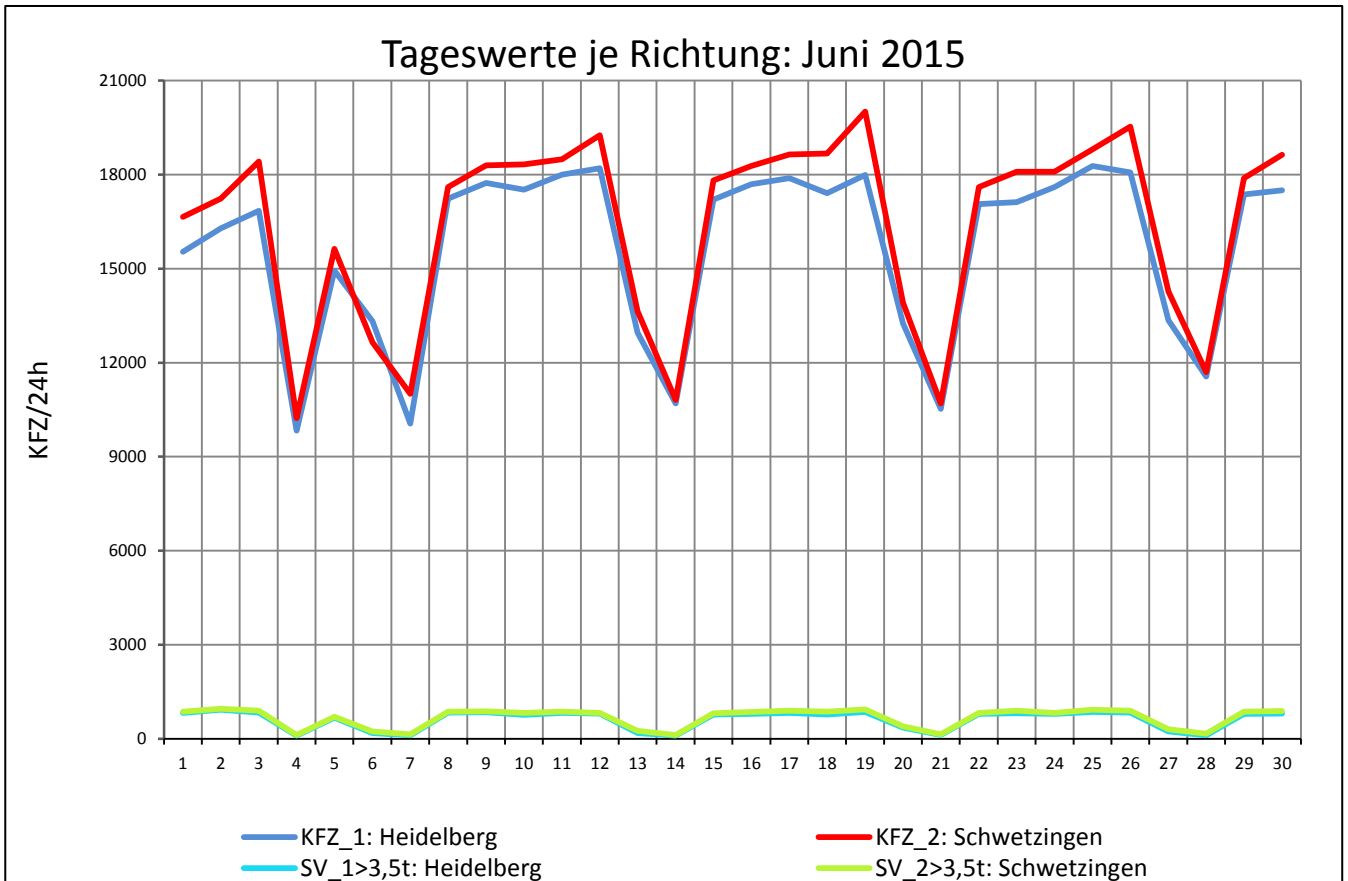
Zst.: **Heidelberg 2**

TK-/Zst-Nr.: 6617/1214

L 600A

Richtung 1 : **Heidelberg**

Richtung 2 : **Schwetzingen**



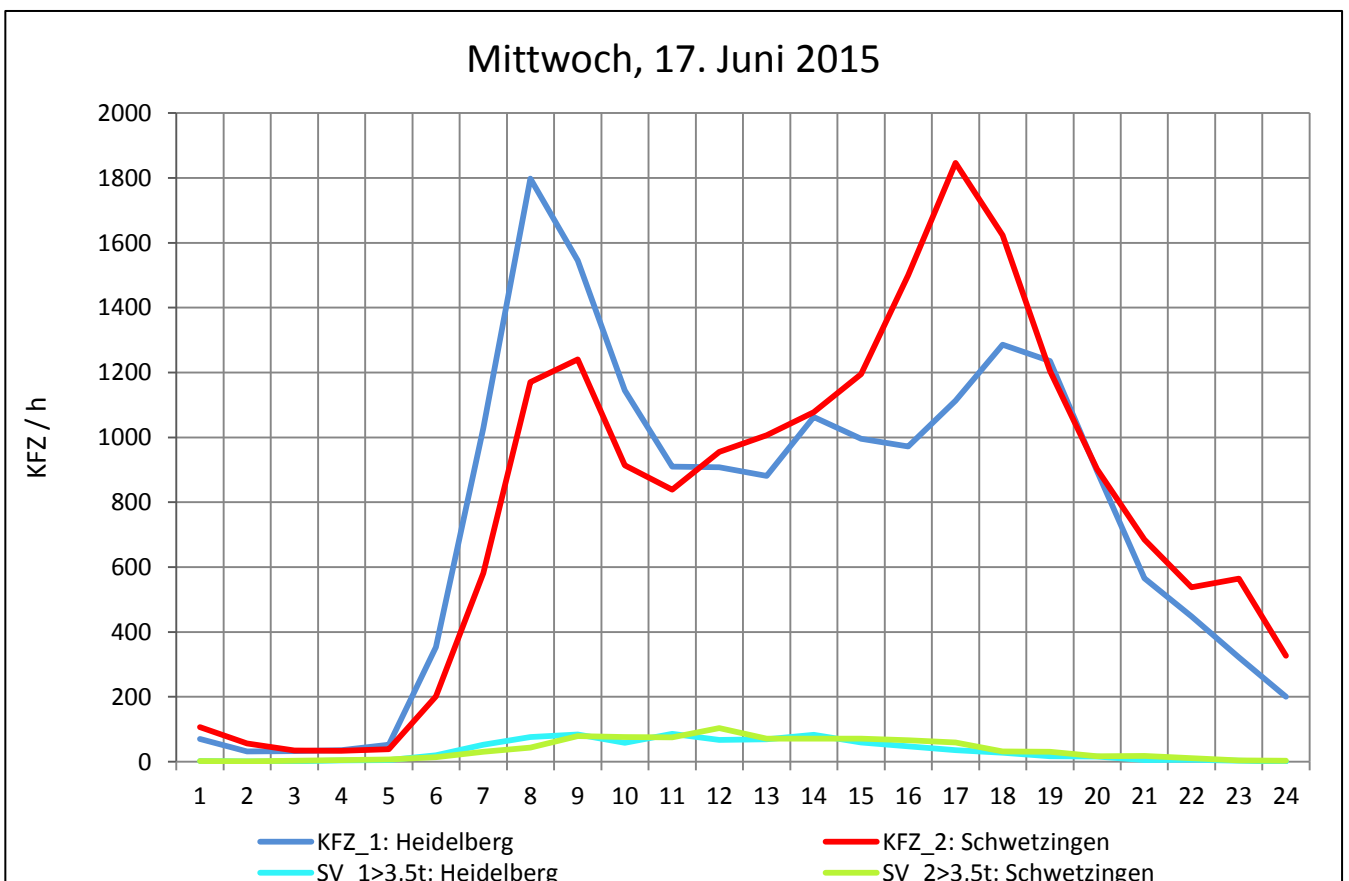
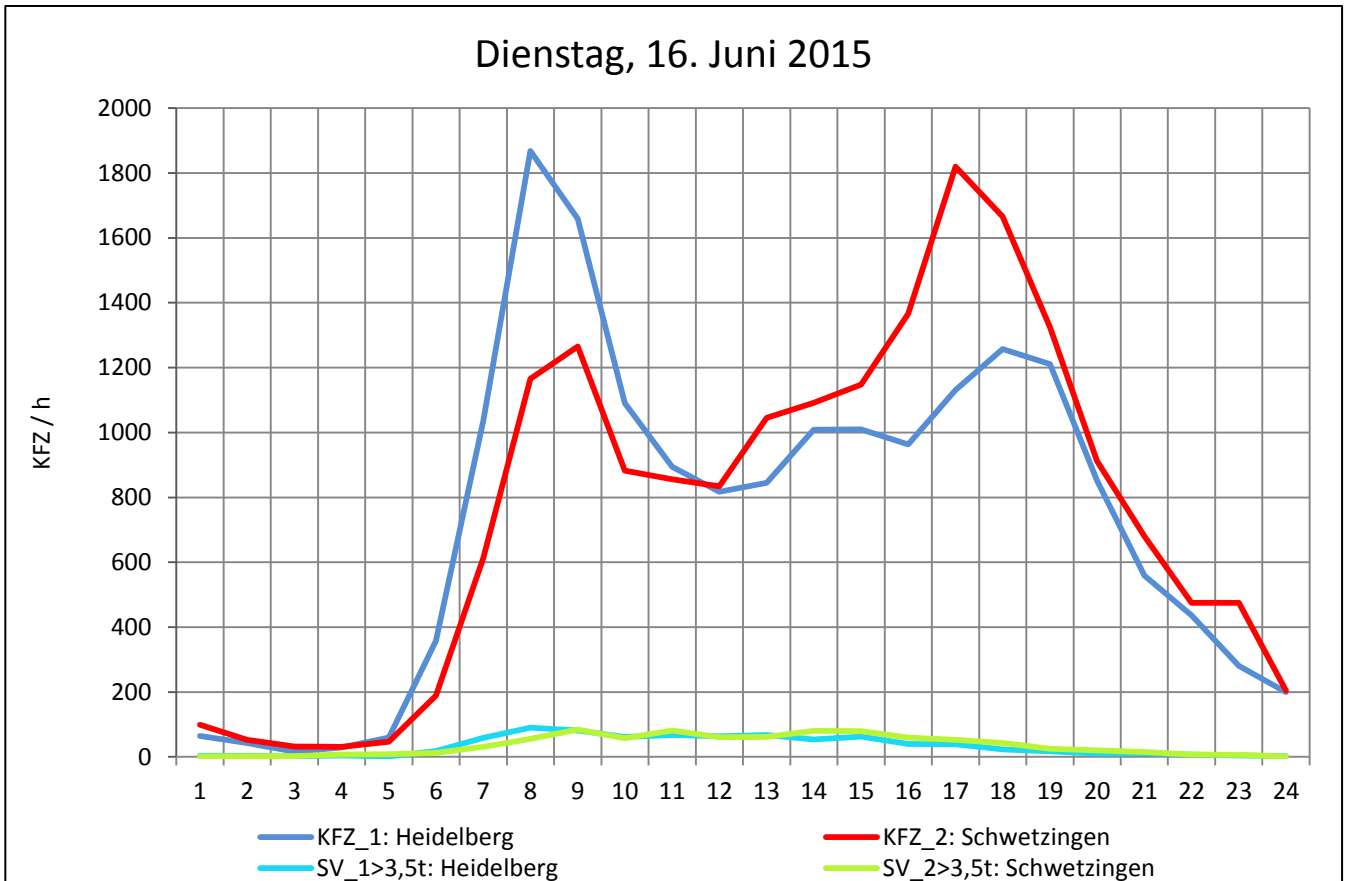
Zst.: **Heidelberg 2**

TK-/Zst-Nr.: 6617/1214

L 600A

Richtung 1 : **Heidelberg**

Richtung 2 : **Schwetzingen**



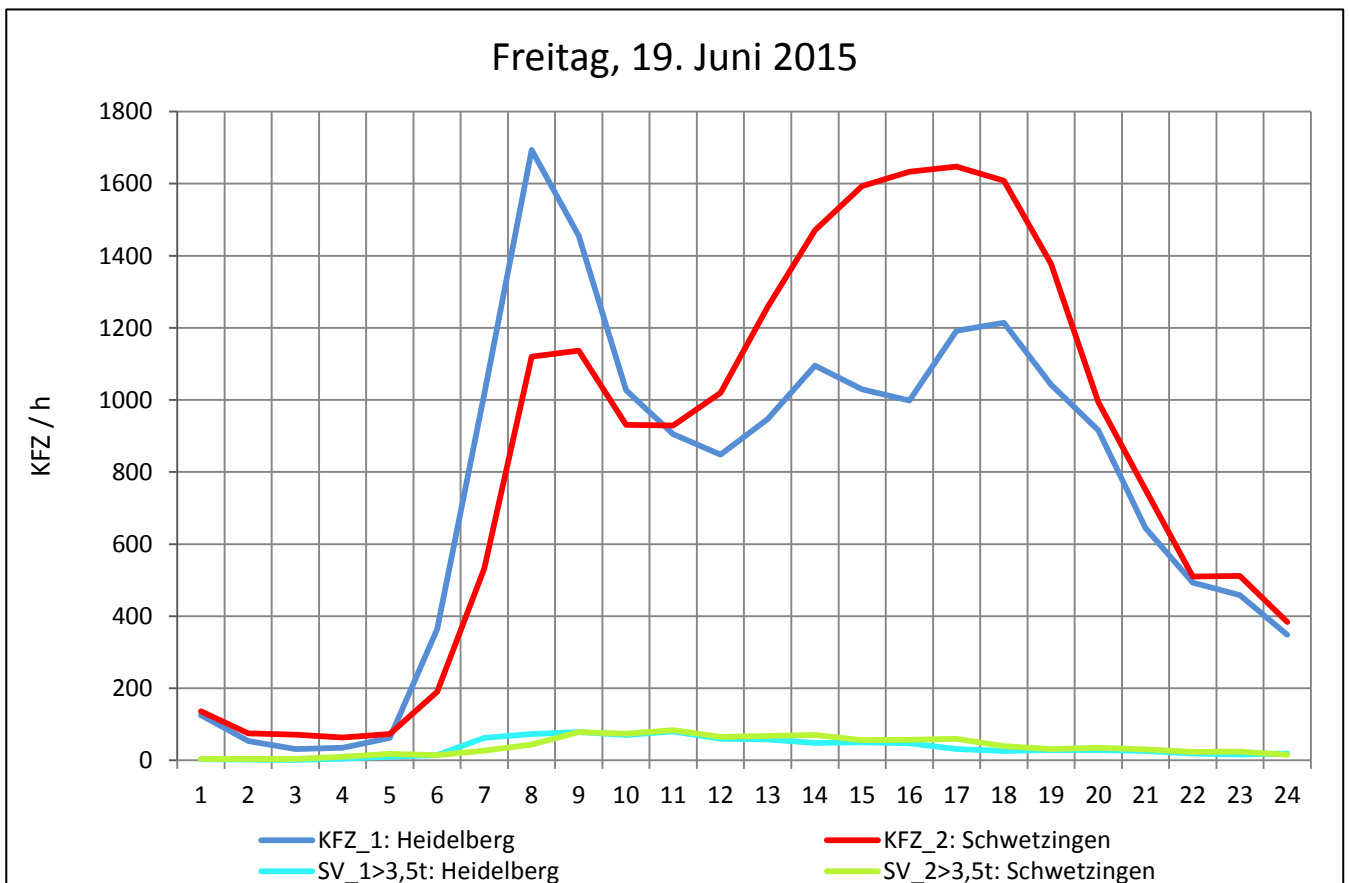
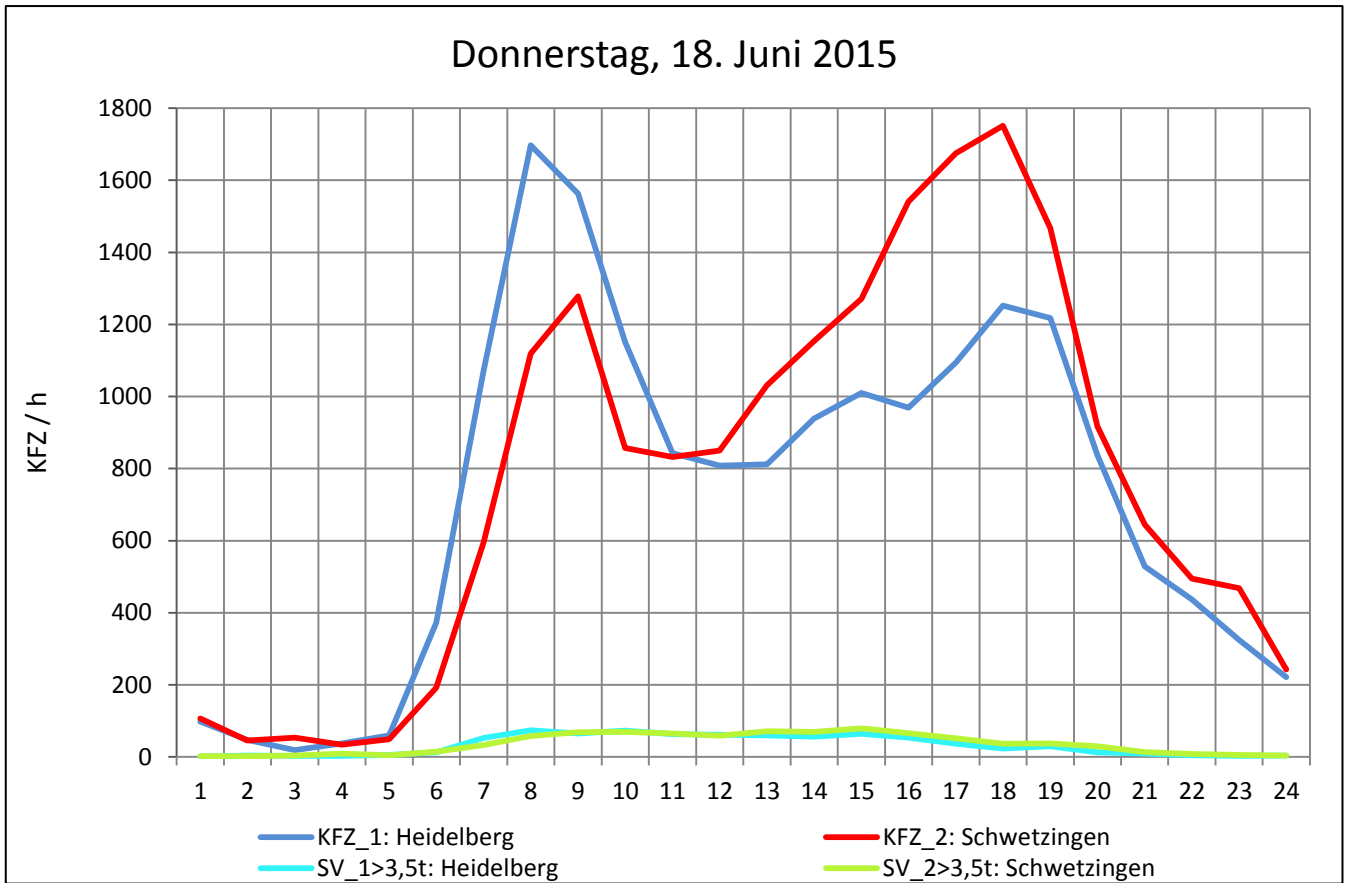
Zst.: **Heidelberg 2**

TK-/Zst-Nr.: 6617/1214

L 600A

Richtung 1 : **Heidelberg**

Richtung 2 : **Schwetzingen**



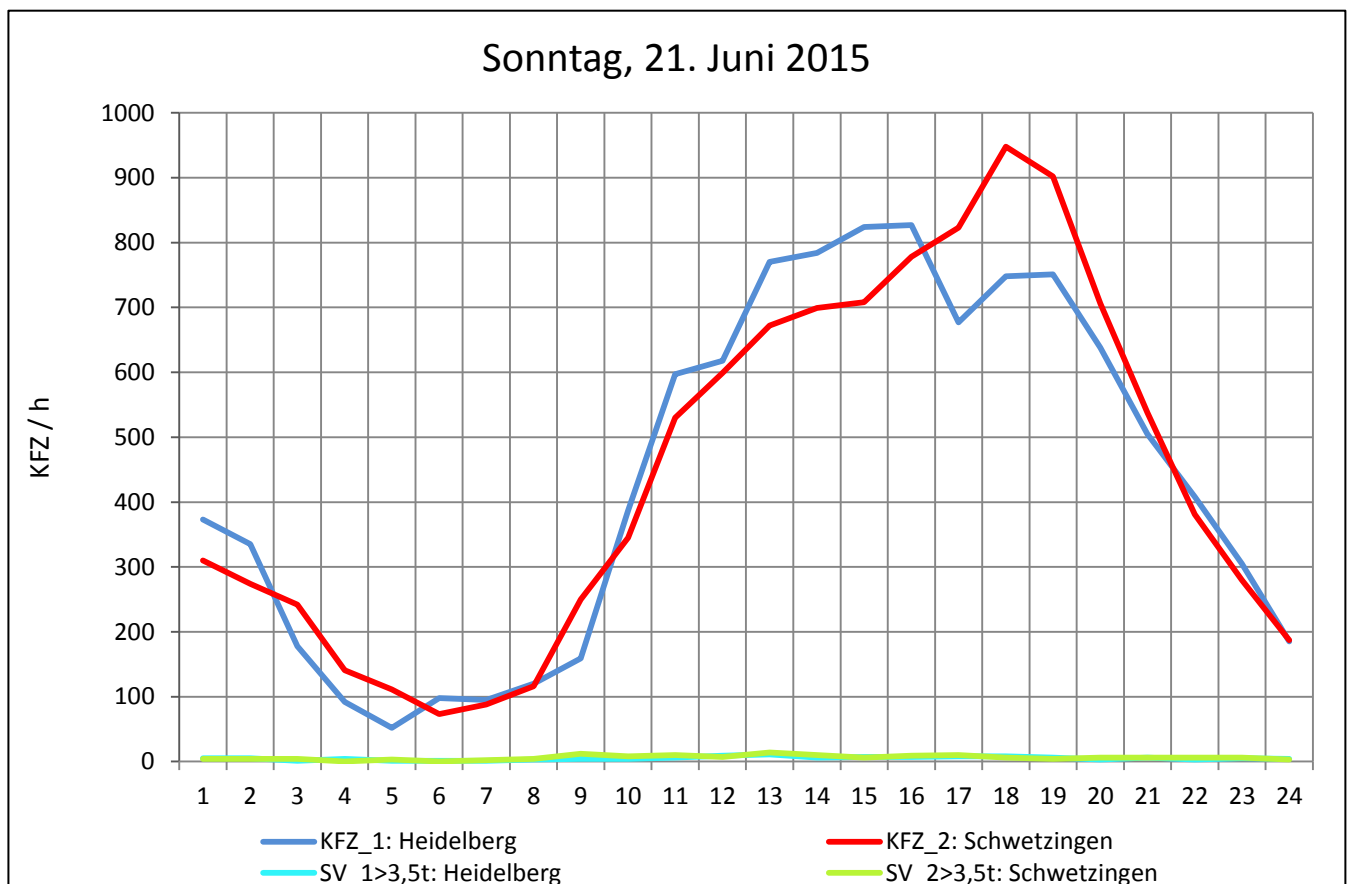
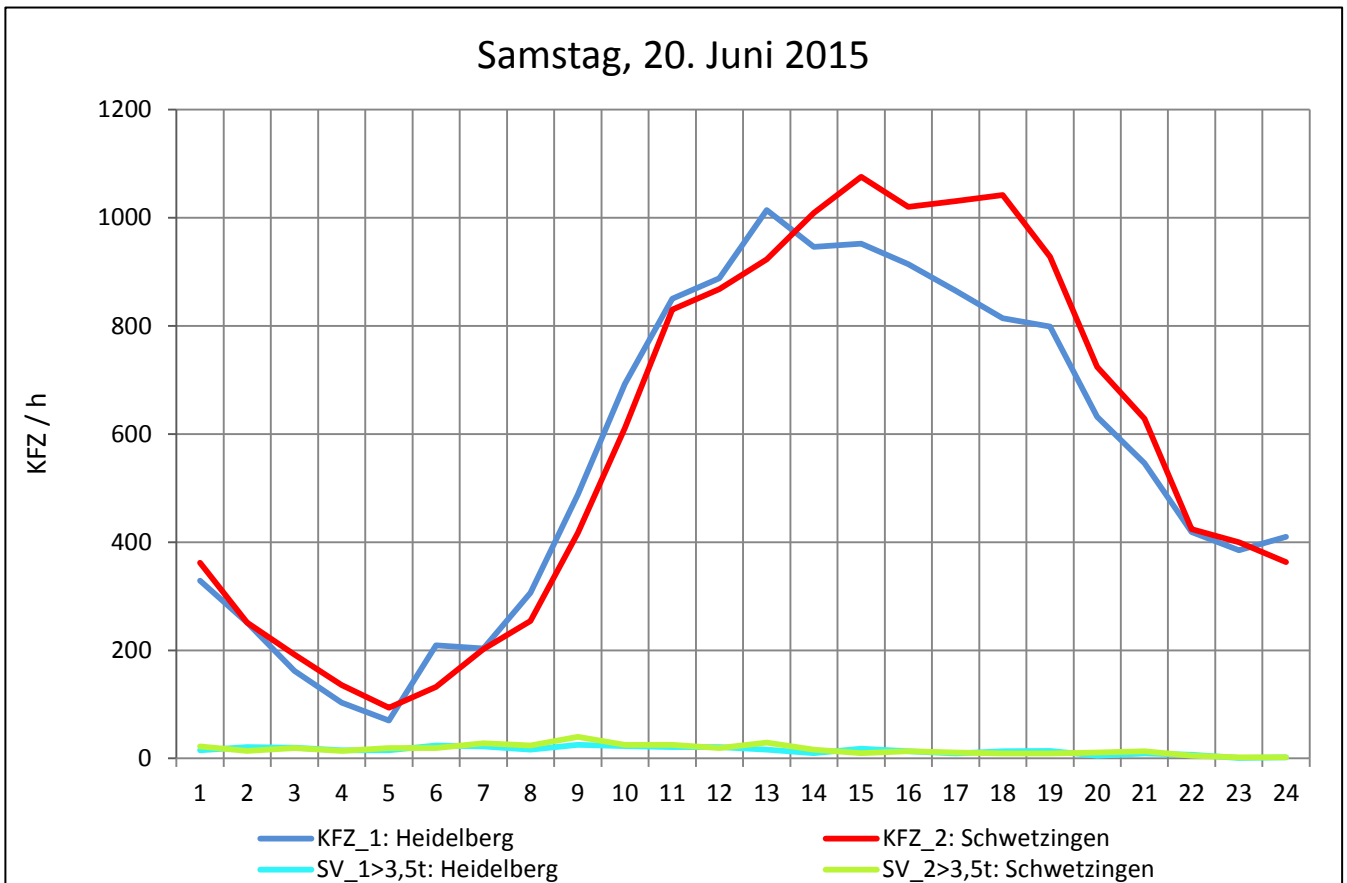
Zst.: **Heidelberg 2**

TK-/Zst-Nr.: 6617/1214

L 600A

Richtung 1 : **Heidelberg**

Richtung 2 : **Schwetzingen**



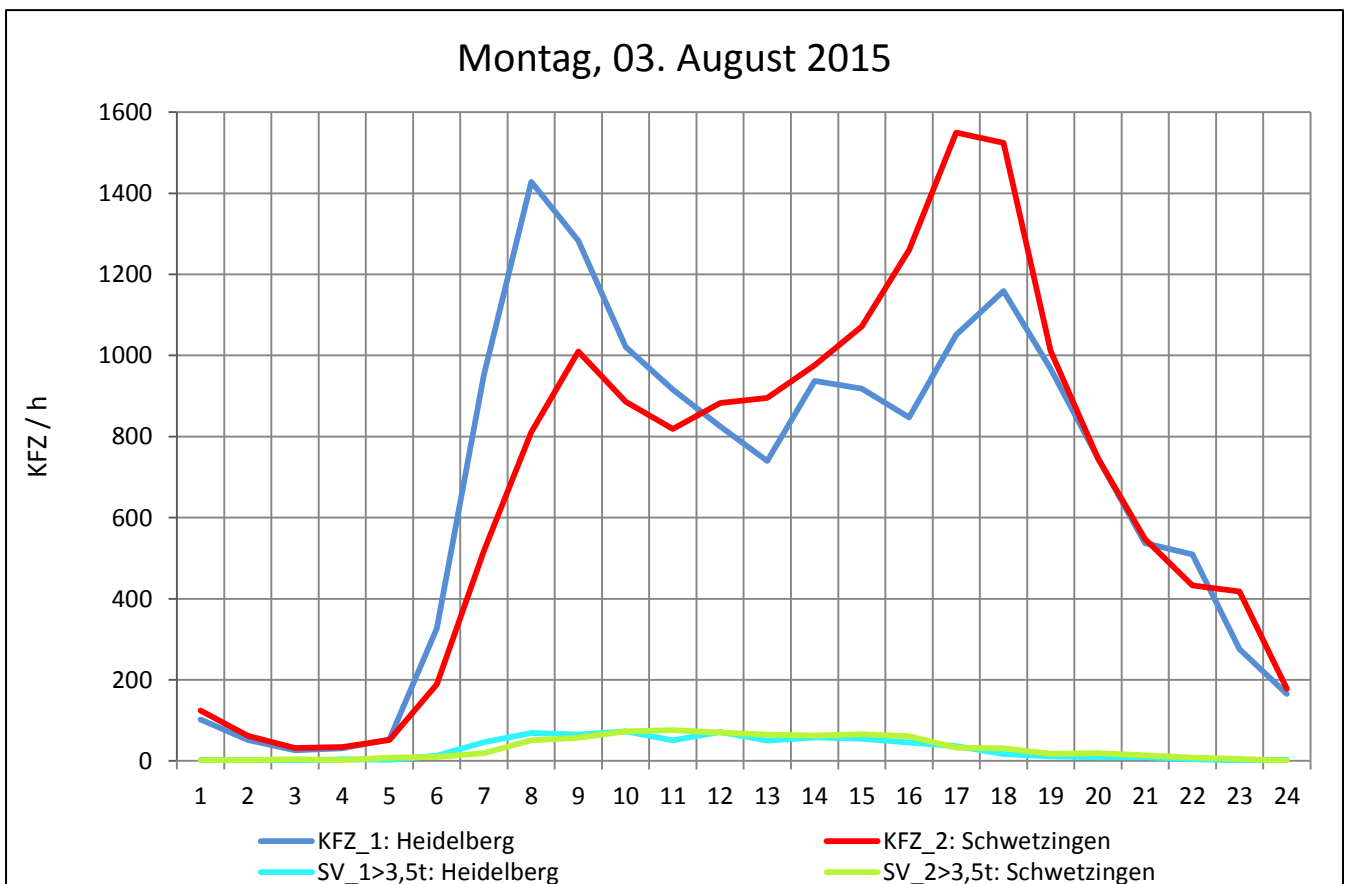
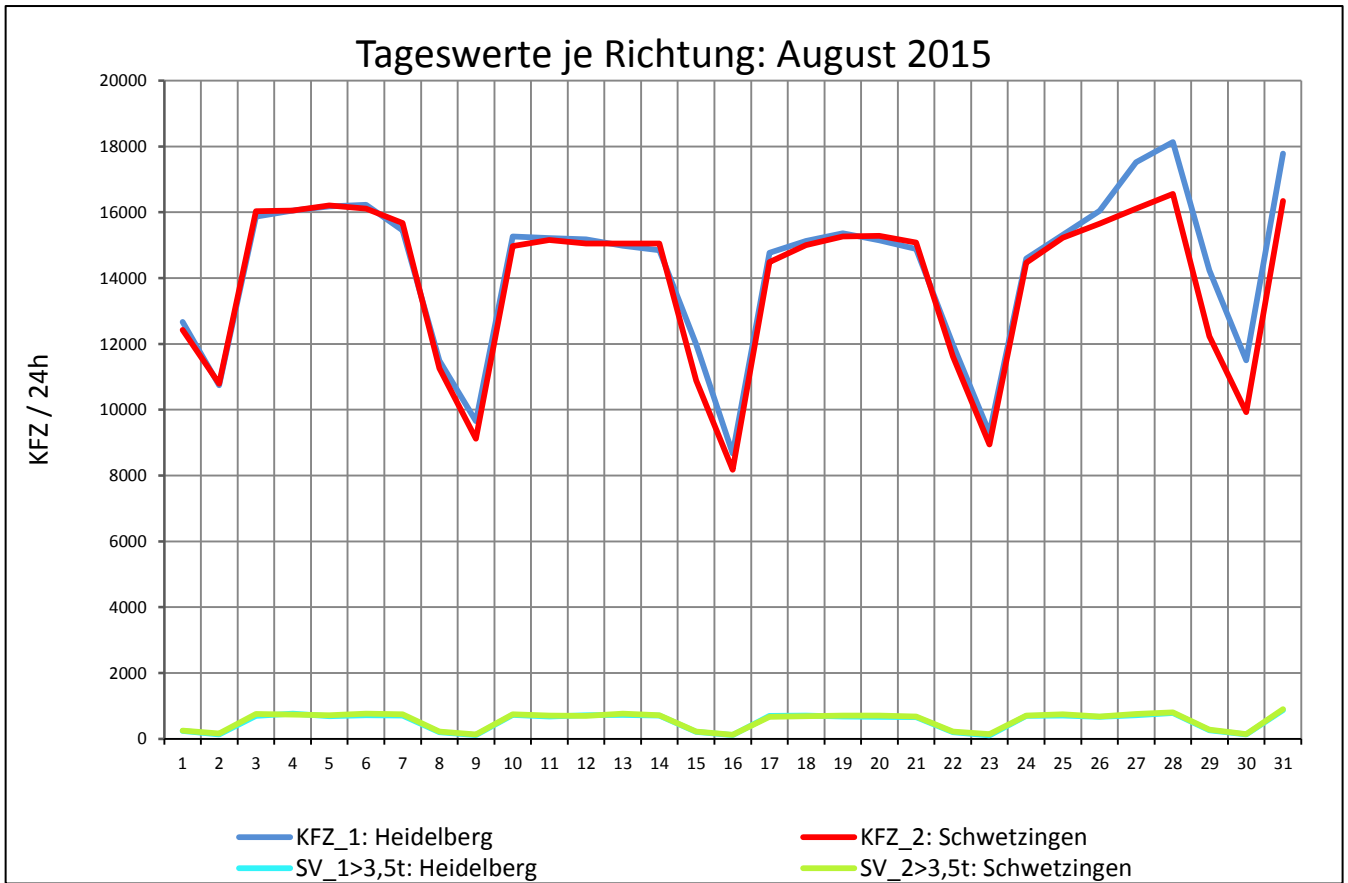
Zst.: **Heidelberg 2**

TK-/Zst-Nr.: 6617/1214

L 600A

Richtung 1 : **Heidelberg**

Richtung 2 : **Schwetzingen**



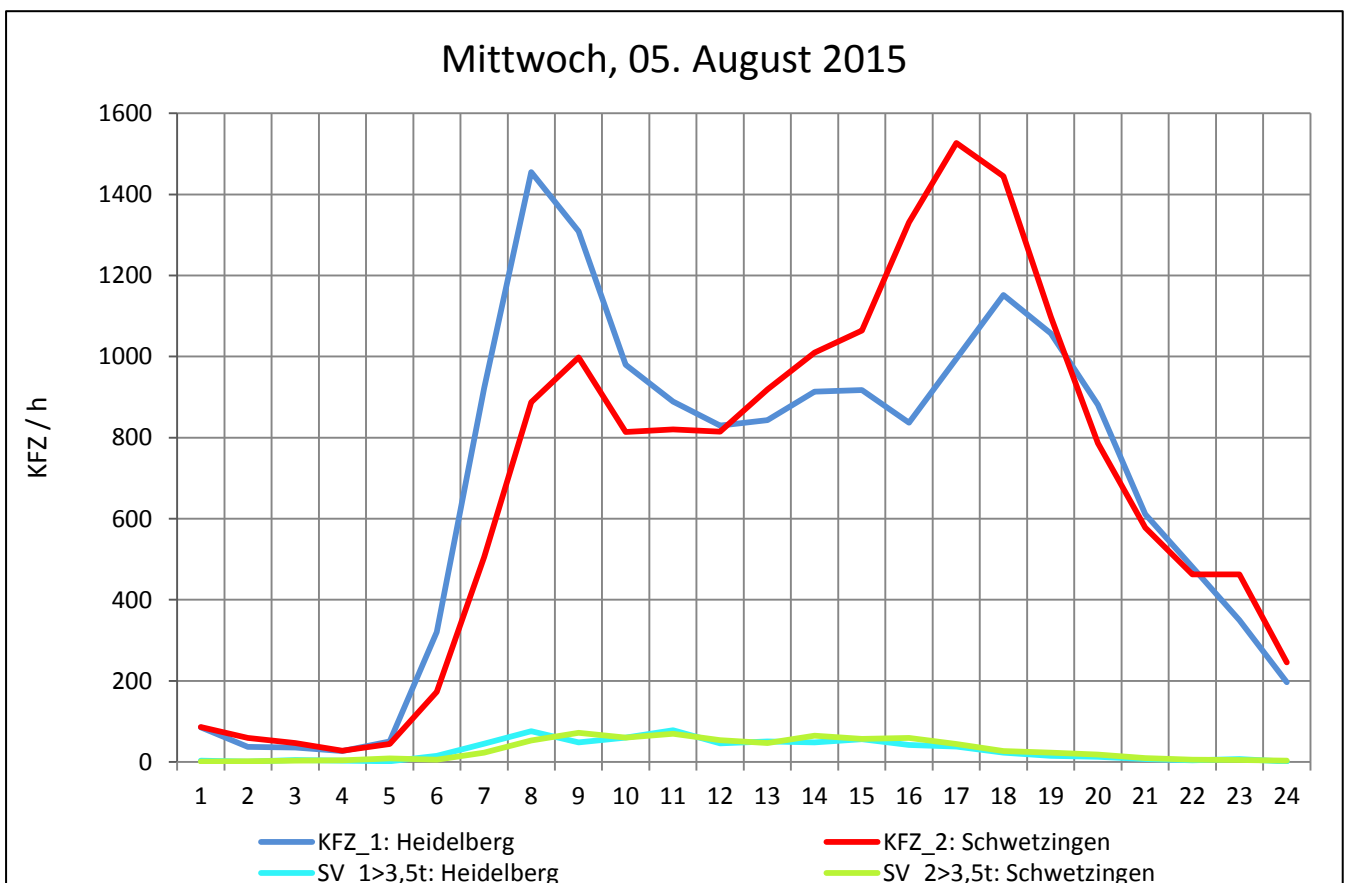
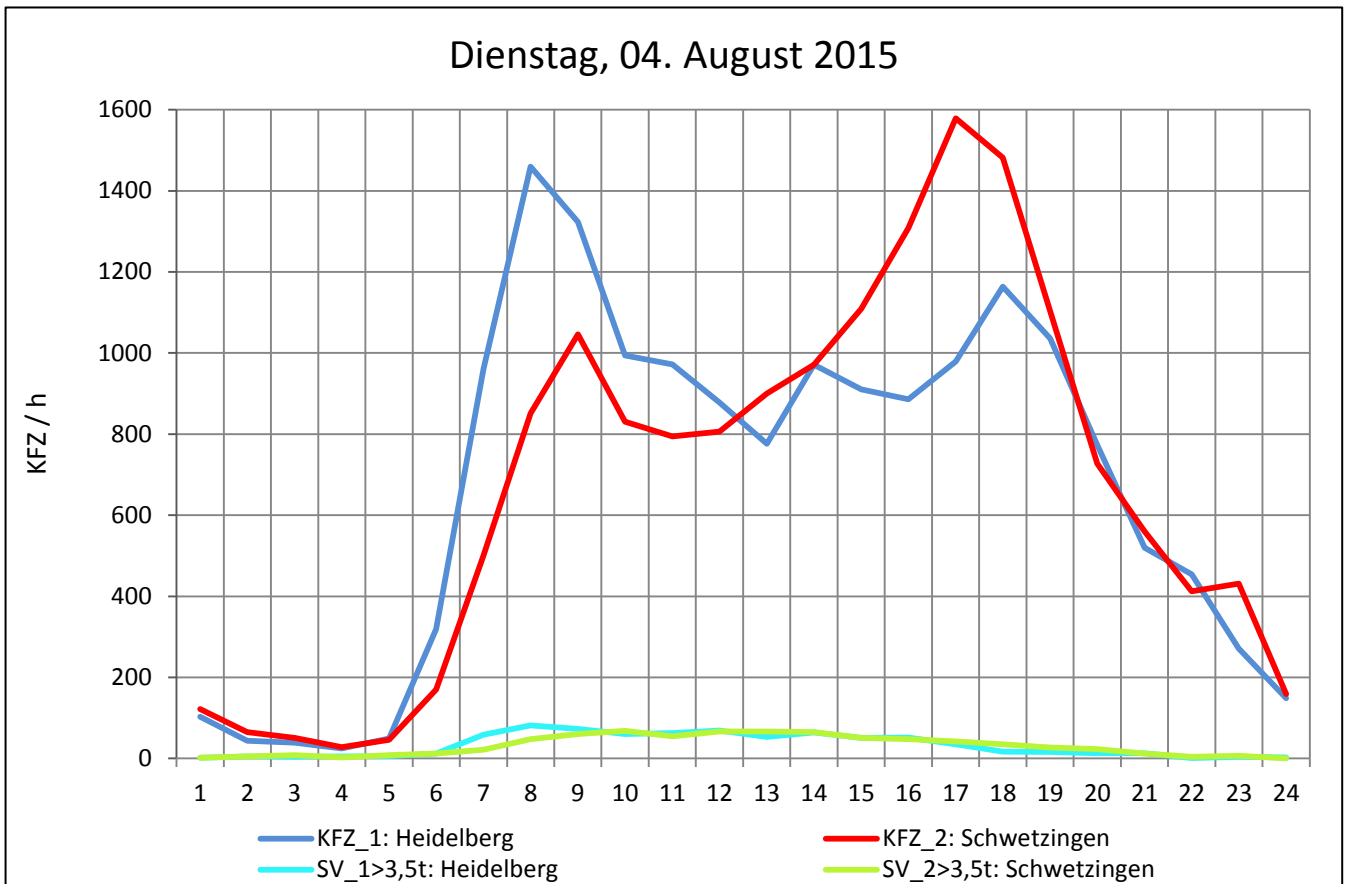
Zst.: **Heidelberg 2**

TK-/Zst-Nr.: 6617/1214

L 600A

Richtung 1 : **Heidelberg**

Richtung 2 : **Schwetzingen**



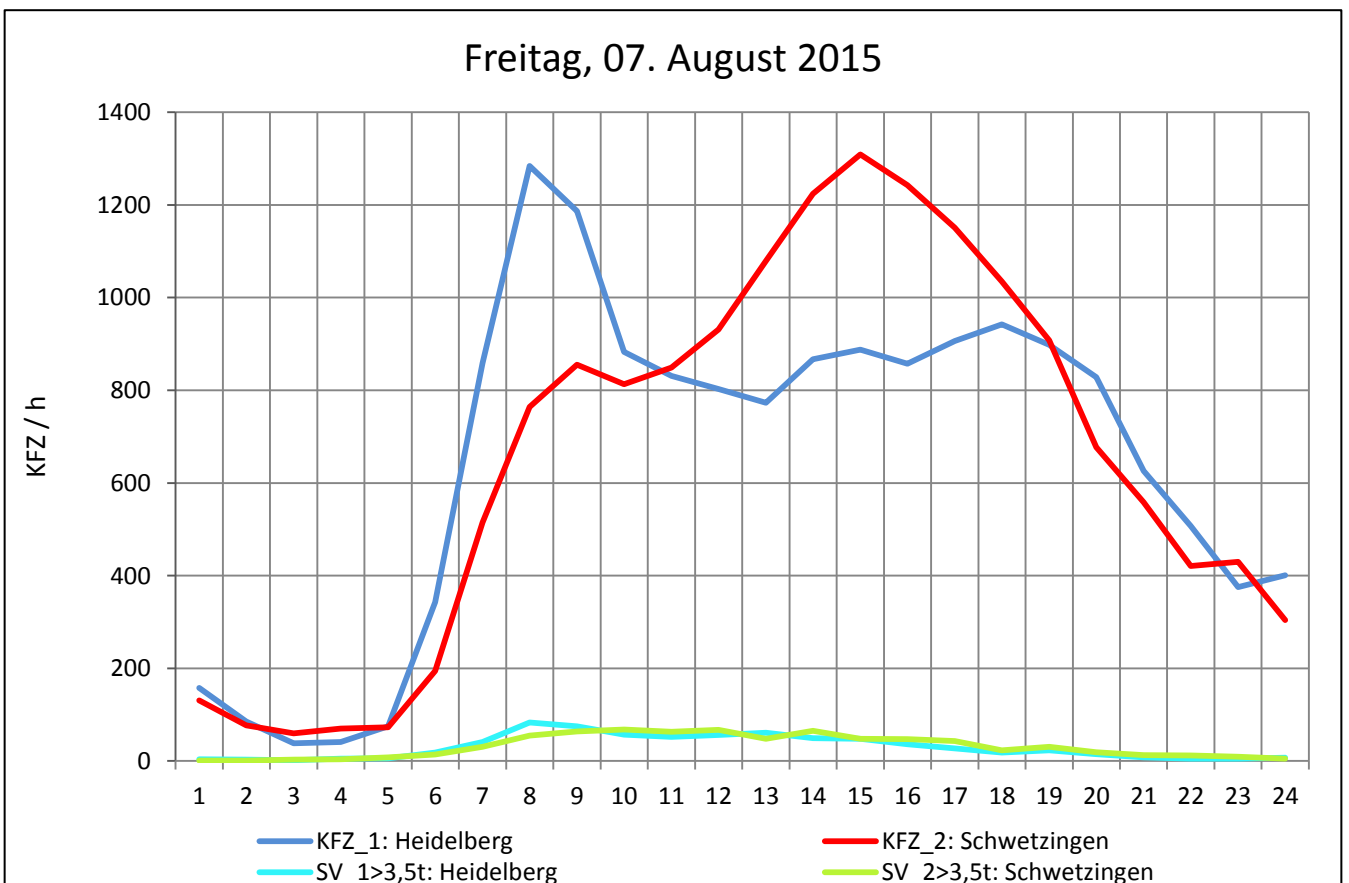
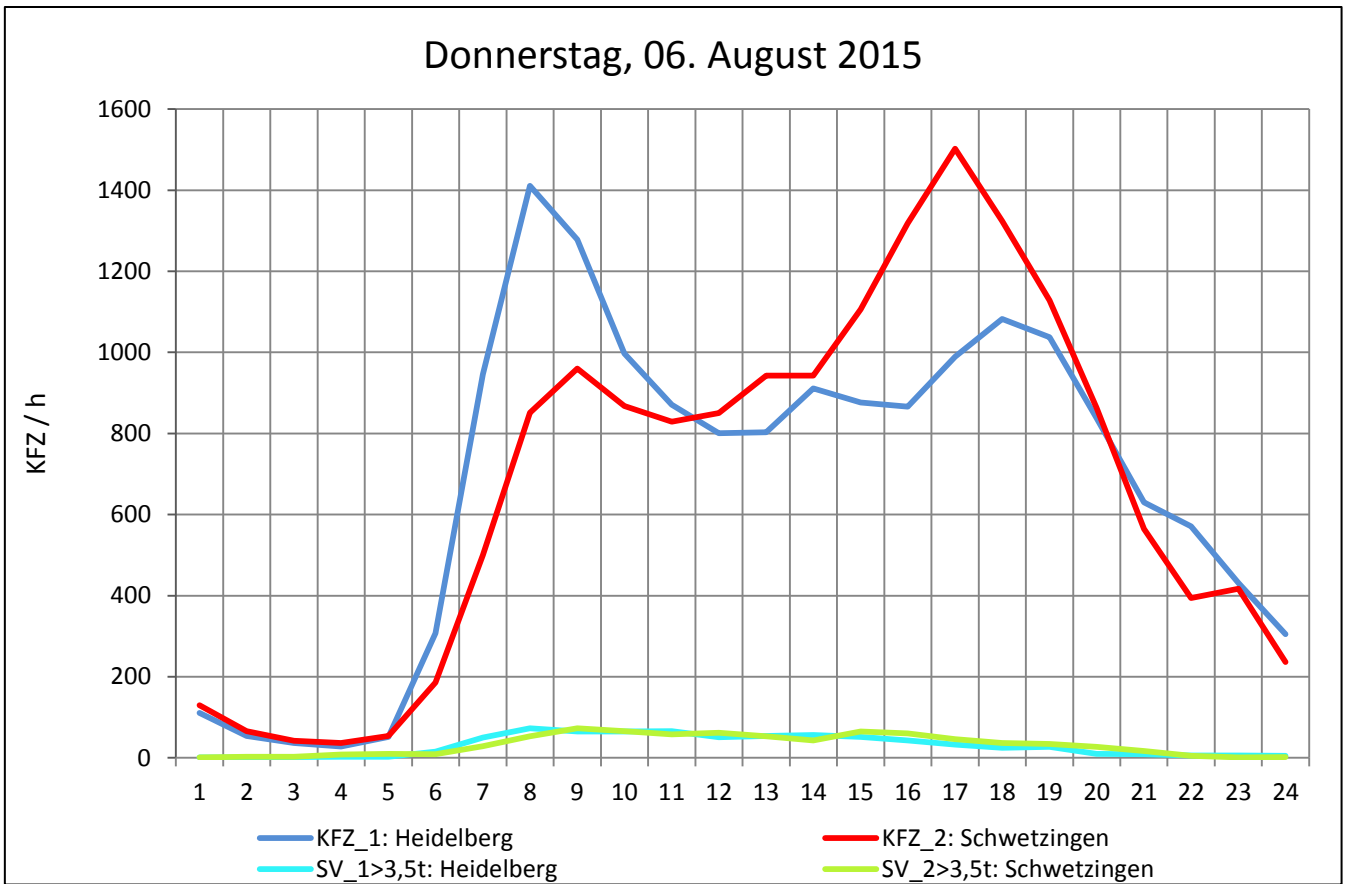
Zst.: **Heidelberg 2**

TK-/Zst-Nr.: 6617/1214

L 600A

Richtung 1 : **Heidelberg**

Richtung 2 : **Schwetzingen**



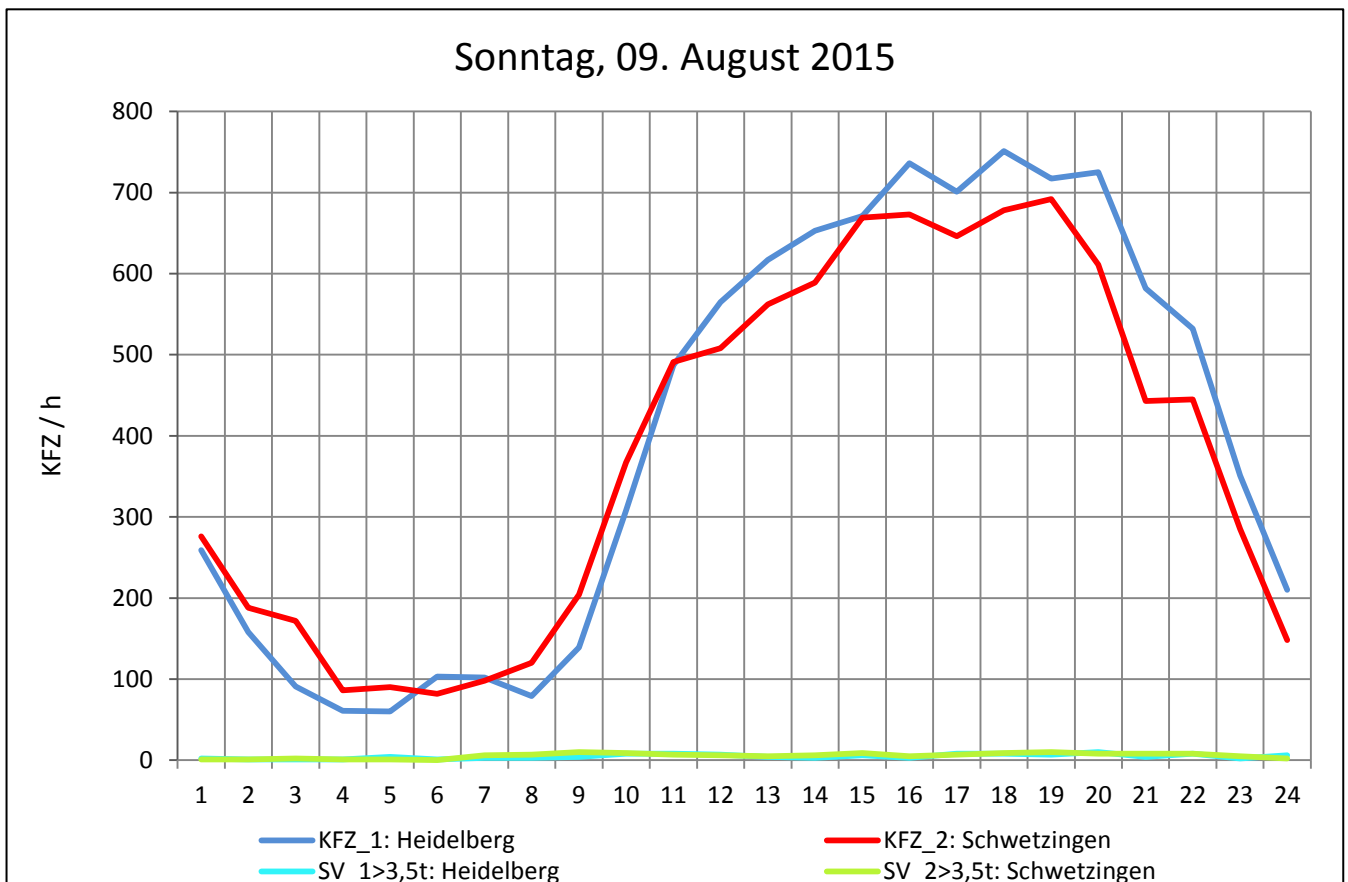
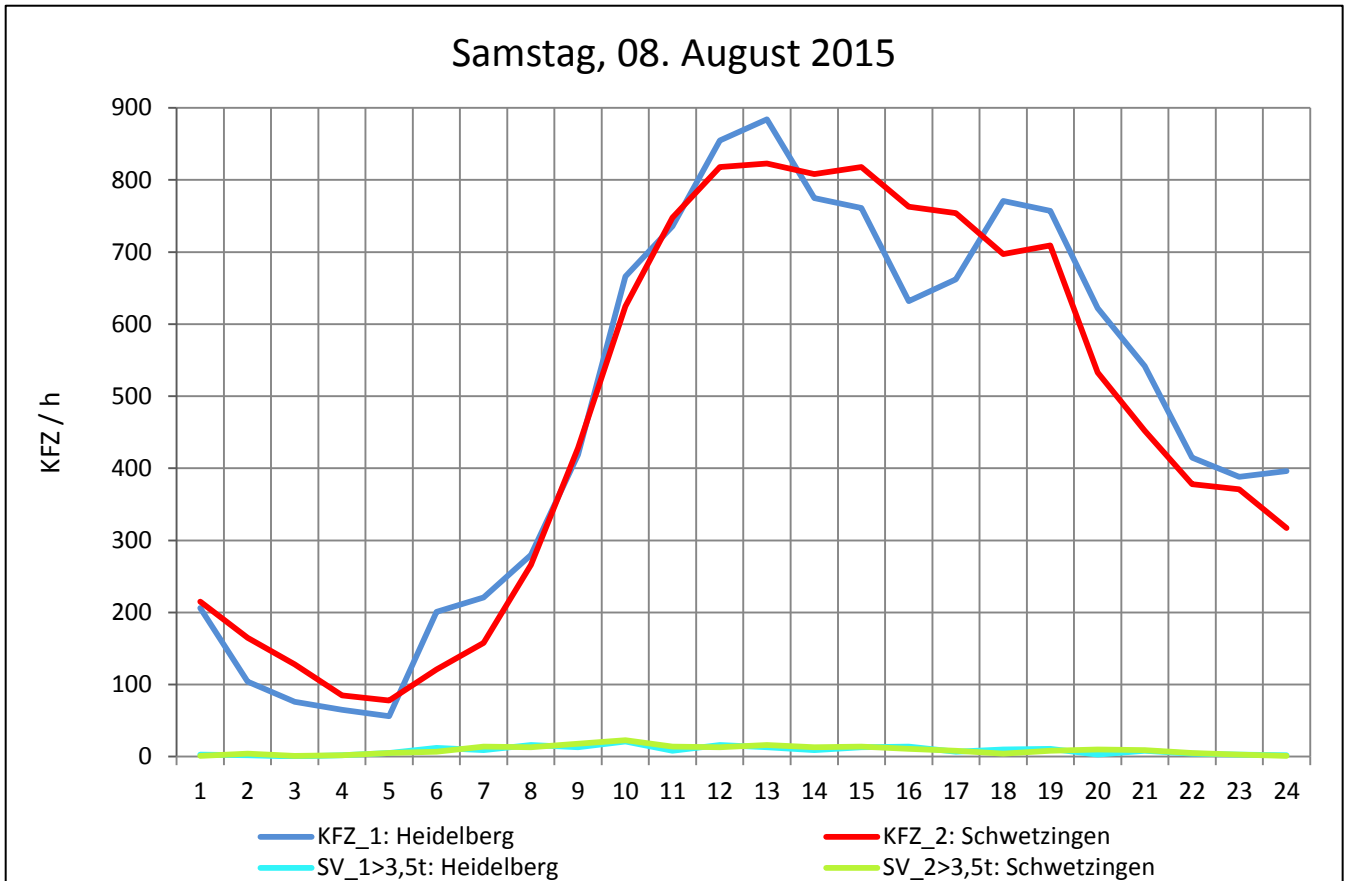
Zst.: **Heidelberg 2**

TK-/Zst-Nr.: 6617/1214

L 600A

Richtung 1 : **Heidelberg**

Richtung 2 : **Schwetzingen**



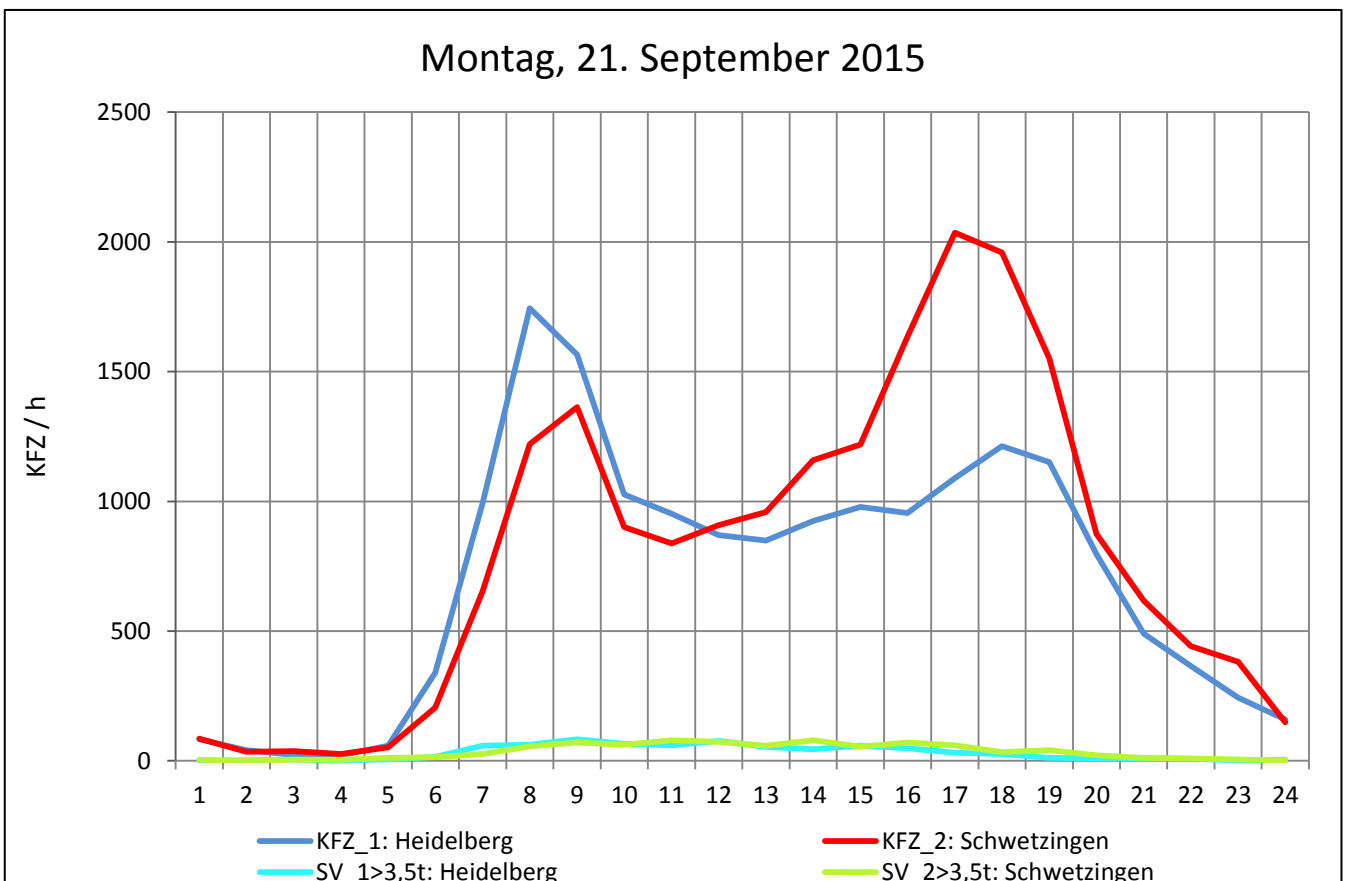
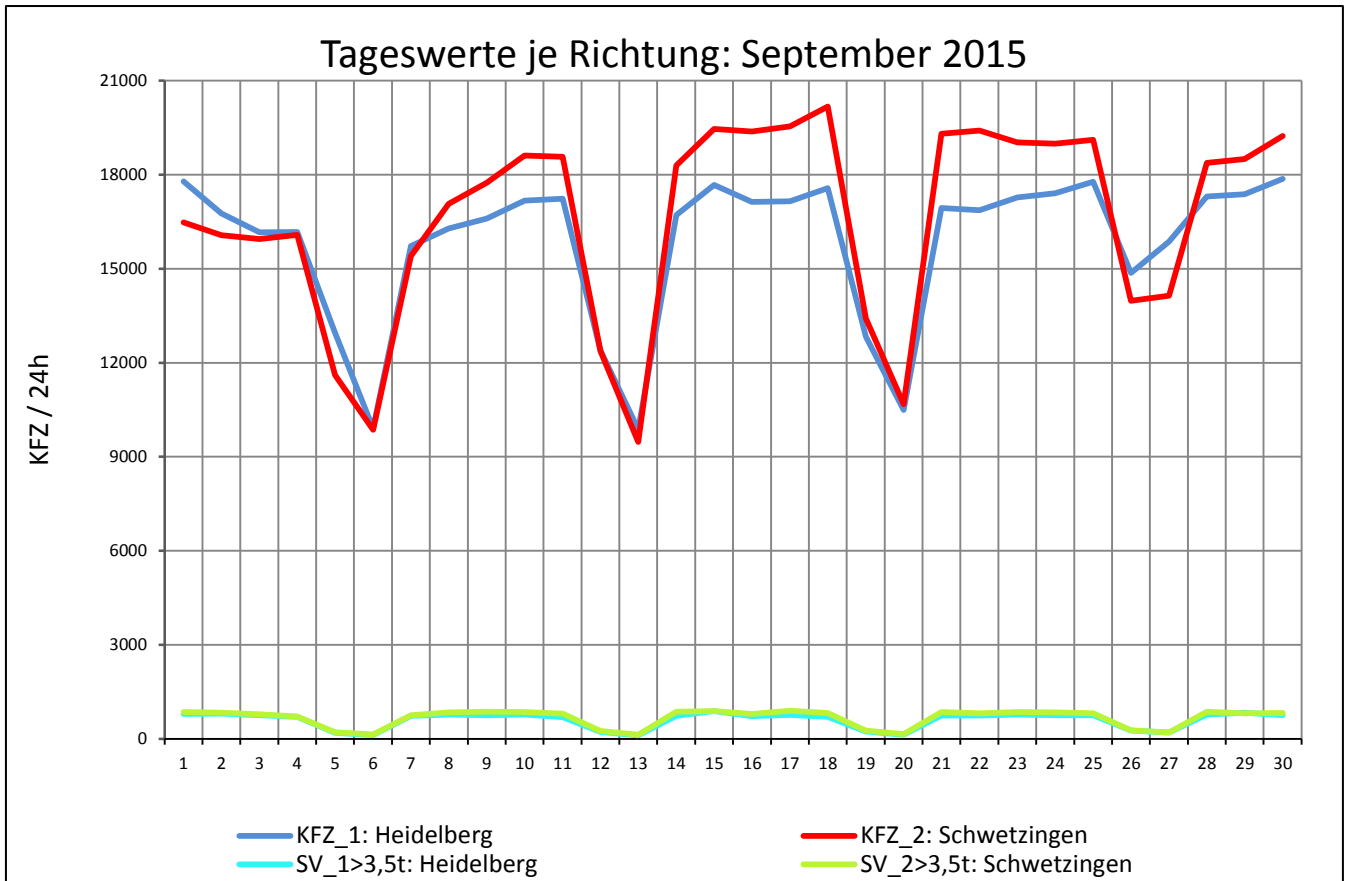
Zst.: **Heidelberg 2**

TK-/Zst-Nr.: 6617/1214

L 600A

Richtung 1 : **Heidelberg**

Richtung 2 : **Schwetzingen**



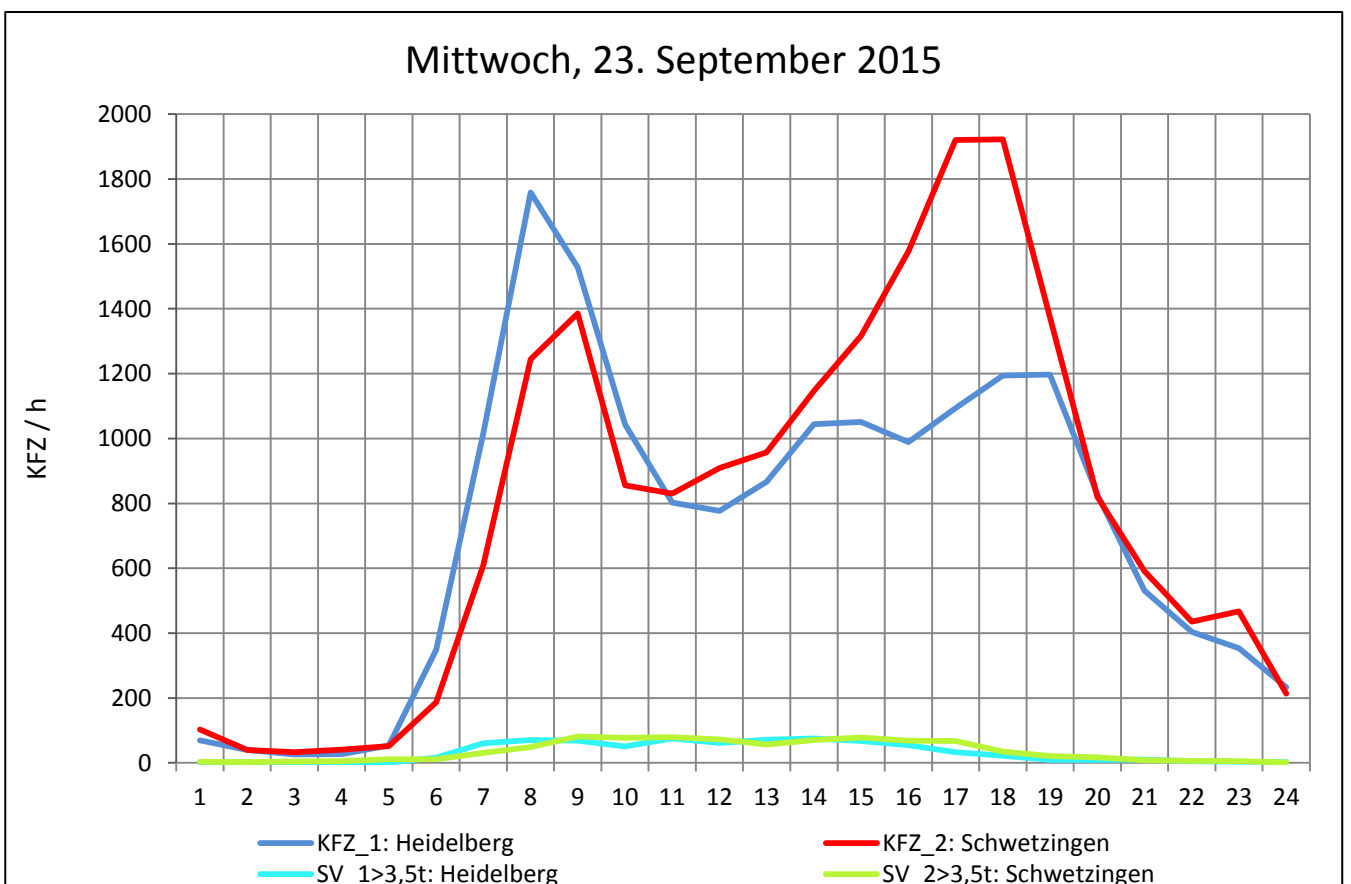
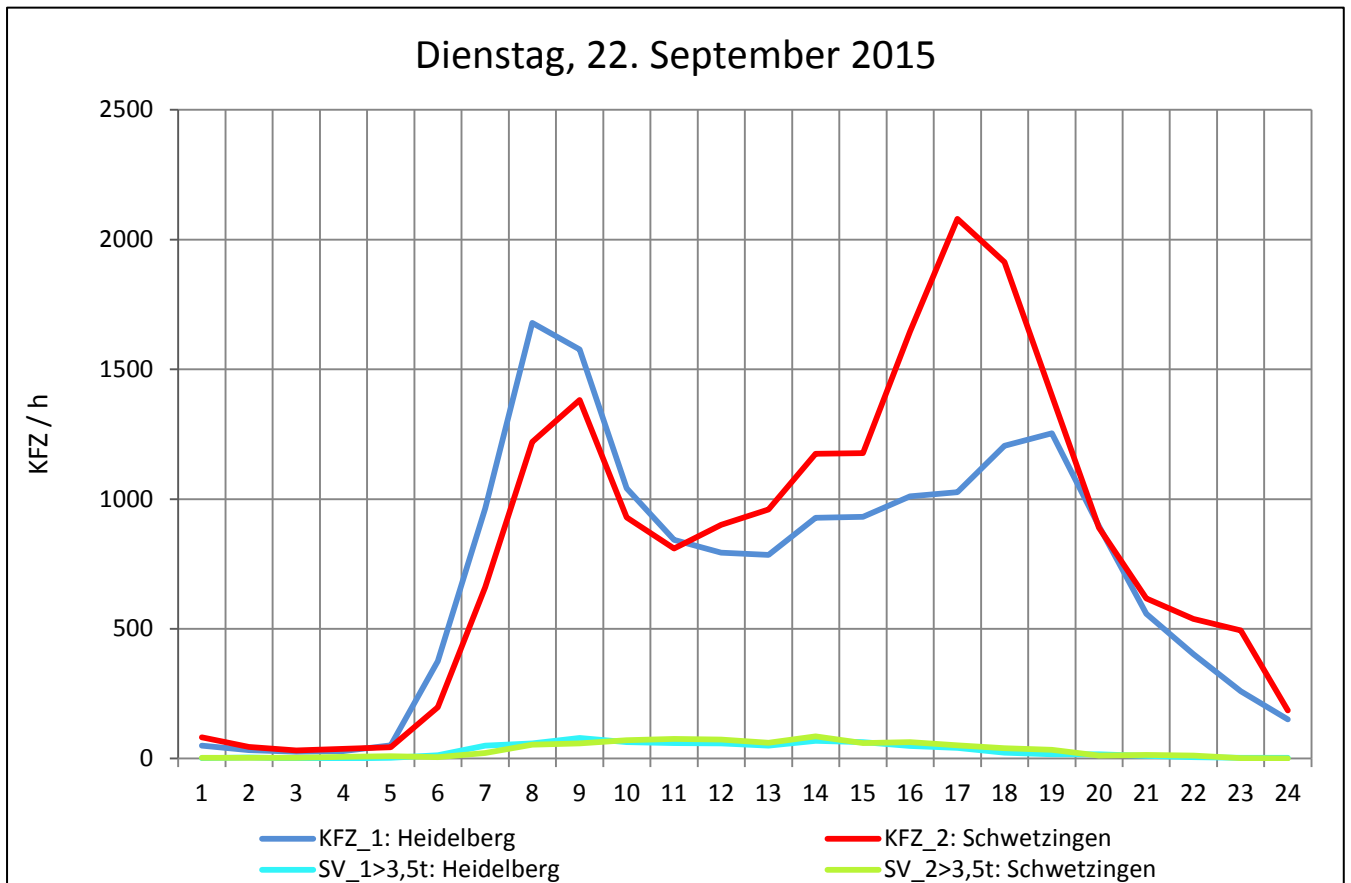
Zst.: **Heidelberg 2**

TK-/Zst-Nr.: 6617/1214

L 600A

Richtung 1 : **Heidelberg**

Richtung 2 : **Schwetzingen**



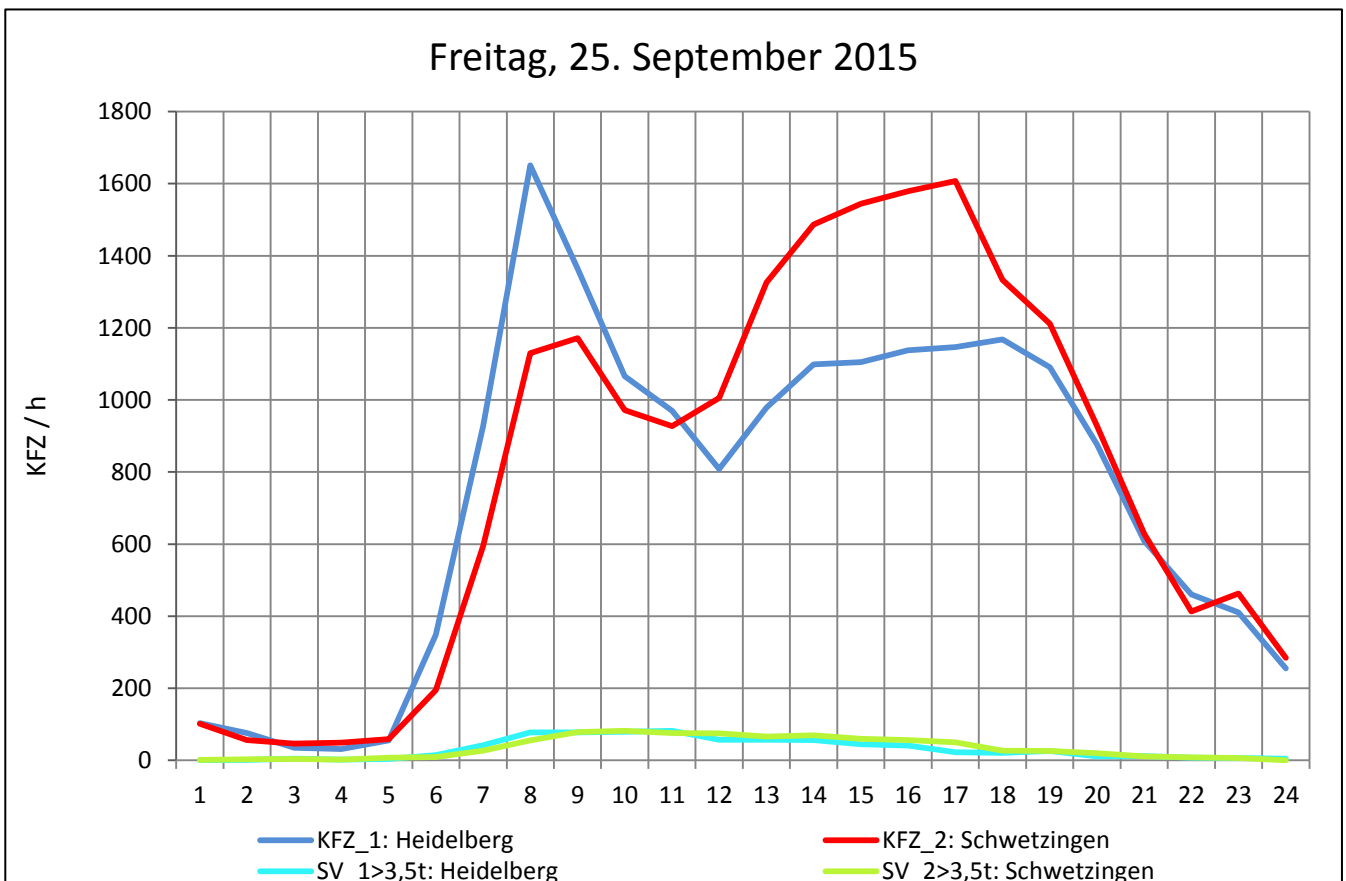
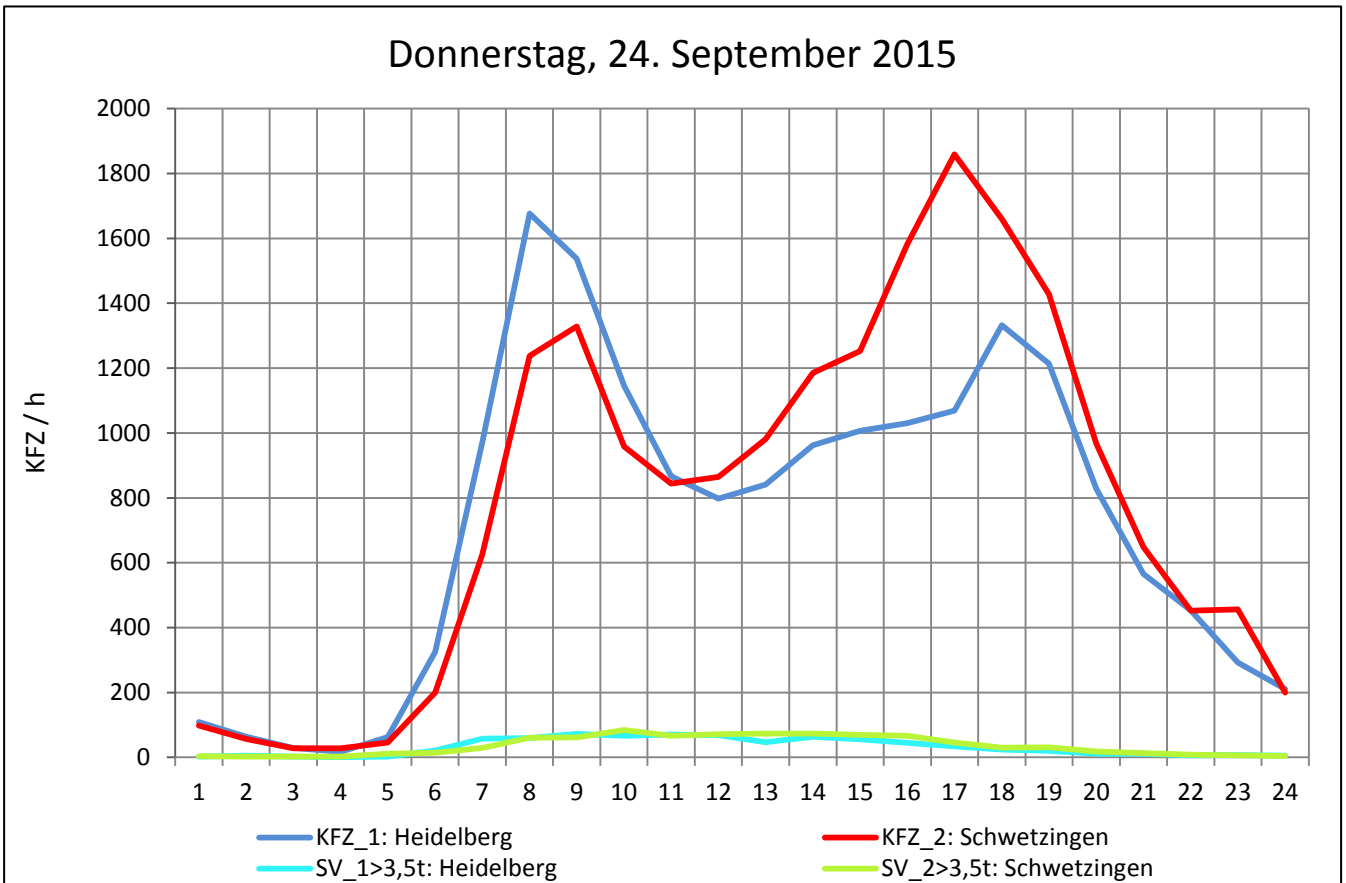
Zst.: **Heidelberg 2**

TK-/Zst-Nr.: 6617/1214

L 600A

Richtung 1 : **Heidelberg**

Richtung 2 : **Schwetzingen**



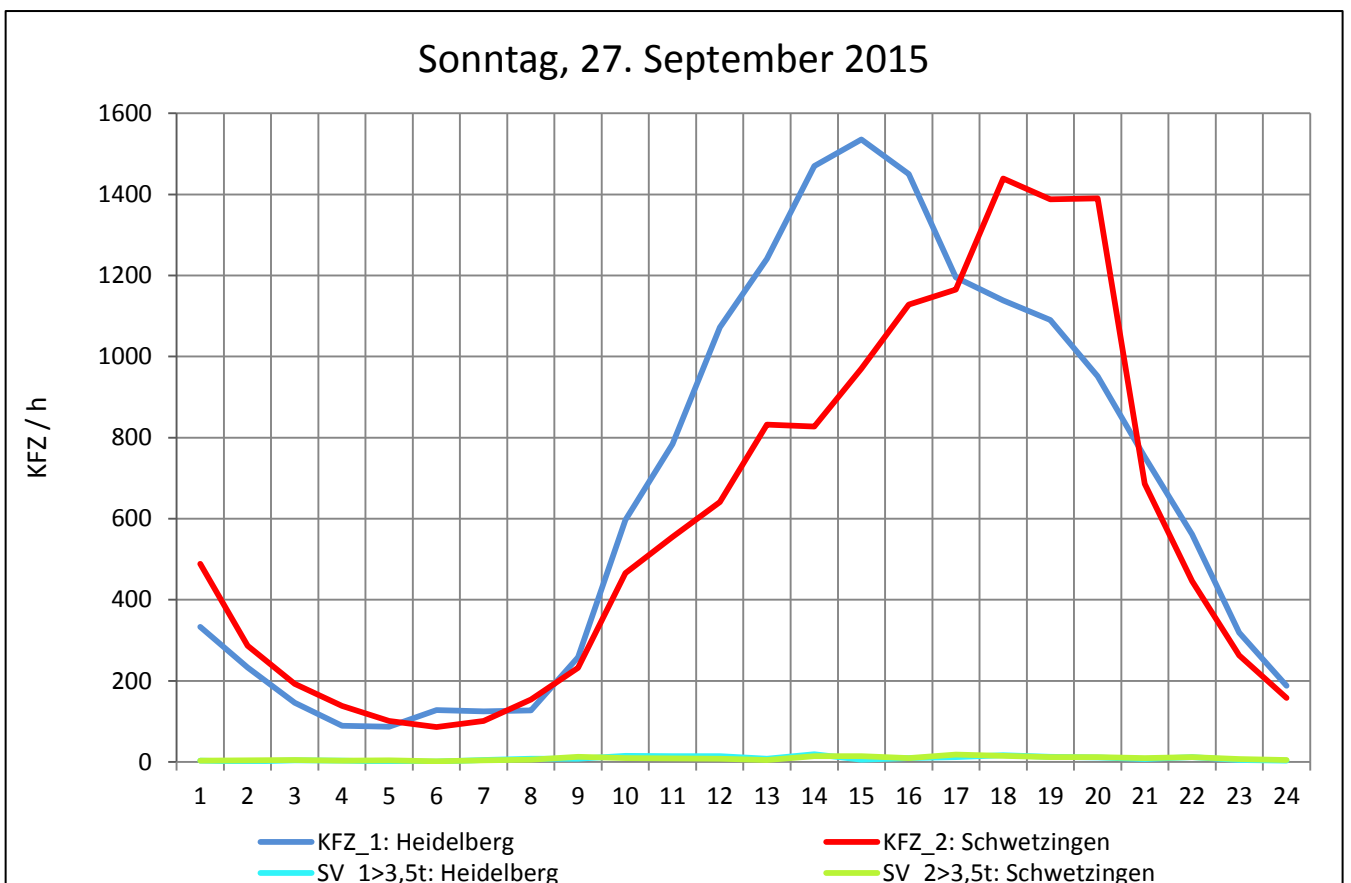
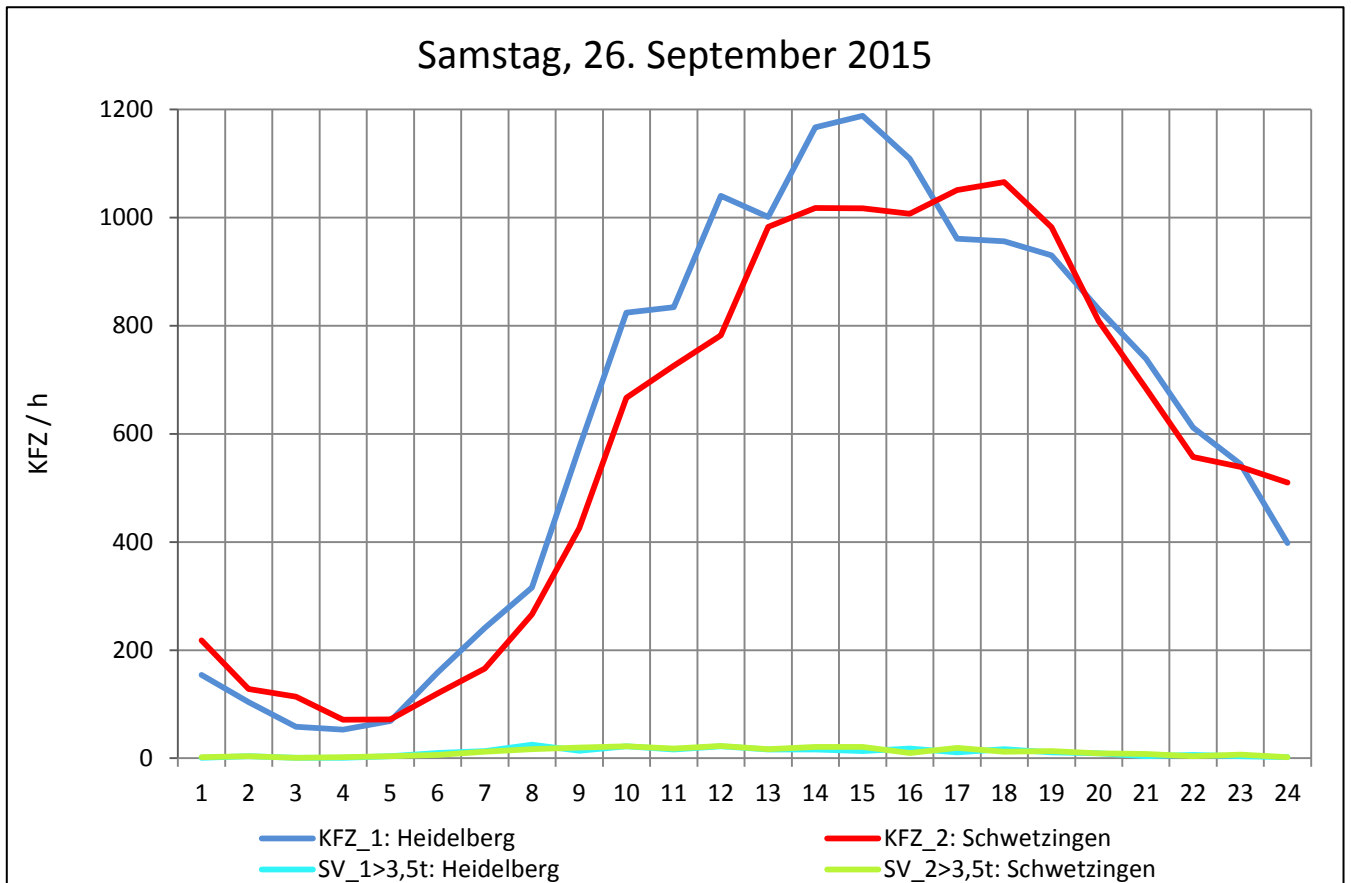
Zst.: **Heidelberg 2**

TK-/Zst-Nr.: 6617/1214

L 600A

Richtung 1 : **Heidelberg**

Richtung 2 : **Schwetzingen**



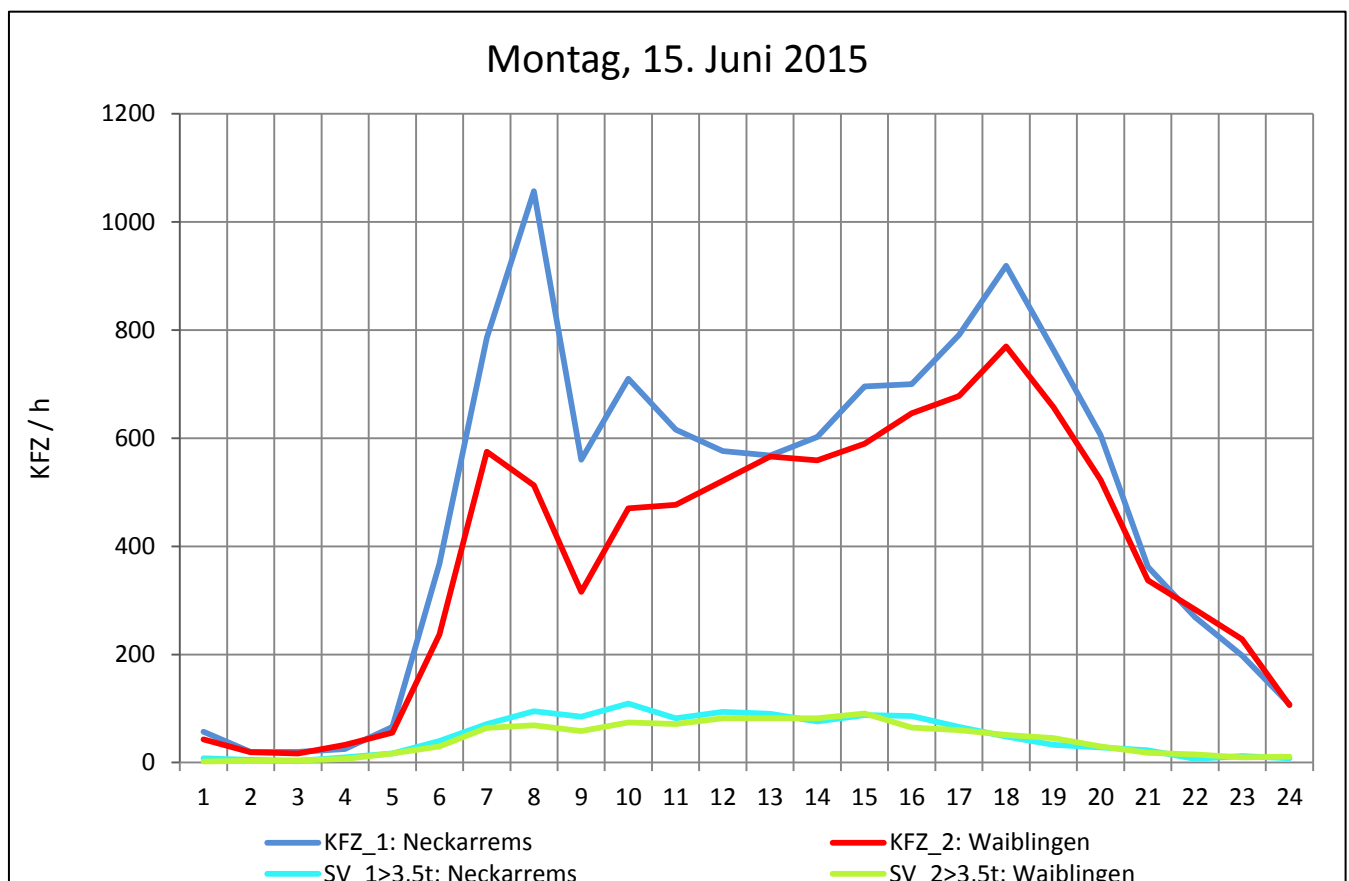
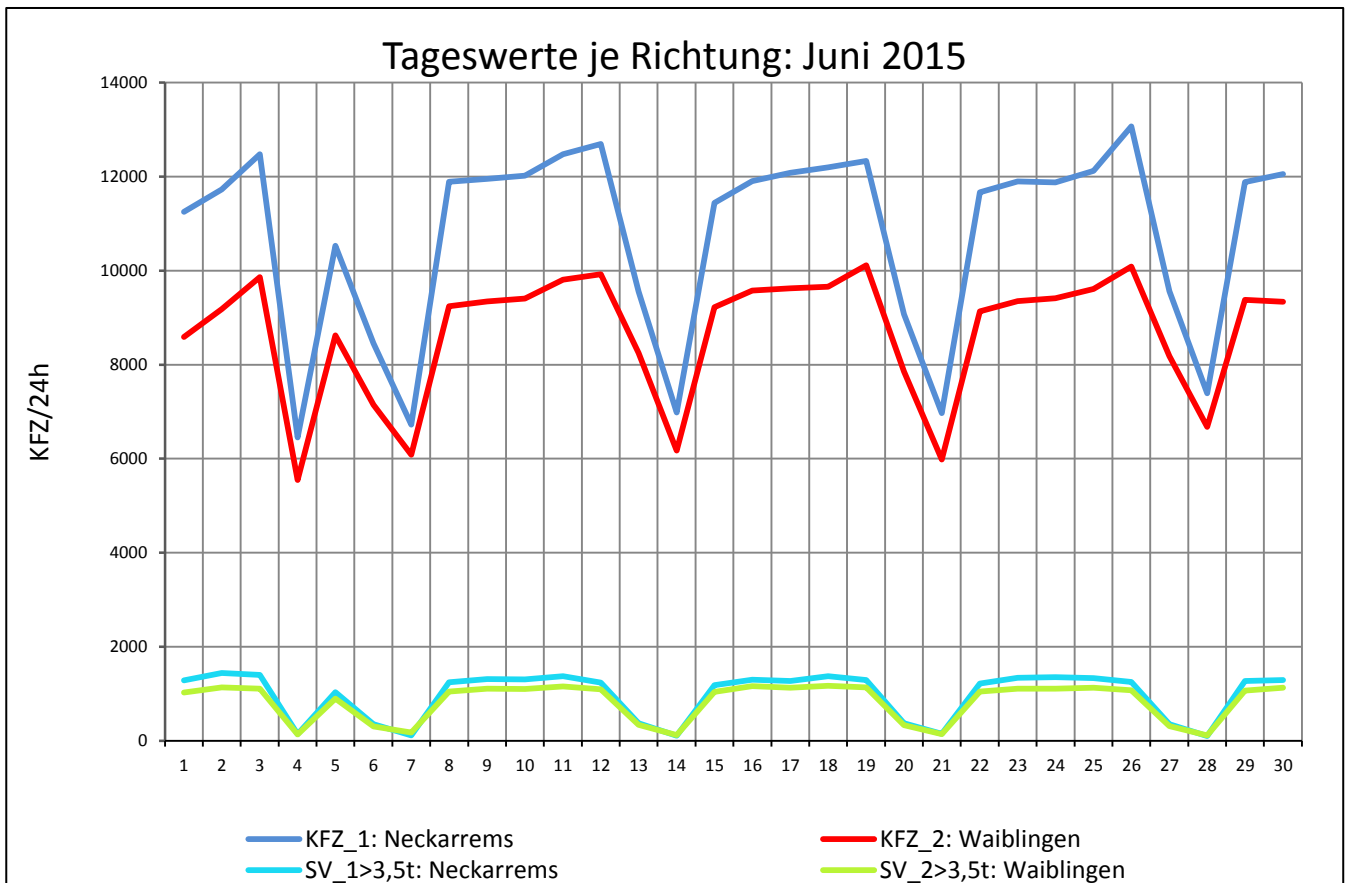
Zst.: **Hegnach**

TK-/Zst-Nr.: 7121/1211

L 1142

Richtung 1 : **Neckarremms**

Richtung 2 : **Waiblingen**



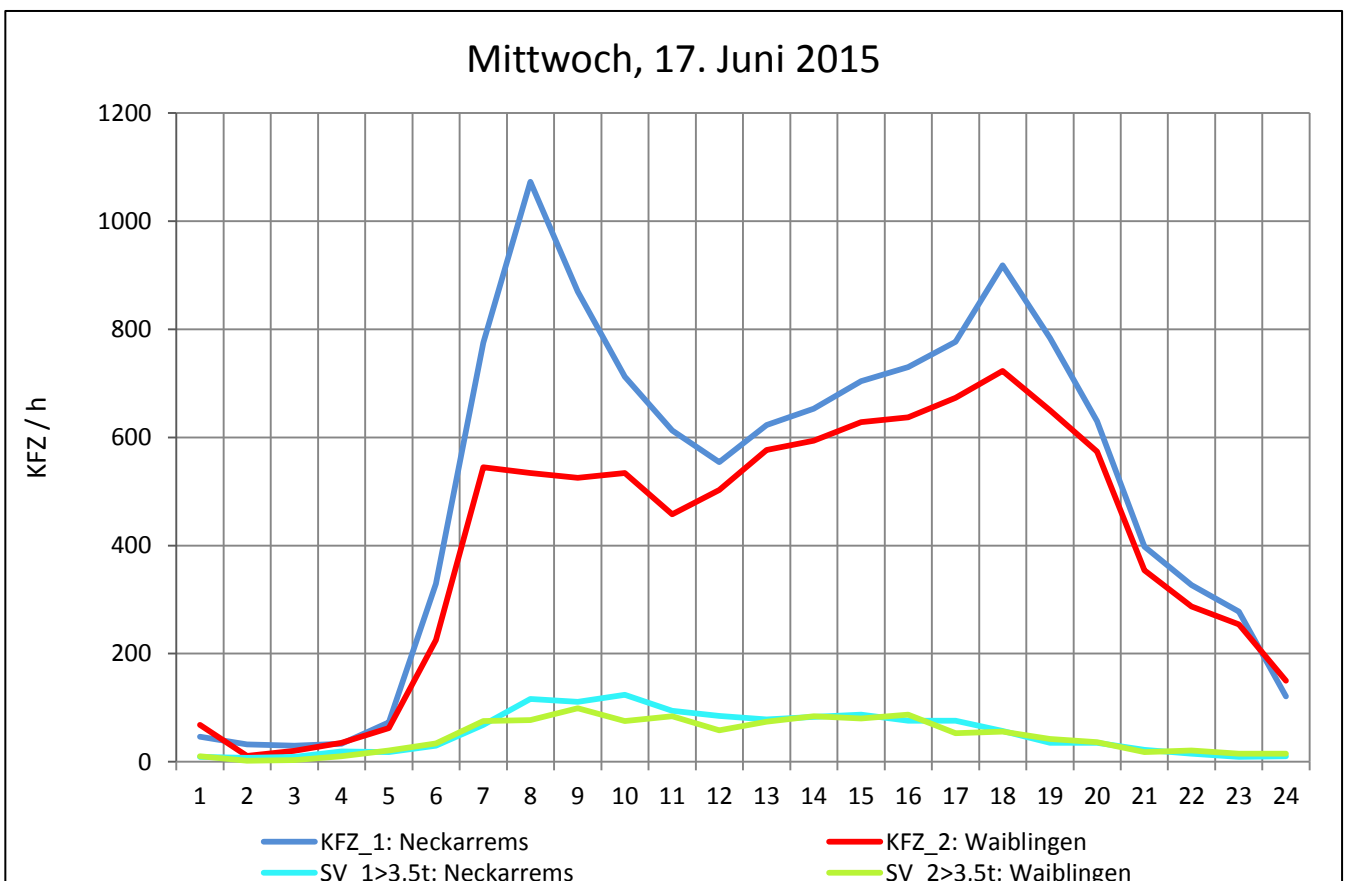
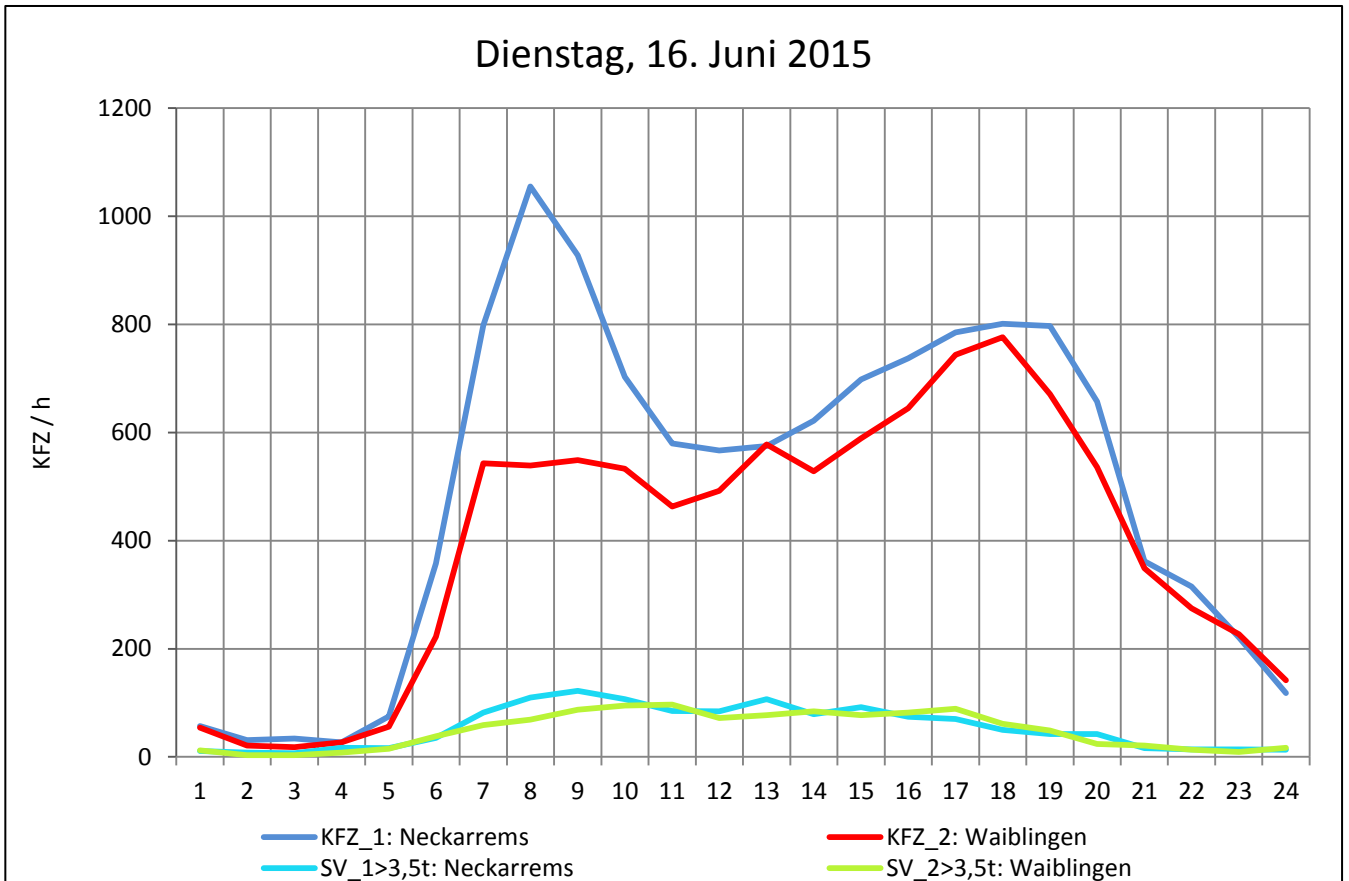
Zst.: **Hegnach**

TK-/Zst-Nr.: 7121/1211

L 1142

Richtung 1 : **Neckarrems**

Richtung 2 : **Waiblingen**



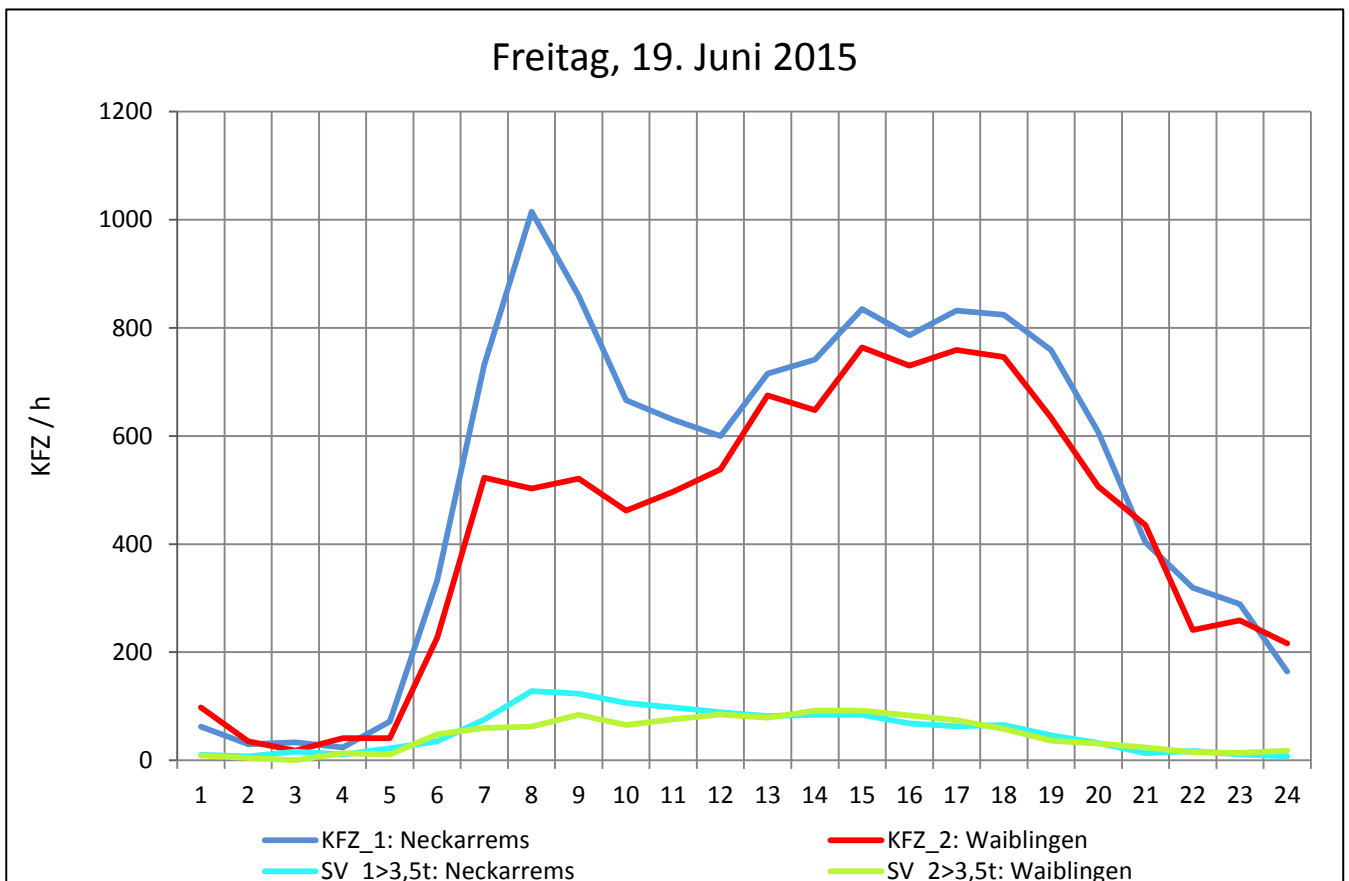
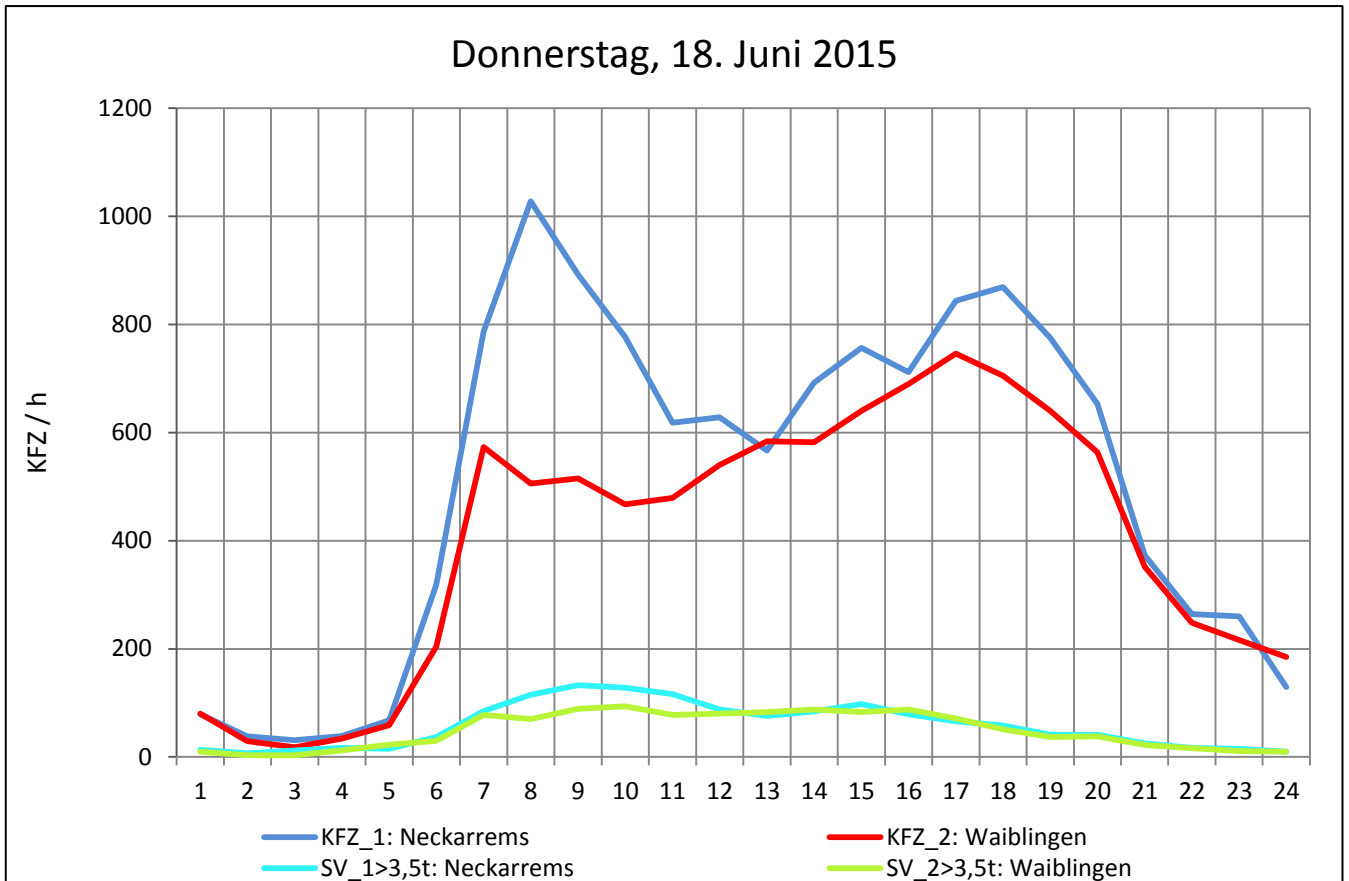
Zst.: **Hegnach**

TK-/Zst-Nr.: 7121/1211

L 1142

Richtung 1 : **Neckarremms**

Richtung 2 : **Waiblingen**



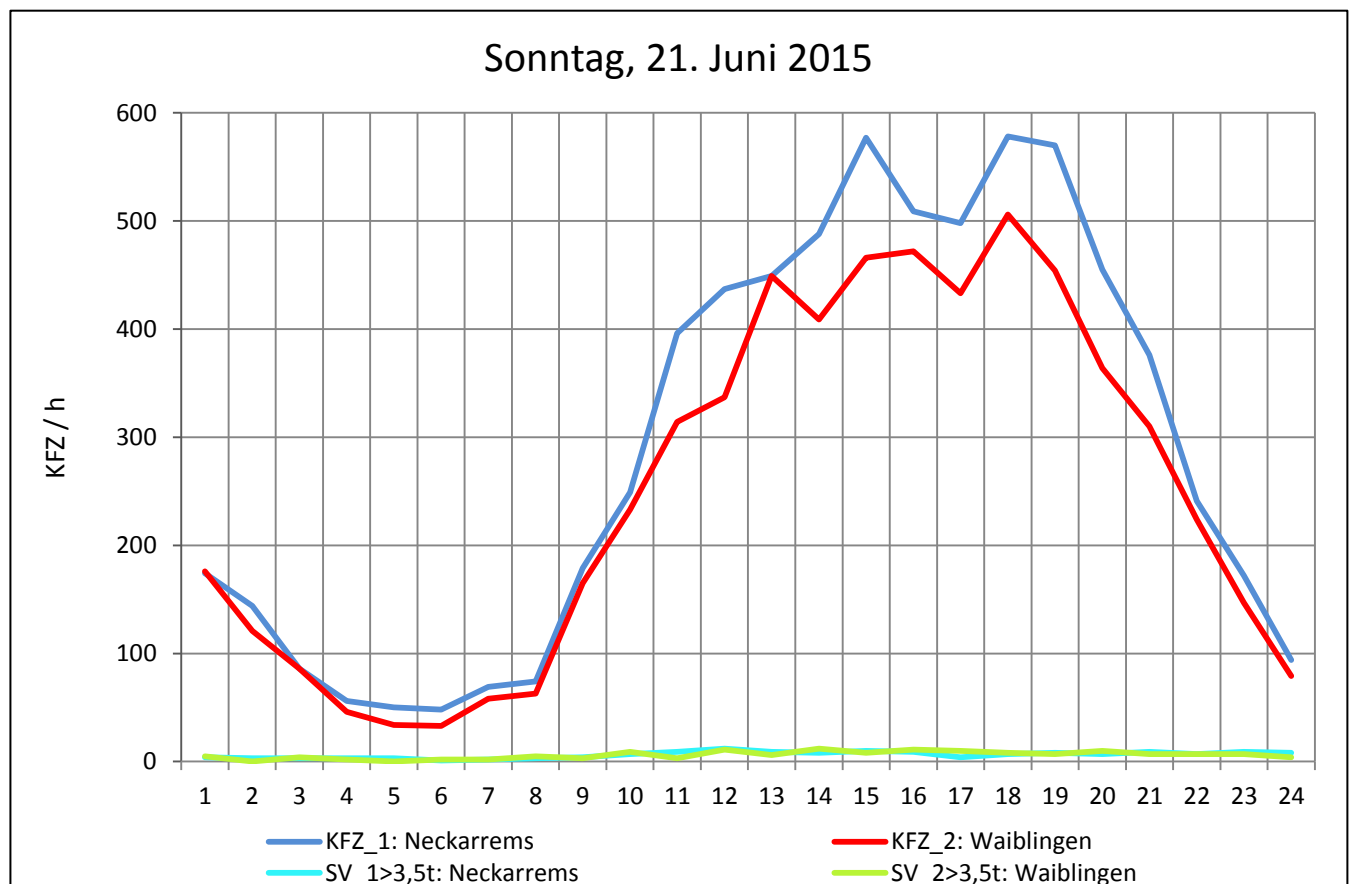
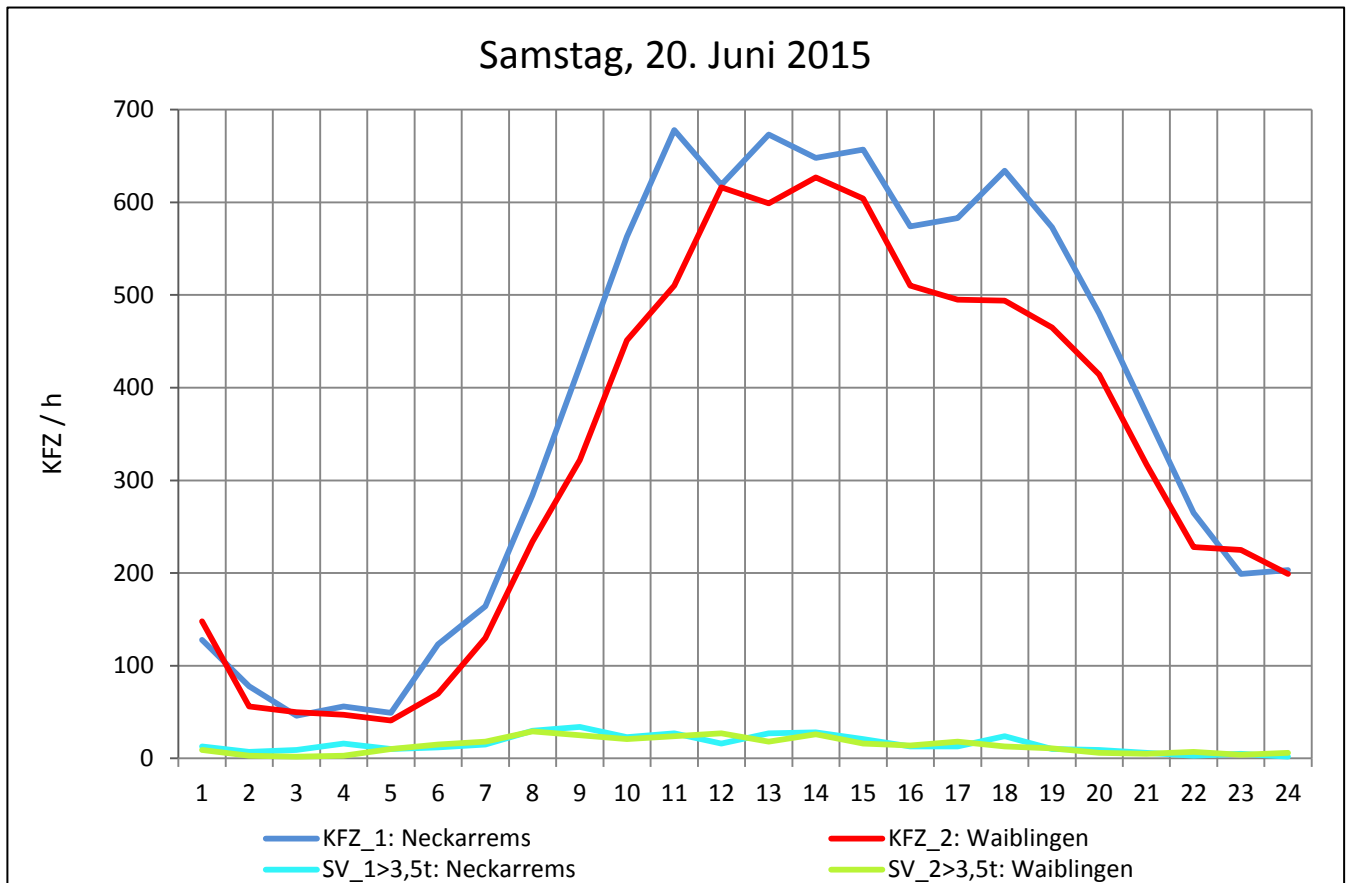
Zst.: **Hegnach**

TK-/Zst-Nr.: 7121/1211

L 1142

Richtung 1 : **Neckarrems**

Richtung 2 : **Waiblingen**



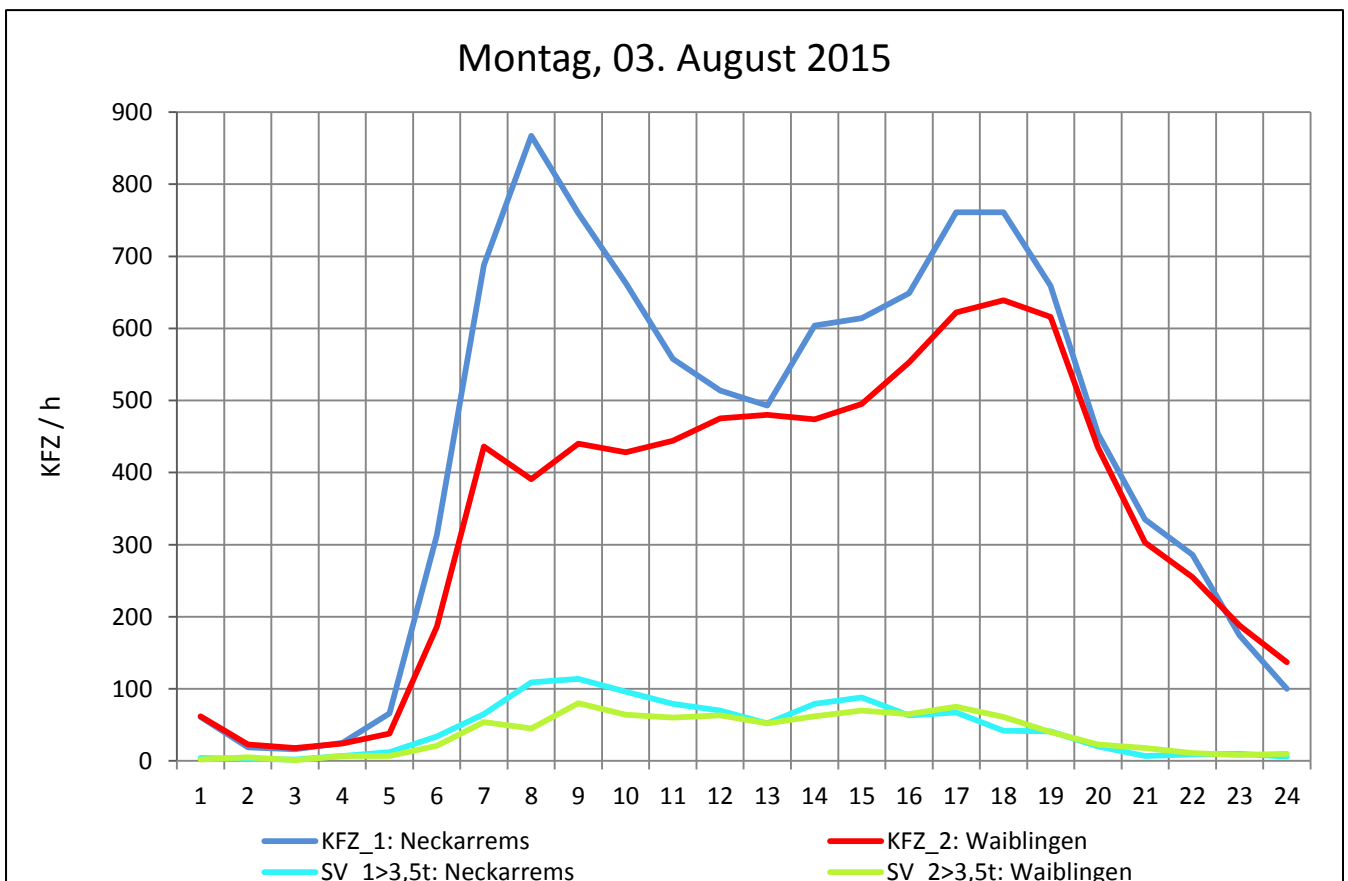
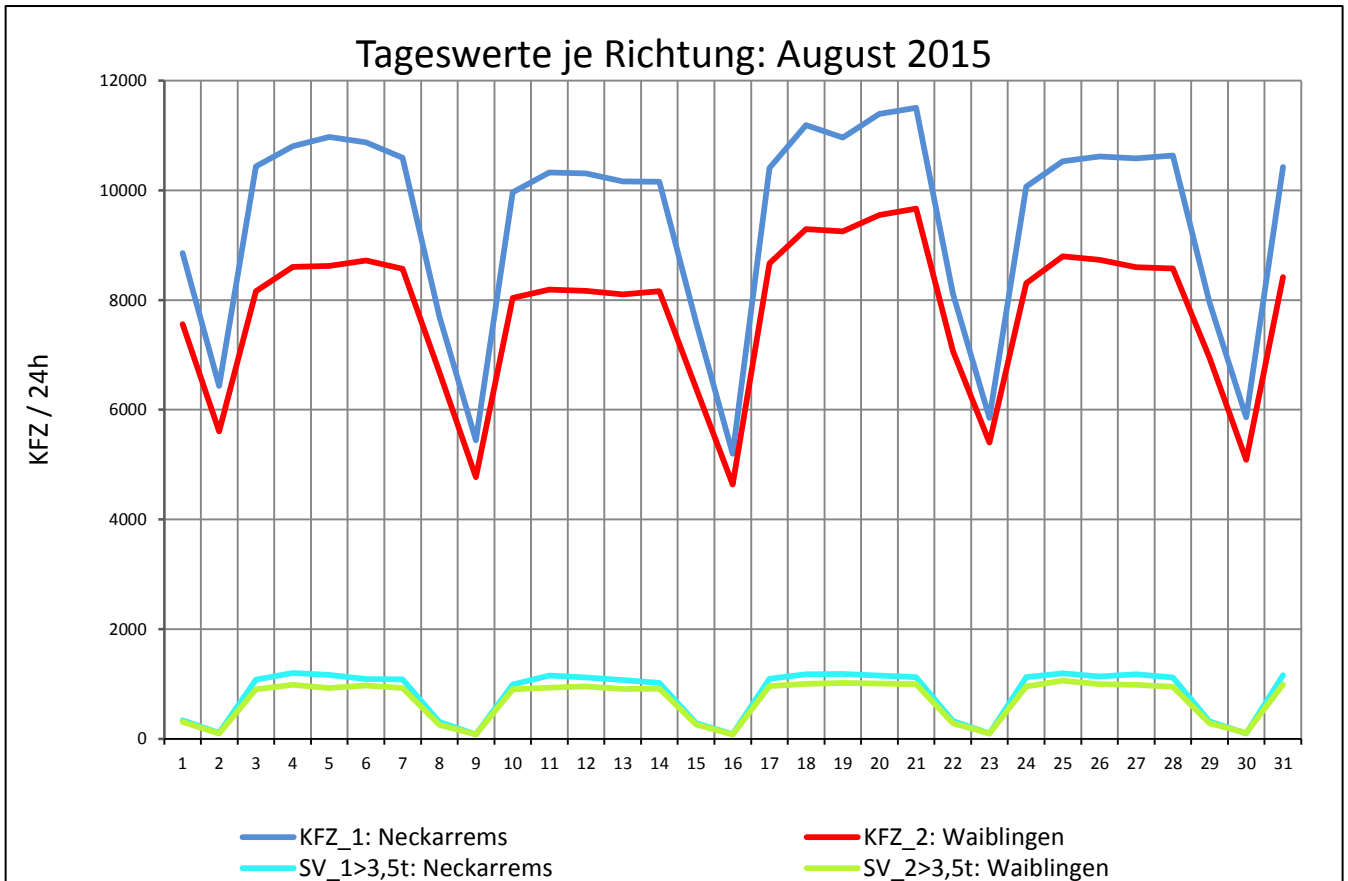
Zst.: **Hegnach**

TK-/Zst-Nr.: 7121/1211

L 1142

Richtung 1 : **Neckarrems**

Richtung 2 : **Waiblingen**



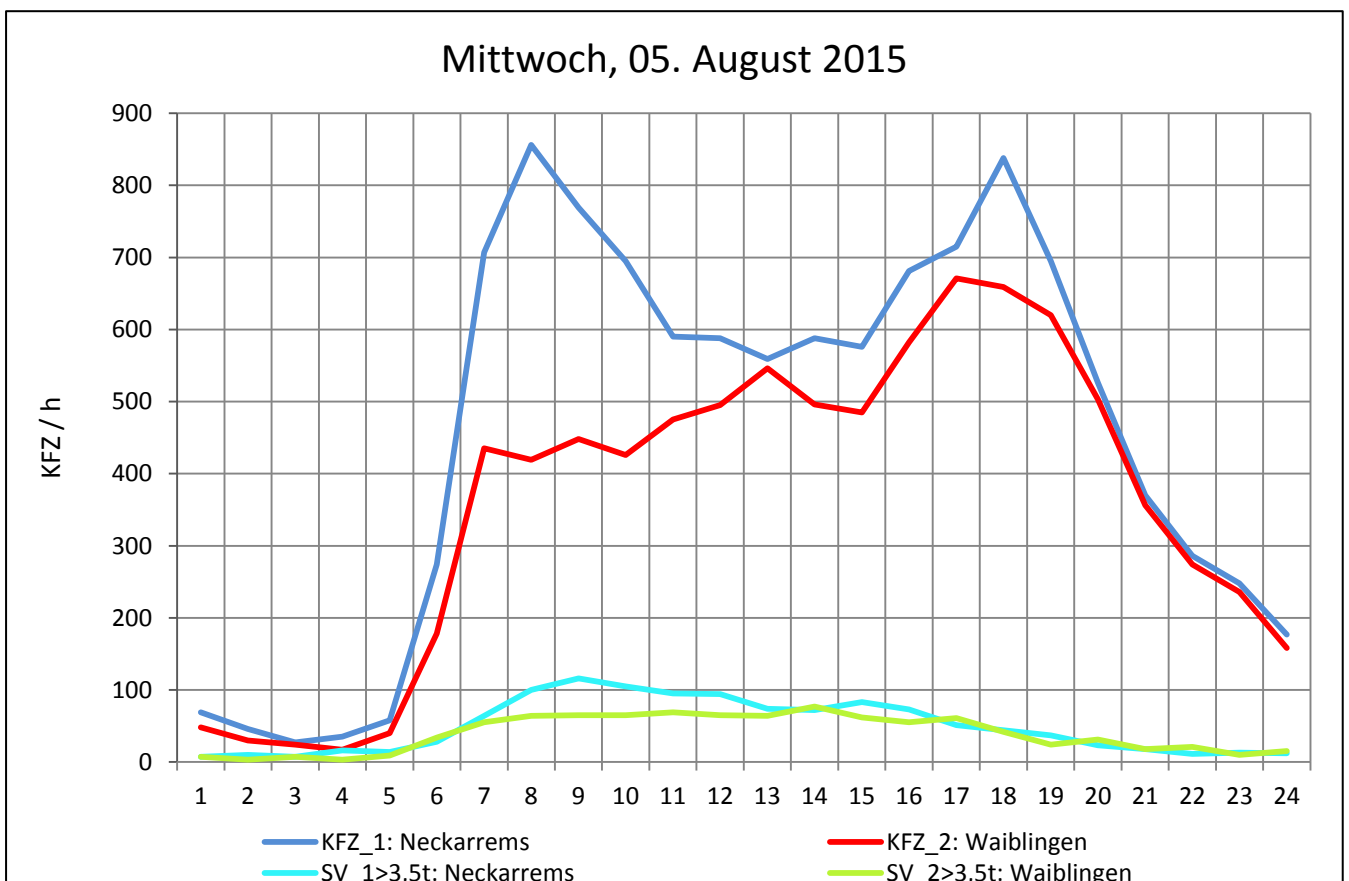
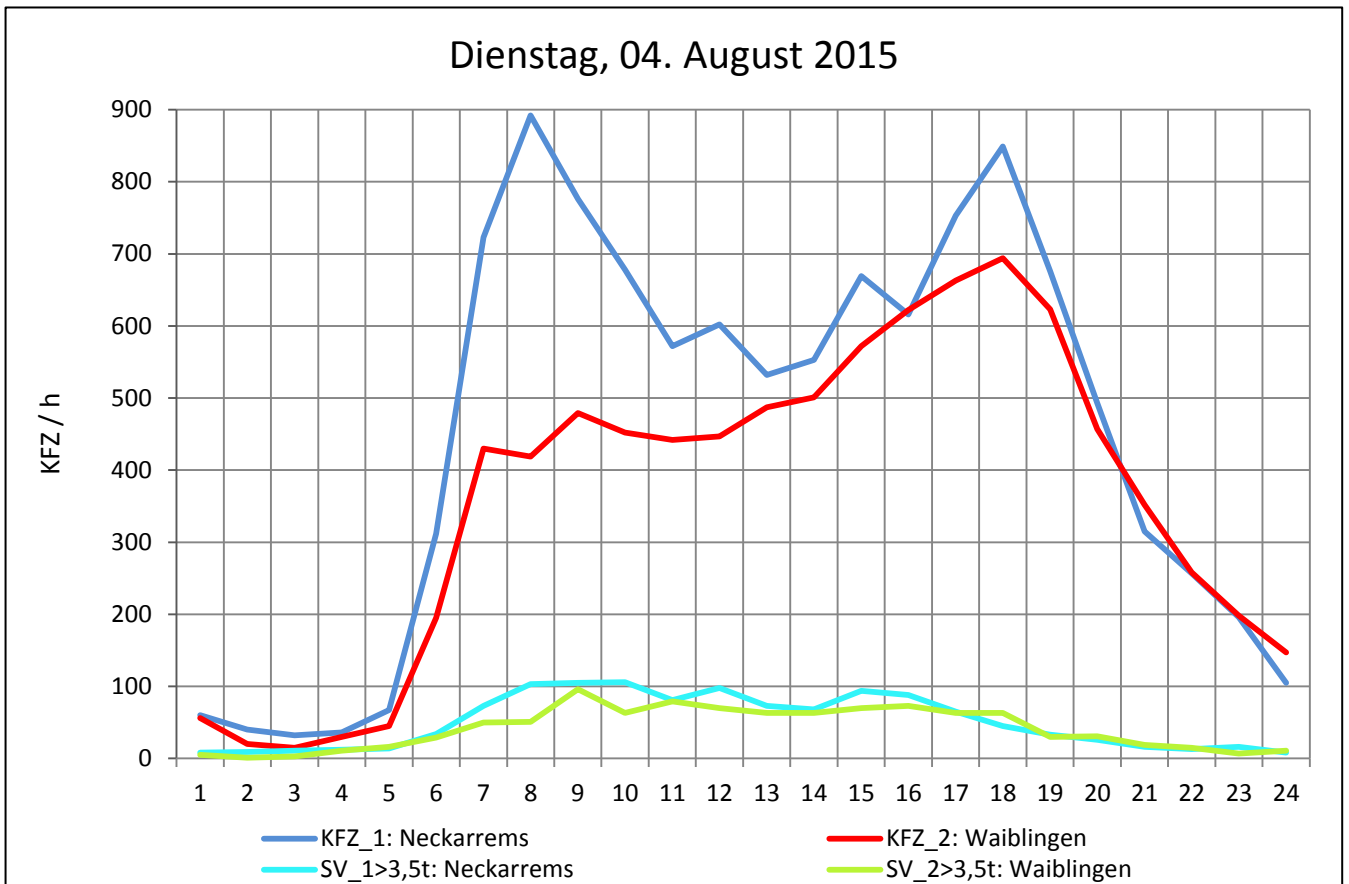
Zst.: **Hegnach**

TK-/Zst-Nr.: 7121/1211

L 1142

Richtung 1 : **Neckarremms**

Richtung 2 : **Waiblingen**



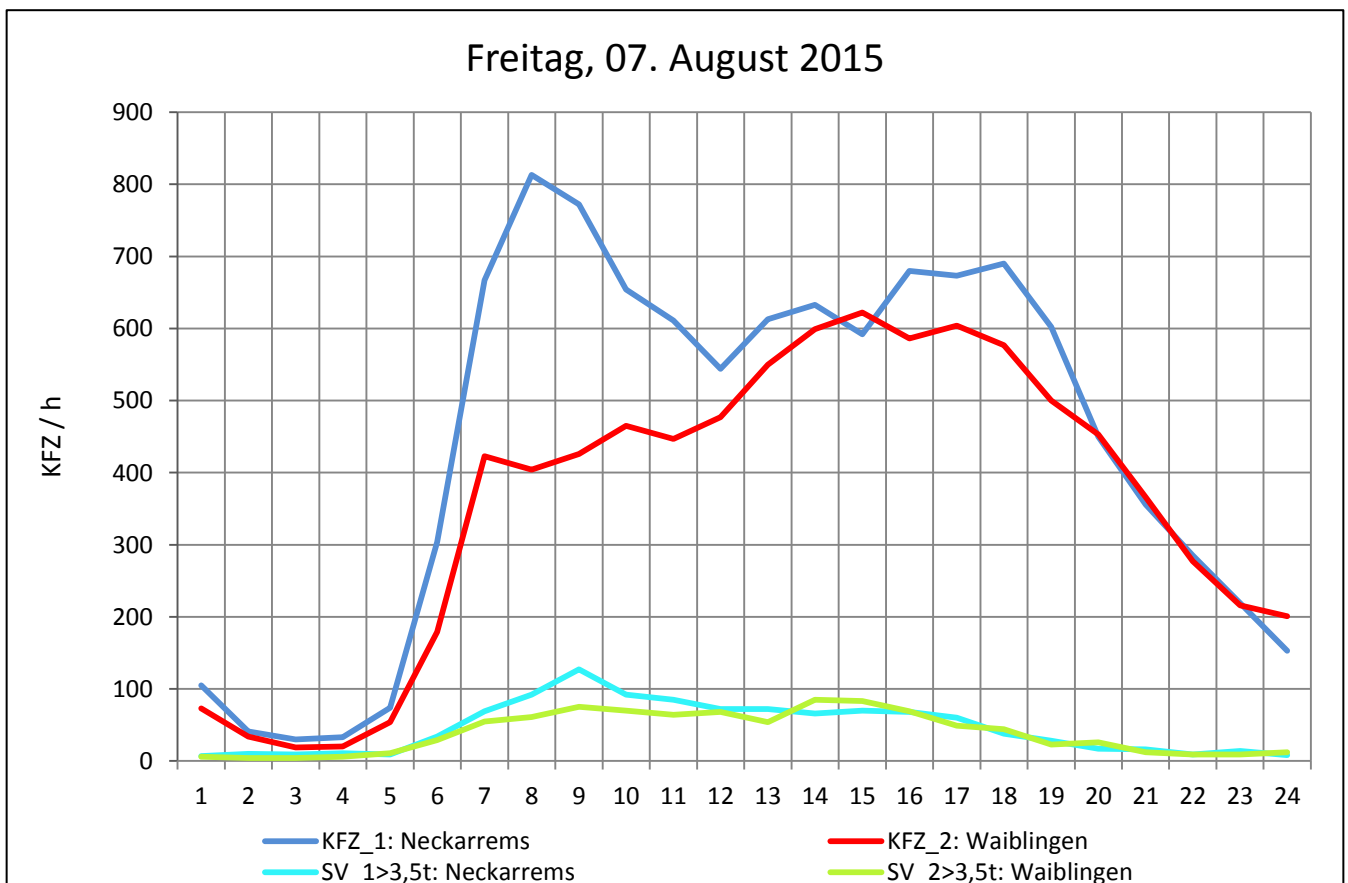
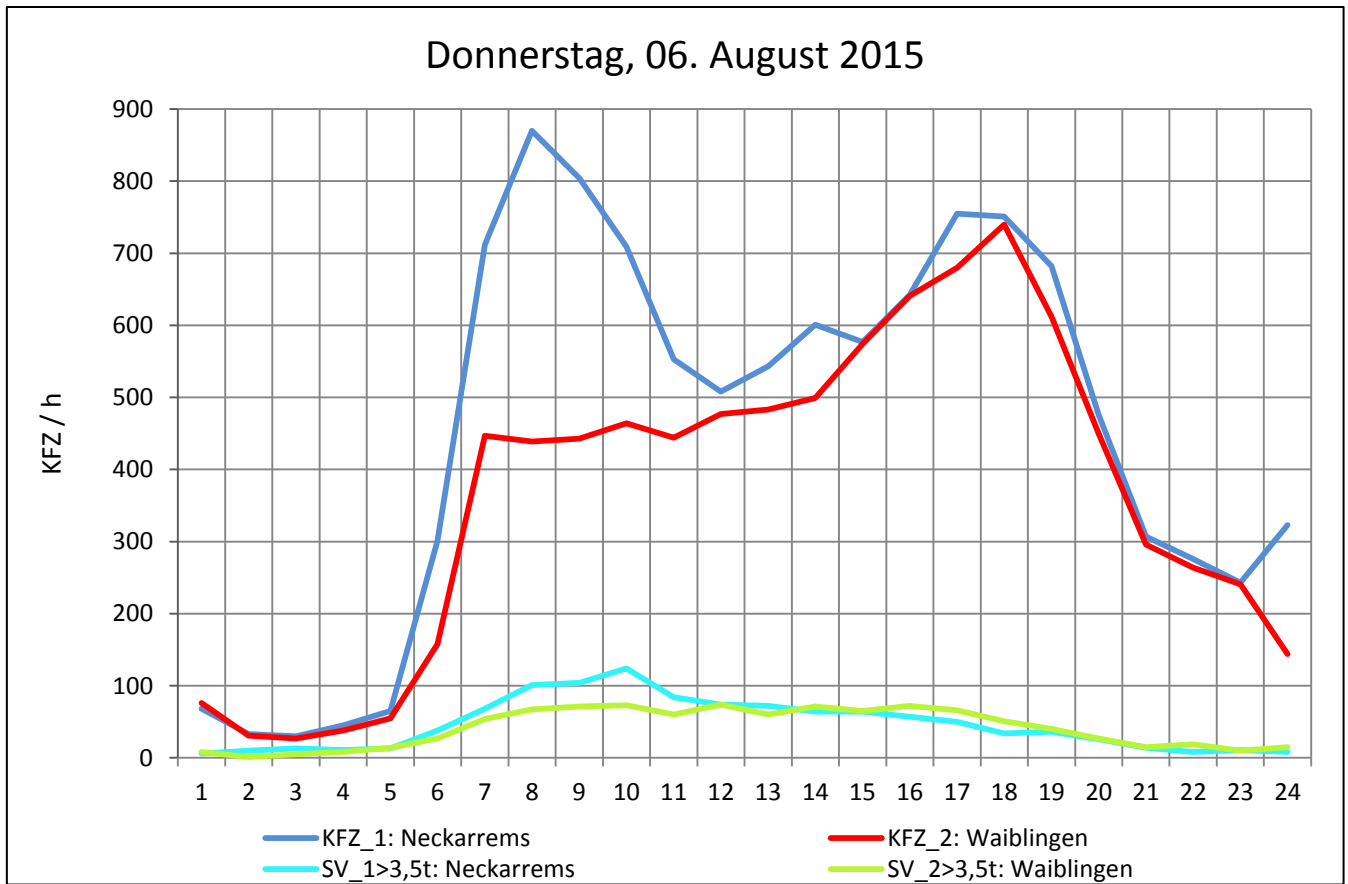
Zst.: **Hegnach**

TK-/Zst-Nr.: 7121/1211

L 1142

Richtung 1 : **Neckarrems**

Richtung 2 : **Waiblingen**



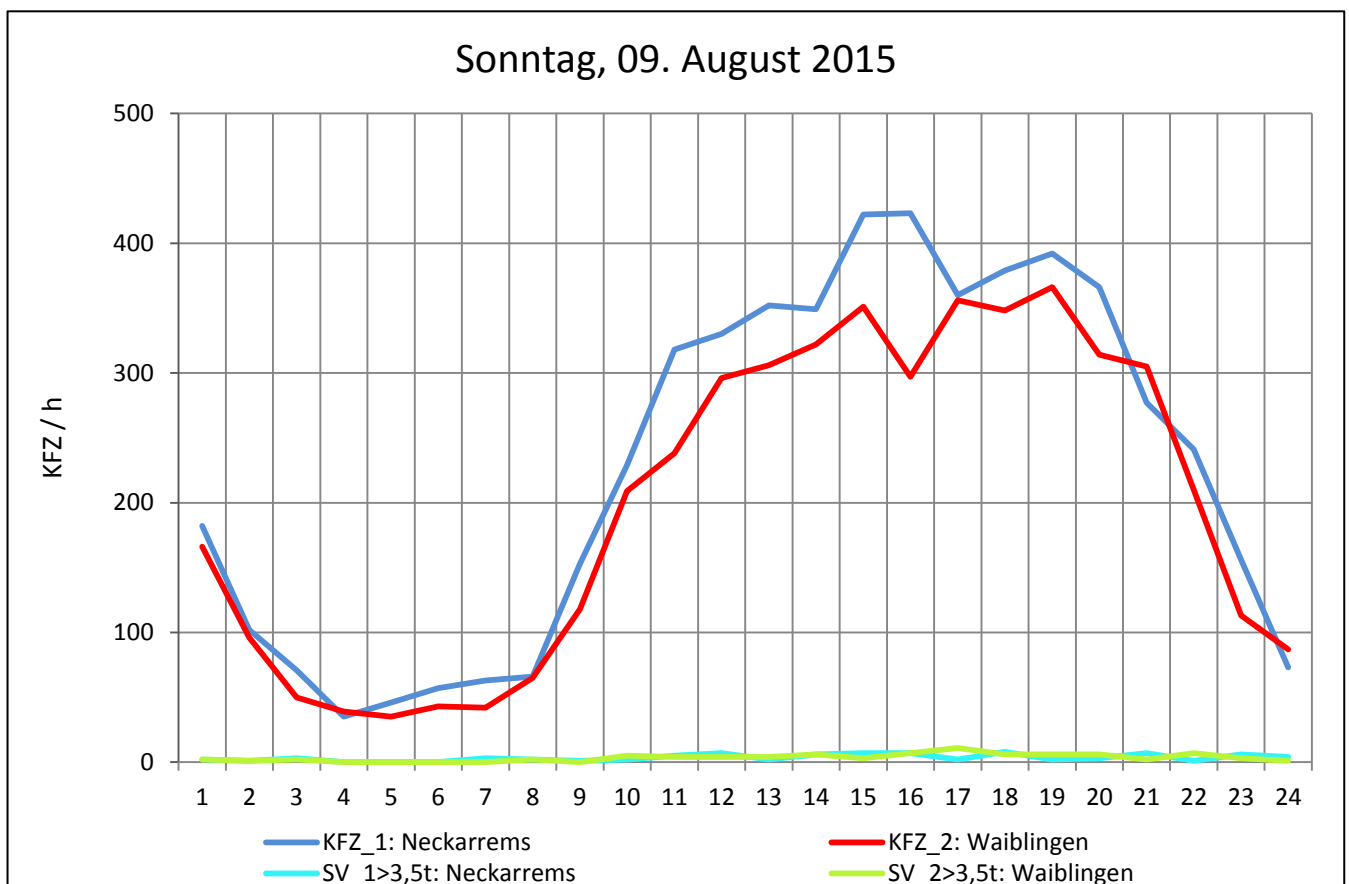
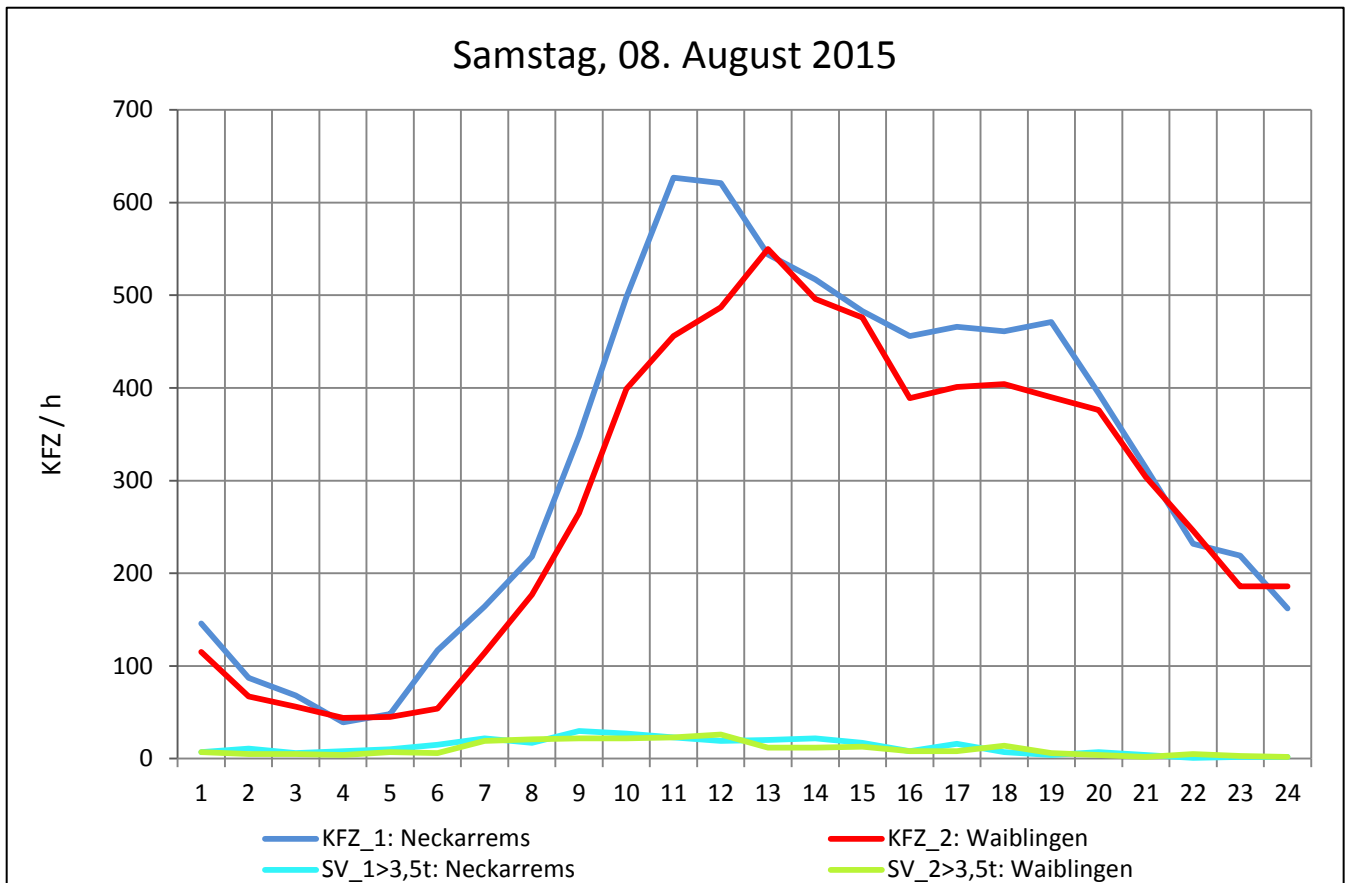
Zst.: **Hegnach**

TK-/Zst-Nr.: 7121/1211

L 1142

Richtung 1 : **Neckarrems**

Richtung 2 : **Waiblingen**



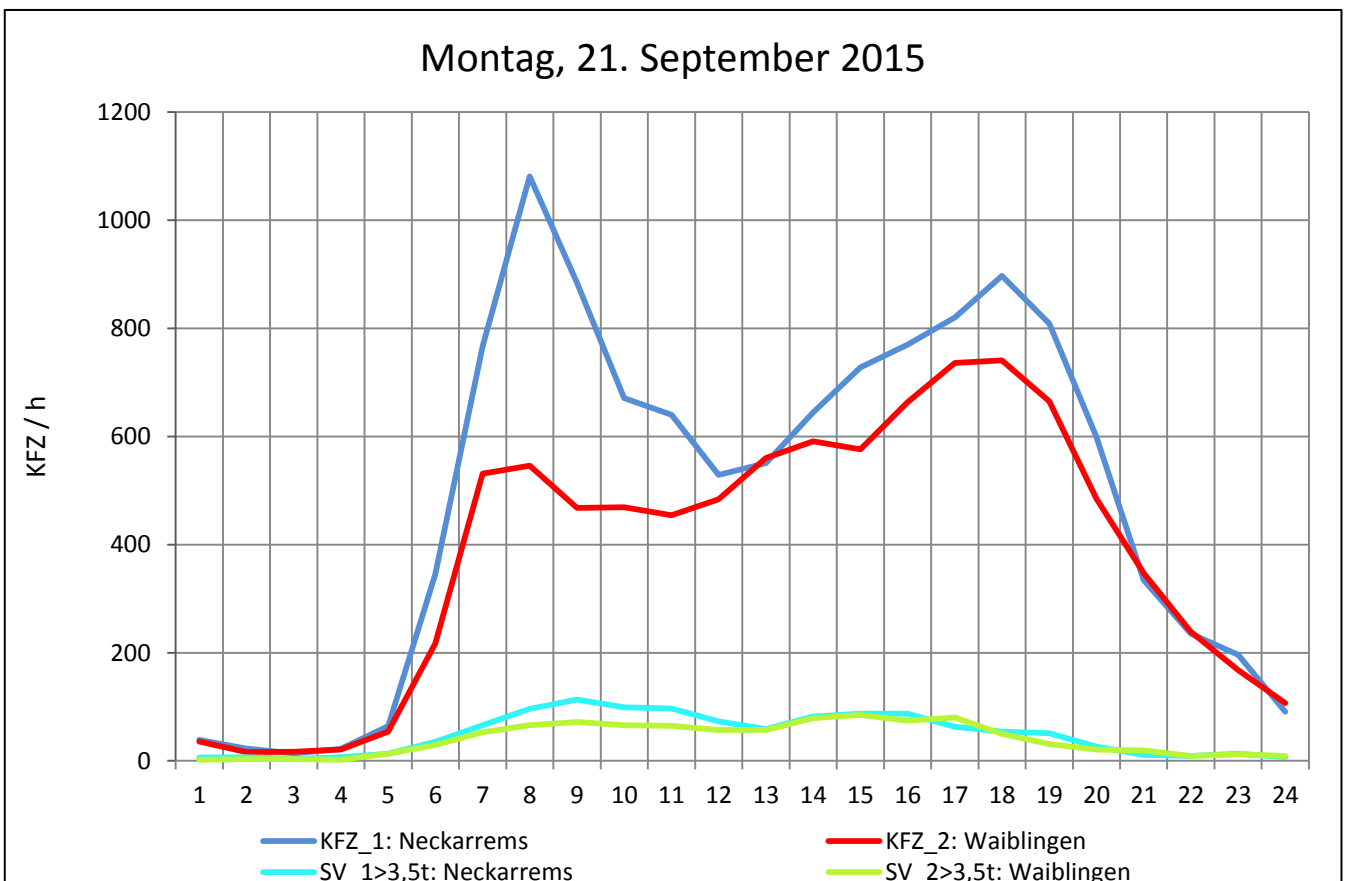
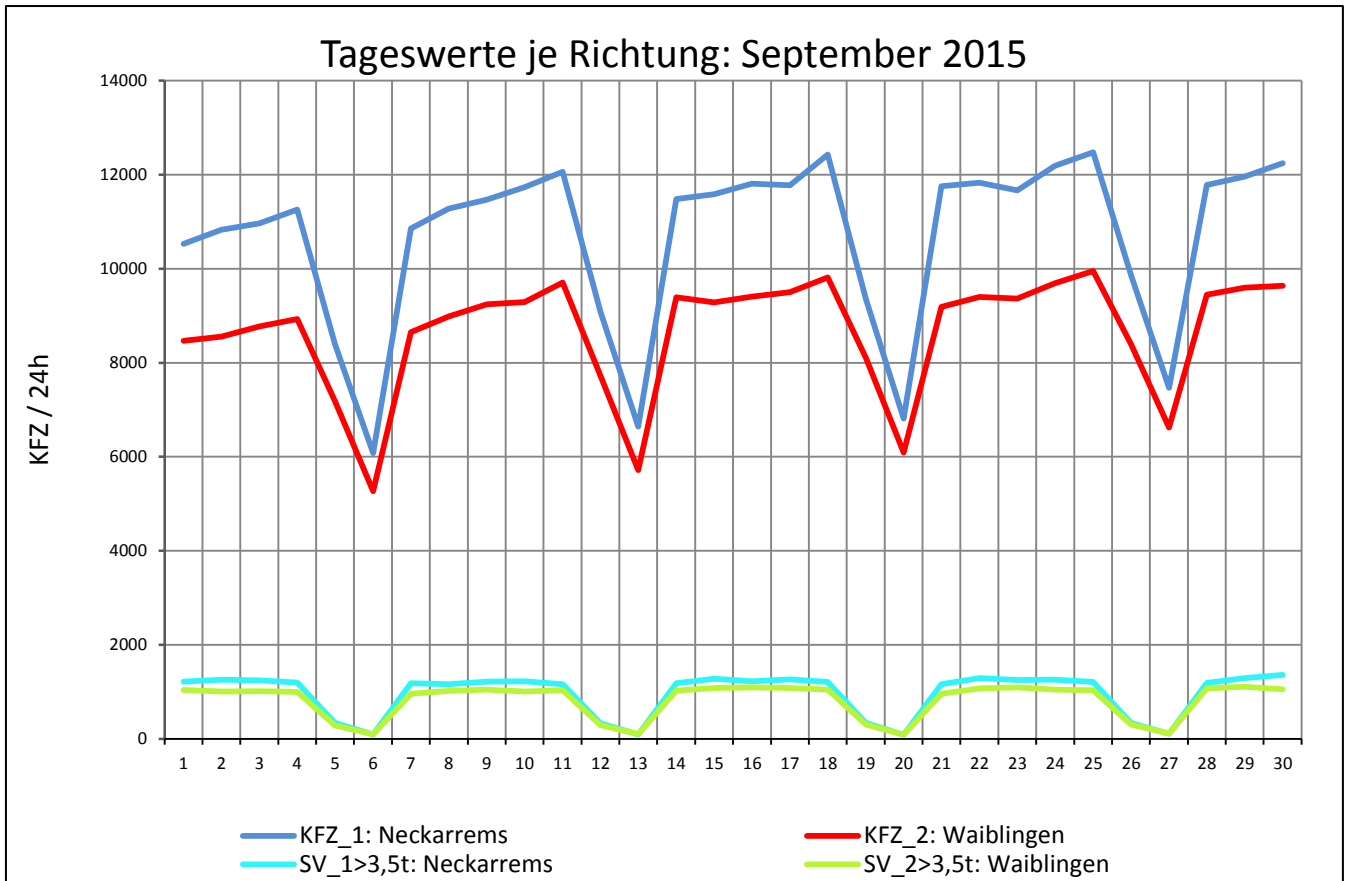
Zst.: **Hegnach**

TK-/Zst-Nr.: 7121/1211

L 1142

Richtung 1 : **Neckarrems**

Richtung 2 : **Waiblingen**



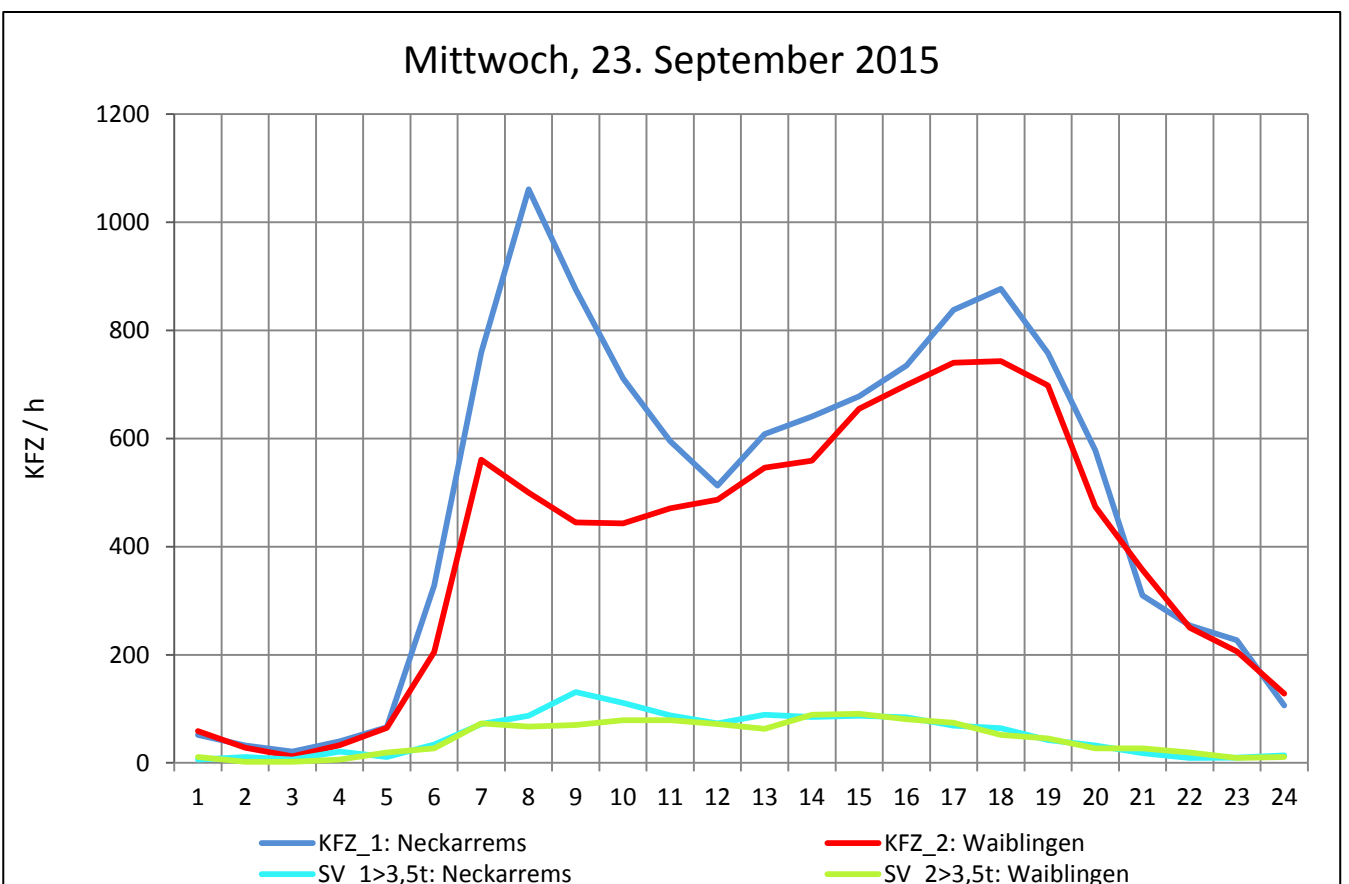
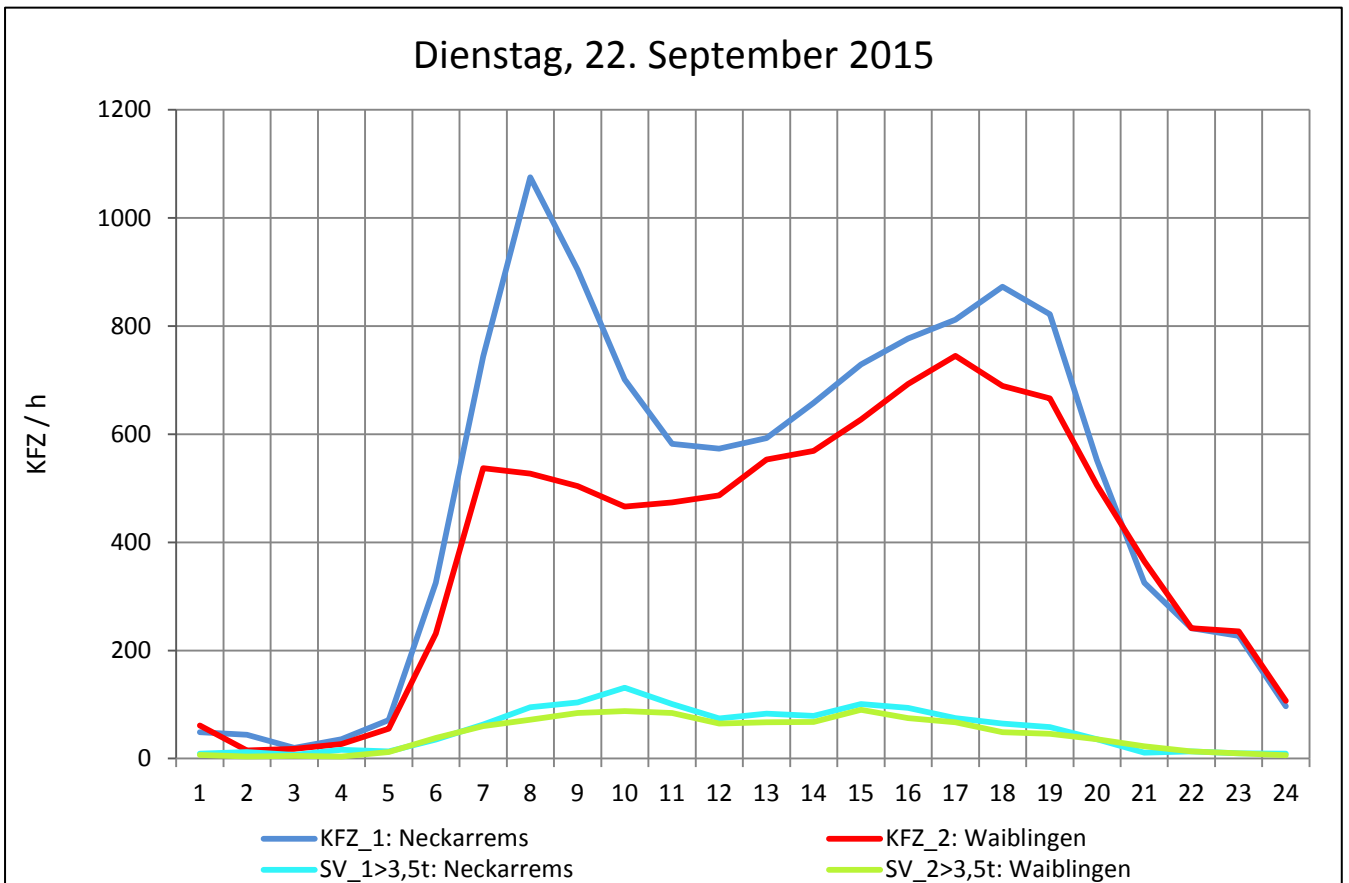
Zst.: **Hegnach**

TK-/Zst-Nr.: 7121/1211

L 1142

Richtung 1 : **Neckarrems**

Richtung 2 : **Waiblingen**



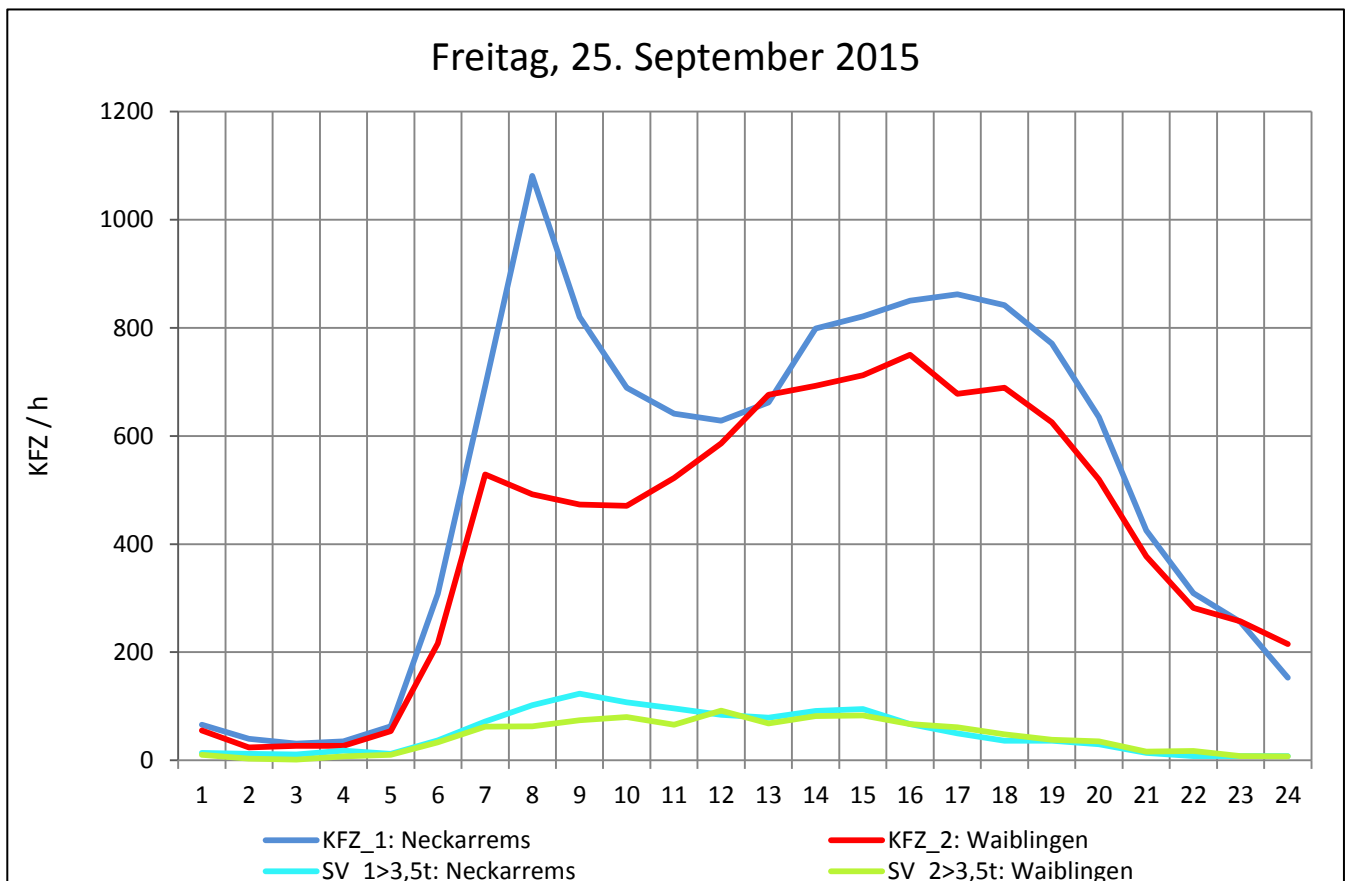
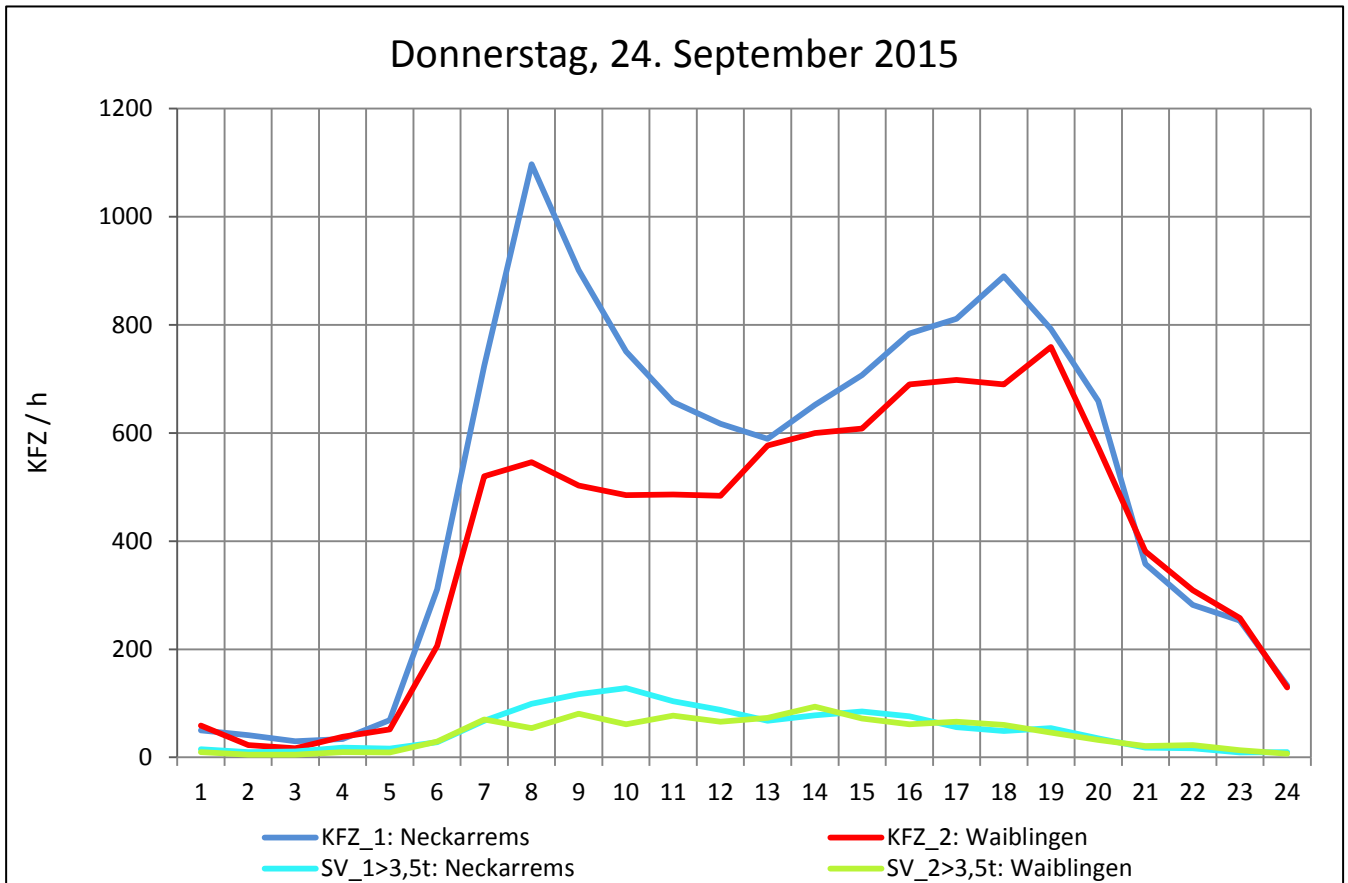
Zst.: **Hegnach**

TK-/Zst-Nr.: 7121/1211

L 1142

Richtung 1 : **Neckarremms**

Richtung 2 : **Waiblingen**



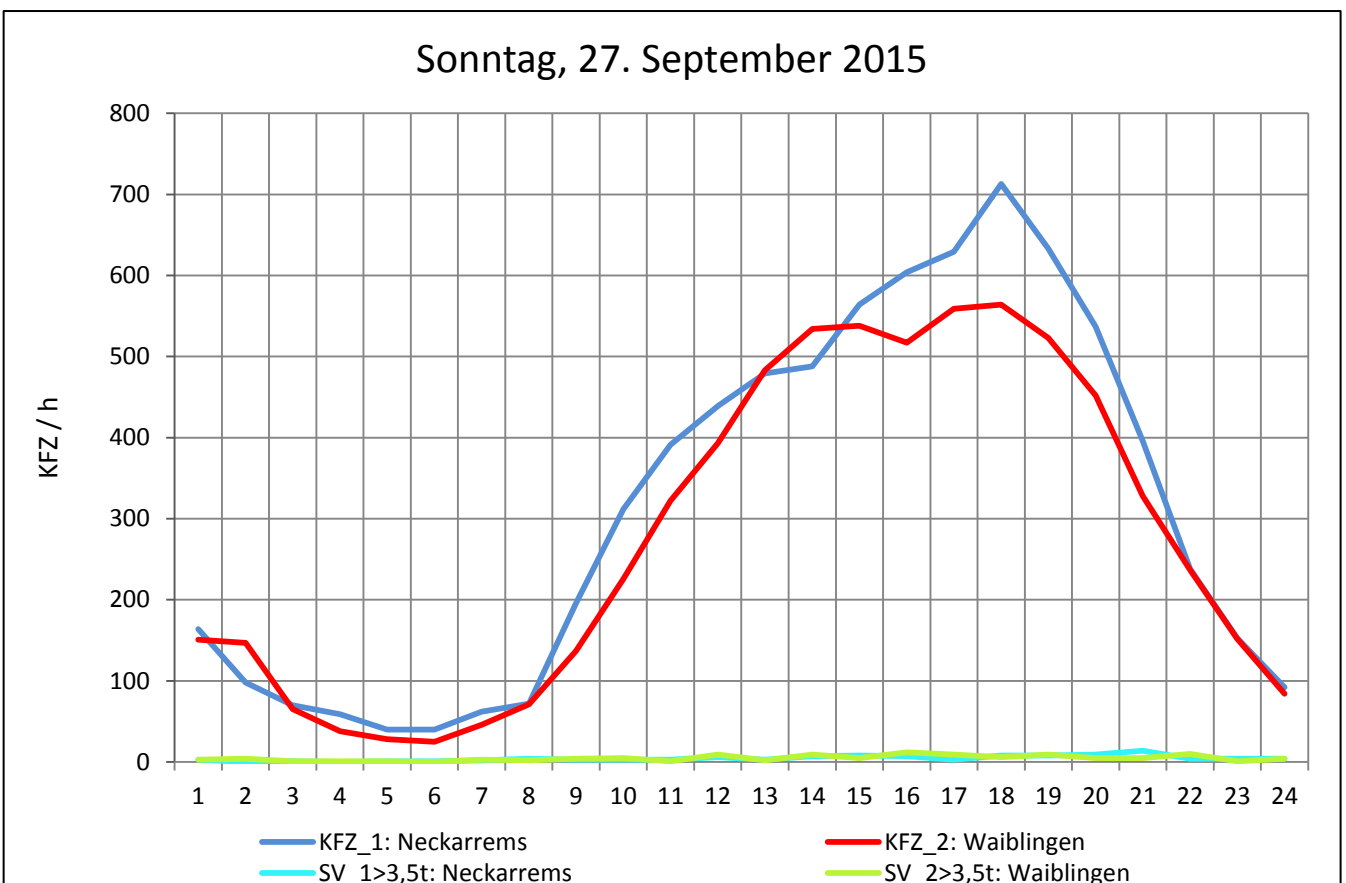
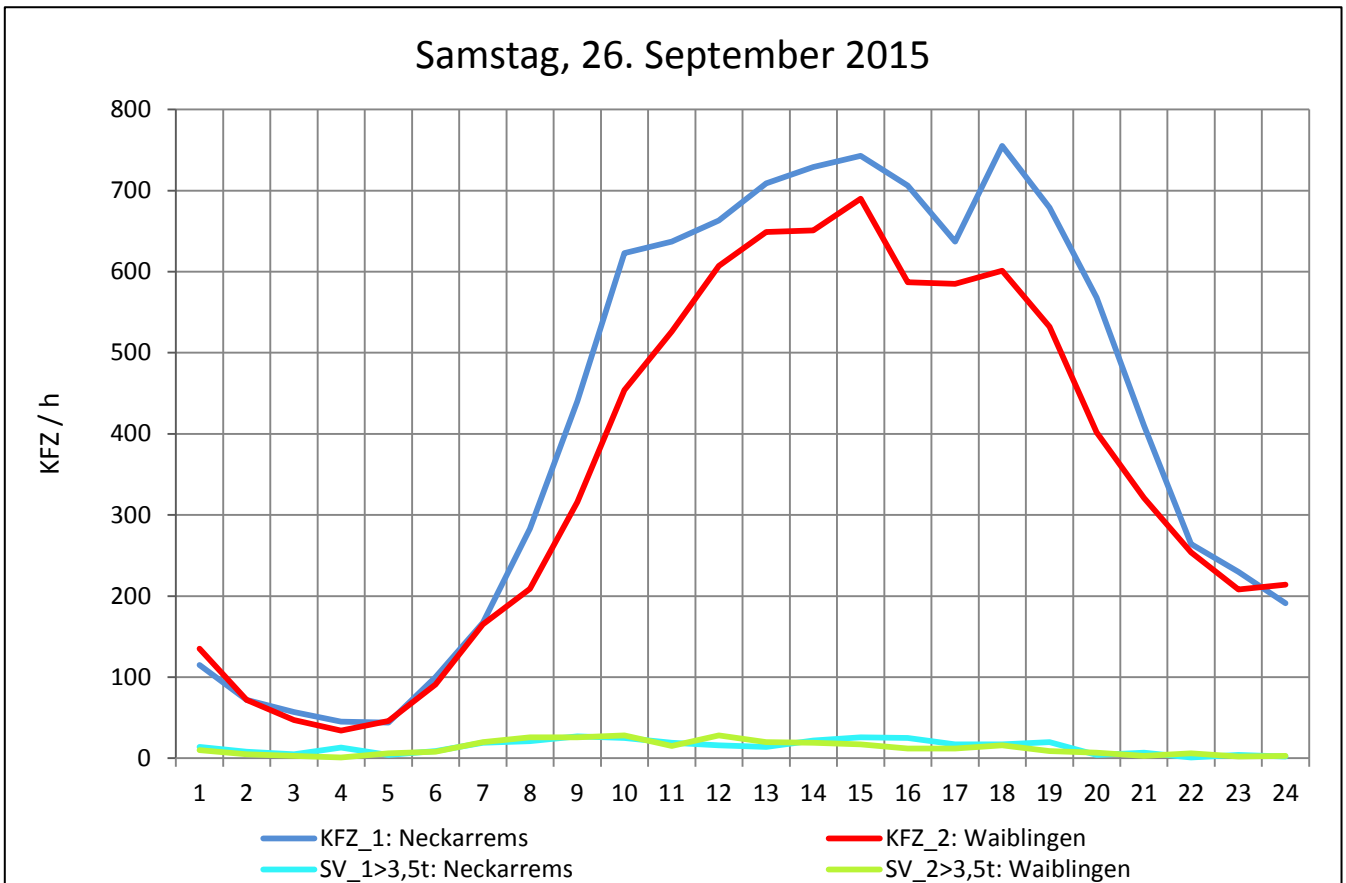
Zst.: **Hegnach**

TK-/Zst-Nr.: 7121/1211

L 1142

Richtung 1 : **Neckarrems**

Richtung 2 : **Waiblingen**



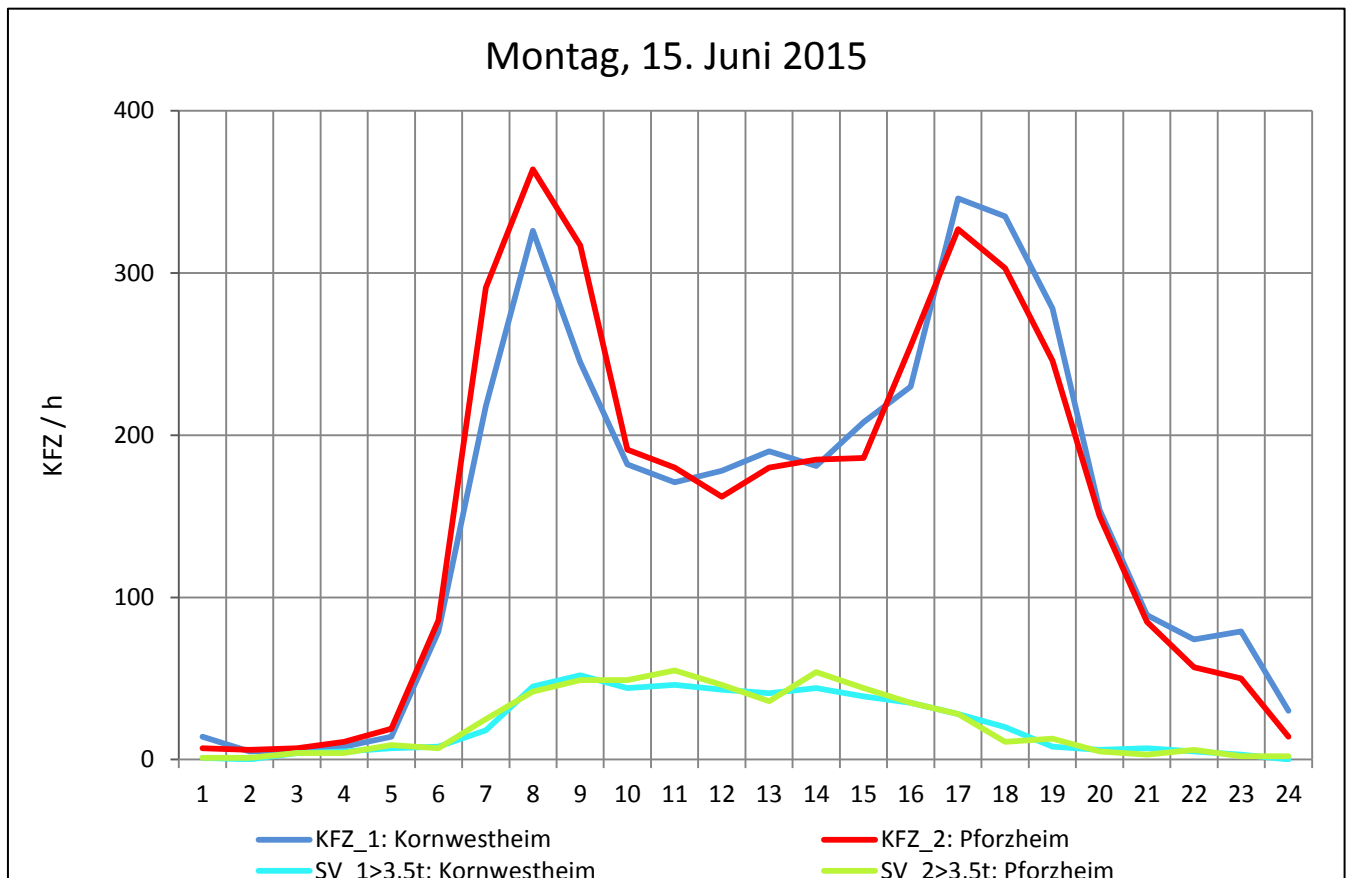
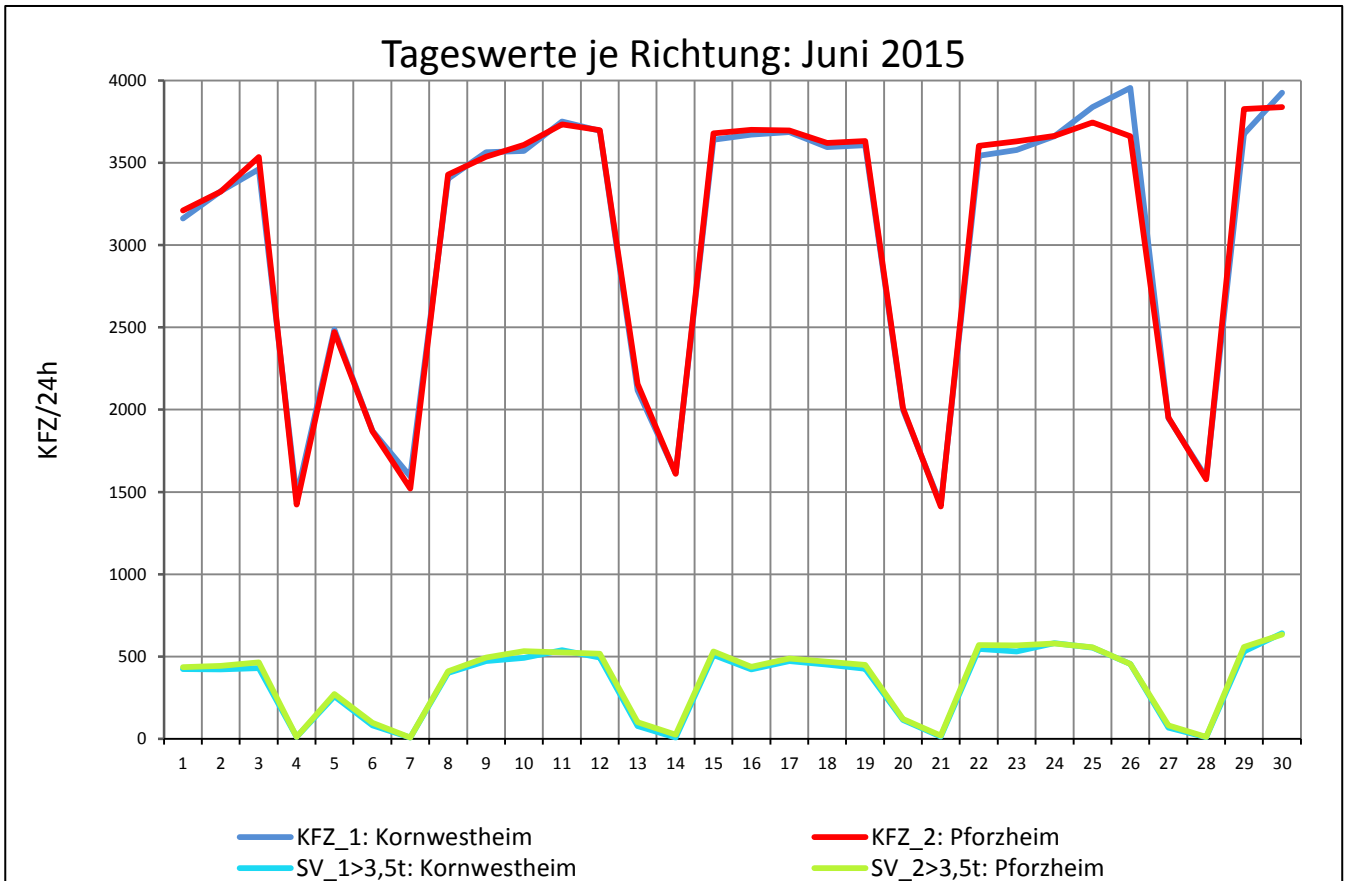
Zst.: **Heimerdingen**

TK-/Zst-Nr.: 7120/1227

L 1177

Richtung 1 : **Kornwestheim**

Richtung 2 : **Pforzheim**



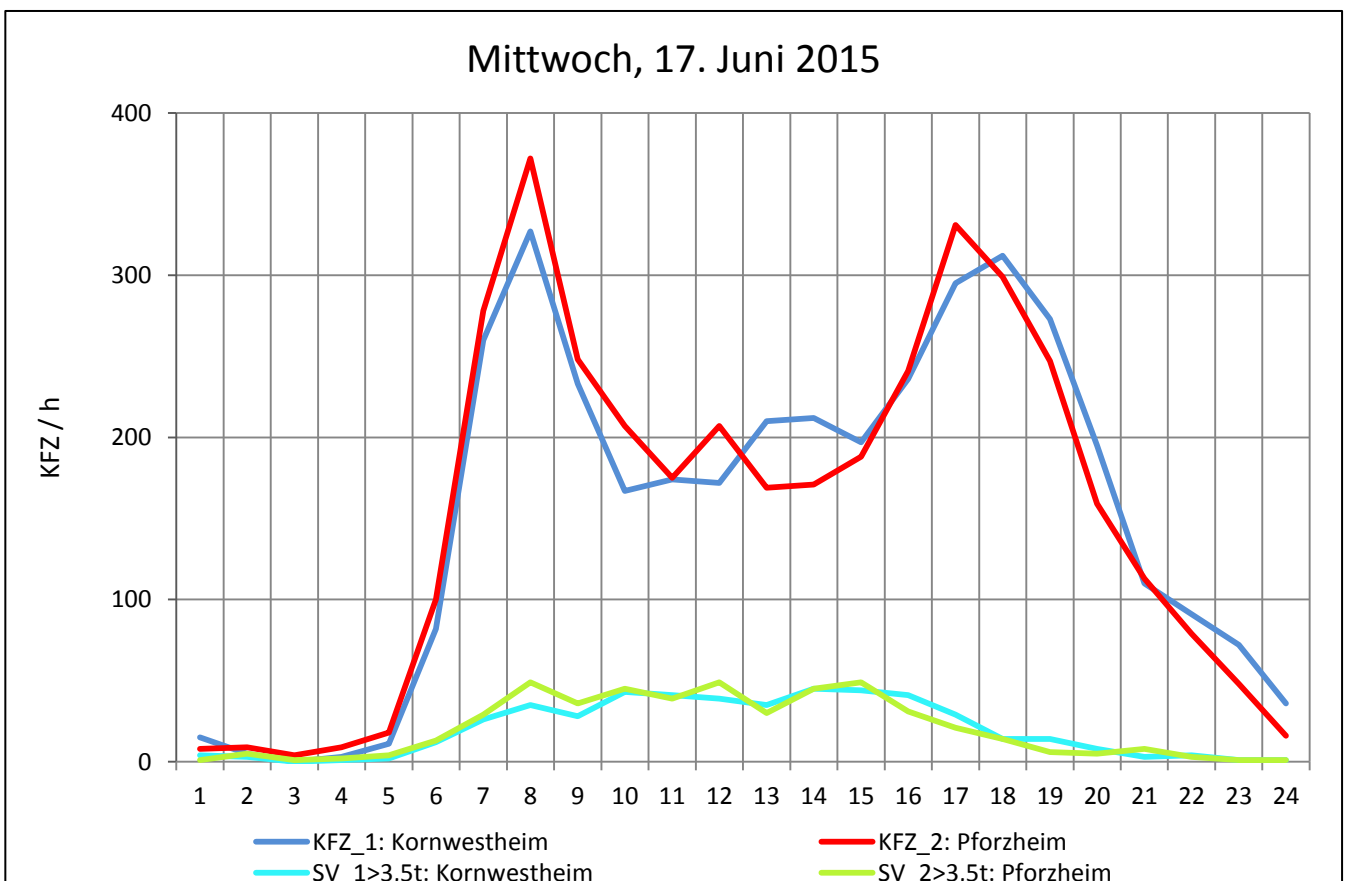
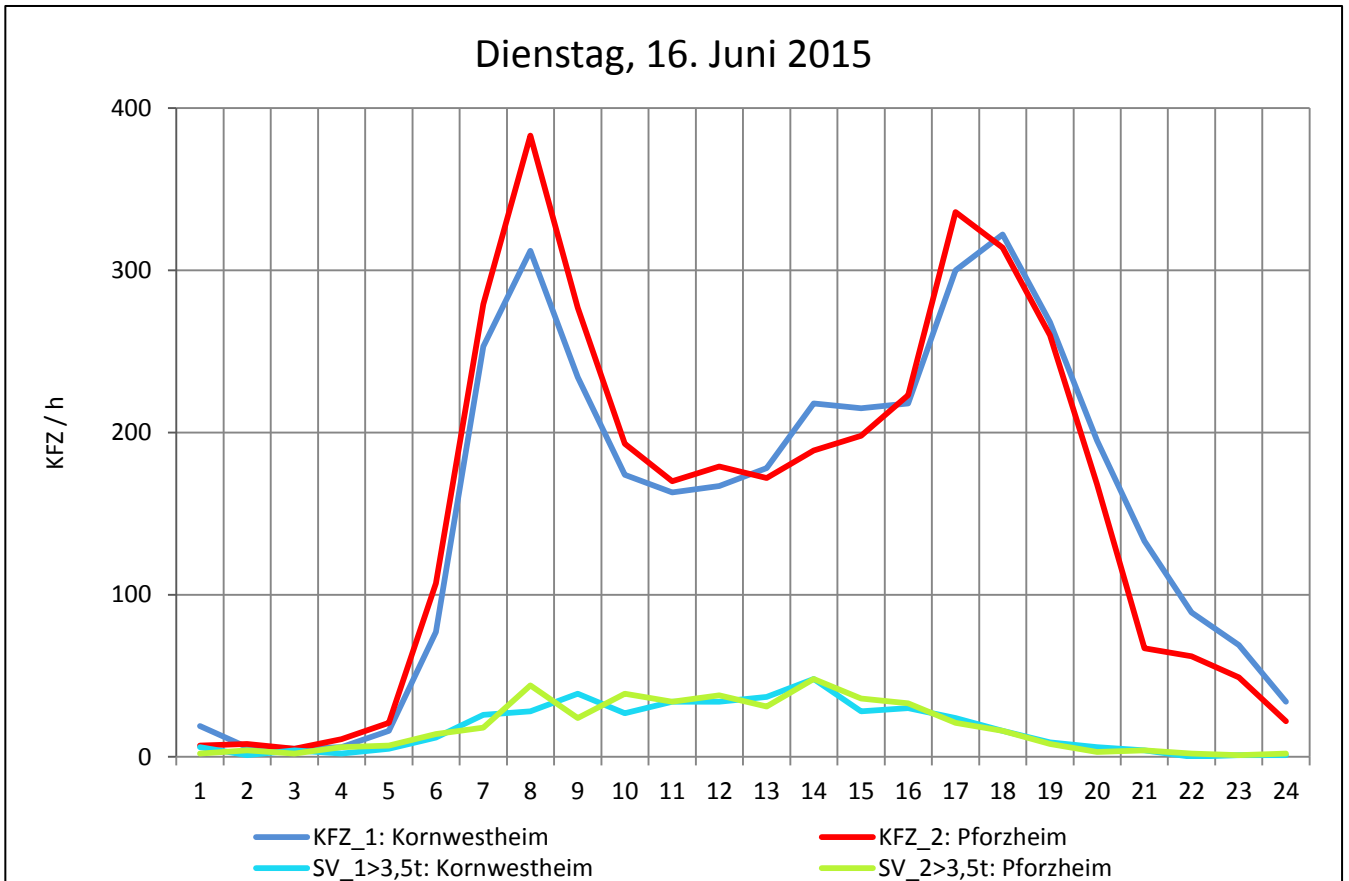
Zst.: **Heimerdingen**

TK-/Zst-Nr.: 7120/1227

L 1177

Richtung 1 : **Kornwestheim**

Richtung 2 : **Pforzheim**



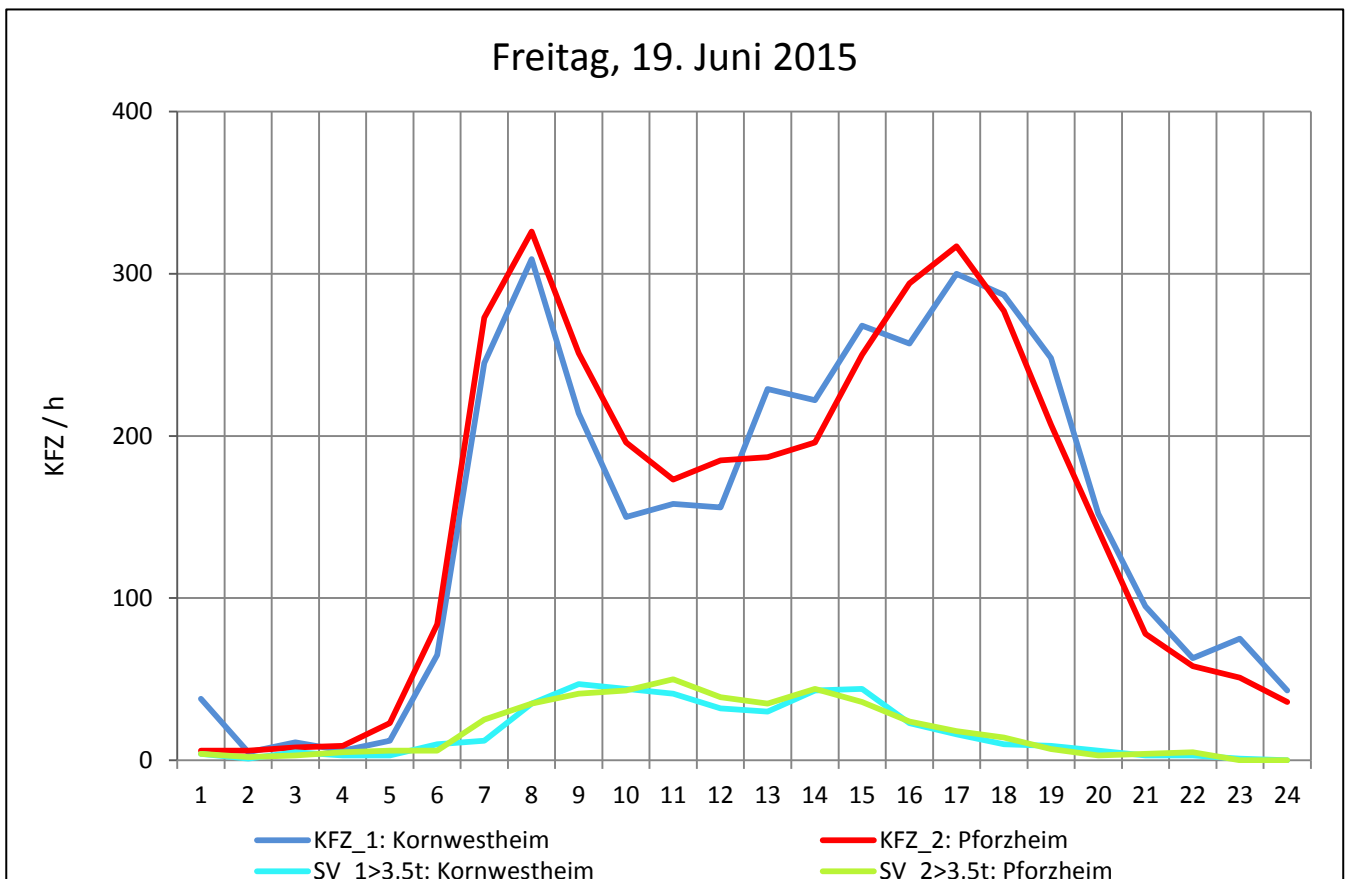
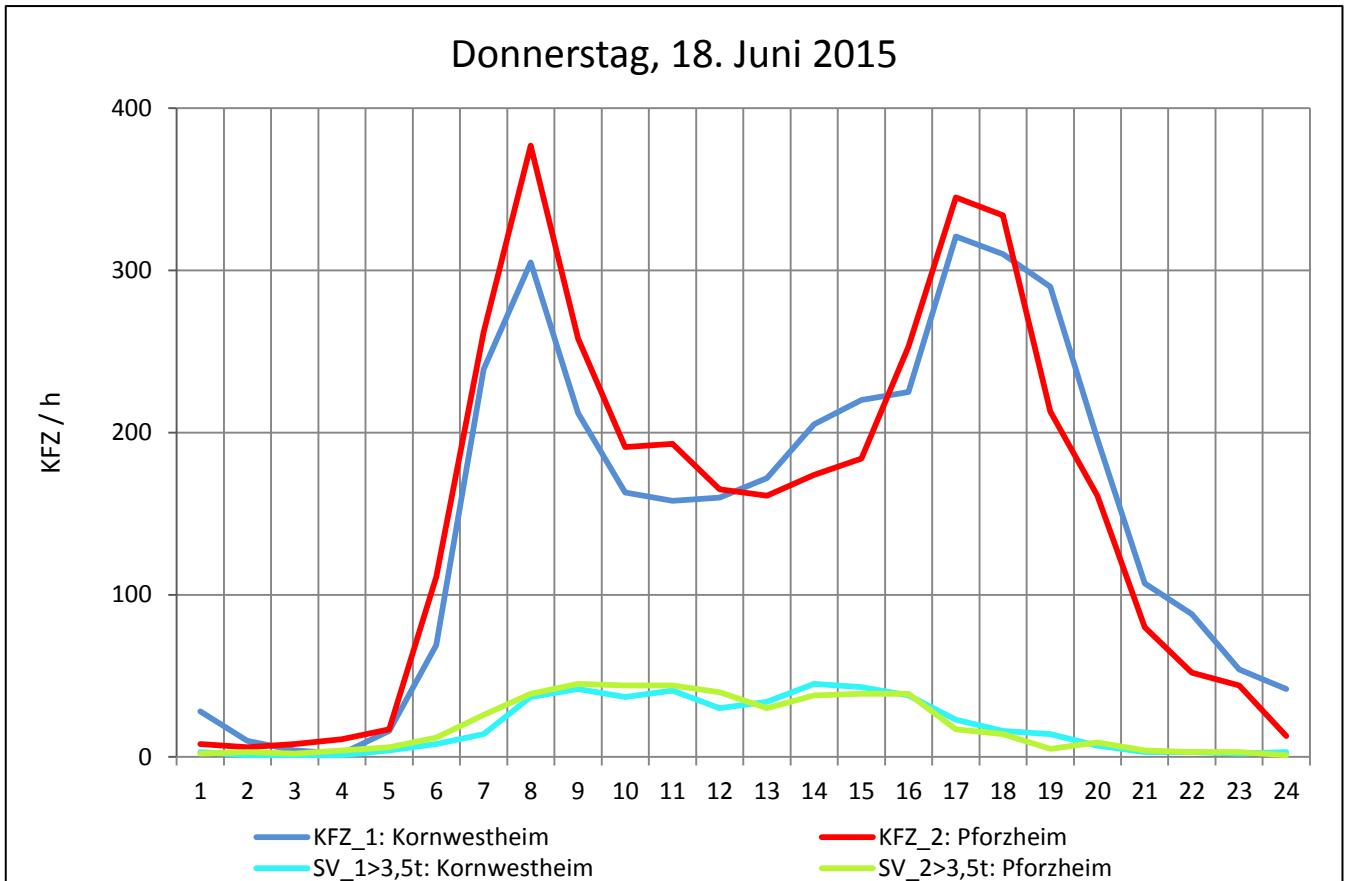
Zst.: **Heimerdingen**

TK-/Zst-Nr.: 7120/1227

L 1177

Richtung 1 : **Kornwestheim**

Richtung 2 : **Pforzheim**



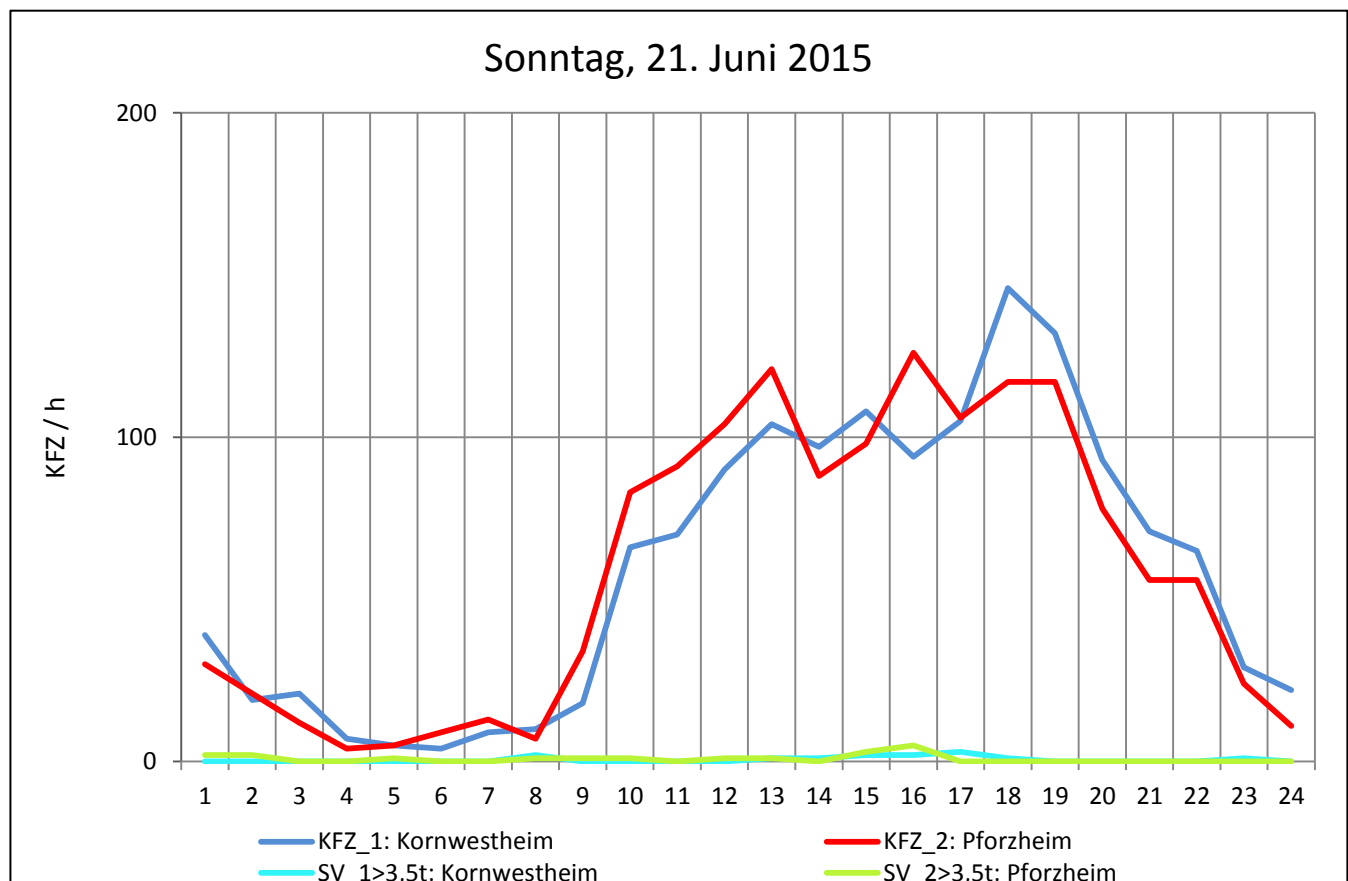
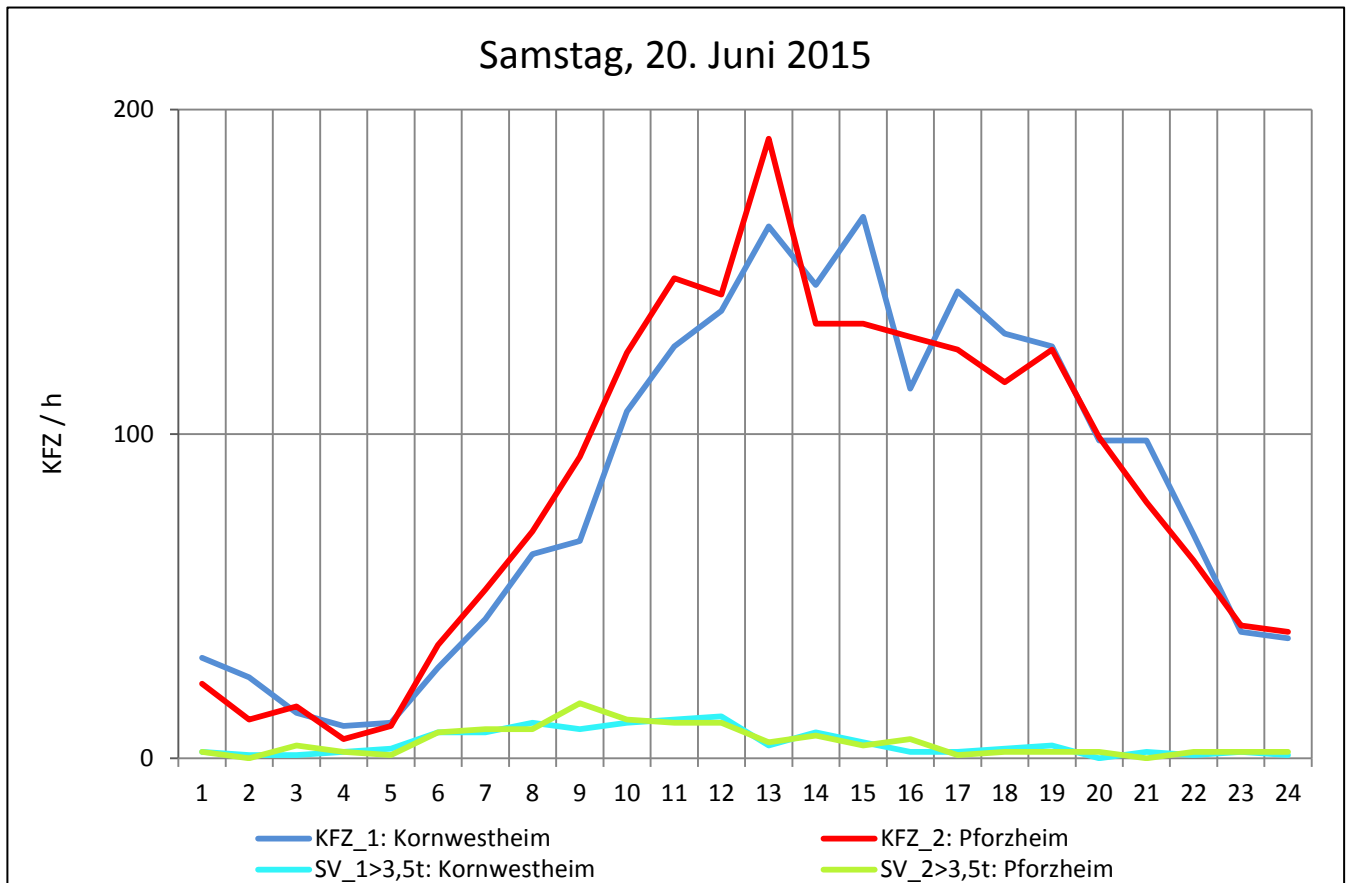
Zst.: **Heimerdingen**

TK-/Zst-Nr.: 7120/1227

L 1177

Richtung 1 : **Kornwestheim**

Richtung 2 : **Pforzheim**



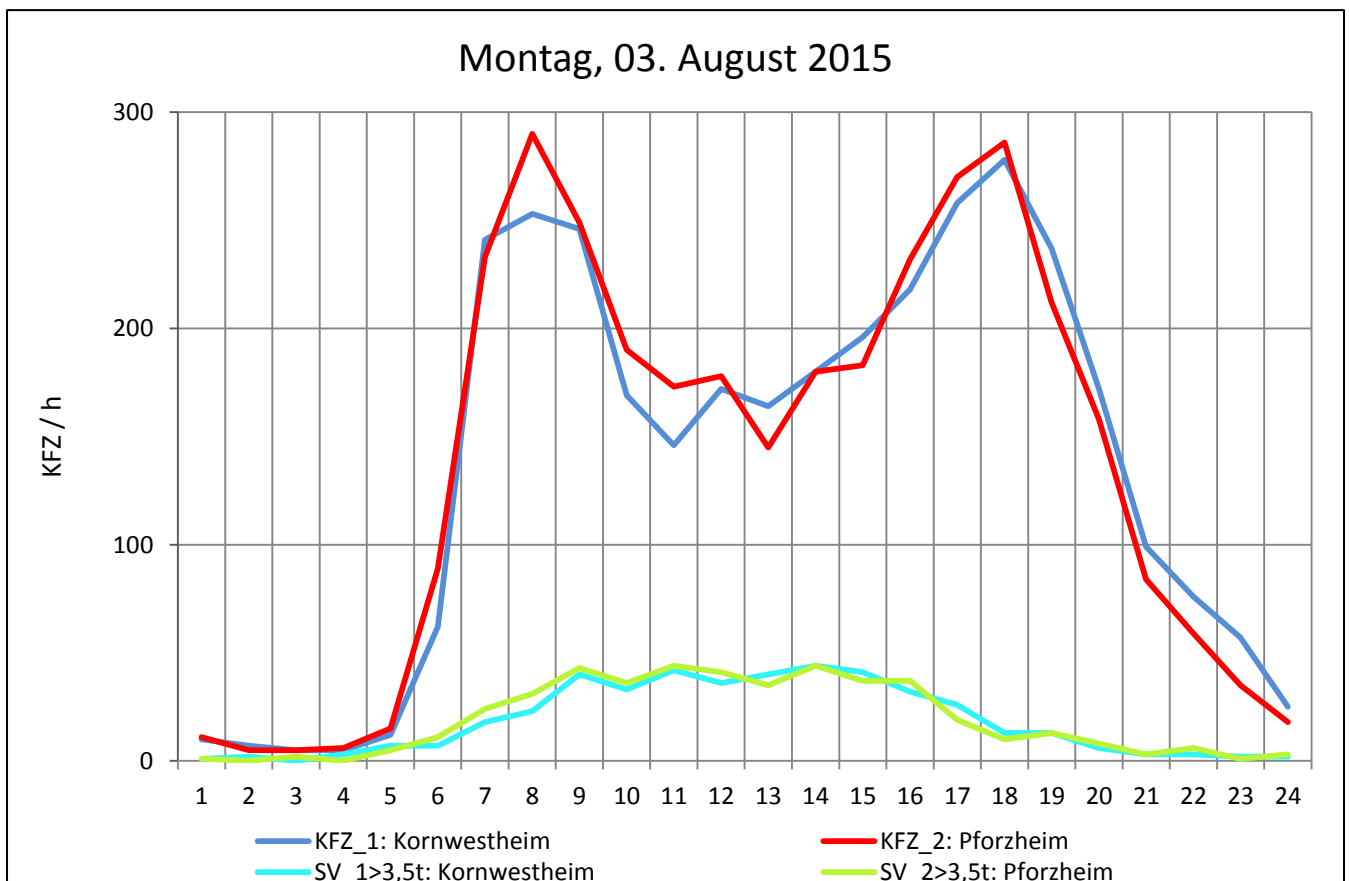
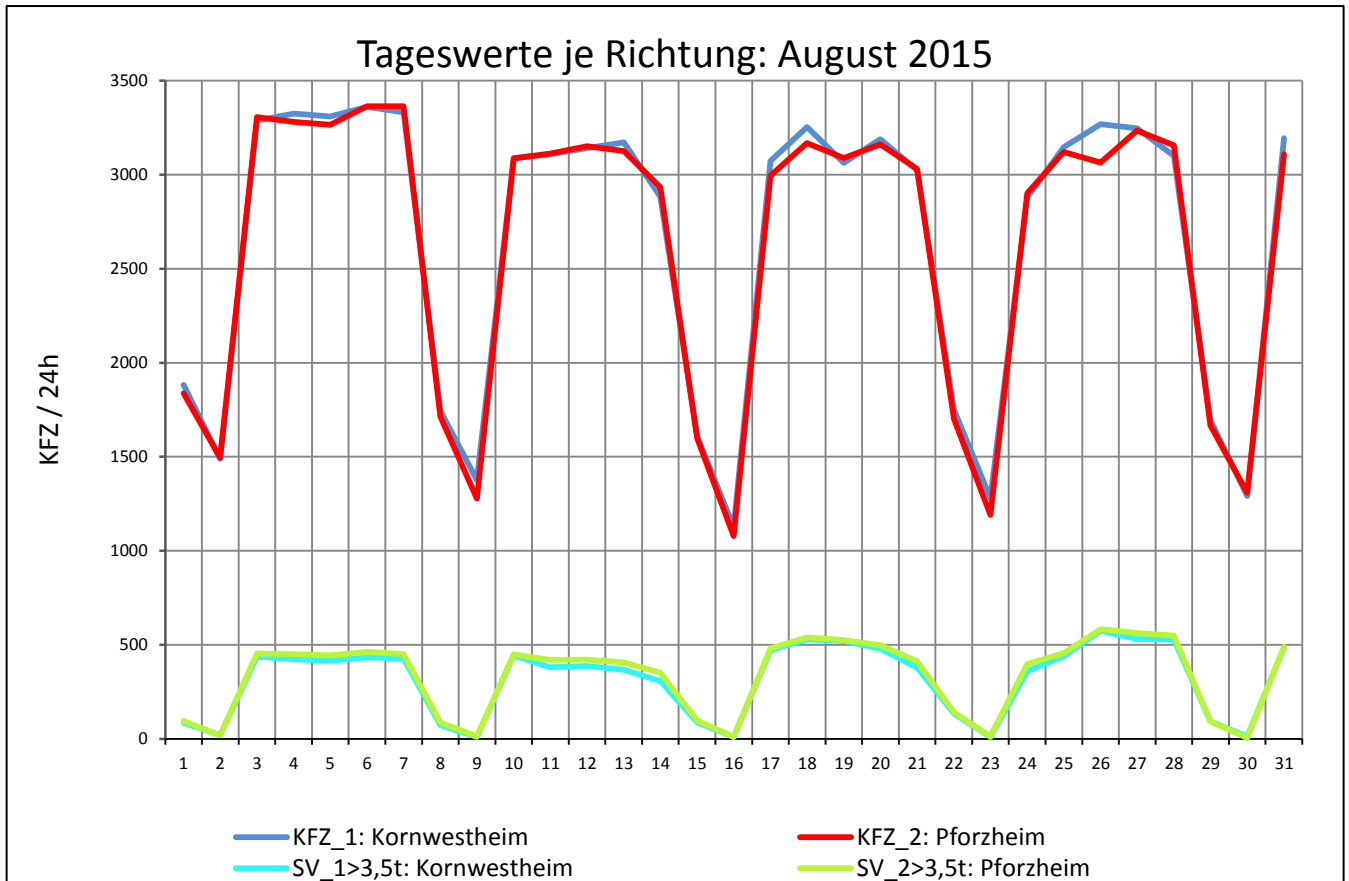
Zst.: **Heimerdingen**

TK-/Zst-Nr.: 7120/1227

L 1177

Richtung 1 : **Kornwestheim**

Richtung 2 : **Pforzheim**



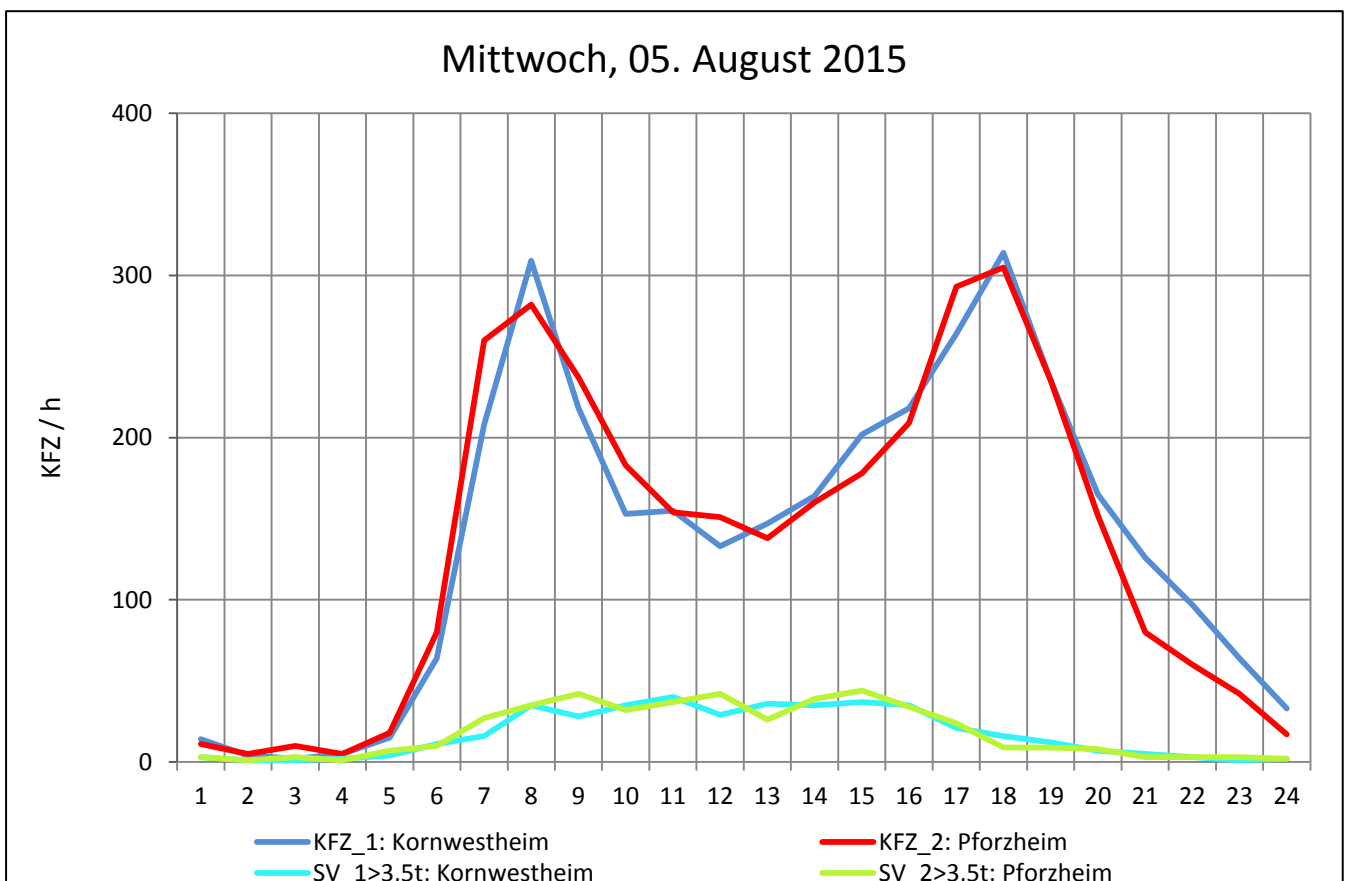
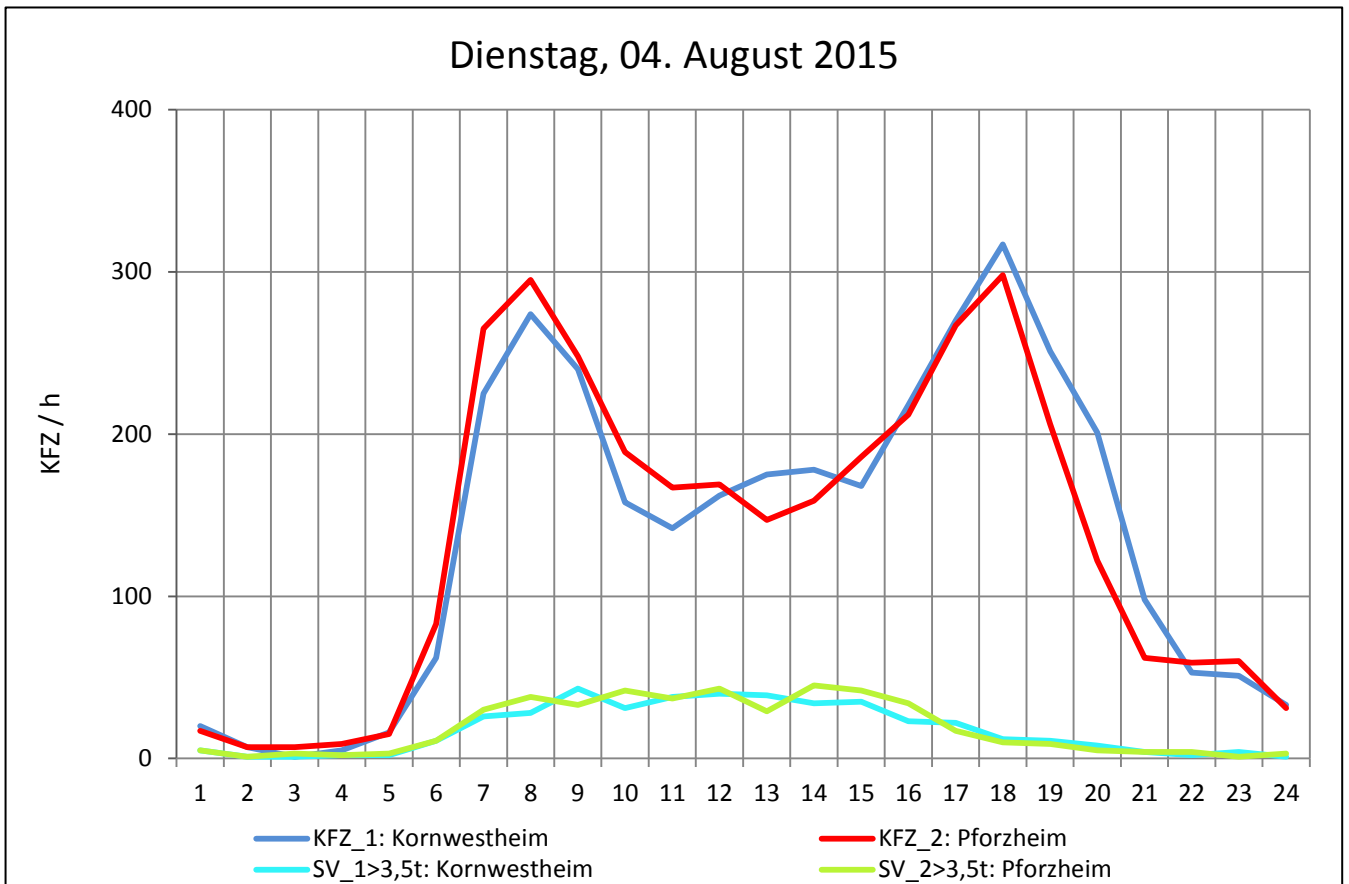
Zst.: **Heimerdingen**

TK-/Zst-Nr.: 7120/1227

L 1177

Richtung 1 : **Kornwestheim**

Richtung 2 : **Pforzheim**



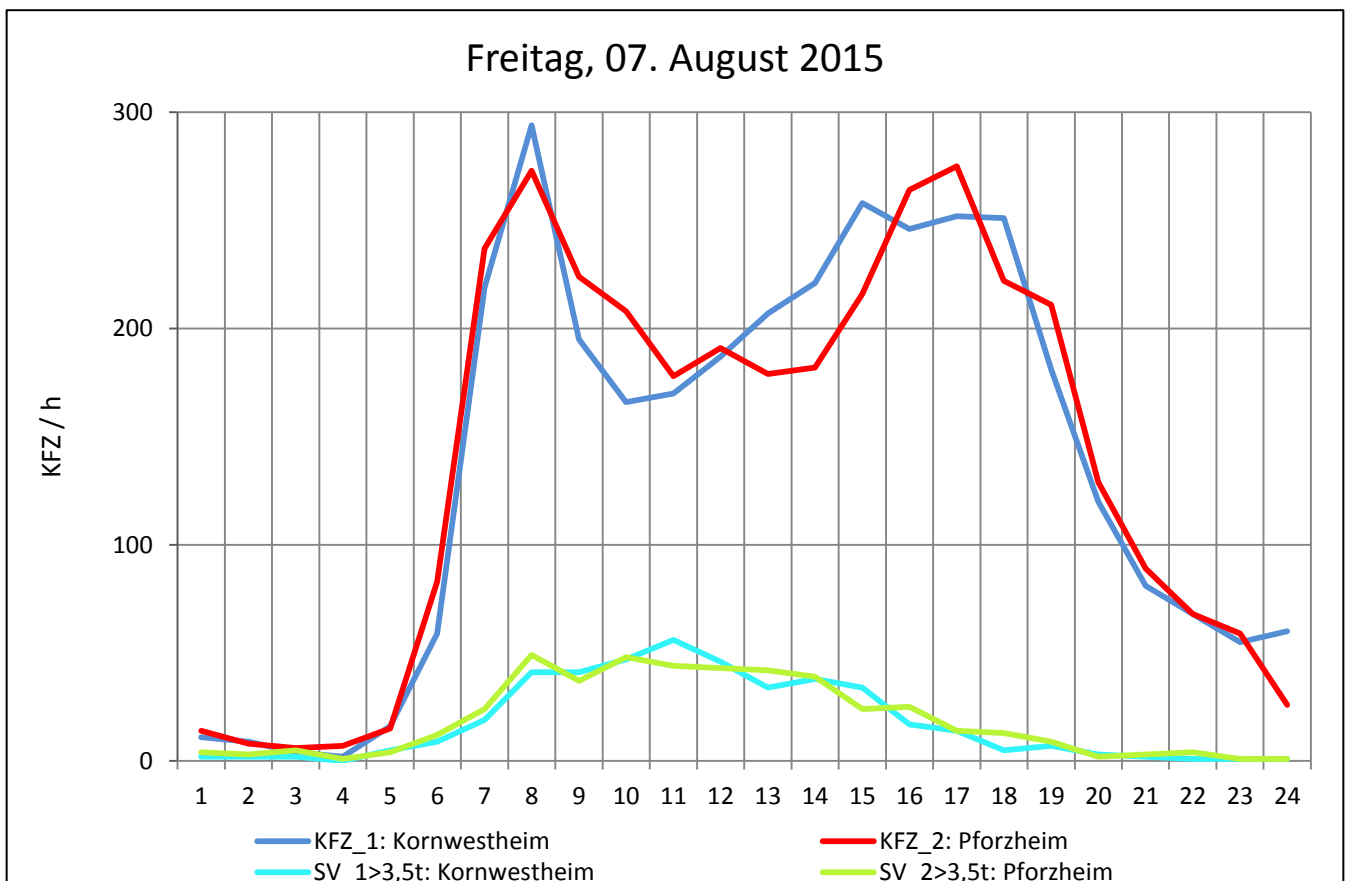
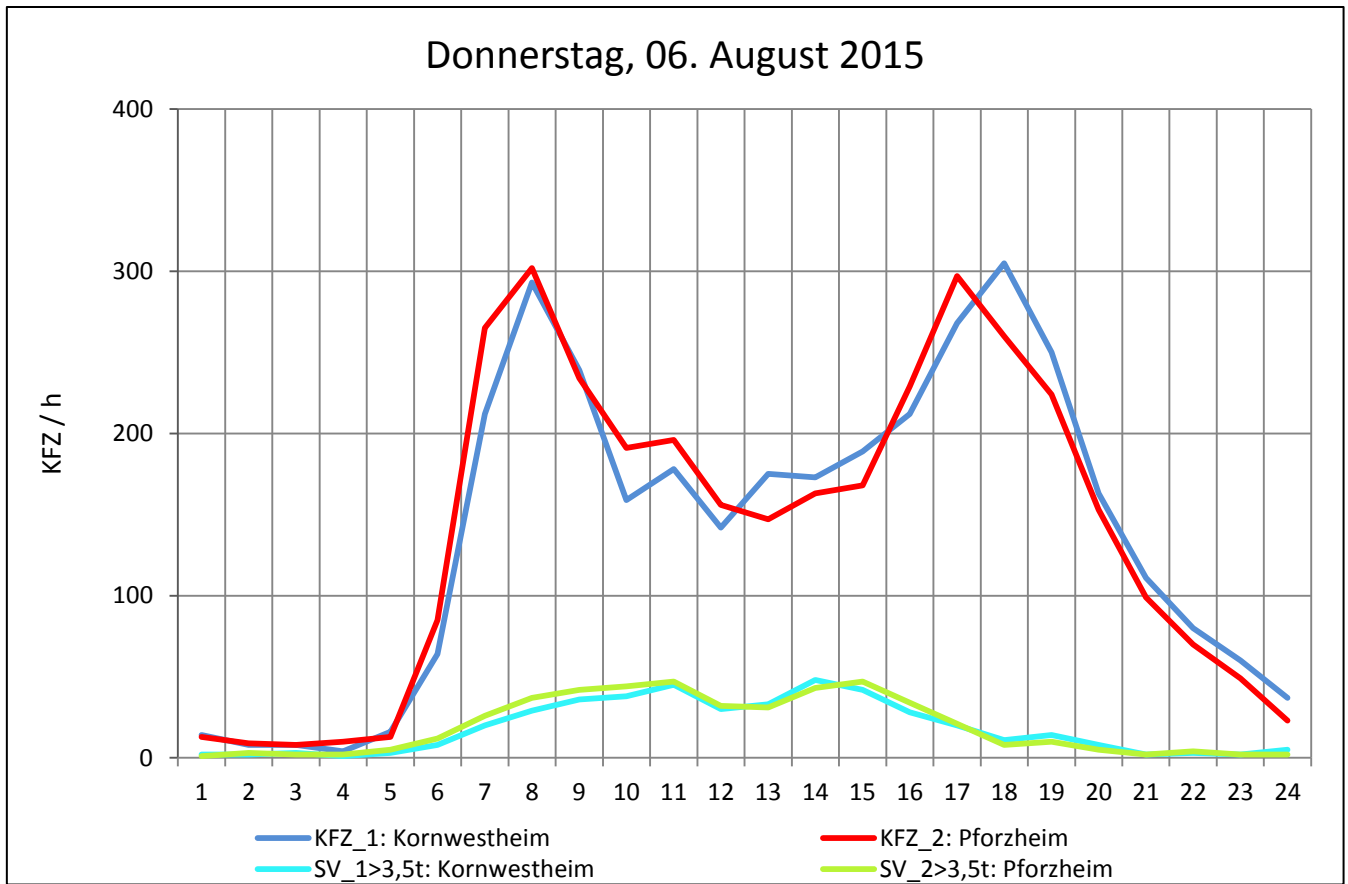
Zst.: **Heimerdingen**

TK-/Zst-Nr.: 7120/1227

L 1177

Richtung 1 : **Kornwestheim**

Richtung 2 : **Pforzheim**



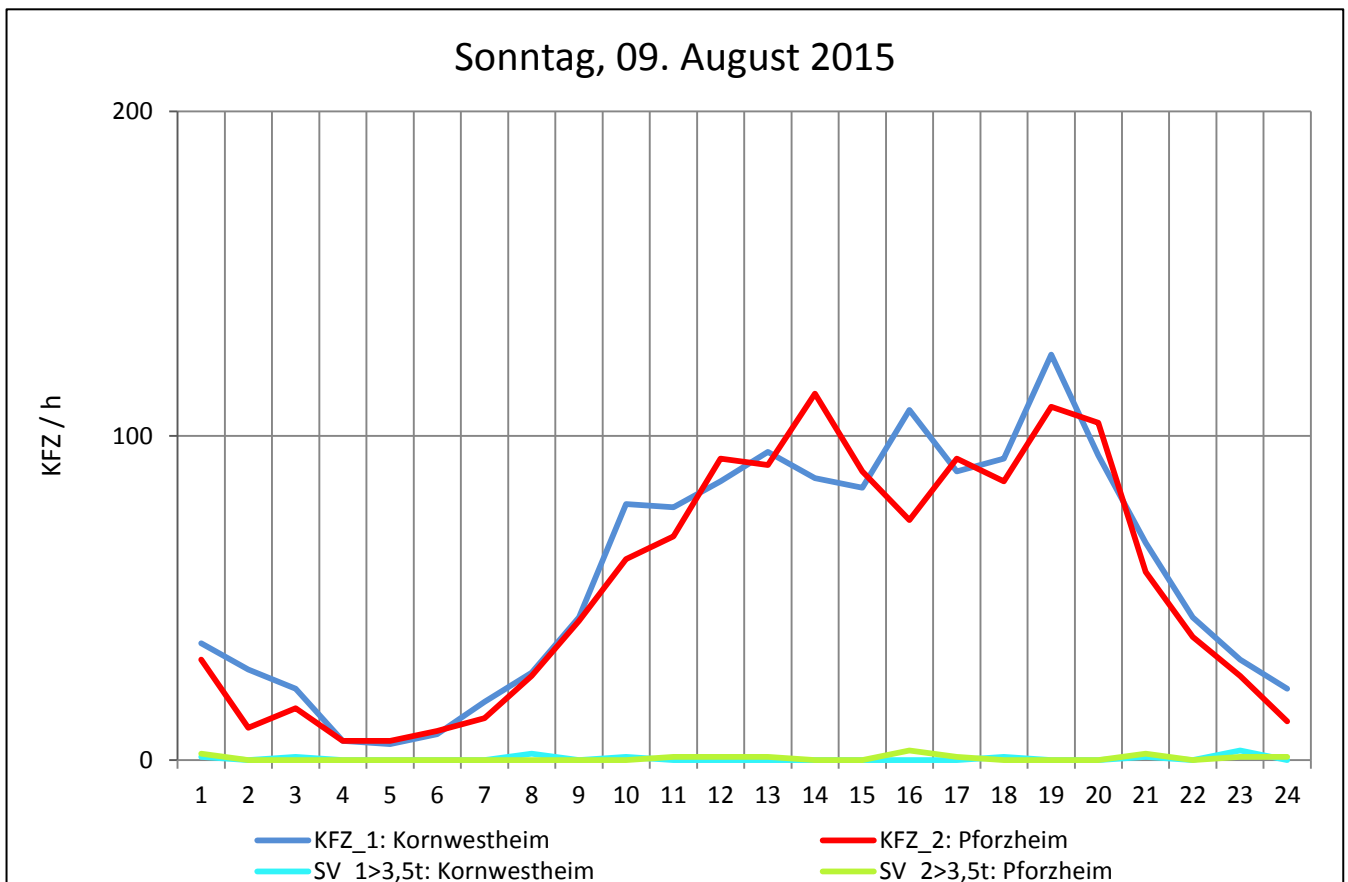
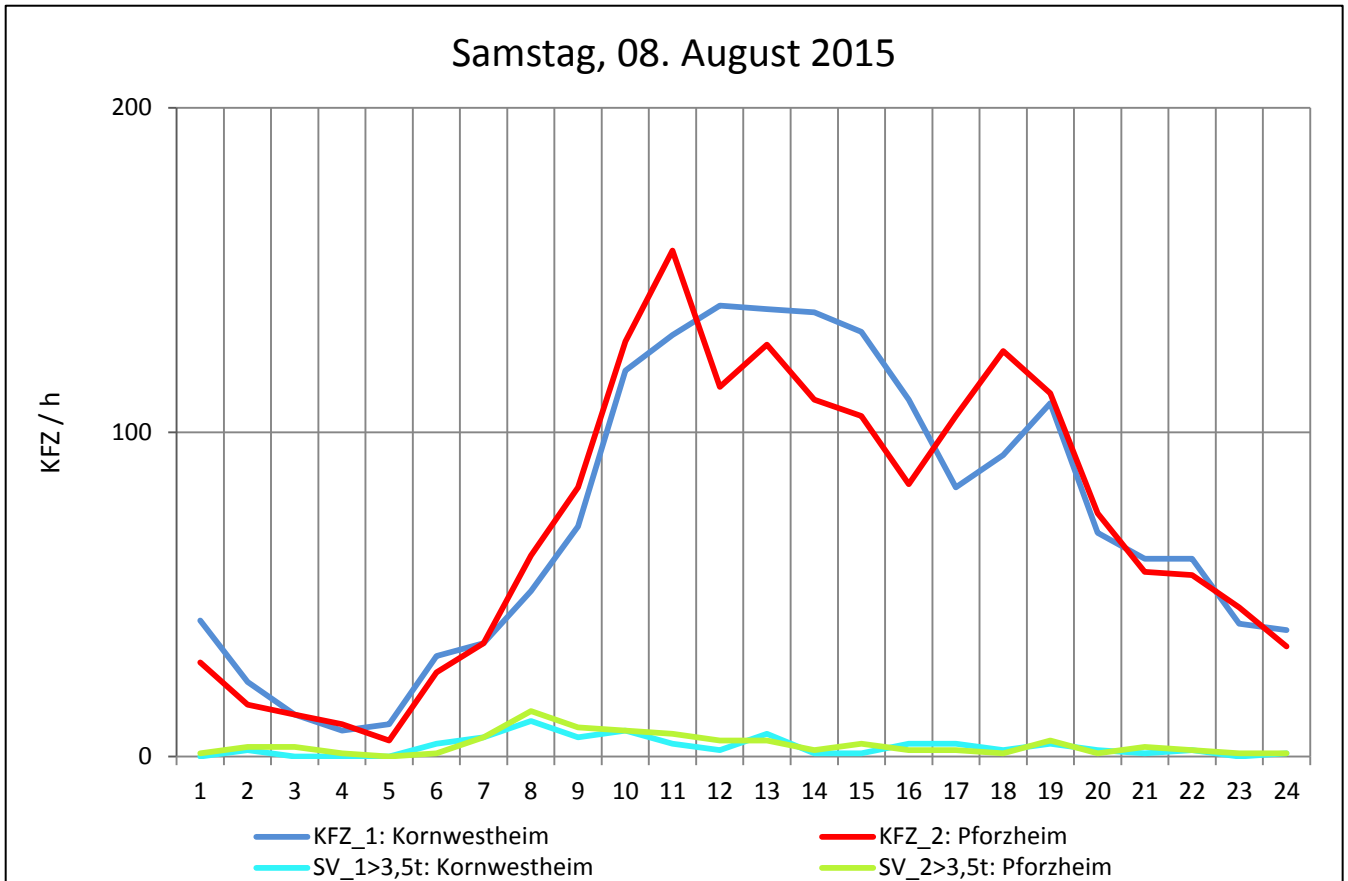
Zst.: **Heimerdingen**

TK-/Zst-Nr.: 7120/1227

L 1177

Richtung 1 : **Kornwestheim**

Richtung 2 : **Pforzheim**



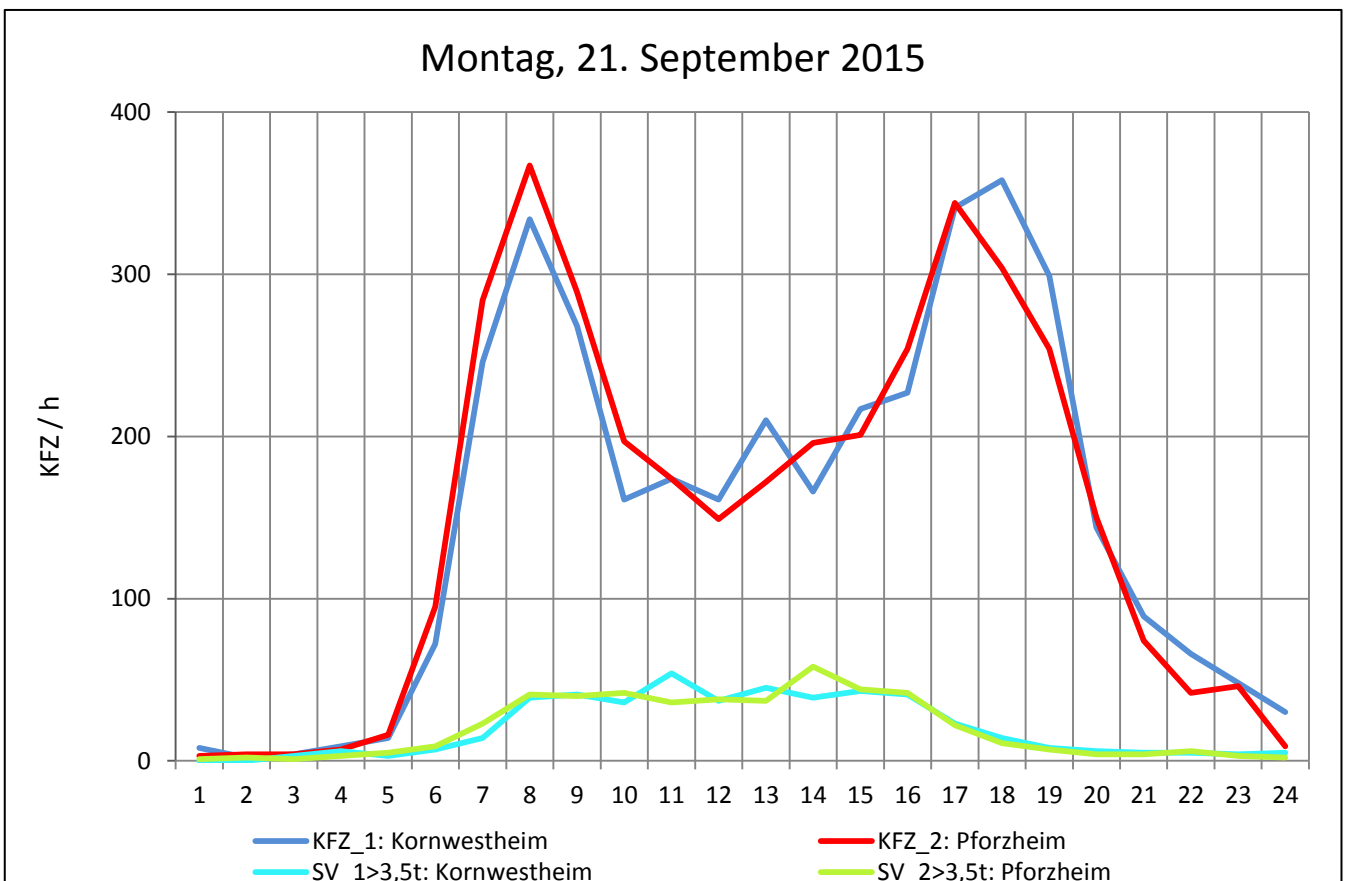
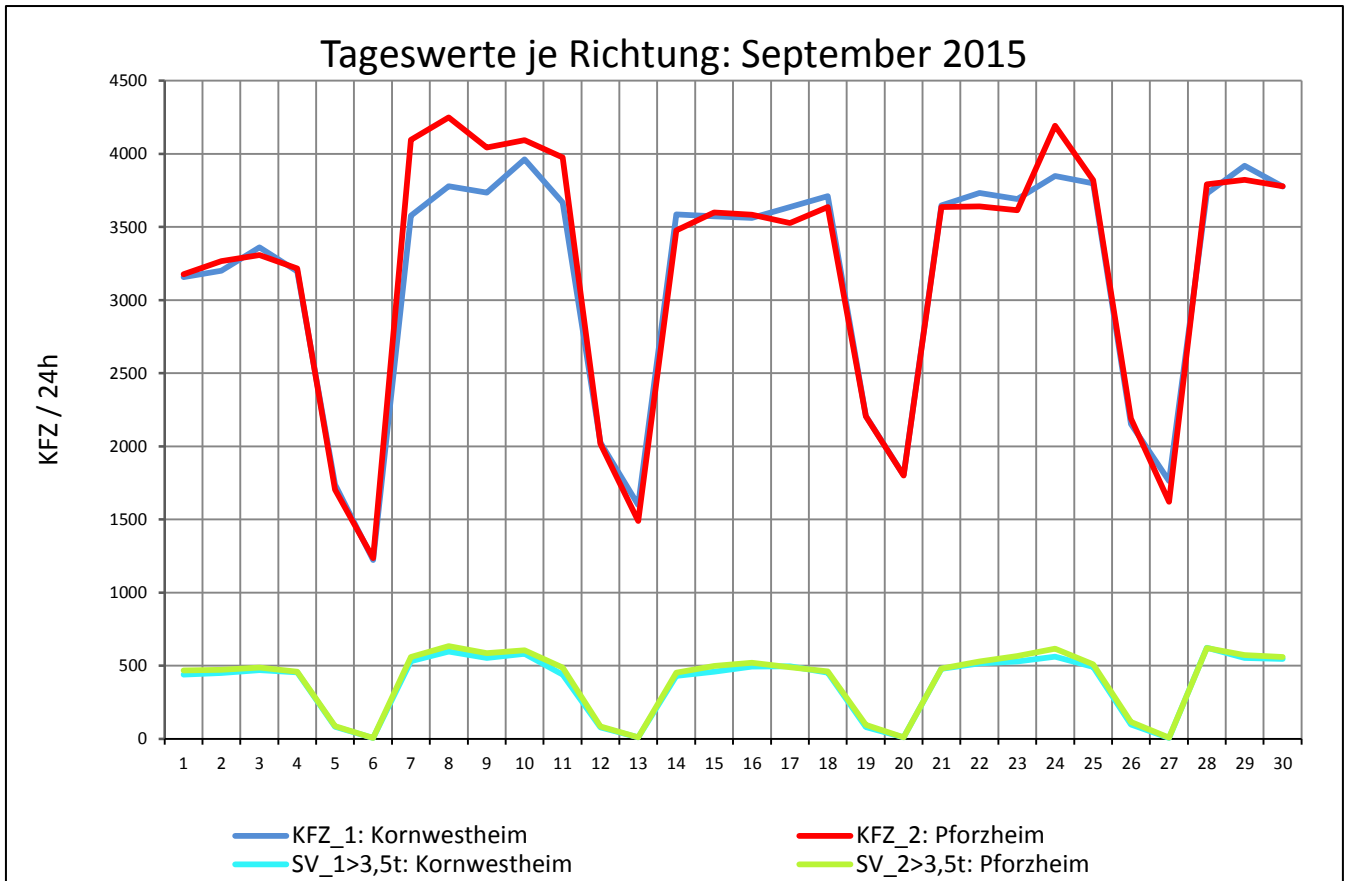
Zst.: **Heimerdingen**

TK-/Zst-Nr.: 7120/1227

L 1177

Richtung 1 : **Kornwestheim**

Richtung 2 : **Pforzheim**



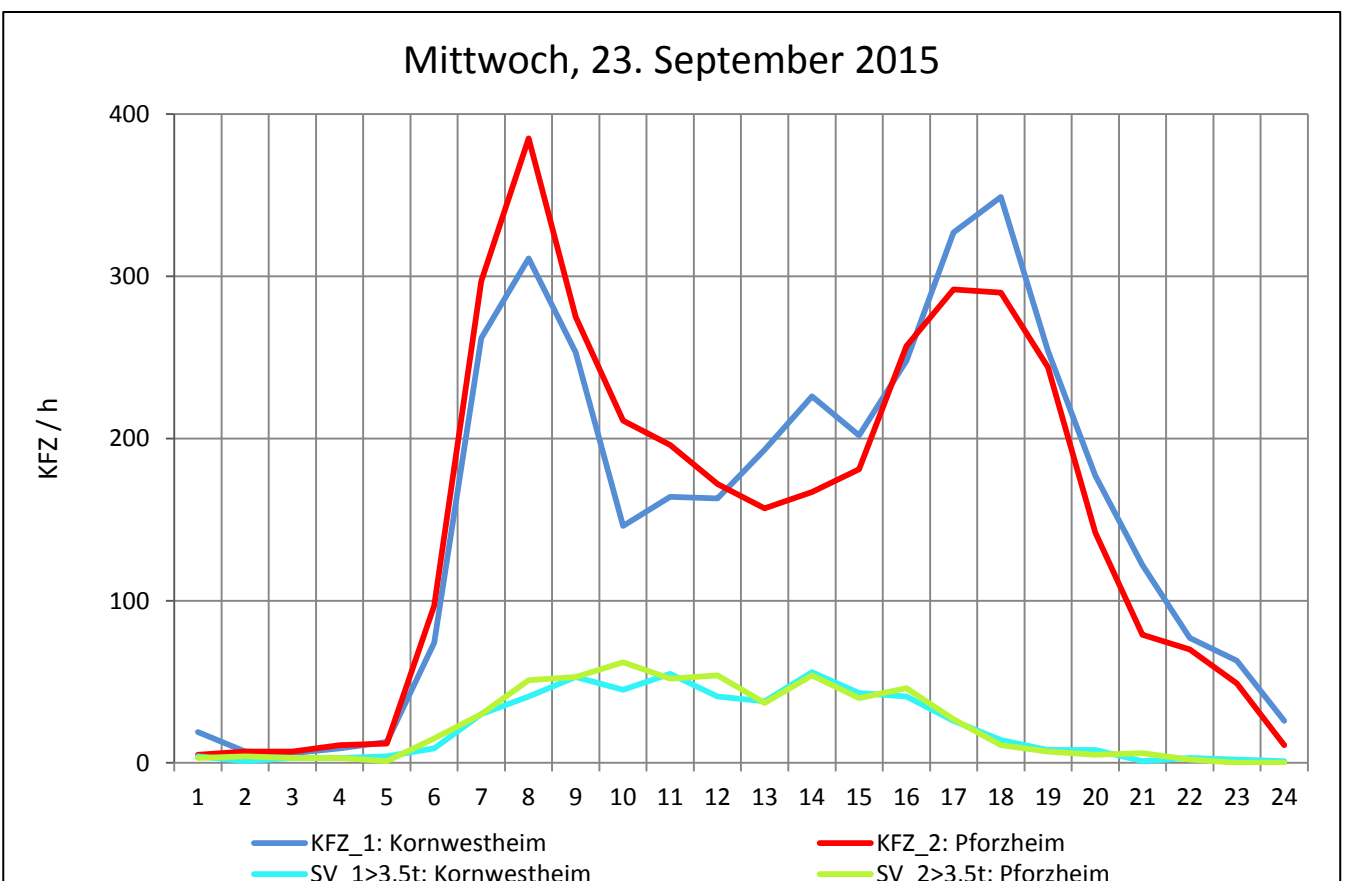
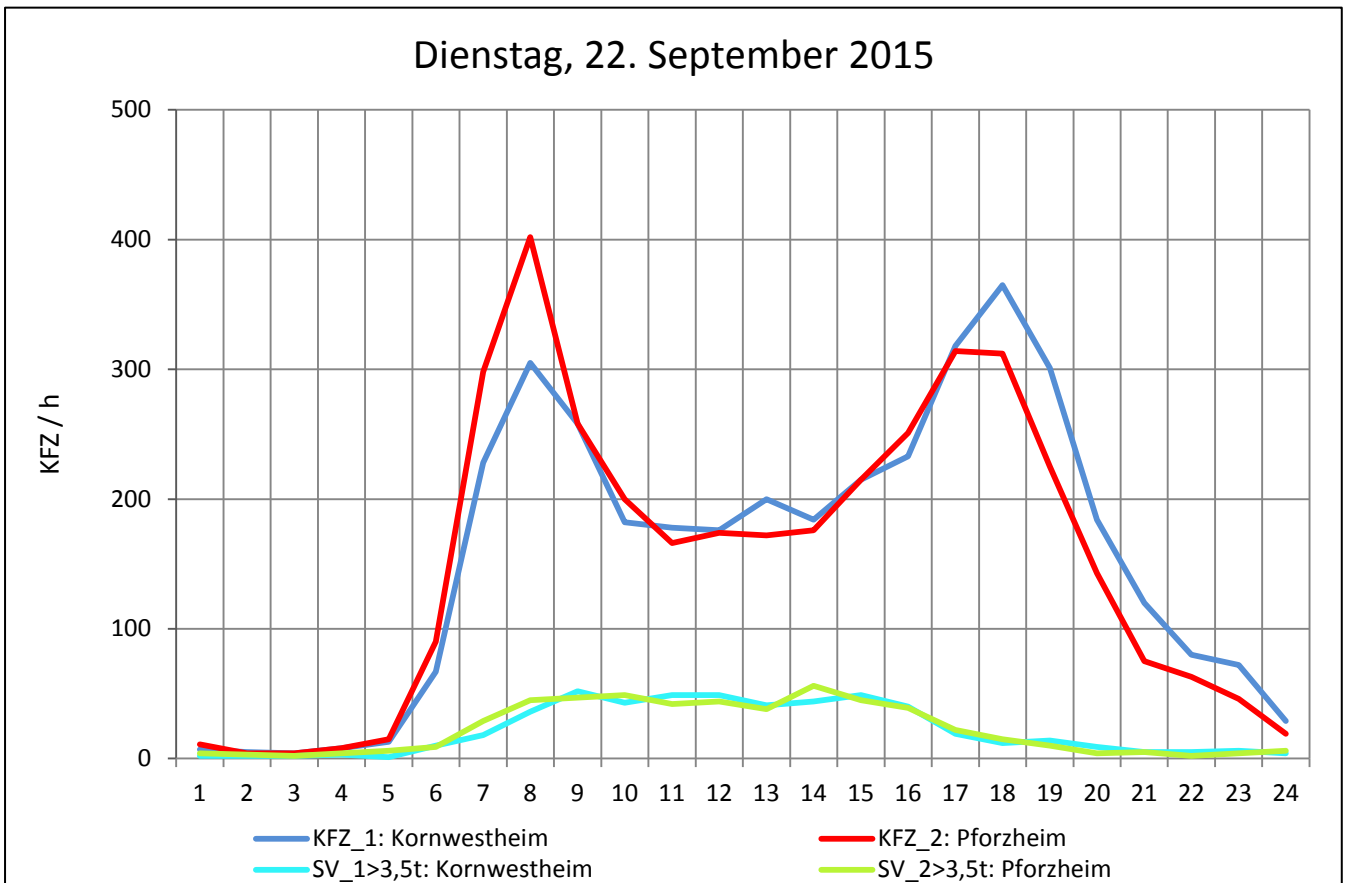
Zst.: **Heimerdingen**

TK-/Zst-Nr.: 7120/1227

L 1177

Richtung 1 : **Kornwestheim**

Richtung 2 : **Pforzheim**



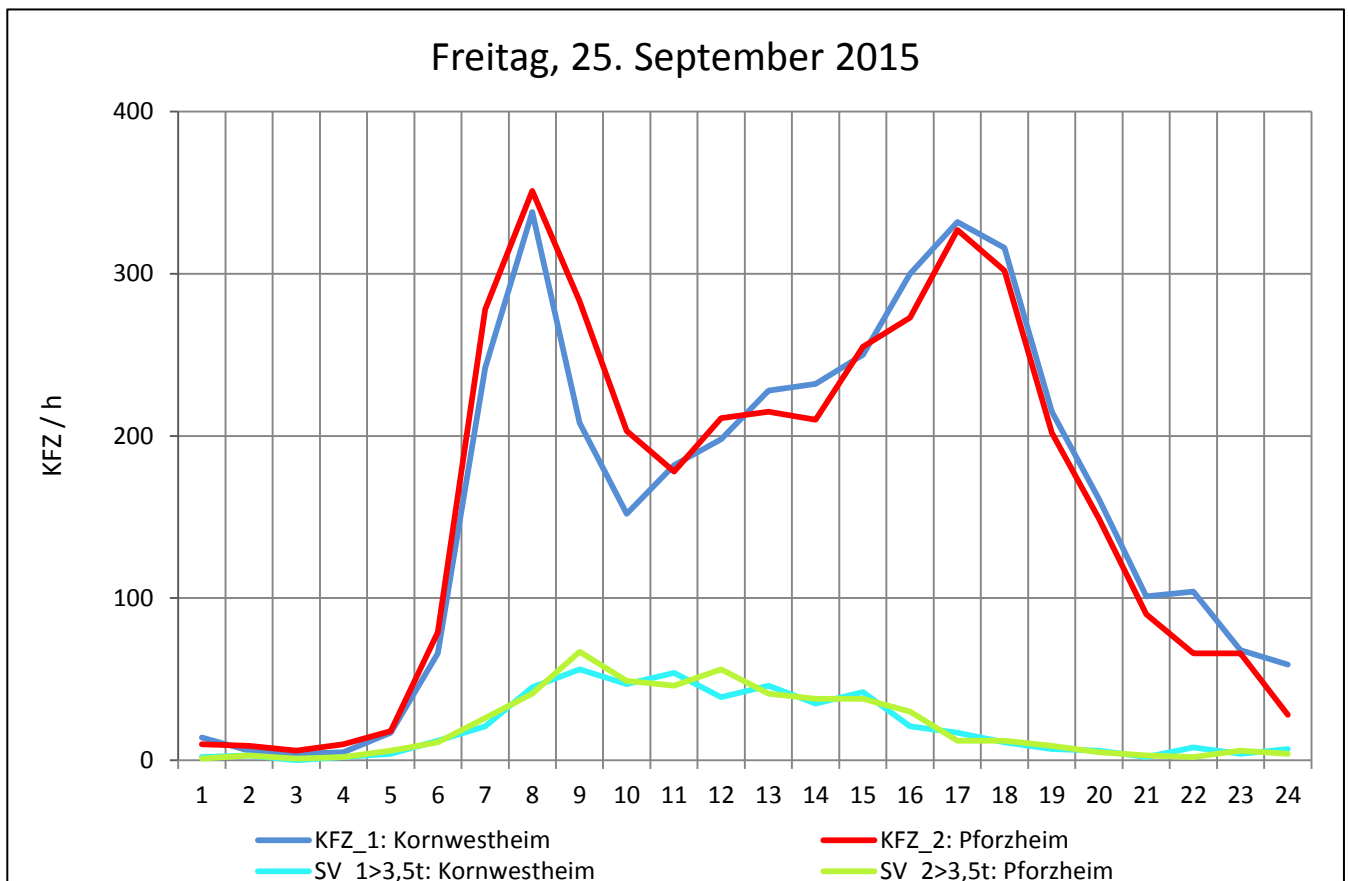
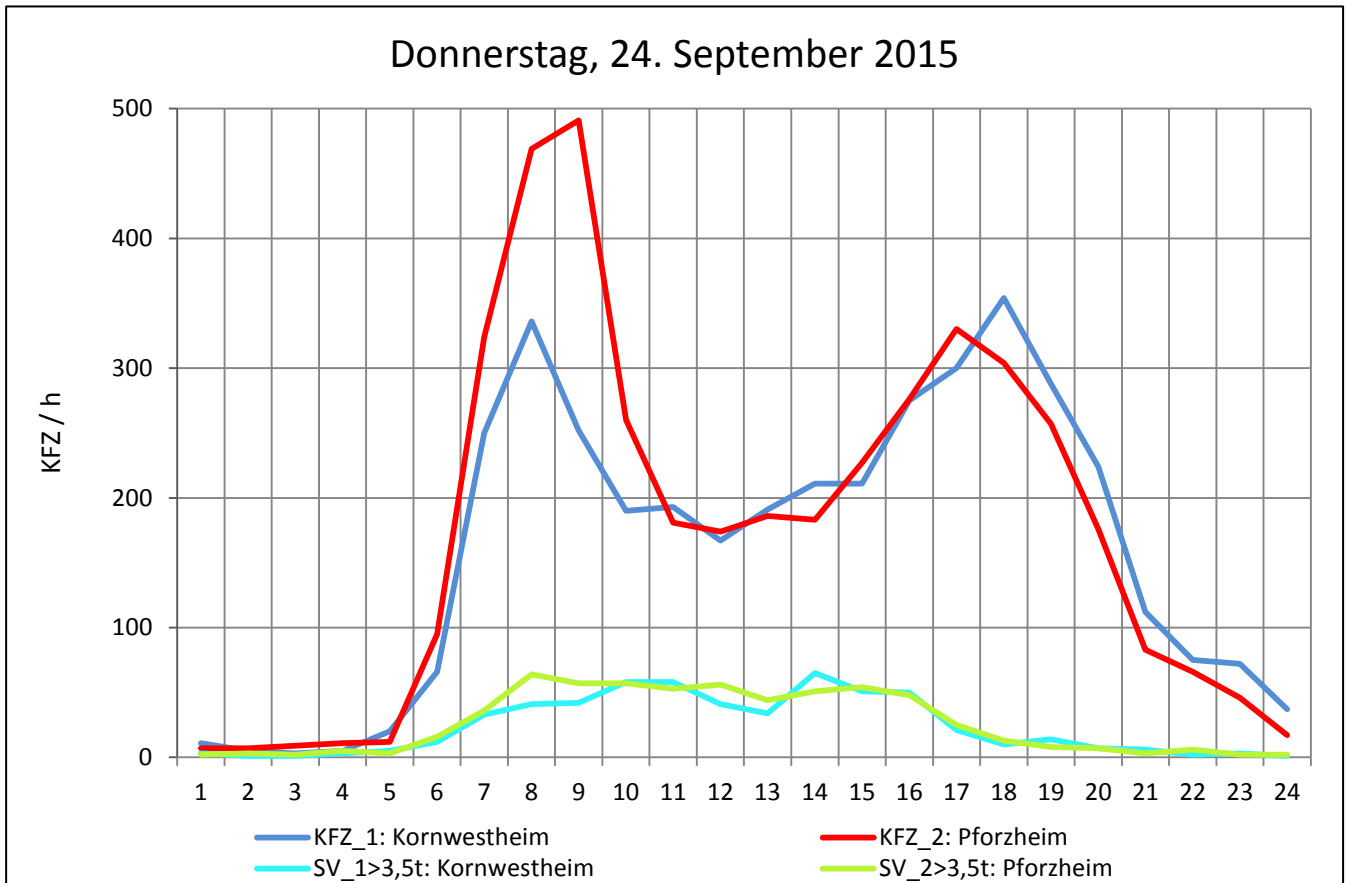
Zst.: **Heimerdingen**

TK-/Zst-Nr.: 7120/1227

L 1177

Richtung 1 : **Kornwestheim**

Richtung 2 : **Pforzheim**



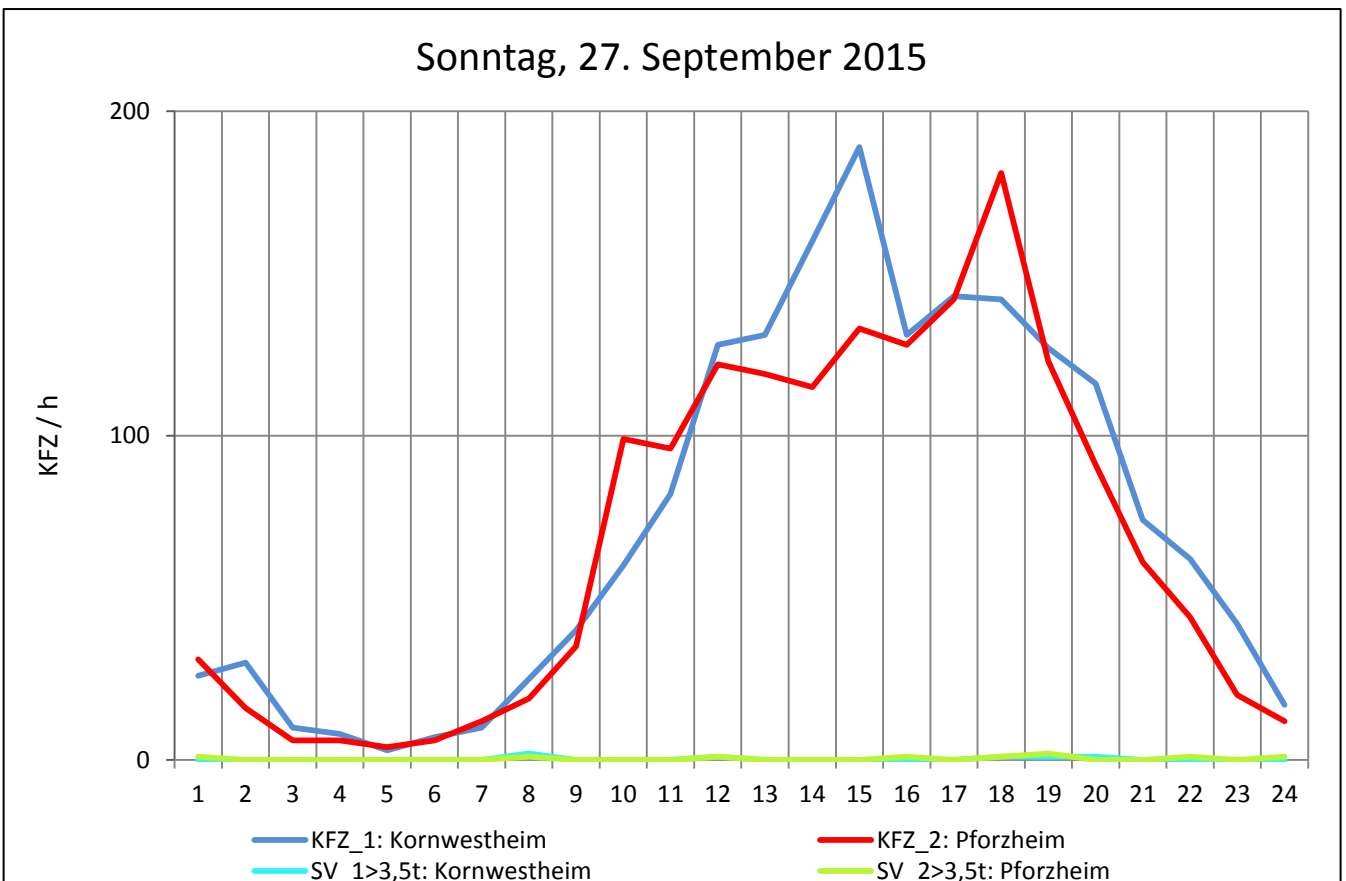
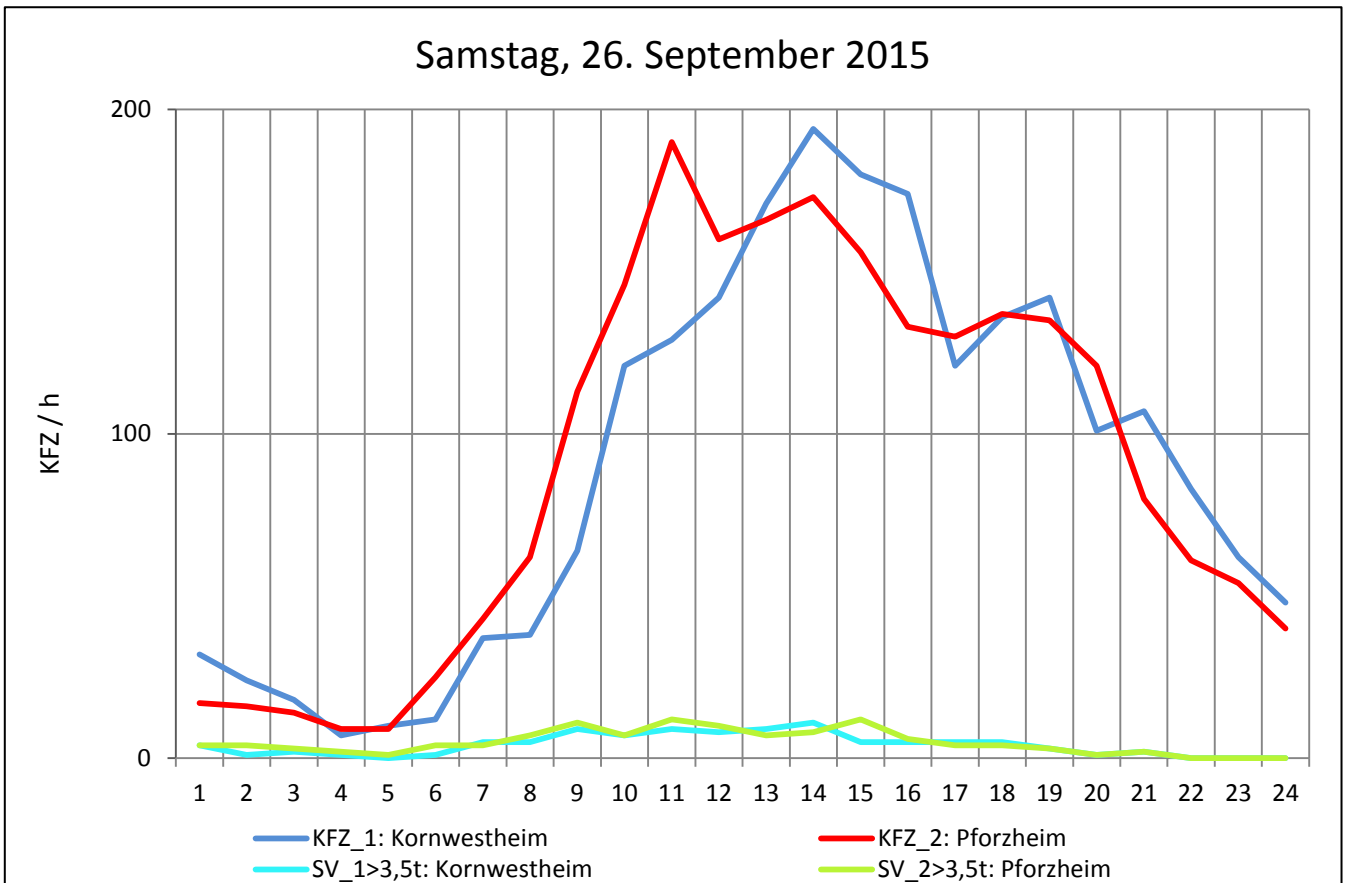
Zst.: **Heimerdingen**

TK-/Zst-Nr.: 7120/1227

L 1177

Richtung 1 : **Kornwestheim**

Richtung 2 : **Pforzheim**



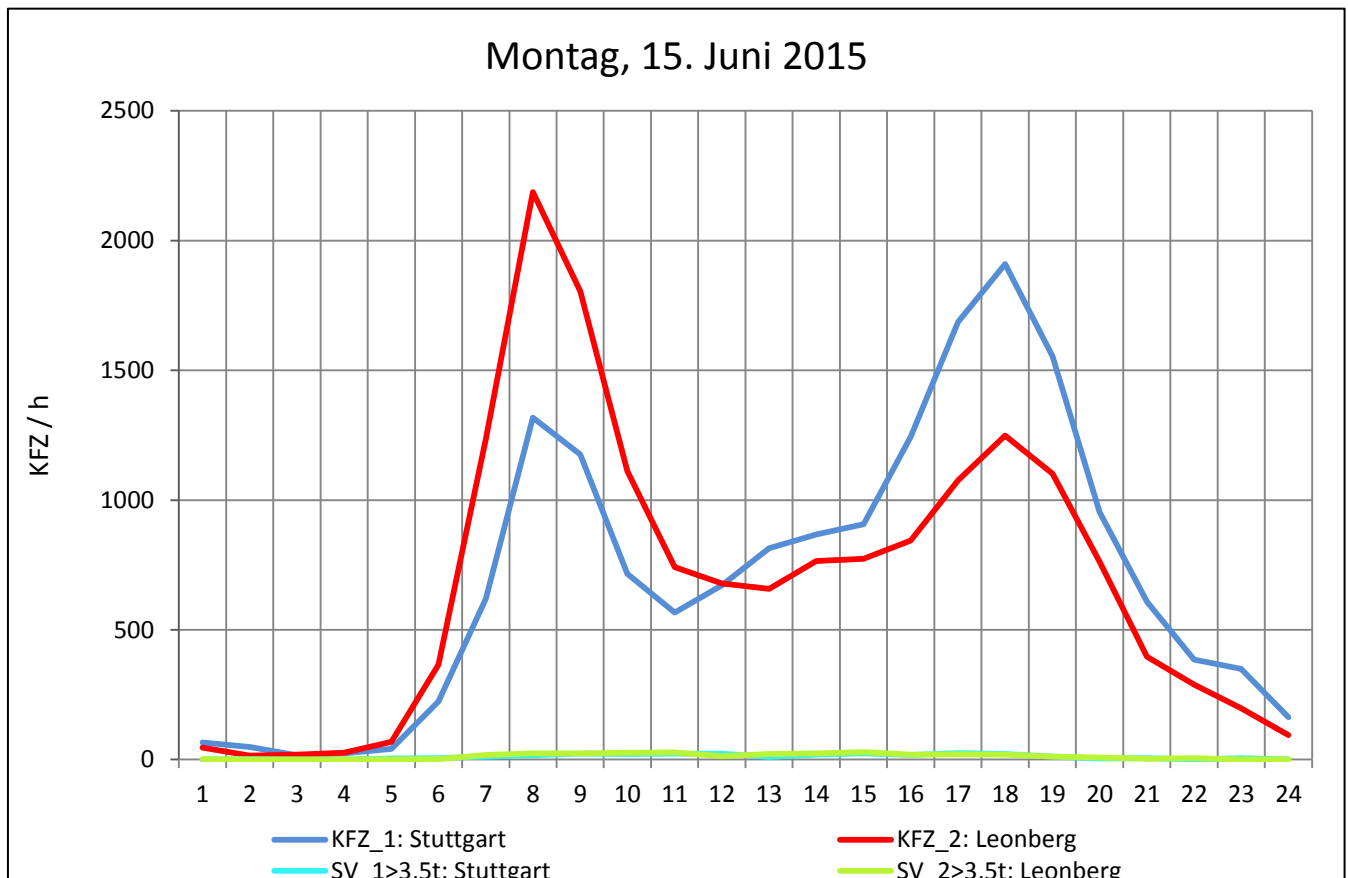
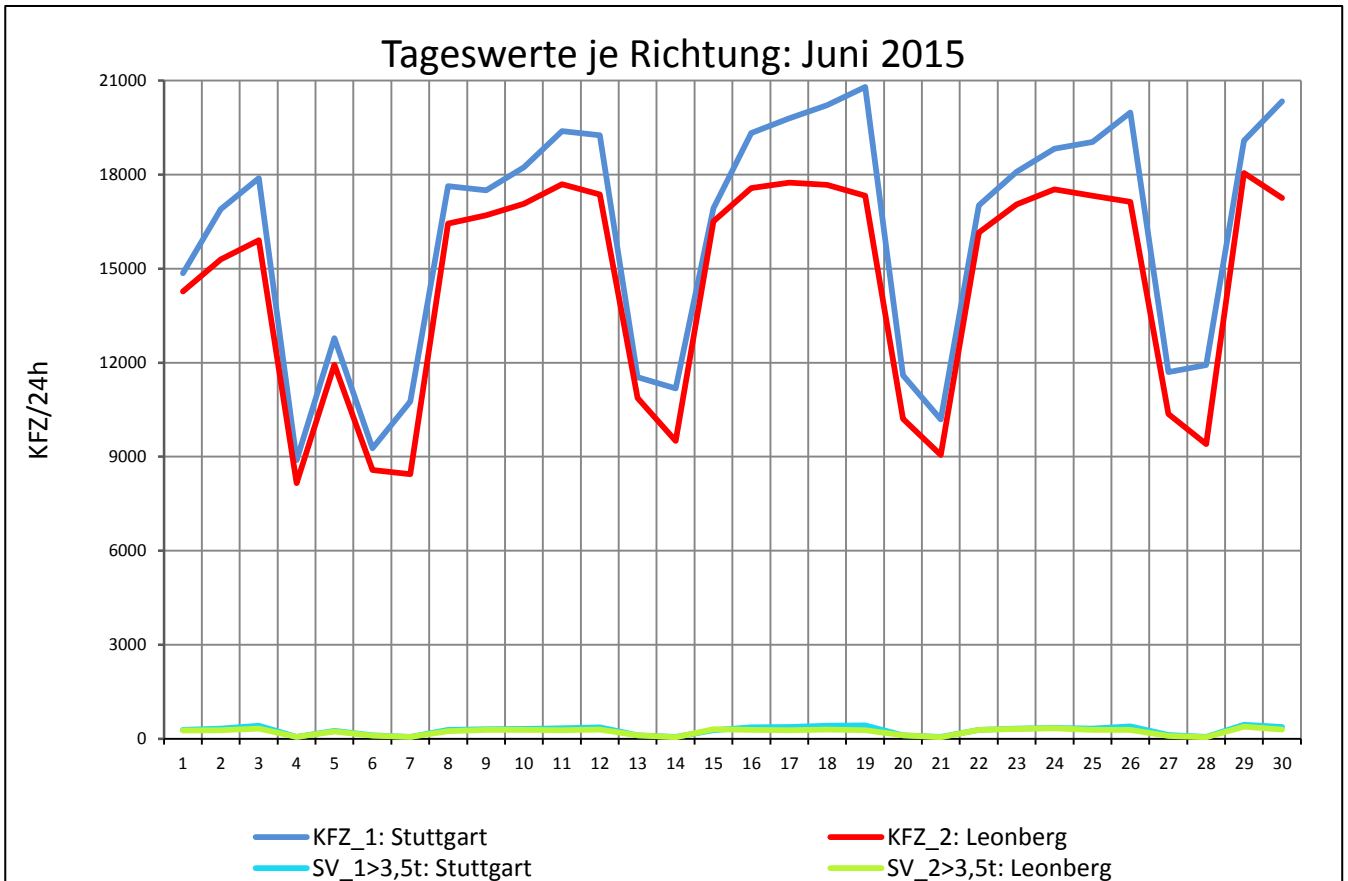
Zst.: **Solitude**

TK-/Zst-Nr.: 7220/1203

L 1180

Richtung 1 : **Stuttgart**

Richtung 2 : **Leonberg**



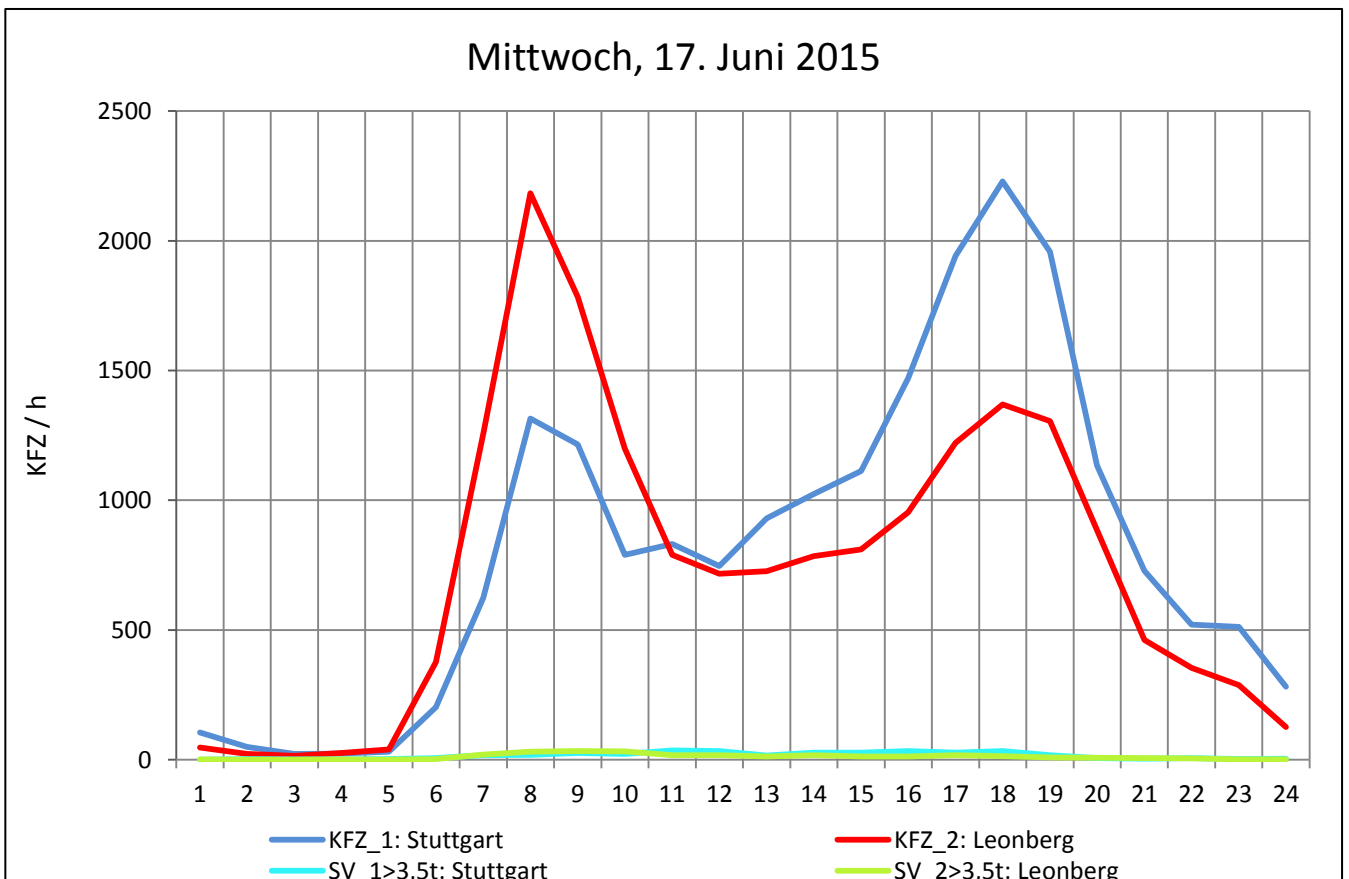
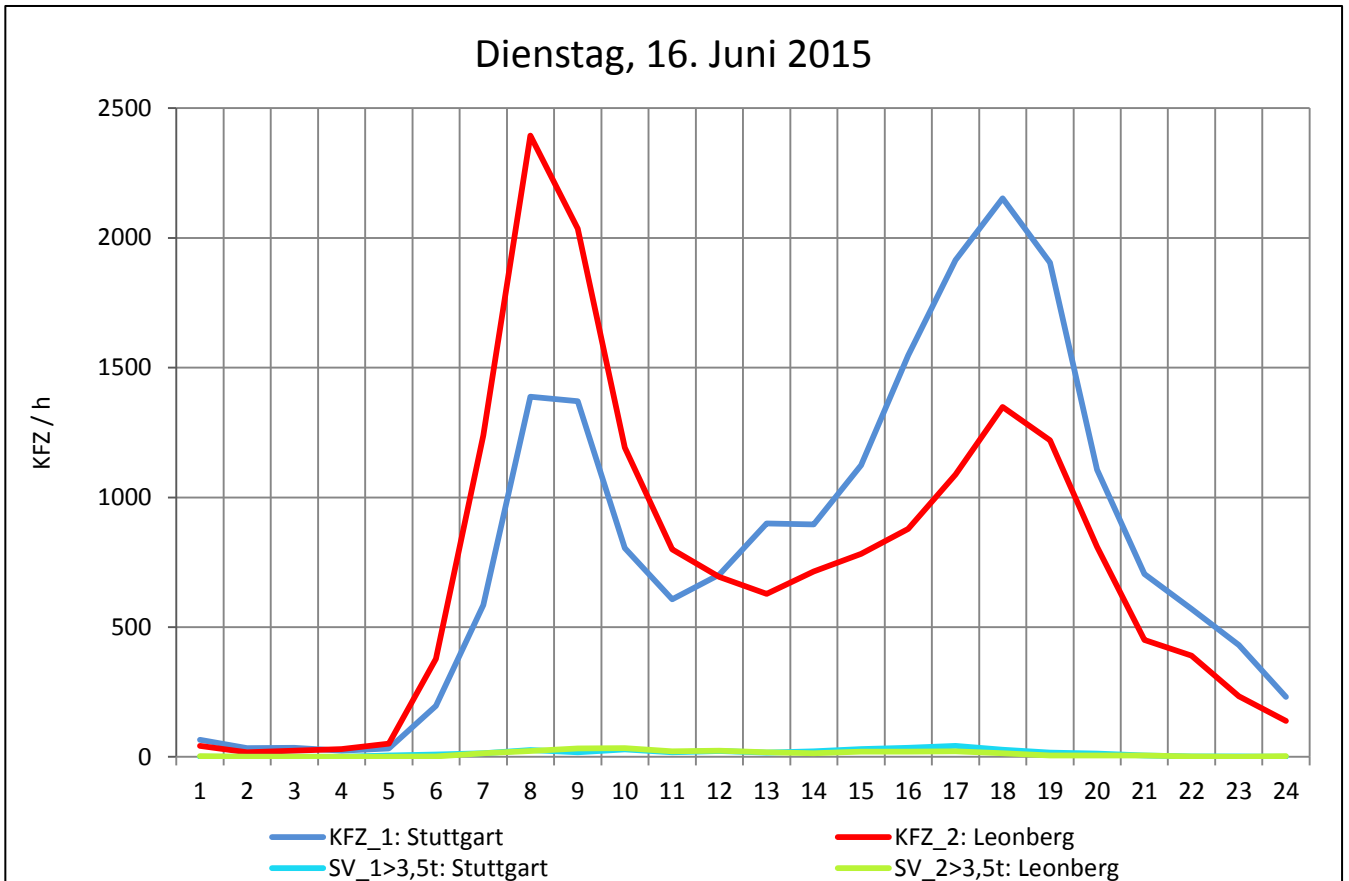
Zst.: **Solitude**

TK-/Zst-Nr.: 7220/1203

L 1180

Richtung 1 : **Stuttgart**

Richtung 2 : **Leonberg**



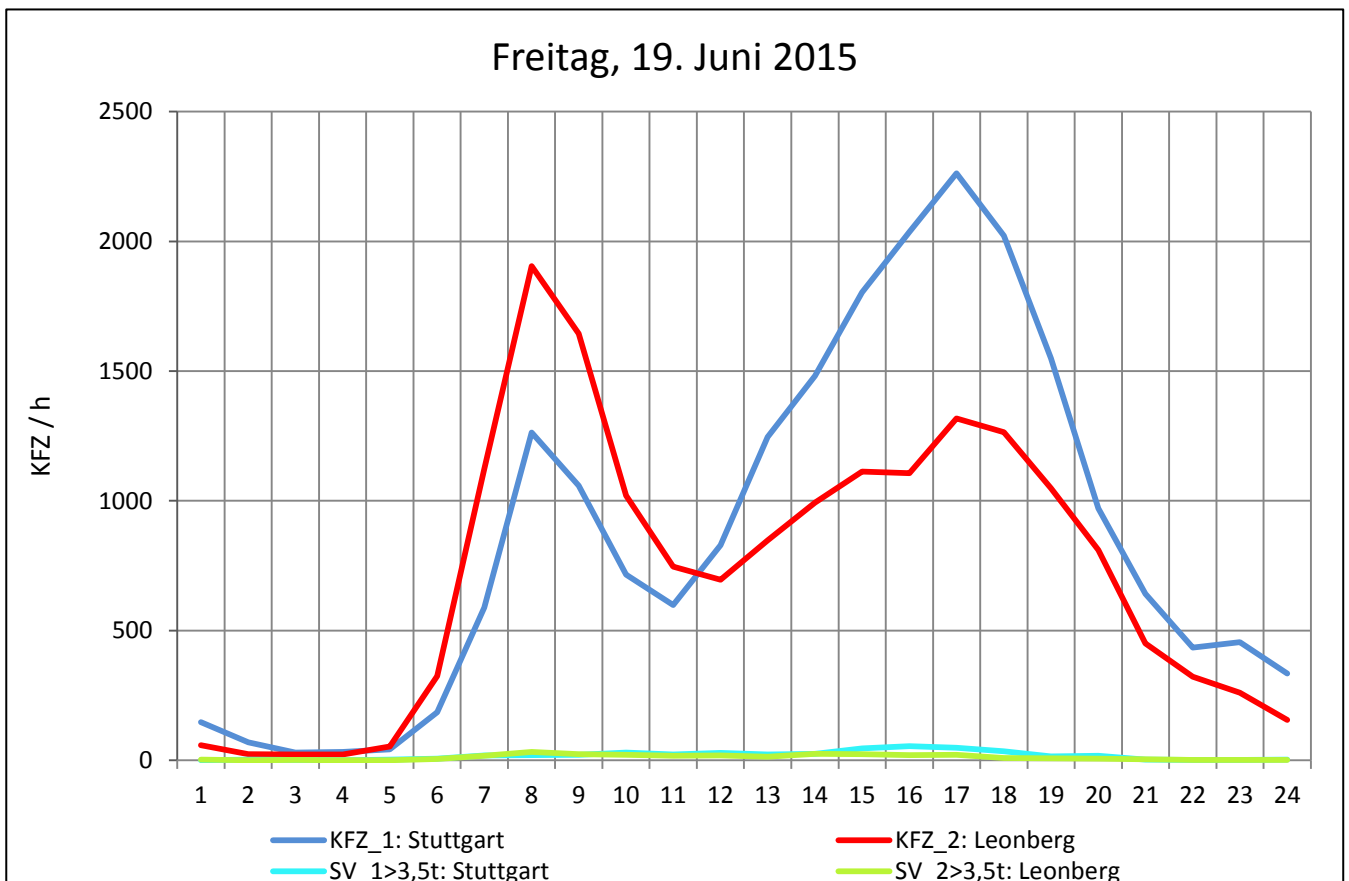
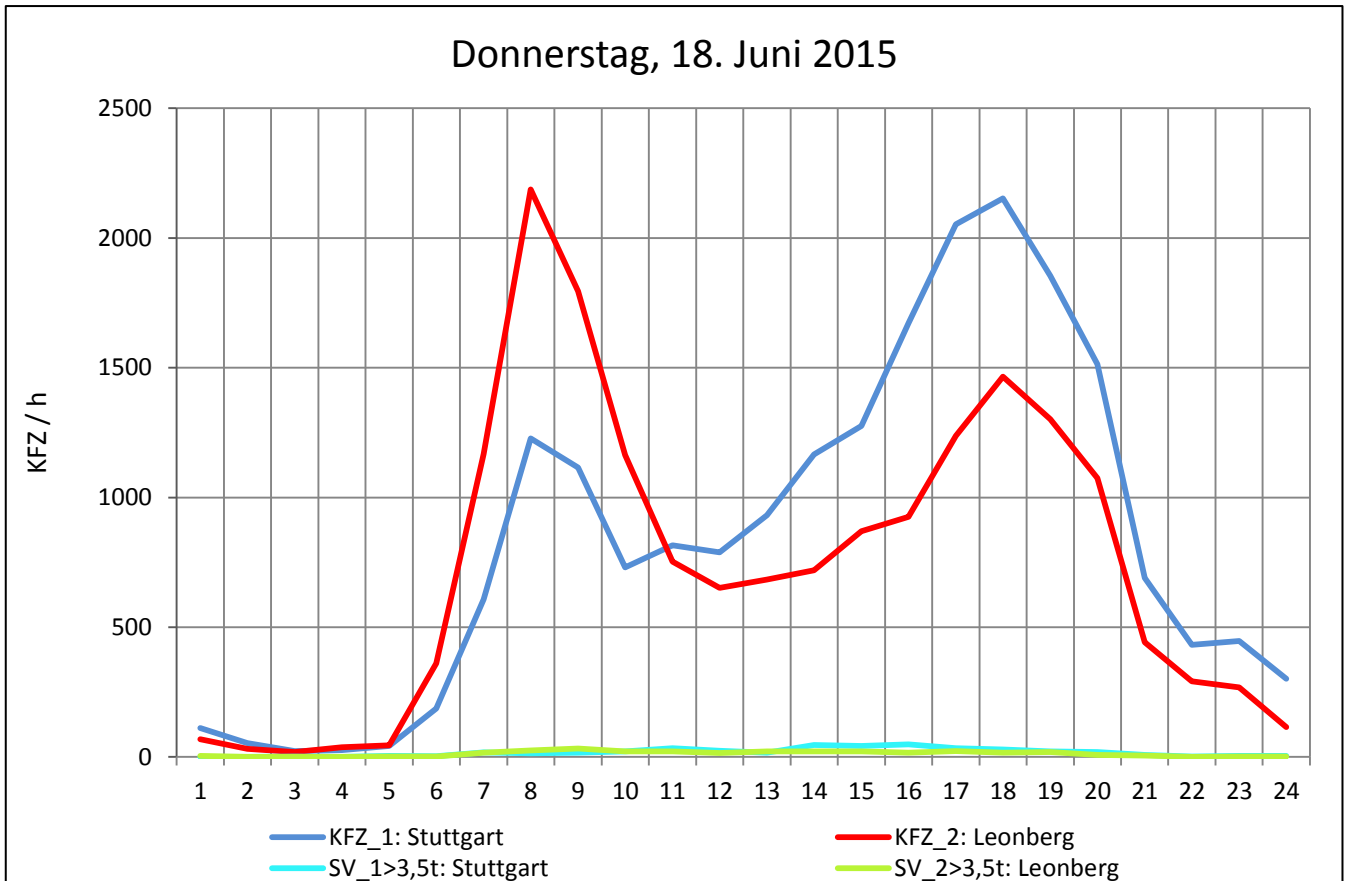
Zst.: **Solitude**

TK-/Zst-Nr.: 7220/1203

L 1180

Richtung 1 : **Stuttgart**

Richtung 2 : **Leonberg**



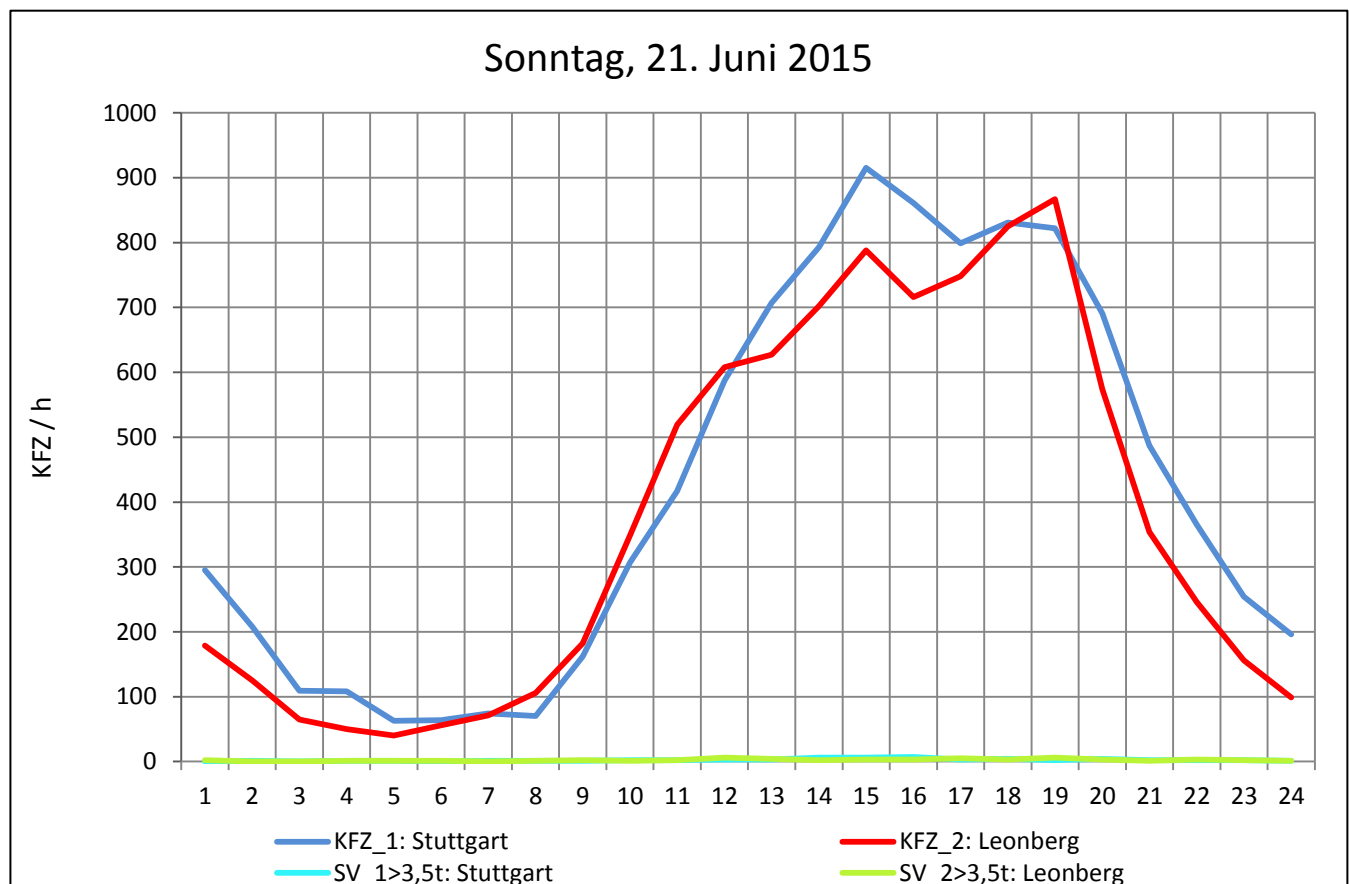
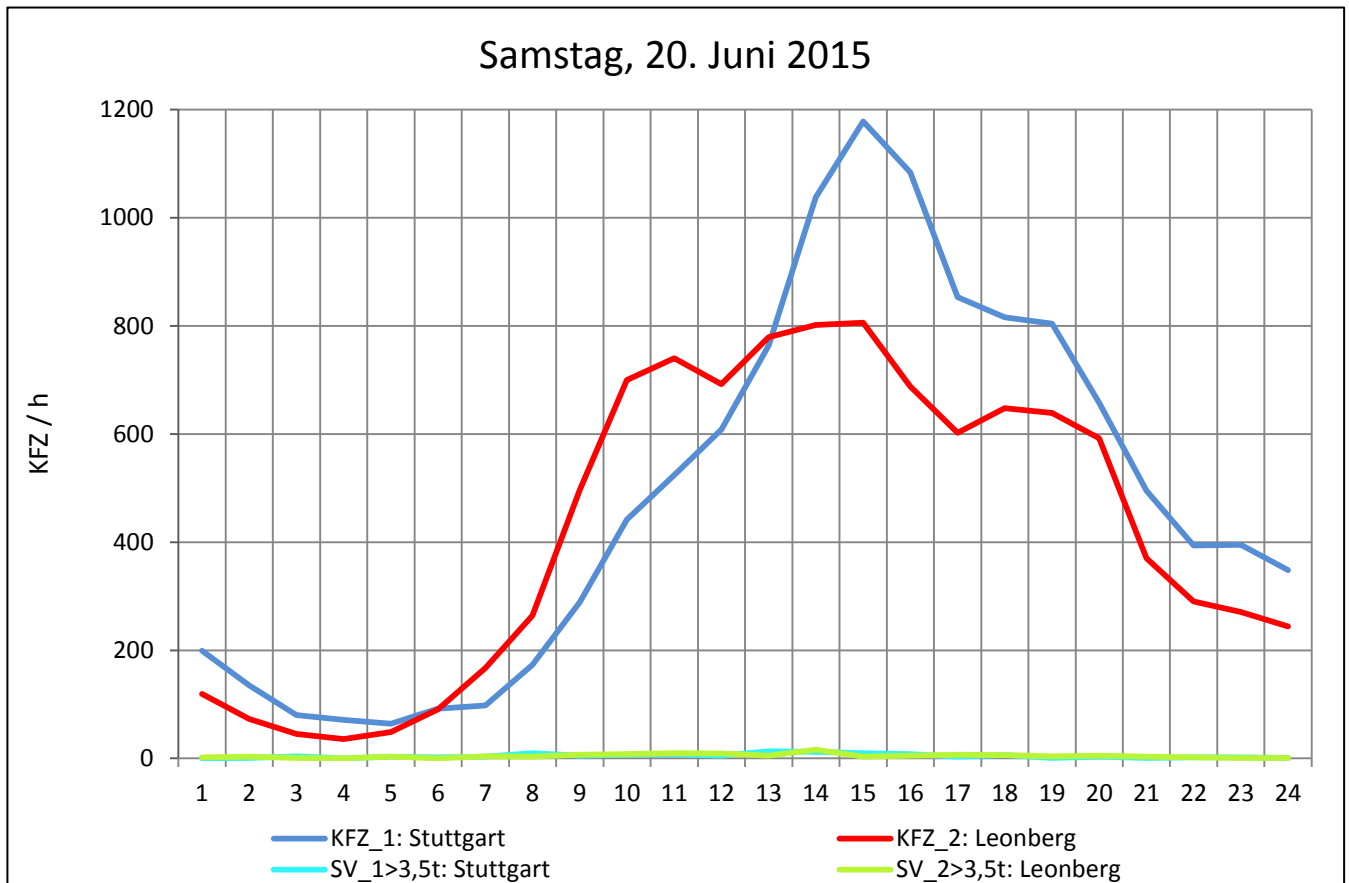
Zst.: **Solitude**

TK-/Zst-Nr.: 7220/1203

L 1180

Richtung 1 : **Stuttgart**

Richtung 2 : **Leonberg**



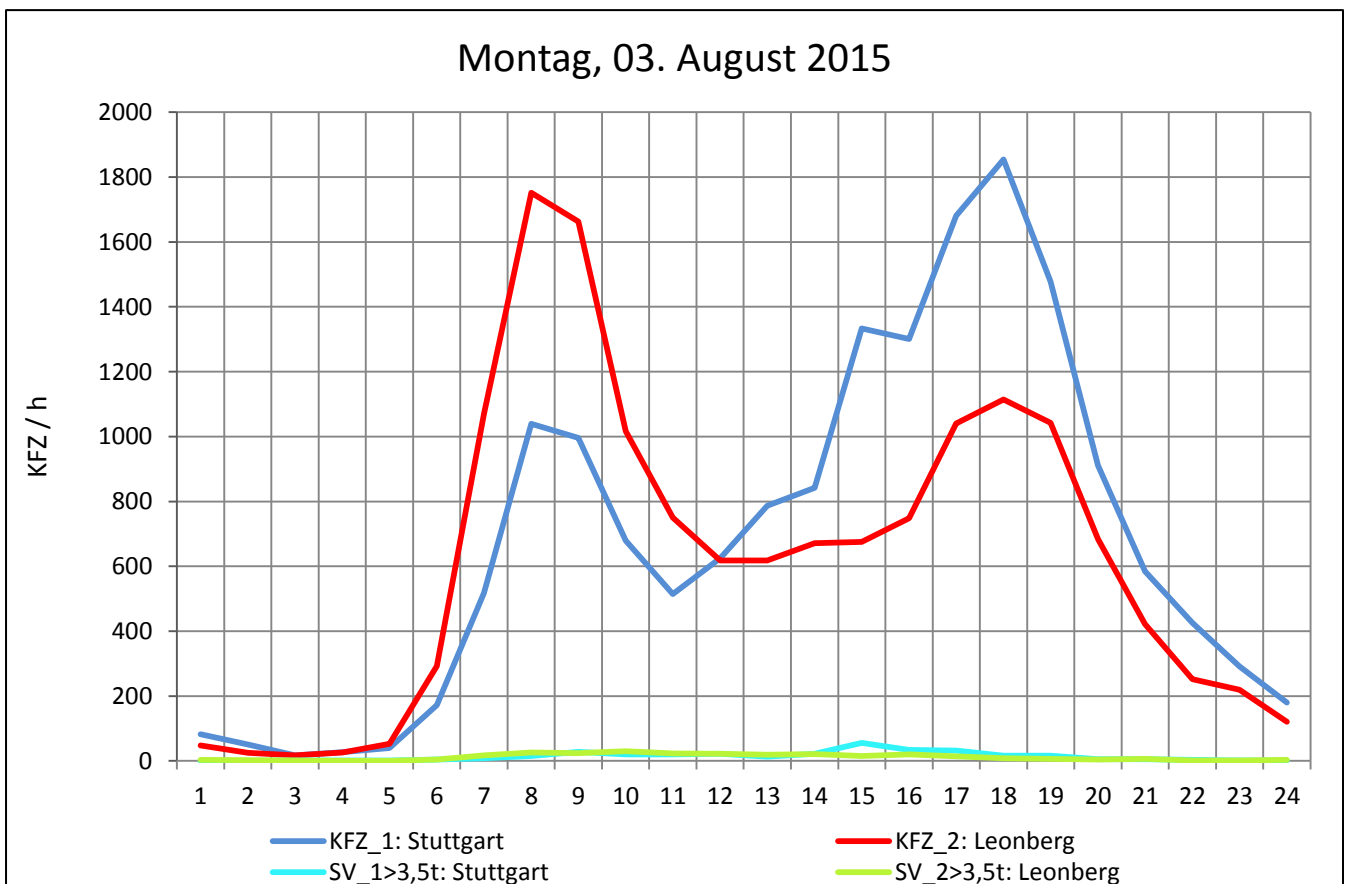
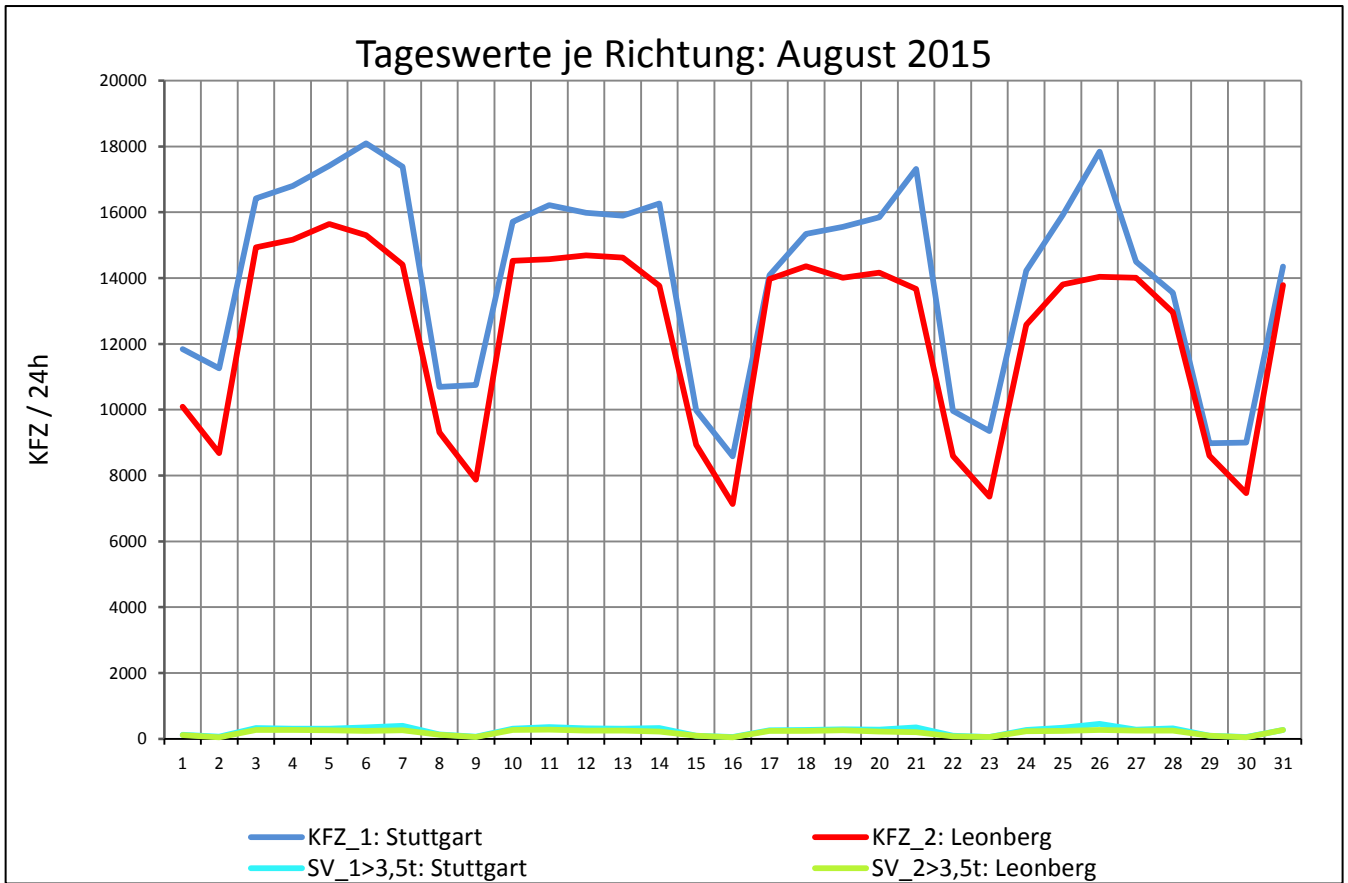
Zst.: **Solitude**

TK-/Zst-Nr.: 7220/1203

L 1180

Richtung 1 : **Stuttgart**

Richtung 2 : **Leonberg**



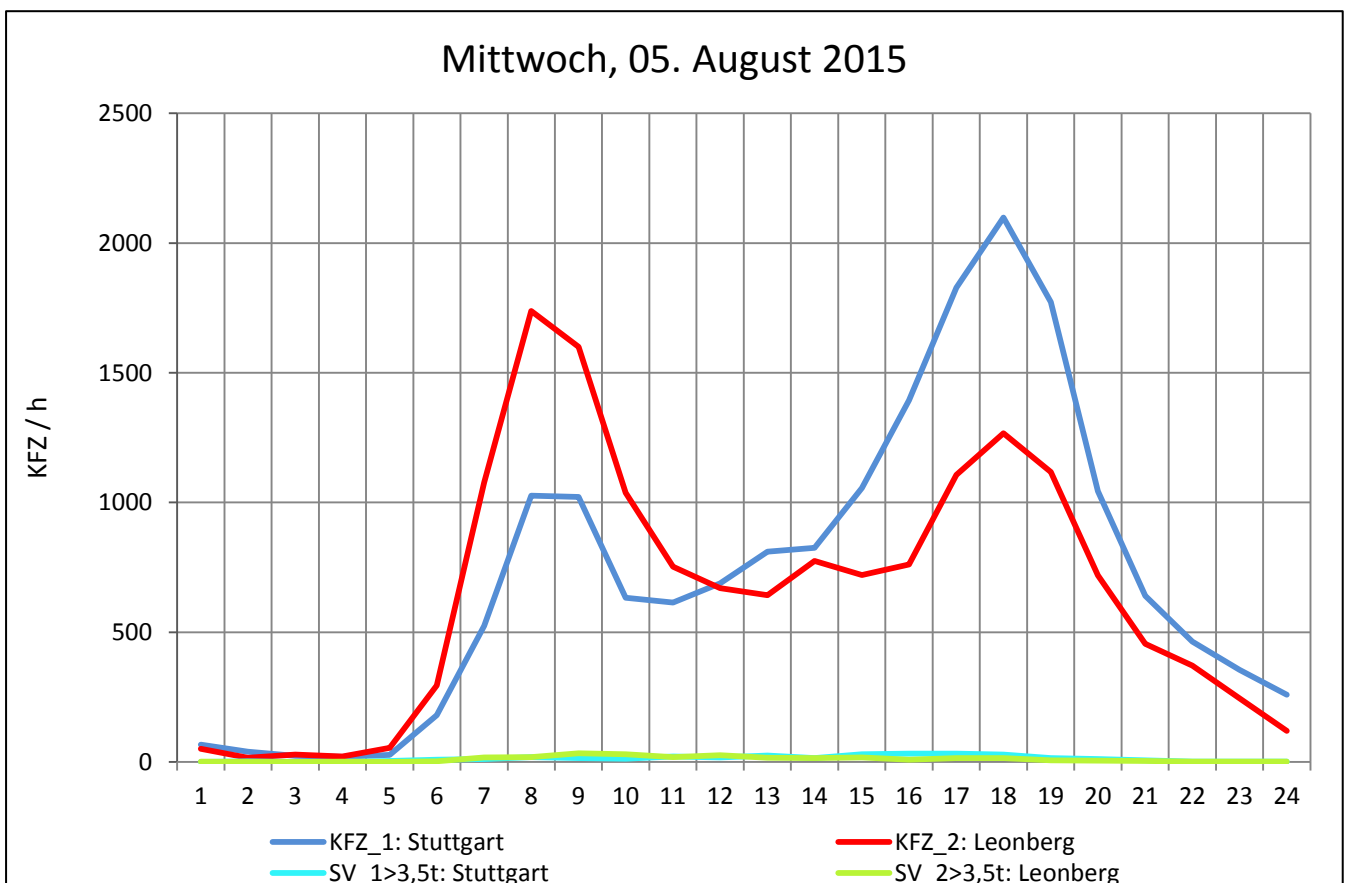
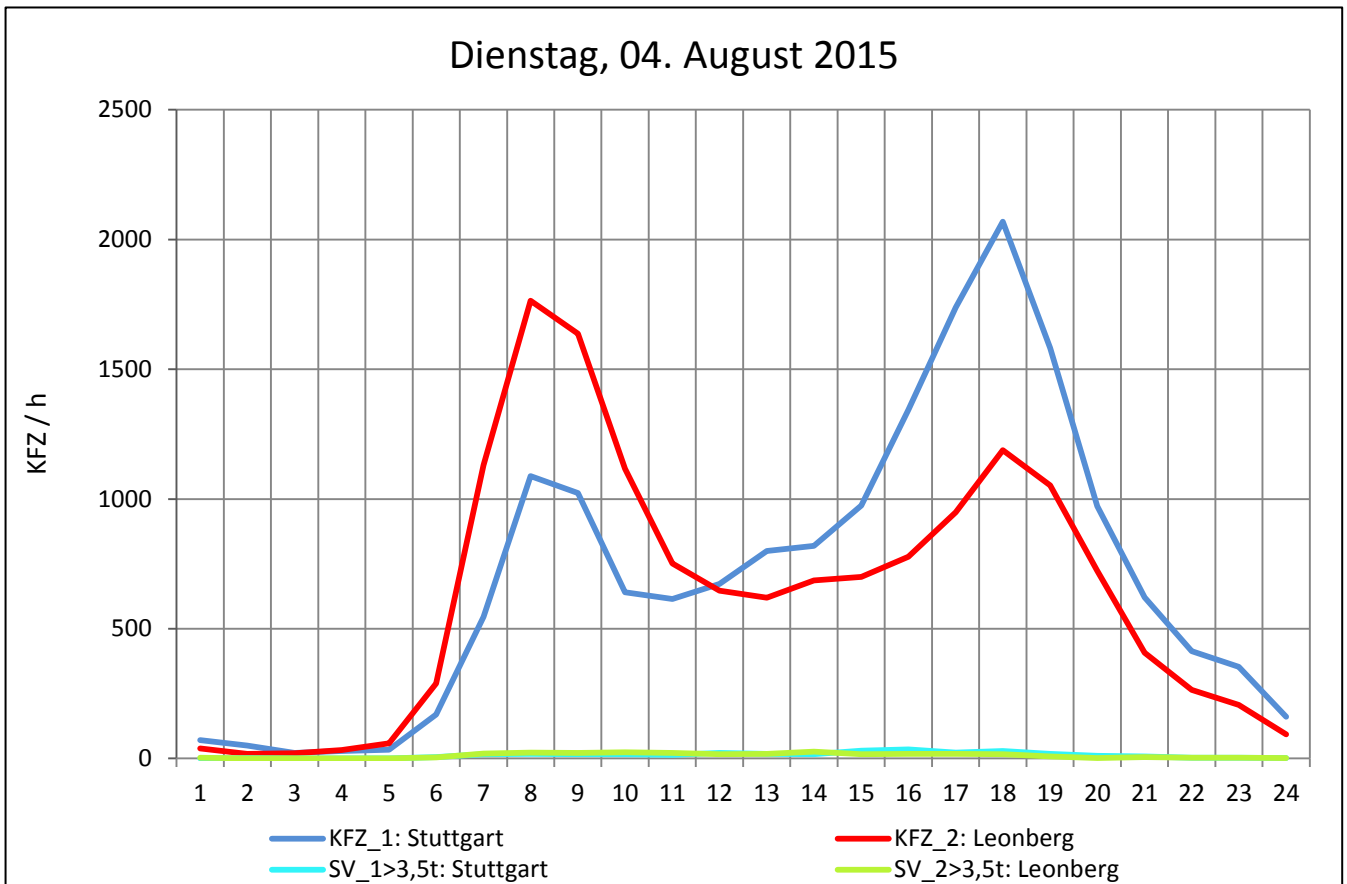
Zst.: **Solitude**

TK-/Zst-Nr.: 7220/1203

L 1180

Richtung 1 : **Stuttgart**

Richtung 2 : **Leonberg**



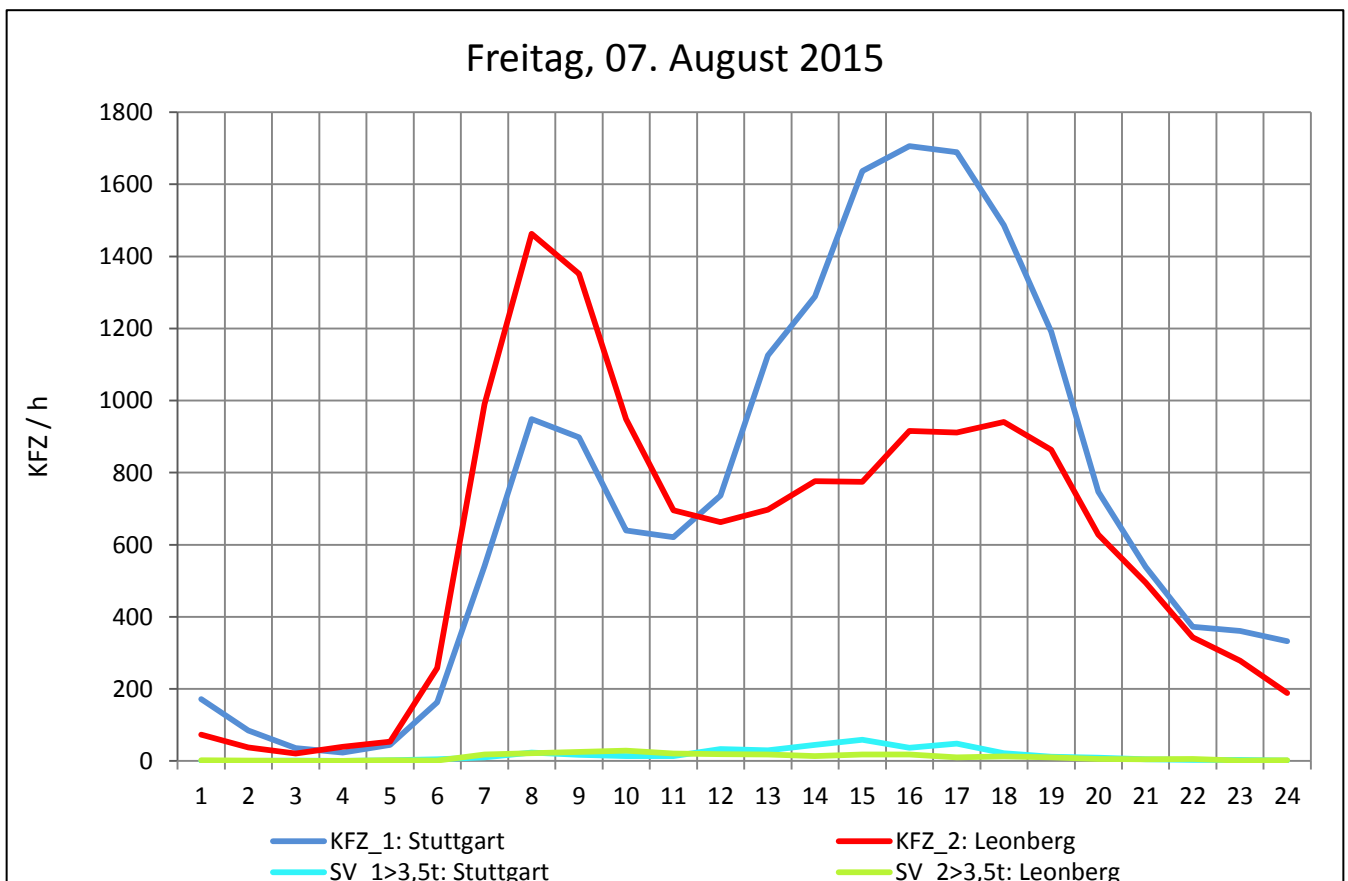
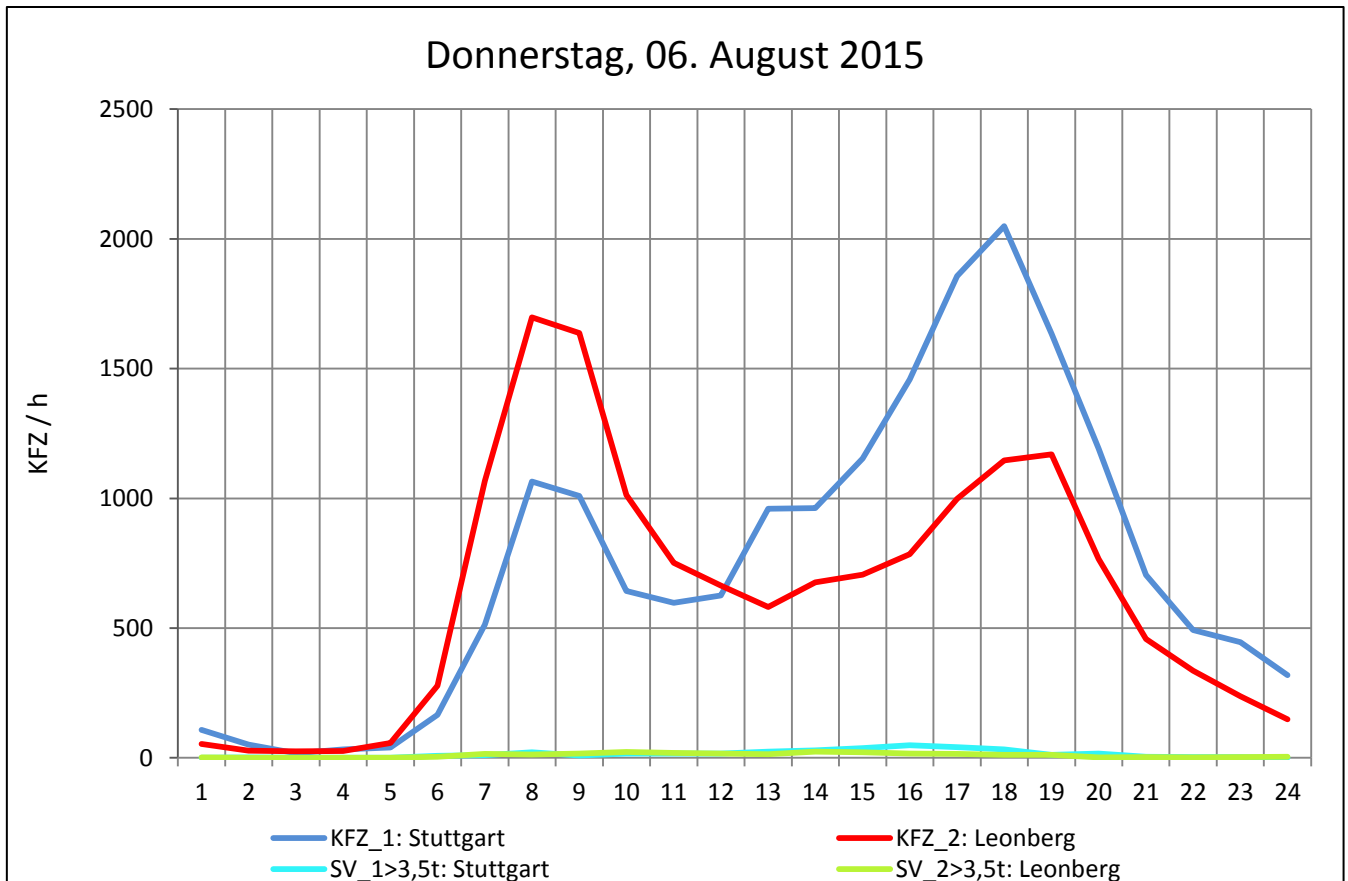
Zst.: **Solitude**

TK-/Zst-Nr.: 7220/1203

L 1180

Richtung 1 : **Stuttgart**

Richtung 2 : **Leonberg**



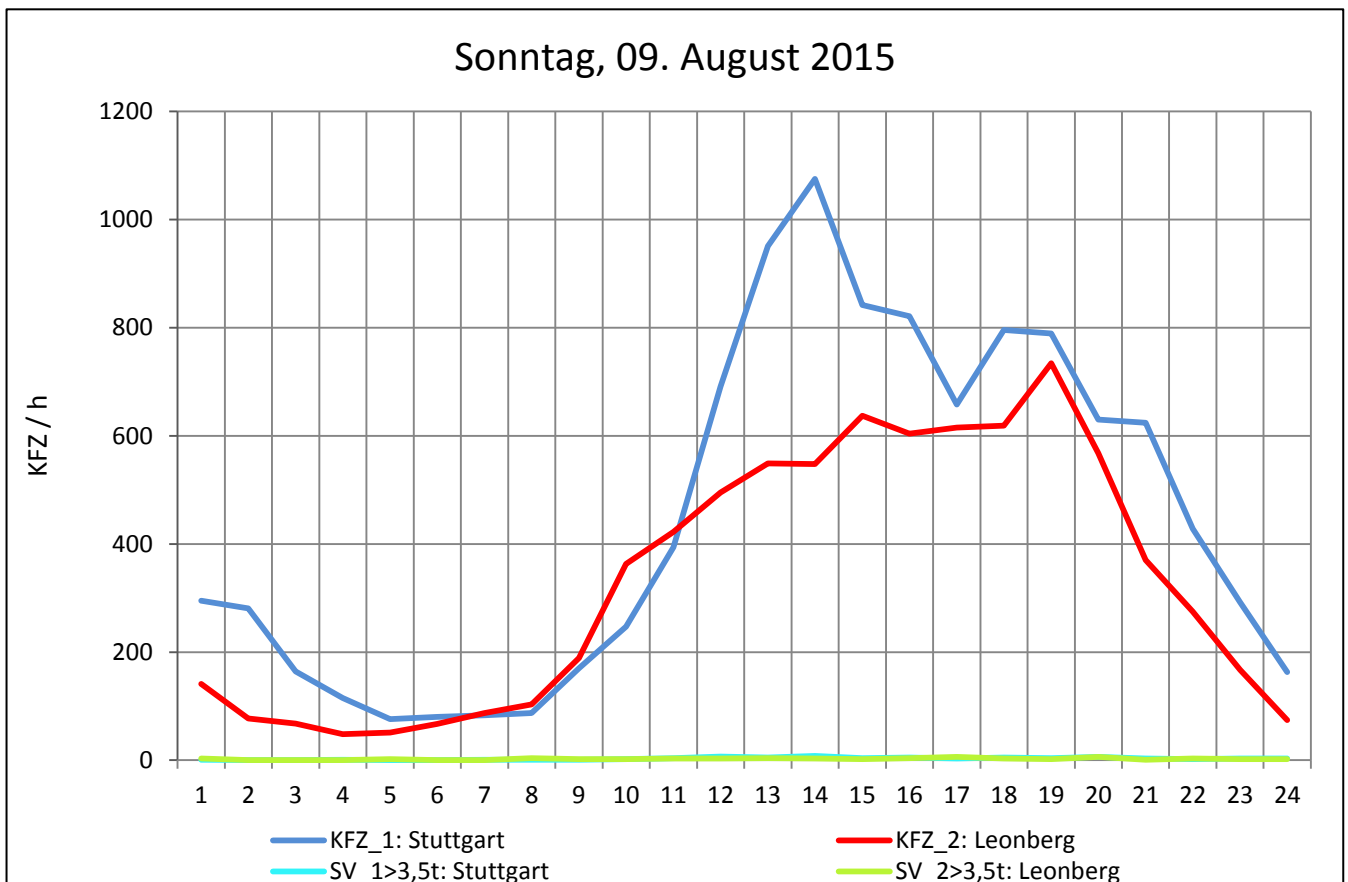
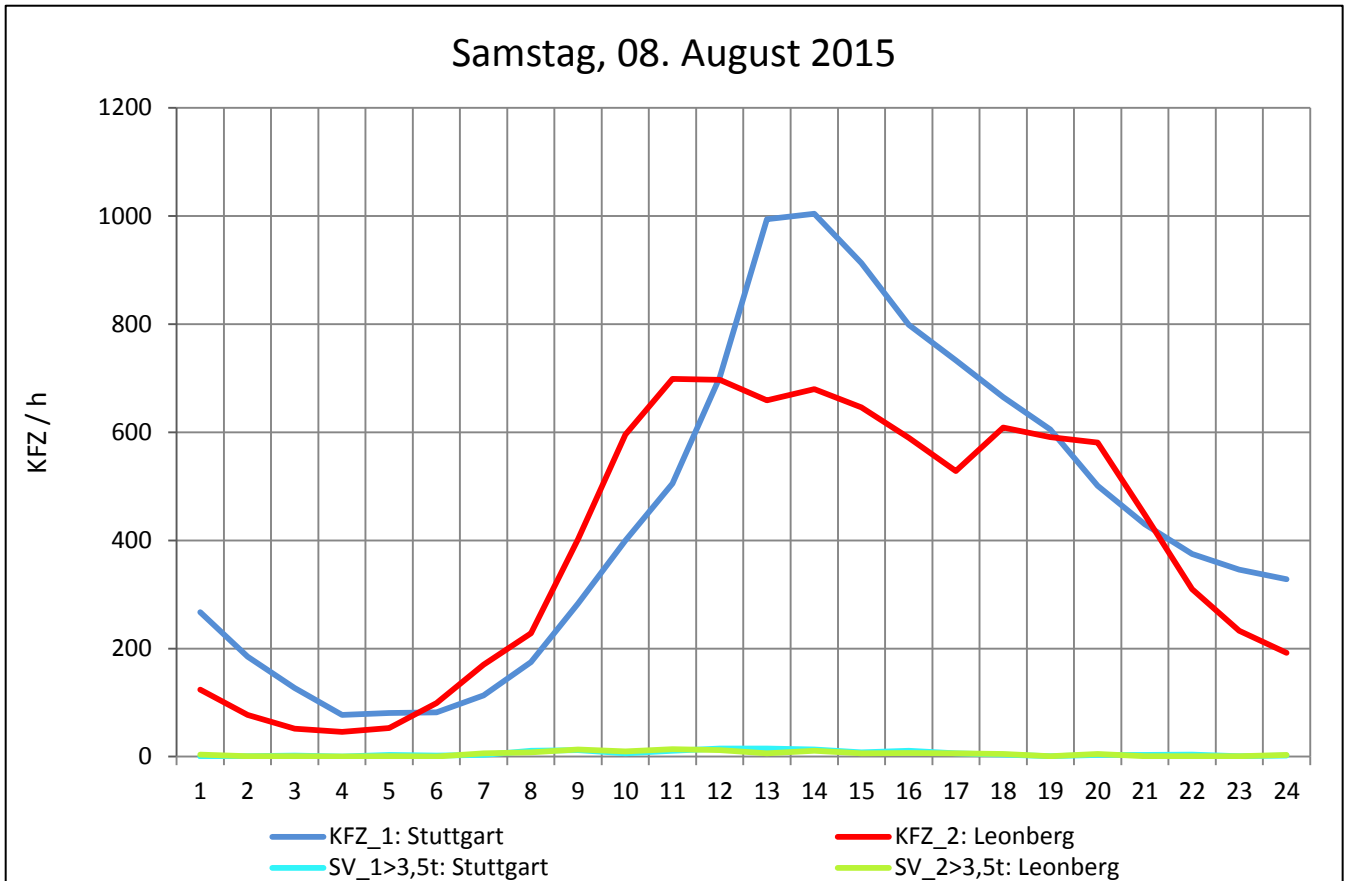
Zst.: **Solitude**

TK-/Zst-Nr.: 7220/1203

L 1180

Richtung 1 : **Stuttgart**

Richtung 2 : **Leonberg**



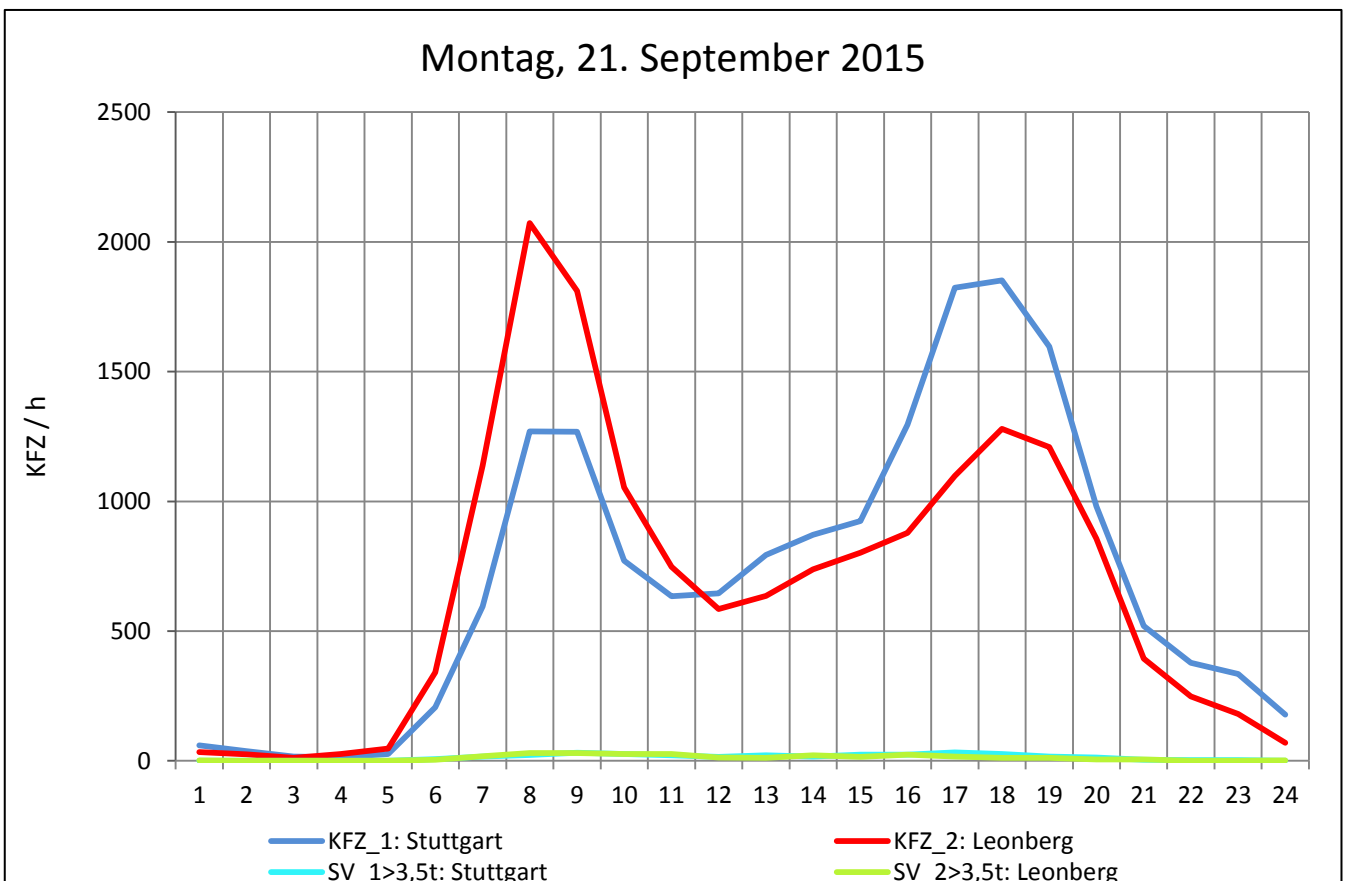
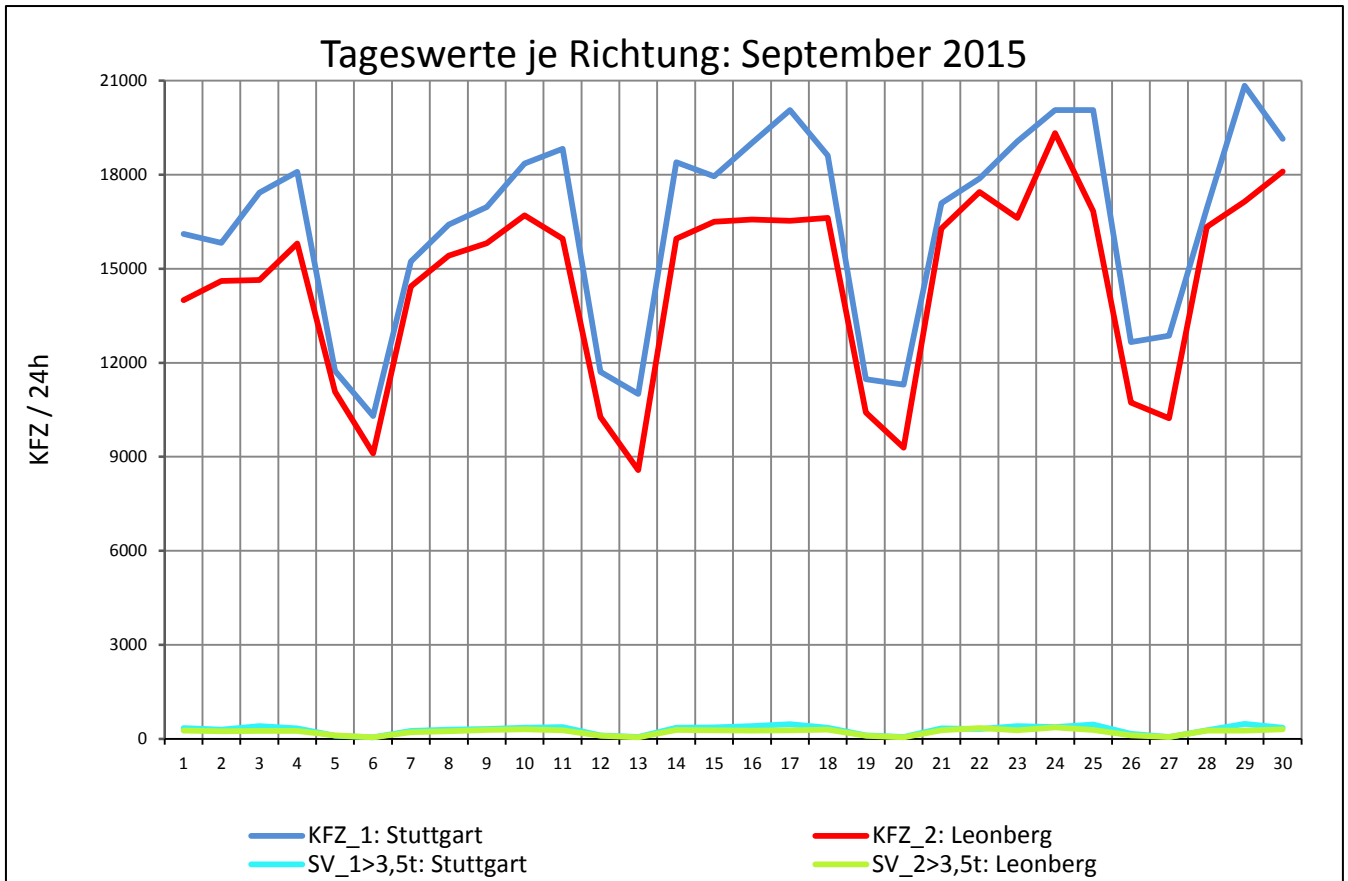
Zst.: **Solitude**

TK-/Zst-Nr.: 7220/1203

L 1180

Richtung 1 : **Stuttgart**

Richtung 2 : **Leonberg**



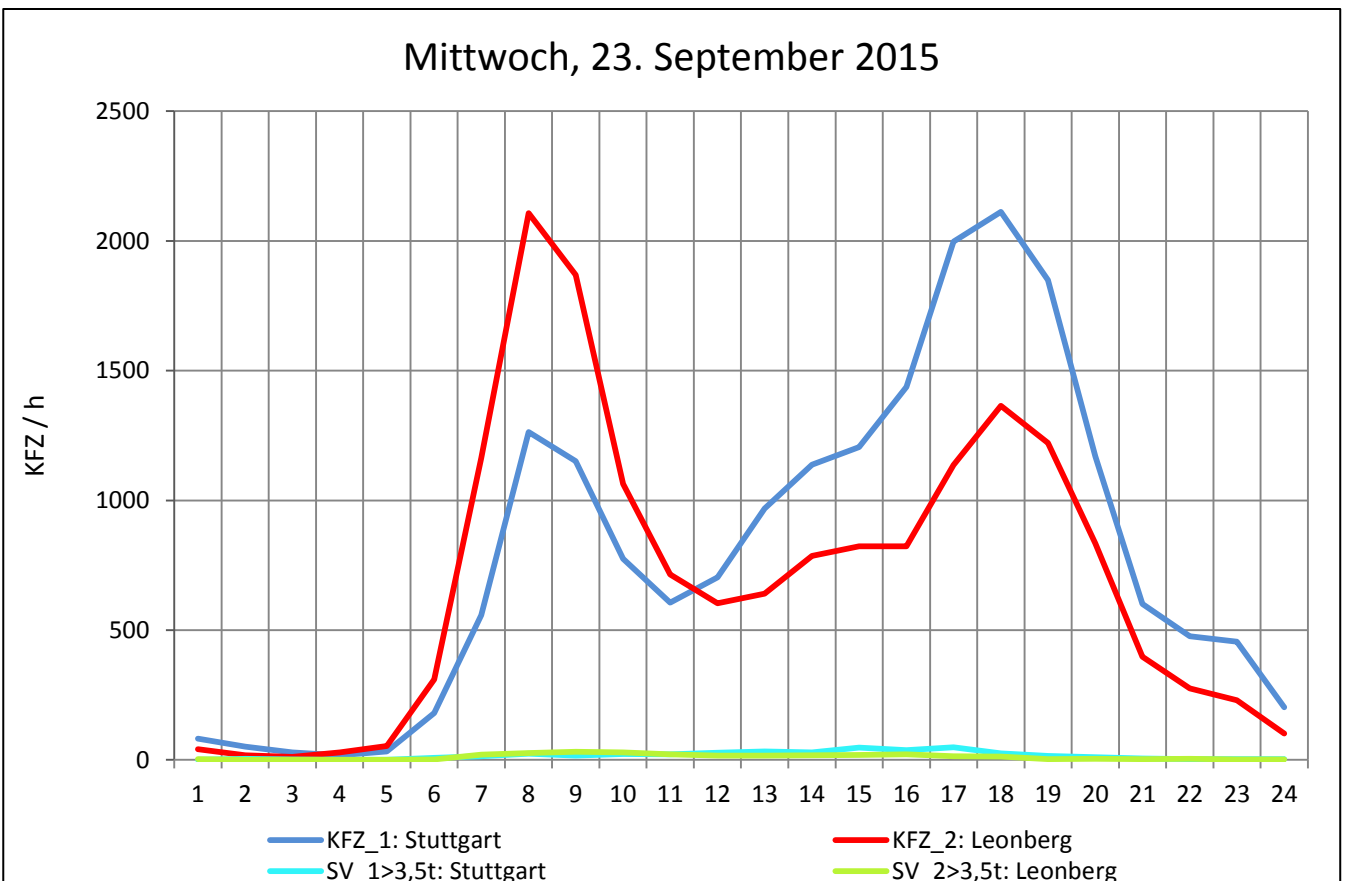
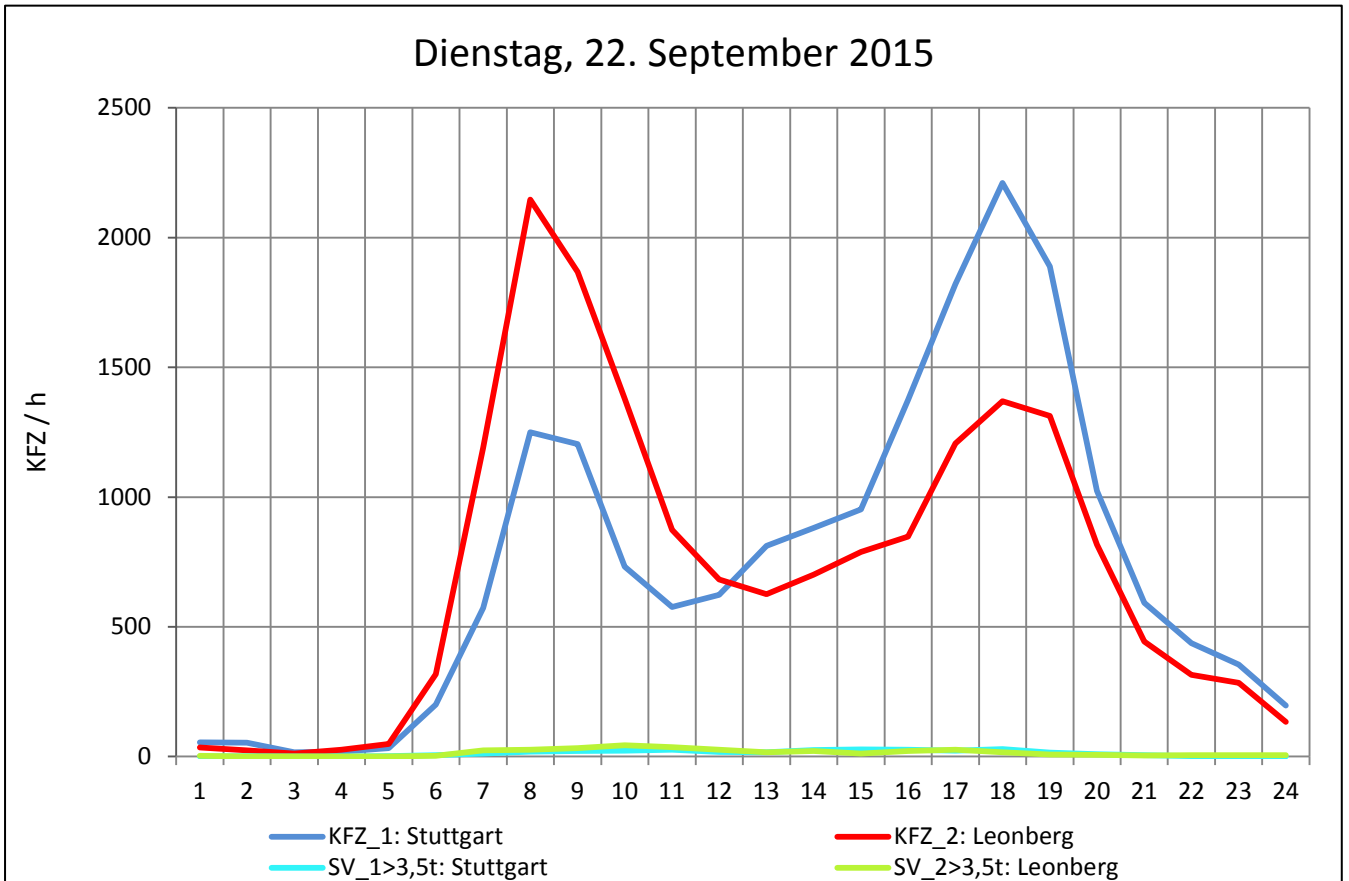
Zst.: **Solitude**

TK-/Zst-Nr.: 7220/1203

L 1180

Richtung 1 : **Stuttgart**

Richtung 2 : **Leonberg**



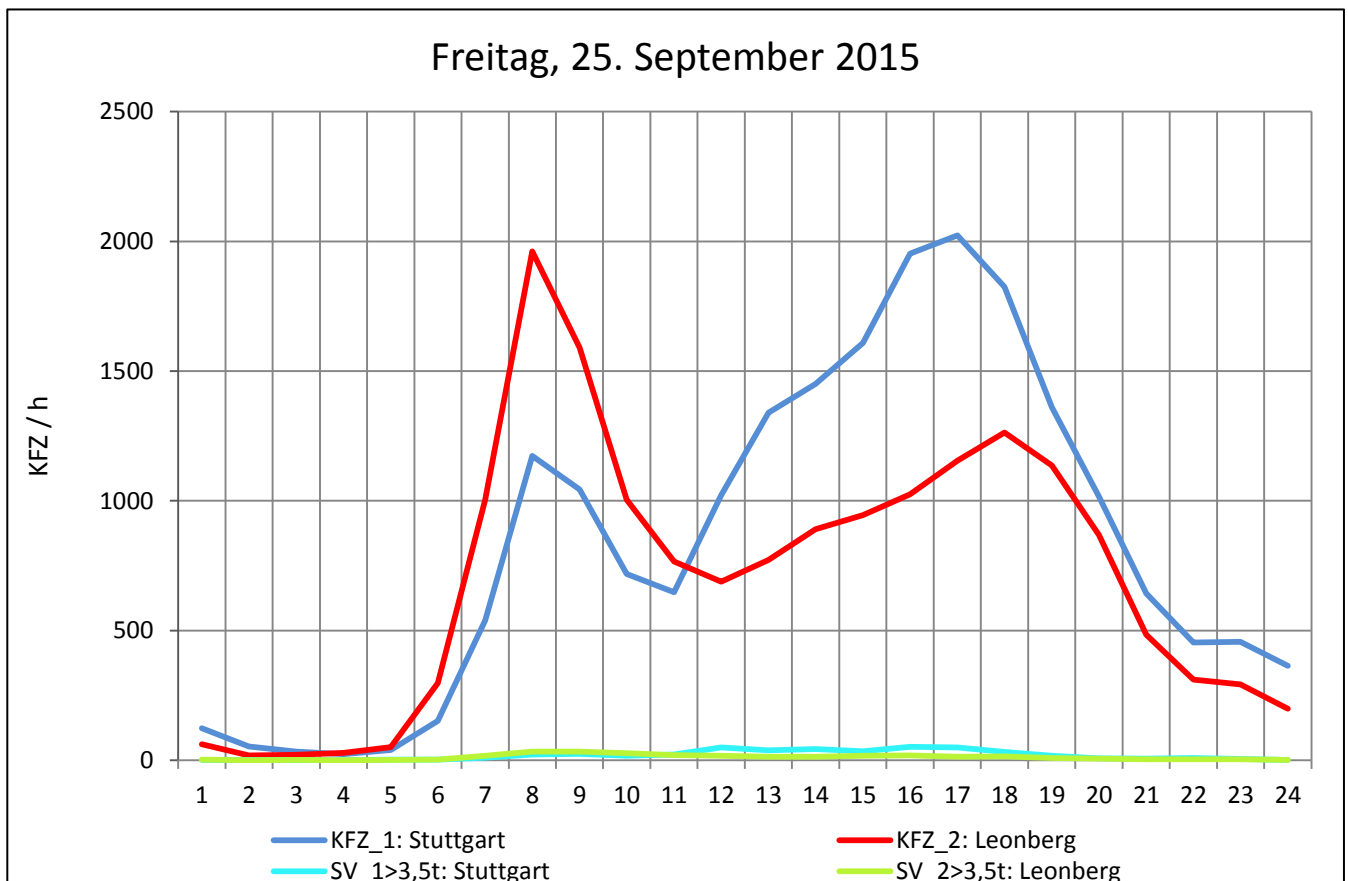
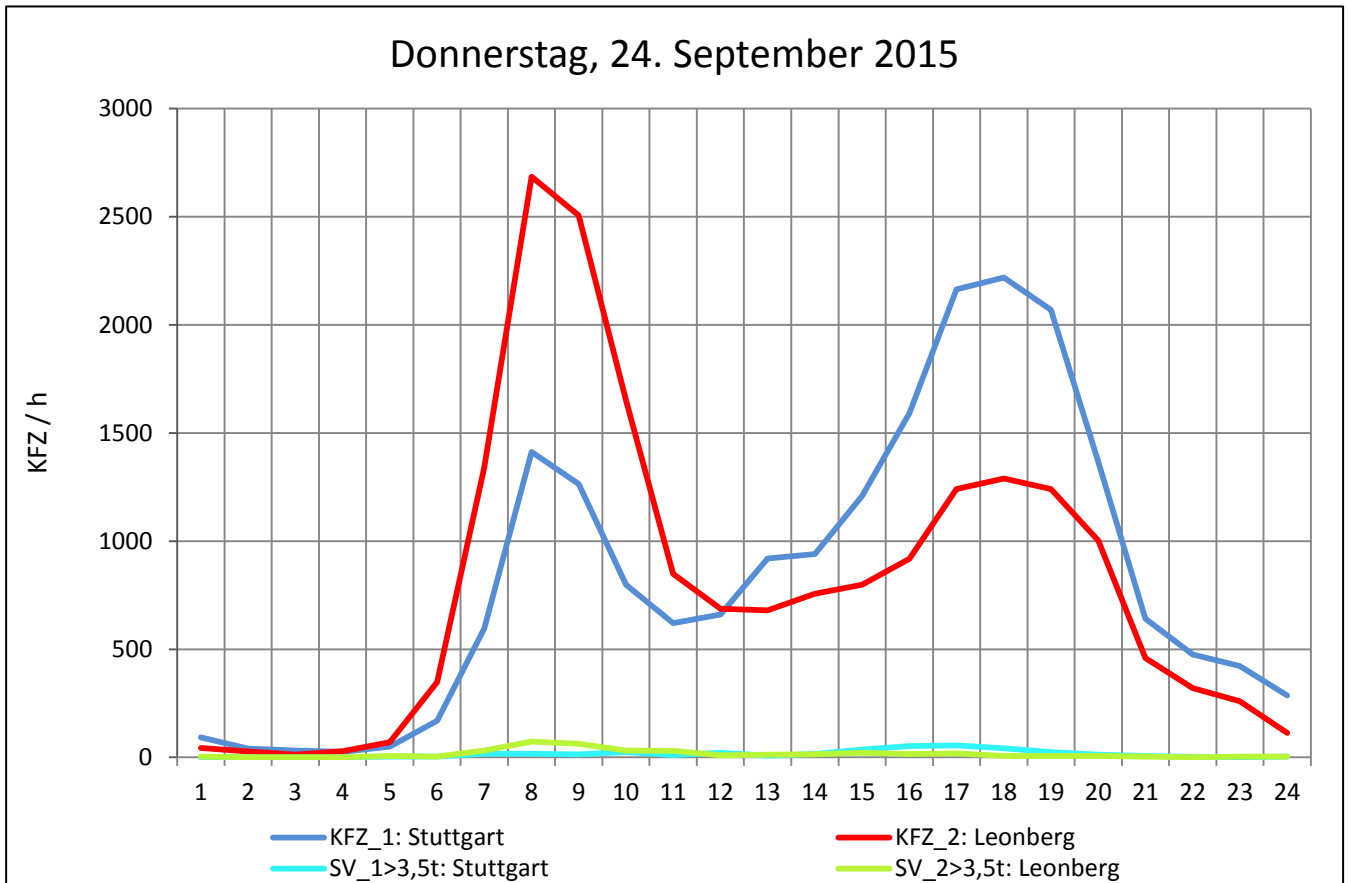
Zst.: **Solitude**

TK-/Zst-Nr.: 7220/1203

L 1180

Richtung 1 : **Stuttgart**

Richtung 2 : **Leonberg**



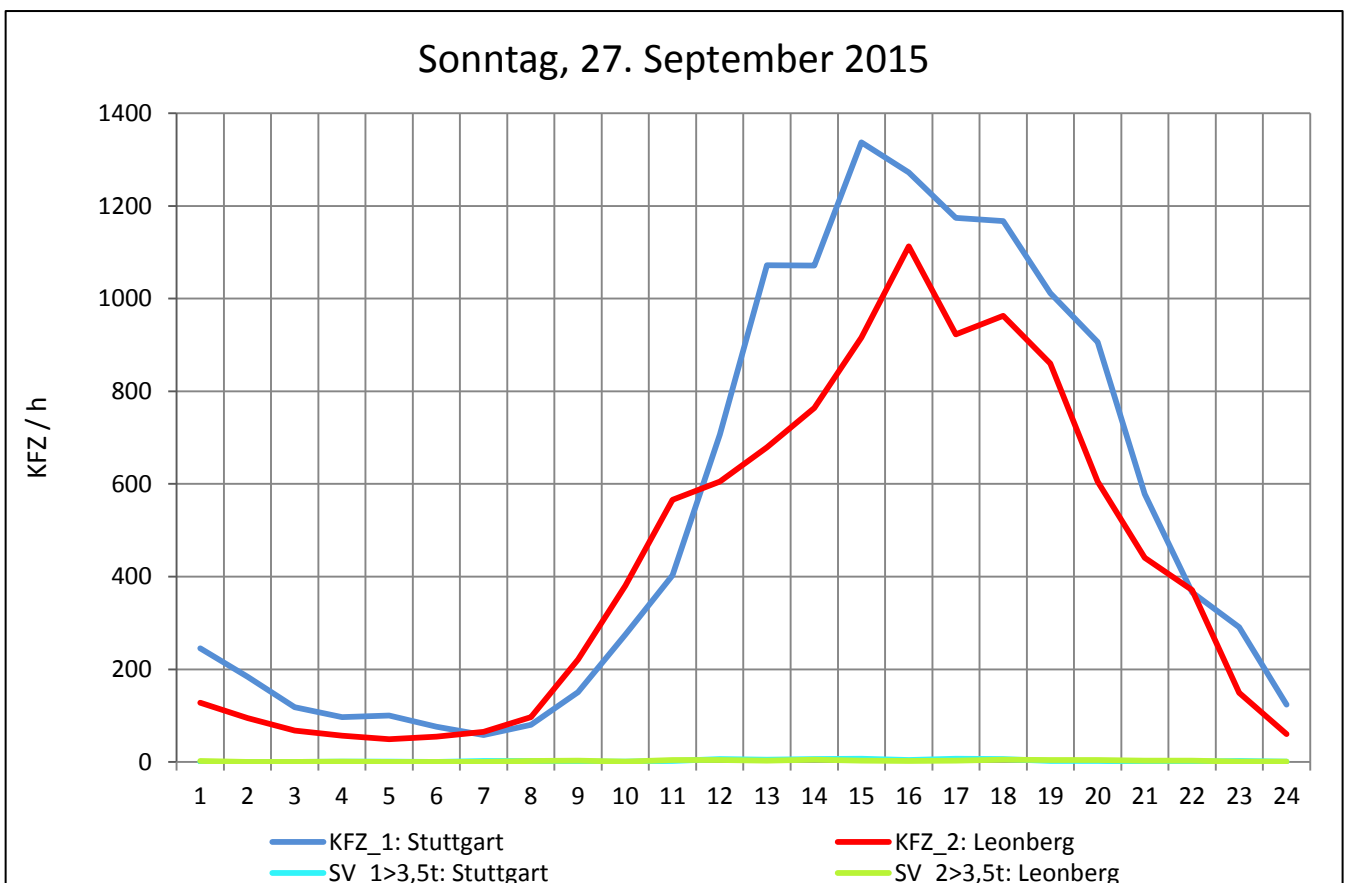
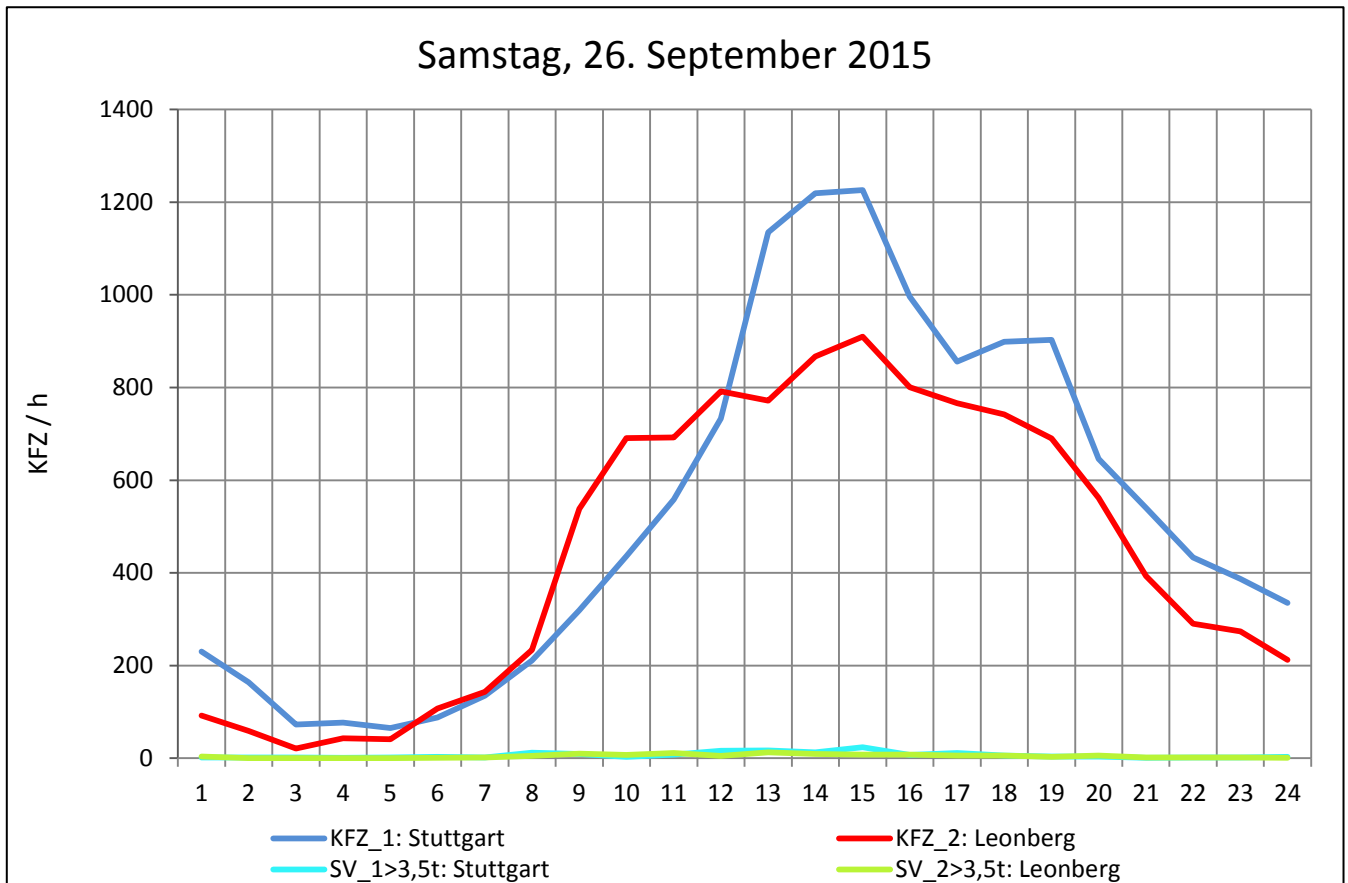
Zst.: **Solitude**

TK-/Zst-Nr.: 7220/1203

L 1180

Richtung 1 : **Stuttgart**

Richtung 2 : **Leonberg**



AUTOMATISCHE DAUERZAEHLSTELLE	STRASSE STRKL -NR	VON	ZUGEORDNETER ABSCHNITT BIS
A 5 EPELHEIM	A 3	LANDESGRENZE BAYERN/BW	AS WERTHEIM/LENGFURT
A 5 EPELHEIM	A 3	AS WERTHEIM/LENGFURT	LANDESGRENZE BW/BY
A 5 EPELHEIM	A 5	LANDESGRENZE (HE/BW)	AS HEMSBACH
A 5 EPELHEIM	A 5	AS HEMSBACH	AK WEINHEIM (A5/A659)
A 5 EPELHEIM	A 5	AK WEINHEIM (A5/A659)	AS HIRSCHBERG
A 5 EPELHEIM	A 5	AS HIRSCHBERG	AS LADENBURG
A 5 EPELHEIM	A 5	AS LADENBURG	AS HEIDELBERG/DOSSENHEIM
A 5 EPELHEIM	A 5	AS HEIDELBERG/DOSSENHEIM	AK HEIDELBERG (A5/A656)
A 5 EPELHEIM	A 5	AK HEIDELBERG (A5/A656)	AS HEIDELB./SCHWETZINGEN
A 5 EPELHEIM	A 5	AS HEIDELB./SCHWETZINGEN	AS WALLDORF/WIESLOCH
A 5 EPELHEIM	A 5	AS WALLDORF/WIESLOCH	AK WALLDORF (A5/A6)
A 5 ST. LEON	A 5	AK WALLDORF (A5/A6)	AS KRONAU
A 5 ST. LEON	A 5	AS KRONAU	TR BRUCHSAL
A 5 ST. LEON	A 5	TR BRUCHSAL	AS BRUCHSAL (B 35)
A 5 ST. LEON	A 5	AS BRUCHSAL (B 35)	AS KARLSRUHE-DURLACH
A 5 KARLSRUHE	A 5	AS KARLSRUHE-DURLACH	AS KARLSRUHE-MITTE
A 5 KARLSRUHE	A 5	AS KARLSRUHE-MITTE	AD KARLSRUHE (A 8)
A 5 ACHERN	A 5	AD KARLSRUHE (A 8)	AS ETTLINGEN
A 5 ACHERN	A 5	AS ETTLINGEN	AS KARLSRUHE-SUED
A 5 ACHERN	A 5	AS KARLSRUHE-SUED	AS RASTATT
A 5 ACHERN	A 5	AS RASTATT	TR BADEN-BADEN
A 5 ACHERN	A 5	TR BADEN-BADEN	AS BADEN-BADEN
A 5 ACHERN	A 5	AS BADEN-BADEN	AS BUEHL
A 5 ACHERN	A 5	AS BUEHL	AS ACHERN
A 5 ACHERN	A 5	AS ACHERN	AS APPENWEIER
A 5 ACHERN	A 5	AS APPENWEIER	AS OFFENBURG
A 5 ACHERN	A 5	AS OFFENBURG	AS LAHR
A 5 NIMBURG	A 5	AS LAHR	AS ETTENHEIM
A 5 NIMBURG	A 5	AS ETTENHEIM	AS HERBOLZHEIM
A 5 NIMBURG	A 5	AS HERBOLZHEIM	AS RIEGEL
A 5 NIMBURG	A 5	AS RIEGEL	AS TENINGEN
A 5 NIMBURG	A 5	AS TENINGEN	AS FREIBURG-NORD (B 294)
A 5 NIMBURG	A 5	AS FREIBURG-NORD (B 294)	AS FREIBURG-MITTE
A 5 T+R BREISGAU	A 5	AS FREIBURG-MITTE	AS FREIBURG-SUED
A 5 T+R BREISGAU	A 5	AS FREIBURG-SUED	AS BAD KROZINGEN
A 5 T+R BREISGAU	A 5	T+R BREISGAU	
A 5 T+R BREISGAU	A 5	AS BAD KROZINGEN	AS MUELLHEIM/NEUENBURG
A 5 T+R BREISGAU	A 5	AS MUELLHEIM/NEUENBURG	AD NEUENBURG (A5/LYON)
A 5 NEUENBURG	A 5	AD NEUENBURG (A5/LYON)	BUNDESGRENZE F
A 5 KLEINKEMS	A 5	AD NEUENBURG (A 5/LYON)	AS EFRINGEN-KIRCHEN
A 5 KLEINKEMS	A 5	AS EFRINGEN-KIRCHEN	AD WEIL AM RHEIN (A 98)
A 5 WEIL AM RHEIN	A 5	AD WEIL AM RHEIN (A 98)	AS WEIL AM RH./HUENG,
A 5 WEIL AM RHEIN	A 5	AS WEIL AM RH./HUENG,	GRENZUEBERG, WEIL AM RH,
A 5 WEIL AM RHEIN	A 5	GRENZUEBERG, WEIL AM RH,	BUNDESGRENZE CH

AUTOMATISCHE DAUERZAEHLSTELLE	STRASSE		ZUGEORDNETER ABSCHNITT	
	STRKL	-NR	VON	BIS
A 6 HOCKENHEIM	A	61	LANDESGRENZE (RP/BW)	AS HOCKENHEIM
A 6 HOCKENHEIM	A	61	AS HOCKENHEIM	AD HOCKENHEIM (A6/A61)
A 6 HOCKENHEIM	A	6	LANDESGRENZE (RP/BW)	AS MANNHEIM-SANDHOFEN
A 6 HOCKENHEIM	A	6	AS MANNHEIM-SANDHOFEN	LANDESGRENZE (BW/HE)
A 6 HOCKENHEIM	A	6	LANDESGRENZE (HE/BW)	AK MANNHEIM (A6/A656)
A 6 HOCKENHEIM	A	6	AK MANNHEIM (A6/A656)	AS MANNHEIM/SCHWETZINGEN
A 6 HOCKENHEIM	A	6	AS MANNHEIM/SCHWETZINGEN	AS SCHWETZINGEN/HOCKENH,
A 6 HOCKENHEIM	A	6	AS SCHWETZINGEN/HOCKENH,	AD HOCKENHEIM (A6/A61)
A 6 HOCKENHEIM	A	6	AD HOCKENHEIM (A6/A61)	AK WALLDORF (A5/A6)
A 6 WALLDORF	A	6	AK WALLDORF (A5/A6)	AS WIESLOCH/RAUENBERG
A 6 WALLDORF	A	6	AS WIESLOCH/RAUENBERG	AS SINSHEIM
A 6 WALLDORF	A	6	AS SINSHEIM	AS SINSHEIM-STEINSFURT
A 6 WALLDORF	A	6	AS SINSHEIM-STEINSFURT	AS BAD RAPPENAU
A 6 NECKARSULM	A	6	AS BAD RAPPENAU	AS HEILB./UNTEREISESHEIM
A 6 NECKARSULM	A	6	AS HEILB./UNTEREISESHEIM	AS HEILBRONN/NECKARSULM
A 6 NECKARSULM	A	6	AS HEILBRONN/NECKARSULM	AK WEINSBERG(A6/A81)
A 6 SCHWABBACH	A	6	AK WEINSBERG(A6/A81)	AS BRETZFELD
A 6 SCHWABBACH	A	6	AS BRETZFELD	AS OEHRINGEN
A 6 SCHWABBACH	A	6	AS OEHRINGEN	AS NEUENSTEIN
A 6 SCHWABBACH	A	6	AS NEUENSTEIN	AS KUPFERZELL
A 6 SCHWABBACH	A	6	AS KUPFERZELL	AS SCHWAEBISCH HALL
A 6 SCHWABBACH	A	6	AS SCHWAEBISCH HALL	AS ILSHOFEN/WOLPERTSH,
A 6 SCHWABBACH	A	6	AS ILSHOFEN/WOLPERTSH,	AS KIRCHBERG
A 6 SCHWABBACH	A	6	AS KIRCHBERG	AS CRAILSHEIM
A 6 SCHWABBACH	A	6	AS CRAILSHEIM	LANDESGRENZE (BW/BY)
A 7 LANGENAU	A	7	LANDESGRENZE (BY/BW)	AS DINKELSBUEHL/FICHTENAU
A 7 LANGENAU	A	7	AS DINKELSBUEHL/FICHTENAU	AS ELLWANGEN
A 7 LANGENAU	A	7	AS ELLWANGEN	AS AALEN/WESTHAUSEN (B 29)
A 7 LANGENAU	A	7	AS AALEN/WESTHAUSEN (B 29)	AS AALEN/OBERKOCHEN
A 7 LANGENAU	A	7	AS AALEN/OBERKOCHEN	AS HEIDENHEIM
A 7 LANGENAU	A	7	AS HEIDENHEIM	AS GIENGEN/HERBRECHT,
A 7 LANGENAU	A	7	AS GIENGEN/HERBRECHT,	AS NIEDERSTOTZINGEN
A 7 LANGENAU	A	7	AS NIEDERSTOTZINGEN	AS LANGENAU
A 7 LANGENAU	A	7	AS LANGENAU	LANDESGRENZE (BW/BY)
A 7 LANGENAU	A	7	LANDESGRENZE (BY/BW)	AS DETTINGEN
A 7 LANGENAU	A	7	AS DETTINGEN	AS BERKHEIM (B 312)
A 7 LANGENAU	A	7	AS BERKHEIM (B 312)	LANDESGRENZE (BW/BY)
A 8 PFORZHEIM-OST	A	8	AD KARLSRUHE (A5/A8)	AS KARLSBAD
A 8 PFORZHEIM-OST	A	8	AS KARLSBAD	AS PFORZHEIM-WEST
A 8 PFORZHEIM-OST	A	8	AS PFORZHEIM-WEST	AS PFORZHEIM-OST
A 8 PFORZHEIM-OST	A	8	AS PFORZHEIM-OST	AS HEIMSHEIM
A 8 PFORZHEIM-OST	A	8	AS HEIMSHEIM	AD LEONBERG (A 81)
A 8 STUTTGART-VAIH.	A	8	AD LEONBERG (A 81)	AS LEONBERG
A 8 STUTTGART-VAIH.	A	8	AS LEONBERG	AK STUTTGART (A 81/A 831)

AUTOMATISCHE DAUERZAEHLSTELLE	STRASSE		ZUGEORDNETER ABSCHNITT	
	STRKL	-NR VON		BIS
A 8 STUTTGART-VAIH.	A	8 AK STUTTGART (A 81/A 831)		AS STUTTGART-MOEHRINGEN
A 8 STUTTGART-VAIH.	A	8 AS STUTTGART-MOEHRINGEN		AS STUTTGART-DEGERLOCH
A 8 DENKENDORF	A	8 AS STUTTGART-DEGERLOCH (B 312)		AS STUTTGART-FLUGHAFEN (B 312)
A 8 DENKENDORF	A	8 AS STUTTGART-FLUGHAFEN (B 312)		AS ESSLINGEN
A 8 DENKENDORF	A	8 AS ESSLINGEN		AS WENDLINGEN (B 313)
A 8 AICHELBERG	A	8 AS WENDLINGEN (B 313)		AS KIRCHHIEM (TECK)-WEST
A 8 AICHELBERG	A	8 AS KIRCHHEIM (TECK)-WEST		AS KIRCHHEIM (TECK)-OST
A 8 AICHELBERG	A	8 AS KIRCHHEIM (TECK)-OST		AS AICHELBERG
A 8 AICHELBERG	A	8 AS AICHELBERG		T+R GRUIBINGEN
A 8 AICHELBERG	A	8 T+R GRUIBINGEN		AS MUEHLHAUSEN
A 8 AICHELBERG	A	8 AS MUEHLHAUSEN		BEHELFS-AS-HOHENSTEIN
A 8 MERKLINGEN	A	8 BEHELFS-AS-HOHENSTADT		AS MERKLINGEN
A 8 MERKLINGEN	A	8 AS MERKLINGEN		AS ULM-WEST
A 8 MERKLINGEN	A	8 AS ULM-WEST		AS ULM-OST
A 8 MERKLINGEN	A	8 AS ULM-OST		LANDESGRENZE (BW/BY)
A 8 MERKLINGEN	A	8 LANDESGRENZE (BY/BW)		LANDESGRENZE (BW/BY)
A 81 NEUENSTADT	A	81 LANDESGRENZE (BY/BW)		AS TAUBERBISCHOFSSHEIM
A 81 NEUENSTADT	A	81 AS TAUBERBISCHOFSSHEIM		AS AHORN
A 81 NEUENSTADT	A	81 AS AHORN		AS BOXBERG
A 81 NEUENSTADT	A	81 AS BOXBERG		AS OSTERBURKEN
A 81 NEUENSTADT	A	81 AS OSTERBURKEN		AS MOECKMUEHL
A 81 NEUENSTADT	A	81 AS MOECKMUEHL		AS NEUENSTADT (KOCHER)
A 81 NEUENSTADT	A	81 AS NEUENSTADT (KOCHER)		AK WEINSBERG(A6/A81)
A 81 PLEIDELSHEIM	A	81 AK WEINSBERG(A6/A81)		AS WEINSBERG/ELLHOFEN
A 81 PLEIDELSHEIM	A	81 AS WEINSBERG/ELLHOFEN		AS HEILBRONN/UNTERGRUPPENB.
A 81 PLEIDELSHEIM	A	81 AS HEILBRONN/UNTERGRUPPENB.		AS ILSFELD
A 81 PLEIDELSHEIM	A	81 AS ILSFELD		AS MUNDELSHEIM
A 81 PLEIDELSHEIM	A	81 AS MUNDELSHEIM		AS PLEIDELSHEIM
A 81 PLEIDELSHEIM	A	81 AS PLEIDELSHEIM		AS LUDWIGSBURG-NORD
A 81 PLEIDELSHEIM	A	81 AS LUDWIGSBURG-NORD		AS LUDWIGSBURG-SUED
A 81 PLEIDELSHEIM	A	81 AS LUDWIGSBURG-SUED		AS STUTTG.-ZUFFENHAUSEN
A 81 STUTTGART-KORNTAL	A	81 AS STUTTG.-ZUFFENHAUSEN		AS STUTTGART-FEUERBACH
A 81 STUTTGART-KORNTAL	A	81 AS STUTTGART-FEUERBACH		AD LEONBERG (A 8/81)
A 81 BOEBLINGEN	A	81 AK STUTTGART		AS SINDELFINGEN-OST
A 81 BOEBLINGEN	A	81 AS SINDELFINGEN-OST		AS BOEBLINGEN-OST
A 81 BOEBLINGEN	A	81 AS BOEBLINGEN-OST		AS BOEBLINGEN-SINDELF,
A 81 BOEBLINGEN	A	81 AS BOEBLINGEN-OST (ABZWEIG)		ANSCHLUSS B14 (ABZWEIG)
A 81 BOEBLINGEN	A	81 AS BOEBLINGEN-SINDELF,		AS BOEBLINGEN-HULB
A 81 BOEBLINGEN	A	81 AS BOEBLINGEN-HULB		AS EHNINGEN
A 81 BOEBLINGEN	A	81 AS EHNINGEN		AS HILDRIZHAUSEN
A 81 BOEBLINGEN	A	81 AS HILDRIZHAUSEN		AS GAERTRINGEN
A 81 BOEBLINGEN	A	81 AS GAERTRINGEN		AS HERRENBERG

AUTOMATISCHE DAUERZAEHLSTELLE	STRASSE			ZUGEORDNETER ABSCHNITT
	STRKL	-NR	VON	BIS
A 81 HORB	A	81	AS GAERTRINGEN	B 14 GAERTRINGEN
A 81 HORB	A	81	AS HERRENBERG	AS ROTTENBURG
A 81 HORB	A	81	AS ROTTENBURG	AS HORB
A 81 HORB	A	81	AS HORB	AS EMPFINGEN
A 81 HORB	A	81	AS EMPFINGEN	AS SULZ
A 81 HORB	A	81	AS SULZ	AS OBERNDORF
A 81 HORB	A	81	AS OBERNDORF	AS ROTTWEIL
A 81 HORB	A	81	AS ROTTWEIL	AS VILLINGEN-SCHWENNING,
A 81 HORB	A	81	AS VILLINGEN-SCHWENNING,	AS TUNINGEN
A 81 HORB	A	81	AS TUNINGEN	AD BAD DUERRHEIM (A81/A864)
A 81 GEISINGEN	A	81	AD BAD DUERRHEIM (A81/A864)	AS GEISINGEN
A 81 GEISINGEN	A	81	AS GEISINGEN	AS ENGEN
A 81 T+R HEGAU	A	81	T+R HEGAU	
A 81 T+R HEGAU	A	81	AS ENGEN	AS KREUZ HEGAU (A 98/B 33N)
A 81 T+R HEGAU	A	81	AS KREUZ HEGAU (A 98/B 33N)	AS SINGEN
A 81 T+R HEGAU	A	81	AS KREUZ HEGAU (A 98/B 33N)	ANSCHLUSS (B33)
A 81 T+R HEGAU	A	81	AS SINGEN	AS HILZINGEN
A 81 T+R HEGAU	A	81	AS HILZINGEN	AS GOTTMADINGEN-BIETINGEN
A 96 LEUTKIRCH-WEST	A	96	AS AITRACH	LANDESGRENZE (BW/BY)
A 96 LEUTKIRCH-WEST	A	96	AS AICHSTETTEN	AS AITRACH
A 96 LEUTKIRCH-WEST	A	96	AS LEUTKIRCH-WEST	AS AICHSTETTEN
A 96 LEUTKIRCH-WEST	A	96	AS LEUTKIRCH-SUED	AS LEUTKIRCH-WEST
A 96 WANGEN	A	96	AS WANGEN-NORD	ANSCHLUSS B 18
A 96 WANGEN	A	96	AS WANGEN-WEST	AS WANGEN-NORD
A 96 WANGEN	A	96	BEHELFS-AS	AS WANGEN-WEST
A 96 WANGEN	A	96	LANDESGRENZE BY-BW	BEHELFS-AS
A 98 LOERRACH	A	98	AD WEIL AM RHEIN (A 5)	AS EIMELDINGEN (B 3)
A 98 LOERRACH	A	98	AS EIMELDINGEN	AS BINZEN (BEHELFSAUSFAHRT)
A 98 LOERRACH	A	98	AS BINZEN (BEHELFSABFAHRT)	AS KANDERN
A 98 LOERRACH	A	98	AS KANDERN	AS LOERRACH-MITTE
A 98 LOERRACH	A	98	AS LOERRACH-MITTE	AS LOERRACH/INZLINGEN
A 98 LOERRACH	A	98	AS LOERRACH/INZLINGEN	AD A 98 /A 861
A 98 MURG-RAPPENSTEIN	A	98	AS MURG, B34	AS LAUFENBURG
A 98 LAUCHRINGEN	A	98	AS TIENGEN (O)	AS LAUCHRINGEN
A 98 STOCKACH	A	98	AS KREUZ HEGAU (A 98/B 33N)	AS STOCKACH-WEST
A 98 STOCKACH	A	98	AS STOCKACH-WEST	AS STOCKACH-OST

AUTOMATISCHE DAUERZAEHLSTELLE	STRASSE STRKL -NR VON	ZUGEORDNETER ABSCHNITT BIS
A 656 MANNHEIM-SECKENH.	A 656 ANSCHLUSS (B 37)	AS MANNHEIM-NECKARAU
A 656 MANNHEIM-SECKENH.	A 656 AS MANNHEIM NECKARAU	AK MANNHEIM (A6/A656)
A 656 MANNHEIM-SECKENH.	A 656 AK MANNHEIM (A6/A656)	AS MANNHEIM-SECKENHEIM
A 656 MANNHEIM-SECKENH.	A 656 AS MANNHEIM-SECKENHEIM	AK HEIDELBERG (A5/A656)
A 656 MANNHEIM-SECKENH.	A 656 AK HEIDELBERG (A5/A656)	HEIDELBERG-WIEBLINGEN
A 656 MANNHEIM-SECKENH.	A 656 AS HEIDELBERG-WIEBLINGEN	AS HEIDELBERG-ZENTRUM
A 656 MANNHEIM-SECKENH.	A 659 ANSCHLUSS (B 38)	LANDESGRENZE (BW/HE)
A 656 MANNHEIM-SECKENH.	A 659 LANDESGRENZE (HE/BW)	AK WEINHEIM (A5/A659)
A 656 MANNHEIM-SECKENH.	A 659 AK WEINHEIM (A 5)	ANSCHLUSS (B 38 A)
A 81 BOEBLINGEN	A 831 ANSCHLUSS (B 14)	AS STUTTGART-VAIHINGEN
A 81 BOEBLINGEN	A 831 AS STUTTGART-VAIHINGEN	AK STUTTGART (A8/A 81)
A 861 RHEINFELDEN	A 861 AD A 98 / A 861	AS DEGERFELDEN (B 316)
A 861 RHEINFELDEN	A 861 AS DEGERFELDEN (B 316)	AS WARMBACH (B 34)
A 861 RHEINFELDEN	A 861 AS WARMBACH (B 34)	BUNDESGRENZE CH
A 864 BAD DUERRHEIM	A 864 AS DONAUESCHINGEN	AD BAD DUERRHEIM (A 81)