

Ganglinien 2021

**Regierungspräsidium Tübingen
Landesstelle für Straßentechnik**

AVISO GmbH
Am Hasselholz 15
52074 Aachen
Fon: +49 (0) 241 / 470358-0
Fax: +49 (0) 241 / 470358-9

E-Mail: info@avisogmbh.de
<http://www.avisogmbh.de>

AVISO

Die folgenden Grafiken enthalten für insgesamt 62 automatische Dauerzählstellen (36 auf Bundesautobahnen, 21 auf Bundesstraßen und 5 auf Landesstraßen) jeweils Darstellungen der

Tageswerte für die Monate April 2021
 August 2021
 September 2021

Stundenwerte für die einzelnen Tage der
 16. KW (Mo 19.04.2021 bis So 25.04.2021)
 31. KW (Mo 02.08.2021 bis So 08.08.2021)
 38. KW (Mo 20.09.2021 bis So 26.09.2021)

Am Ende der Datei ist eine **Zuordnungstabelle** enthalten, der entnommen werden kann, für welche Autobahnabschnitte die dargestellten Ganglinienverläufe gültig sind.

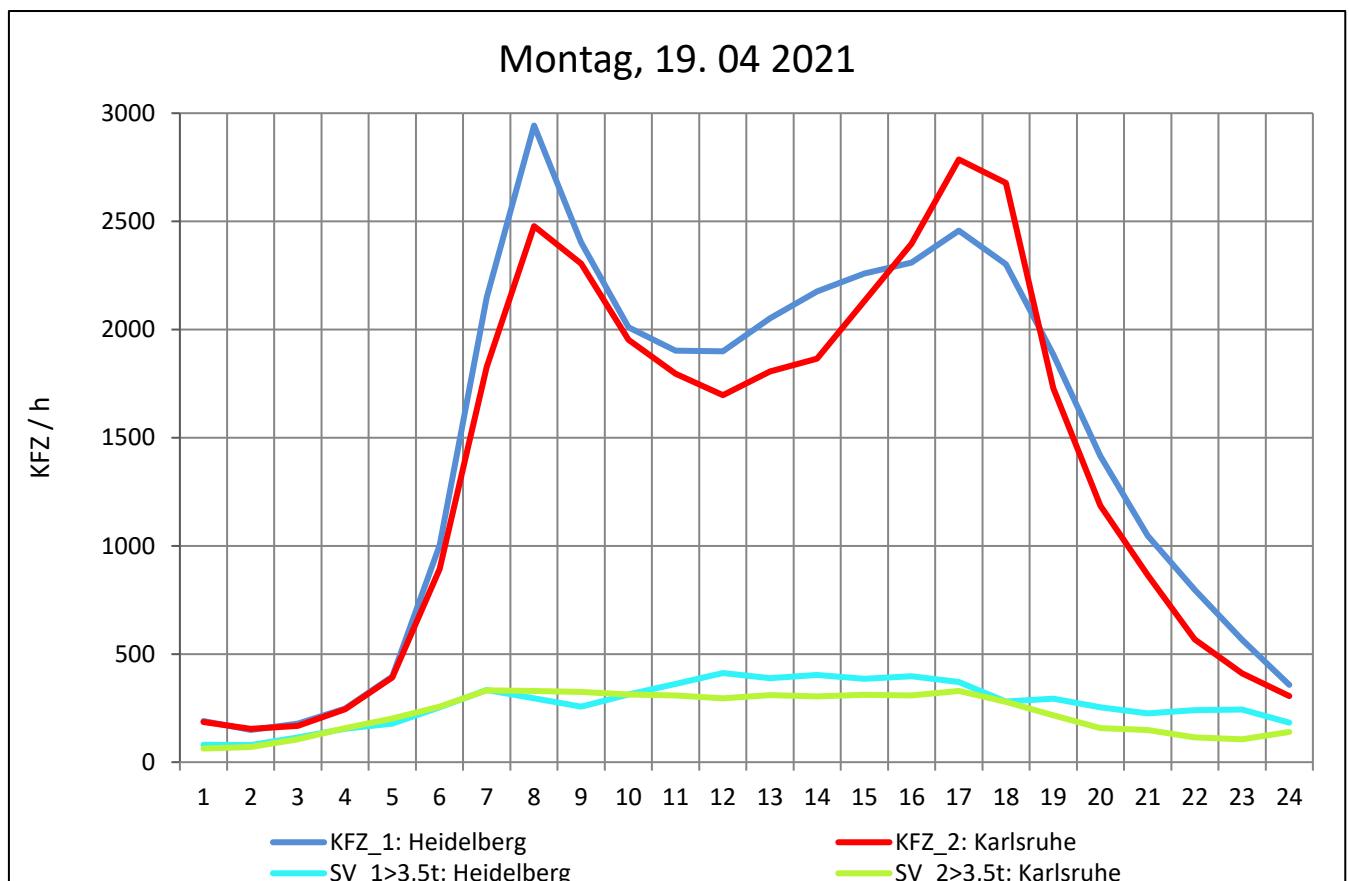
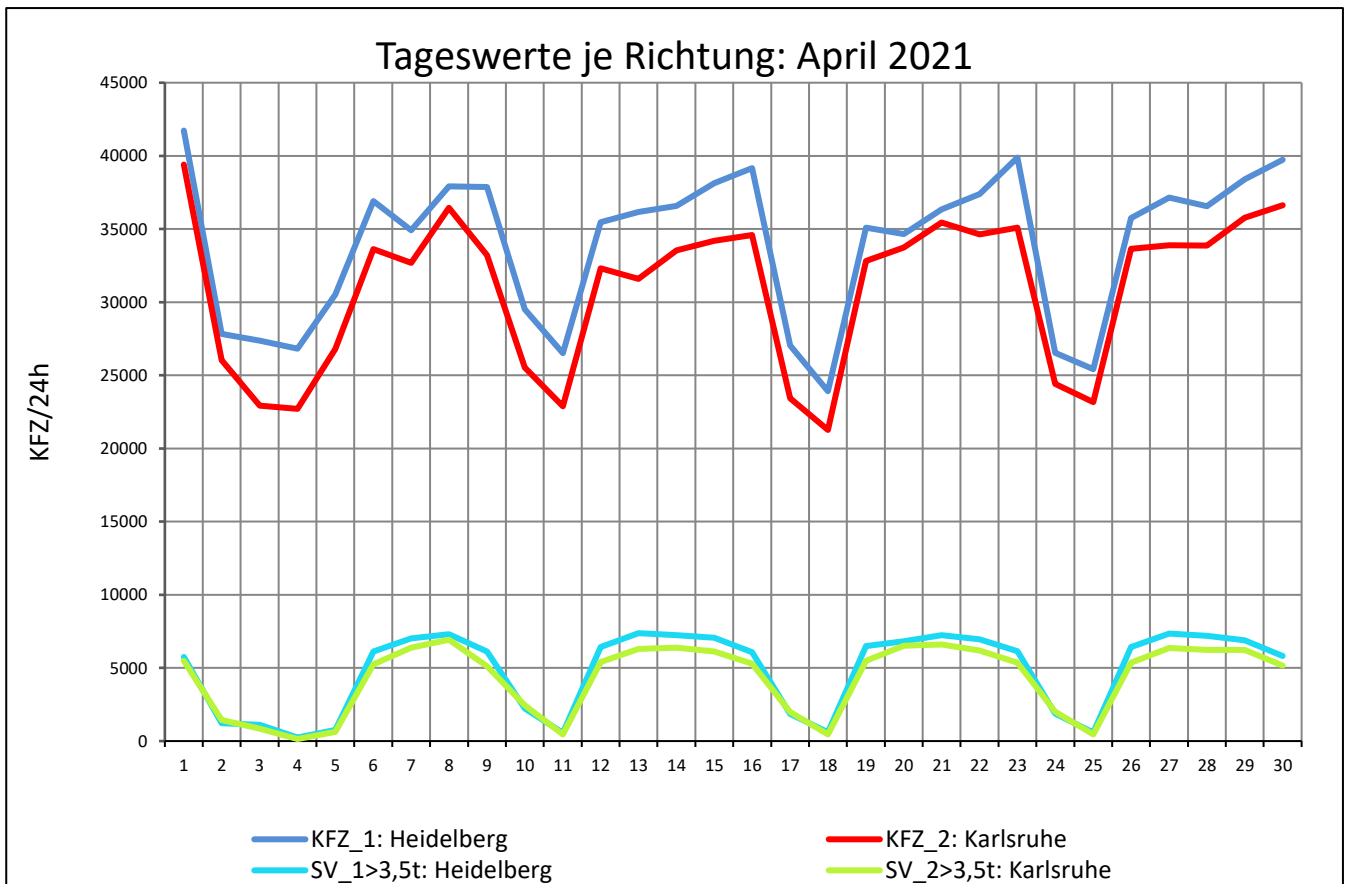
Zst.: **Eppelheim**

TK-/Zst-Nr.: 6517/1010

A 5

Richtung 1 : **Heidelberg**

Richtung 2 : **Karlsruhe**



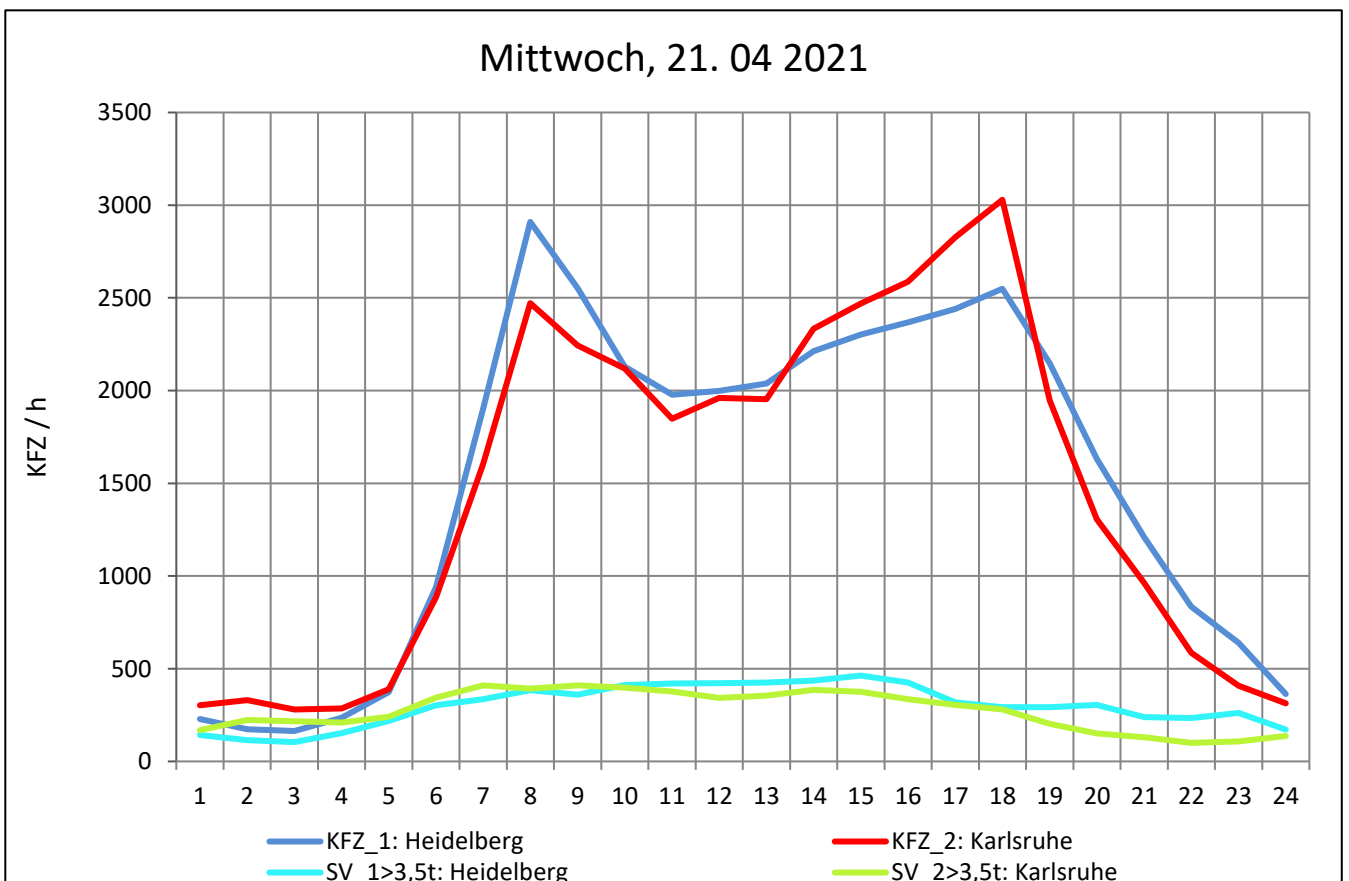
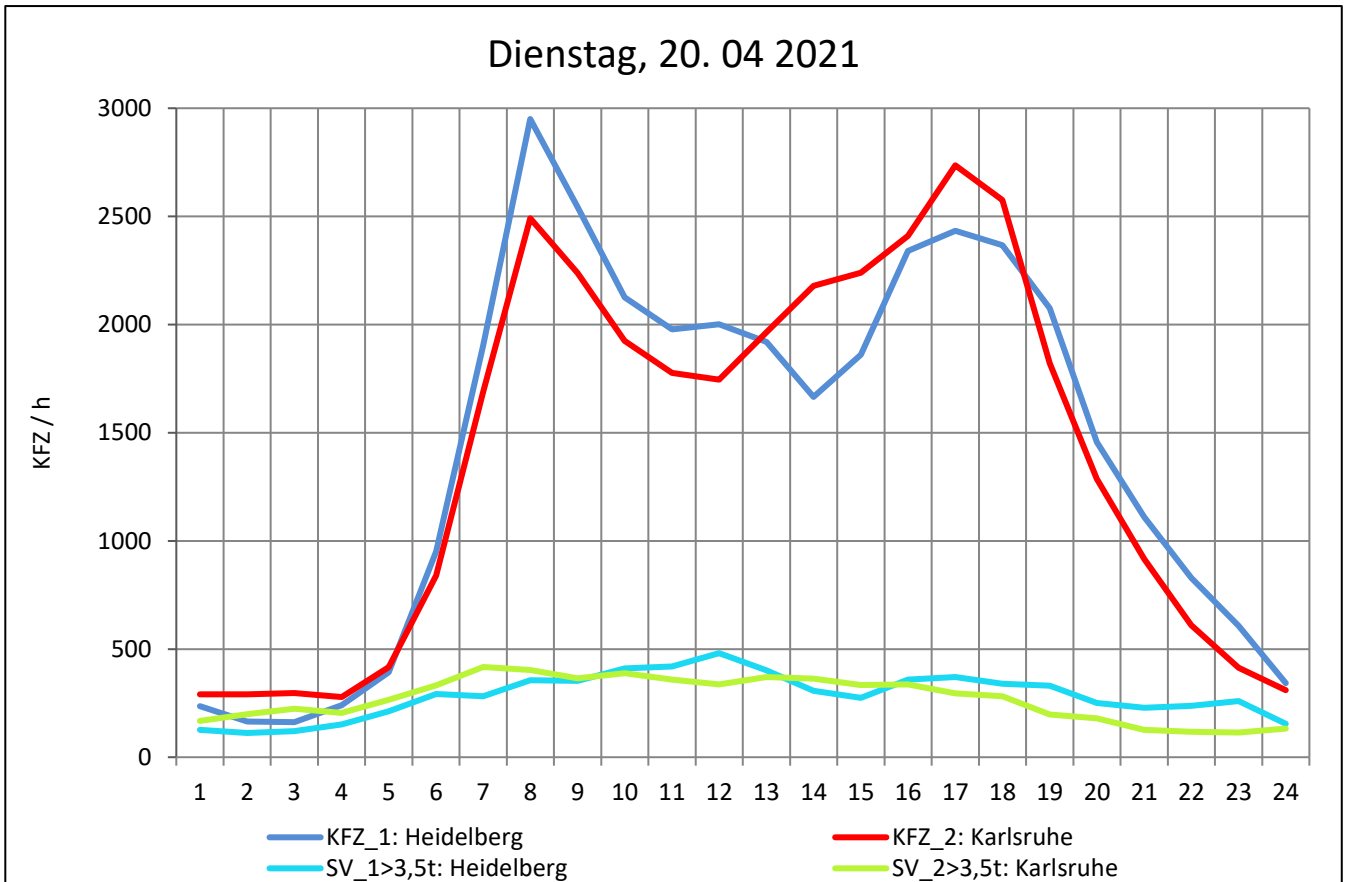
Zst.: **Eppelheim**

TK-/Zst-Nr.: 6517/1010

A 5

Richtung 1 : **Heidelberg**

Richtung 2 : **Karlsruhe**



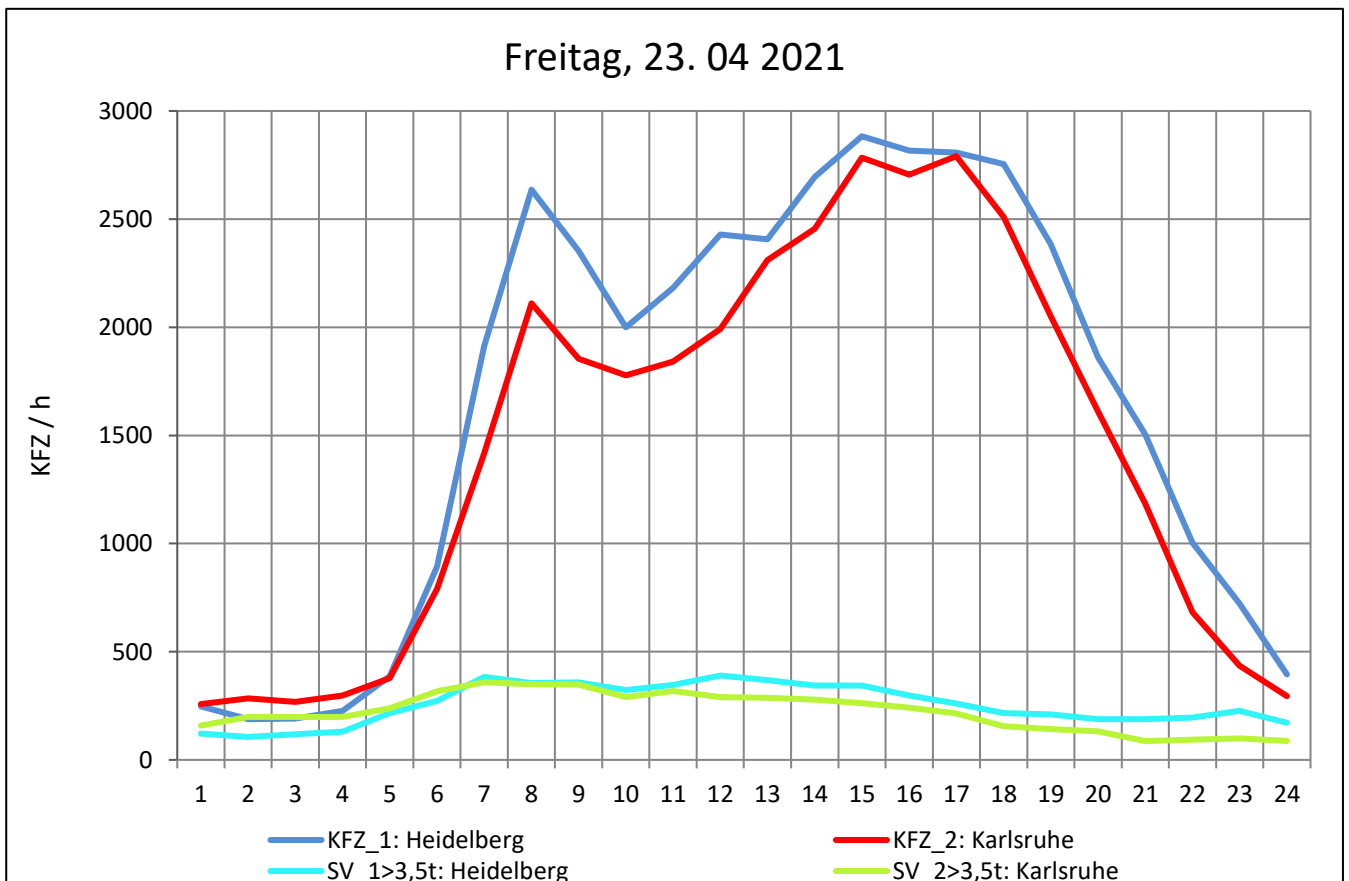
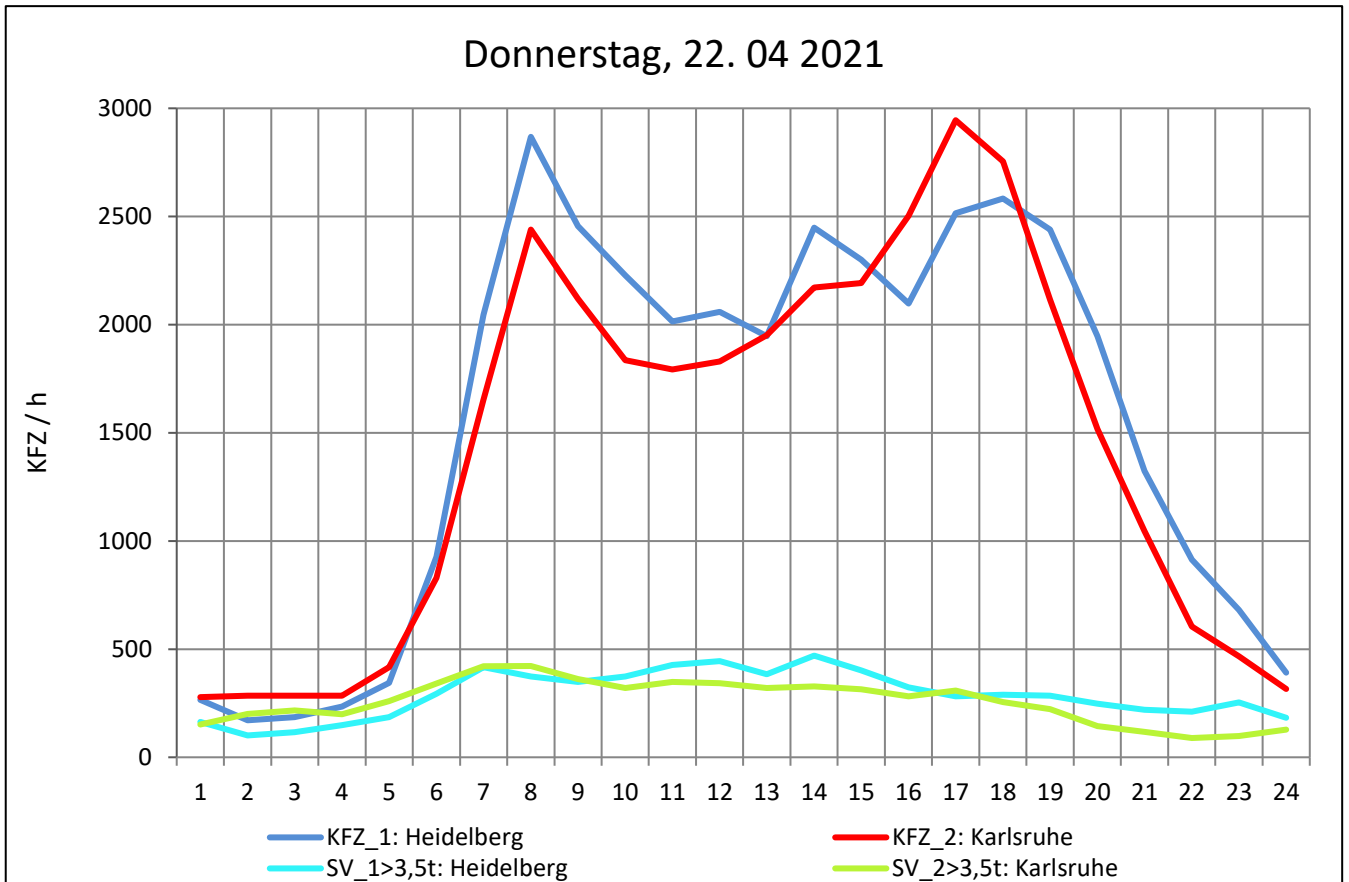
Zst.: **Eppelheim**

TK-/Zst-Nr.: 6517/1010

A 5

Richtung 1 : **Heidelberg**

Richtung 2 : **Karlsruhe**



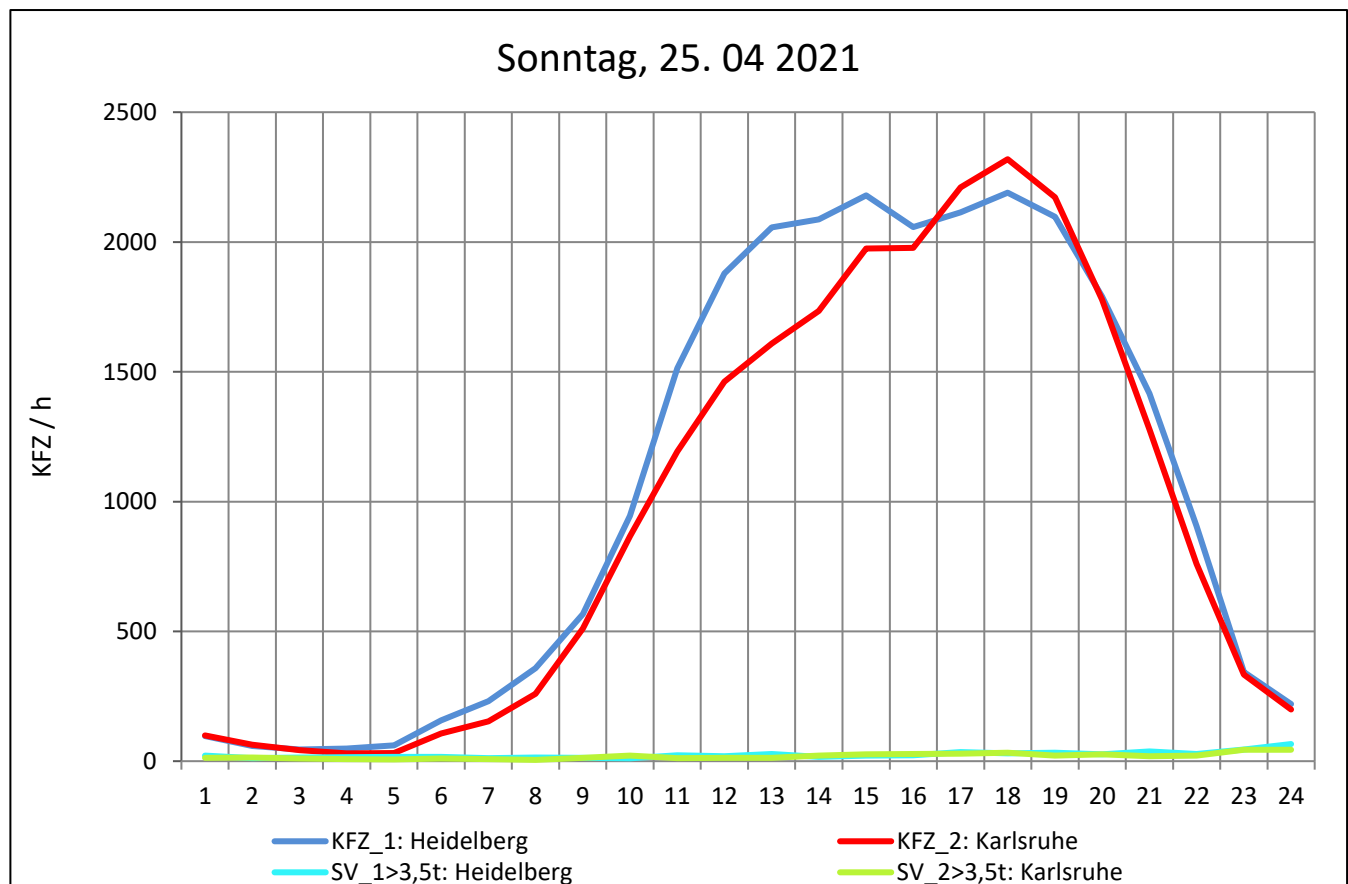
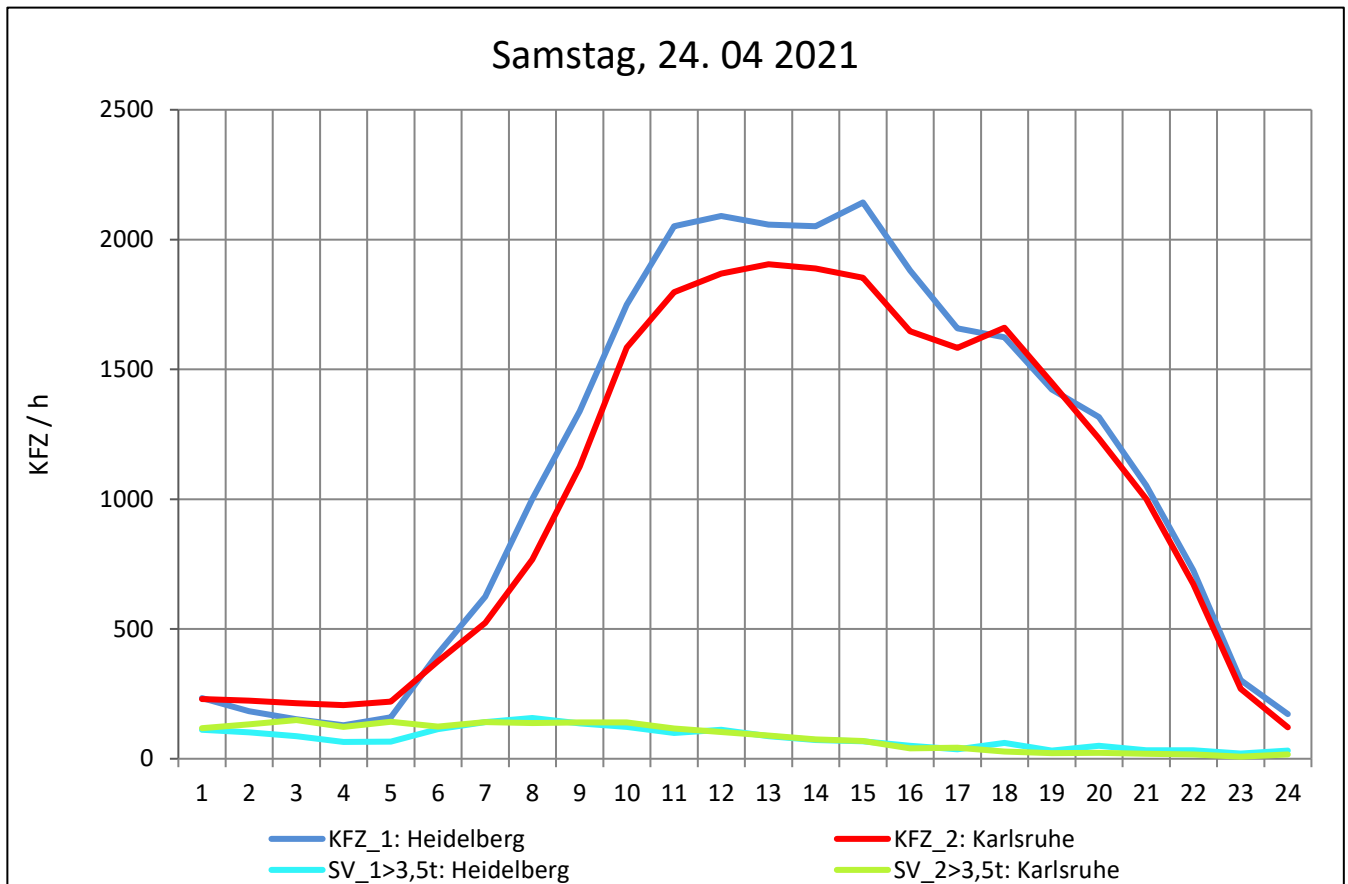
Zst.: **Eppelheim**

TK-/Zst-Nr.: 6517/1010

A 5

Richtung 1 : **Heidelberg**

Richtung 2 : **Karlsruhe**



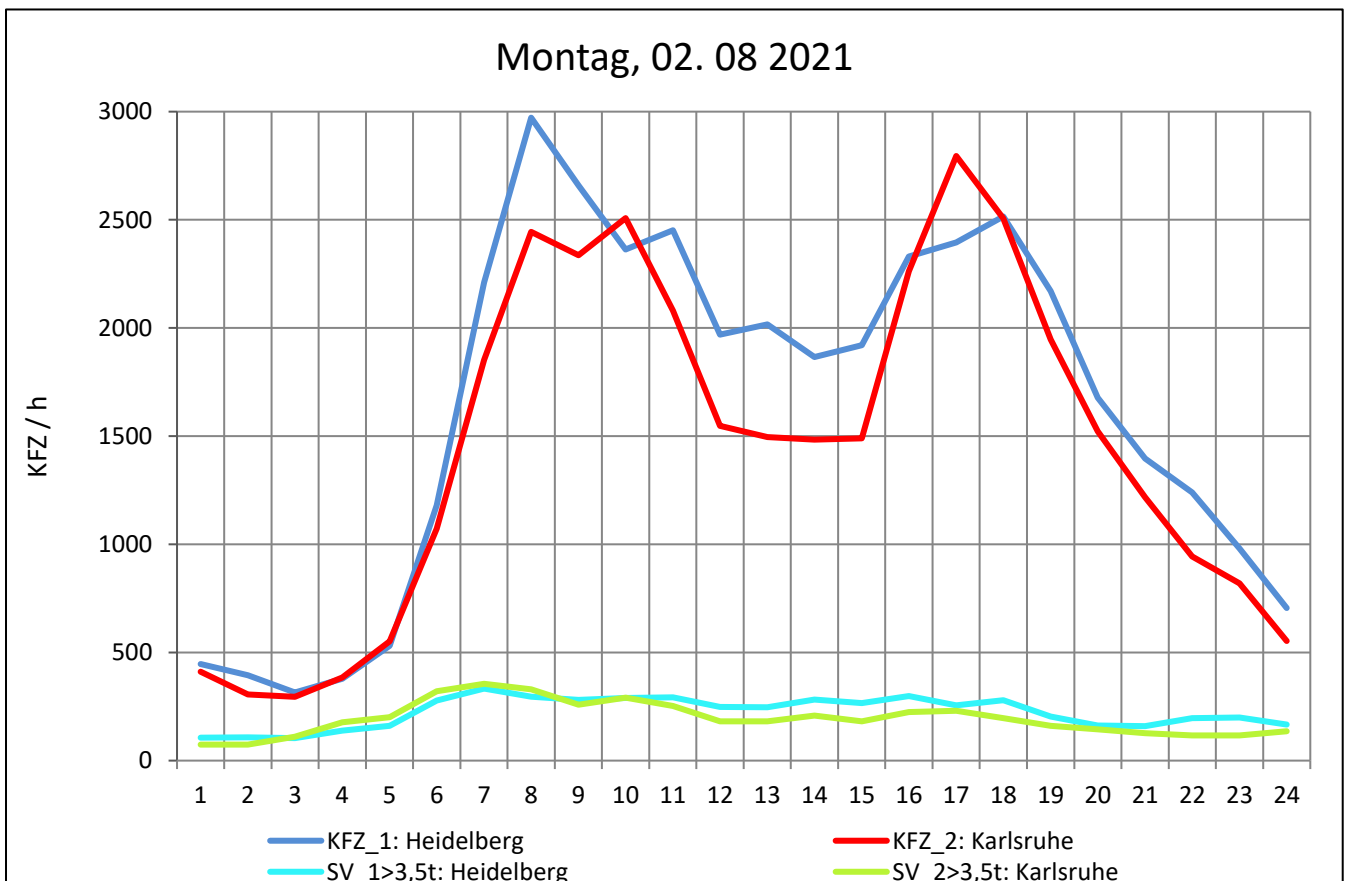
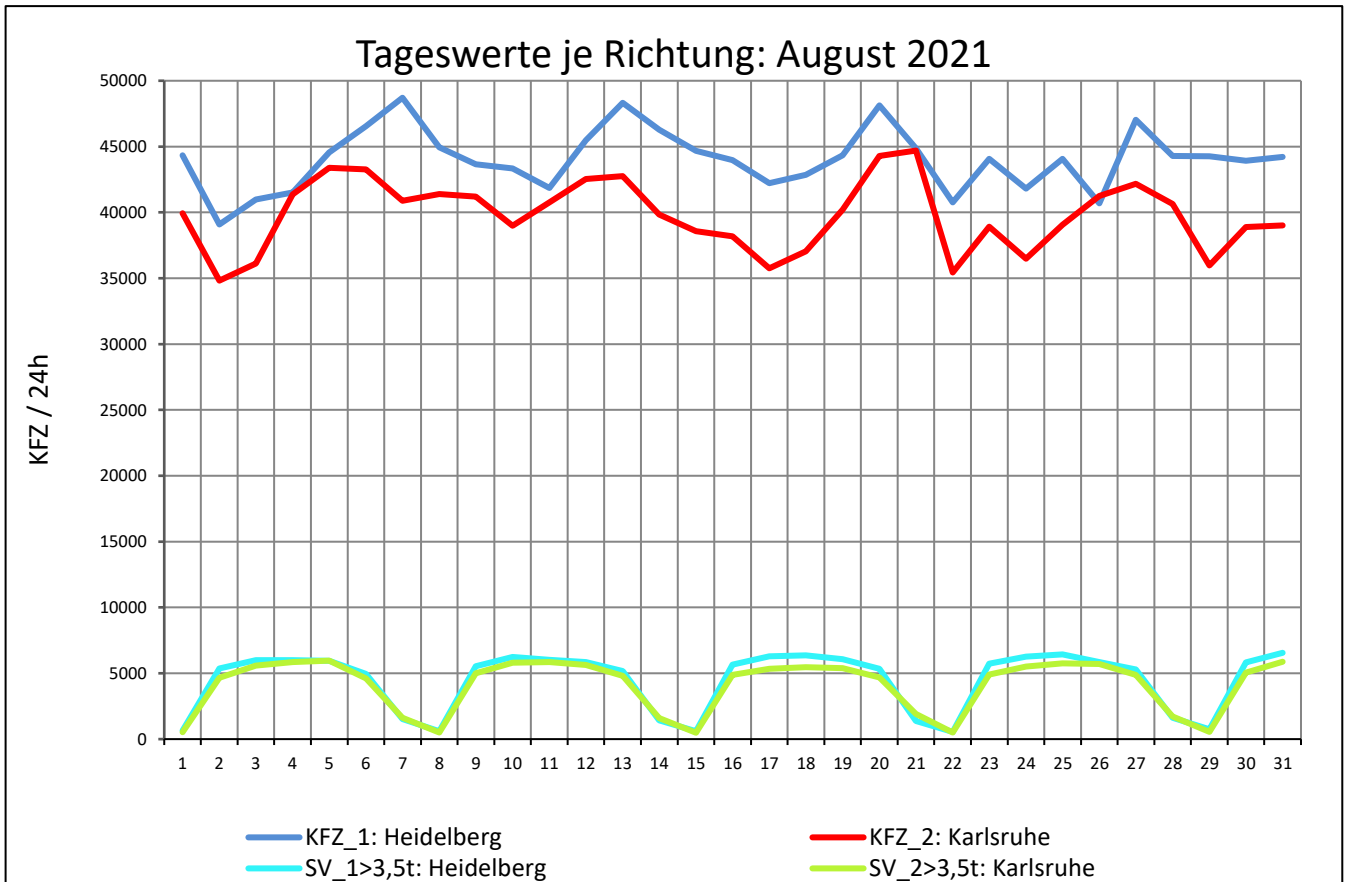
Zst.: **Eppelheim**

TK-/Zst-Nr.: 6517/1010

A 5

Richtung 1 : **Heidelberg**

Richtung 2 : **Karlsruhe**



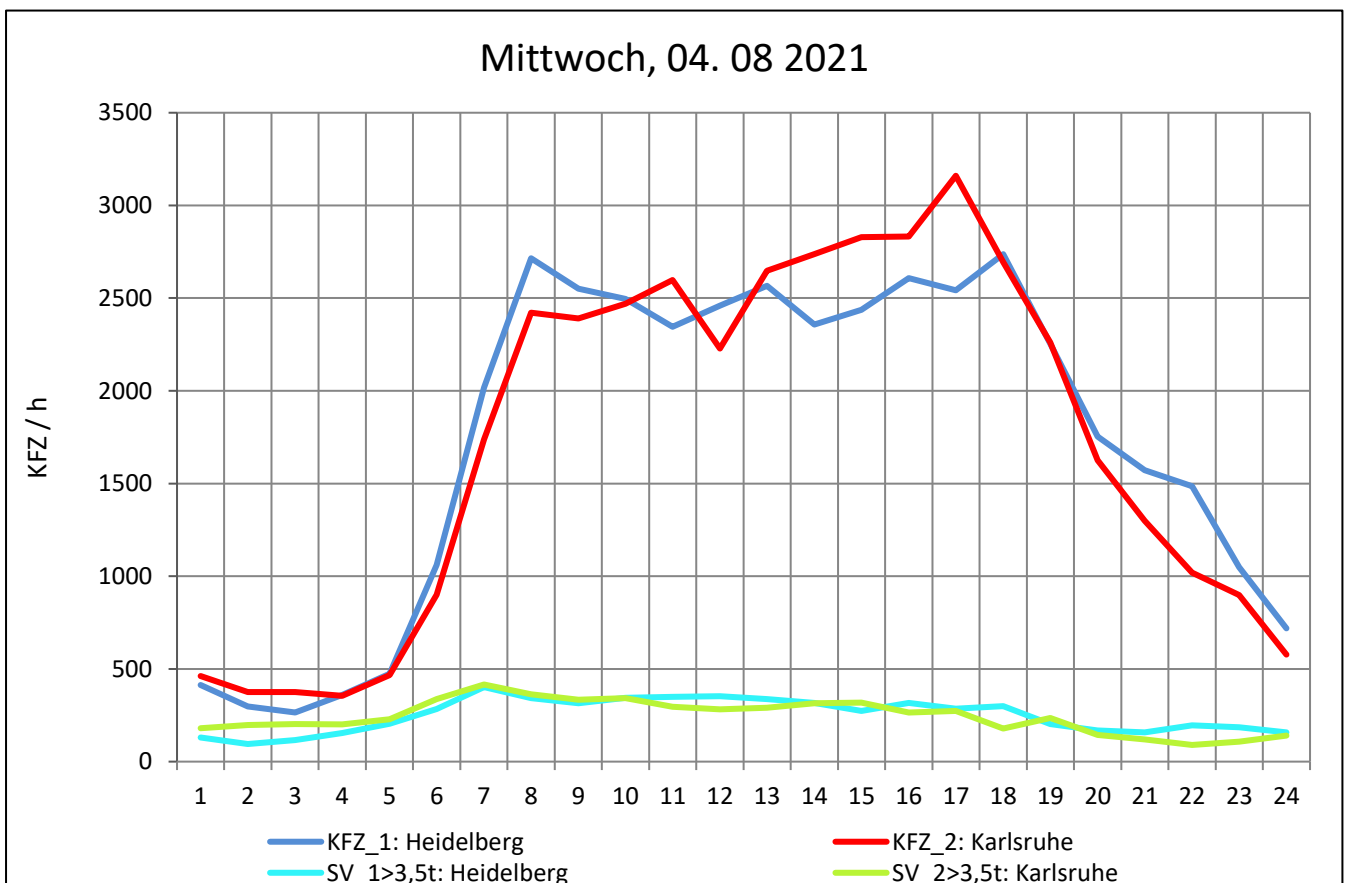
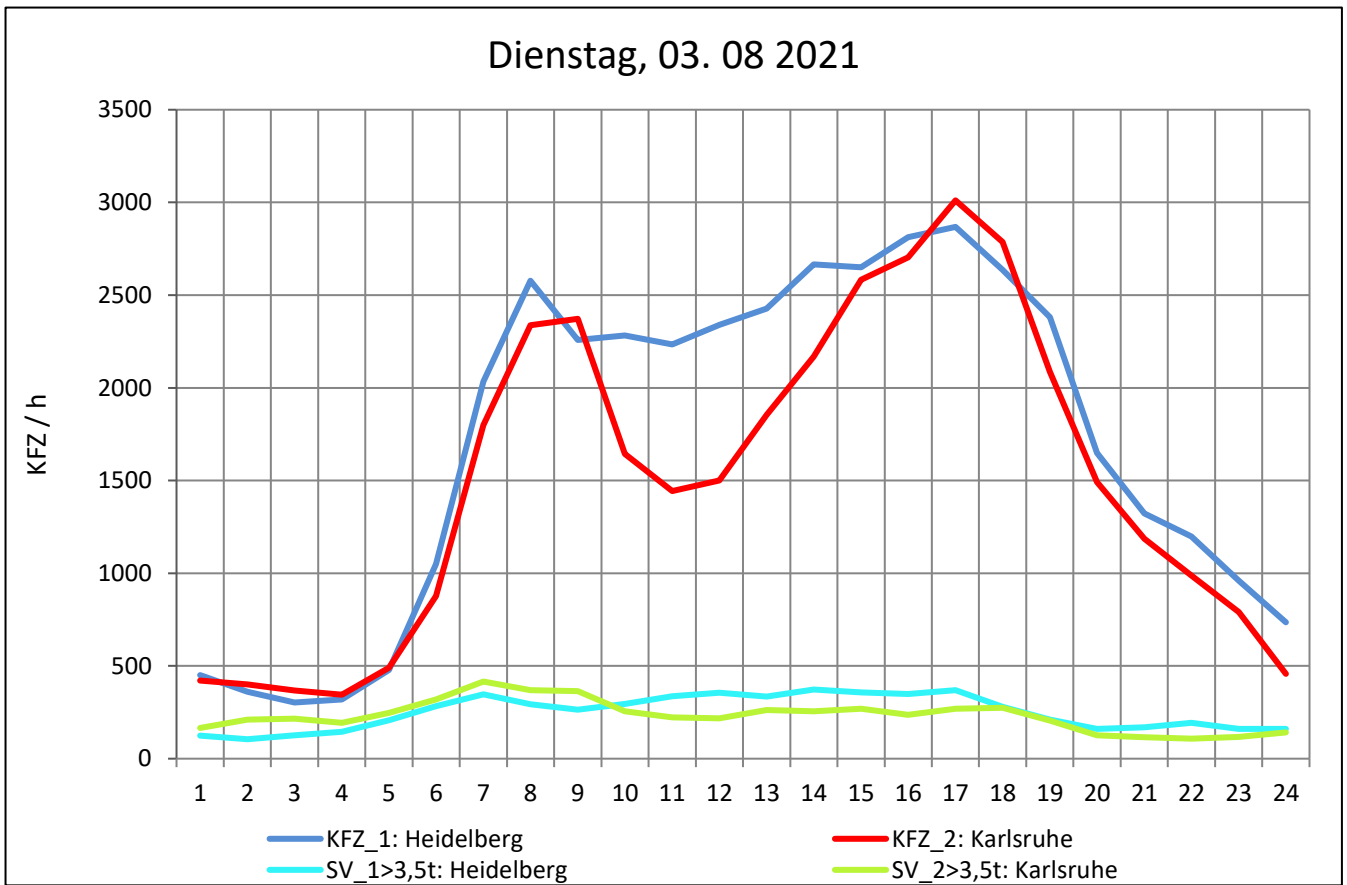
Zst.: **Eppelheim**

TK-/Zst-Nr.: 6517/1010

A 5

Richtung 1 : **Heidelberg**

Richtung 2 : **Karlsruhe**



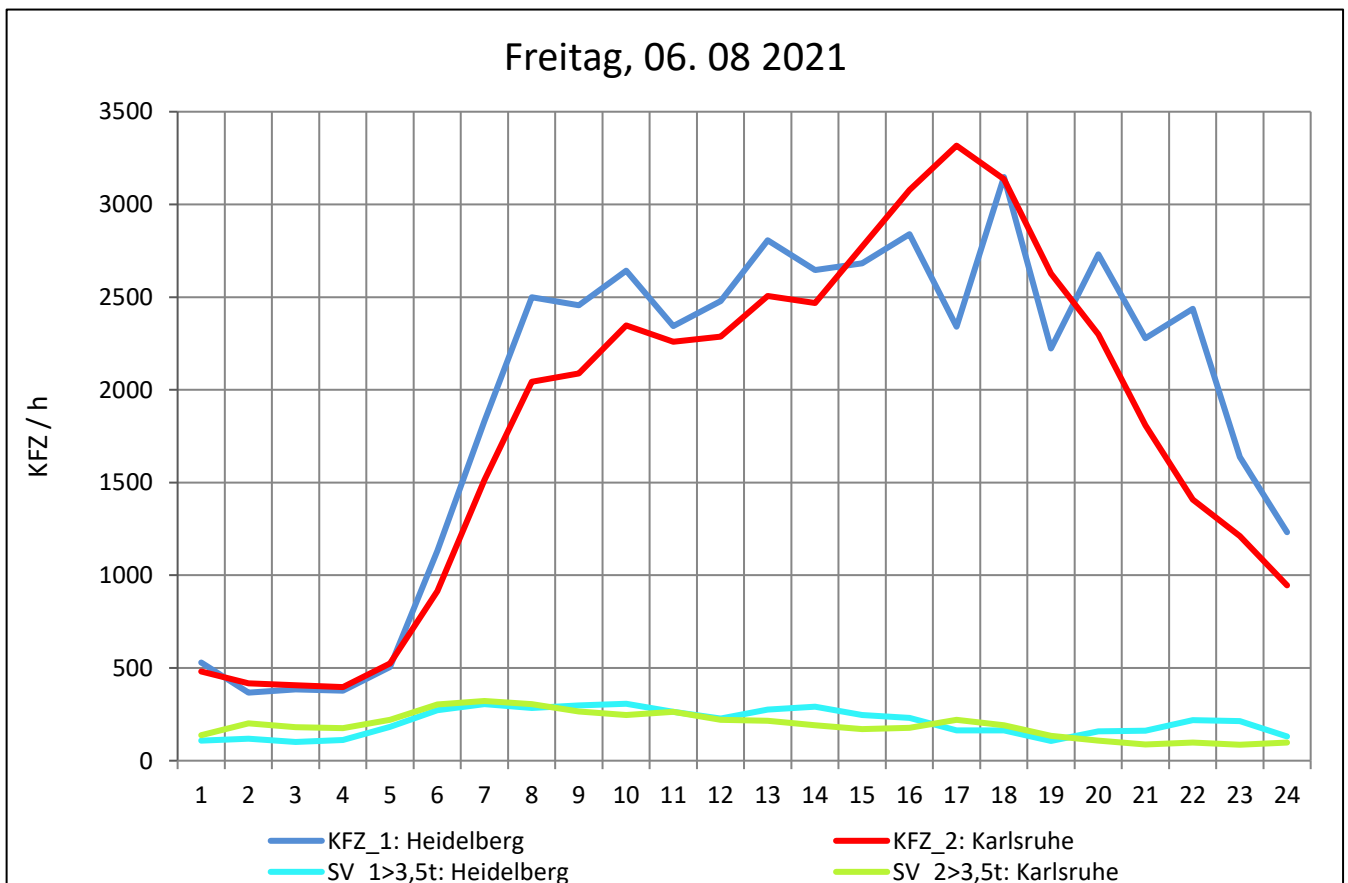
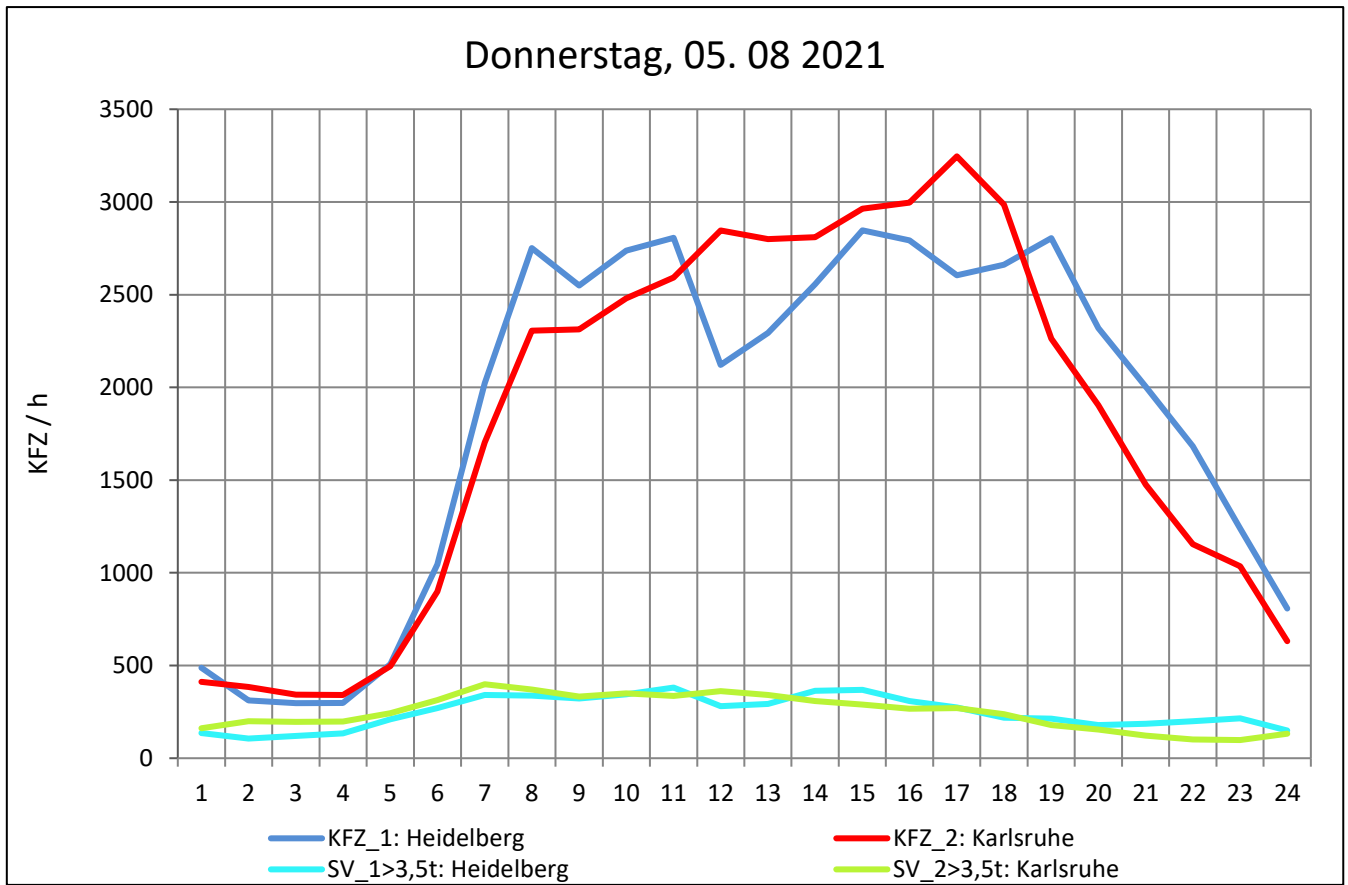
Zst.: **Eppelheim**

TK-/Zst-Nr.: 6517/1010

A 5

Richtung 1 : **Heidelberg**

Richtung 2 : **Karlsruhe**



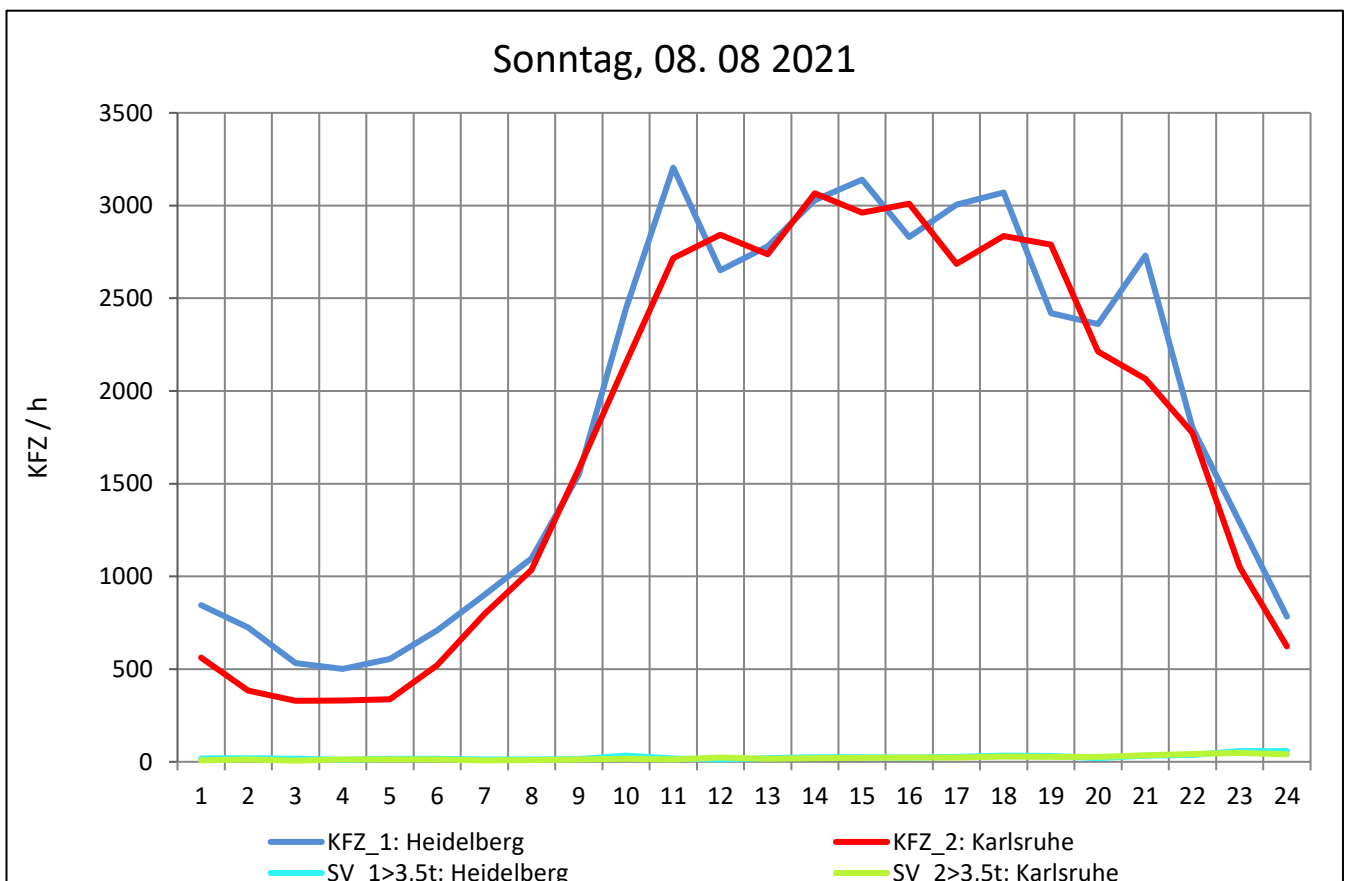
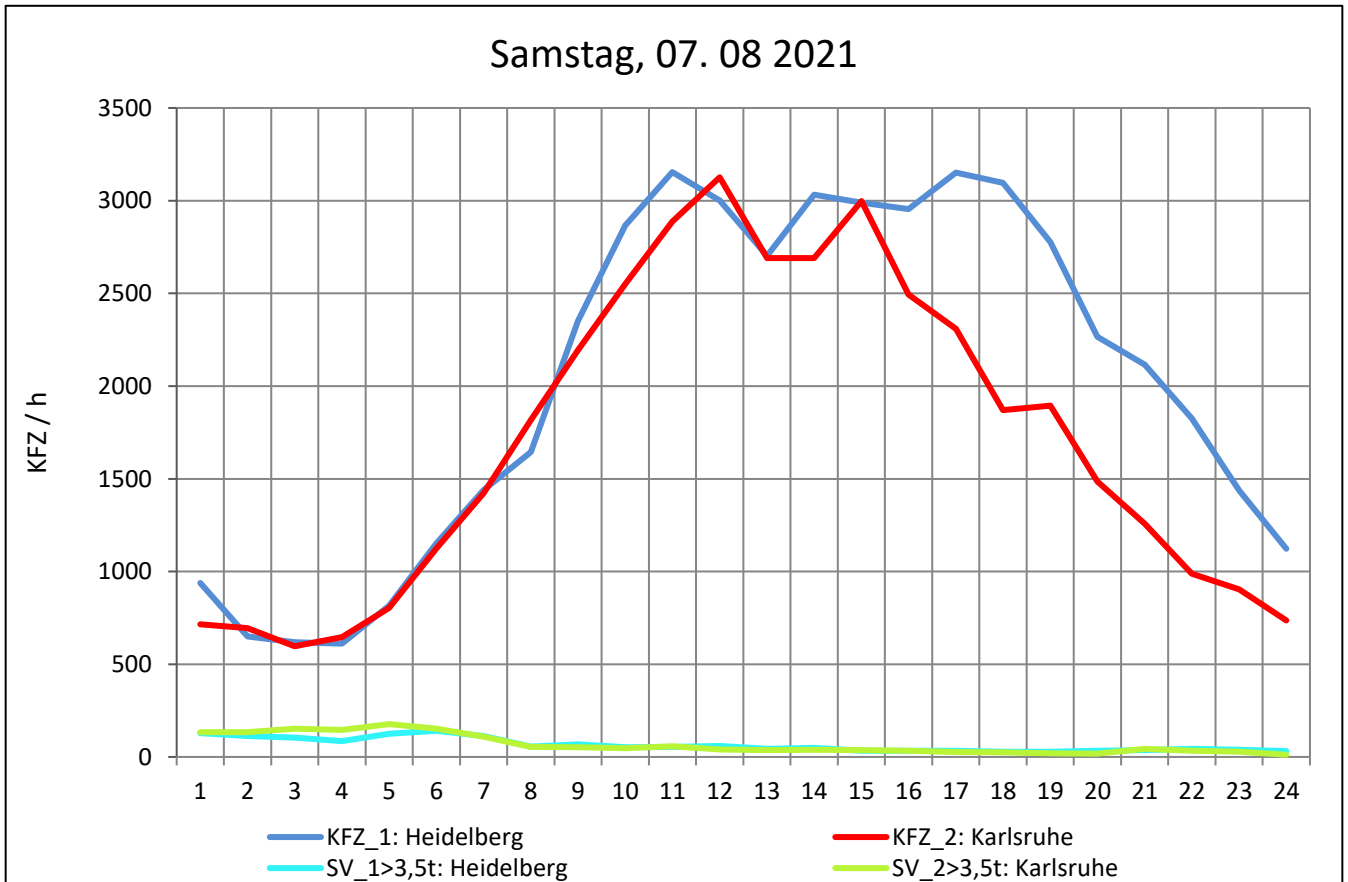
Zst.: **Eppelheim**

TK-/Zst-Nr.: 6517/1010

A 5

Richtung 1 : **Heidelberg**

Richtung 2 : **Karlsruhe**



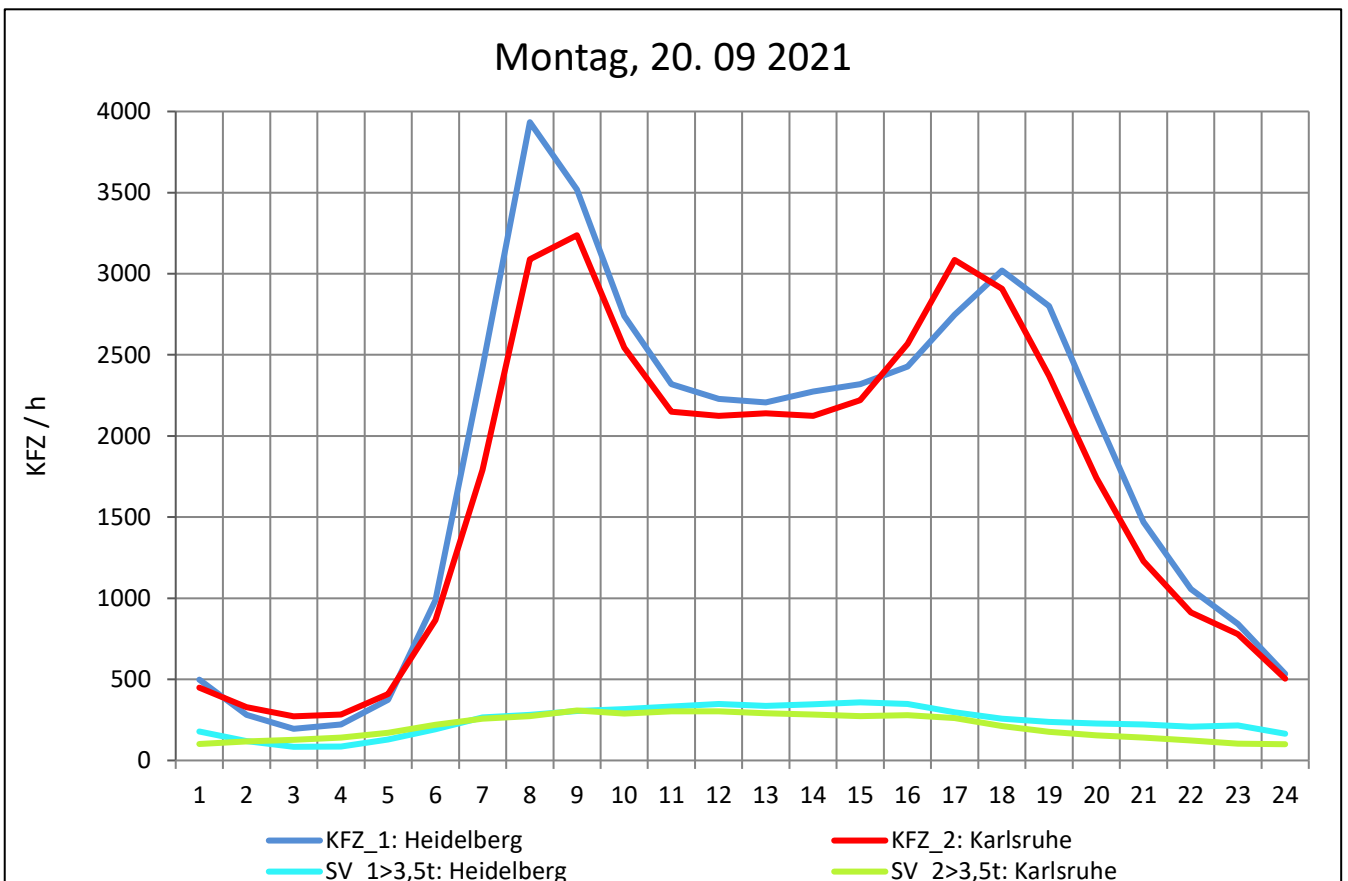
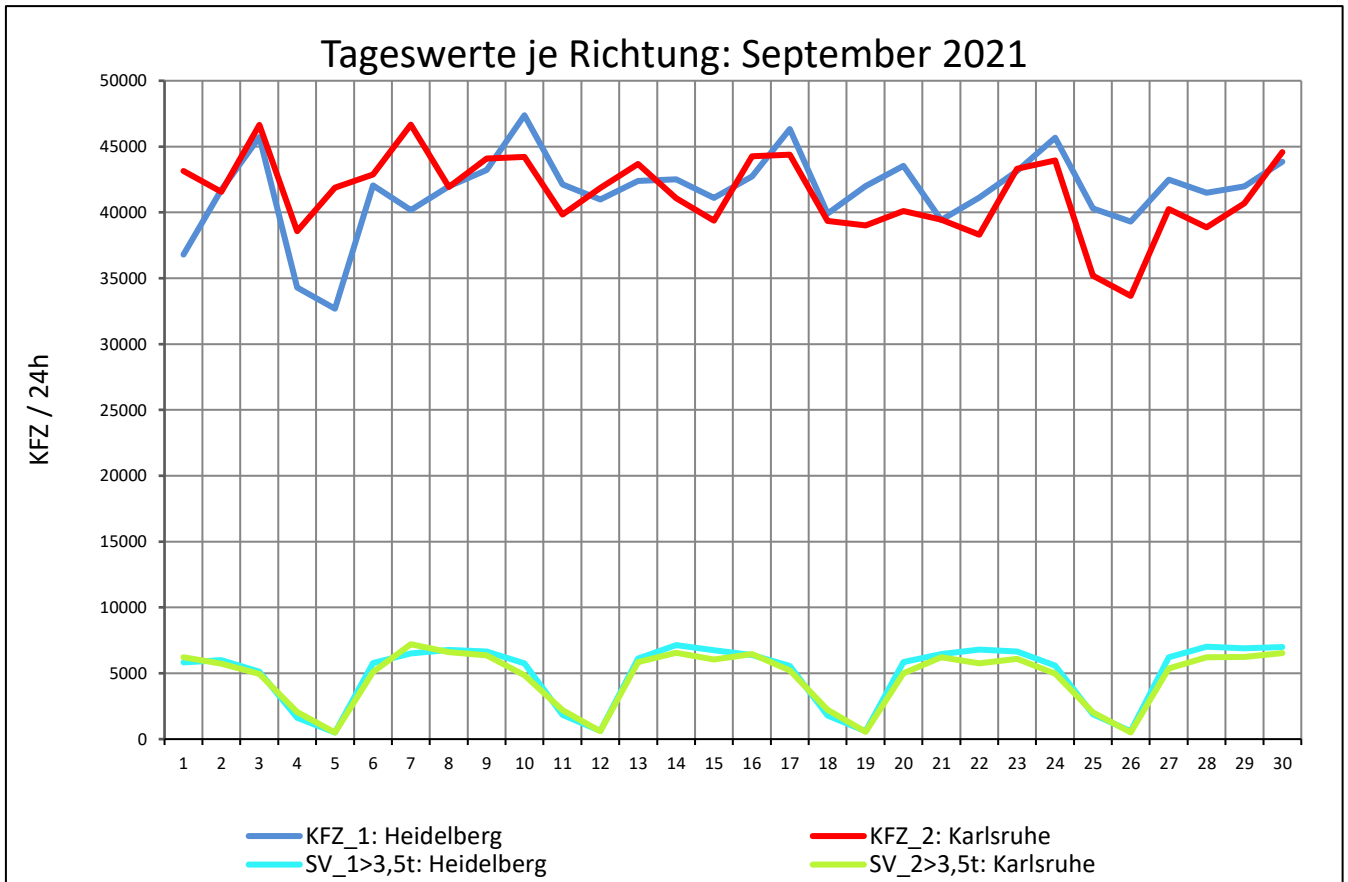
Zst.: **Eppelheim**

TK-/Zst-Nr.: 6517/1010

A 5

Richtung 1 : **Heidelberg**

Richtung 2 : **Karlsruhe**



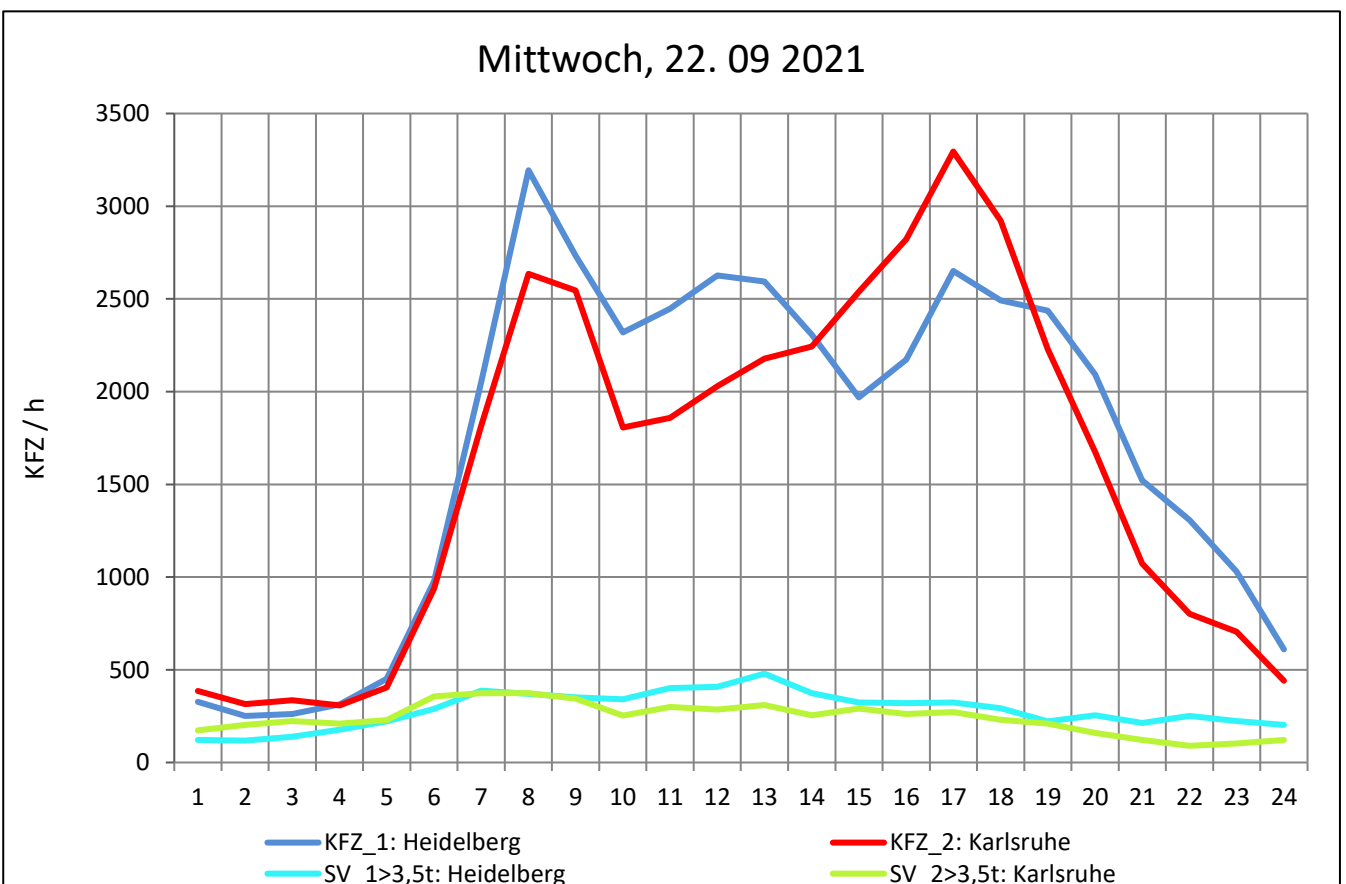
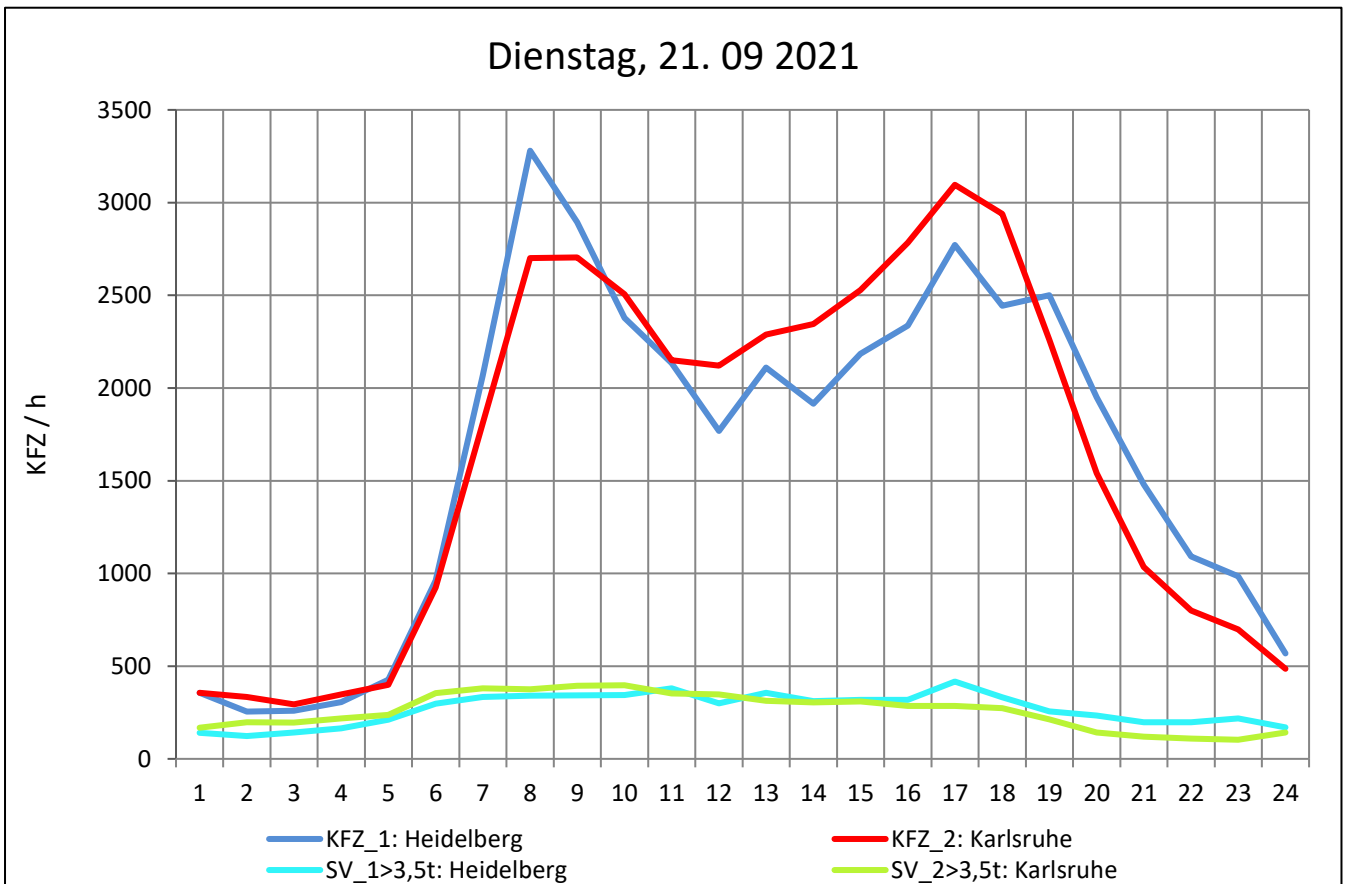
Zst.: **Eppelheim**

TK-/Zst-Nr.: 6517/1010

A 5

Richtung 1 : **Heidelberg**

Richtung 2 : **Karlsruhe**



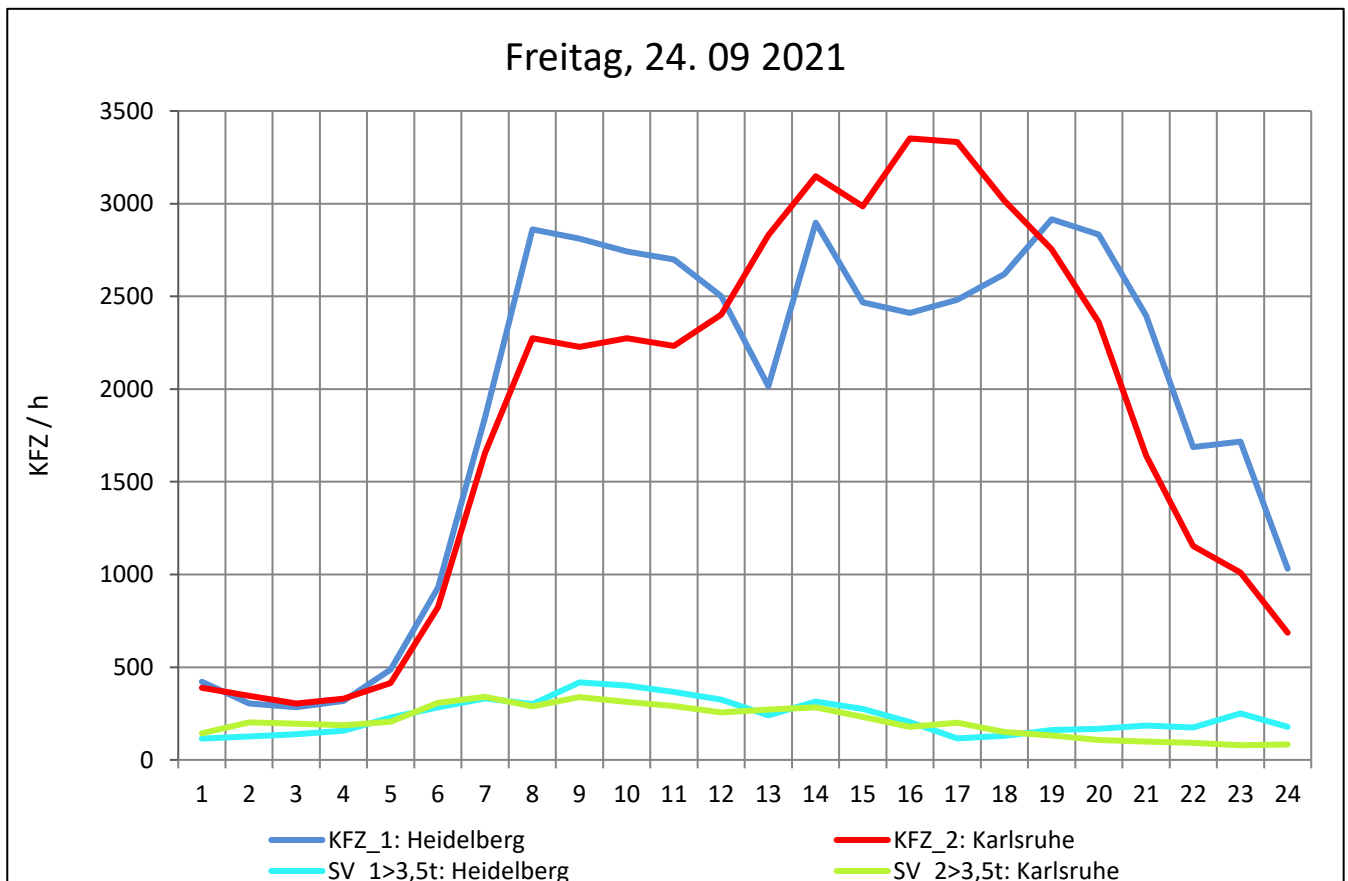
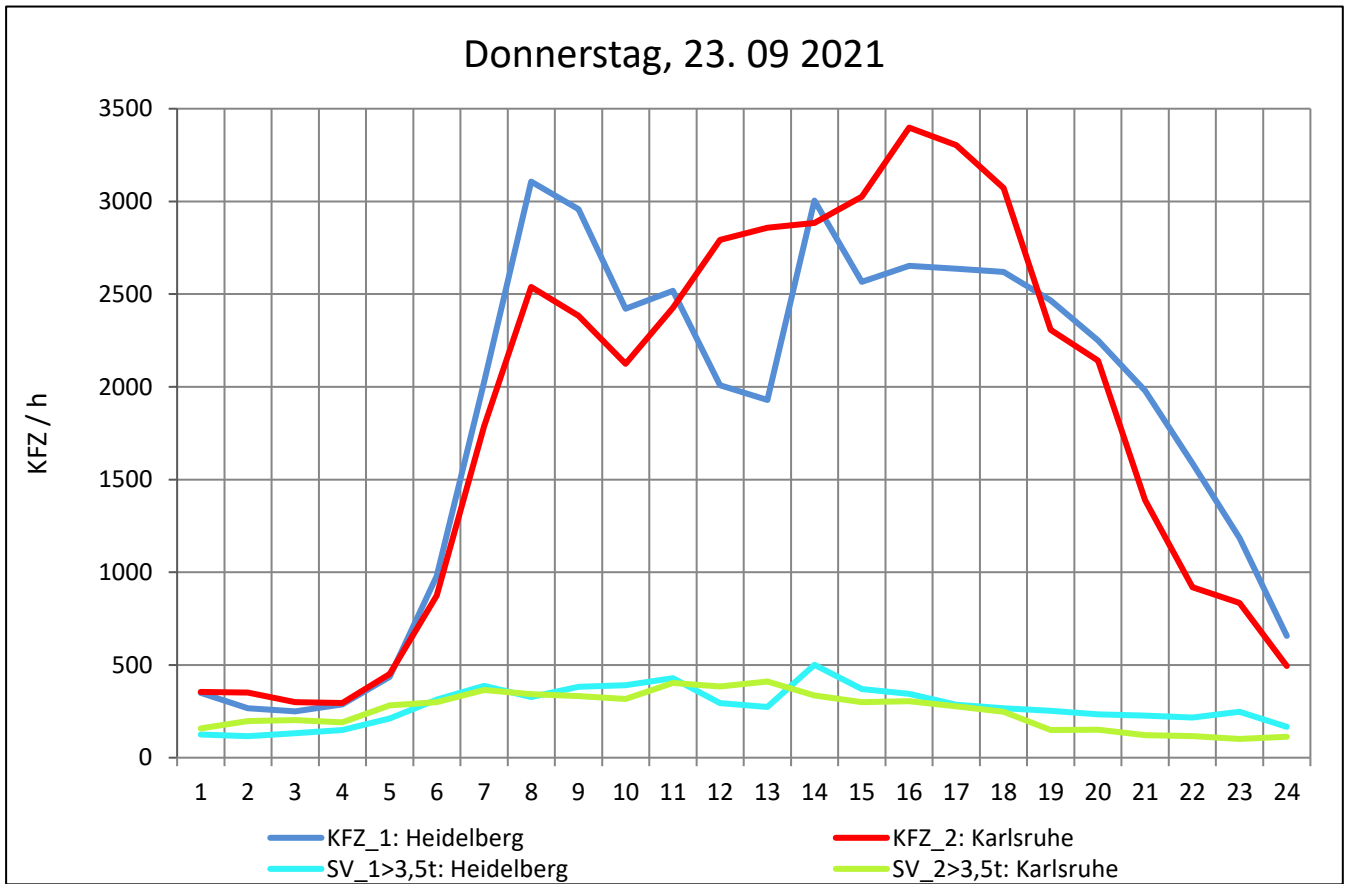
Zst.: **Eppelheim**

TK-/Zst-Nr.: 6517/1010

A 5

Richtung 1 : **Heidelberg**

Richtung 2 : **Karlsruhe**



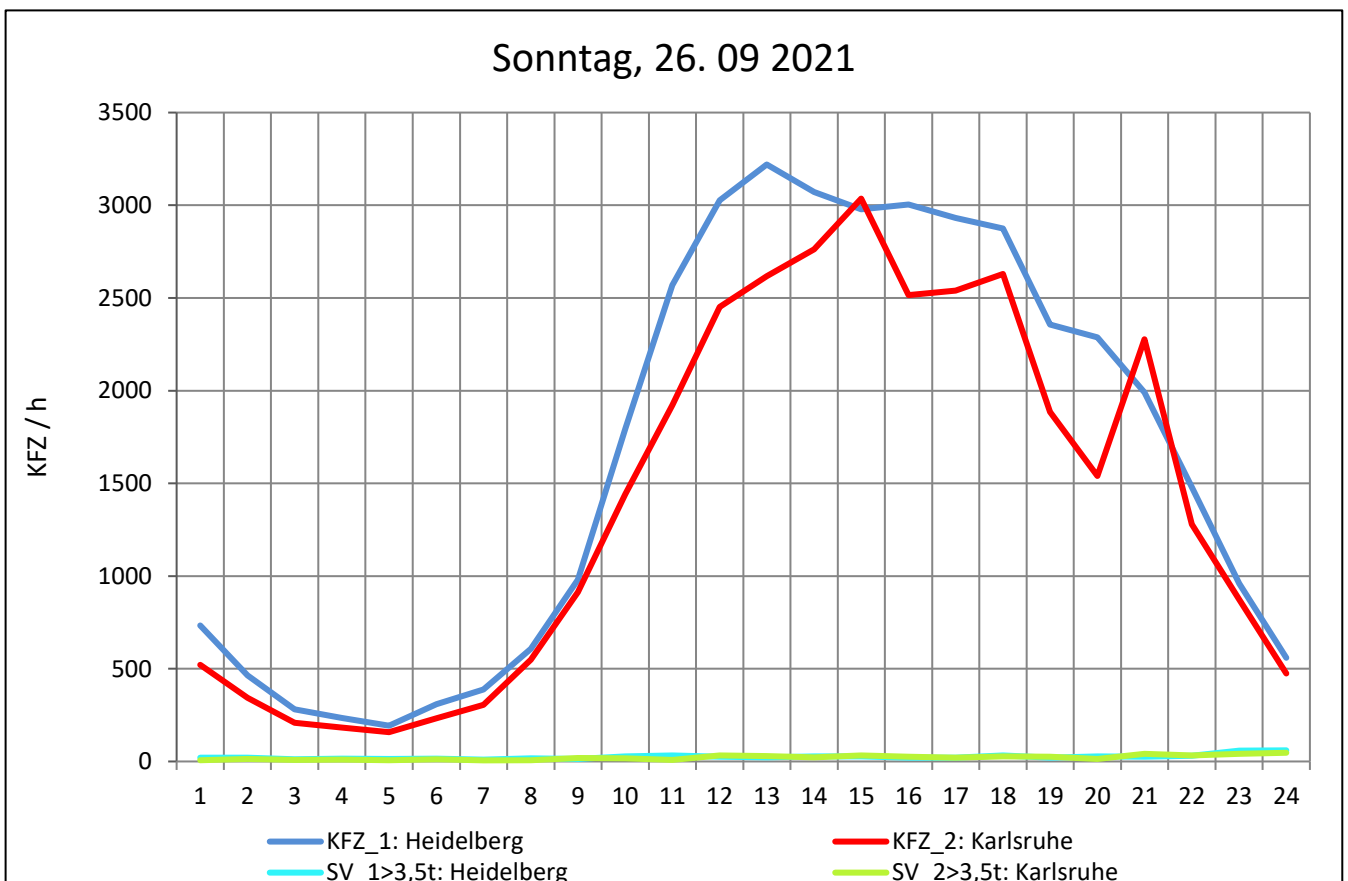
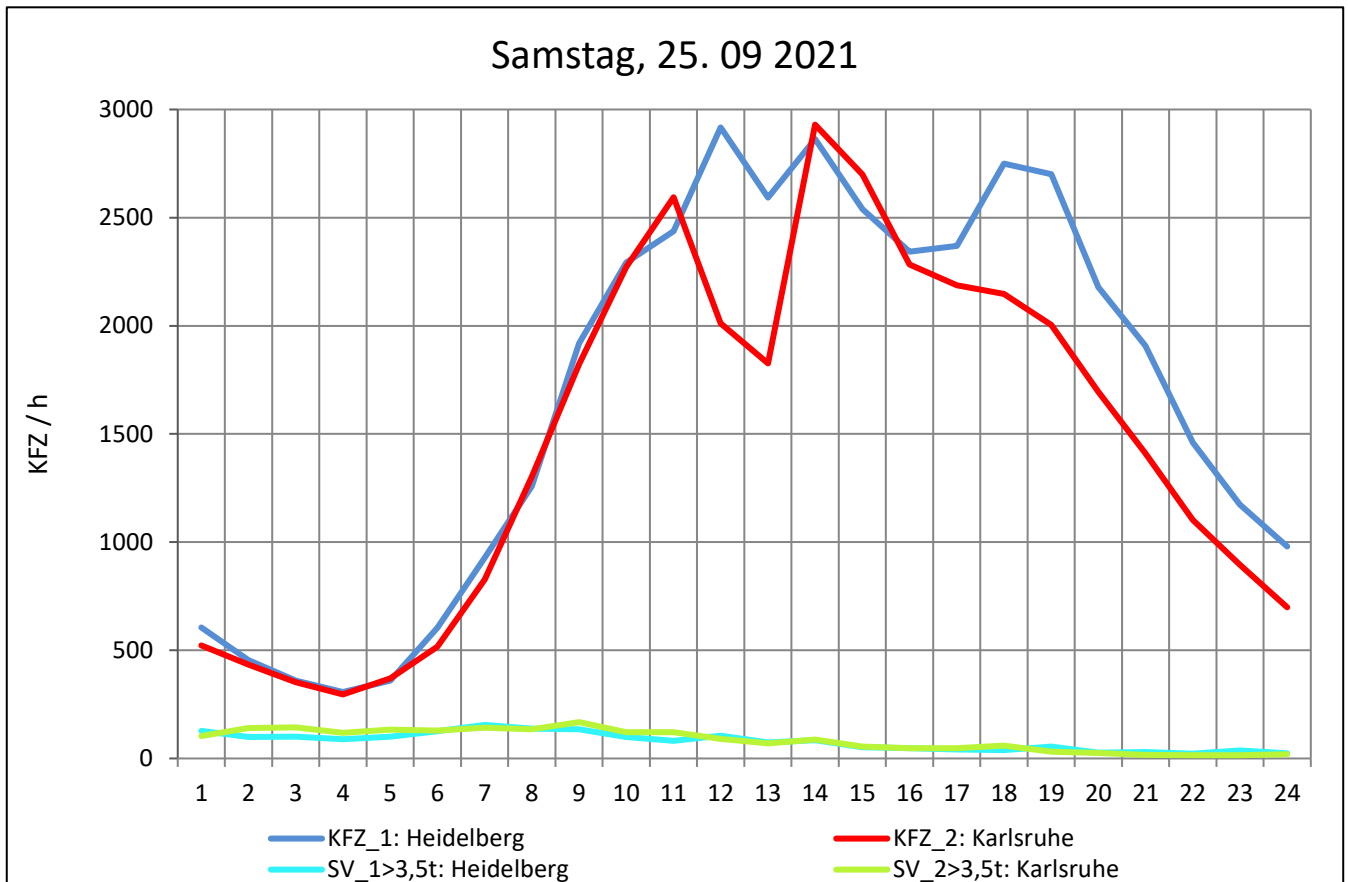
Zst.: **Eppelheim**

TK-/Zst-Nr.: 6517/1010

A 5

Richtung 1 : **Heidelberg**

Richtung 2 : **Karlsruhe**



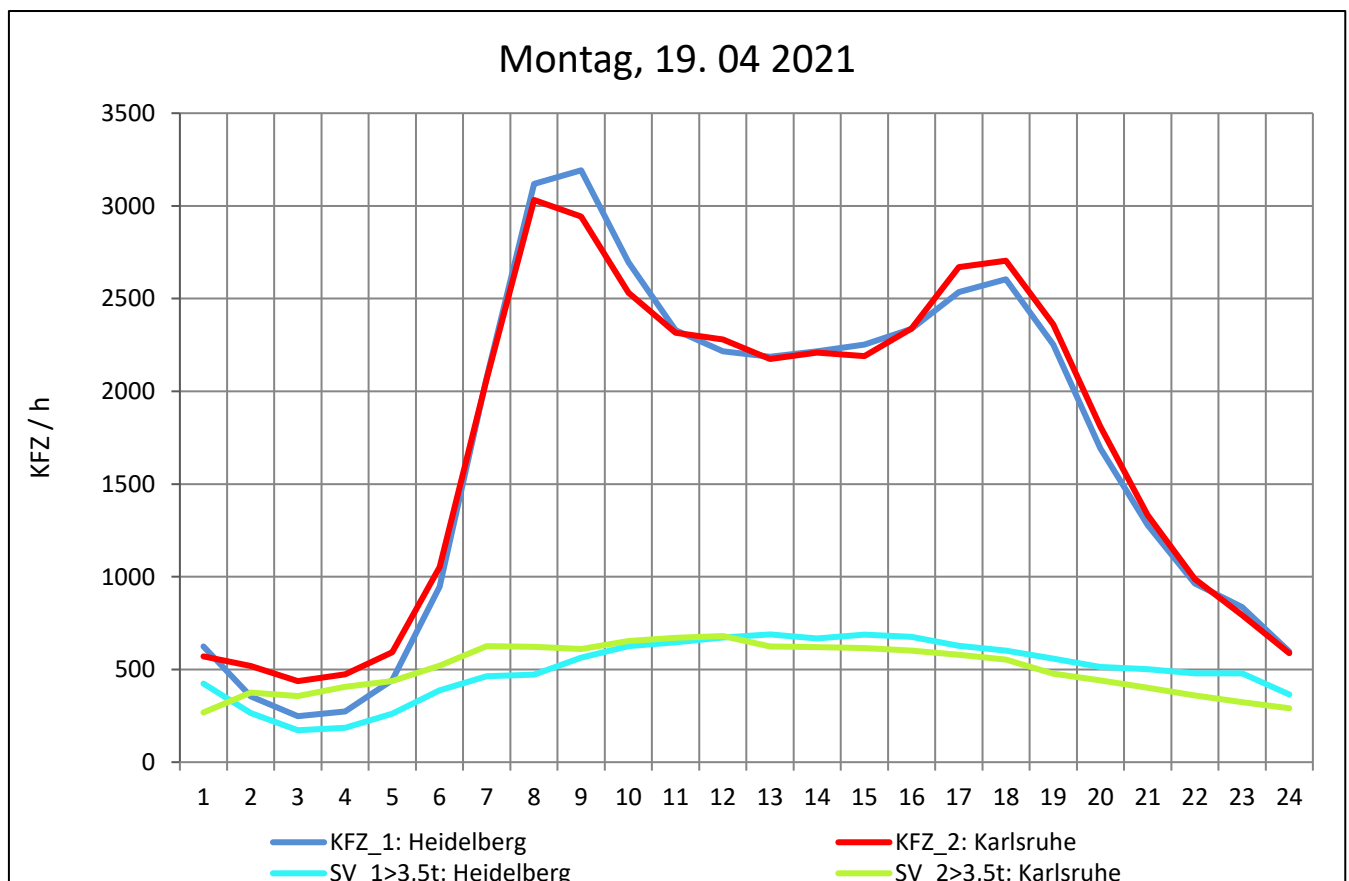
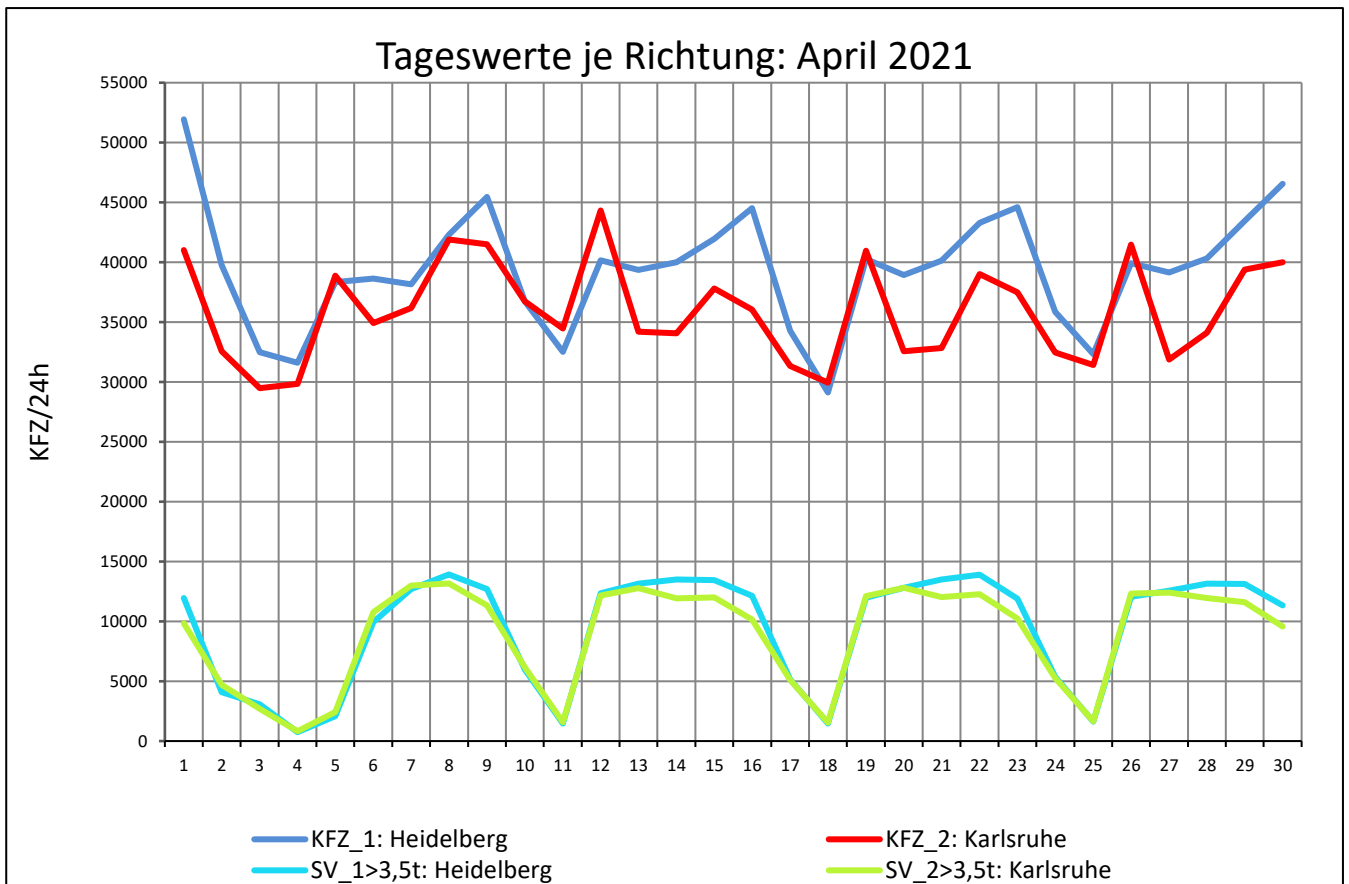
Zst.: **St. Leon**

TK-/Zst-Nr.: 6717/1018

A 5

Richtung 1 : **Heidelberg**

Richtung 2 : **Karlsruhe**



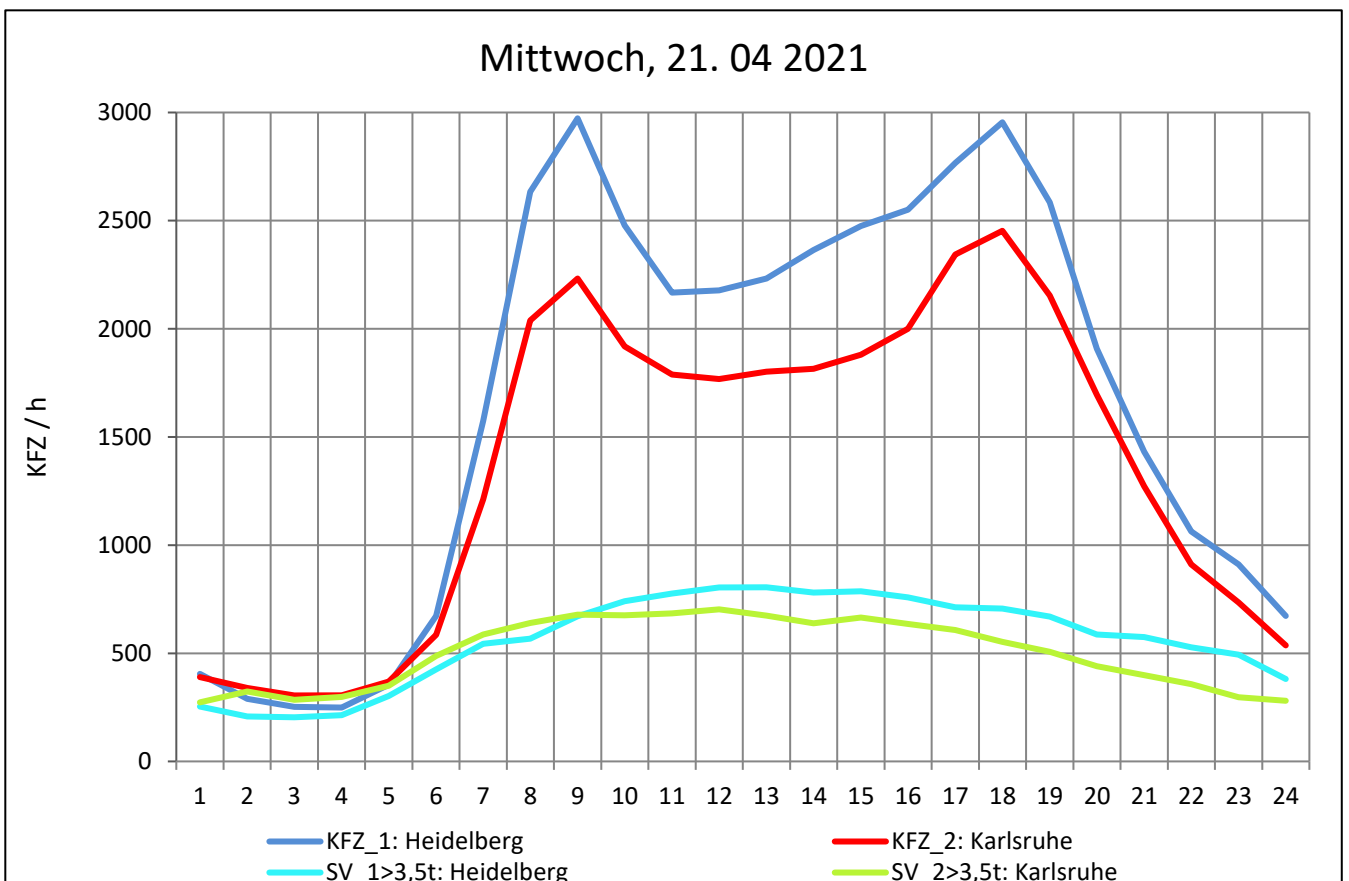
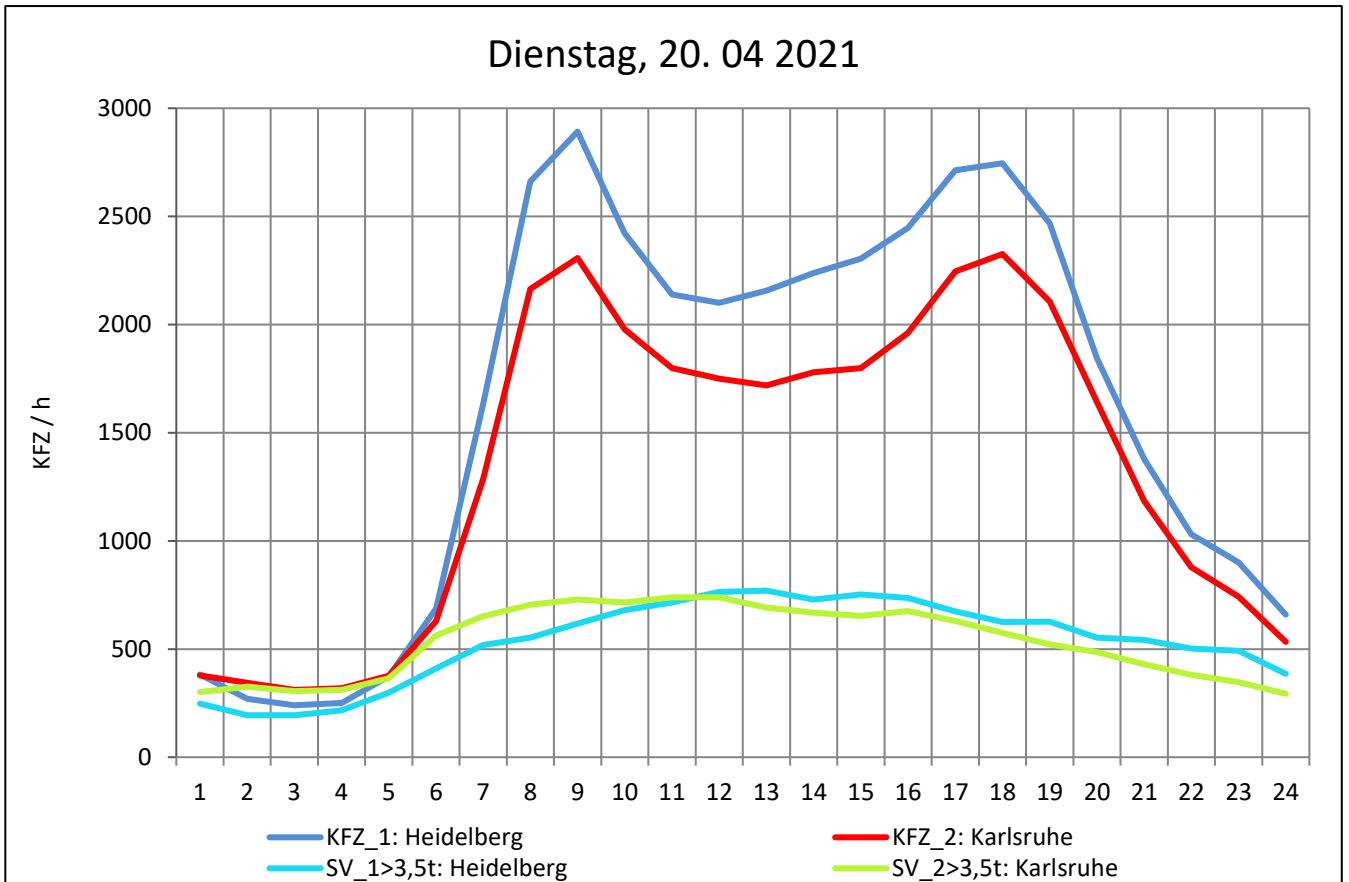
Zst.: **St. Leon**

TK-/Zst-Nr.: 6717/1018

A 5

Richtung 1 : **Heidelberg**

Richtung 2 : **Karlsruhe**



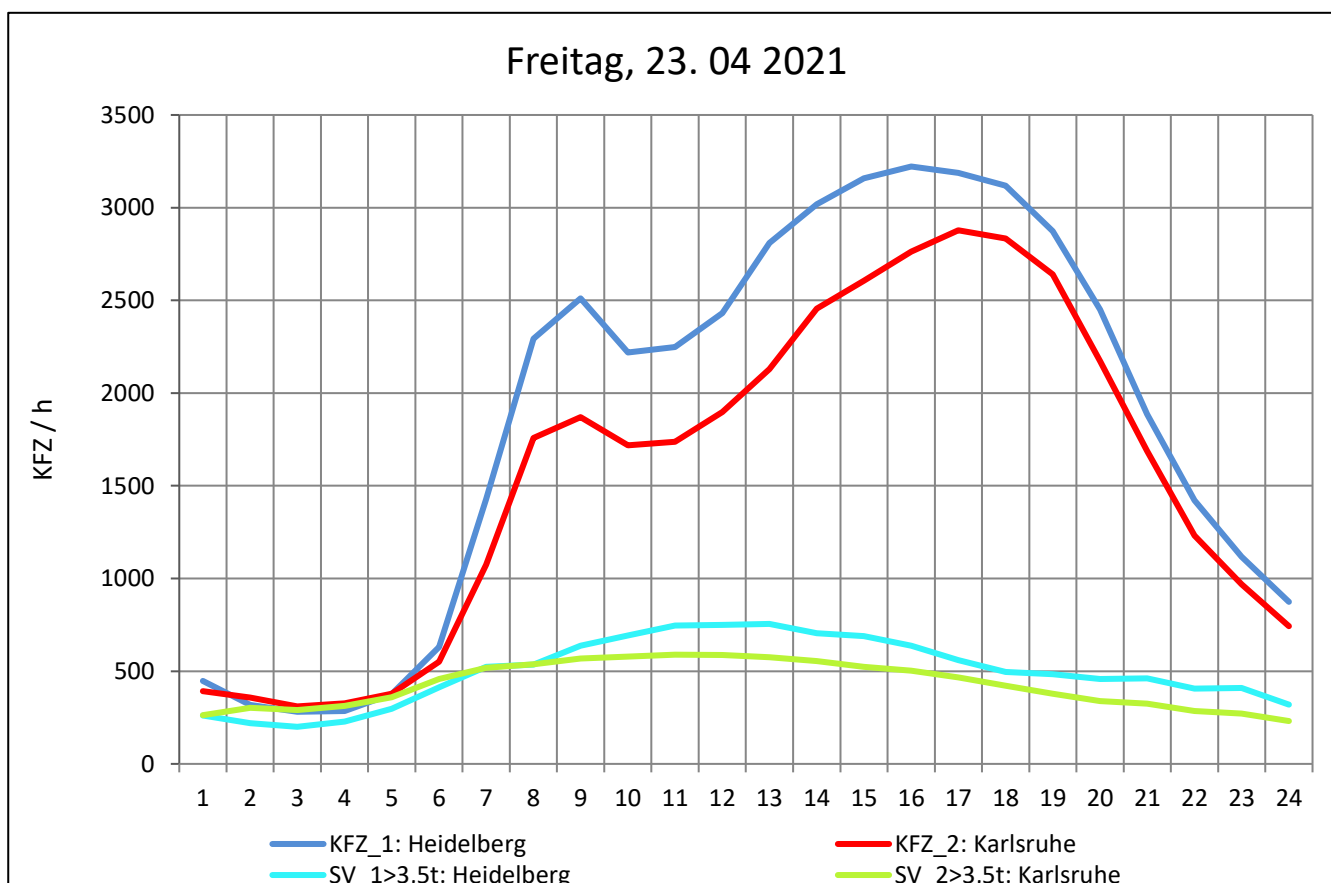
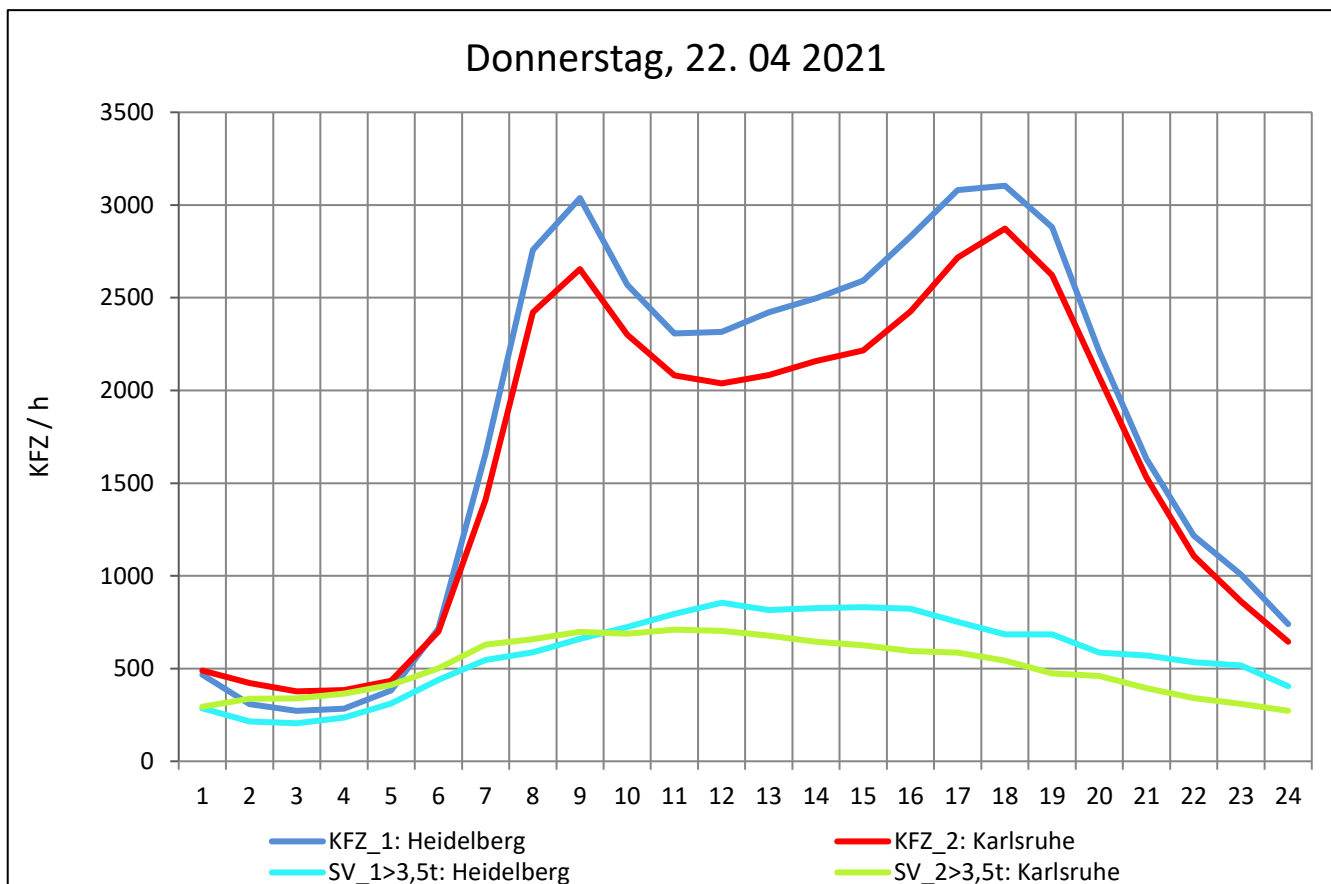
Zst.: **St. Leon**

TK-/Zst-Nr.: 6717/1018

A 5

Richtung 1 : **Heidelberg**

Richtung 2 : **Karlsruhe**



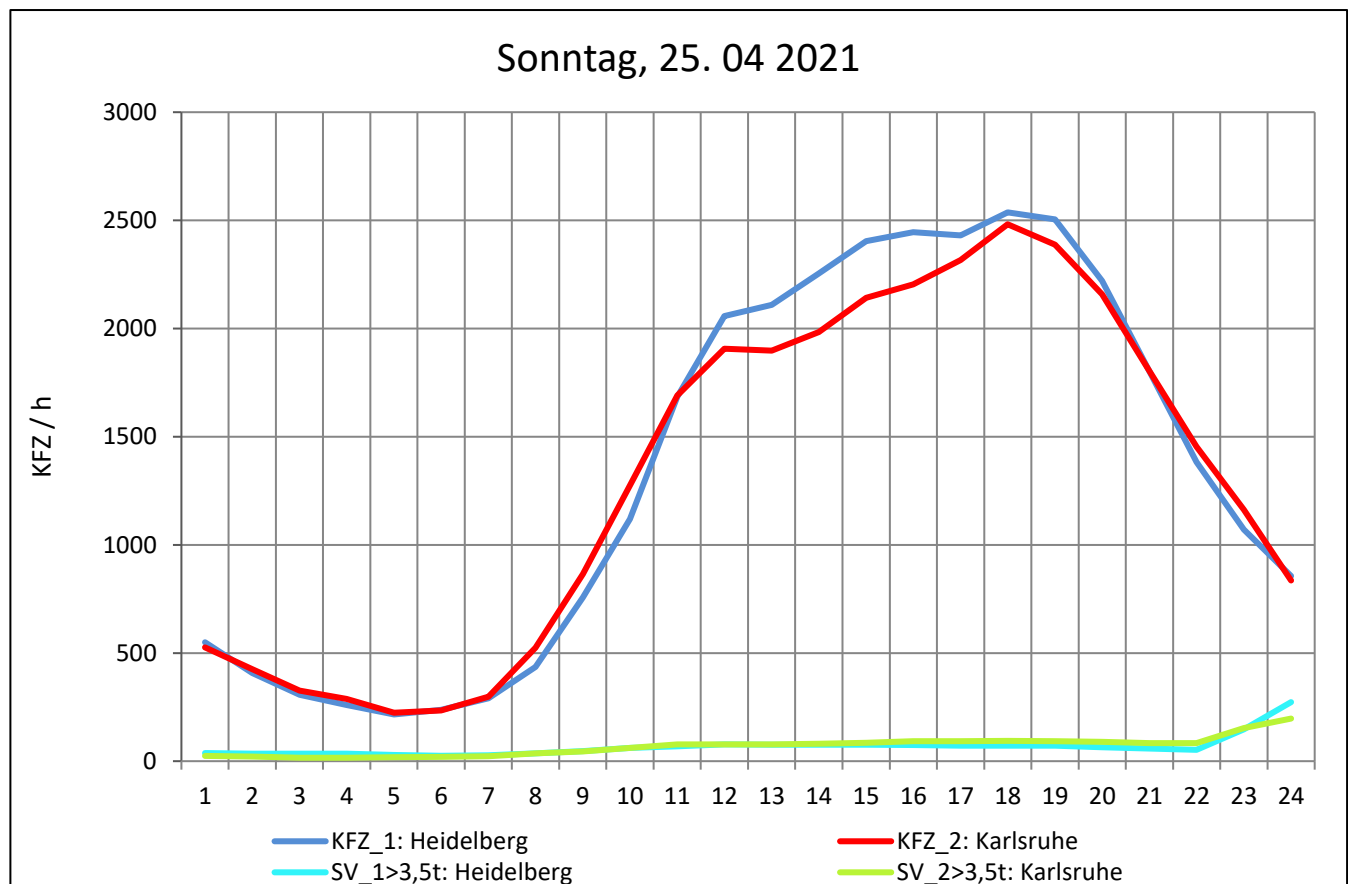
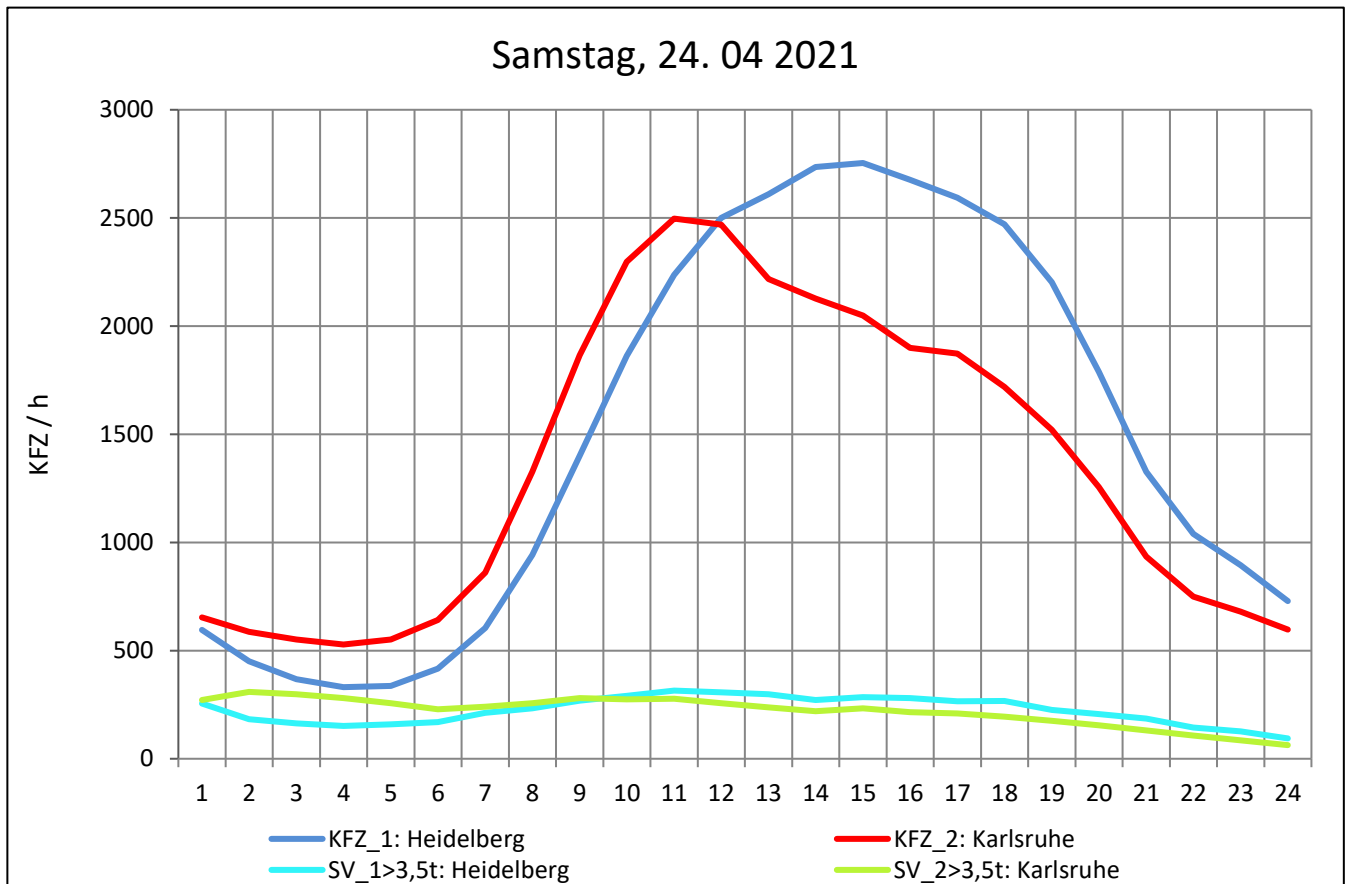
Zst.: **St. Leon**

TK-/Zst-Nr.: 6717/1018

A 5

Richtung 1 : **Heidelberg**

Richtung 2 : **Karlsruhe**



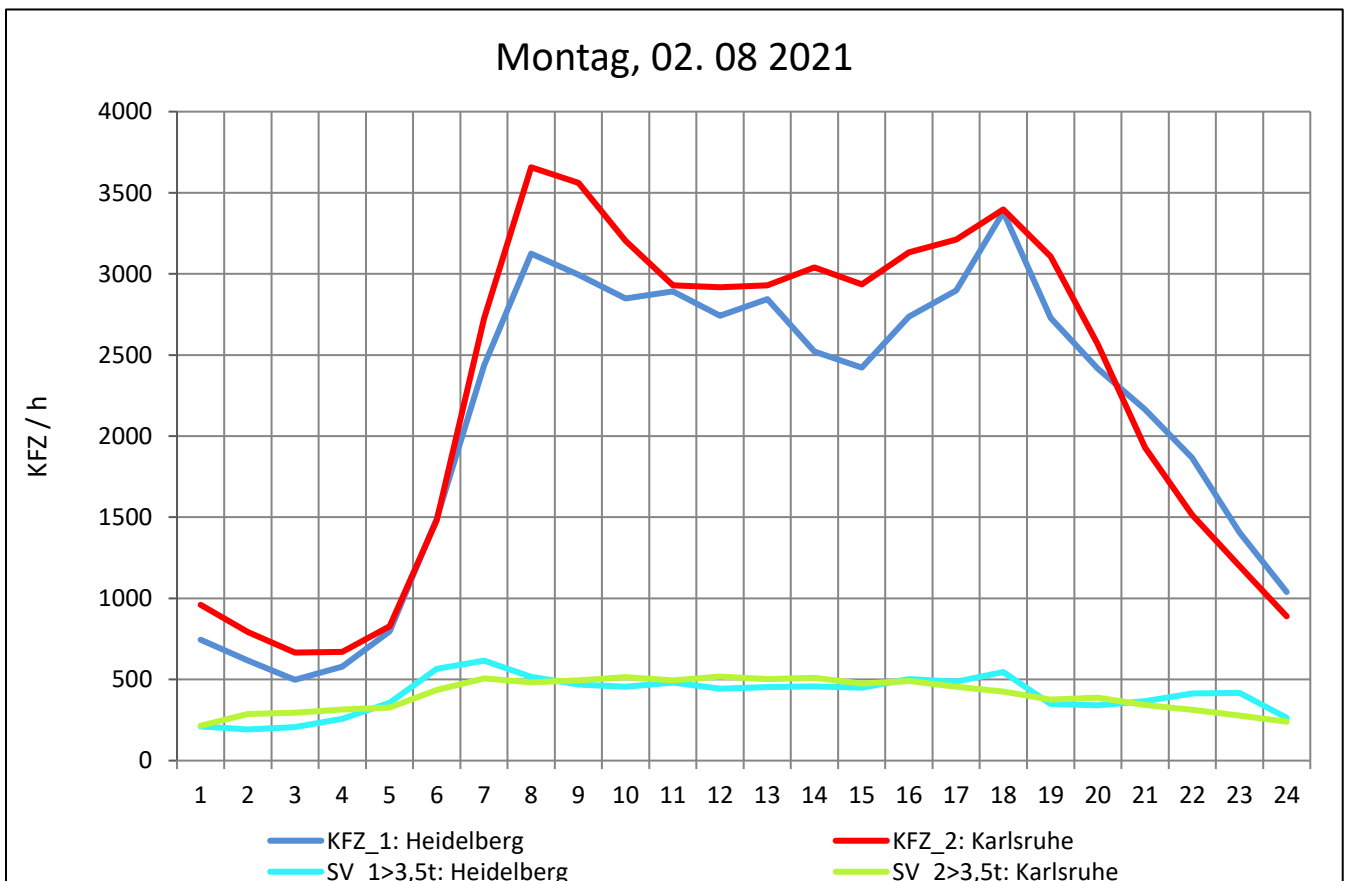
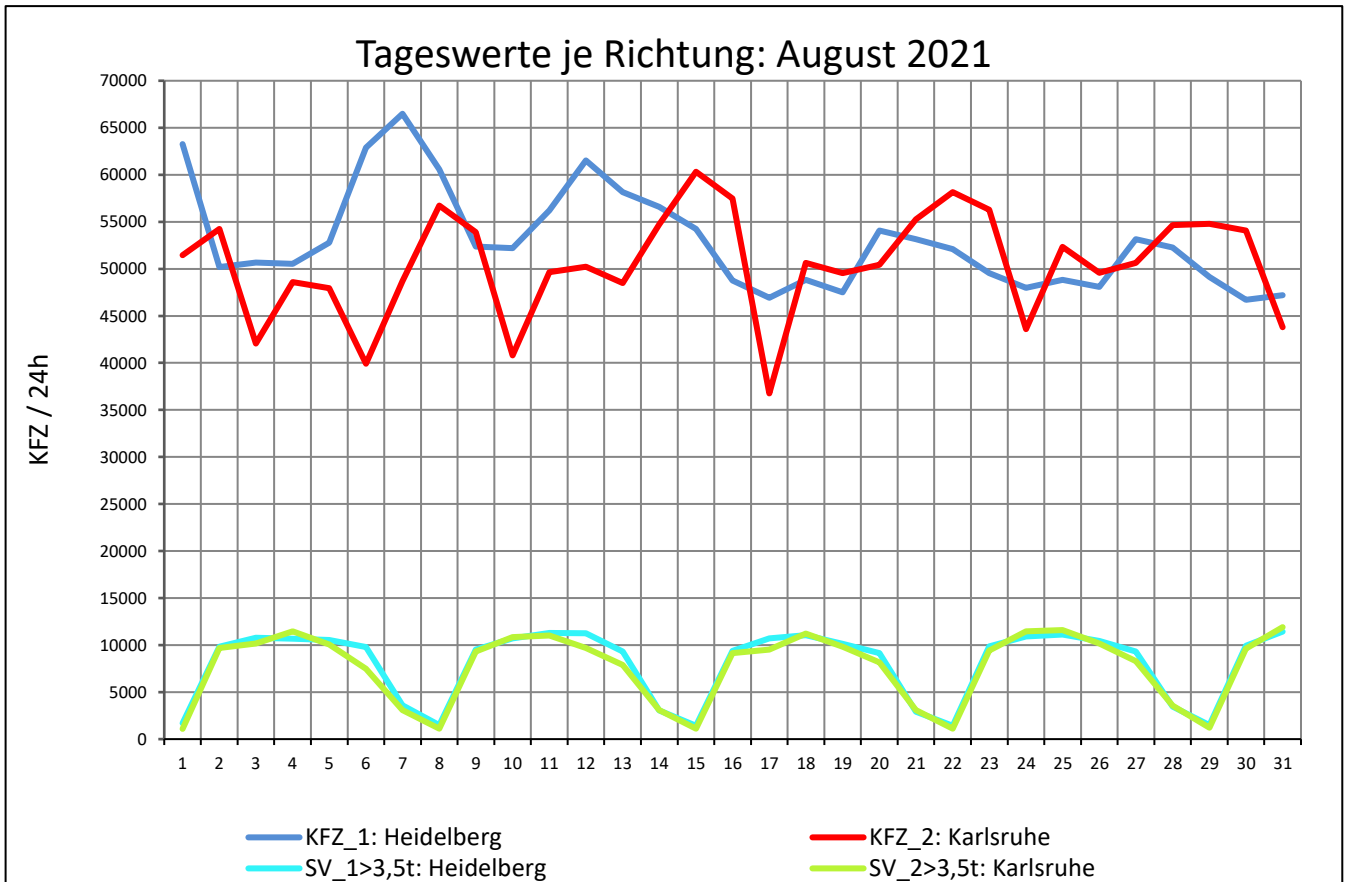
Zst.: **St. Leon**

TK-/Zst-Nr.: 6717/1018

A 5

Richtung 1 : **Heidelberg**

Richtung 2 : **Karlsruhe**



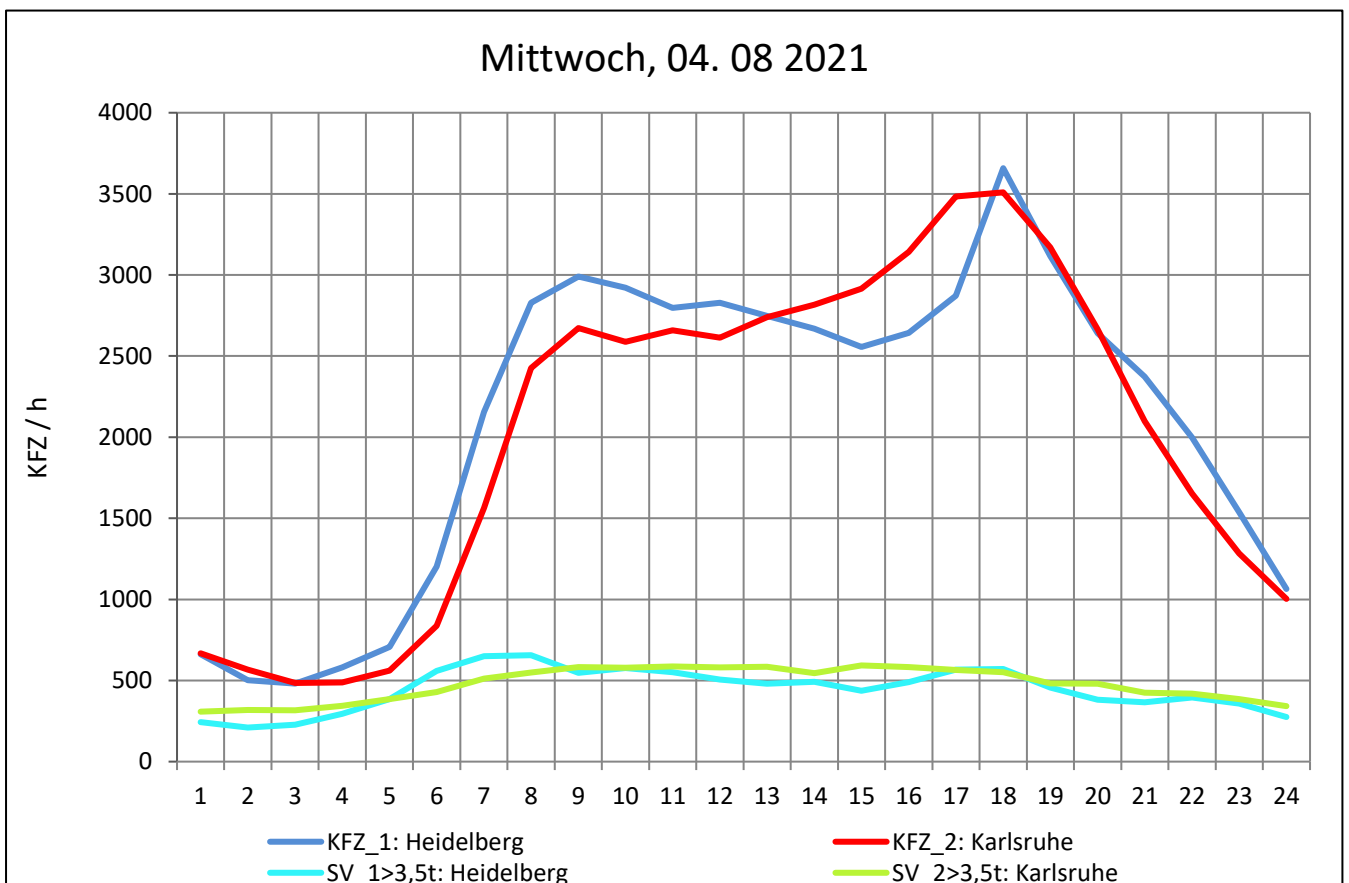
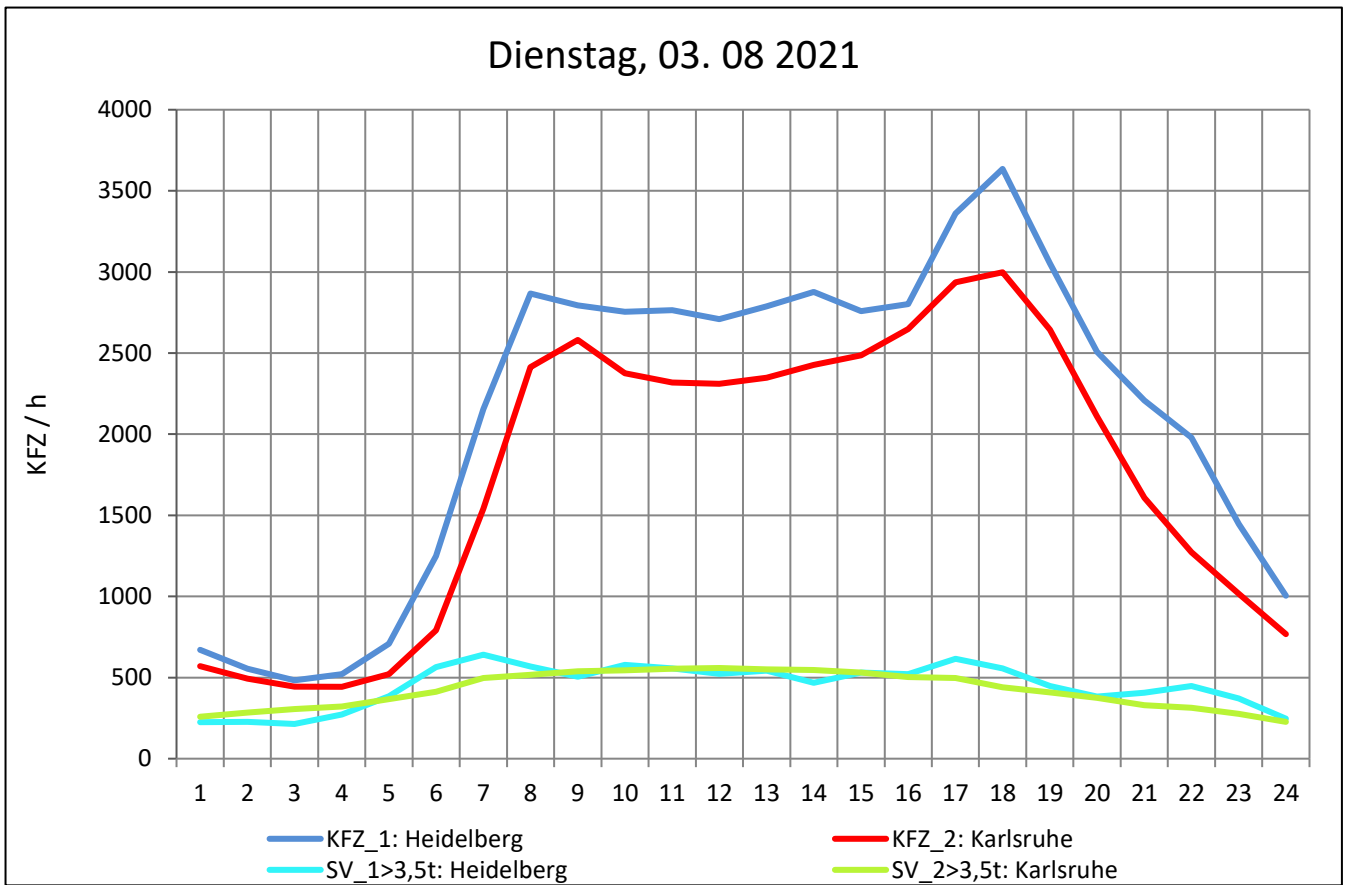
Zst.: **St. Leon**

TK-/Zst-Nr.: 6717/1018

A 5

Richtung 1 : **Heidelberg**

Richtung 2 : **Karlsruhe**



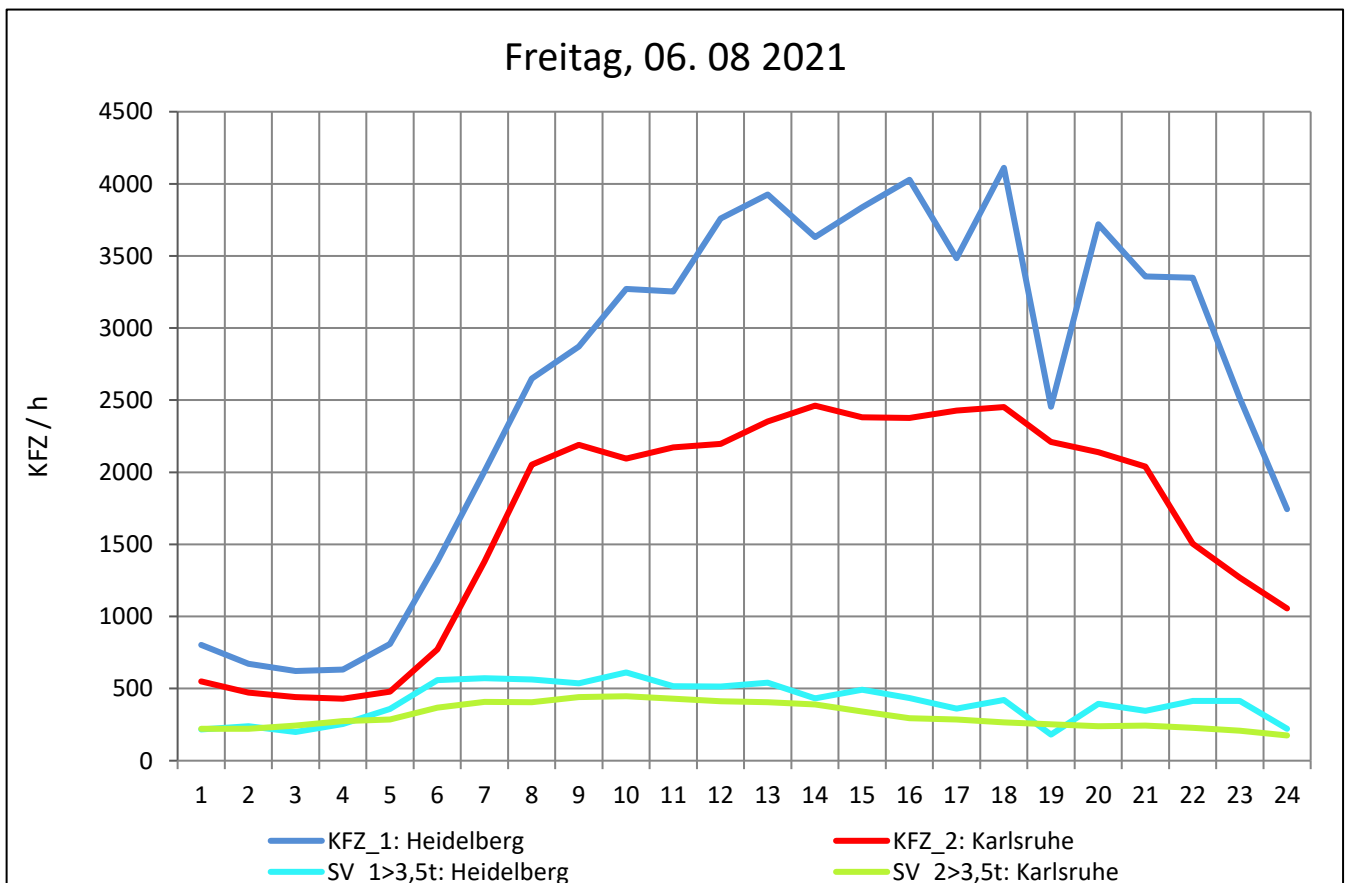
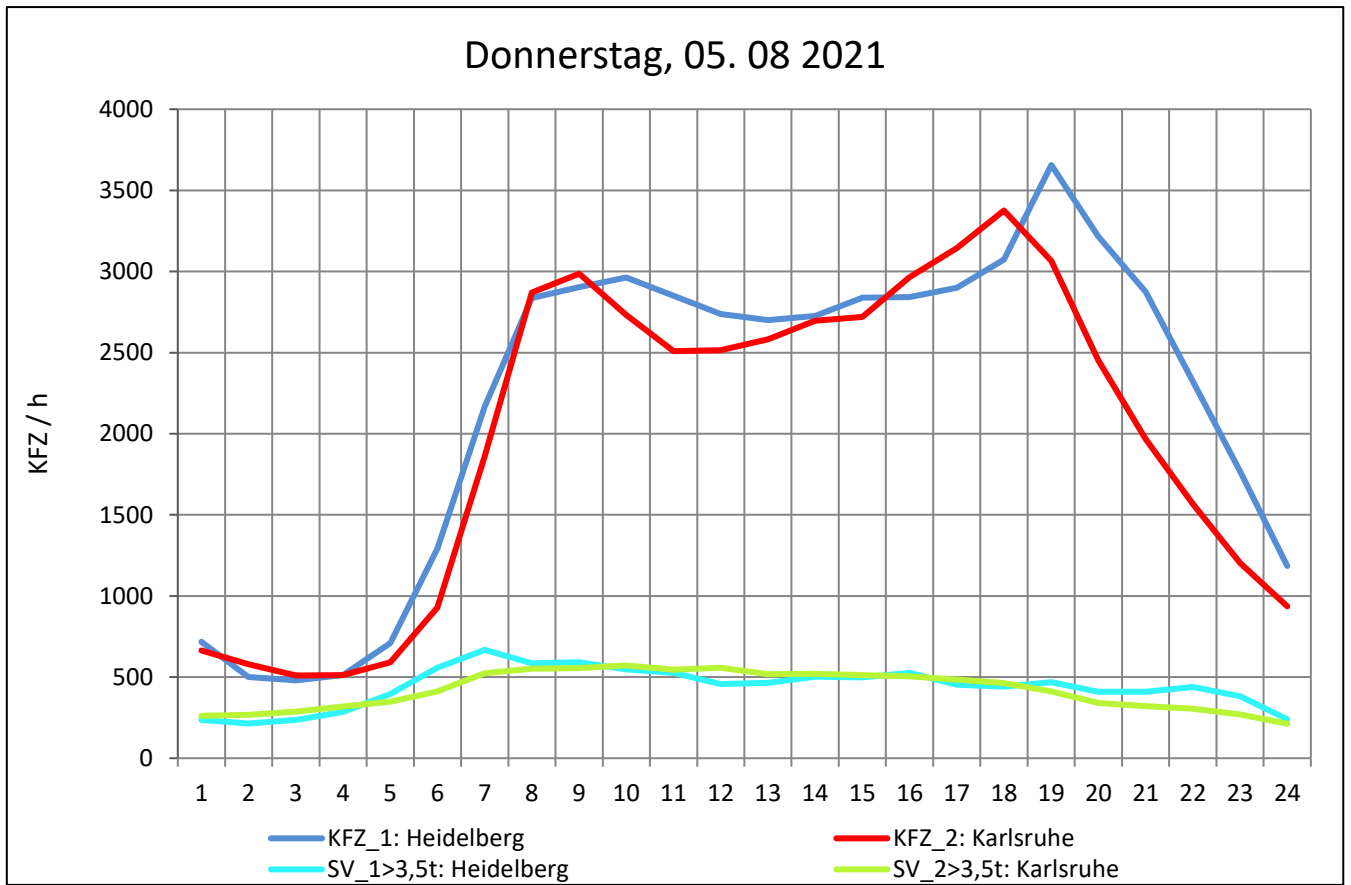
Zst.: **St. Leon**

TK-/Zst-Nr.: 6717/1018

A 5

Richtung 1 : **Heidelberg**

Richtung 2 : **Karlsruhe**



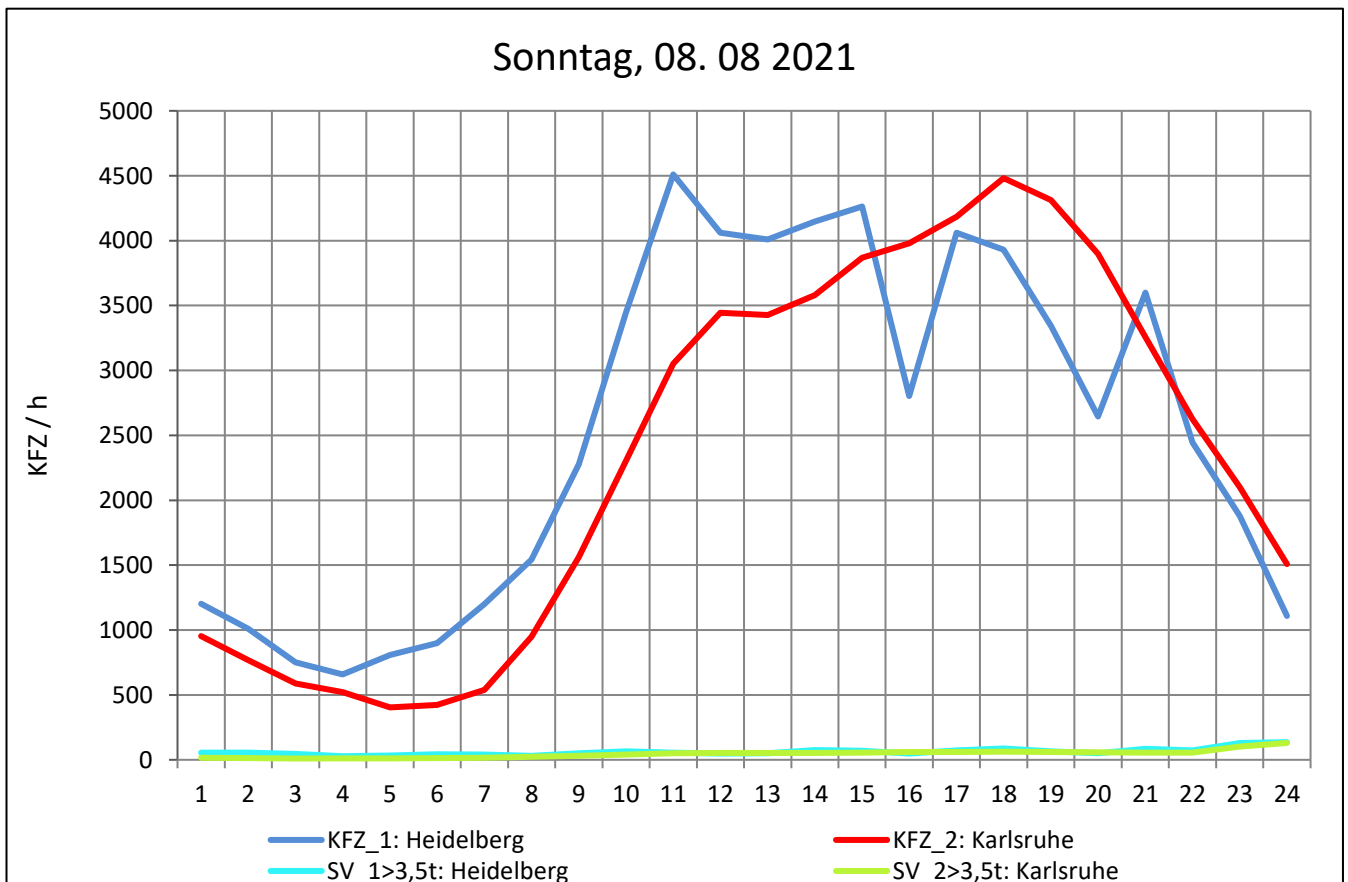
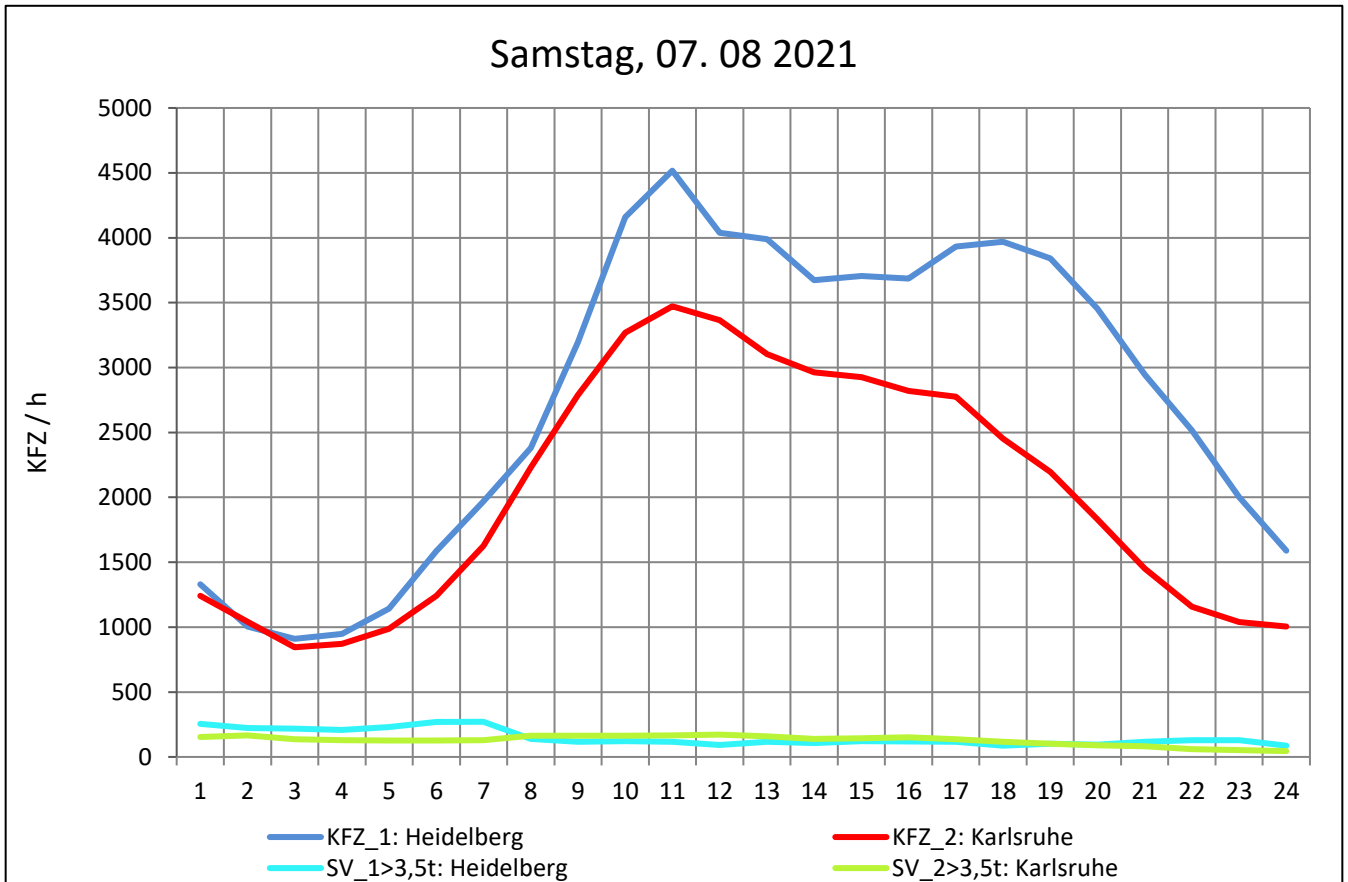
Zst.: **St. Leon**

TK-/Zst-Nr.: 6717/1018

A 5

Richtung 1 : **Heidelberg**

Richtung 2 : **Karlsruhe**



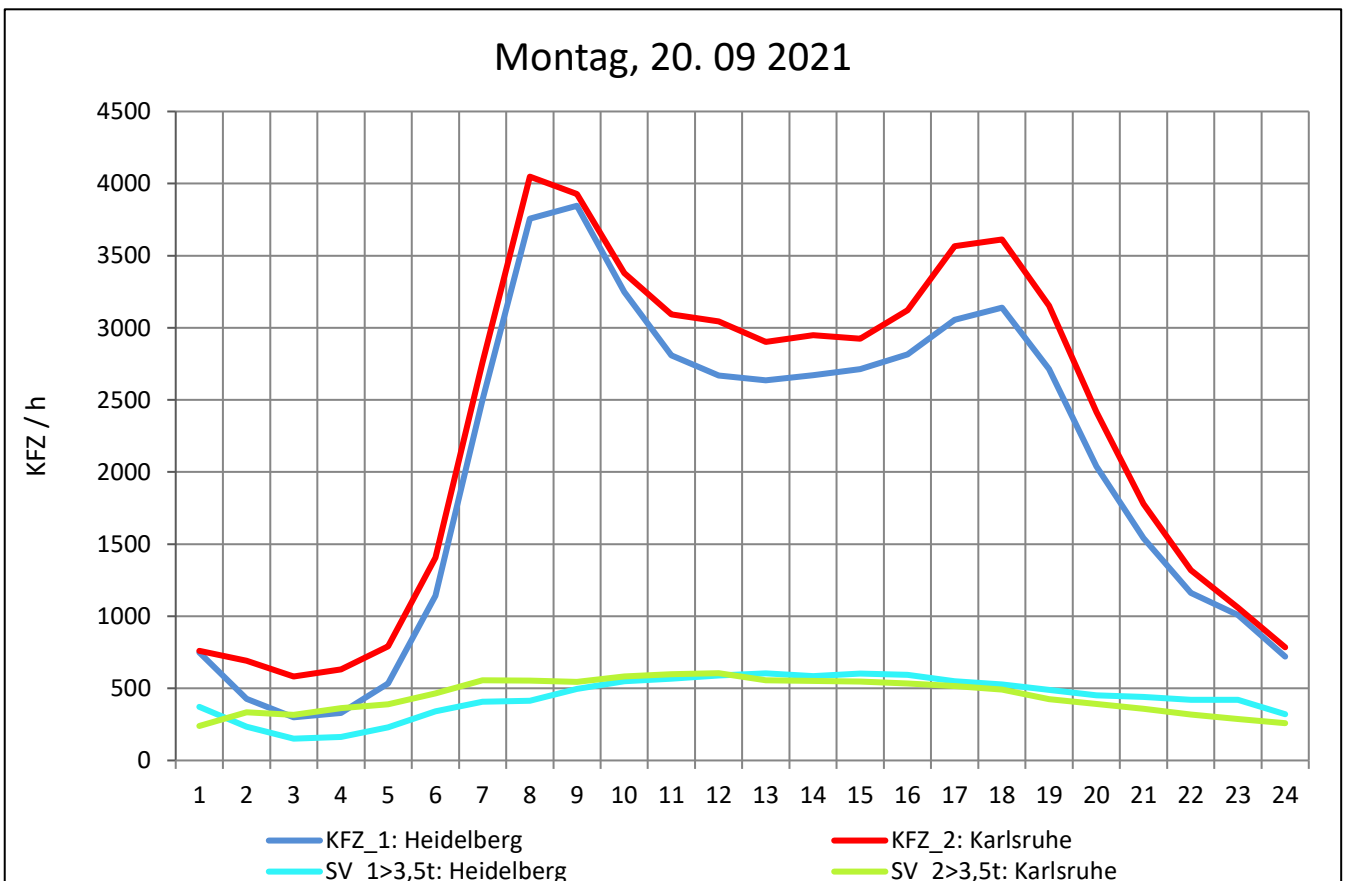
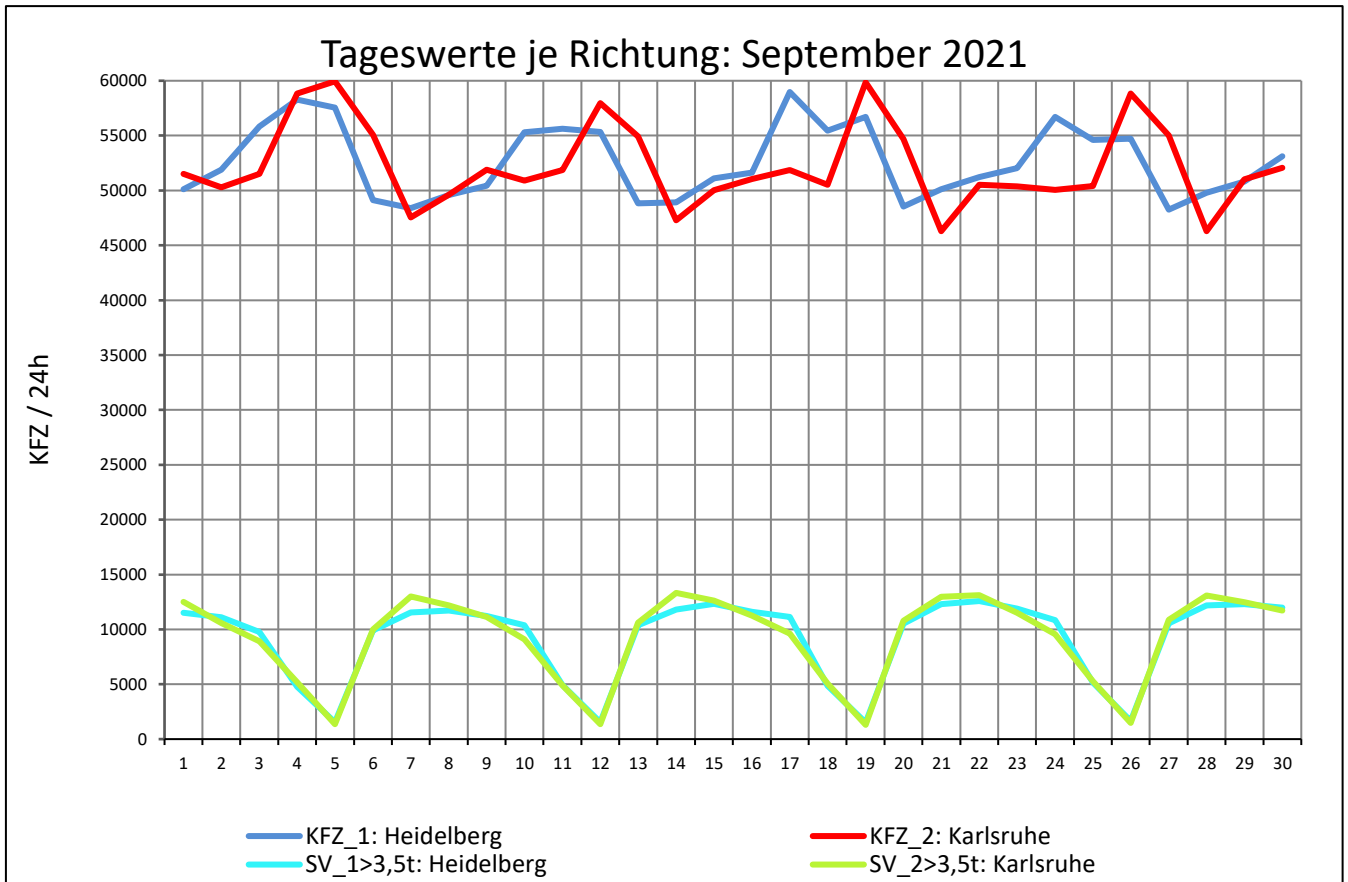
Zst.: **St. Leon**

TK-/Zst-Nr.: 6717/1018

A 5

Richtung 1 : **Heidelberg**

Richtung 2 : **Karlsruhe**



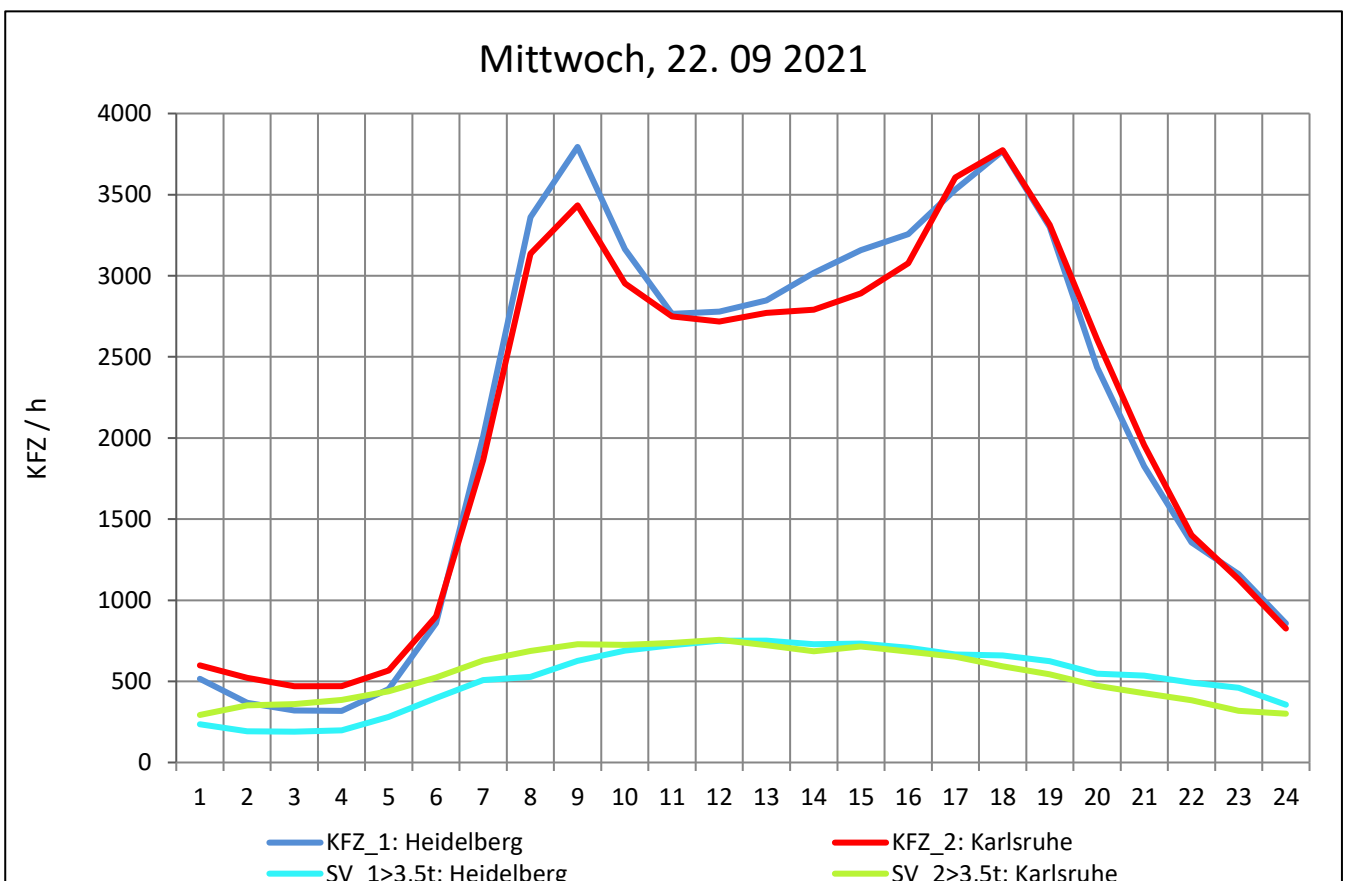
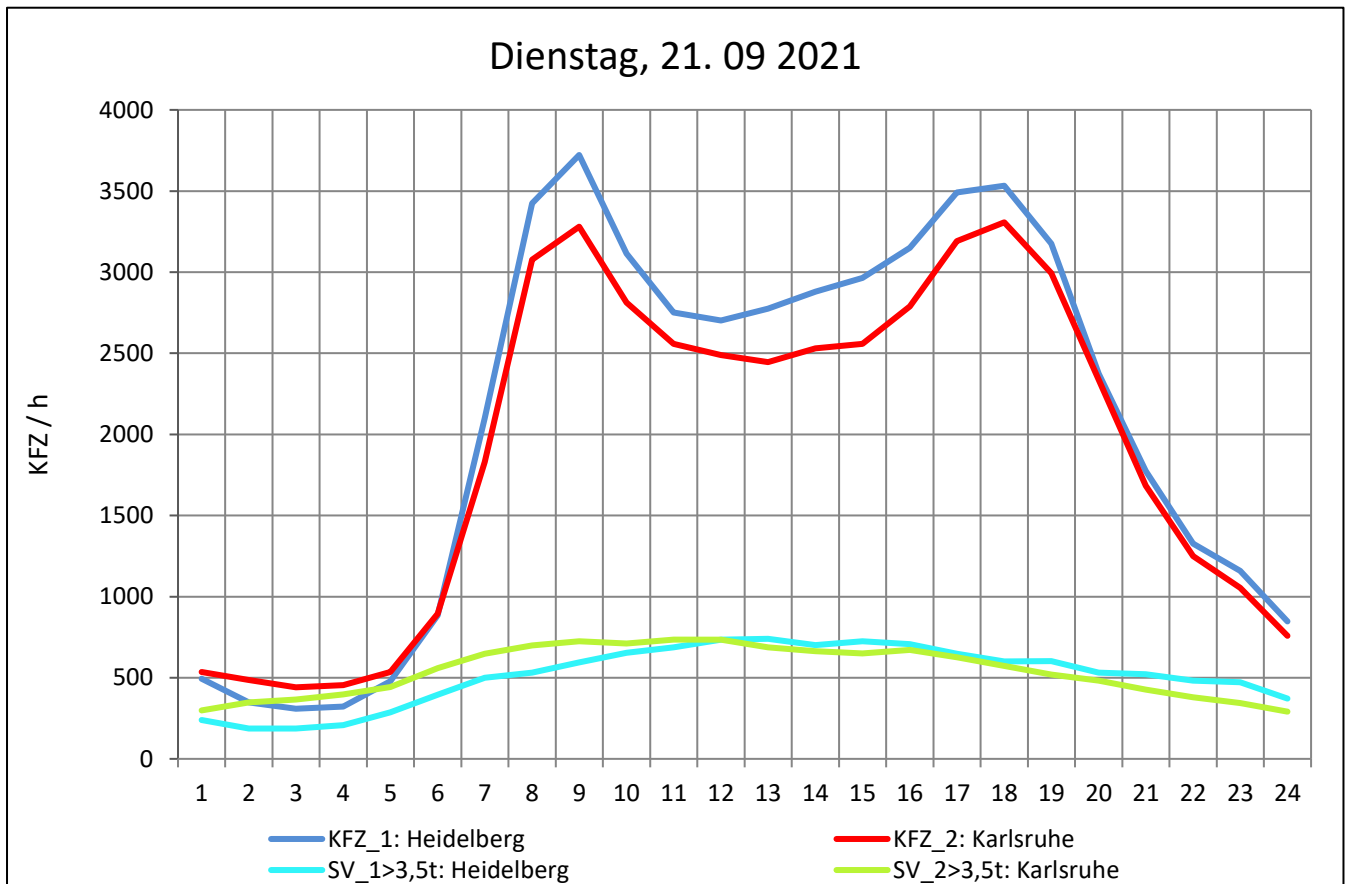
Zst.: **St. Leon**

TK-/Zst-Nr.: 6717/1018

A 5

Richtung 1 : **Heidelberg**

Richtung 2 : **Karlsruhe**



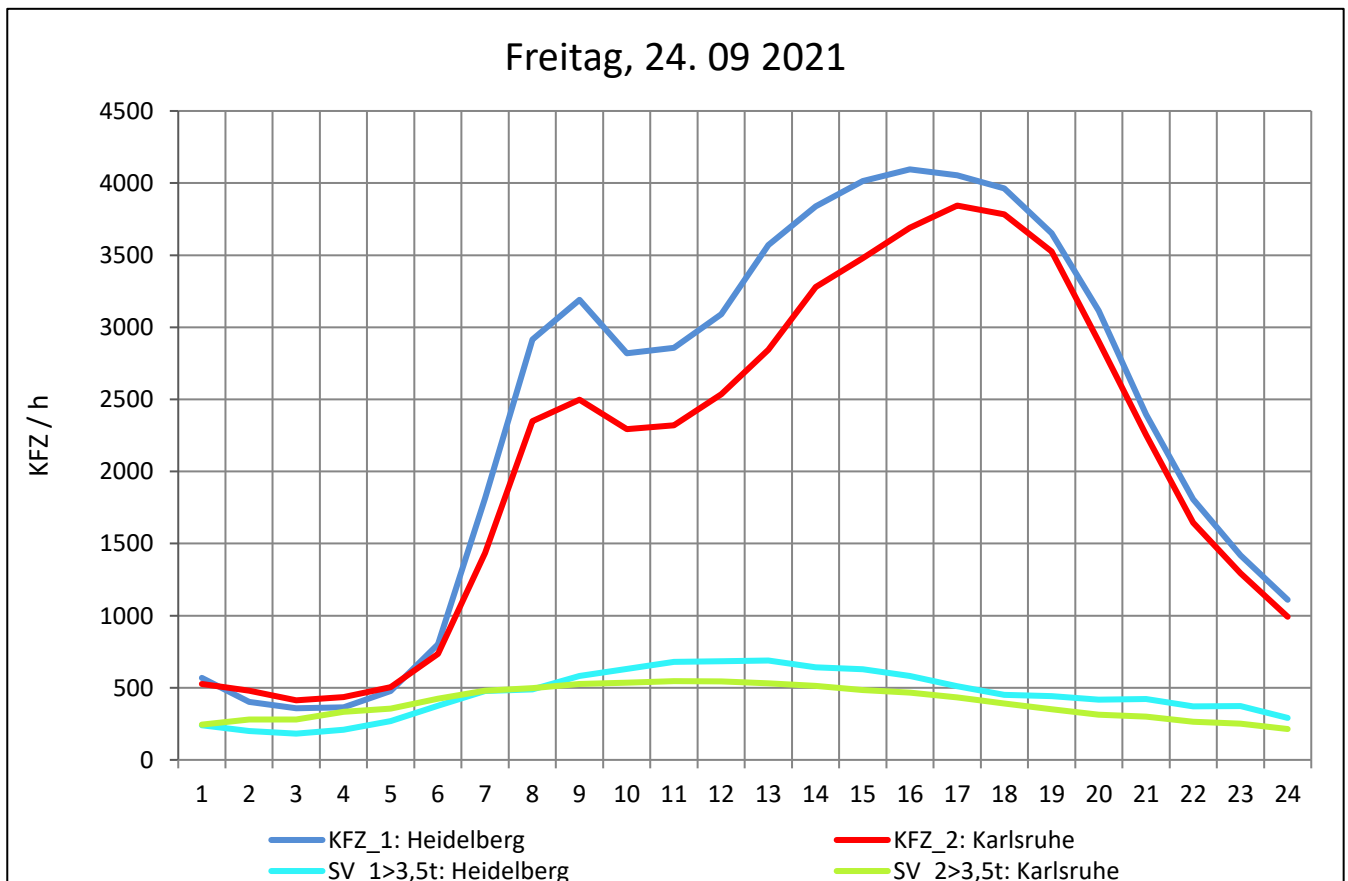
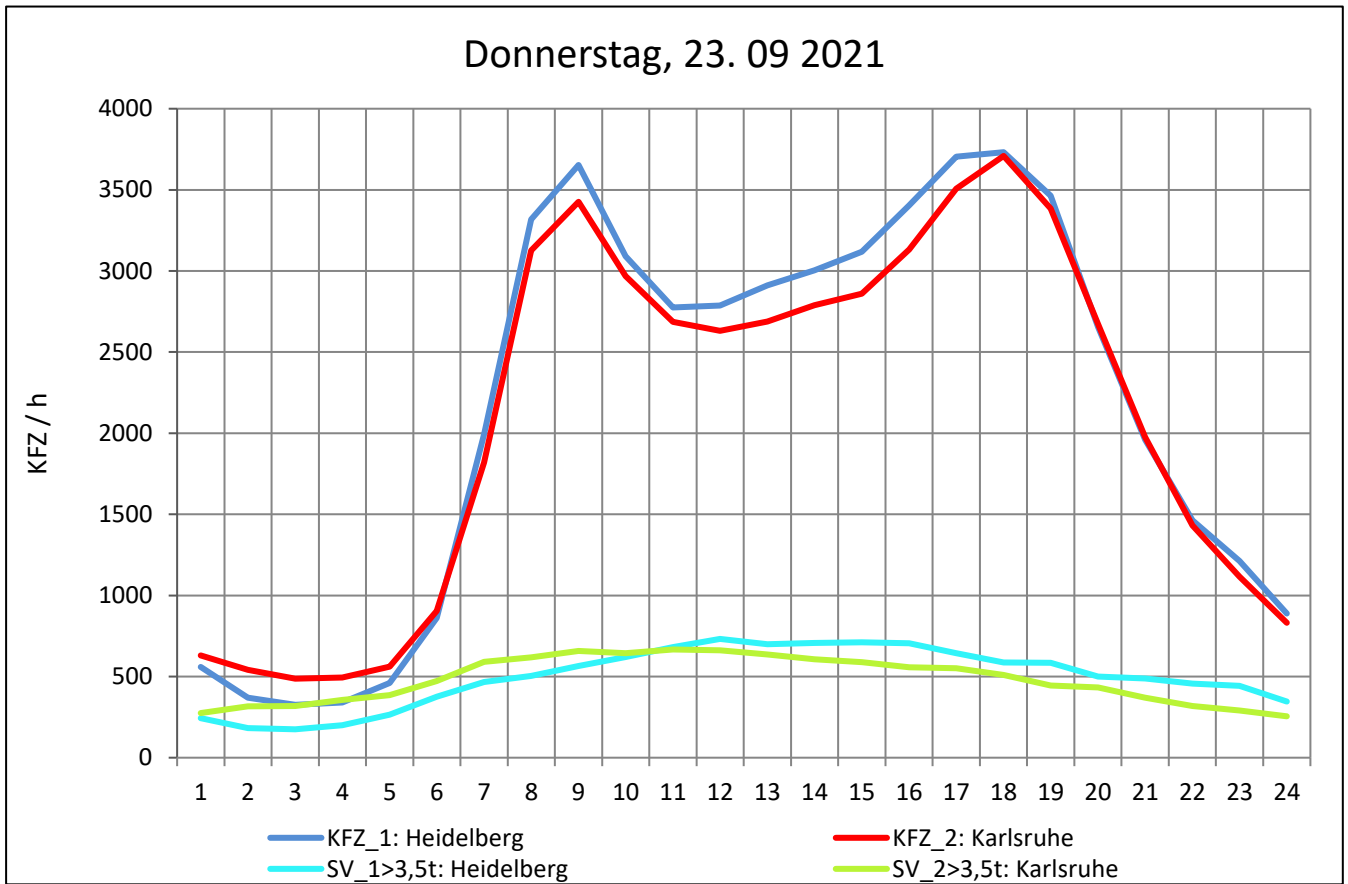
Zst.: **St. Leon**

TK-/Zst-Nr.: 6717/1018

A 5

Richtung 1 : **Heidelberg**

Richtung 2 : **Karlsruhe**



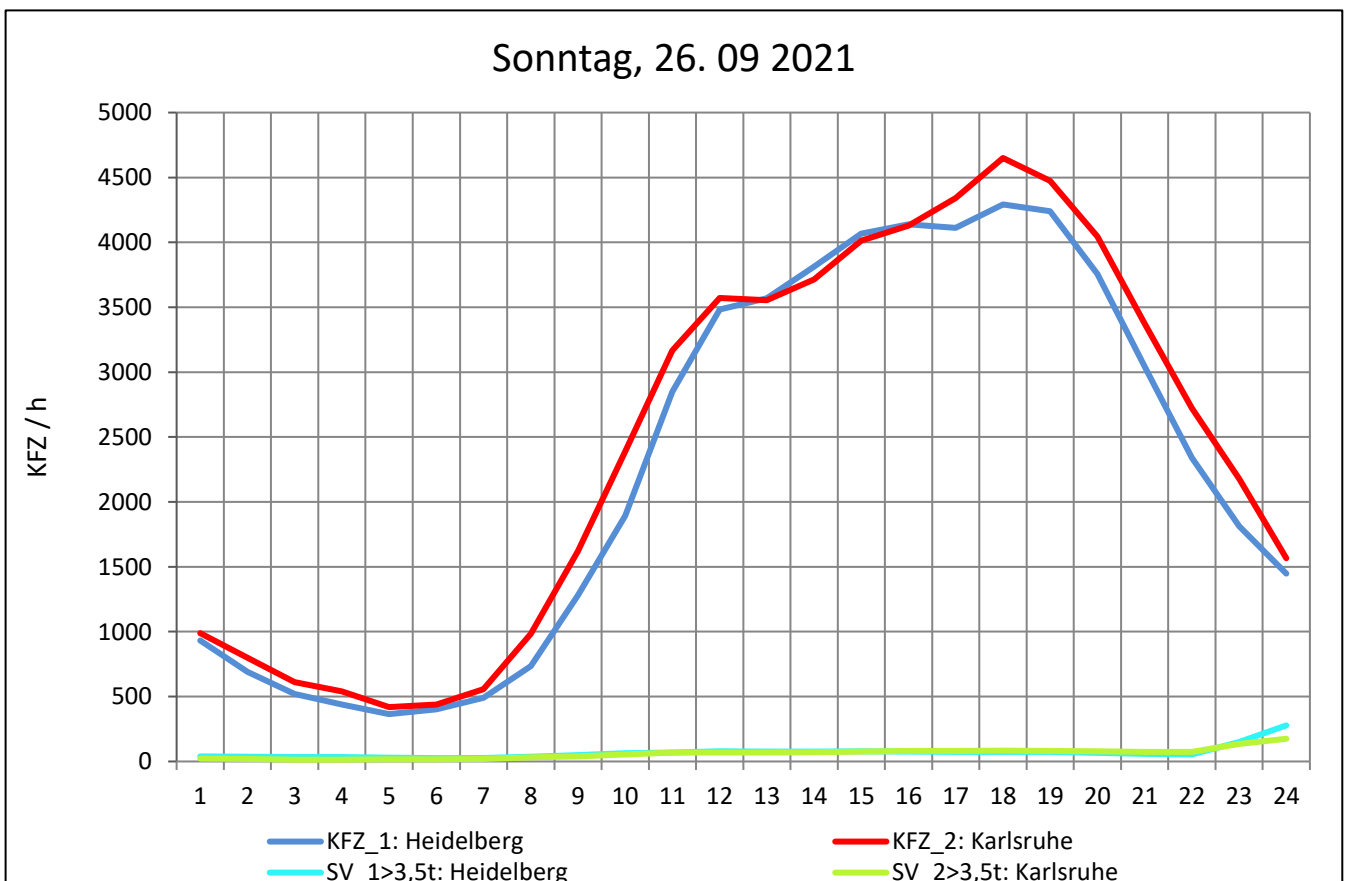
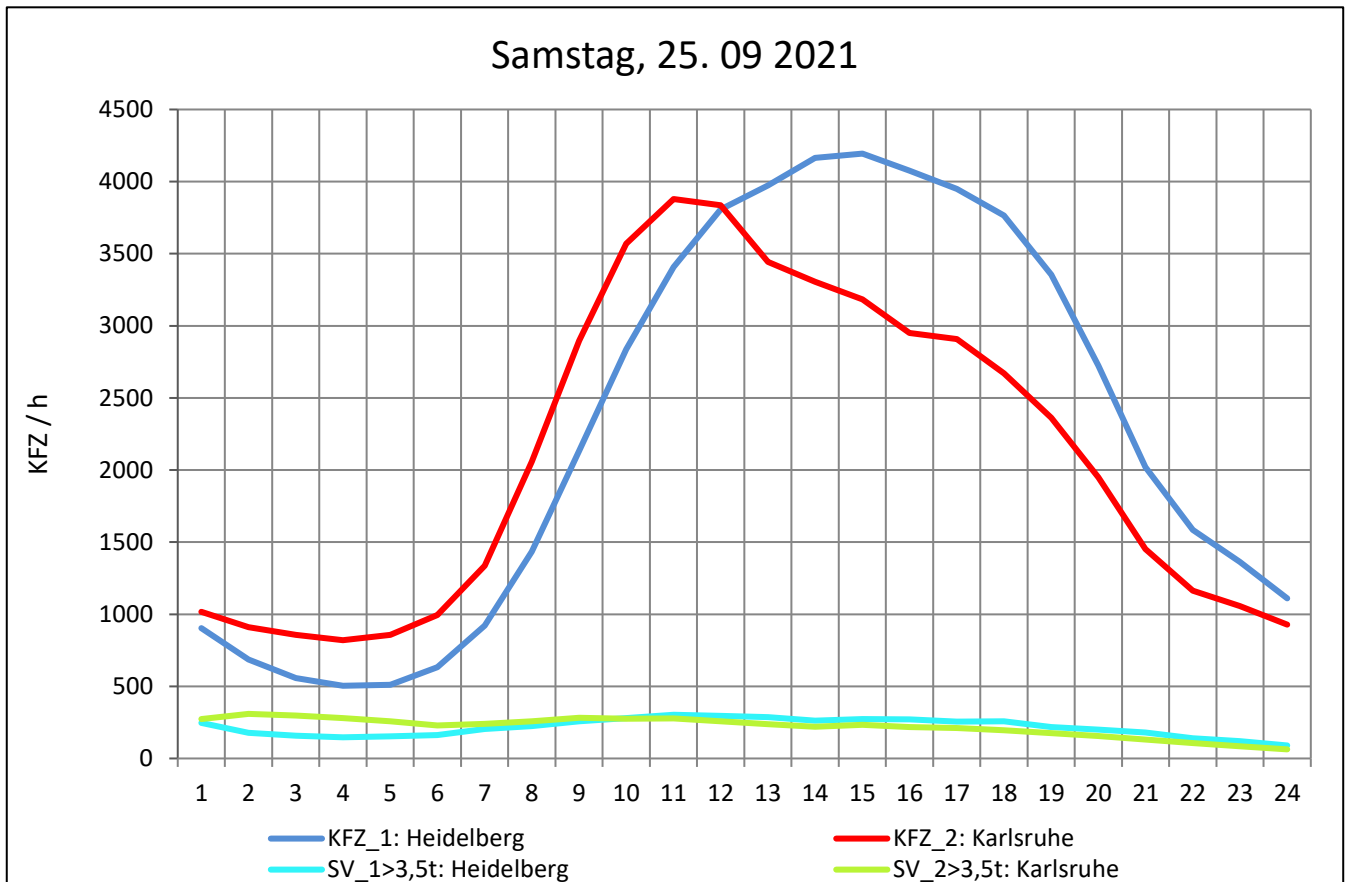
Zst.: **St. Leon**

TK-/Zst-Nr.: 6717/1018

A 5

Richtung 1 : **Heidelberg**

Richtung 2 : **Karlsruhe**



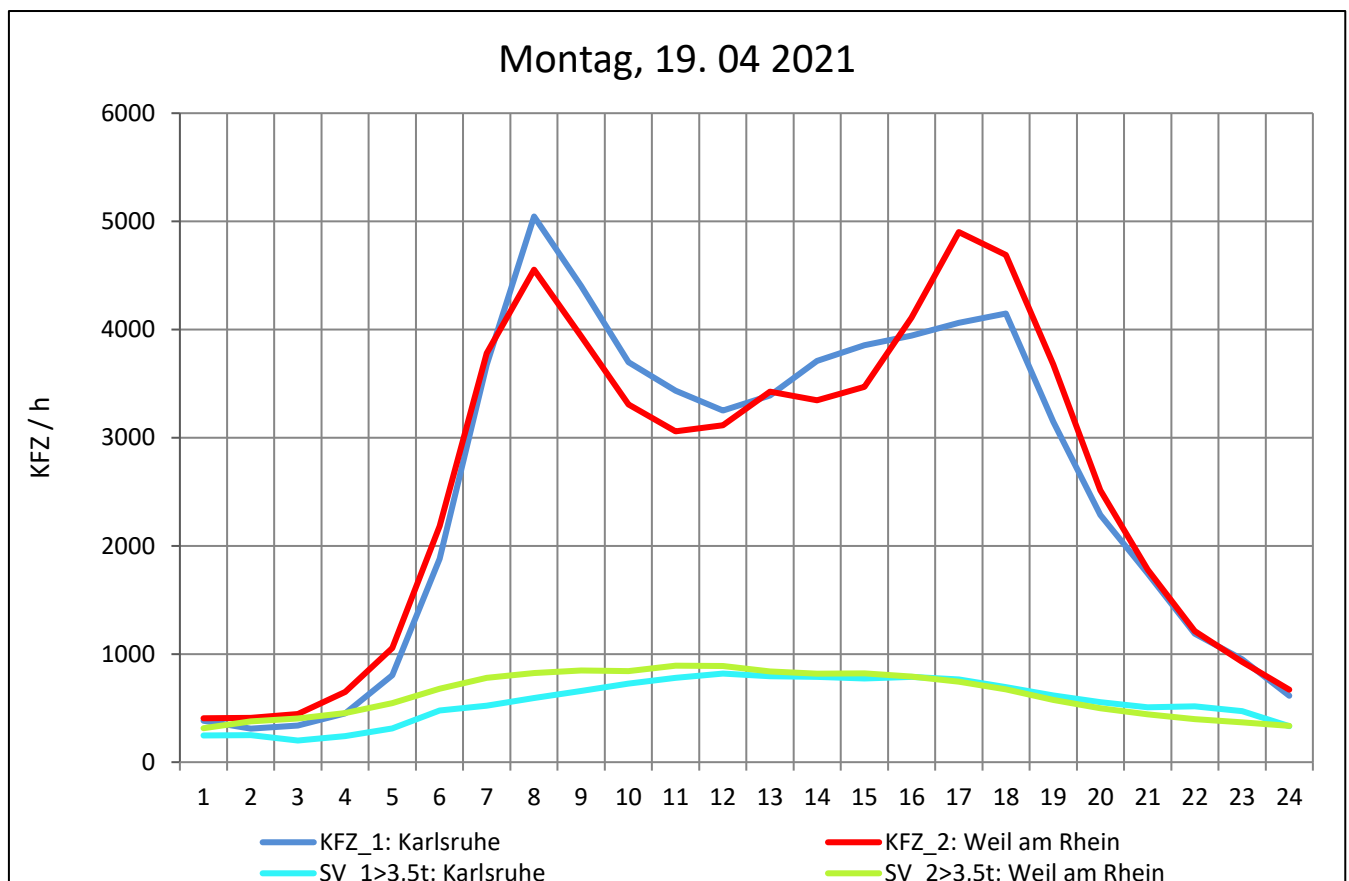
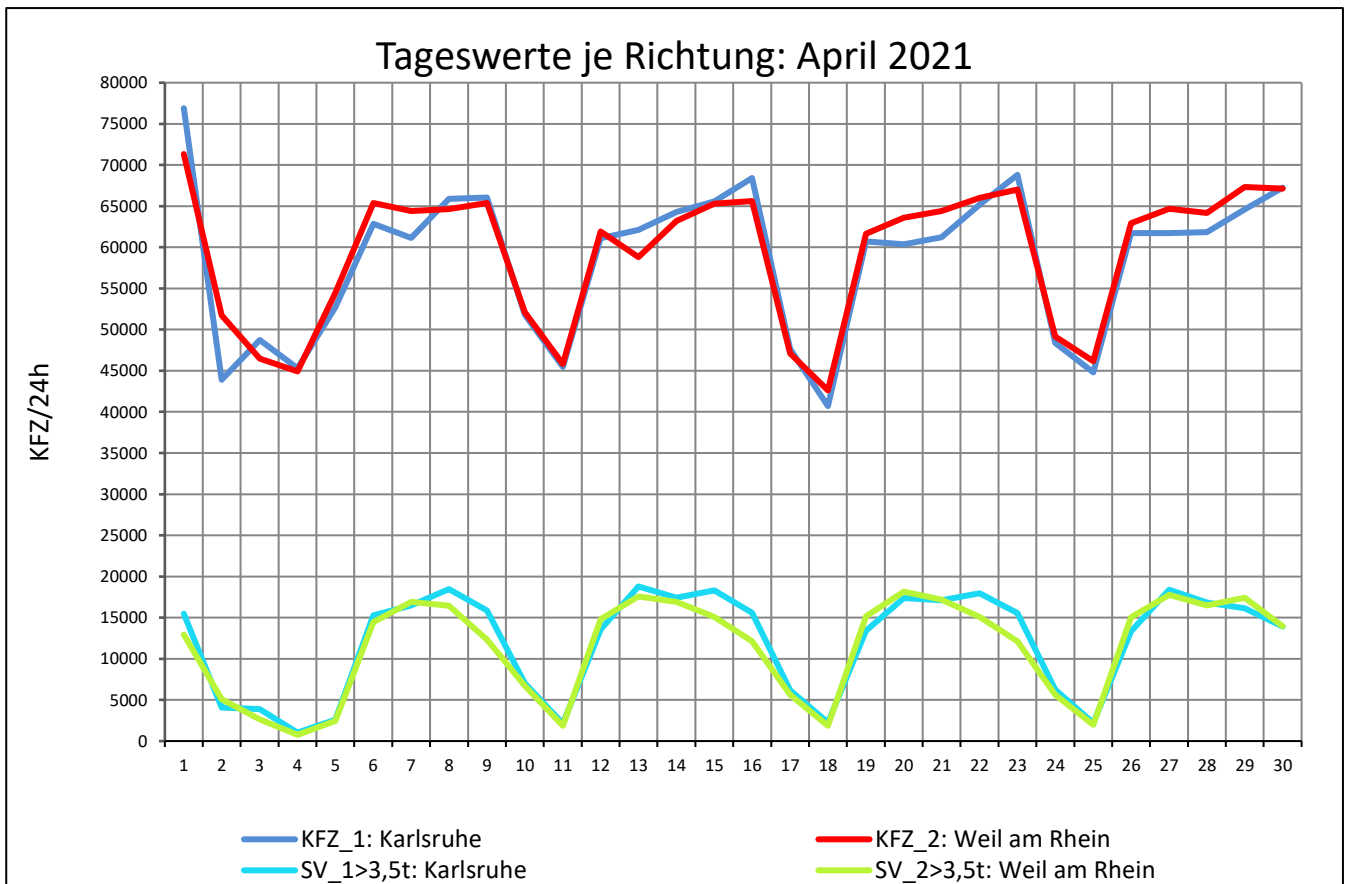
Zst.: **Karlsruhe 1**

TK-/Zst-Nr.: 7016/1022

A 5

Richtung 1 : **Karlsruhe**

Richtung 2 : **Weil am Rhein**



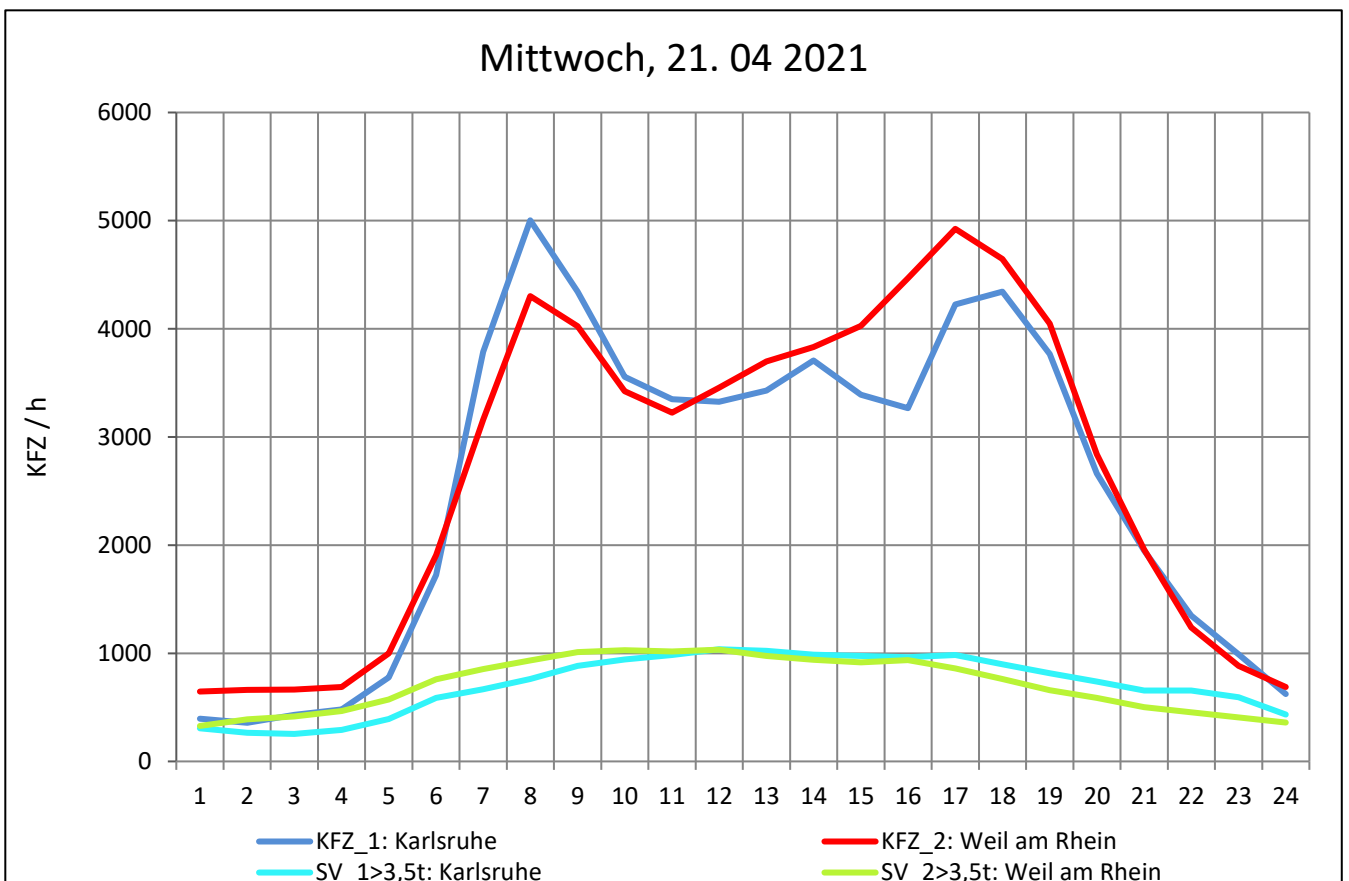
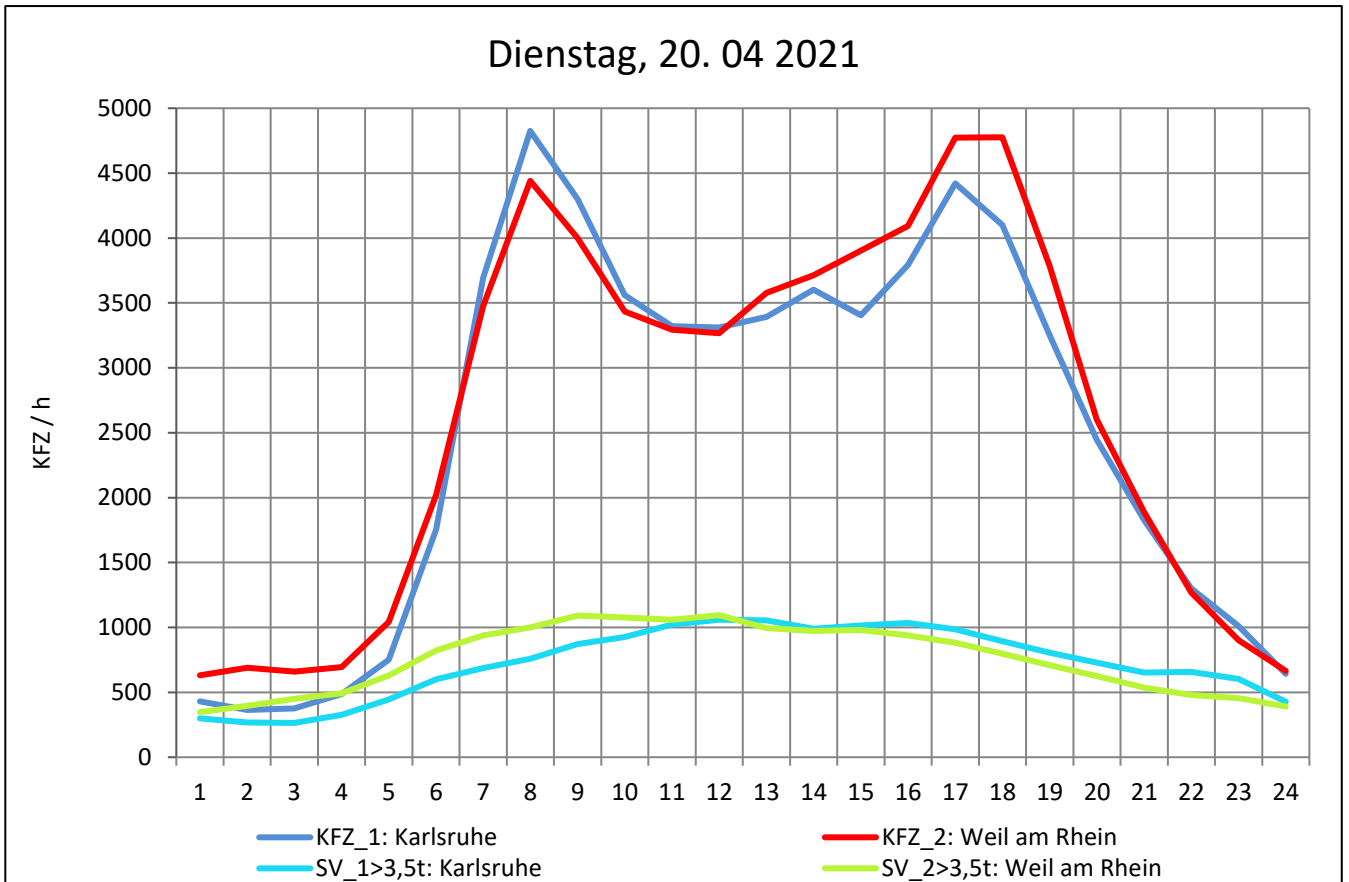
Zst.: **Karlsruhe 1**

TK-/Zst-Nr.: 7016/1022

A 5

Richtung 1 : **Karlsruhe**

Richtung 2 : **Weil am Rhein**



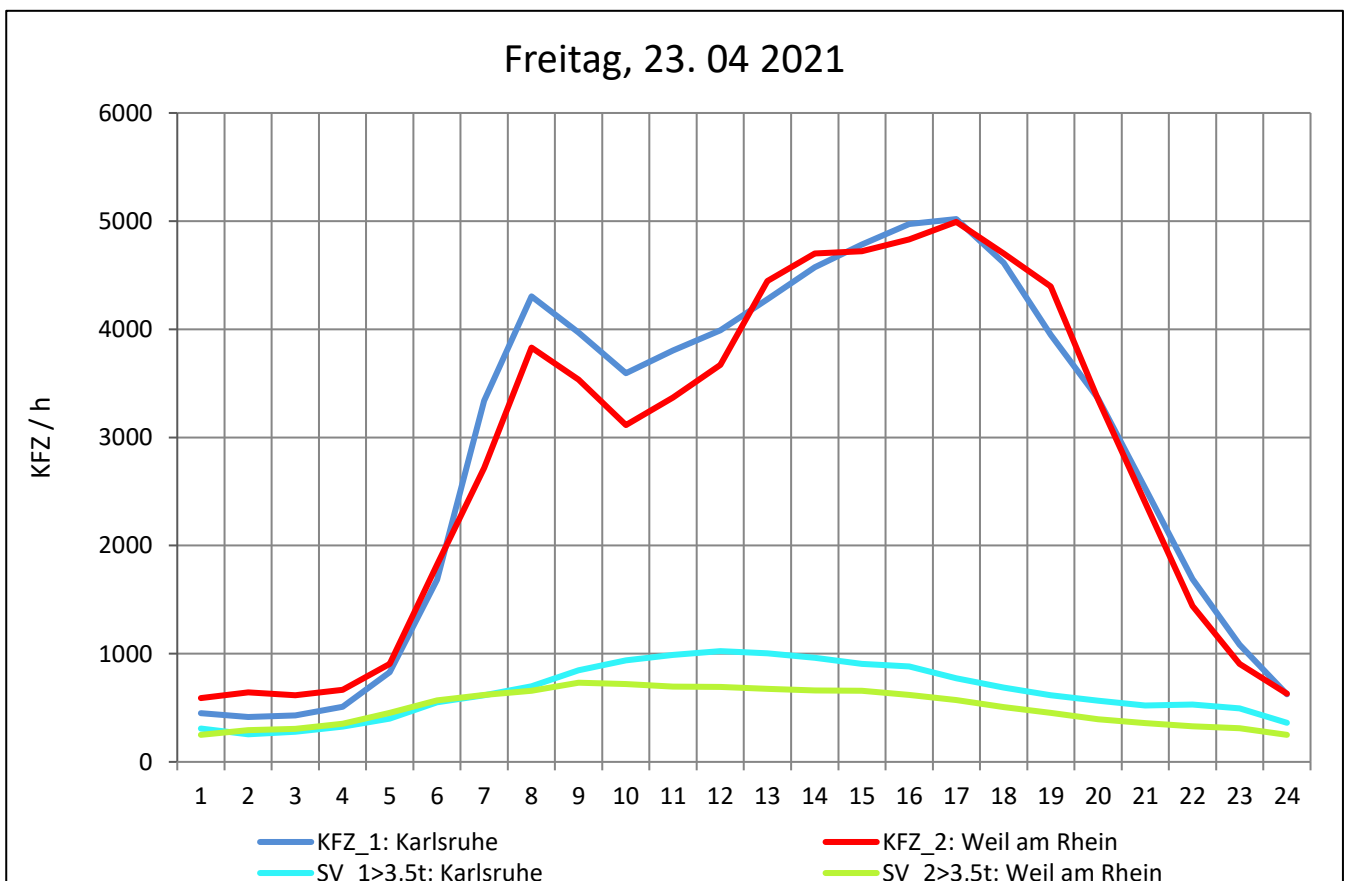
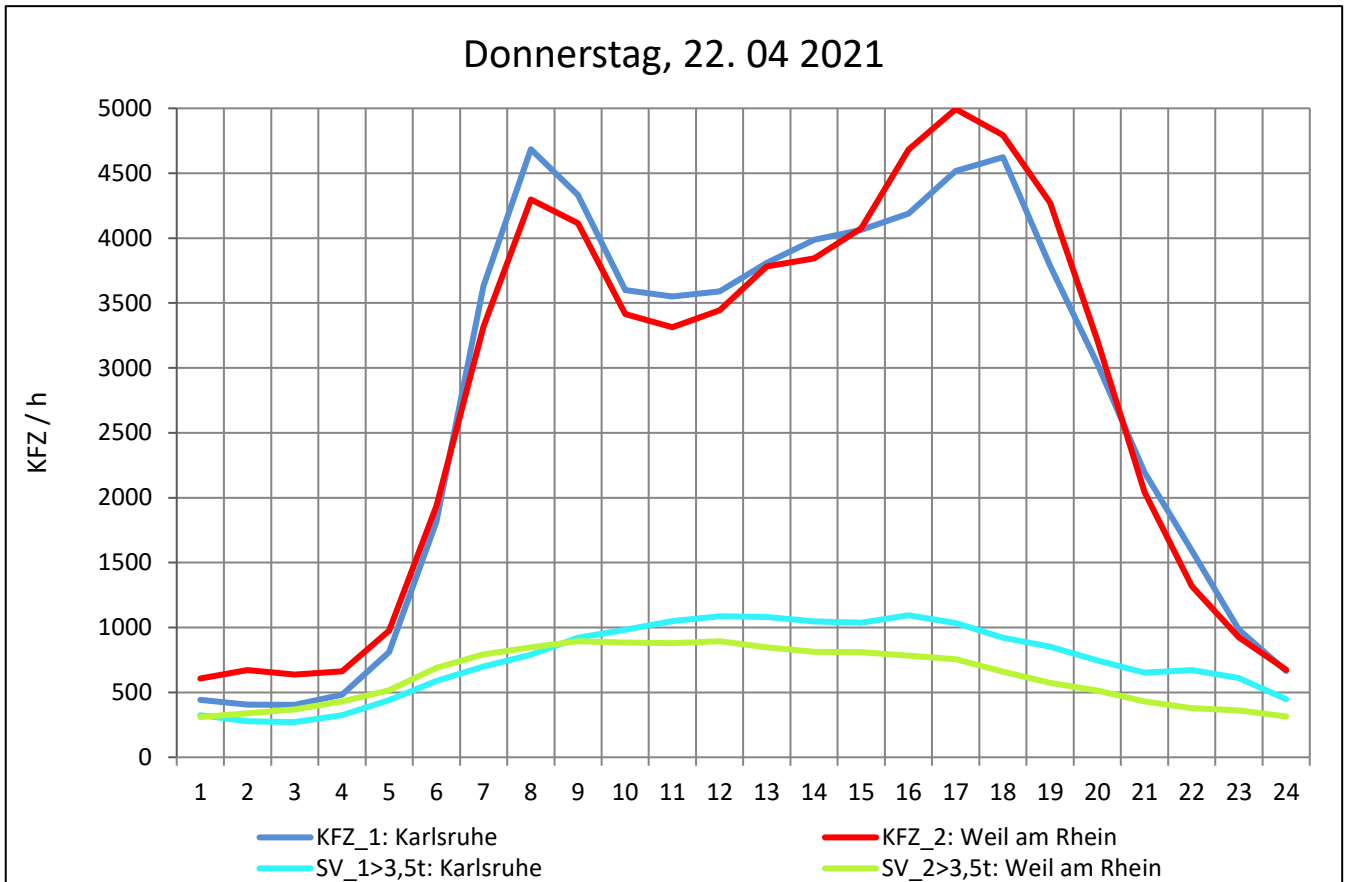
Zst.: **Karlsruhe 1**

TK-/Zst-Nr.: 7016/1022

A 5

Richtung 1 : **Karlsruhe**

Richtung 2 : **Weil am Rhein**



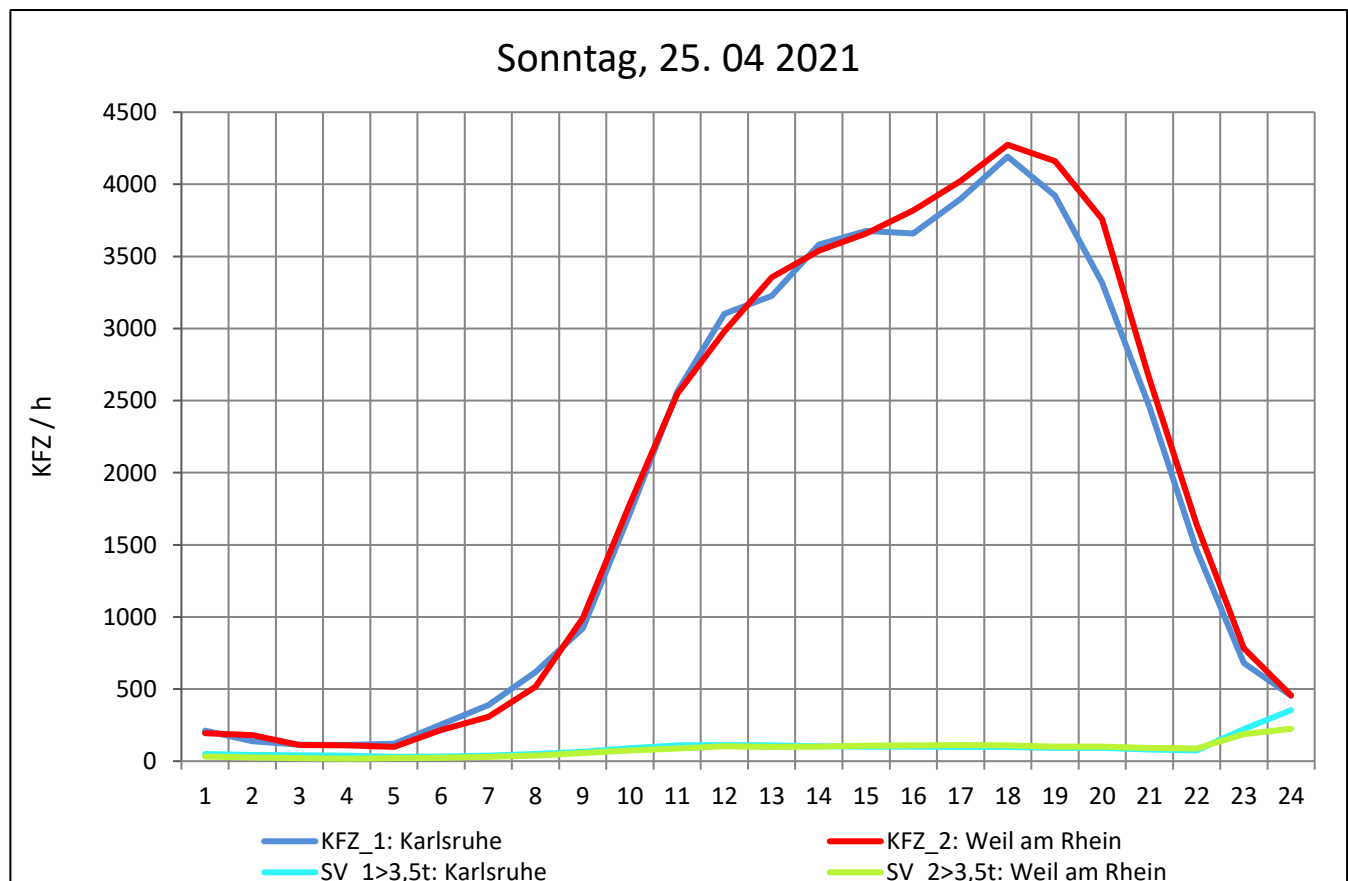
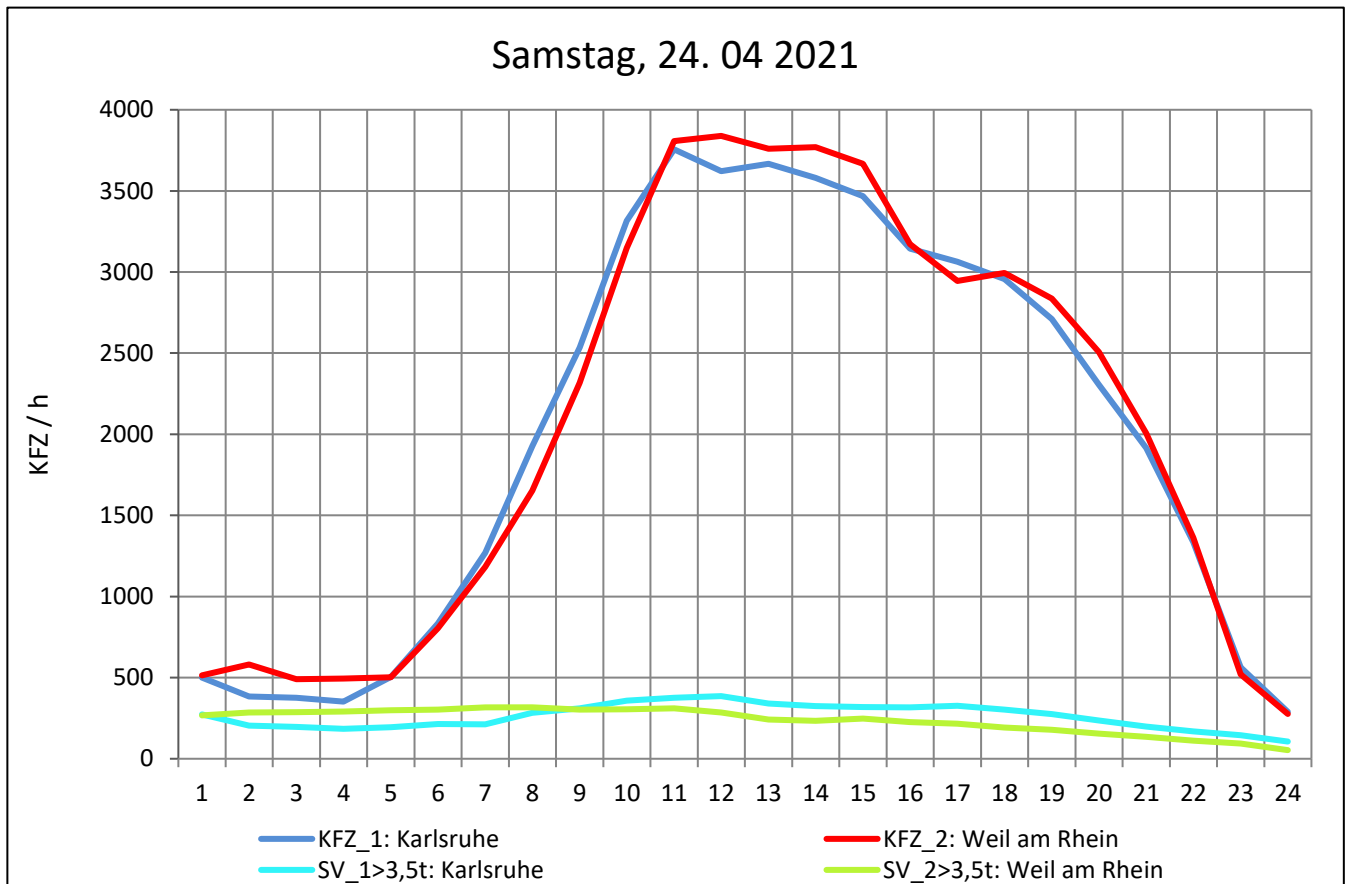
Zst.: **Karlsruhe 1**

TK-/Zst-Nr.: 7016/1022

A 5

Richtung 1 : **Karlsruhe**

Richtung 2 : **Weil am Rhein**



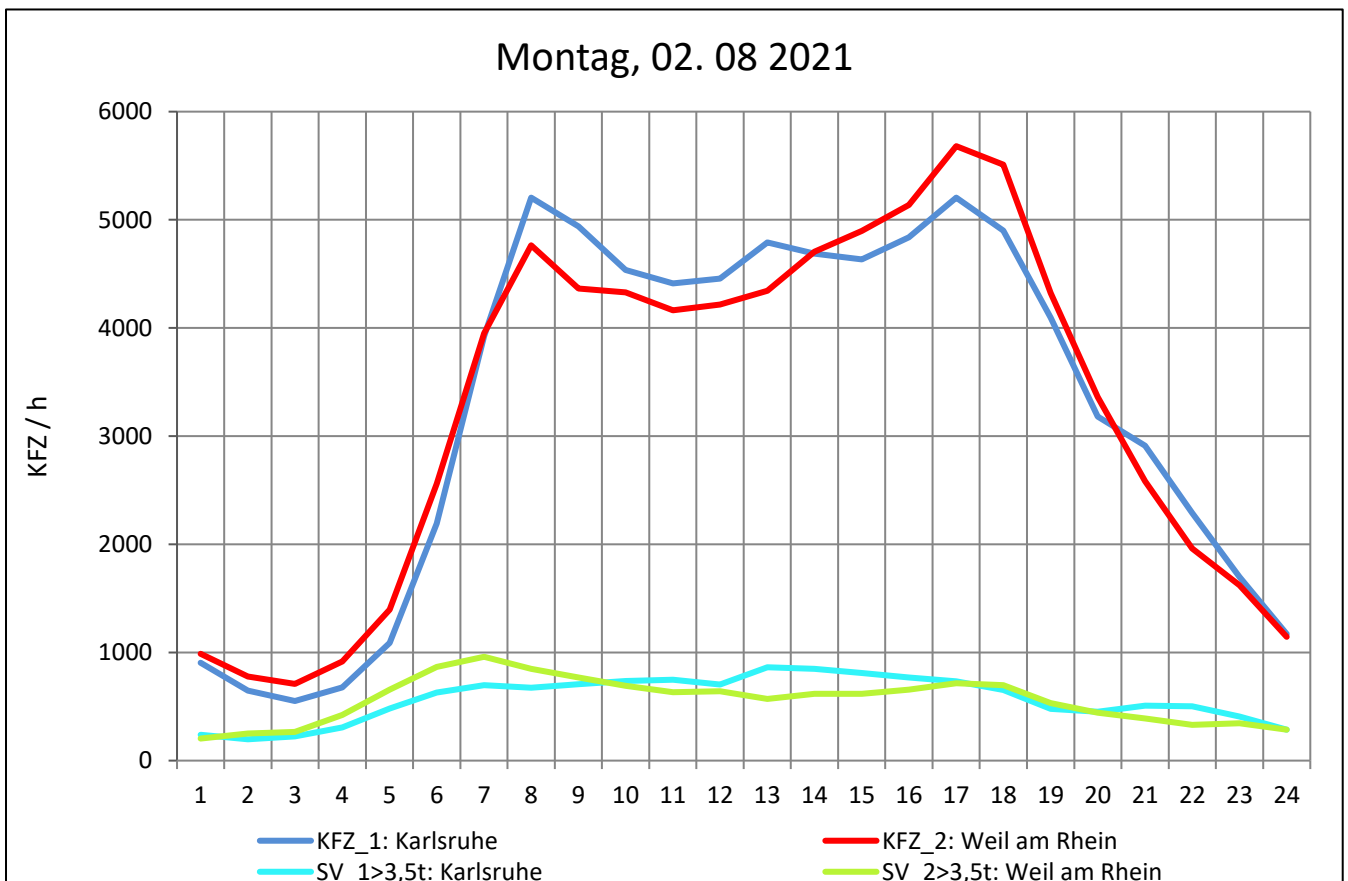
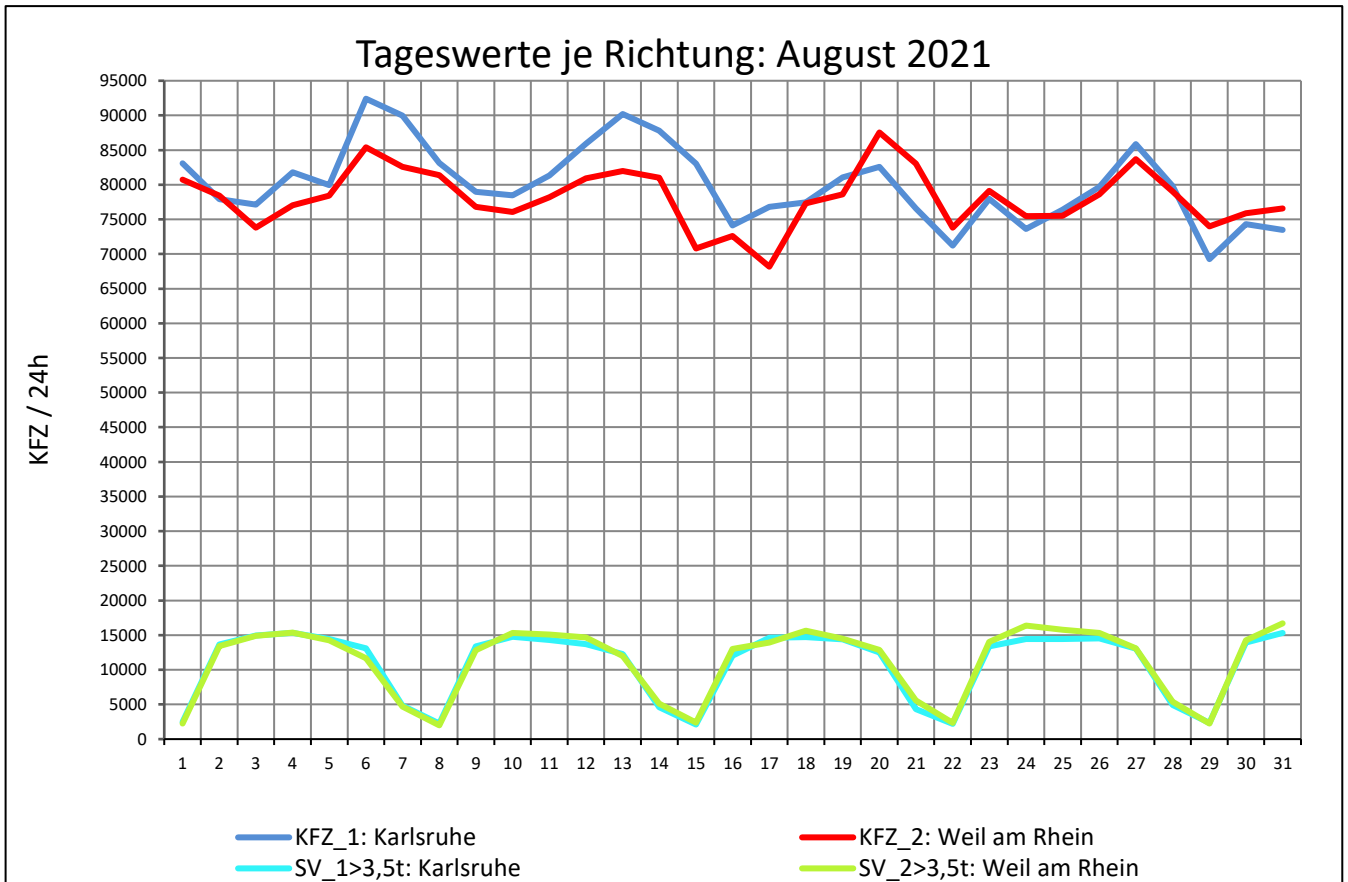
Zst.: **Karlsruhe 1**

TK-/Zst-Nr.: 7016/1022

A 5

Richtung 1 : **Karlsruhe**

Richtung 2 : **Weil am Rhein**



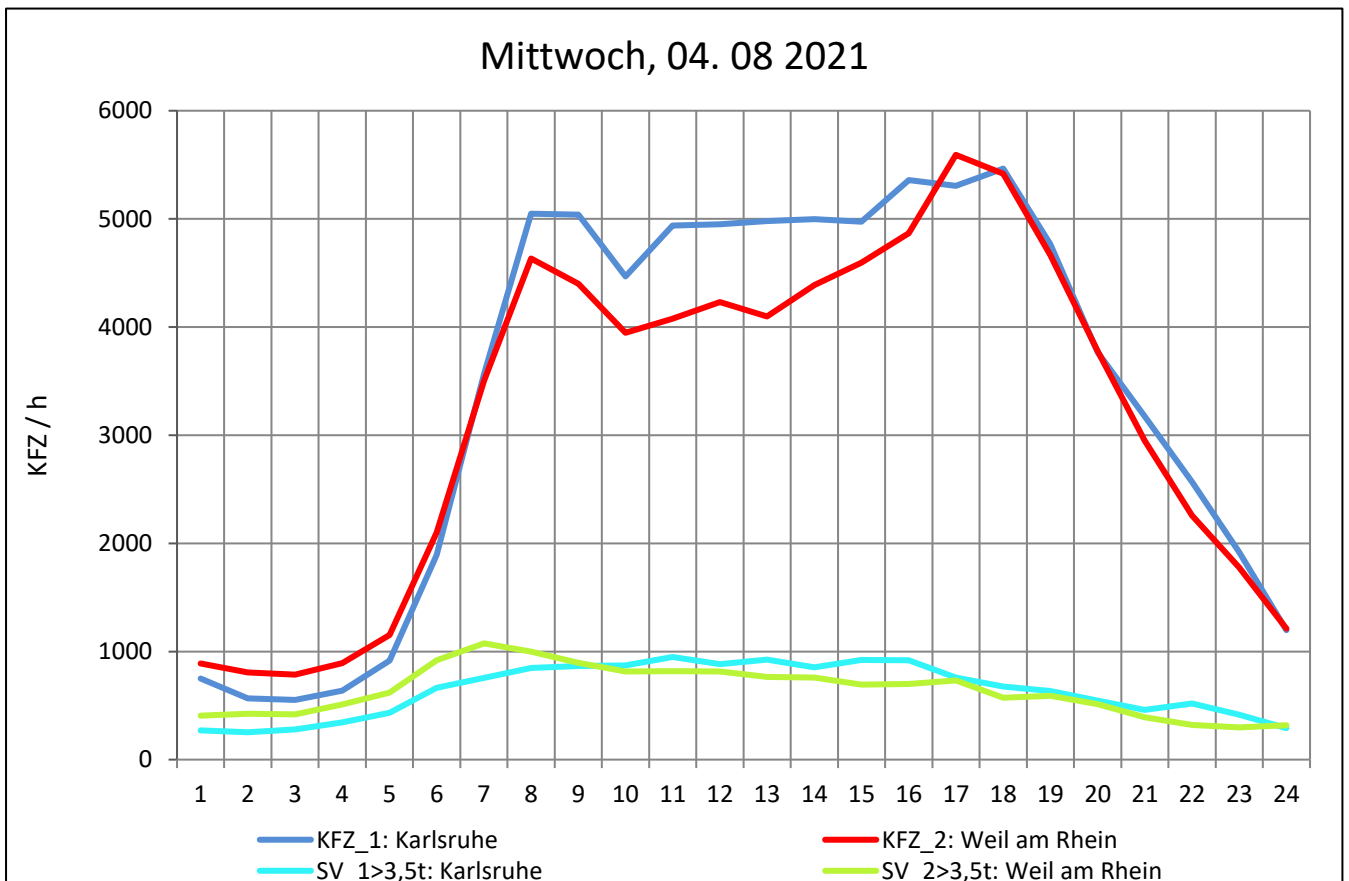
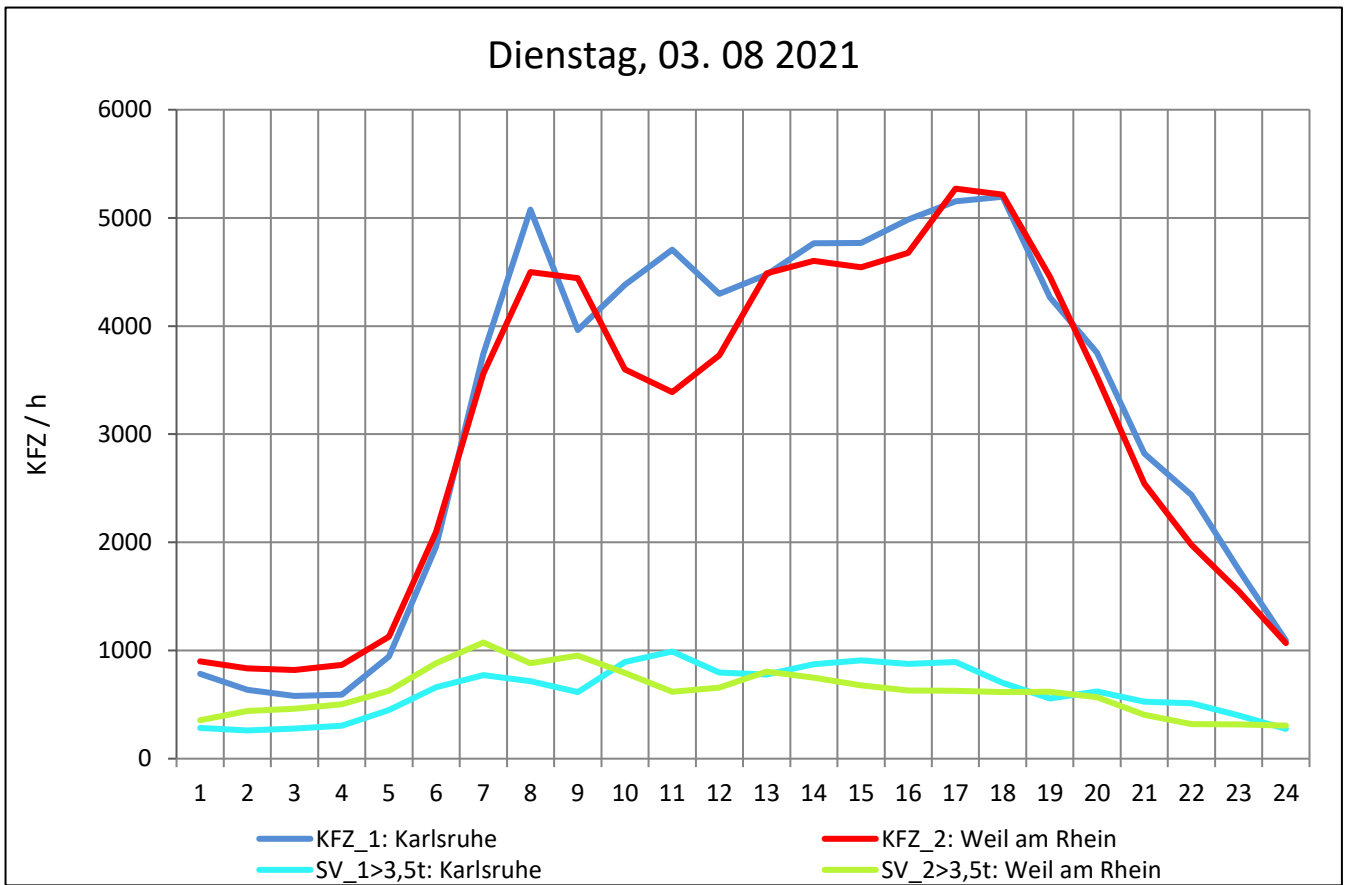
Zst.: **Karlsruhe 1**

TK-/Zst-Nr.: 7016/1022

A 5

Richtung 1 : **Karlsruhe**

Richtung 2 : **Weil am Rhein**



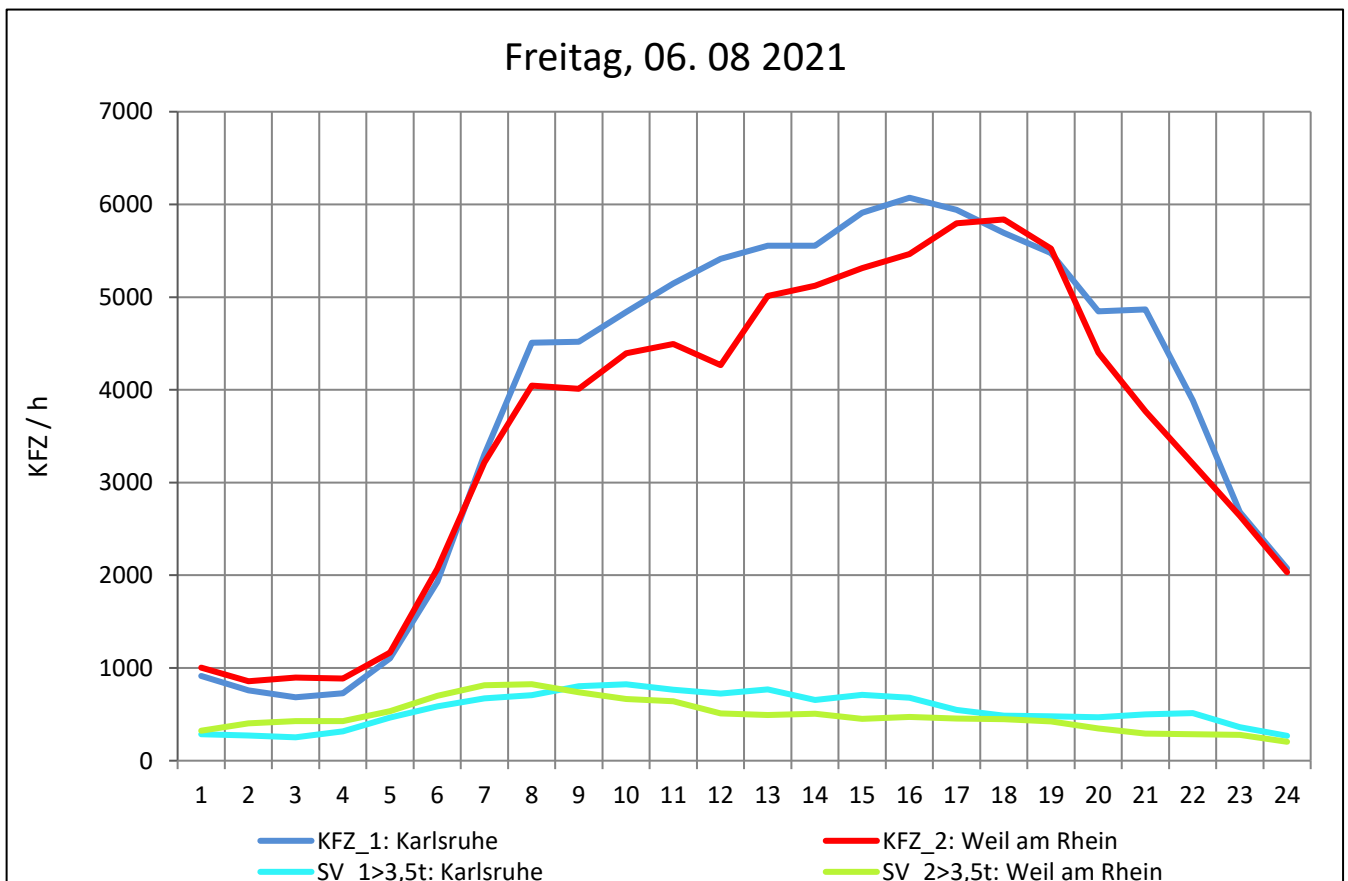
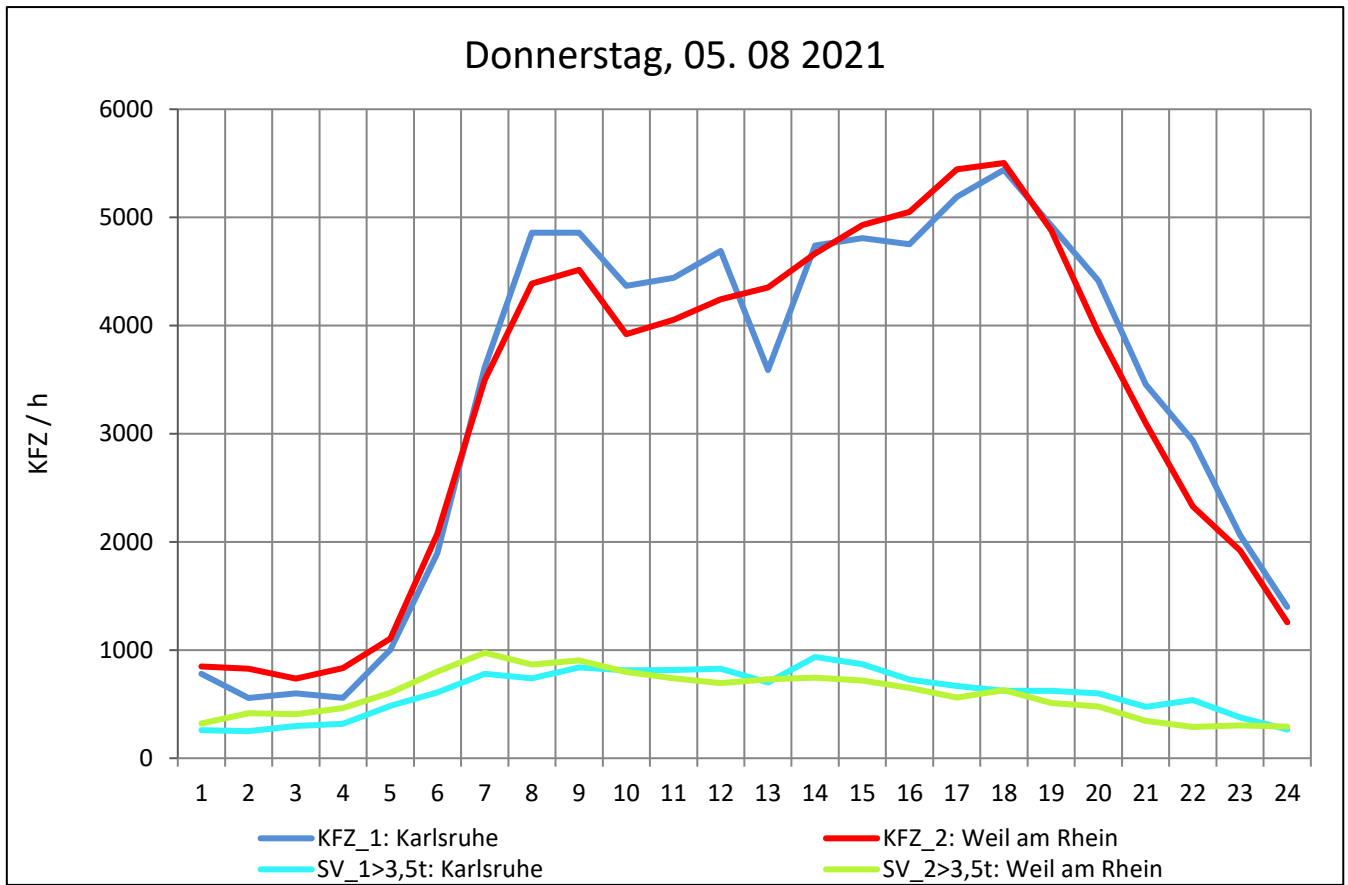
Zst.: **Karlsruhe 1**

TK-/Zst-Nr.: 7016/1022

A 5

Richtung 1 : **Karlsruhe**

Richtung 2 : **Weil am Rhein**



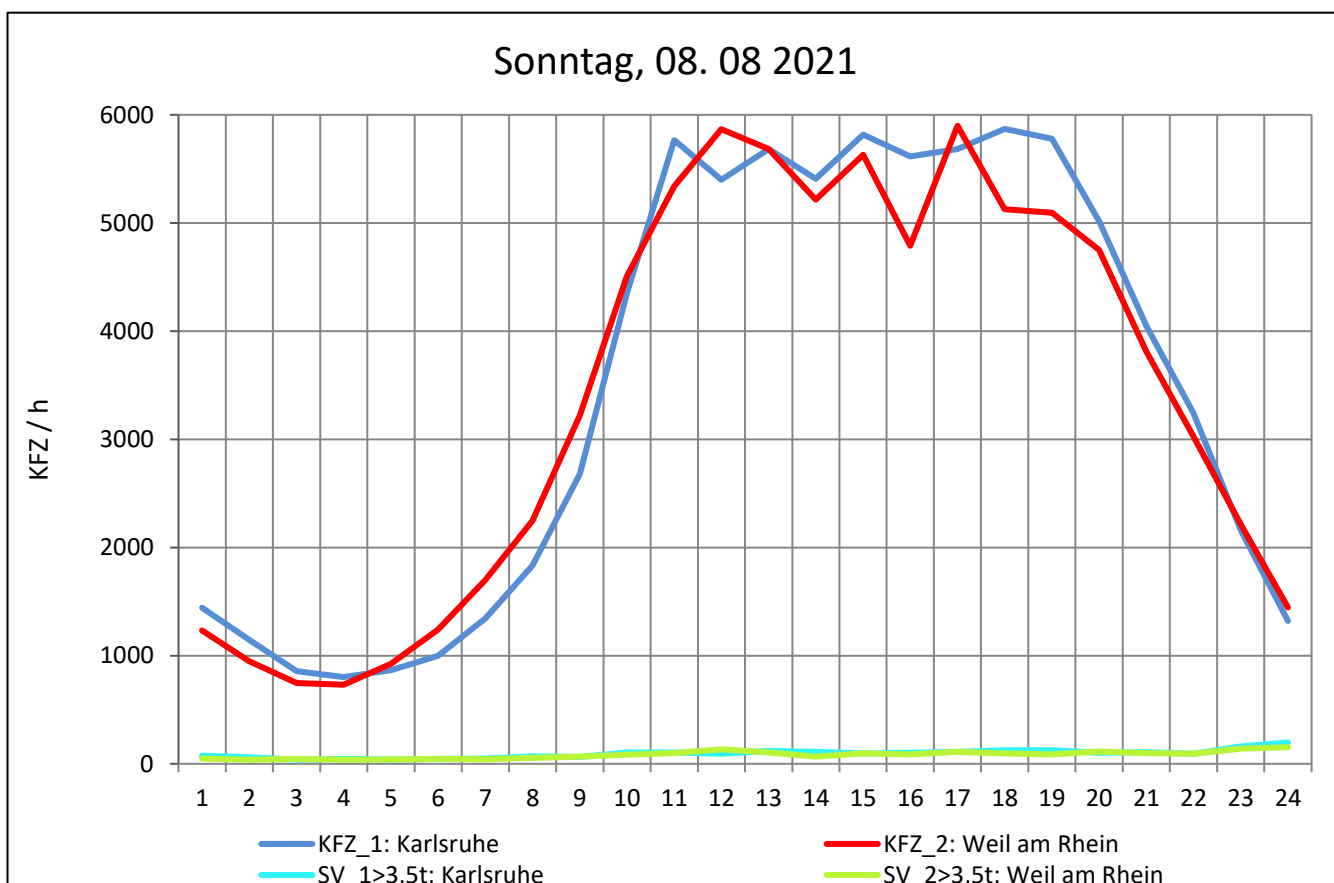
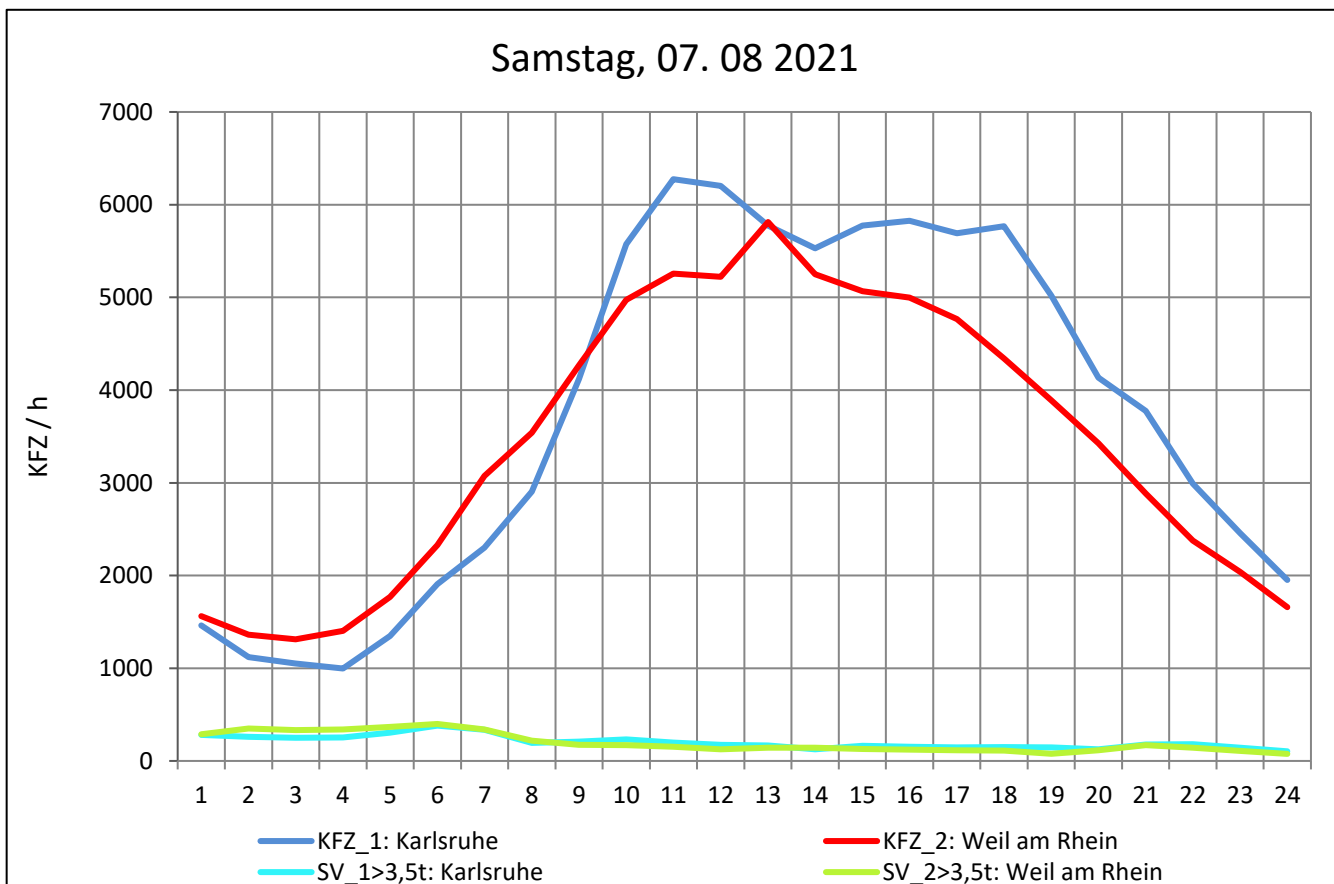
Zst.: **Karlsruhe 1**

TK-/Zst-Nr.: 7016/1022

A 5

Richtung 1 : **Karlsruhe**

Richtung 2 : **Weil am Rhein**



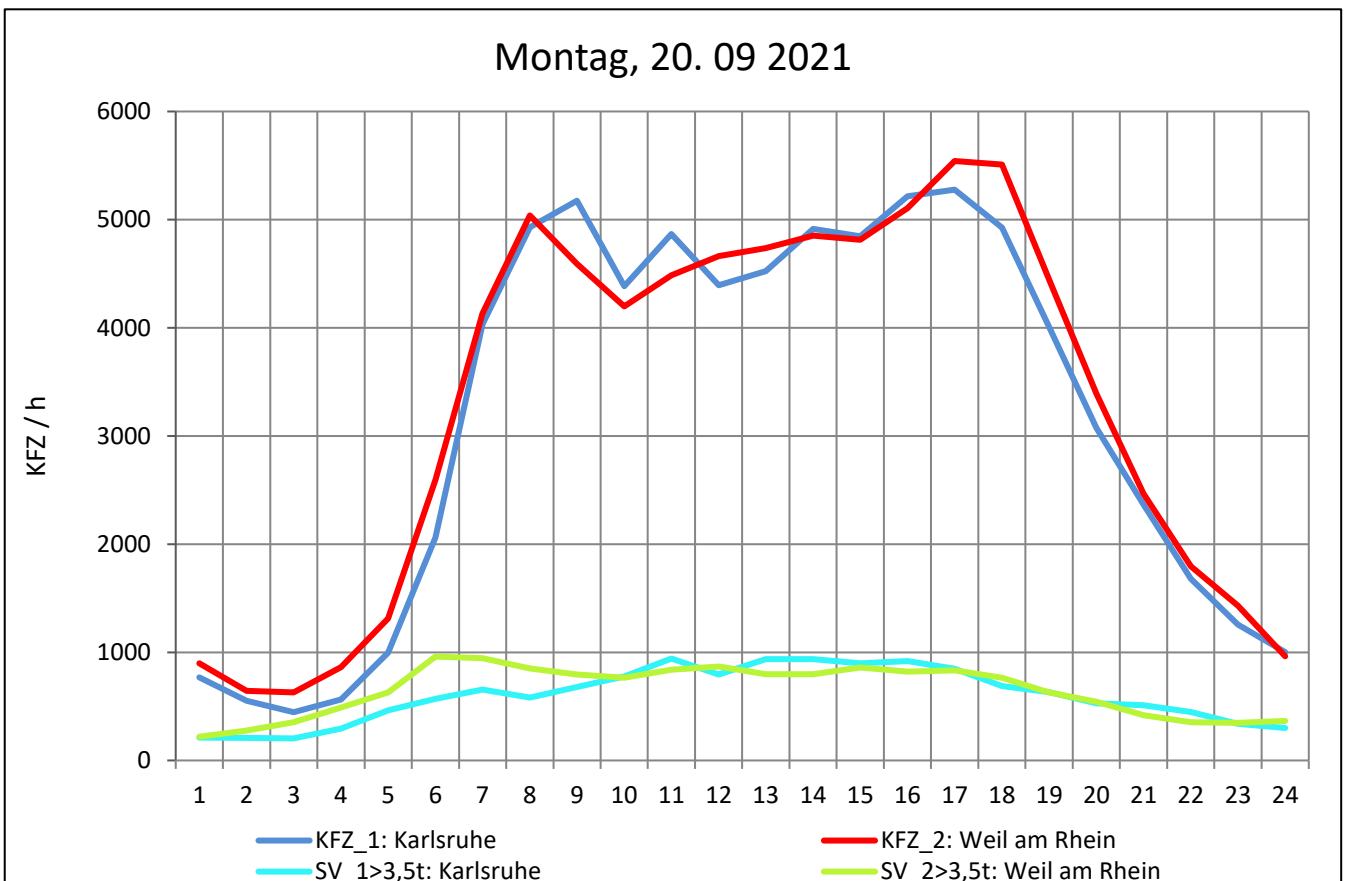
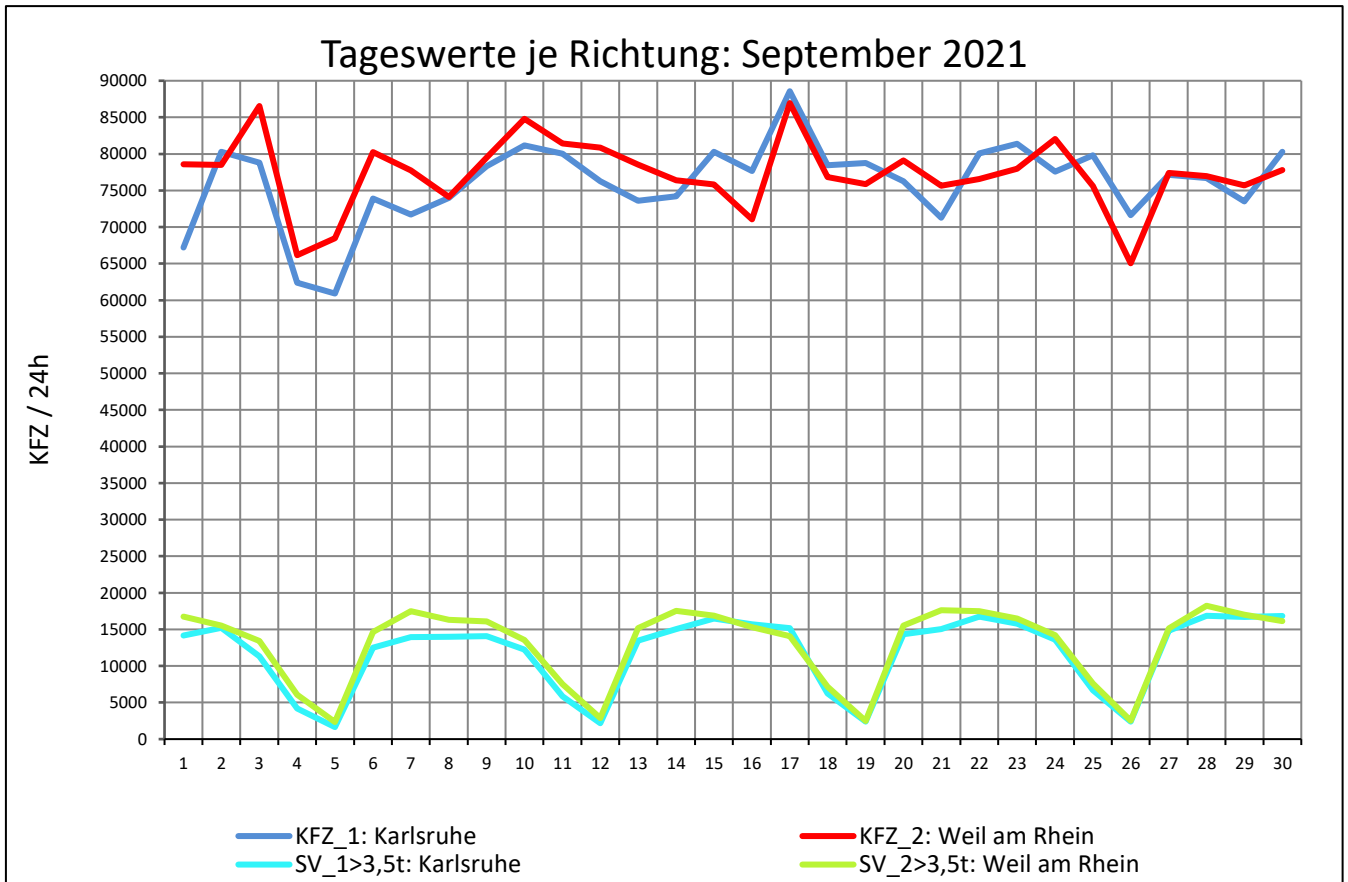
Zst.: **Karlsruhe 1**

TK-/Zst-Nr.: 7016/1022

A 5

Richtung 1 : **Karlsruhe**

Richtung 2 : **Weil am Rhein**



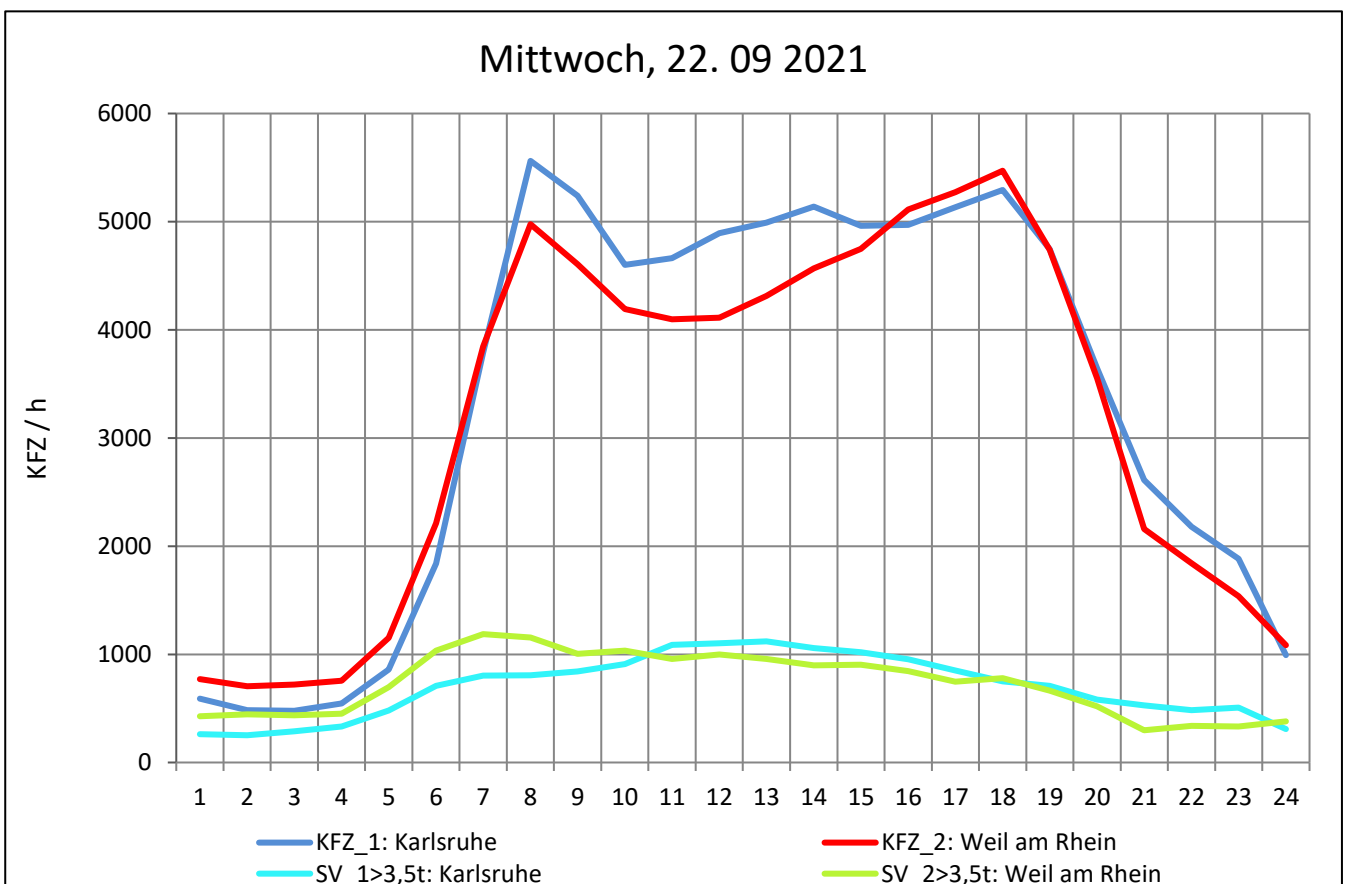
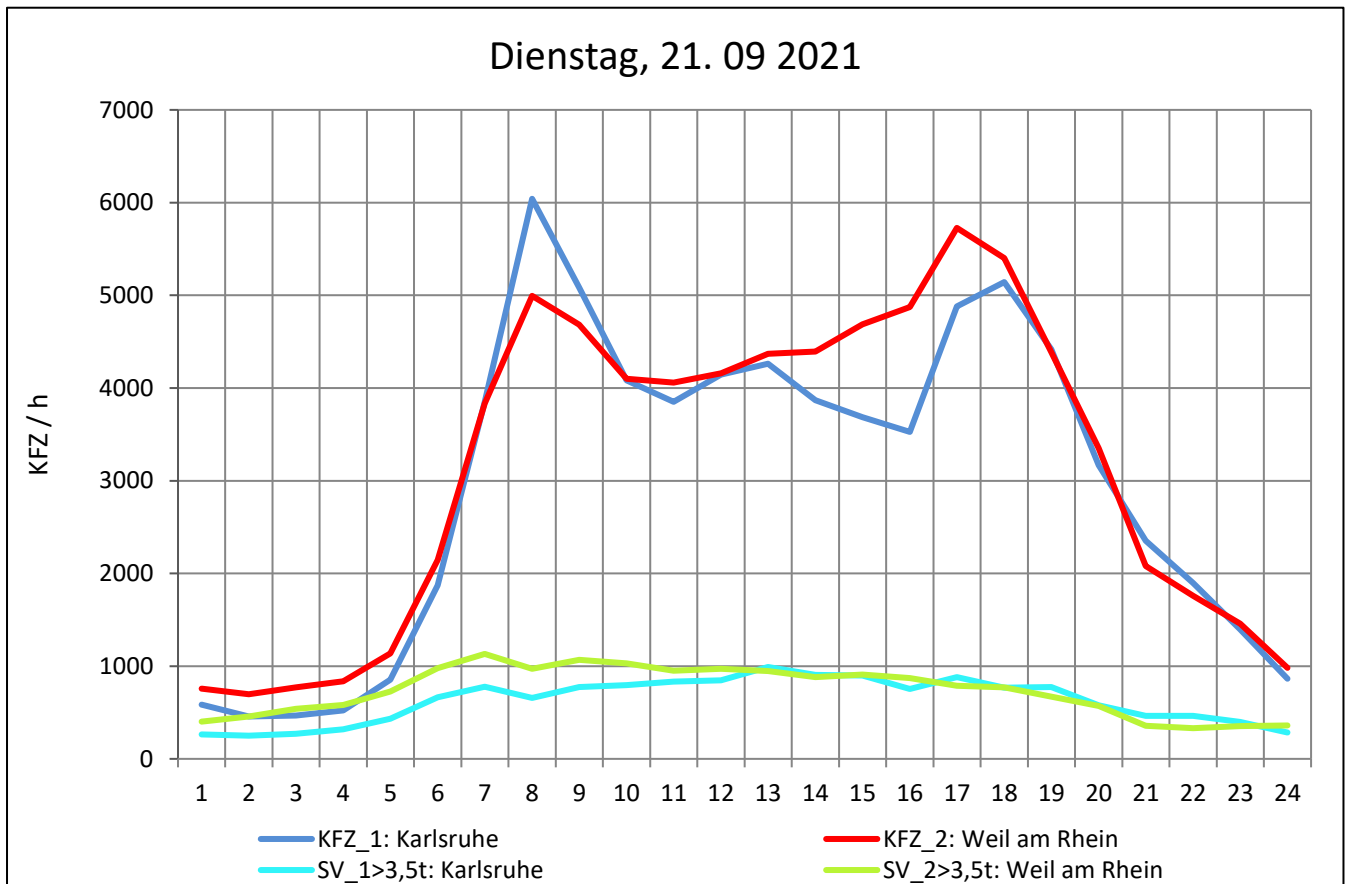
Zst.: **Karlsruhe 1**

TK-/Zst-Nr.: 7016/1022

A 5

Richtung 1 : **Karlsruhe**

Richtung 2 : **Weil am Rhein**



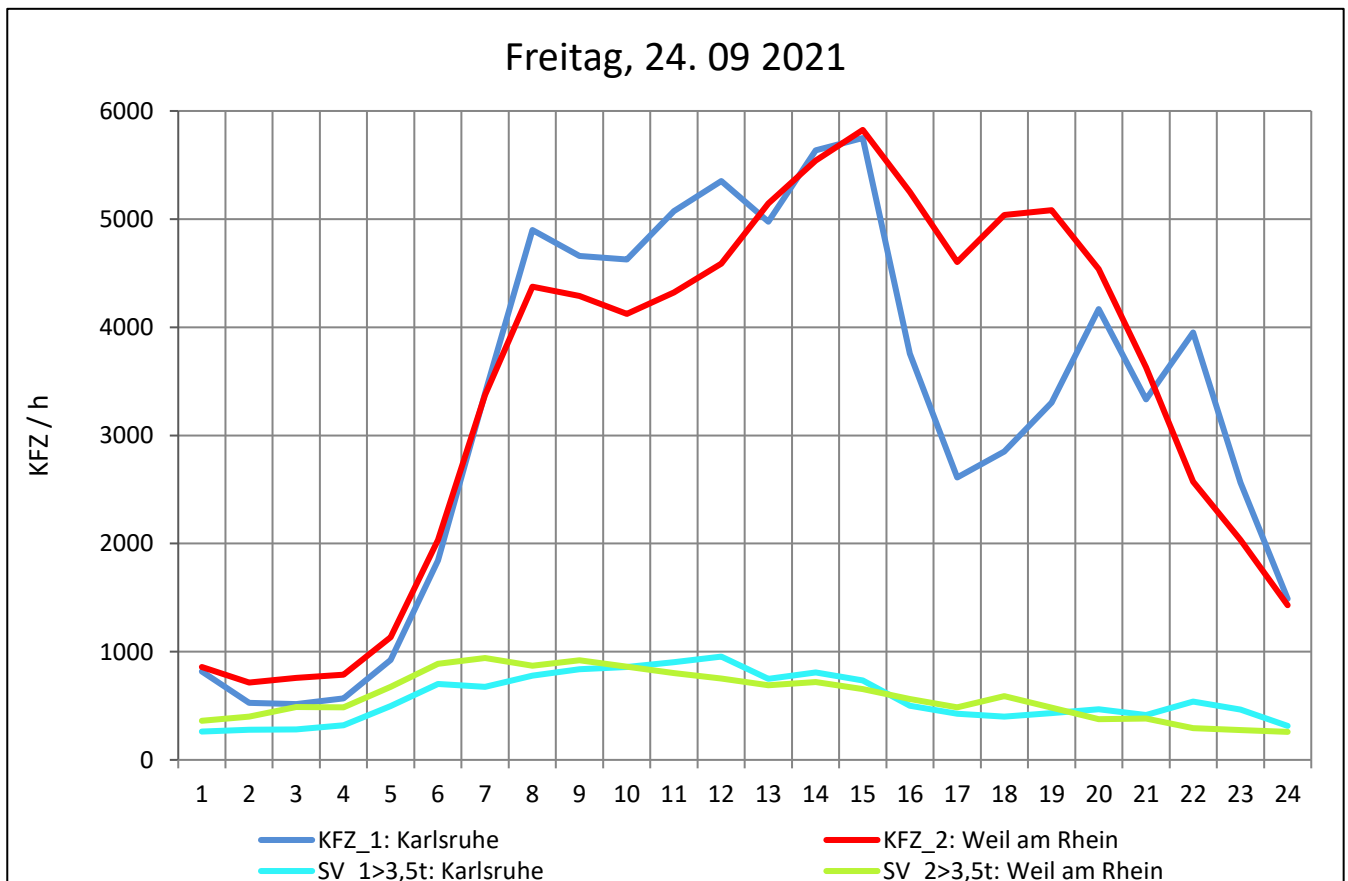
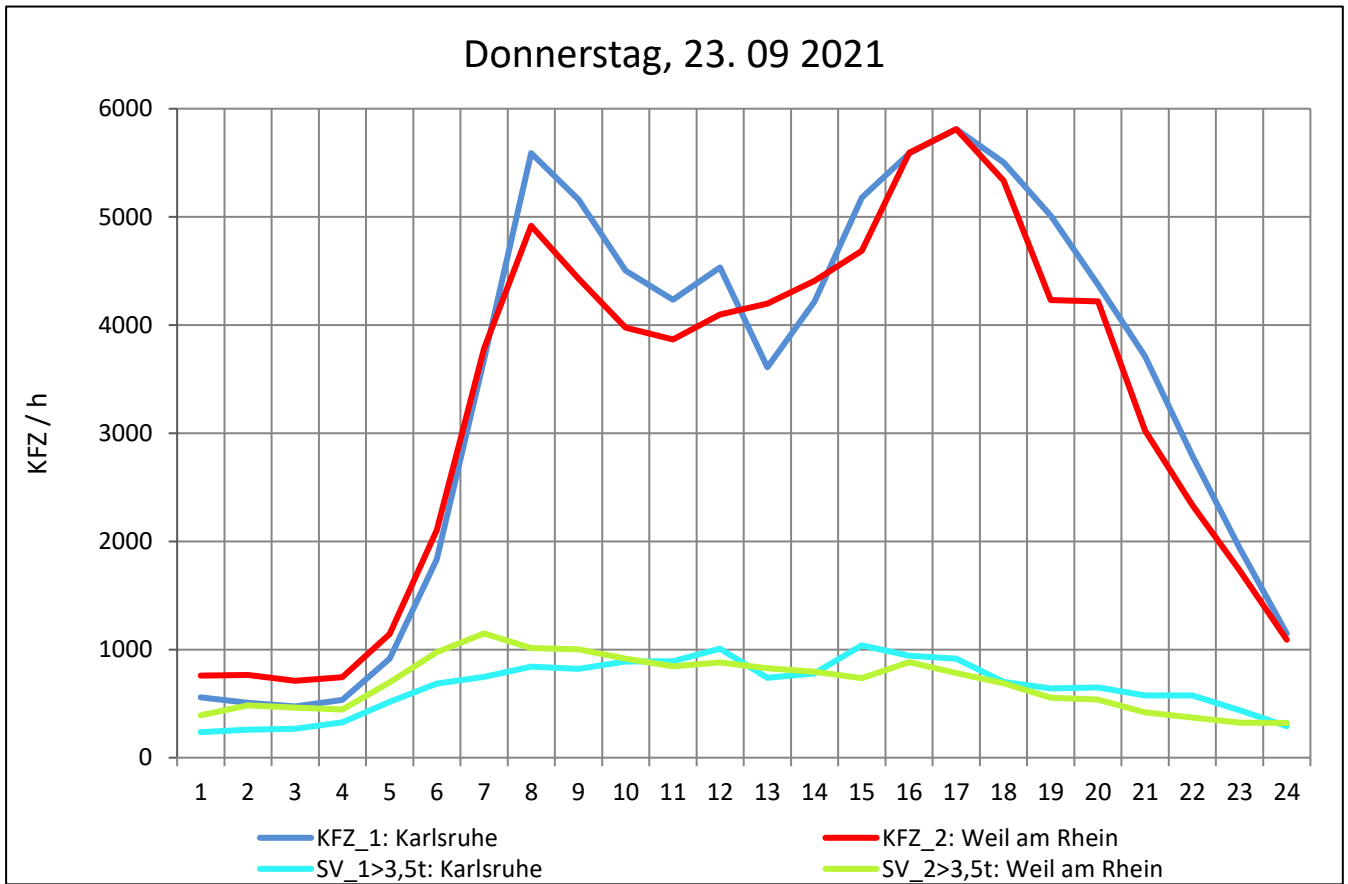
Zst.: **Karlsruhe 1**

TK-/Zst-Nr.: 7016/1022

A 5

Richtung 1 : **Karlsruhe**

Richtung 2 : **Weil am Rhein**



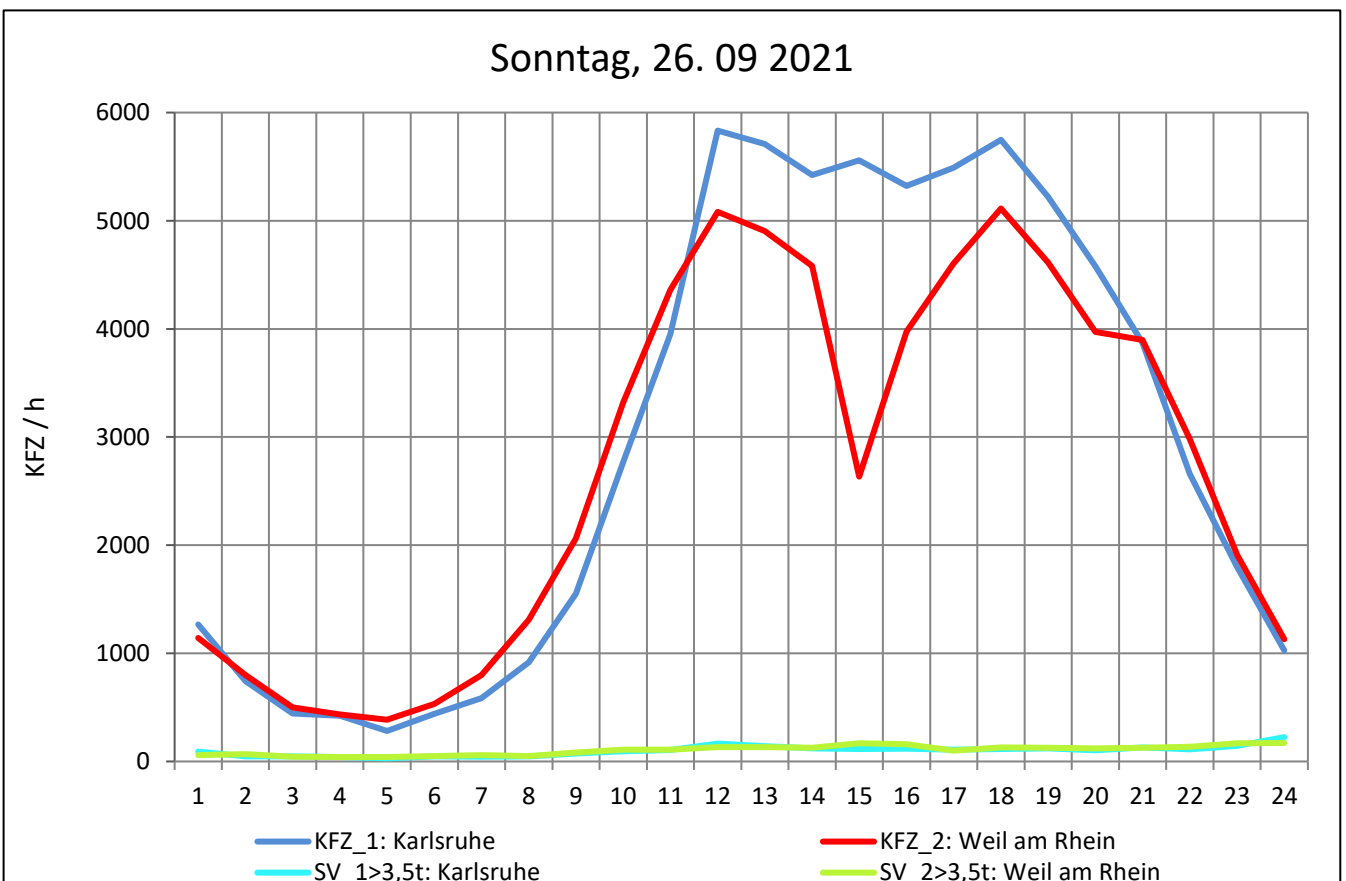
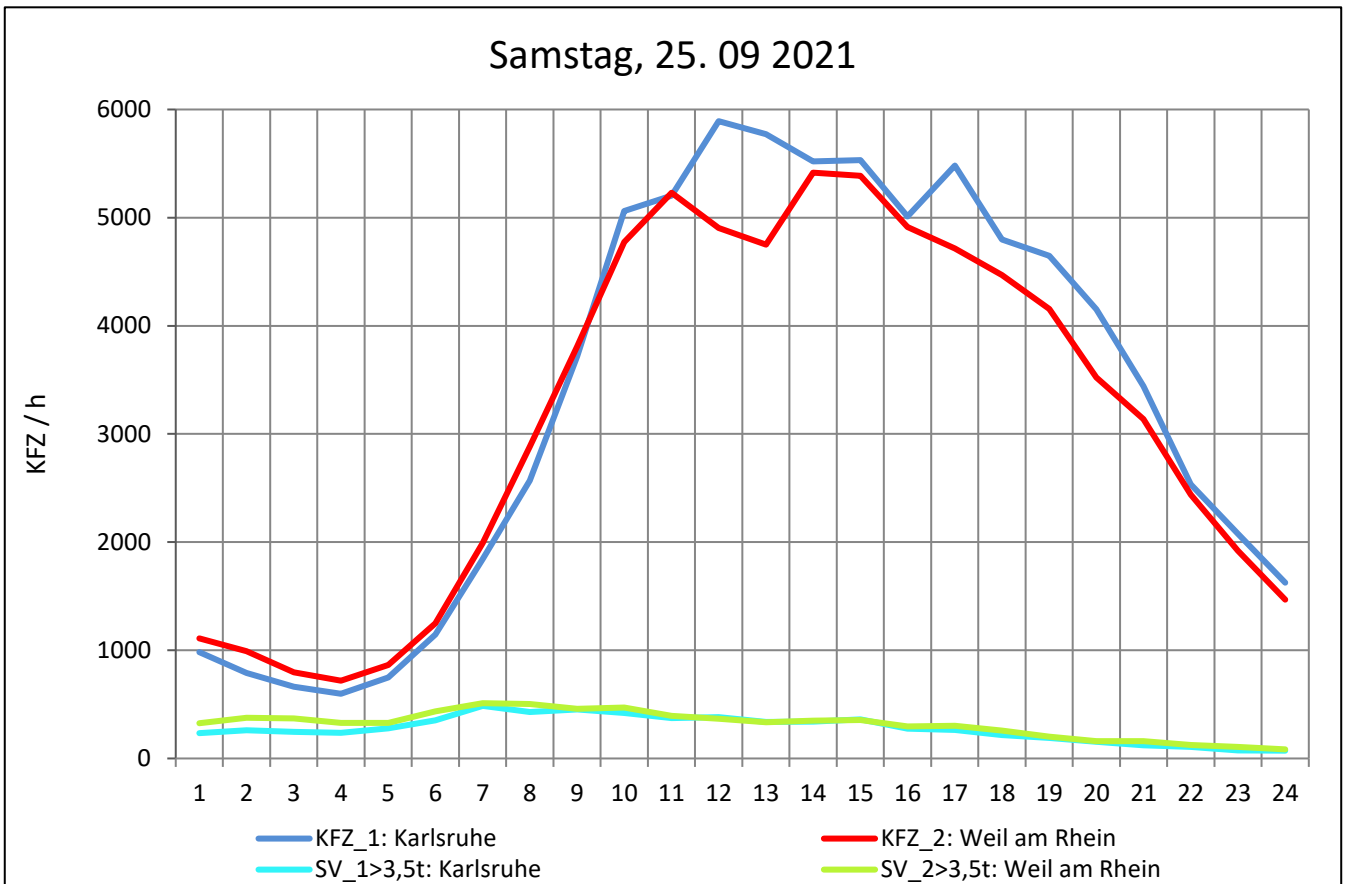
Zst.: **Karlsruhe 1**

TK-/Zst-Nr.: 7016/1022

A 5

Richtung 1 : **Karlsruhe**

Richtung 2 : **Weil am Rhein**



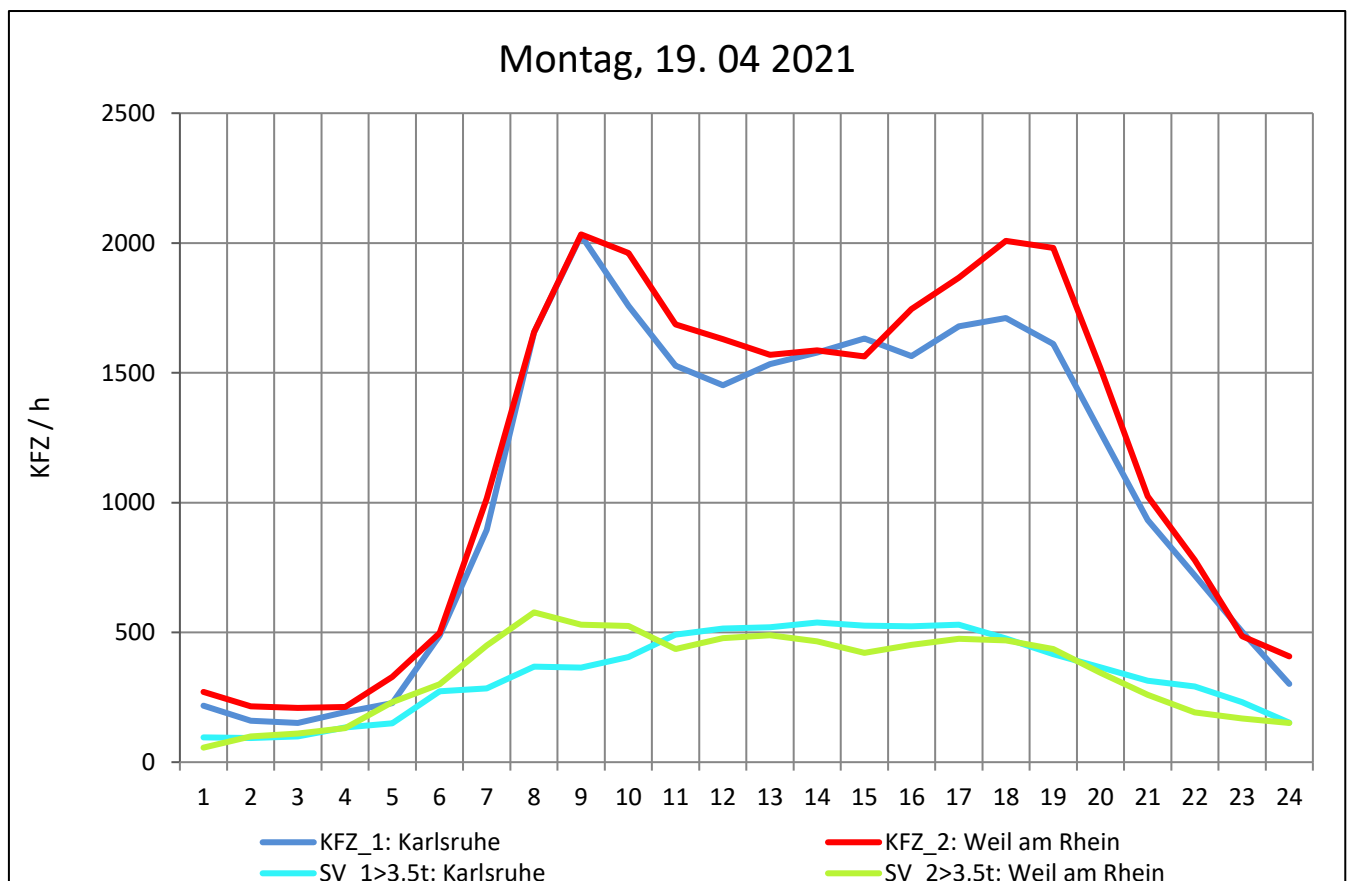
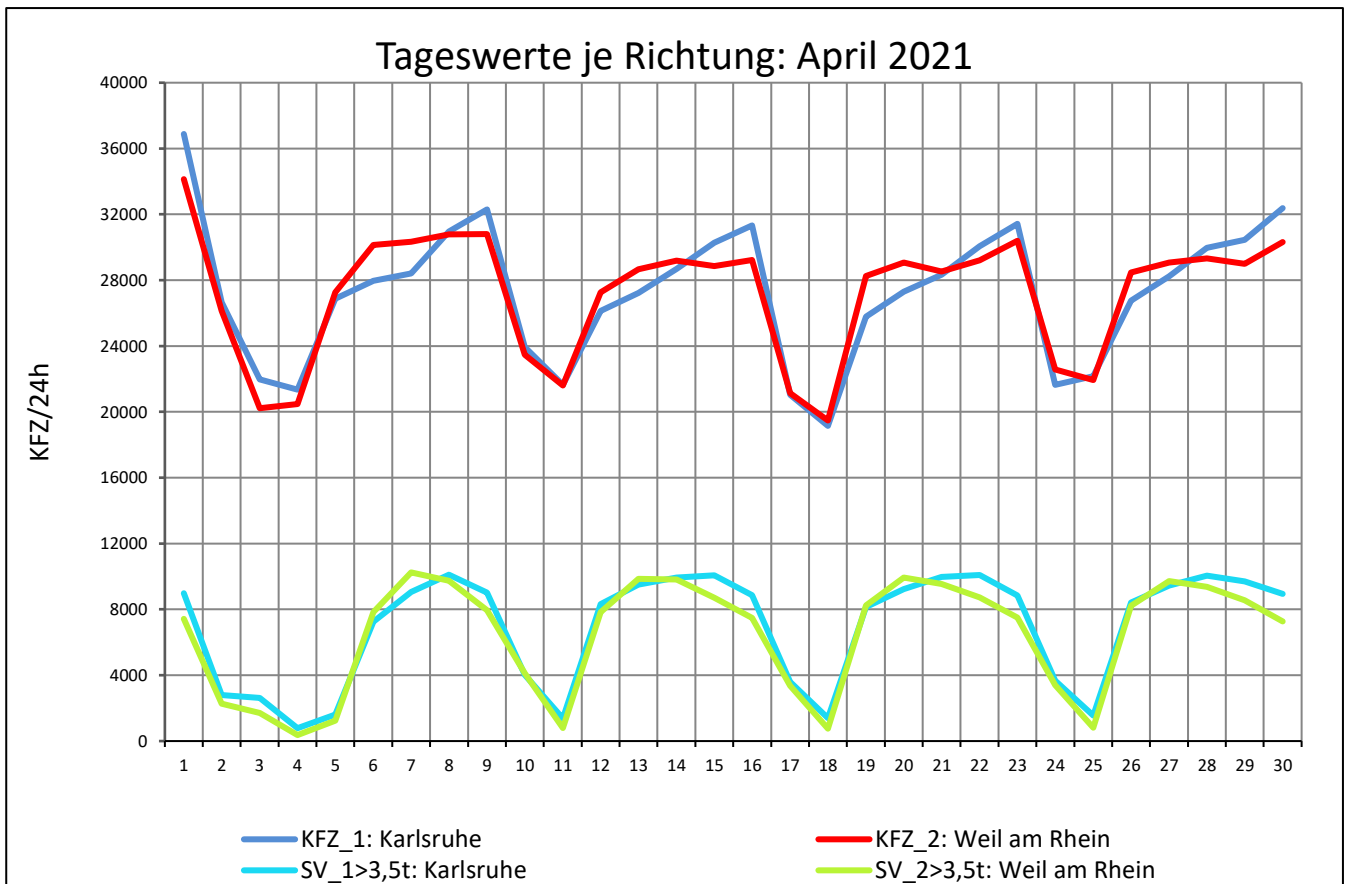
Zst.: **Achern**

TK-/Zst-Nr.: 7314/1035

A 5

Richtung 1 : **Karlsruhe**

Richtung 2 : **Weil am Rhein**



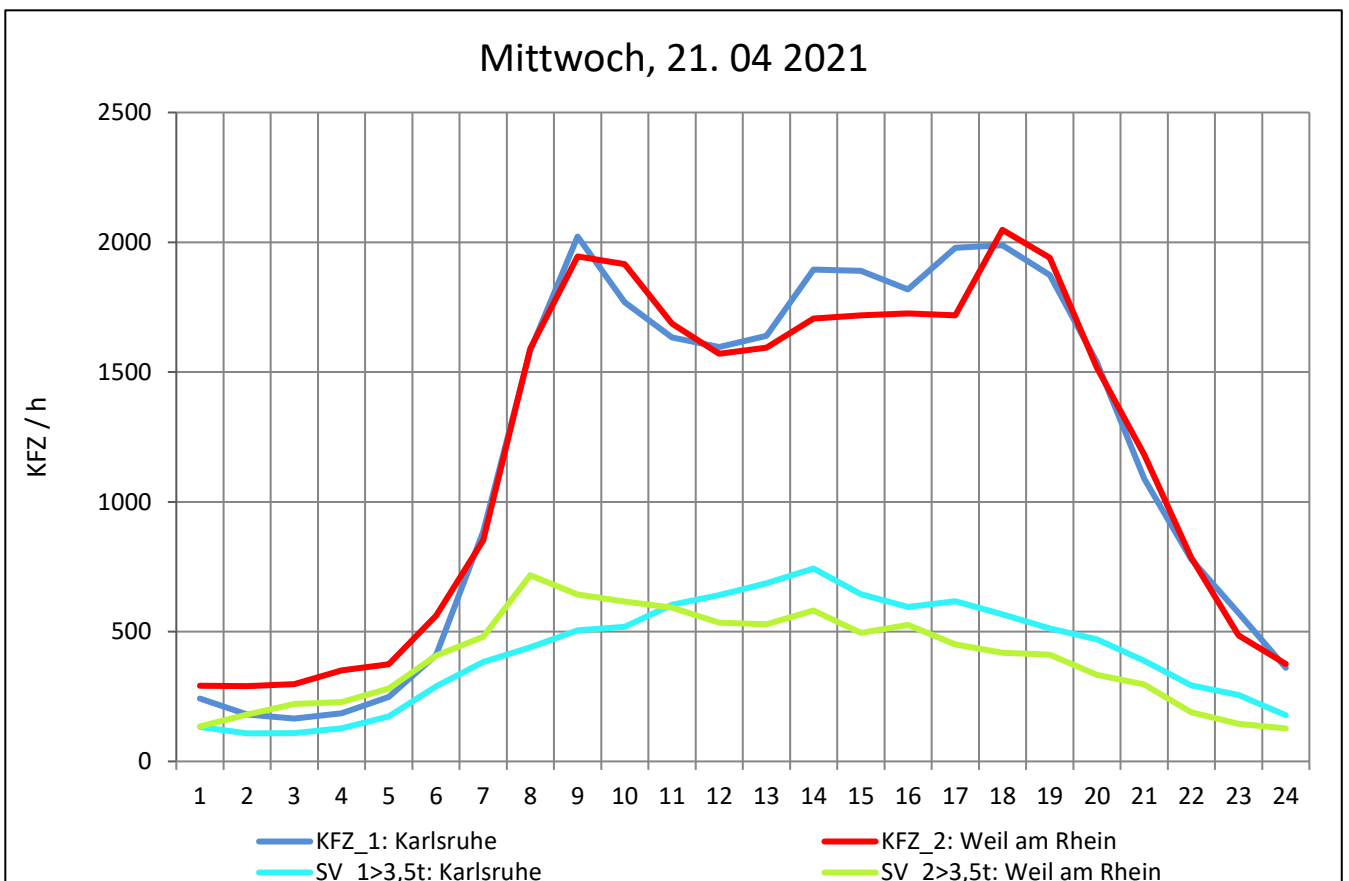
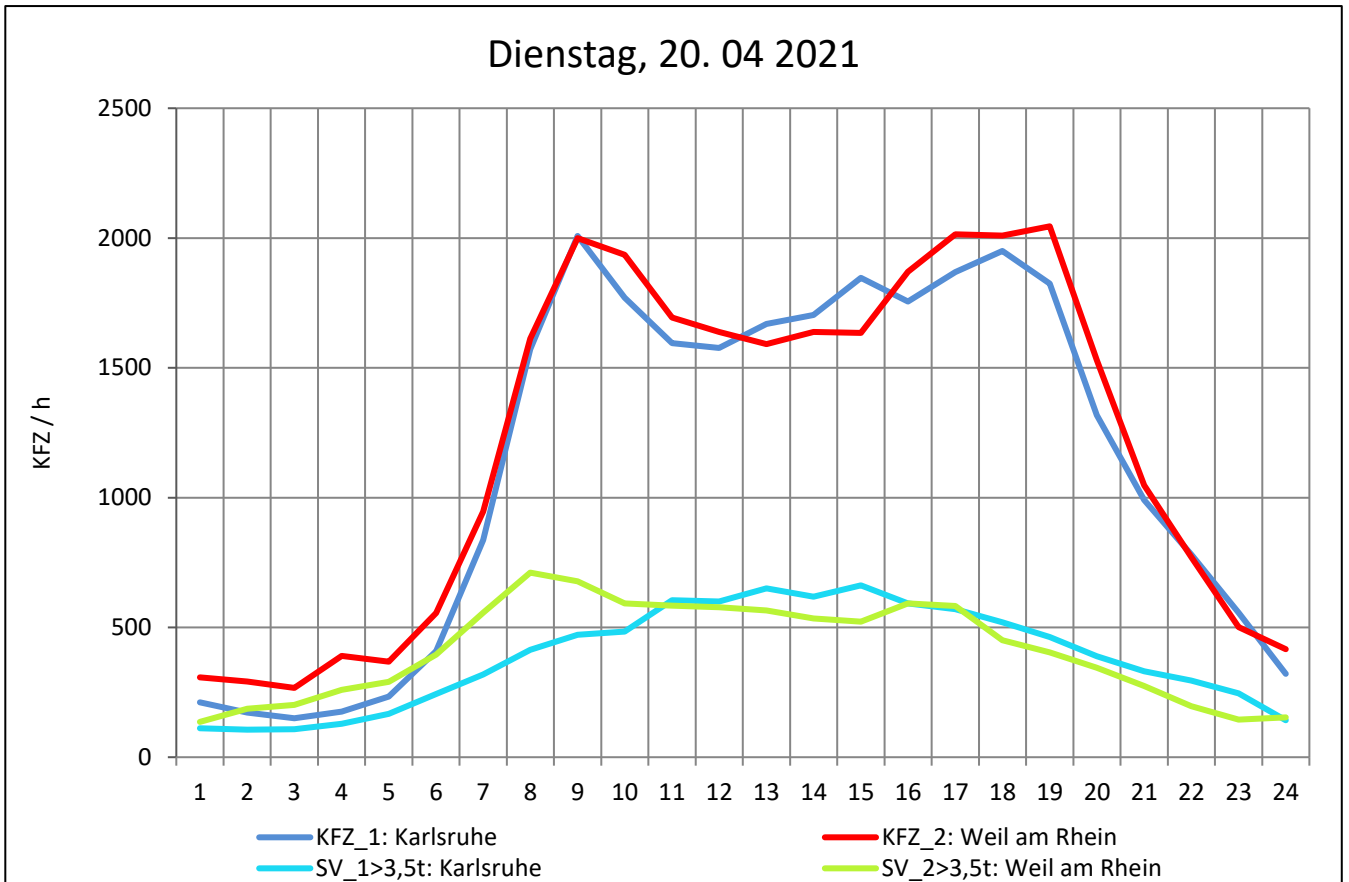
Zst.: **Achern**

TK-/Zst-Nr.: 7314/1035

A 5

Richtung 1 : **Karlsruhe**

Richtung 2 : **Weil am Rhein**



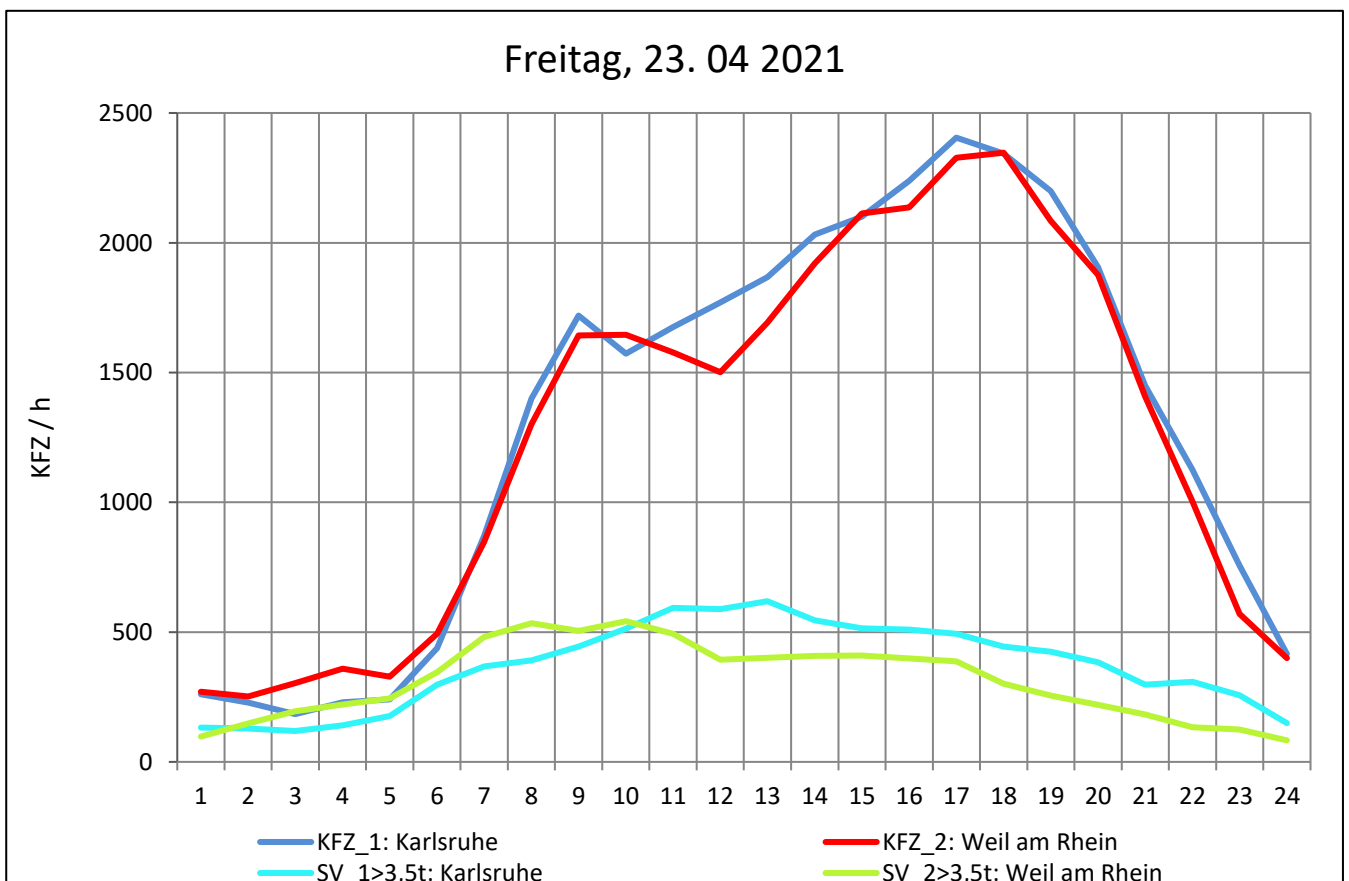
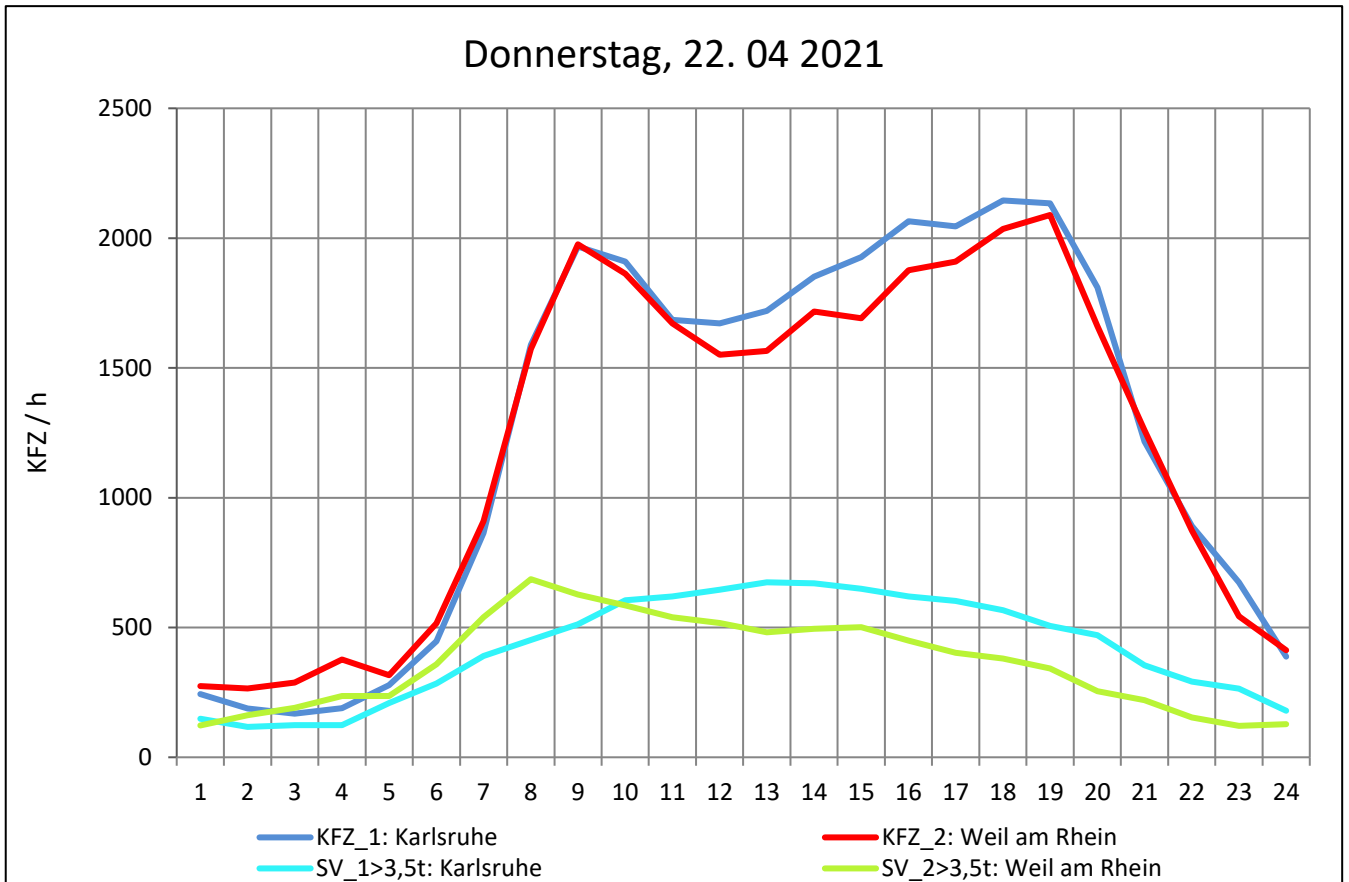
Zst.: **Achern**

TK-/Zst-Nr.: 7314/1035

A 5

Richtung 1 : **Karlsruhe**

Richtung 2 : **Weil am Rhein**



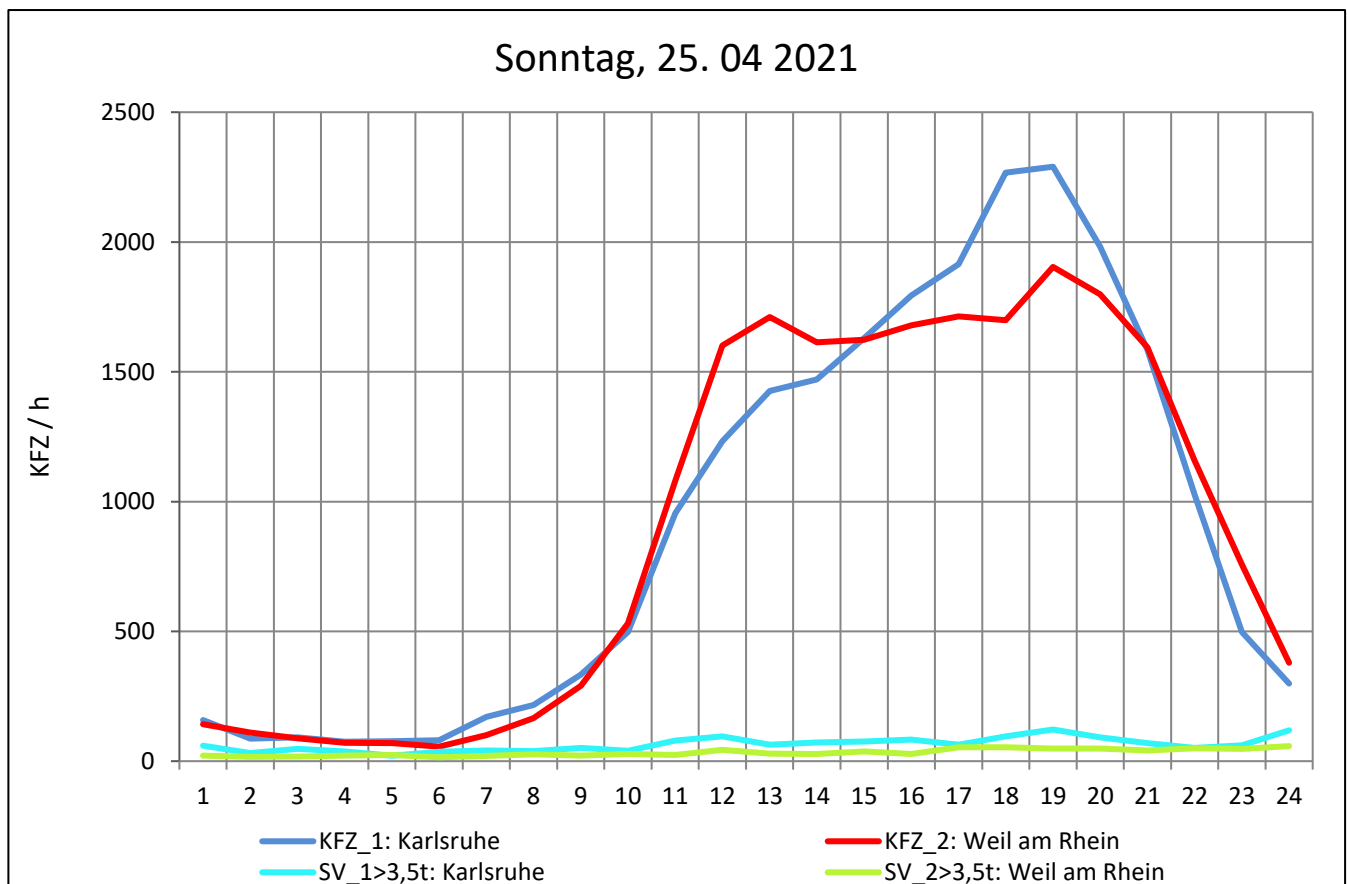
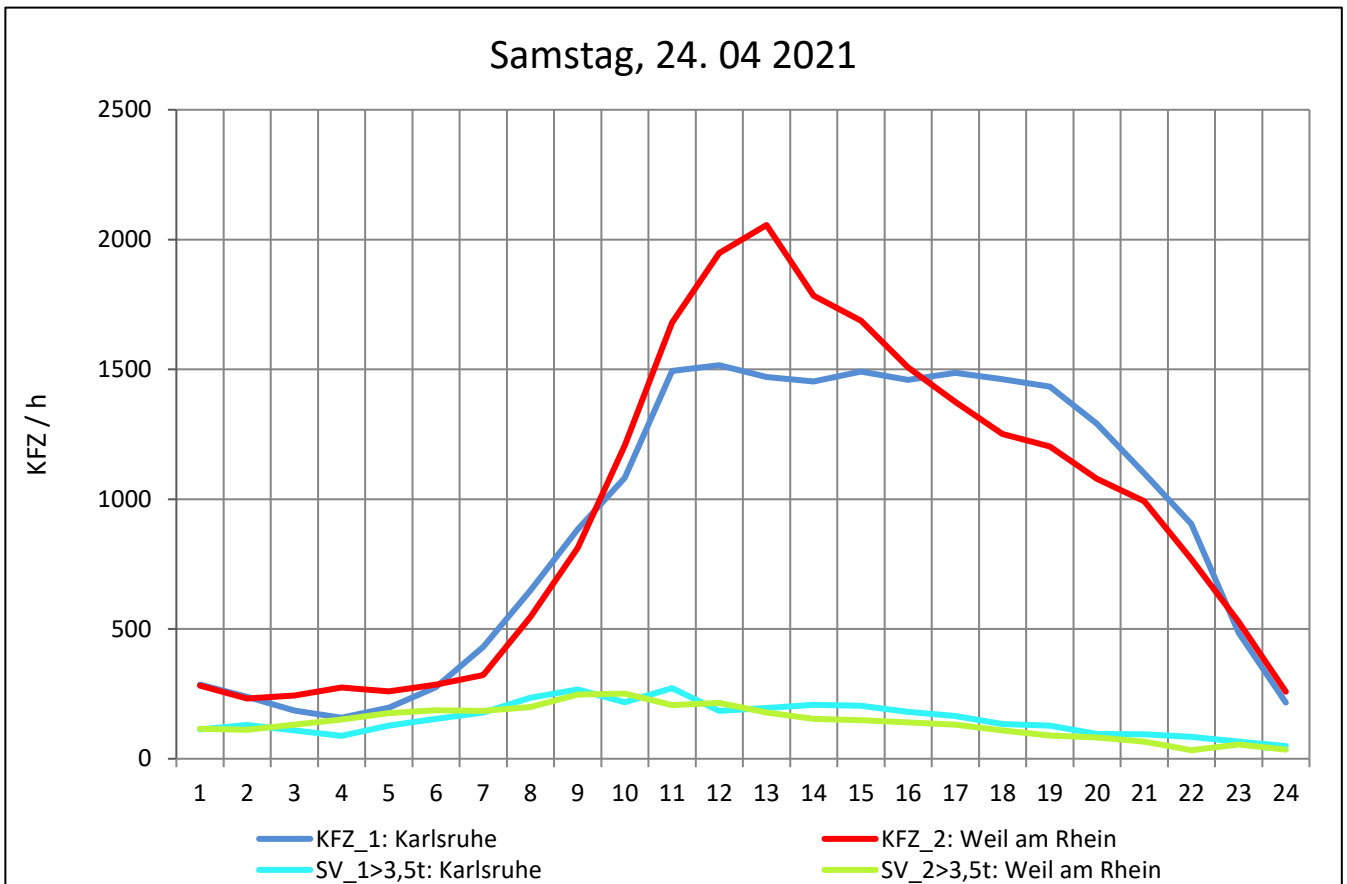
Zst.: **Achern**

TK-/Zst-Nr.: 7314/1035

A 5

Richtung 1 : **Karlsruhe**

Richtung 2 : **Weil am Rhein**



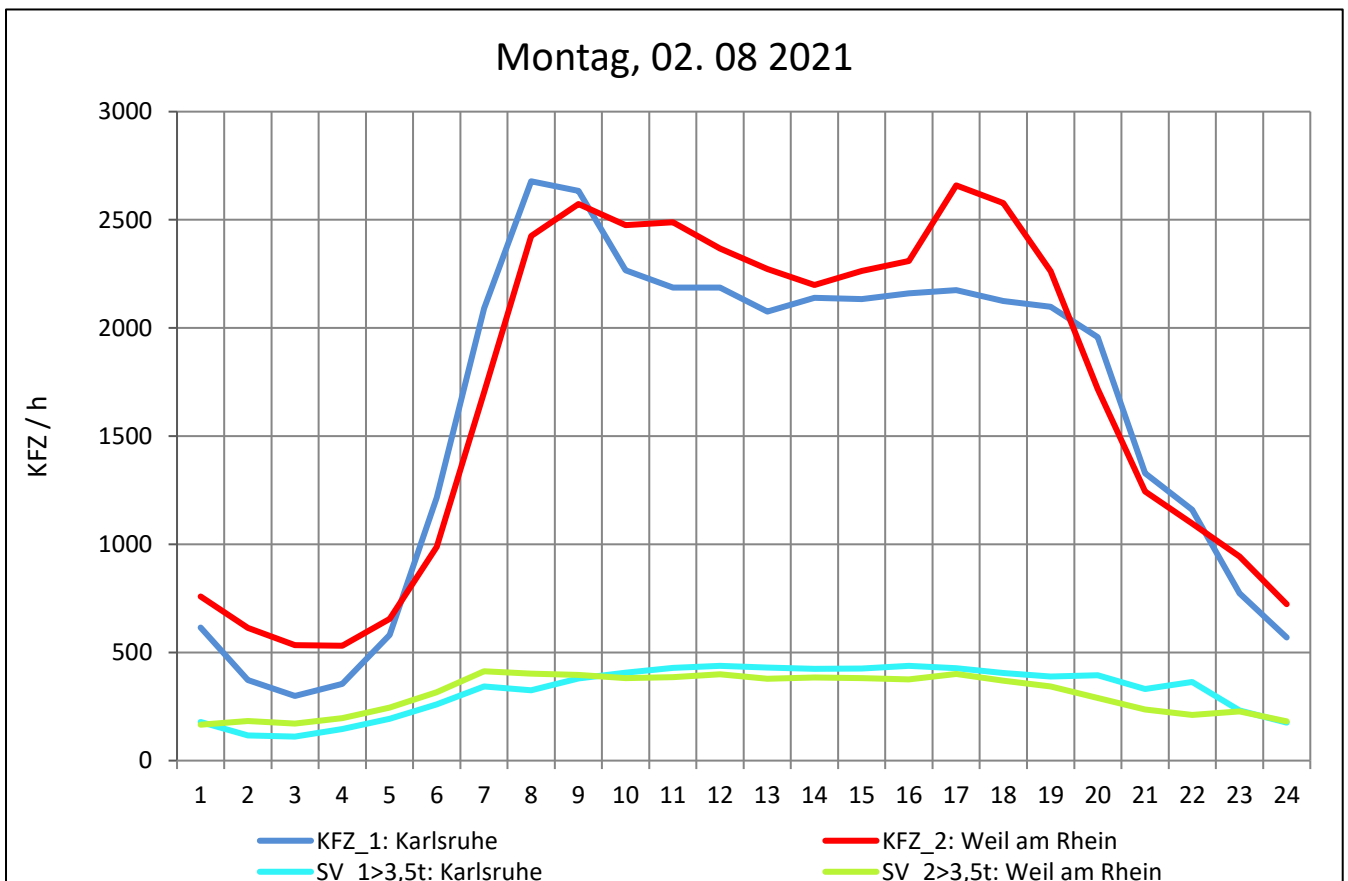
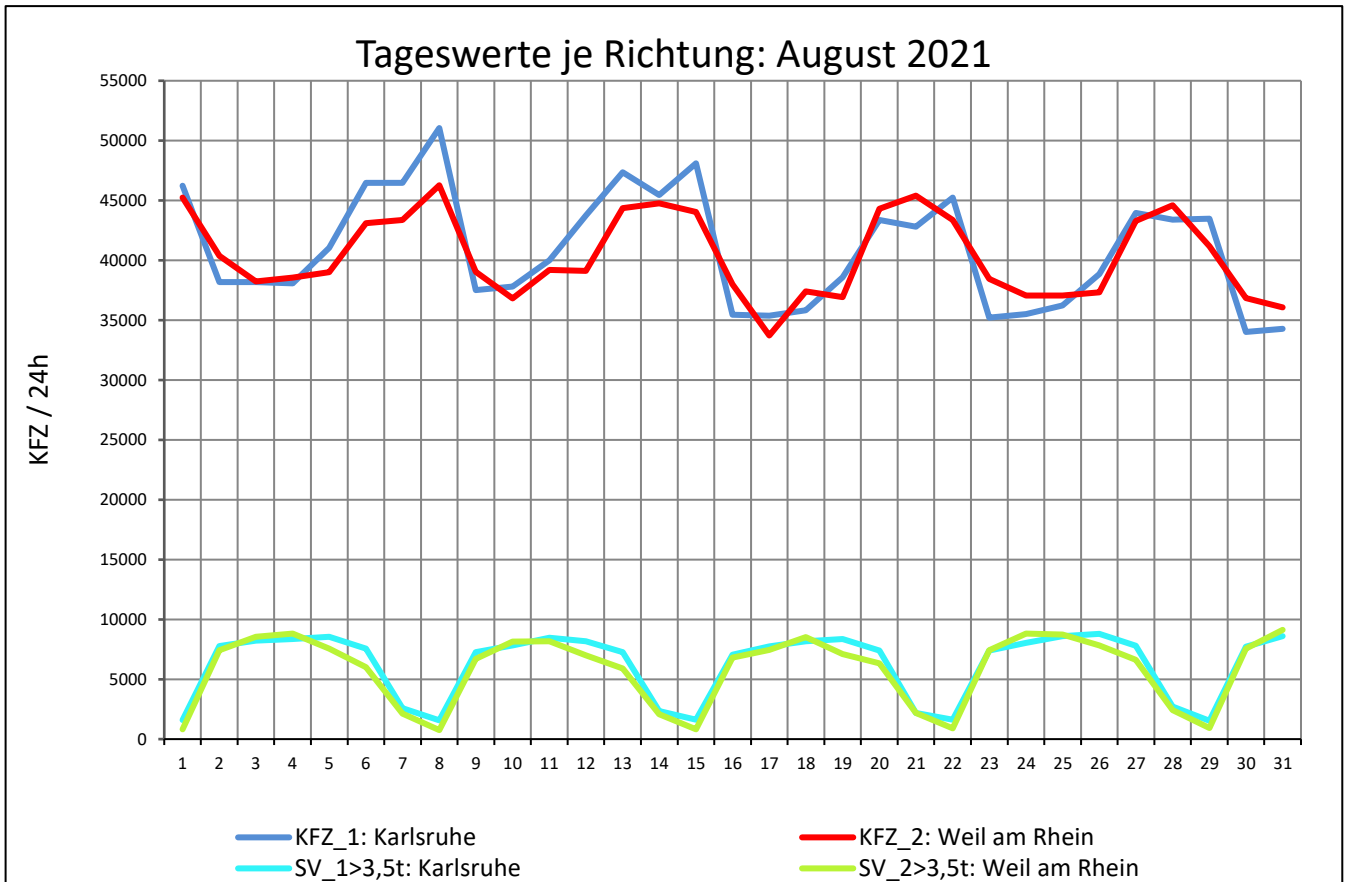
Zst.: **Achern**

TK-/Zst-Nr.: 7314/1035

A 5

Richtung 1 : **Karlsruhe**

Richtung 2 : **Weil am Rhein**



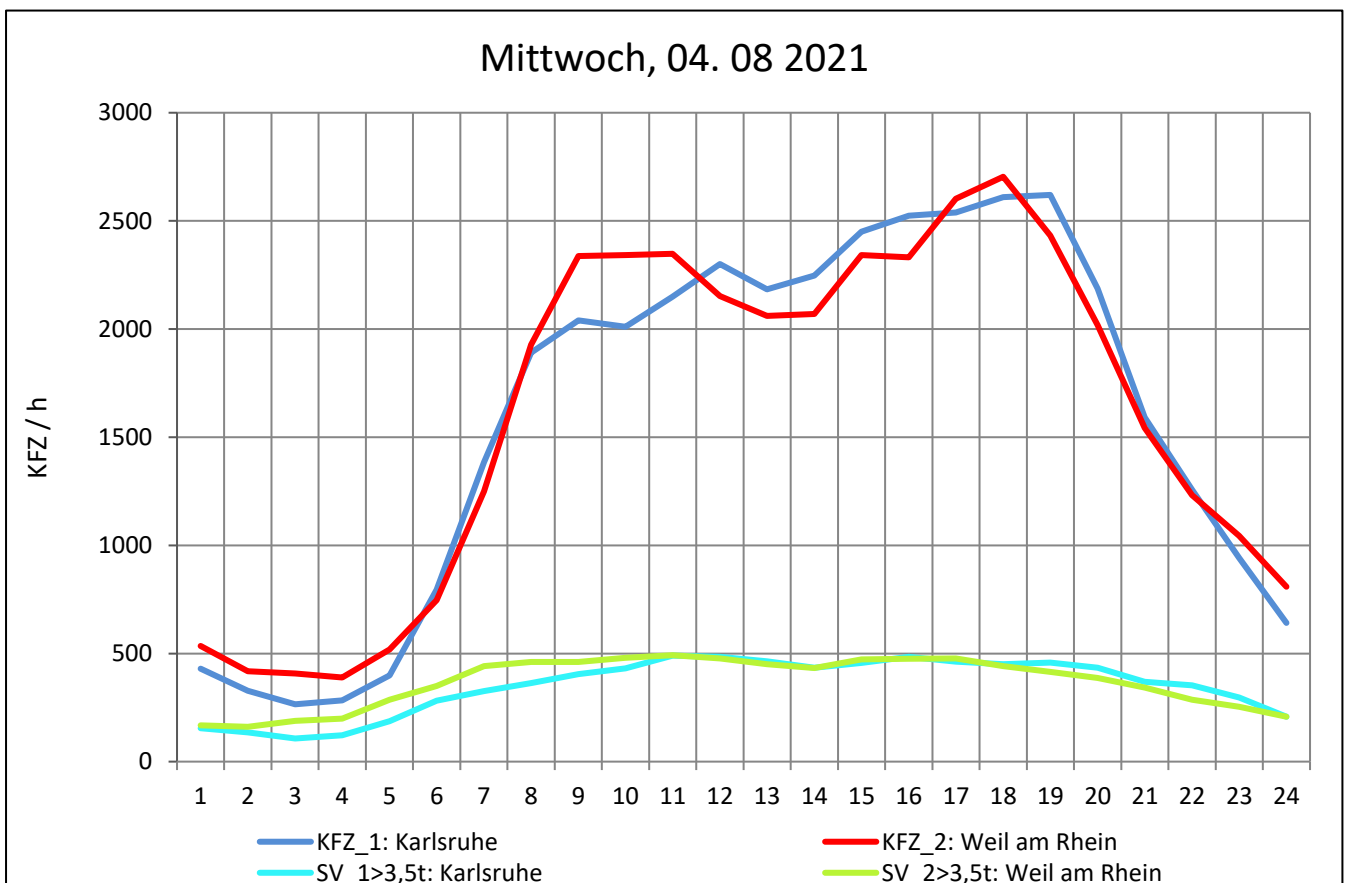
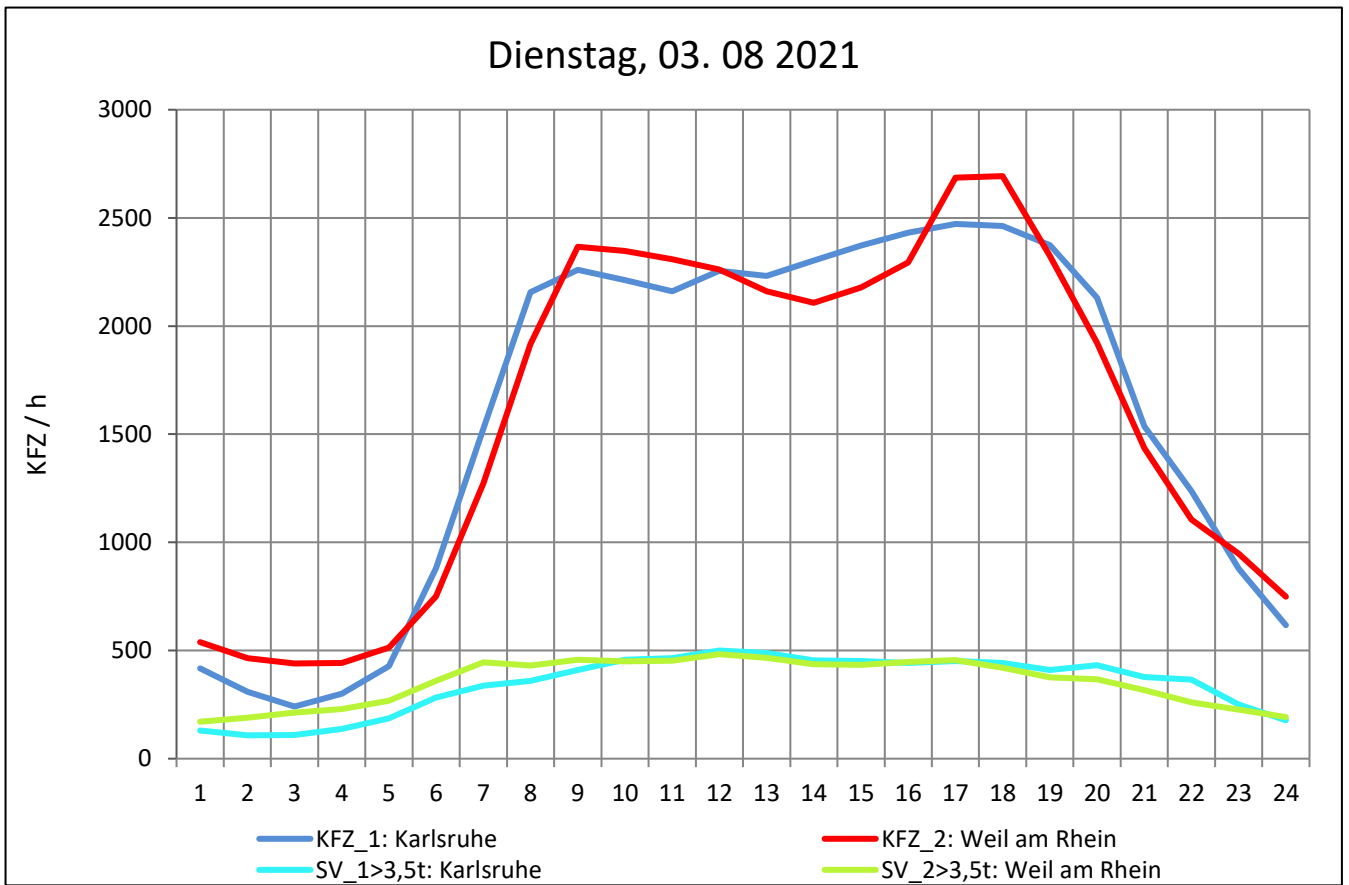
Zst.: **Achern**

TK-/Zst-Nr.: 7314/1035

A 5

Richtung 1 : **Karlsruhe**

Richtung 2 : **Weil am Rhein**



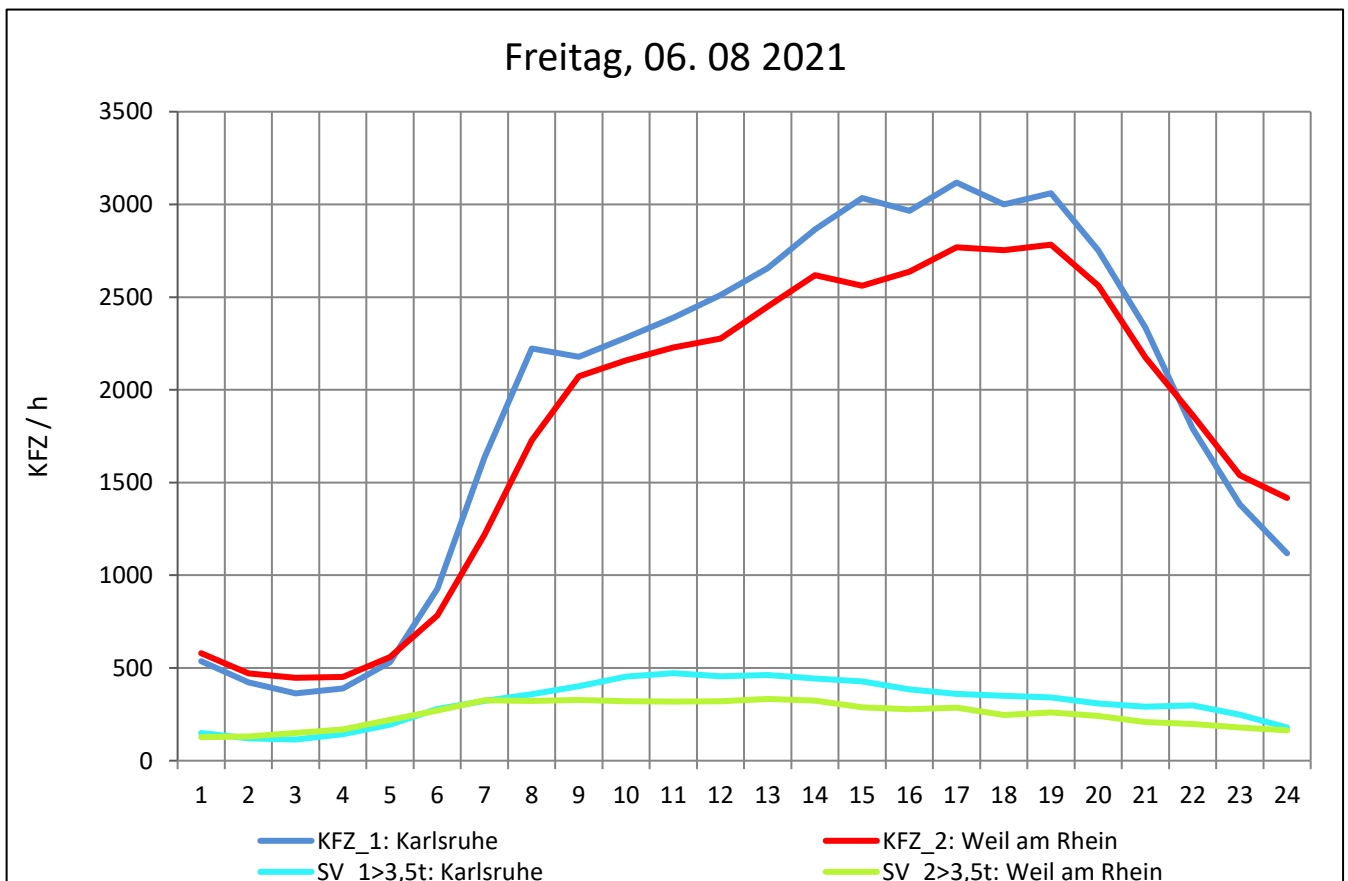
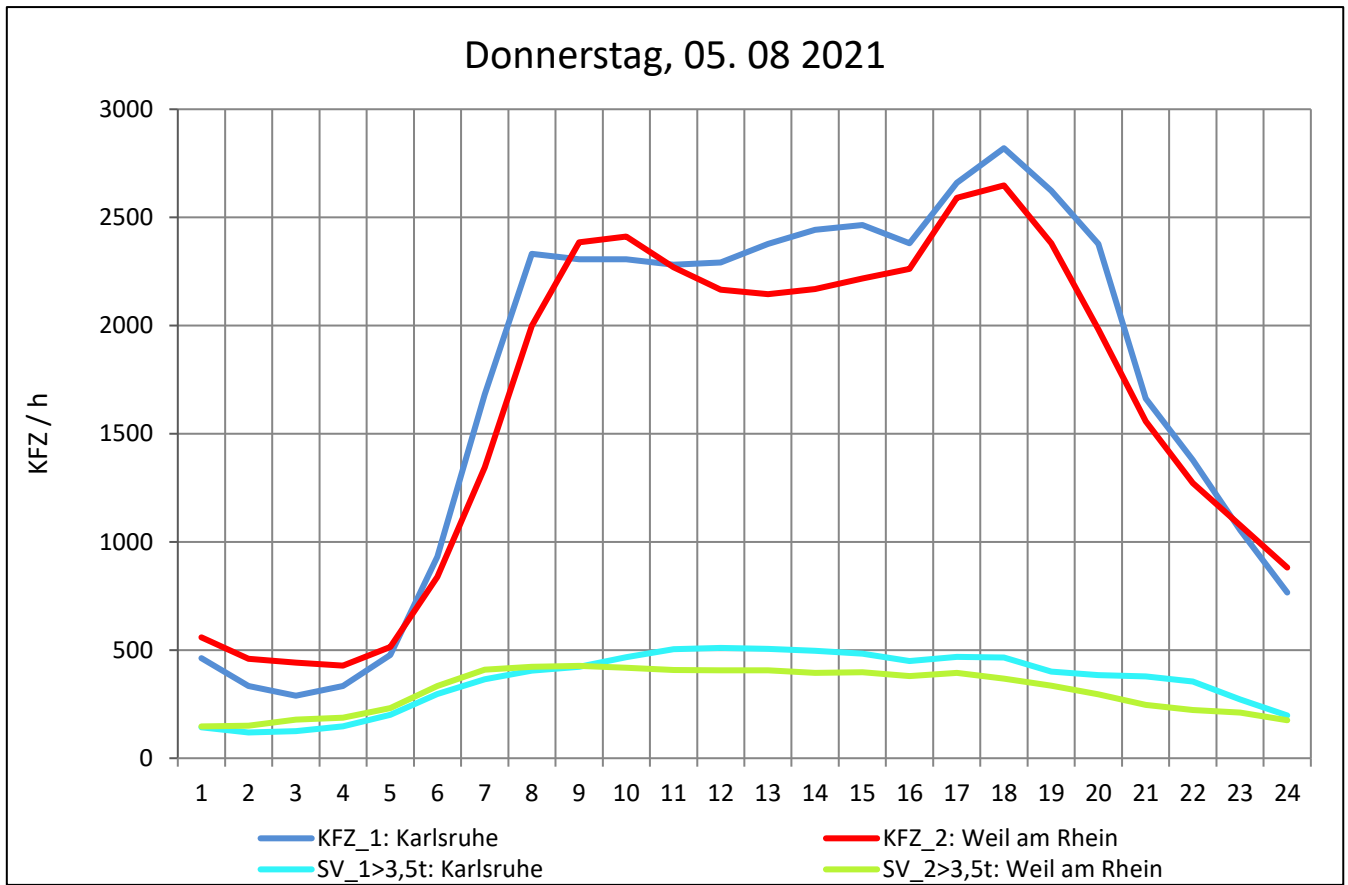
Zst.: **Achern**

TK-/Zst-Nr.: 7314/1035

A 5

Richtung 1 : **Karlsruhe**

Richtung 2 : **Weil am Rhein**



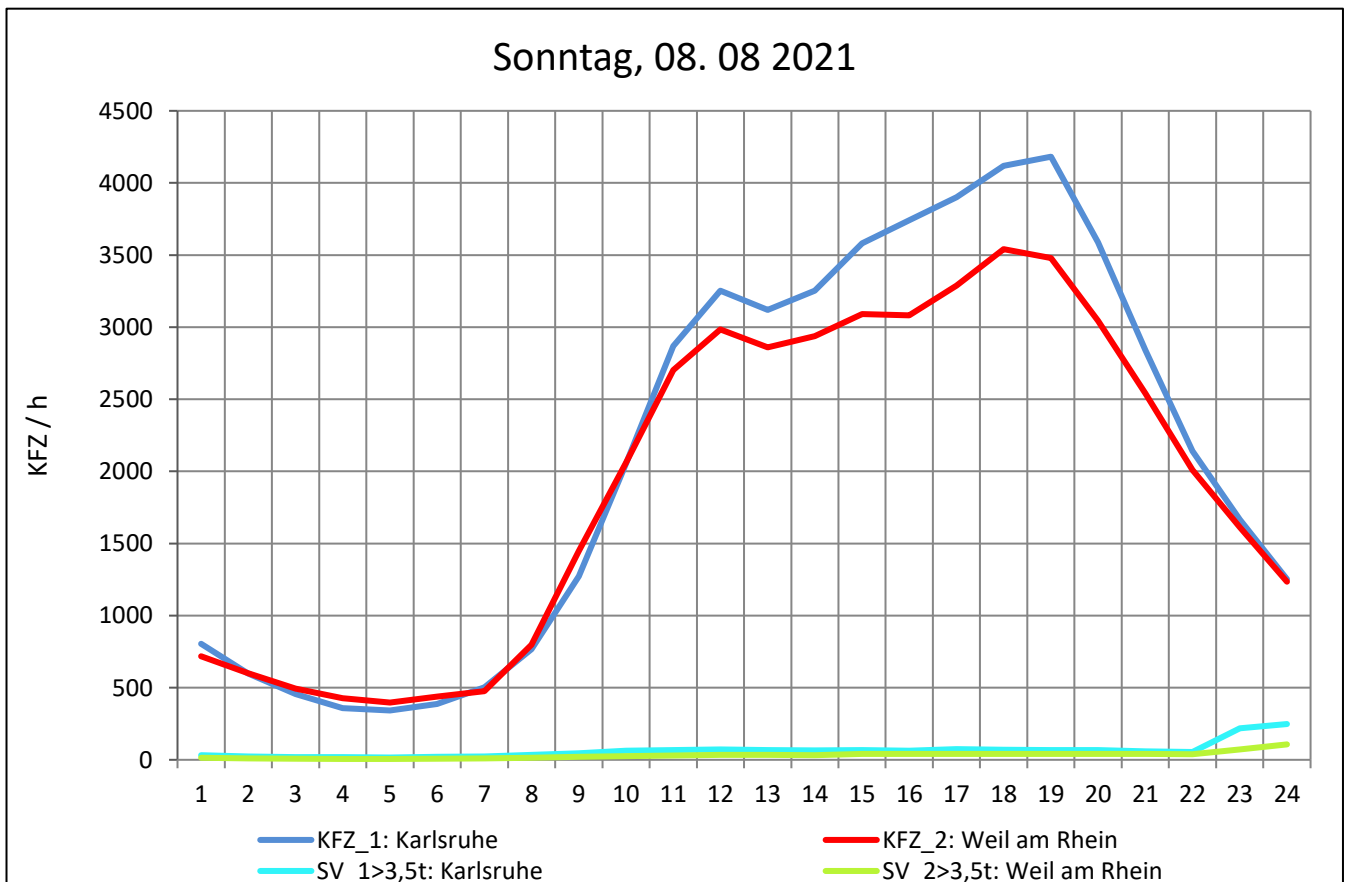
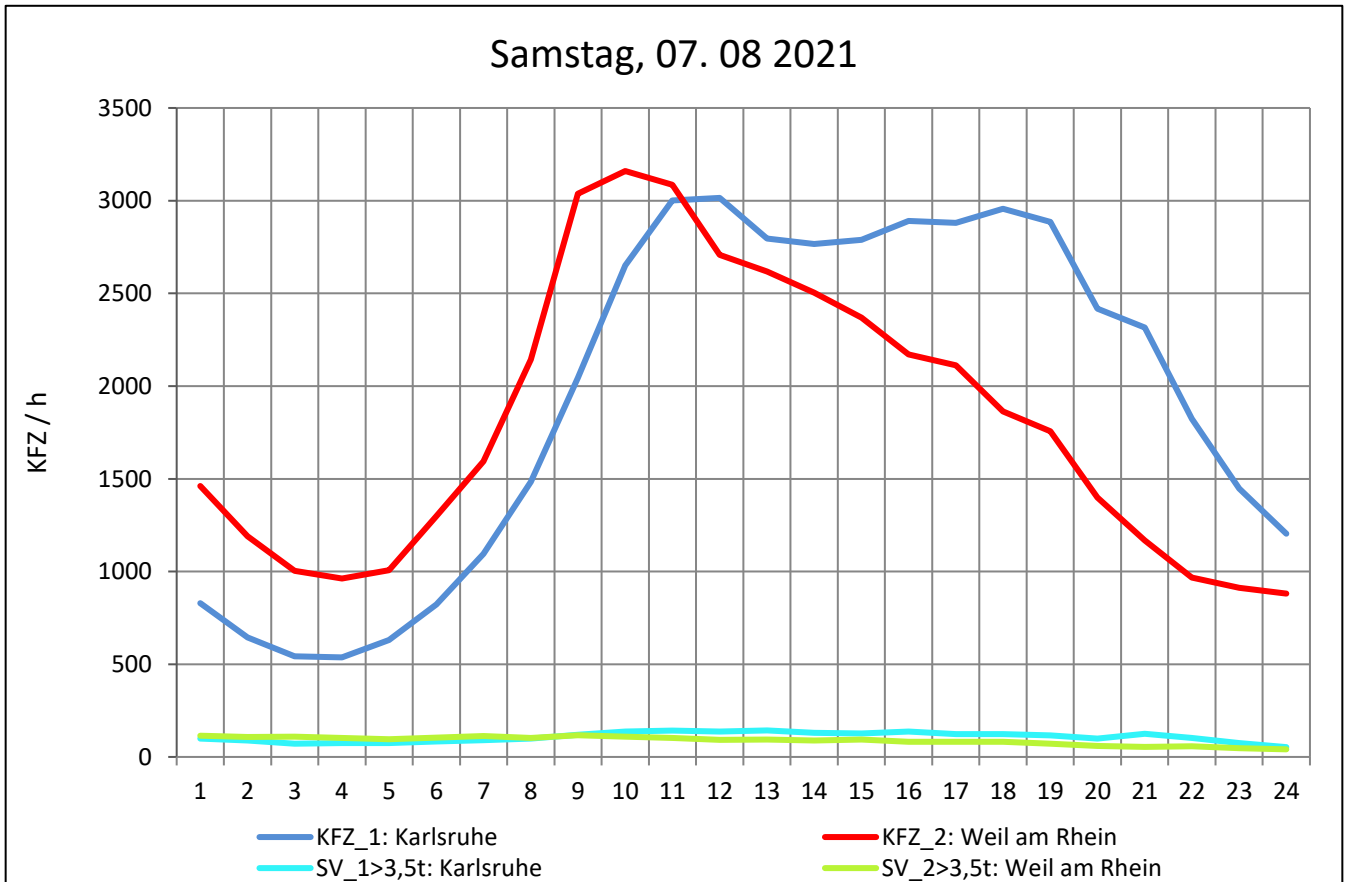
Zst.: **Achern**

TK-/Zst-Nr.: 7314/1035

A 5

Richtung 1 : **Karlsruhe**

Richtung 2 : **Weil am Rhein**



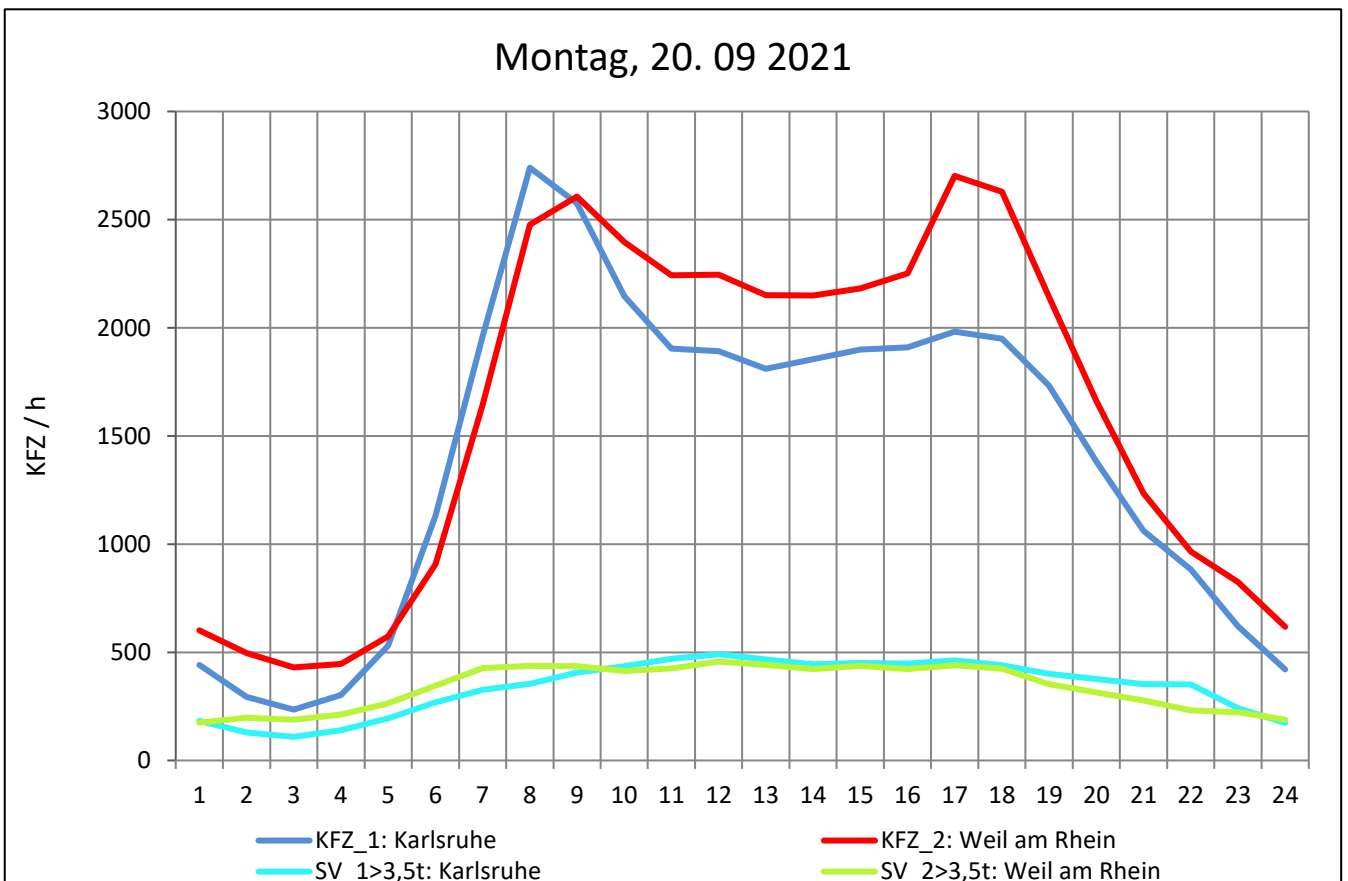
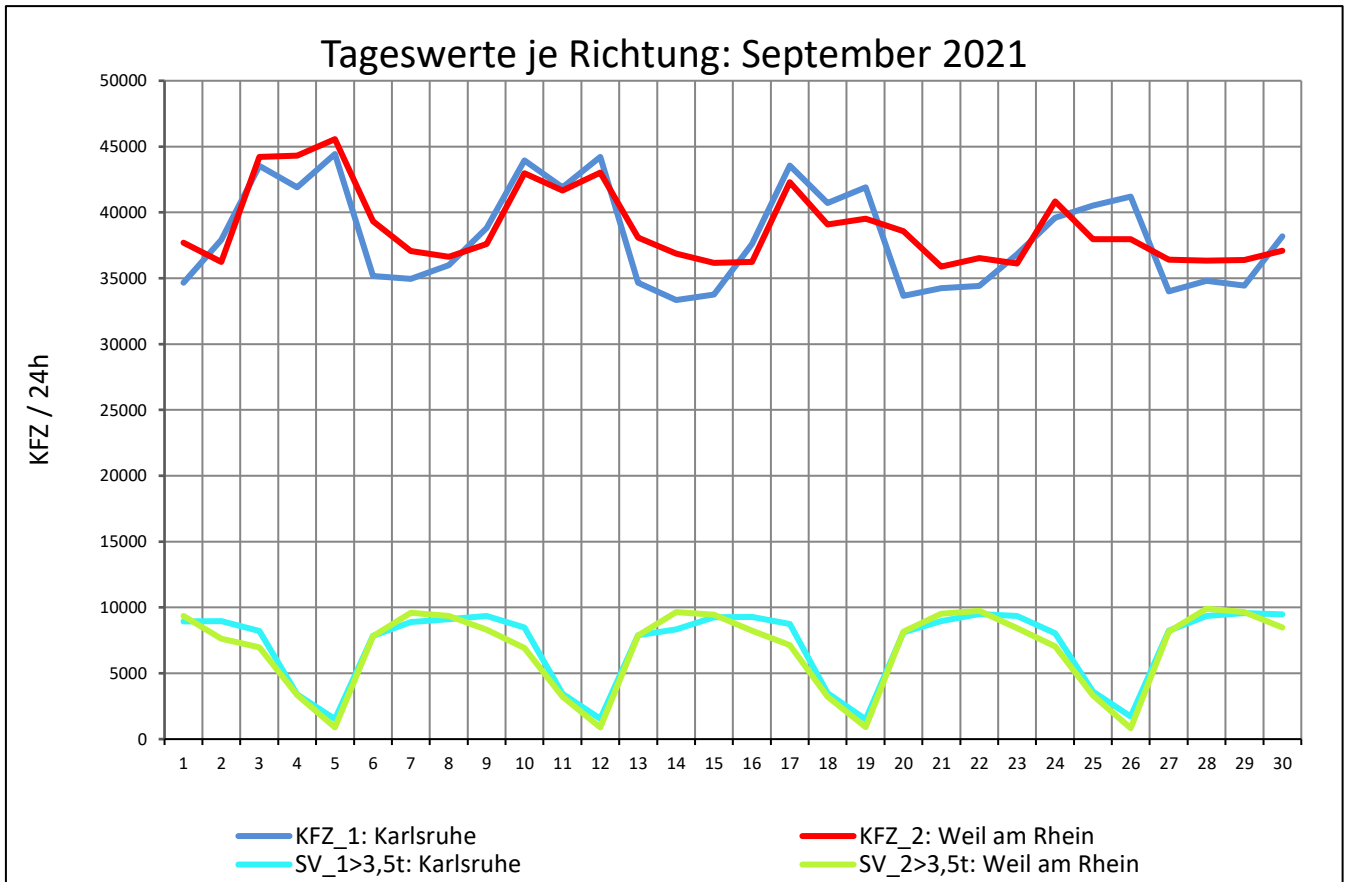
Zst.: **Achern**

TK-/Zst-Nr.: 7314/1035

A 5

Richtung 1 : **Karlsruhe**

Richtung 2 : **Weil am Rhein**



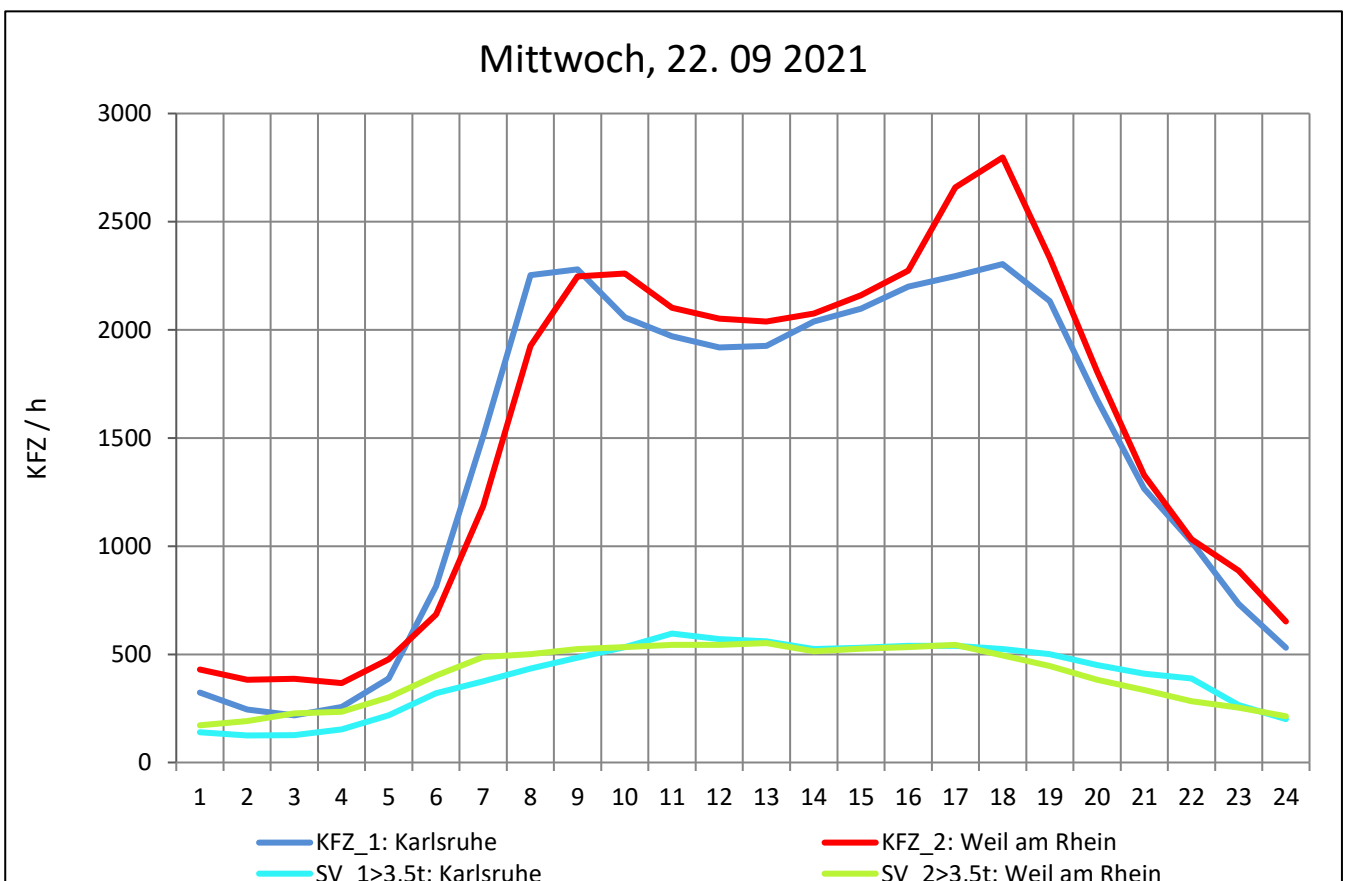
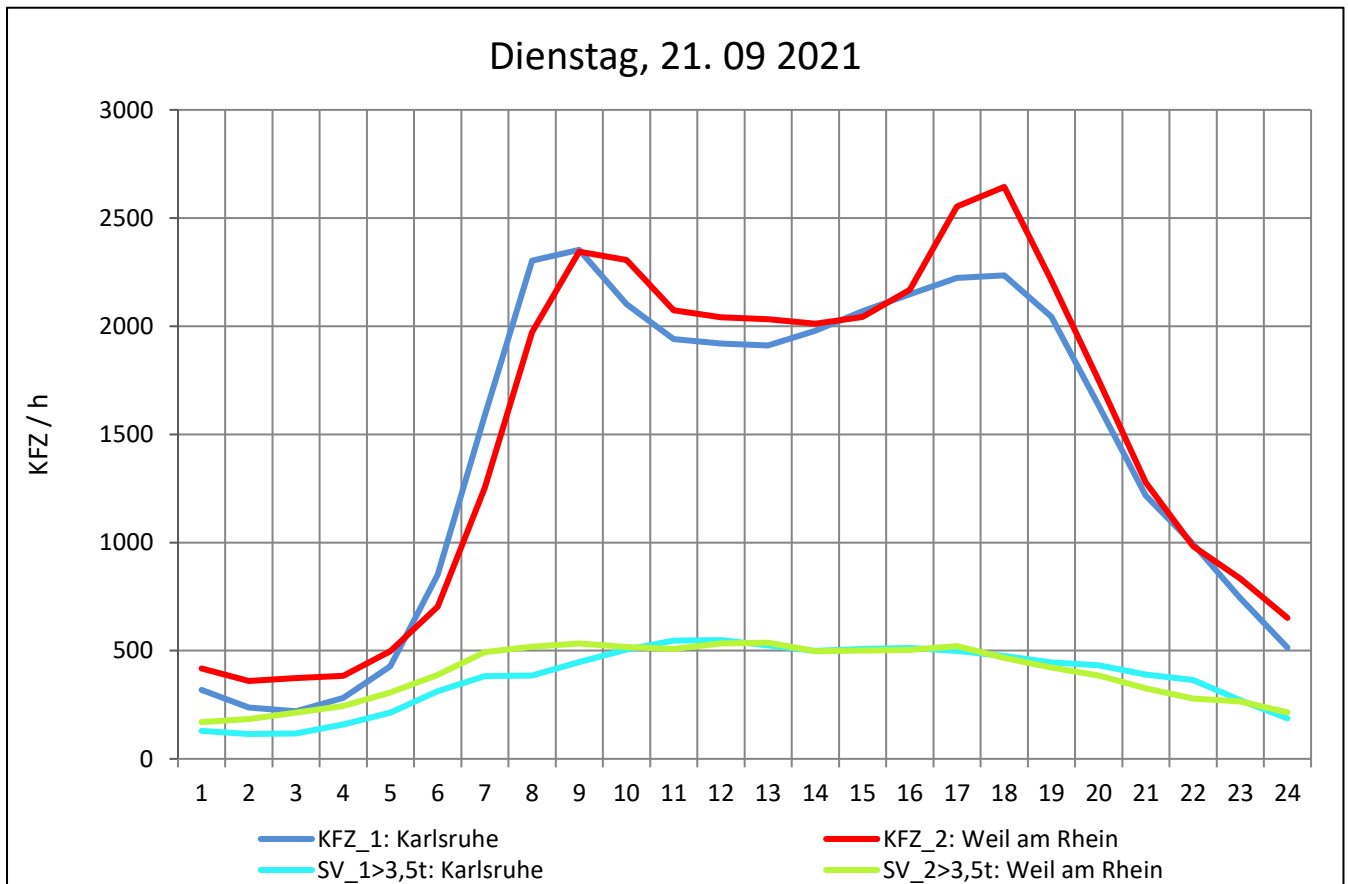
Zst.: **Achern**

TK-/Zst-Nr.: 7314/1035

A 5

Richtung 1 : **Karlsruhe**

Richtung 2 : **Weil am Rhein**



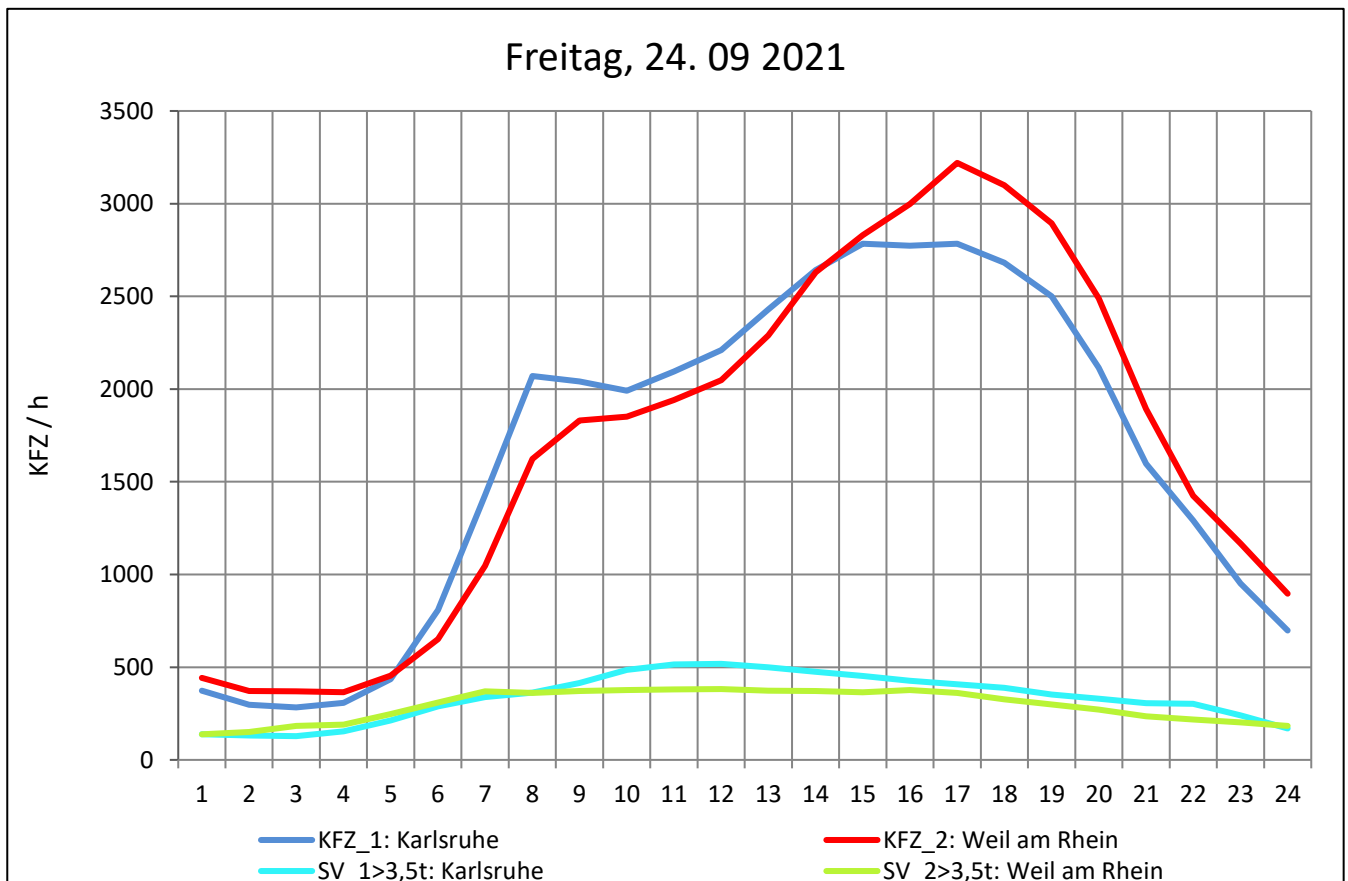
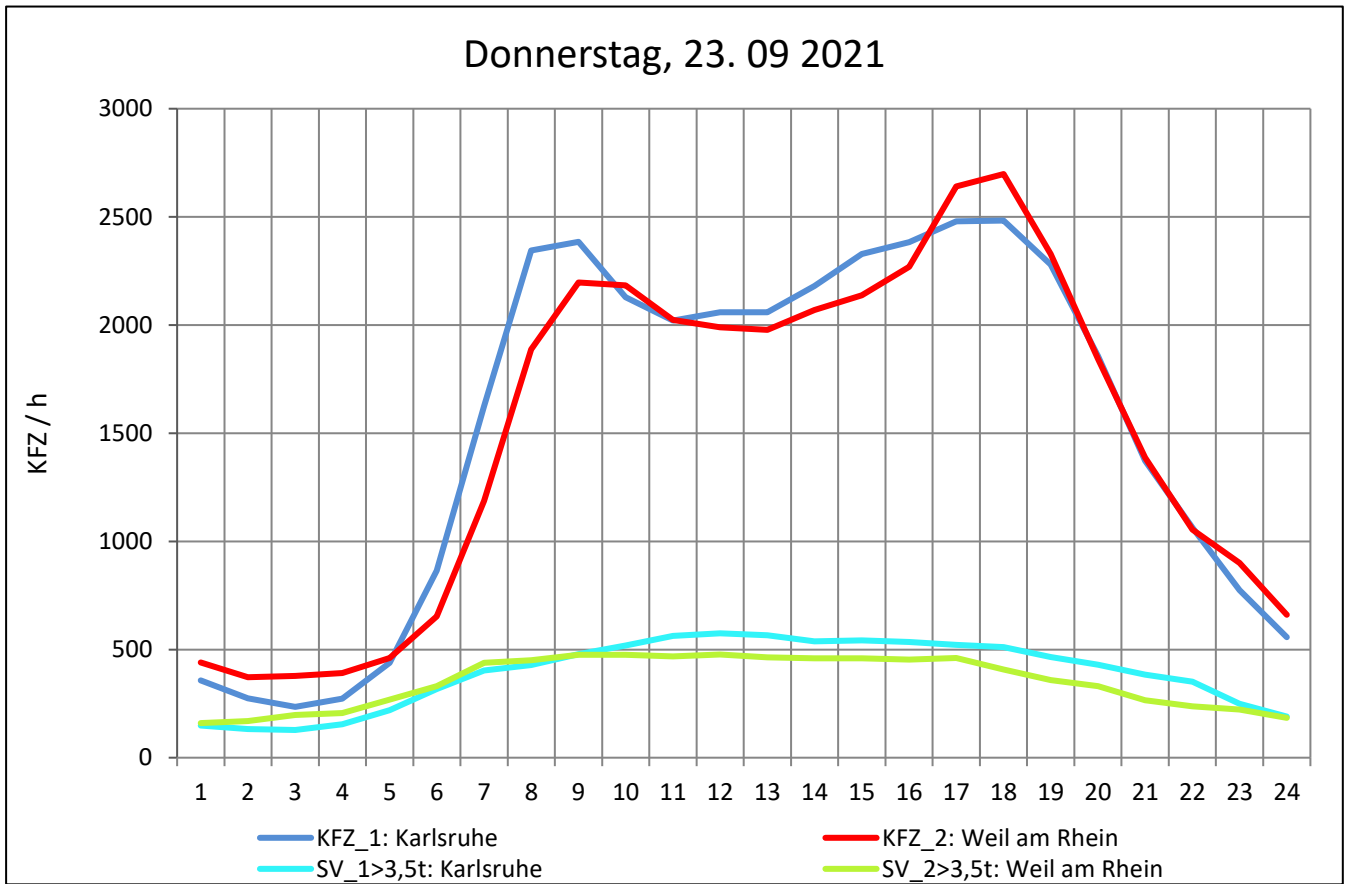
Zst.: **Achern**

TK-/Zst-Nr.: 7314/1035

A 5

Richtung 1 : **Karlsruhe**

Richtung 2 : **Weil am Rhein**



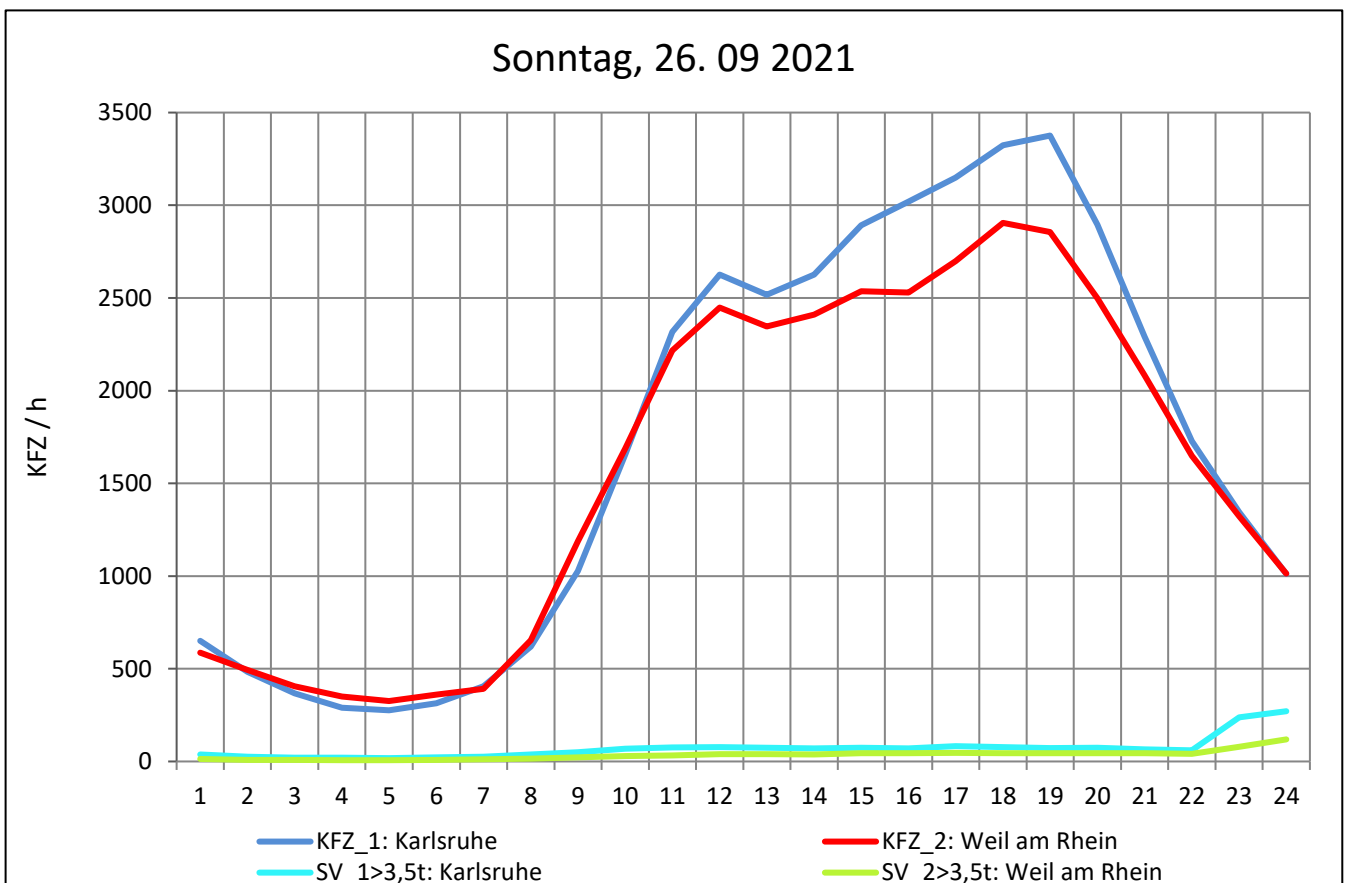
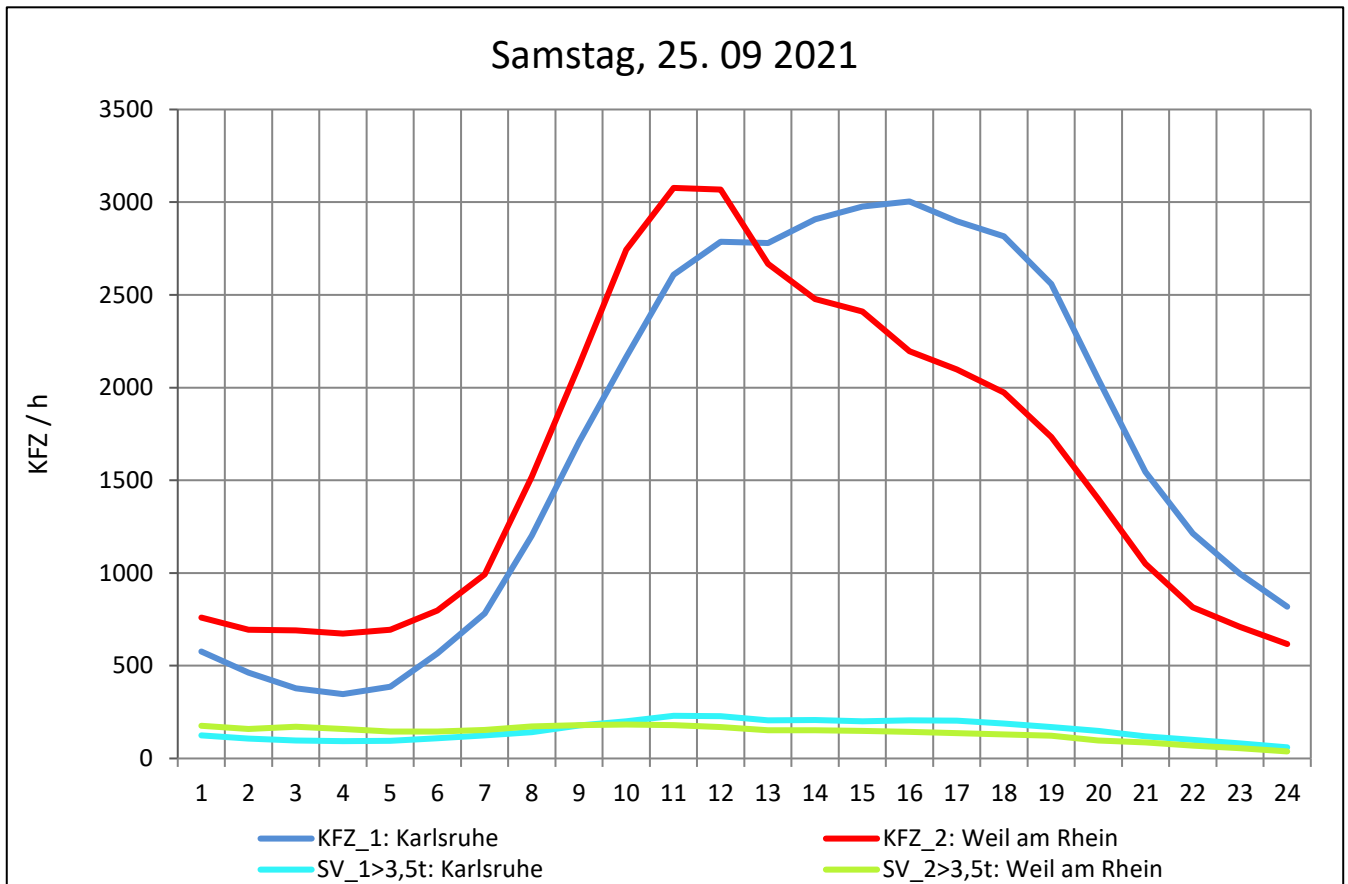
Zst.: **Achern**

TK-/Zst-Nr.: 7314/1035

A 5

Richtung 1 : **Karlsruhe**

Richtung 2 : **Weil am Rhein**



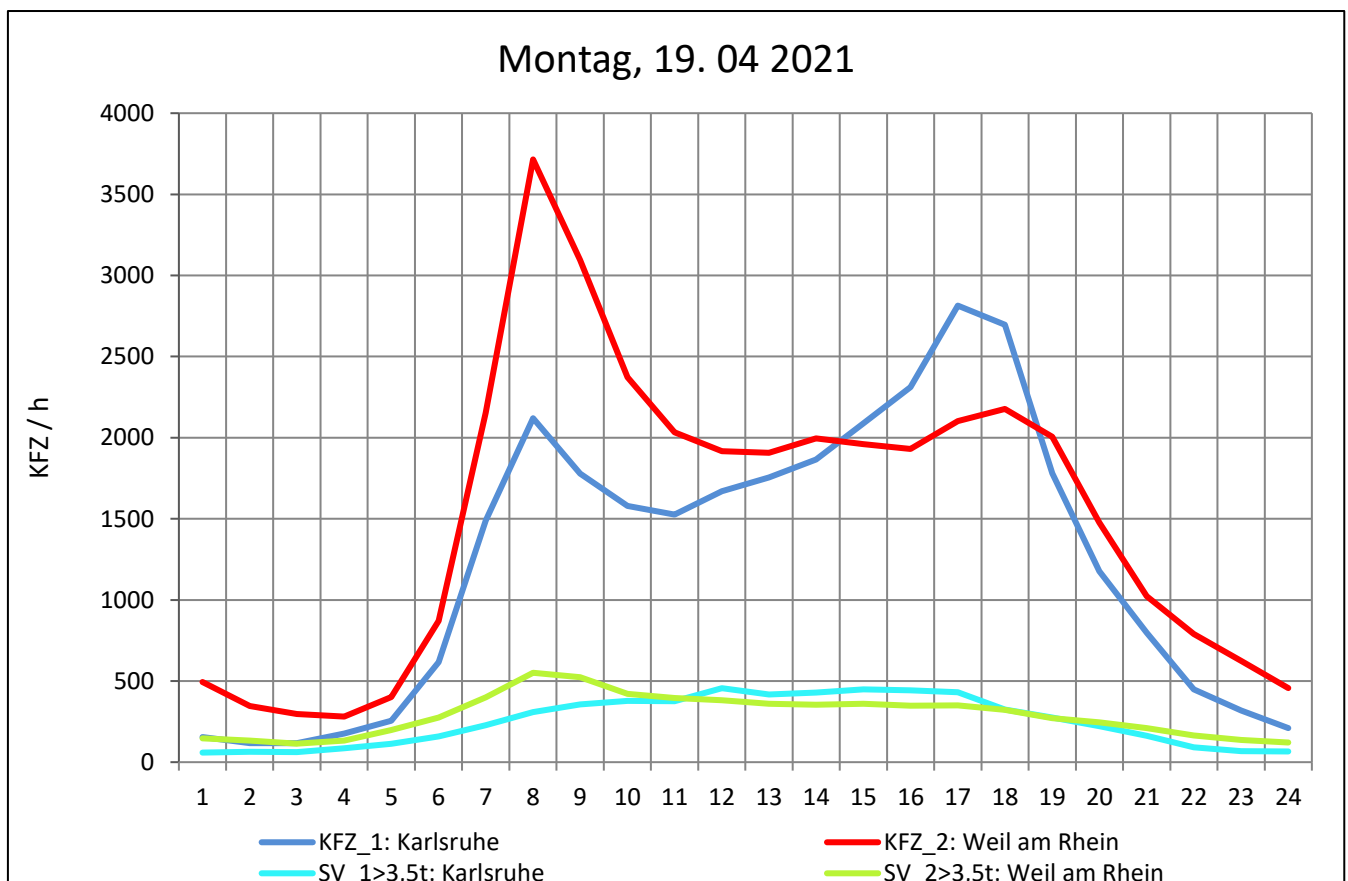
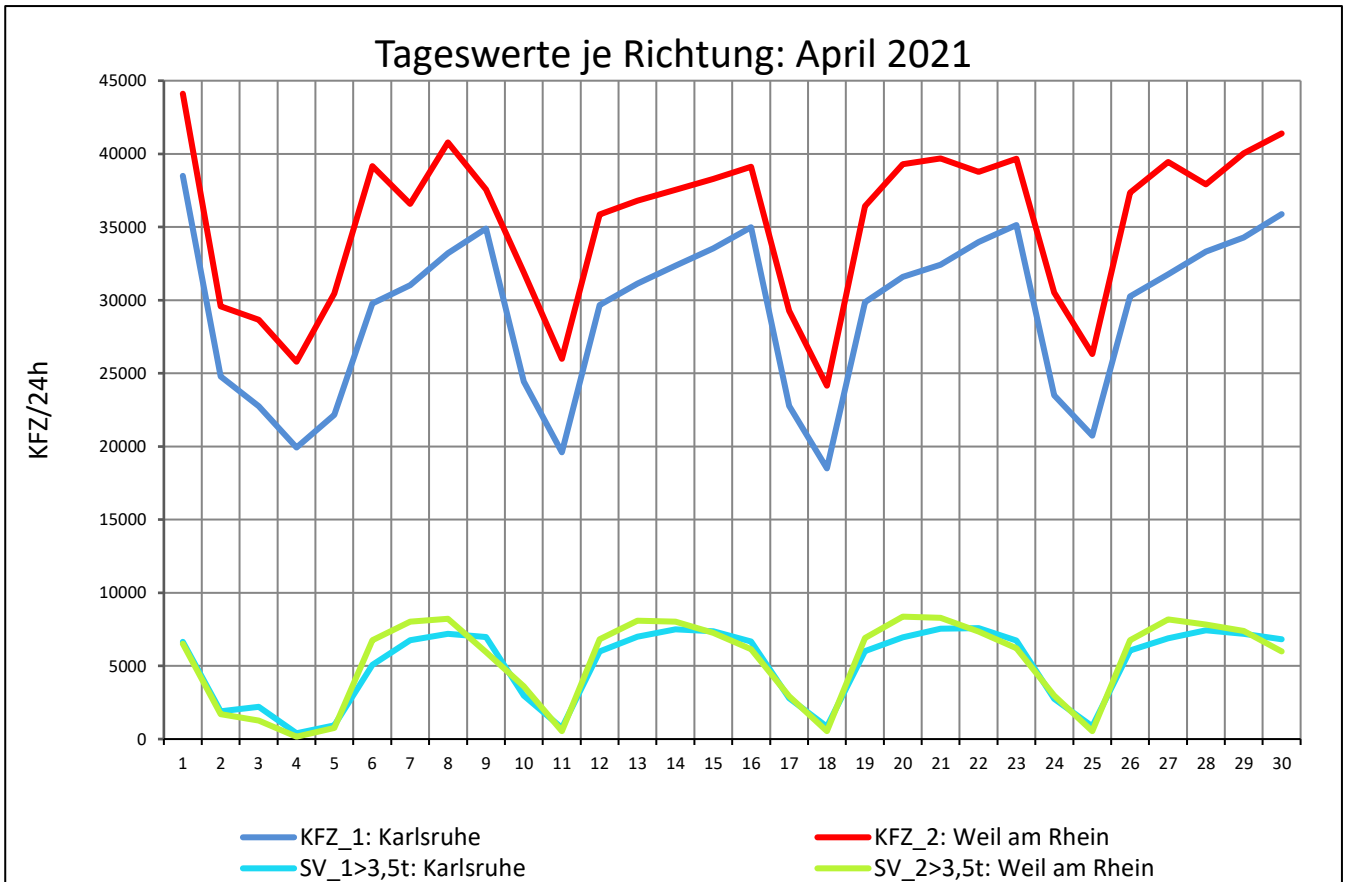
Zst.: **Nimburg**

TK-/Zst-Nr.: 7812/1047

A 5

Richtung 1 : **Karlsruhe**

Richtung 2 : **Weil am Rhein**



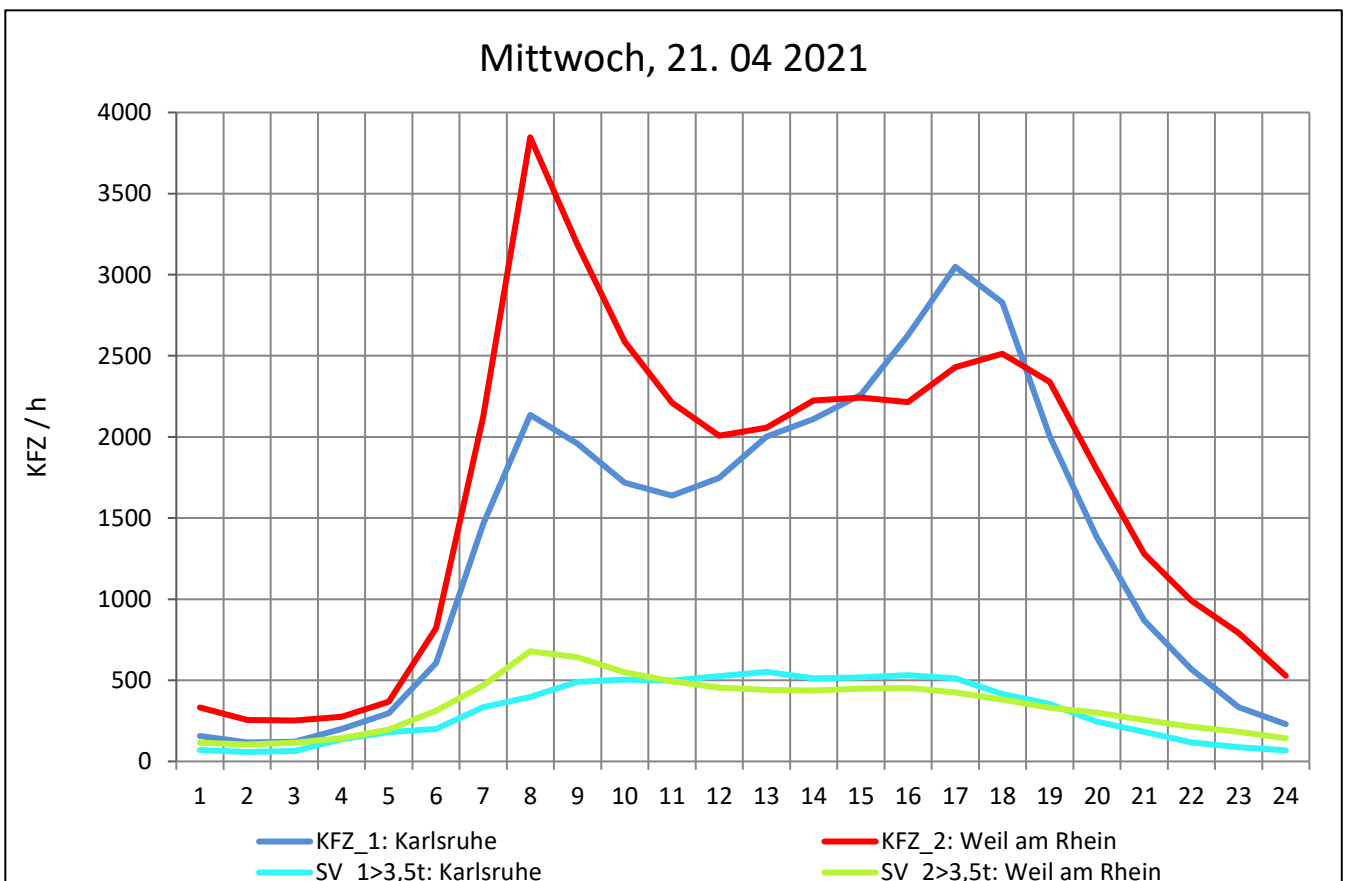
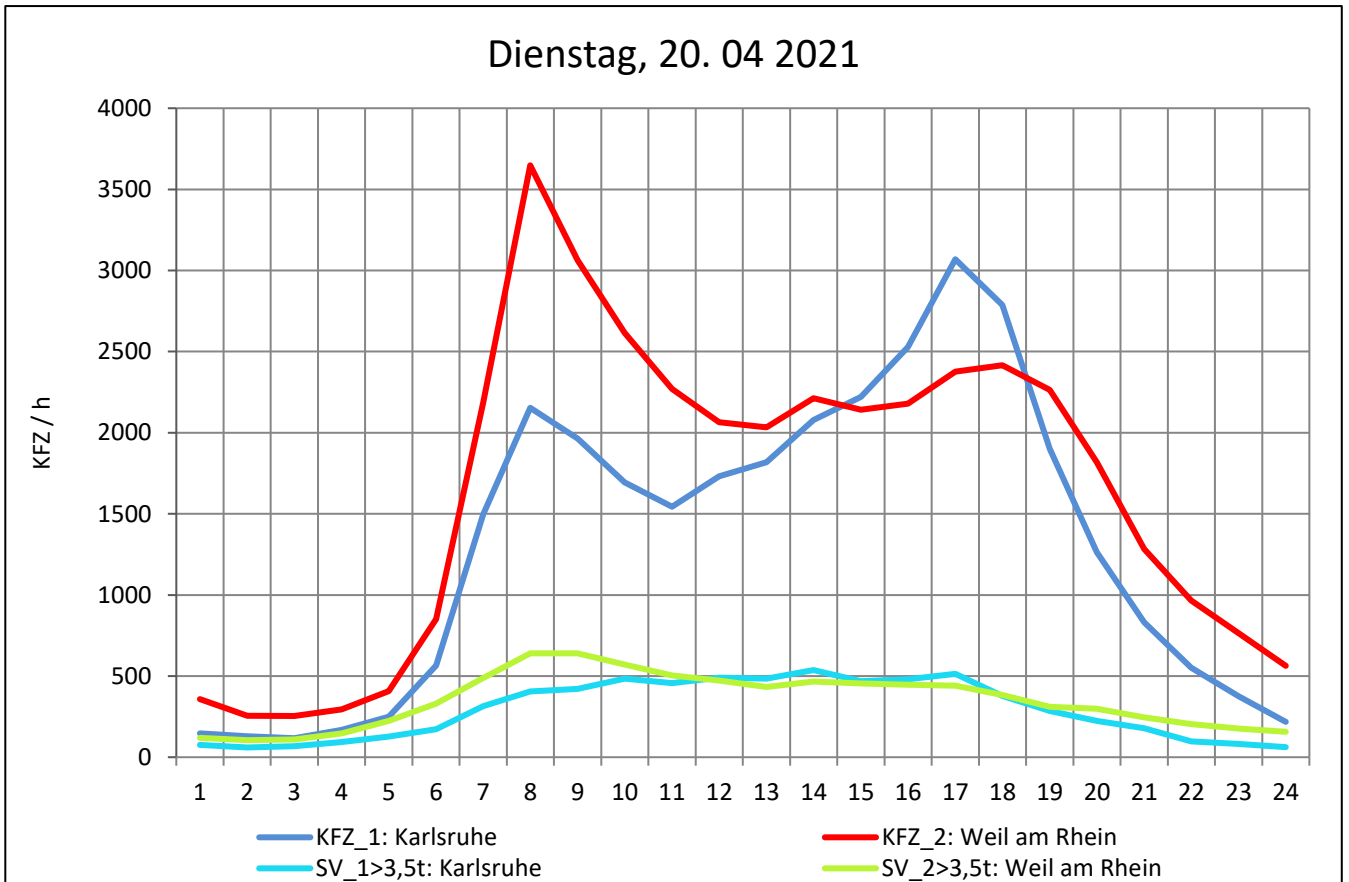
Zst.: **Nimburg**

TK-/Zst-Nr.: 7812/1047

A 5

Richtung 1 : **Karlsruhe**

Richtung 2 : **Weil am Rhein**



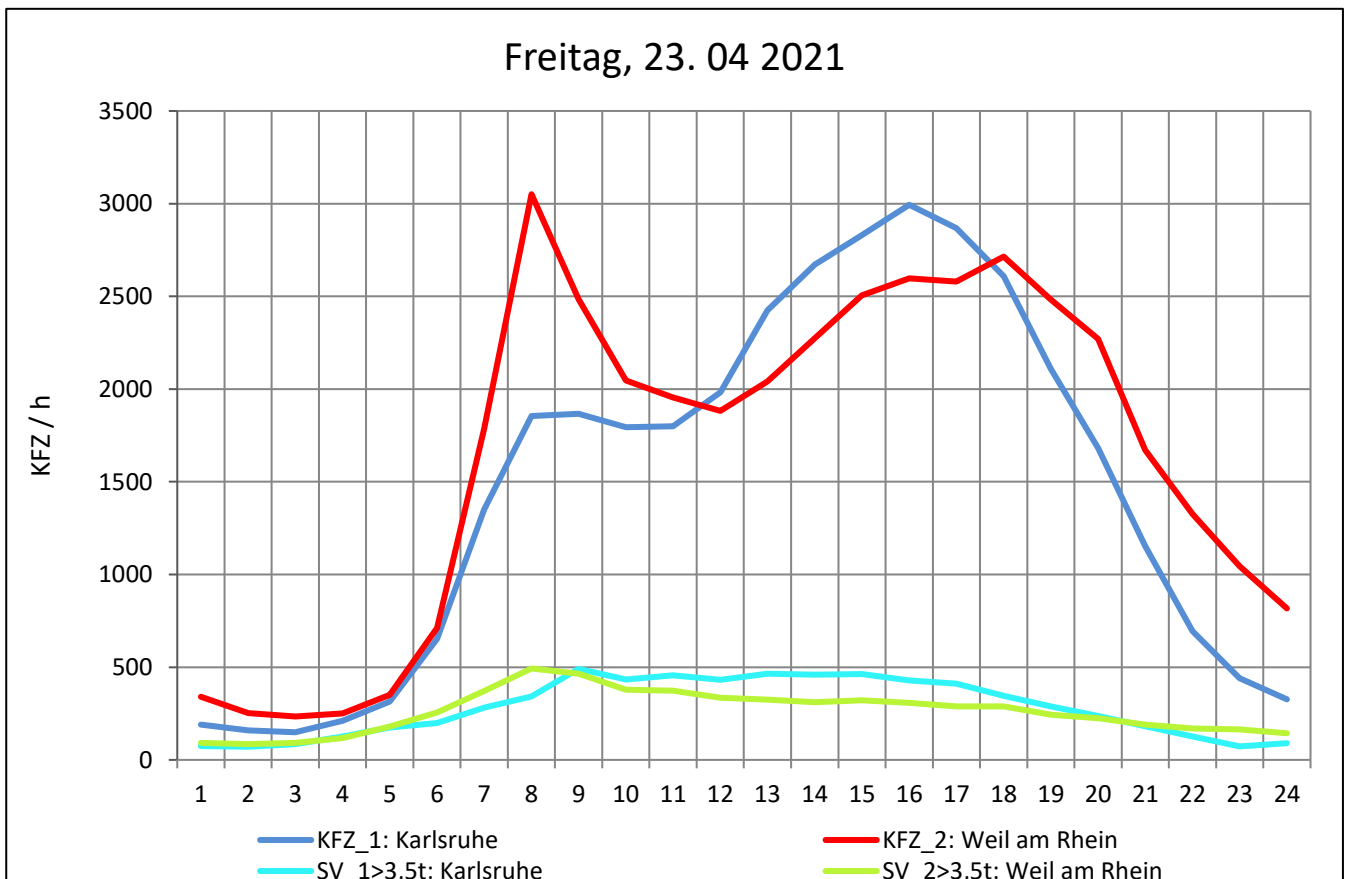
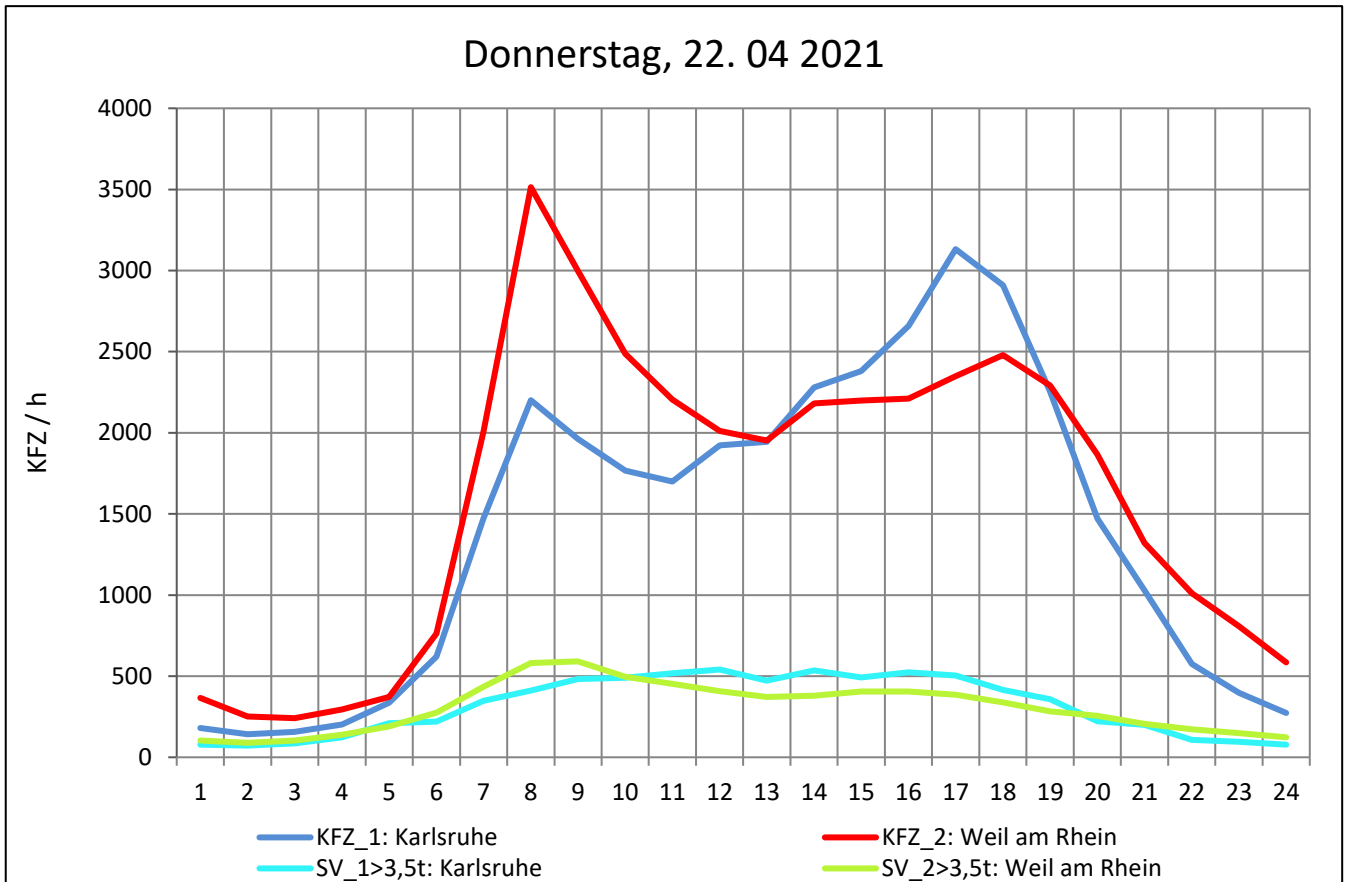
Zst.: **Nimburg**

TK-/Zst-Nr.: 7812/1047

A 5

Richtung 1 : **Karlsruhe**

Richtung 2 : **Weil am Rhein**



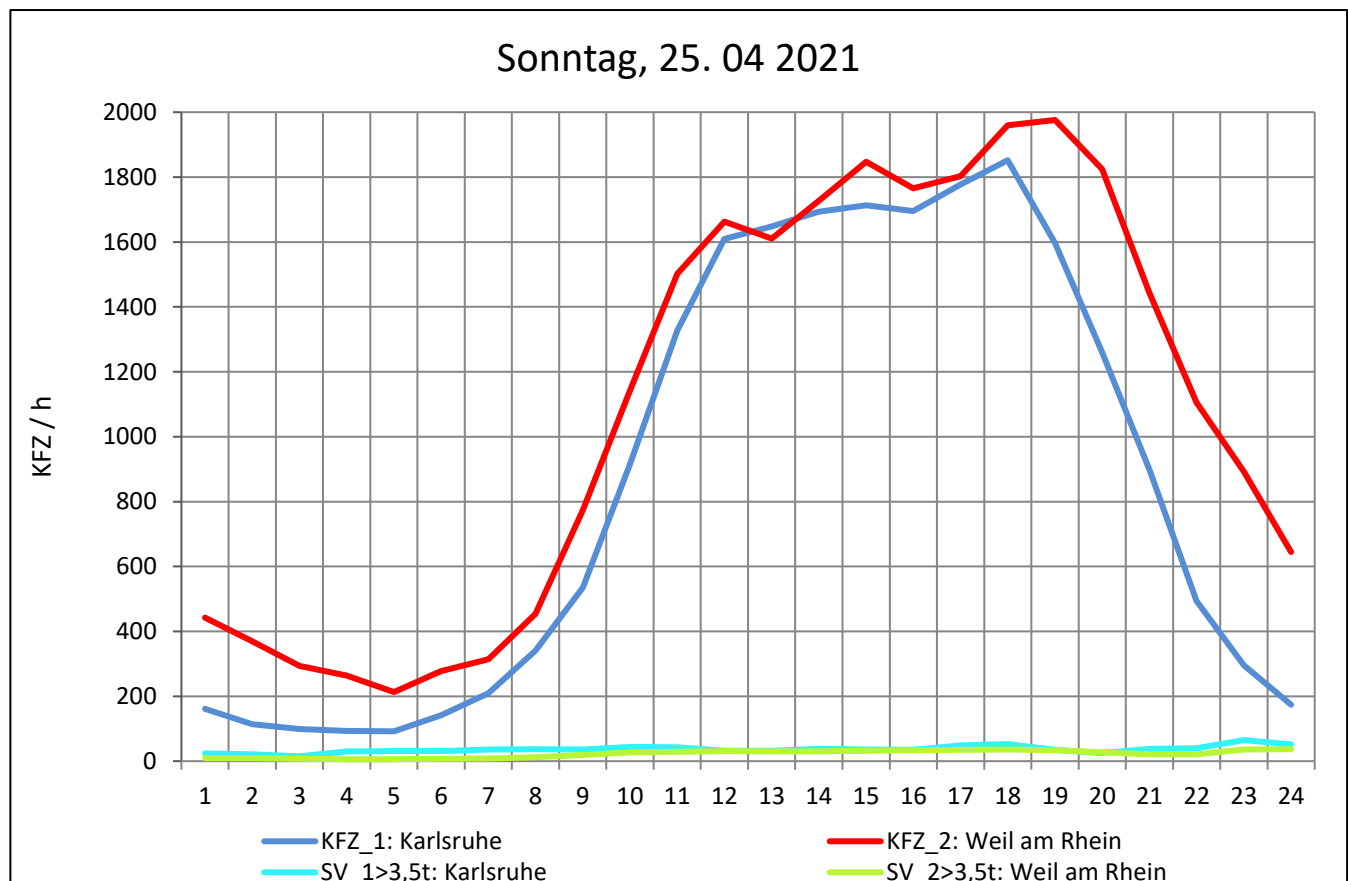
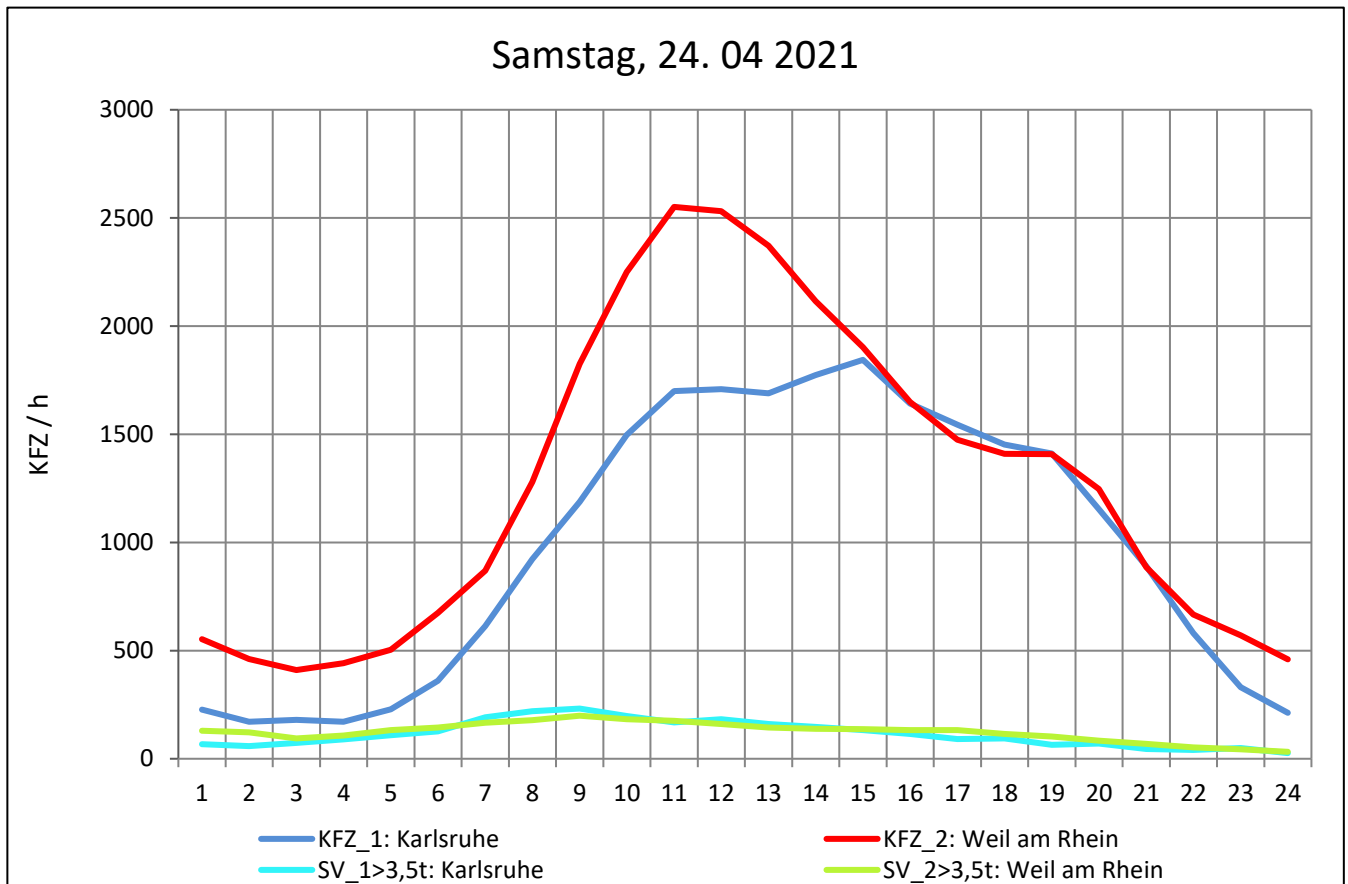
Zst.: **Nimburg**

TK-/Zst-Nr.: 7812/1047

A 5

Richtung 1 : **Karlsruhe**

Richtung 2 : **Weil am Rhein**



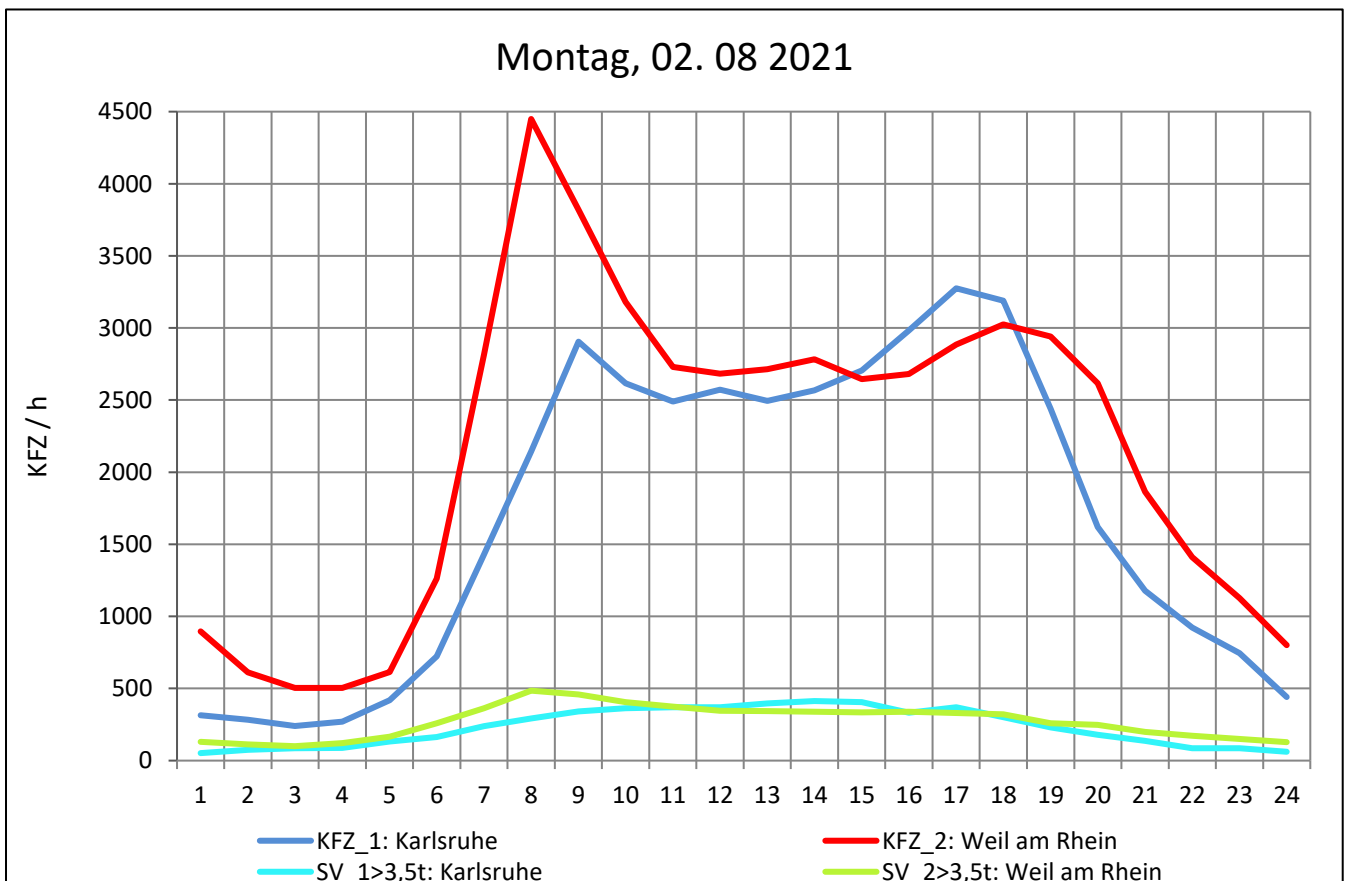
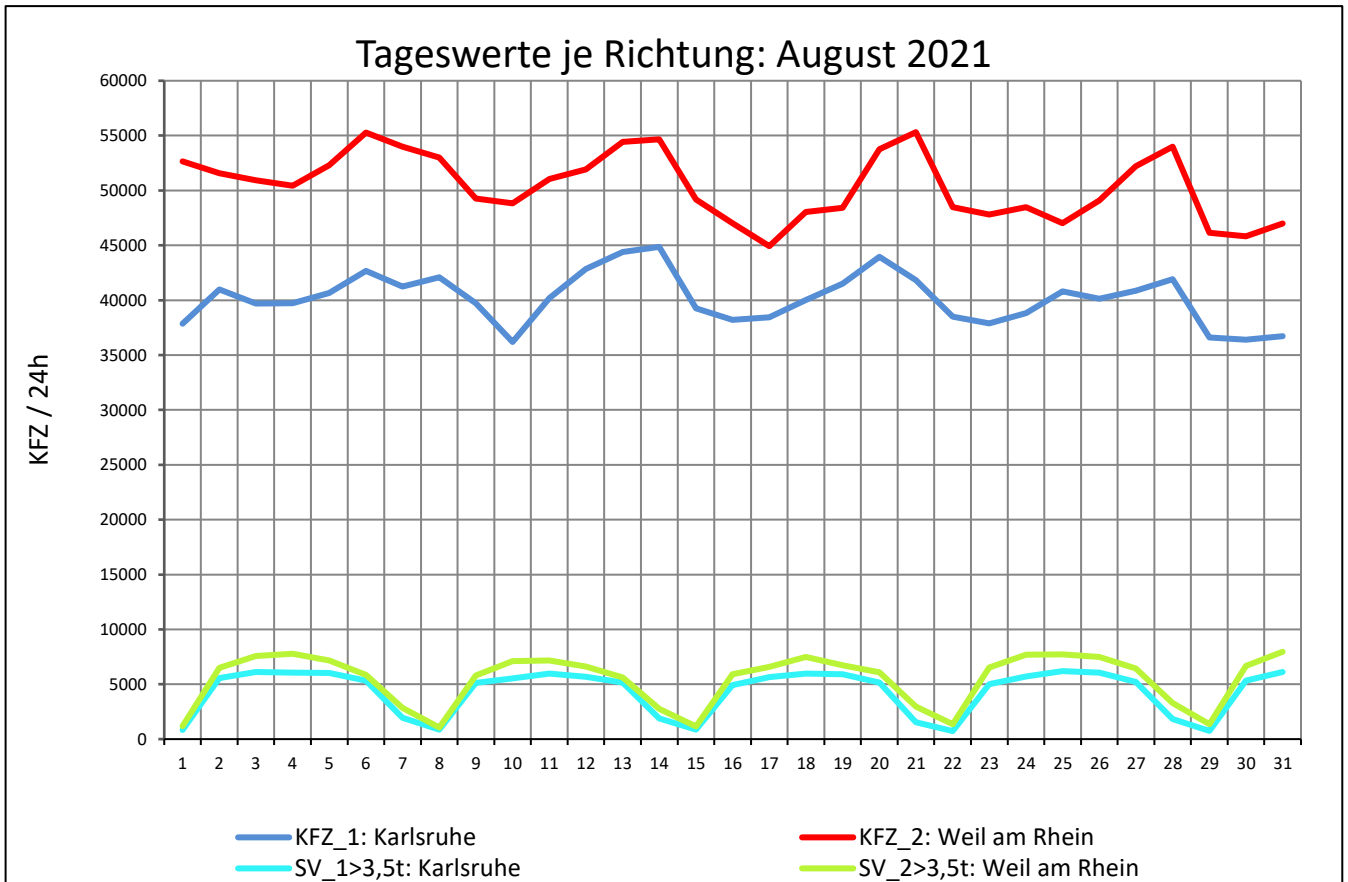
Zst.: **Nimburg**

TK-/Zst-Nr.: 7812/1047

A 5

Richtung 1 : **Karlsruhe**

Richtung 2 : **Weil am Rhein**



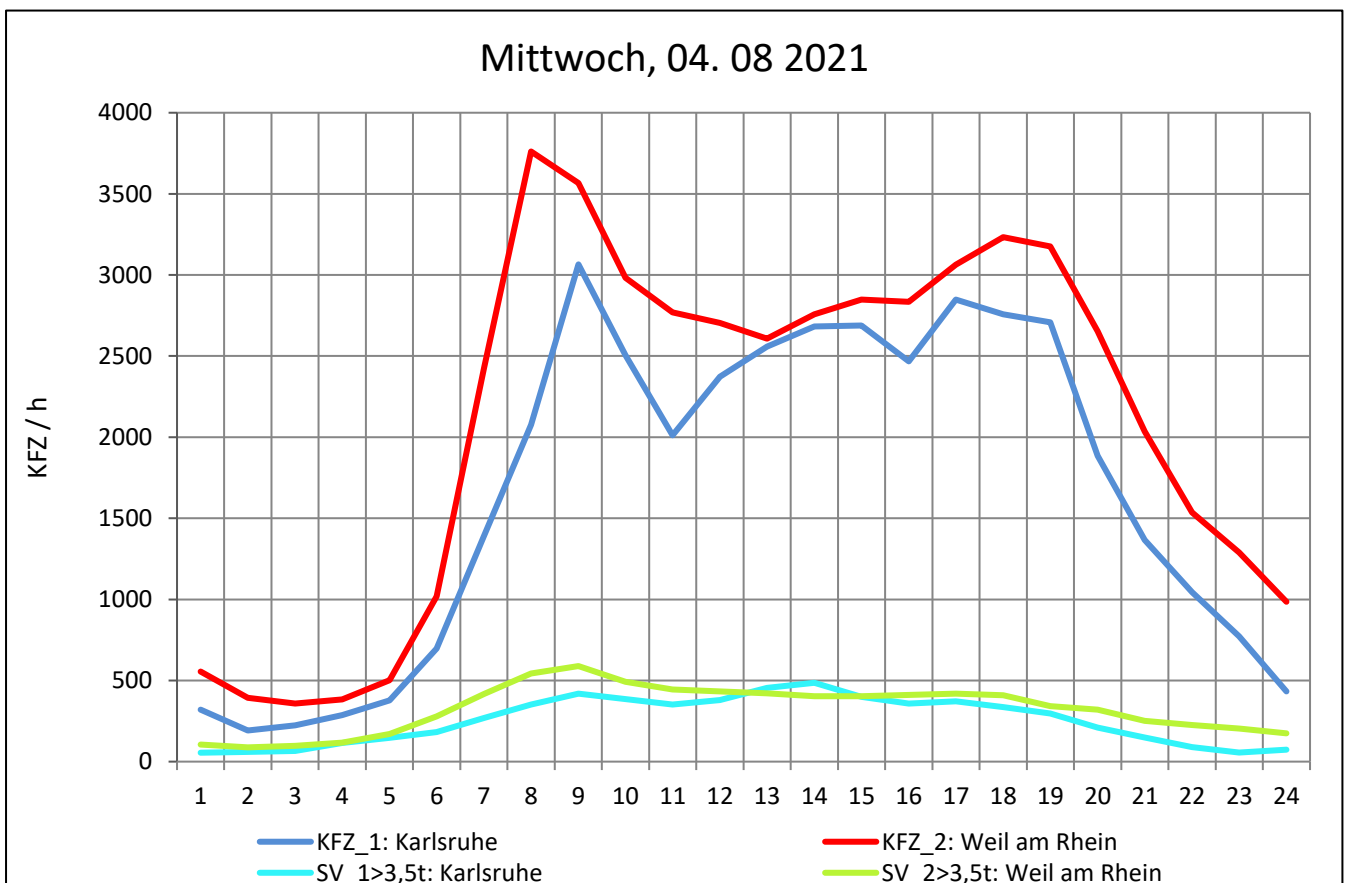
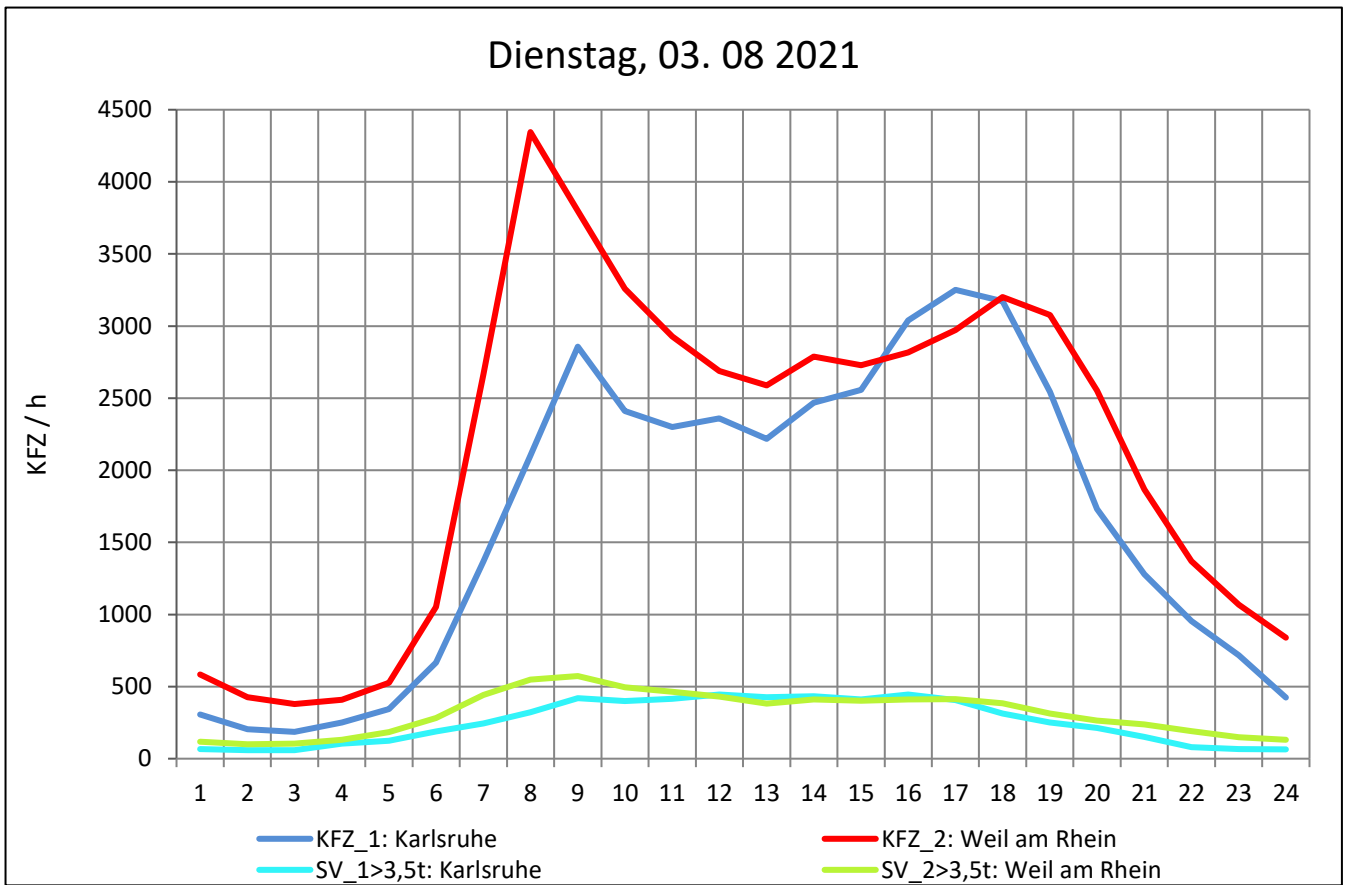
Zst.: **Nimburg**

TK-/Zst-Nr.: 7812/1047

A 5

Richtung 1 : **Karlsruhe**

Richtung 2 : **Weil am Rhein**



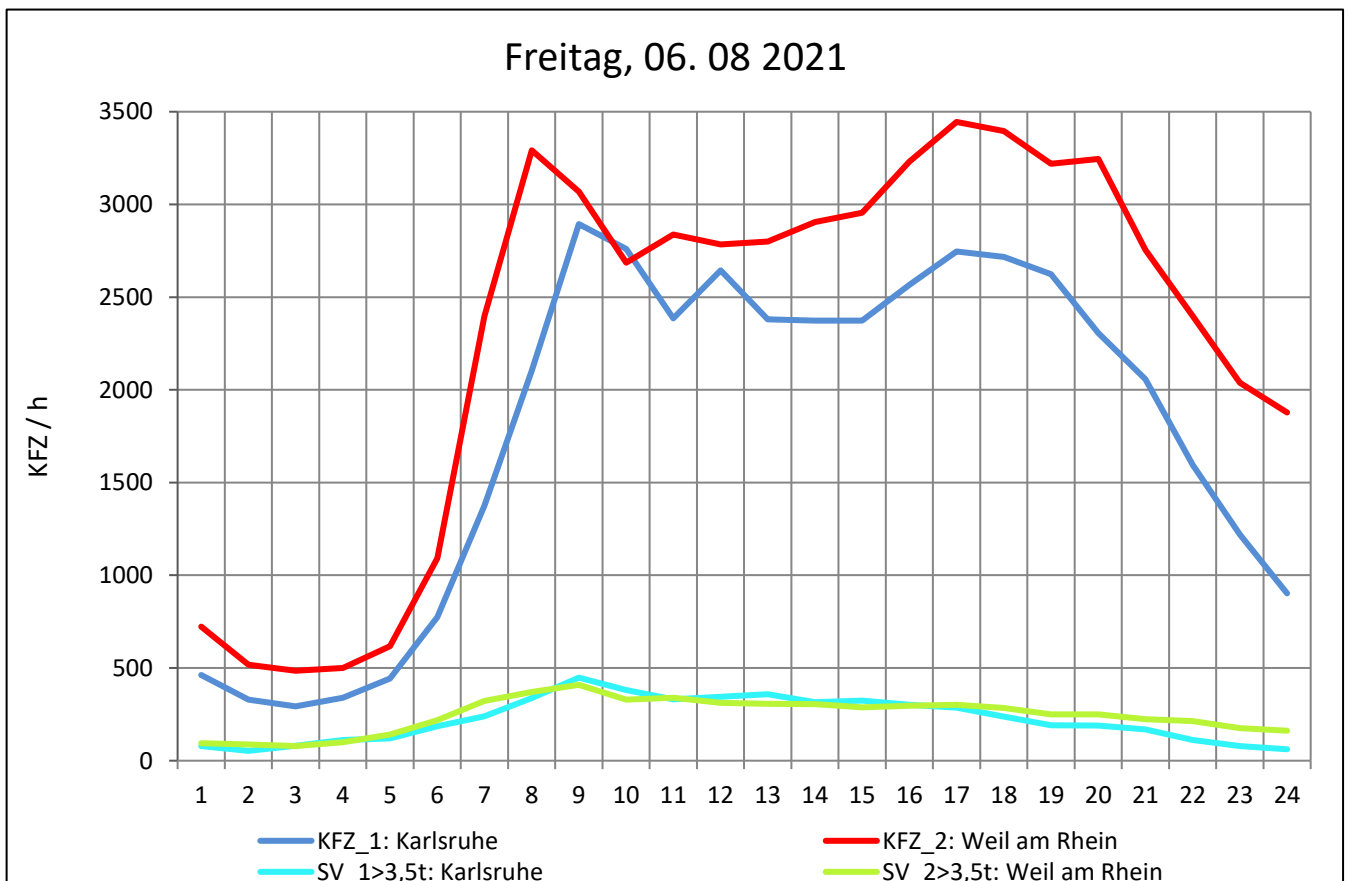
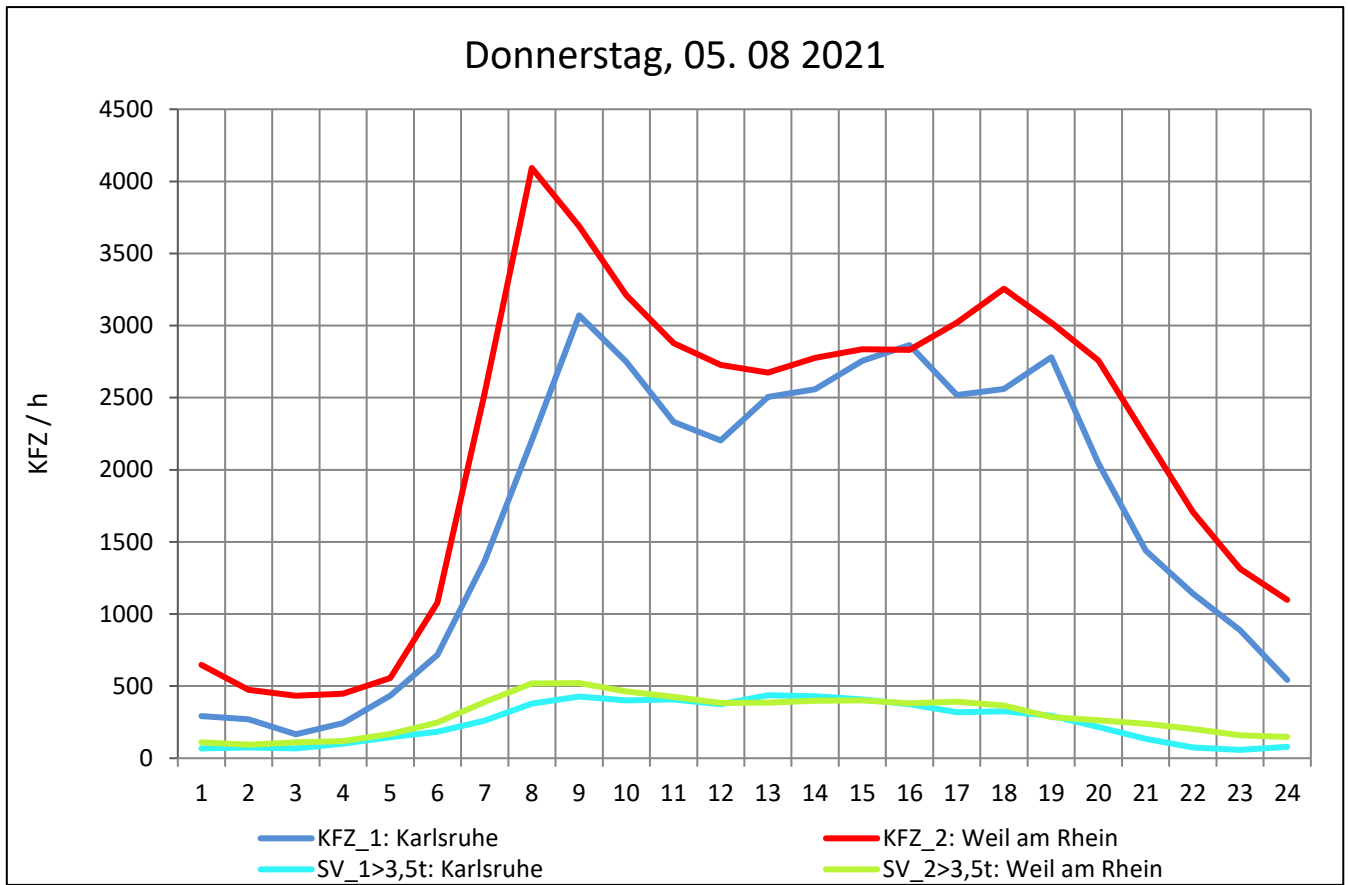
Zst.: **Nimburg**

TK-/Zst-Nr.: 7812/1047

A 5

Richtung 1 : **Karlsruhe**

Richtung 2 : **Weil am Rhein**



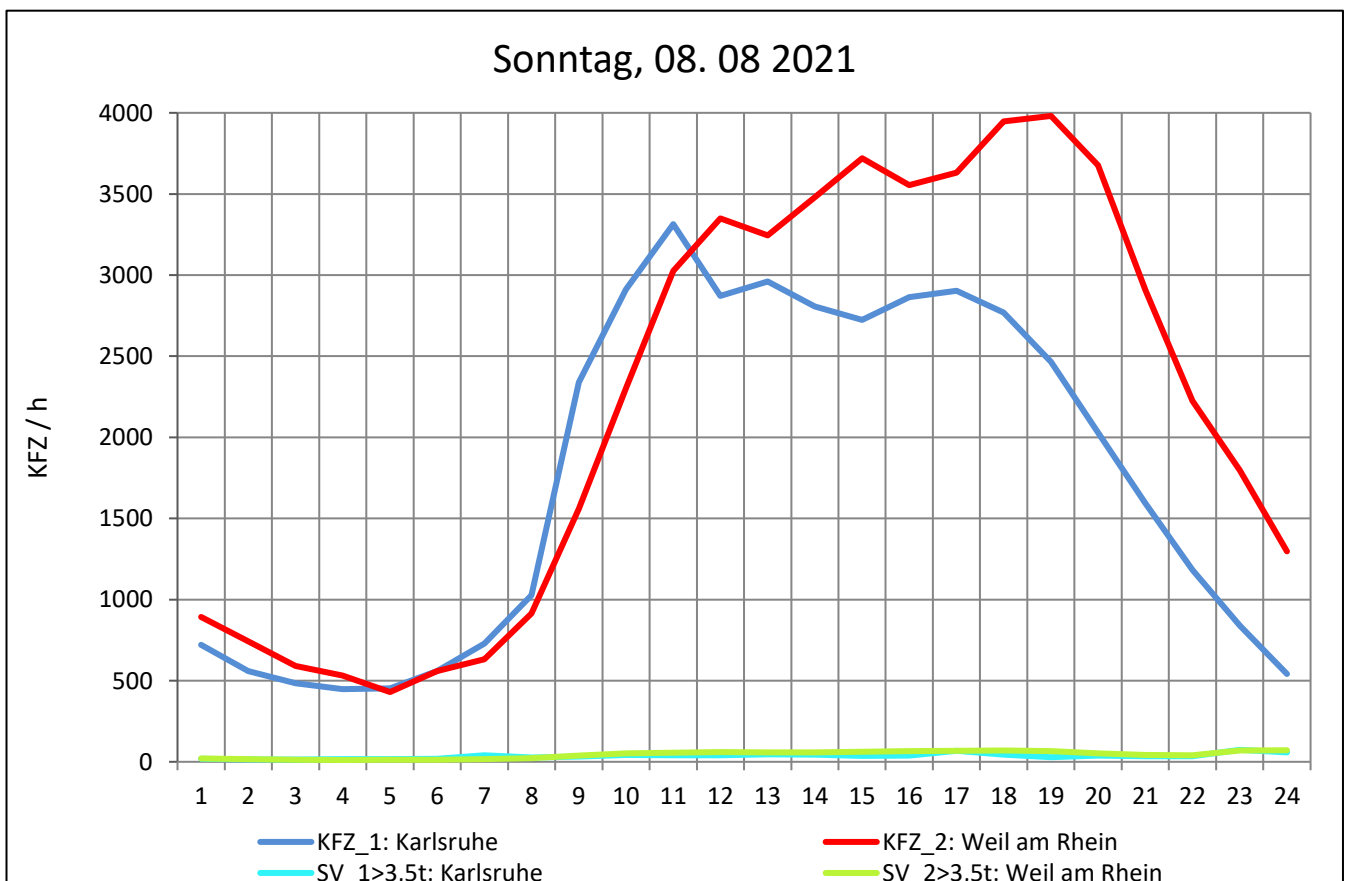
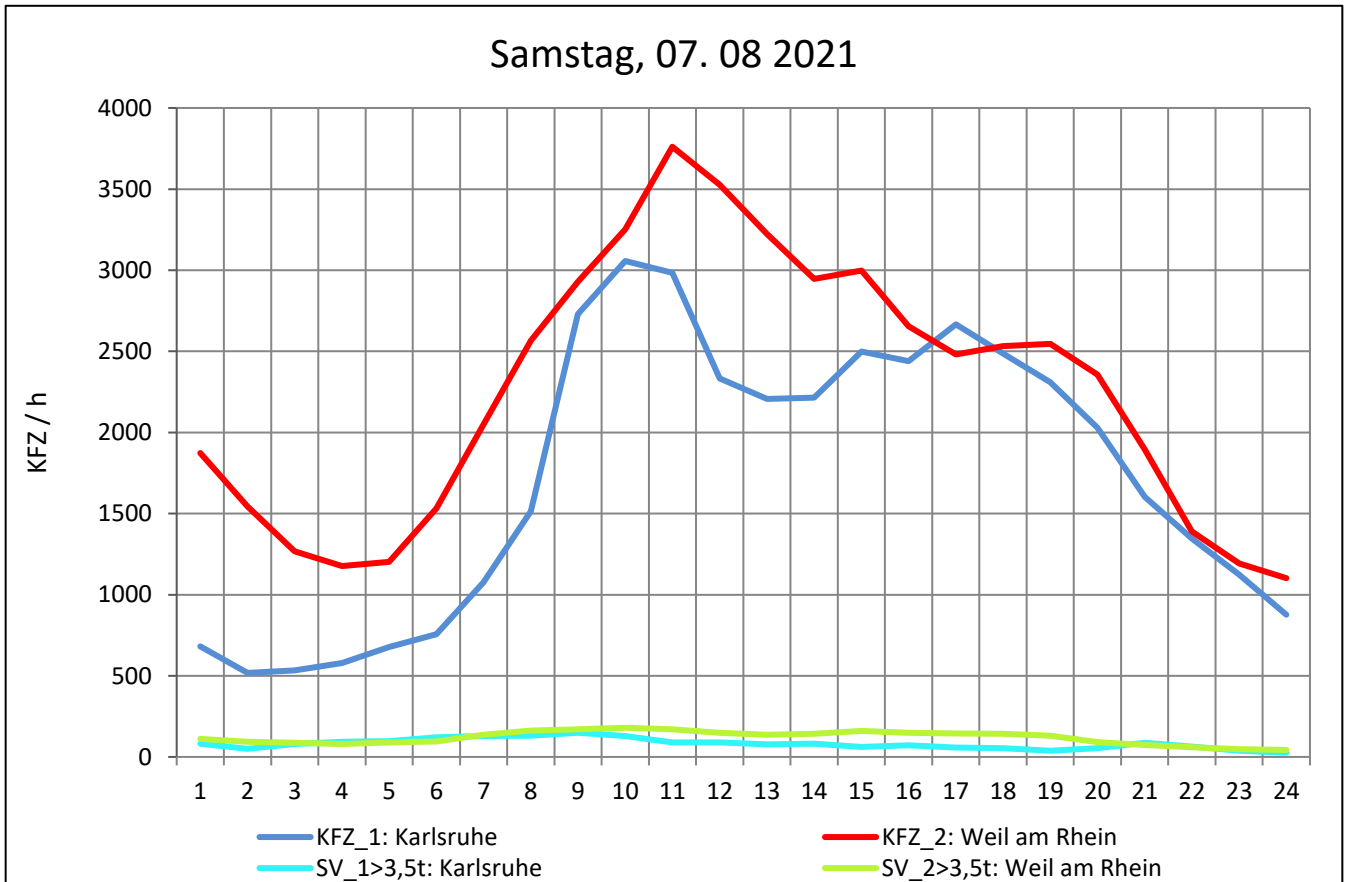
Zst.: **Nimburg**

TK-/Zst-Nr.: 7812/1047

A 5

Richtung 1 : **Karlsruhe**

Richtung 2 : **Weil am Rhein**



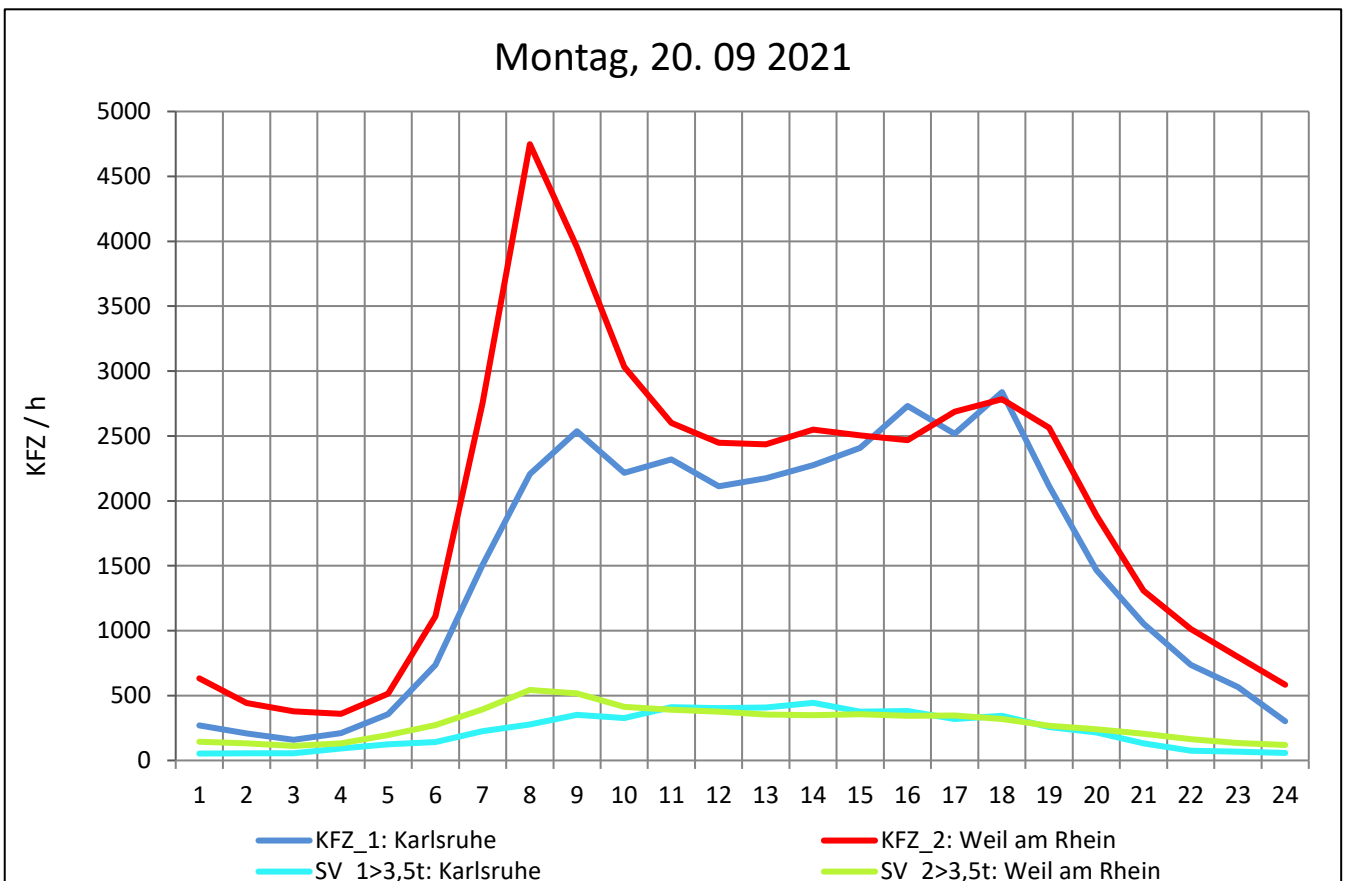
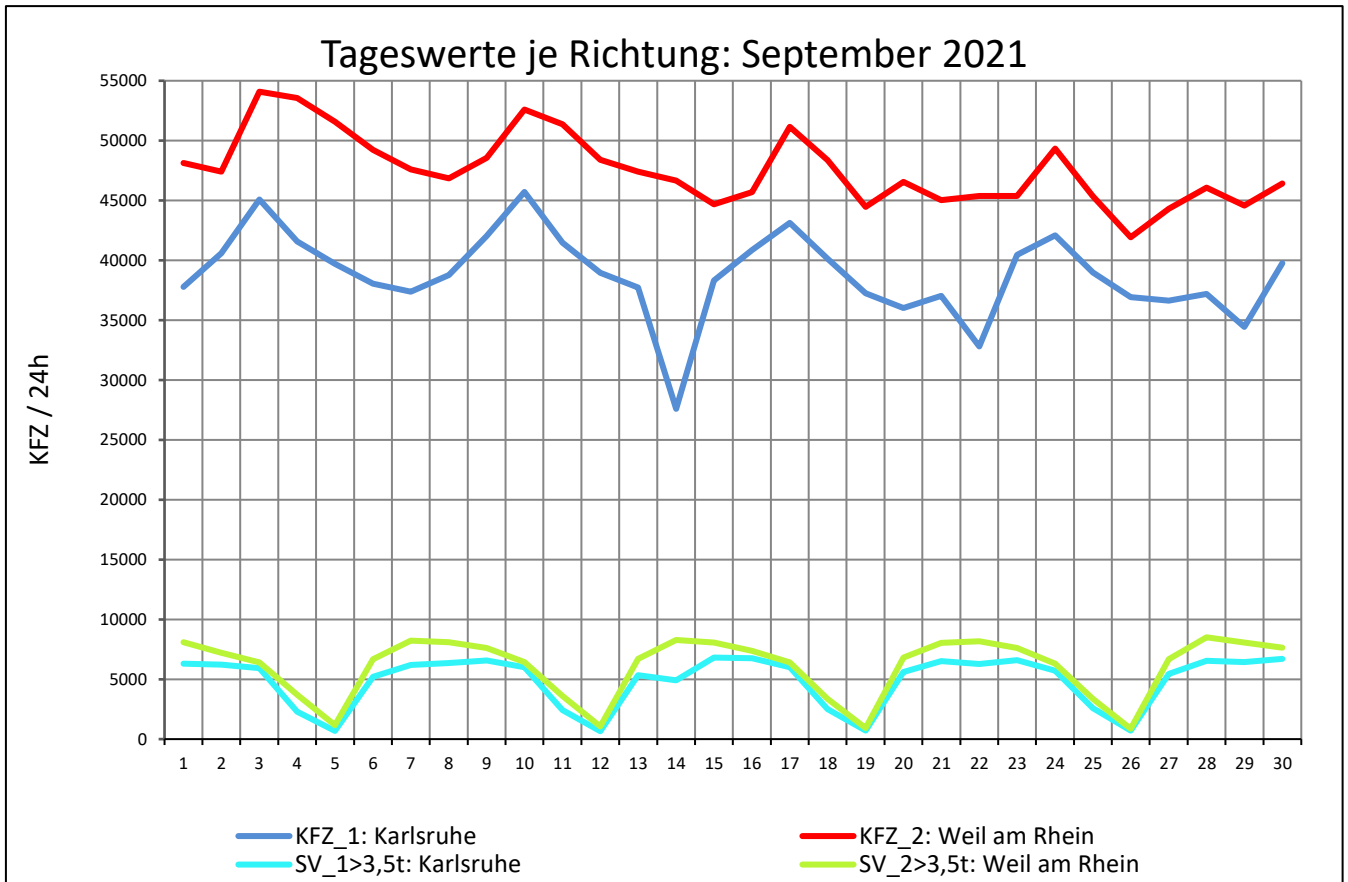
Zst.: **Nimburg**

TK-/Zst-Nr.: 7812/1047

A 5

Richtung 1 : **Karlsruhe**

Richtung 2 : **Weil am Rhein**



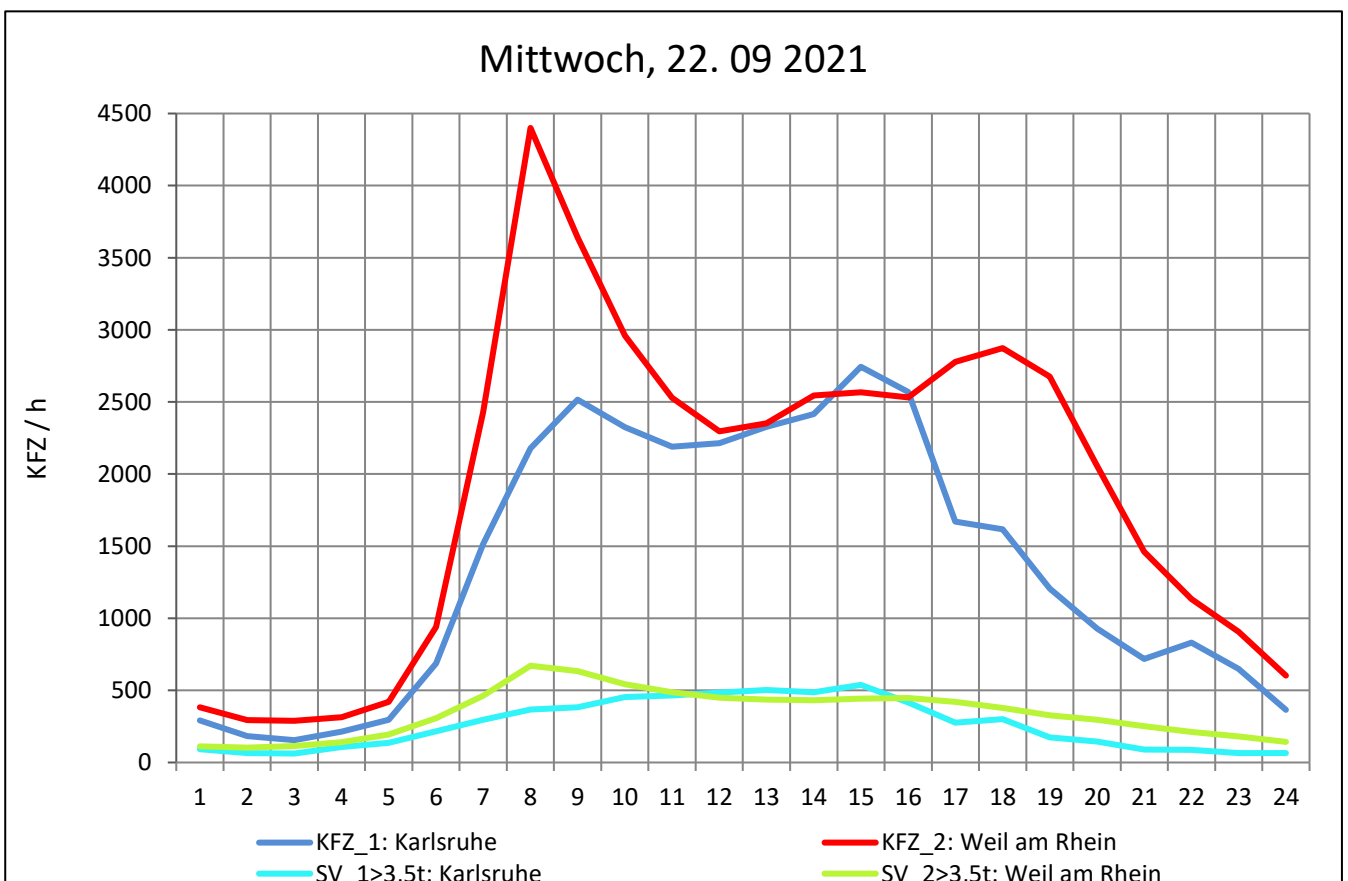
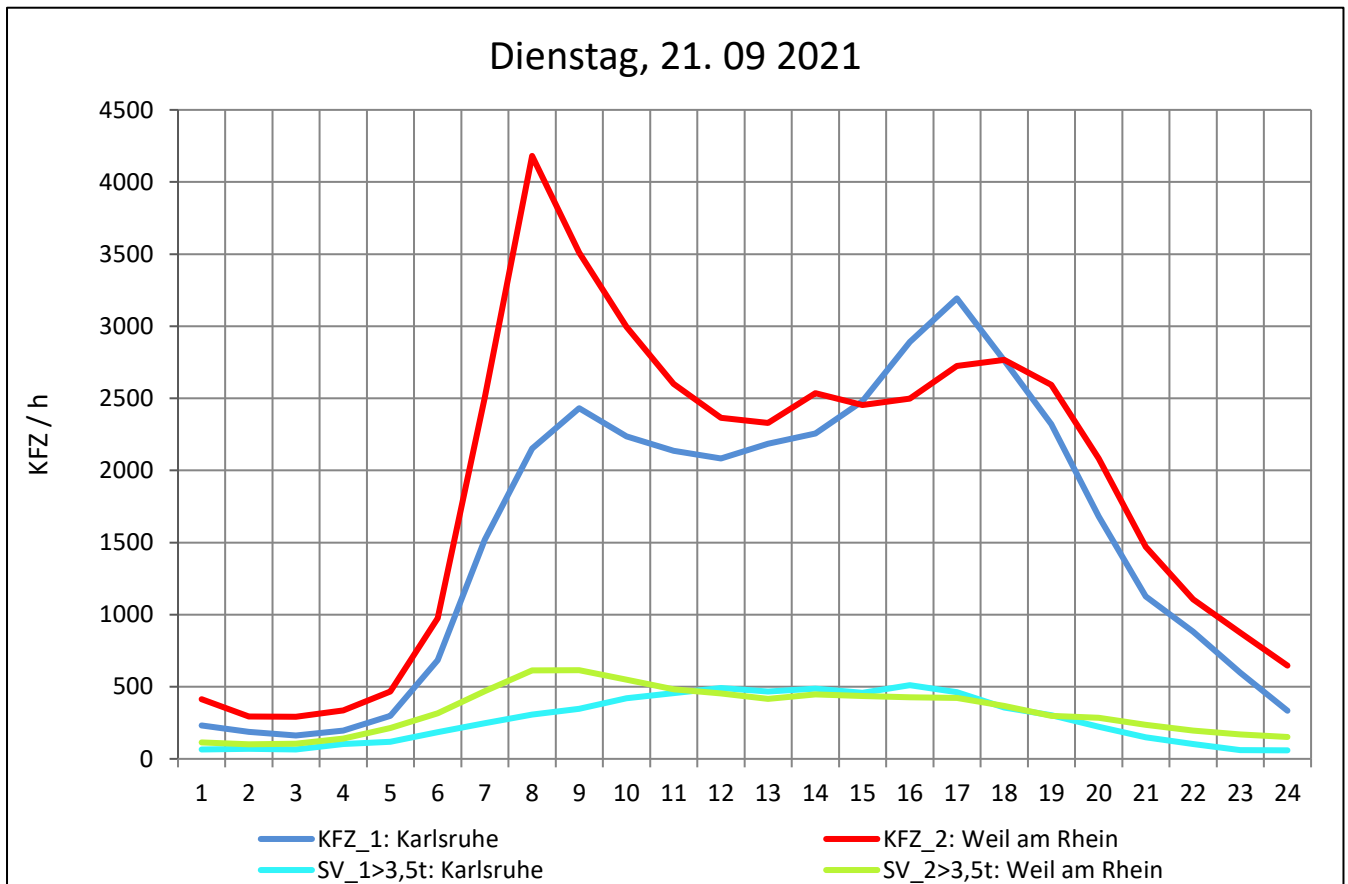
Zst.: **Nimburg**

TK-/Zst-Nr.: 7812/1047

A 5

Richtung 1 : **Karlsruhe**

Richtung 2 : **Weil am Rhein**



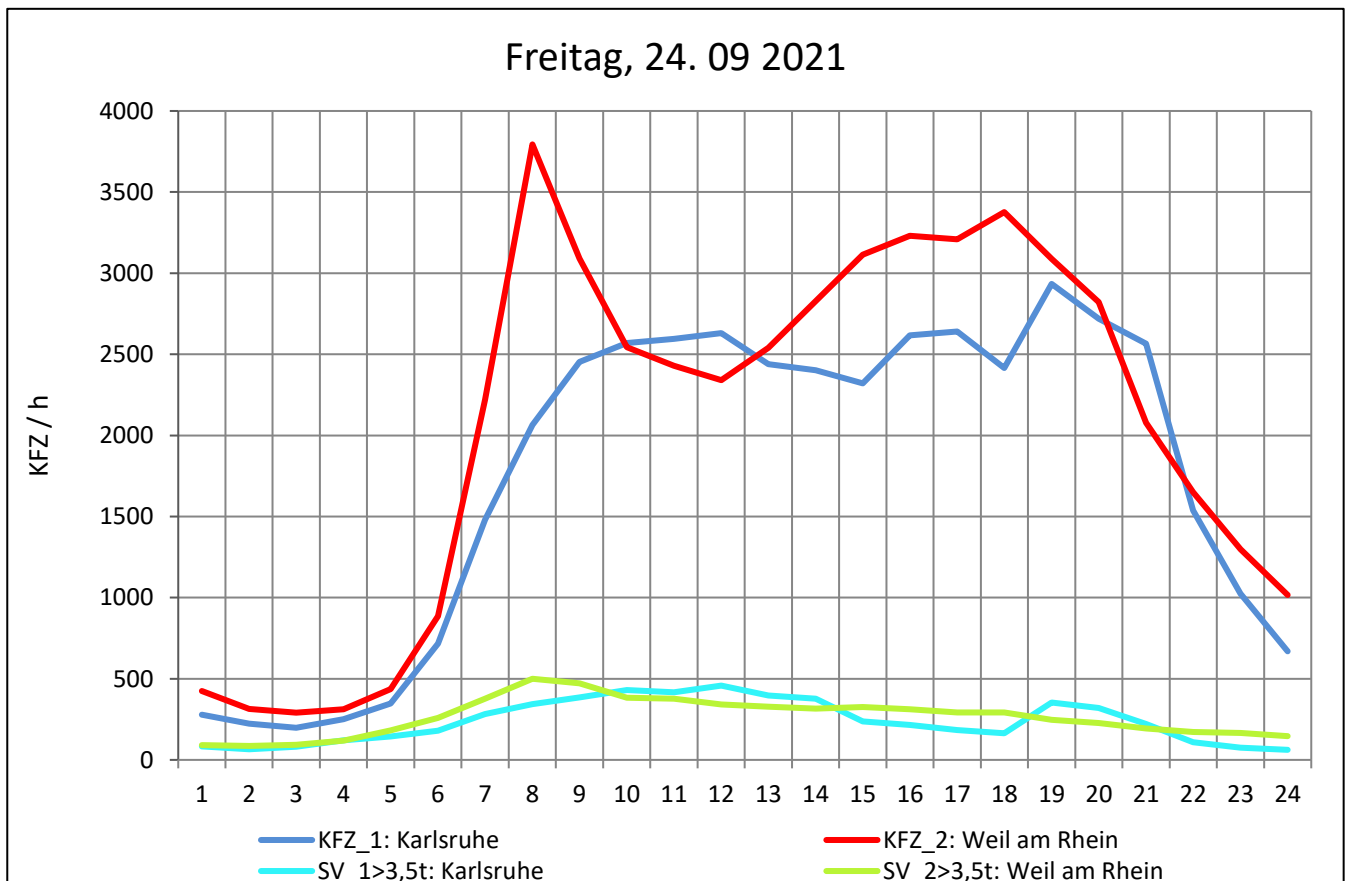
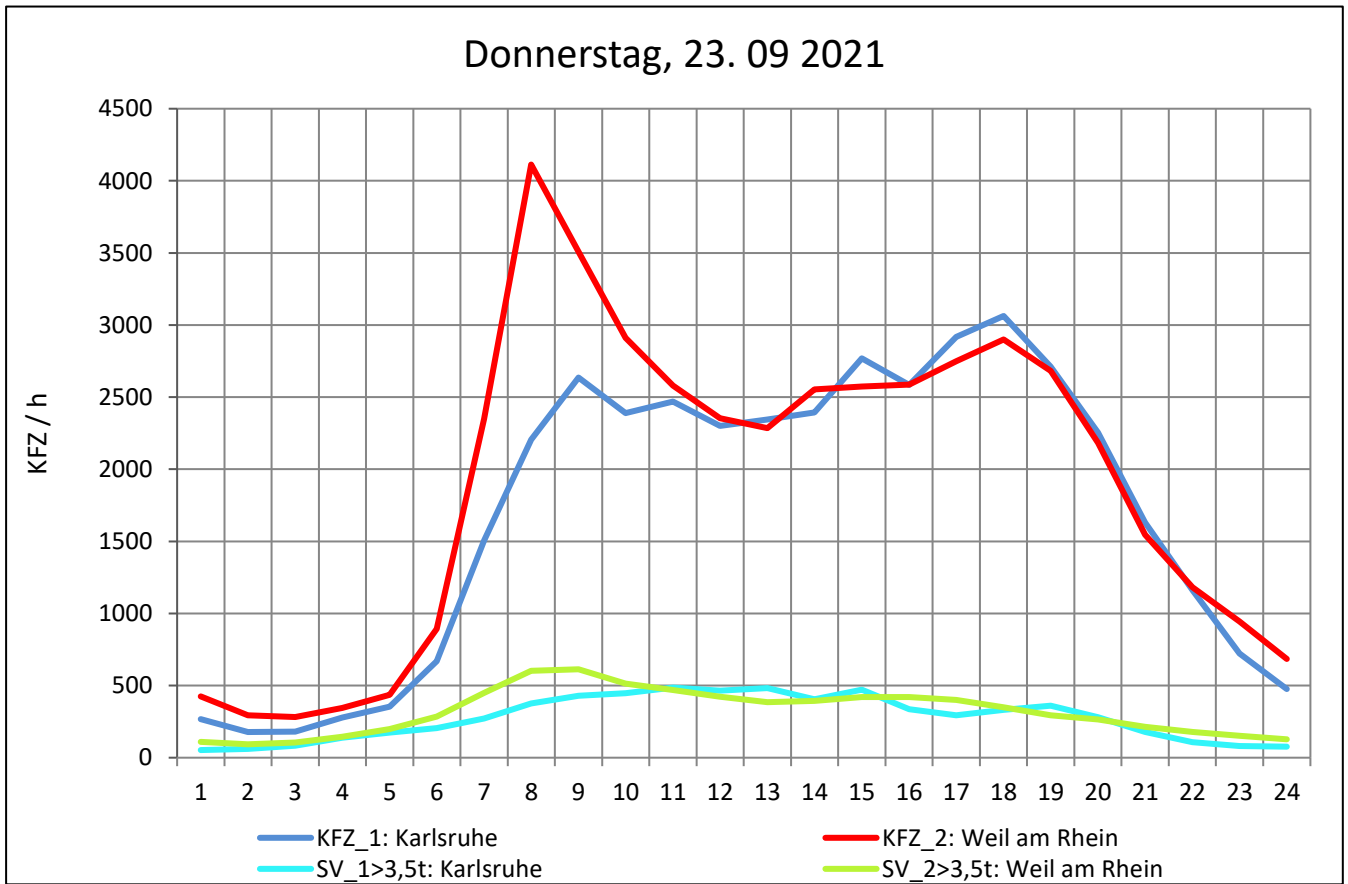
Zst.: **Nimburg**

TK-/Zst-Nr.: 7812/1047

A 5

Richtung 1 : **Karlsruhe**

Richtung 2 : **Weil am Rhein**



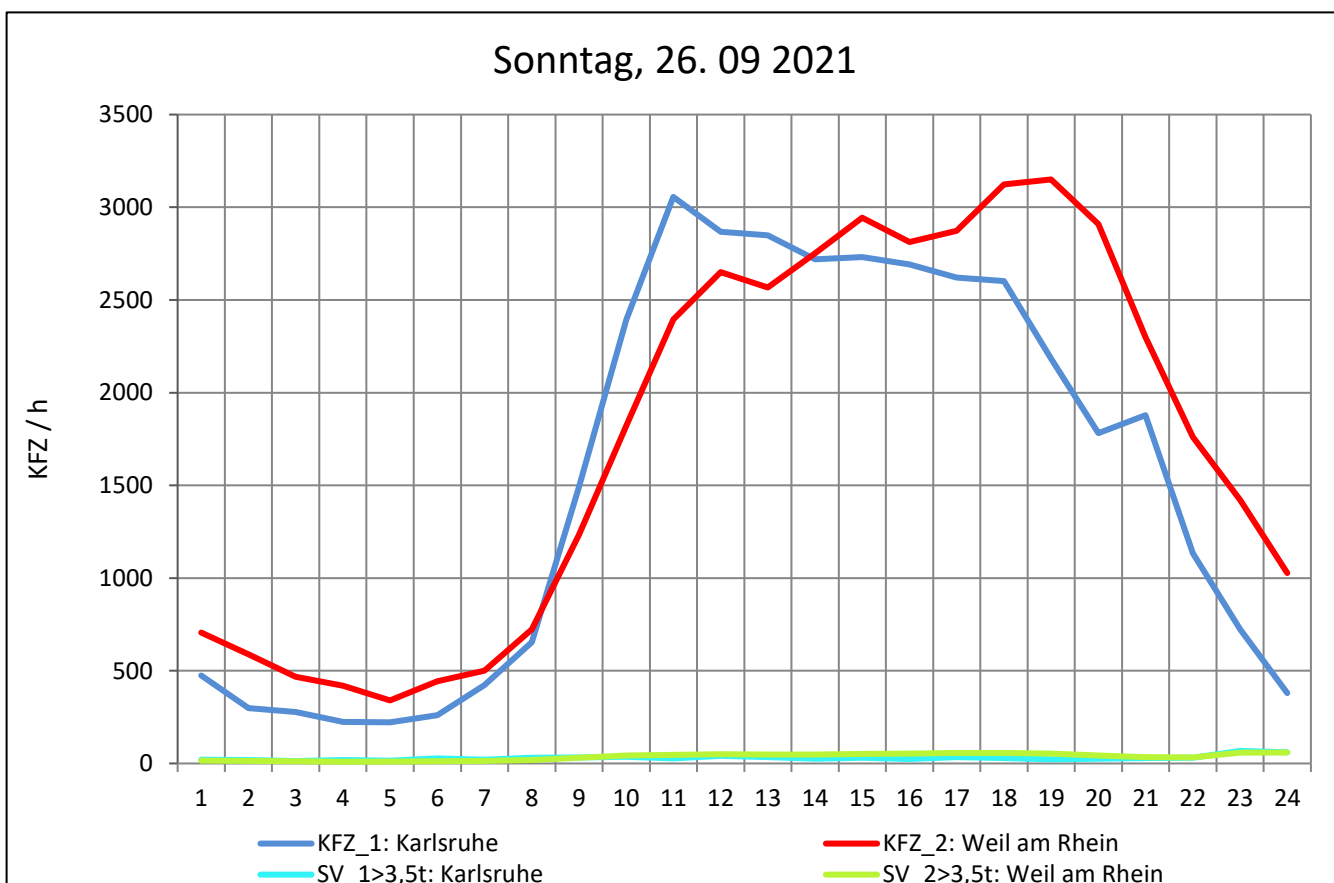
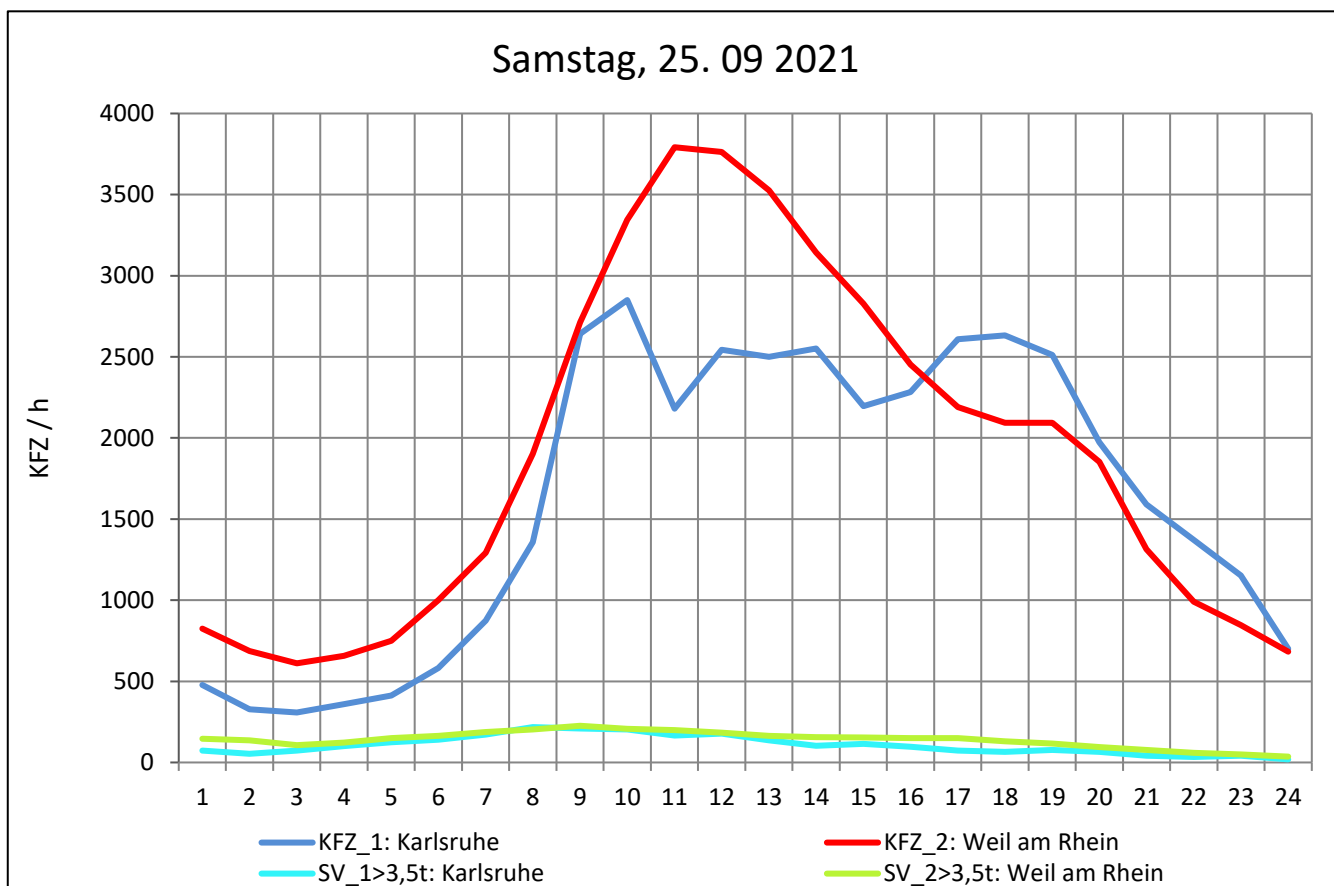
Zst.: **Nimburg**

TK-/Zst-Nr.: 7812/1047

A 5

Richtung 1 : **Karlsruhe**

Richtung 2 : **Weil am Rhein**



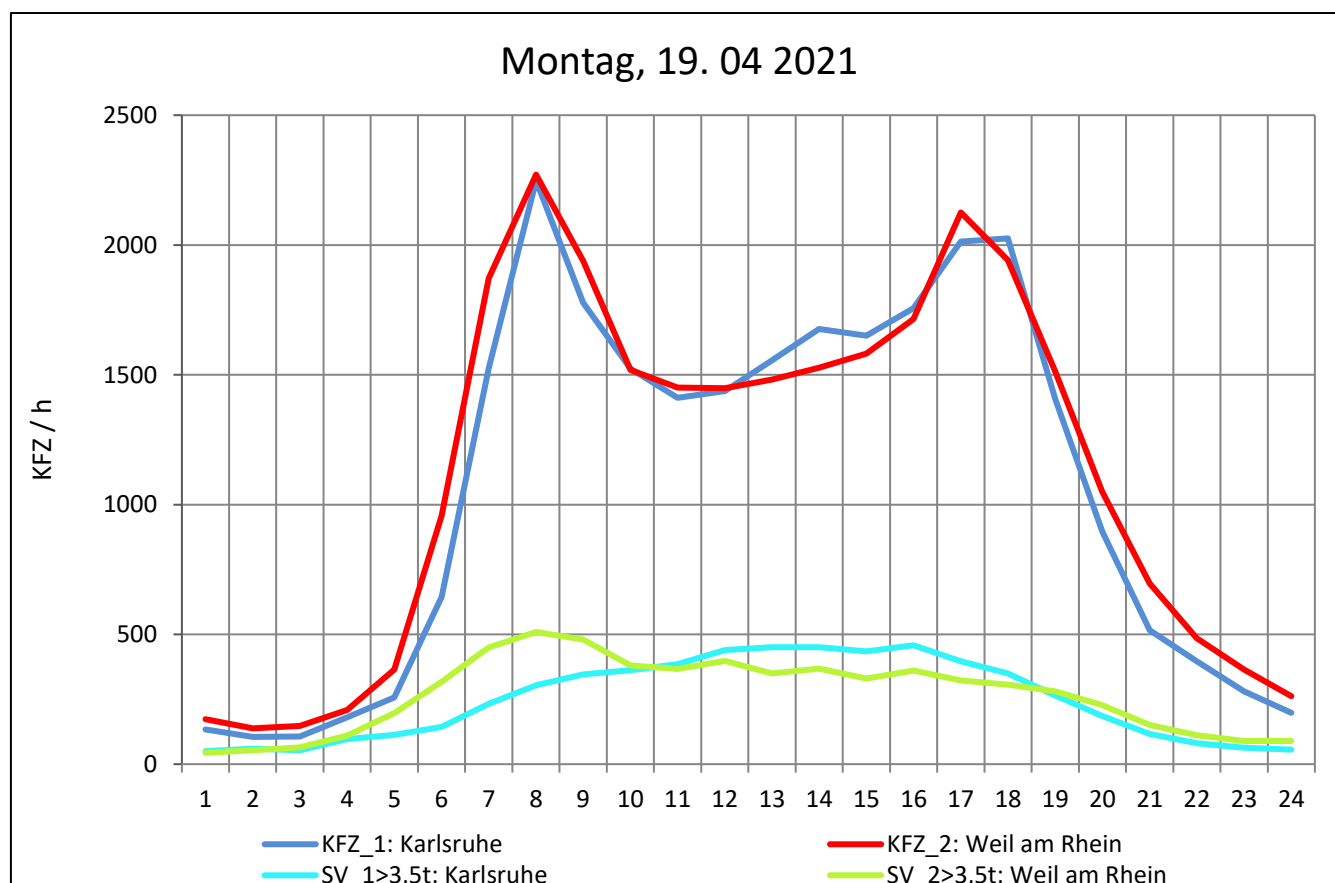
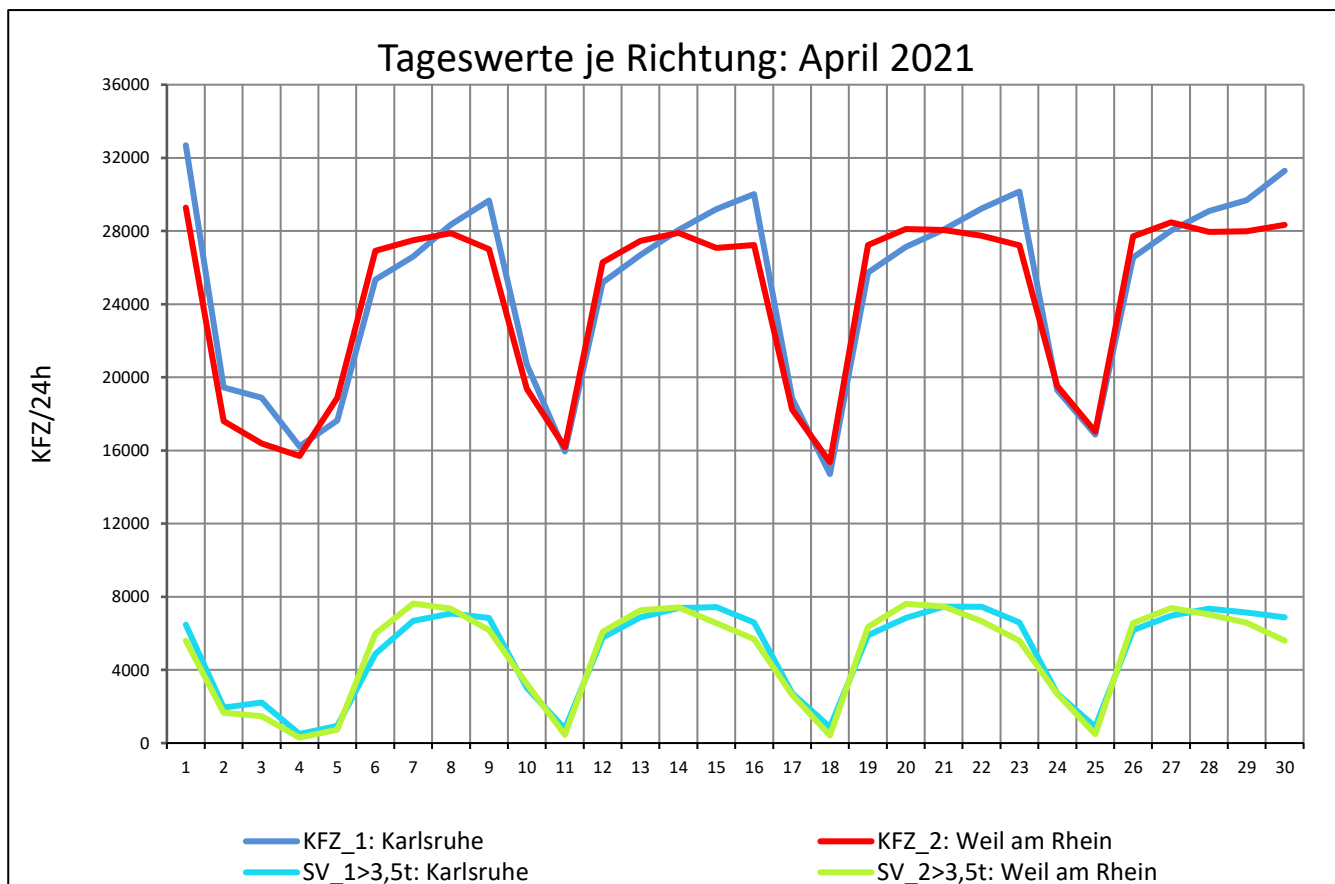
Zst.: **T+R Breisgau**

TK-/Zst-Nr.: 8012/1049

A 5

Richtung 1 : **Karlsruhe**

Richtung 2 : **Weil am Rhein**



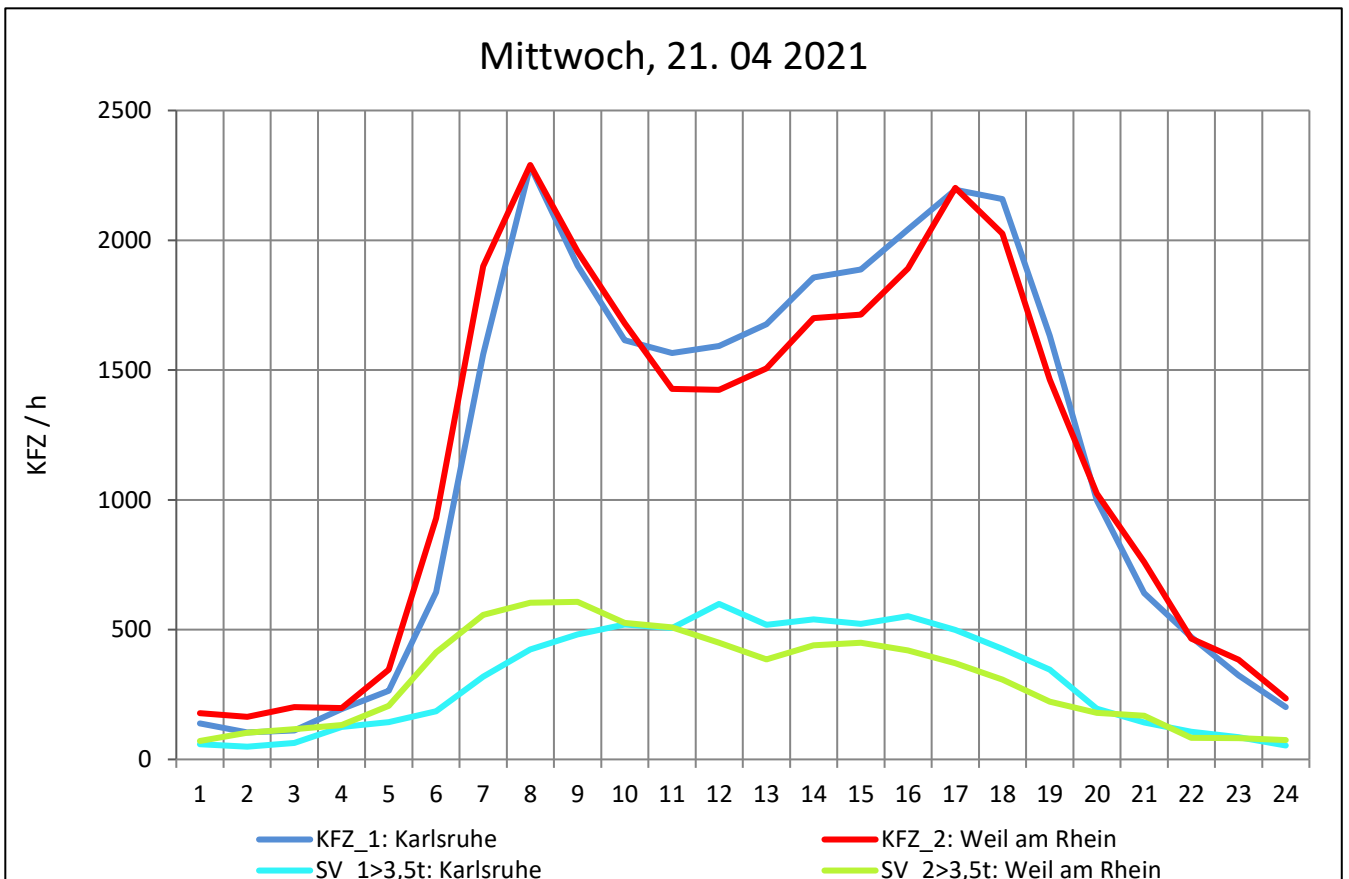
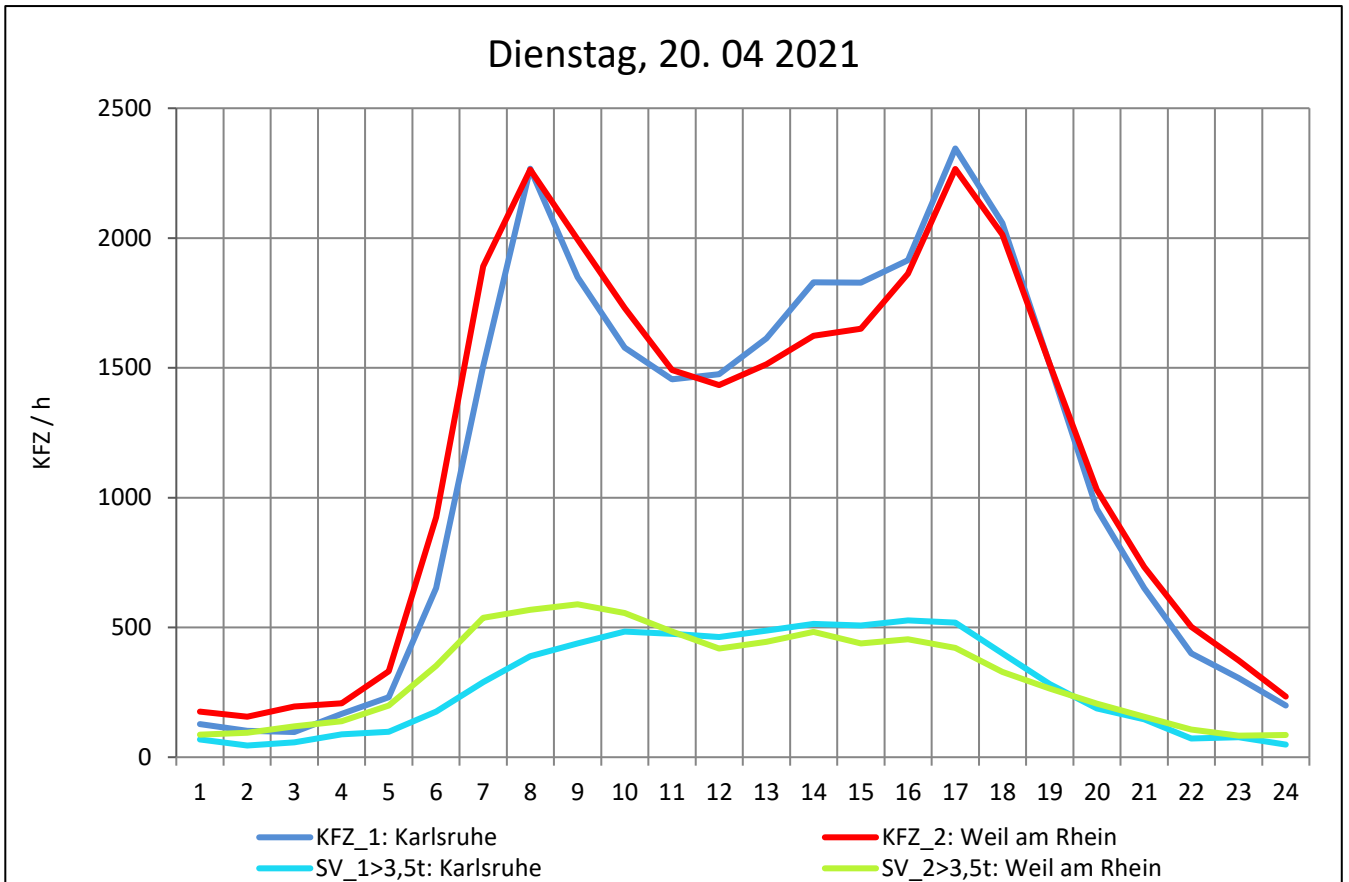
Zst.: **T+R Breisgau**

TK-/Zst-Nr.: 8012/1049

A 5

Richtung 1 : **Karlsruhe**

Richtung 2 : **Weil am Rhein**



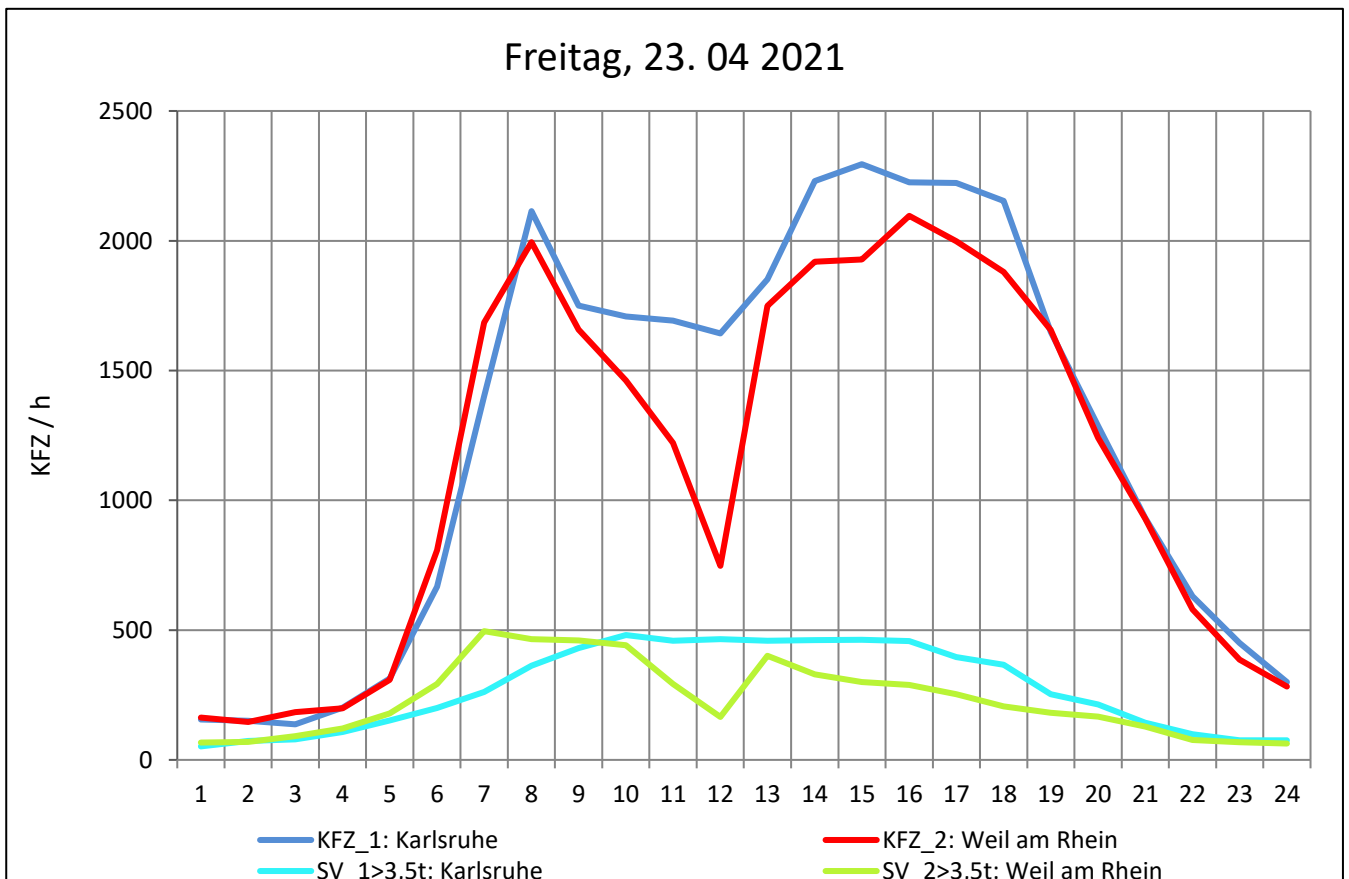
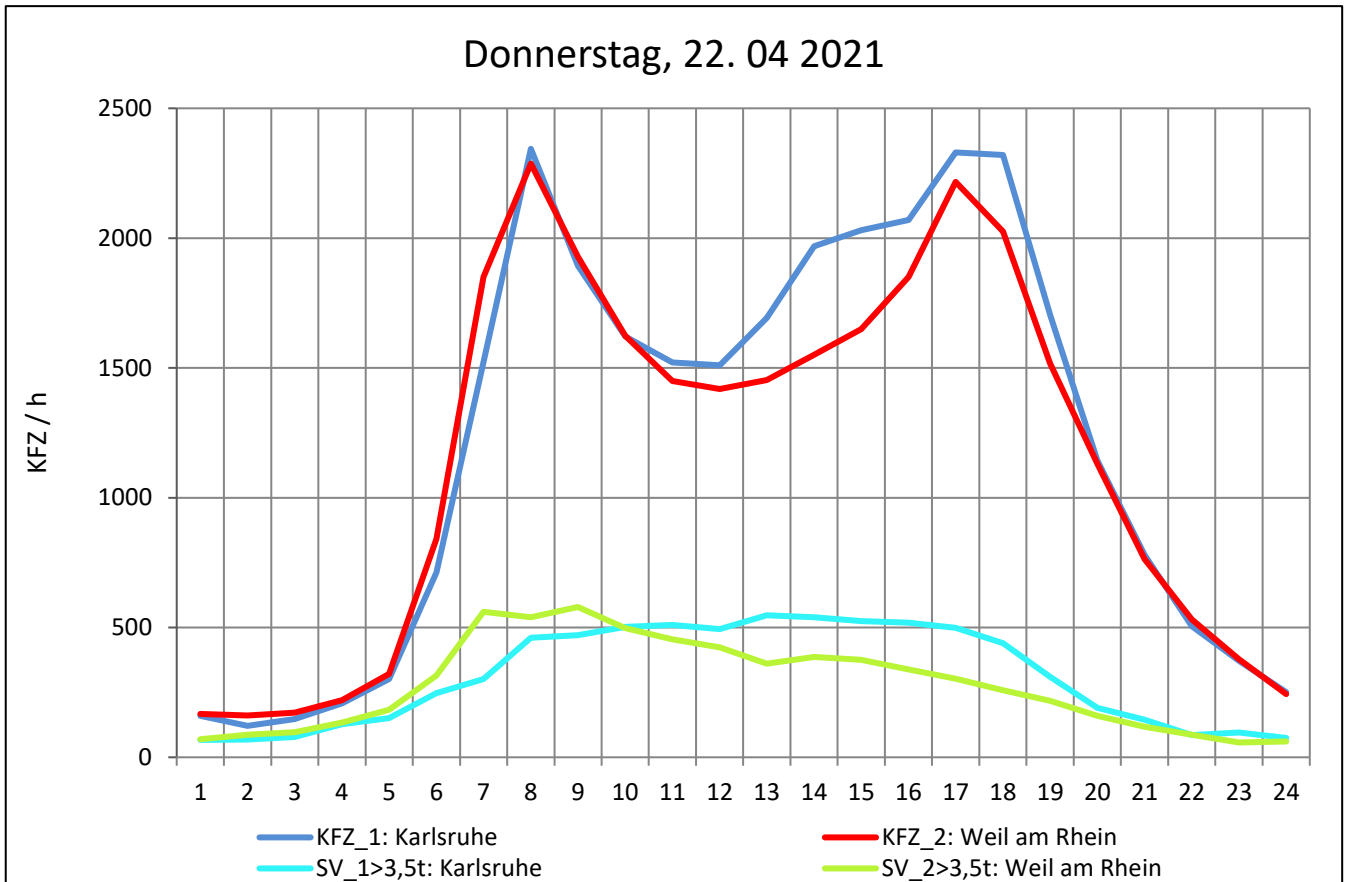
Zst.: **T+R Breisgau**

TK-/Zst-Nr.: 8012/1049

A 5

Richtung 1 : **Karlsruhe**

Richtung 2 : **Weil am Rhein**



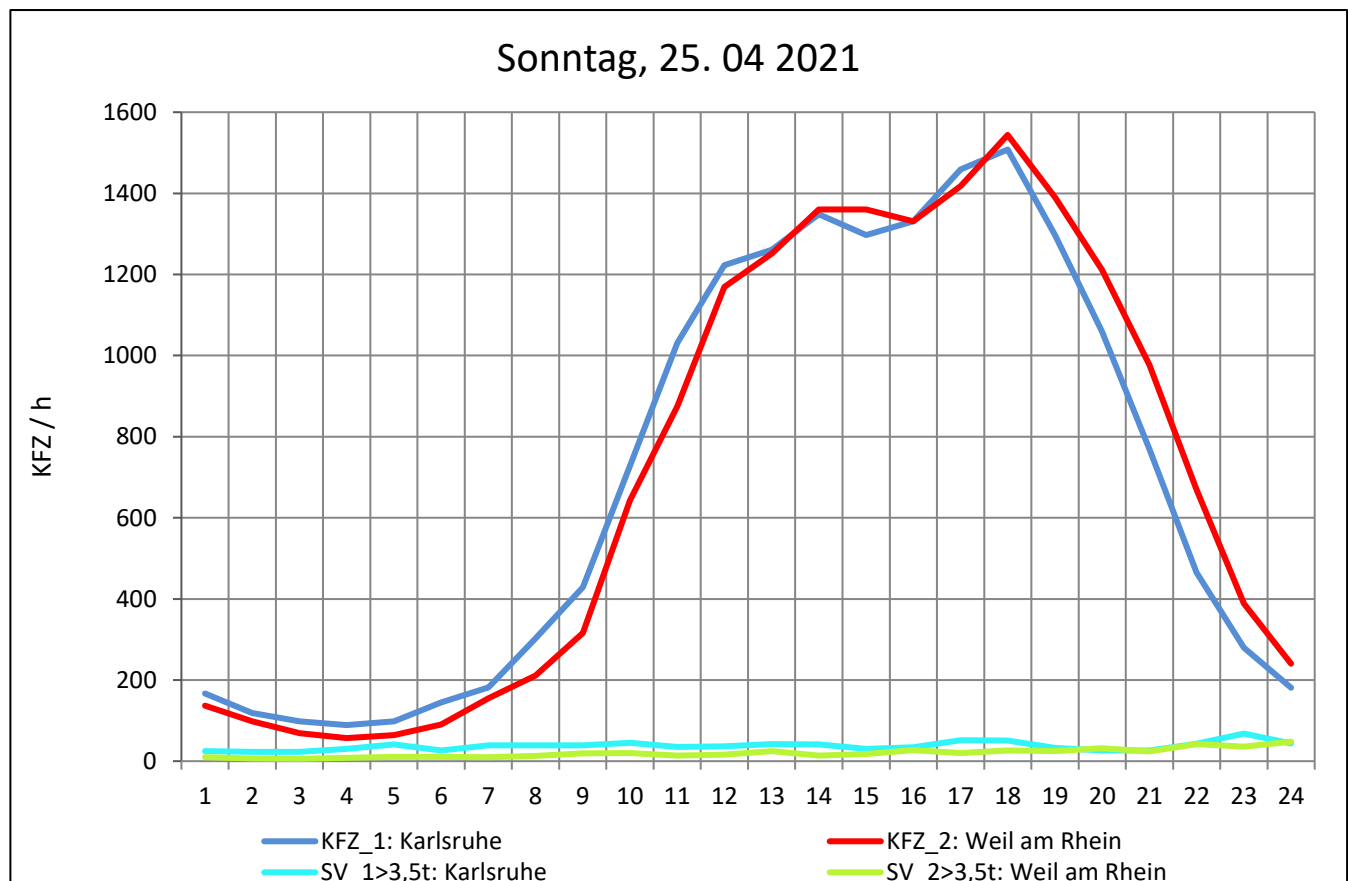
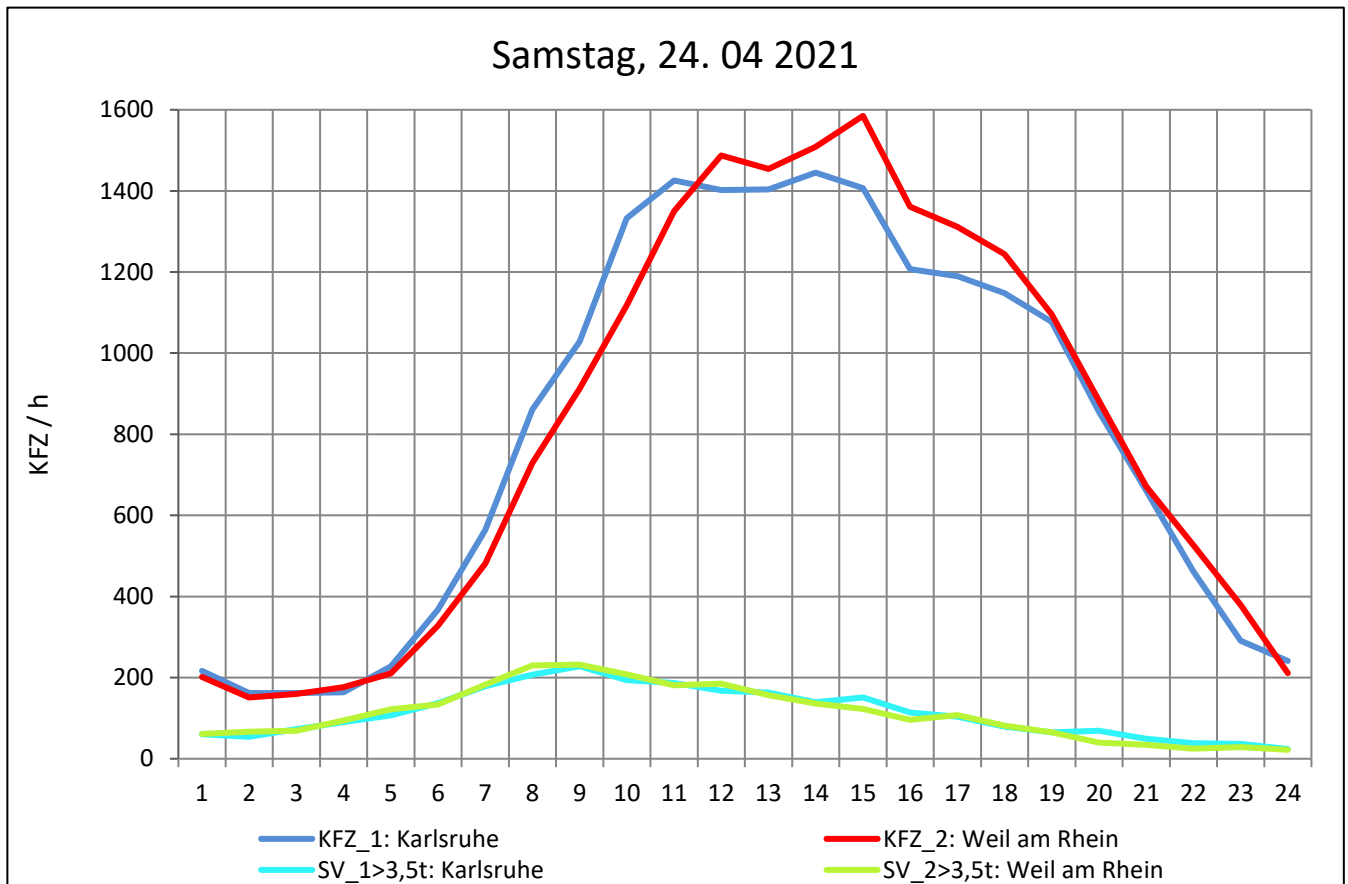
Zst.: **T+R Breisgau**

TK-/Zst-Nr.: 8012/1049

A 5

Richtung 1 : **Karlsruhe**

Richtung 2 : **Weil am Rhein**



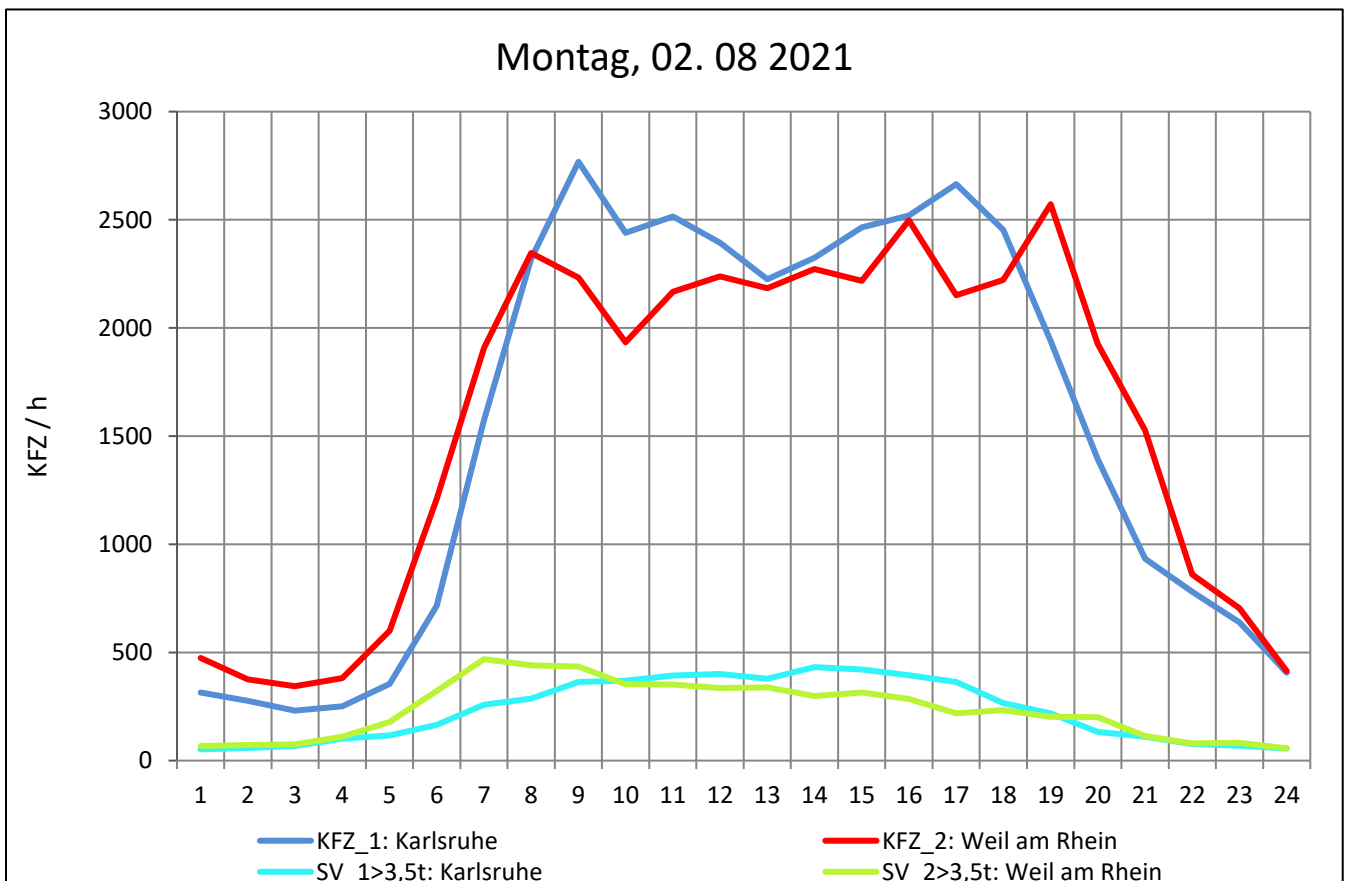
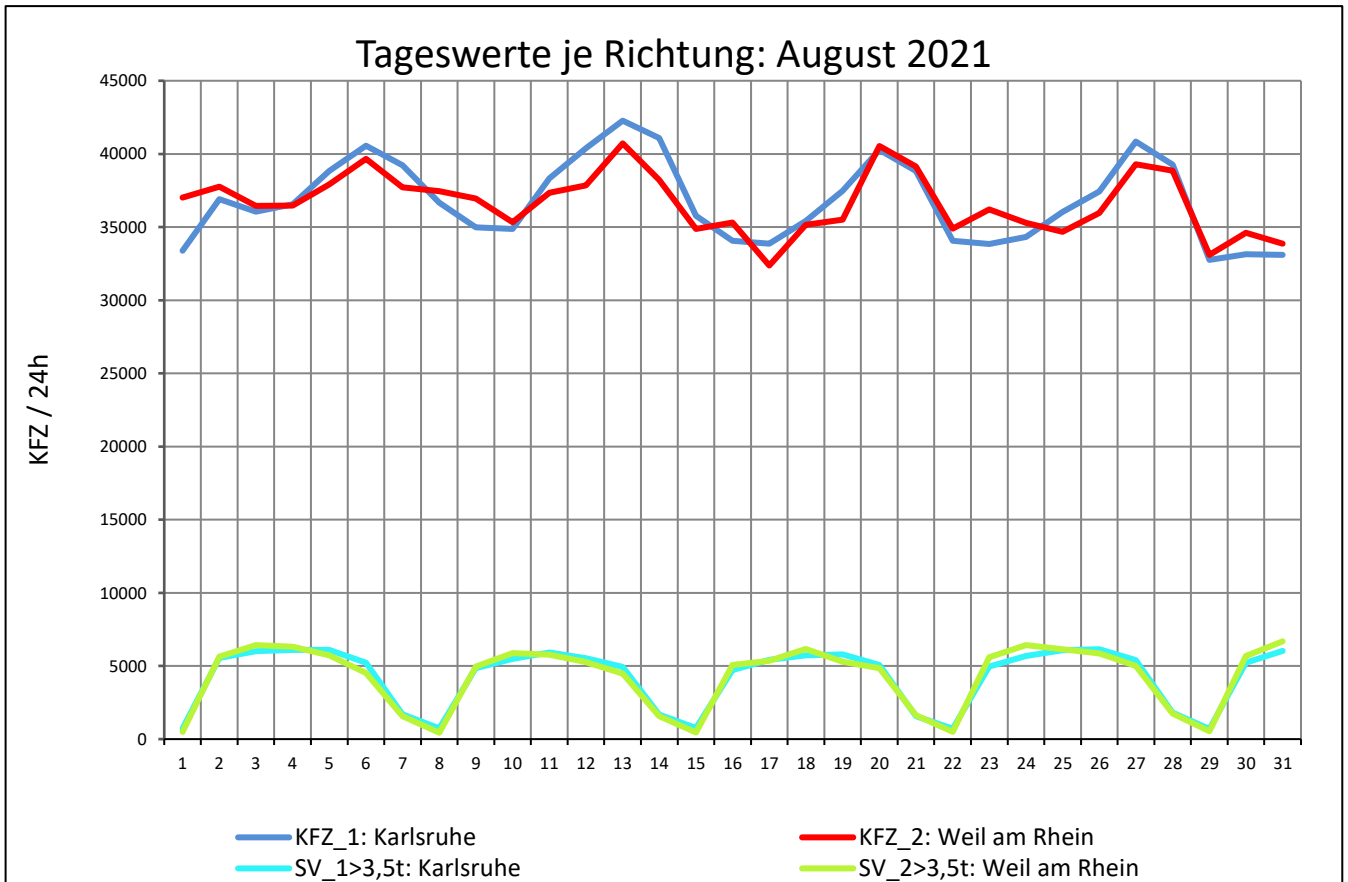
Zst.: **T+R Breisgau**

TK-/Zst-Nr.: 8012/1049

A 5

Richtung 1 : **Karlsruhe**

Richtung 2 : **Weil am Rhein**



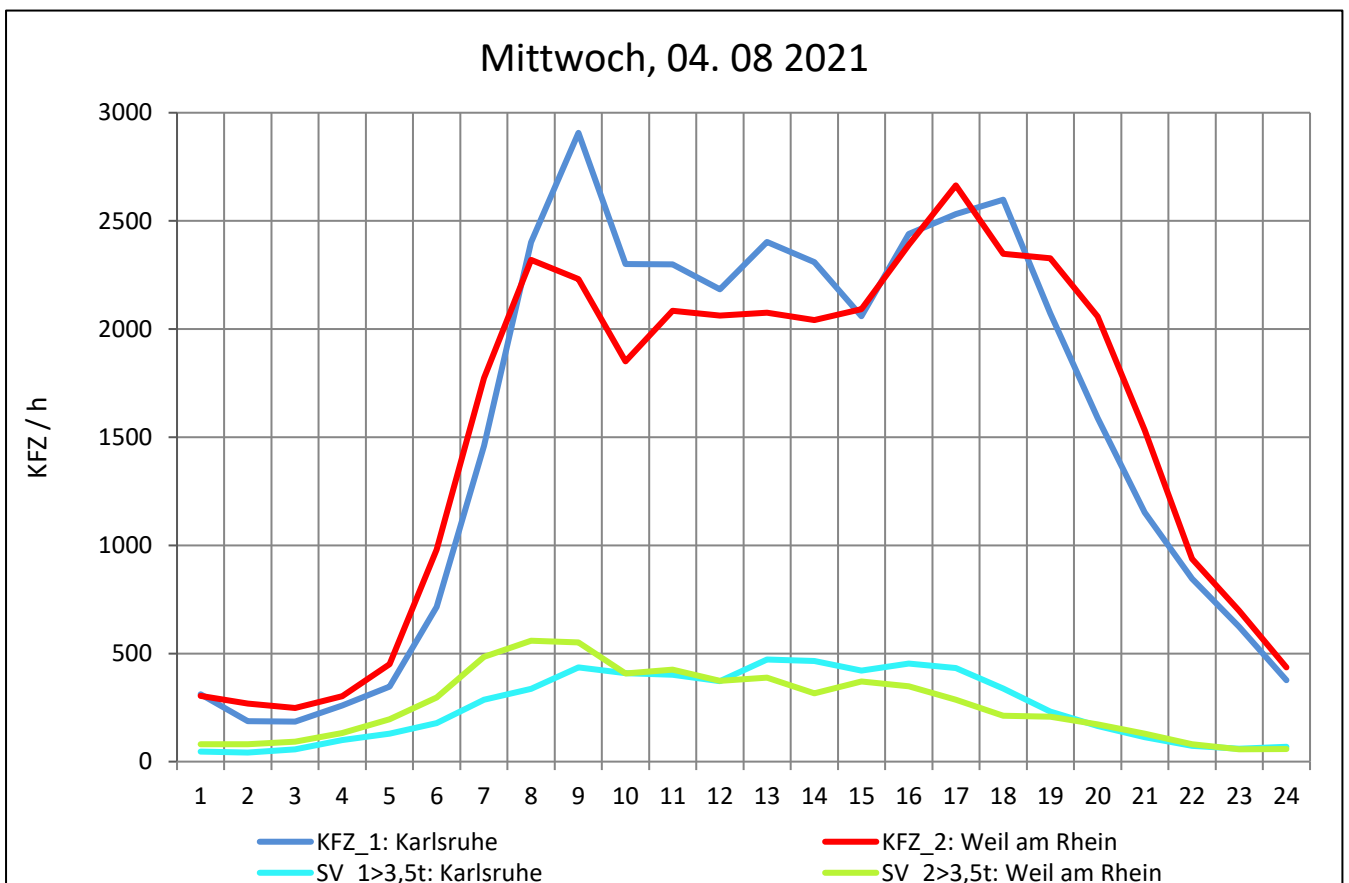
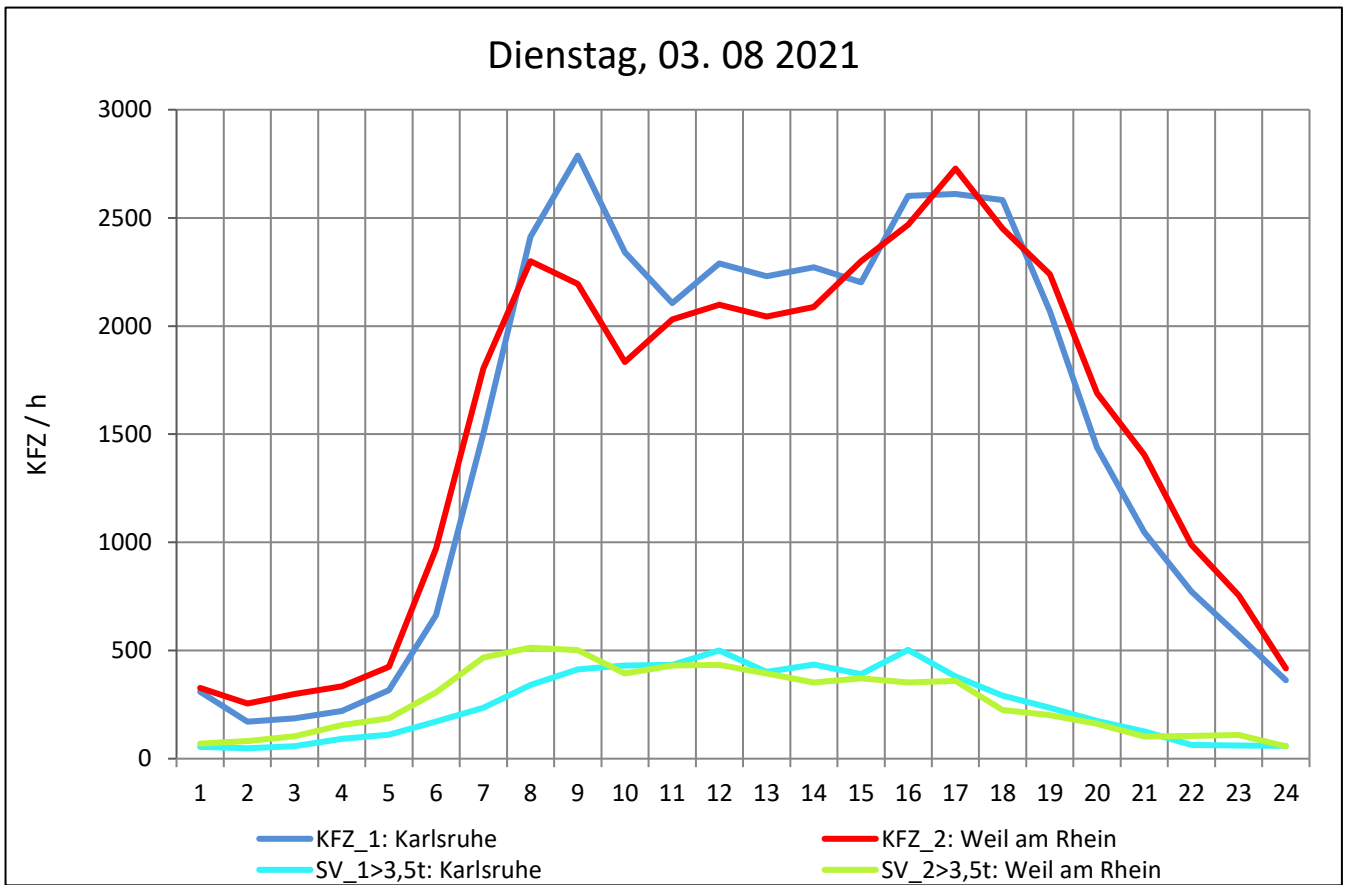
Zst.: **T+R Breisgau**

TK-/Zst-Nr.: 8012/1049

A 5

Richtung 1 : **Karlsruhe**

Richtung 2 : **Weil am Rhein**



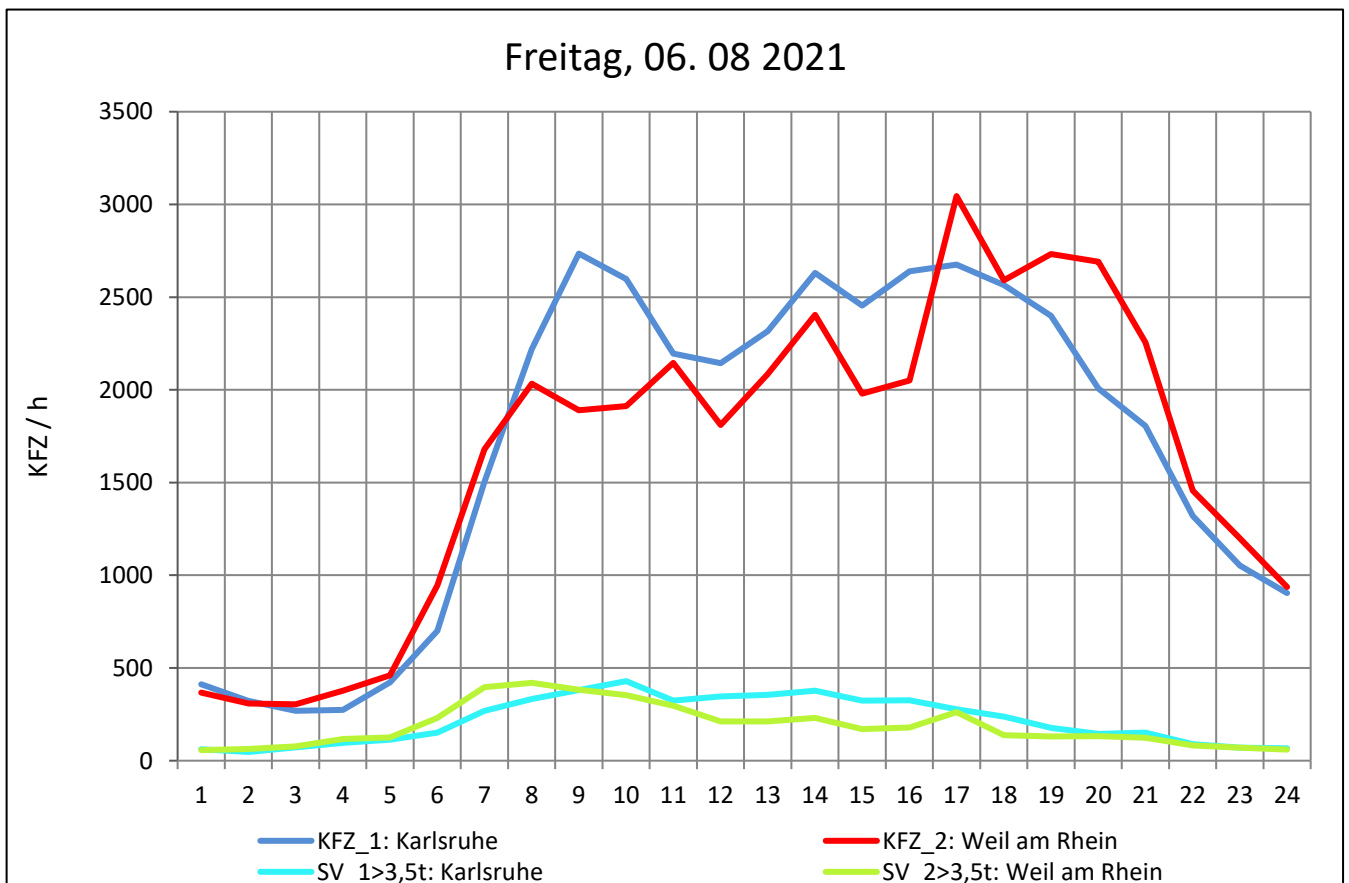
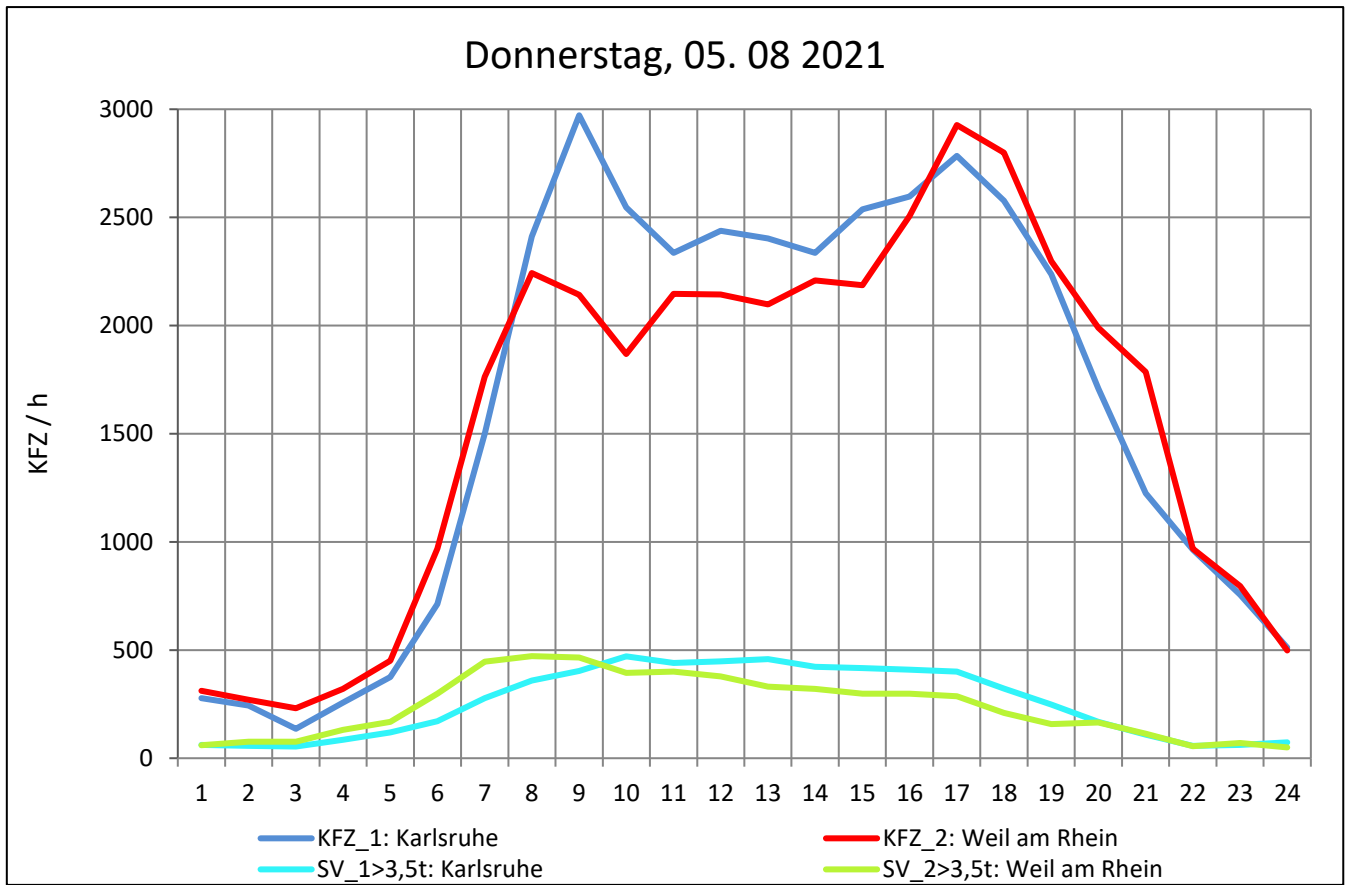
Zst.: **T+R Breisgau**

TK-/Zst-Nr.: 8012/1049

A 5

Richtung 1 : **Karlsruhe**

Richtung 2 : **Weil am Rhein**



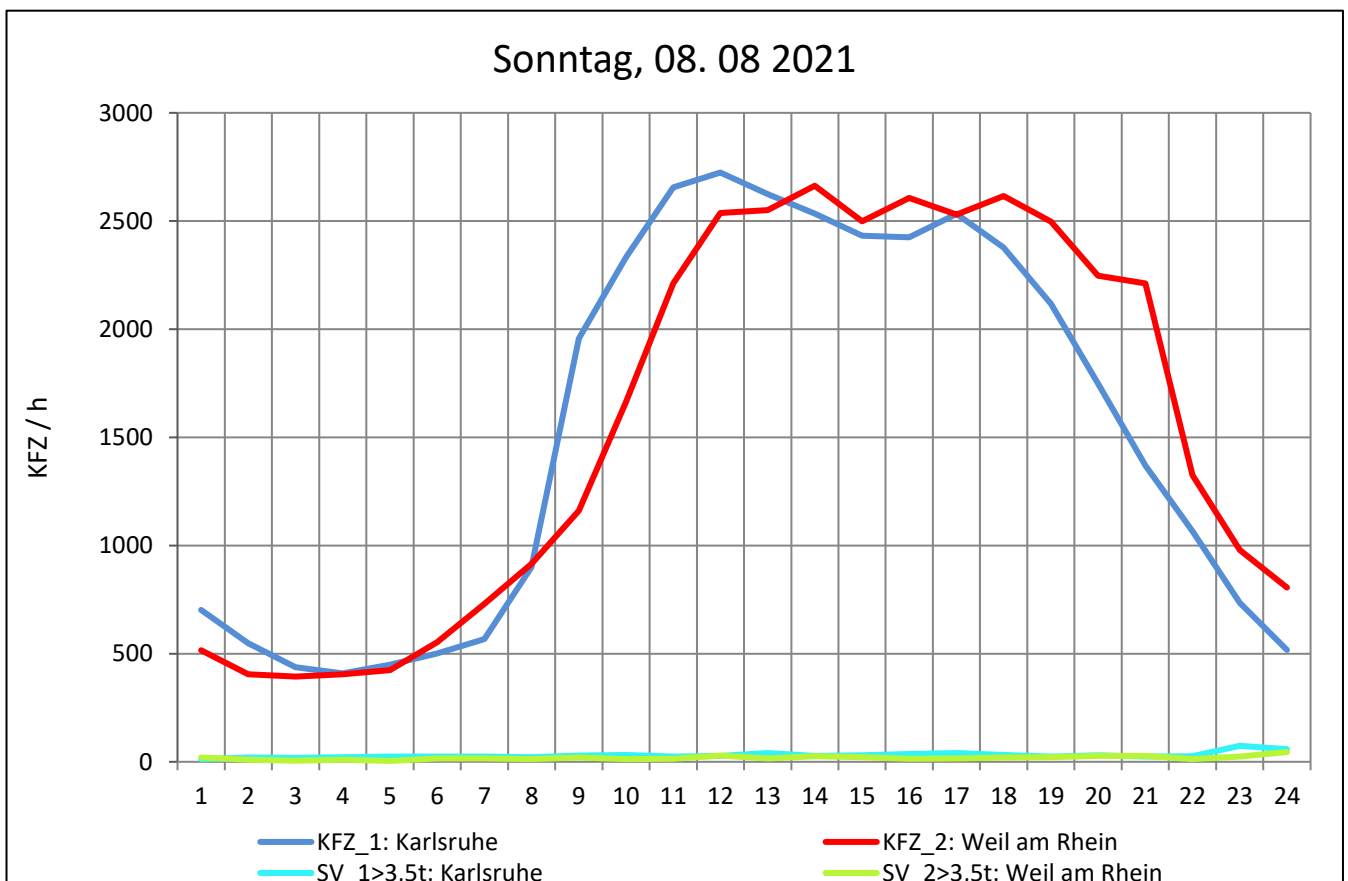
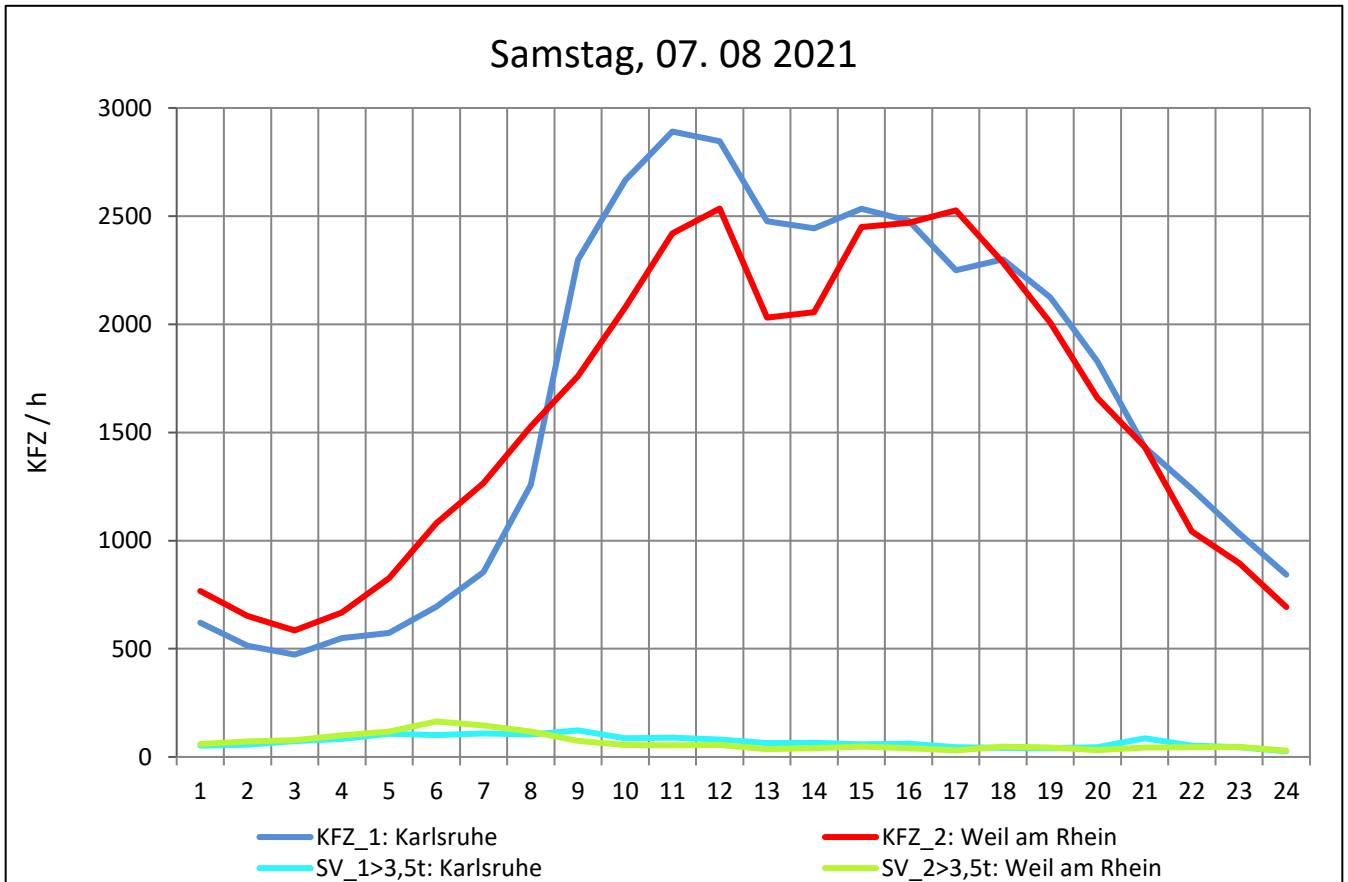
Zst.: **T+R Breisgau**

TK-/Zst-Nr.: 8012/1049

A 5

Richtung 1 : **Karlsruhe**

Richtung 2 : **Weil am Rhein**



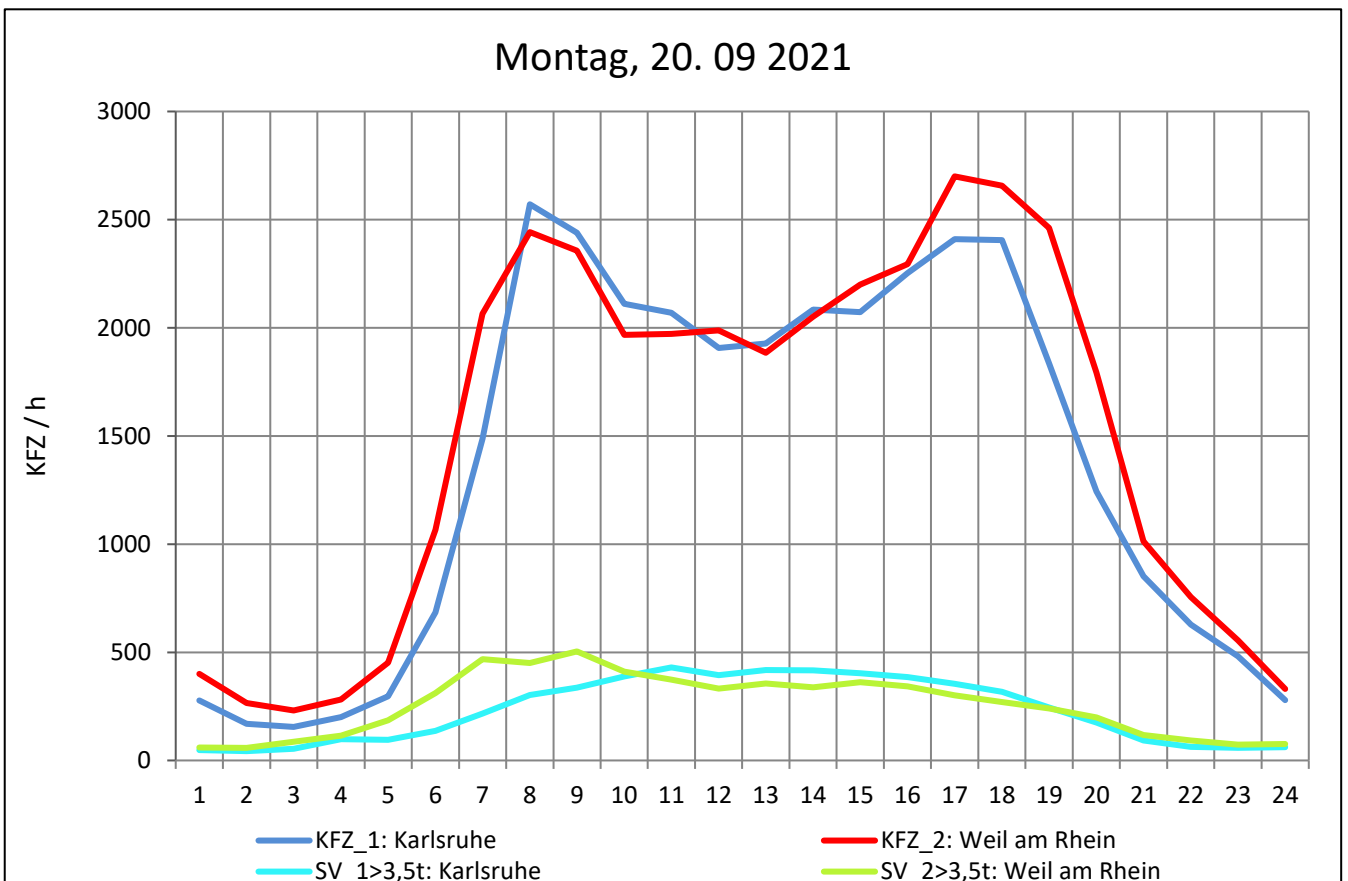
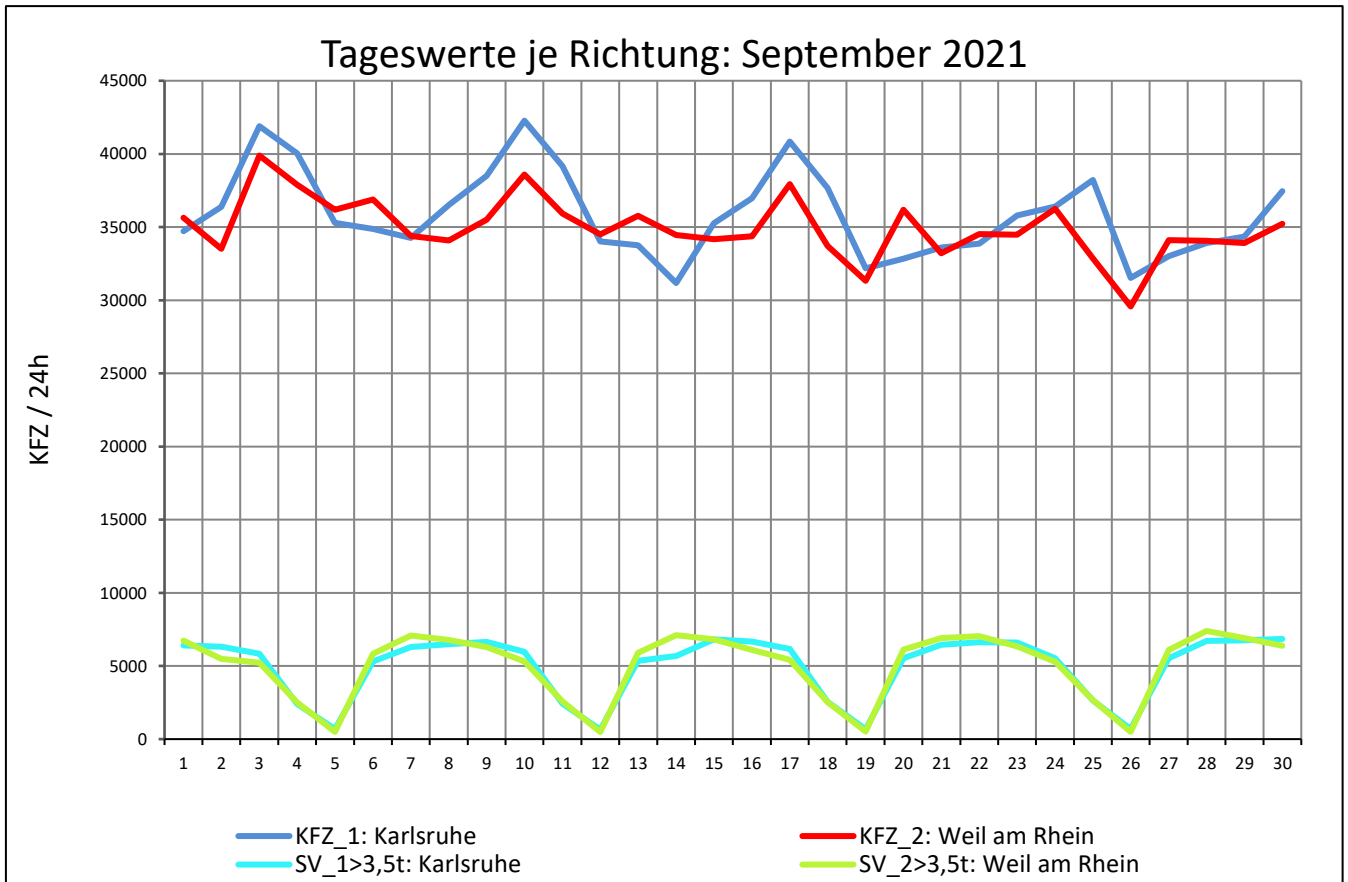
Zst.: **T+R Breisgau**

TK-/Zst-Nr.: 8012/1049

A 5

Richtung 1 : **Karlsruhe**

Richtung 2 : **Weil am Rhein**



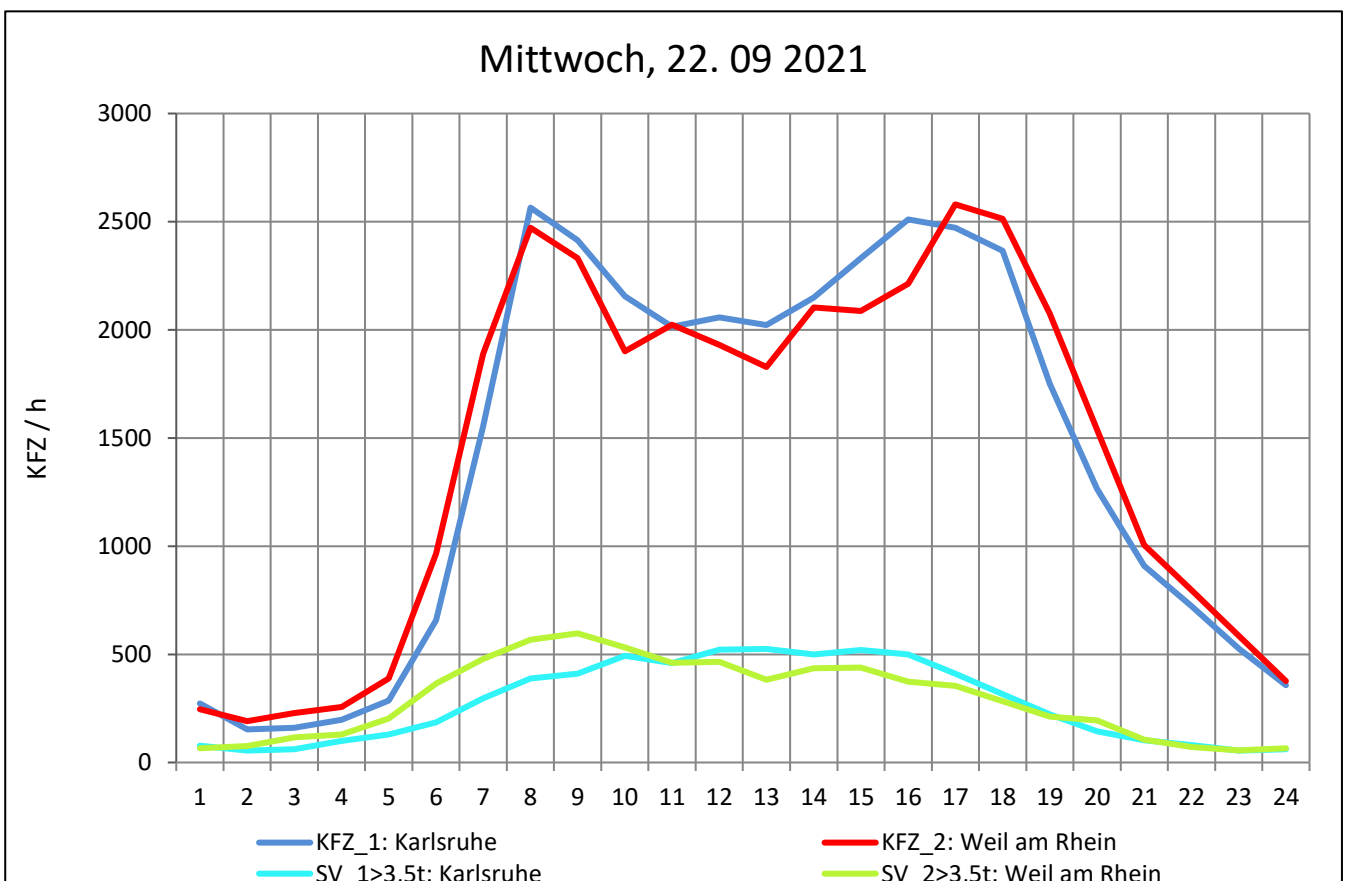
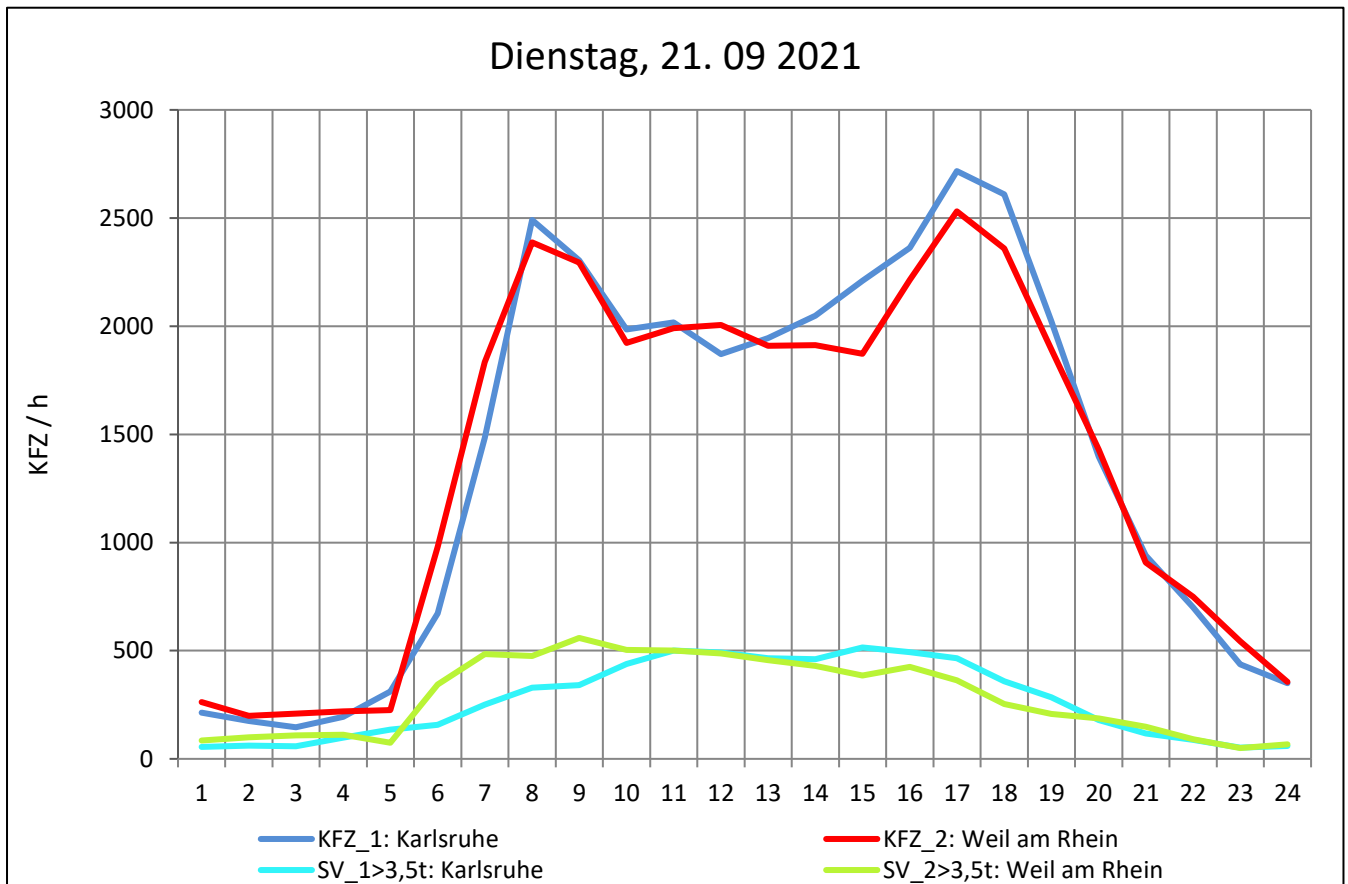
Zst.: **T+R Breisgau**

TK-/Zst-Nr.: 8012/1049

A 5

Richtung 1 : **Karlsruhe**

Richtung 2 : **Weil am Rhein**



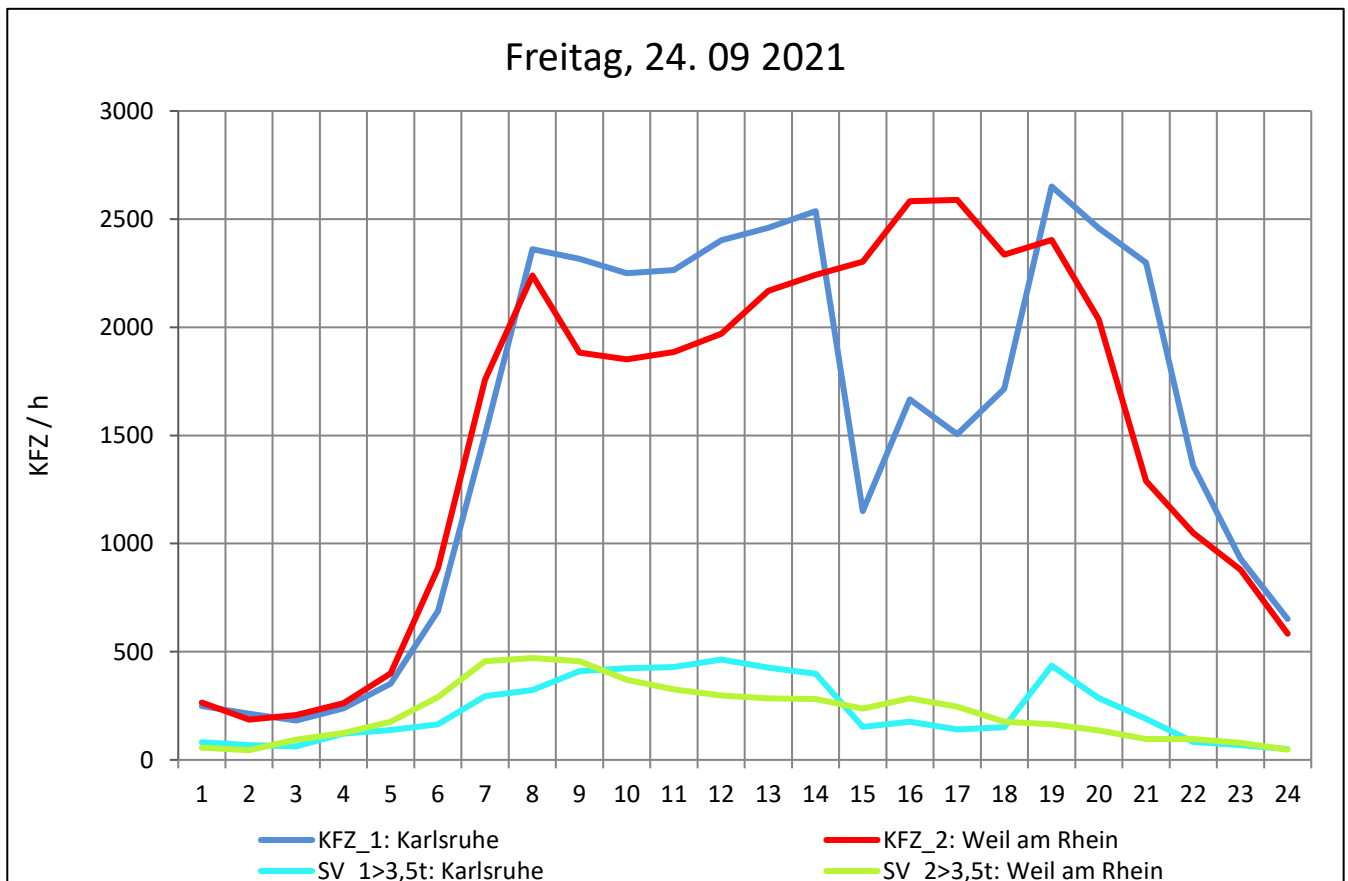
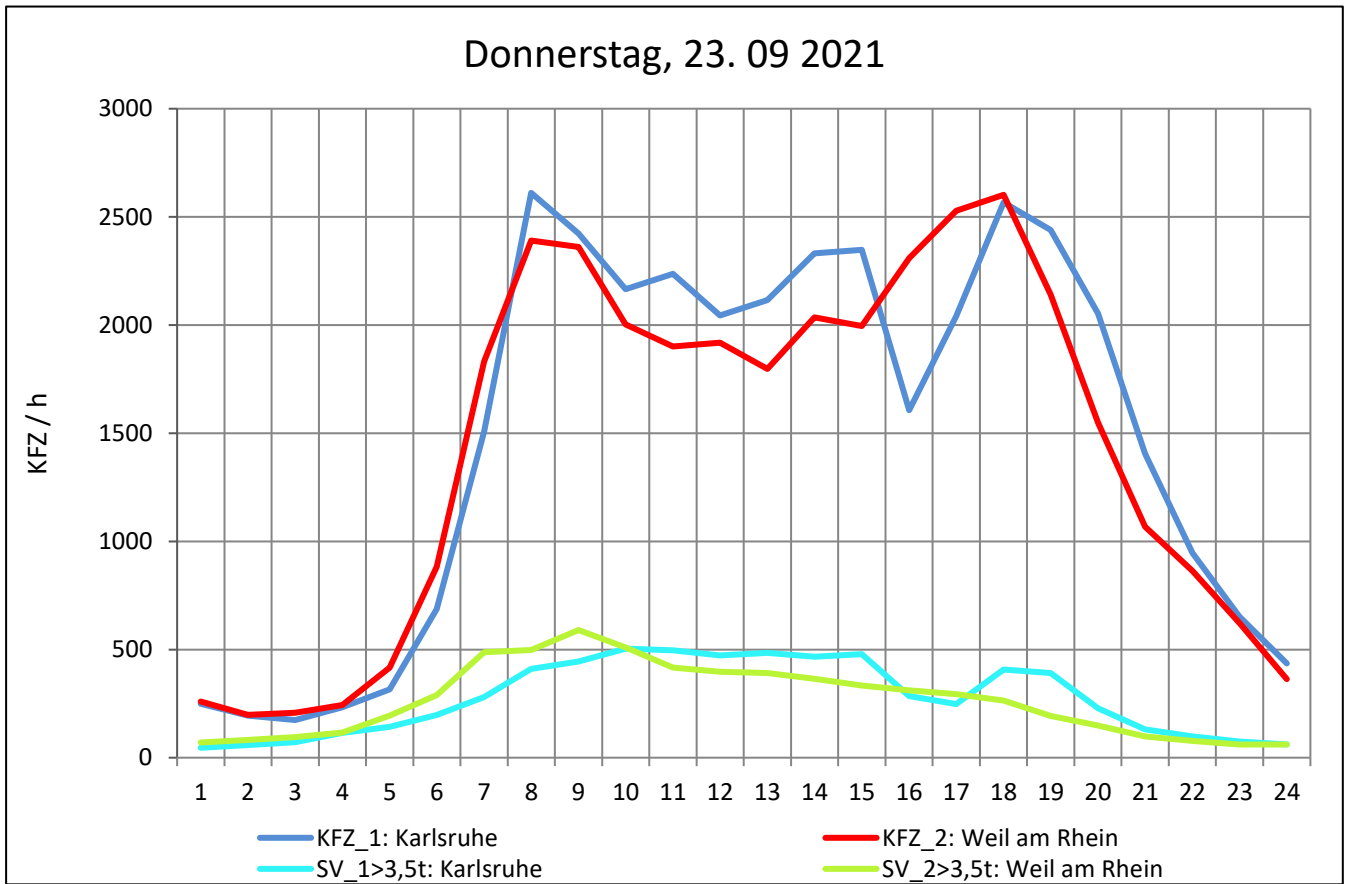
Zst.: **T+R Breisgau**

TK-/Zst-Nr.: 8012/1049

A 5

Richtung 1 : **Karlsruhe**

Richtung 2 : **Weil am Rhein**



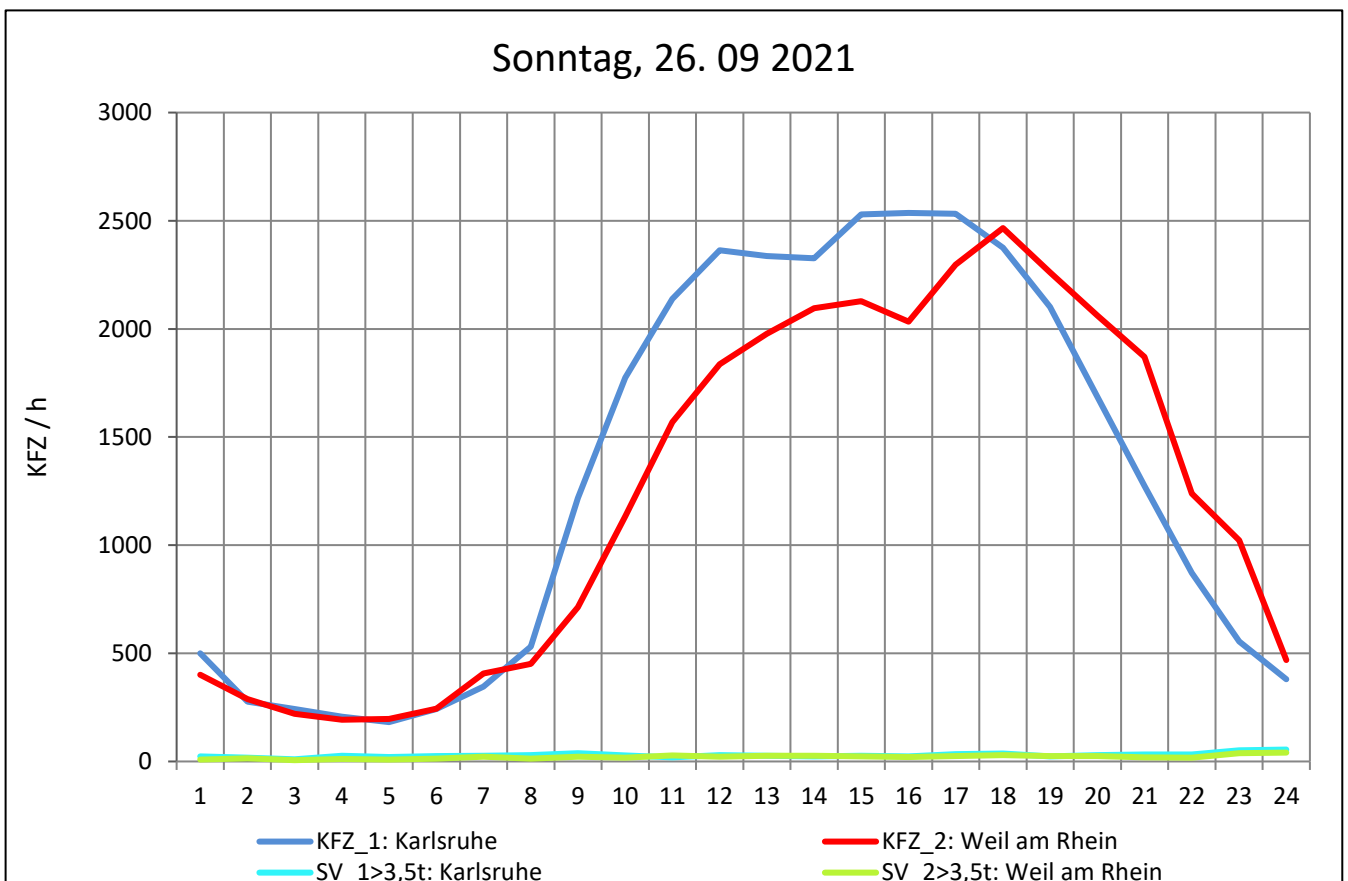
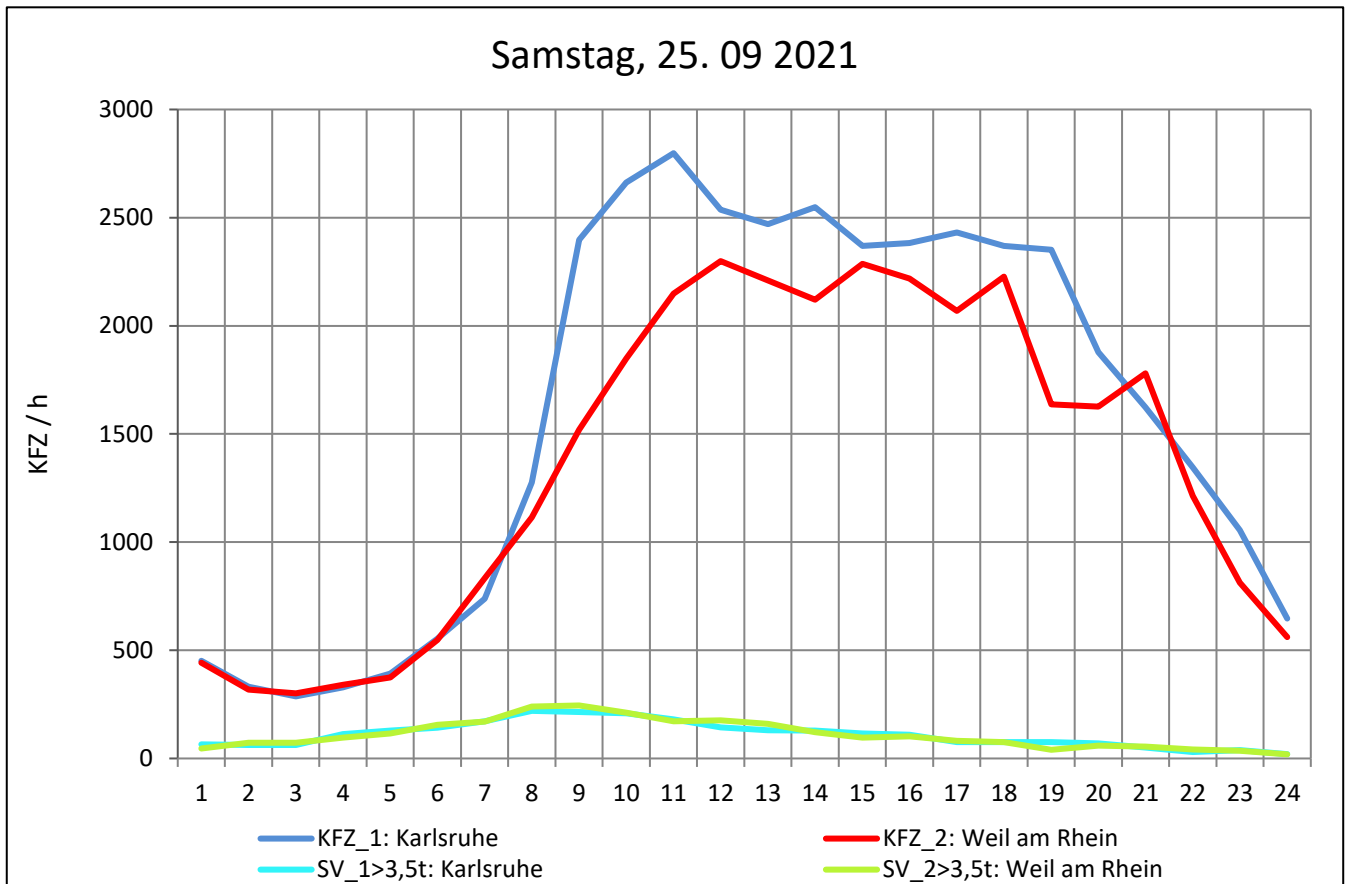
Zst.: **T+R Breisgau**

TK-/Zst-Nr.: 8012/1049

A 5

Richtung 1 : **Karlsruhe**

Richtung 2 : **Weil am Rhein**



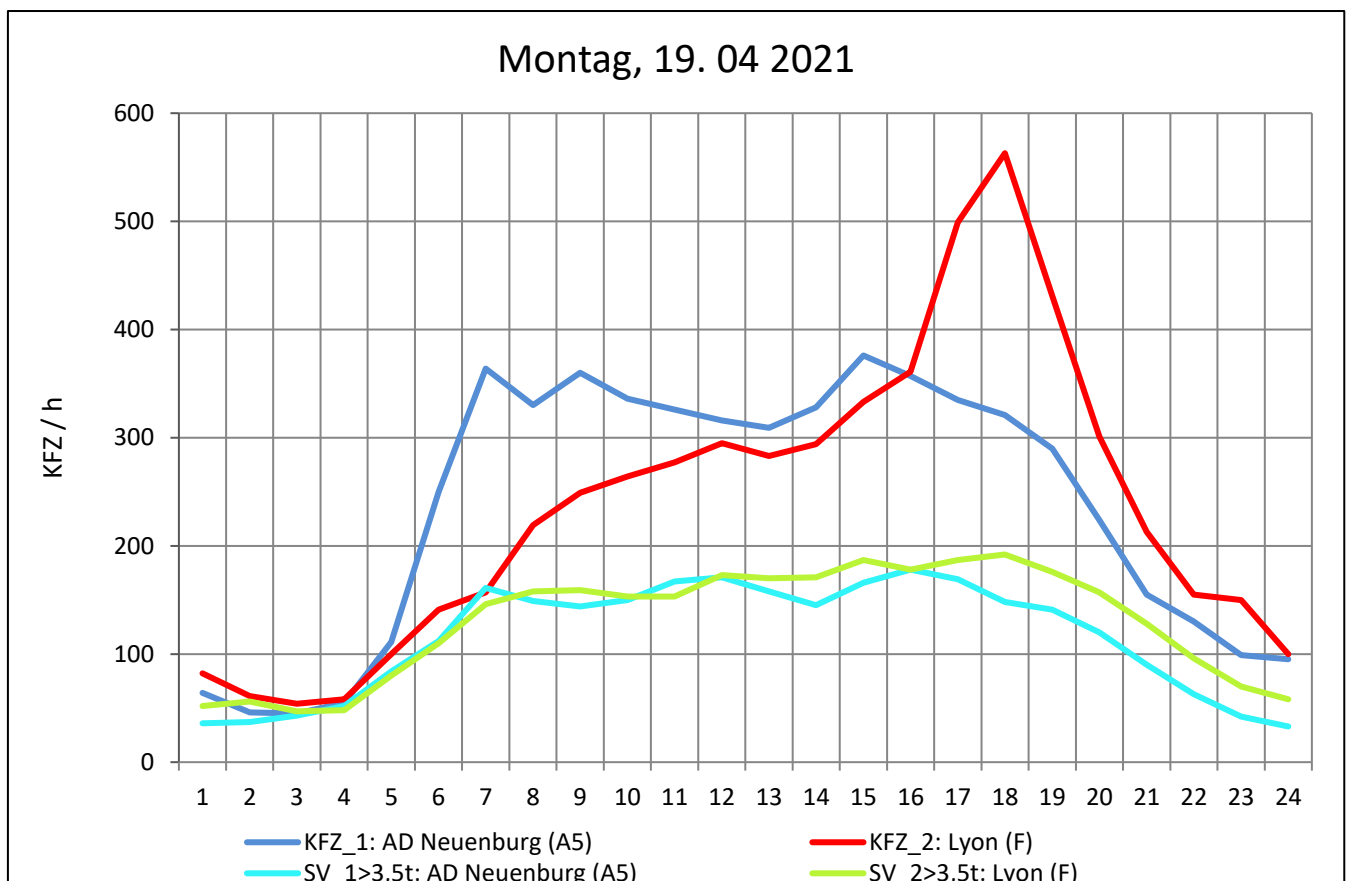
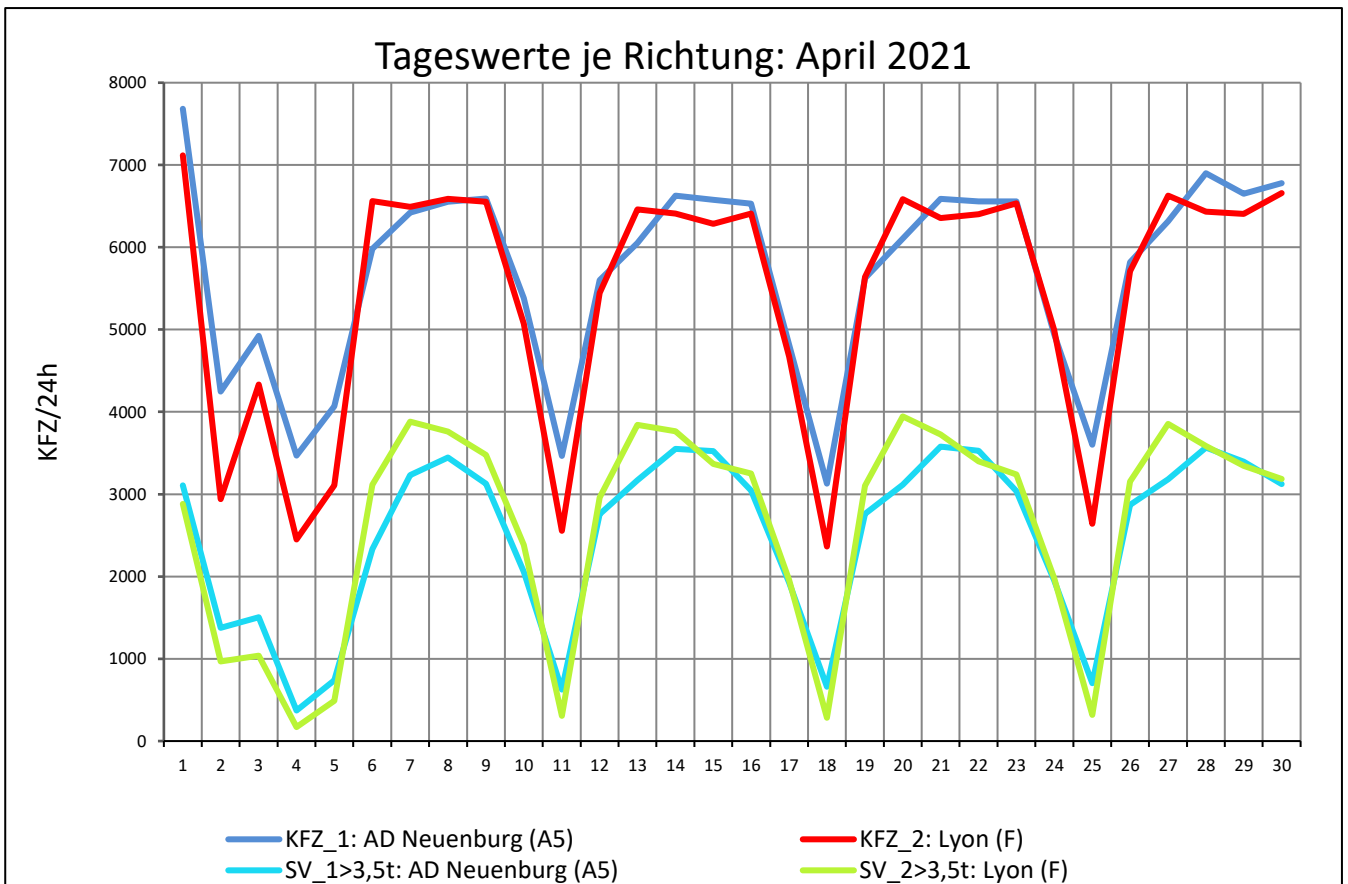
Zst.: **Neuenburg am Rhein**

TK-/Zst-Nr.: 8211/1052

A 5

Richtung 1 : **AD Neuenburg (A5)**

Richtung 2 : **Lyon (F)**



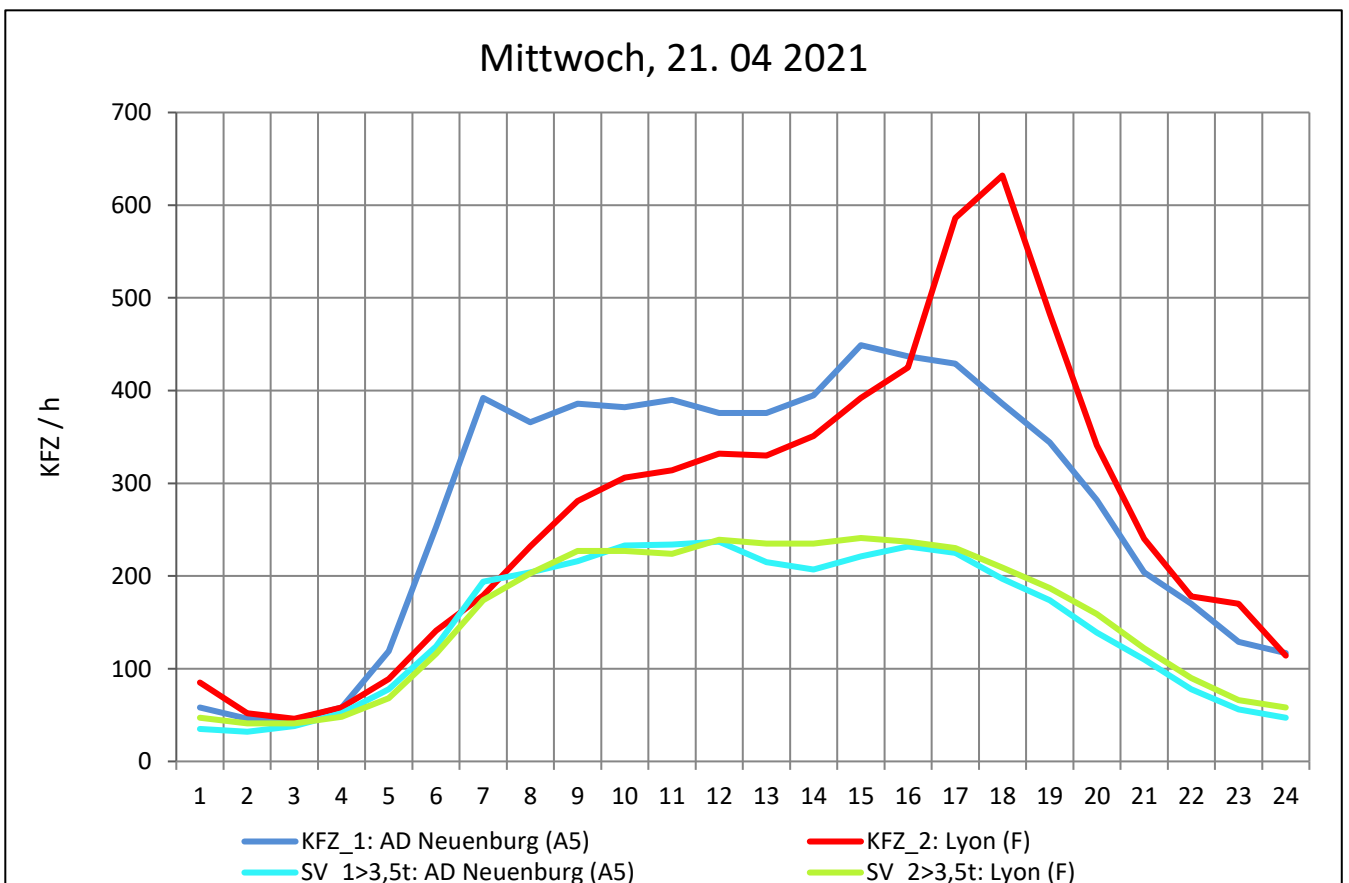
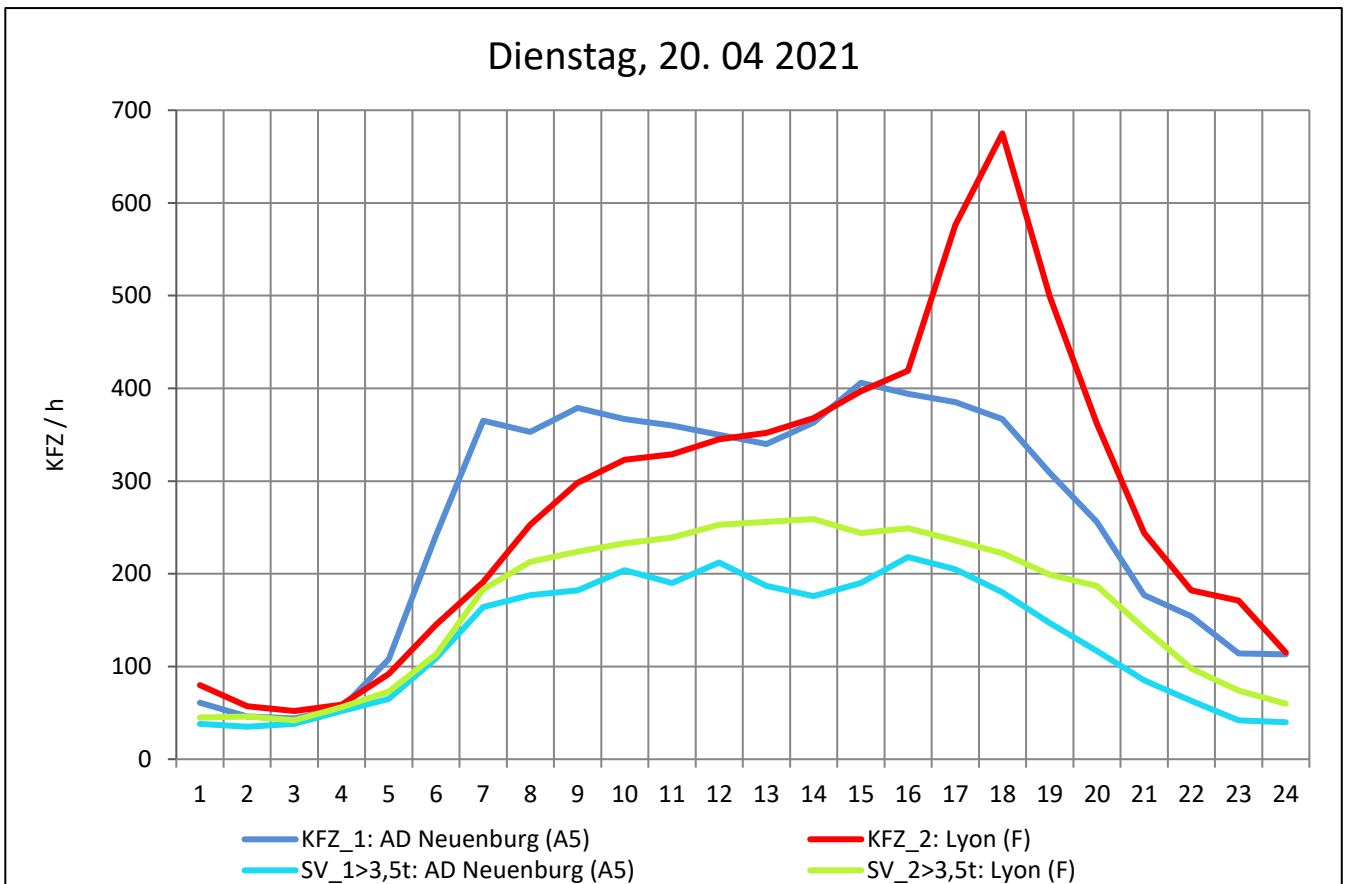
Zst.: **Neuenburg am Rhein**

TK-/Zst-Nr.: 8211/1052

A 5

Richtung 1 : **AD Neuenburg (A5)**

Richtung 2 : **Lyon (F)**



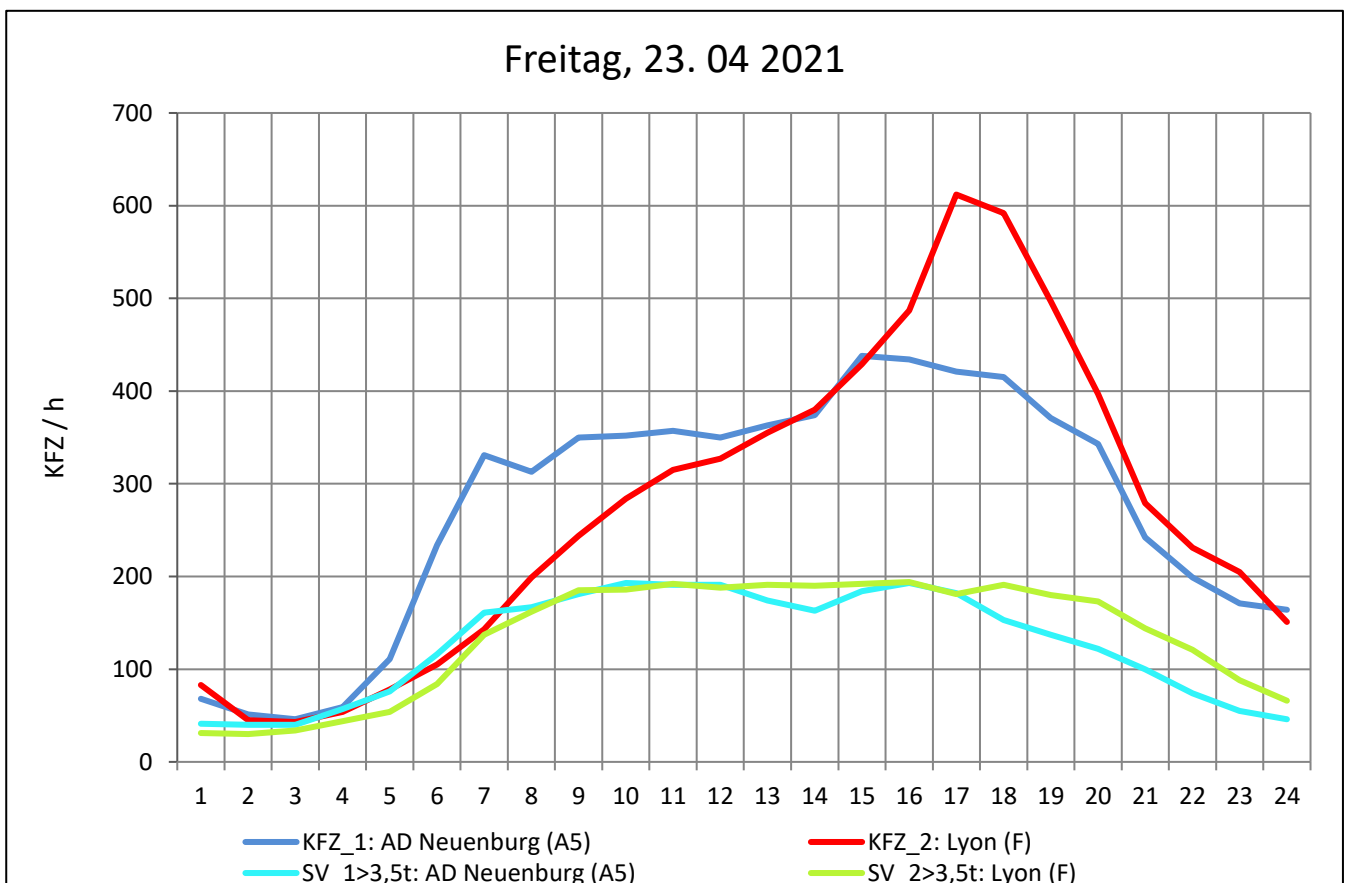
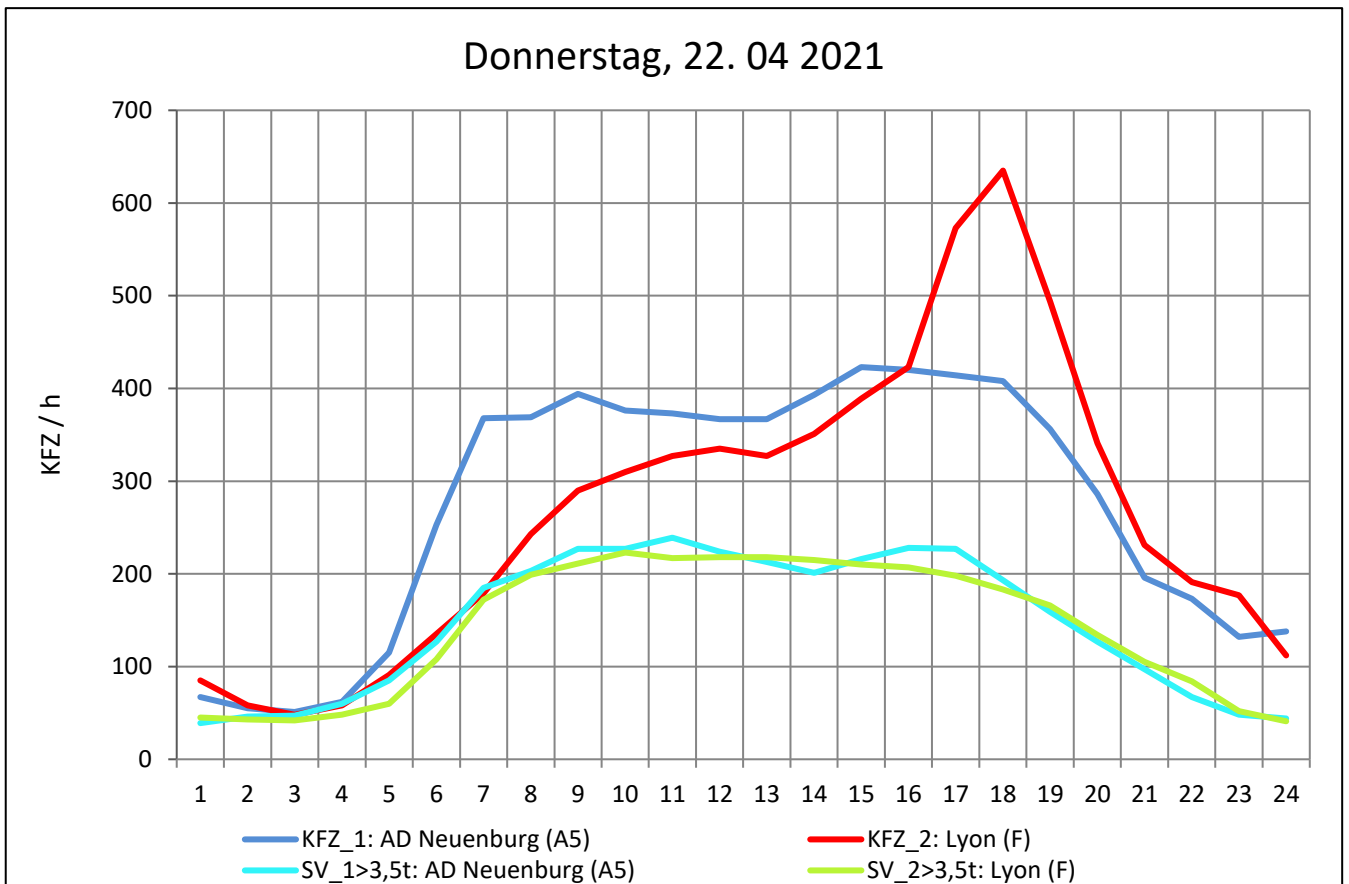
Zst.: **Neuenburg am Rhein**

TK-/Zst-Nr.: 82111/1052

A 5

Richtung 1 : **AD Neuenburg (A5)**

Richtung 2 : **Lyon (F)**



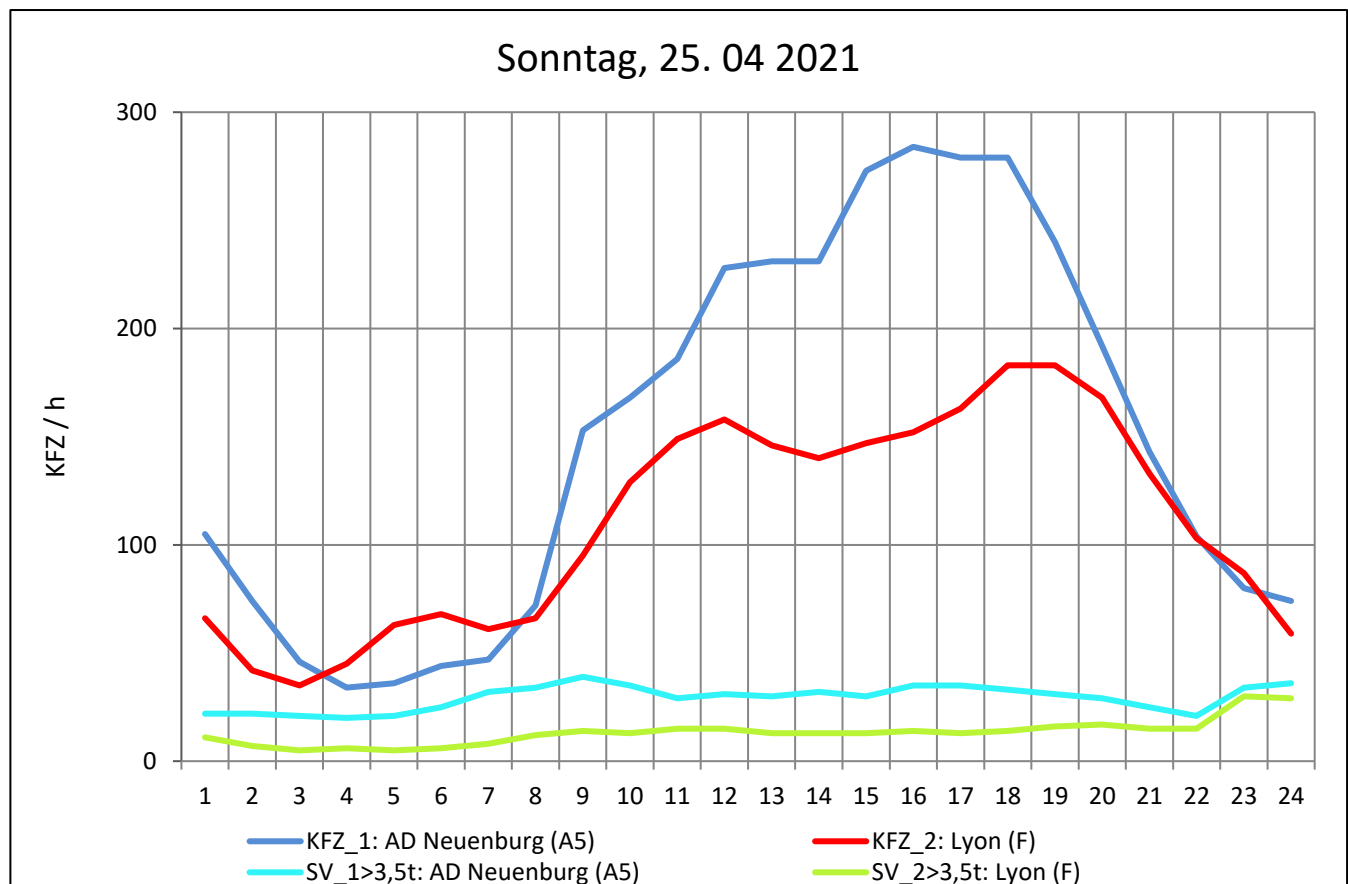
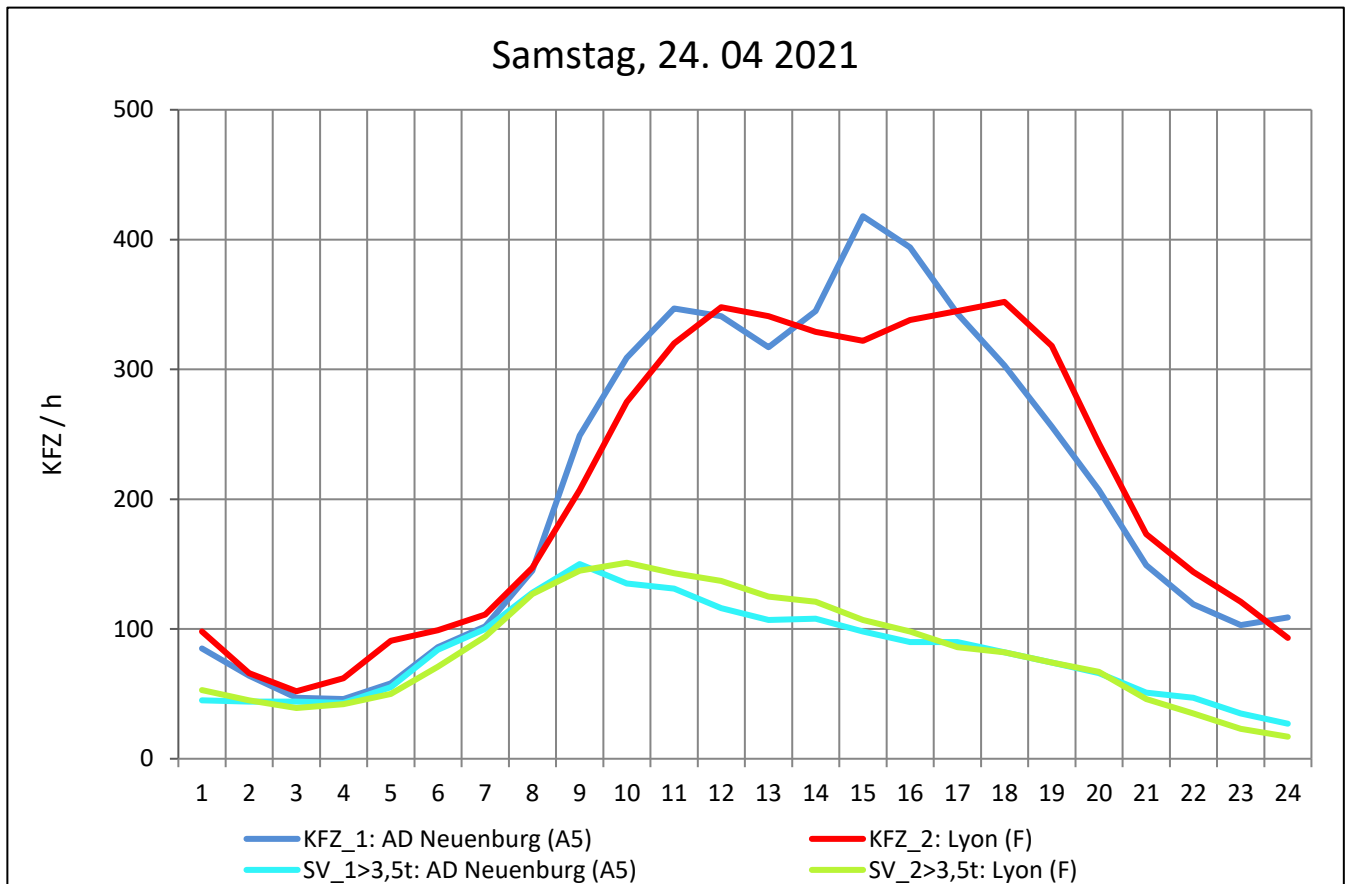
Zst.: **Neuenburg am Rhein**

TK-/Zst-Nr.: 8211/1052

A 5

Richtung 1 : **AD Neuenburg (A5)**

Richtung 2 : **Lyon (F)**



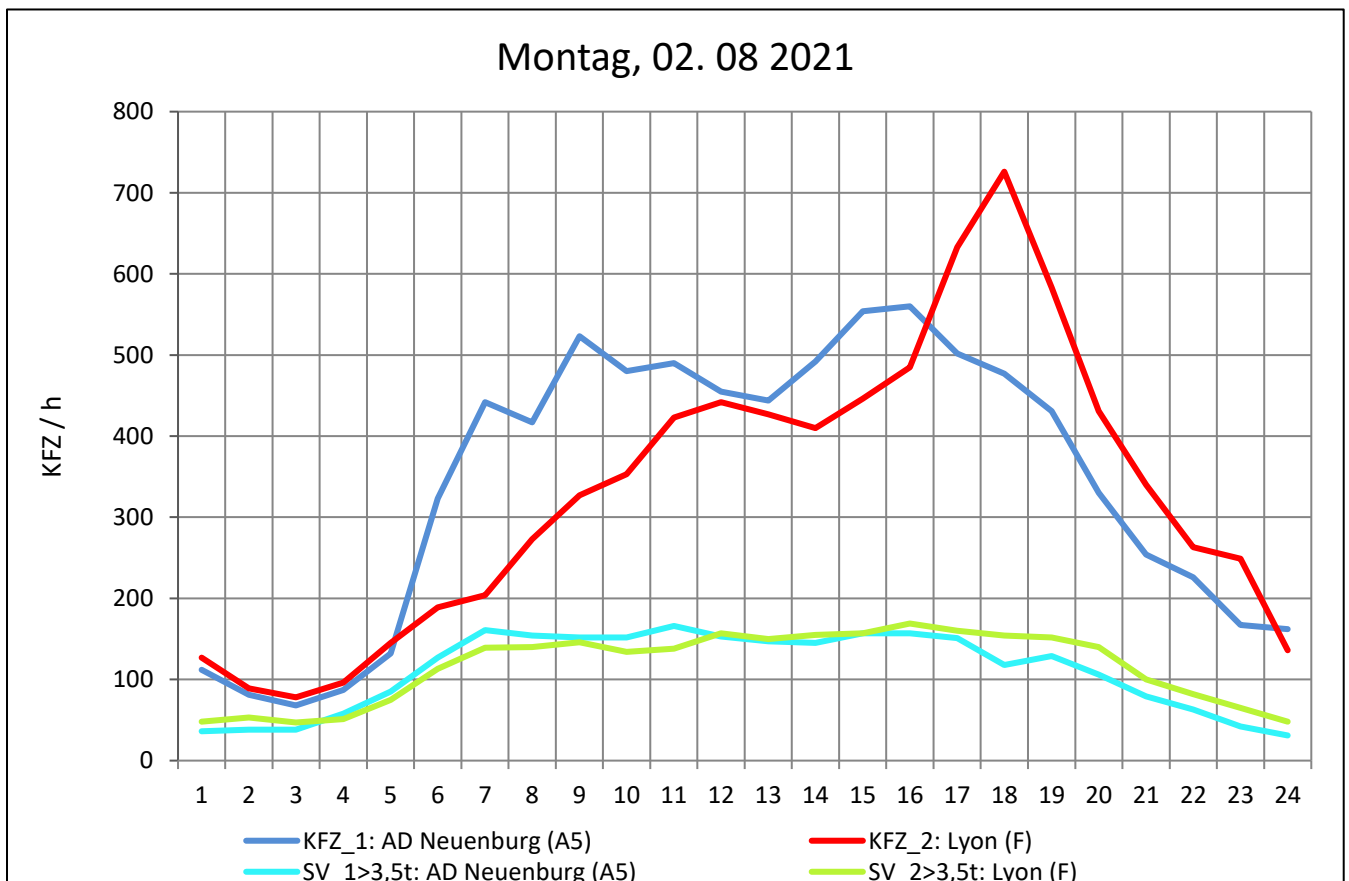
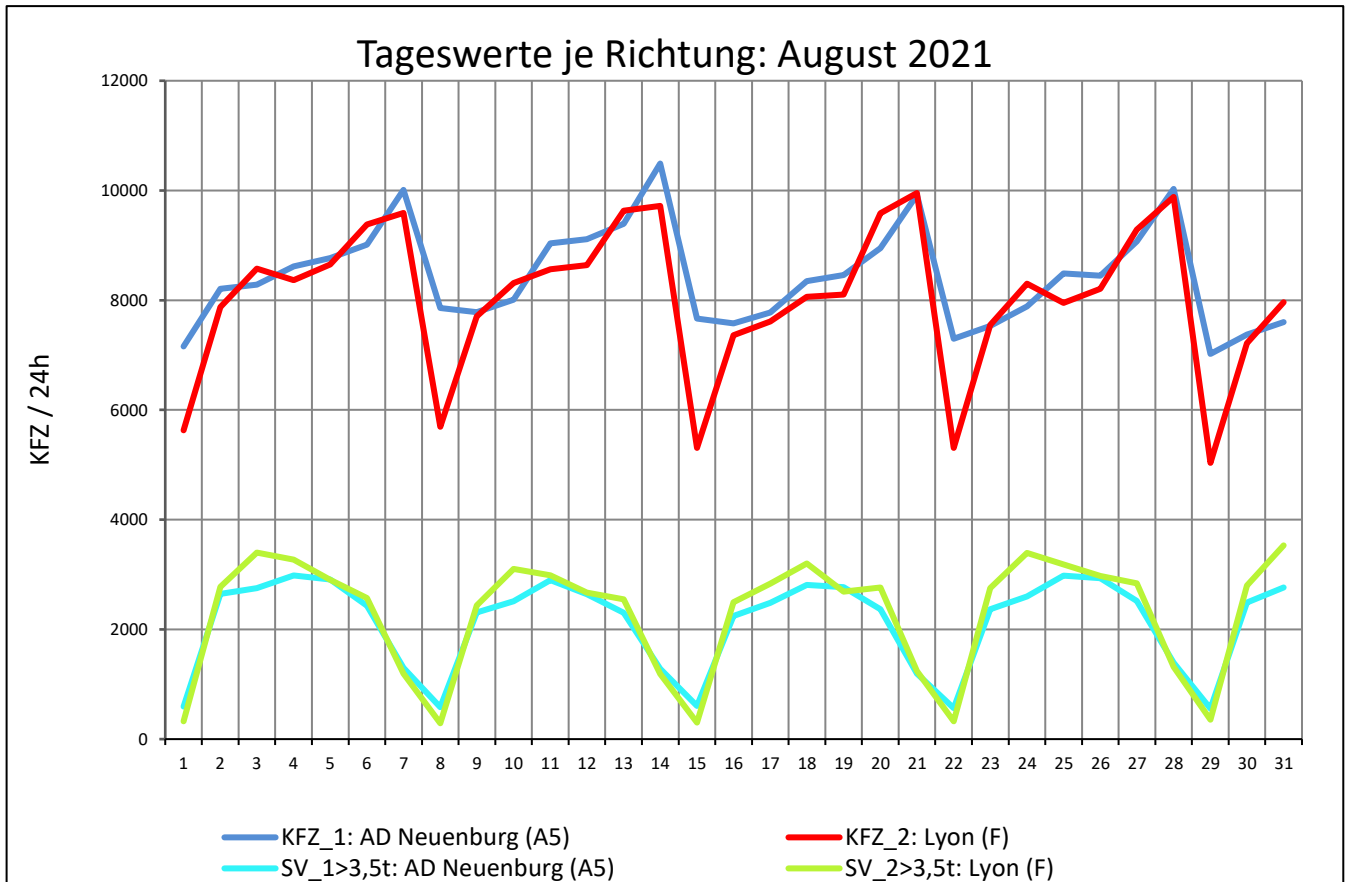
Zst.: **Neuenburg am Rhein**

TK-/Zst-Nr.: 8211/1052

A 5

Richtung 1 : **AD Neuenburg (A5)**

Richtung 2 : **Lyon (F)**



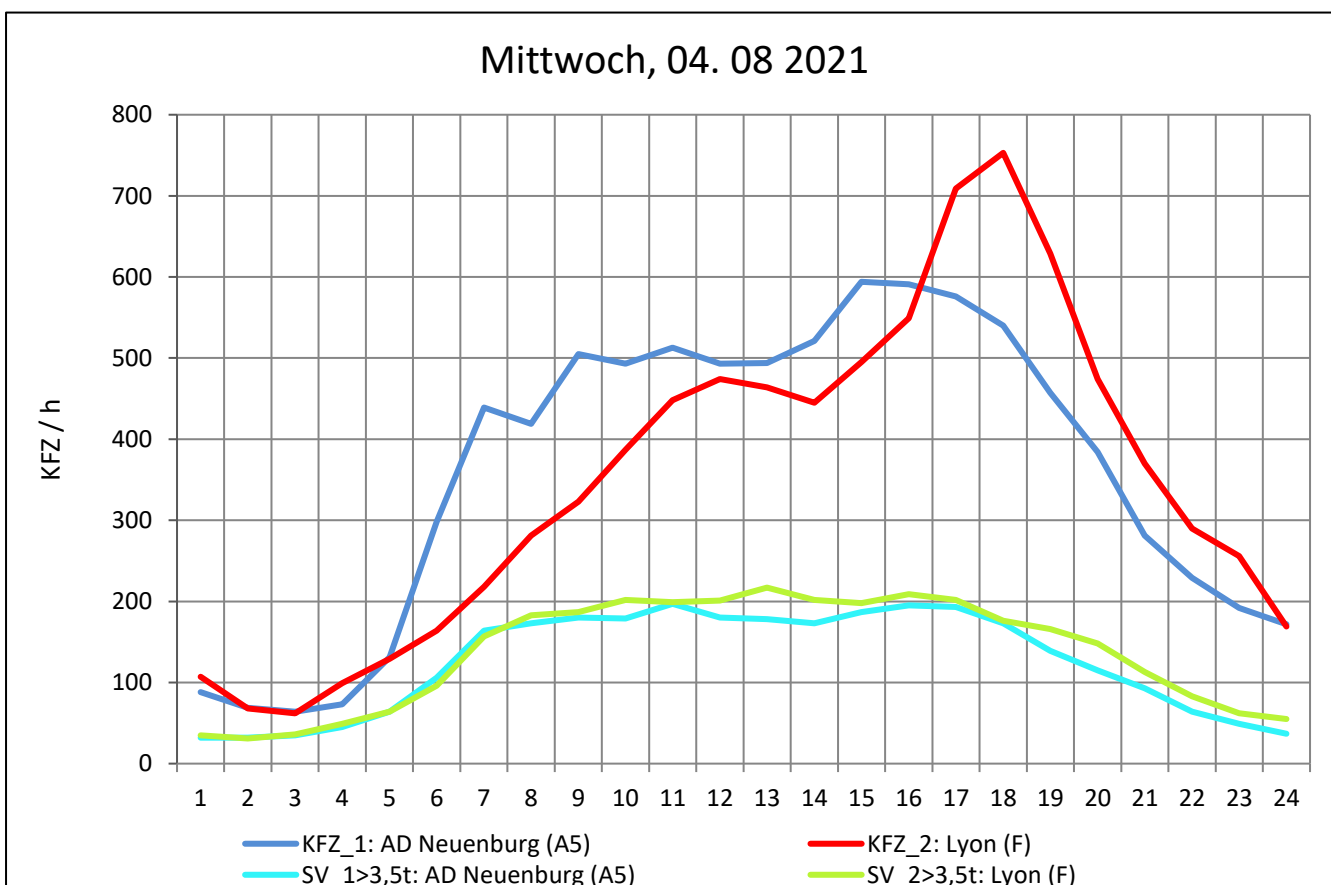
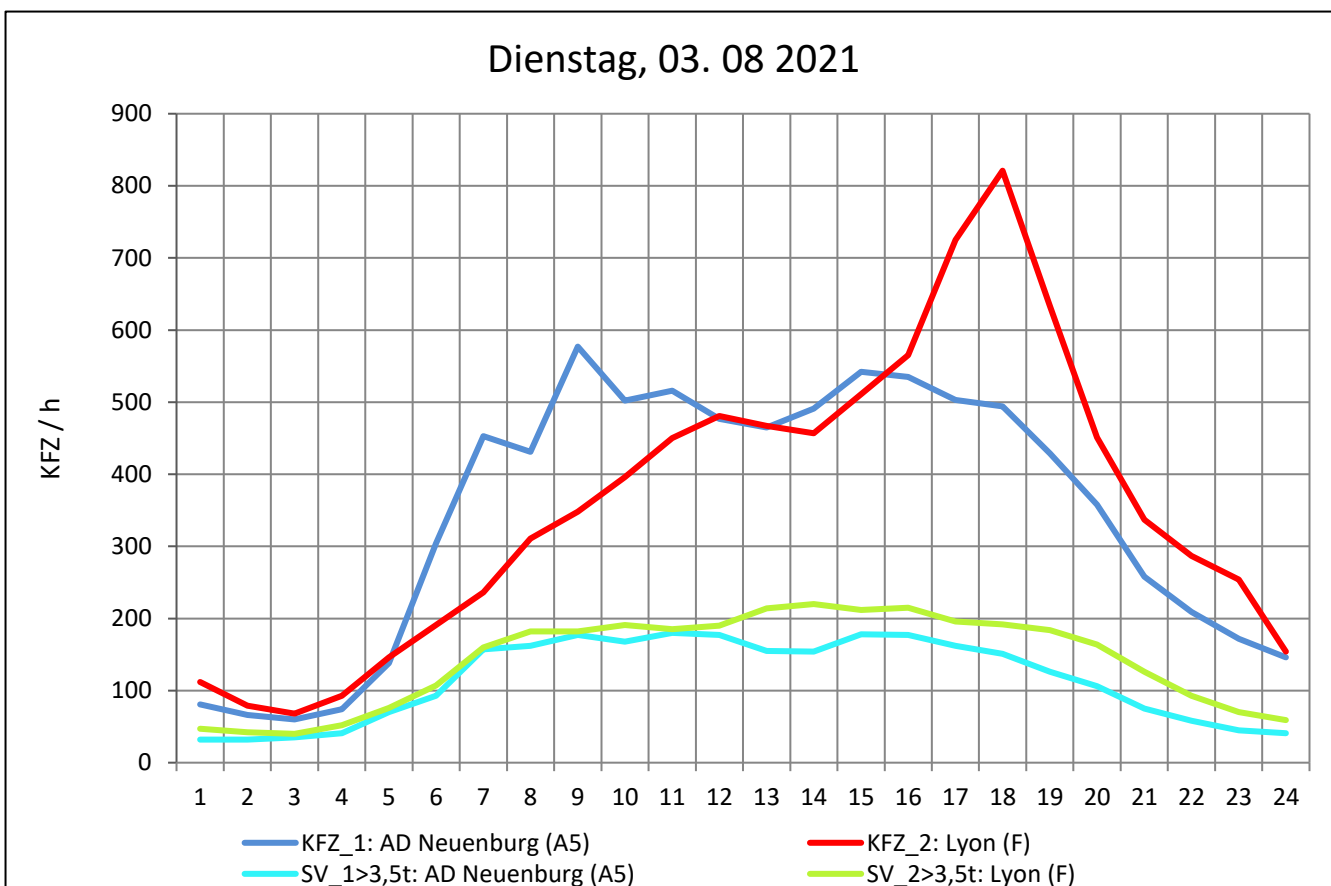
Zst.: **Neuenburg am Rhein**

TK-/Zst-Nr.: 8211/1052

A 5

Richtung 1 : **AD Neuenburg (A5)**

Richtung 2 : **Lyon (F)**



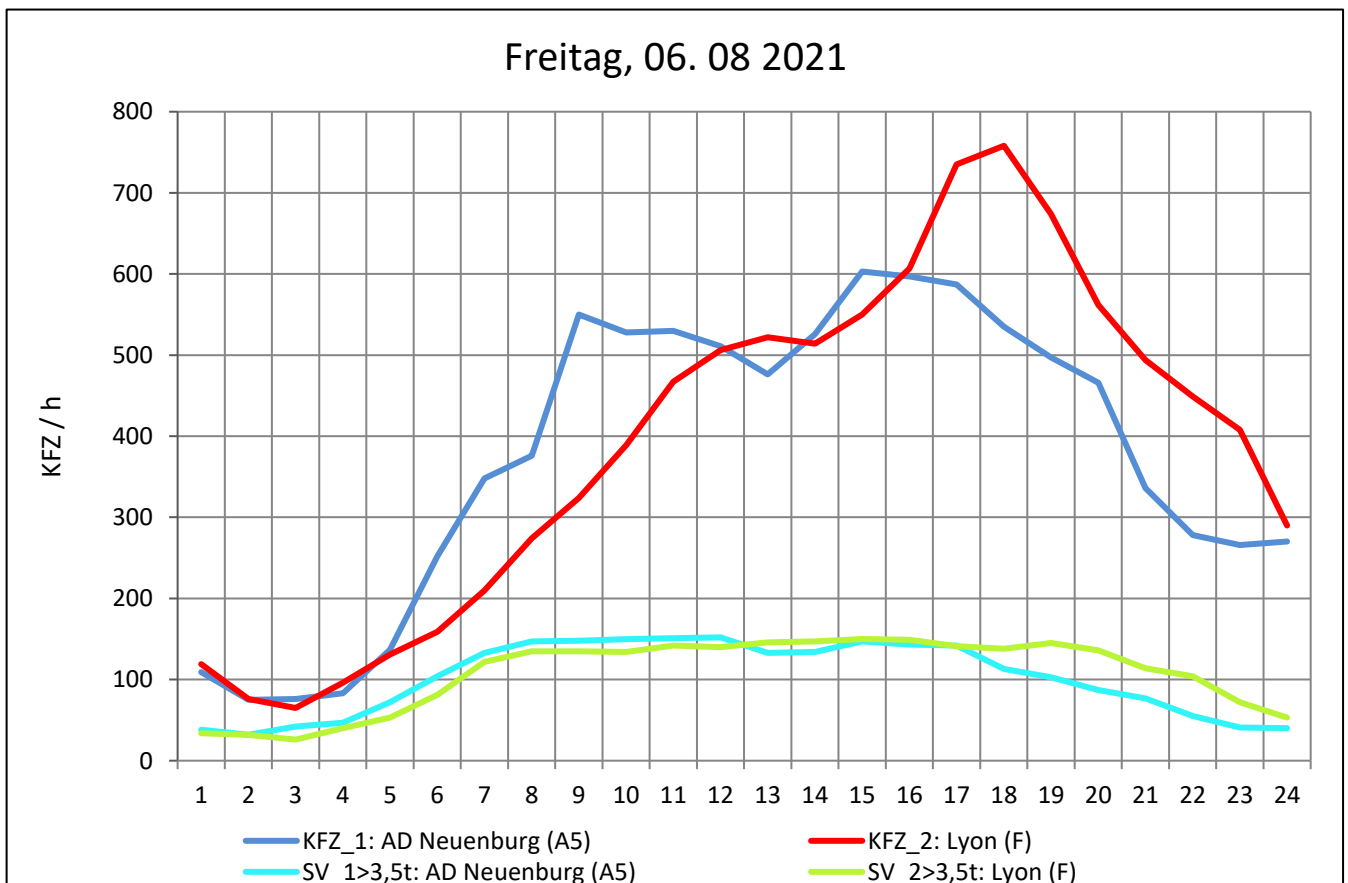
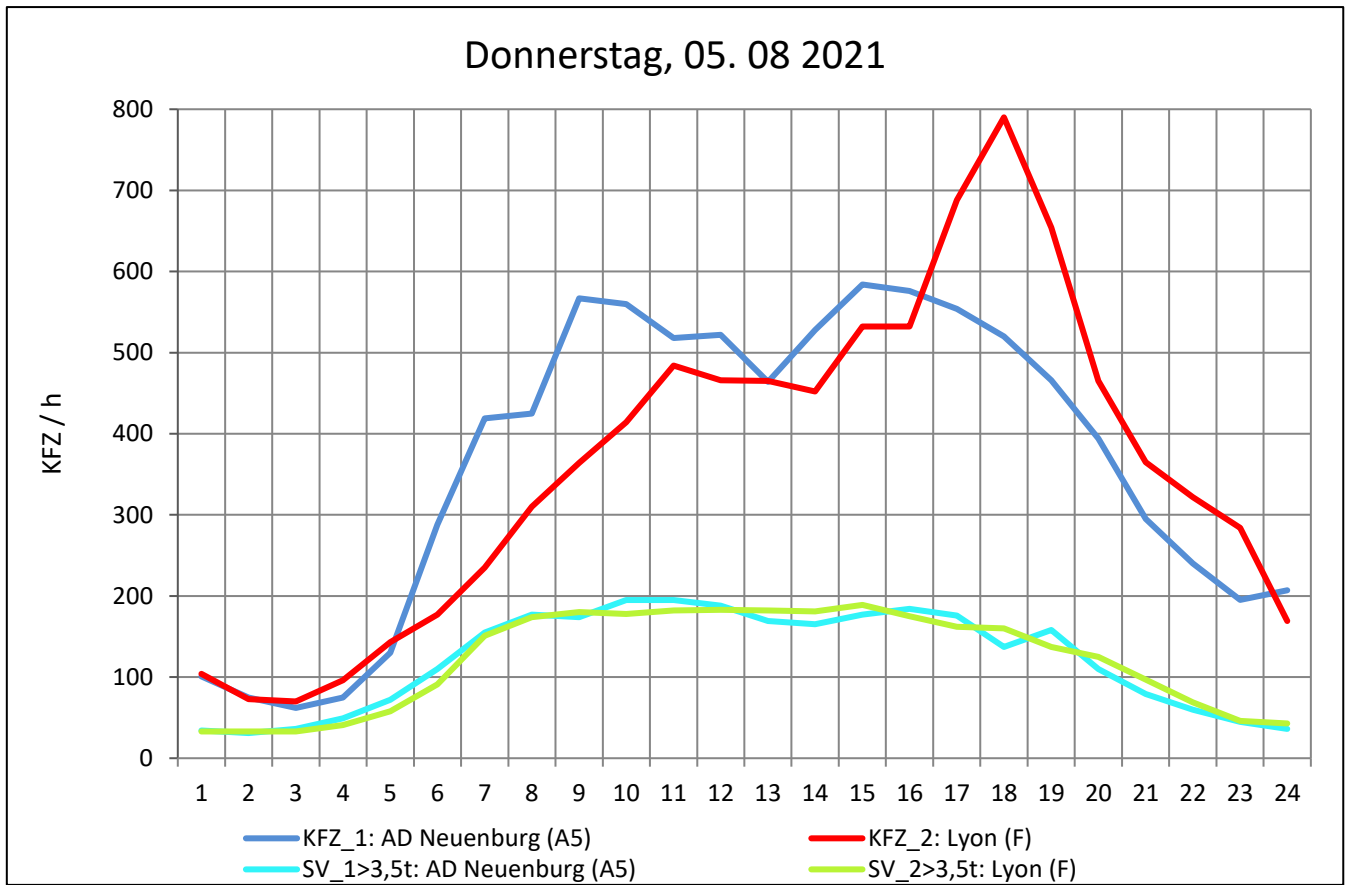
Zst.: **Neuenburg am Rhein**

TK-/Zst-Nr.: 8211/1052

A 5

Richtung 1 : **AD Neuenburg (A5)**

Richtung 2 : **Lyon (F)**



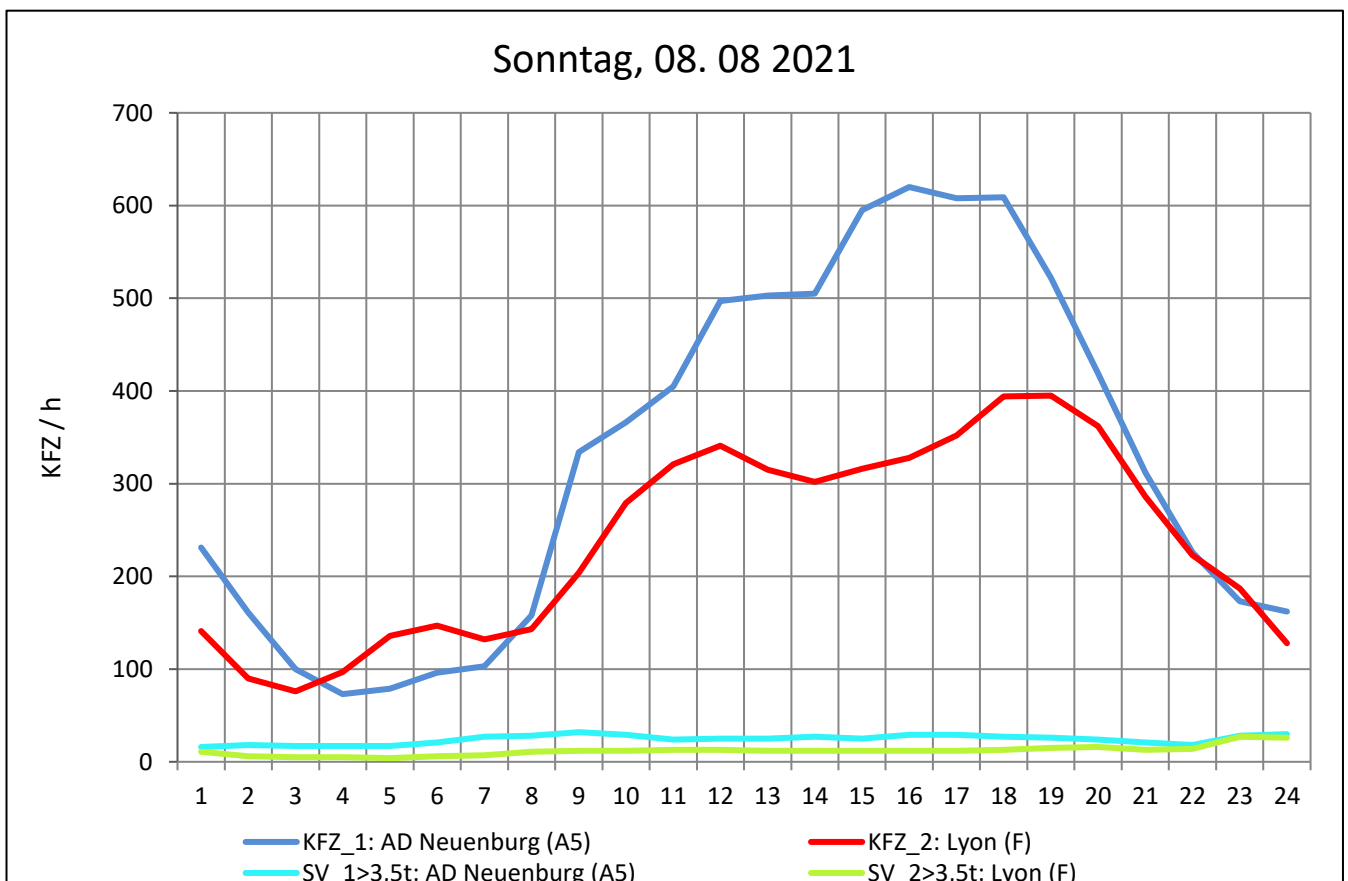
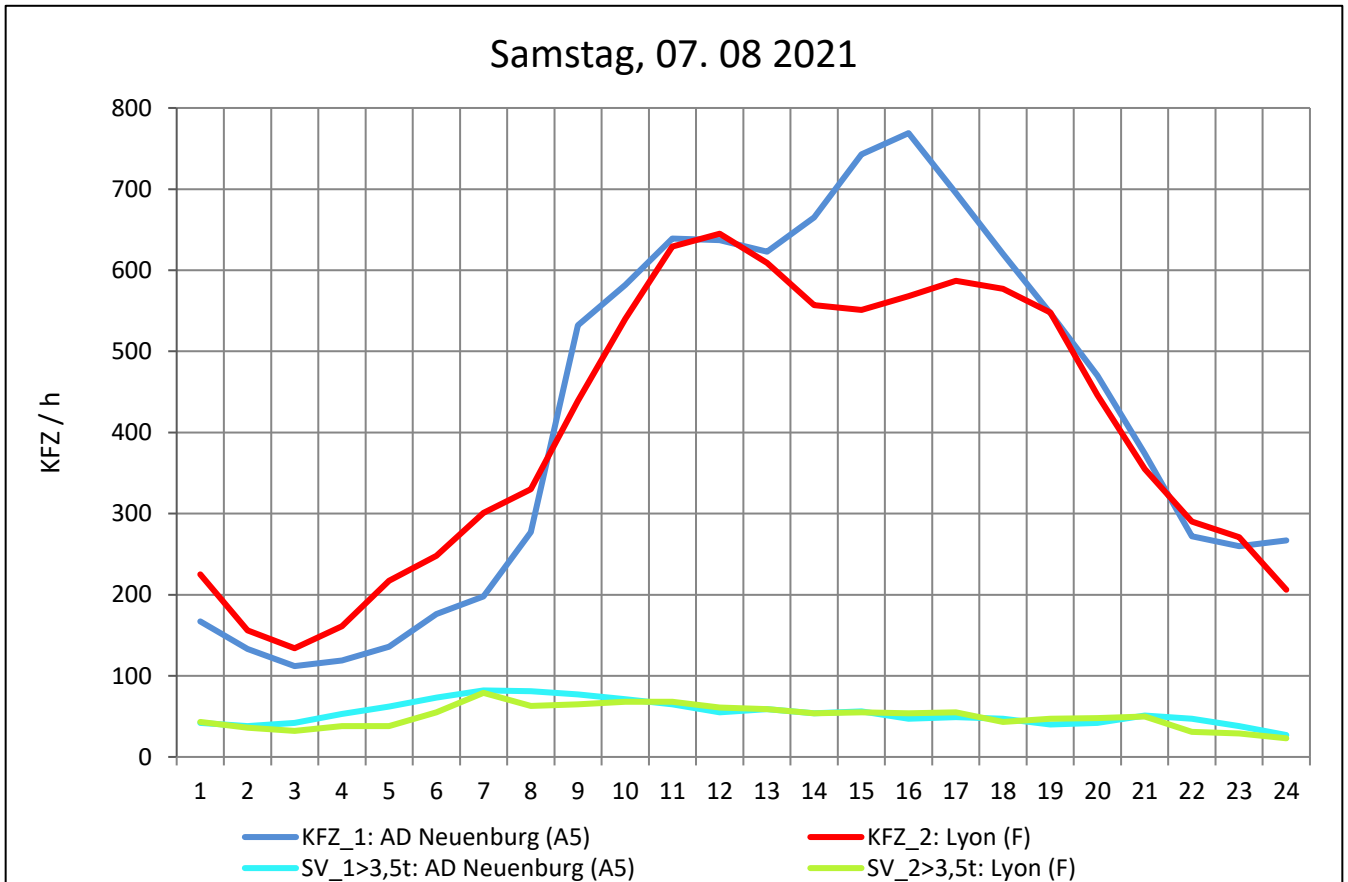
Zst.: **Neuenburg am Rhein**

TK-/Zst-Nr.: 8211/1052

A 5

Richtung 1 : **AD Neuenburg (A5)**

Richtung 2 : **Lyon (F)**



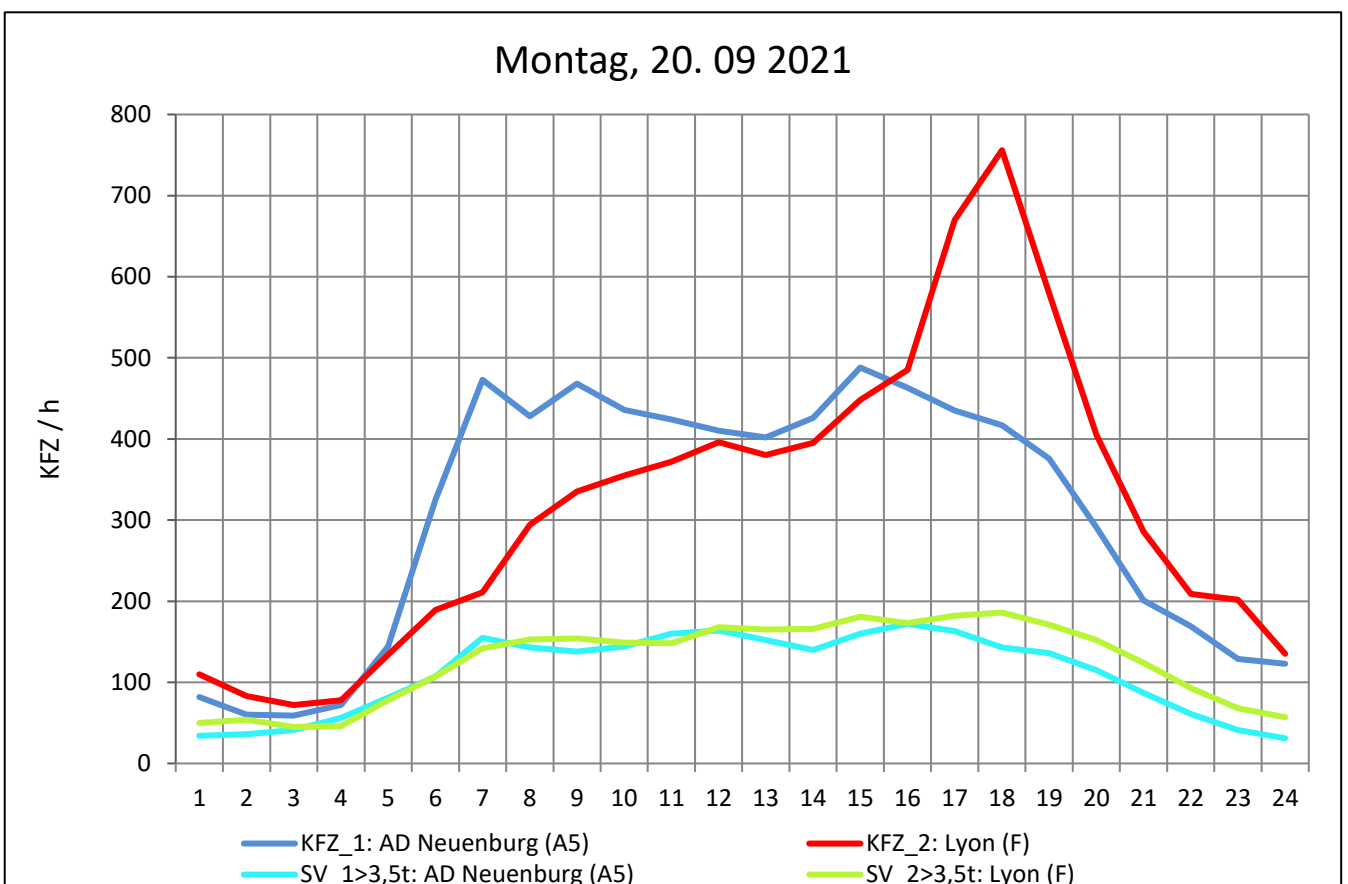
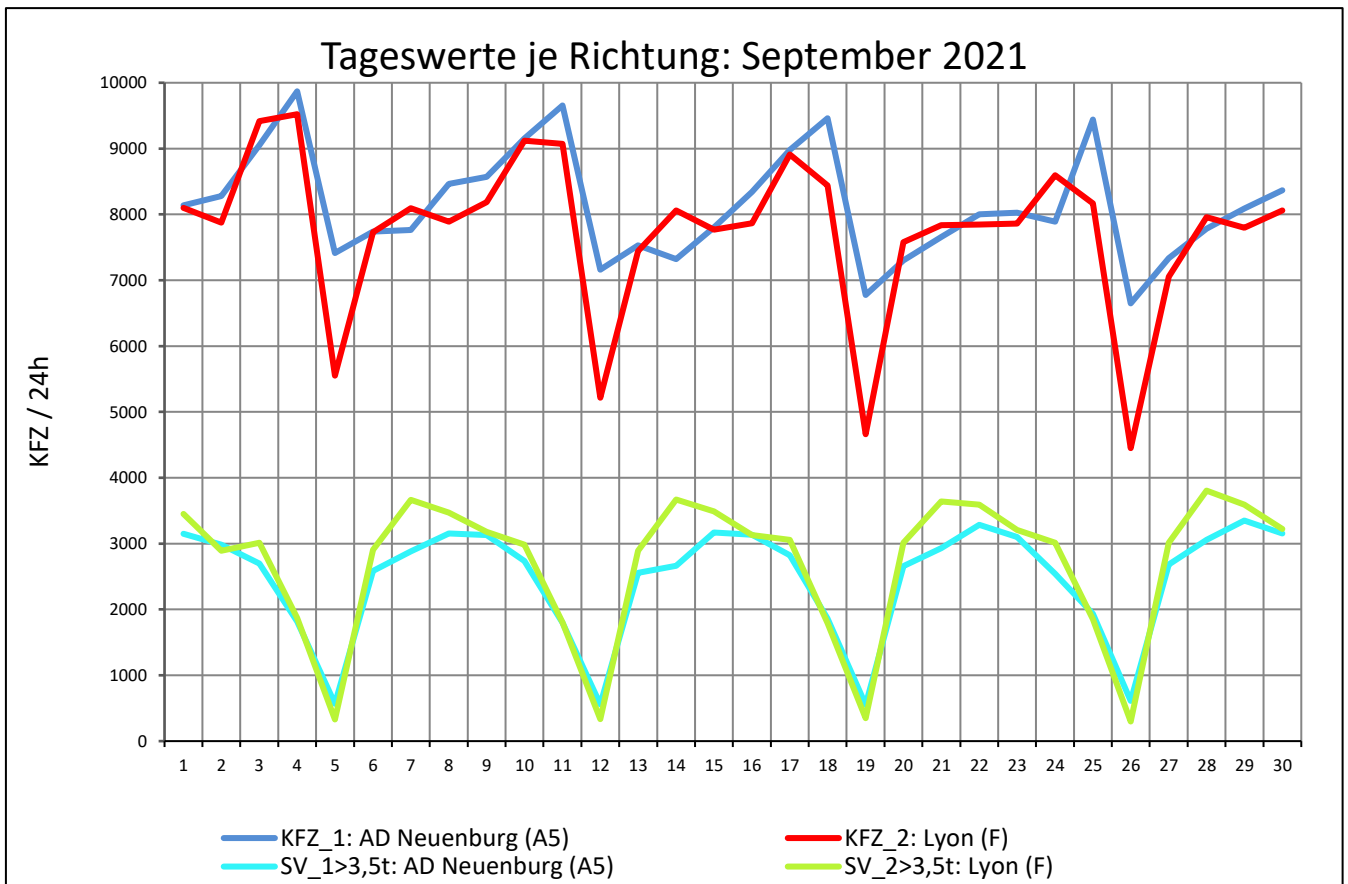
Zst.: **Neuenburg am Rhein**

TK-/Zst-Nr.: 82111/1052

A 5

Richtung 1 : **AD Neuenburg (A5)**

Richtung 2 : **Lyon (F)**



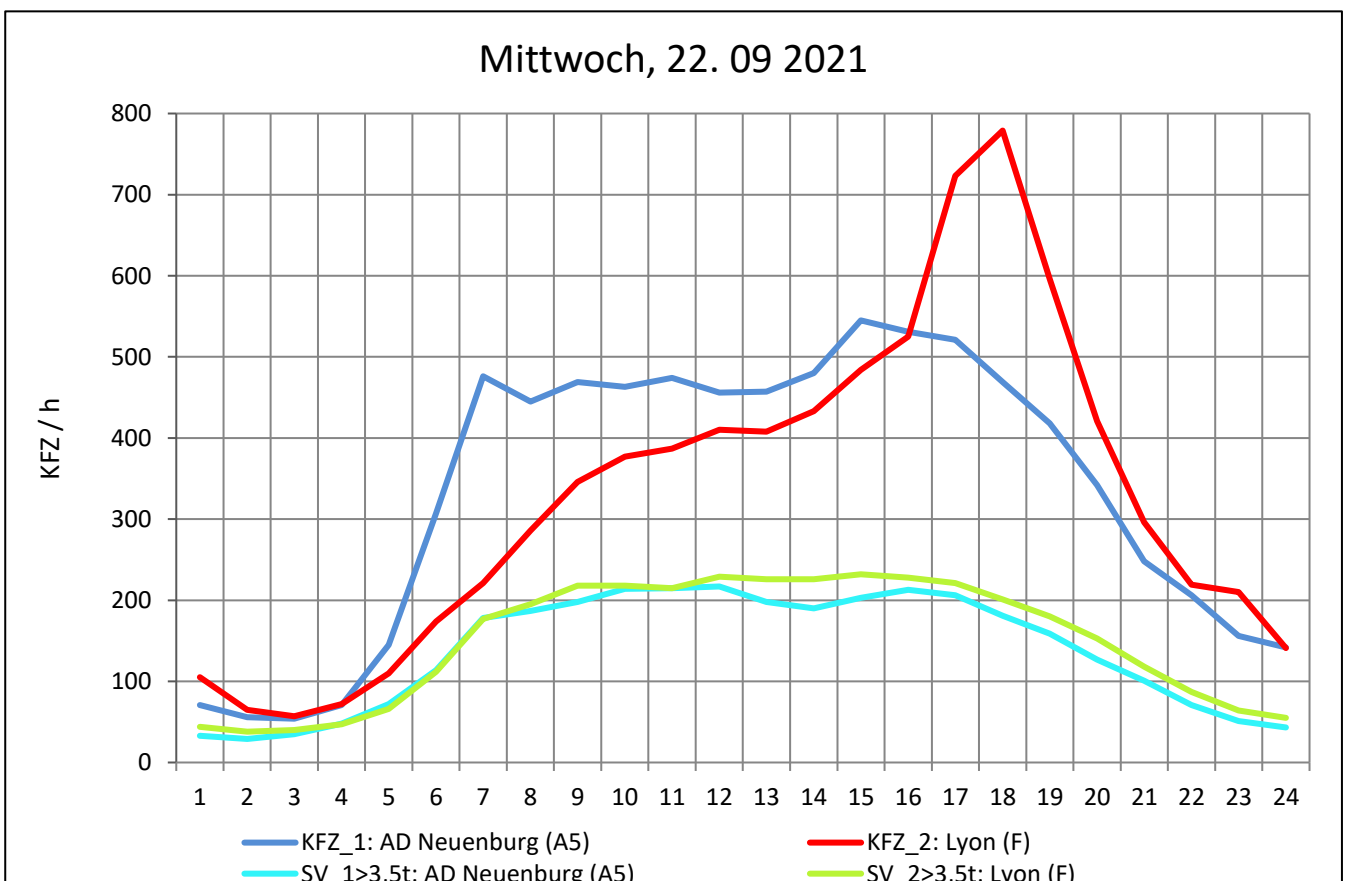
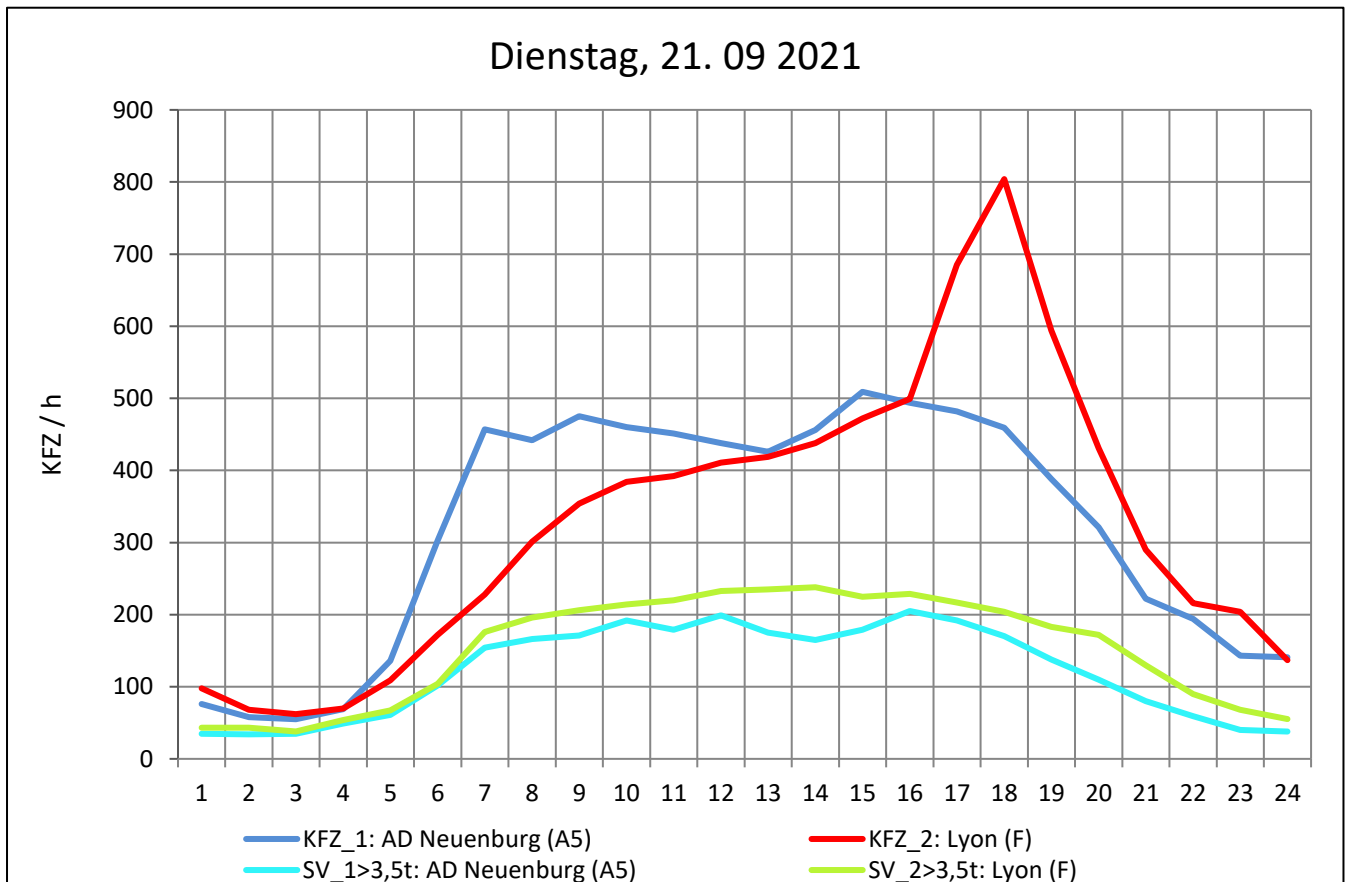
Zst.: **Neuenburg am Rhein**

TK-/Zst-Nr.: 82111/1052

A 5

Richtung 1 : **AD Neuenburg (A5)**

Richtung 2 : **Lyon (F)**



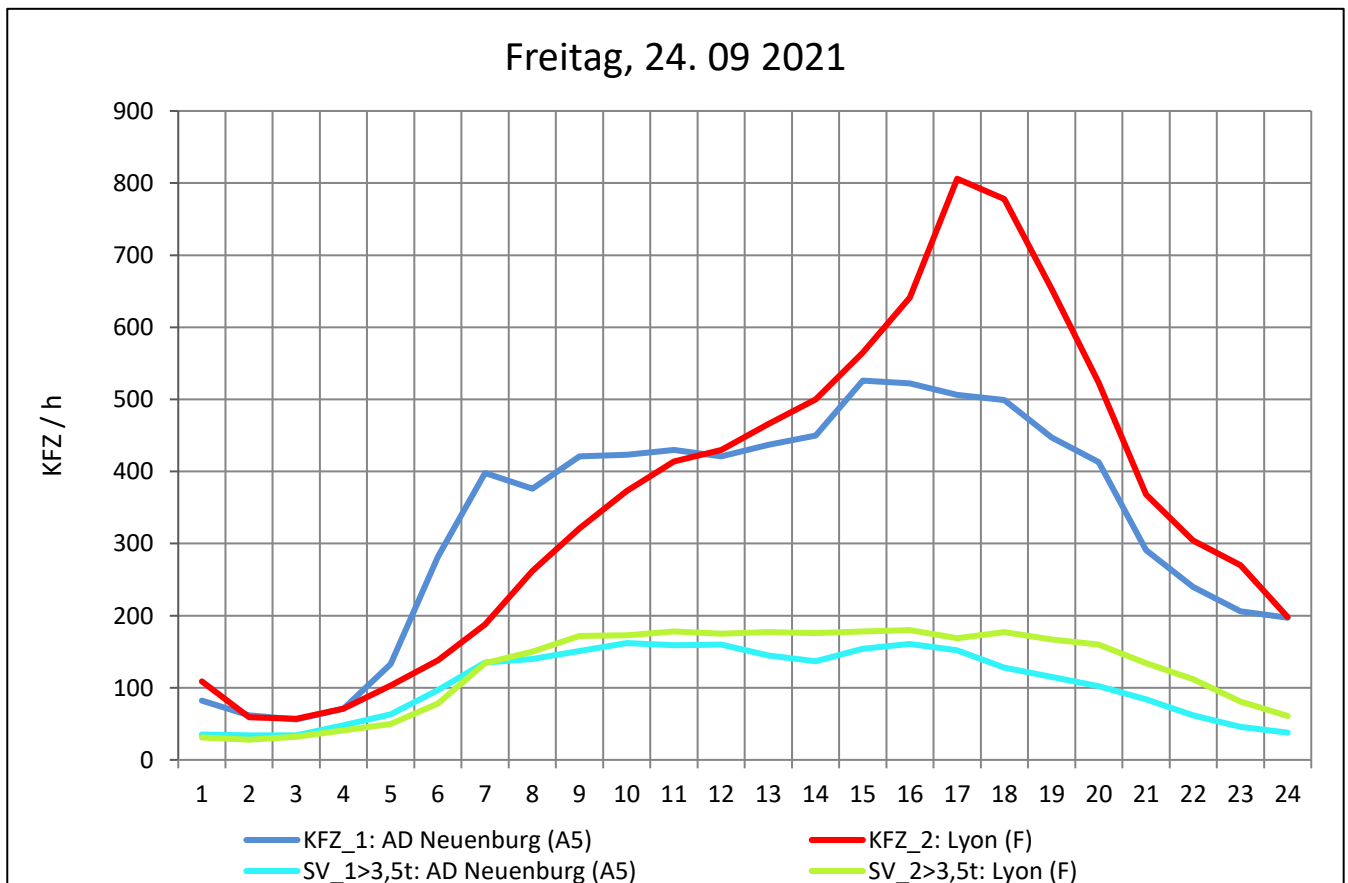
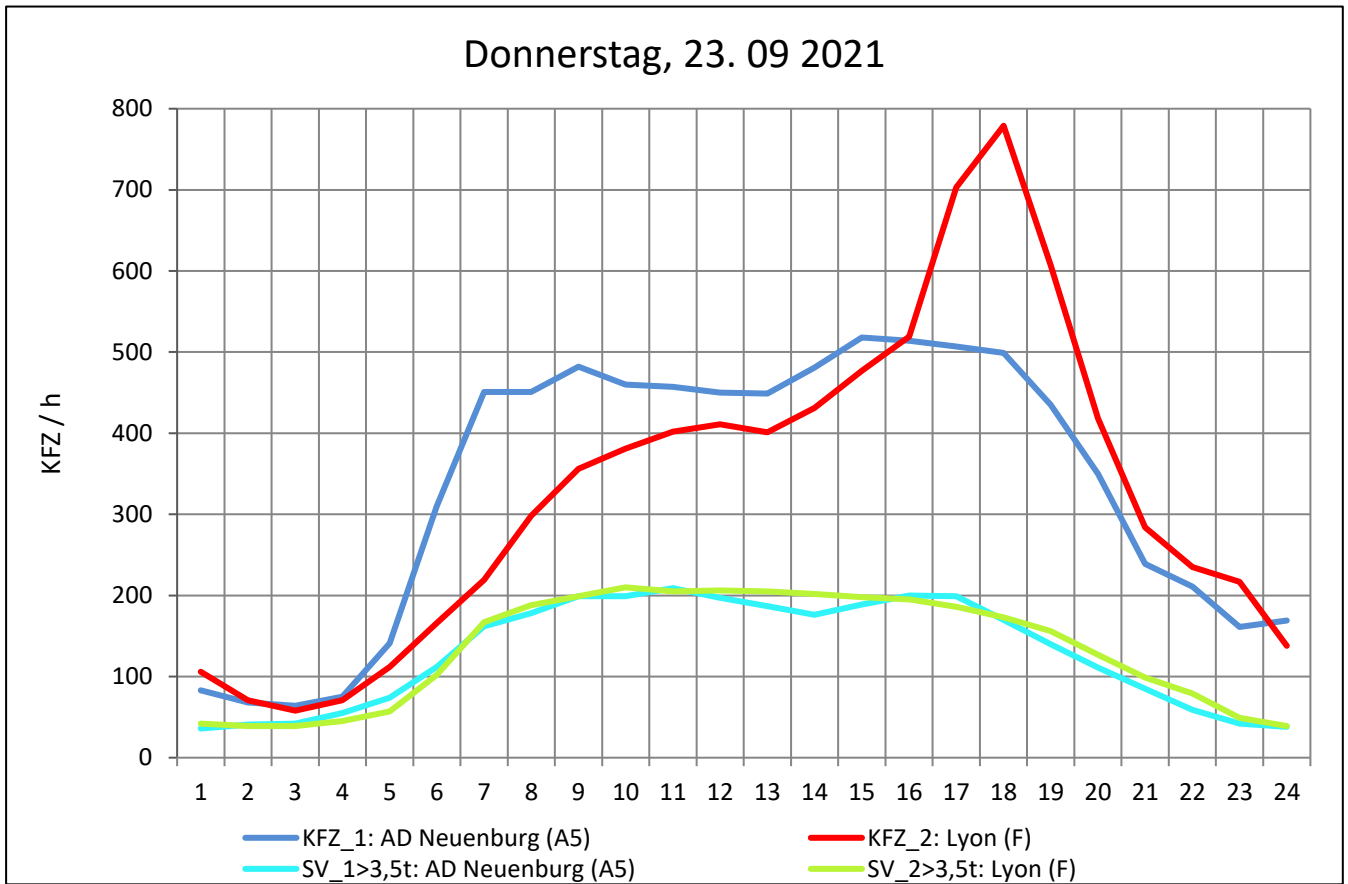
Zst.: **Neuenburg am Rhein**

TK-/Zst-Nr.: 8211/1052

A 5

Richtung 1 : **AD Neuenburg (A5)**

Richtung 2 : **Lyon (F)**



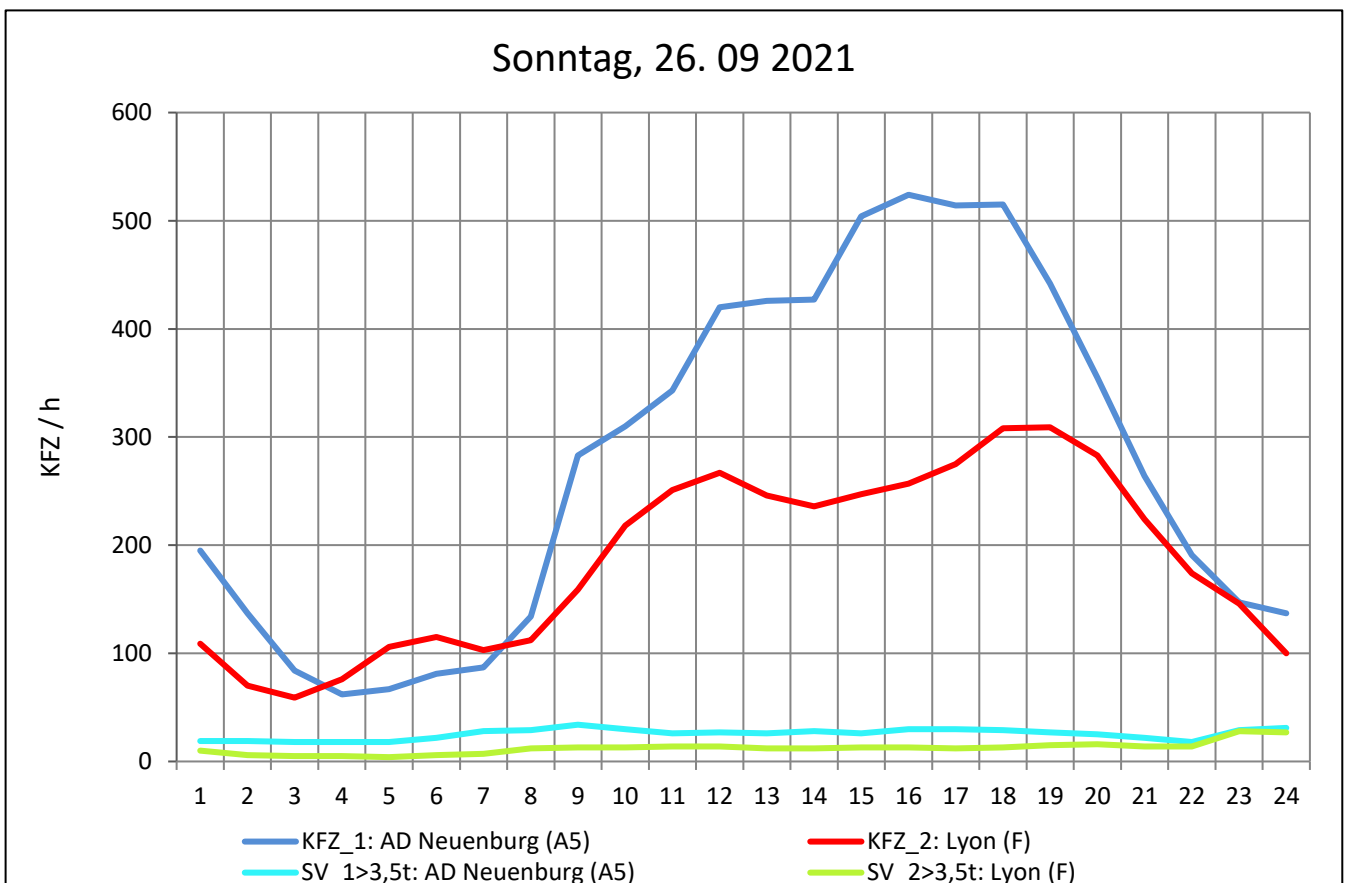
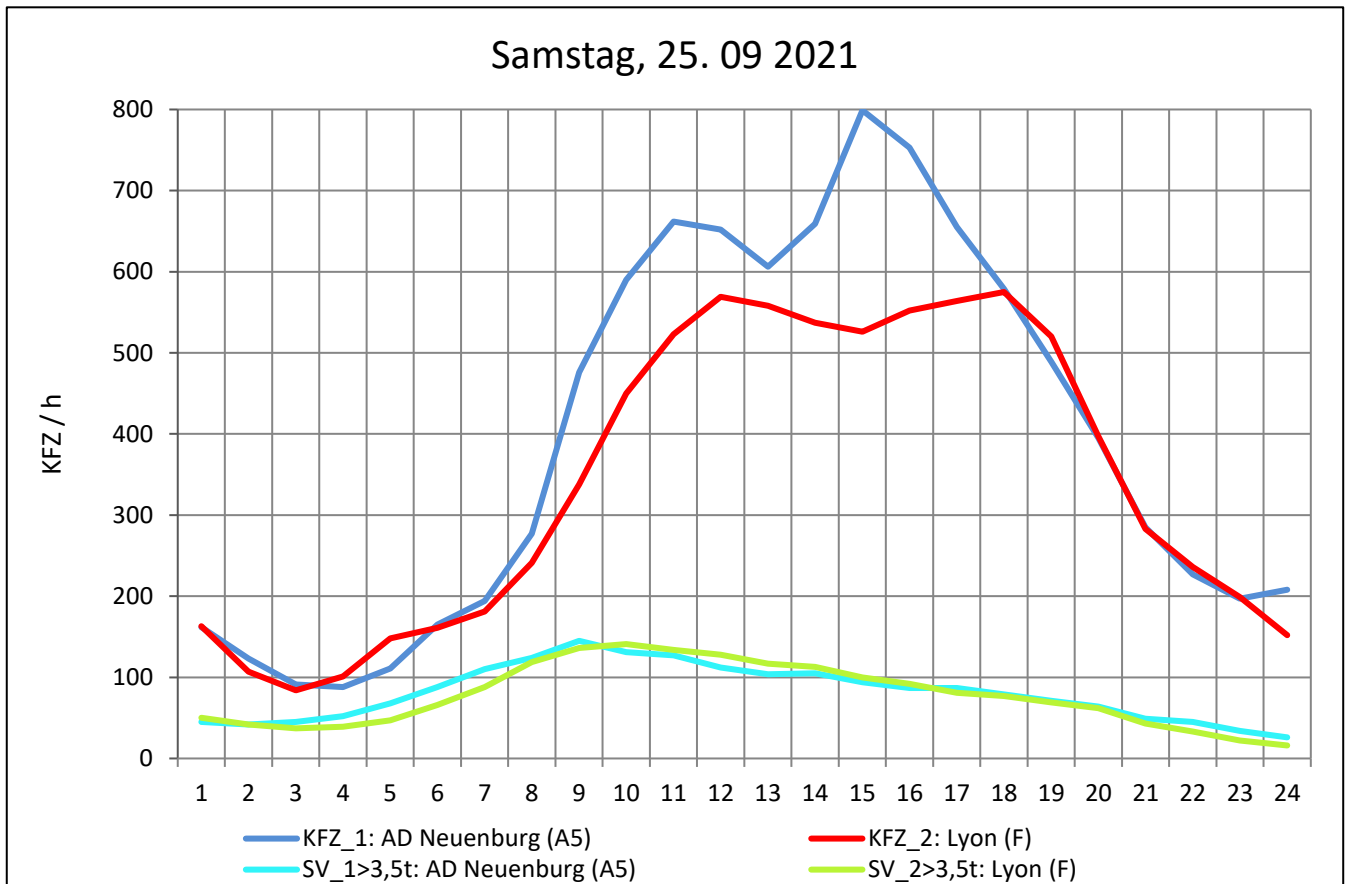
Zst.: **Neuenburg am Rhein**

TK-/Zst-Nr.: 8211/1052

A 5

Richtung 1 : **AD Neuenburg (A5)**

Richtung 2 : **Lyon (F)**



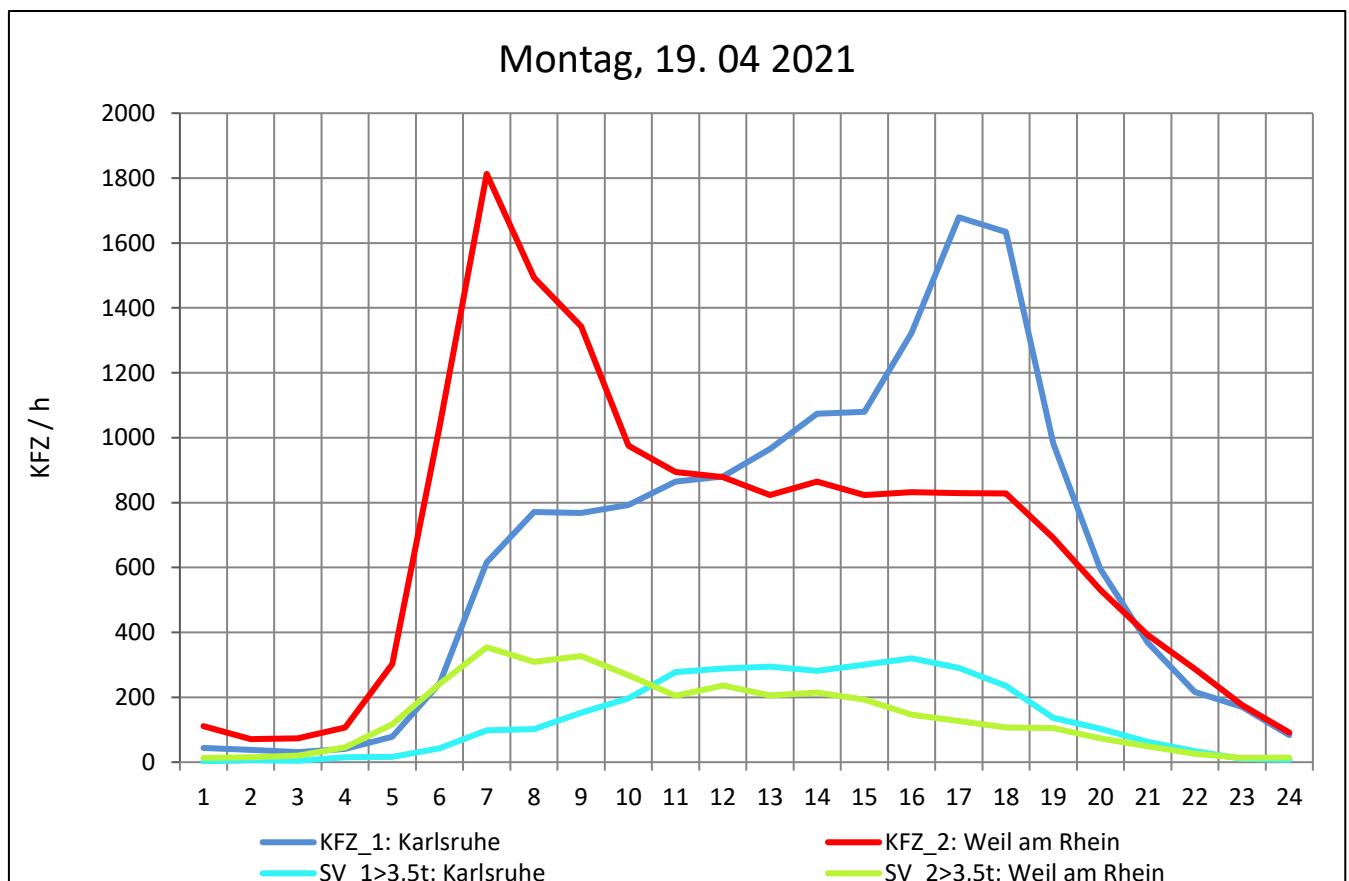
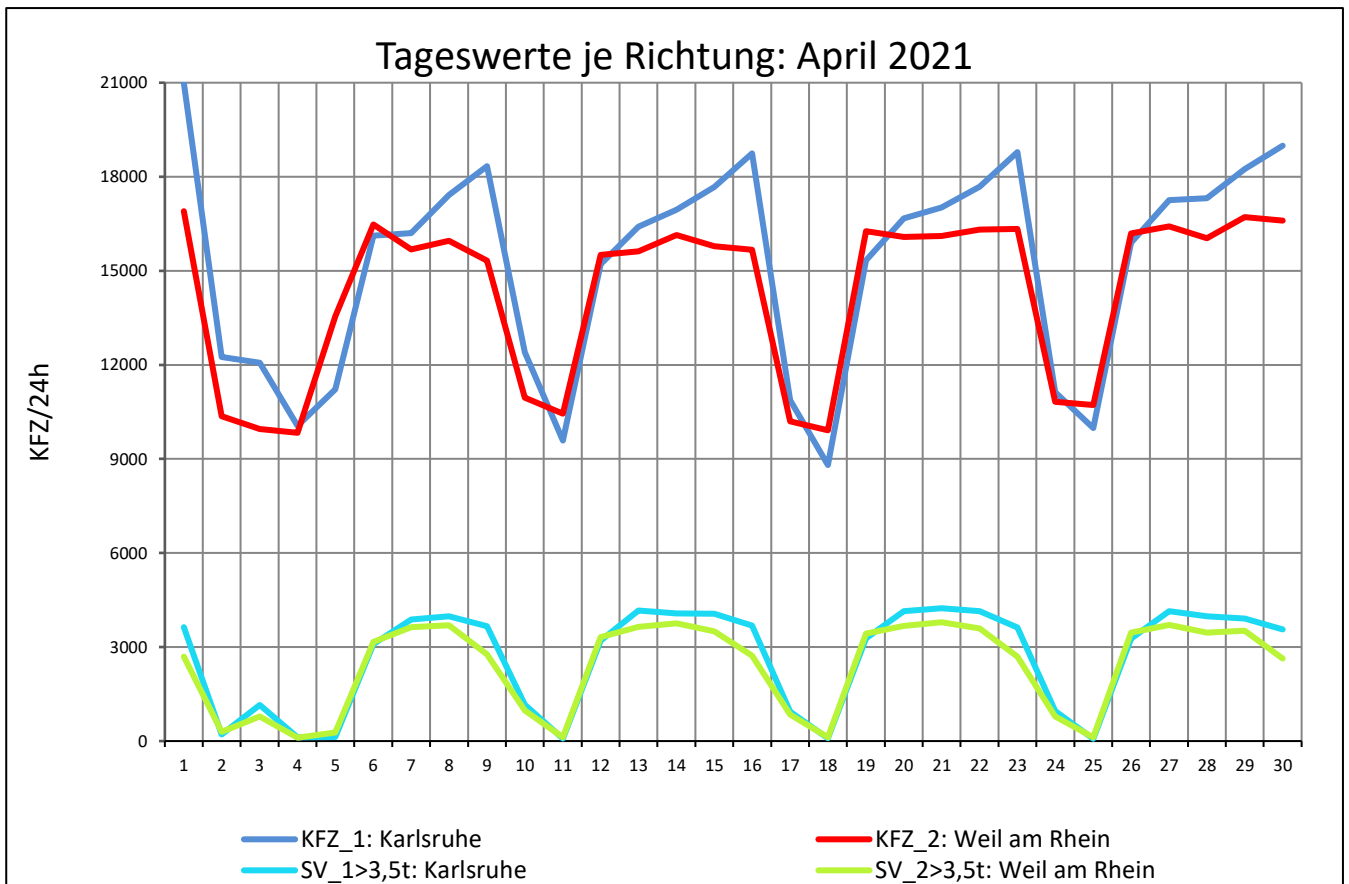
Zst.: **Kleinkems**

TK-/Zst-Nr.: 8311/1053

A 5

Richtung 1 : **Karlsruhe**

Richtung 2 : **Weil am Rhein**



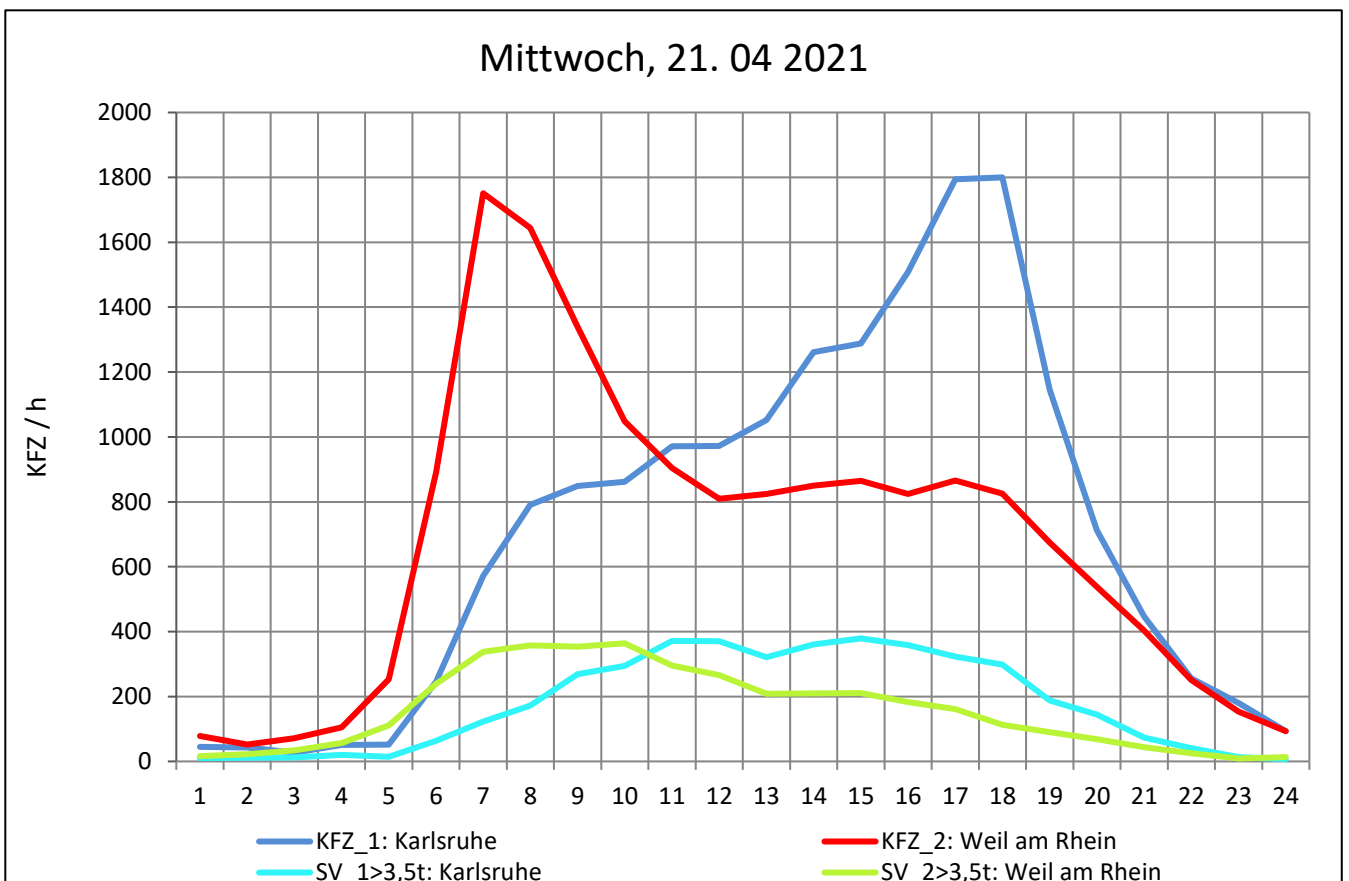
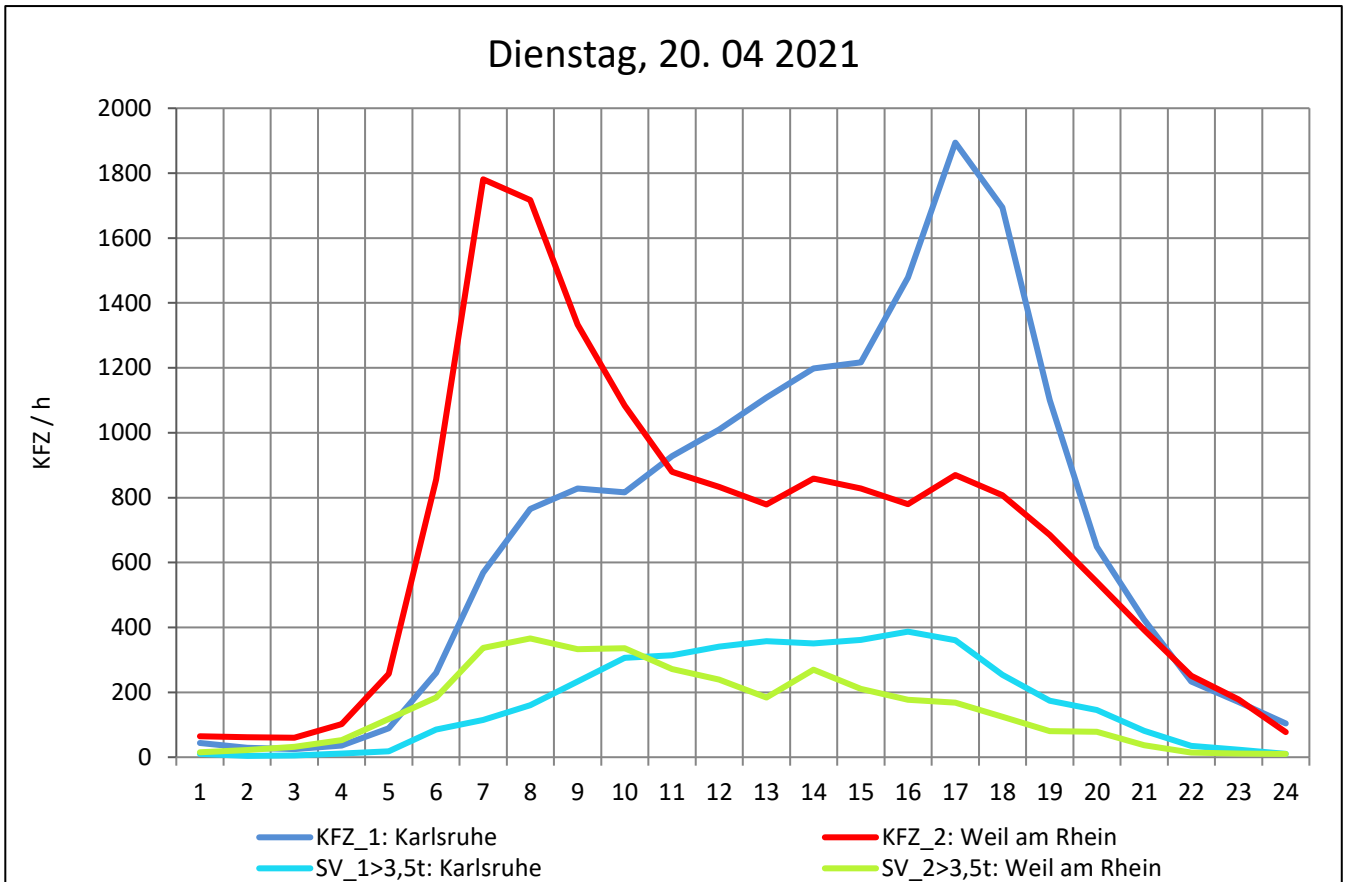
Zst.: **Kleinkems**

TK-/Zst-Nr.: 8311/1053

A 5

Richtung 1 : **Karlsruhe**

Richtung 2 : **Weil am Rhein**



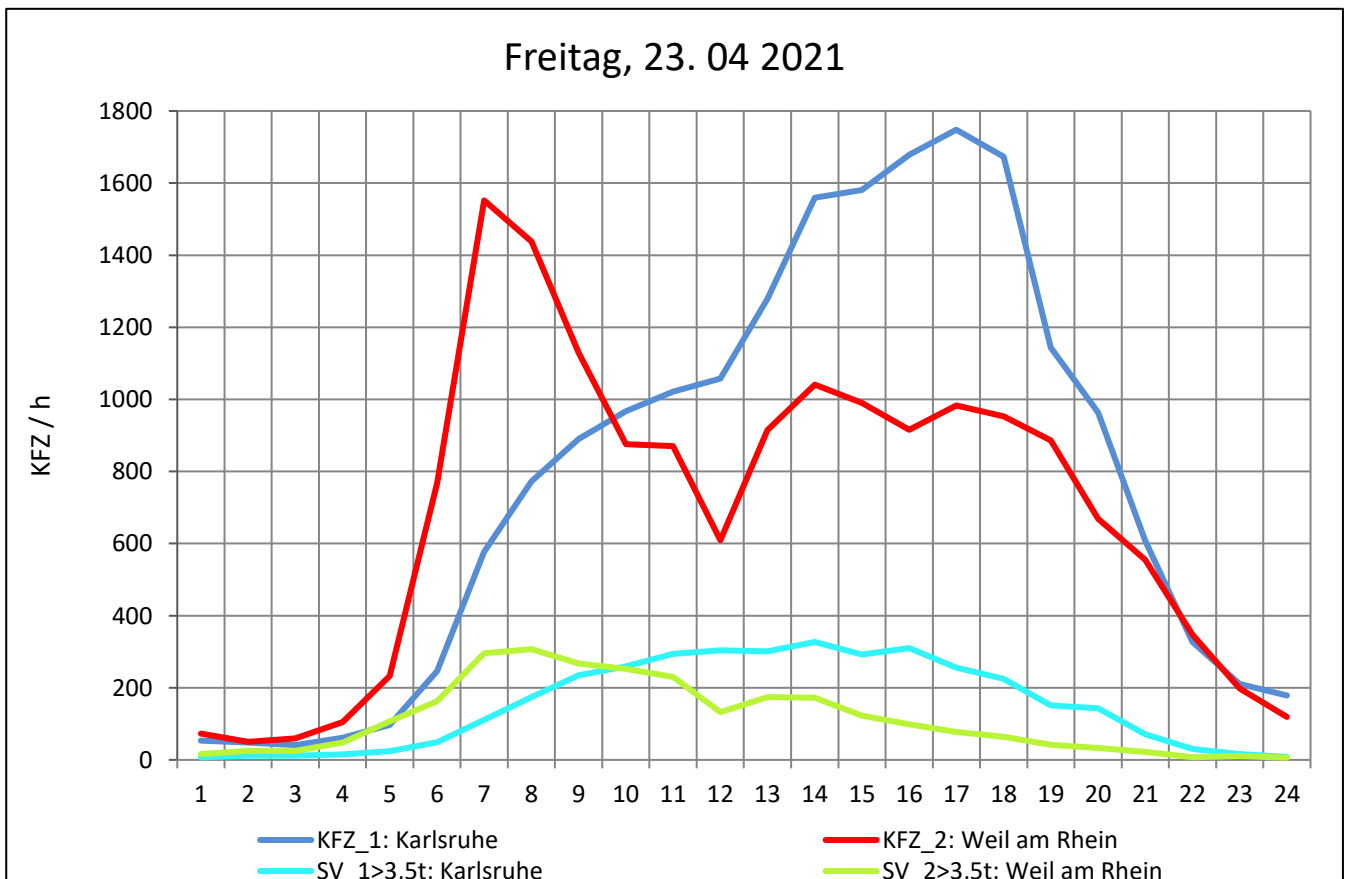
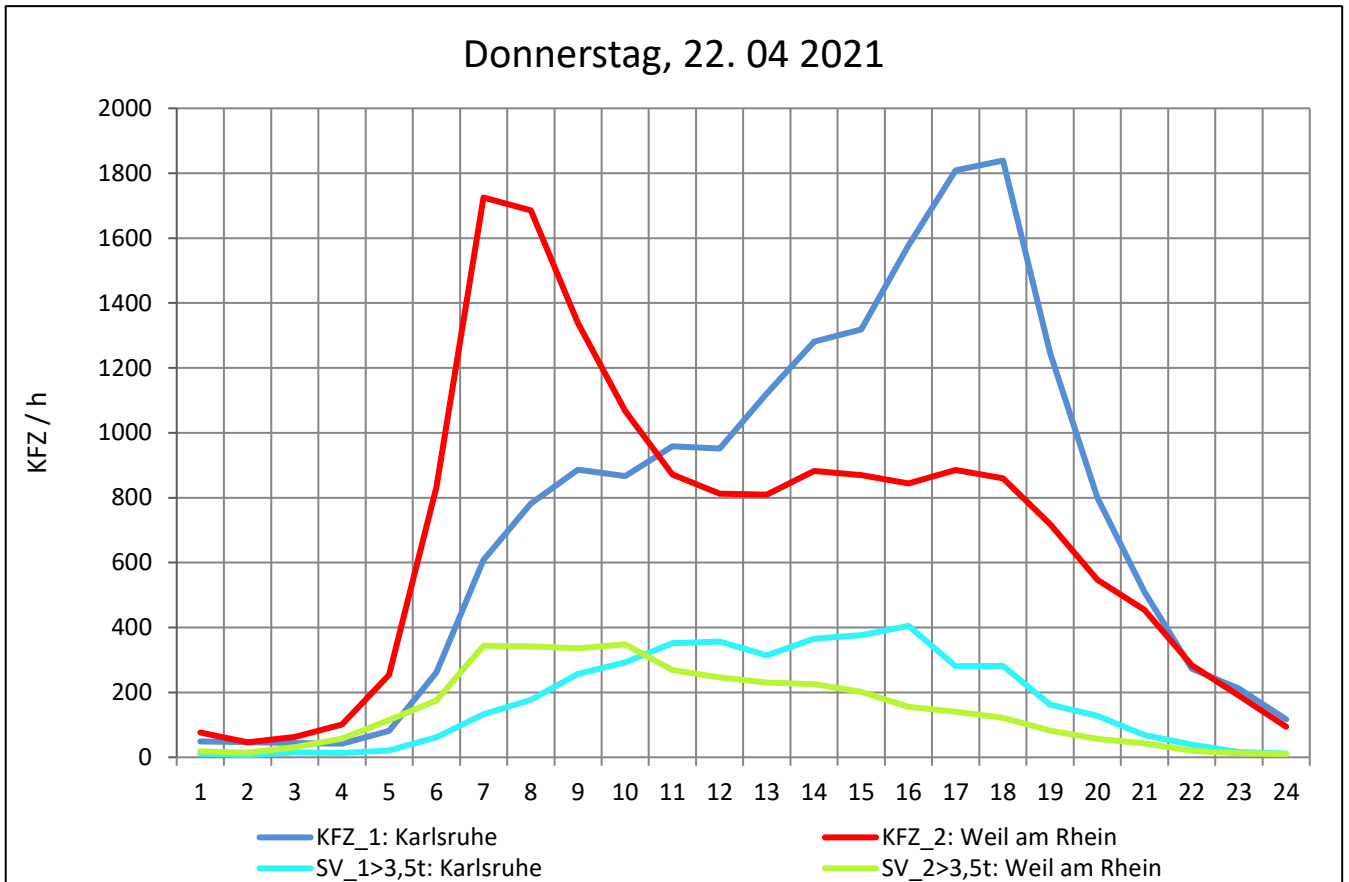
Zst.: **Kleinkems**

TK-/Zst-Nr.: 8311/1053

A 5

Richtung 1 : **Karlsruhe**

Richtung 2 : **Weil am Rhein**



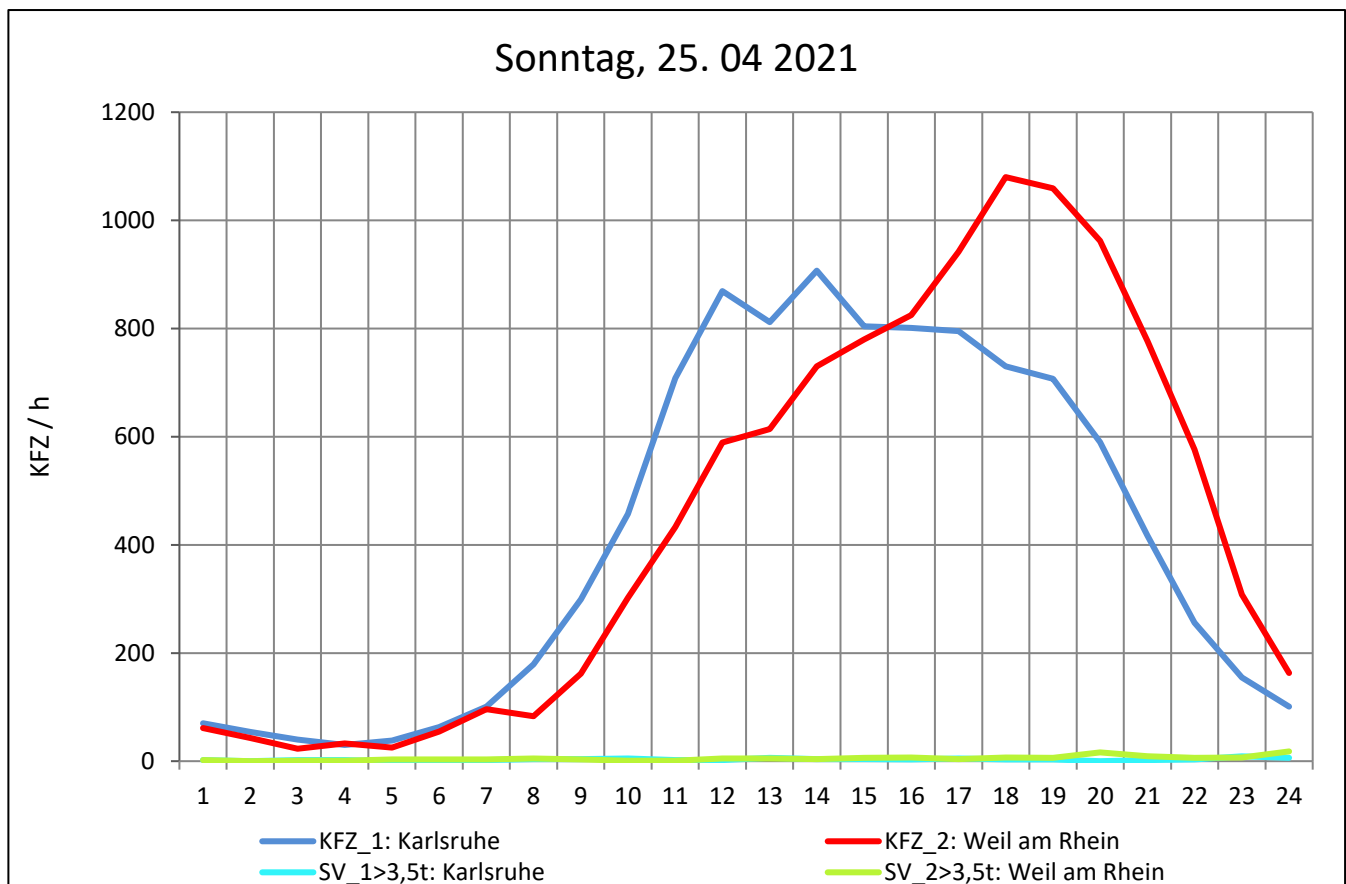
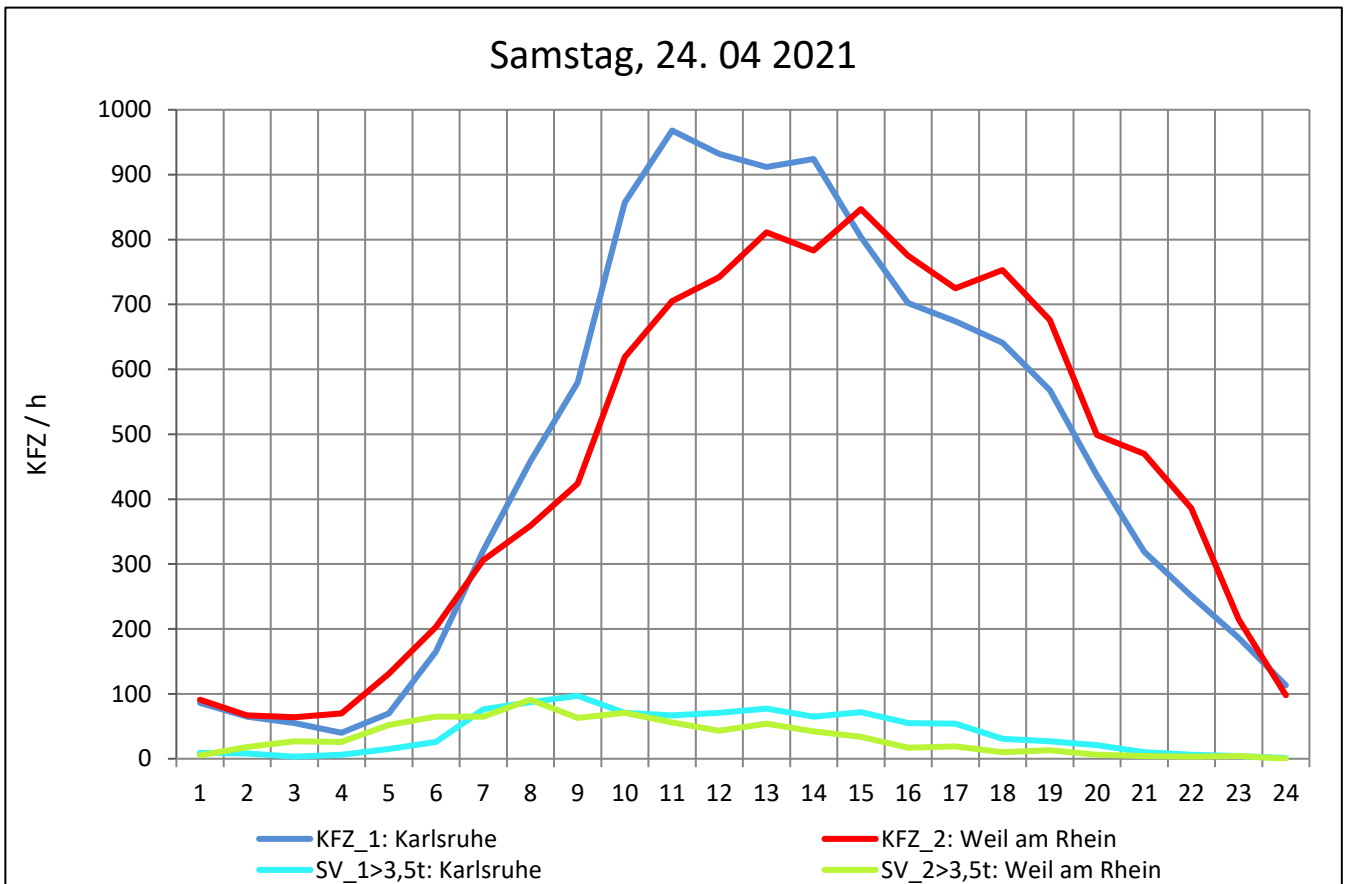
Zst.: **Kleinkems**

TK-/Zst-Nr.: 8311/1053

A 5

Richtung 1 : **Karlsruhe**

Richtung 2 : **Weil am Rhein**



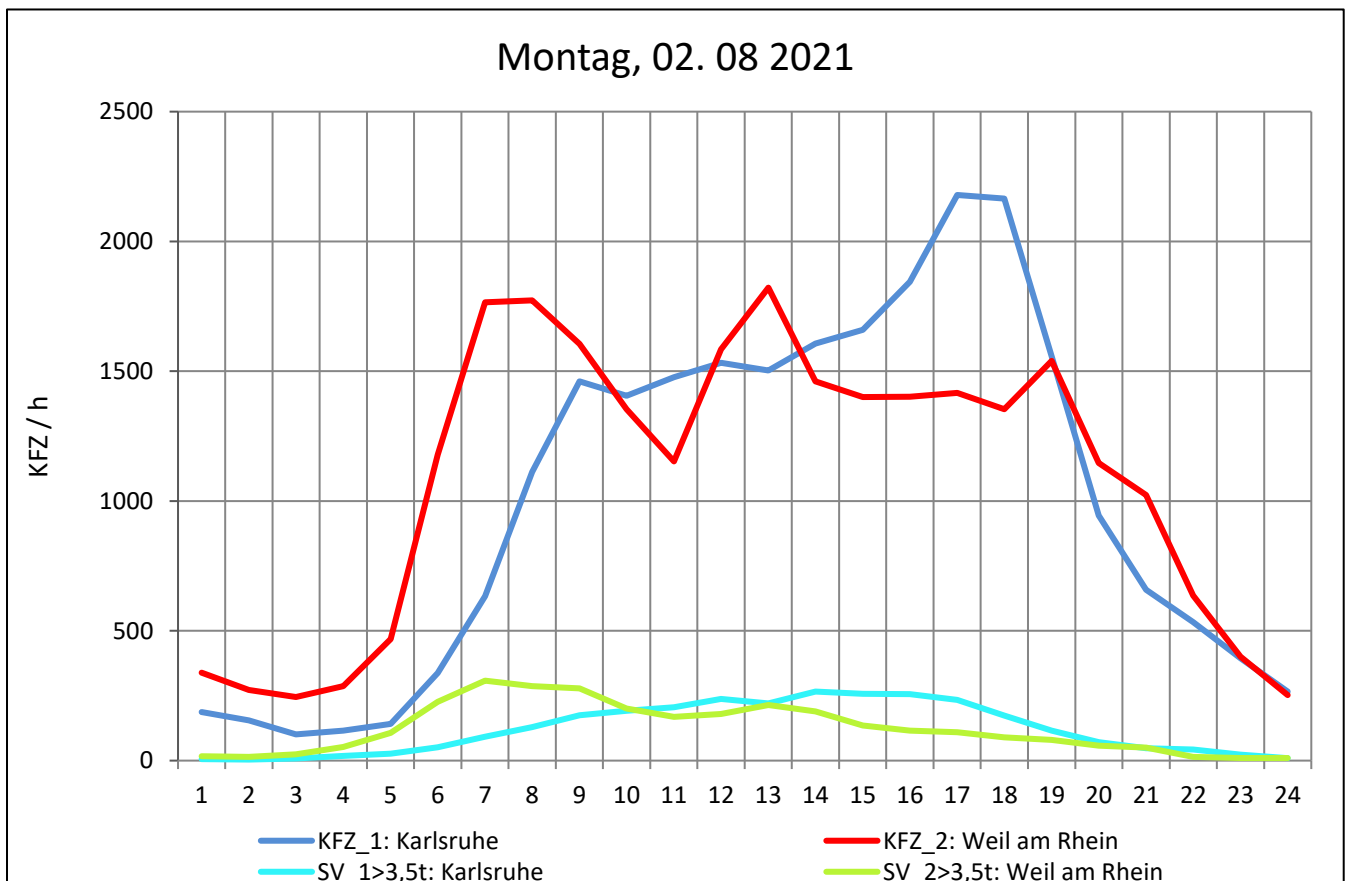
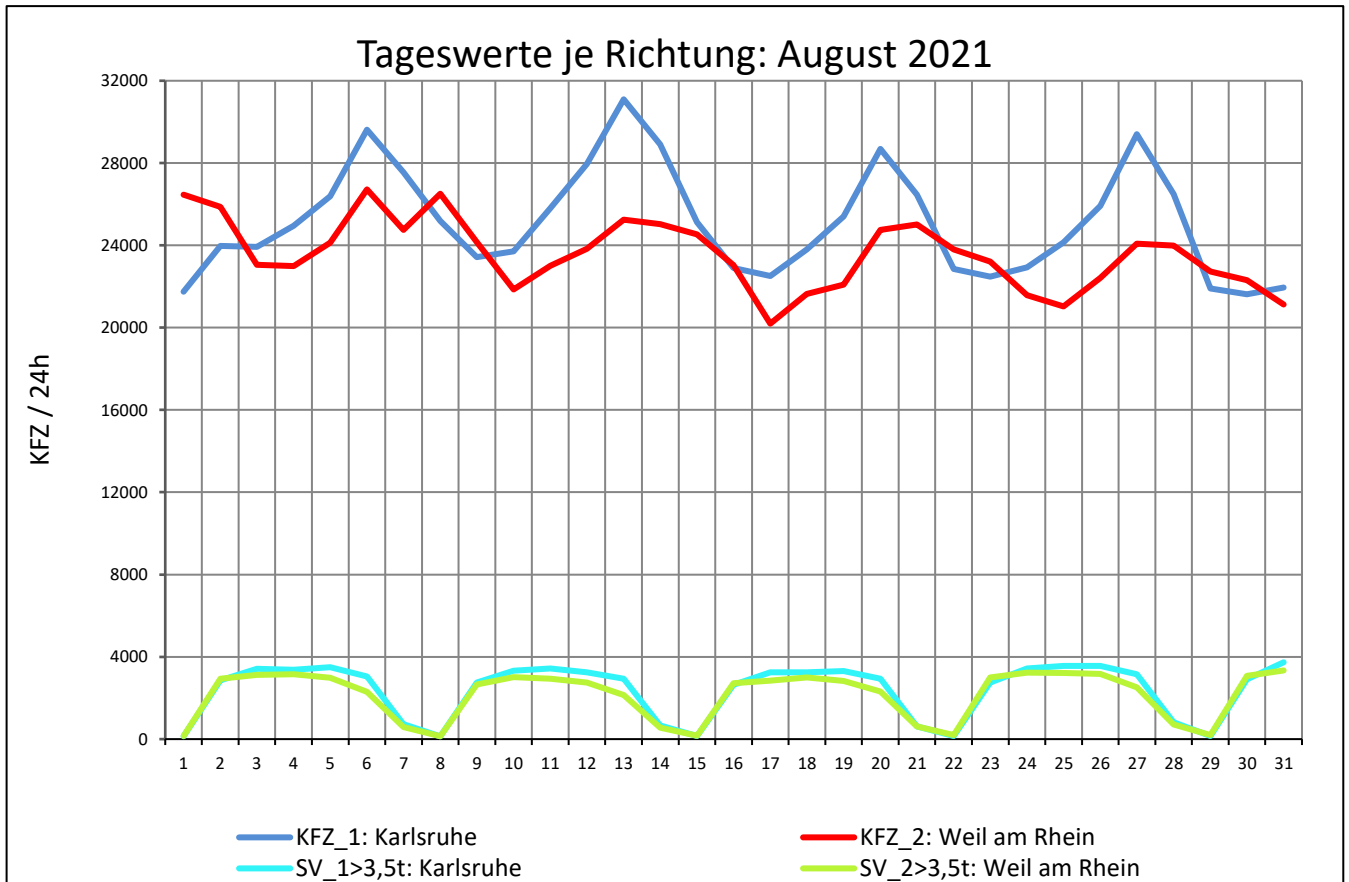
Zst.: **Kleinkems**

TK-/Zst-Nr.: 8311/1053

A 5

Richtung 1 : **Karlsruhe**

Richtung 2 : **Weil am Rhein**



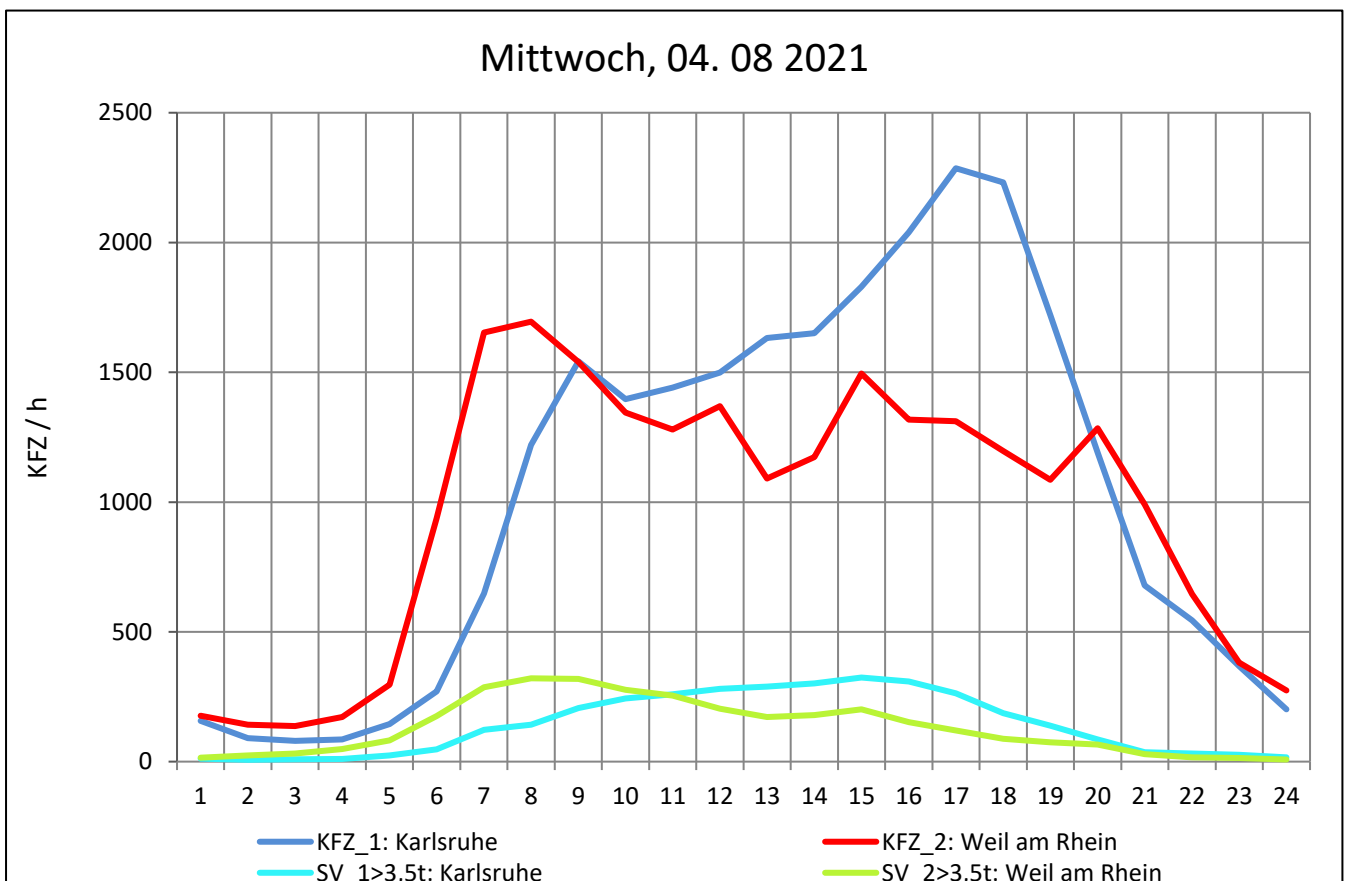
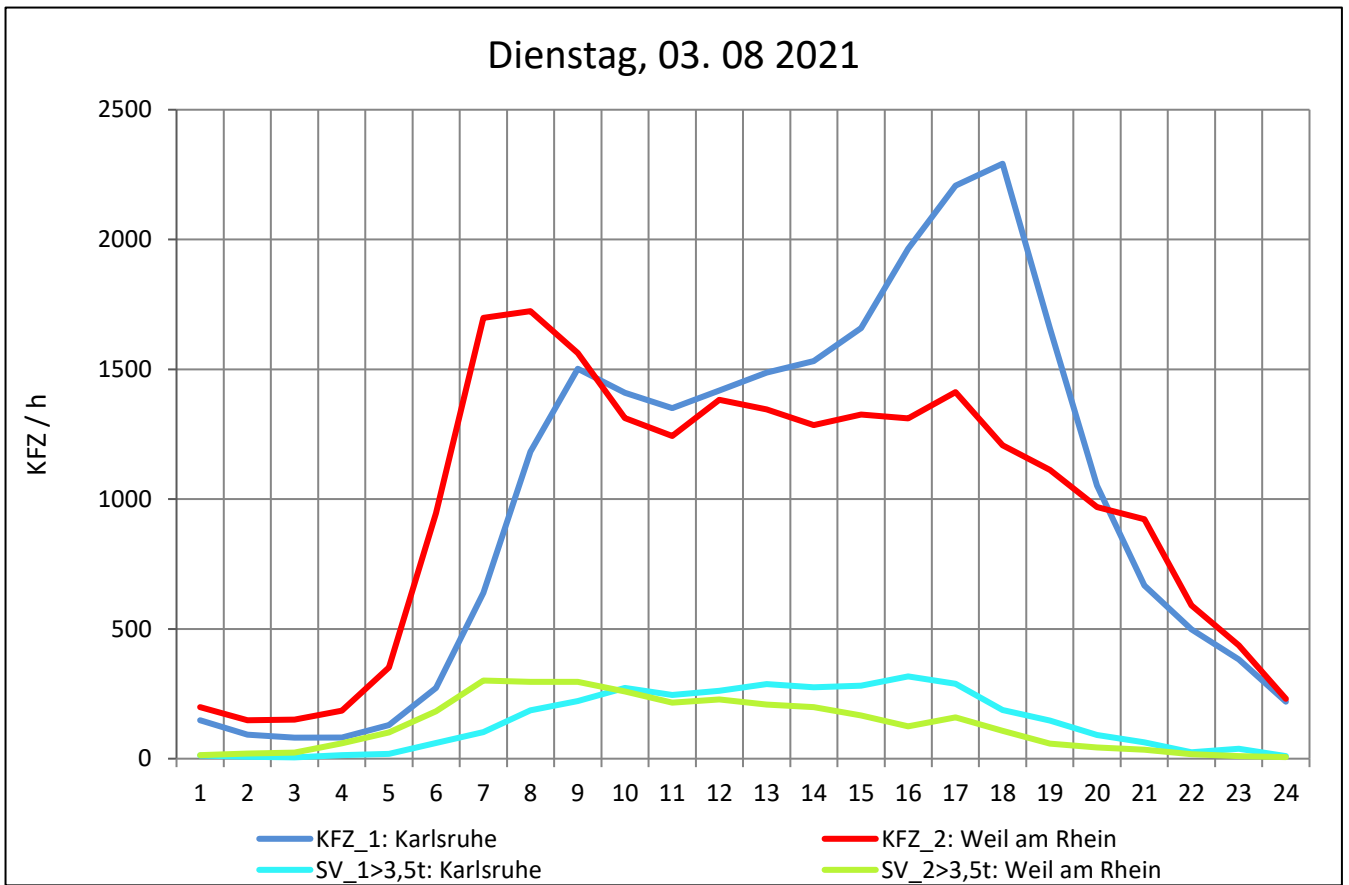
Zst.: **Kleinkems**

TK-/Zst-Nr.: 8311/1053

A 5

Richtung 1 : **Karlsruhe**

Richtung 2 : **Weil am Rhein**



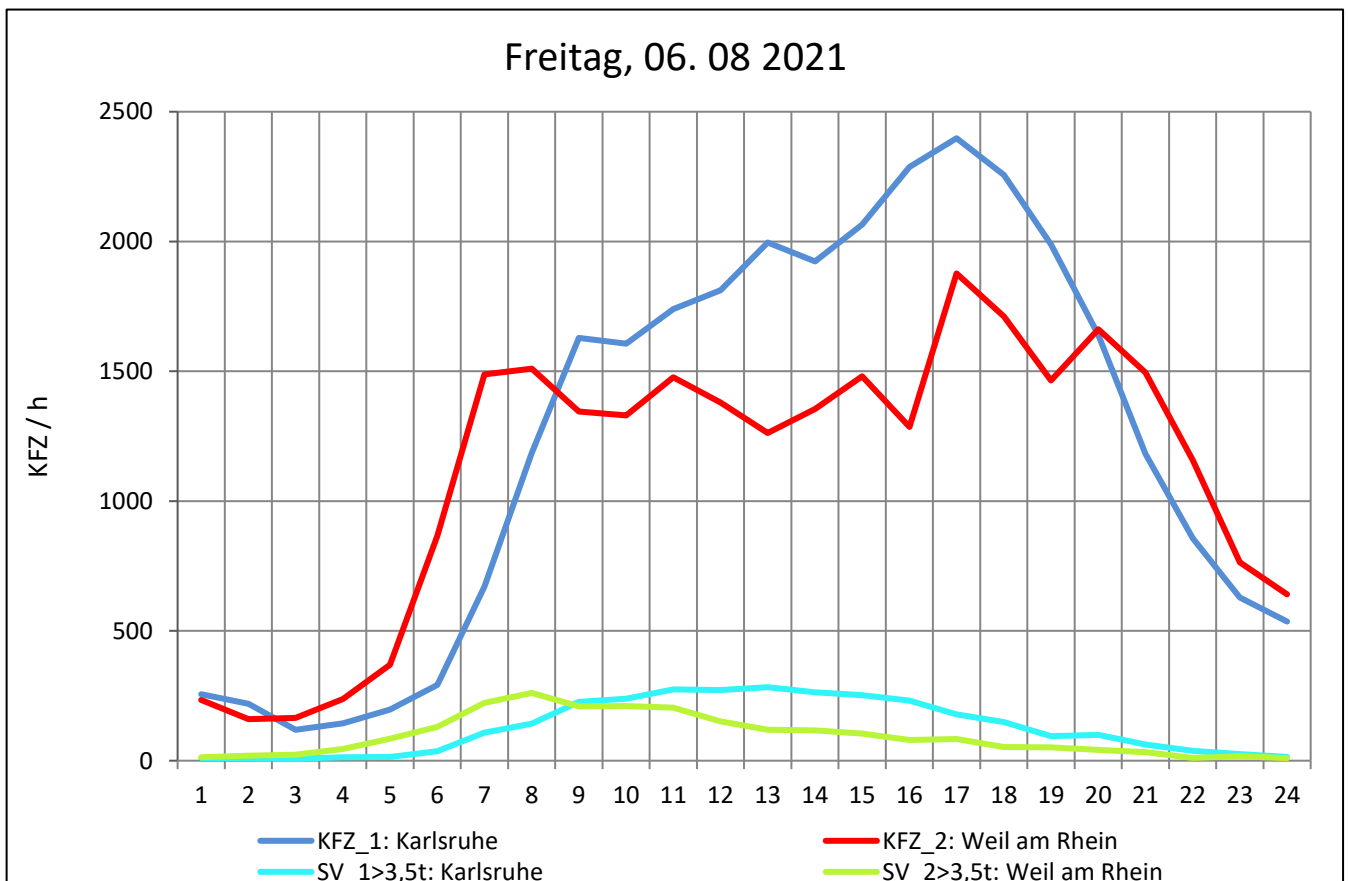
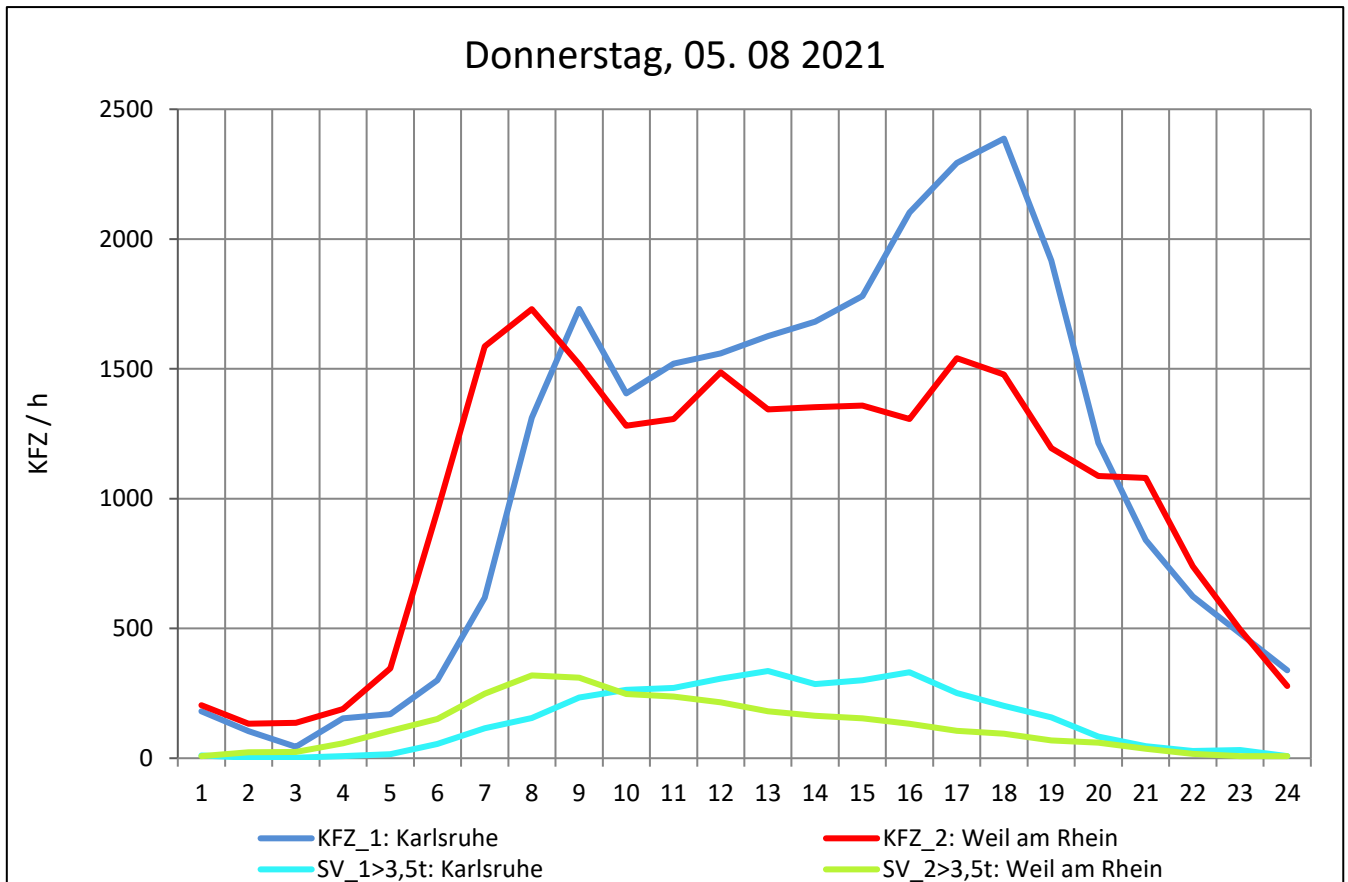
Zst.: **Kleinkems**

TK-/Zst-Nr.: 8311/1053

A 5

Richtung 1 : **Karlsruhe**

Richtung 2 : **Weil am Rhein**



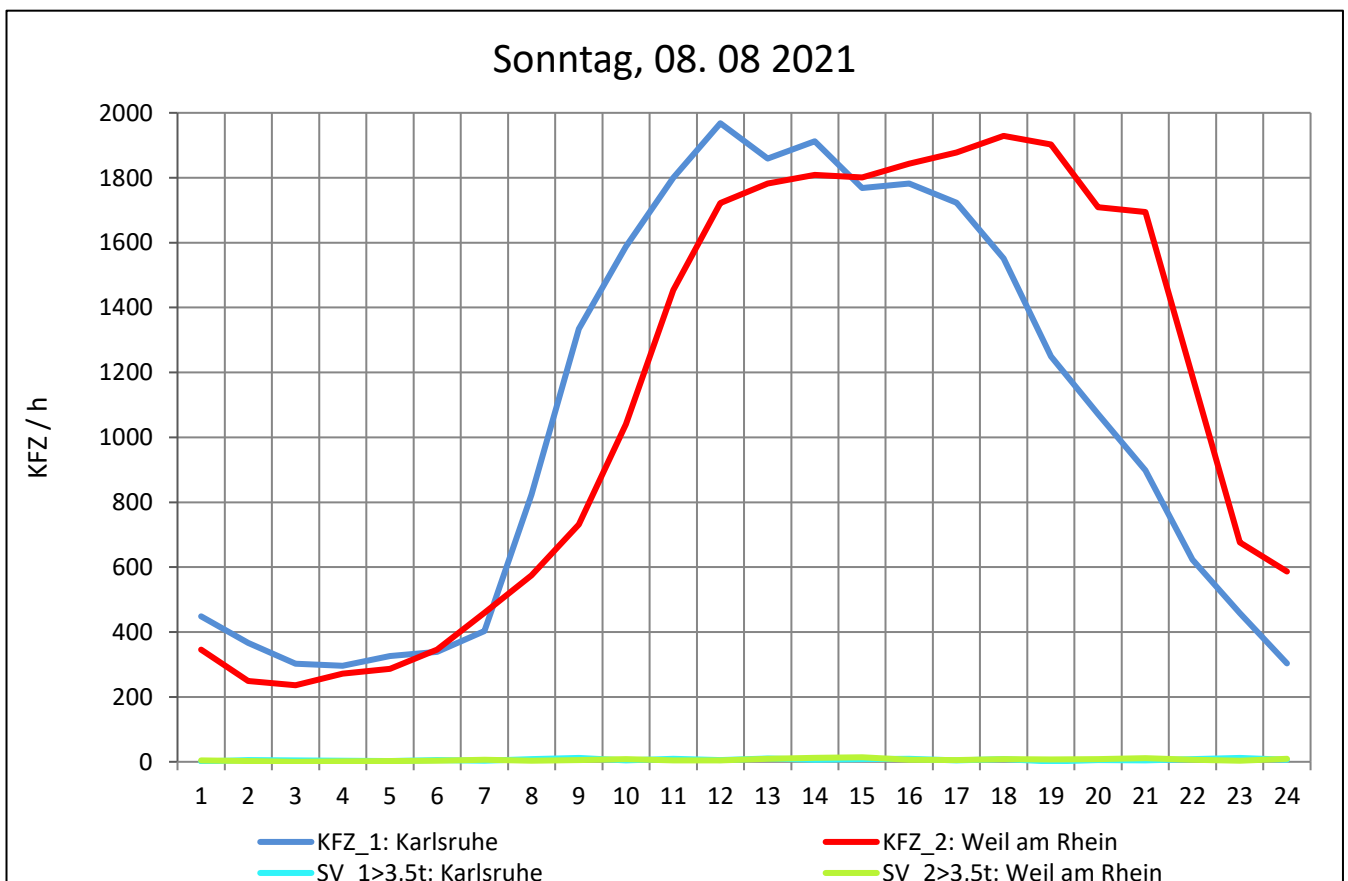
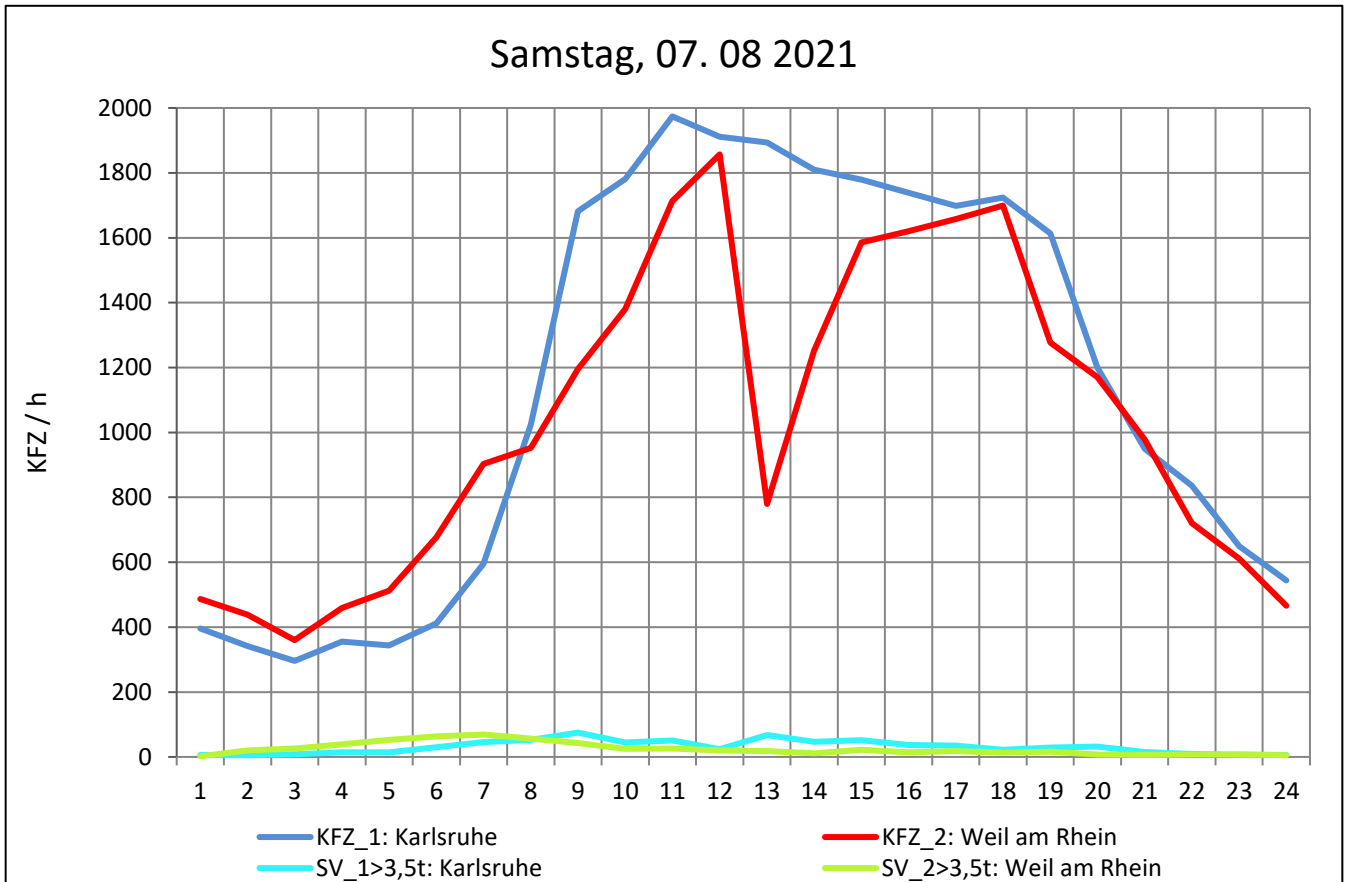
Zst.: **Kleinkems**

TK-/Zst-Nr.: 8311/1053

A 5

Richtung 1 : **Karlsruhe**

Richtung 2 : **Weil am Rhein**



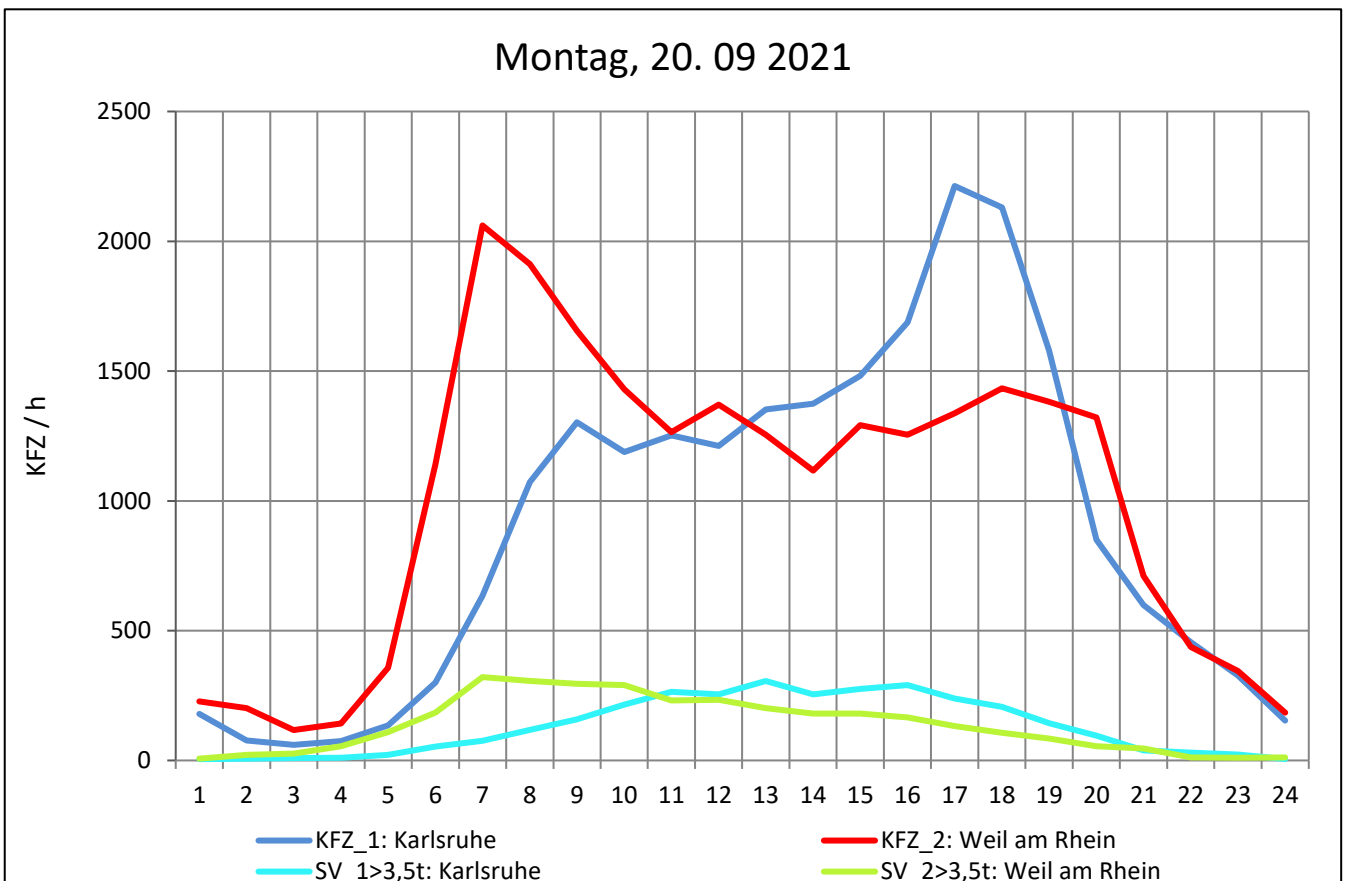
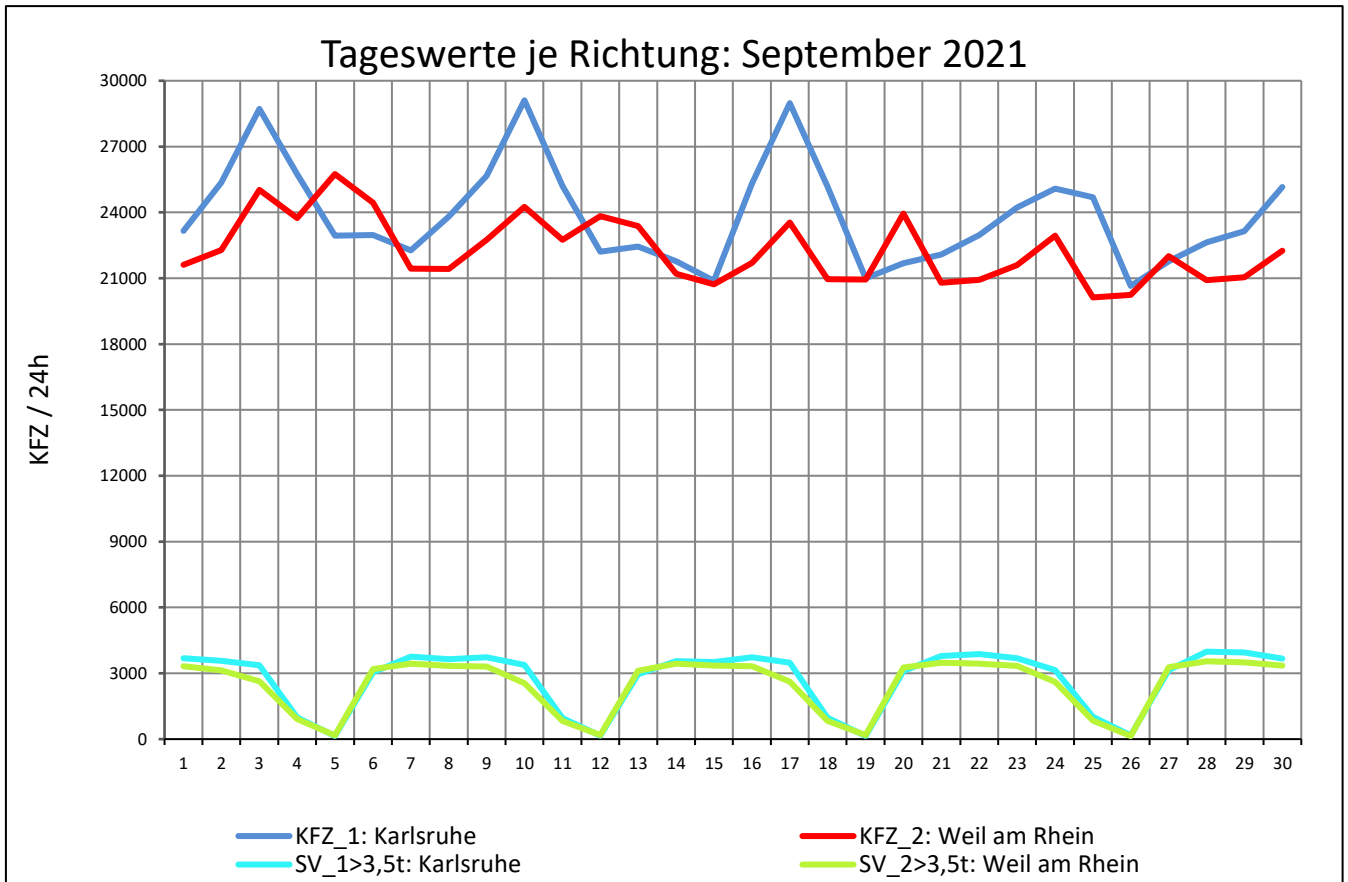
Zst.: **Kleinkems**

TK-/Zst-Nr.: 8311/1053

A 5

Richtung 1 : **Karlsruhe**

Richtung 2 : **Weil am Rhein**



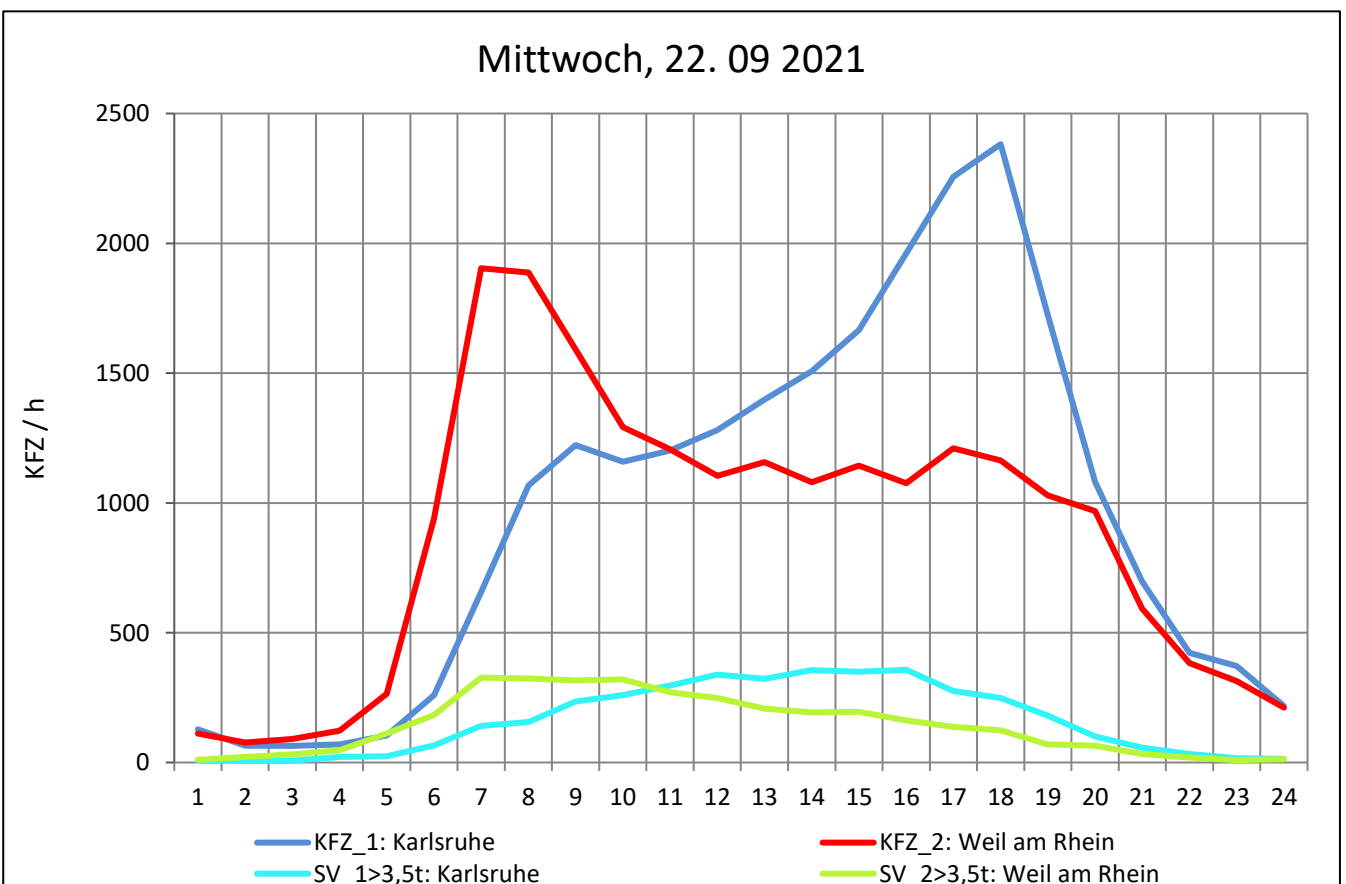
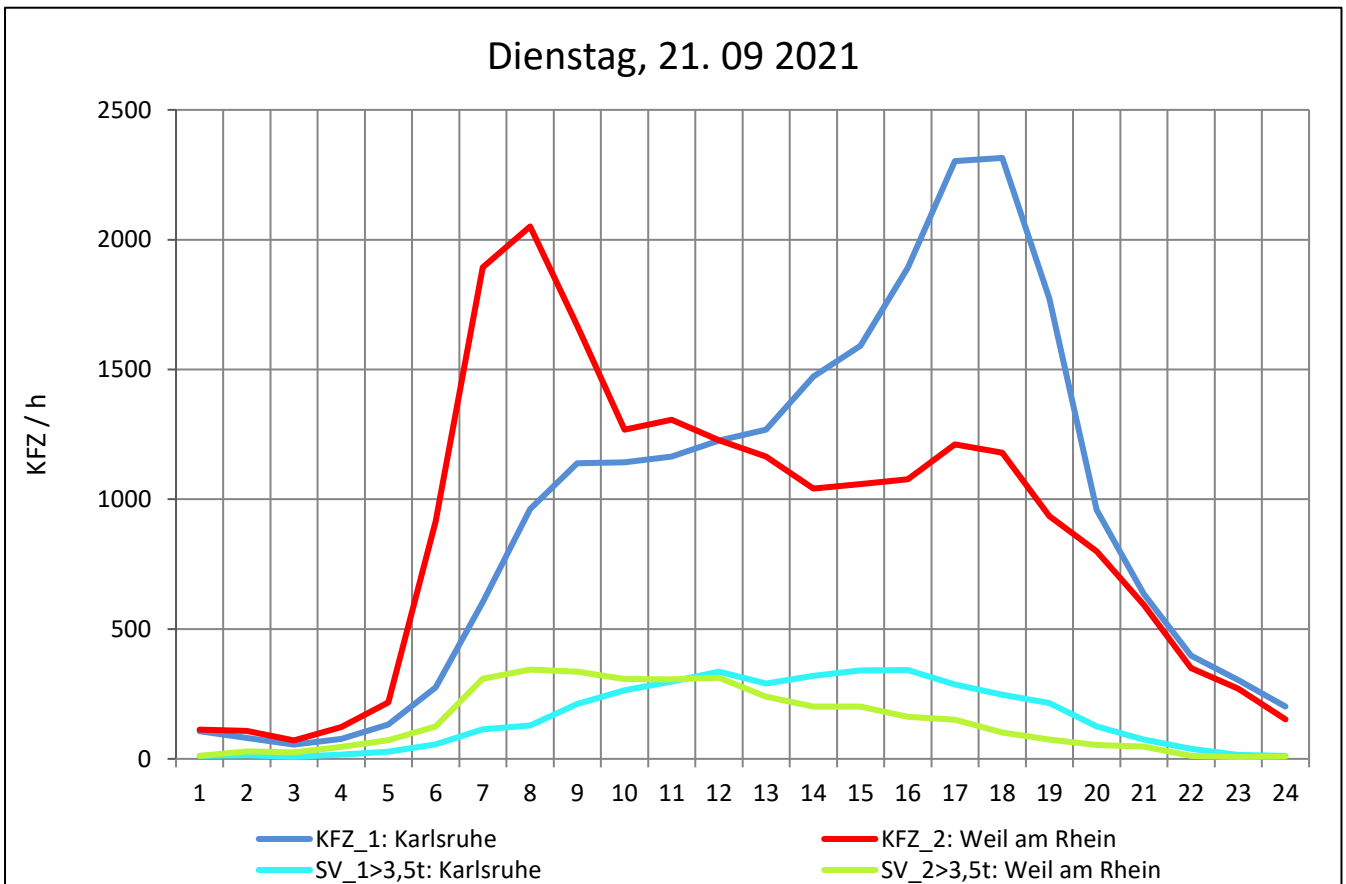
Zst.: **Kleinkems**

TK-/Zst-Nr.: 8311/1053

A 5

Richtung 1 : **Karlsruhe**

Richtung 2 : **Weil am Rhein**



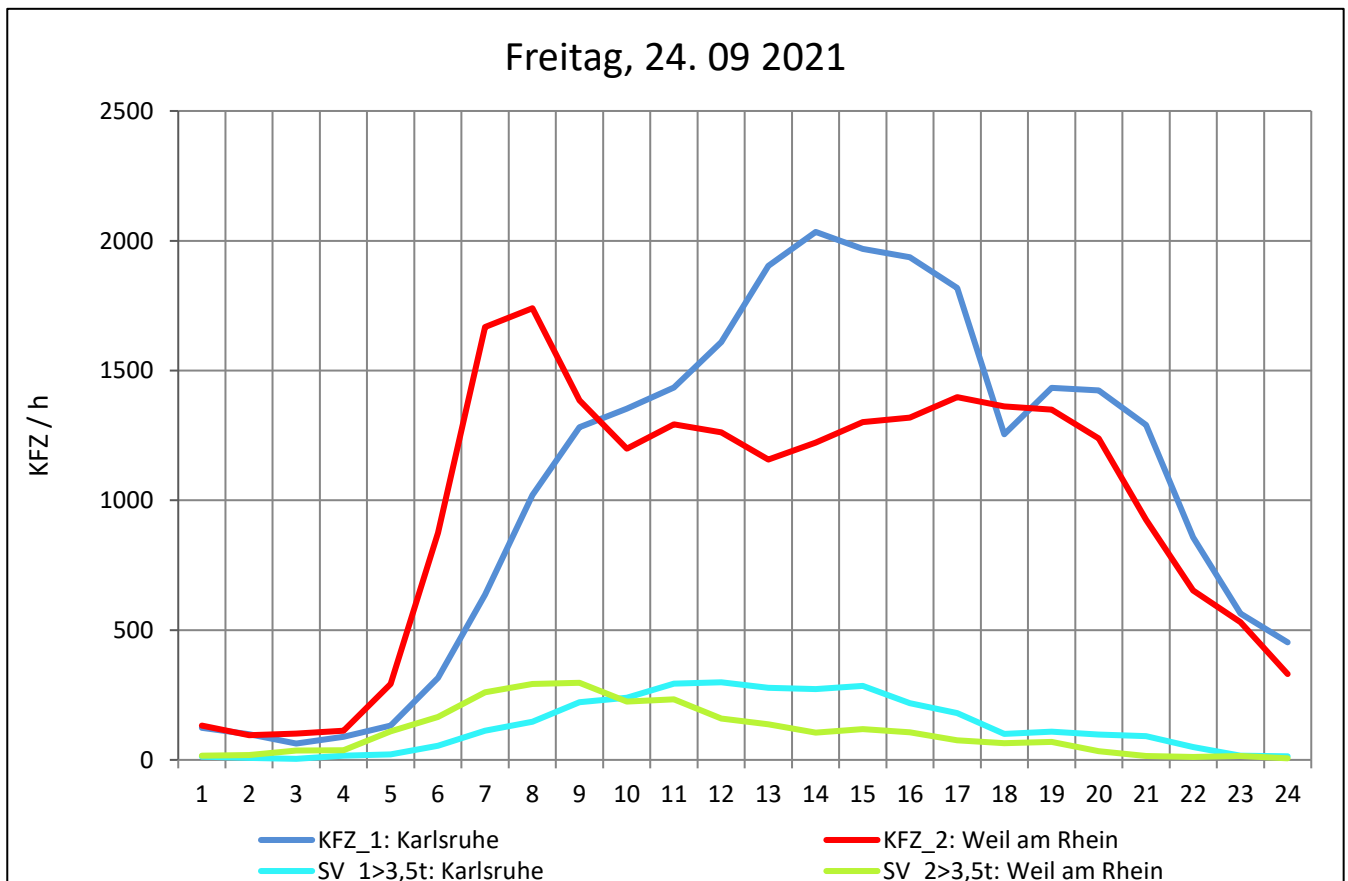
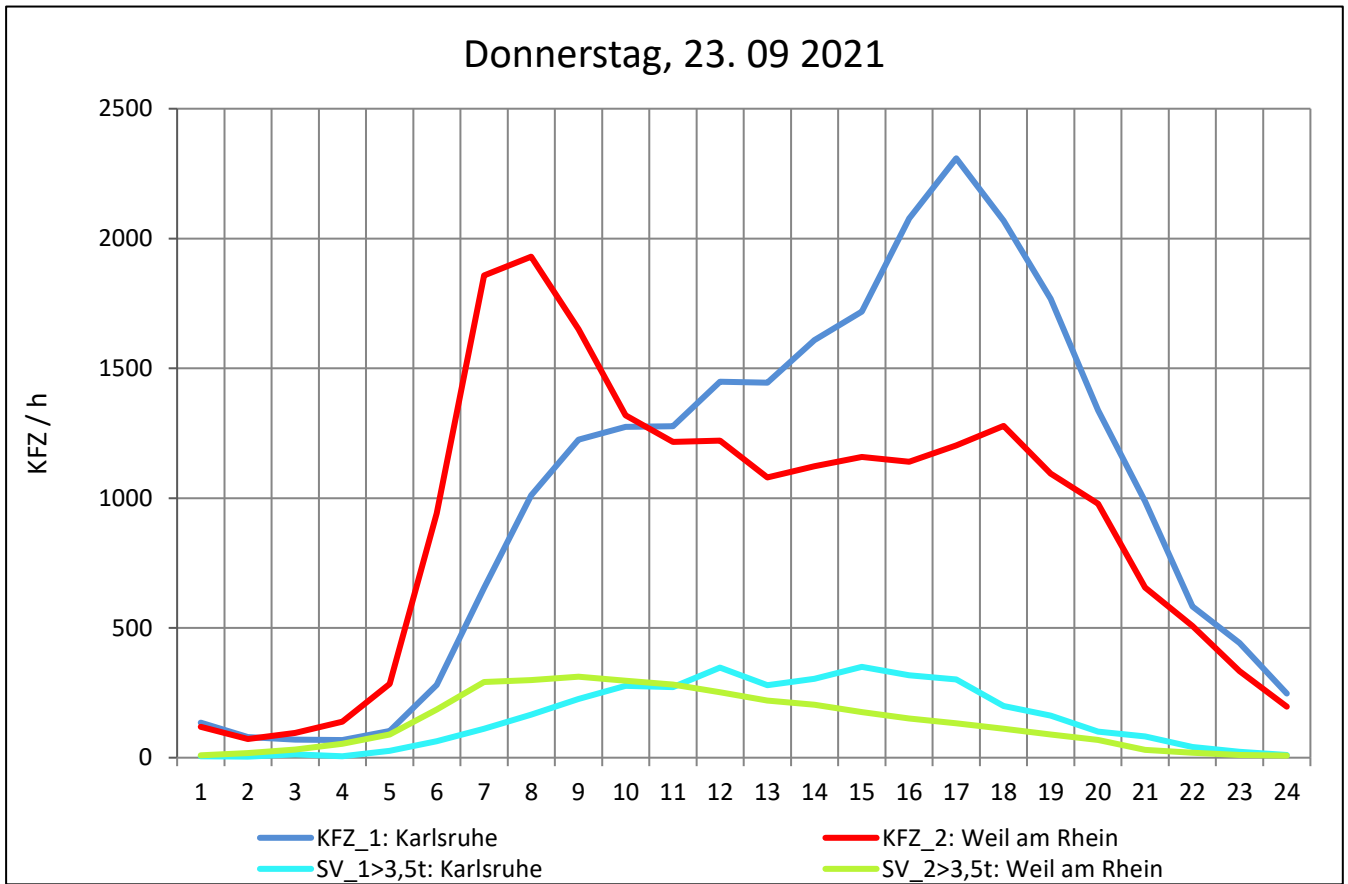
Zst.: **Kleinkems**

TK-/Zst-Nr.: 8311/1053

A 5

Richtung 1 : **Karlsruhe**

Richtung 2 : **Weil am Rhein**



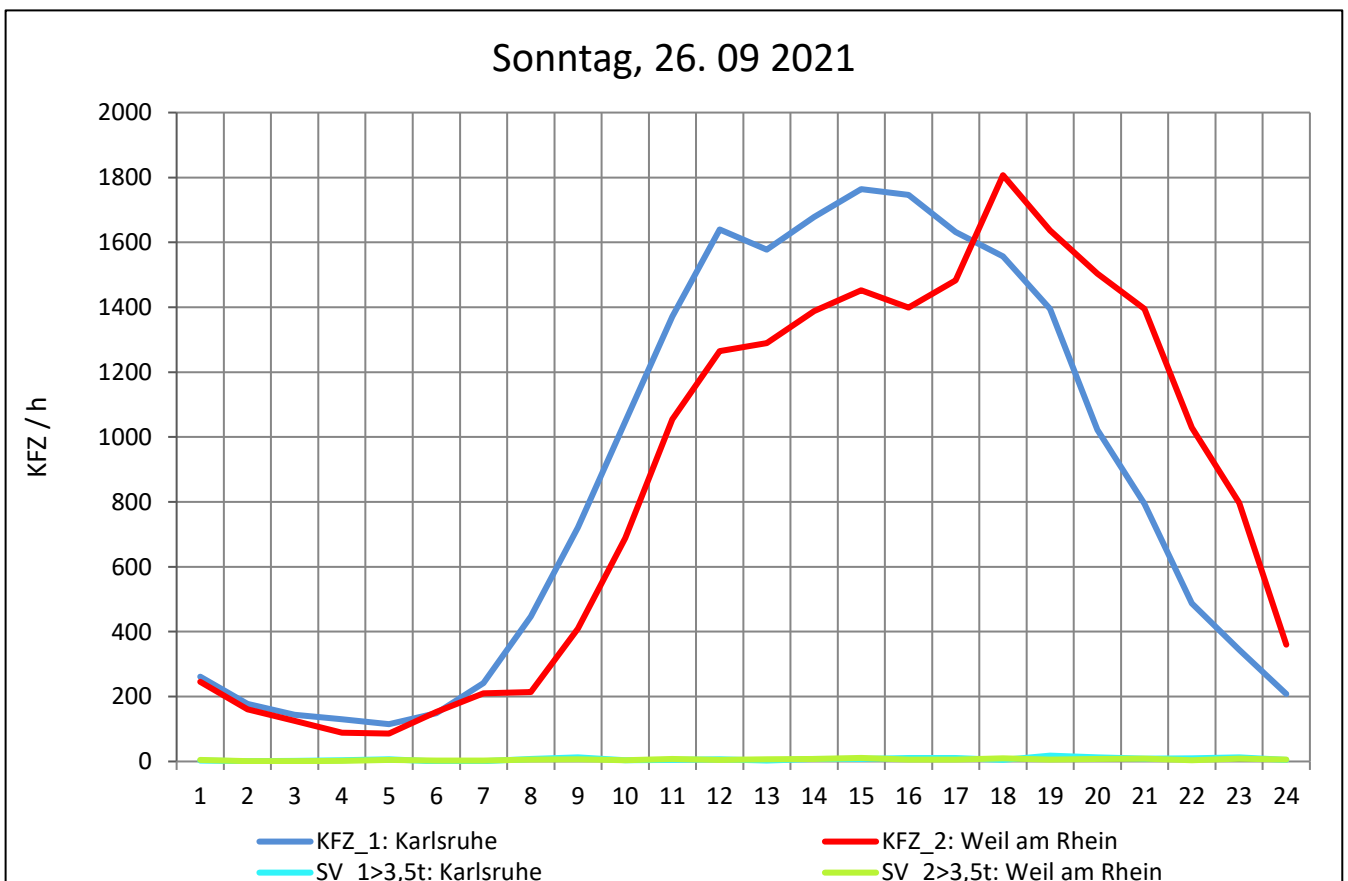
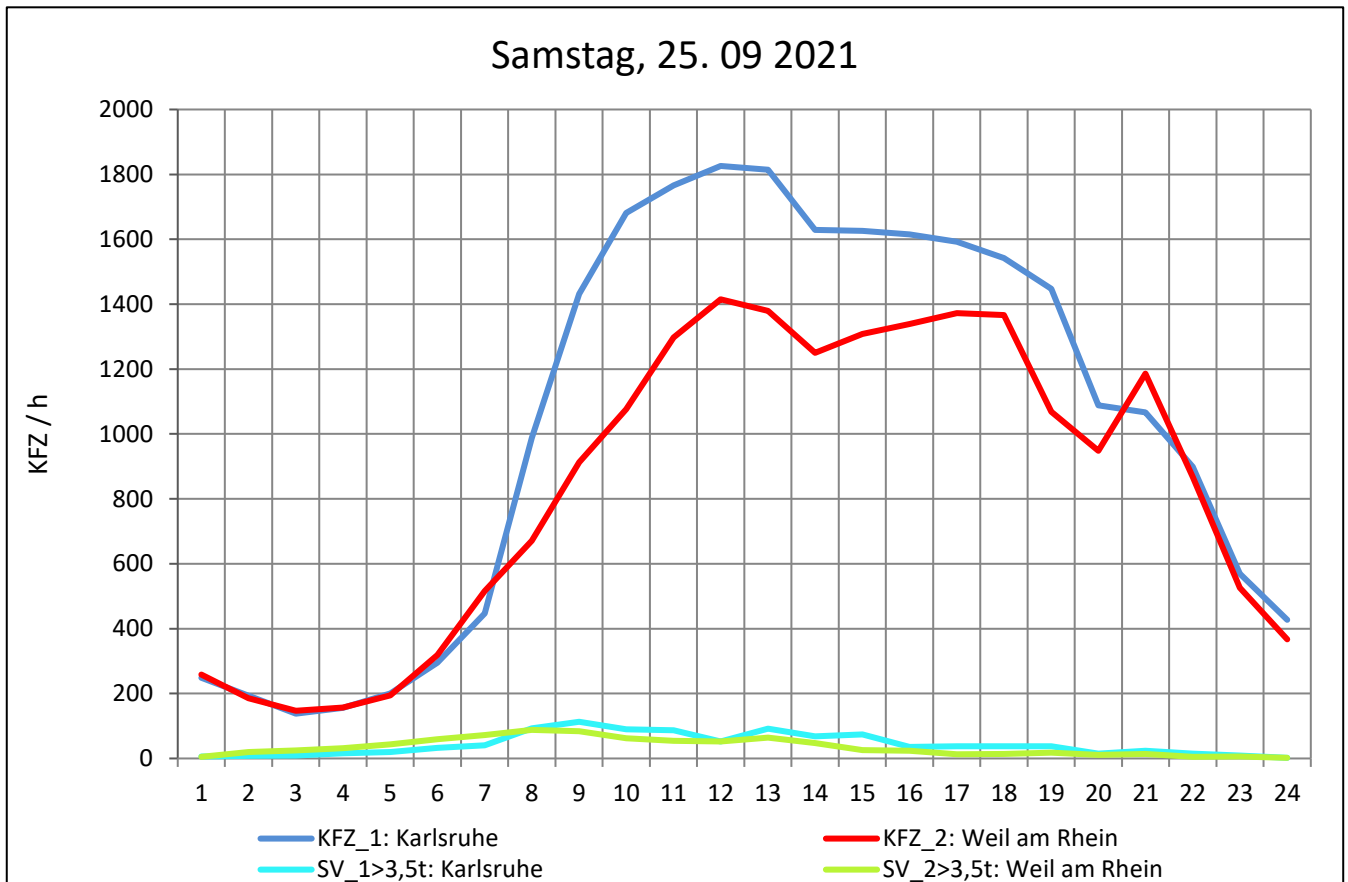
Zst.: **Kleinkems**

TK-/Zst-Nr.: 8311/1053

A 5

Richtung 1 : **Karlsruhe**

Richtung 2 : **Weil am Rhein**



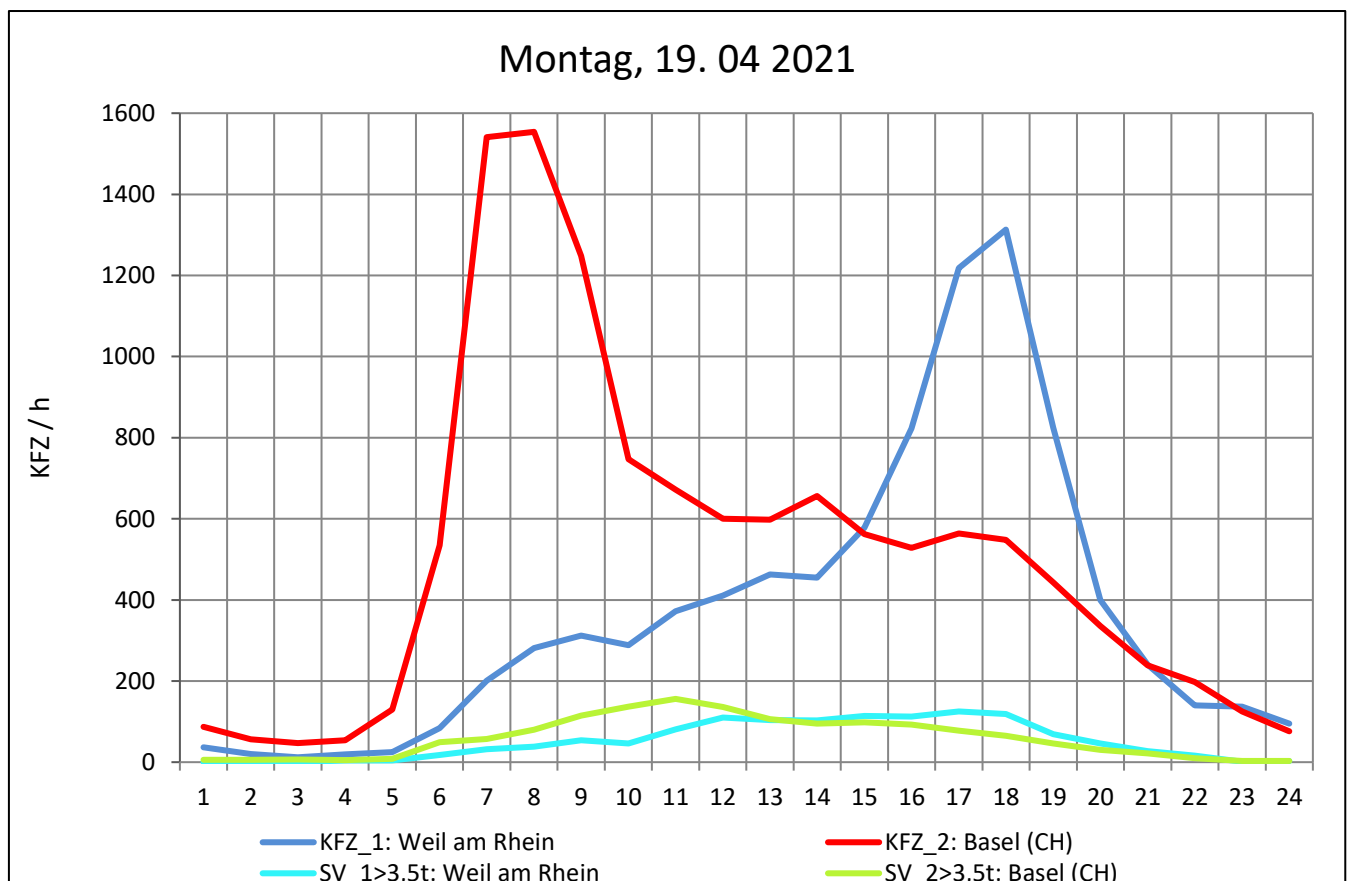
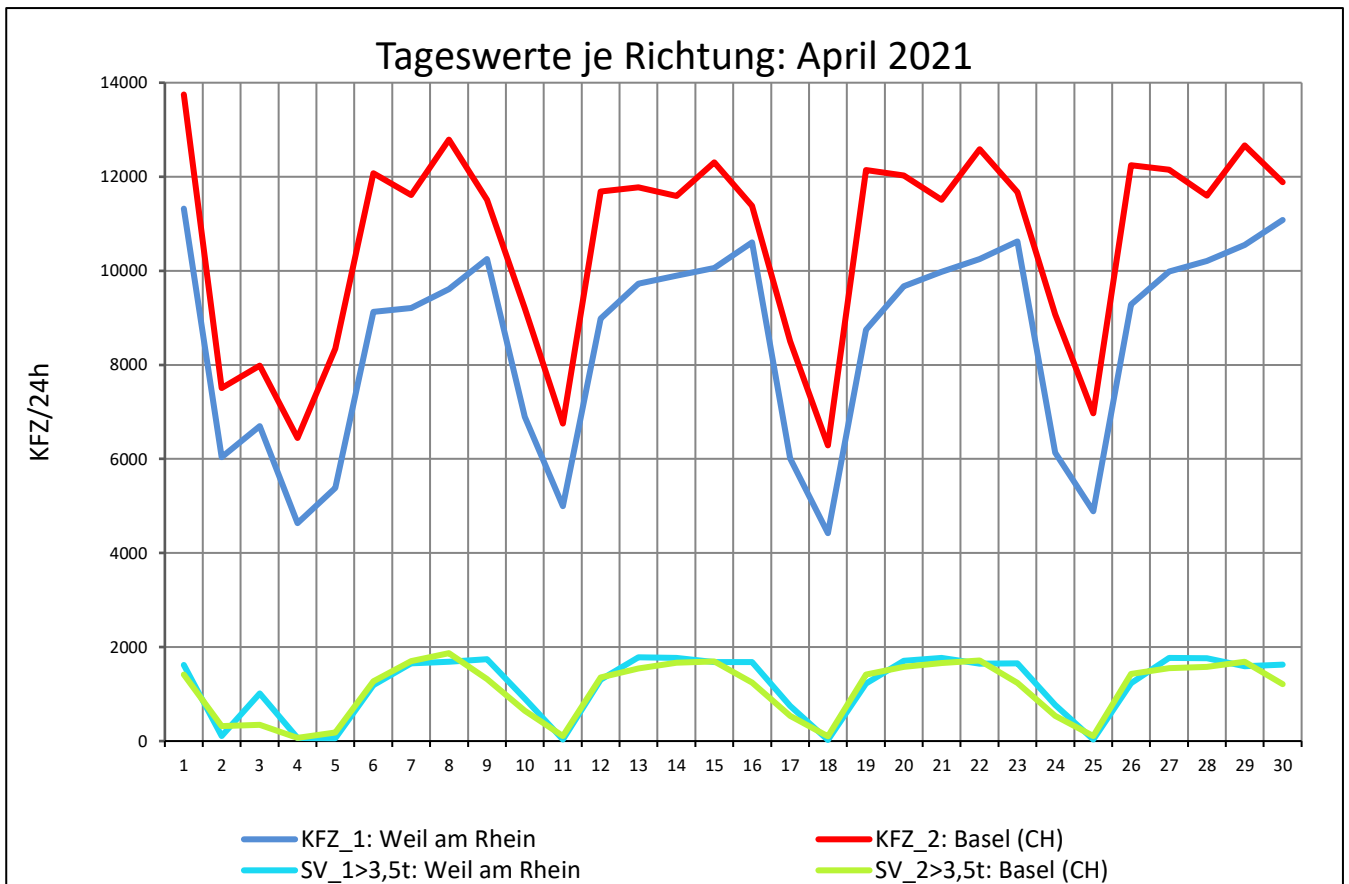
Zst.: **Weil am Rhein/GZA**

TK-/Zst-Nr.: 8411/1099

A 5

Richtung 1 : **Weil am Rhein**

Richtung 2 : **Basel (CH)**



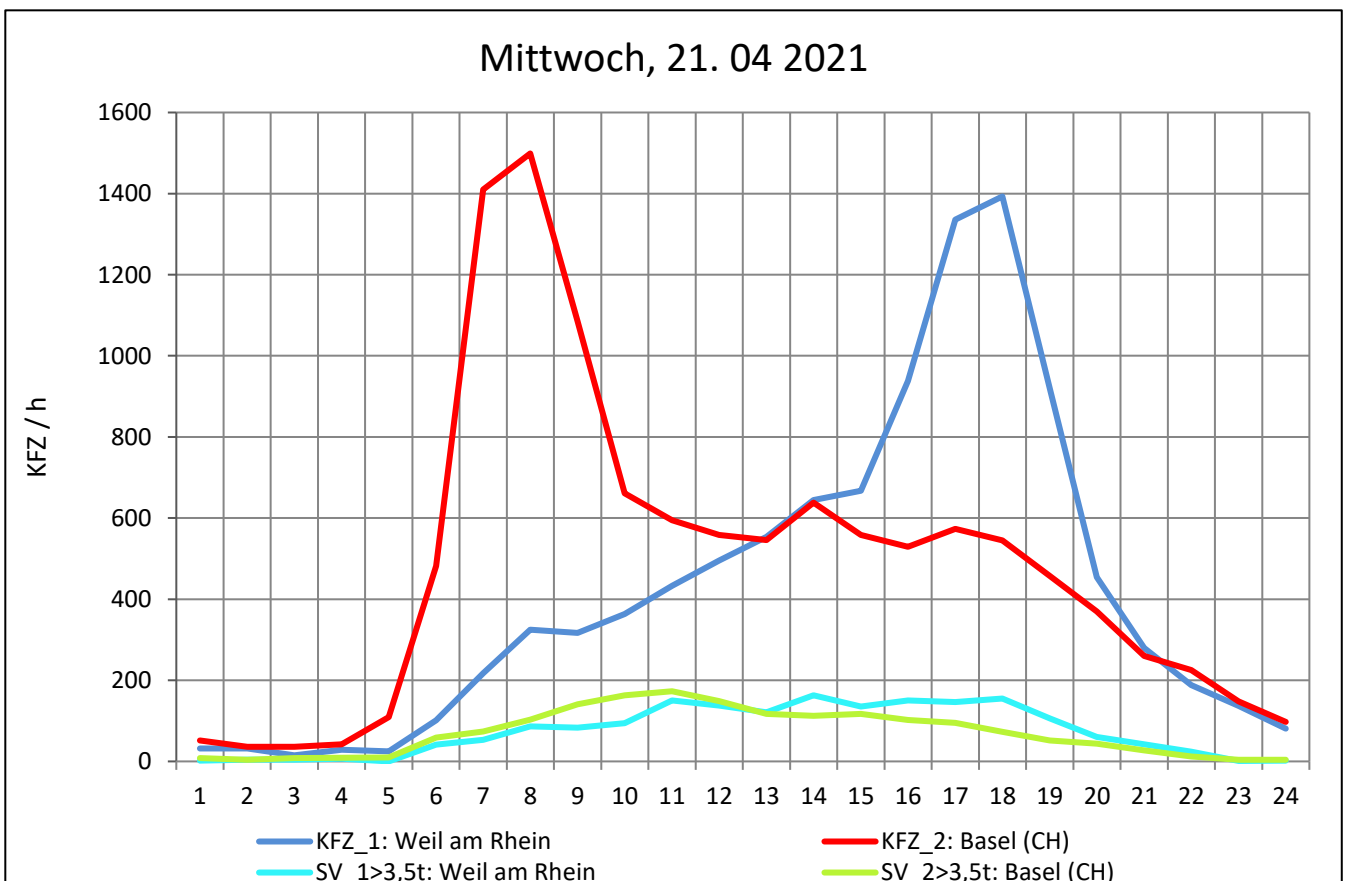
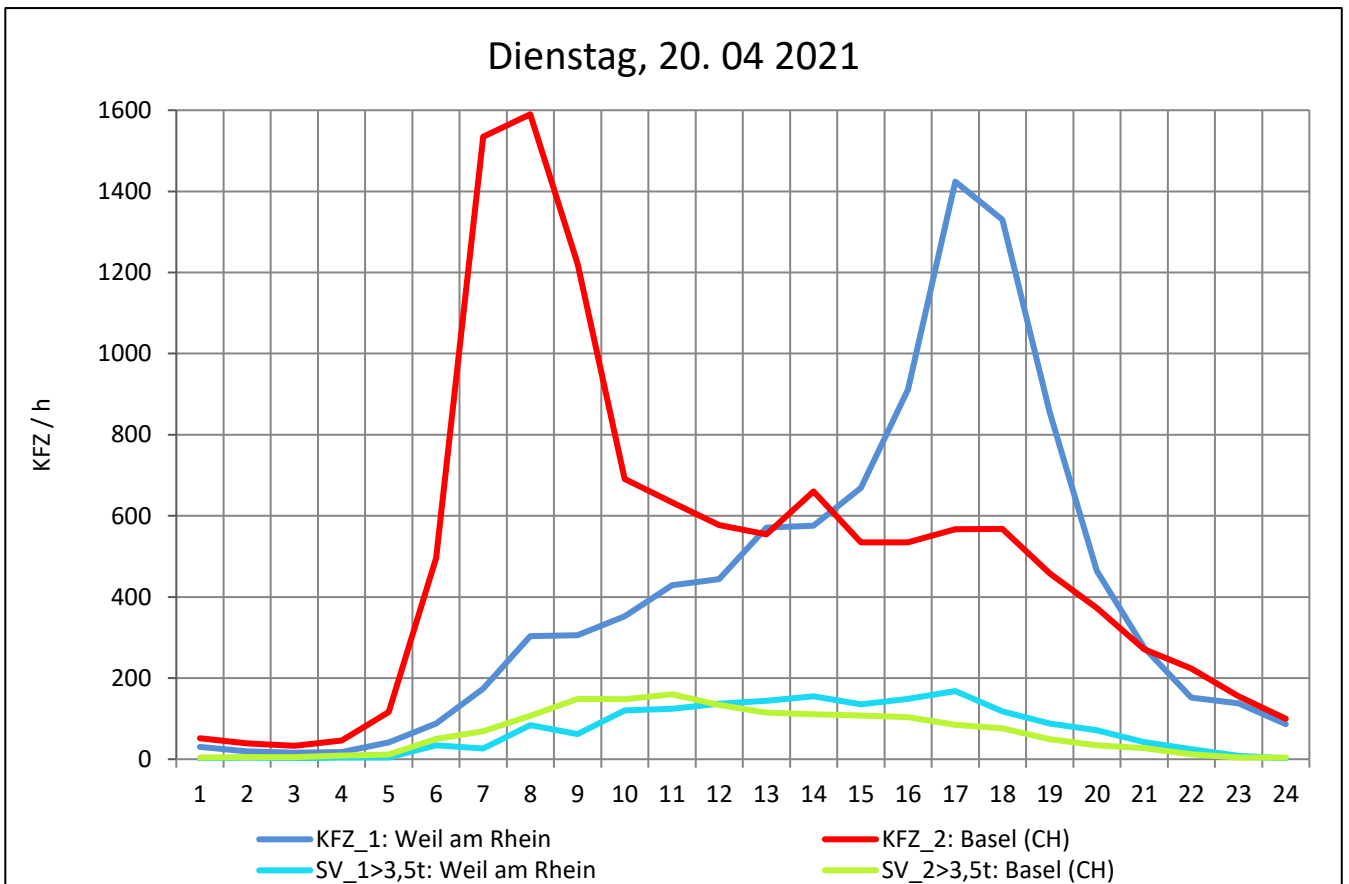
Zst.: **Weil am Rhein/GZA**

TK-/Zst-Nr.: 8411/1099

A 5

Richtung 1 : **Weil am Rhein**

Richtung 2 : **Basel (CH)**



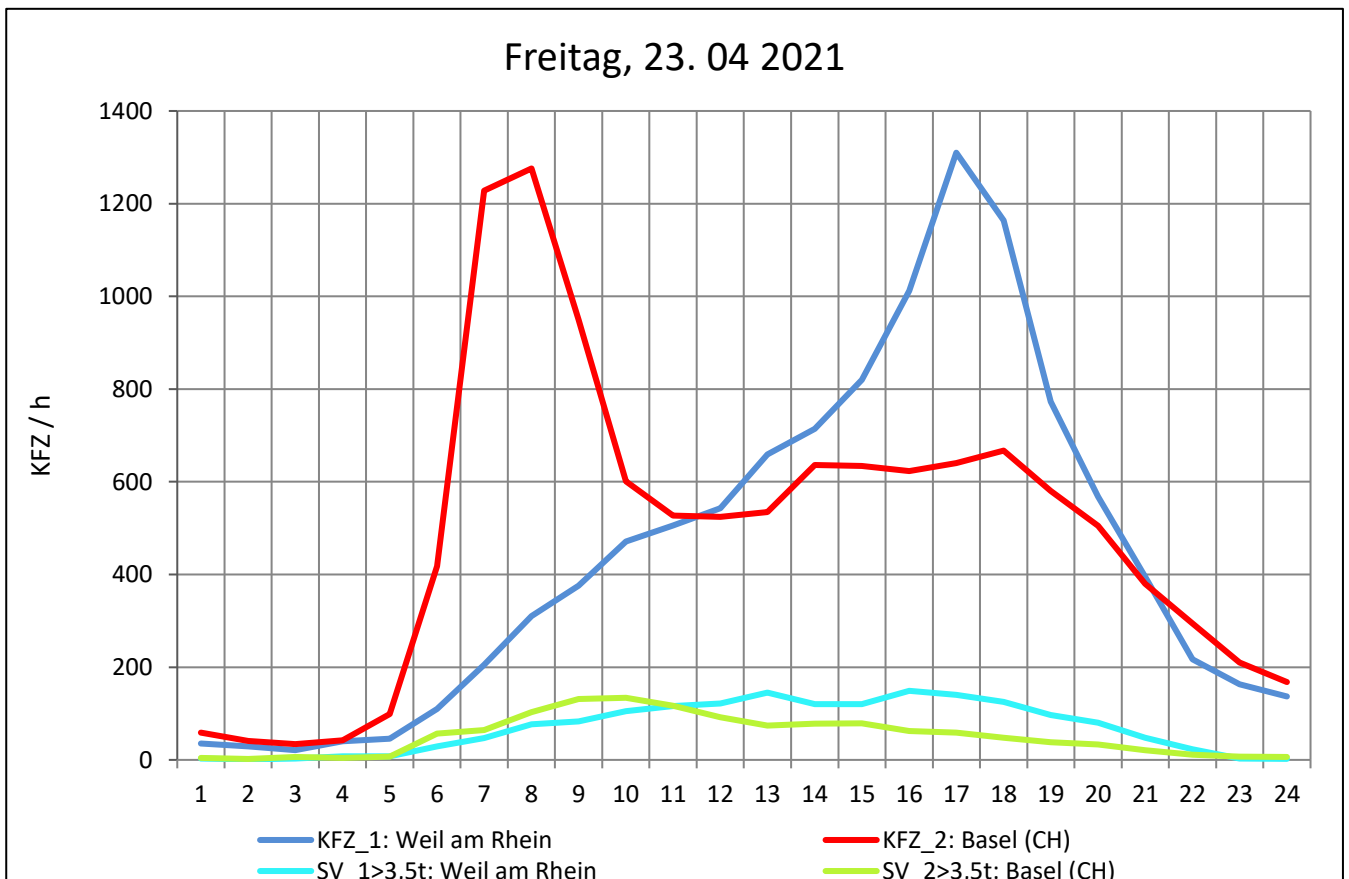
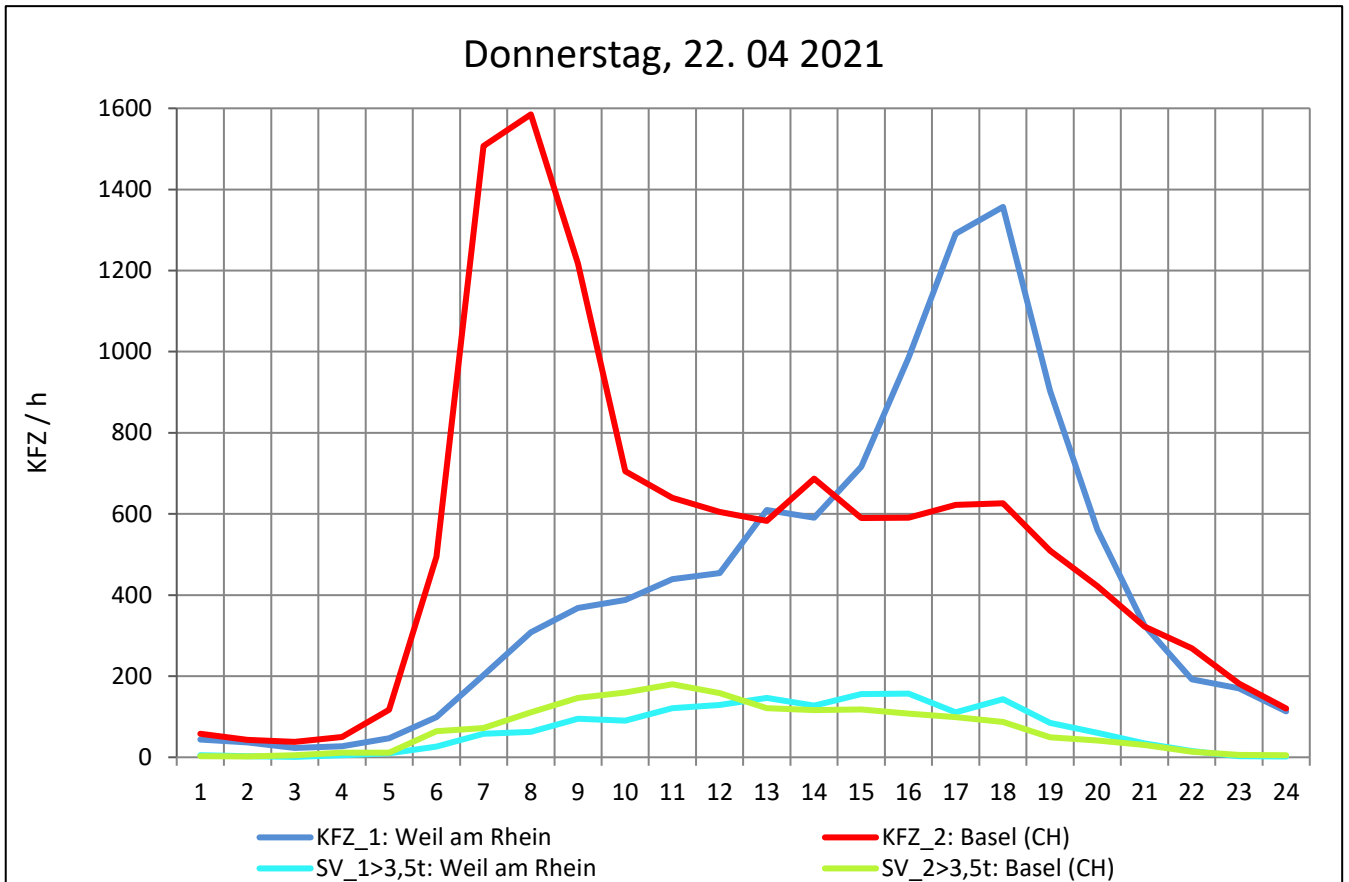
Zst.: **Weil am Rhein/GZA**

TK-/Zst-Nr.: 8411/1099

A 5

Richtung 1 : **Weil am Rhein**

Richtung 2 : **Basel (CH)**



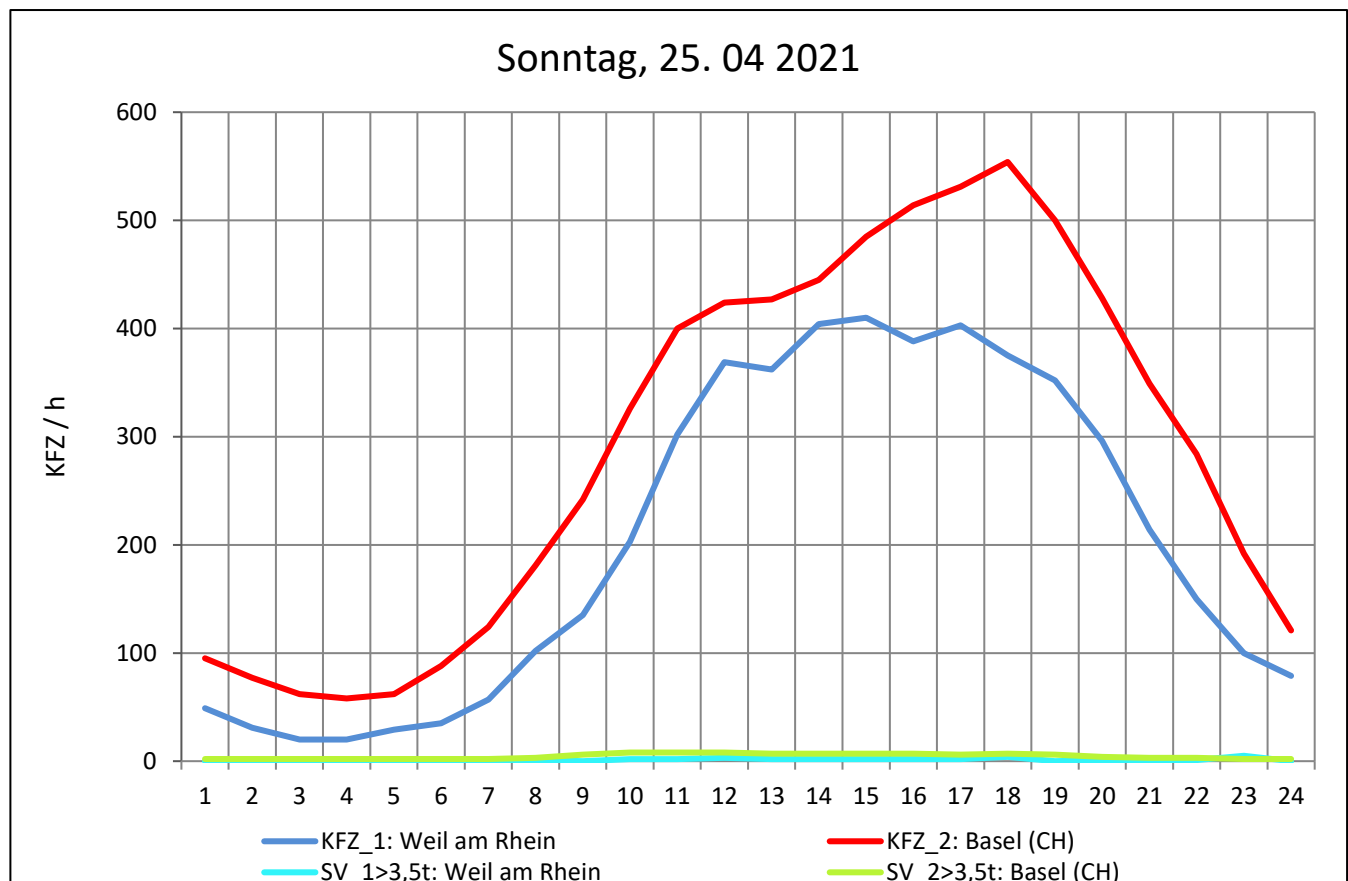
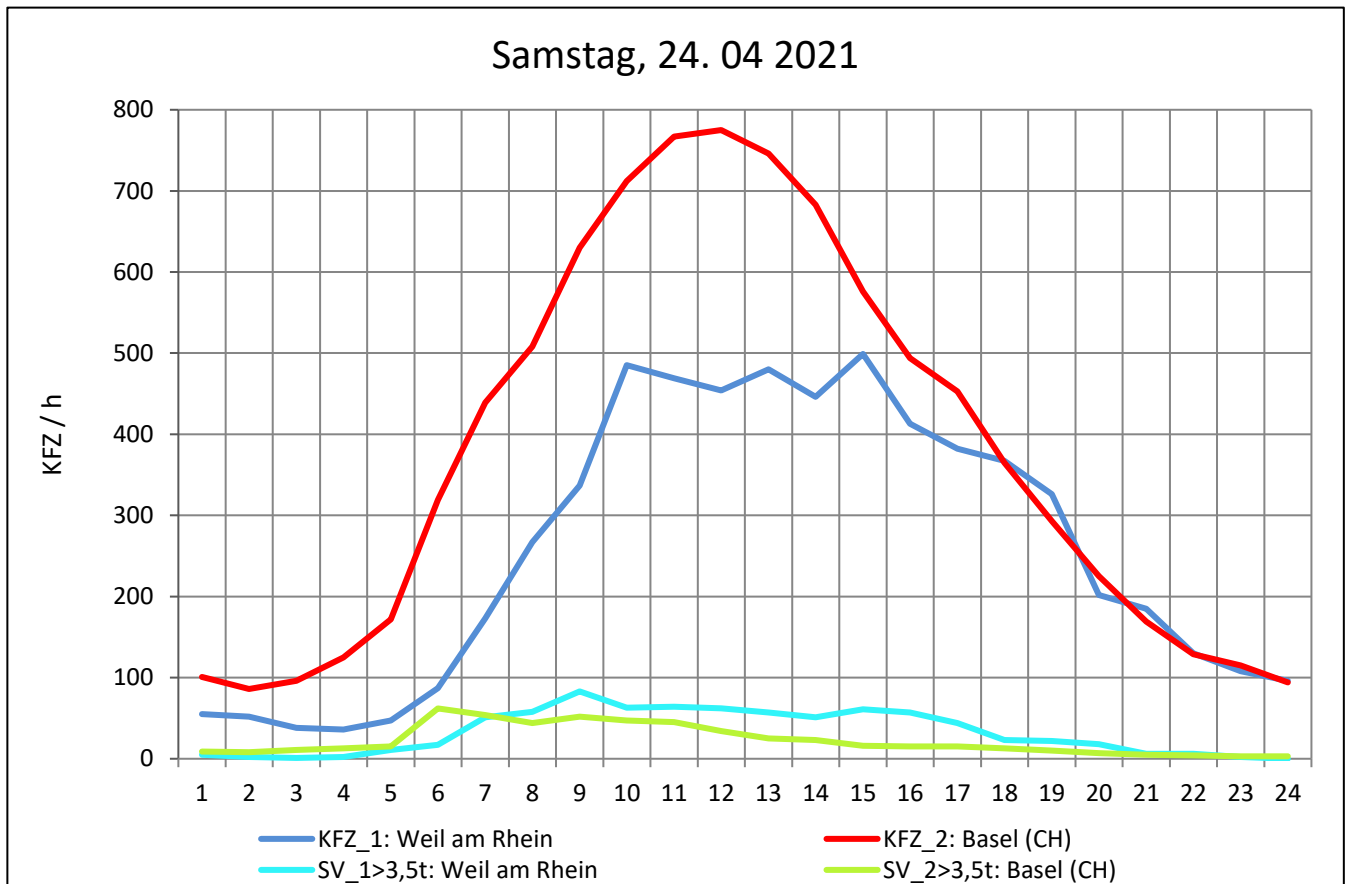
Zst.: **Weil am Rhein/GZA**

TK-/Zst-Nr.: 8411/1099

A 5

Richtung 1 : **Weil am Rhein**

Richtung 2 : **Basel (CH)**



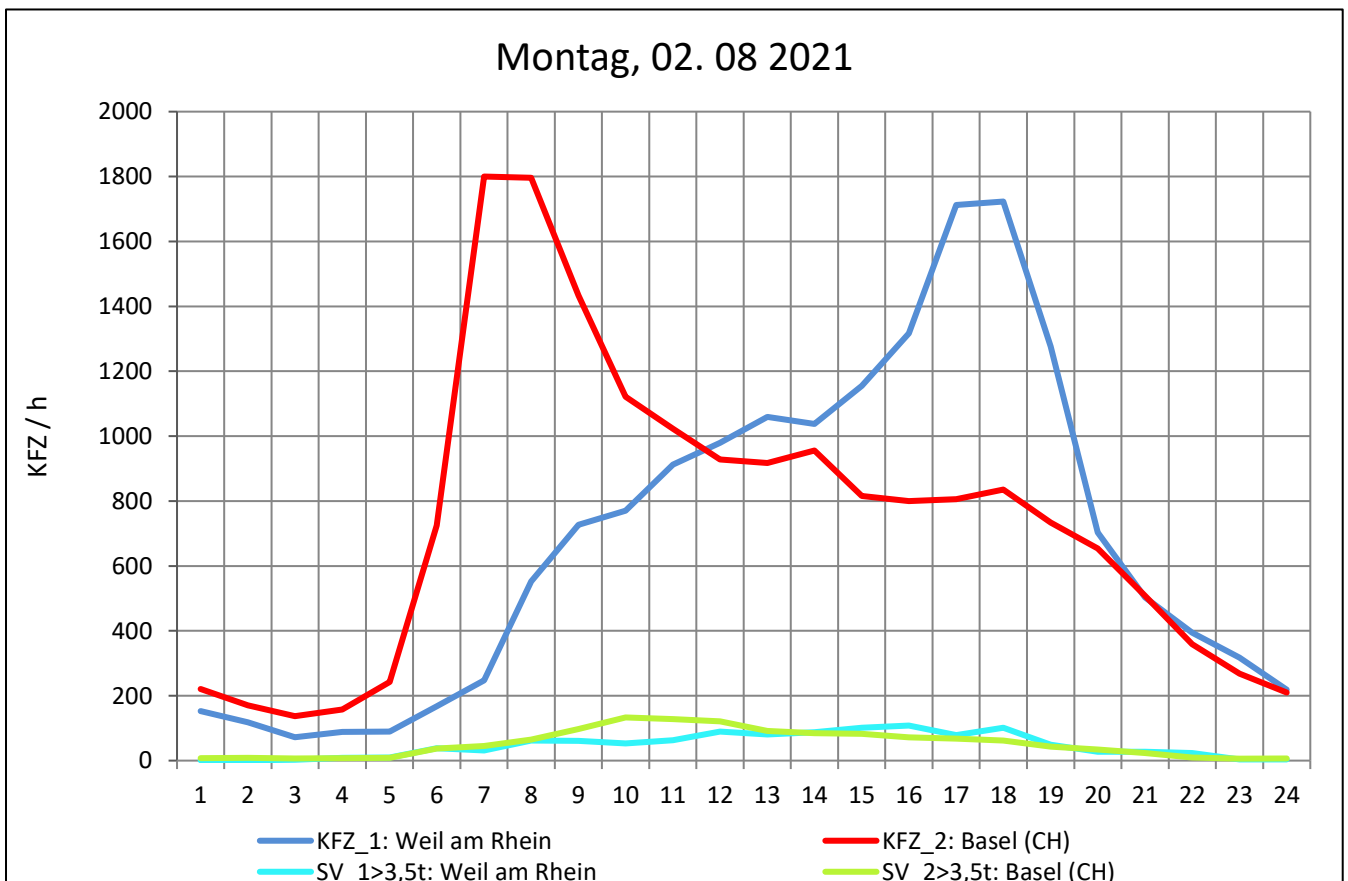
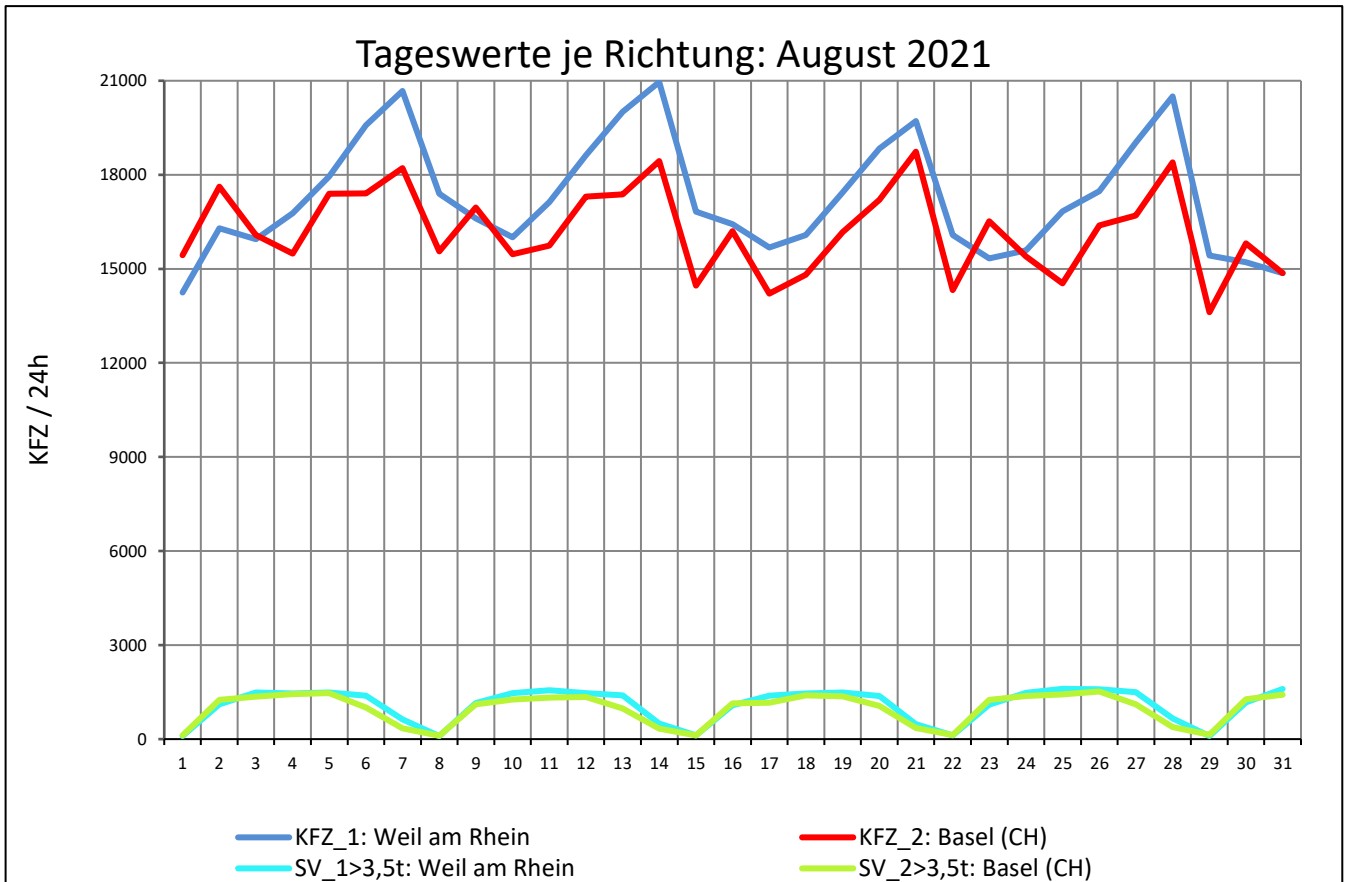
Zst.: **Weil am Rhein/GZA**

TK-/Zst-Nr.: 8411/1099

A 5

Richtung 1 : **Weil am Rhein**

Richtung 2 : **Basel (CH)**



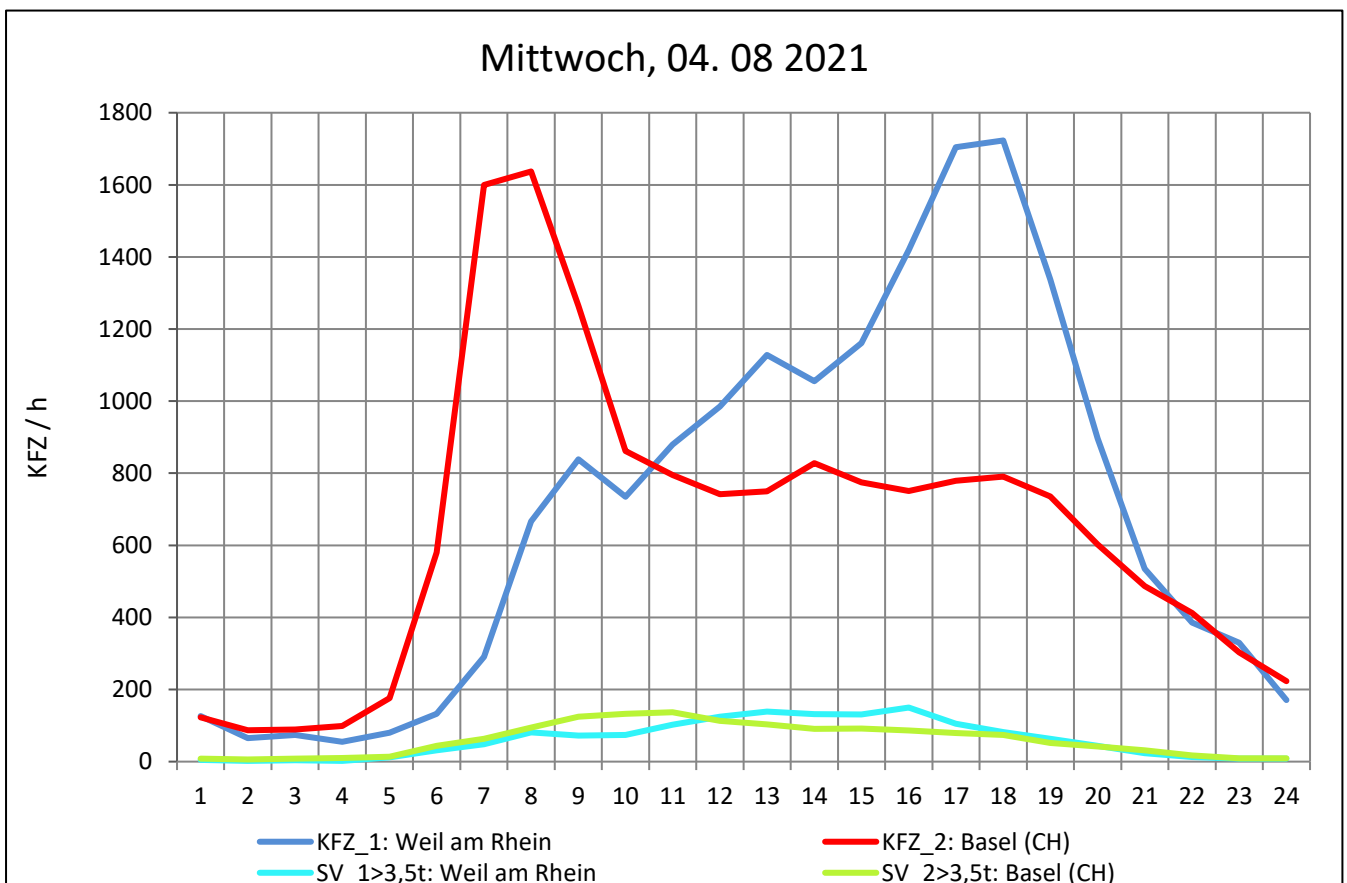
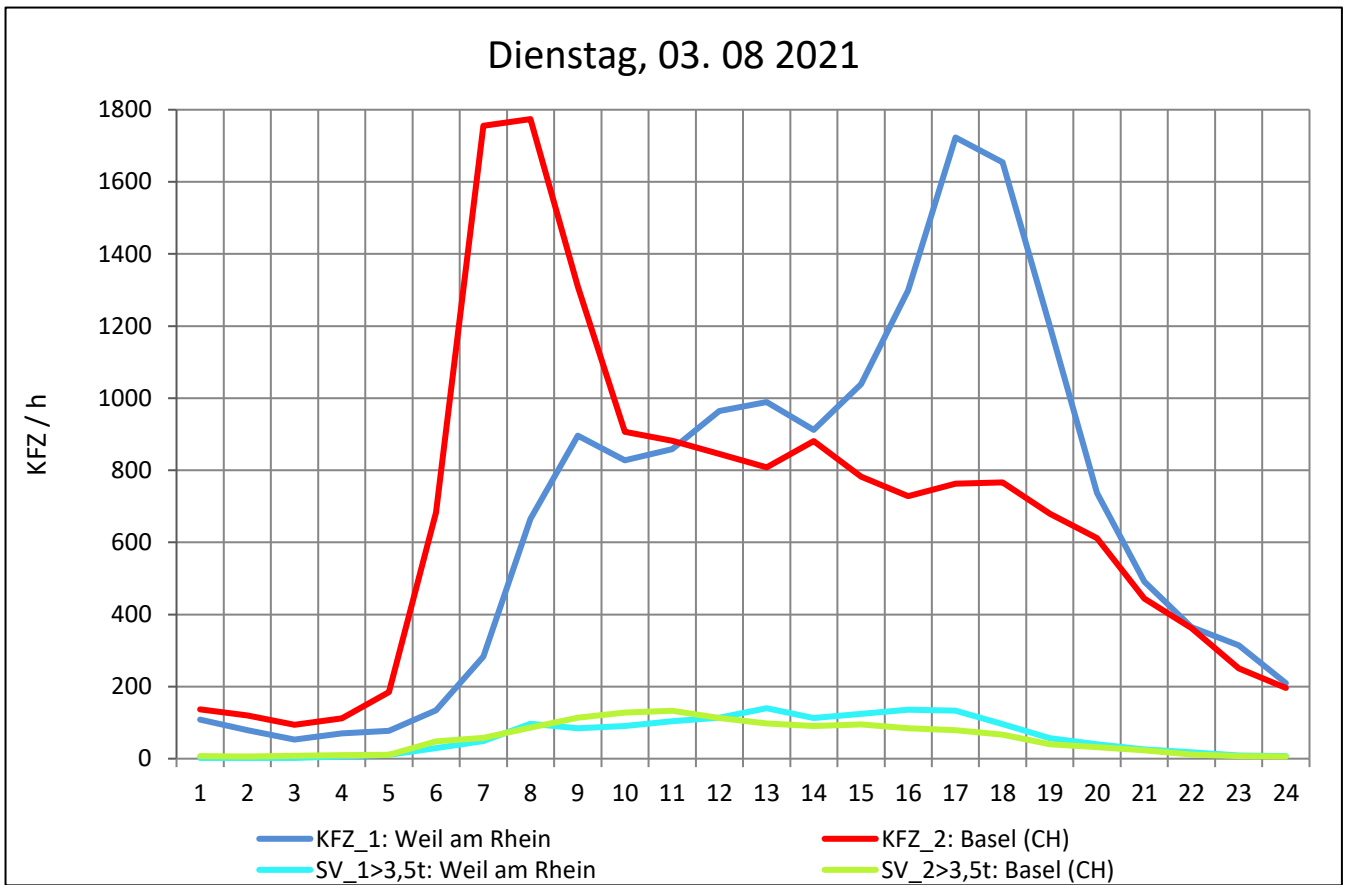
Zst.: **Weil am Rhein/GZA**

TK-/Zst-Nr.: 8411/1099

A 5

Richtung 1 : **Weil am Rhein**

Richtung 2 : **Basel (CH)**



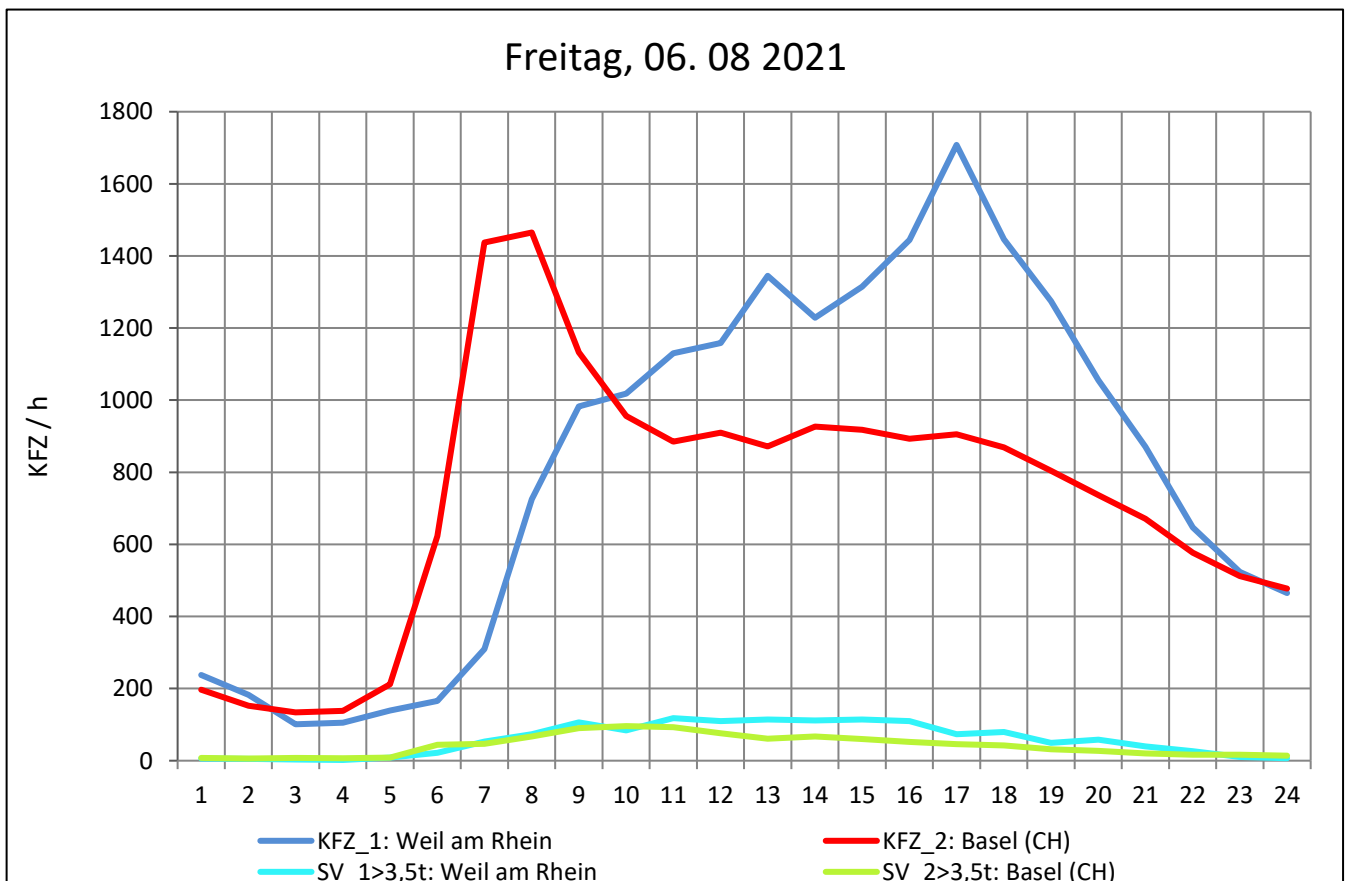
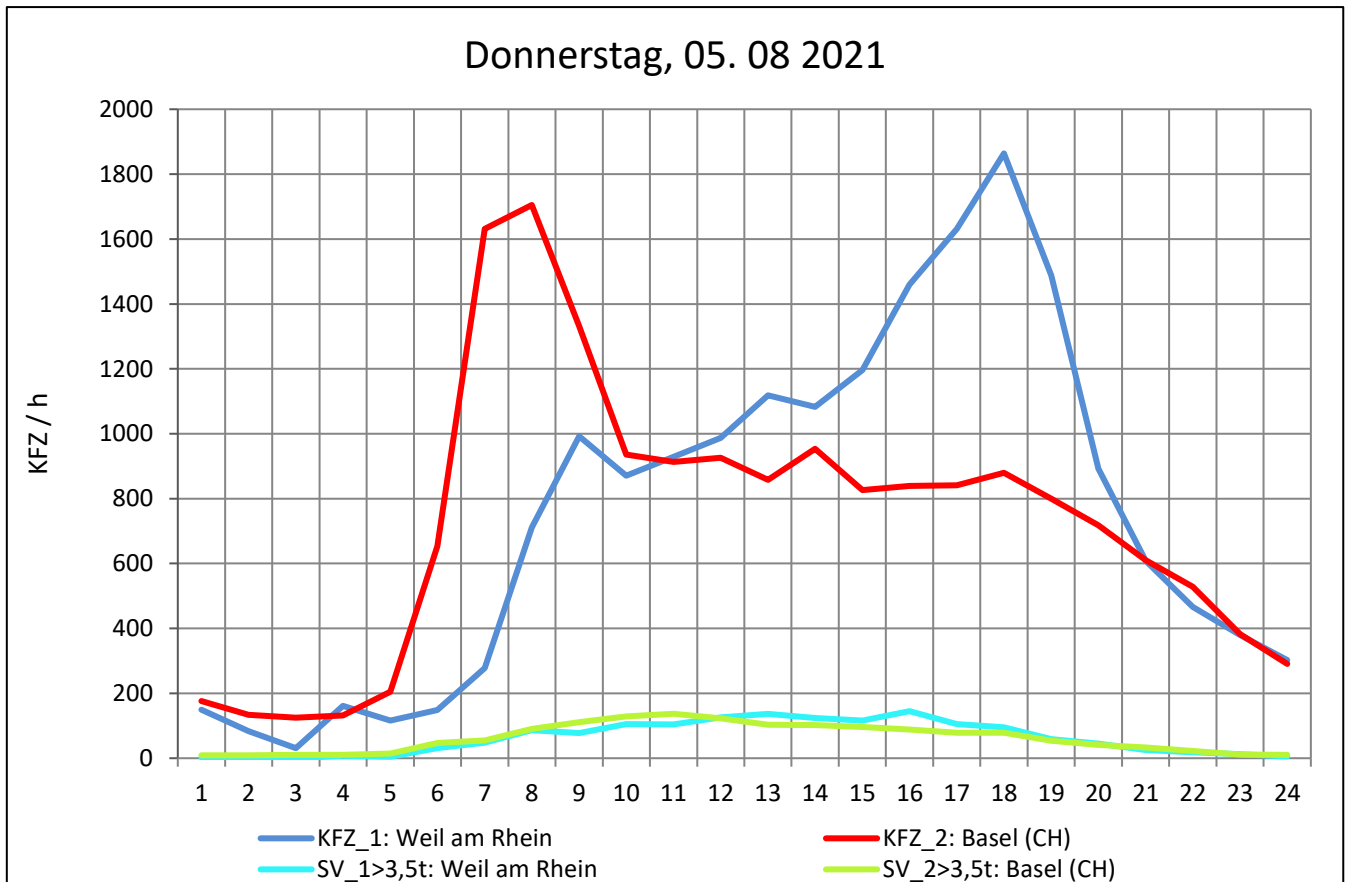
Zst.: **Weil am Rhein/GZA**

TK-/Zst-Nr.: 8411/1099

A 5

Richtung 1 : **Weil am Rhein**

Richtung 2 : **Basel (CH)**



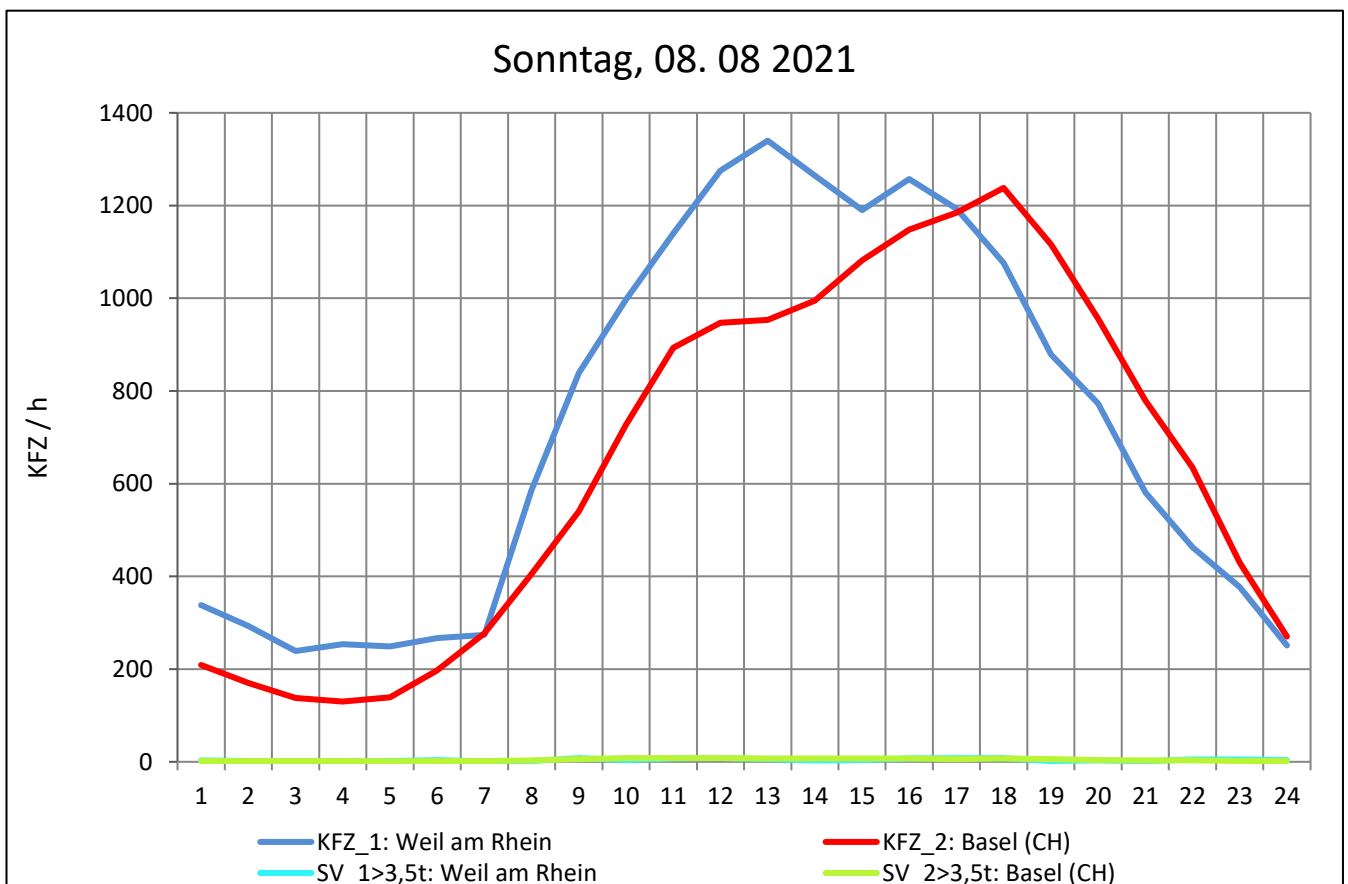
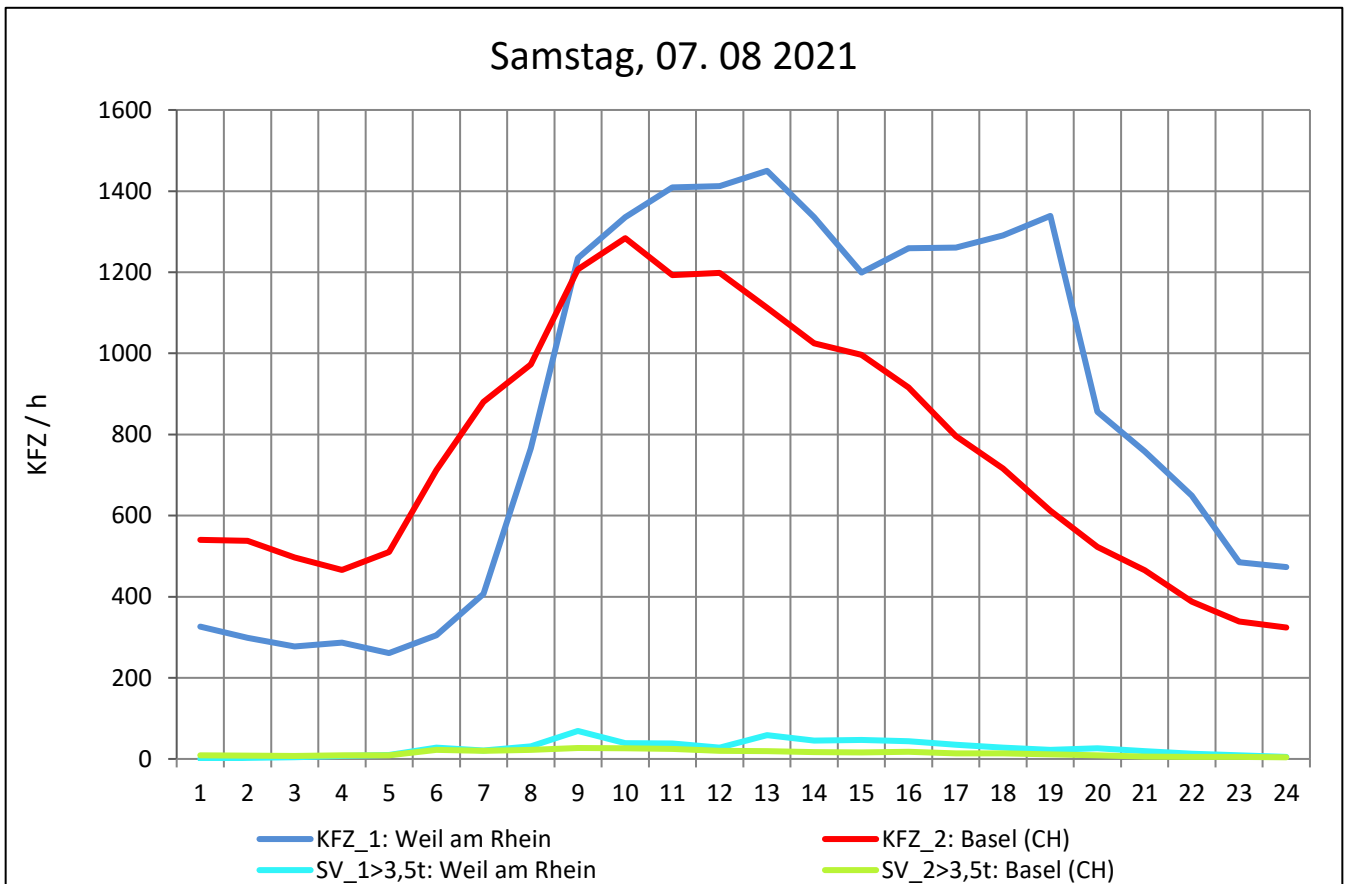
Zst.: **Weil am Rhein/GZA**

TK-/Zst-Nr.: 8411/1099

A 5

Richtung 1 : **Weil am Rhein**

Richtung 2 : **Basel (CH)**



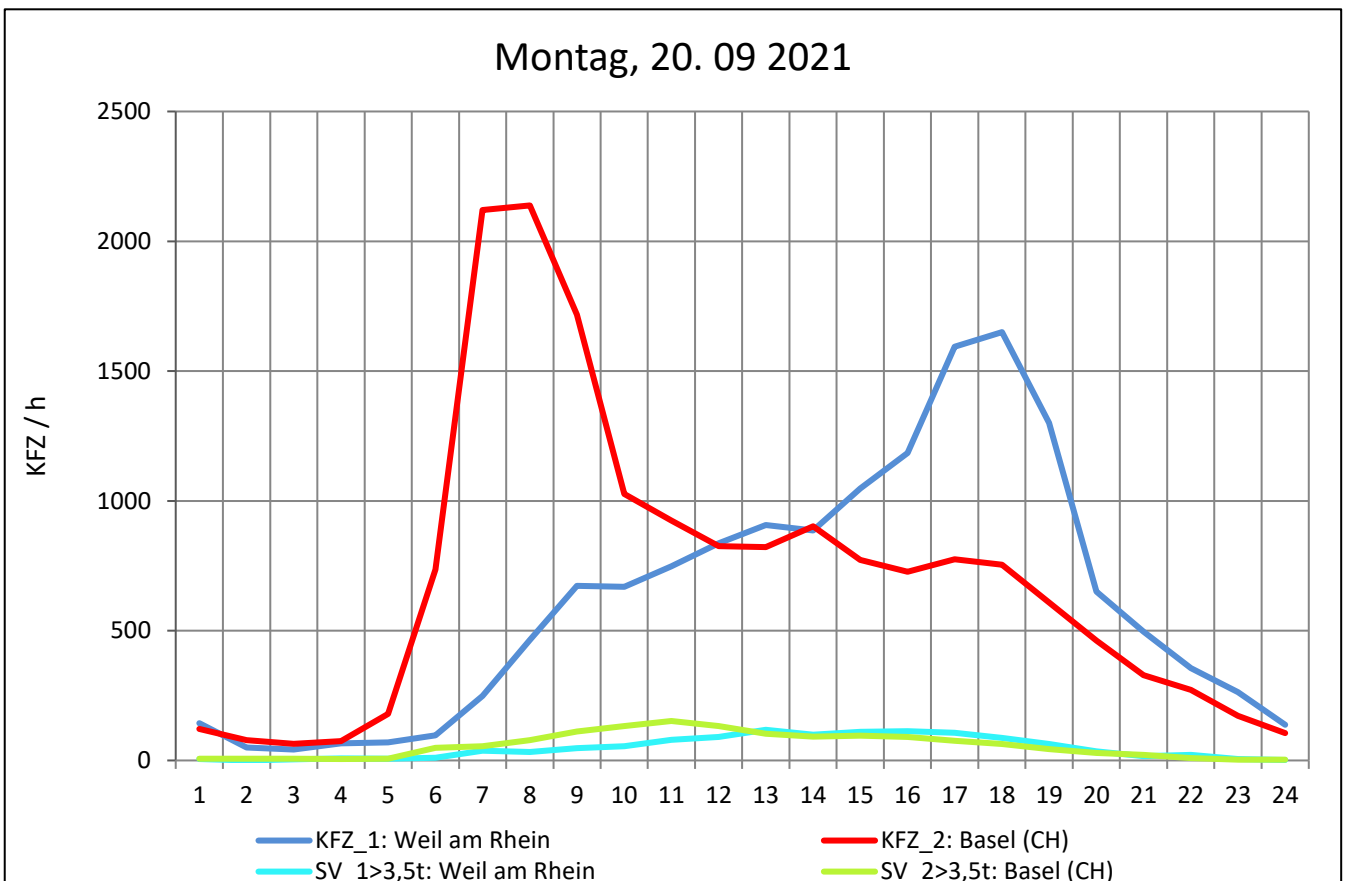
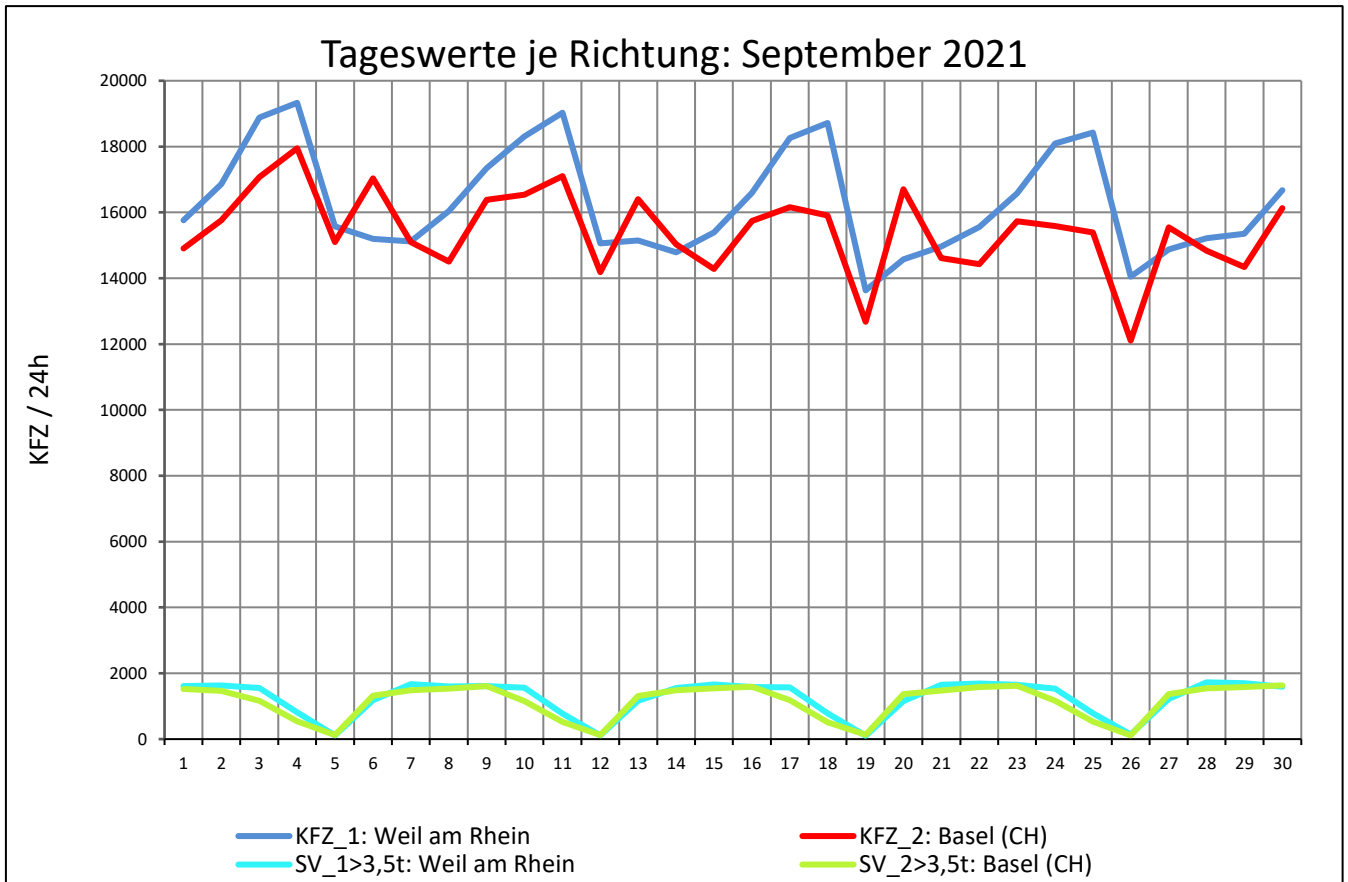
Zst.: **Weil am Rhein/GZA**

TK-/Zst-Nr.: 8411/1099

A 5

Richtung 1 : **Weil am Rhein**

Richtung 2 : **Basel (CH)**



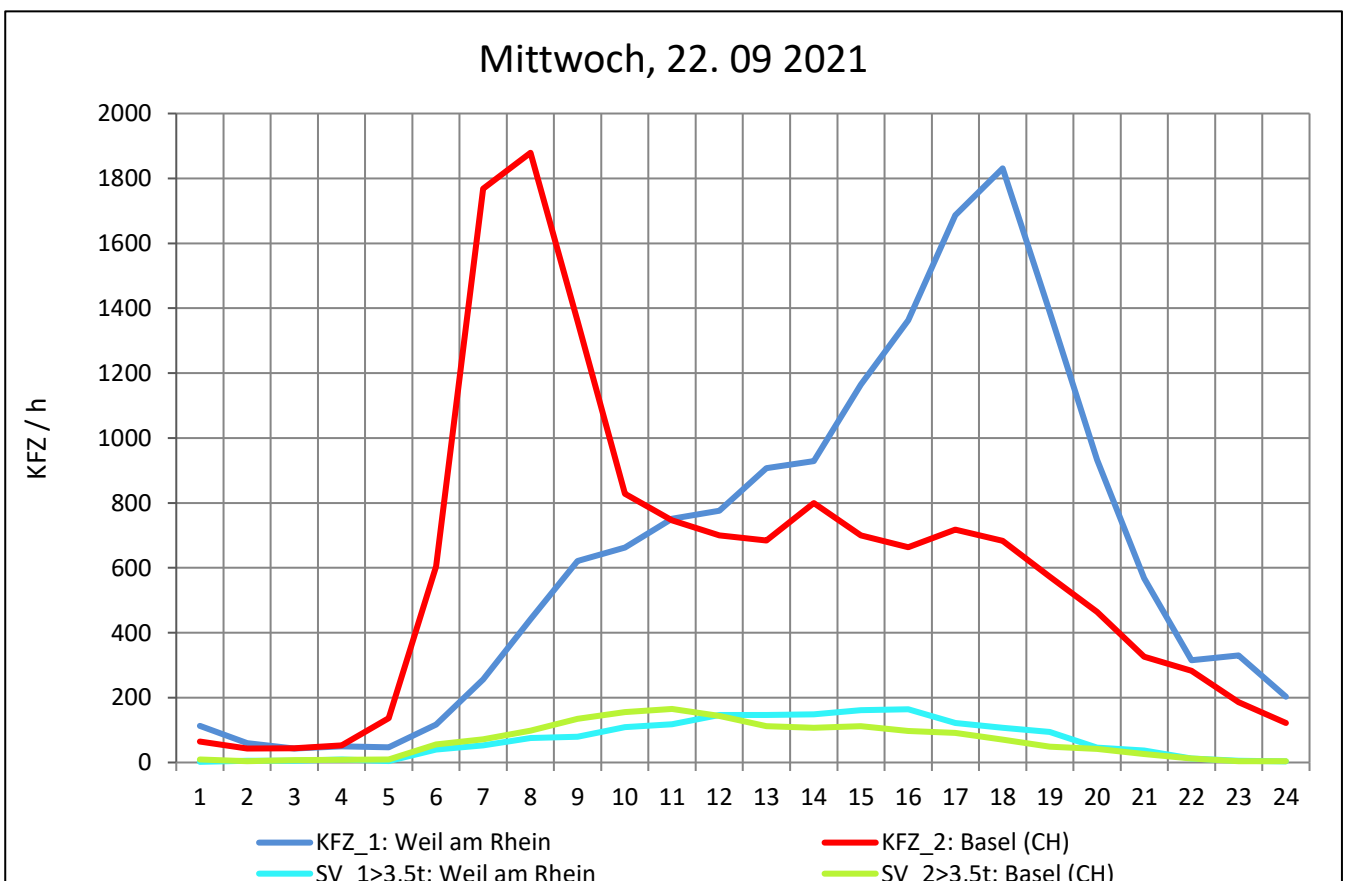
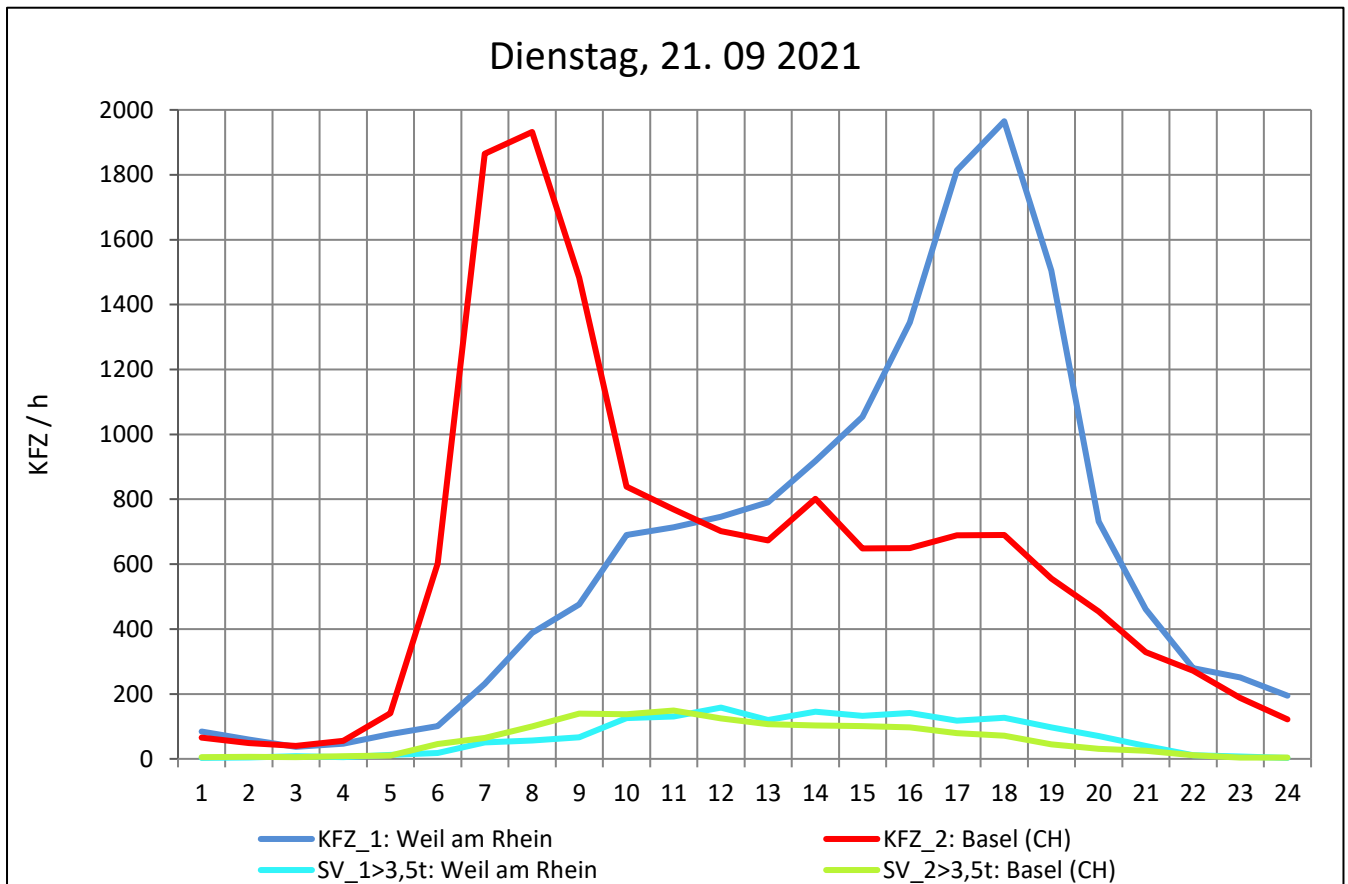
Zst.: **Weil am Rhein/GZA**

TK-/Zst-Nr.: 8411/1099

A 5

Richtung 1 : **Weil am Rhein**

Richtung 2 : **Basel (CH)**



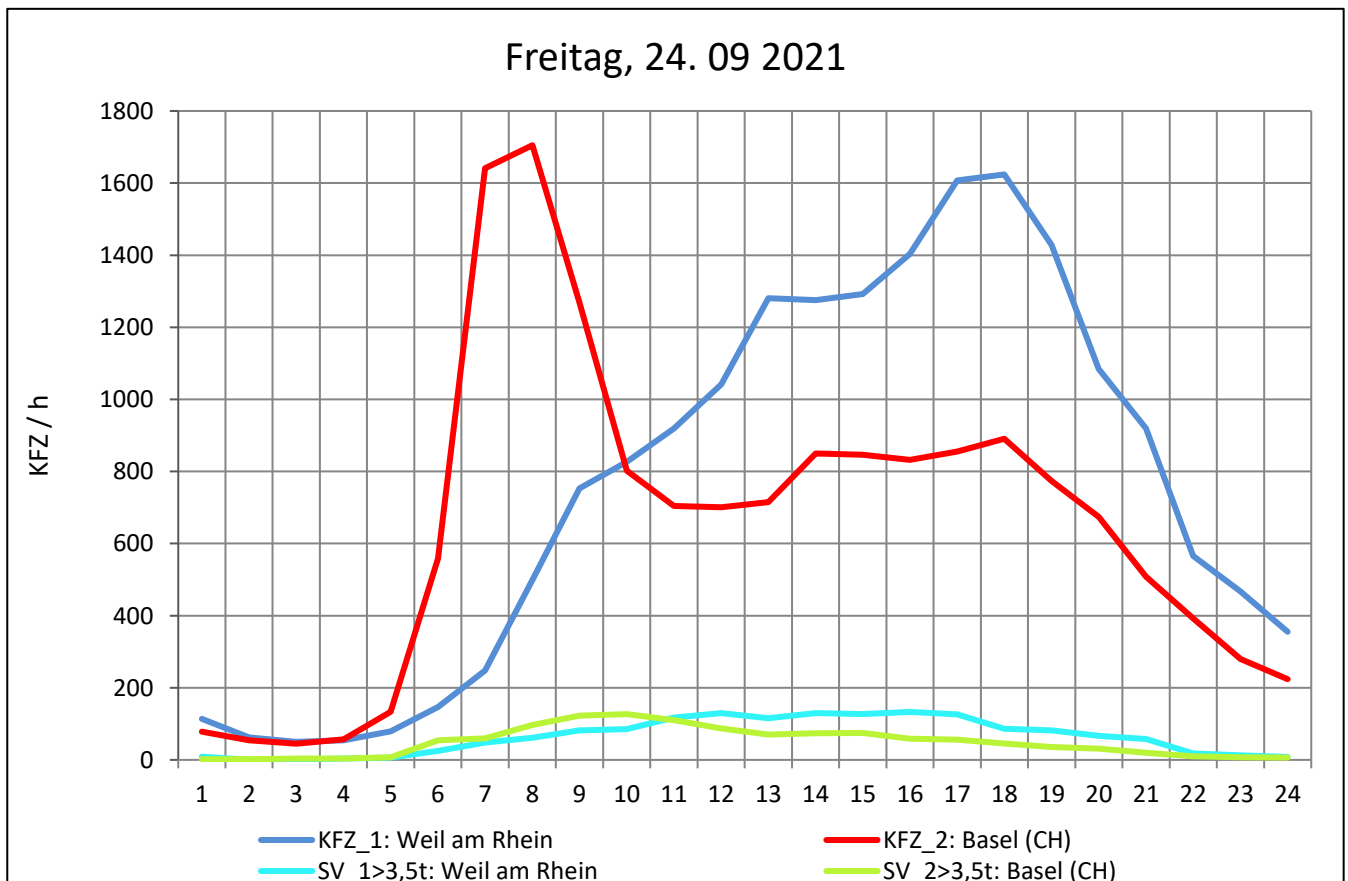
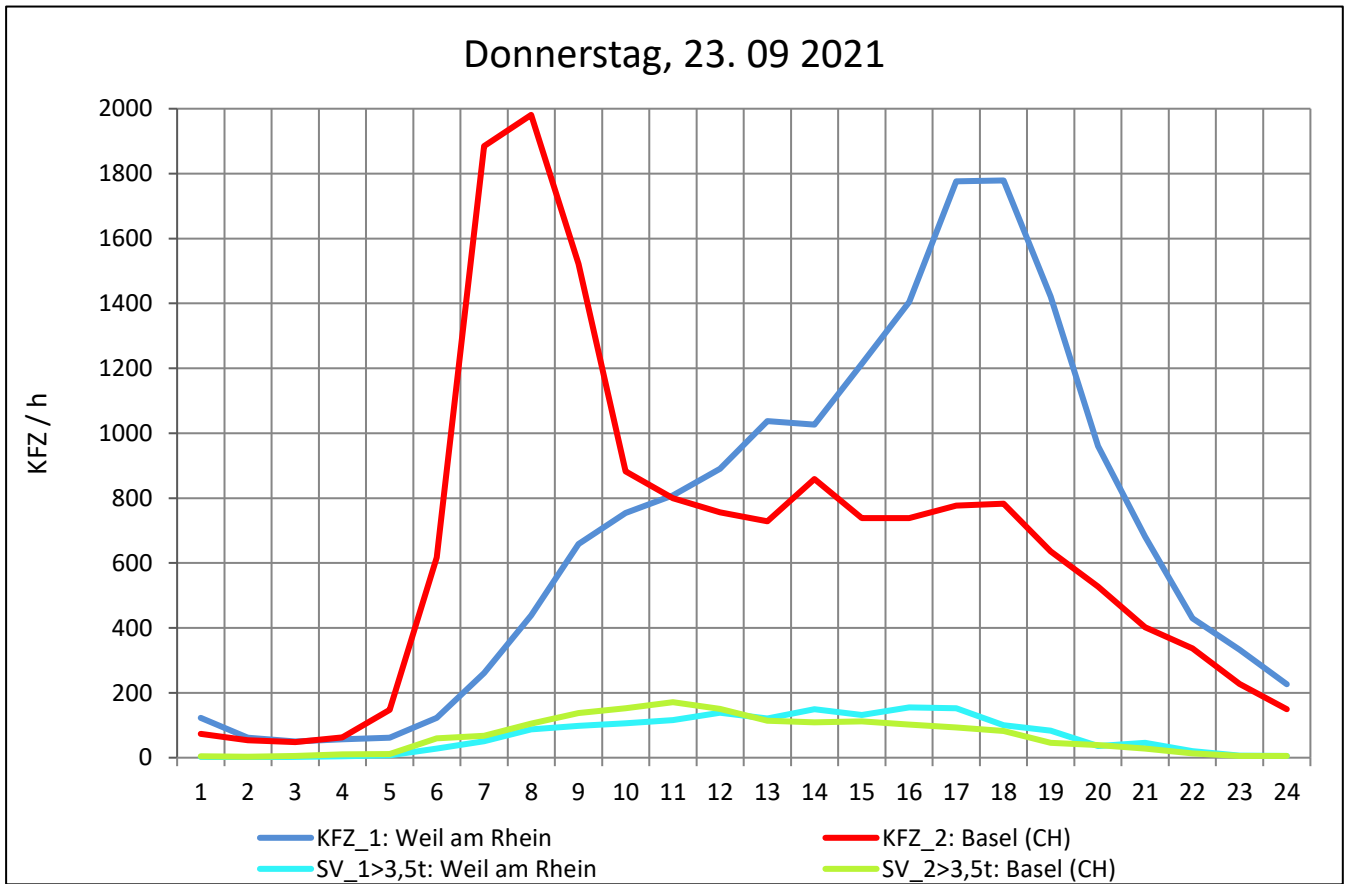
Zst.: **Weil am Rhein/GZA**

TK-/Zst-Nr.: 8411/1099

A 5

Richtung 1 : **Weil am Rhein**

Richtung 2 : **Basel (CH)**



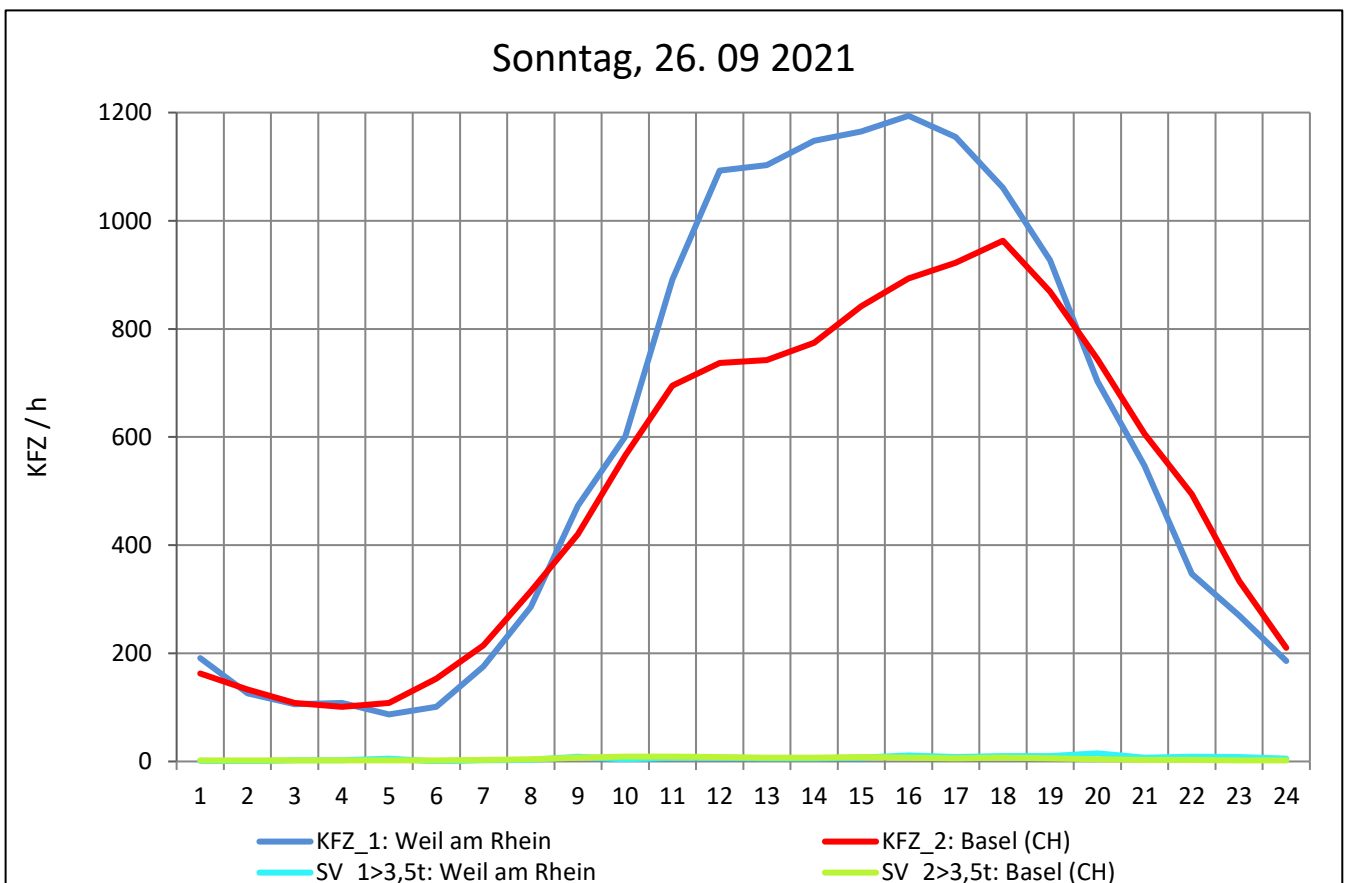
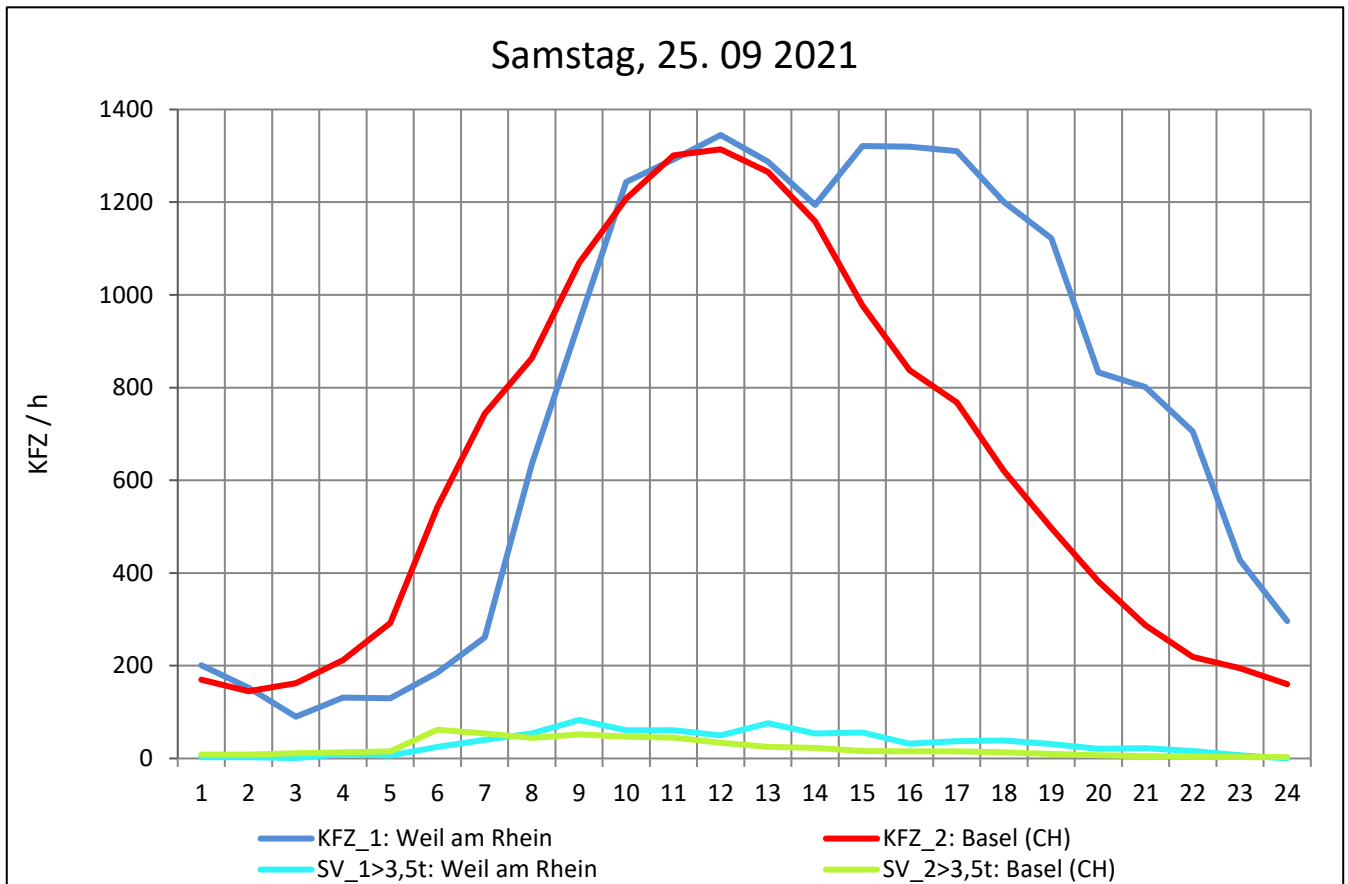
Zst.: **Weil am Rhein/GZA**

TK-/Zst-Nr.: 84111/1099

A 5

Richtung 1 : **Weil am Rhein**

Richtung 2 : **Basel (CH)**



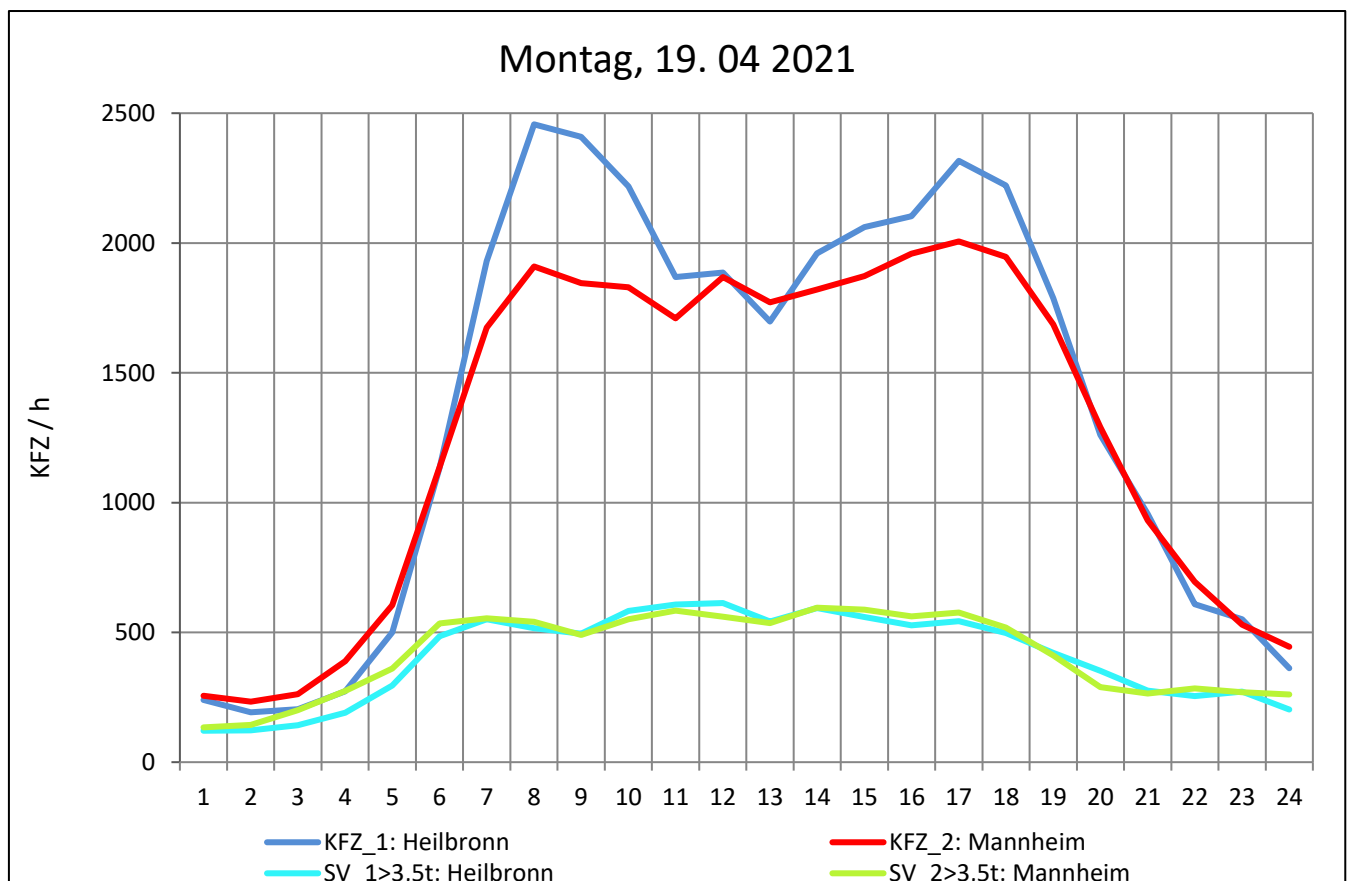
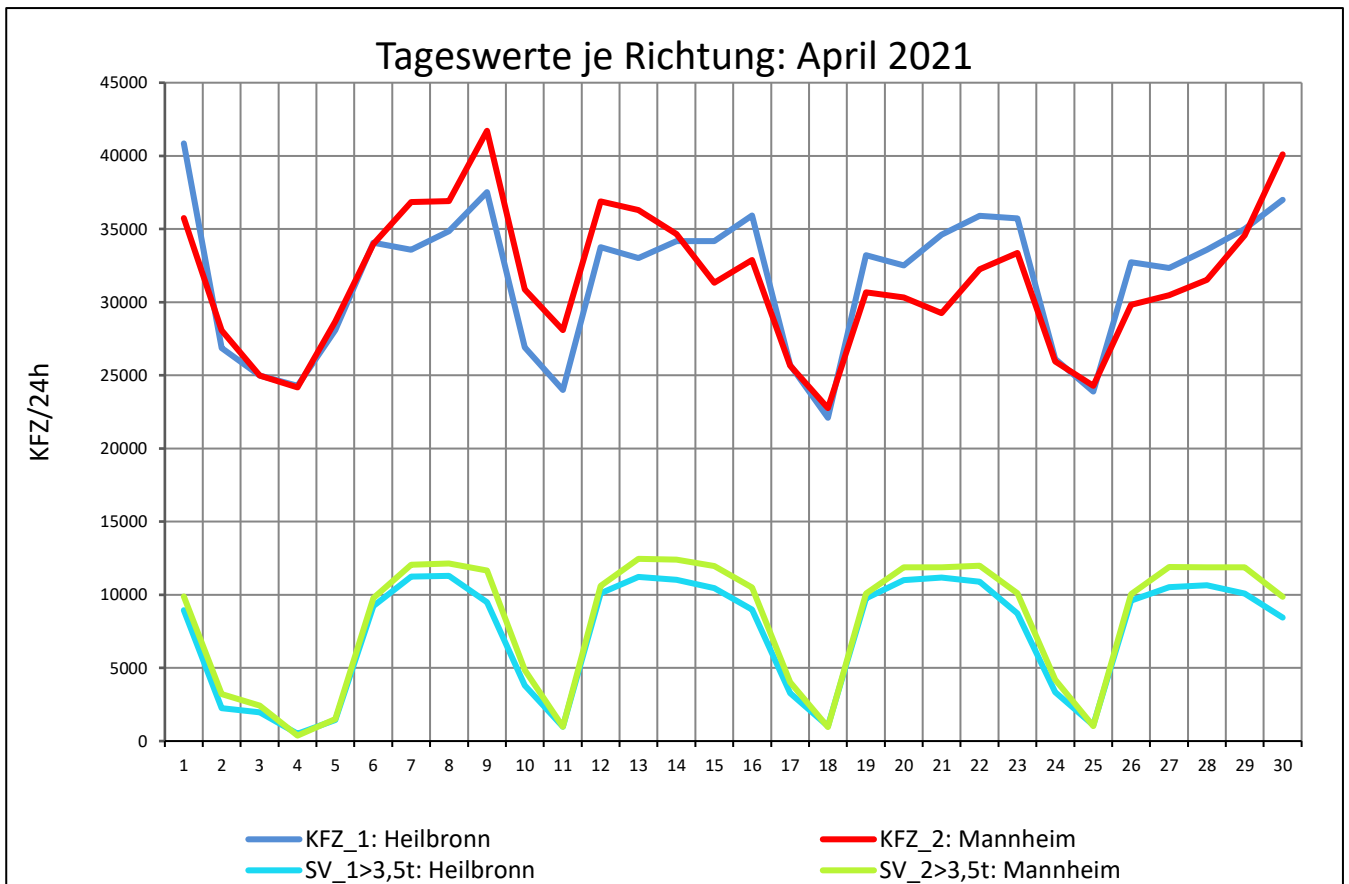
Zst.: **AD Hockenheim**

TK-/Zst-Nr.: 6617/1025

A 6

Richtung 1 : **Heilbronn**

Richtung 2 : **Mannheim**



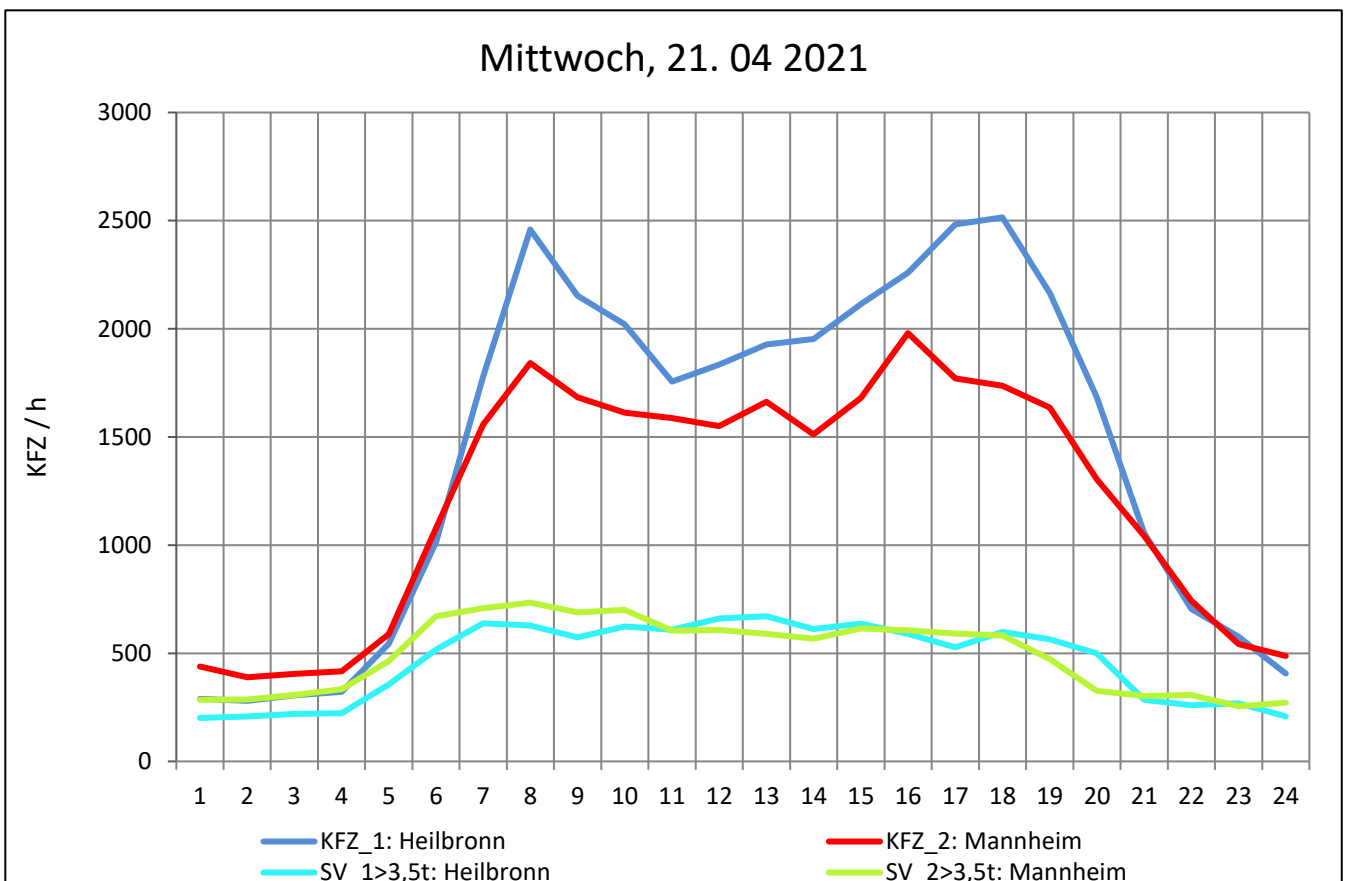
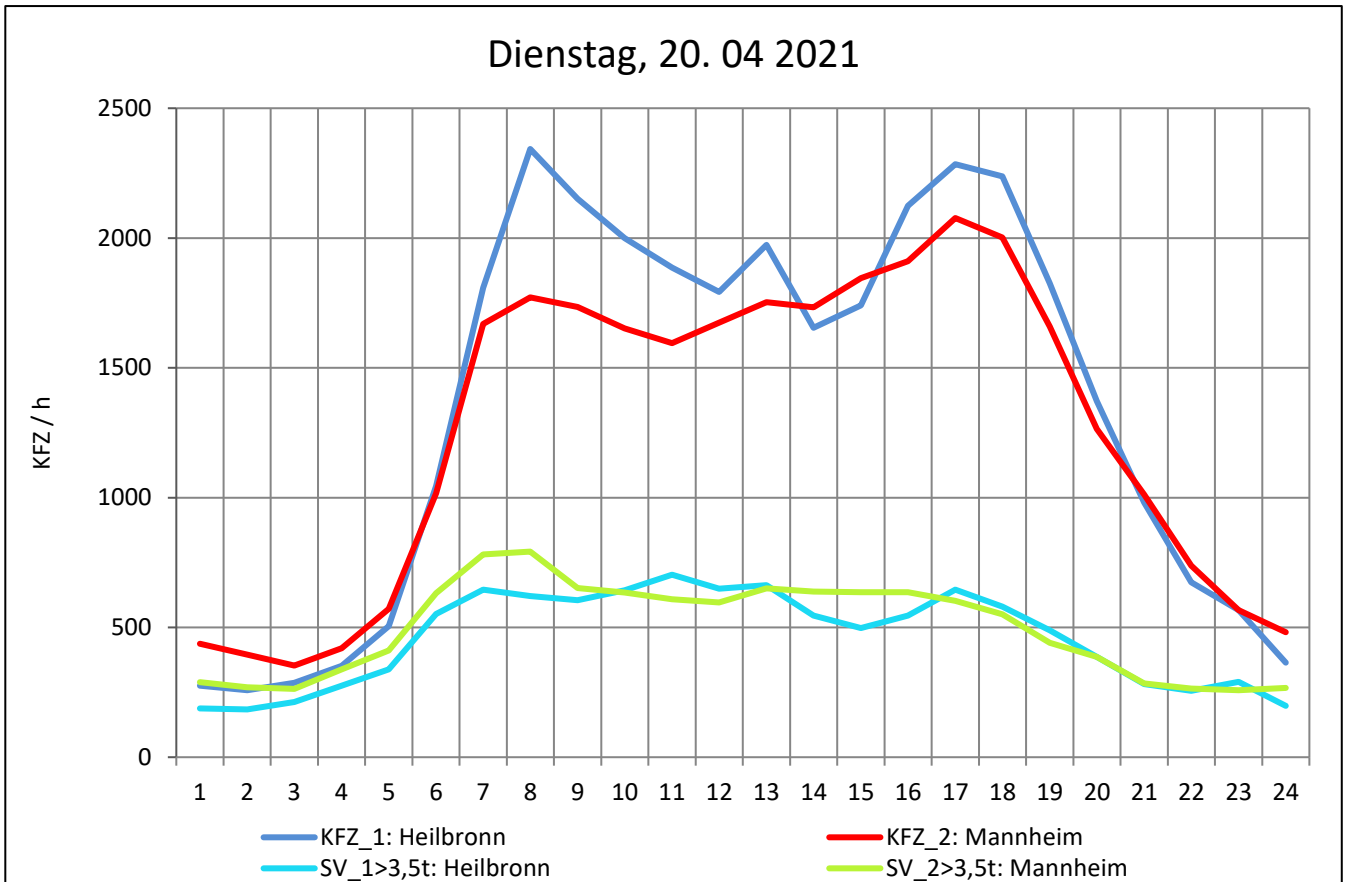
Zst.: **AD Hockenheim**

TK-/Zst-Nr.: 6617/1025

A 6

Richtung 1 : **Heilbronn**

Richtung 2 : **Mannheim**



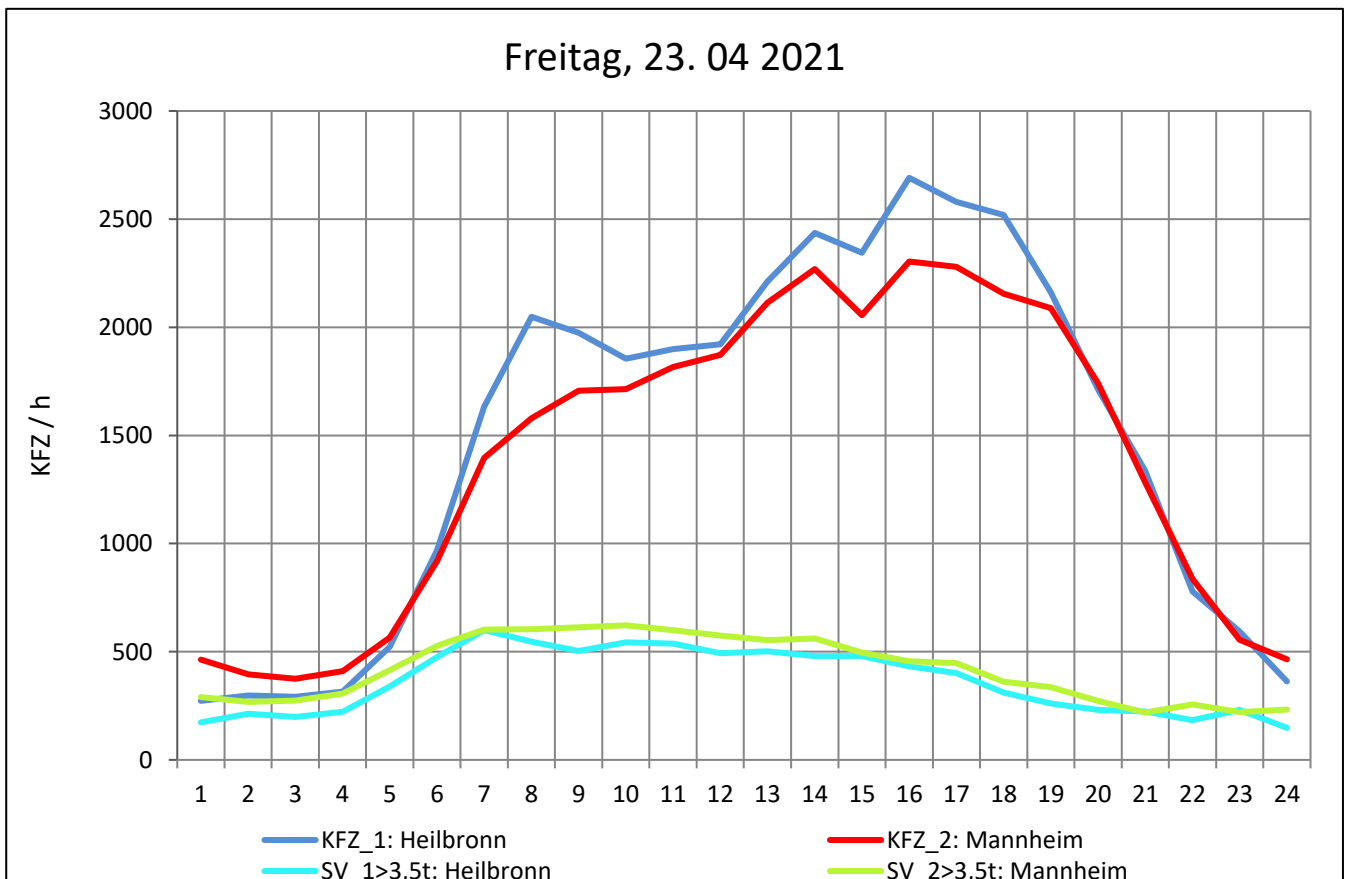
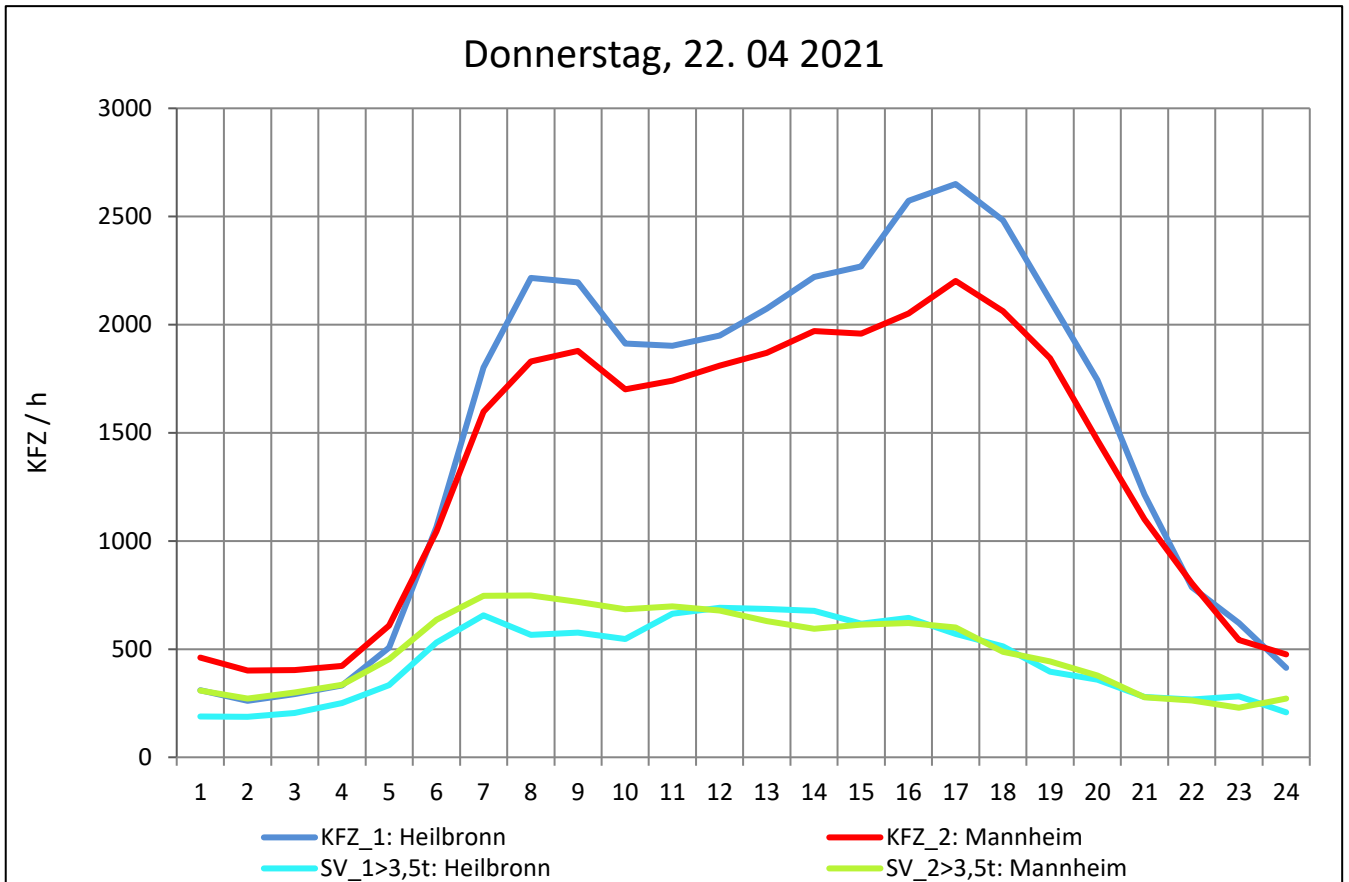
Zst.: **AD Hockenheim**

TK-/Zst-Nr.: 6617/1025

A 6

Richtung 1 : **Heilbronn**

Richtung 2 : **Mannheim**



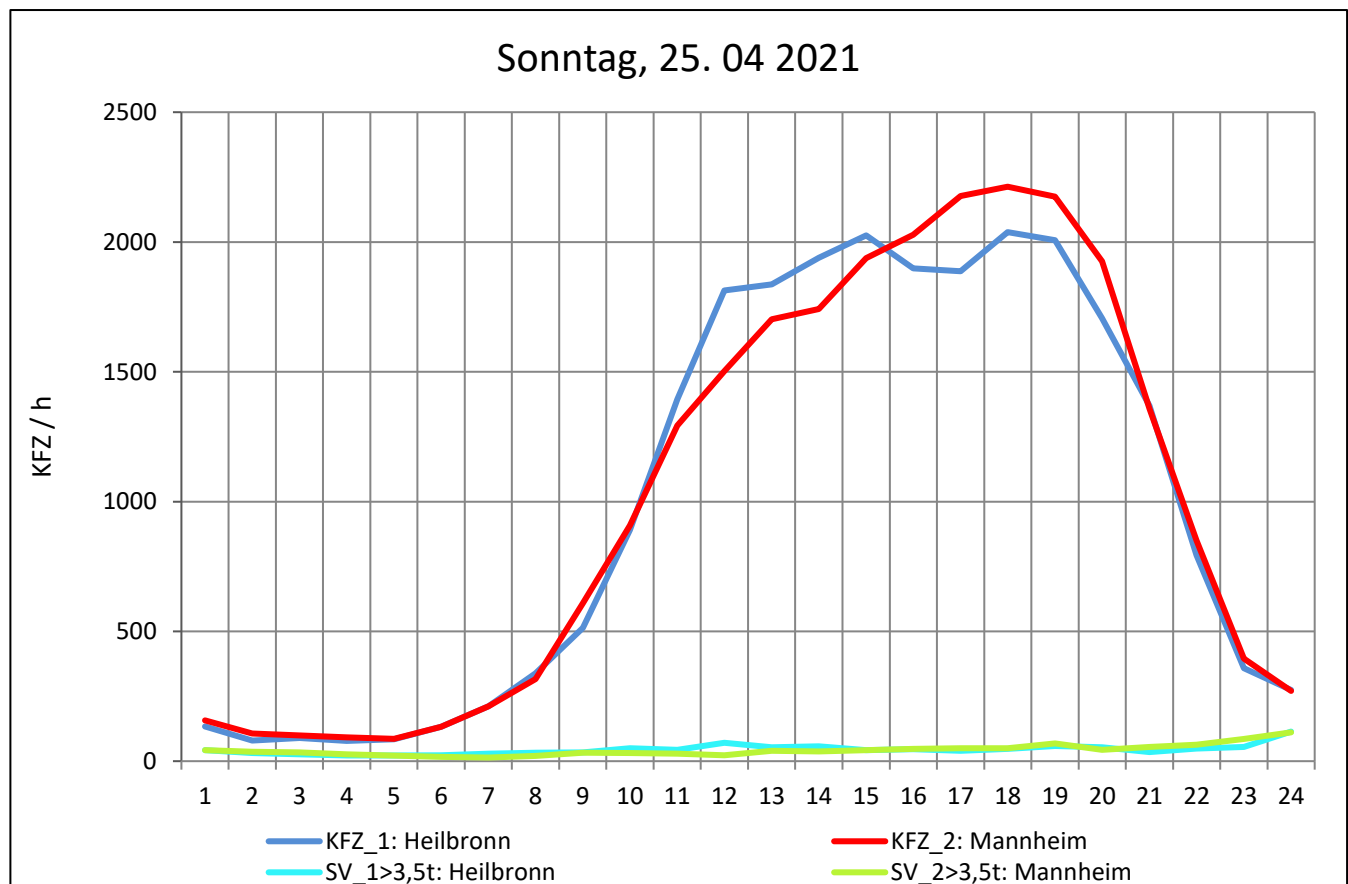
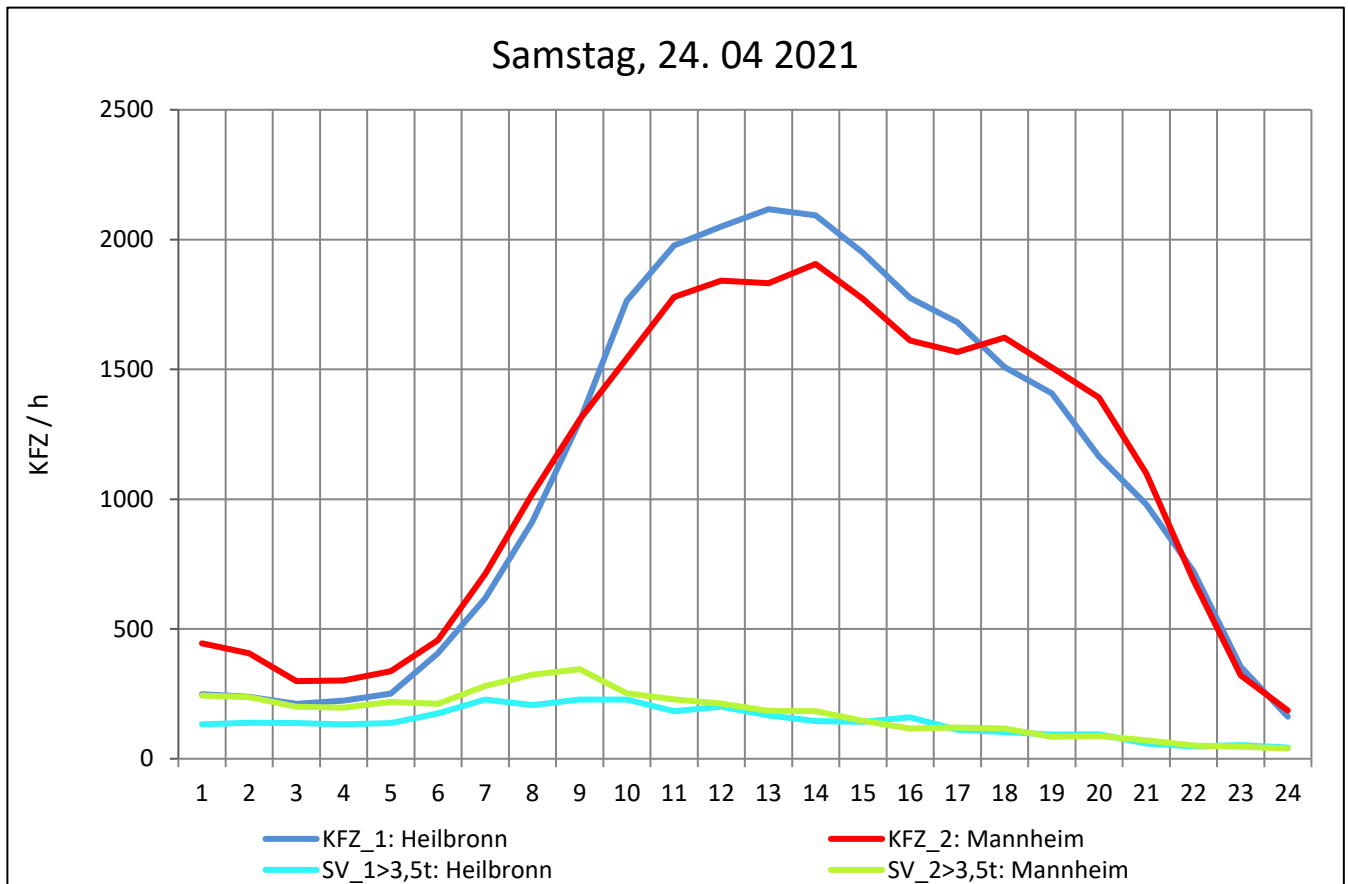
Zst.: **AD Hockenheim**

TK-/Zst-Nr.: 6617/1025

A 6

Richtung 1 : **Heilbronn**

Richtung 2 : **Mannheim**



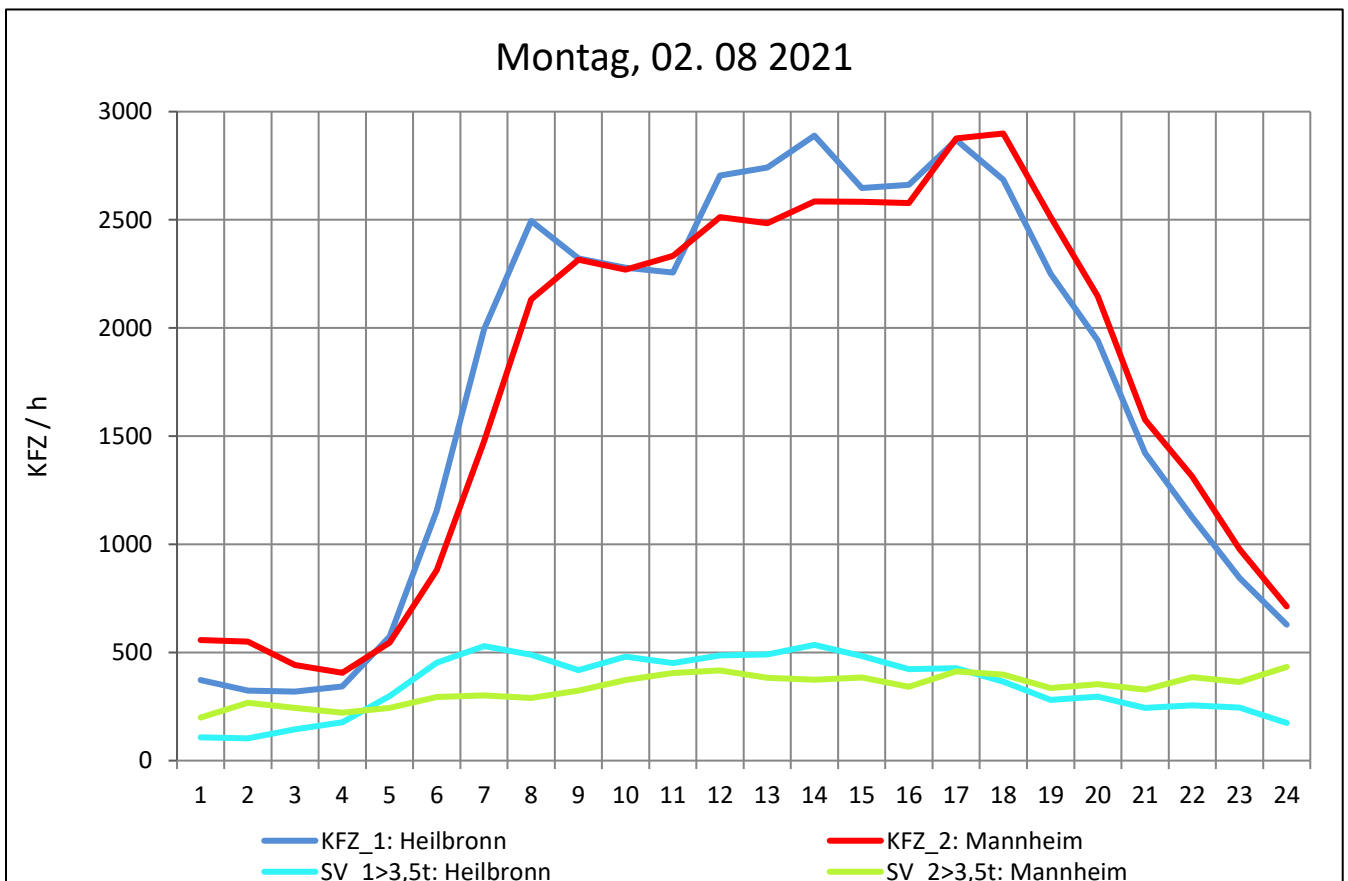
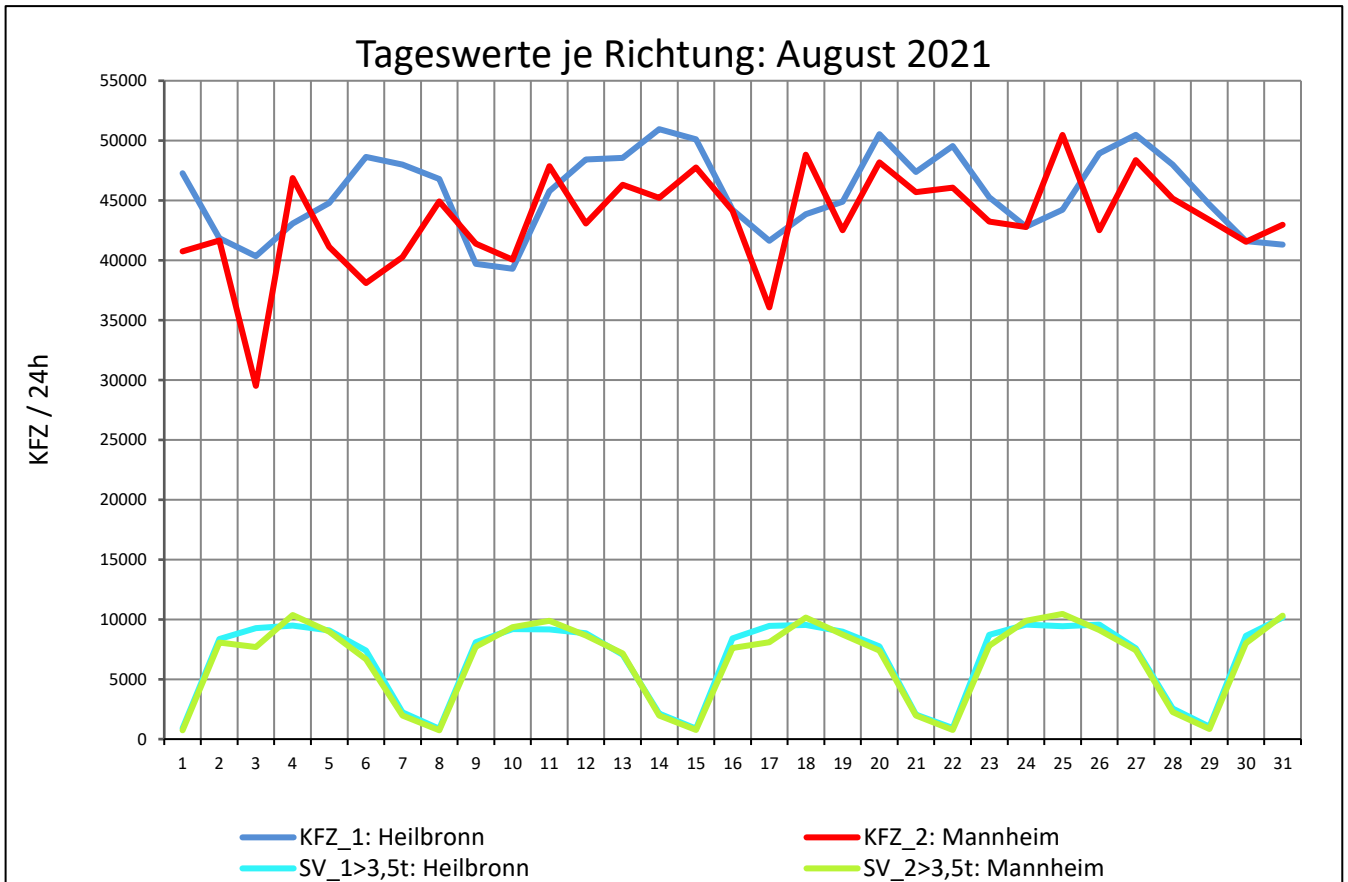
Zst.: **AD Hockenheim**

TK-/Zst-Nr.: 6617/1025

A 6

Richtung 1 : **Heilbronn**

Richtung 2 : **Mannheim**



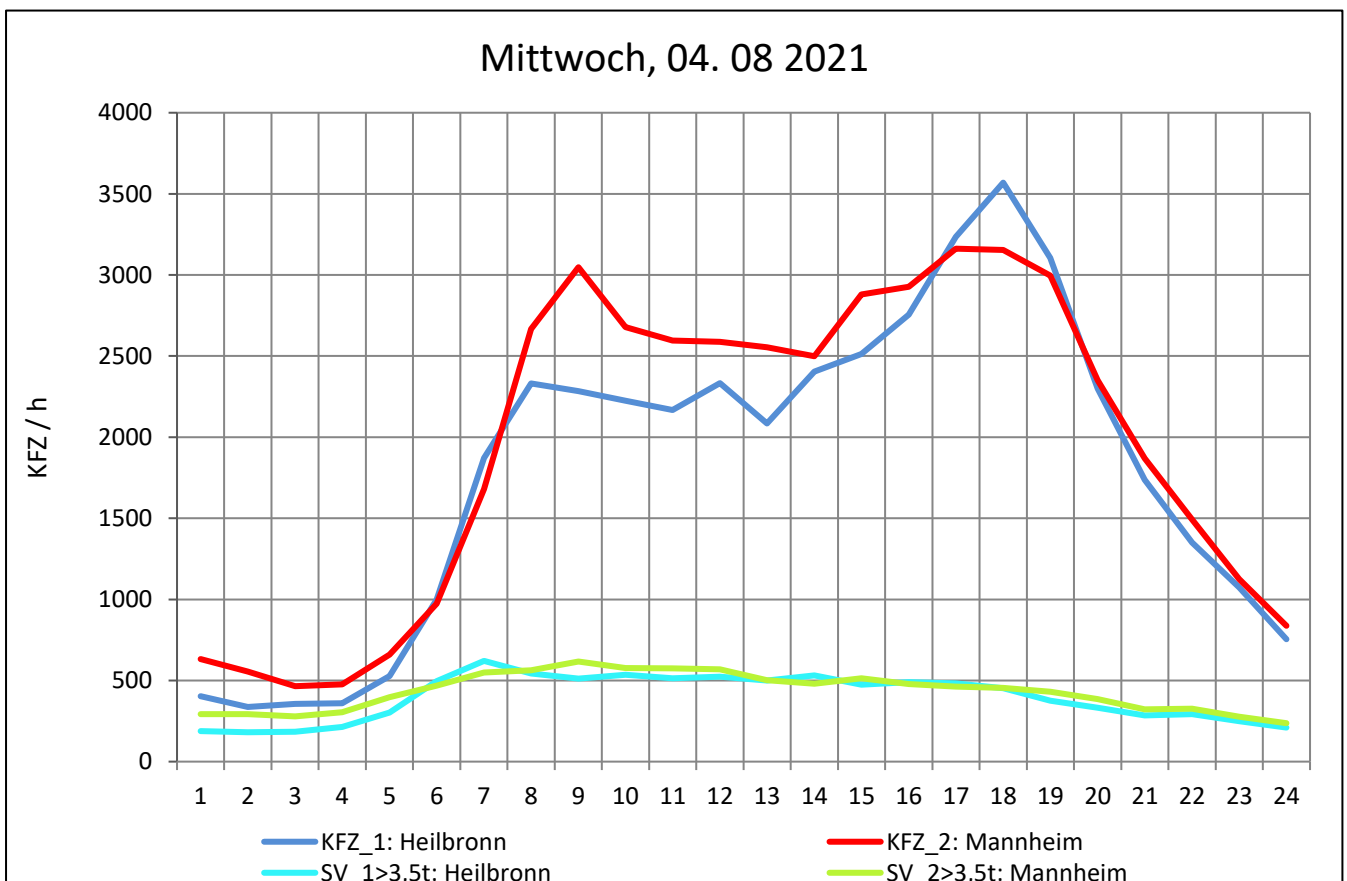
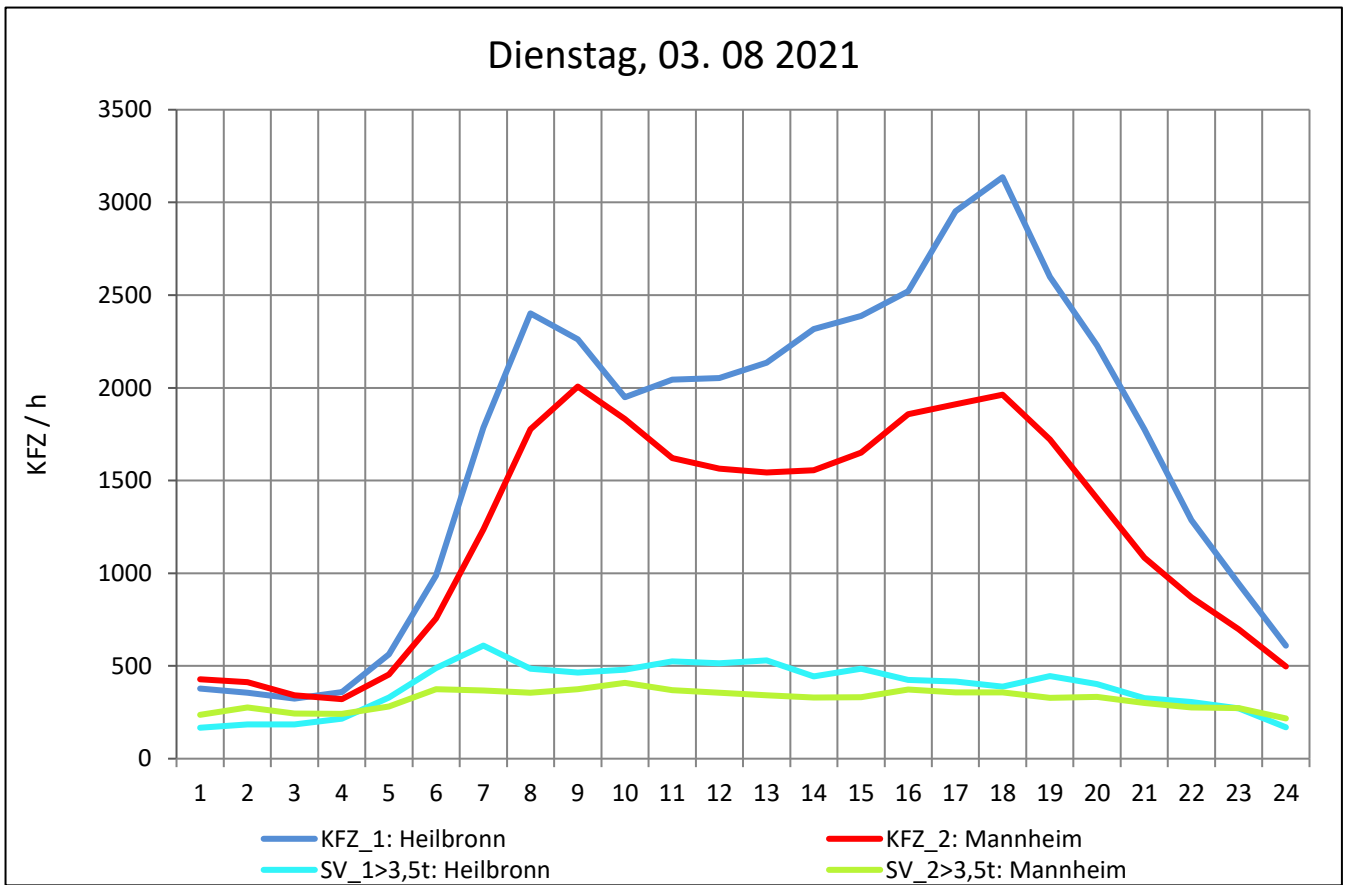
Zst.: **AD Hockenheim**

TK-/Zst-Nr.: 6617/1025

A 6

Richtung 1 : **Heilbronn**

Richtung 2 : **Mannheim**



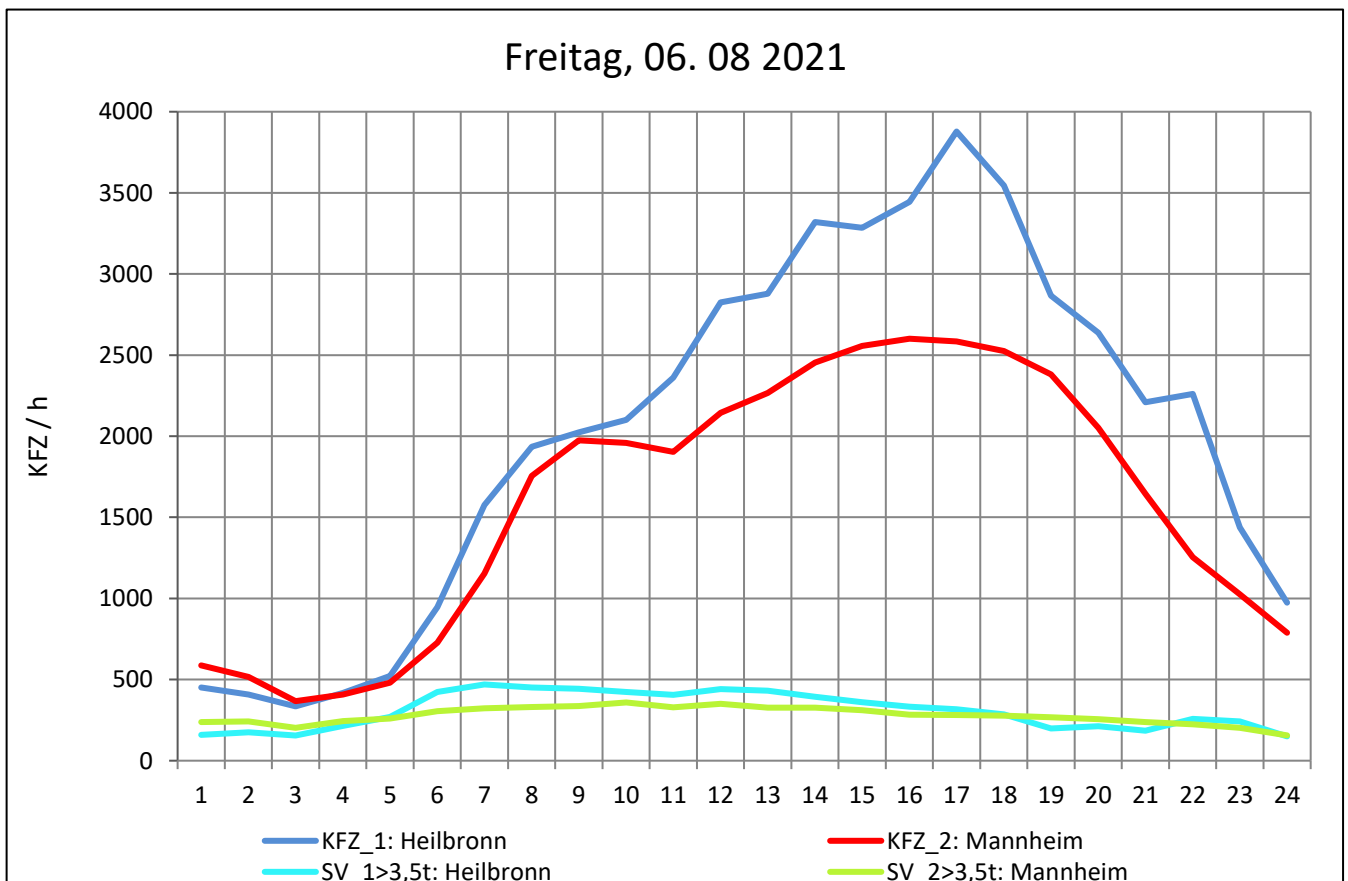
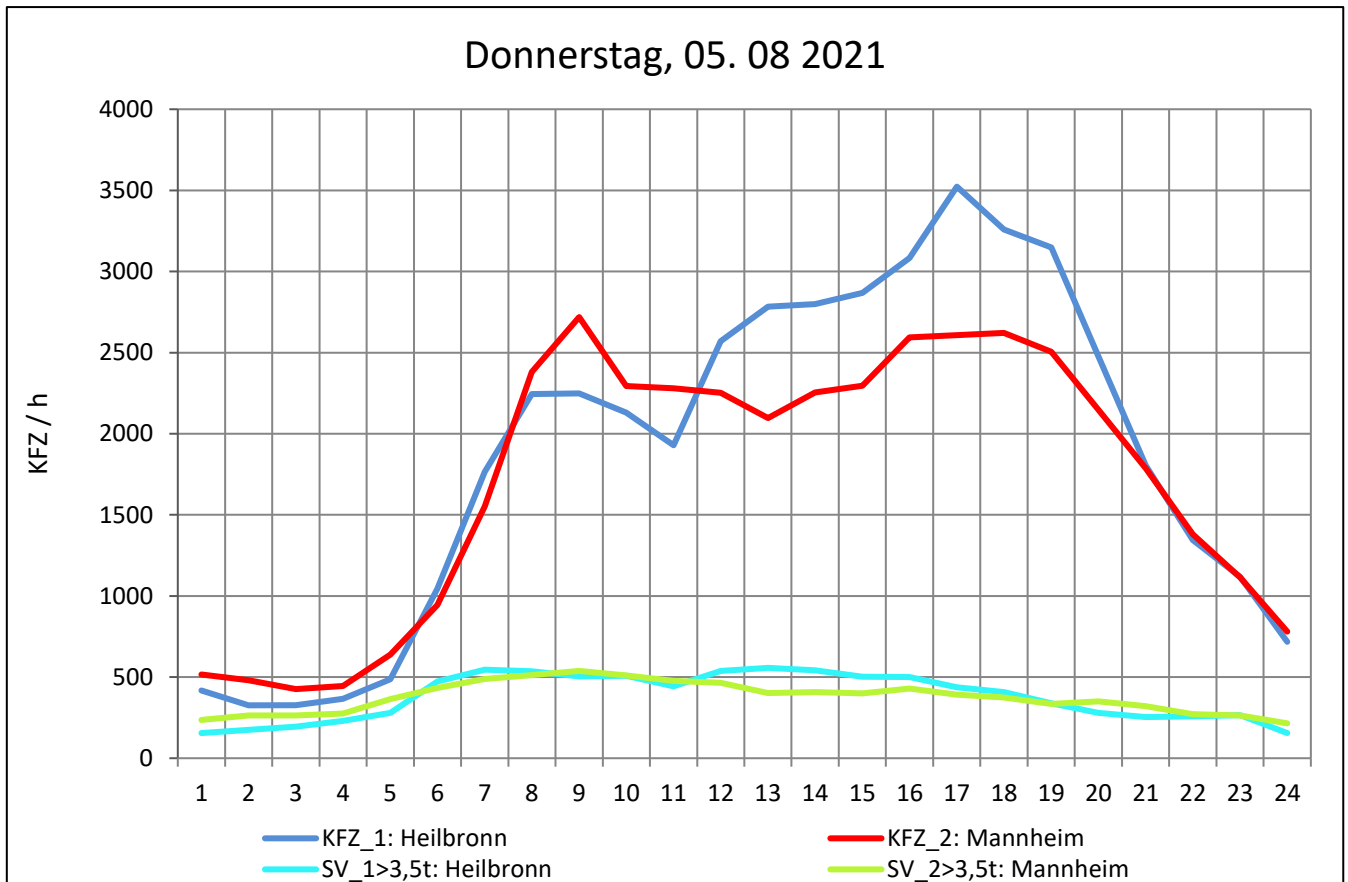
Zst.: **AD Hockenheim**

TK-/Zst-Nr.: 6617/1025

A 6

Richtung 1 : **Heilbronn**

Richtung 2 : **Mannheim**



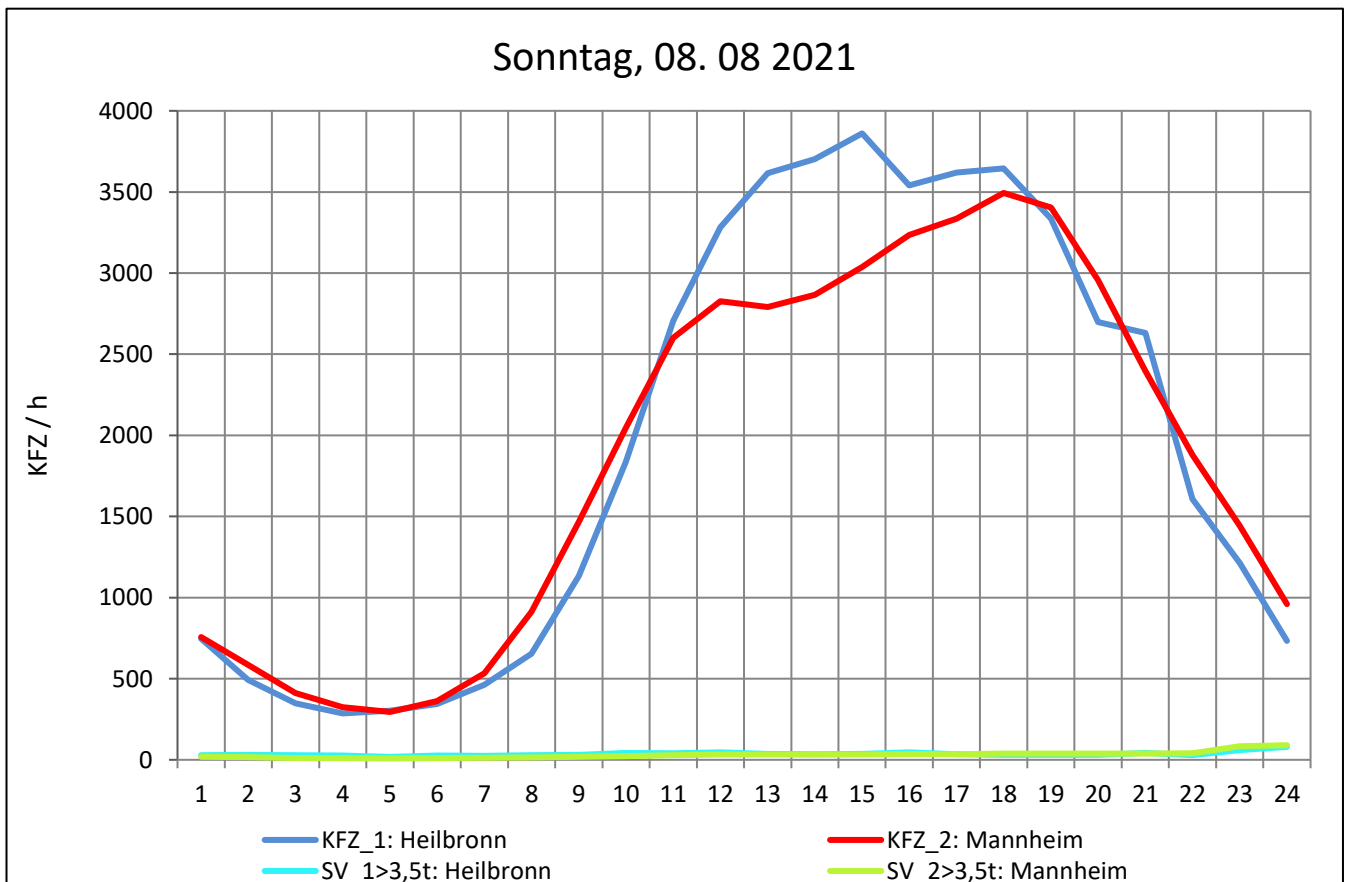
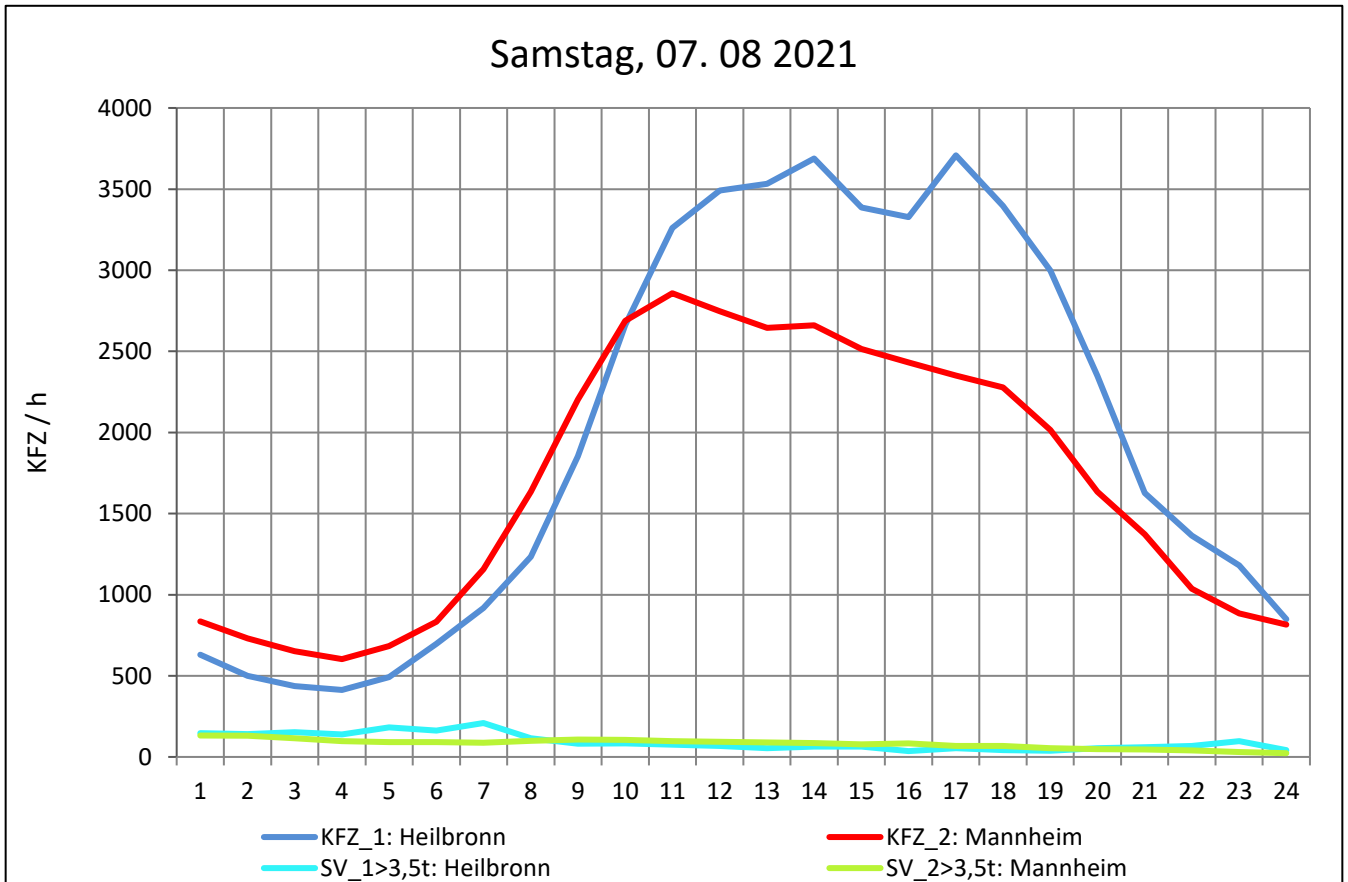
Zst.: **AD Hockenheim**

TK-/Zst-Nr.: 6617/1025

A 6

Richtung 1 : **Heilbronn**

Richtung 2 : **Mannheim**



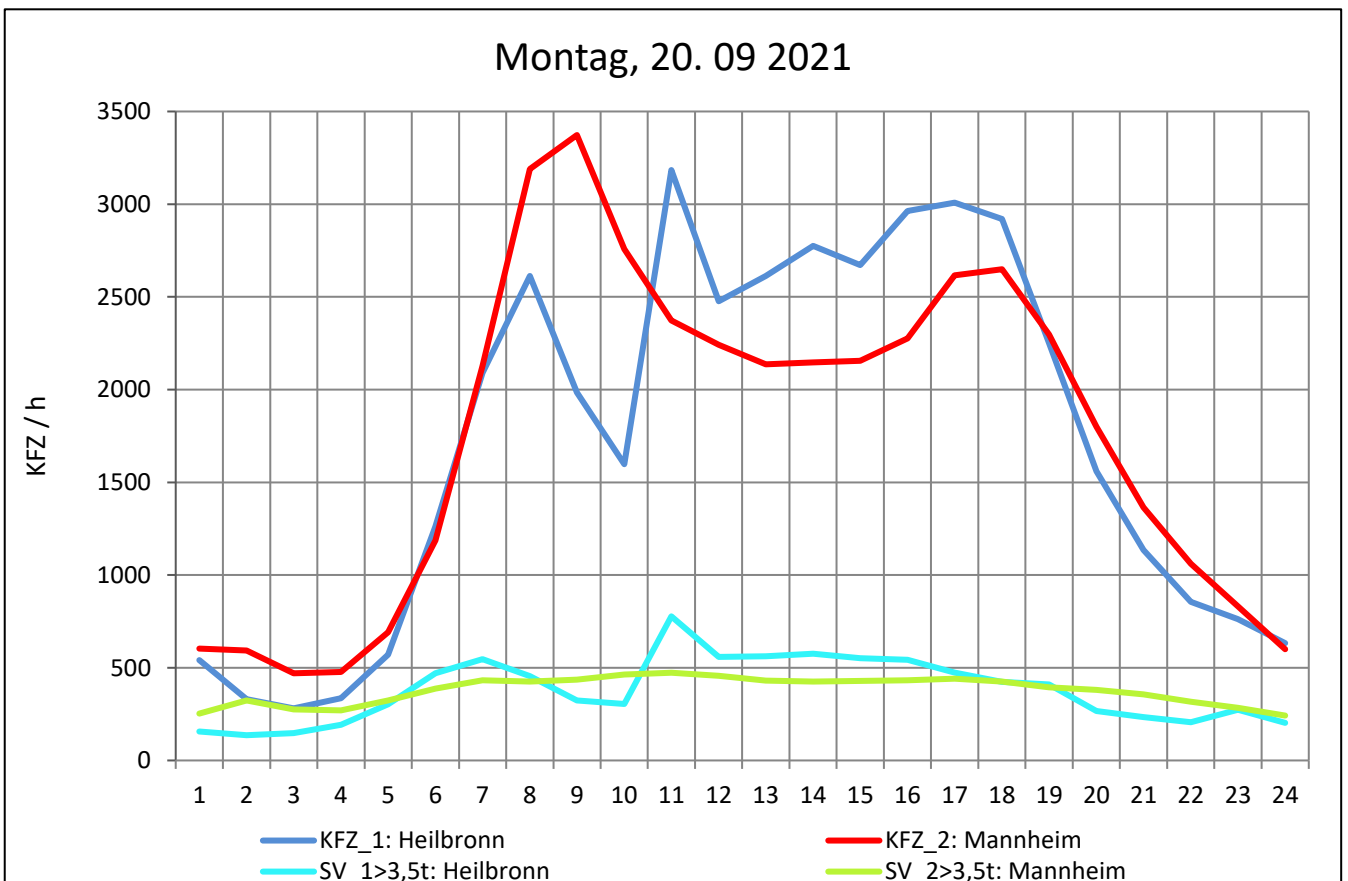
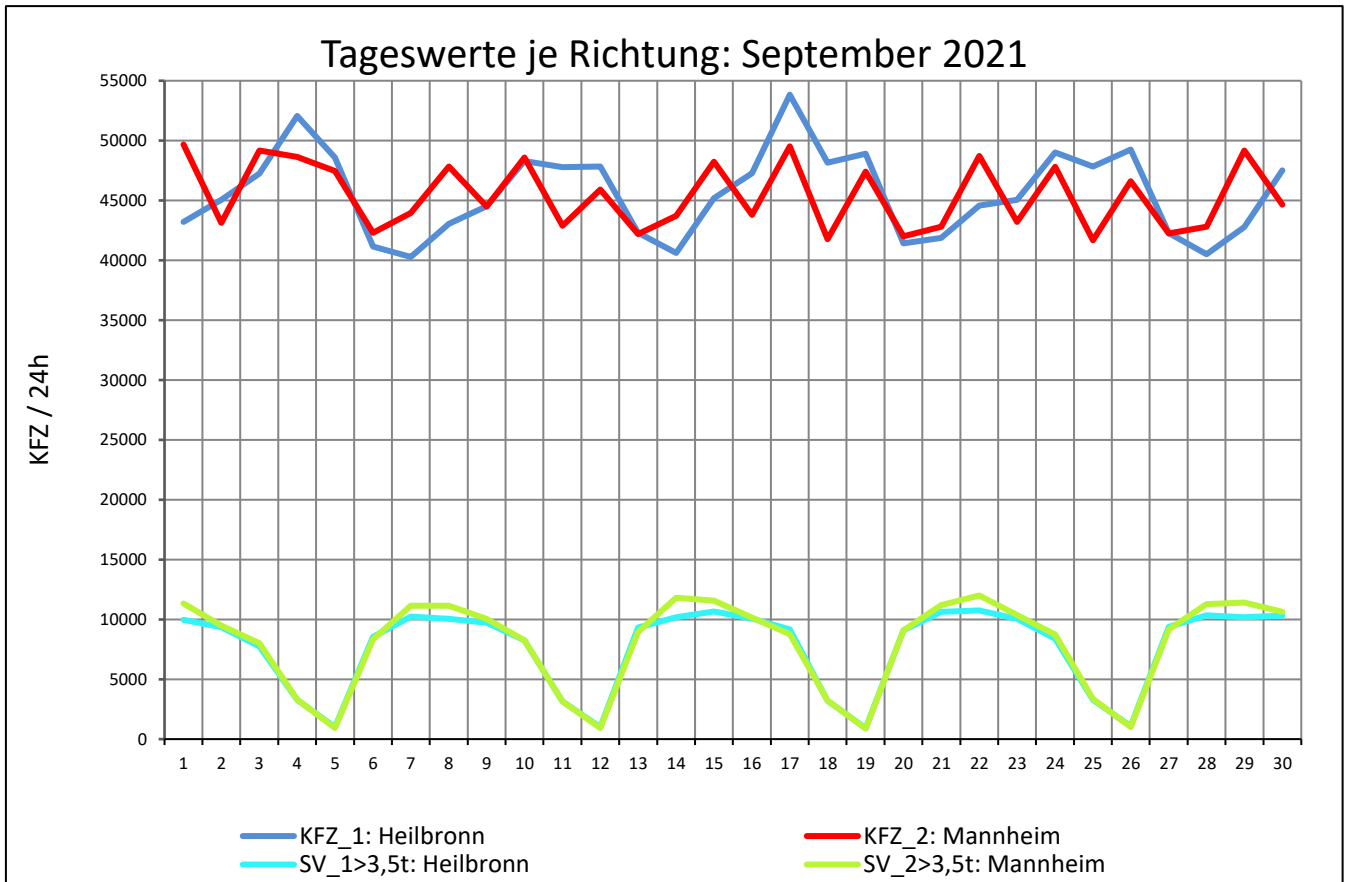
Zst.: **AD Hockenheim**

TK-/Zst-Nr.: 6617/1025

A 6

Richtung 1 : **Heilbronn**

Richtung 2 : **Mannheim**



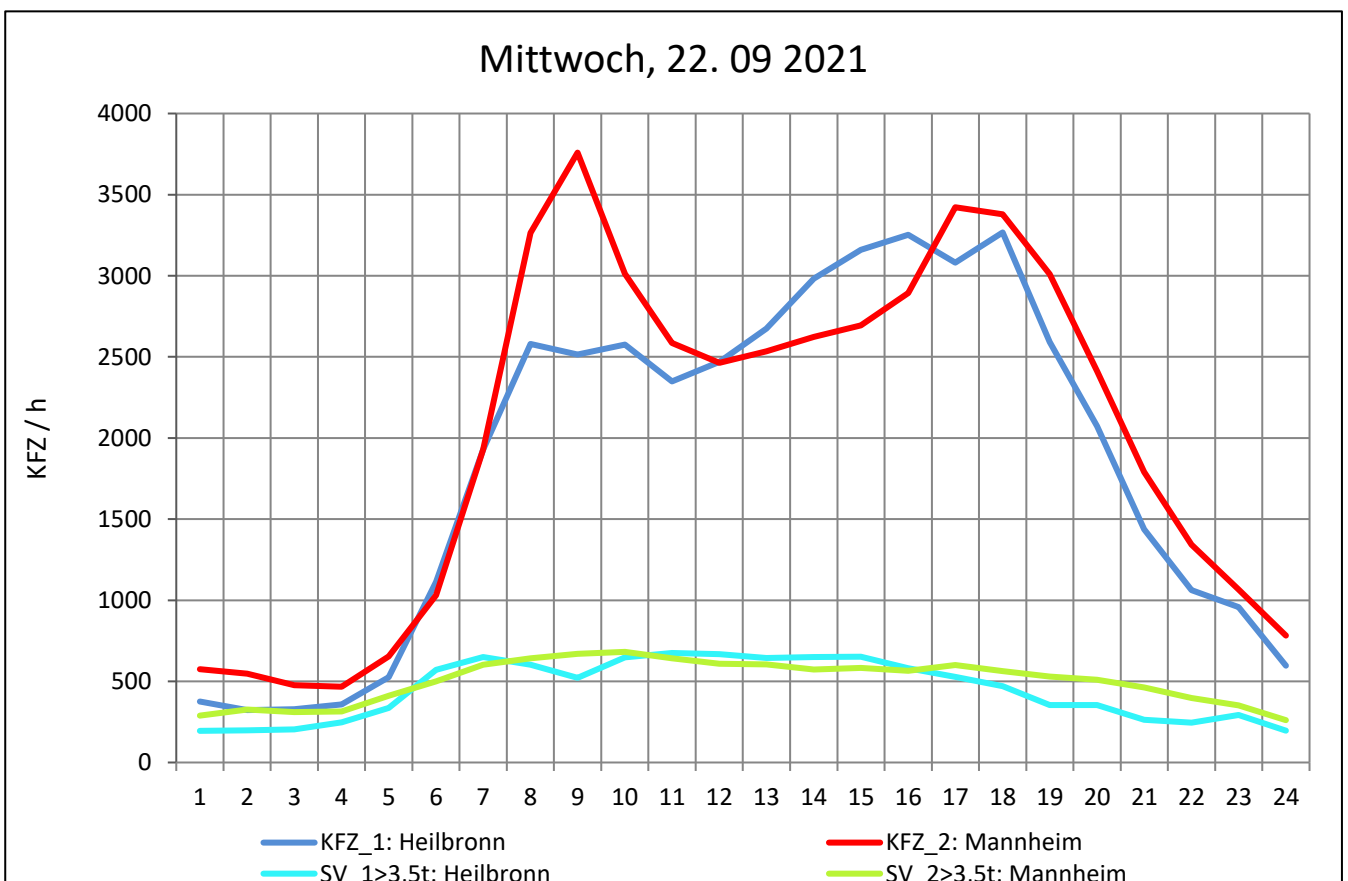
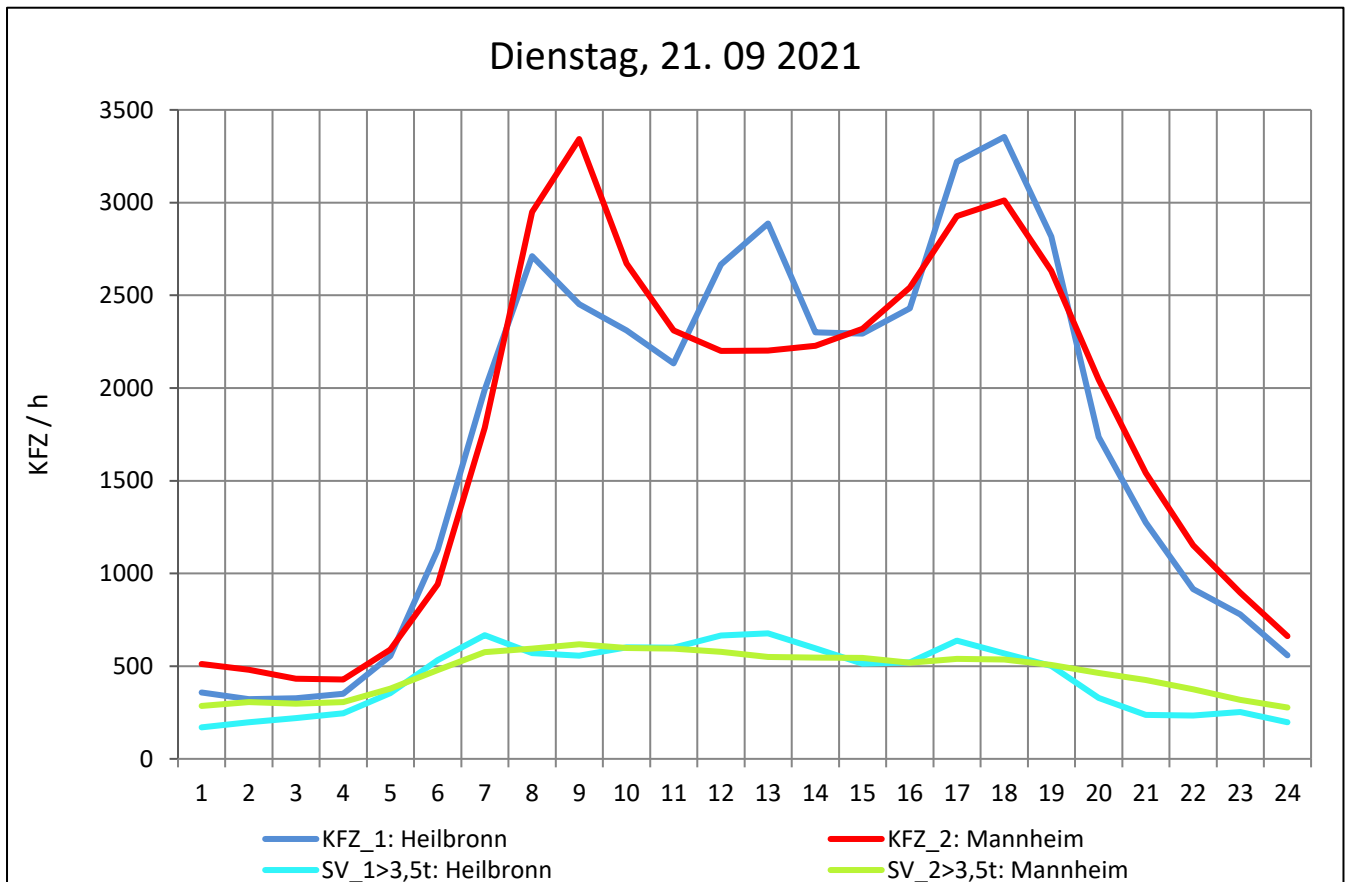
Zst.: **AD Hockenheim**

TK-/Zst-Nr.: 6617/1025

A 6

Richtung 1 : **Heilbronn**

Richtung 2 : **Mannheim**



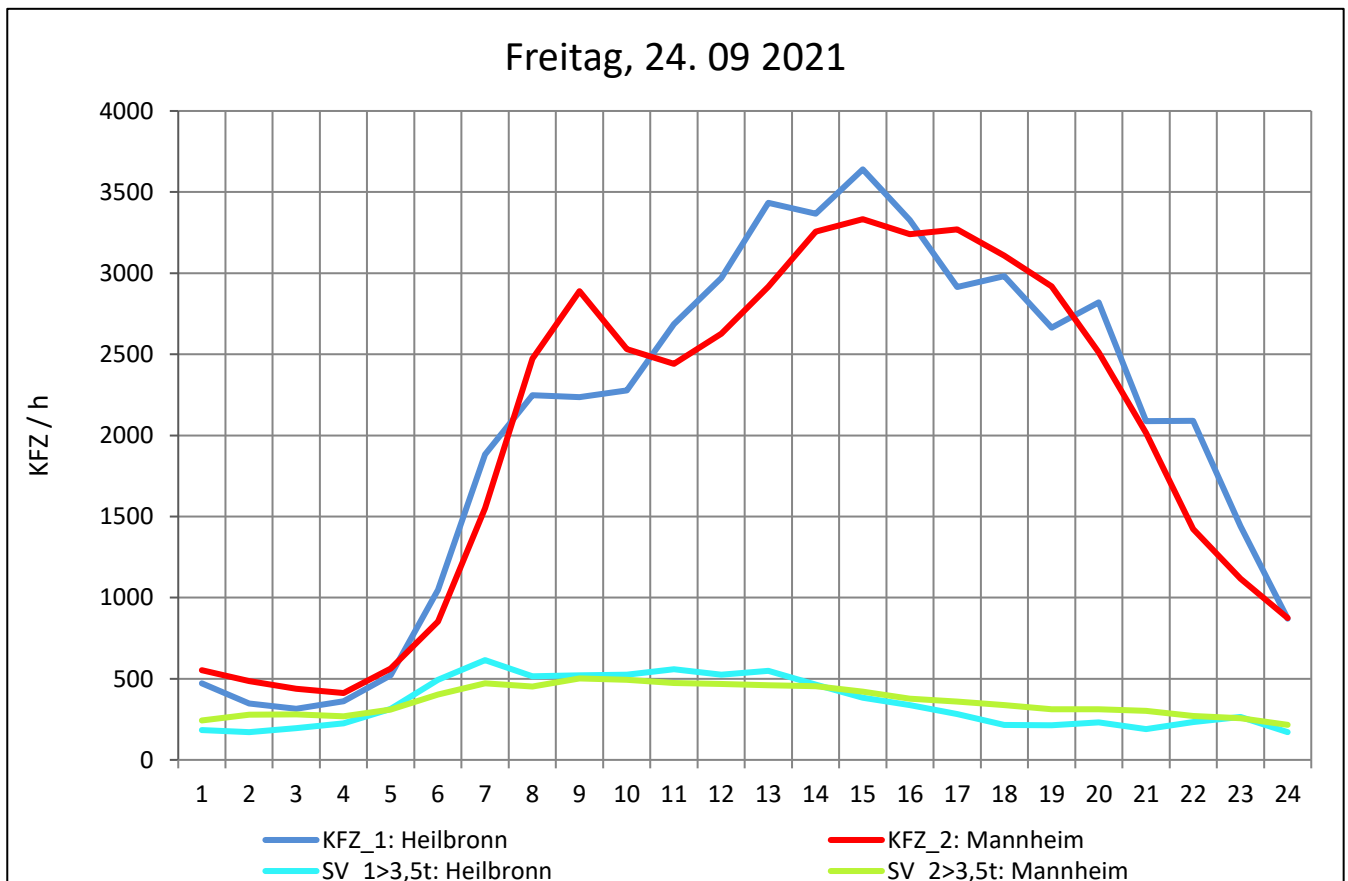
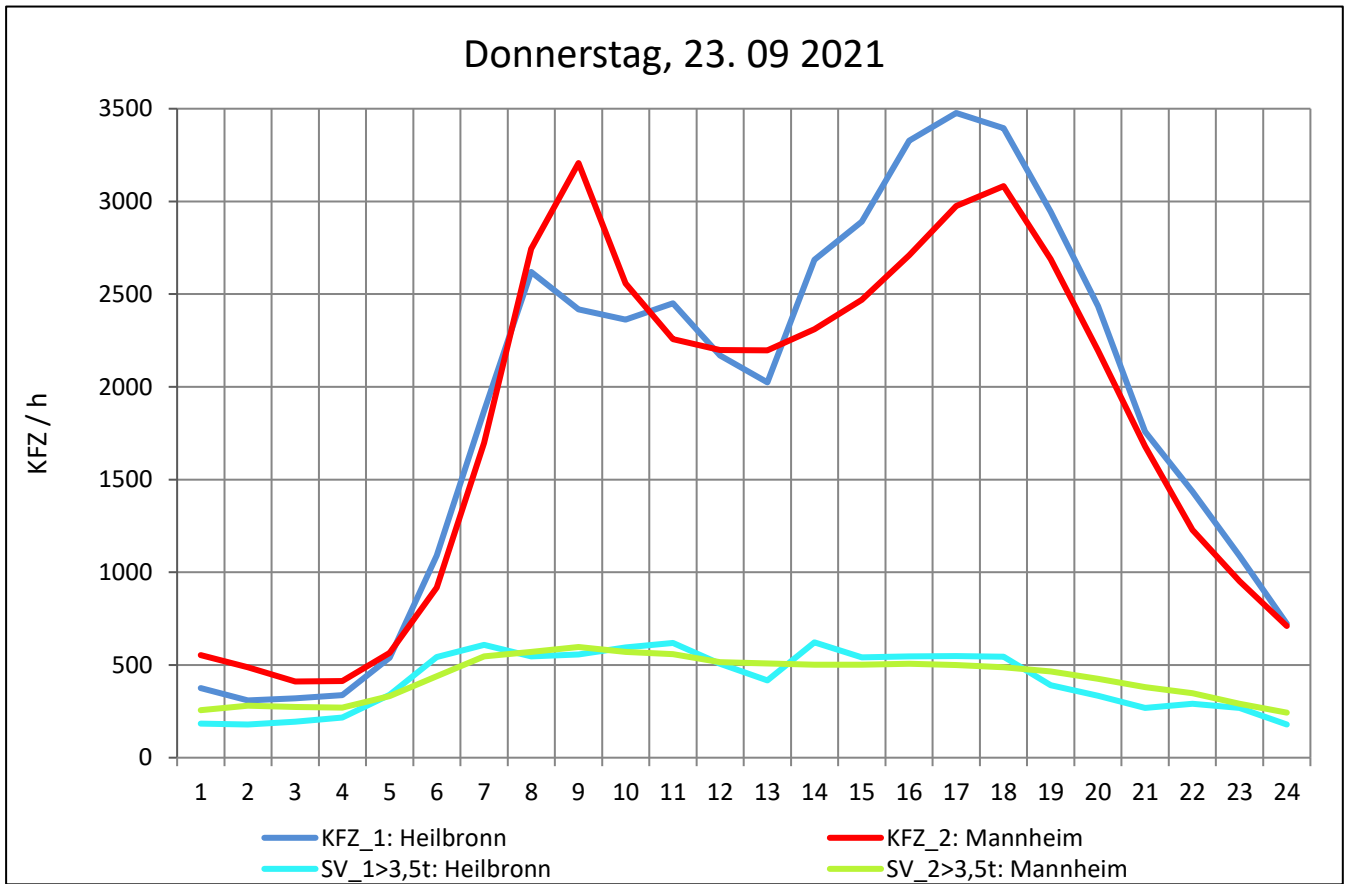
Zst.: **AD Hockenheim**

TK-/Zst-Nr.: 6617/1025

A 6

Richtung 1 : **Heilbronn**

Richtung 2 : **Mannheim**



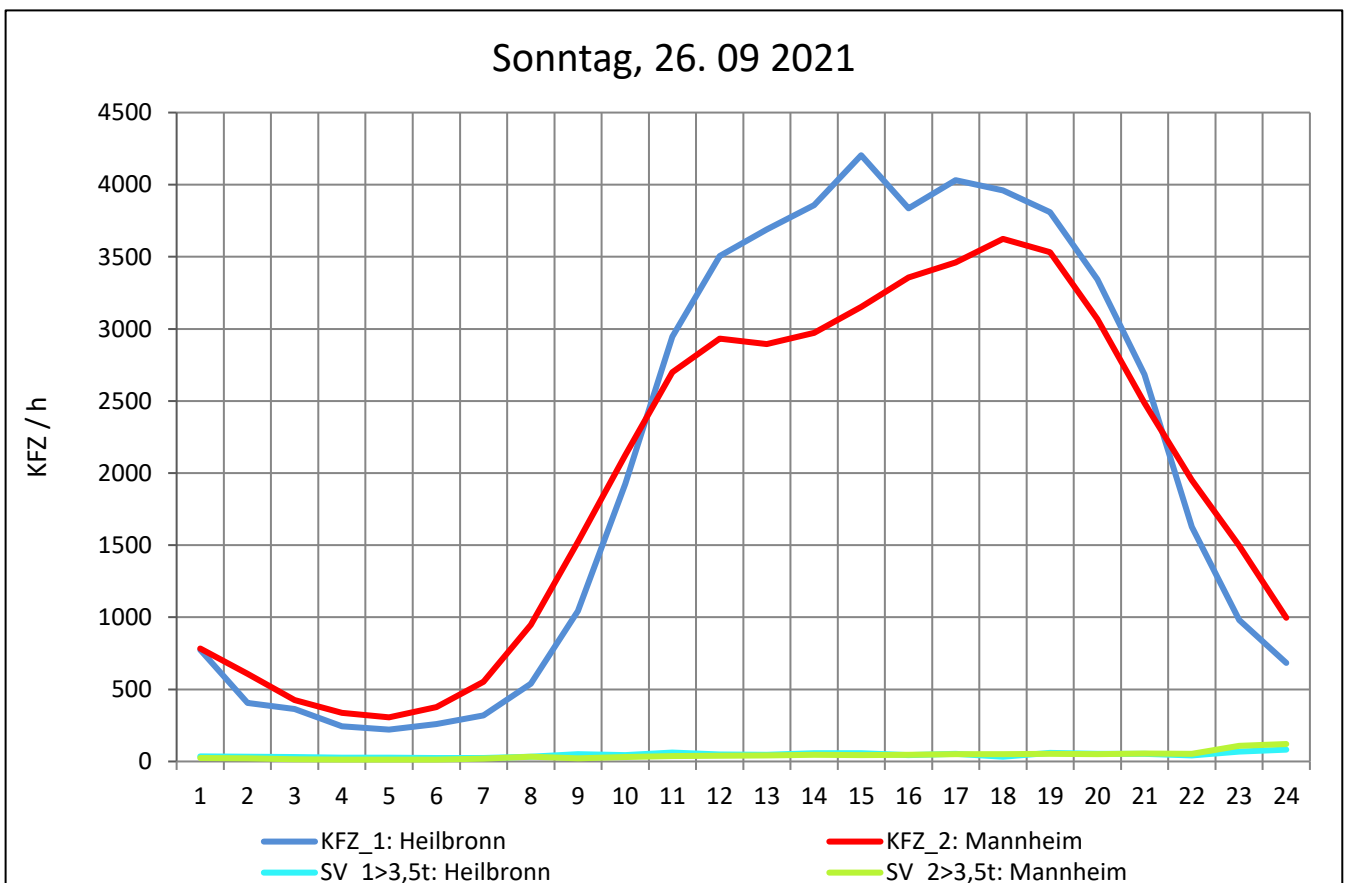
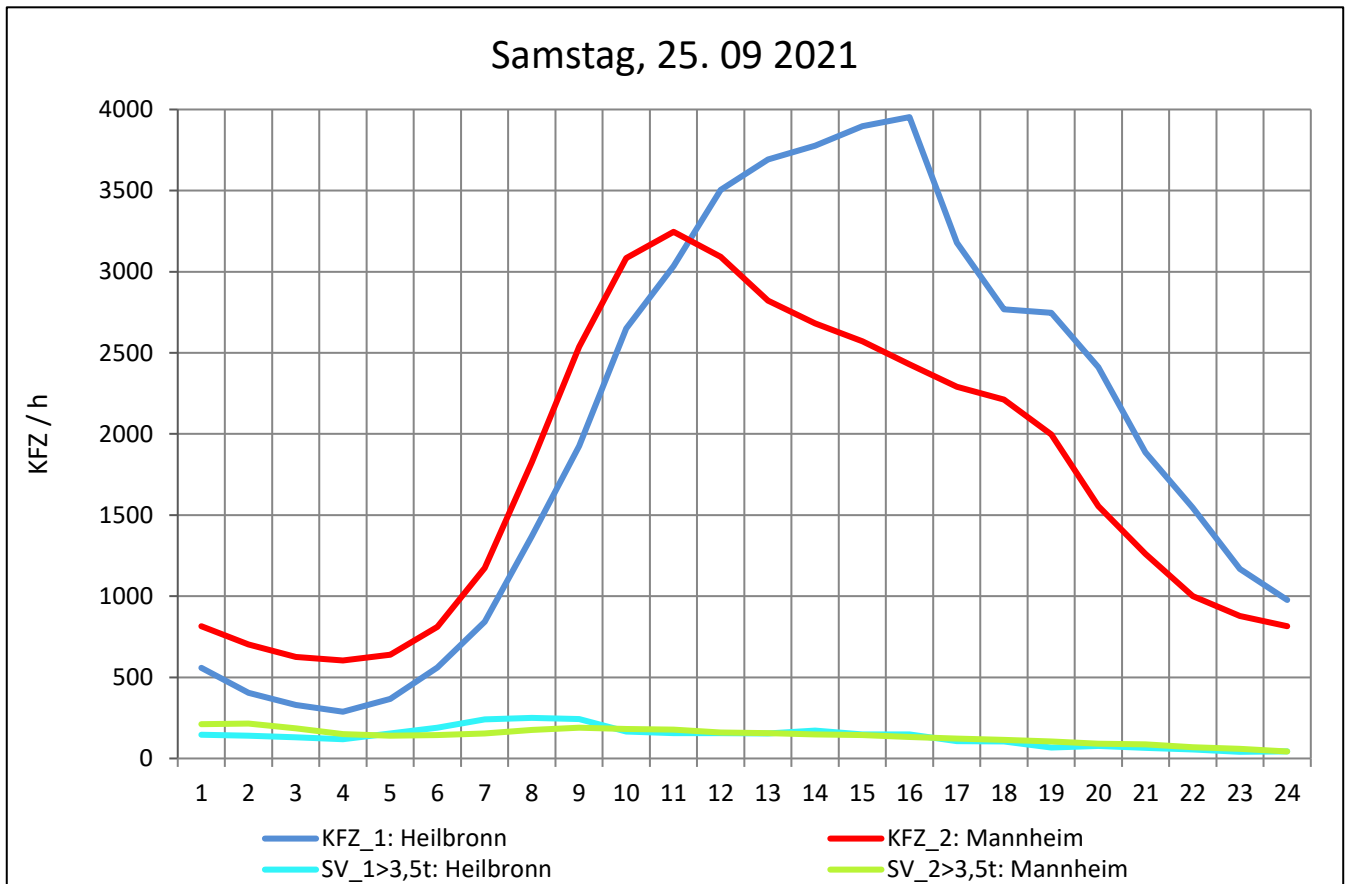
Zst.: **AD Hockenheim**

TK-/Zst-Nr.: 6617/1025

A 6

Richtung 1 : **Heilbronn**

Richtung 2 : **Mannheim**



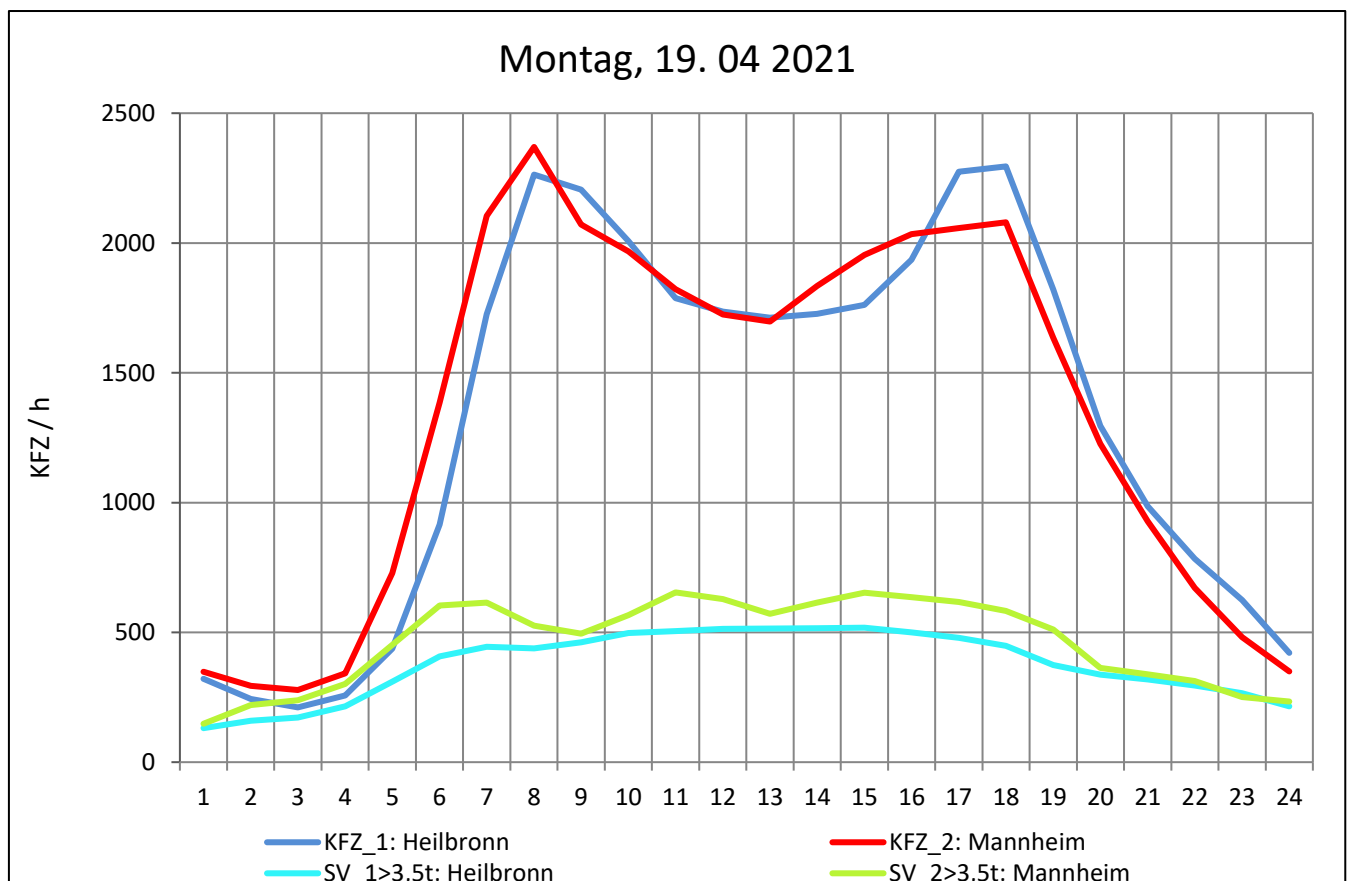
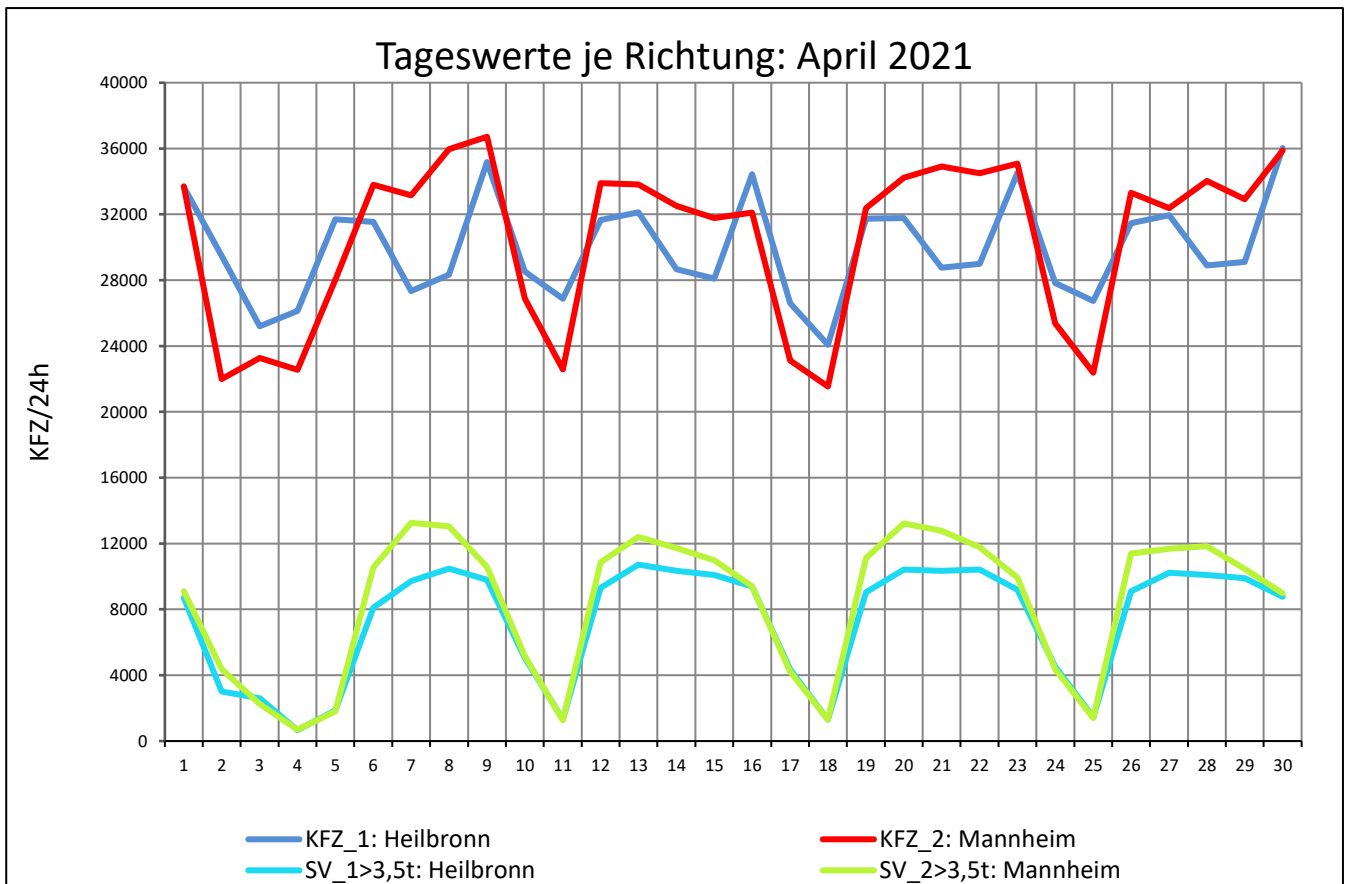
Zst.: **Walldorf**

TK-/Zst-Nr.: 6717/1016

A 6

Richtung 1 : **Heilbronn**

Richtung 2 : **Mannheim**



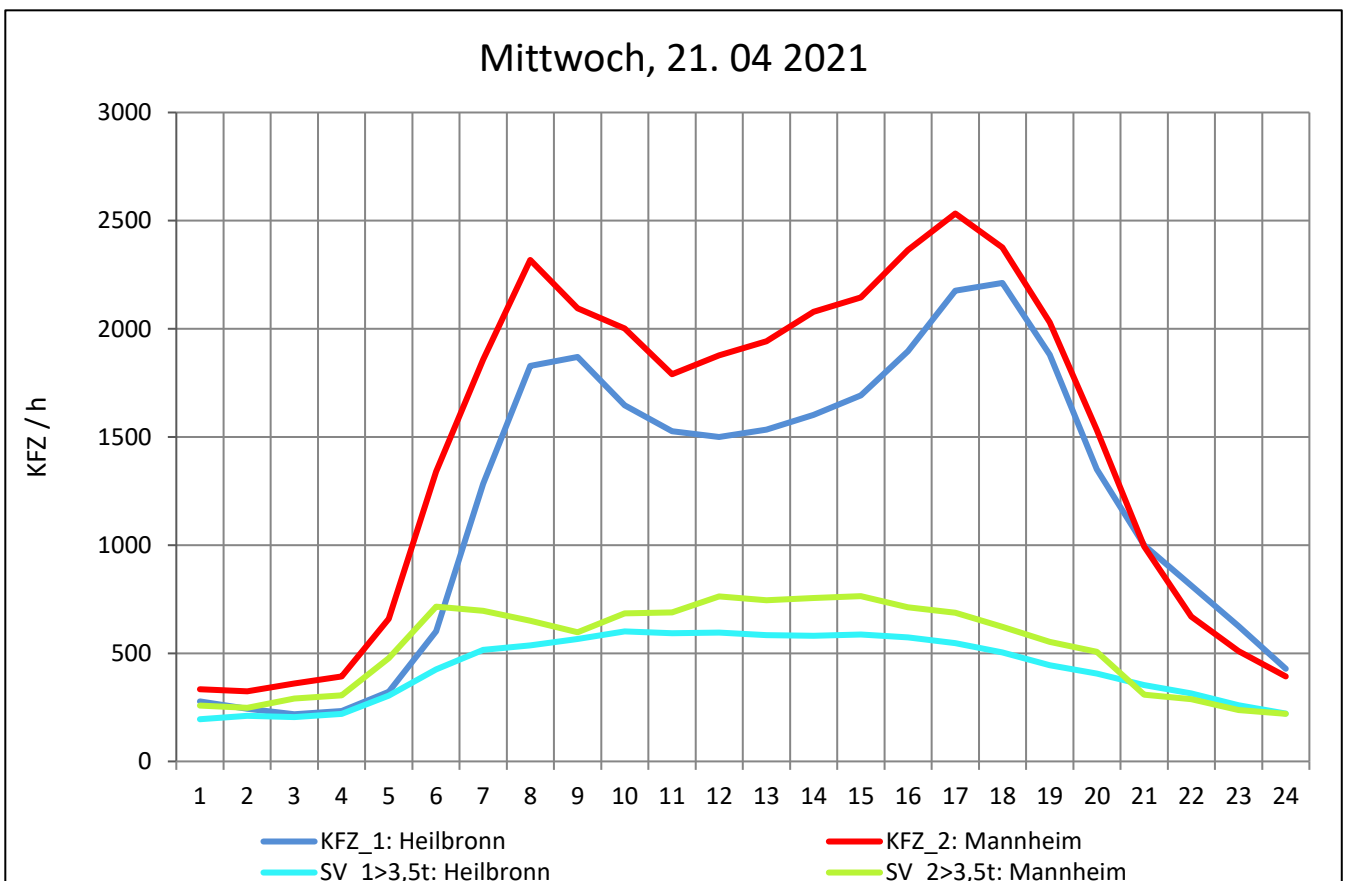
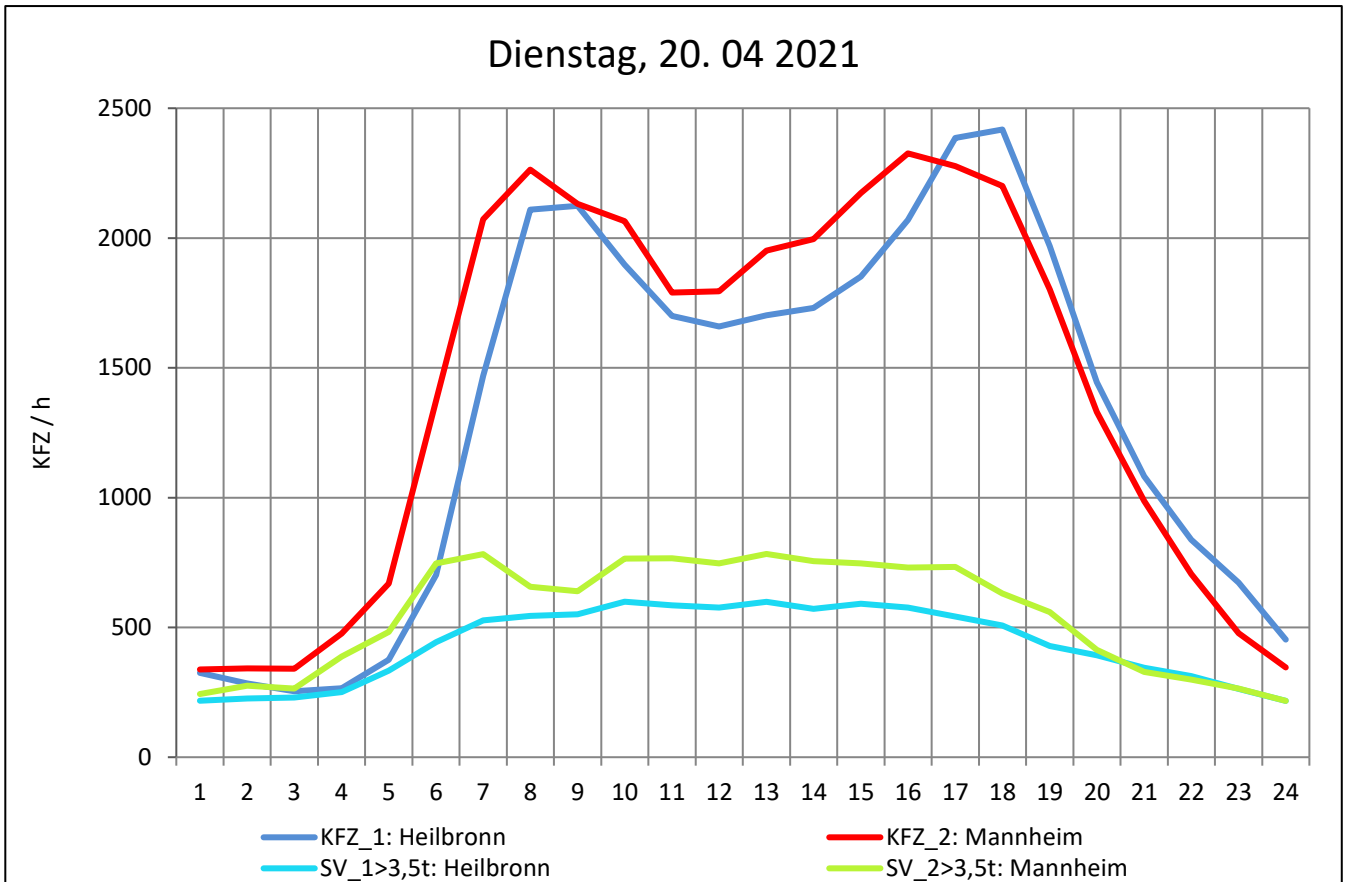
Zst.: **Walldorf**

TK-/Zst-Nr.: 6717/1016

A 6

Richtung 1 : **Heilbronn**

Richtung 2 : **Mannheim**



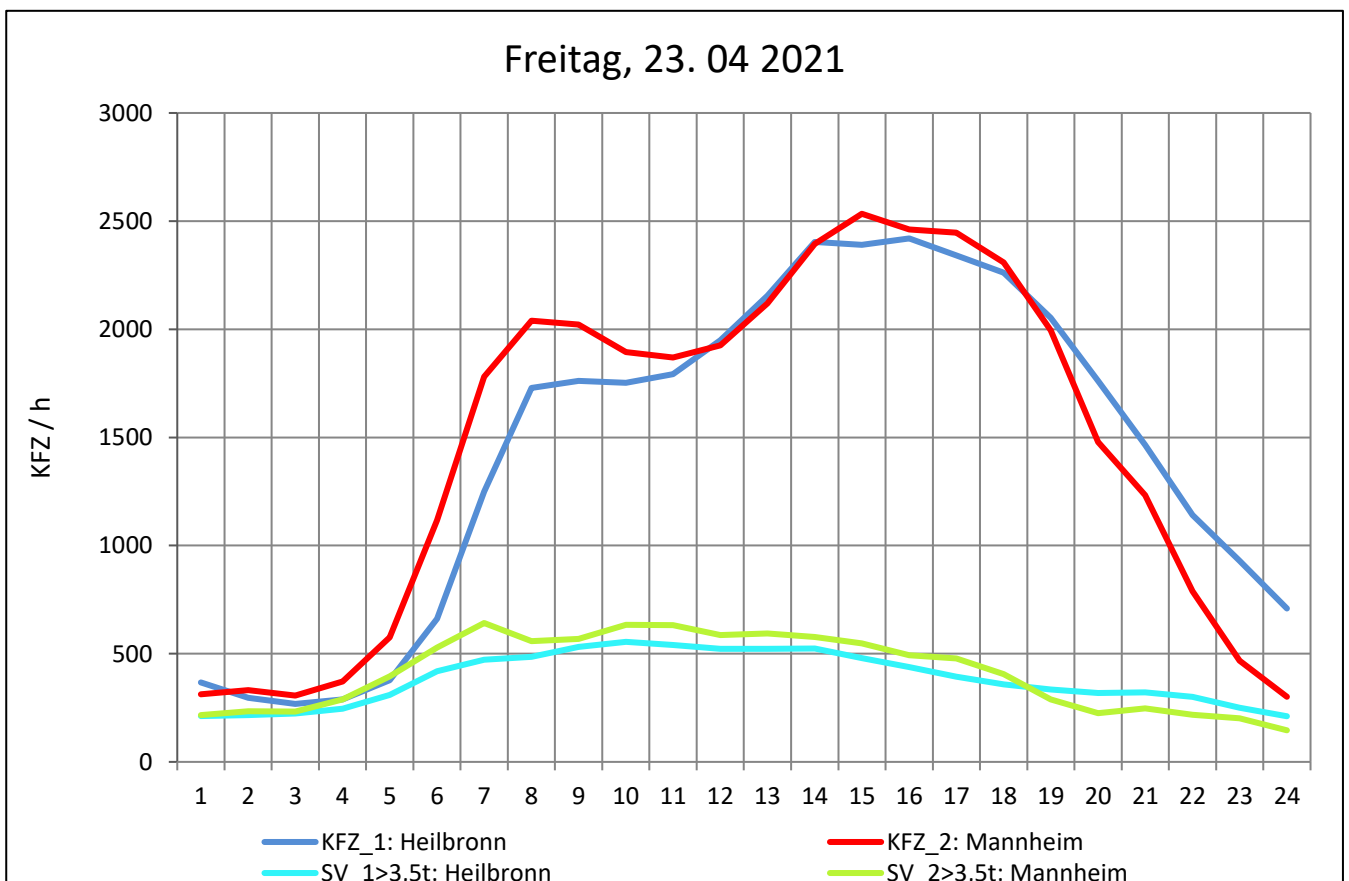
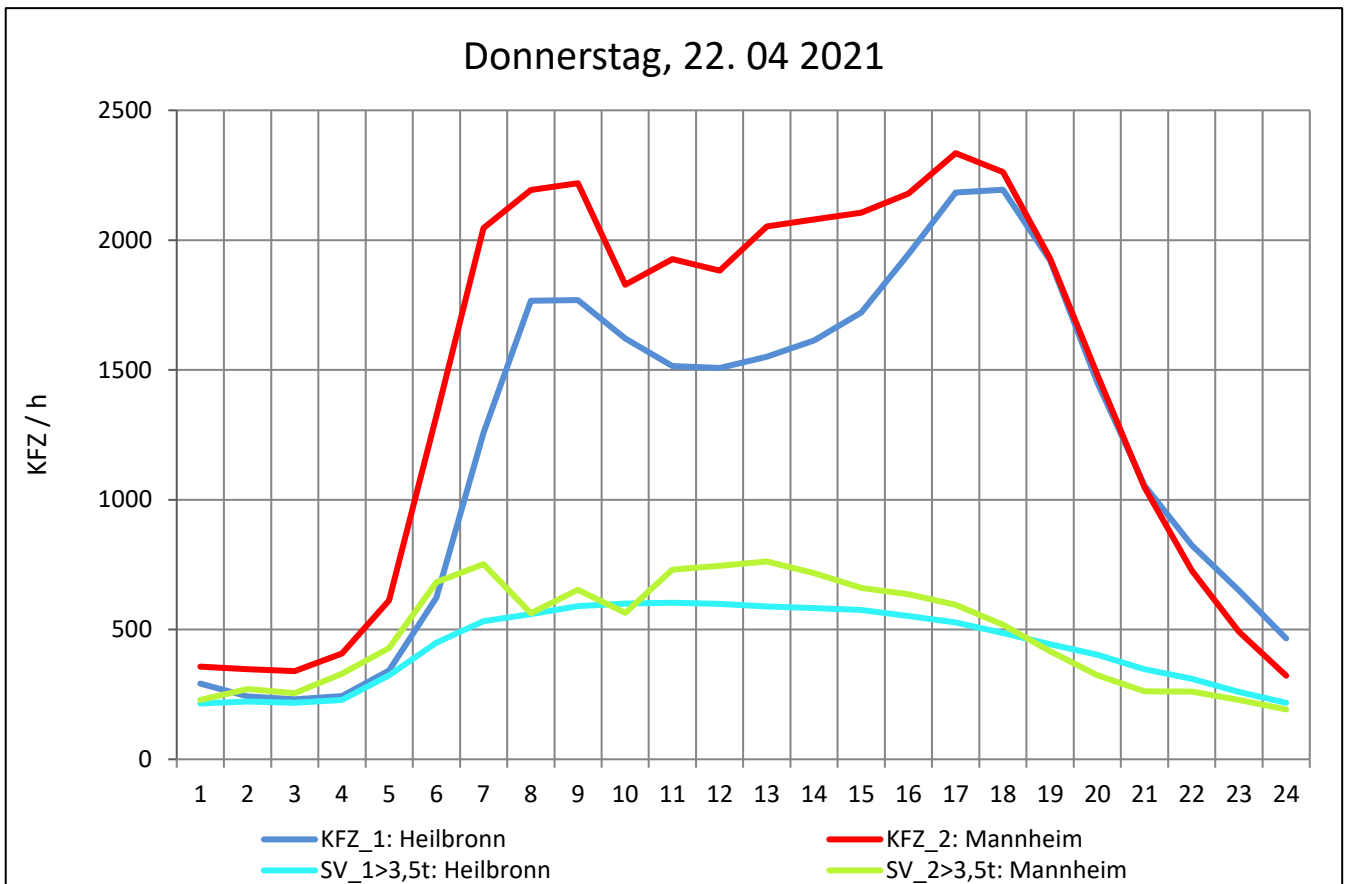
Zst.: **Walldorf**

TK-/Zst-Nr.: 6717/1016

A 6

Richtung 1 : **Heilbronn**

Richtung 2 : **Mannheim**



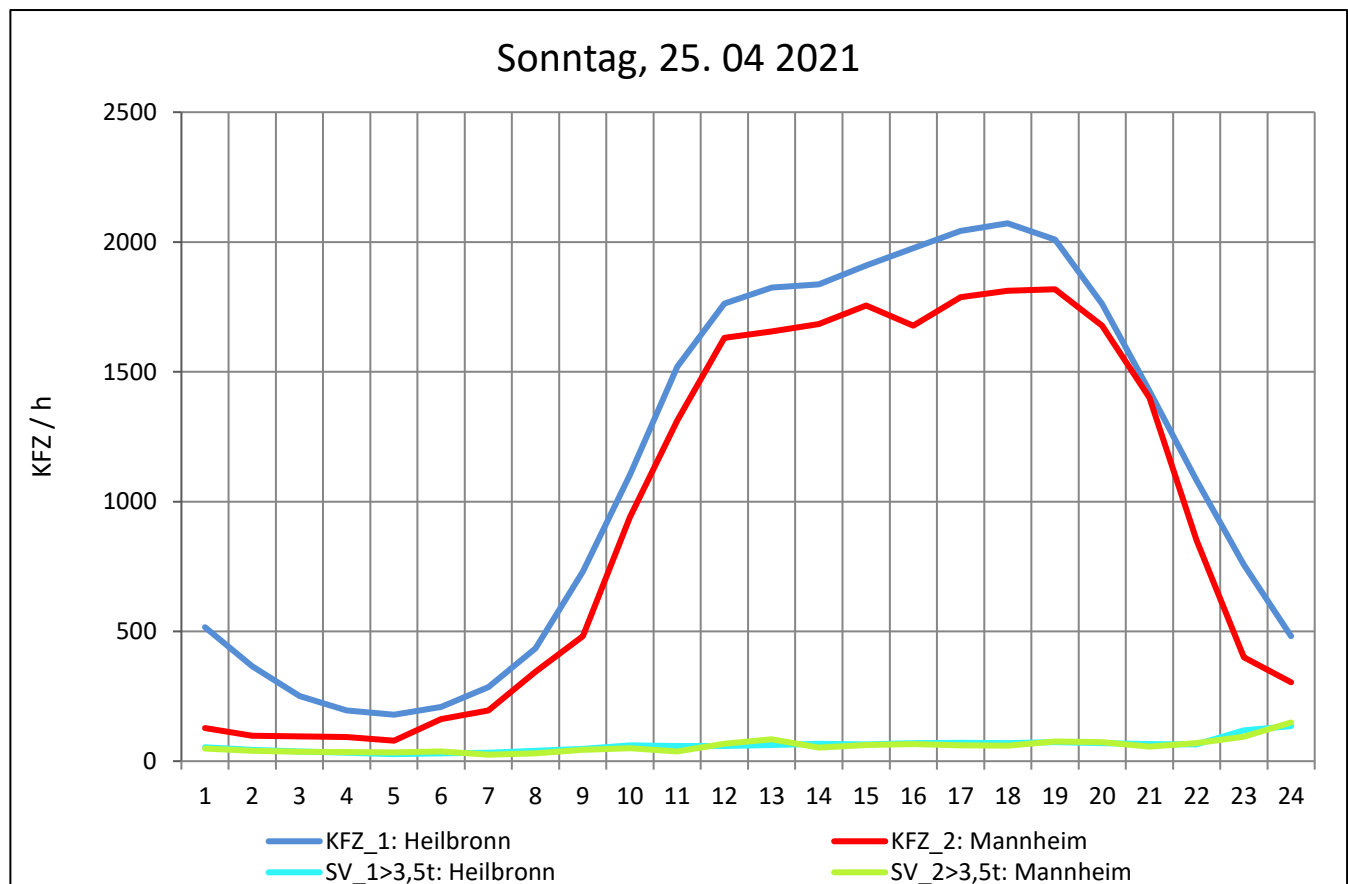
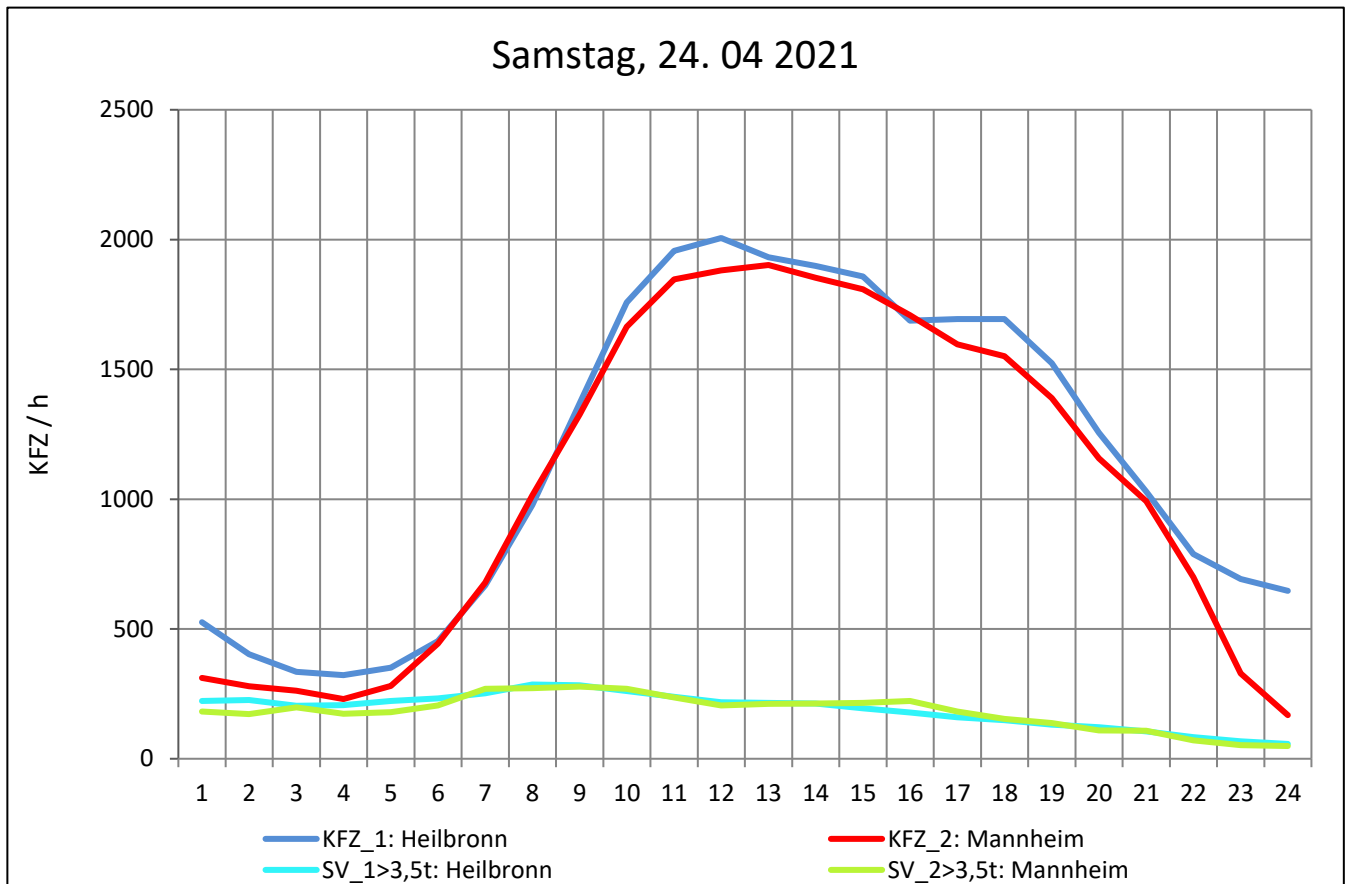
Zst.: **Walldorf**

TK-/Zst-Nr.: 6717/1016

A 6

Richtung 1 : **Heilbronn**

Richtung 2 : **Mannheim**



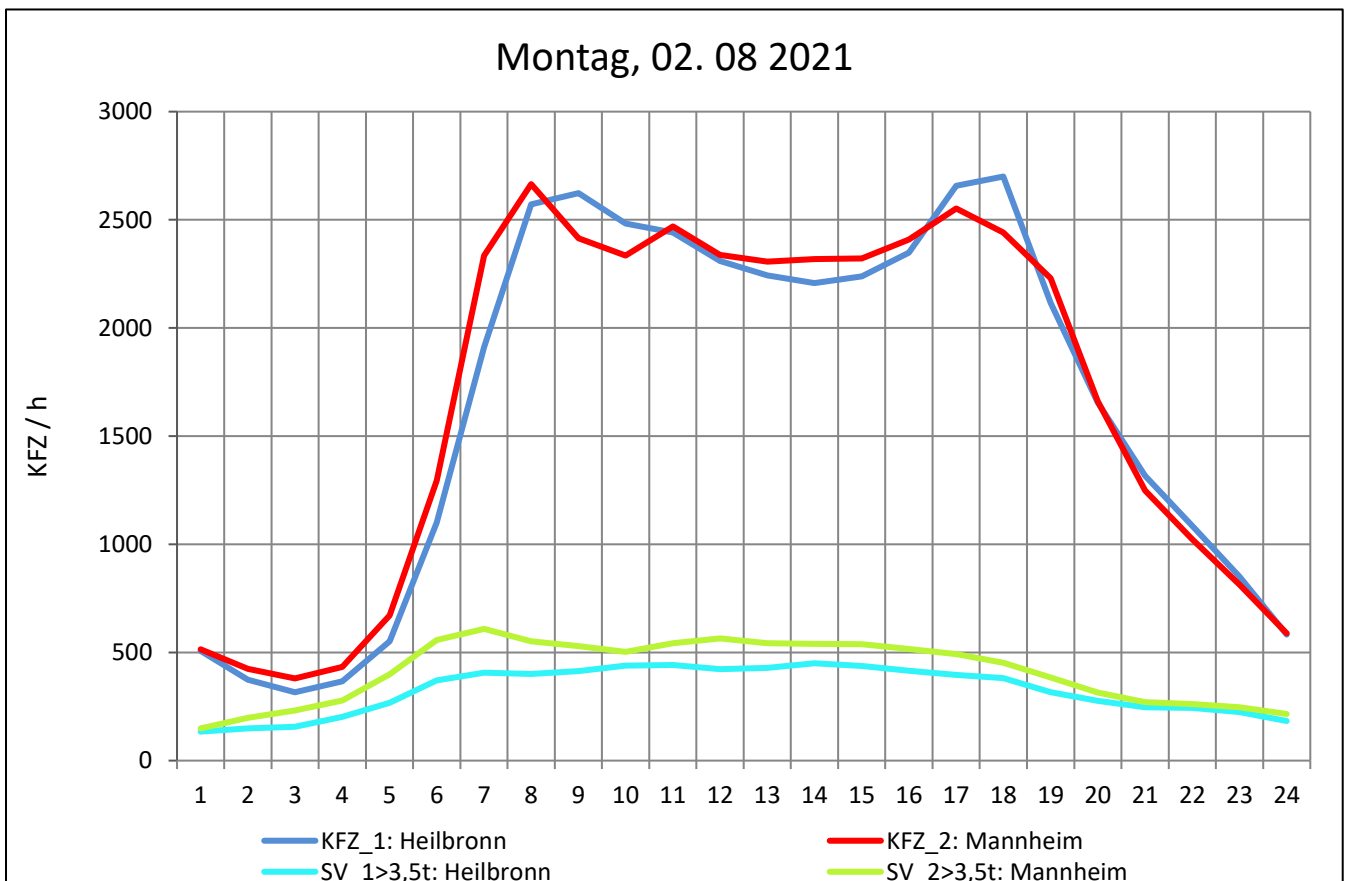
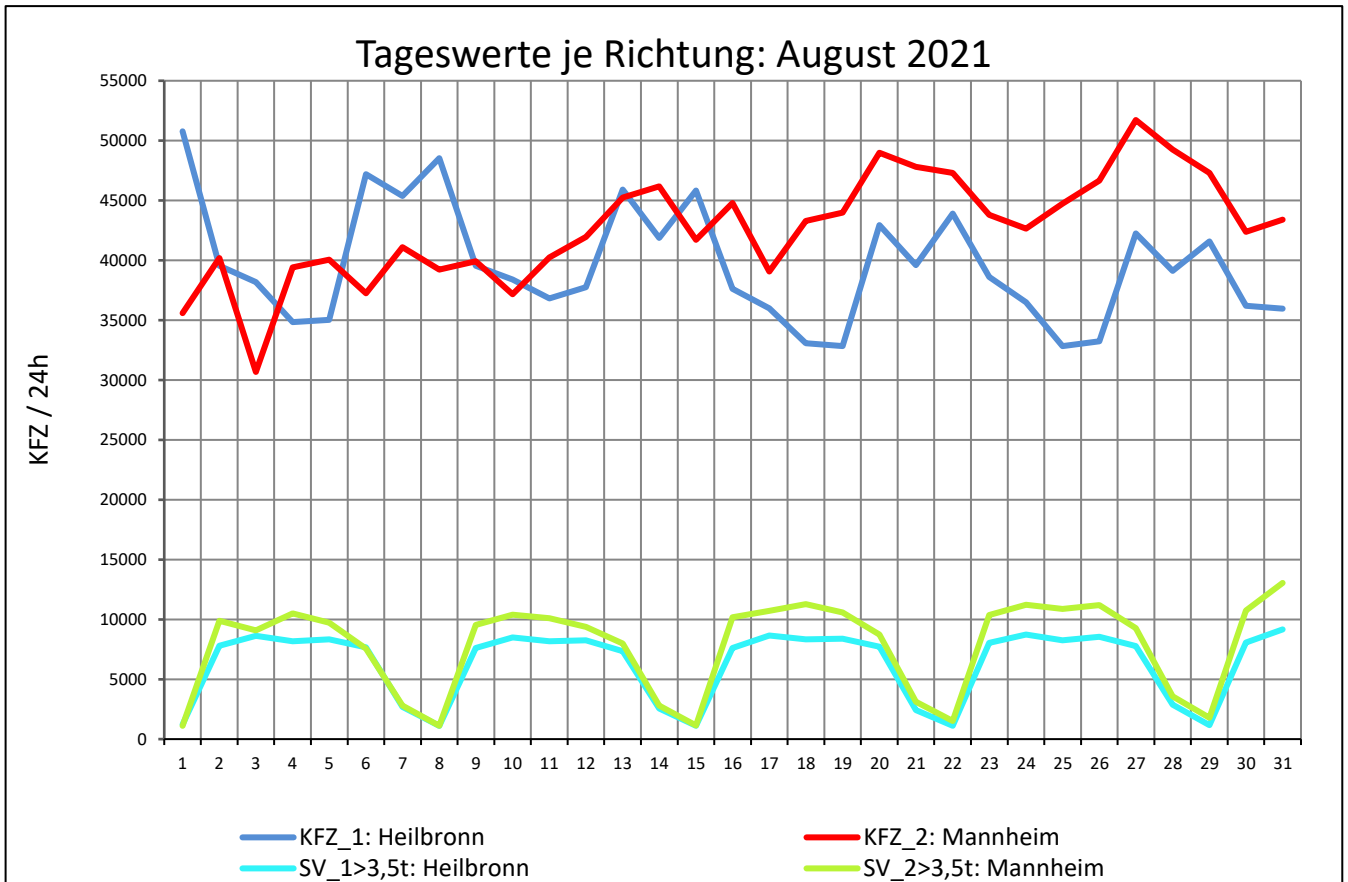
Zst.: **Walldorf**

TK-/Zst-Nr.: 6717/1016

A 6

Richtung 1 : **Heilbronn**

Richtung 2 : **Mannheim**



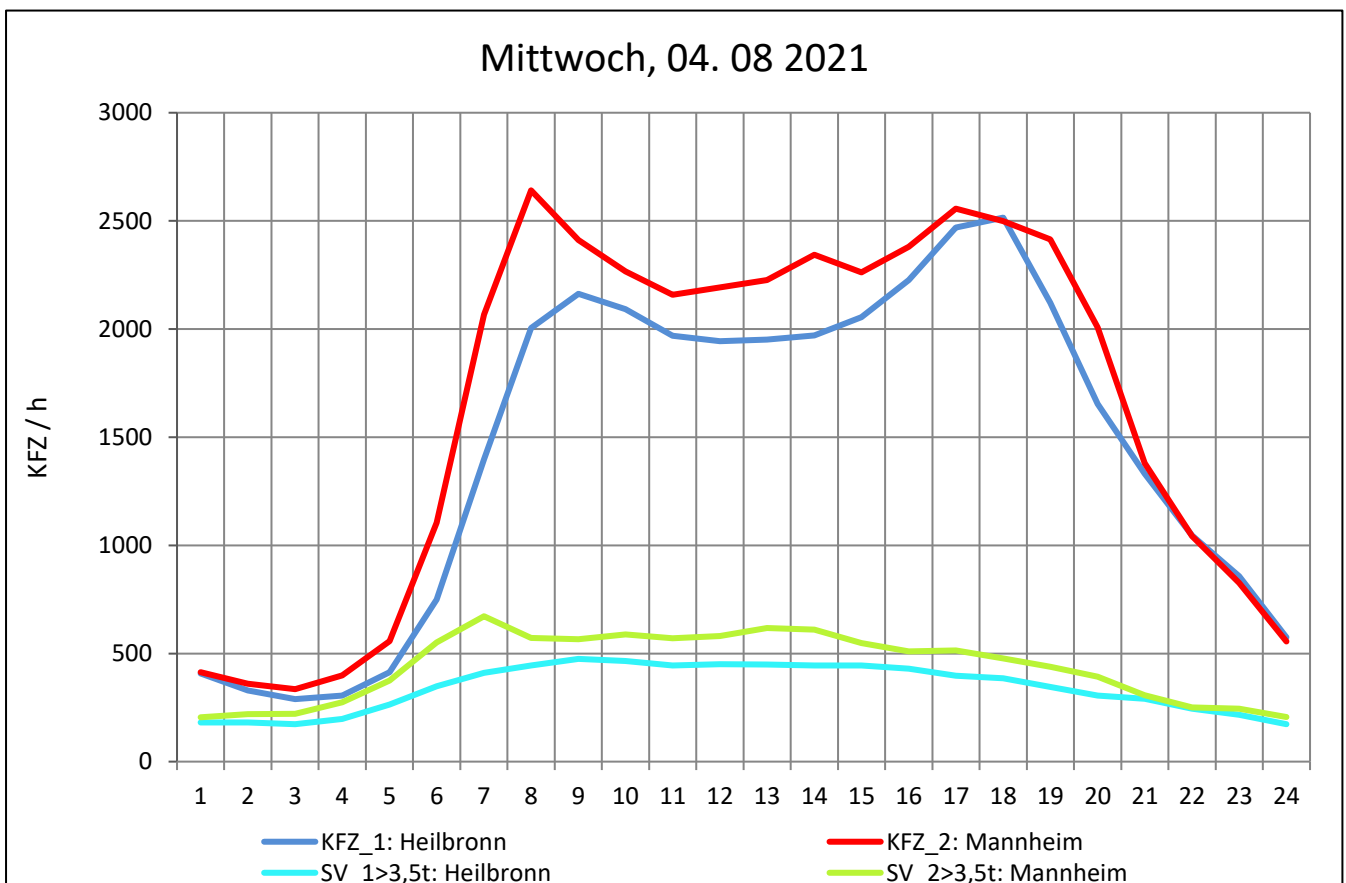
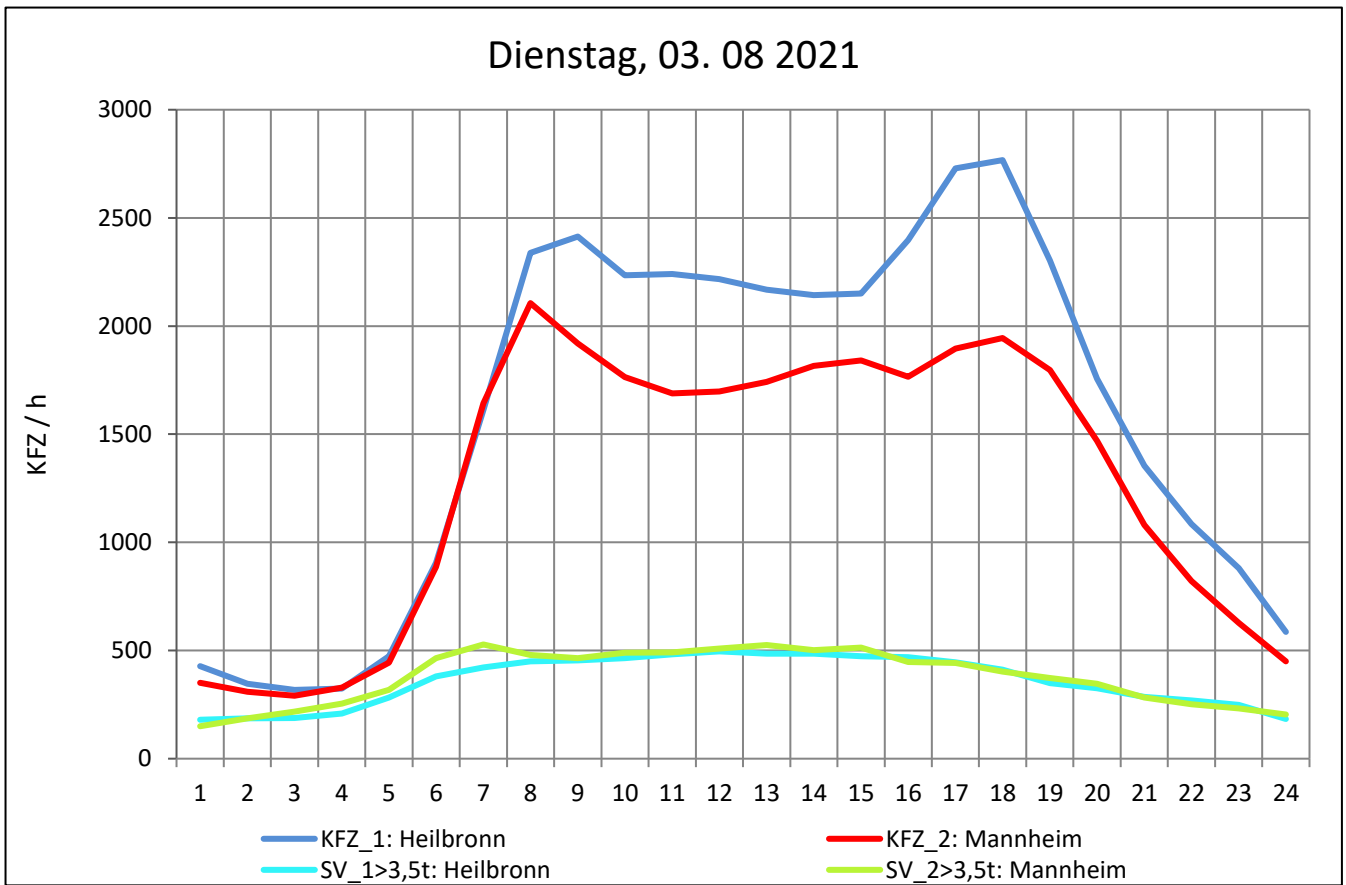
Zst.: **Walldorf**

TK-/Zst-Nr.: 6717/1016

A 6

Richtung 1 : **Heilbronn**

Richtung 2 : **Mannheim**



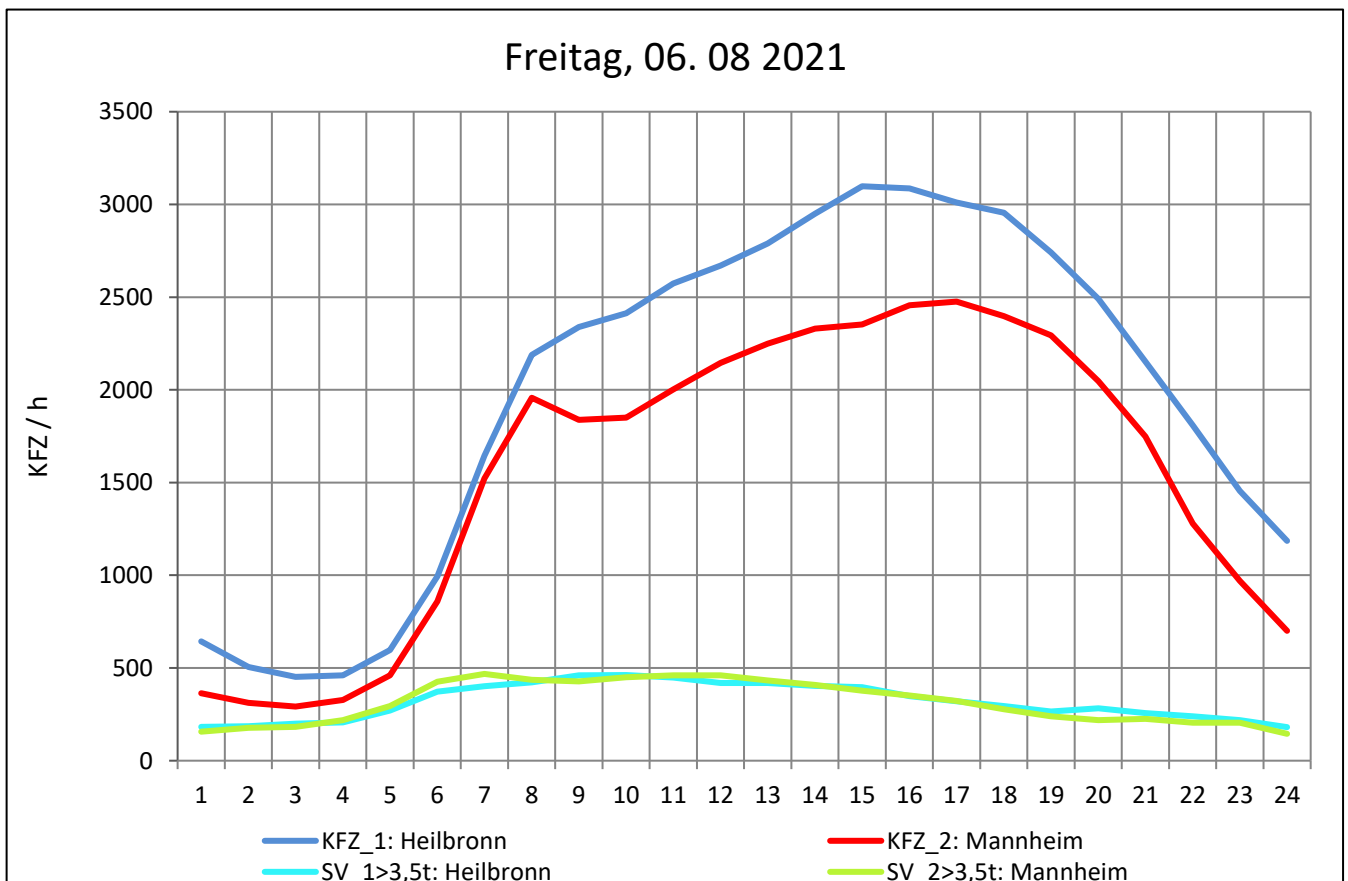
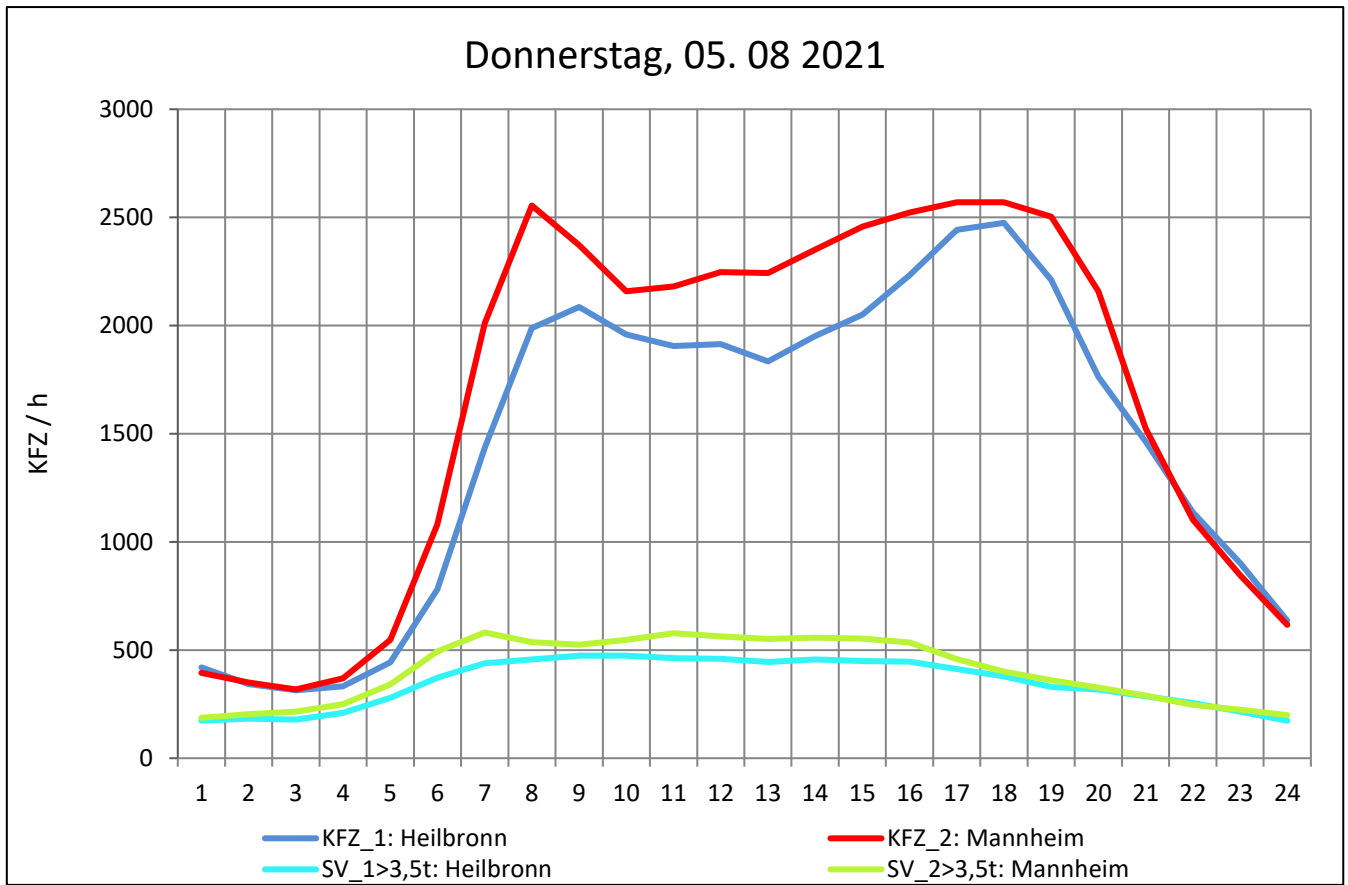
Zst.: **Walldorf**

TK-/Zst-Nr.: 6717/1016

A 6

Richtung 1 : **Heilbronn**

Richtung 2 : **Mannheim**



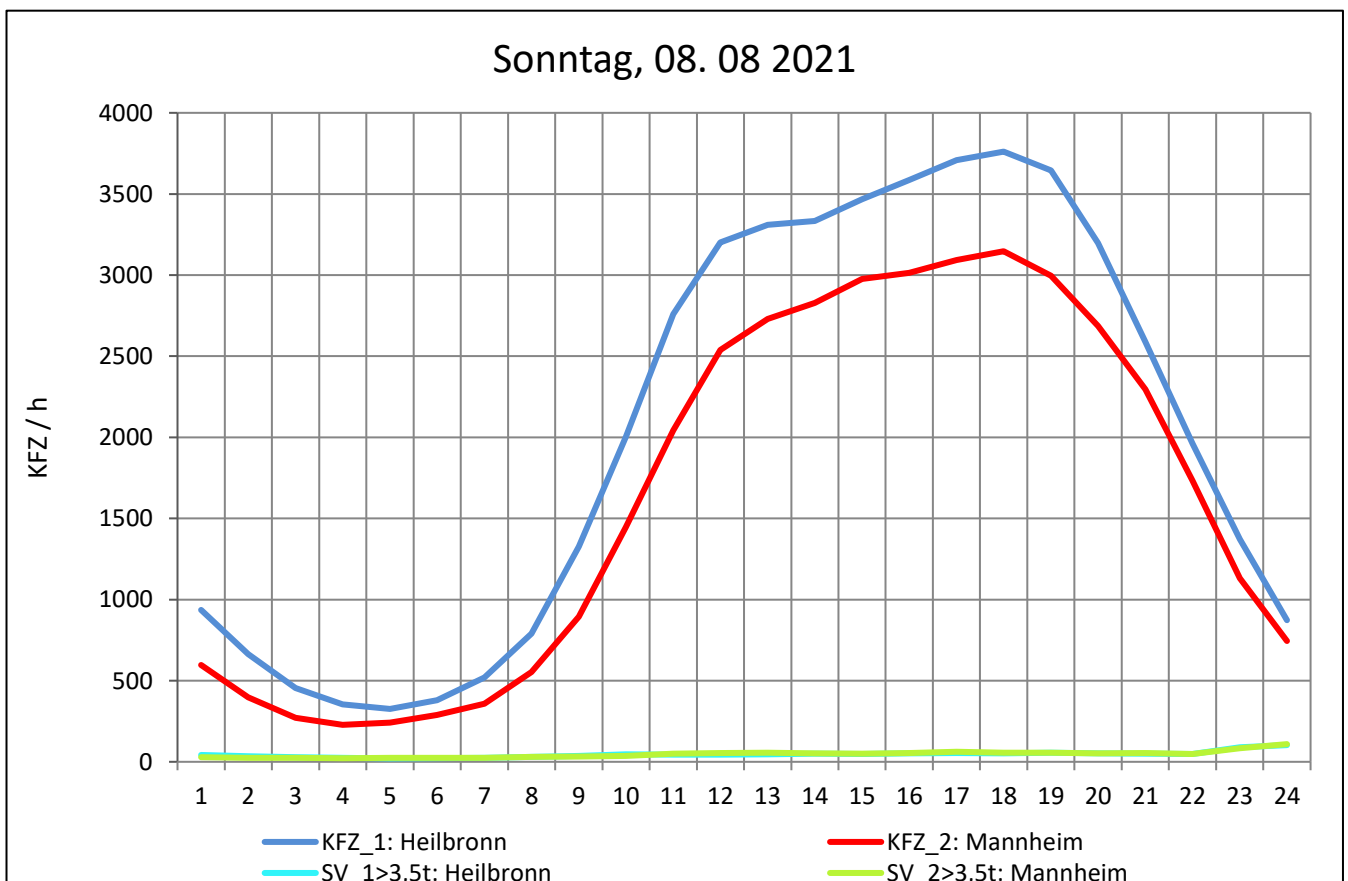
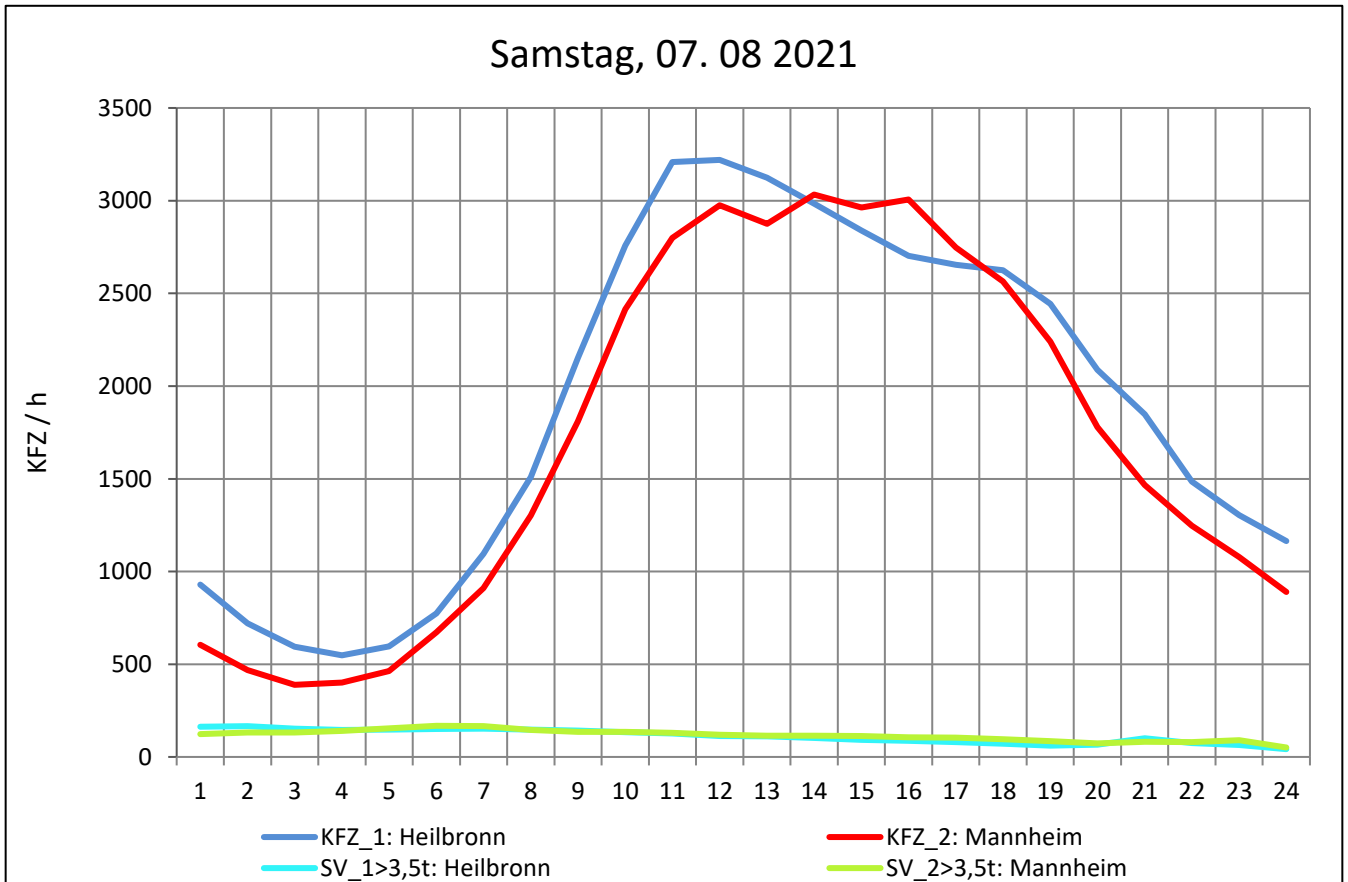
Zst.: **Walldorf**

TK-/Zst-Nr.: 6717/1016

A 6

Richtung 1 : **Heilbronn**

Richtung 2 : **Mannheim**



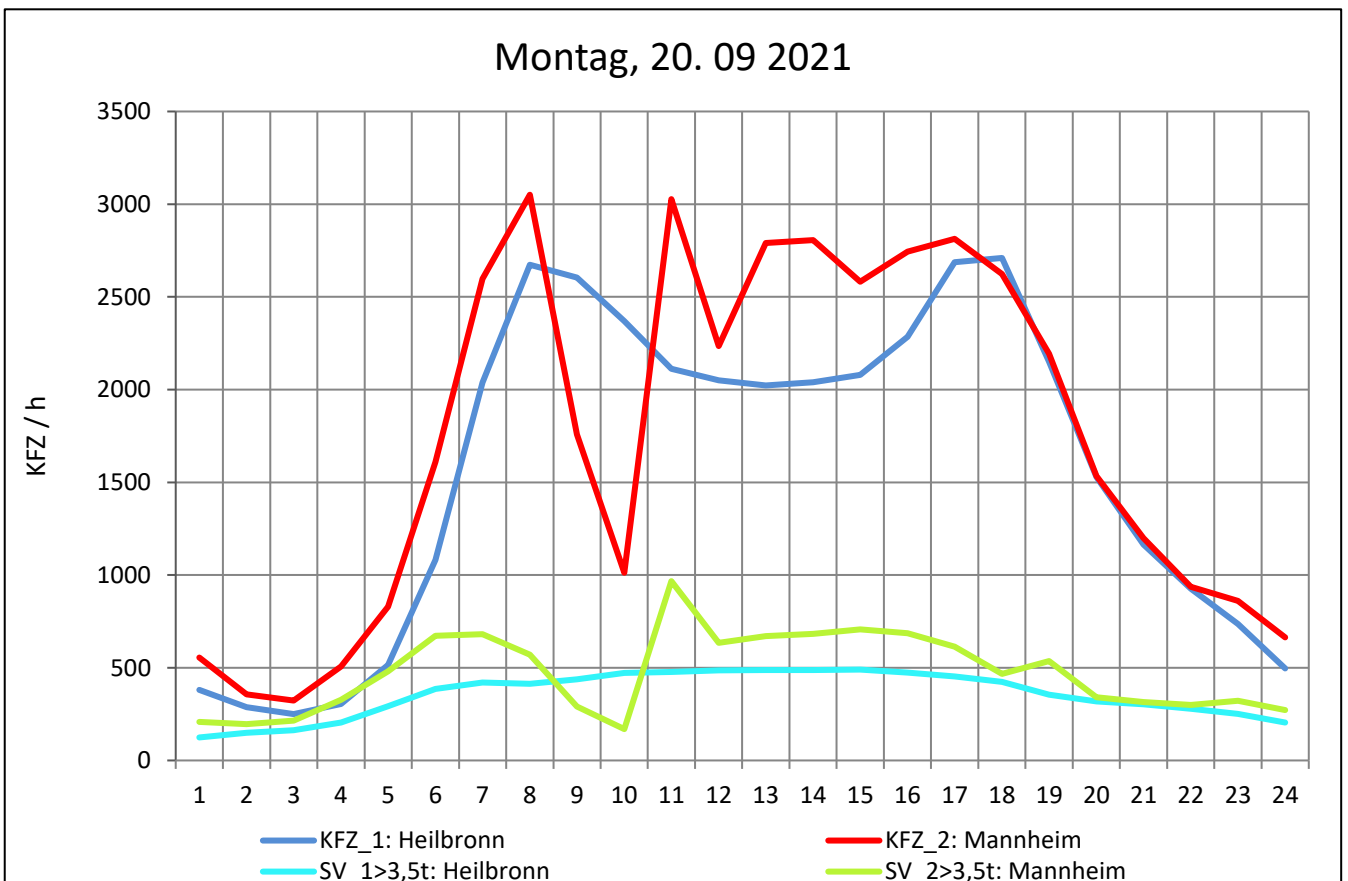
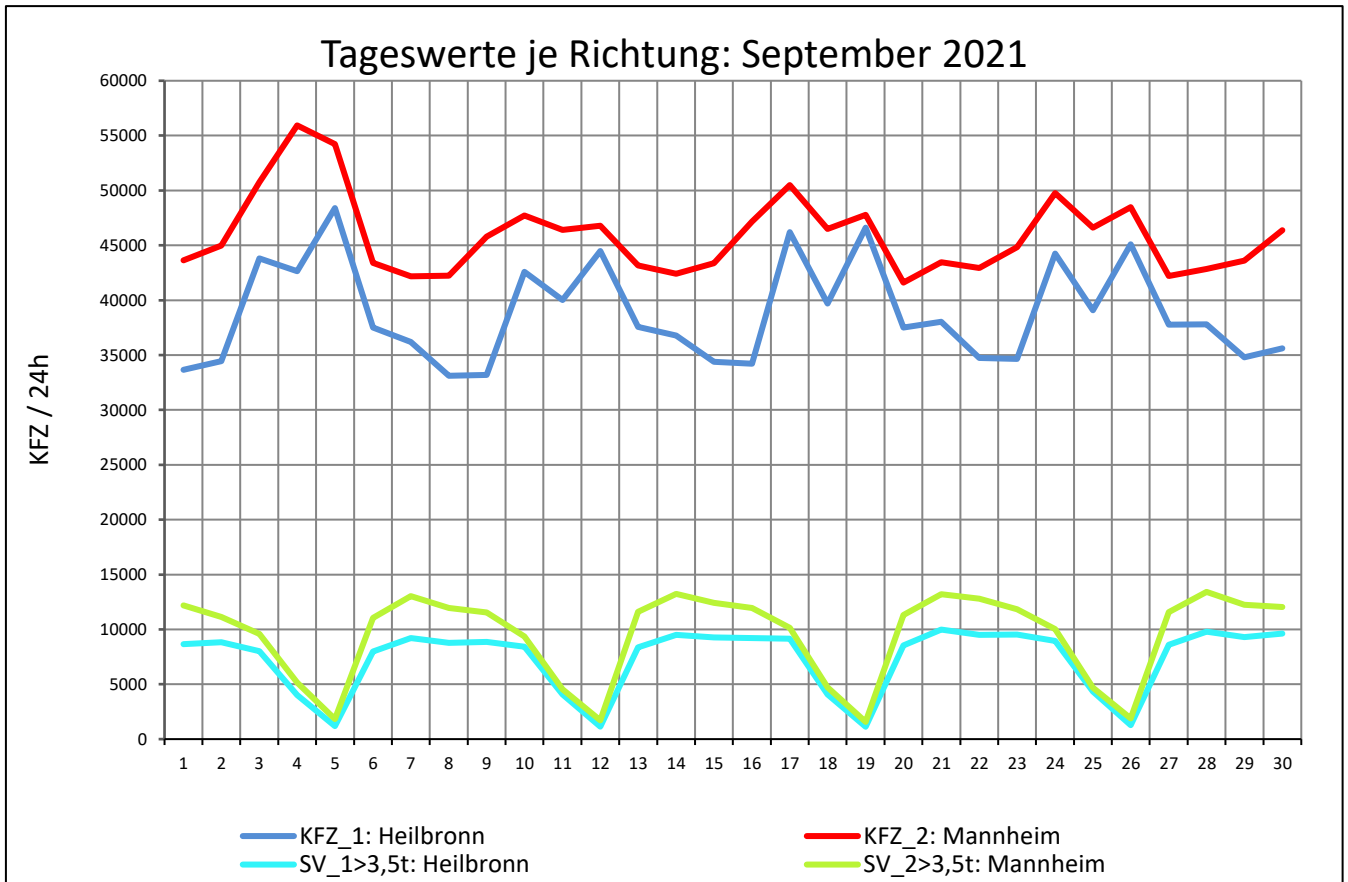
Zst.: **Walldorf**

TK-/Zst-Nr.: 6717/1016

A 6

Richtung 1 : **Heilbronn**

Richtung 2 : **Mannheim**



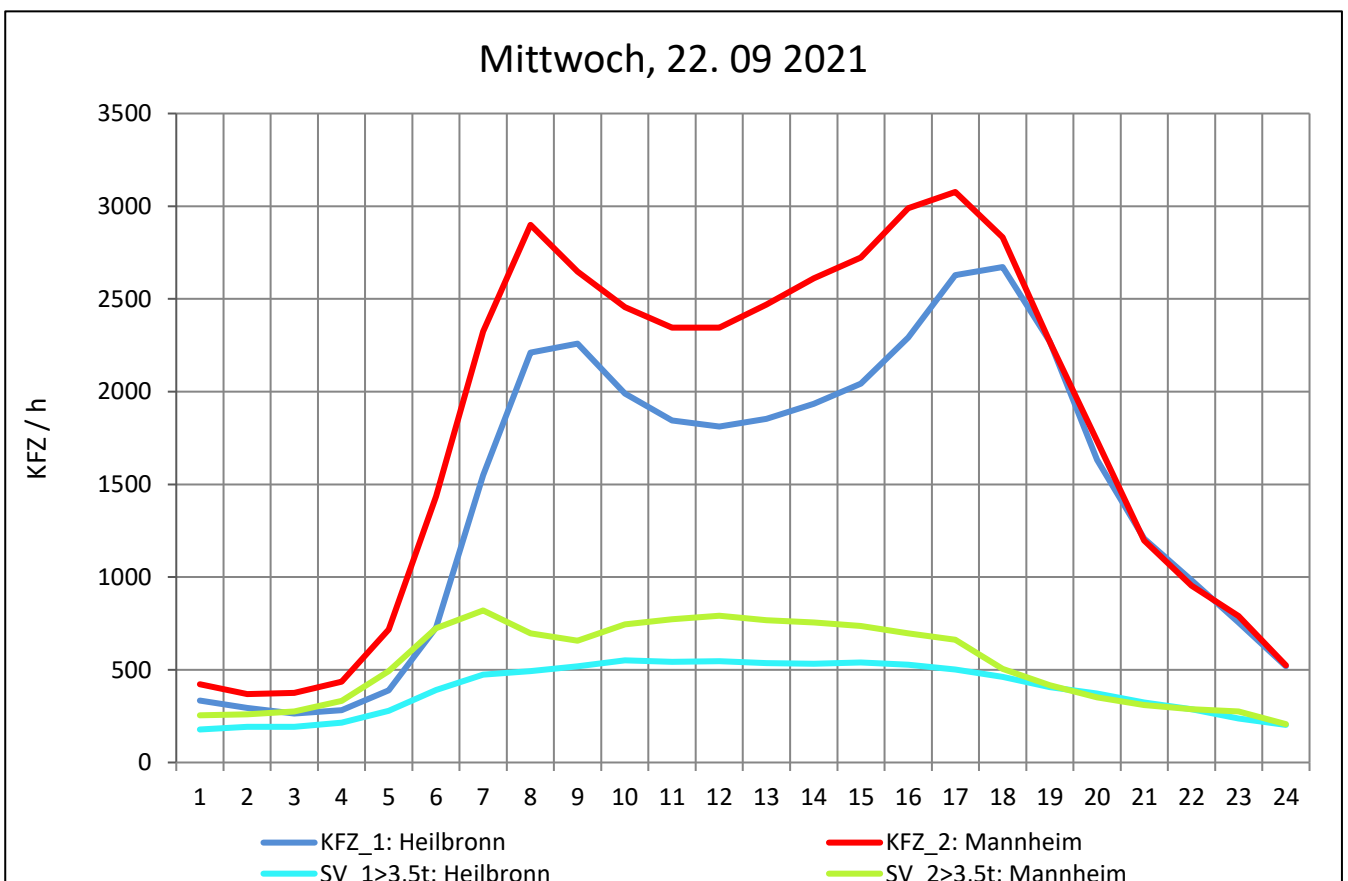
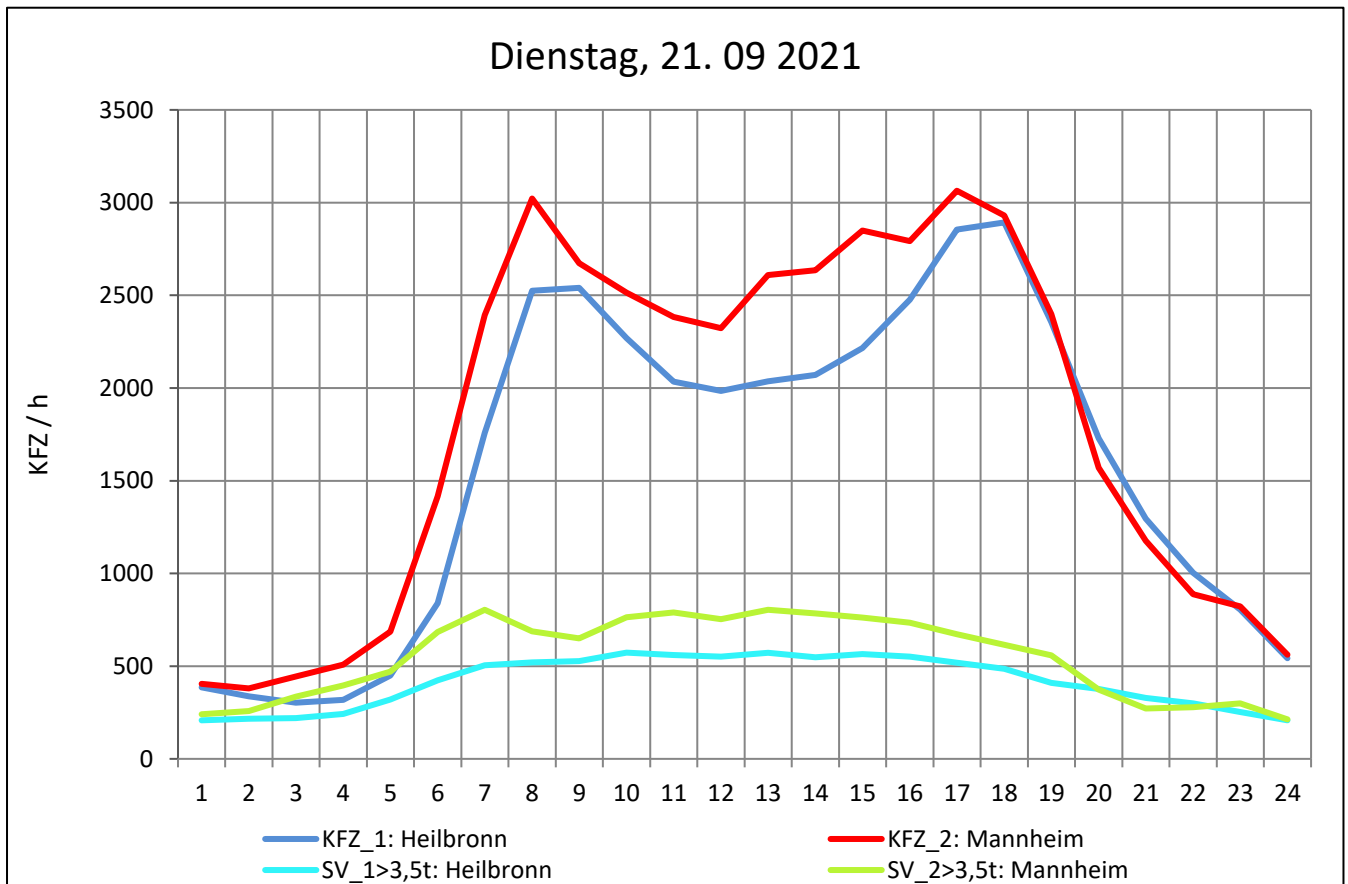
Zst.: **Walldorf**

TK-/Zst-Nr.: 6717/1016

A 6

Richtung 1 : **Heilbronn**

Richtung 2 : **Mannheim**



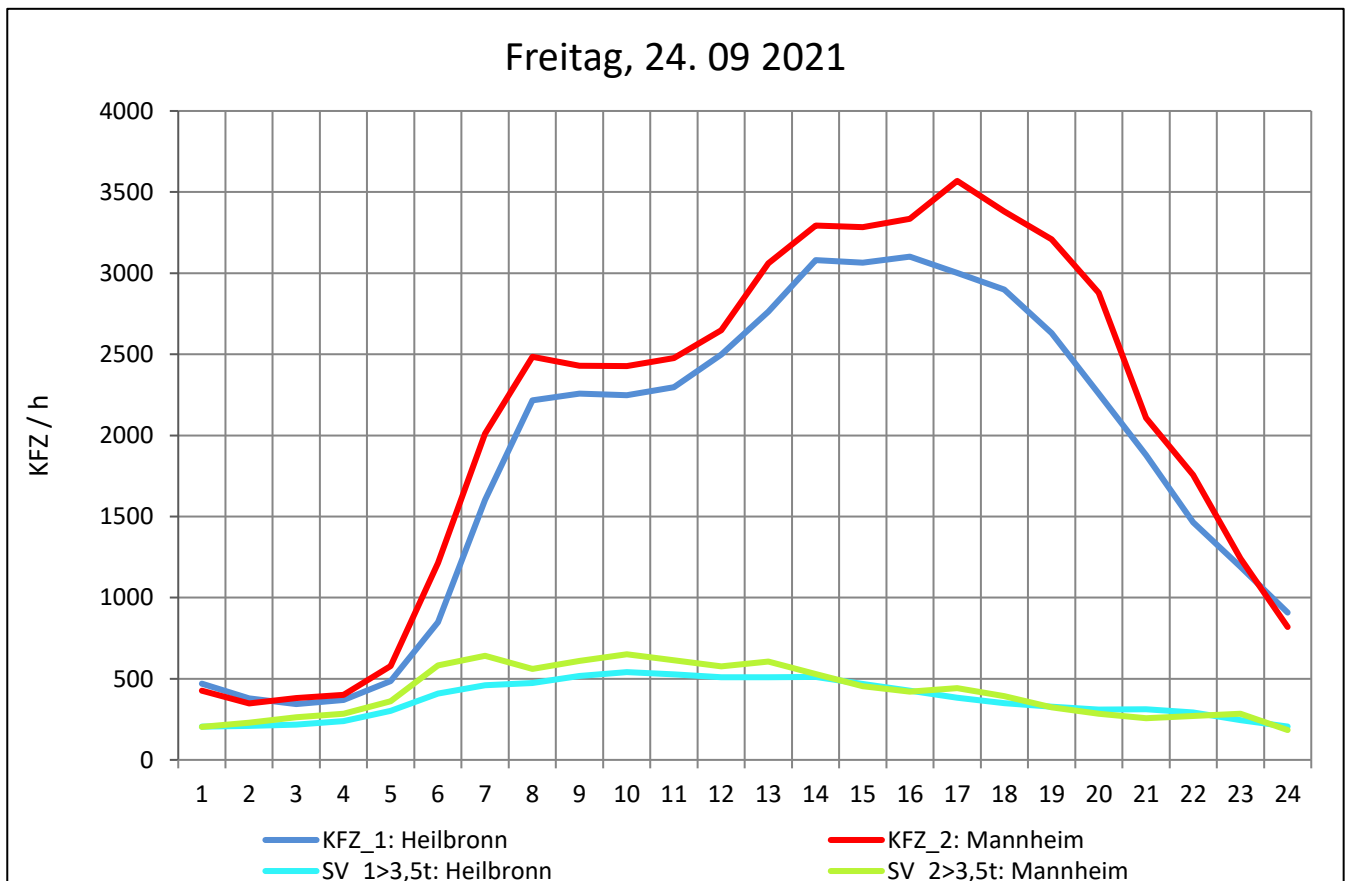
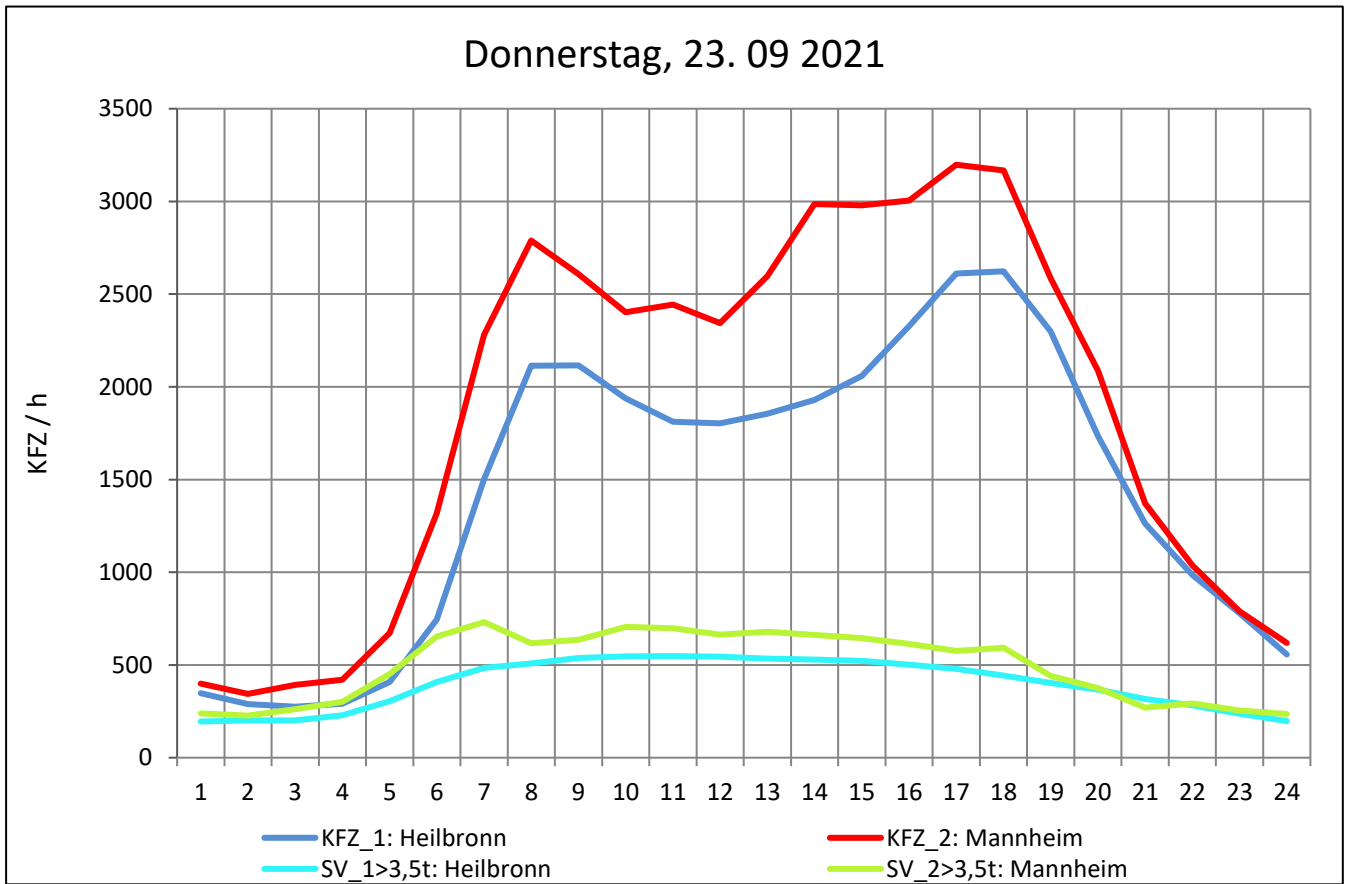
Zst.: **Walldorf**

TK-/Zst-Nr.: 6717/1016

A 6

Richtung 1 : **Heilbronn**

Richtung 2 : **Mannheim**



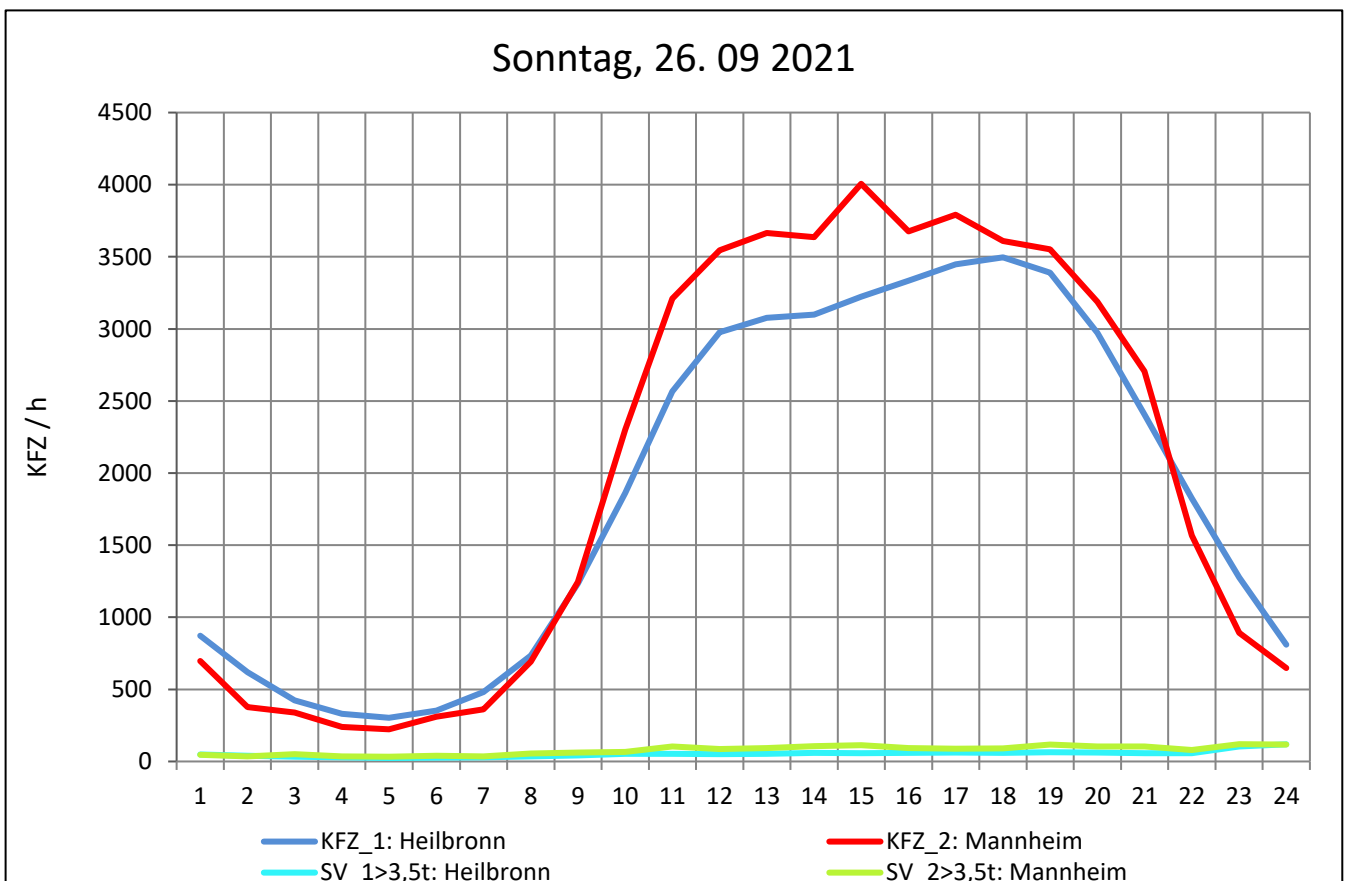
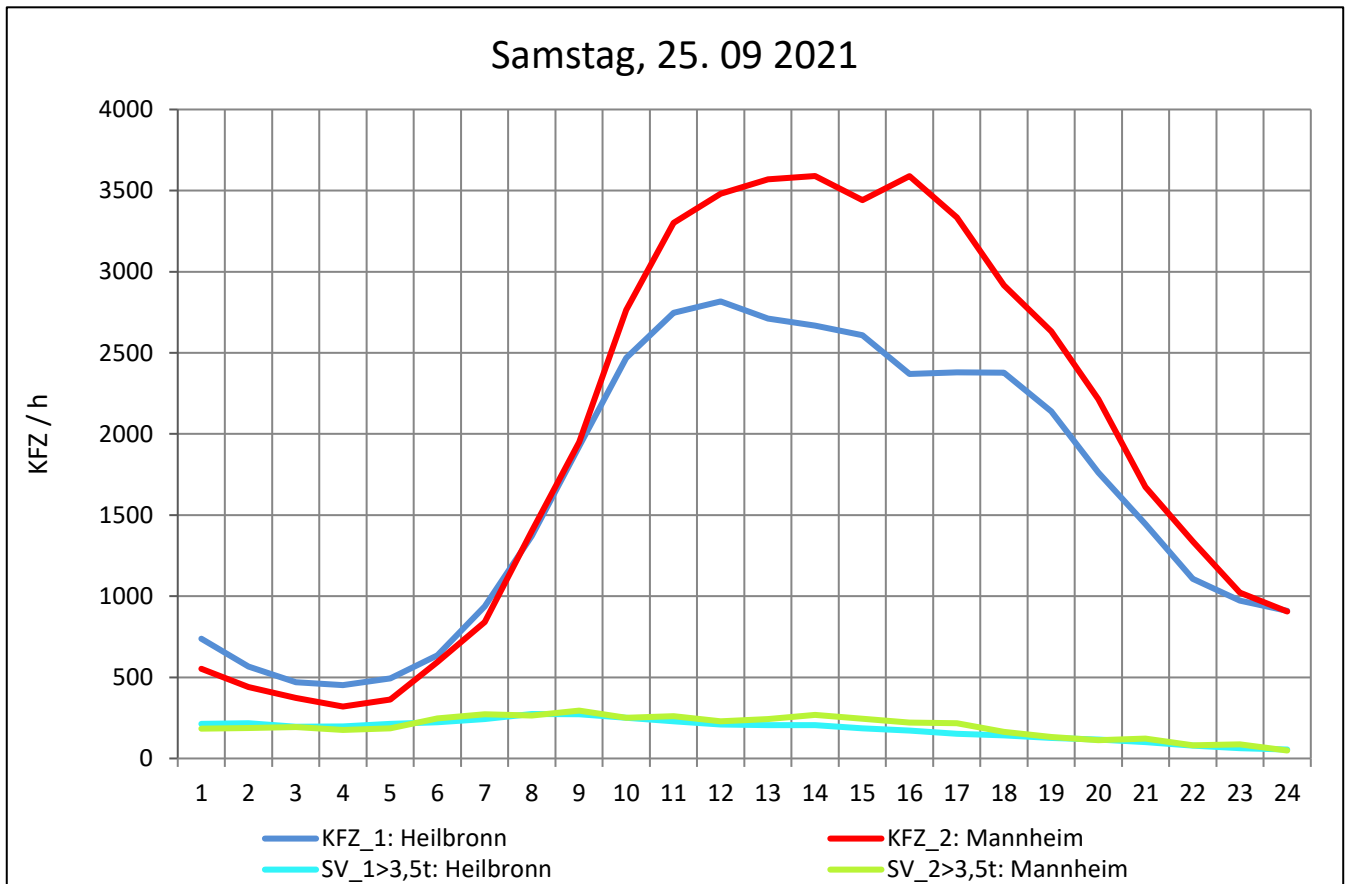
Zst.: **Walldorf**

TK-/Zst-Nr.: 6717/1016

A 6

Richtung 1 : **Heilbronn**

Richtung 2 : **Mannheim**



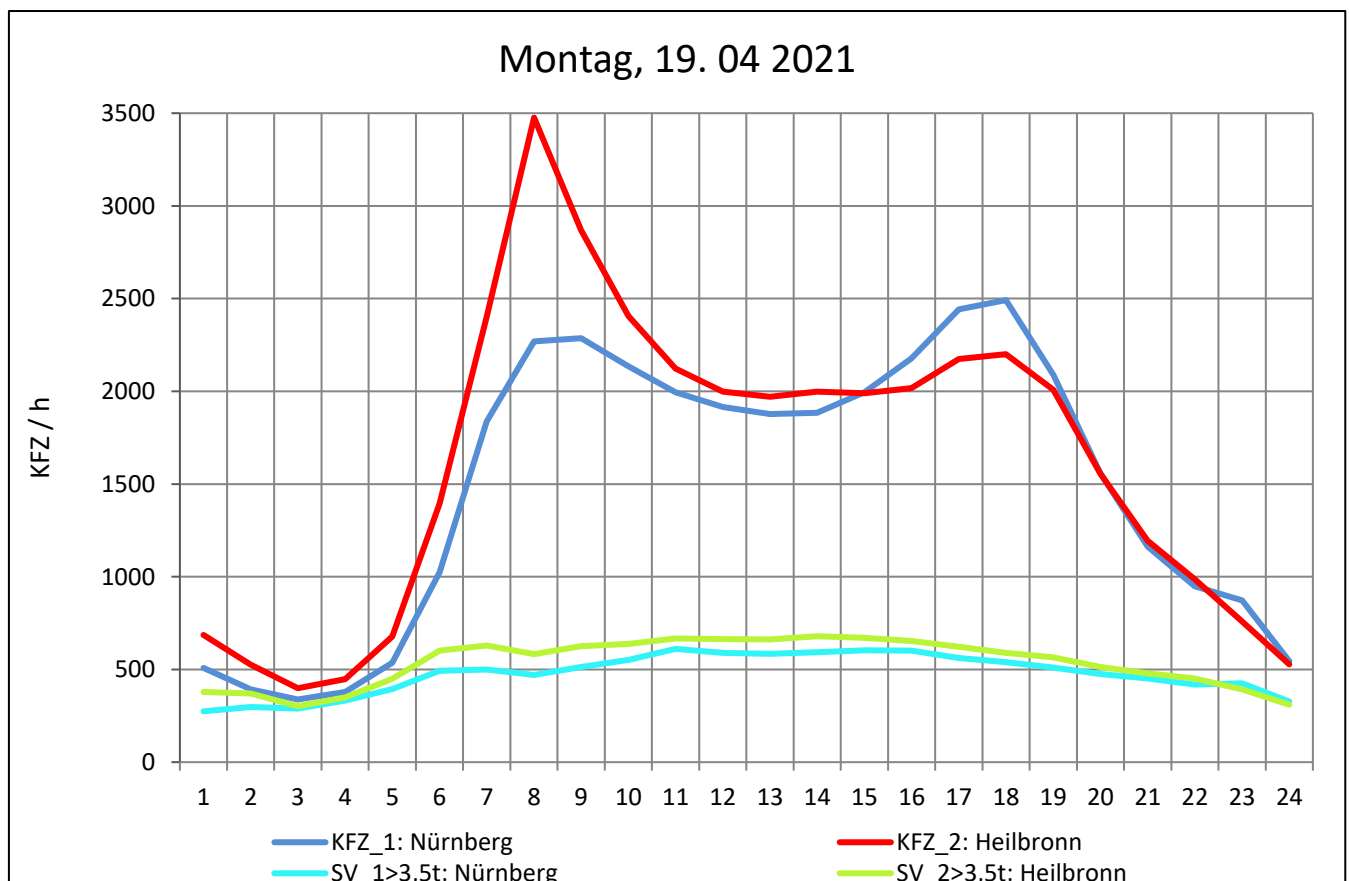
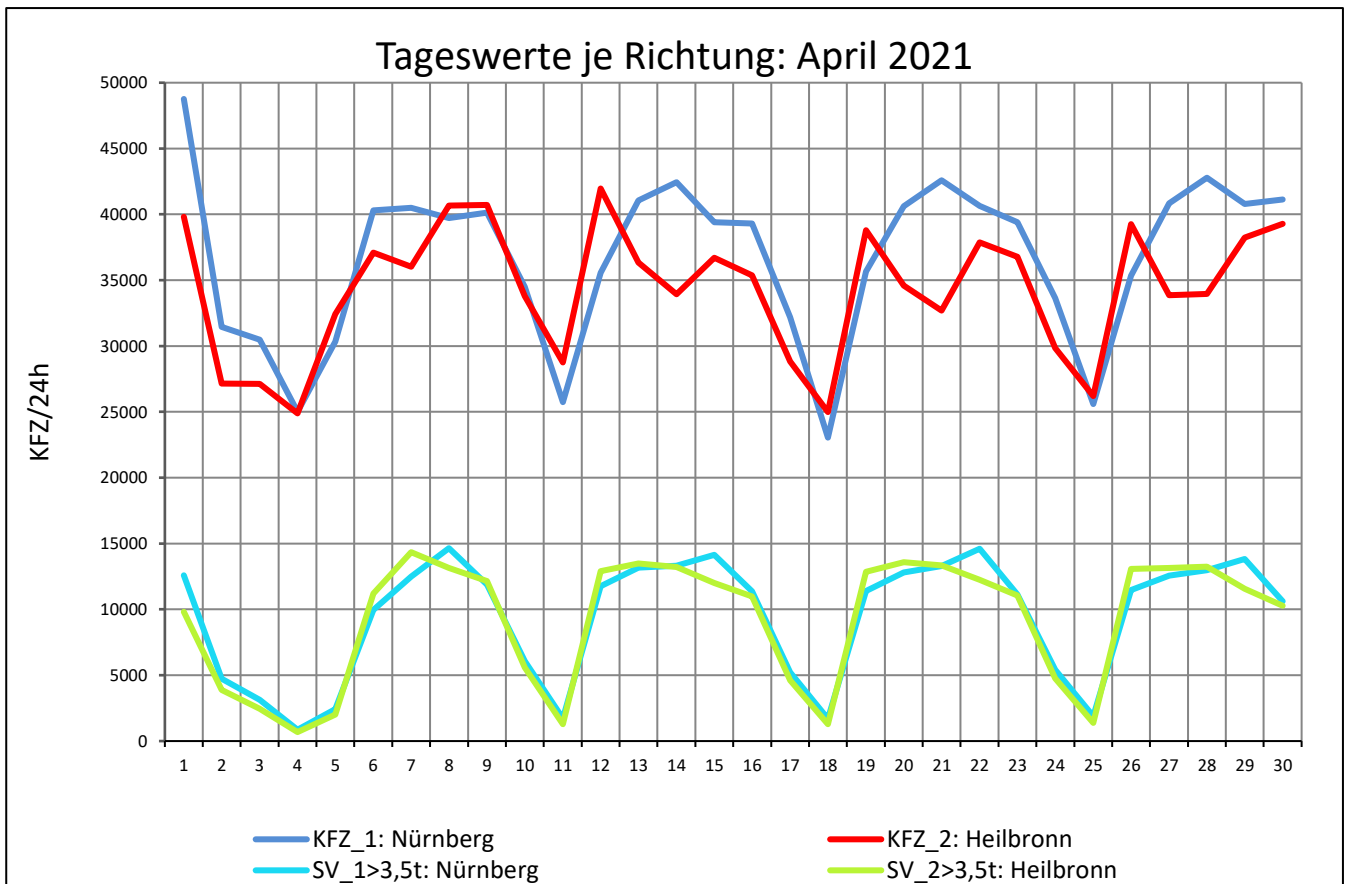
Zst.: **Neckarsulm 1**

TK-/Zst-Nr.: 6821/1059

A 6

Richtung 1 : **Nürnberg**

Richtung 2 : **Heilbronn**



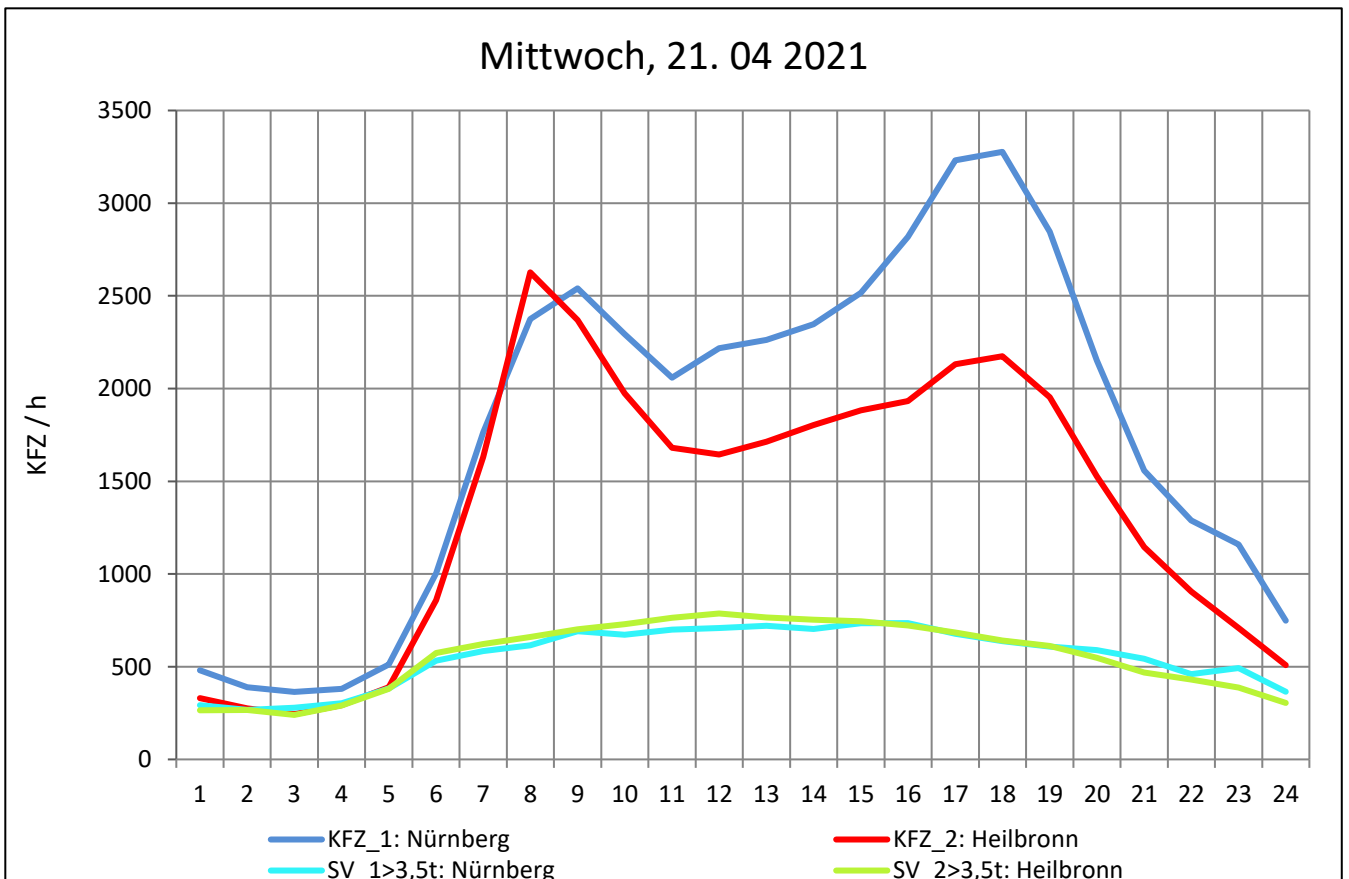
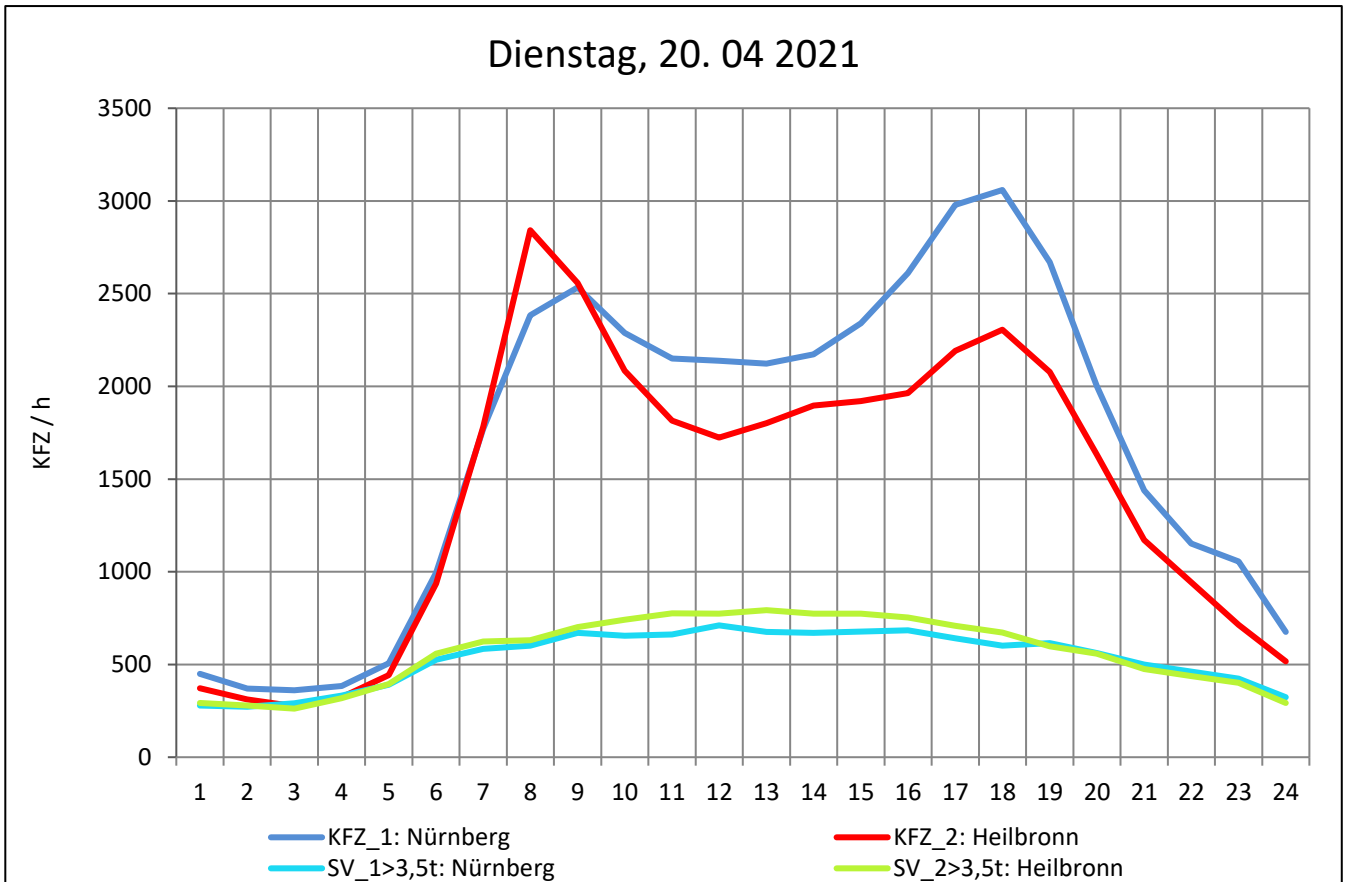
Zst.: **Neckarsulm 1**

TK-/Zst-Nr.: 6821/1059

A 6

Richtung 1 : **Nürnberg**

Richtung 2 : **Heilbronn**



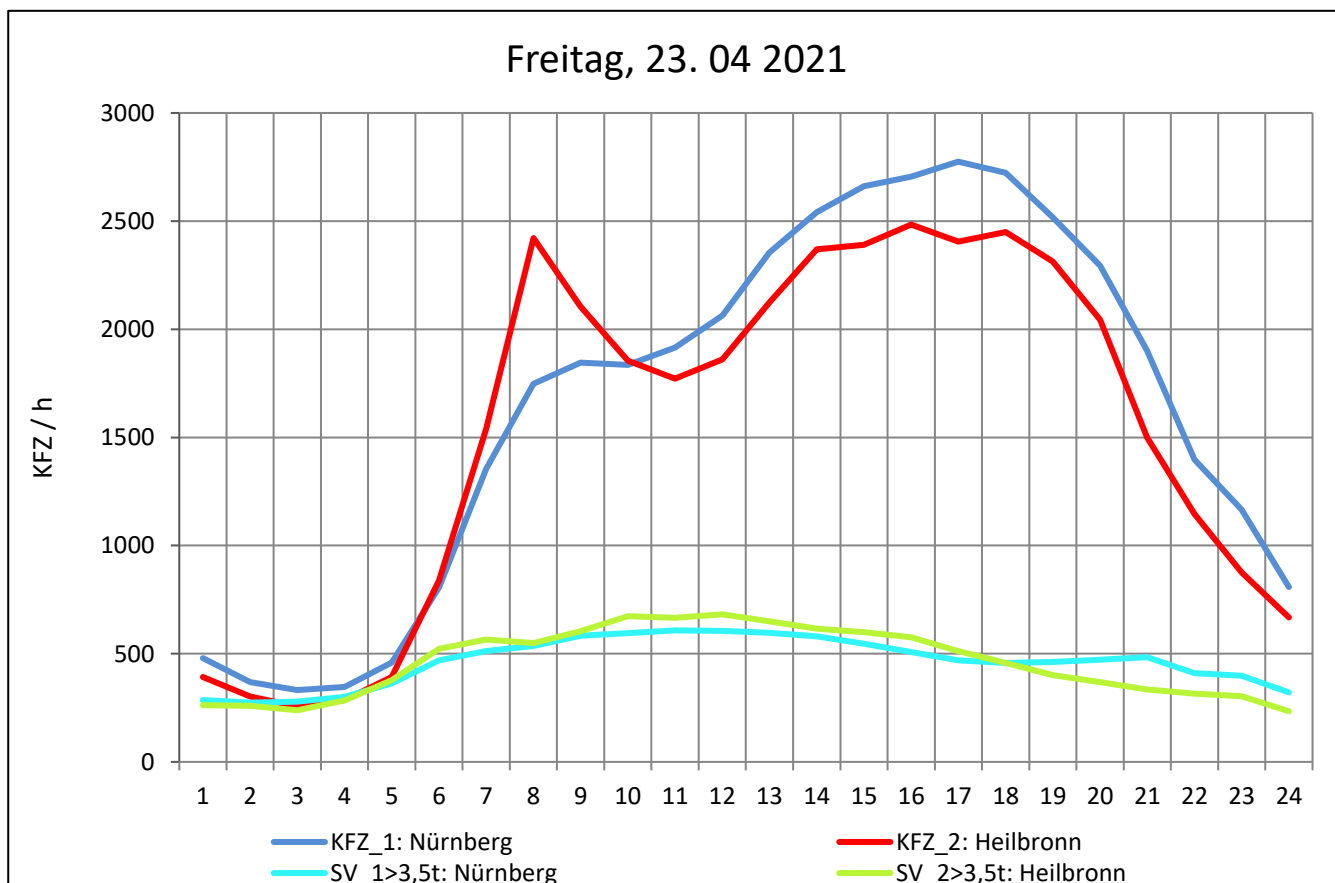
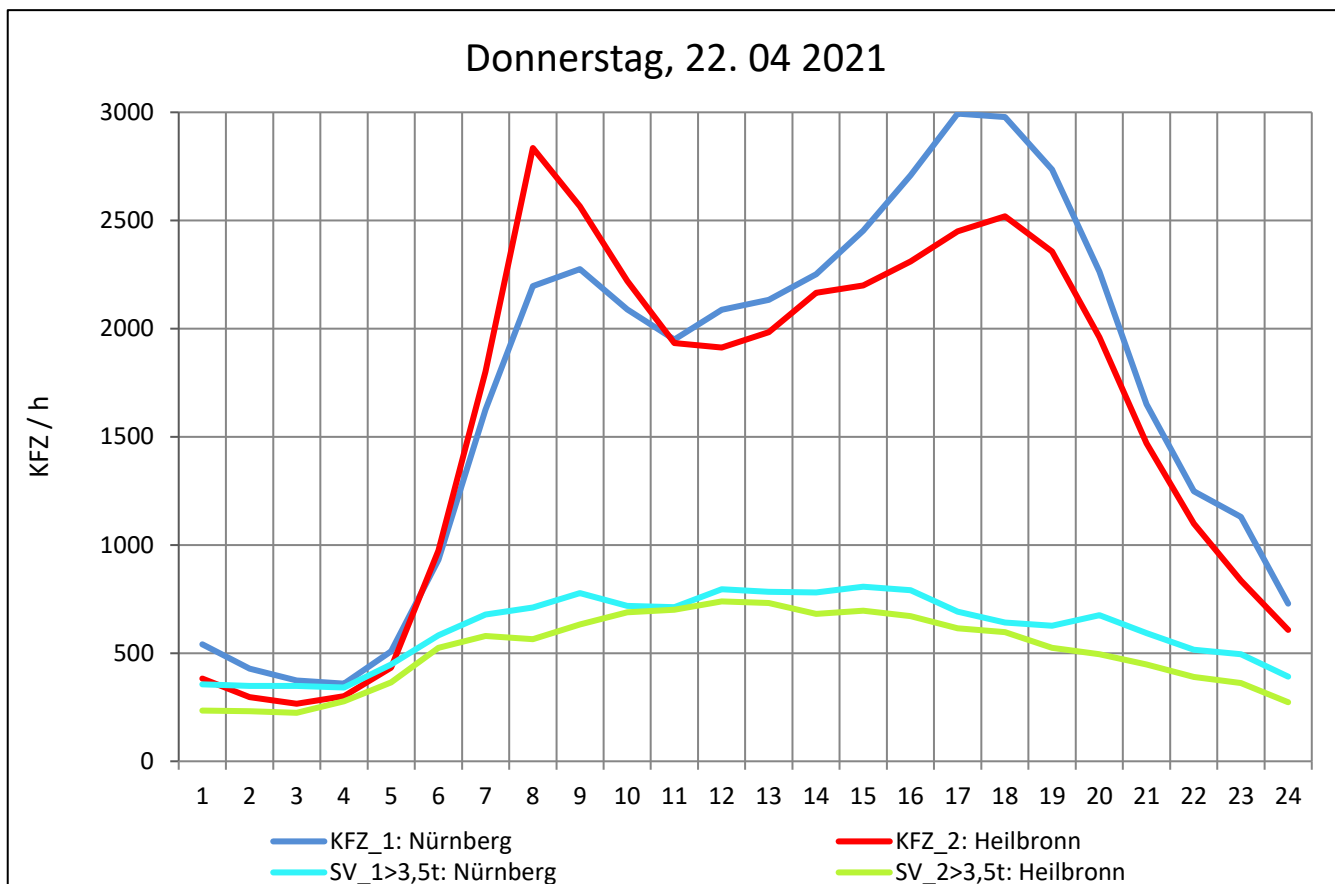
Zst.: **Neckarsulm 1**

TK-/Zst-Nr.: 6821/1059

A 6

Richtung 1 : **Nürnberg**

Richtung 2 : **Heilbronn**



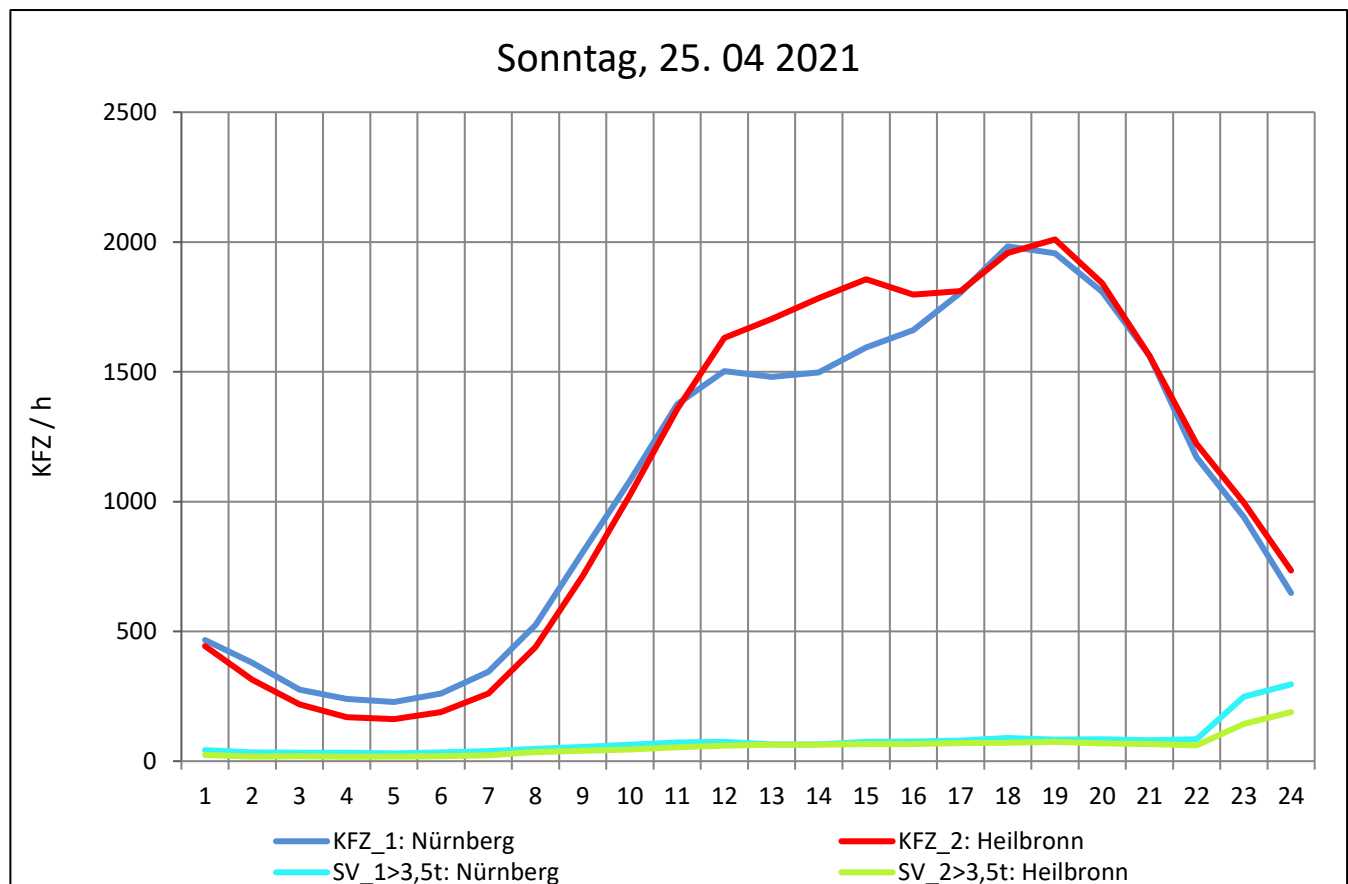
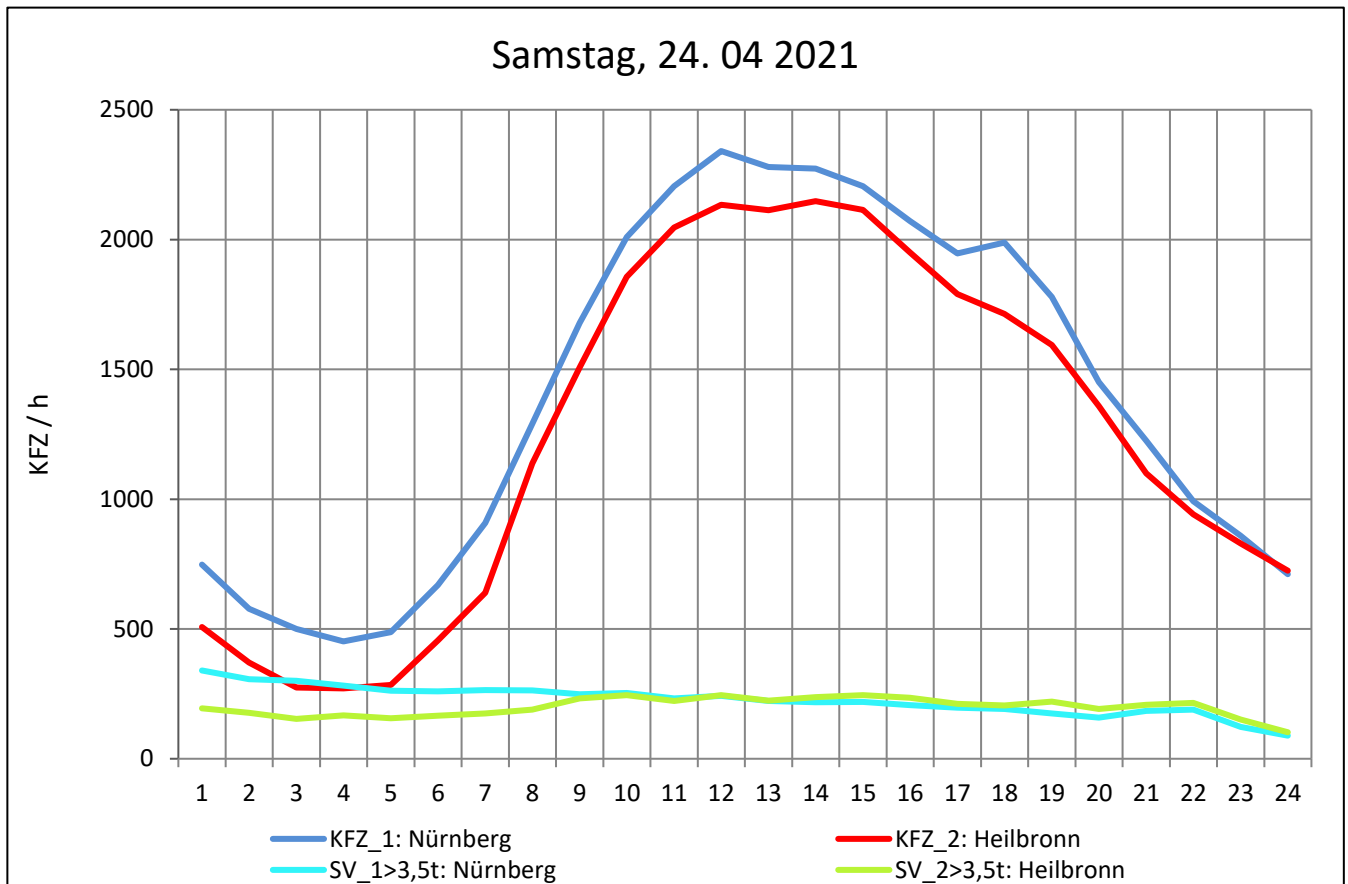
Zst.: **Neckarsulm 1**

TK-/Zst-Nr.: 6821/1059

A 6

Richtung 1 : **Nürnberg**

Richtung 2 : **Heilbronn**



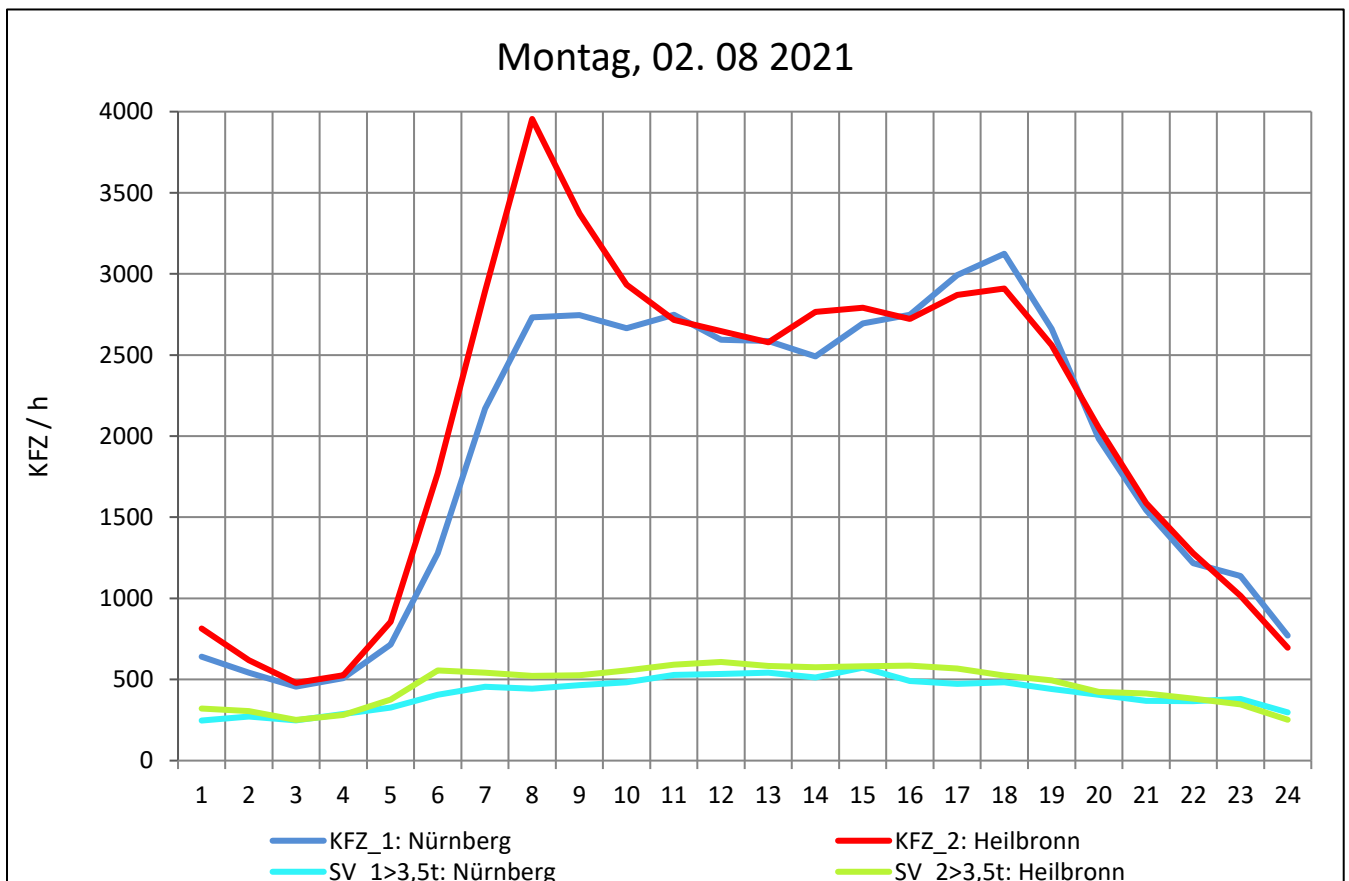
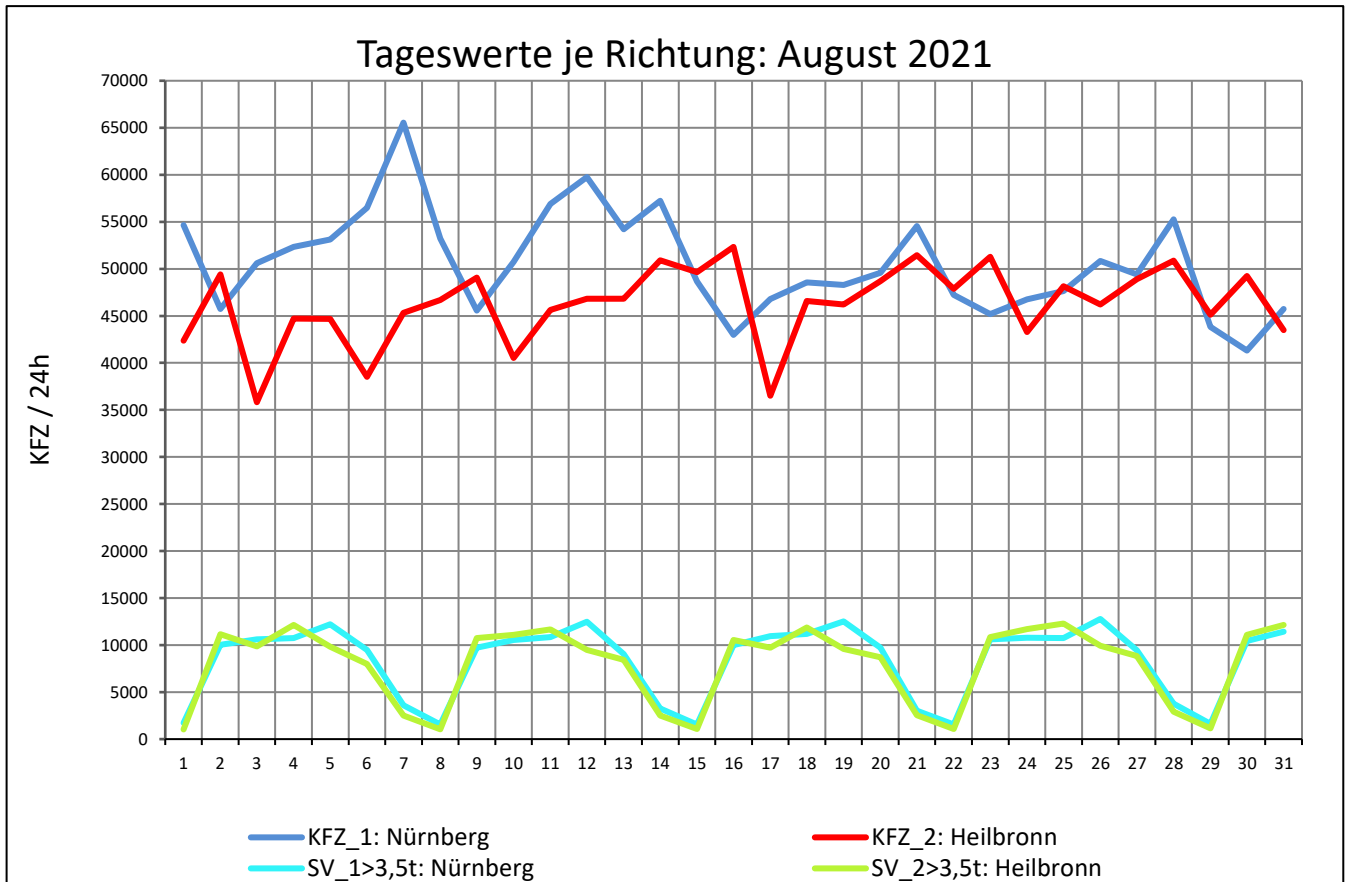
Zst.: **Neckarsulm 1**

TK-/Zst-Nr.: 6821/1059

A 6

Richtung 1 : **Nürnberg**

Richtung 2 : **Heilbronn**



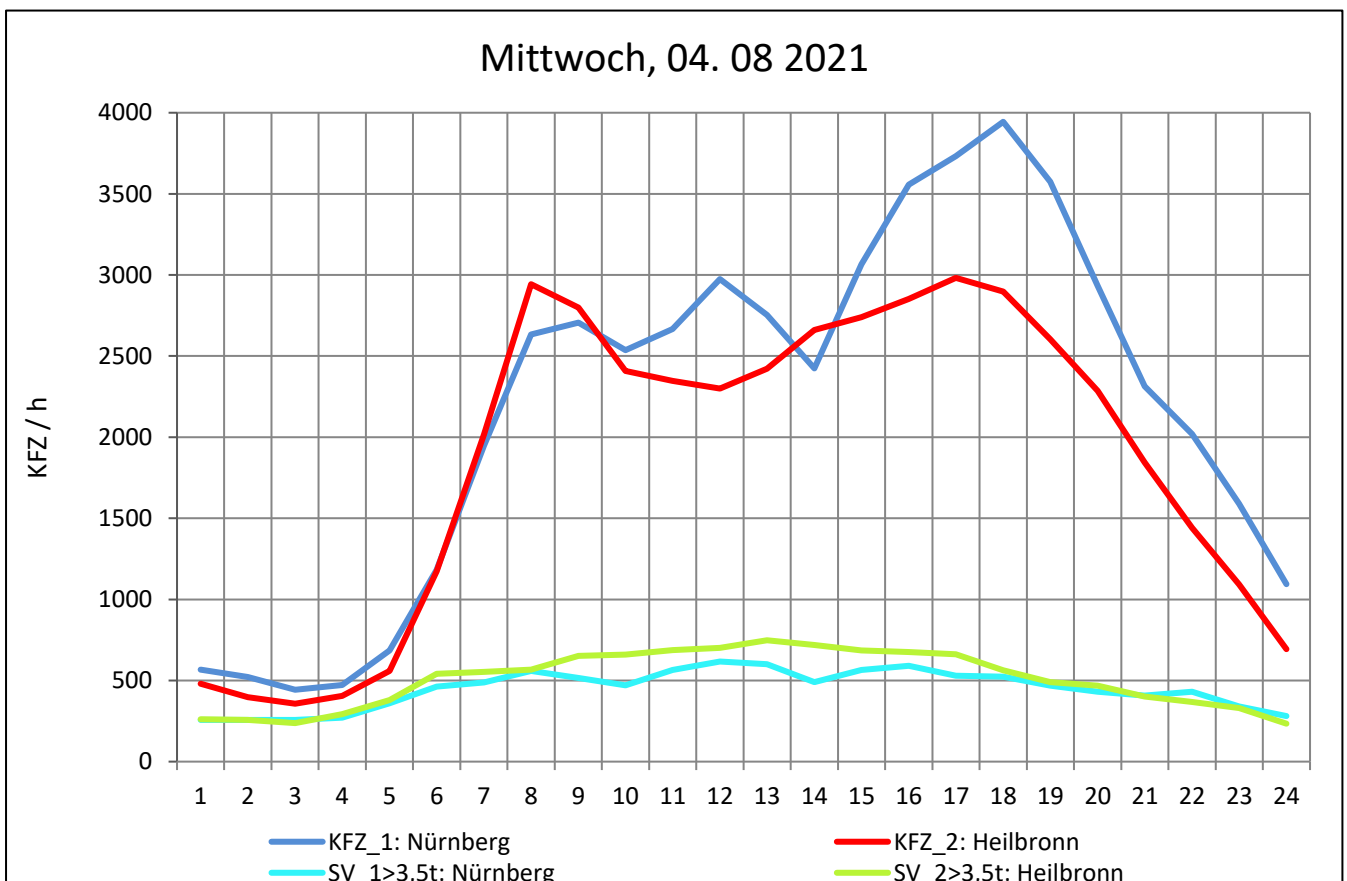
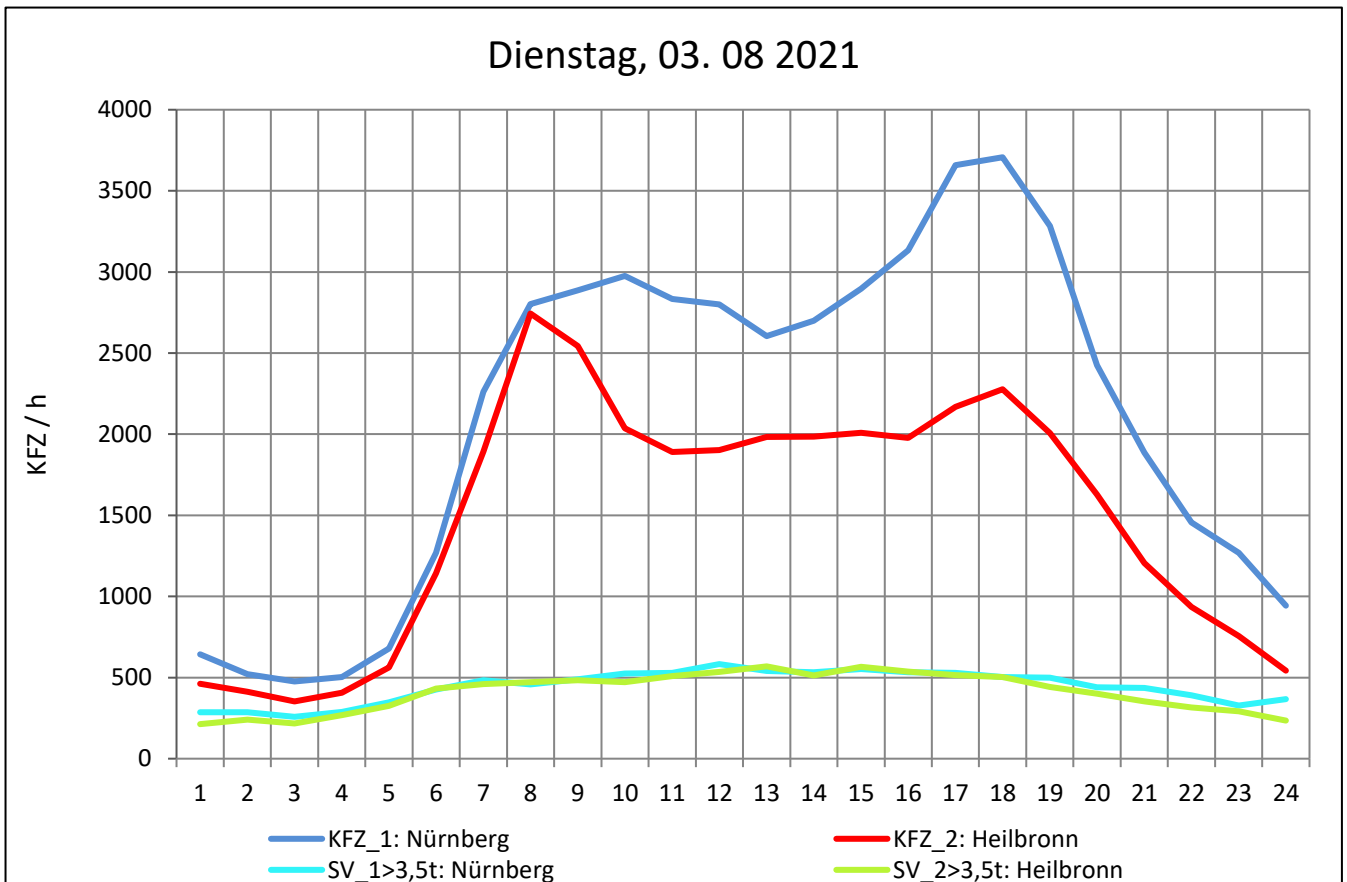
Zst.: **Neckarsulm 1**

TK-/Zst-Nr.: 6821/1059

A 6

Richtung 1 : **Nürnberg**

Richtung 2 : **Heilbronn**



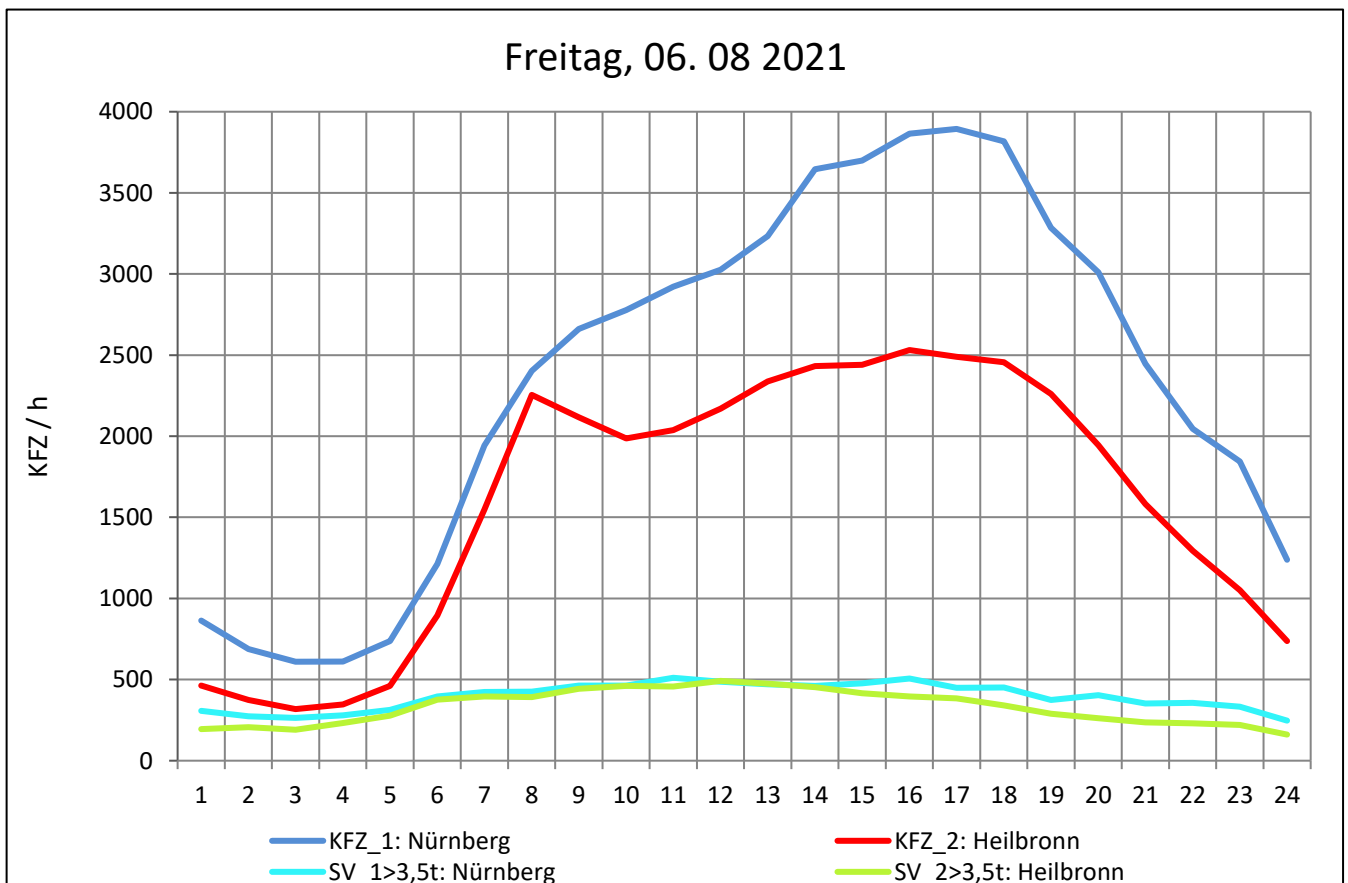
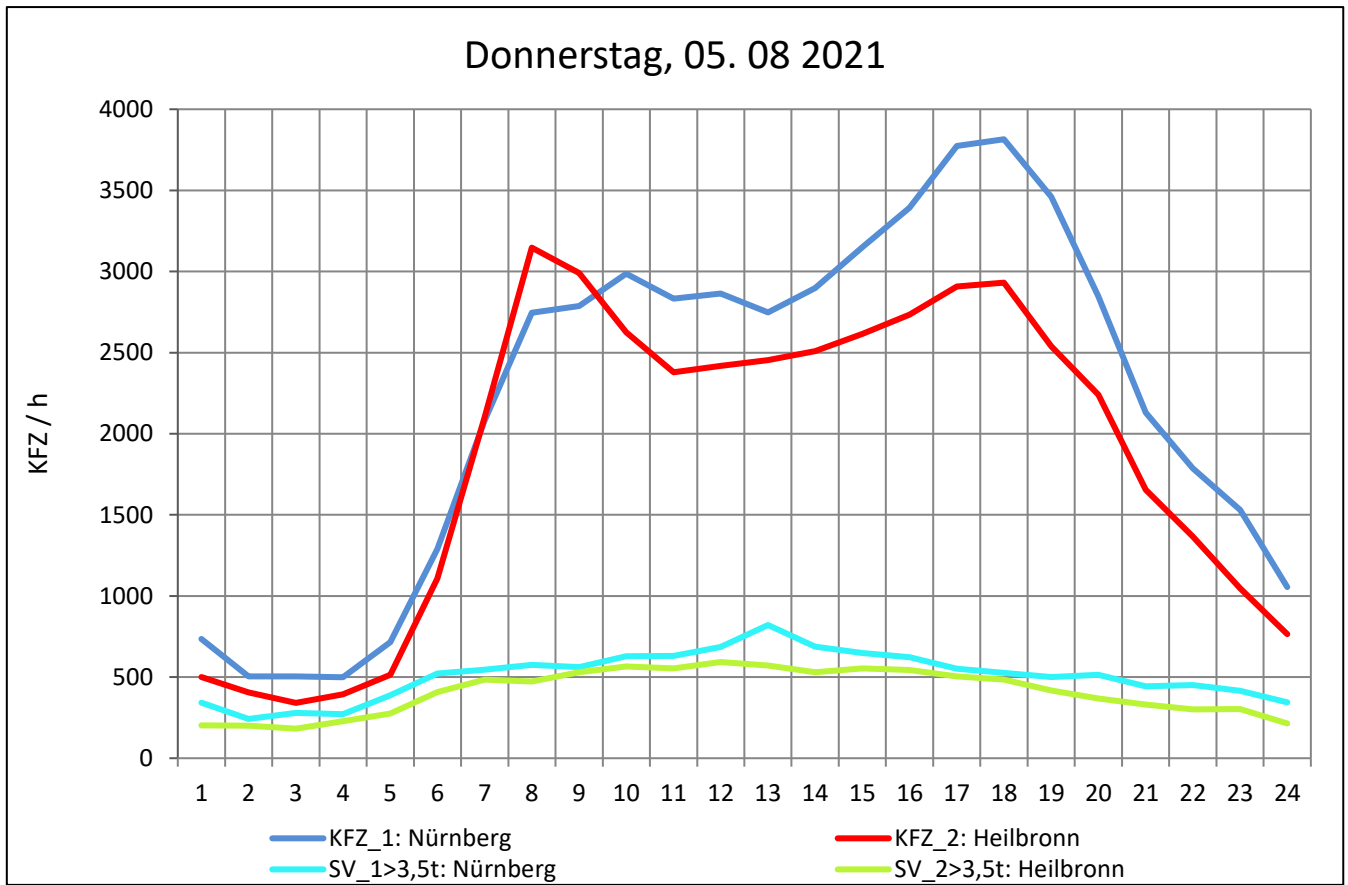
Zst.: **Neckarsulm 1**

TK-/Zst-Nr.: 6821/1059

A 6

Richtung 1 : **Nürnberg**

Richtung 2 : **Heilbronn**



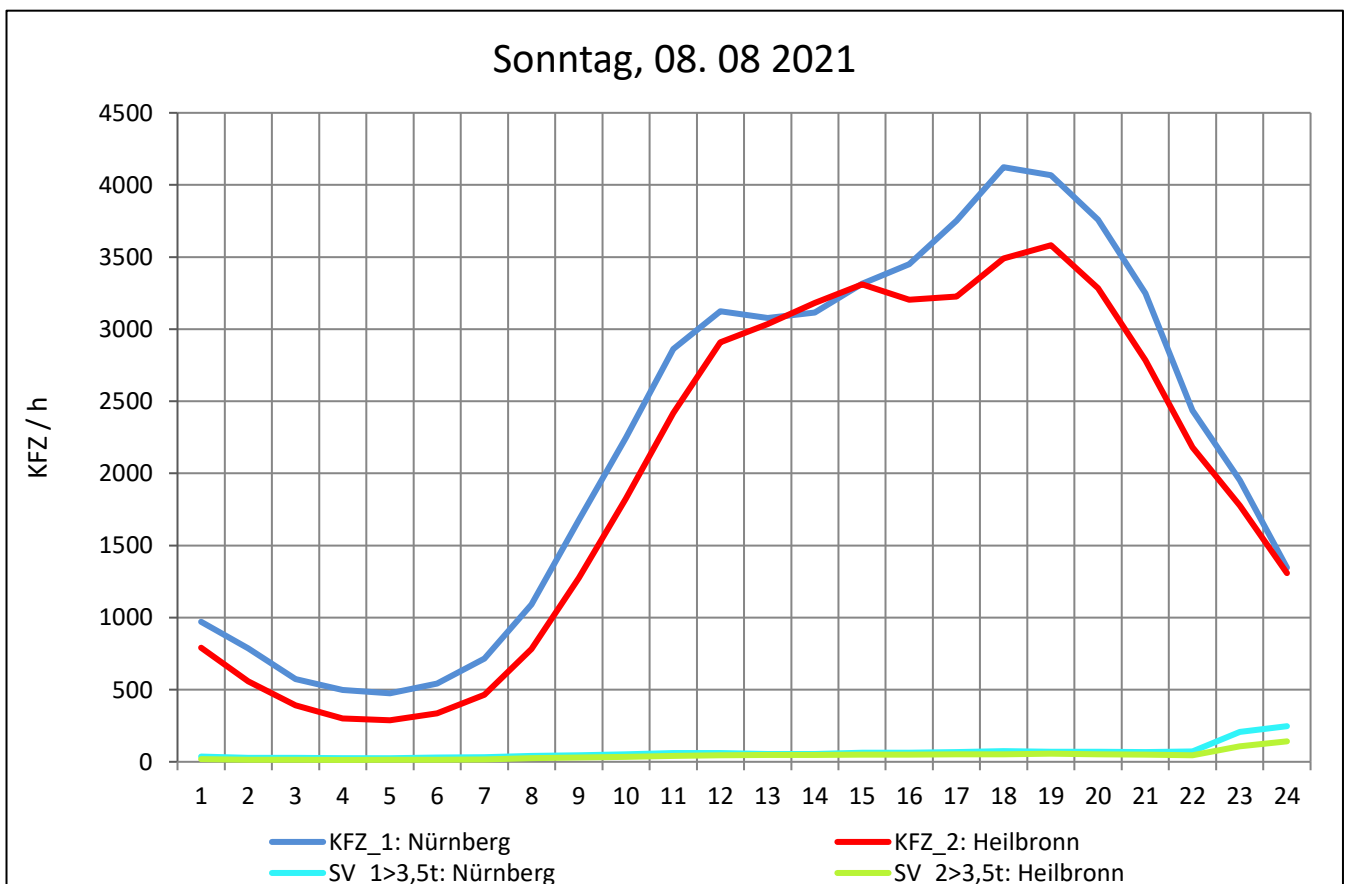
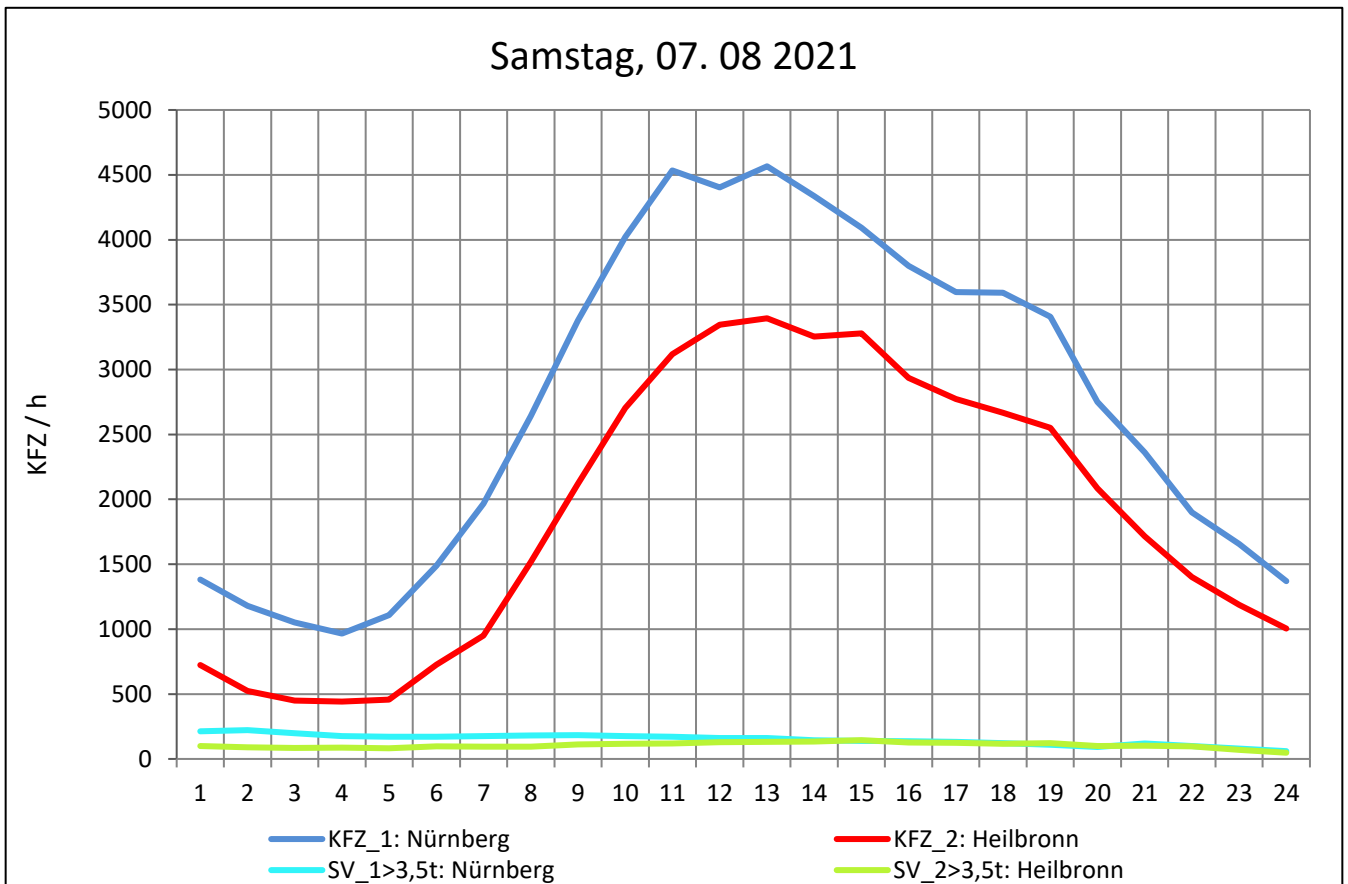
Zst.: **Neckarsulm 1**

TK-/Zst-Nr.: 6821/1059

A 6

Richtung 1 : **Nürnberg**

Richtung 2 : **Heilbronn**



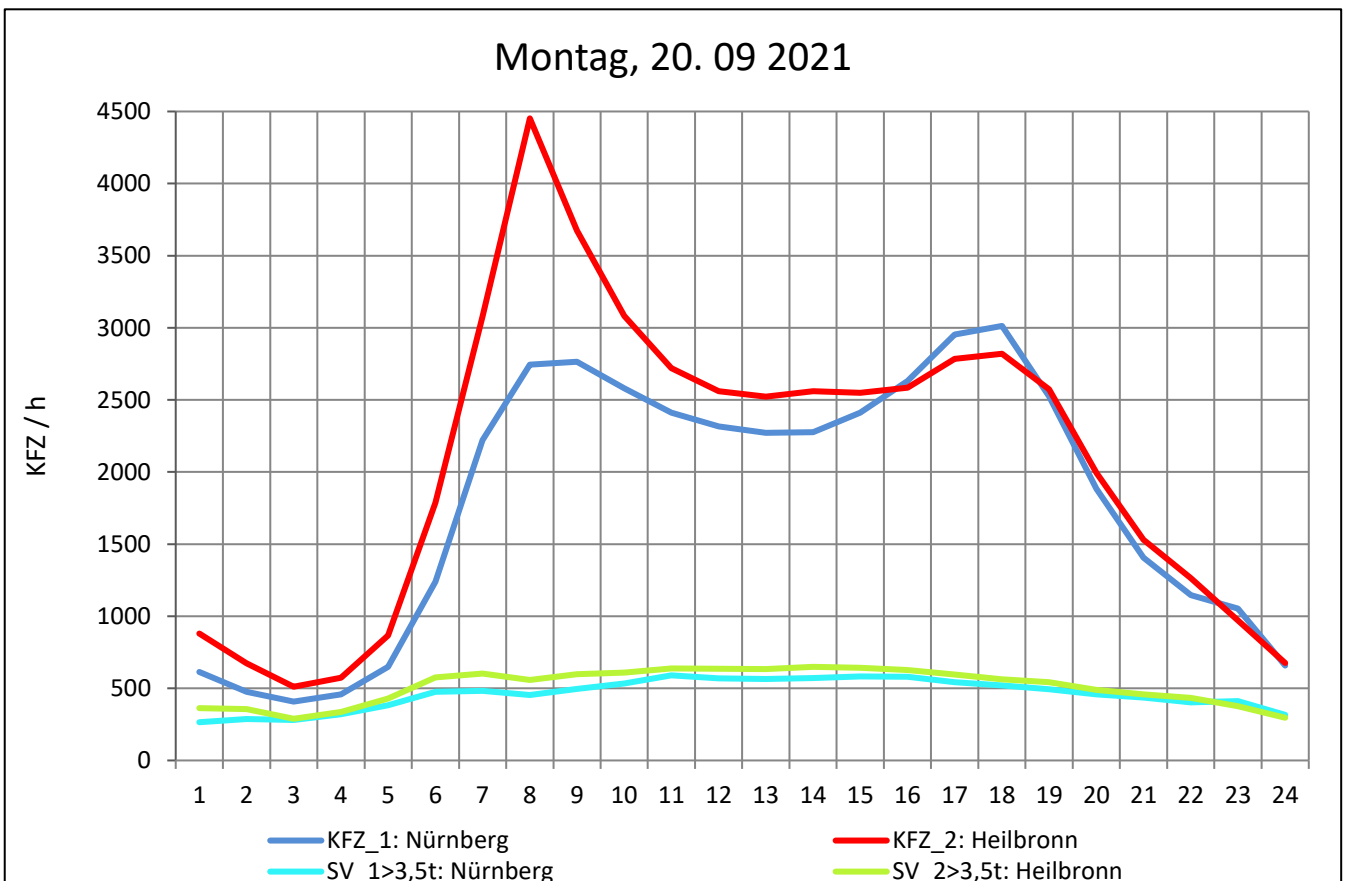
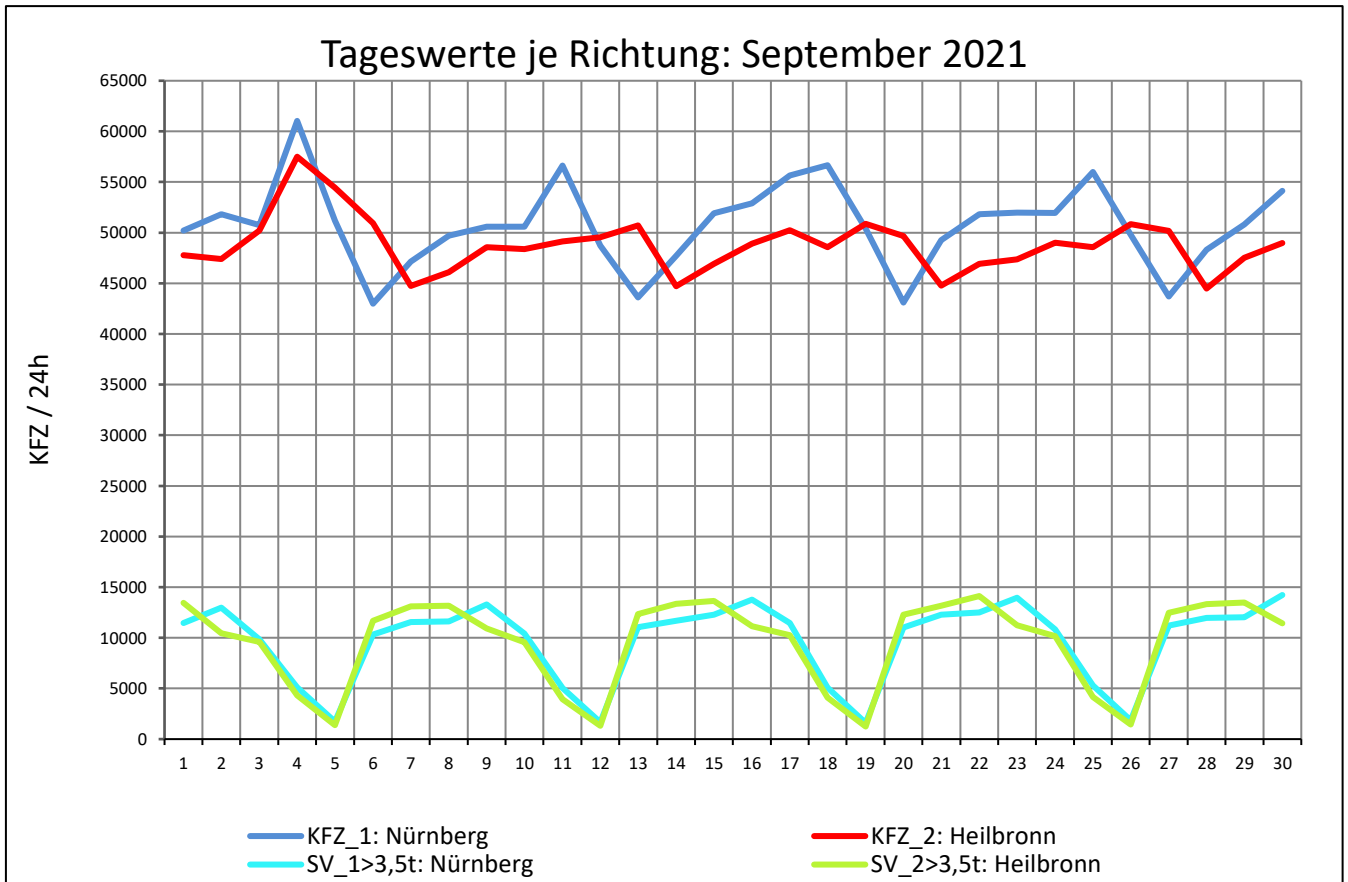
Zst.: **Neckarsulm 1**

TK-/Zst-Nr.: 6821/1059

A 6

Richtung 1 : **Nürnberg**

Richtung 2 : **Heilbronn**



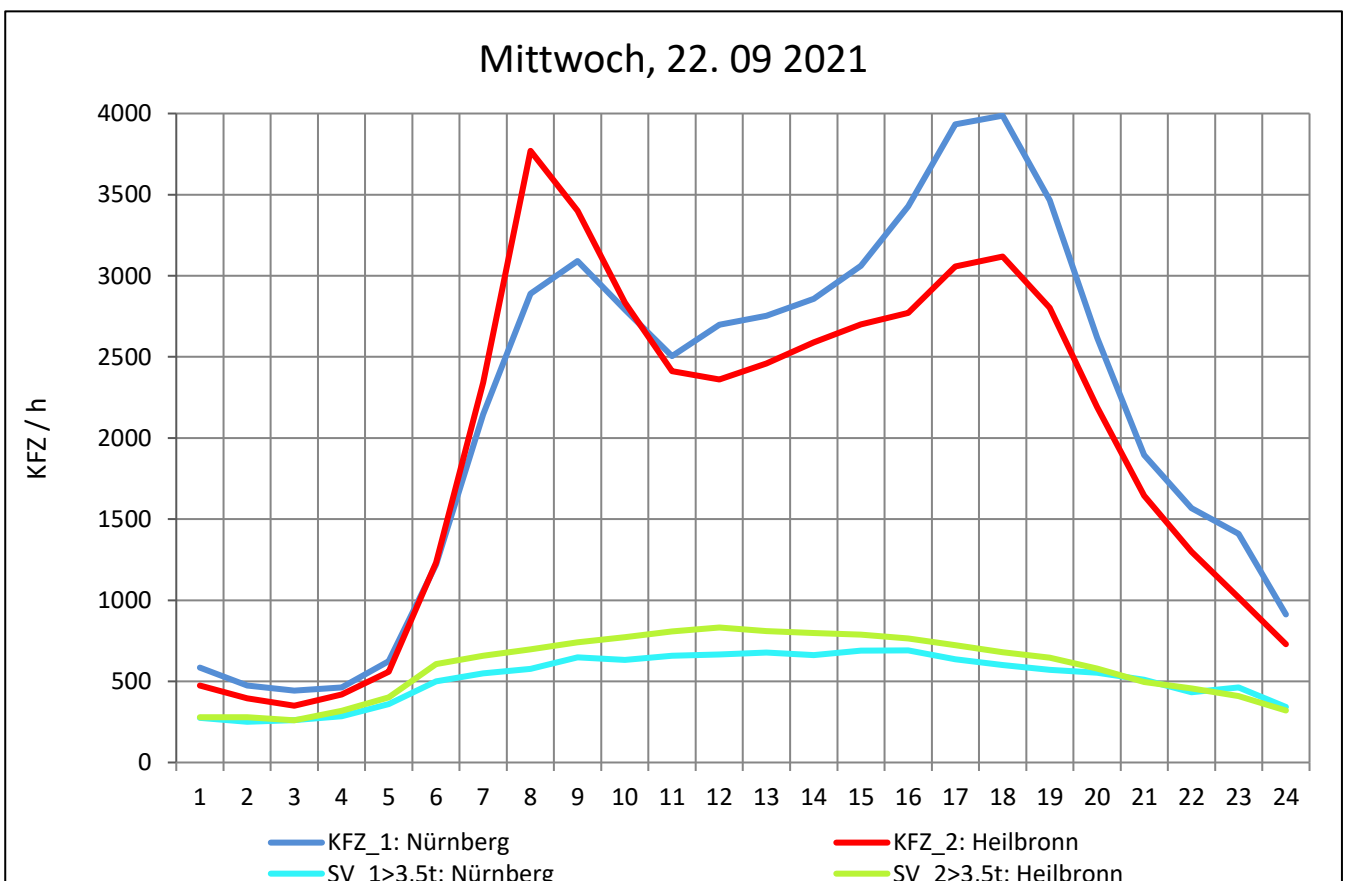
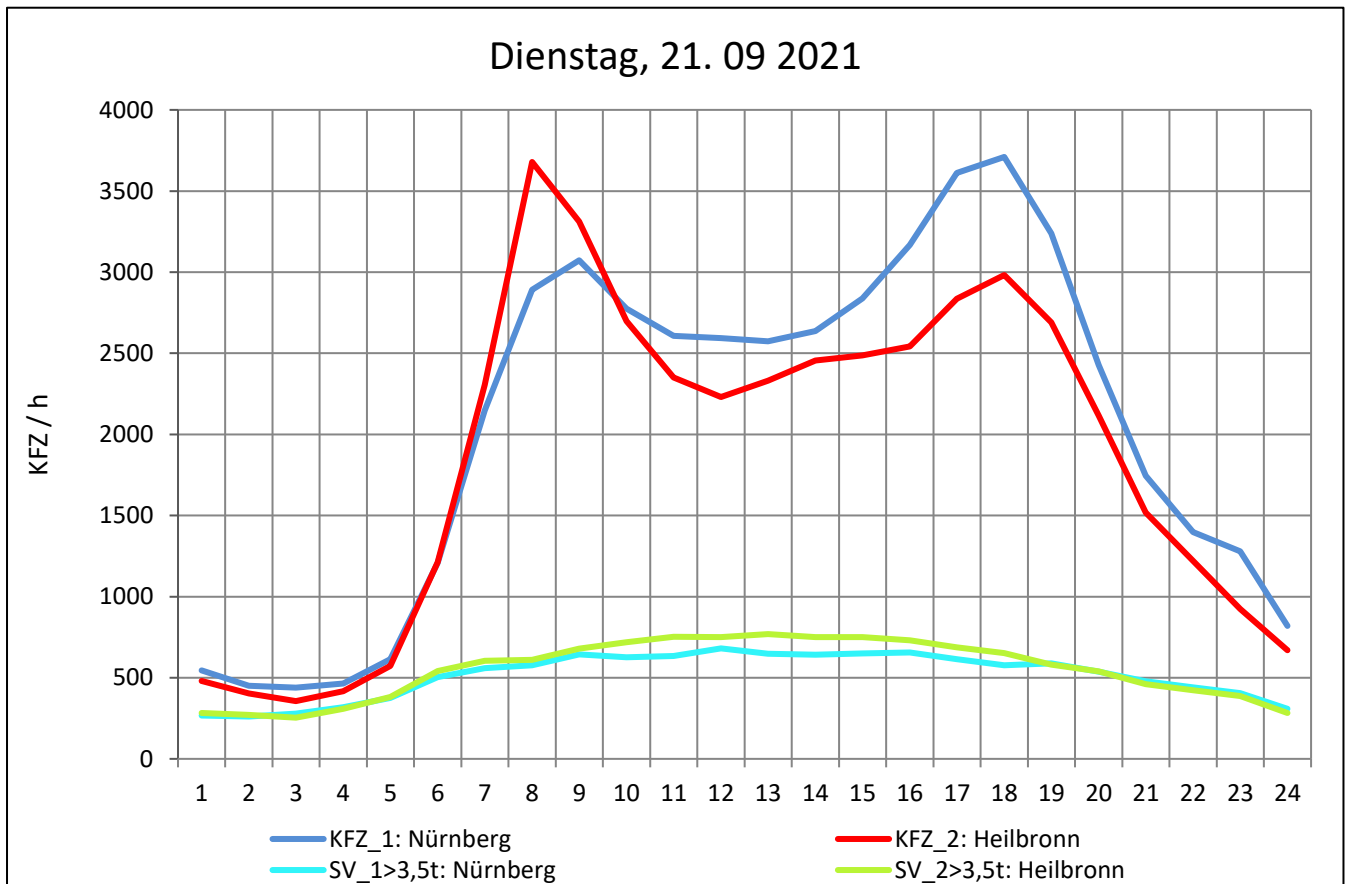
Zst.: **Neckarsulm 1**

TK-/Zst-Nr.: 6821/1059

A 6

Richtung 1 : **Nürnberg**

Richtung 2 : **Heilbronn**



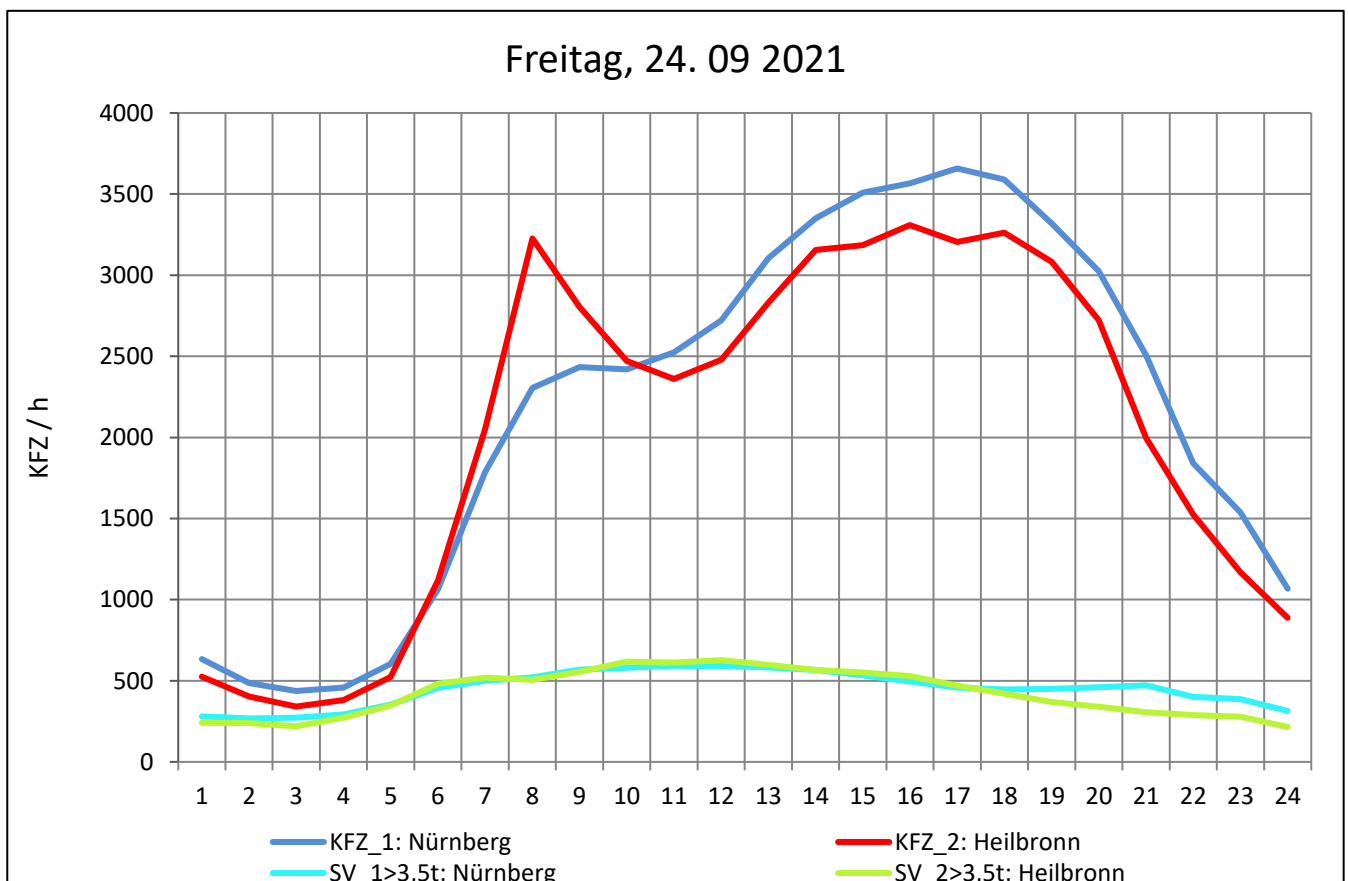
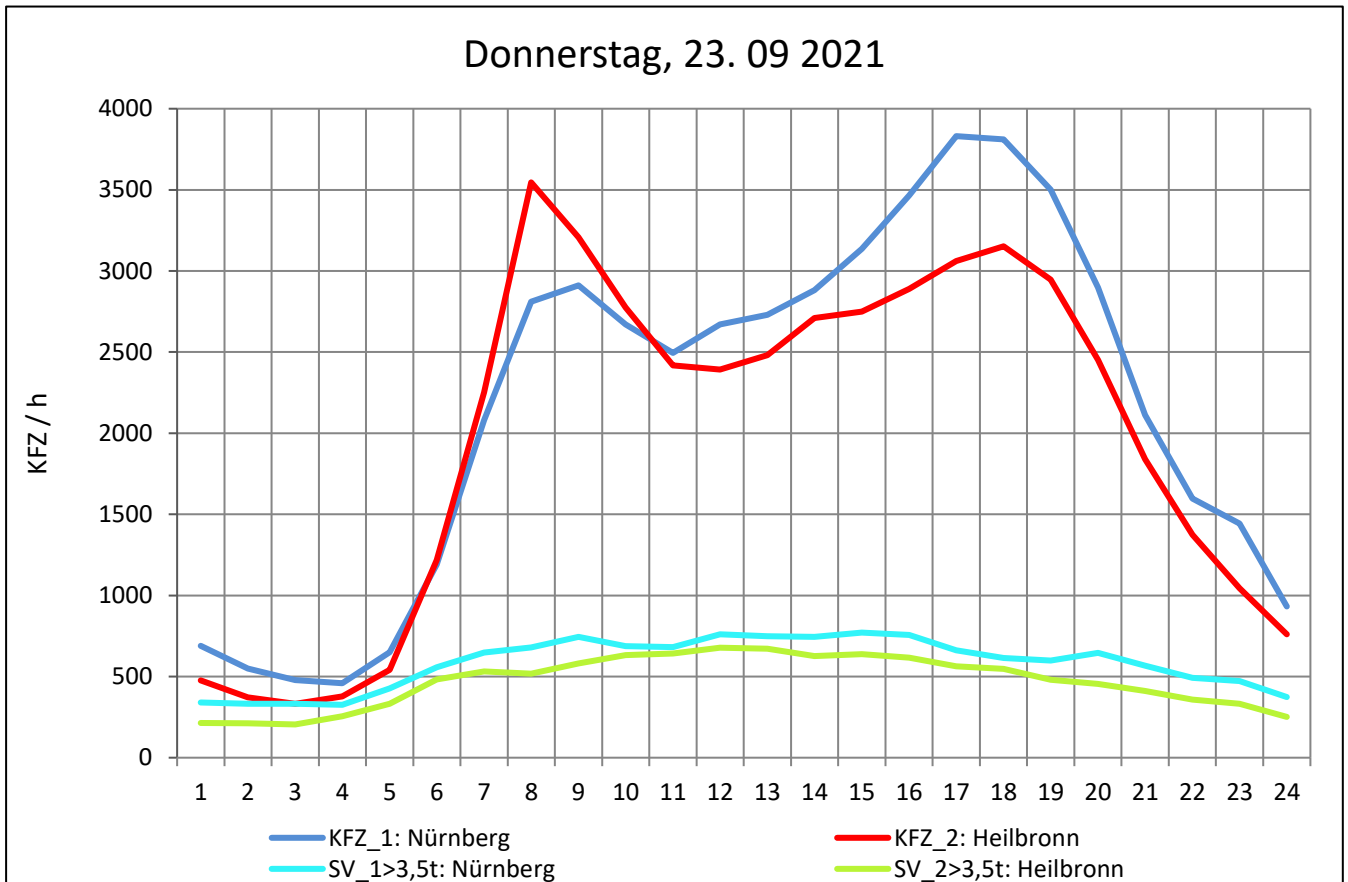
Zst.: **Neckarsulm 1**

TK-/Zst-Nr.: 6821/1059

A 6

Richtung 1 : **Nürnberg**

Richtung 2 : **Heilbronn**



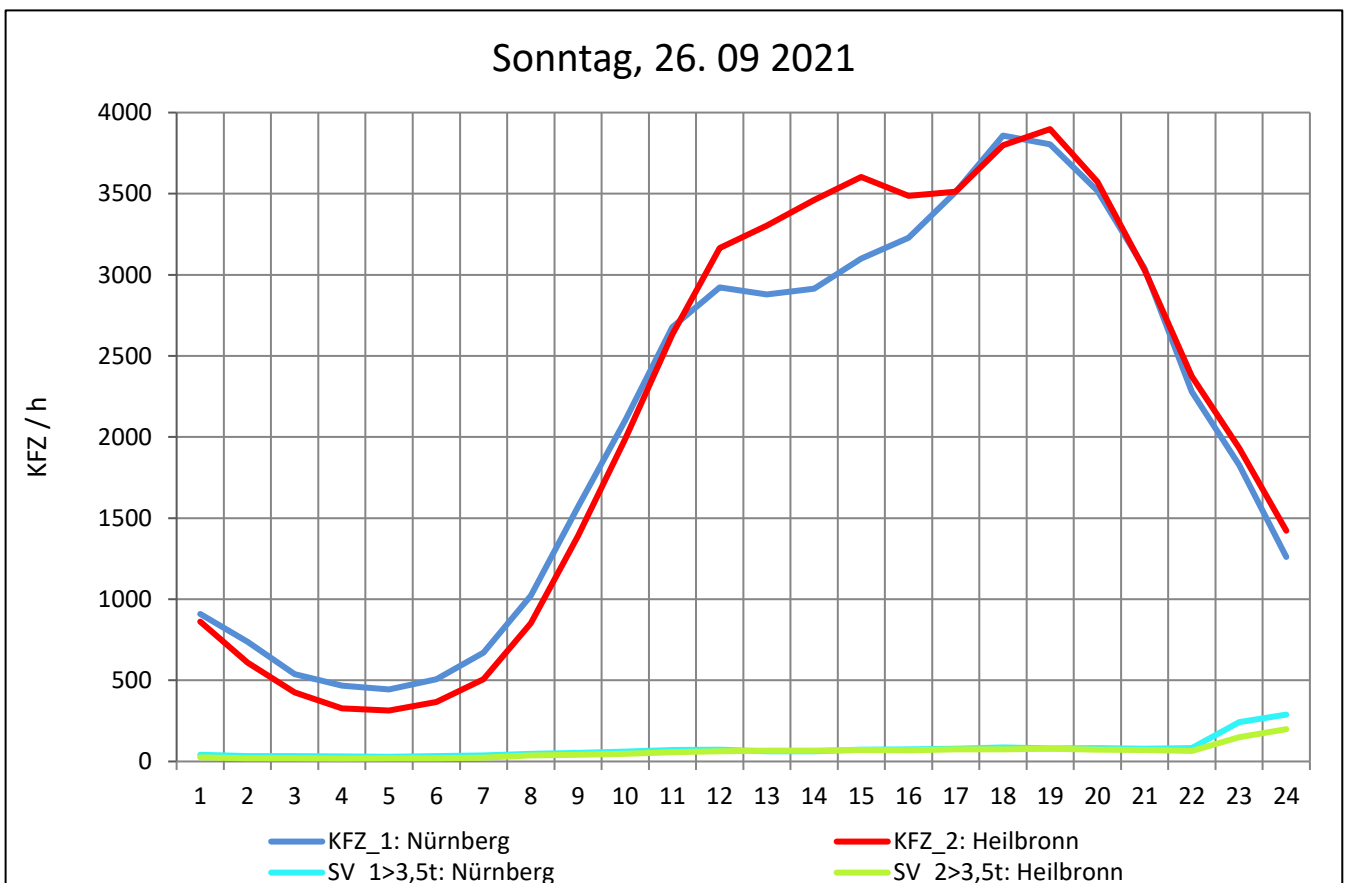
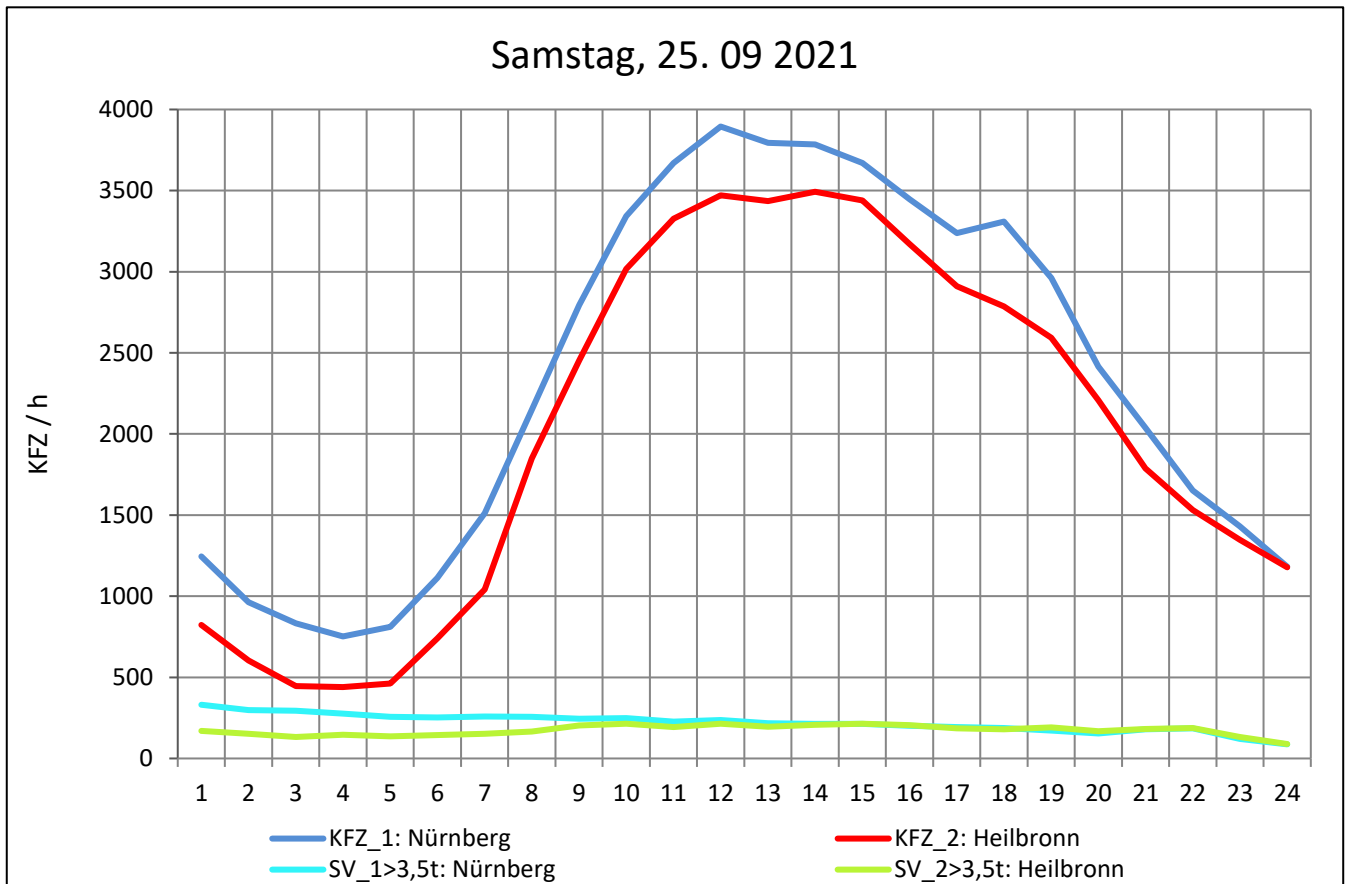
Zst.: **Neckarsulm 1**

TK-/Zst-Nr.: 6821/1059

A 6

Richtung 1 : **Nürnberg**

Richtung 2 : **Heilbronn**



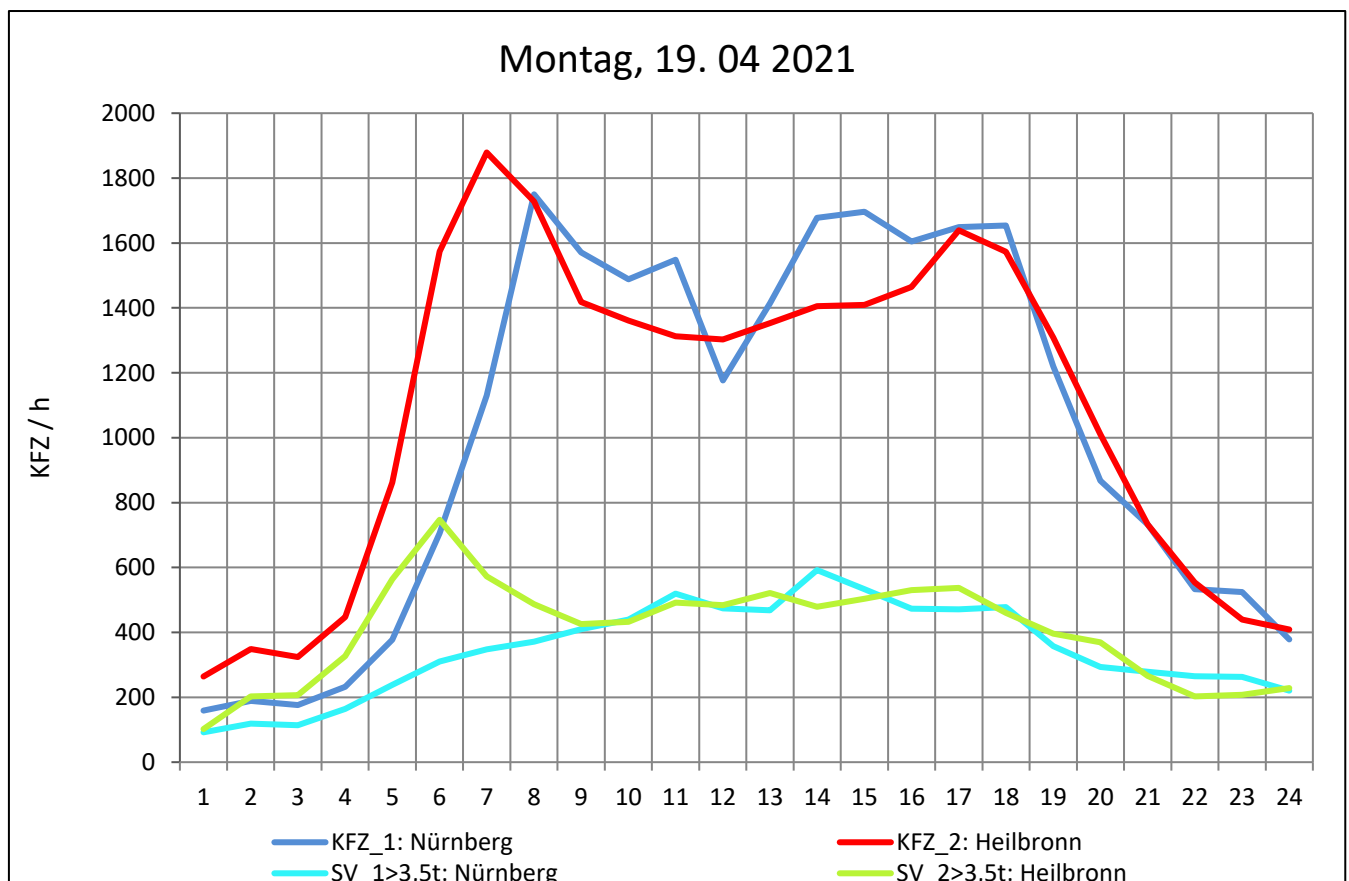
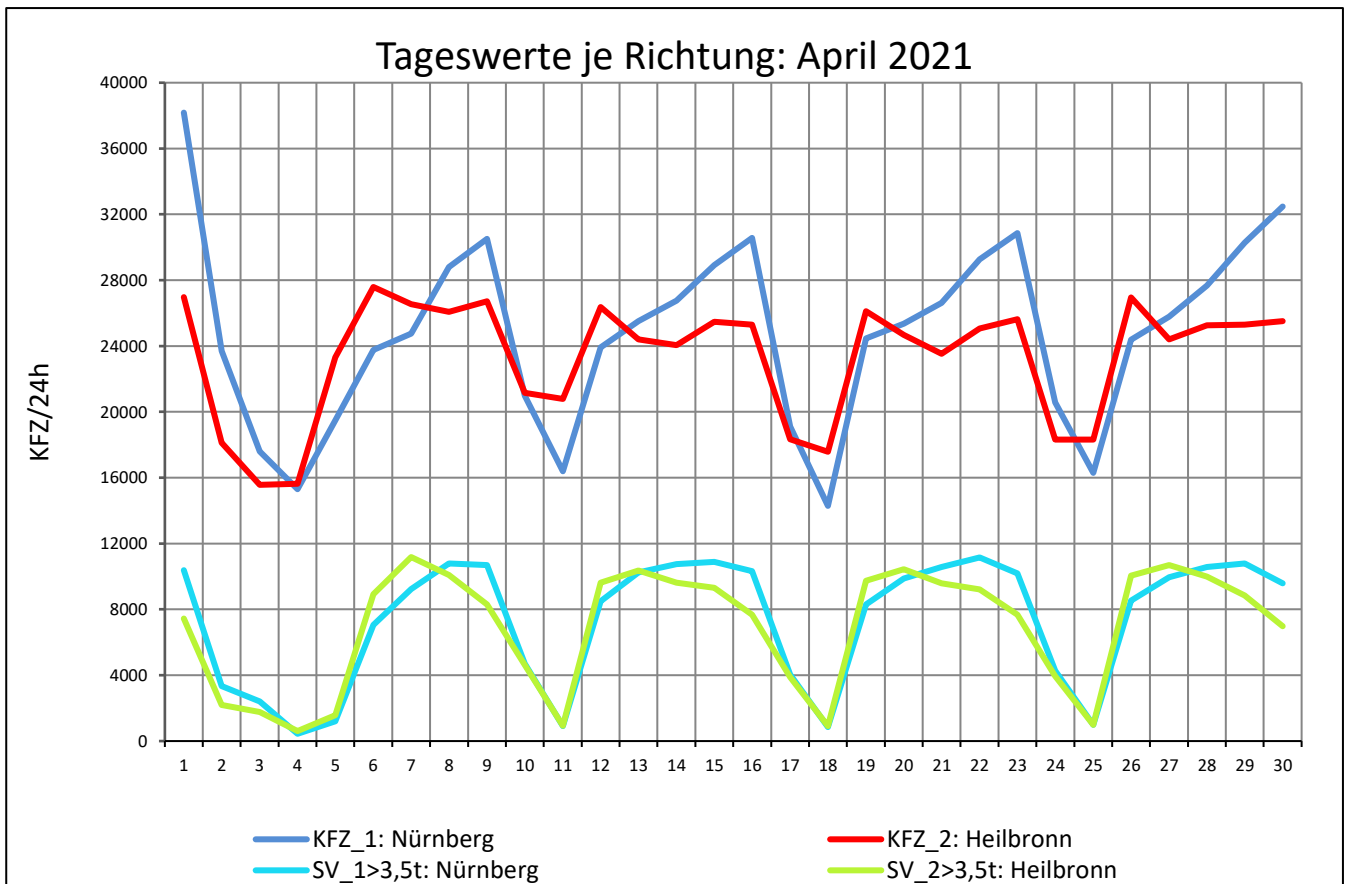
Zst.: **Schwabbach**

TK-/Zst-Nr.: 6822/1091

A 6

Richtung 1 : **Nürnberg**

Richtung 2 : **Heilbronn**



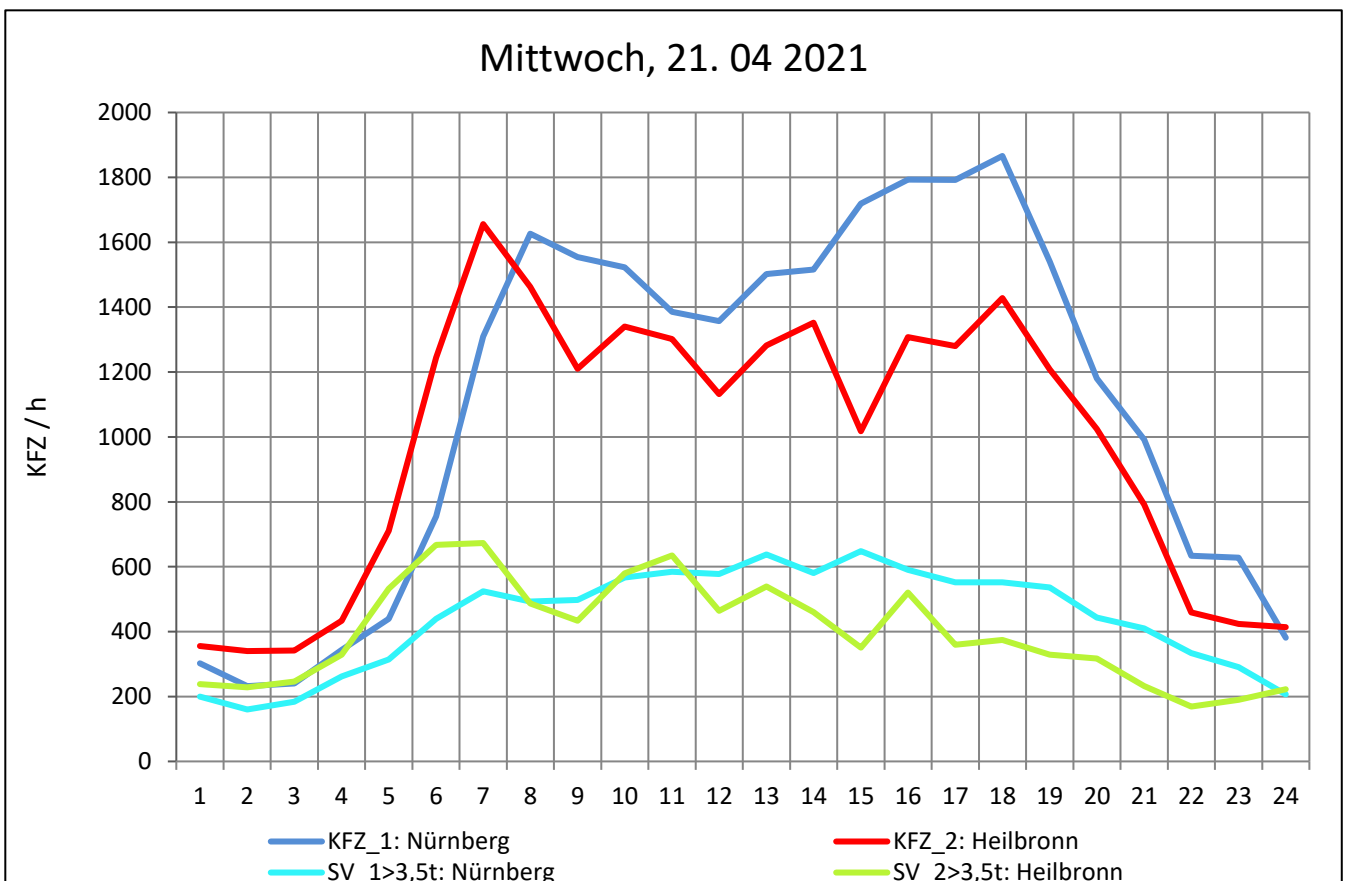
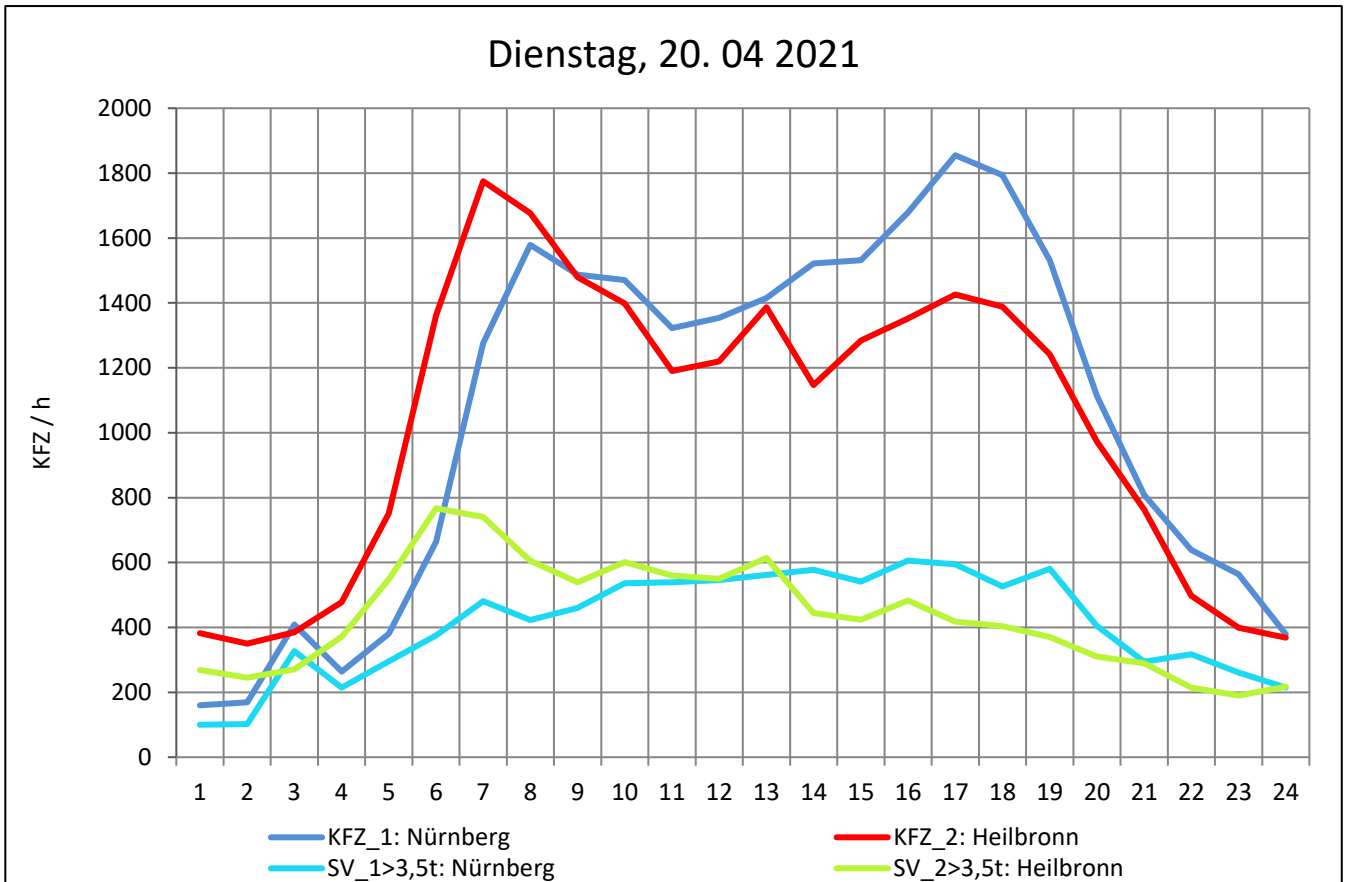
Zst.: **Schwabbach**

TK-/Zst-Nr.: 6822/1091

A 6

Richtung 1 : **Nürnberg**

Richtung 2 : **Heilbronn**



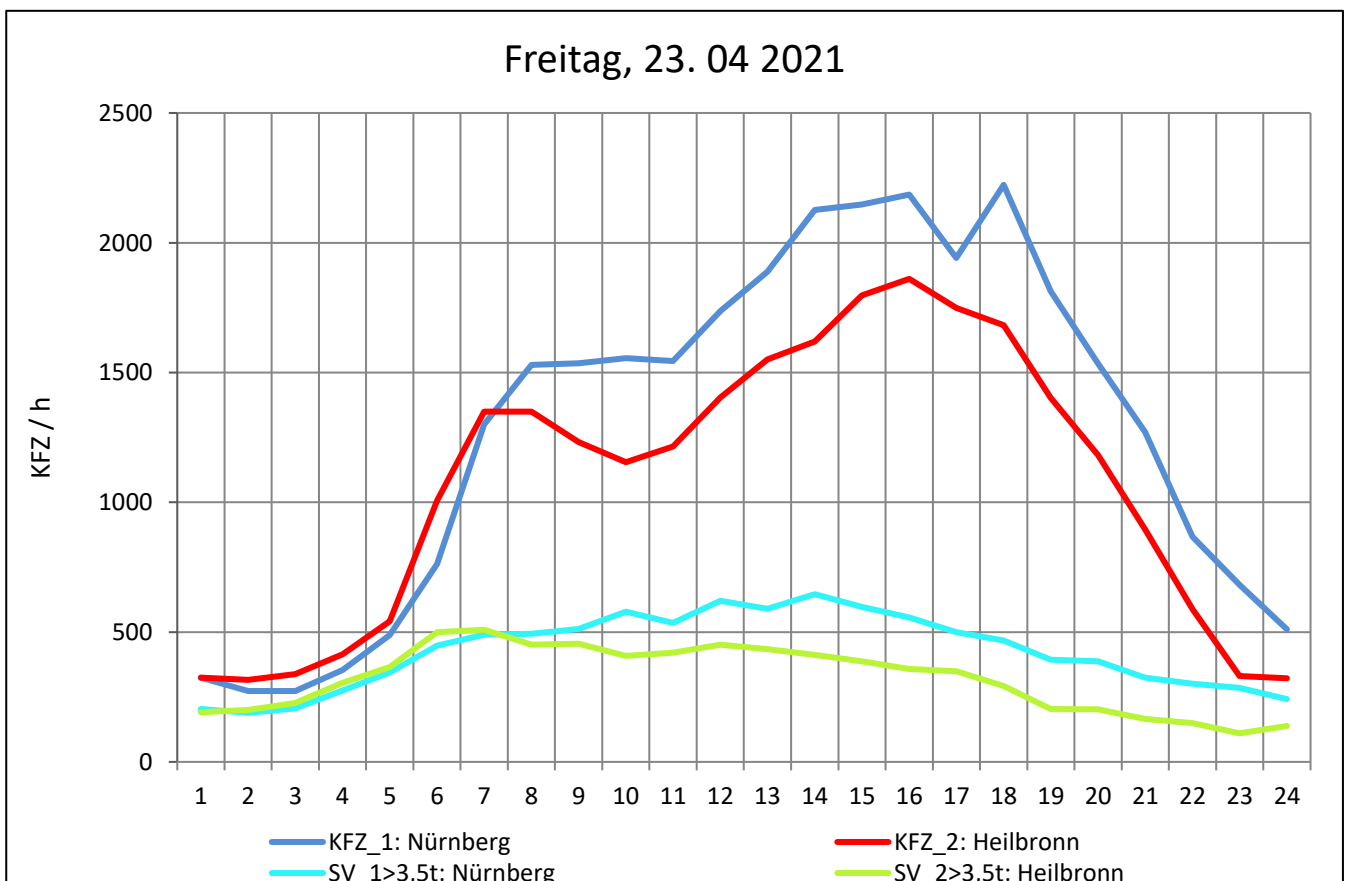
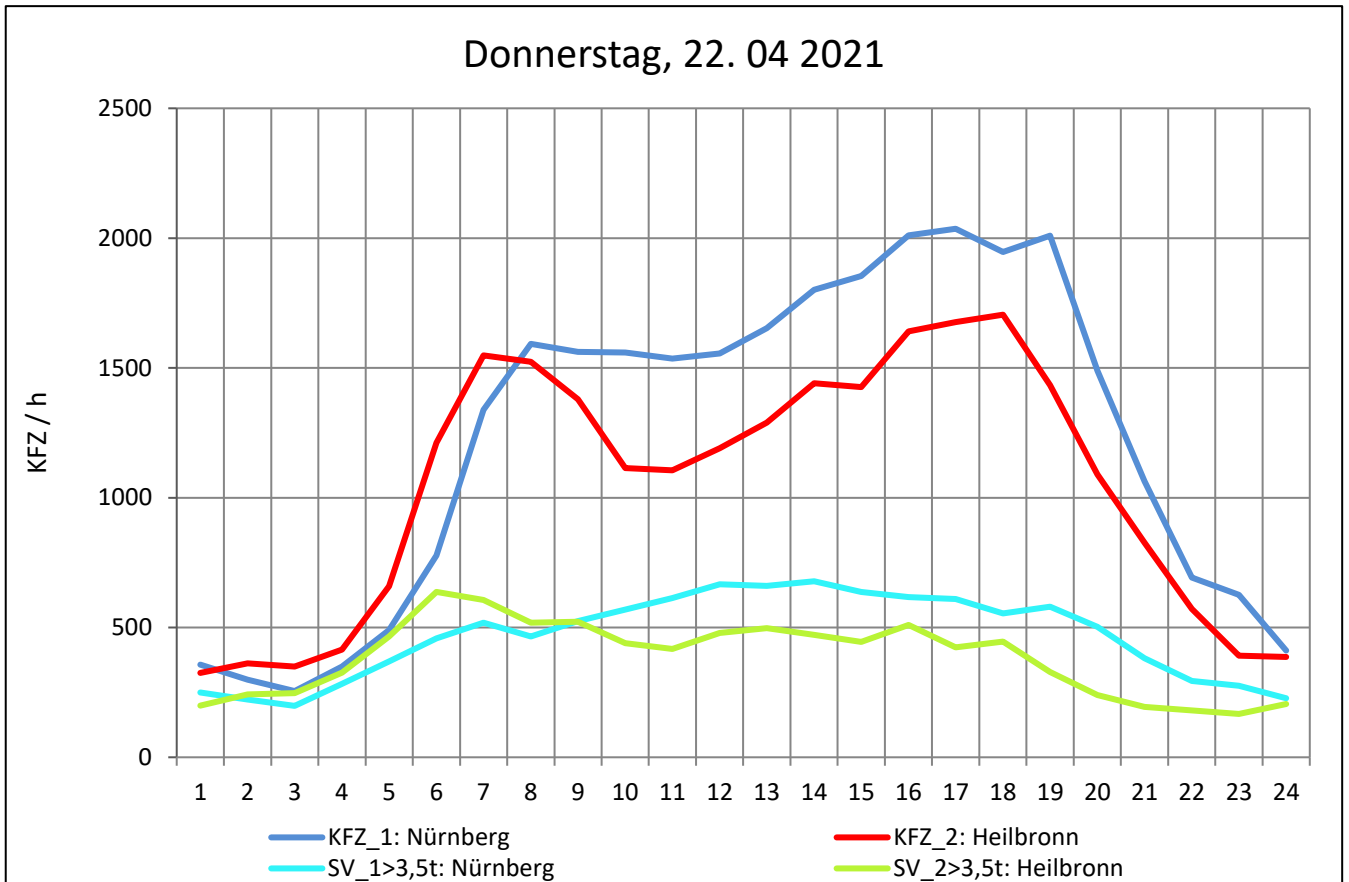
Zst.: **Schwabbach**

TK-/Zst-Nr.: 6822/1091

A 6

Richtung 1 : **Nürnberg**

Richtung 2 : **Heilbronn**



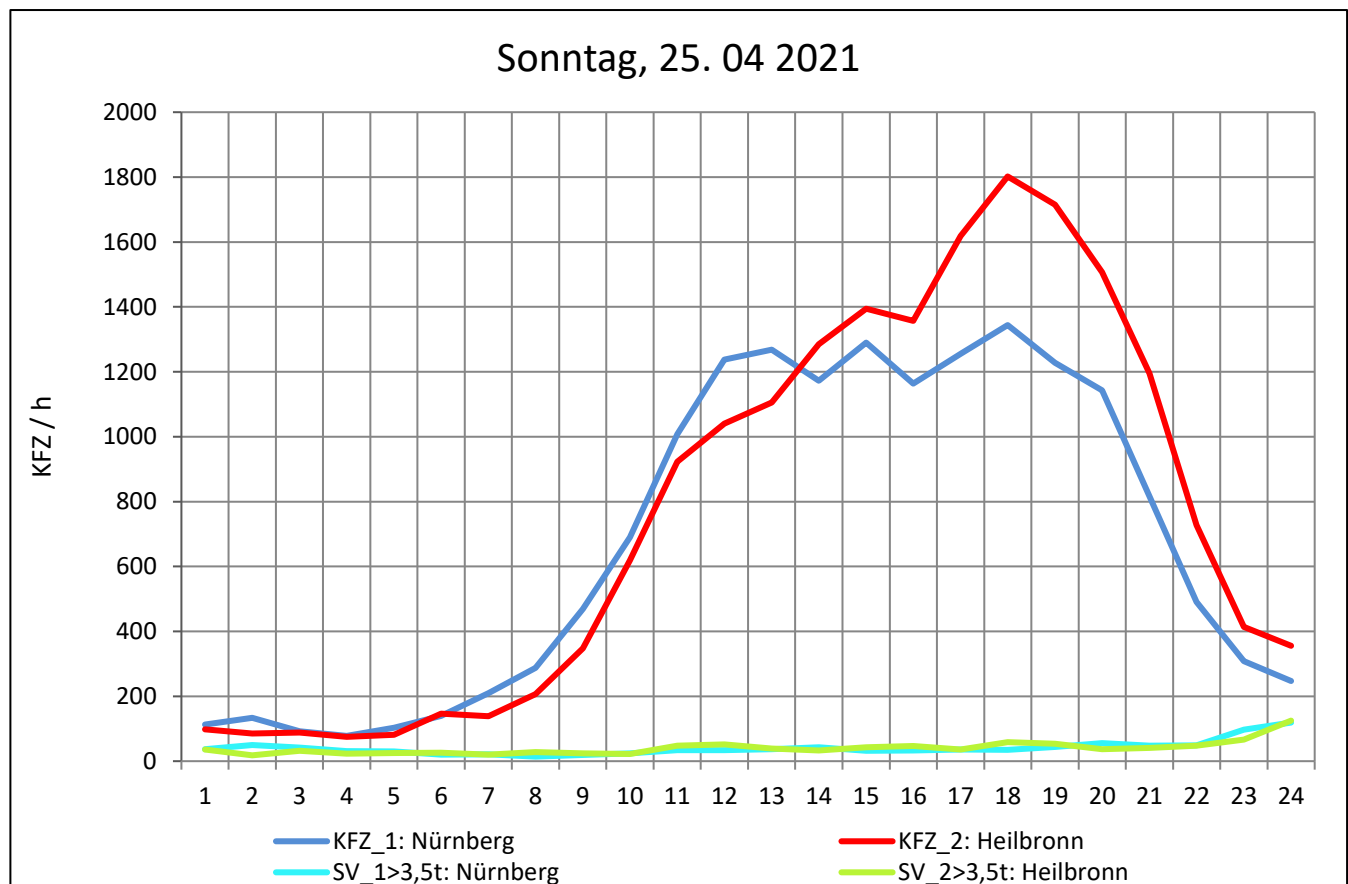
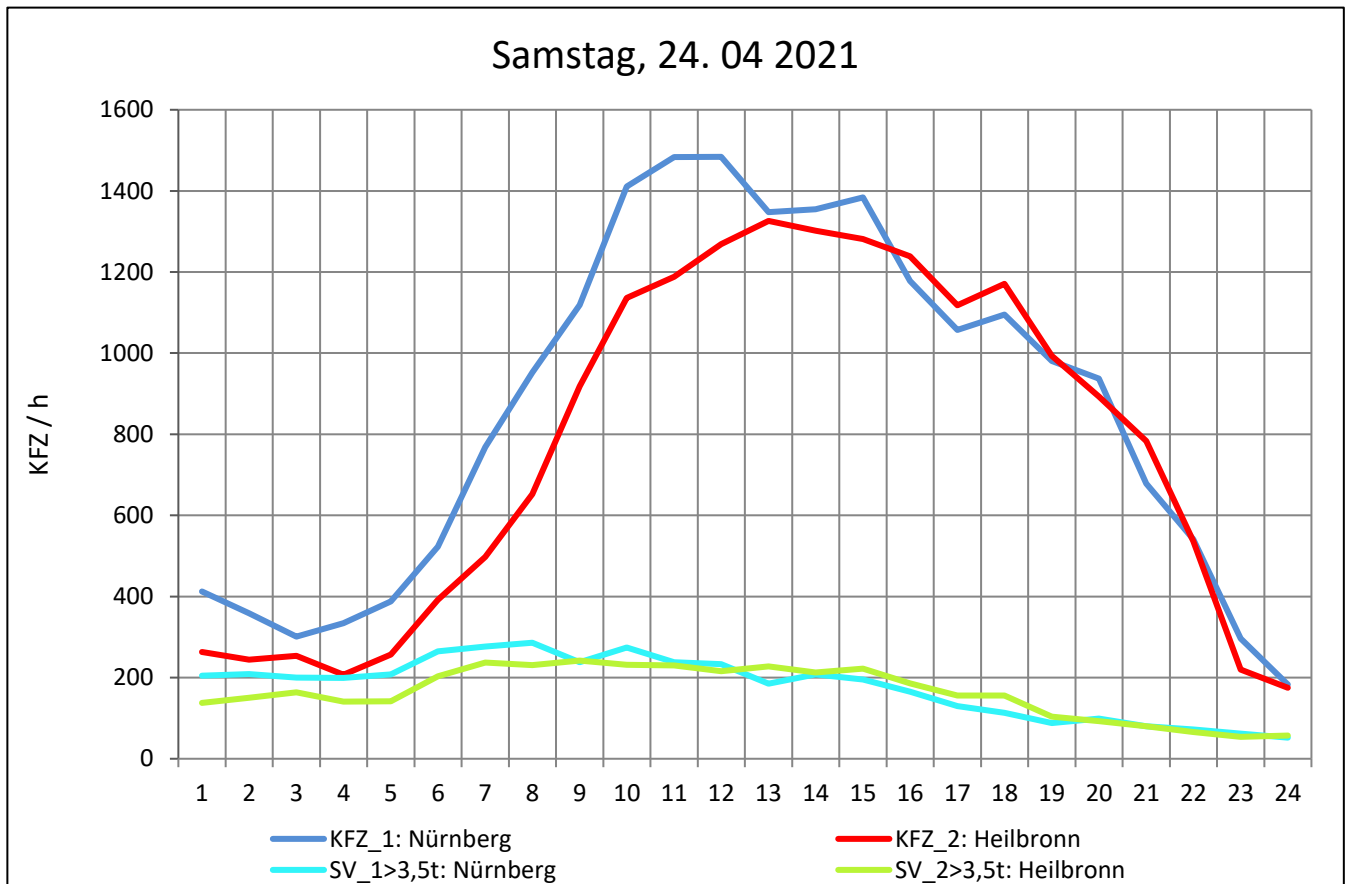
Zst.: **Schwabbach**

TK-/Zst-Nr.: 6822/1091

A 6

Richtung 1 : **Nürnberg**

Richtung 2 : **Heilbronn**



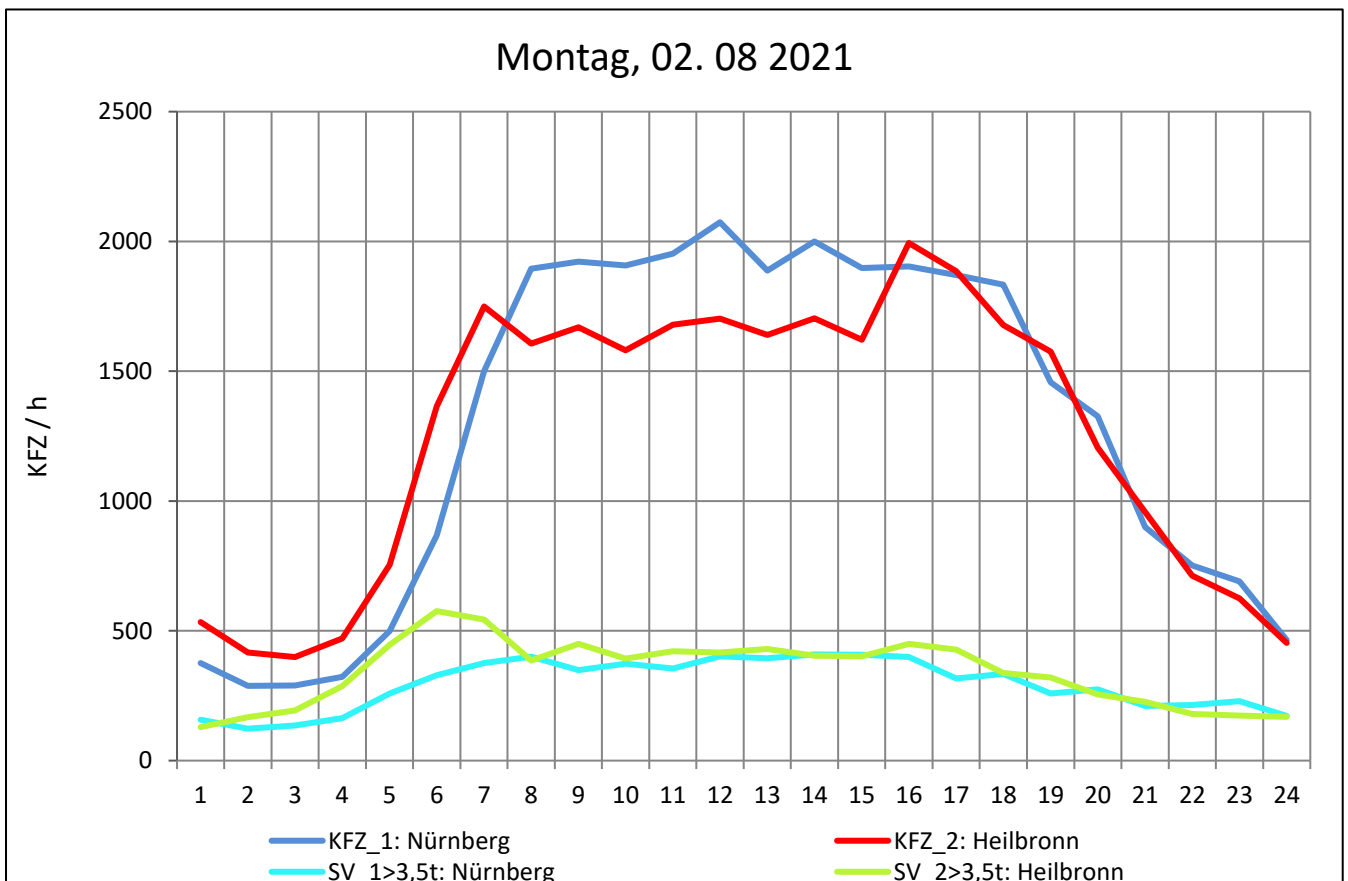
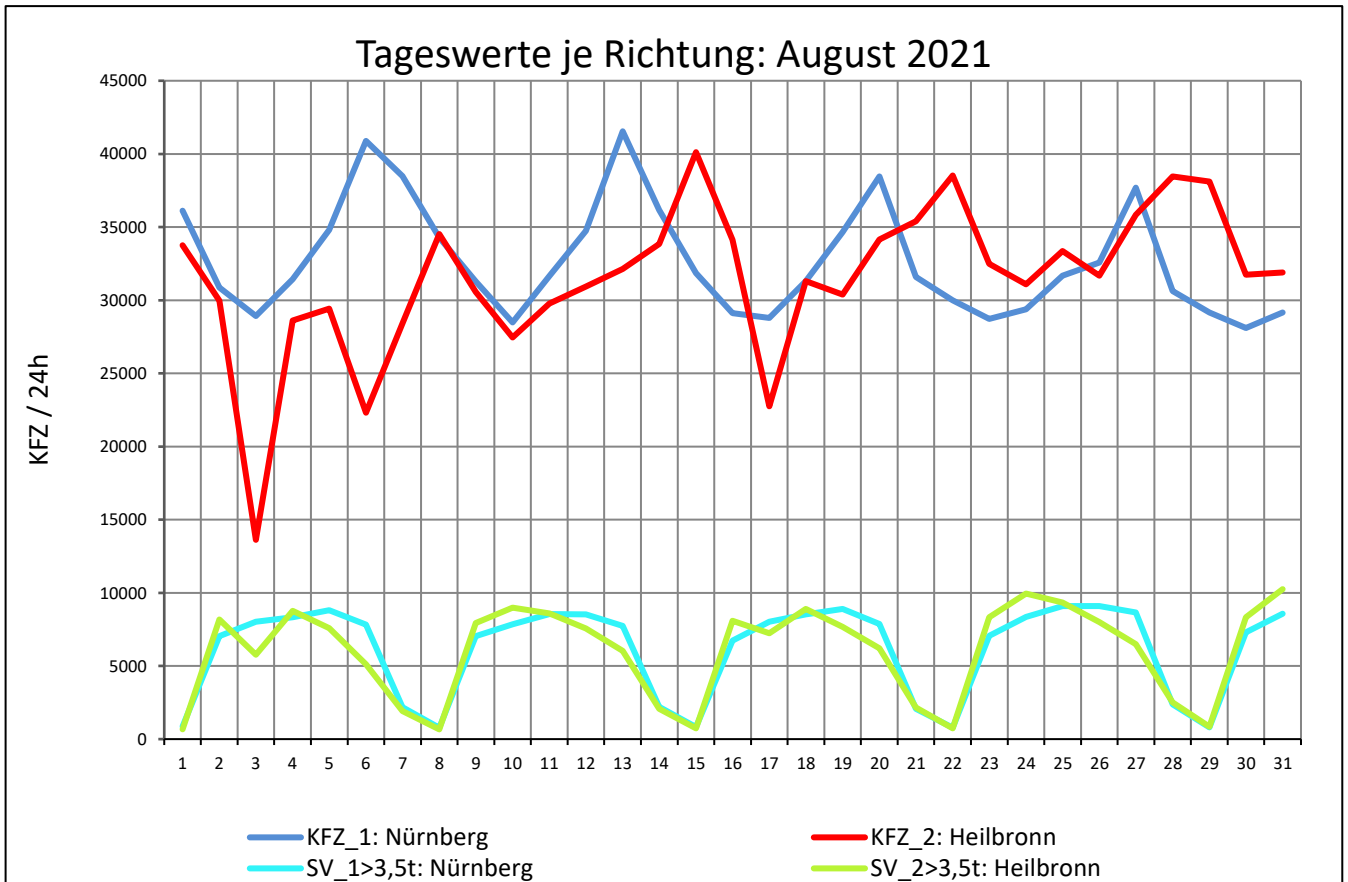
Zst.: **Schwabbach**

TK-/Zst-Nr.: 6822/1091

A 6

Richtung 1 : **Nürnberg**

Richtung 2 : **Heilbronn**



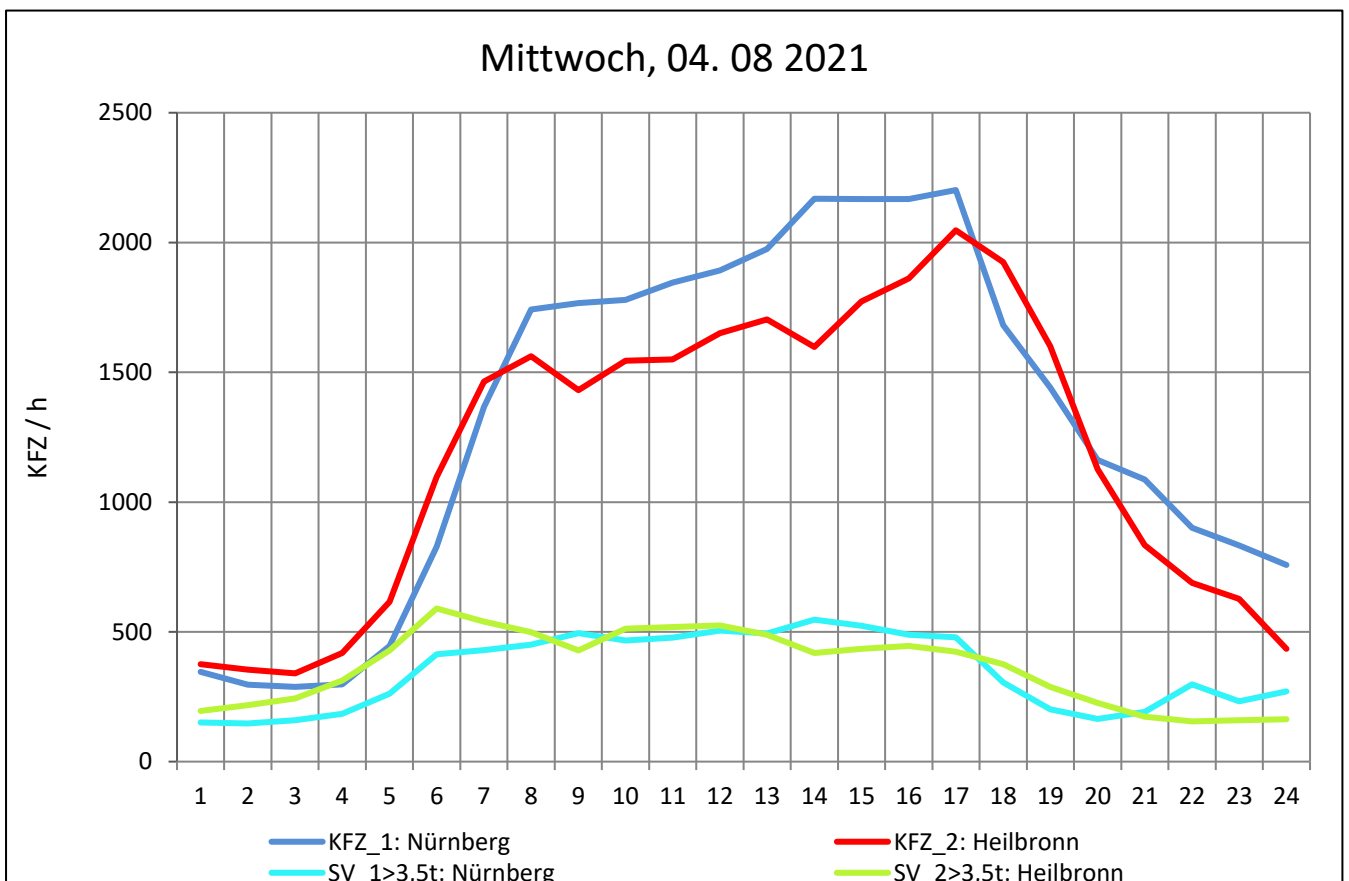
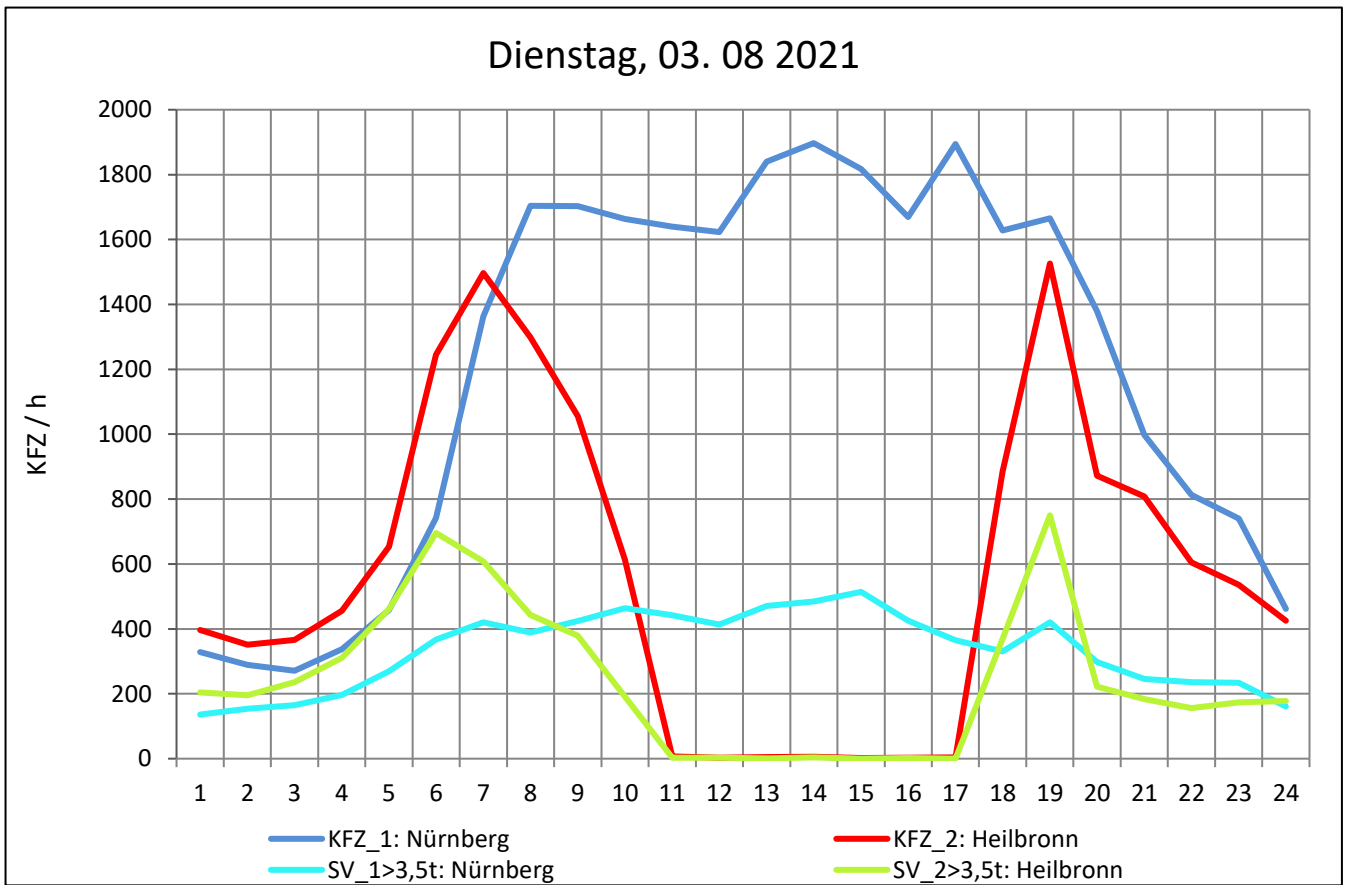
Zst.: **Schwabbach**

TK-/Zst-Nr.: 6822/1091

A 6

Richtung 1 : **Nürnberg**

Richtung 2 : **Heilbronn**



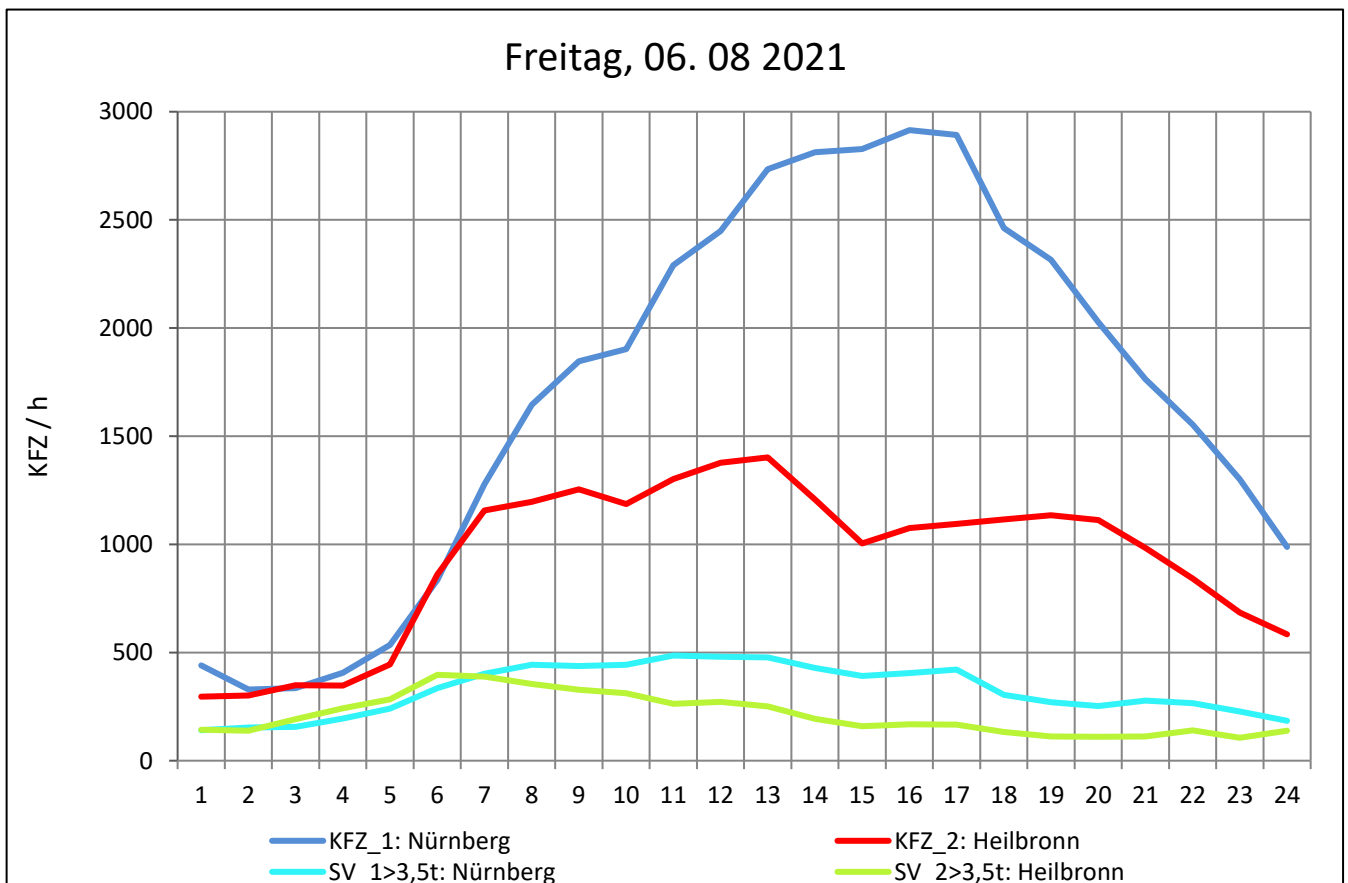
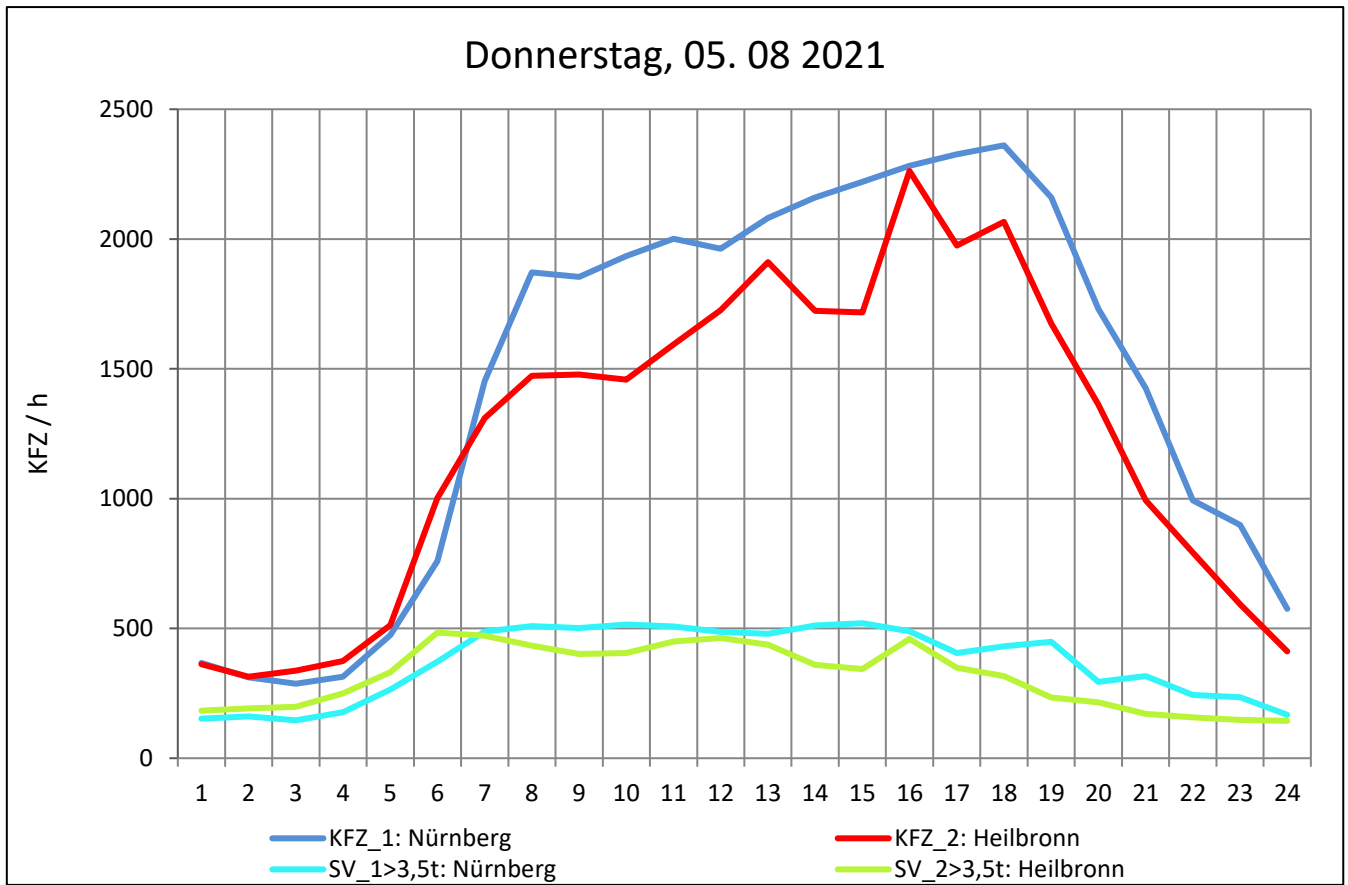
Zst.: **Schwabbach**

TK-/Zst-Nr.: 6822/1091

A 6

Richtung 1 : **Nürnberg**

Richtung 2 : **Heilbronn**



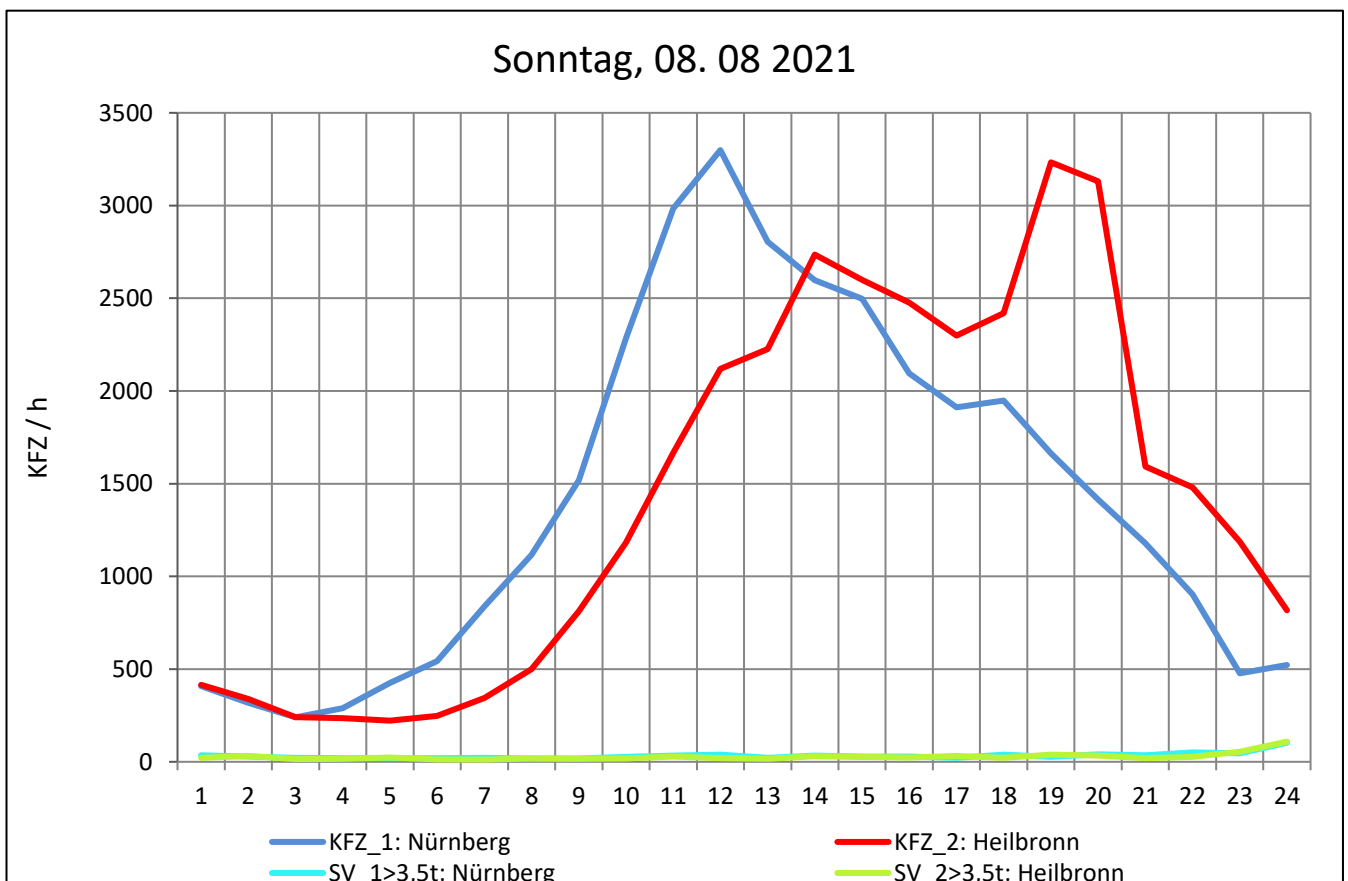
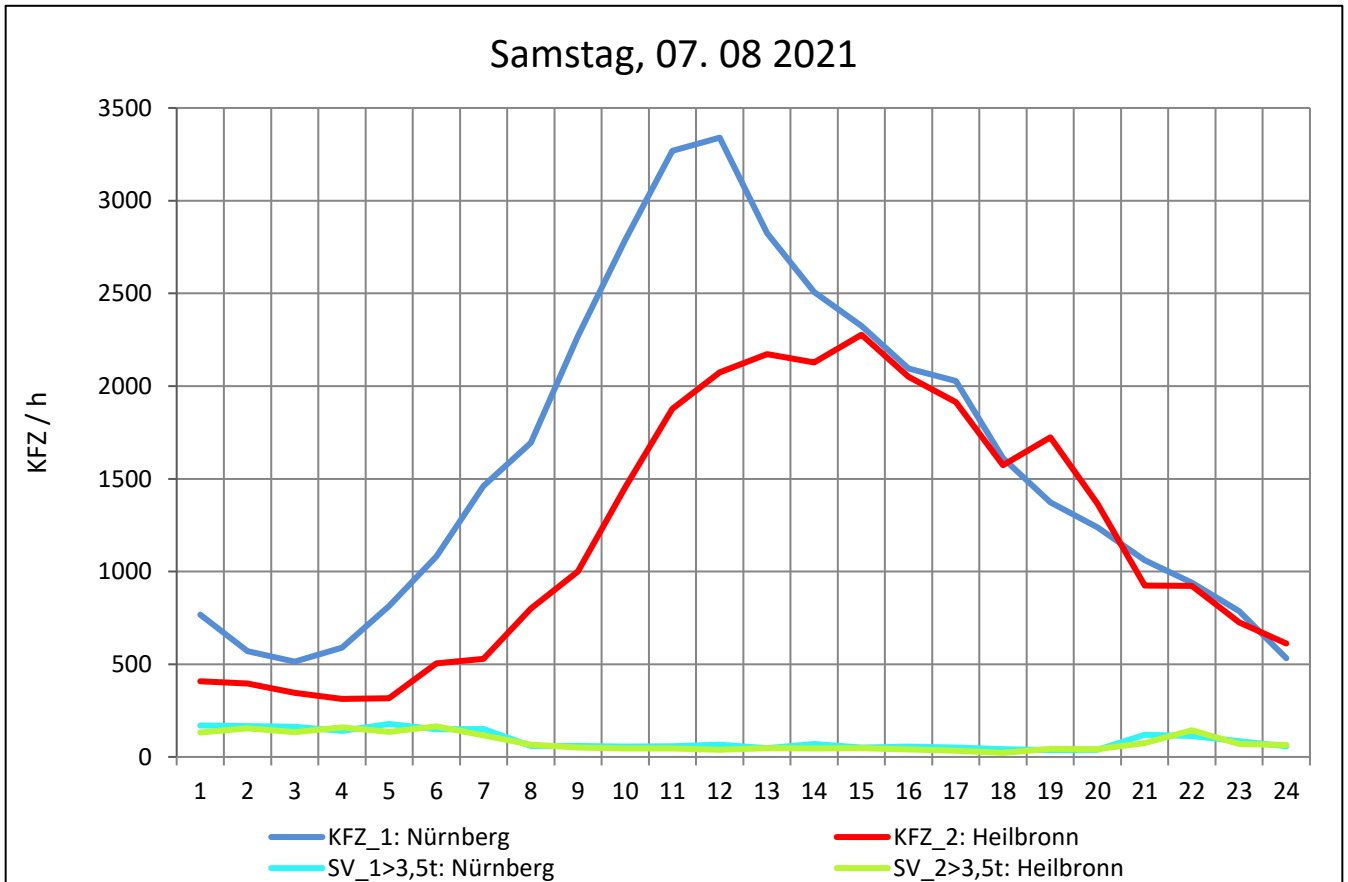
Zst.: **Schwabbach**

TK-/Zst-Nr.: 6822/1091

A 6

Richtung 1 : **Nürnberg**

Richtung 2 : **Heilbronn**



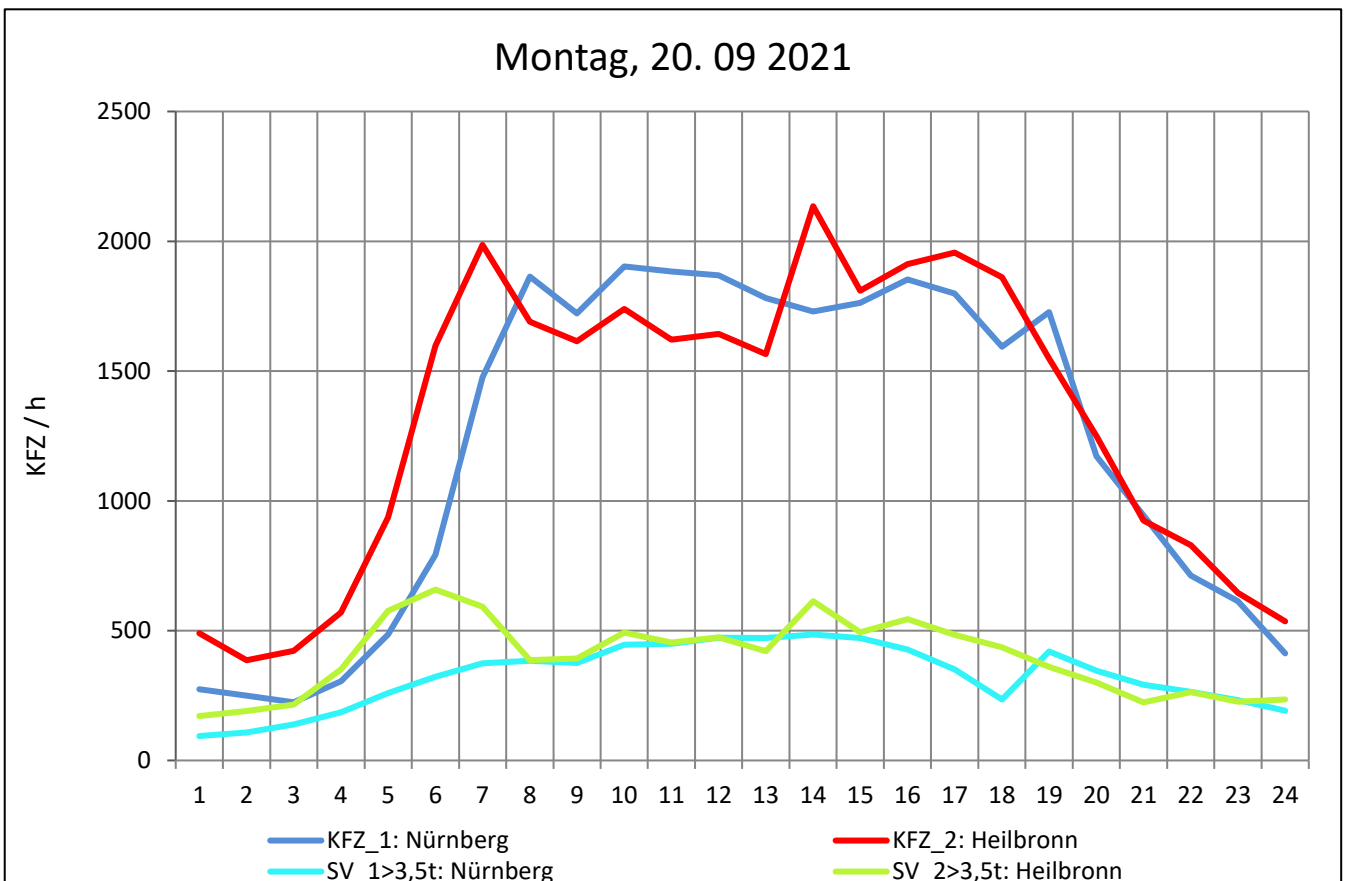
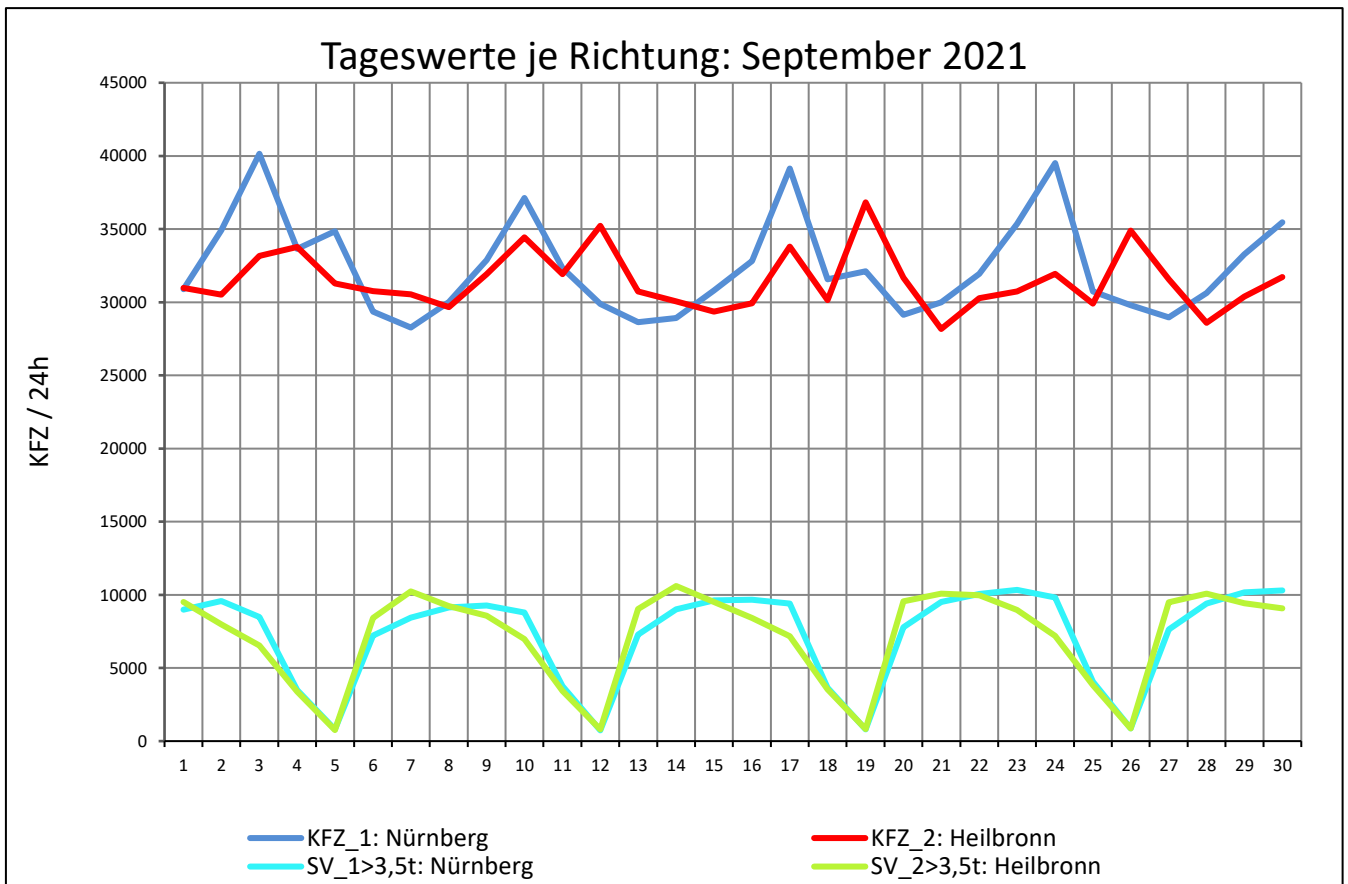
Zst.: **Schwabbach**

TK-/Zst-Nr.: 6822/1091

A 6

Richtung 1 : **Nürnberg**

Richtung 2 : **Heilbronn**



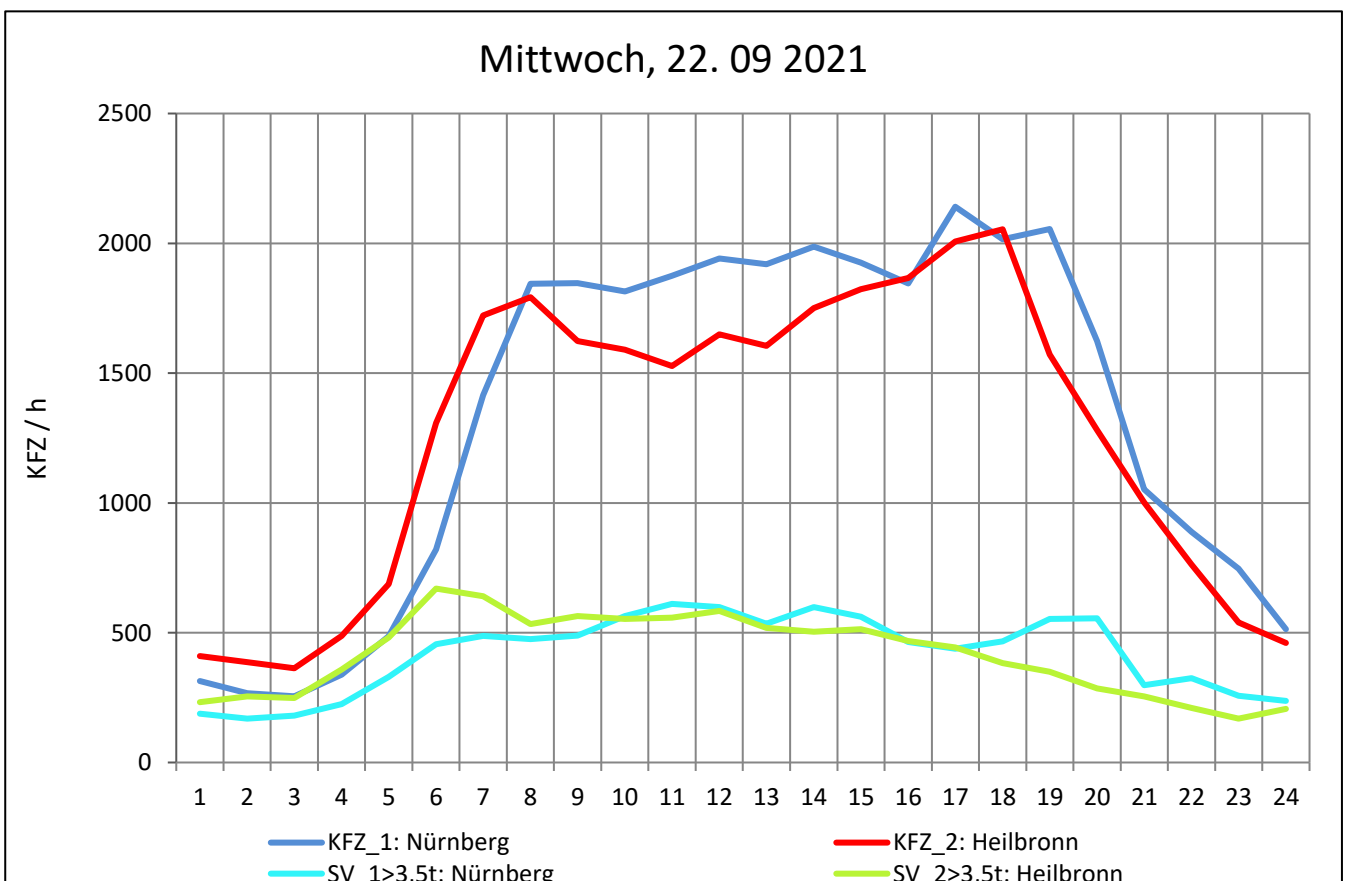
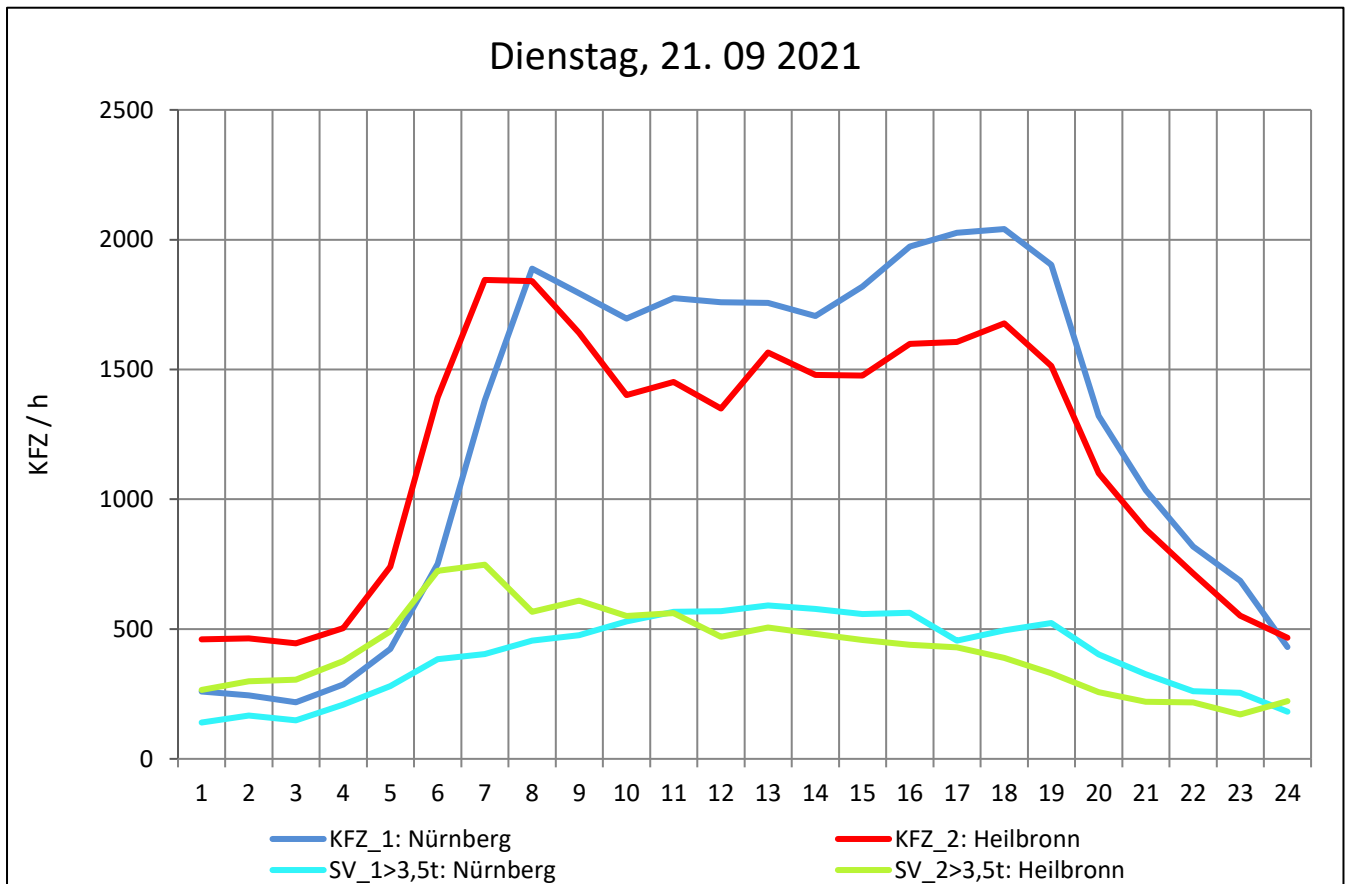
Zst.: **Schwabbach**

TK-/Zst-Nr.: 6822/1091

A 6

Richtung 1 : **Nürnberg**

Richtung 2 : **Heilbronn**



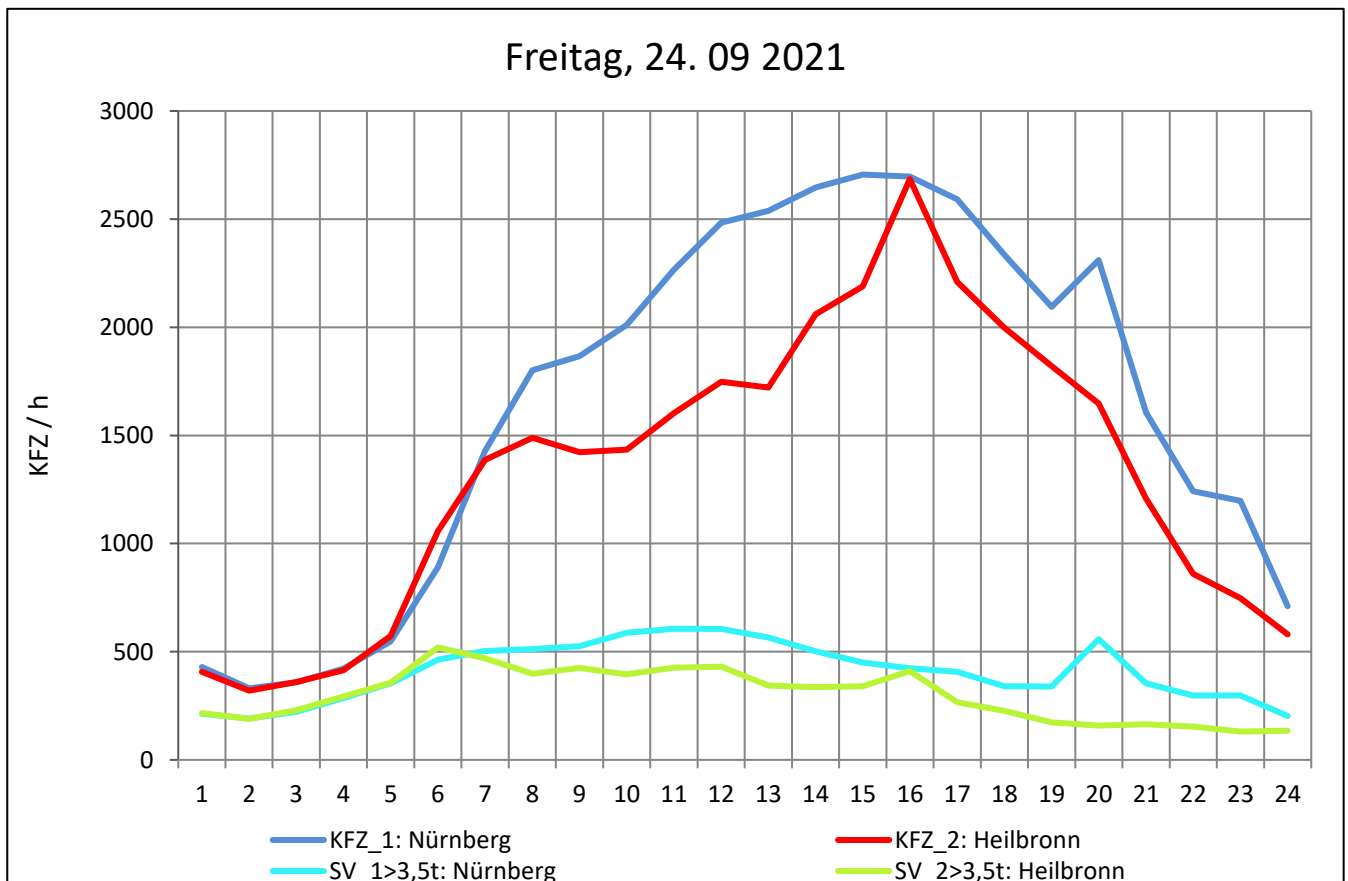
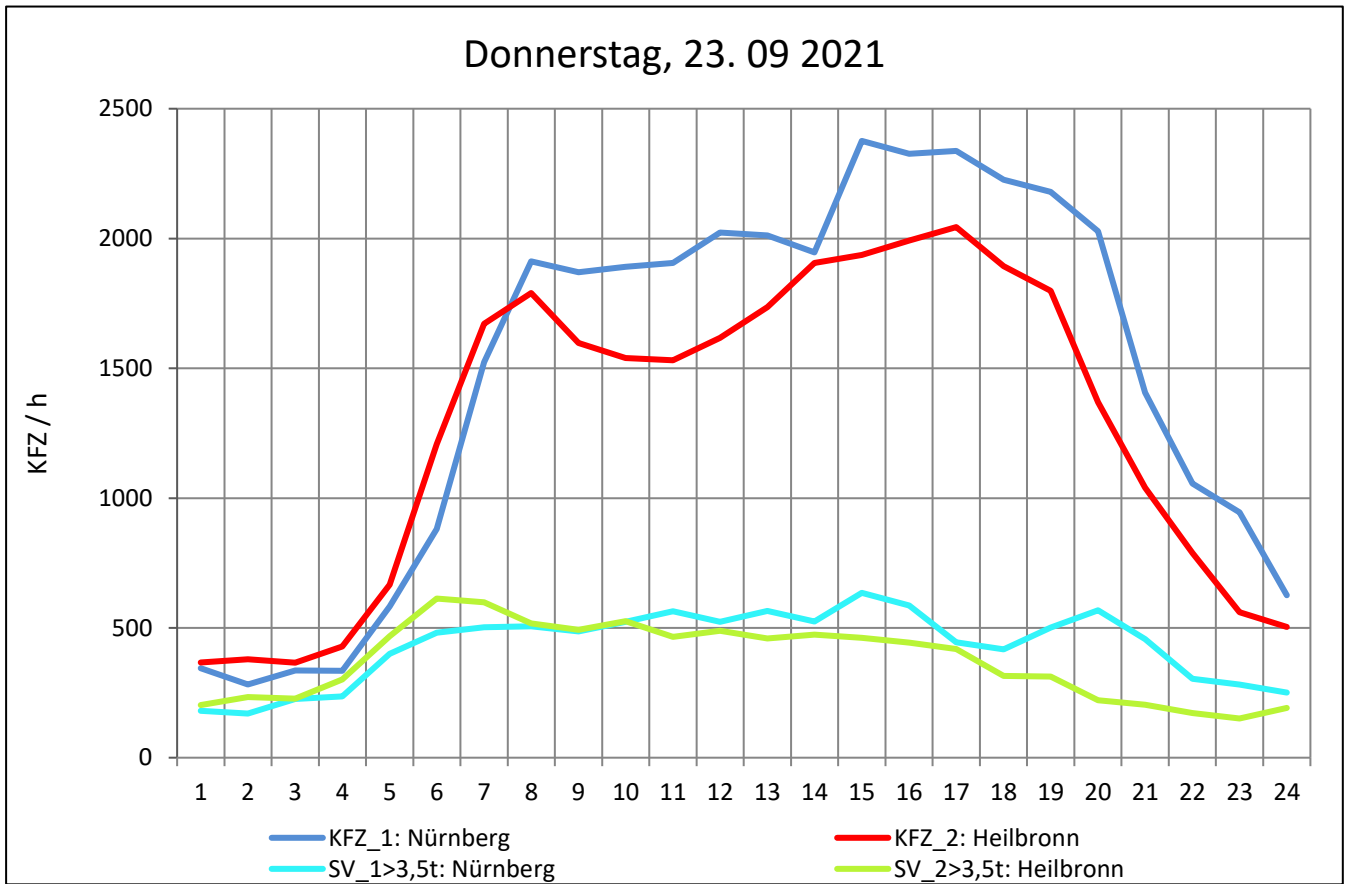
Zst.: **Schwabbach**

TK-/Zst-Nr.: 6822/1091

A 6

Richtung 1 : **Nürnberg**

Richtung 2 : **Heilbronn**



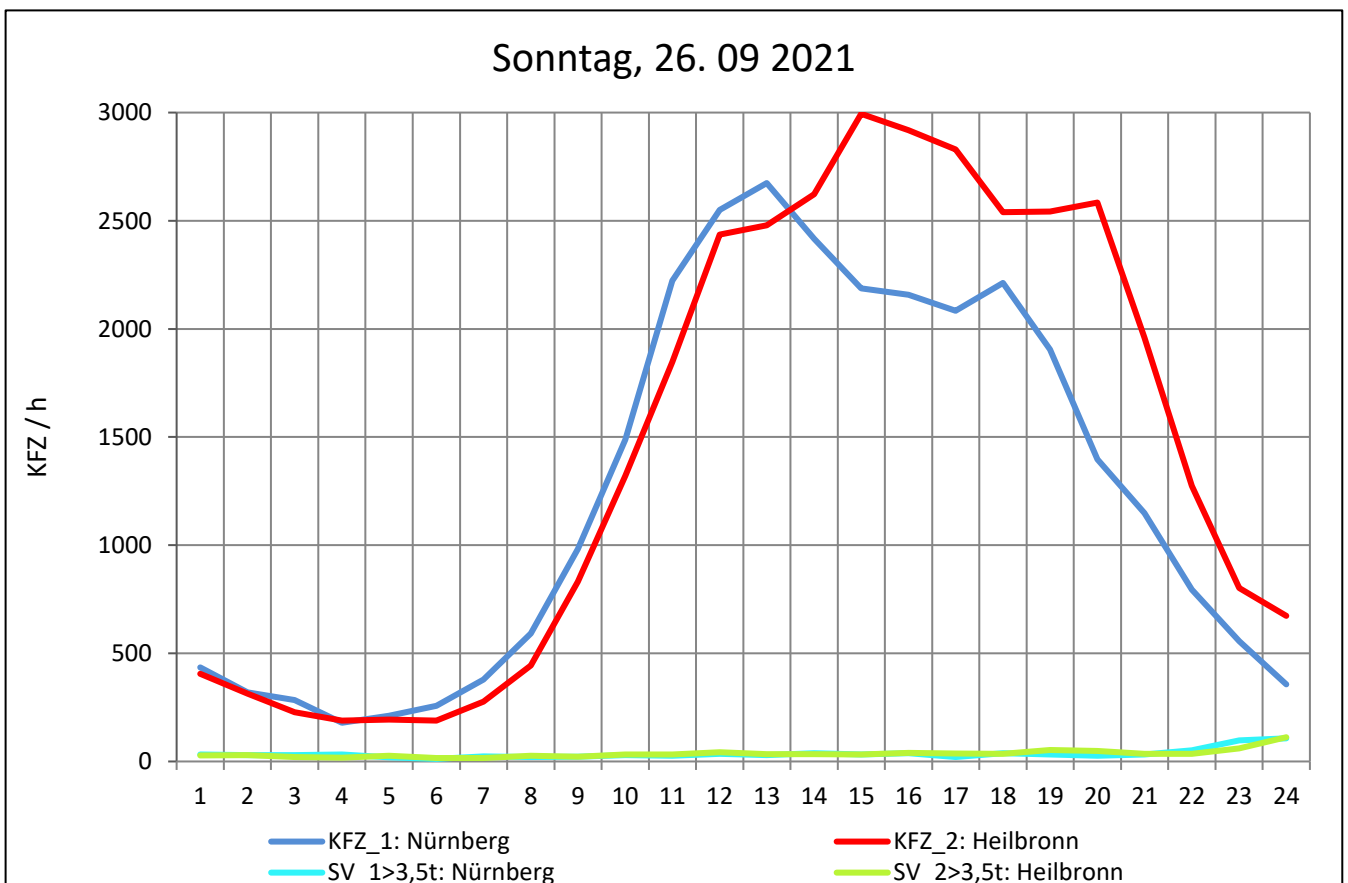
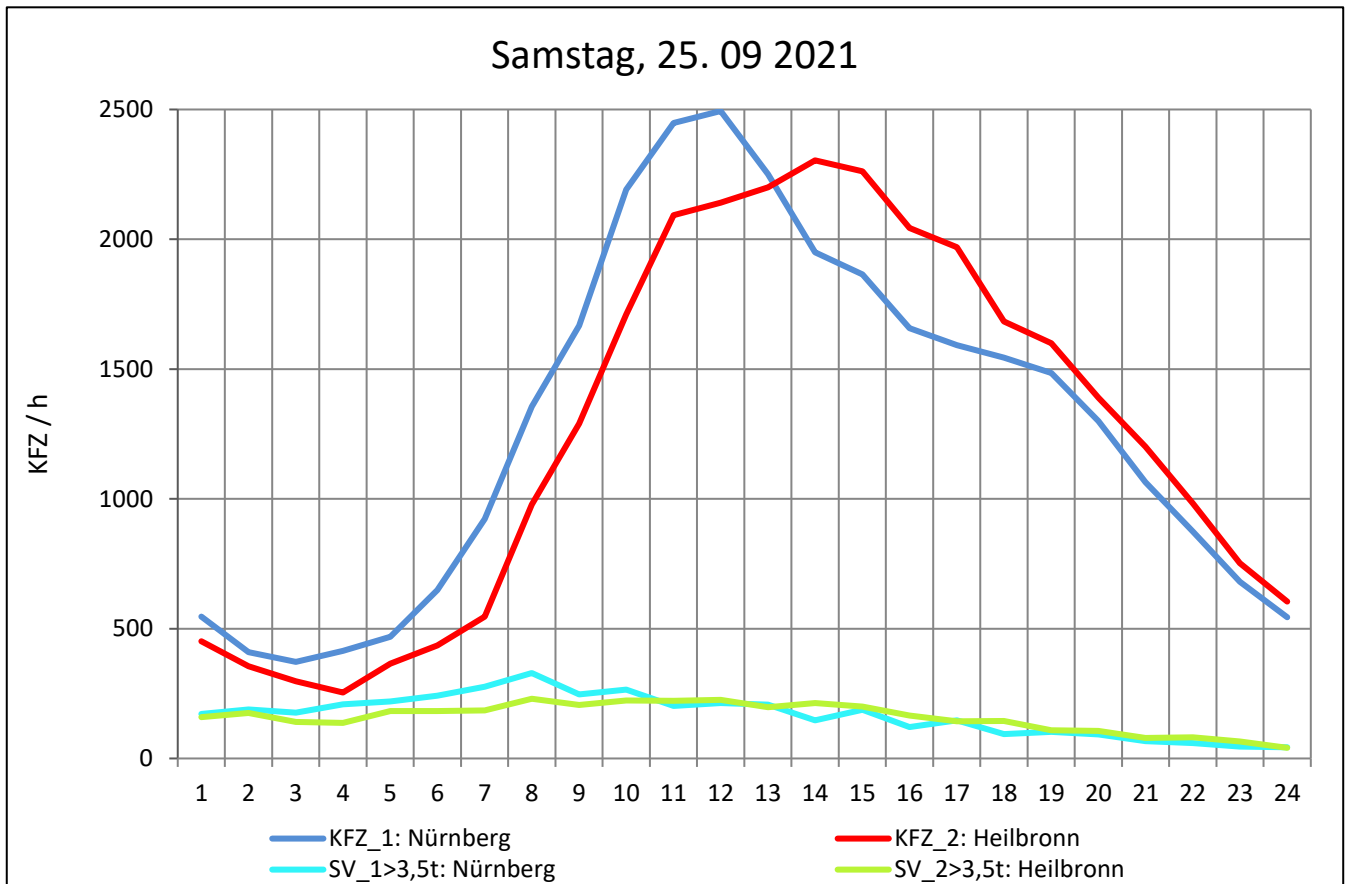
Zst.: **Schwabbach**

TK-/Zst-Nr.: 6822/1091

A 6

Richtung 1 : **Nürnberg**

Richtung 2 : **Heilbronn**



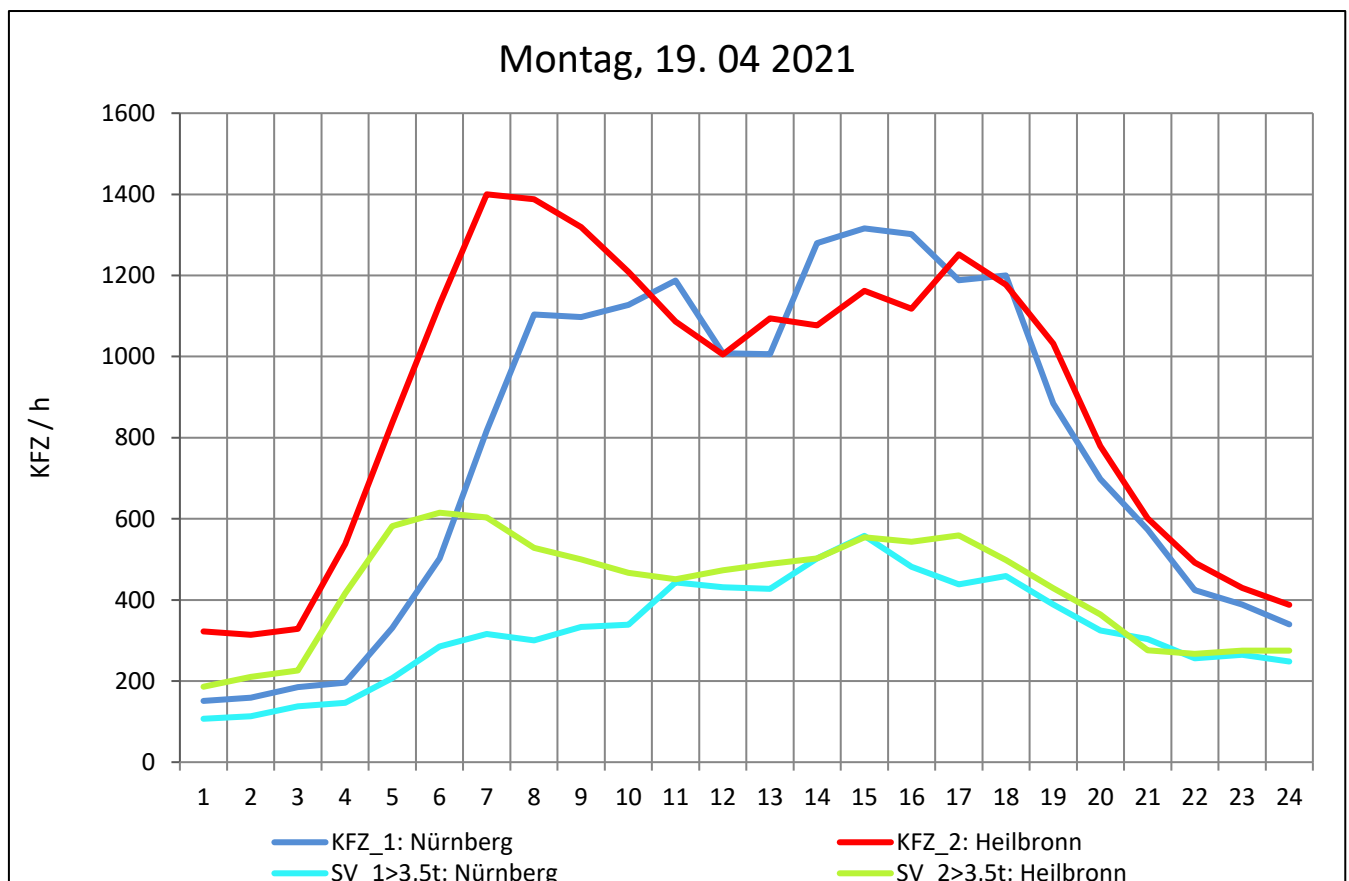
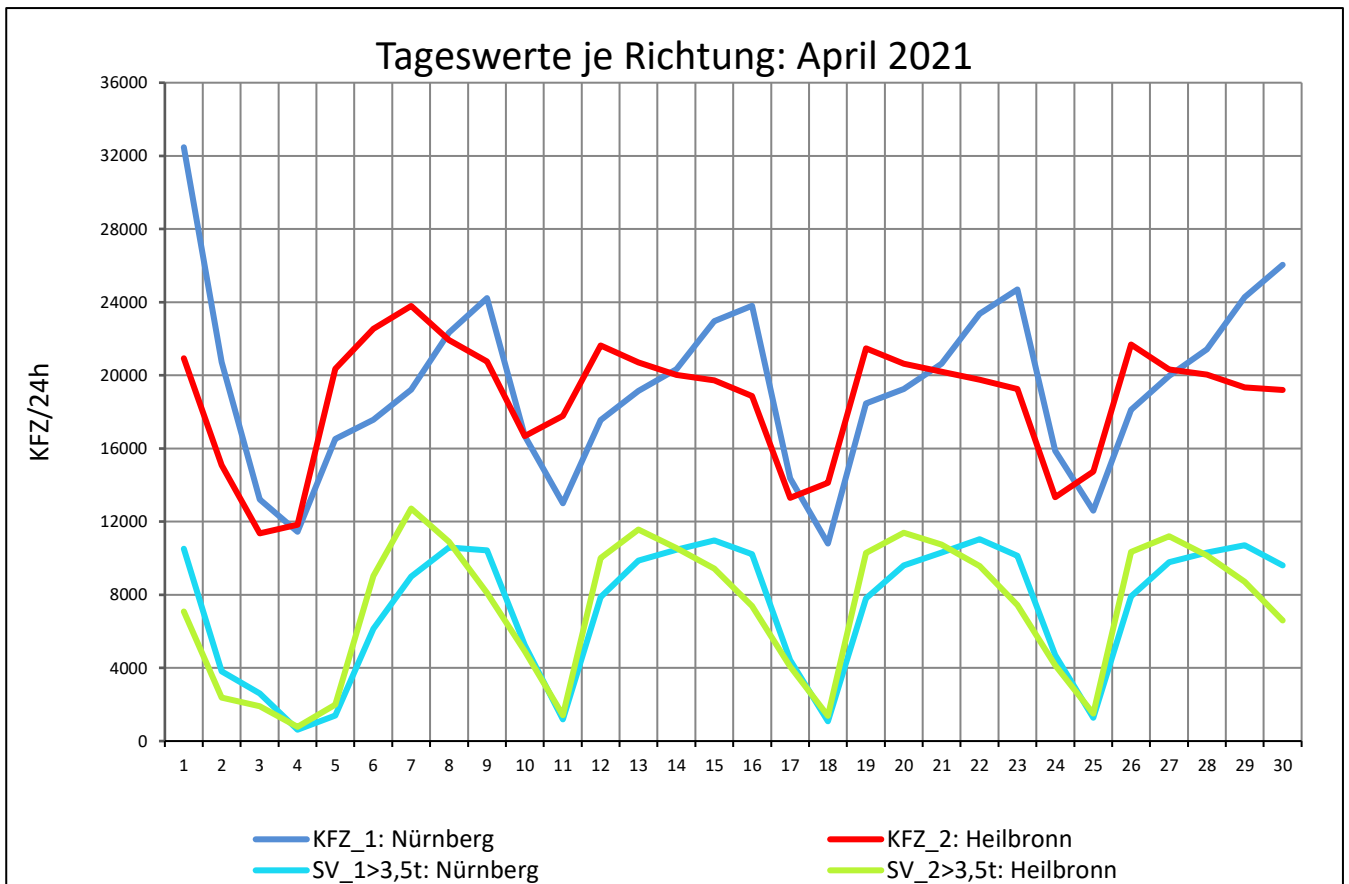
Zst.: **Reussenberg**

TK-/Zst-Nr.: 6825/1095

A 6

Richtung 1 : **Nürnberg**

Richtung 2 : **Heilbronn**



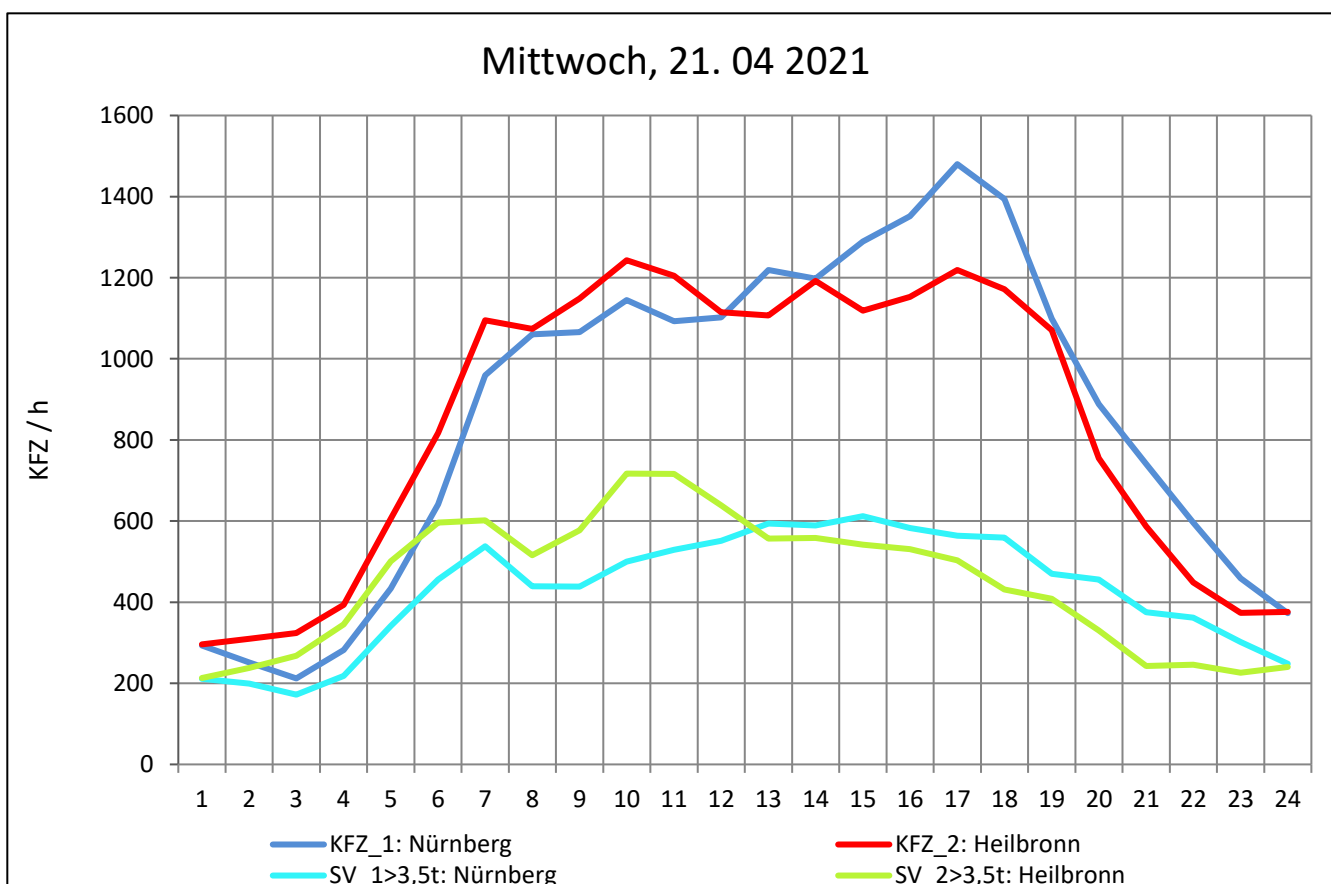
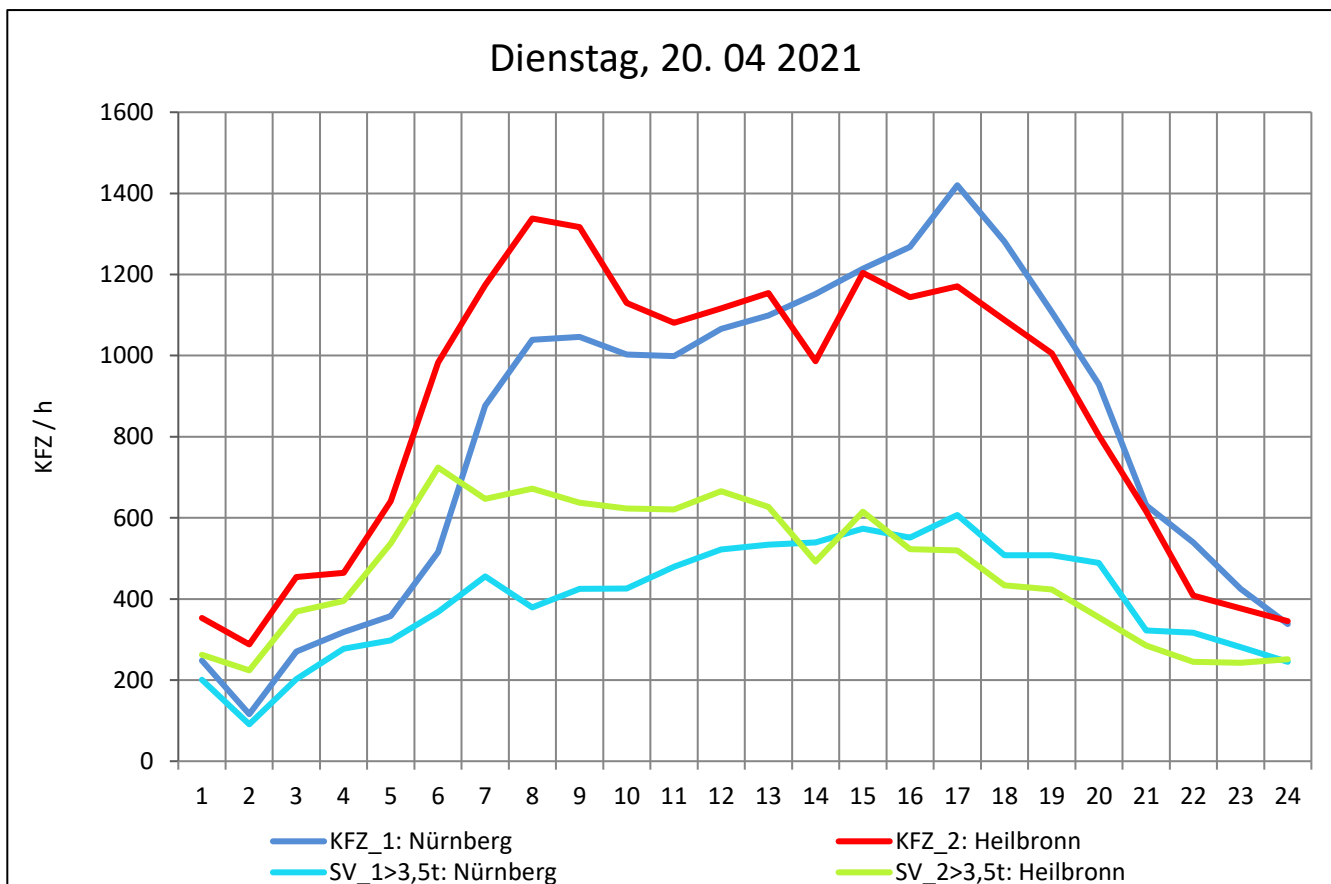
Zst.: **Reussenberg**

TK-/Zst-Nr.: 6825/1095

A 6

Richtung 1 : **Nürnberg**

Richtung 2 : **Heilbronn**



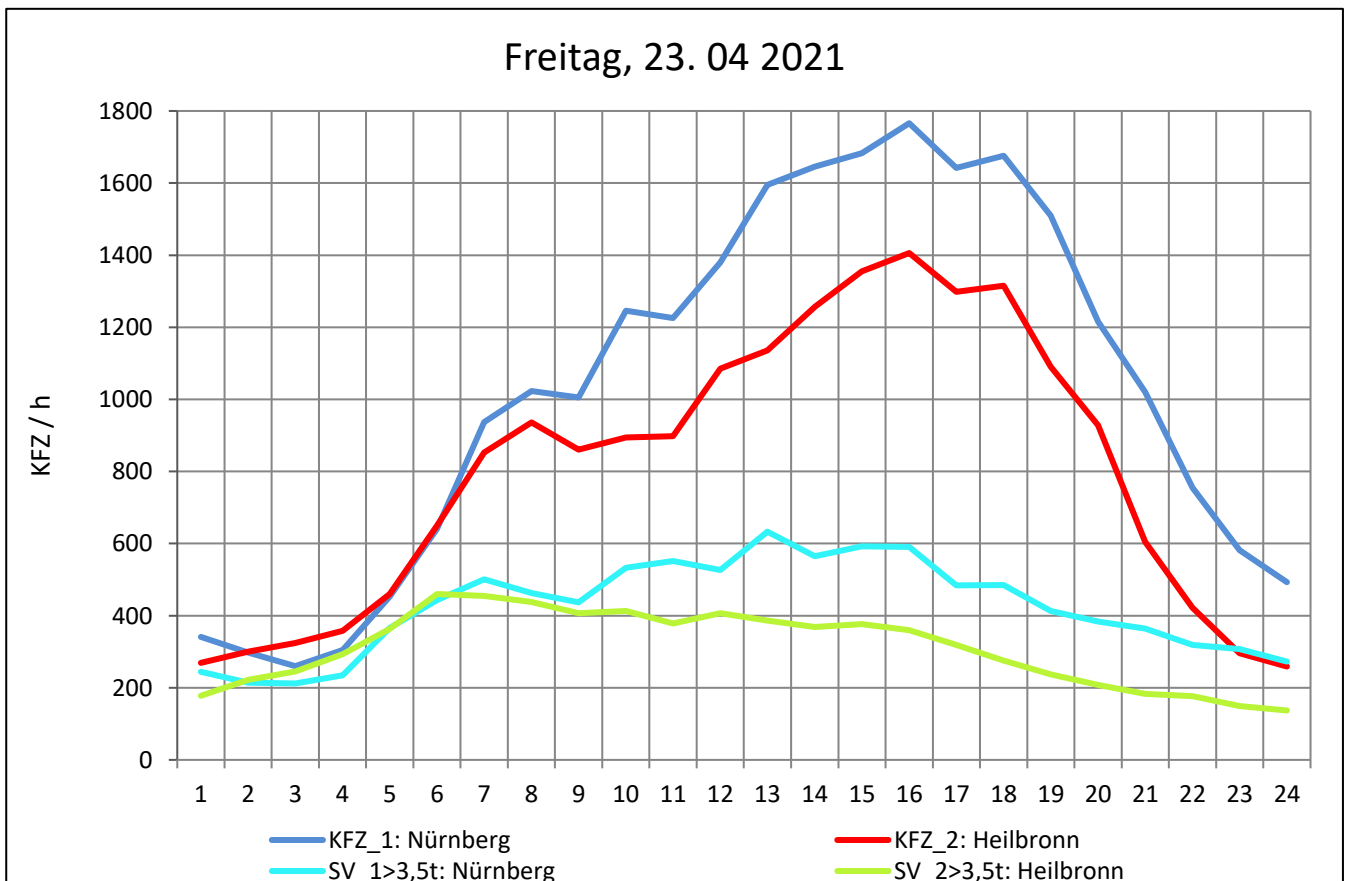
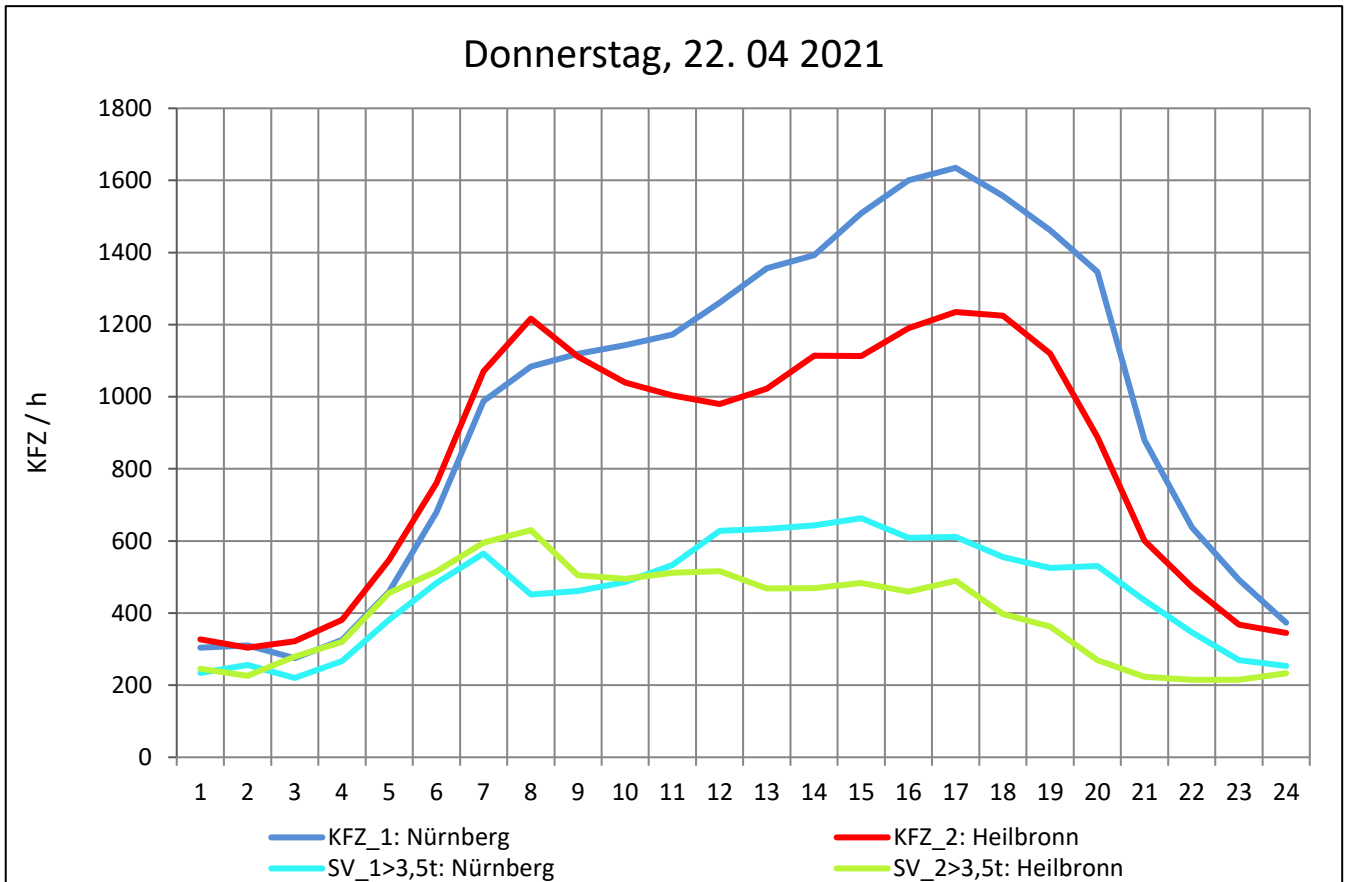
Zst.: **Reussenberg**

TK-/Zst-Nr.: 6825/1095

A 6

Richtung 1 : **Nürnberg**

Richtung 2 : **Heilbronn**



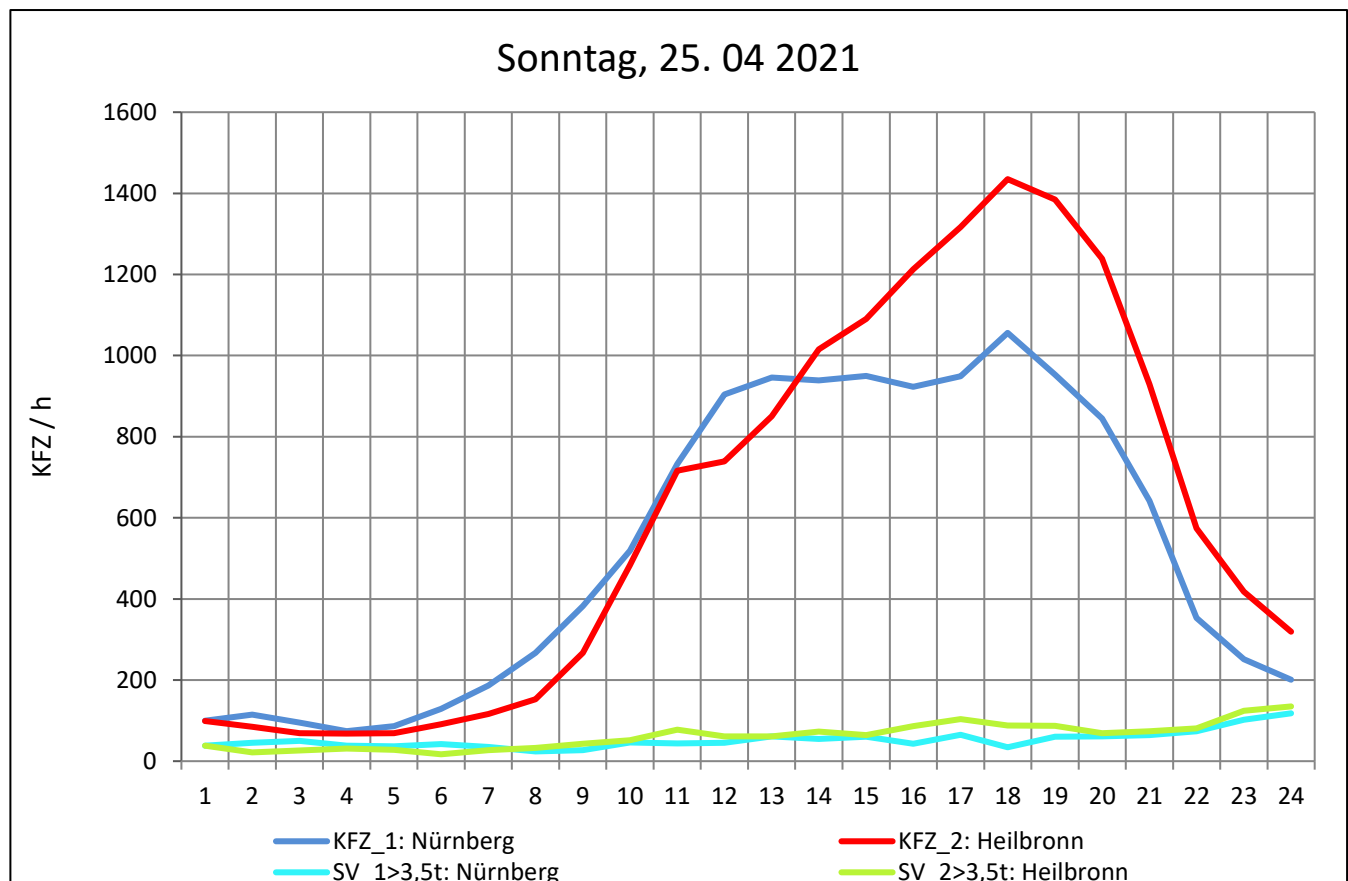
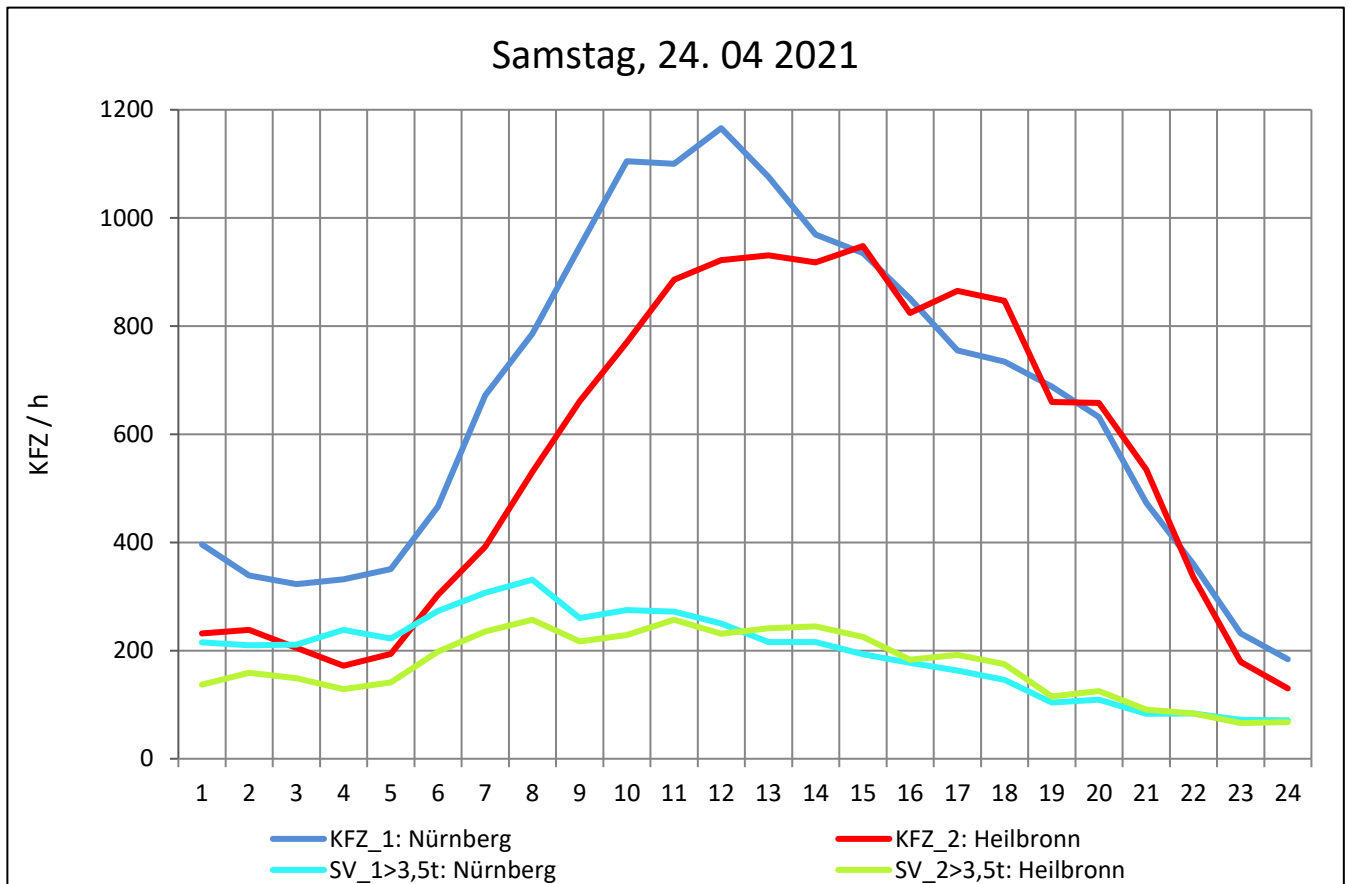
Zst.: **Reussenberg**

TK-/Zst-Nr.: 6825/1095

A 6

Richtung 1 : **Nürnberg**

Richtung 2 : **Heilbronn**



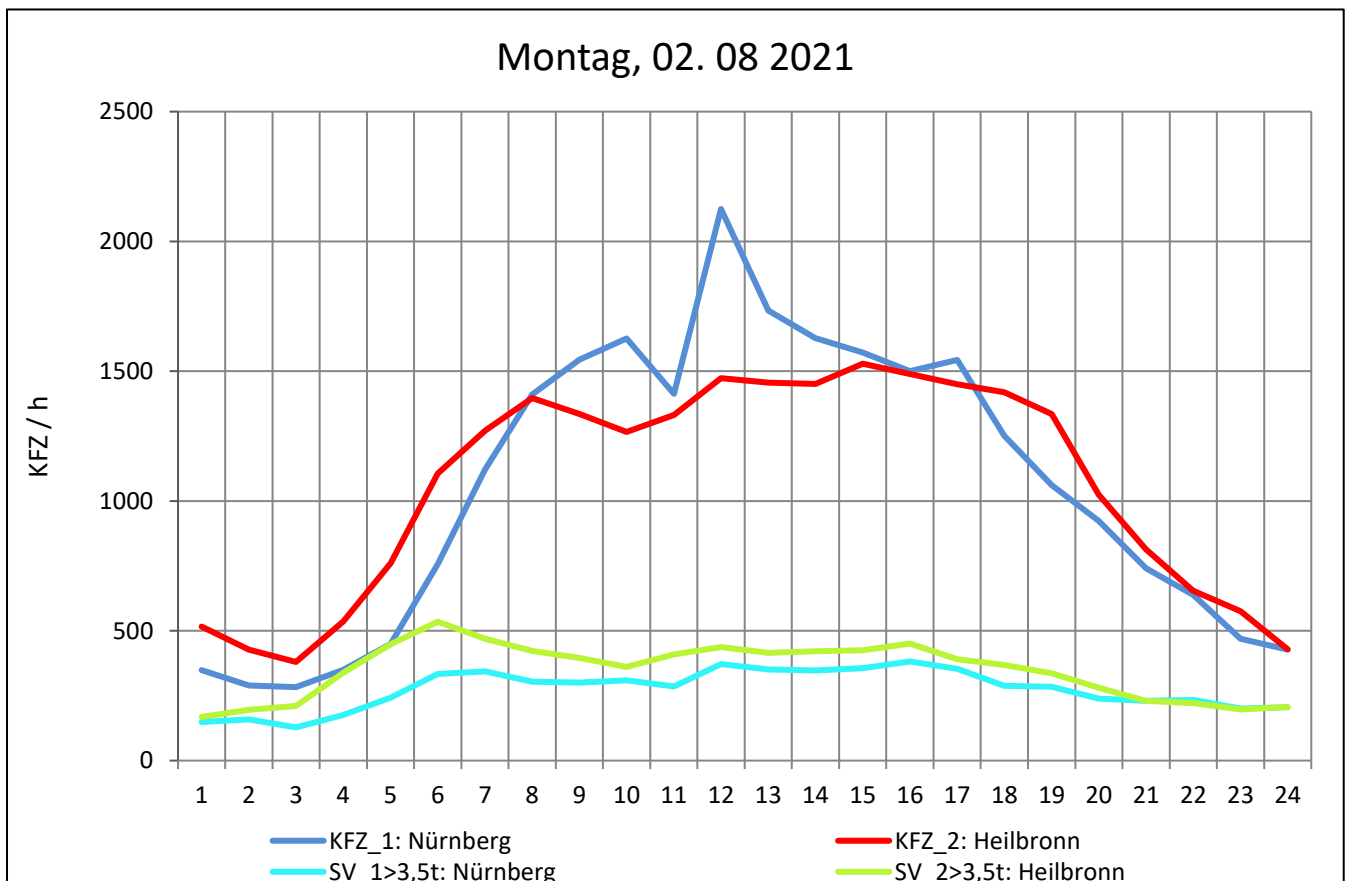
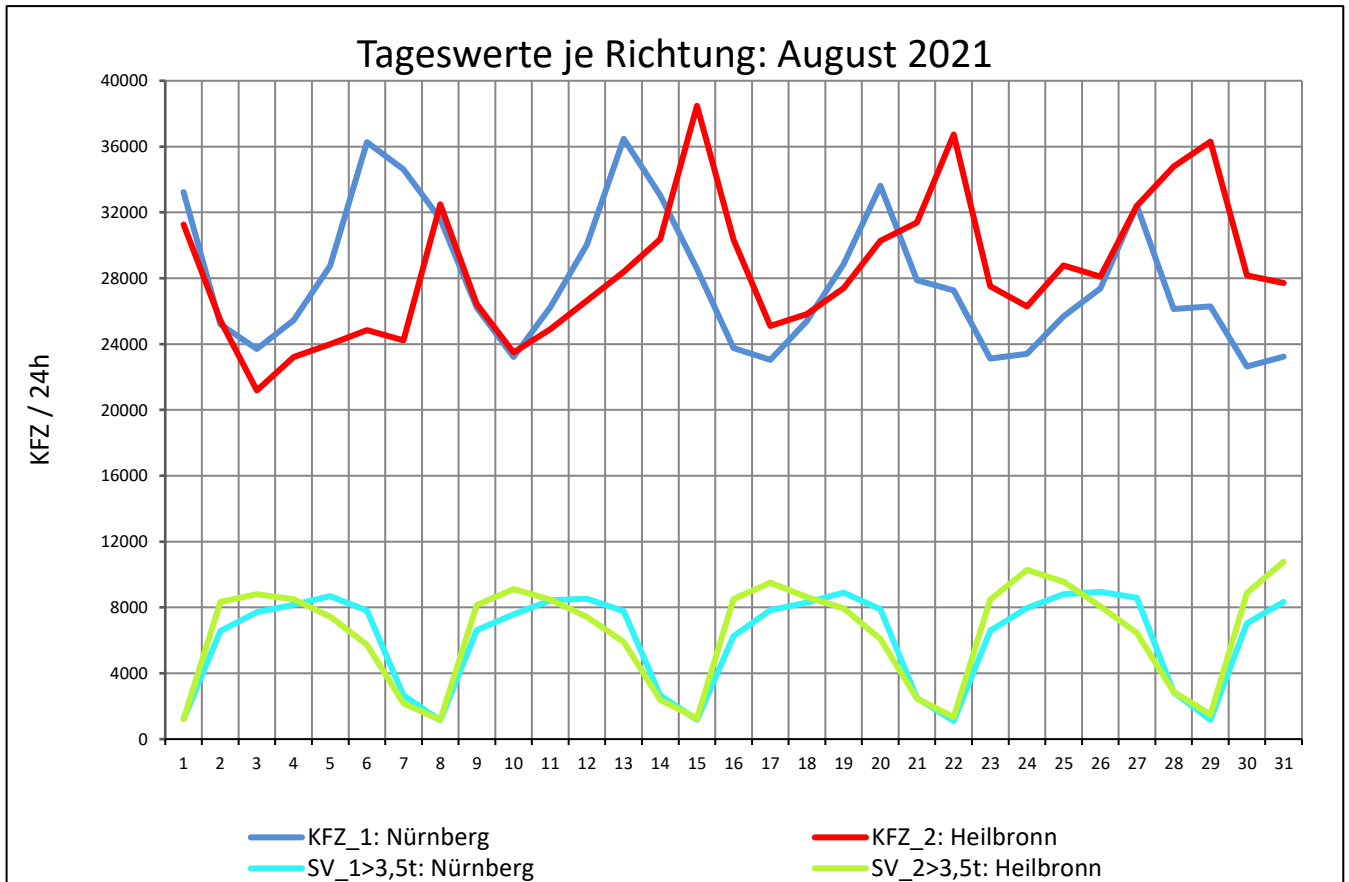
Zst.: **Reussenberg**

TK-/Zst-Nr.: 6825/1095

A 6

Richtung 1 : **Nürnberg**

Richtung 2 : **Heilbronn**



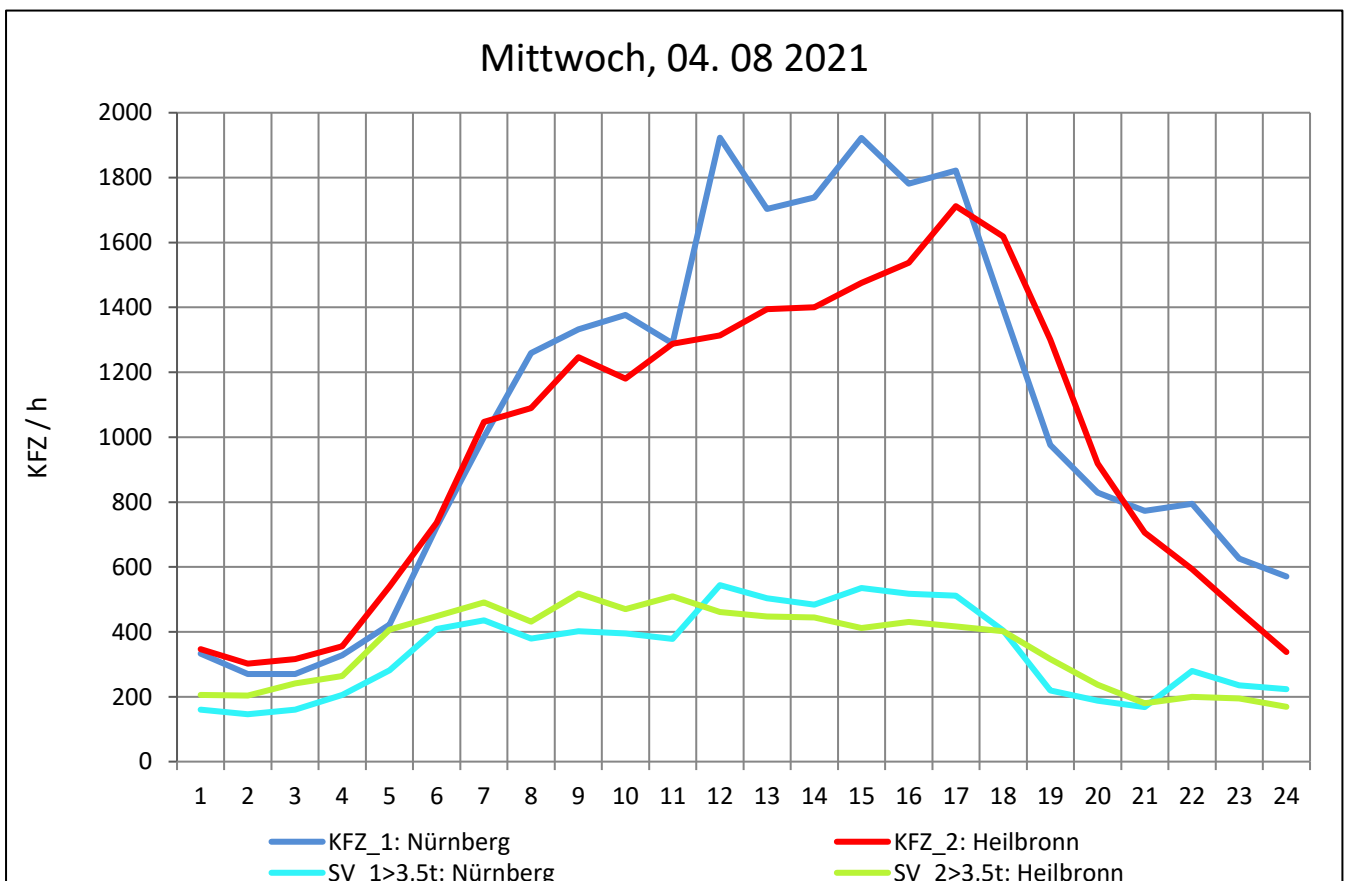
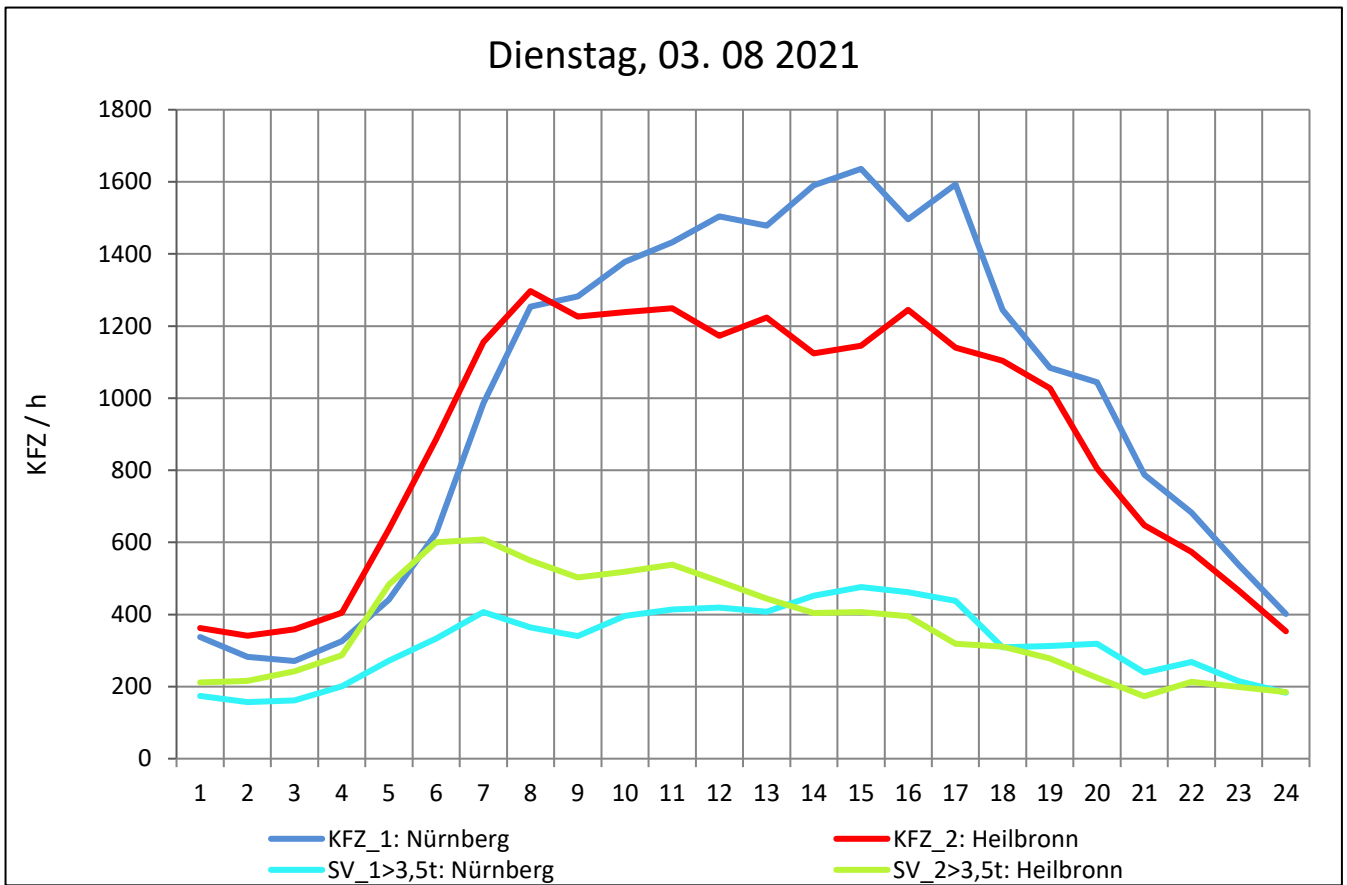
Zst.: **Reussenberg**

TK-/Zst-Nr.: 6825/1095

A 6

Richtung 1 : **Nürnberg**

Richtung 2 : **Heilbronn**



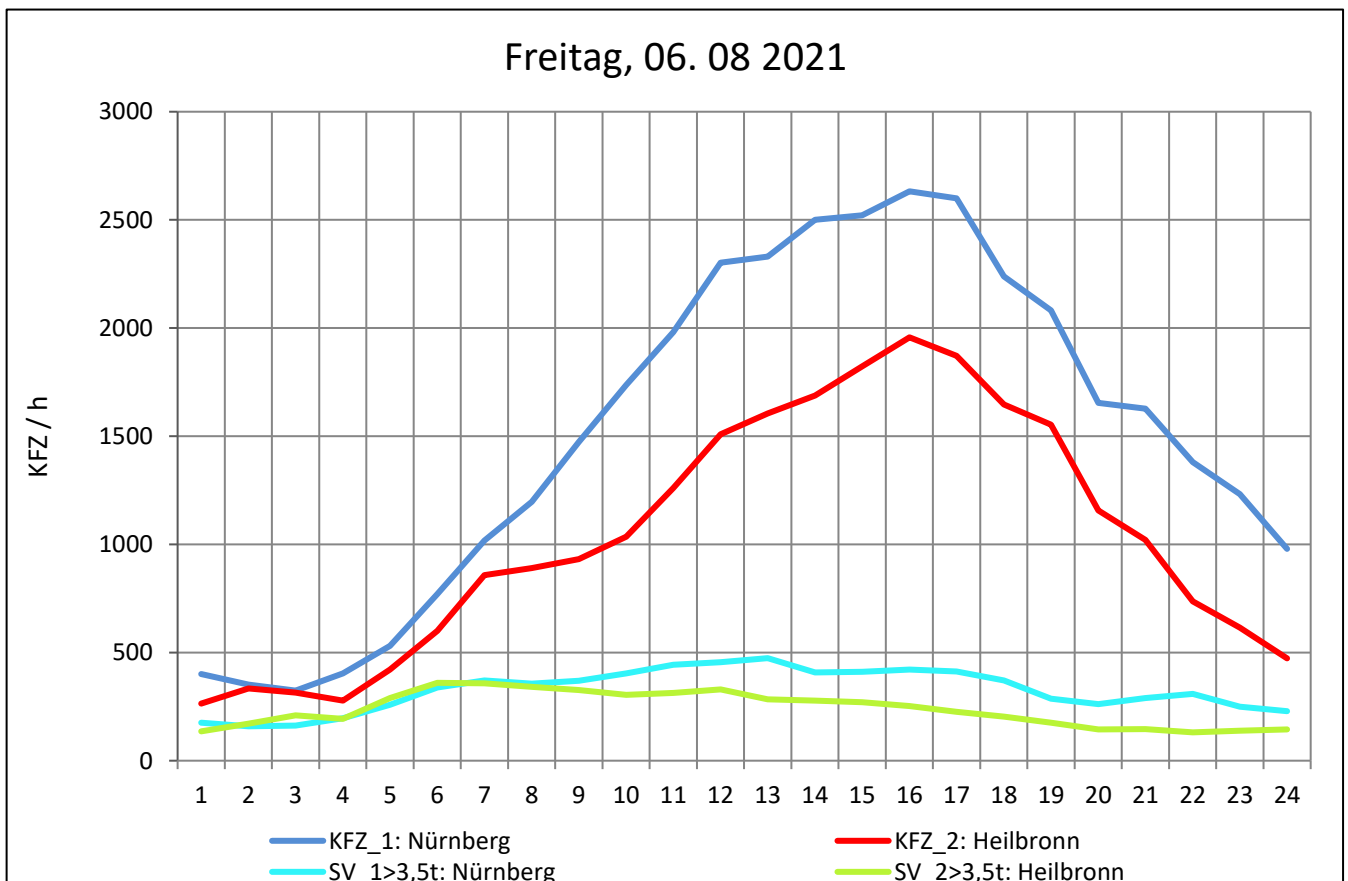
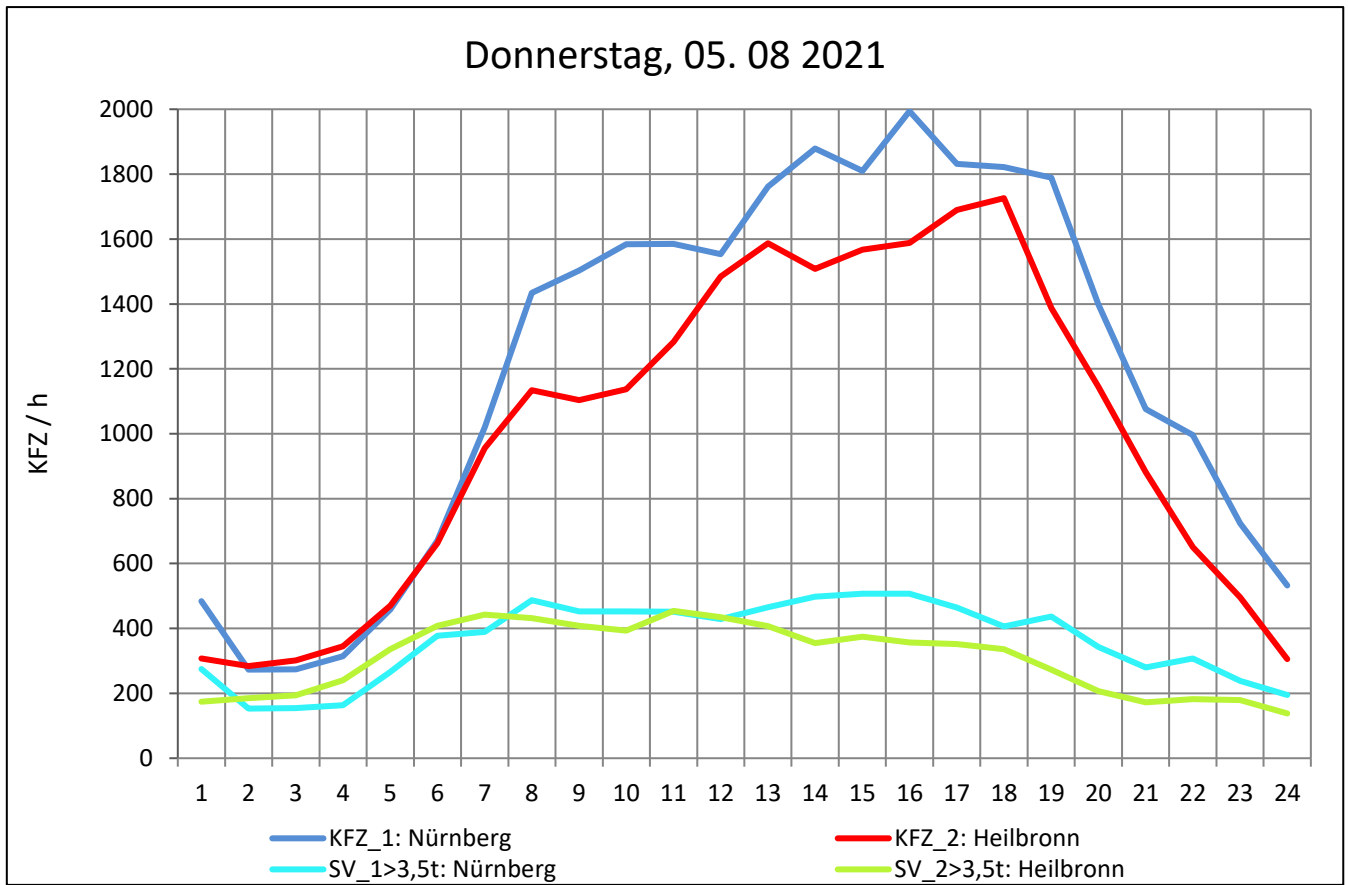
Zst.: **Reussenberg**

TK-/Zst-Nr.: 6825/1095

A 6

Richtung 1 : **Nürnberg**

Richtung 2 : **Heilbronn**



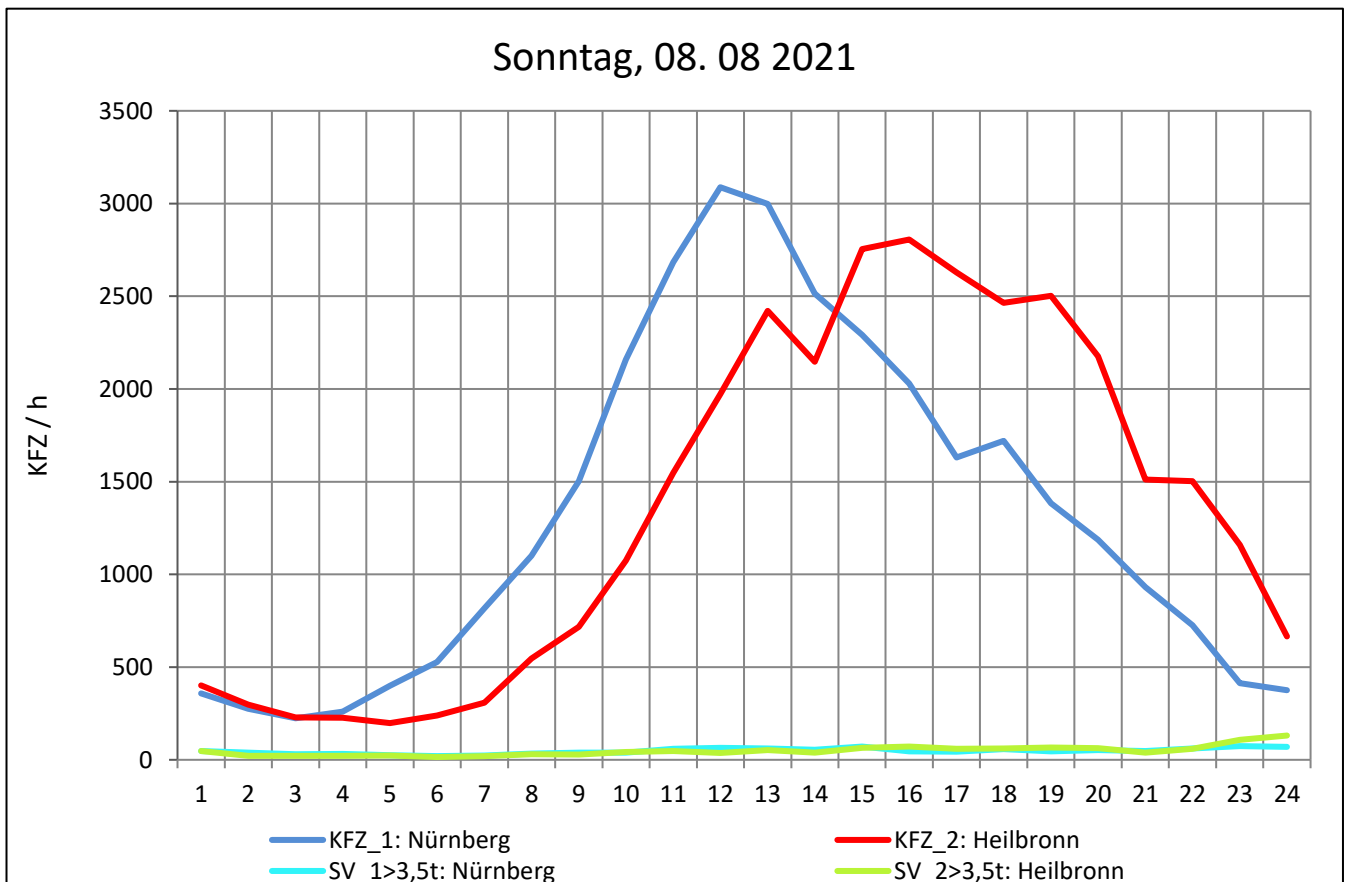
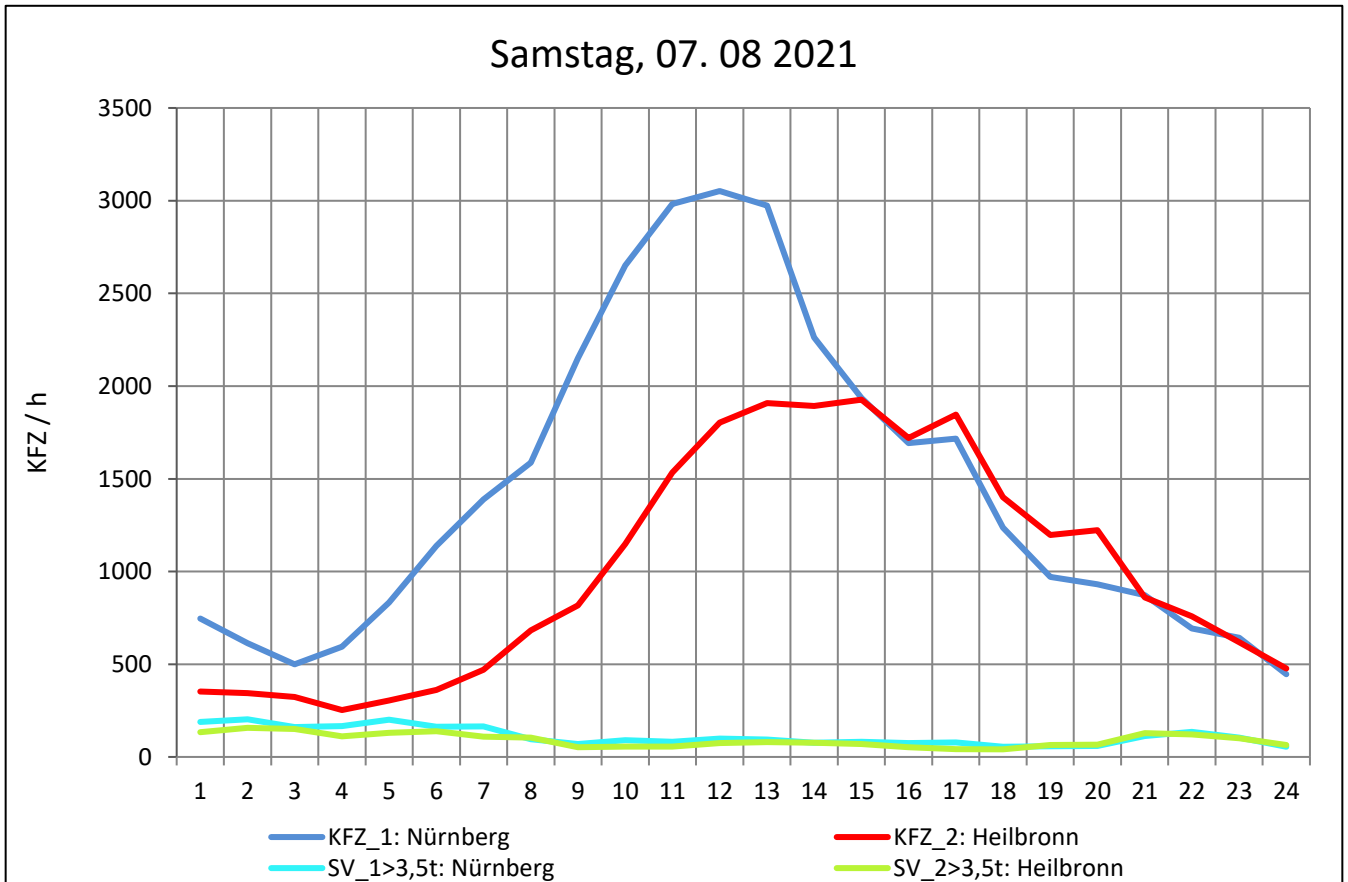
Zst.: **Reussenberg**

TK-/Zst-Nr.: 6825/1095

A 6

Richtung 1 : **Nürnberg**

Richtung 2 : **Heilbronn**



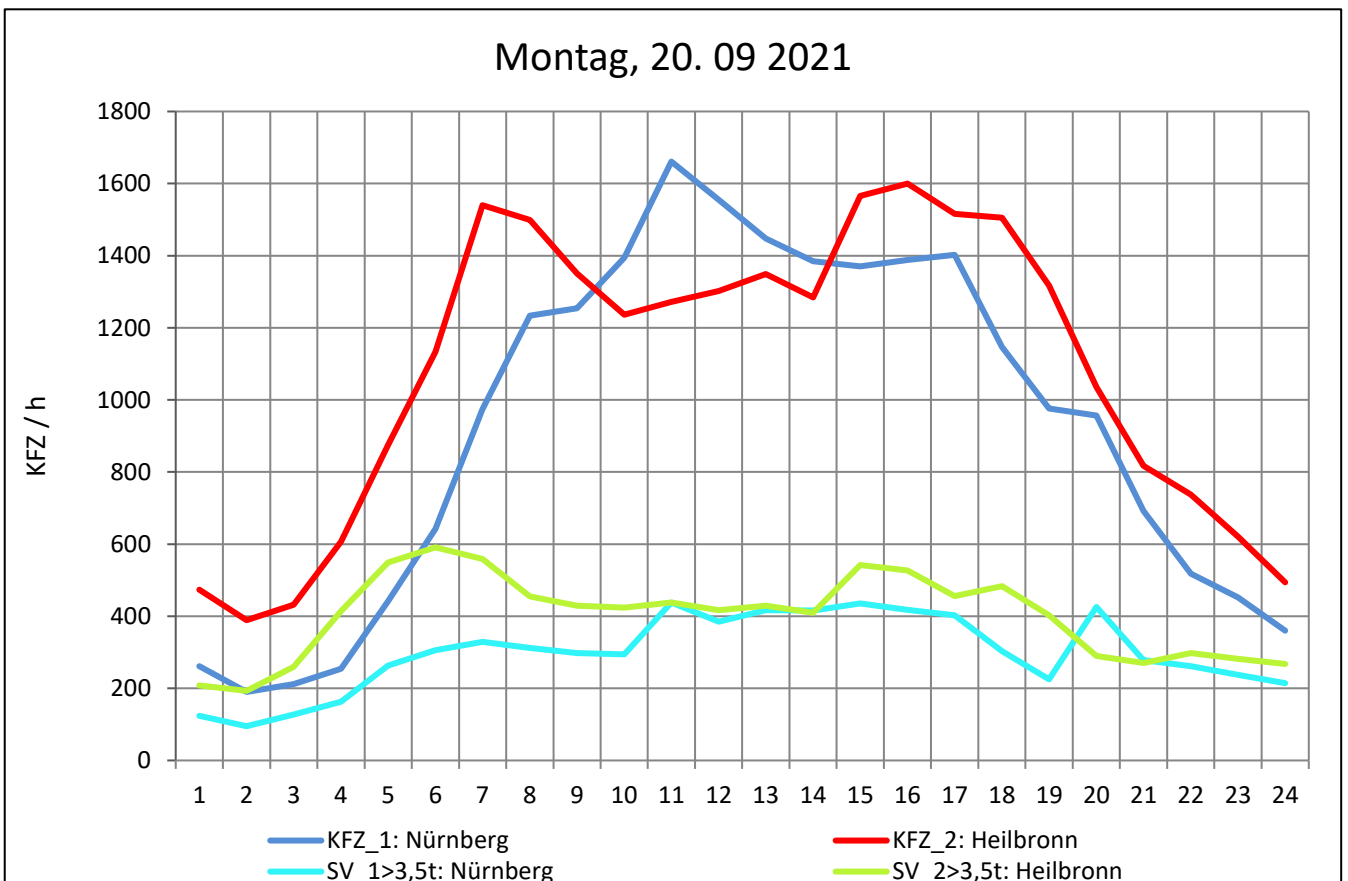
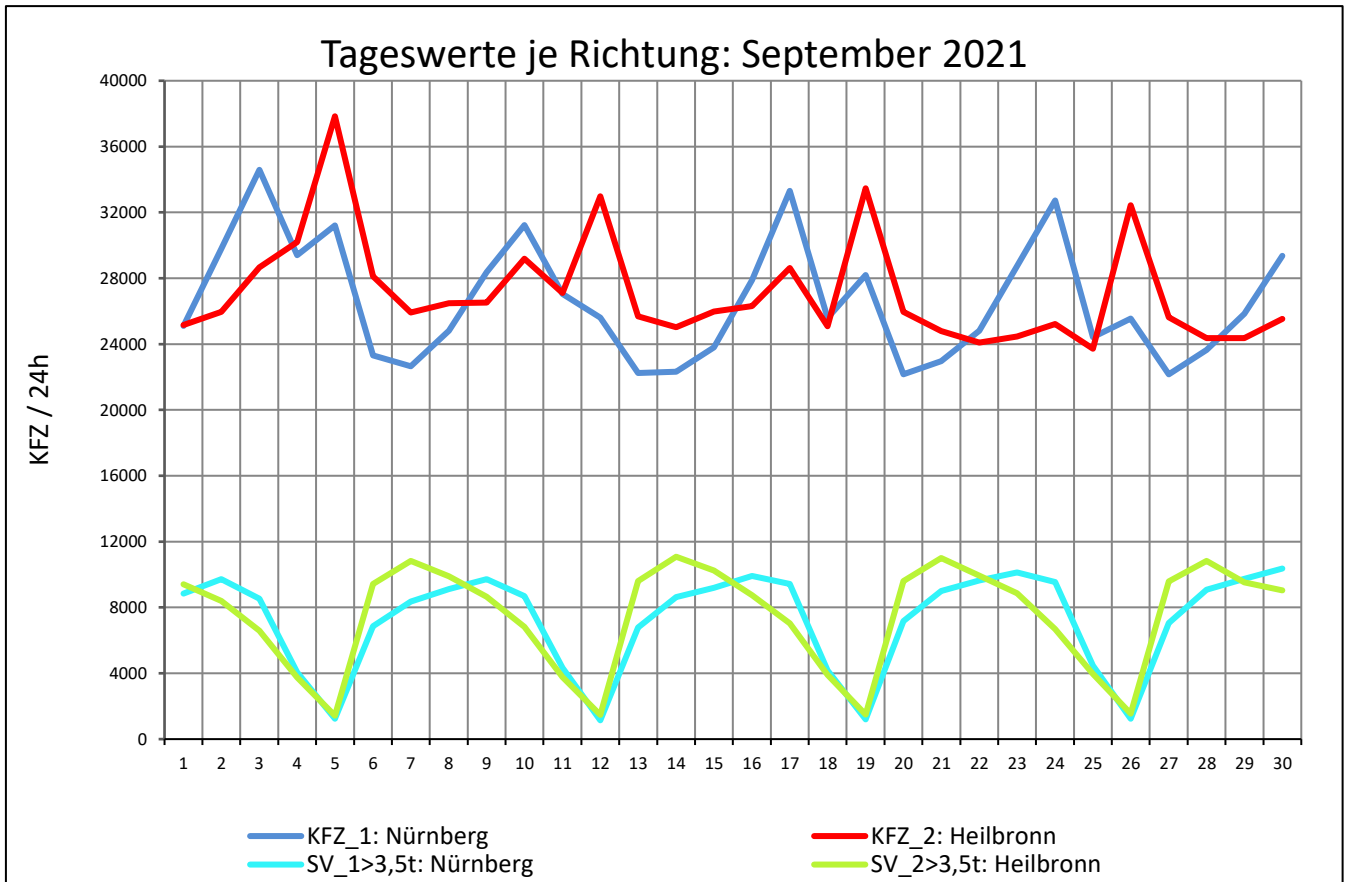
Zst.: **Reussenberg**

TK-/Zst-Nr.: 6825/1095

A 6

Richtung 1 : **Nürnberg**

Richtung 2 : **Heilbronn**



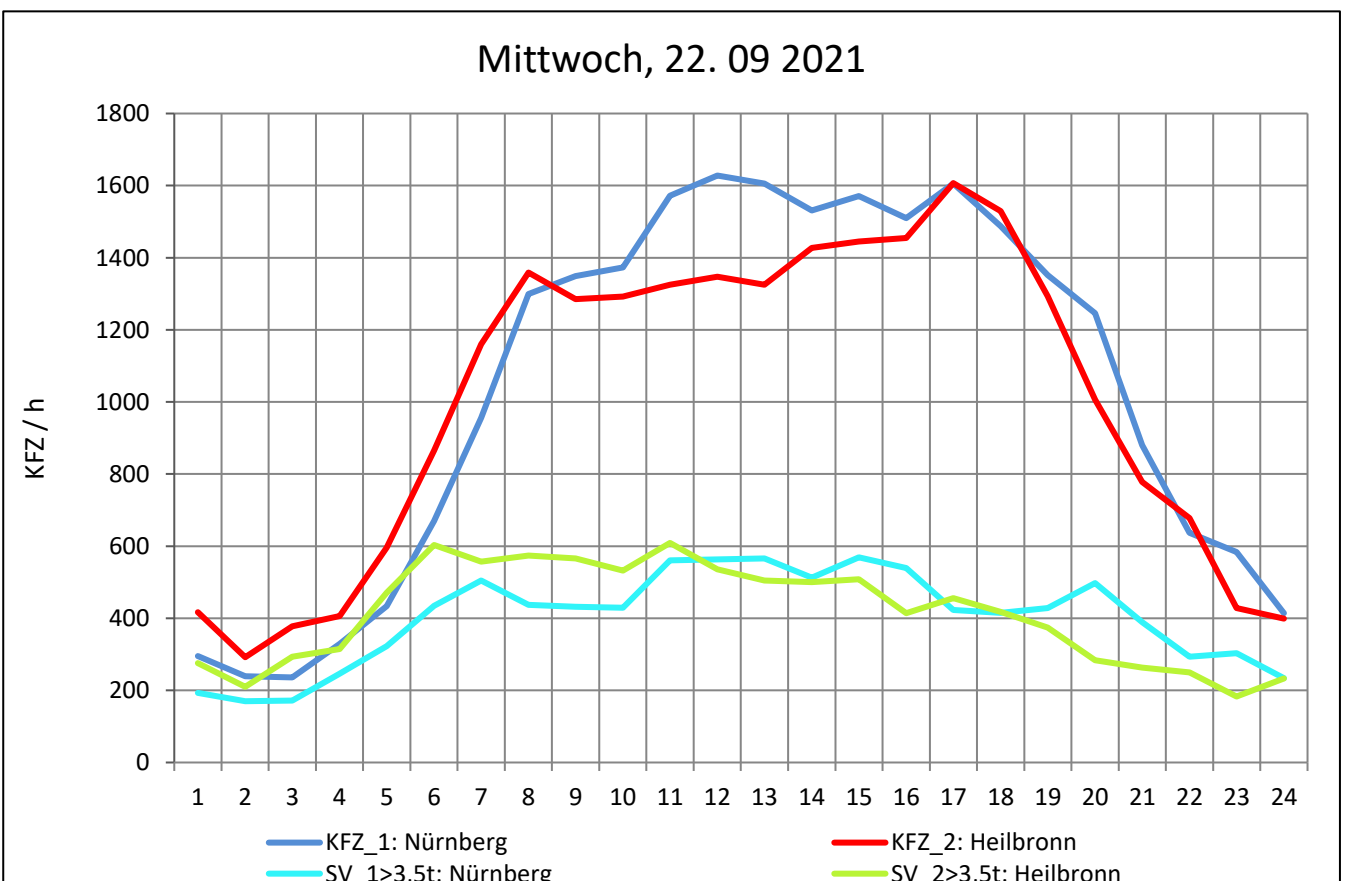
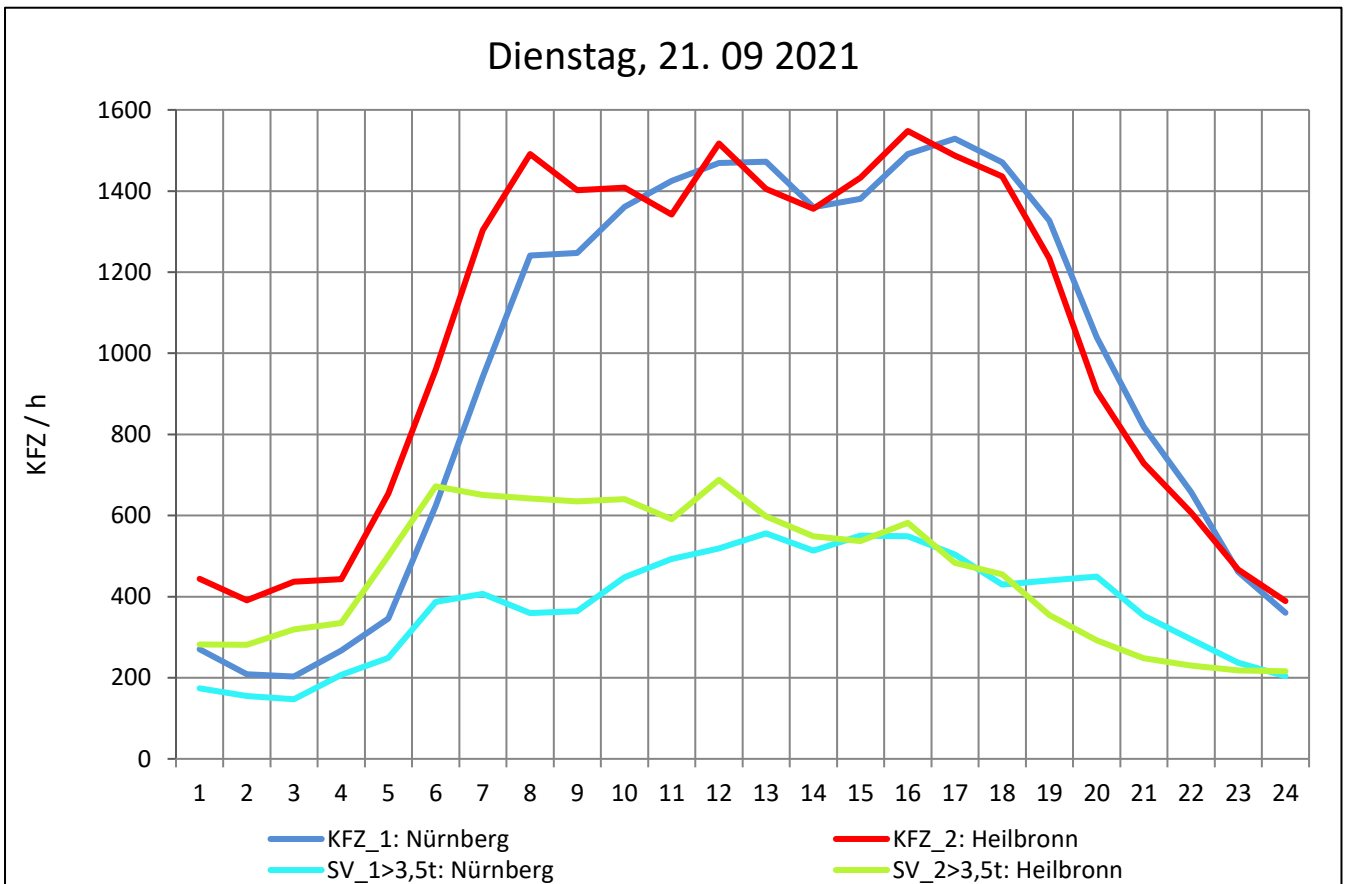
Zst.: **Reussenberg**

TK-/Zst-Nr.: 6825/1095

A 6

Richtung 1 : **Nürnberg**

Richtung 2 : **Heilbronn**



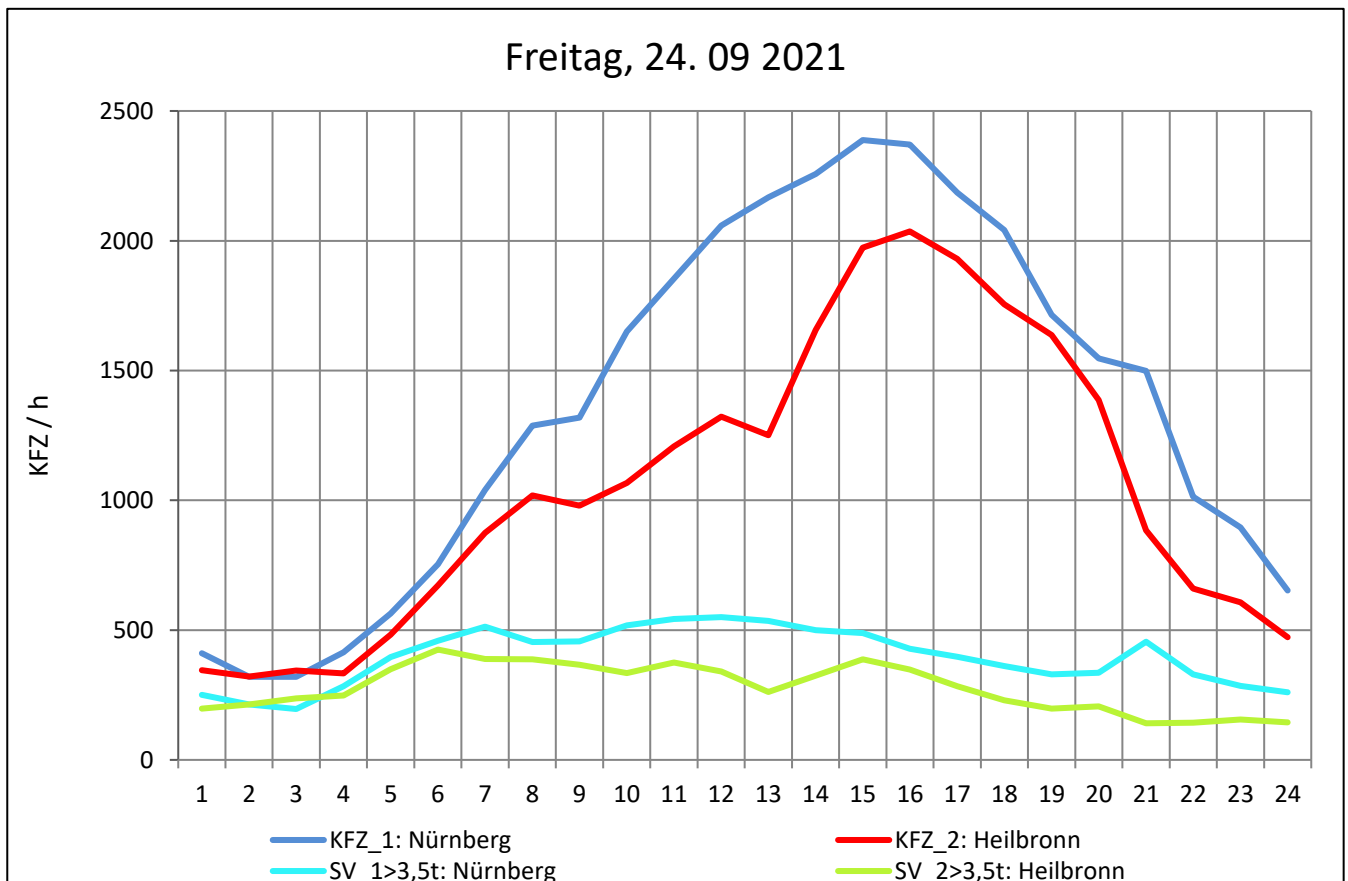
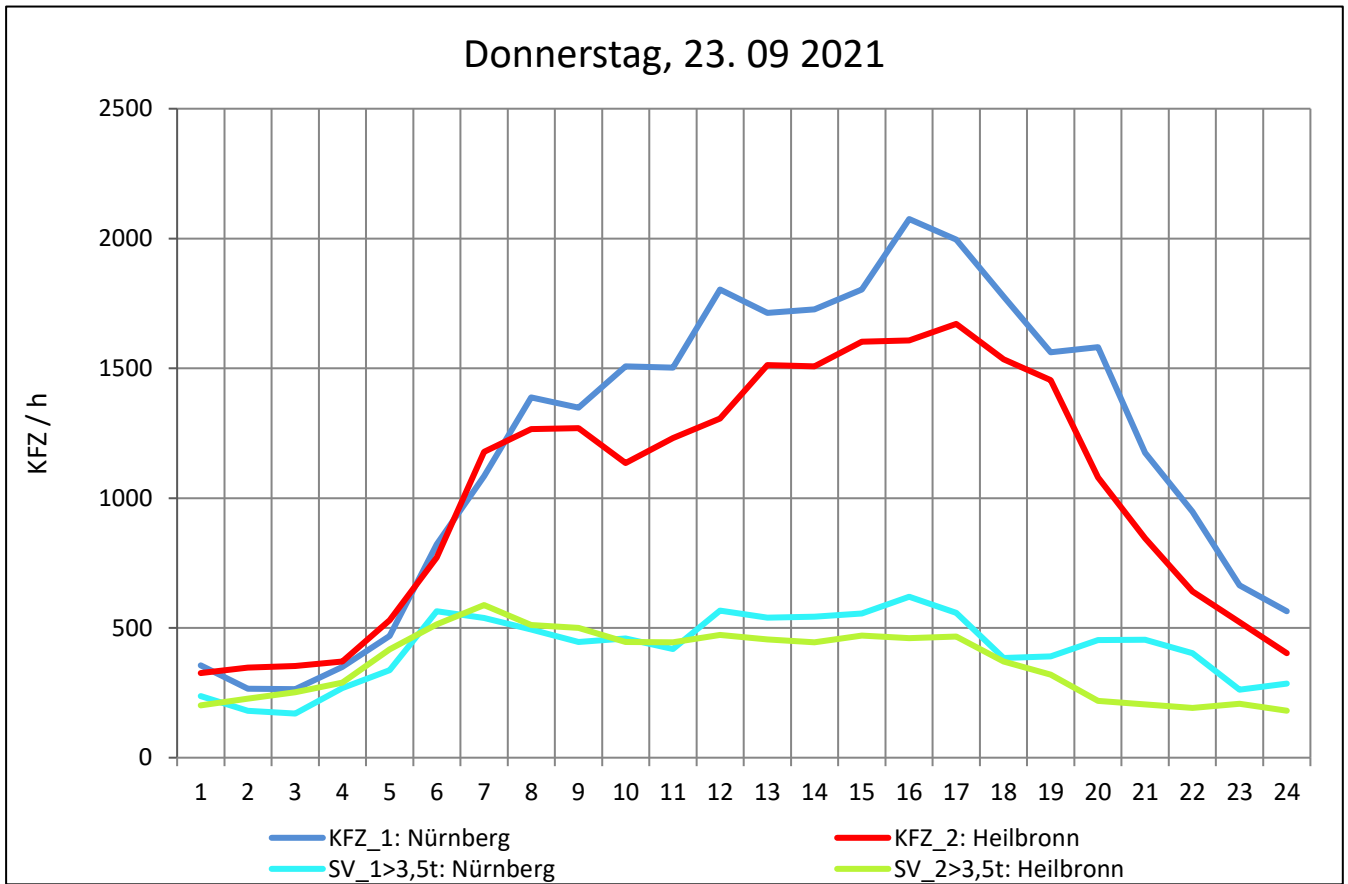
Zst.: **Reussenberg**

TK-/Zst-Nr.: 6825/1095

A 6

Richtung 1 : **Nürnberg**

Richtung 2 : **Heilbronn**



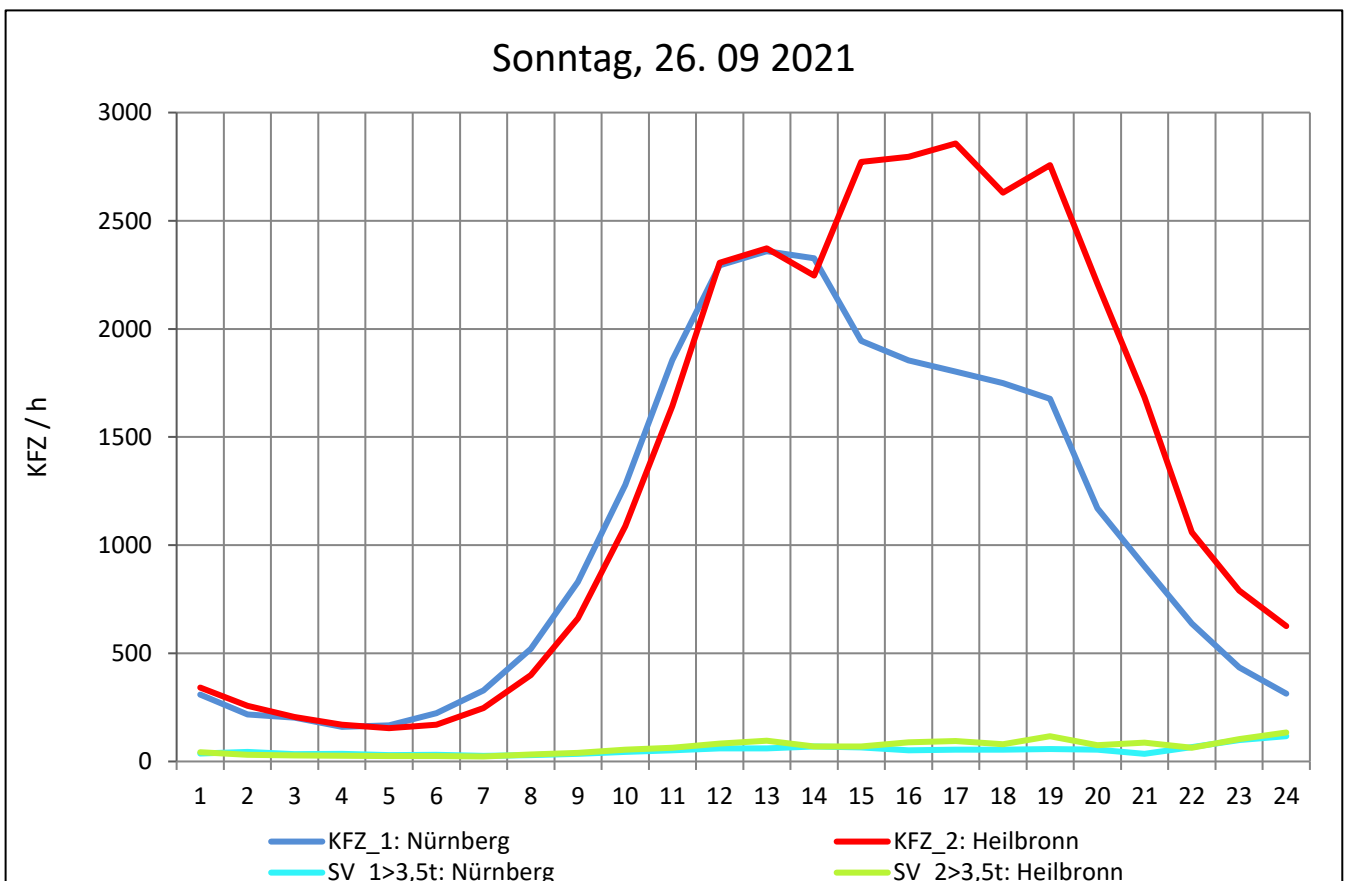
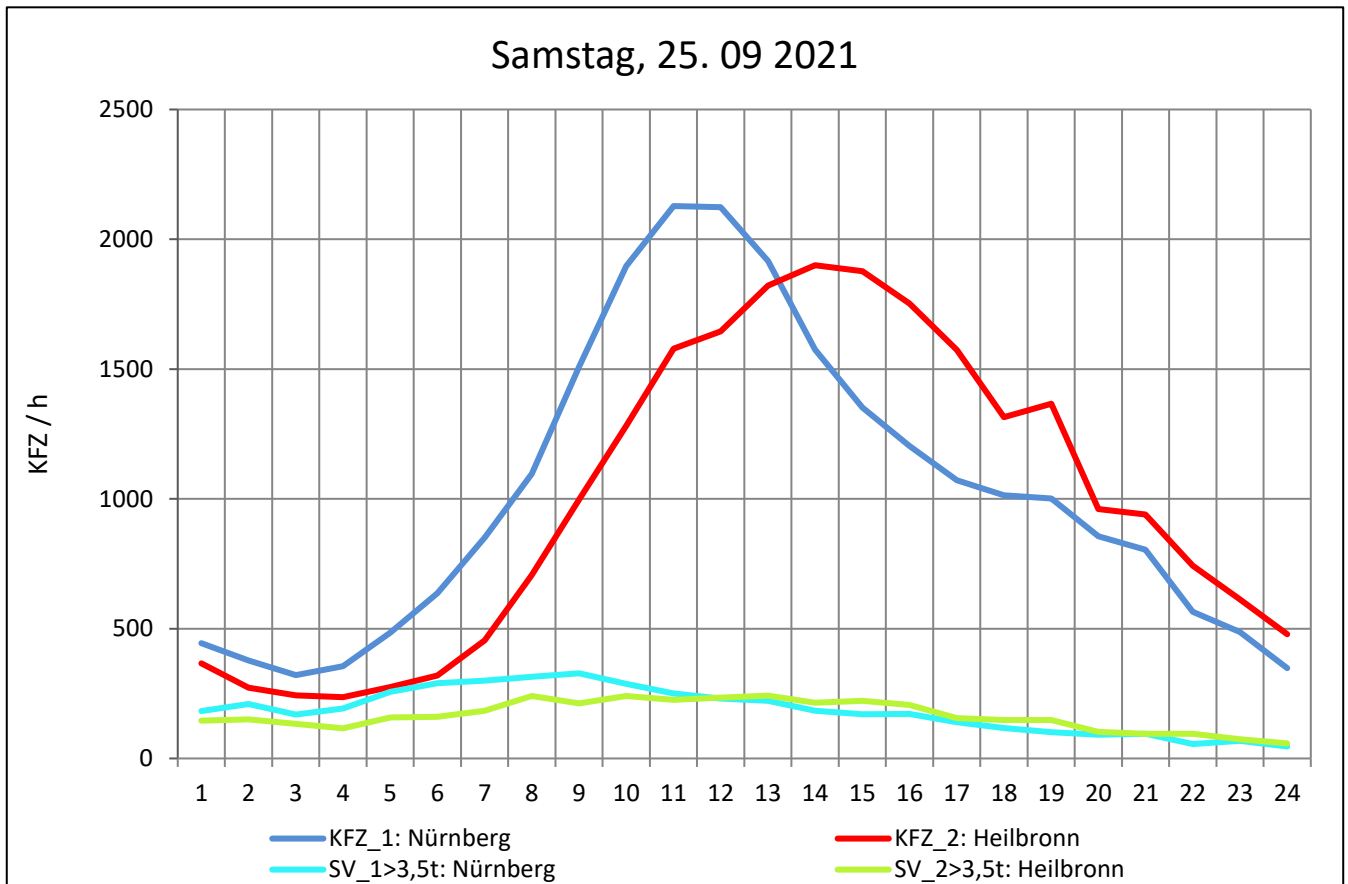
Zst.: **Reussenberg**

TK-/Zst-Nr.: 6825/1095

A 6

Richtung 1 : **Nürnberg**

Richtung 2 : **Heilbronn**



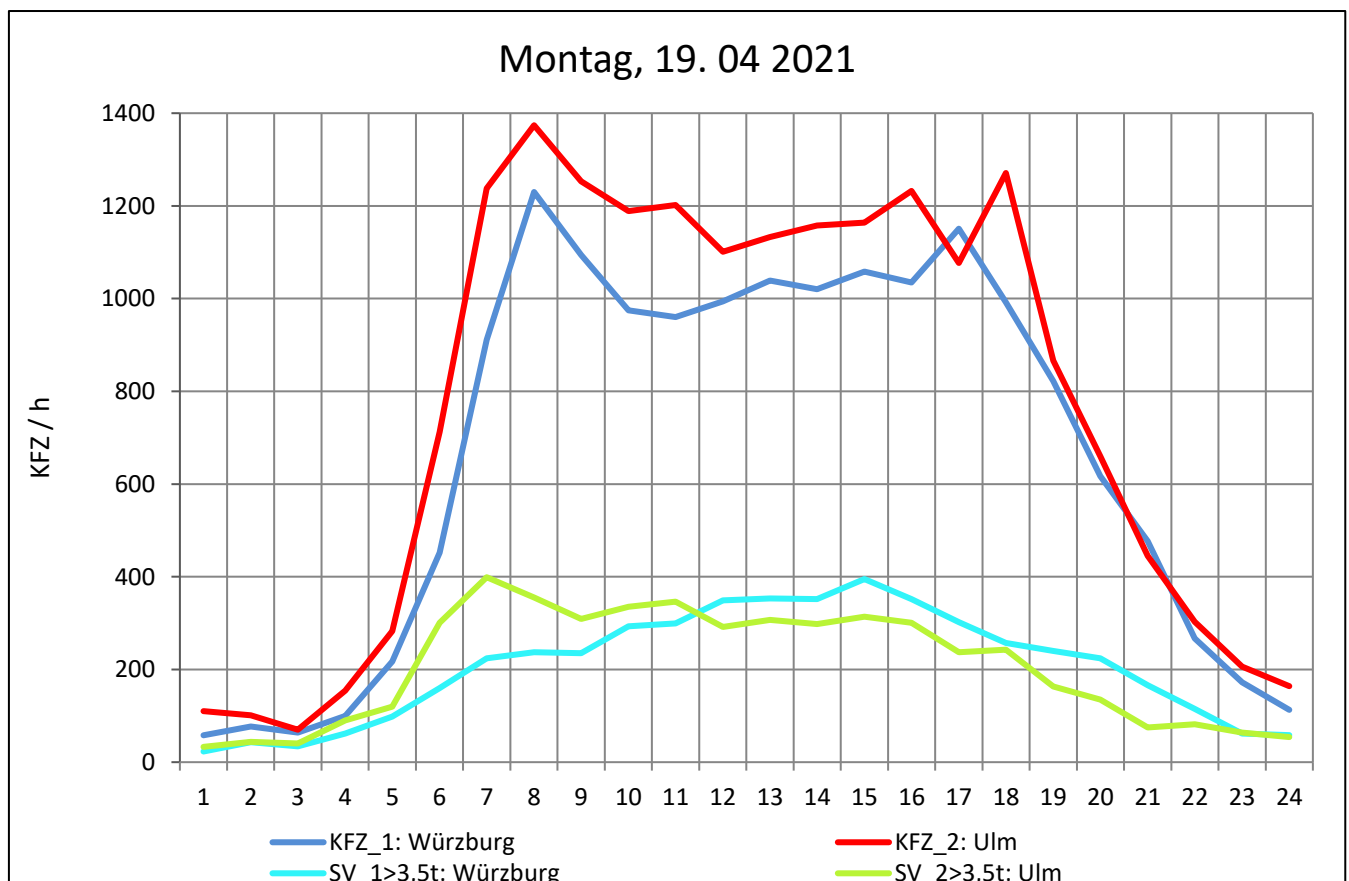
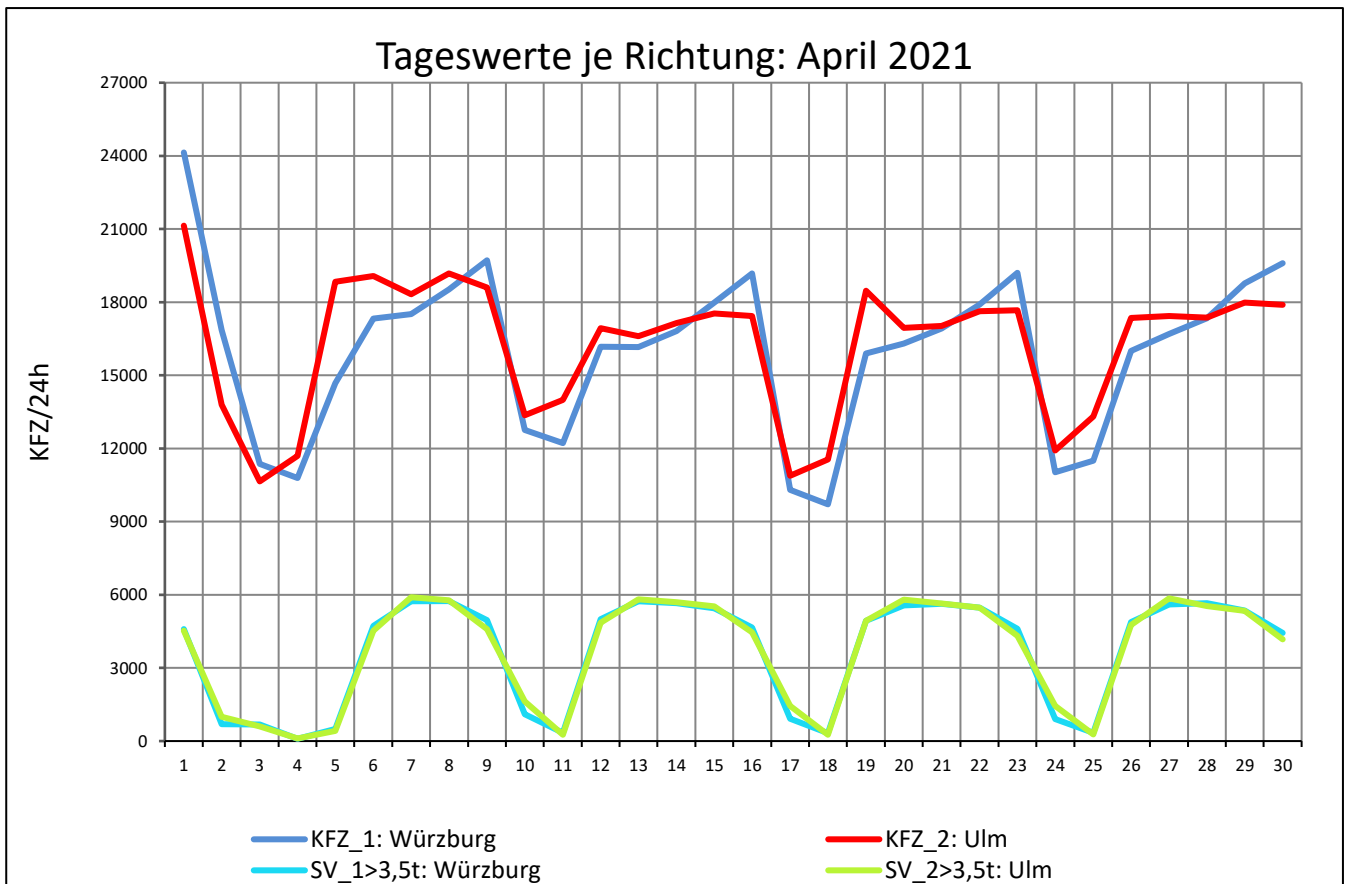
Zst.: **Langenau**

TK-/Zst-Nr.: 7526/1061

A 7

Richtung 1 : **Würzburg**

Richtung 2 : **Ulm**



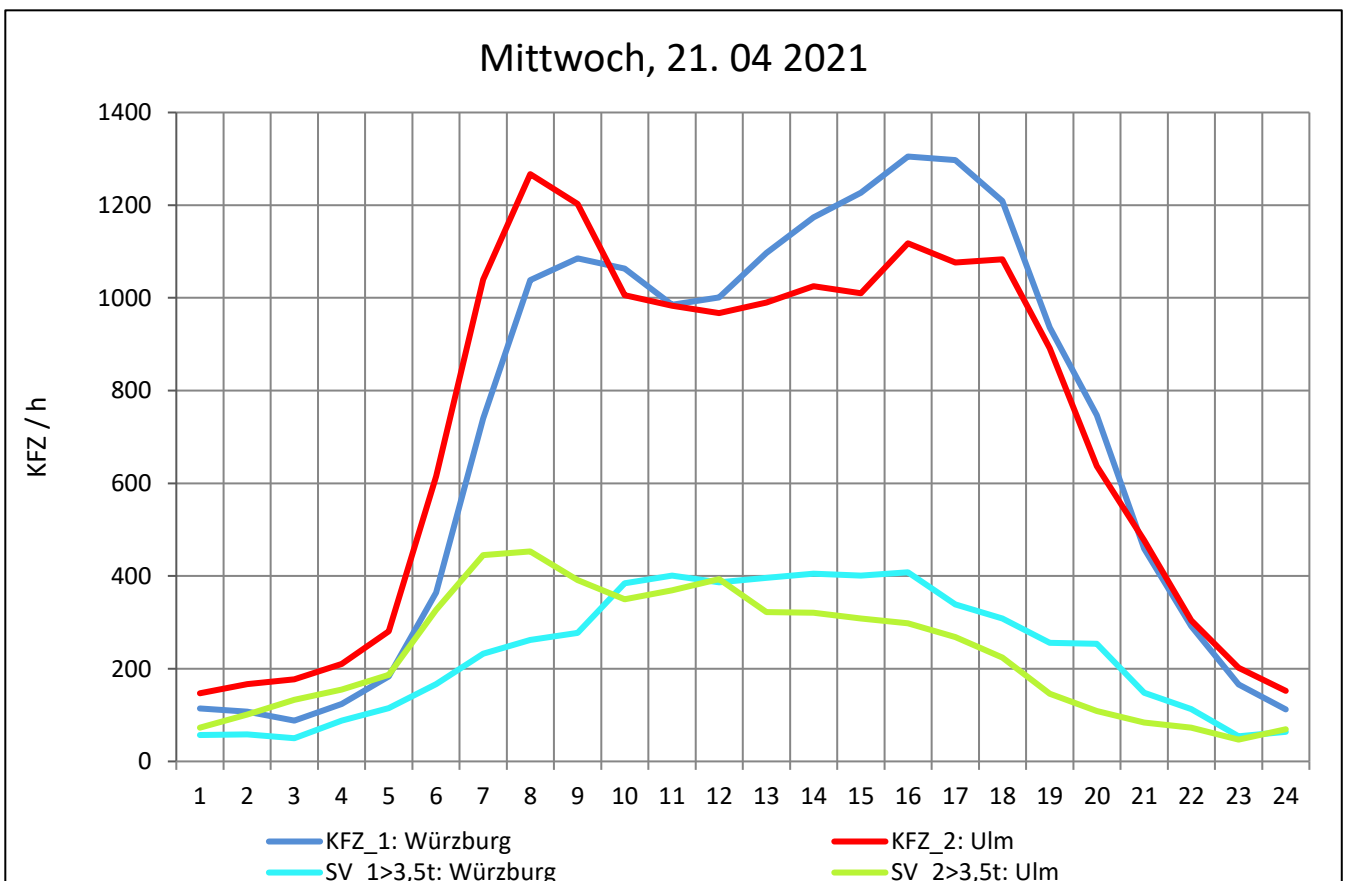
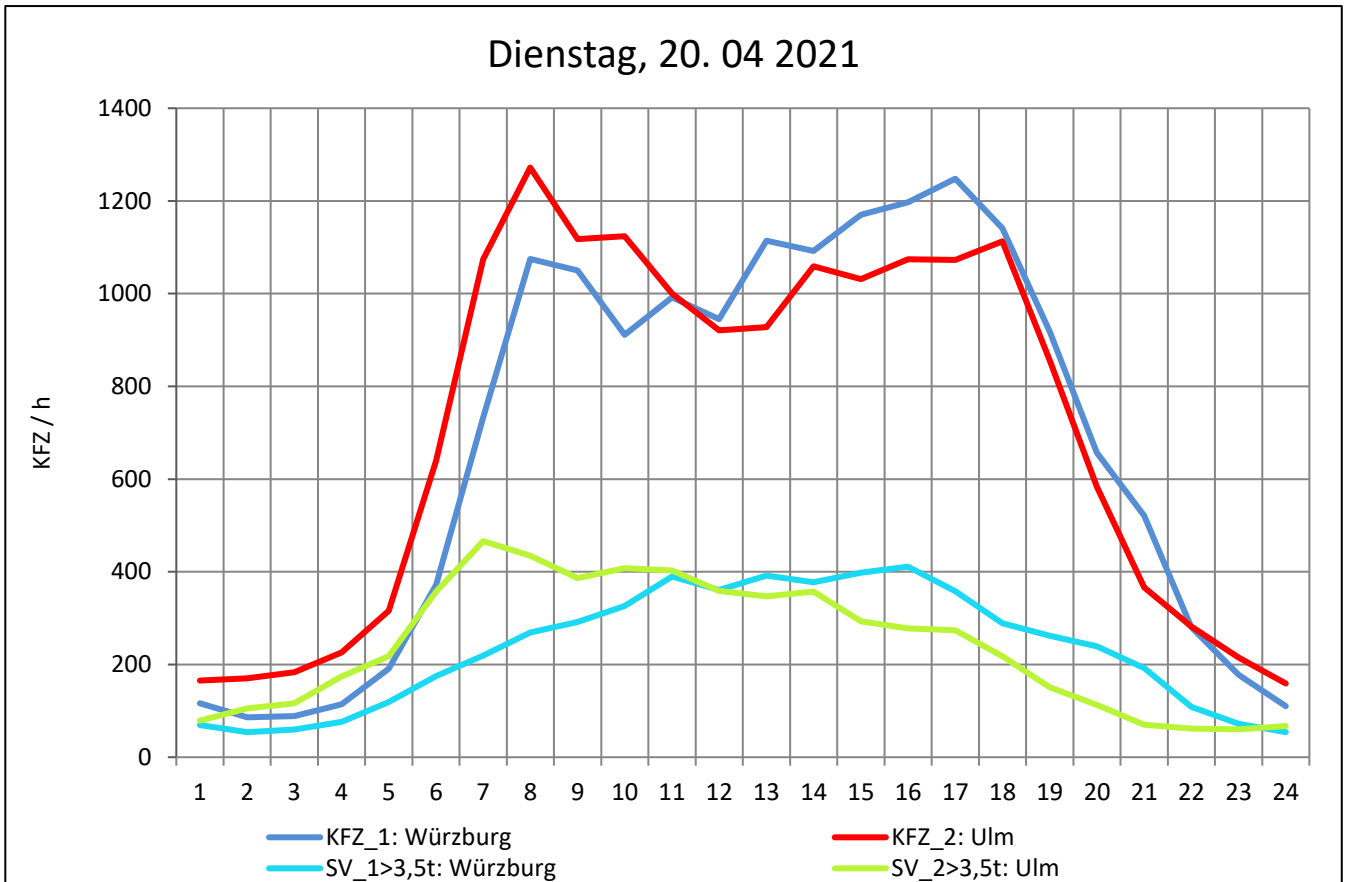
Zst.: **Langenau**

TK-/Zst-Nr.: 7526/1061

A 7

Richtung 1 : **Würzburg**

Richtung 2 : **Ulm**



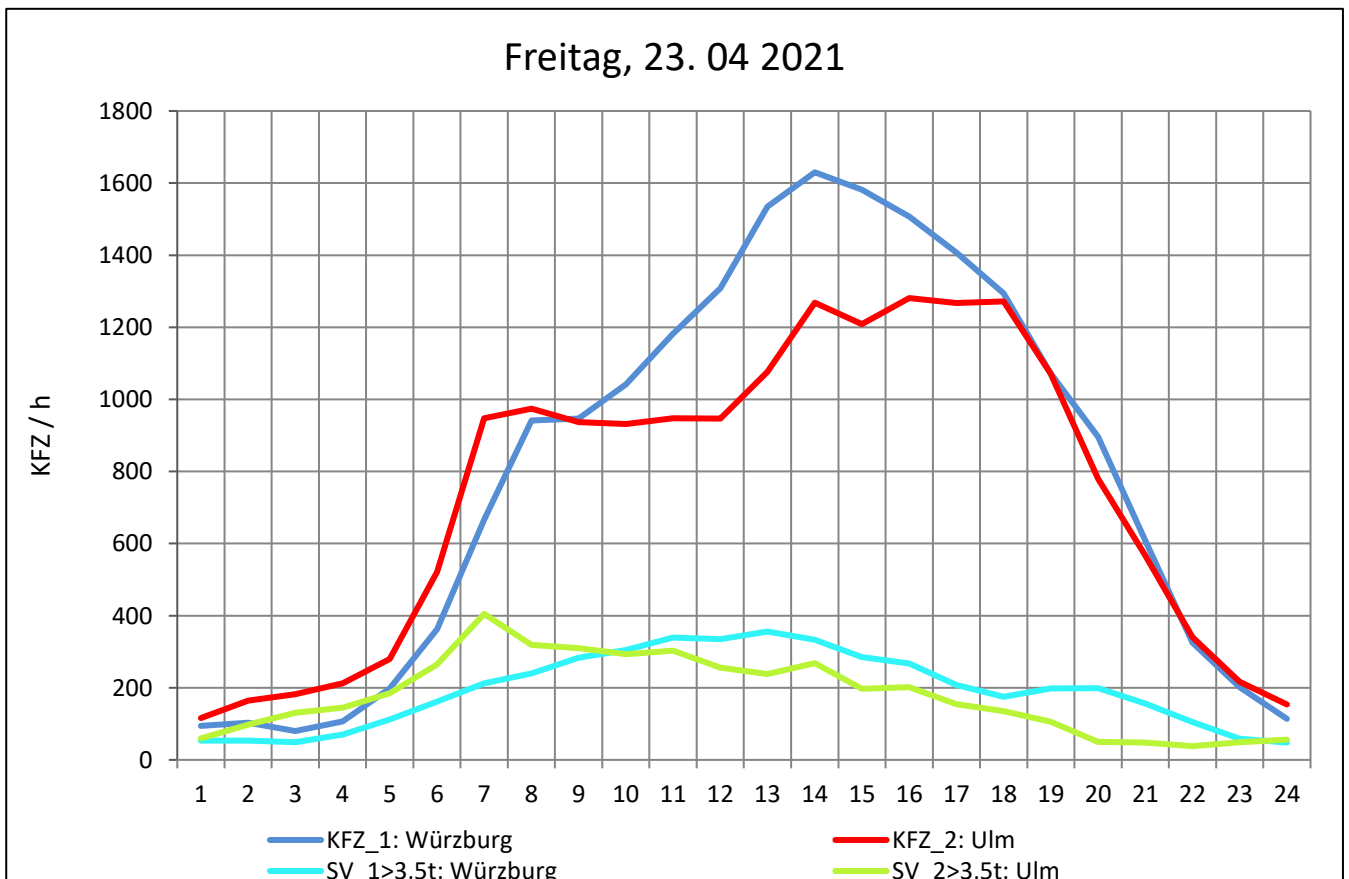
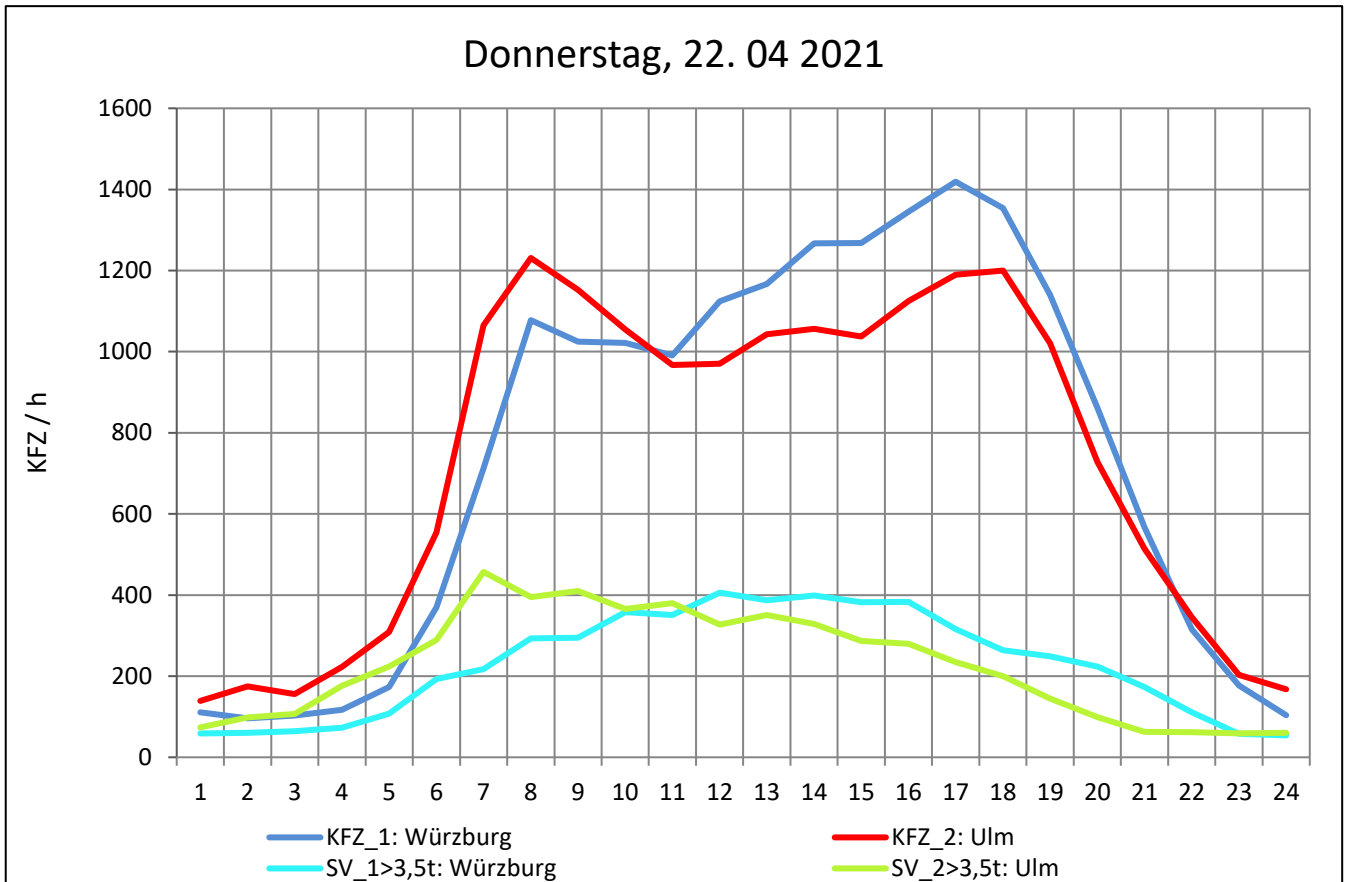
Zst.: **Langenau**

TK-/Zst-Nr.: 7526/1061

A 7

Richtung 1 : **Würzburg**

Richtung 2 : **Ulm**



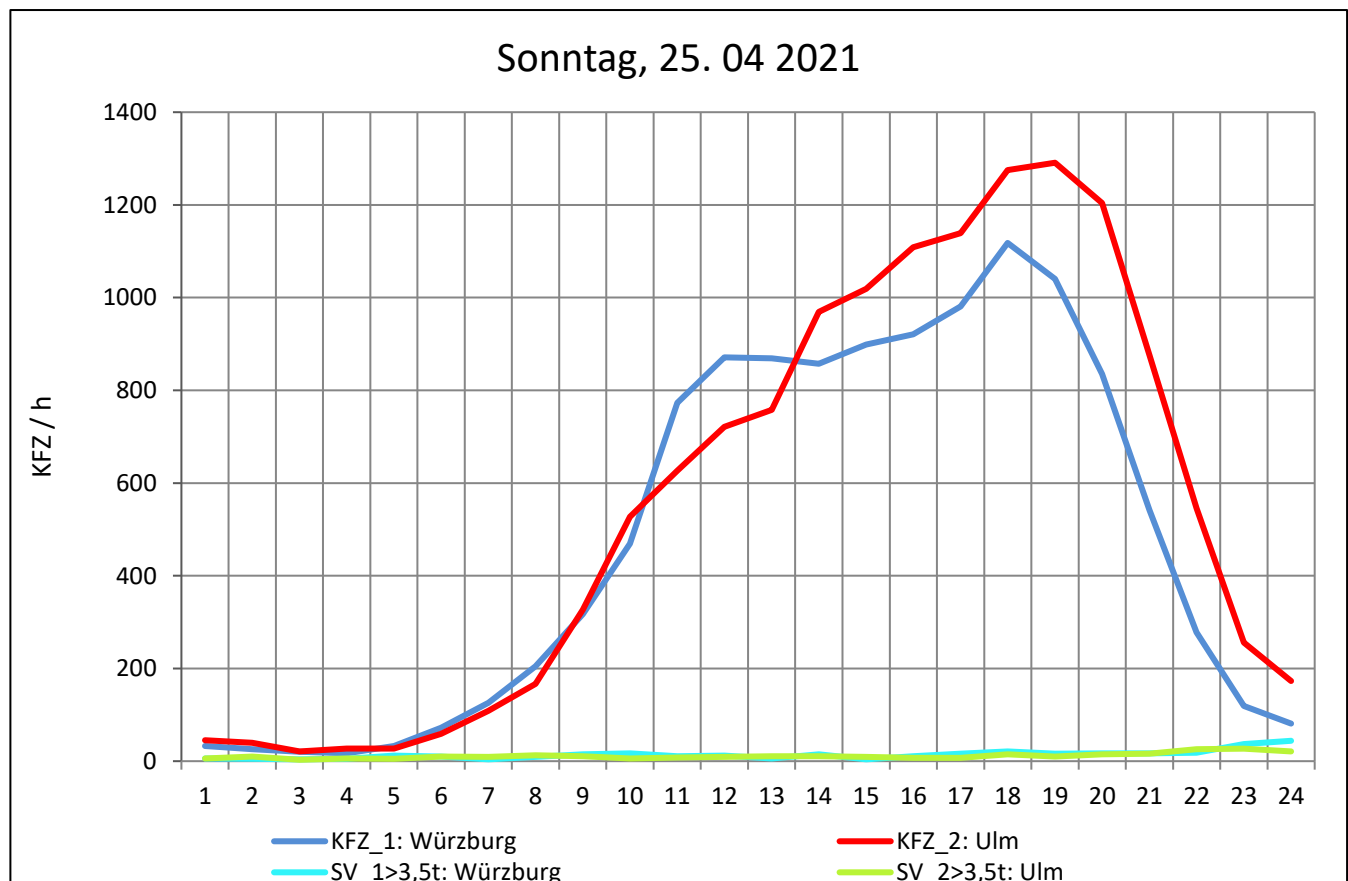
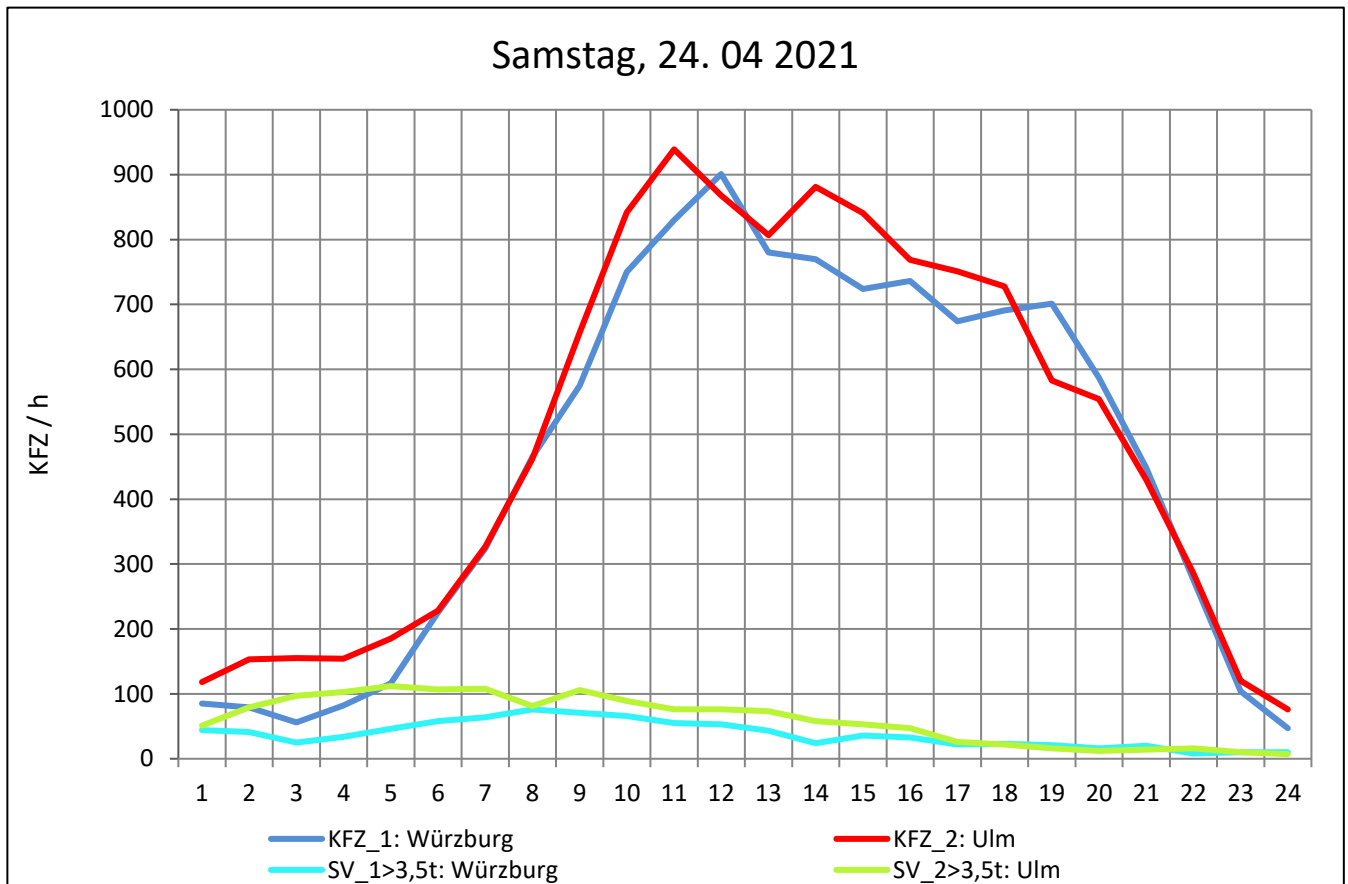
Zst.: **Langenau**

TK-/Zst-Nr.: 7526/1061

A 7

Richtung 1 : **Würzburg**

Richtung 2 : **Ulm**



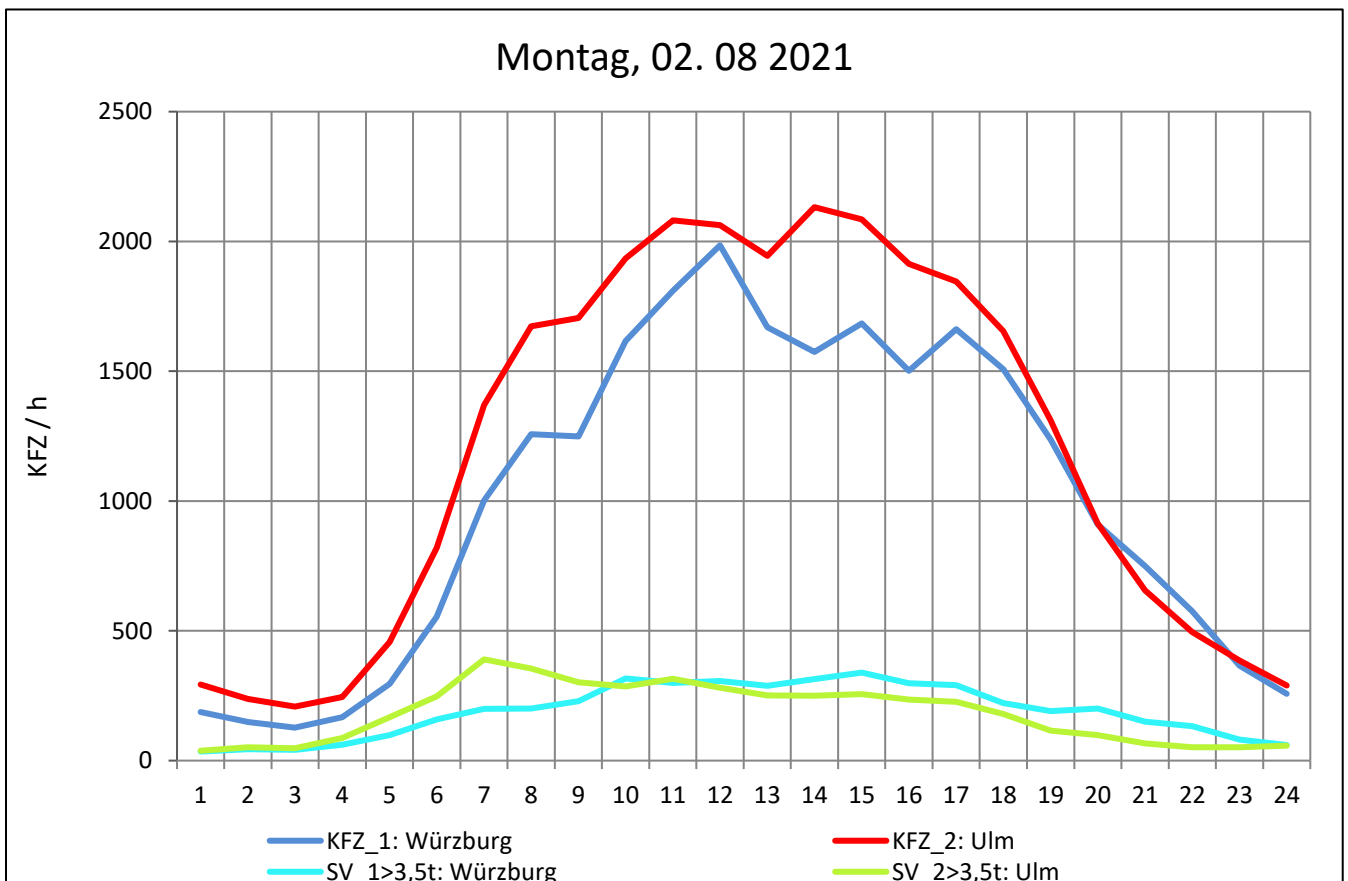
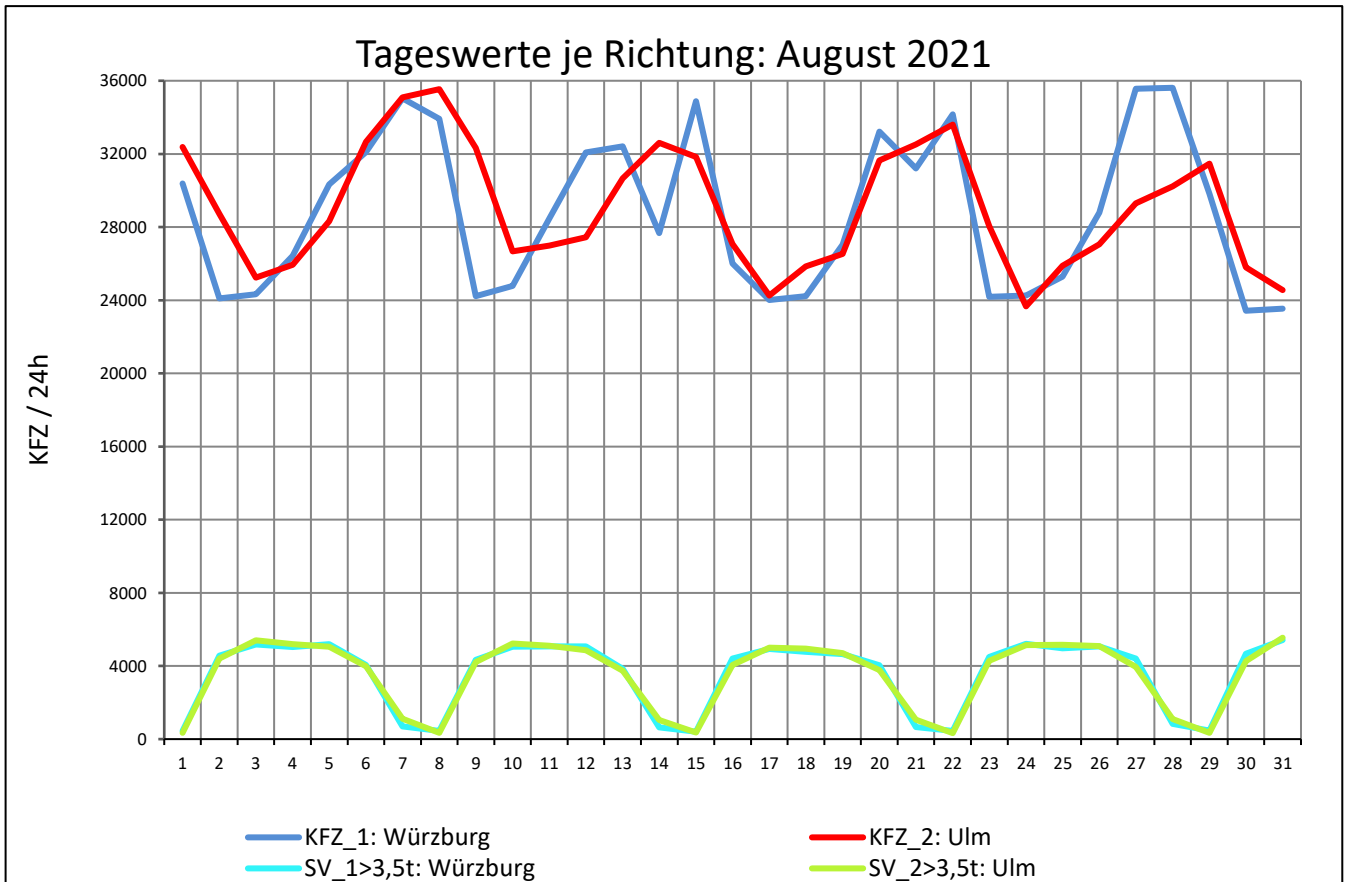
Zst.: **Langenau**

TK-/Zst-Nr.: 7526/1061

A 7

Richtung 1 : **Würzburg**

Richtung 2 : **Ulm**



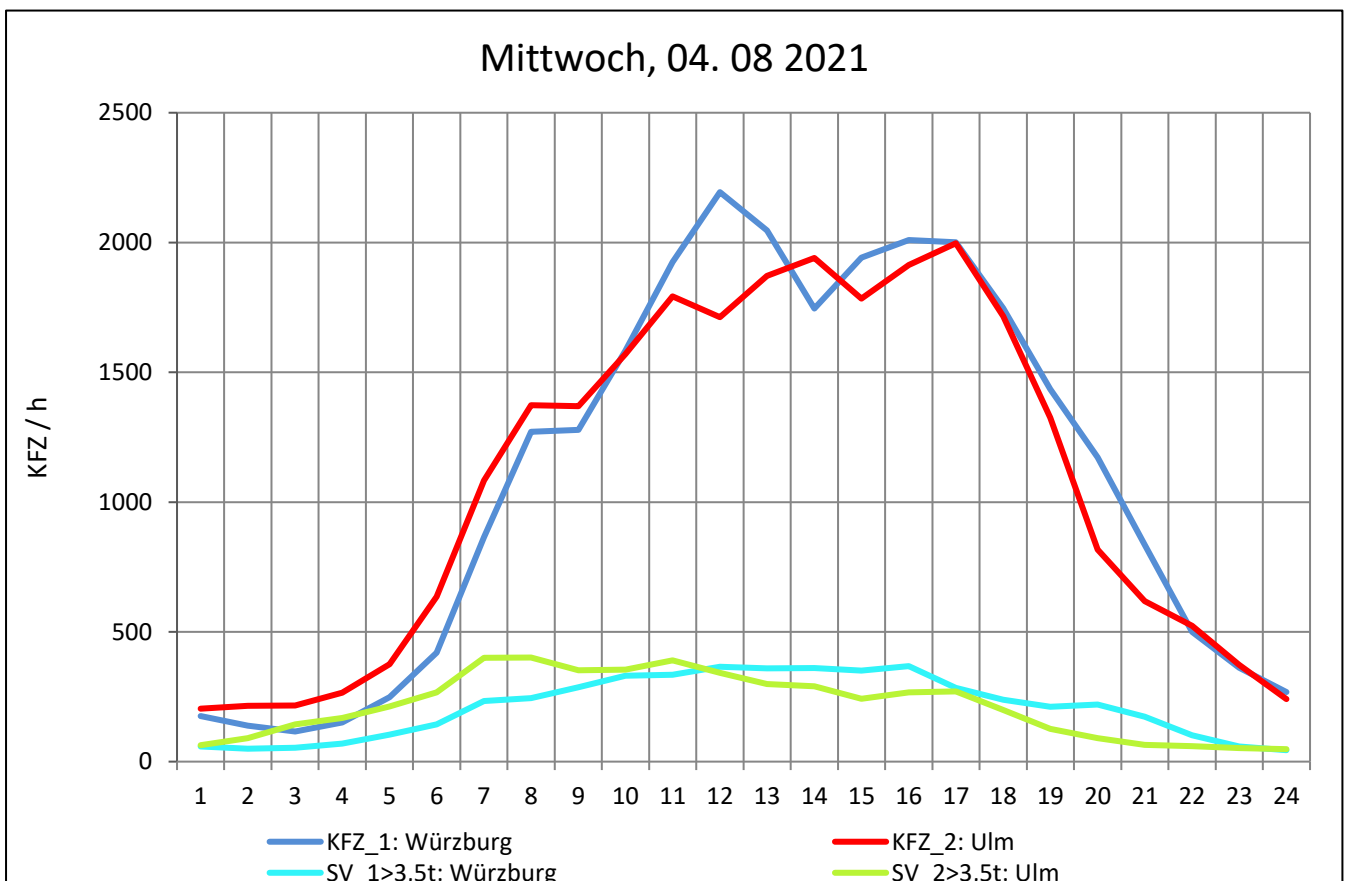
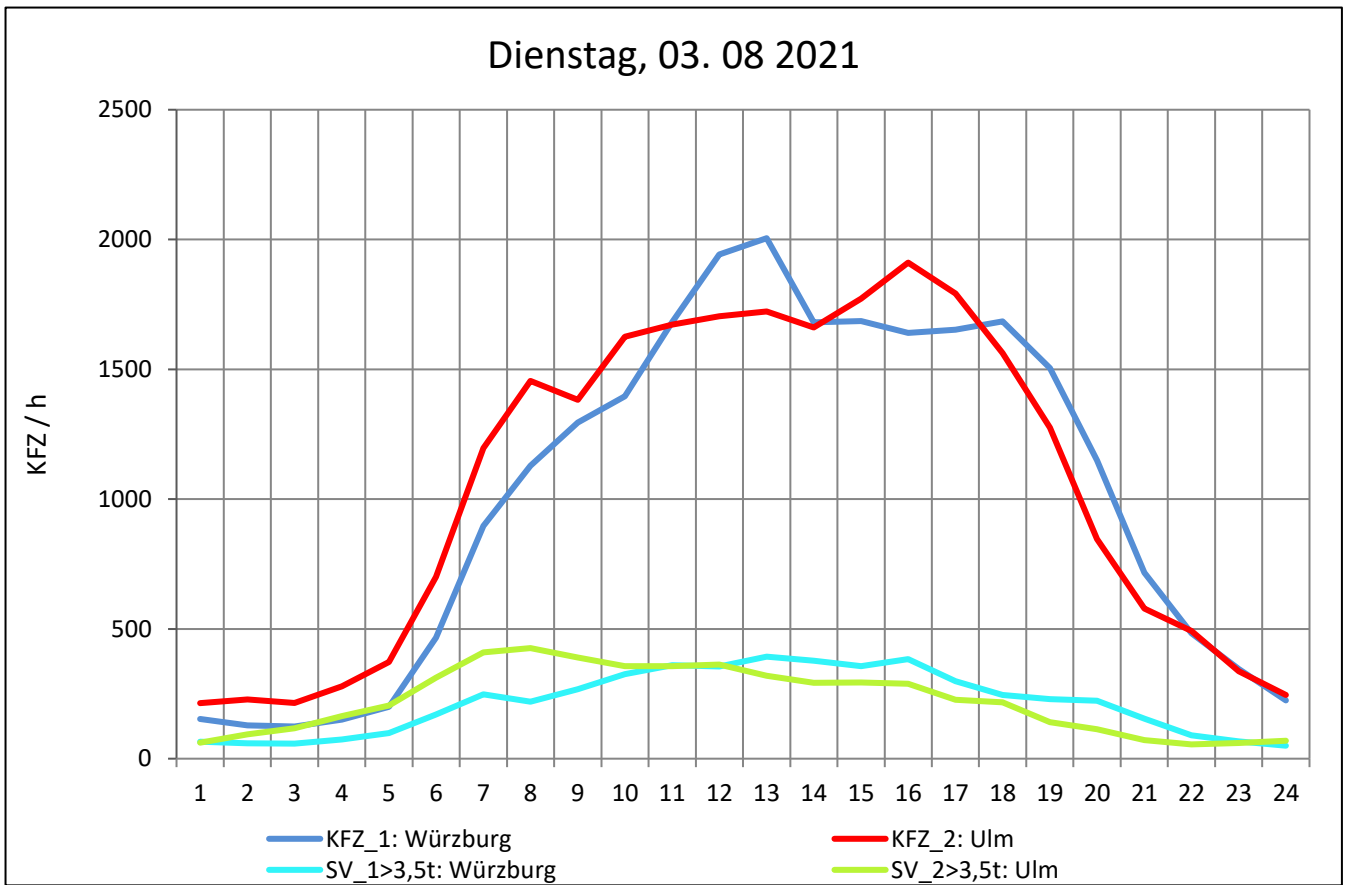
Zst.: **Langenau**

TK-/Zst-Nr.: 7526/1061

A 7

Richtung 1 : **Würzburg**

Richtung 2 : **Ulm**



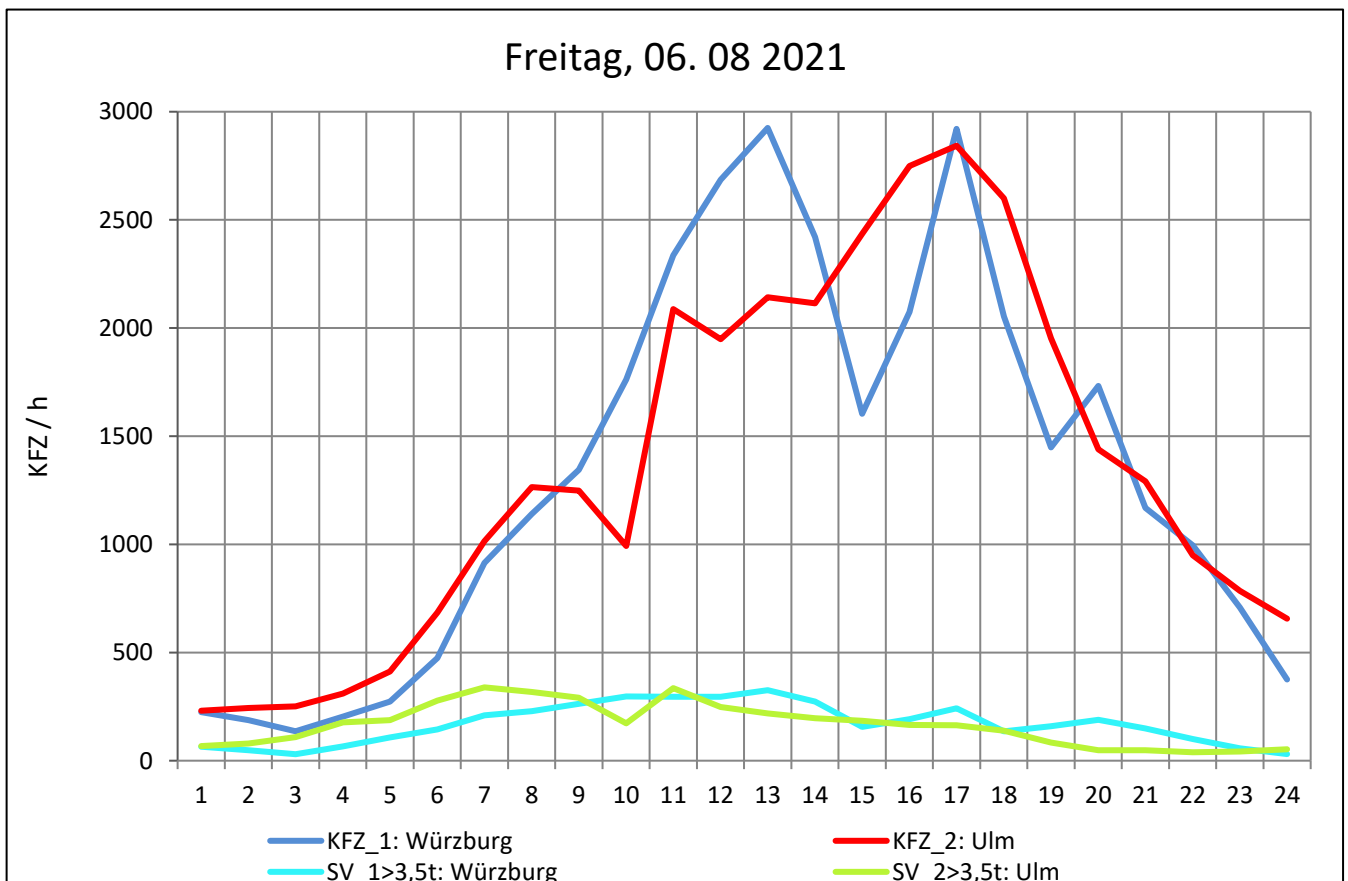
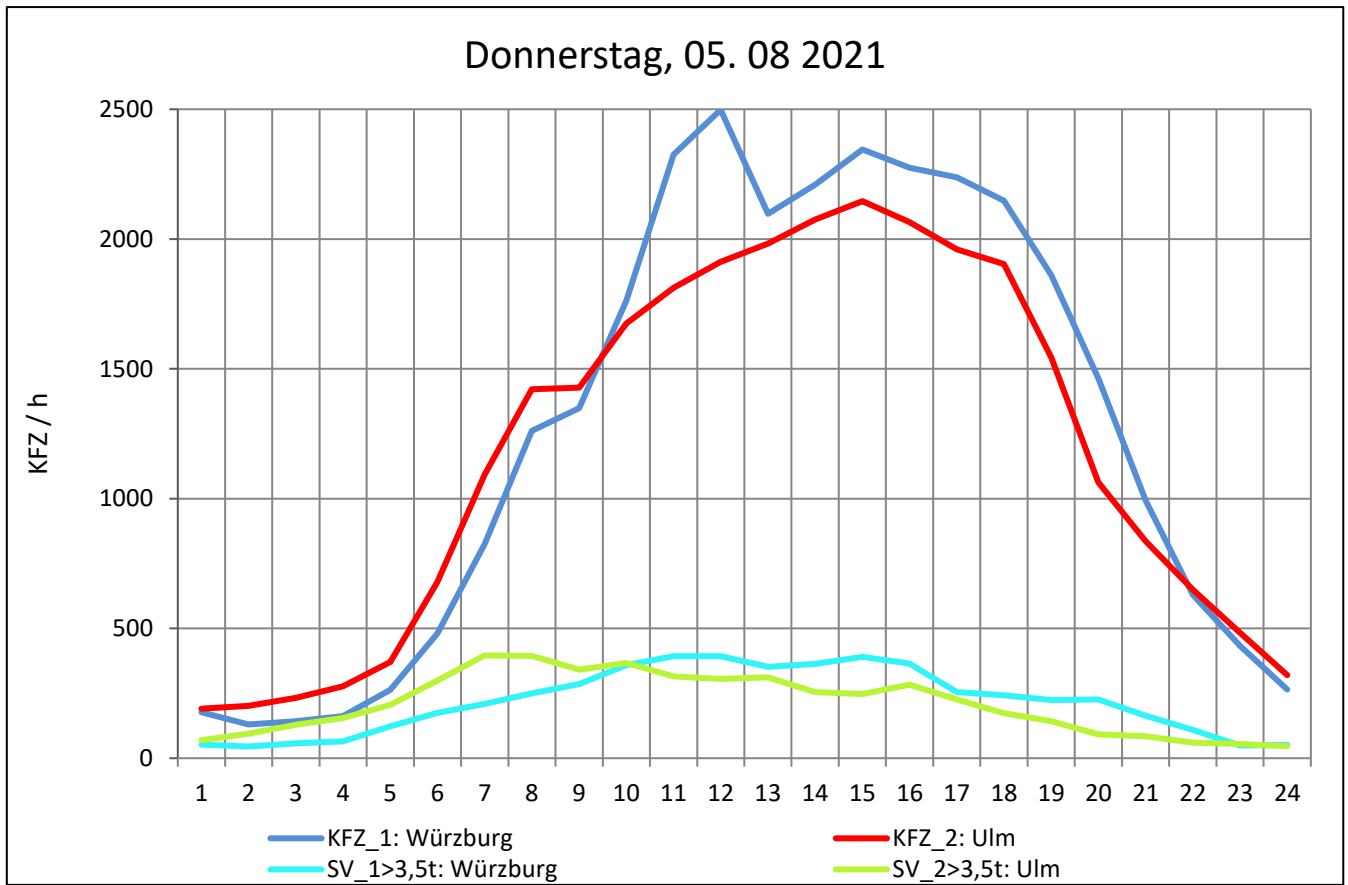
Zst.: **Langenau**

TK-/Zst-Nr.: 7526/1061

A 7

Richtung 1 : **Würzburg**

Richtung 2 : **Ulm**



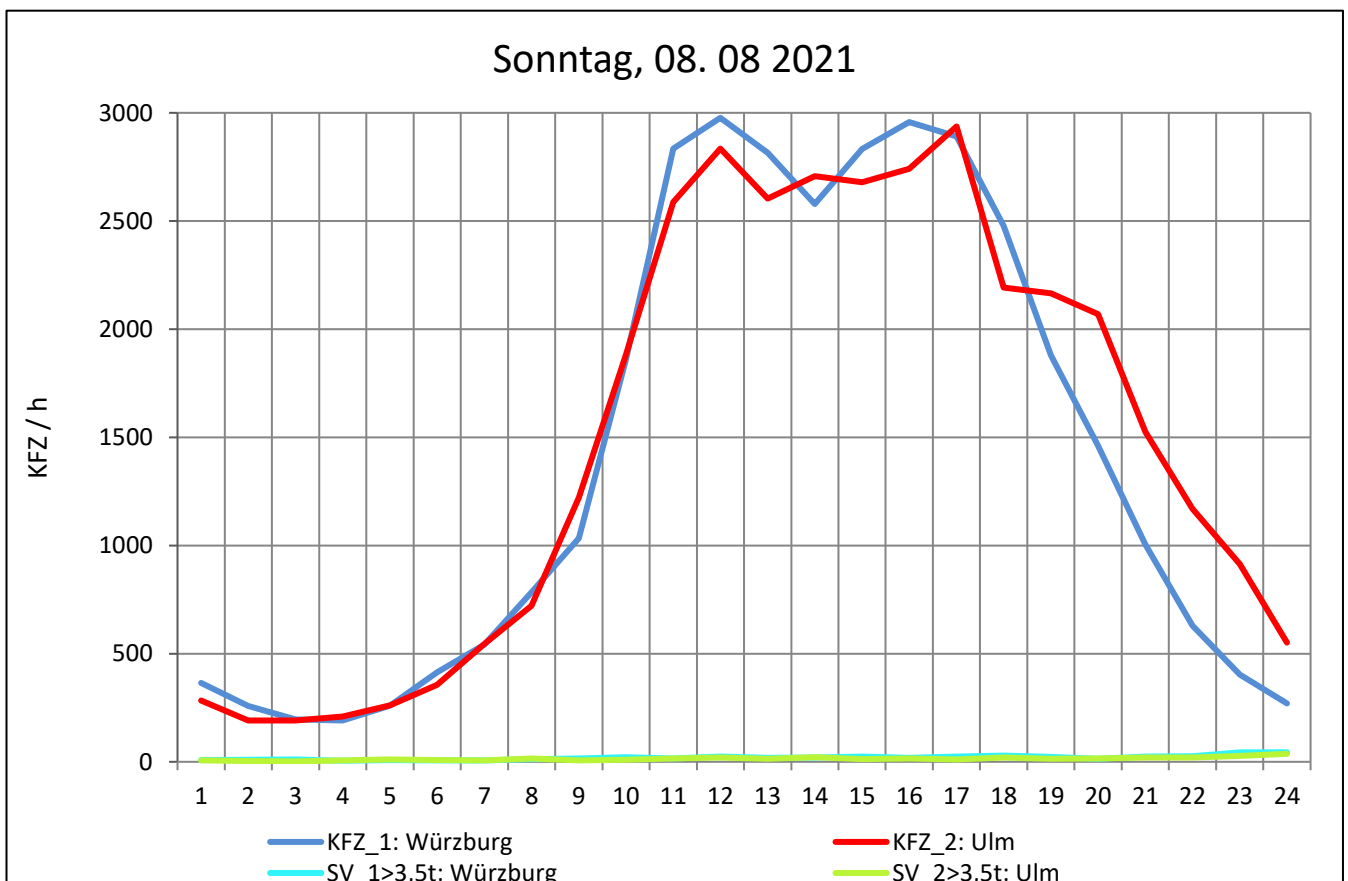
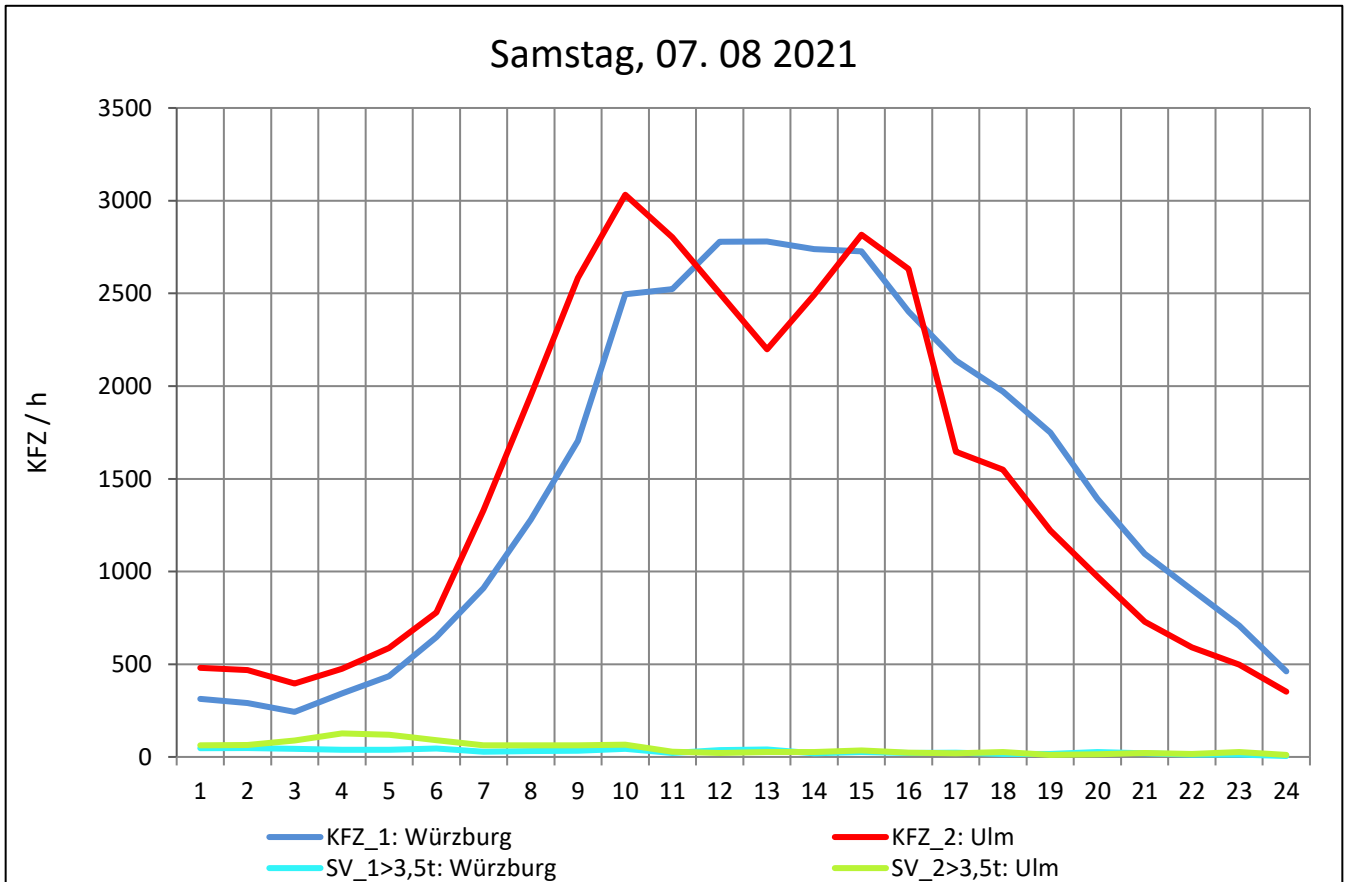
Zst.: **Langenau**

TK-/Zst-Nr.: 7526/1061

A 7

Richtung 1 : **Würzburg**

Richtung 2 : **Ulm**



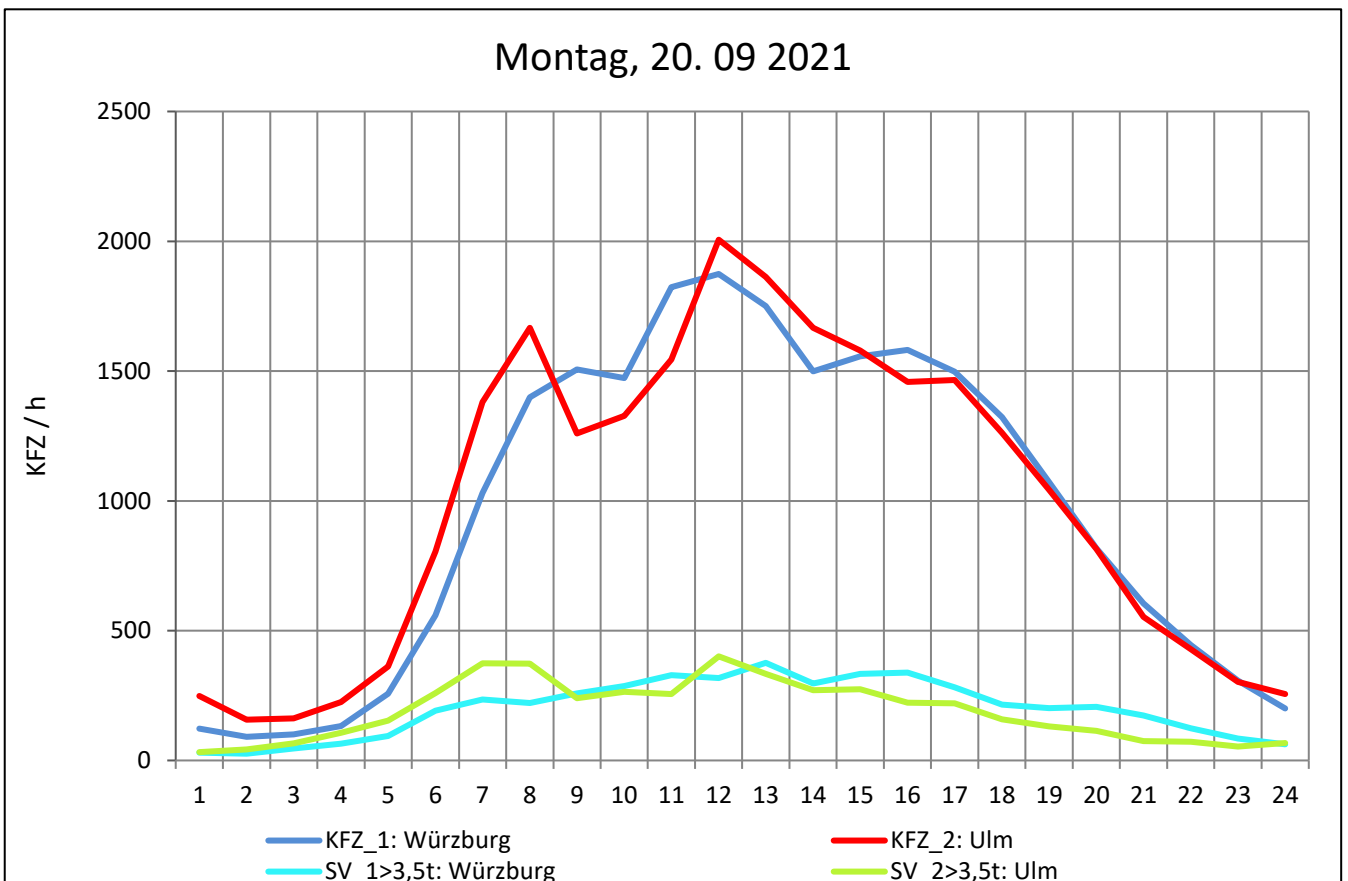
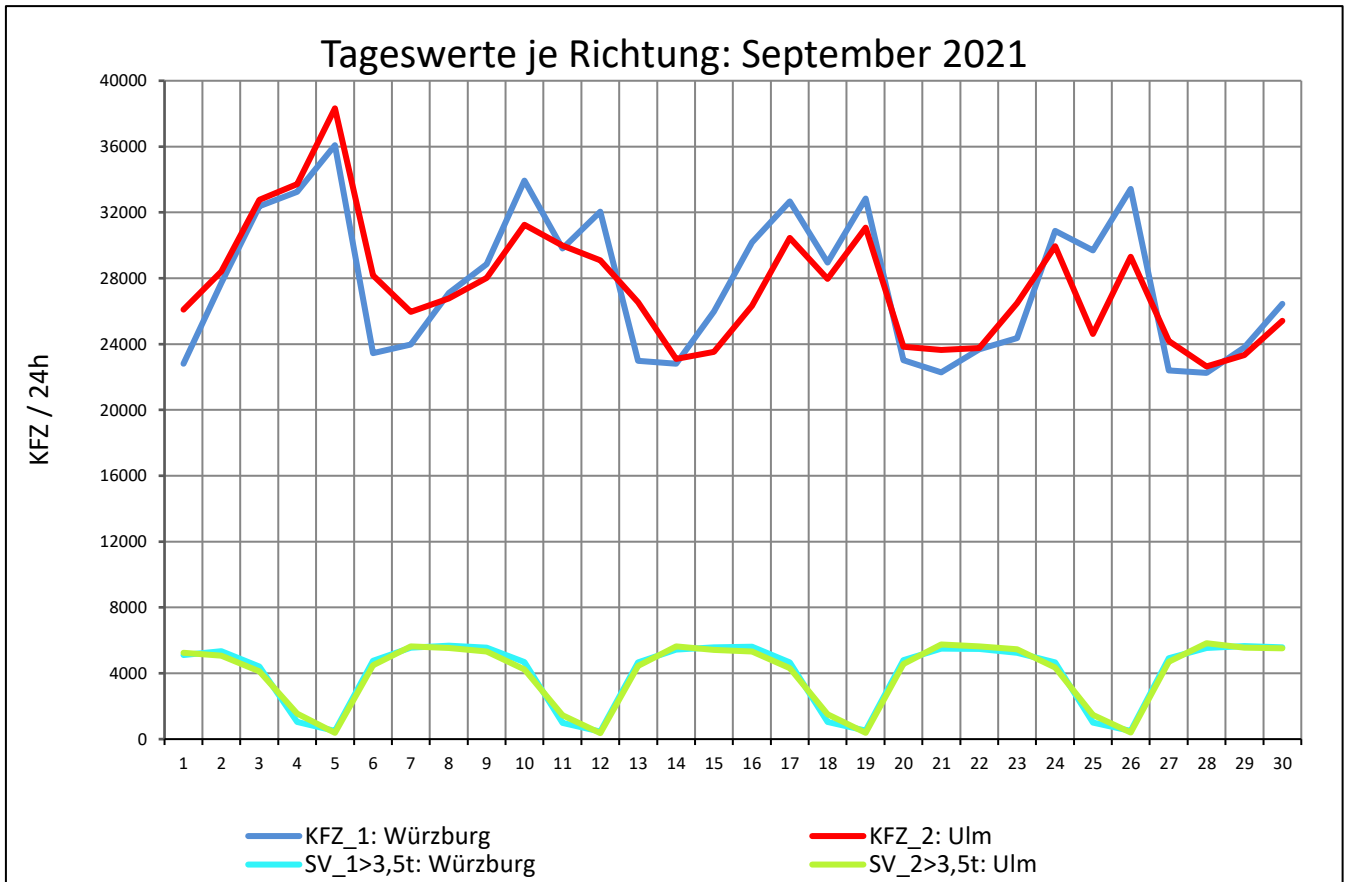
Zst.: **Langenau**

TK-/Zst-Nr.: 7526/1061

A 7

Richtung 1 : **Würzburg**

Richtung 2 : **Ulm**



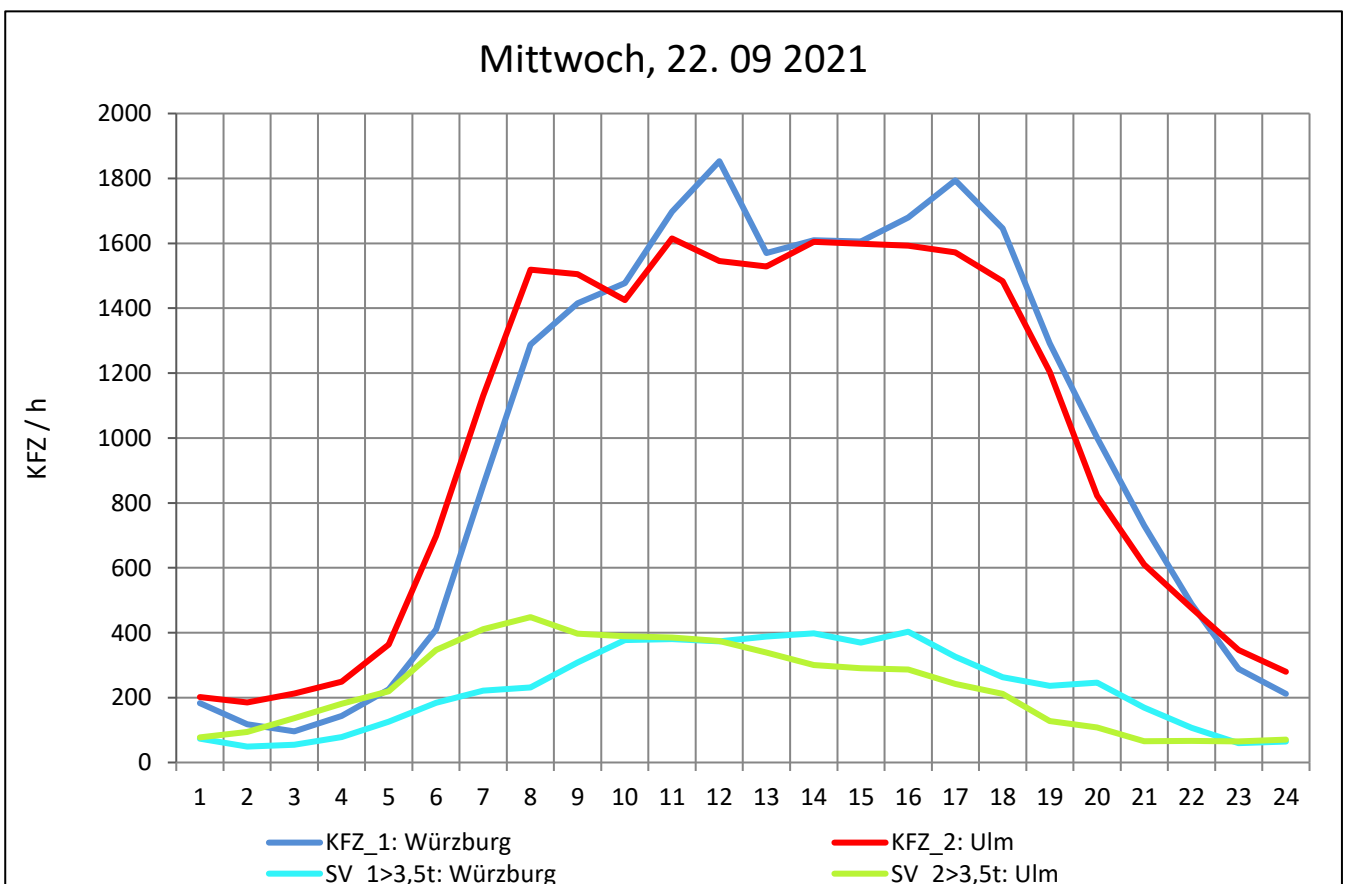
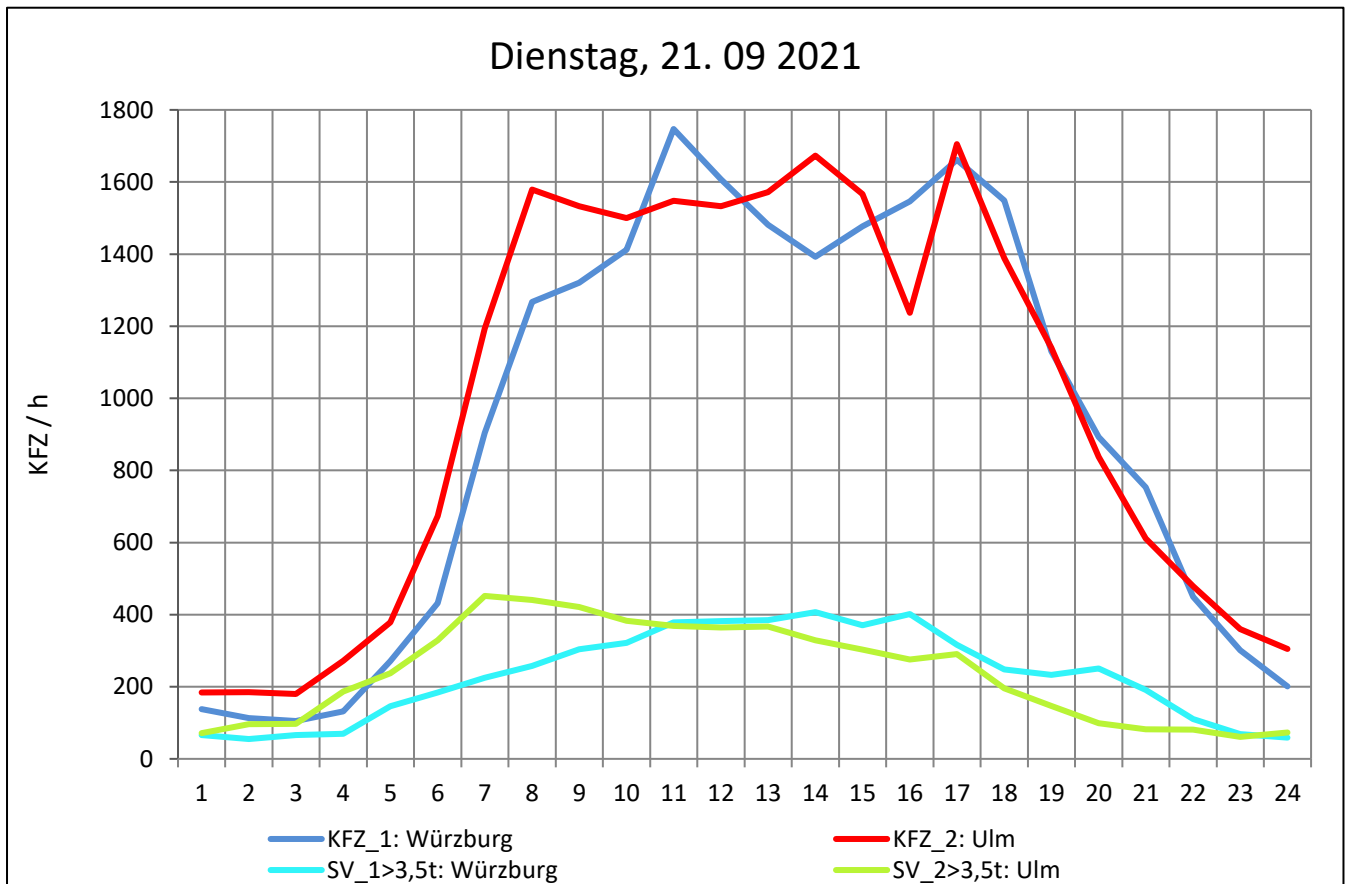
Zst.: **Langenau**

TK-/Zst-Nr.: 7526/1061

A 7

Richtung 1 : **Würzburg**

Richtung 2 : **Ulm**



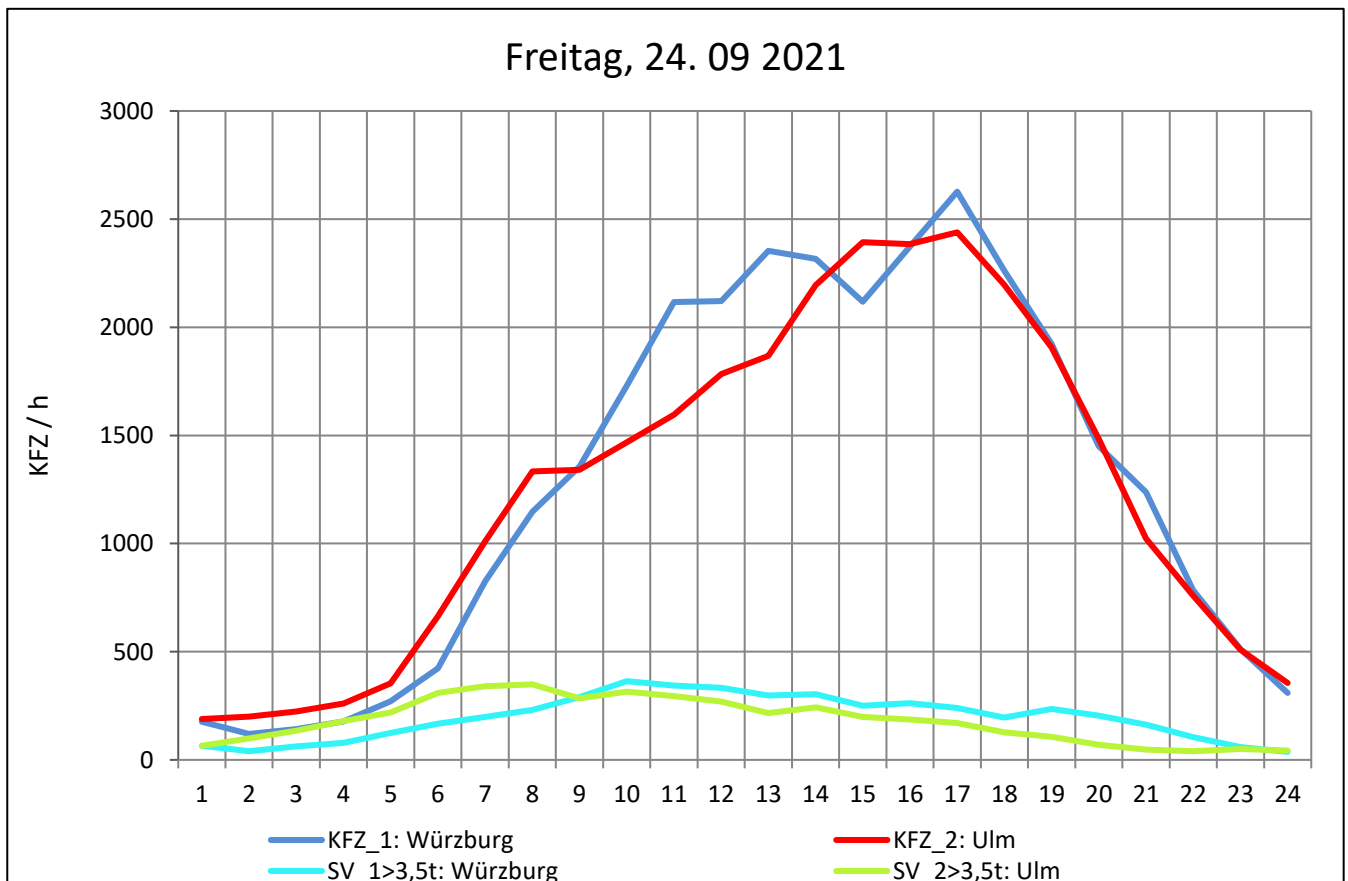
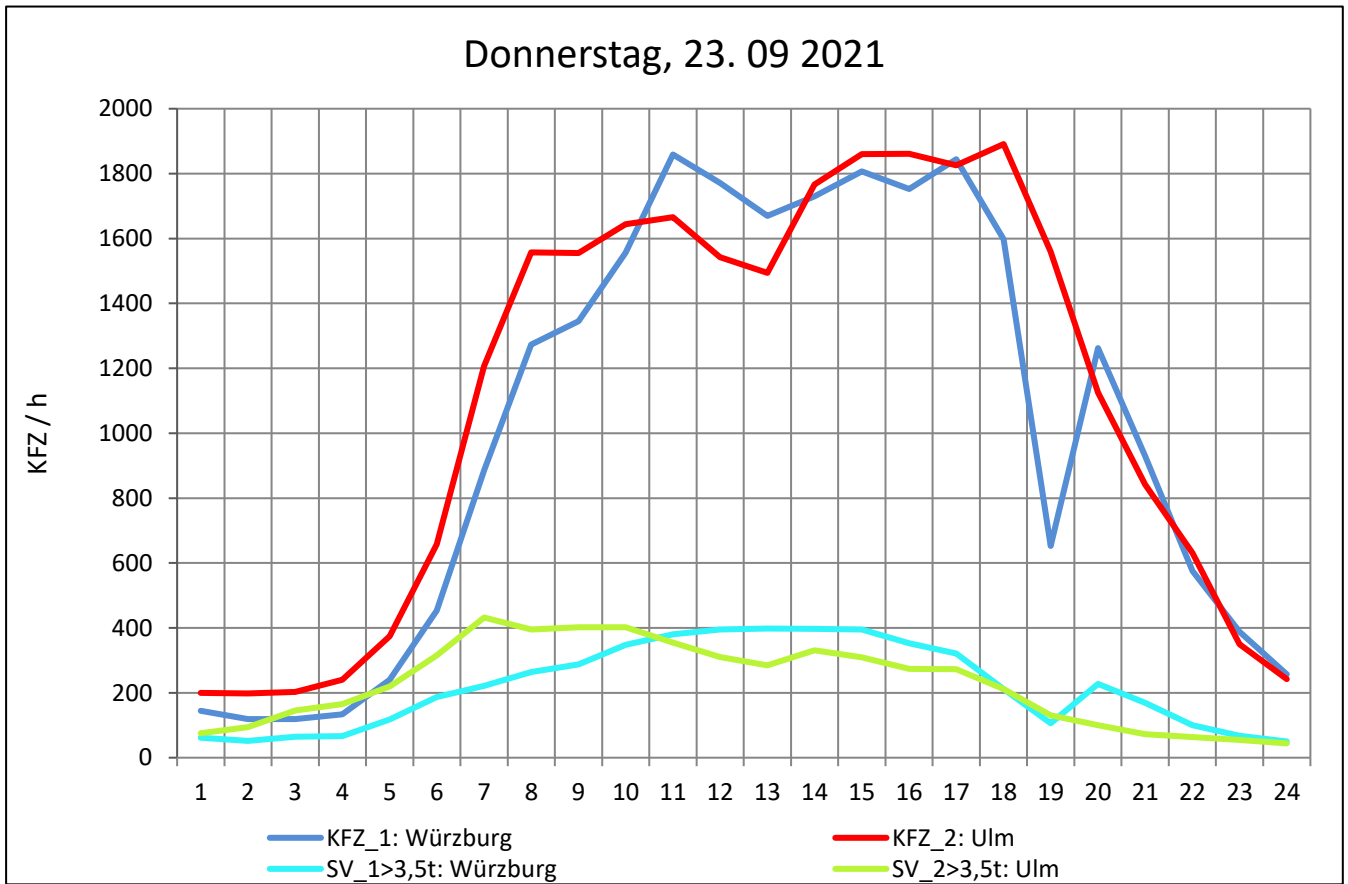
Zst.: **Langenau**

TK-/Zst-Nr.: 7526/1061

A 7

Richtung 1 : **Würzburg**

Richtung 2 : **Ulm**



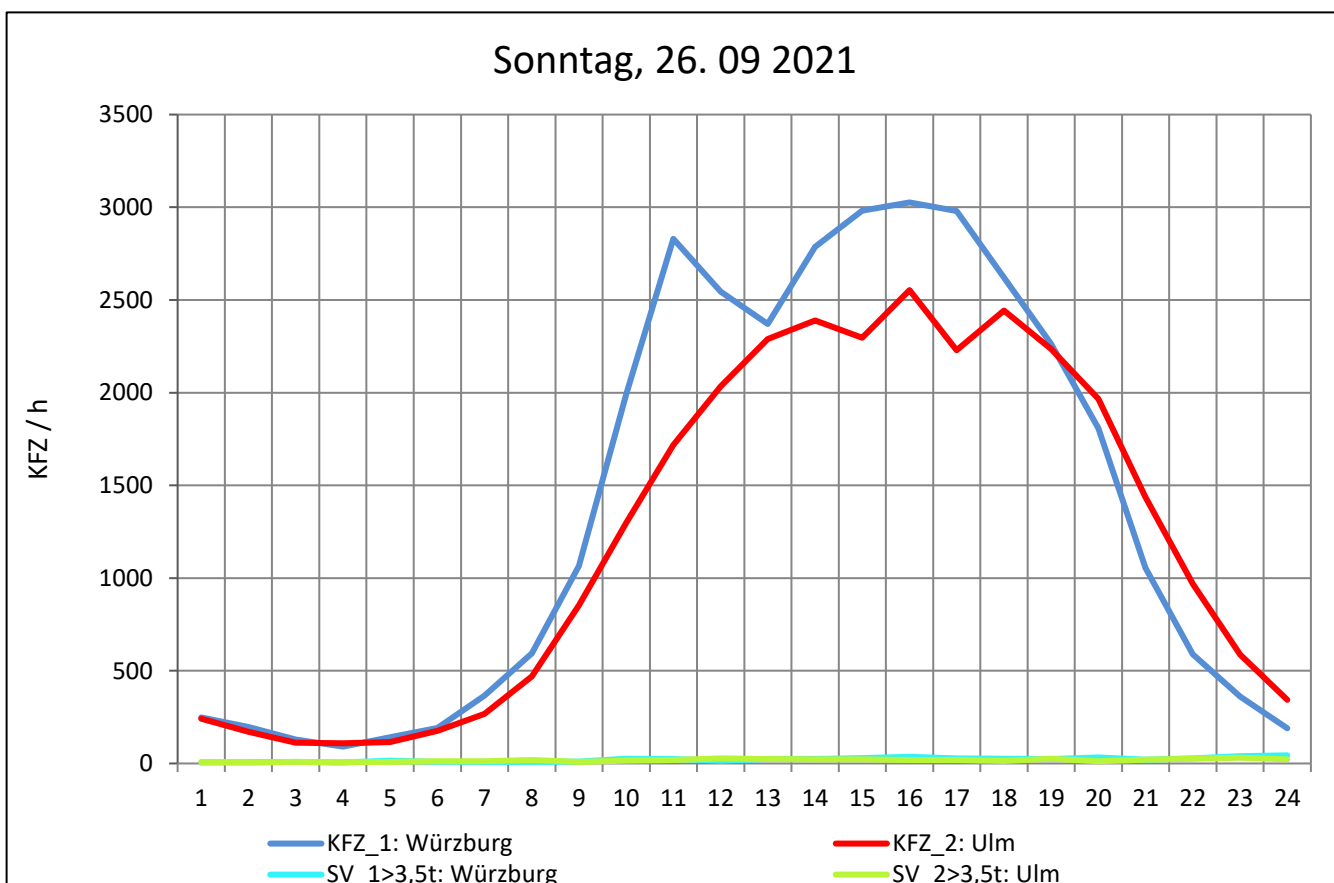
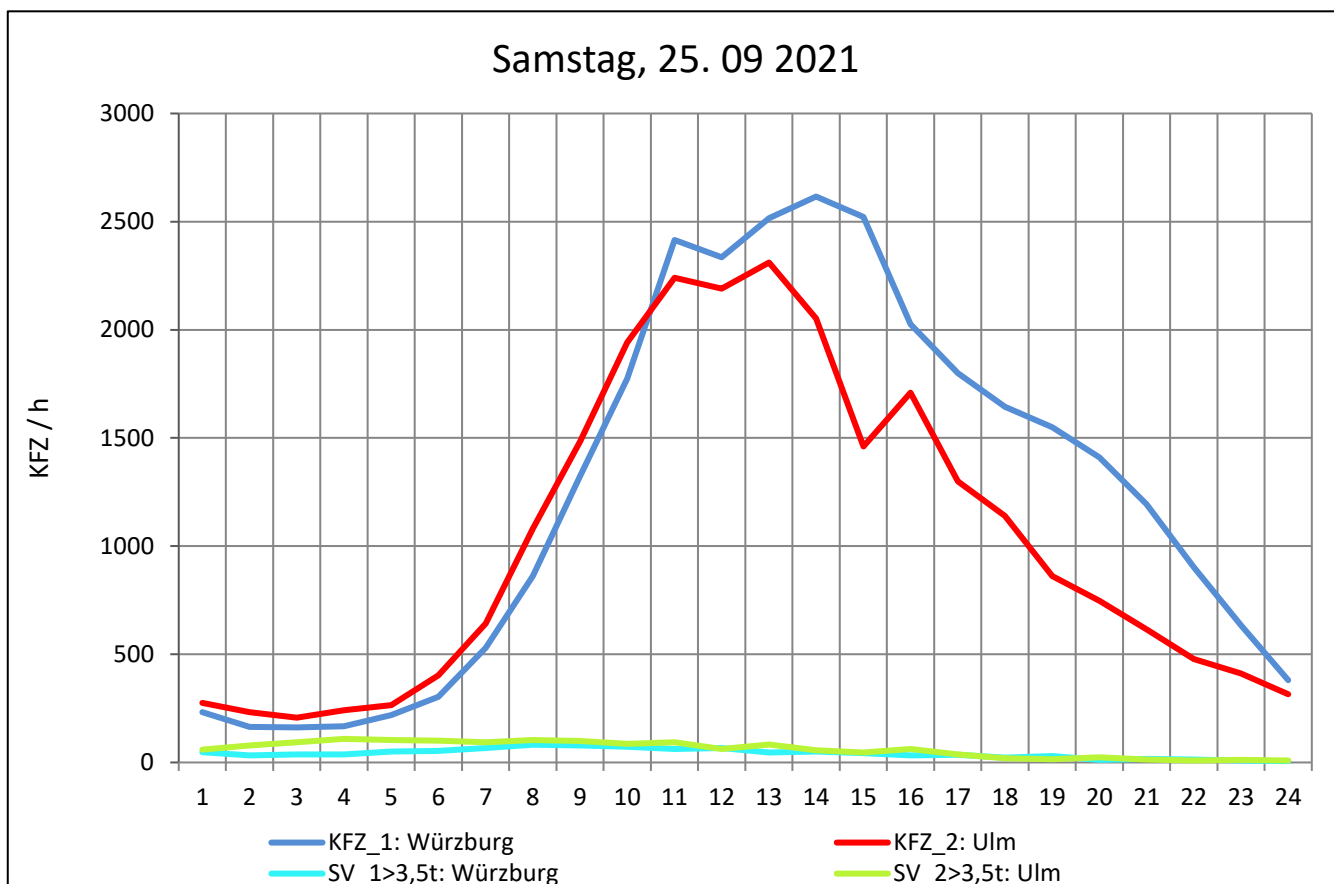
Zst.: **Langenau**

TK-/Zst-Nr.: 7526/1061

A 7

Richtung 1 : **Würzburg**

Richtung 2 : **Ulm**



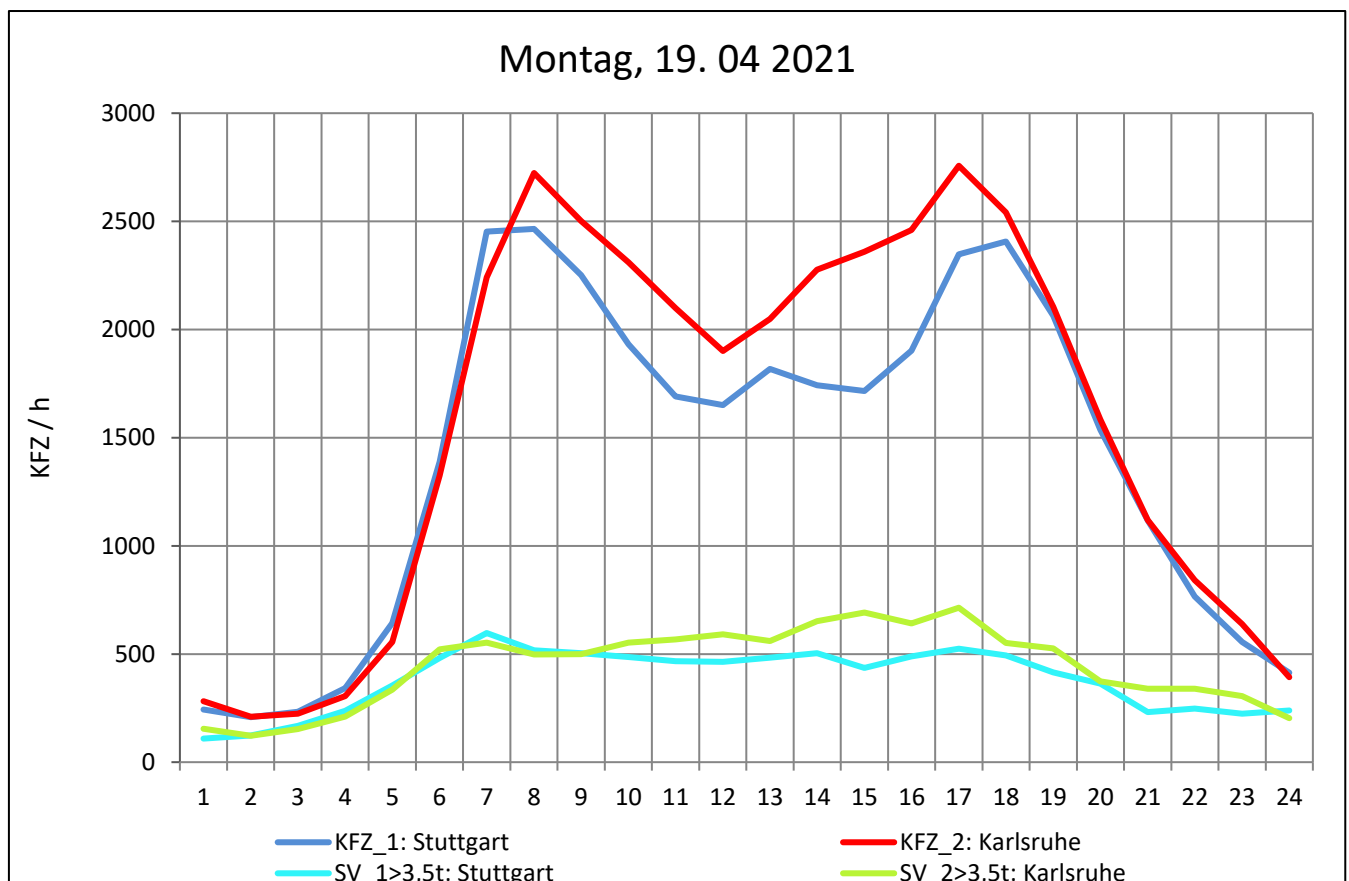
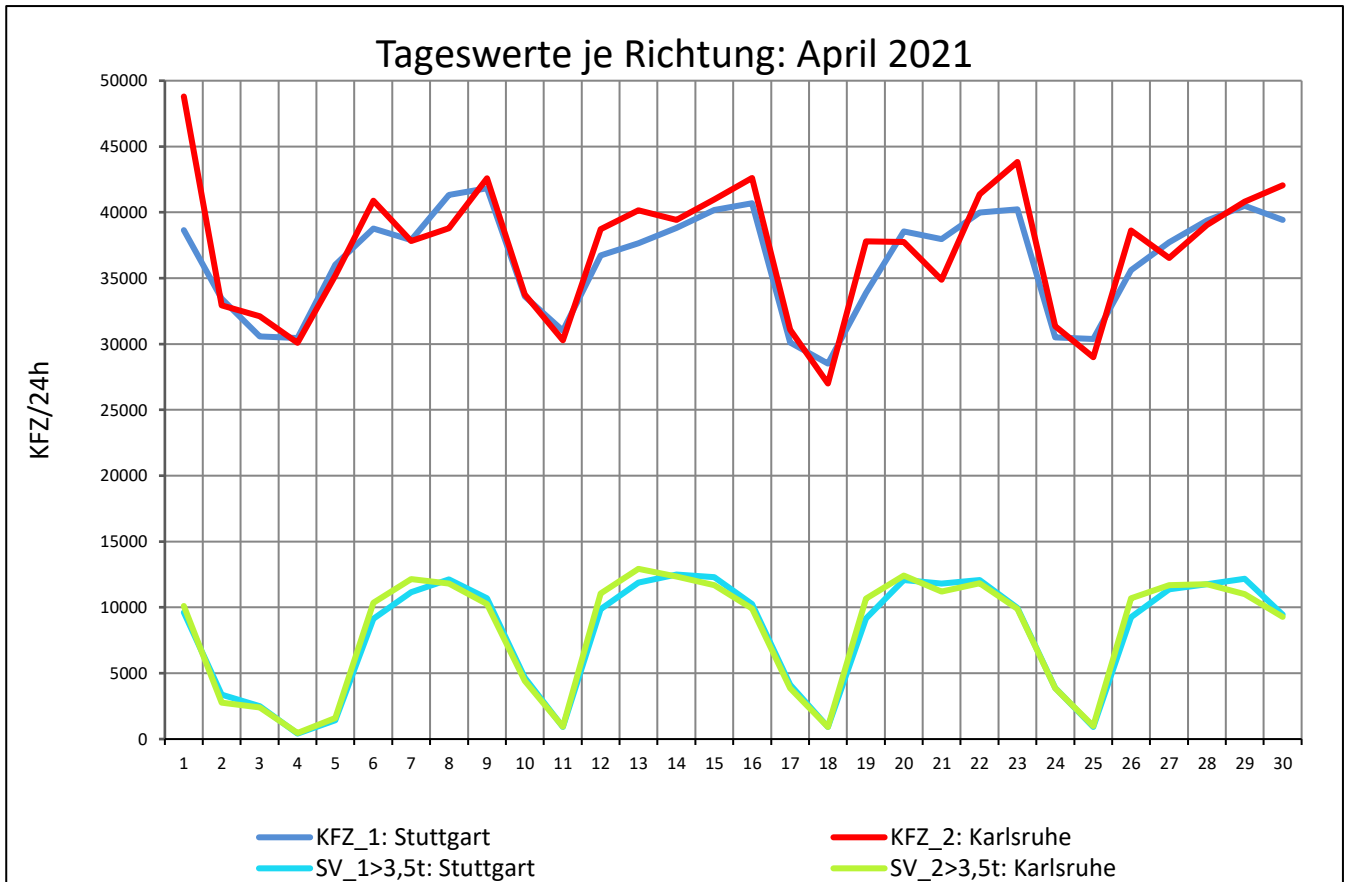
Zst.: **Pforzheim-Ost**

TK-/Zst-Nr.: 7018/1077

A 8

Richtung 1 : **Stuttgart**

Richtung 2 : **Karlsruhe**



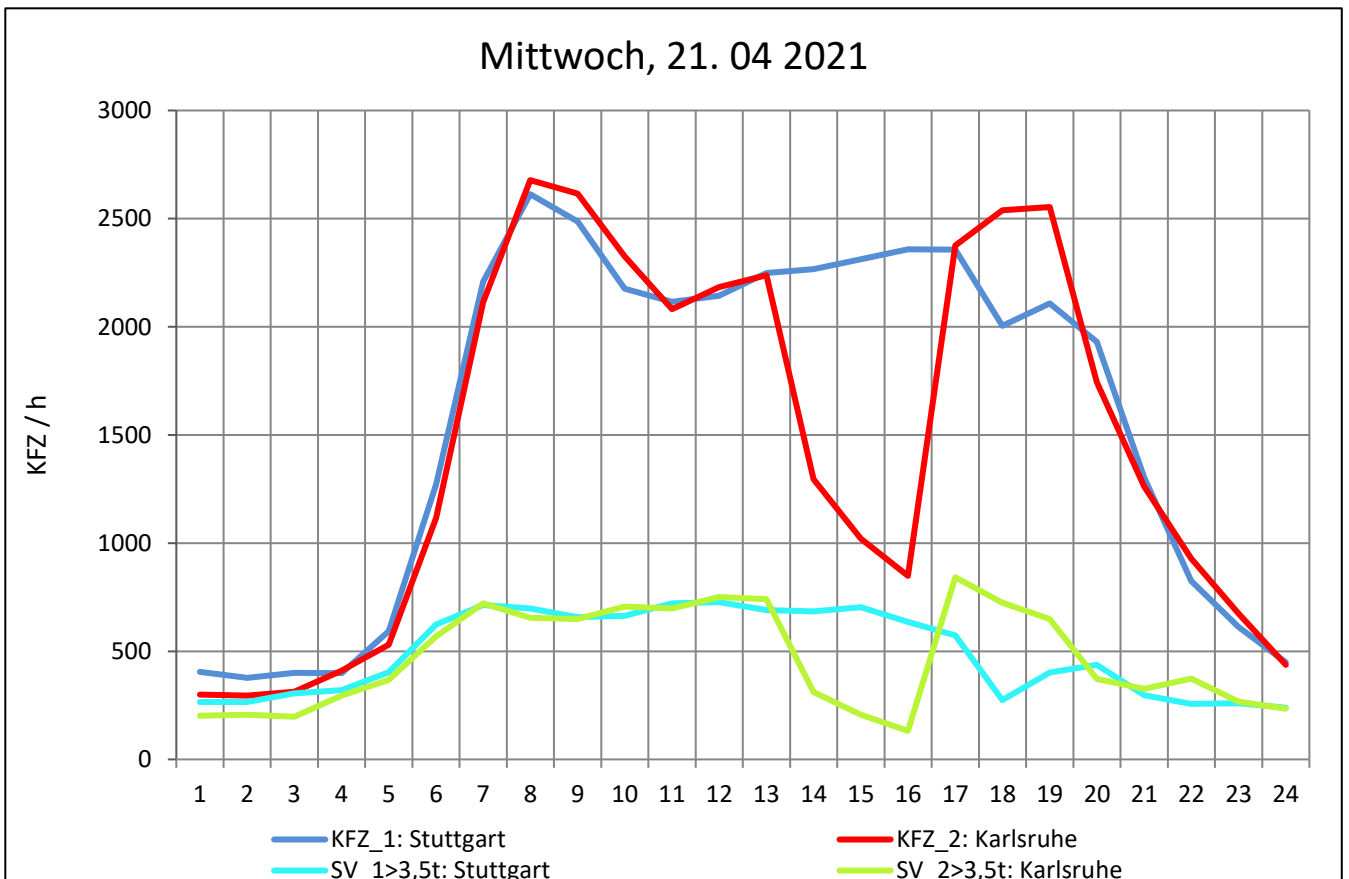
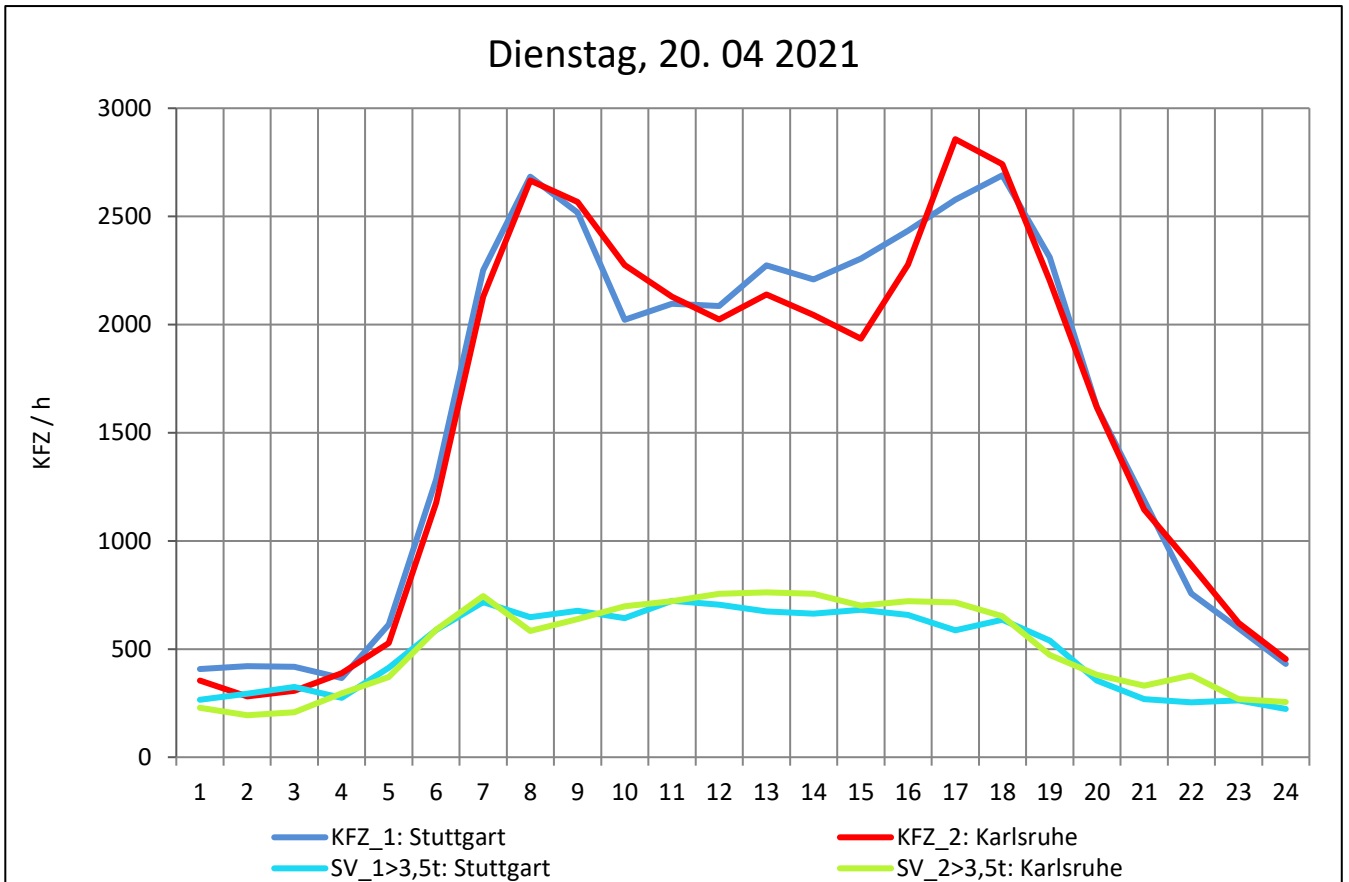
Zst.: **Pforzheim-Ost**

TK-/Zst-Nr.: 7018/1077

A 8

Richtung 1 : **Stuttgart**

Richtung 2 : **Karlsruhe**



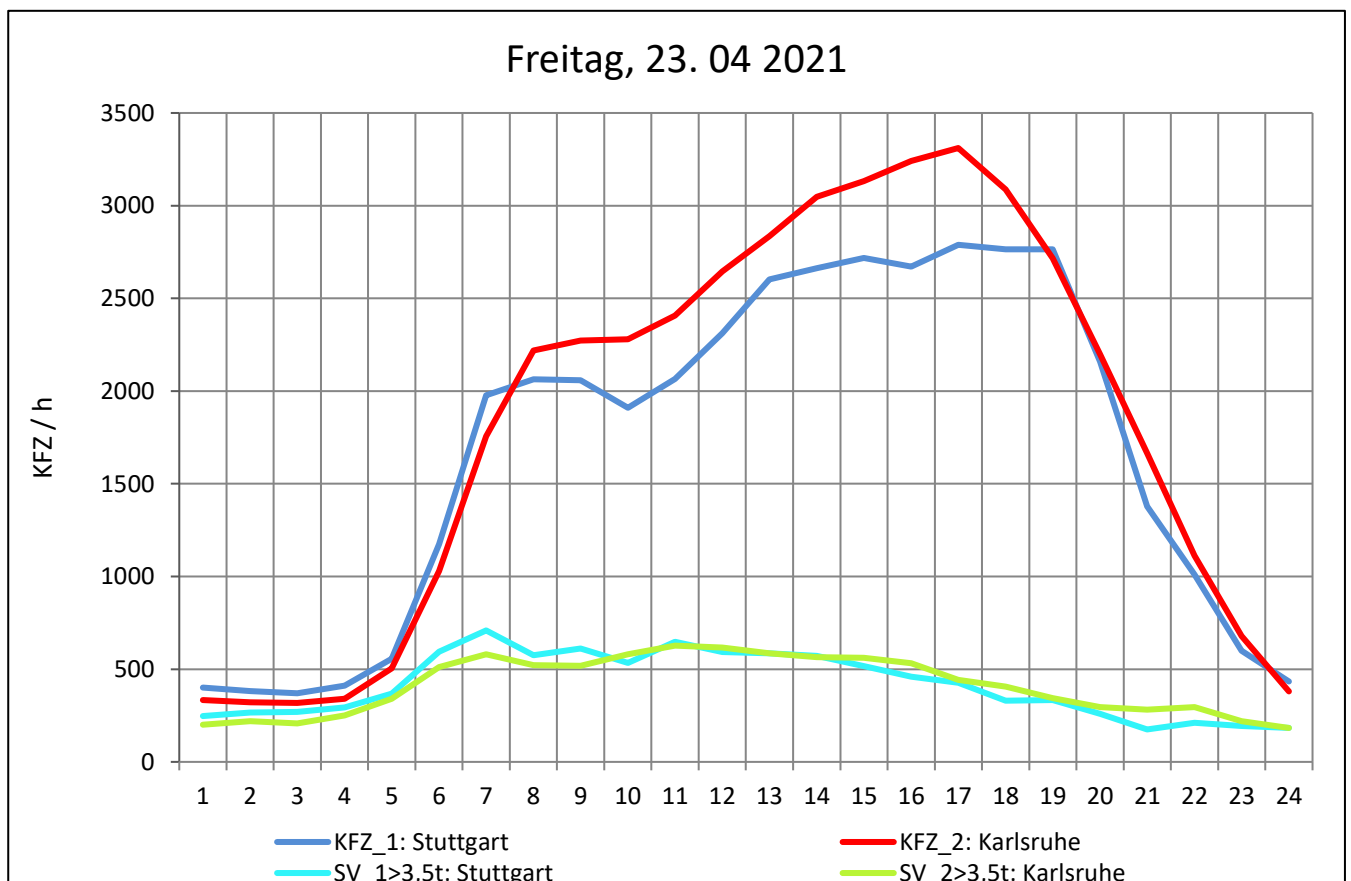
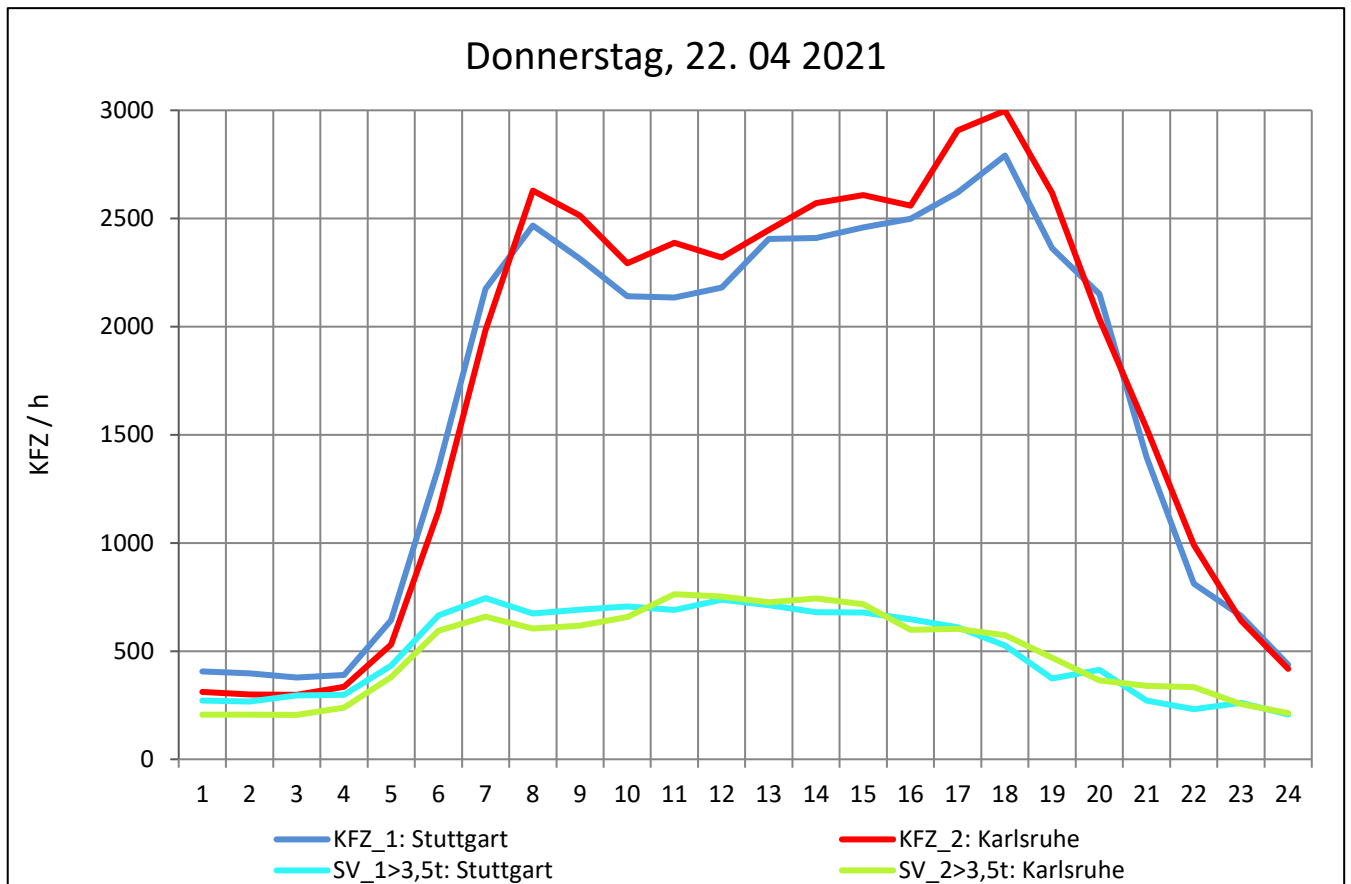
Zst.: **Pforzheim-Ost**

TK-/Zst-Nr.: 7018/1077

A 8

Richtung 1 : **Stuttgart**

Richtung 2 : **Karlsruhe**



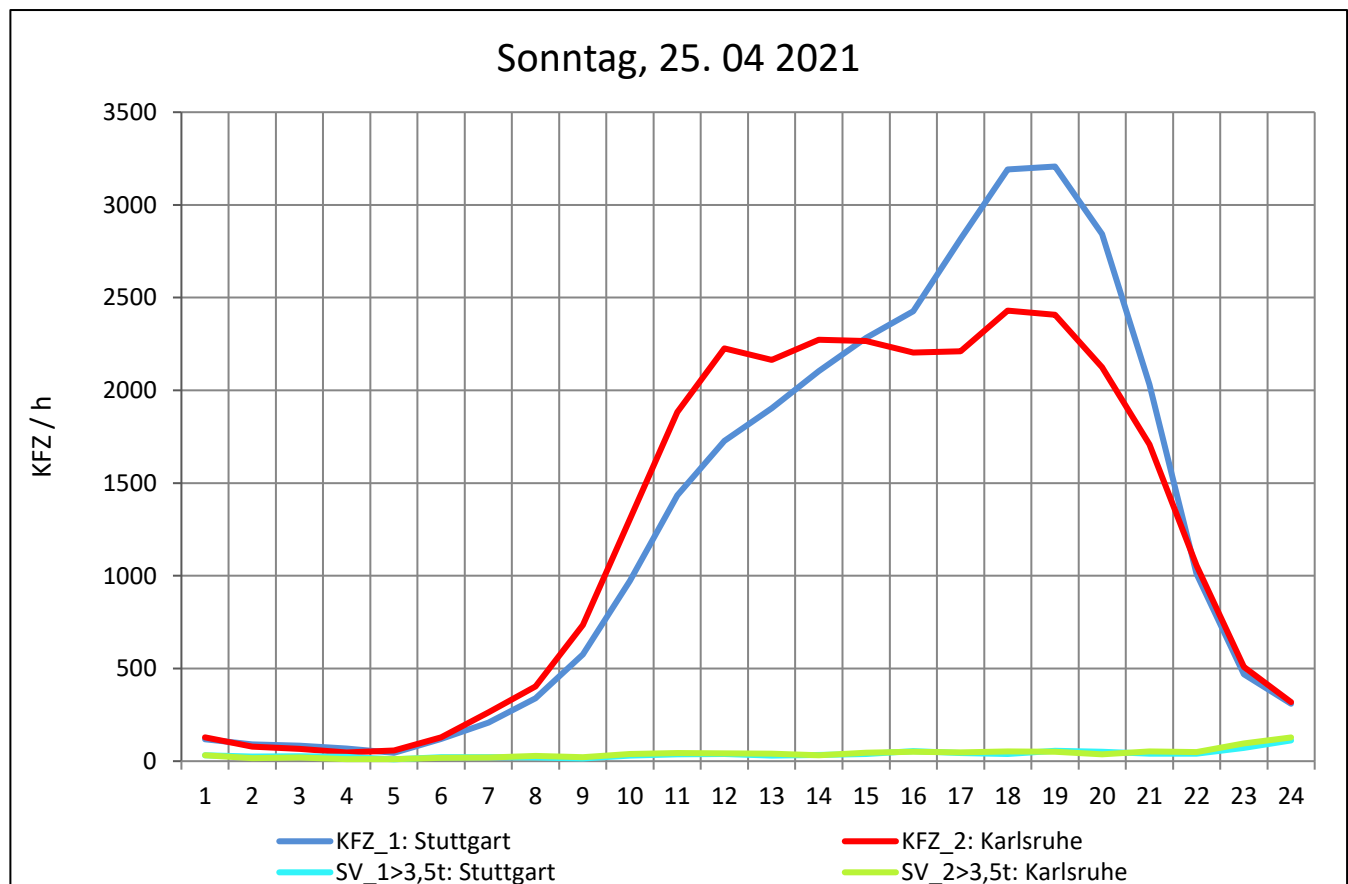
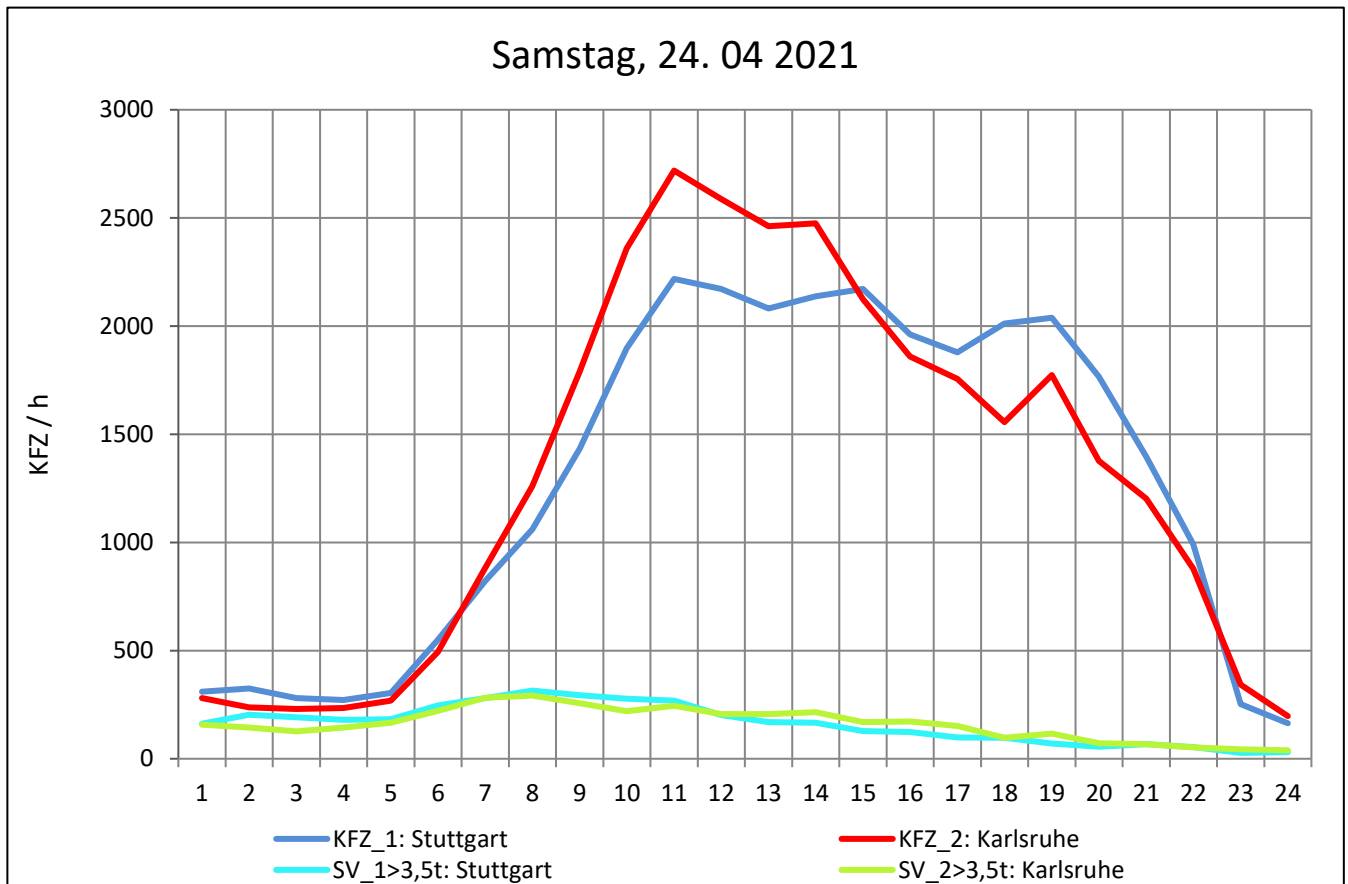
Zst.: **Pforzheim-Ost**

TK-/Zst-Nr.: 7018/1077

A 8

Richtung 1 : **Stuttgart**

Richtung 2 : **Karlsruhe**



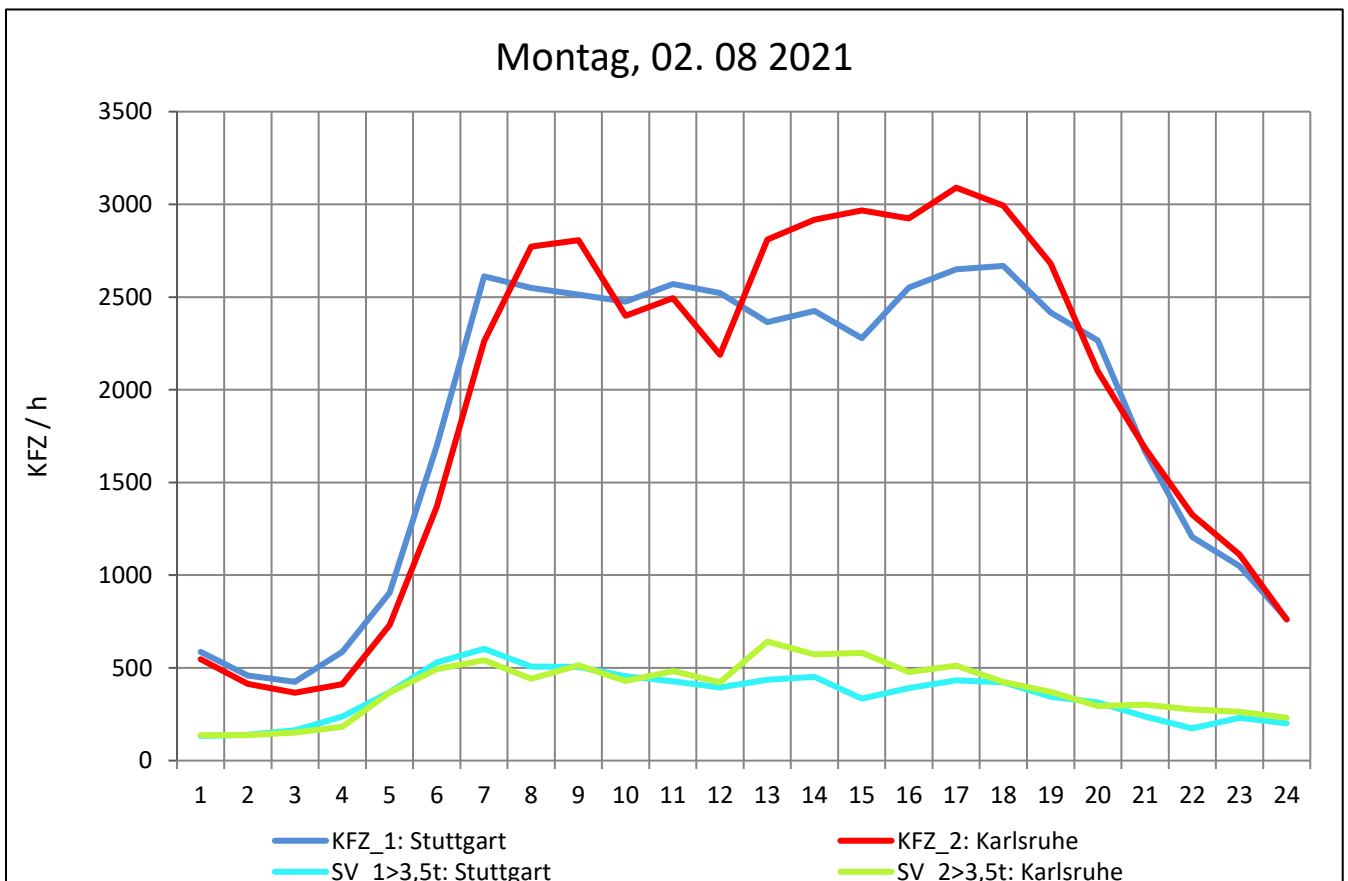
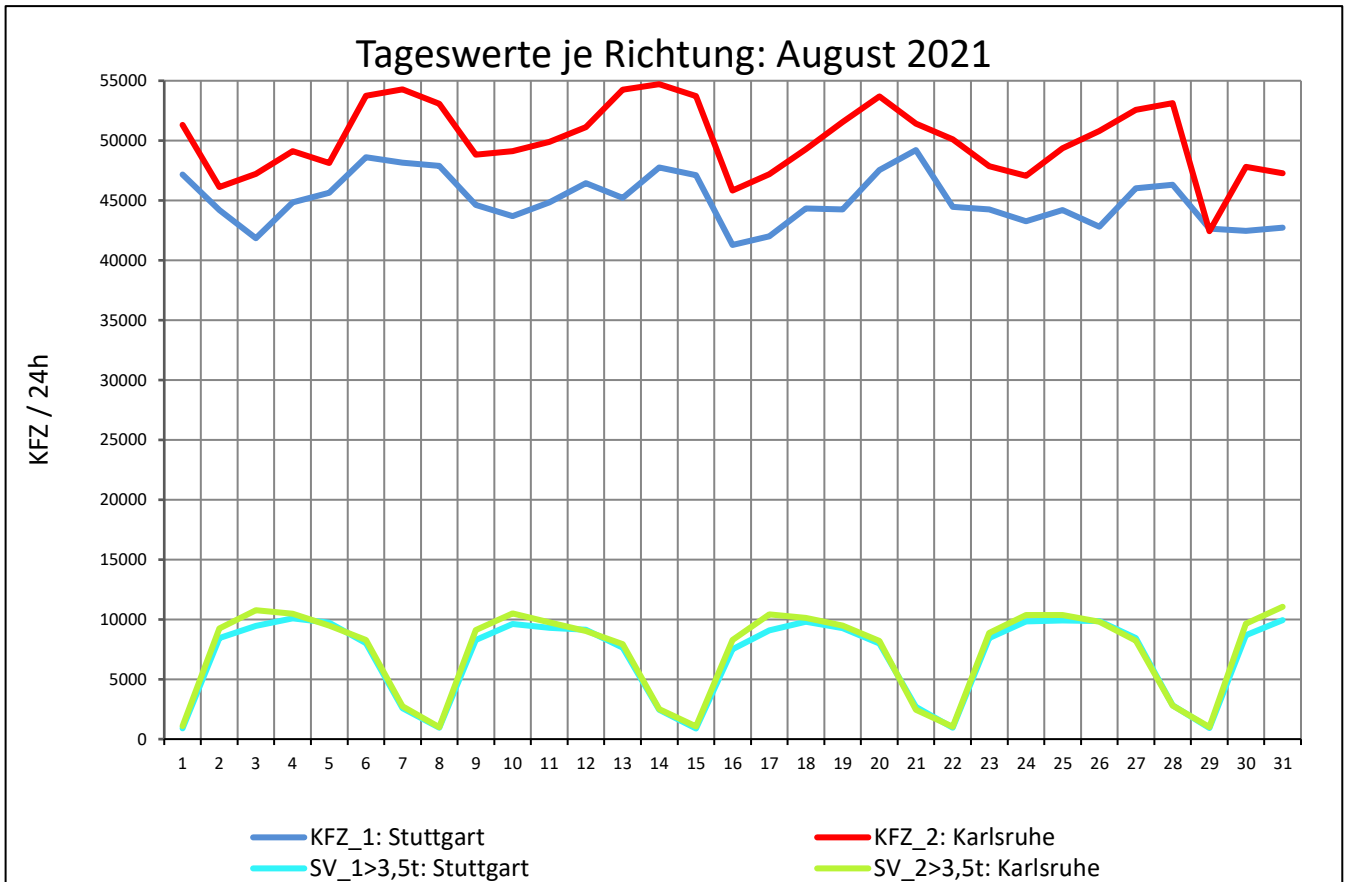
Zst.: **Pforzheim-Ost**

TK-/Zst-Nr.: 7018/1077

A 8

Richtung 1 : **Stuttgart**

Richtung 2 : **Karlsruhe**



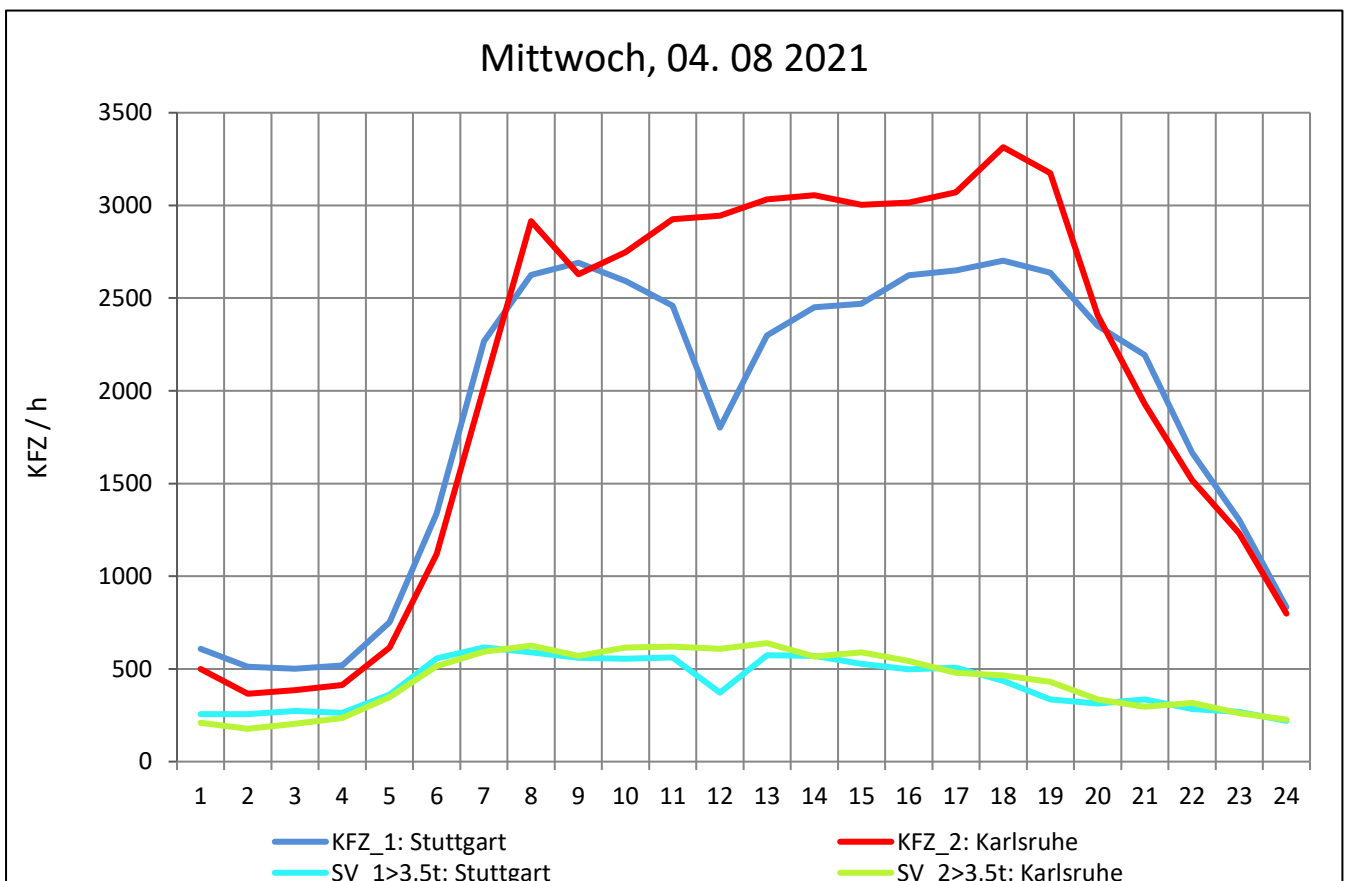
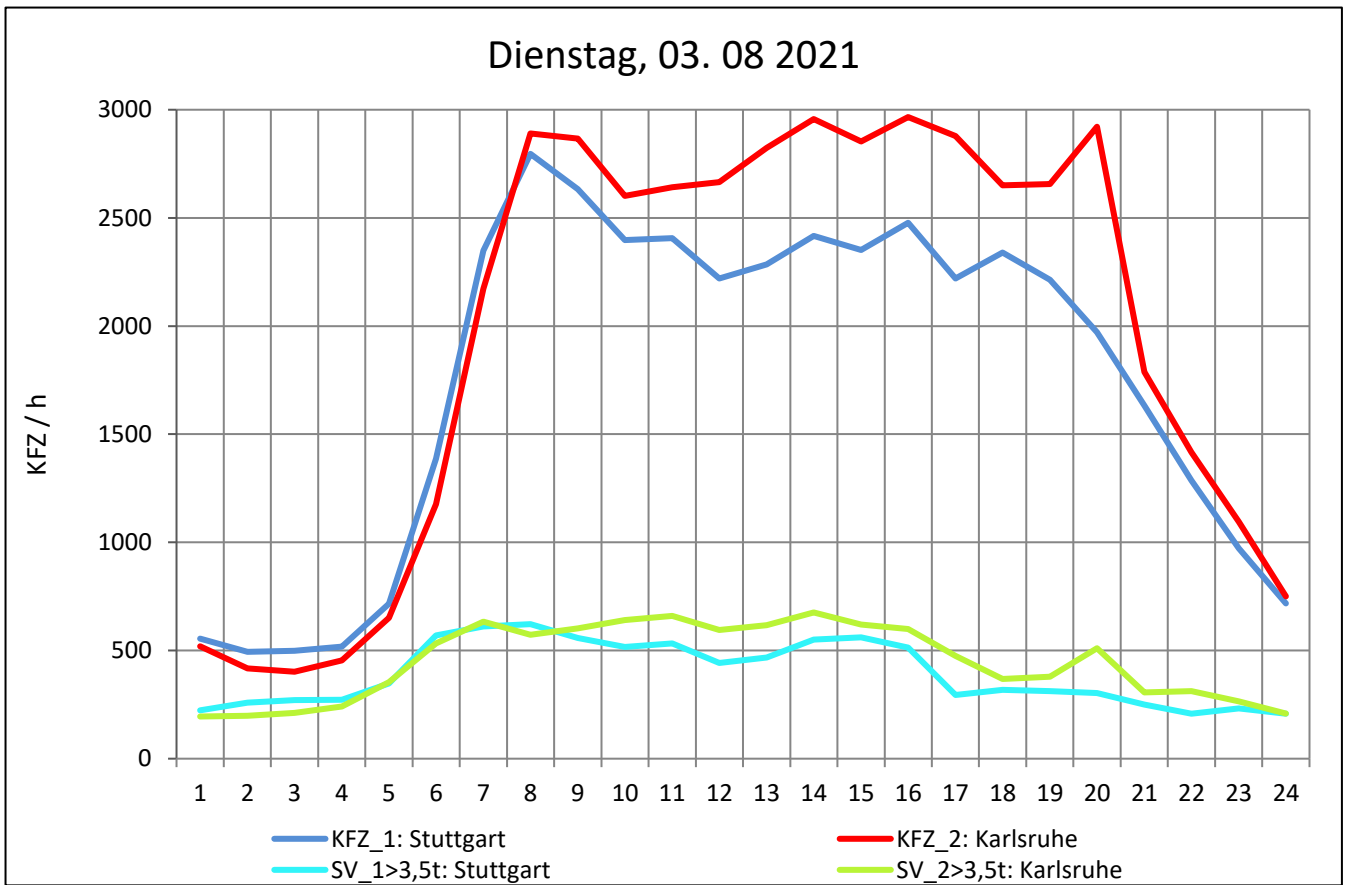
Zst.: **Pforzheim-Ost**

TK-/Zst-Nr.: 7018/1077

A 8

Richtung 1 : **Stuttgart**

Richtung 2 : **Karlsruhe**



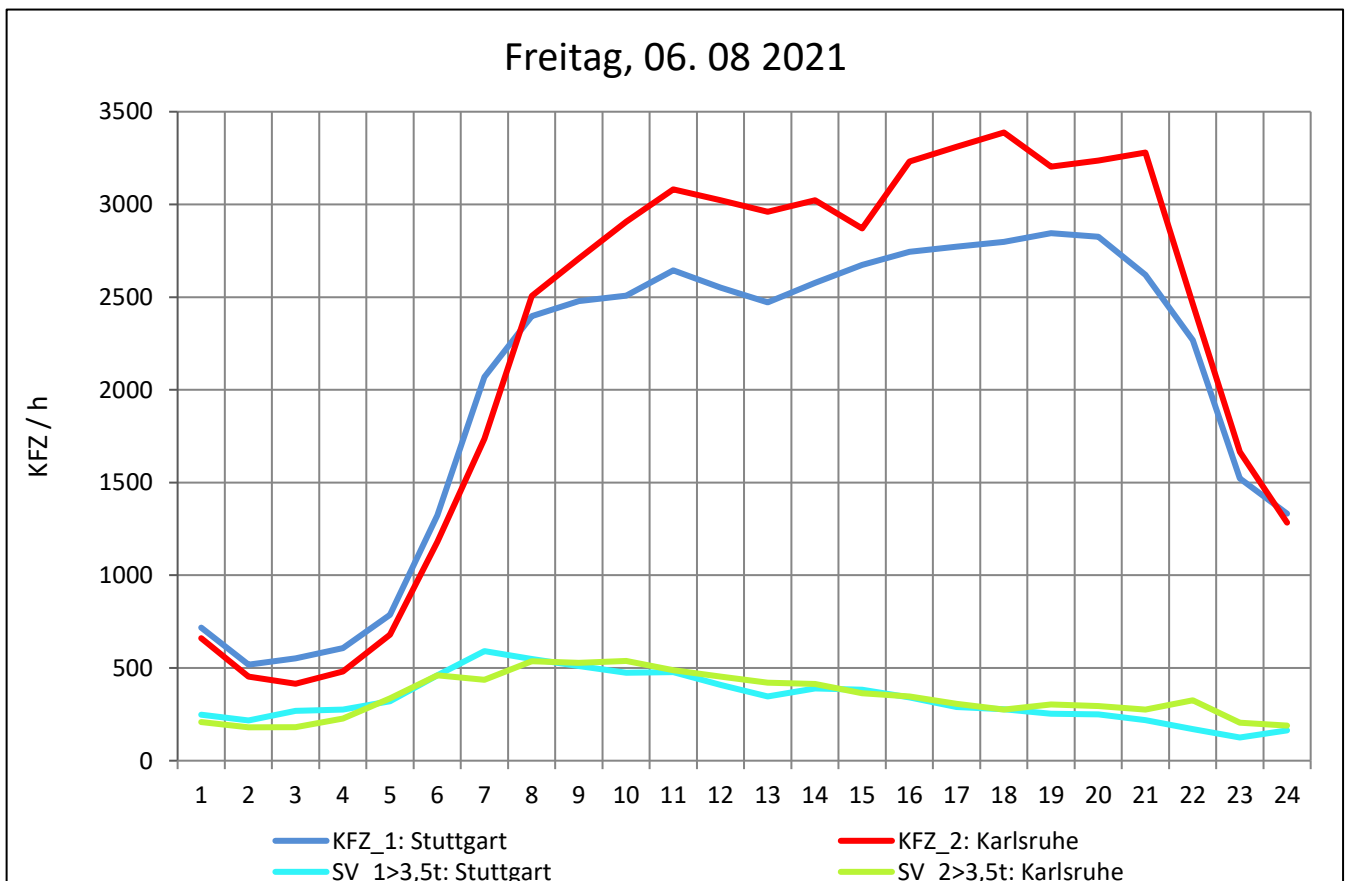
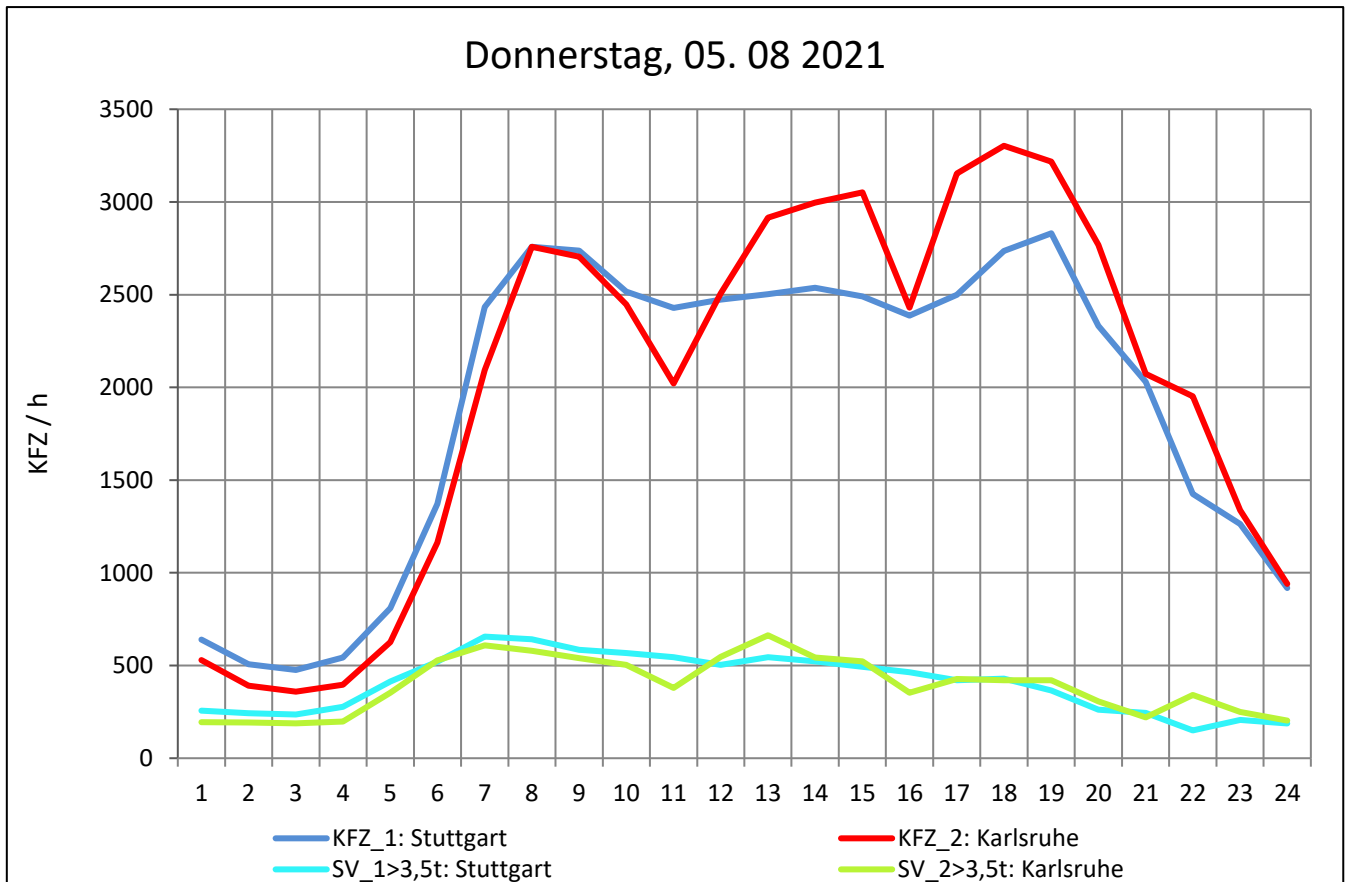
Zst.: **Pforzheim-Ost**

TK-/Zst-Nr.: 7018/1077

A 8

Richtung 1 : **Stuttgart**

Richtung 2 : **Karlsruhe**



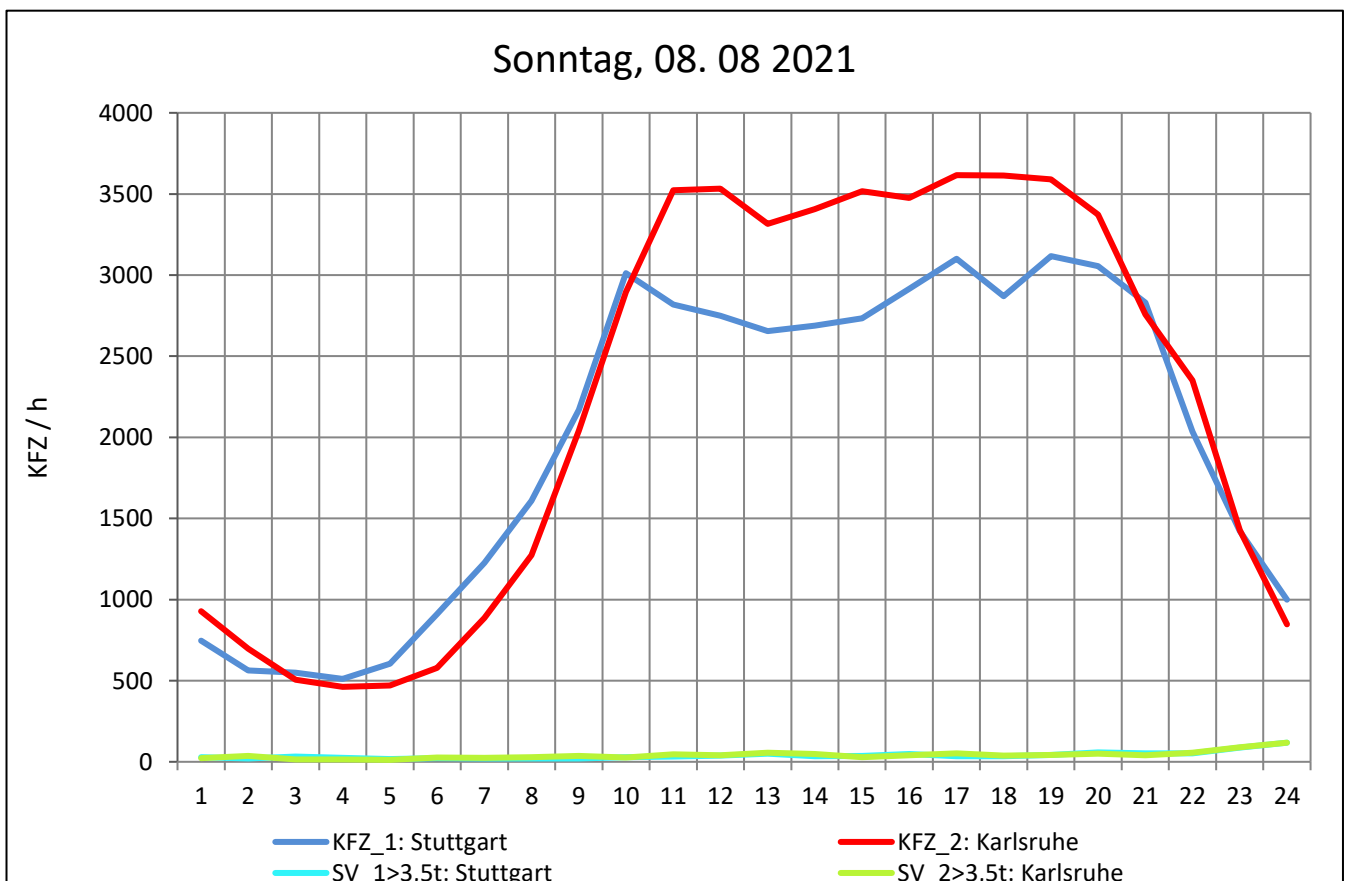
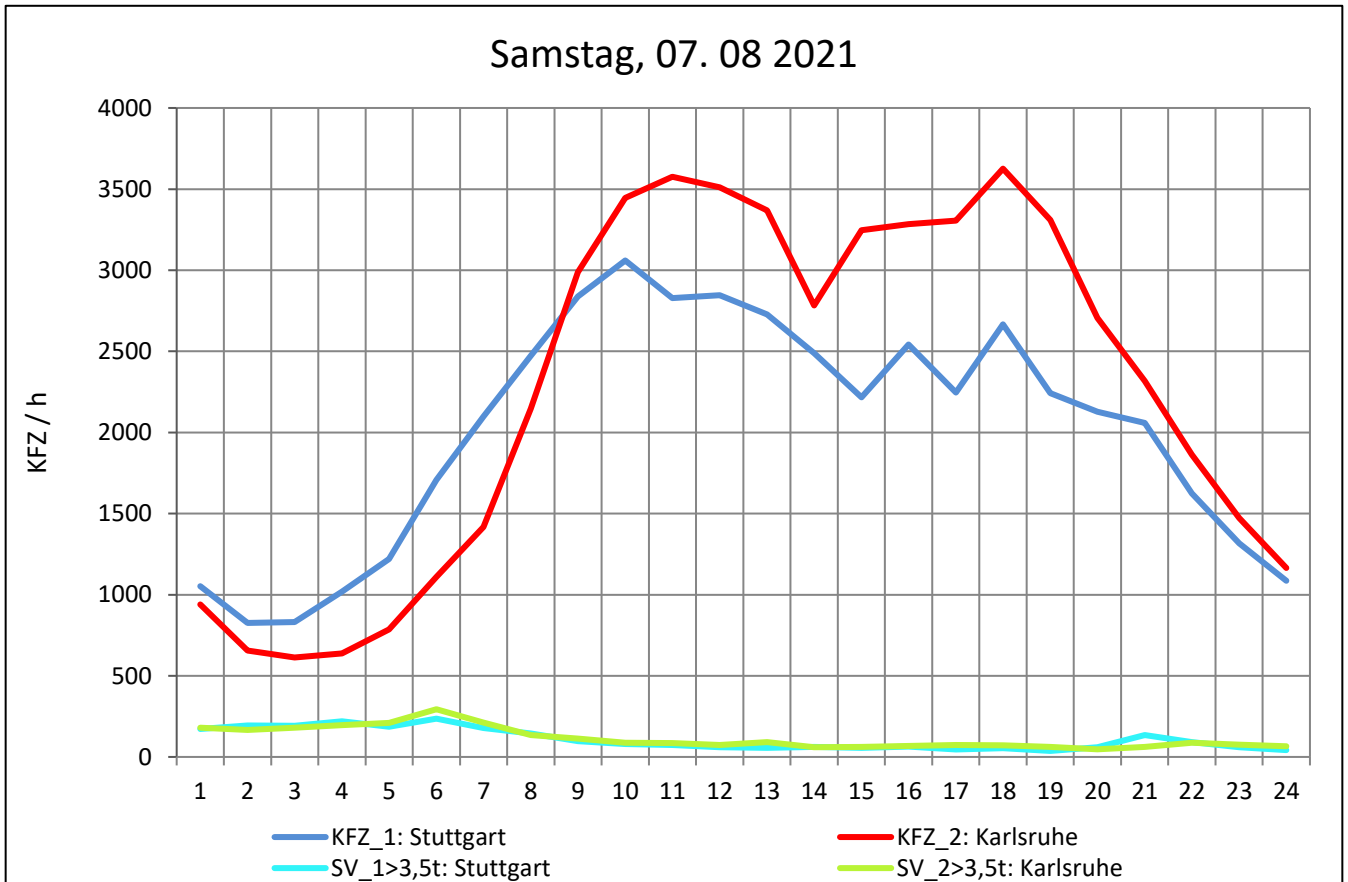
Zst.: **Pforzheim-Ost**

TK-/Zst-Nr.: 7018/1077

A 8

Richtung 1 : **Stuttgart**

Richtung 2 : **Karlsruhe**



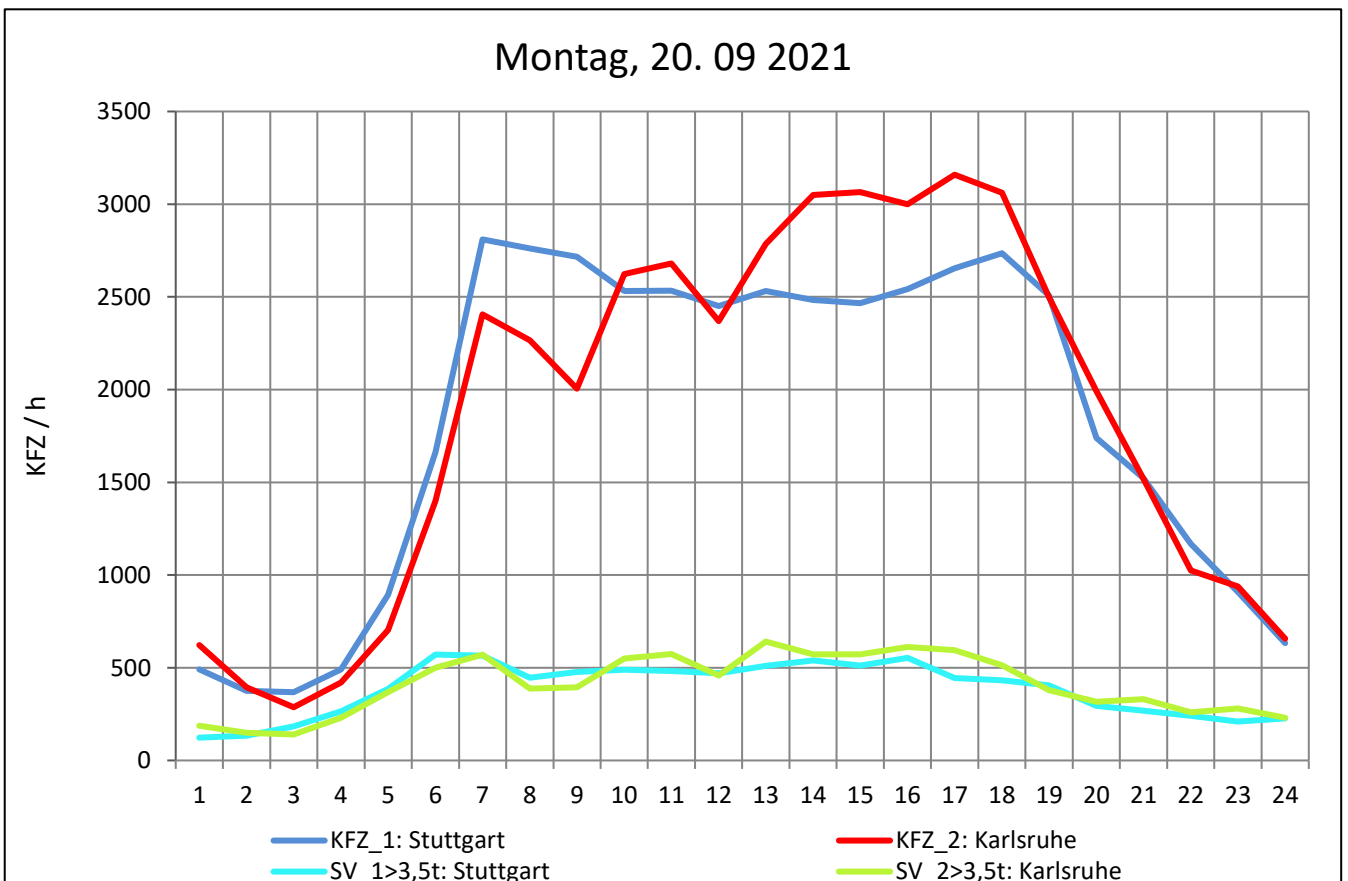
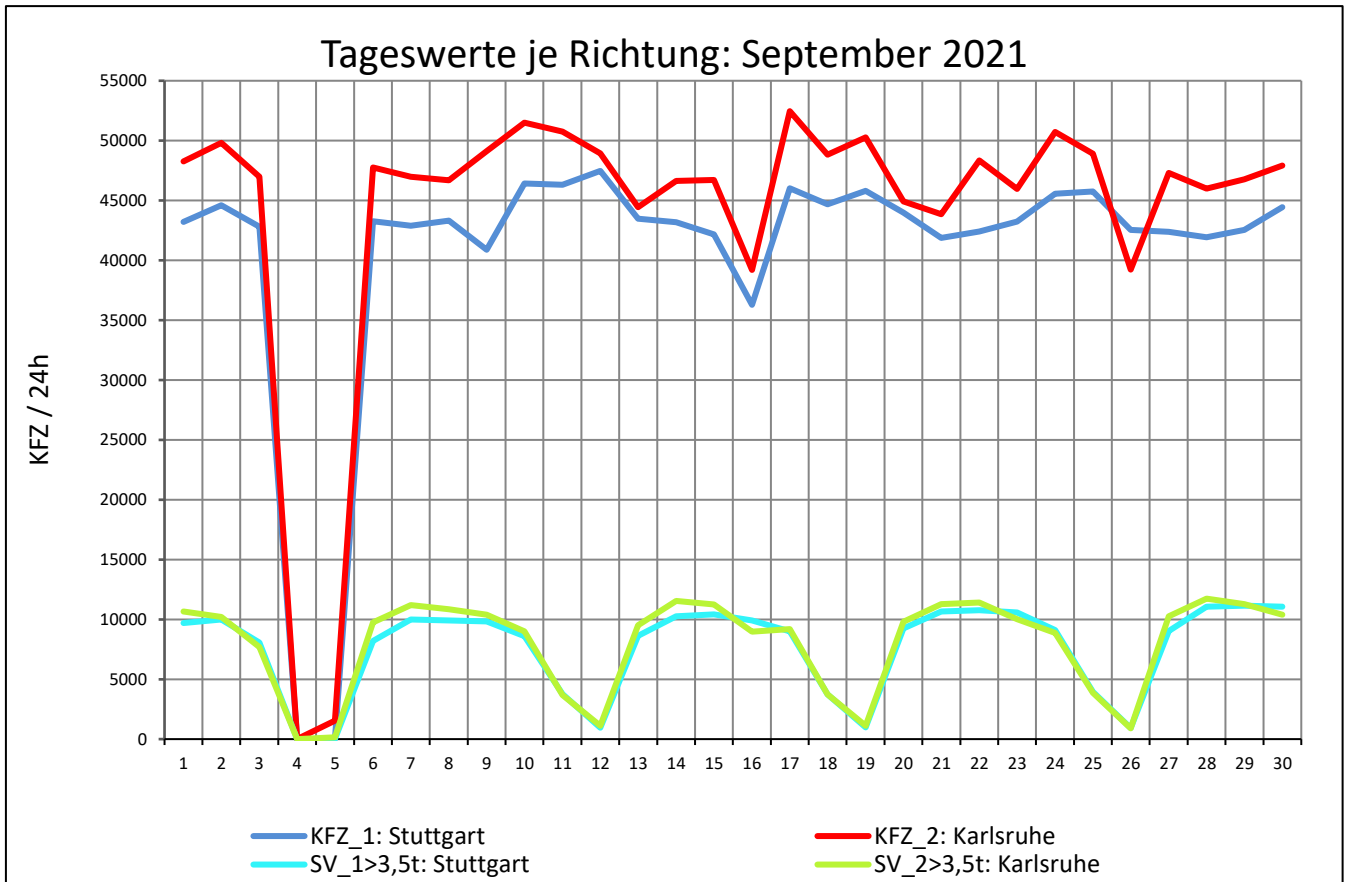
Zst.: **Pforzheim-Ost**

TK-/Zst-Nr.: 7018/1077

A 8

Richtung 1 : **Stuttgart**

Richtung 2 : **Karlsruhe**



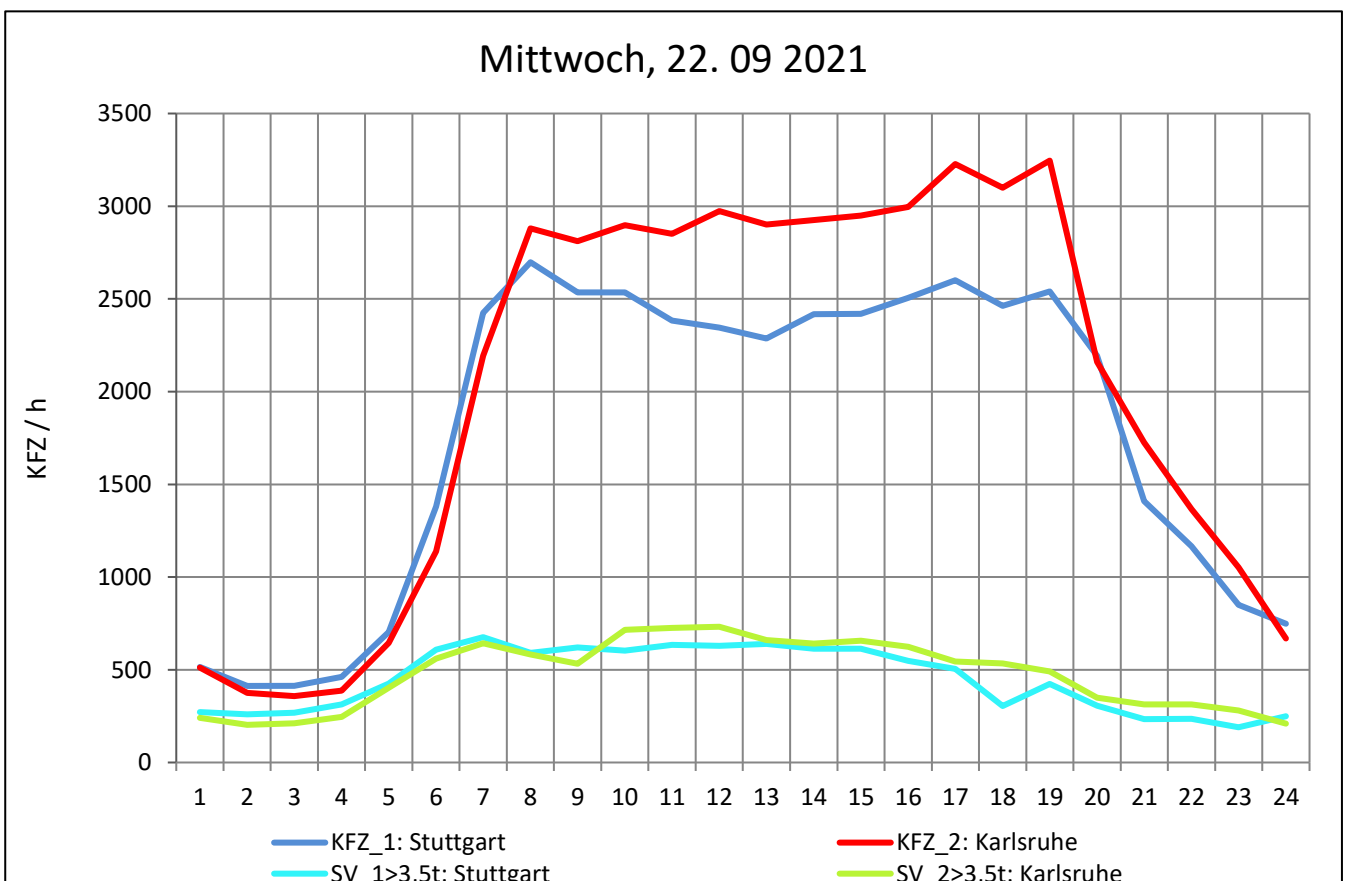
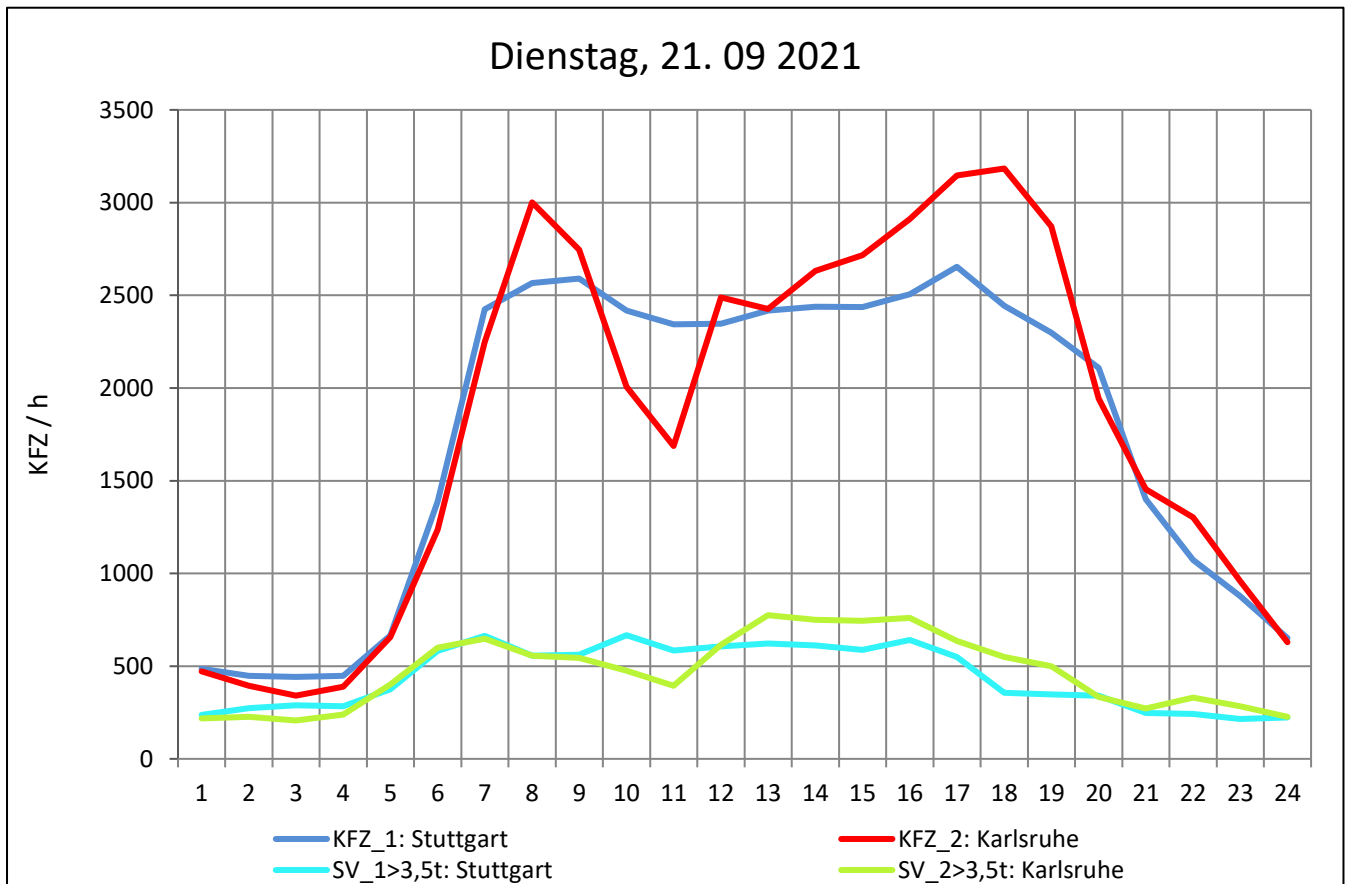
Zst.: **Pforzheim-Ost**

TK-/Zst-Nr.: 7018/1077

A 8

Richtung 1 : **Stuttgart**

Richtung 2 : **Karlsruhe**



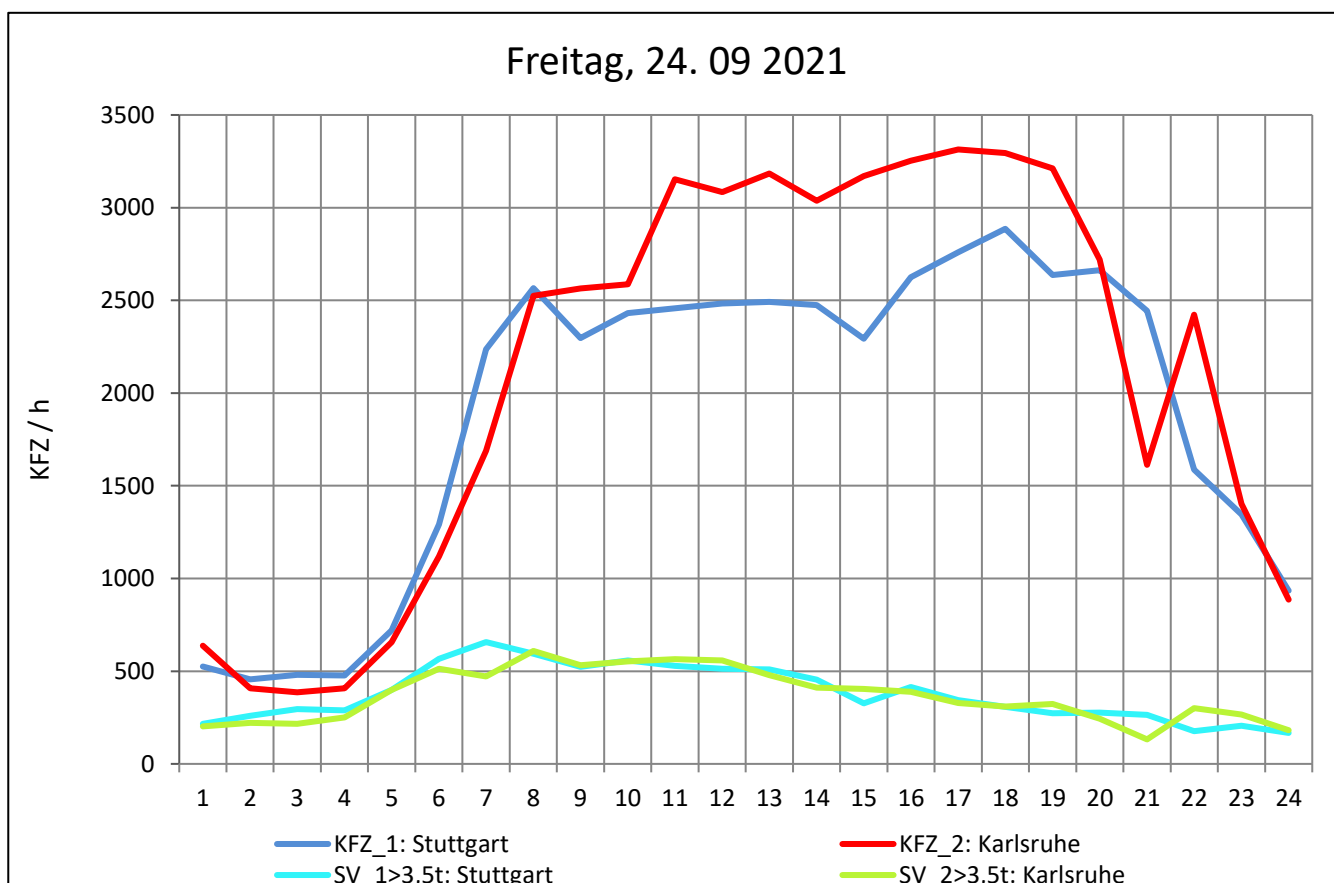
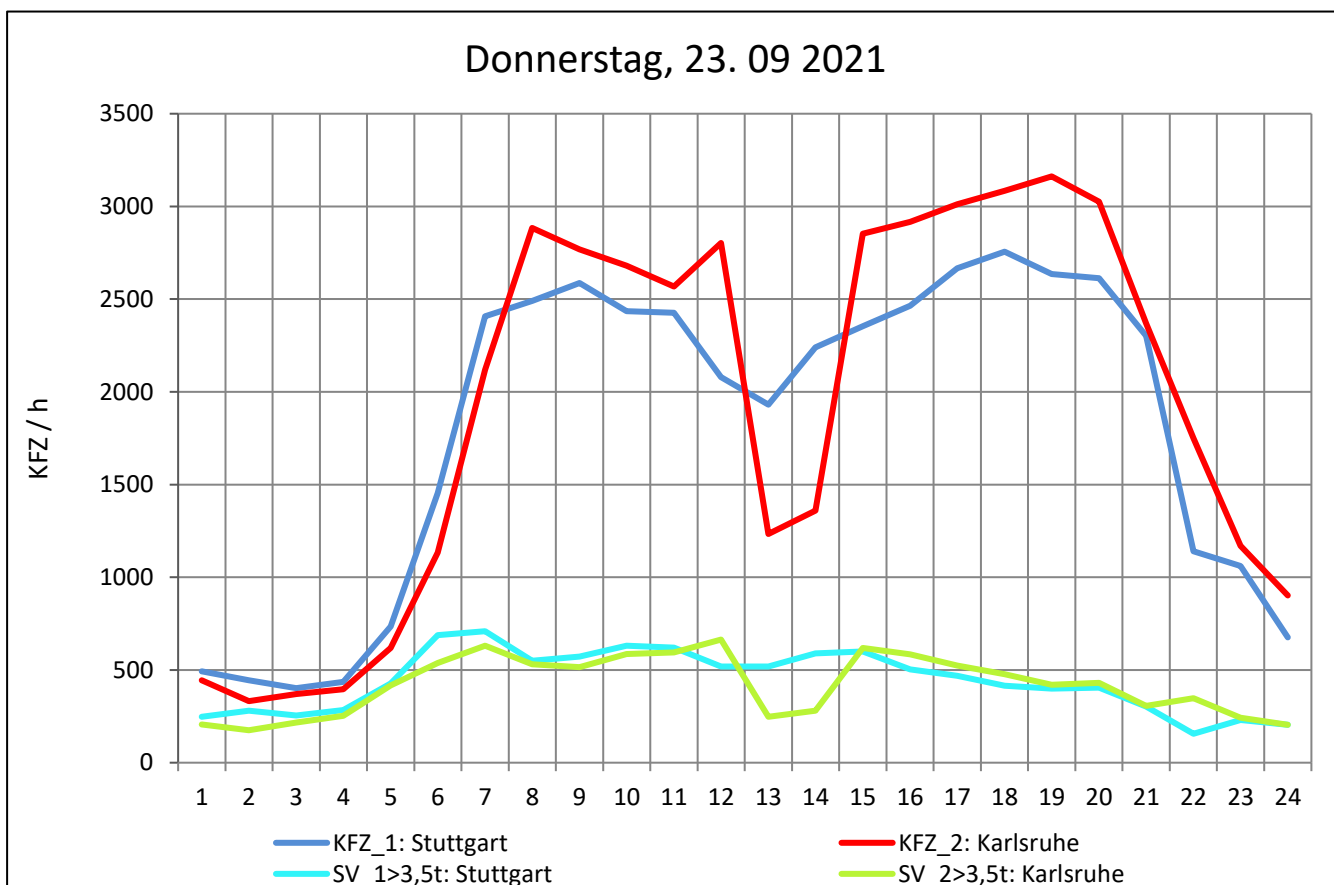
Zst.: **Pforzheim-Ost**

TK-/Zst-Nr.: 7018/1077

A 8

Richtung 1 : **Stuttgart**

Richtung 2 : **Karlsruhe**



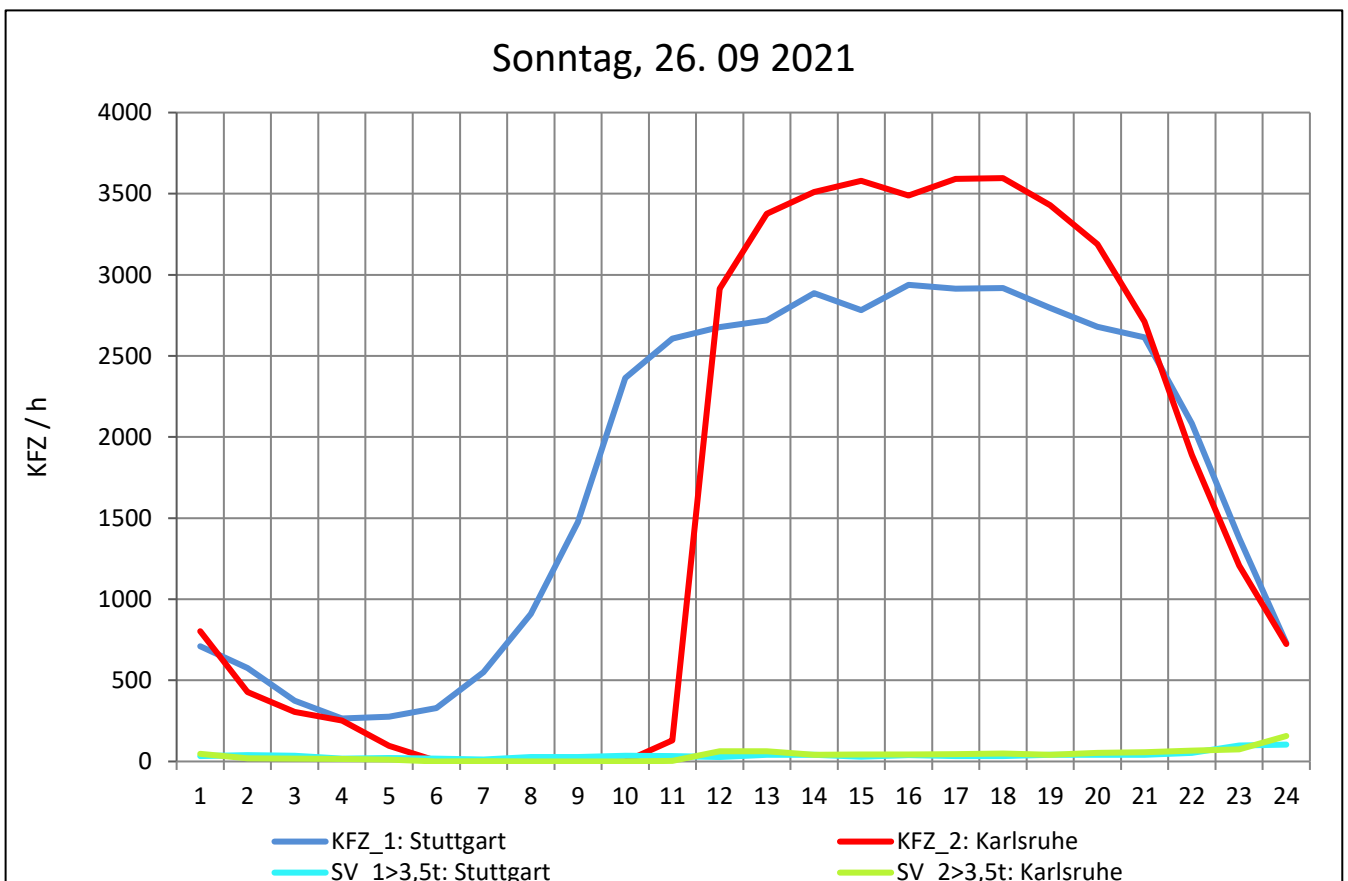
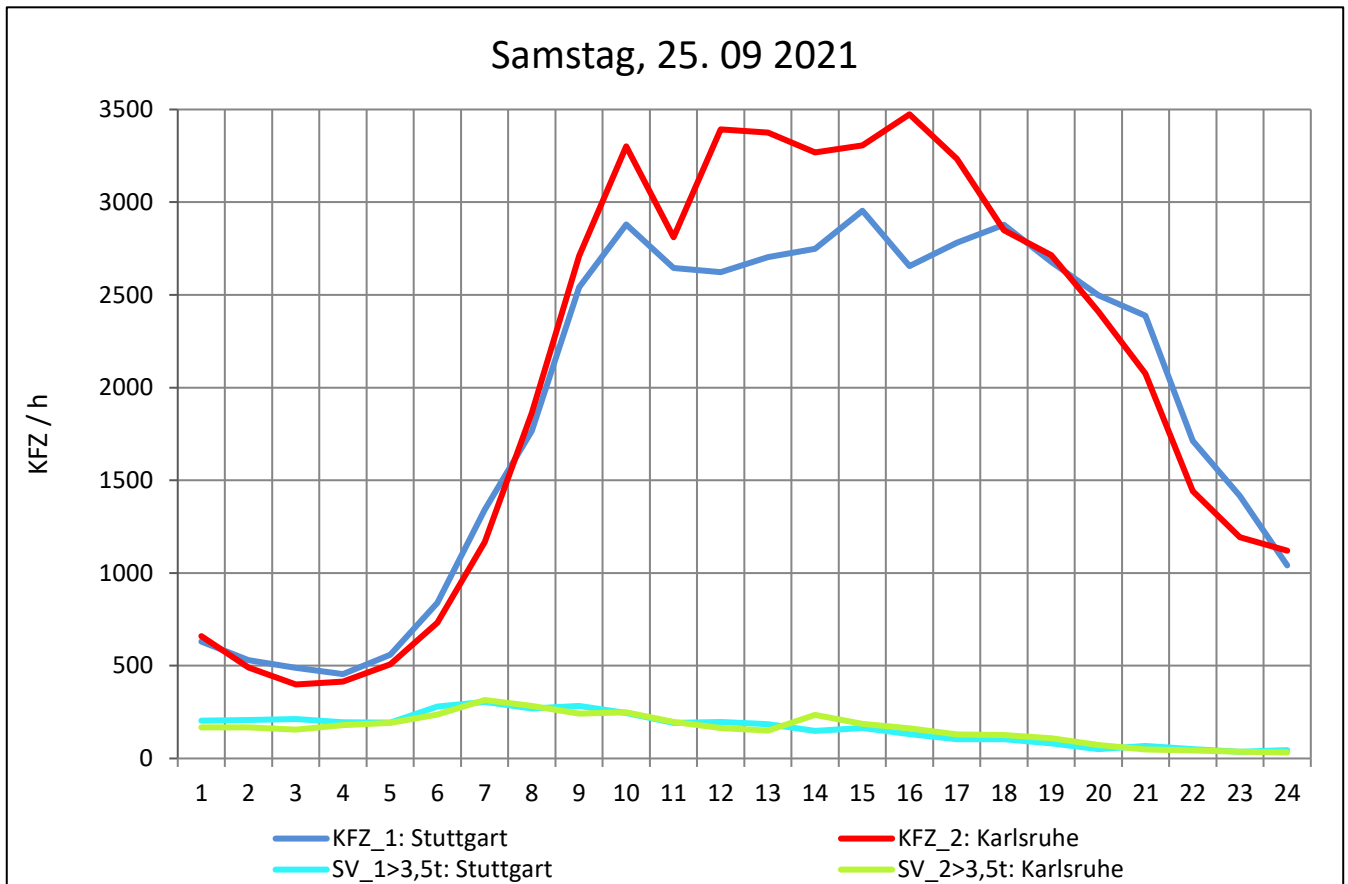
Zst.: **Pforzheim-Ost**

TK-/Zst-Nr.: 7018/1077

A 8

Richtung 1 : **Stuttgart**

Richtung 2 : **Karlsruhe**



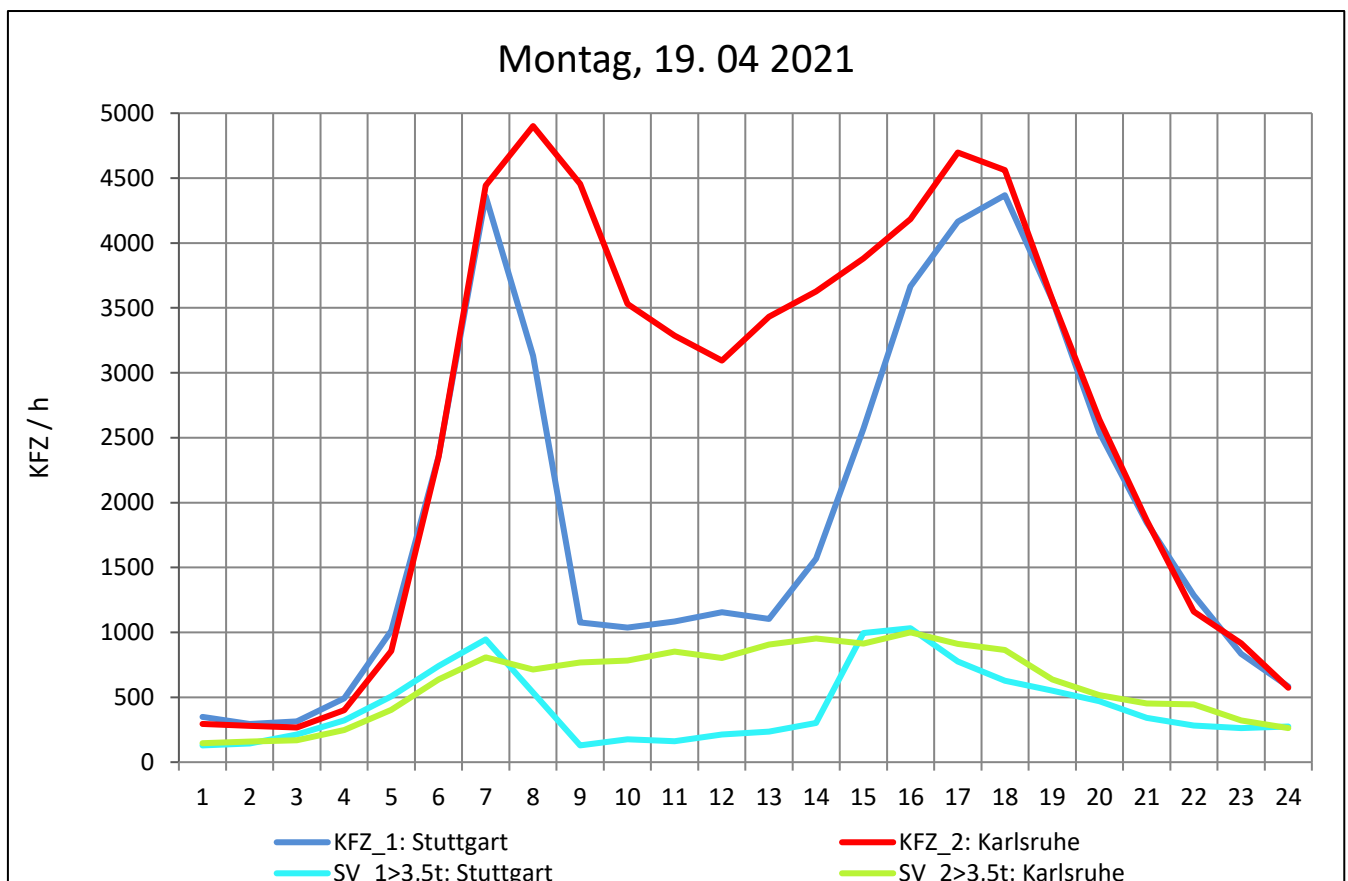
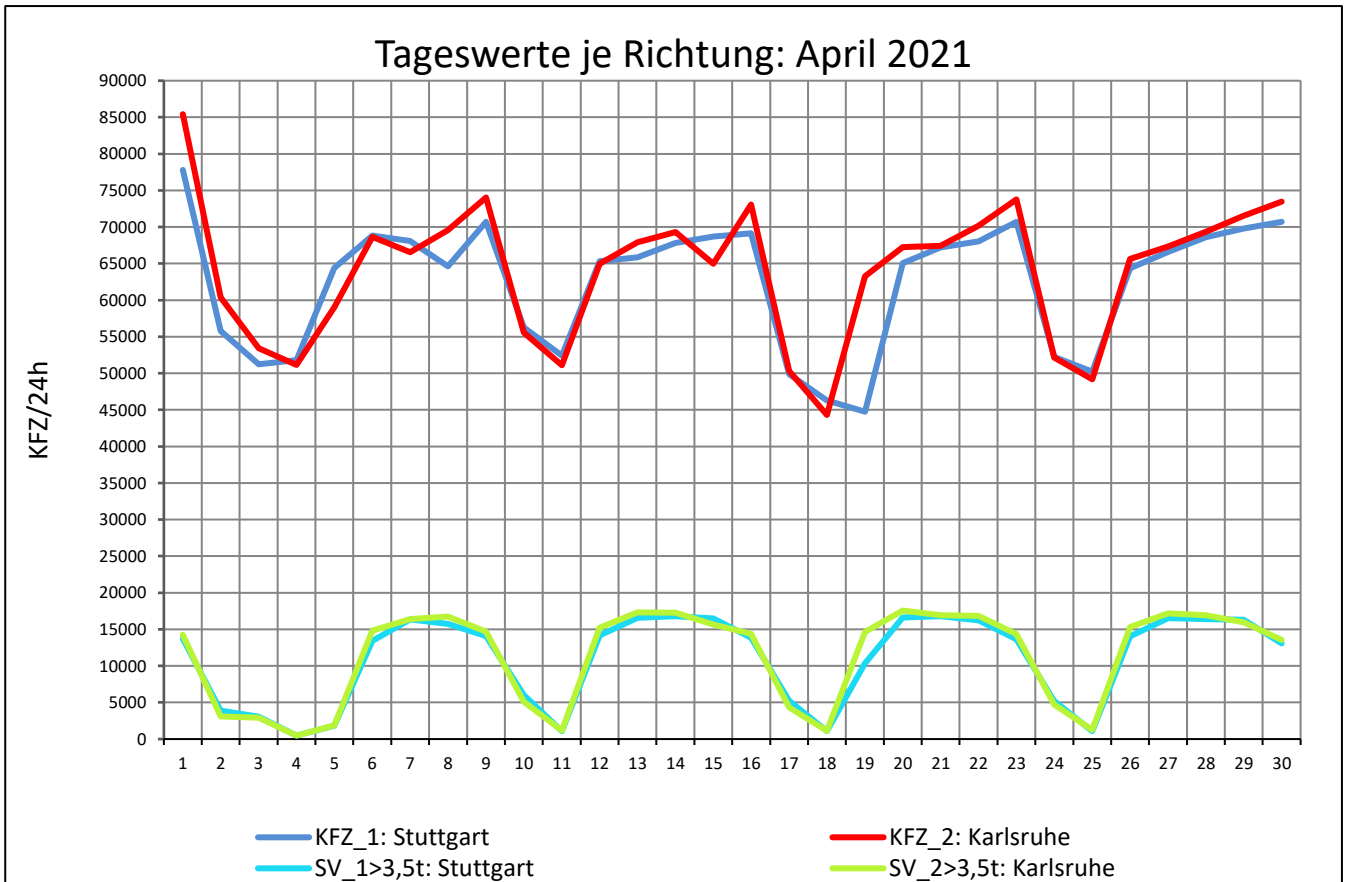
Zst.: **Stuttgart-Vaihingen**

TK-/Zst-Nr.: 7220/1073

A 8

Richtung 1 : **Stuttgart**

Richtung 2 : **Karlsruhe**



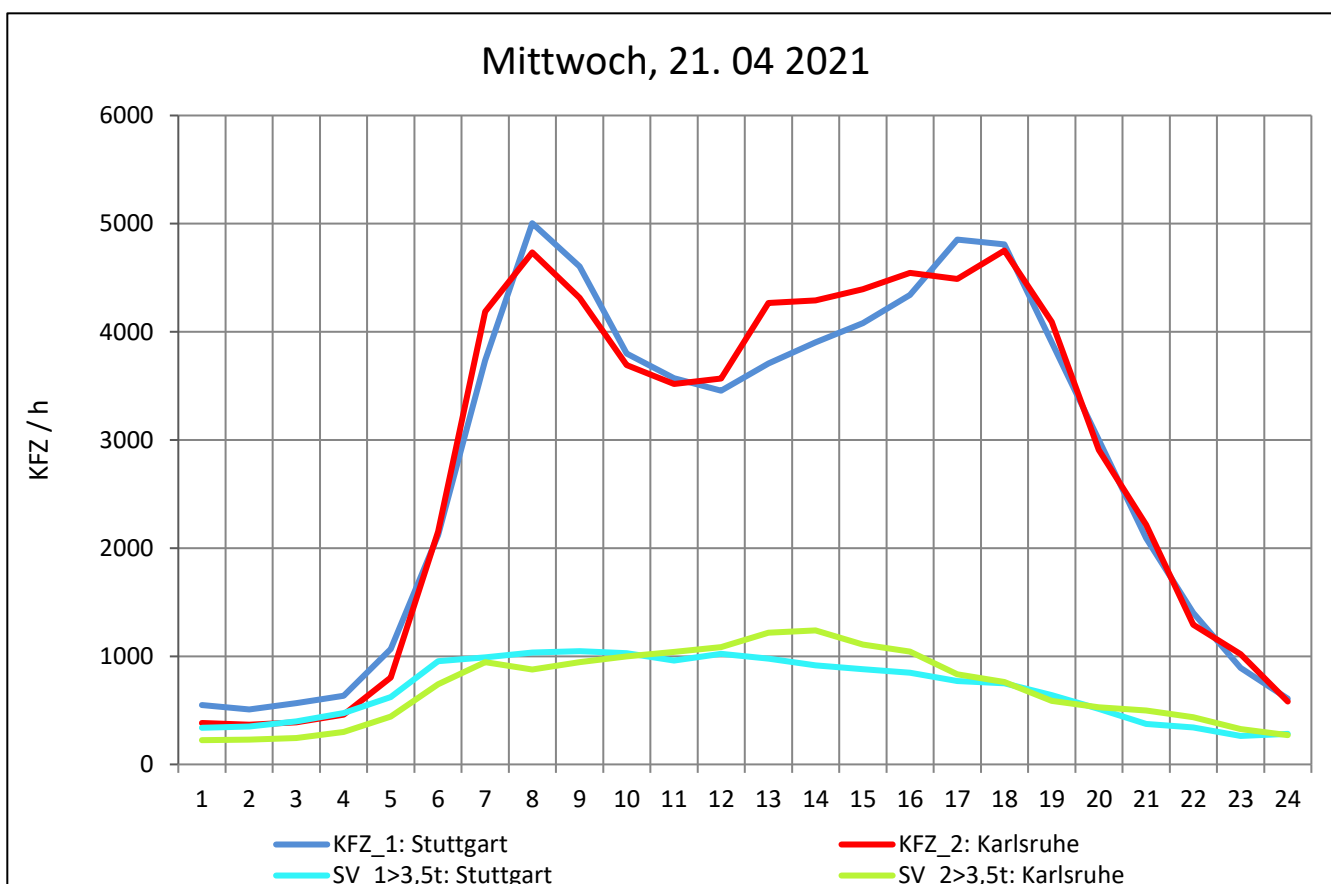
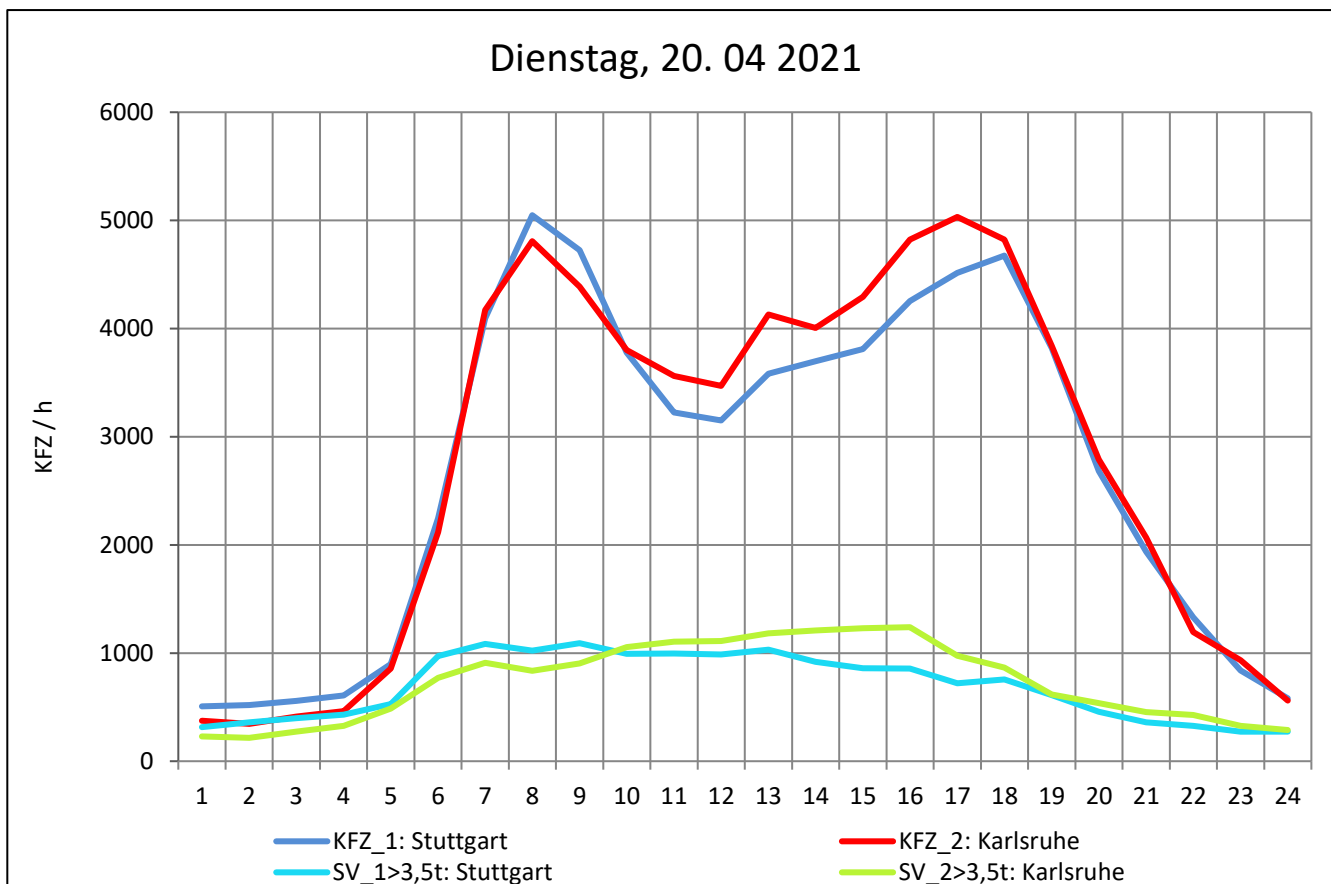
Zst.: **Stuttgart-Vaihingen**

TK-/Zst-Nr.: 7220/1073

A 8

Richtung 1 : **Stuttgart**

Richtung 2 : **Karlsruhe**



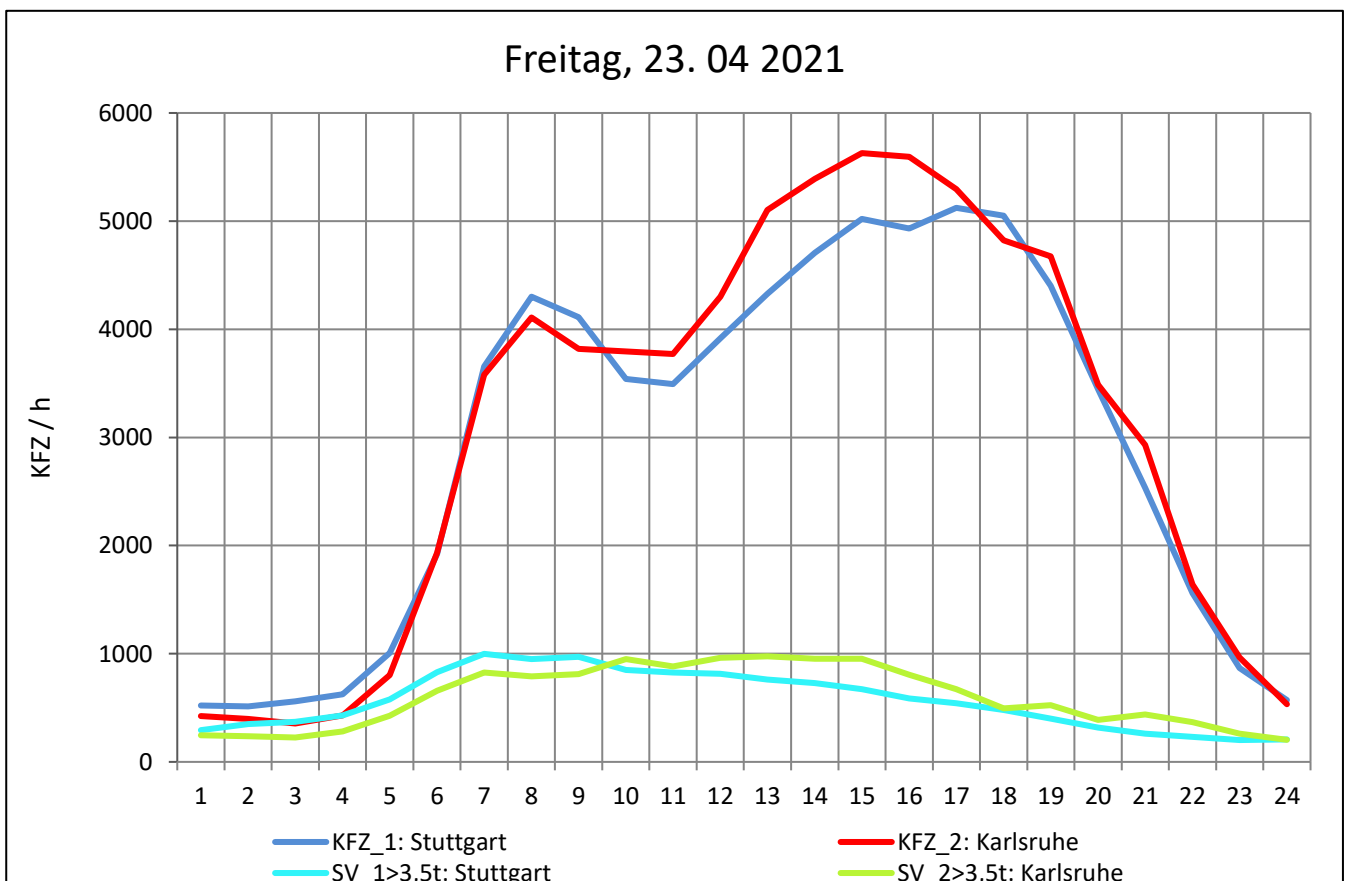
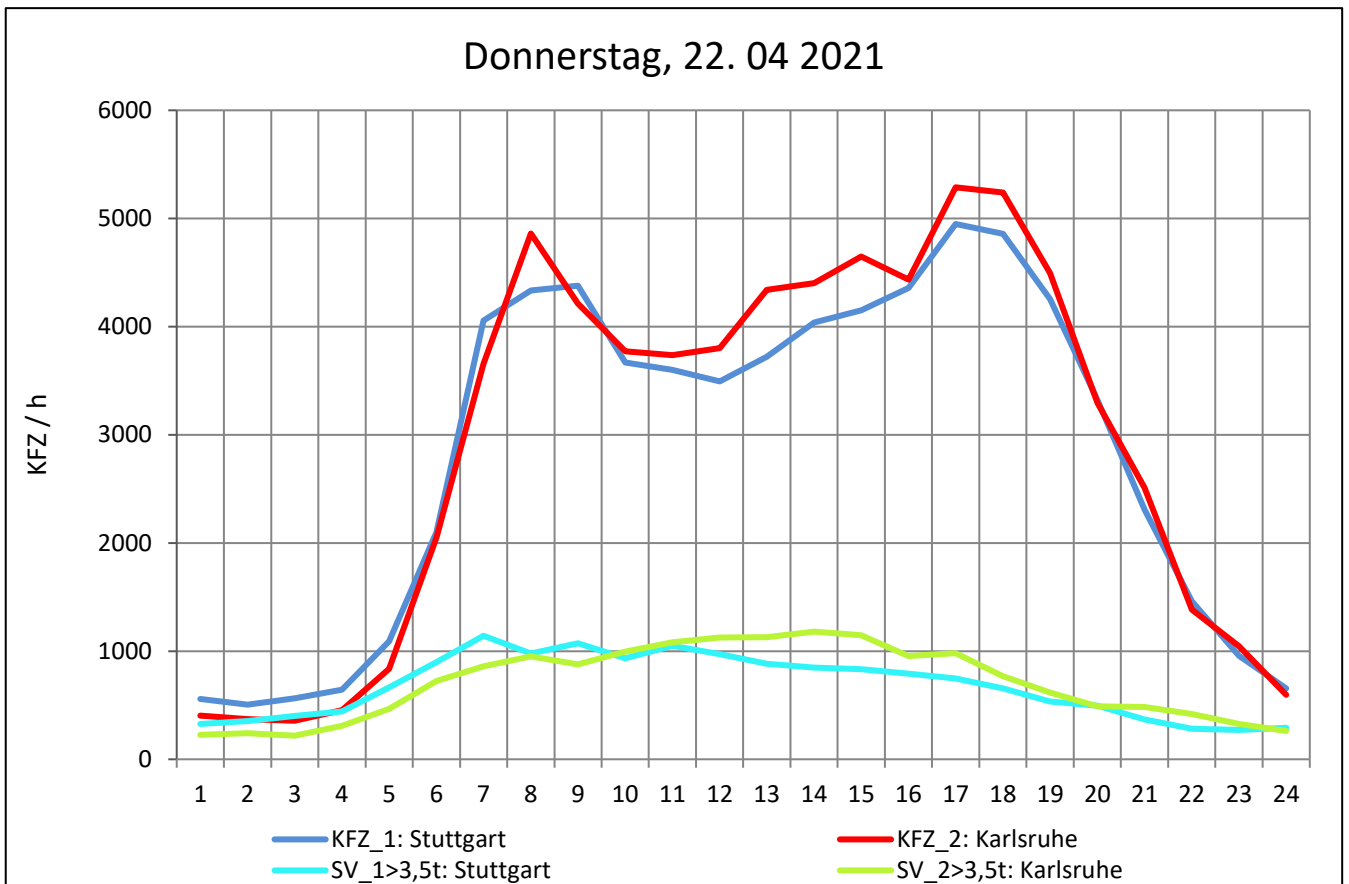
Zst.: **Stuttgart-Vaihingen**

TK-/Zst-Nr.: 7220/1073

A 8

Richtung 1 : **Stuttgart**

Richtung 2 : **Karlsruhe**



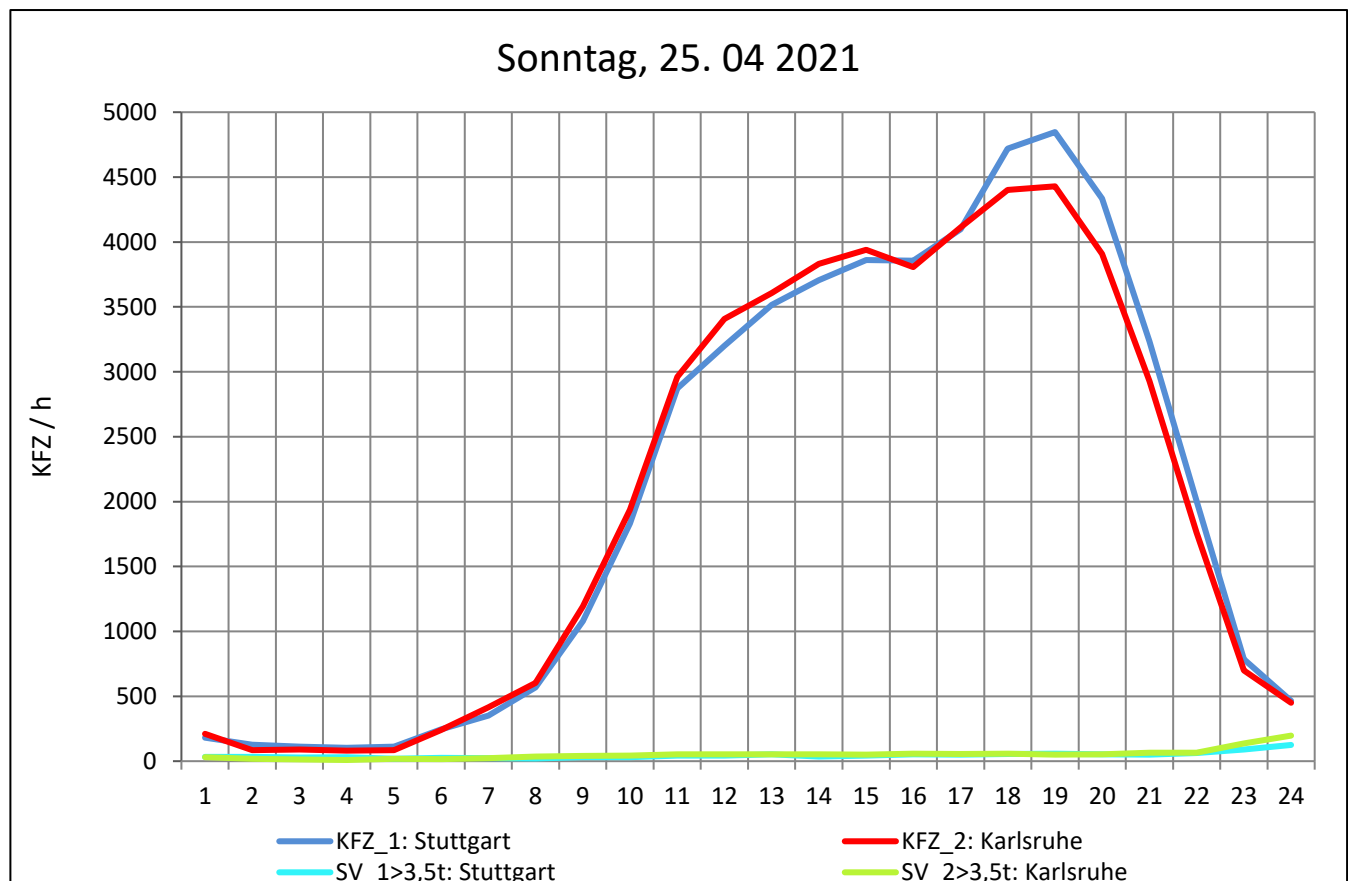
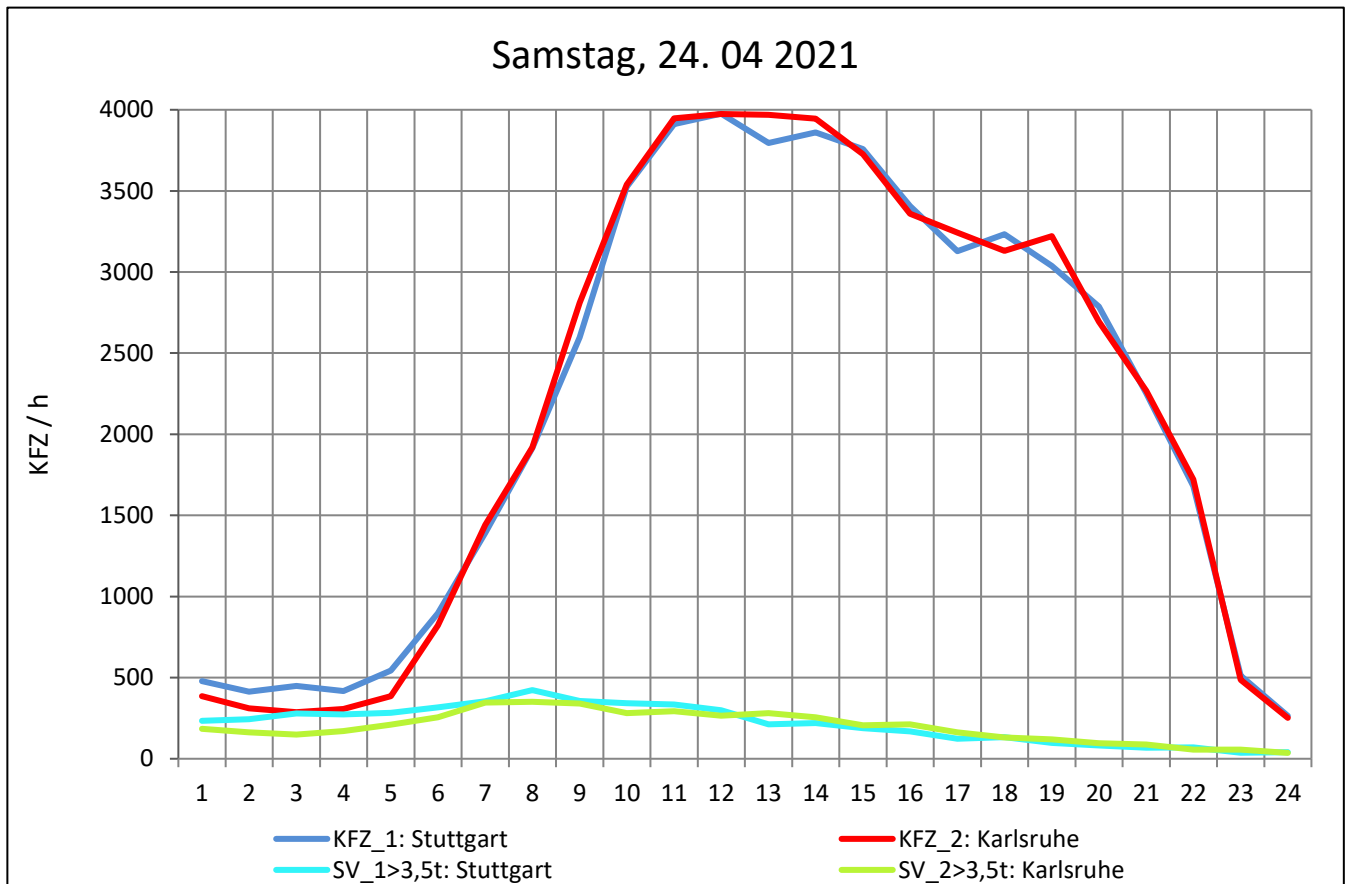
Zst.: **Stuttgart-Vaihingen**

TK-/Zst-Nr.: 7220/1073

A 8

Richtung 1 : **Stuttgart**

Richtung 2 : **Karlsruhe**



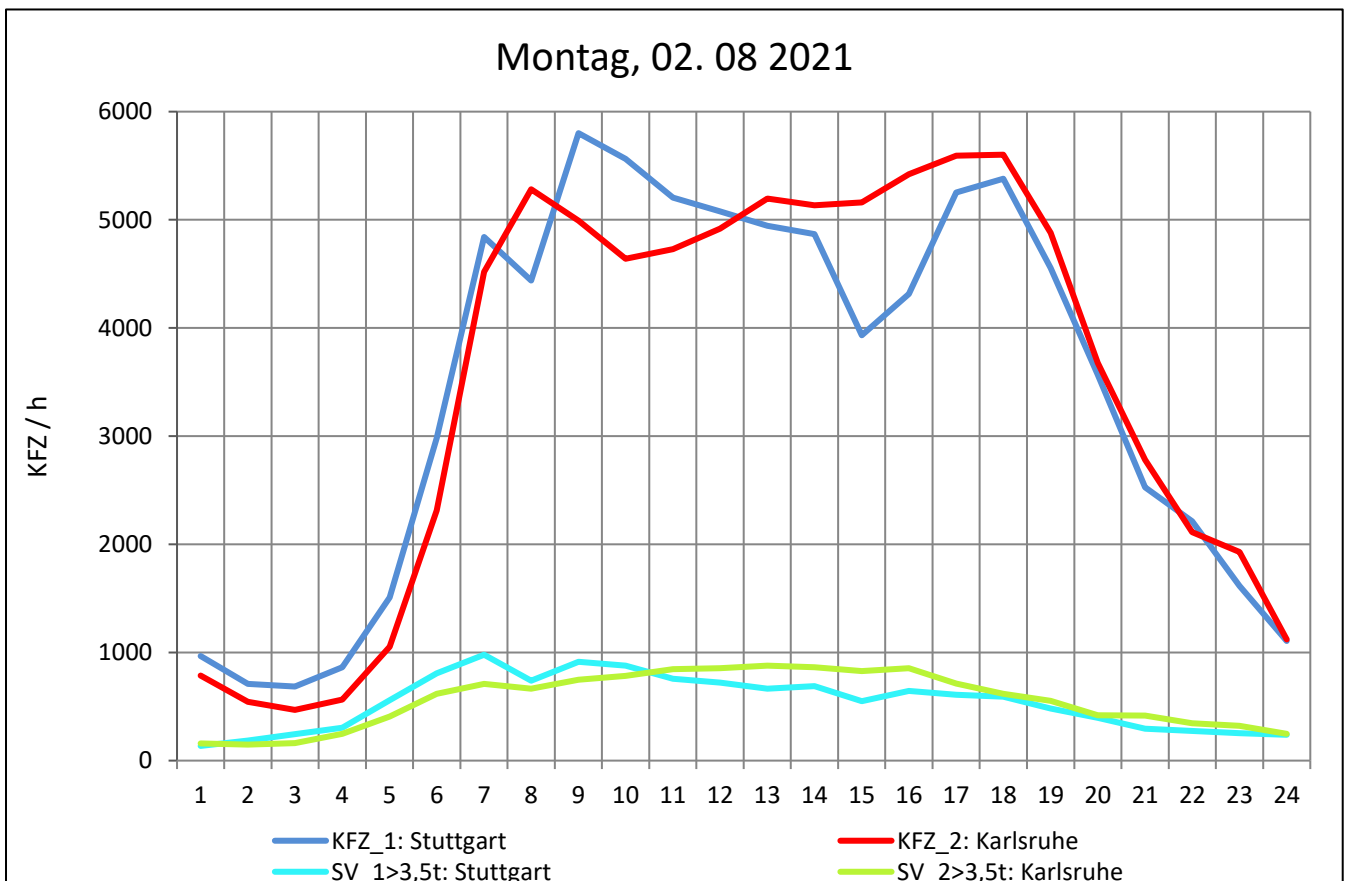
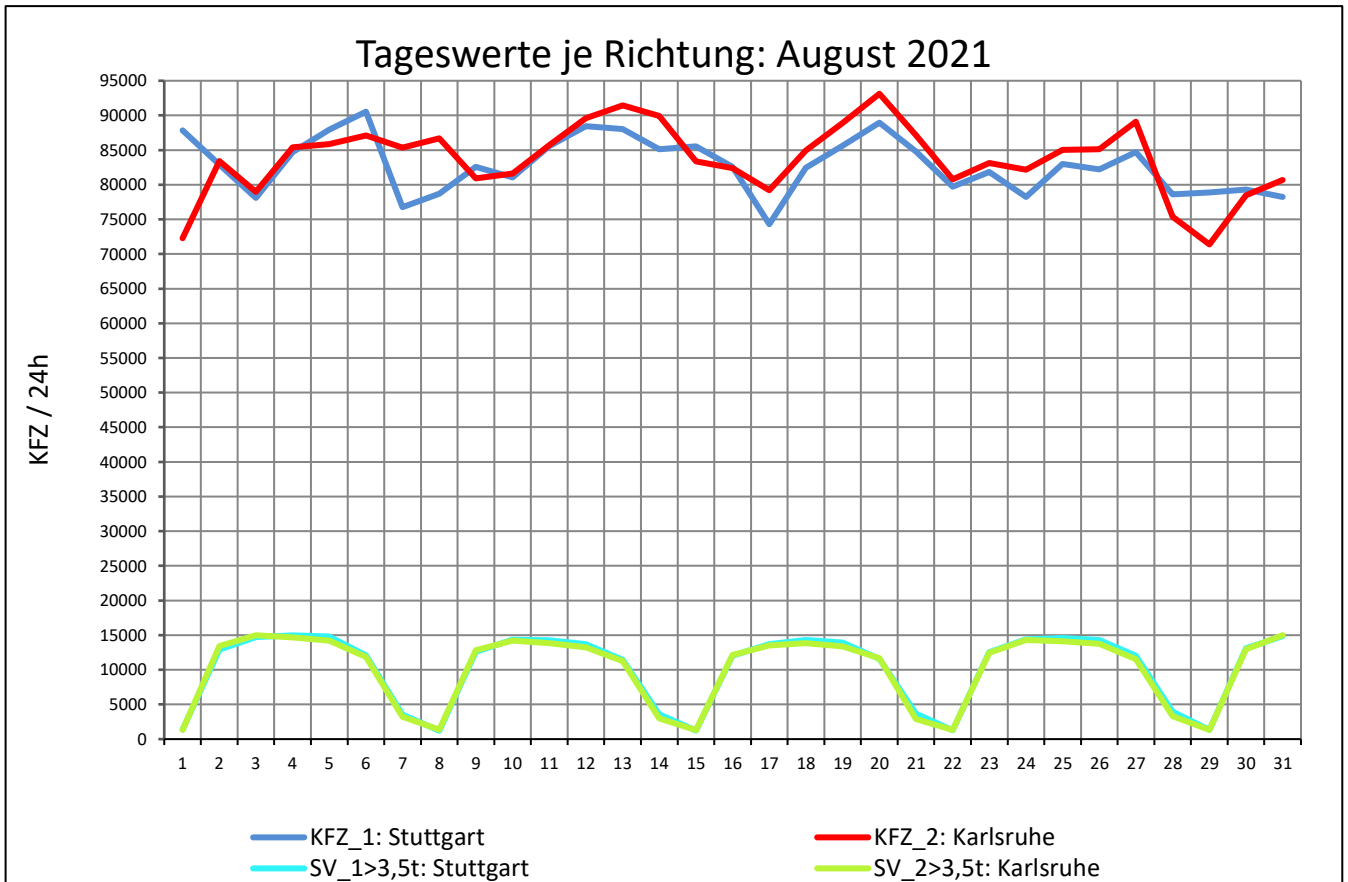
Zst.: **Stuttgart-Vaihingen**

TK-/Zst-Nr.: 7220/1073

A 8

Richtung 1 : **Stuttgart**

Richtung 2 : **Karlsruhe**



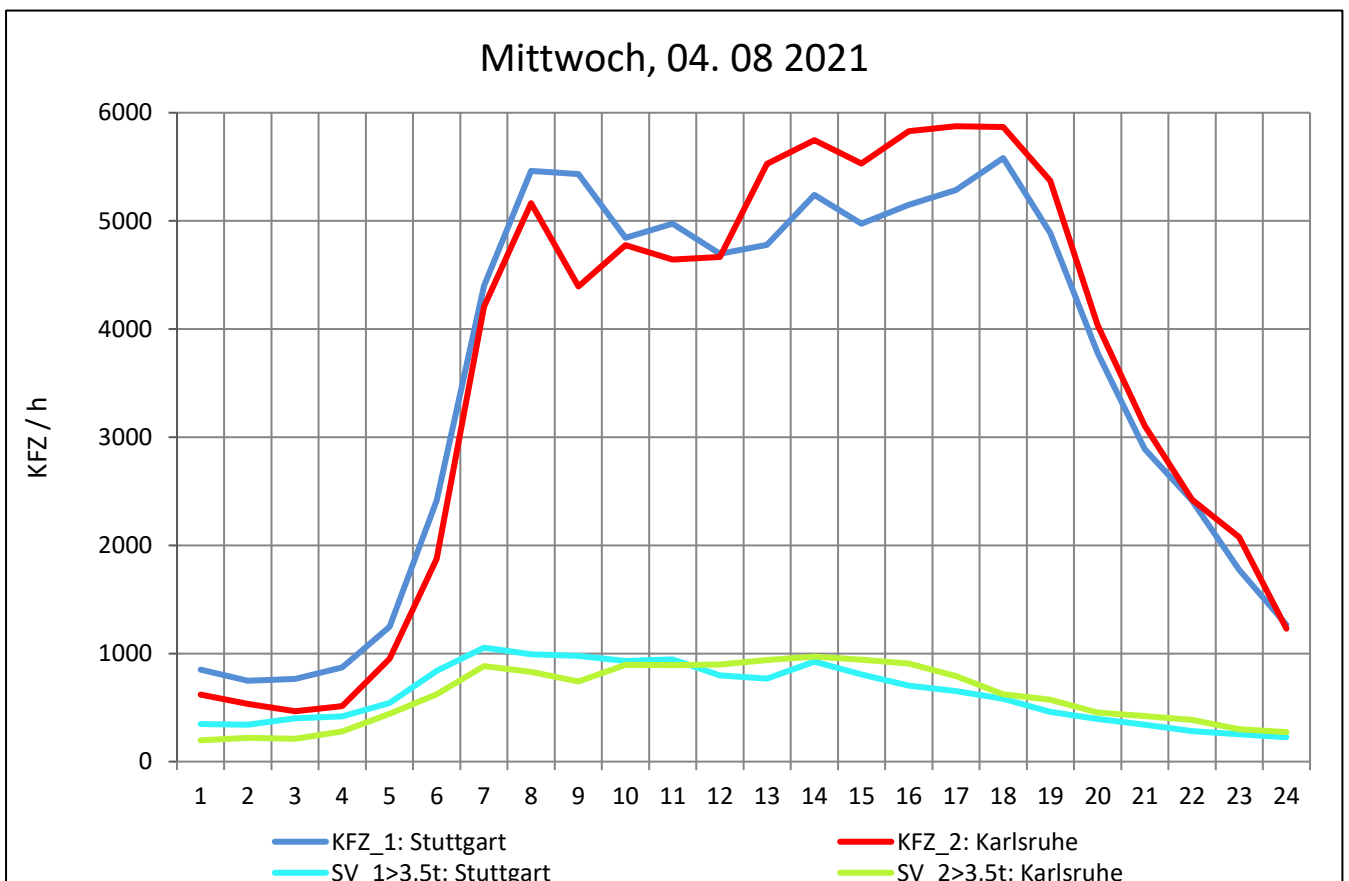
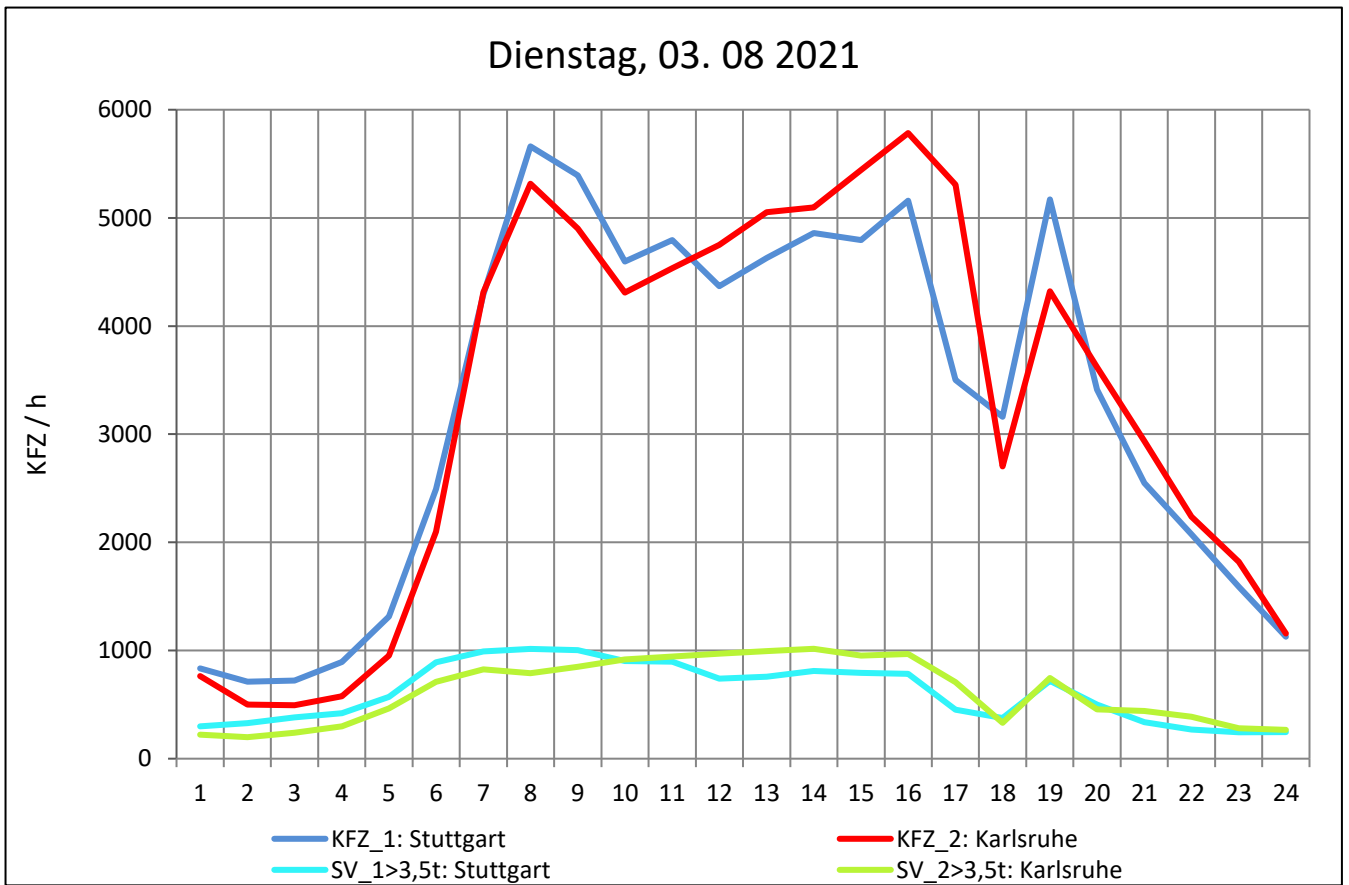
Zst.: **Stuttgart-Vaihingen**

TK-/Zst-Nr.: 7220/1073

A 8

Richtung 1 : **Stuttgart**

Richtung 2 : **Karlsruhe**



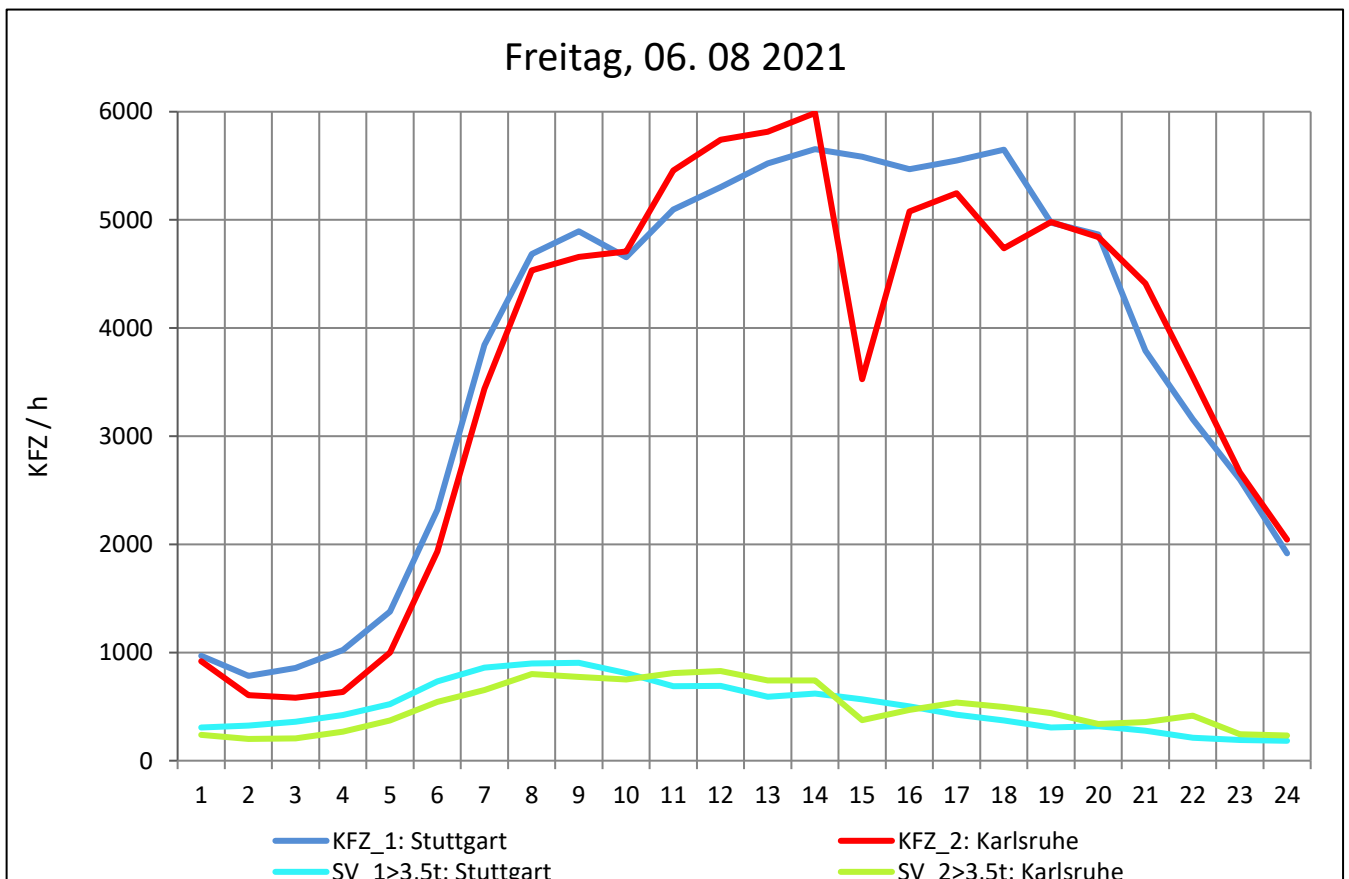
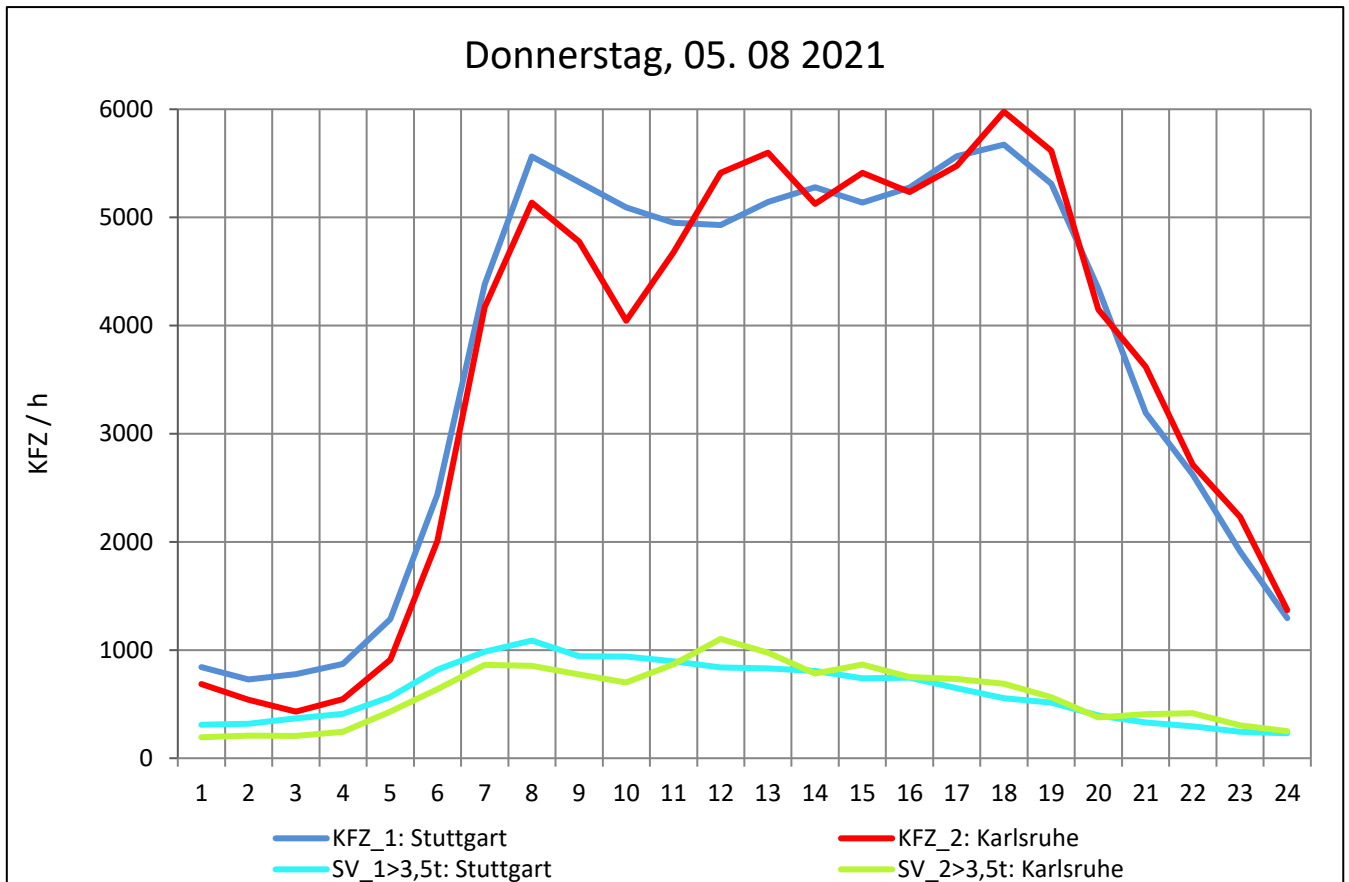
Zst.: **Stuttgart-Vaihingen**

TK-/Zst-Nr.: 7220/1073

A 8

Richtung 1 : **Stuttgart**

Richtung 2 : **Karlsruhe**



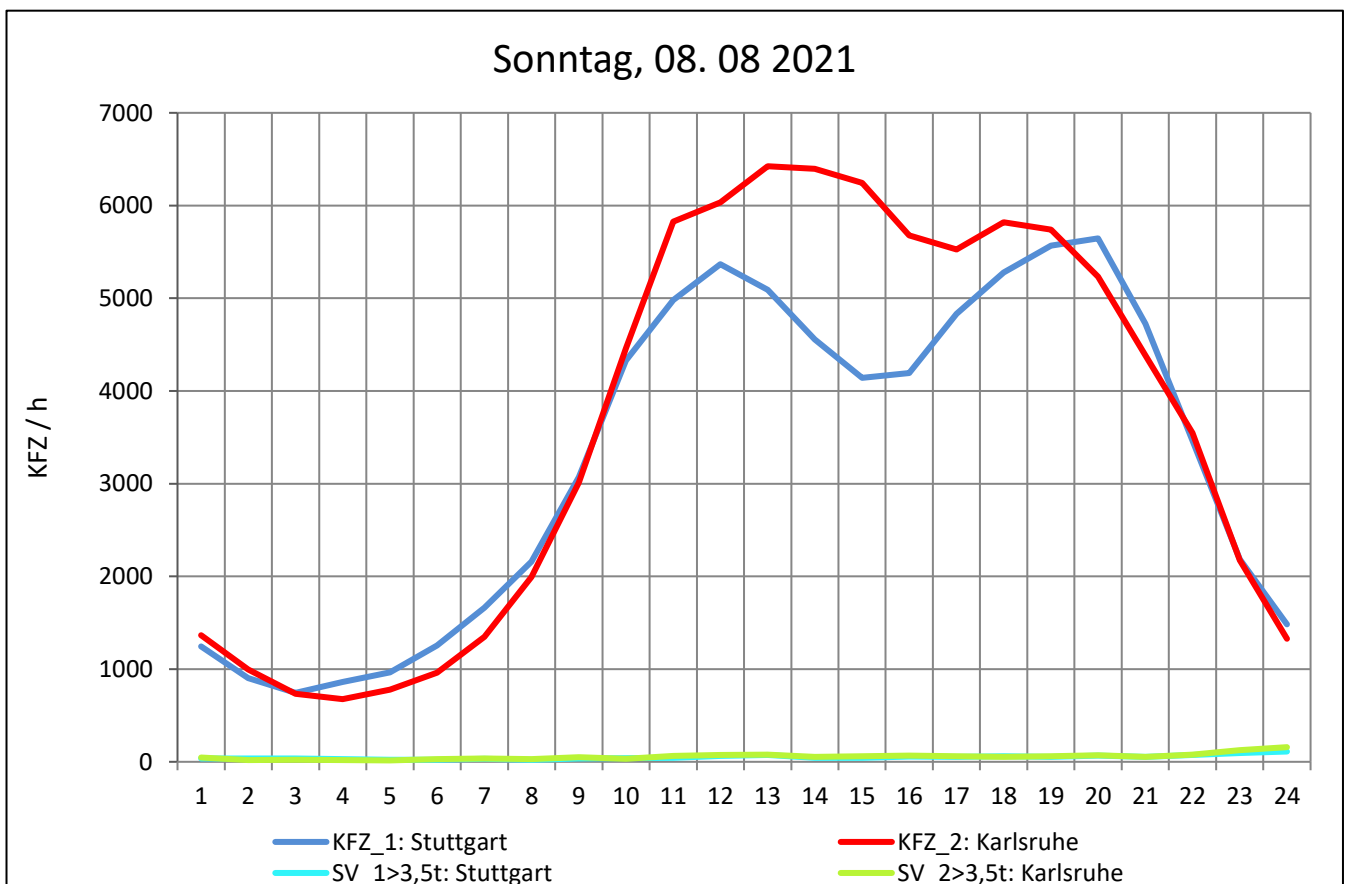
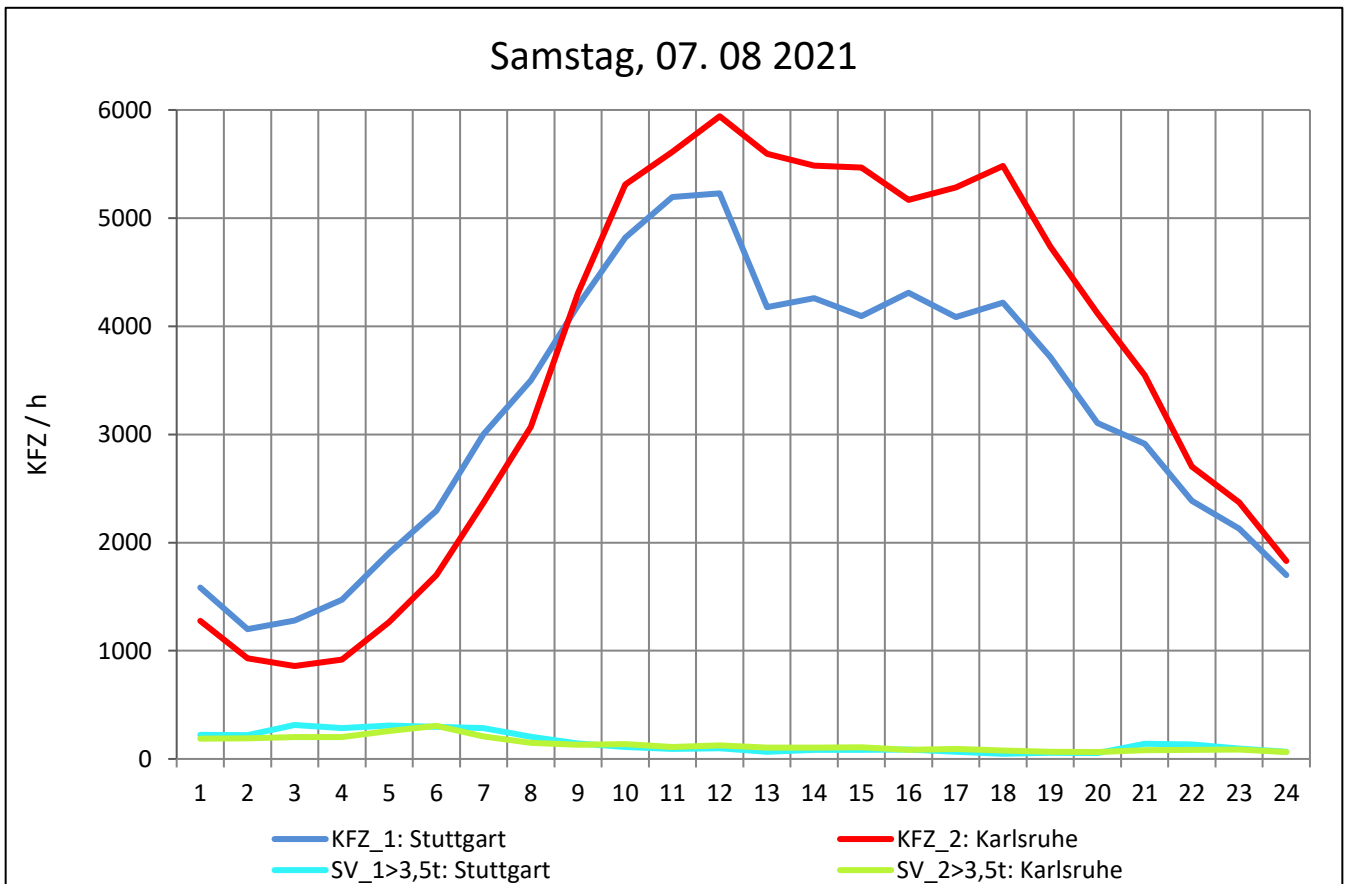
Zst.: **Stuttgart-Vaihingen**

TK-/Zst-Nr.: 7220/1073

A 8

Richtung 1 : **Stuttgart**

Richtung 2 : **Karlsruhe**



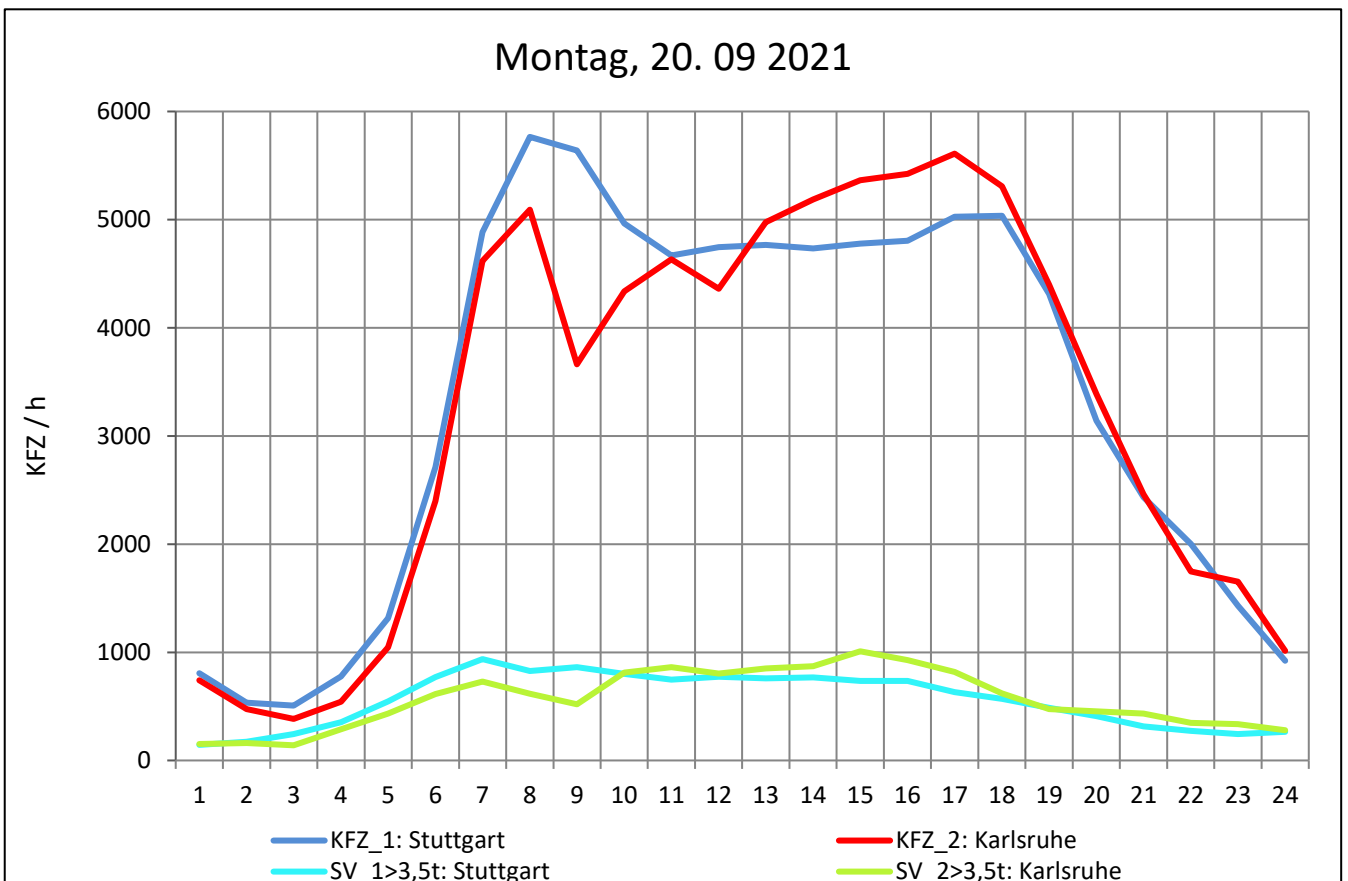
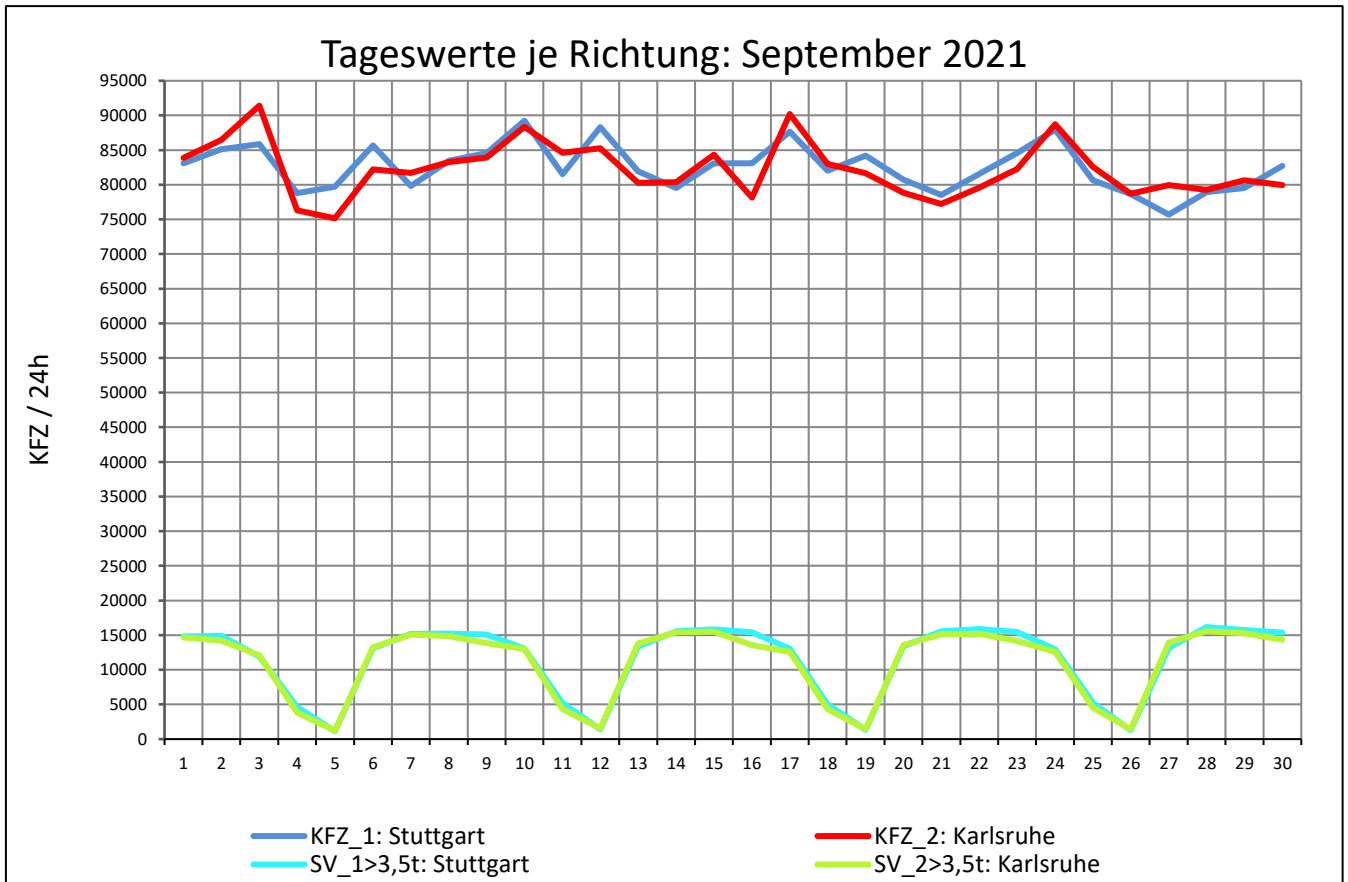
Zst.: **Stuttgart-Vaihingen**

TK-/Zst-Nr.: 7220/1073

A 8

Richtung 1 : **Stuttgart**

Richtung 2 : **Karlsruhe**



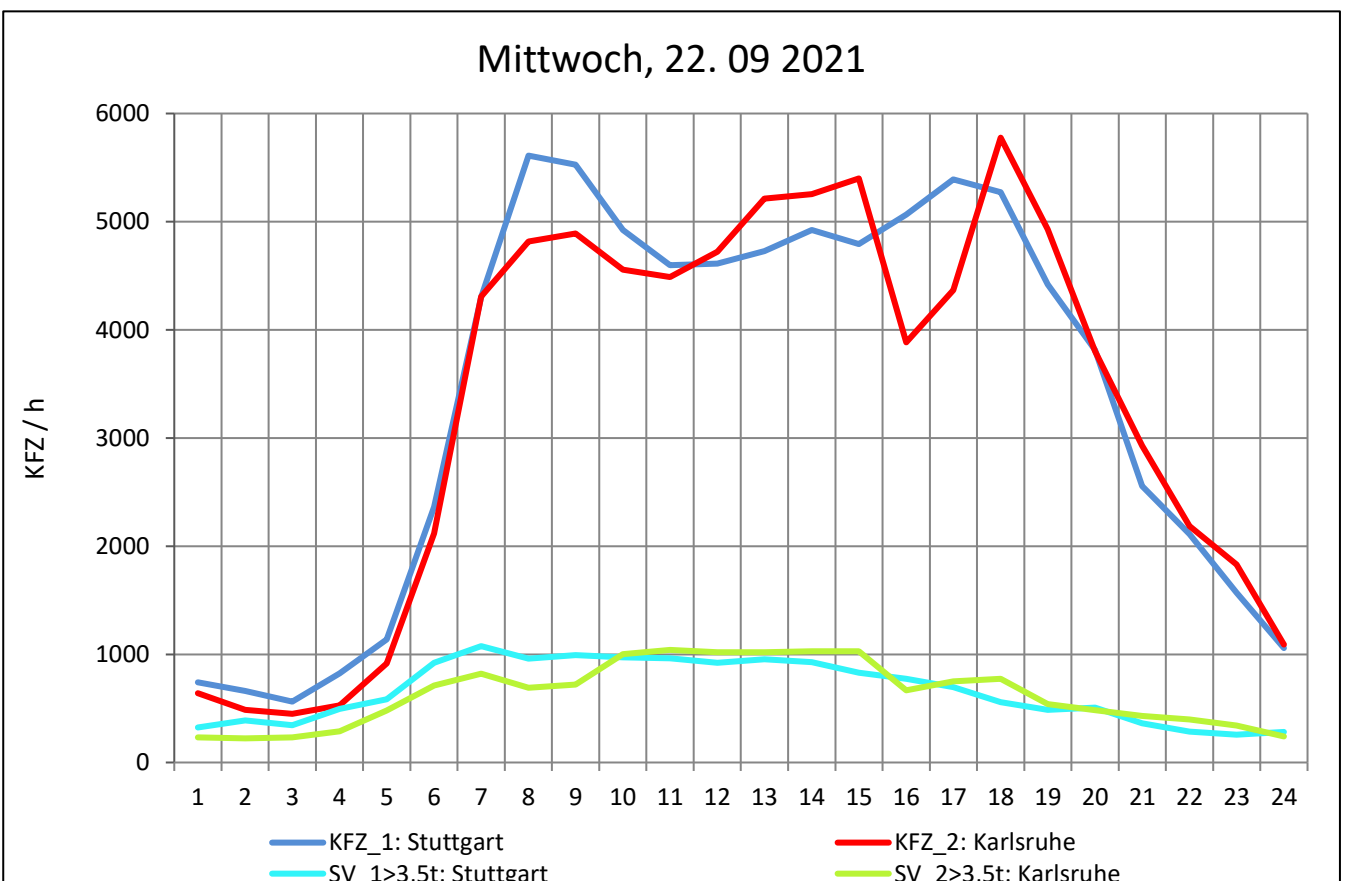
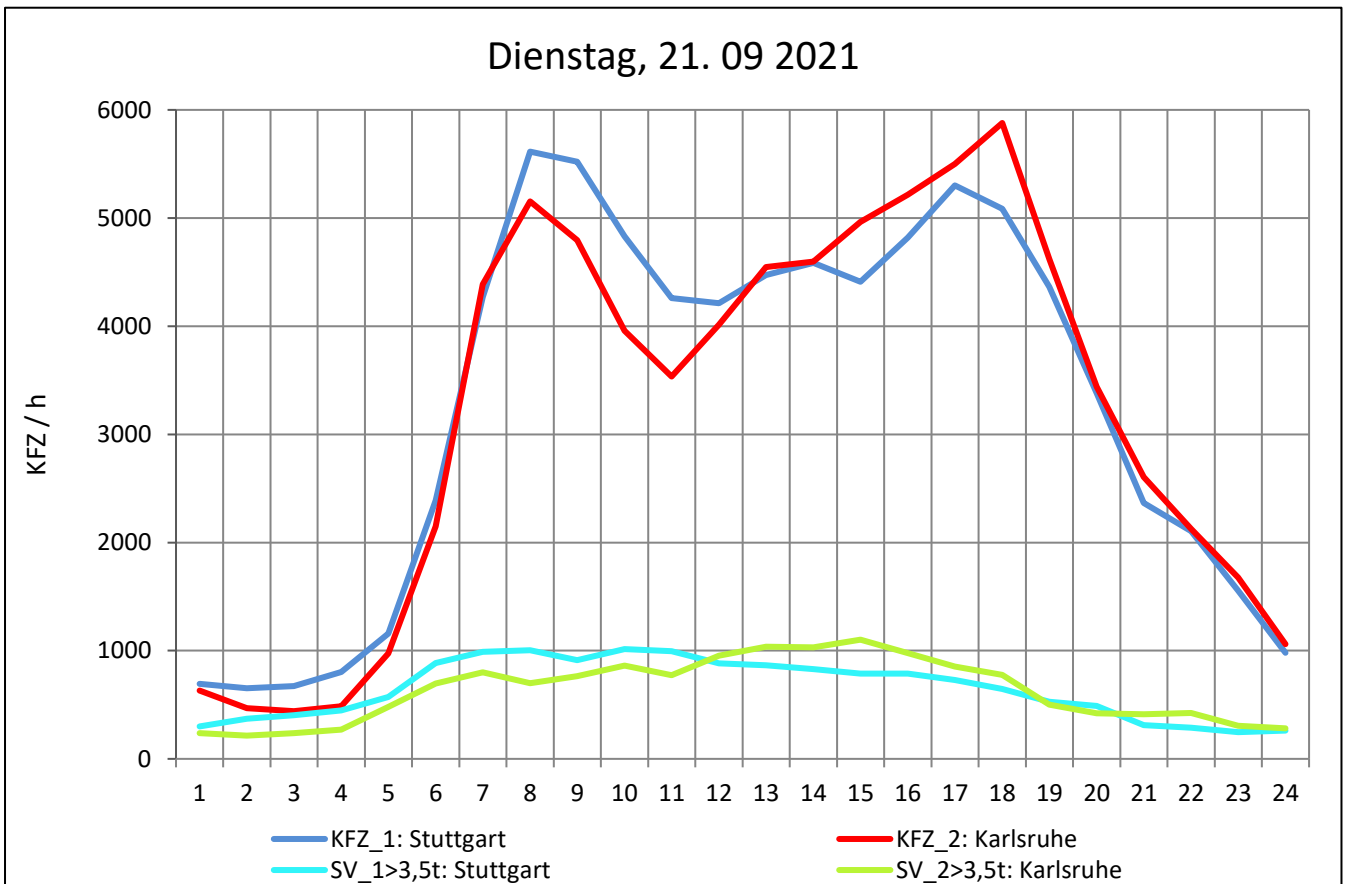
Zst.: **Stuttgart-Vaihingen**

TK-/Zst-Nr.: 7220/1073

A 8

Richtung 1 : **Stuttgart**

Richtung 2 : **Karlsruhe**



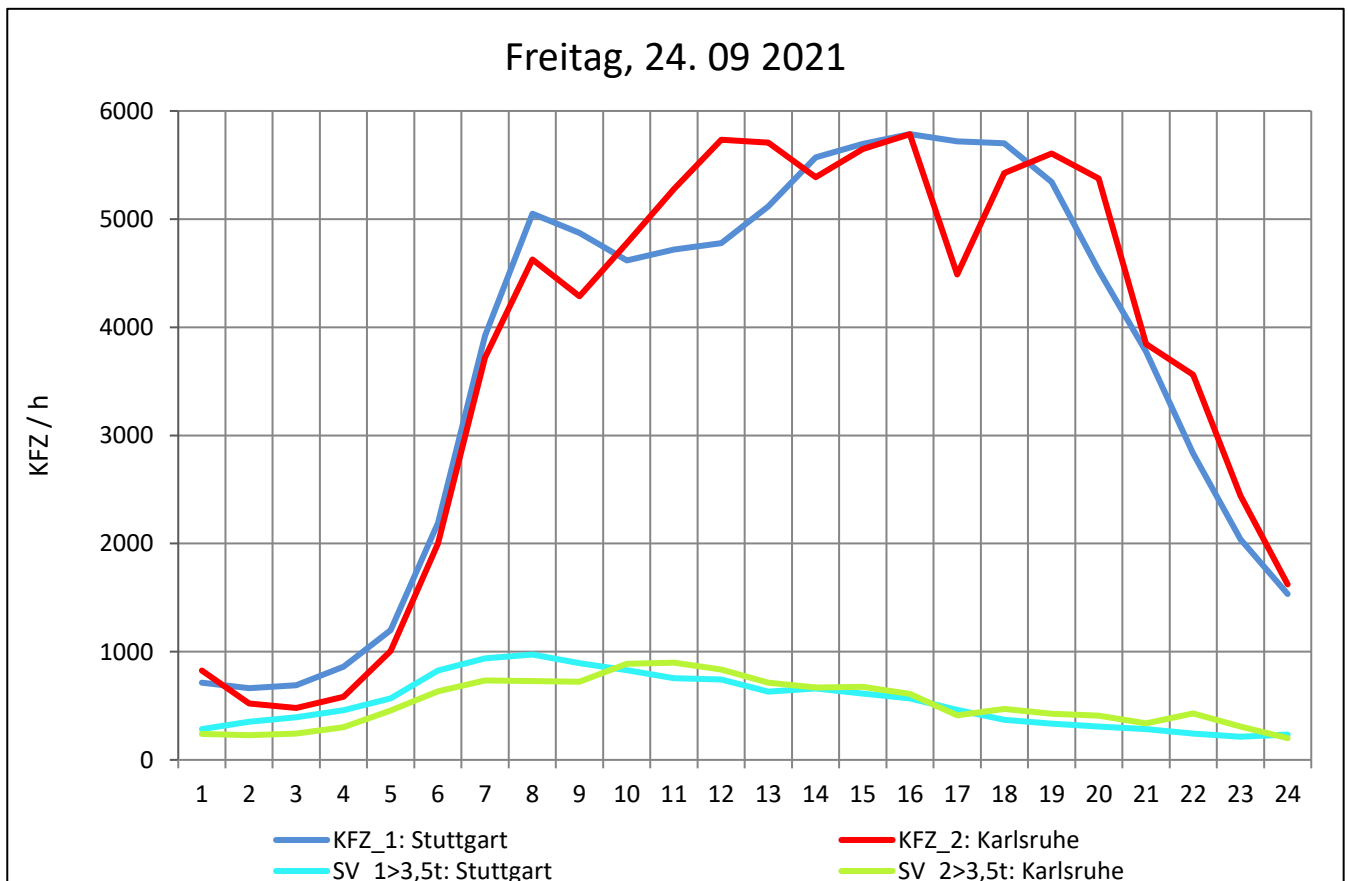
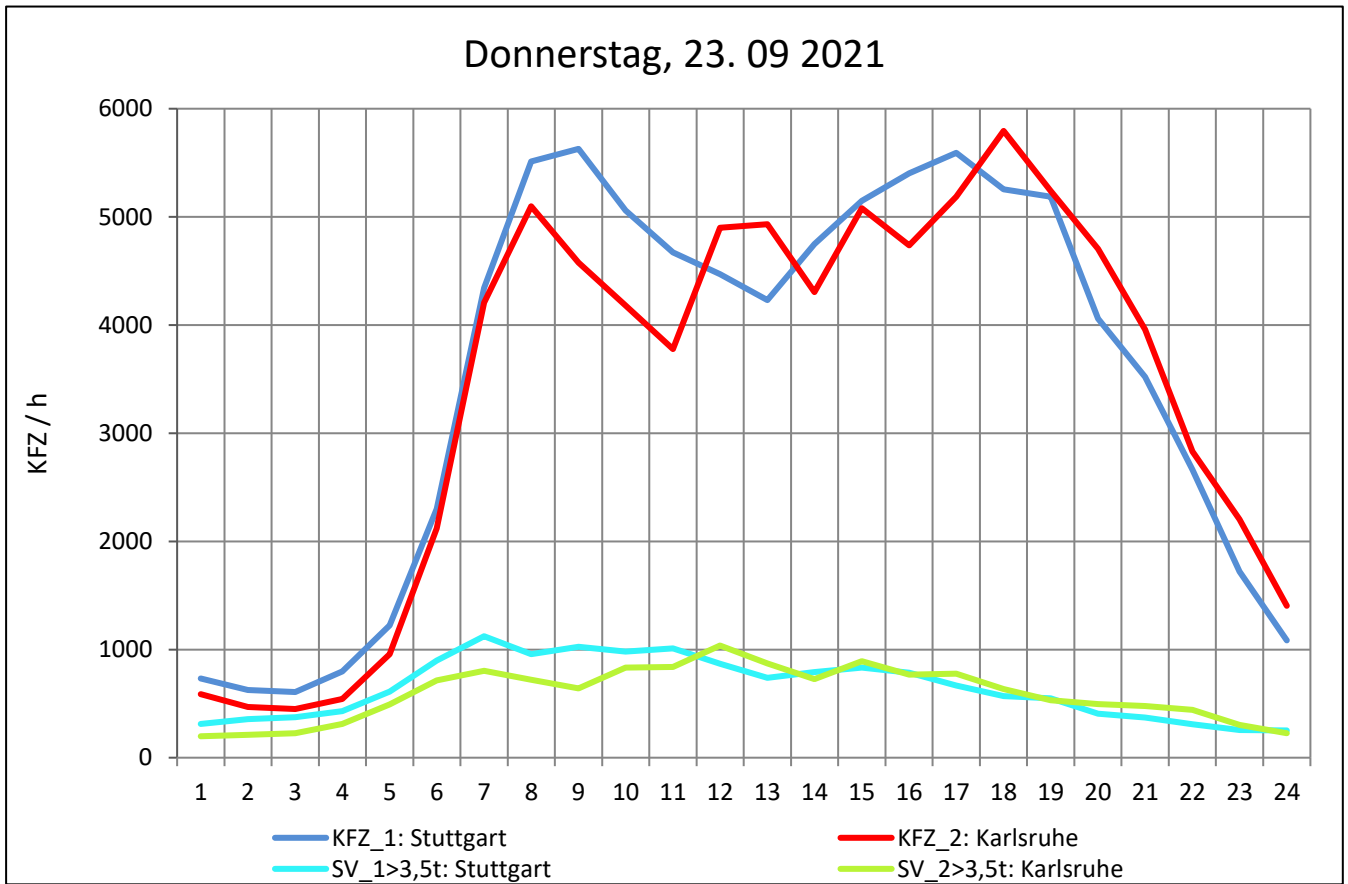
Zst.: **Stuttgart-Vaihingen**

TK-/Zst-Nr.: 7220/1073

A 8

Richtung 1 : **Stuttgart**

Richtung 2 : **Karlsruhe**



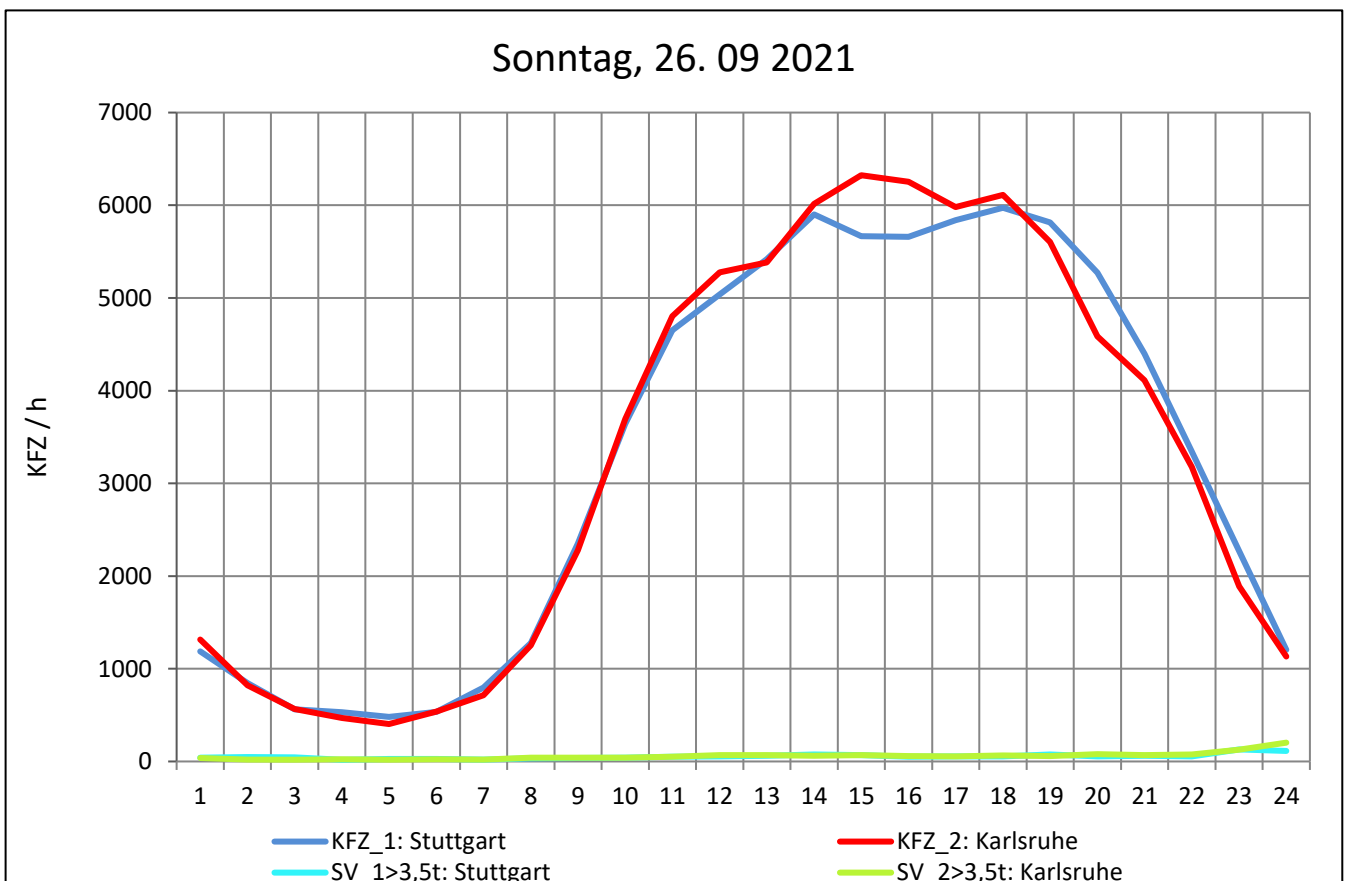
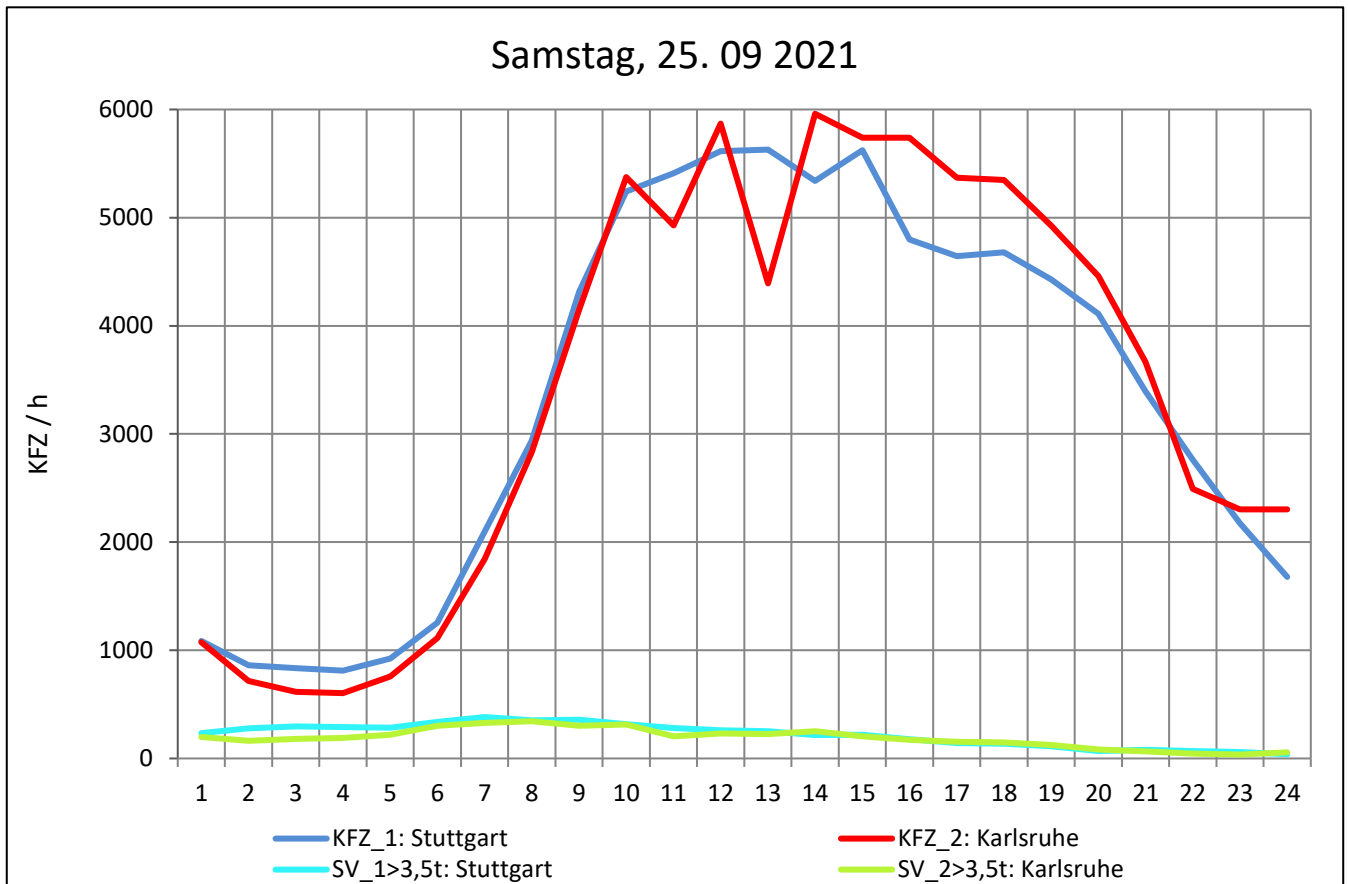
Zst.: **Stuttgart-Vaihingen**

TK-/Zst-Nr.: 7220/1073

A 8

Richtung 1 : **Stuttgart**

Richtung 2 : **Karlsruhe**



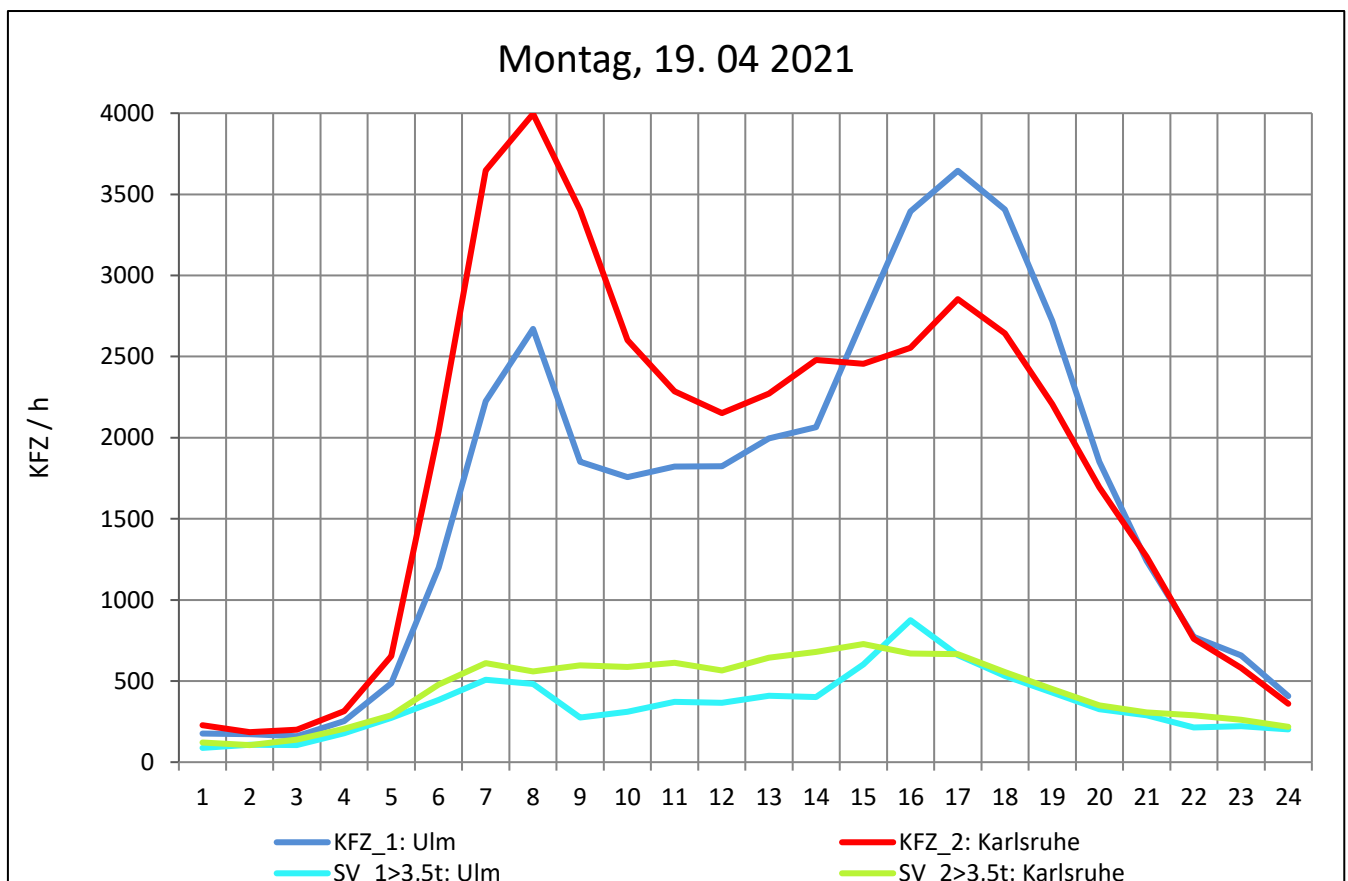
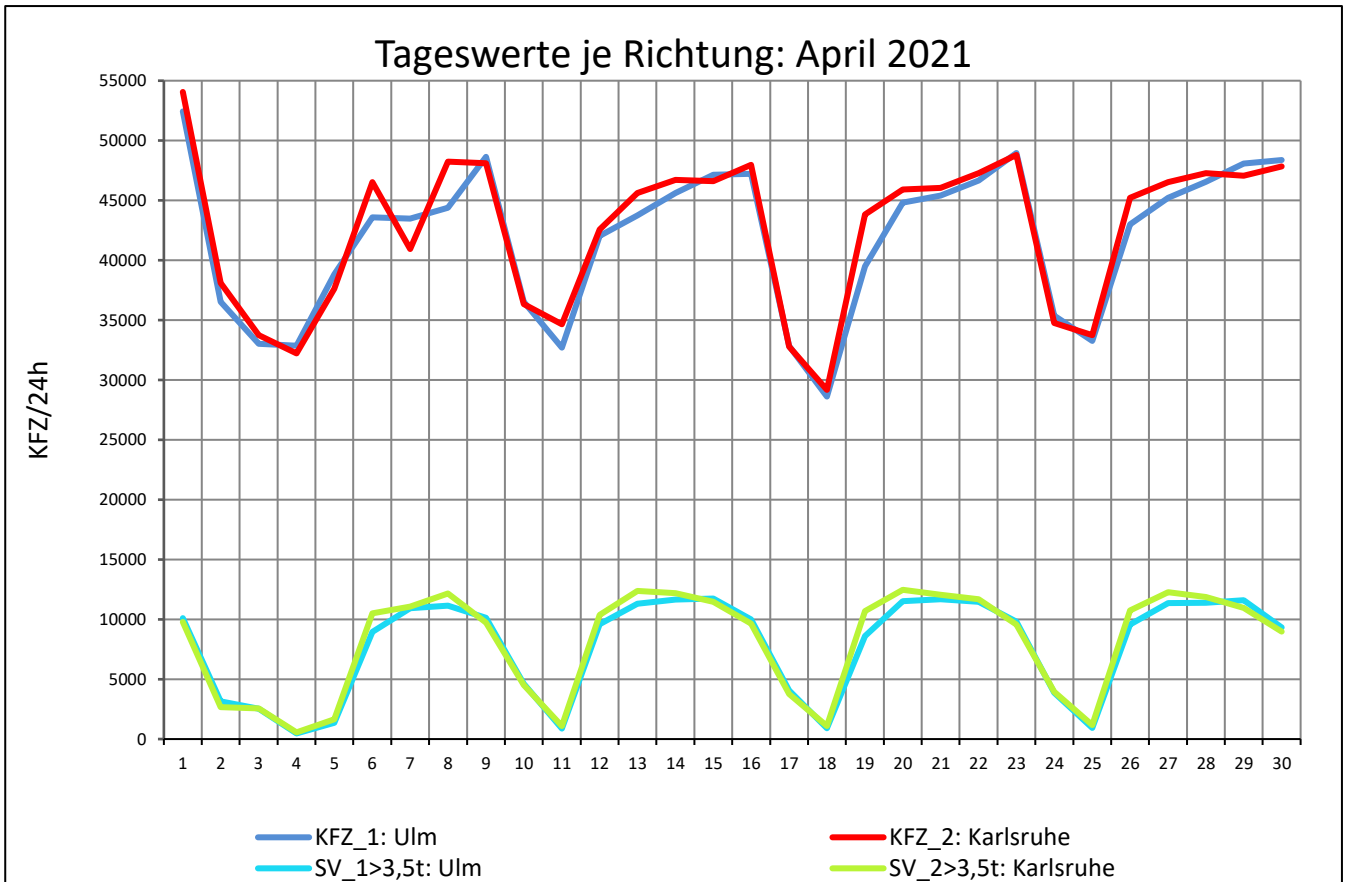
Zst.: **Denkendorf**

TK-/Zst-Nr.: 7321/1075

A 8

Richtung 1 : **Ulm**

Richtung 2 : **Karlsruhe**



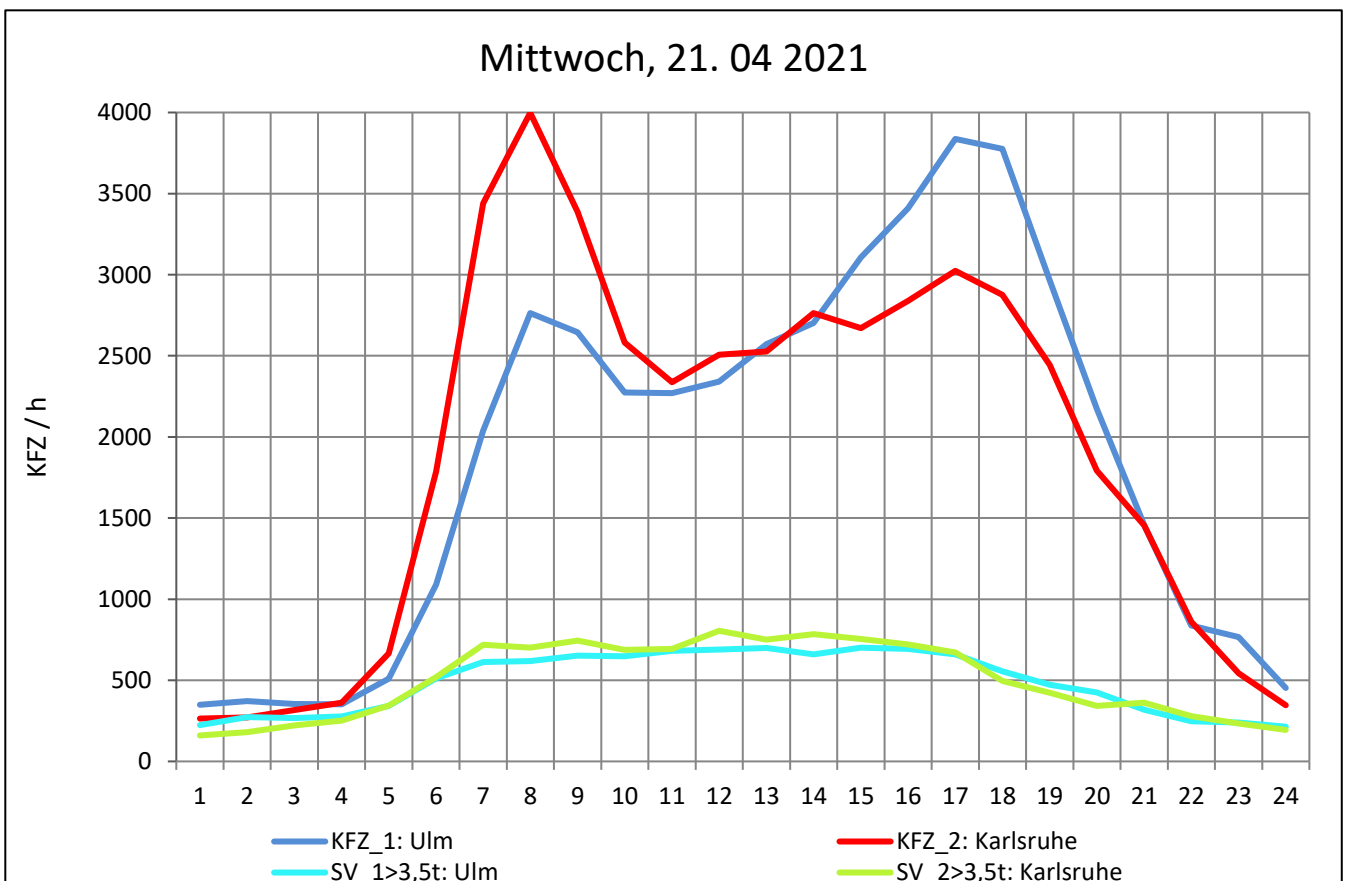
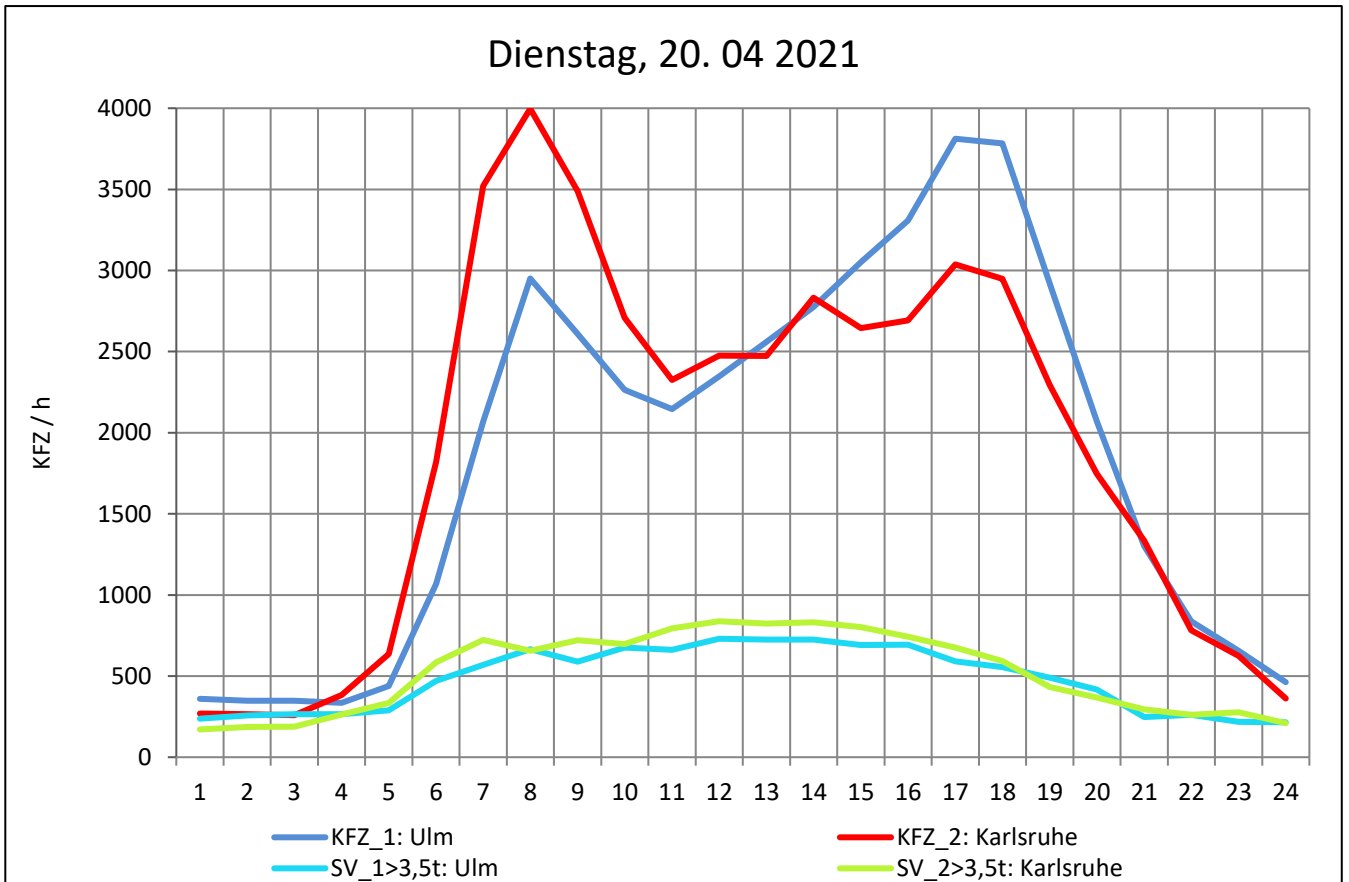
Zst.: **Denkendorf**

TK-/Zst-Nr.: 7321/1075

A 8

Richtung 1 : **Ulm**

Richtung 2 : **Karlsruhe**



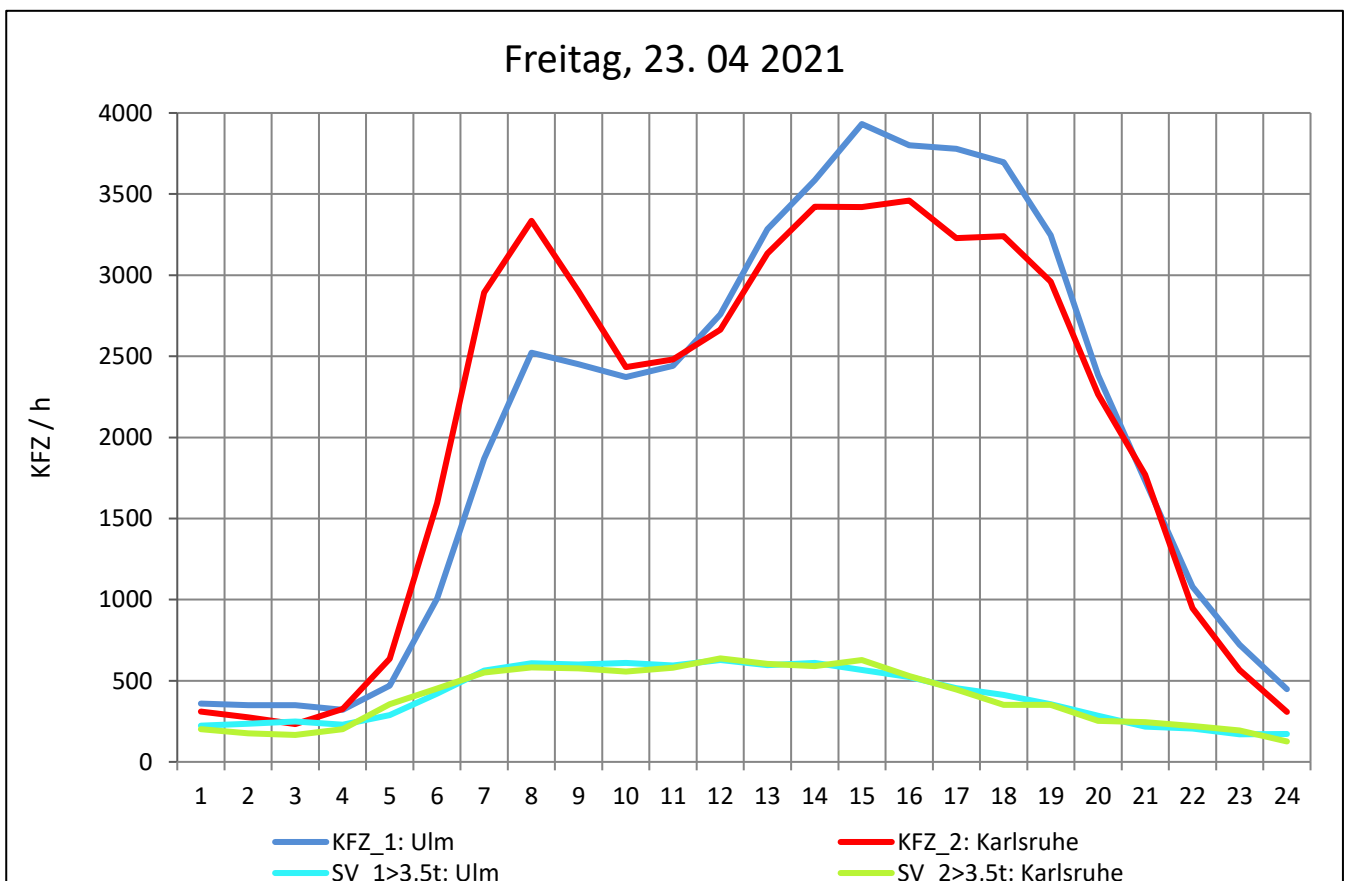
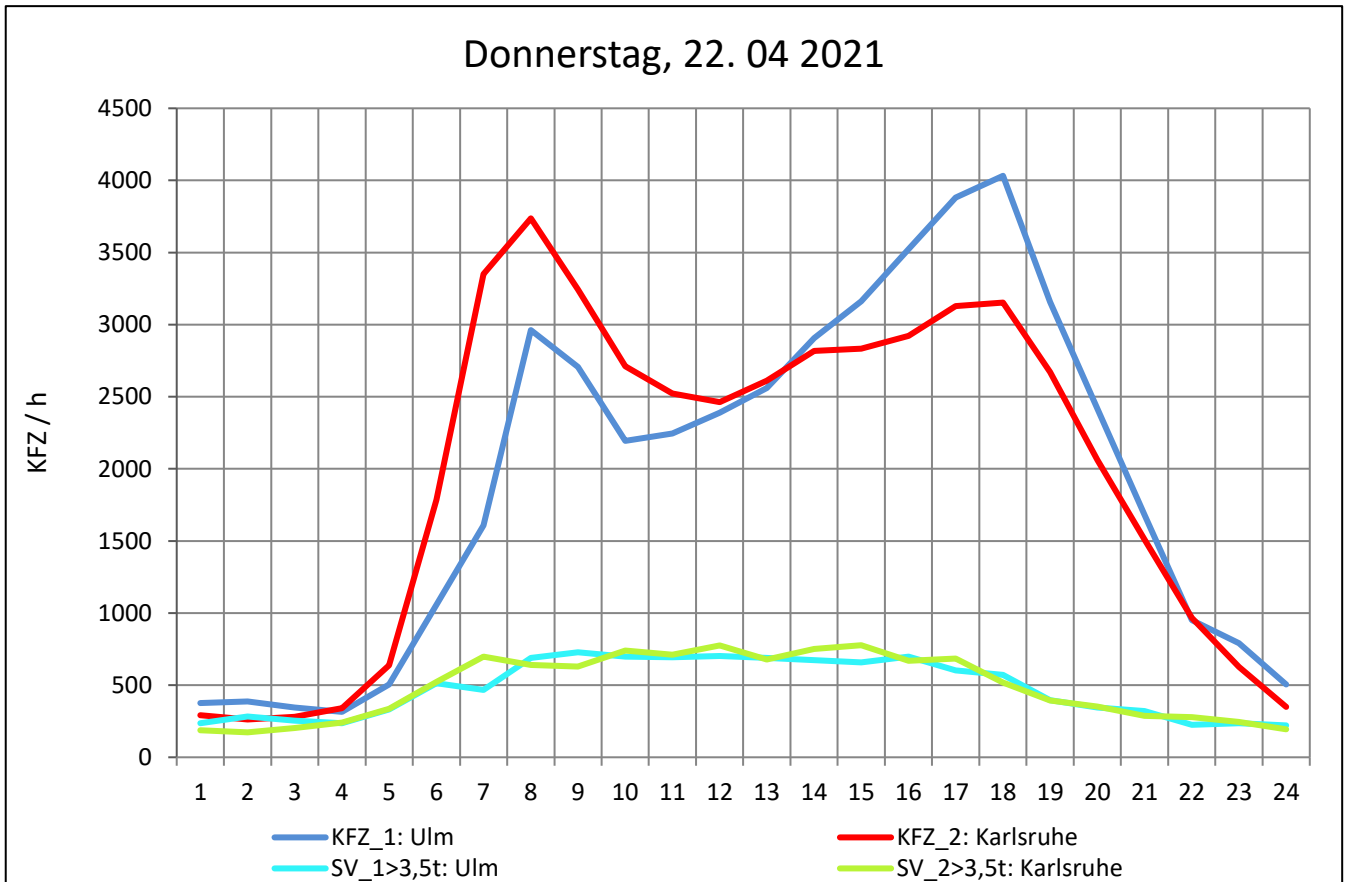
Zst.: **Denkendorf**

TK-/Zst-Nr.: 7321/1075

A 8

Richtung 1 : **Ulm**

Richtung 2 : **Karlsruhe**



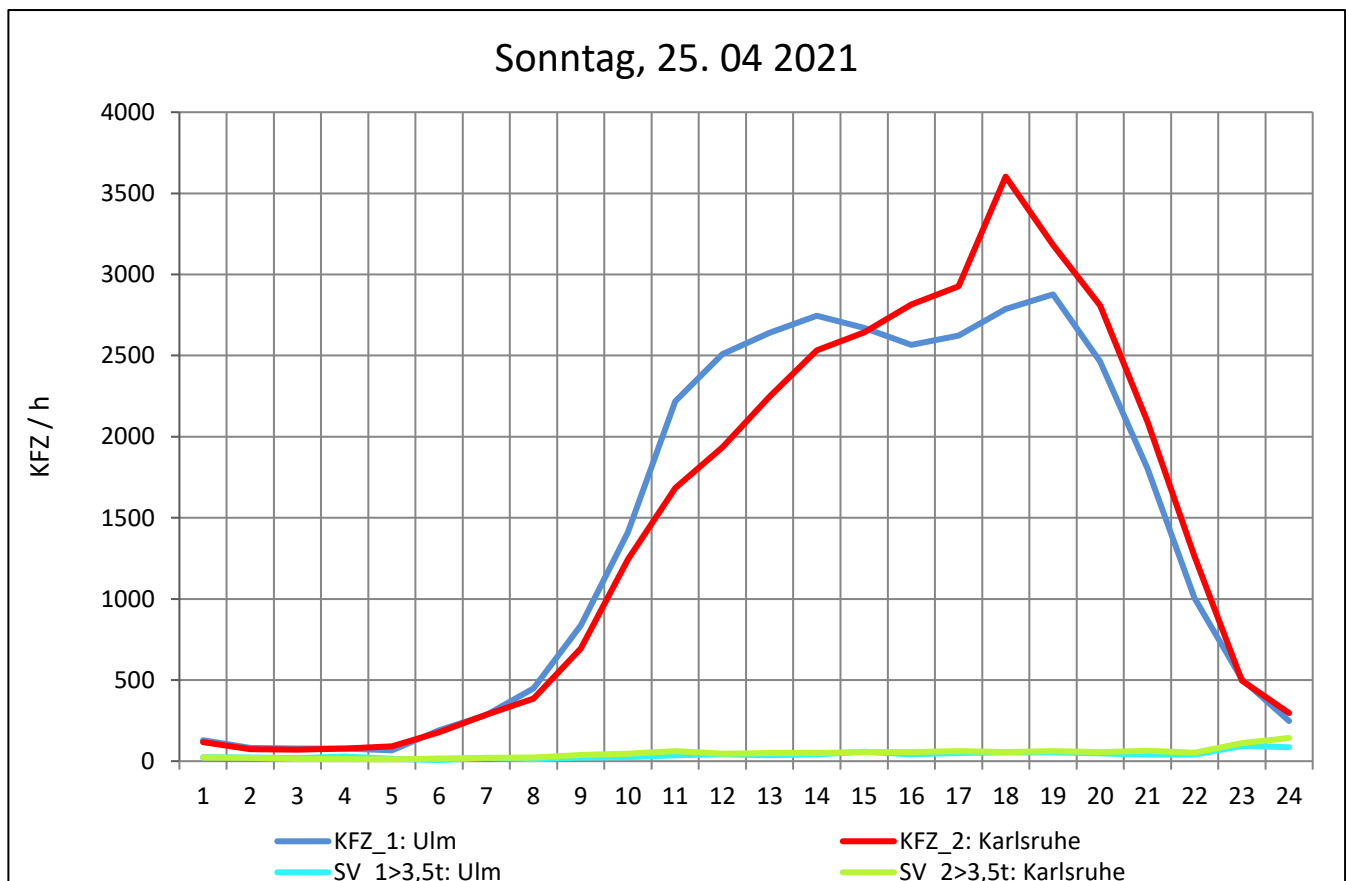
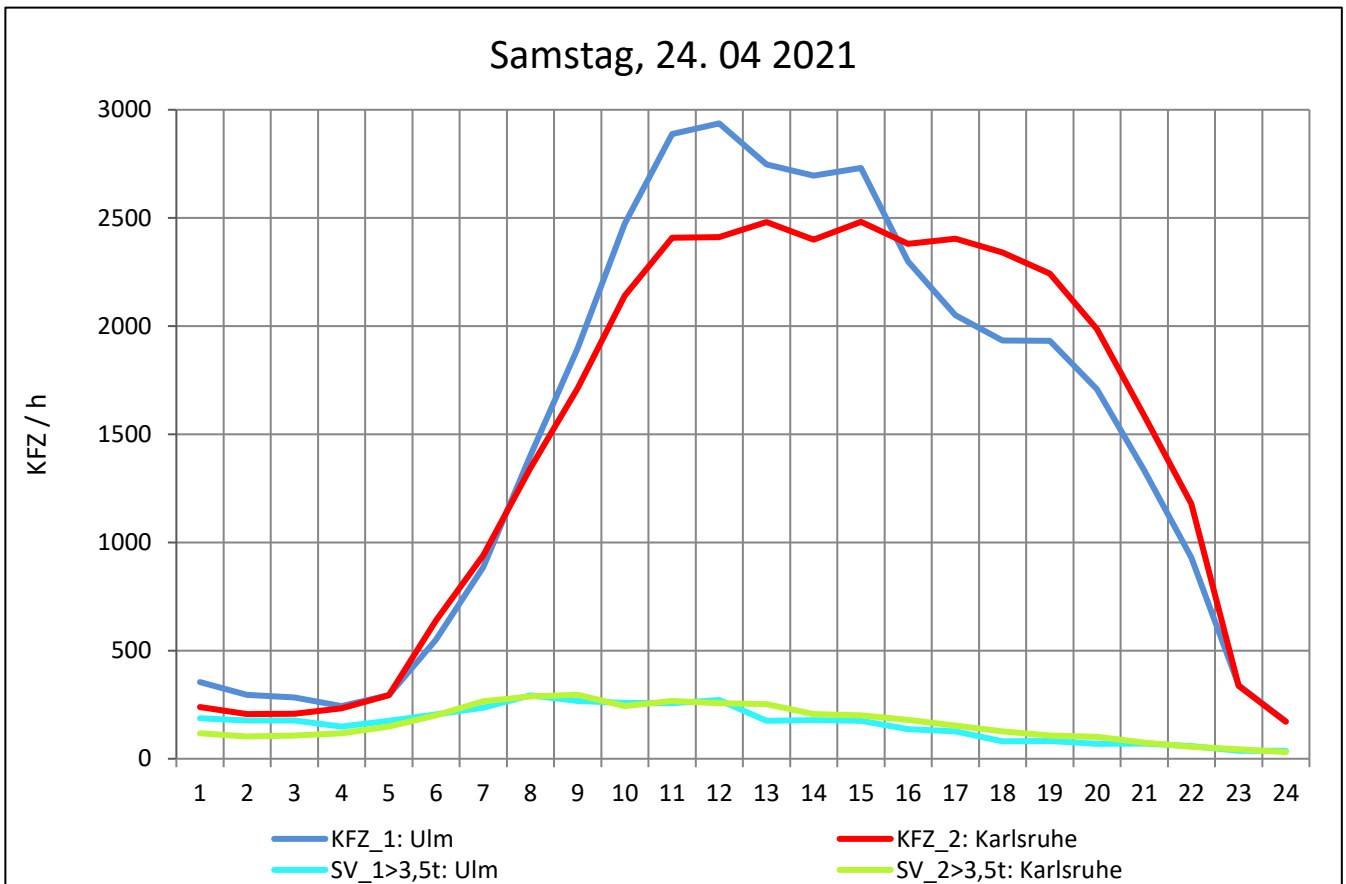
Zst.: **Denkendorf**

TK-/Zst-Nr.: 7321/1075

A 8

Richtung 1 : **Ulm**

Richtung 2 : **Karlsruhe**



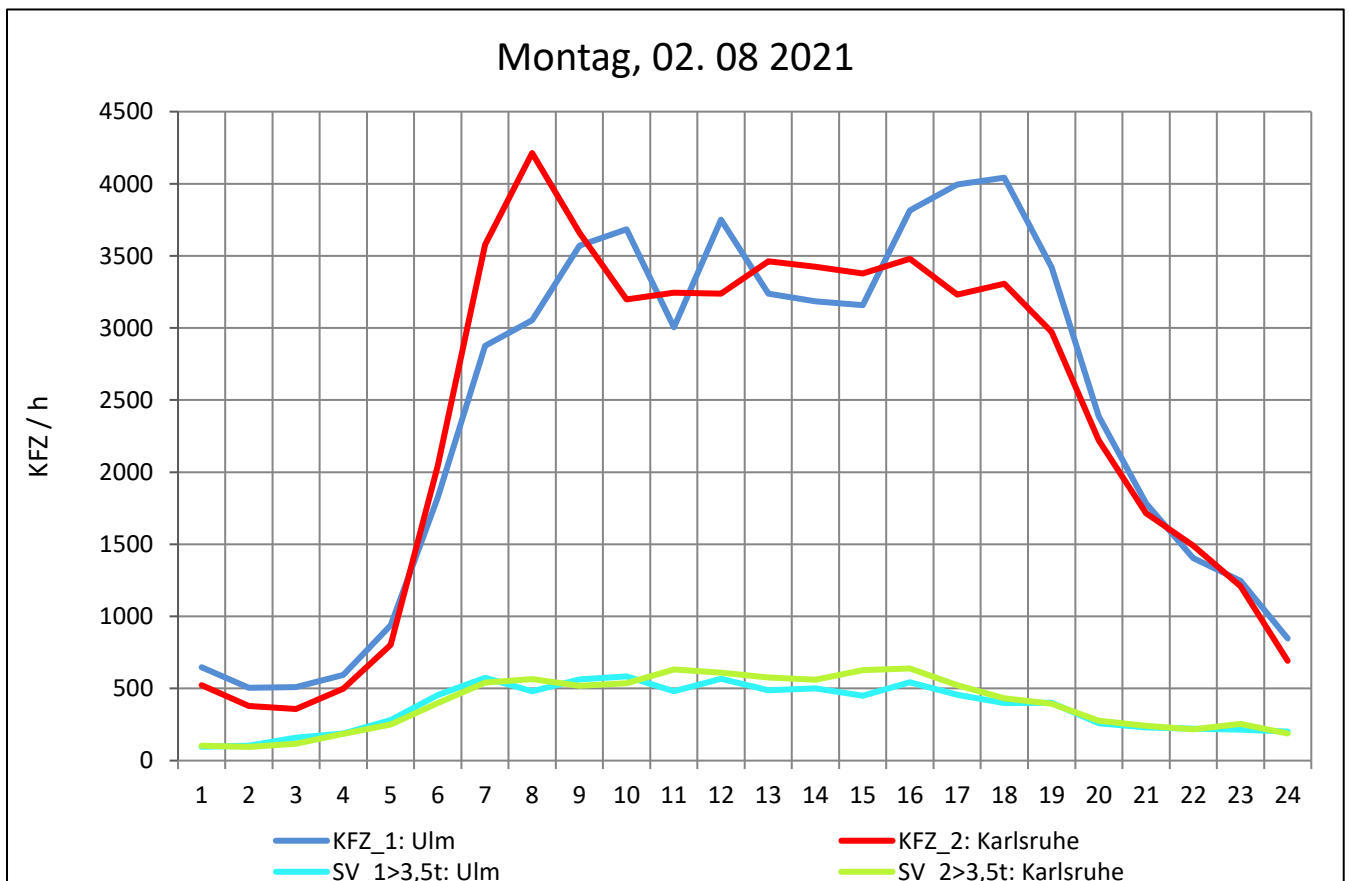
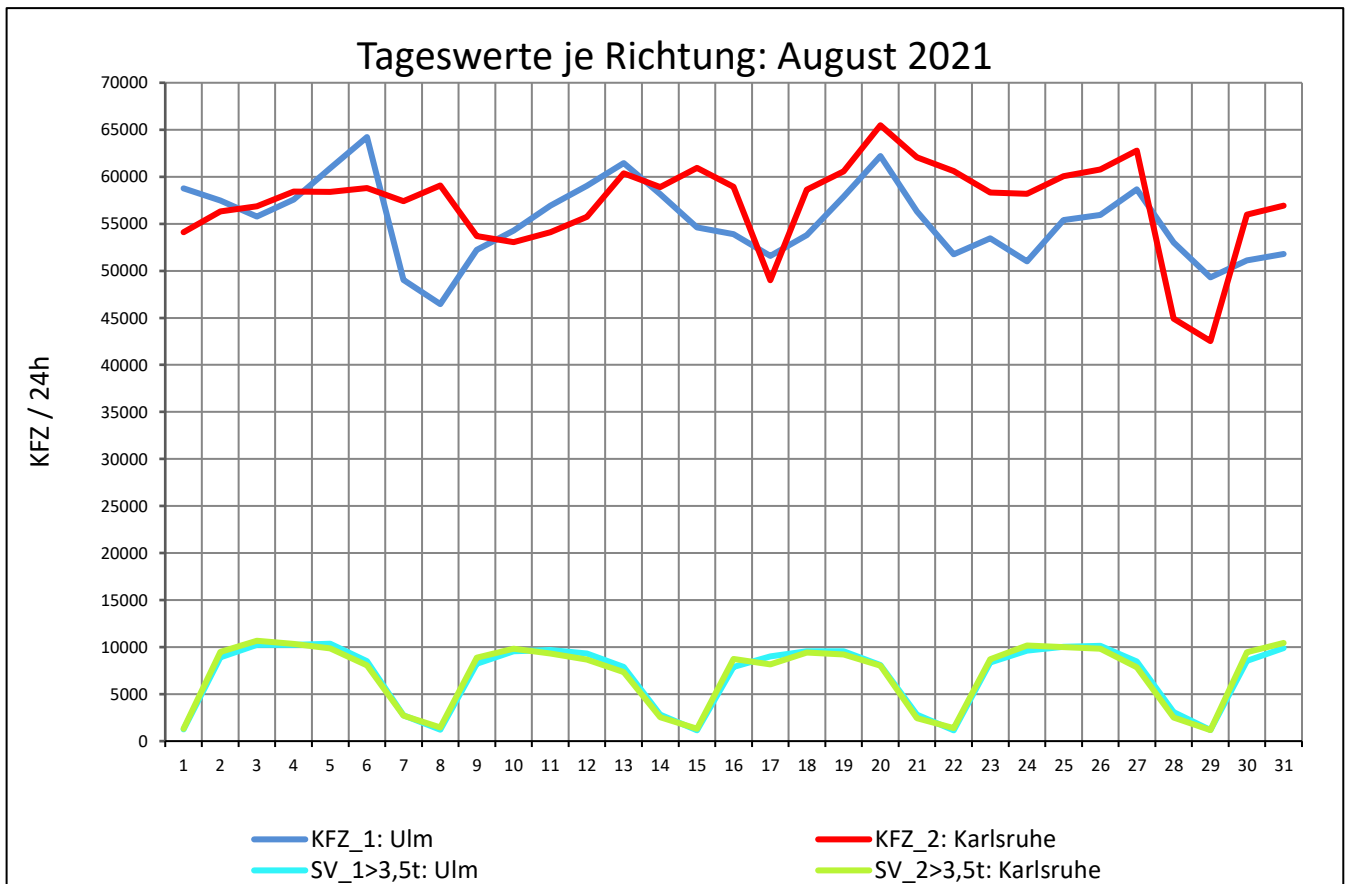
Zst.: **Denkendorf**

TK-/Zst-Nr.: 7321/1075

A 8

Richtung 1 : **Ulm**

Richtung 2 : **Karlsruhe**



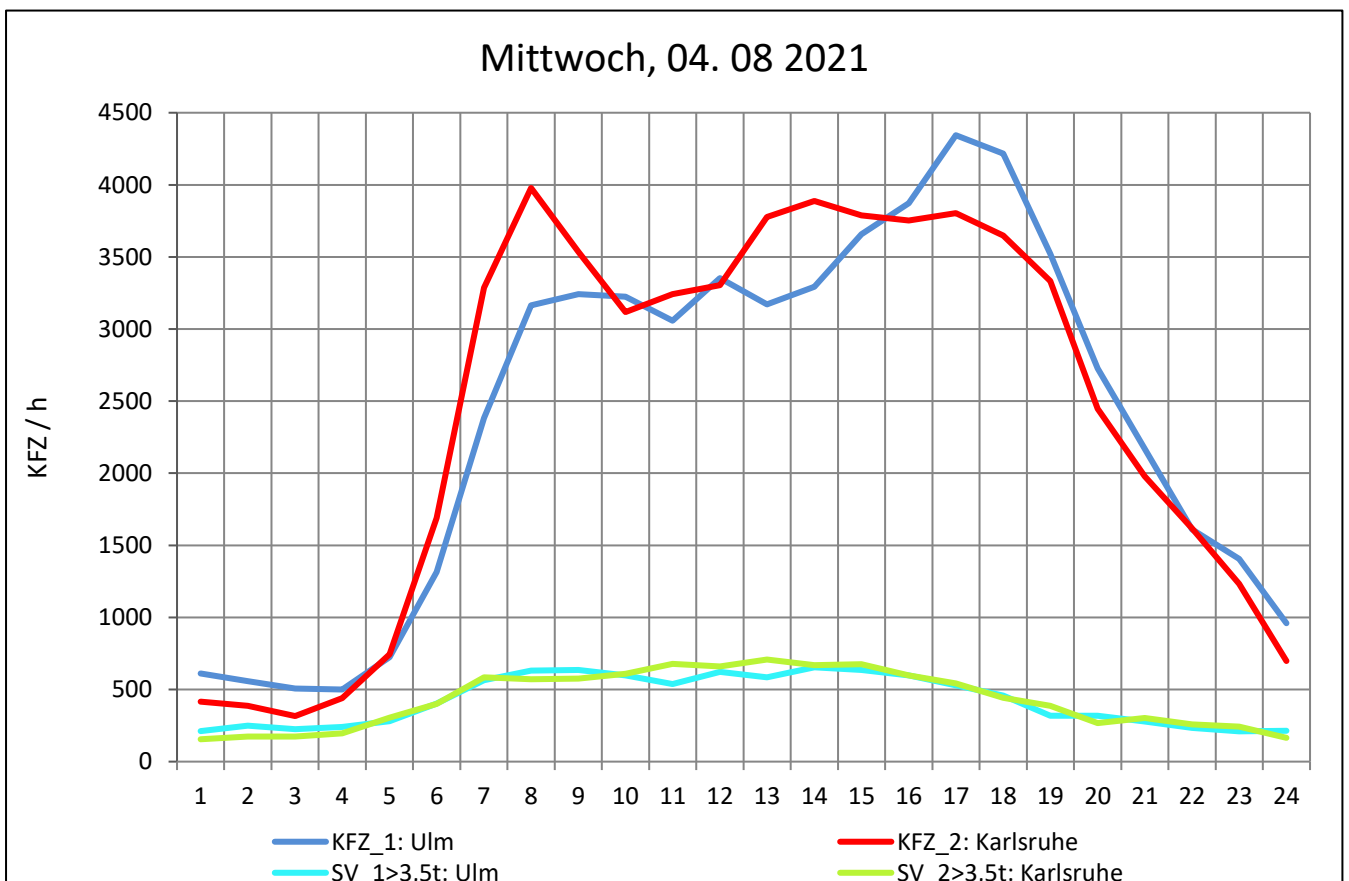
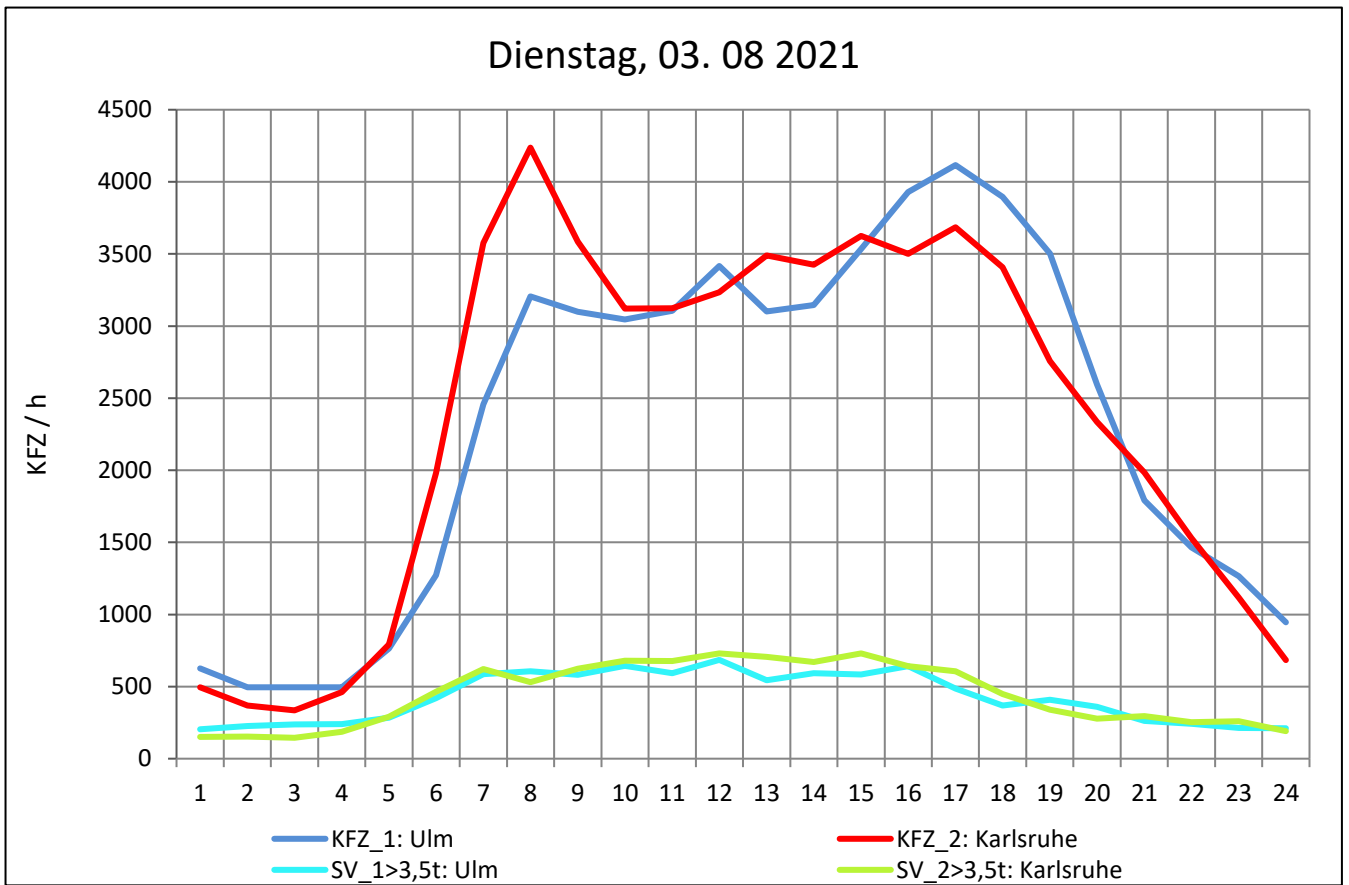
Zst.: **Denkendorf**

TK-/Zst-Nr.: 7321/1075

A 8

Richtung 1 : **Ulm**

Richtung 2 : **Karlsruhe**



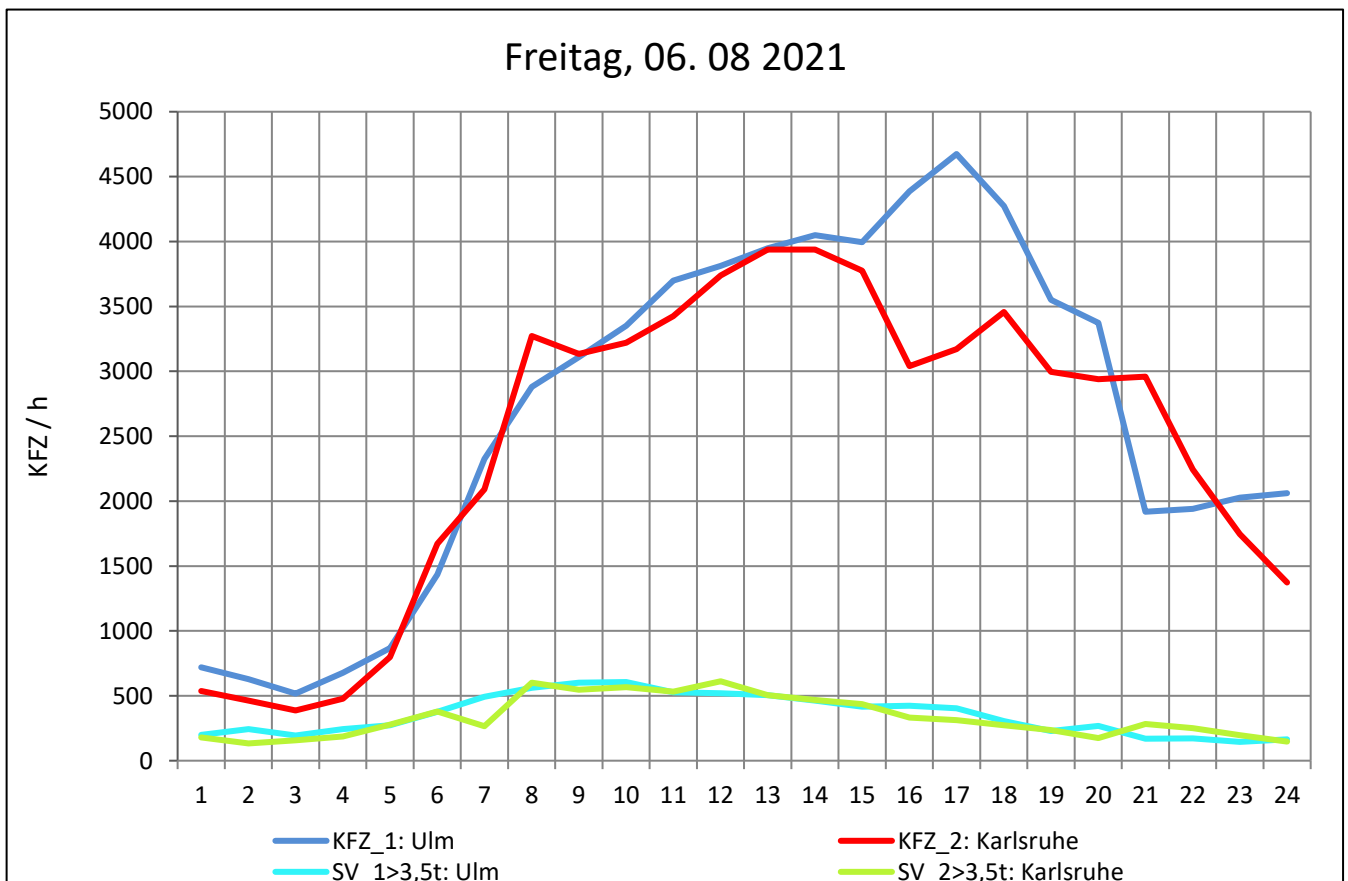
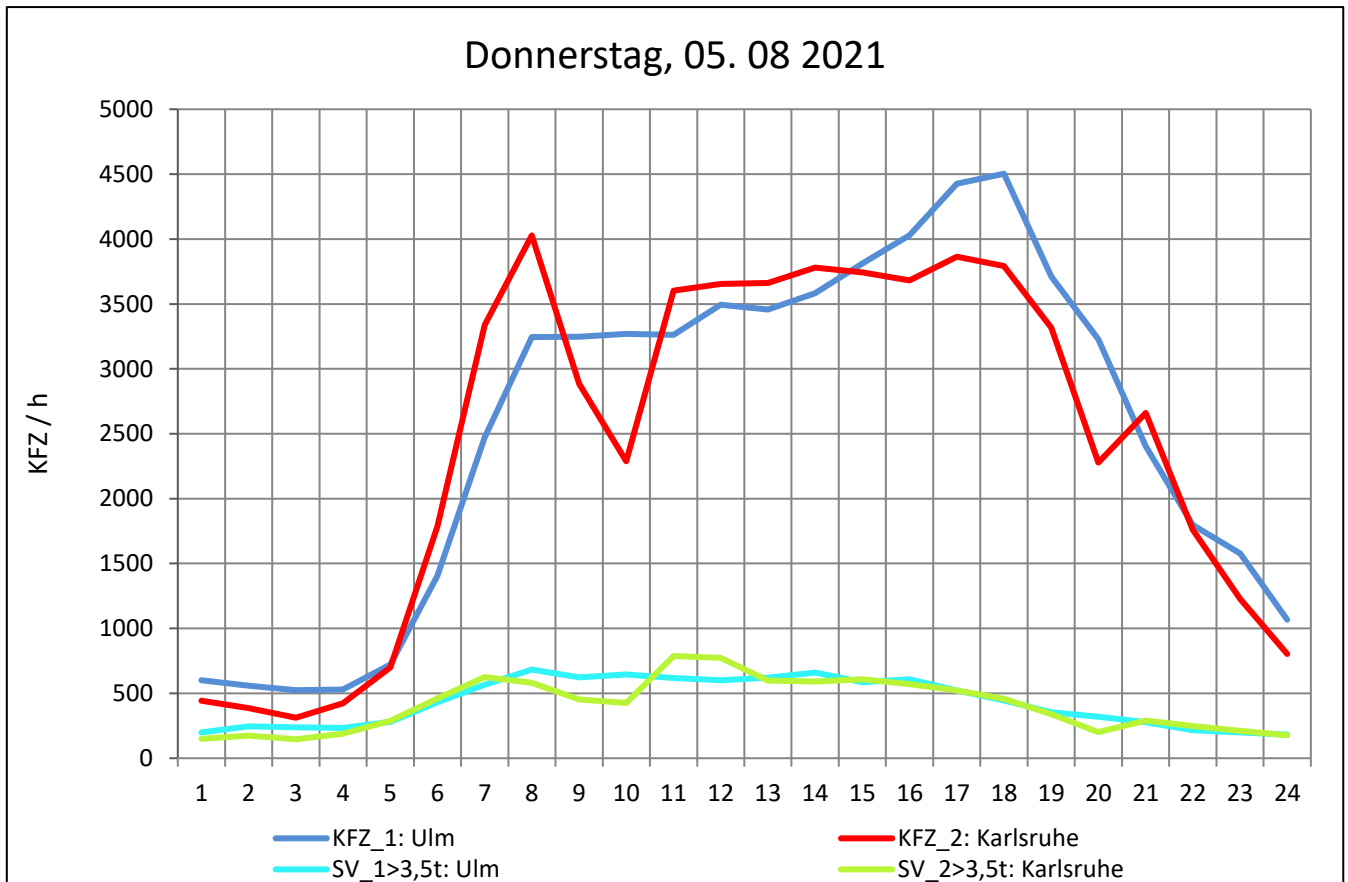
Zst.: **Denkendorf**

TK-/Zst-Nr.: 7321/1075

A 8

Richtung 1 : **Ulm**

Richtung 2 : **Karlsruhe**



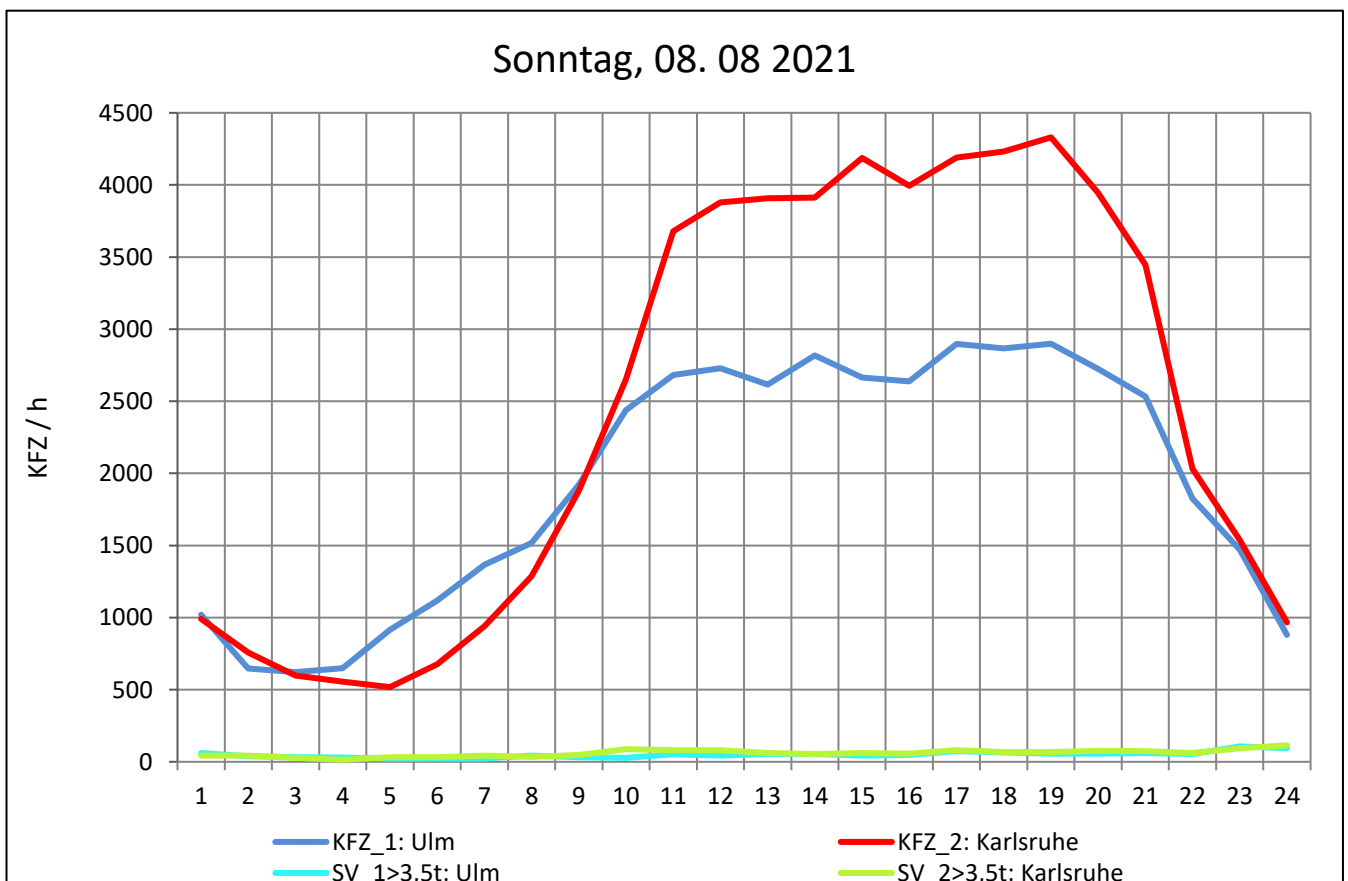
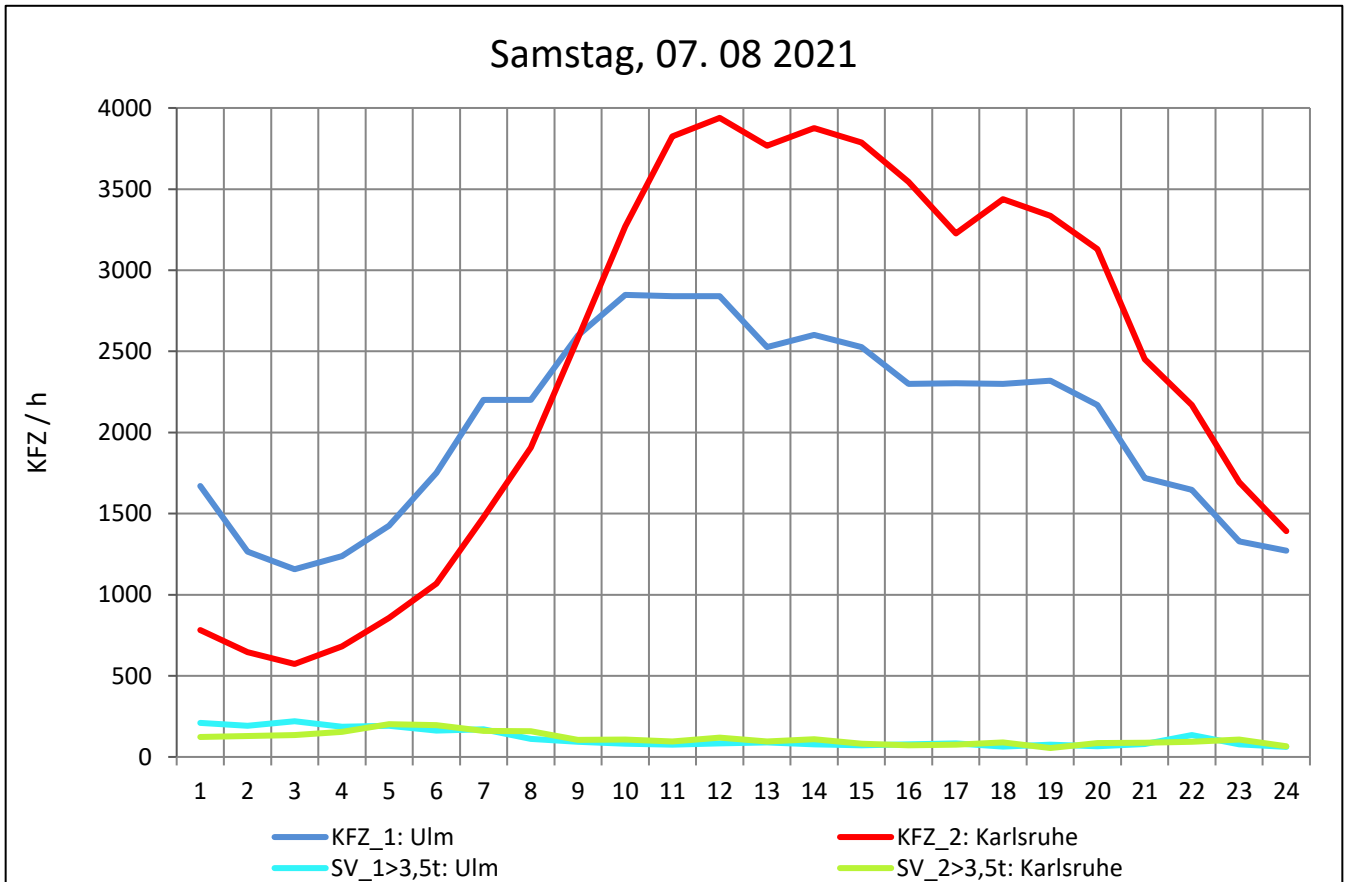
Zst.: **Denkendorf**

TK-/Zst-Nr.: 7321/1075

A 8

Richtung 1 : **Ulm**

Richtung 2 : **Karlsruhe**



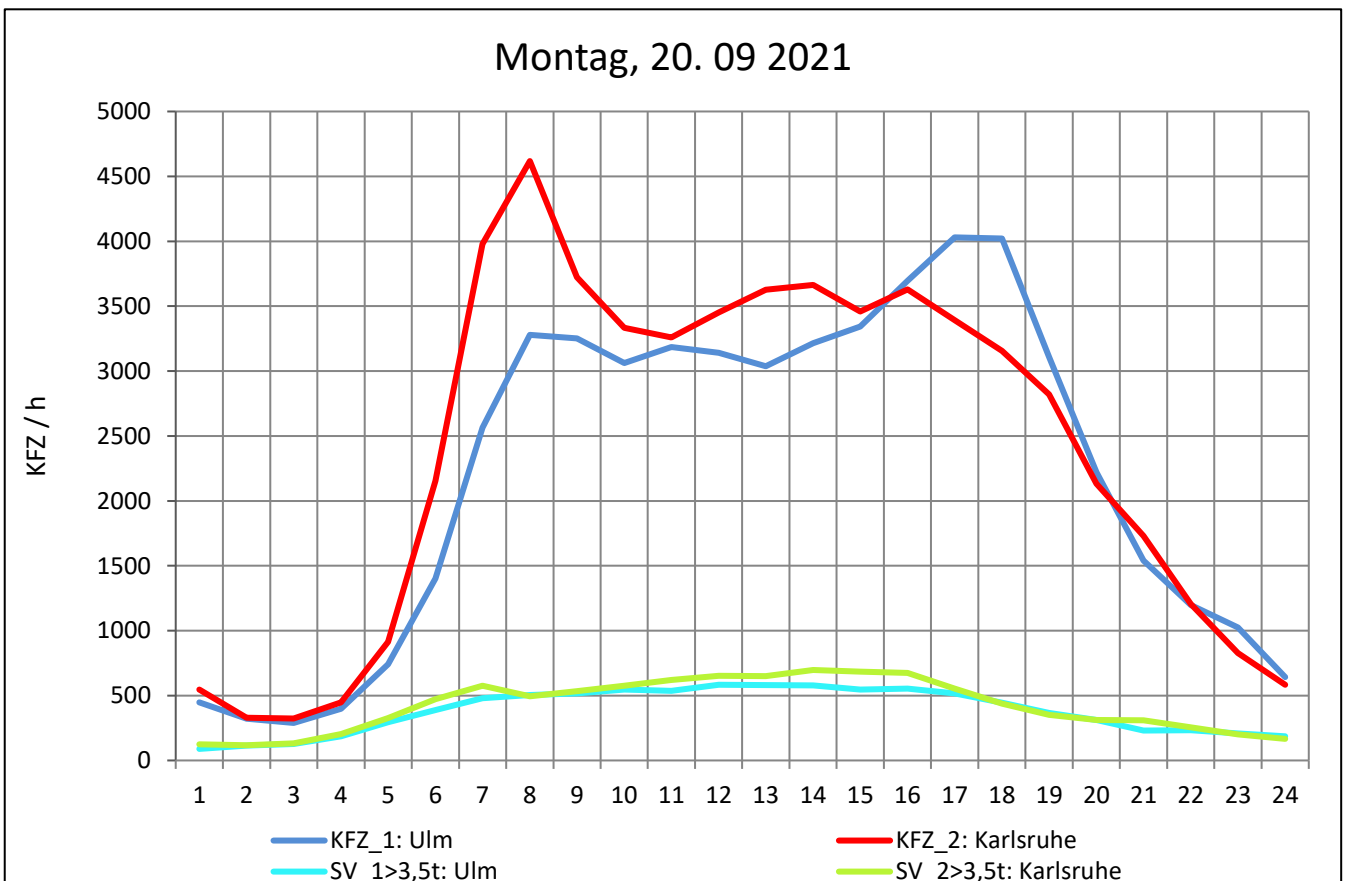
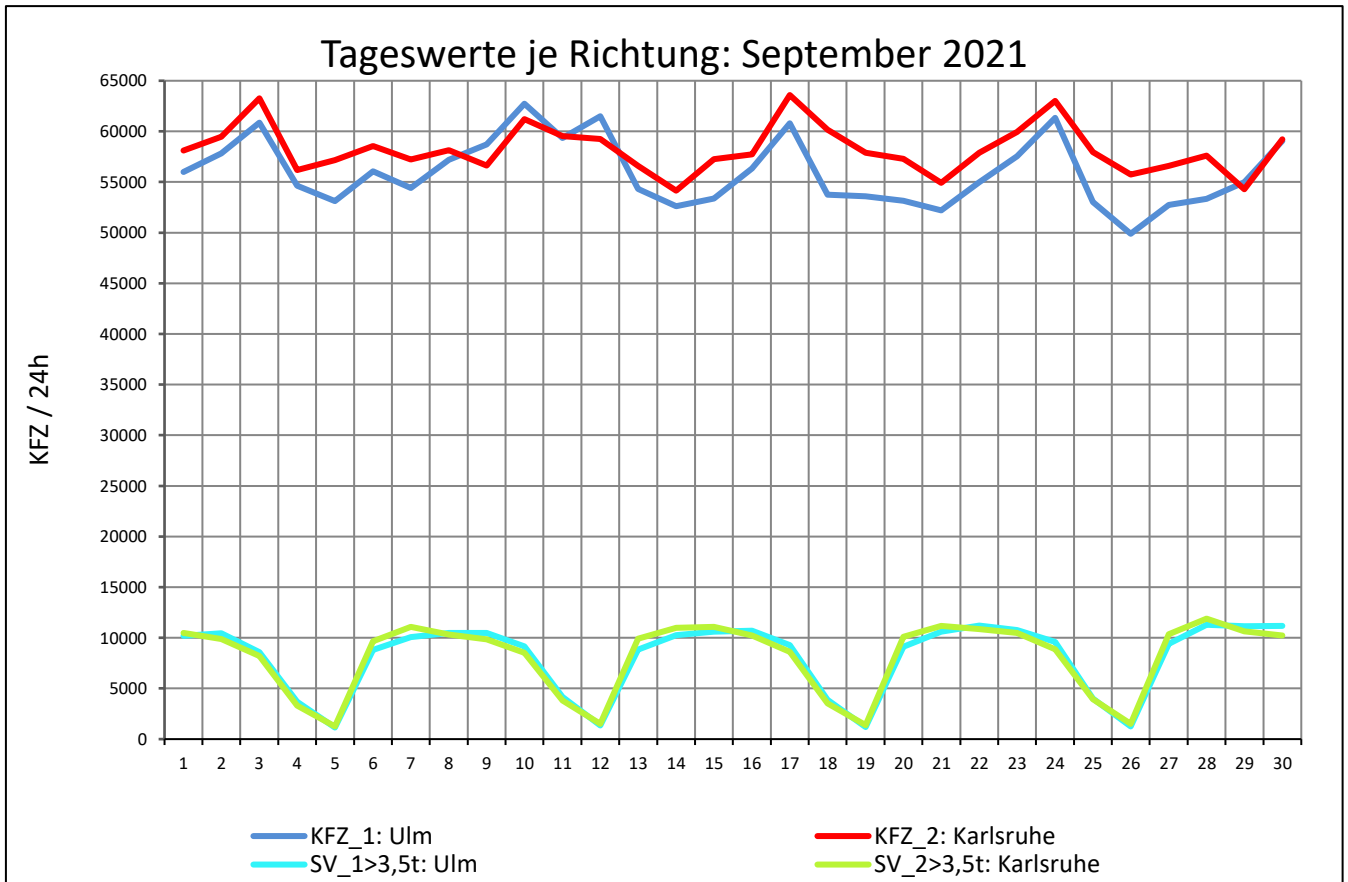
Zst.: **Denkendorf**

TK-/Zst-Nr.: 7321/1075

A 8

Richtung 1 : **Ulm**

Richtung 2 : **Karlsruhe**



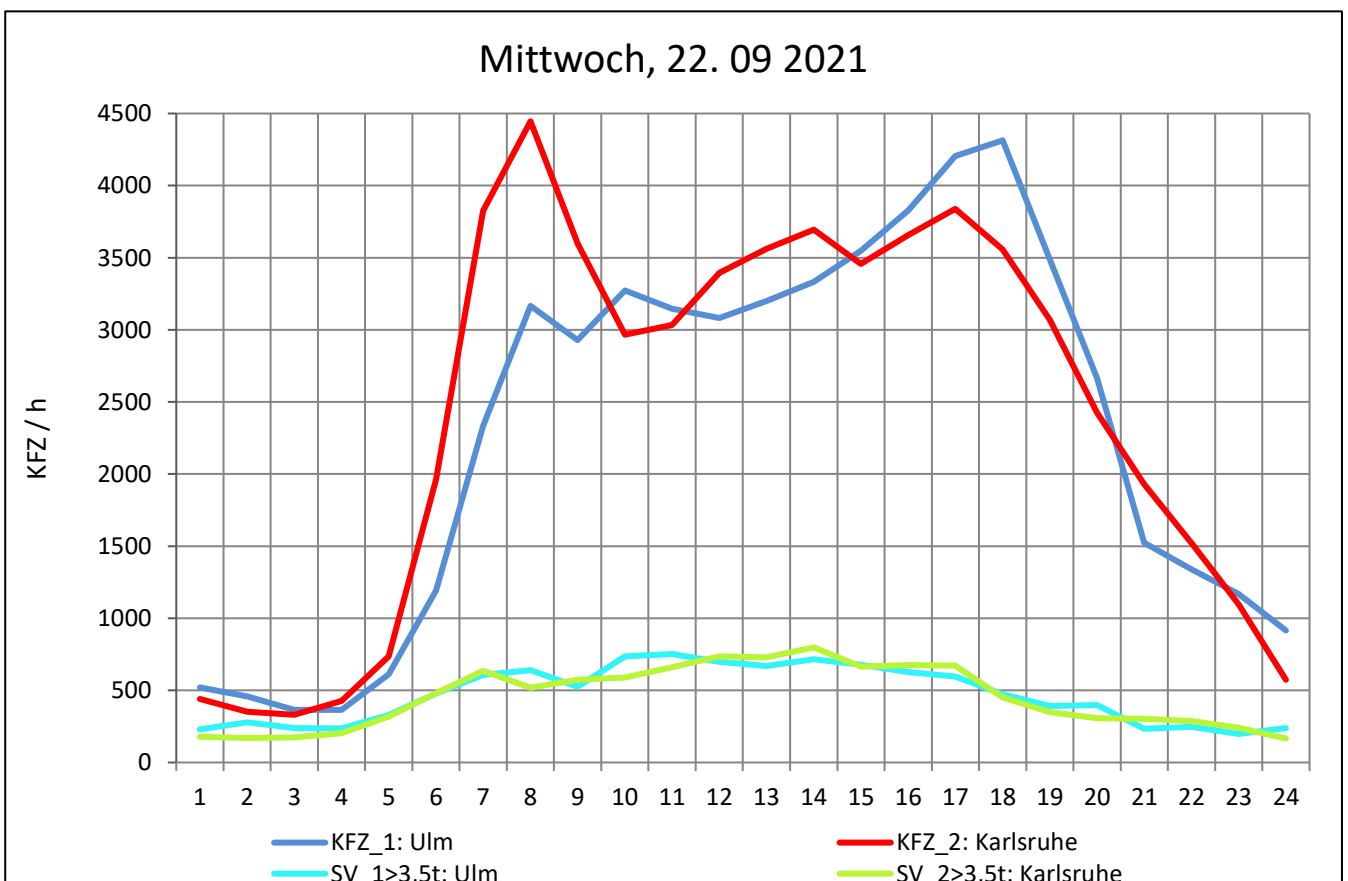
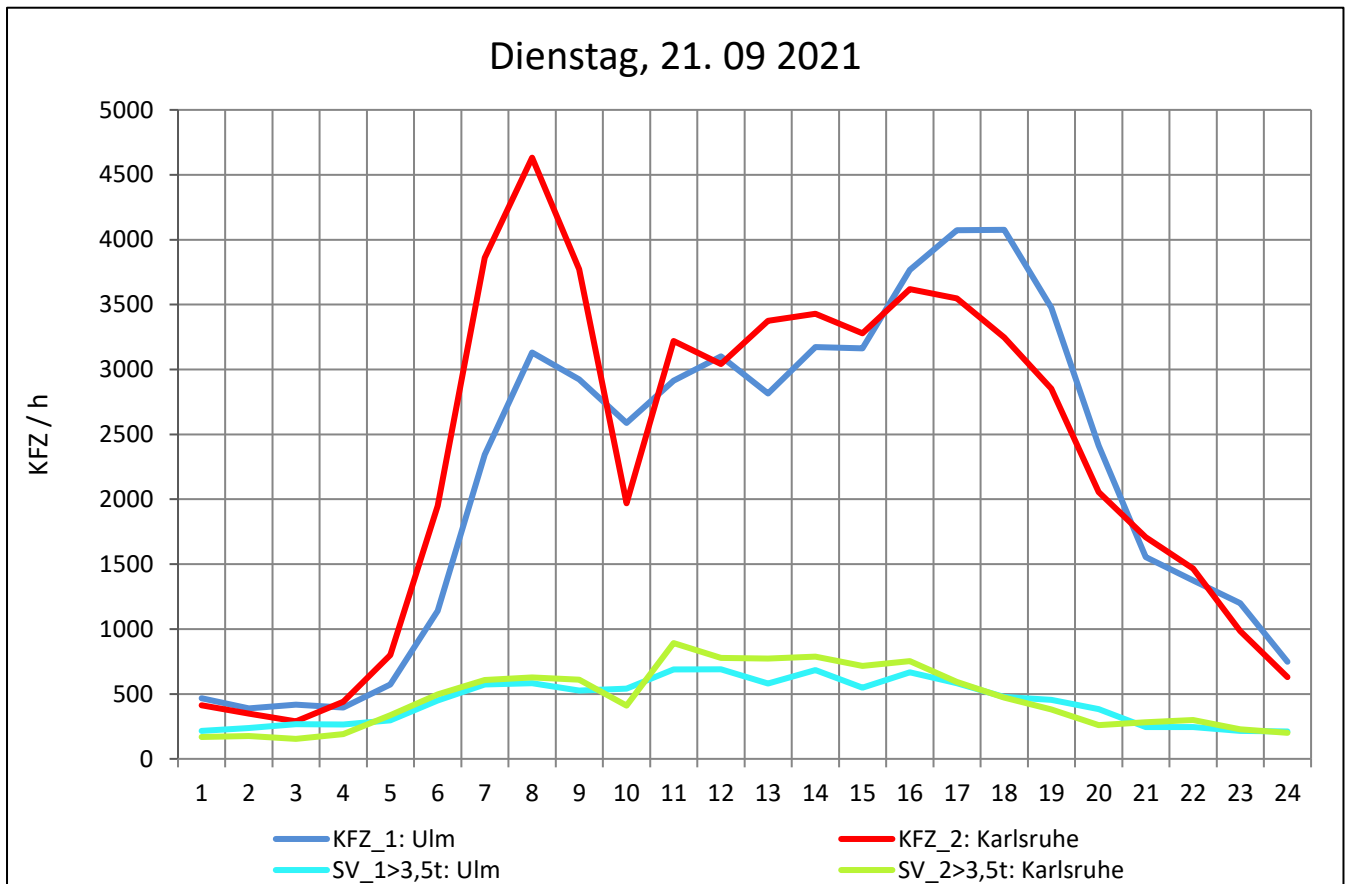
Zst.: **Denkendorf**

TK-/Zst-Nr.: 7321/1075

A 8

Richtung 1 : **Ulm**

Richtung 2 : **Karlsruhe**



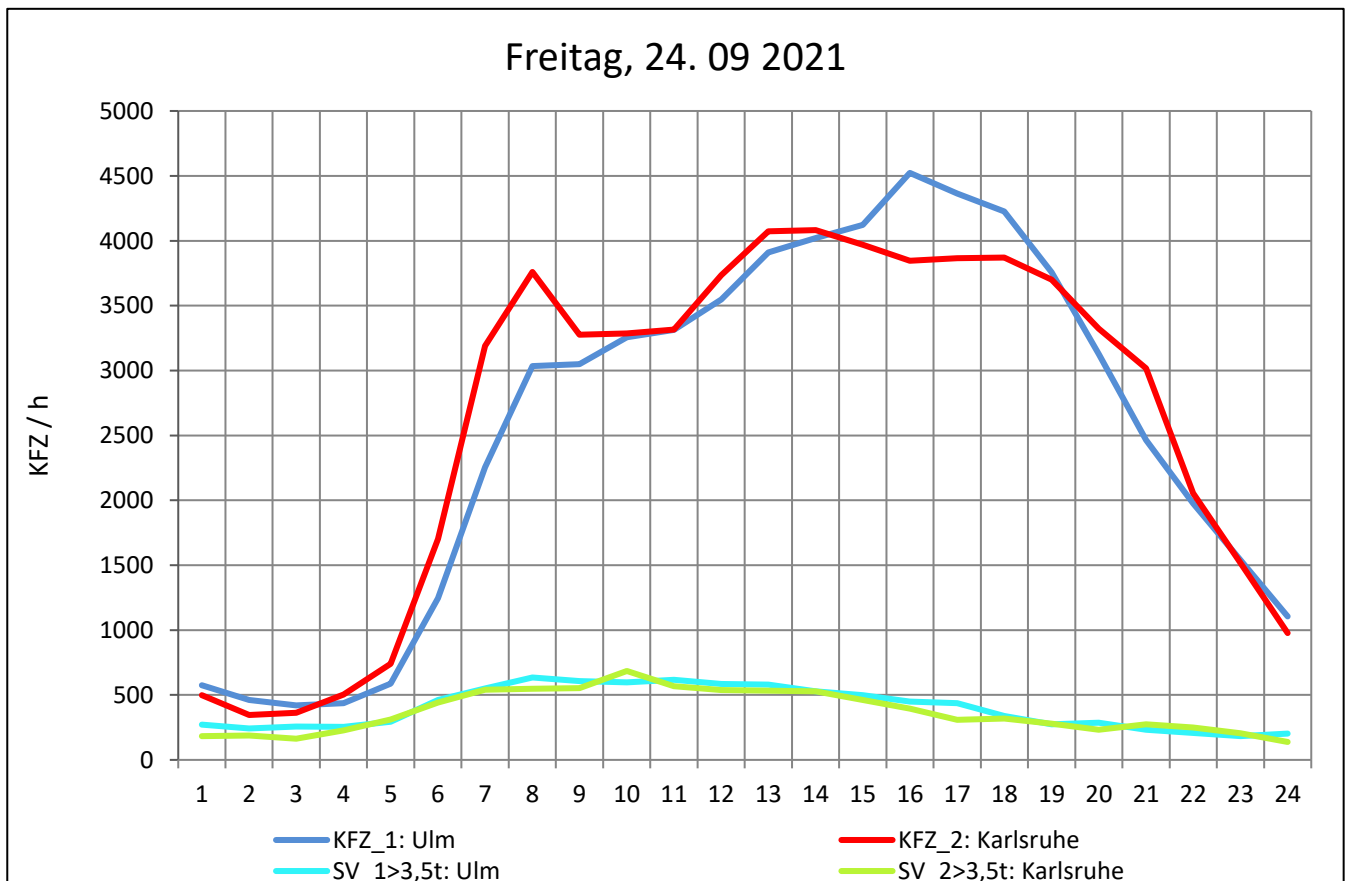
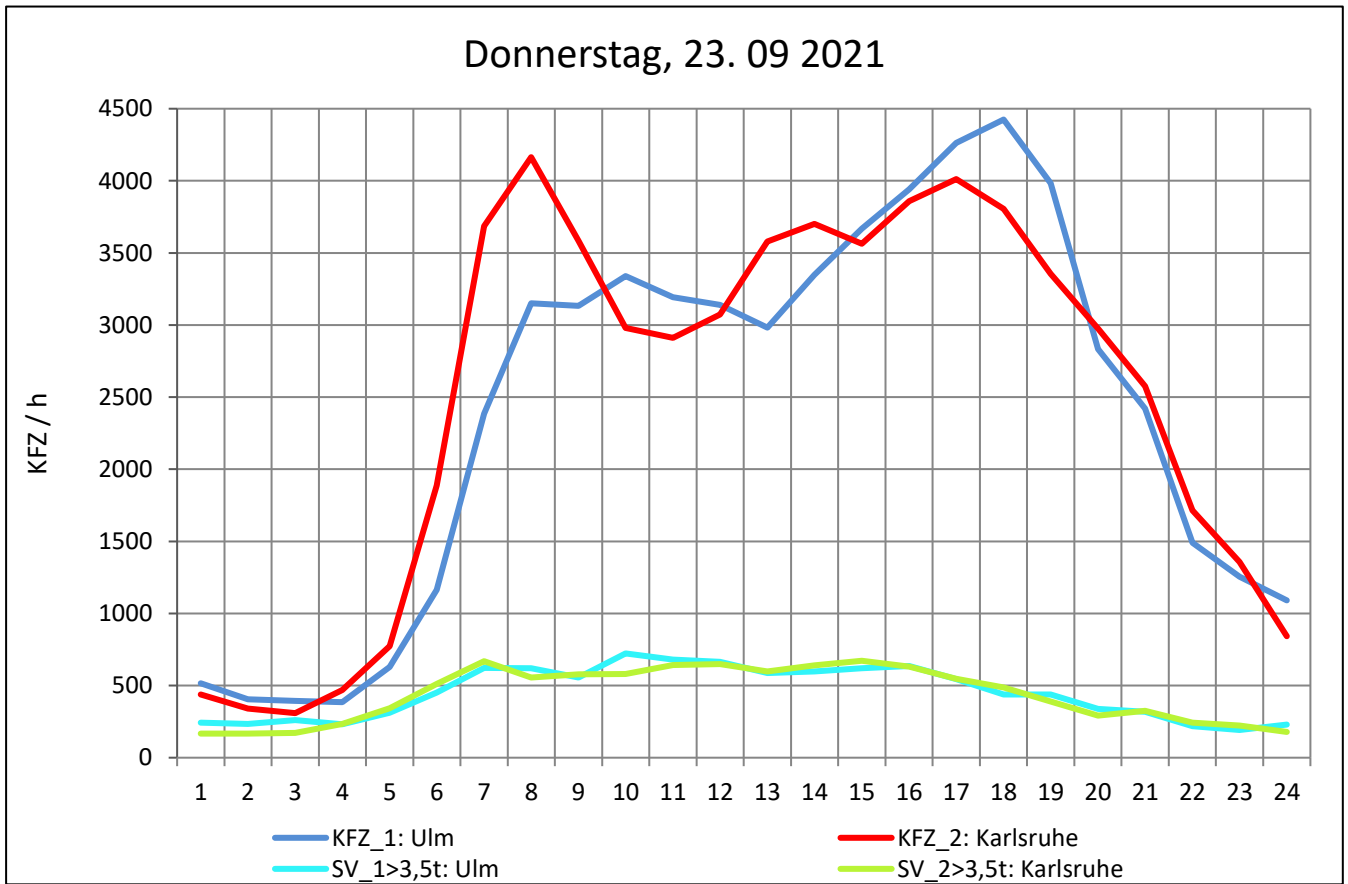
Zst.: **Denkendorf**

TK-/Zst-Nr.: 7321/1075

A 8

Richtung 1 : **Ulm**

Richtung 2 : **Karlsruhe**



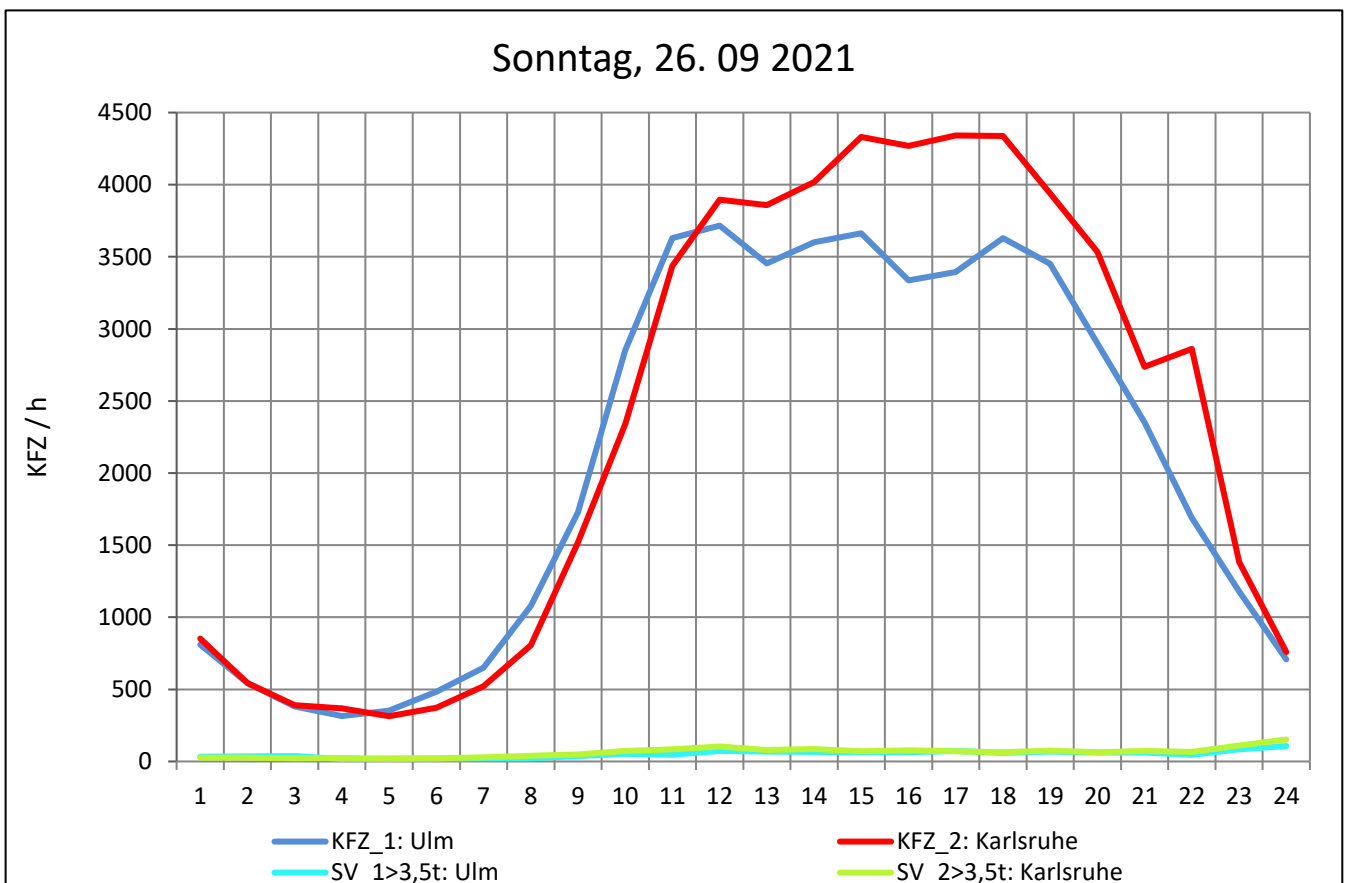
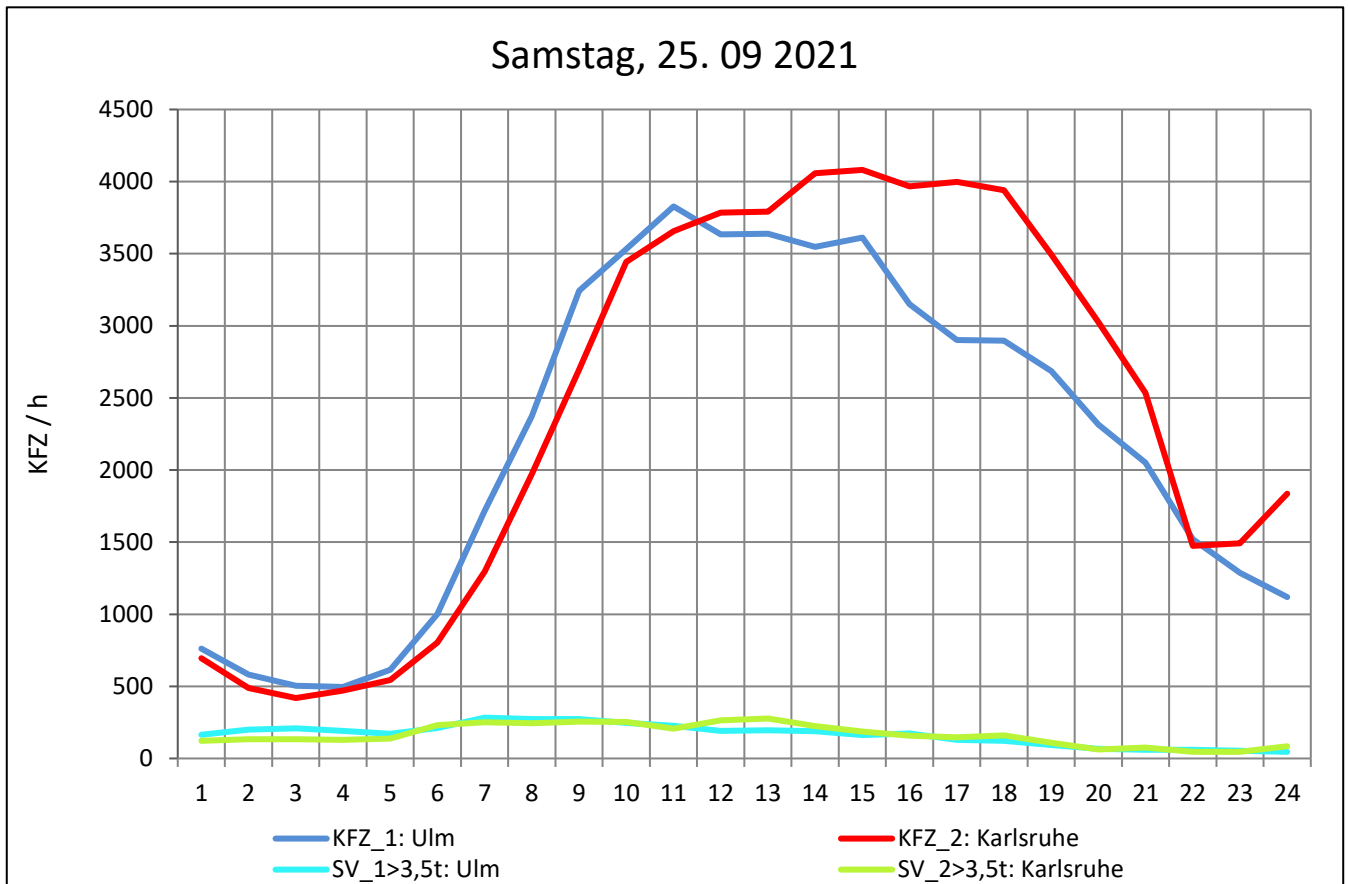
Zst.: **Denkendorf**

TK-/Zst-Nr.: 7321/1075

A 8

Richtung 1 : **Ulm**

Richtung 2 : **Karlsruhe**



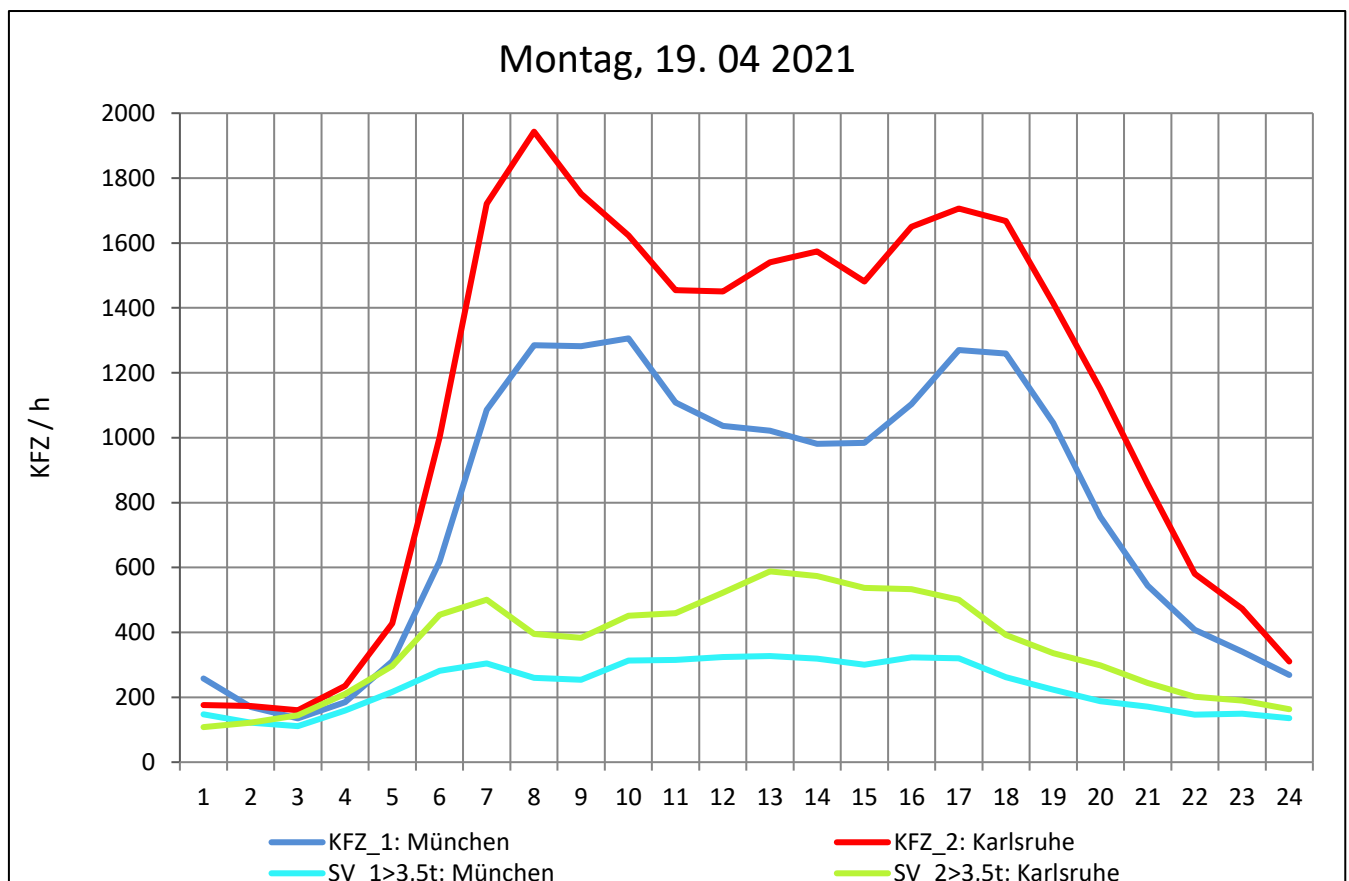
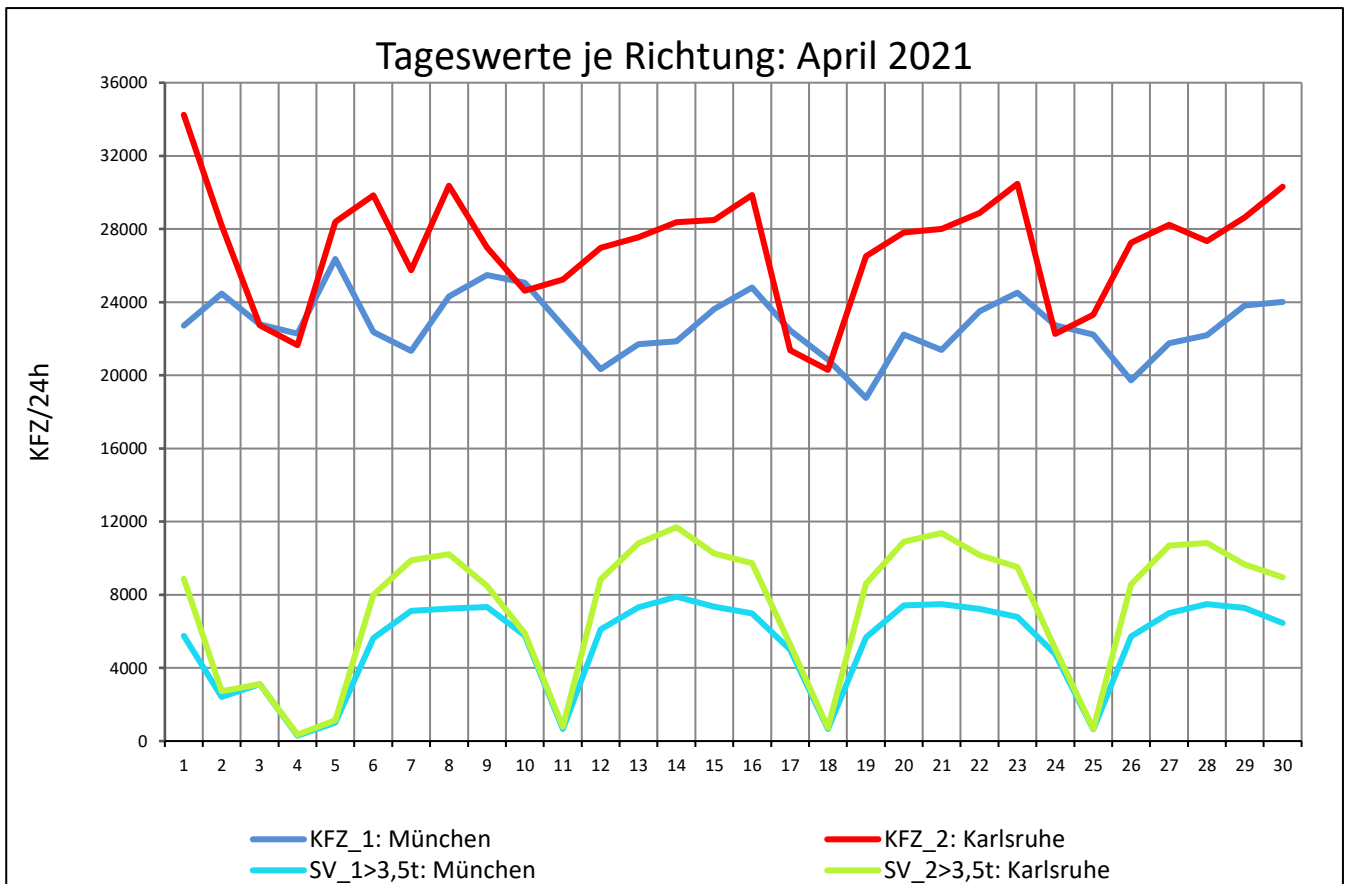
Zst.: **Aichelberg**

TK-/Zst-Nr.: 7323/1077

A 8

Richtung 1 : **München**

Richtung 2 : **Karlsruhe**



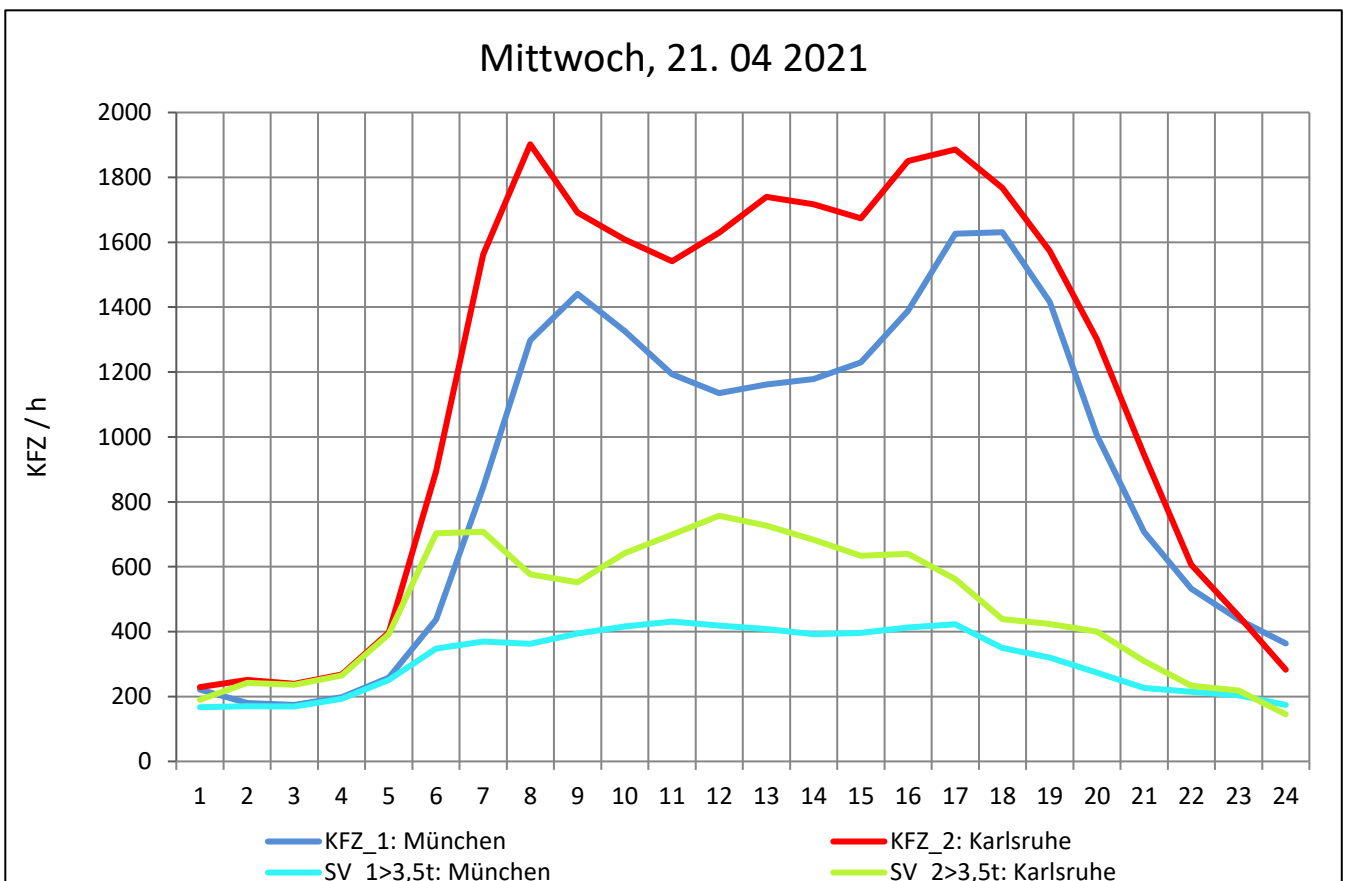
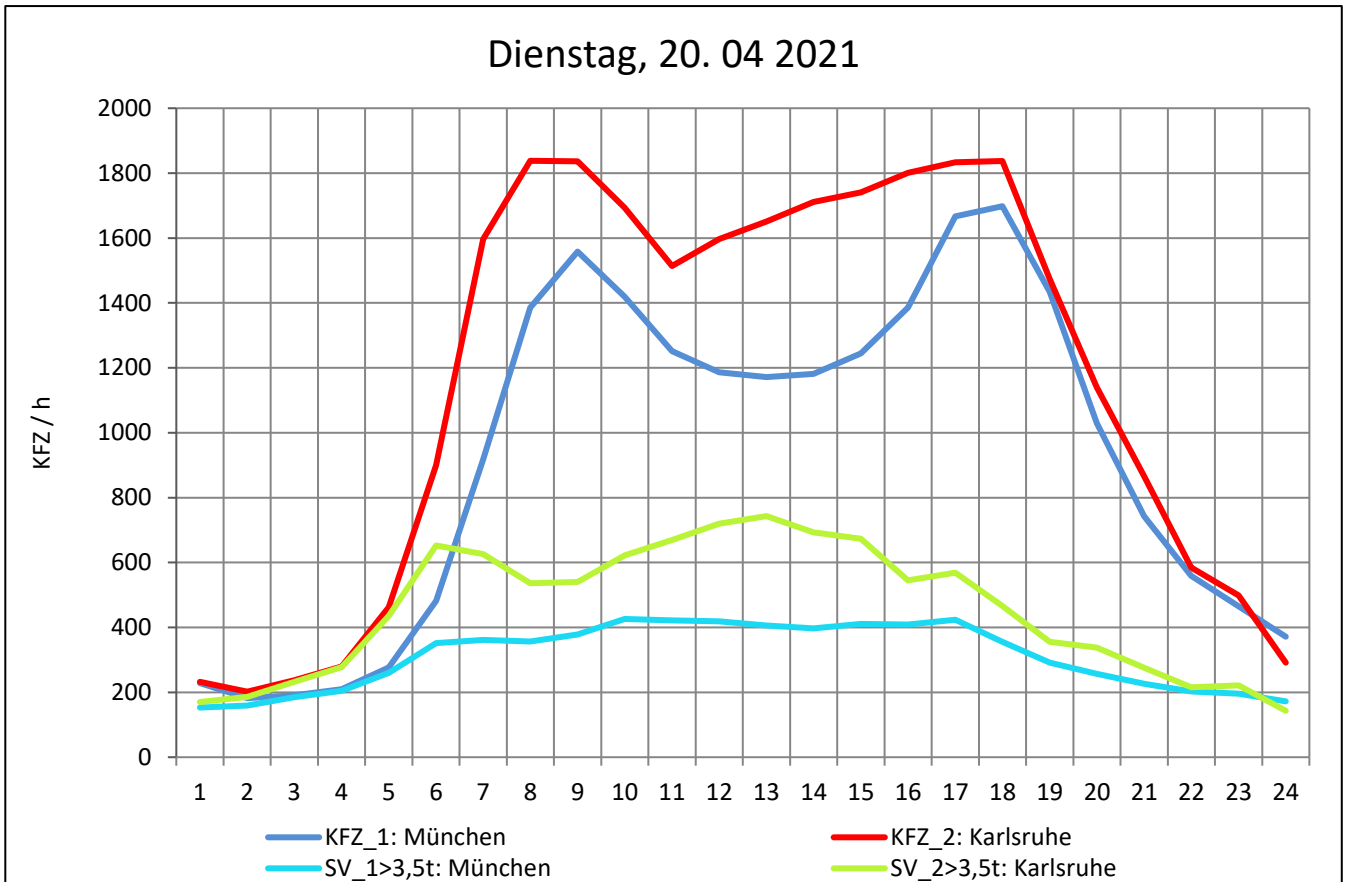
Zst.: **Aichelberg**

TK-/Zst-Nr.: 7323/1077

A 8

Richtung 1 : **München**

Richtung 2 : **Karlsruhe**



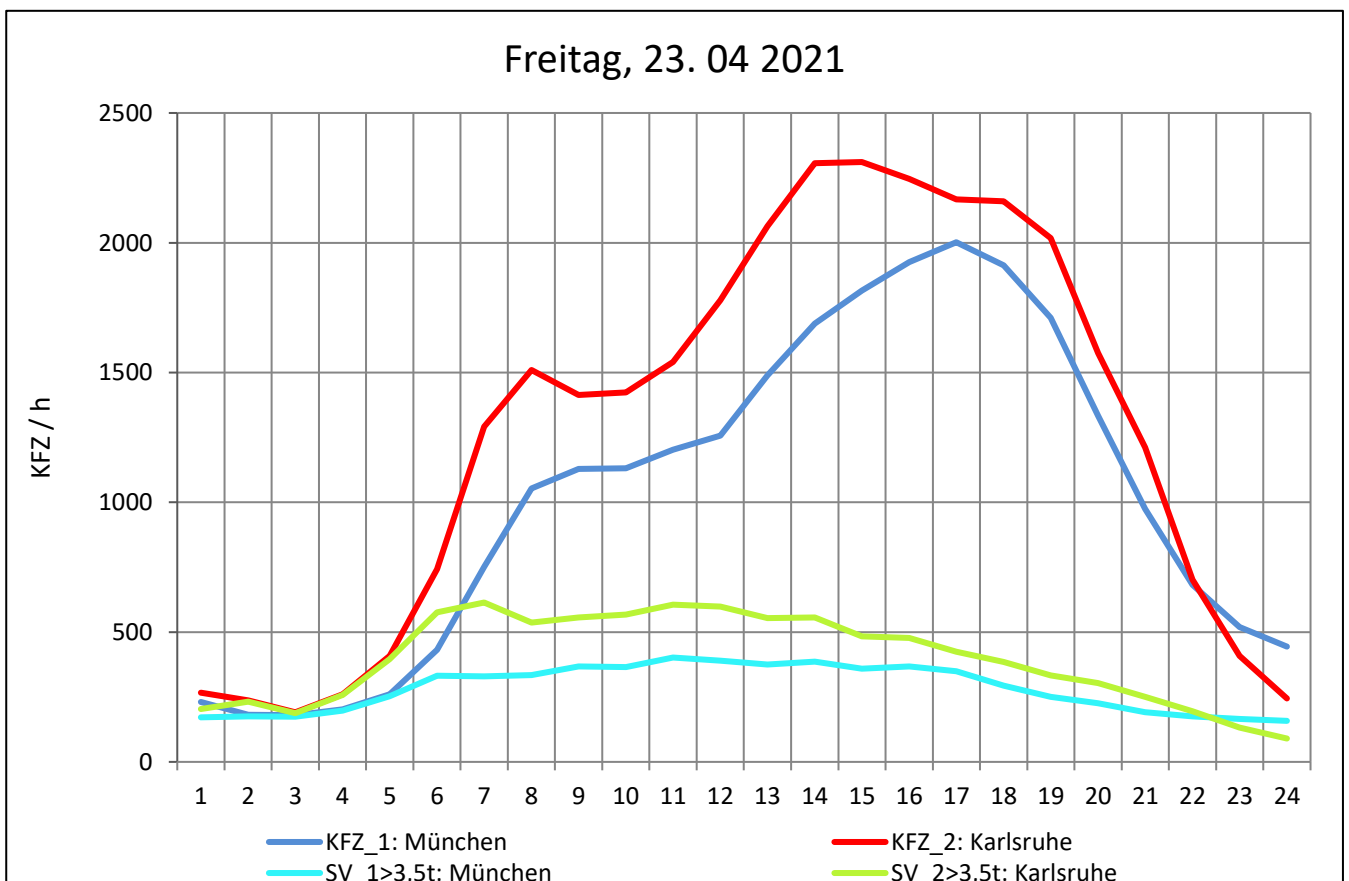
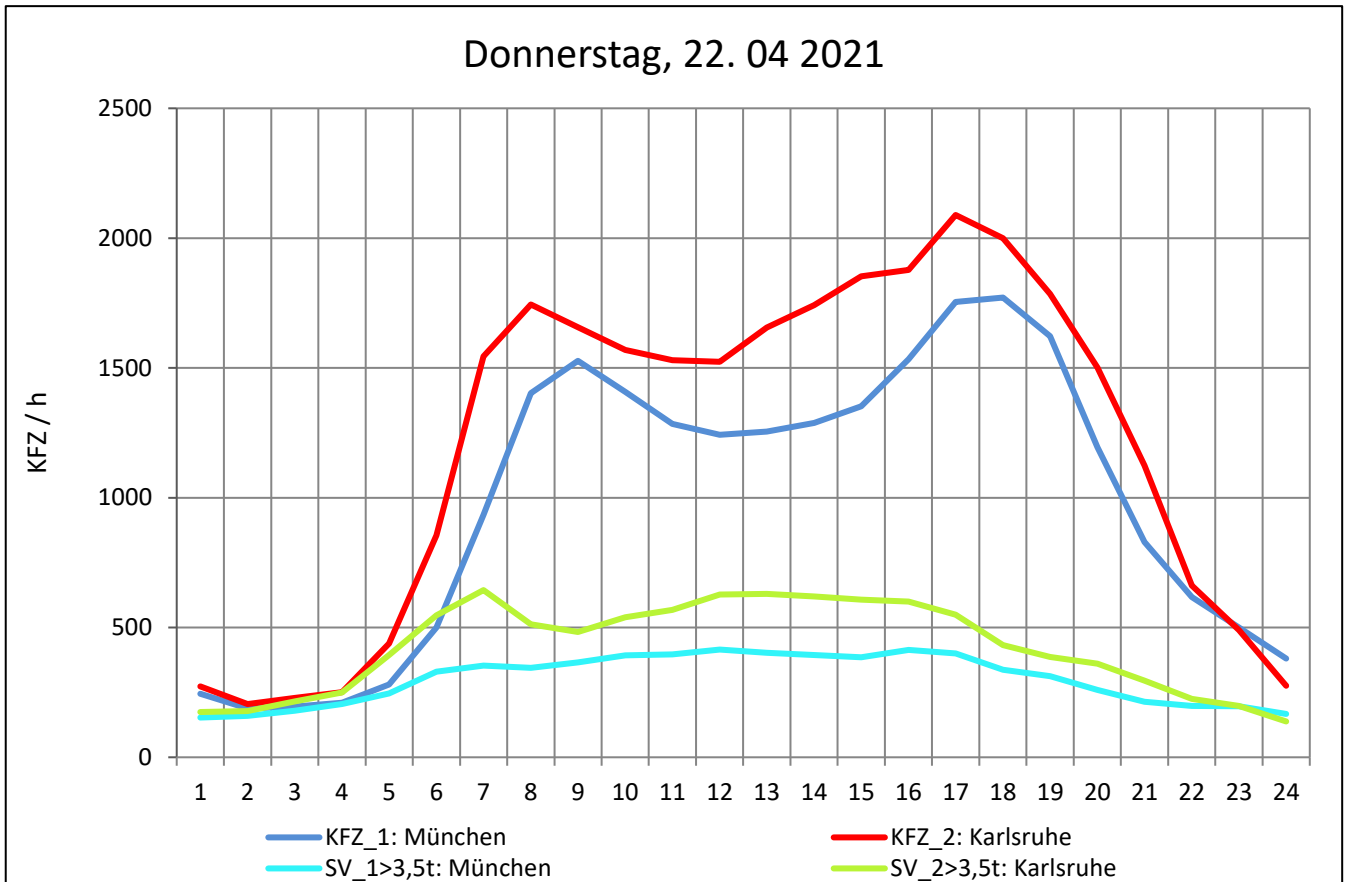
Zst.: **Aichelberg**

TK-/Zst-Nr.: 7323/1077

A 8

Richtung 1 : **München**

Richtung 2 : **Karlsruhe**



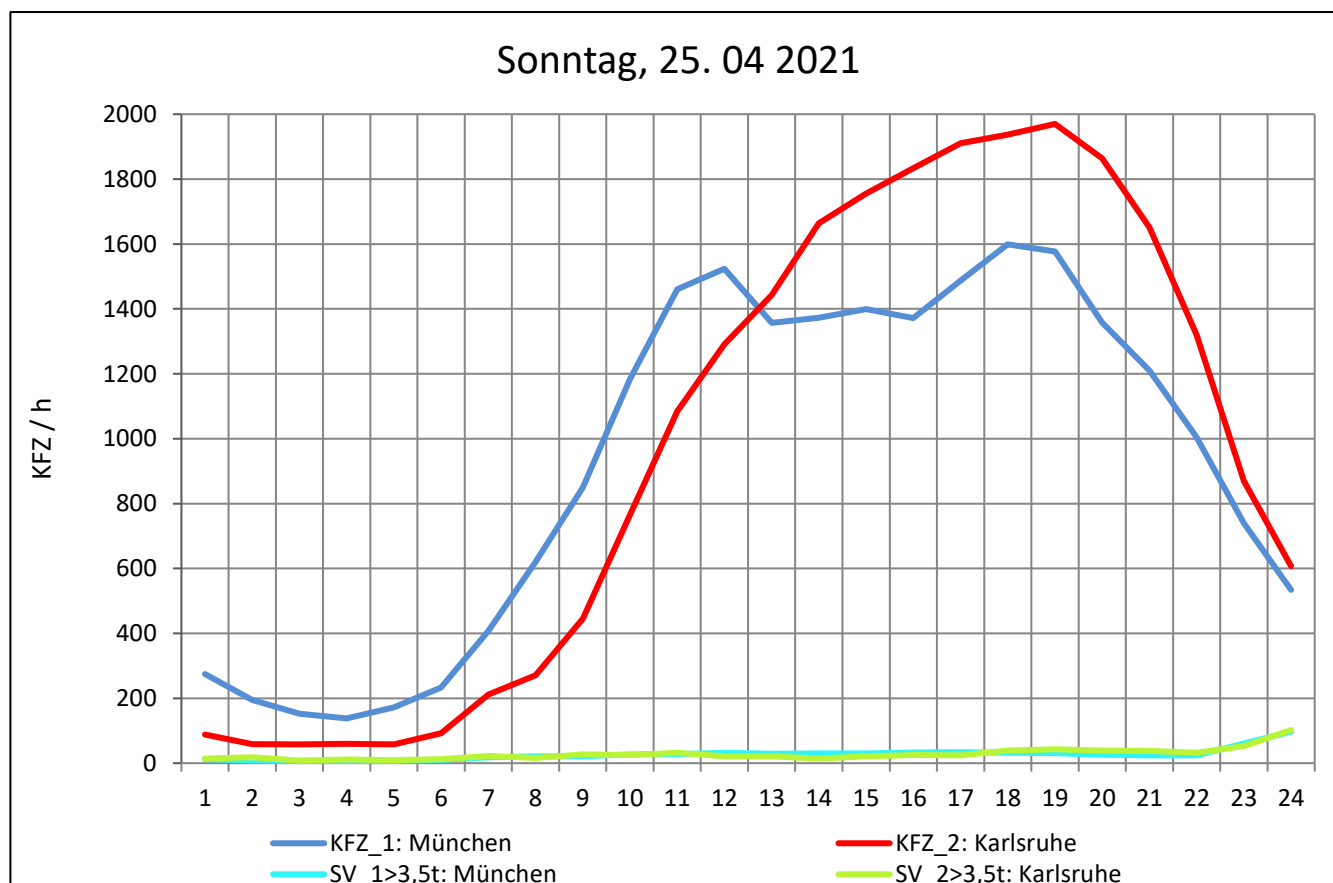
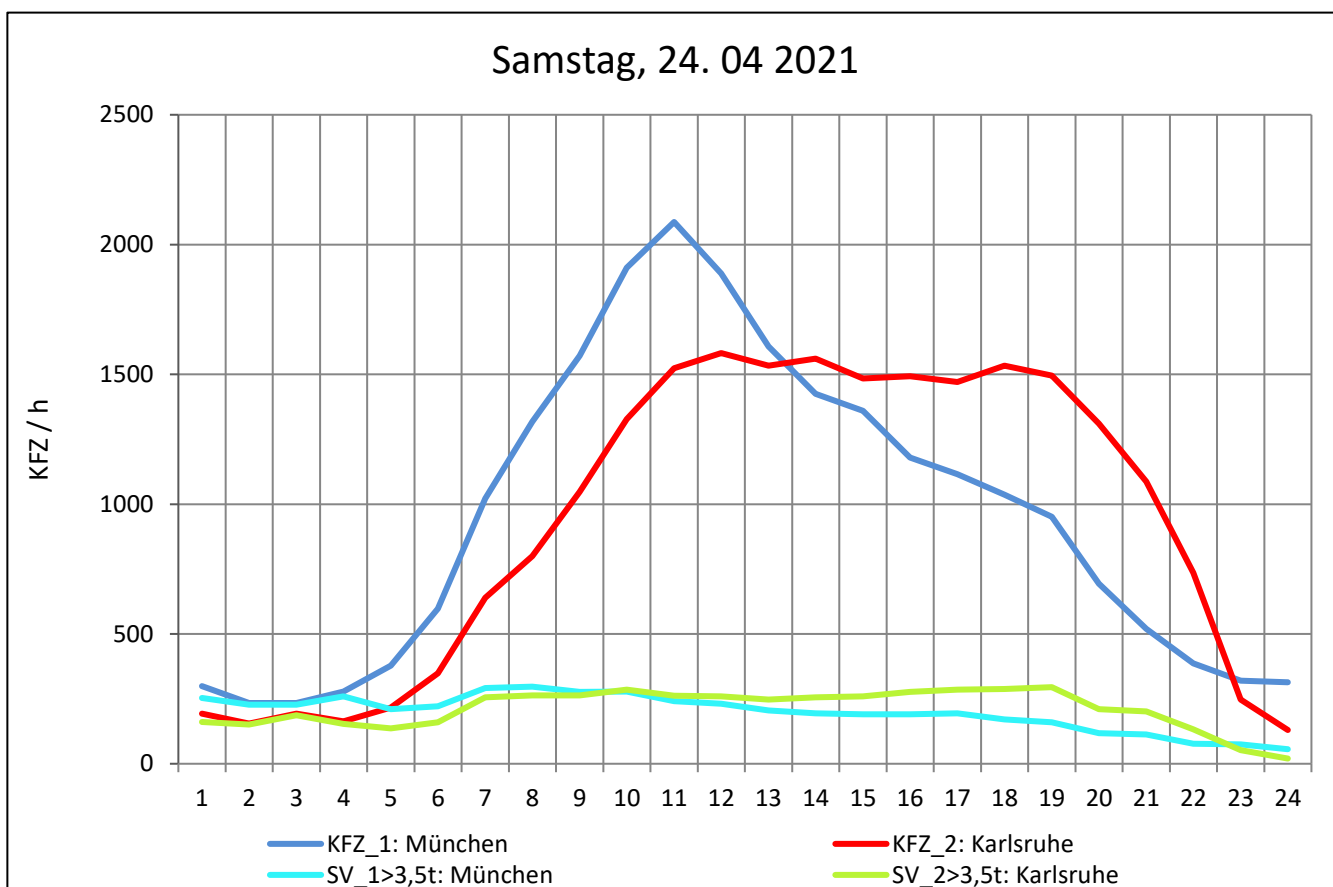
Zst.: **Aichelberg**

TK-/Zst-Nr.: 7323/1077

A 8

Richtung 1 : **München**

Richtung 2 : **Karlsruhe**



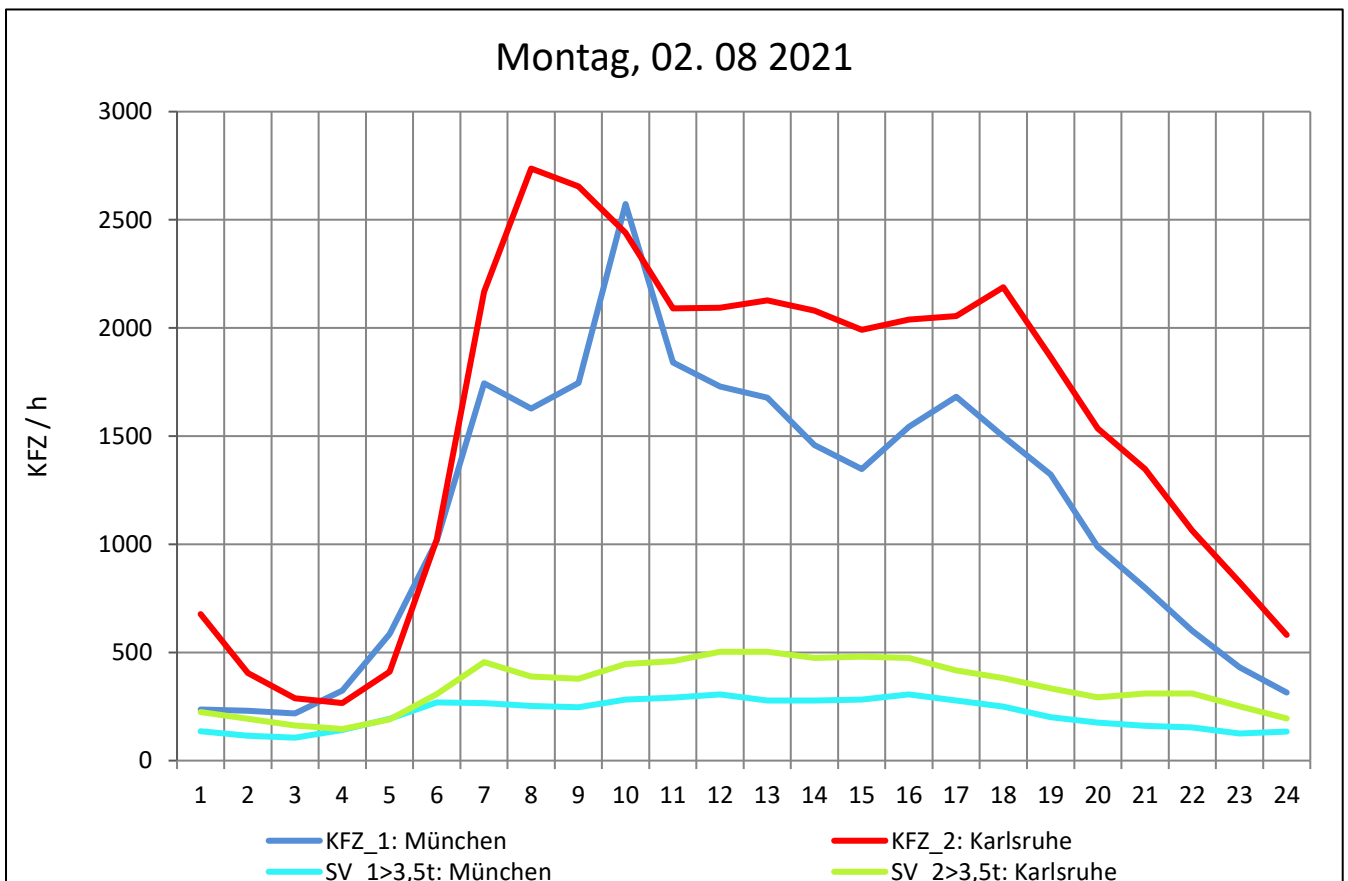
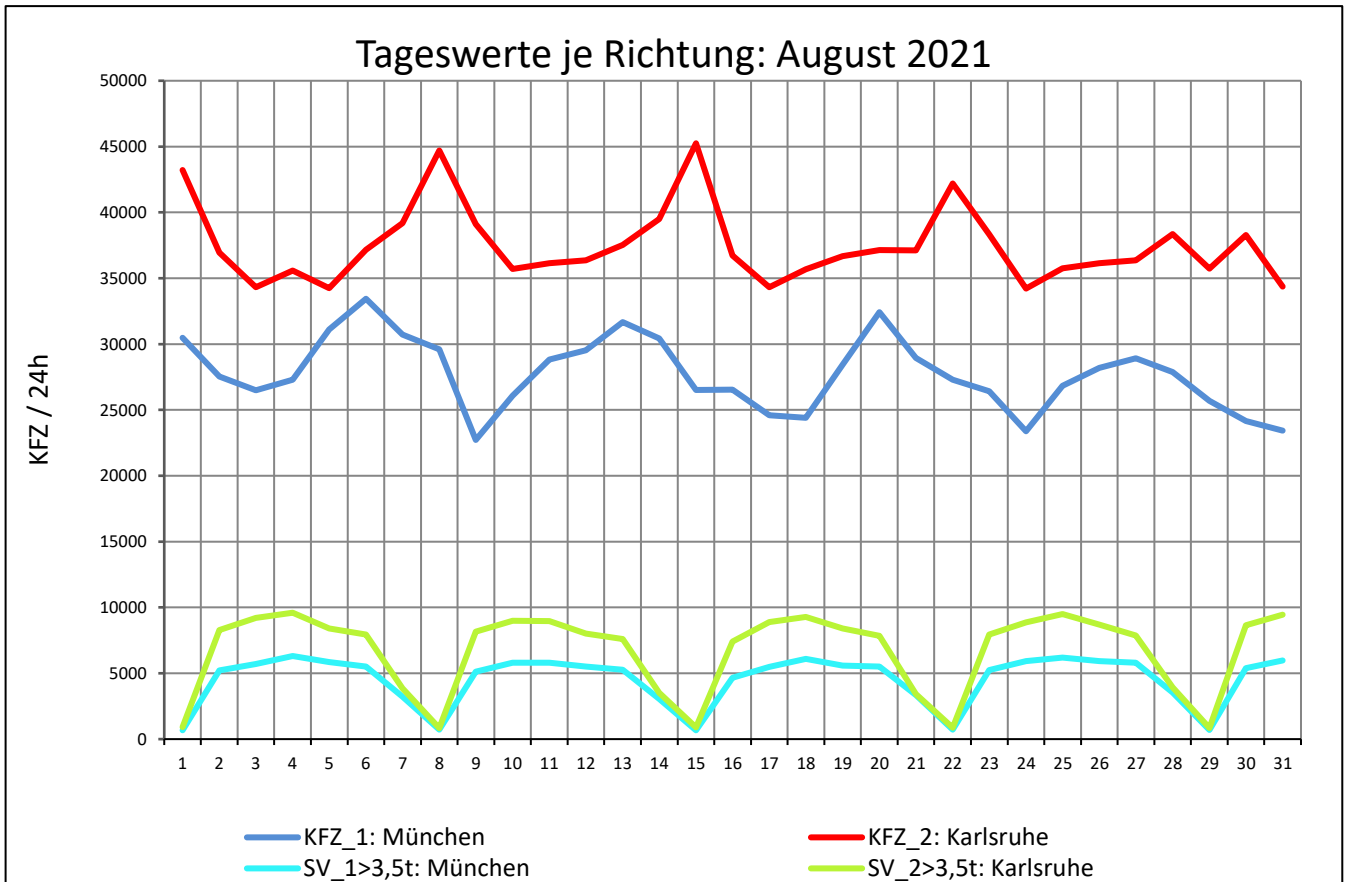
Zst.: **Aichelberg**

TK-/Zst-Nr.: 7323/1077

A 8

Richtung 1 : **München**

Richtung 2 : **Karlsruhe**



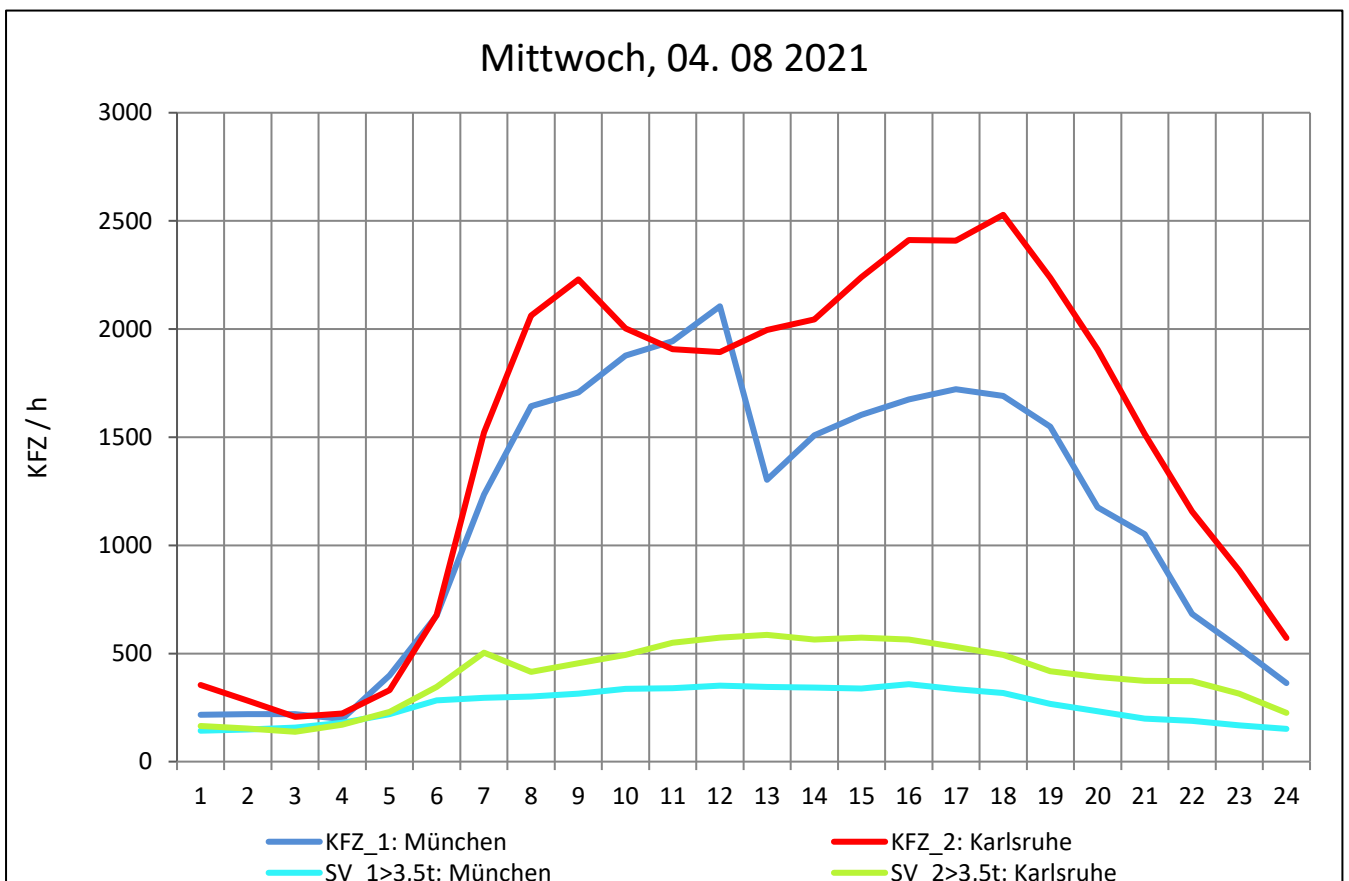
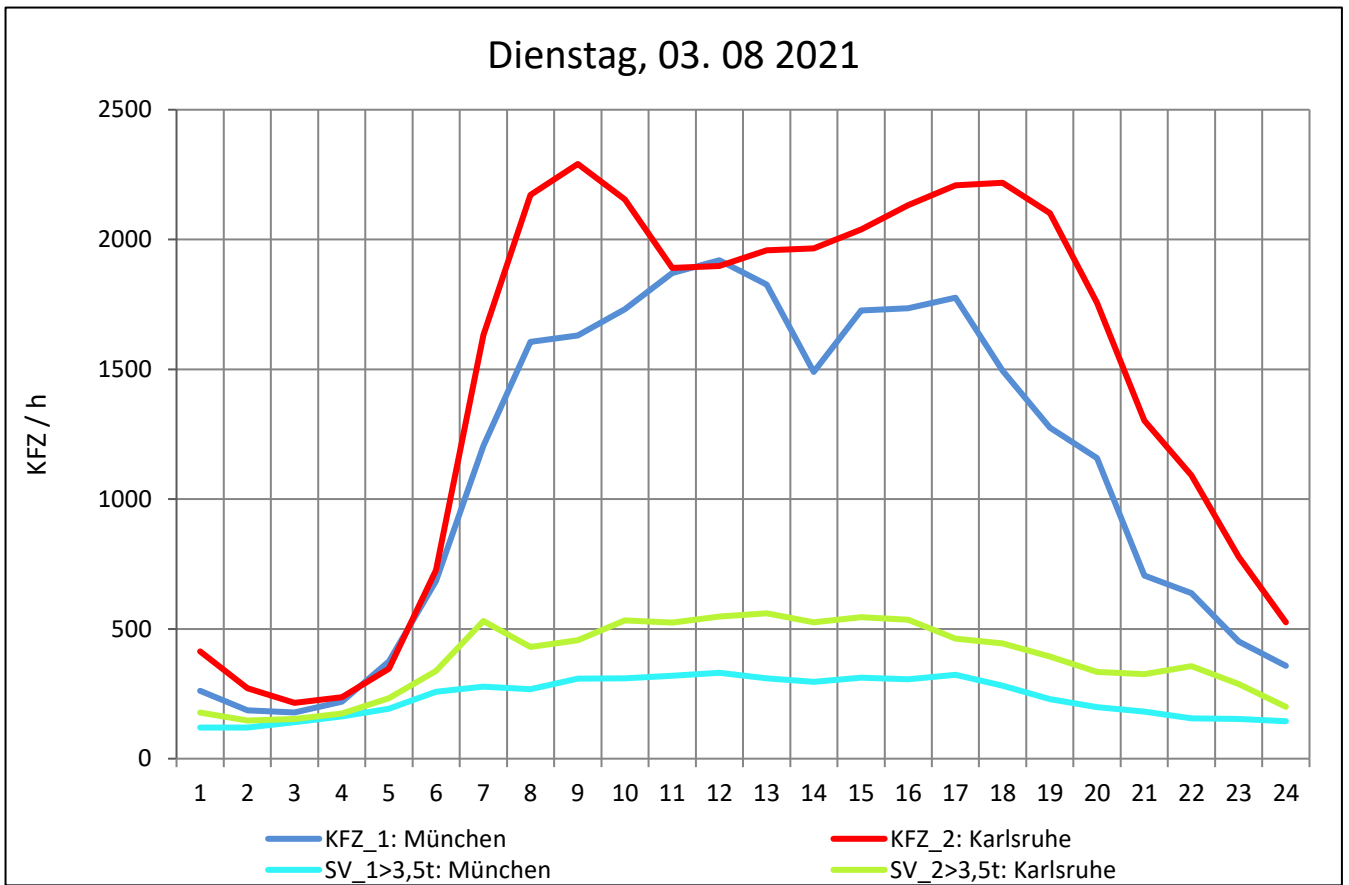
Zst.: **Aichelberg**

TK-/Zst-Nr.: 7323/1077

A 8

Richtung 1 : **München**

Richtung 2 : **Karlsruhe**



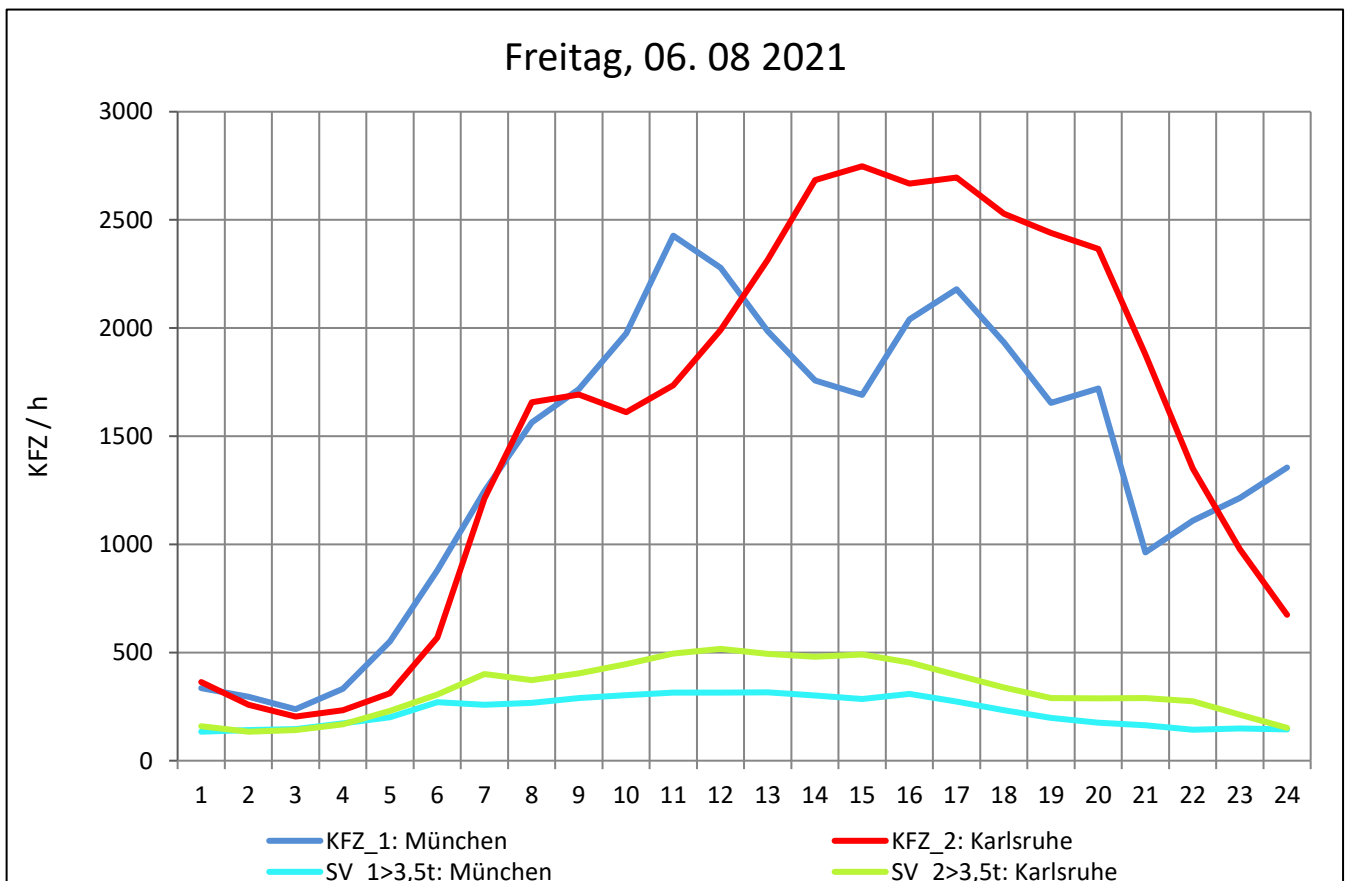
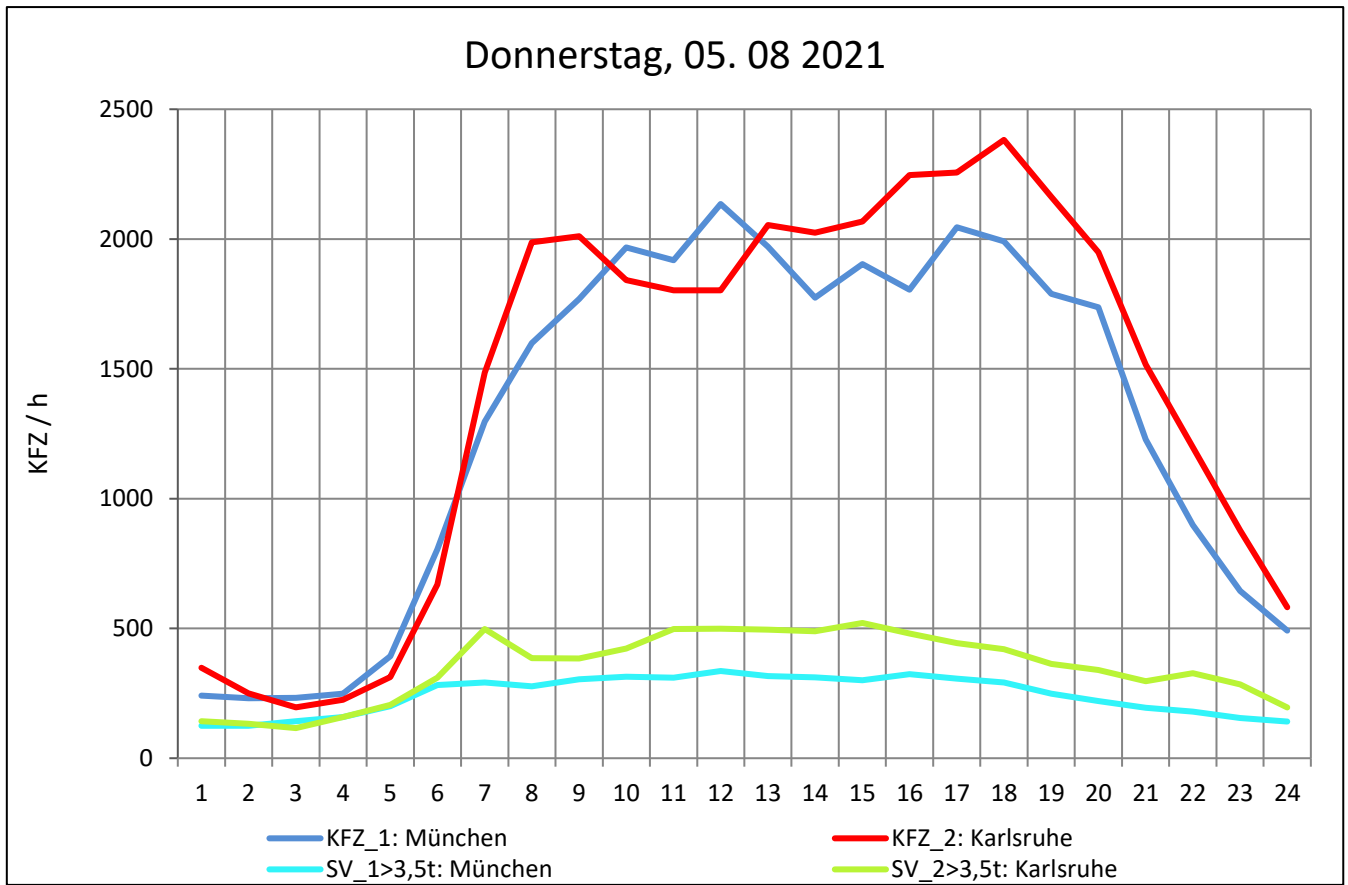
Zst.: **Aichelberg**

TK-/Zst-Nr.: 7323/1077

A 8

Richtung 1 : **München**

Richtung 2 : **Karlsruhe**



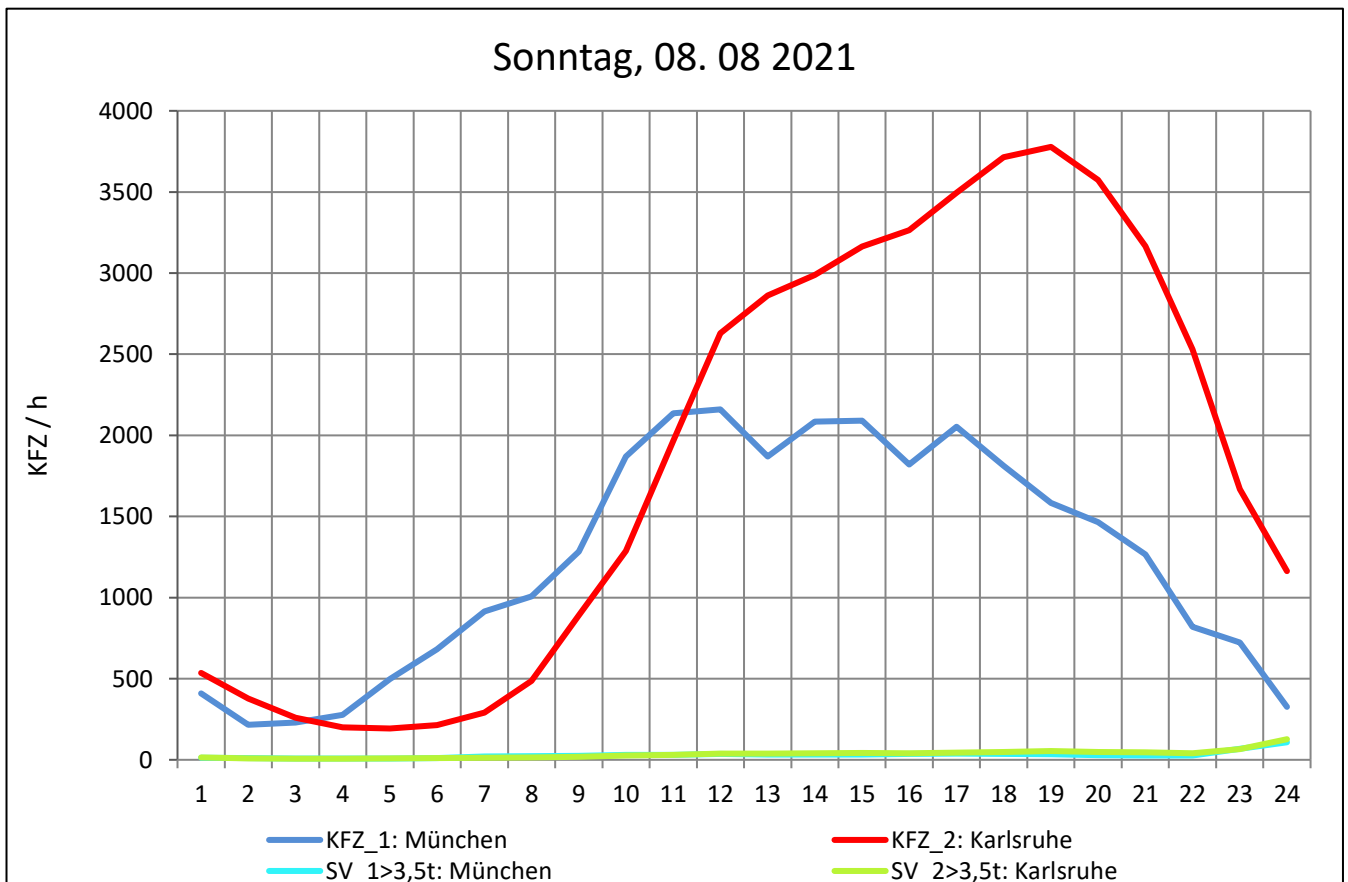
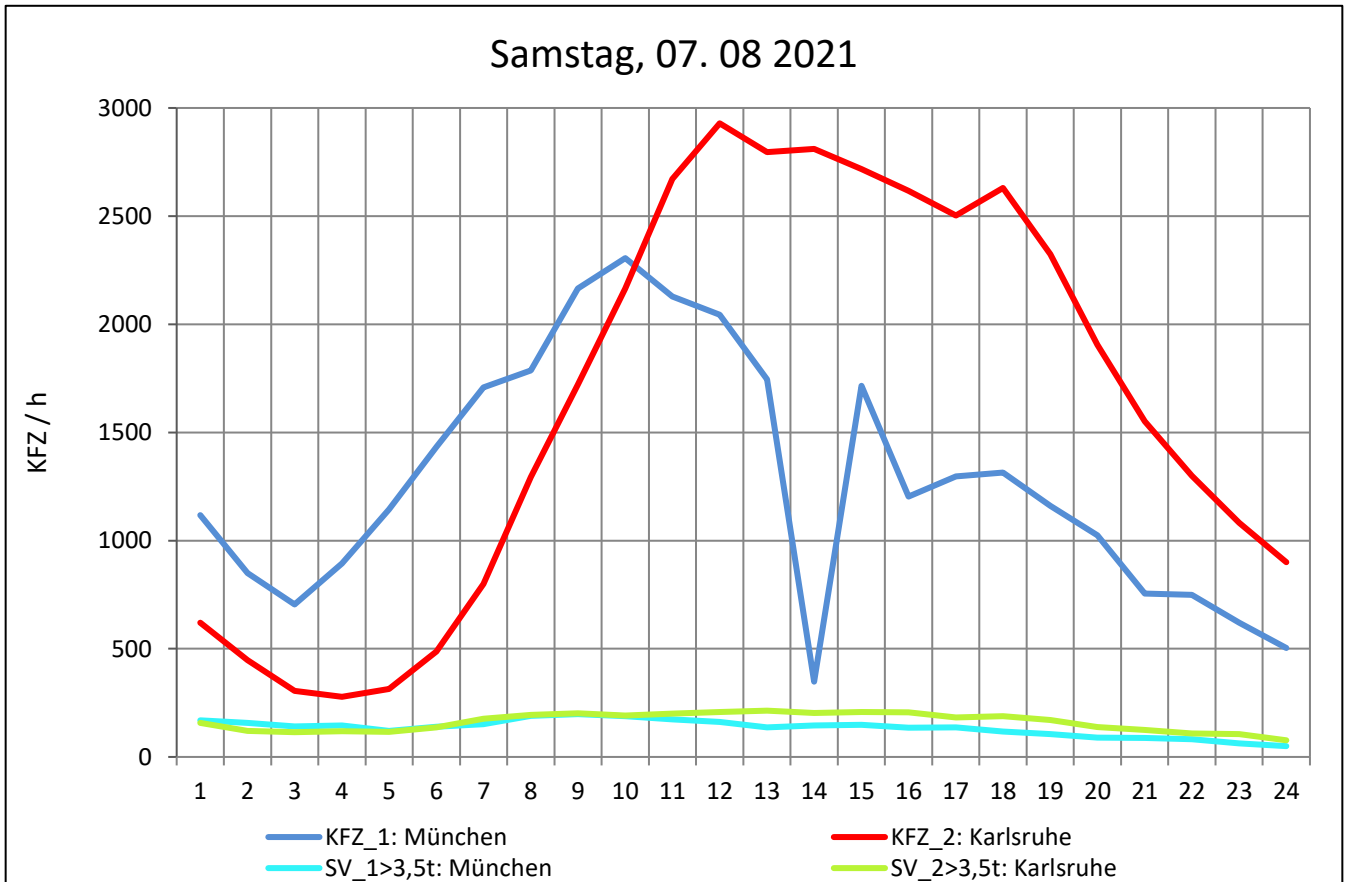
Zst.: **Aichelberg**

TK-/Zst-Nr.: 7323/1077

A 8

Richtung 1 : **München**

Richtung 2 : **Karlsruhe**



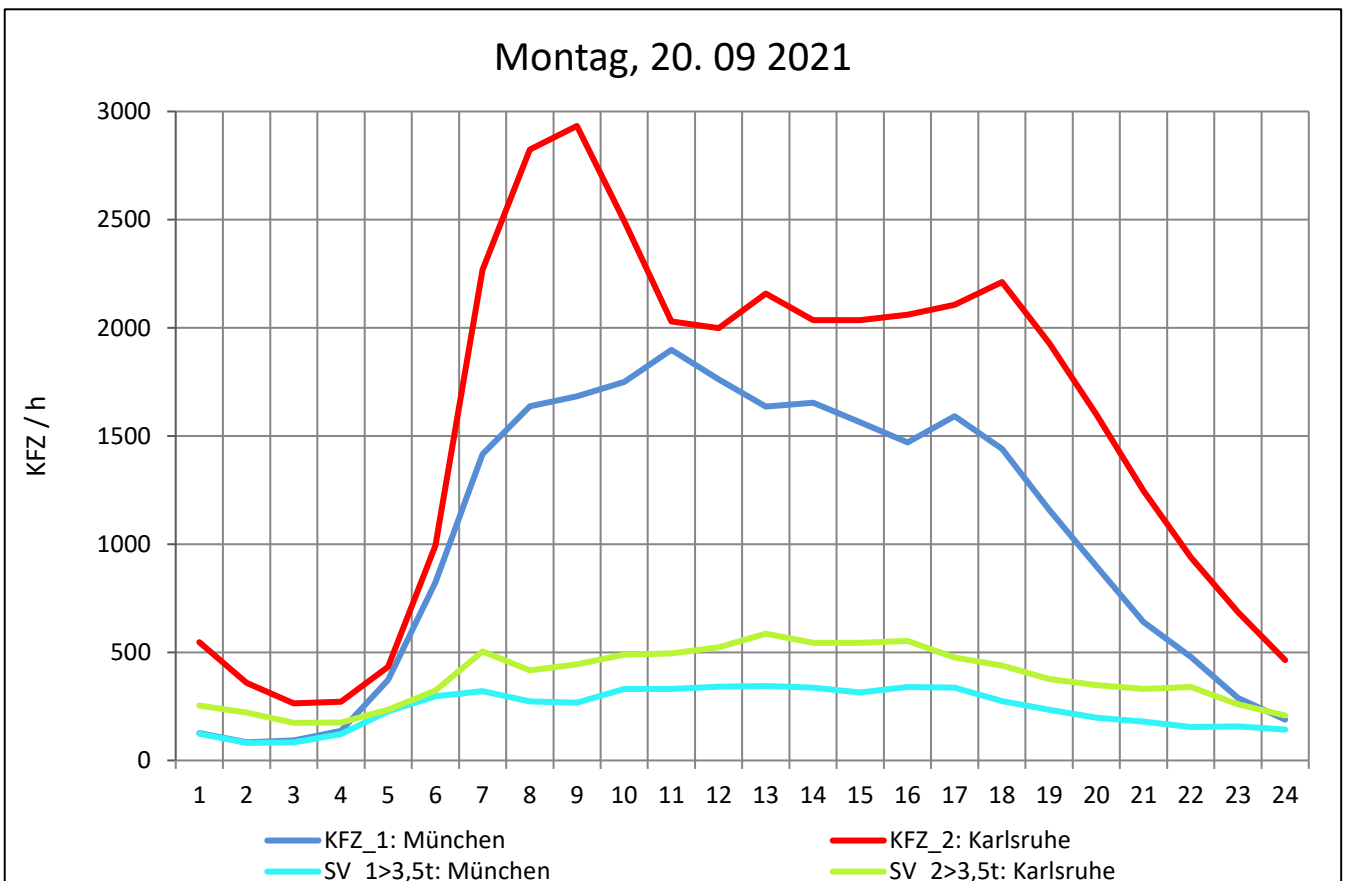
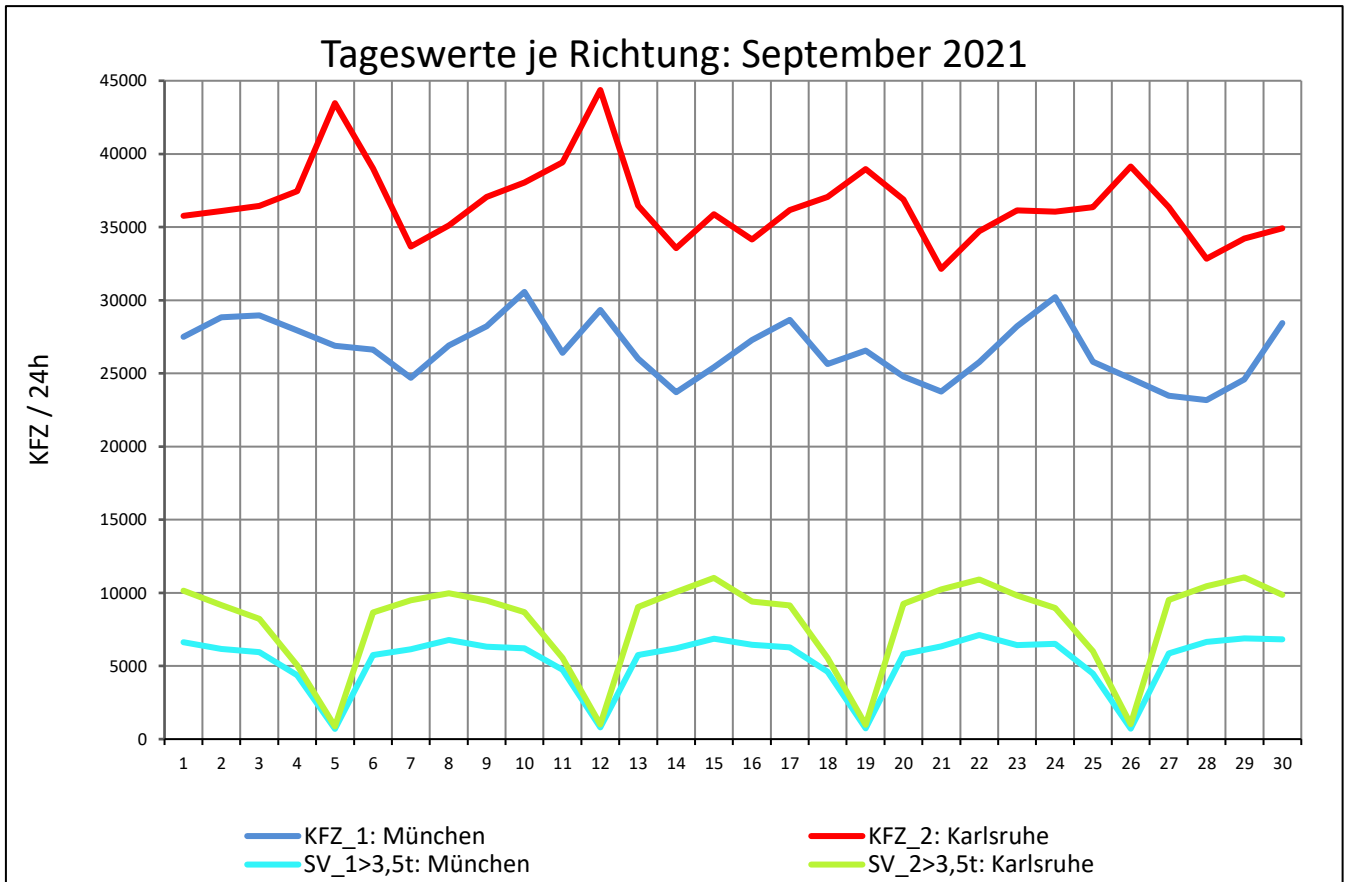
Zst.: **Aichelberg**

TK-/Zst-Nr.: 7323/1077

A 8

Richtung 1 : **München**

Richtung 2 : **Karlsruhe**



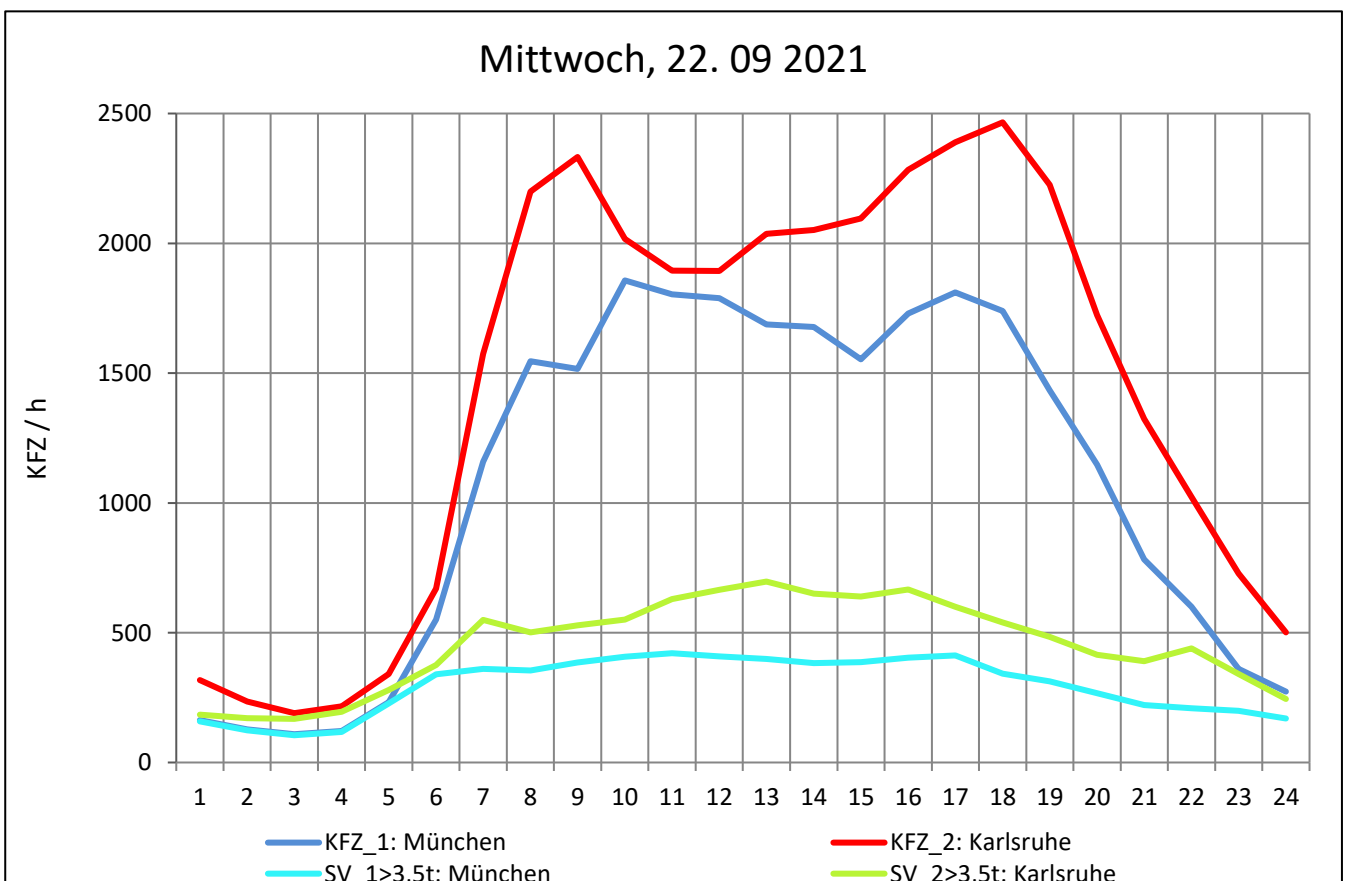
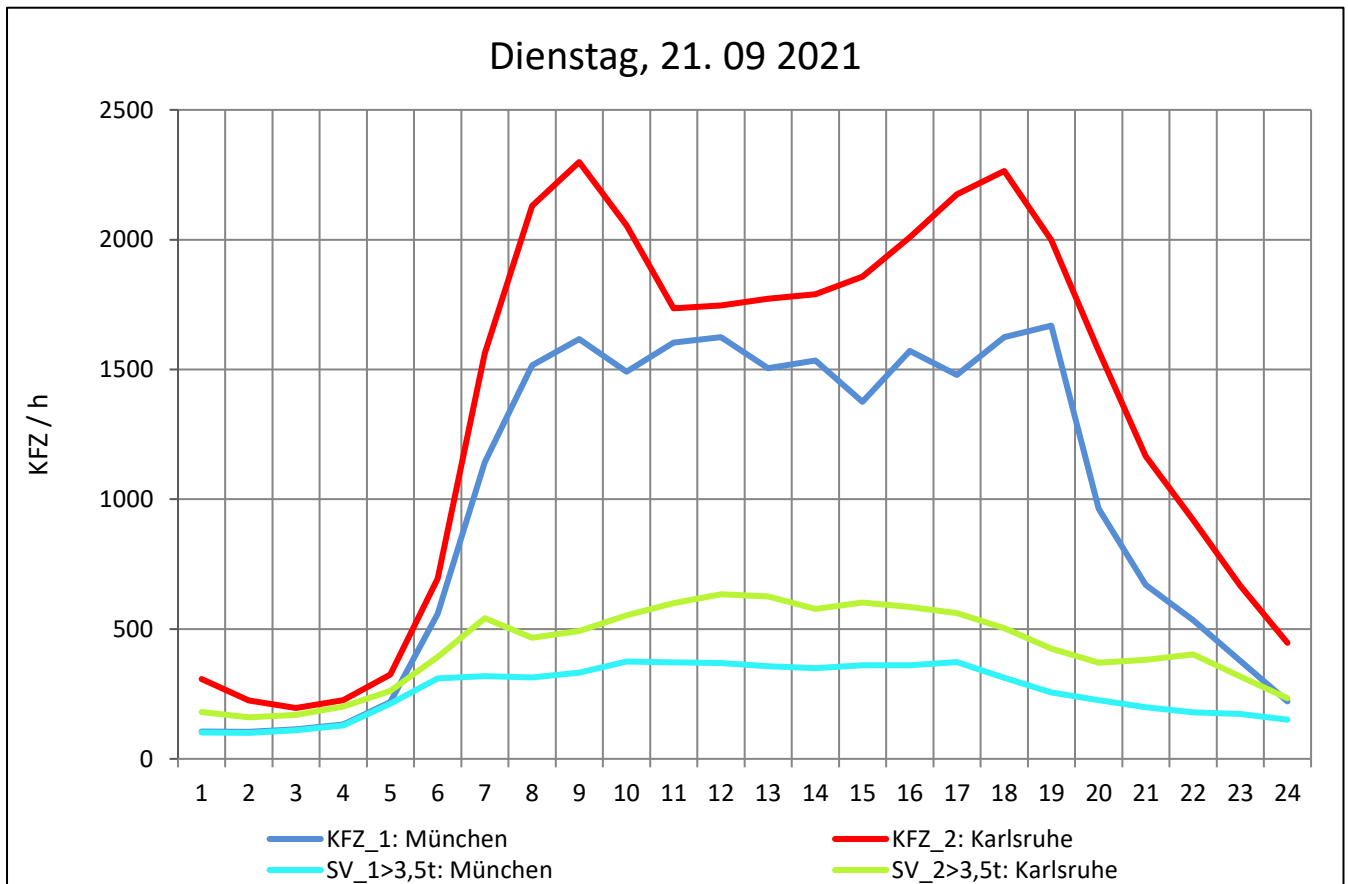
Zst.: **Aichelberg**

TK-/Zst-Nr.: 7323/1077

A 8

Richtung 1 : **München**

Richtung 2 : **Karlsruhe**



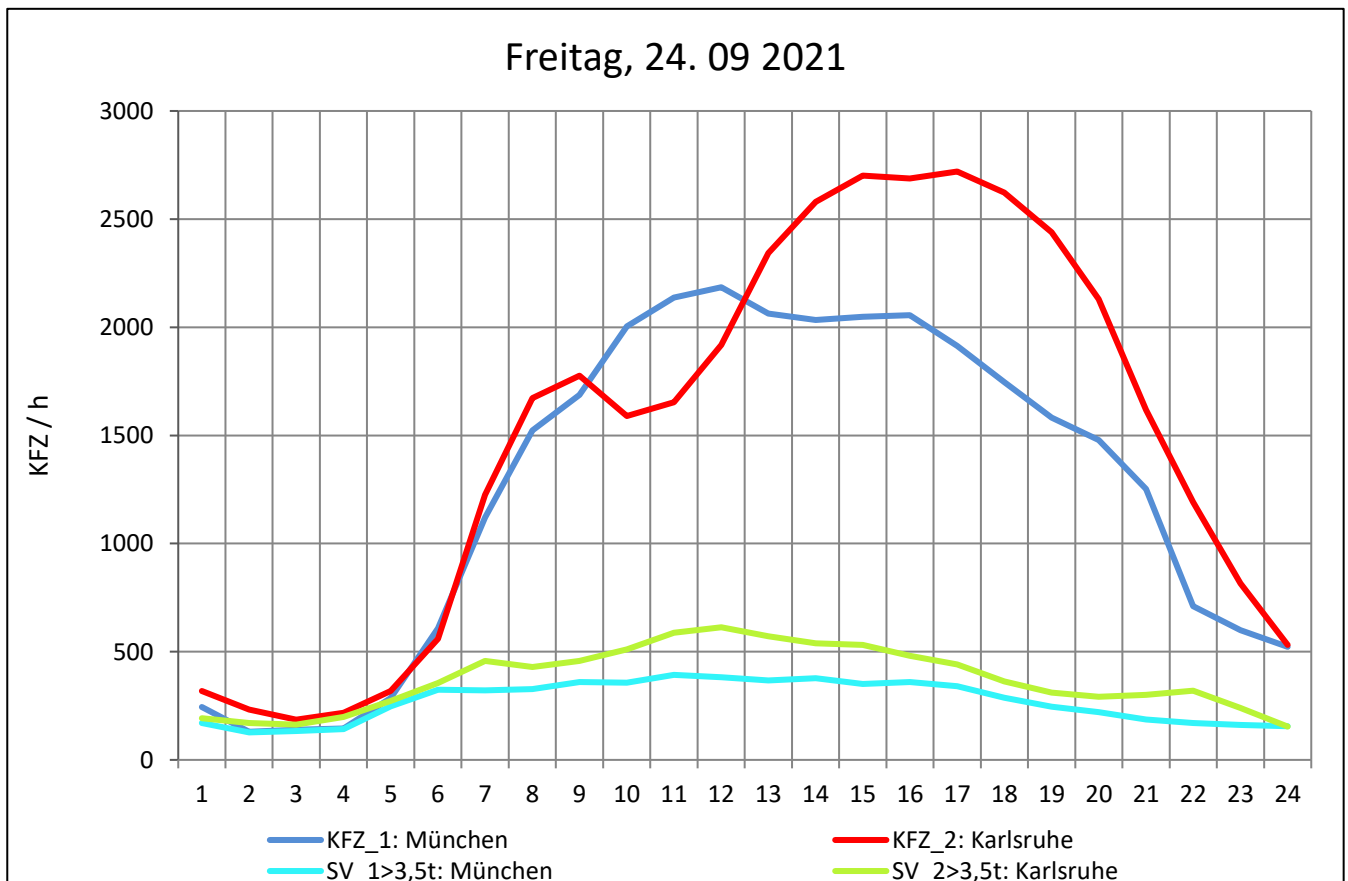
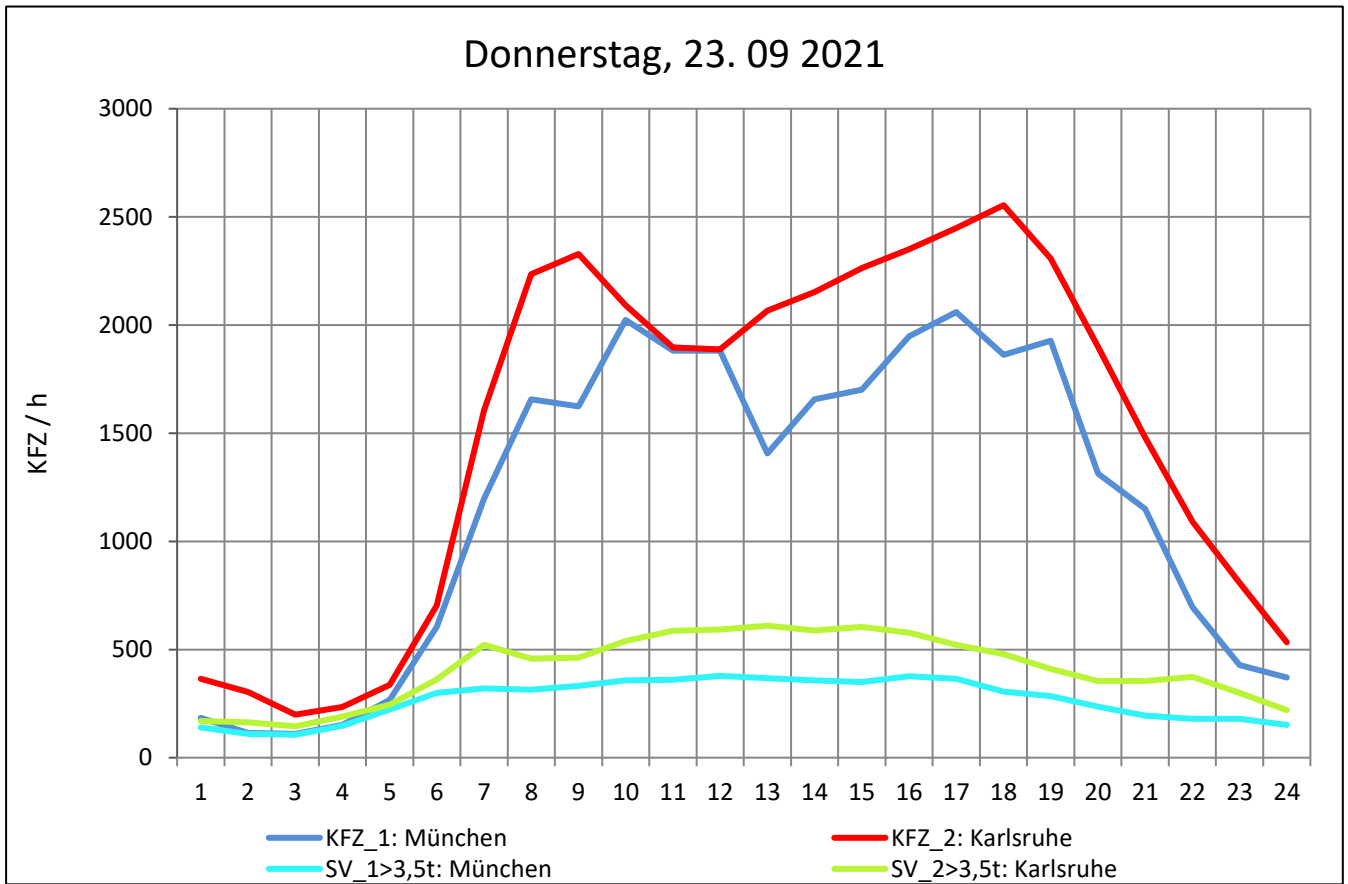
Zst.: **Aichelberg**

TK-/Zst-Nr.: 7323/1077

A 8

Richtung 1 : **München**

Richtung 2 : **Karlsruhe**



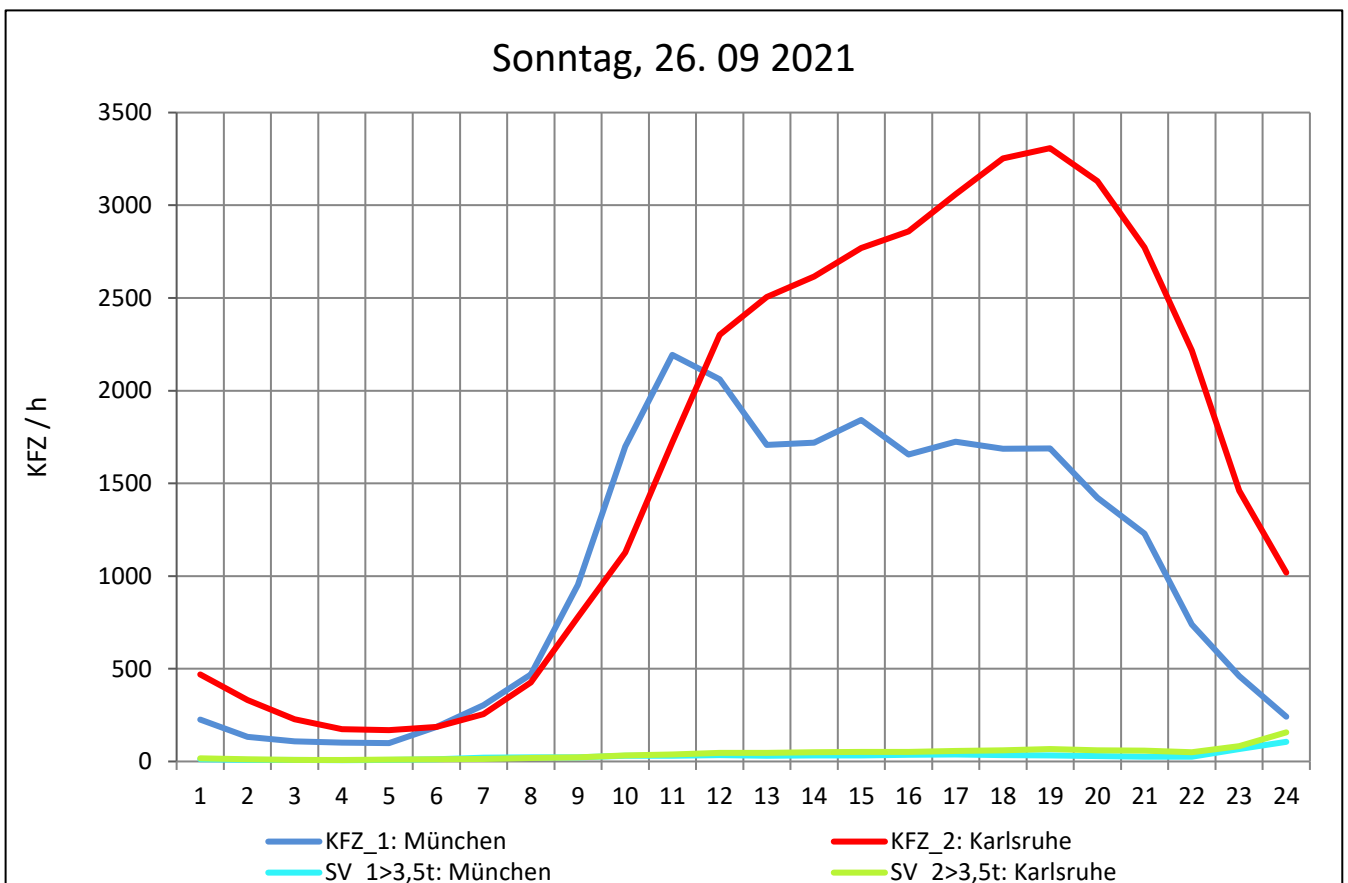
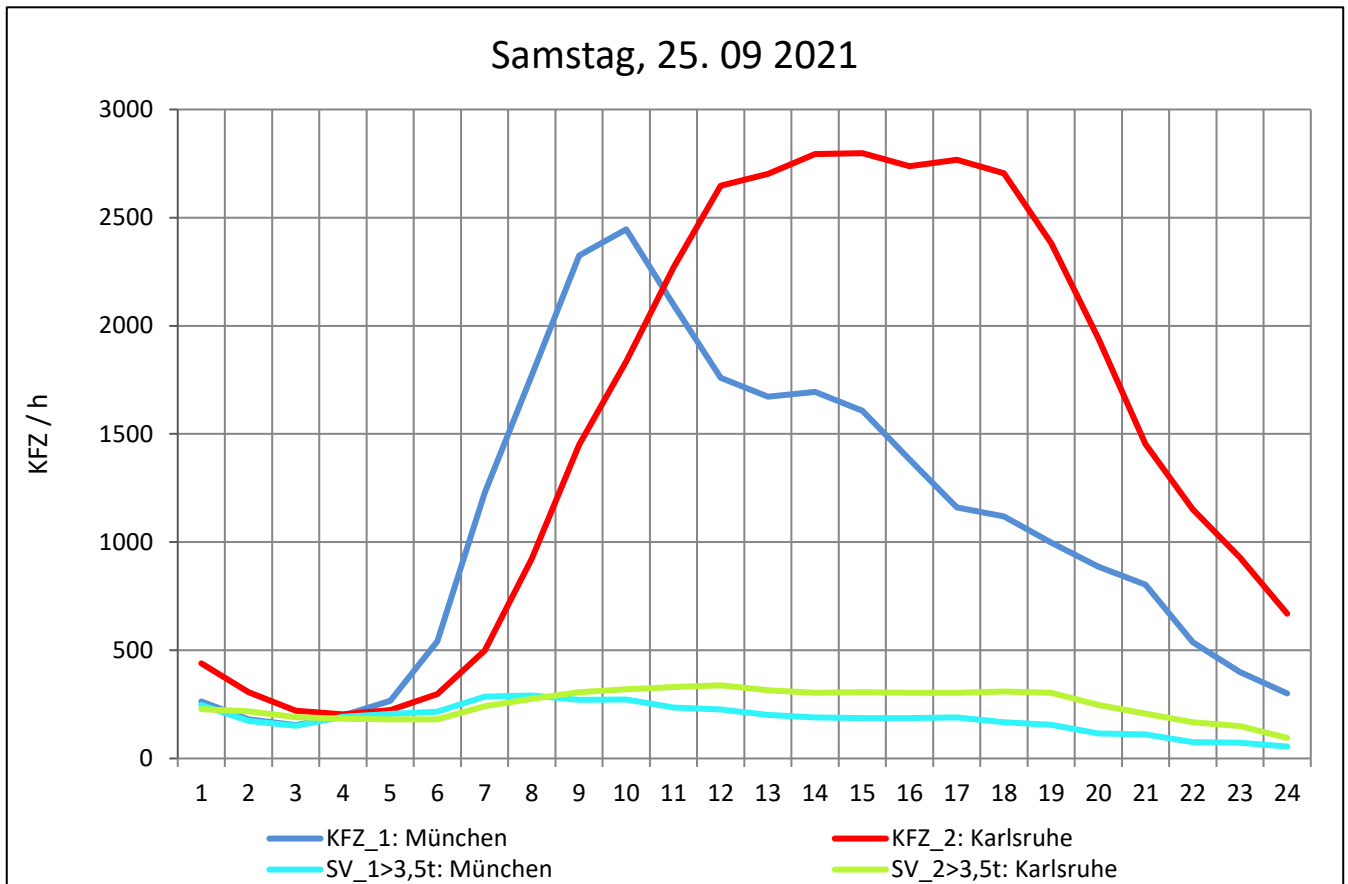
Zst.: **Aichelberg**

TK-/Zst-Nr.: 7323/1077

A 8

Richtung 1 : **München**

Richtung 2 : **Karlsruhe**



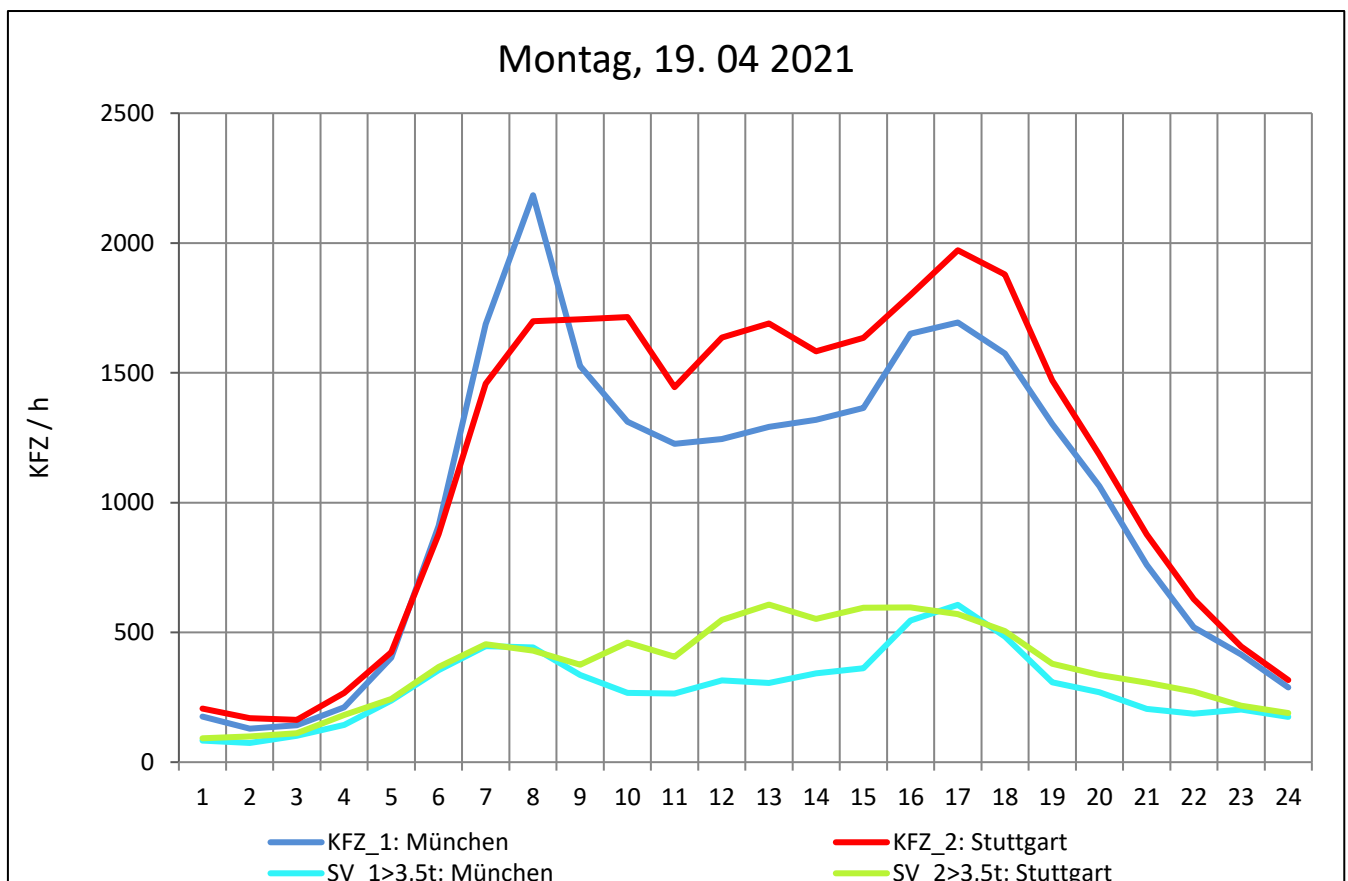
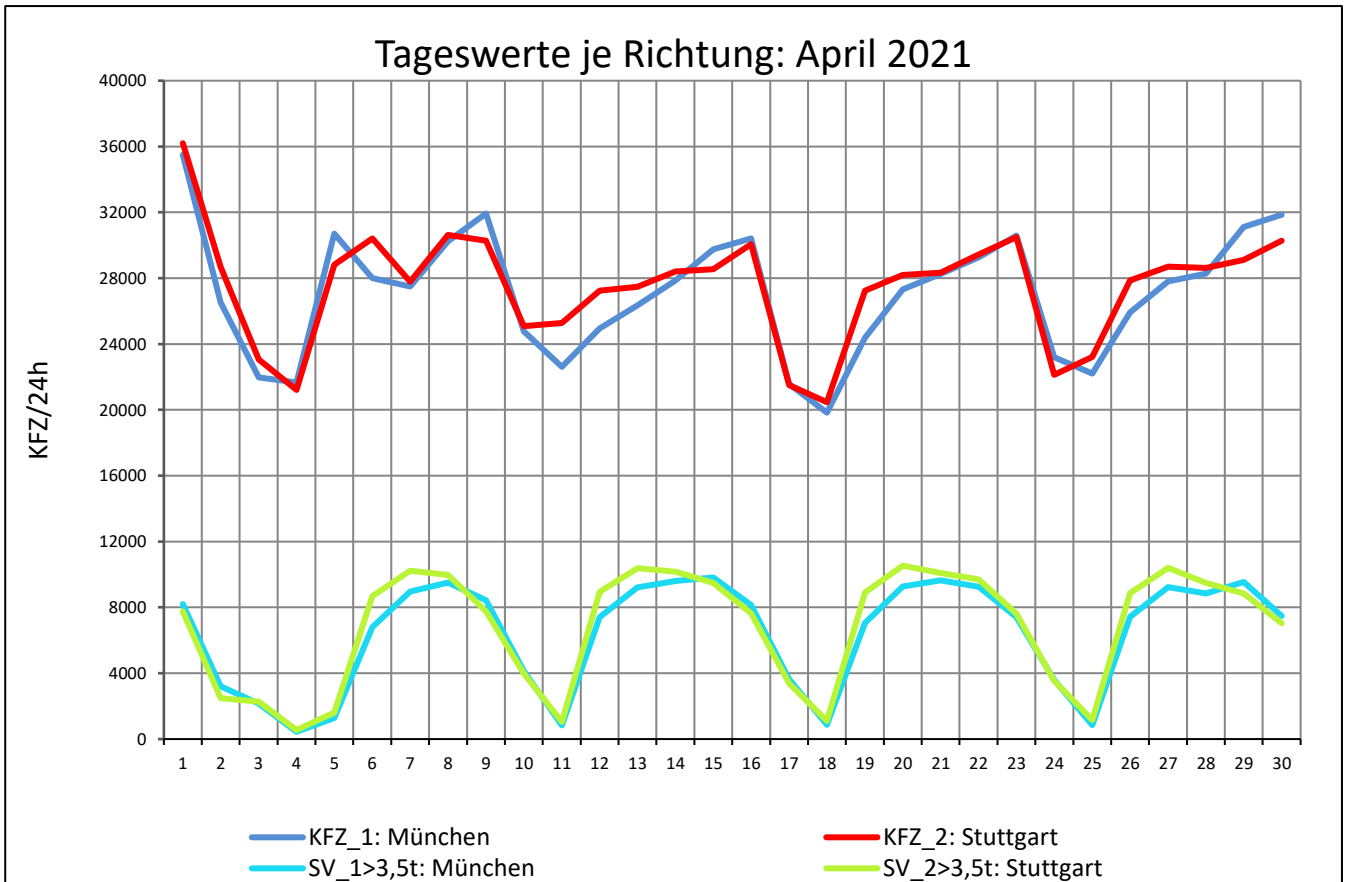
Zst.: **Merklingen**

TK-/Zst-Nr.: 7424/8068

A 8

Richtung 1 : **München**

Richtung 2 : **Stuttgart**



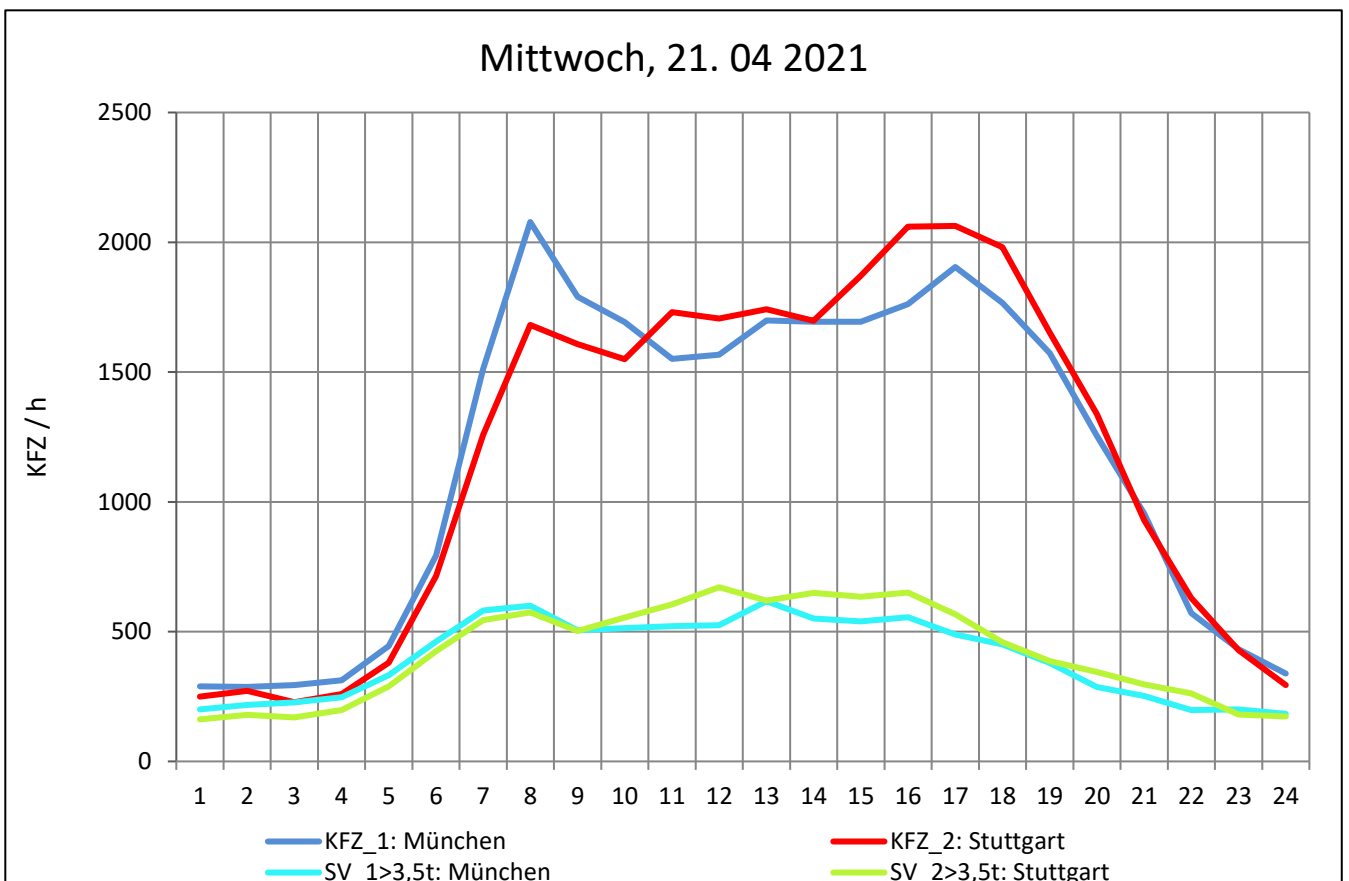
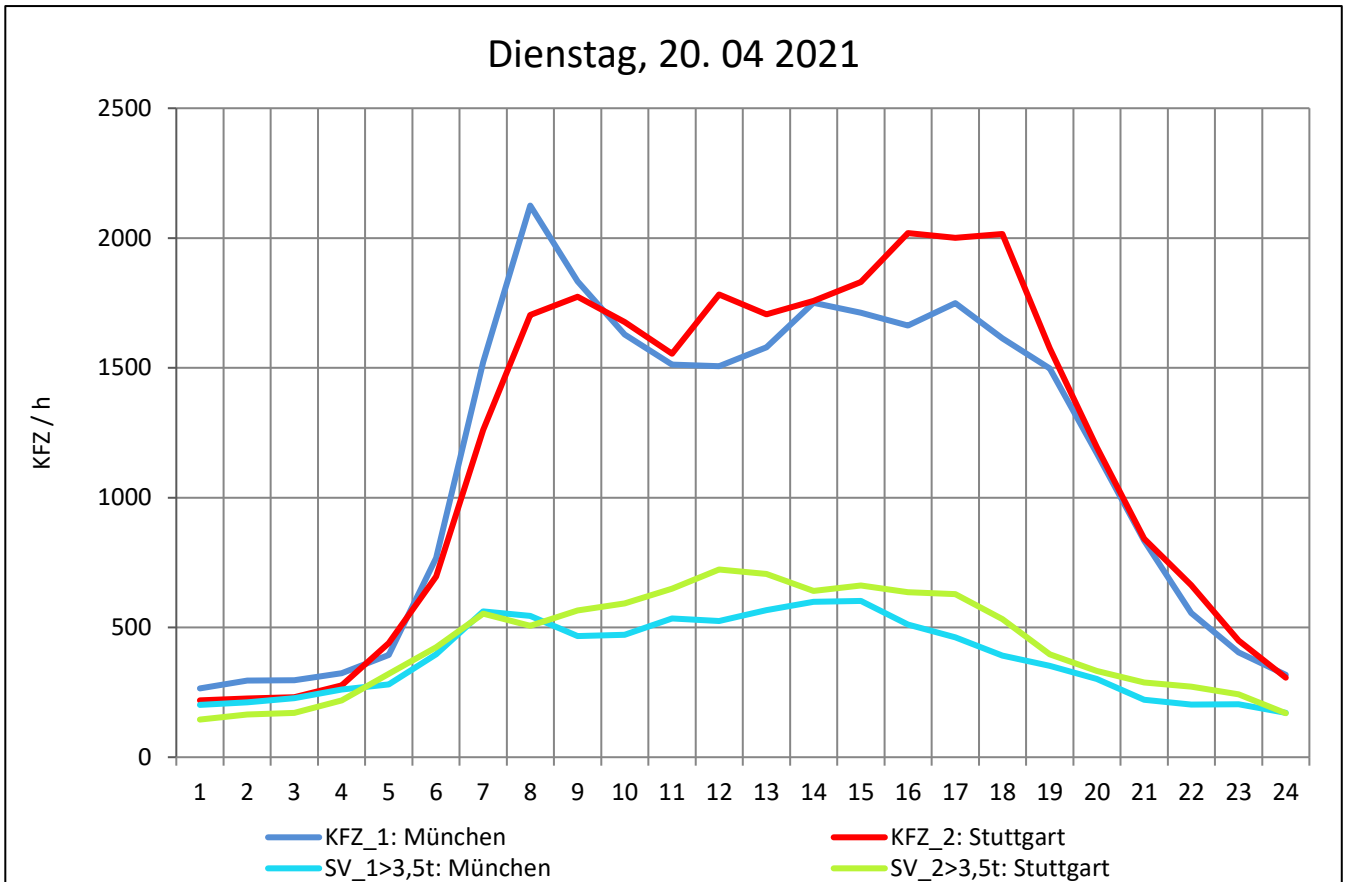
Zst.: **Merklingen**

TK-/Zst-Nr.: 7424/8068

A 8

Richtung 1 : **München**

Richtung 2 : **Stuttgart**



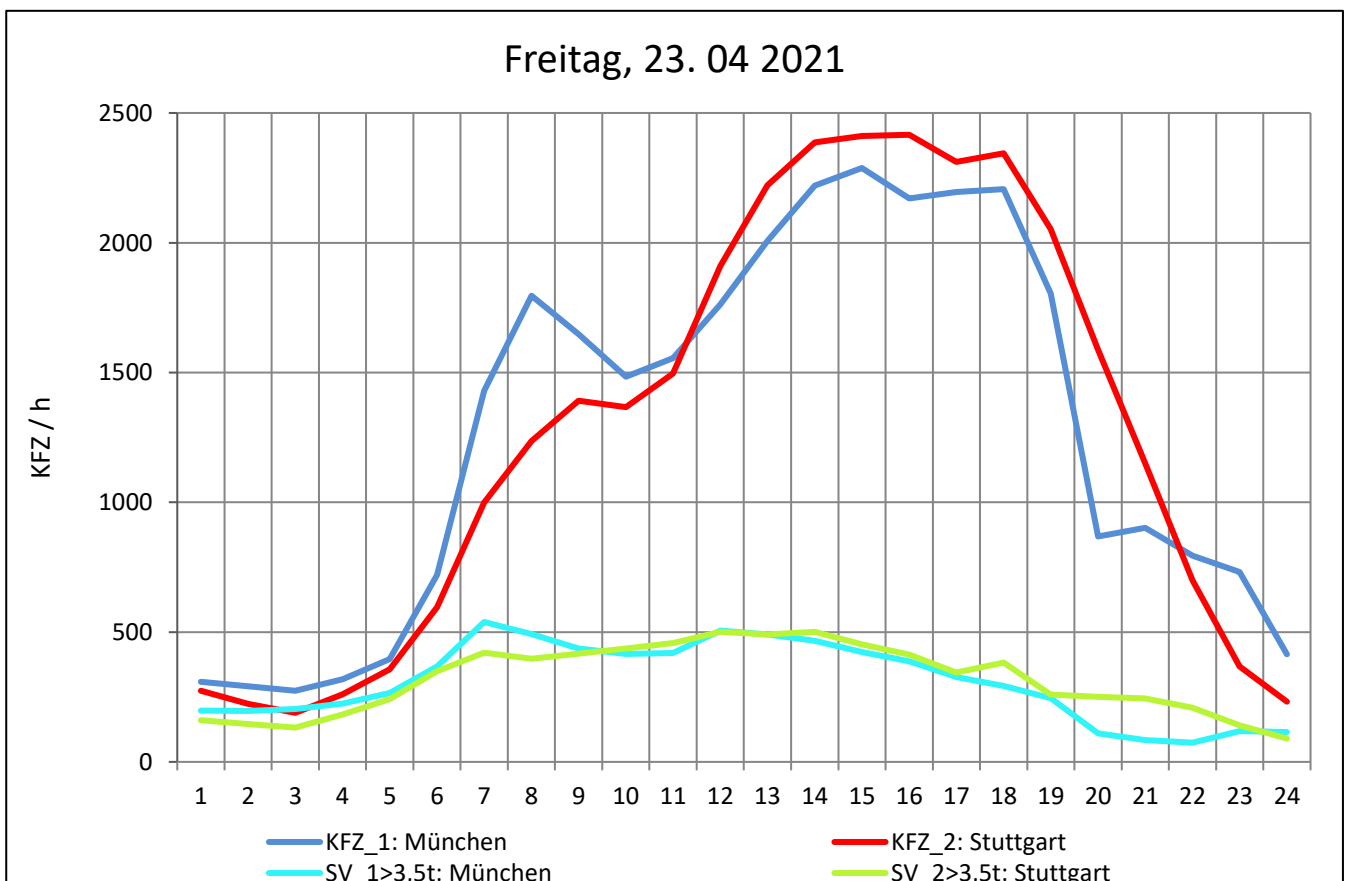
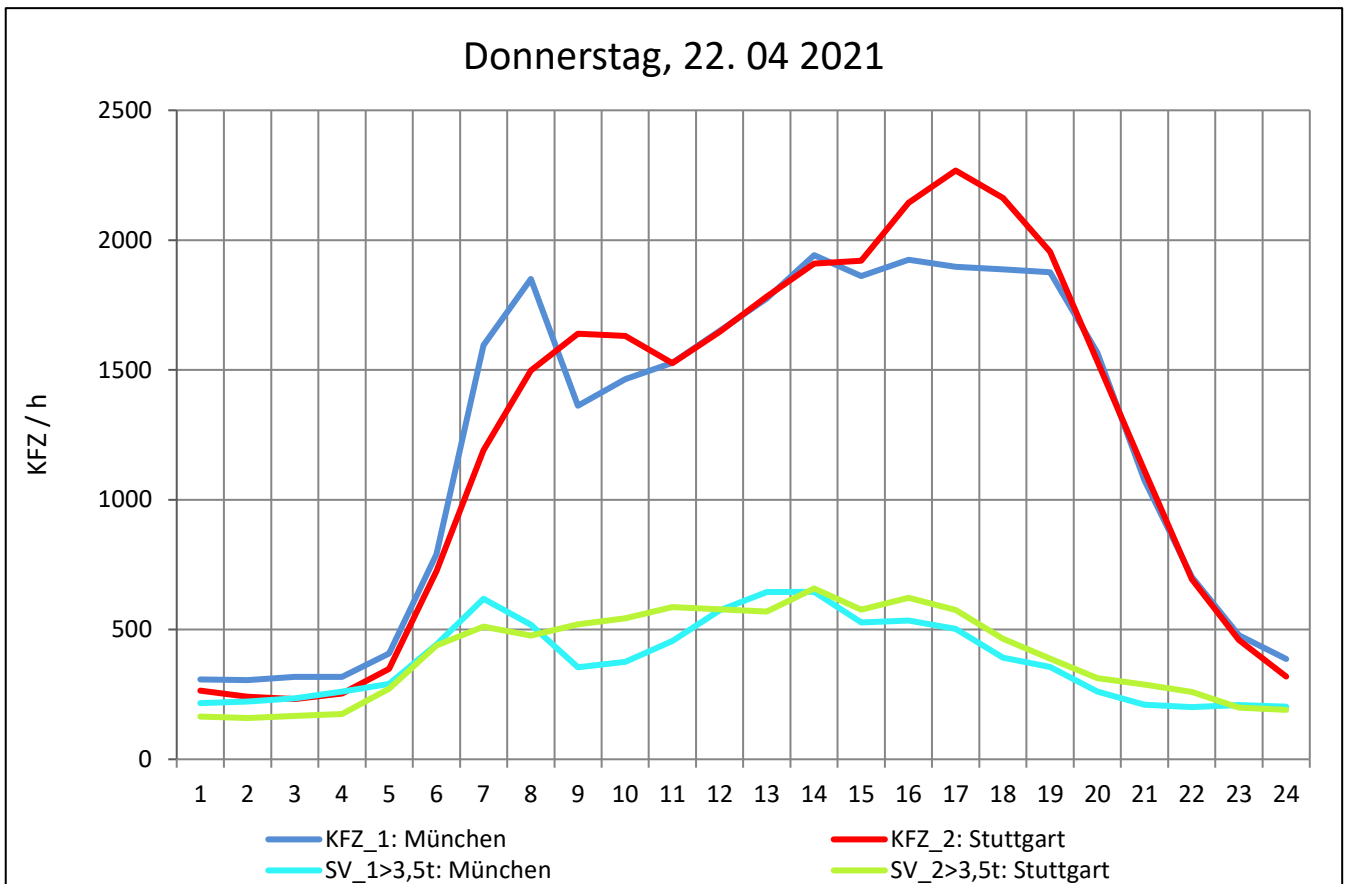
Zst.: **Merklingen**

TK-/Zst-Nr.: 7424/8068

A 8

Richtung 1 : **München**

Richtung 2 : **Stuttgart**



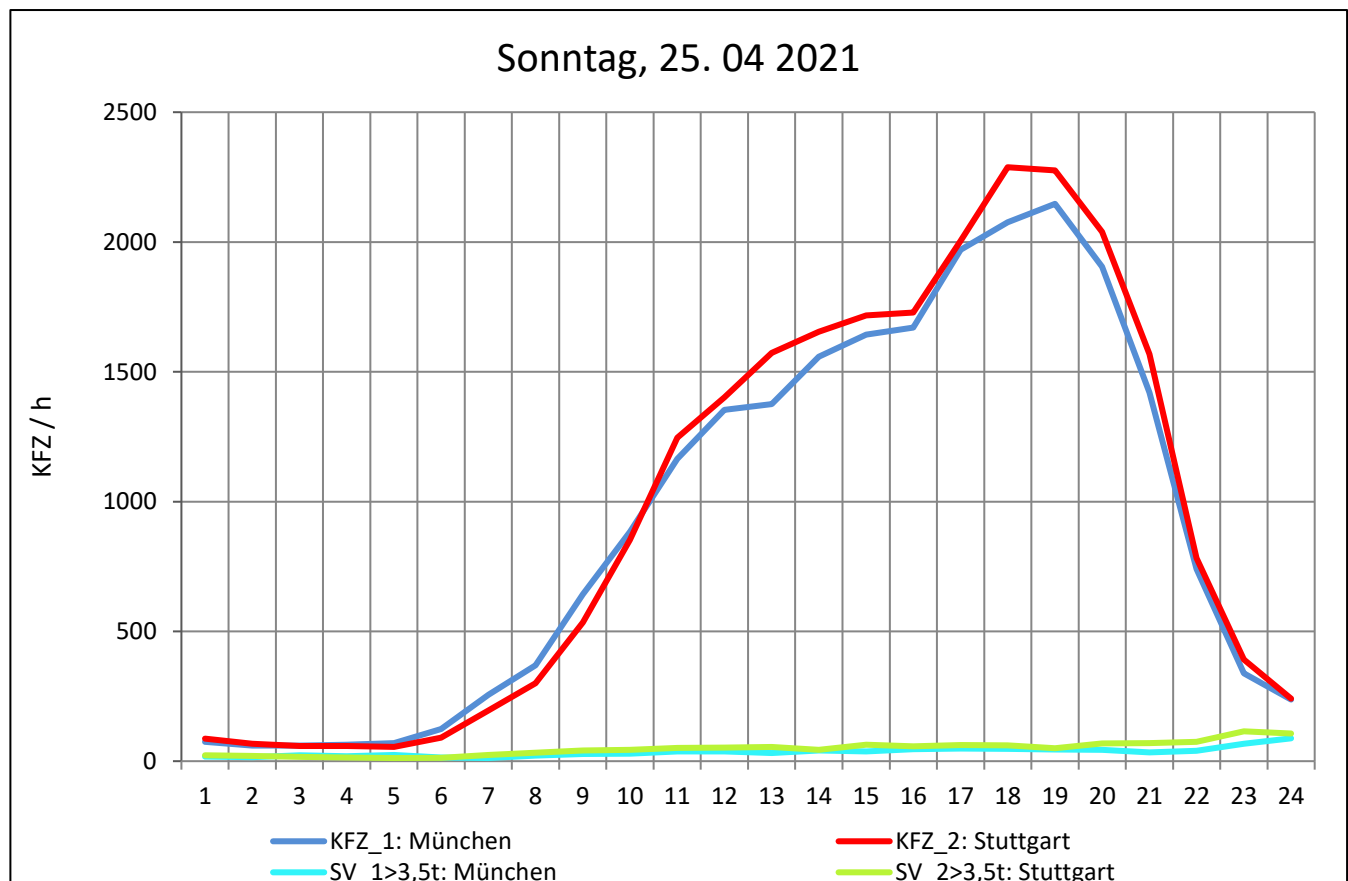
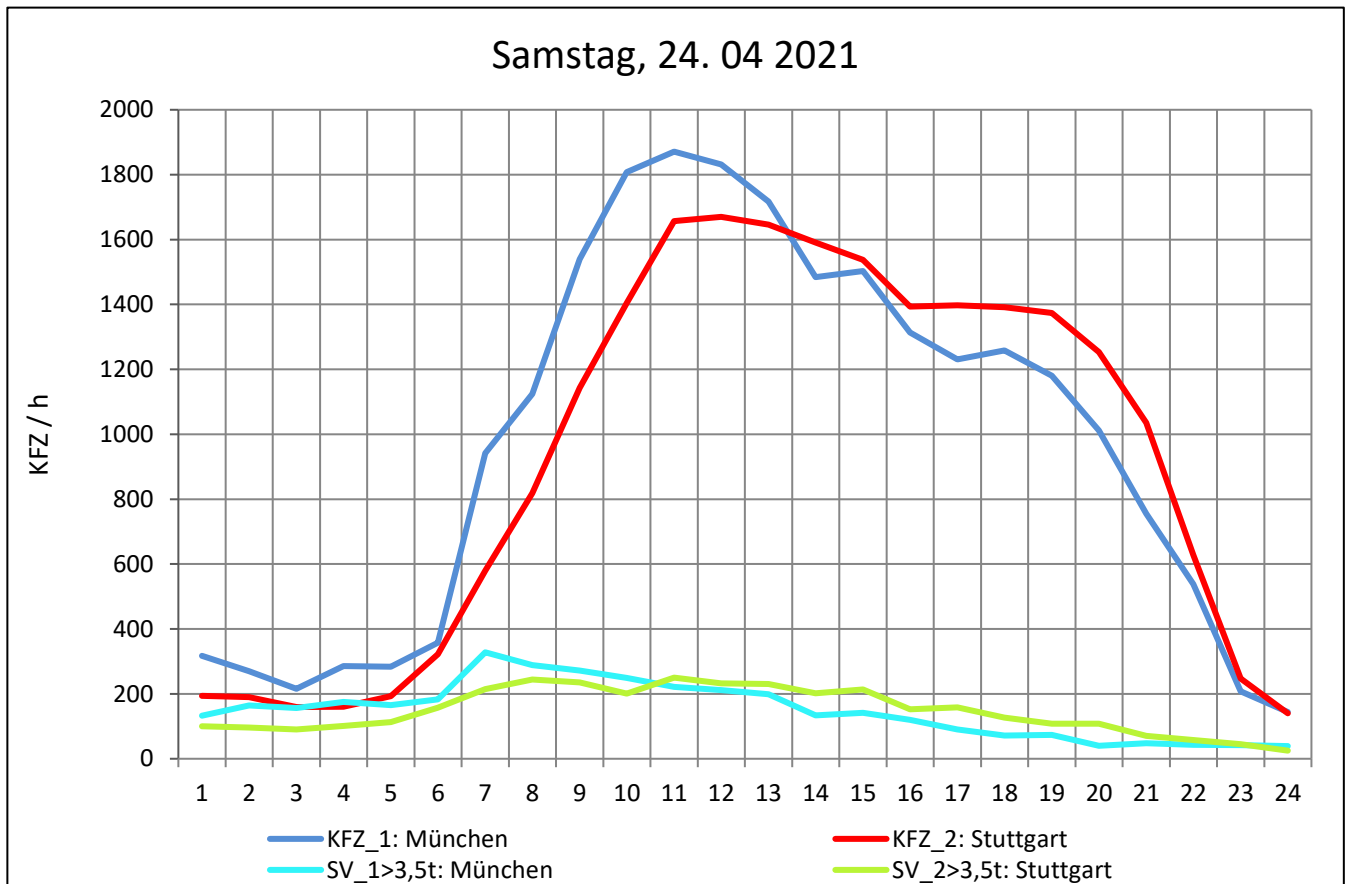
Zst.: **Merklingen**

TK-/Zst-Nr.: 7424/8068

A 8

Richtung 1 : **München**

Richtung 2 : **Stuttgart**



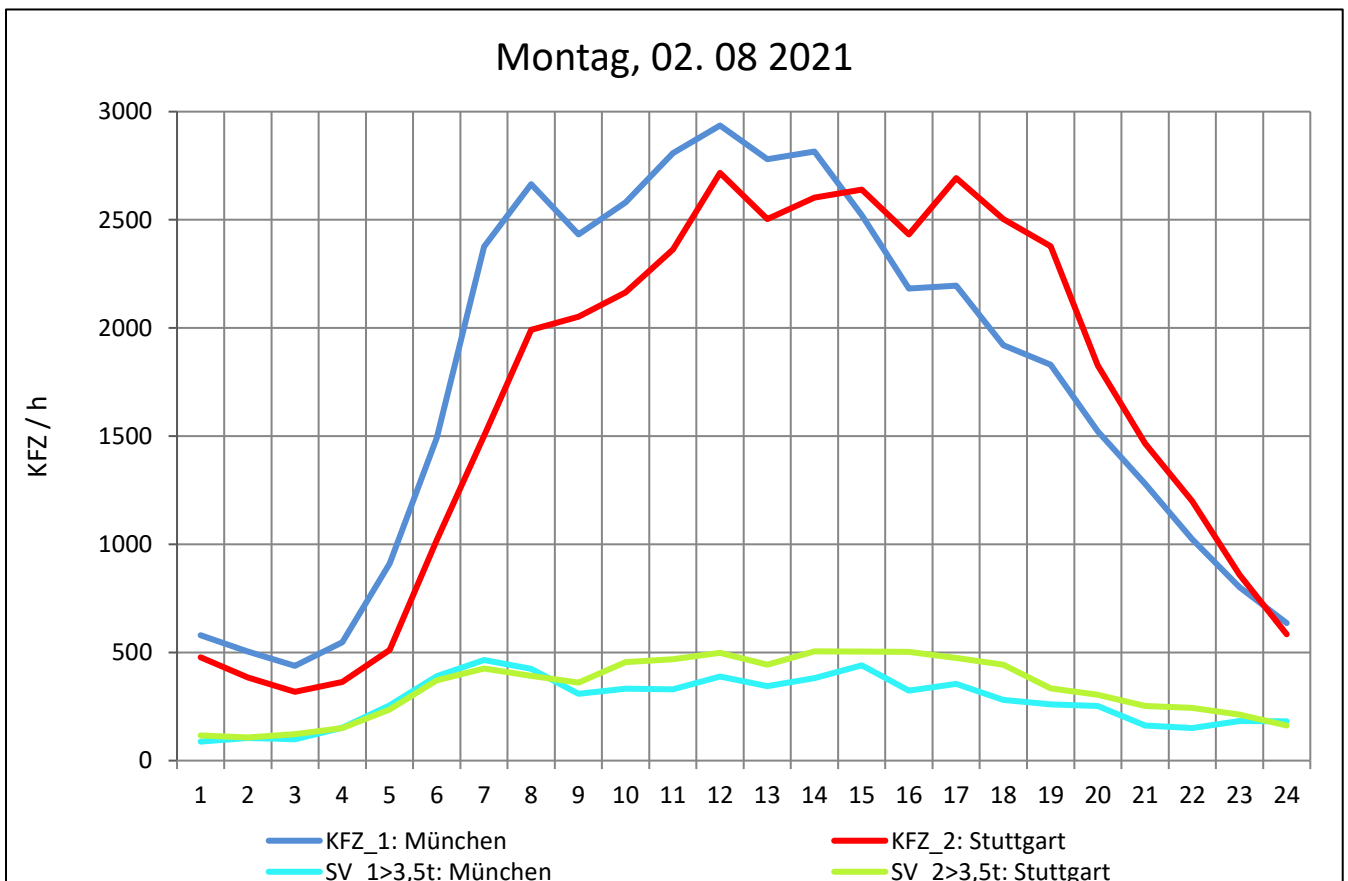
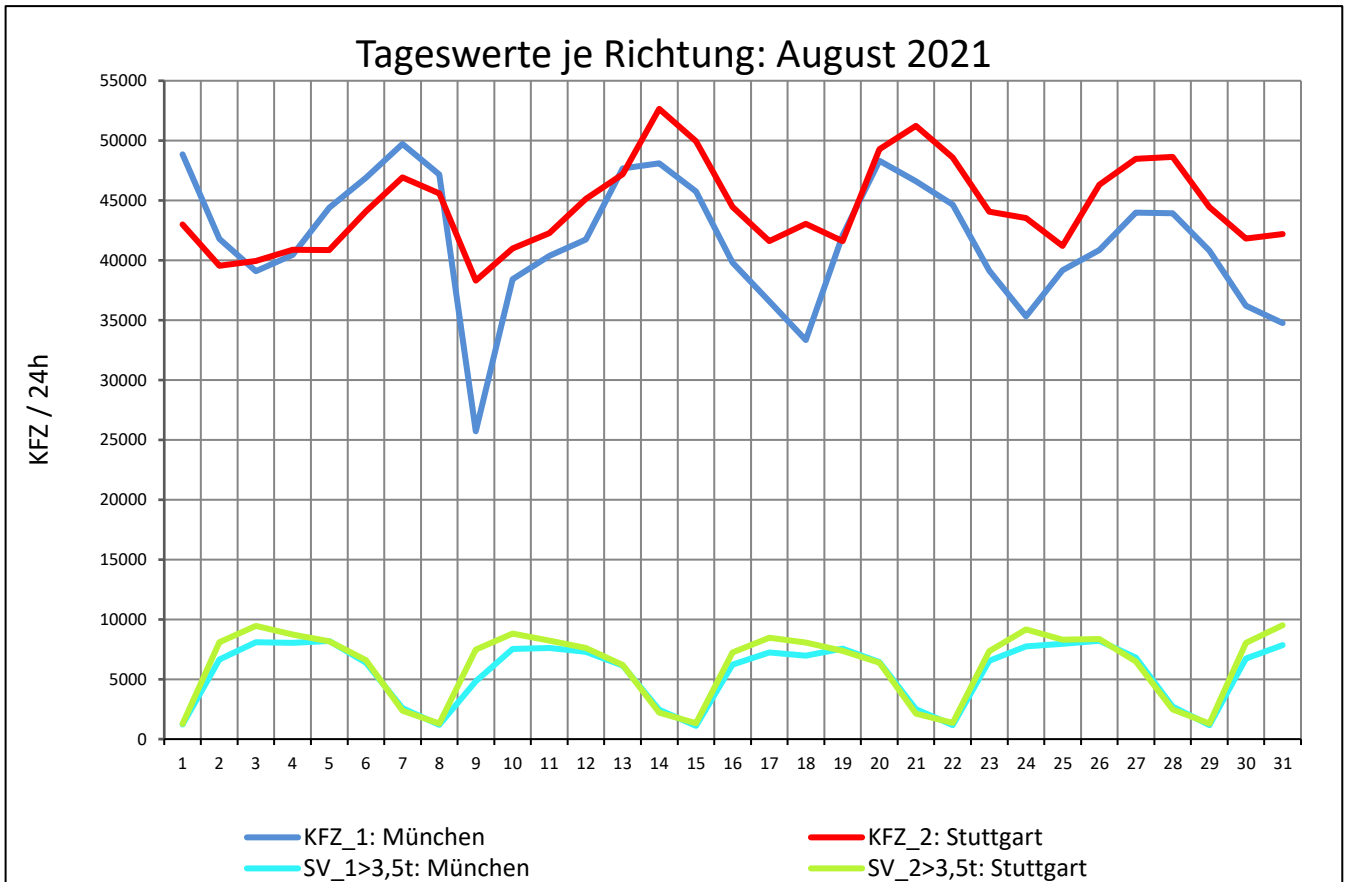
Zst.: **Merklingen**

TK-/Zst-Nr.: 7424/8068

A 8

Richtung 1 : **München**

Richtung 2 : **Stuttgart**



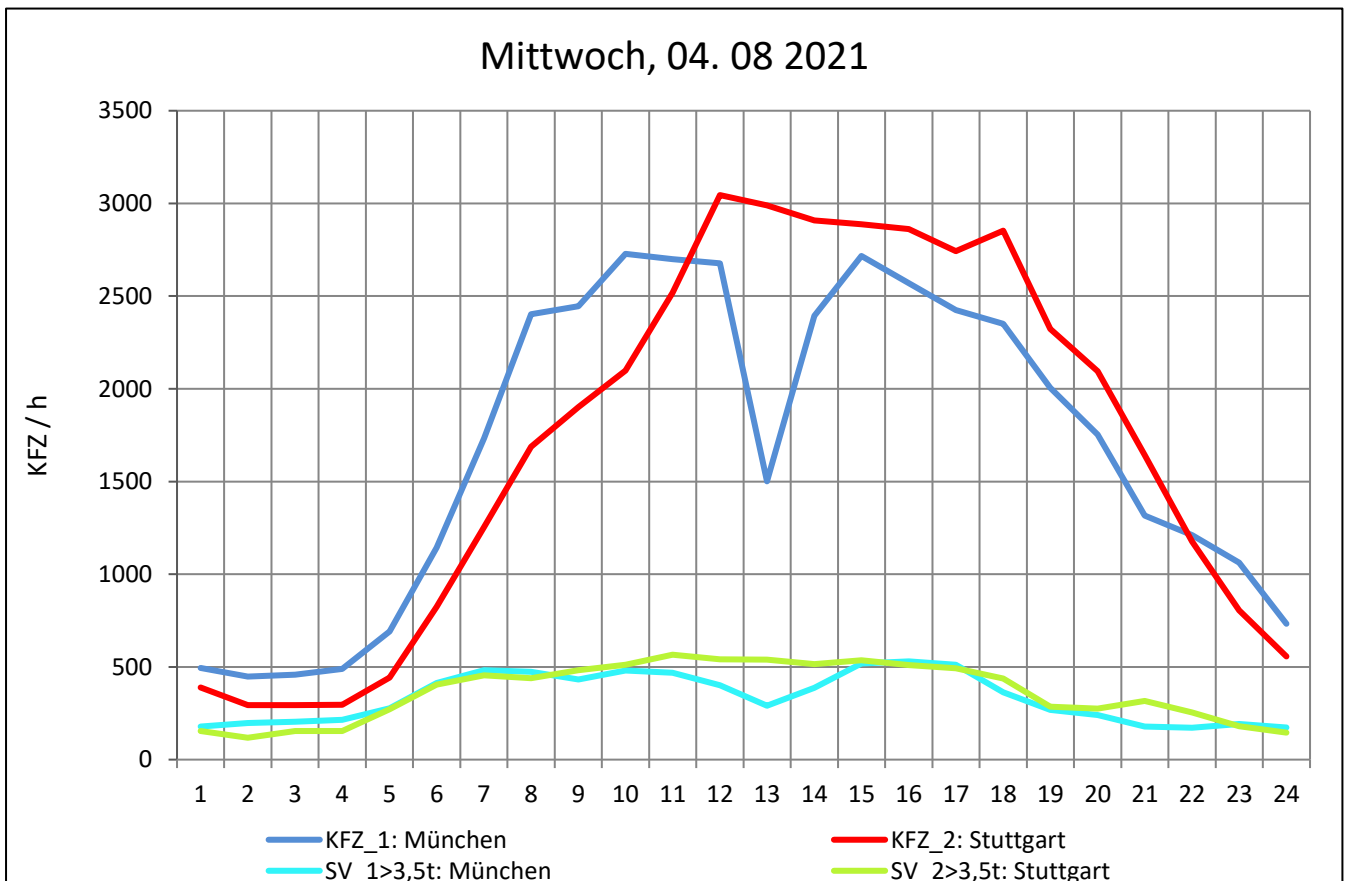
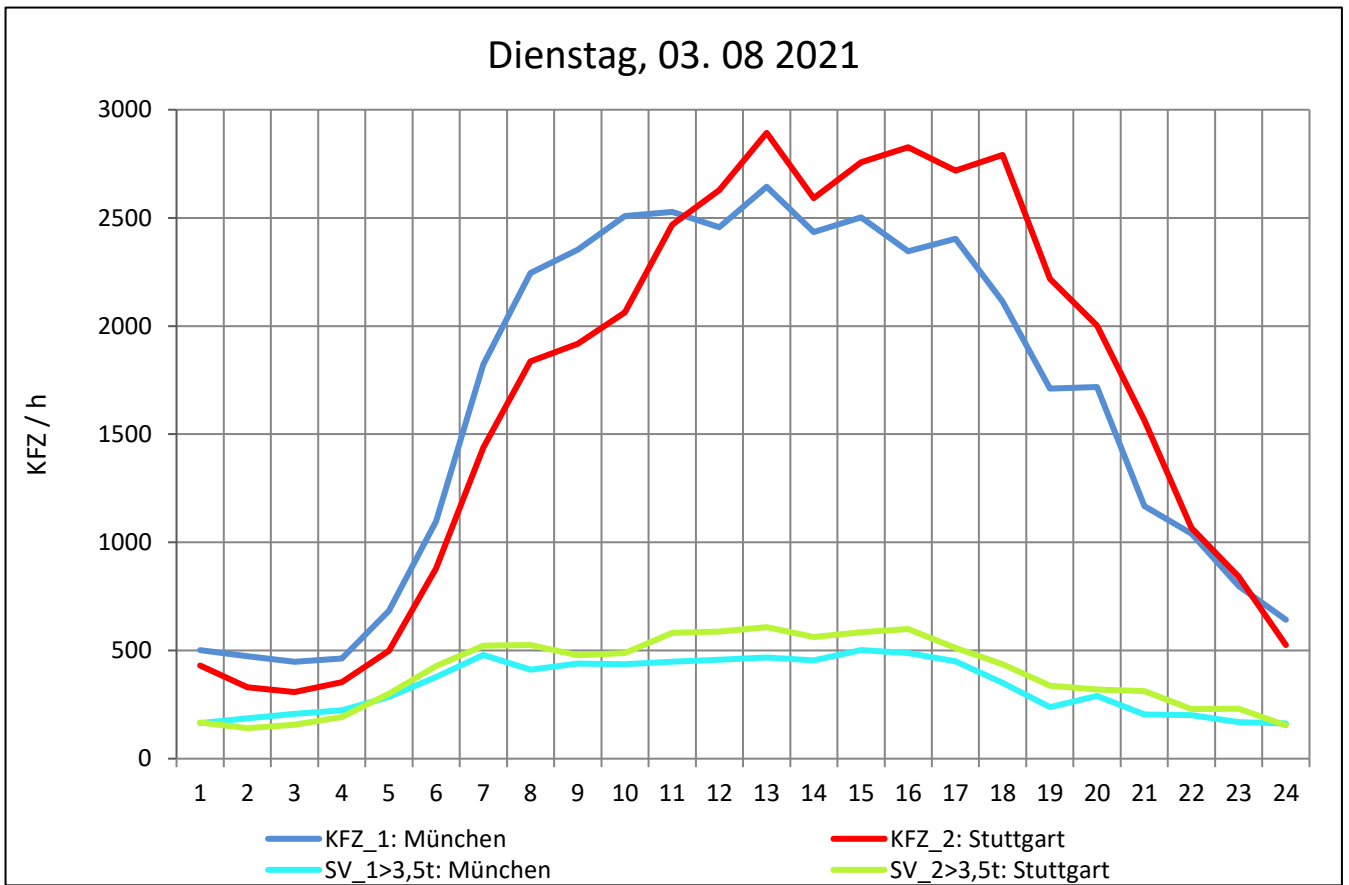
Zst.: **Merklingen**

TK-/Zst-Nr.: 7424/8068

A 8

Richtung 1 : **München**

Richtung 2 : **Stuttgart**



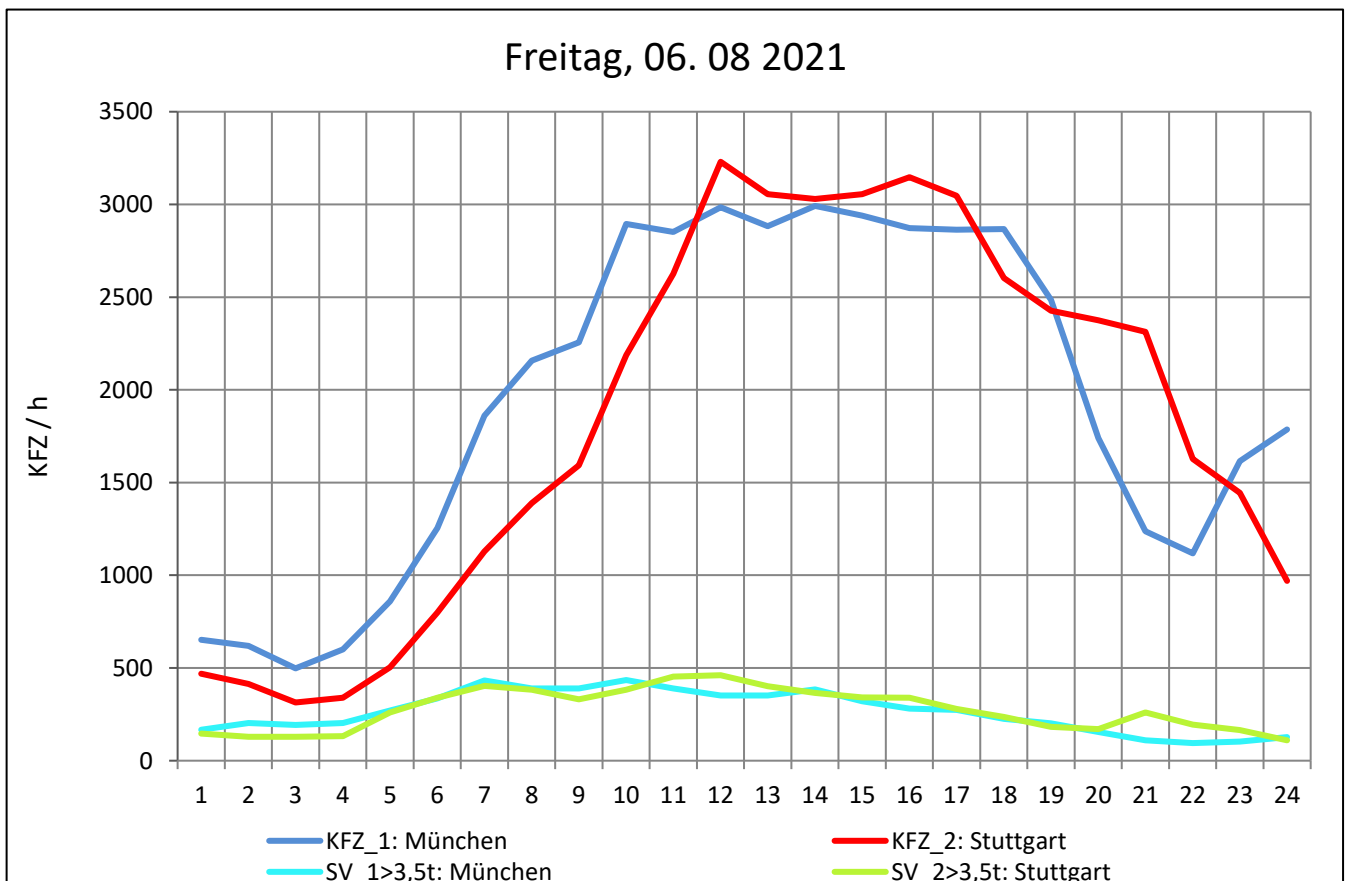
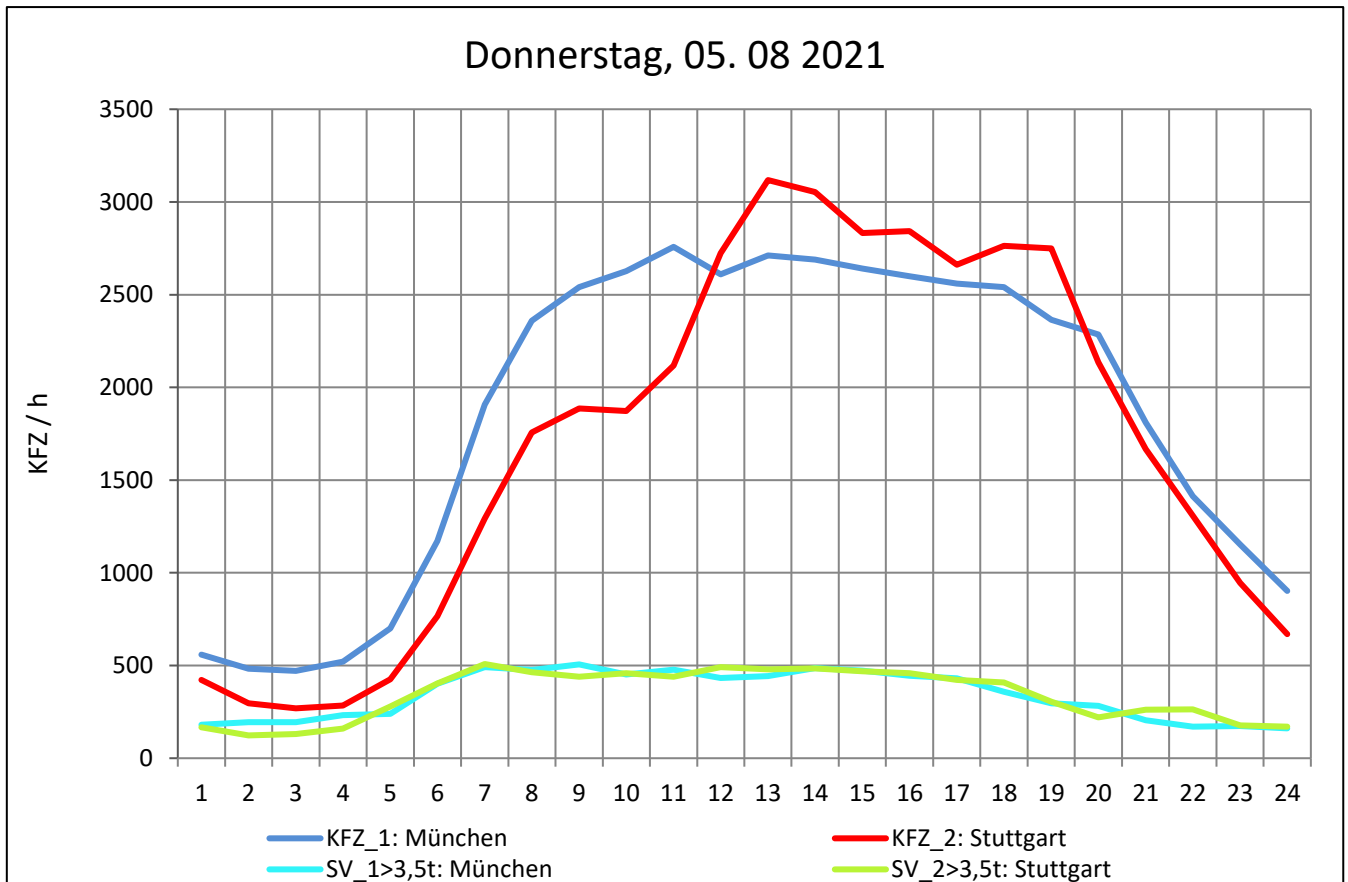
Zst.: **Merklingen**

TK-/Zst-Nr.: 7424/8068

A 8

Richtung 1 : **München**

Richtung 2 : **Stuttgart**



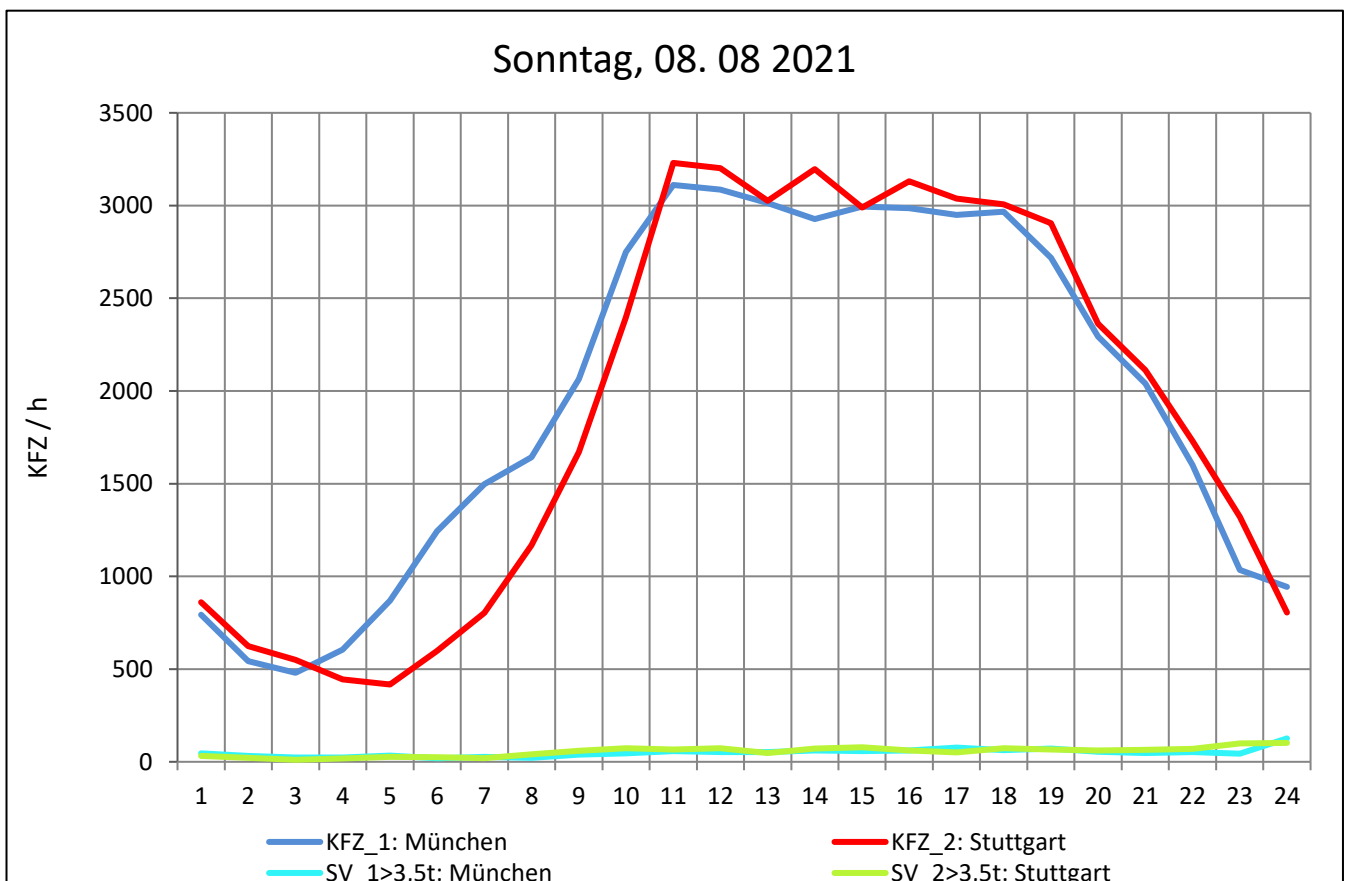
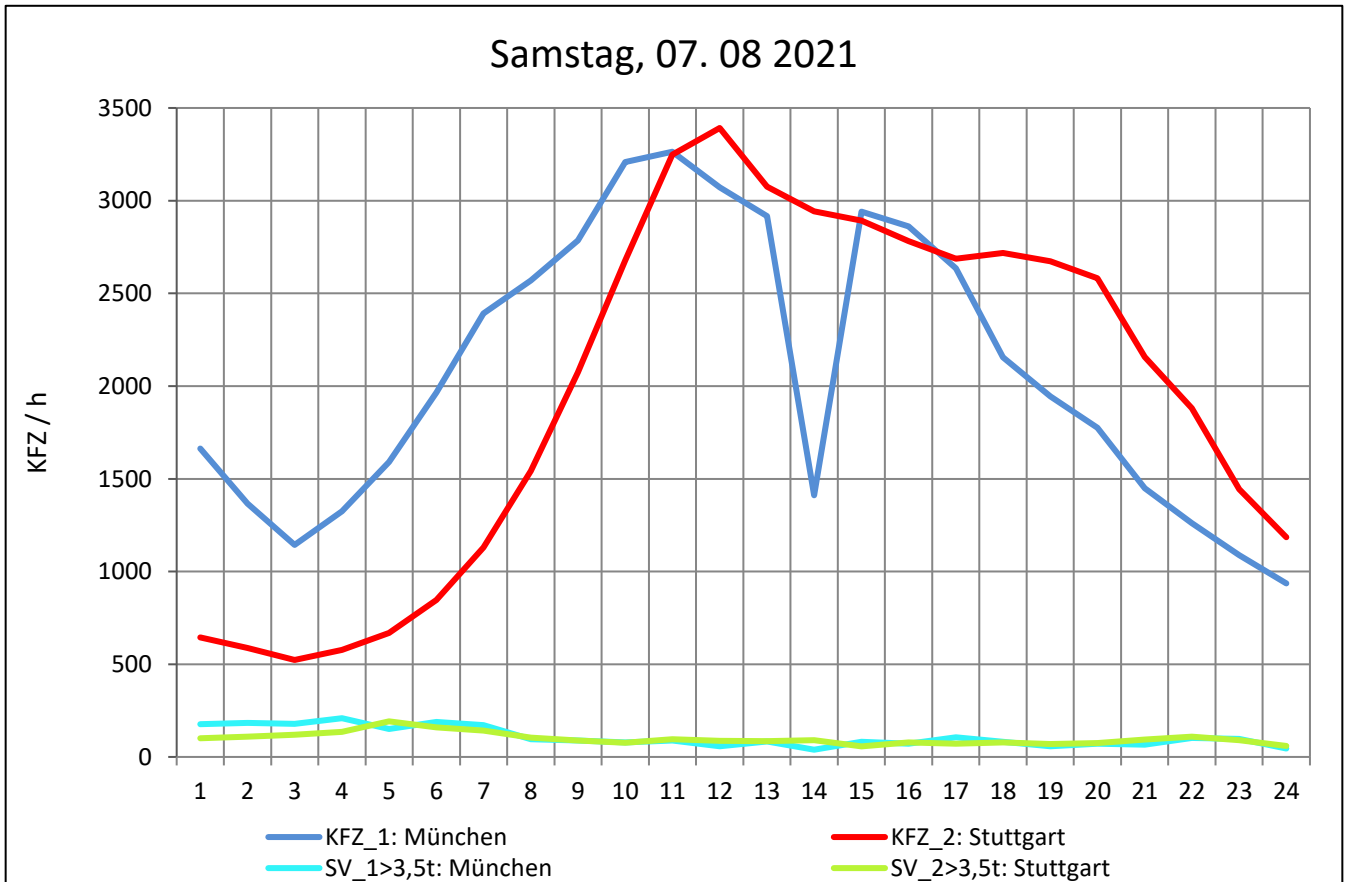
Zst.: **Merklingen**

TK-/Zst-Nr.: 7424/8068

A 8

Richtung 1 : **München**

Richtung 2 : **Stuttgart**



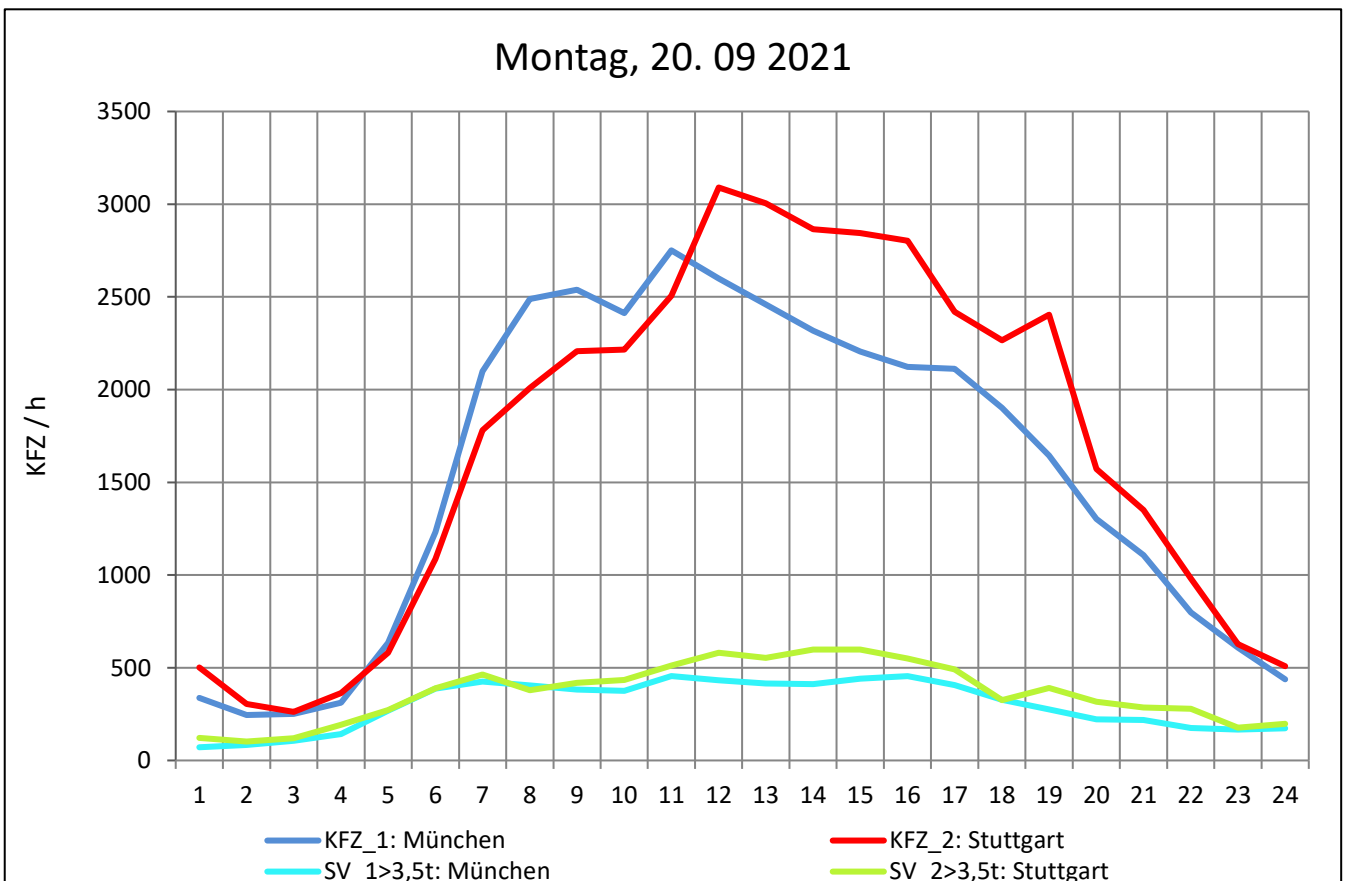
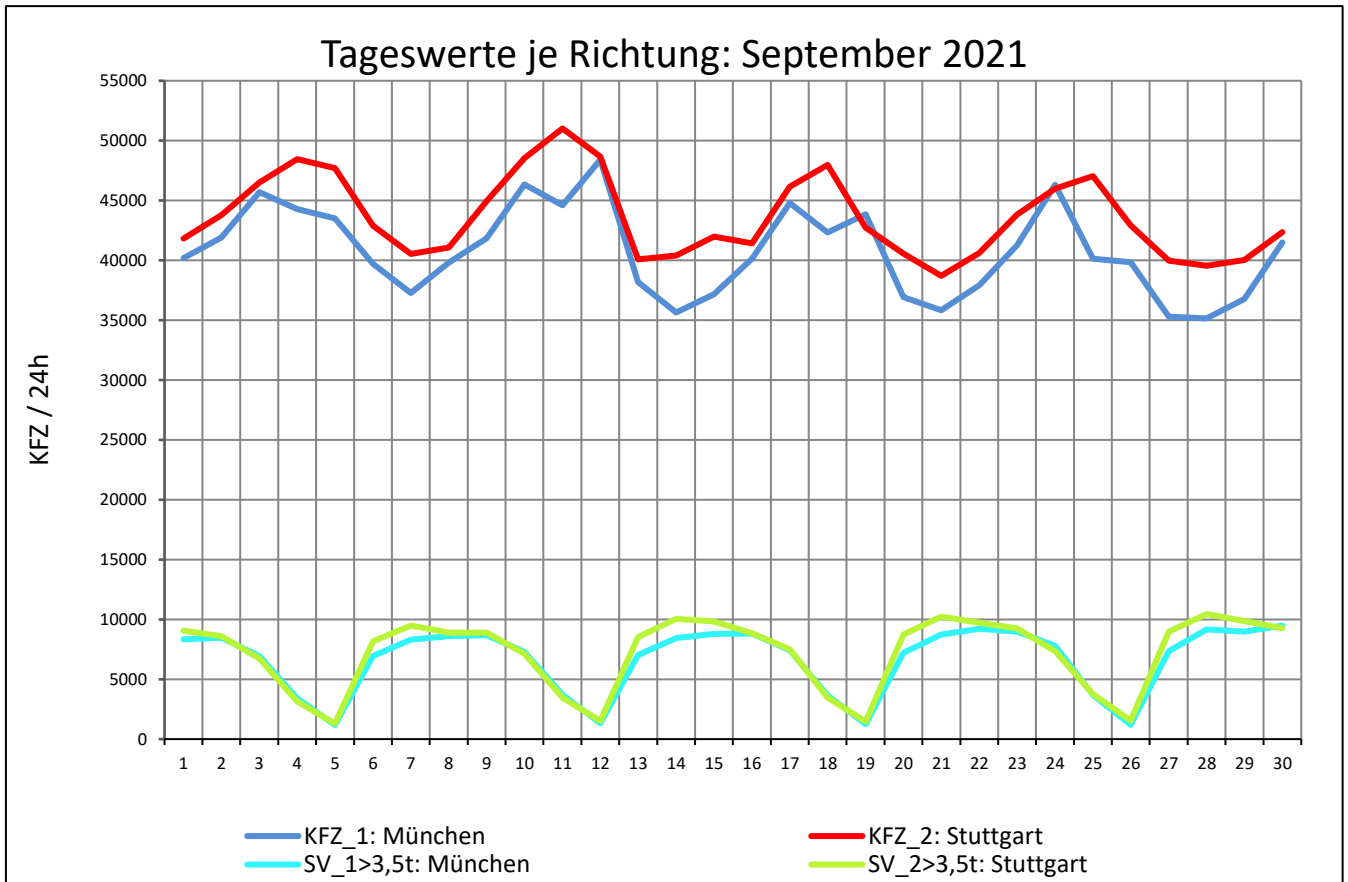
Zst.: **Merklingen**

TK-/Zst-Nr.: 7424/8068

A 8

Richtung 1 : **München**

Richtung 2 : **Stuttgart**



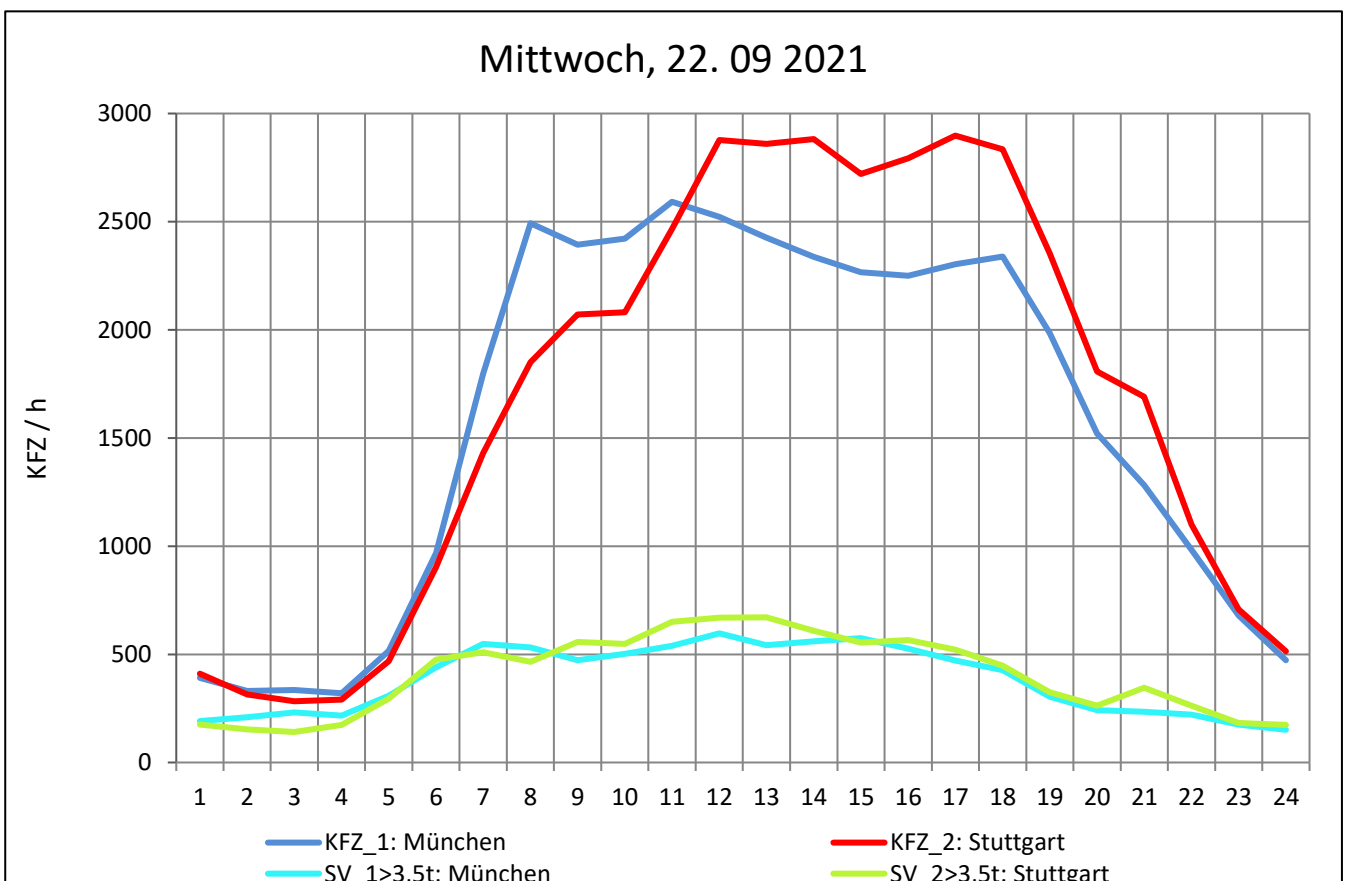
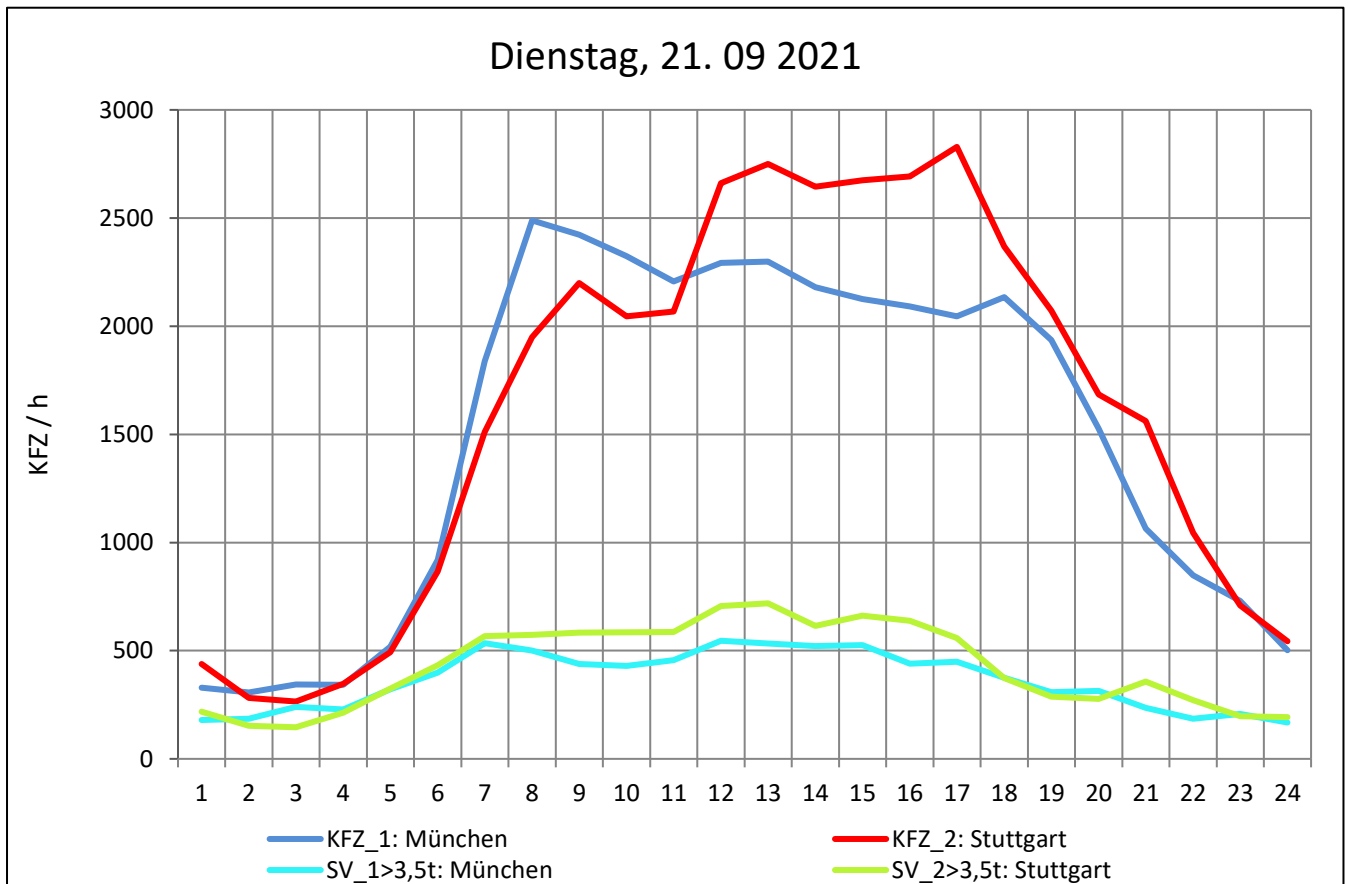
Zst.: **Merklingen**

TK-/Zst-Nr.: 7424/8068

A 8

Richtung 1 : **München**

Richtung 2 : **Stuttgart**



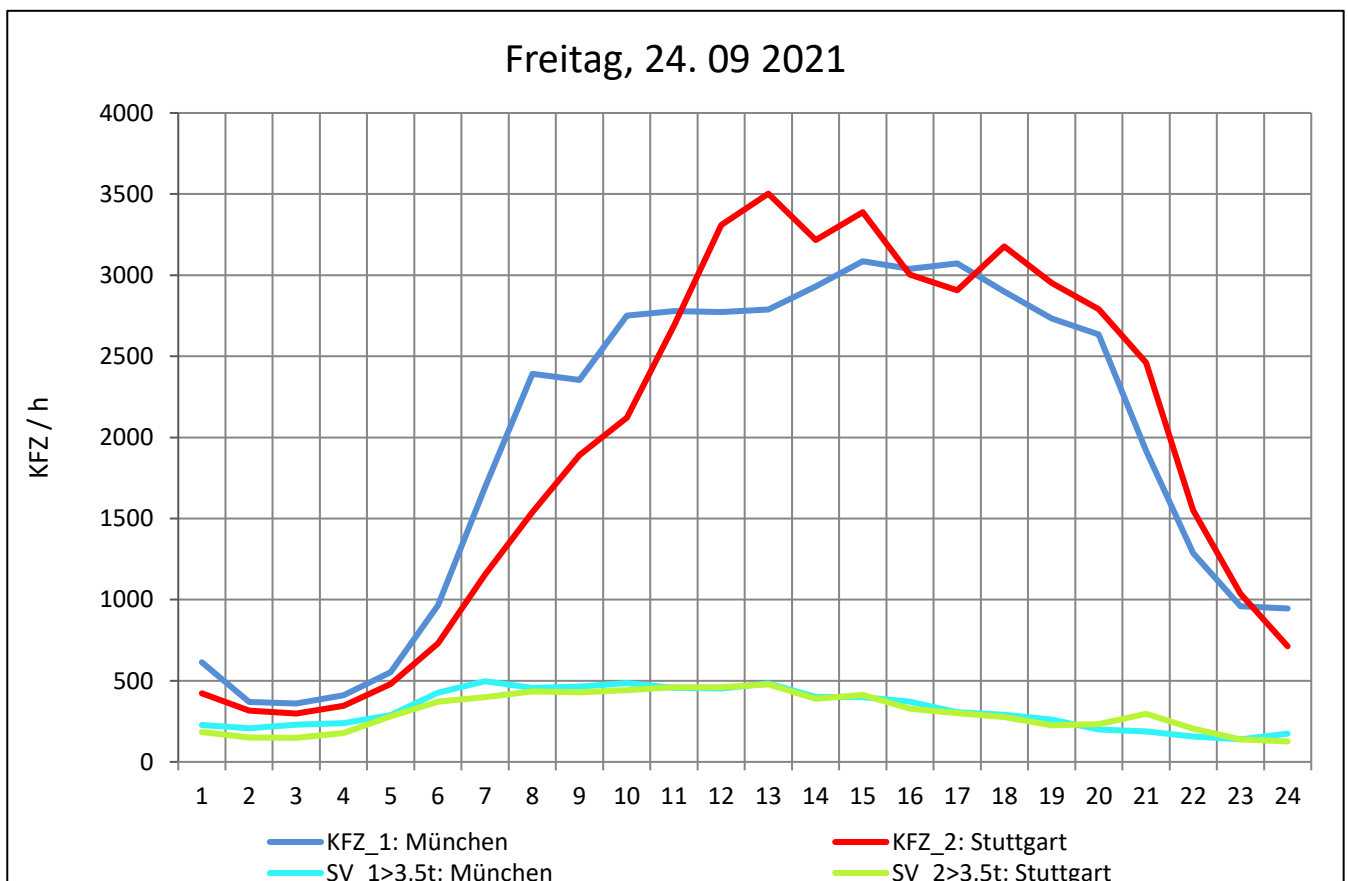
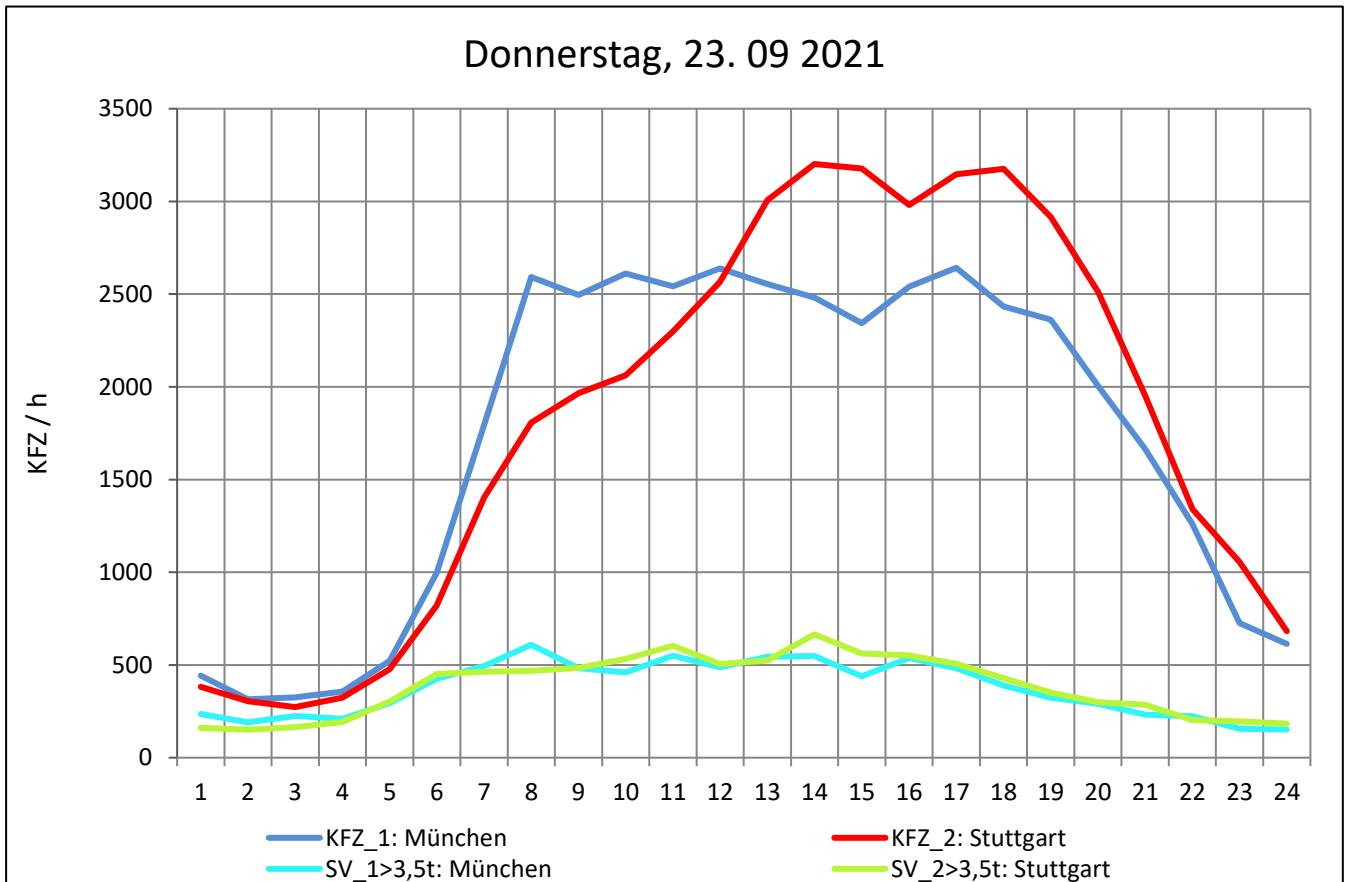
Zst.: **Merklingen**

TK-/Zst-Nr.: 7424/8068

A 8

Richtung 1 : **München**

Richtung 2 : **Stuttgart**



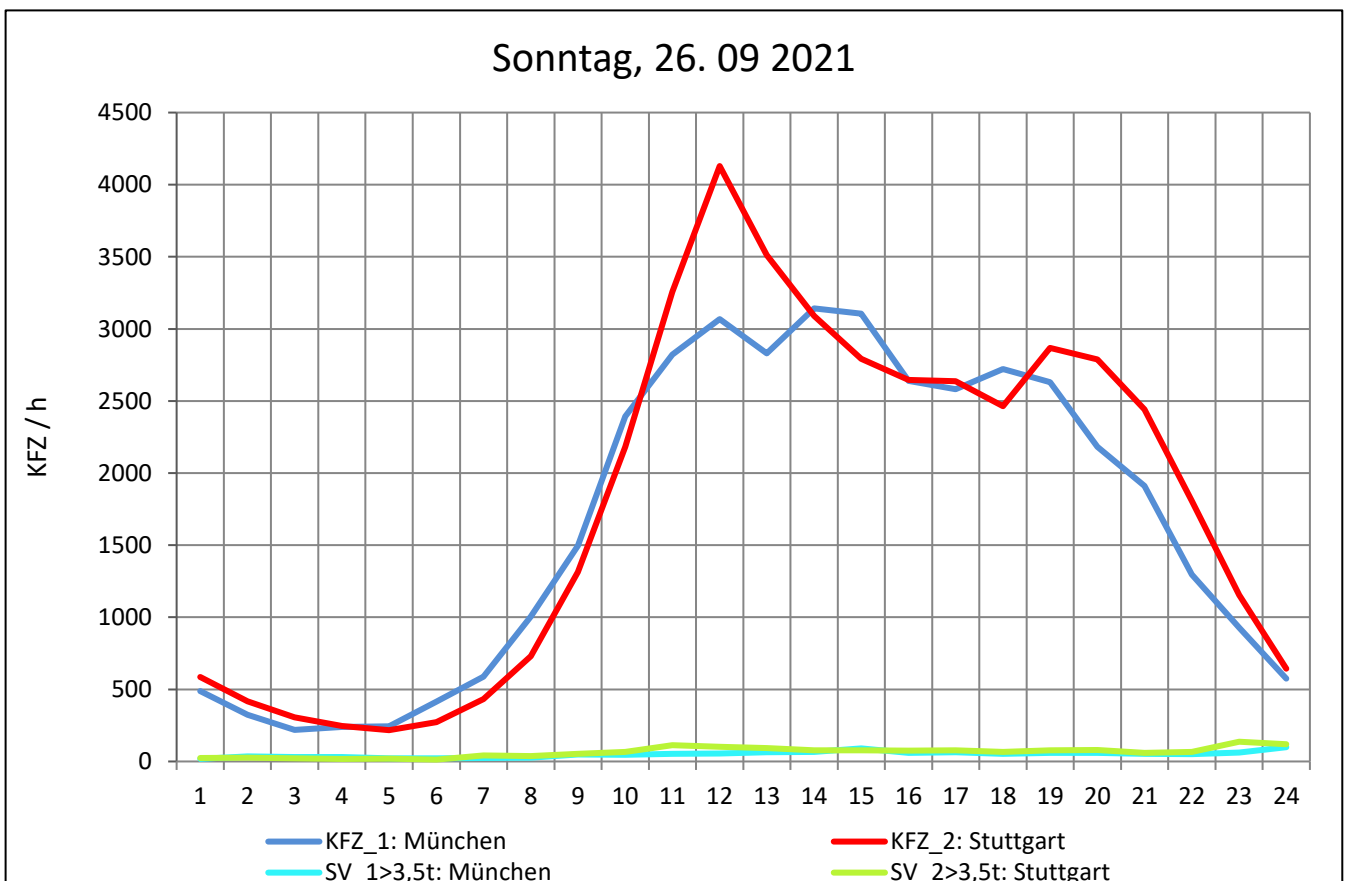
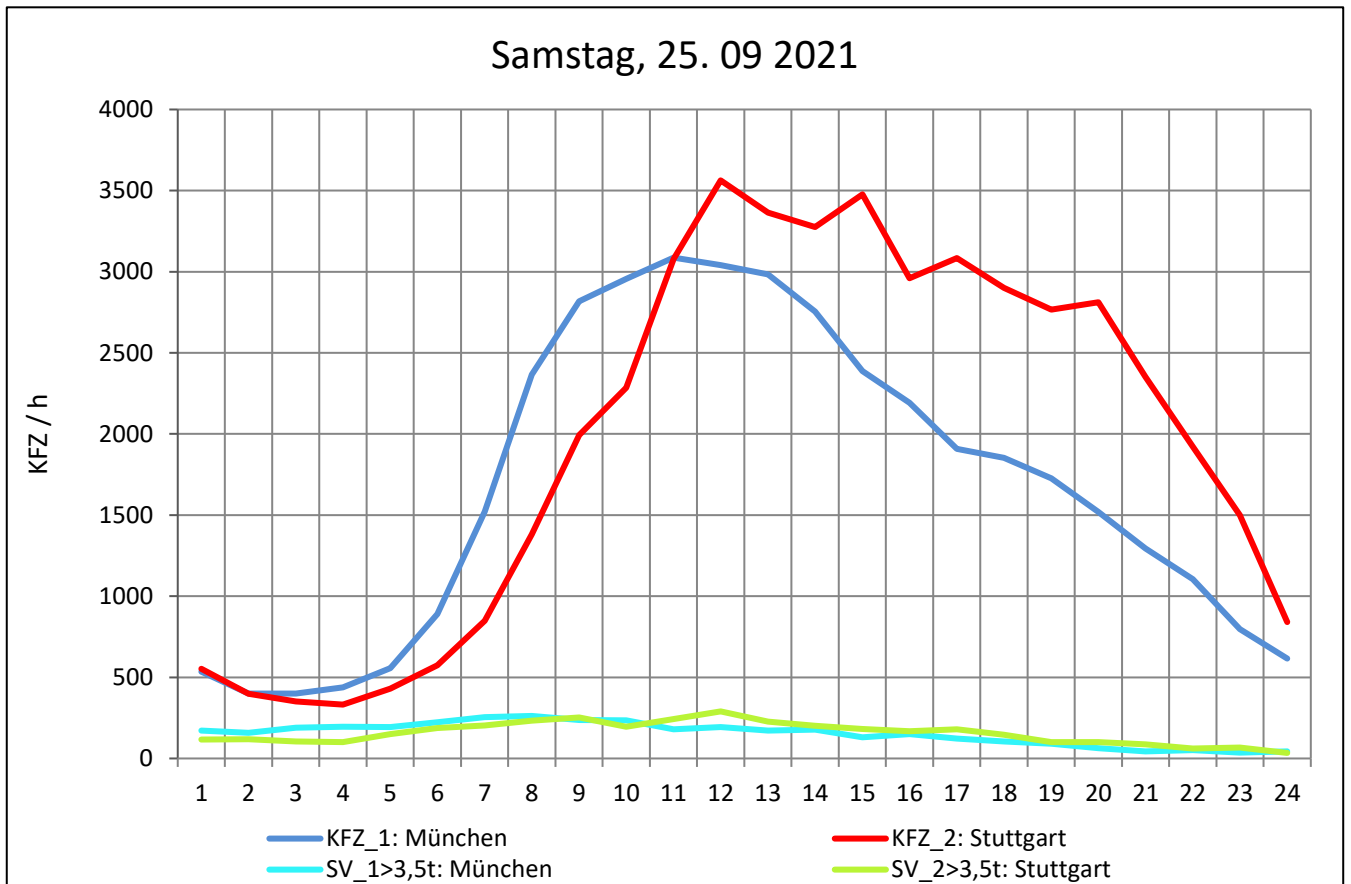
Zst.: **Merklingen**

TK-/Zst-Nr.: 7424/8068

A 8

Richtung 1 : **München**

Richtung 2 : **Stuttgart**



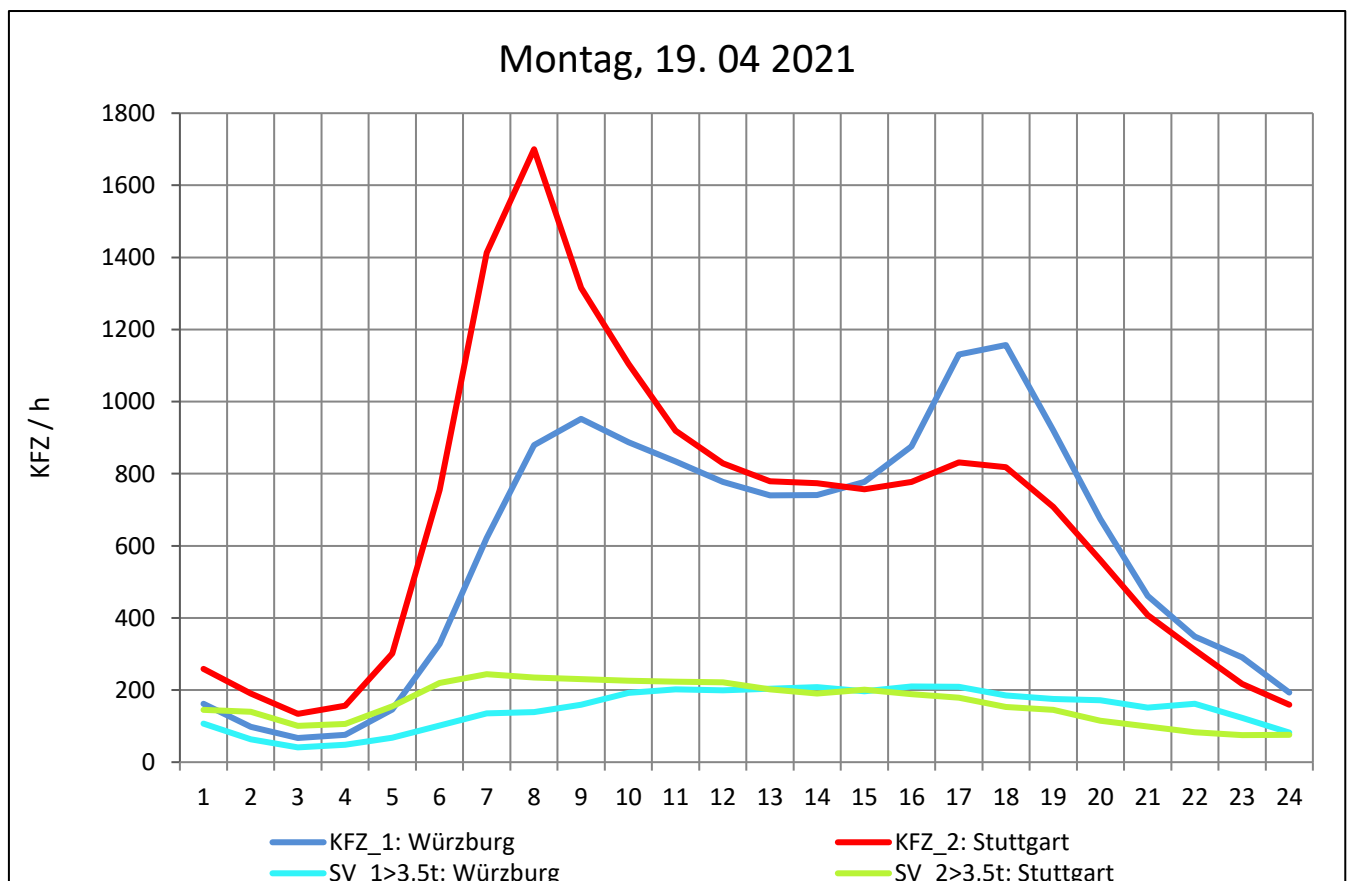
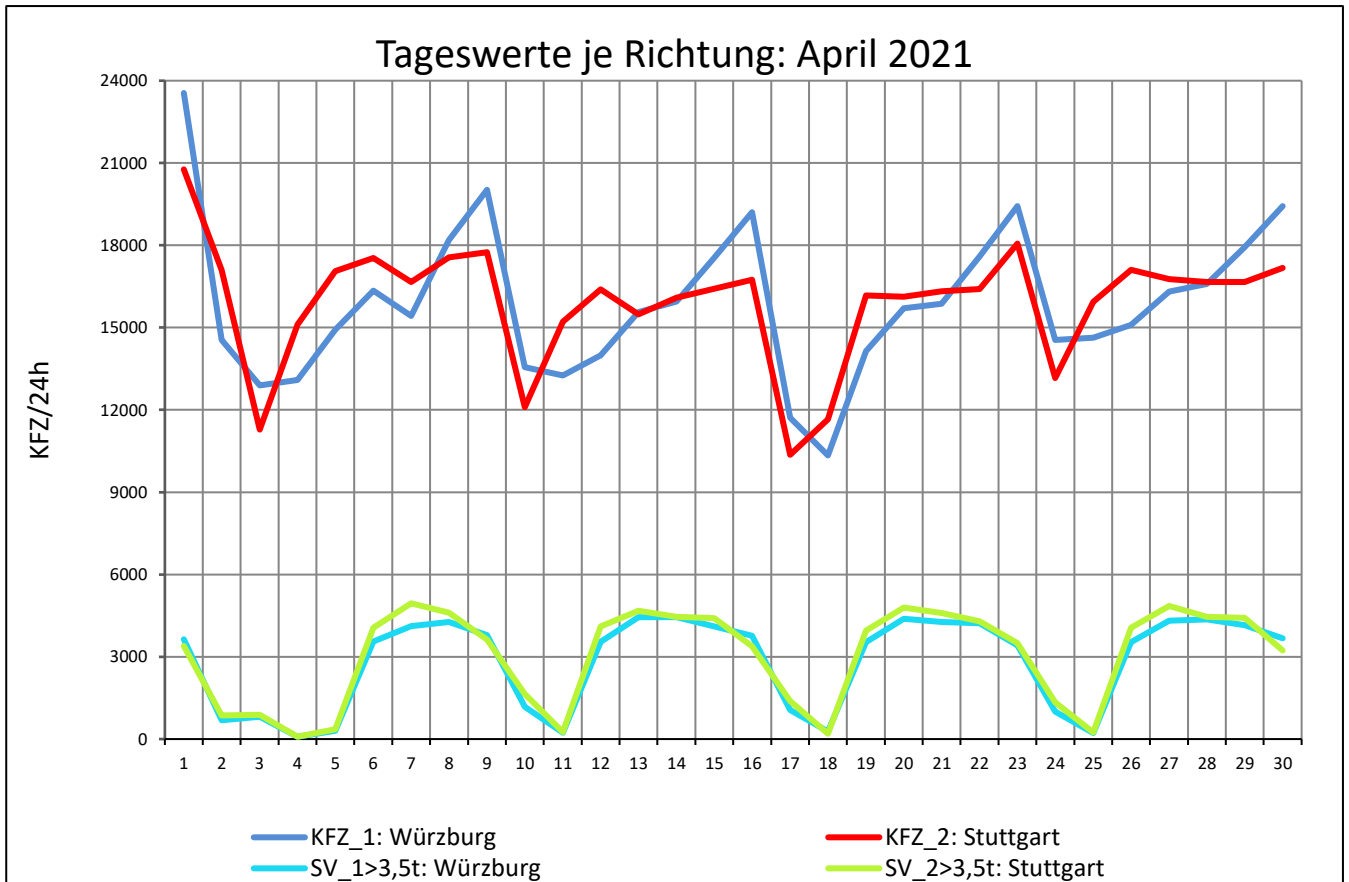
Zst.: **Neuenstadt**

TK-/Zst-Nr.: 6722/1084

A 81

Richtung 1 : **Würzburg**

Richtung 2 : **Stuttgart**



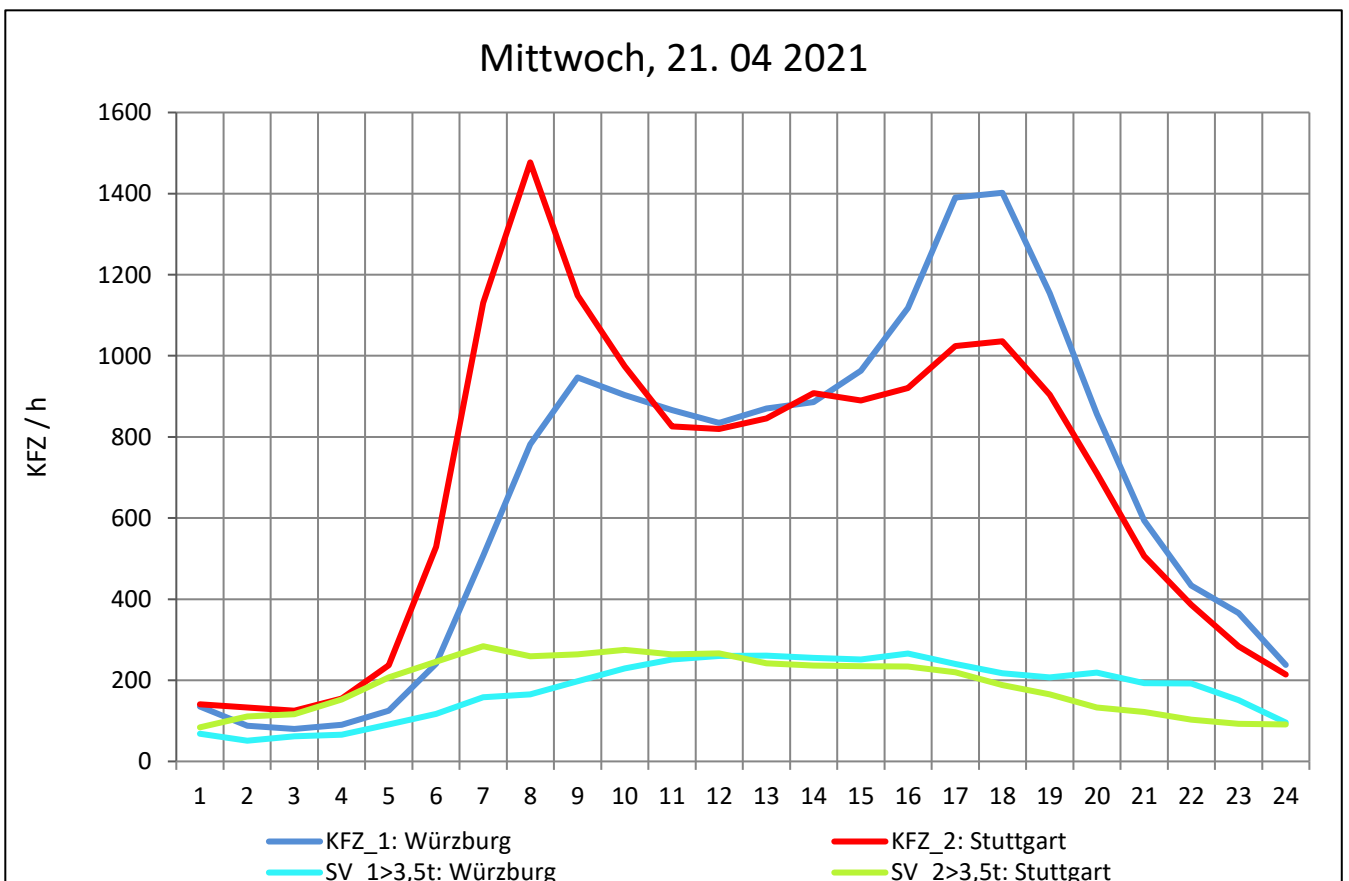
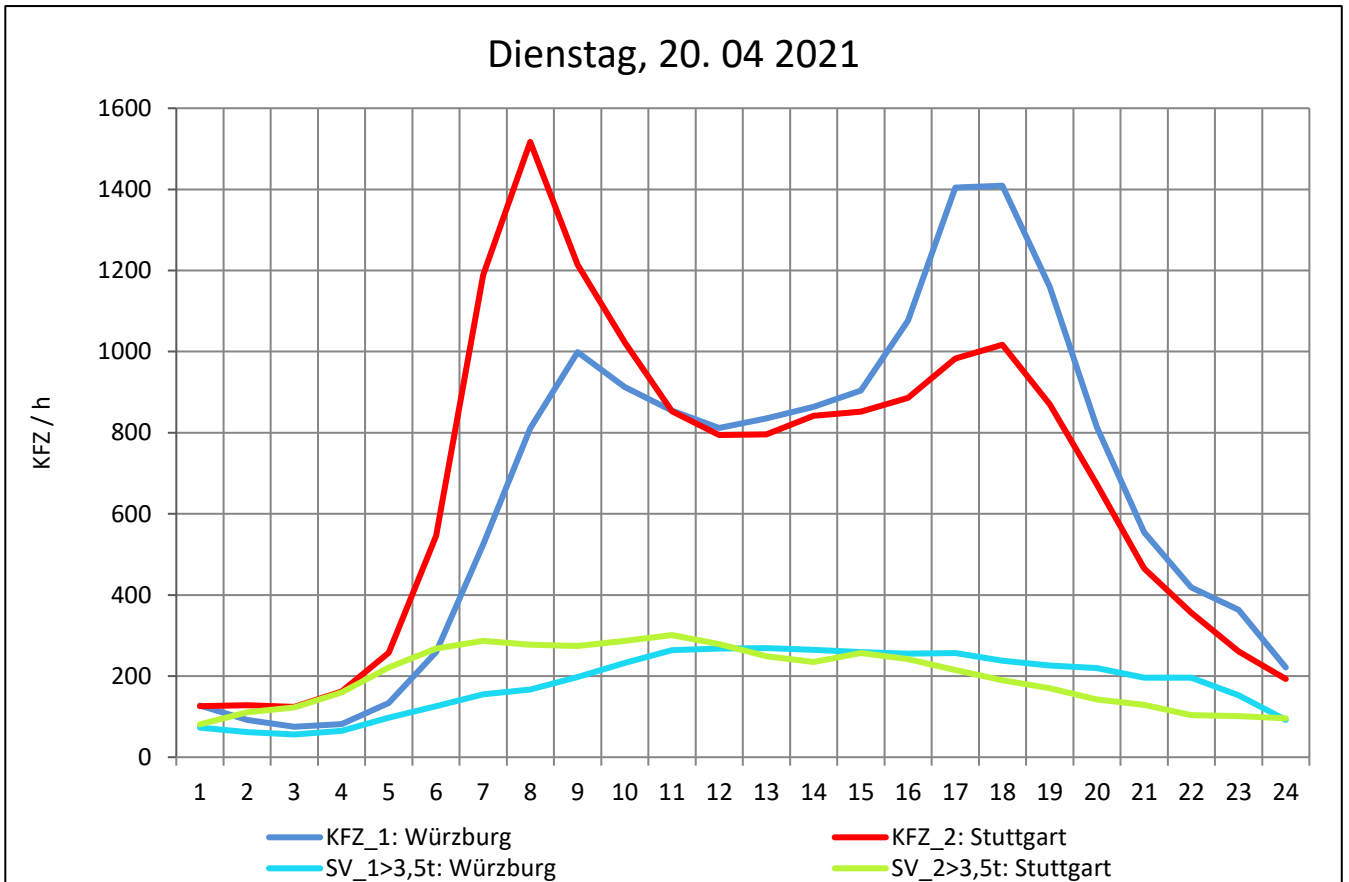
Zst.: **Neuenstadt**

TK-/Zst-Nr.: 6722/1084

A 81

Richtung 1 : **Würzburg**

Richtung 2 : **Stuttgart**



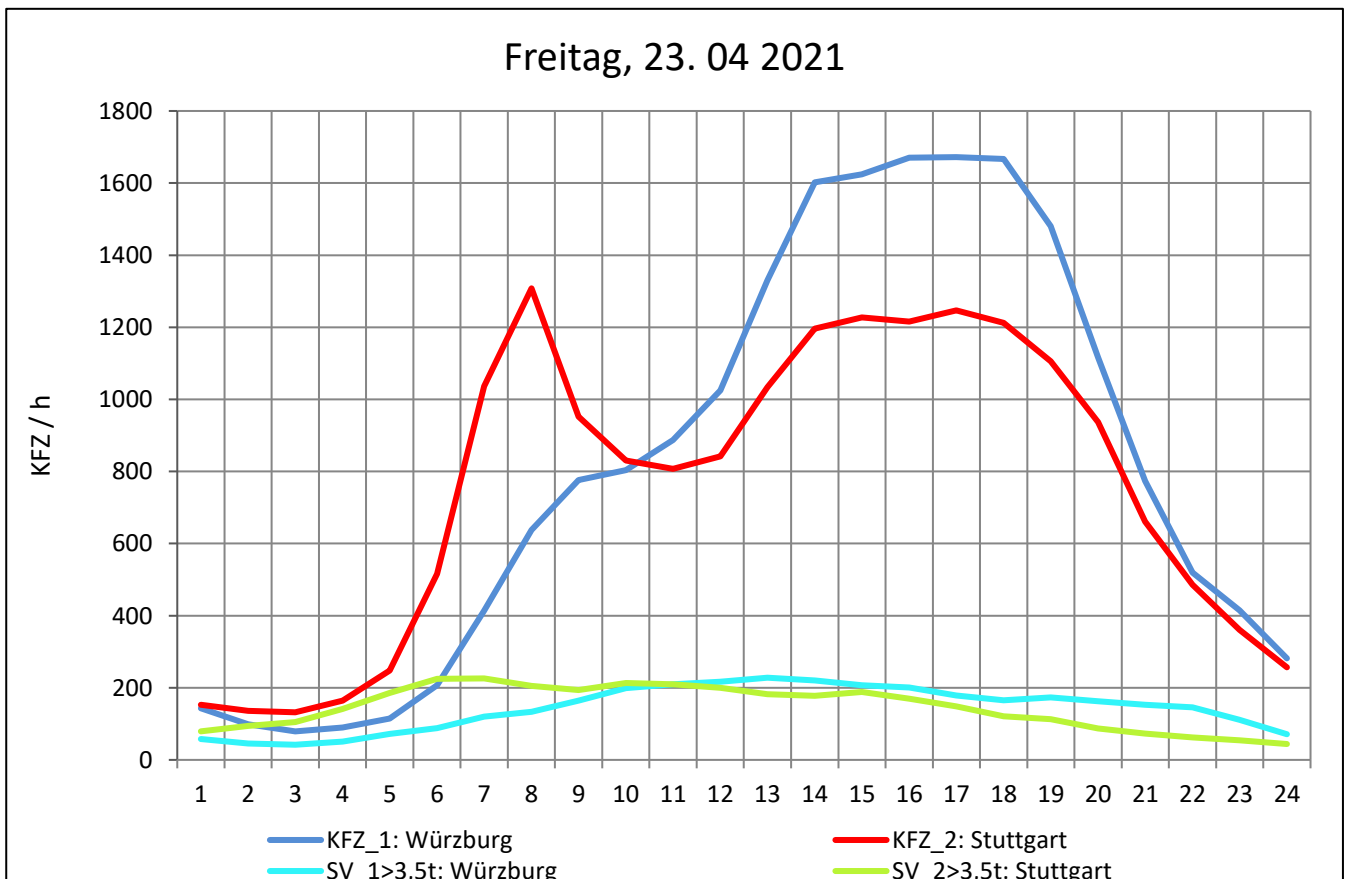
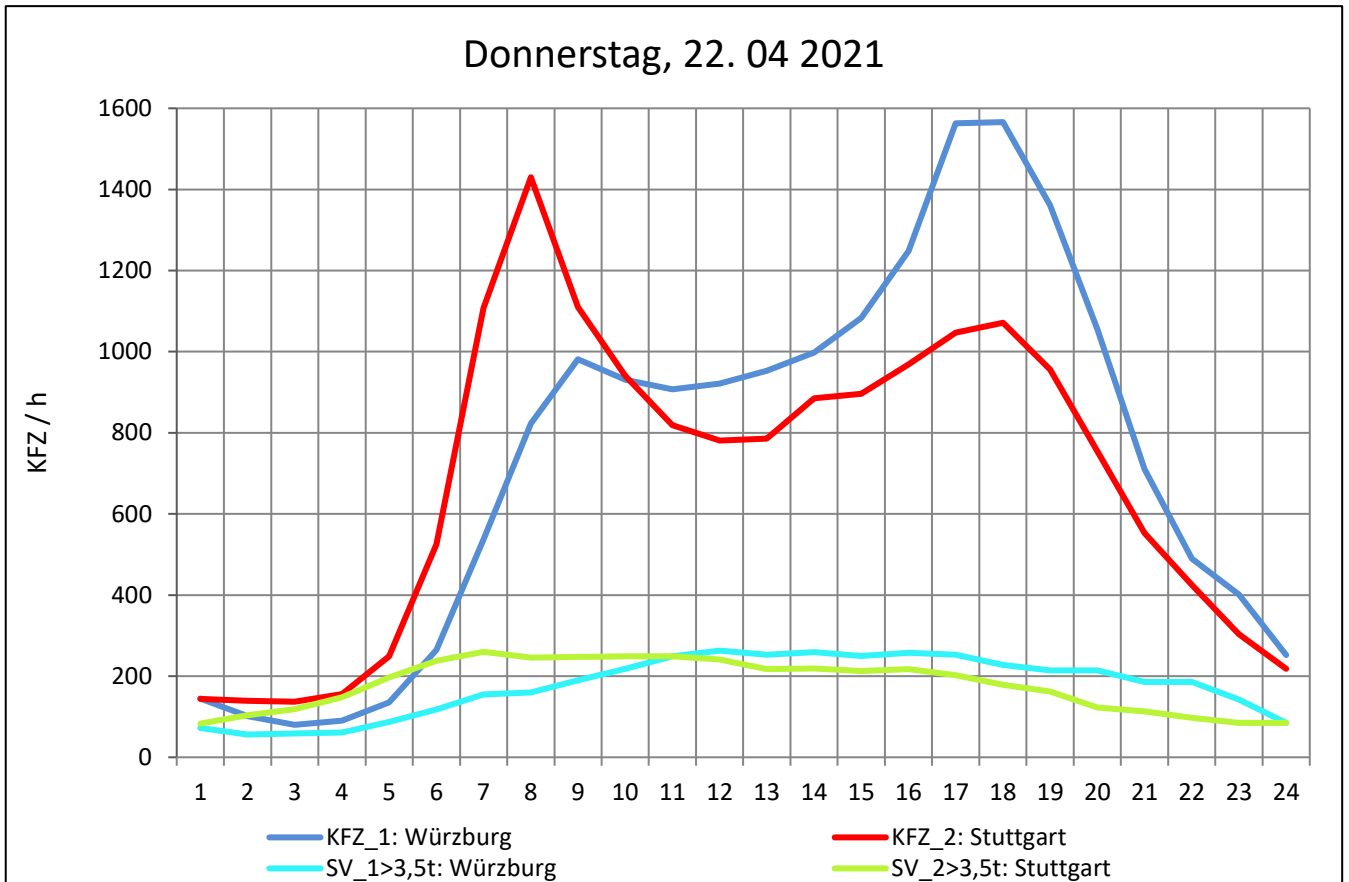
Zst.: **Neuenstadt**

TK-/Zst-Nr.: 6722/1084

A 81

Richtung 1 : **Würzburg**

Richtung 2 : **Stuttgart**



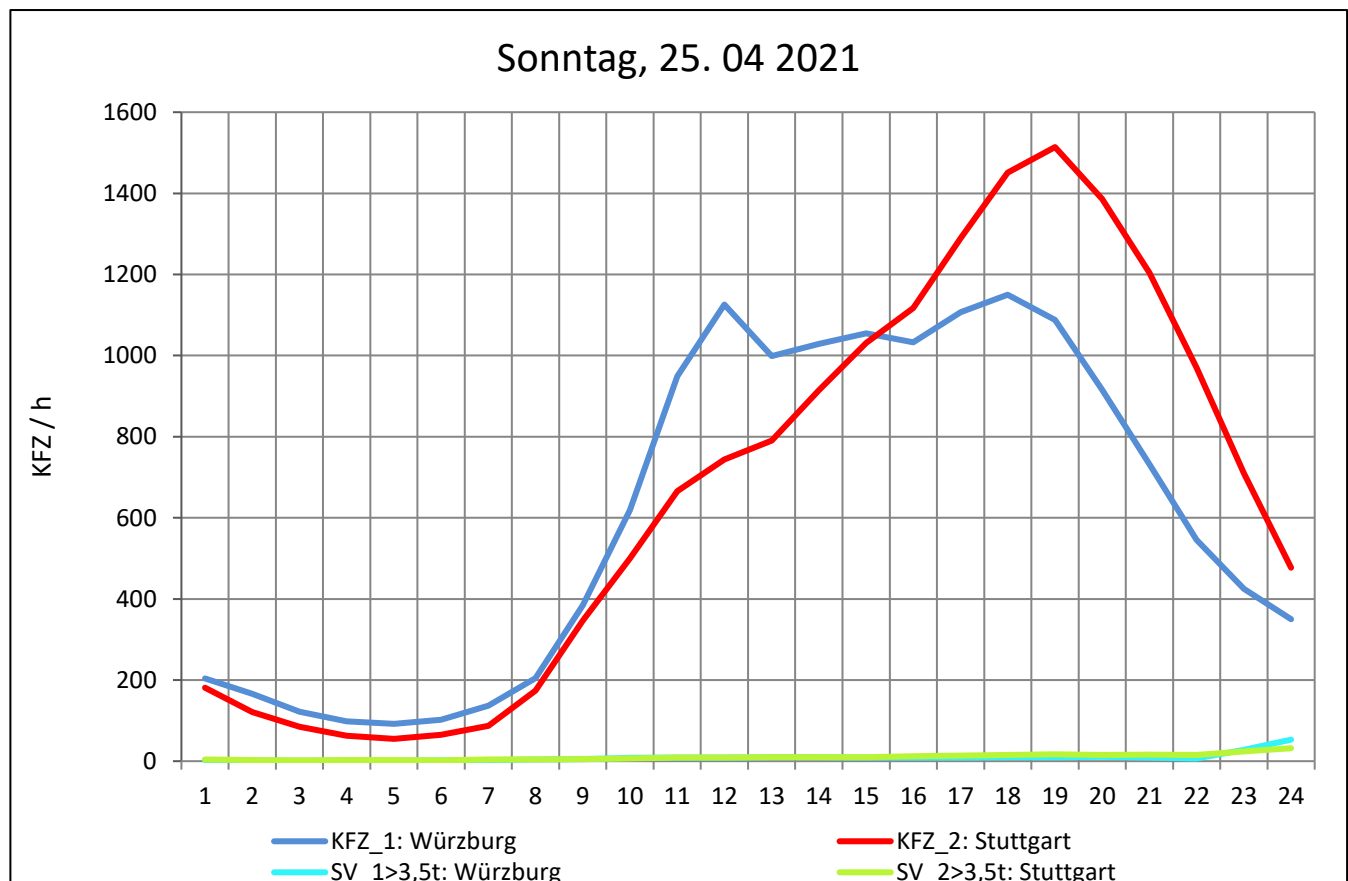
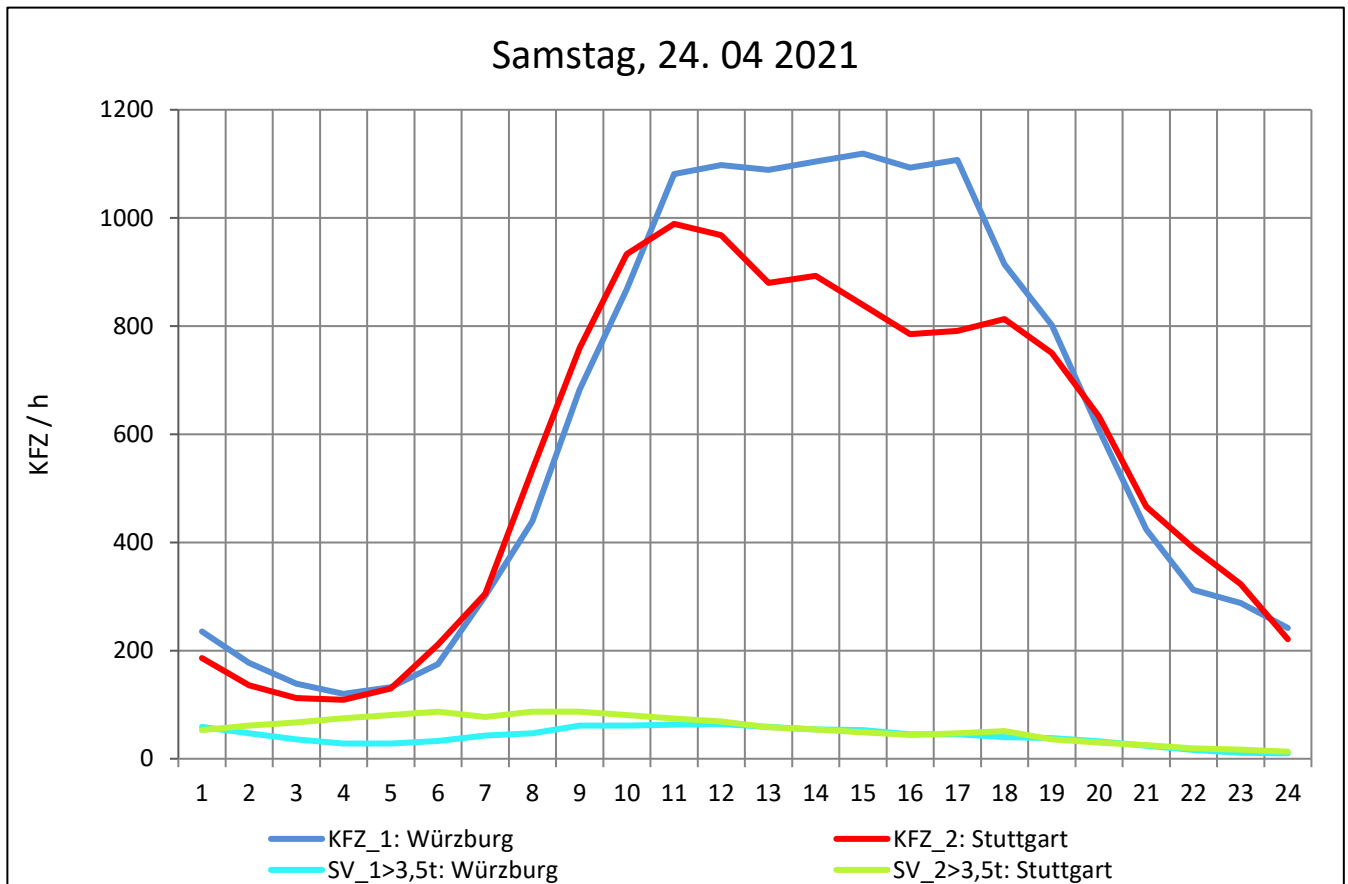
Zst.: **Neuenstadt**

TK-/Zst-Nr.: 6722/1084

A 81

Richtung 1 : **Würzburg**

Richtung 2 : **Stuttgart**



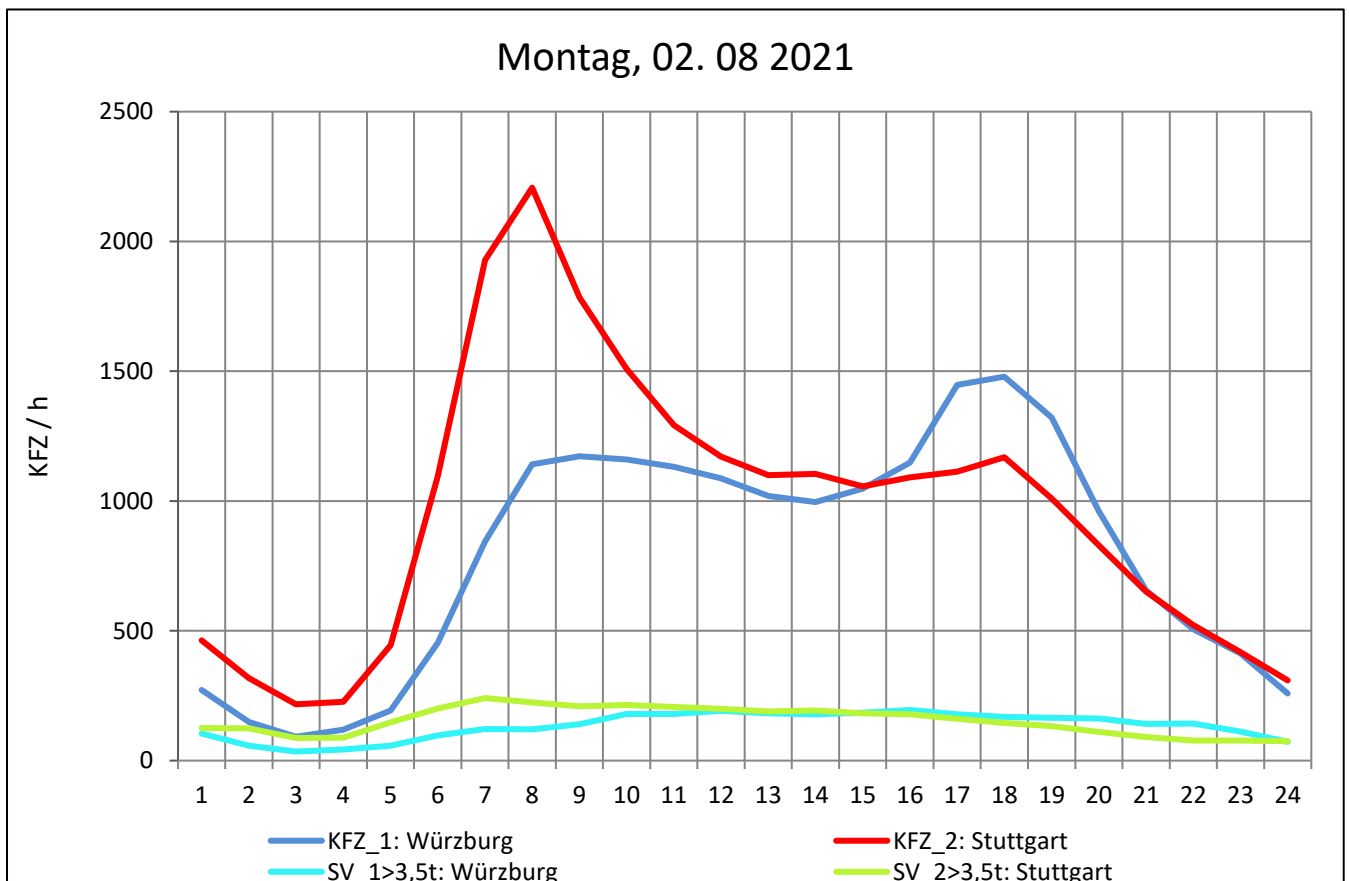
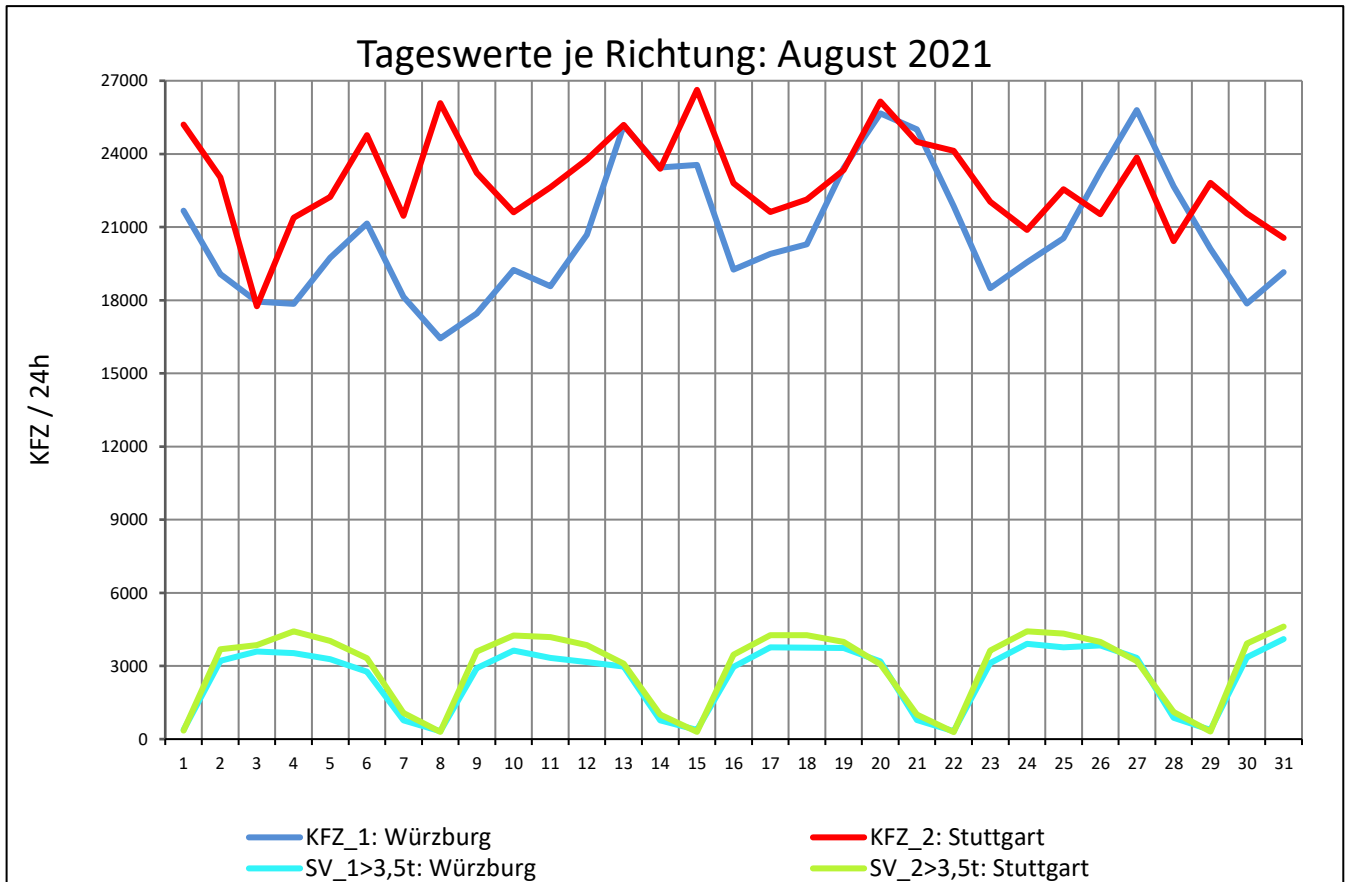
Zst.: **Neuenstadt**

TK-/Zst-Nr.: 6722/1084

A 81

Richtung 1 : **Würzburg**

Richtung 2 : **Stuttgart**



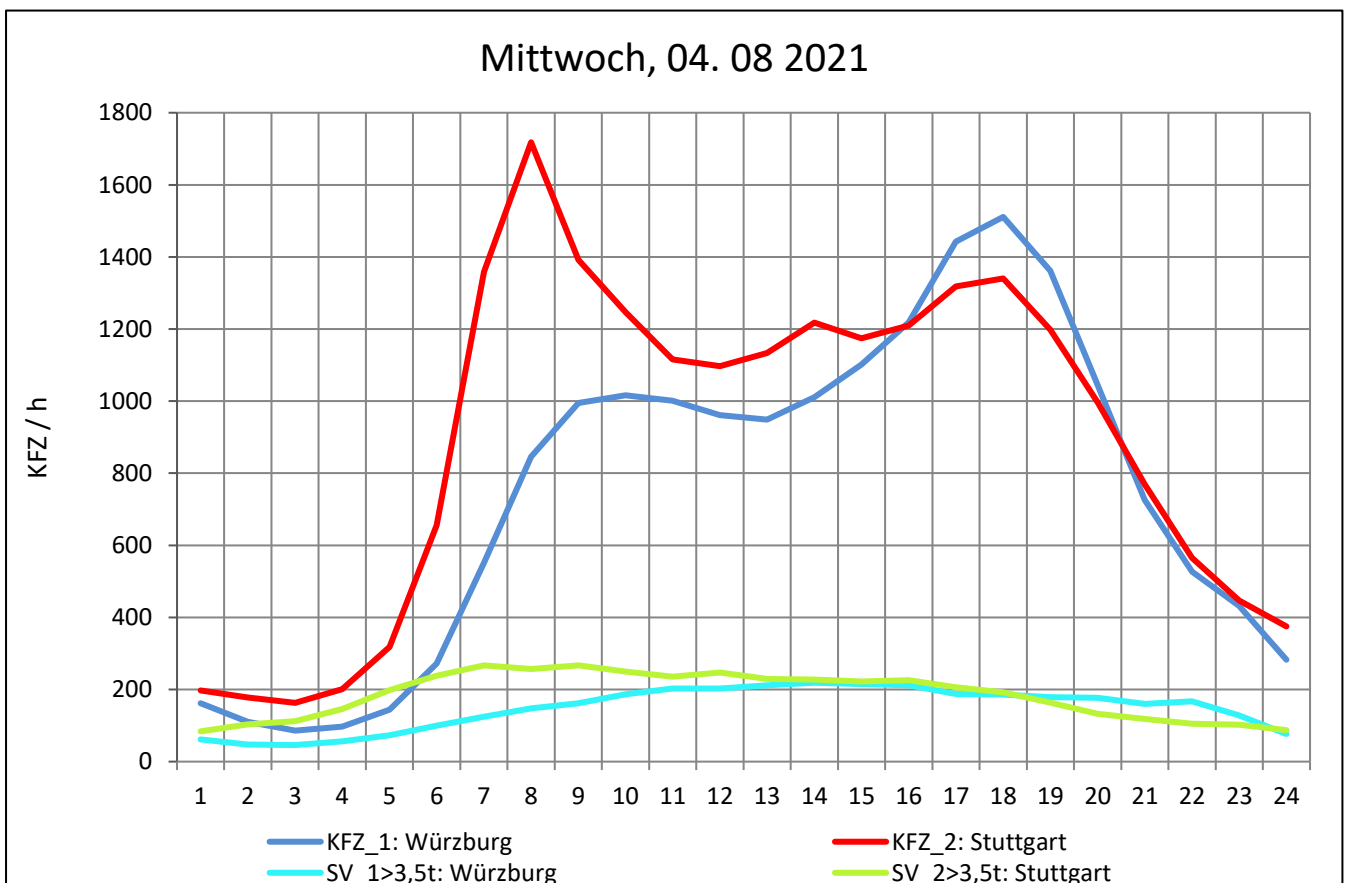
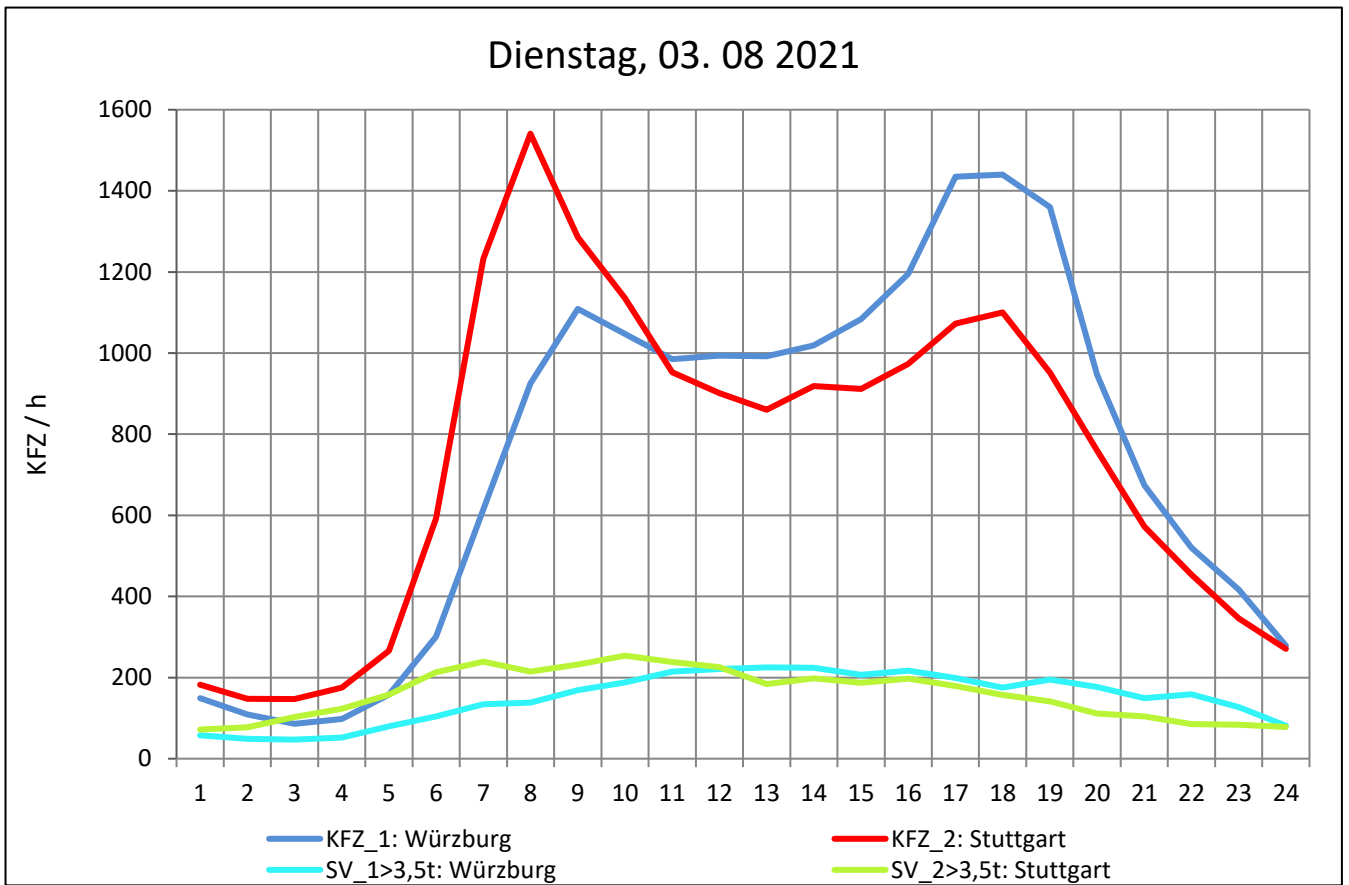
Zst.: **Neuenstadt**

TK-/Zst-Nr.: 6722/1084

A 81

Richtung 1 : **Würzburg**

Richtung 2 : **Stuttgart**



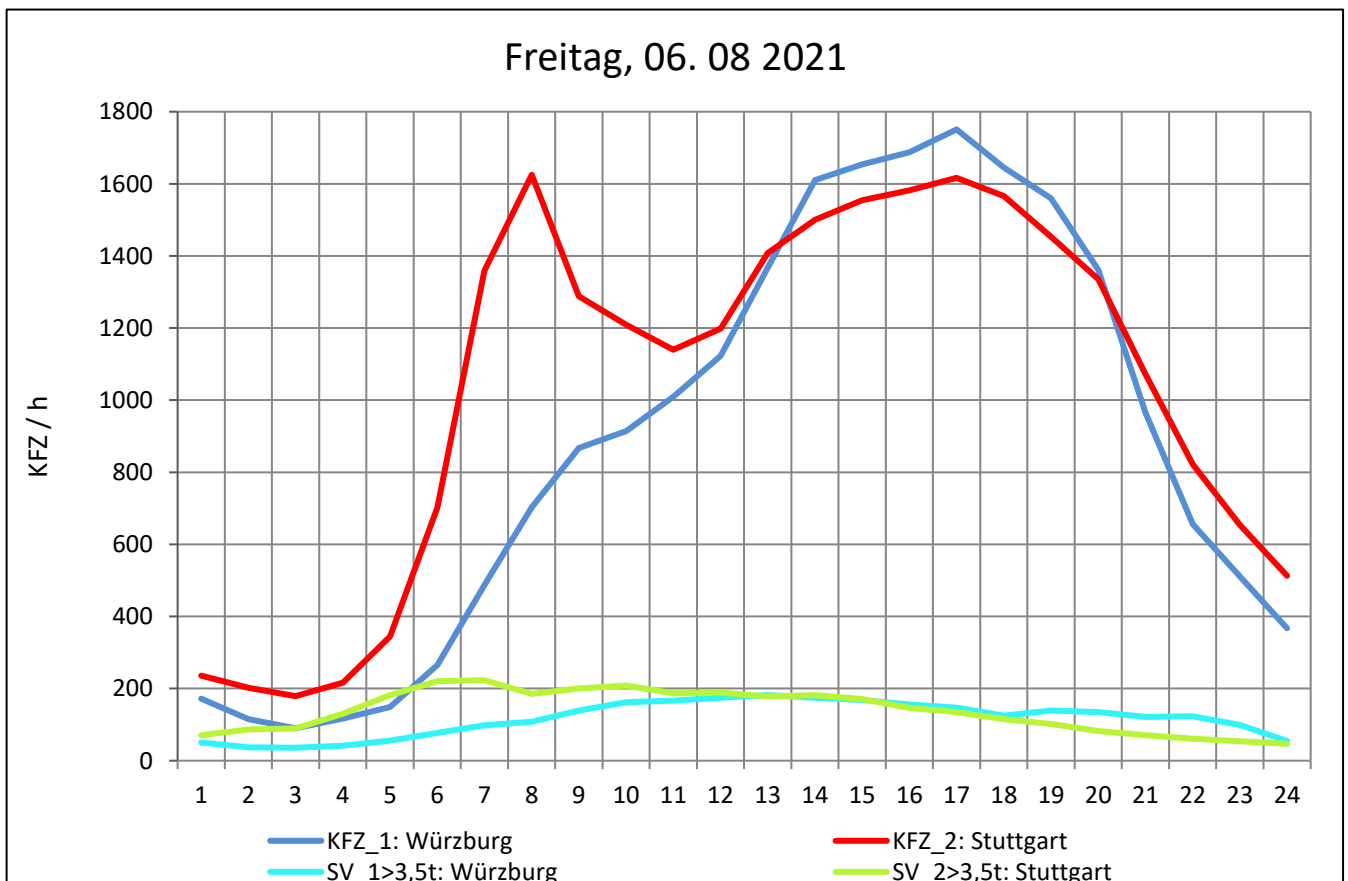
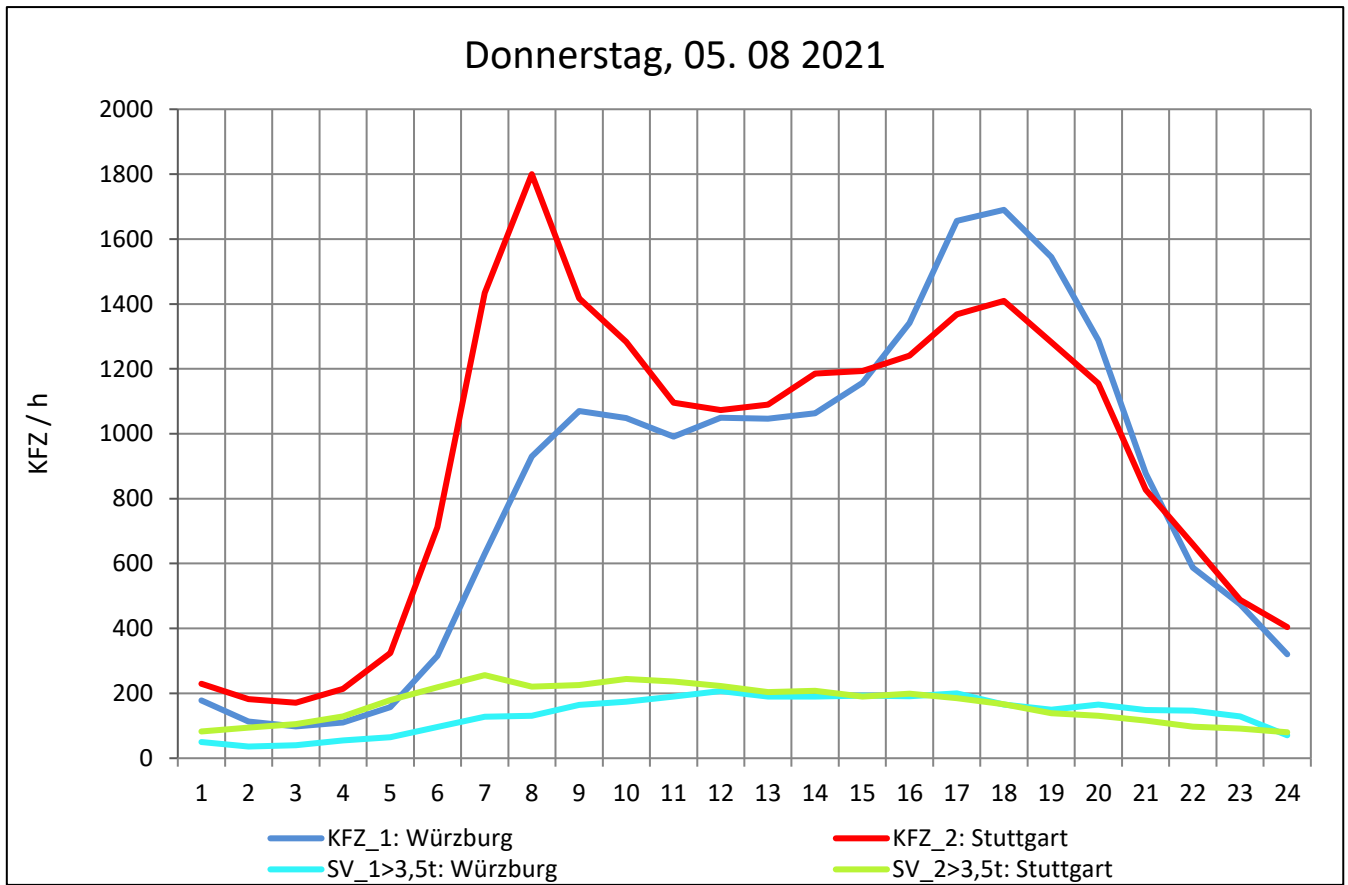
Zst.: **Neuenstadt**

TK-/Zst-Nr.: 6722/1084

A 81

Richtung 1 : **Würzburg**

Richtung 2 : **Stuttgart**



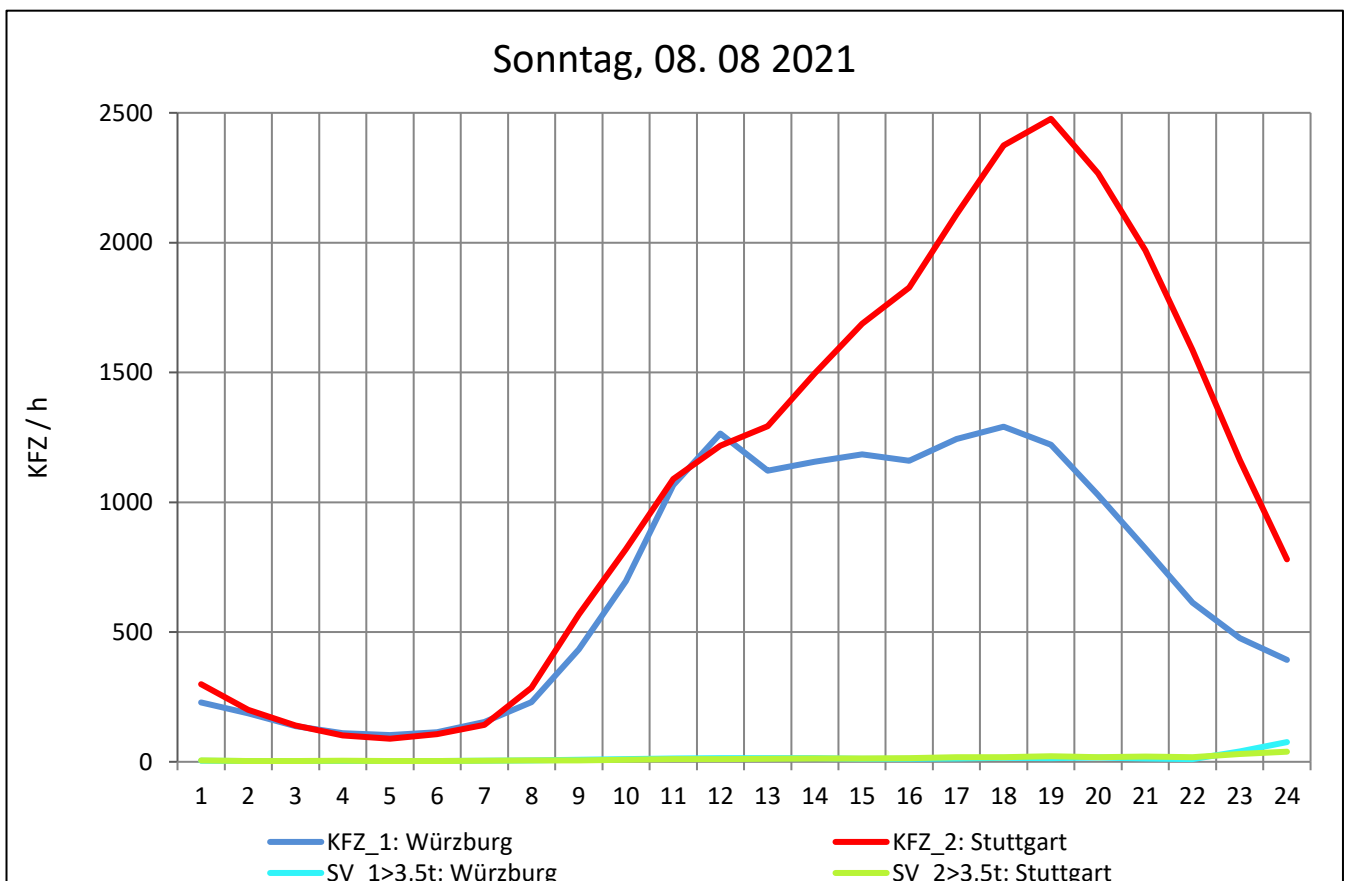
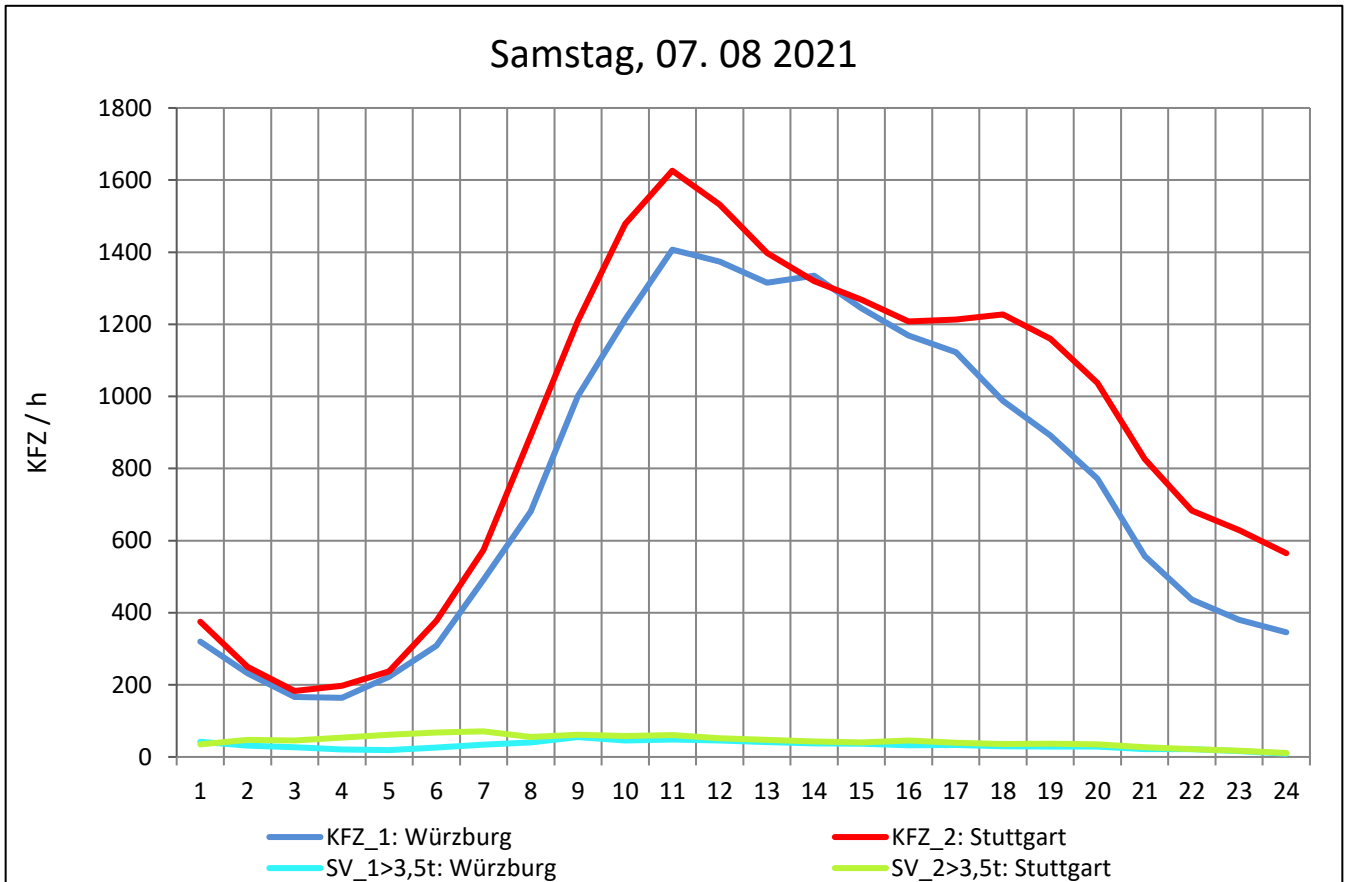
Zst.: **Neuenstadt**

TK-/Zst-Nr.: 6722/1084

A 81

Richtung 1 : **Würzburg**

Richtung 2 : **Stuttgart**



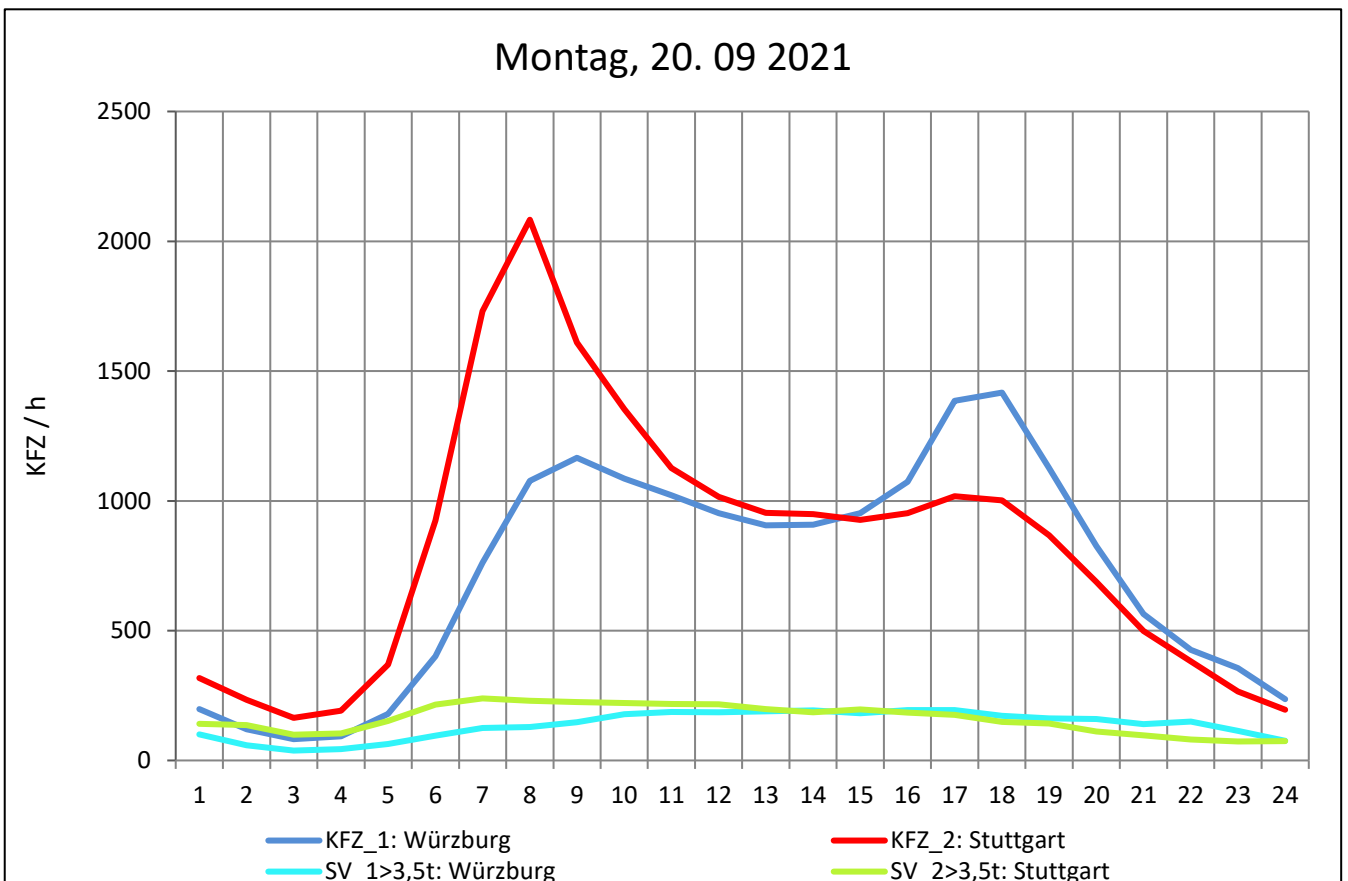
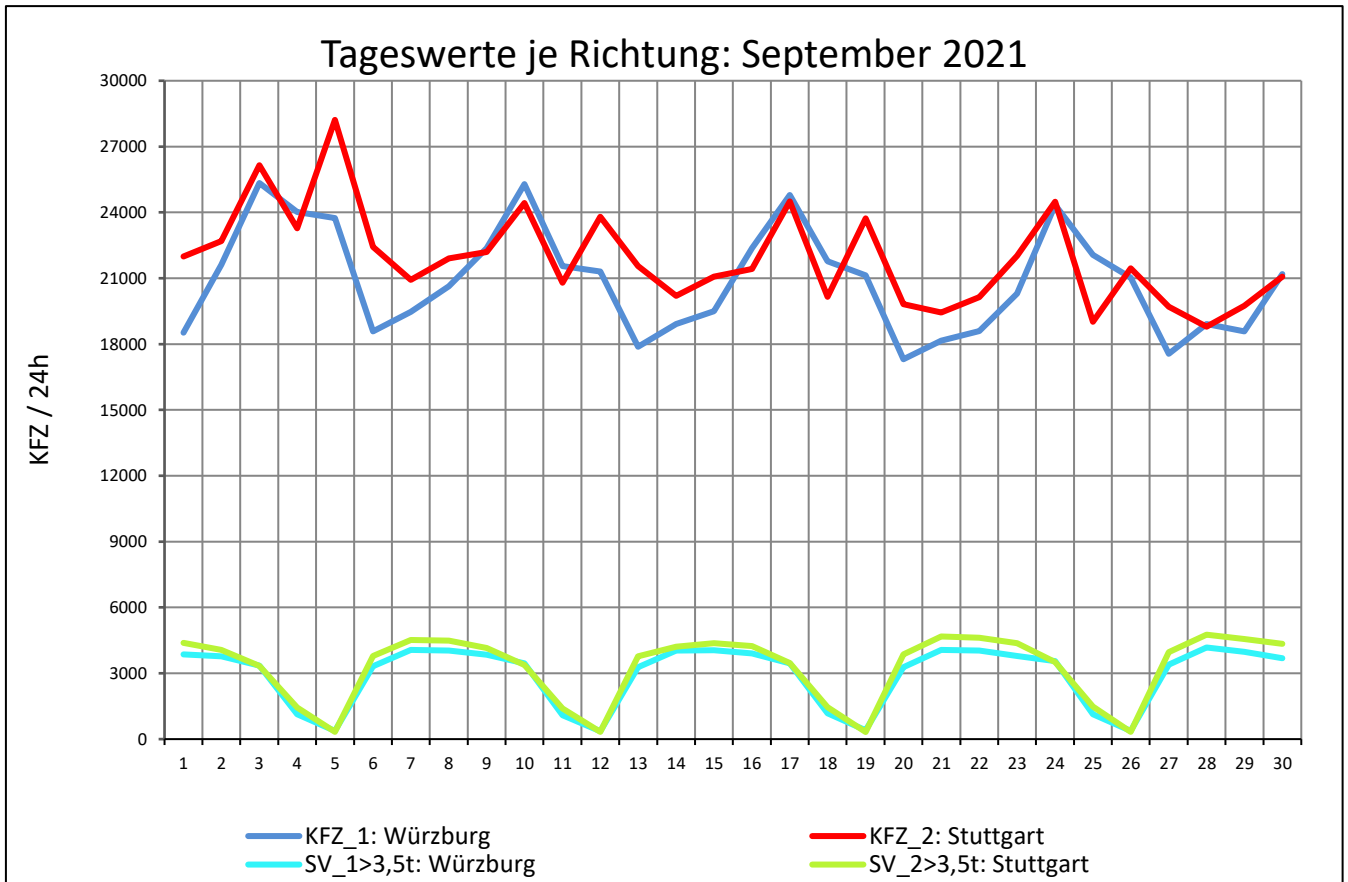
Zst.: **Neuenstadt**

TK-/Zst-Nr.: 6722/1084

A 81

Richtung 1 : **Würzburg**

Richtung 2 : **Stuttgart**



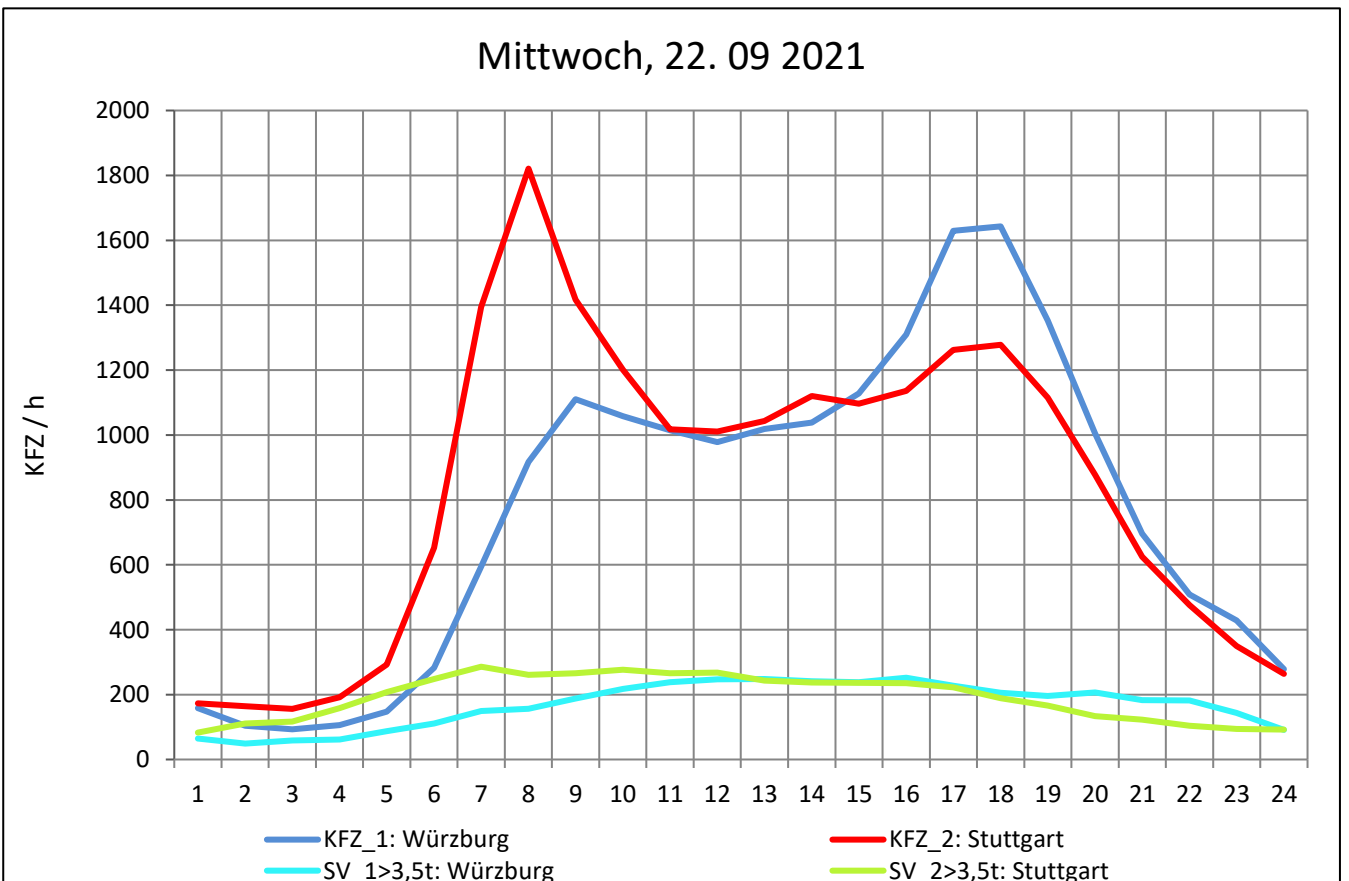
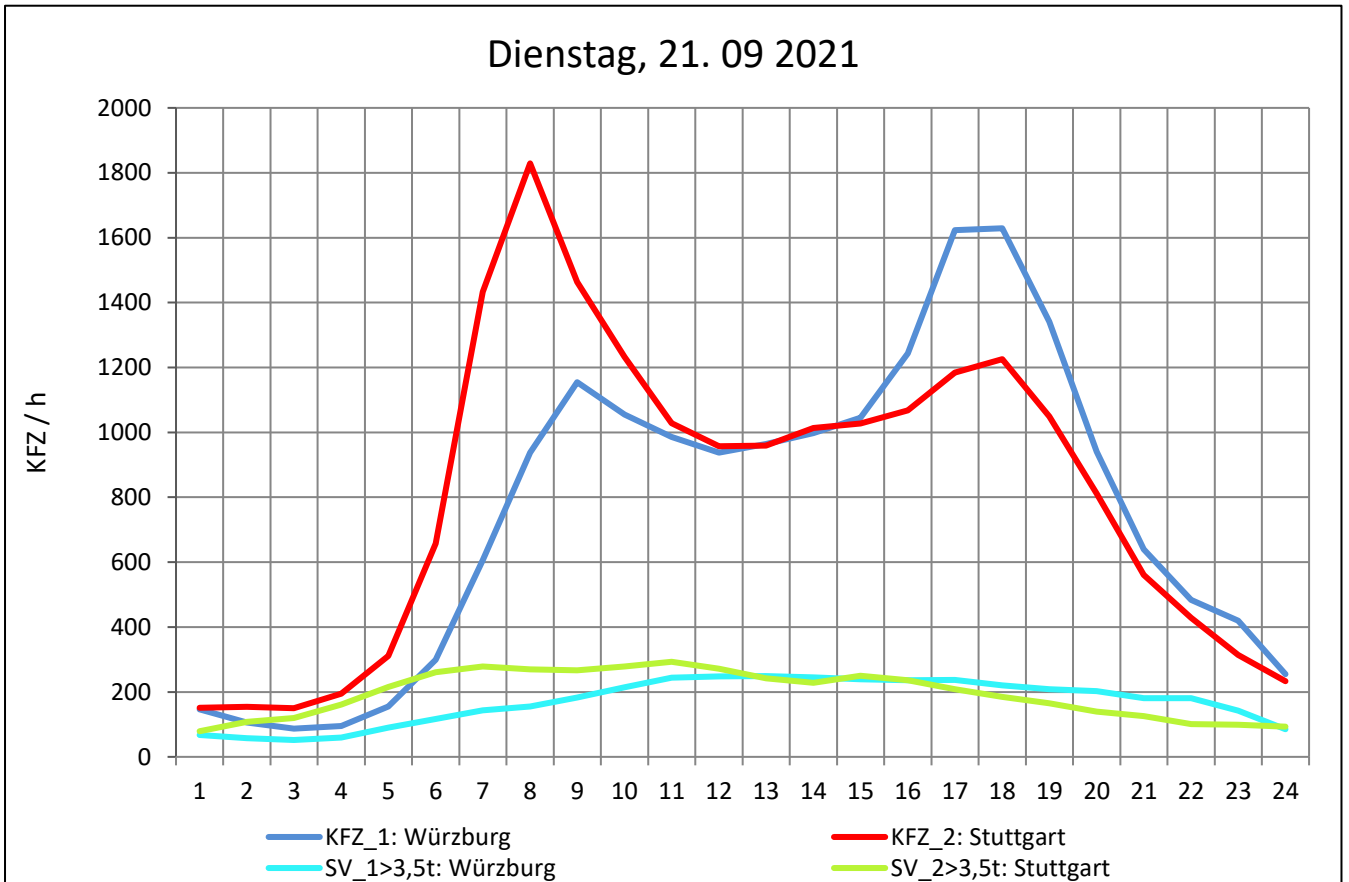
Zst.: **Neuenstadt**

TK-/Zst-Nr.: 6722/1084

A 81

Richtung 1 : **Würzburg**

Richtung 2 : **Stuttgart**



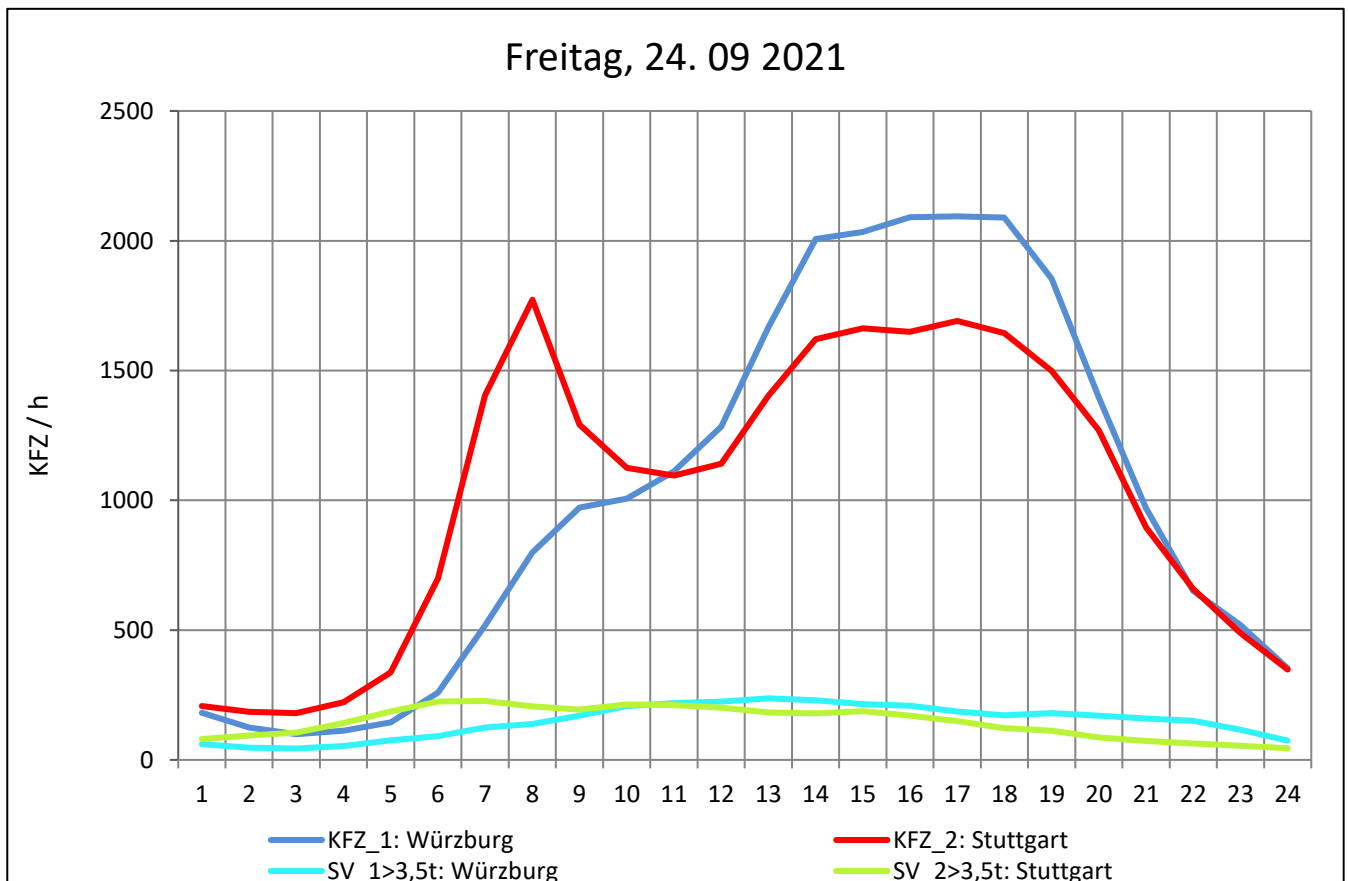
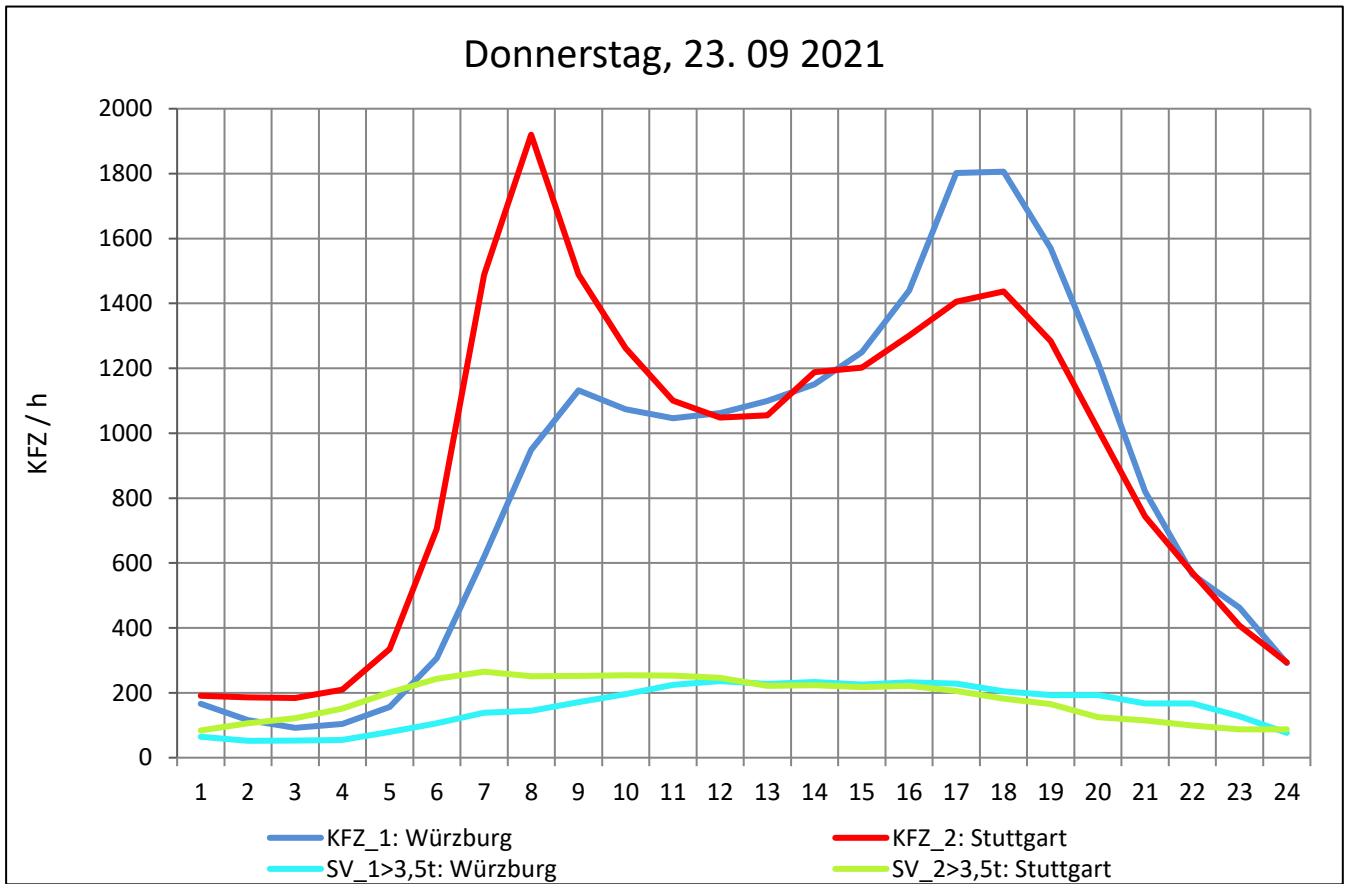
Zst.: **Neuenstadt**

TK-/Zst-Nr.: 6722/1084

A 81

Richtung 1 : **Würzburg**

Richtung 2 : **Stuttgart**



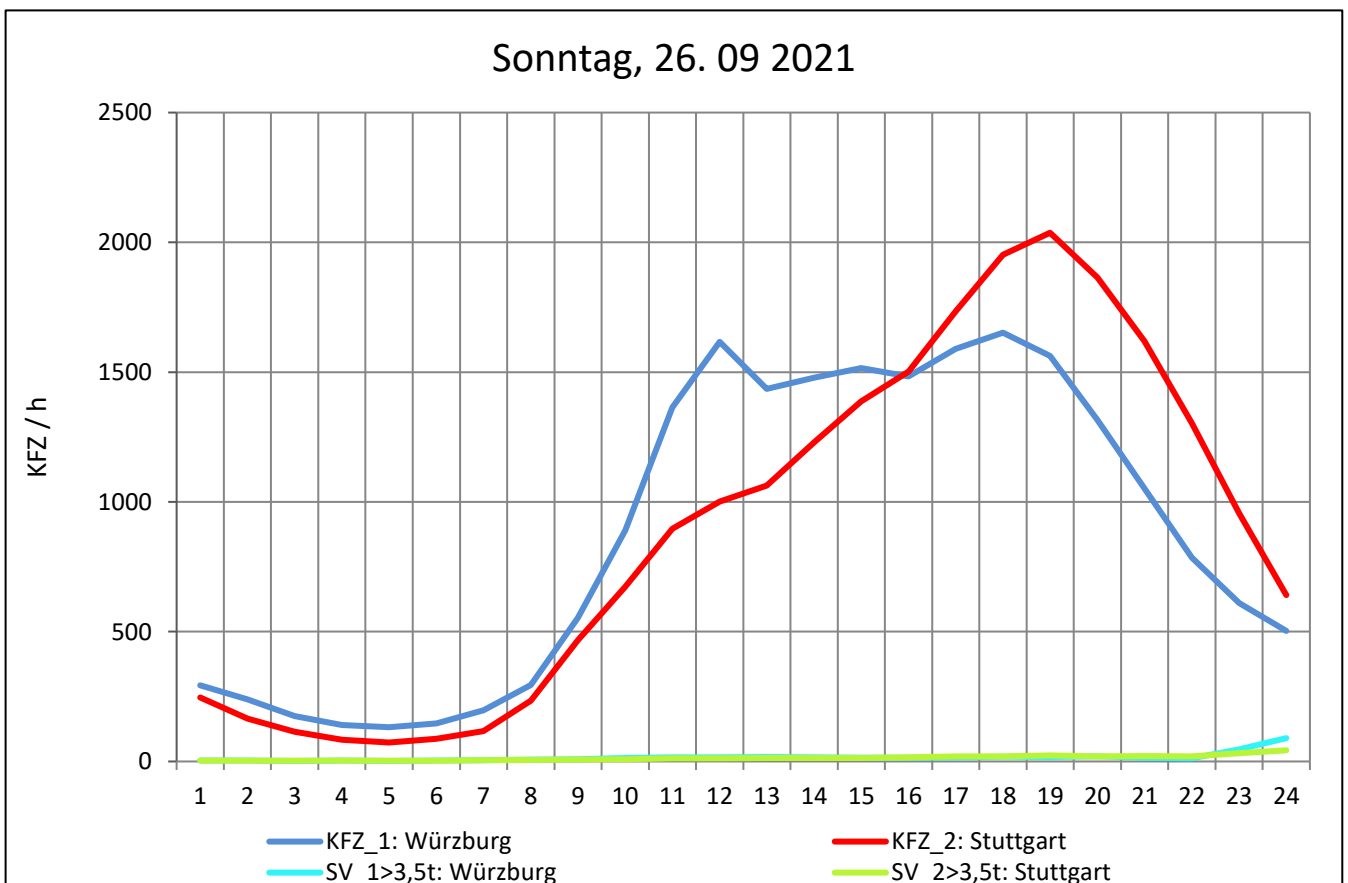
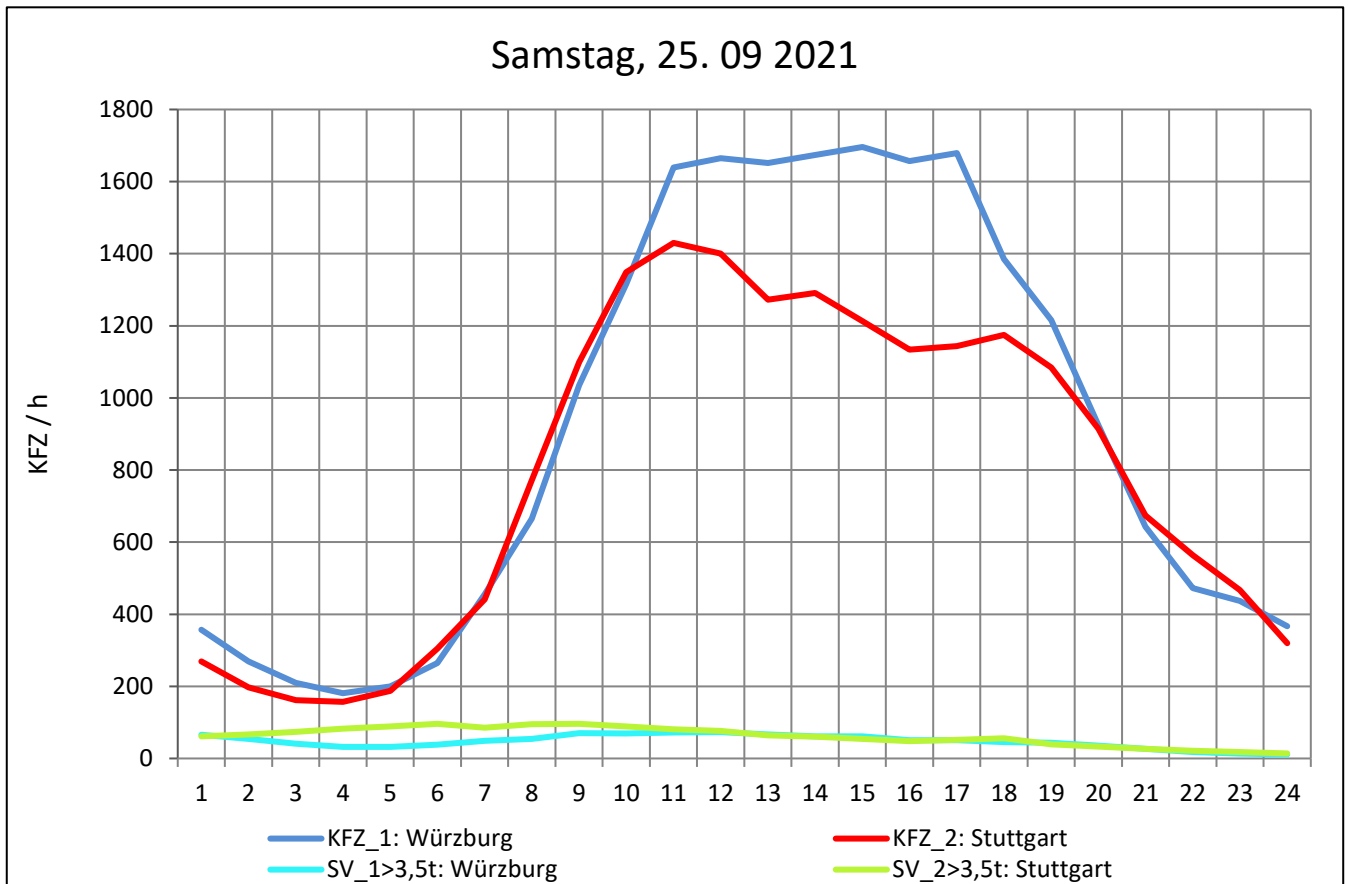
Zst.: **Neuenstadt**

TK-/Zst-Nr.: 6722/1084

A 81

Richtung 1 : **Würzburg**

Richtung 2 : **Stuttgart**



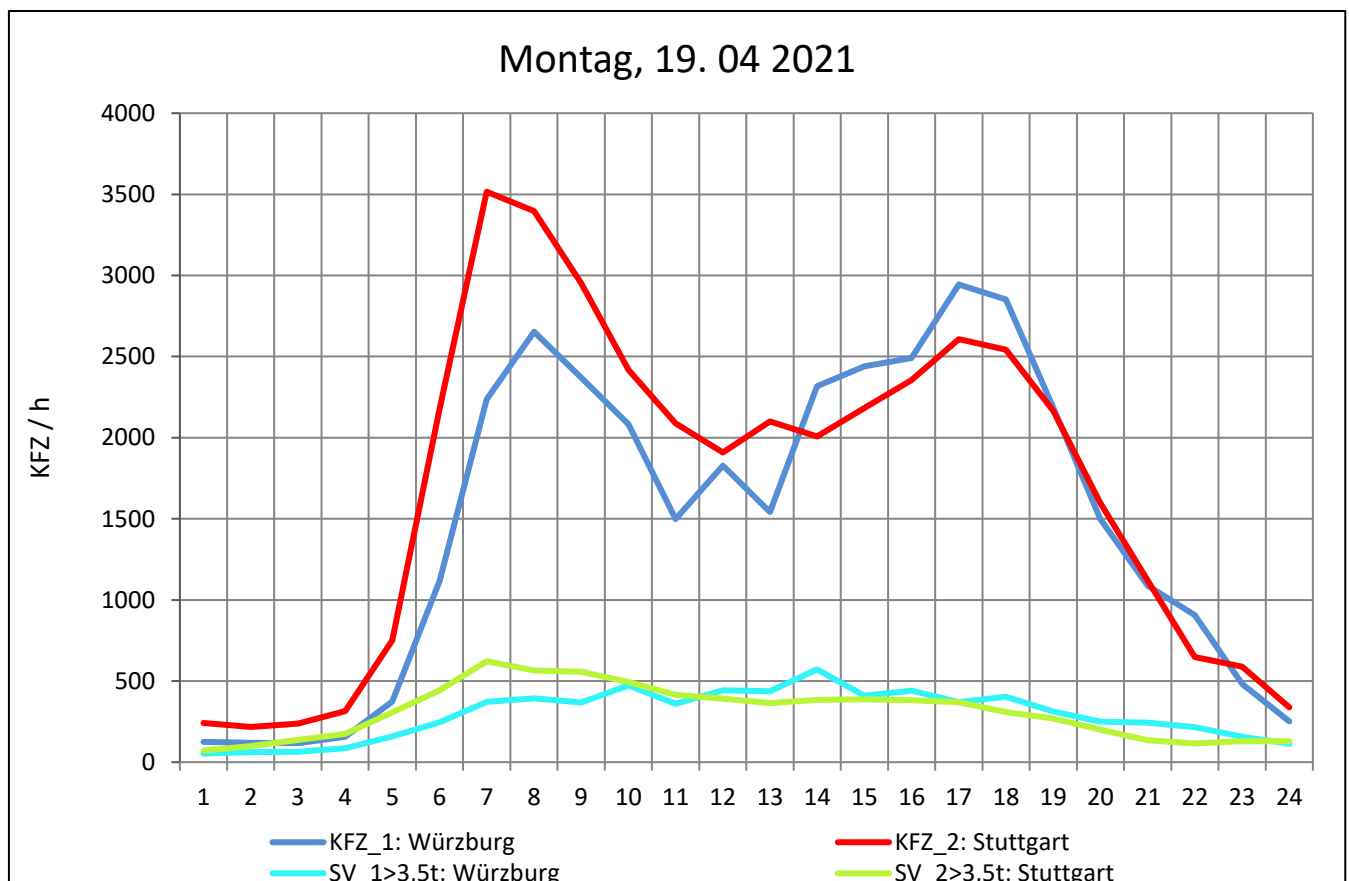
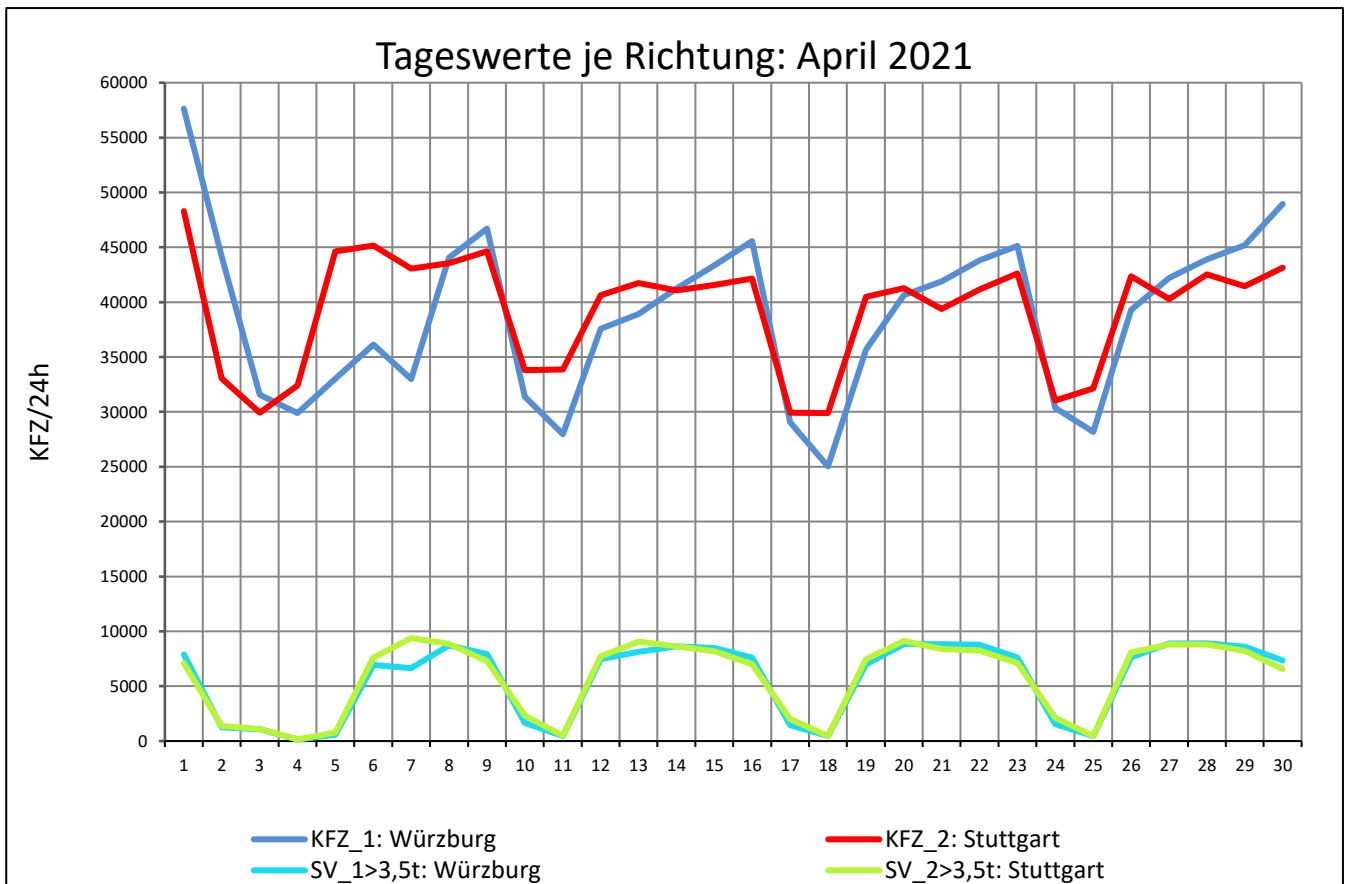
Zst.: **Pleidelsheim**

TK-/Zst-Nr.: 7021/1086

A 81

Richtung 1 : **Würzburg**

Richtung 2 : **Stuttgart**



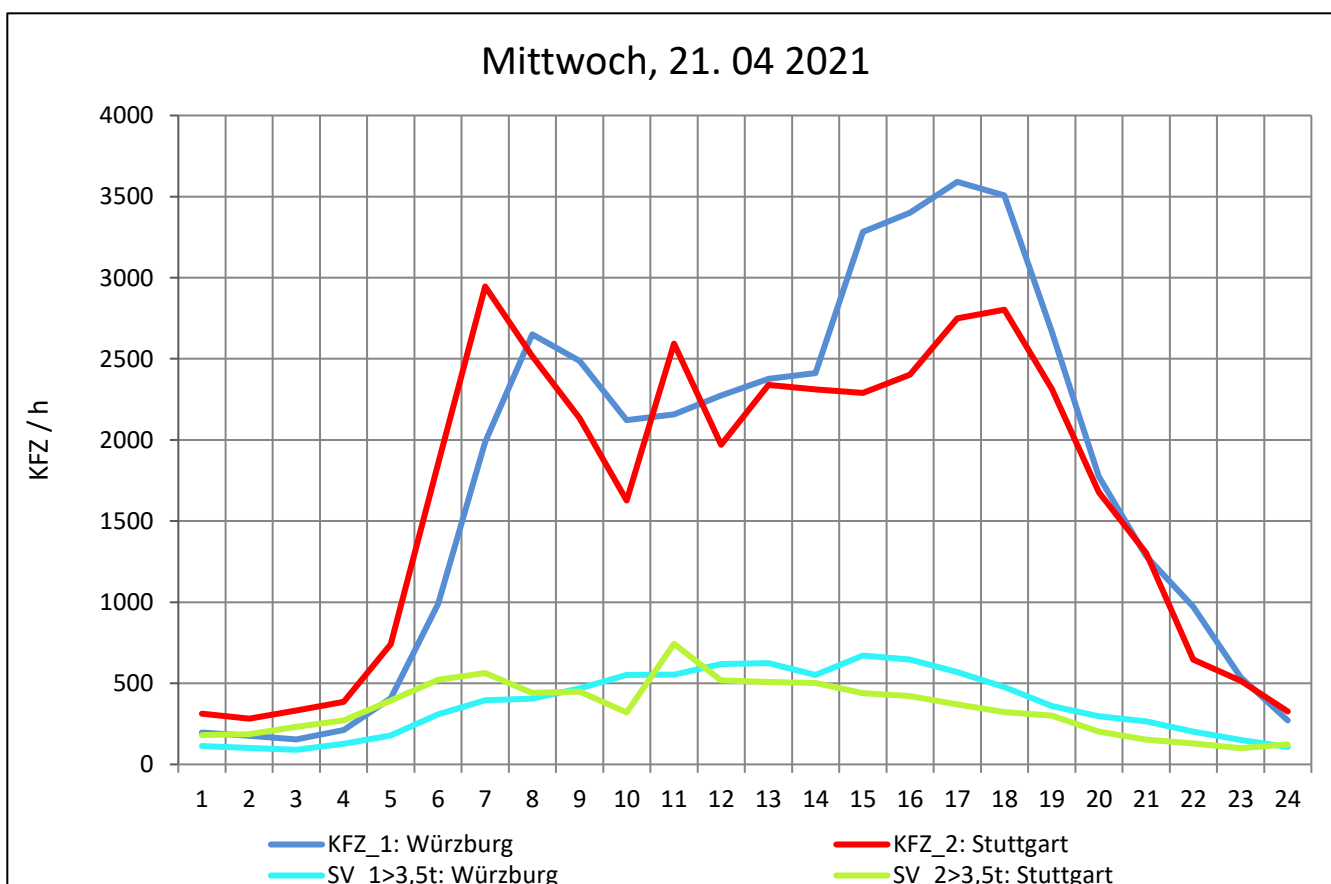
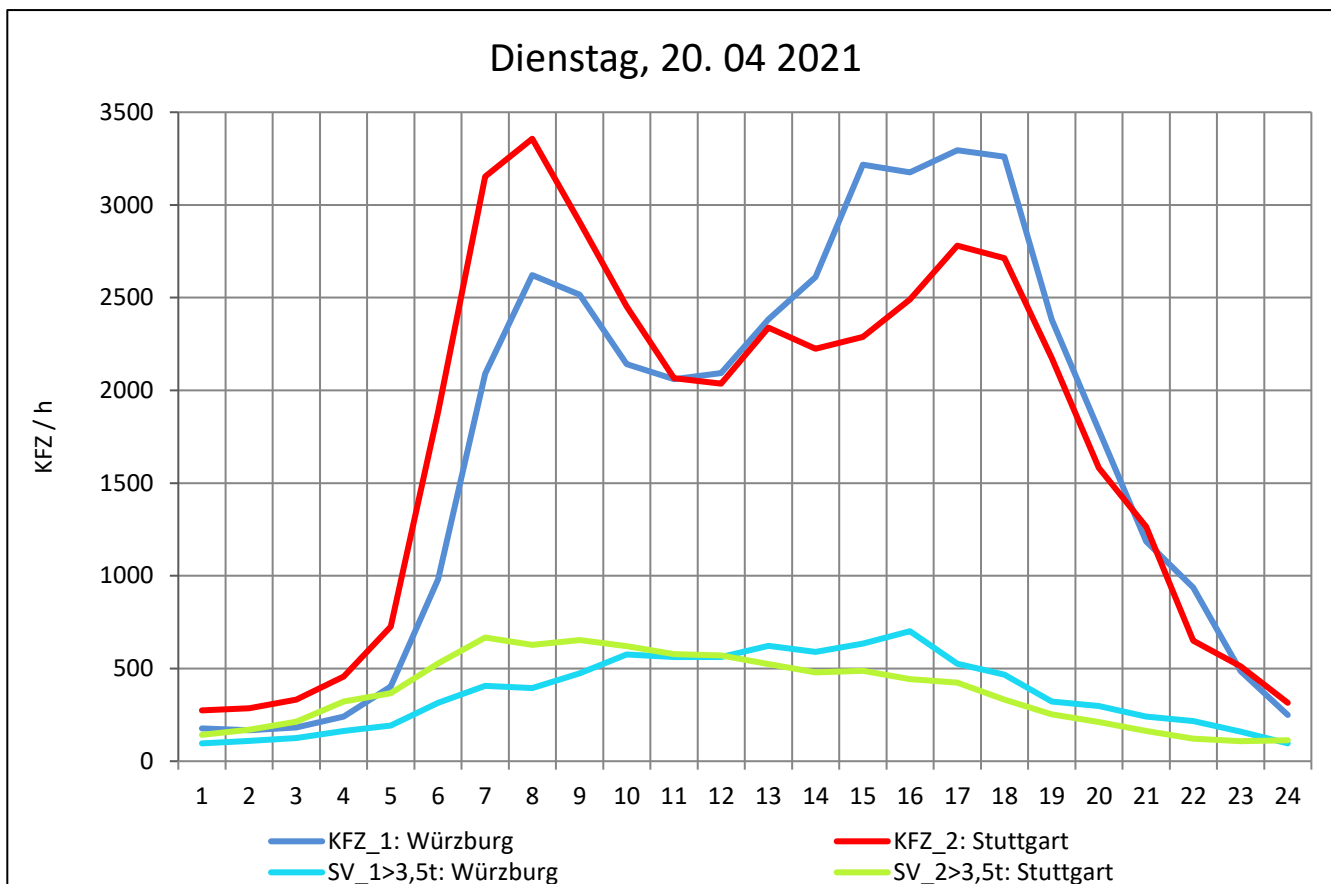
Zst.: **Pleidelsheim**

TK-/Zst-Nr.: 7021/1086

A 81

Richtung 1 : **Würzburg**

Richtung 2 : **Stuttgart**



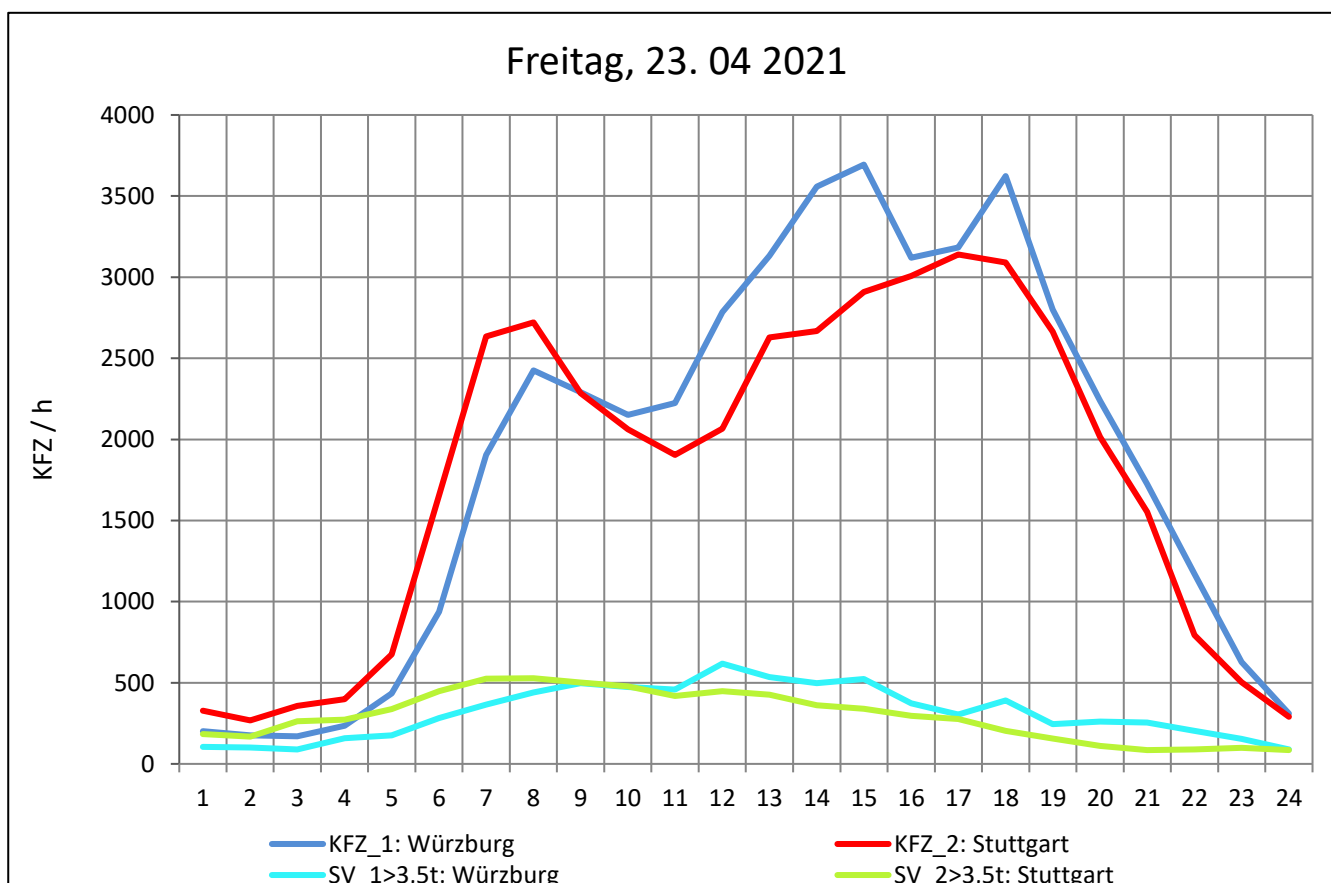
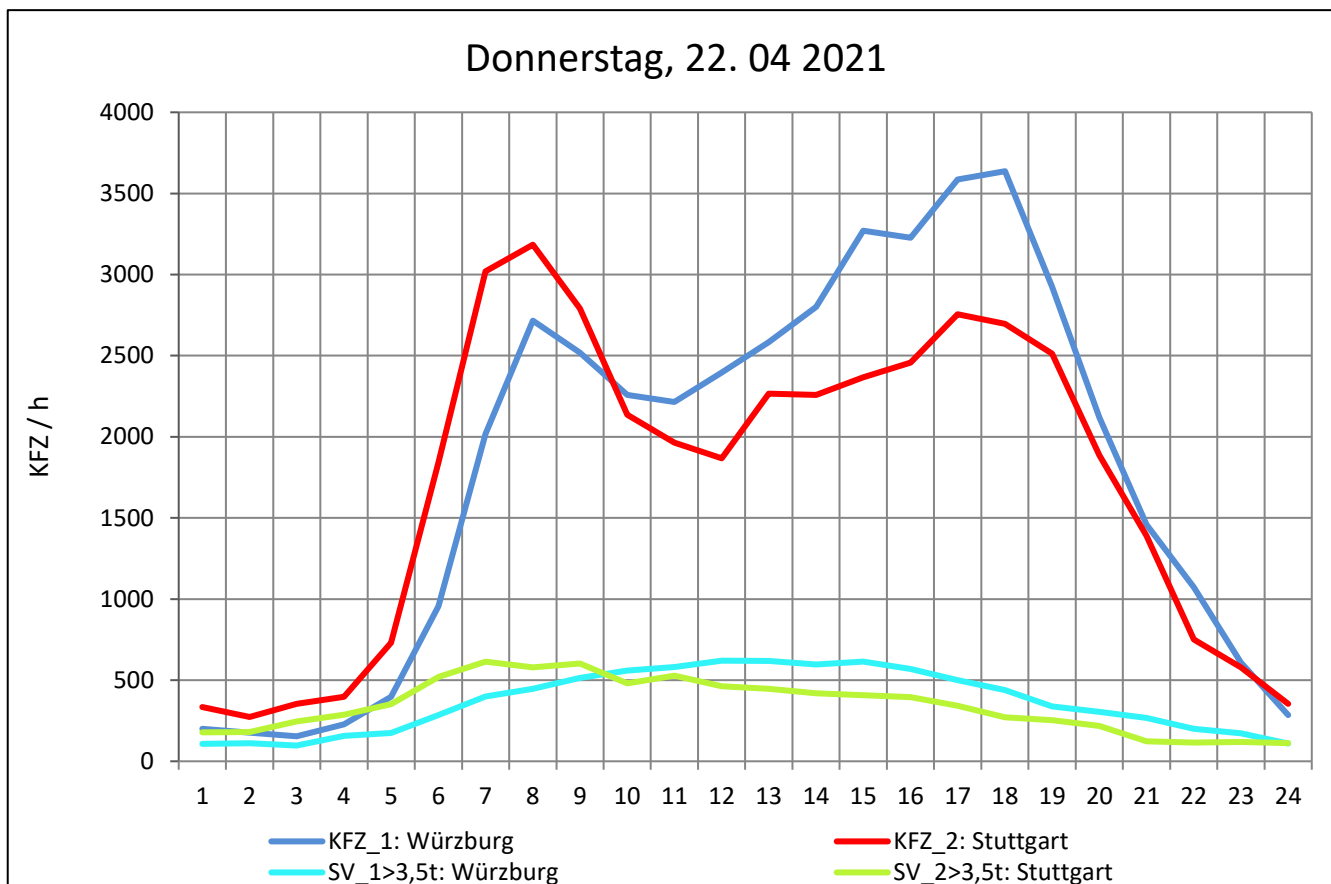
Zst.: **Pleidelsheim**

TK-/Zst-Nr.: 7021/1086

A 81

Richtung 1 : **Würzburg**

Richtung 2 : **Stuttgart**



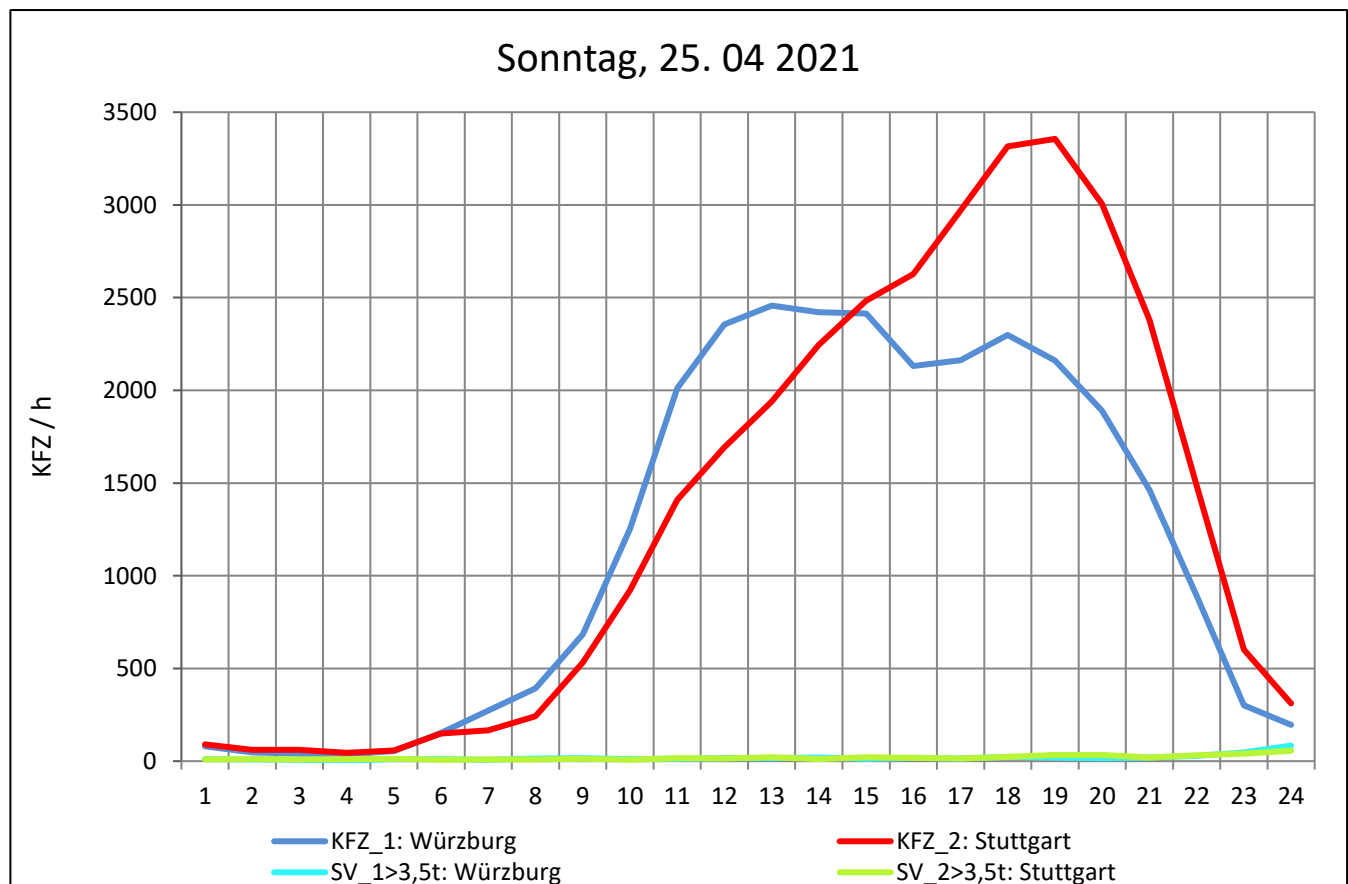
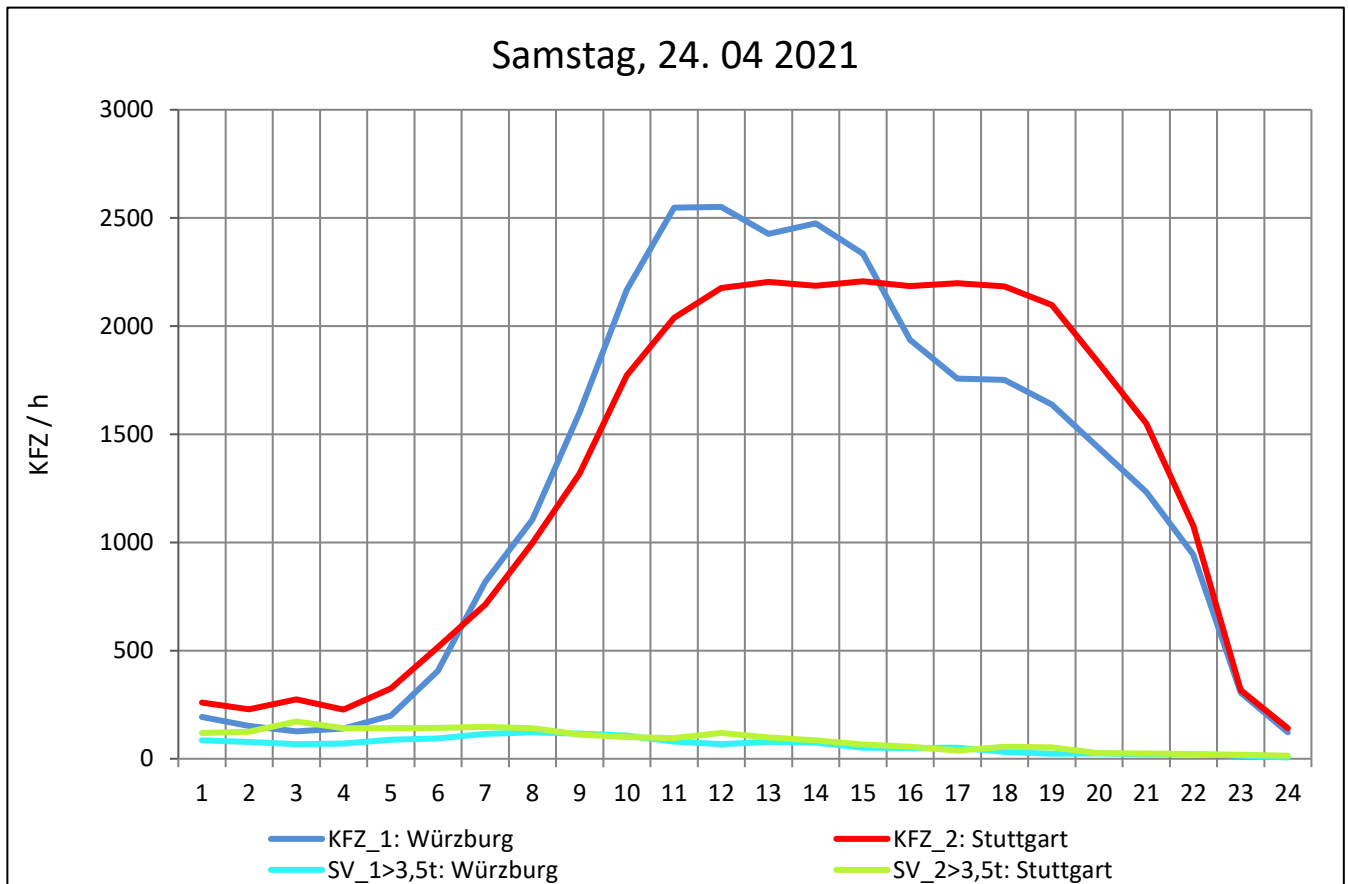
Zst.: **Pleidelsheim**

TK-/Zst-Nr.: 7021/1086

A 81

Richtung 1 : **Würzburg**

Richtung 2 : **Stuttgart**



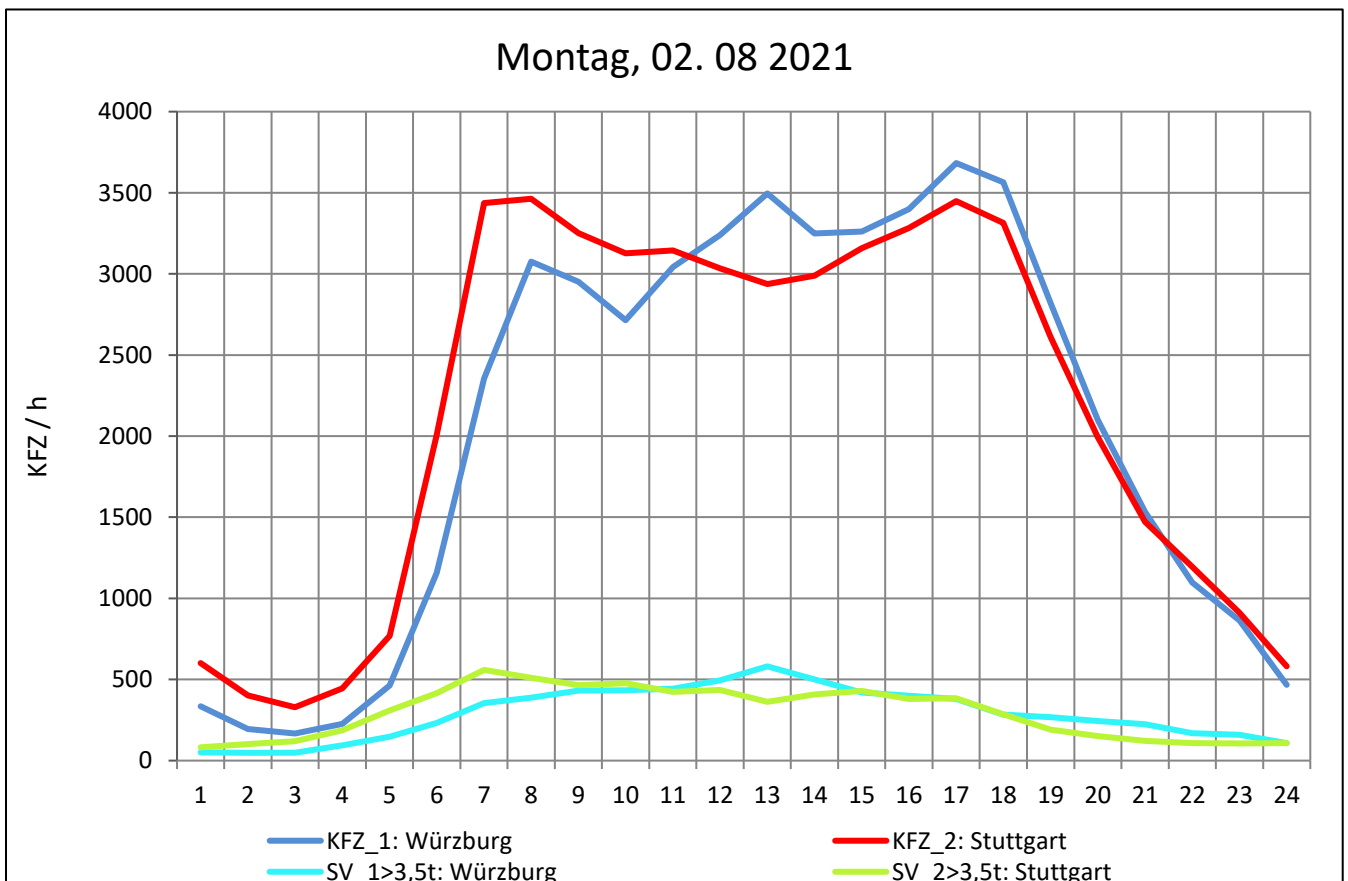
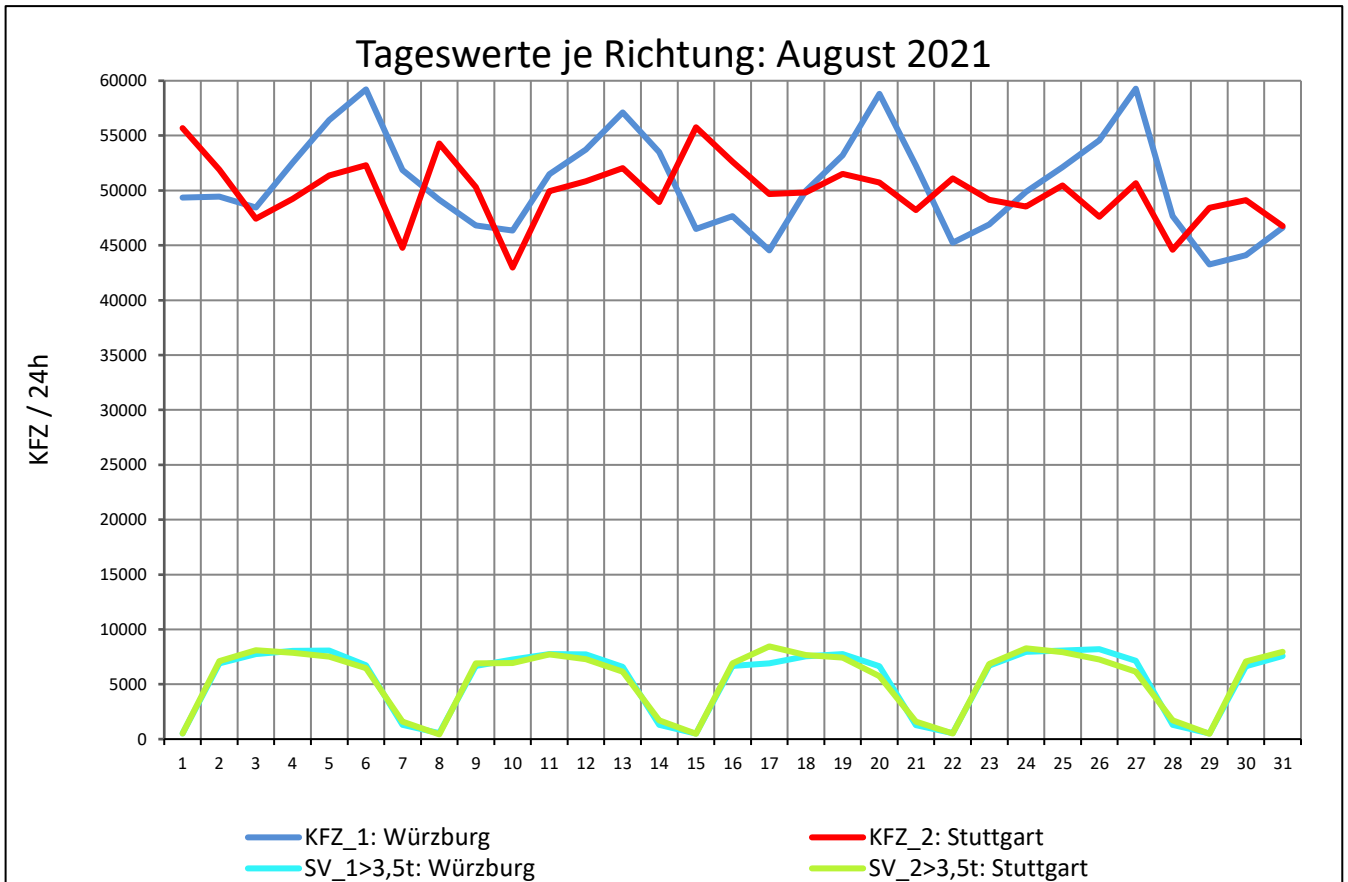
Zst.: **Pleidelsheim**

TK-/Zst-Nr.: 7021/1086

A 81

Richtung 1 : **Würzburg**

Richtung 2 : **Stuttgart**



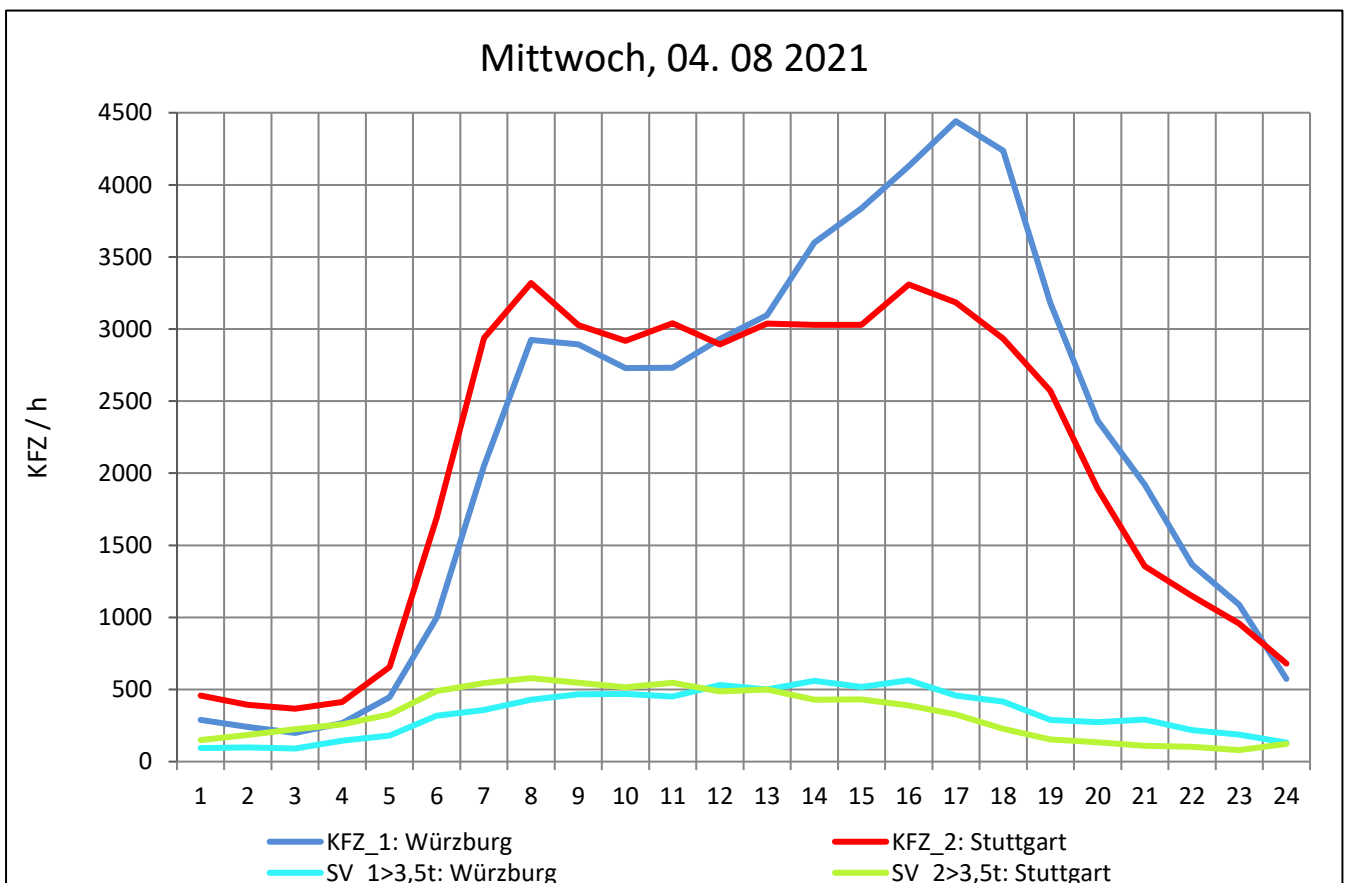
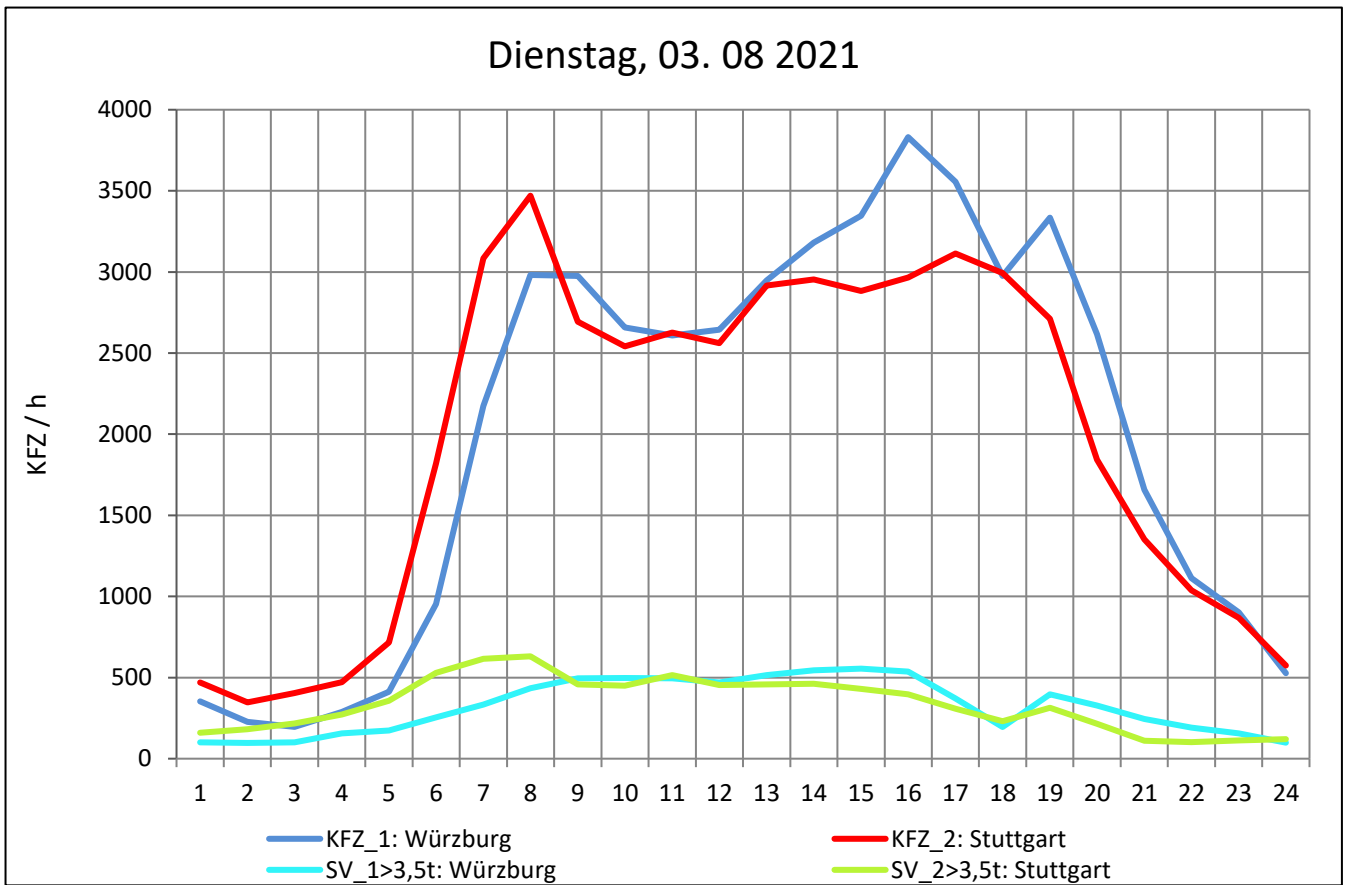
Zst.: **Pleidelsheim**

TK-/Zst-Nr.: 7021/1086

A 81

Richtung 1 : **Würzburg**

Richtung 2 : **Stuttgart**



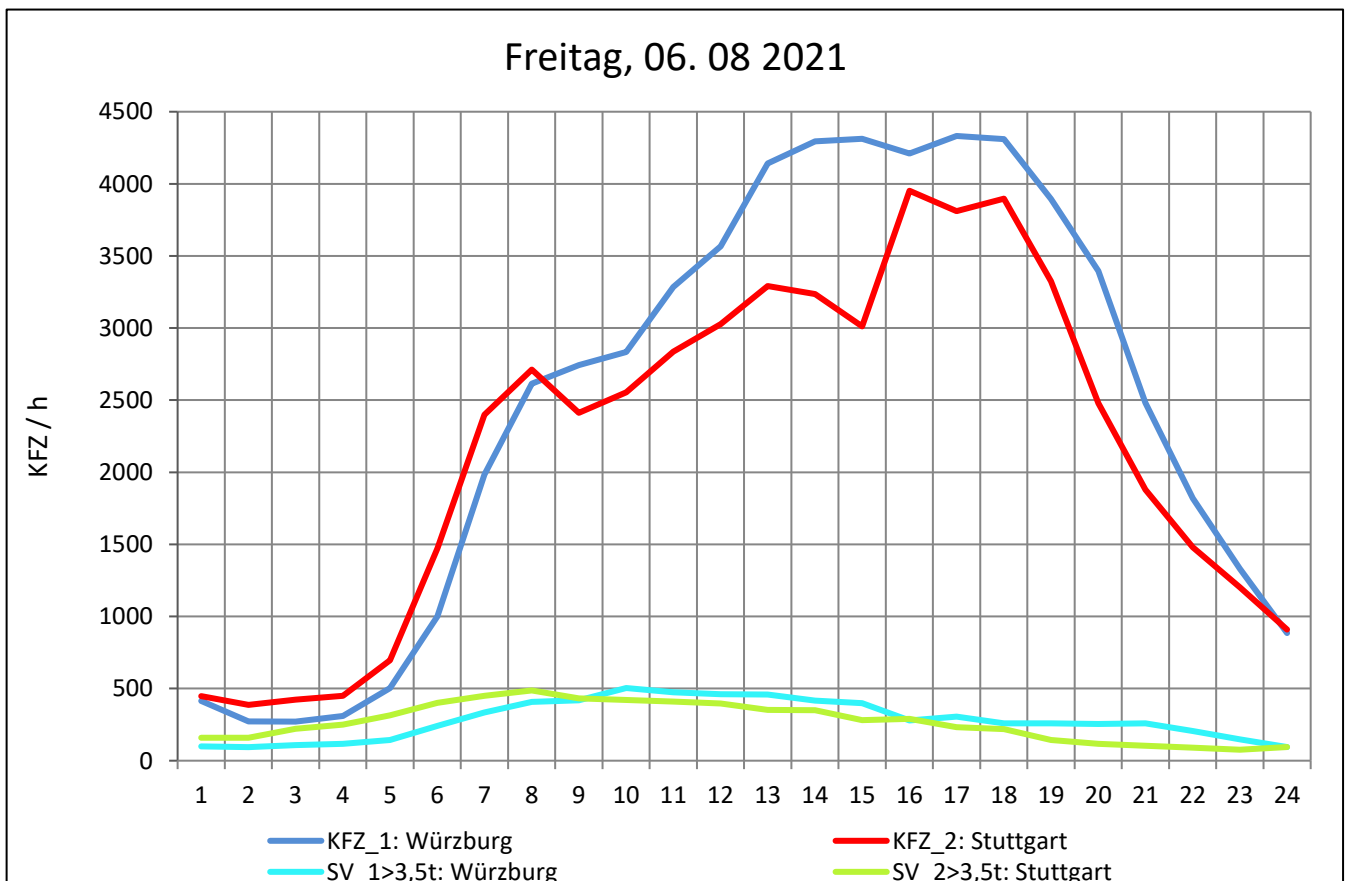
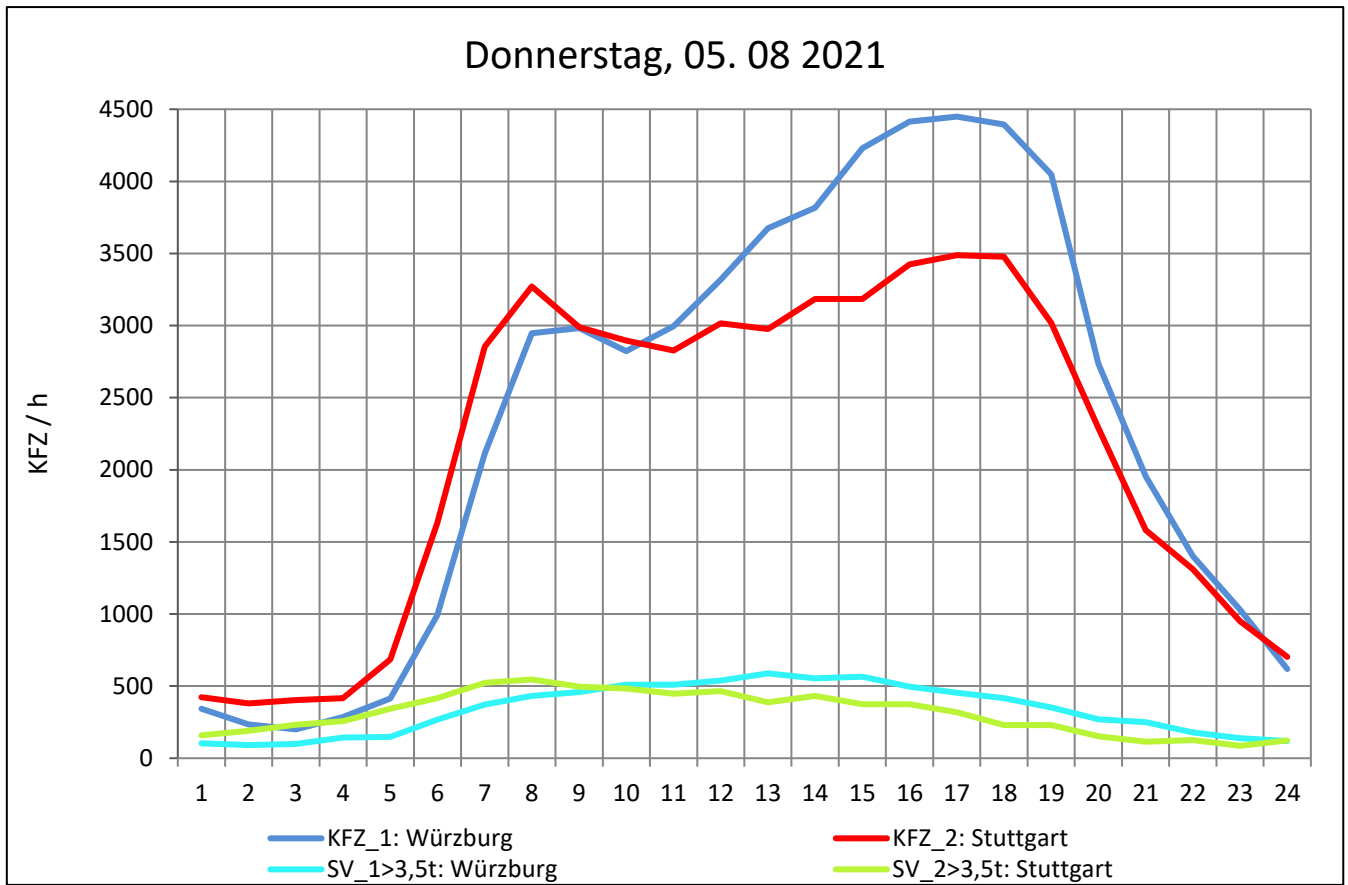
Zst.: **Pleidelsheim**

TK-/Zst-Nr.: 7021/1086

A 81

Richtung 1 : **Würzburg**

Richtung 2 : **Stuttgart**



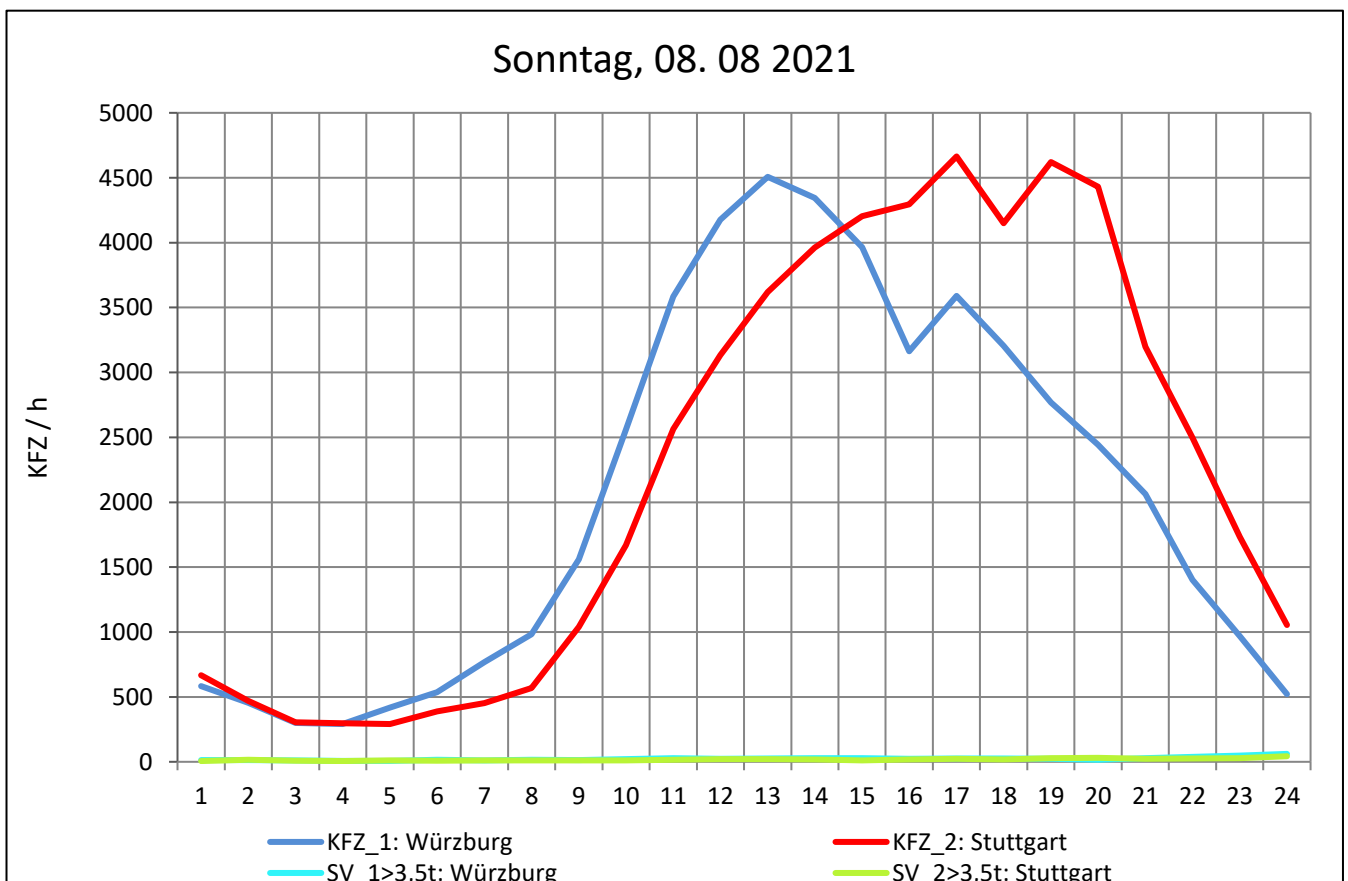
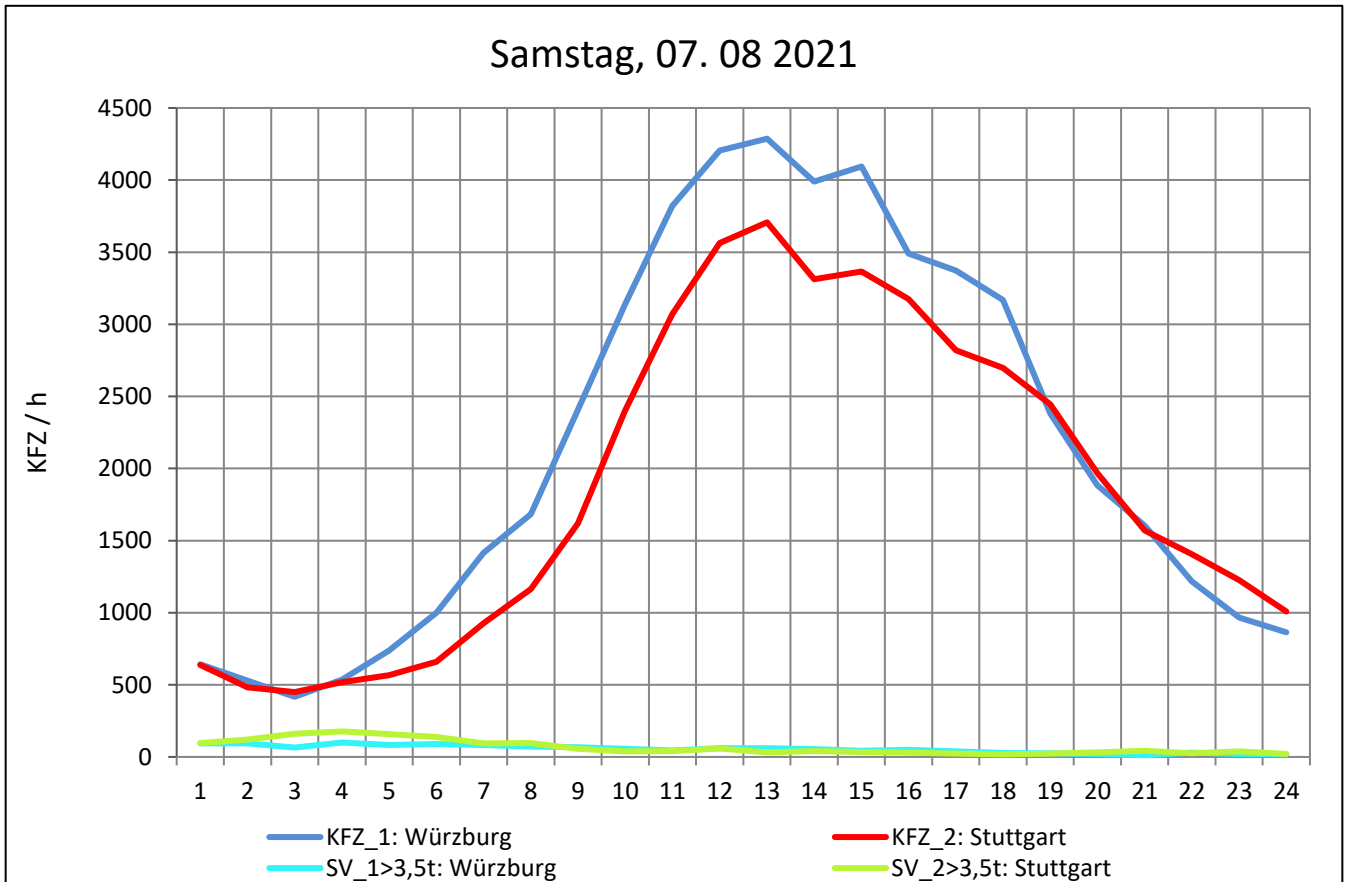
Zst.: **Pleidelsheim**

TK-/Zst-Nr.: 7021/1086

A 81

Richtung 1 : **Würzburg**

Richtung 2 : **Stuttgart**



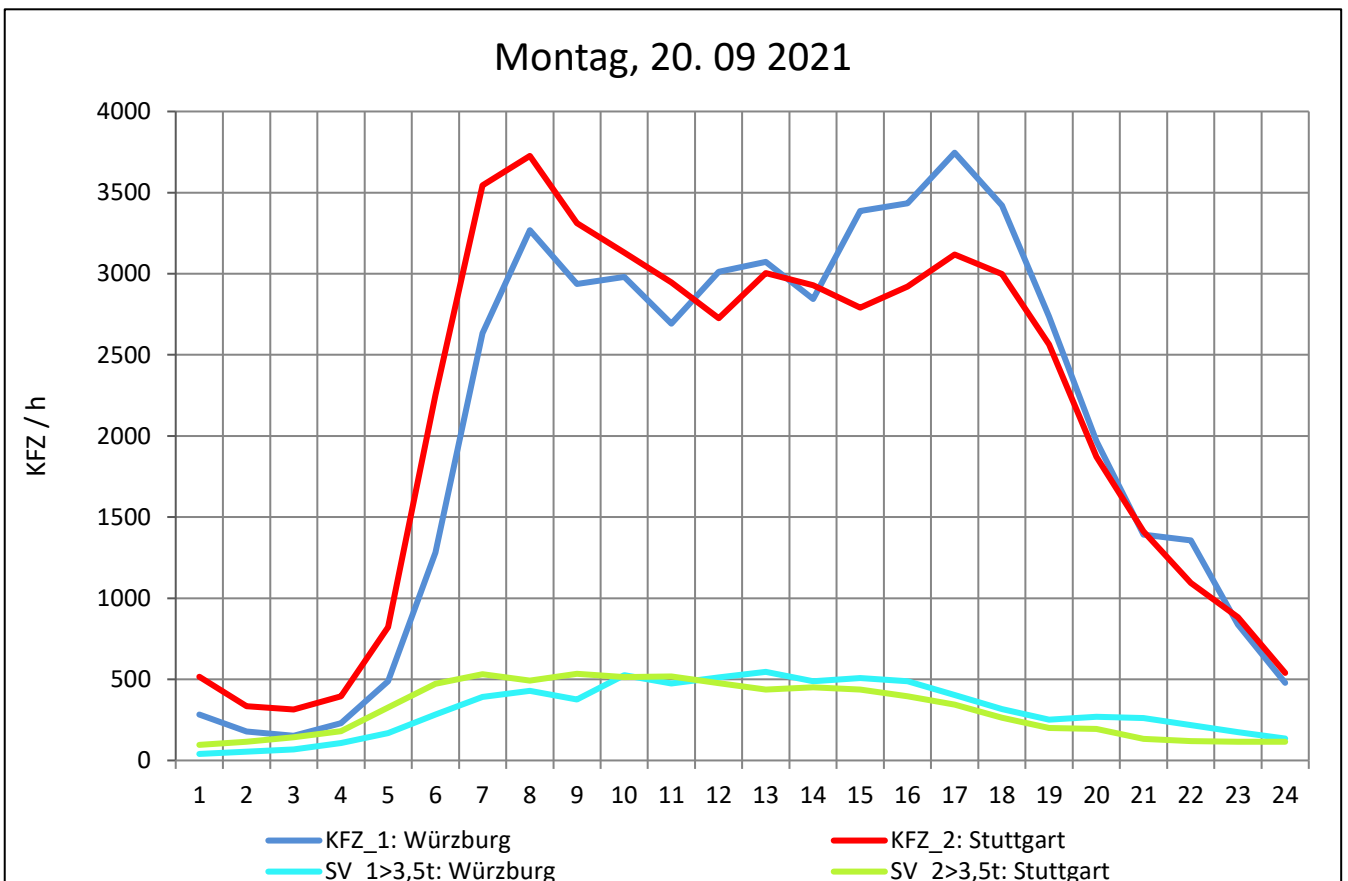
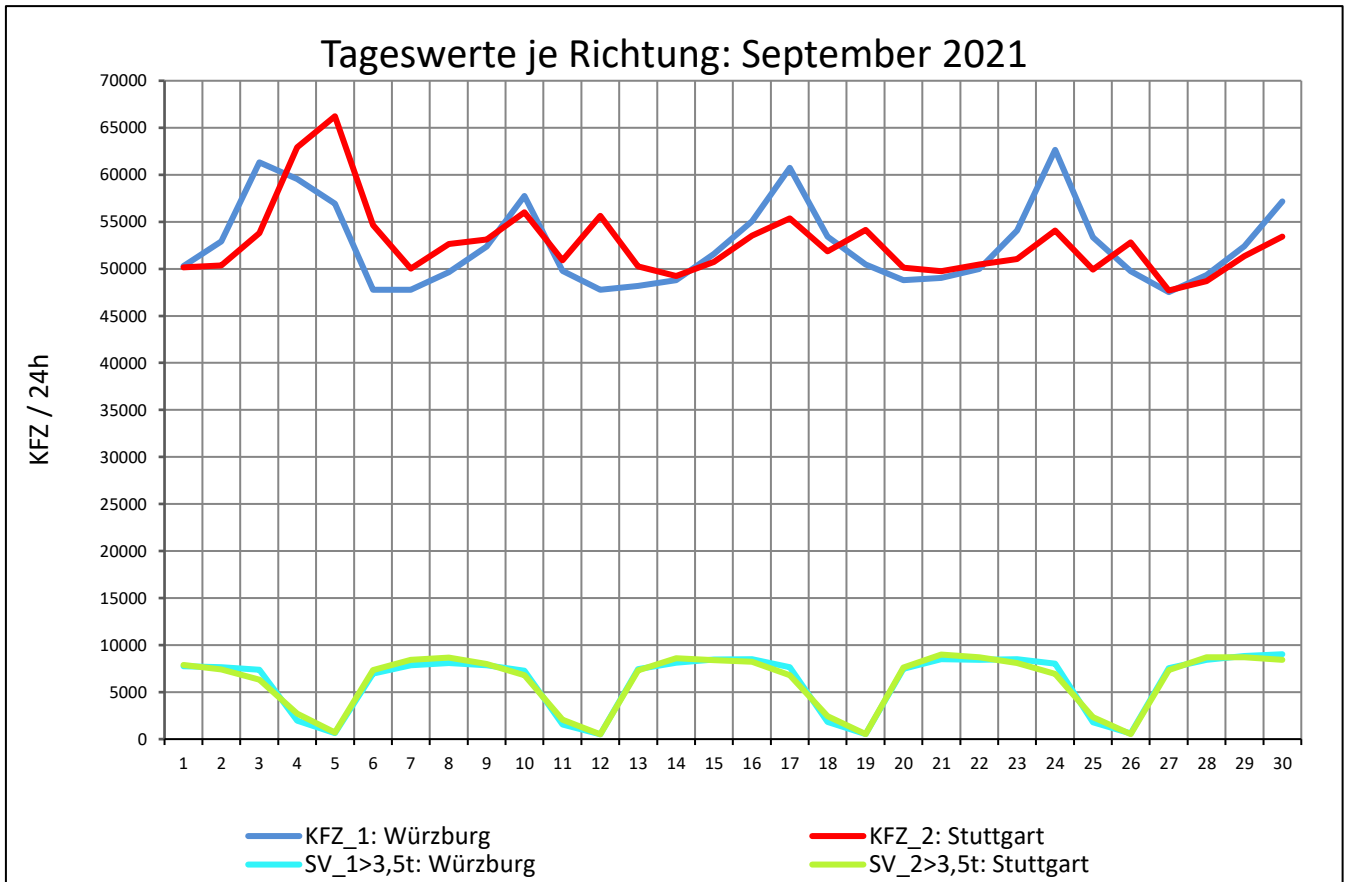
Zst.: **Pleidelsheim**

TK-/Zst-Nr.: 7021/1086

A 81

Richtung 1 : **Würzburg**

Richtung 2 : **Stuttgart**



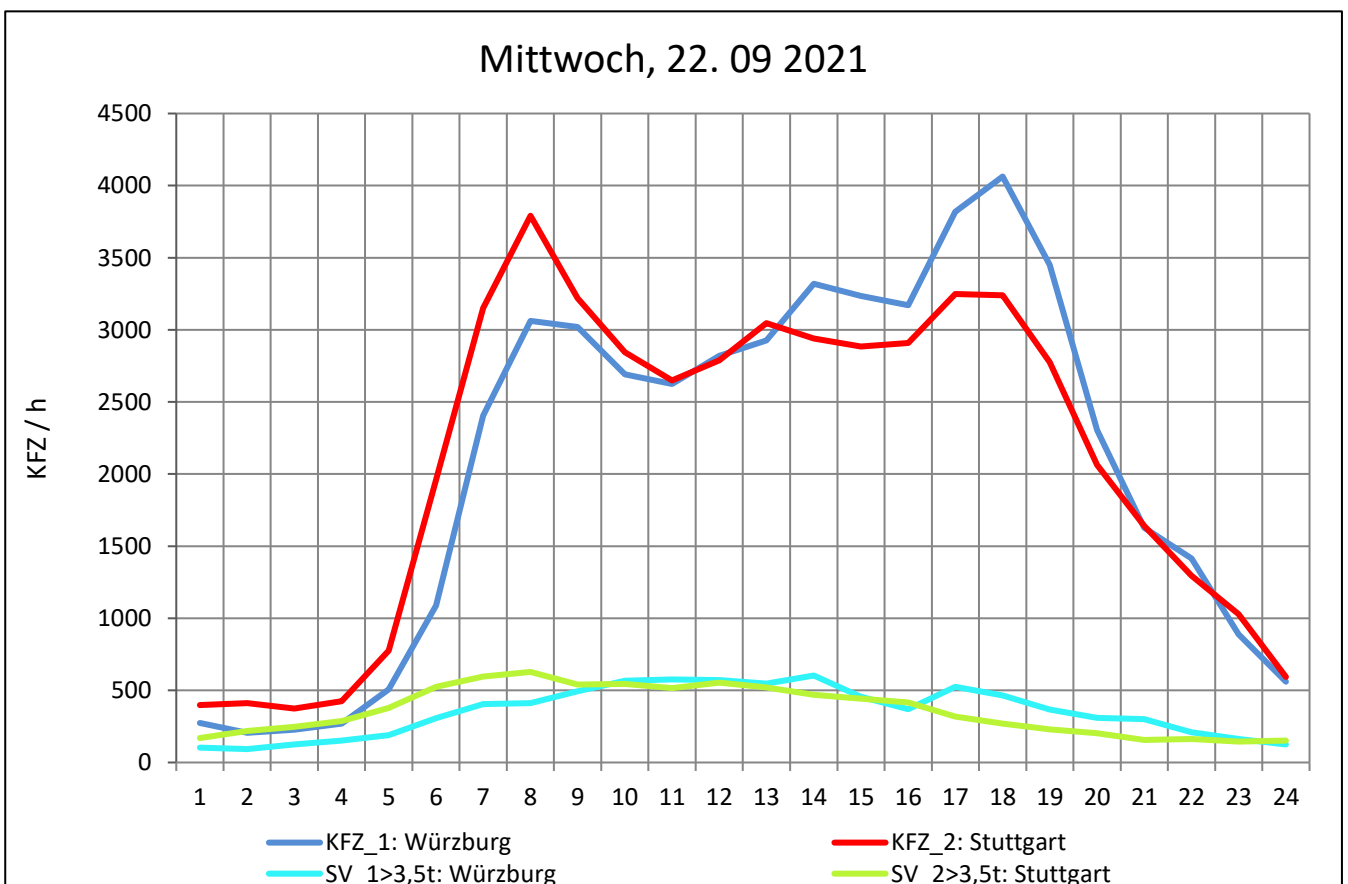
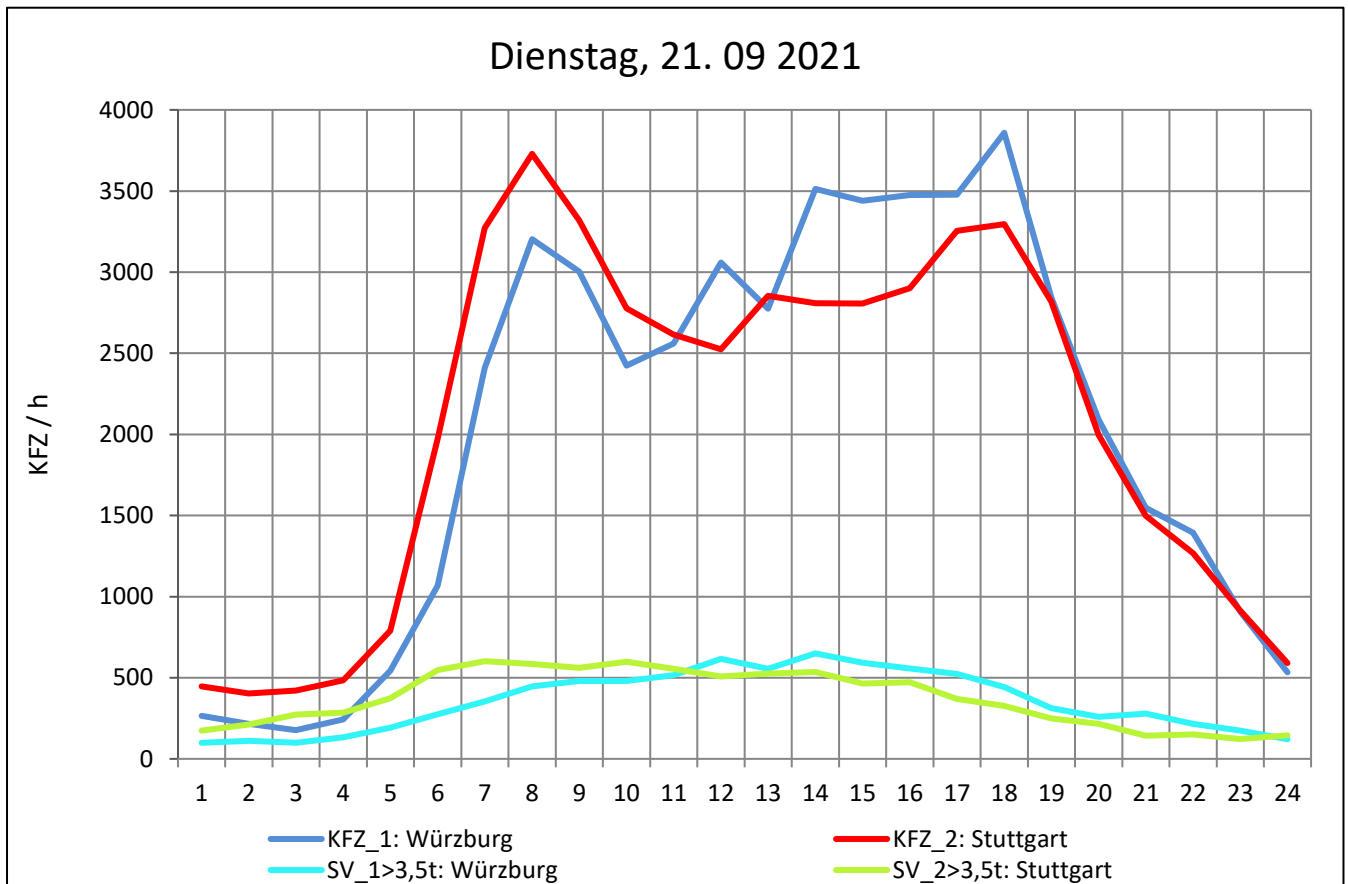
Zst.: **Pleidelsheim**

TK-/Zst-Nr.: 7021/1086

A 81

Richtung 1 : **Würzburg**

Richtung 2 : **Stuttgart**



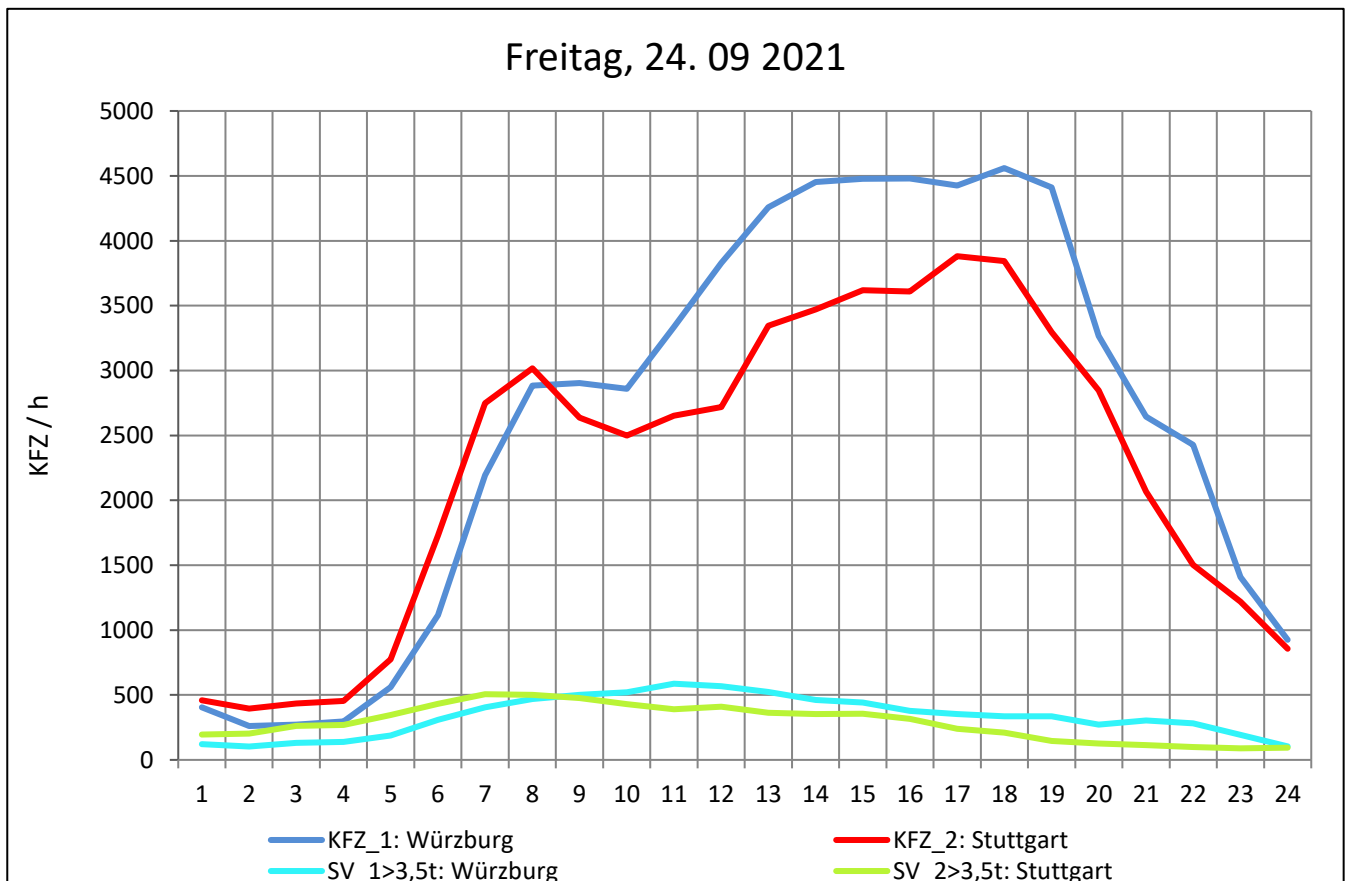
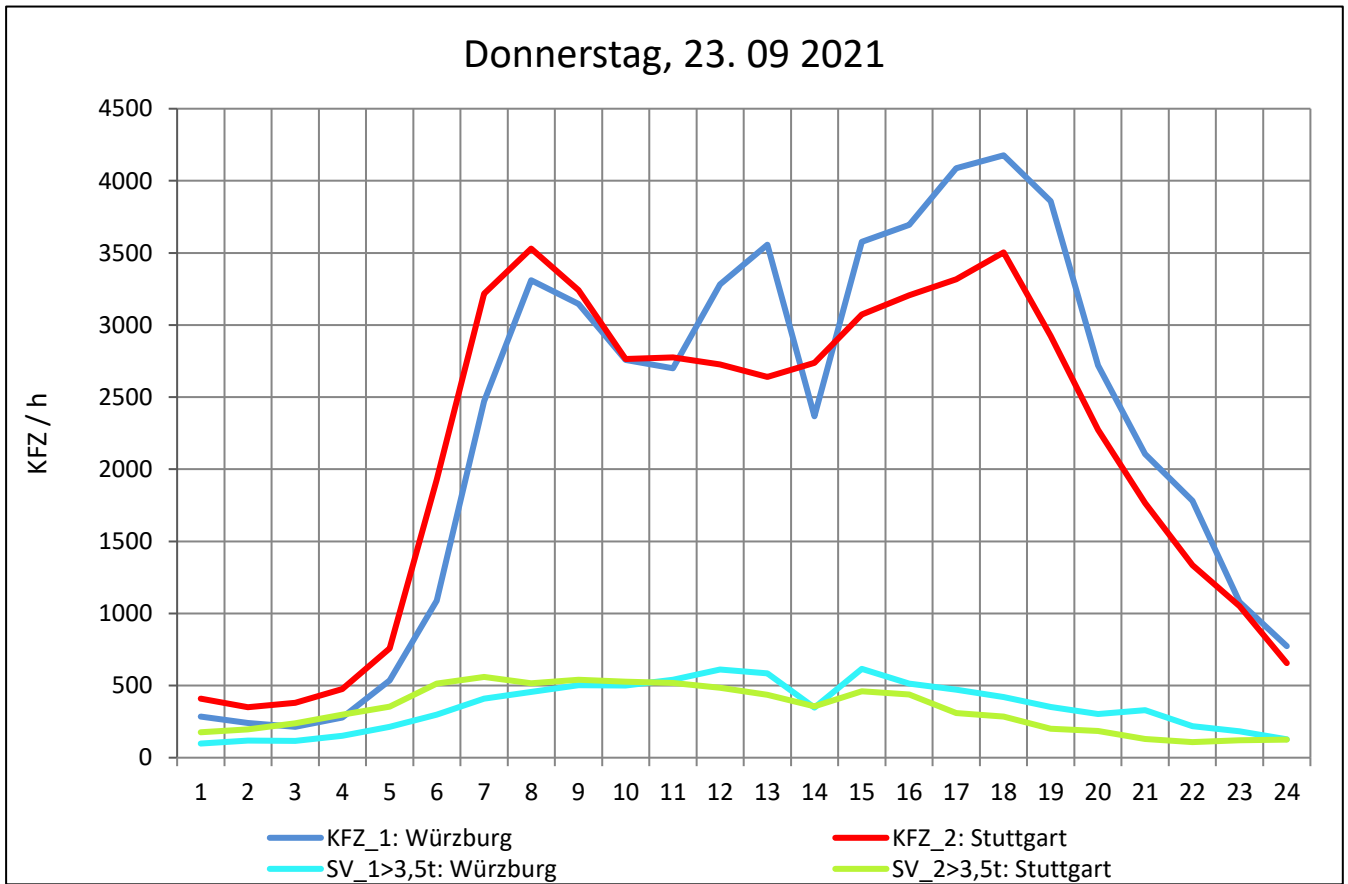
Zst.: **Pleidelsheim**

TK-/Zst-Nr.: 7021/1086

A 81

Richtung 1 : **Würzburg**

Richtung 2 : **Stuttgart**



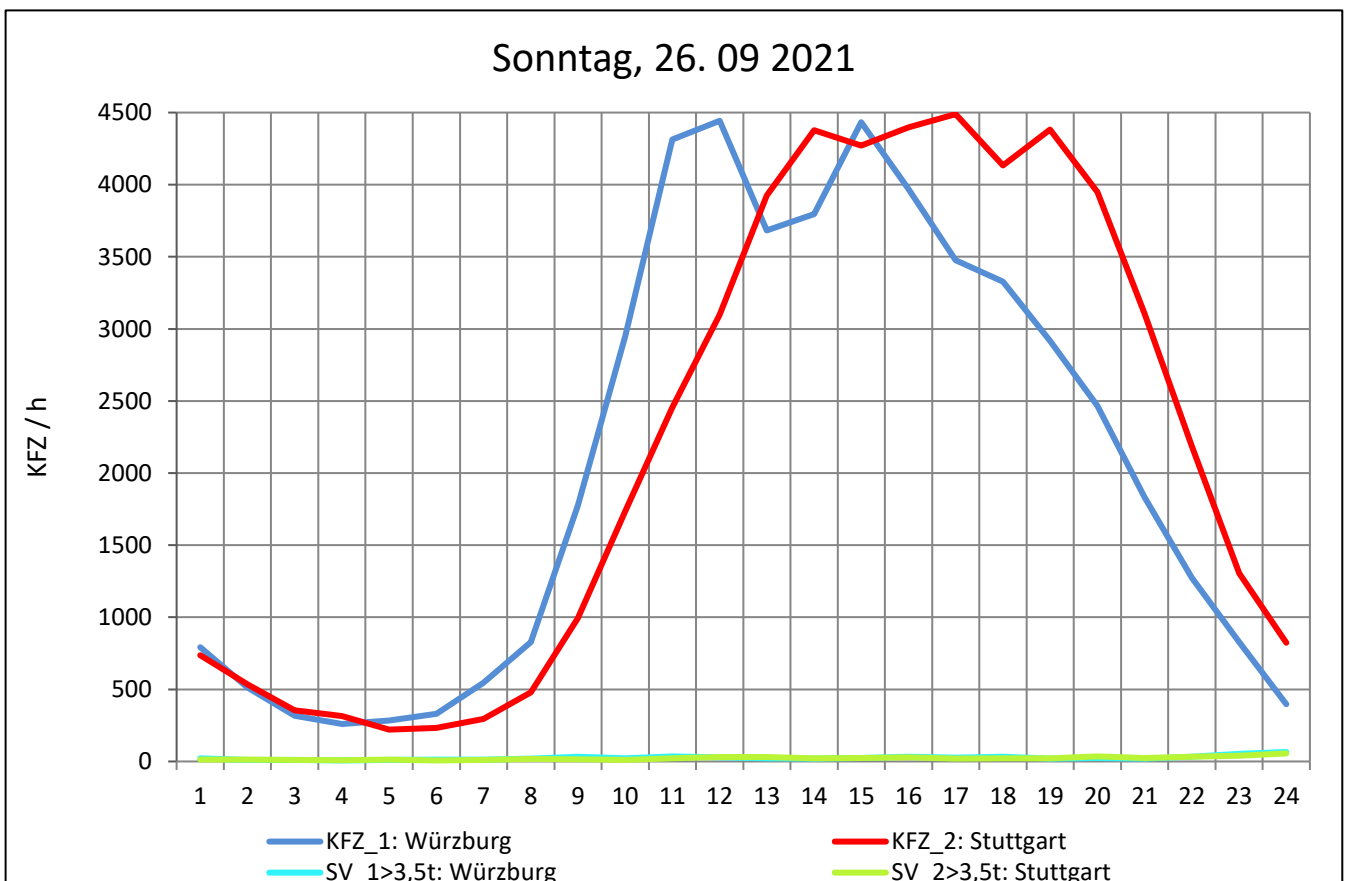
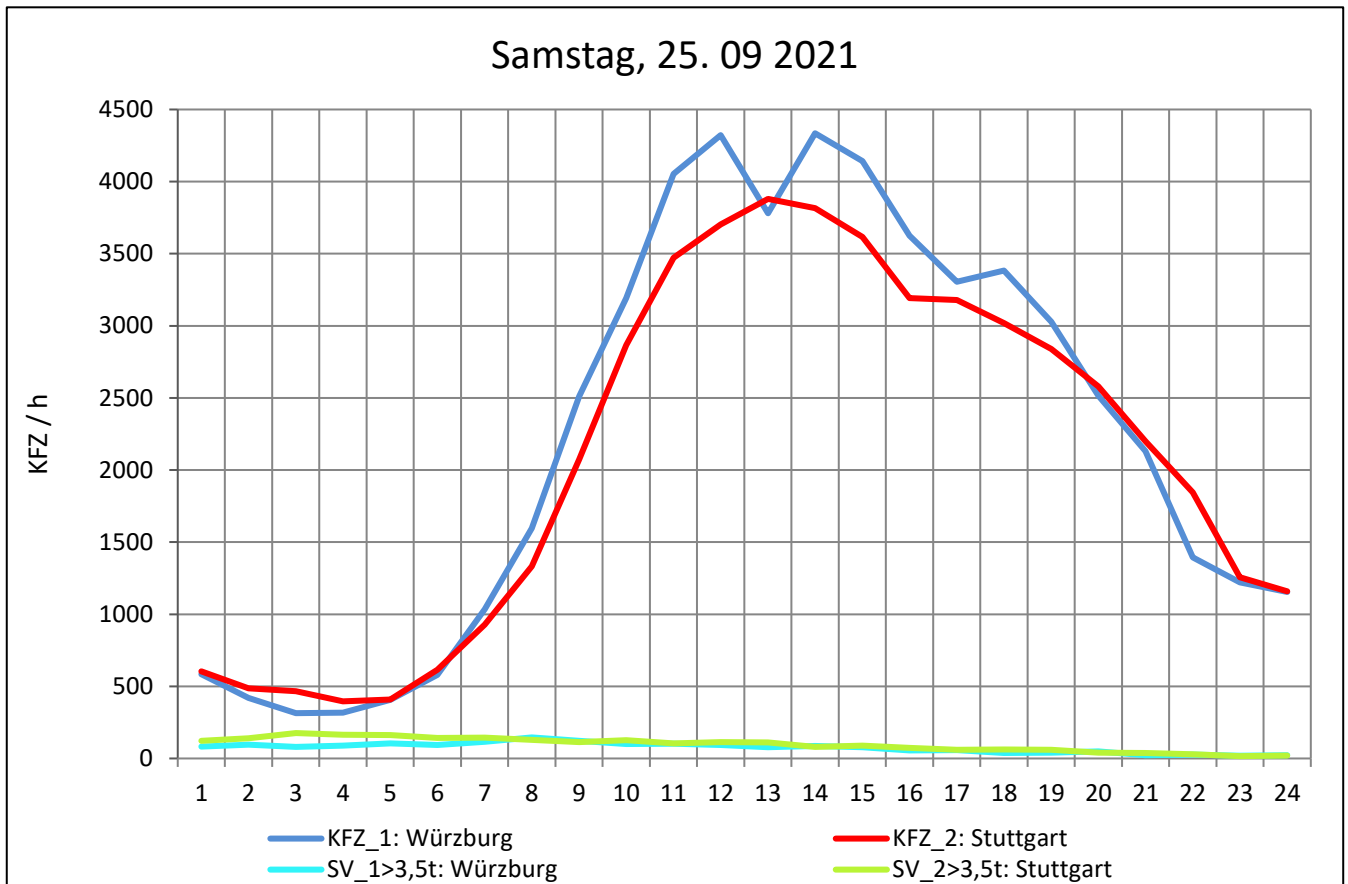
Zst.: **Pleidelsheim**

TK-/Zst-Nr.: 7021/1086

A 81

Richtung 1 : **Würzburg**

Richtung 2 : **Stuttgart**



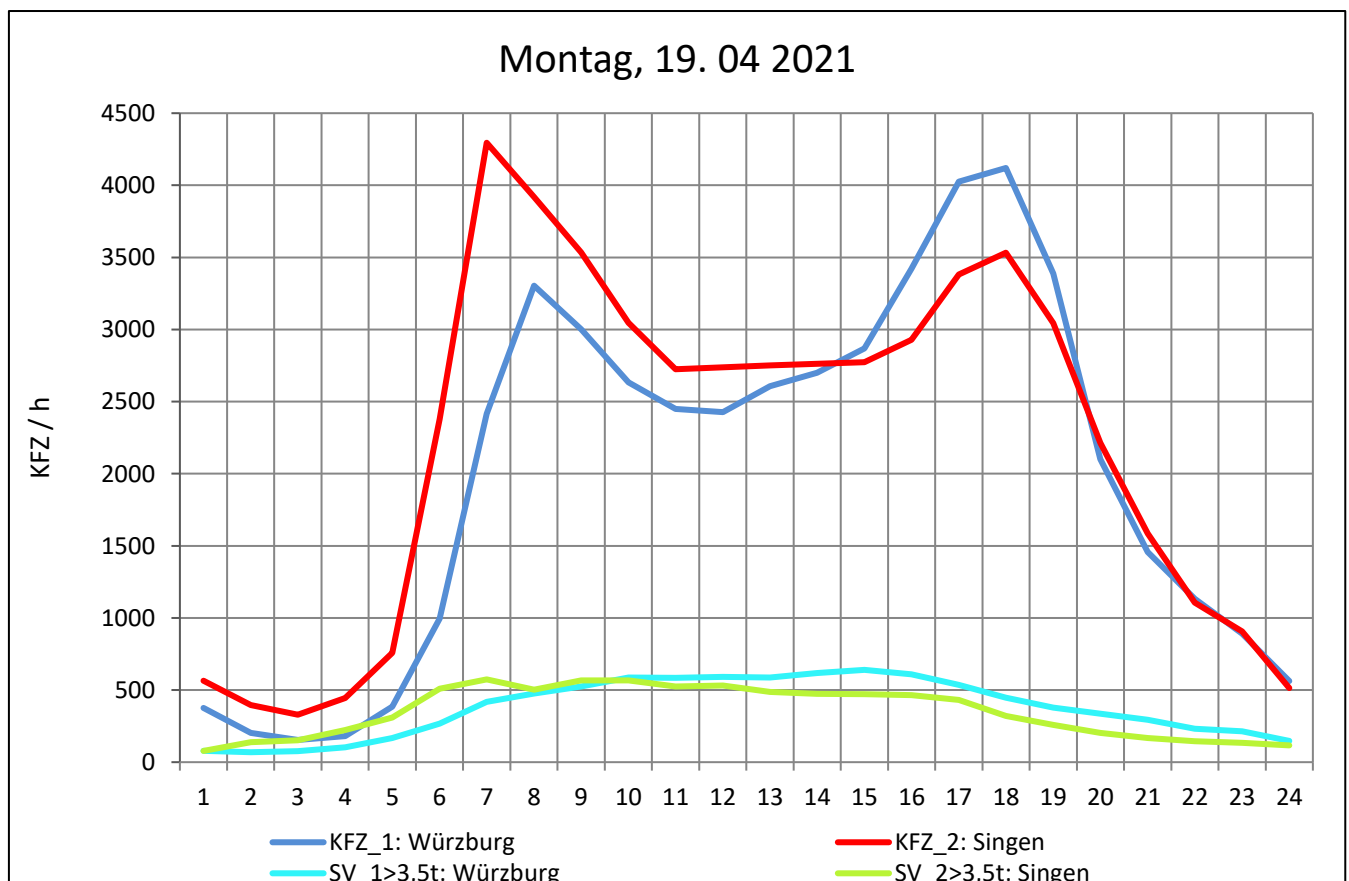
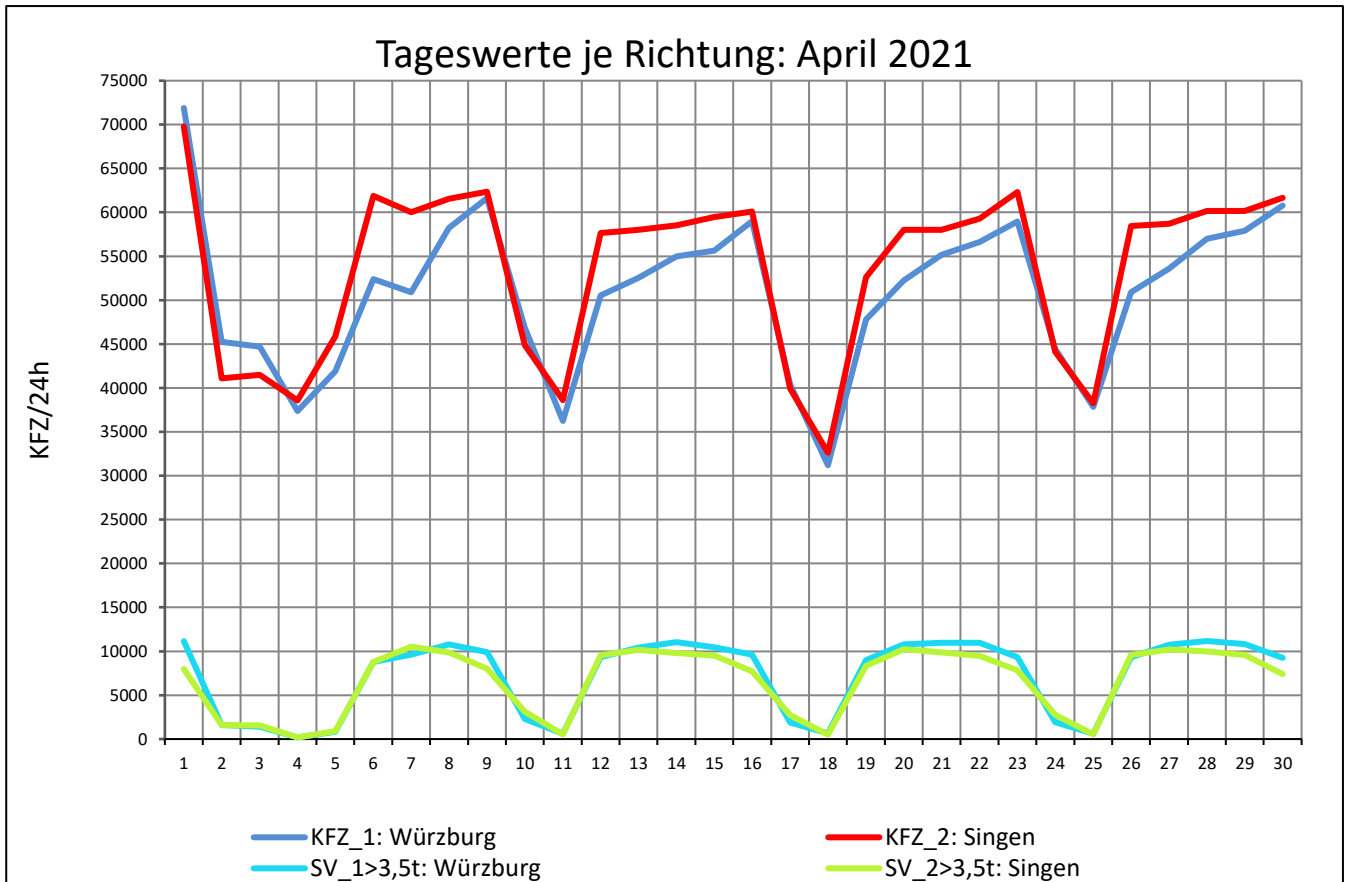
Zst.: **Ludwigsburg**

TK-/Zst-Nr.: 7020/1001

A 81

Richtung 1 : **Würzburg**

Richtung 2 : **Singen**



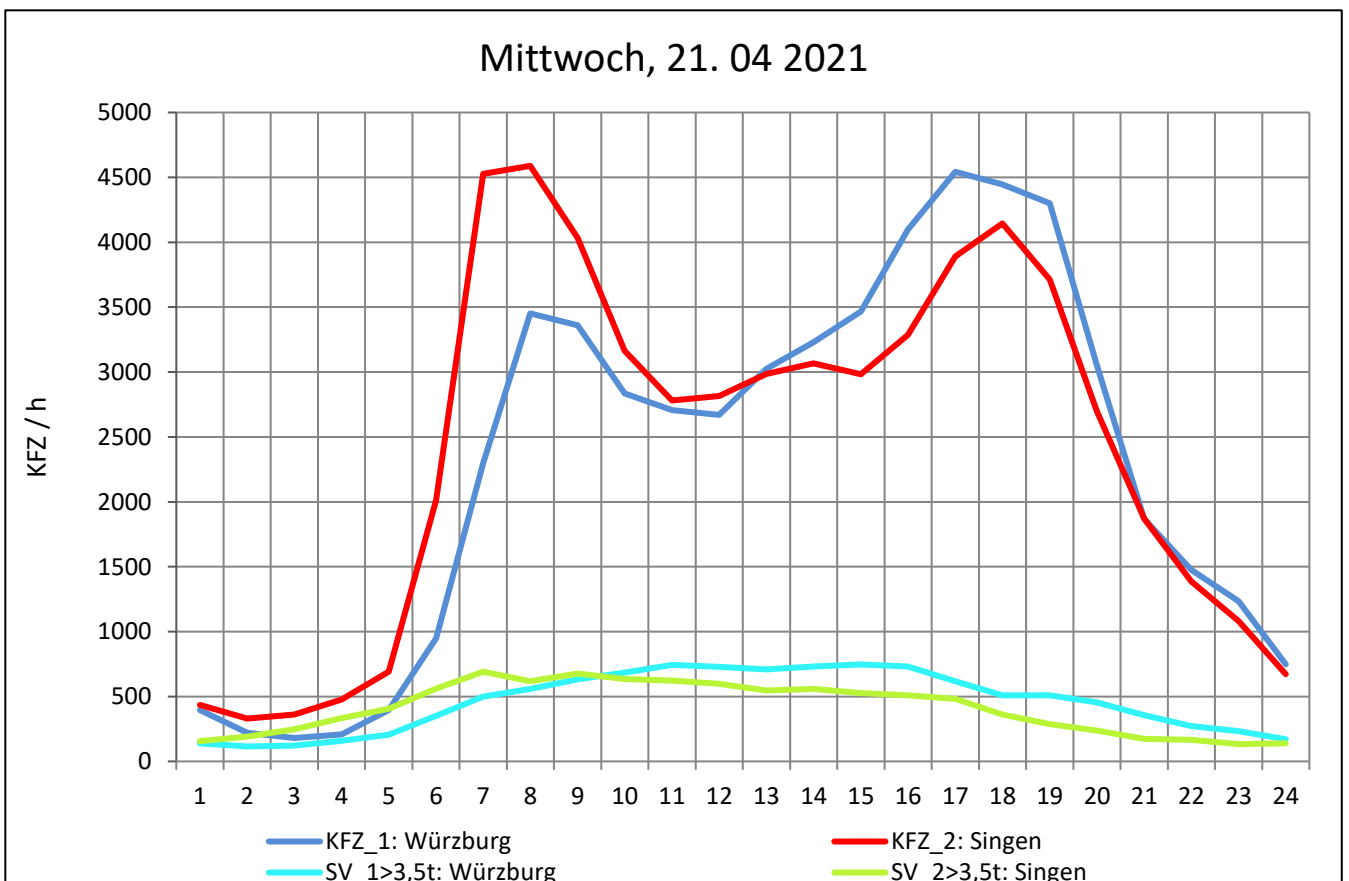
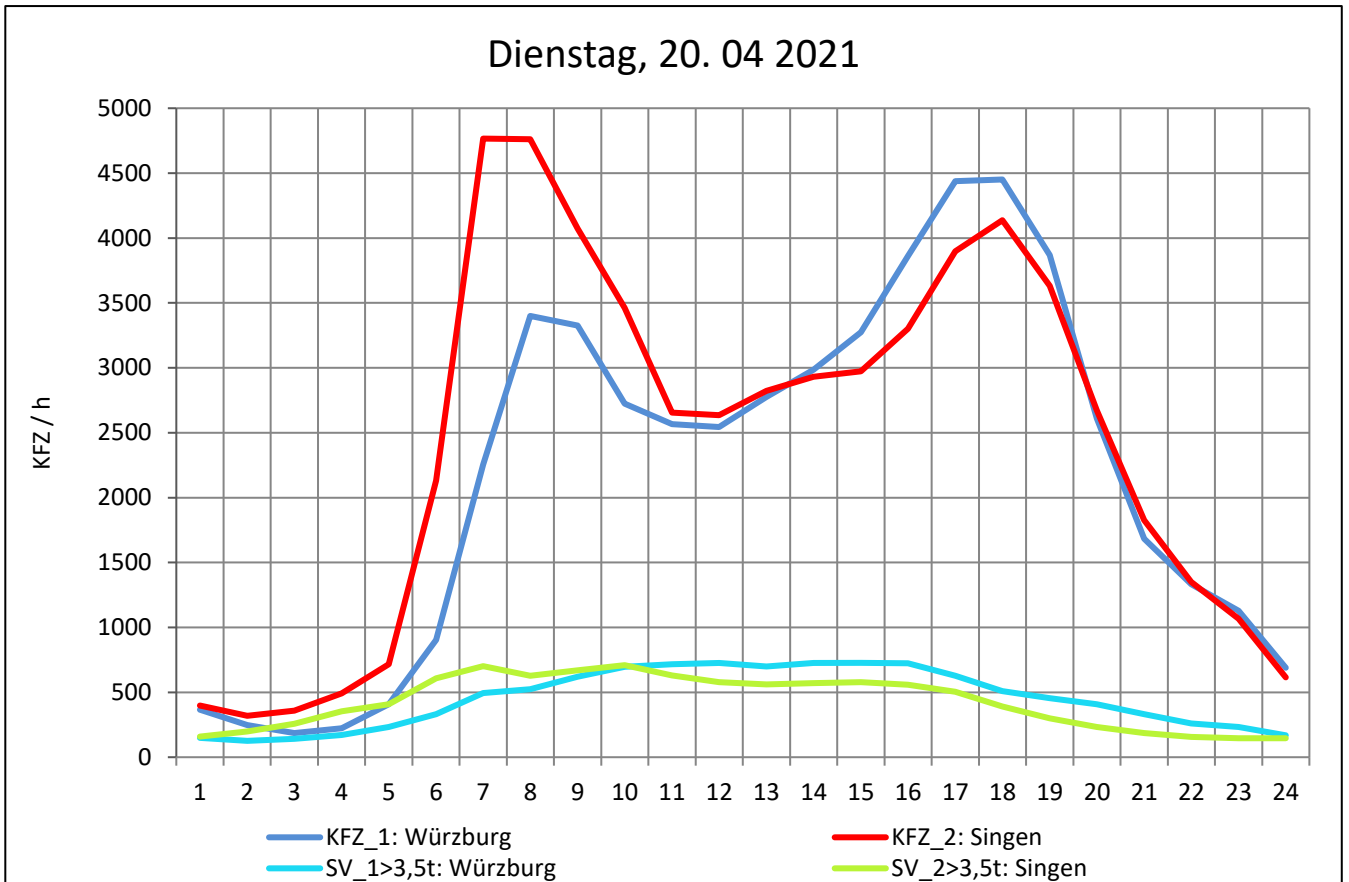
Zst.: **Ludwigsburg**

TK-/Zst-Nr.: 7020/1001

A 81

Richtung 1 : **Würzburg**

Richtung 2 : **Singen**



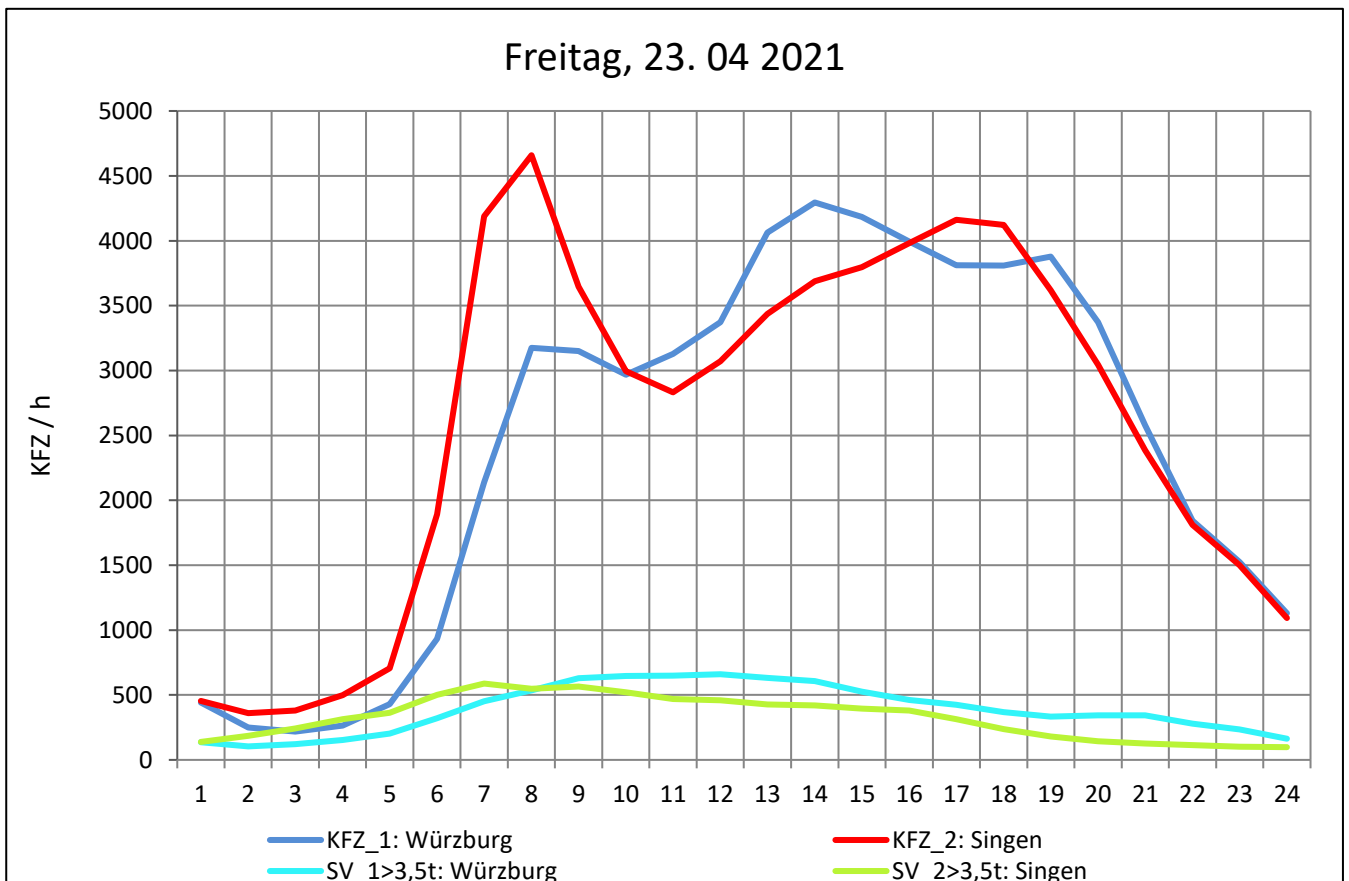
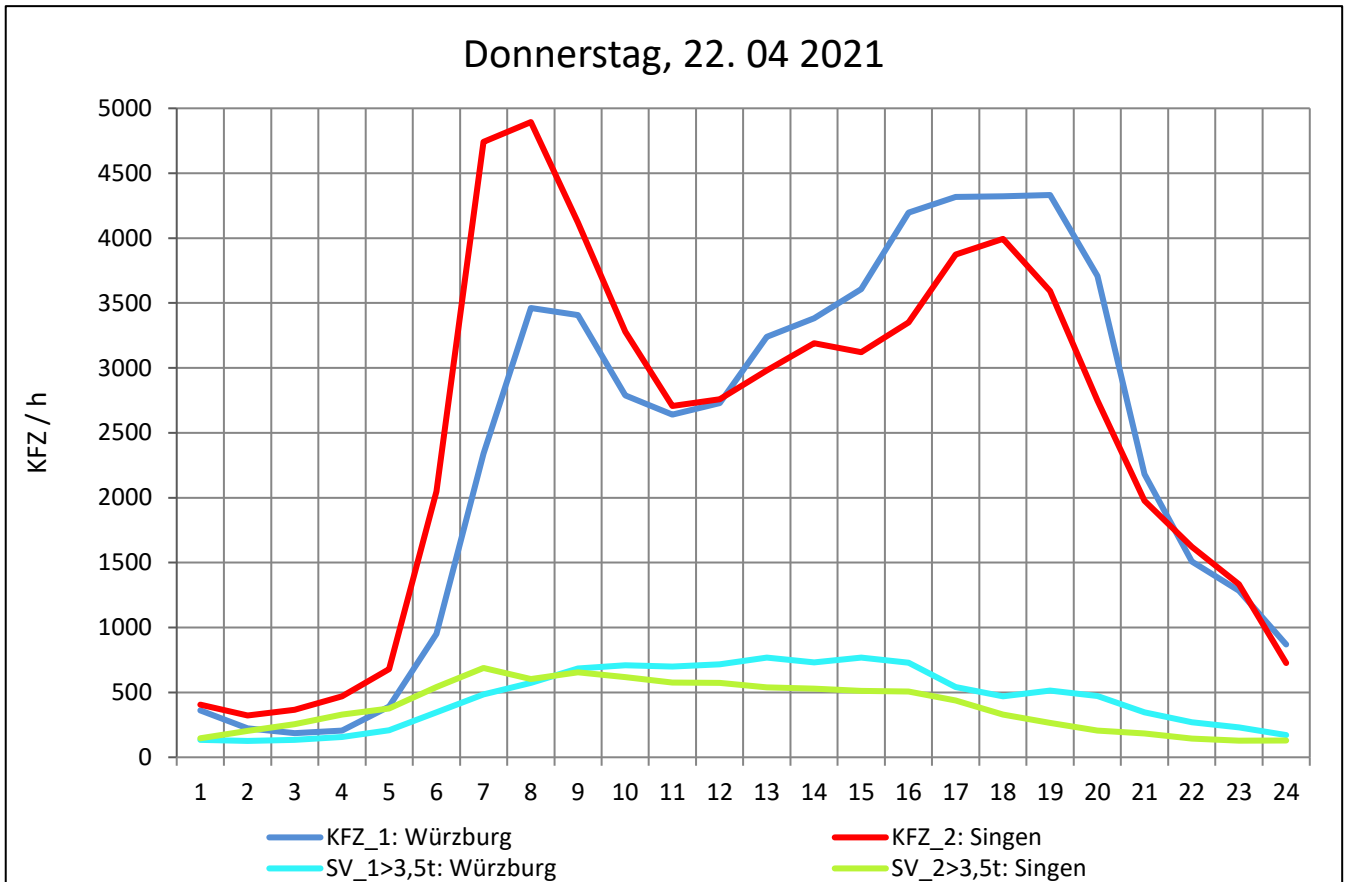
Zst.: **Ludwigsburg**

TK-/Zst-Nr.: 7020/1001

A 81

Richtung 1 : **Würzburg**

Richtung 2 : **Singen**



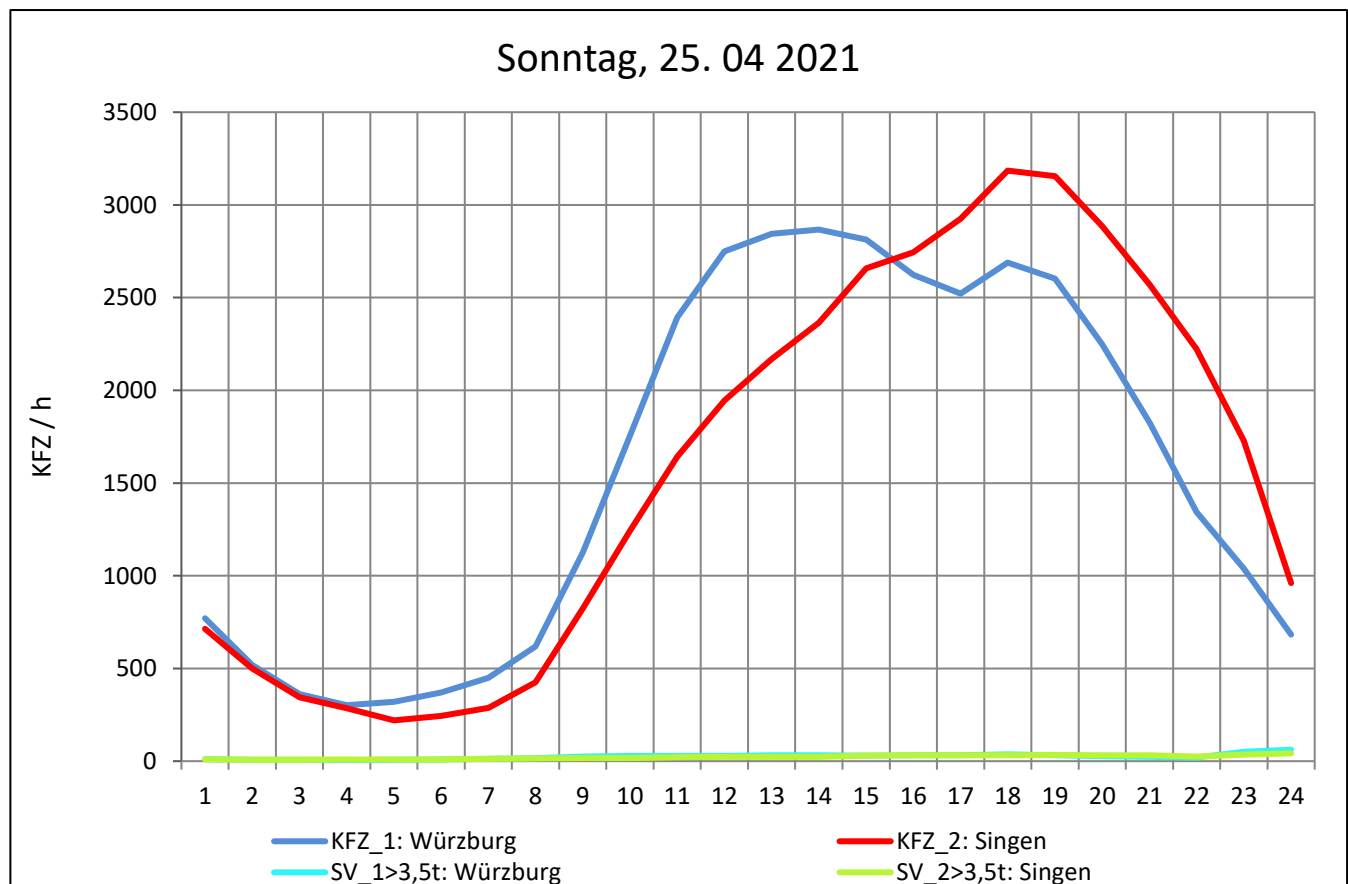
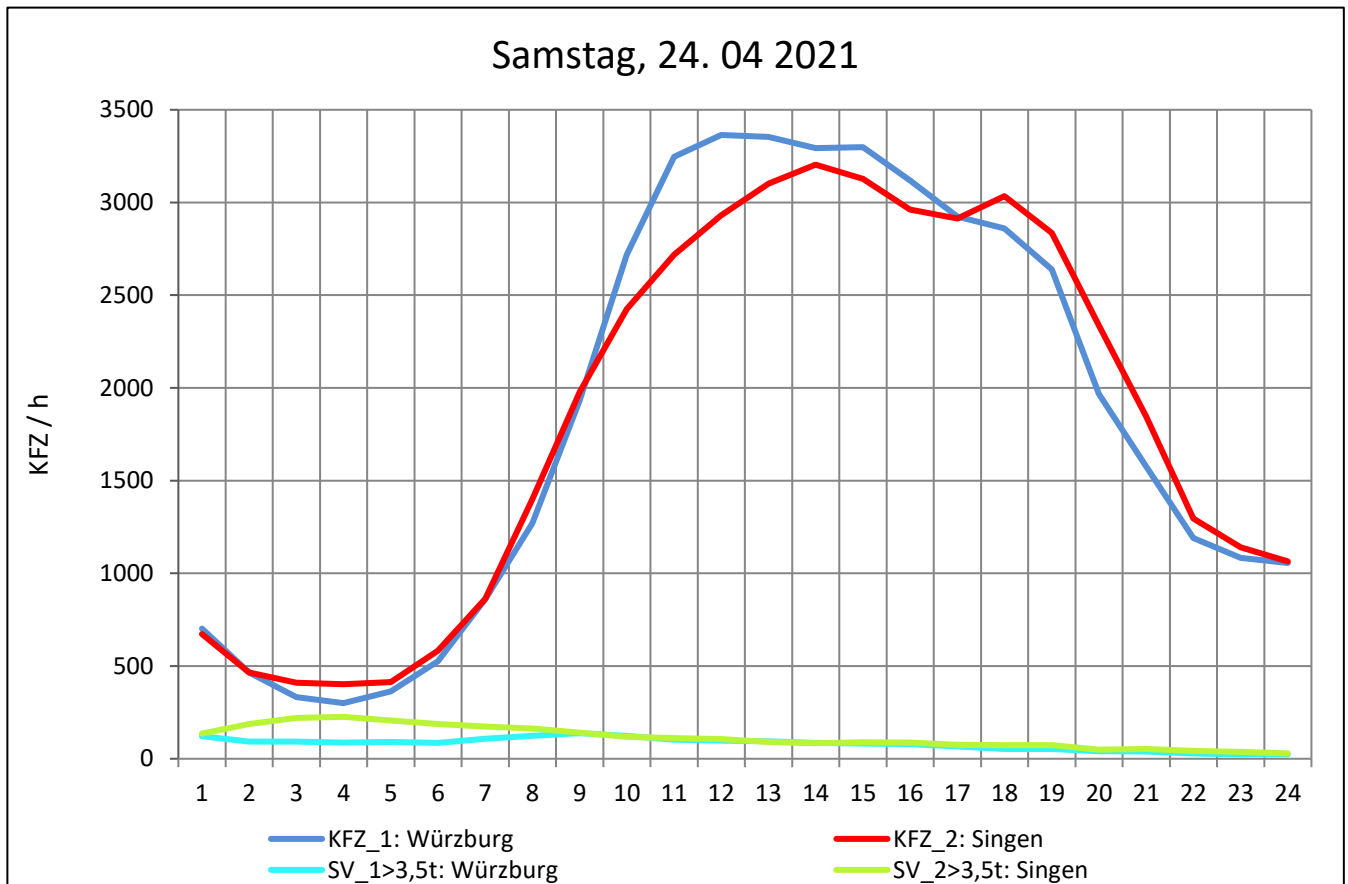
Zst.: **Ludwigsburg**

TK-/Zst-Nr.: 7020/1001

A 81

Richtung 1 : **Würzburg**

Richtung 2 : **Singen**



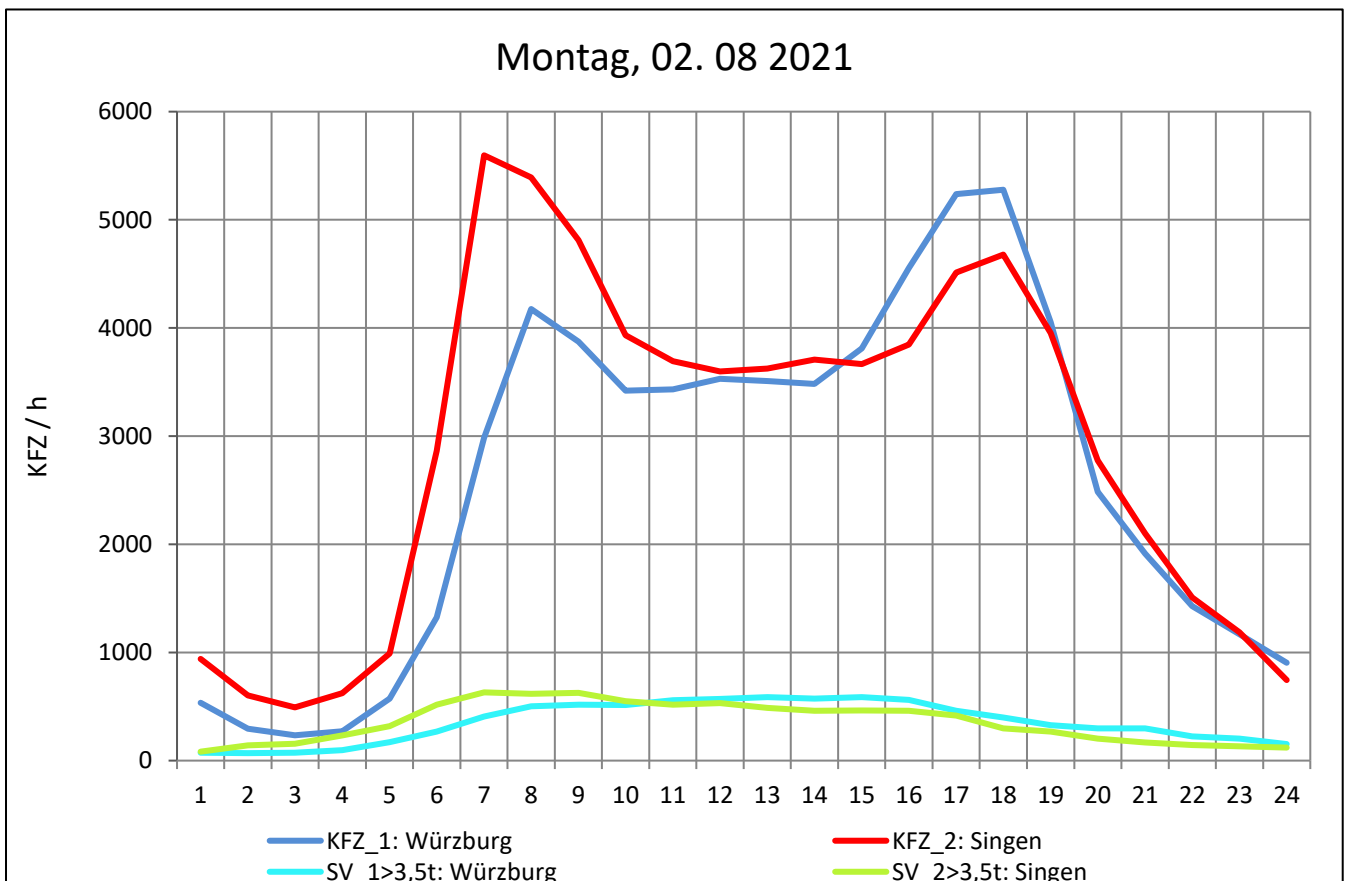
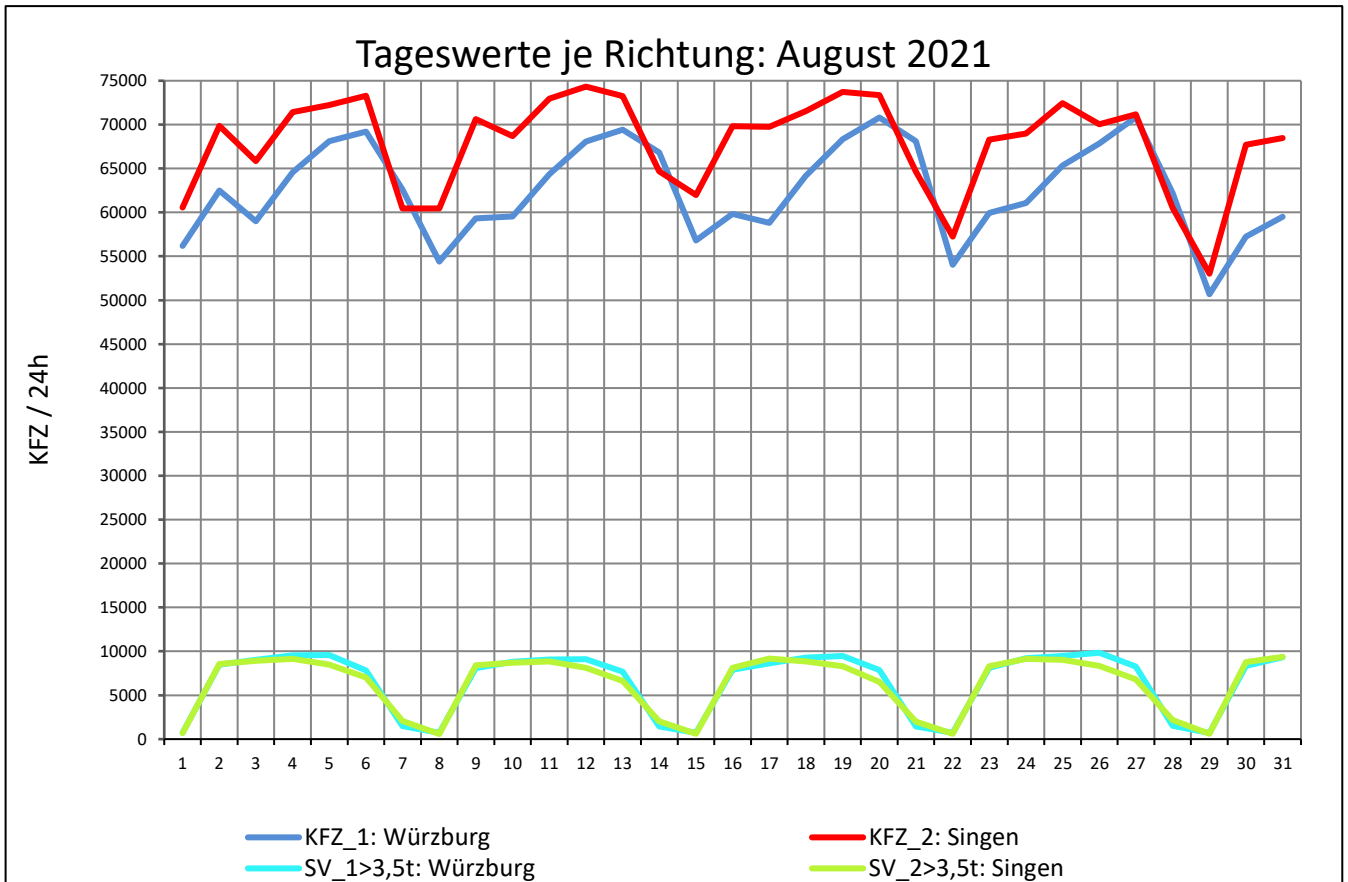
Zst.: **Ludwigsburg**

TK-/Zst-Nr.: 7020/1001

A 81

Richtung 1 : **Würzburg**

Richtung 2 : **Singen**



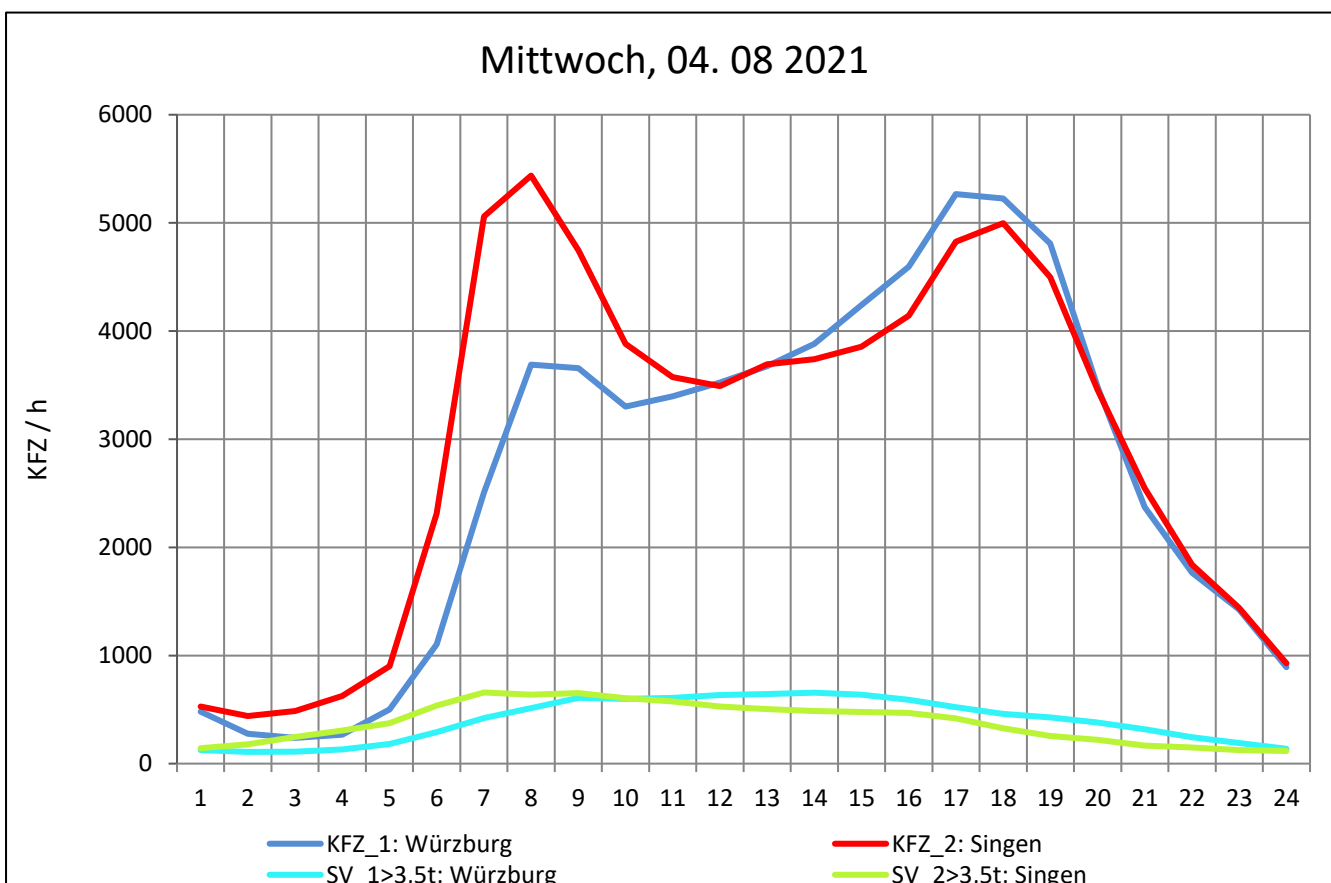
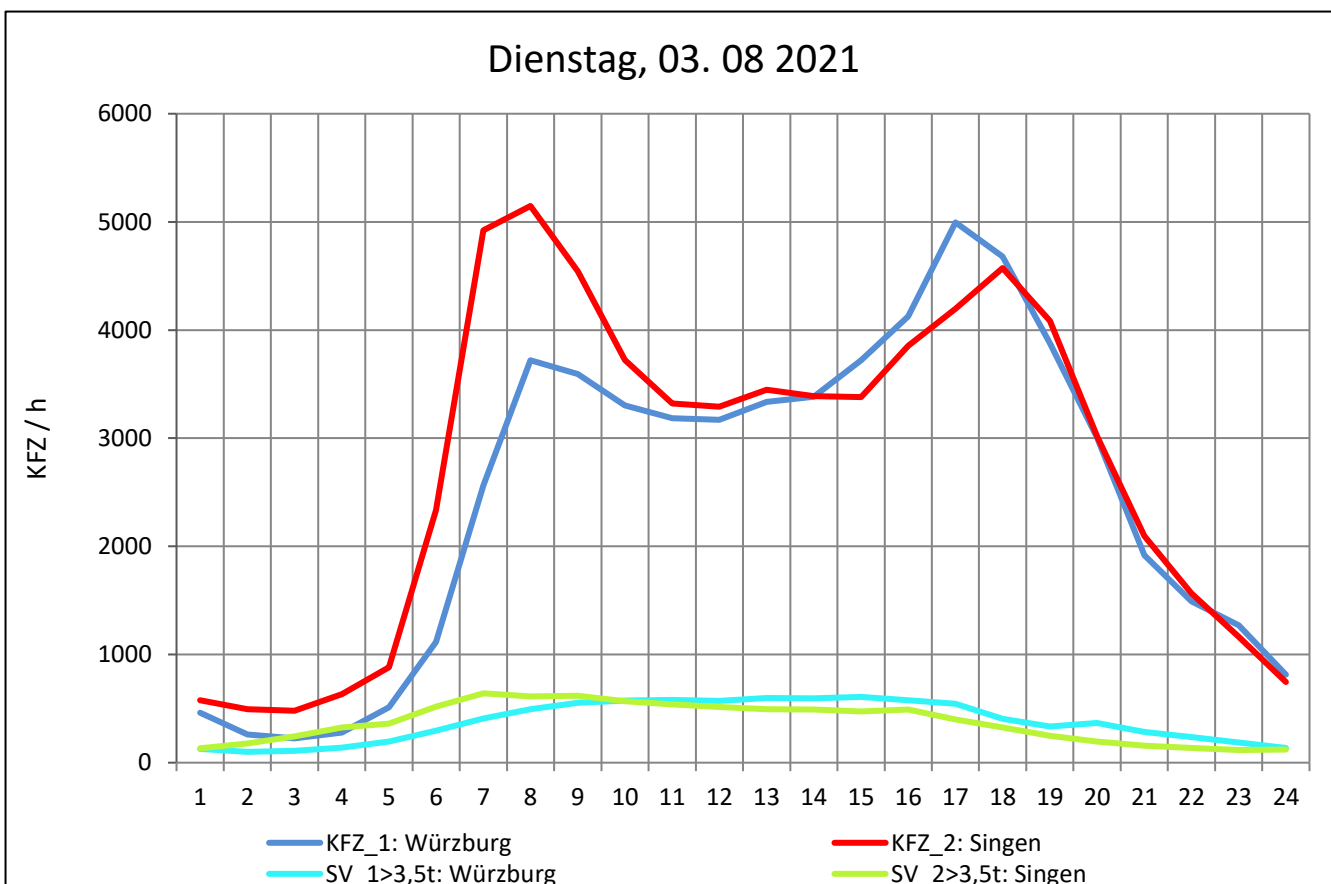
Zst.: **Ludwigsburg**

TK-/Zst-Nr.: 7020/1001

A 81

Richtung 1 : **Würzburg**

Richtung 2 : **Singen**



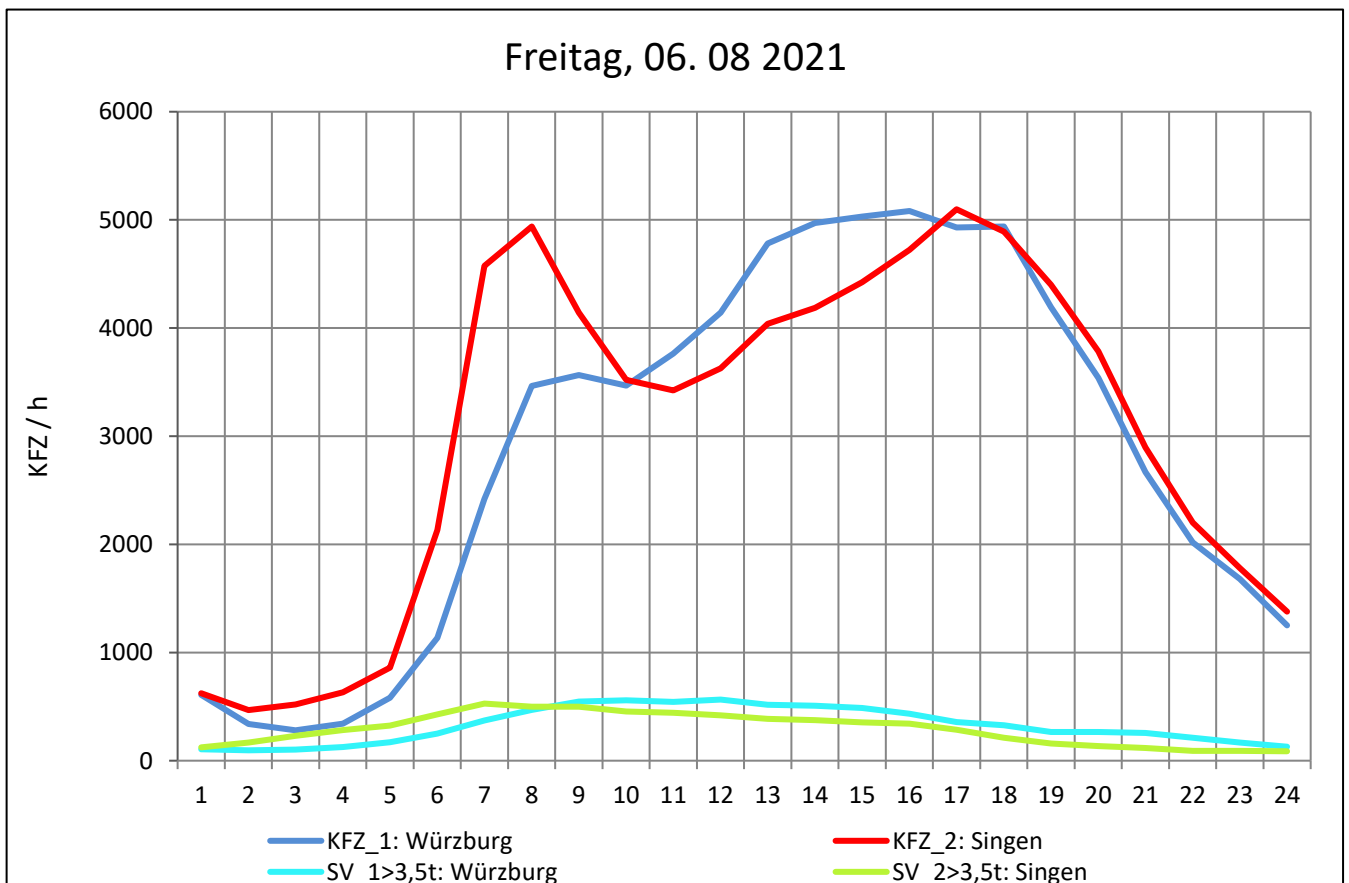
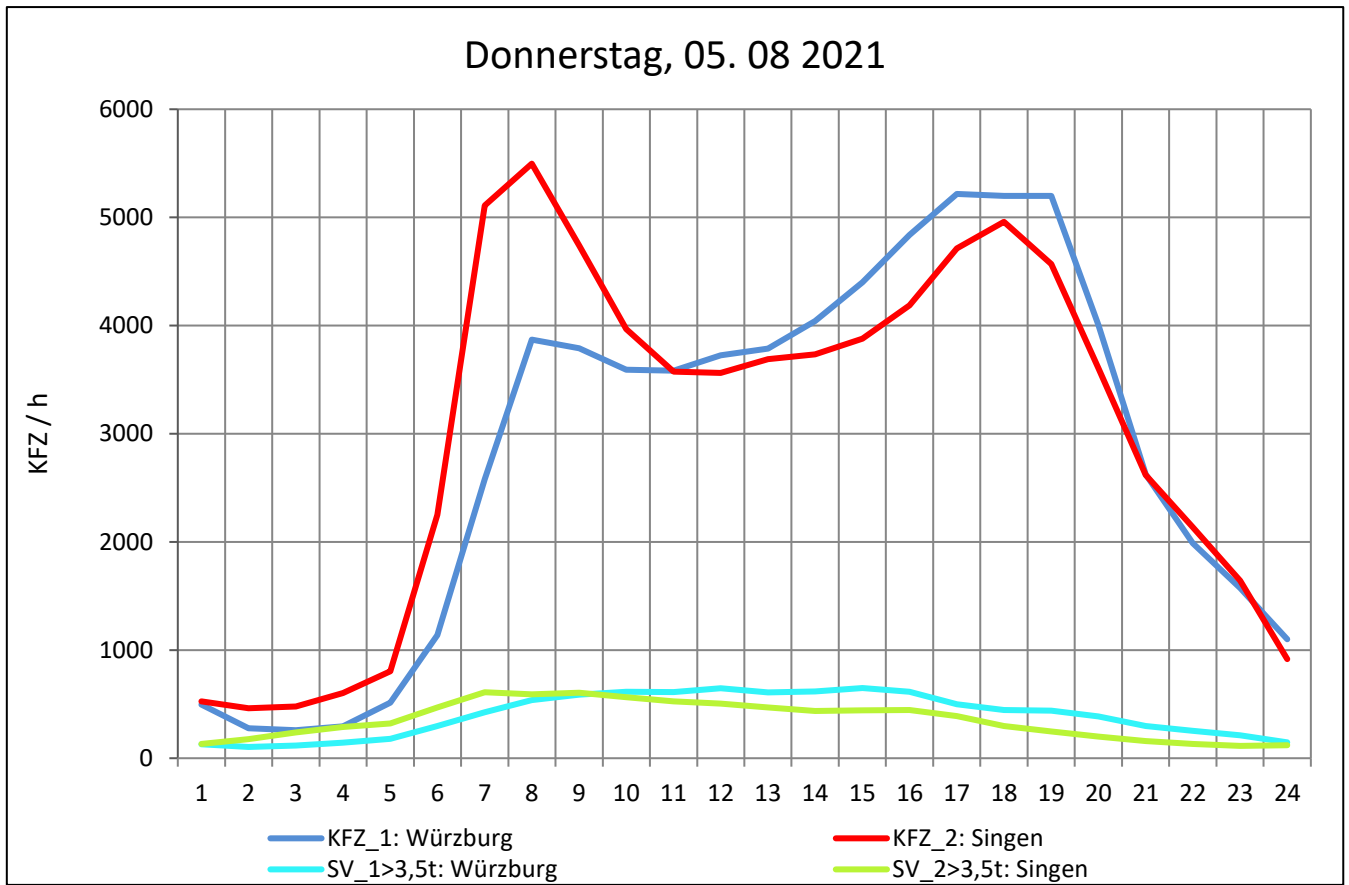
Zst.: **Ludwigsburg**

TK-/Zst-Nr.: 7020/1001

A 81

Richtung 1 : **Würzburg**

Richtung 2 : **Singen**



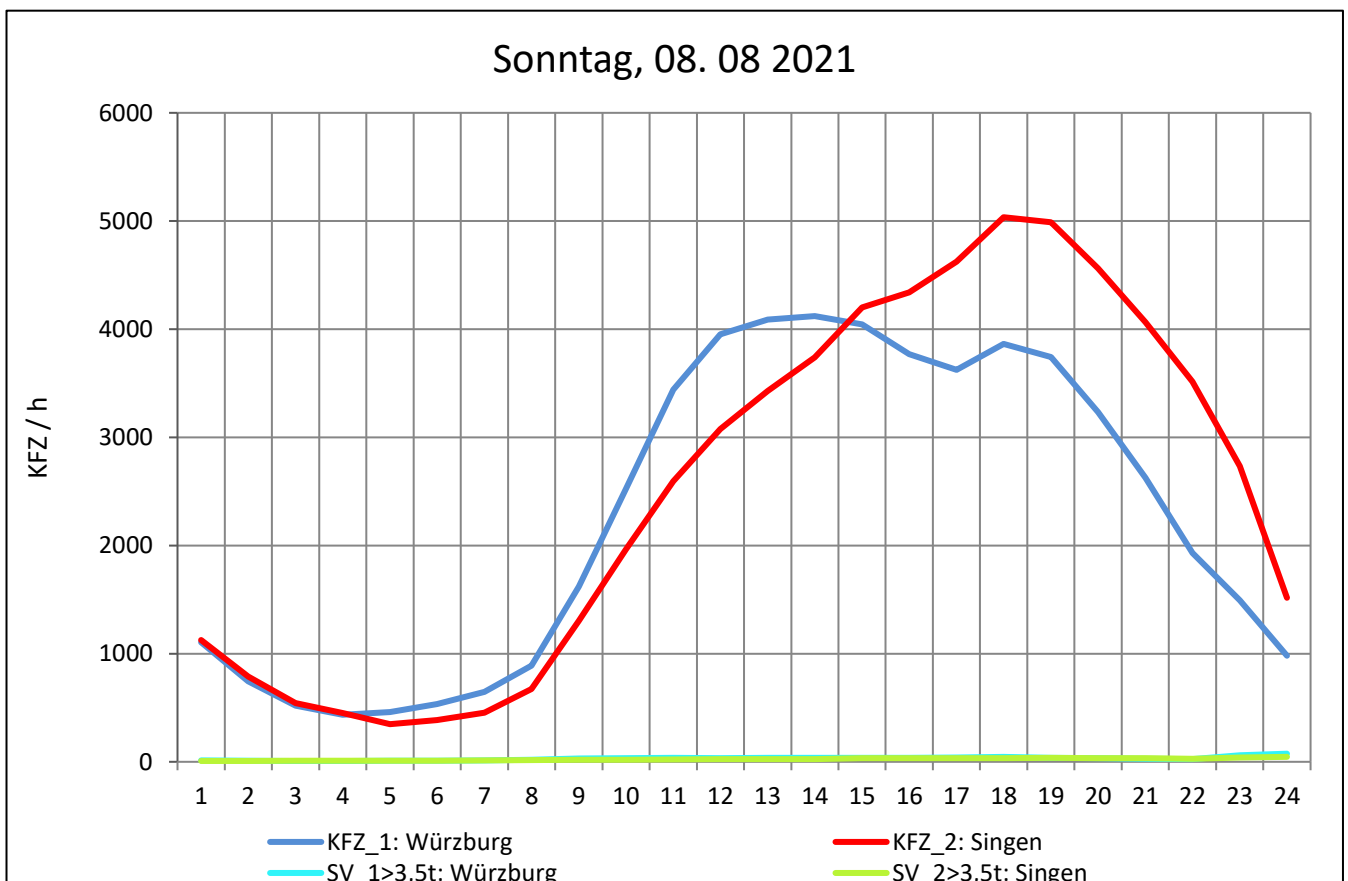
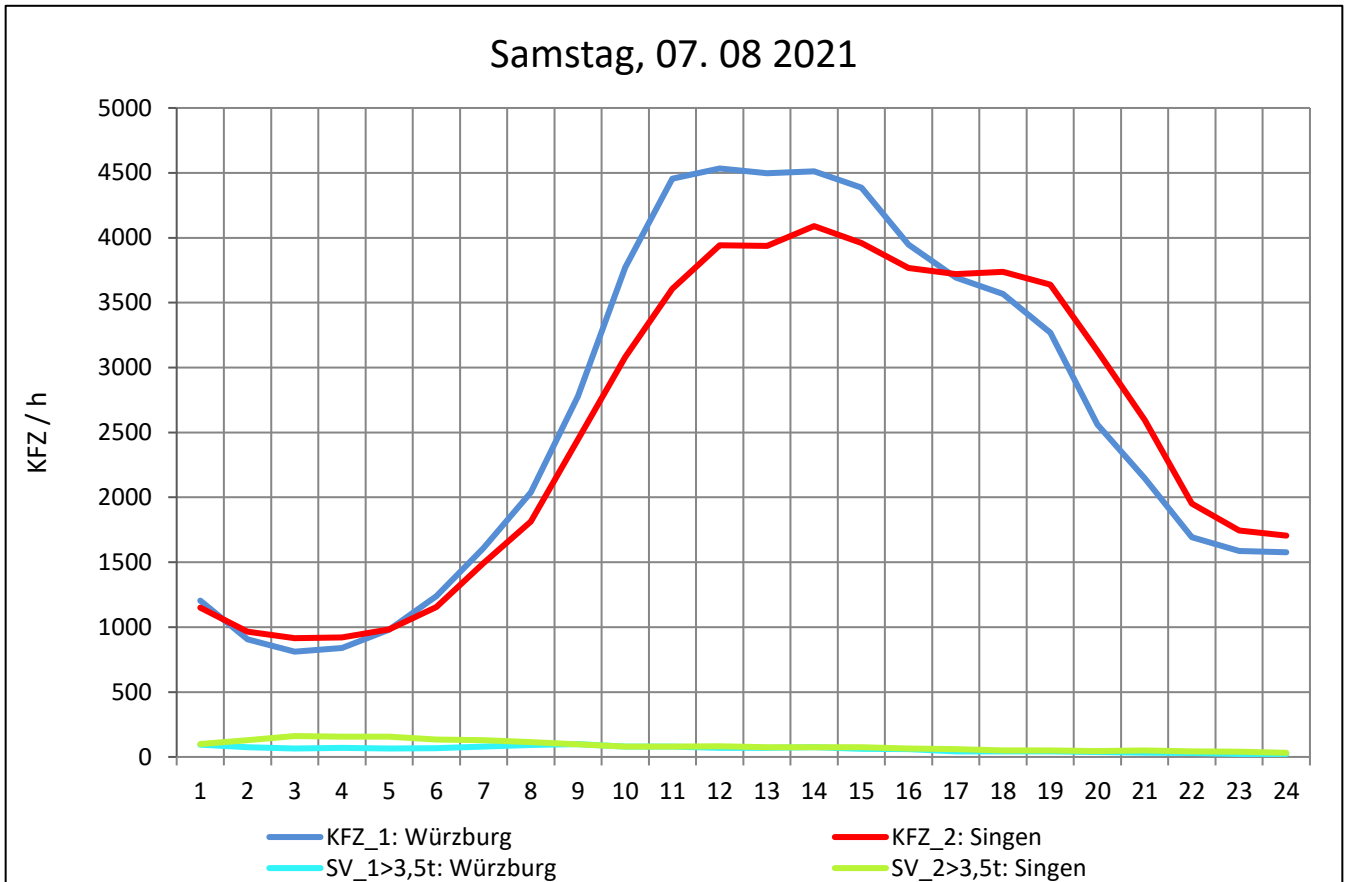
Zst.: **Ludwigsburg**

TK-/Zst-Nr.: 7020/1001

A 81

Richtung 1 : **Würzburg**

Richtung 2 : **Singen**



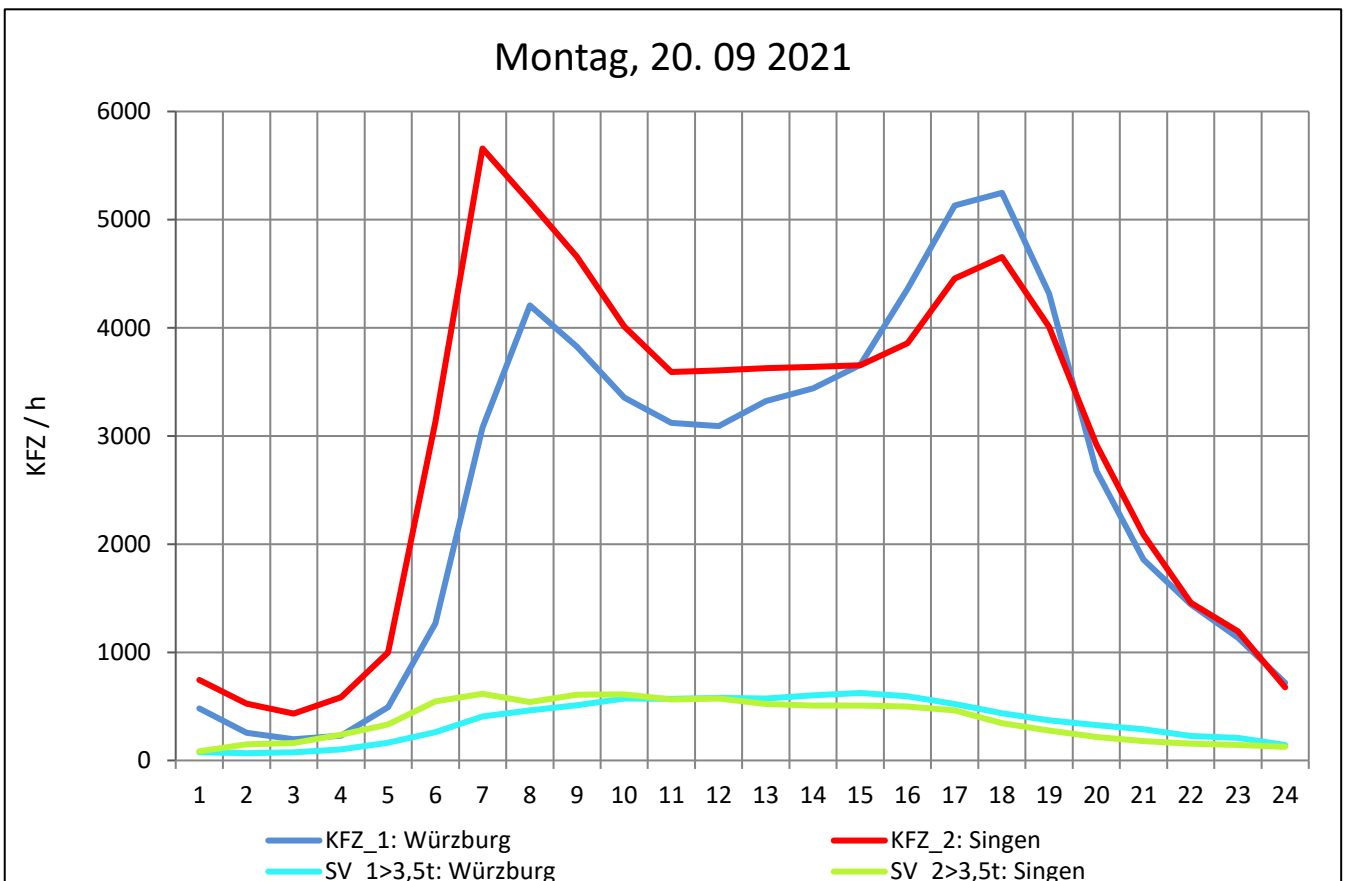
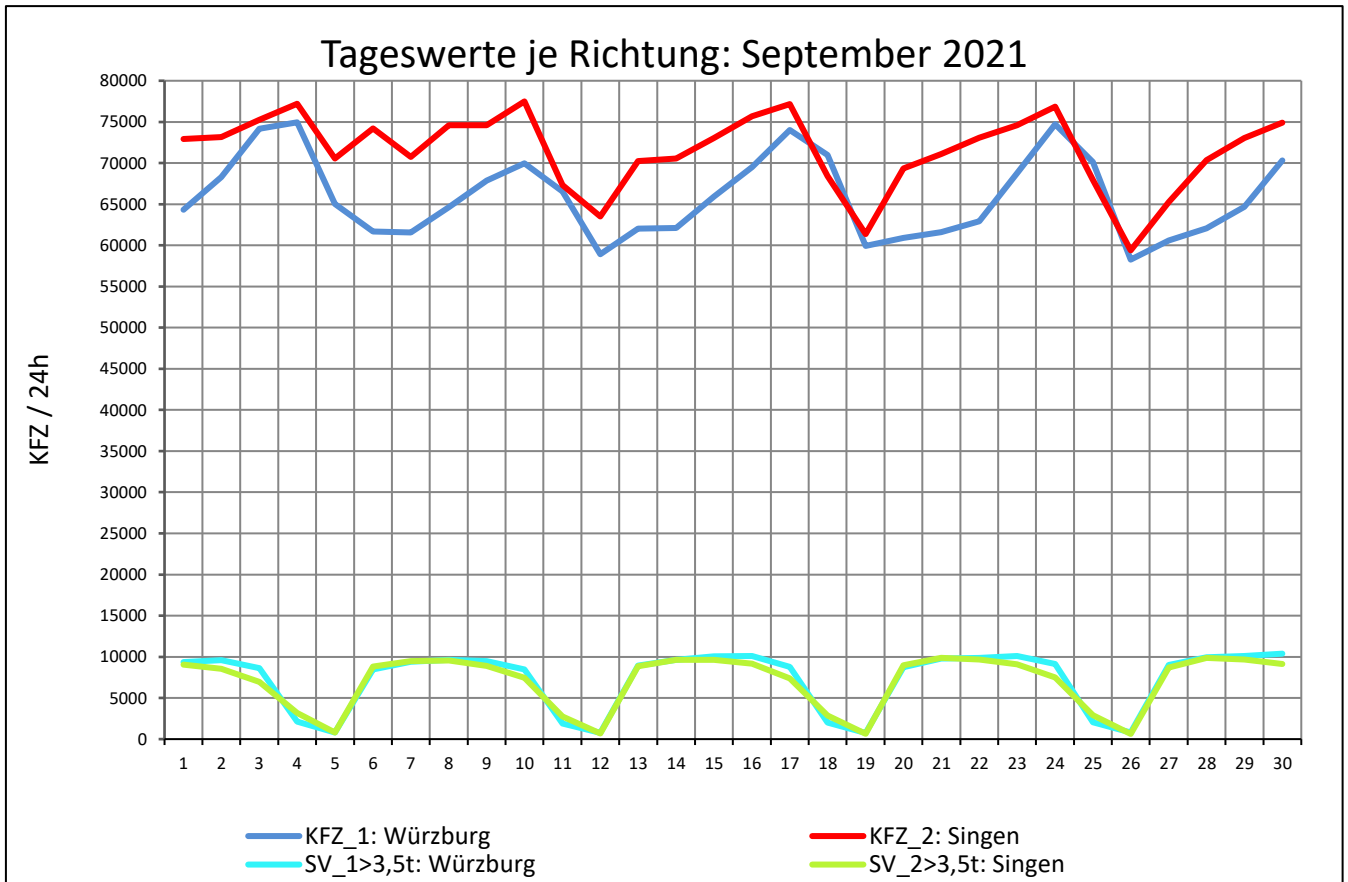
Zst.: **Ludwigsburg**

TK-/Zst-Nr.: 7020/1001

A 81

Richtung 1 : **Würzburg**

Richtung 2 : **Singen**



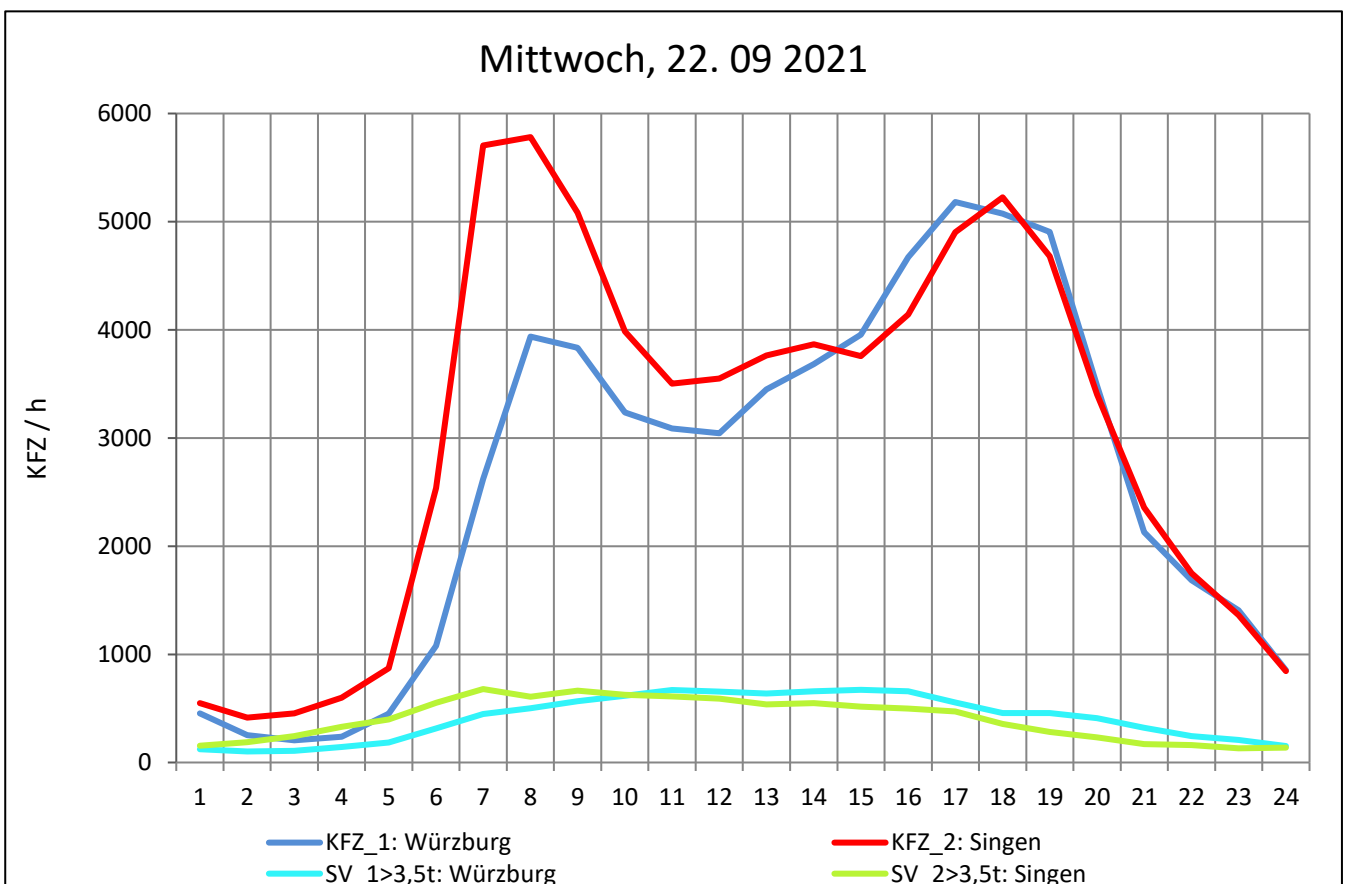
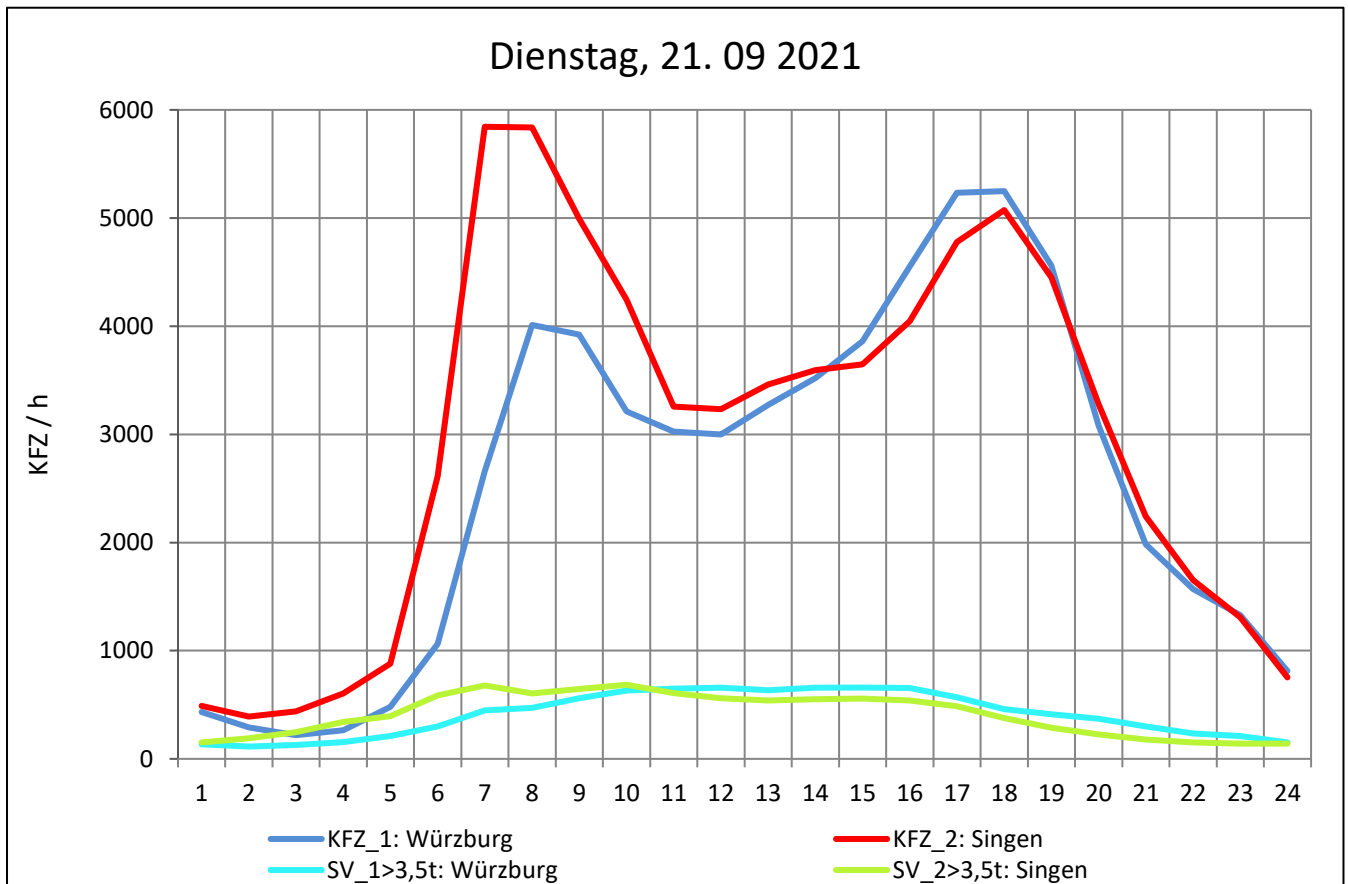
Zst.: **Ludwigsburg**

TK-/Zst-Nr.: 7020/1001

A 81

Richtung 1 : **Würzburg**

Richtung 2 : **Singen**



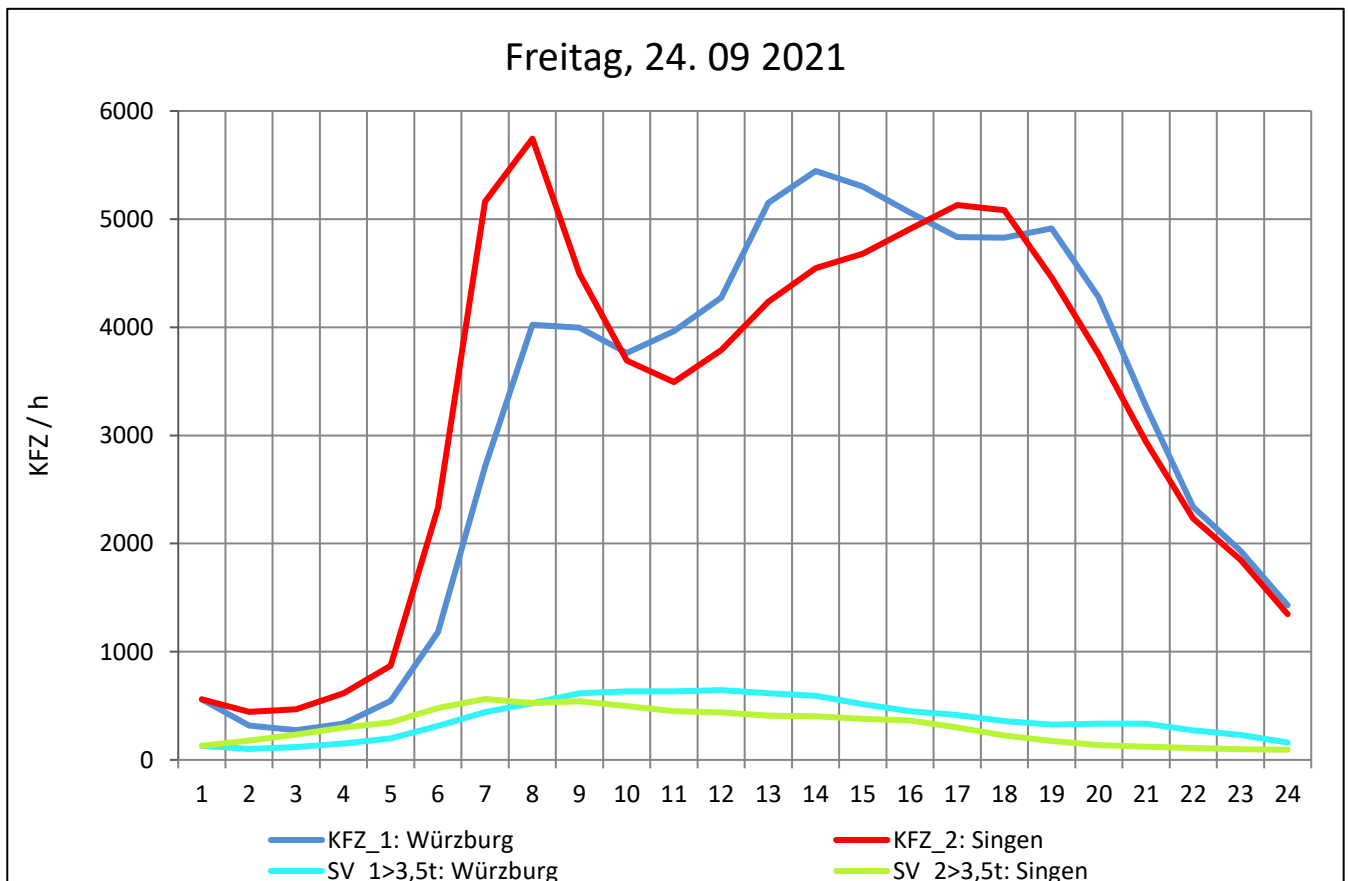
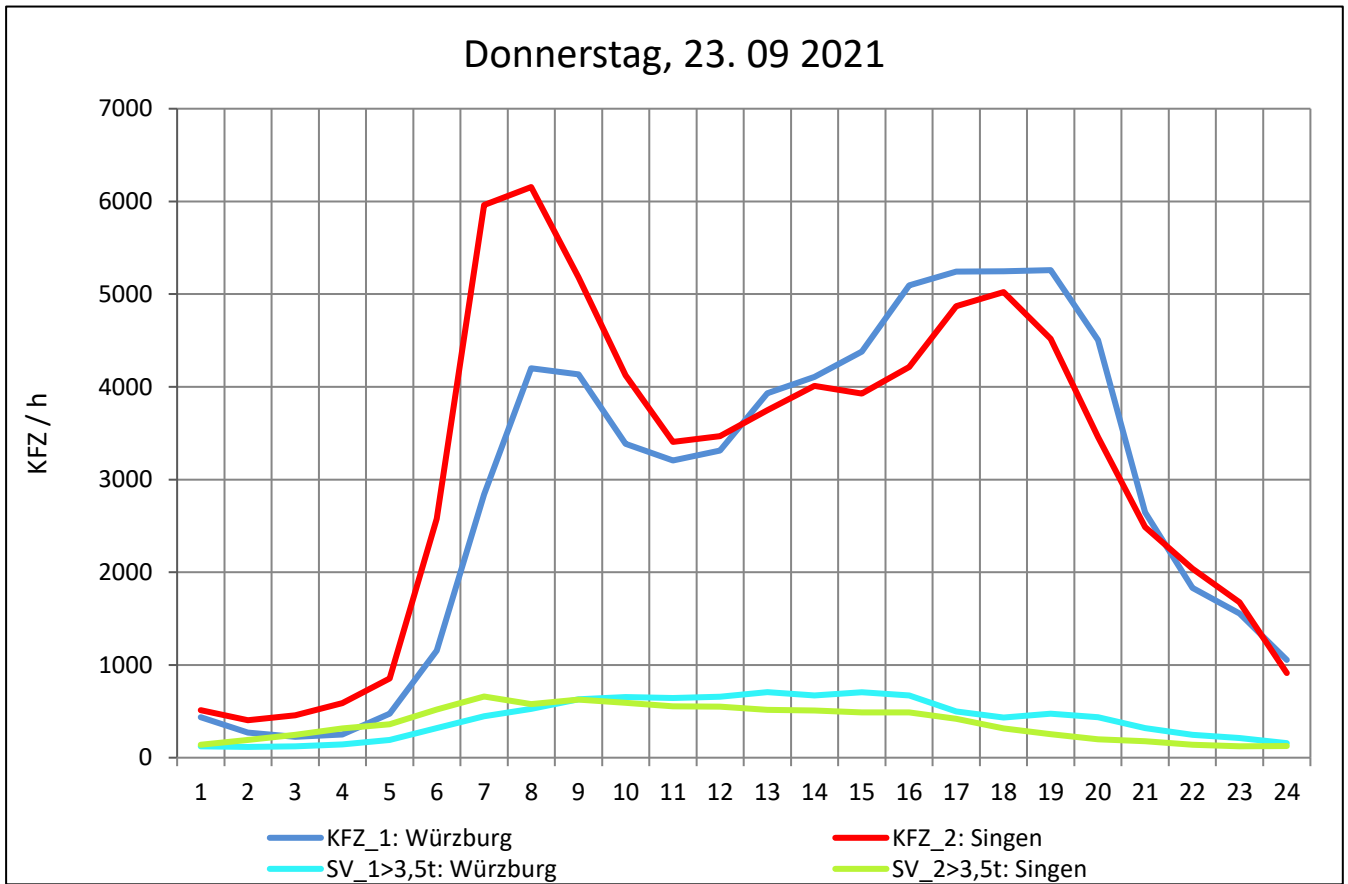
Zst.: **Ludwigsburg**

TK-/Zst-Nr.: 7020/1001

A 81

Richtung 1 : **Würzburg**

Richtung 2 : **Singen**



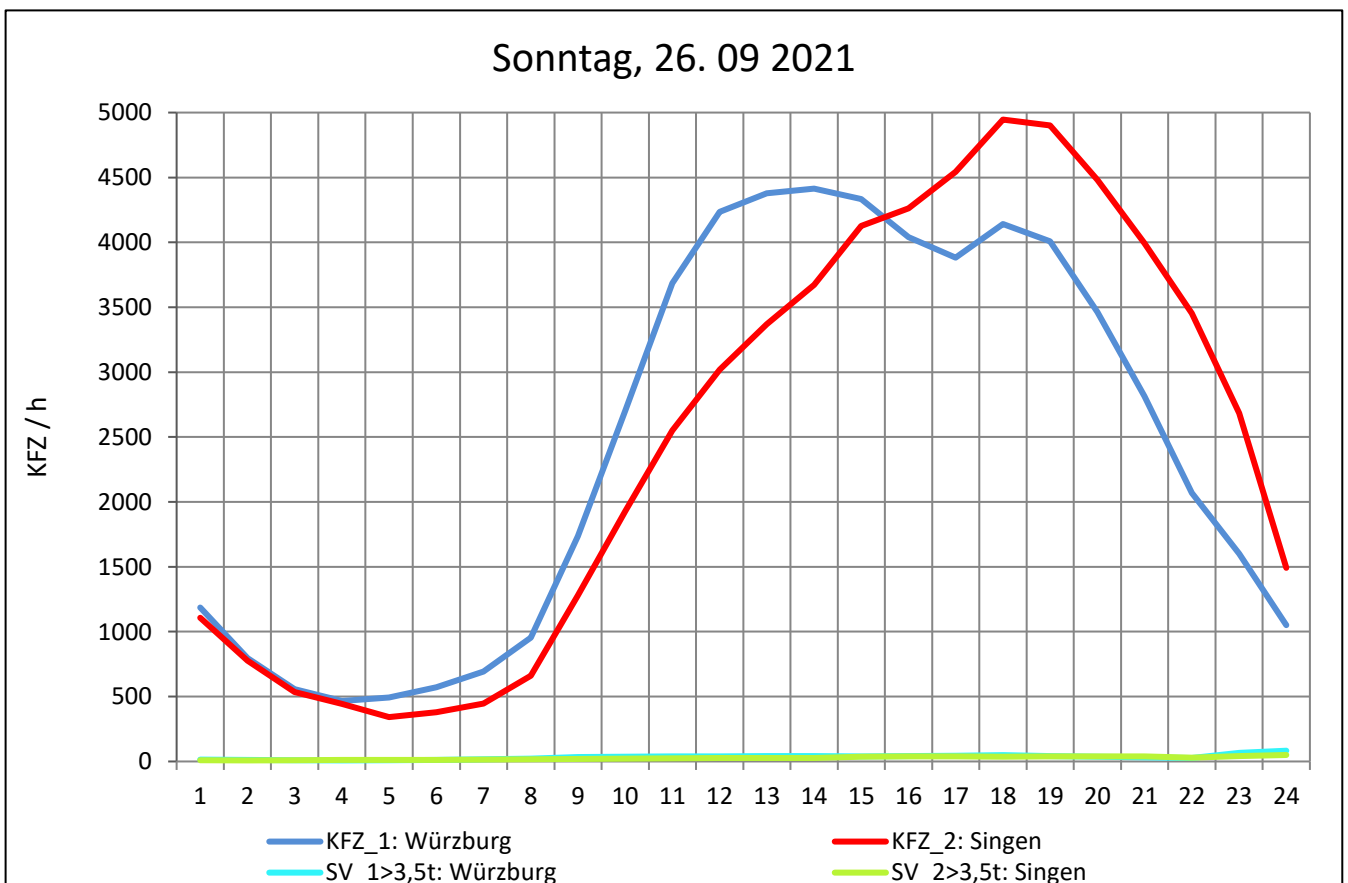
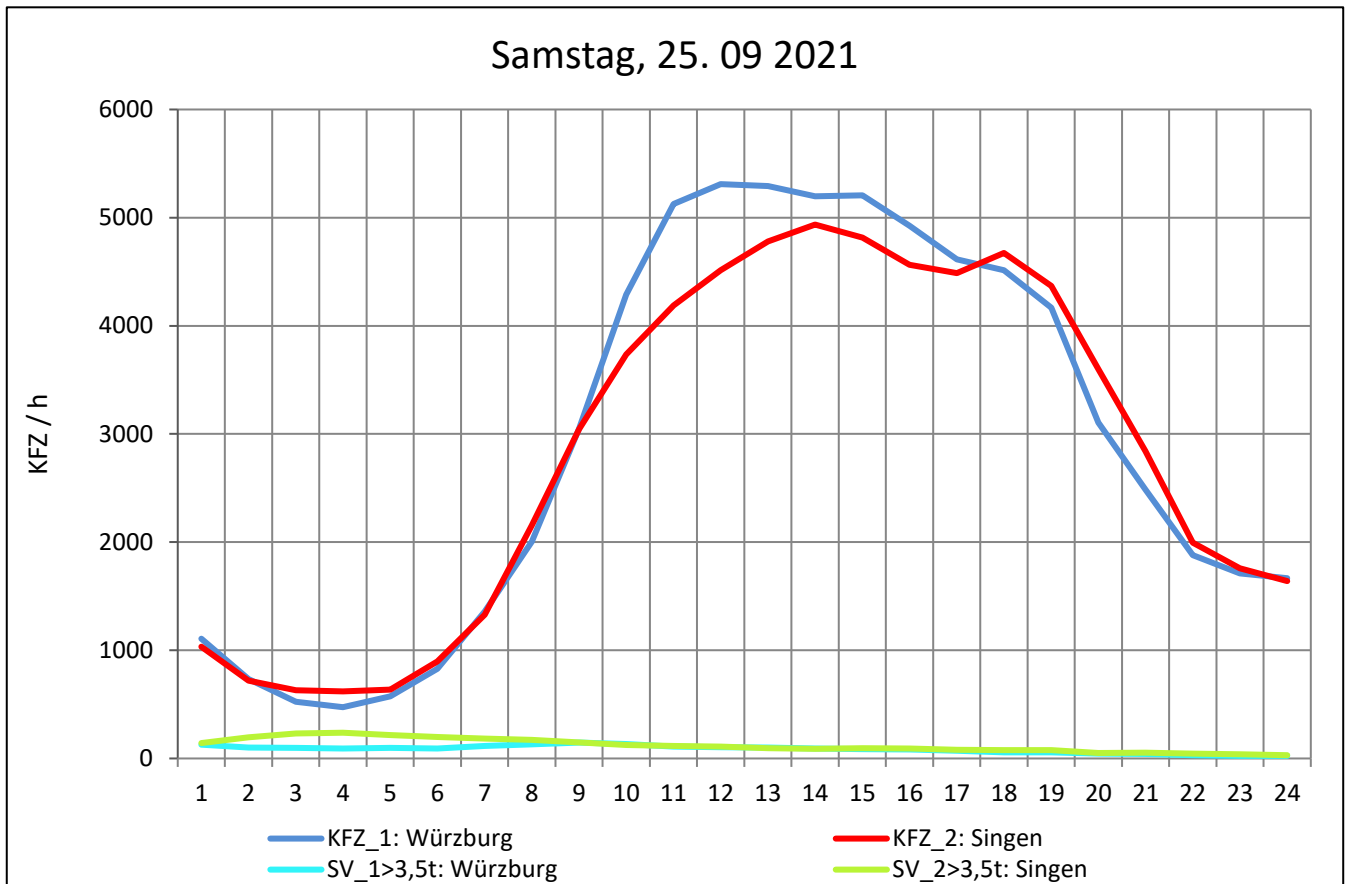
Zst.: **Ludwigsburg**

TK-/Zst-Nr.: 7020/1001

A 81

Richtung 1 : **Würzburg**

Richtung 2 : **Singen**



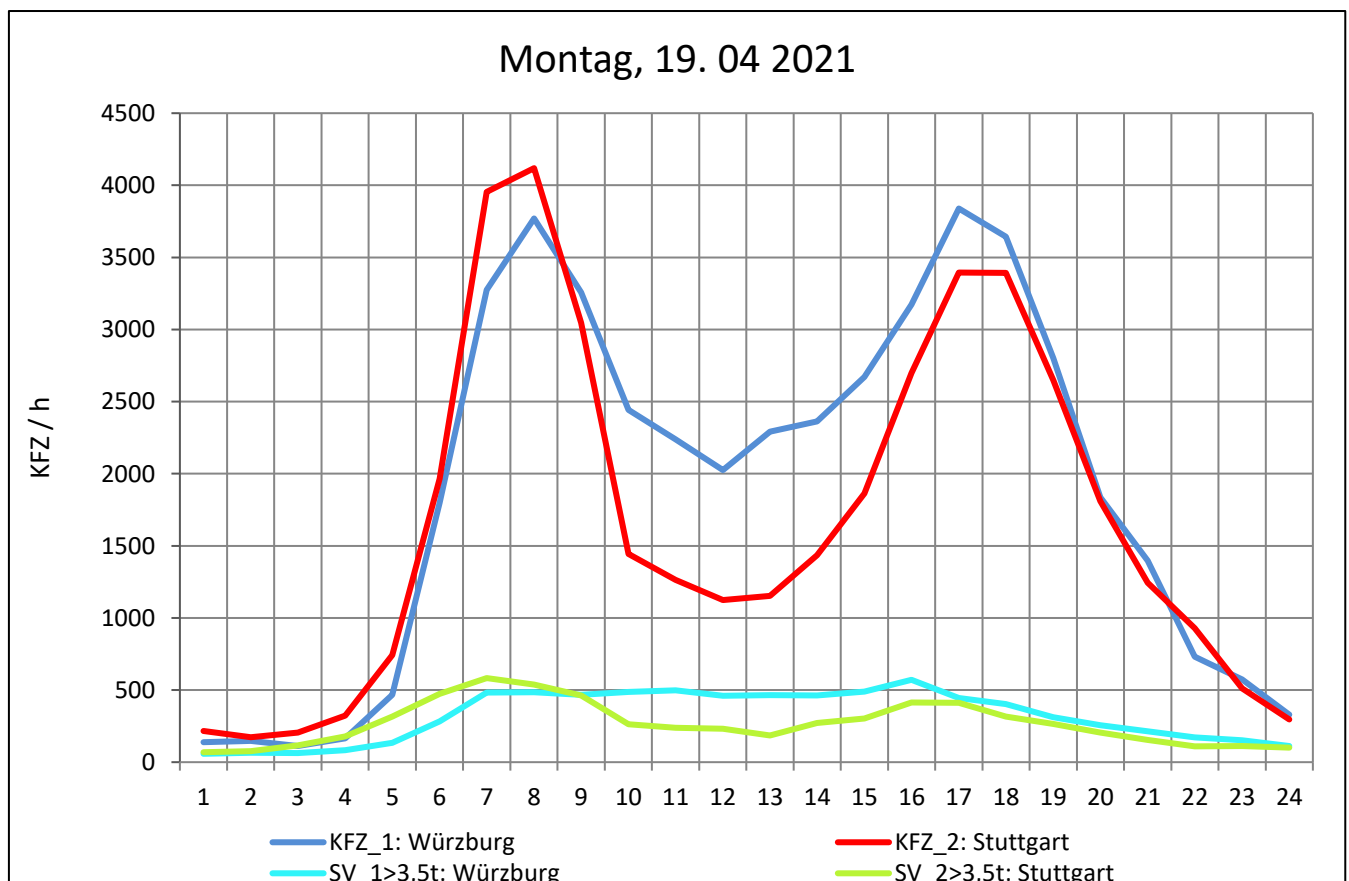
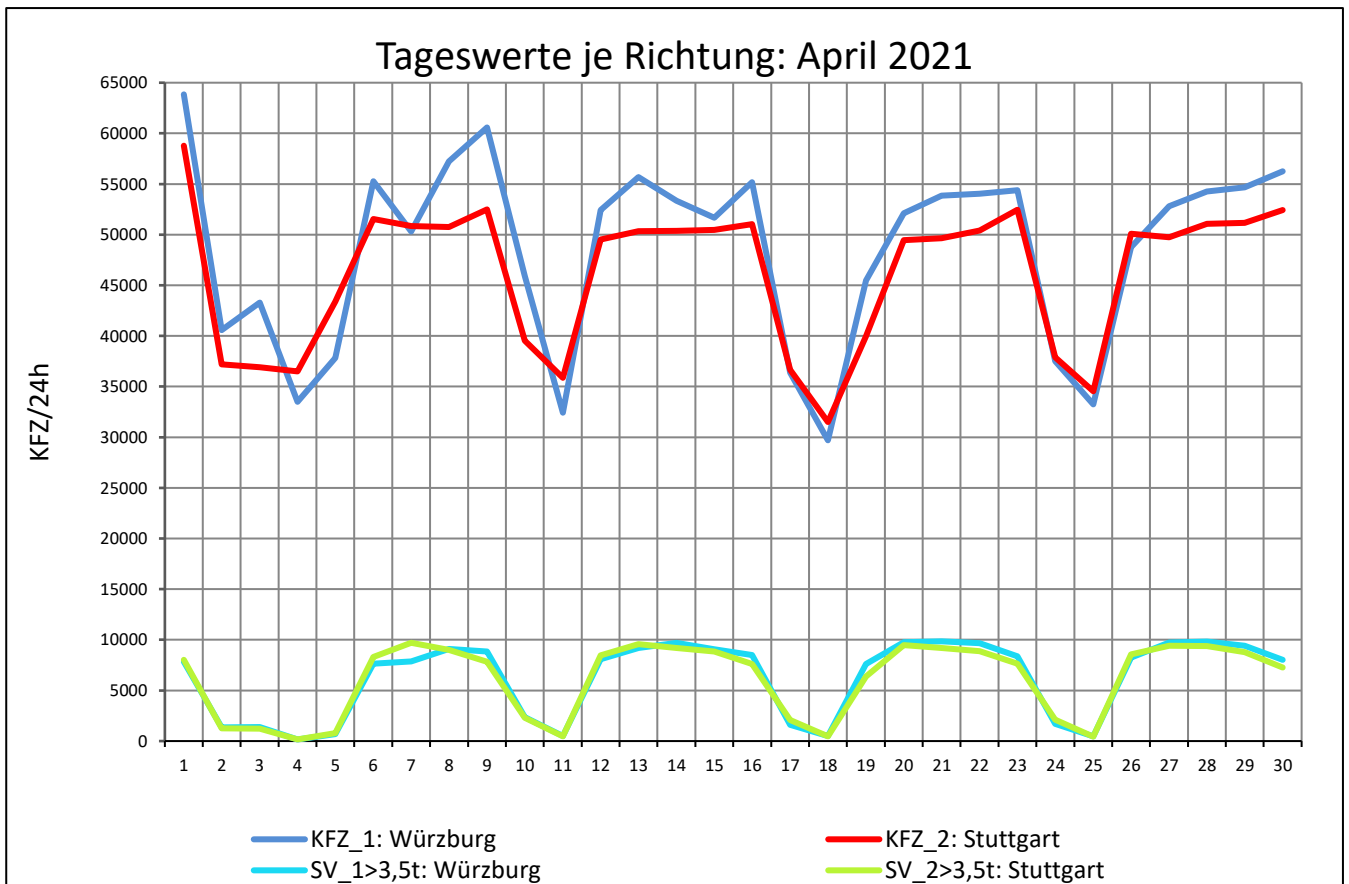
Zst.: **Korntal**

TK-/Zst-Nr.: 7120/1003

A 81

Richtung 1 : **Würzburg**

Richtung 2 : **Stuttgart**



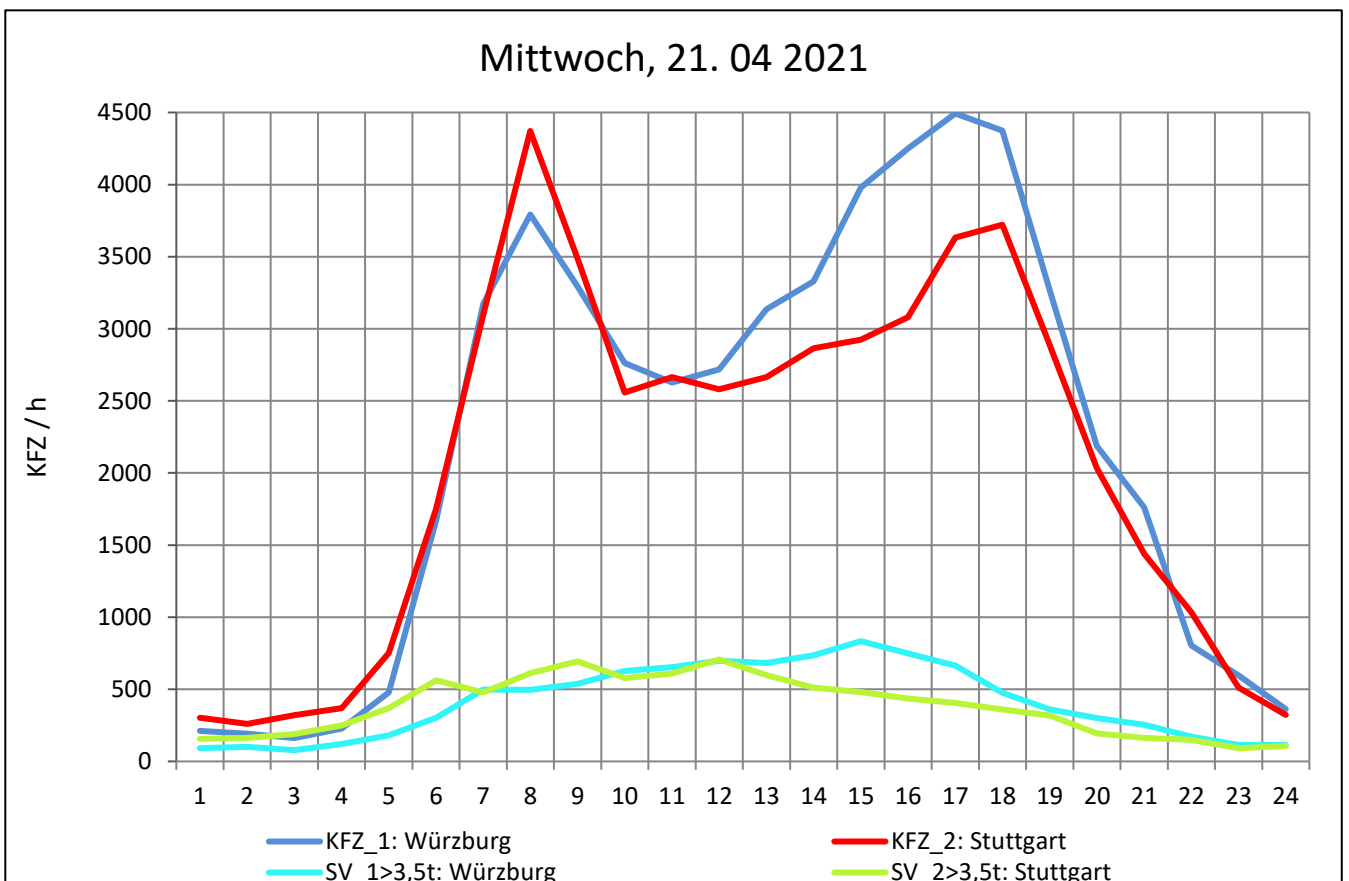
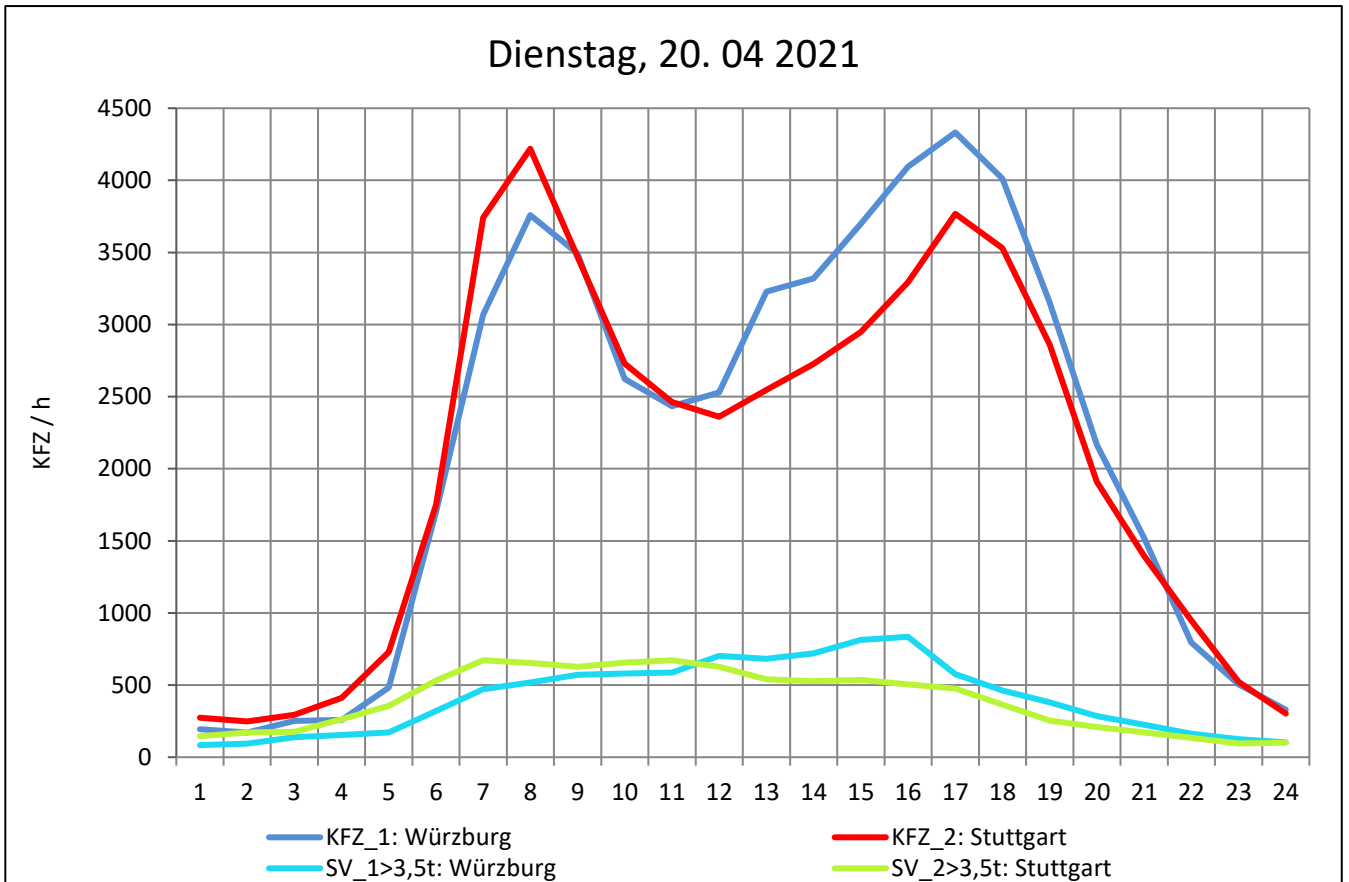
Zst.: **Korntal**

TK-/Zst-Nr.: 7120/1003

A 81

Richtung 1 : **Würzburg**

Richtung 2 : **Stuttgart**



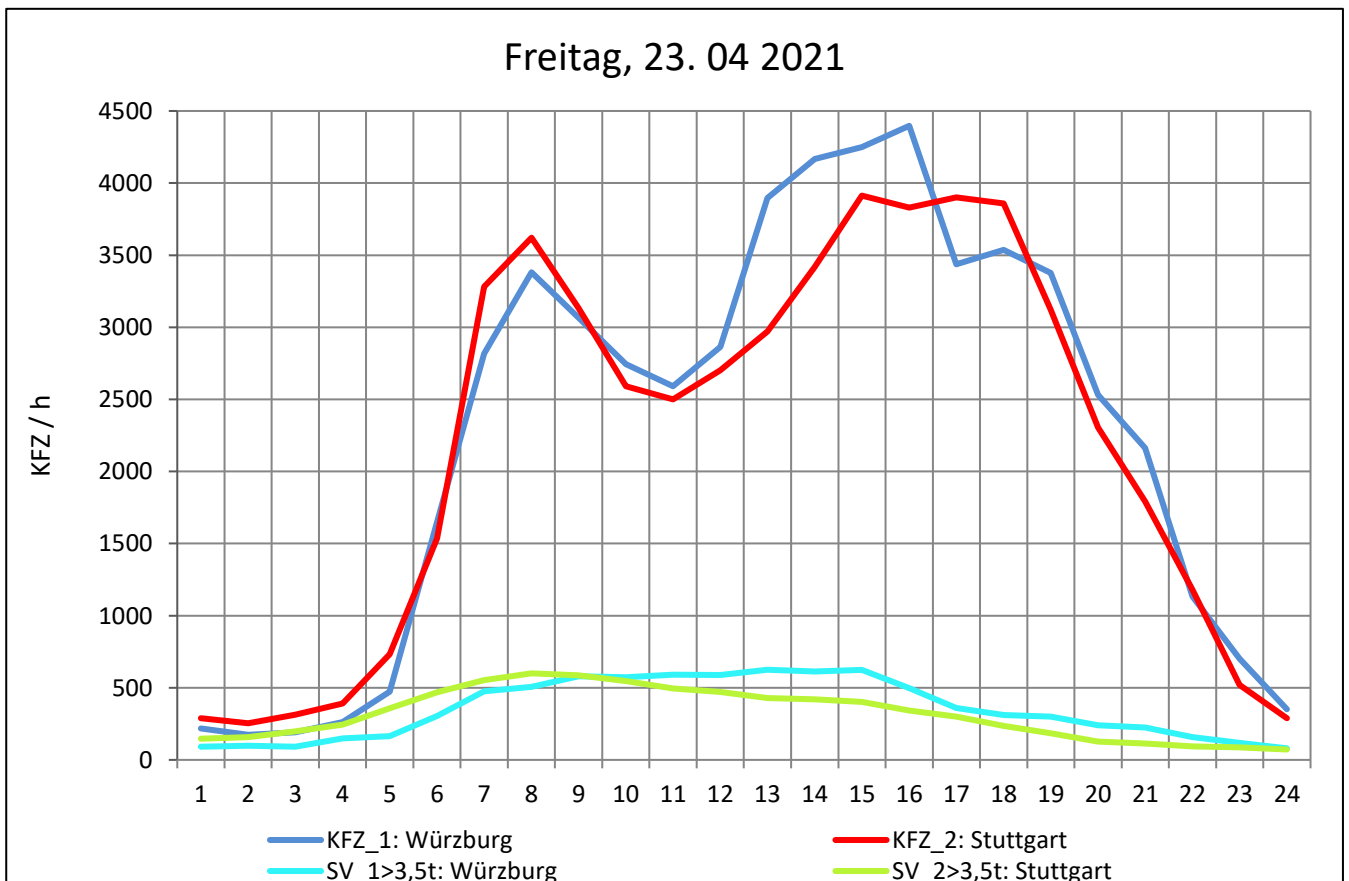
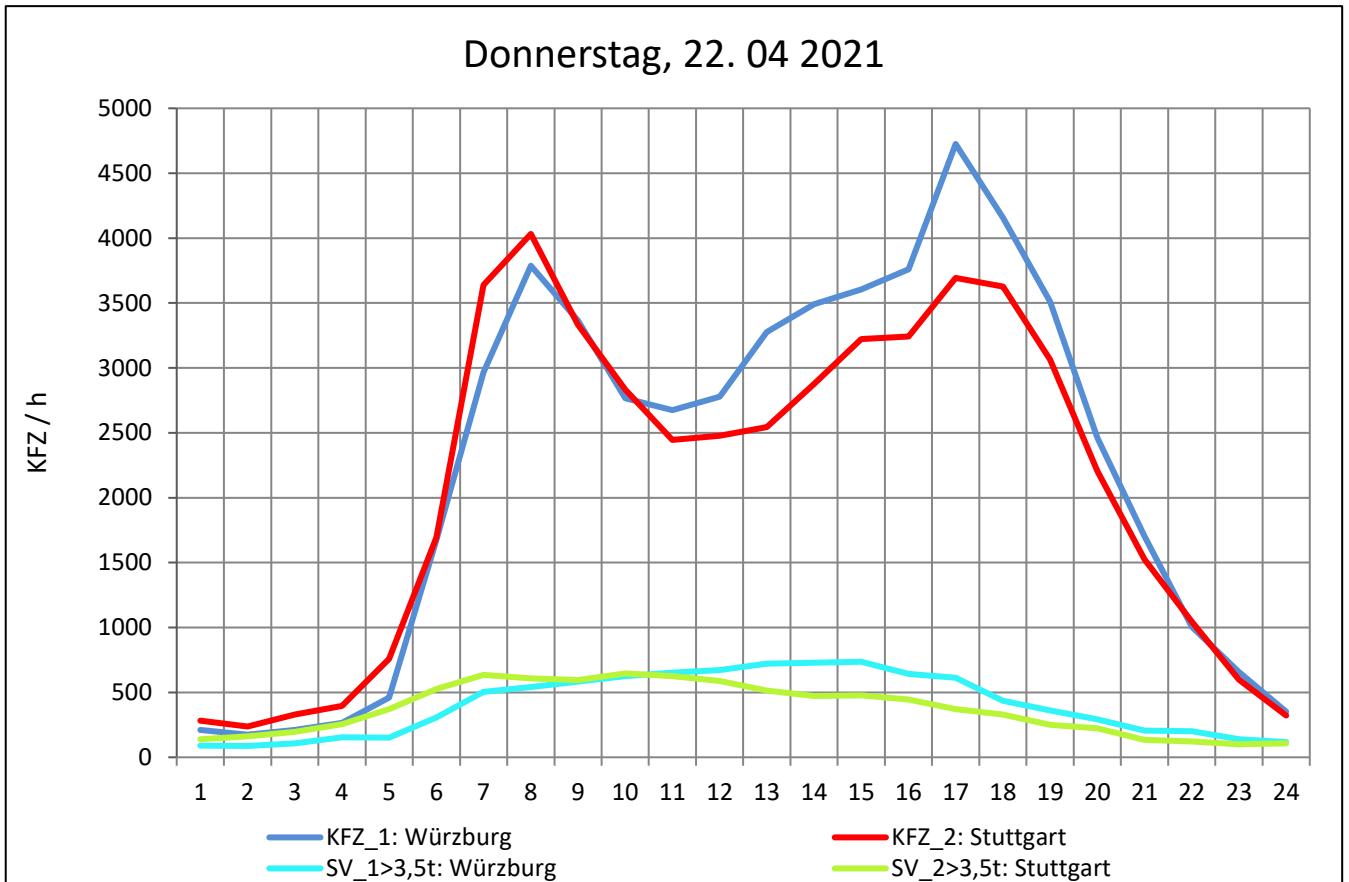
Zst.: **Korntal**

TK-/Zst-Nr.: 7120/1003

A 81

Richtung 1 : **Würzburg**

Richtung 2 : **Stuttgart**



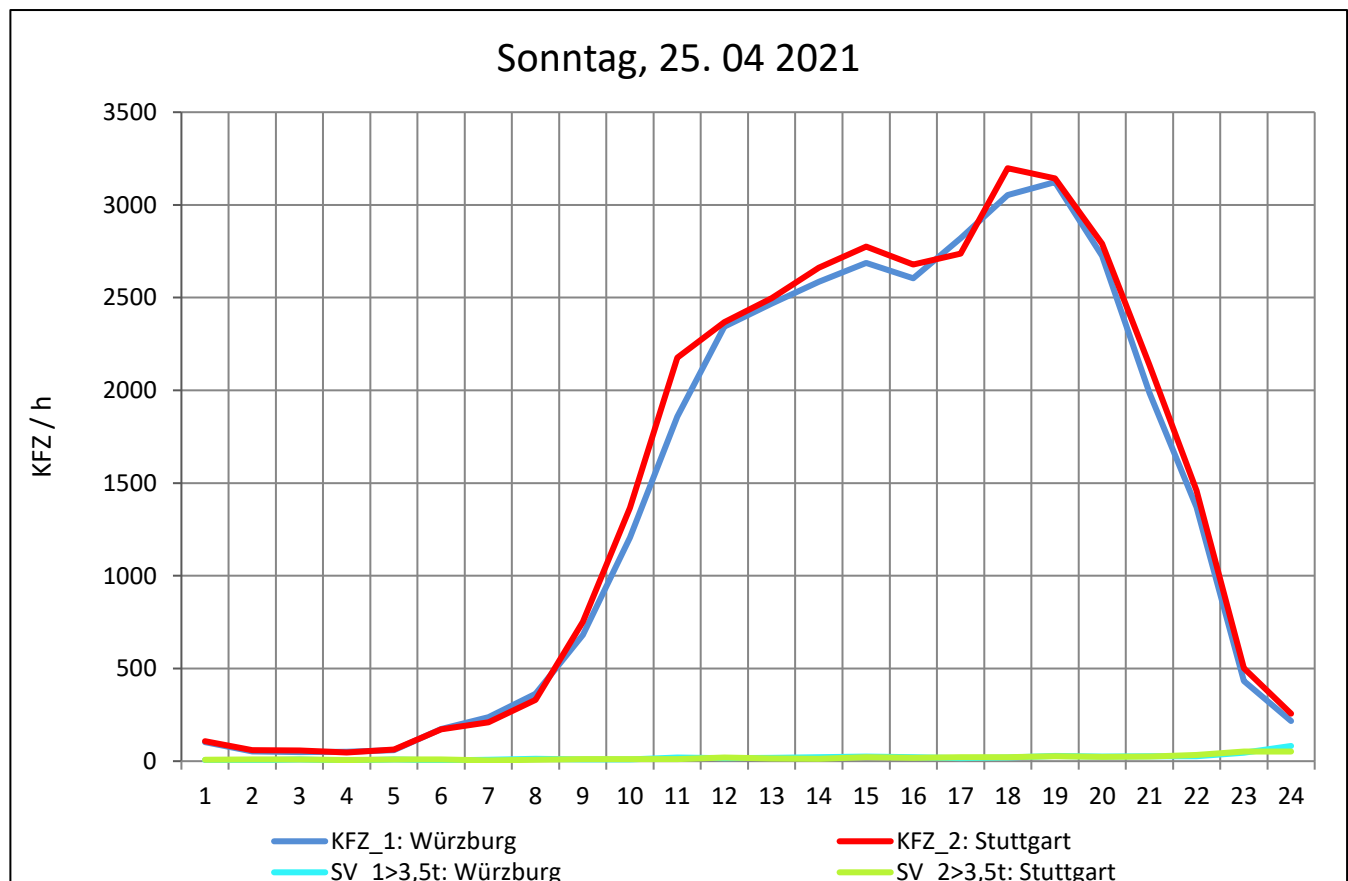
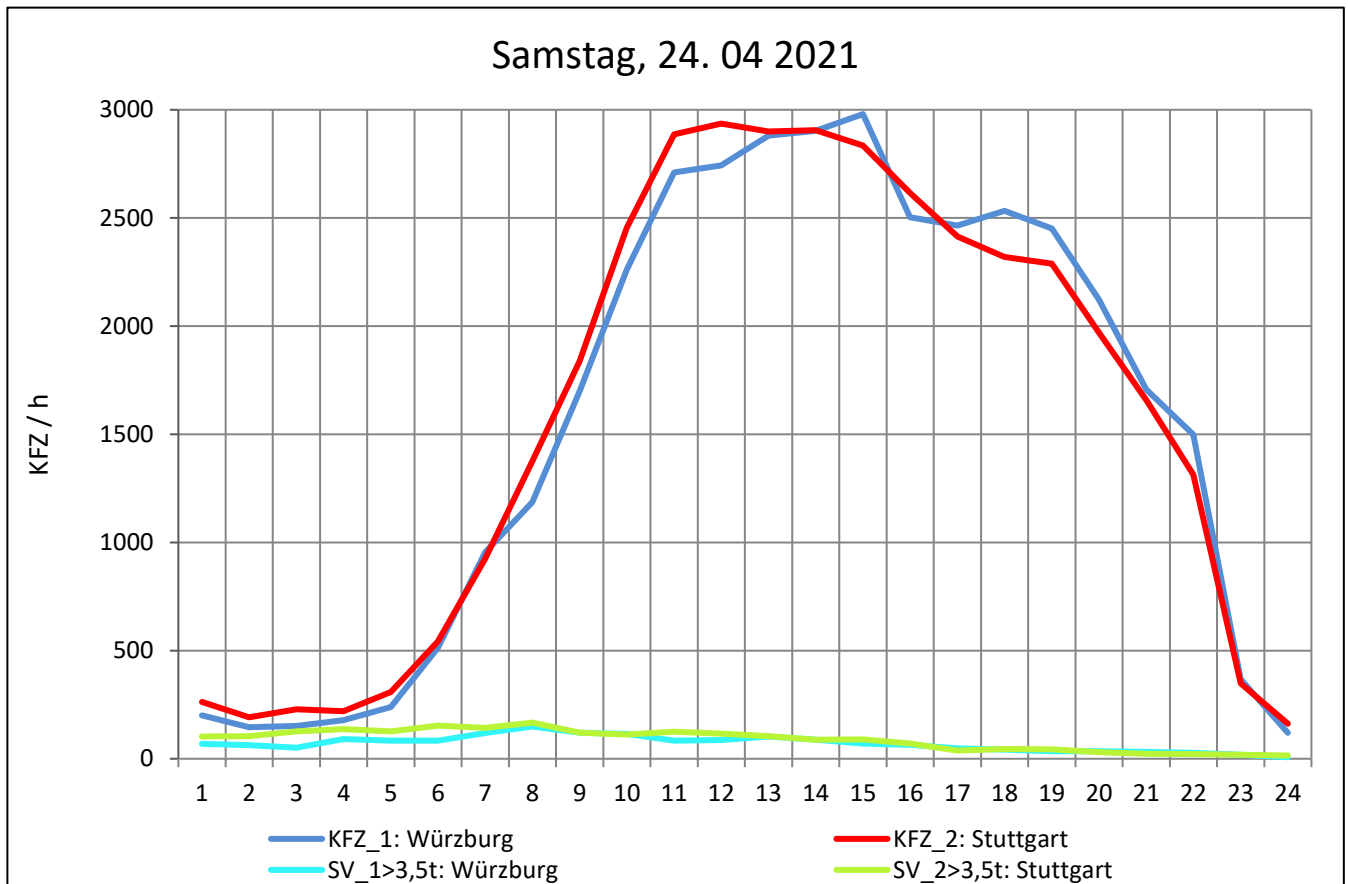
Zst.: **Korntal**

TK-/Zst-Nr.: 7120/1003

A 81

Richtung 1 : **Würzburg**

Richtung 2 : **Stuttgart**



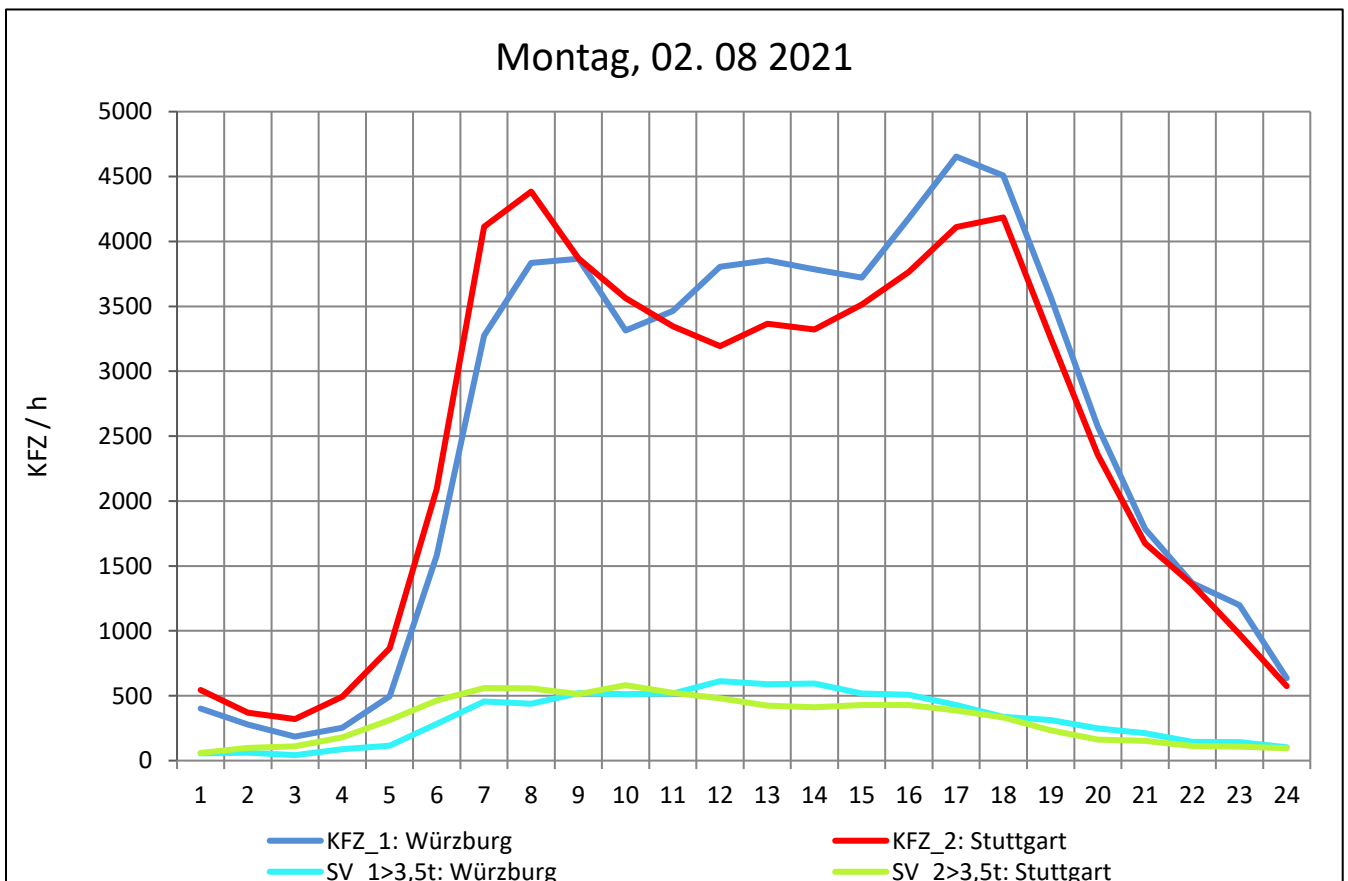
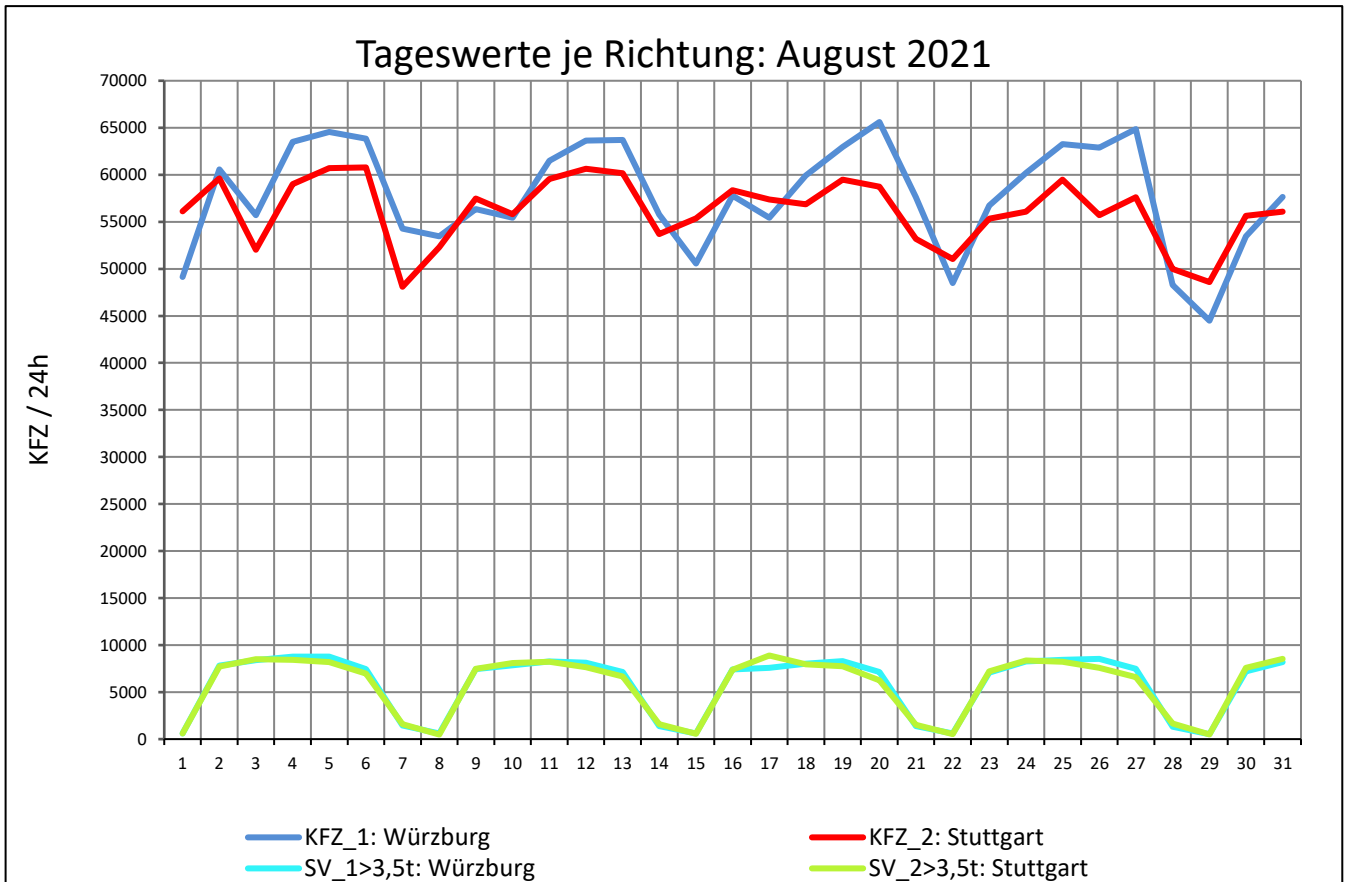
Zst.: **Korntal**

TK-/Zst-Nr.: 7120/1003

A 81

Richtung 1 : **Würzburg**

Richtung 2 : **Stuttgart**



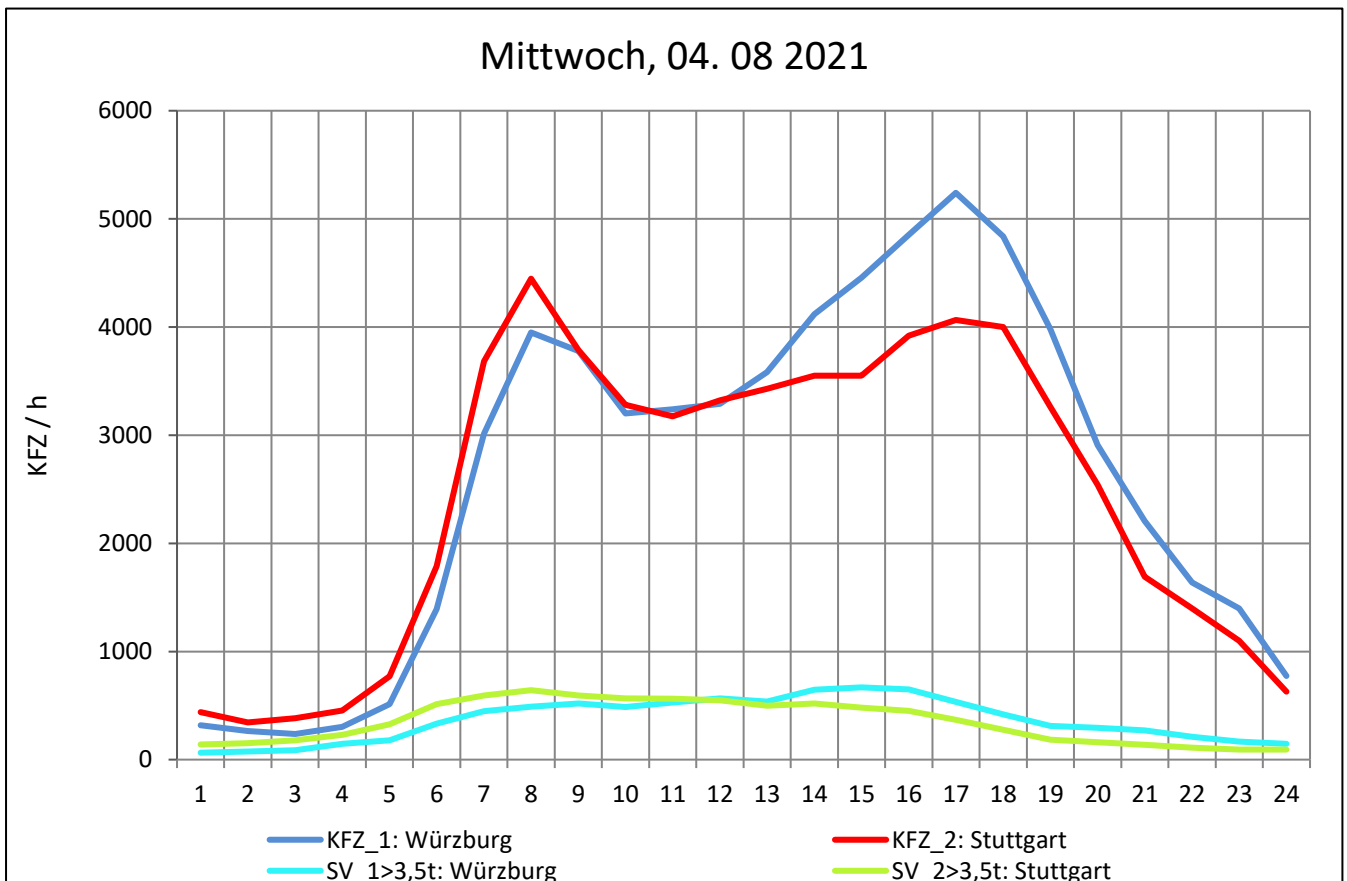
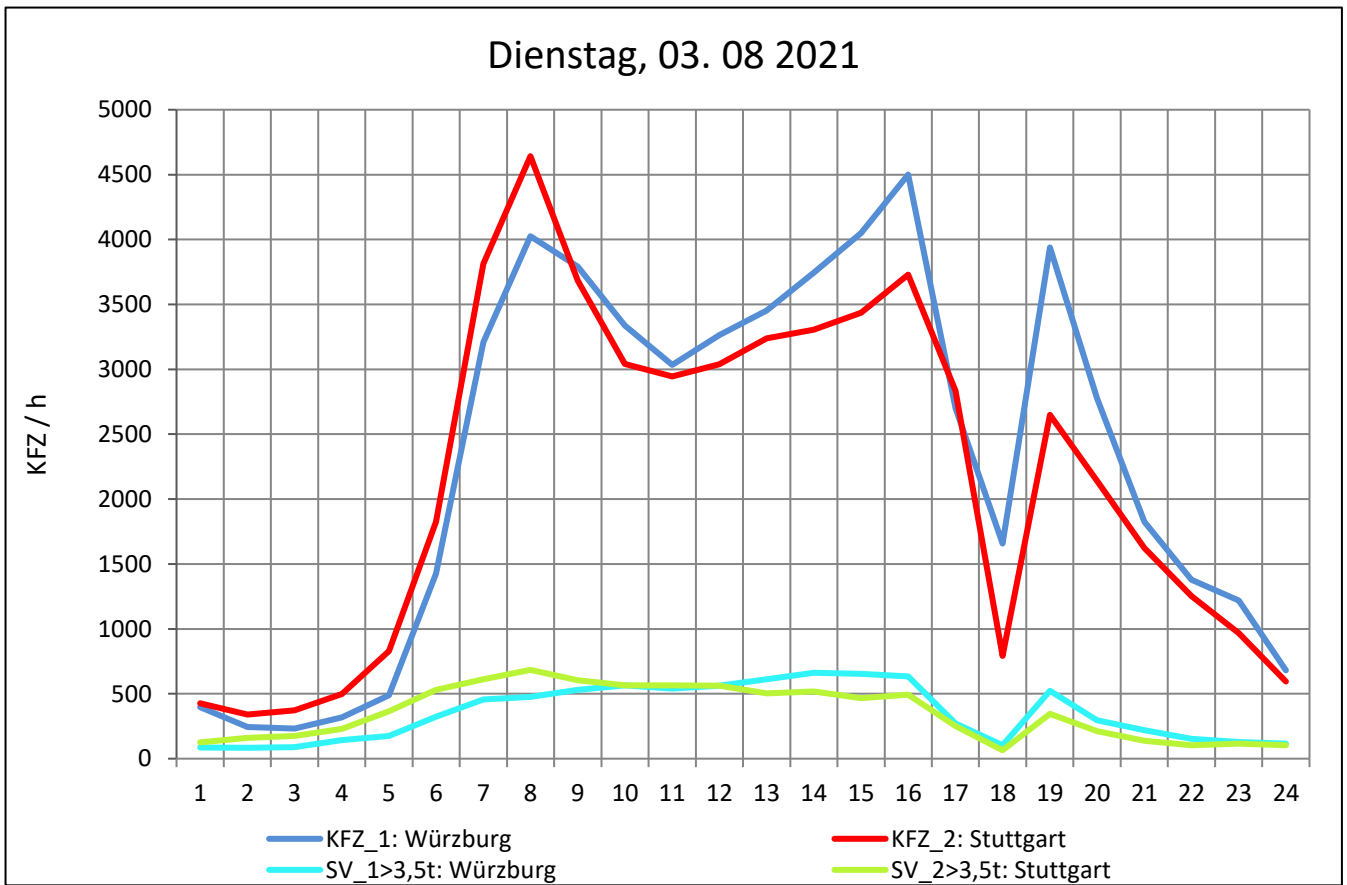
Zst.: **Korntal**

TK-/Zst-Nr.: 7120/1003

A 81

Richtung 1 : **Würzburg**

Richtung 2 : **Stuttgart**



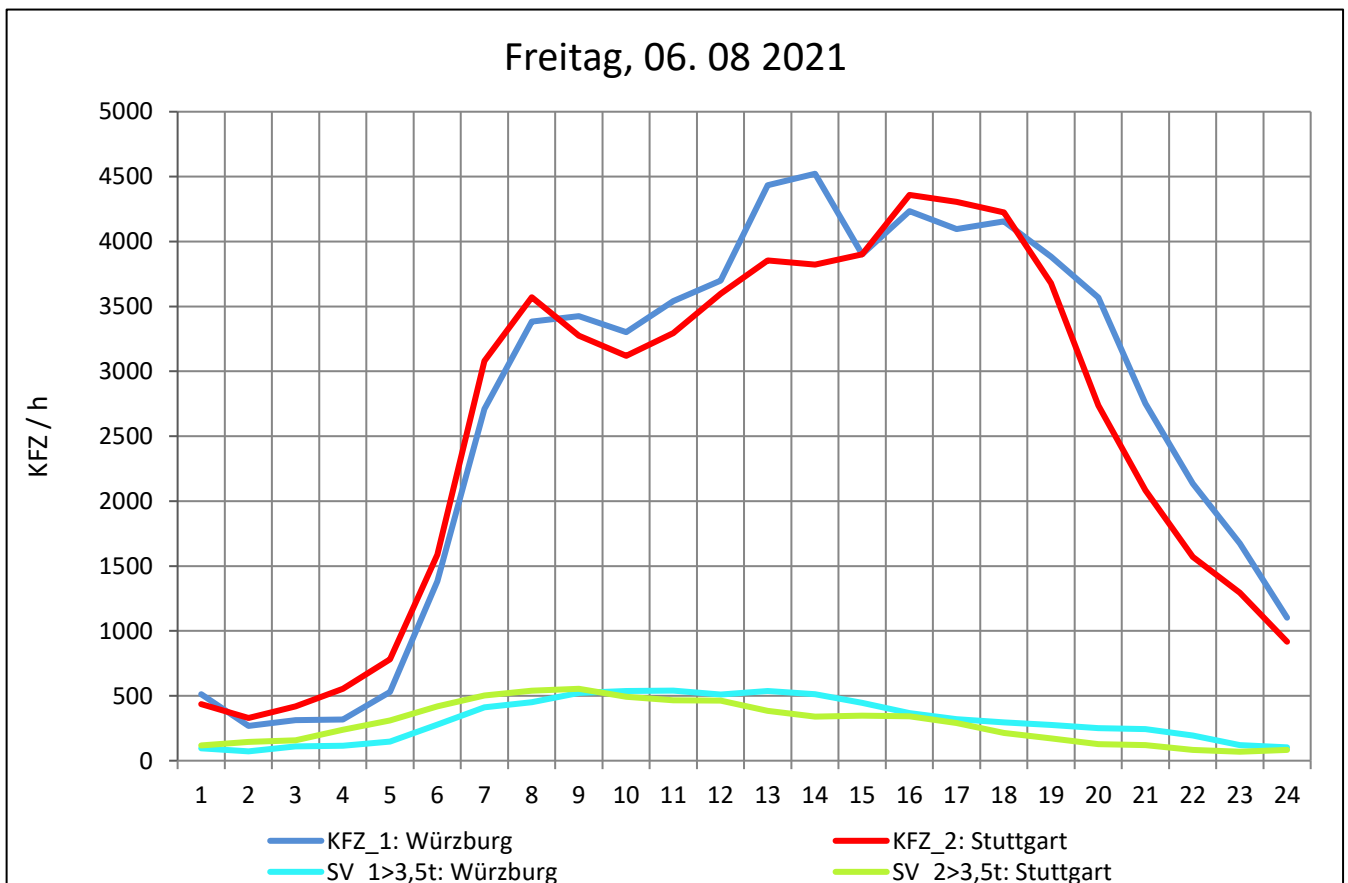
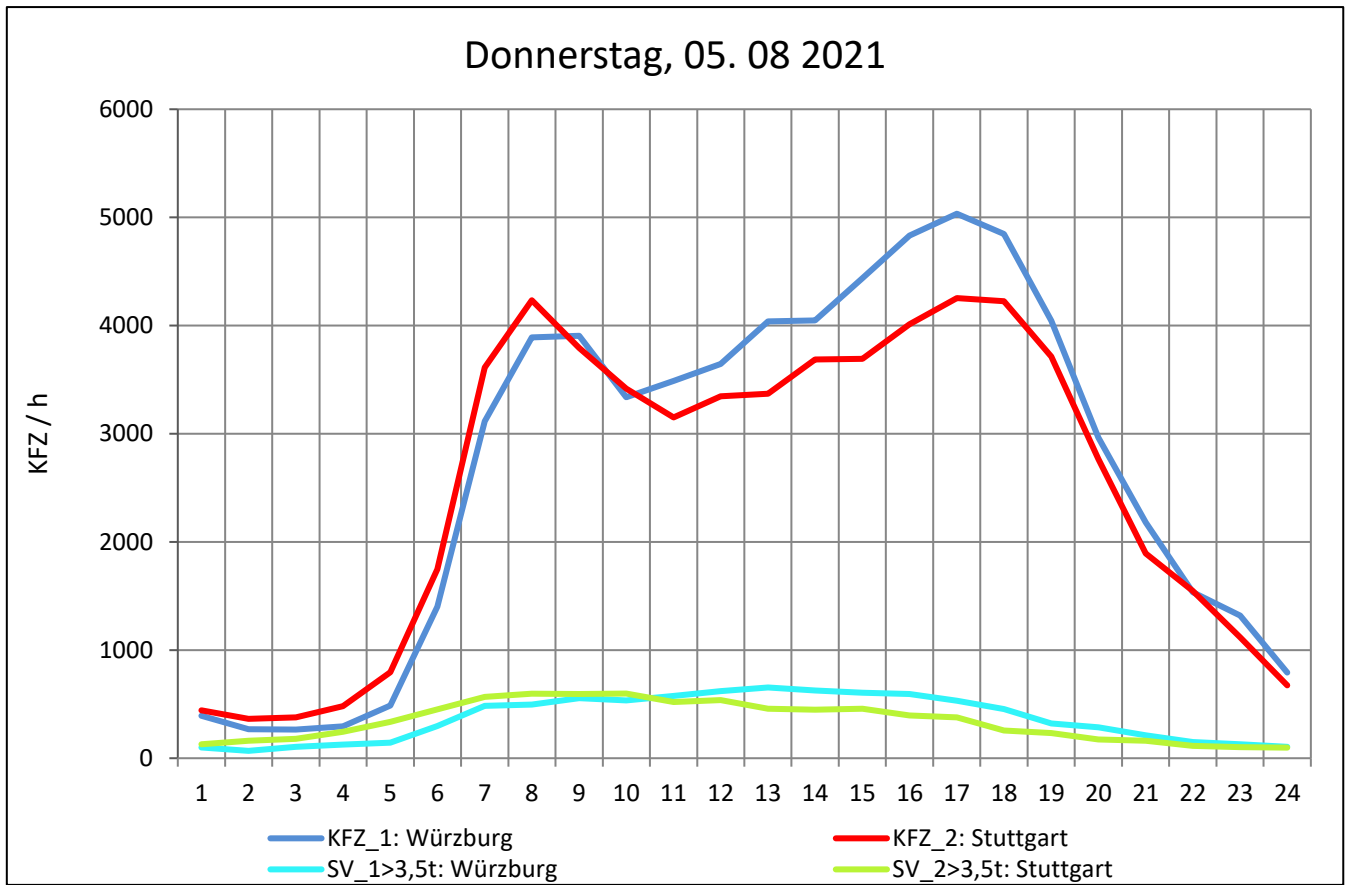
Zst.: **Korntal**

TK-/Zst-Nr.: 7120/1003

A 81

Richtung 1 : **Würzburg**

Richtung 2 : **Stuttgart**



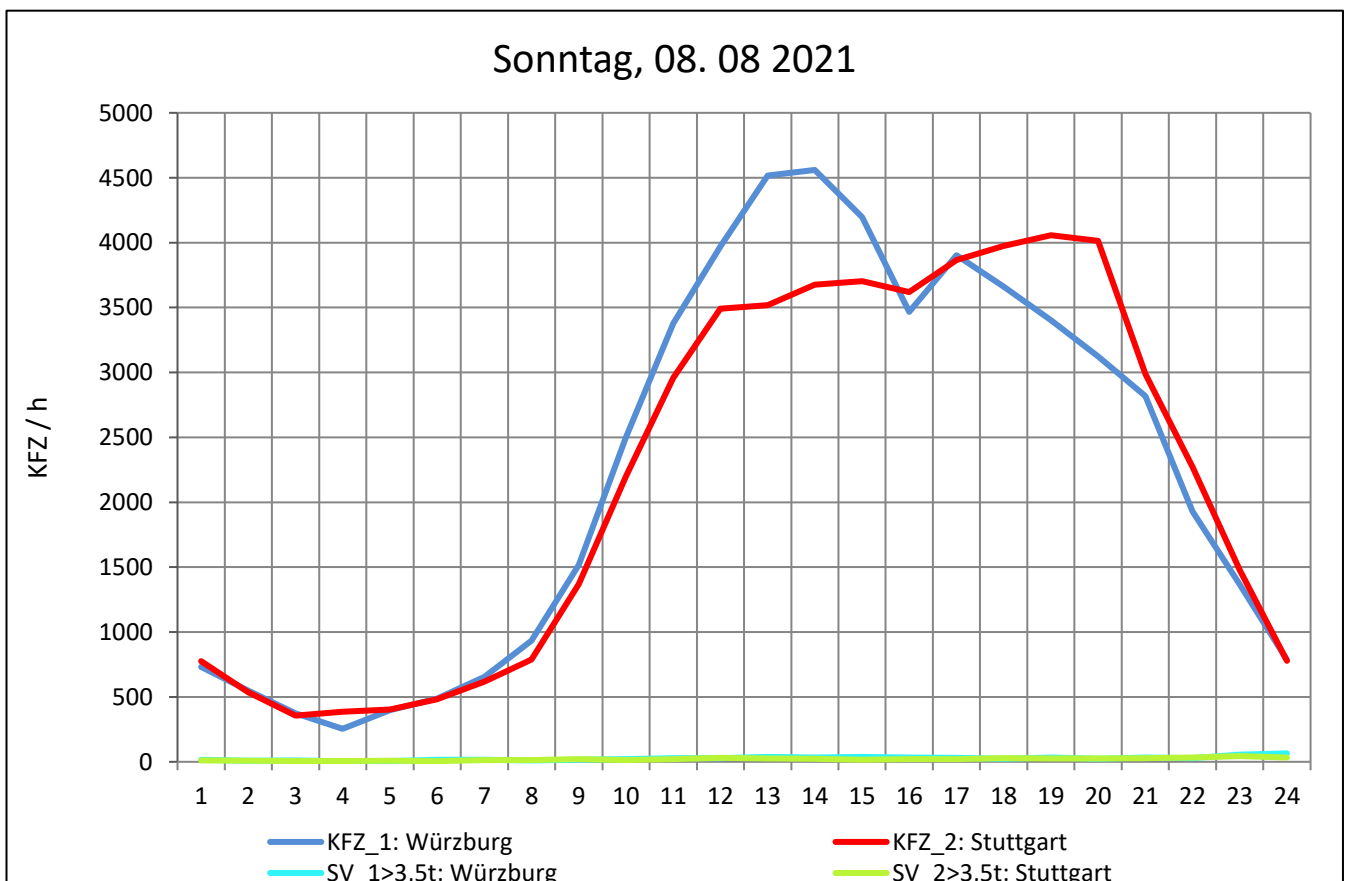
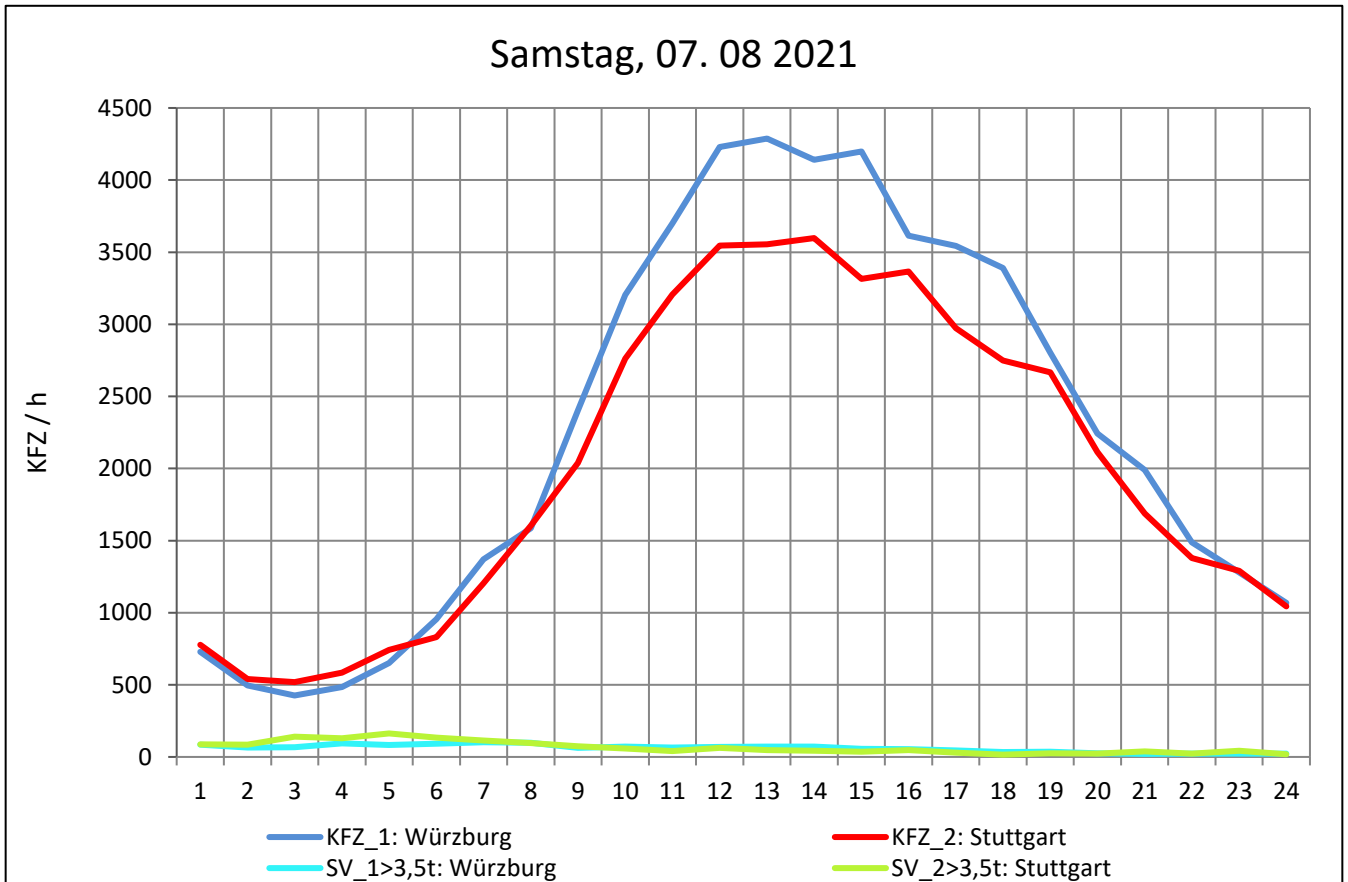
Zst.: **Korntal**

TK-/Zst-Nr.: 7120/1003

A 81

Richtung 1 : **Würzburg**

Richtung 2 : **Stuttgart**



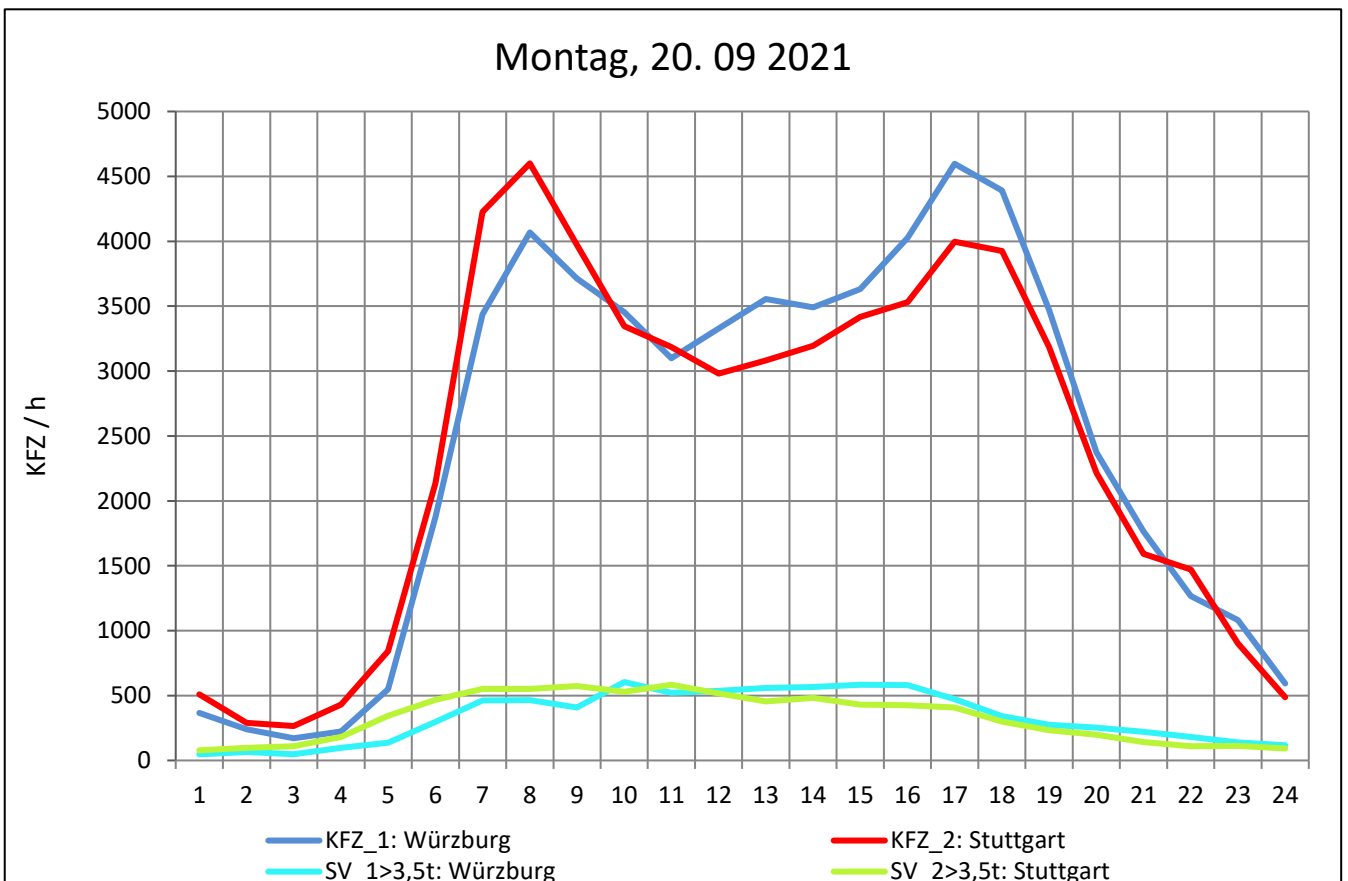
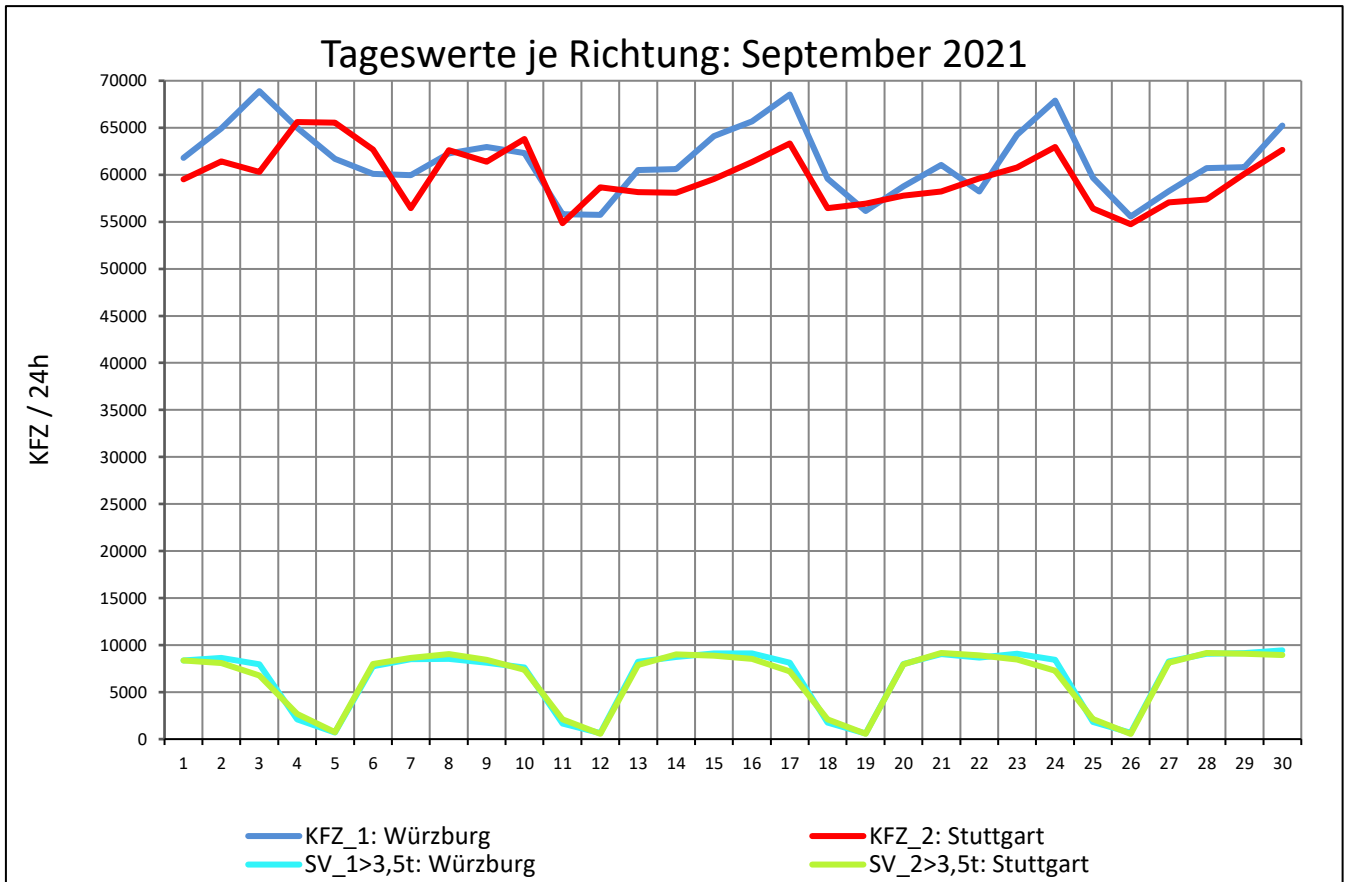
Zst.: **Korntal**

TK-/Zst-Nr.: 7120/1003

A 81

Richtung 1 : **Würzburg**

Richtung 2 : **Stuttgart**



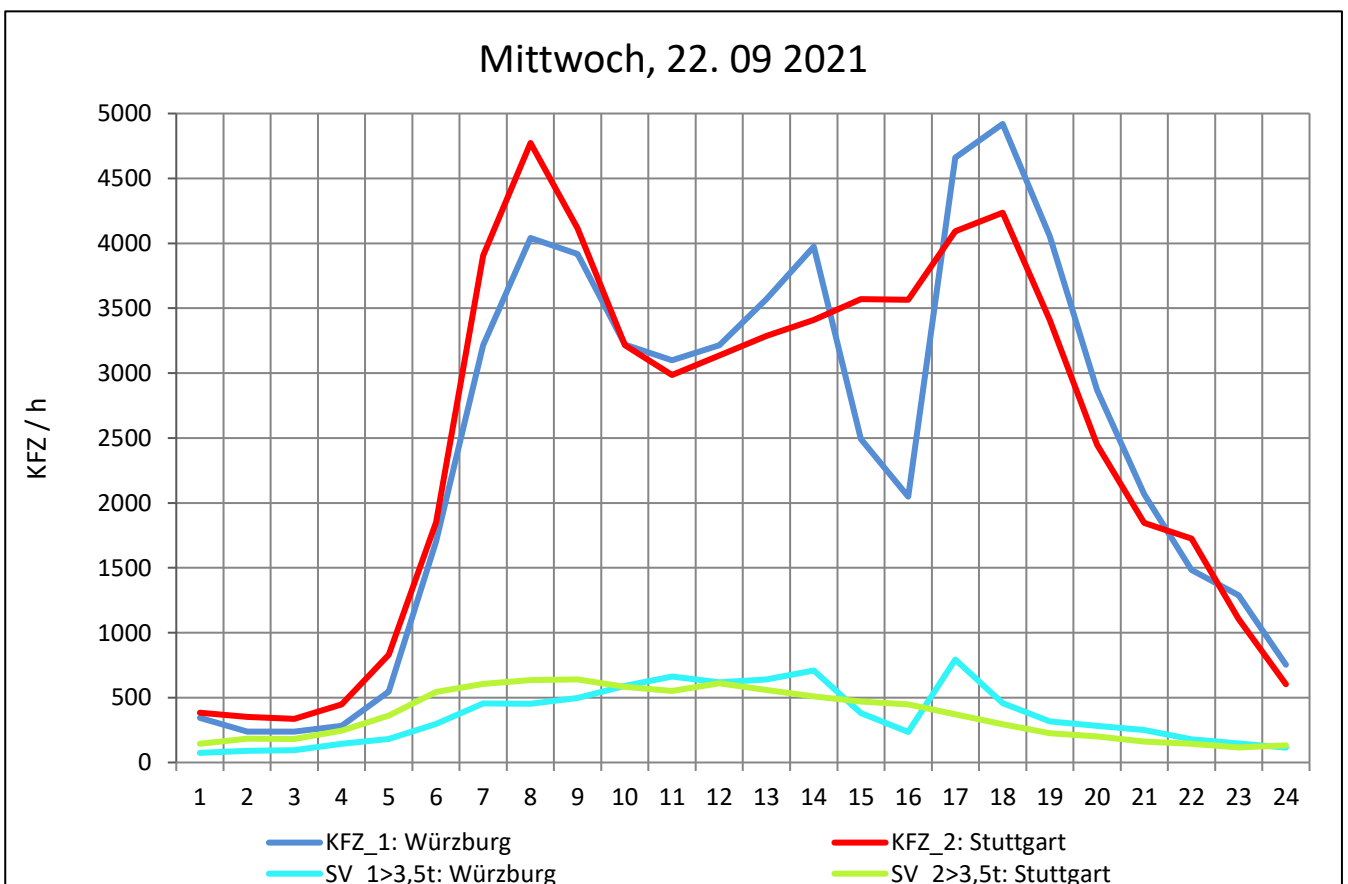
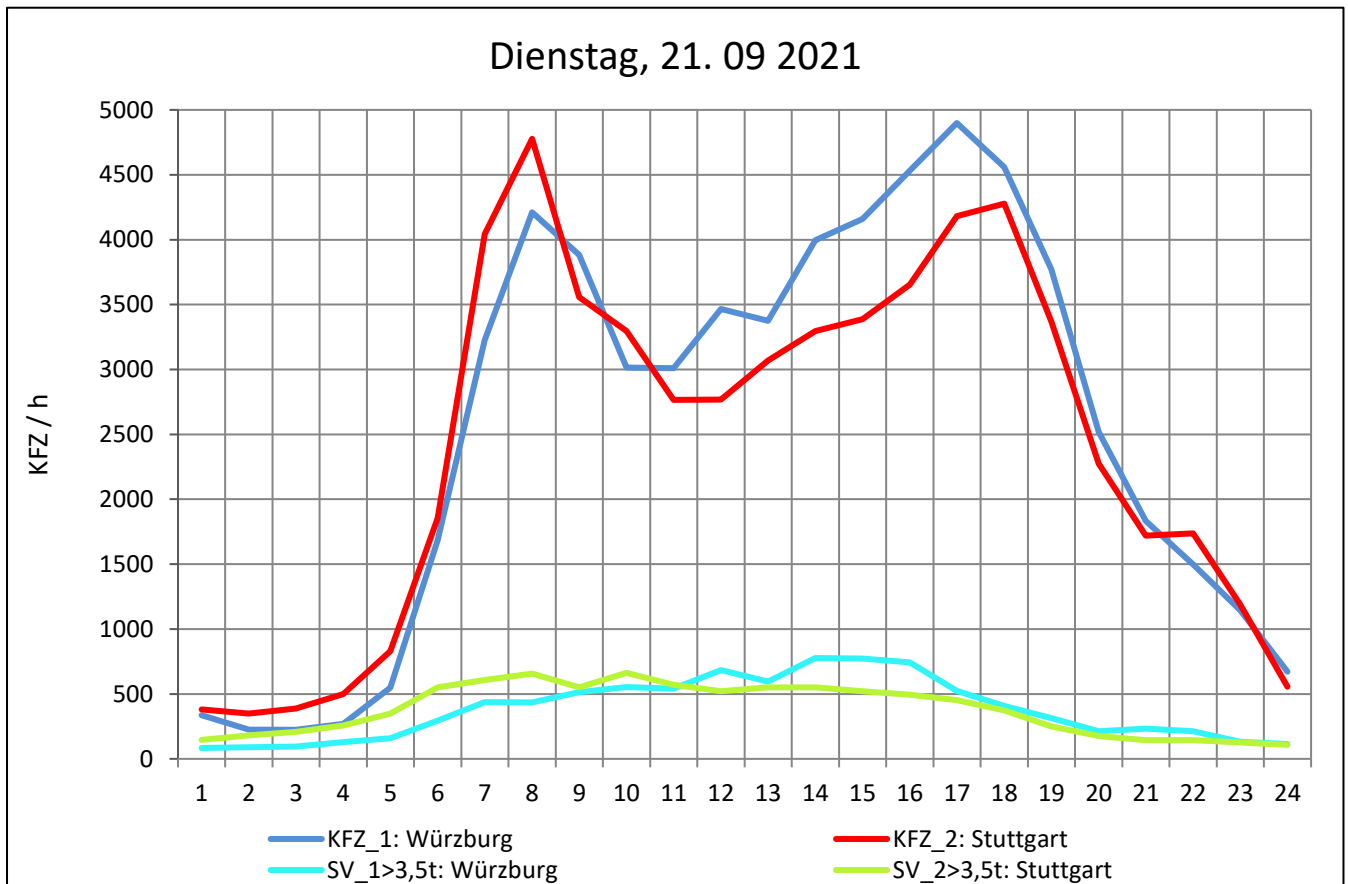
Zst.: **Korntal**

TK-/Zst-Nr.: 7120/1003

A 81

Richtung 1 : **Würzburg**

Richtung 2 : **Stuttgart**



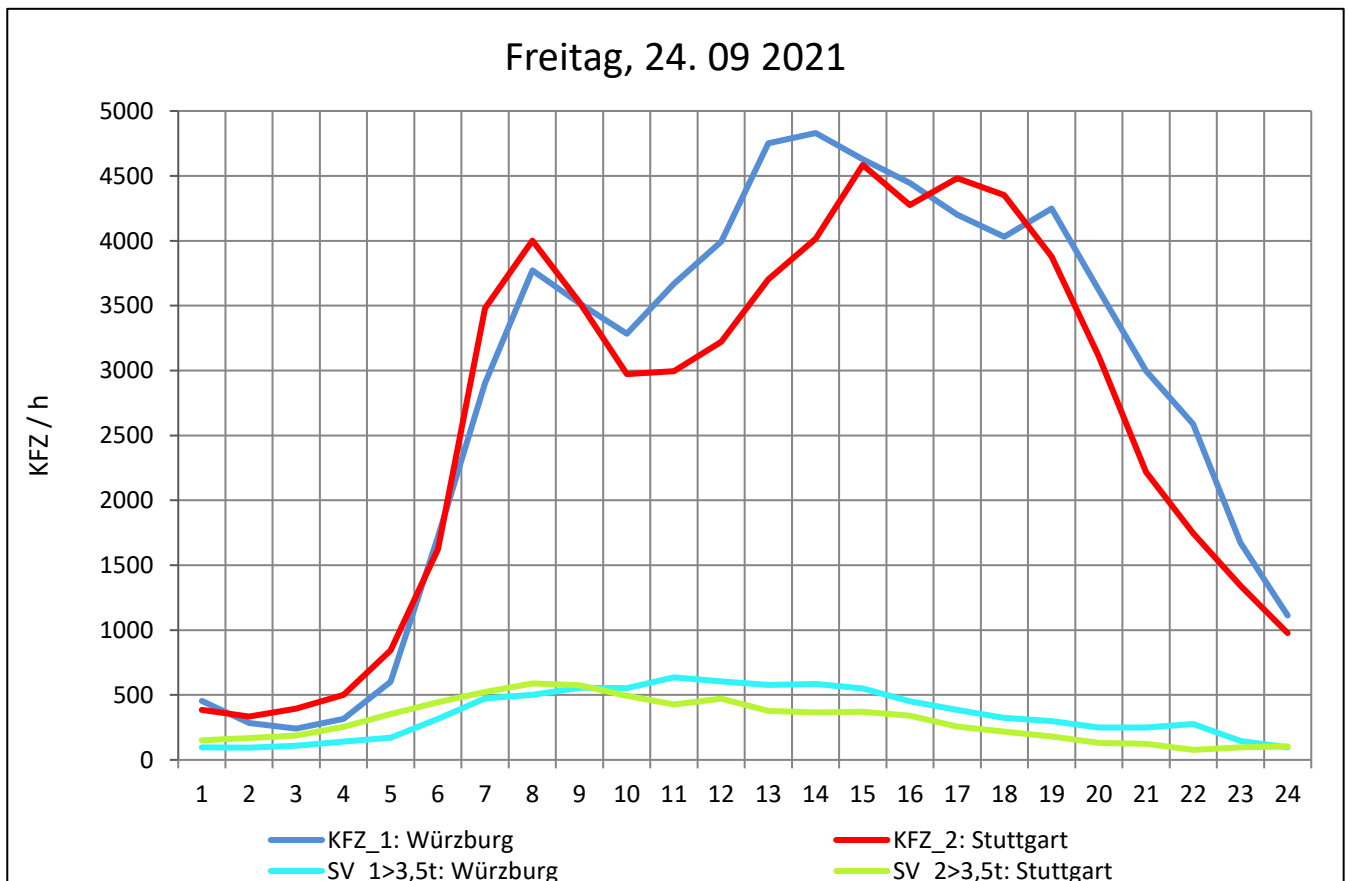
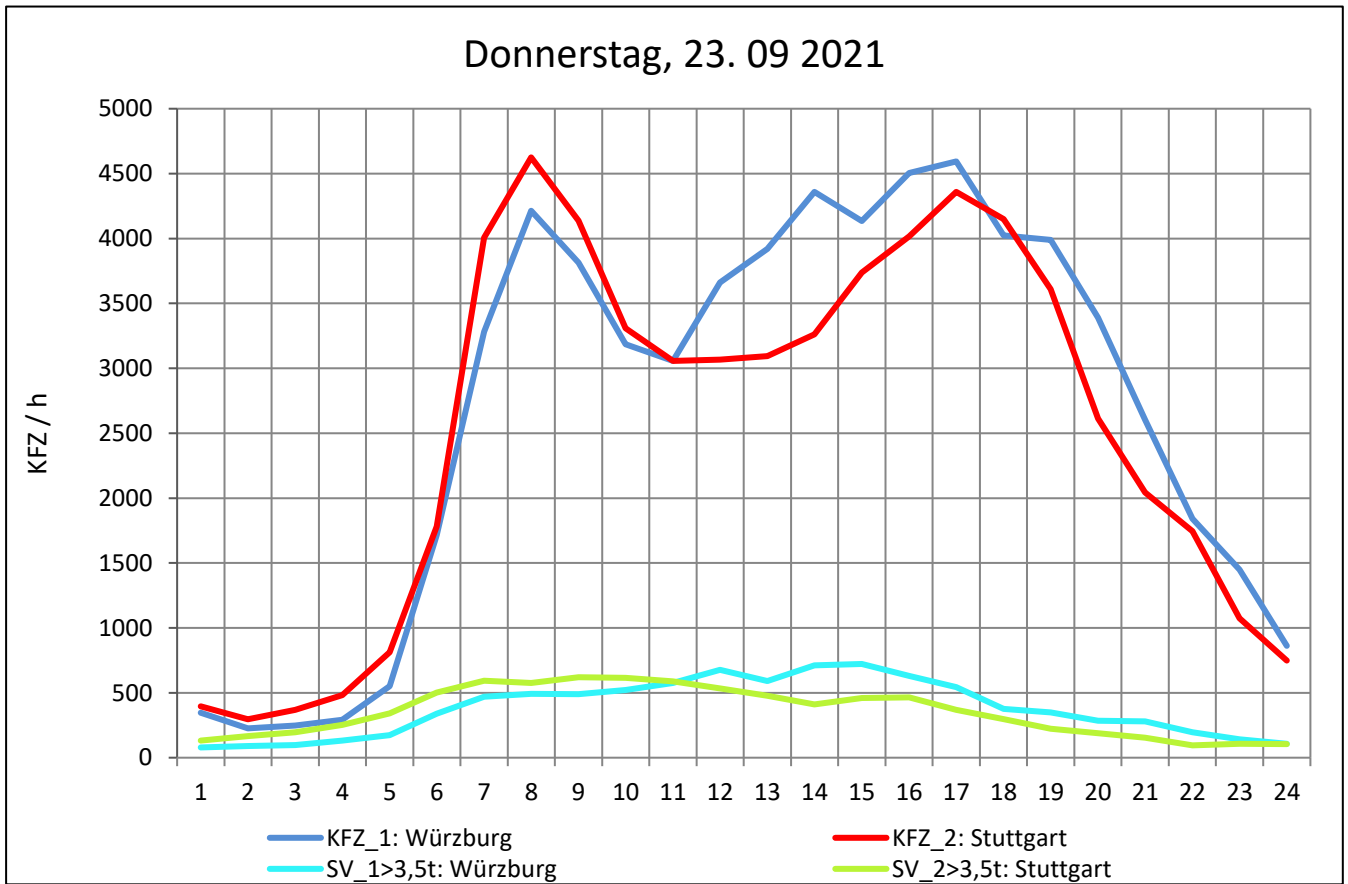
Zst.: **Korntal**

TK-/Zst-Nr.: 7120/1003

A 81

Richtung 1 : **Würzburg**

Richtung 2 : **Stuttgart**



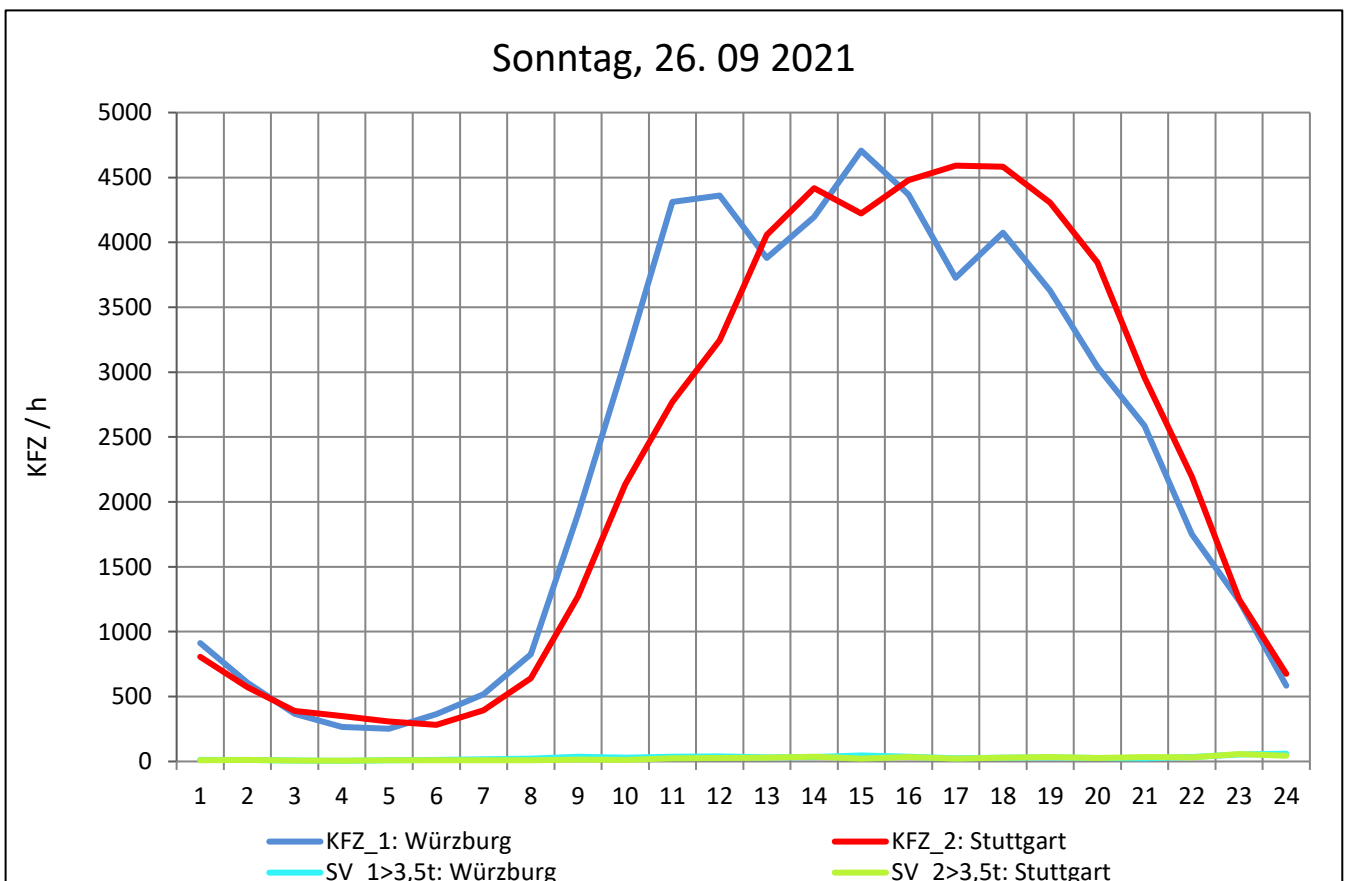
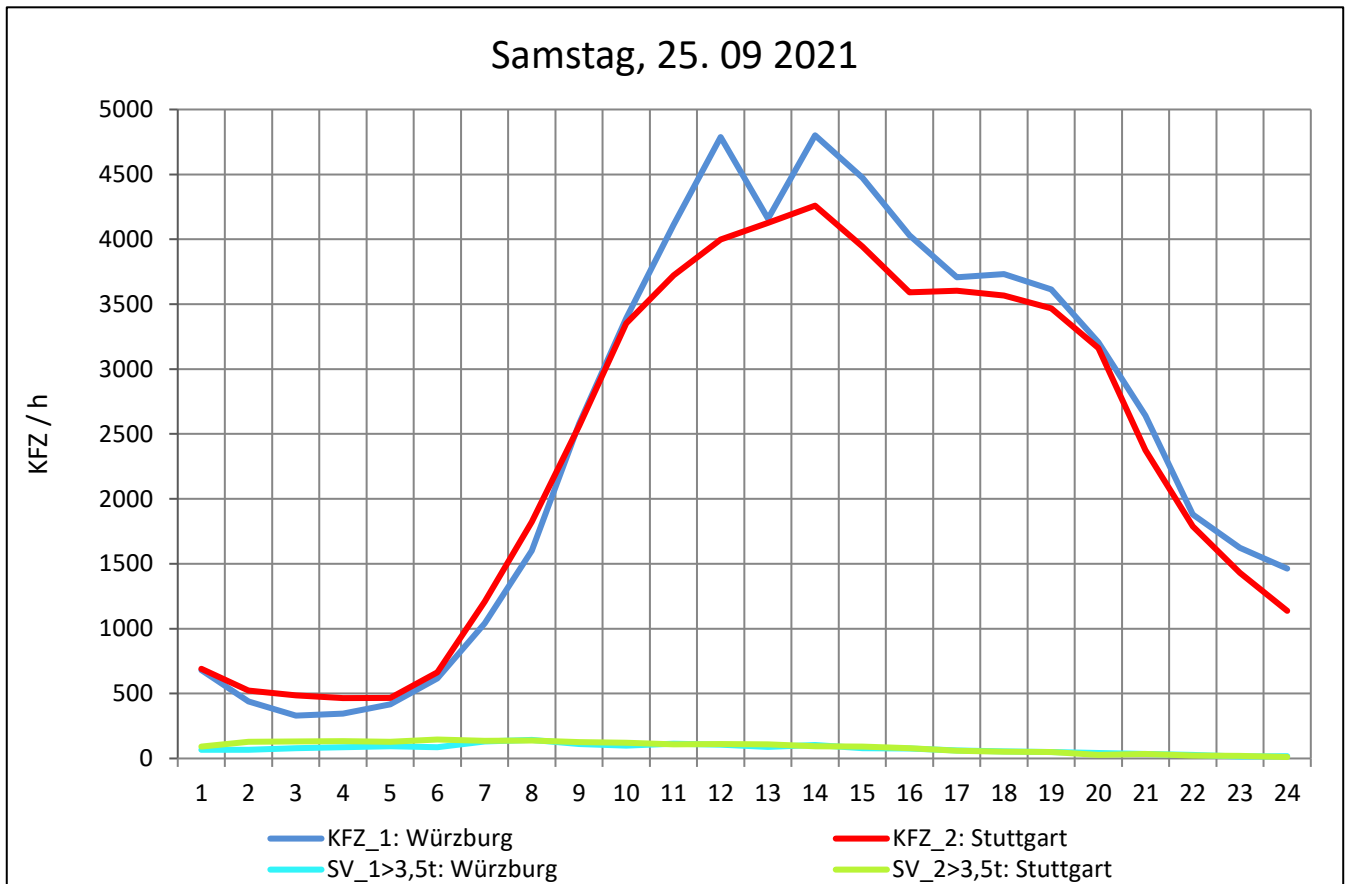
Zst.: **Korntal**

TK-/Zst-Nr.: 7120/1003

A 81

Richtung 1 : **Würzburg**

Richtung 2 : **Stuttgart**



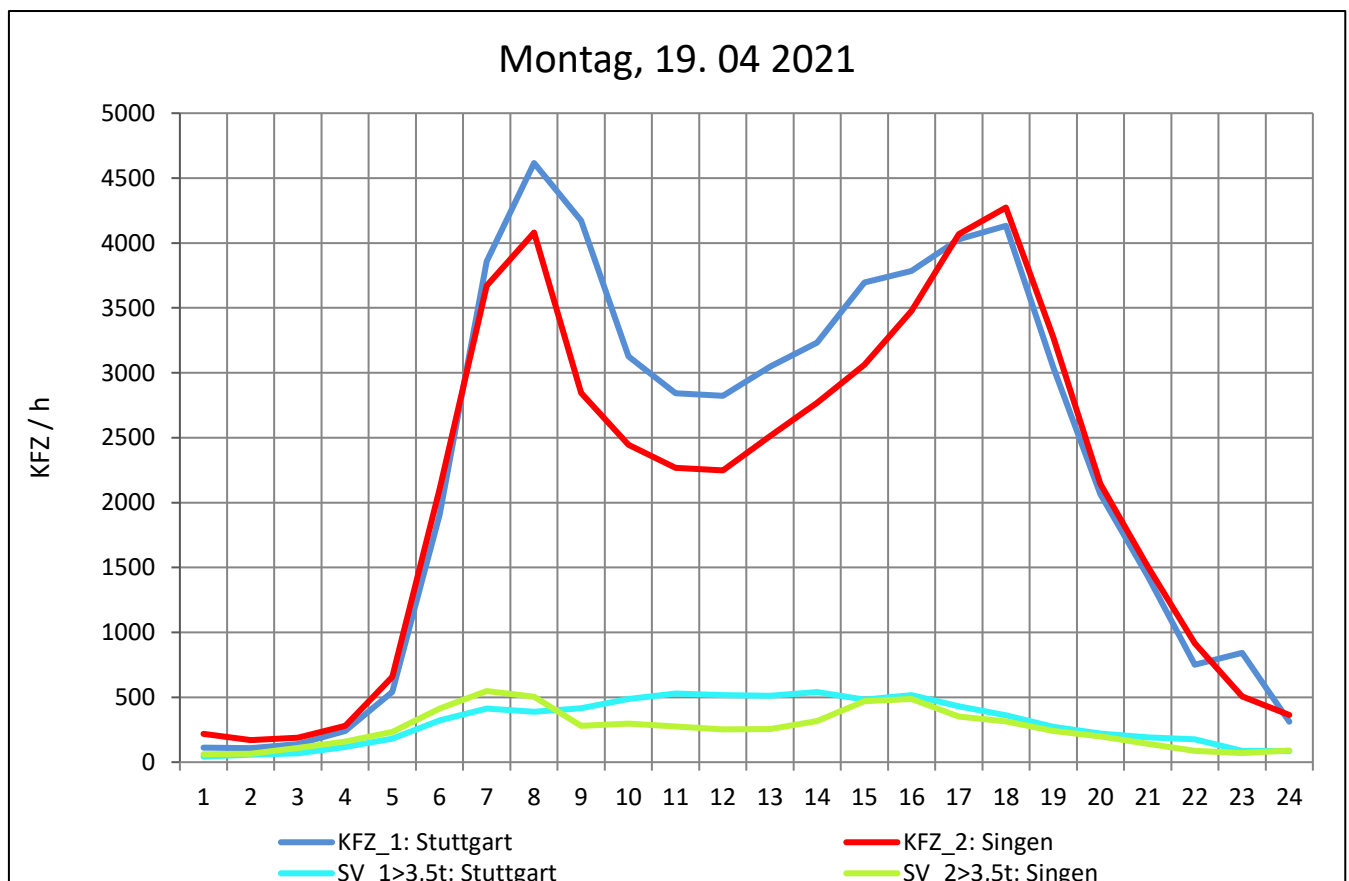
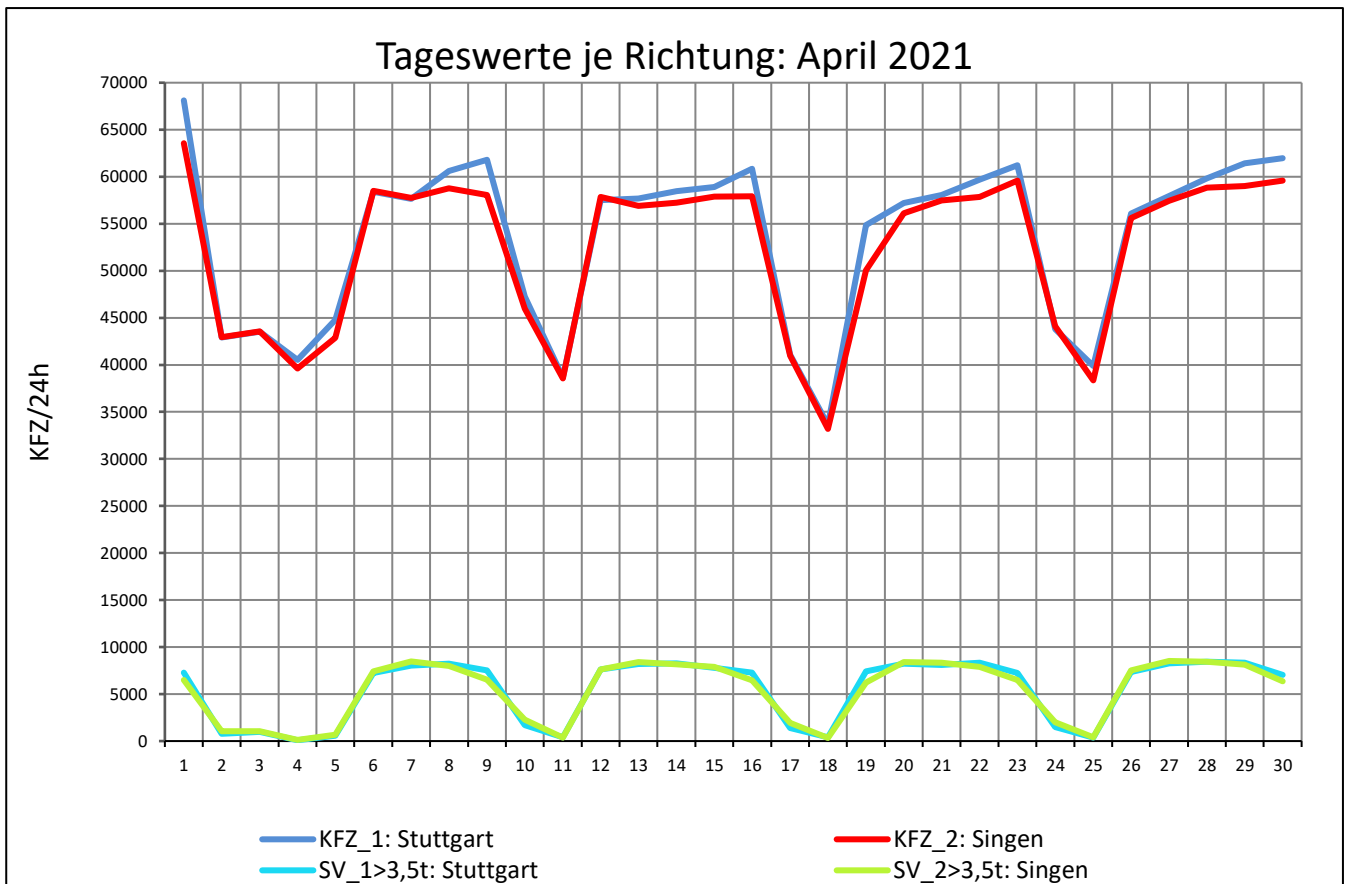
Zst.: **Böblingen**

TK-/Zst-Nr.: 7220/1011

A 81

Richtung 1 : **Stuttgart**

Richtung 2 : **Singen**



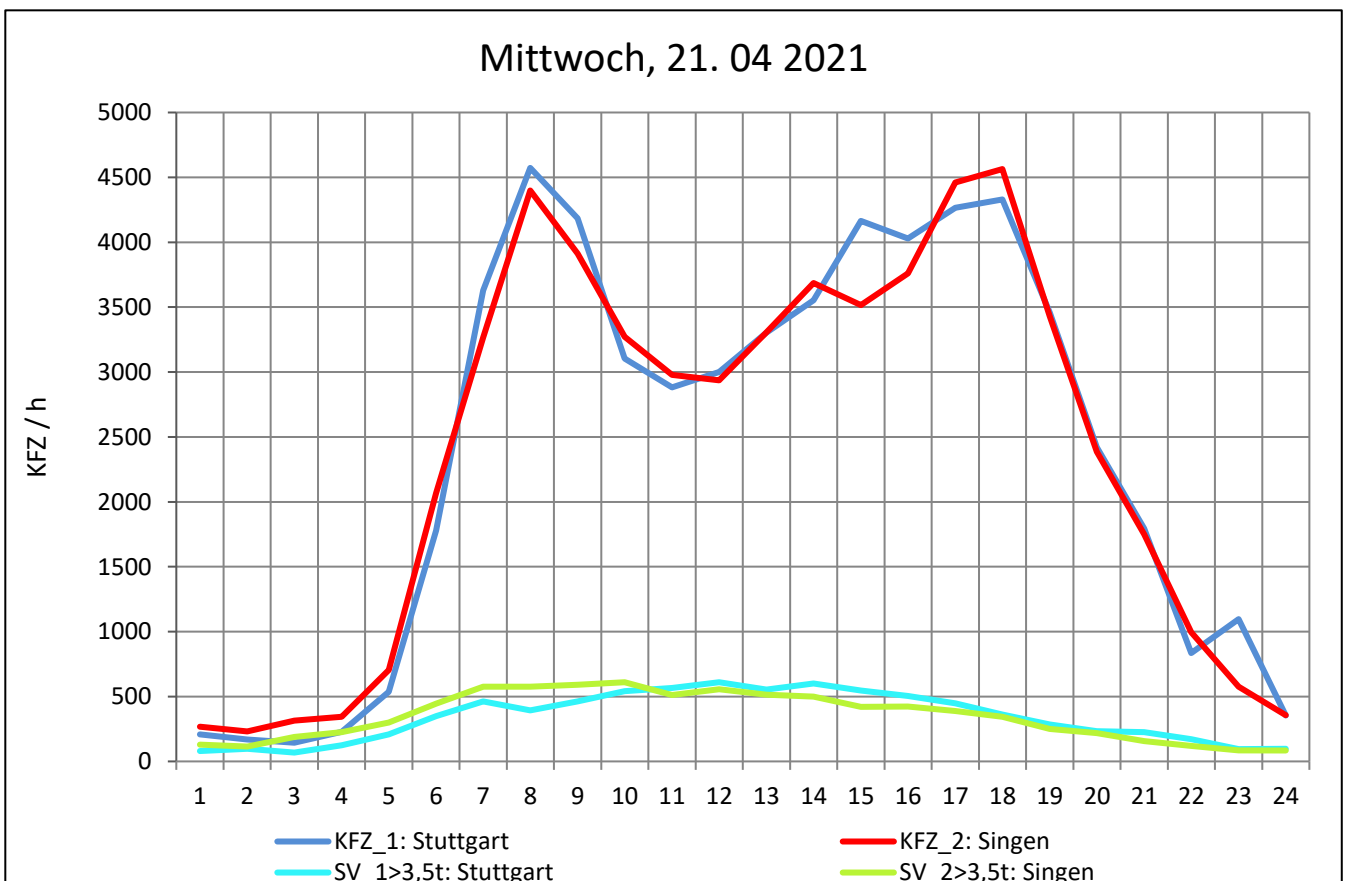
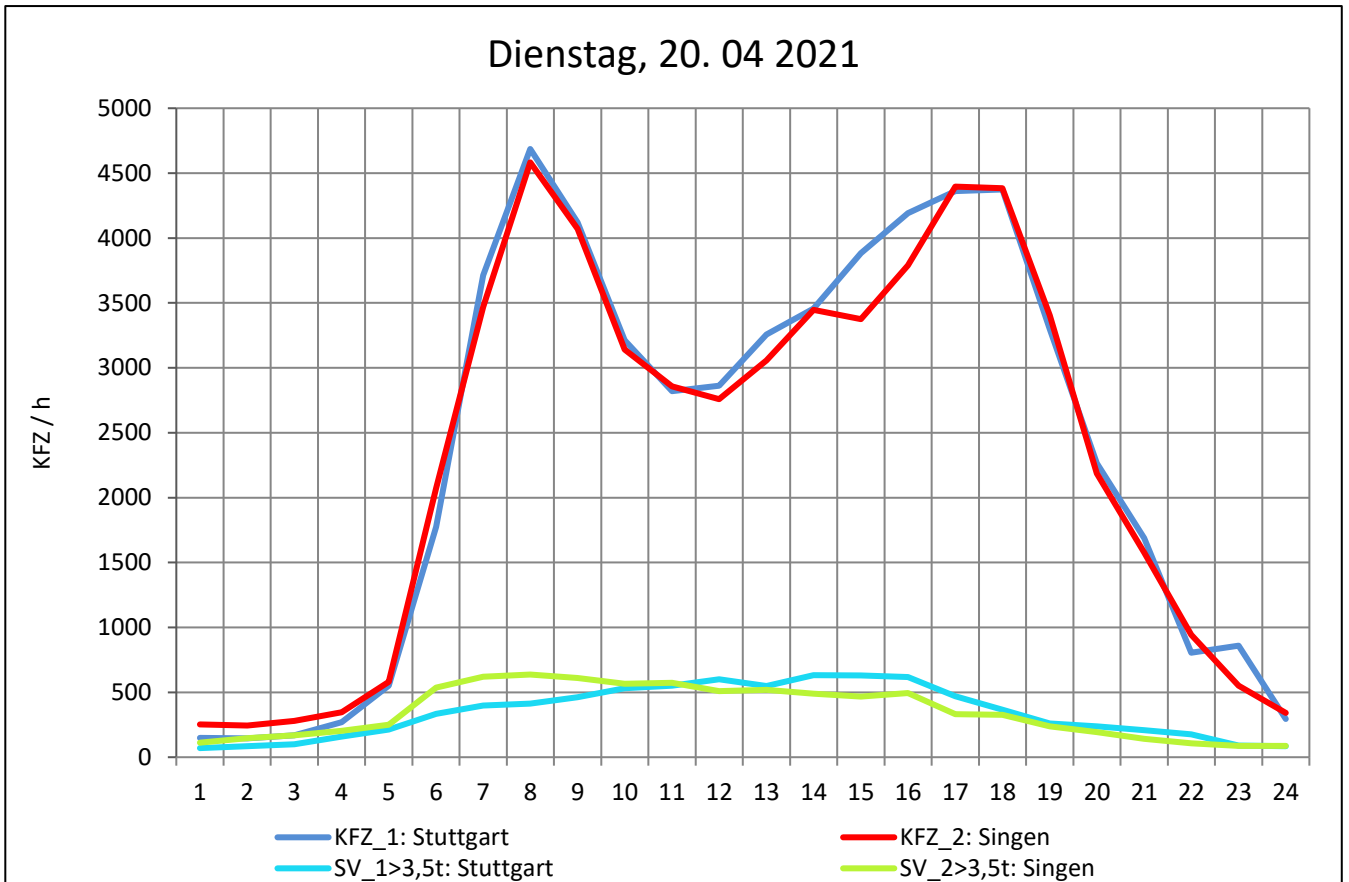
Zst.: **Böblingen**

TK-/Zst-Nr.: 7220/1011

A 81

Richtung 1 : **Stuttgart**

Richtung 2 : **Singen**



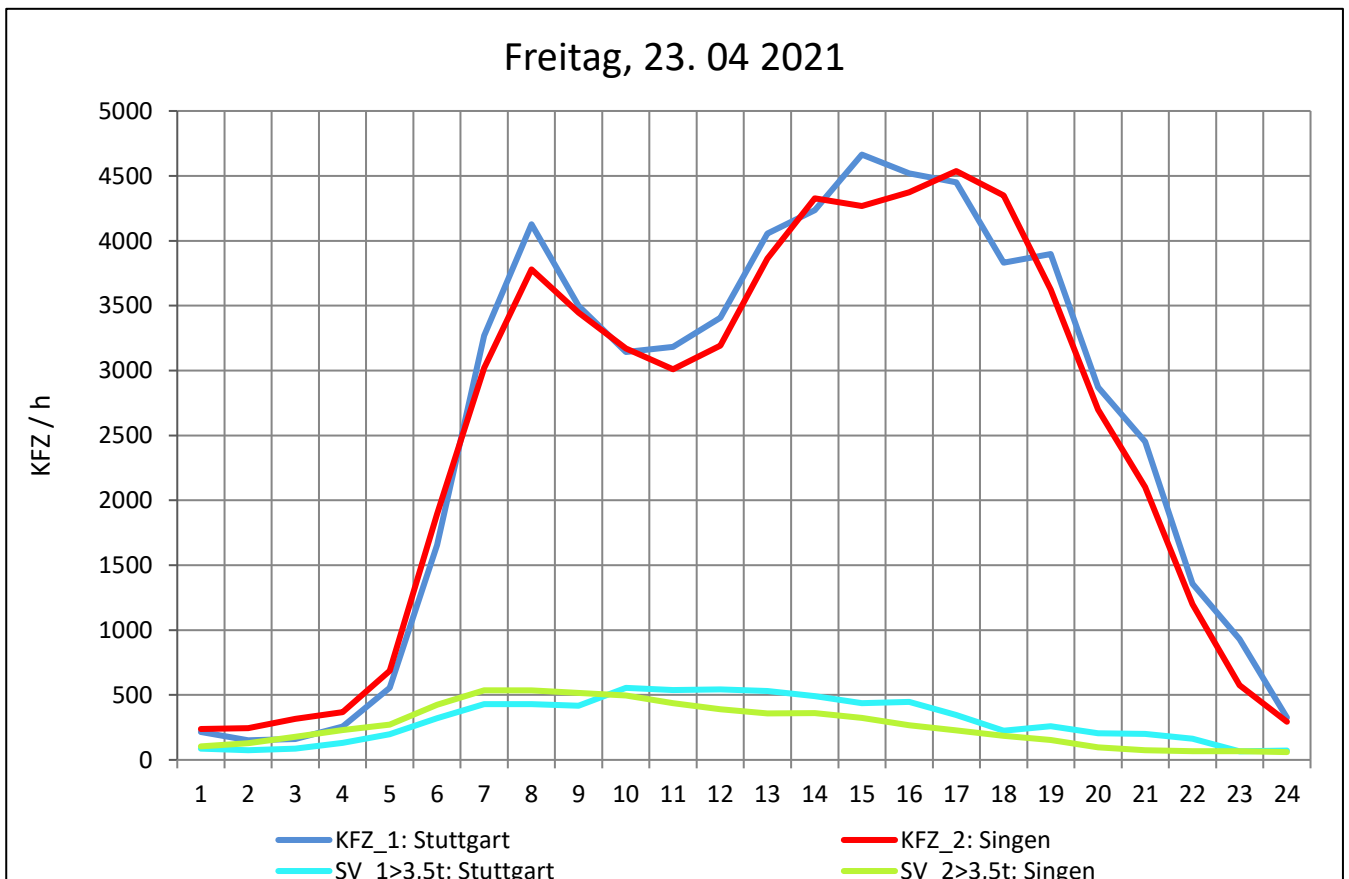
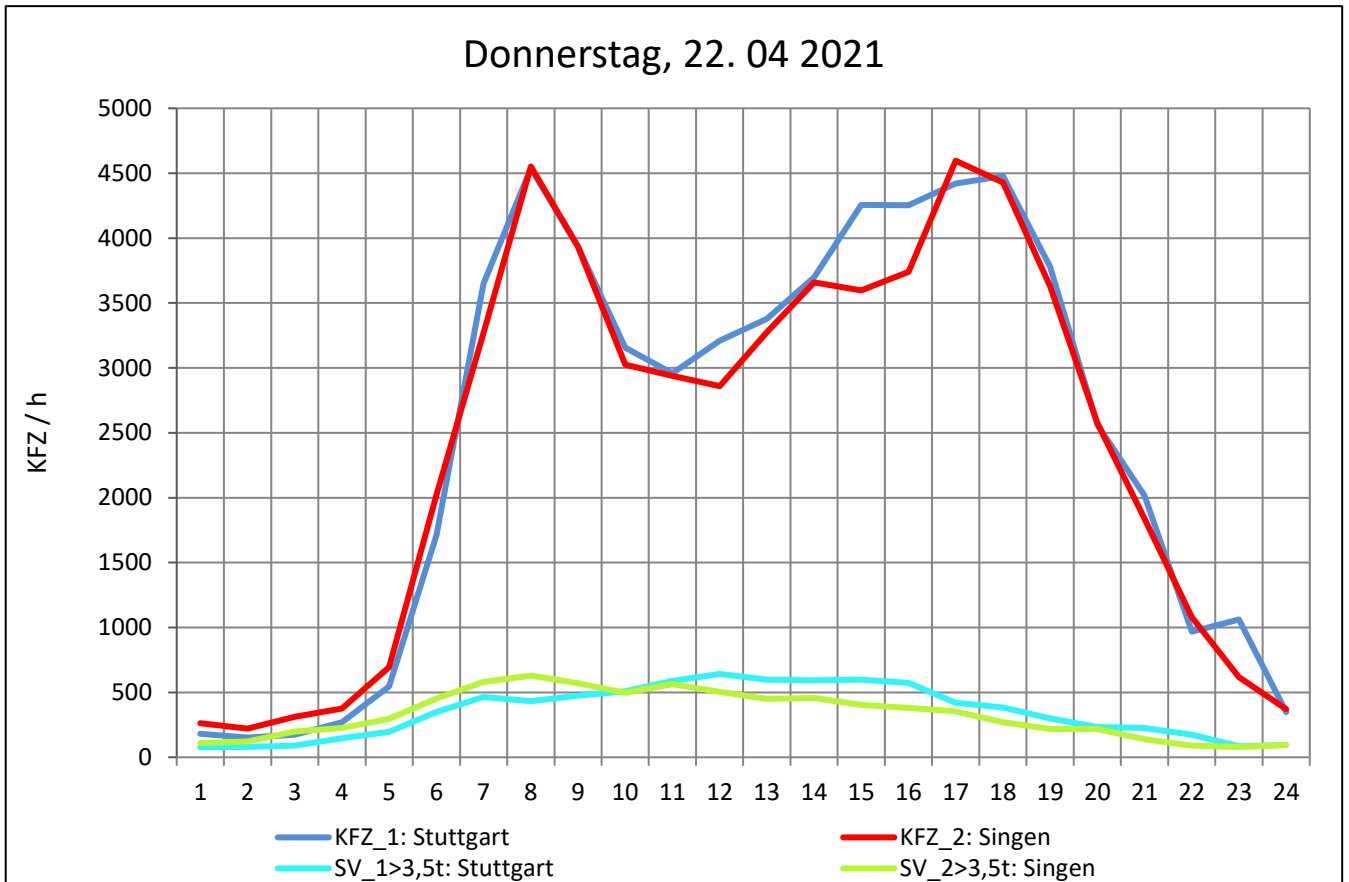
Zst.: **Böblingen**

TK-/Zst-Nr.: 7220/1011

A 81

Richtung 1 : **Stuttgart**

Richtung 2 : **Singen**



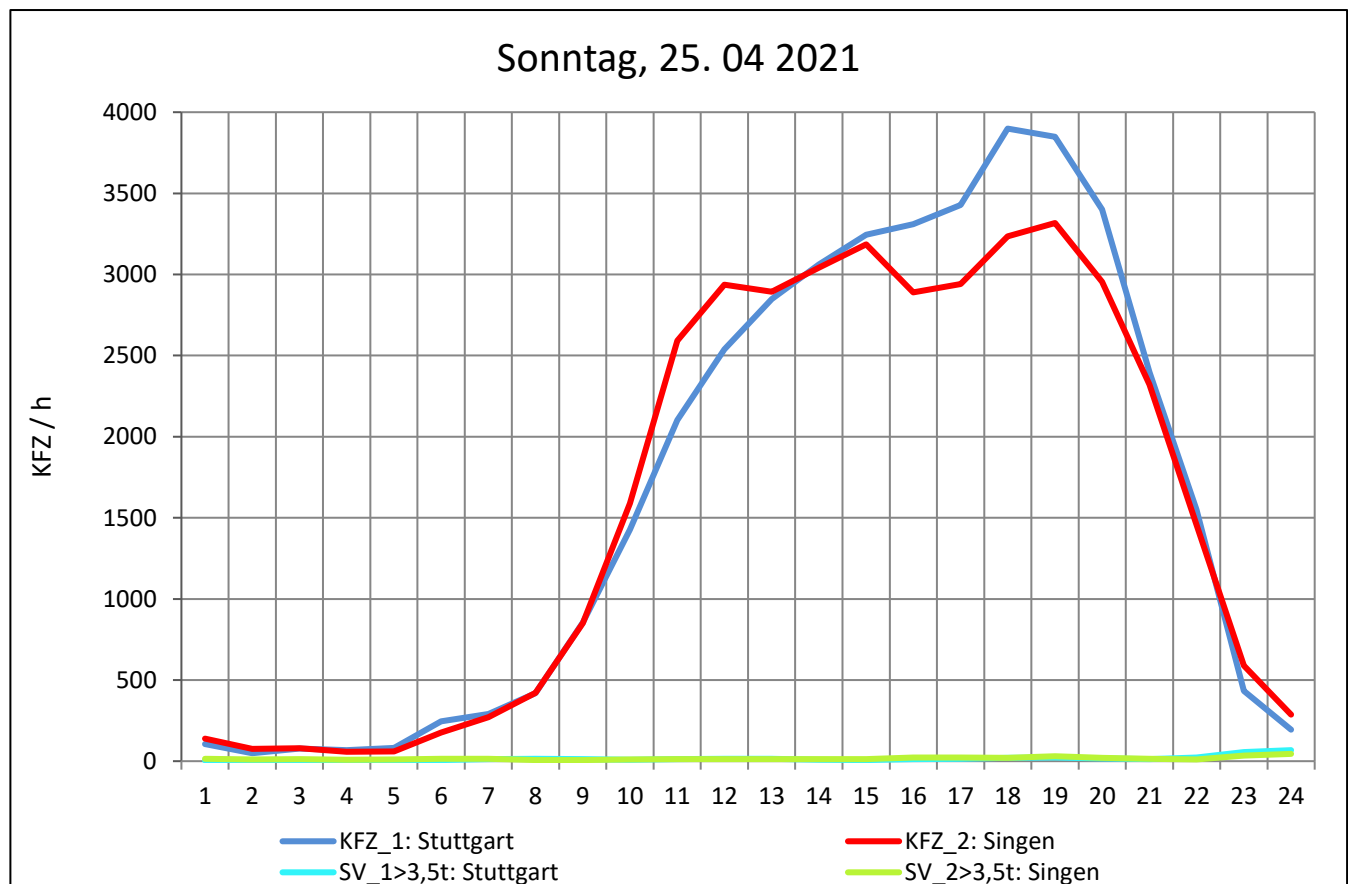
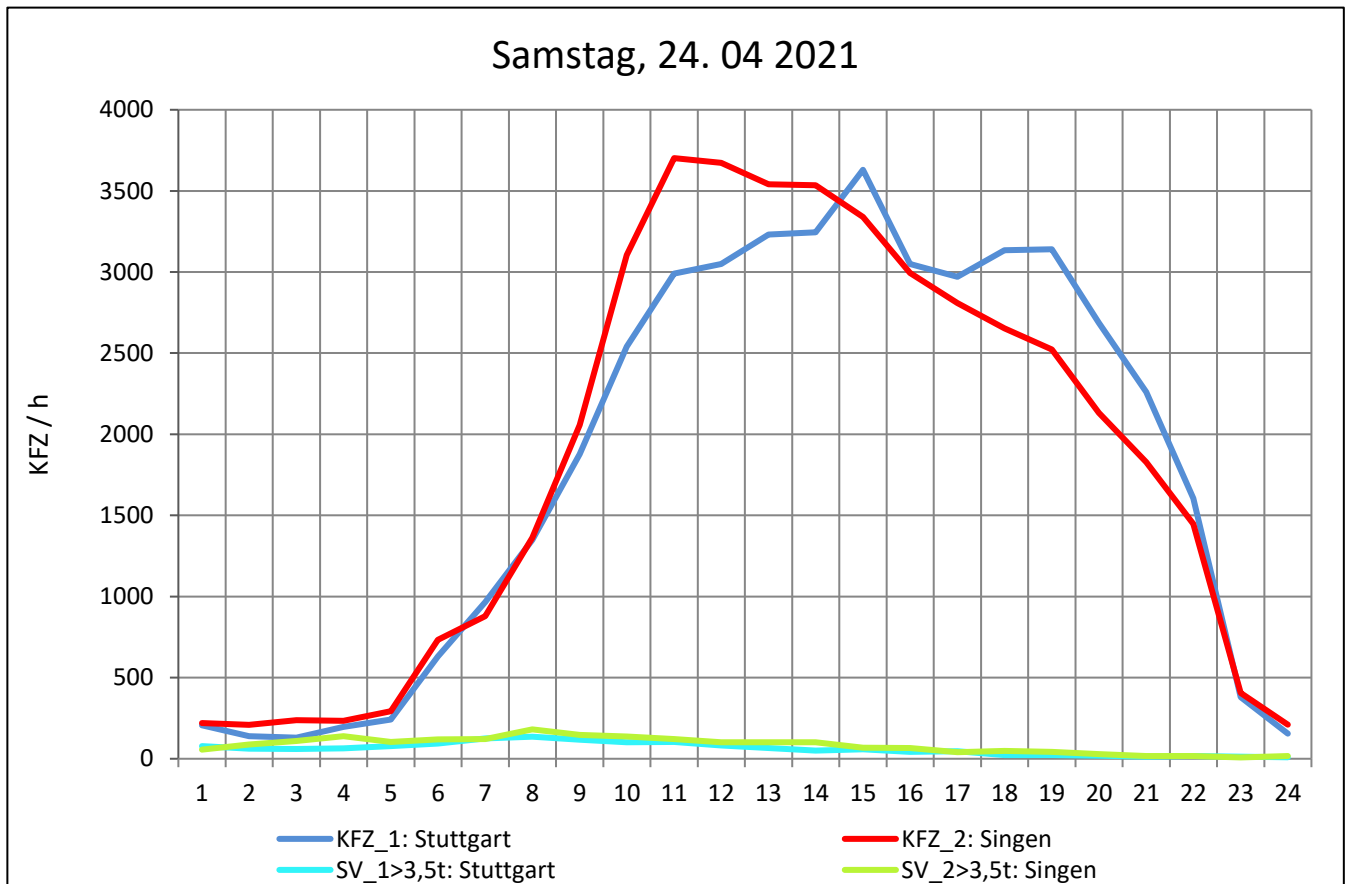
Zst.: **Böblingen**

TK-/Zst-Nr.: 7220/1011

A 81

Richtung 1 : **Stuttgart**

Richtung 2 : **Singen**



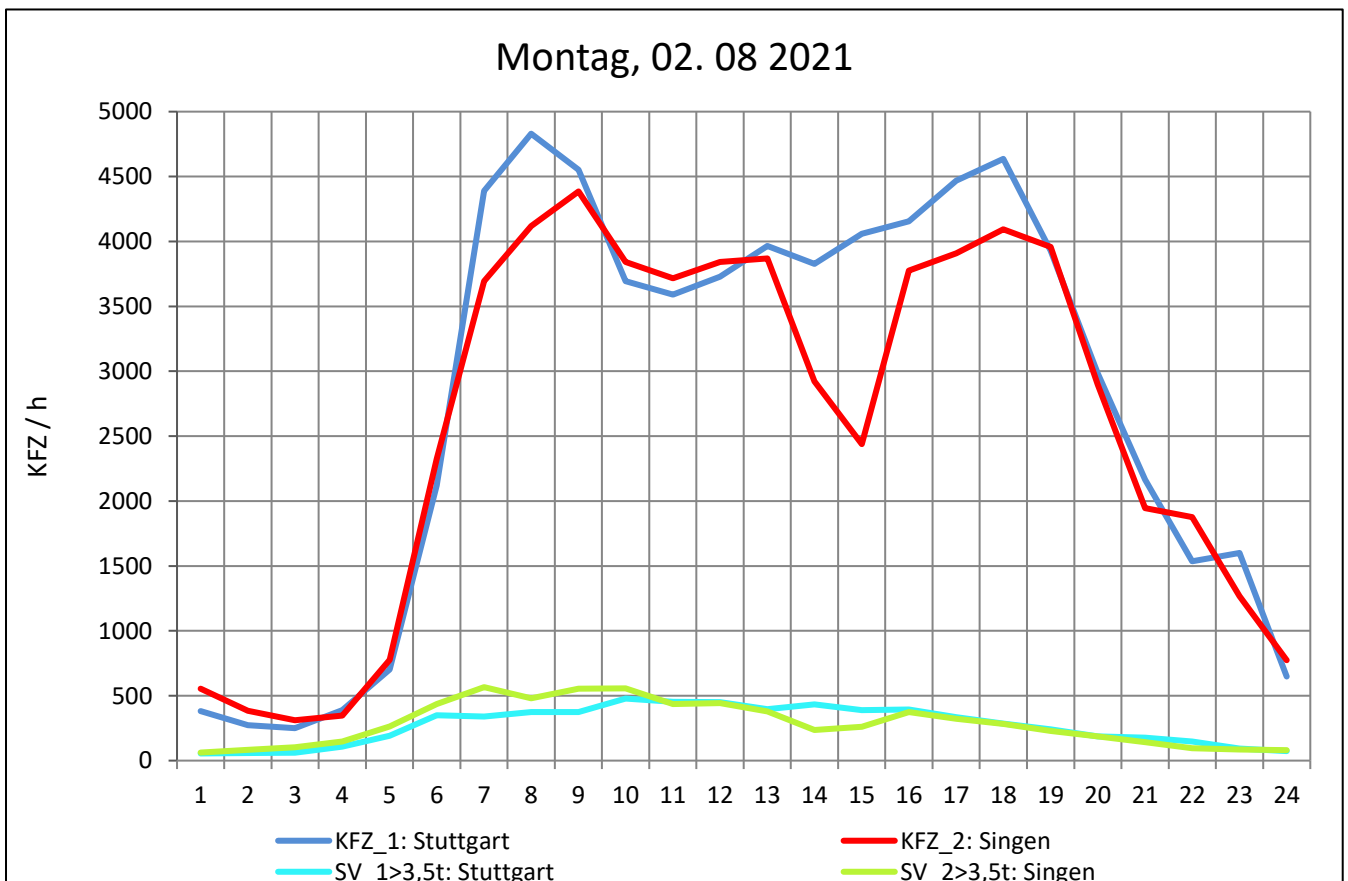
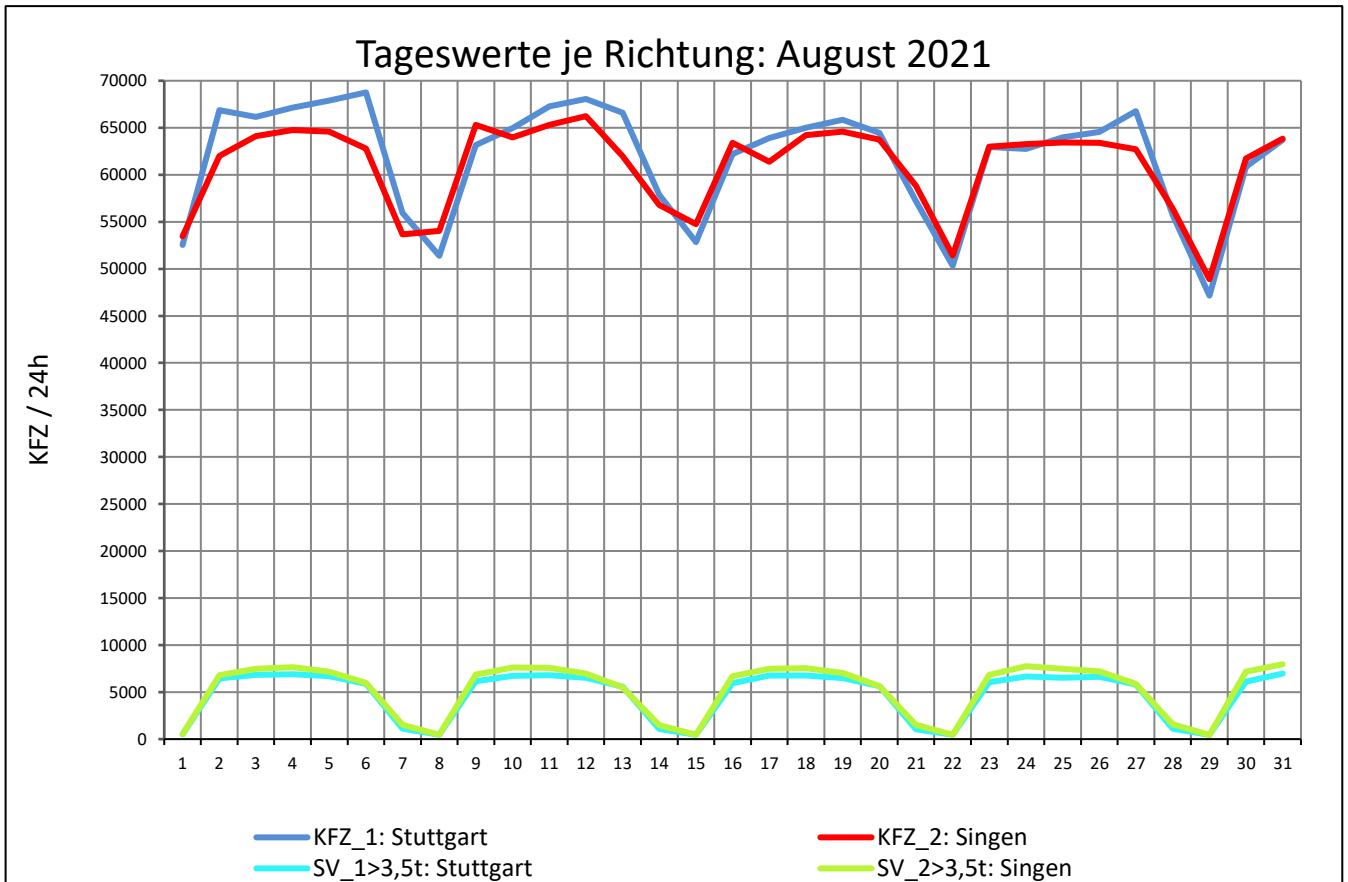
Zst.: **Böblingen**

TK-/Zst-Nr.: 7220/1011

A 81

Richtung 1 : **Stuttgart**

Richtung 2 : **Singen**



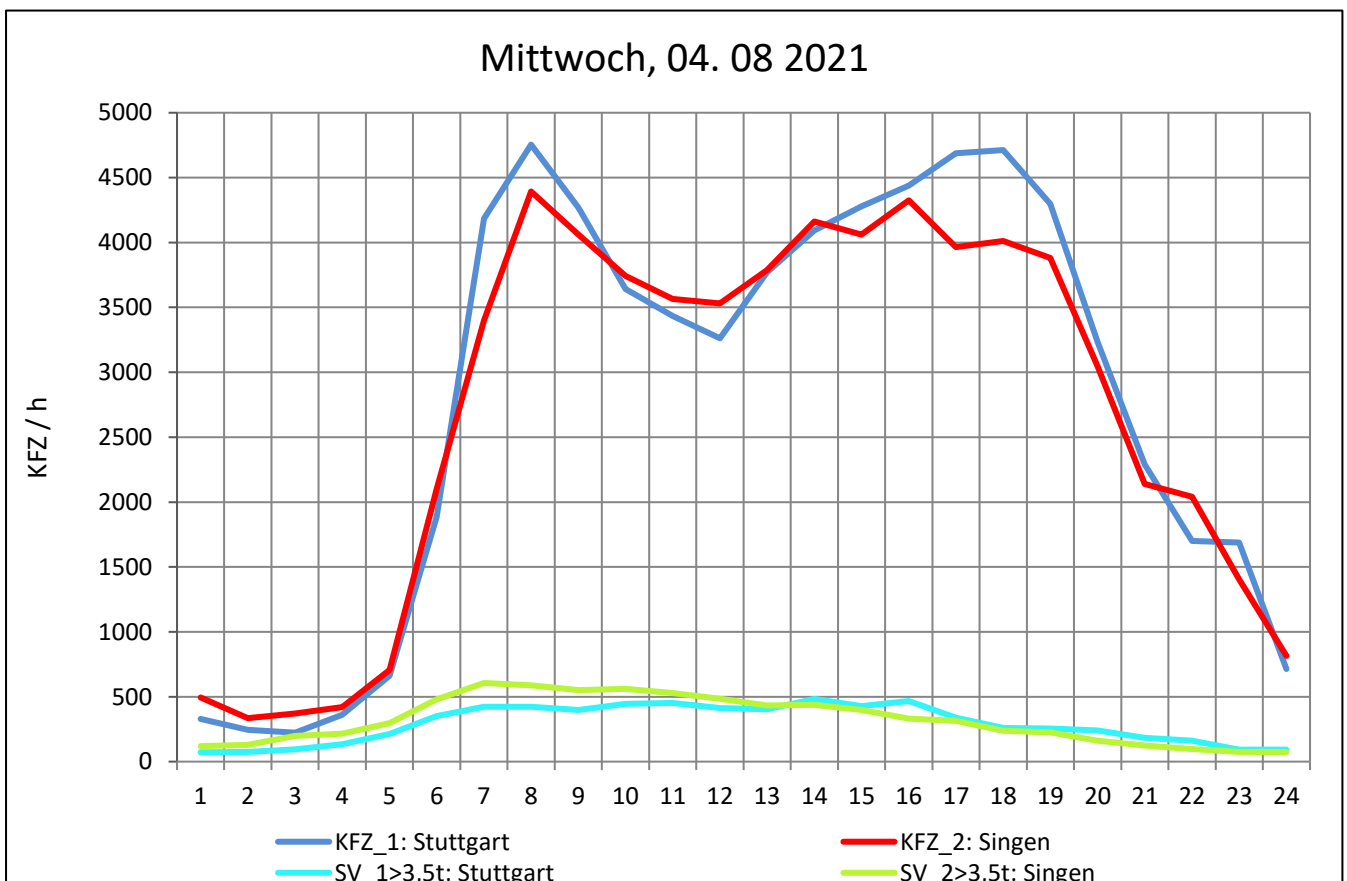
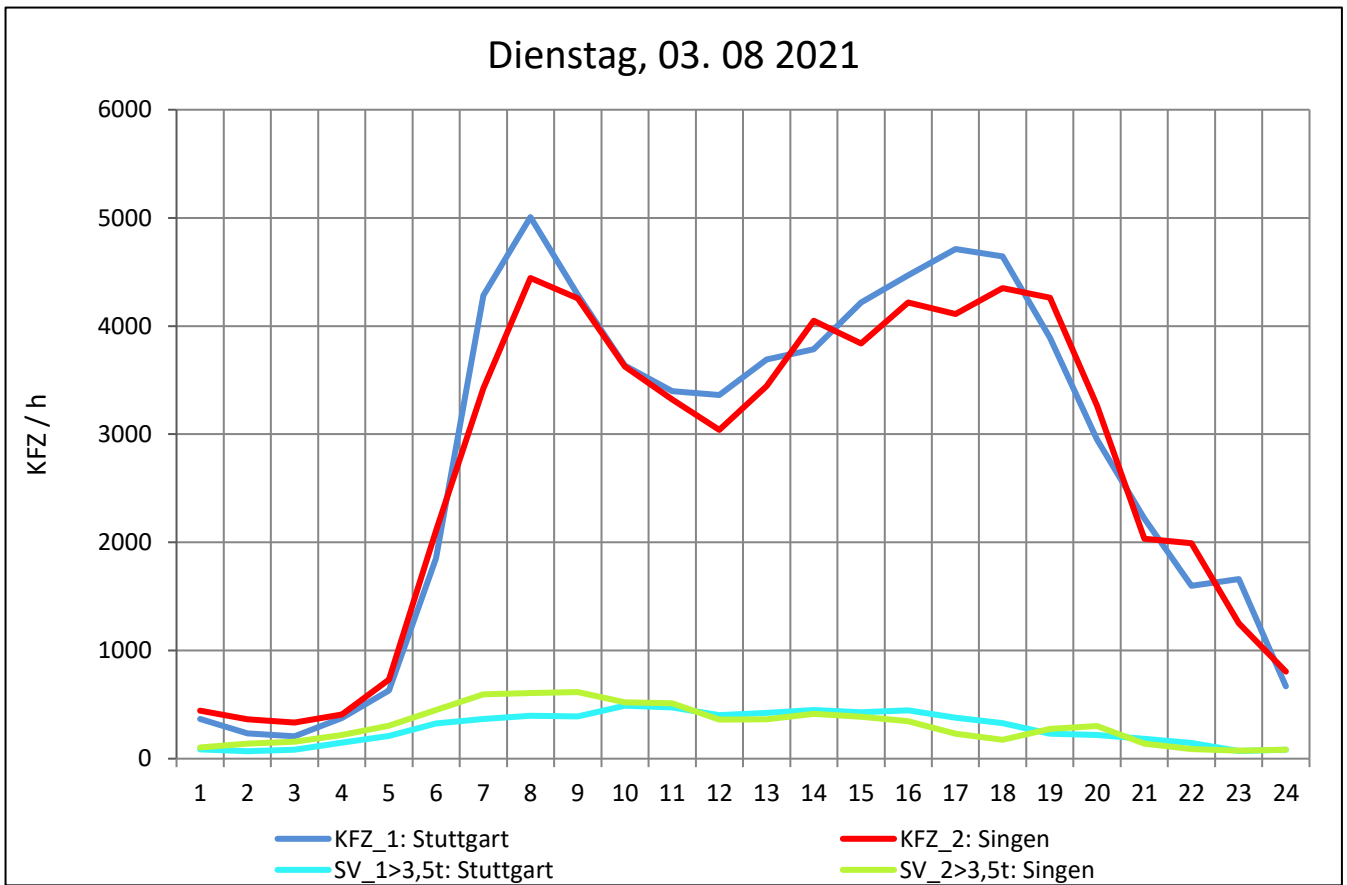
Zst.: **Böblingen**

TK-/Zst-Nr.: 7220/1011

A 81

Richtung 1 : **Stuttgart**

Richtung 2 : **Singen**



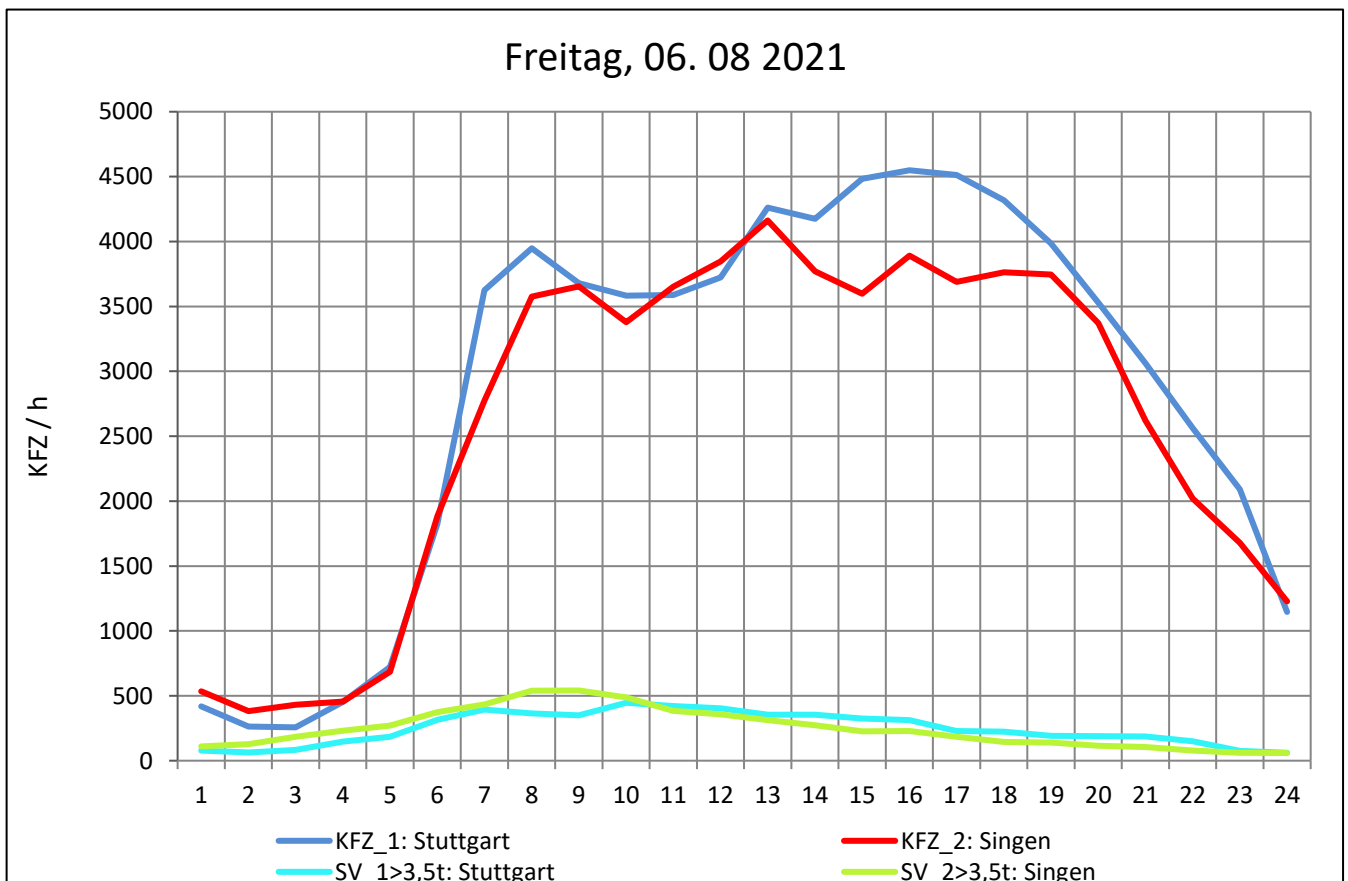
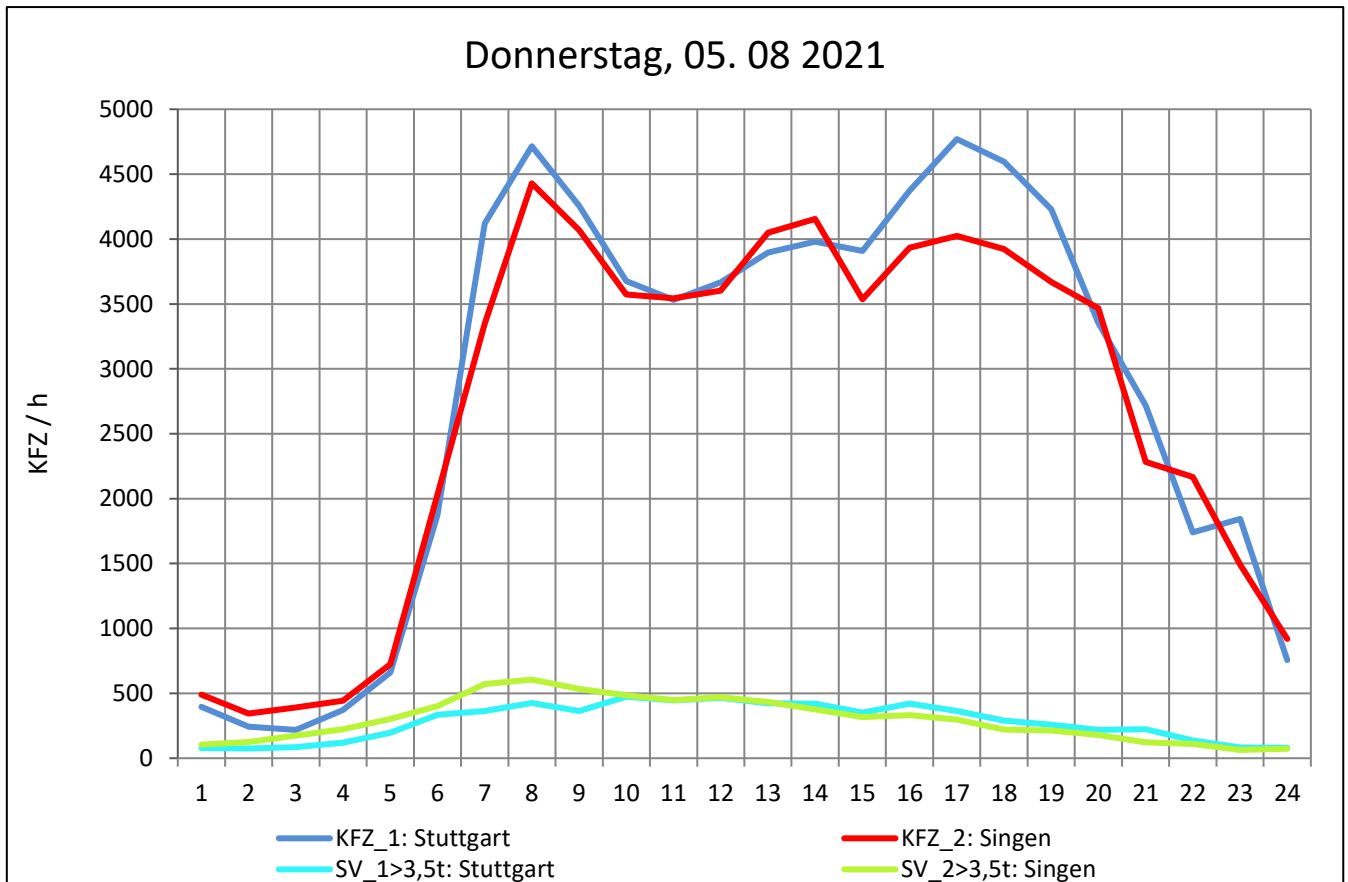
Zst.: **Böblingen**

TK-/Zst-Nr.: 7220/1011

A 81

Richtung 1 : **Stuttgart**

Richtung 2 : **Singen**



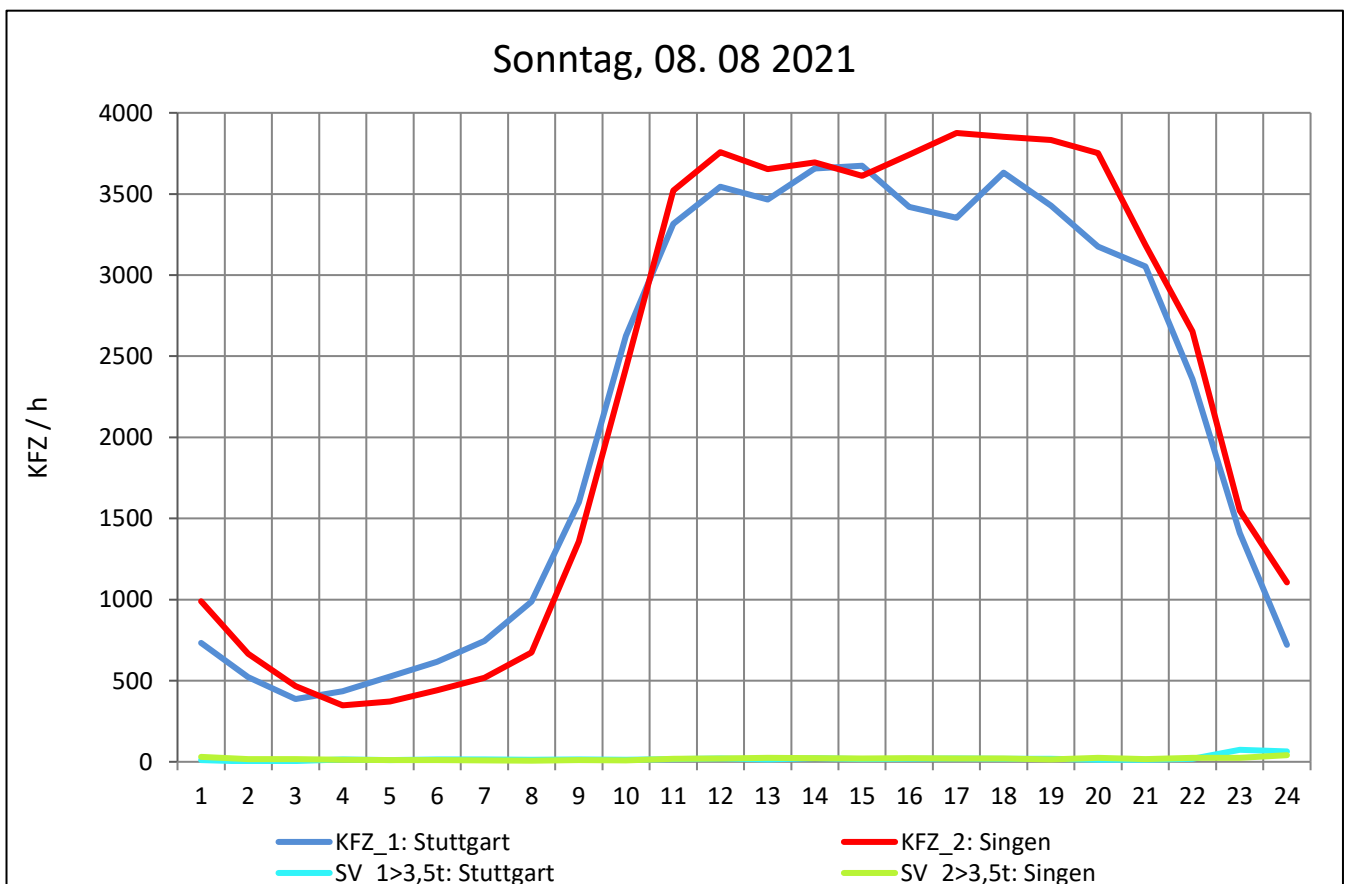
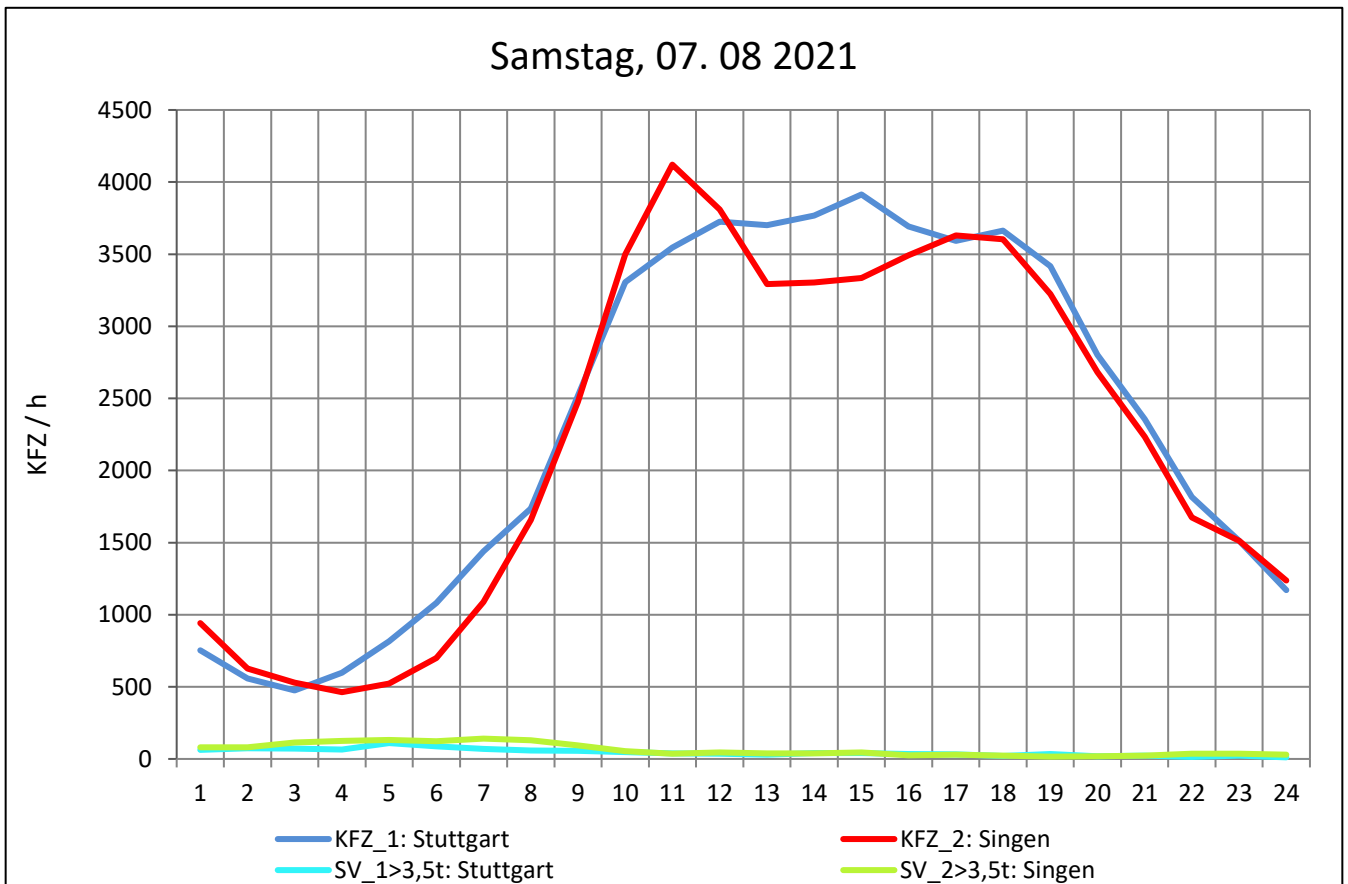
Zst.: **Böblingen**

TK-/Zst-Nr.: 7220/1011

A 81

Richtung 1 : **Stuttgart**

Richtung 2 : **Singen**



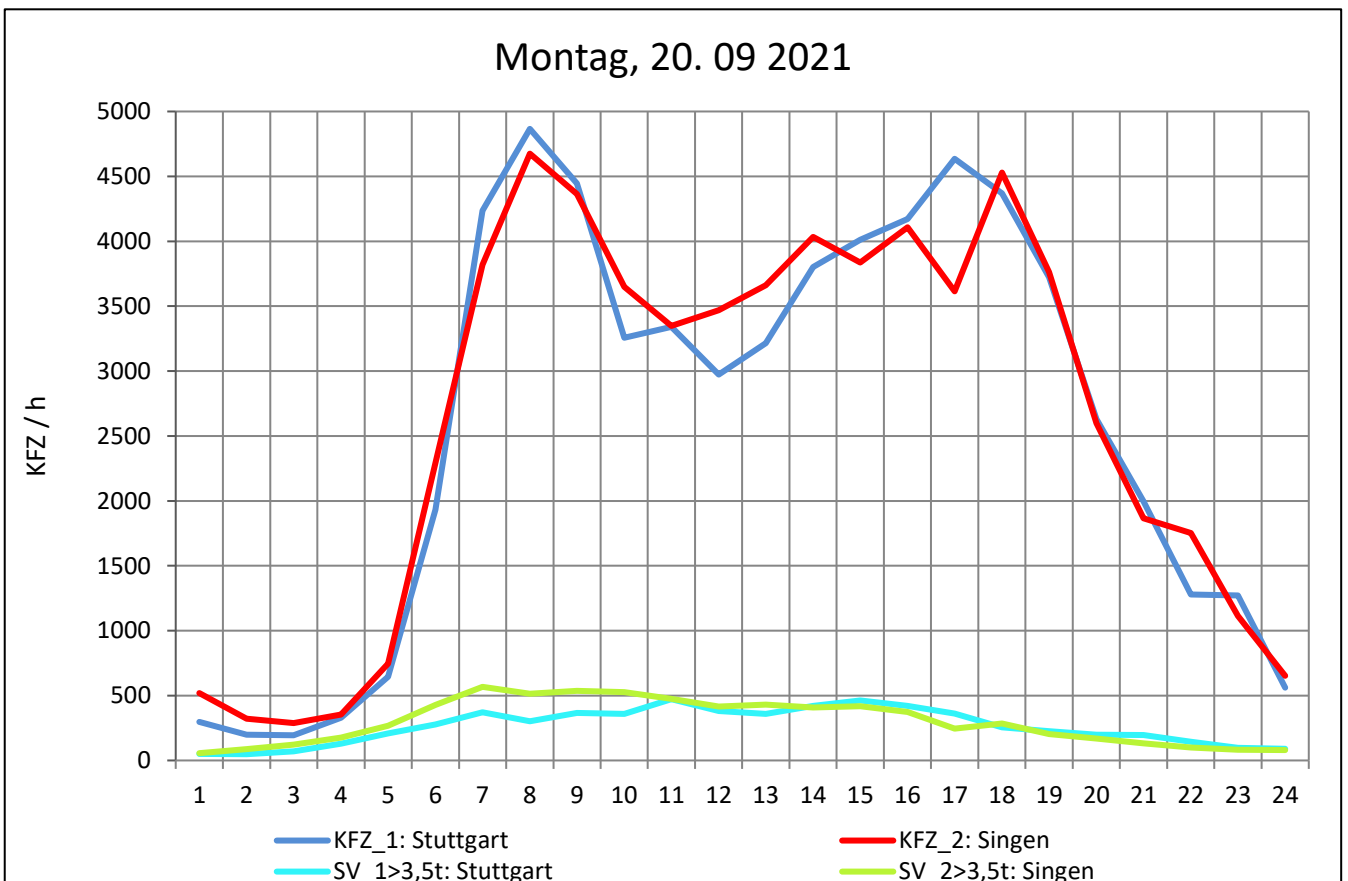
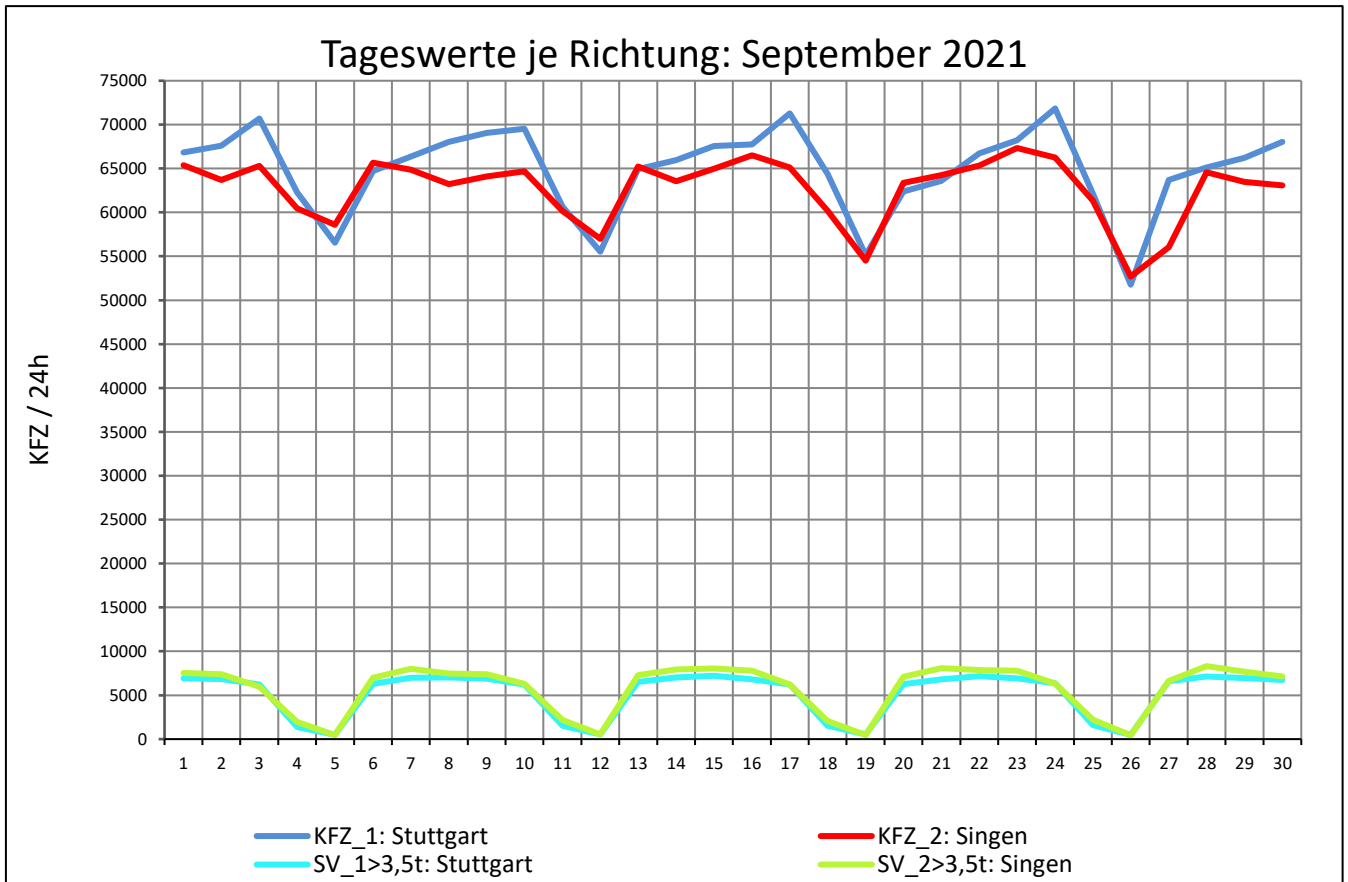
Zst.: **Böblingen**

TK-/Zst-Nr.: 7220/1011

A 81

Richtung 1 : **Stuttgart**

Richtung 2 : **Singen**



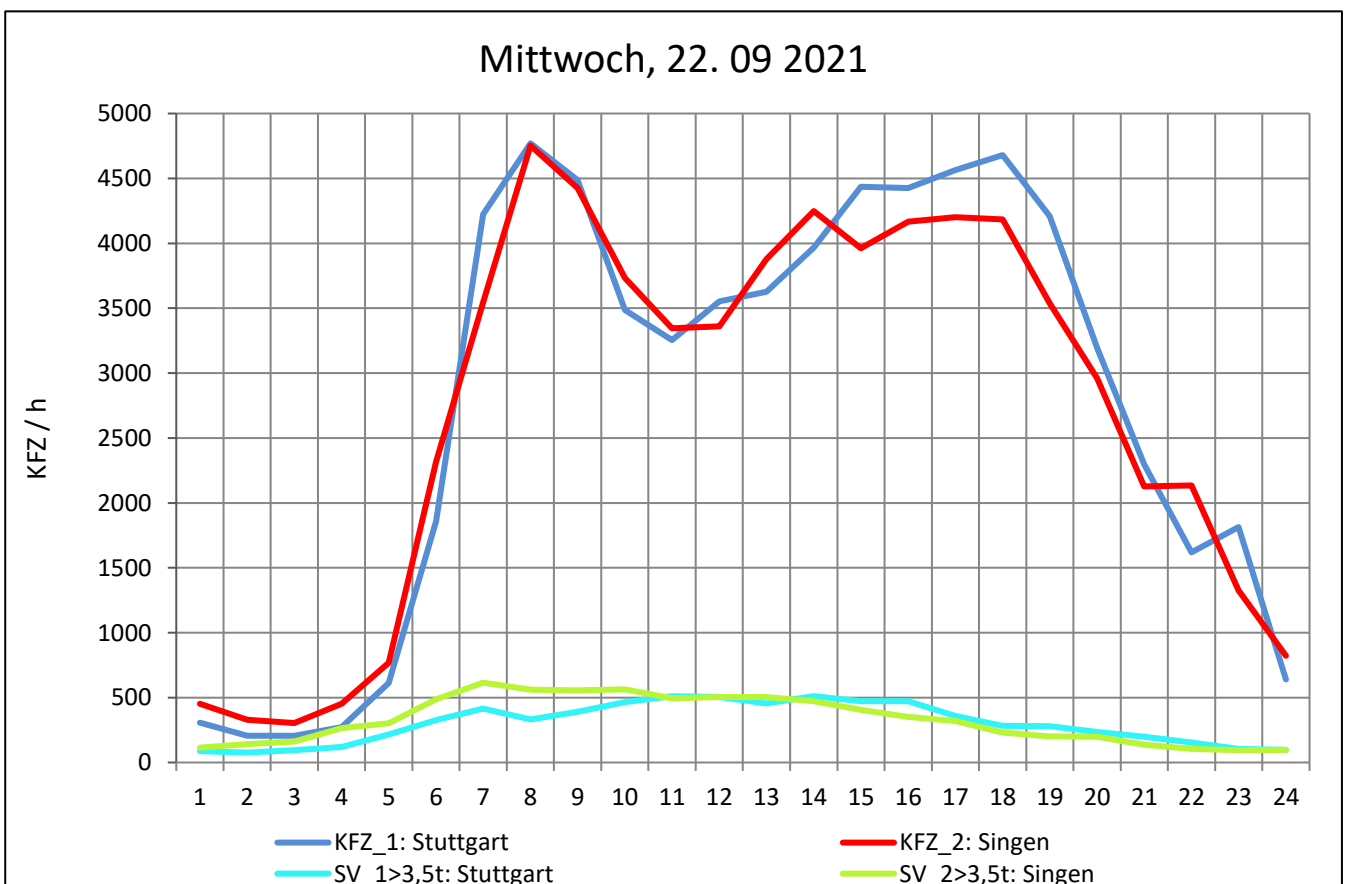
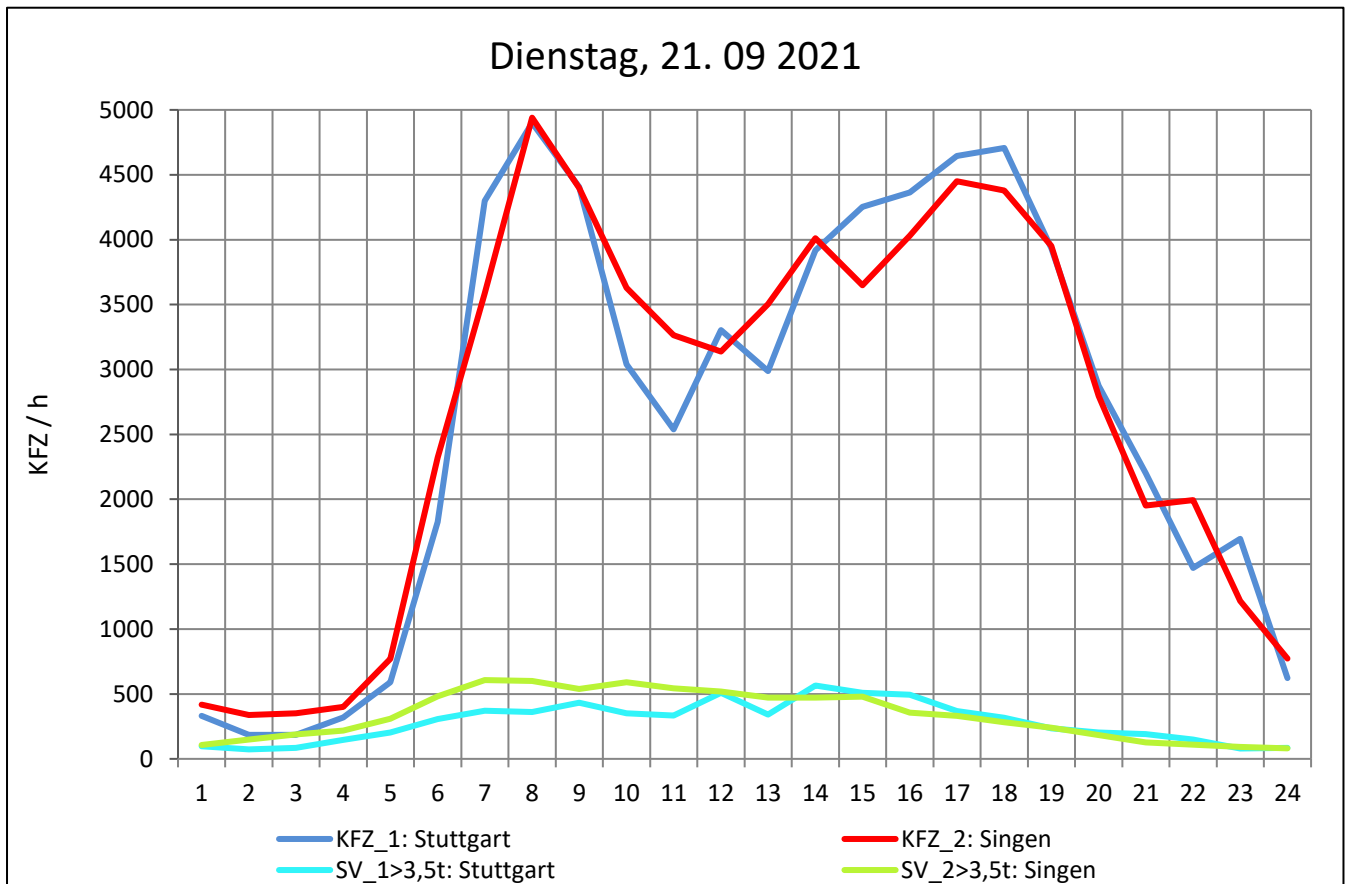
Zst.: **Böblingen**

TK-/Zst-Nr.: 7220/1011

A 81

Richtung 1 : **Stuttgart**

Richtung 2 : **Singen**



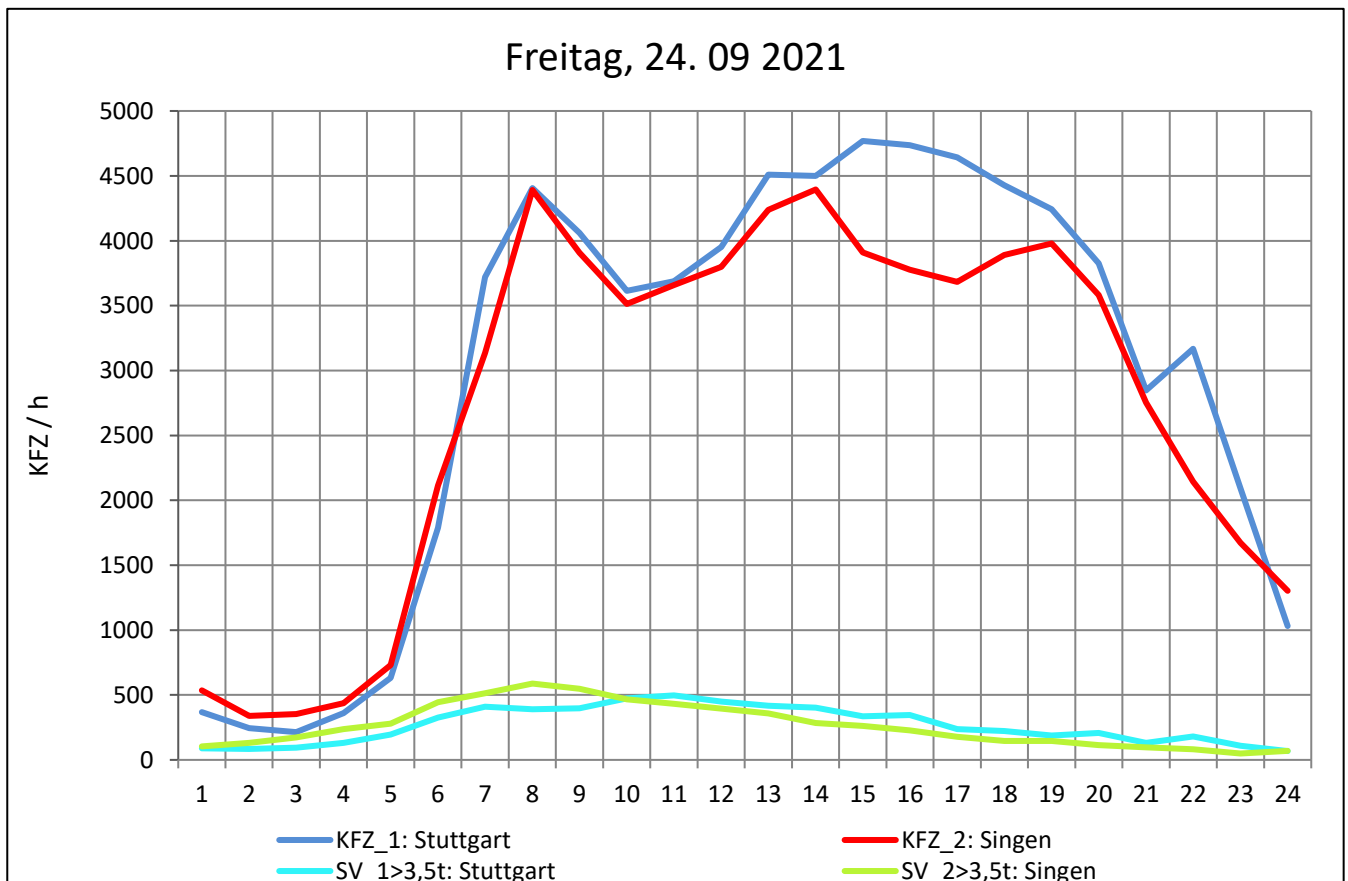
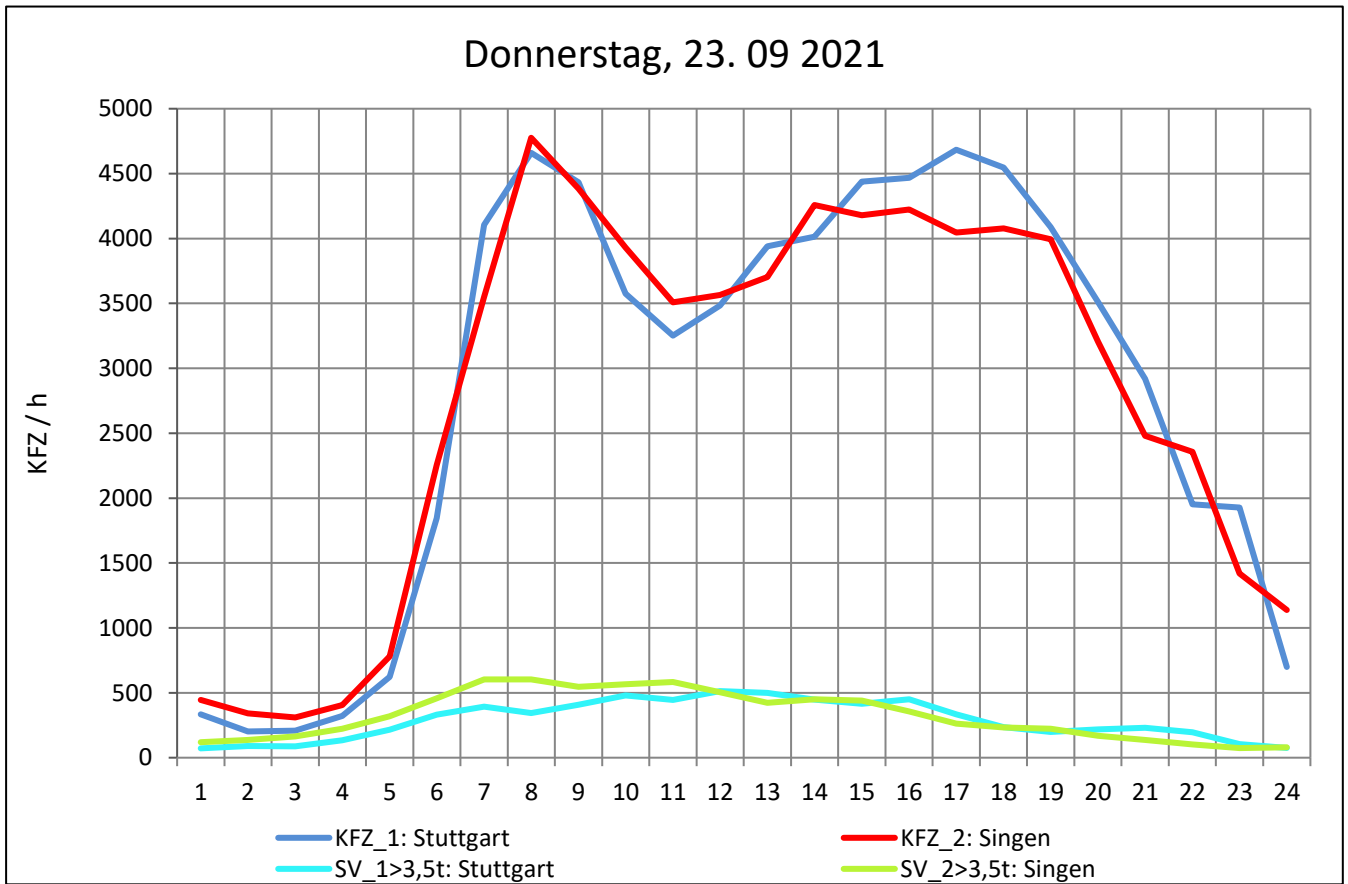
Zst.: **Böblingen**

TK-/Zst-Nr.: 7220/1011

A 81

Richtung 1 : **Stuttgart**

Richtung 2 : **Singen**



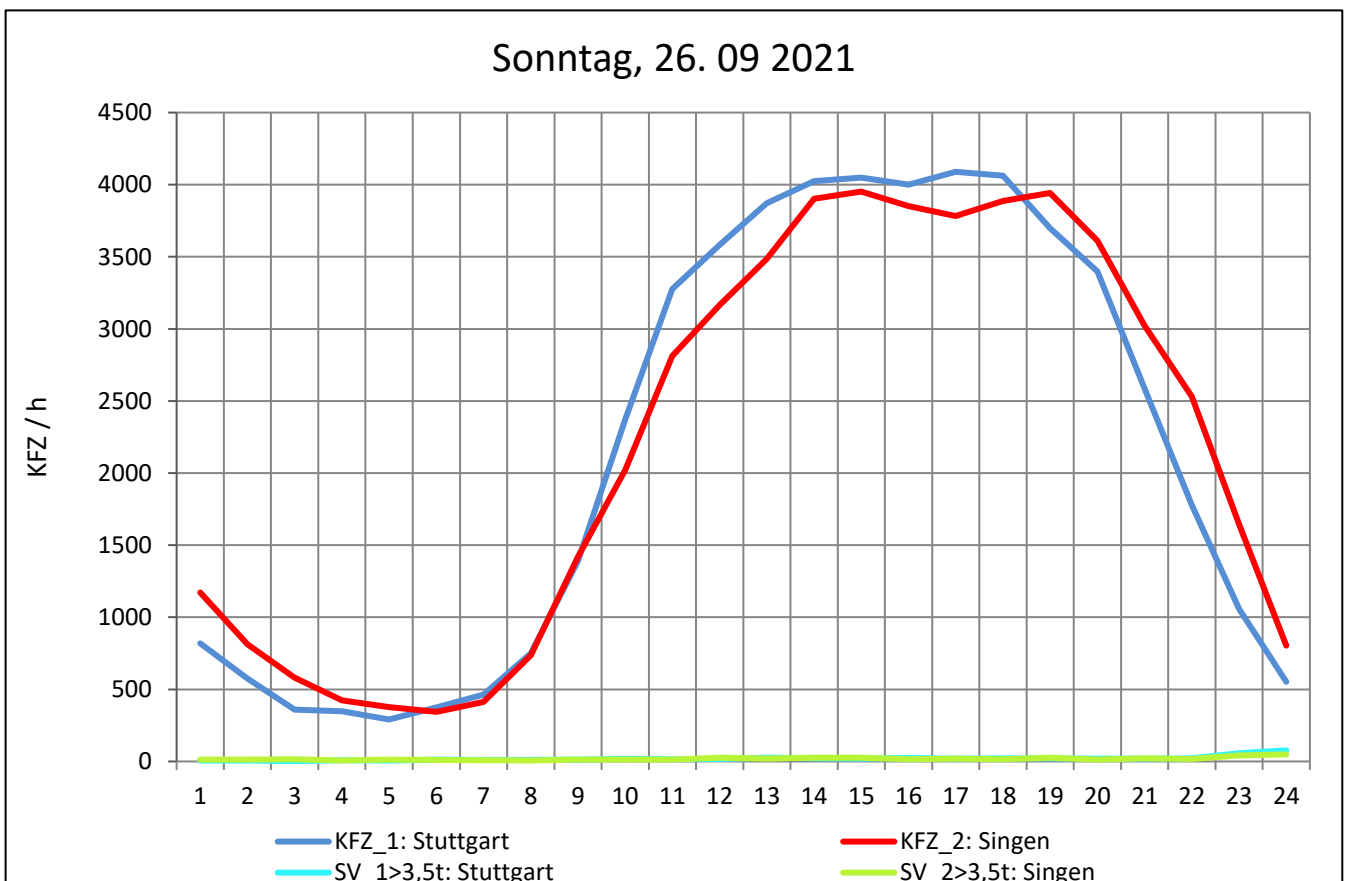
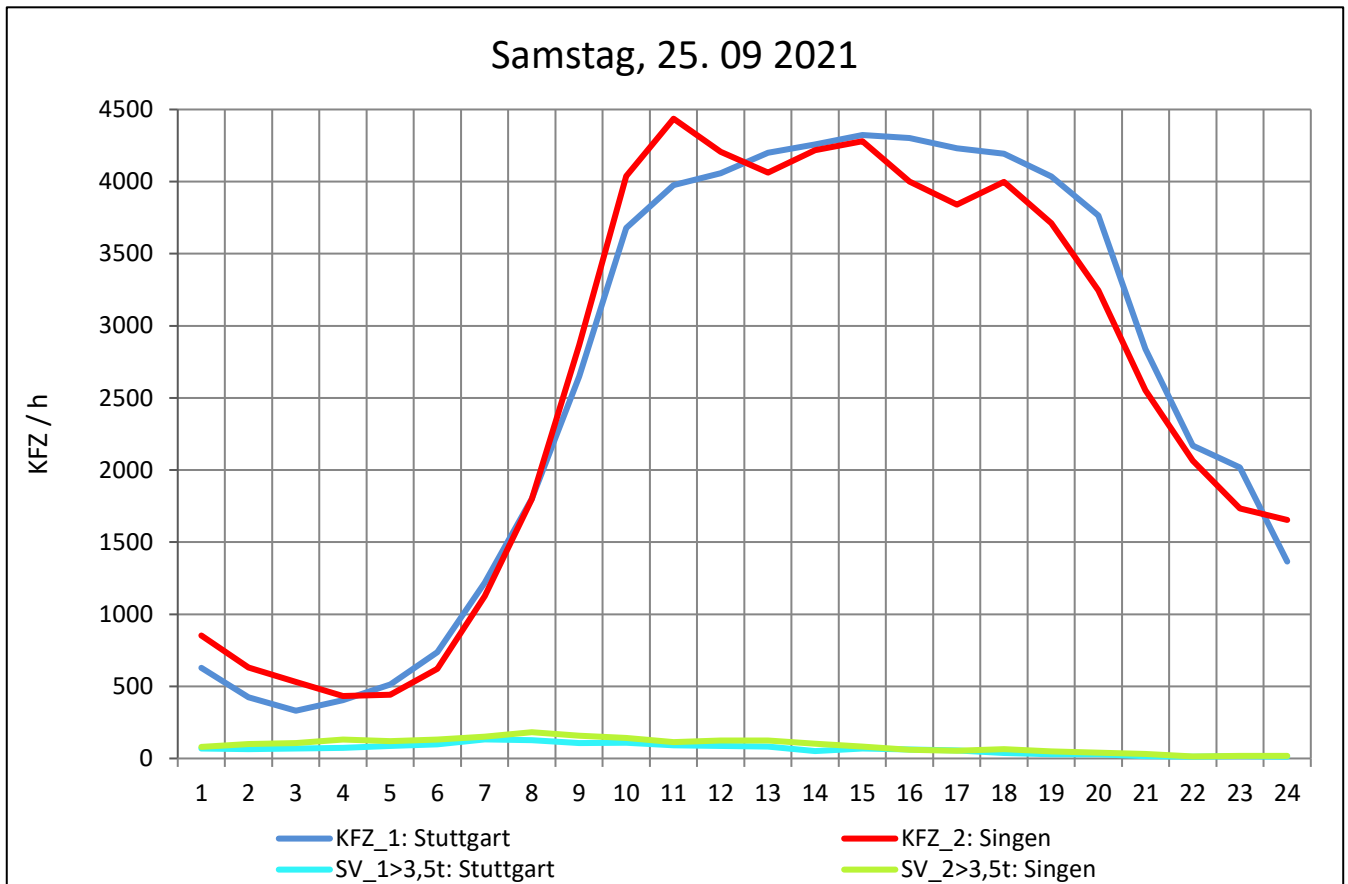
Zst.: **Böblingen**

TK-/Zst-Nr.: 7220/1011

A 81

Richtung 1 : **Stuttgart**

Richtung 2 : **Singen**



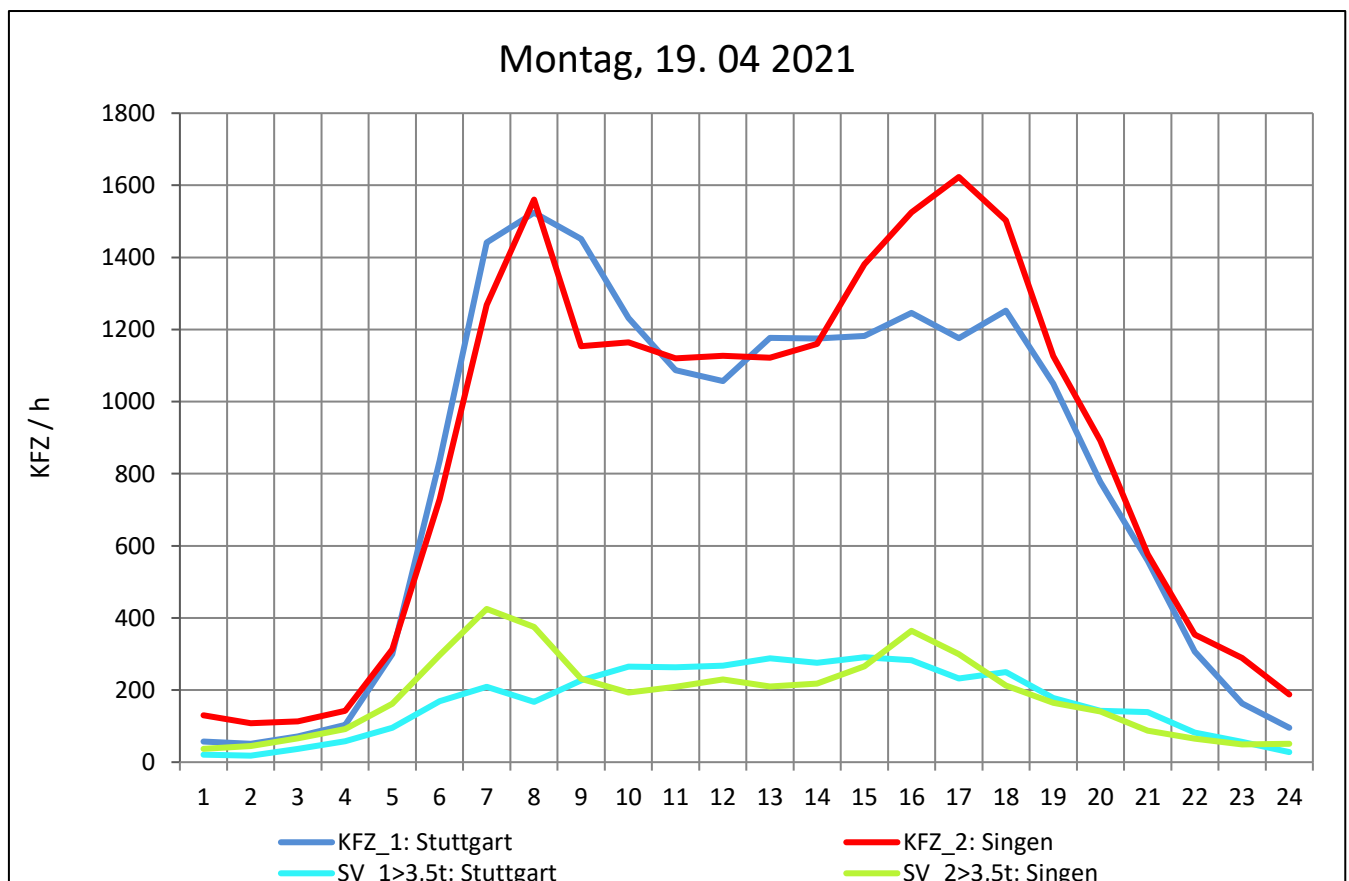
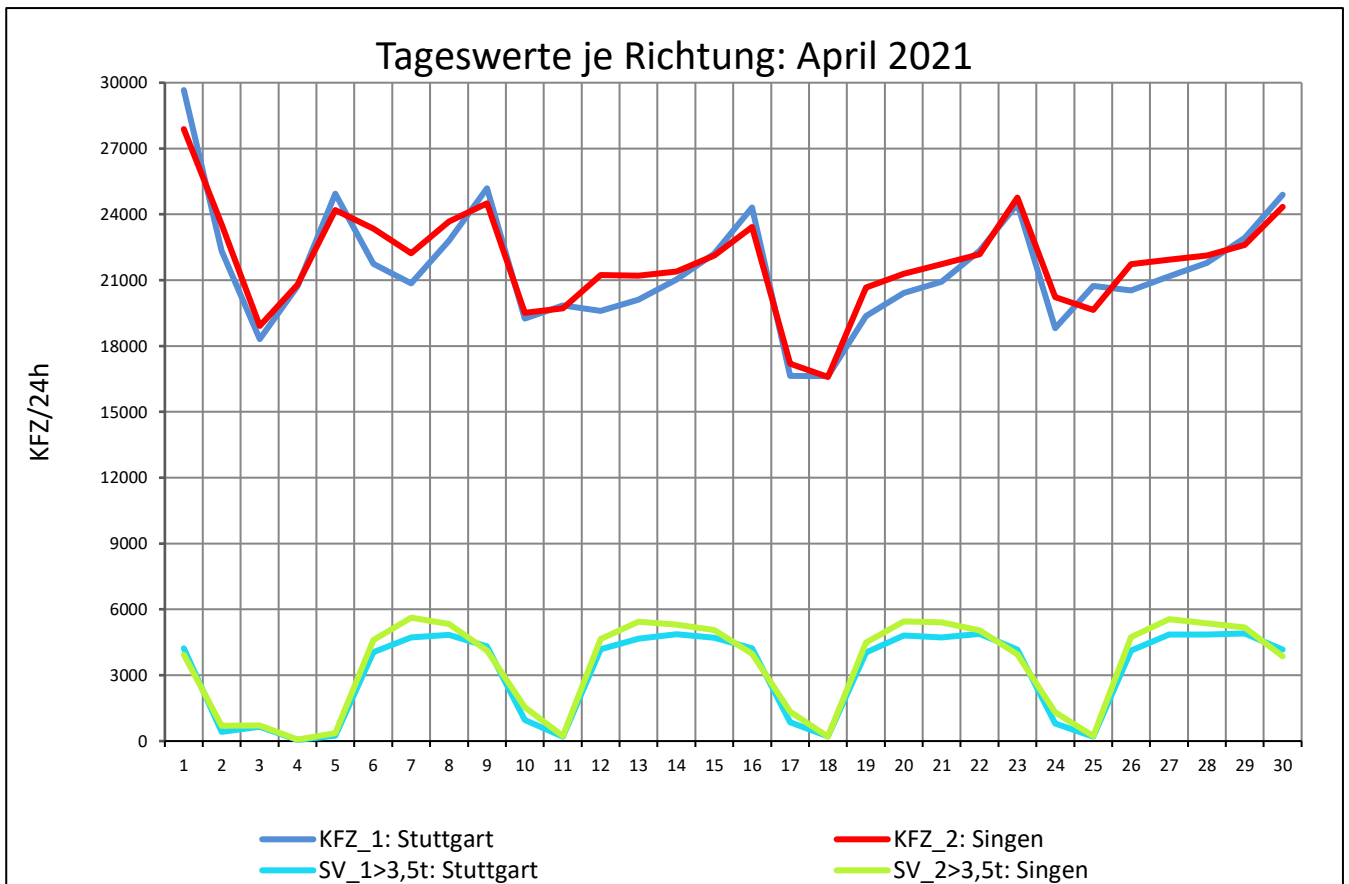
Zst.: **Horb**

TK-/Zst-Nr.: 7518/1028

A 81

Richtung 1 : **Stuttgart**

Richtung 2 : **Singen**



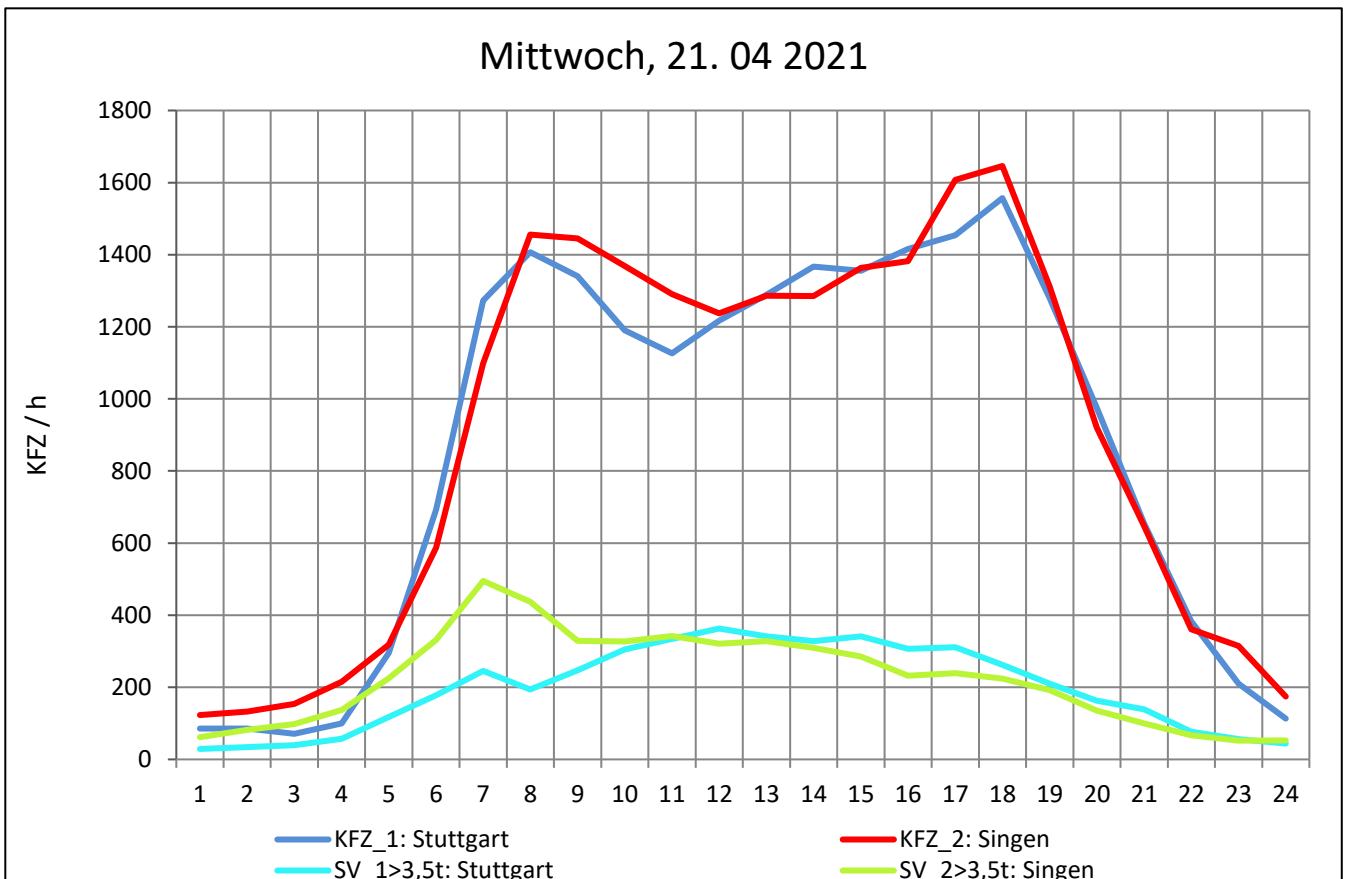
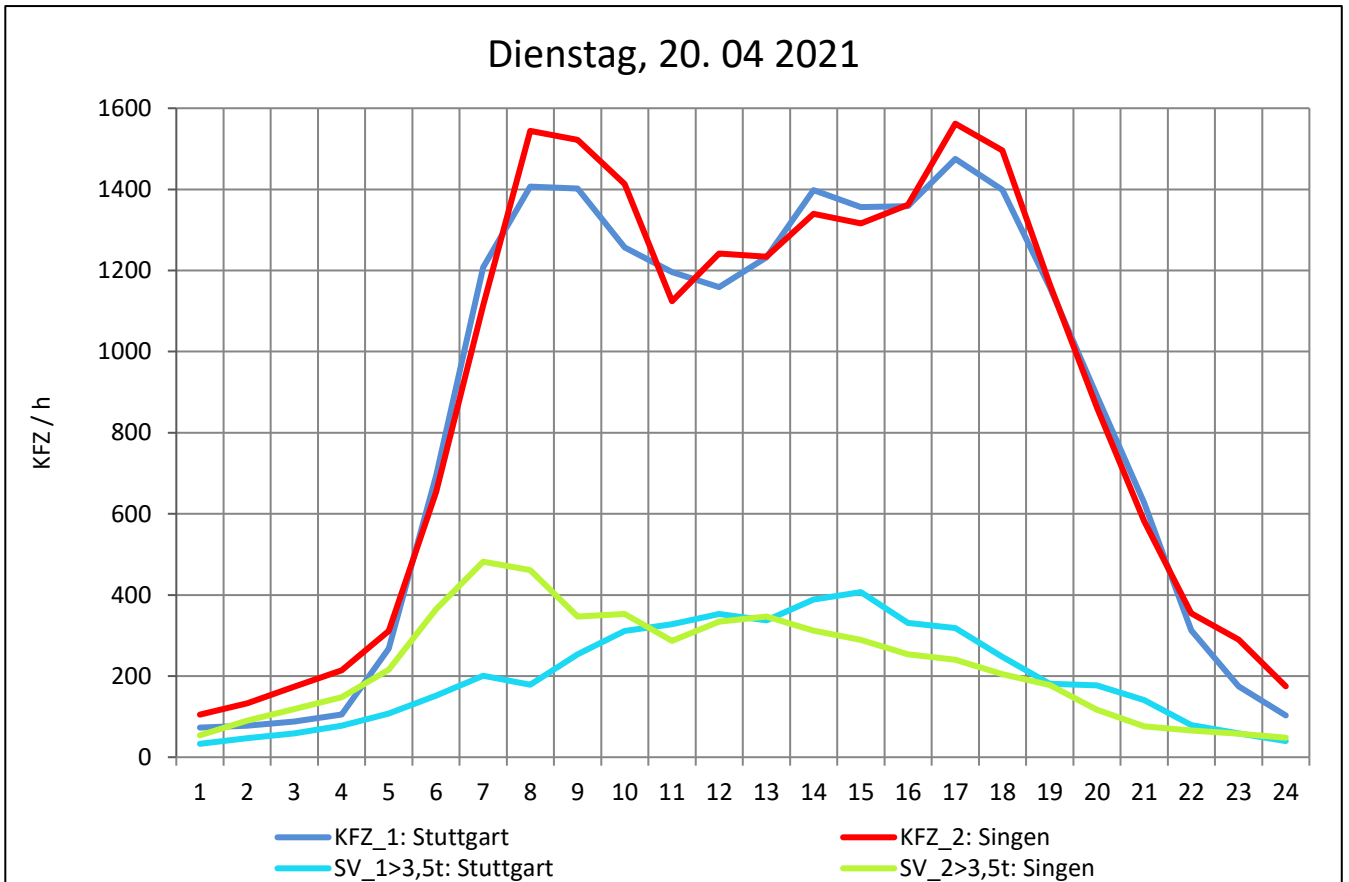
Zst.: **Horb**

TK-/Zst-Nr.: 7518/1028

A 81

Richtung 1 : **Stuttgart**

Richtung 2 : **Singen**



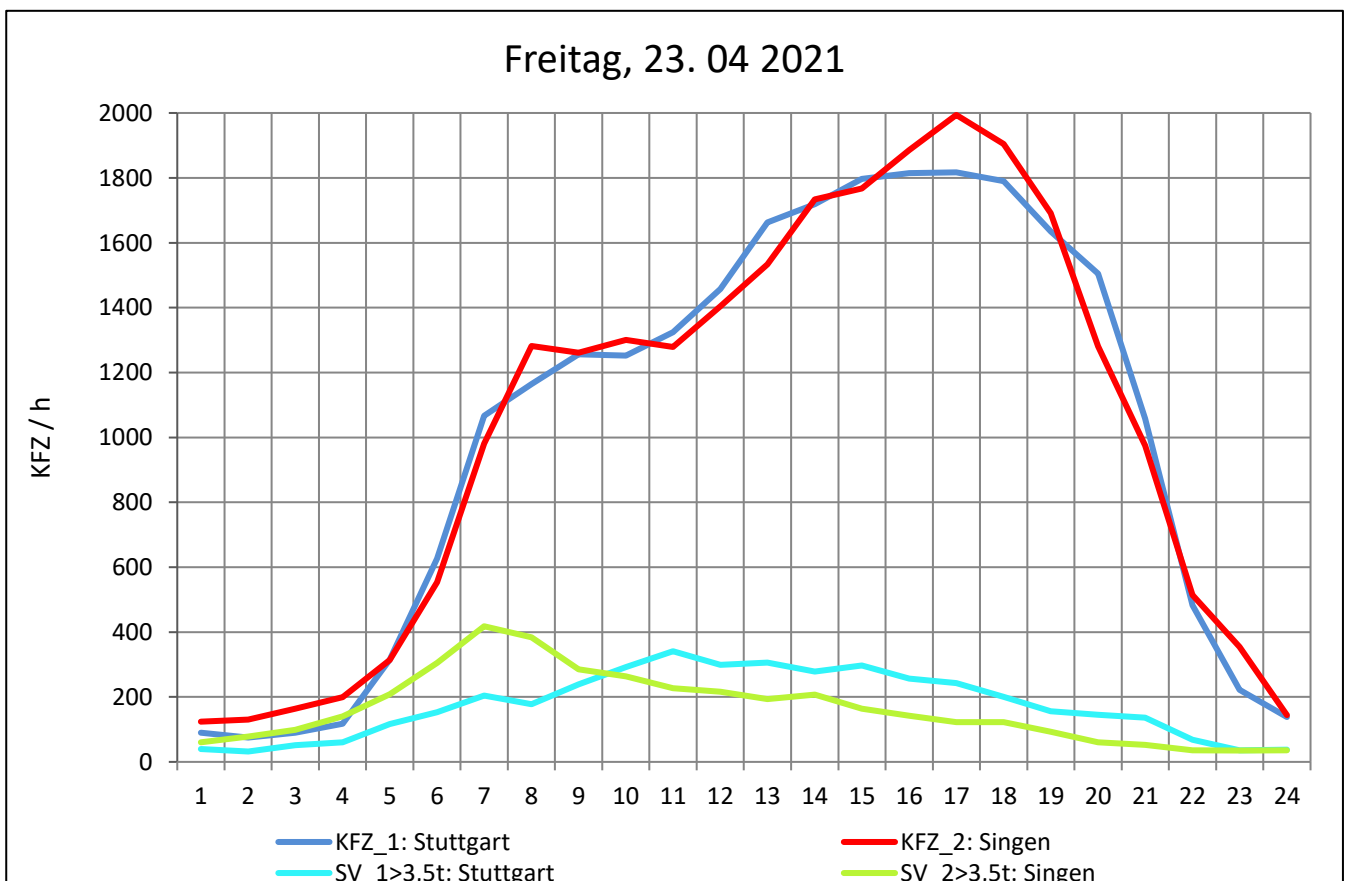
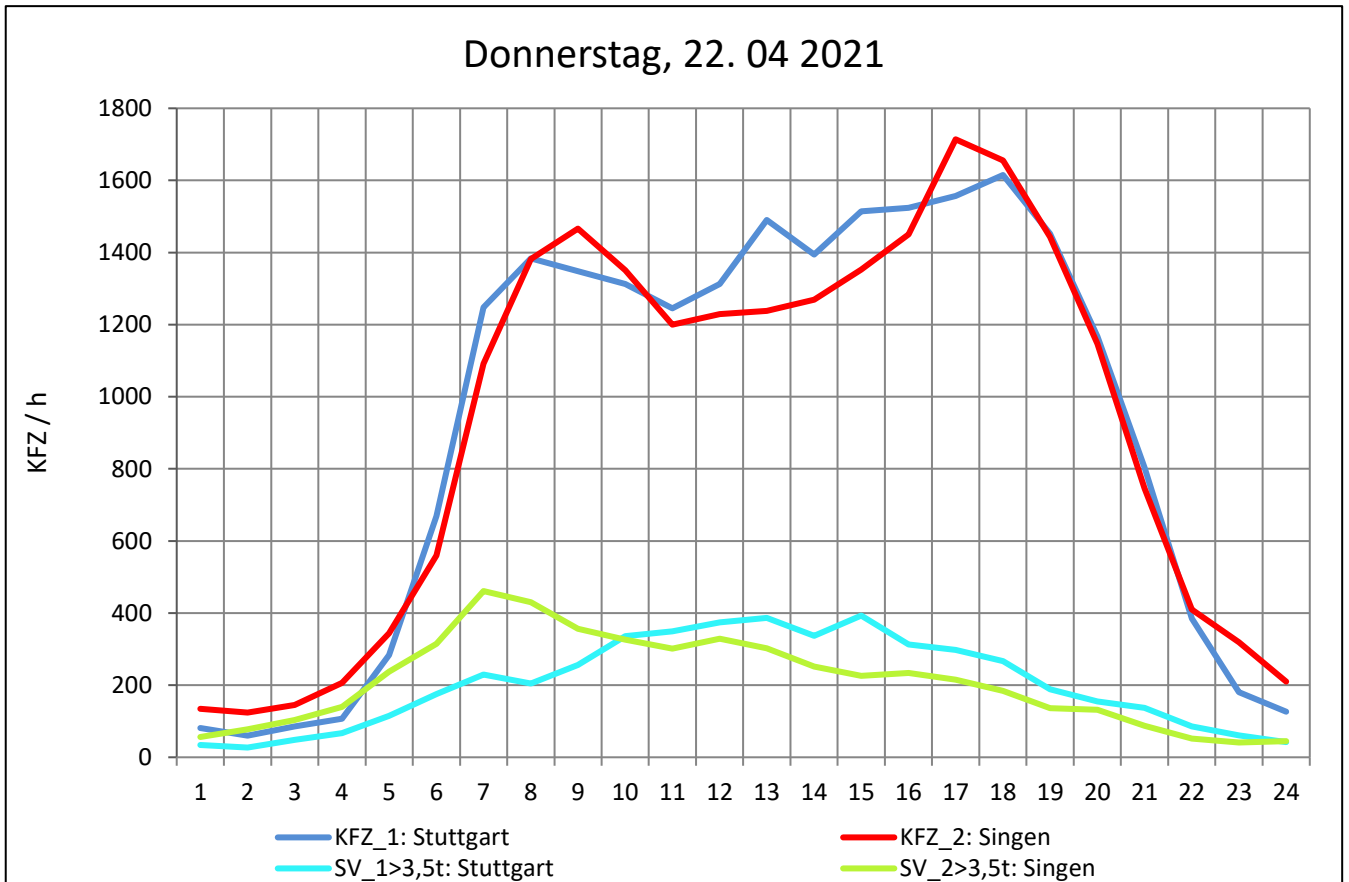
Zst.: **Horb**

TK-/Zst-Nr.: 7518/1028

A 81

Richtung 1 : **Stuttgart**

Richtung 2 : **Singen**



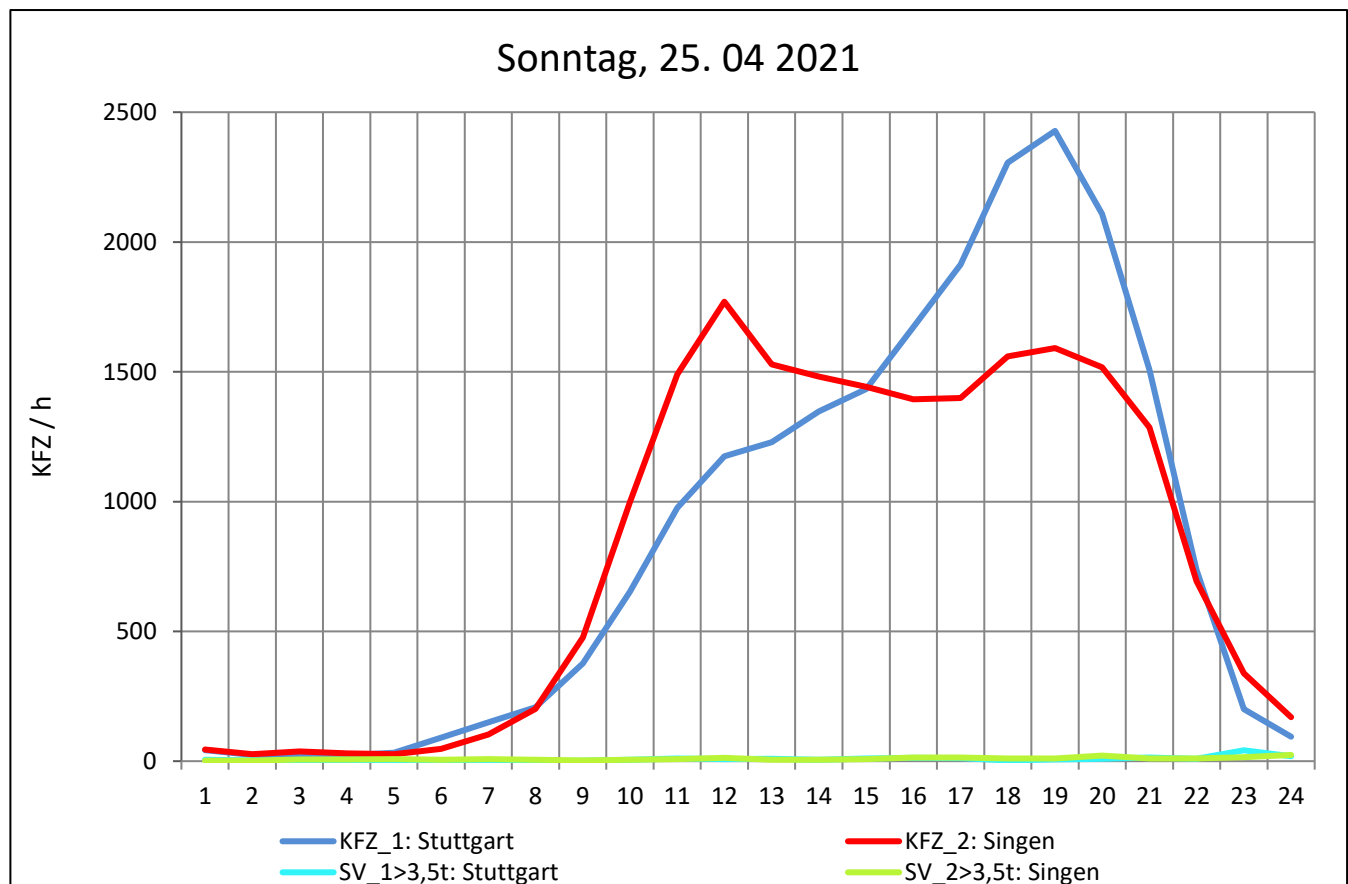
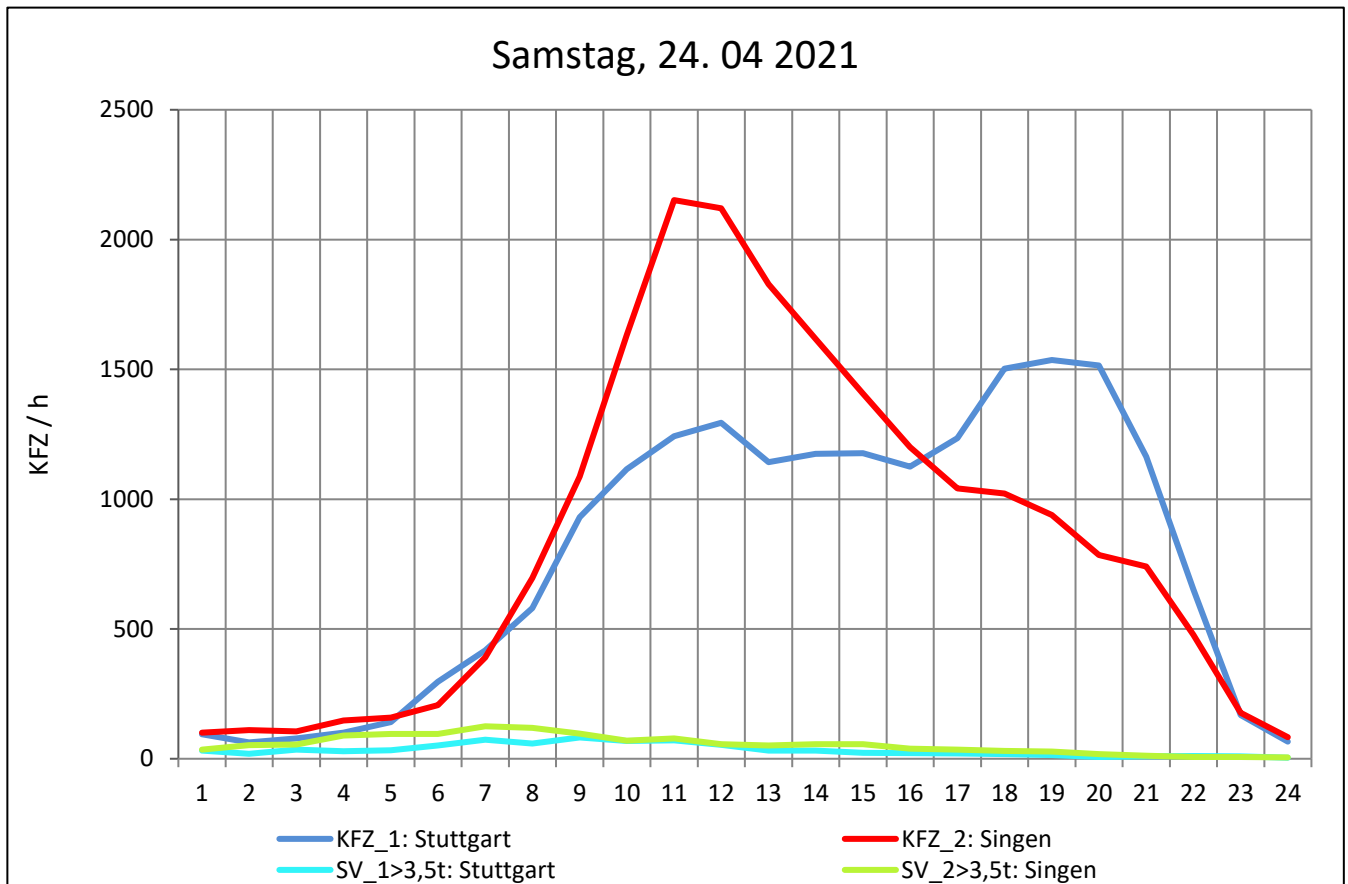
Zst.: **Horb**

TK-/Zst-Nr.: 7518/1028

A 81

Richtung 1 : **Stuttgart**

Richtung 2 : **Singen**



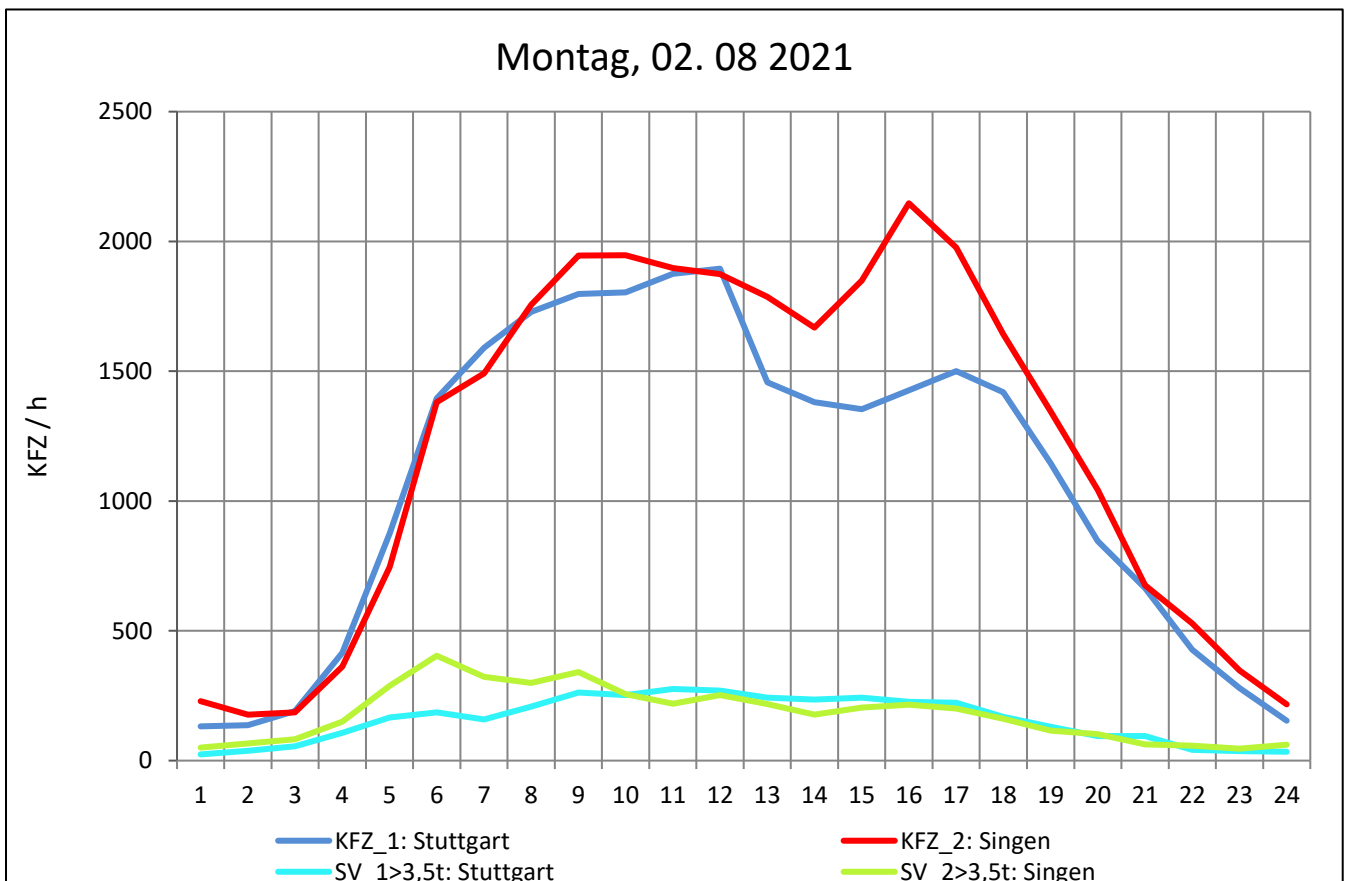
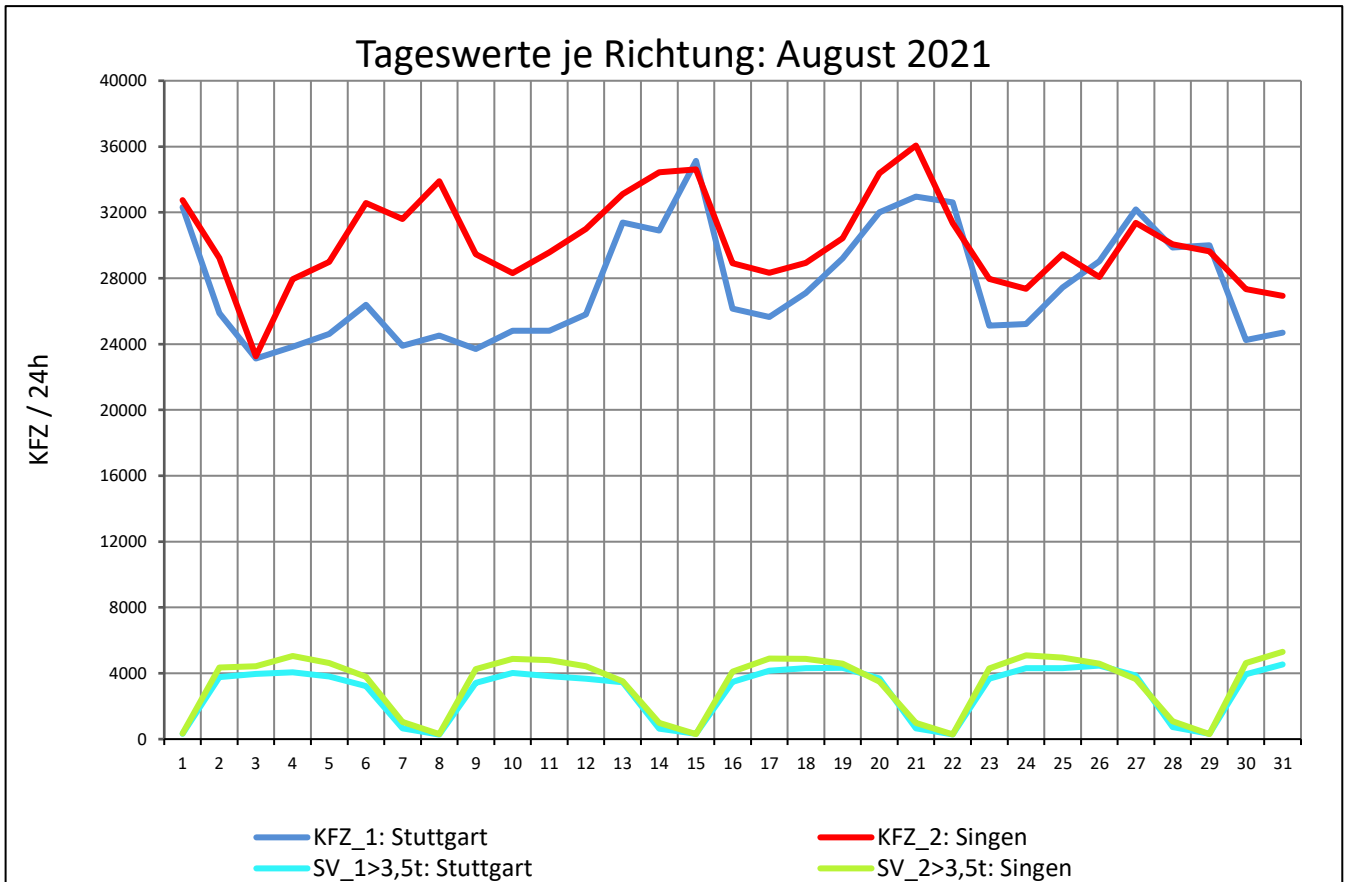
Zst.: **Horb**

TK-/Zst-Nr.: 7518/1028

A 81

Richtung 1 : **Stuttgart**

Richtung 2 : **Singen**



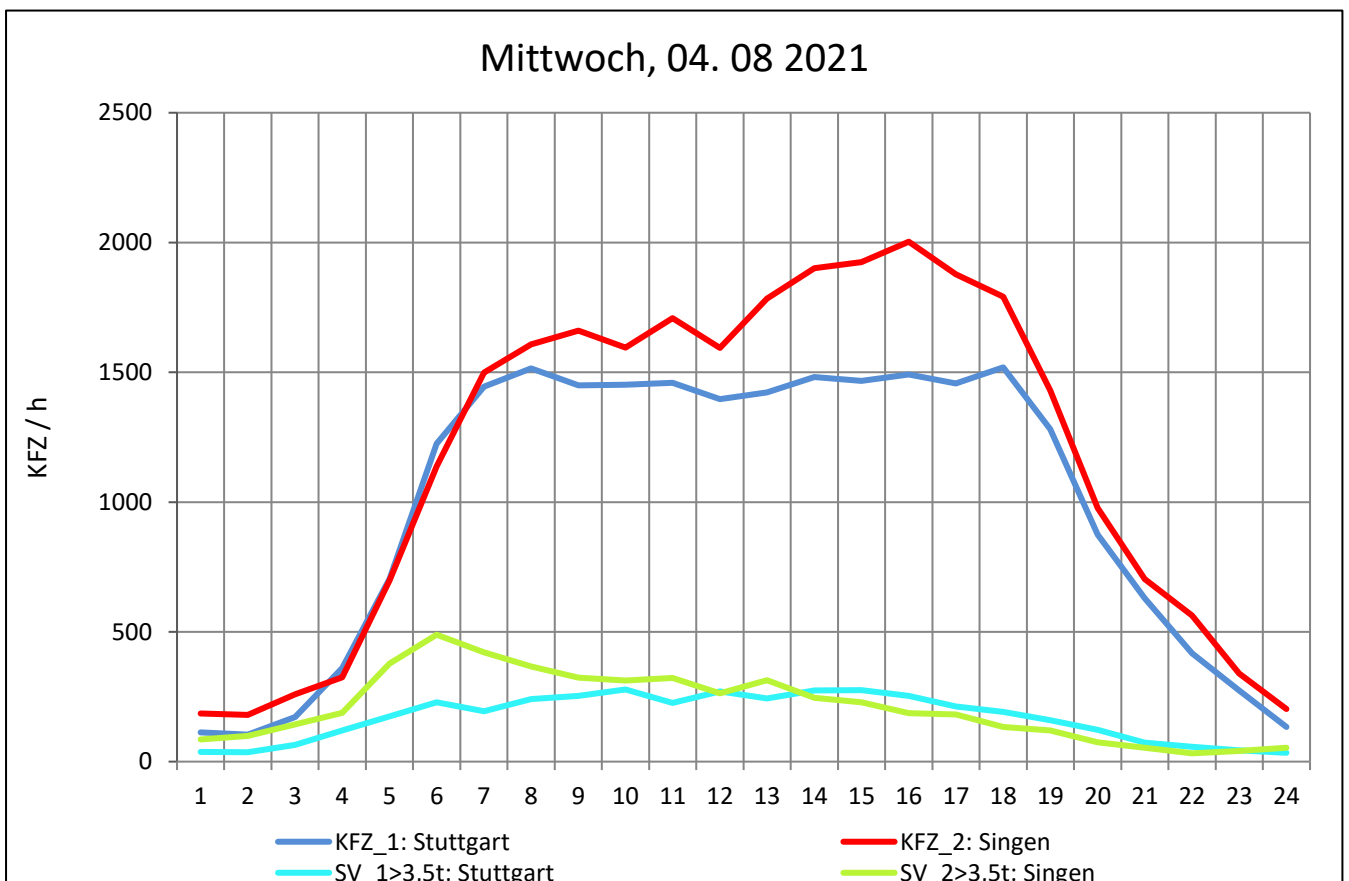
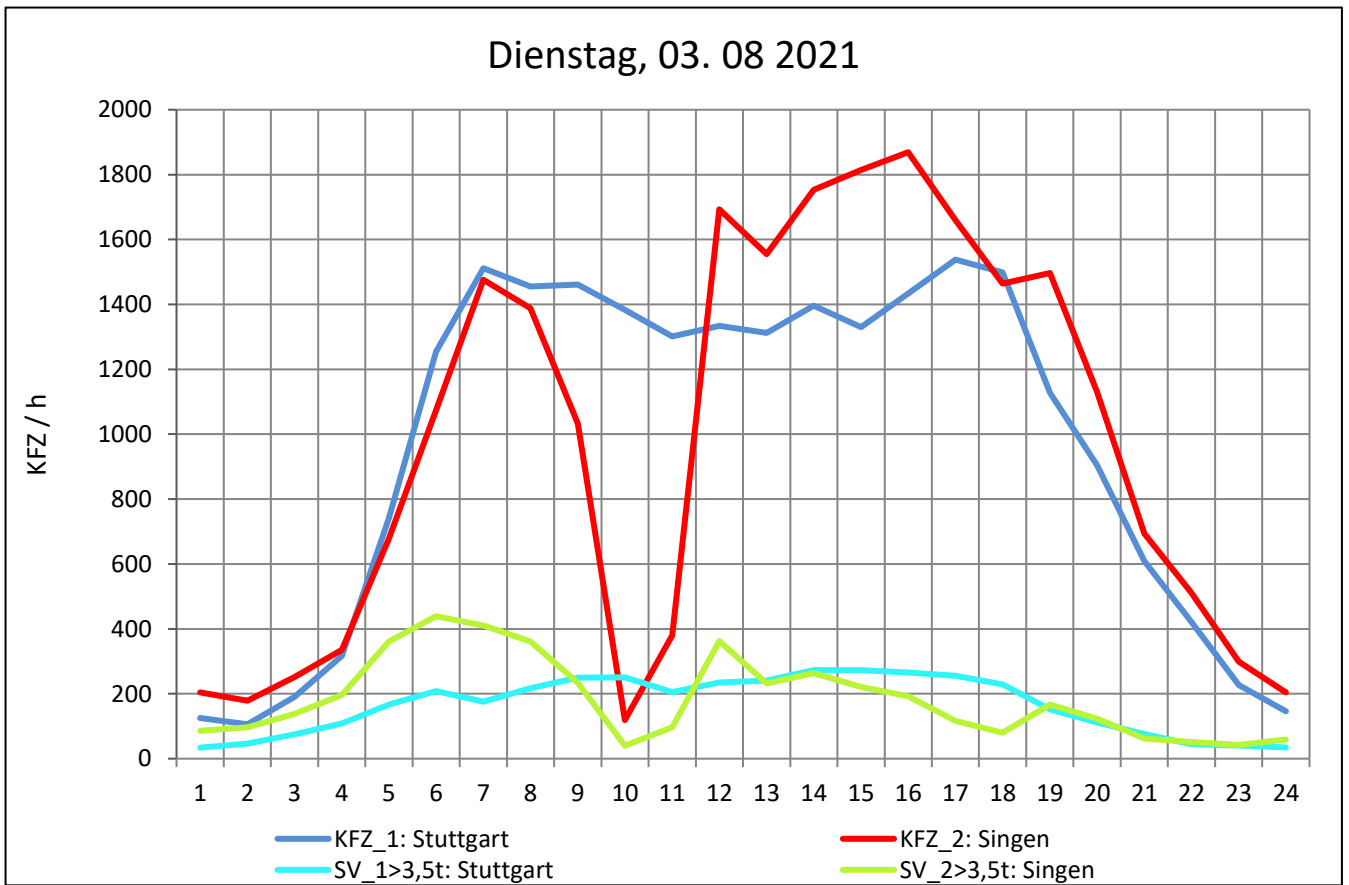
Zst.: **Horb**

TK-/Zst-Nr.: 7518/1028

A 81

Richtung 1 : **Stuttgart**

Richtung 2 : **Singen**



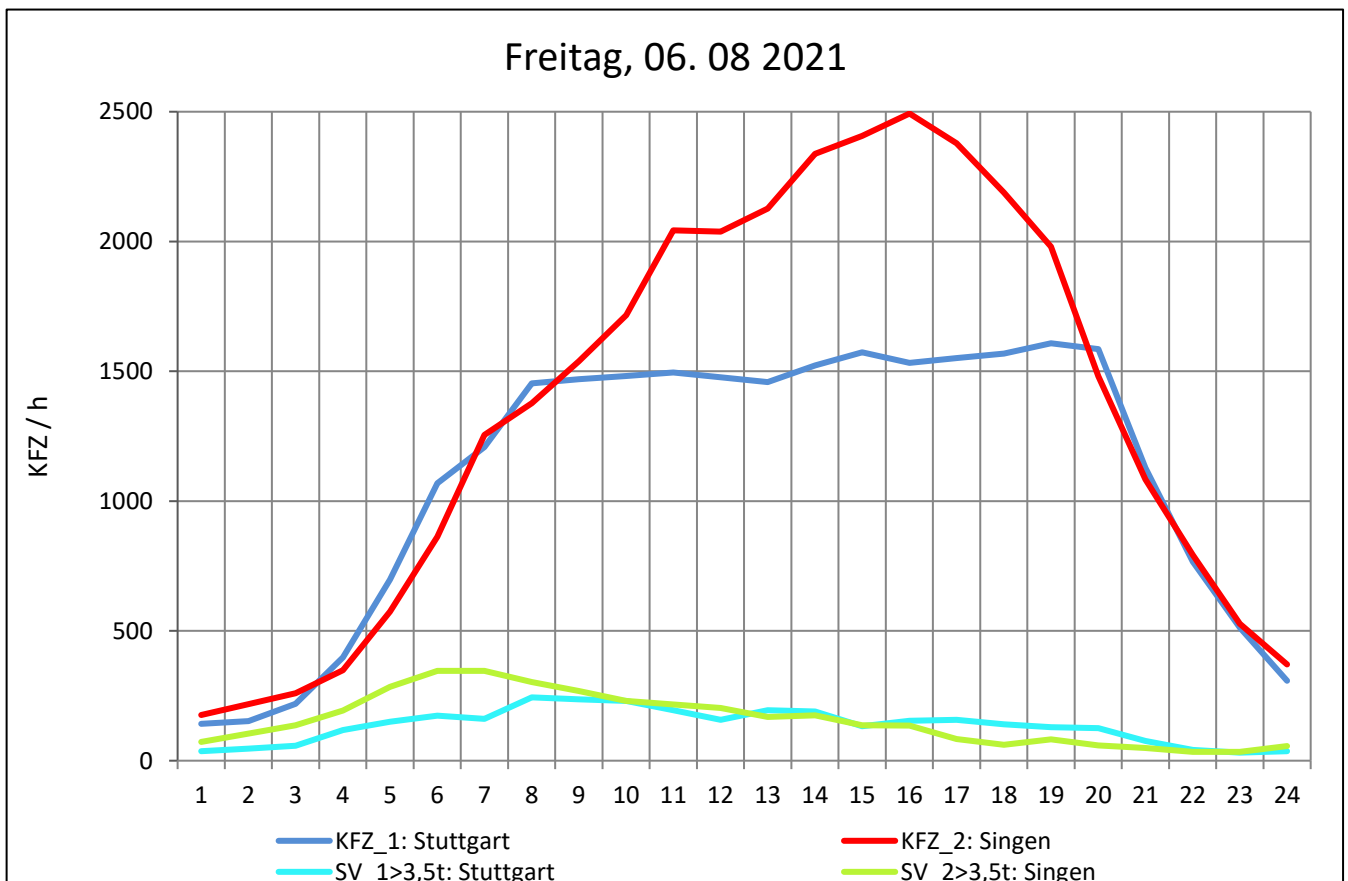
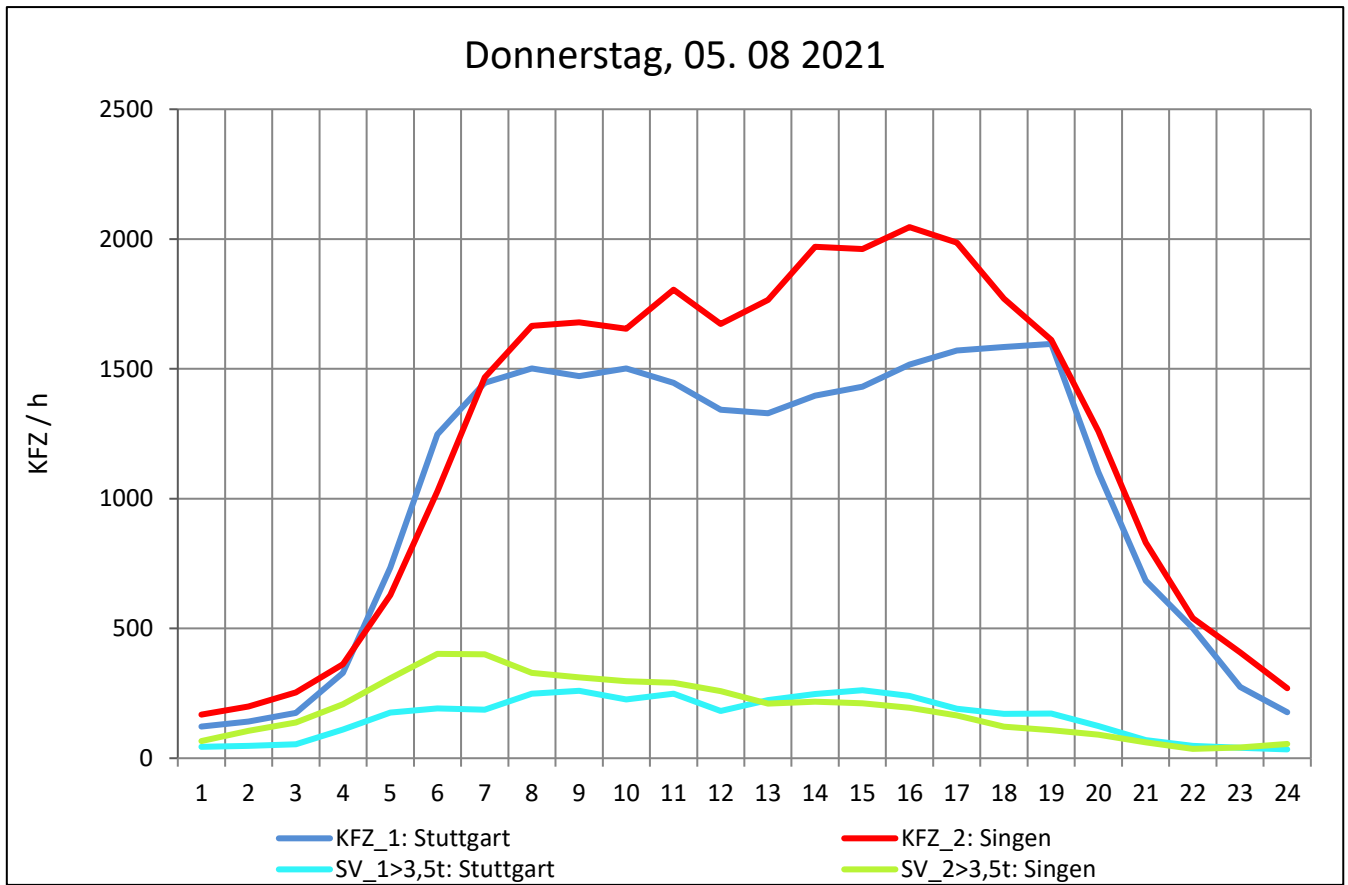
Zst.: **Horb**

TK-/Zst-Nr.: 7518/1028

A 81

Richtung 1 : **Stuttgart**

Richtung 2 : **Singen**



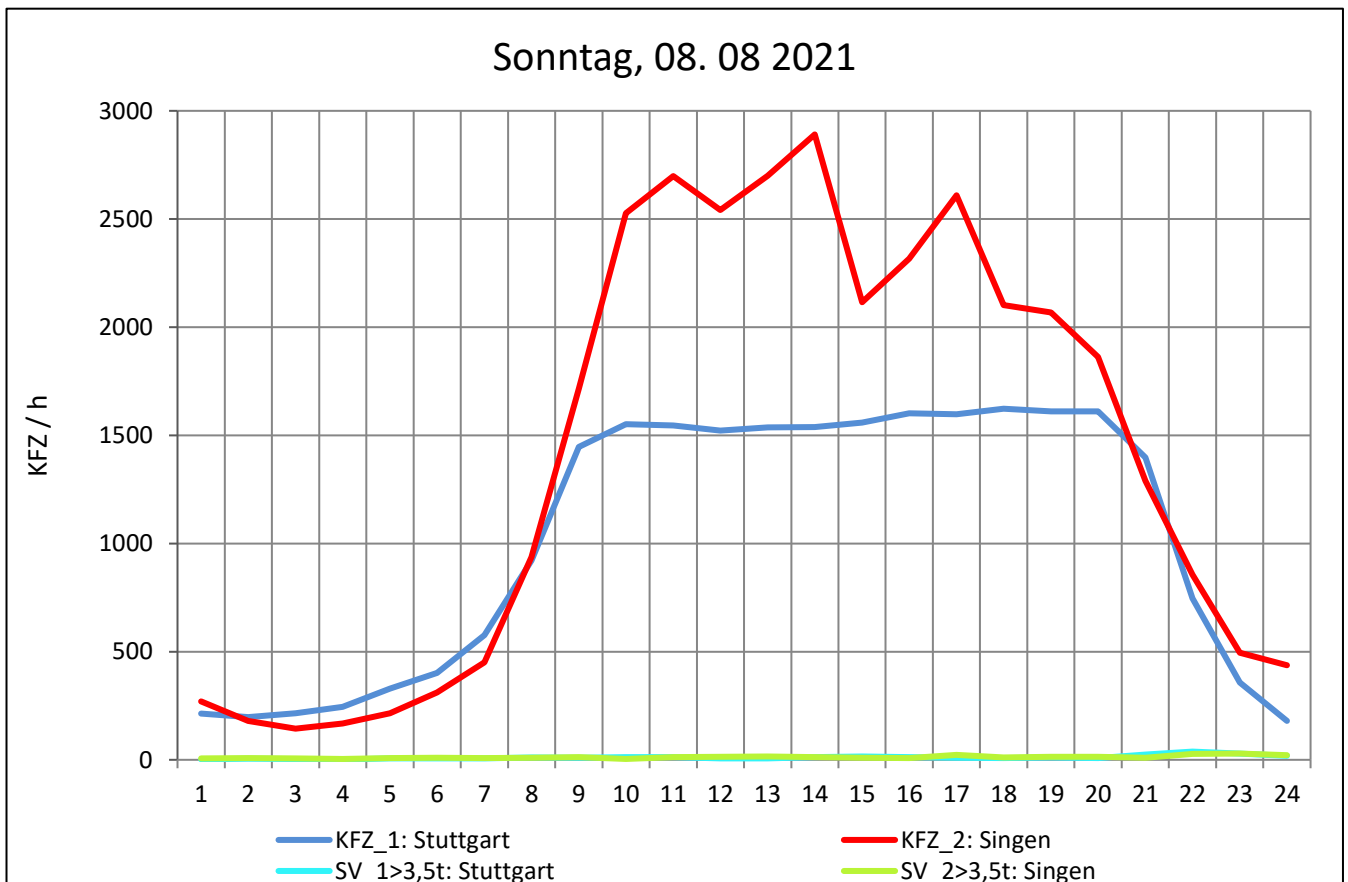
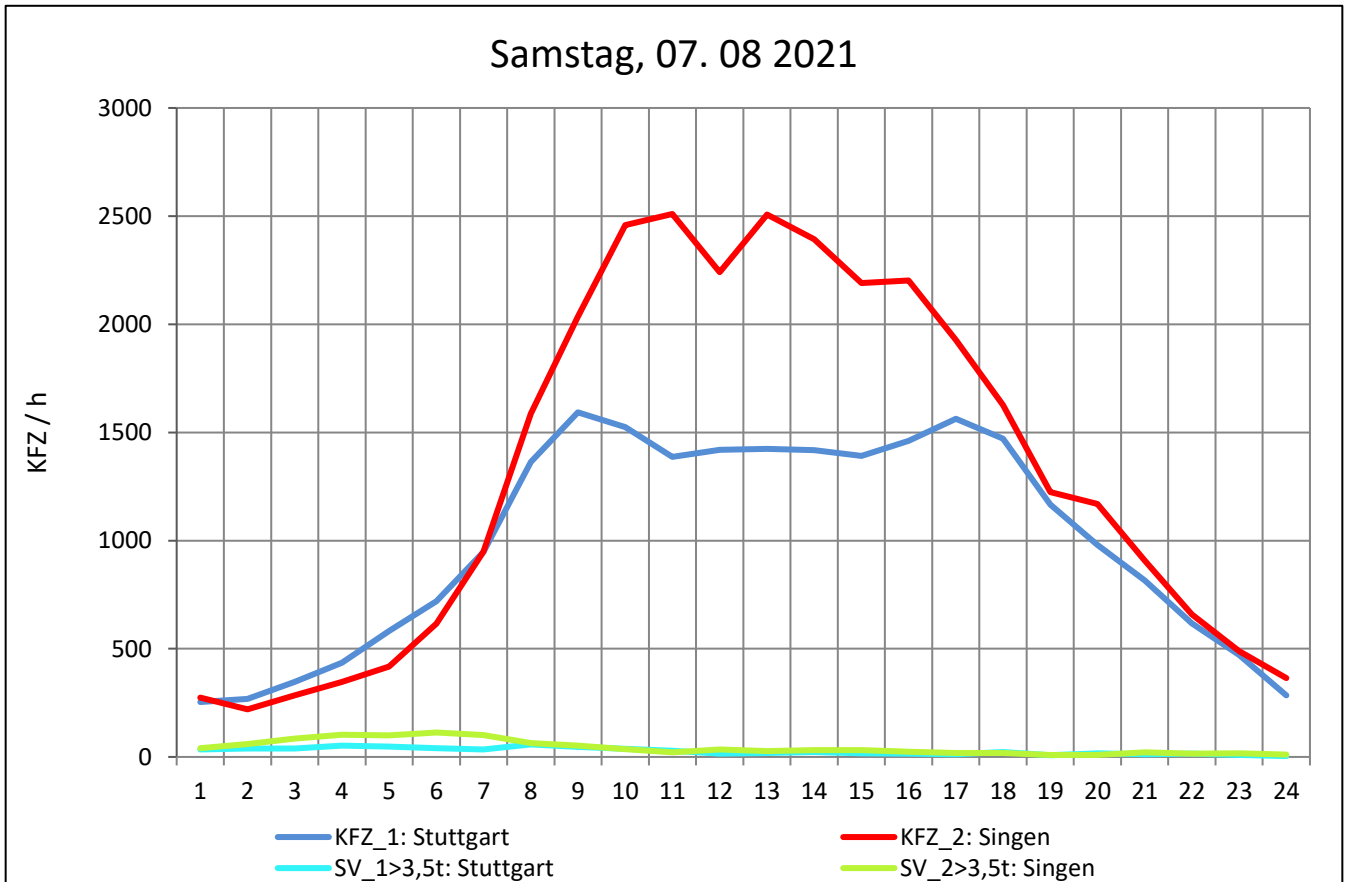
Zst.: **Horb**

TK-/Zst-Nr.: 7518/1028

A 81

Richtung 1 : **Stuttgart**

Richtung 2 : **Singen**



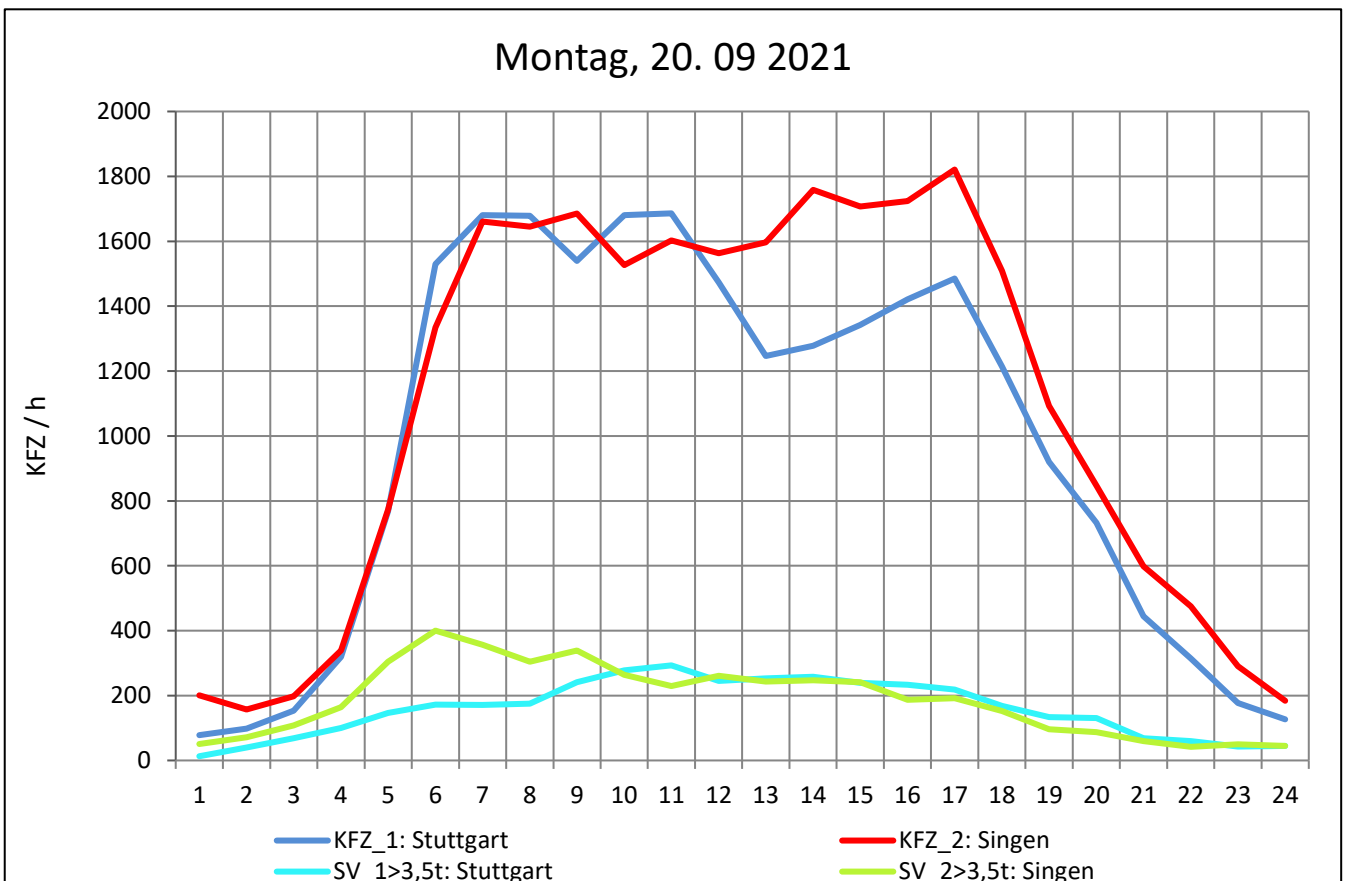
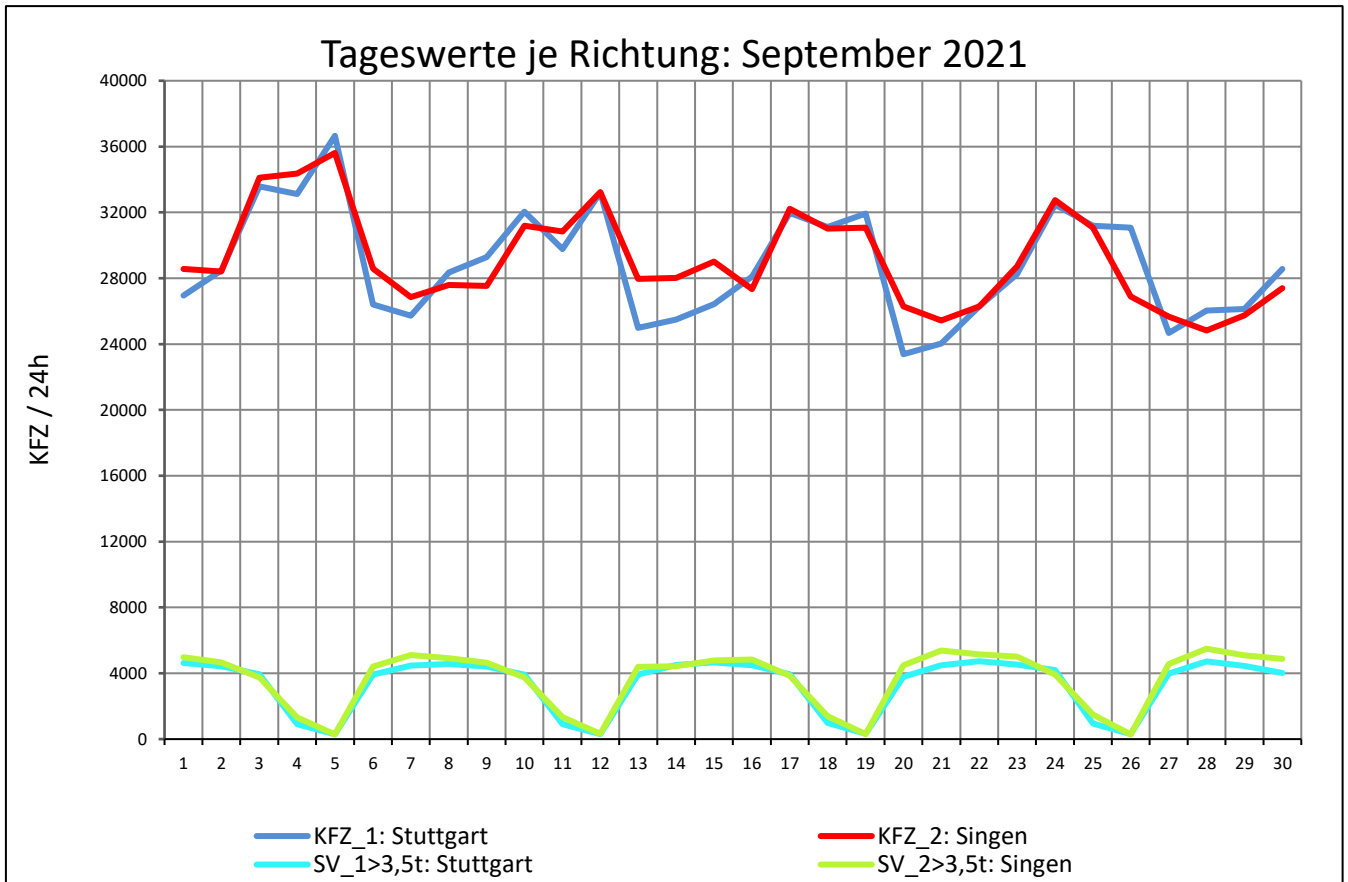
Zst.: **Horb**

TK-/Zst-Nr.: 7518/1028

A 81

Richtung 1 : **Stuttgart**

Richtung 2 : **Singen**



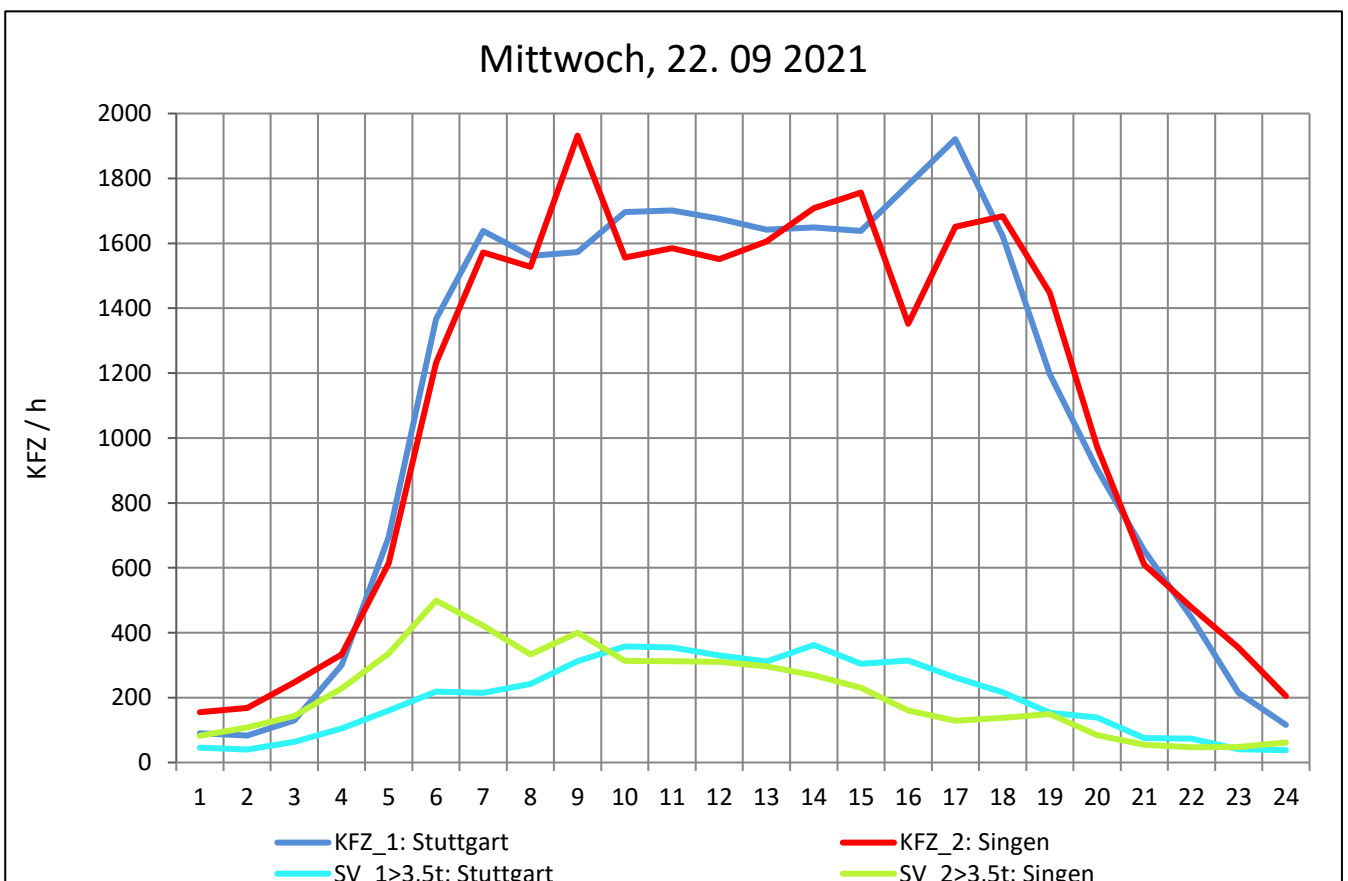
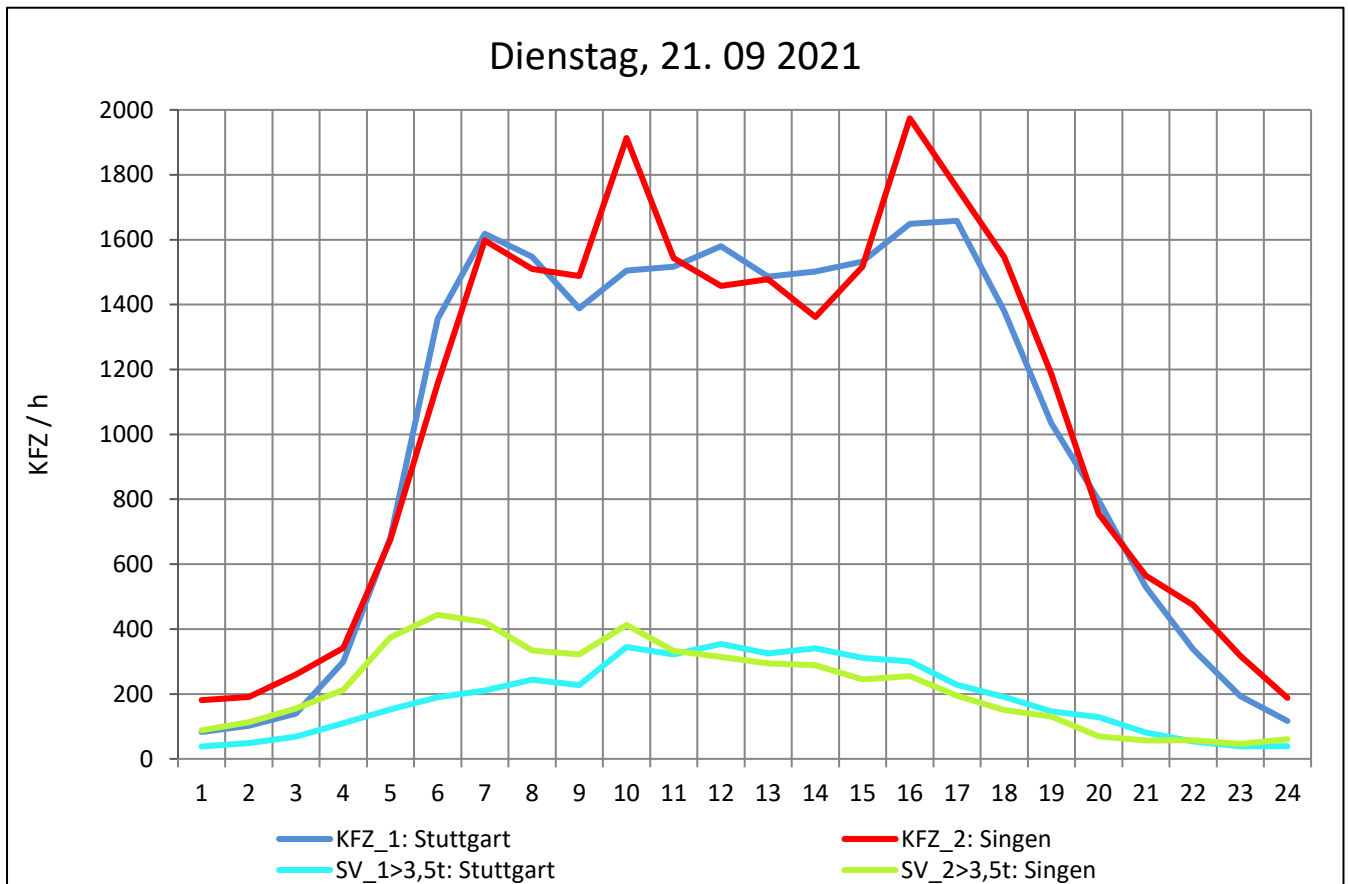
Zst.: **Horb**

TK-/Zst-Nr.: 7518/1028

A 81

Richtung 1 : **Stuttgart**

Richtung 2 : **Singen**



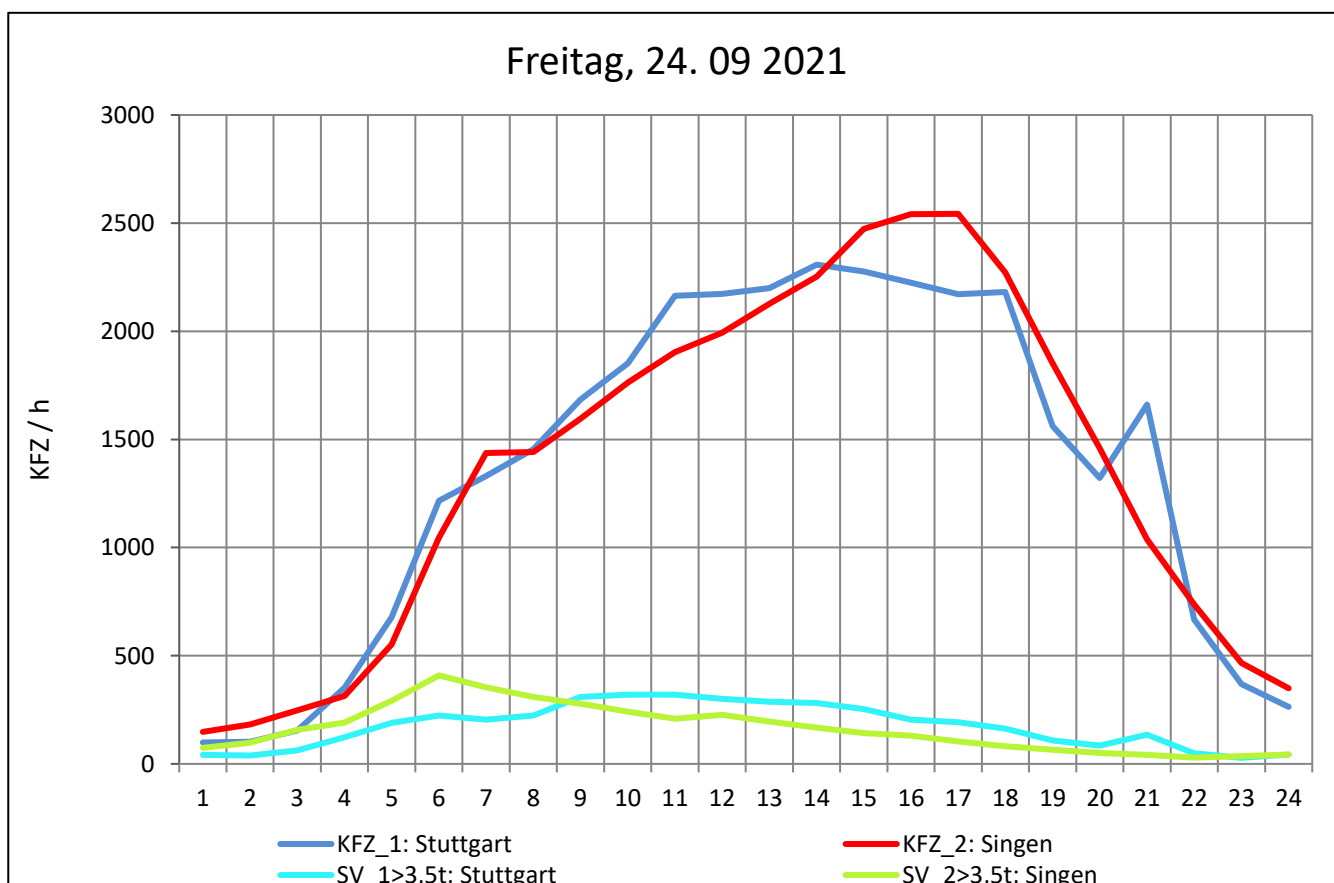
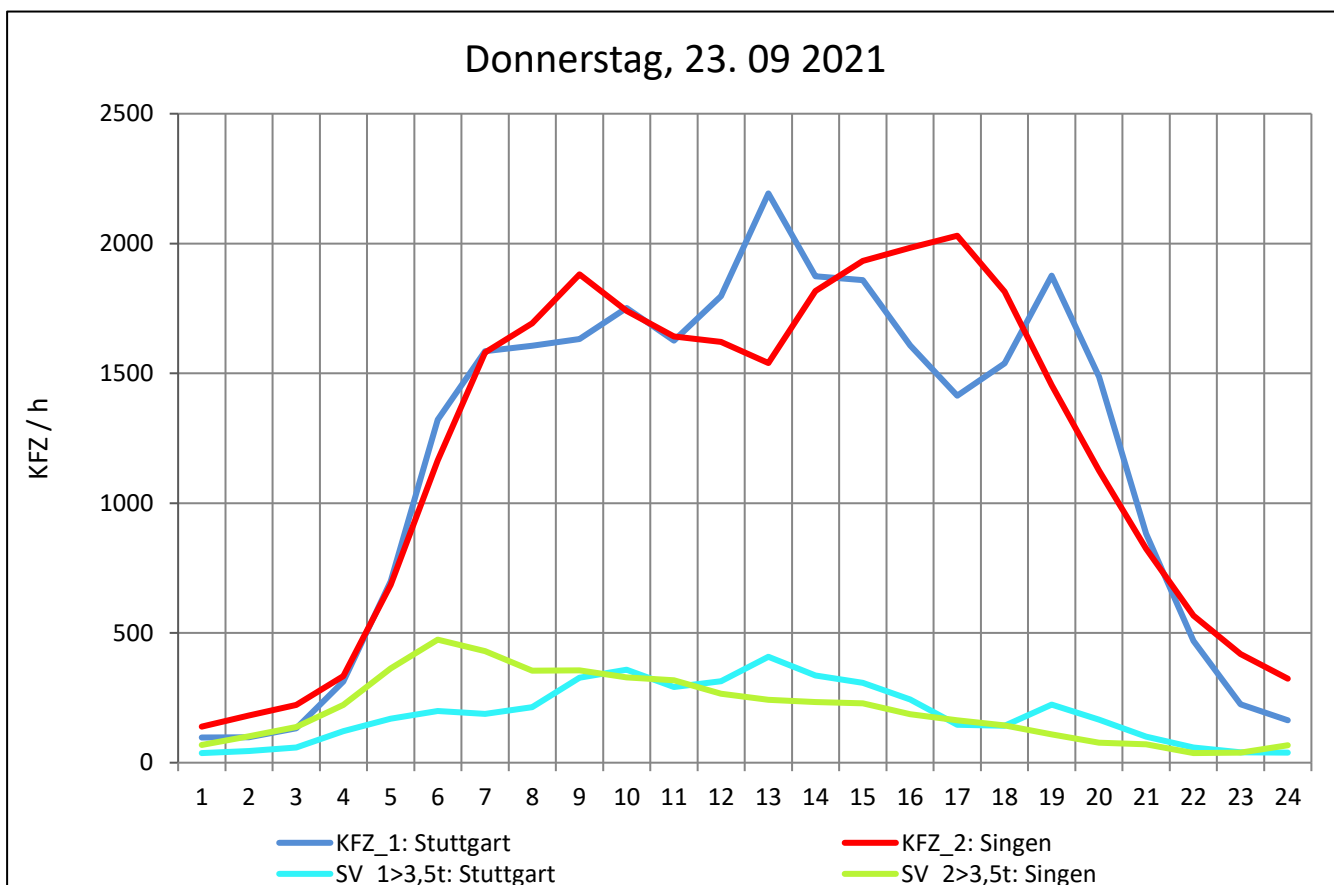
Zst.: **Horb**

TK-/Zst-Nr.: 7518/1028

A 81

Richtung 1 : **Stuttgart**

Richtung 2 : **Singen**



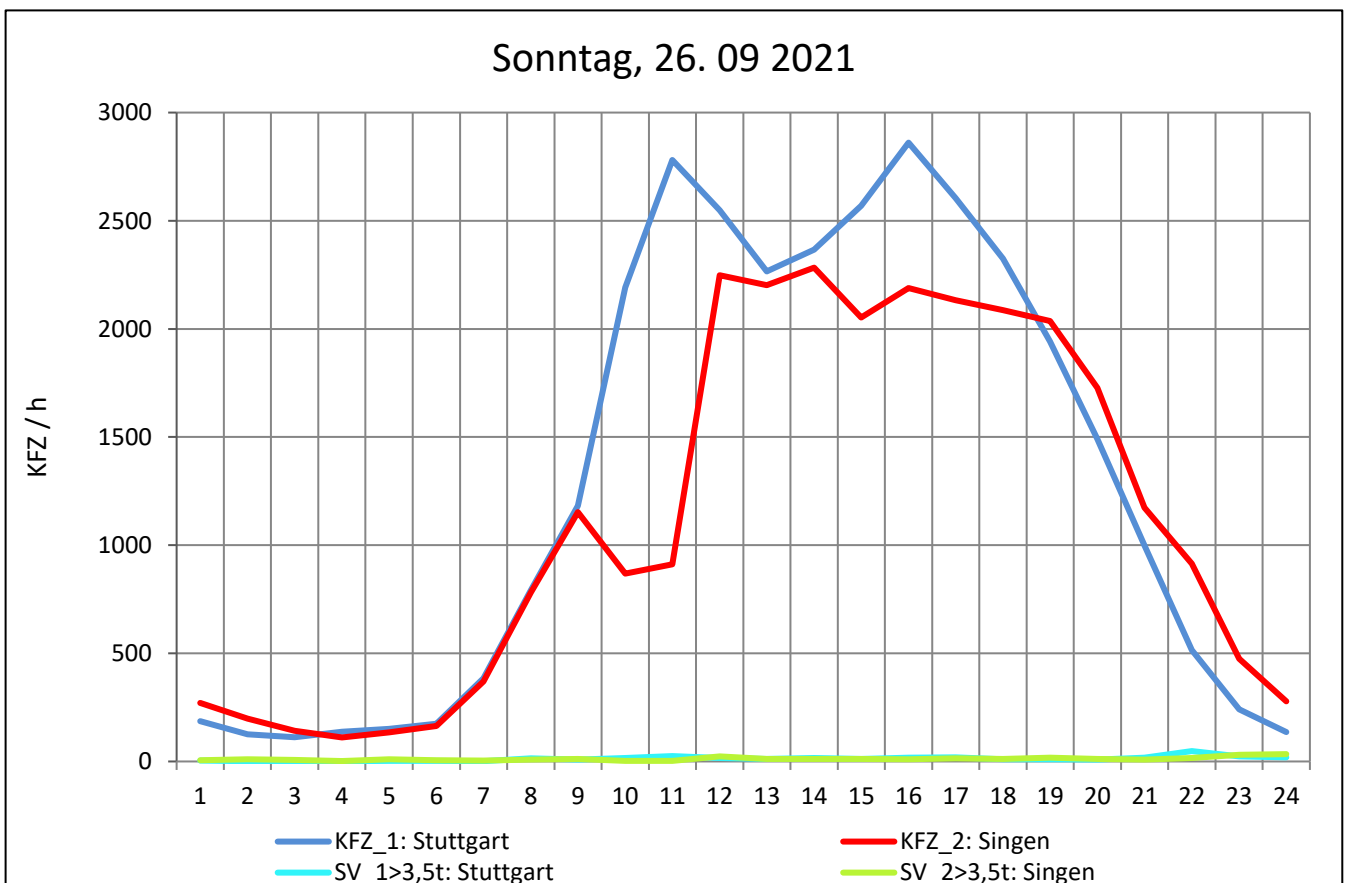
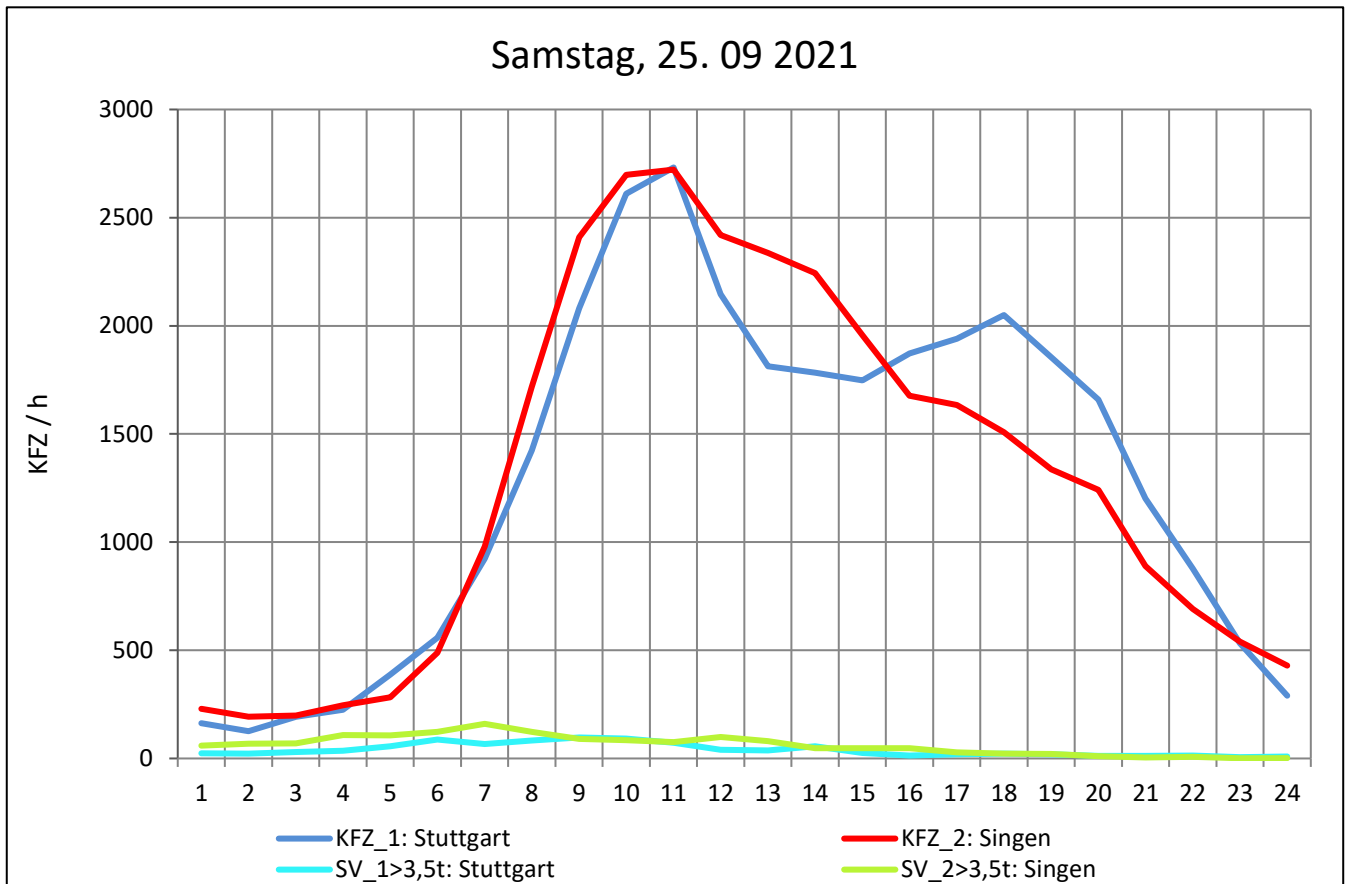
Zst.: **Horb**

TK-/Zst-Nr.: 7518/1028

A 81

Richtung 1 : **Stuttgart**

Richtung 2 : **Singen**



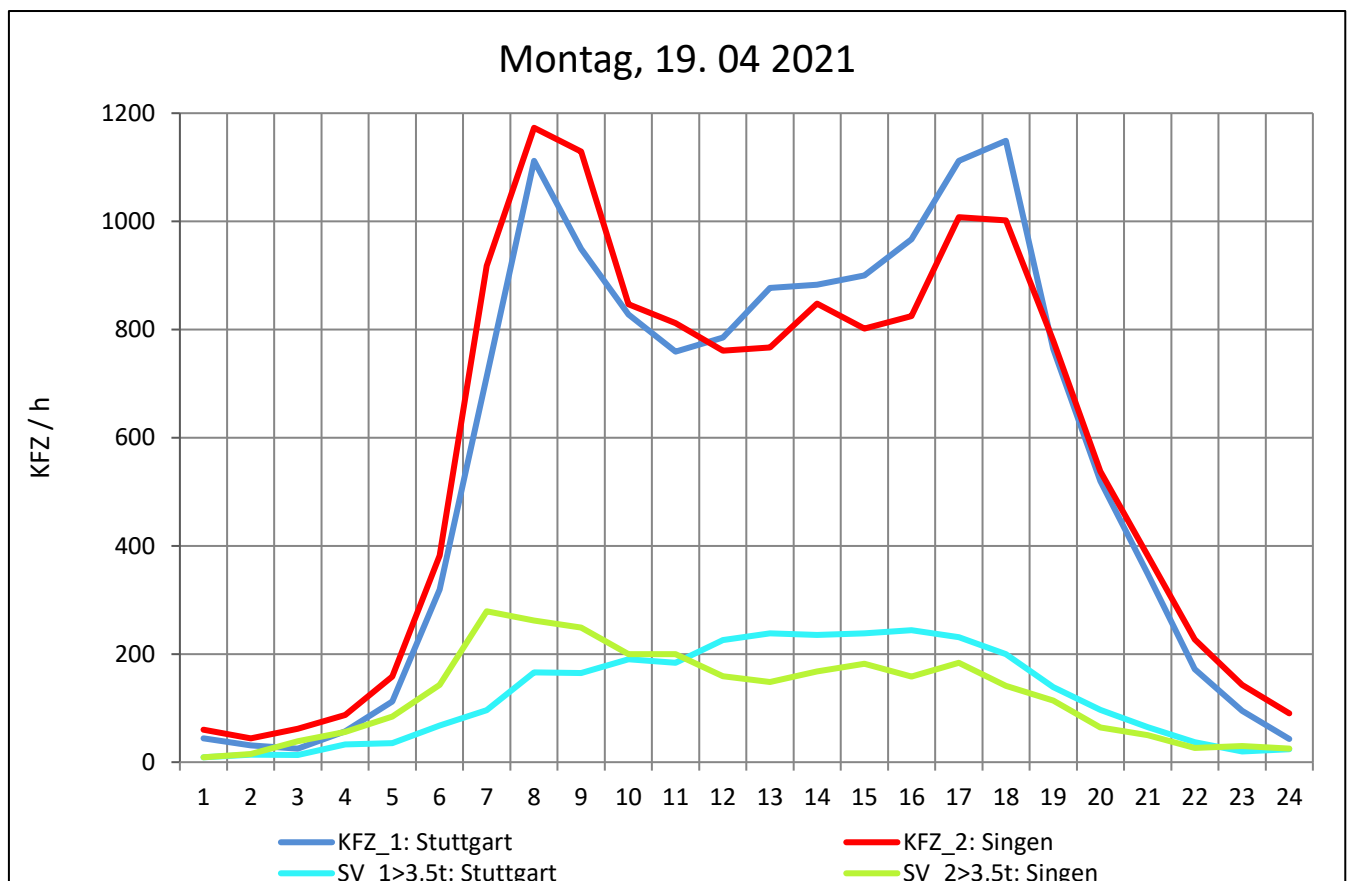
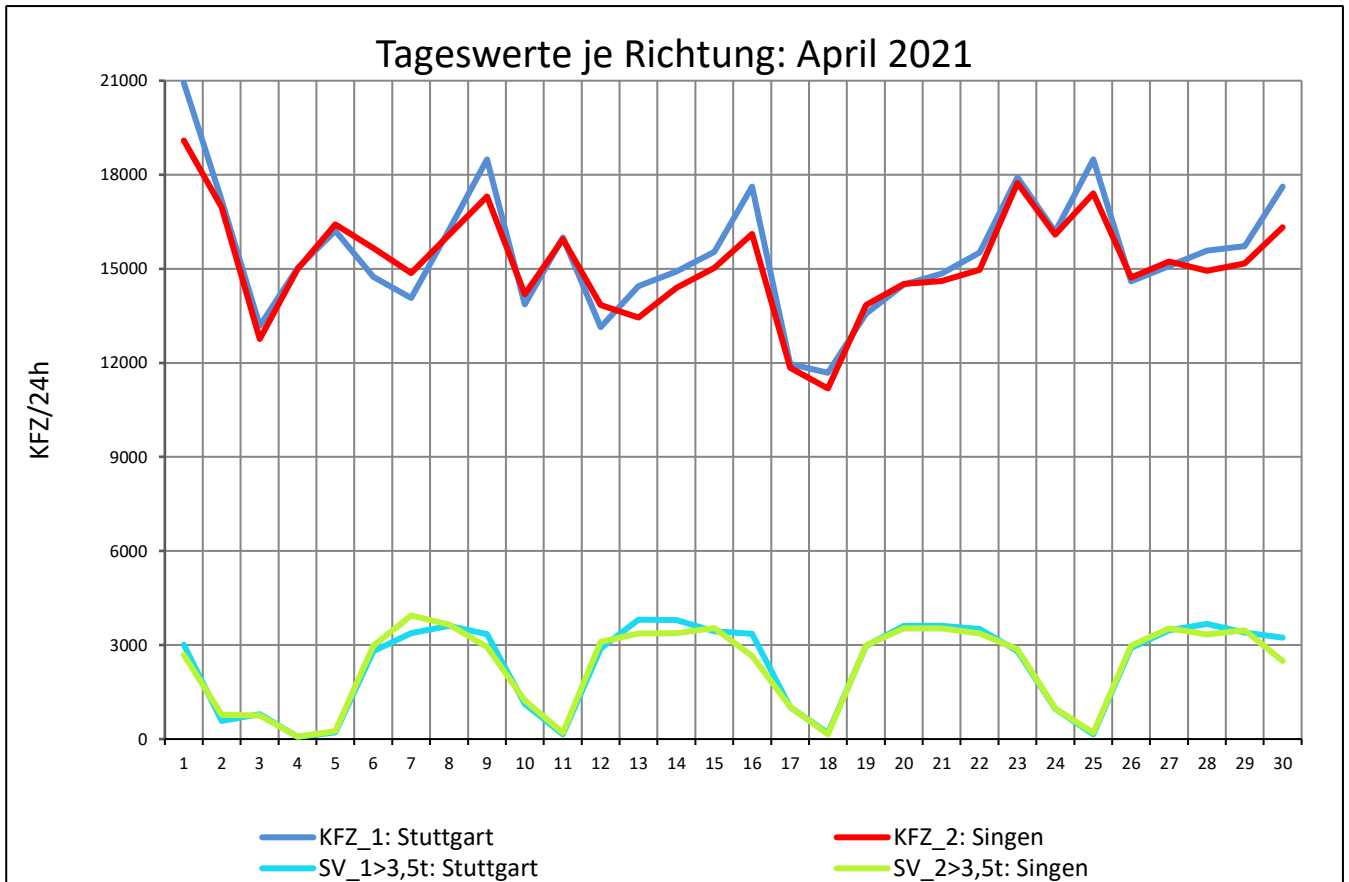
Zst.: **Geisingen**

TK-/Zst-Nr.: 8118/1036

A 81

Richtung 1 : **Stuttgart**

Richtung 2 : **Singen**



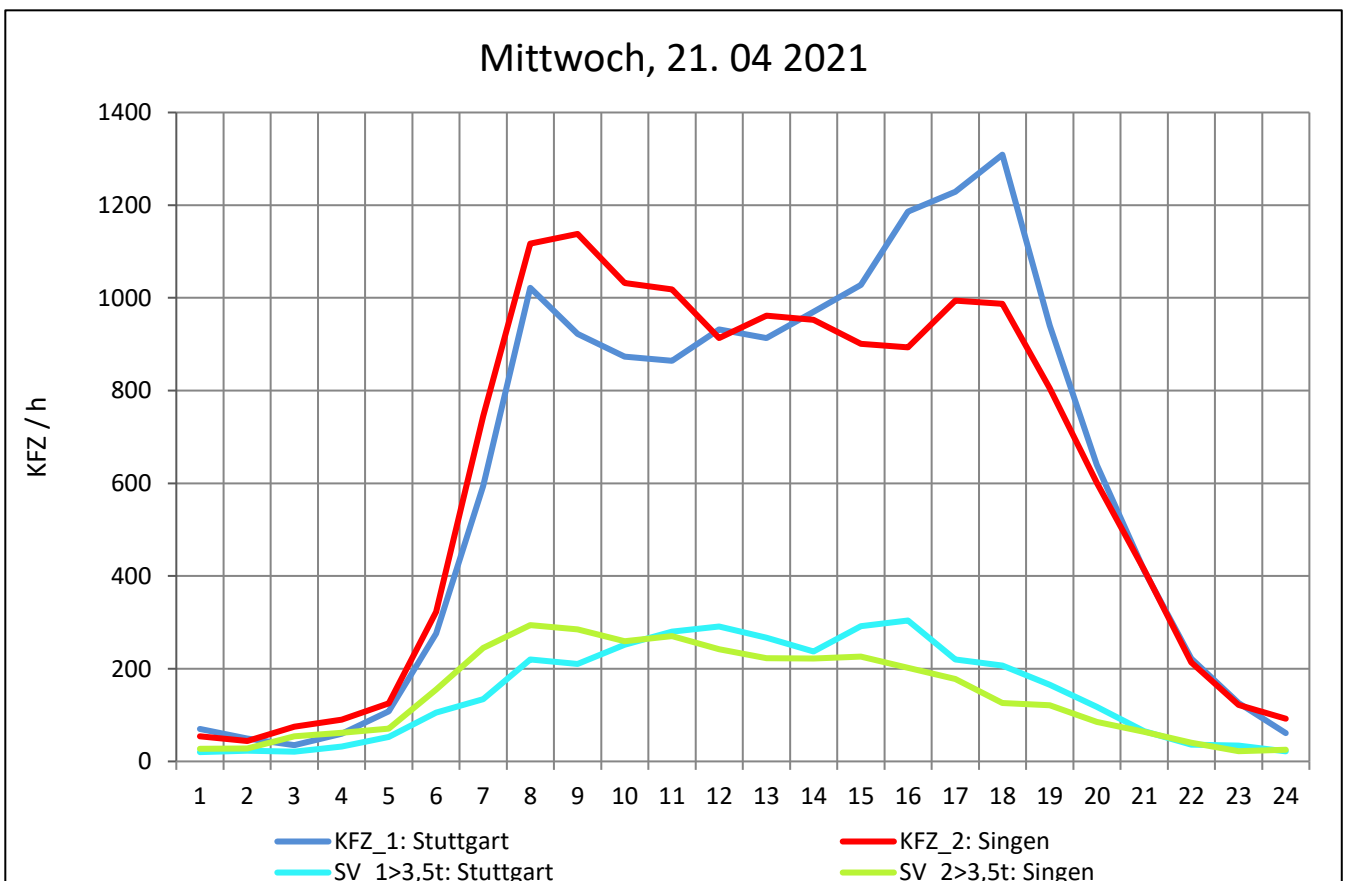
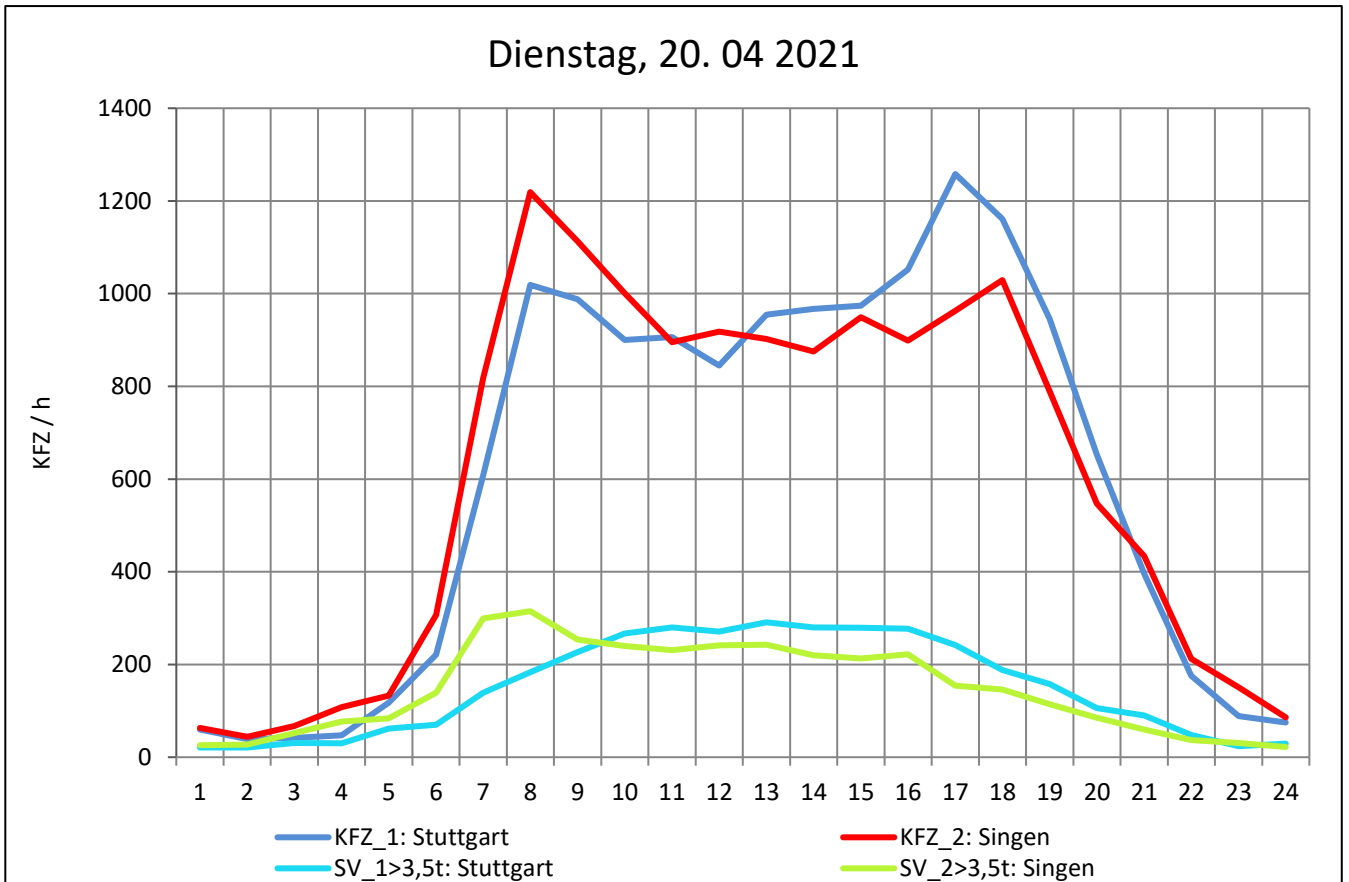
Zst.: **Geisingen**

TK-/Zst-Nr.: 8118/1036

A 81

Richtung 1 : **Stuttgart**

Richtung 2 : **Singen**



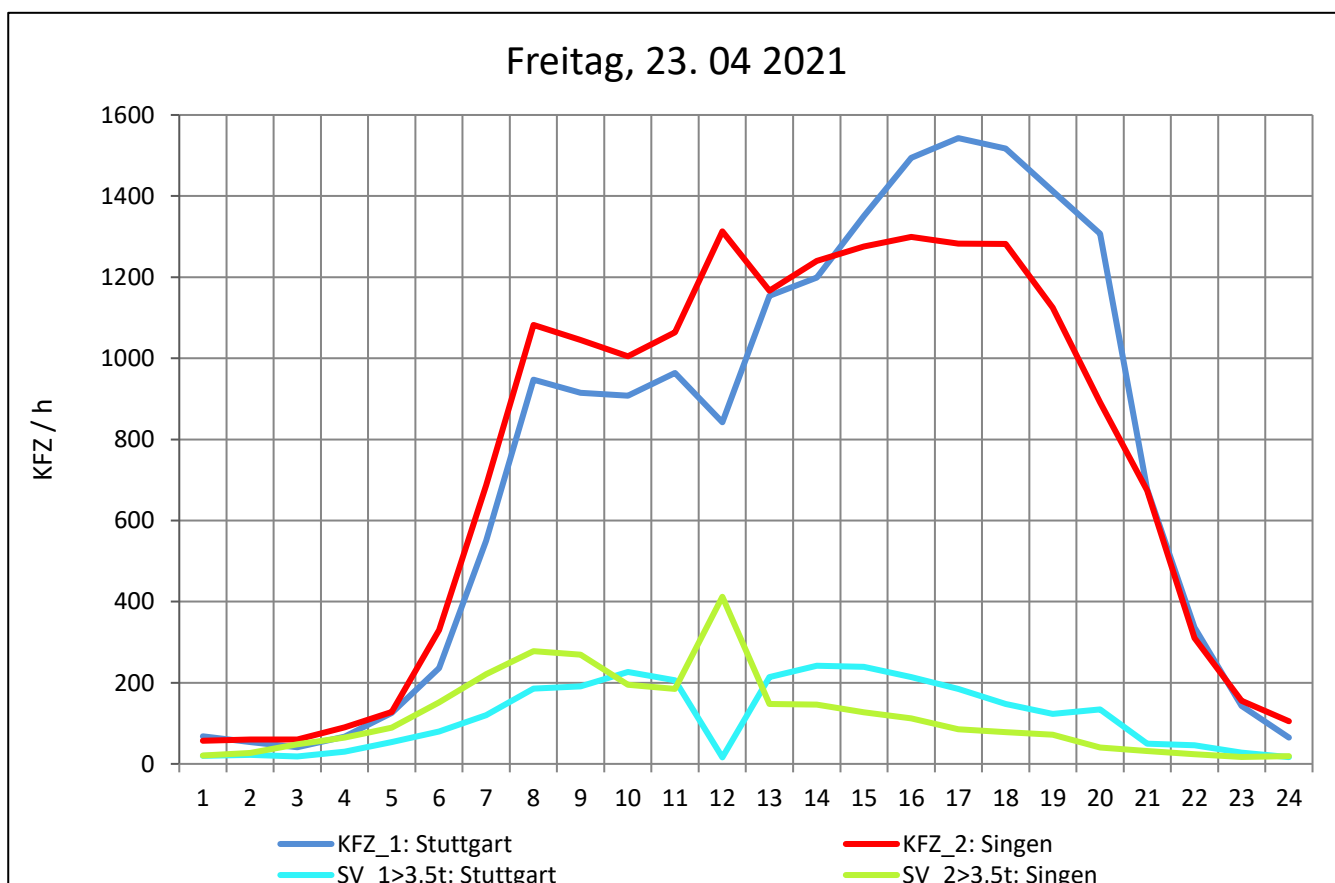
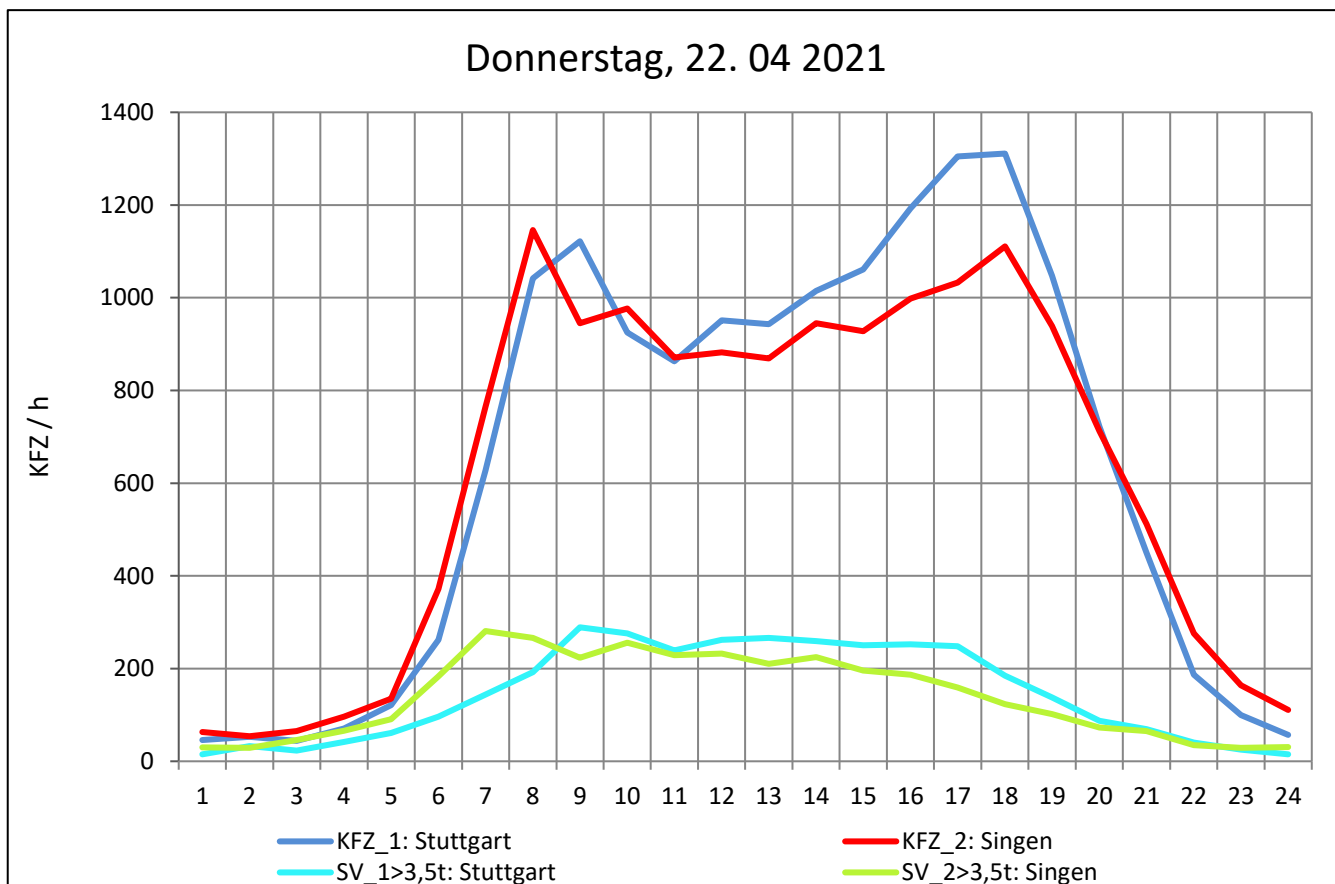
Zst.: **Geisingen**

TK-/Zst-Nr.: 8118/1036

A 81

Richtung 1 : **Stuttgart**

Richtung 2 : **Singen**



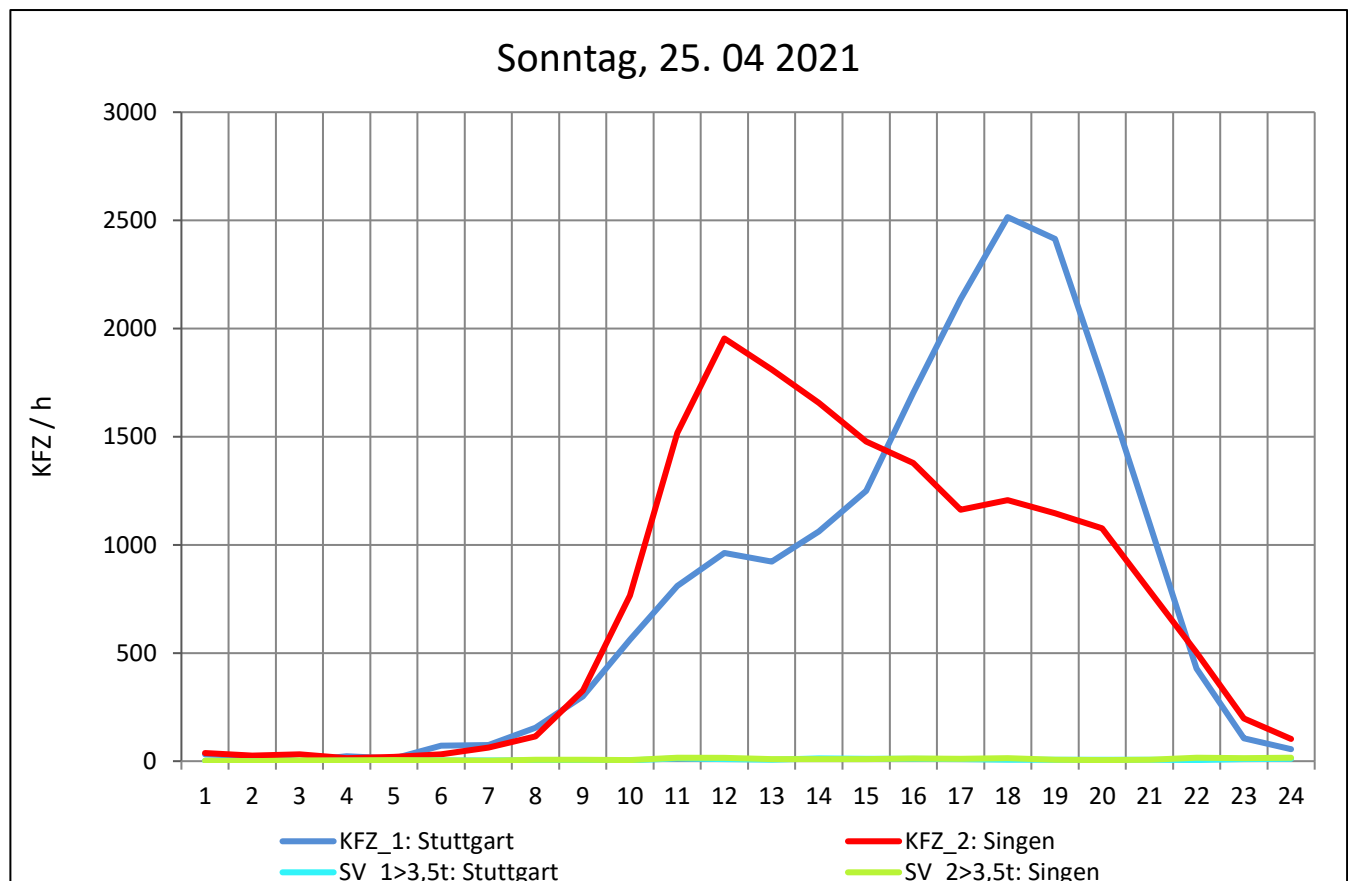
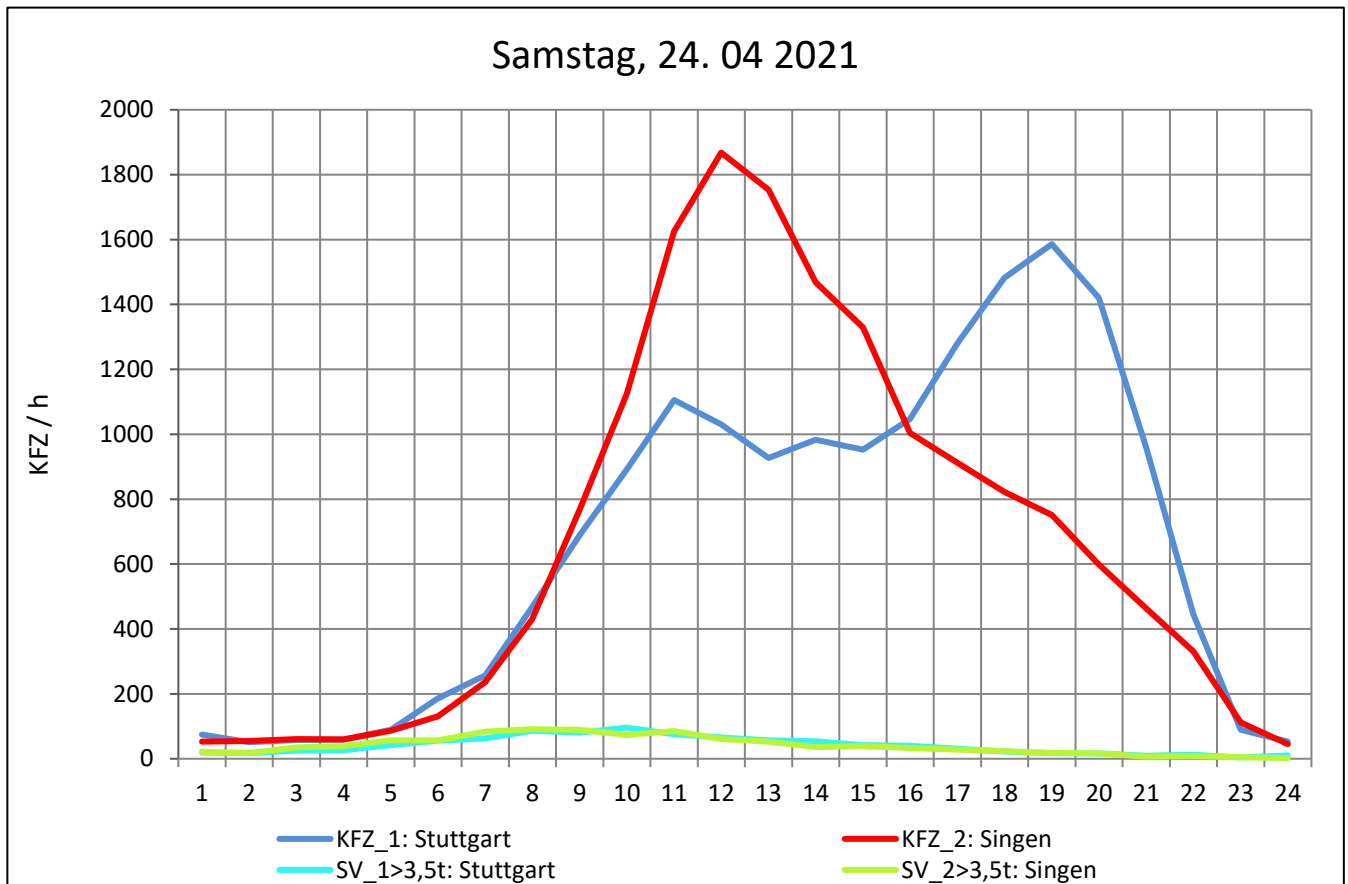
Zst.: **Geisingen**

TK-/Zst-Nr.: 8118/1036

A 81

Richtung 1 : **Stuttgart**

Richtung 2 : **Singen**



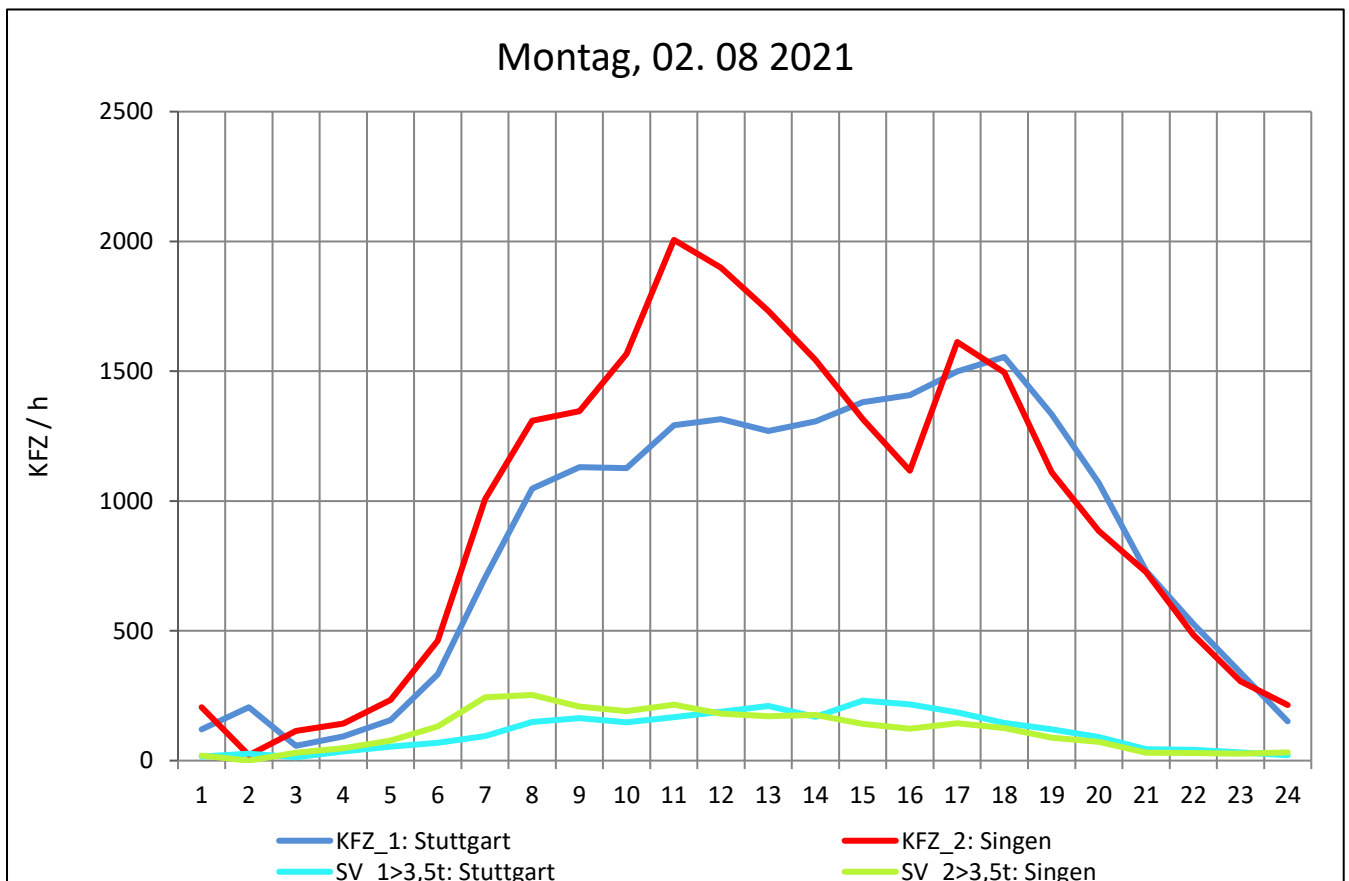
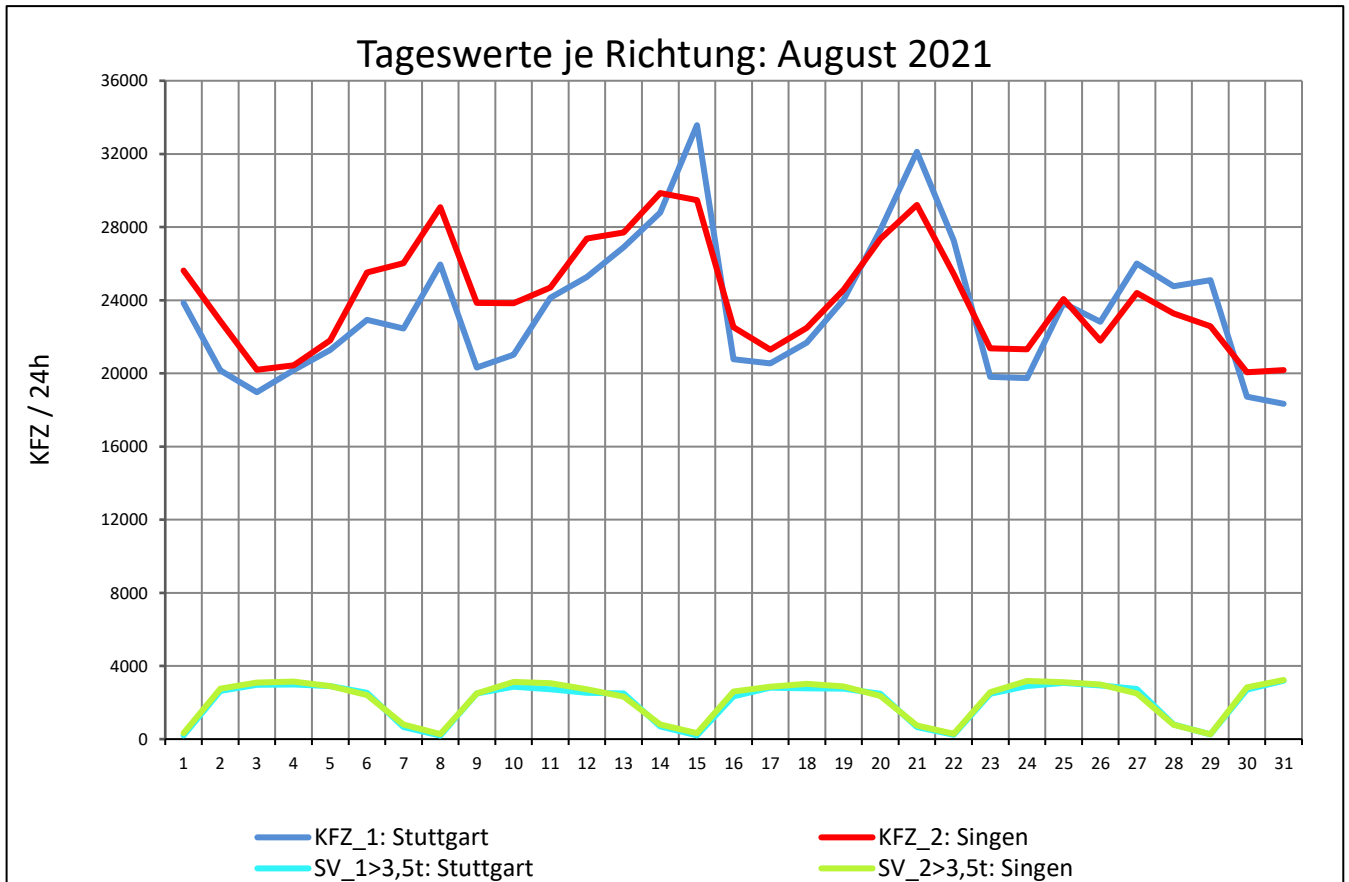
Zst.: **Geisingen**

TK-/Zst-Nr.: 8118/1036

A 81

Richtung 1 : **Stuttgart**

Richtung 2 : **Singen**



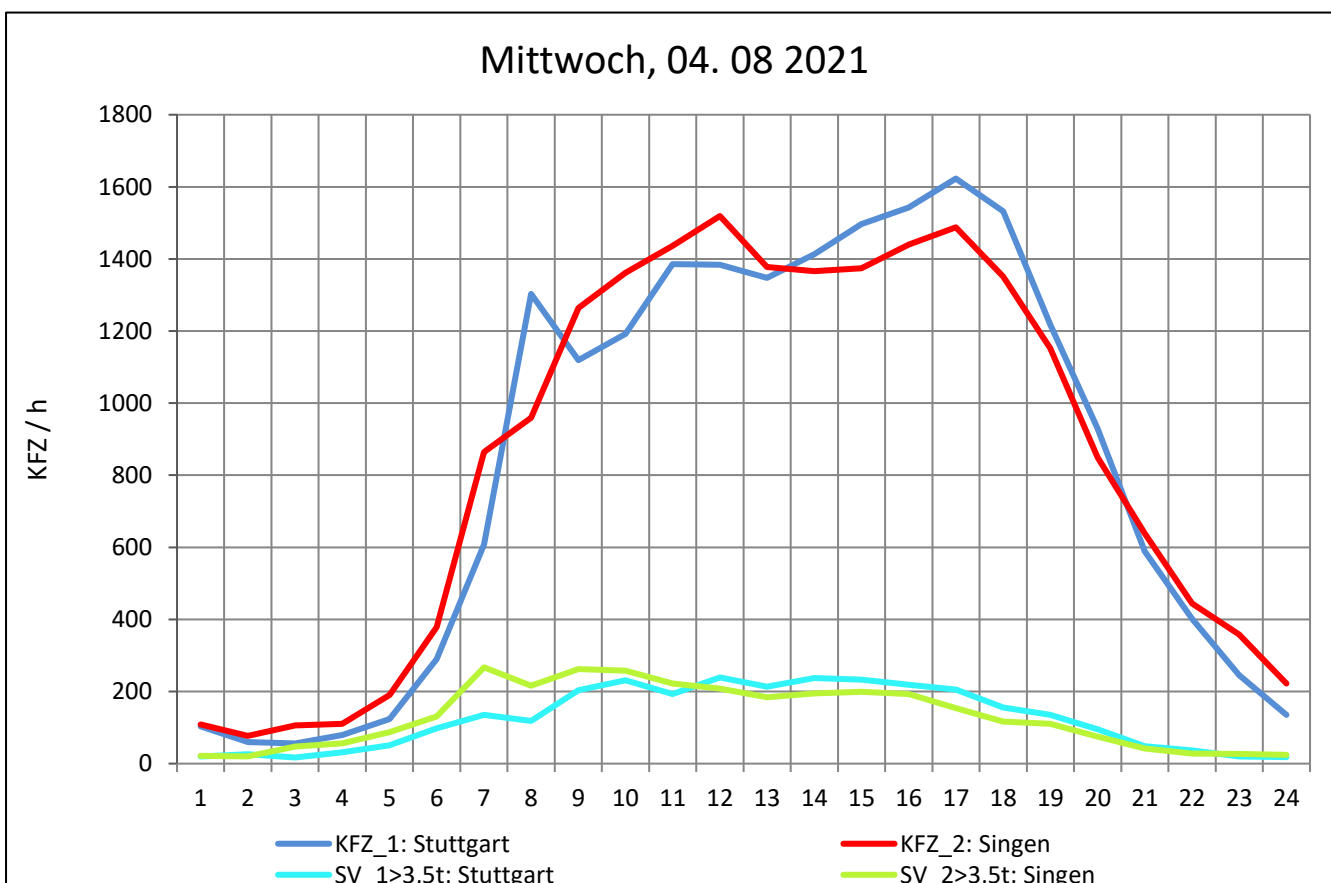
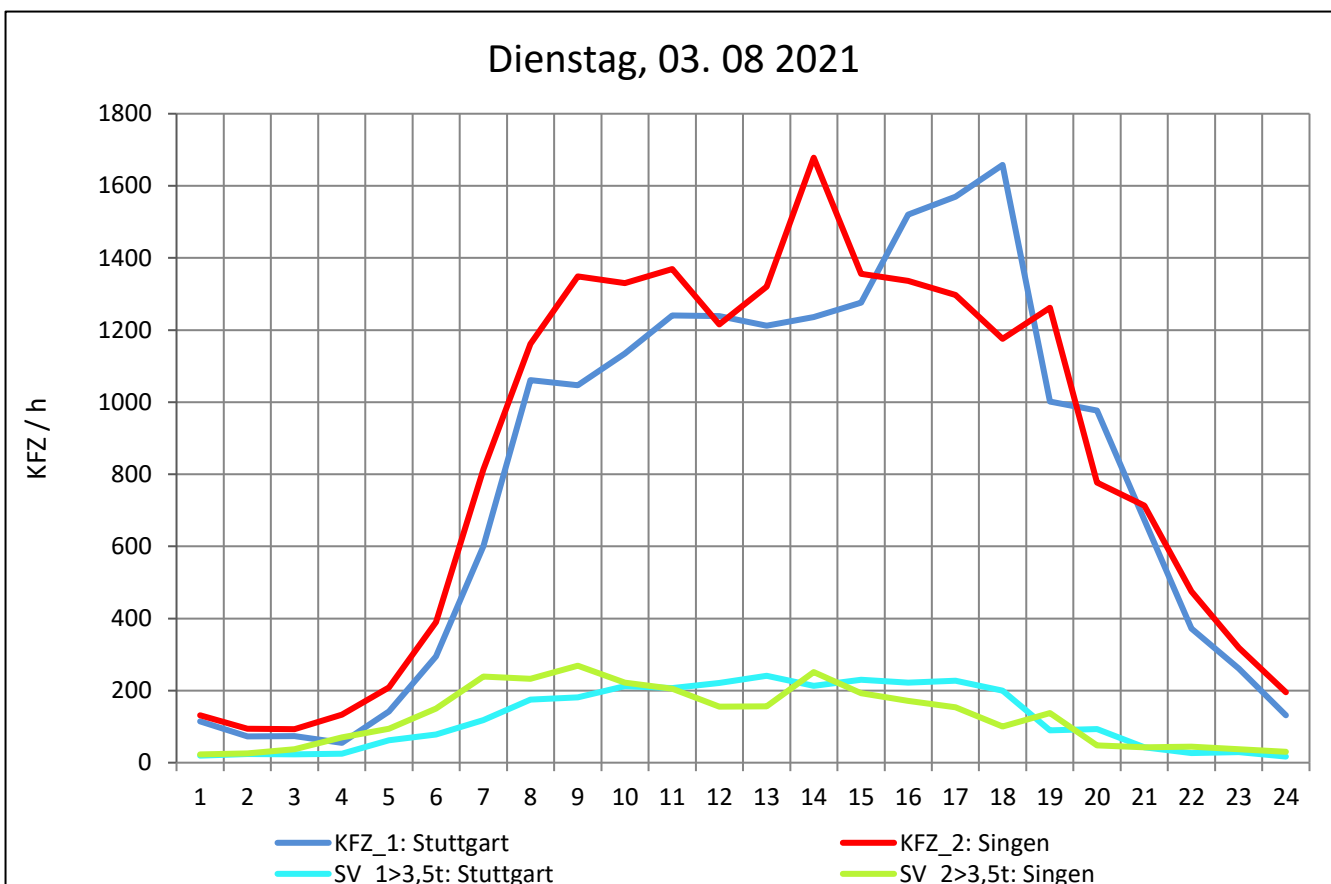
Zst.: **Geisingen**

TK-/Zst-Nr.: 8118/1036

A 81

Richtung 1 : **Stuttgart**

Richtung 2 : **Singen**



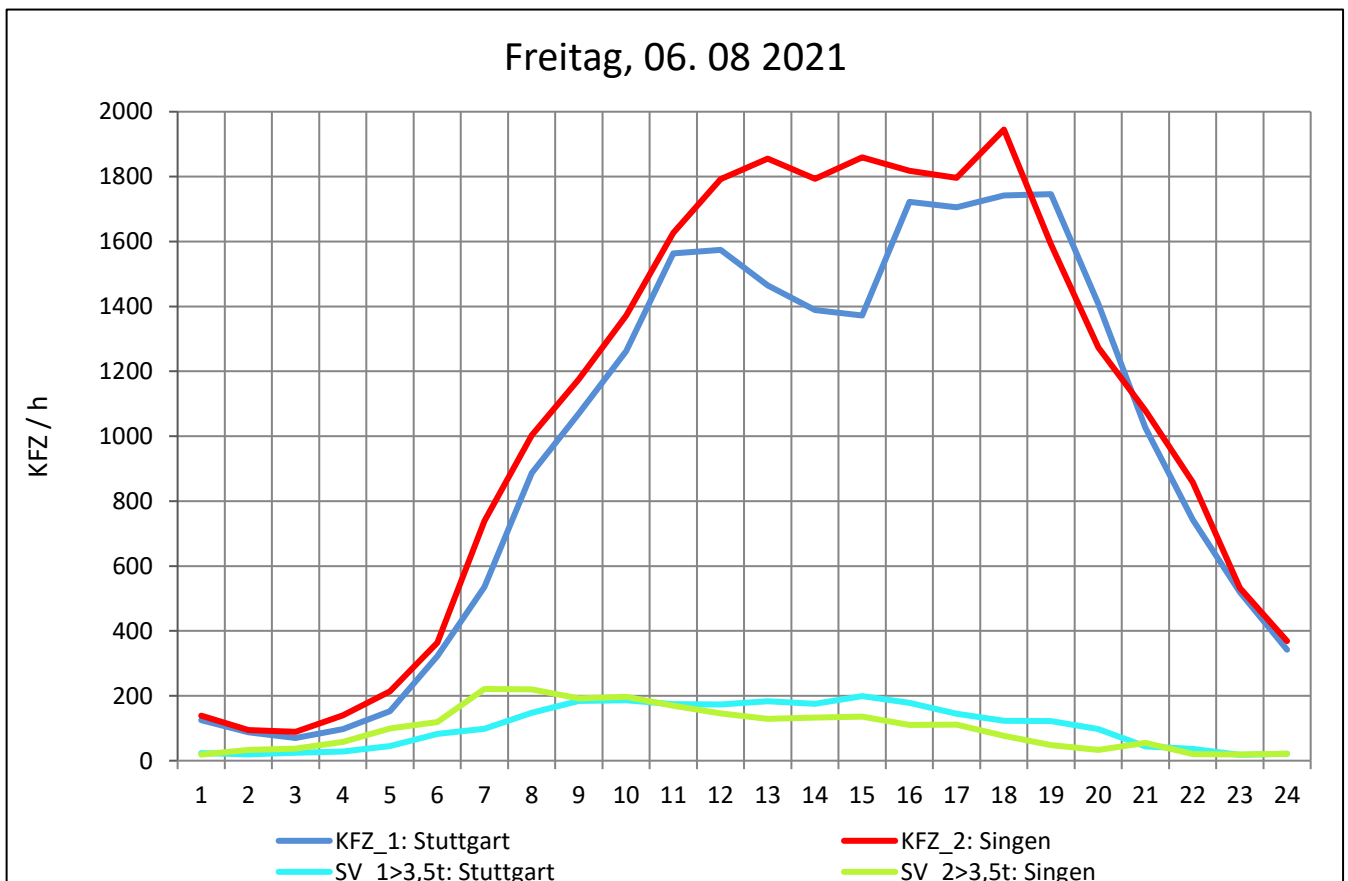
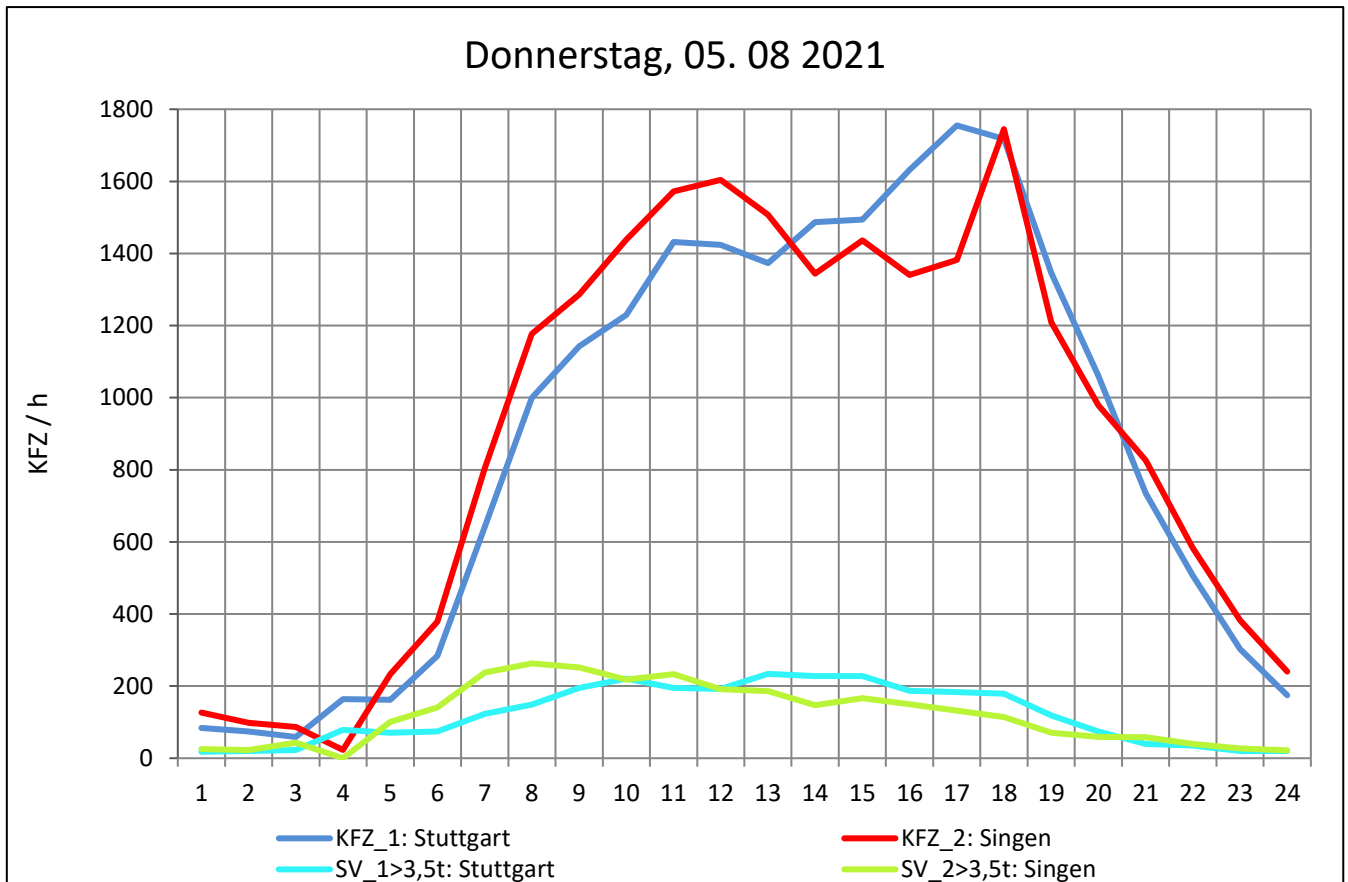
Zst.: **Geisingen**

TK-/Zst-Nr.: 8118/1036

A 81

Richtung 1 : **Stuttgart**

Richtung 2 : **Singen**



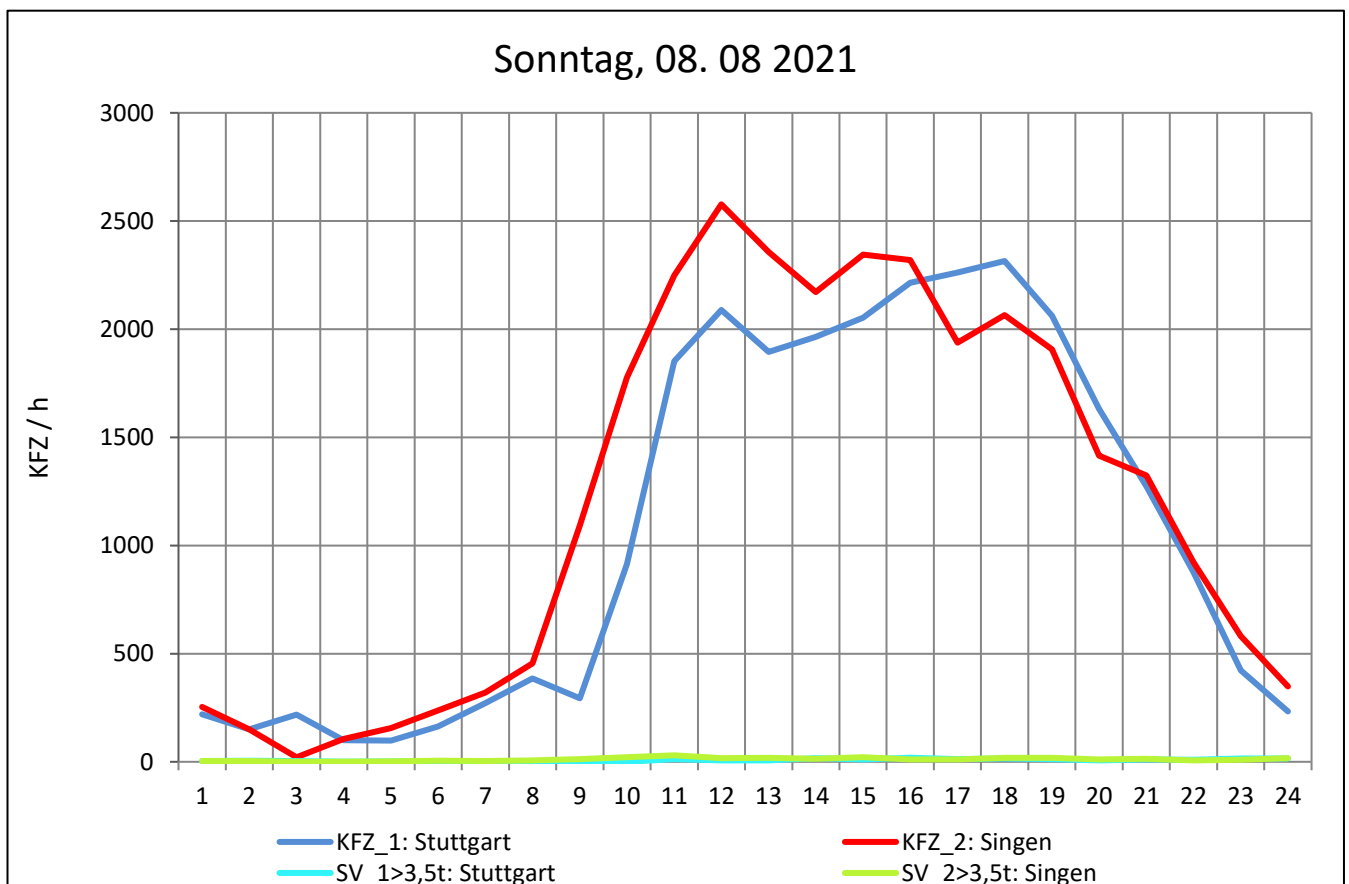
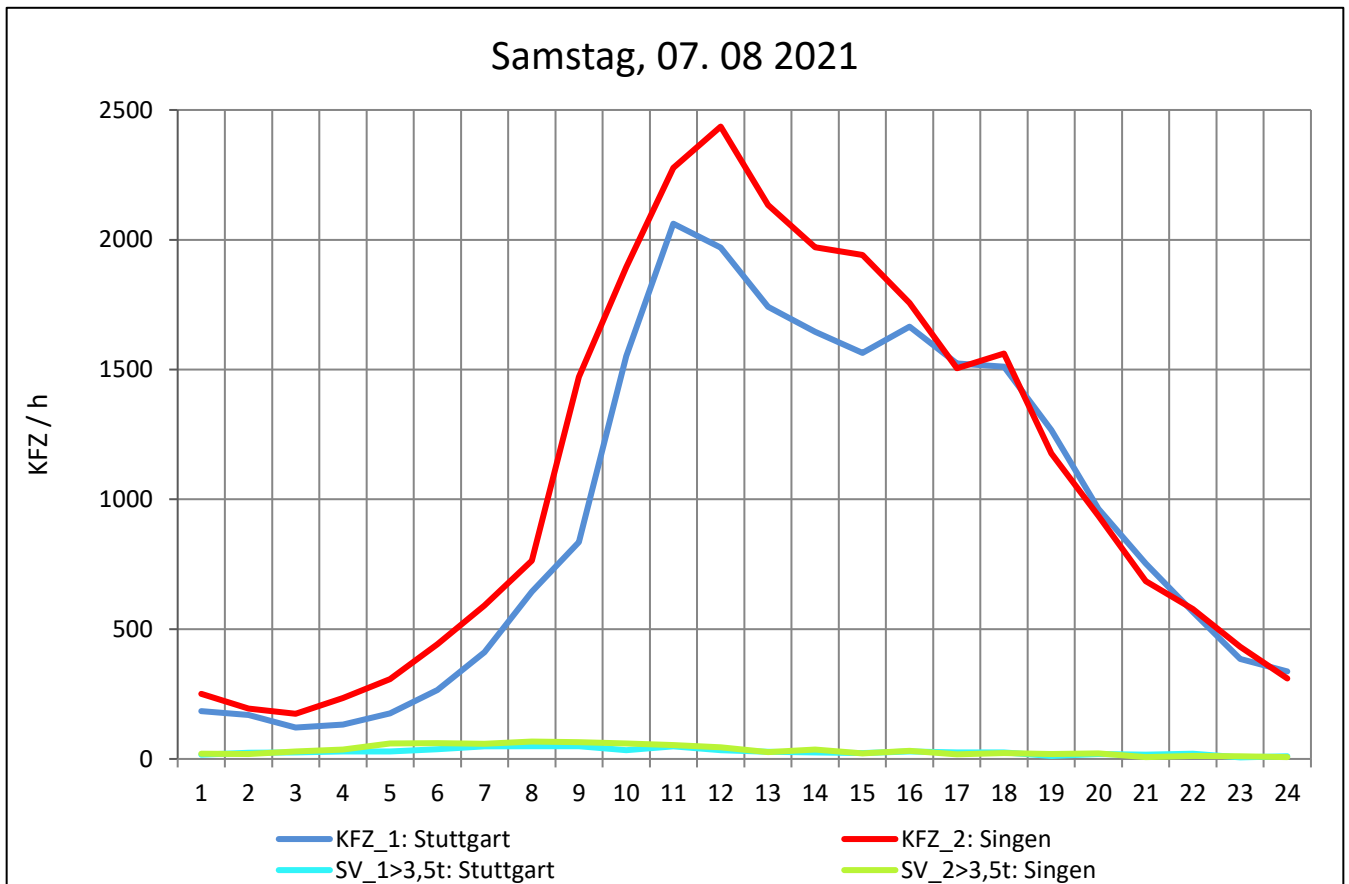
Zst.: **Geisingen**

TK-/Zst-Nr.: 8118/1036

A 81

Richtung 1 : **Stuttgart**

Richtung 2 : **Singen**



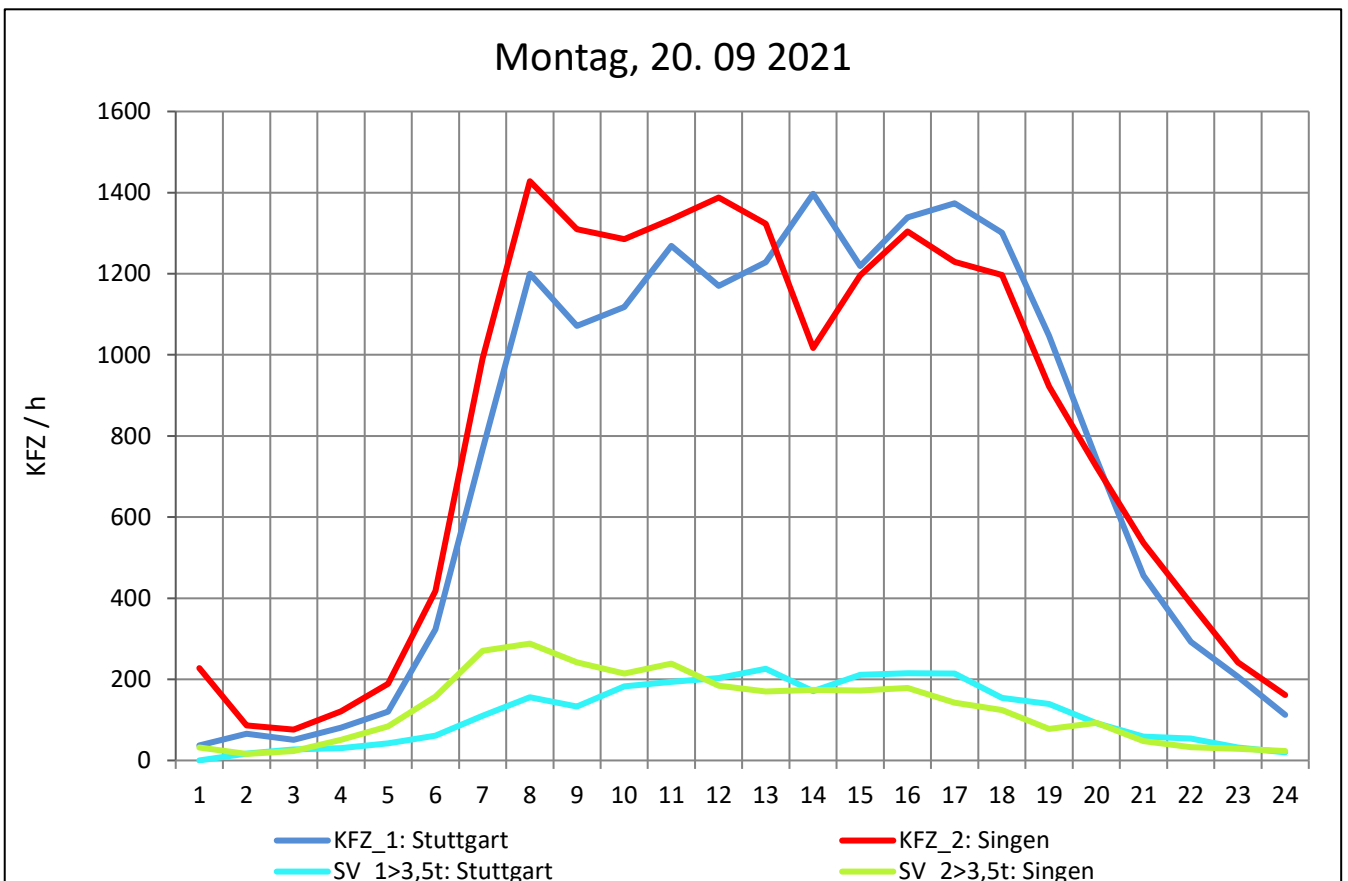
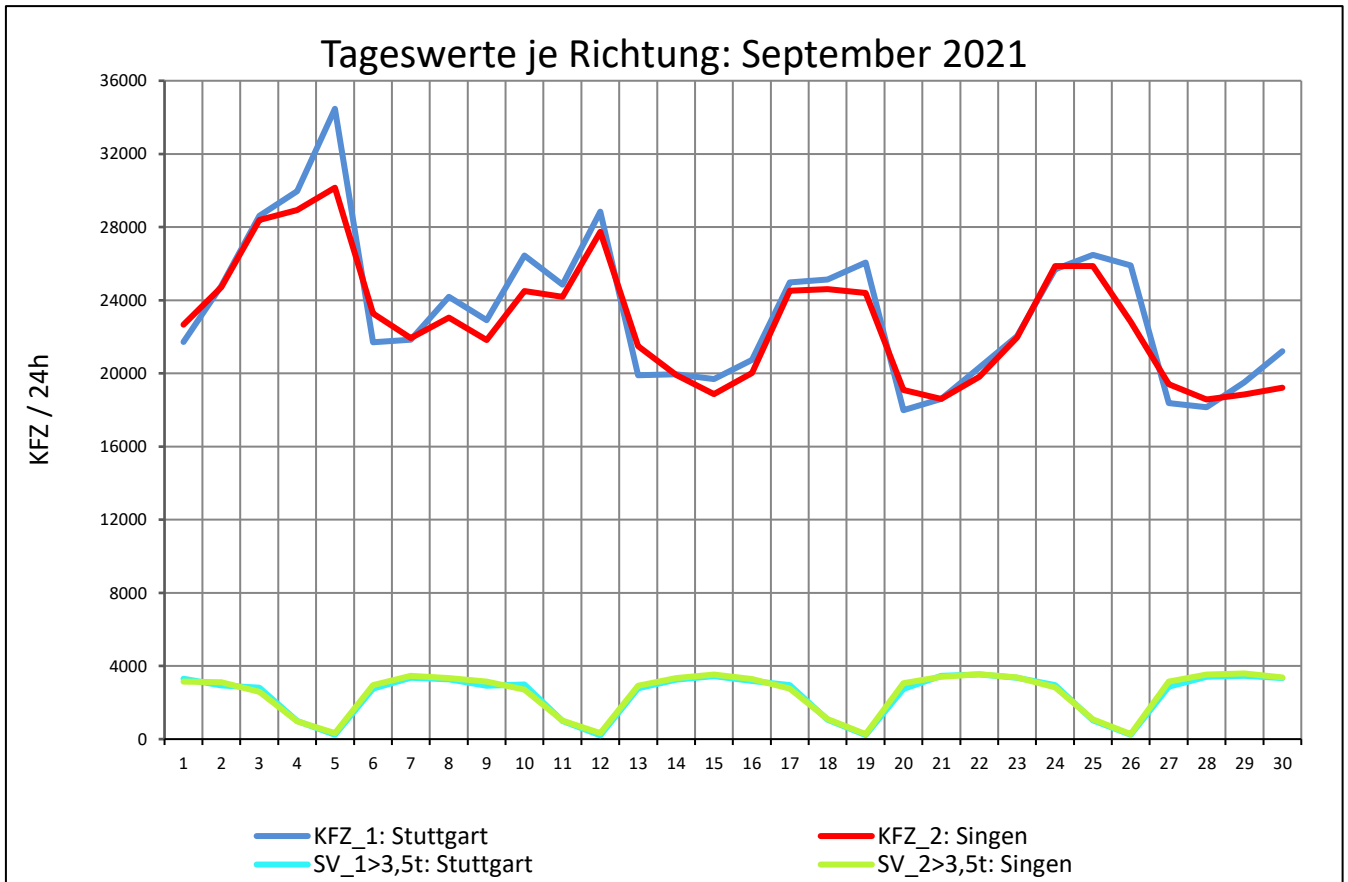
Zst.: **Geisingen**

TK-/Zst-Nr.: 8118/1036

A 81

Richtung 1 : **Stuttgart**

Richtung 2 : **Singen**



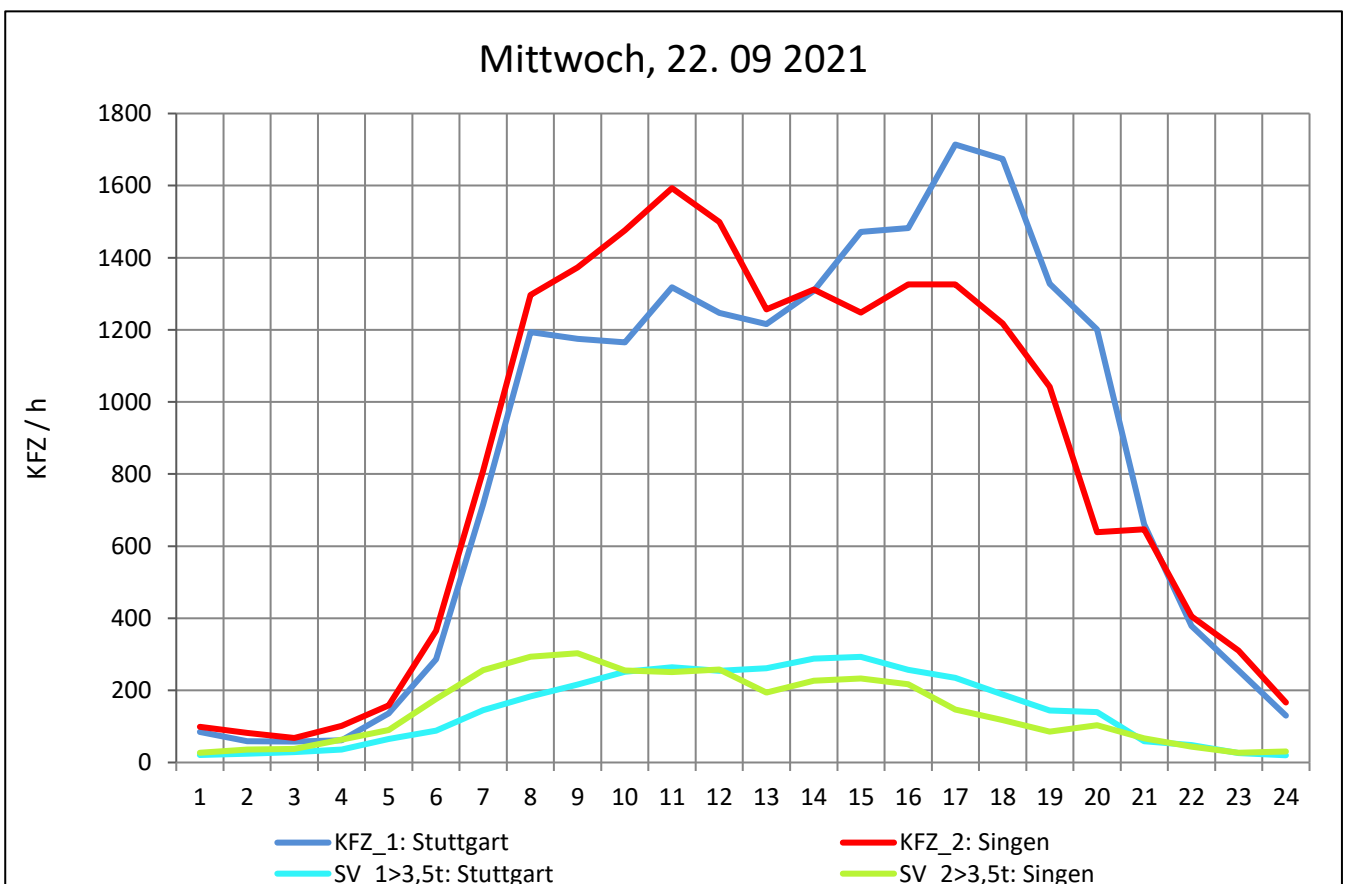
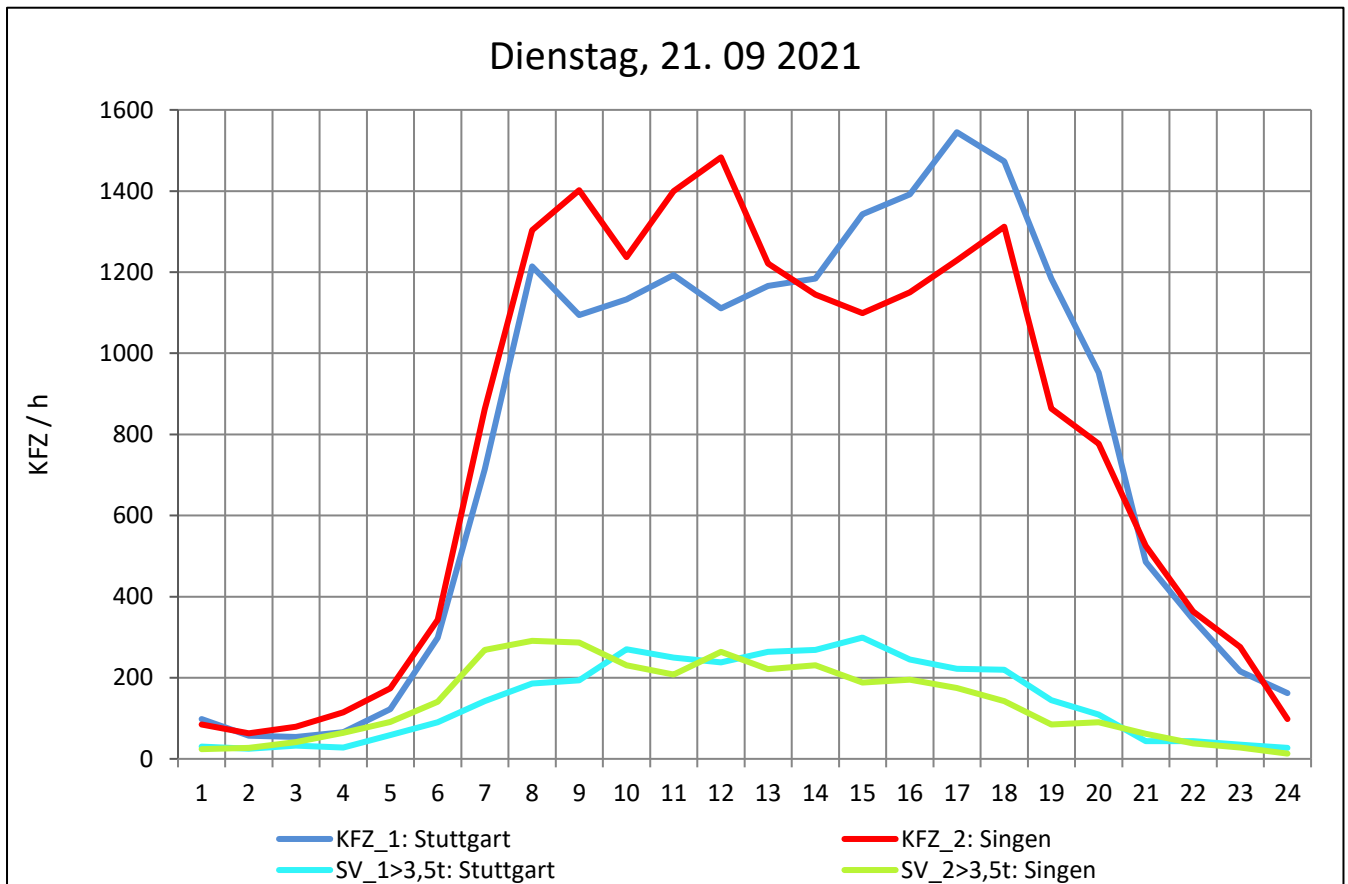
Zst.: **Geisingen**

TK-/Zst-Nr.: 8118/1036

A 81

Richtung 1 : **Stuttgart**

Richtung 2 : **Singen**



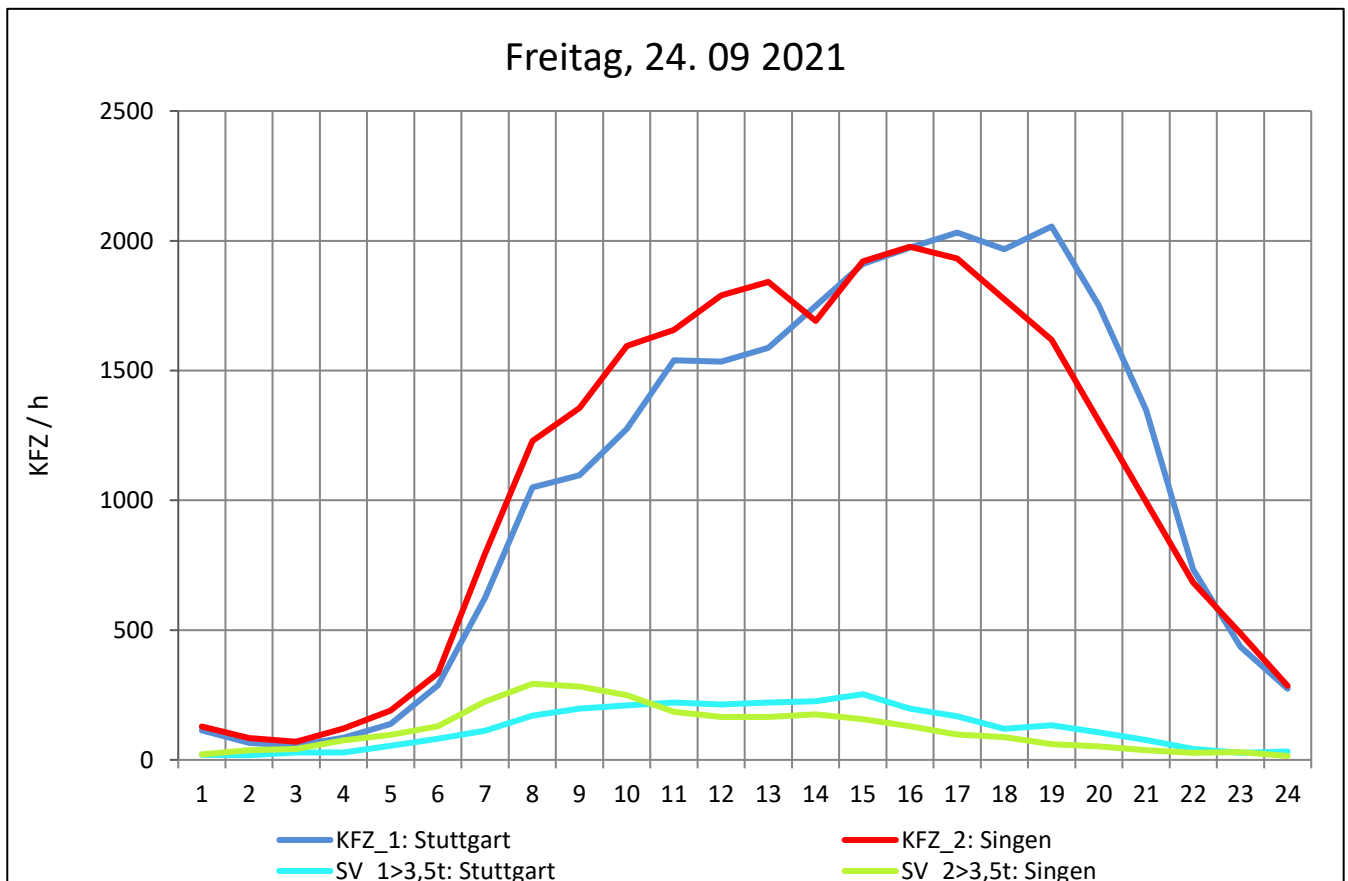
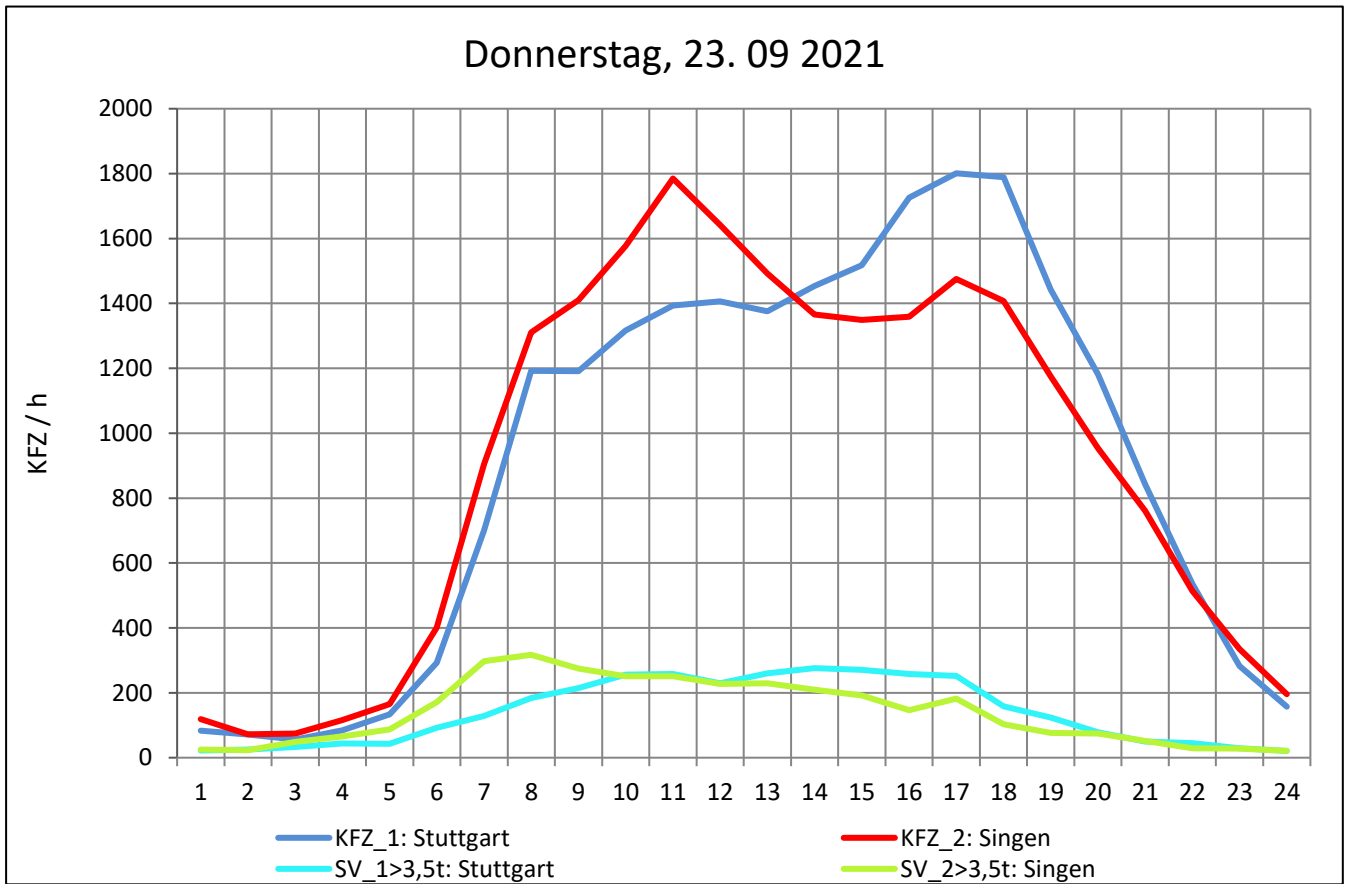
Zst.: **Geisingen**

TK-/Zst-Nr.: 8118/1036

A 81

Richtung 1 : **Stuttgart**

Richtung 2 : **Singen**



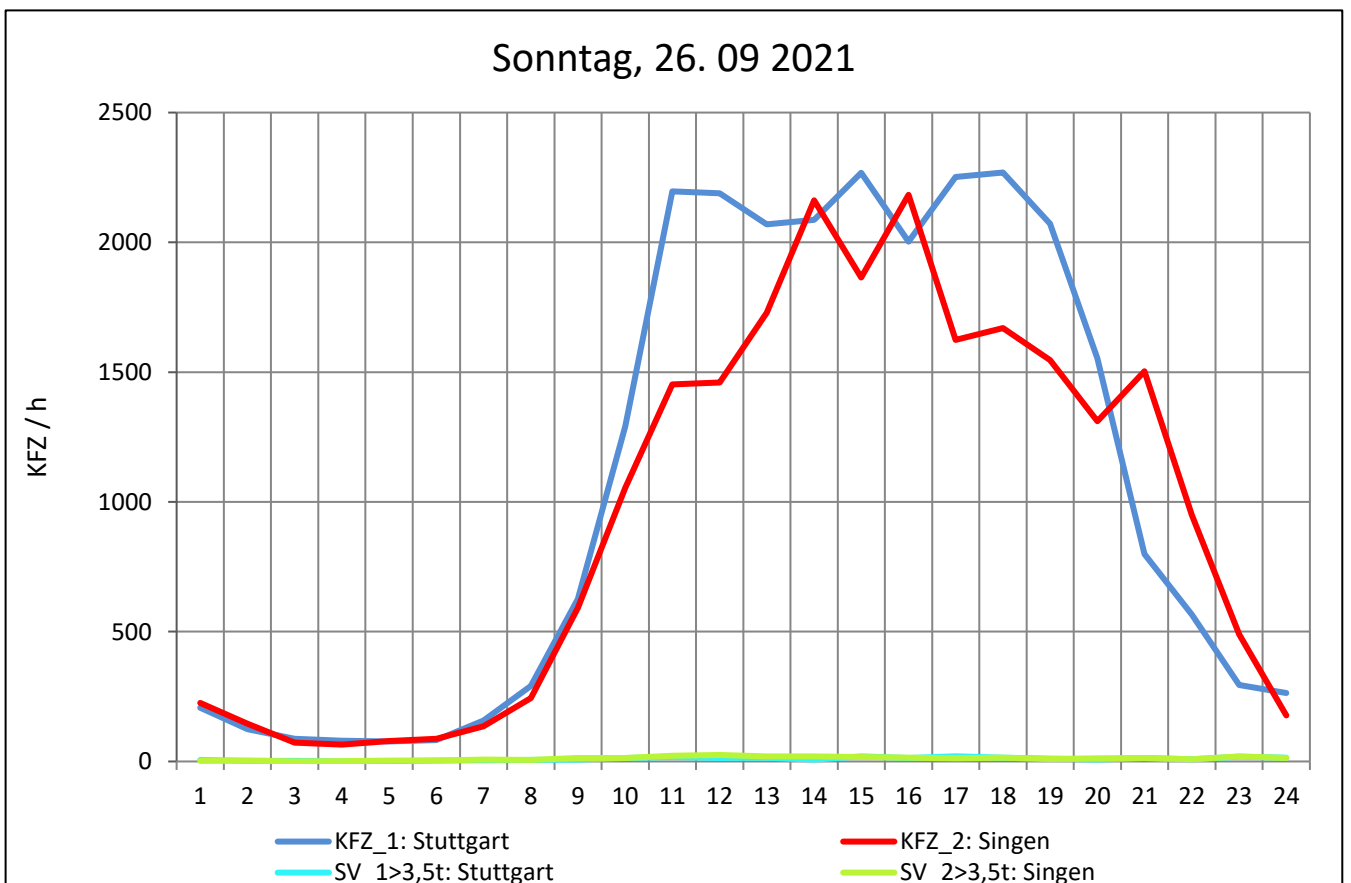
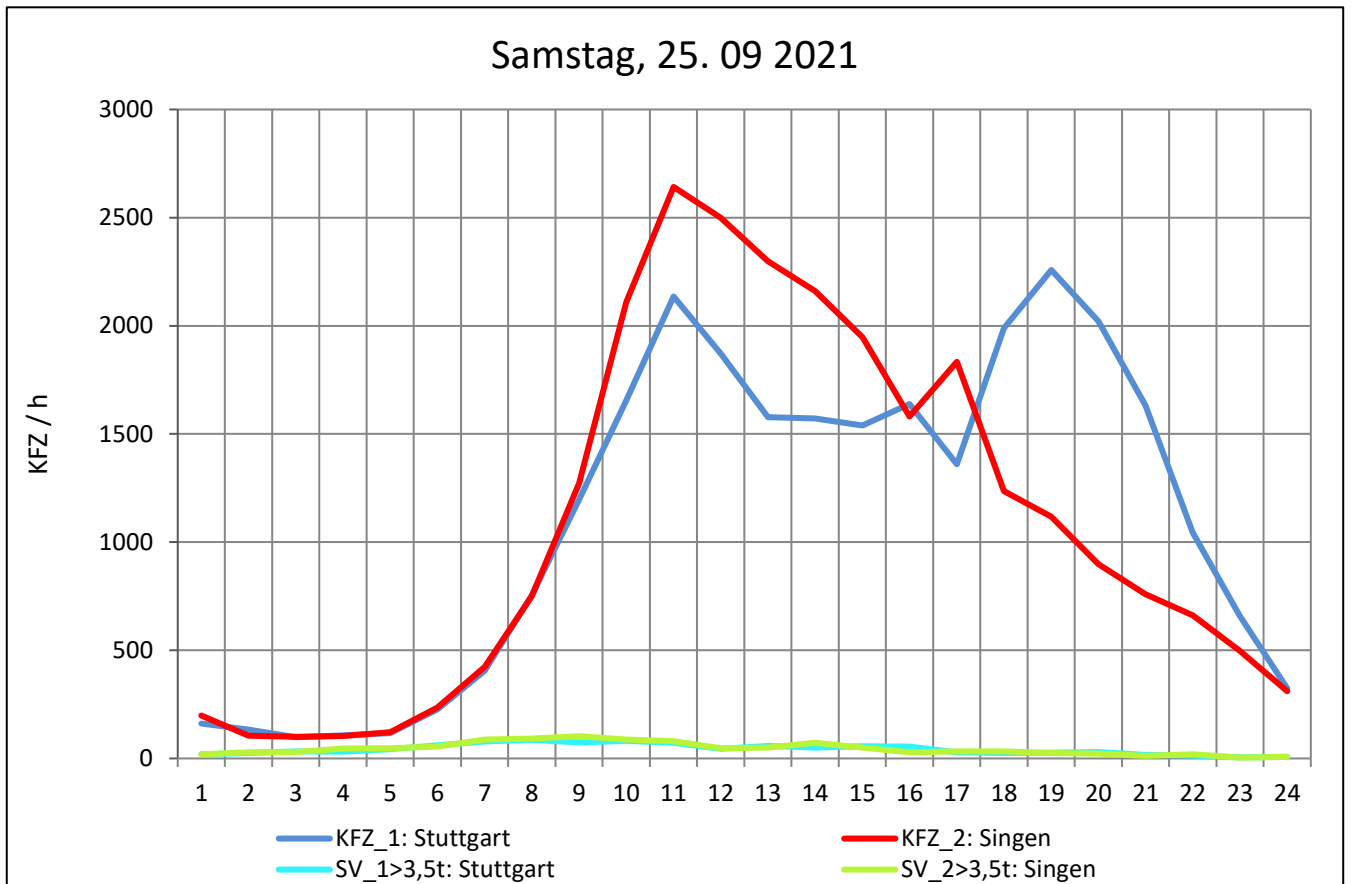
Zst.: **Geisingen**

TK-/Zst-Nr.: 8118/1036

A 81

Richtung 1 : **Stuttgart**

Richtung 2 : **Singen**



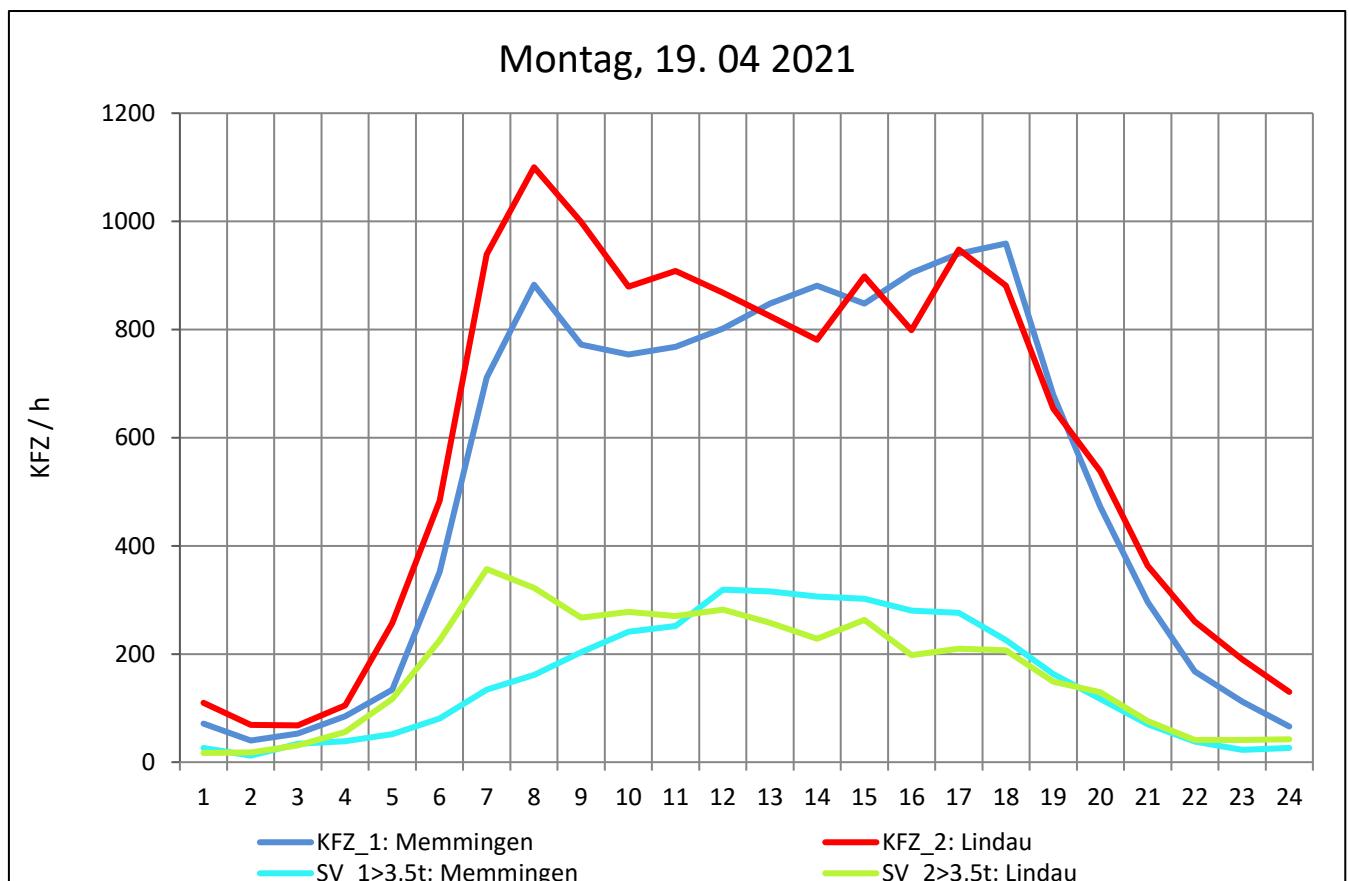
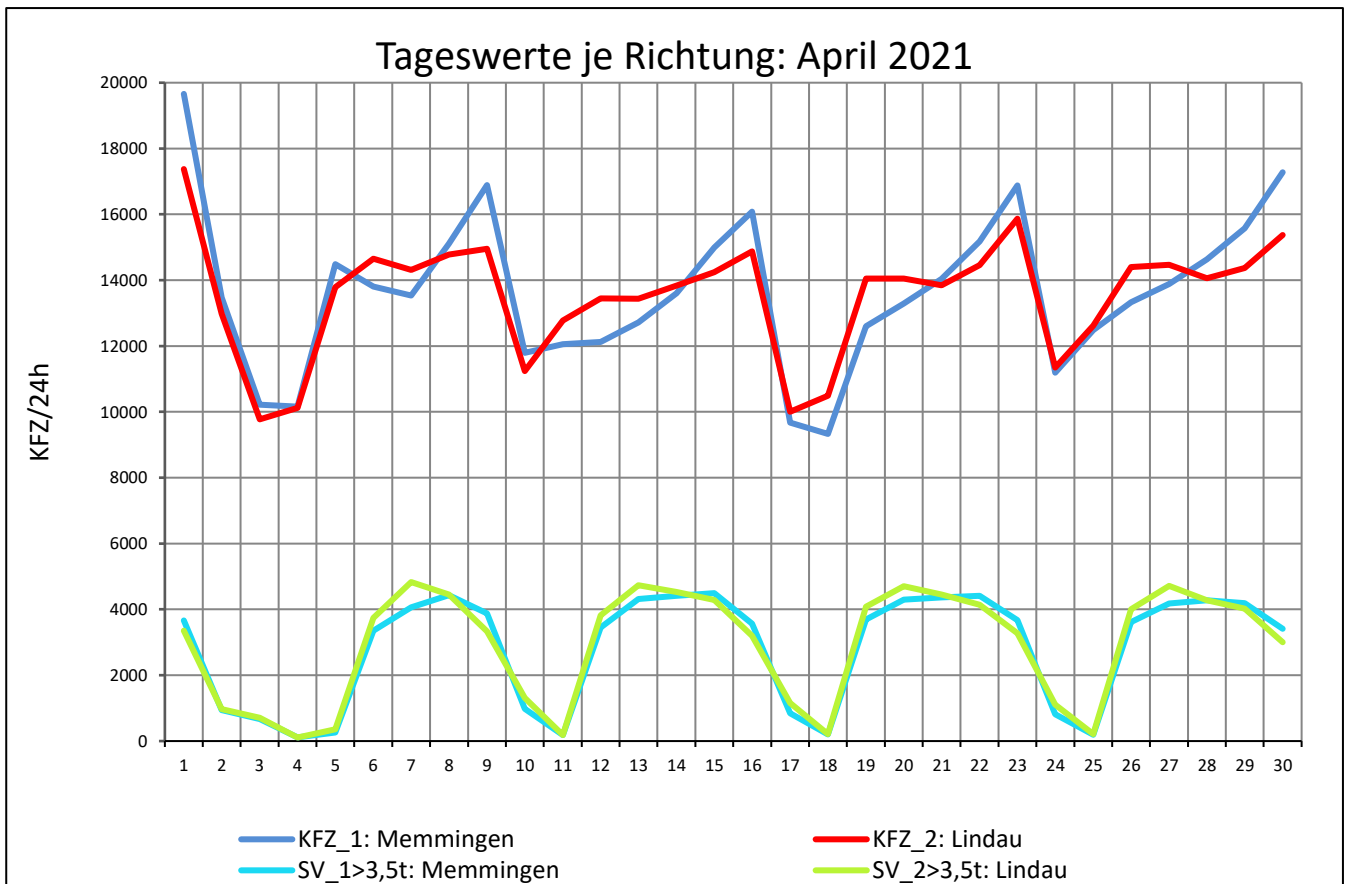
Zst.: **Leutkirch-West**

TK-/Zst-Nr.: 8126/1001

A 96

Richtung 1 : **Memmingen**

Richtung 2 : **Lindau**



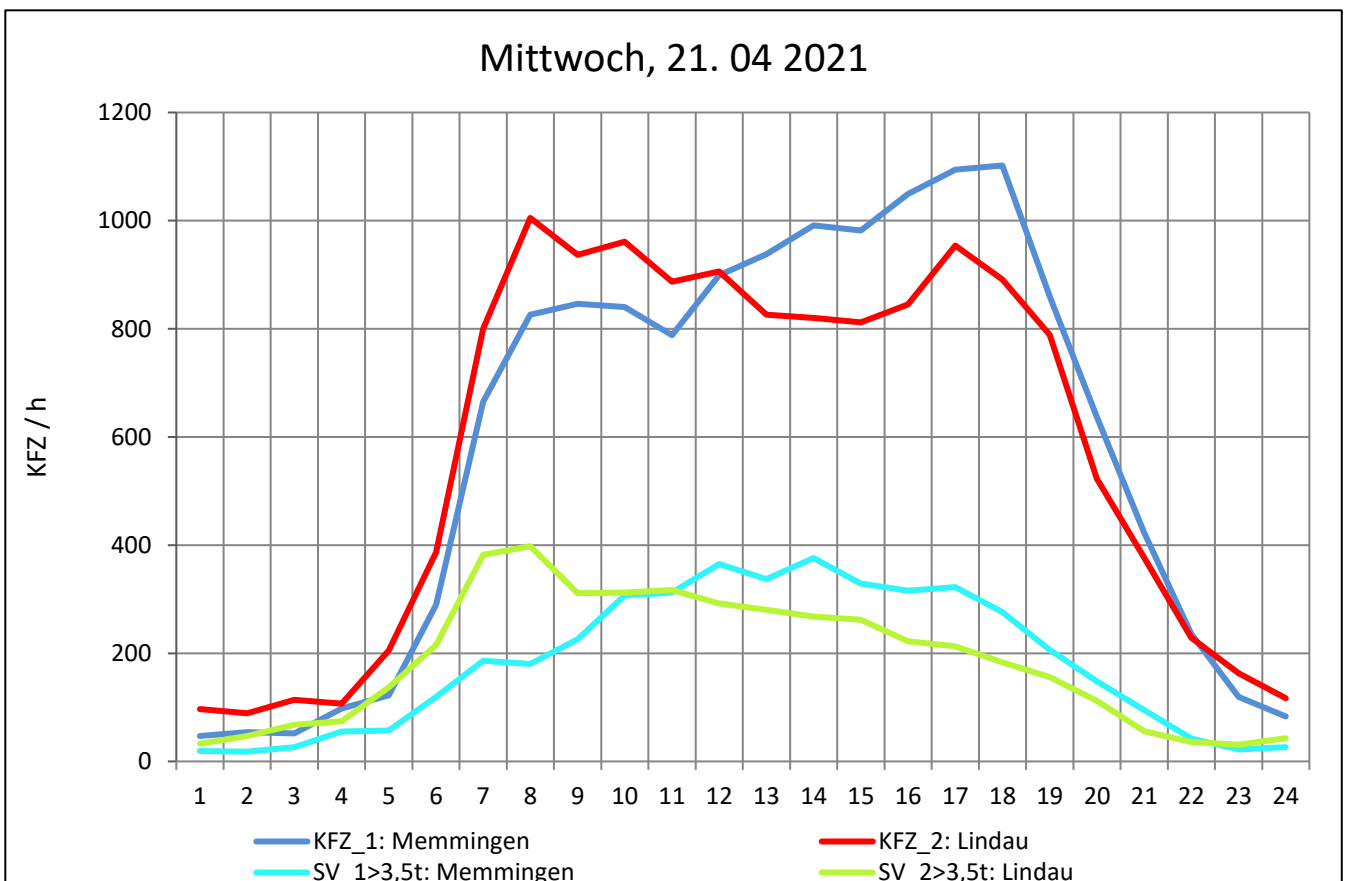
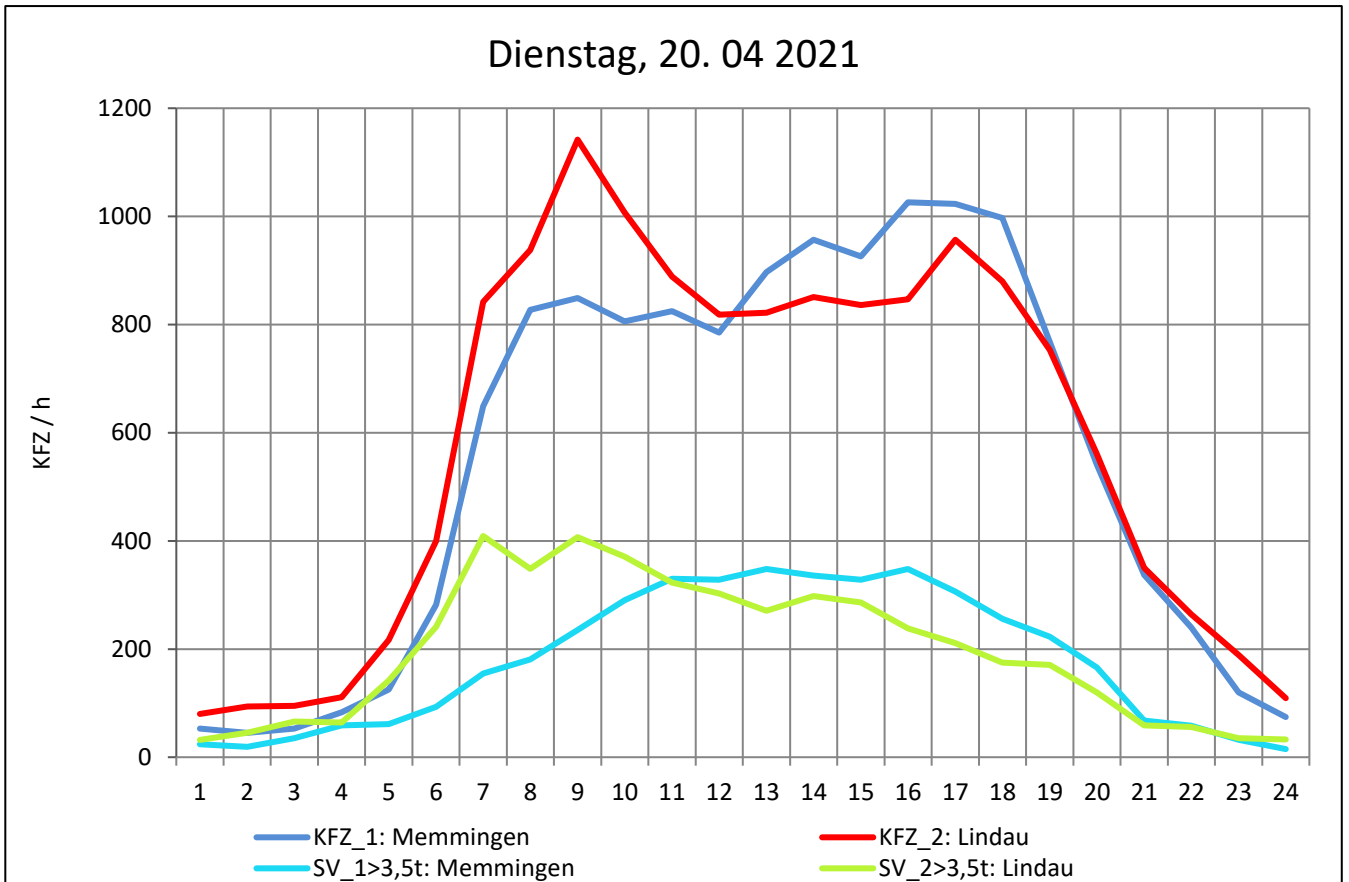
Zst.: **Leutkirch-West**

TK-/Zst-Nr.: 8126/1001

A 96

Richtung 1 : **Memmingen**

Richtung 2 : **Lindau**



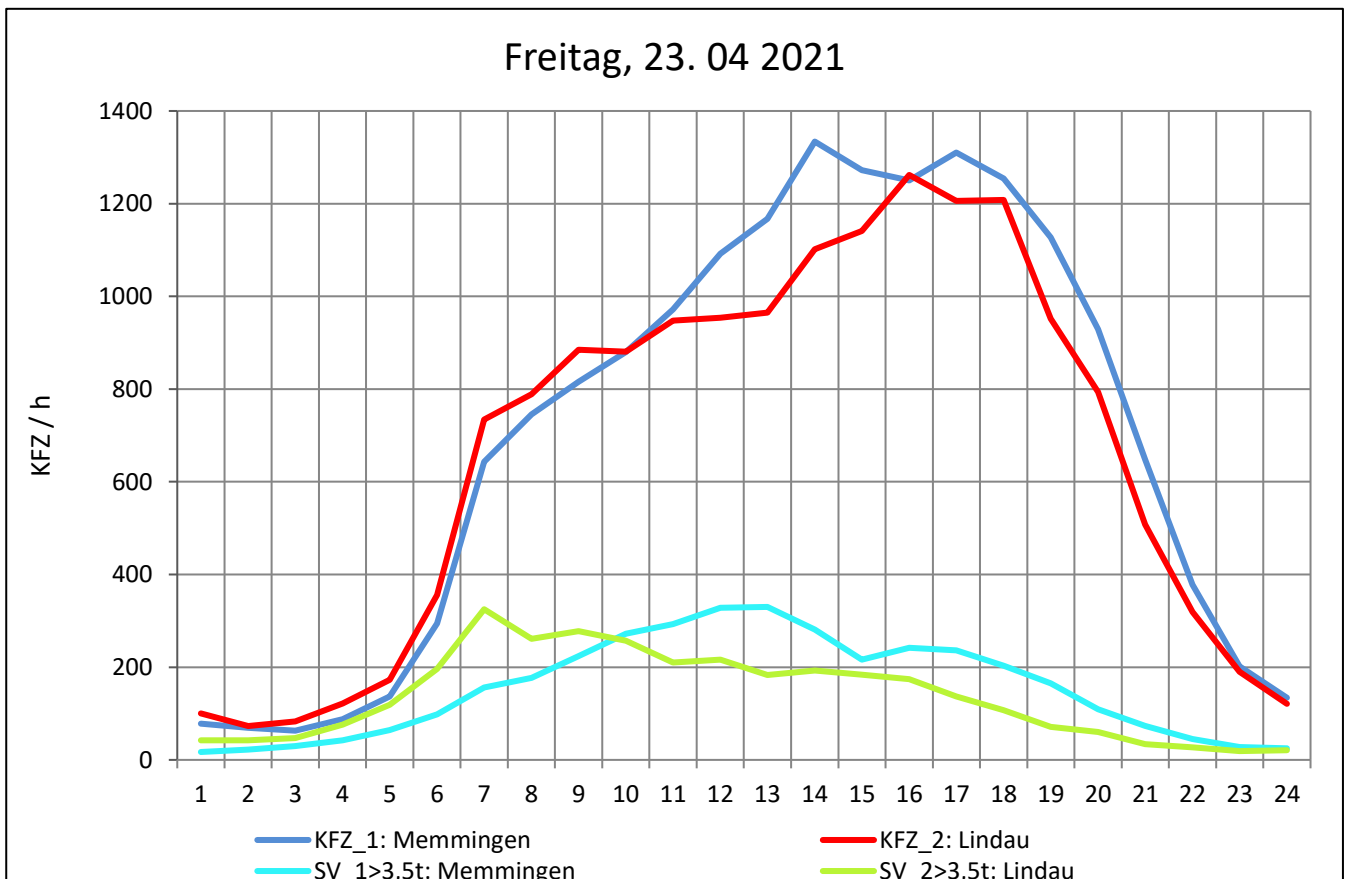
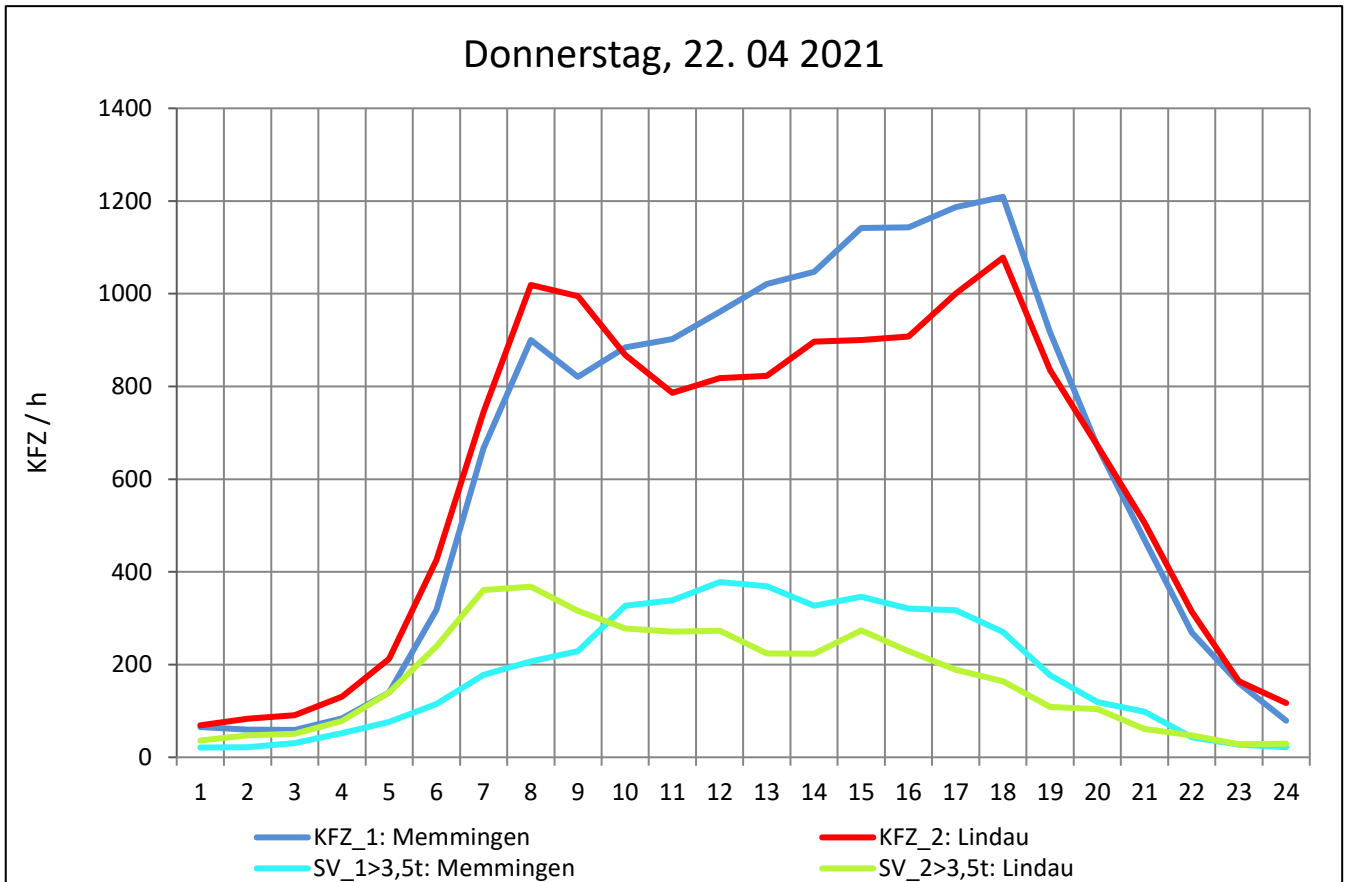
Zst.: **Leutkirch-West**

TK-/Zst-Nr.: 8126/1001

A 96

Richtung 1 : **Memmingen**

Richtung 2 : **Lindau**



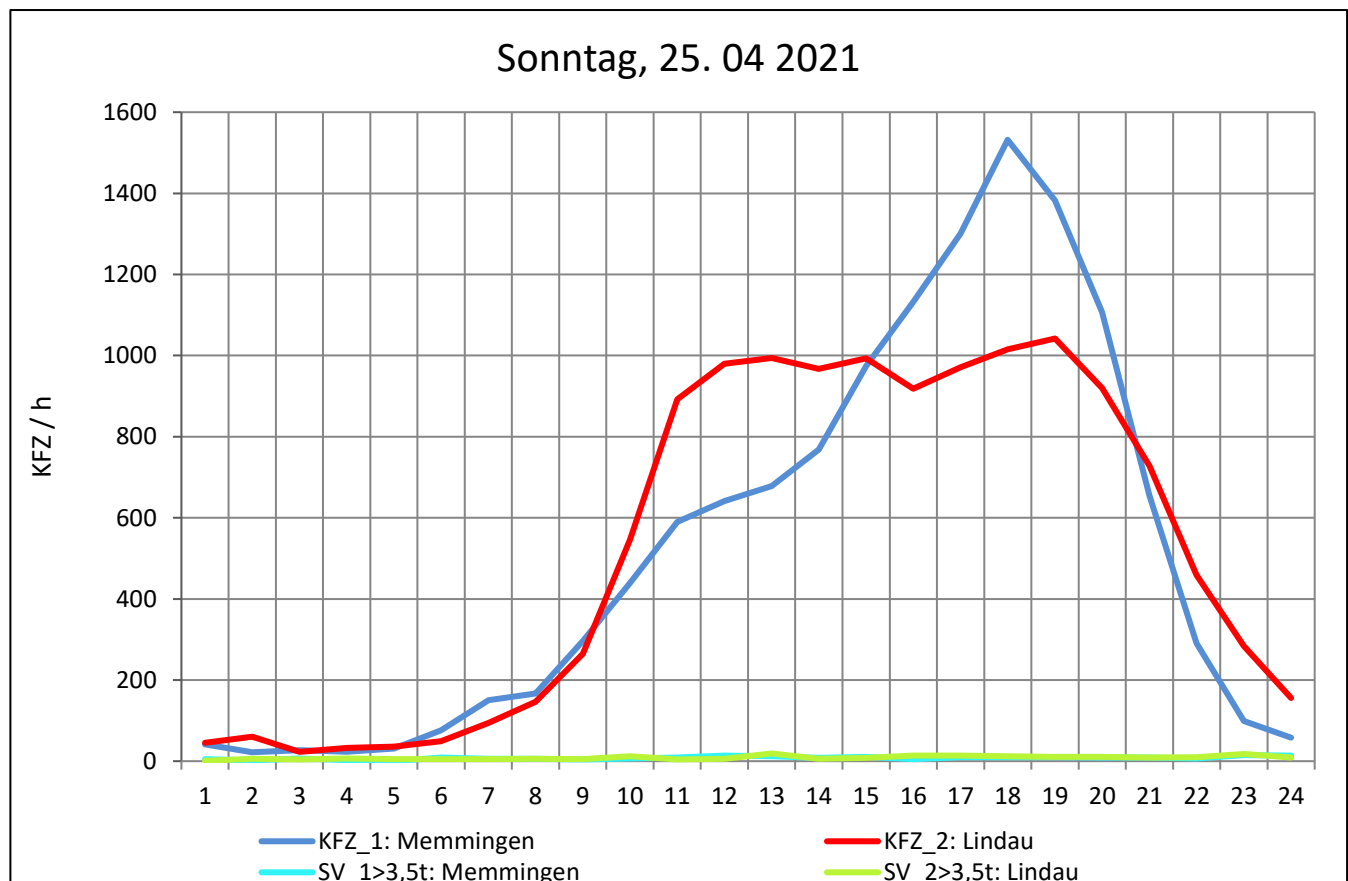
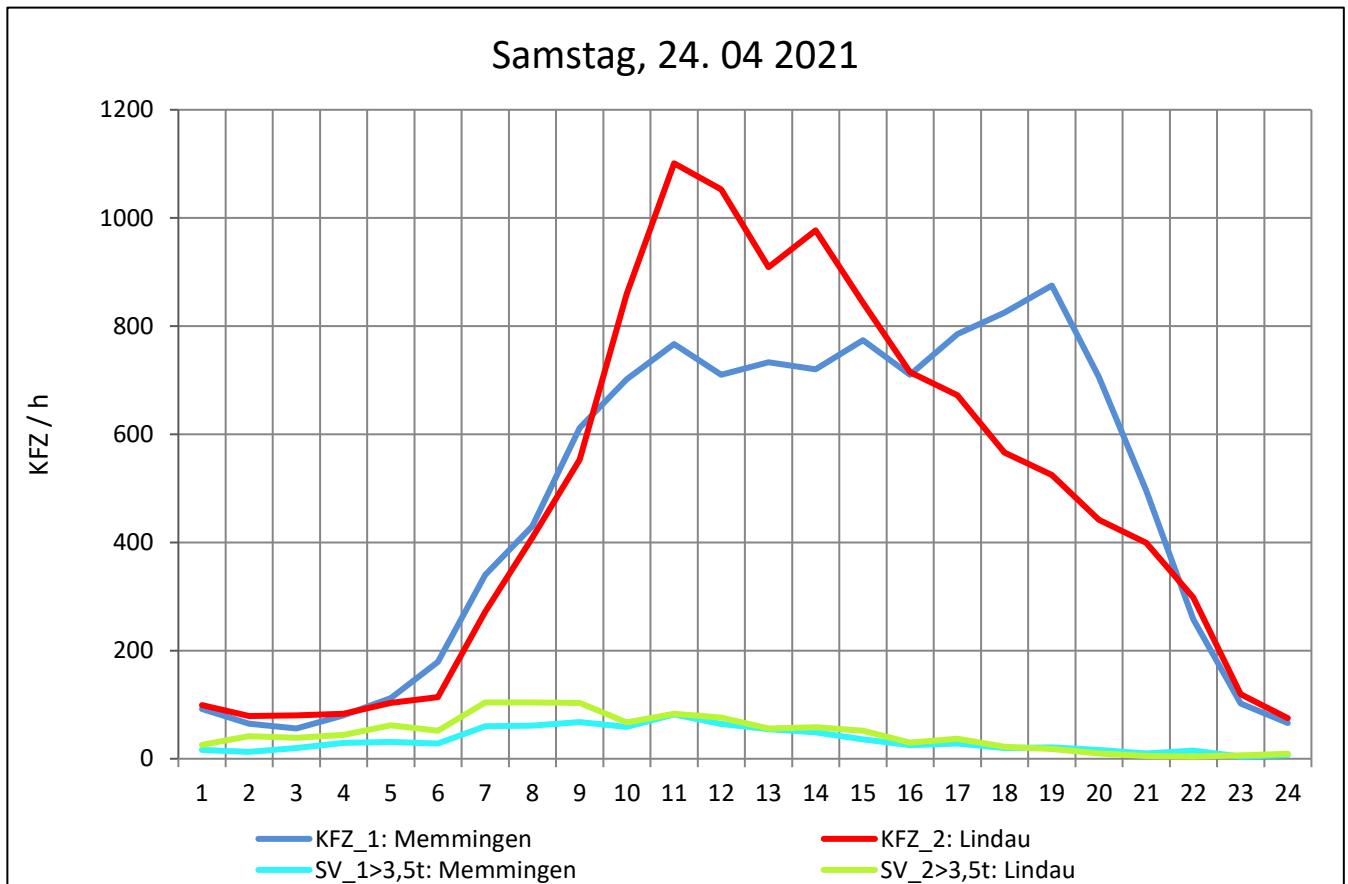
Zst.: **Leutkirch-West**

TK-/Zst-Nr.: 8126/1001

A 96

Richtung 1 : **Memmingen**

Richtung 2 : **Lindau**



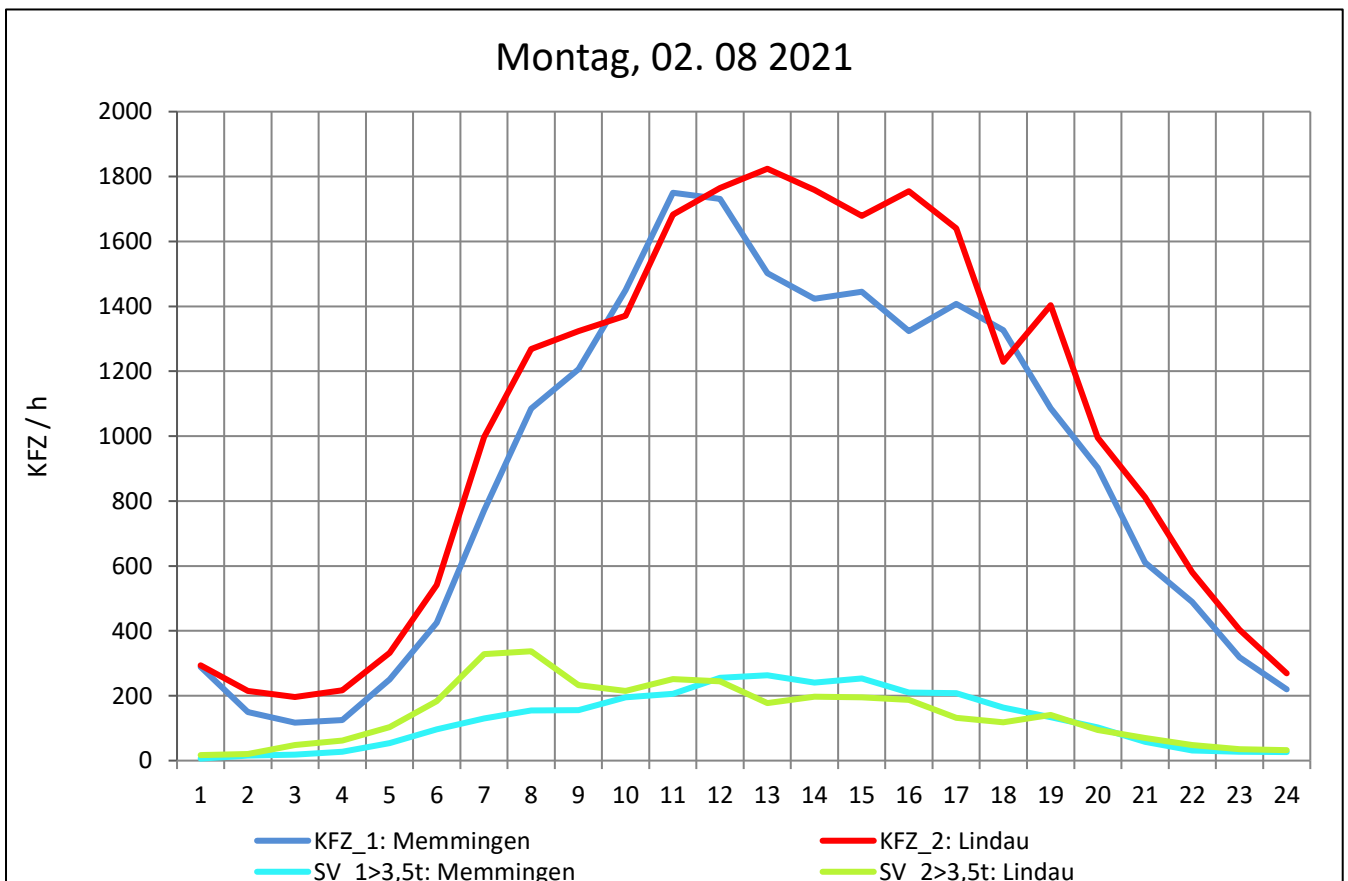
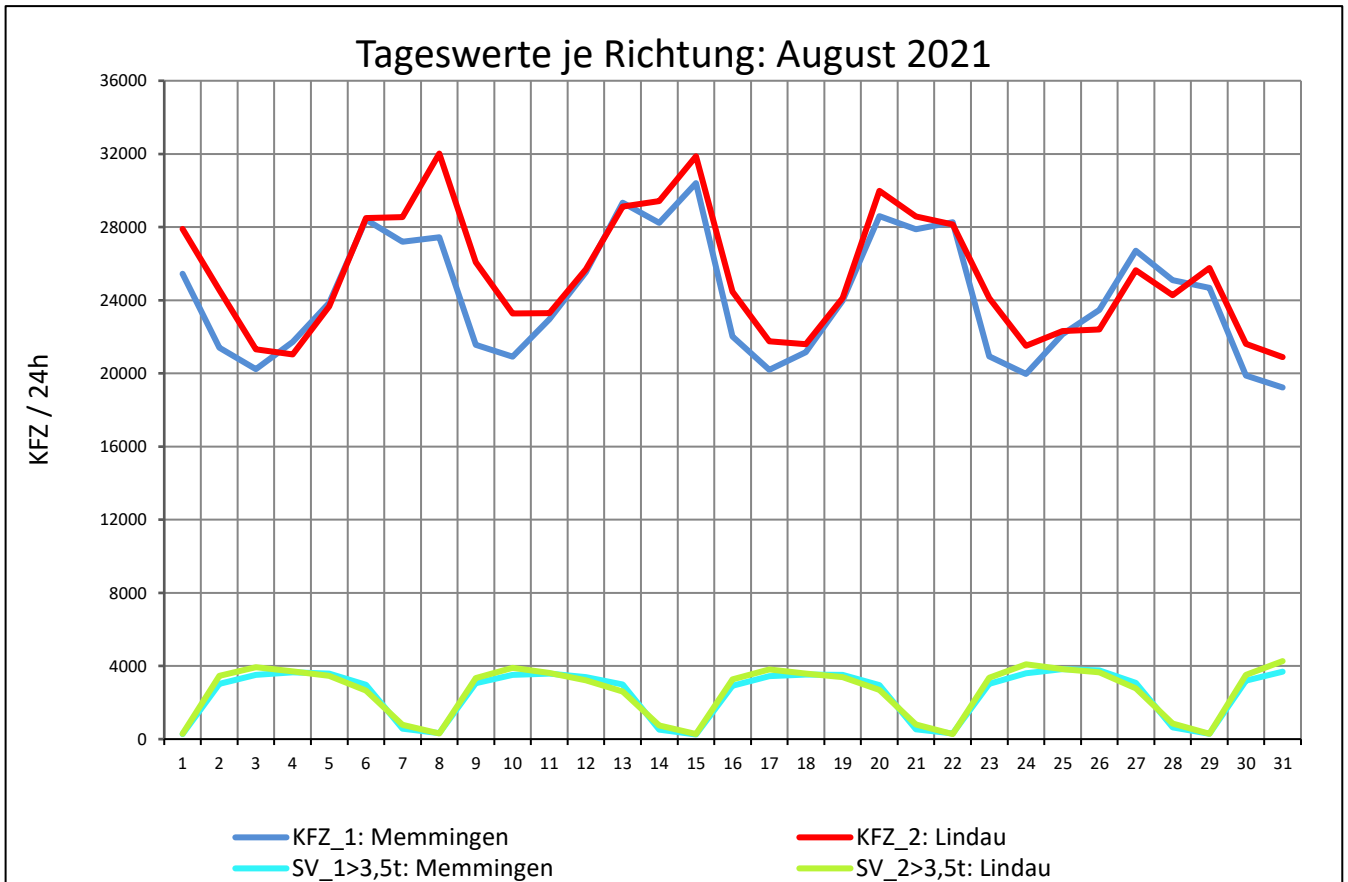
Zst.: **Leutkirch-West**

TK-/Zst-Nr.: 8126/1001

A 96

Richtung 1 : **Memmingen**

Richtung 2 : **Lindau**



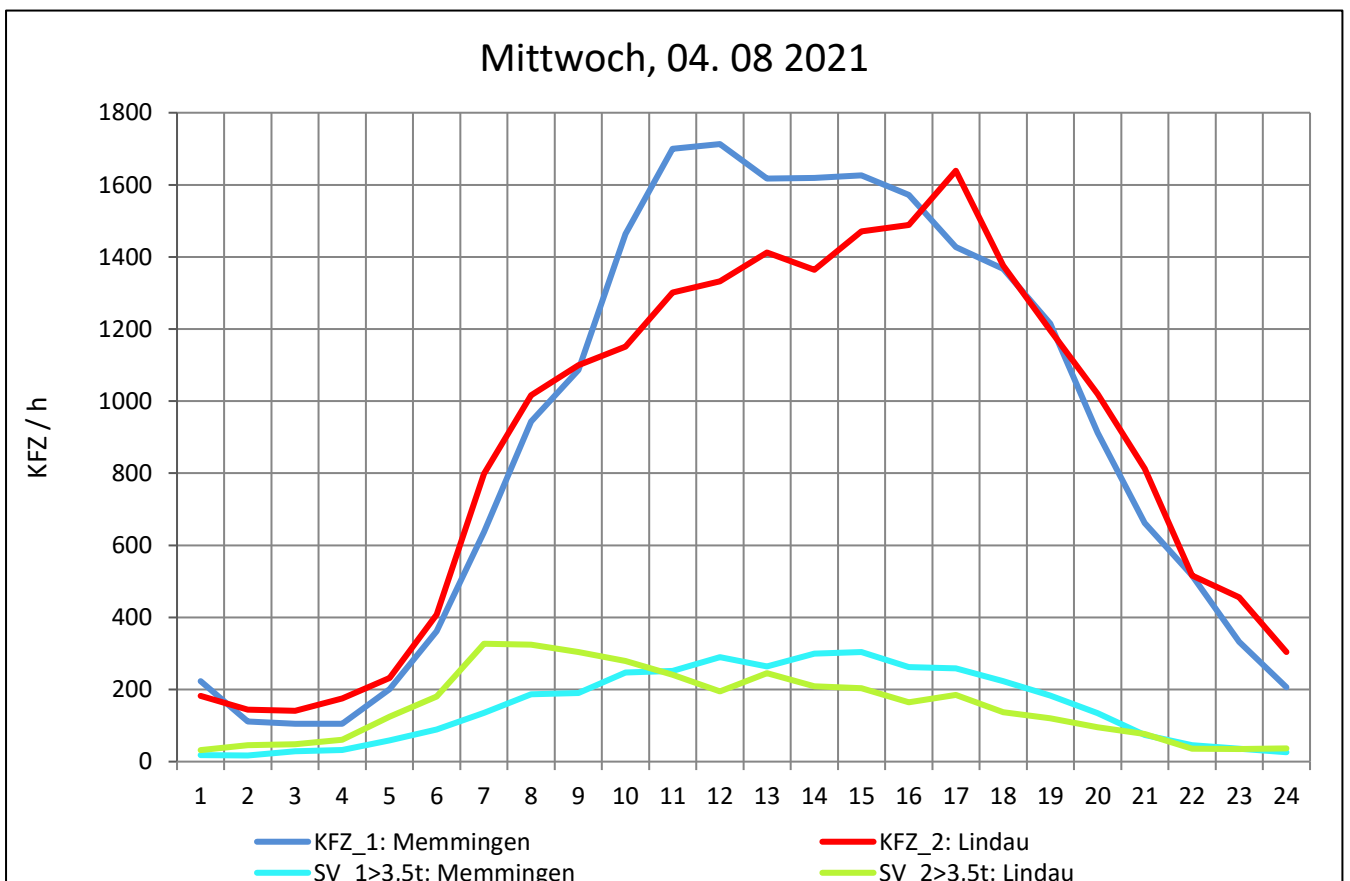
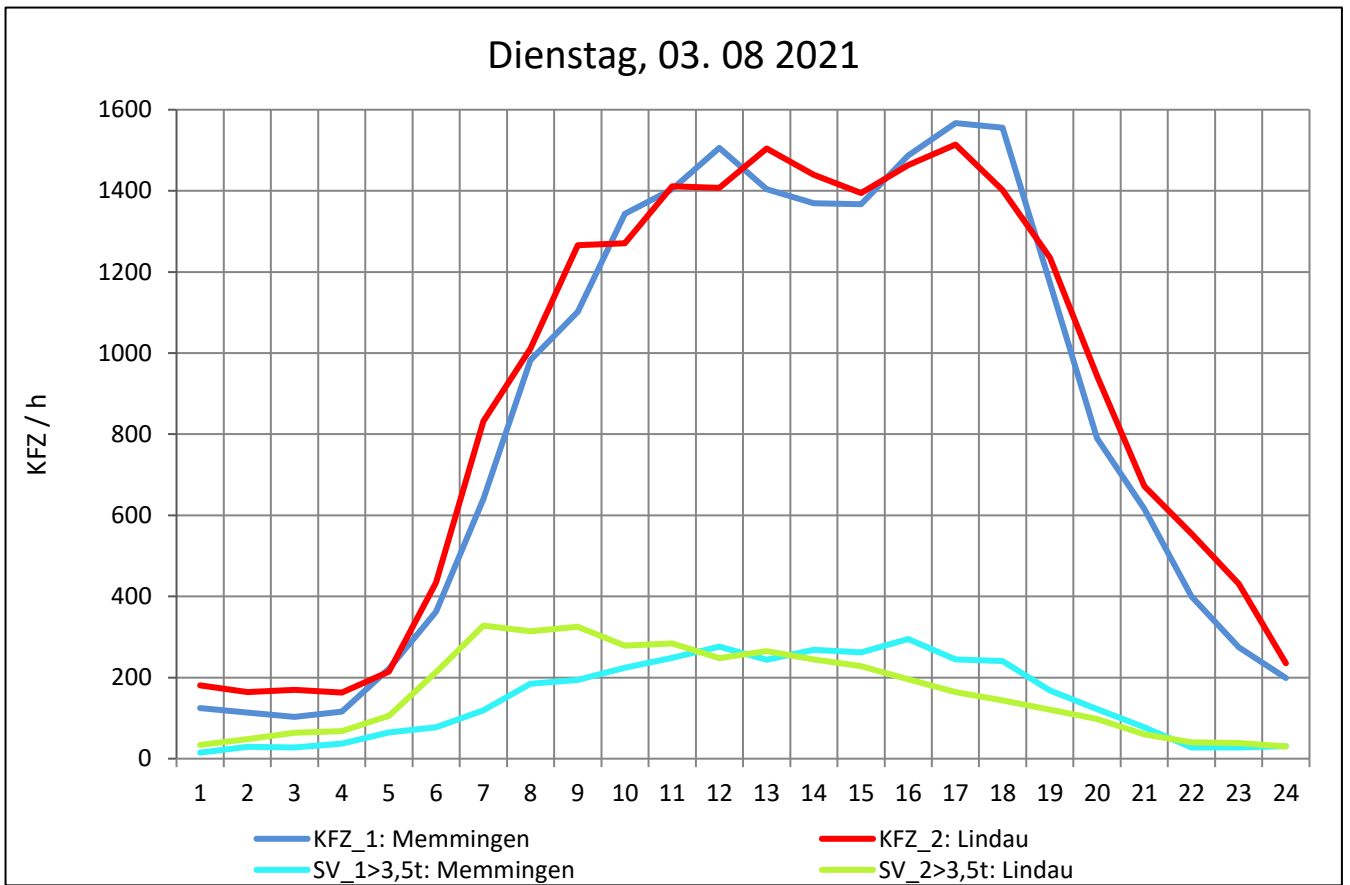
Zst.: **Leutkirch-West**

TK-/Zst-Nr.: 8126/1001

A 96

Richtung 1 : **Memmingen**

Richtung 2 : **Lindau**



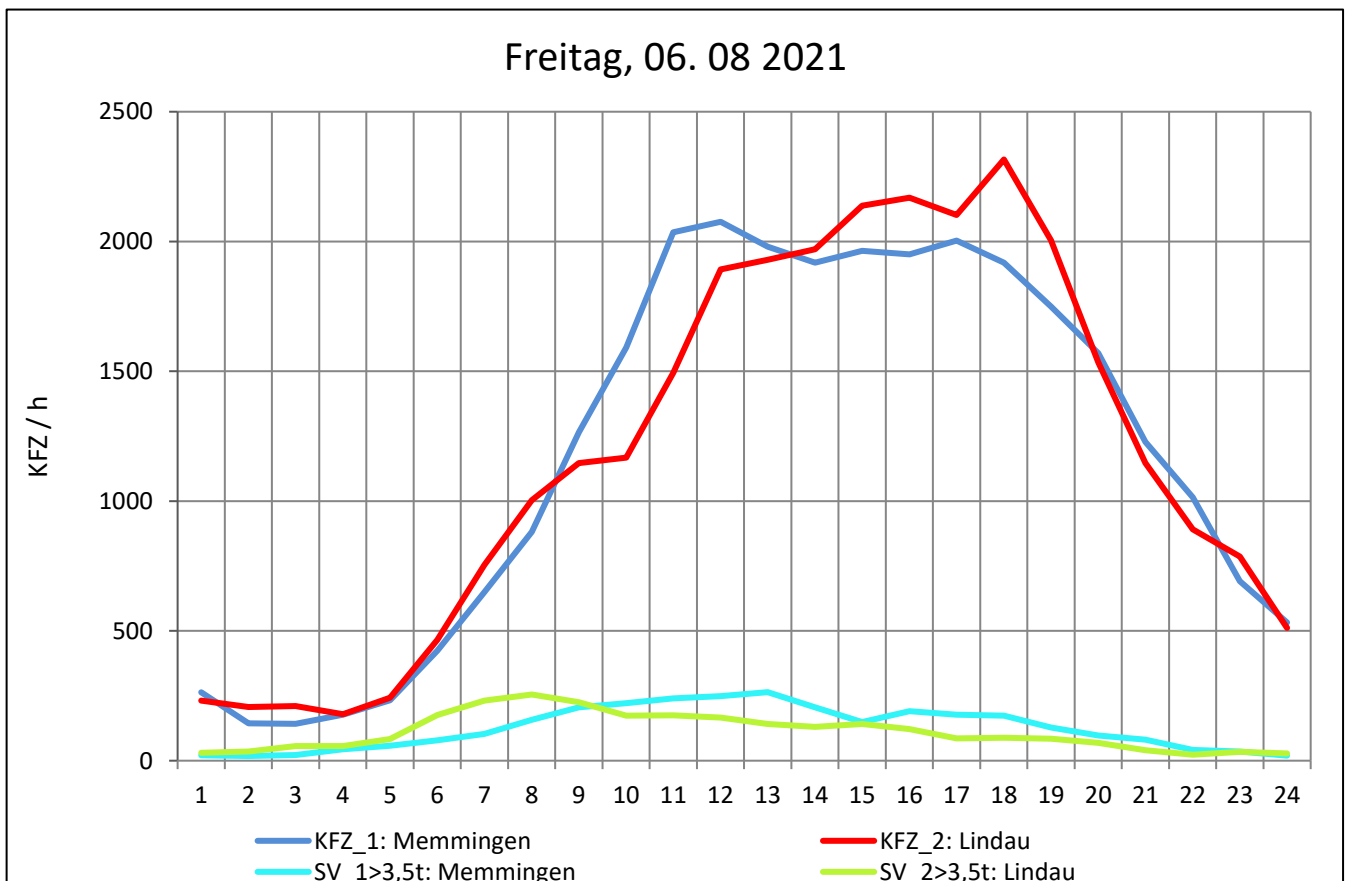
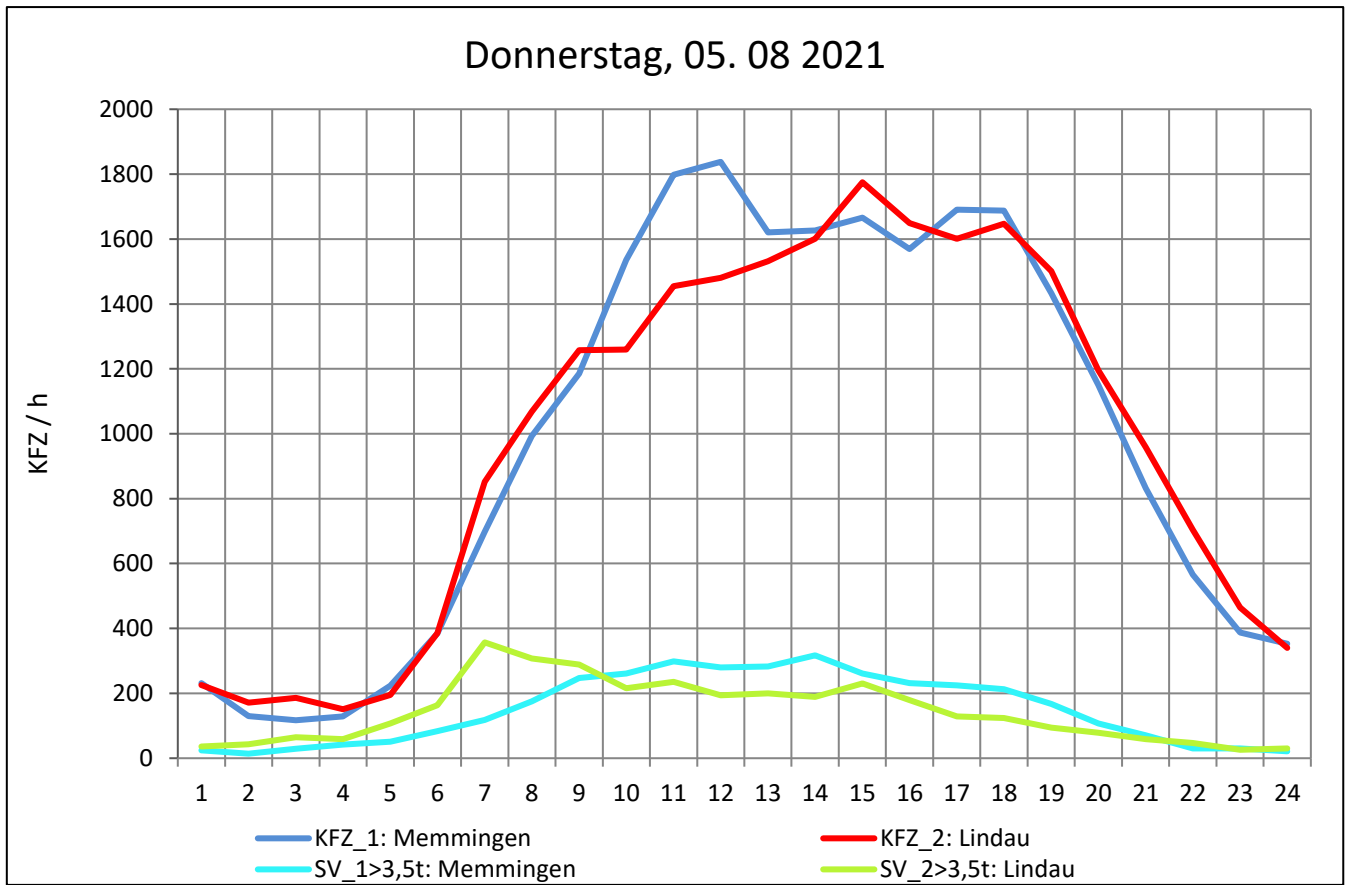
Zst.: **Leutkirch-West**

TK-/Zst-Nr.: 8126/1001

A 96

Richtung 1 : **Memmingen**

Richtung 2 : **Lindau**



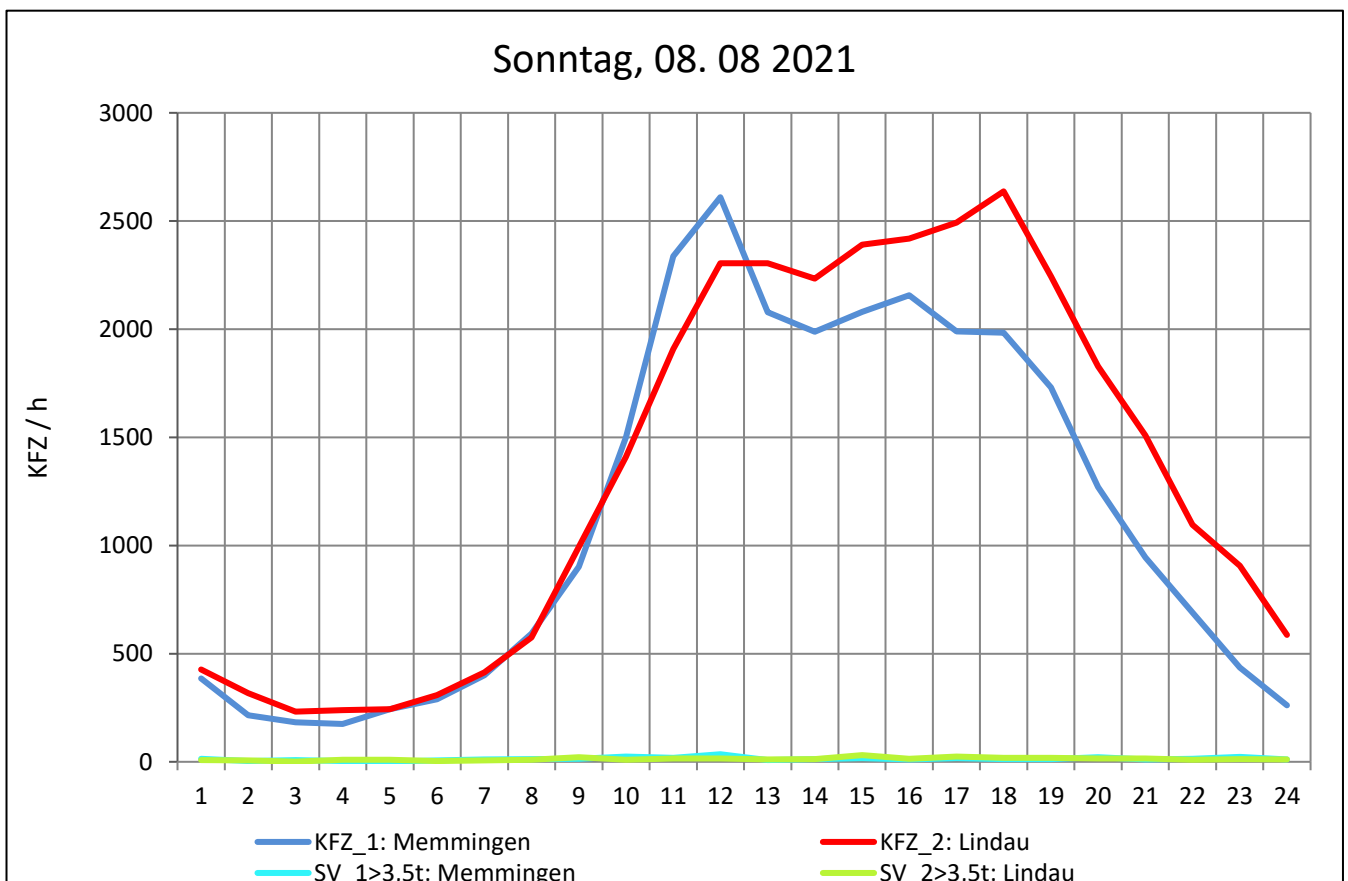
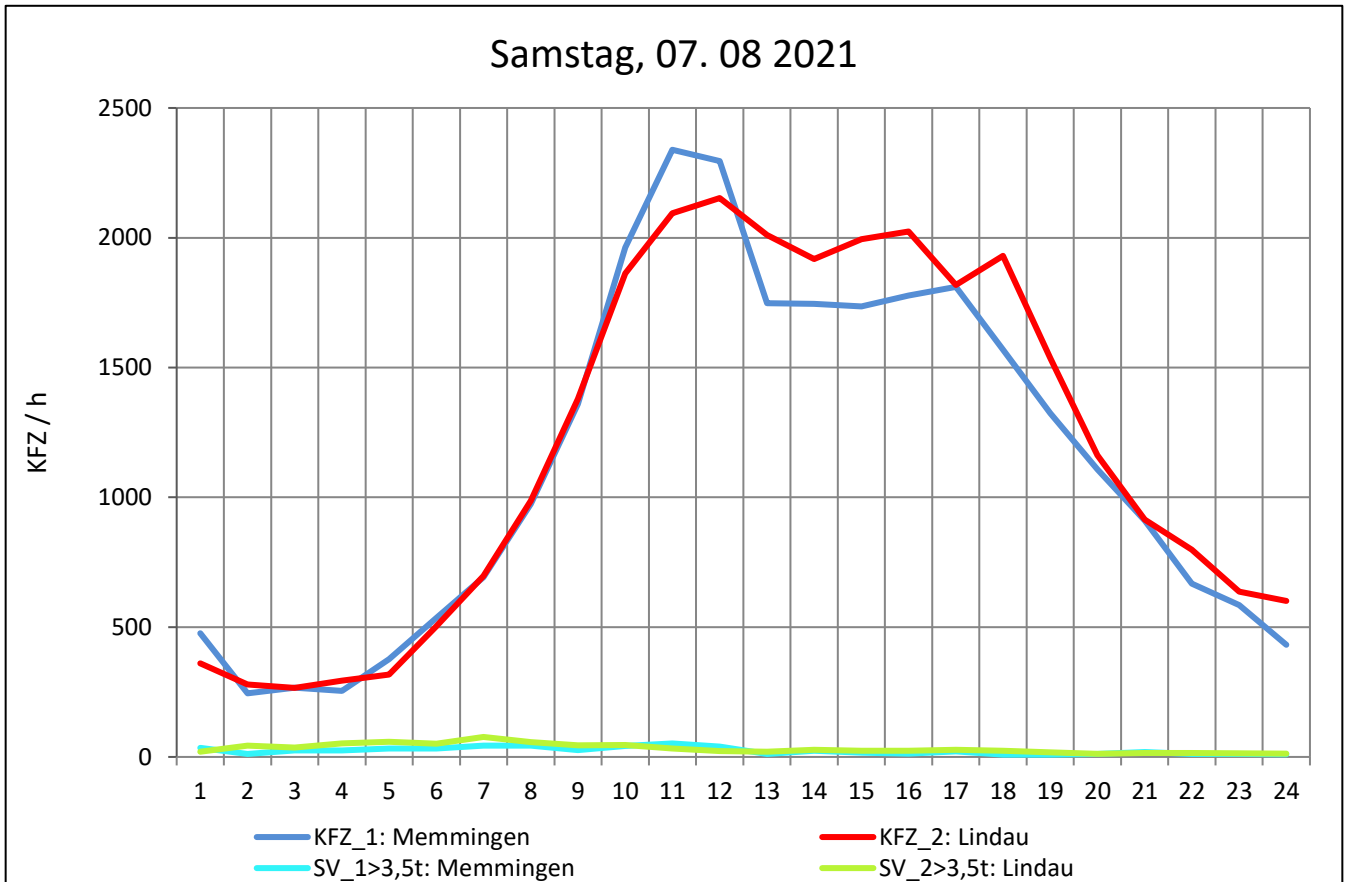
Zst.: **Leutkirch-West**

TK-/Zst-Nr.: 8126/1001

A 96

Richtung 1 : **Memmingen**

Richtung 2 : **Lindau**



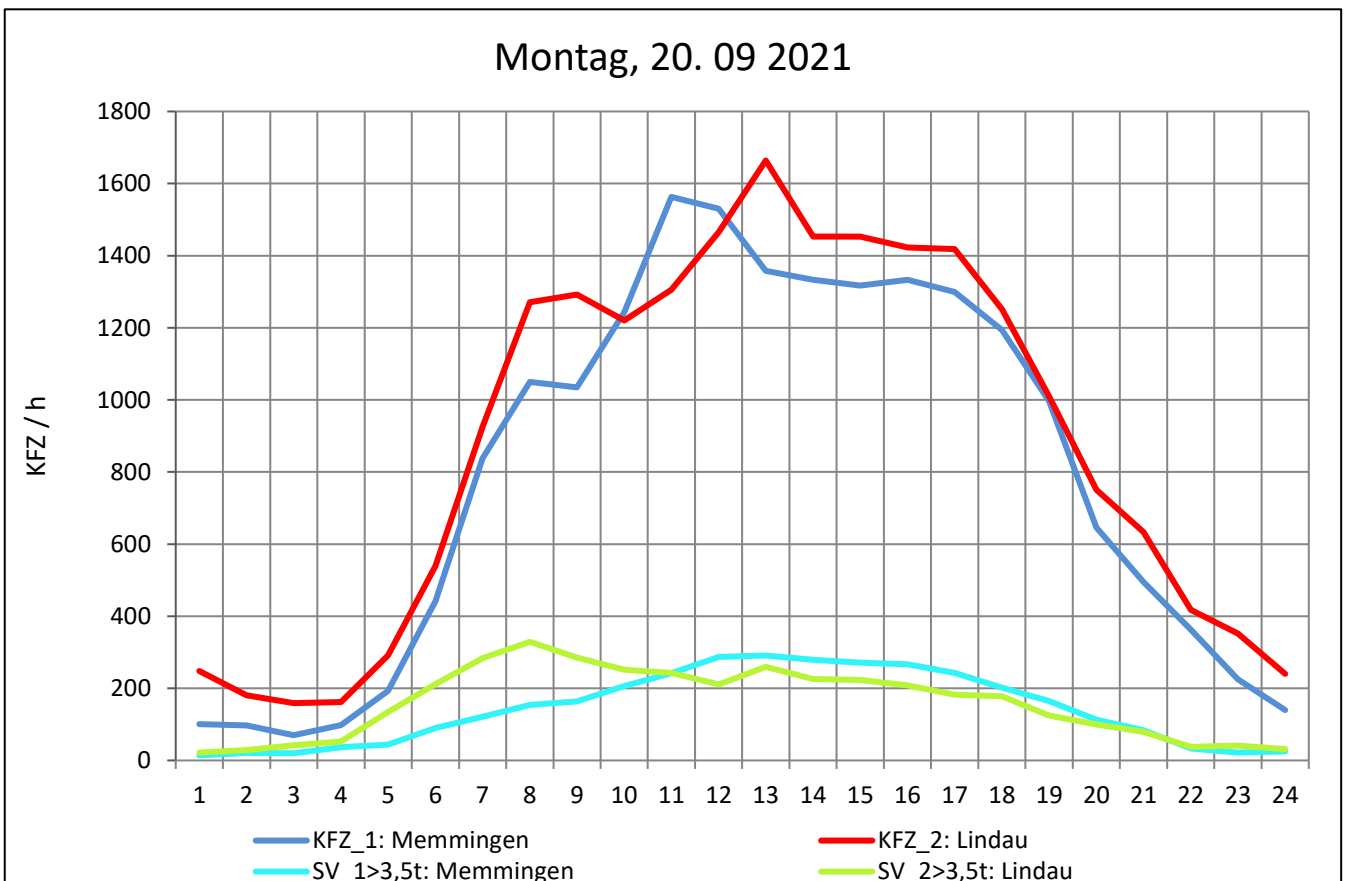
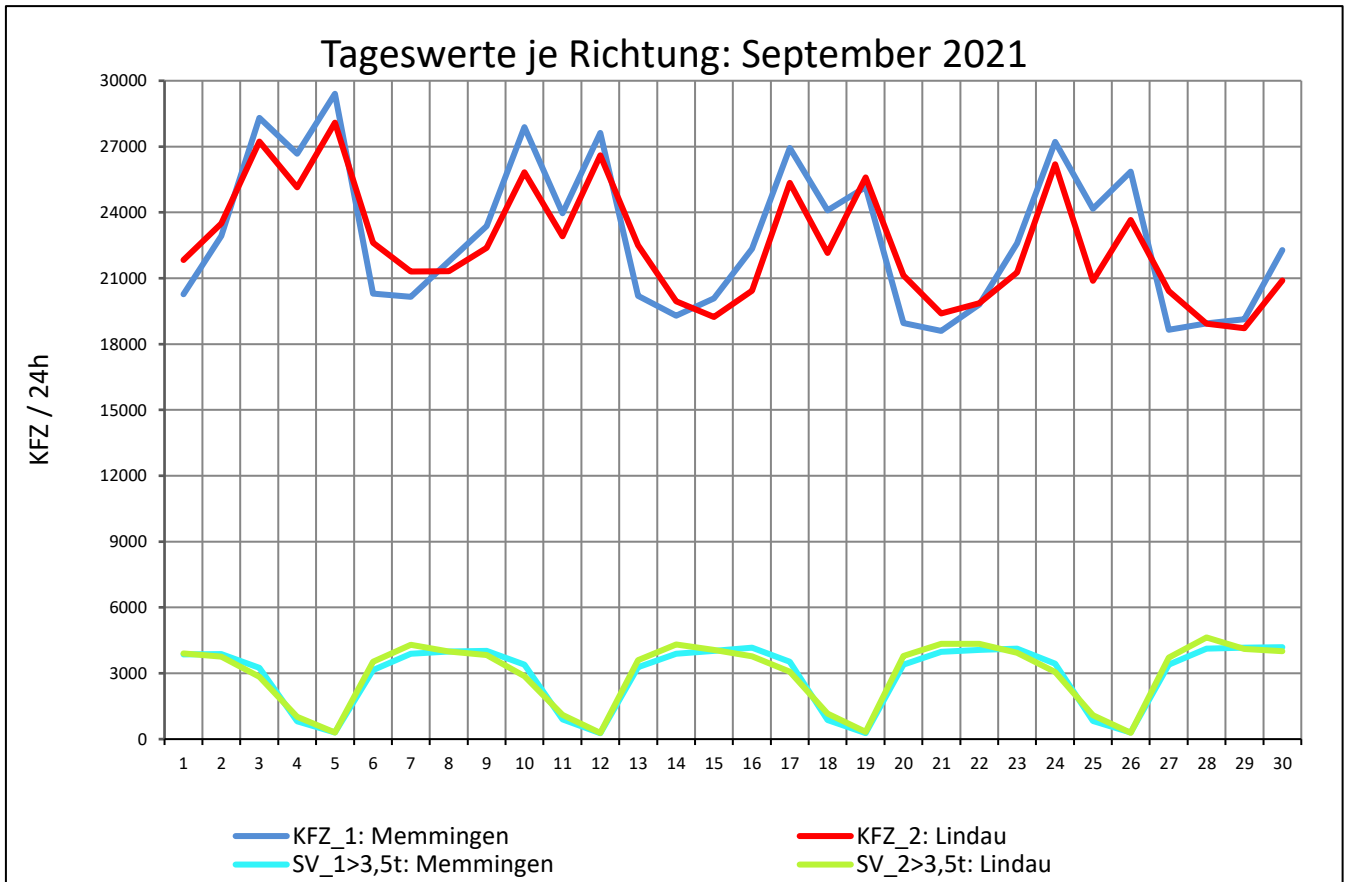
Zst.: **Leutkirch-West**

TK-/Zst-Nr.: 8126/1001

A 96

Richtung 1 : **Memmingen**

Richtung 2 : **Lindau**



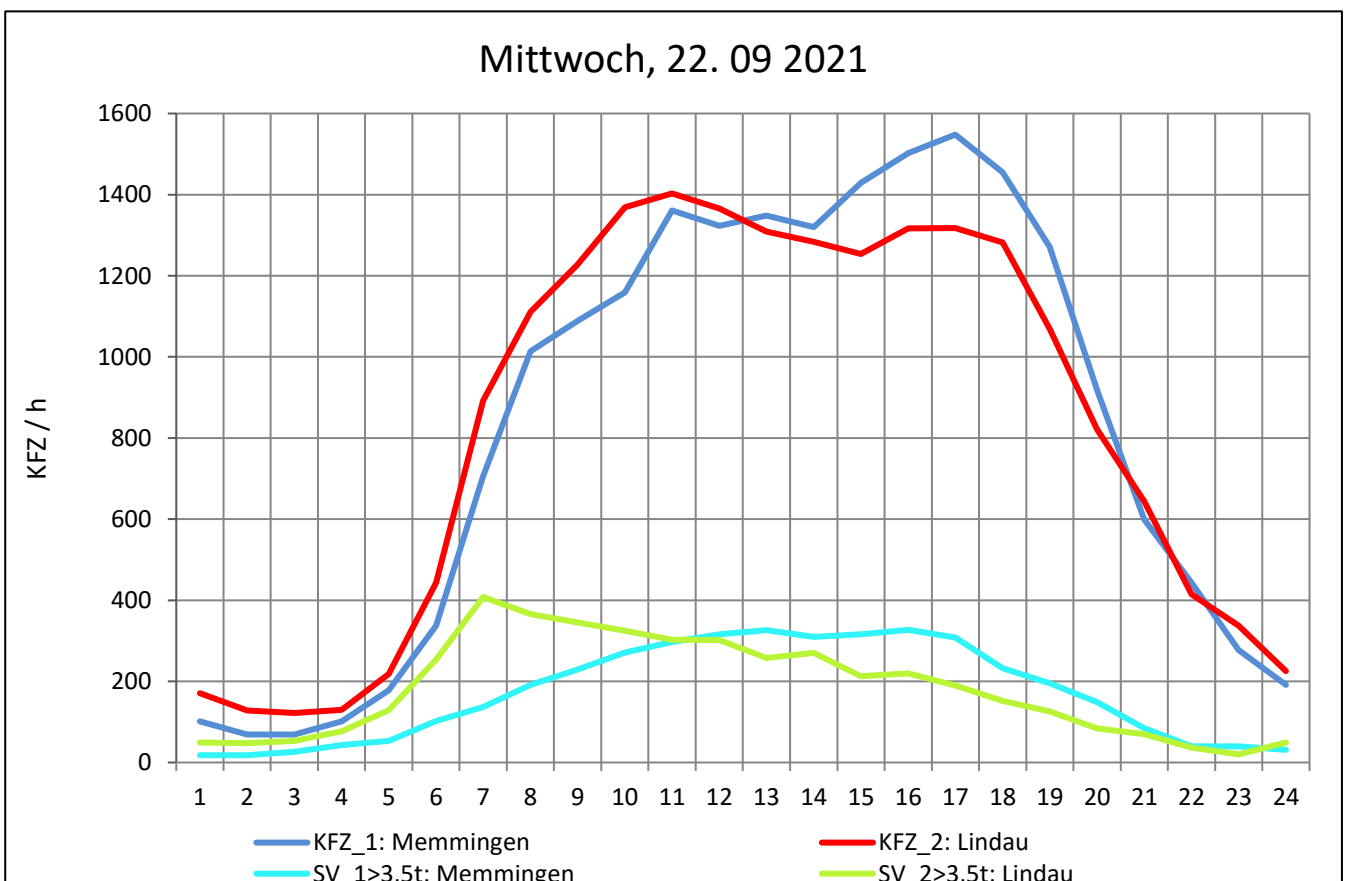
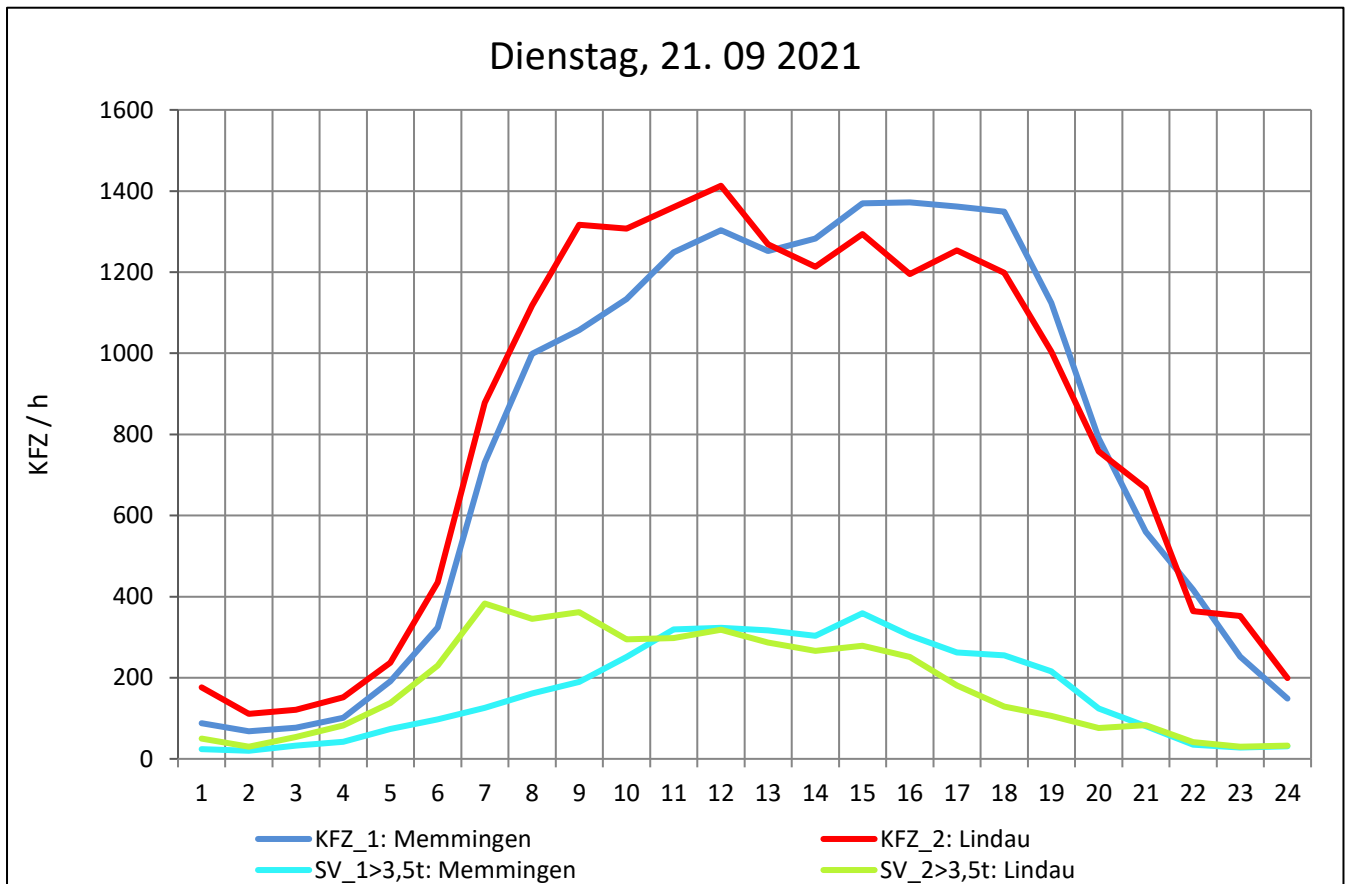
Zst.: **Leutkirch-West**

TK-/Zst-Nr.: 8126/1001

A 96

Richtung 1 : **Memmingen**

Richtung 2 : **Lindau**



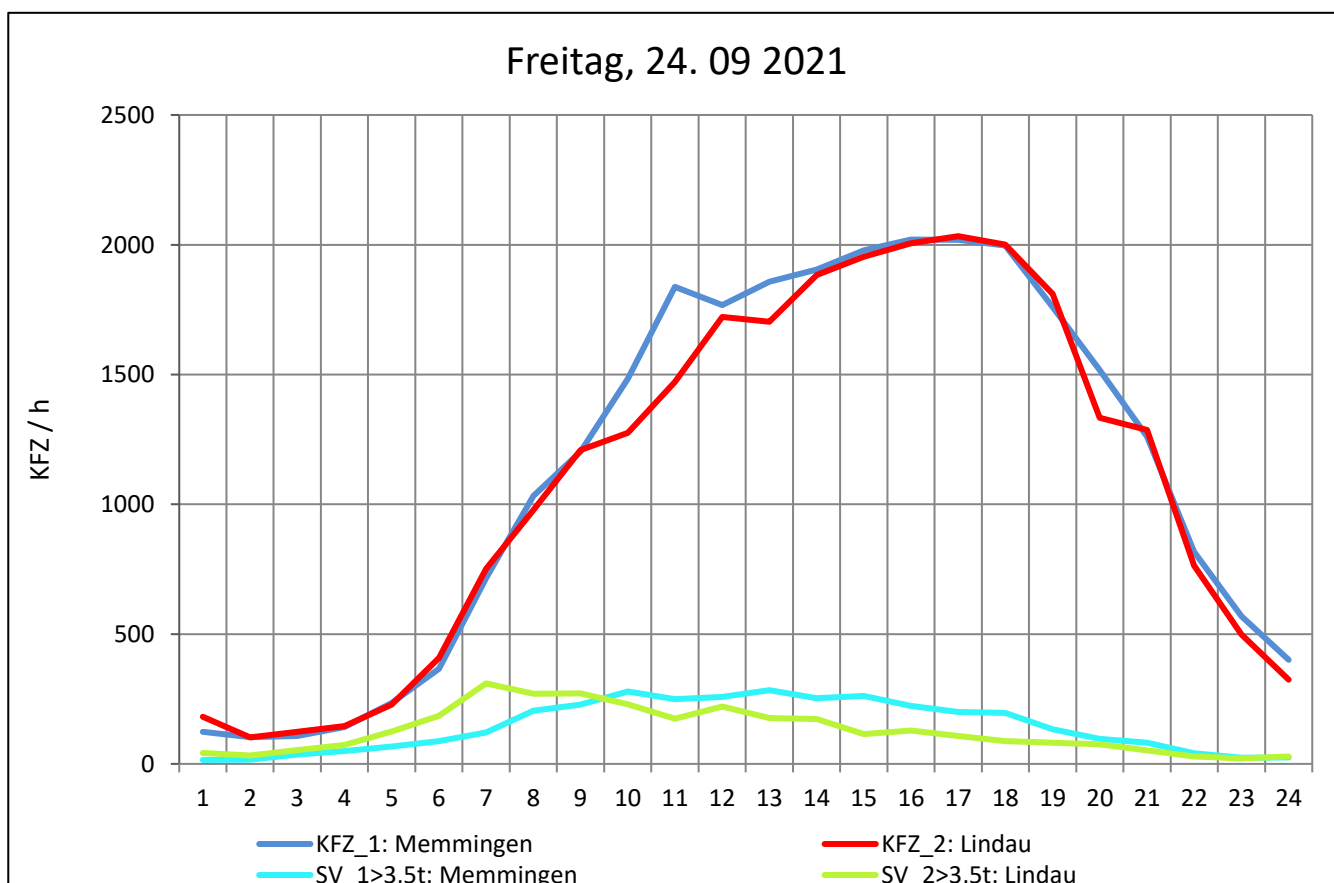
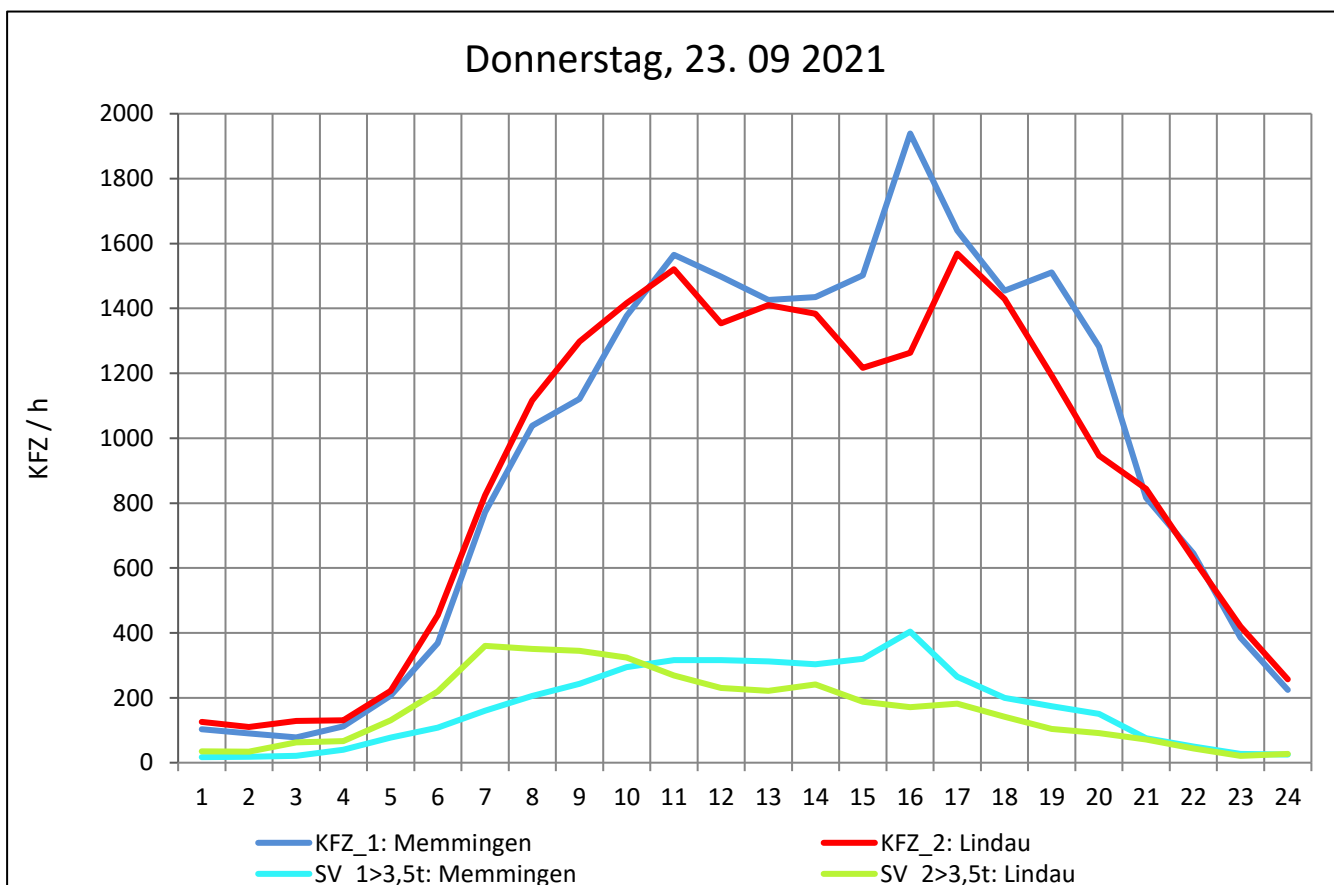
Zst.: **Leutkirch-West**

TK-/Zst-Nr.: 8126/1001

A 96

Richtung 1 : **Memmingen**

Richtung 2 : **Lindau**



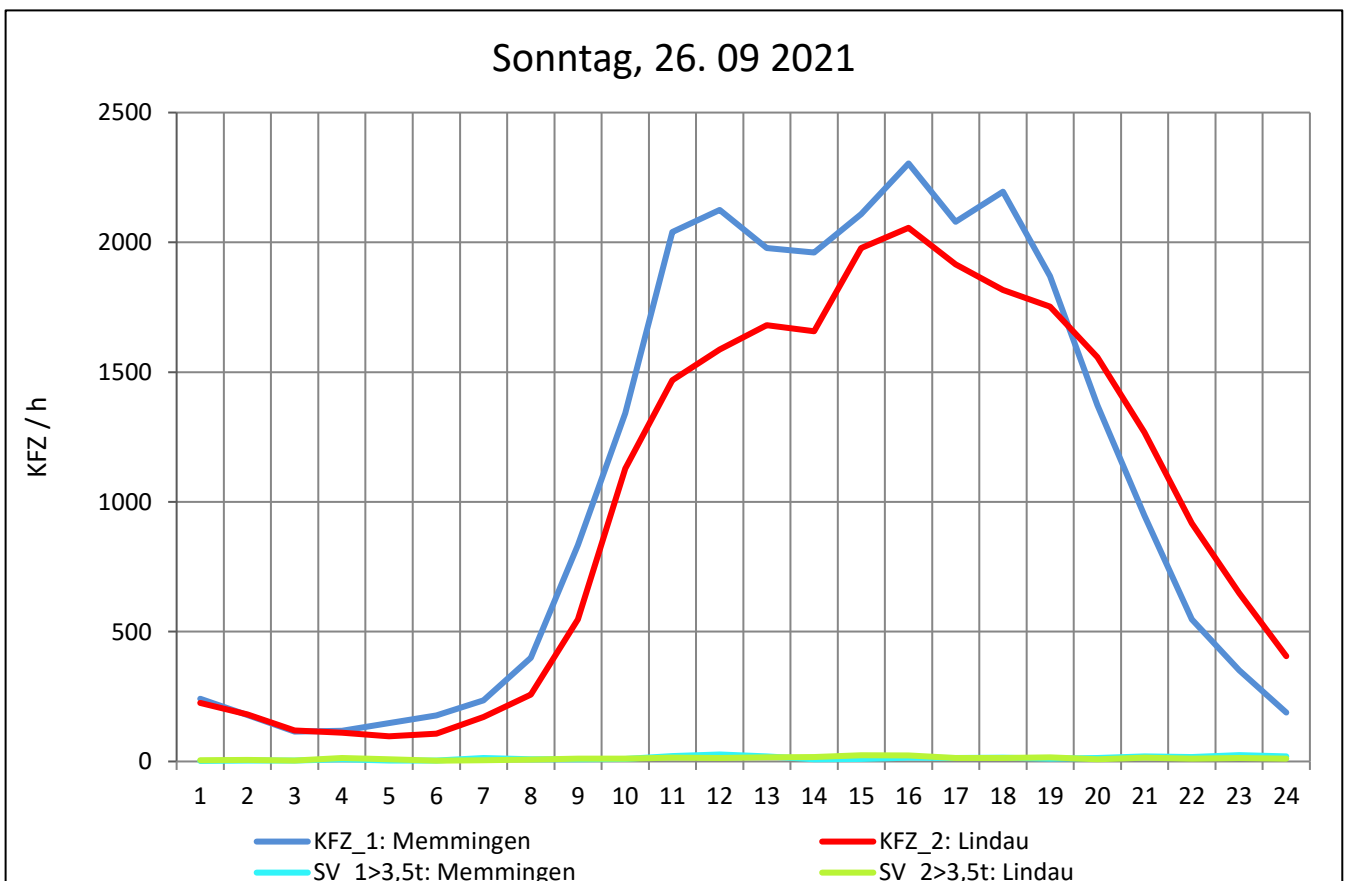
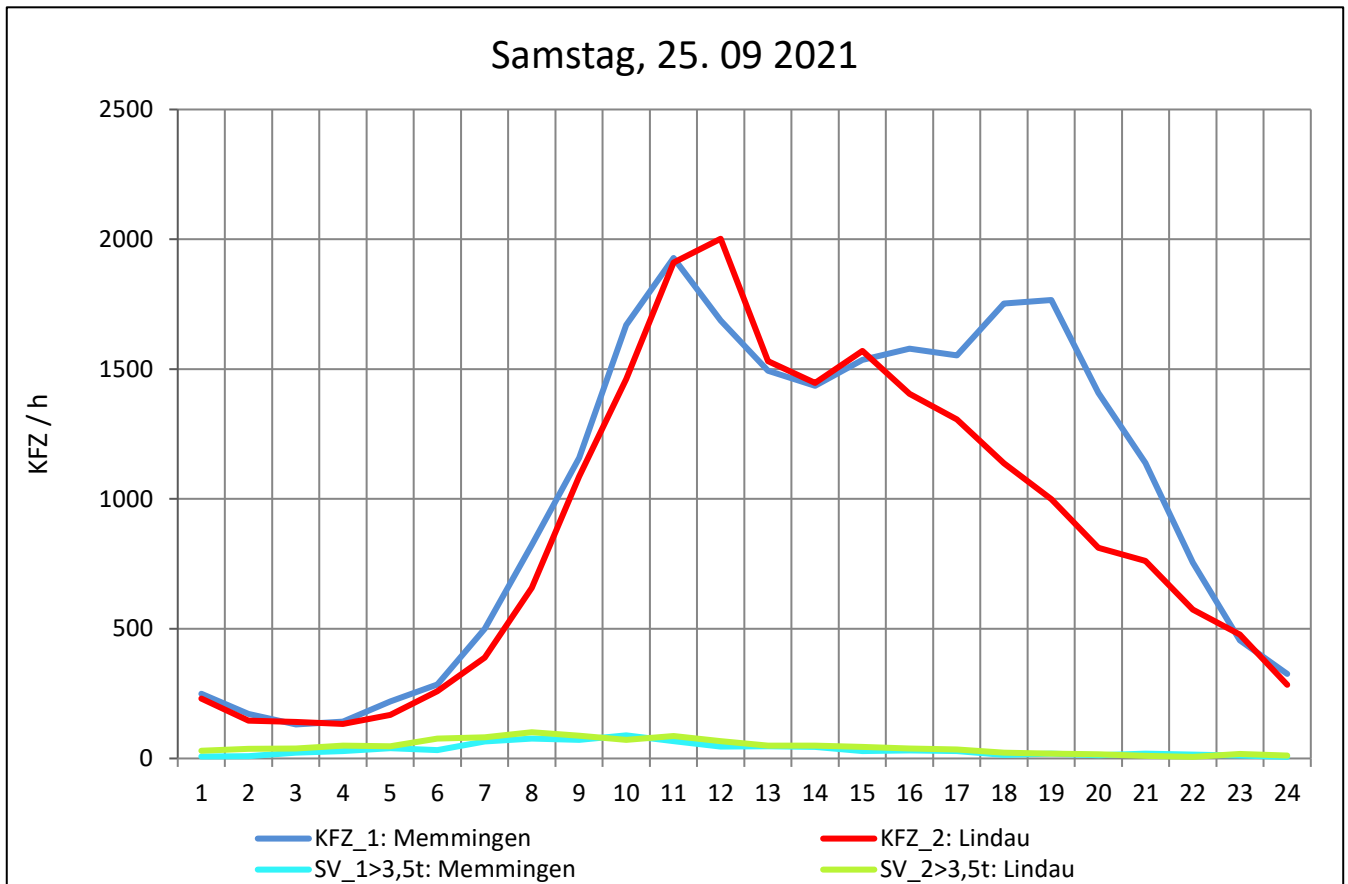
Zst.: **Leutkirch-West**

TK-/Zst-Nr.: 8126/1001

A 96

Richtung 1 : **Memmingen**

Richtung 2 : **Lindau**



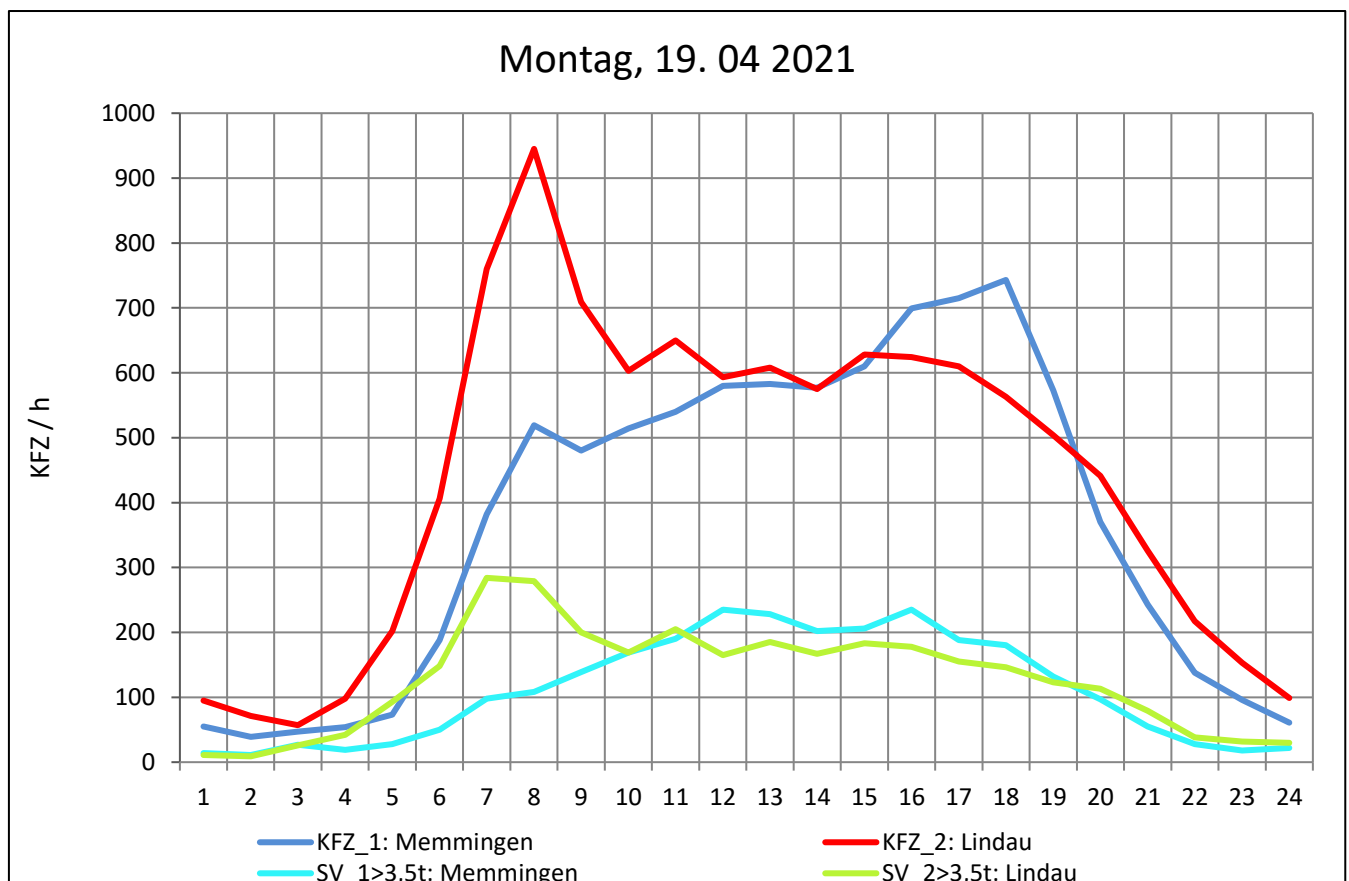
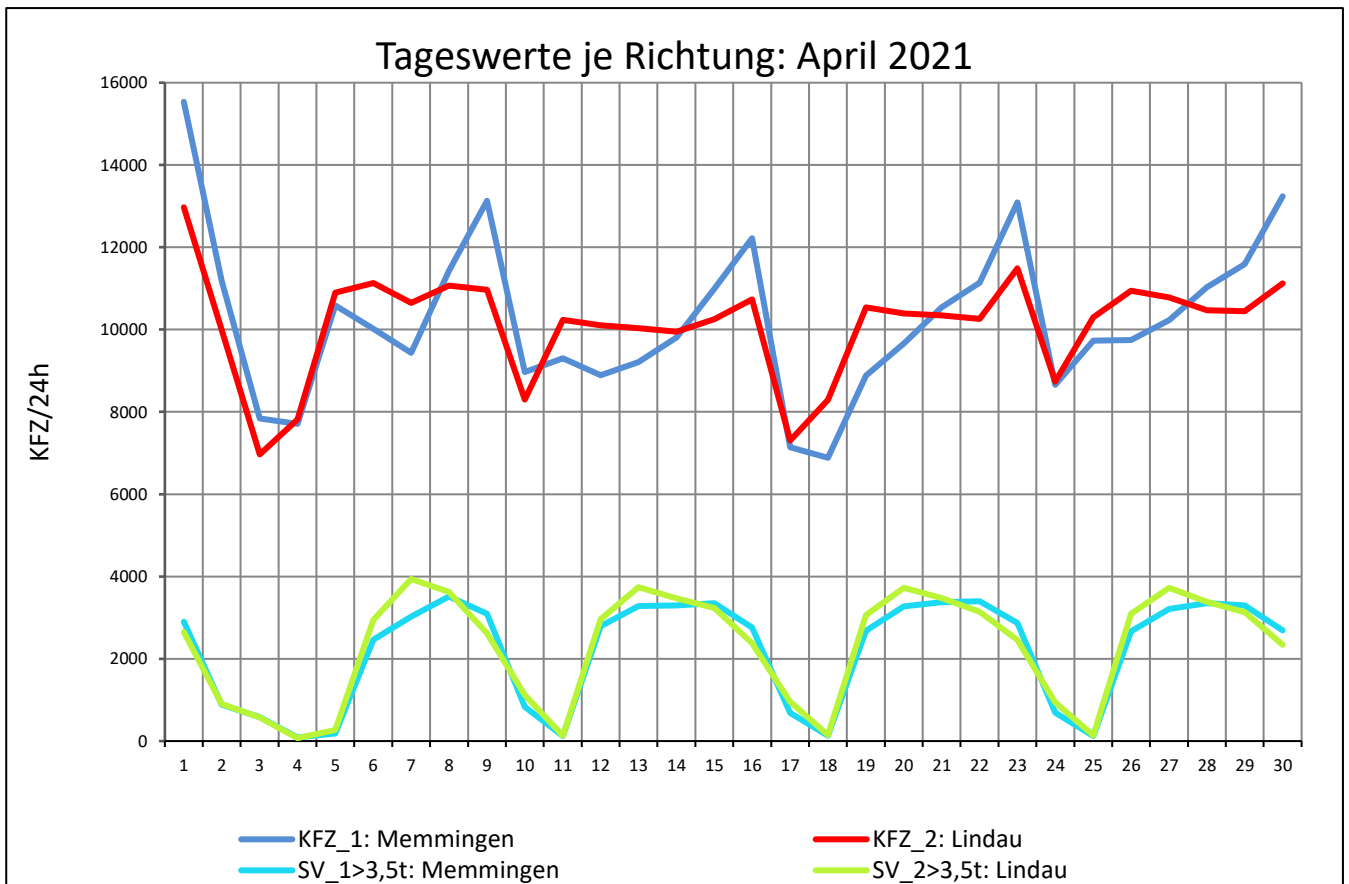
Zst.: **Wangen**

TK-/Zst-Nr.: 8224/1001

A 96

Richtung 1 : **Memmingen**

Richtung 2 : **Lindau**



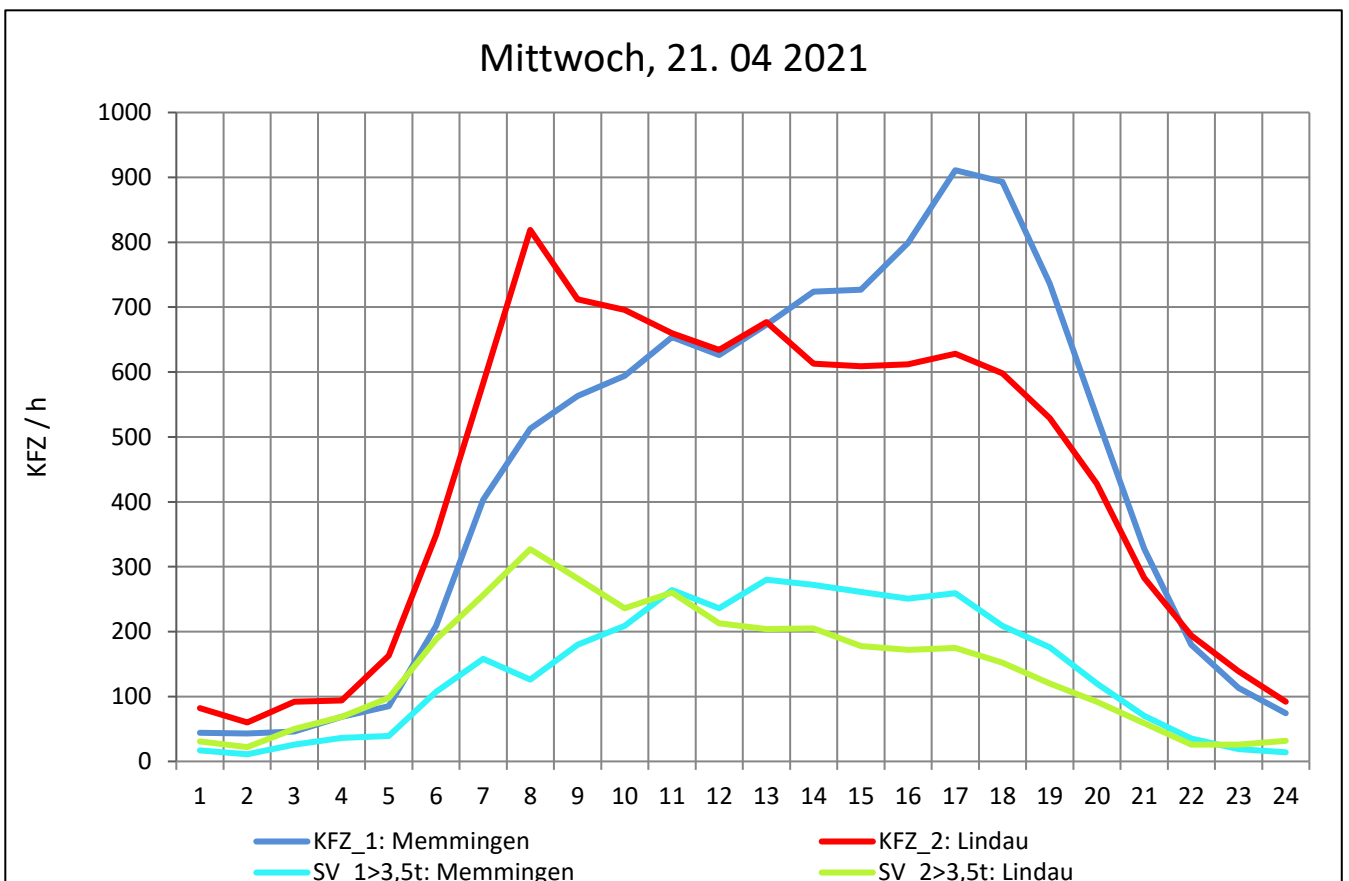
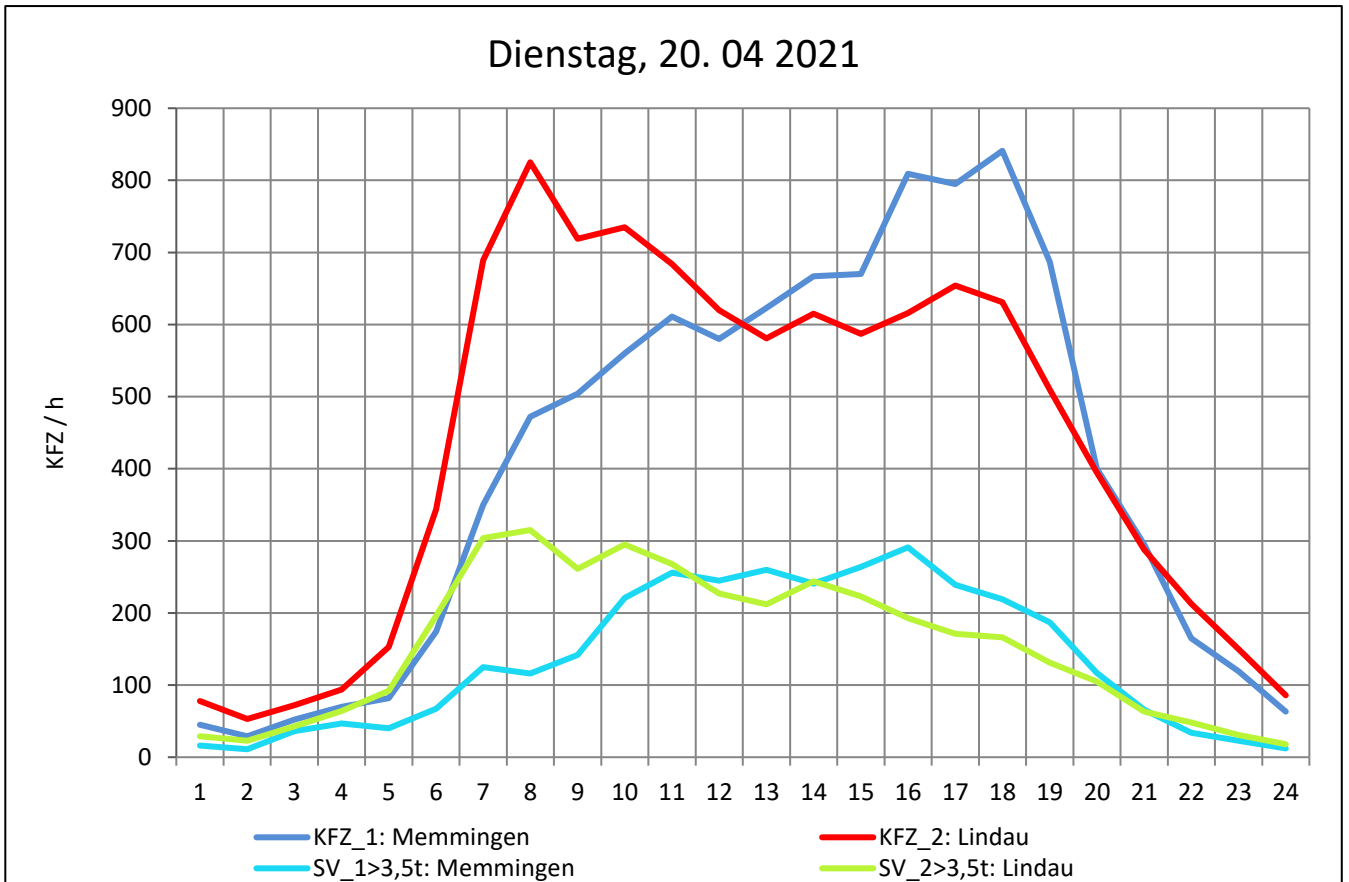
Zst.: **Wangen**

TK-/Zst-Nr.: 8224/1001

A 96

Richtung 1 : **Memmingen**

Richtung 2 : **Lindau**



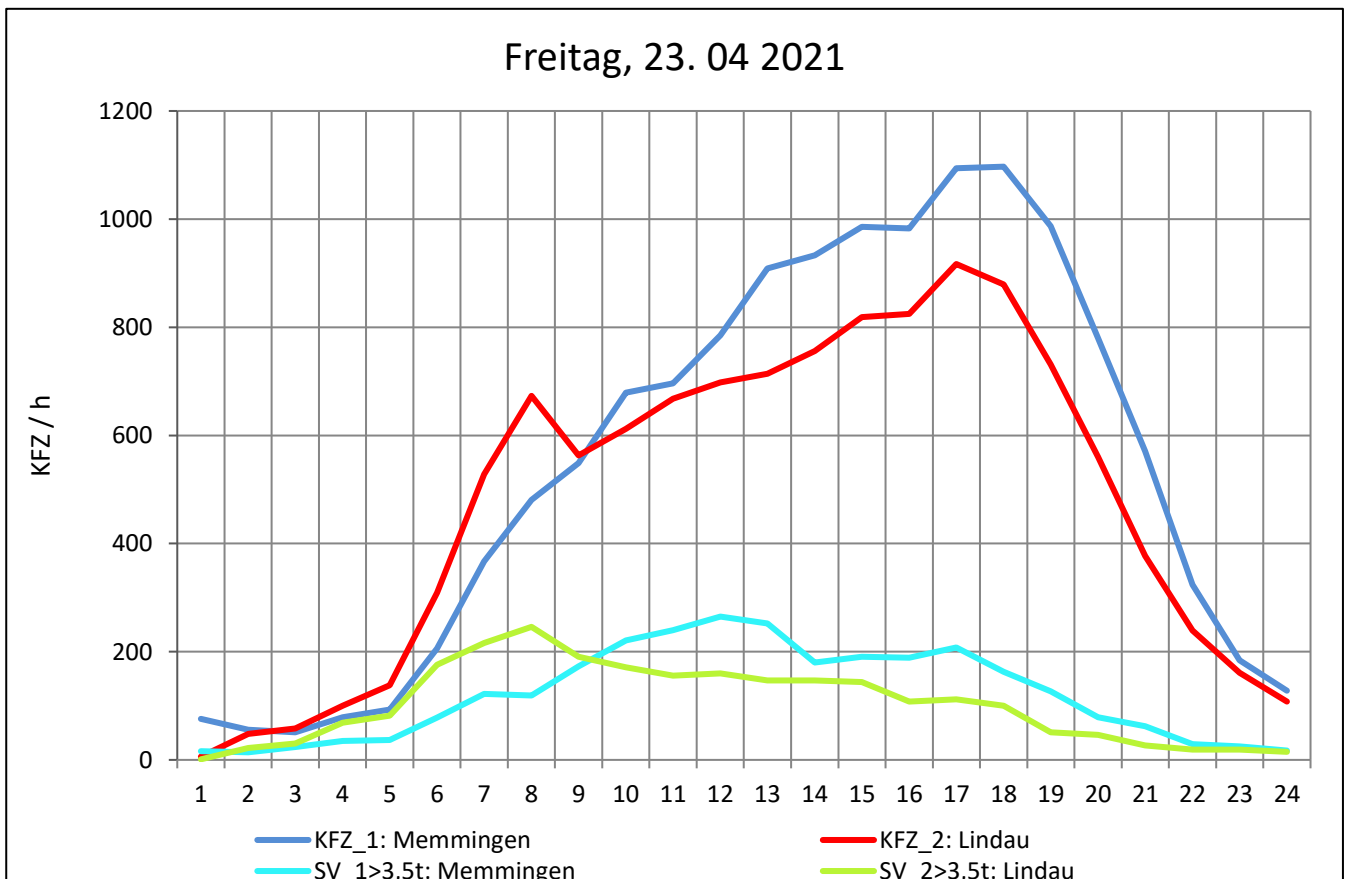
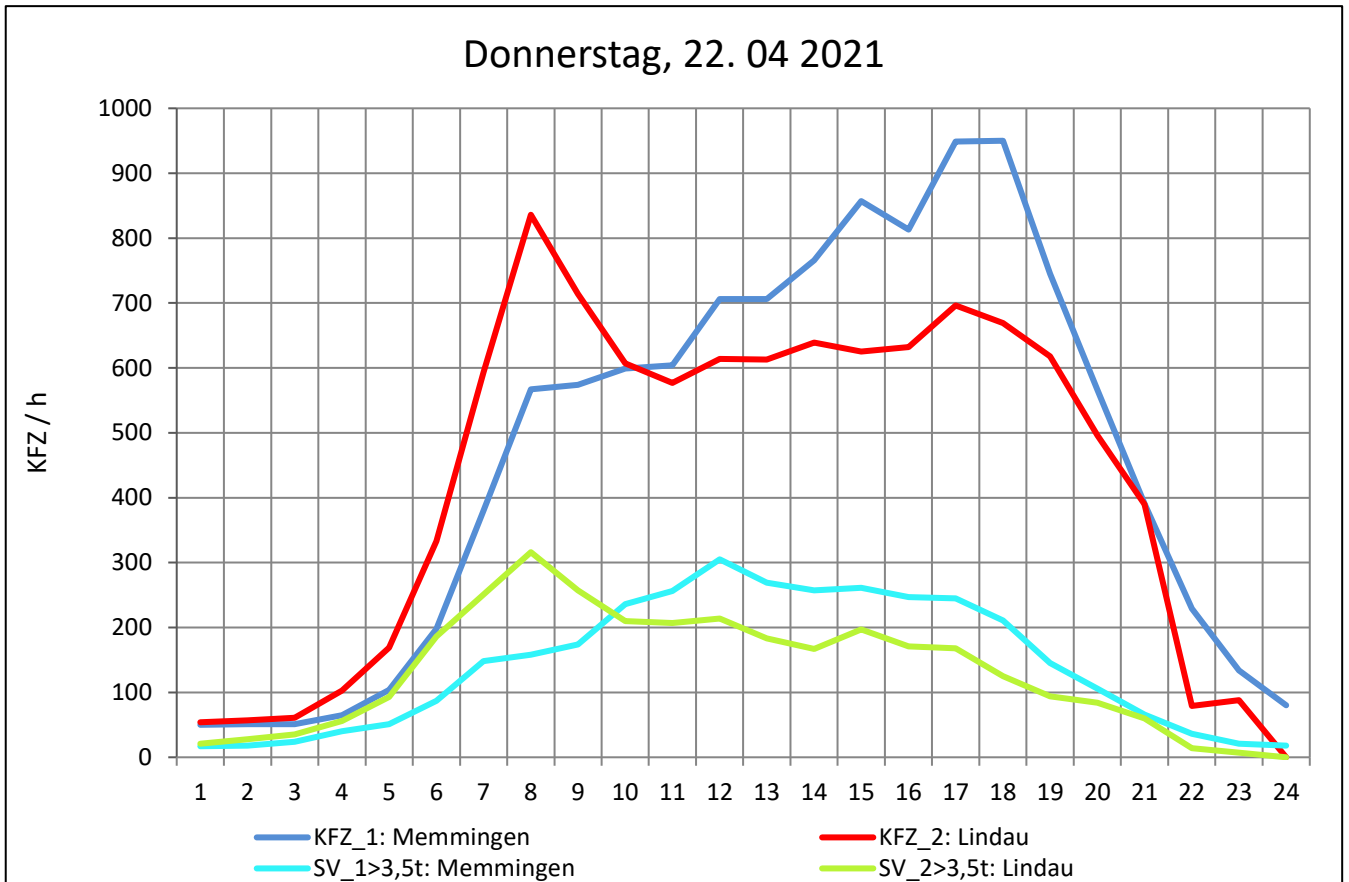
Zst.: **Wangen**

TK-/Zst-Nr.: 8224/1001

A 96

Richtung 1 : **Memmingen**

Richtung 2 : **Lindau**



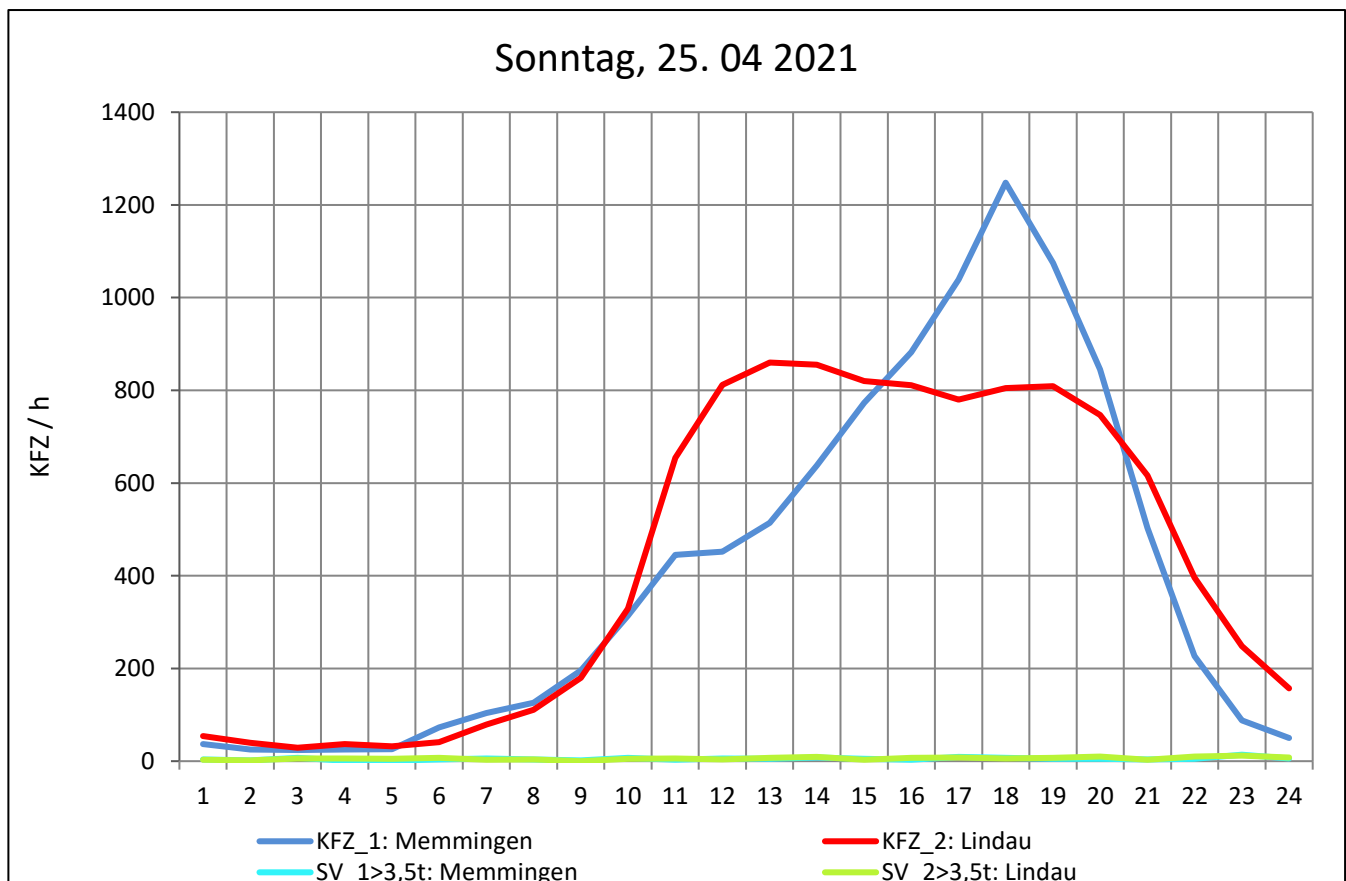
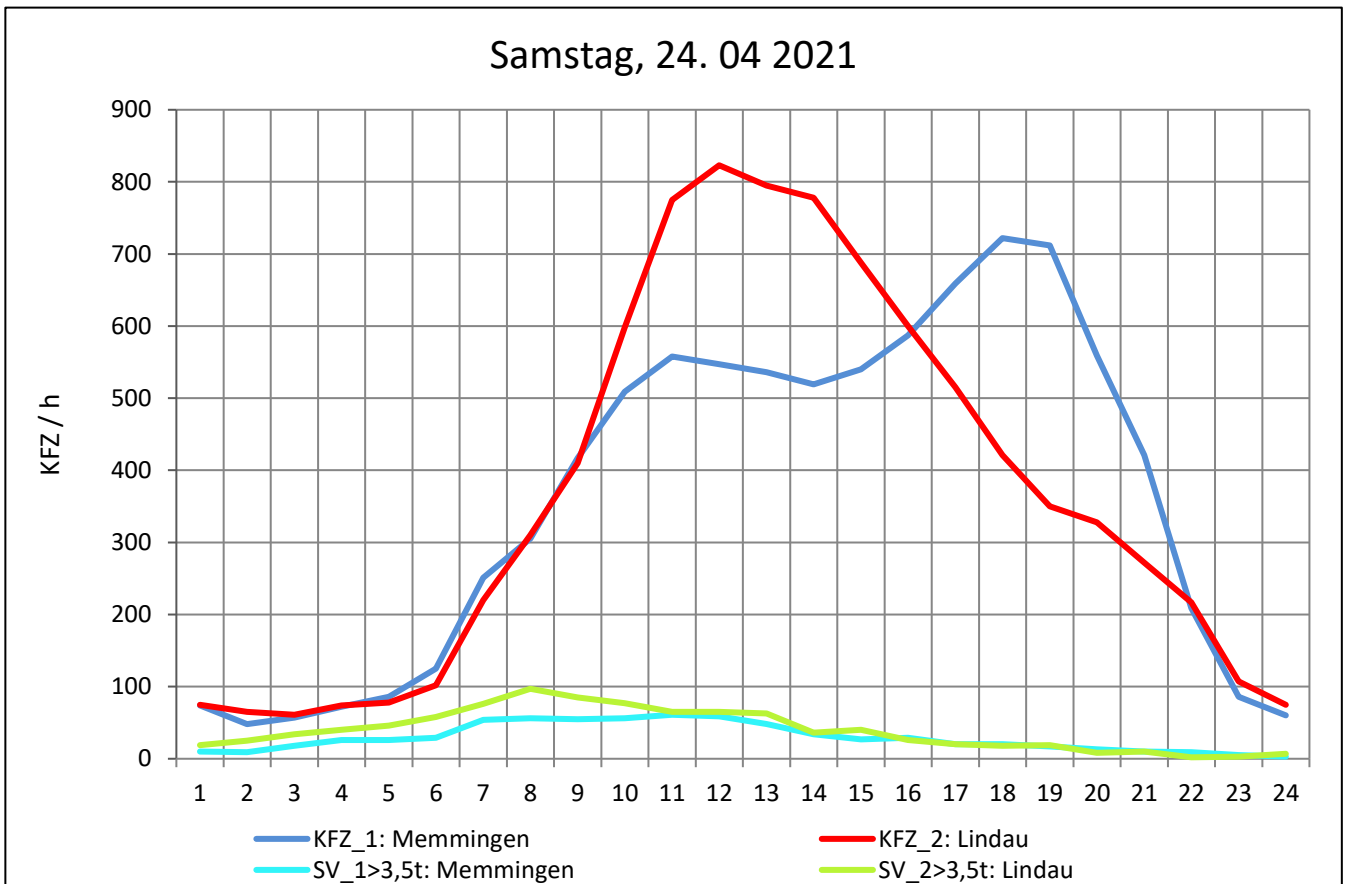
Zst.: **Wangen**

TK-/Zst-Nr.: 8224/1001

A 96

Richtung 1 : **Memmingen**

Richtung 2 : **Lindau**



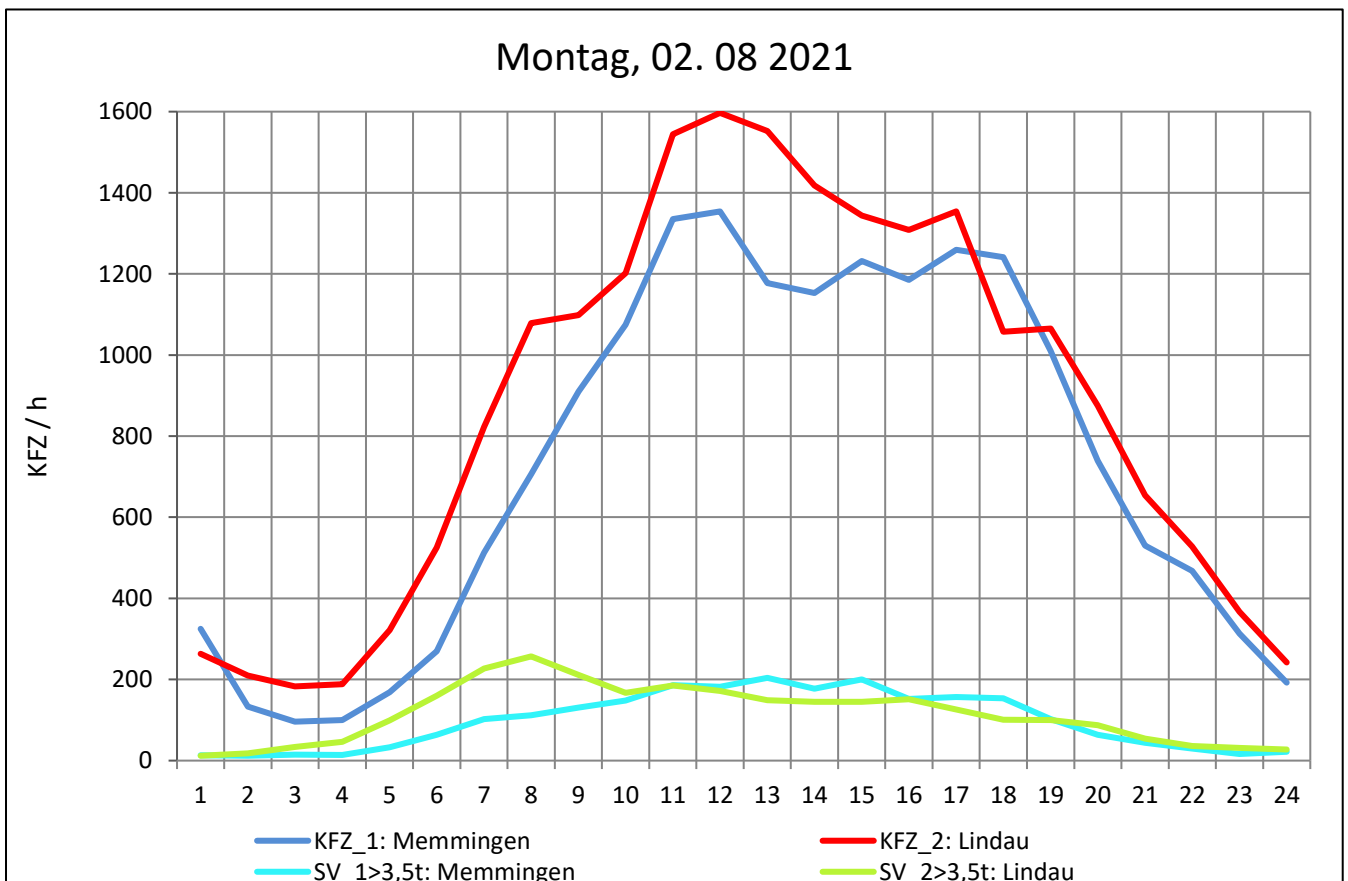
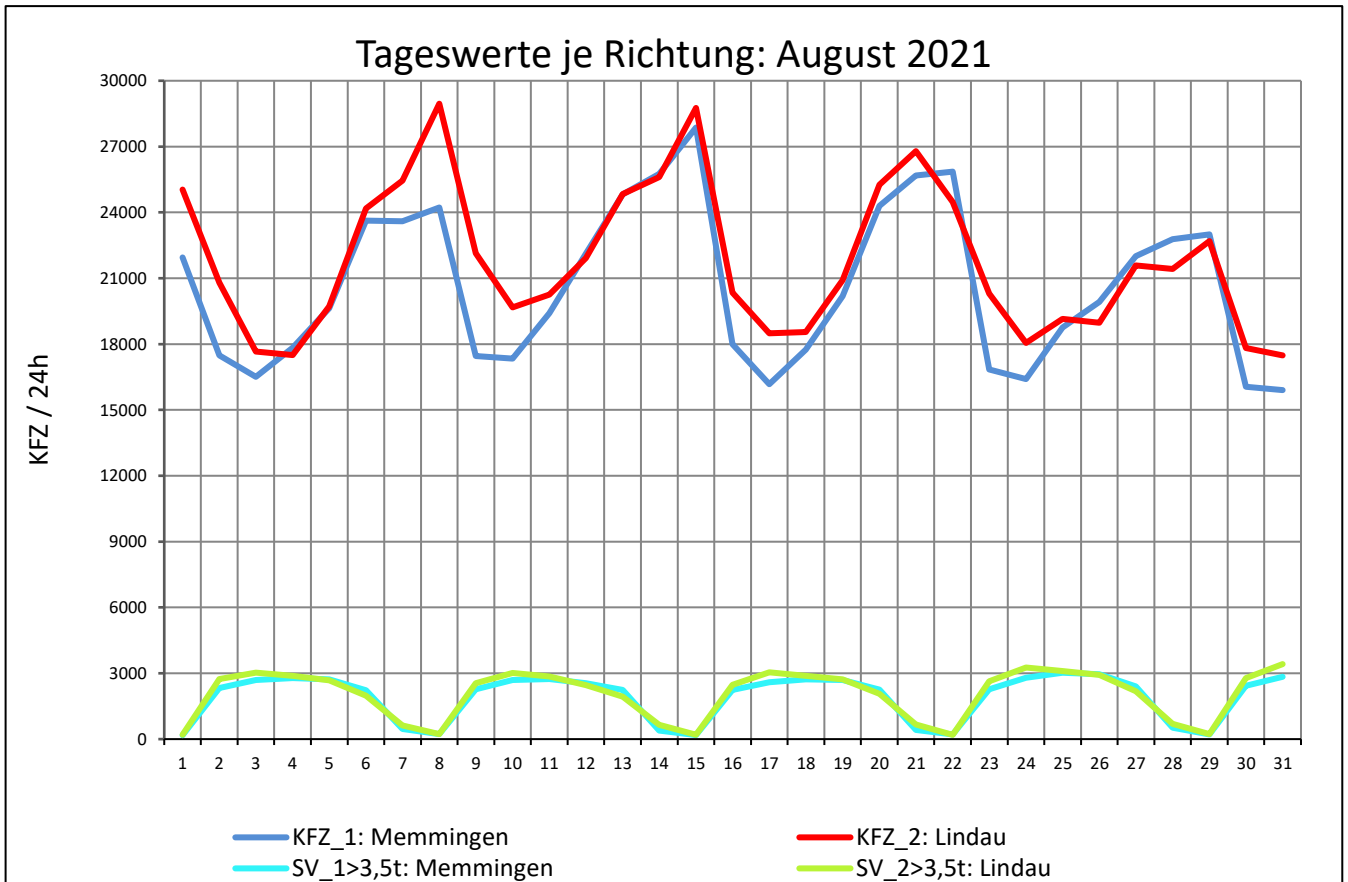
Zst.: **Wangen**

TK-/Zst-Nr.: 8224/1001

A 96

Richtung 1 : **Memmingen**

Richtung 2 : **Lindau**



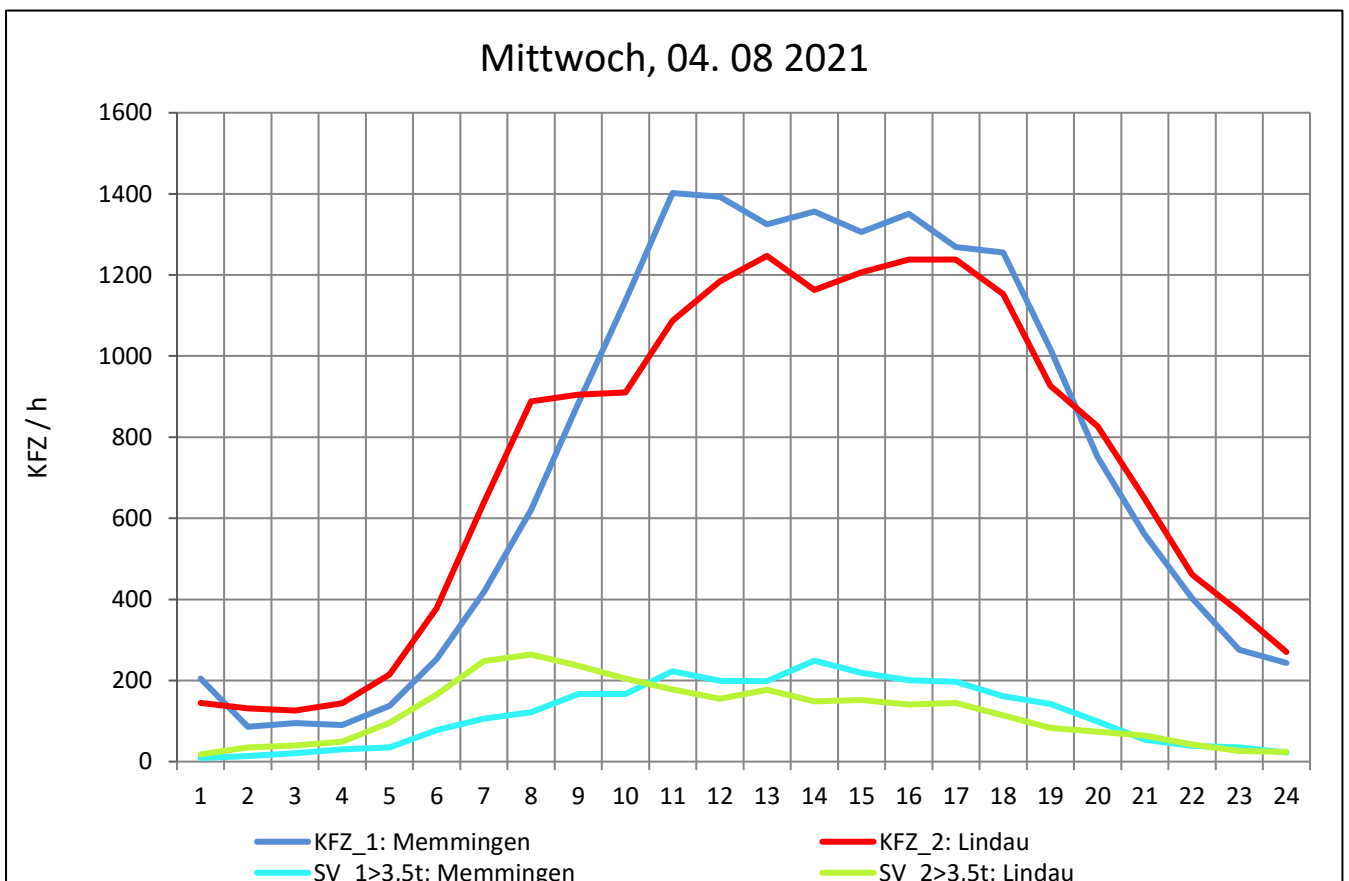
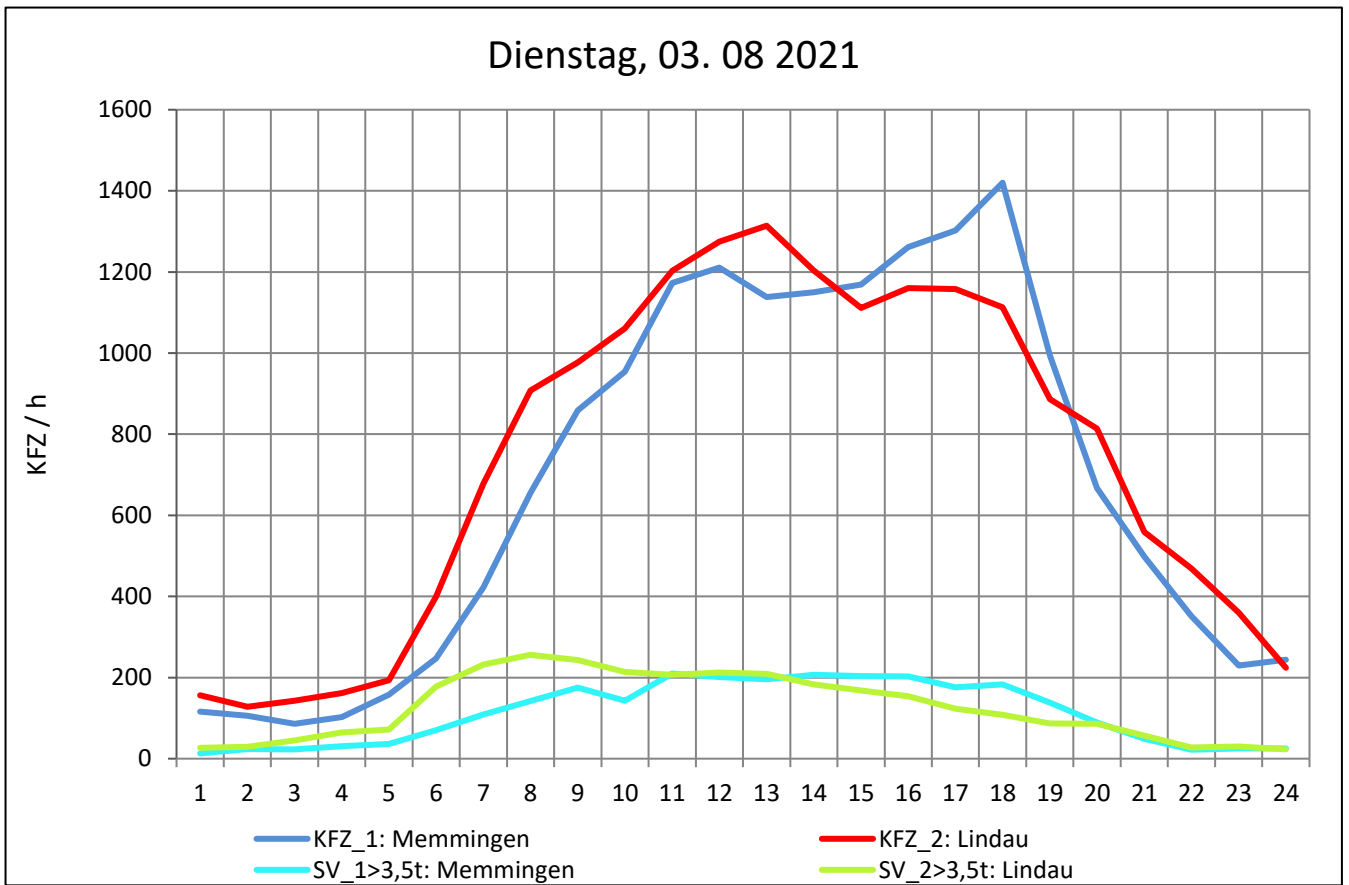
Zst.: **Wangen**

TK-/Zst-Nr.: 8224/1001

A 96

Richtung 1 : **Memmingen**

Richtung 2 : **Lindau**



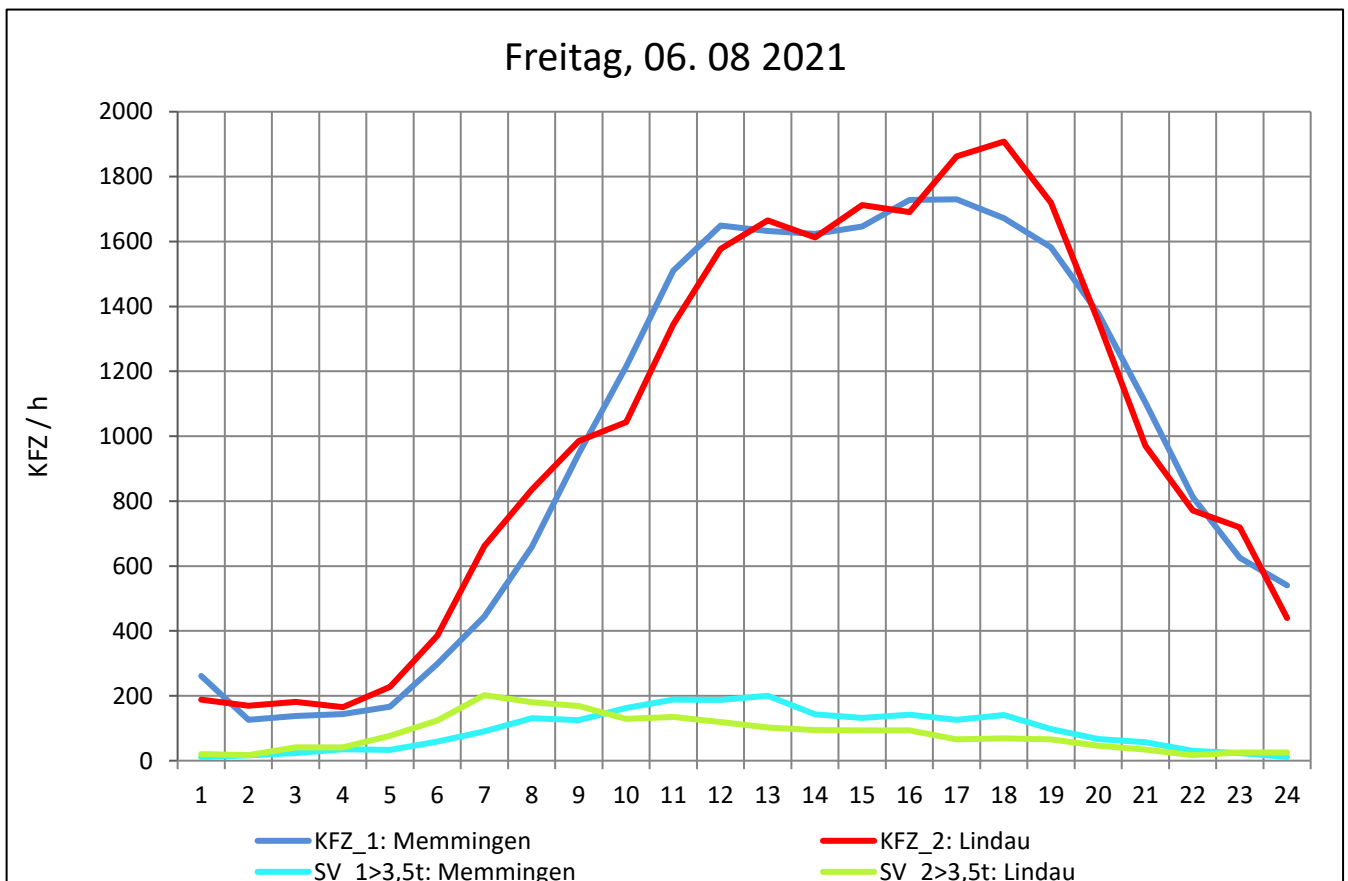
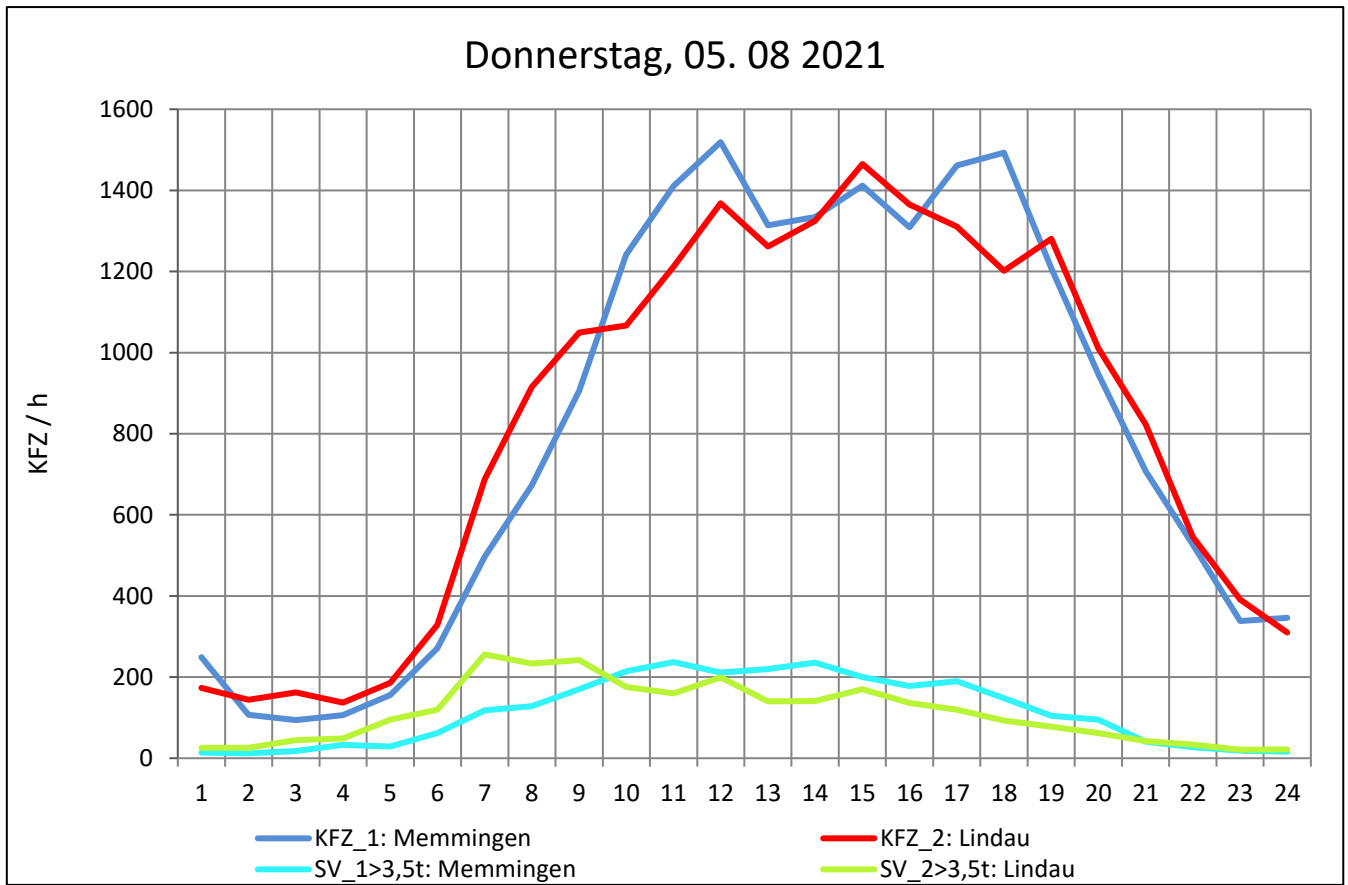
Zst.: **Wangen**

TK-/Zst-Nr.: 8224/1001

A 96

Richtung 1 : **Memmingen**

Richtung 2 : **Lindau**



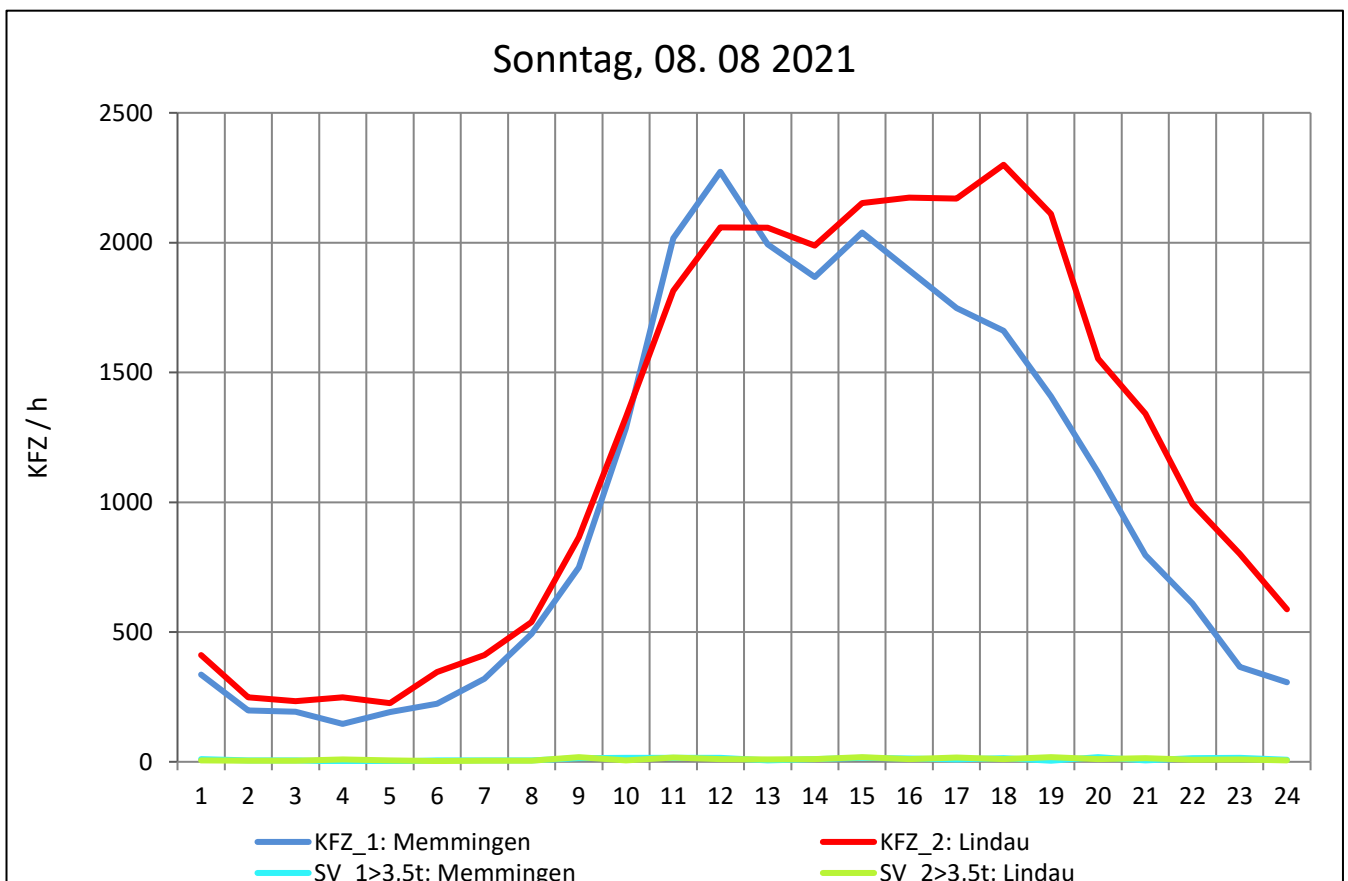
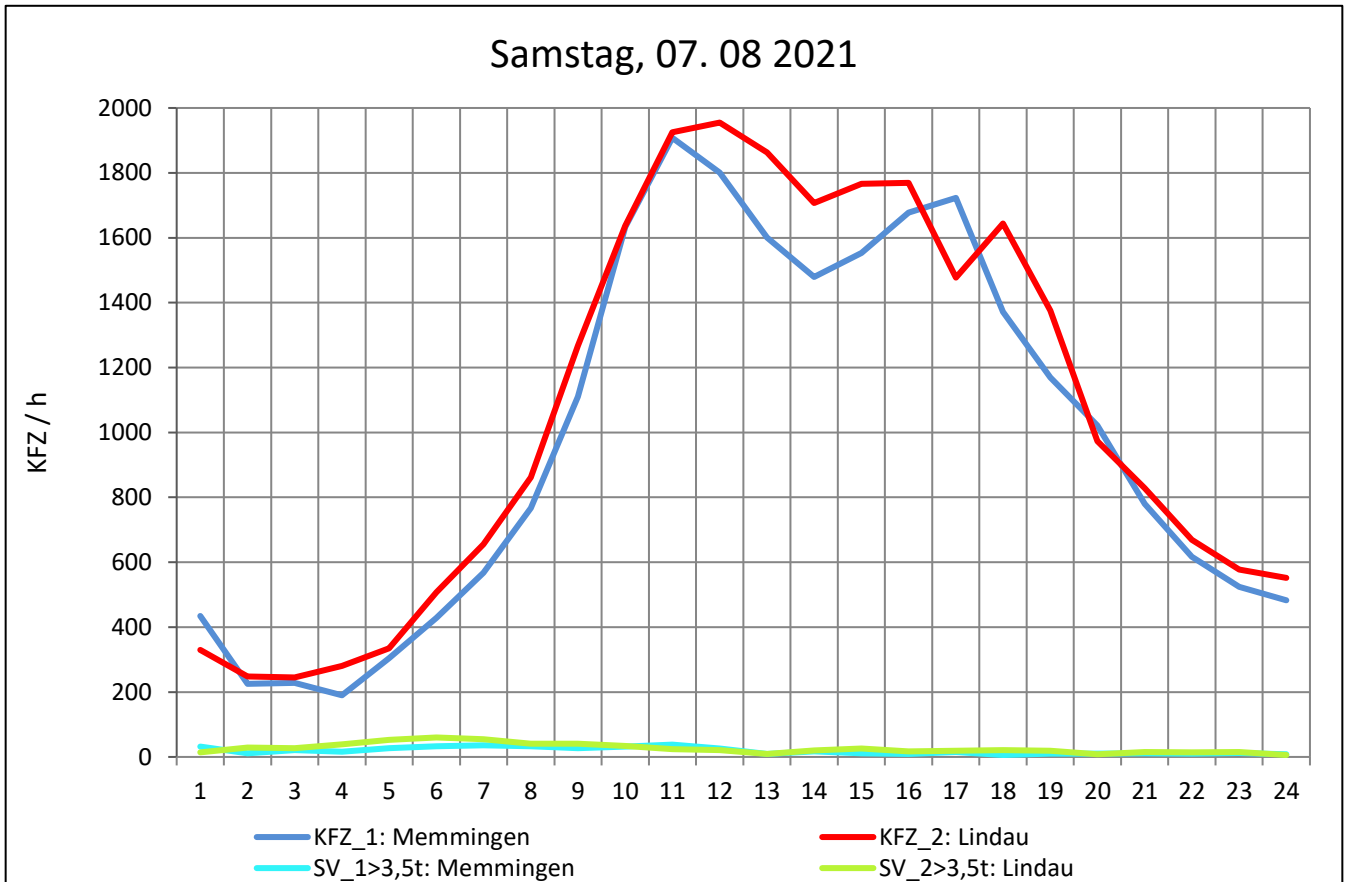
Zst.: **Wangen**

TK-/Zst-Nr.: 8224/1001

A 96

Richtung 1 : **Memmingen**

Richtung 2 : **Lindau**



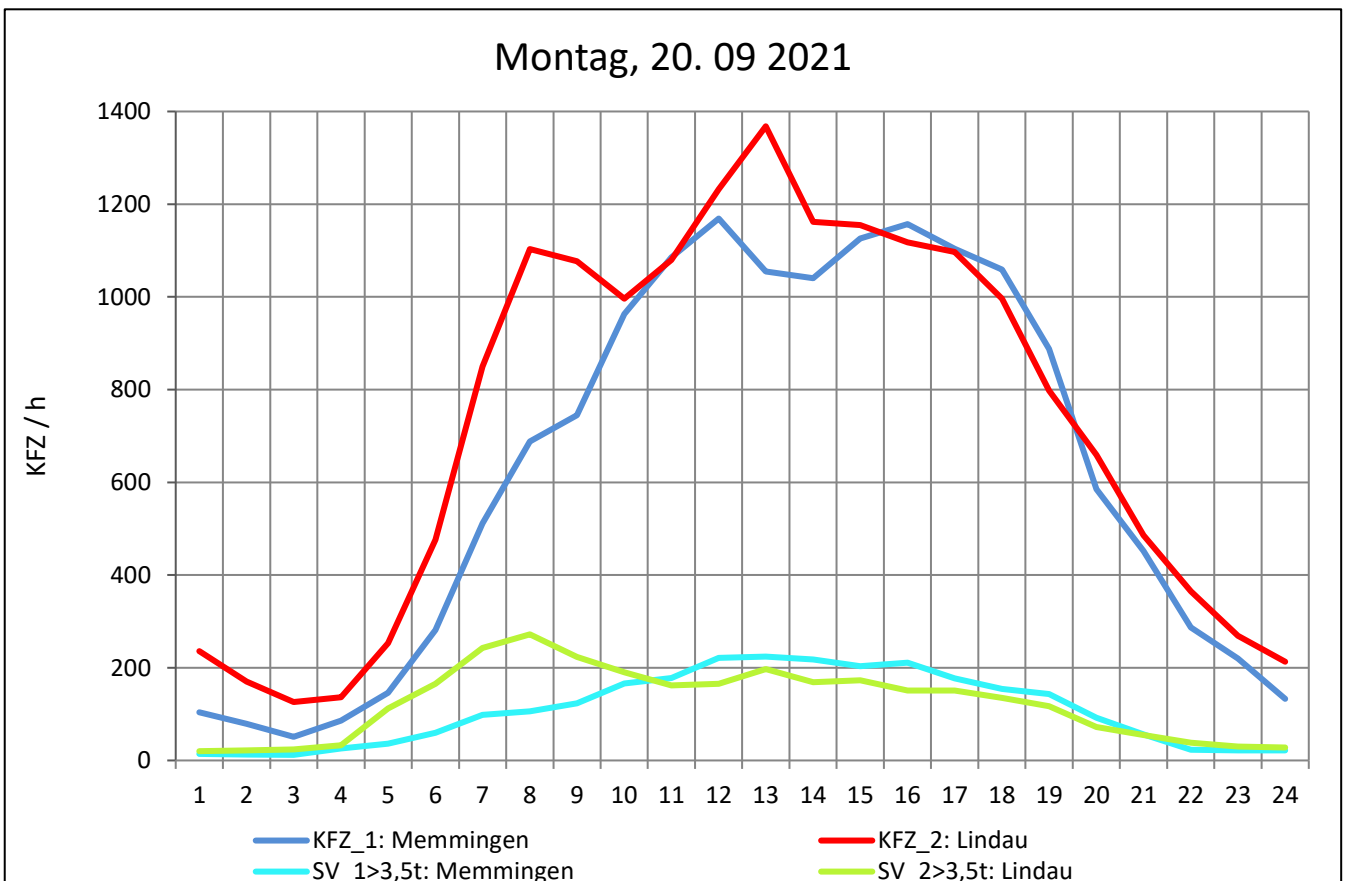
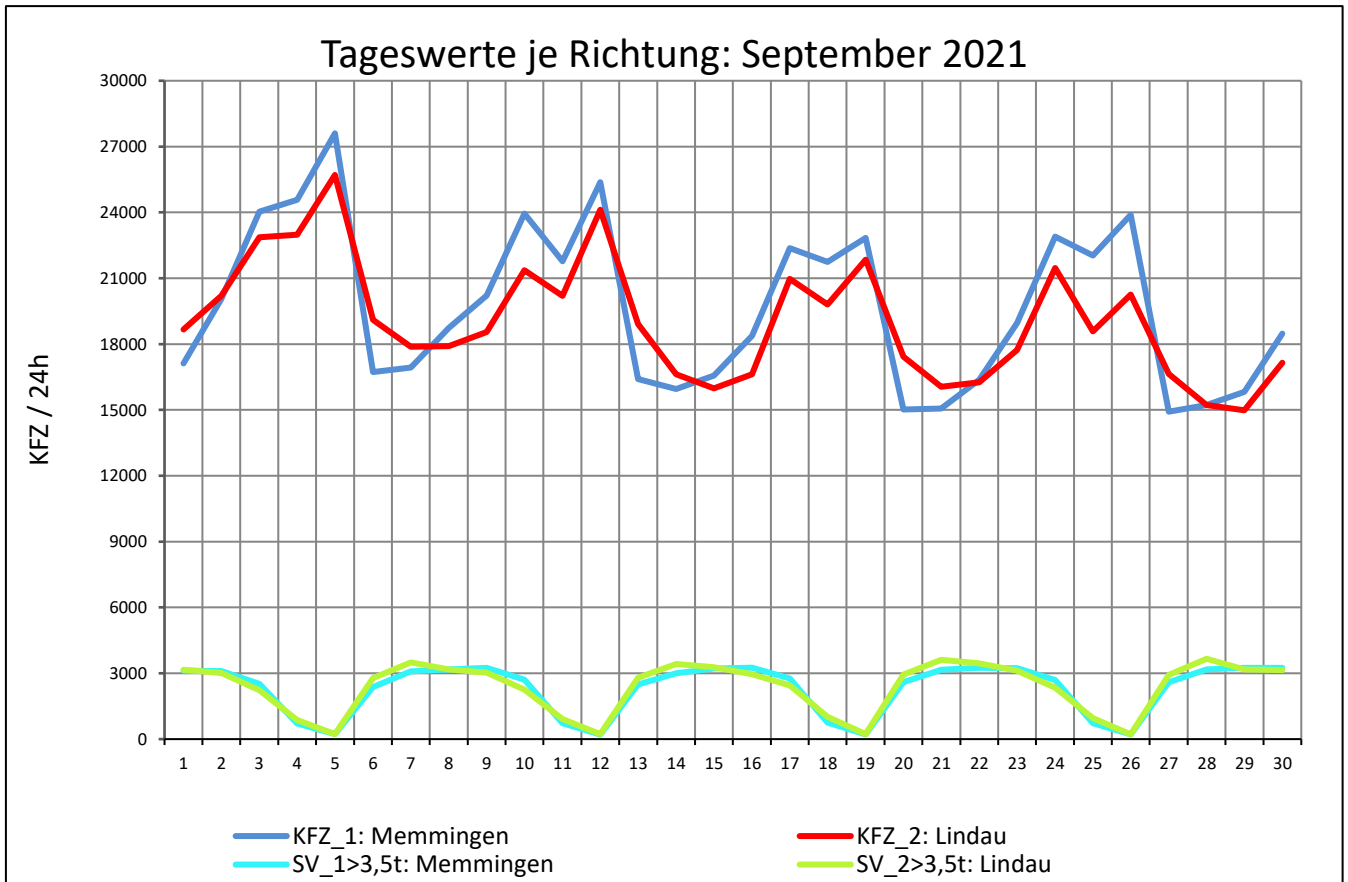
Zst.: **Wangen**

TK-/Zst-Nr.: 8224/1001

A 96

Richtung 1 : **Memmingen**

Richtung 2 : **Lindau**



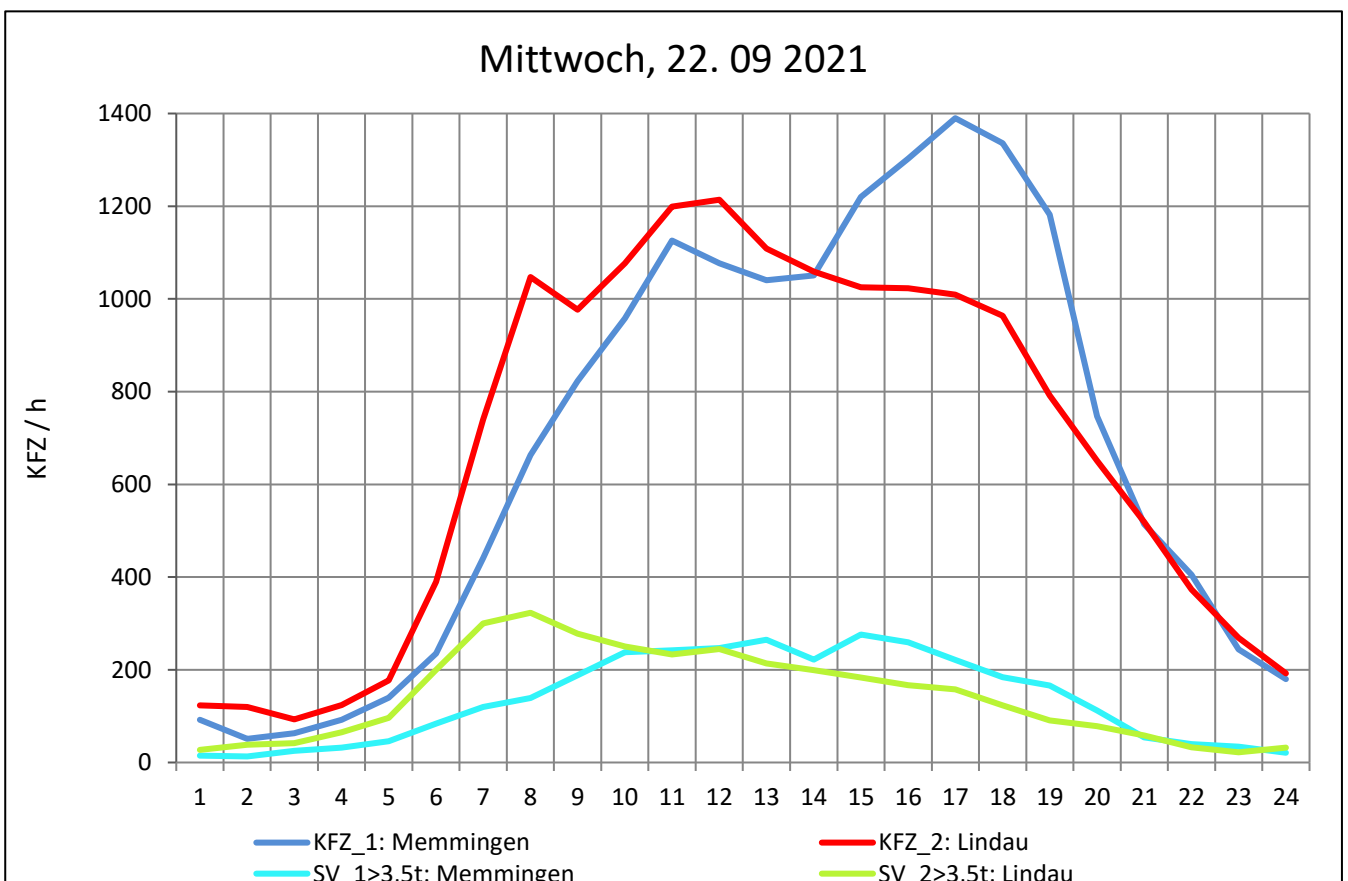
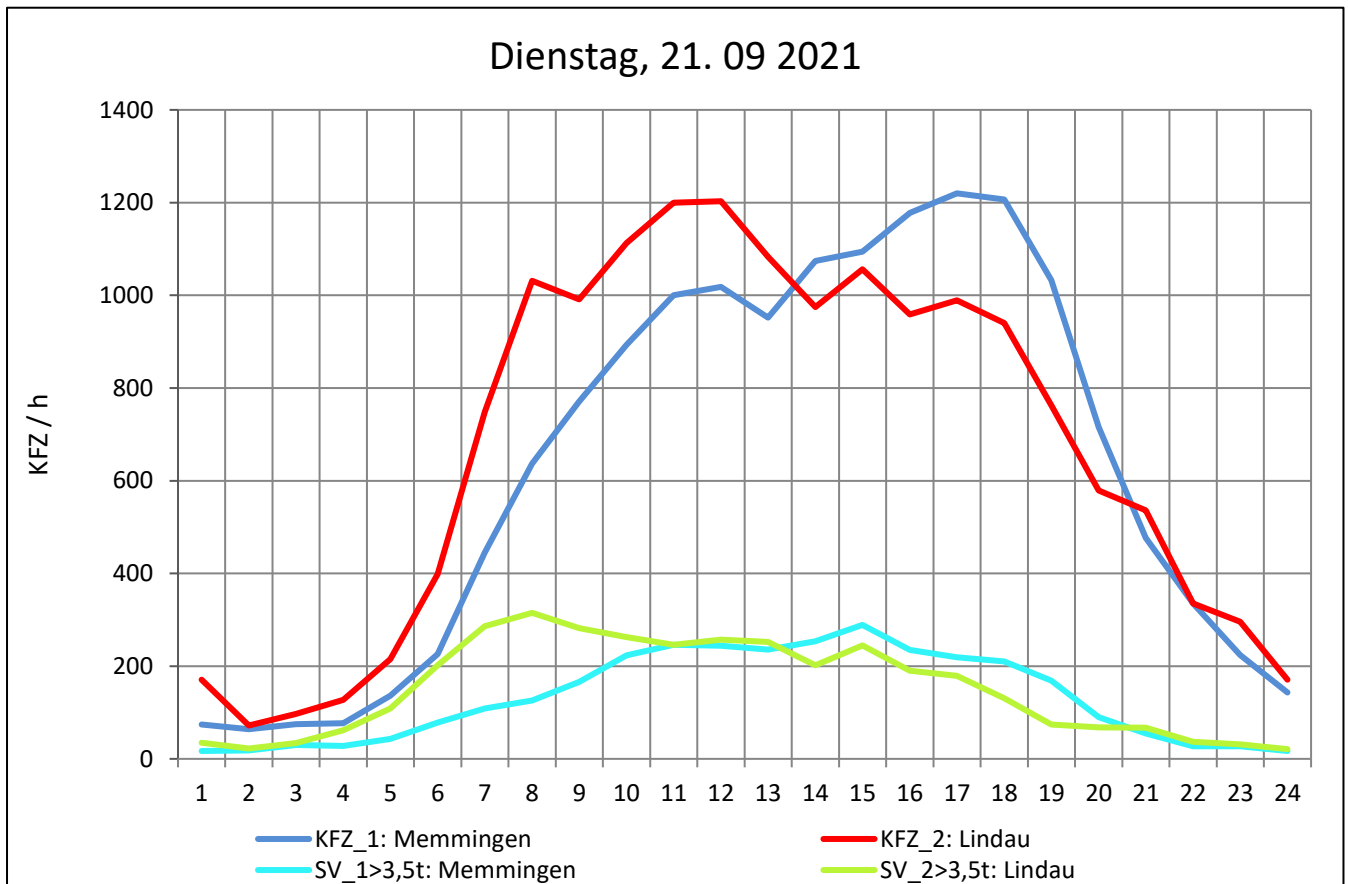
Zst.: **Wangen**

TK-/Zst-Nr.: 8224/1001

A 96

Richtung 1 : **Memmingen**

Richtung 2 : **Lindau**



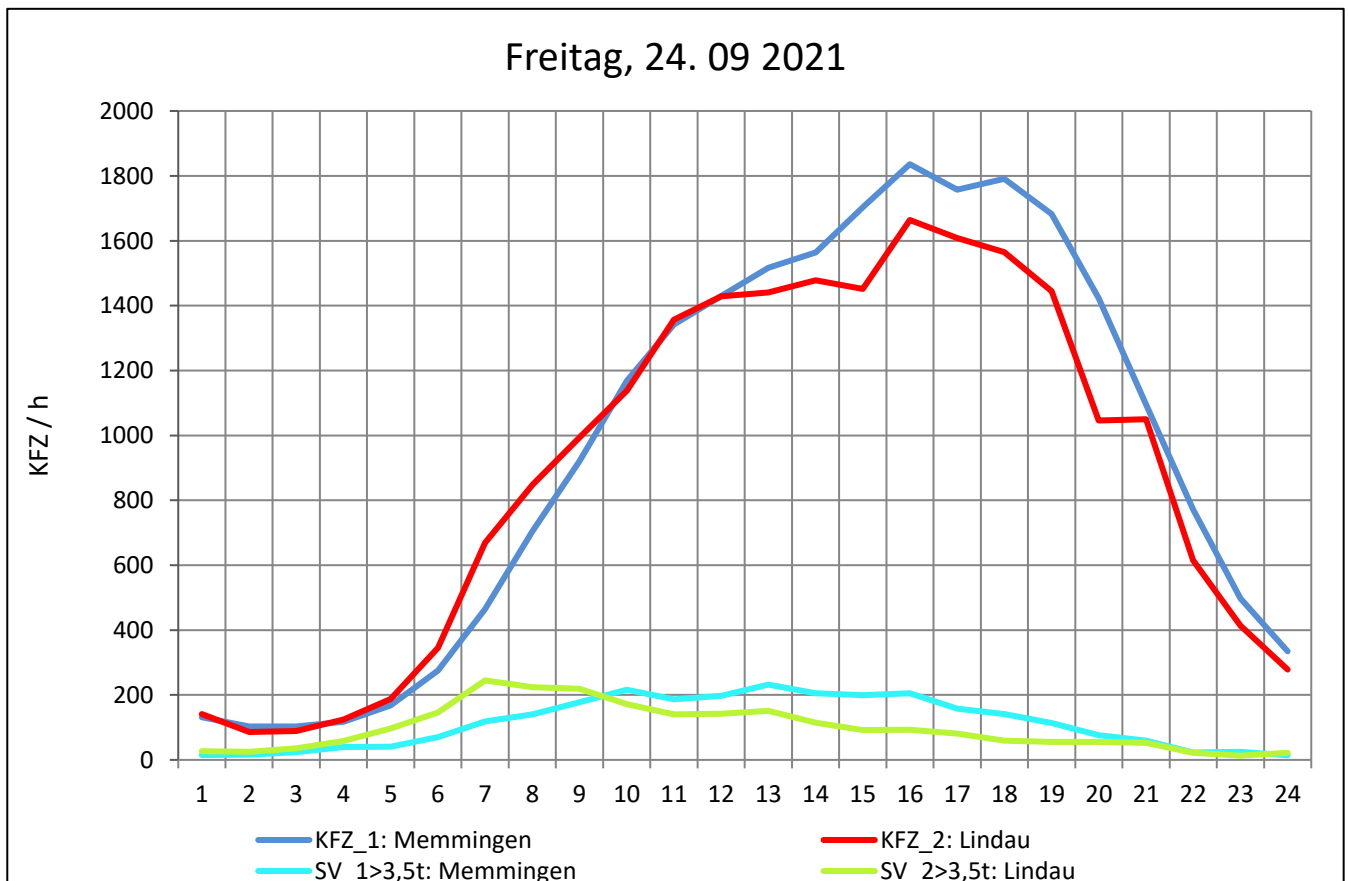
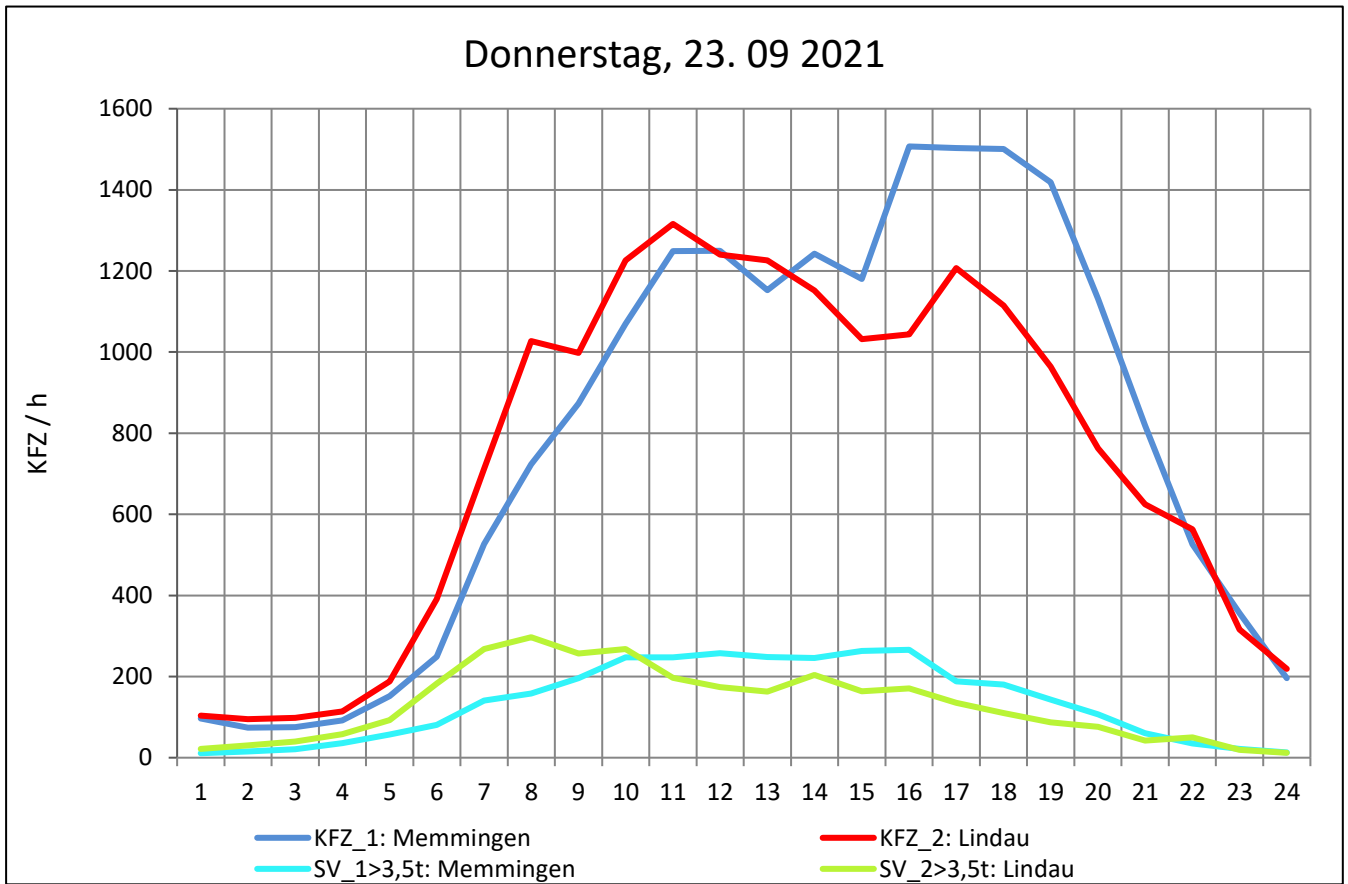
Zst.: **Wangen**

TK-/Zst-Nr.: 8224/1001

A 96

Richtung 1 : **Memmingen**

Richtung 2 : **Lindau**



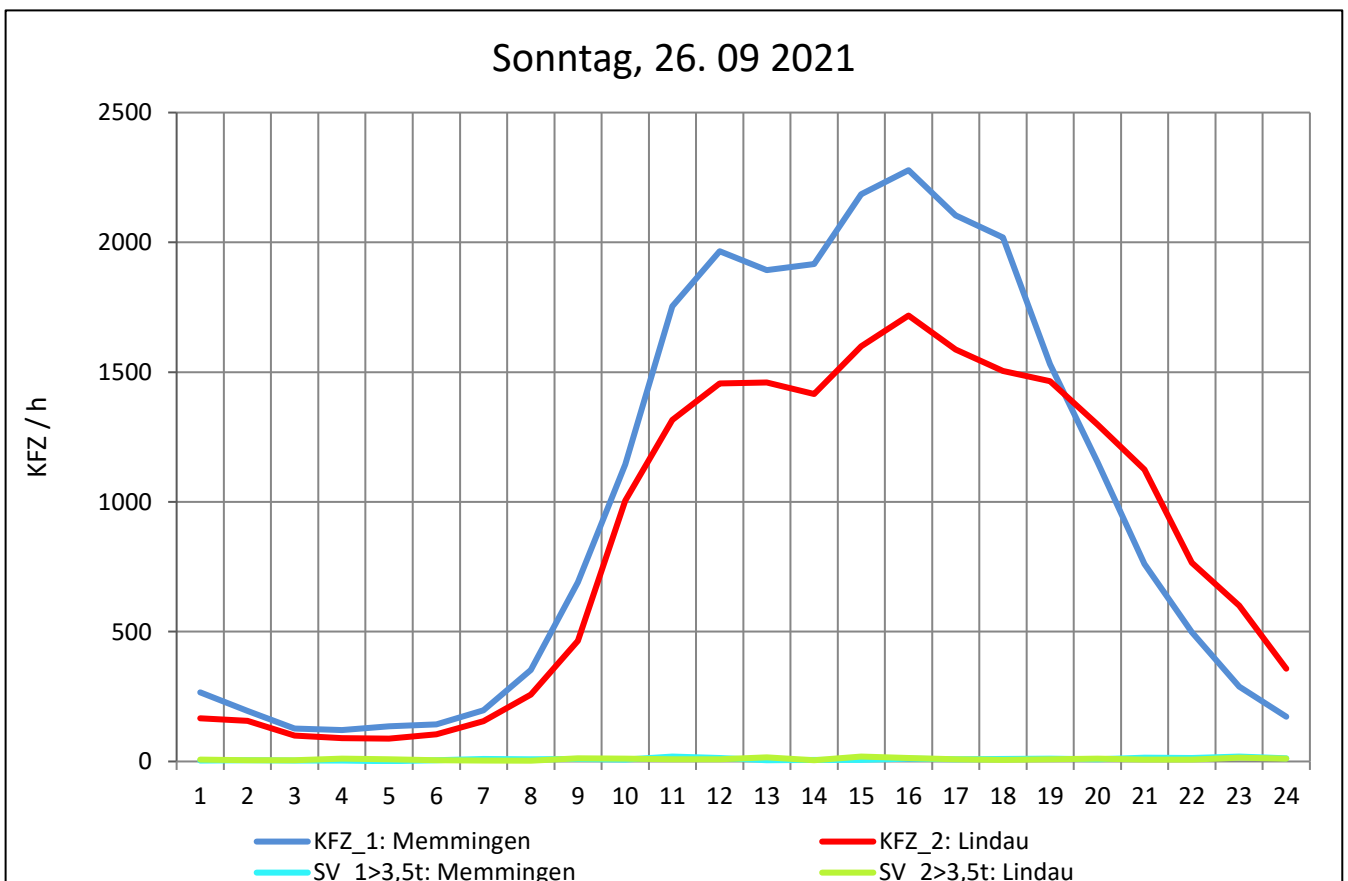
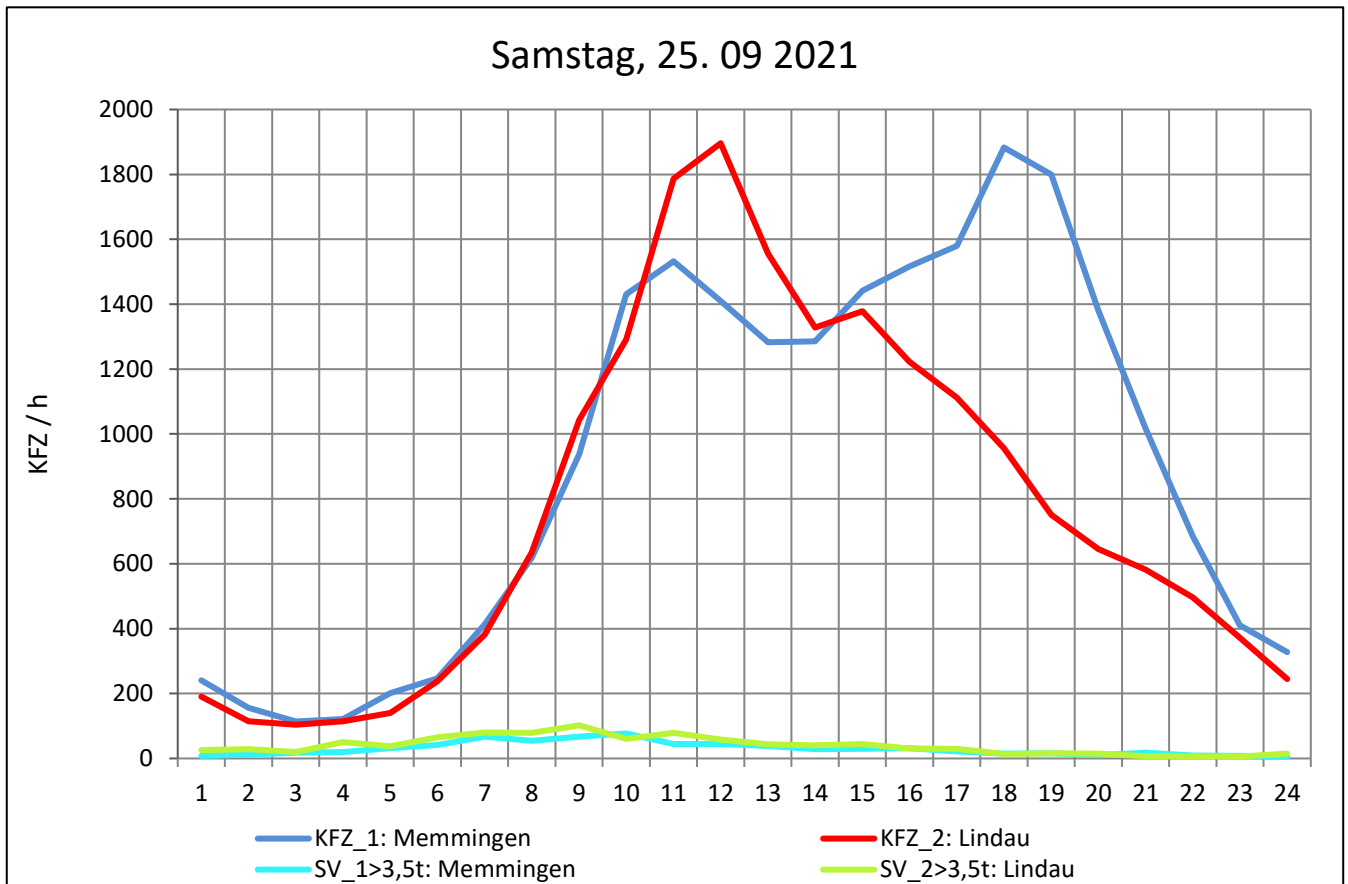
Zst.: **Wangen**

TK-/Zst-Nr.: 8224/1001

A 96

Richtung 1 : **Memmingen**

Richtung 2 : **Lindau**



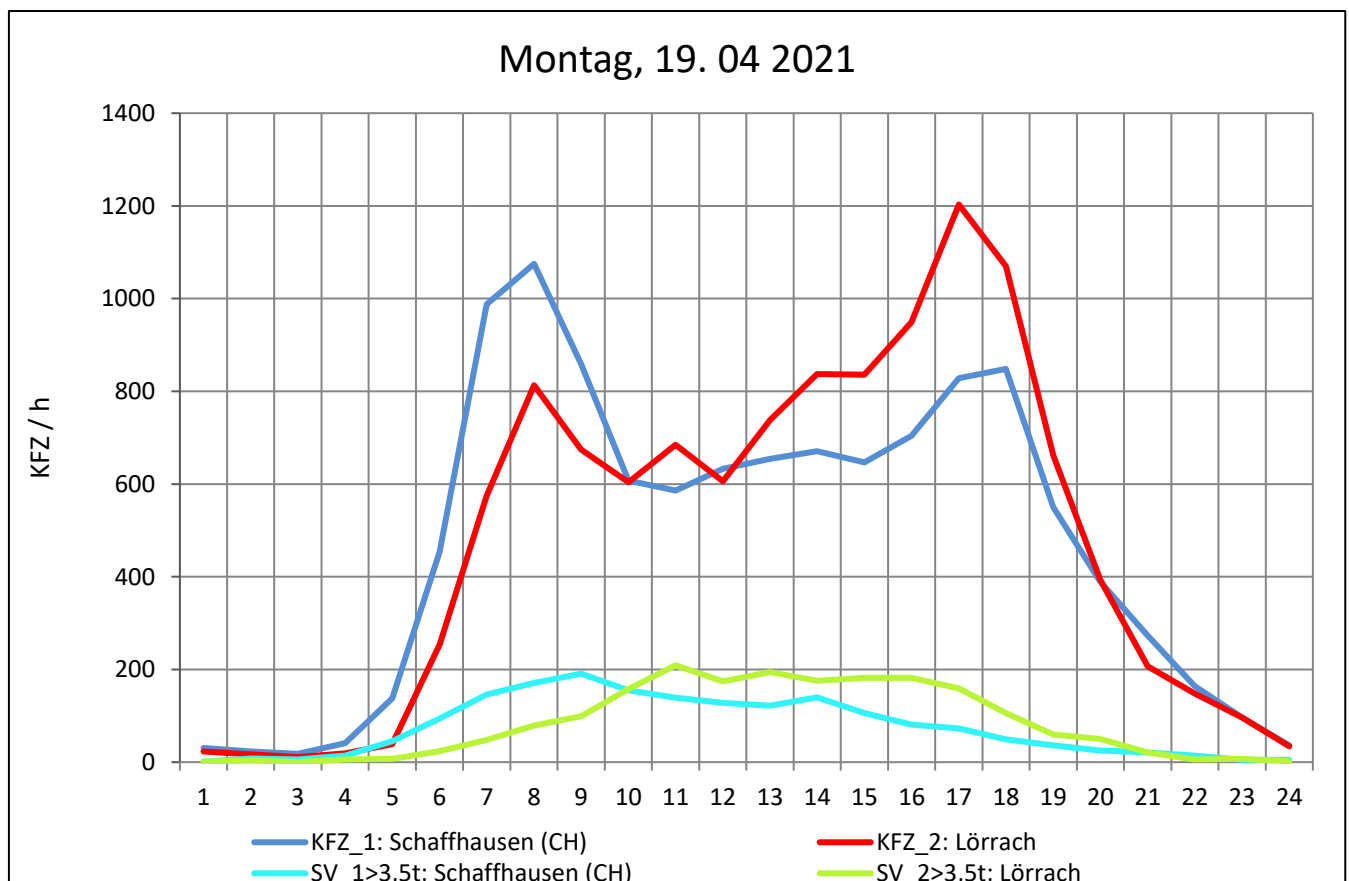
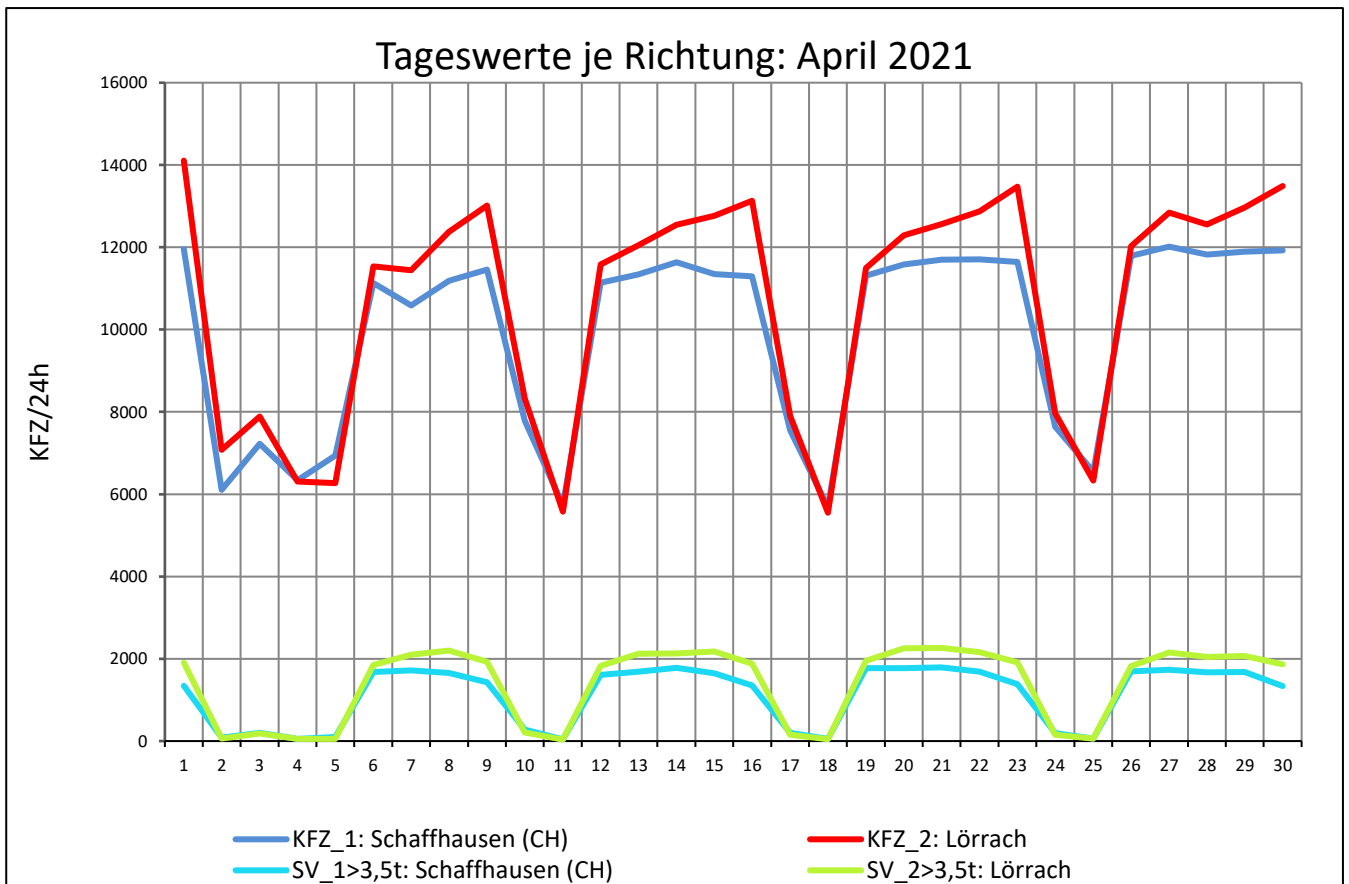
Zst.: **Lörrach**

TK-/Zst-Nr.: 8312/1003

A 98

Richtung 1 : **Schaffhausen (CH)**

Richtung 2 : **Lörrach**



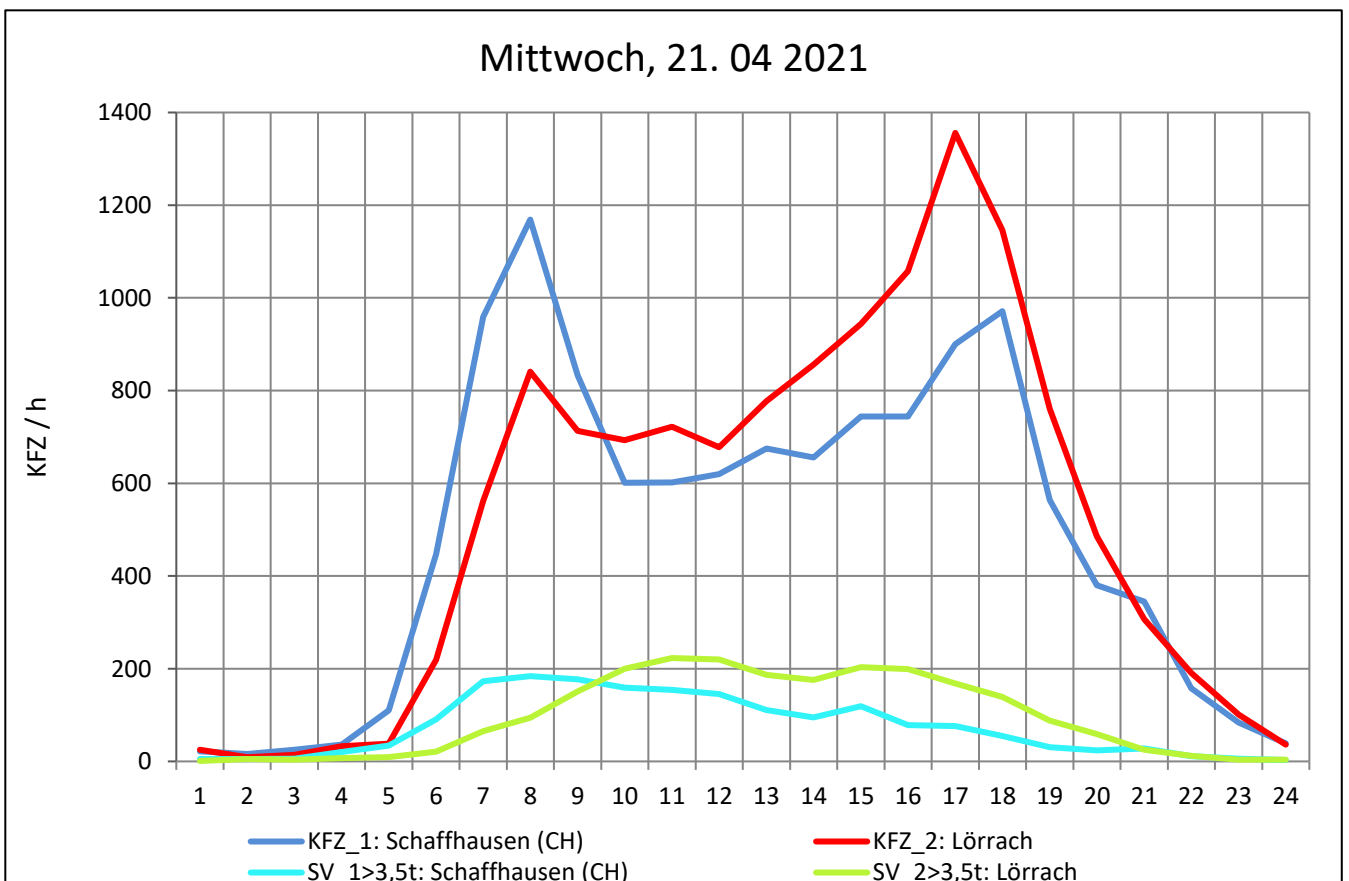
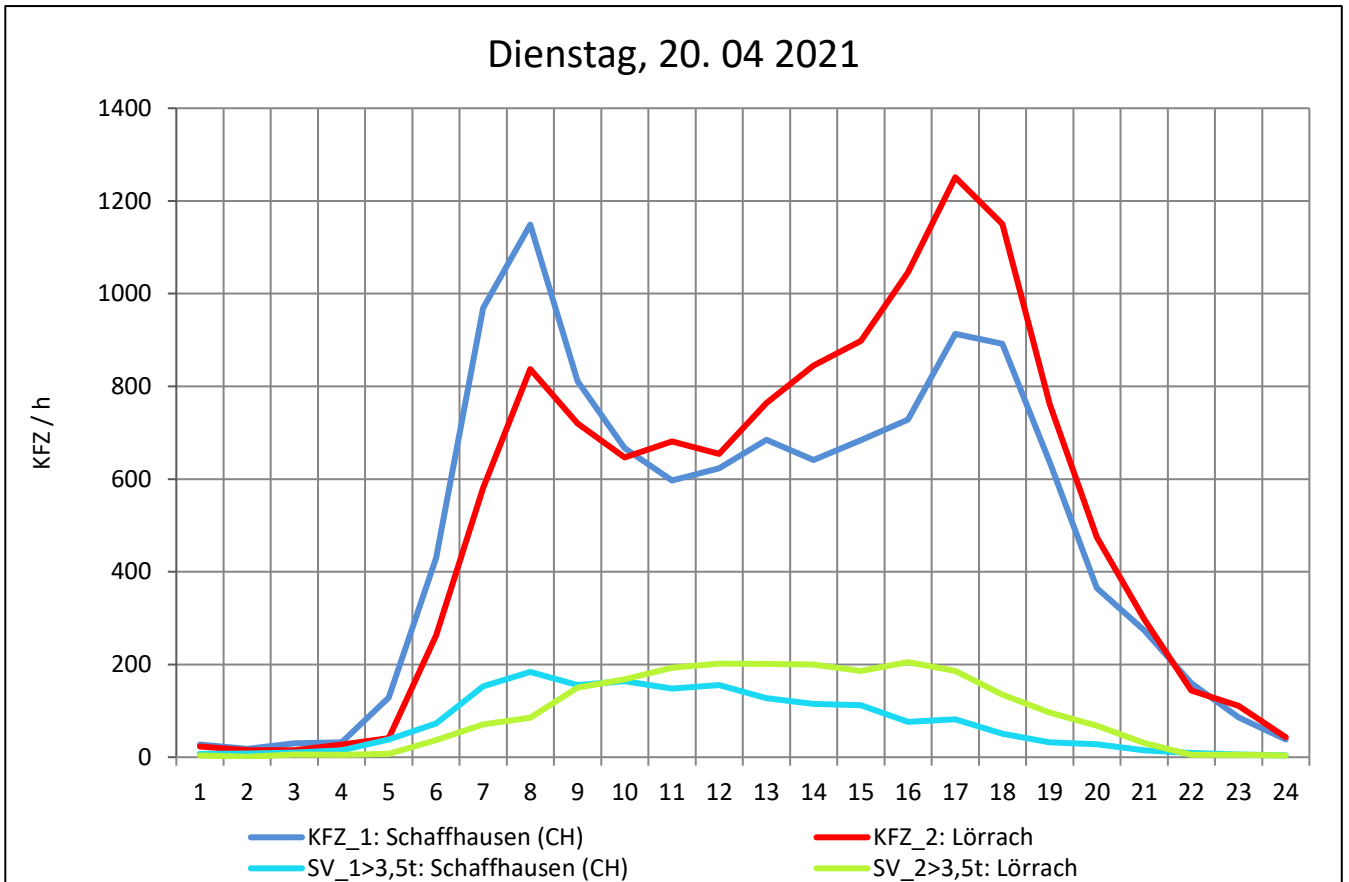
Zst.: **Lörrach**

TK-/Zst-Nr.: 8312/1003

A 98

Richtung 1 : **Schaffhausen (CH)**

Richtung 2 : **Lörrach**



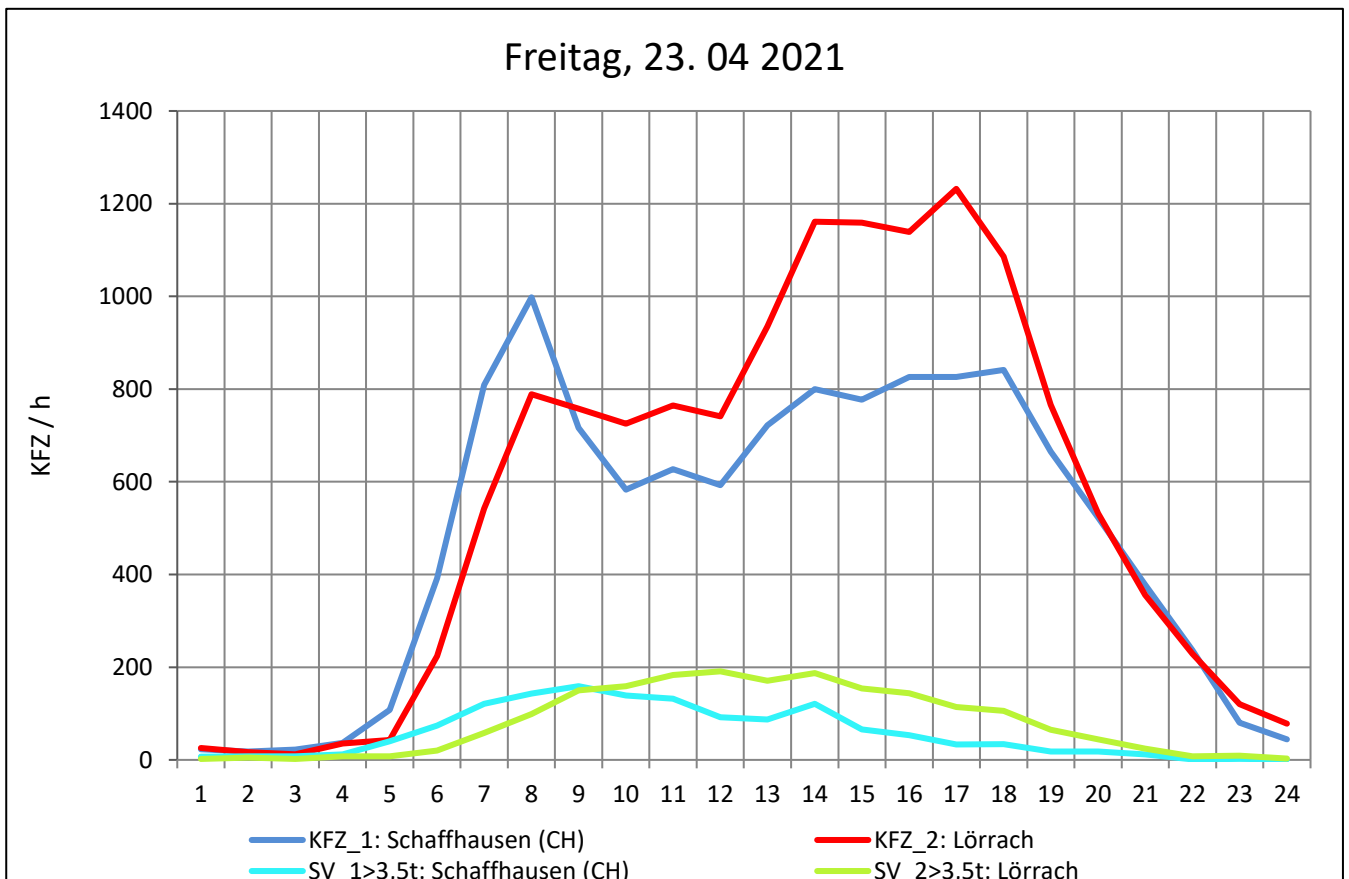
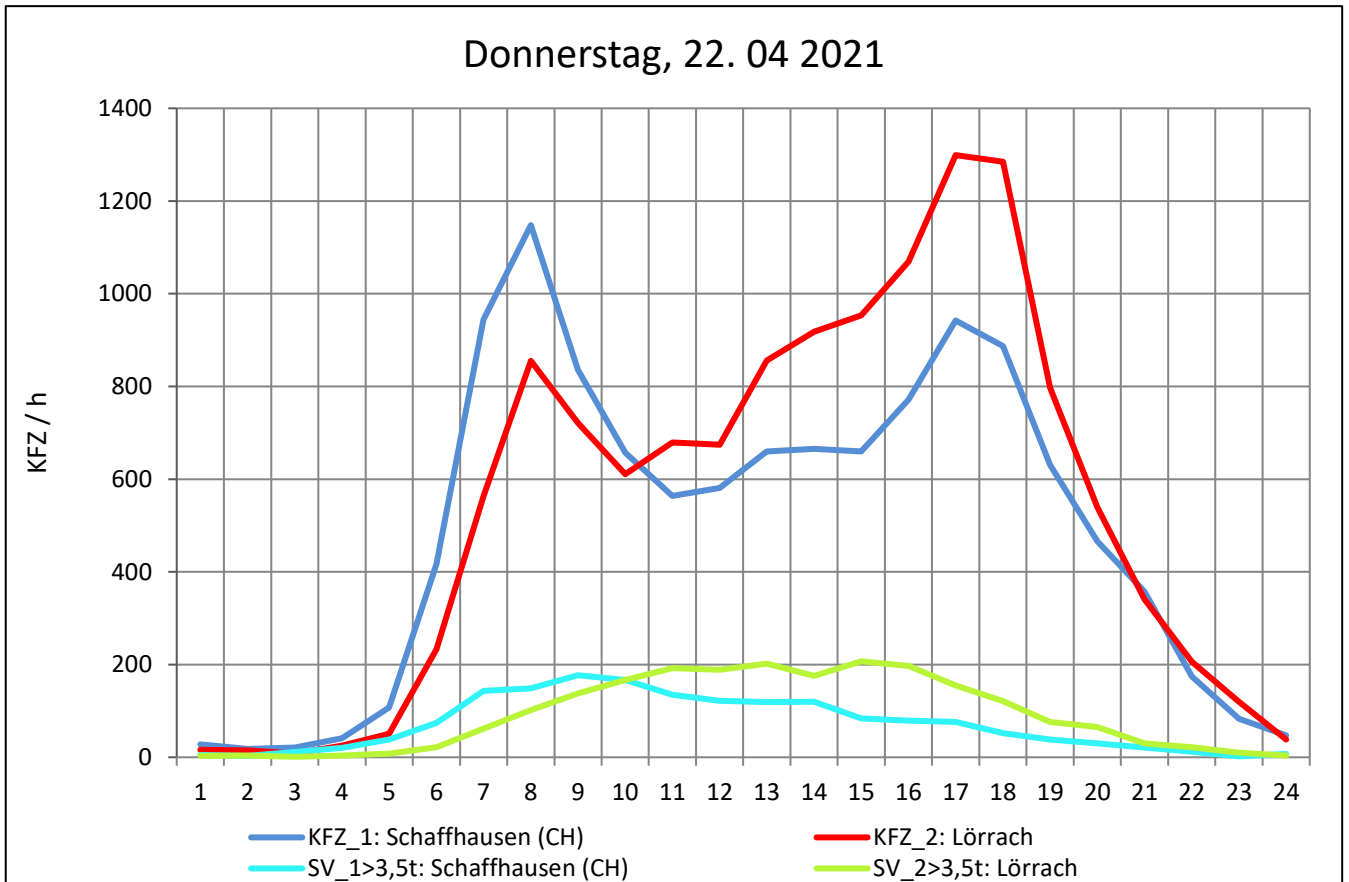
Zst.: **Lörrach**

TK-/Zst-Nr.: 8312/1003

A 98

Richtung 1 : **Schaffhausen (CH)**

Richtung 2 : **Lörrach**



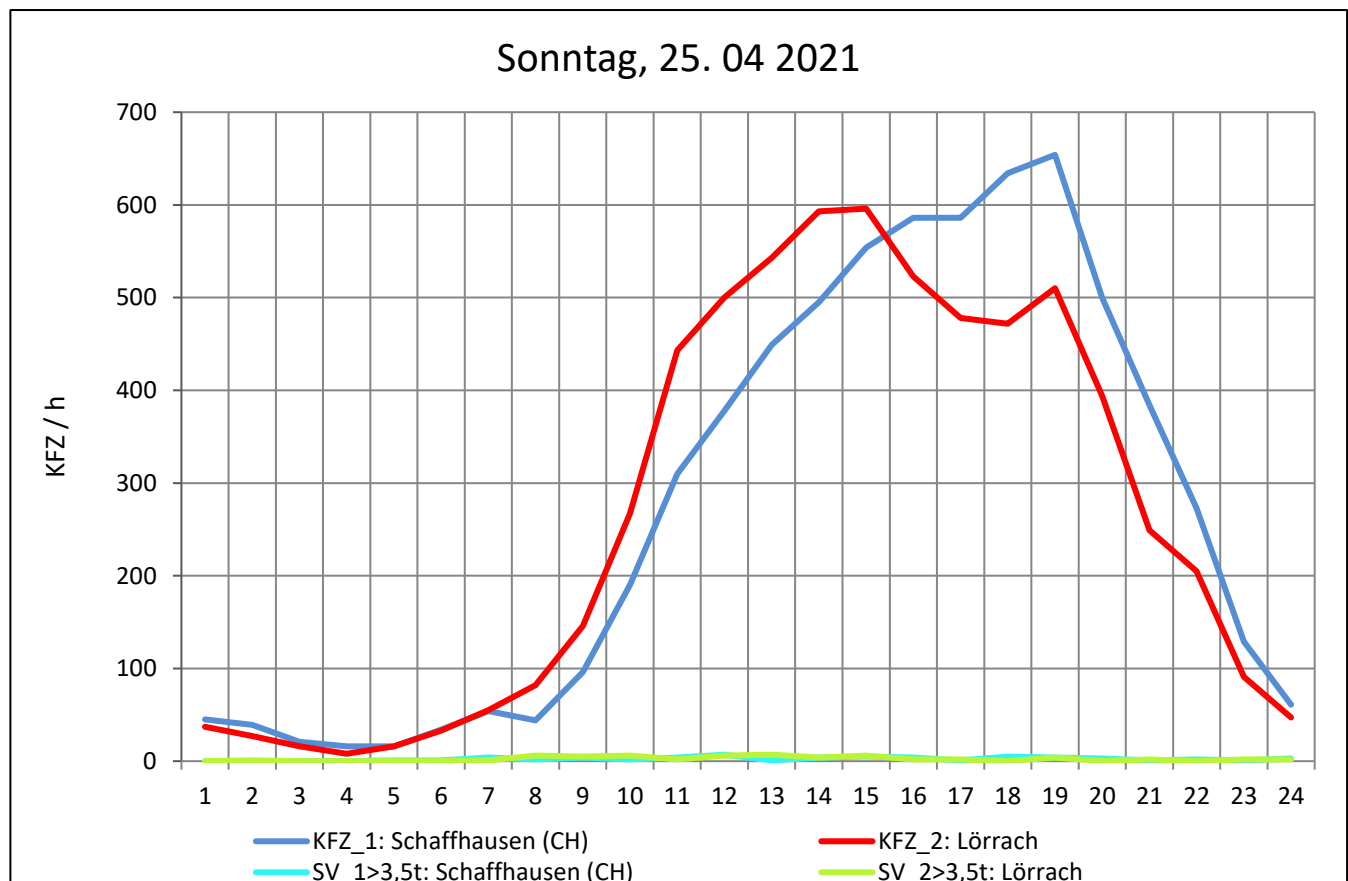
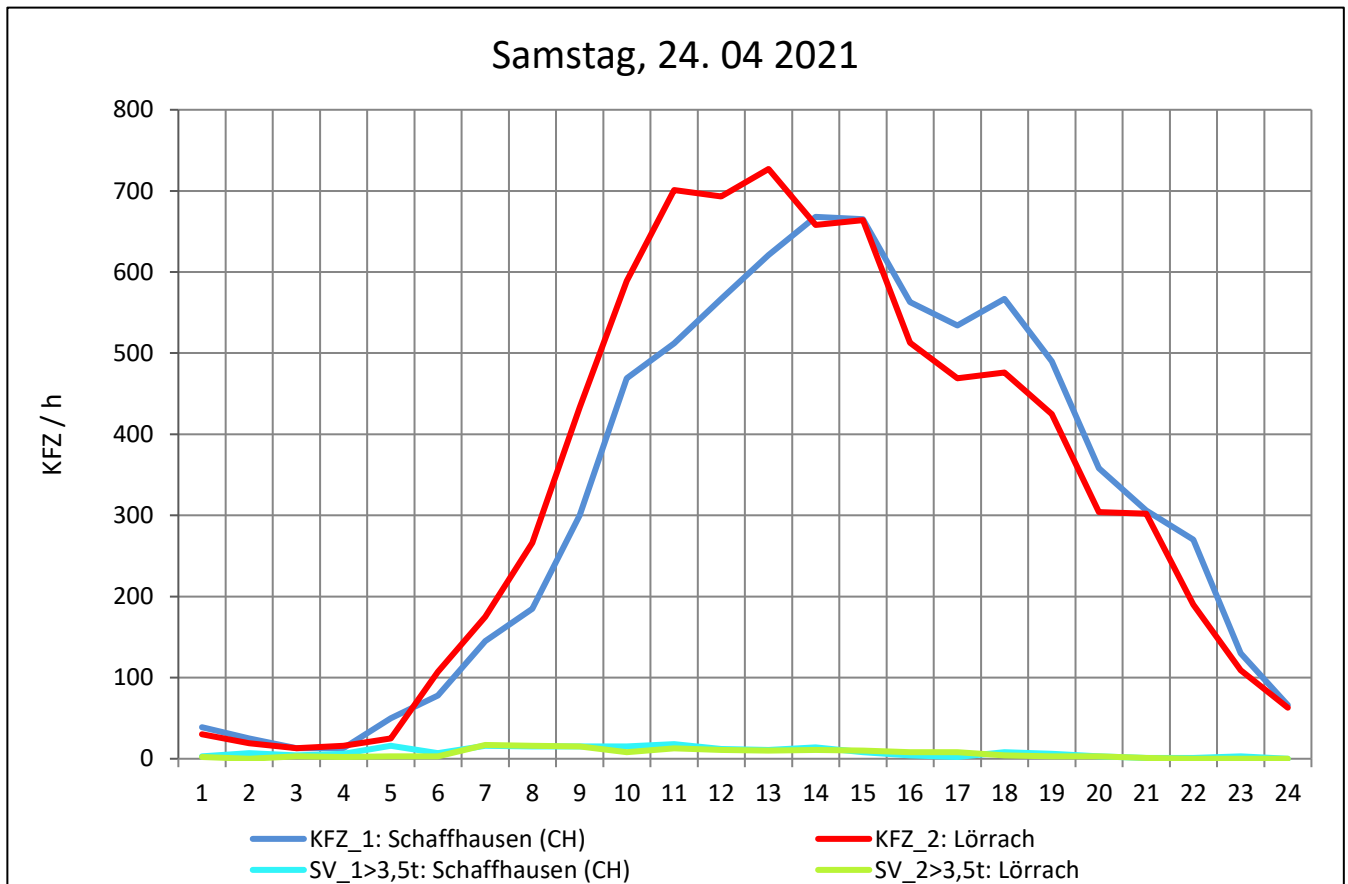
Zst.: **Lörrach**

TK-/Zst-Nr.: 8312/1003

A 98

Richtung 1 : **Schaffhausen (CH)**

Richtung 2 : **Lörrach**



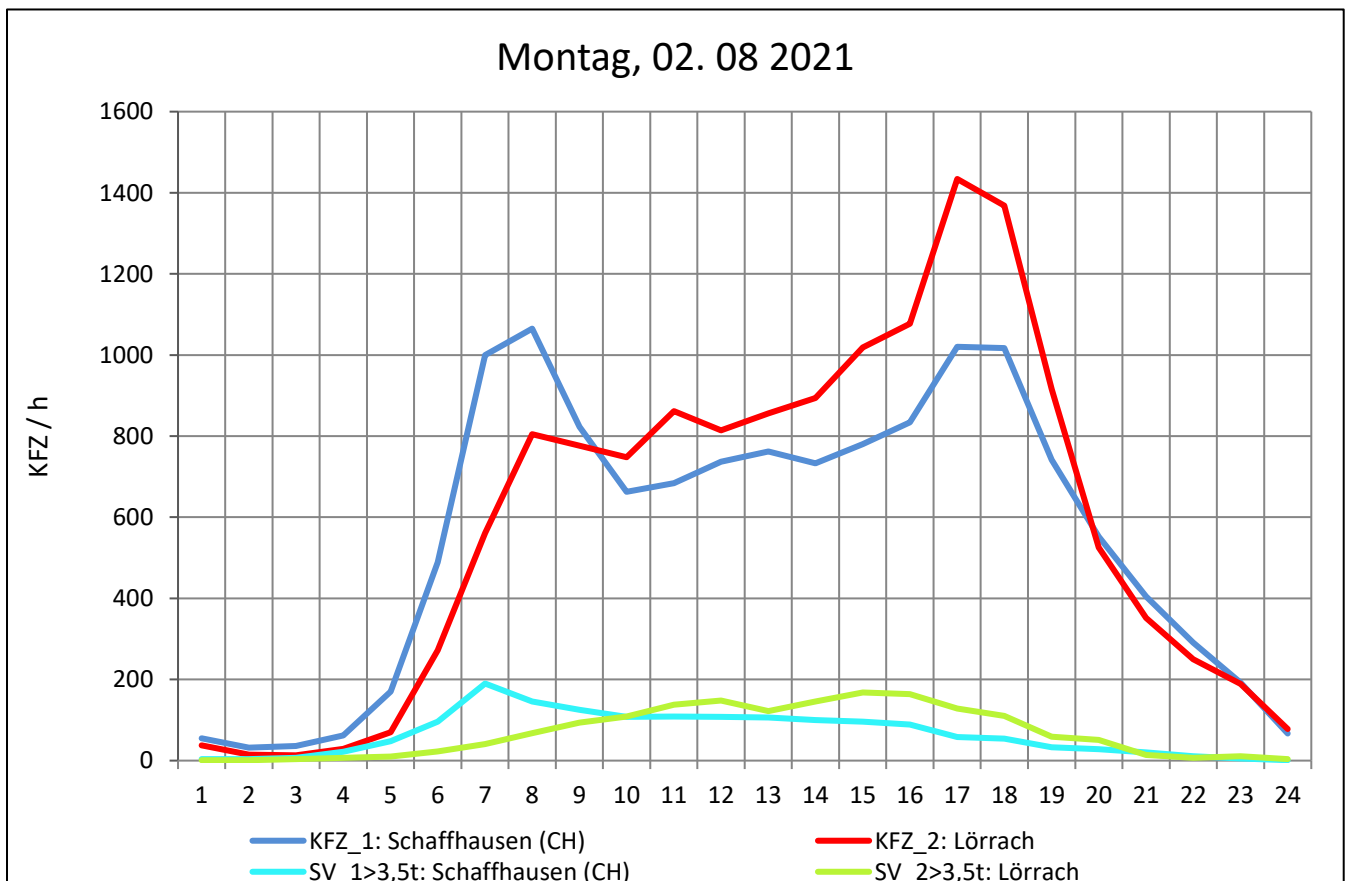
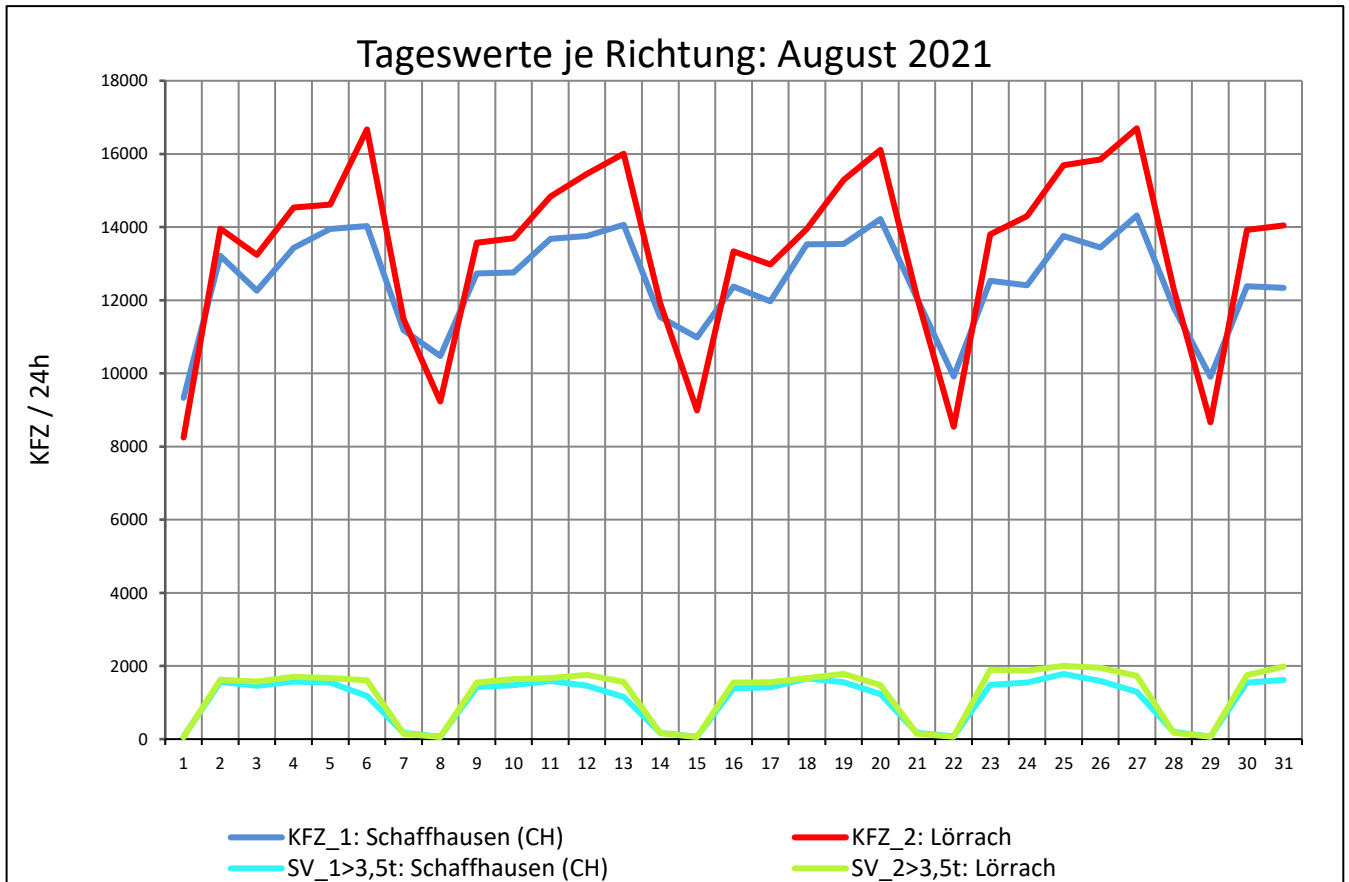
Zst.: **Lörrach**

TK-/Zst-Nr.: 8312/1003

A 98

Richtung 1 : **Schaffhausen (CH)**

Richtung 2 : **Lörrach**



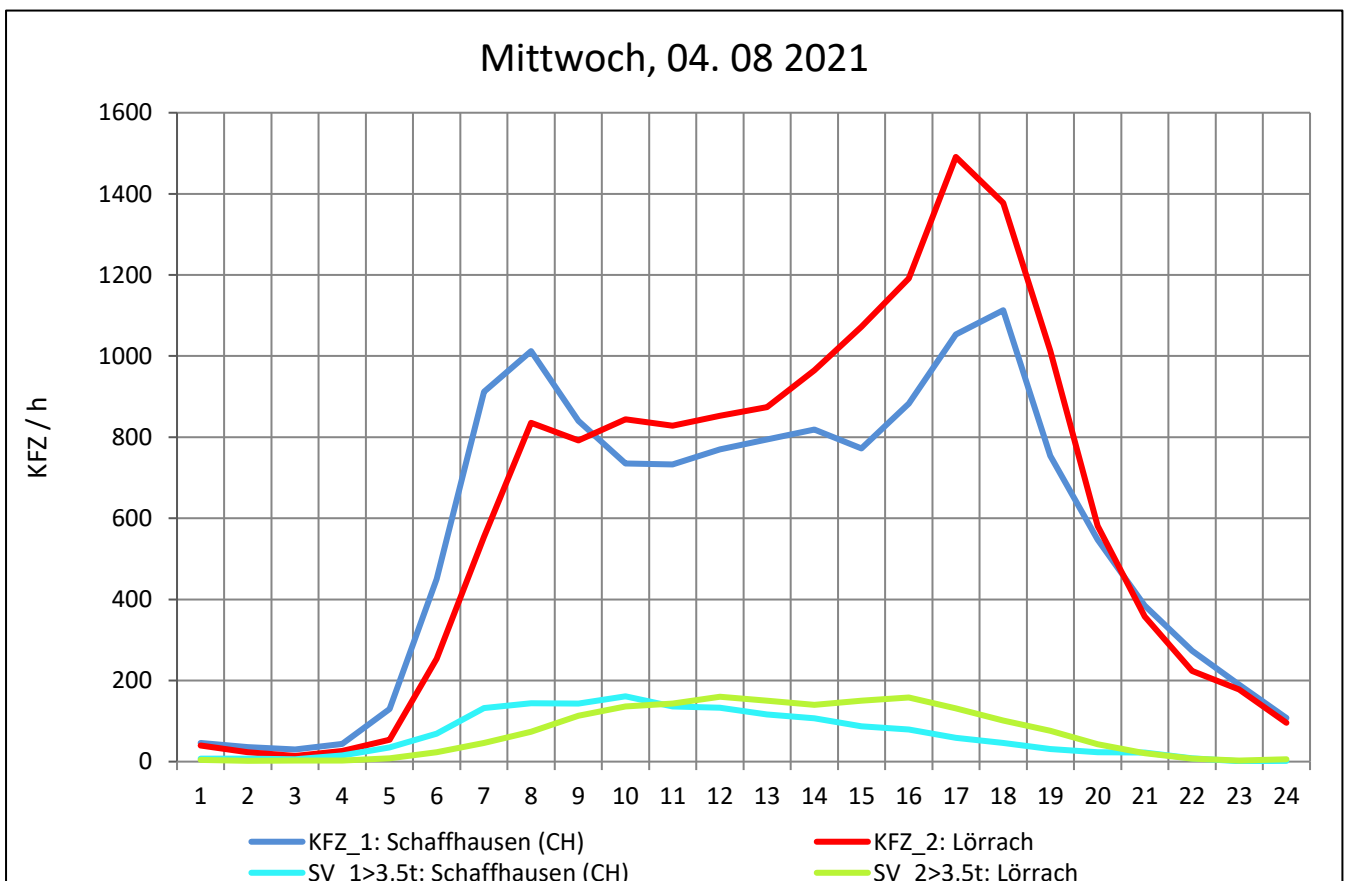
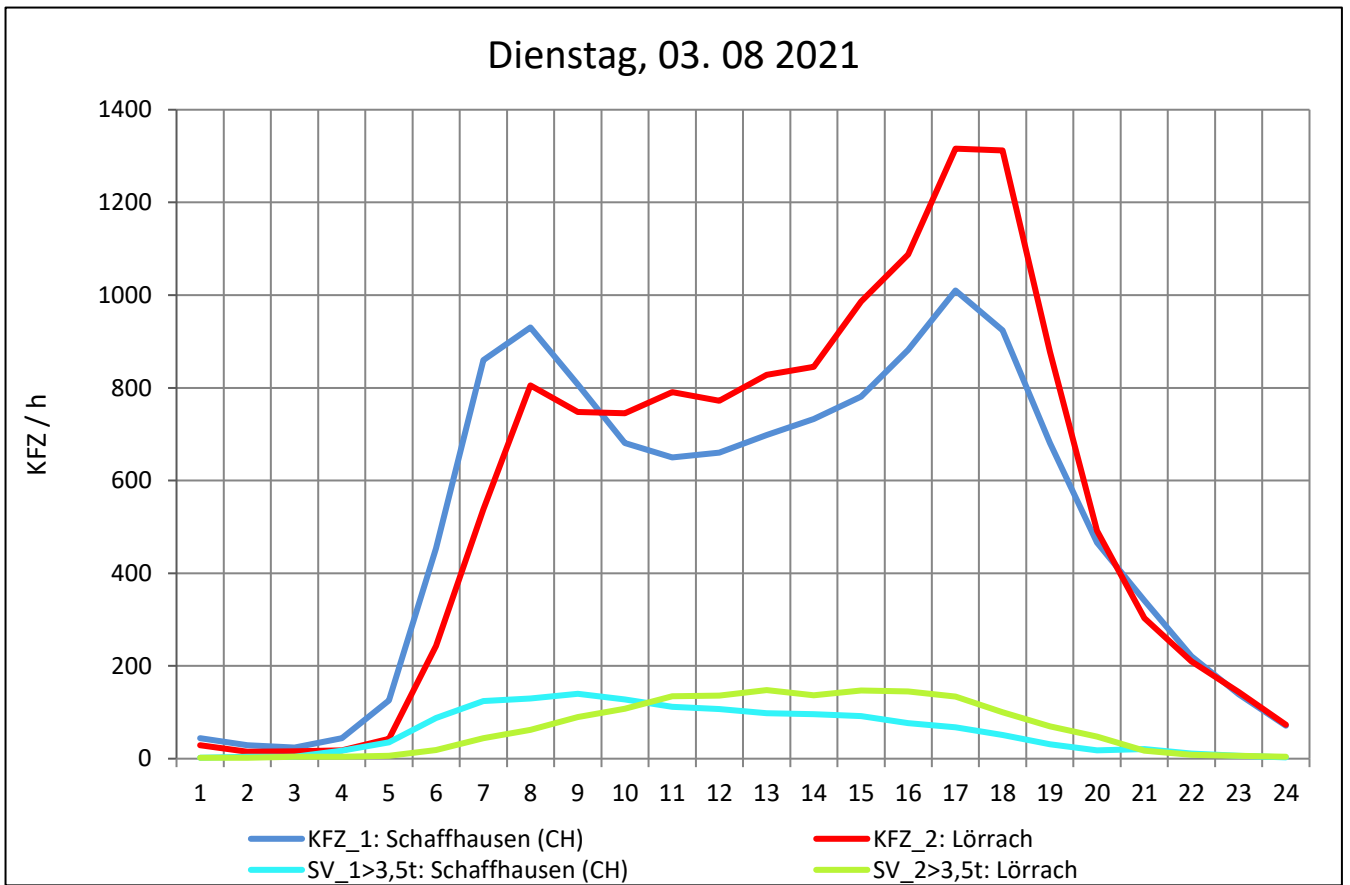
Zst.: **Lörrach**

TK-/Zst-Nr.: 8312/1003

A 98

Richtung 1 : **Schaffhausen (CH)**

Richtung 2 : **Lörrach**



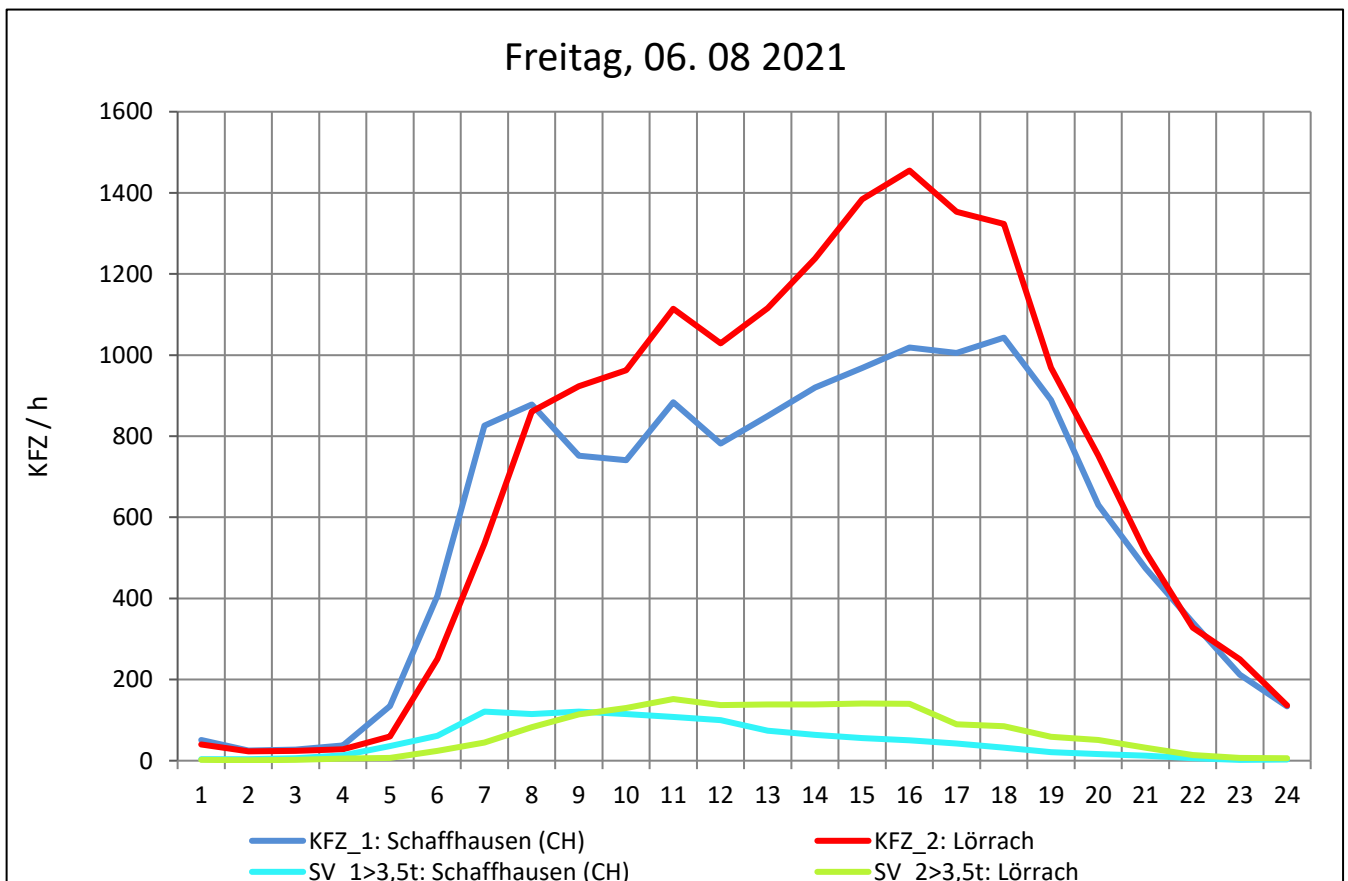
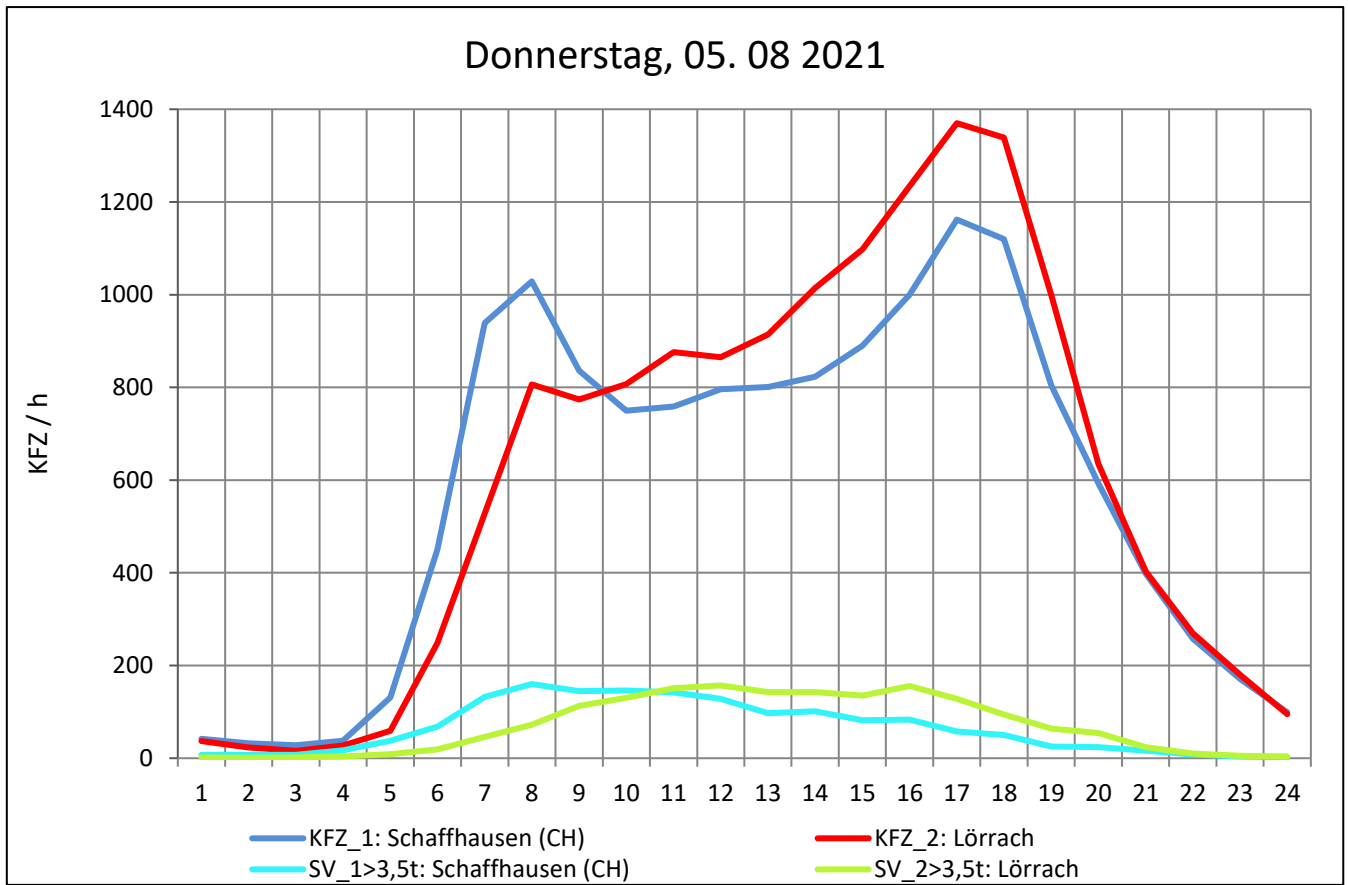
Zst.: **Lörrach**

TK-/Zst-Nr.: 8312/1003

A 98

Richtung 1 : **Schaffhausen (CH)**

Richtung 2 : **Lörrach**



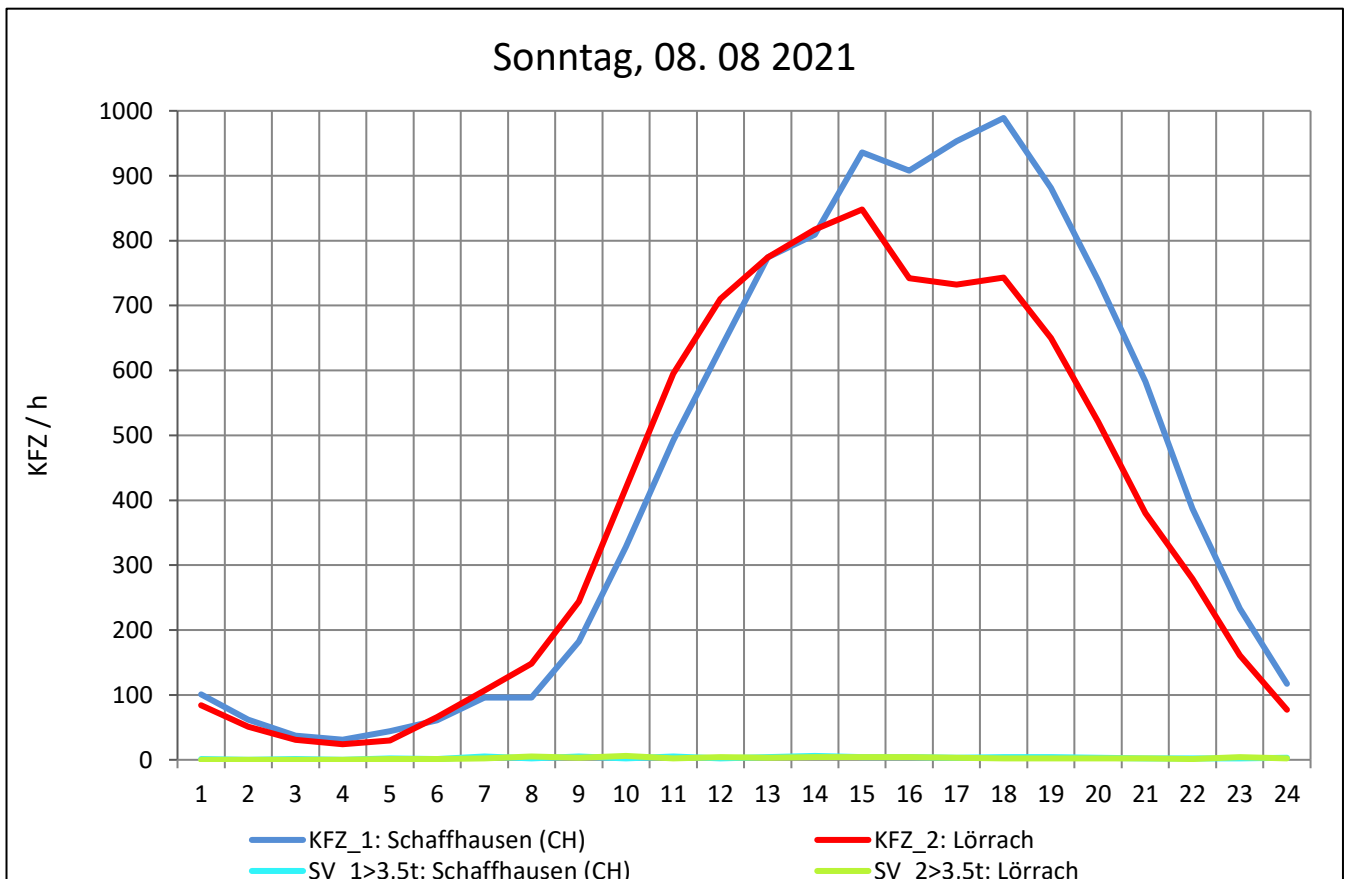
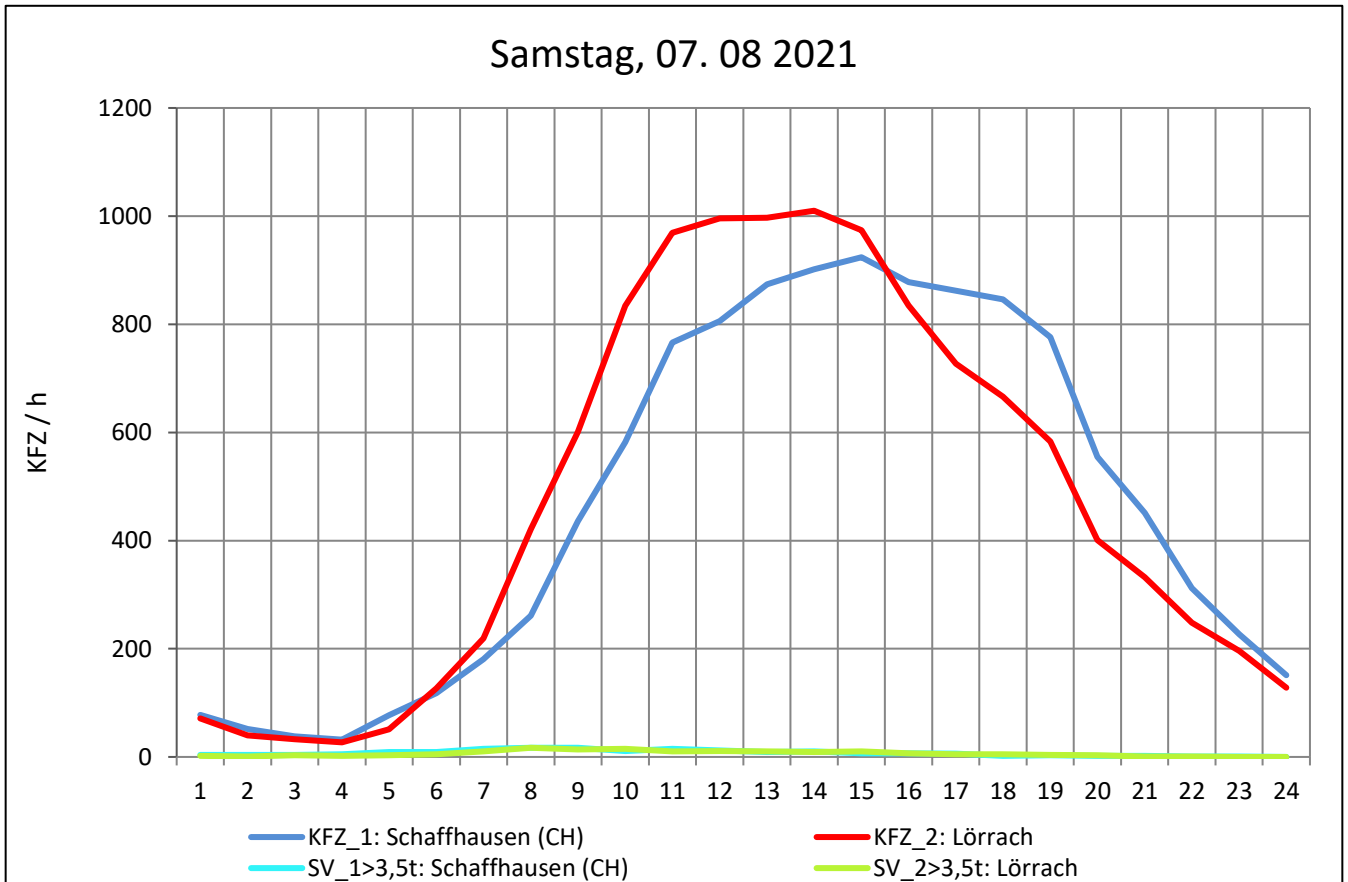
Zst.: **Lörrach**

TK-/Zst-Nr.: 8312/1003

A 98

Richtung 1 : **Schaffhausen (CH)**

Richtung 2 : **Lörrach**



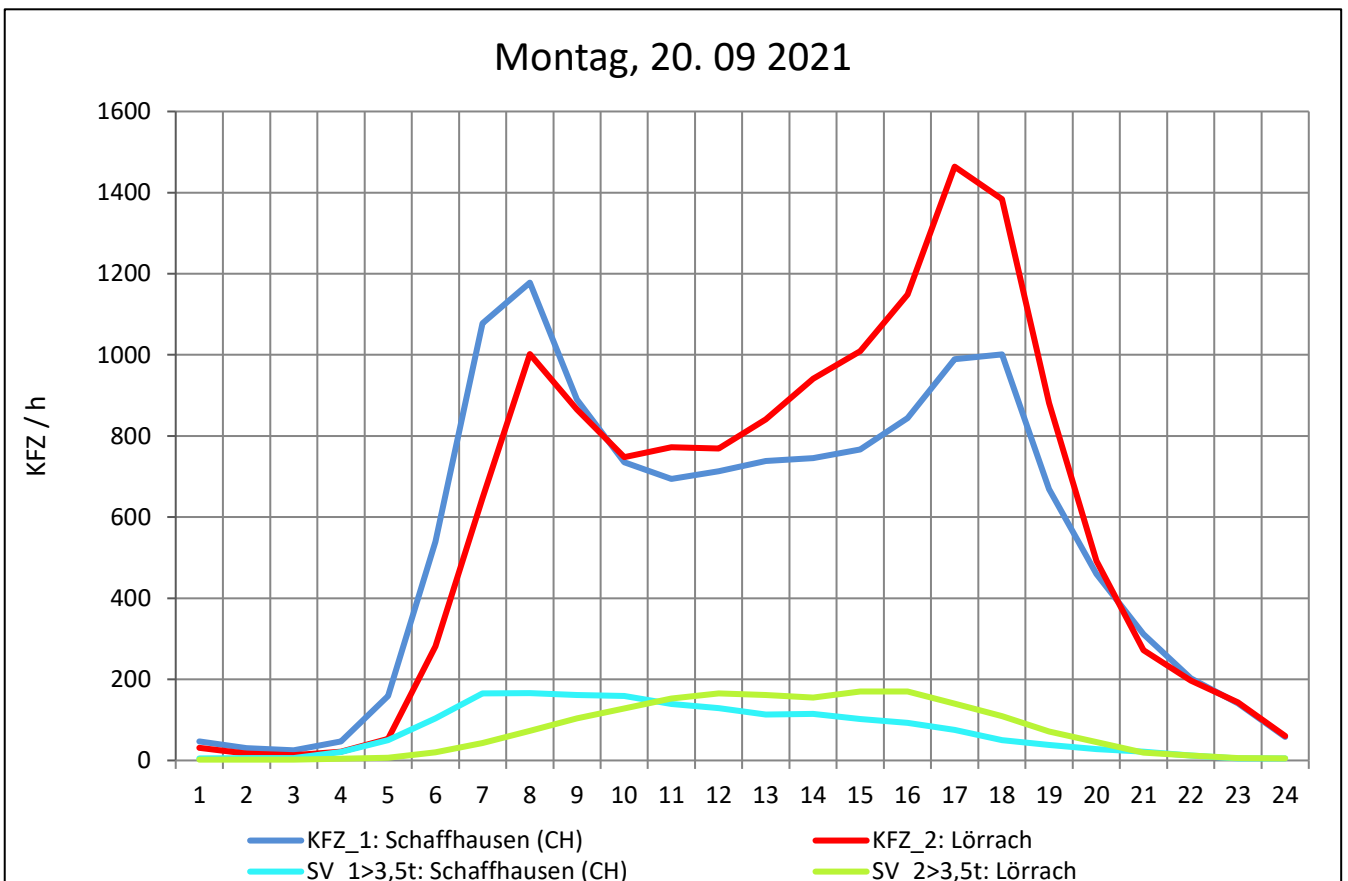
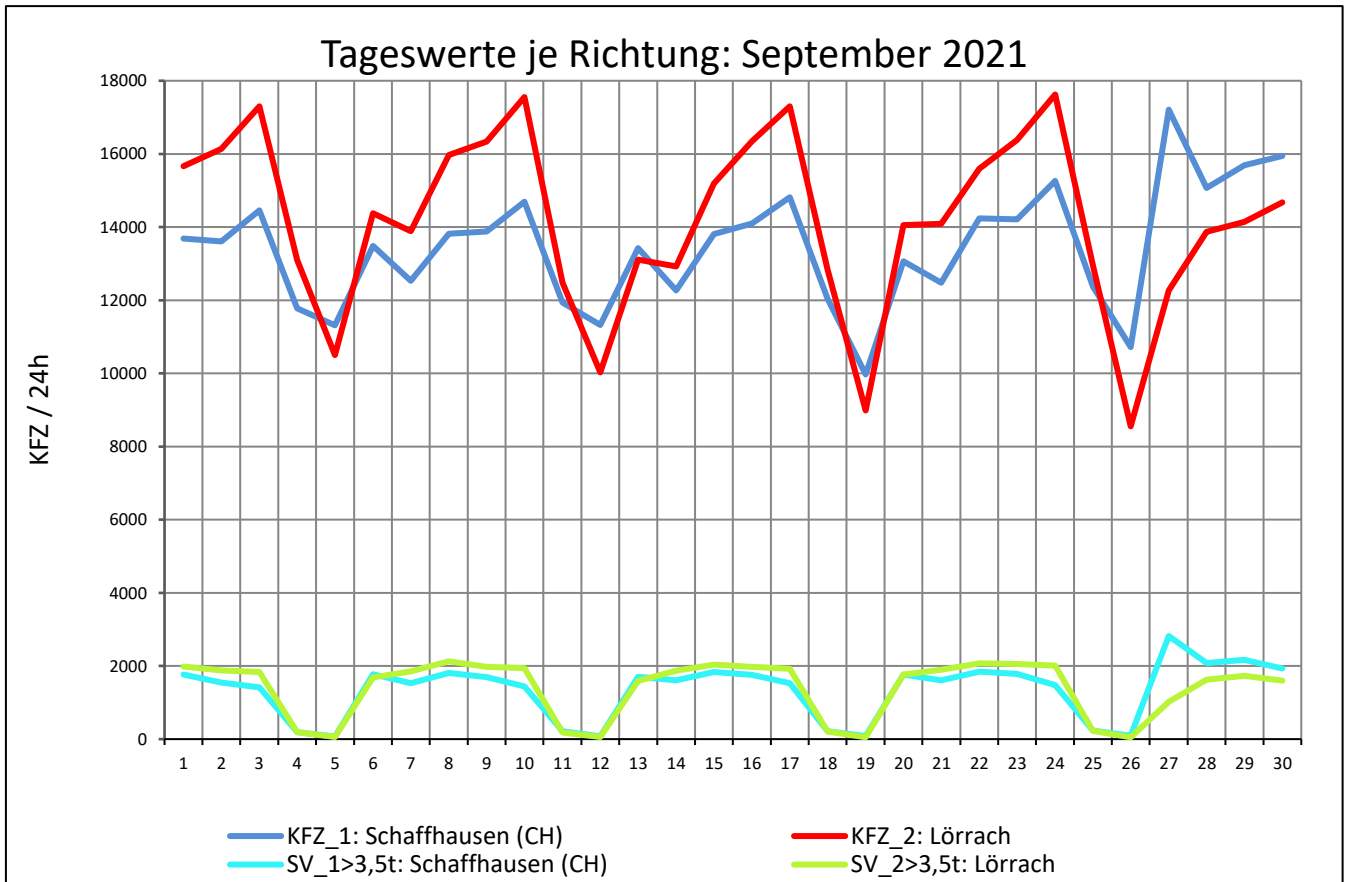
Zst.: **Lörrach**

TK-/Zst-Nr.: 8312/1003

A 98

Richtung 1 : **Schaffhausen (CH)**

Richtung 2 : **Lörrach**



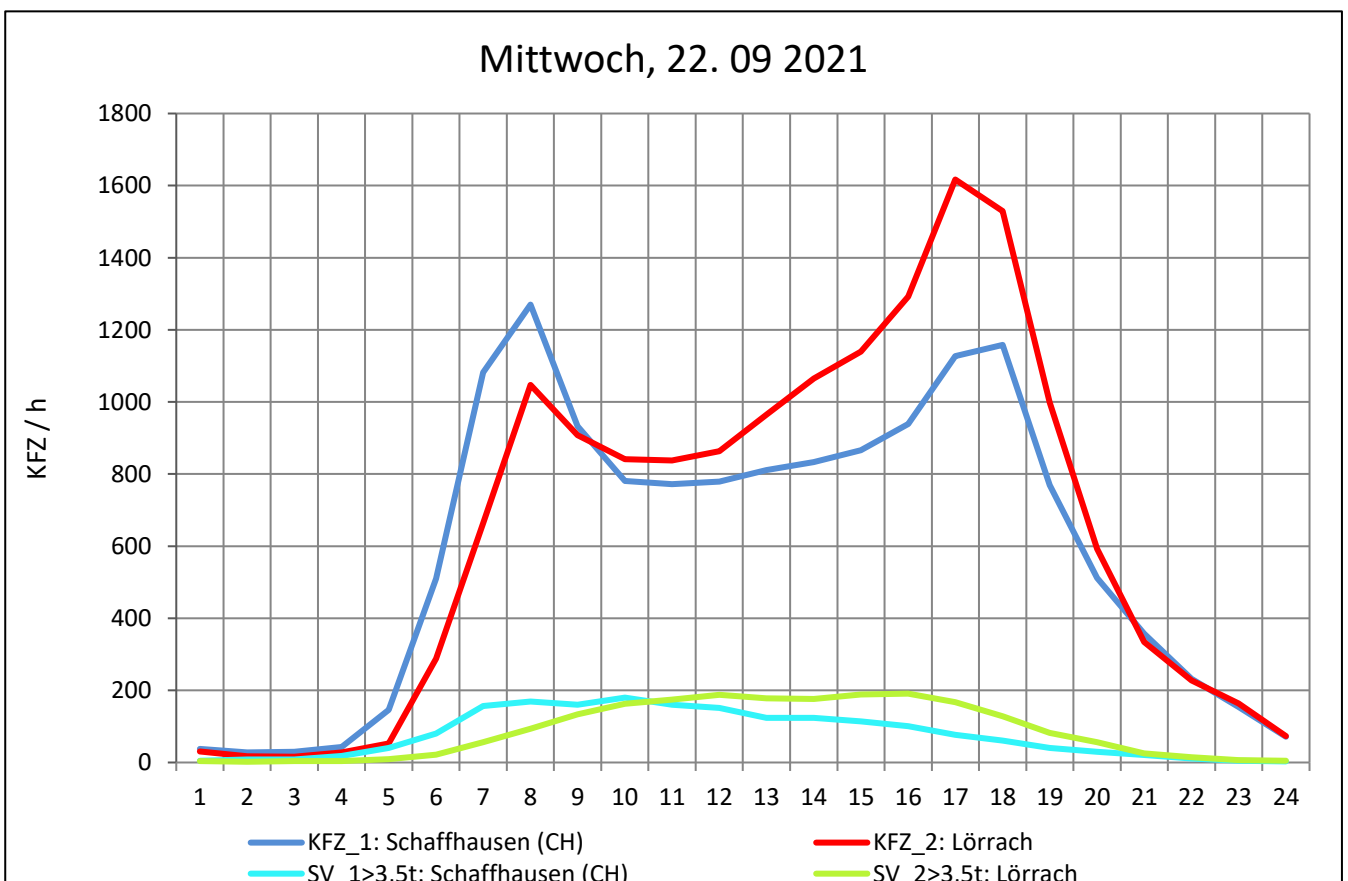
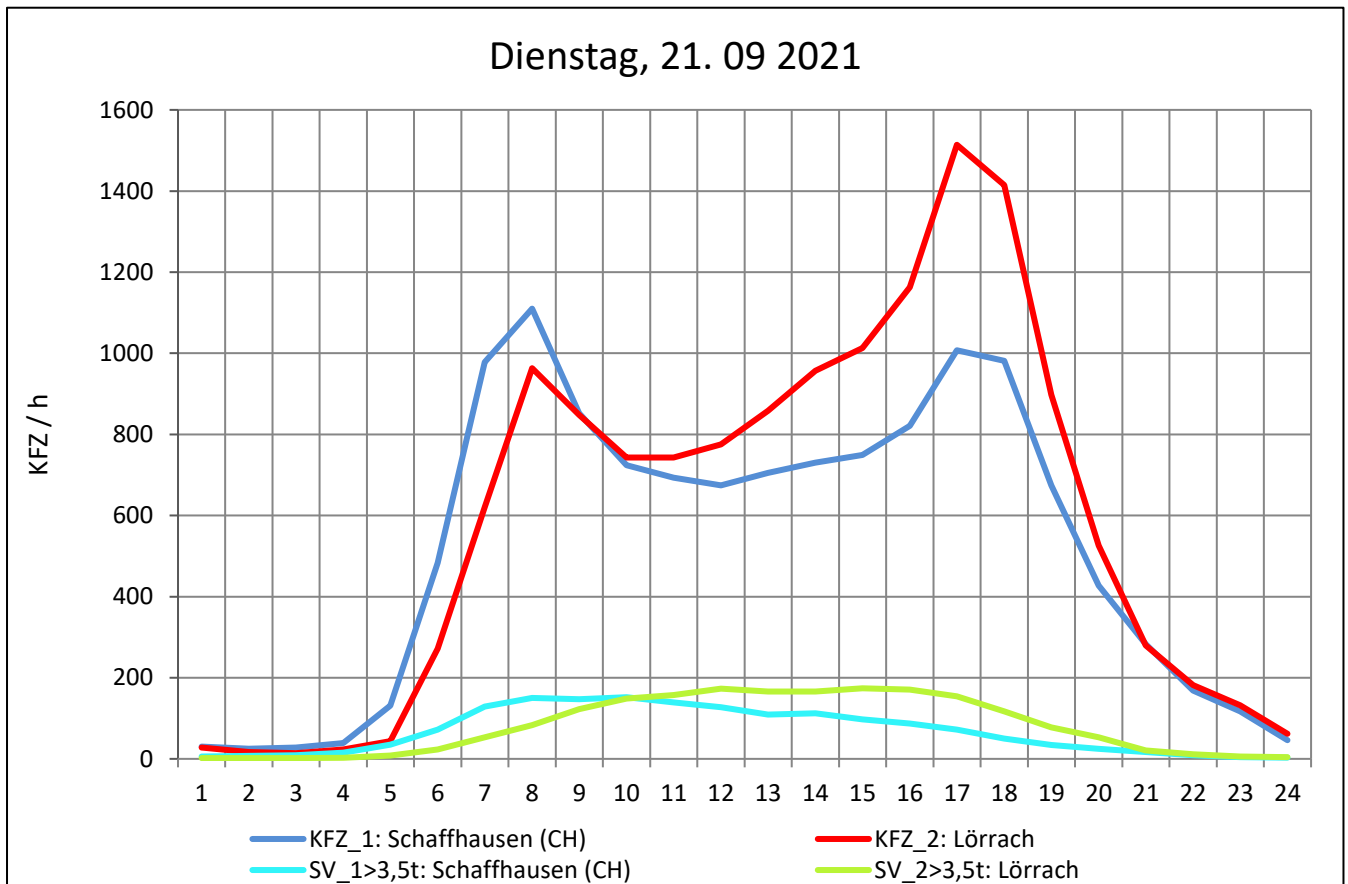
Zst.: **Lörrach**

TK-/Zst-Nr.: 8312/1003

A 98

Richtung 1 : **Schaffhausen (CH)**

Richtung 2 : **Lörrach**



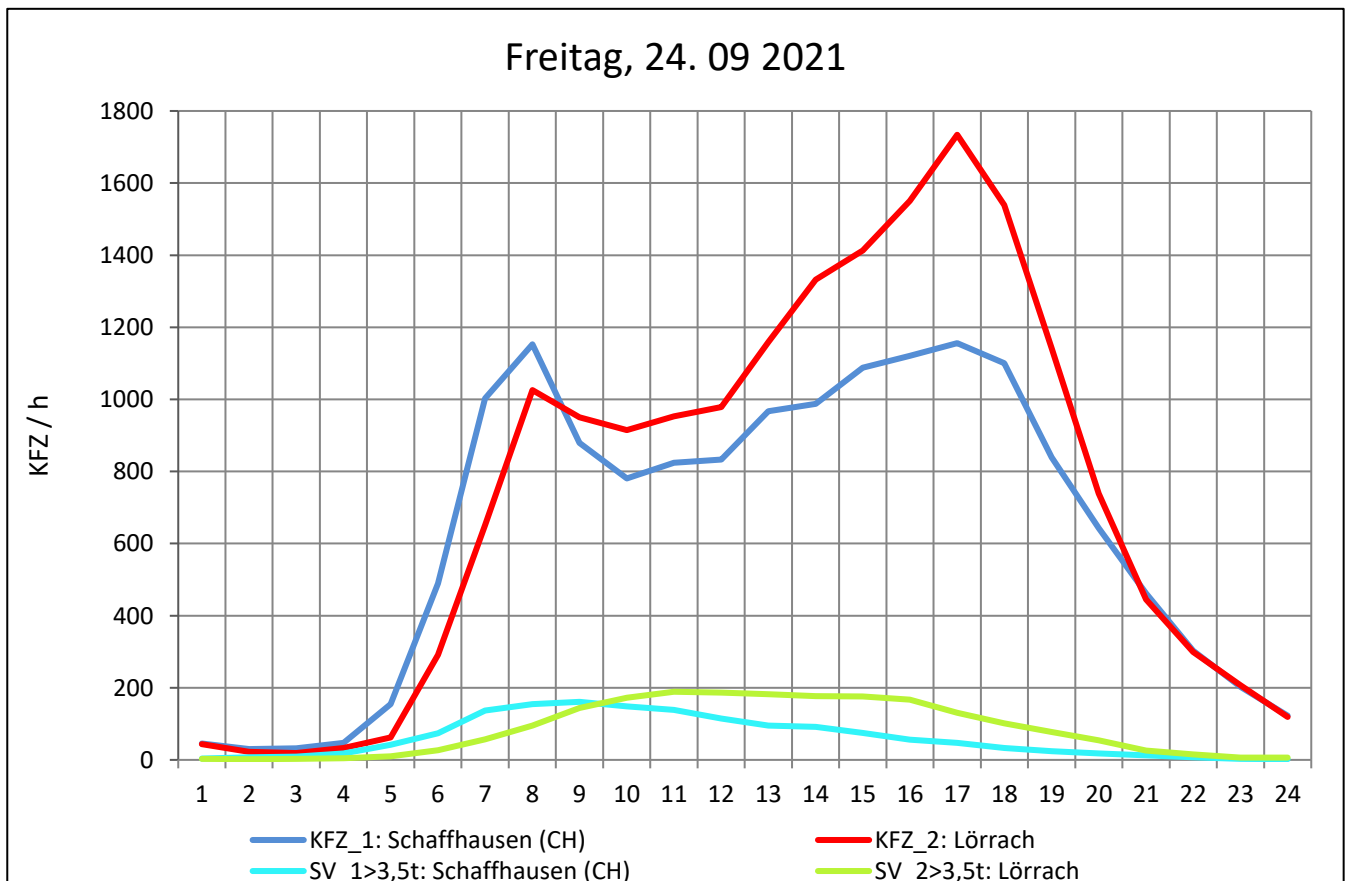
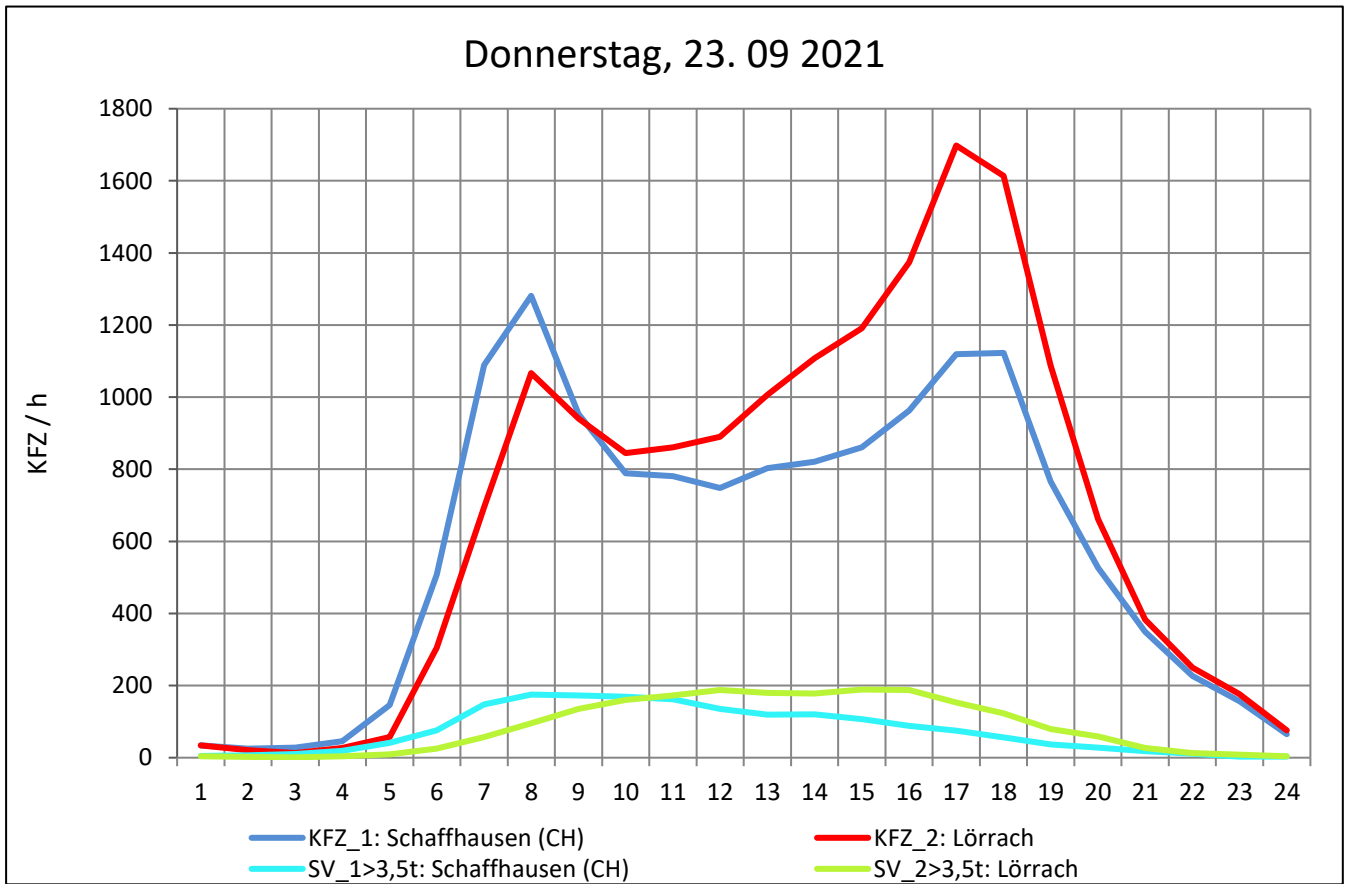
Zst.: **Lörrach**

TK-/Zst-Nr.: 8312/1003

A 98

Richtung 1 : **Schaffhausen (CH)**

Richtung 2 : **Lörrach**



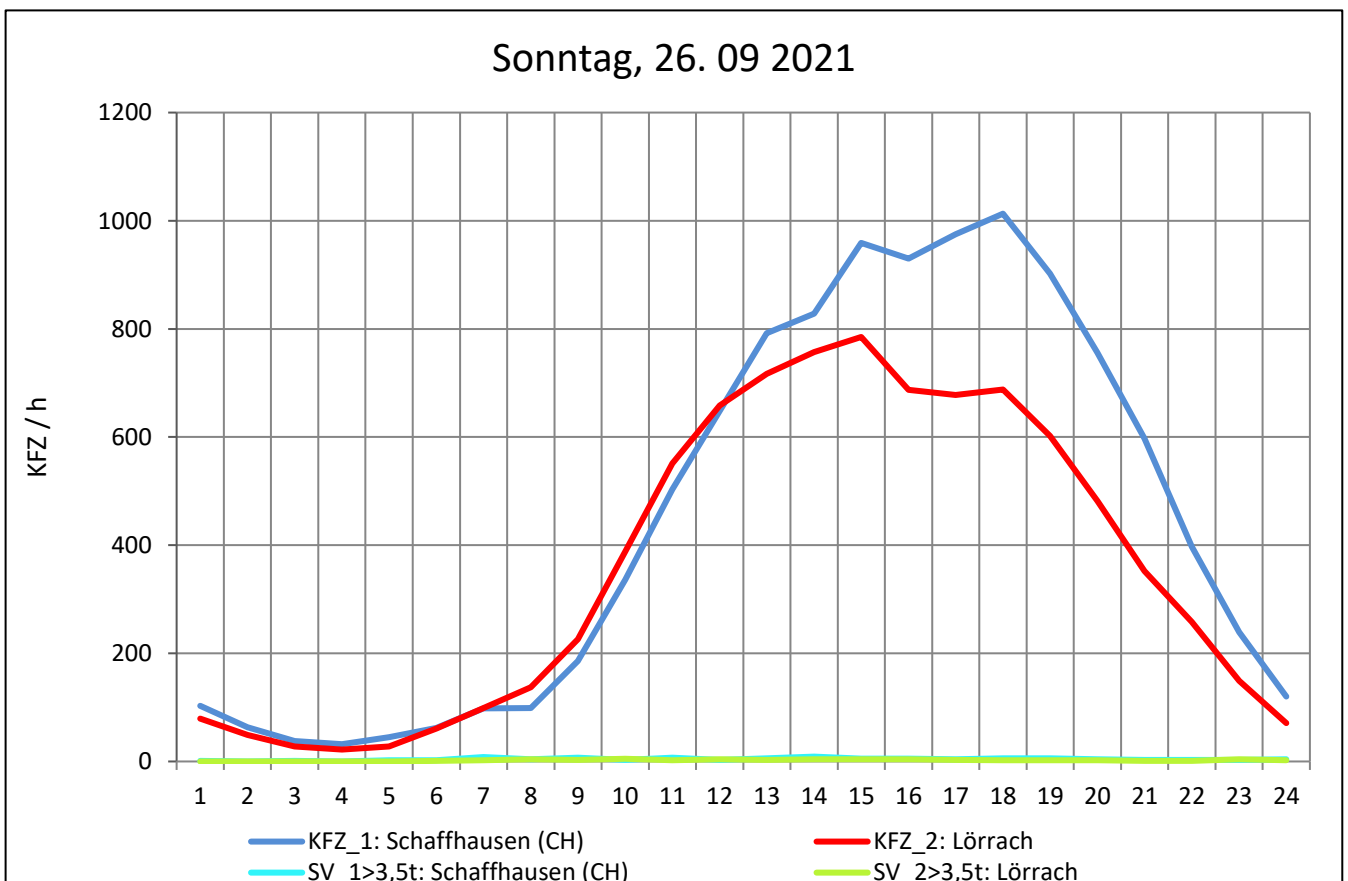
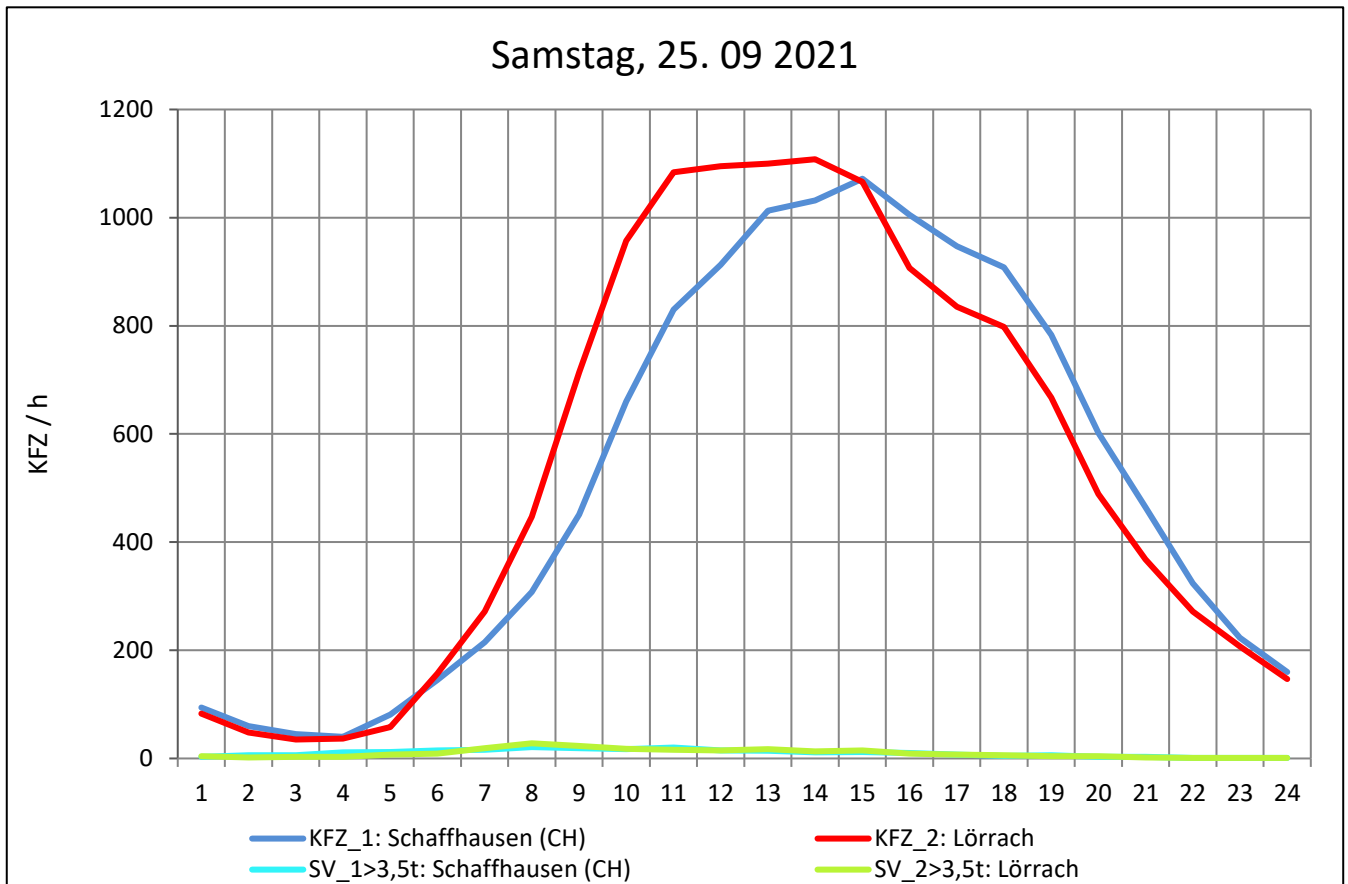
Zst.: **Lörrach**

TK-/Zst-Nr.: 8312/1003

A 98

Richtung 1 : **Schaffhausen (CH)**

Richtung 2 : **Lörrach**



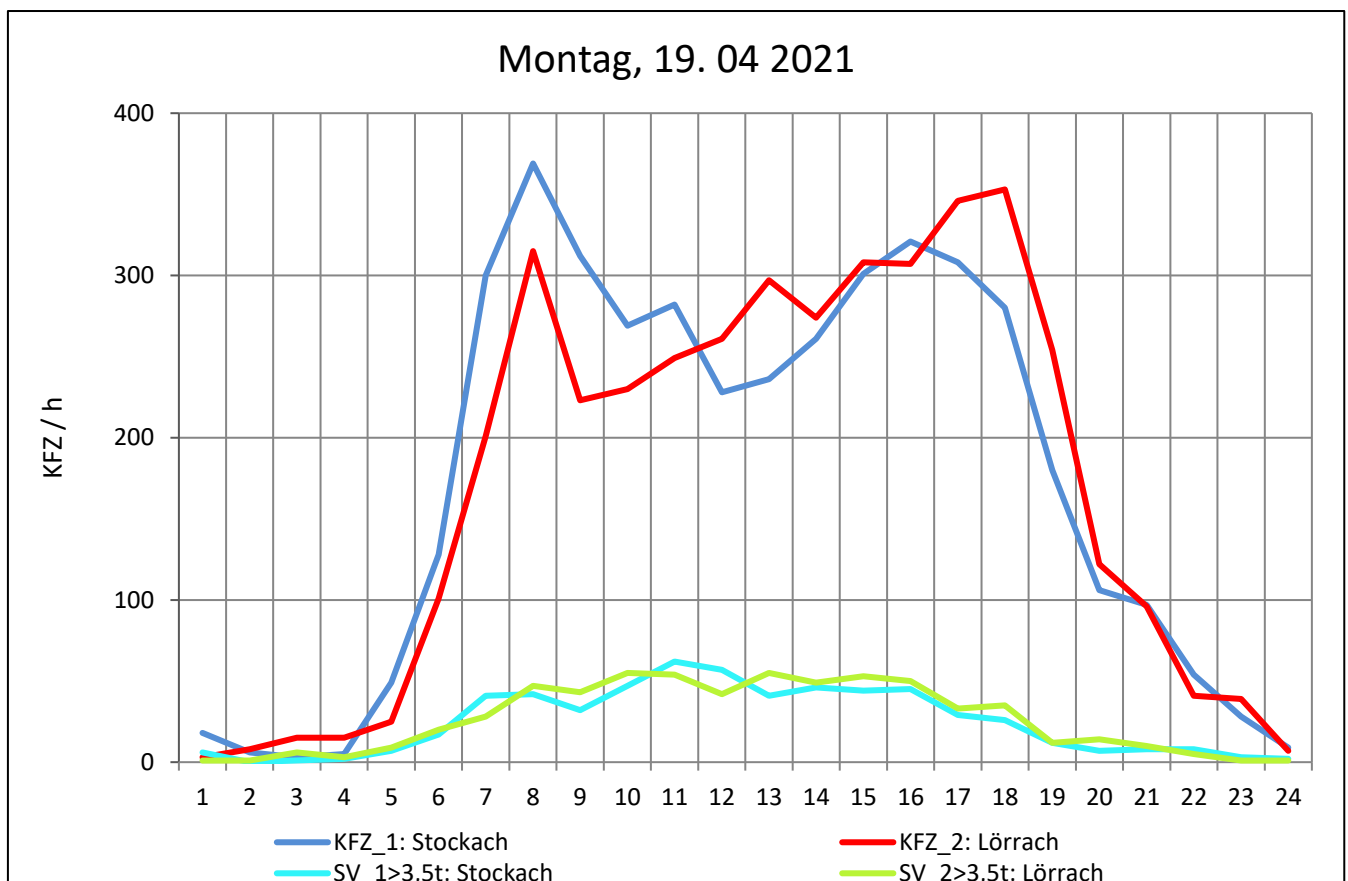
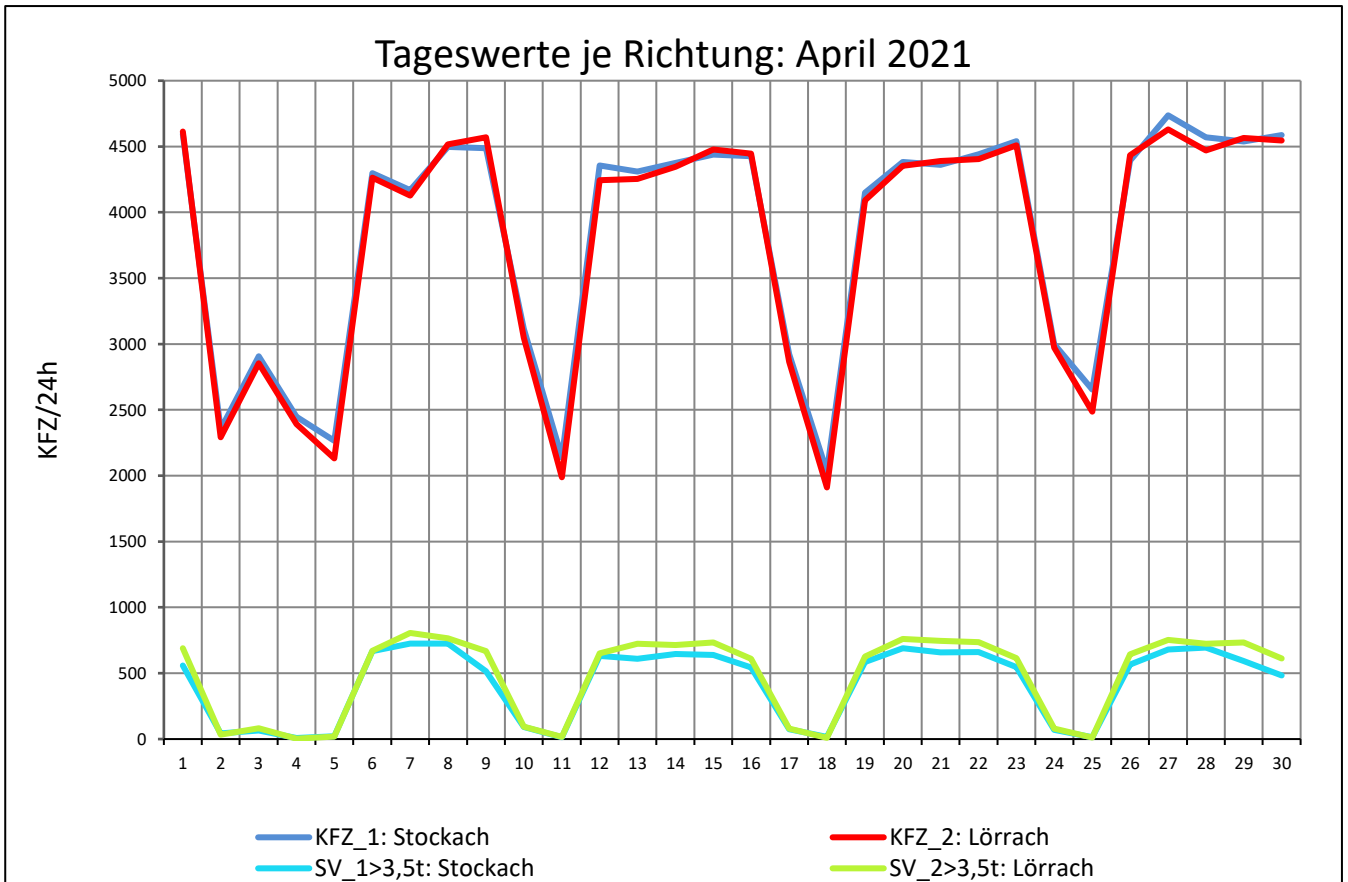
Zst.: **Murg**

TK-/Zst-Nr.: 8414/1001

A 98

Richtung 1 : **Stockach**

Richtung 2 : **Lörrach**



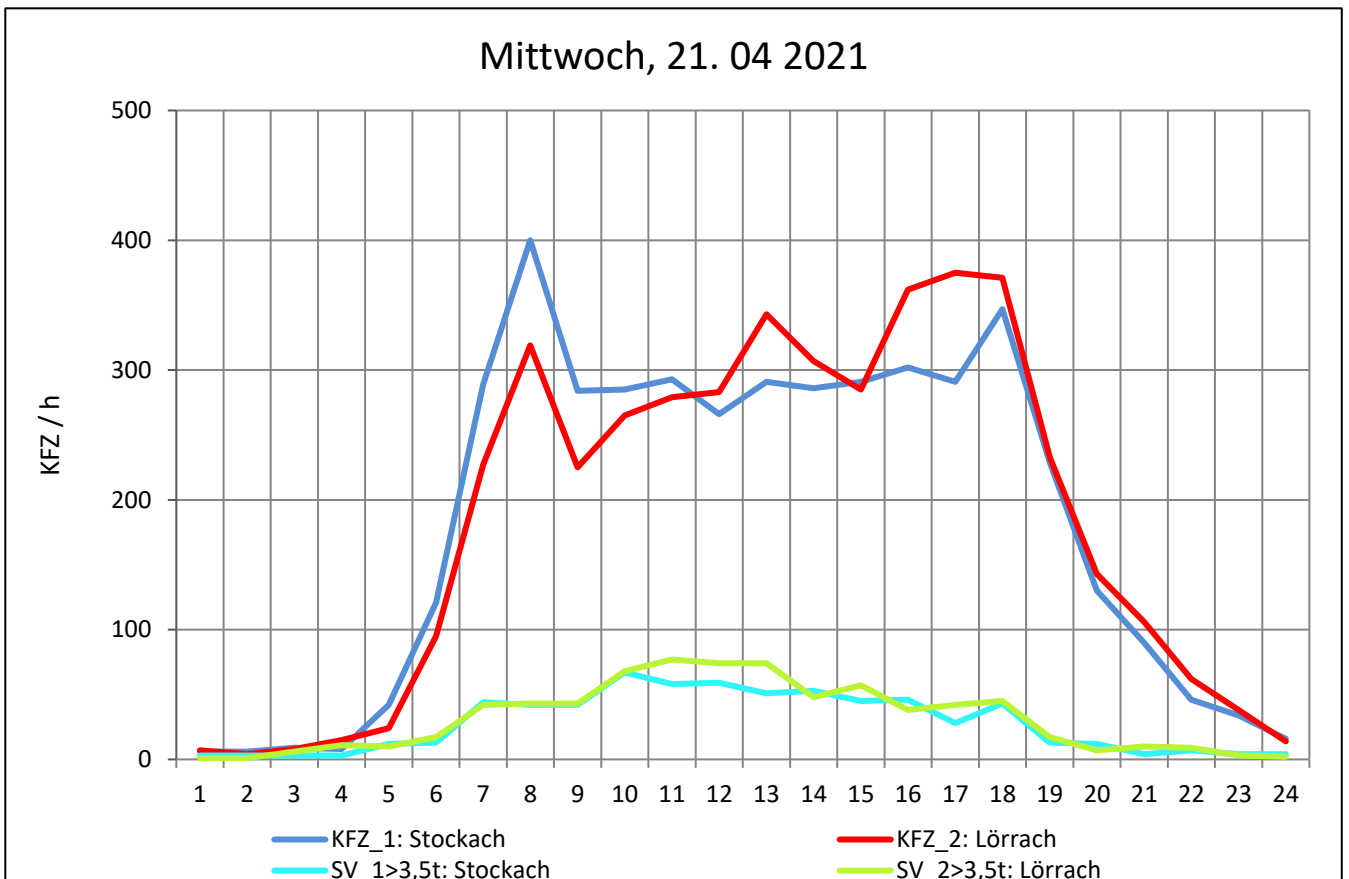
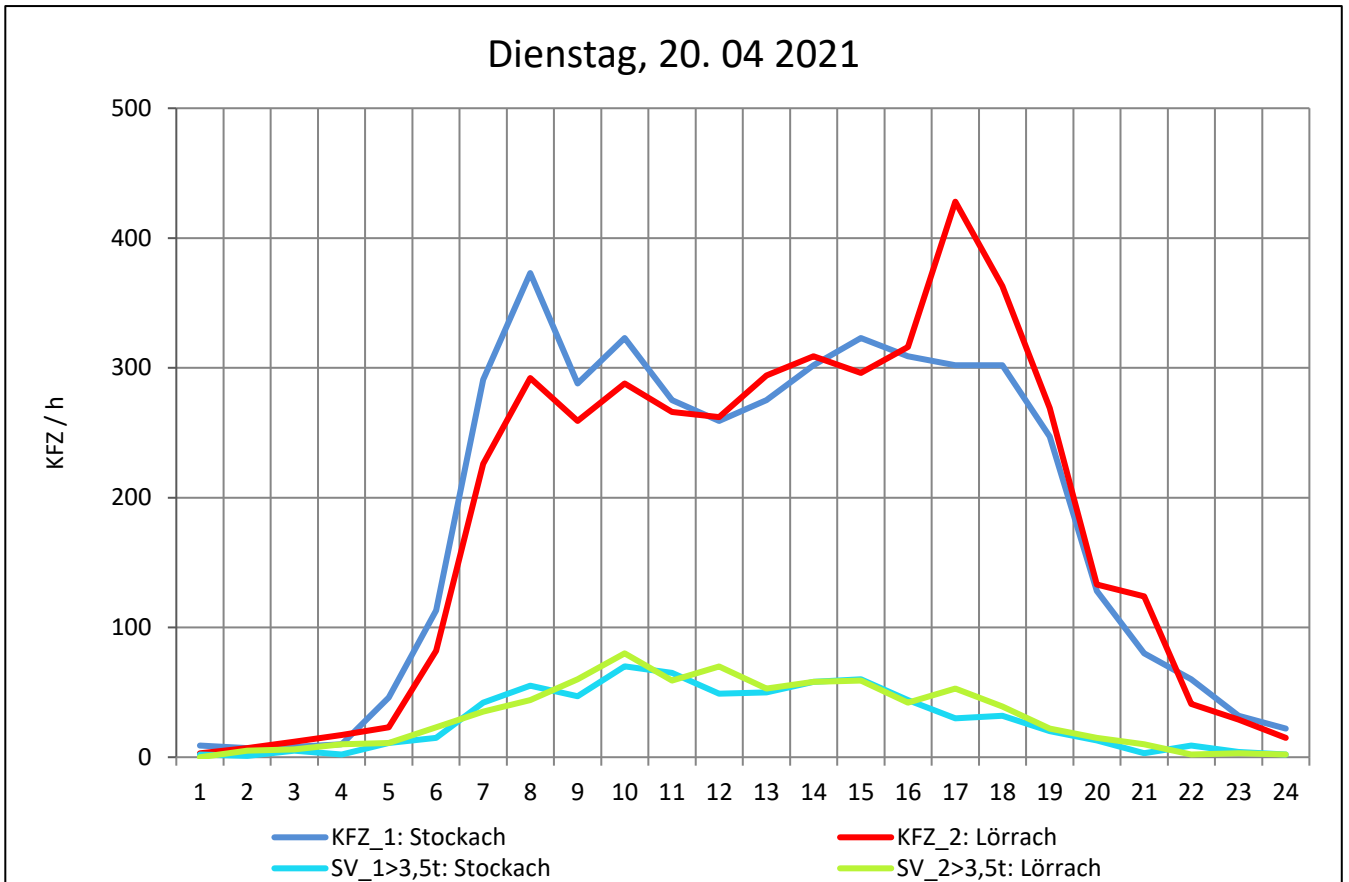
Zst.: **Murg**

TK-/Zst-Nr.: 8414/1001

A 98

Richtung 1 : **Stockach**

Richtung 2 : **Lörrach**



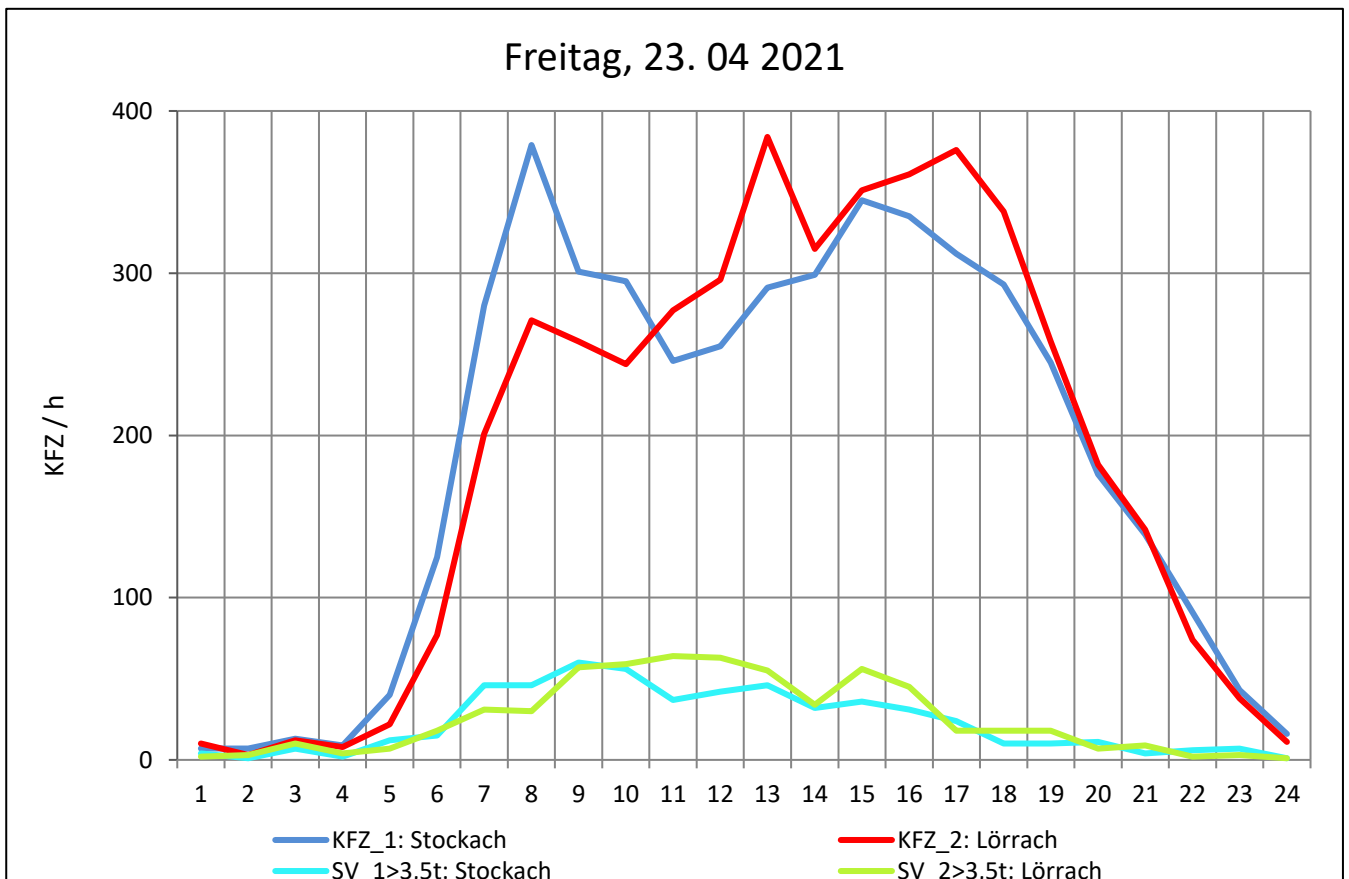
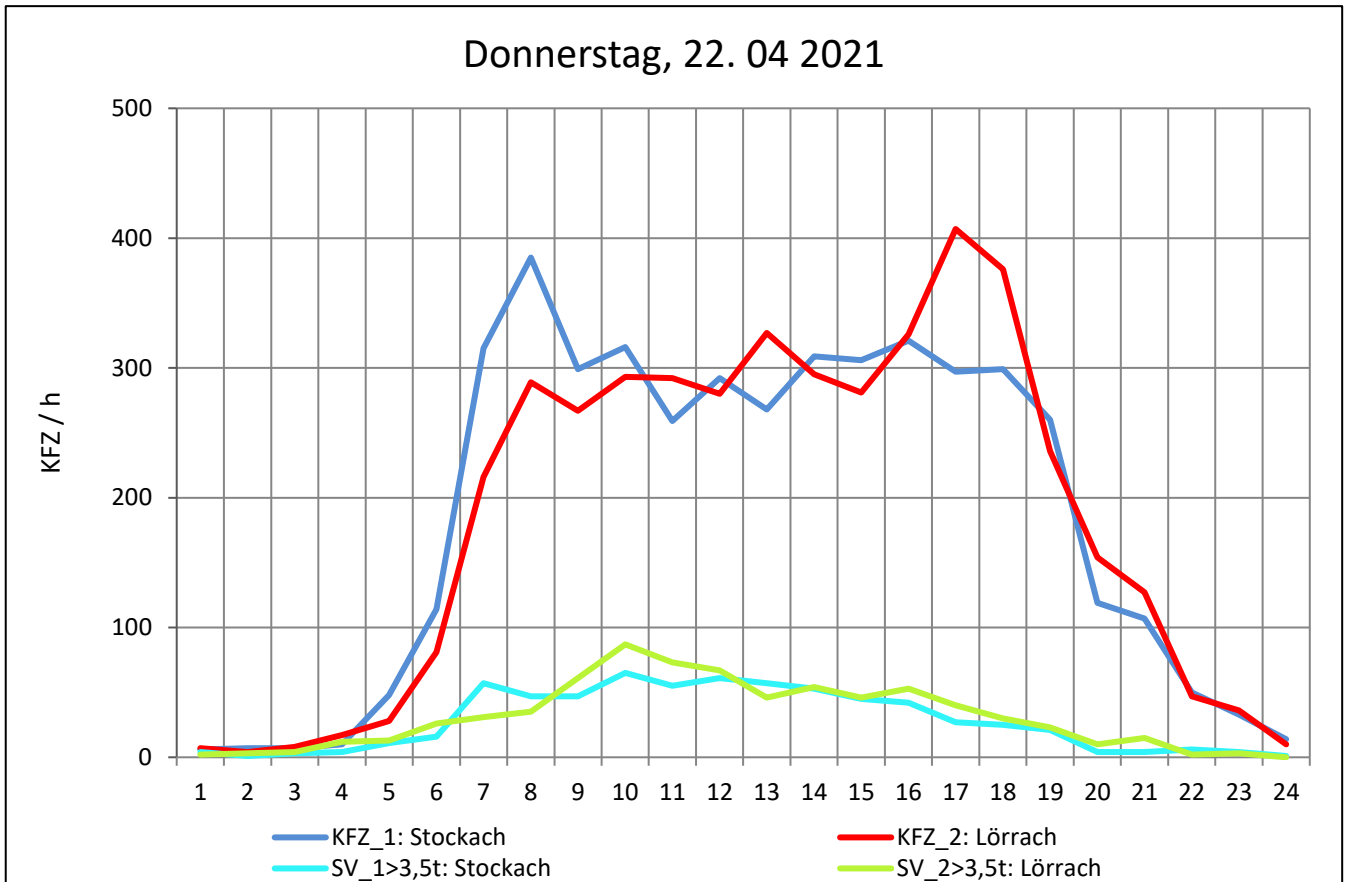
Zst.: **Murg**

TK-/Zst-Nr.: 8414/1001

A 98

Richtung 1 : **Stockach**

Richtung 2 : **Lörrach**



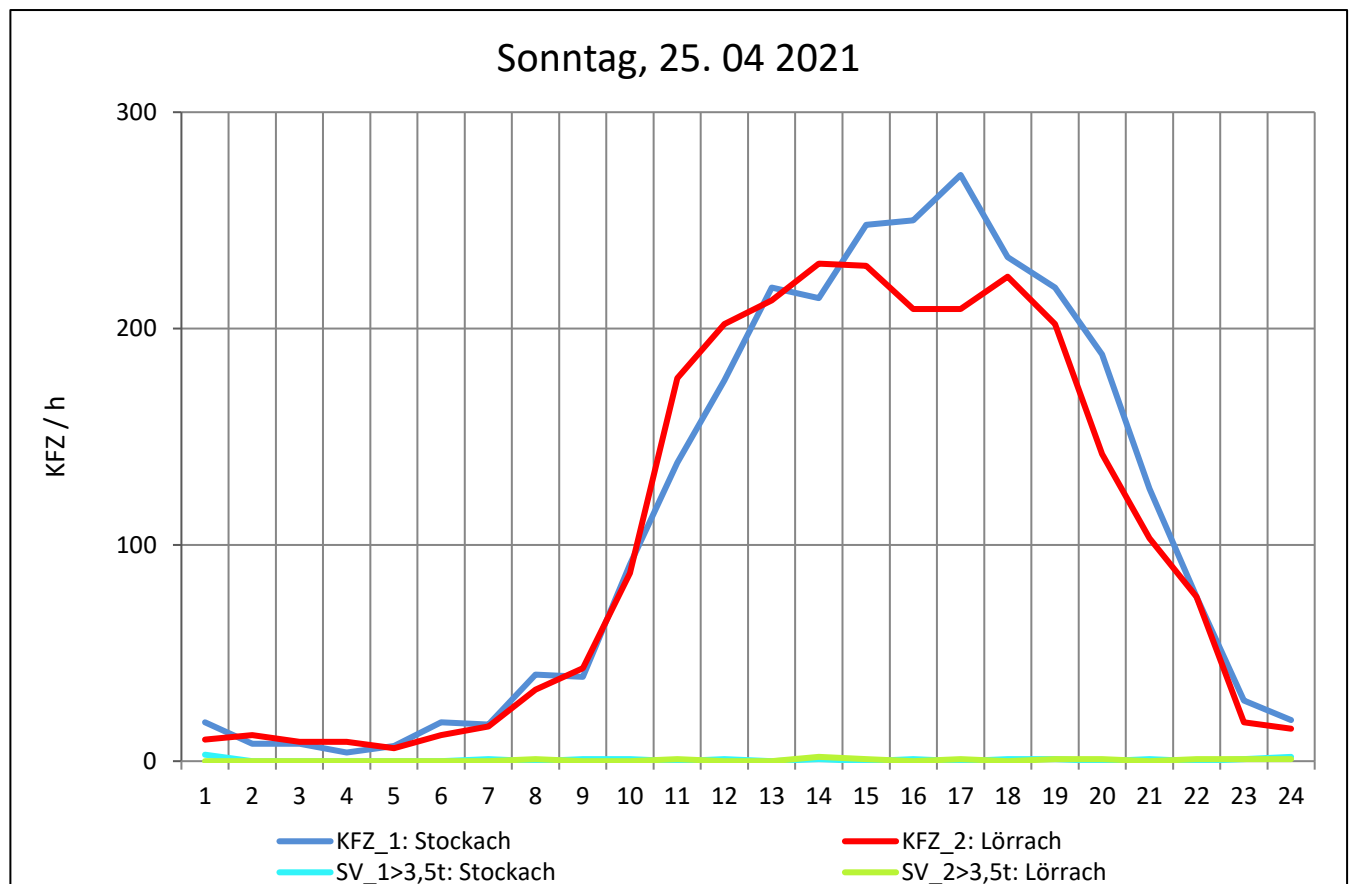
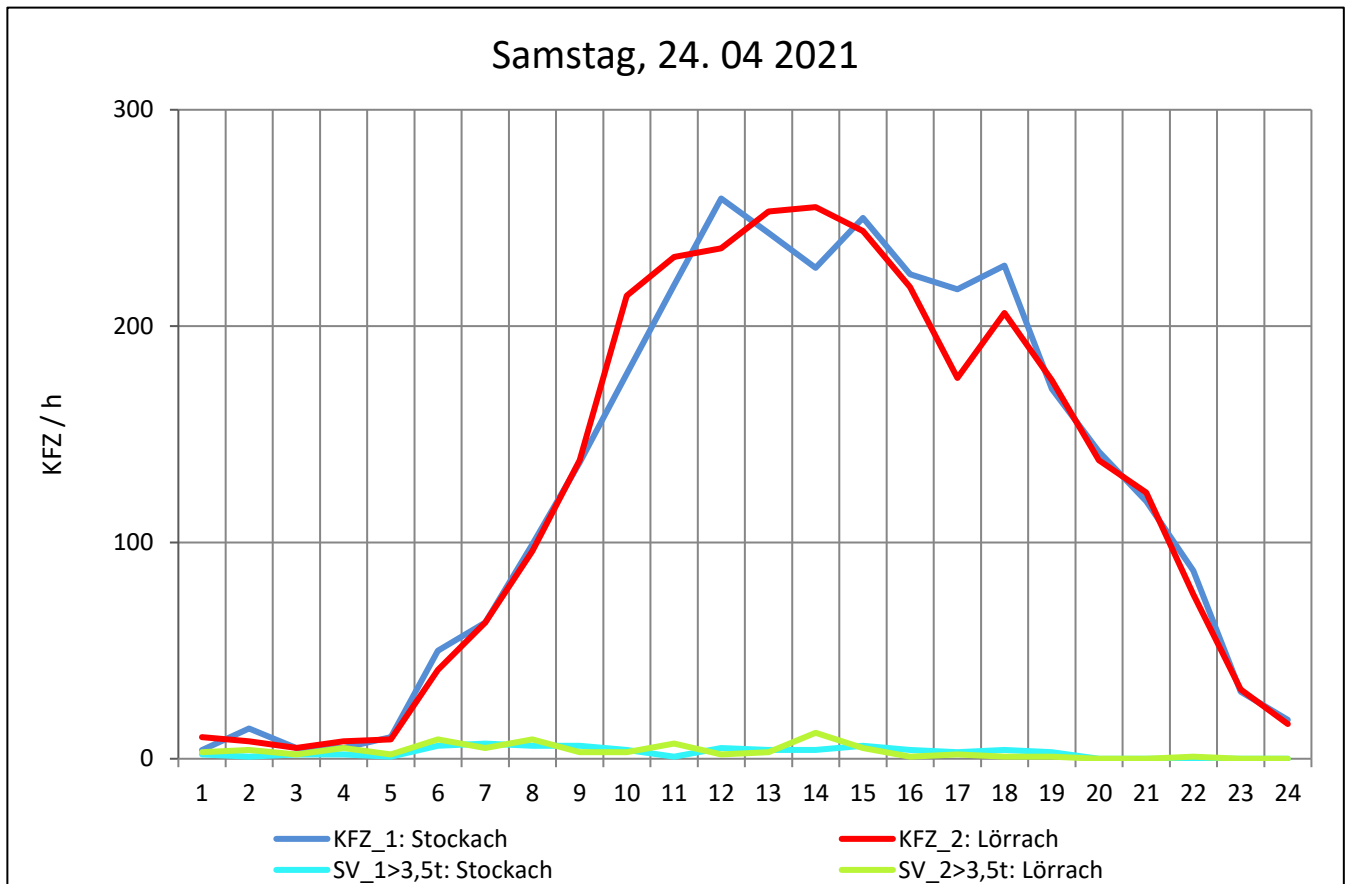
Zst.: **Murg**

TK-/Zst-Nr.: 8414/1001

A 98

Richtung 1 : **Stockach**

Richtung 2 : **Lörrach**



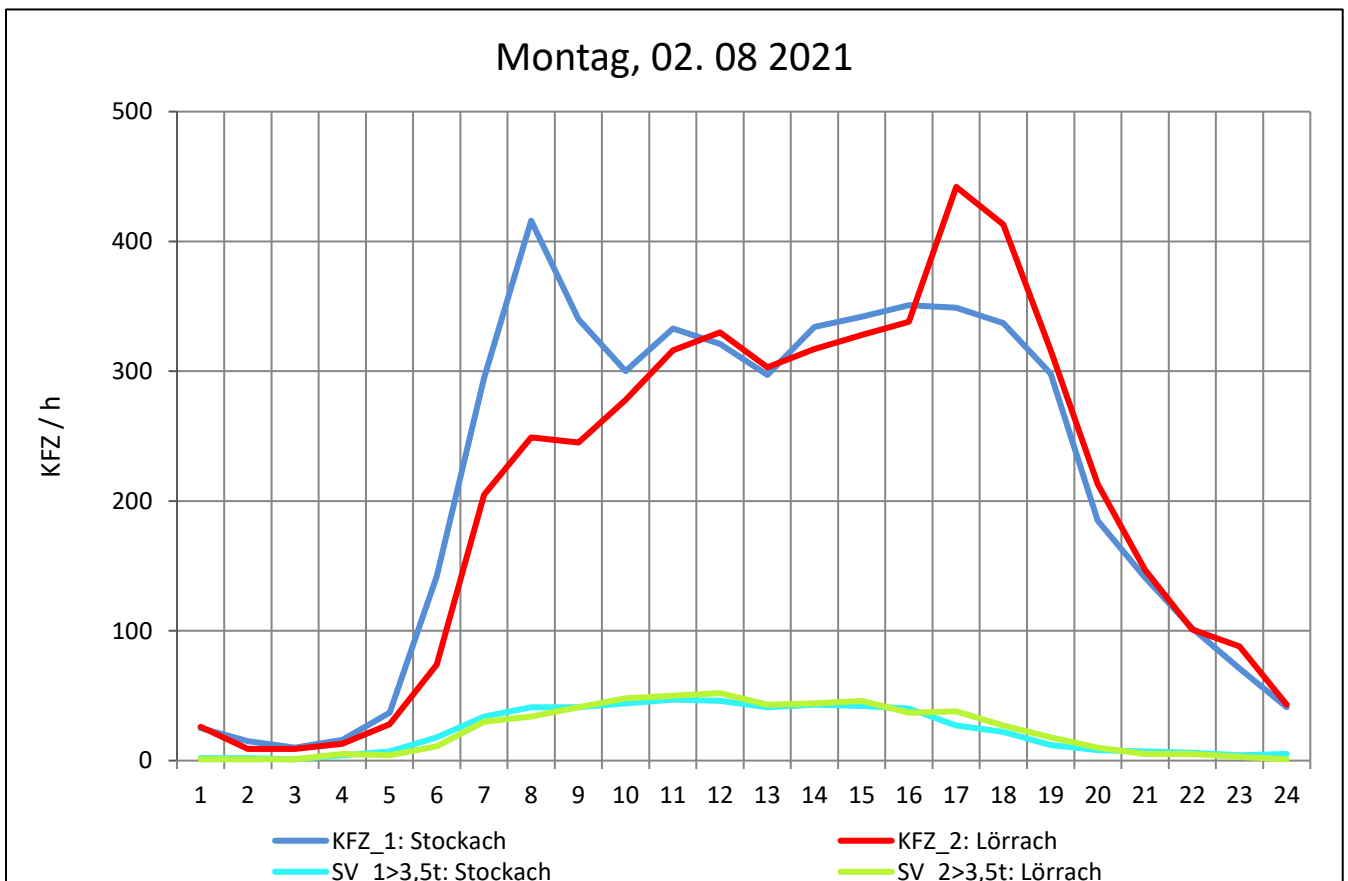
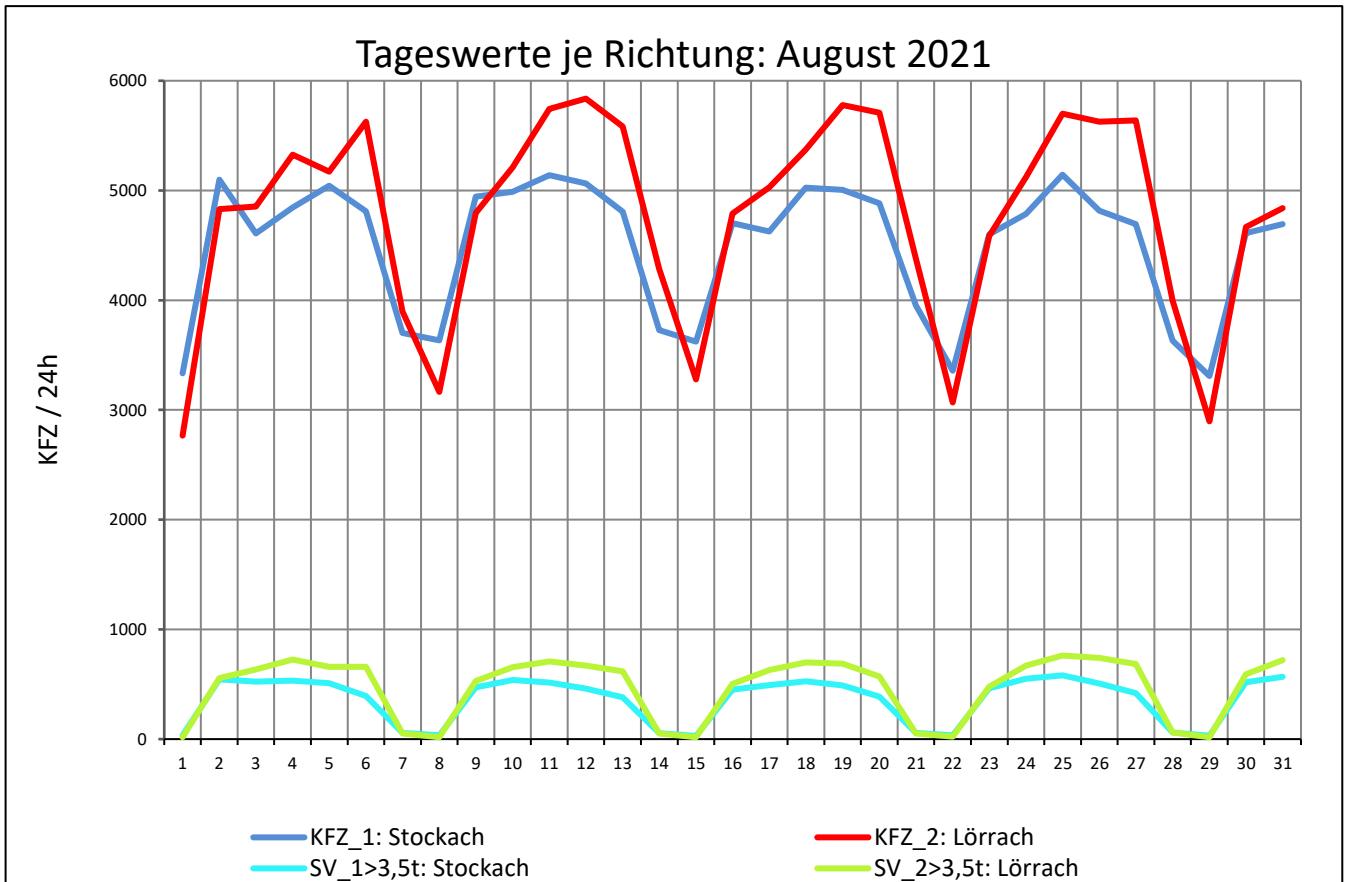
Zst.: **Murg**

TK-/Zst-Nr.: 8414/1001

A 98

Richtung 1 : **Stockach**

Richtung 2 : **Lörrach**



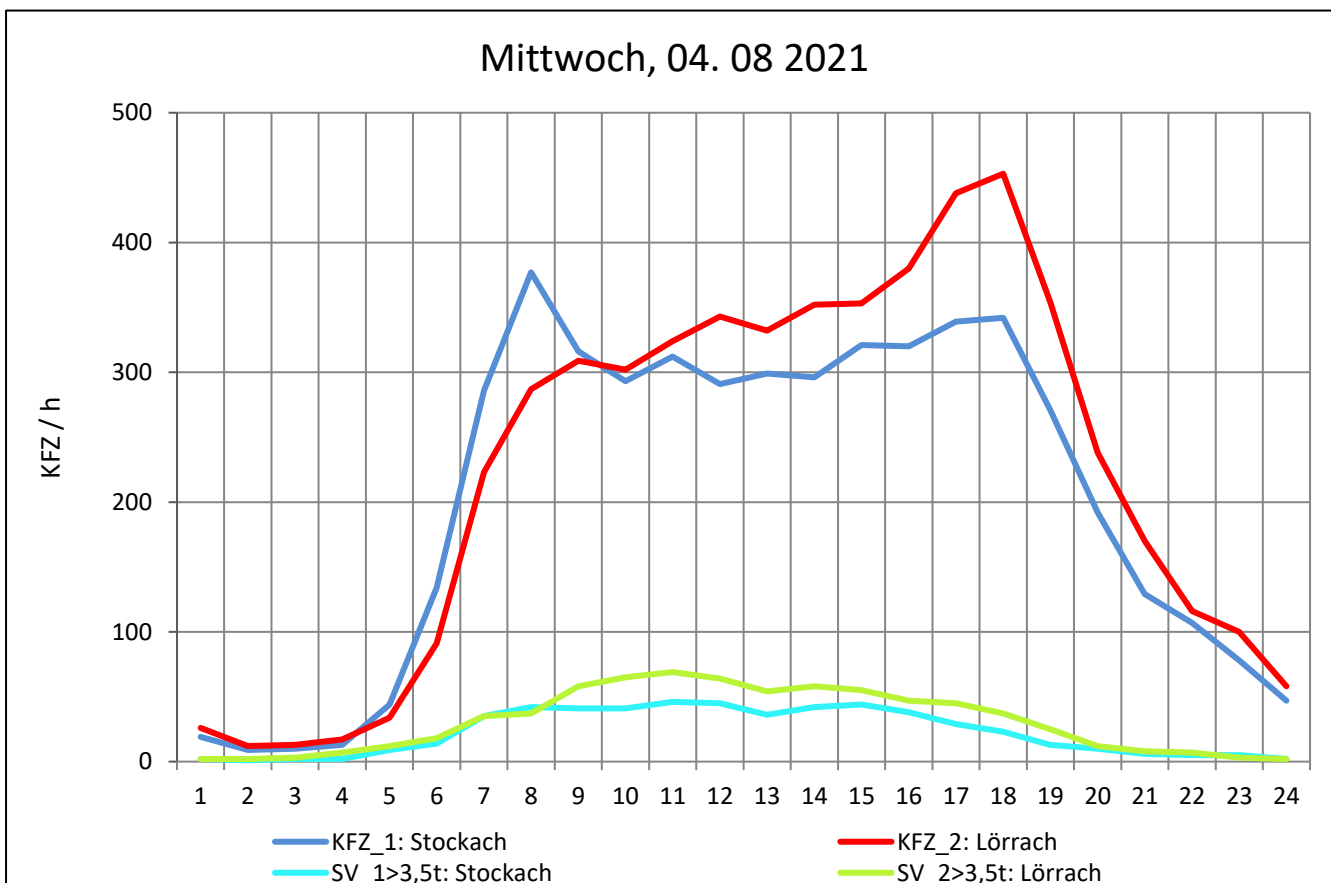
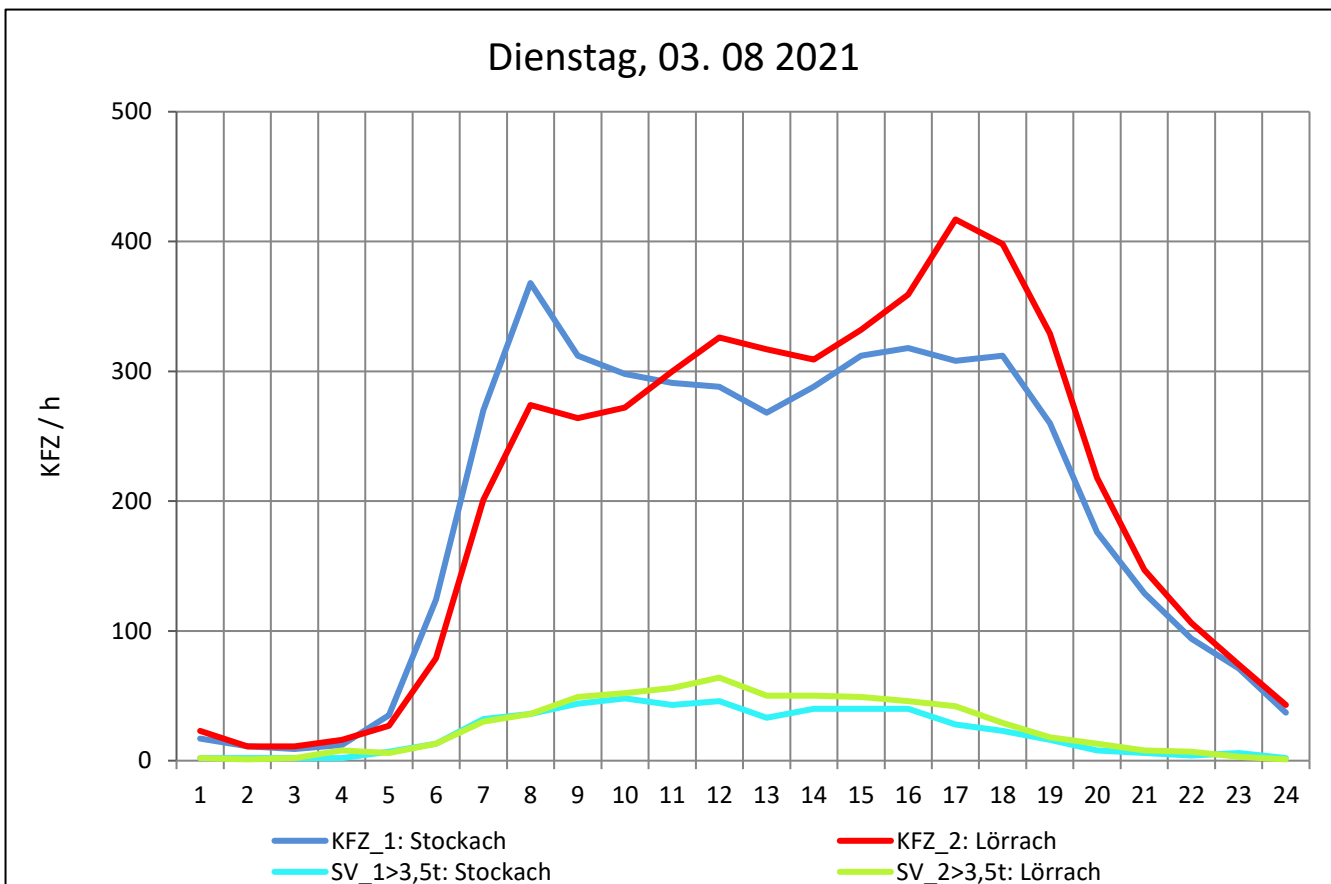
Zst.: **Murg**

TK-/Zst-Nr.: 8414/1001

A 98

Richtung 1 : **Stockach**

Richtung 2 : **Lörrach**



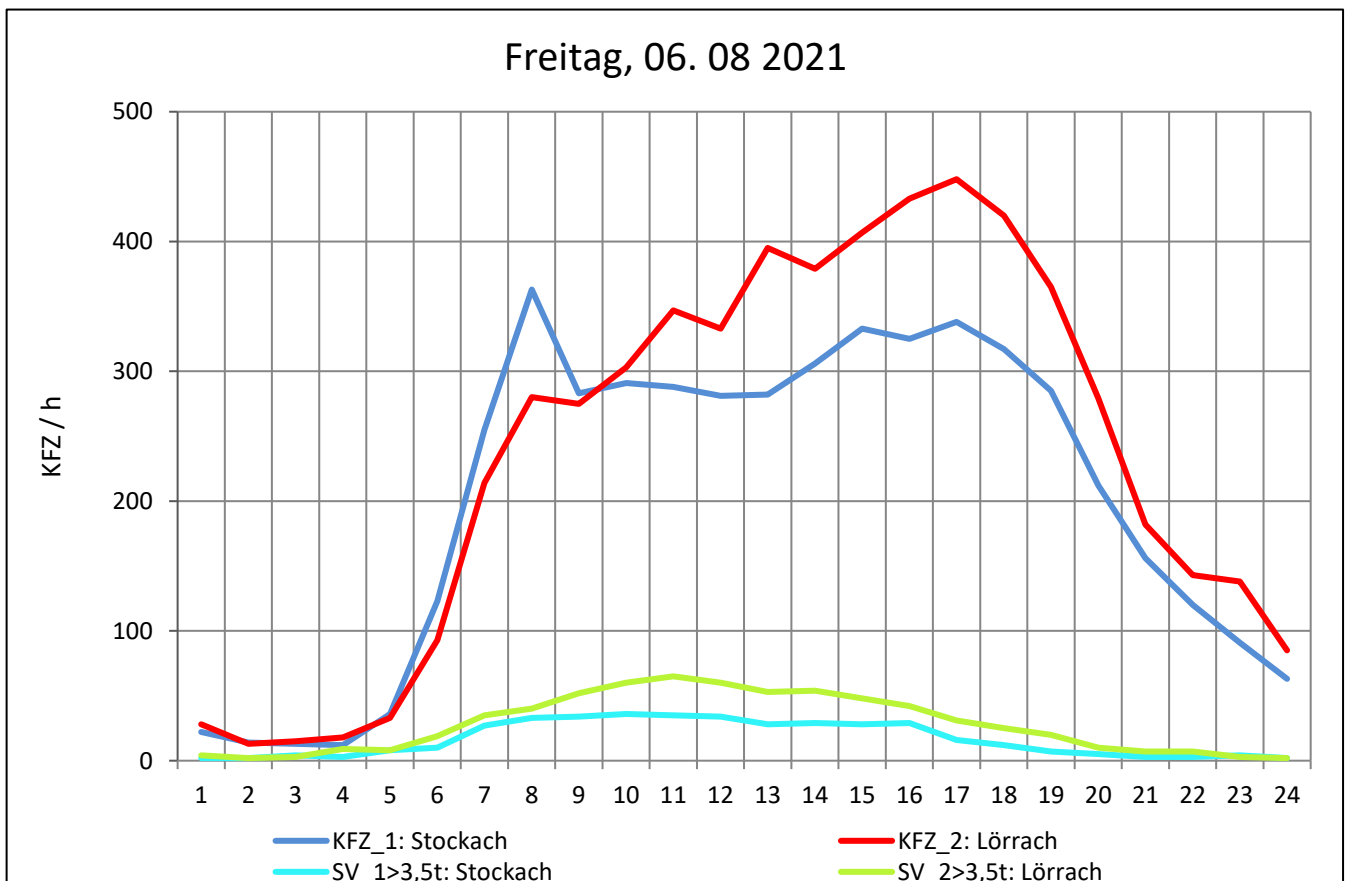
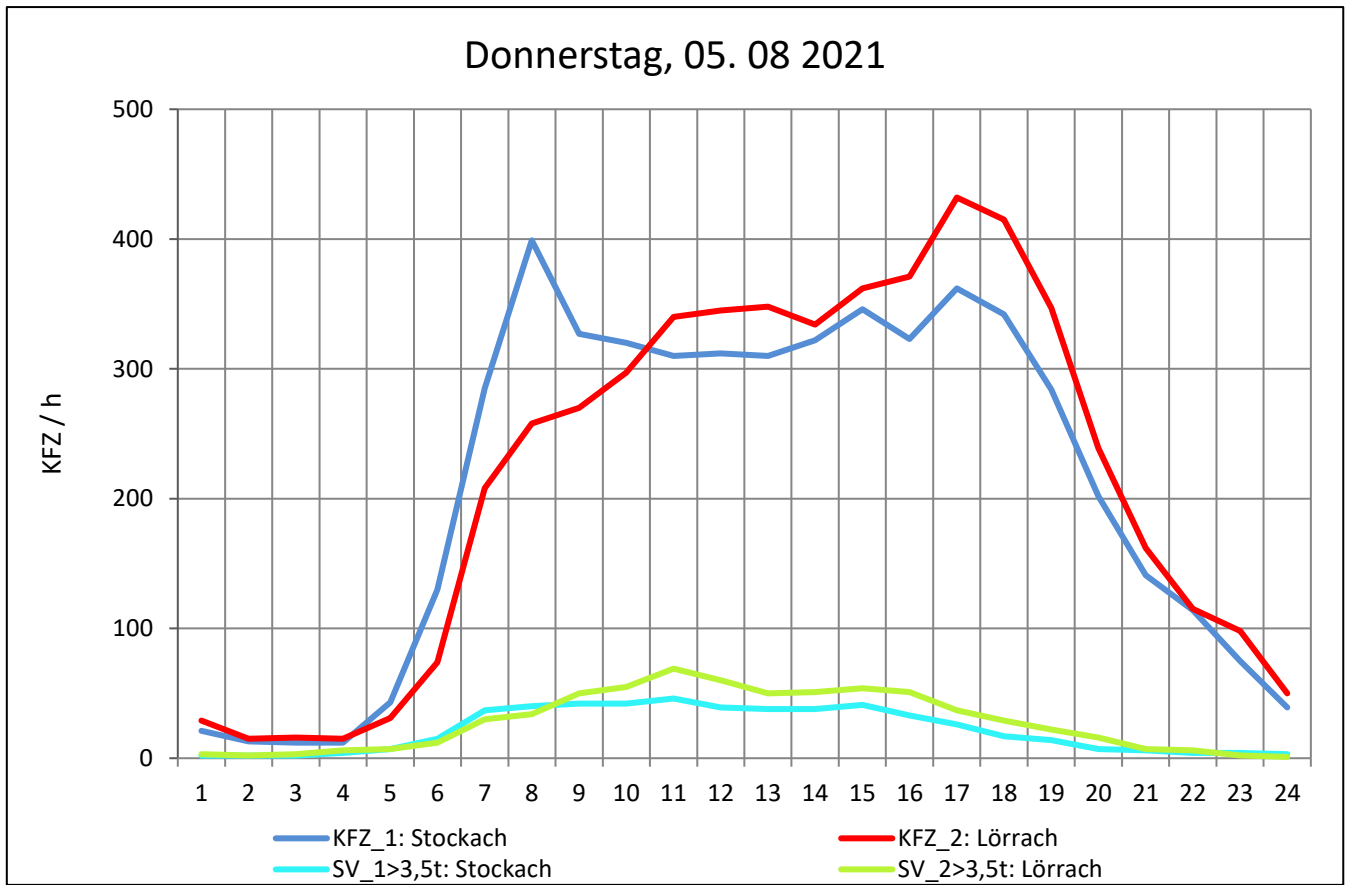
Zst.: **Murg**

TK-/Zst-Nr.: 8414/1001

A 98

Richtung 1 : **Stockach**

Richtung 2 : **Lörrach**



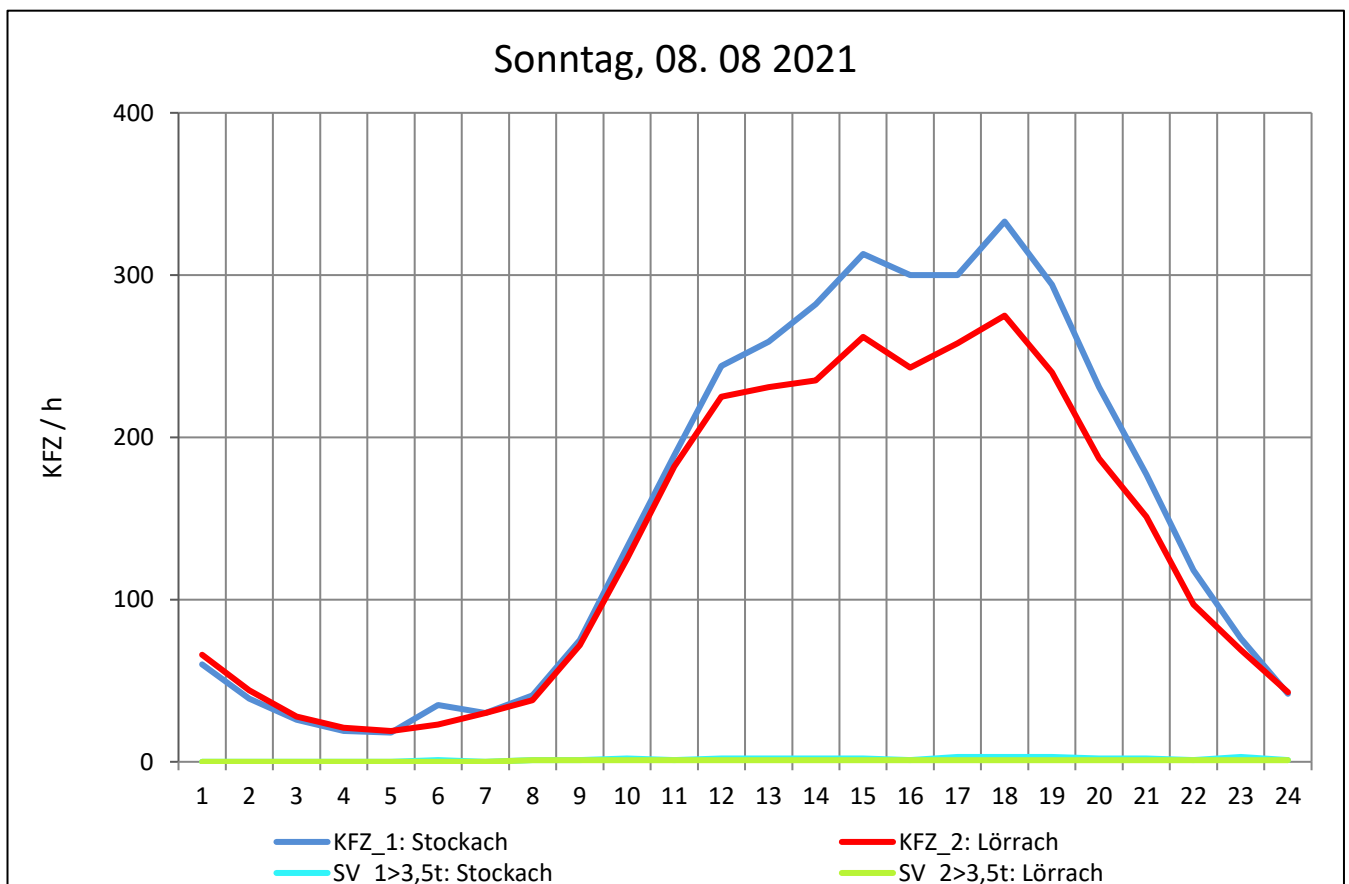
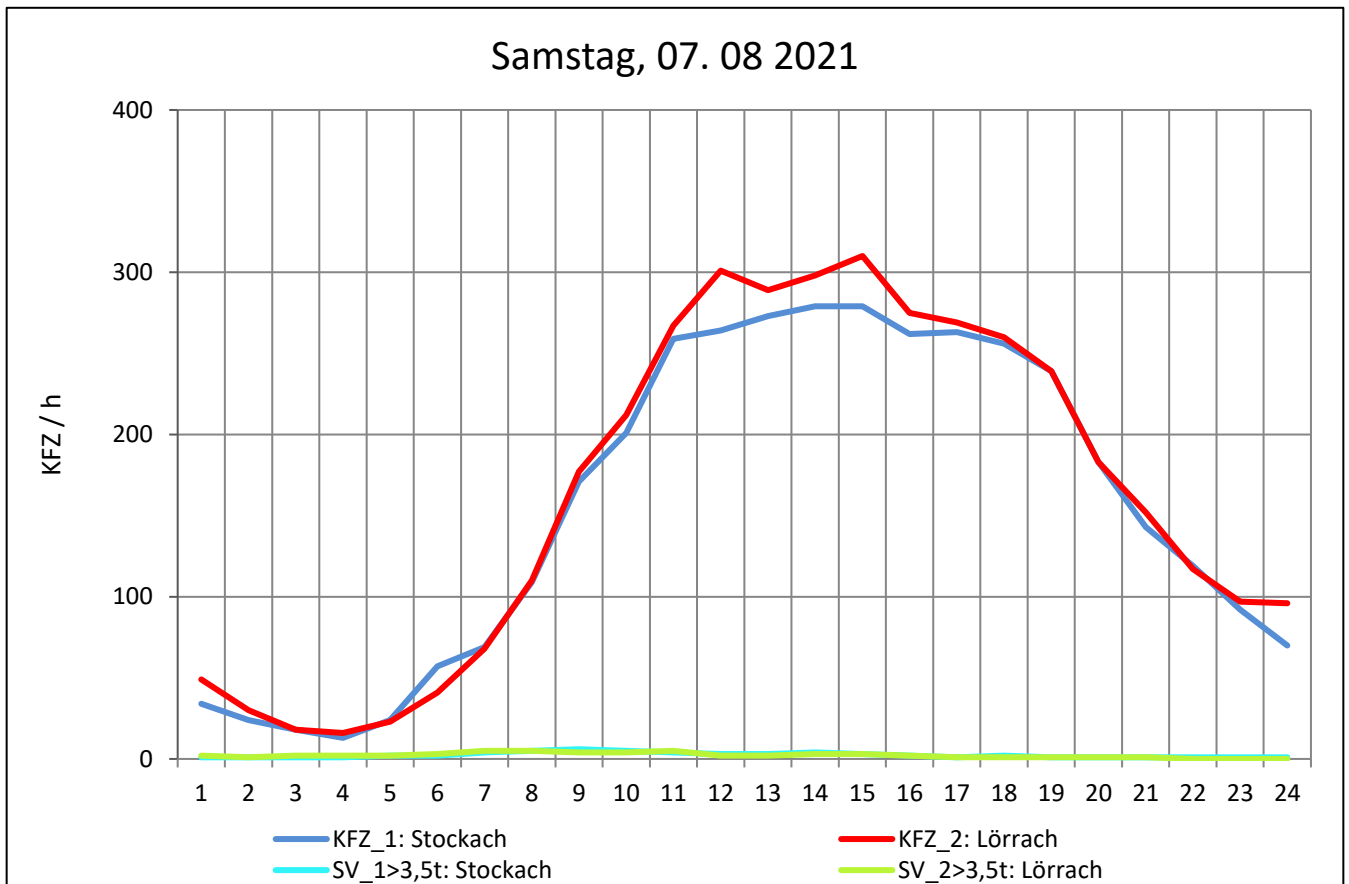
Zst.: **Murg**

TK-/Zst-Nr.: 8414/1001

A 98

Richtung 1 : **Stockach**

Richtung 2 : **Lörrach**



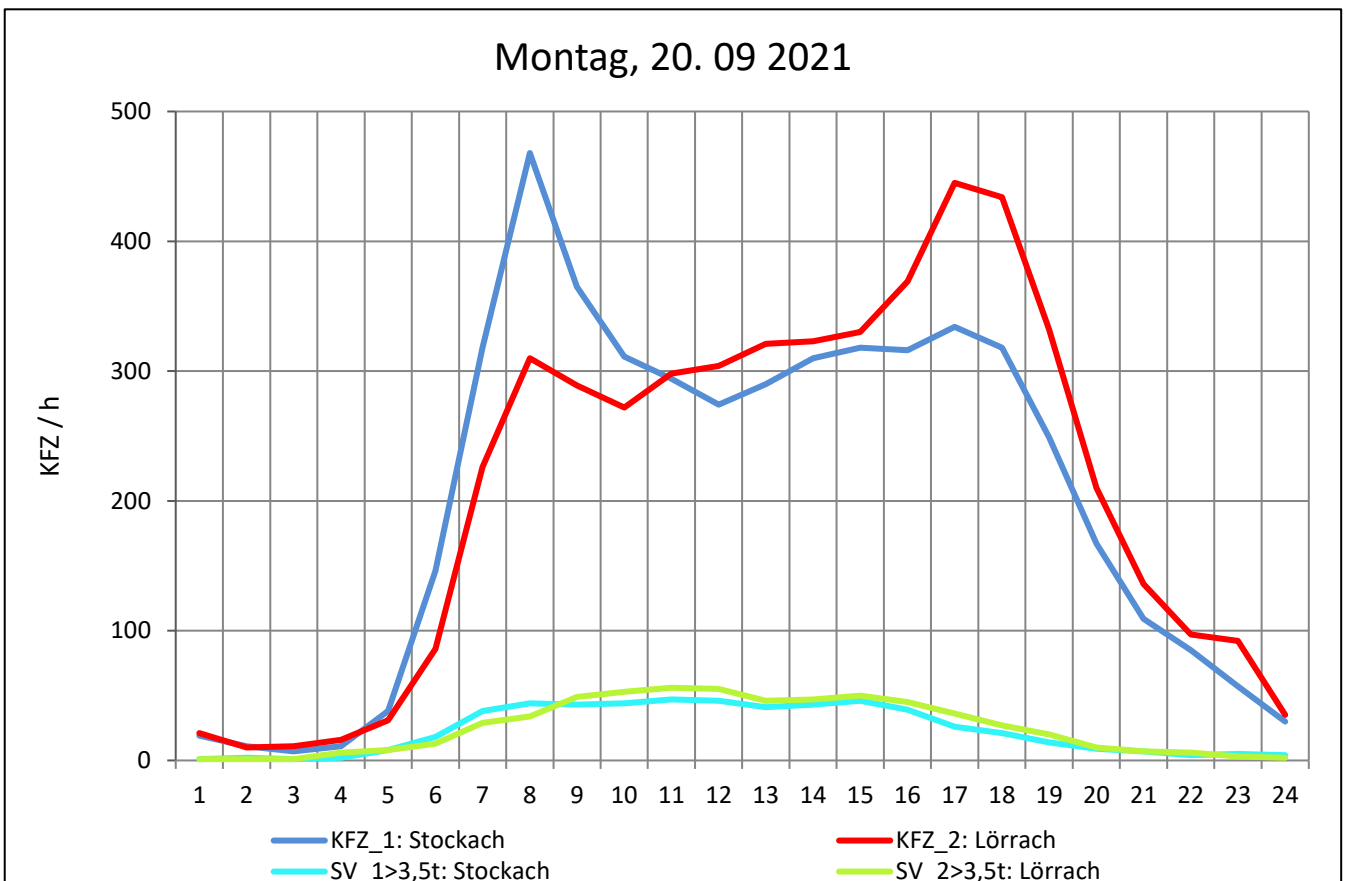
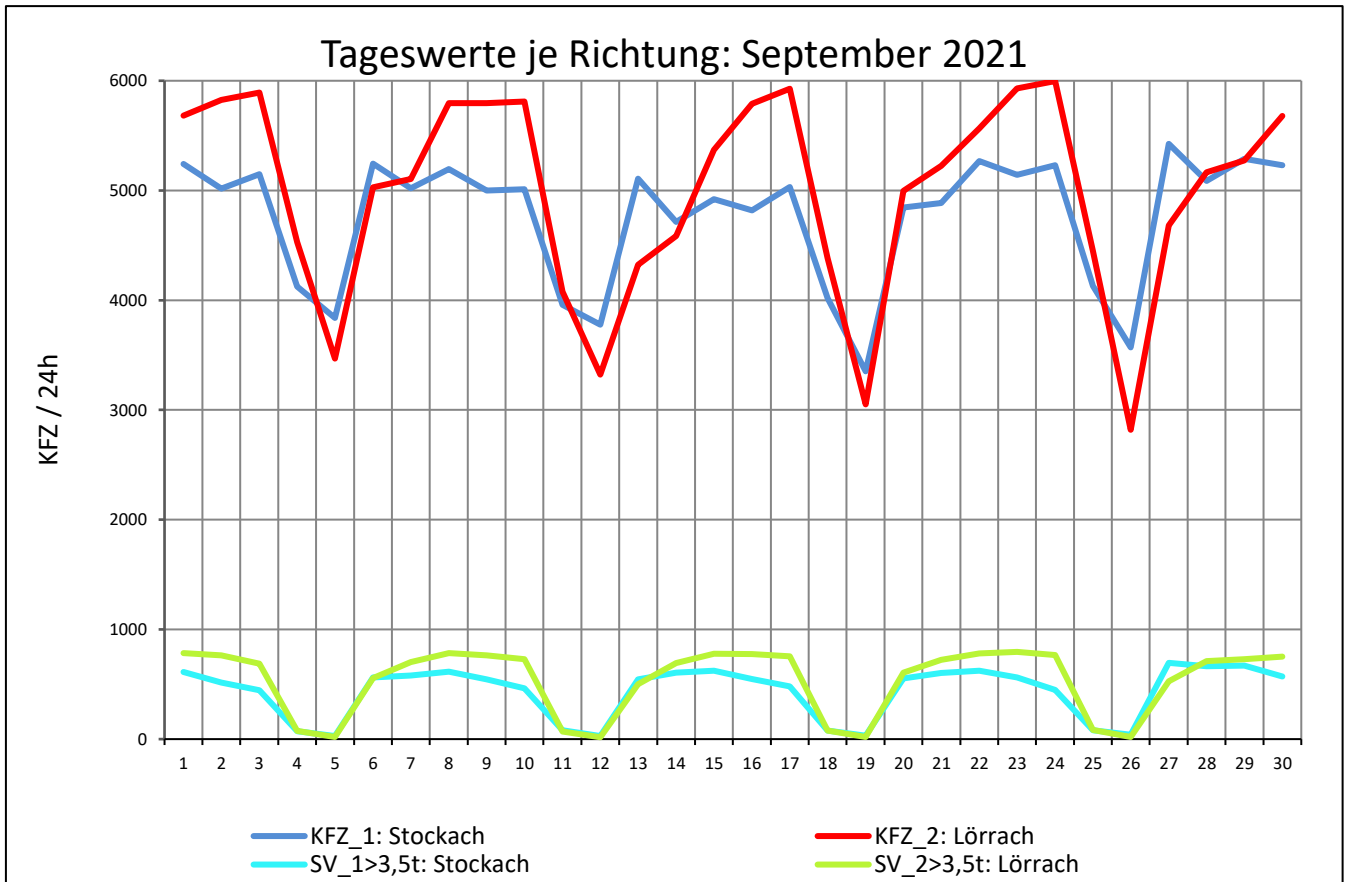
Zst.: **Murg**

TK-/Zst-Nr.: 8414/1001

A 98

Richtung 1 : **Stockach**

Richtung 2 : **Lörrach**



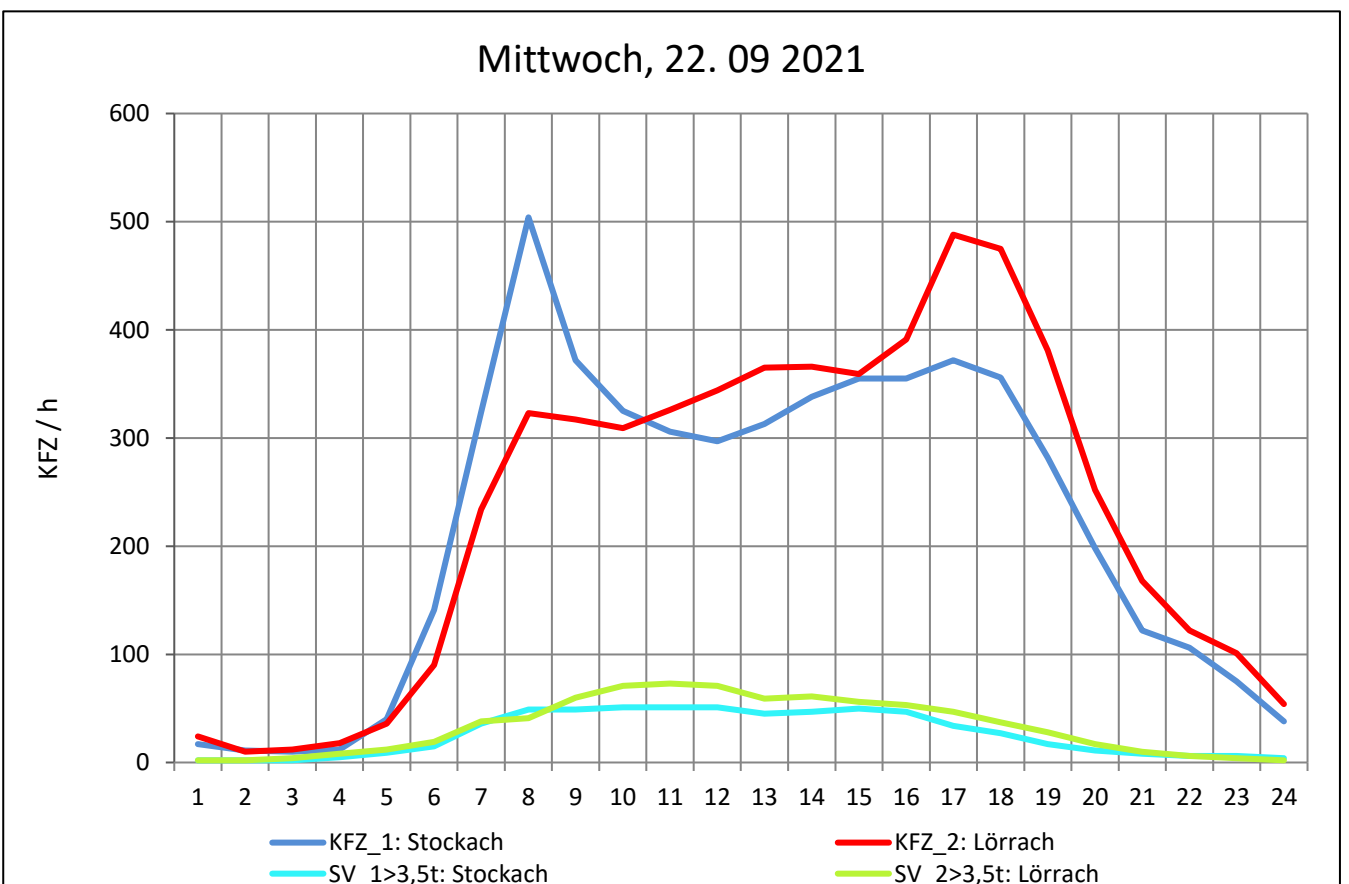
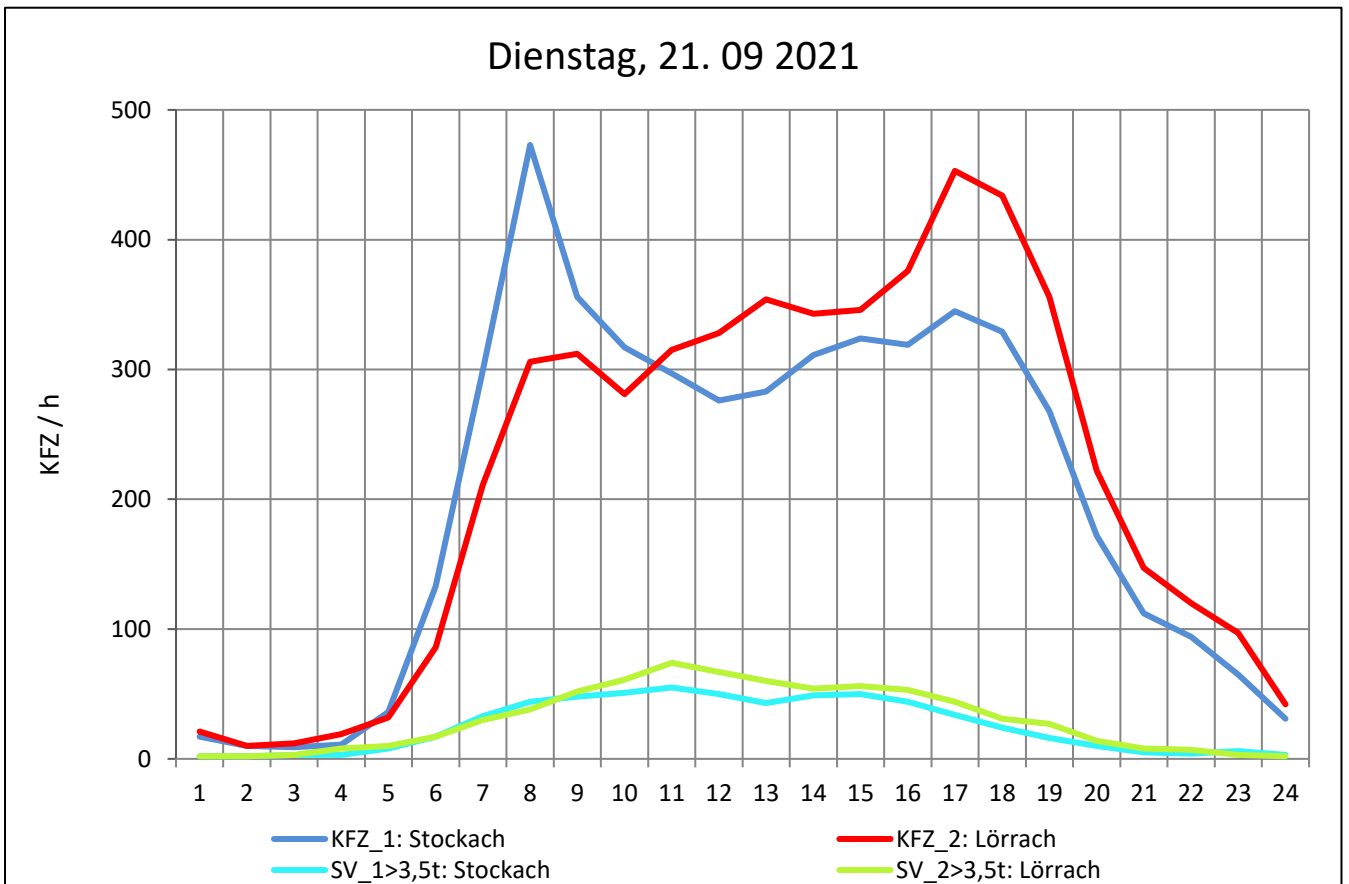
Zst.: **Murg**

TK-/Zst-Nr.: 8414/1001

A 98

Richtung 1 : **Stockach**

Richtung 2 : **Lörrach**



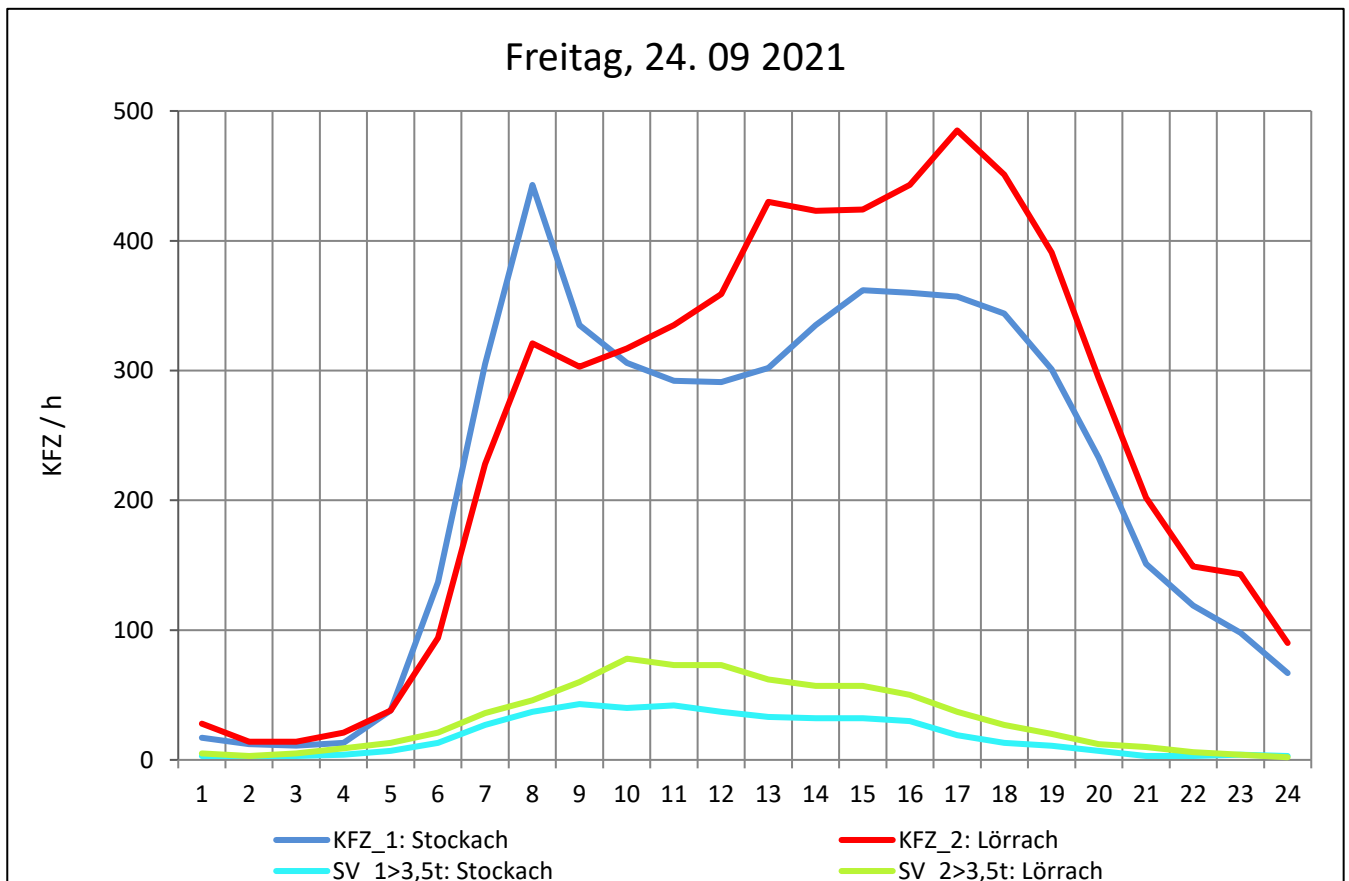
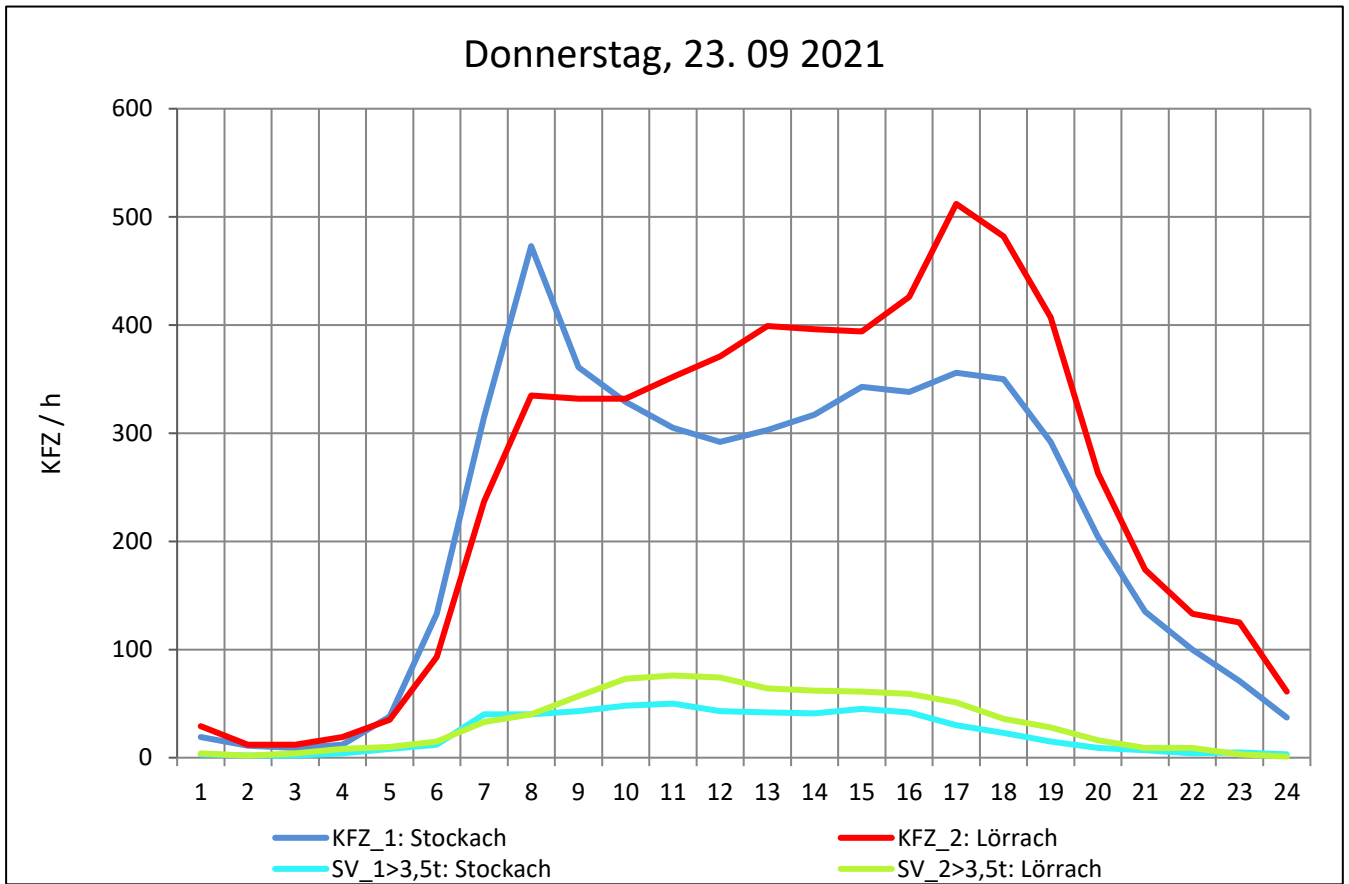
Zst.: **Murg**

TK-/Zst-Nr.: 8414/1001

A 98

Richtung 1 : **Stockach**

Richtung 2 : **Lörrach**



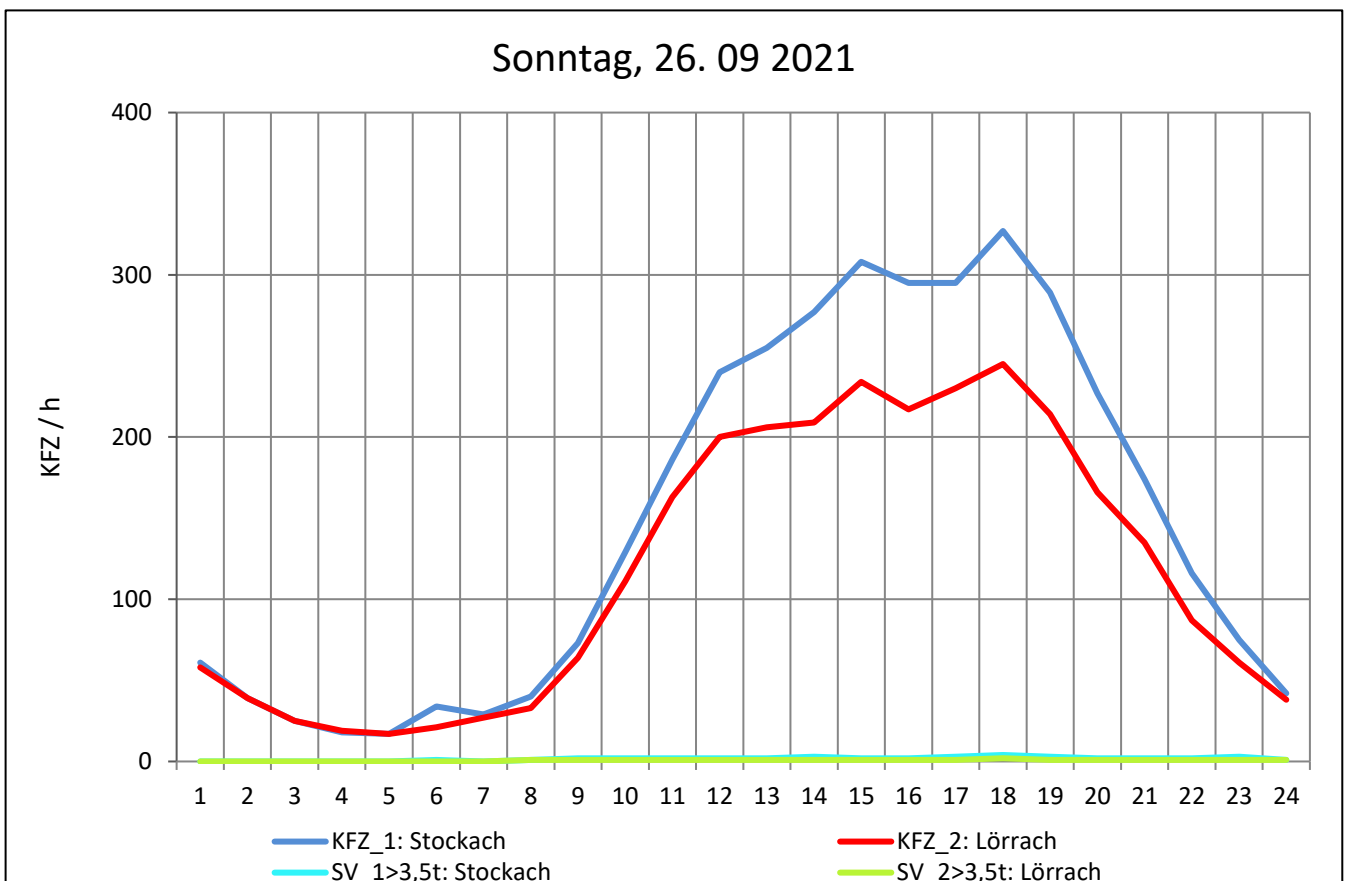
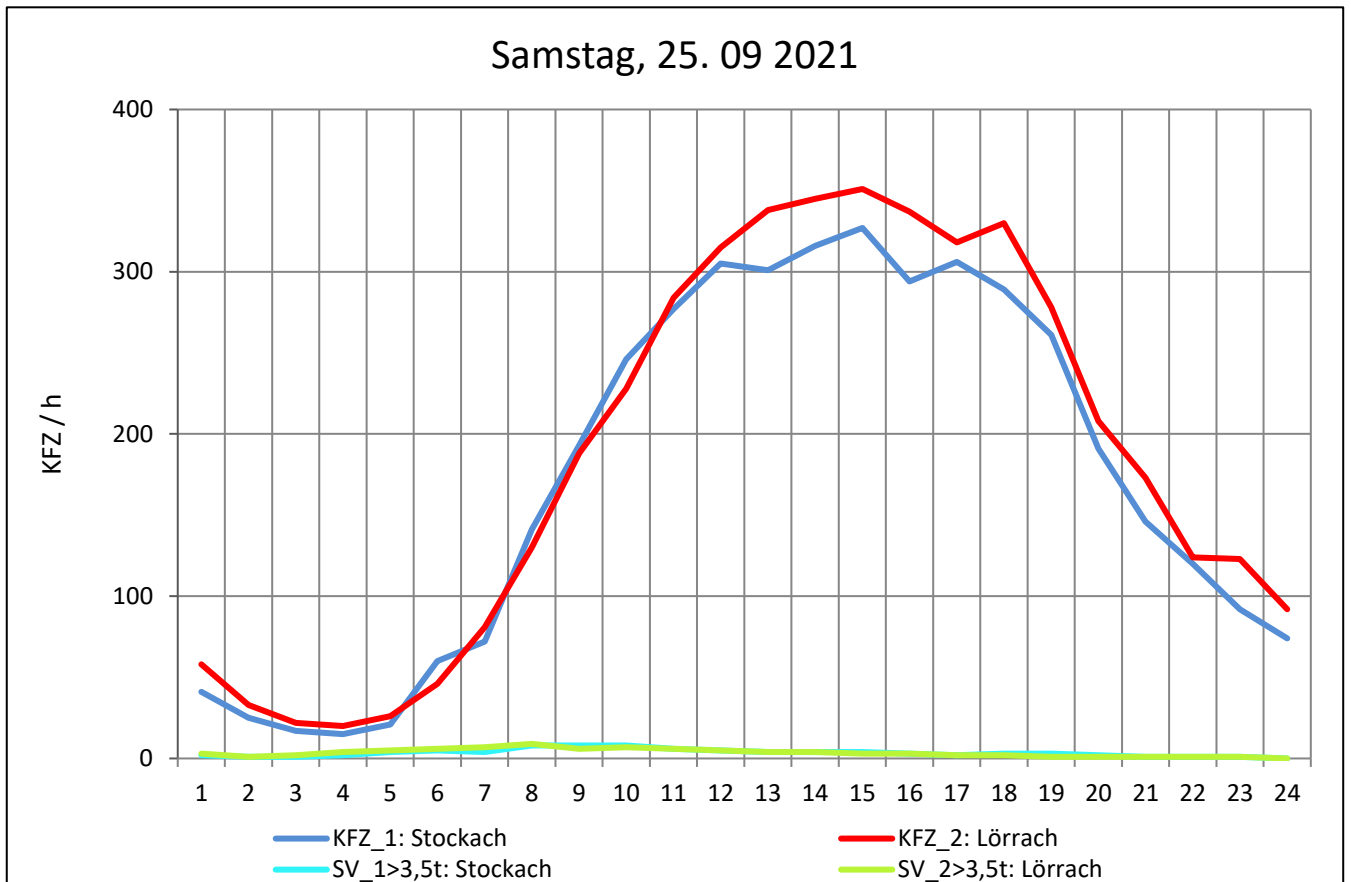
Zst.: **Murg**

TK-/Zst-Nr.: 8414/1001

A 98

Richtung 1 : **Stockach**

Richtung 2 : **Lörrach**



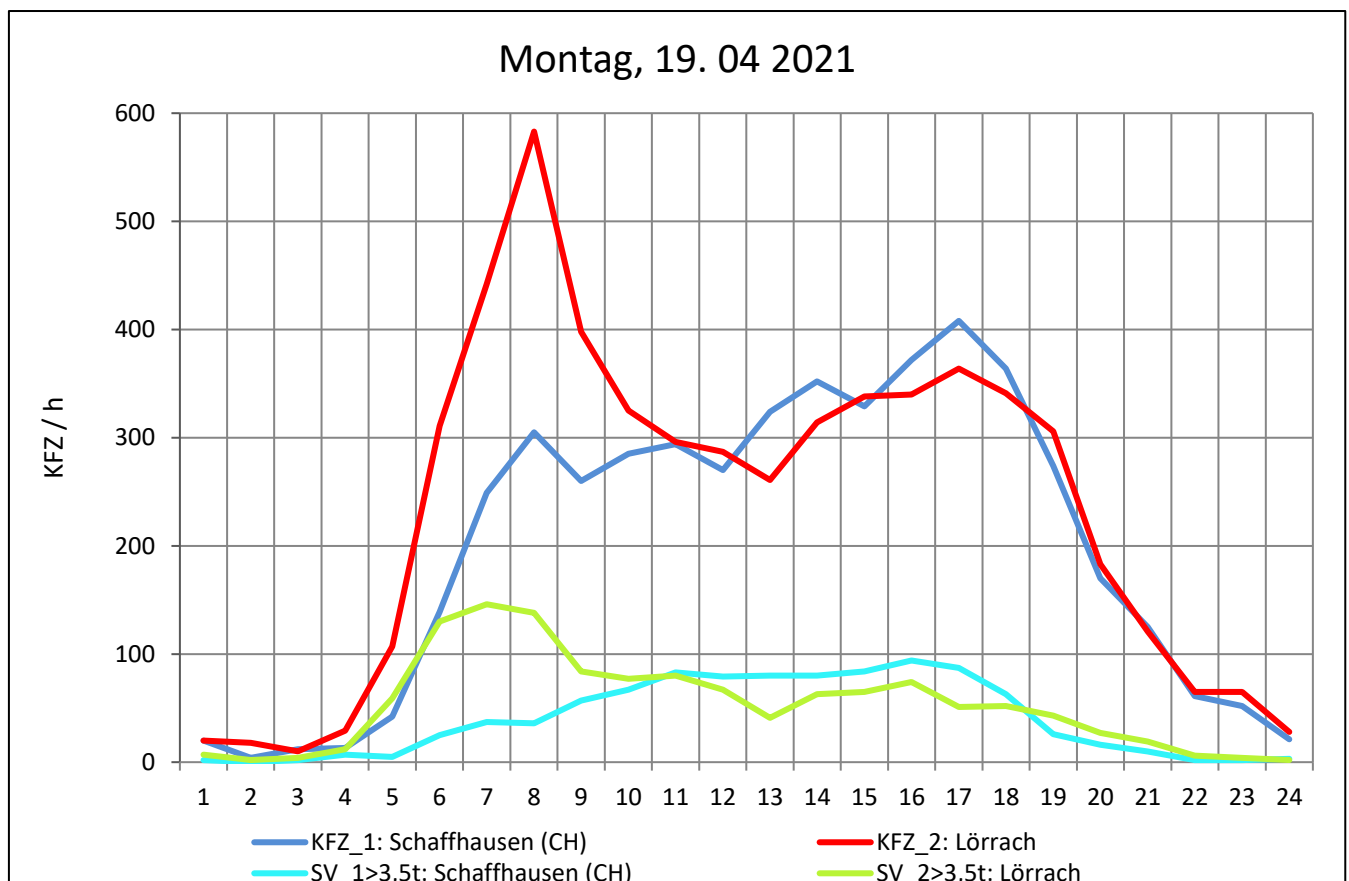
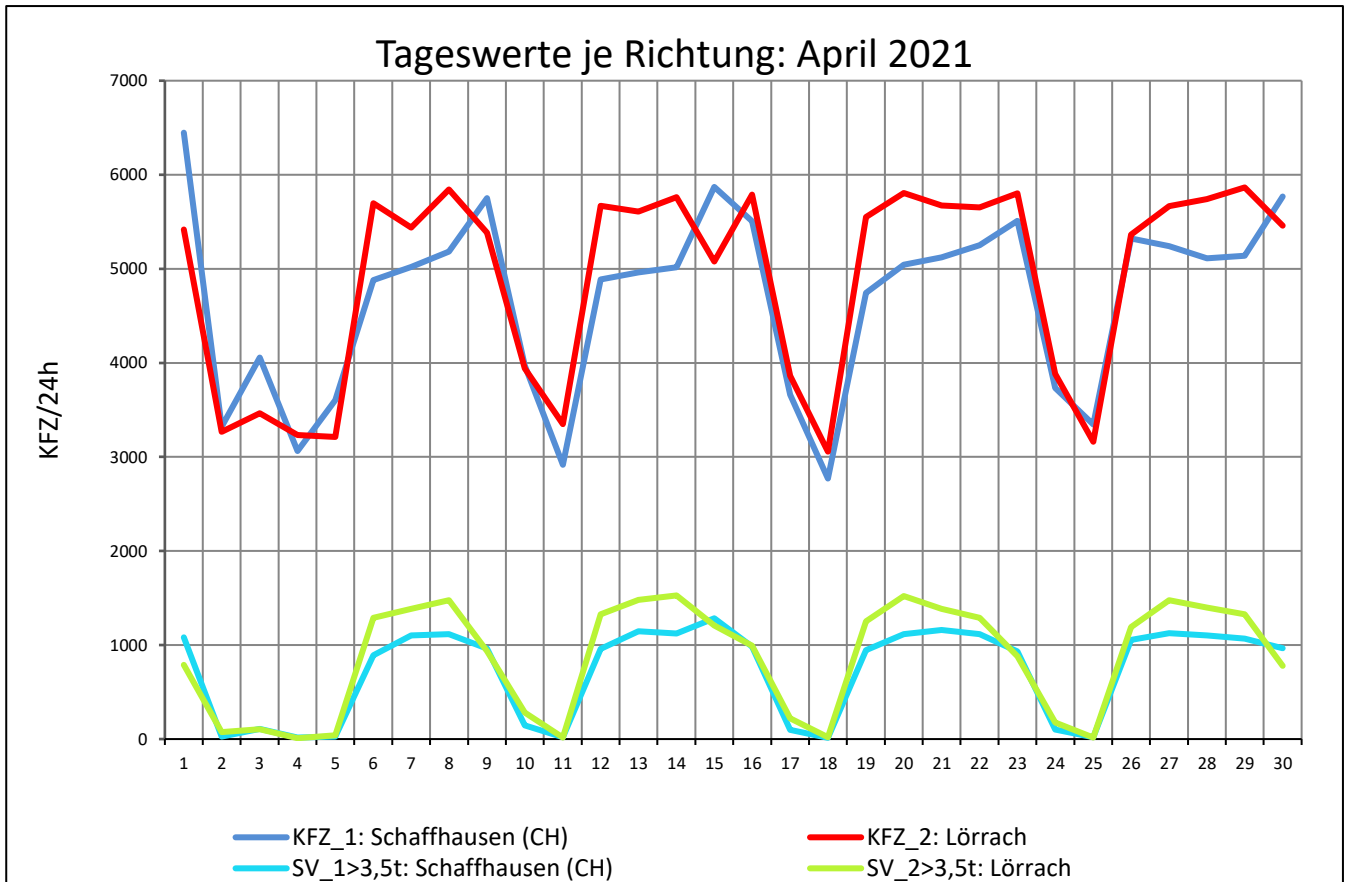
Zst.: **Lauchringen**

TK-/Zst-Nr.: 8315/1001

A 98

Richtung 1 : **Schaffhausen (CH)**

Richtung 2 : **Lörrach**



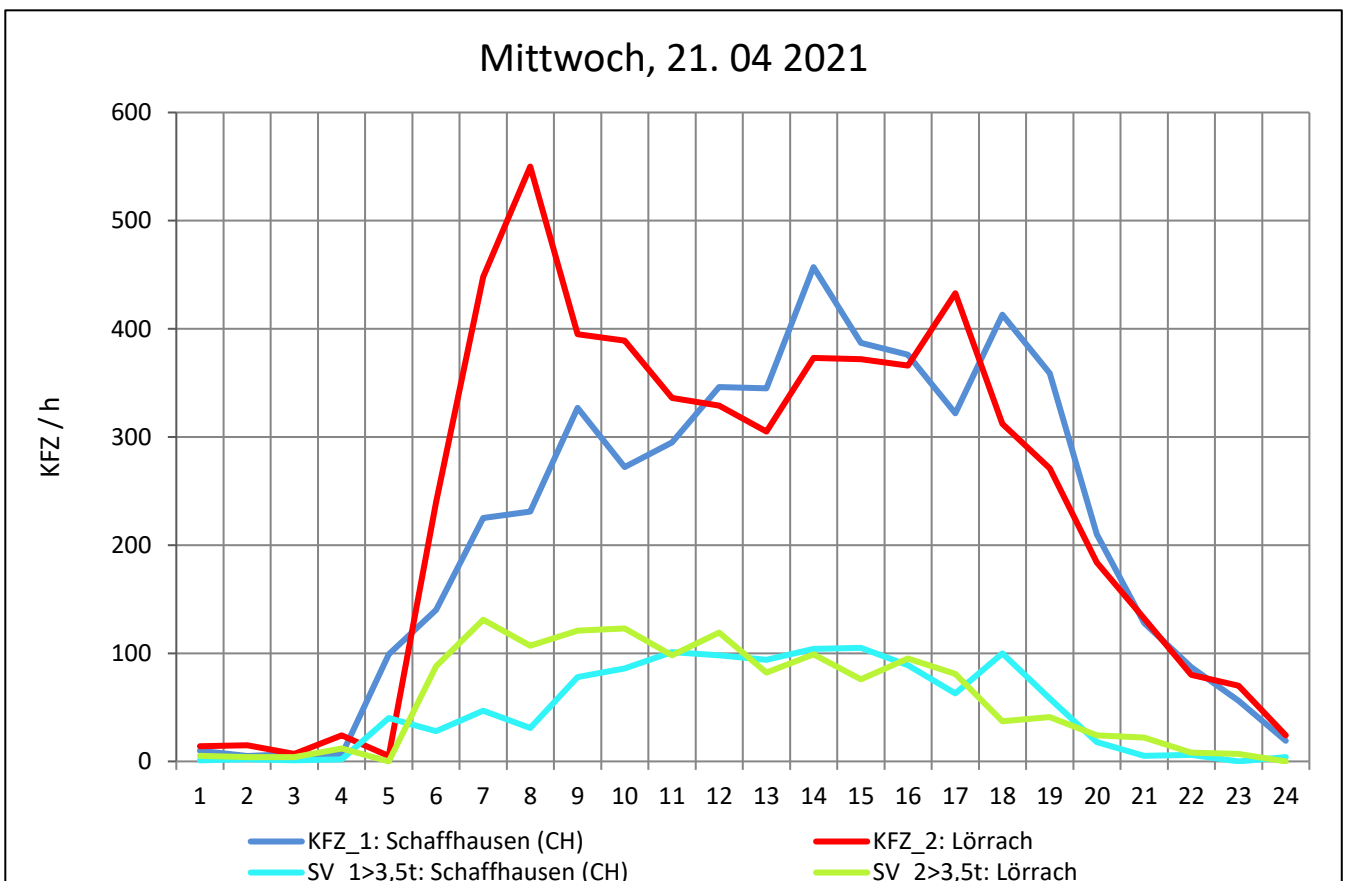
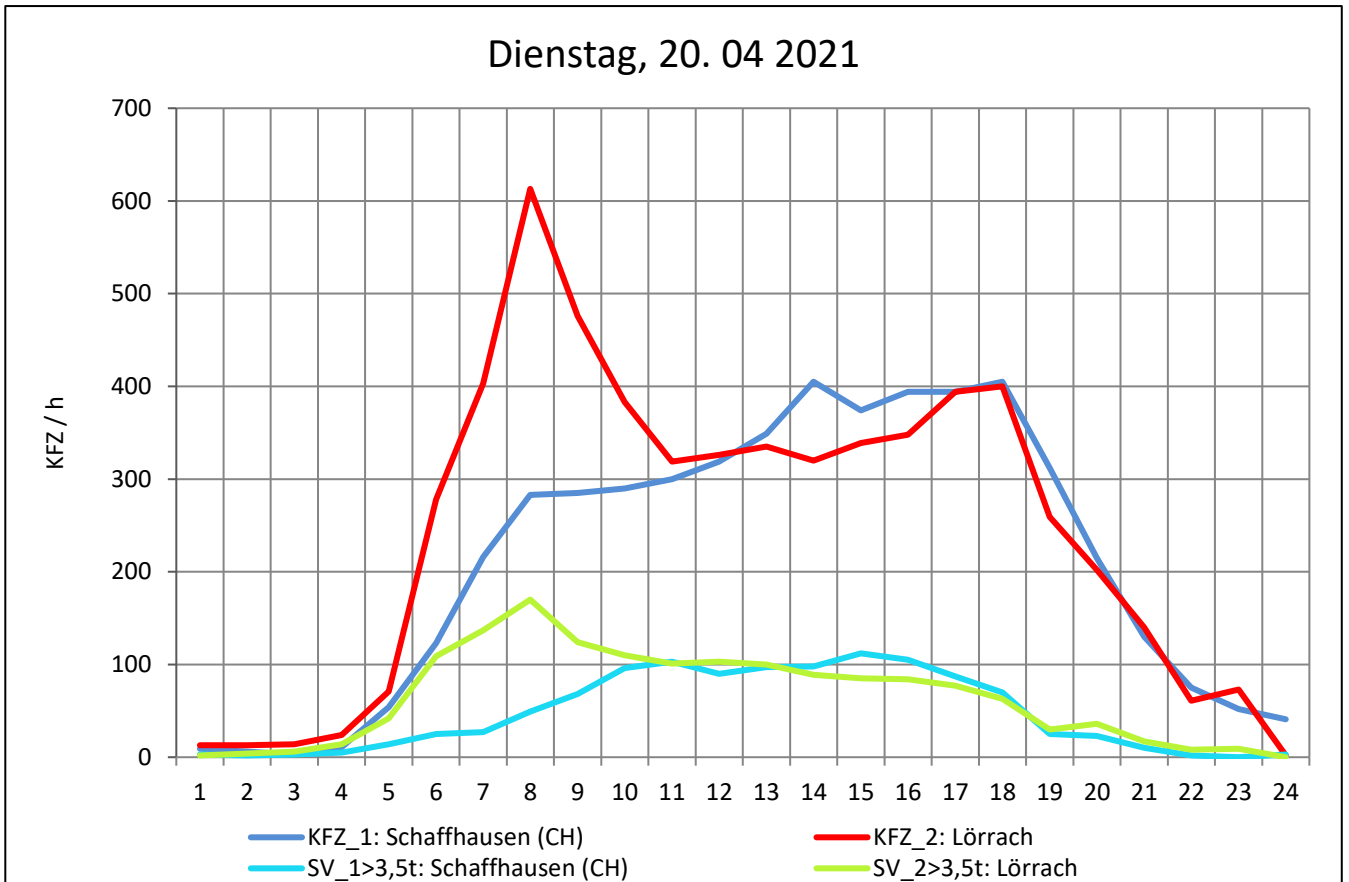
Zst.: **Lauchringen**

TK-/Zst-Nr.: 8315/1001

A 98

Richtung 1 : **Schaffhausen (CH)**

Richtung 2 : **Lörrach**



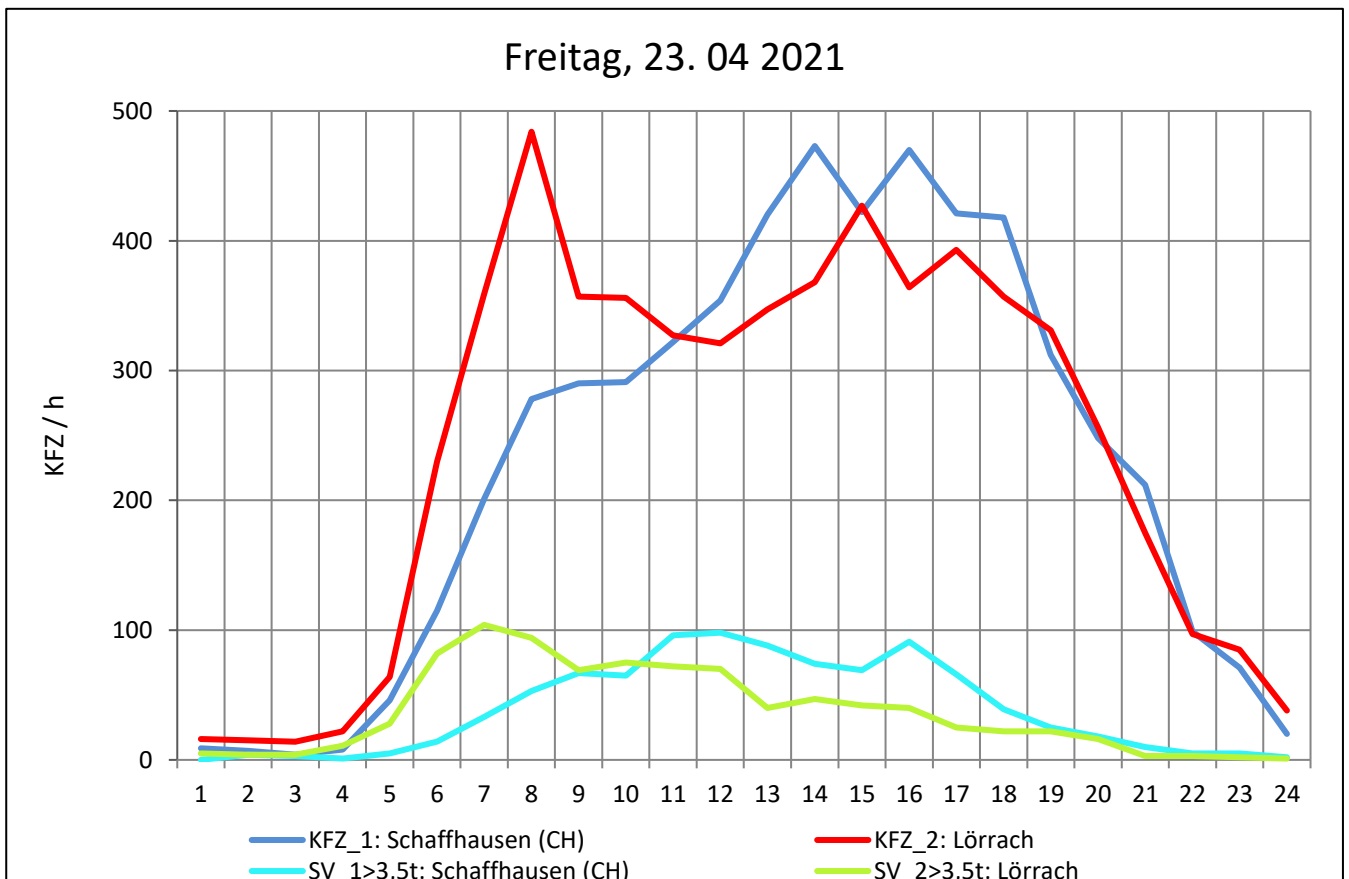
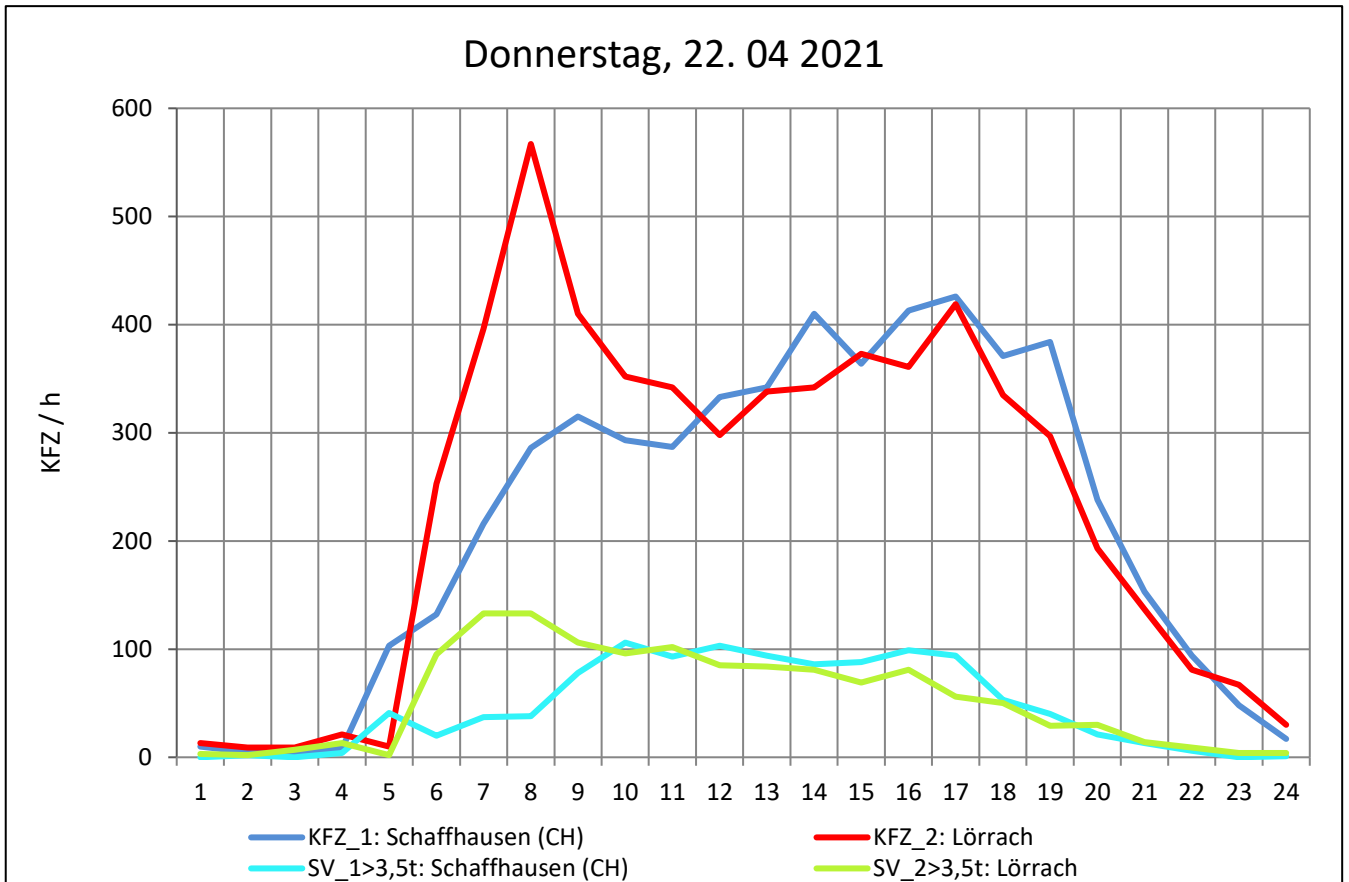
Zst.: **Lauchringen**

TK-/Zst-Nr.: 8315/1001

A 98

Richtung 1 : **Schaffhausen (CH)**

Richtung 2 : **Lörrach**



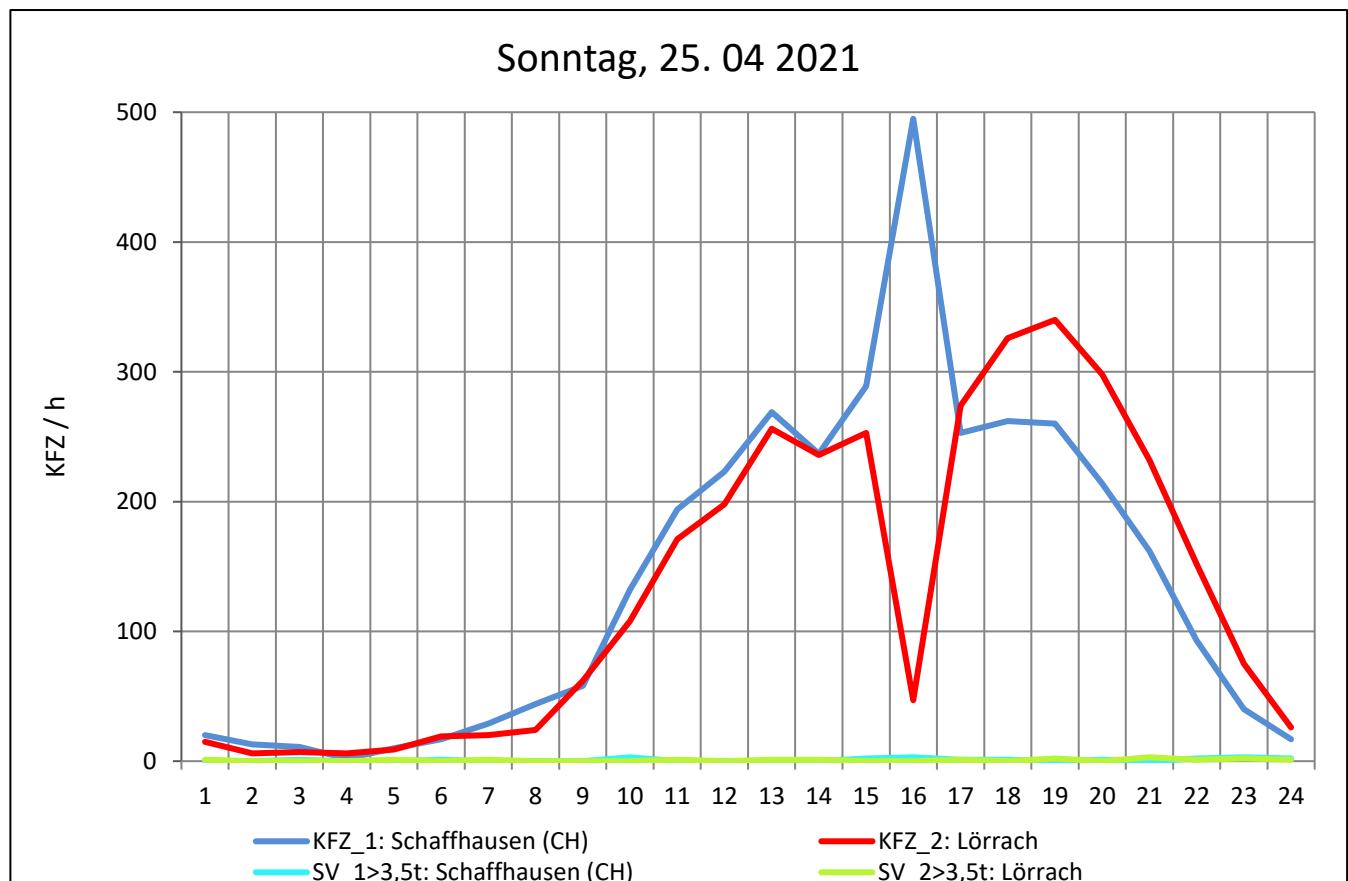
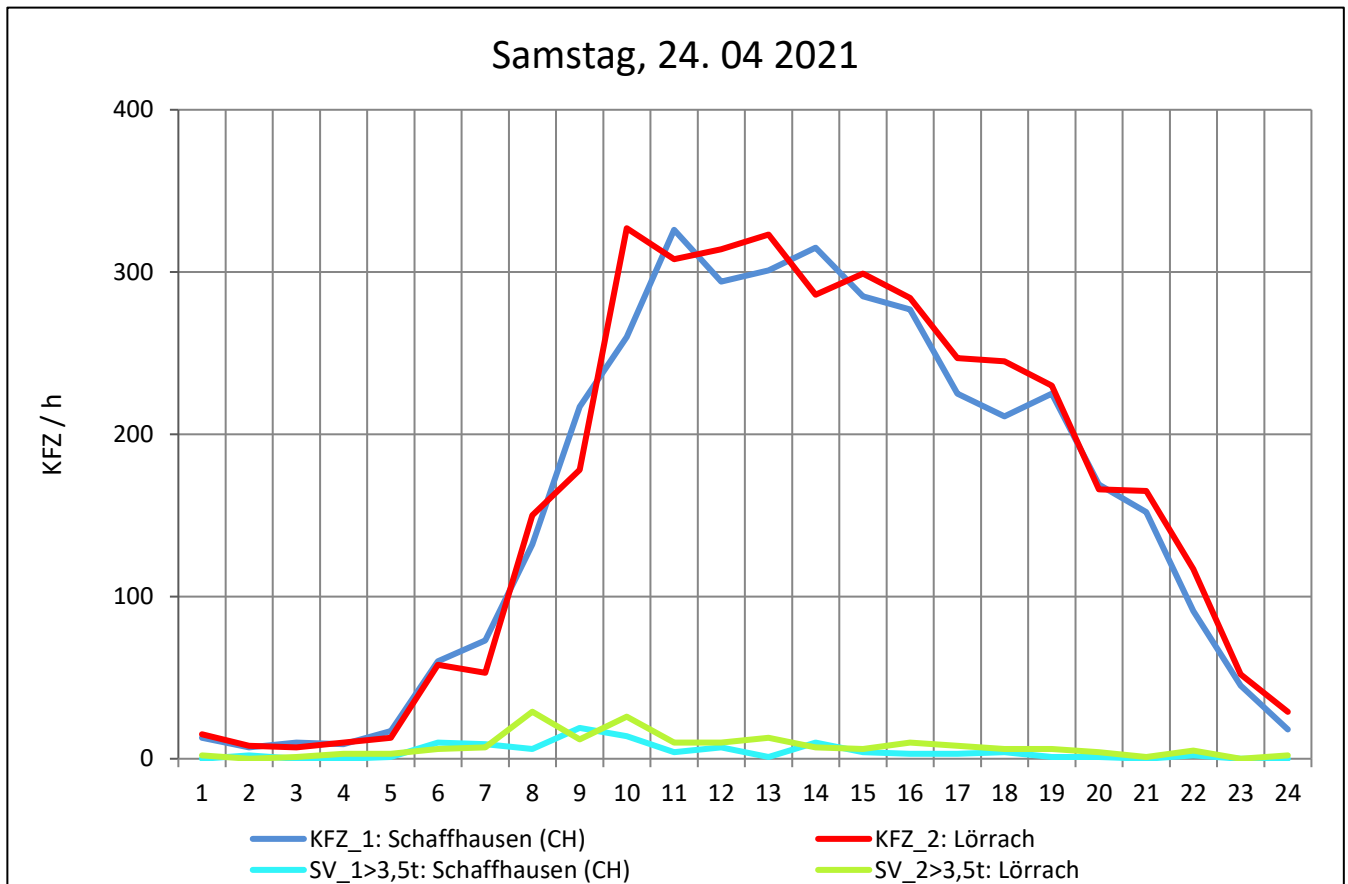
Zst.: **Lauchringen**

TK-/Zst-Nr.: 8315/1001

A 98

Richtung 1 : **Schaffhausen (CH)**

Richtung 2 : **Lörrach**



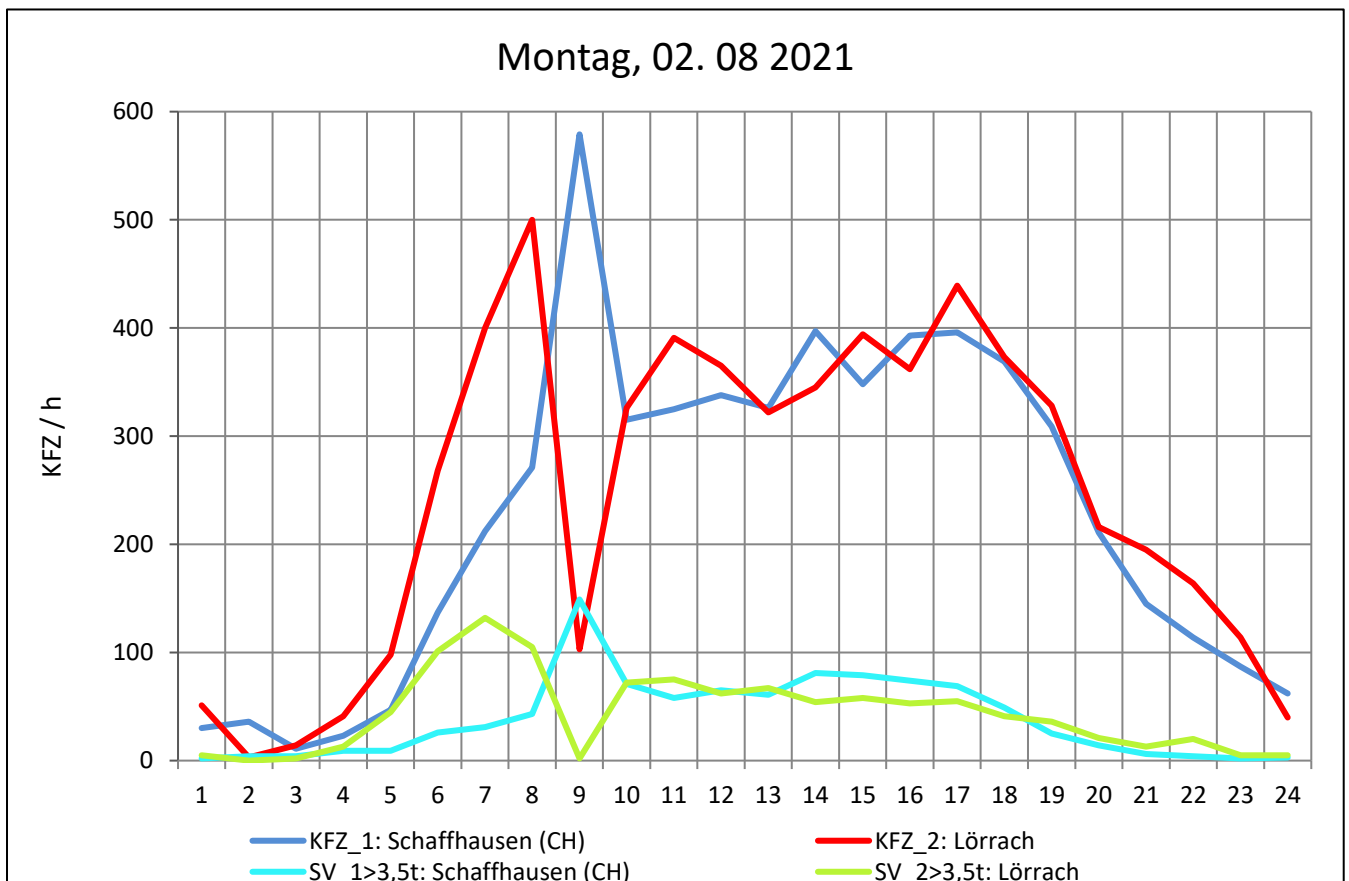
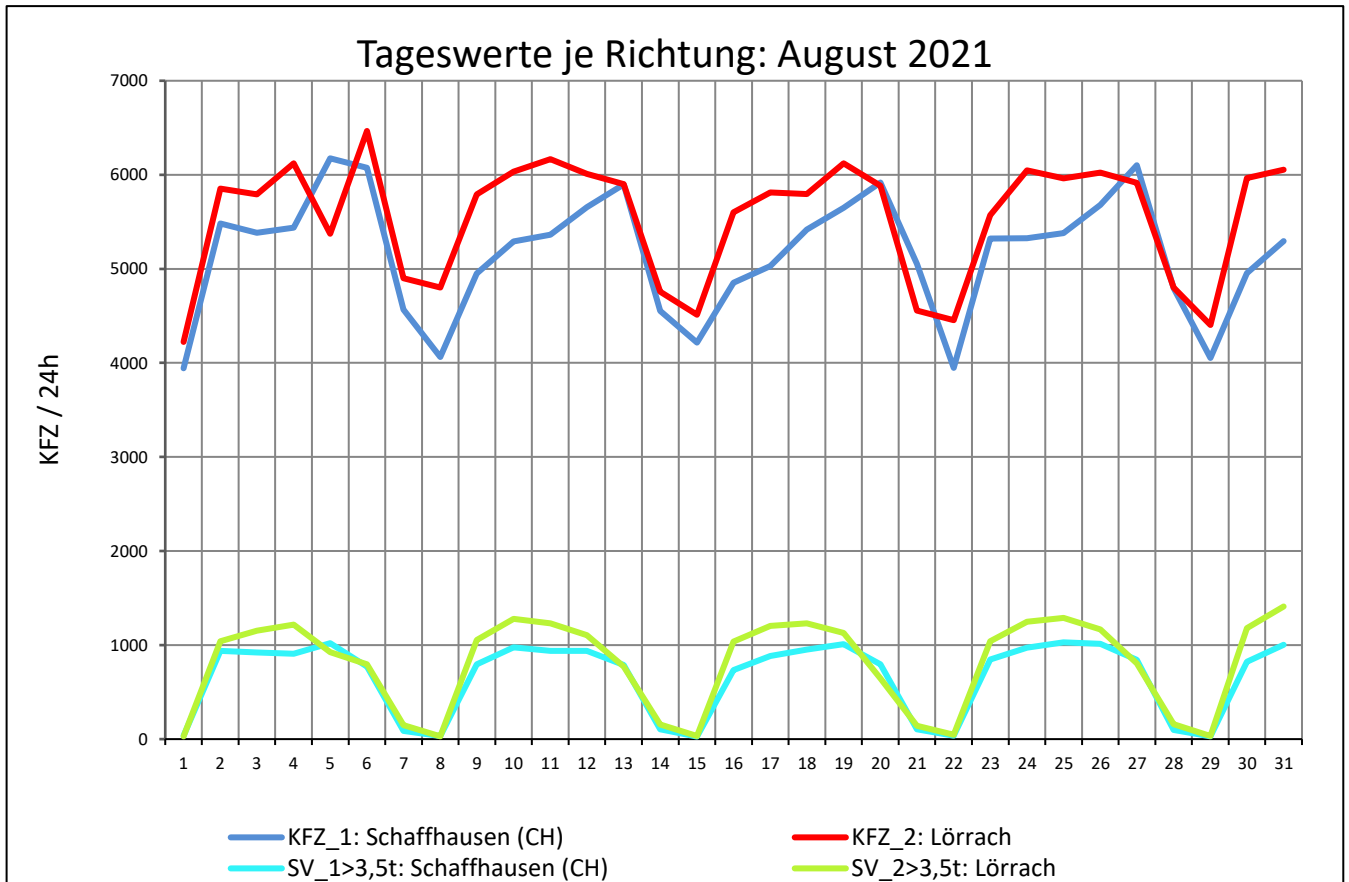
Zst.: **Lauchringen**

TK-/Zst-Nr.: 8315/1001

A 98

Richtung 1 : **Schaffhausen (CH)**

Richtung 2 : **Lörrach**



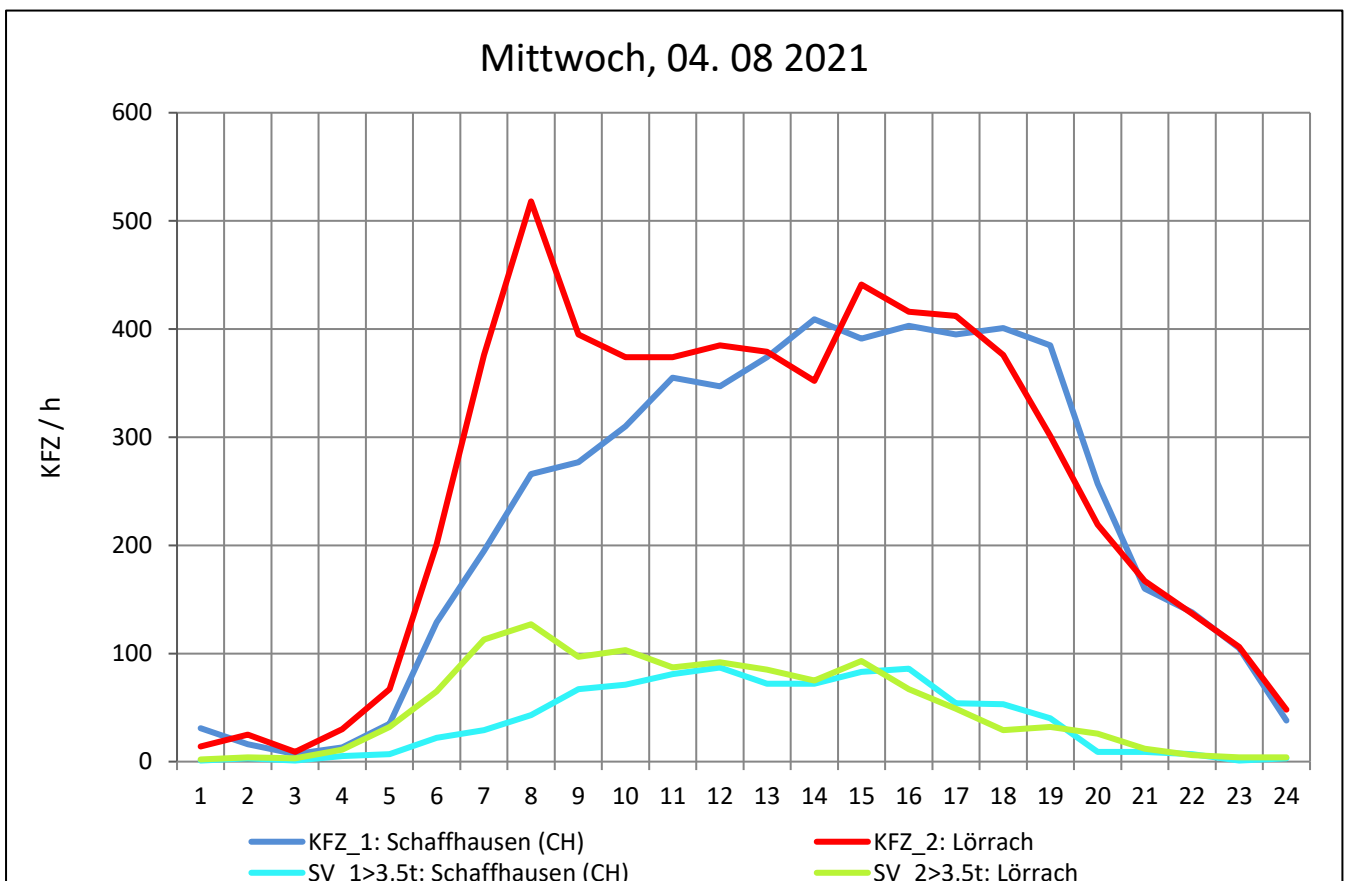
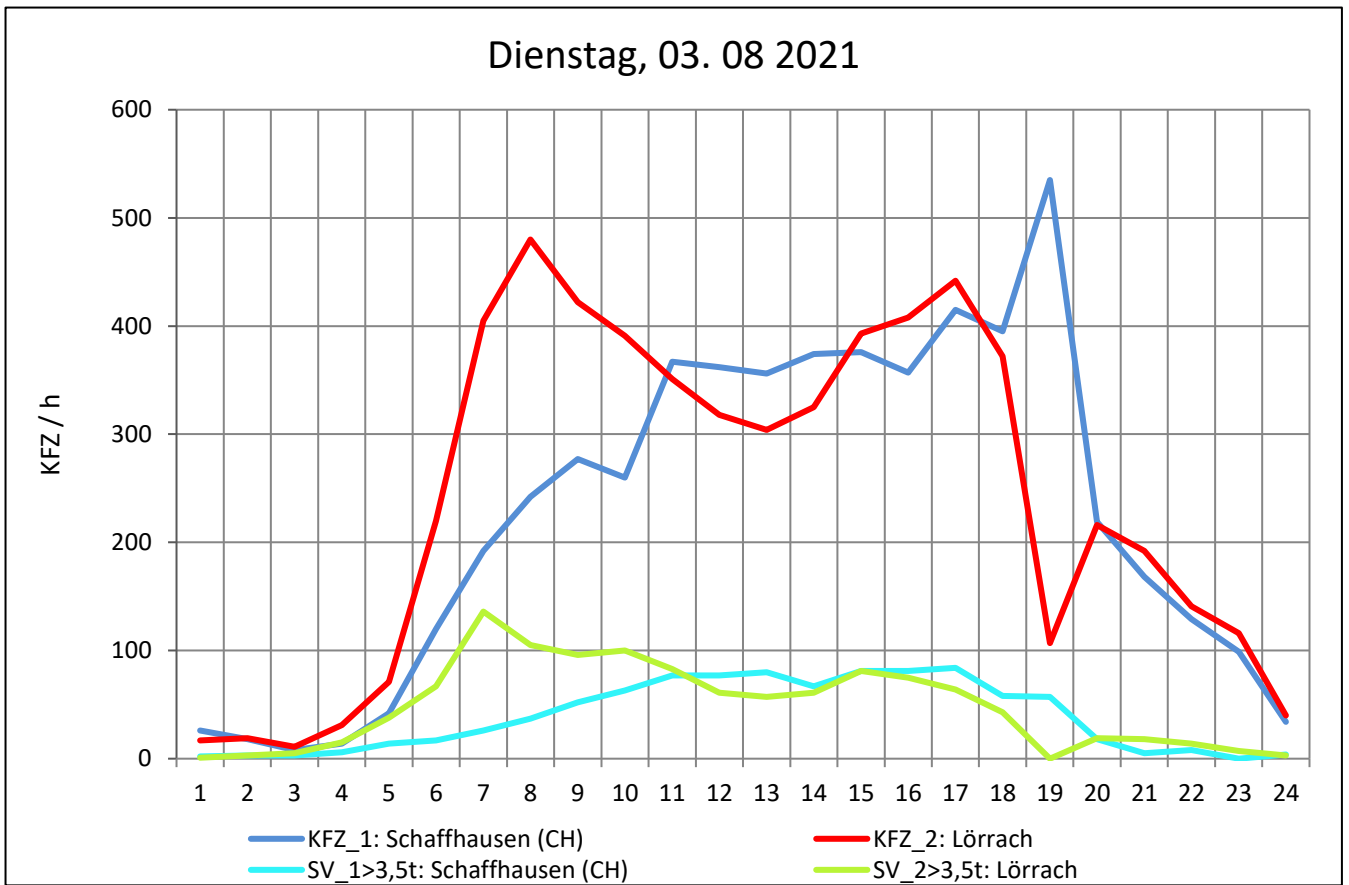
Zst.: **Lauchringen**

TK-/Zst-Nr.: 8315/1001

A 98

Richtung 1 : **Schaffhausen (CH)**

Richtung 2 : **Lörrach**



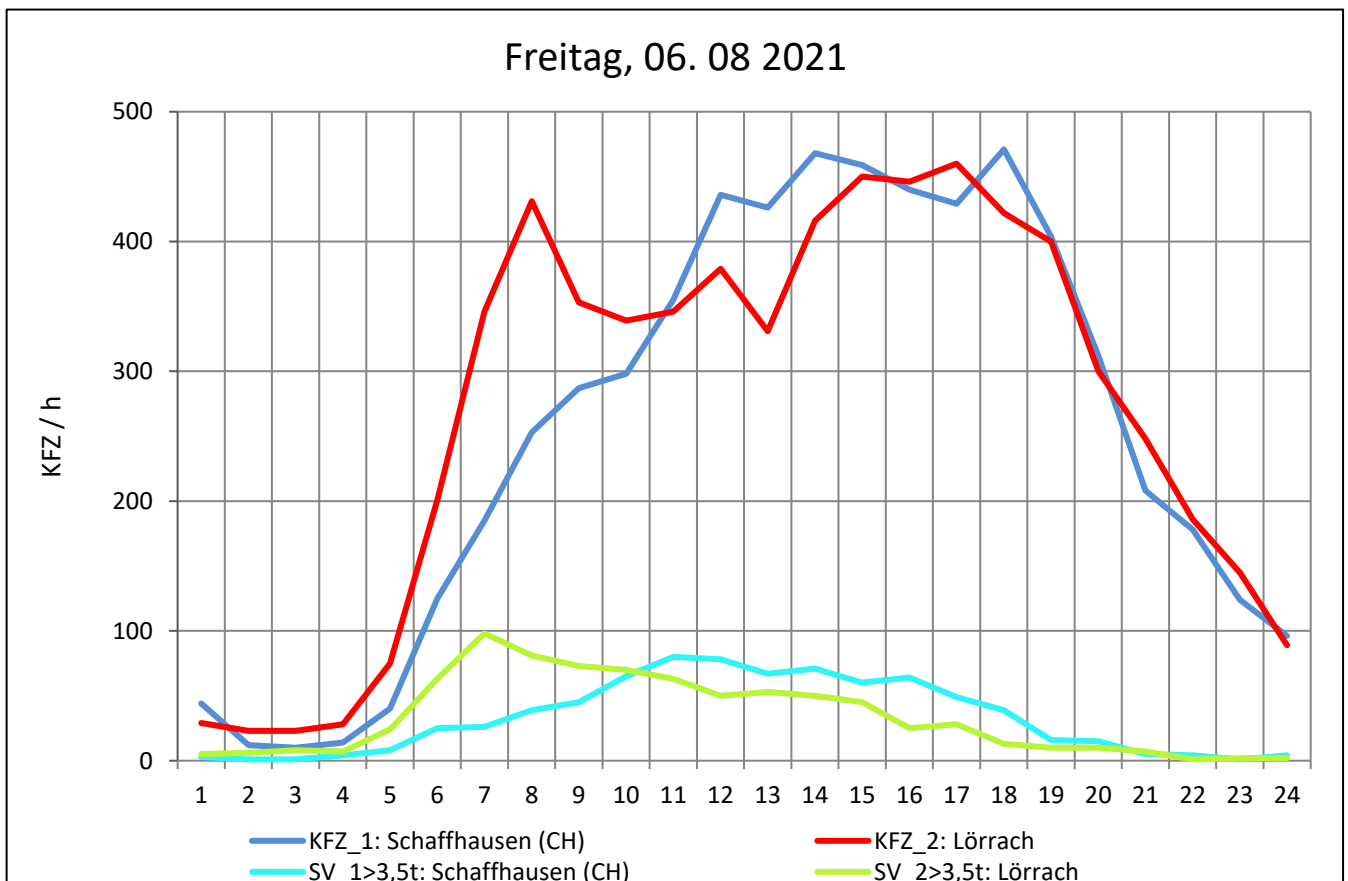
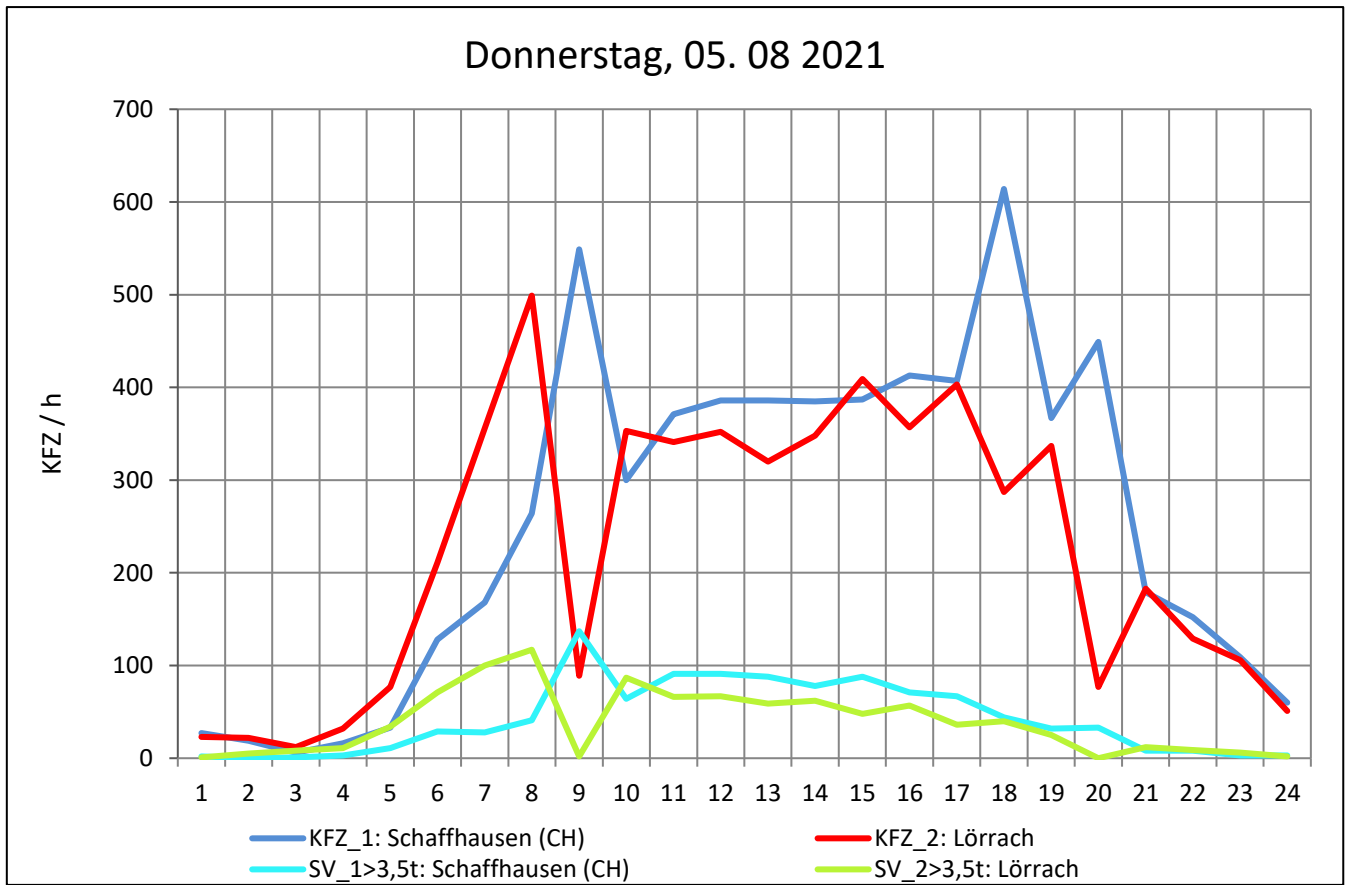
Zst.: **Lauchringen**

TK-/Zst-Nr.: 8315/1001

A 98

Richtung 1 : **Schaffhausen (CH)**

Richtung 2 : **Lörrach**



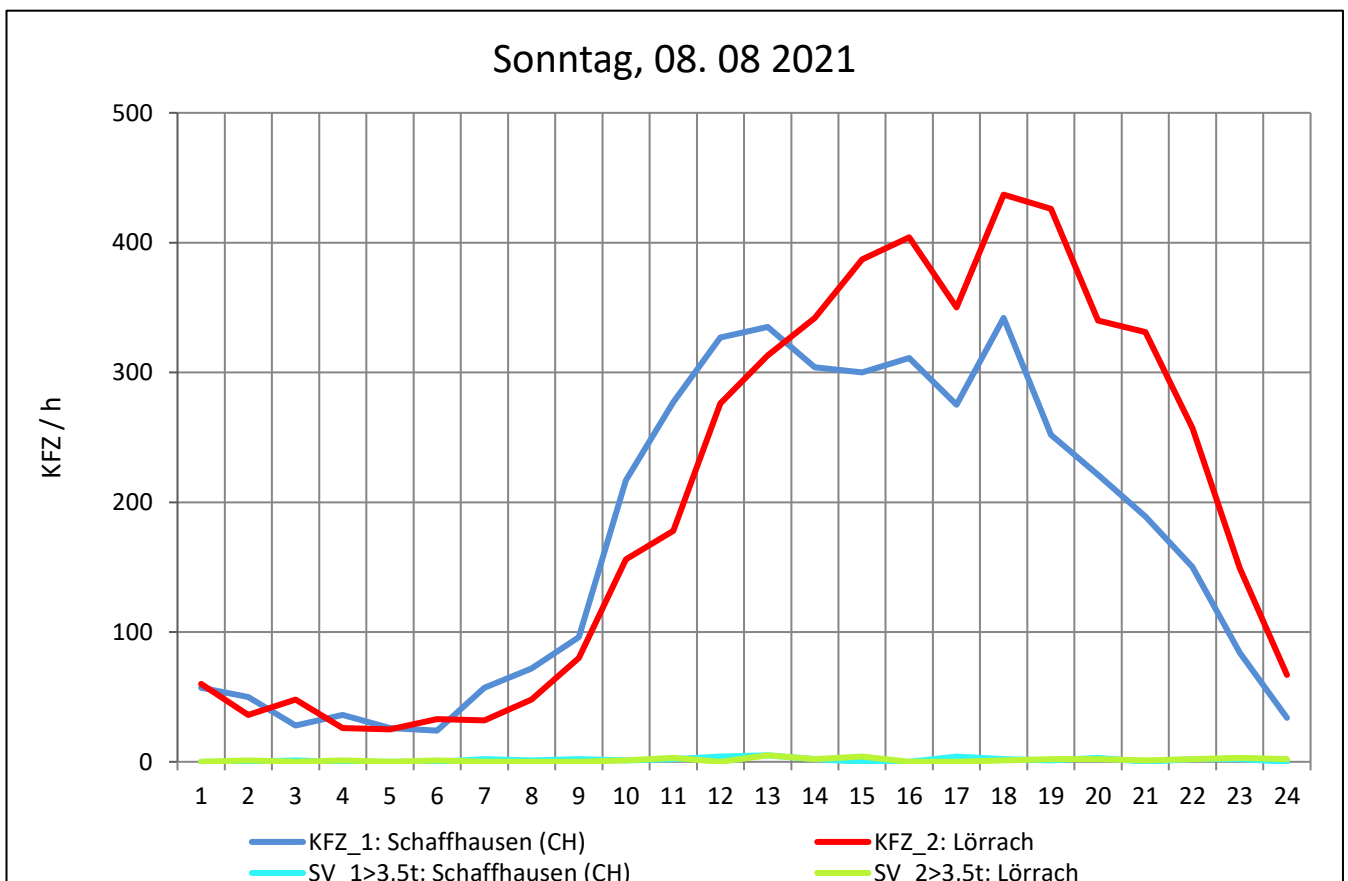
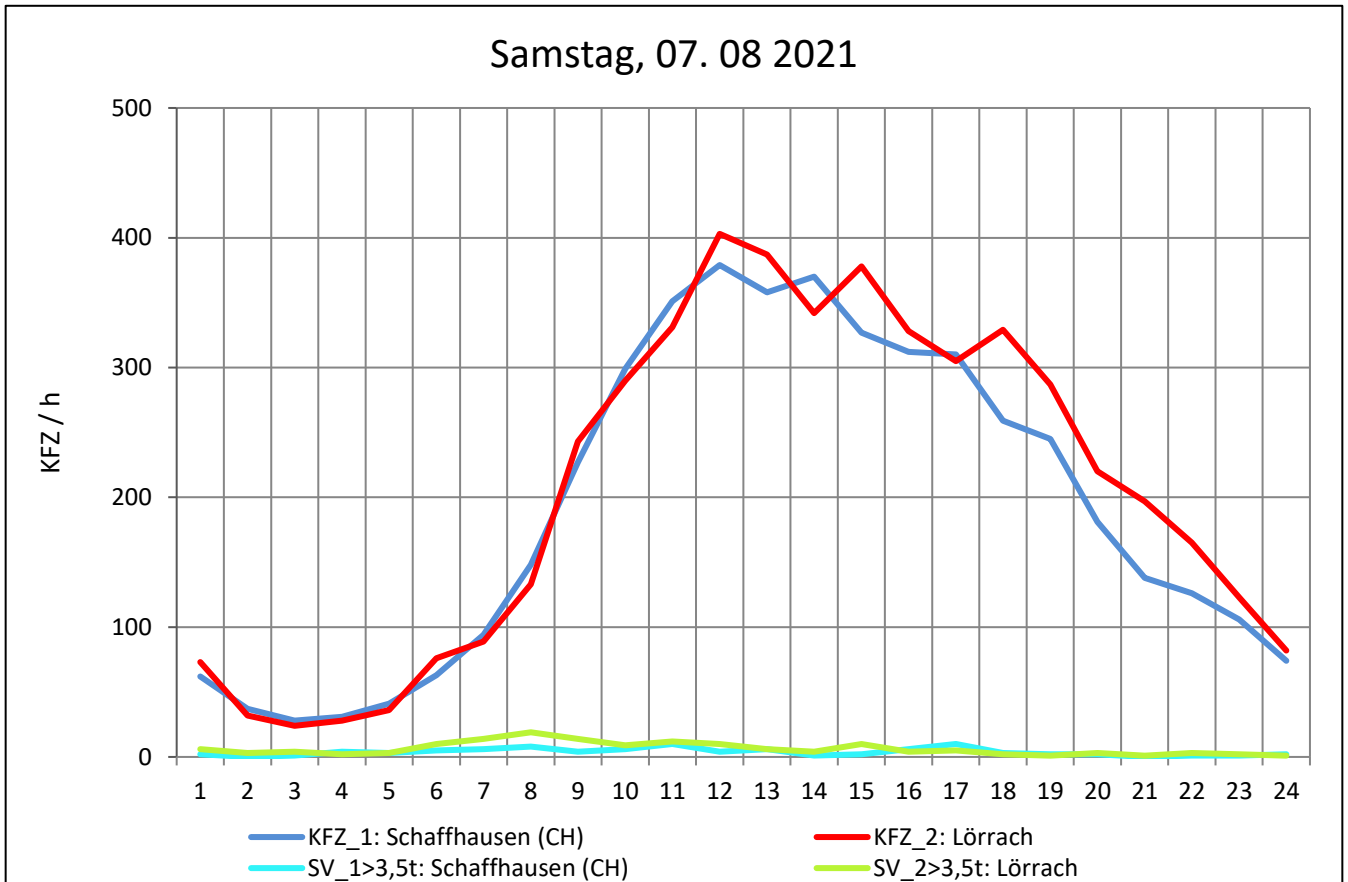
Zst.: **Lauchringen**

TK-/Zst-Nr.: 8315/1001

A 98

Richtung 1 : **Schaffhausen (CH)**

Richtung 2 : **Lörrach**



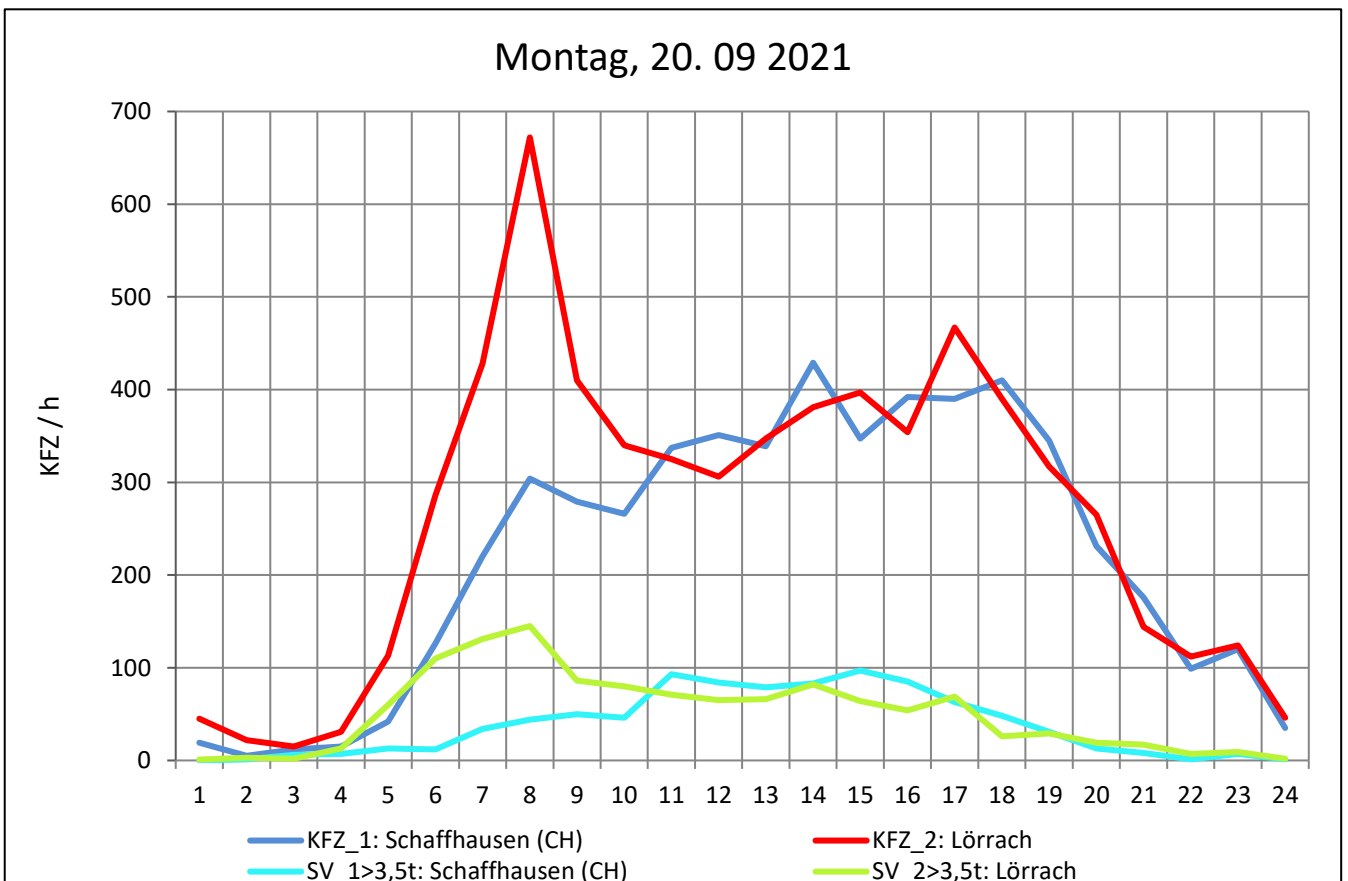
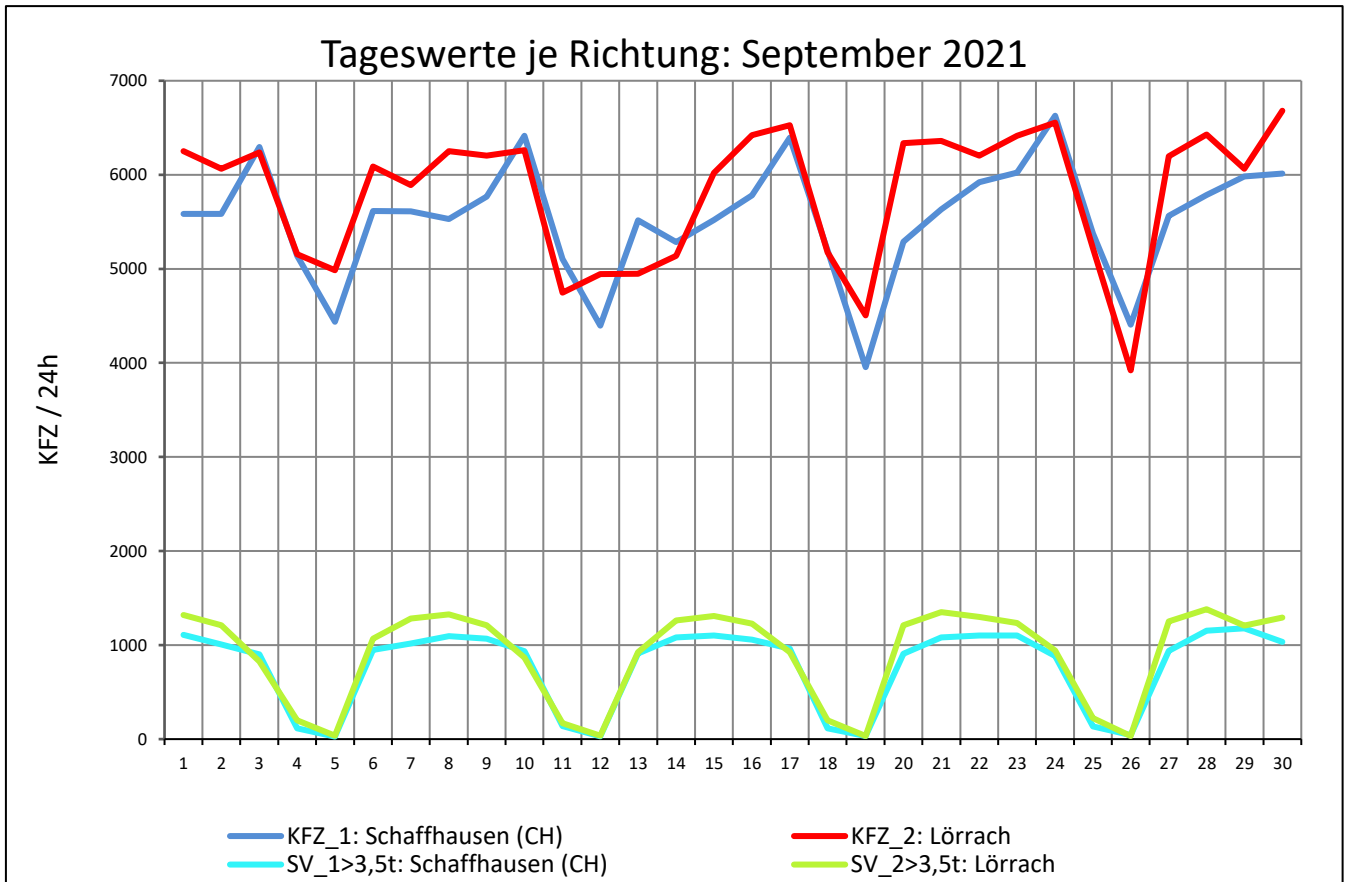
Zst.: **Lauchringen**

TK-/Zst-Nr.: 8315/1001

A 98

Richtung 1 : **Schaffhausen (CH)**

Richtung 2 : **Lörrach**



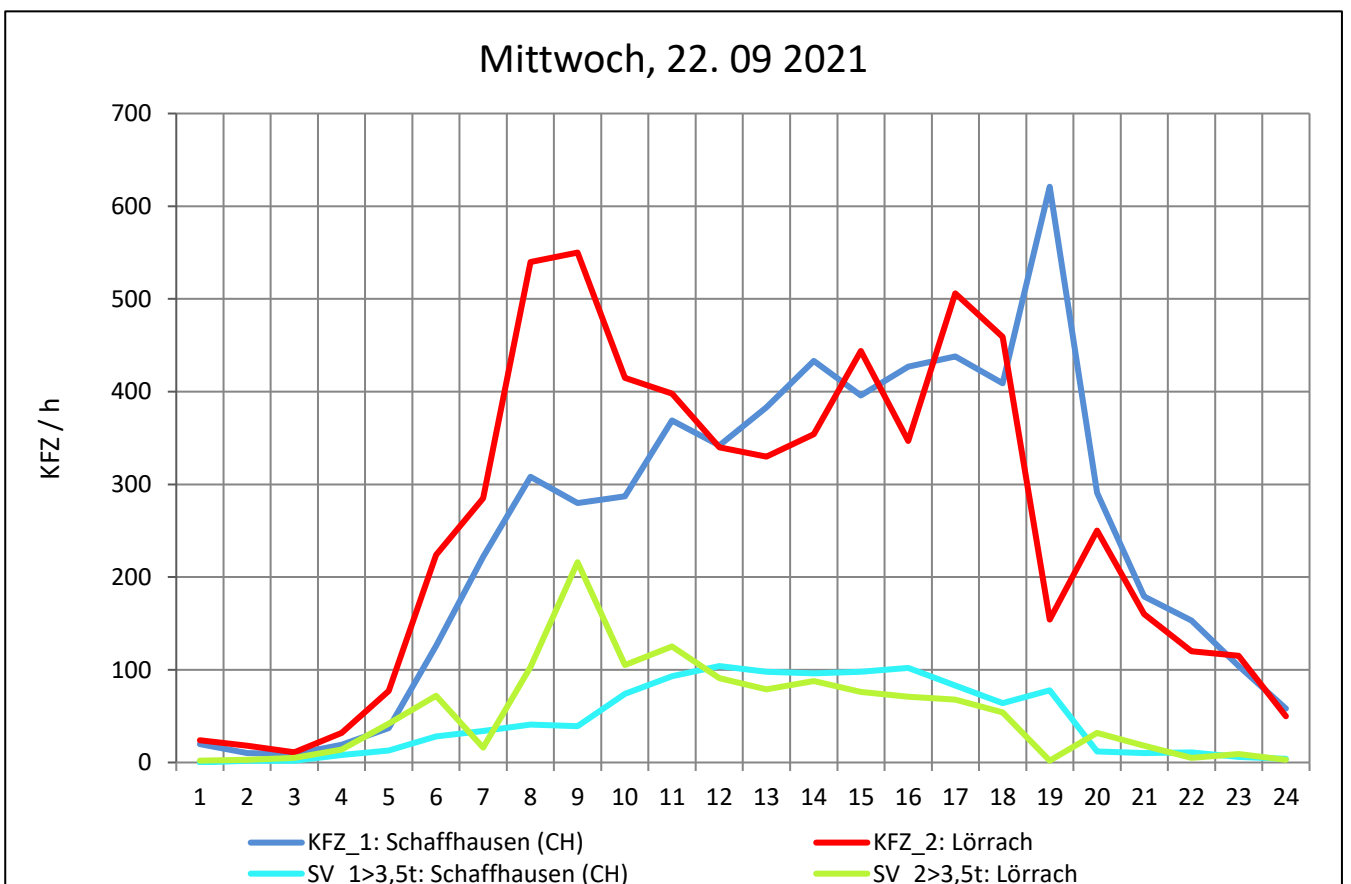
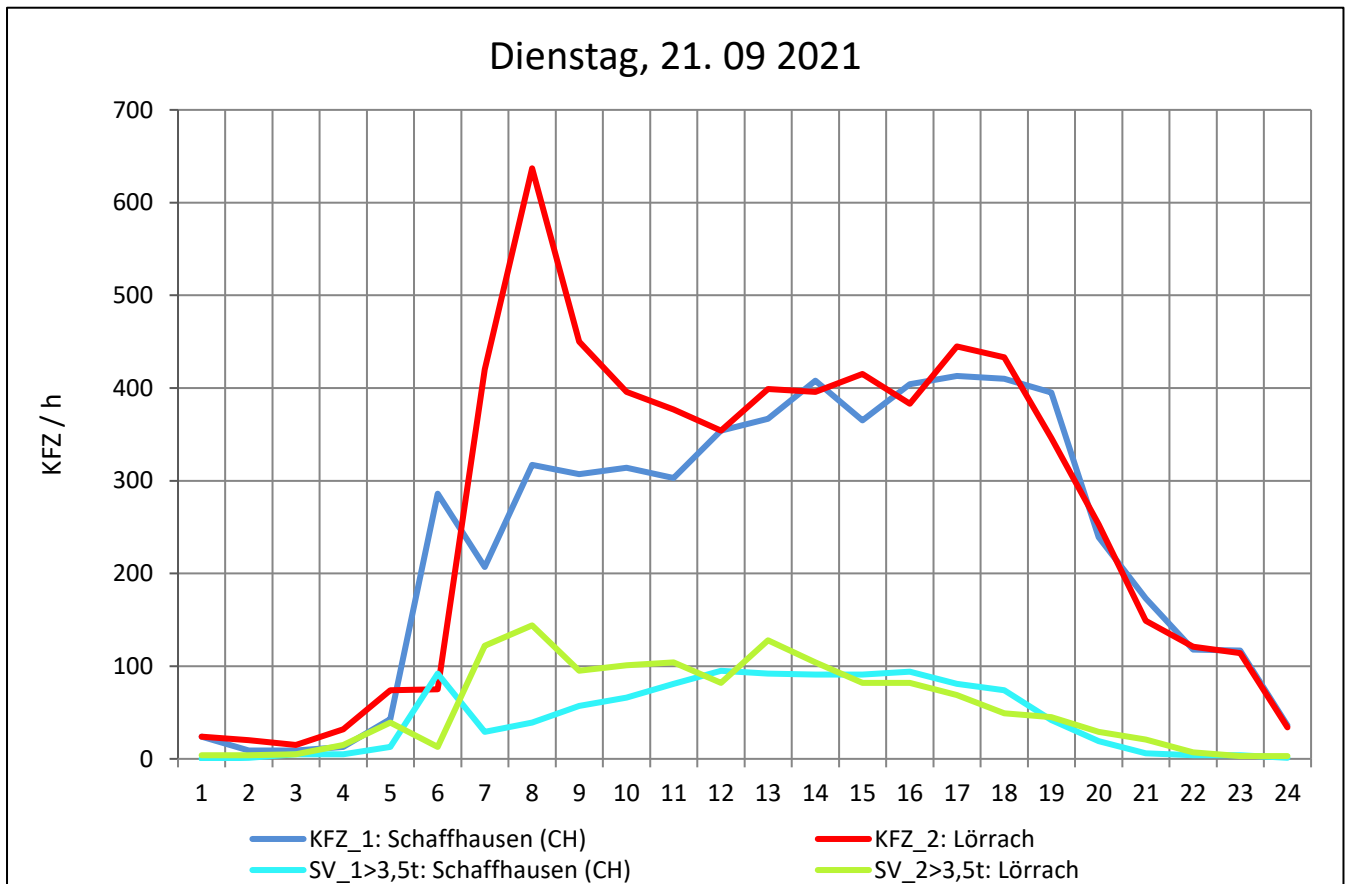
Zst.: **Lauchringen**

TK-/Zst-Nr.: 8315/1001

A 98

Richtung 1 : **Schaffhausen (CH)**

Richtung 2 : **Lörrach**



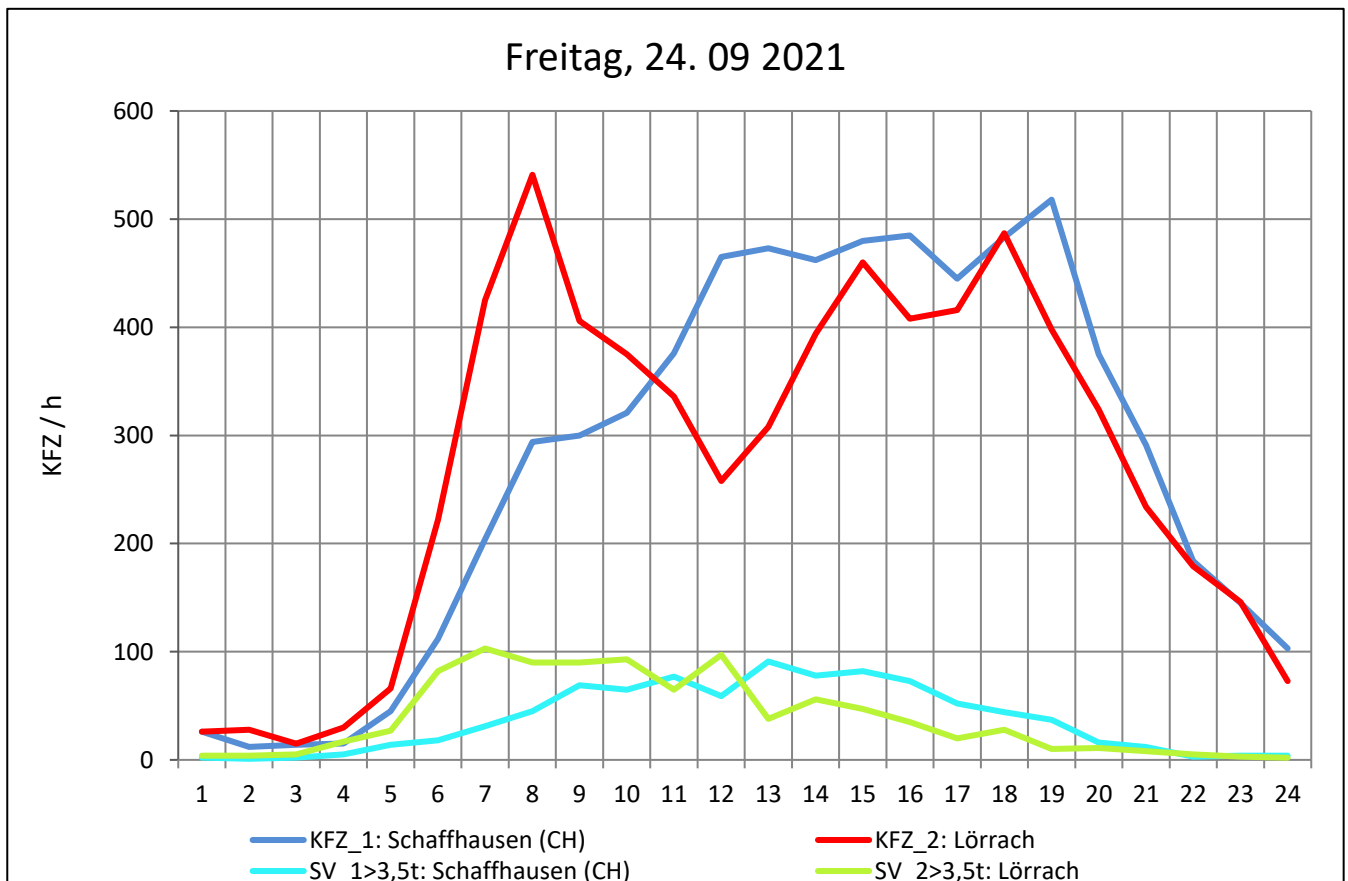
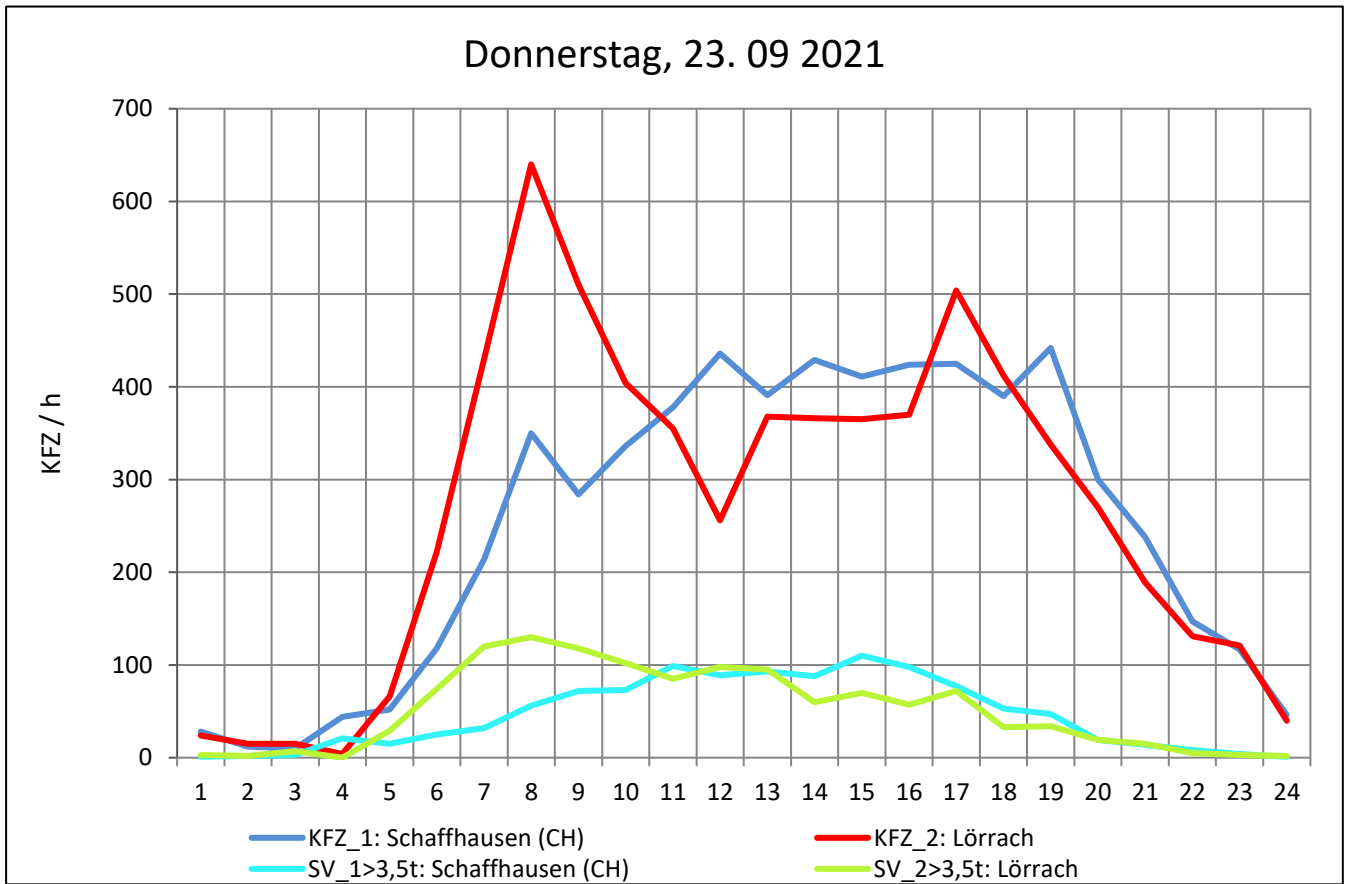
Zst.: **Lauchringen**

TK-/Zst-Nr.: 8315/1001

A 98

Richtung 1 : **Schaffhausen (CH)**

Richtung 2 : **Lörrach**



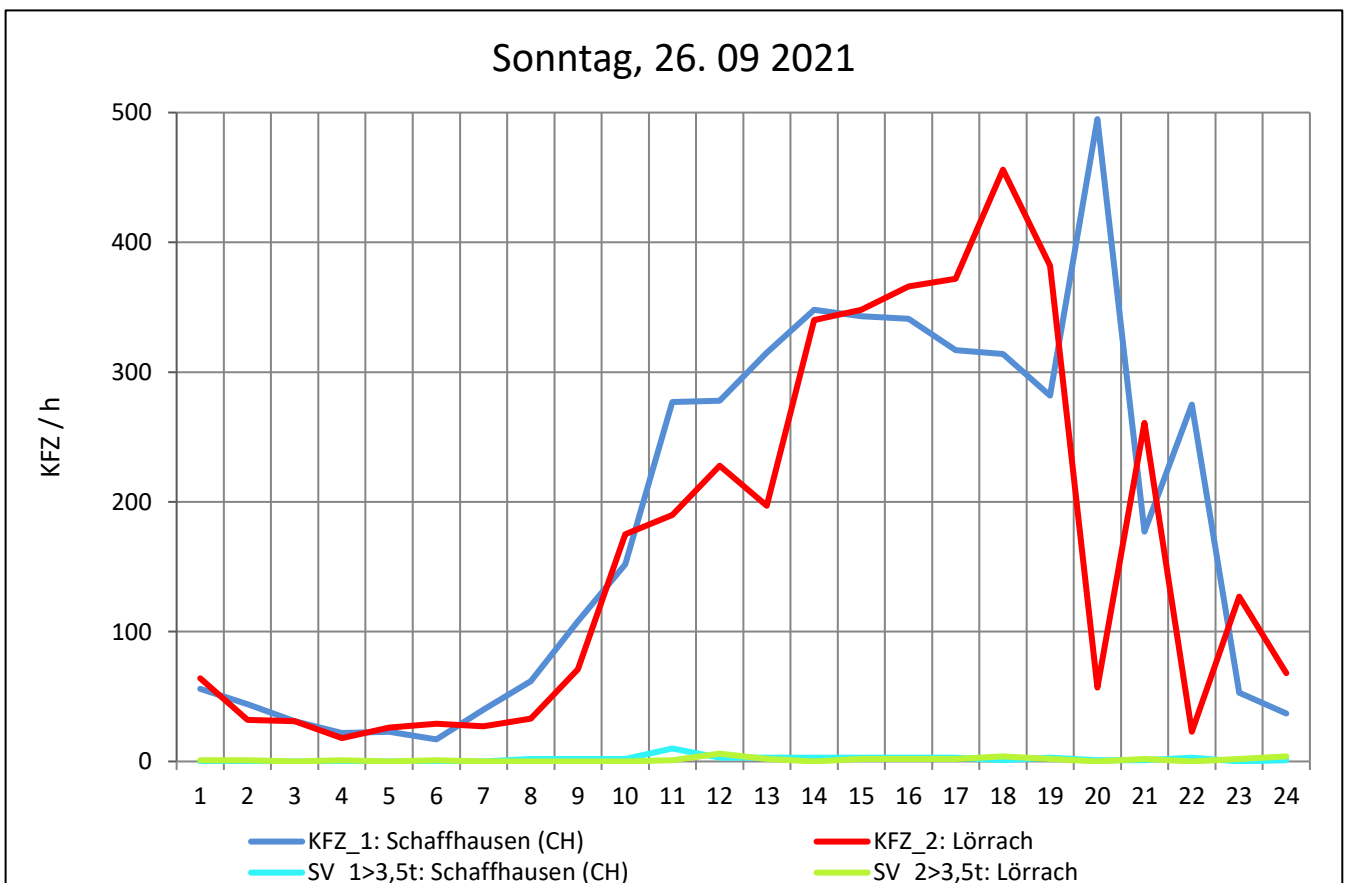
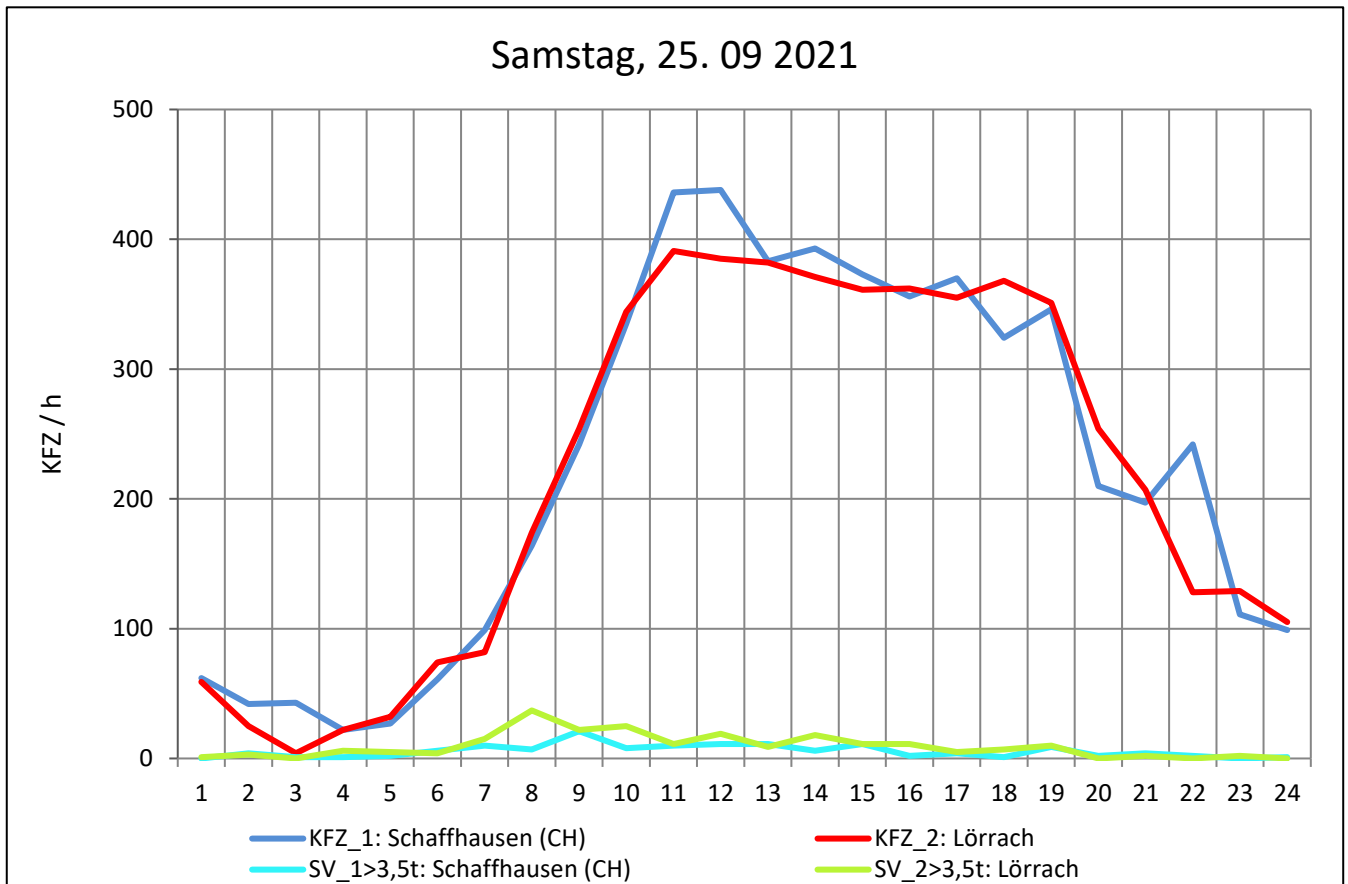
Zst.: **Lauchringen**

TK-/Zst-Nr.: 8315/1001

A 98

Richtung 1 : **Schaffhausen (CH)**

Richtung 2 : **Lörrach**



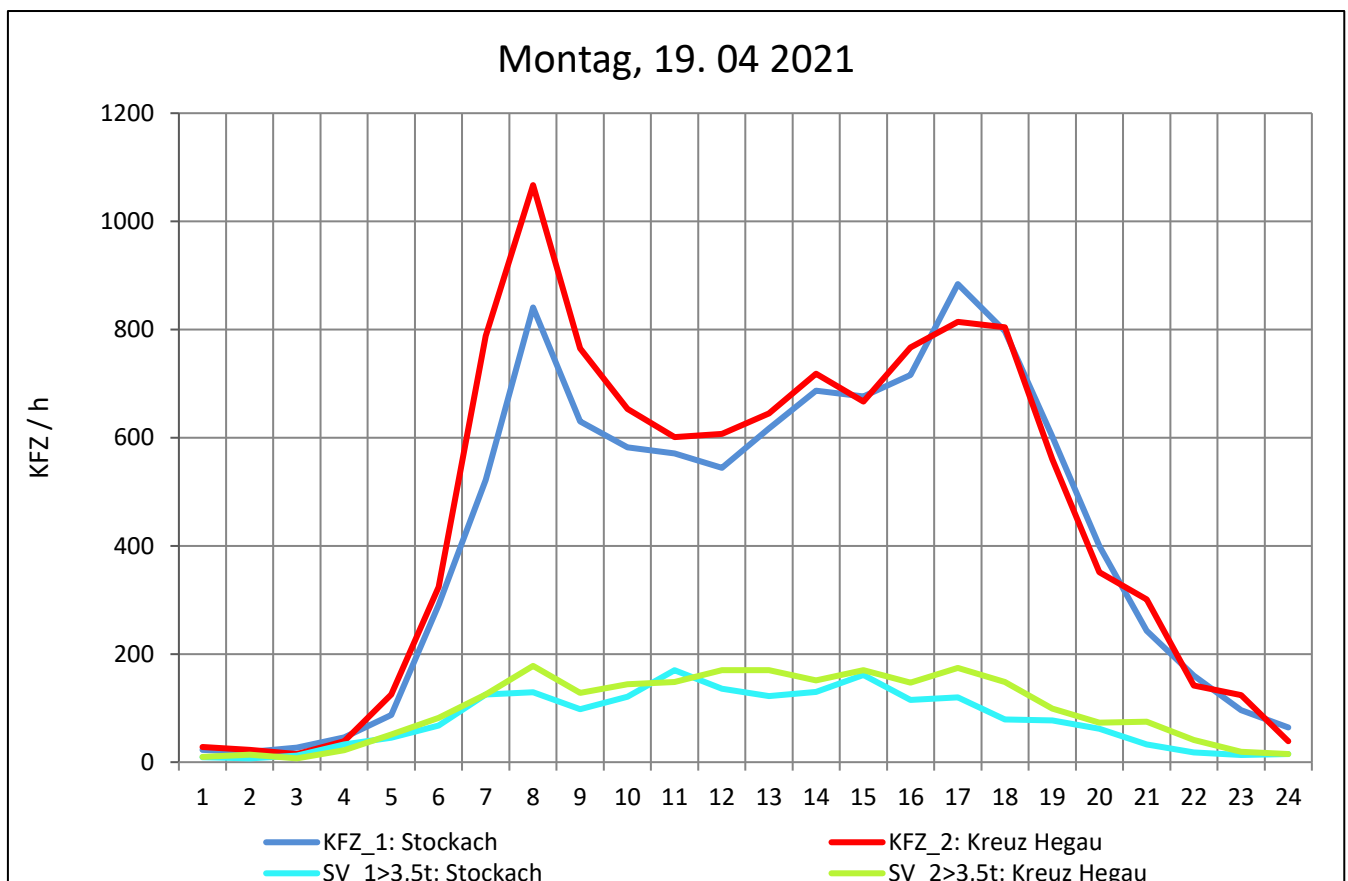
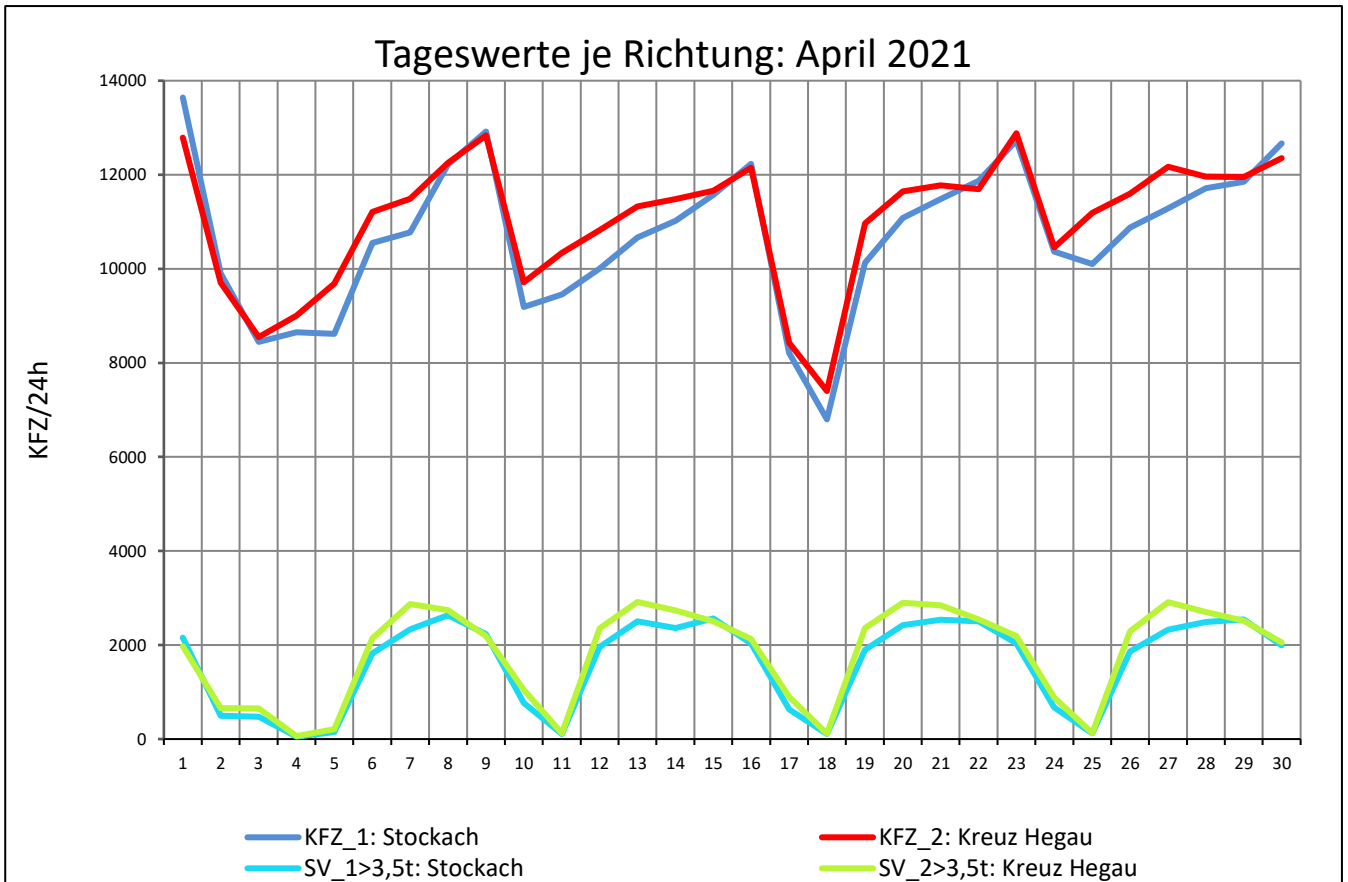
Zst.: **Stockach**

TK-/Zst-Nr.: 8119/1040

A 98

Richtung 1 : **Stockach**

Richtung 2 : **Kreuz Hegau**



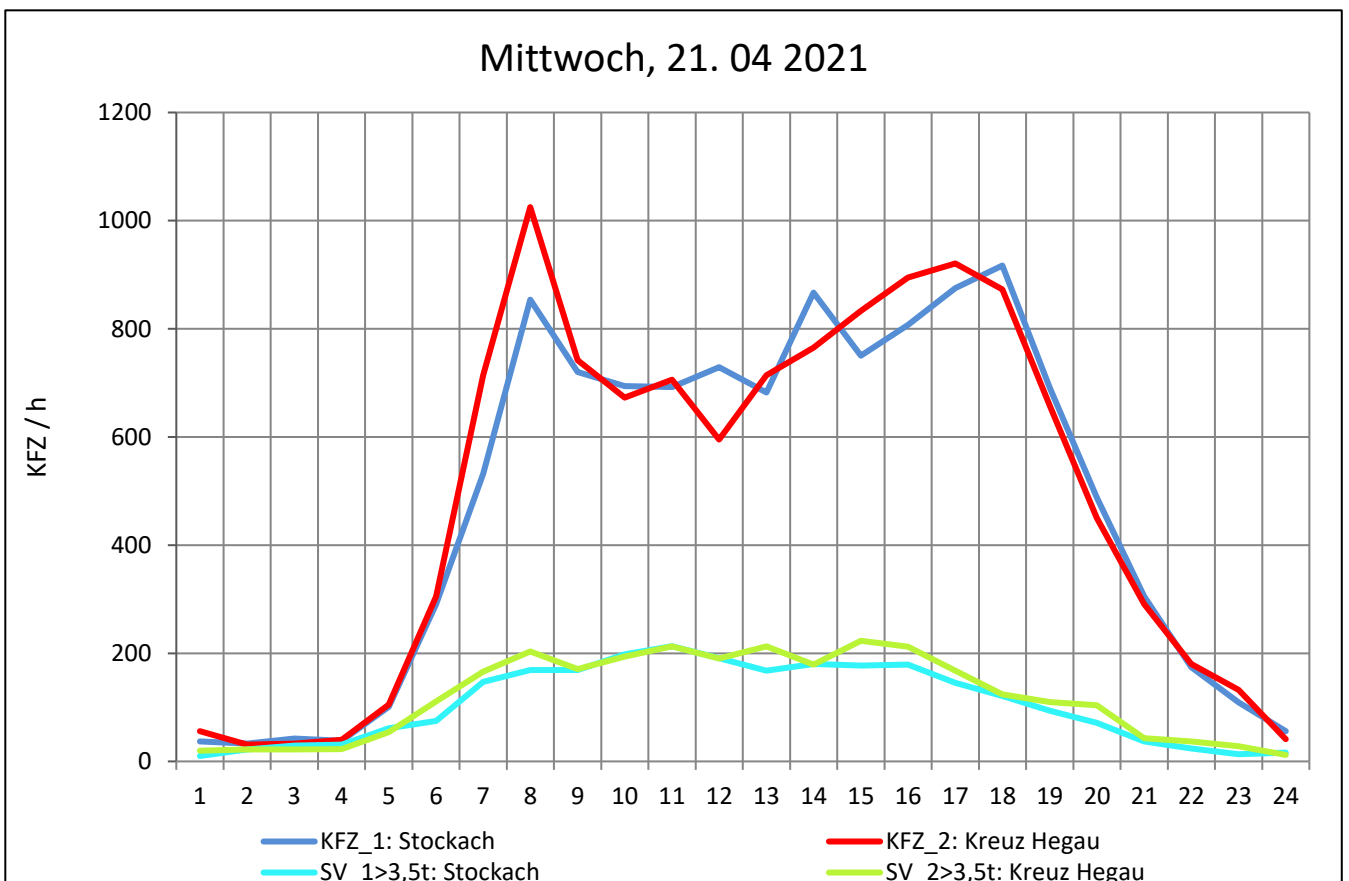
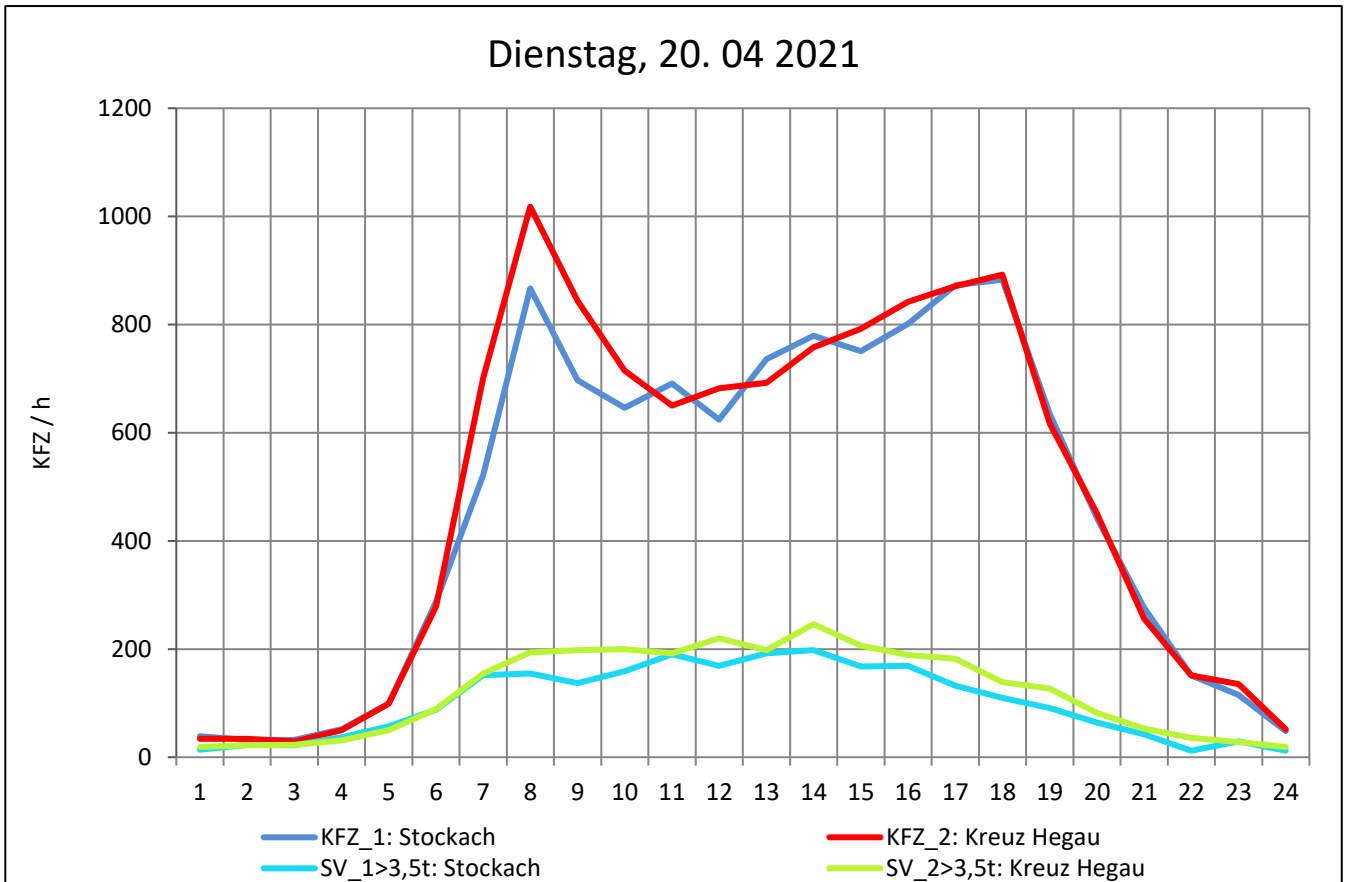
Zst.: **Stockach**

TK-/Zst-Nr.: 8119/1040

A 98

Richtung 1 : **Stockach**

Richtung 2 : **Kreuz Hegau**



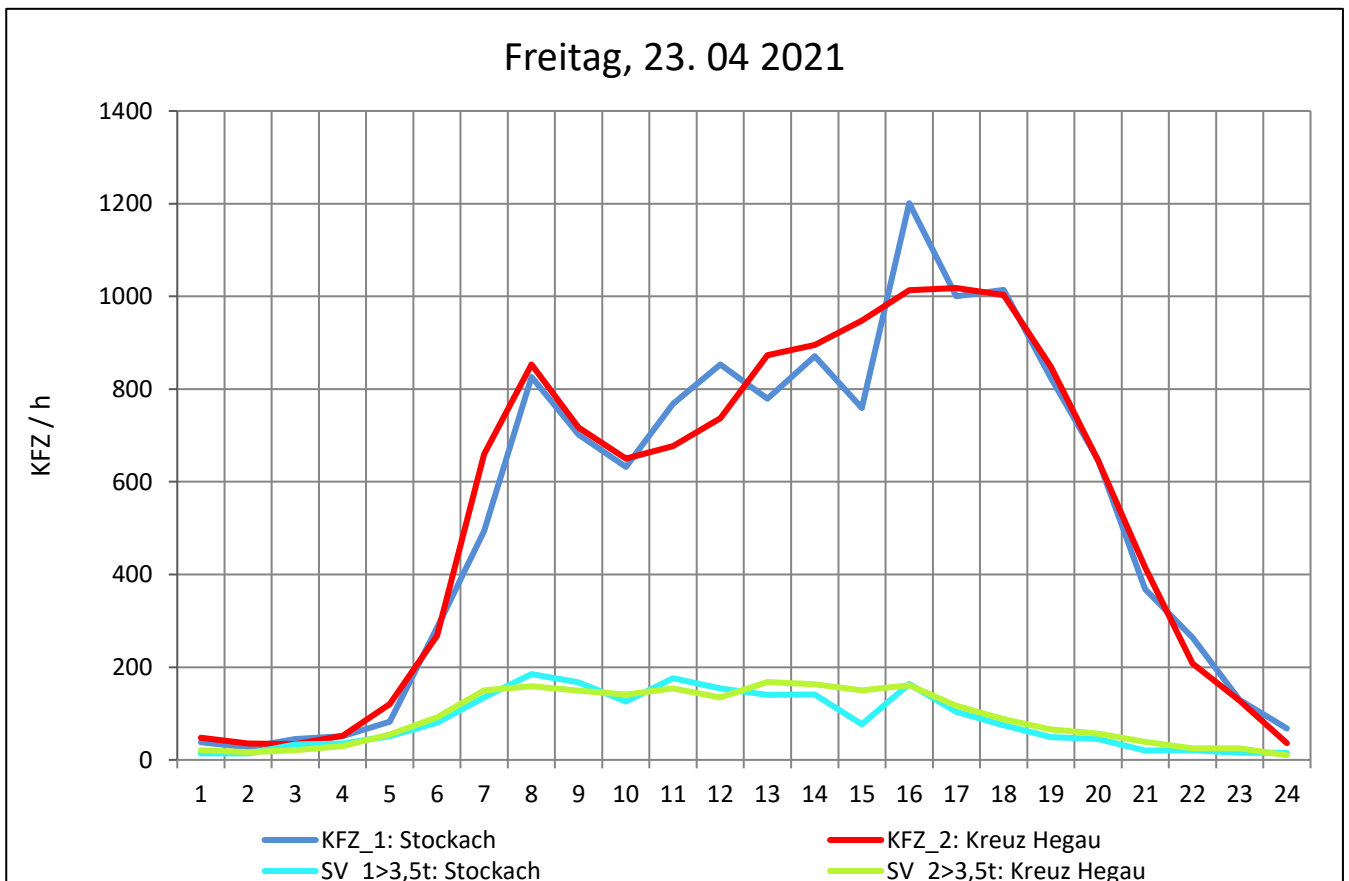
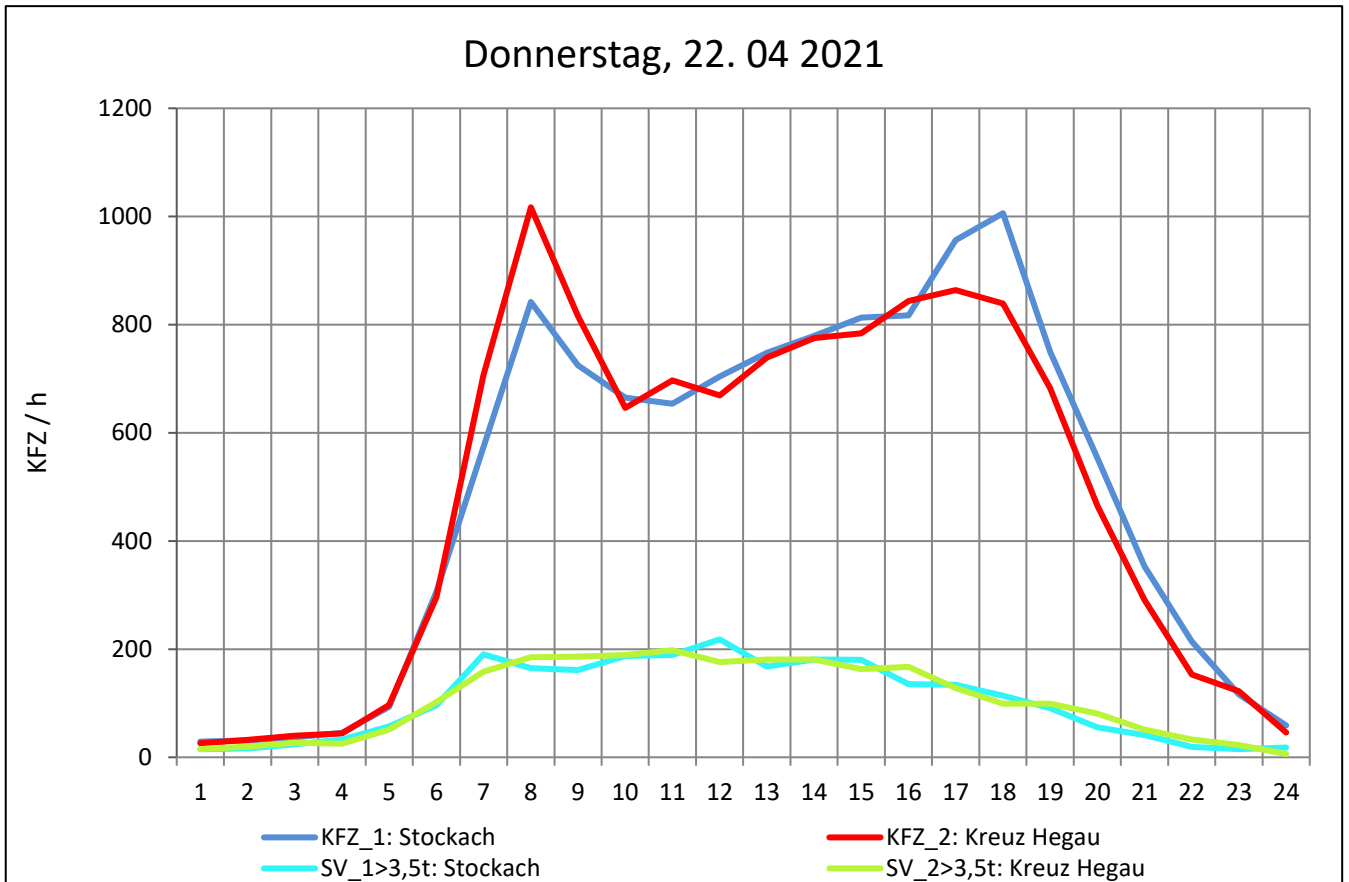
Zst.: **Stockach**

TK-/Zst-Nr.: 8119/1040

A 98

Richtung 1 : **Stockach**

Richtung 2 : **Kreuz Hegau**



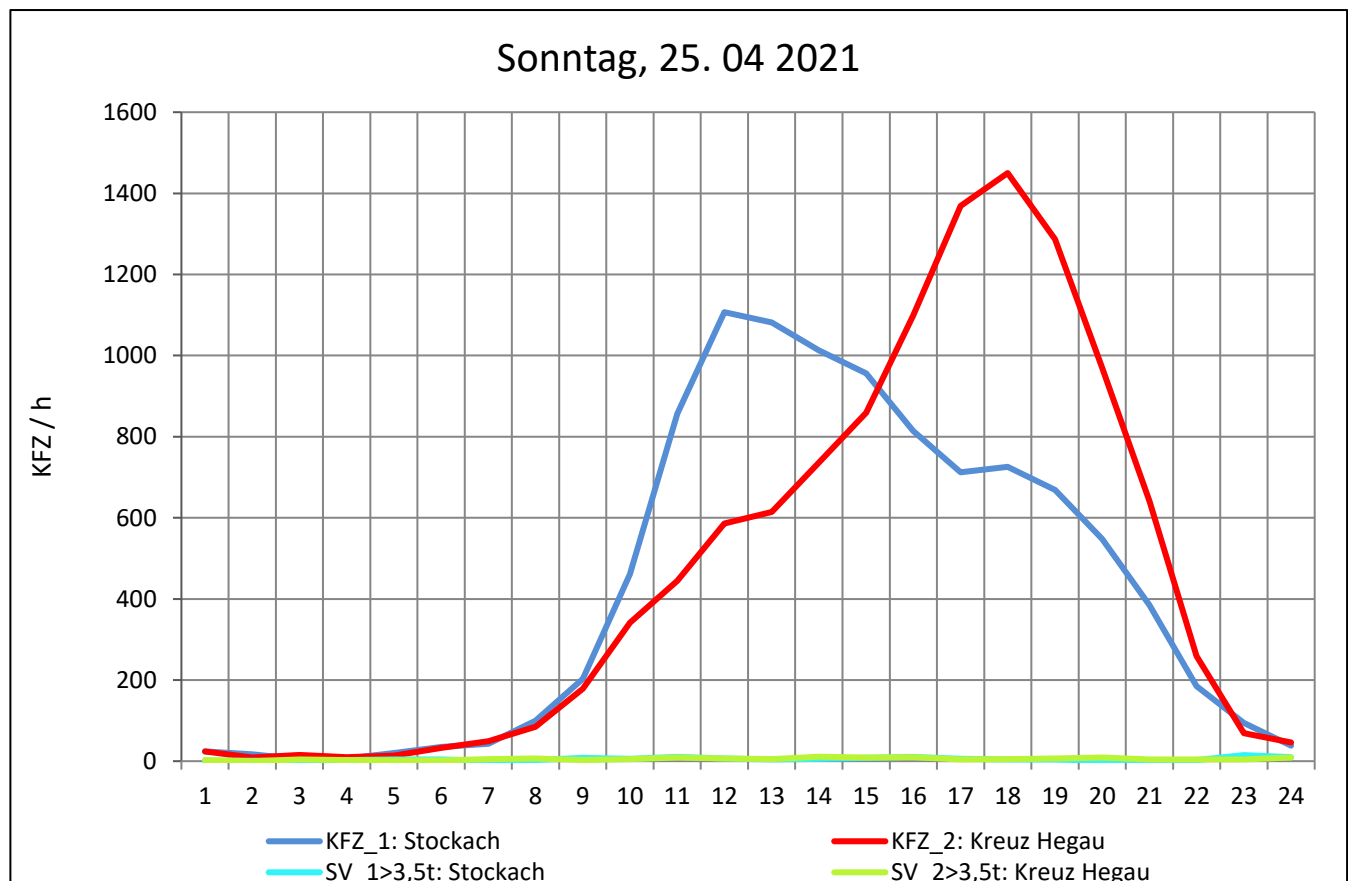
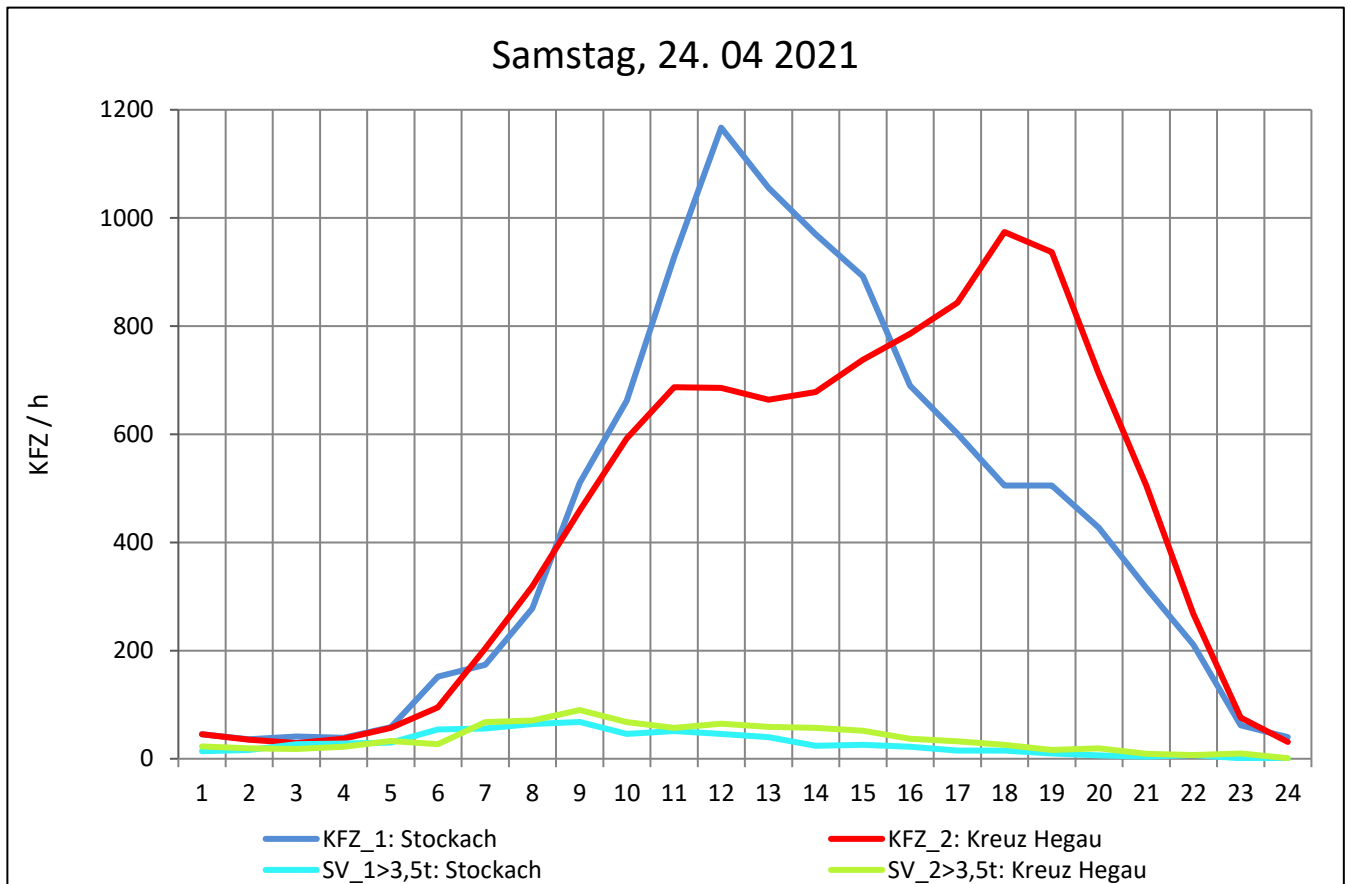
Zst.: **Stockach**

TK-/Zst-Nr.: 8119/1040

A 98

Richtung 1 : **Stockach**

Richtung 2 : **Kreuz Hegau**



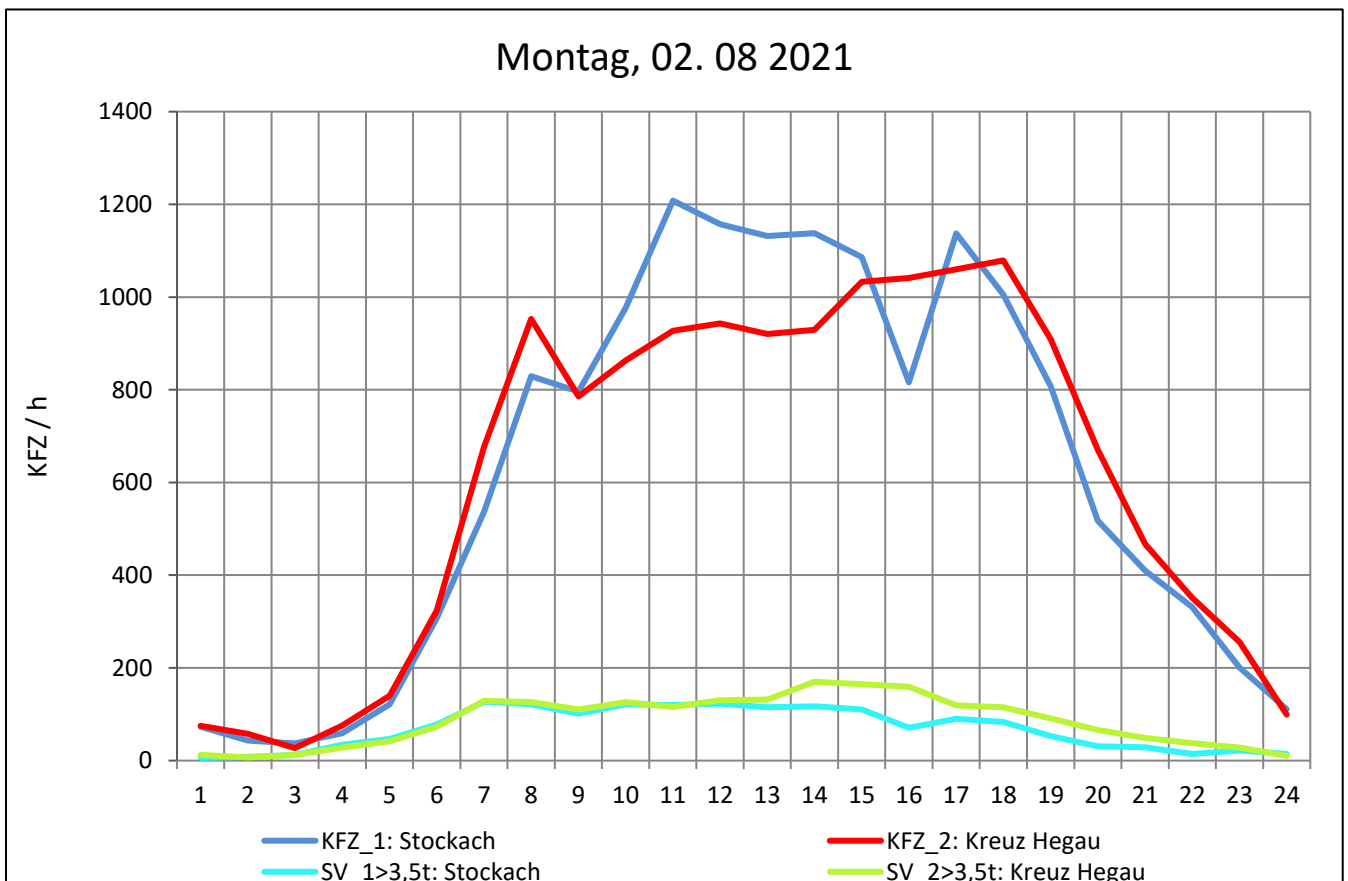
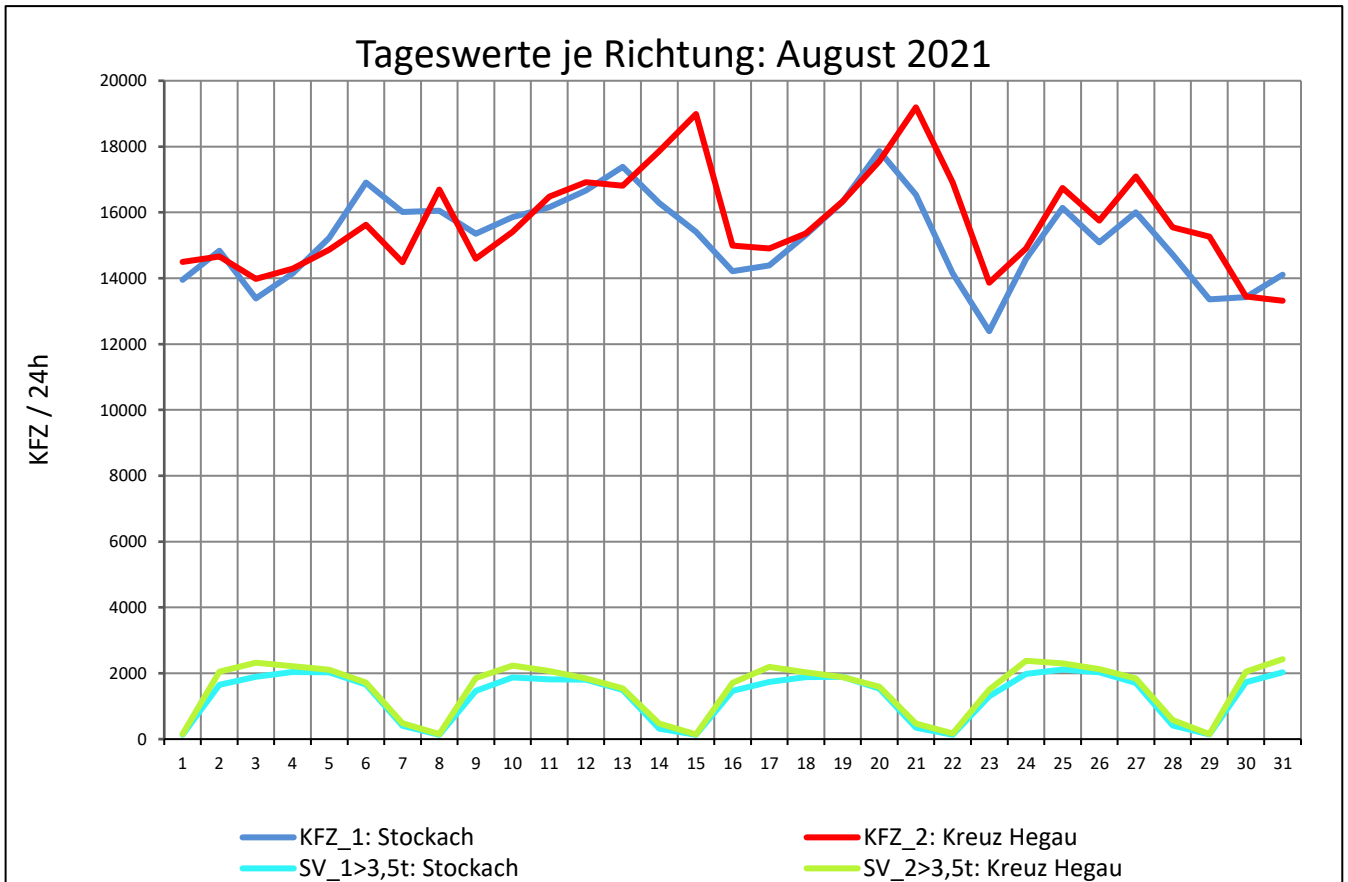
Zst.: **Stockach**

TK-/Zst-Nr.: 8119/1040

A 98

Richtung 1 : **Stockach**

Richtung 2 : **Kreuz Hegau**



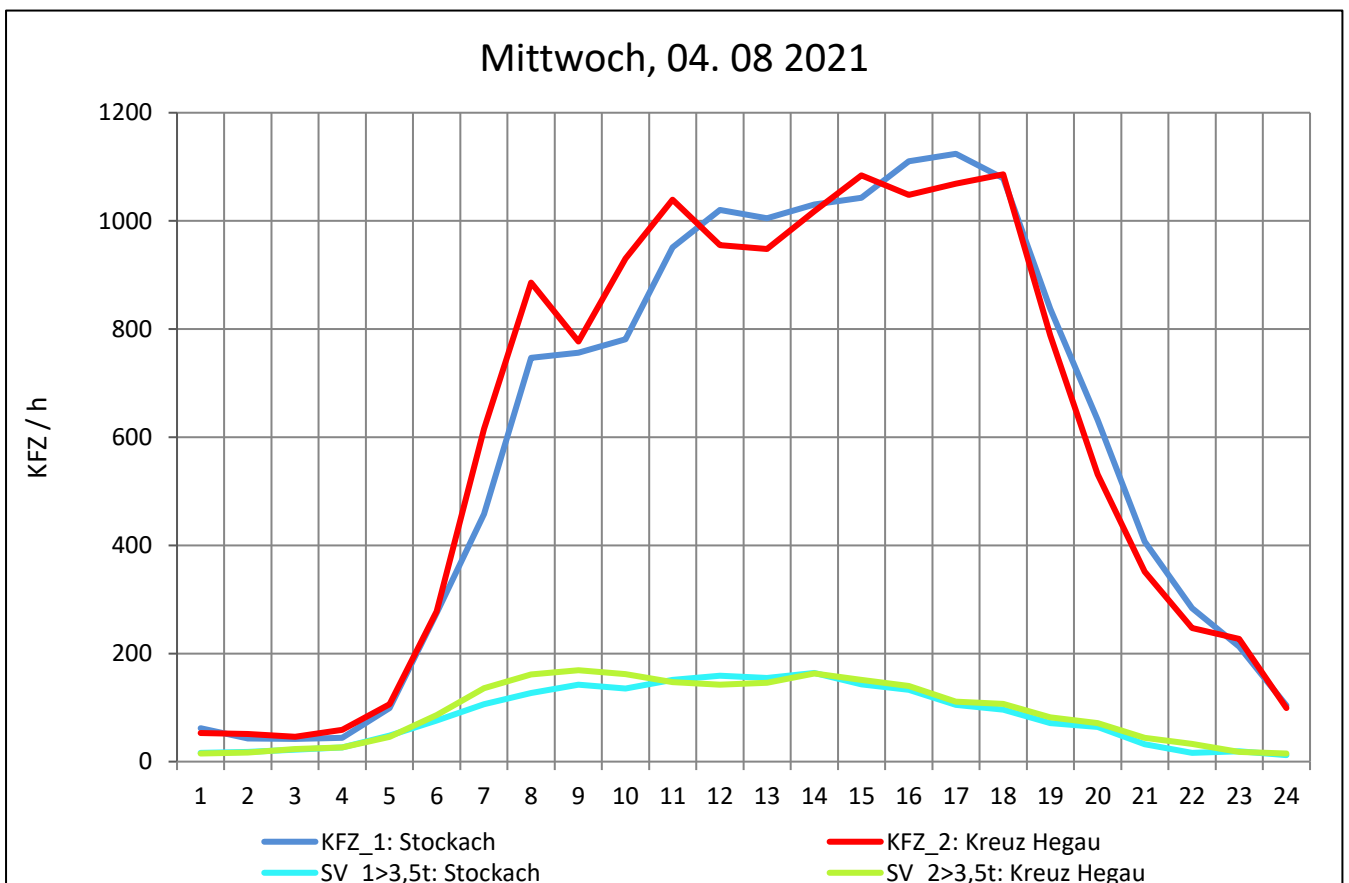
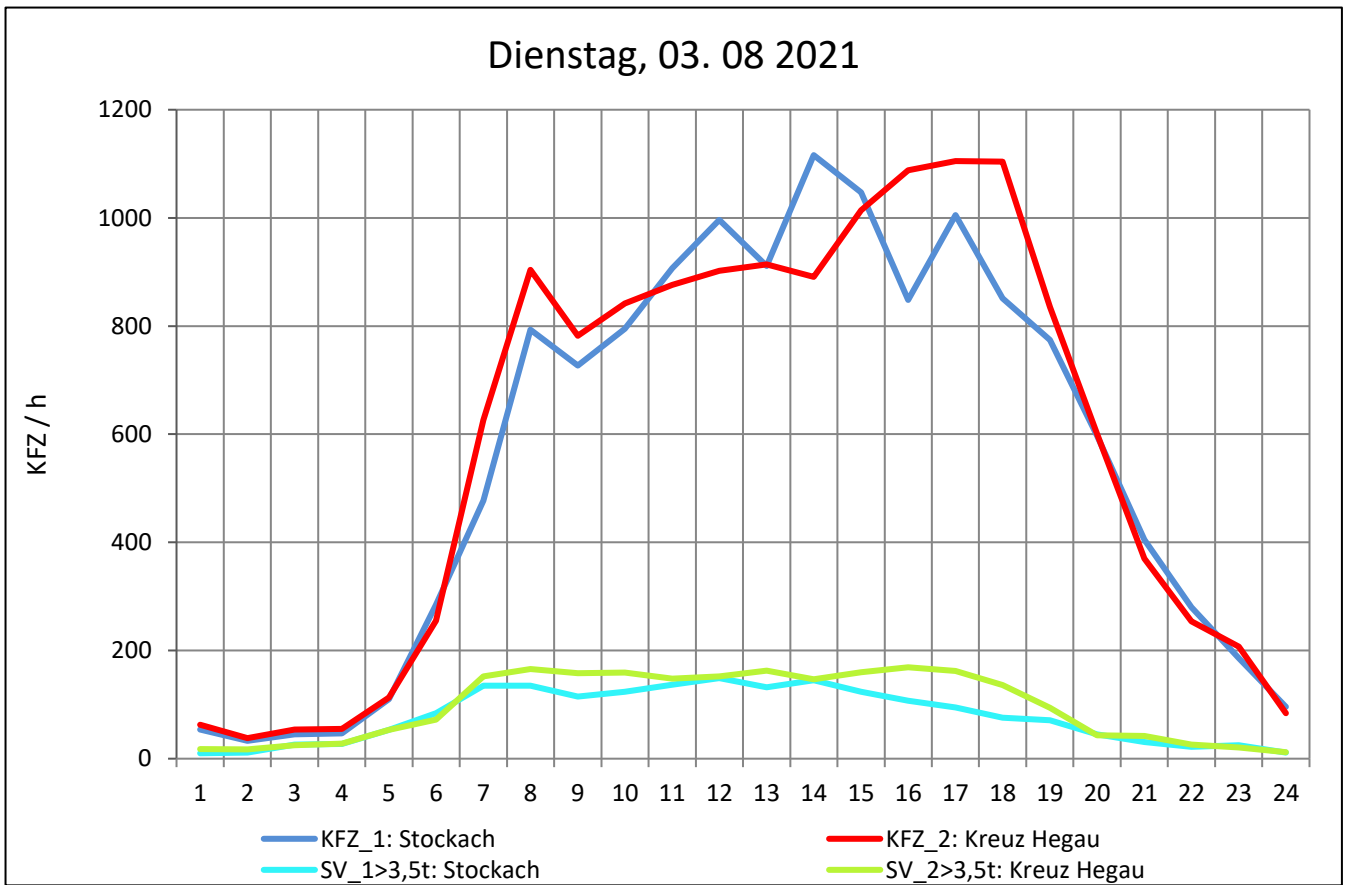
Zst.: **Stockach**

TK-/Zst-Nr.: 8119/1040

A 98

Richtung 1 : **Stockach**

Richtung 2 : **Kreuz Hegau**



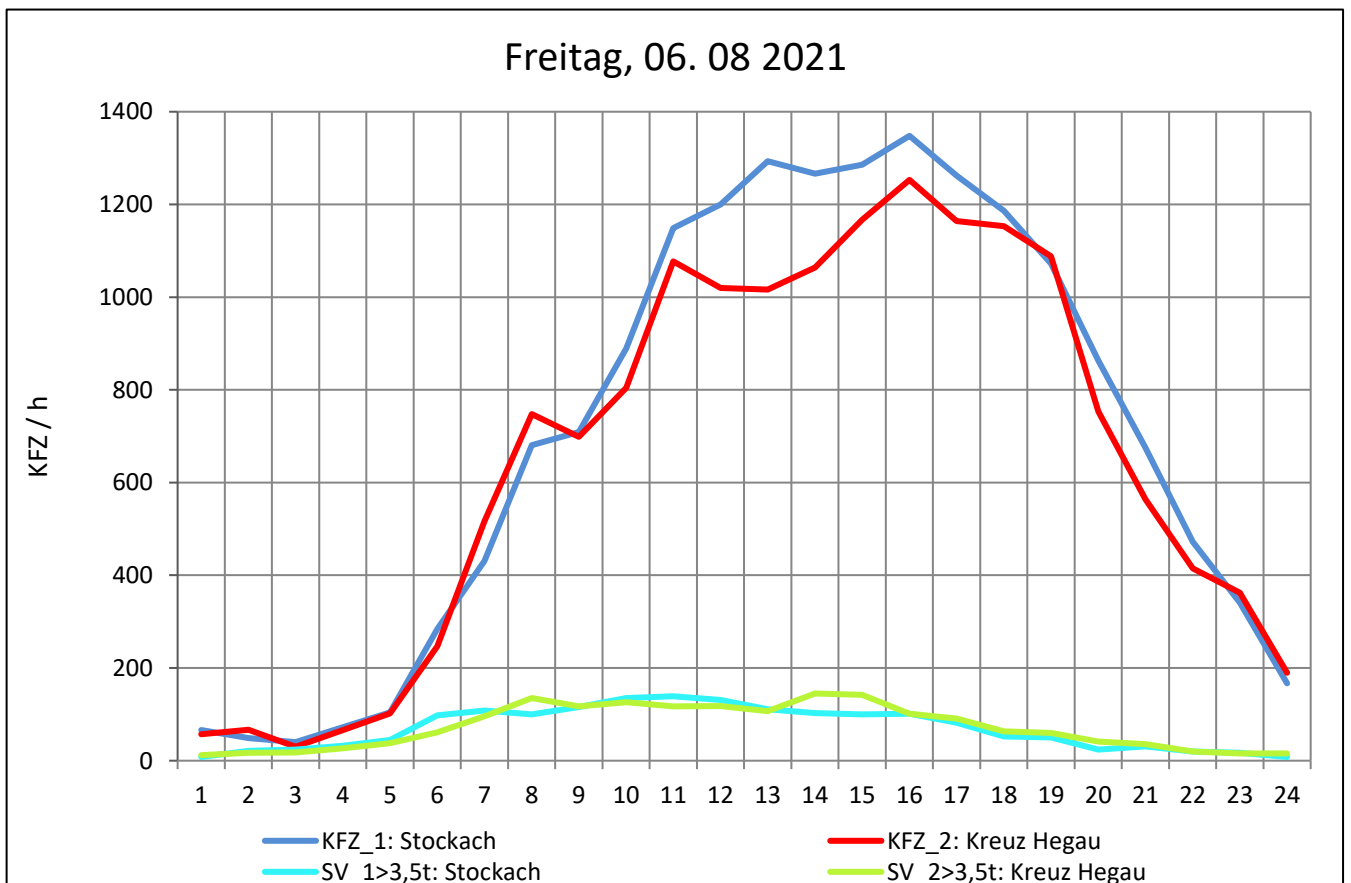
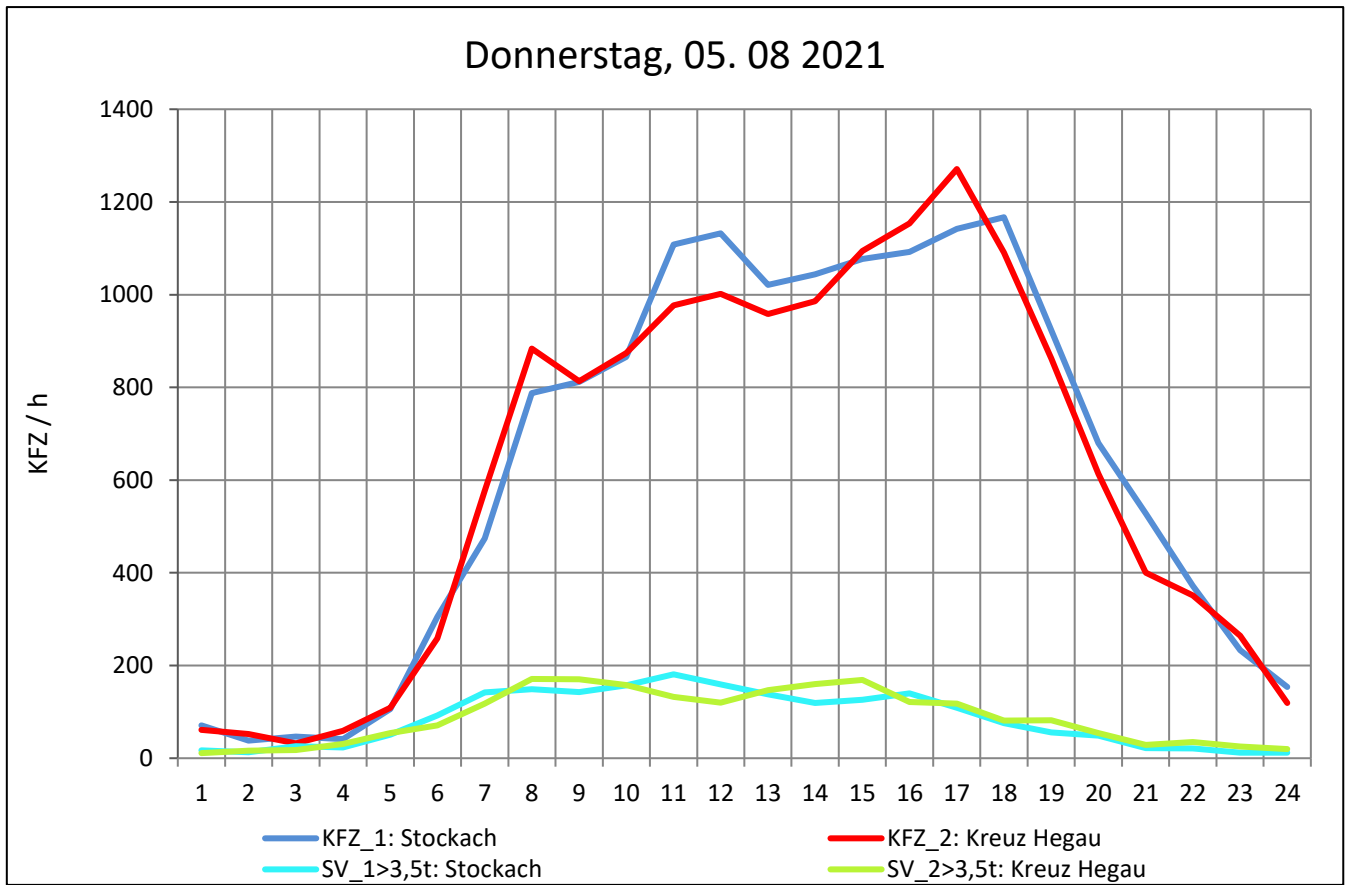
Zst.: **Stockach**

TK-/Zst-Nr.: 8119/1040

A 98

Richtung 1 : **Stockach**

Richtung 2 : **Kreuz Hegau**



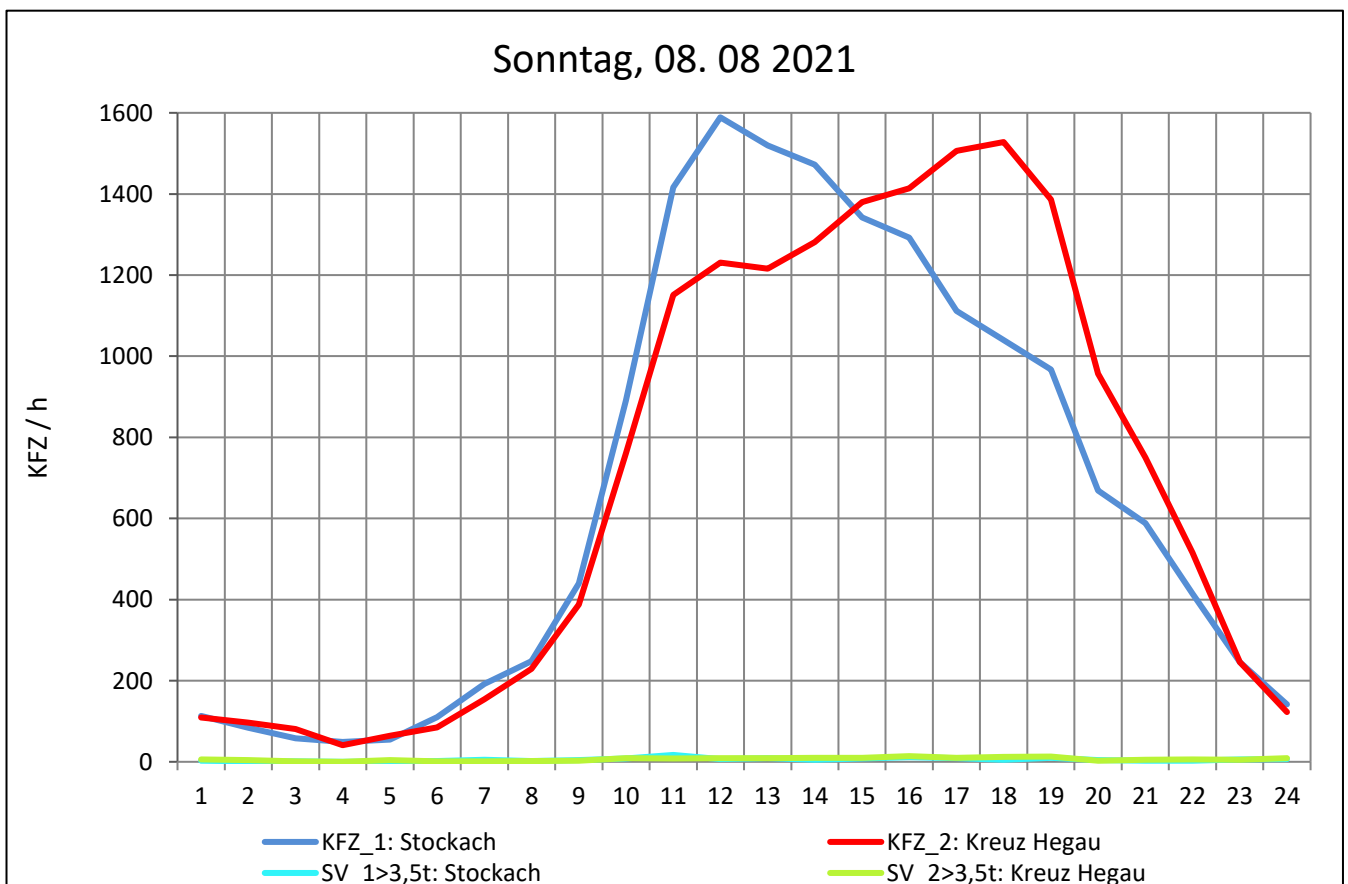
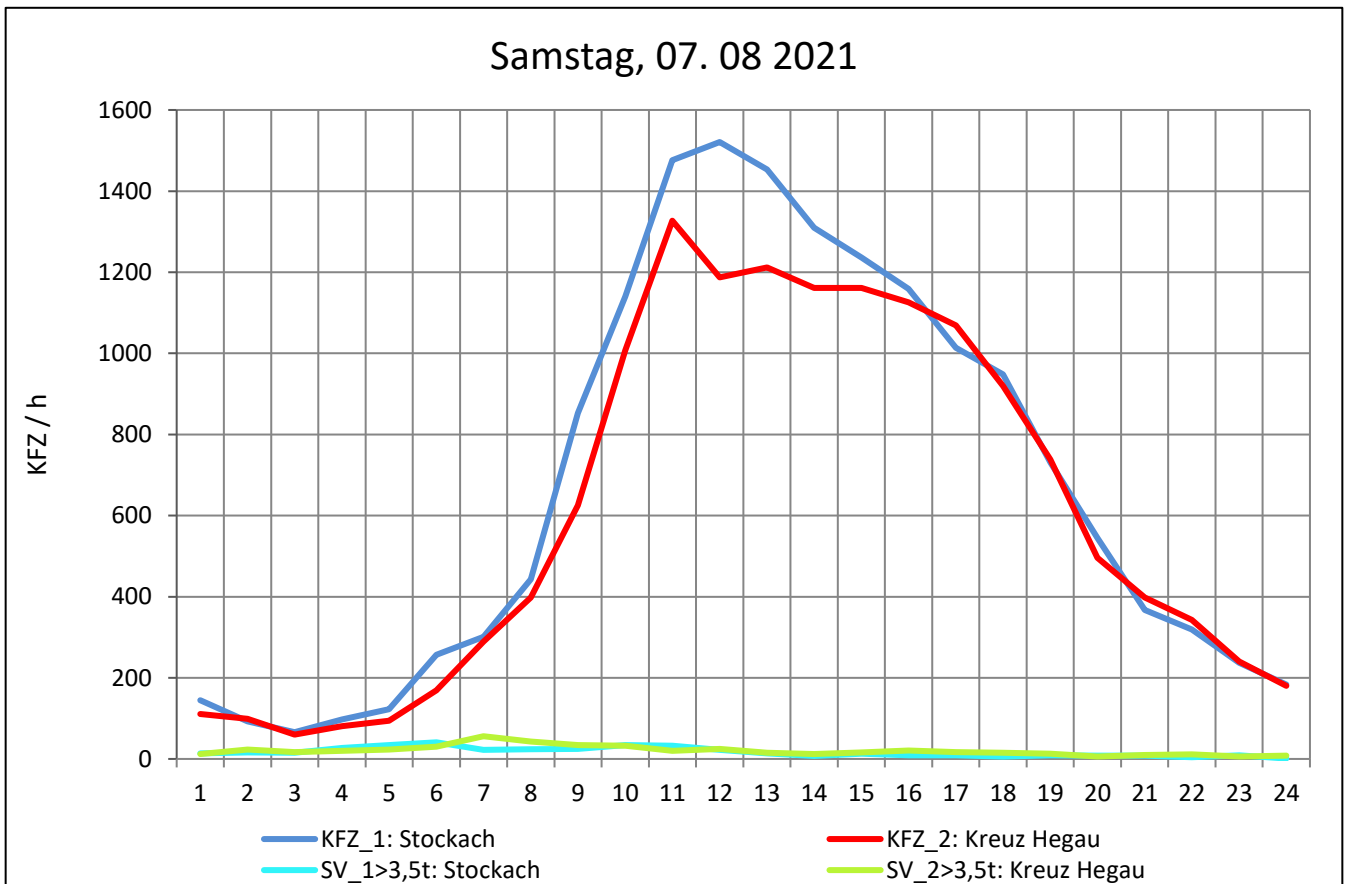
Zst.: **Stockach**

TK-/Zst-Nr.: 8119/1040

A 98

Richtung 1 : **Stockach**

Richtung 2 : **Kreuz Hegau**



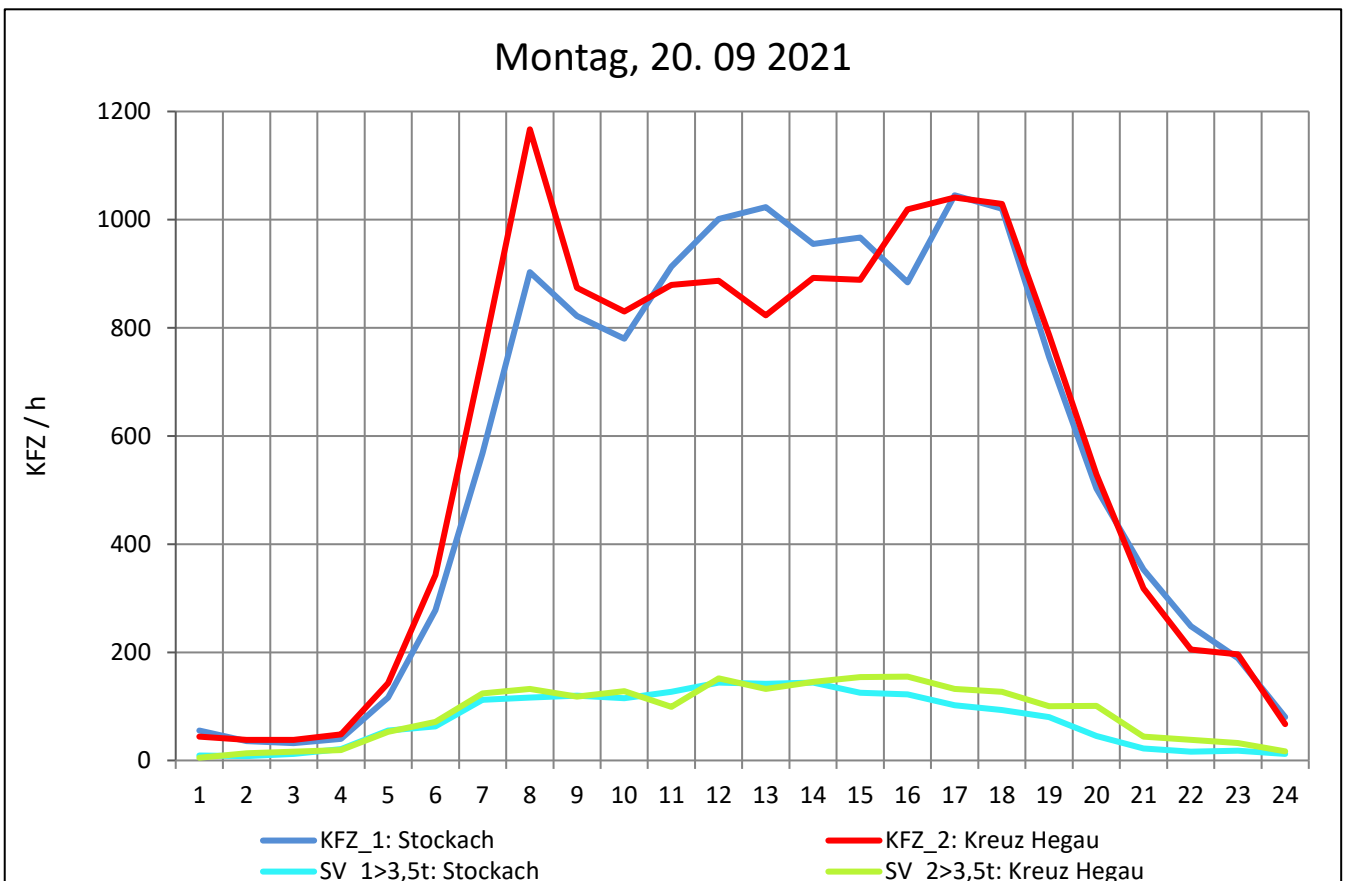
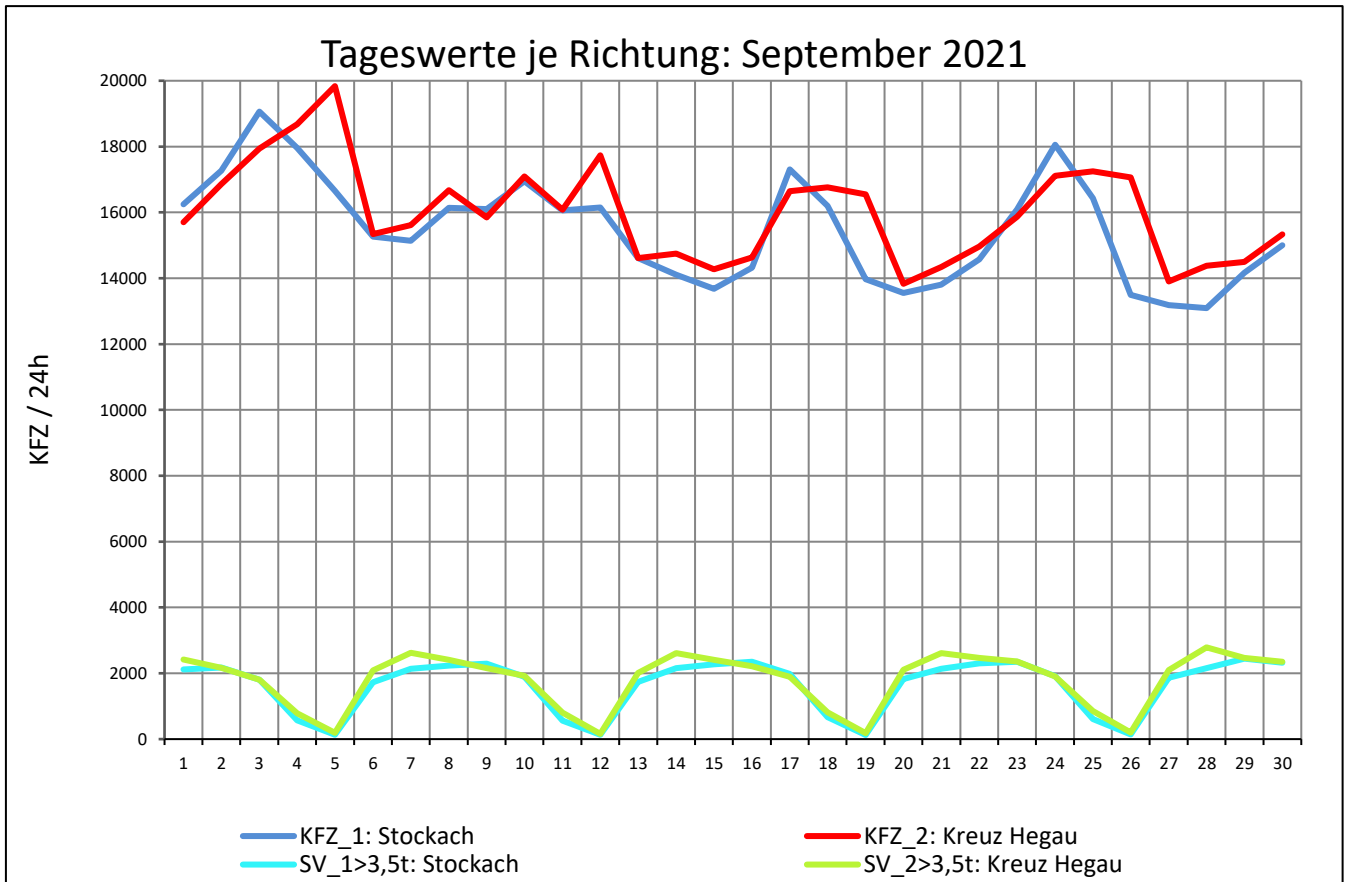
Zst.: **Stockach**

TK-/Zst-Nr.: 8119/1040

A 98

Richtung 1 : **Stockach**

Richtung 2 : **Kreuz Hegau**



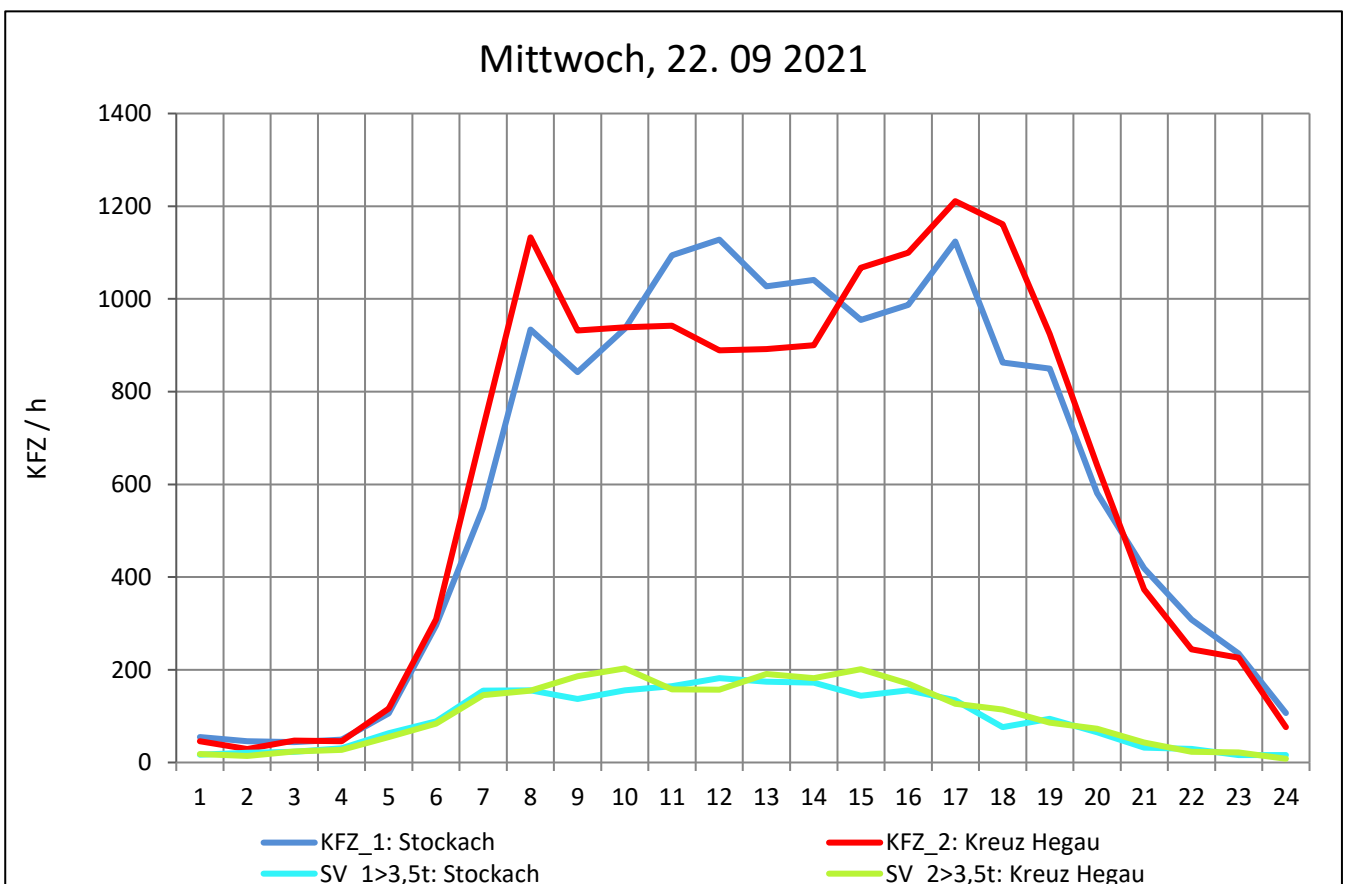
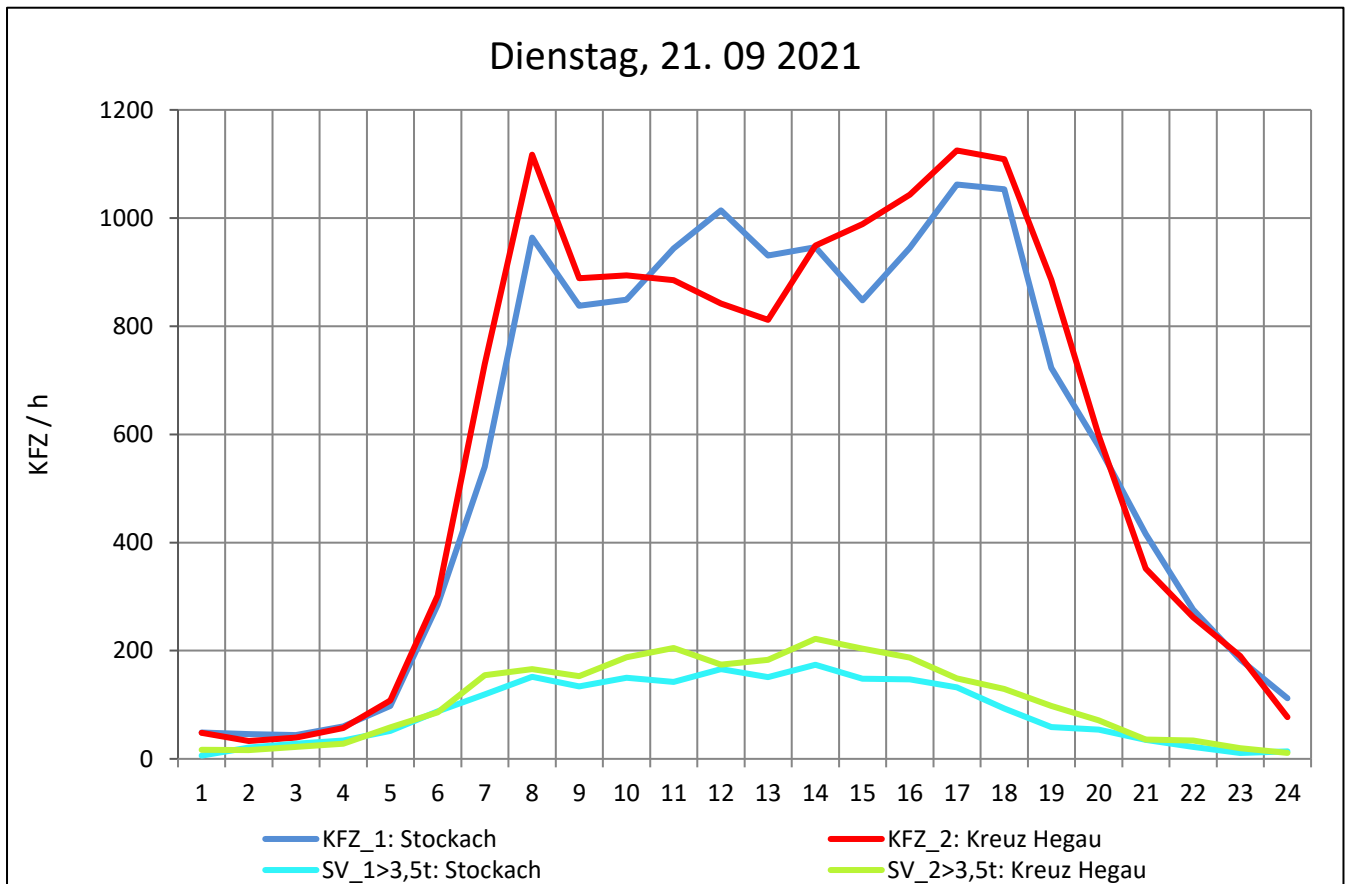
Zst.: **Stockach**

TK-/Zst-Nr.: 8119/1040

A 98

Richtung 1 : **Stockach**

Richtung 2 : **Kreuz Hegau**



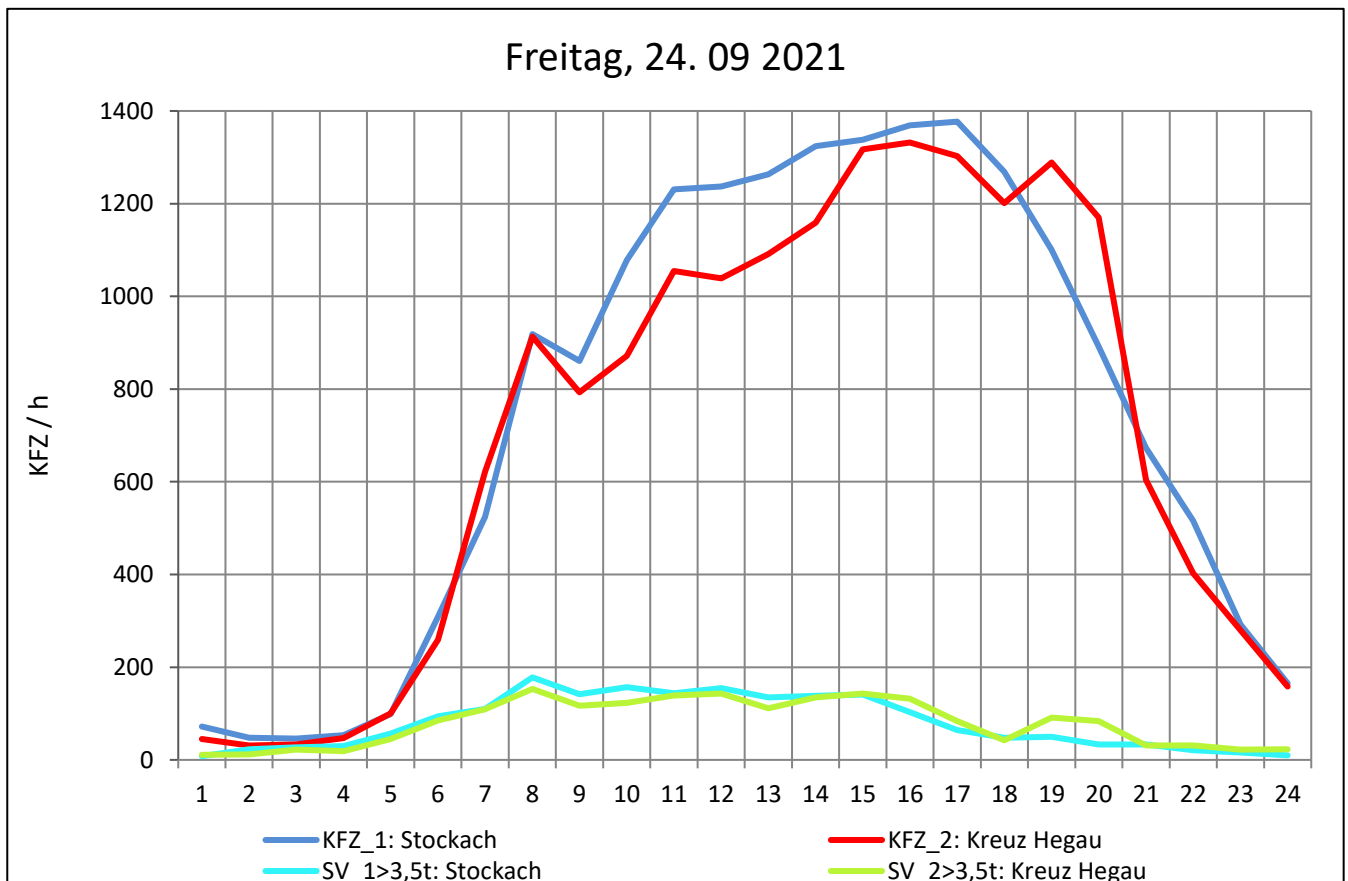
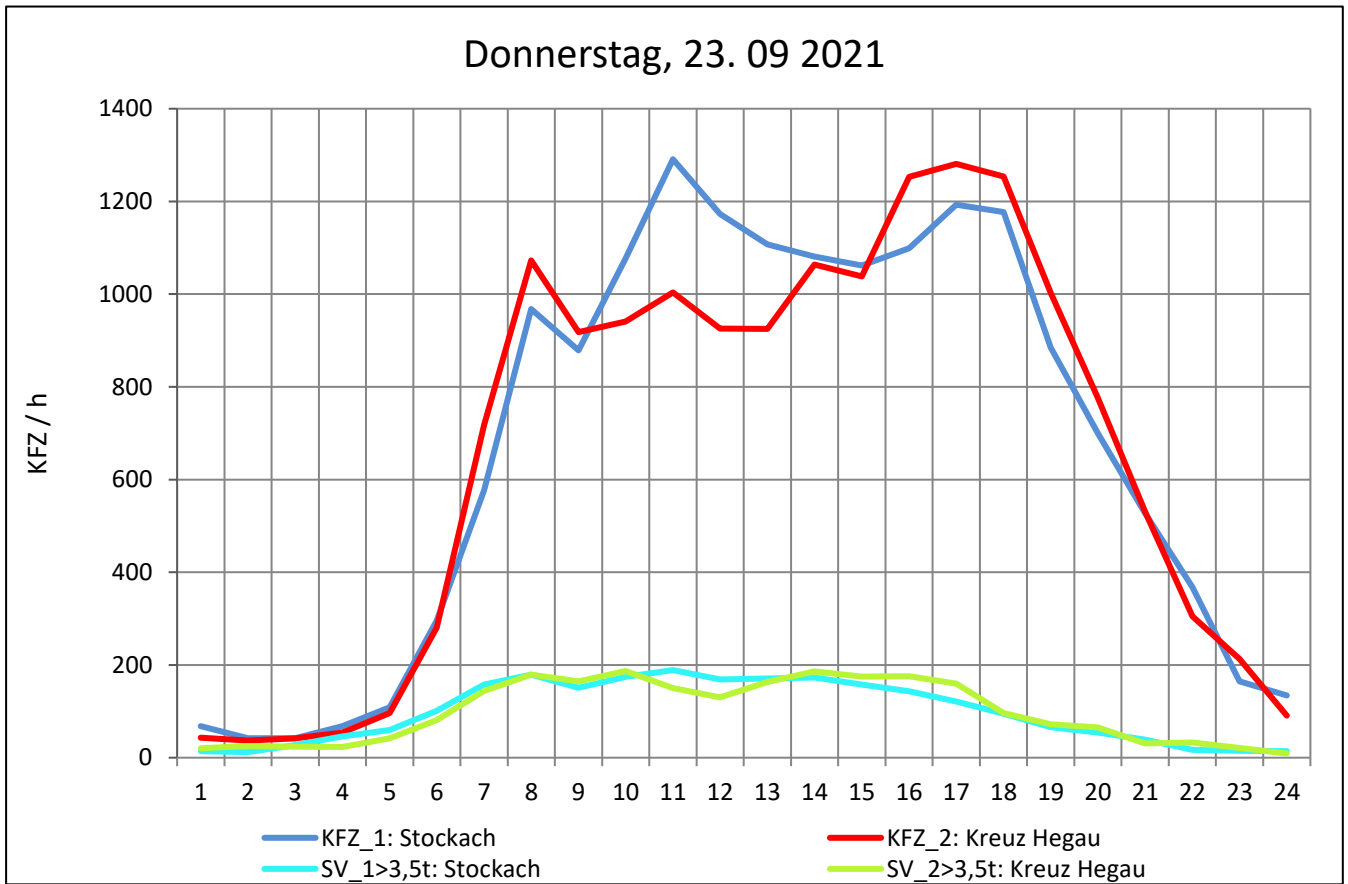
Zst.: **Stockach**

TK-/Zst-Nr.: 8119/1040

A 98

Richtung 1 : **Stockach**

Richtung 2 : **Kreuz Hegau**



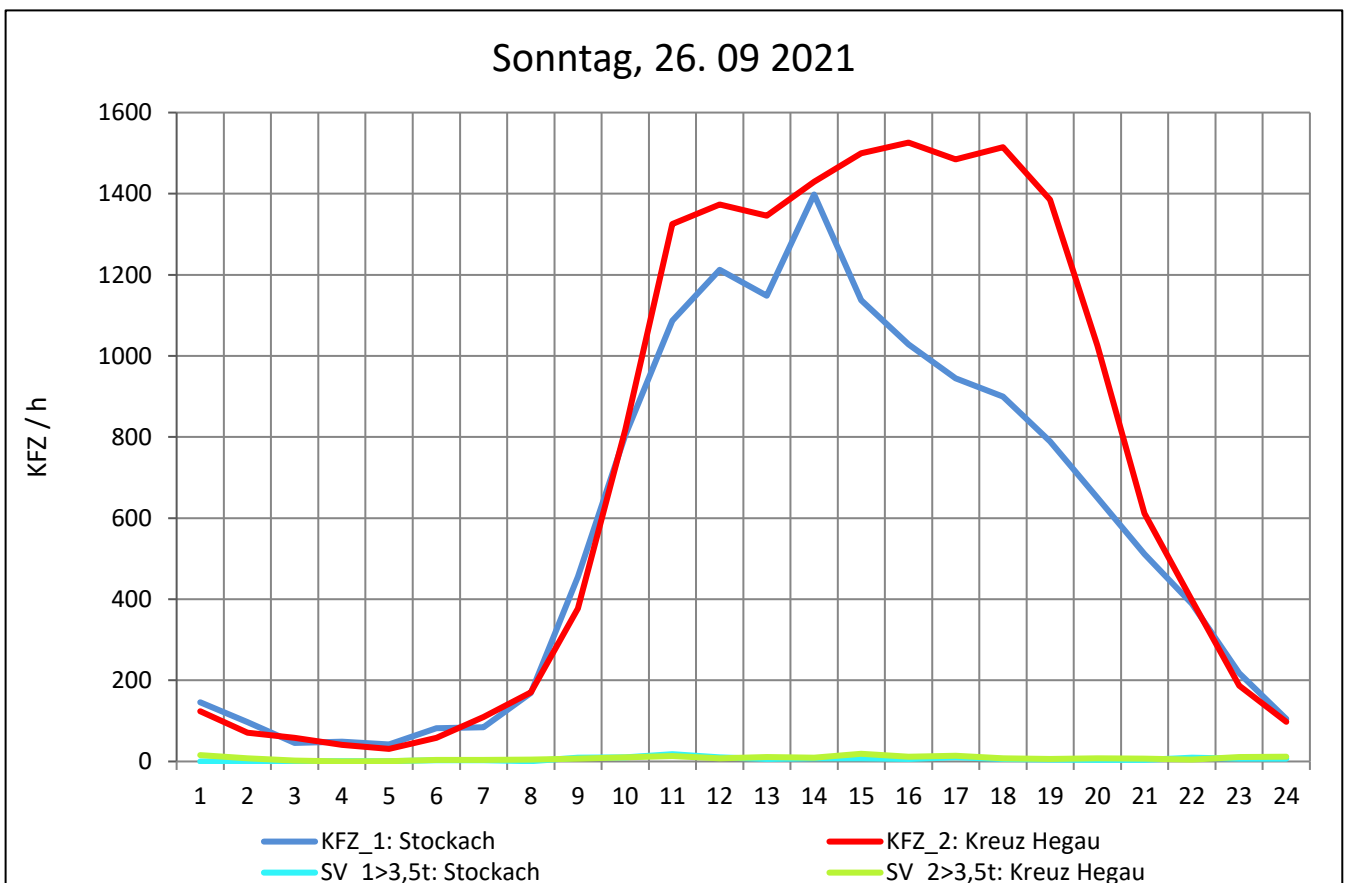
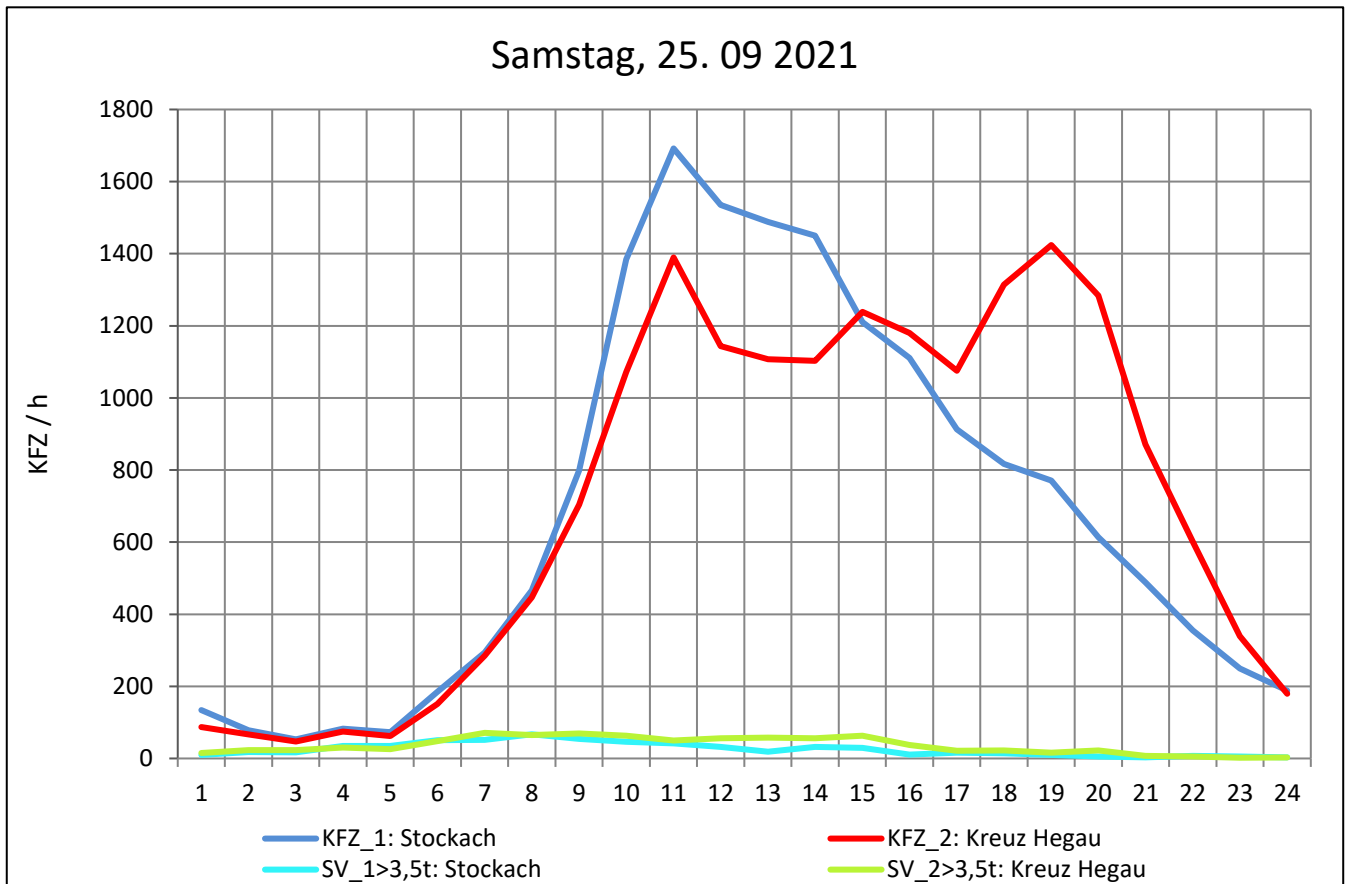
Zst.: **Stockach**

TK-/Zst-Nr.: 8119/1040

A 98

Richtung 1 : **Stockach**

Richtung 2 : **Kreuz Hegau**



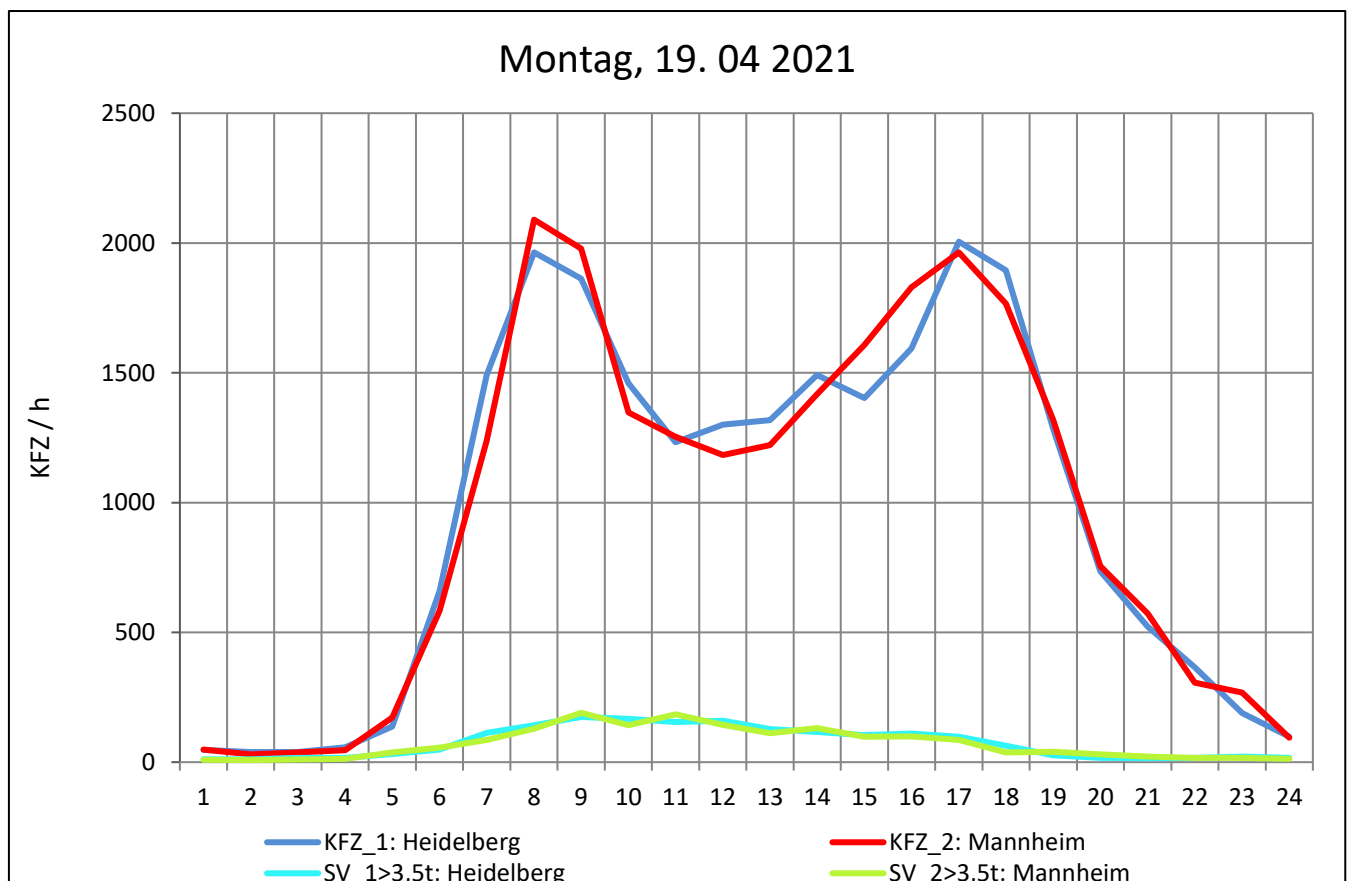
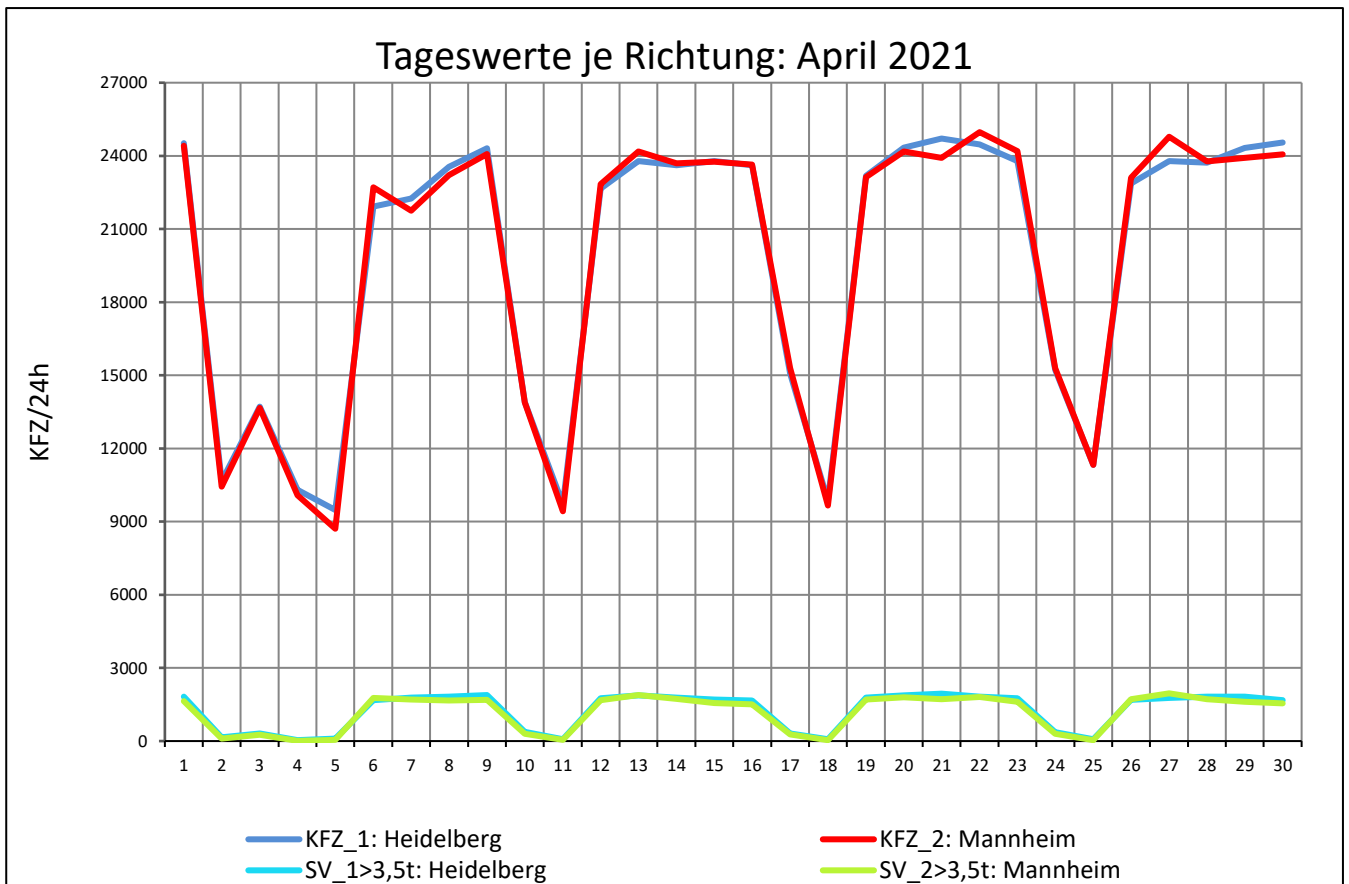
Zst.: **Mannheim-Seckenheim**

TK-/Zst-Nr.: 6517/1009

A 656

Richtung 1 : **Heidelberg**

Richtung 2 : **Mannheim**



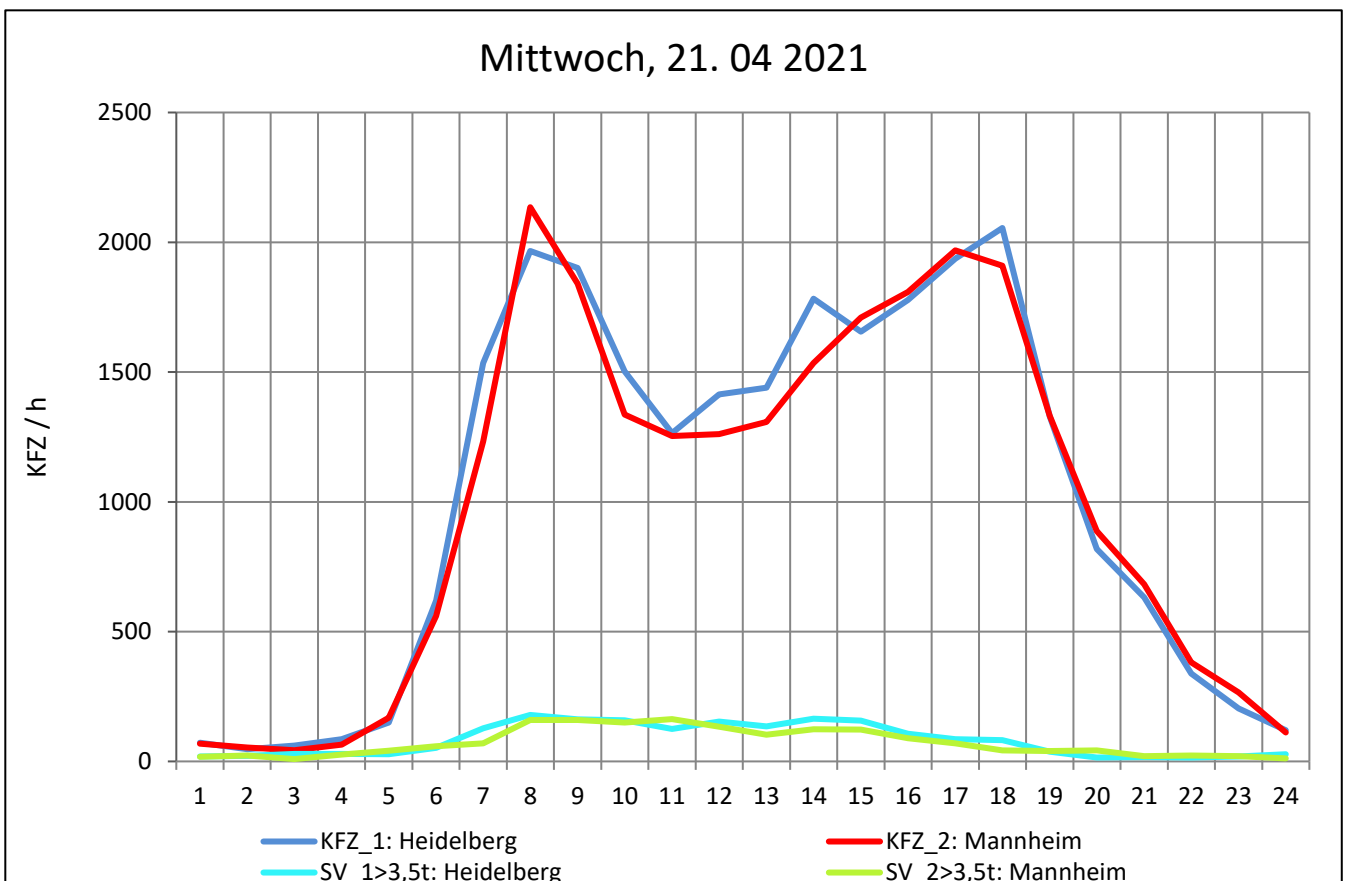
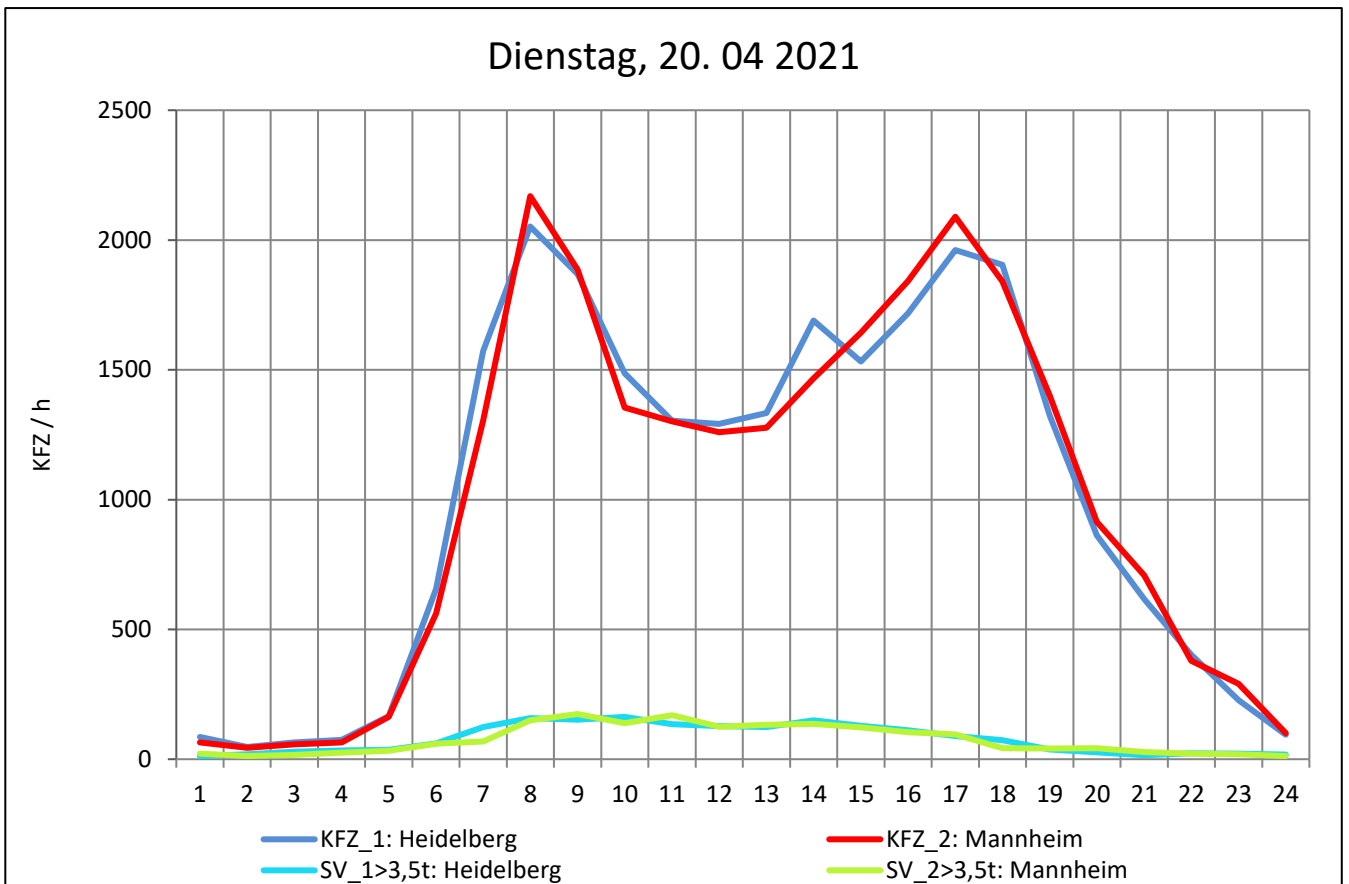
Zst.: **Mannheim-Seckenheim**

TK-/Zst-Nr.: 6517/1009

A 656

Richtung 1 : **Heidelberg**

Richtung 2 : **Mannheim**



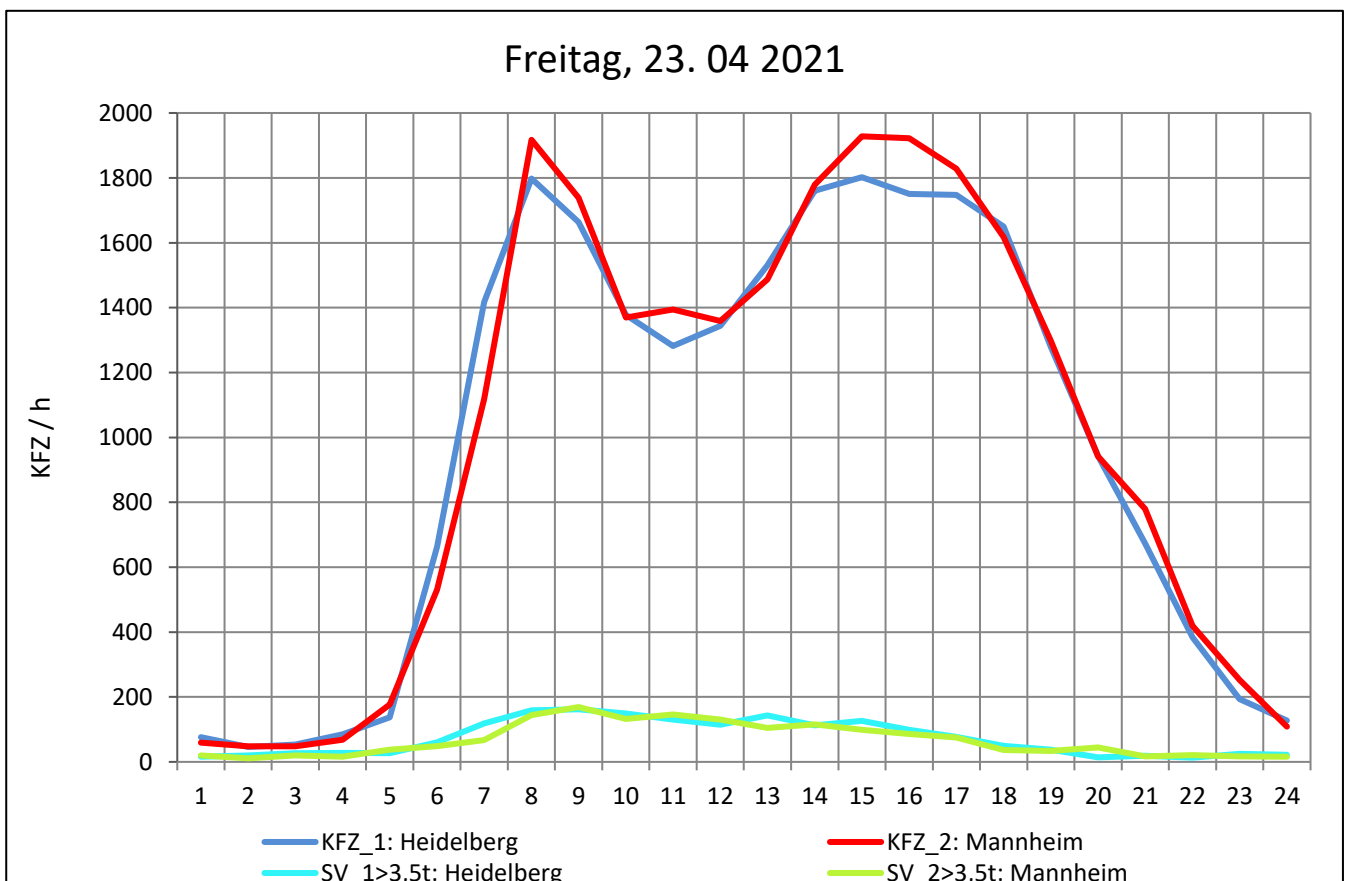
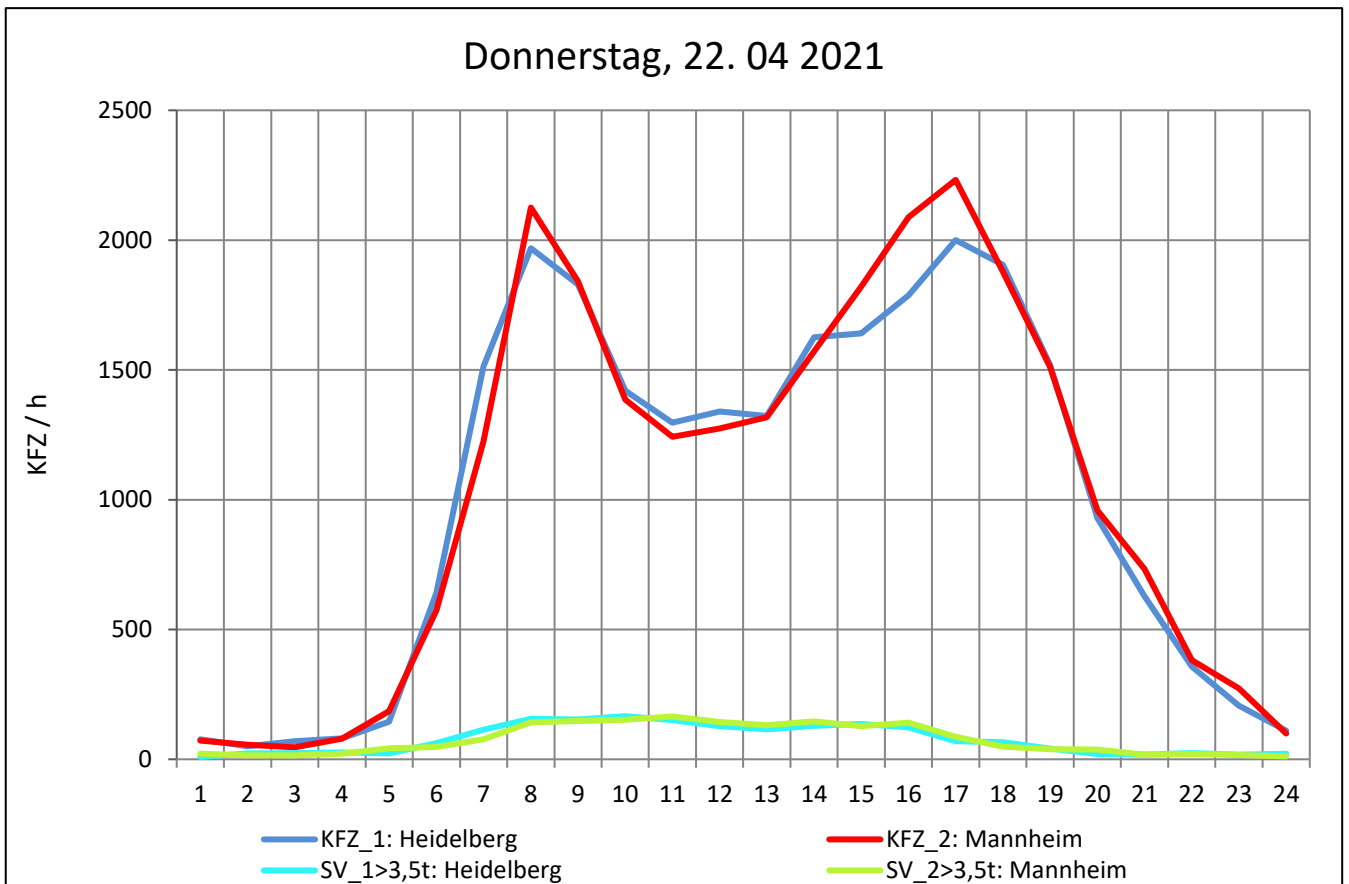
Zst.: **Mannheim-Seckenheim**

TK-/Zst-Nr.: 6517/1009

A 656

Richtung 1 : **Heidelberg**

Richtung 2 : **Mannheim**



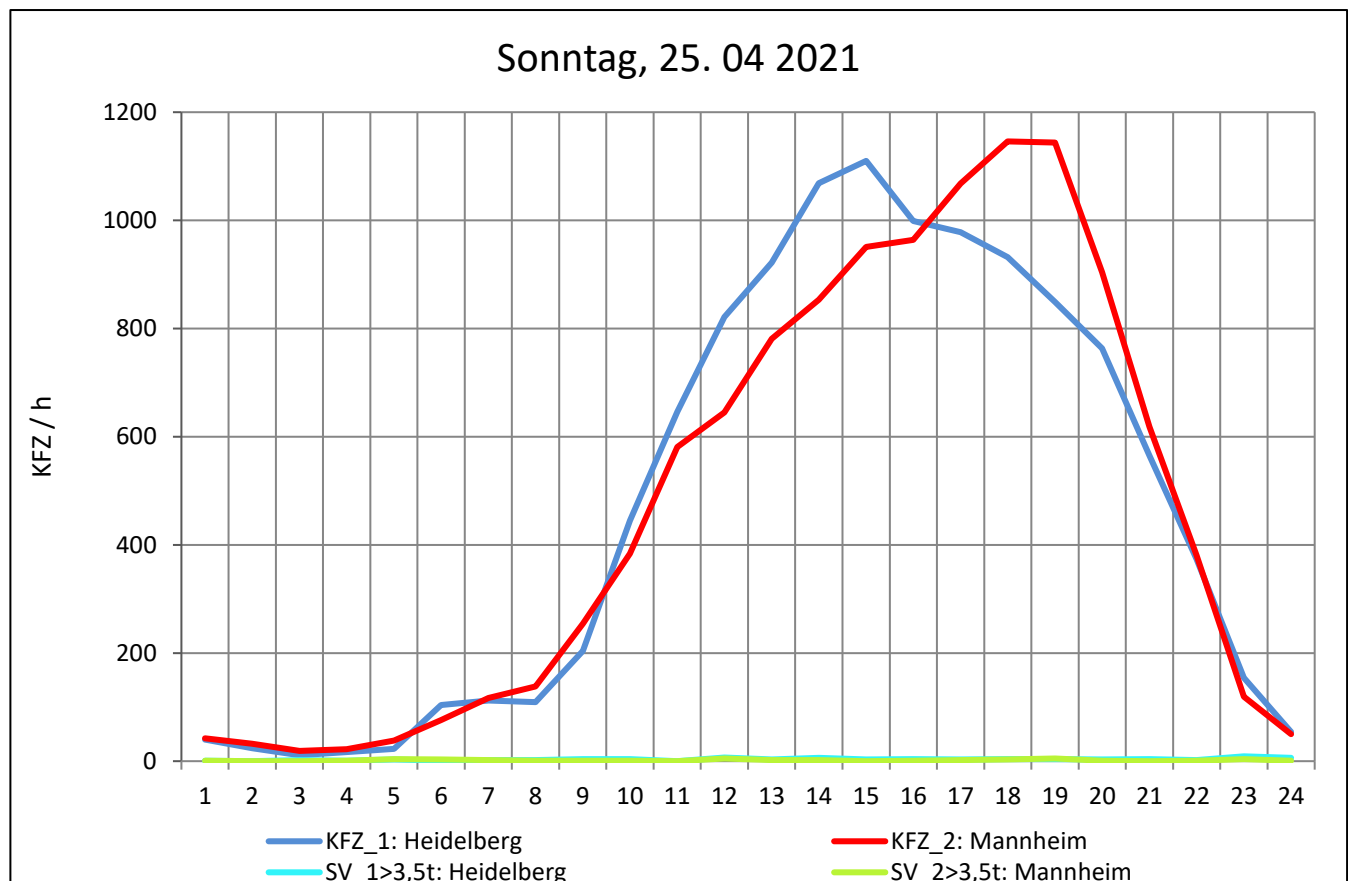
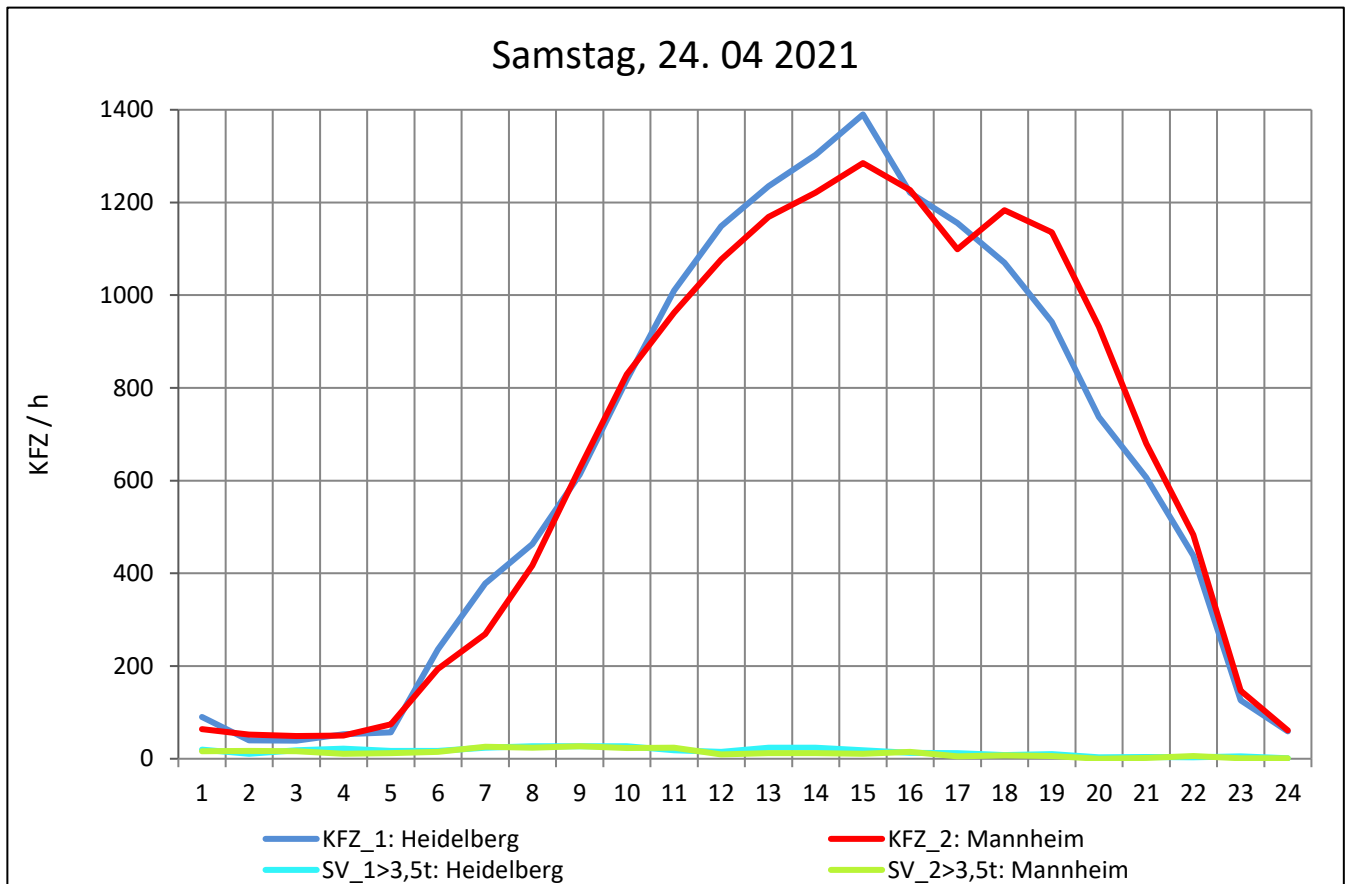
Zst.: **Mannheim-Seckenheim**

TK-/Zst-Nr.: 6517/1009

A 656

Richtung 1 : **Heidelberg**

Richtung 2 : **Mannheim**



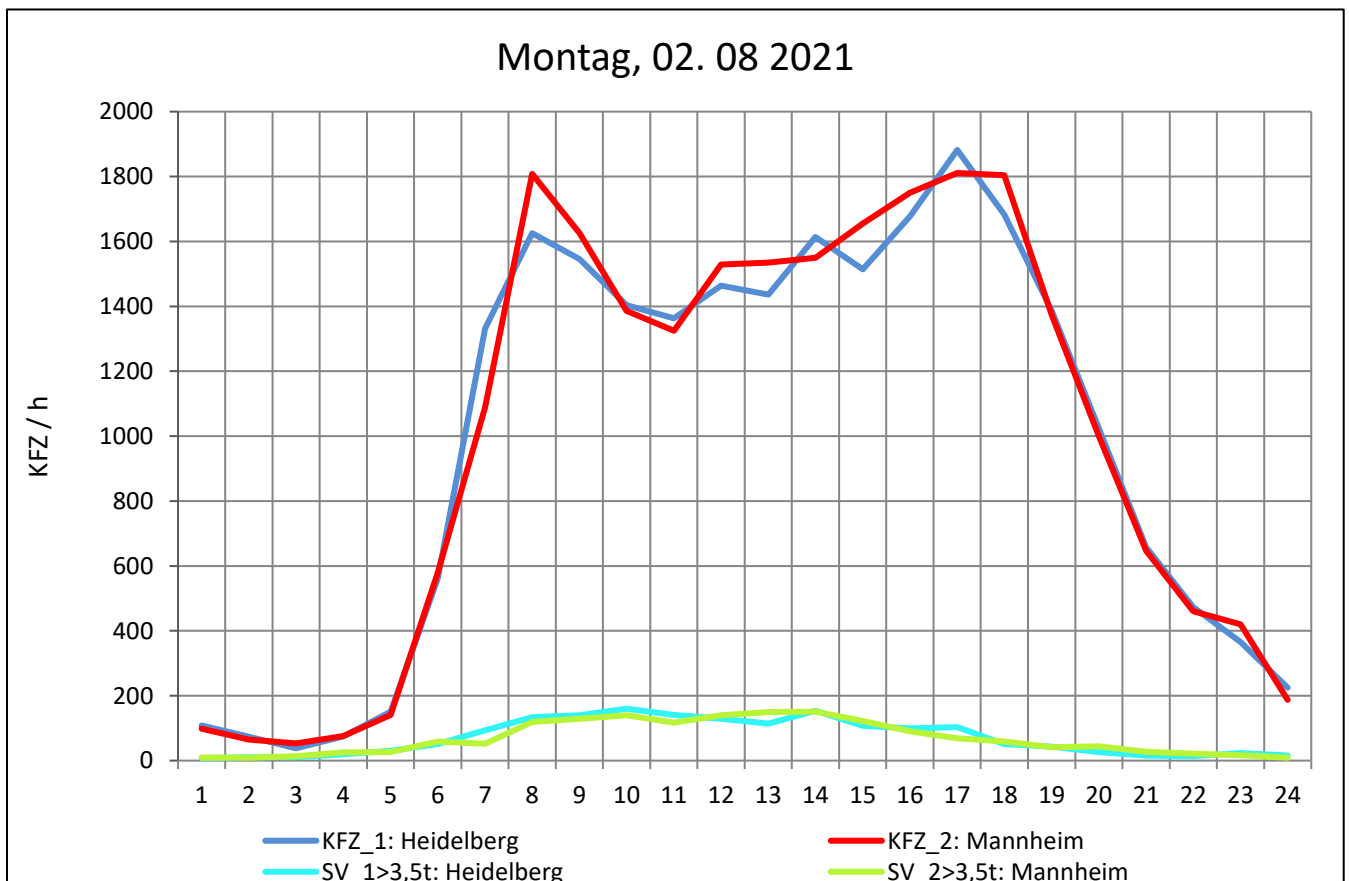
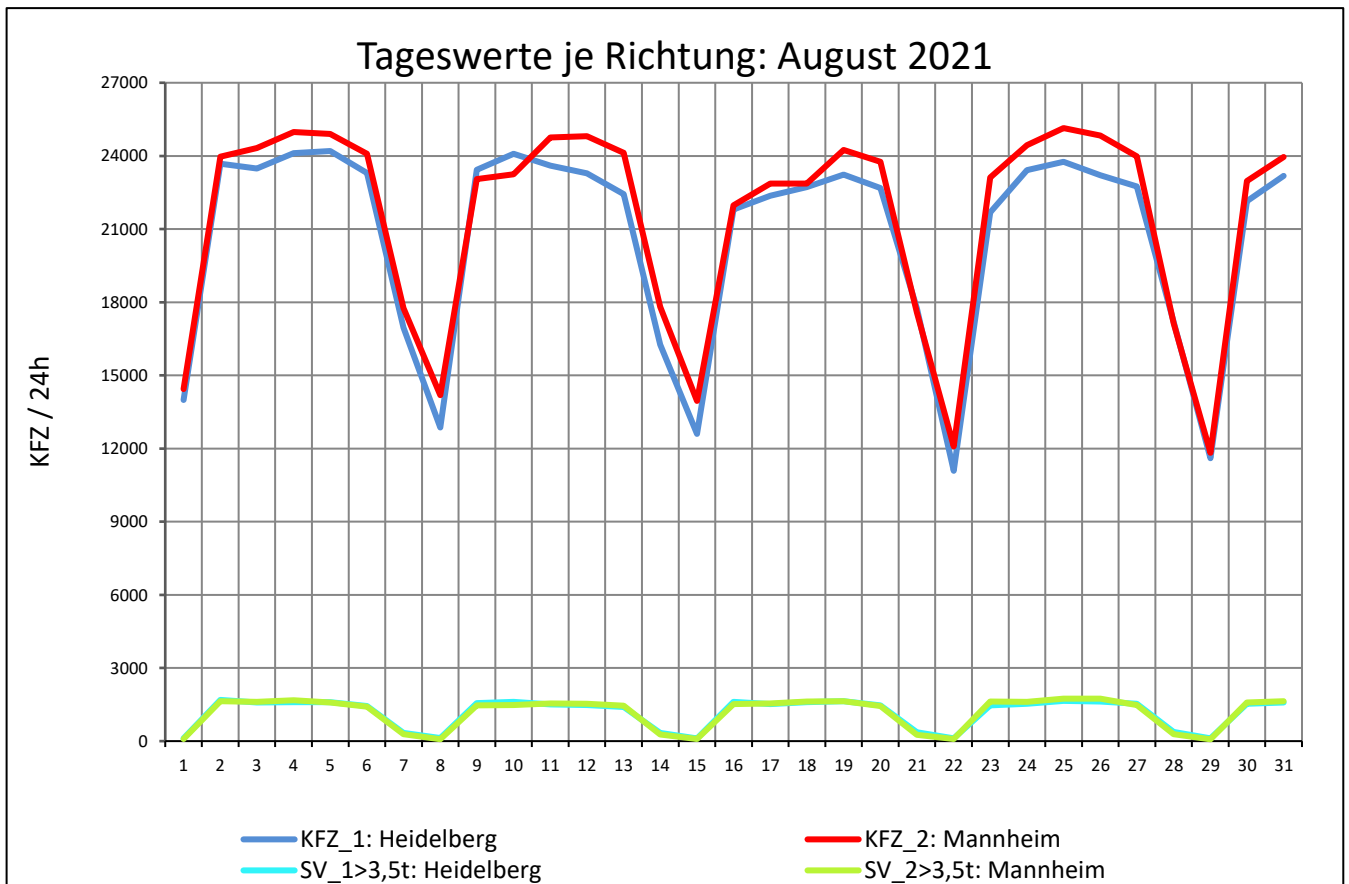
Zst.: **Mannheim-Seckenheim**

TK-/Zst-Nr.: 6517/1009

A 656

Richtung 1 : **Heidelberg**

Richtung 2 : **Mannheim**



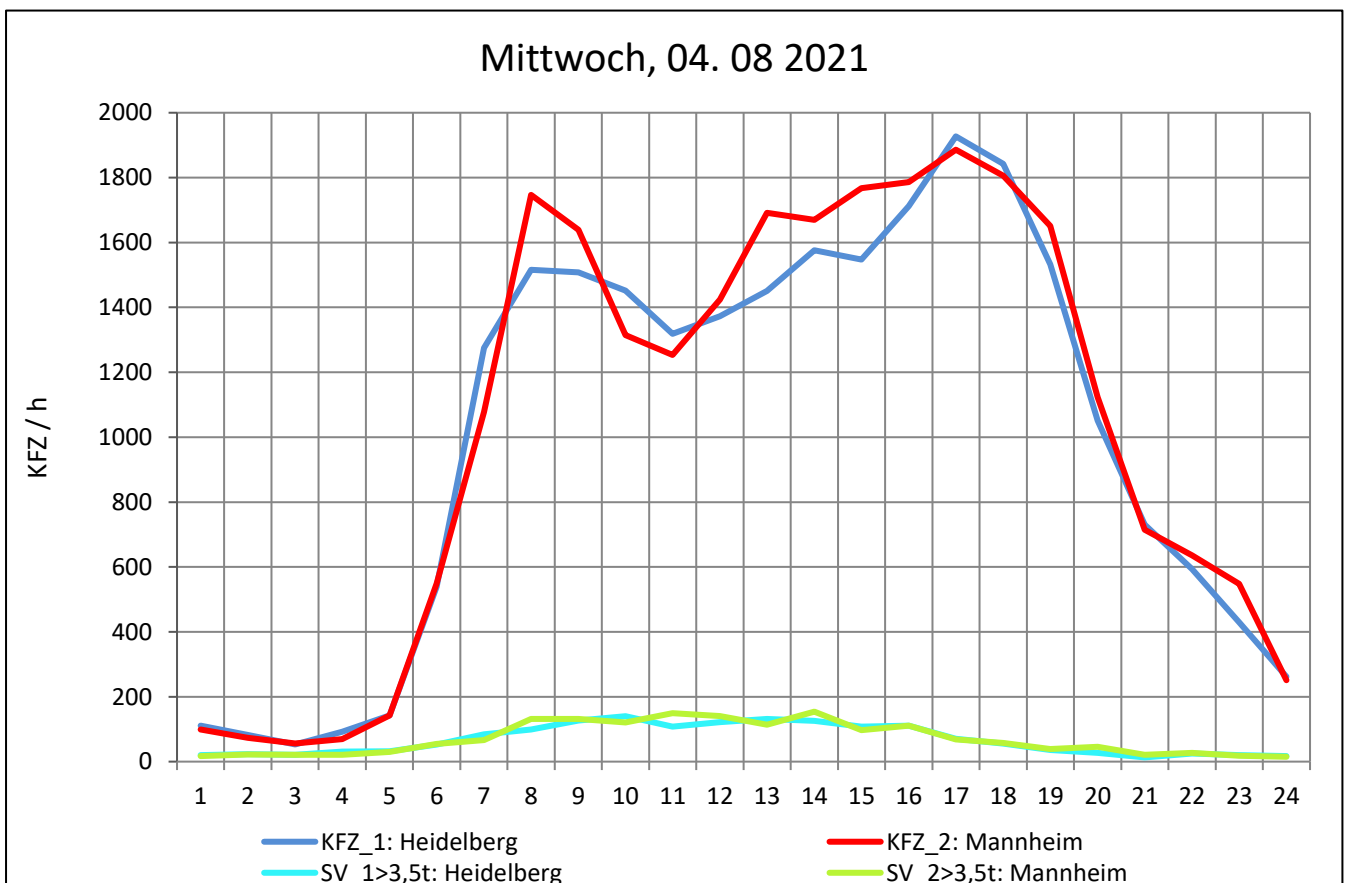
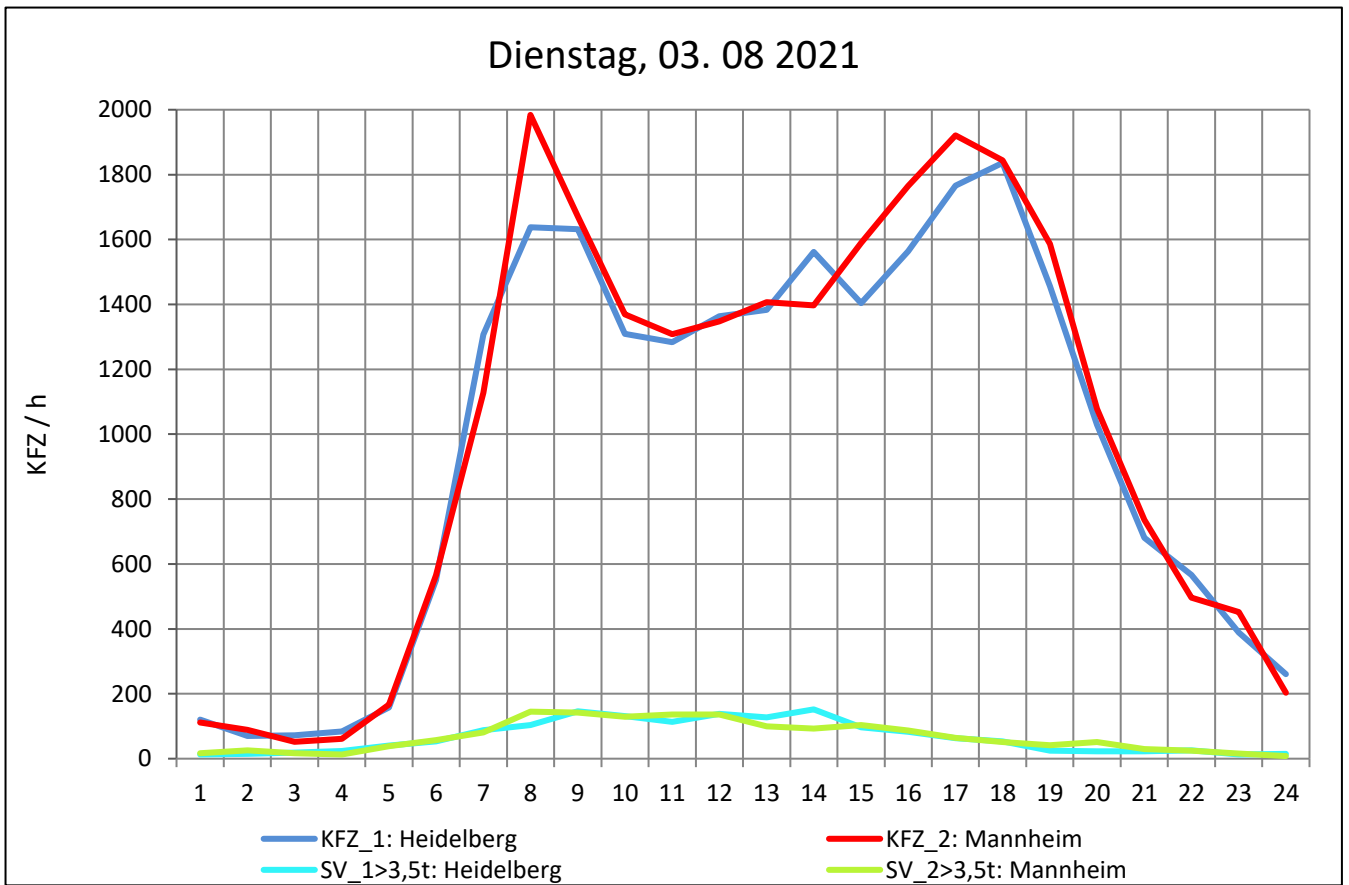
Zst.: **Mannheim-Seckenheim**

TK-/Zst-Nr.: 6517/1009

A 656

Richtung 1 : **Heidelberg**

Richtung 2 : **Mannheim**



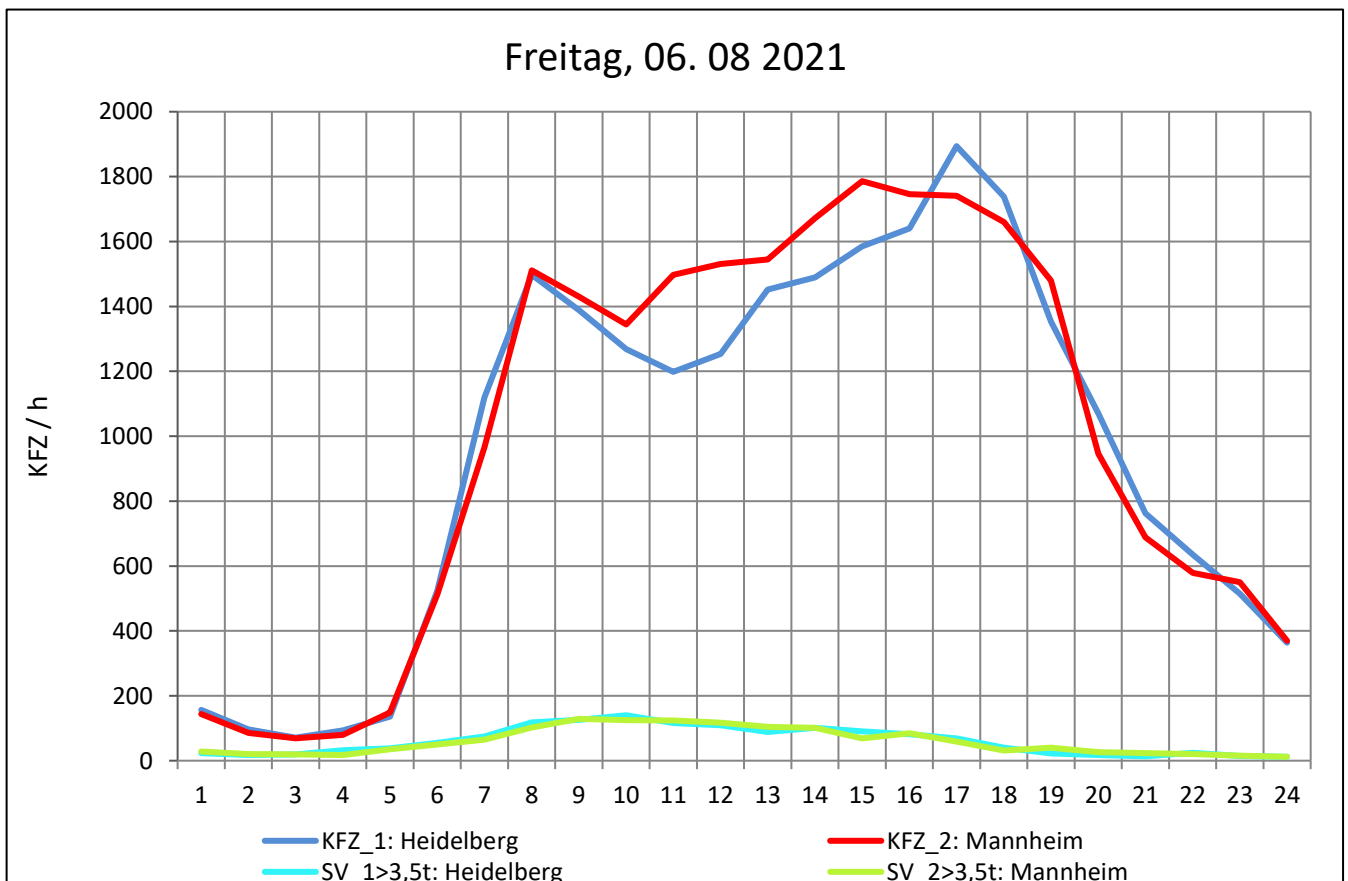
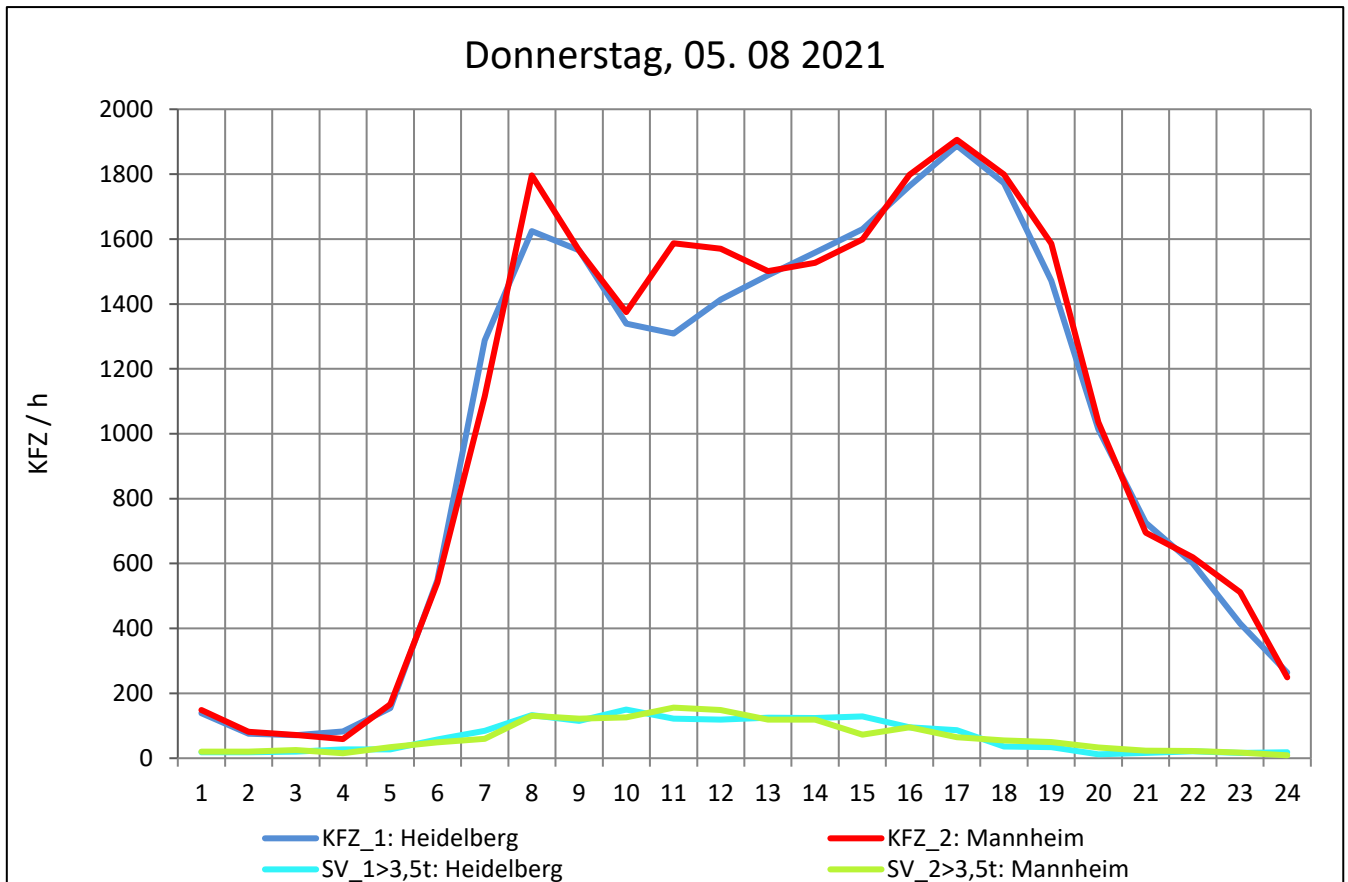
Zst.: **Mannheim-Seckenheim**

TK-/Zst-Nr.: 6517/1009

A 656

Richtung 1 : **Heidelberg**

Richtung 2 : **Mannheim**



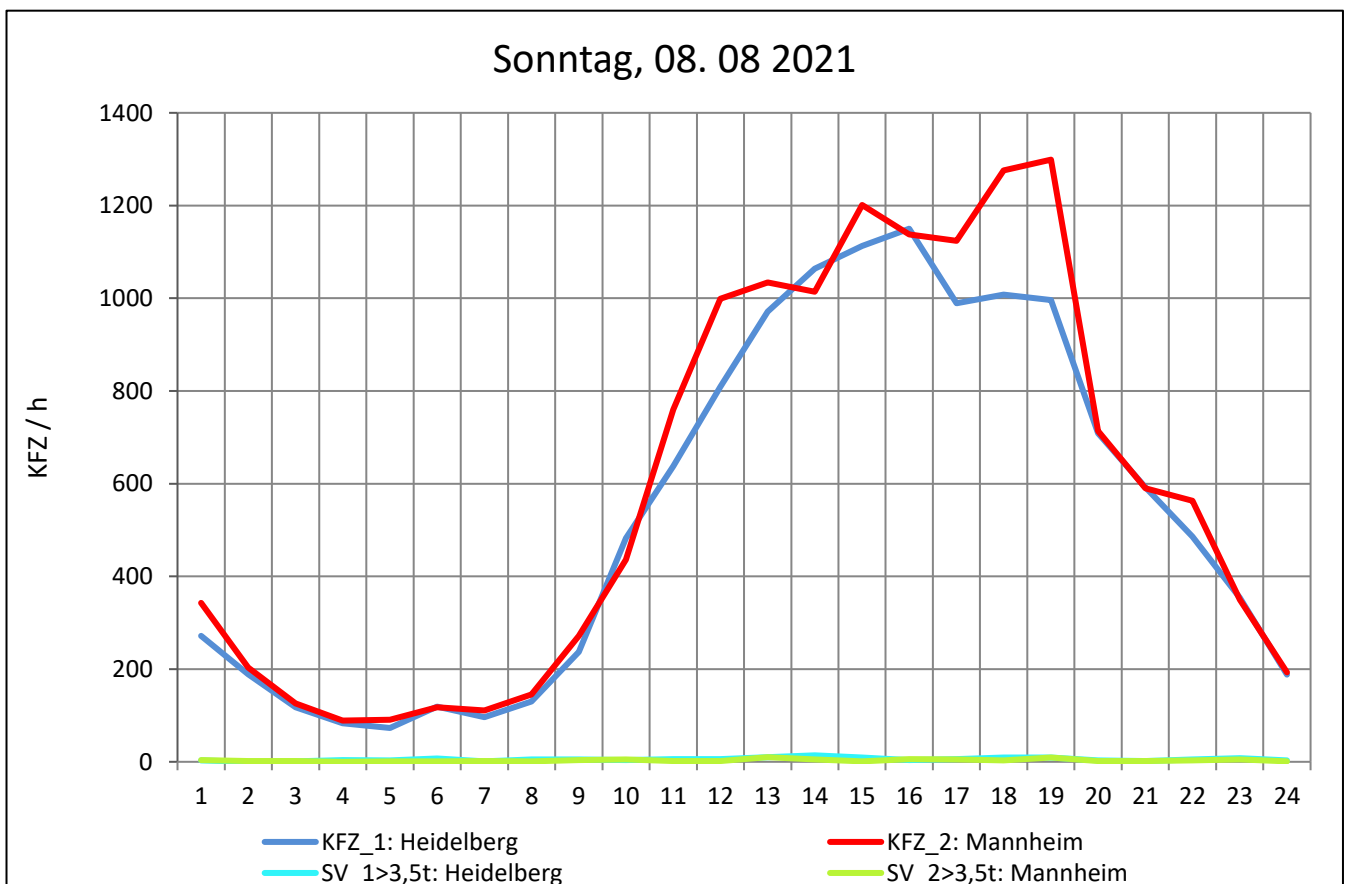
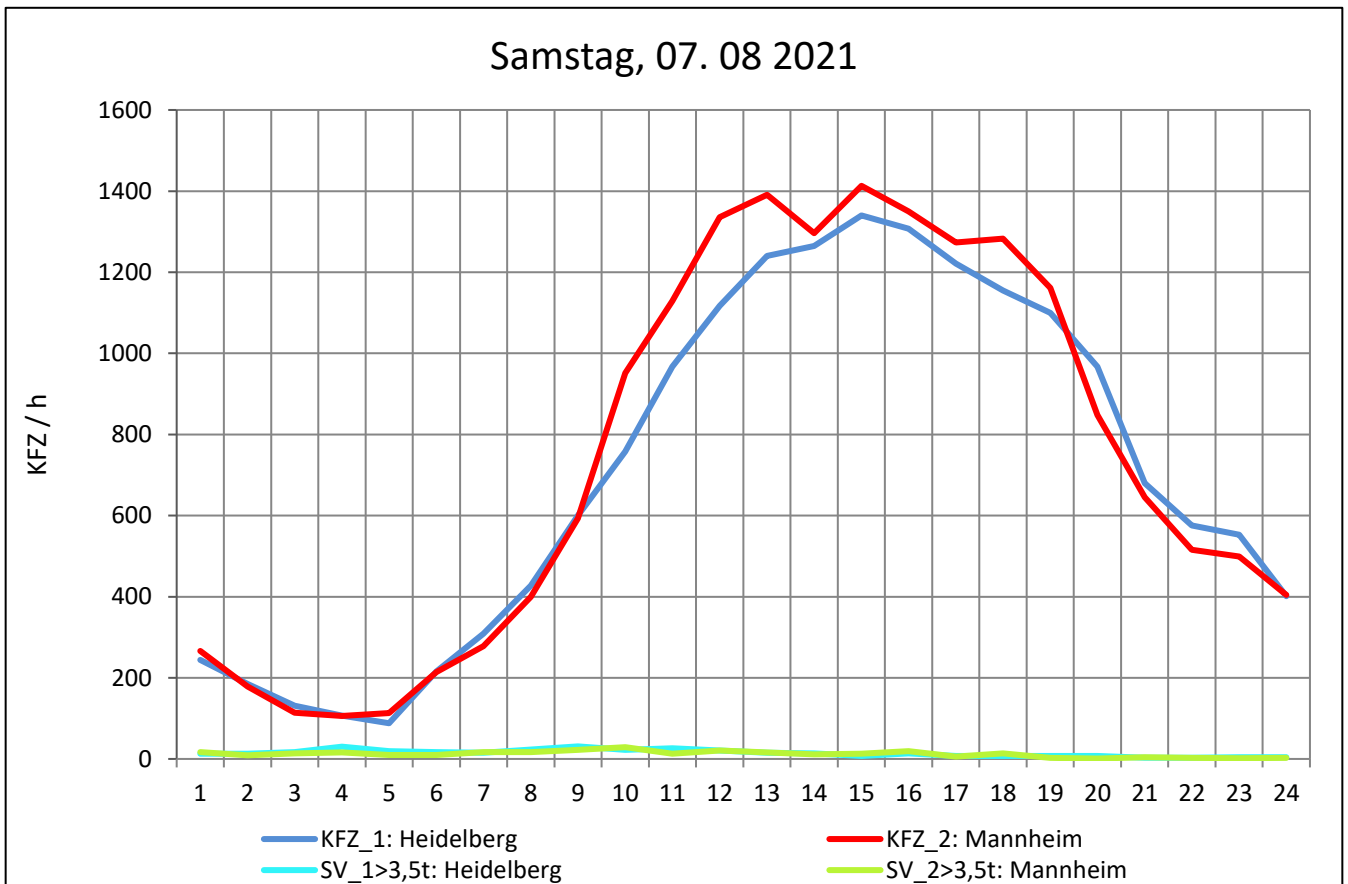
Zst.: **Mannheim-Seckenheim**

TK-/Zst-Nr.: 6517/1009

A 656

Richtung 1 : **Heidelberg**

Richtung 2 : **Mannheim**



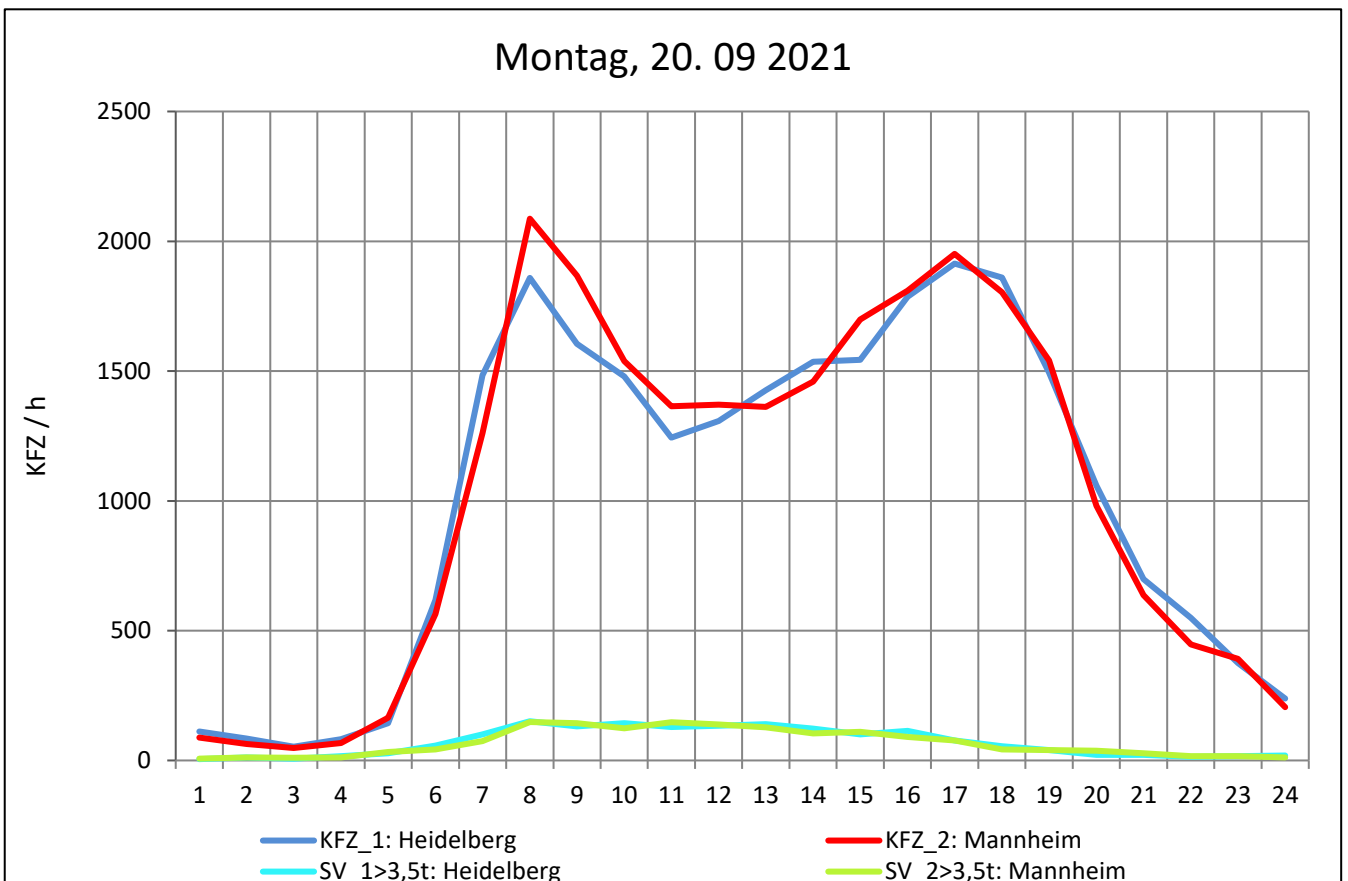
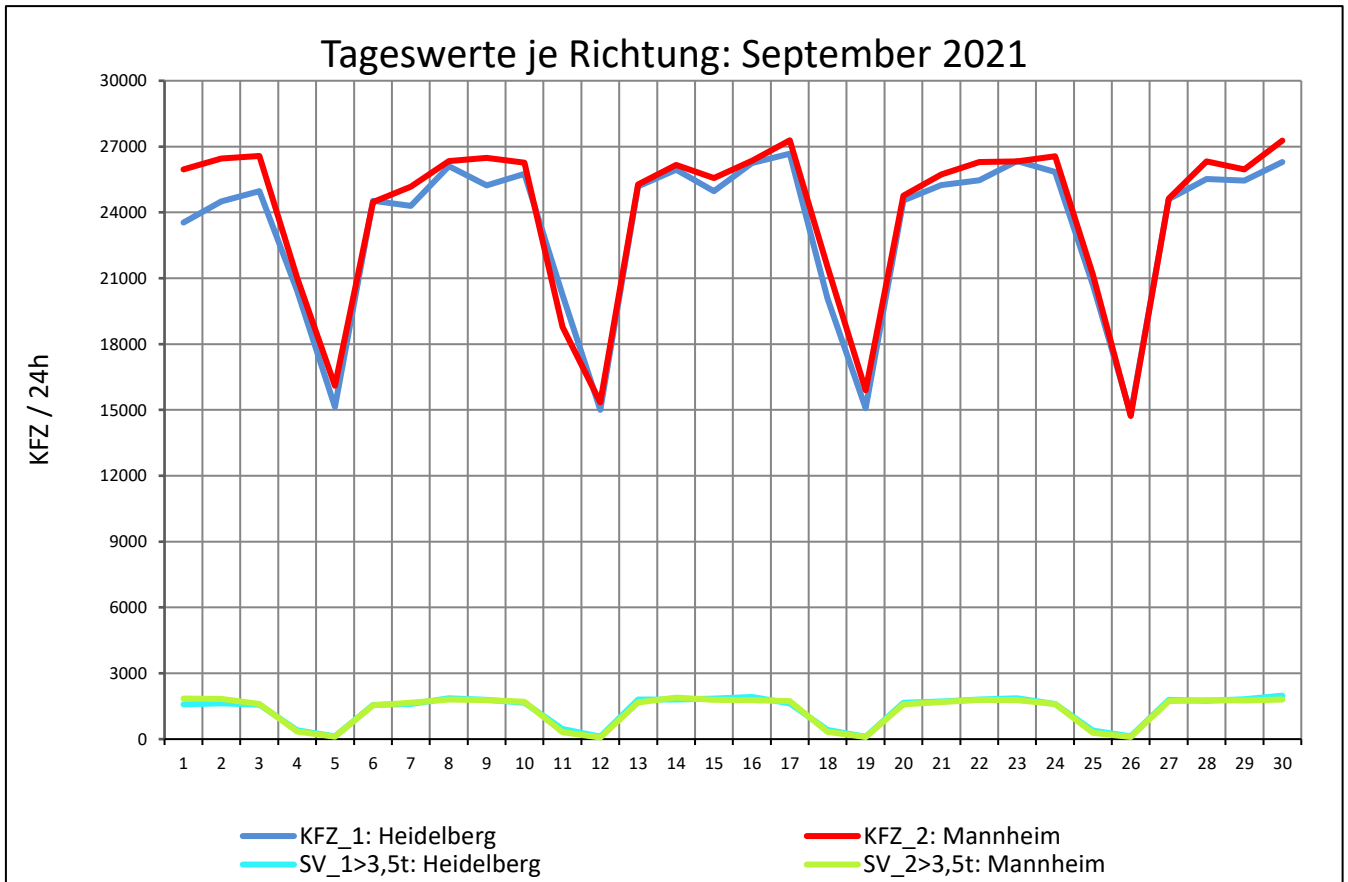
Zst.: **Mannheim-Seckenheim**

TK-/Zst-Nr.: 6517/1009

A 656

Richtung 1 : **Heidelberg**

Richtung 2 : **Mannheim**



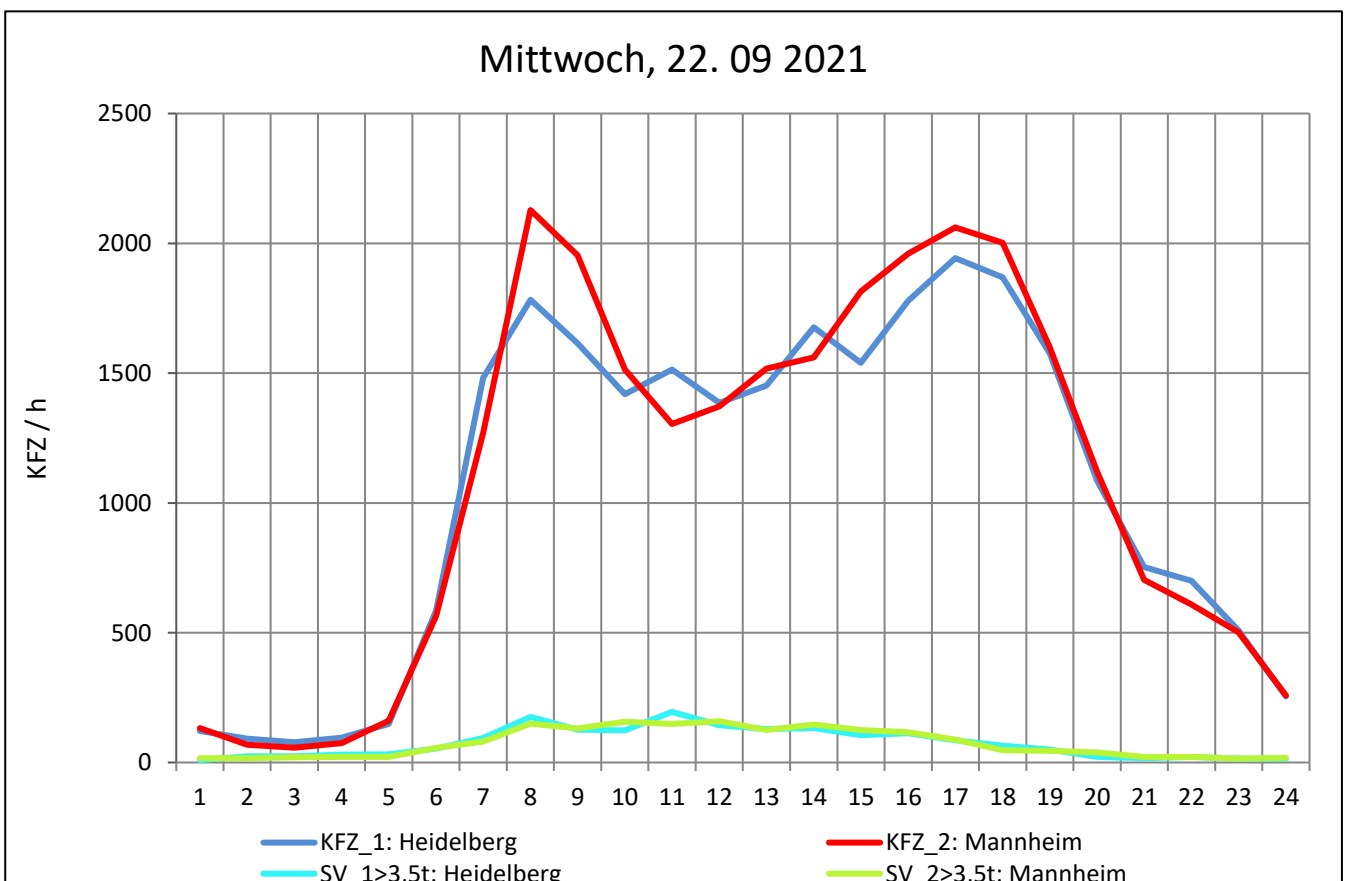
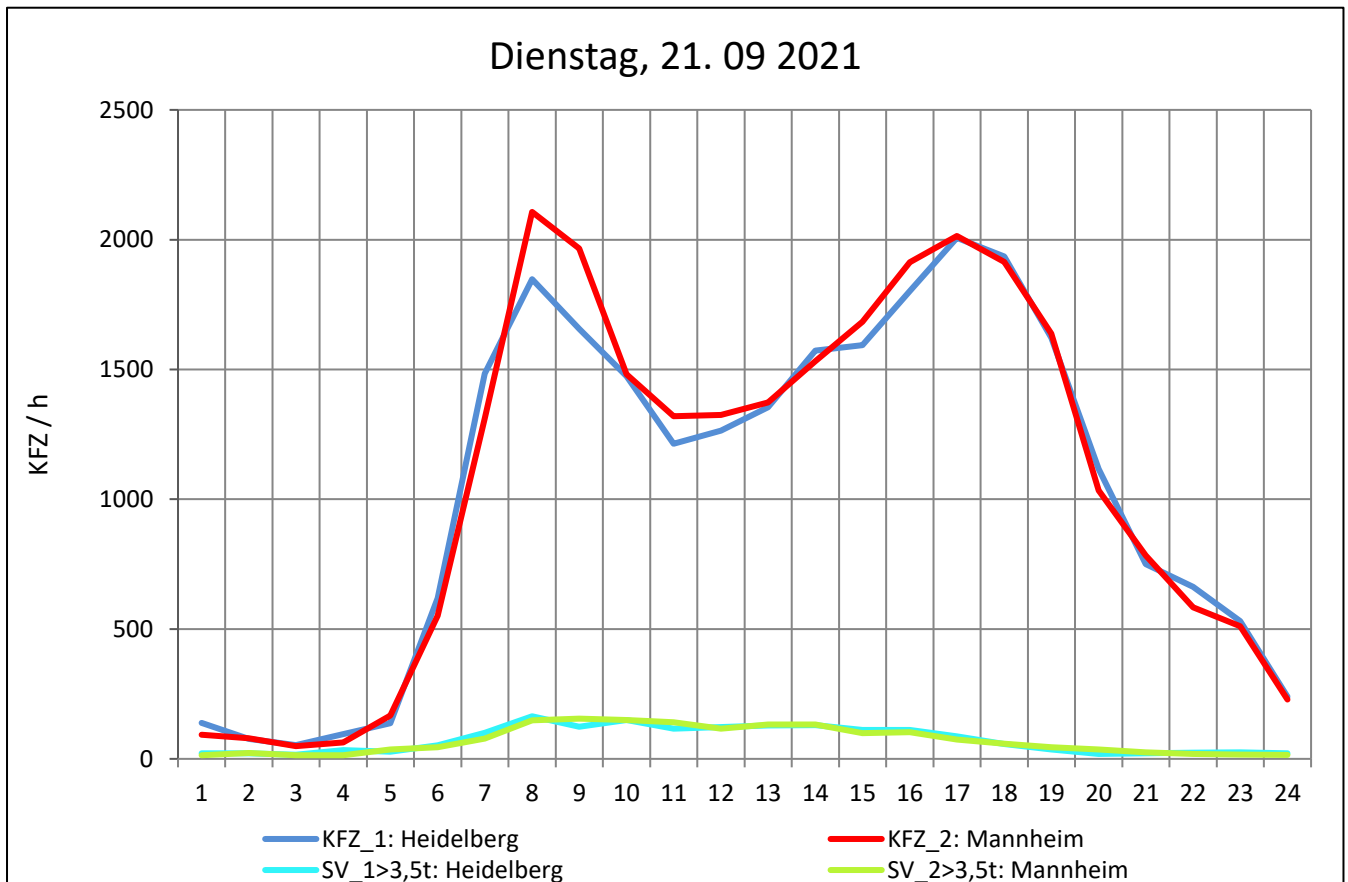
Zst.: **Mannheim-Seckenheim**

TK-/Zst-Nr.: 6517/1009

A 656

Richtung 1 : **Heidelberg**

Richtung 2 : **Mannheim**



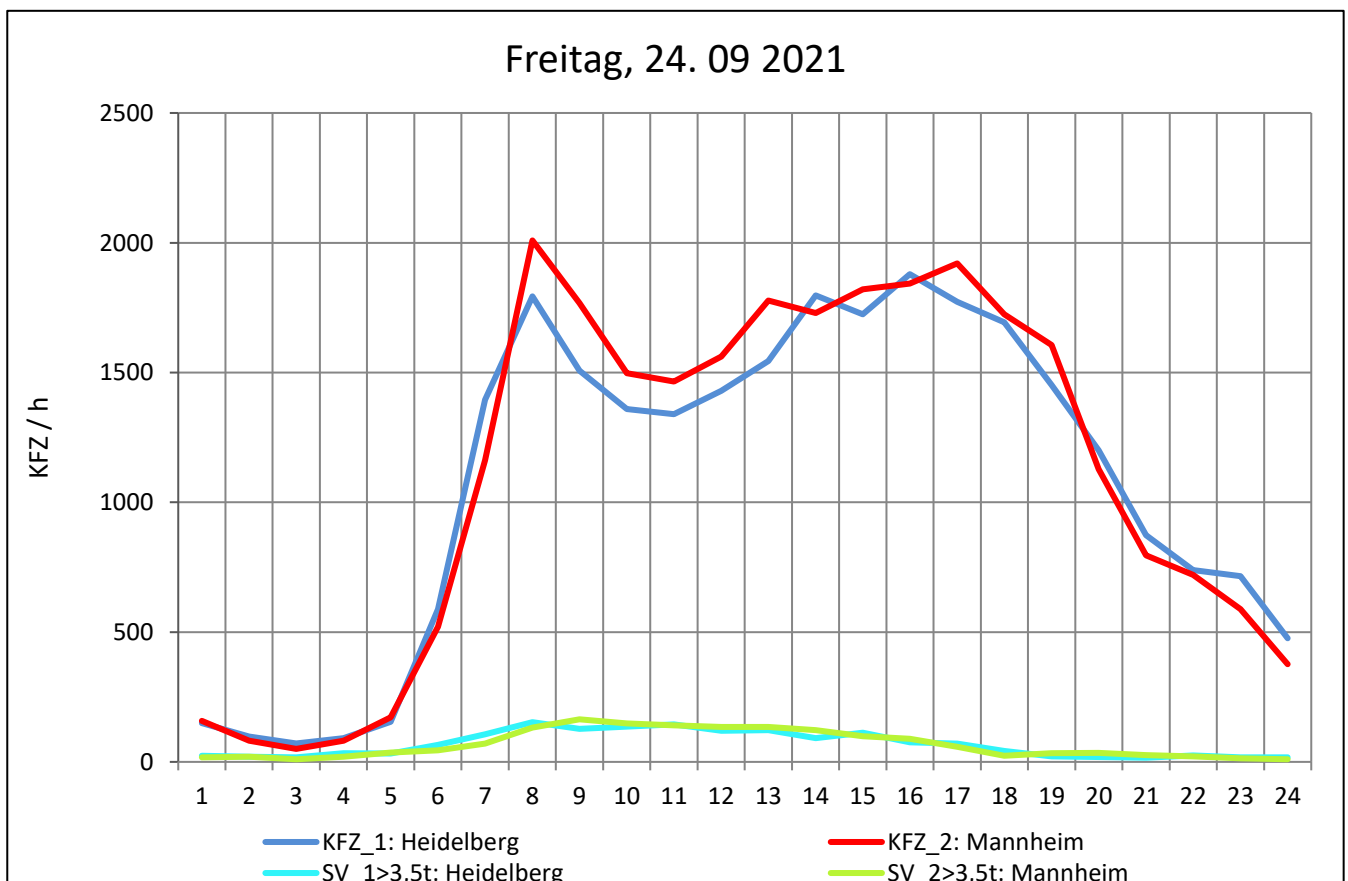
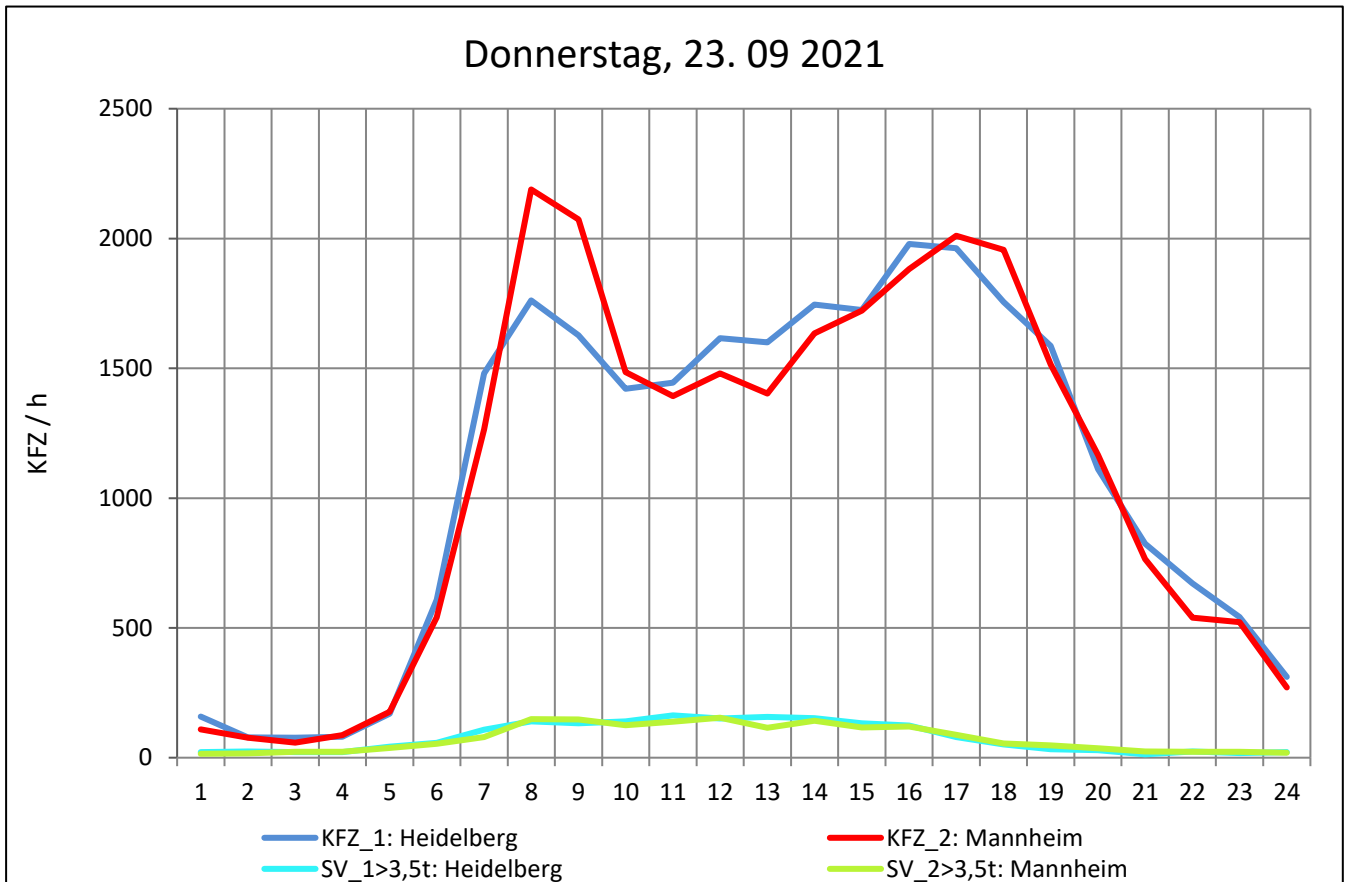
Zst.: **Mannheim-Seckenheim**

TK-/Zst-Nr.: 6517/1009

A 656

Richtung 1 : **Heidelberg**

Richtung 2 : **Mannheim**



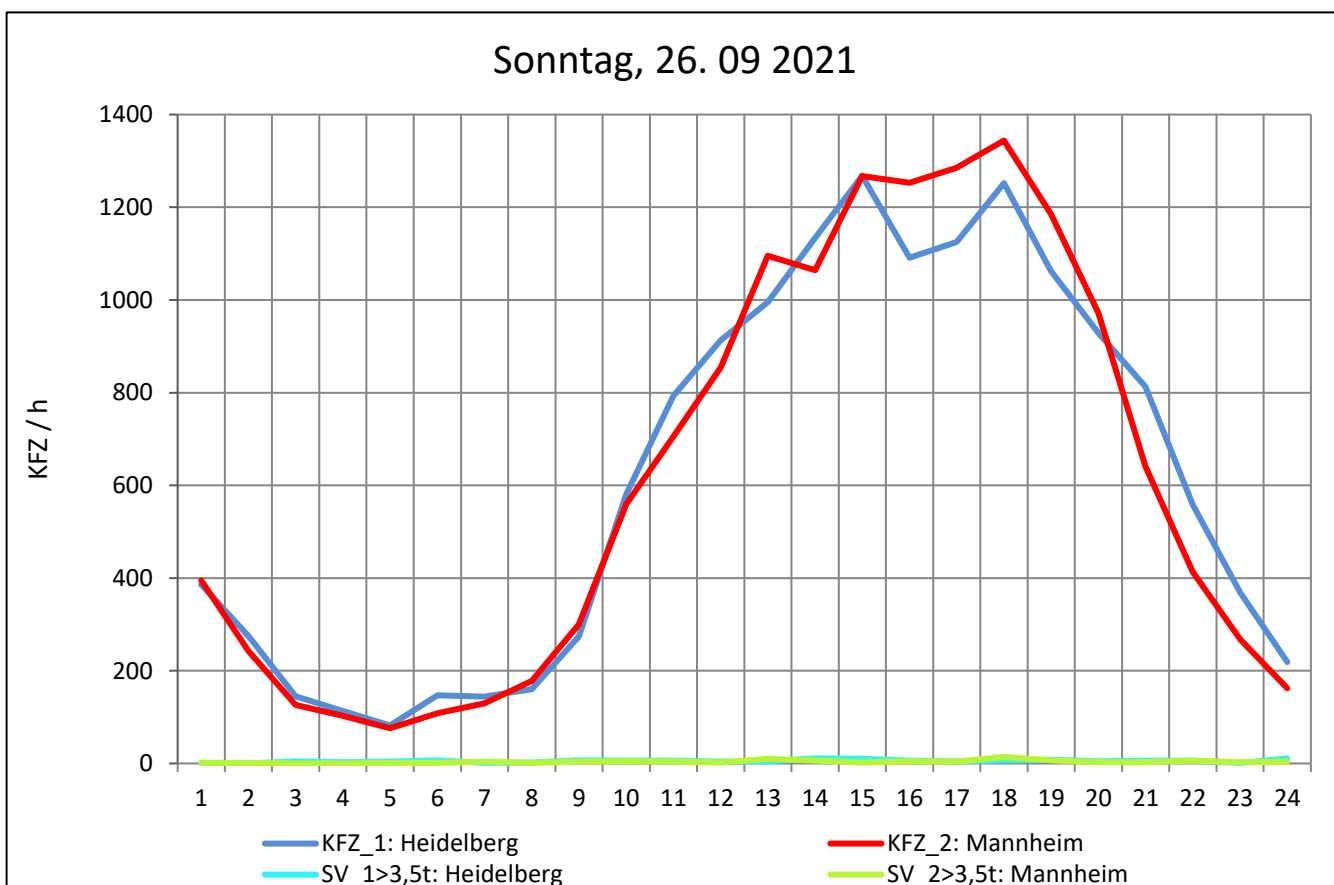
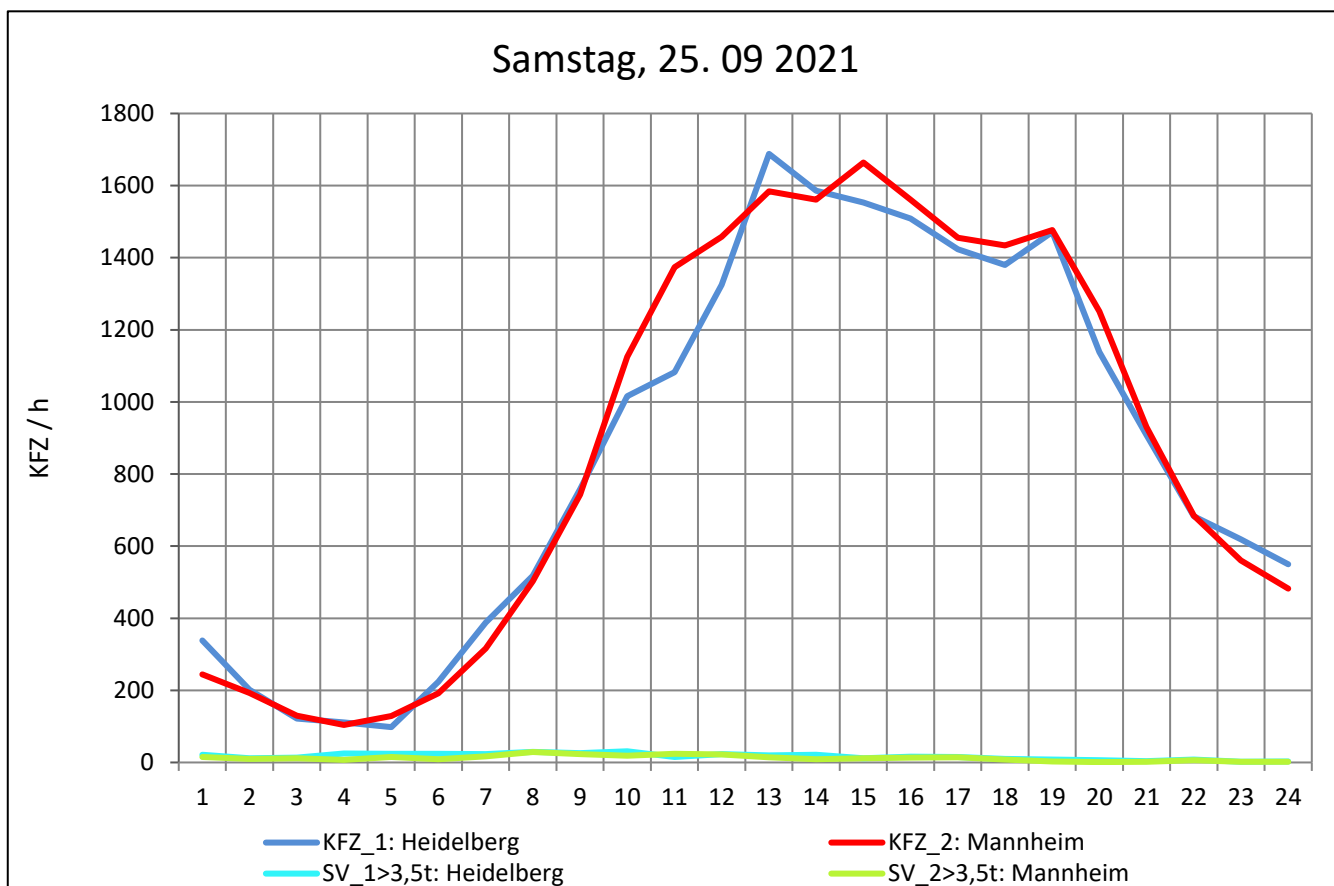
Zst.: **Mannheim-Seckenheim**

TK-/Zst-Nr.: 6517/1009

A 656

Richtung 1 : **Heidelberg**

Richtung 2 : **Mannheim**



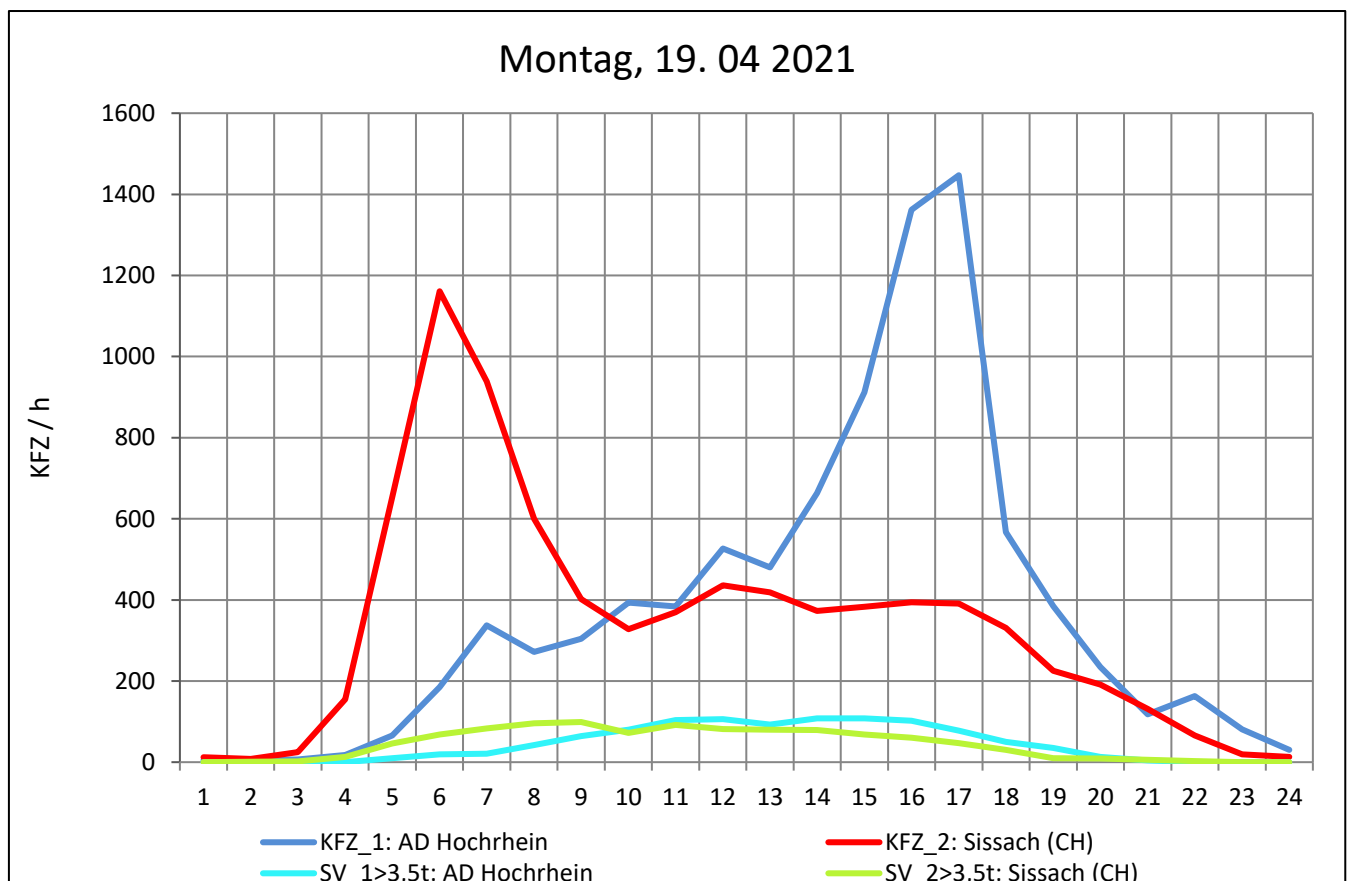
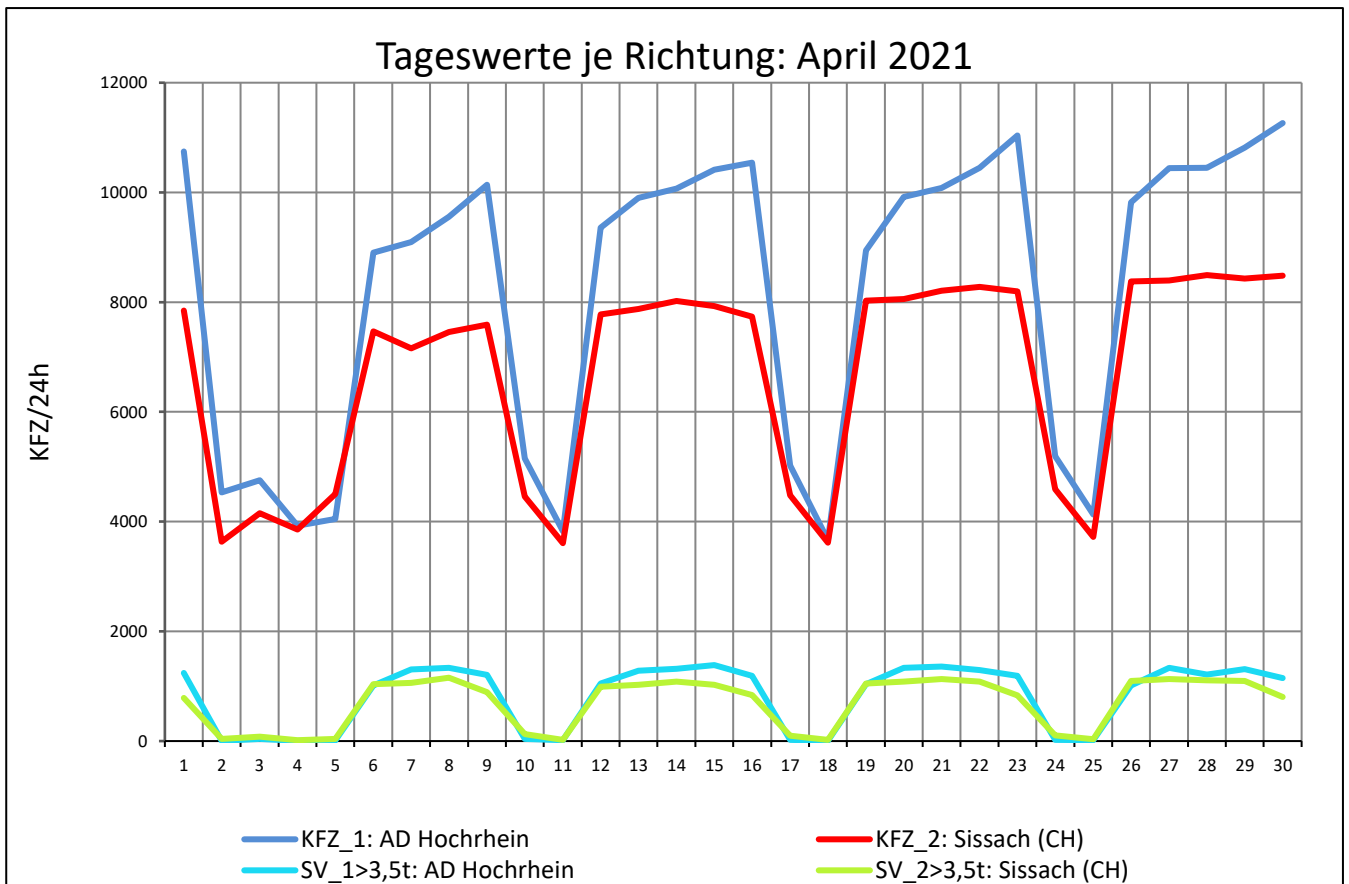
Zst.: **Rheinfelden**

TK-/Zst-Nr.: 8112/1001

A 861

Richtung 1 : **AD Hochtstein**

Richtung 2 : **Sissach (CH)**



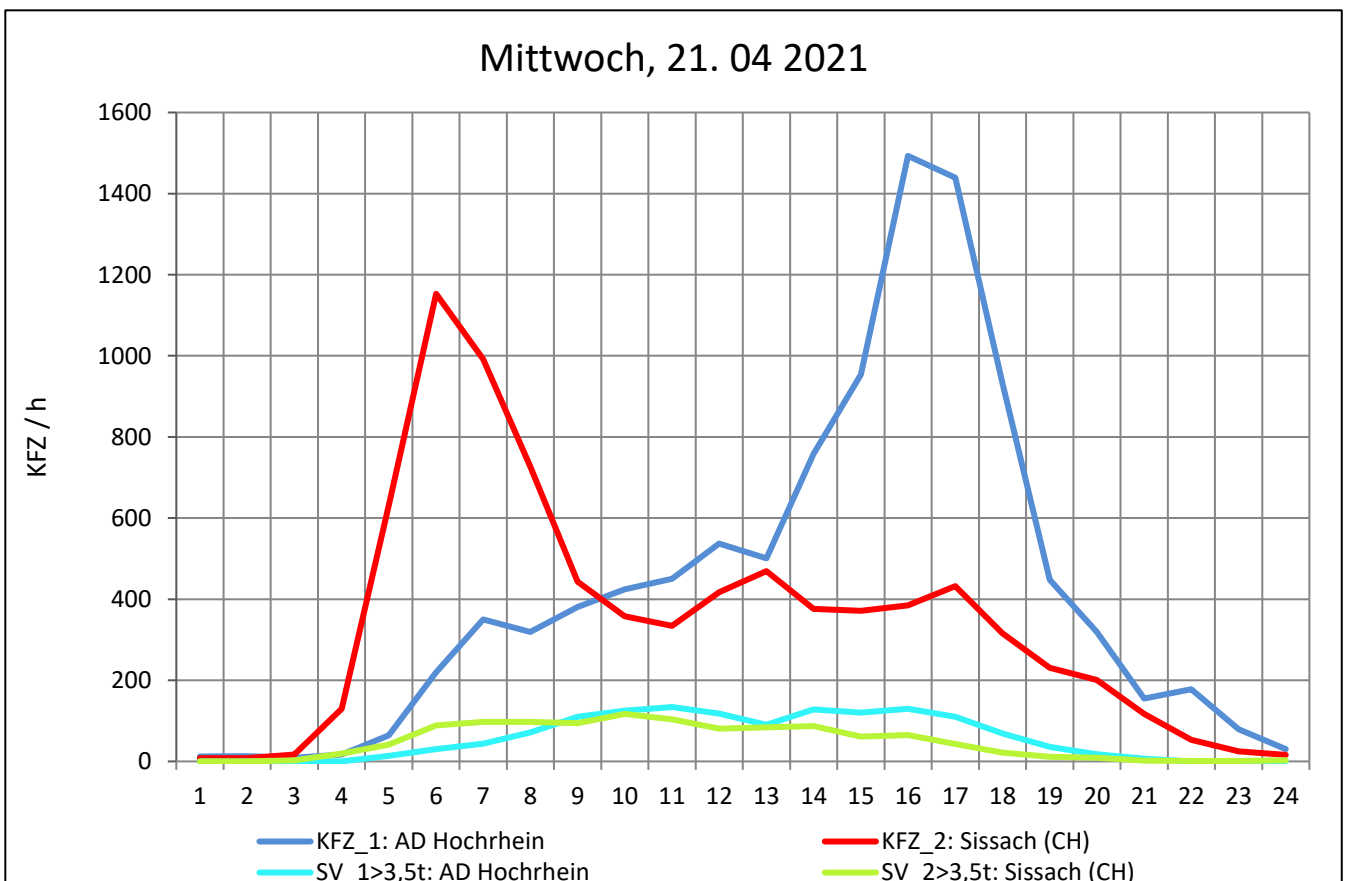
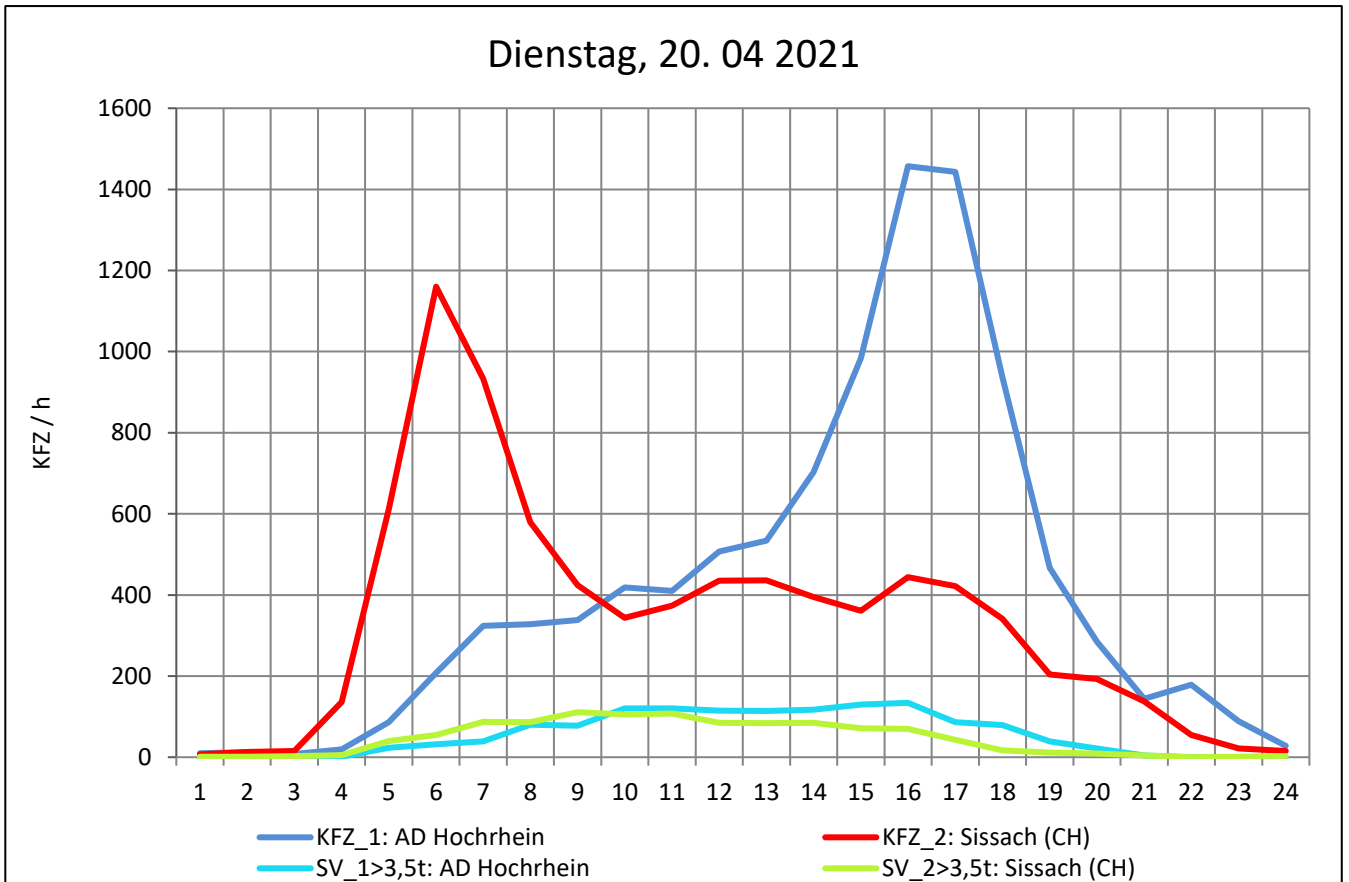
Zst.: **Rheinfelden**

TK-/Zst-Nr.: 8112/1001

A 861

Richtung 1 : **AD Hochtstein**

Richtung 2 : **Sissach (CH)**



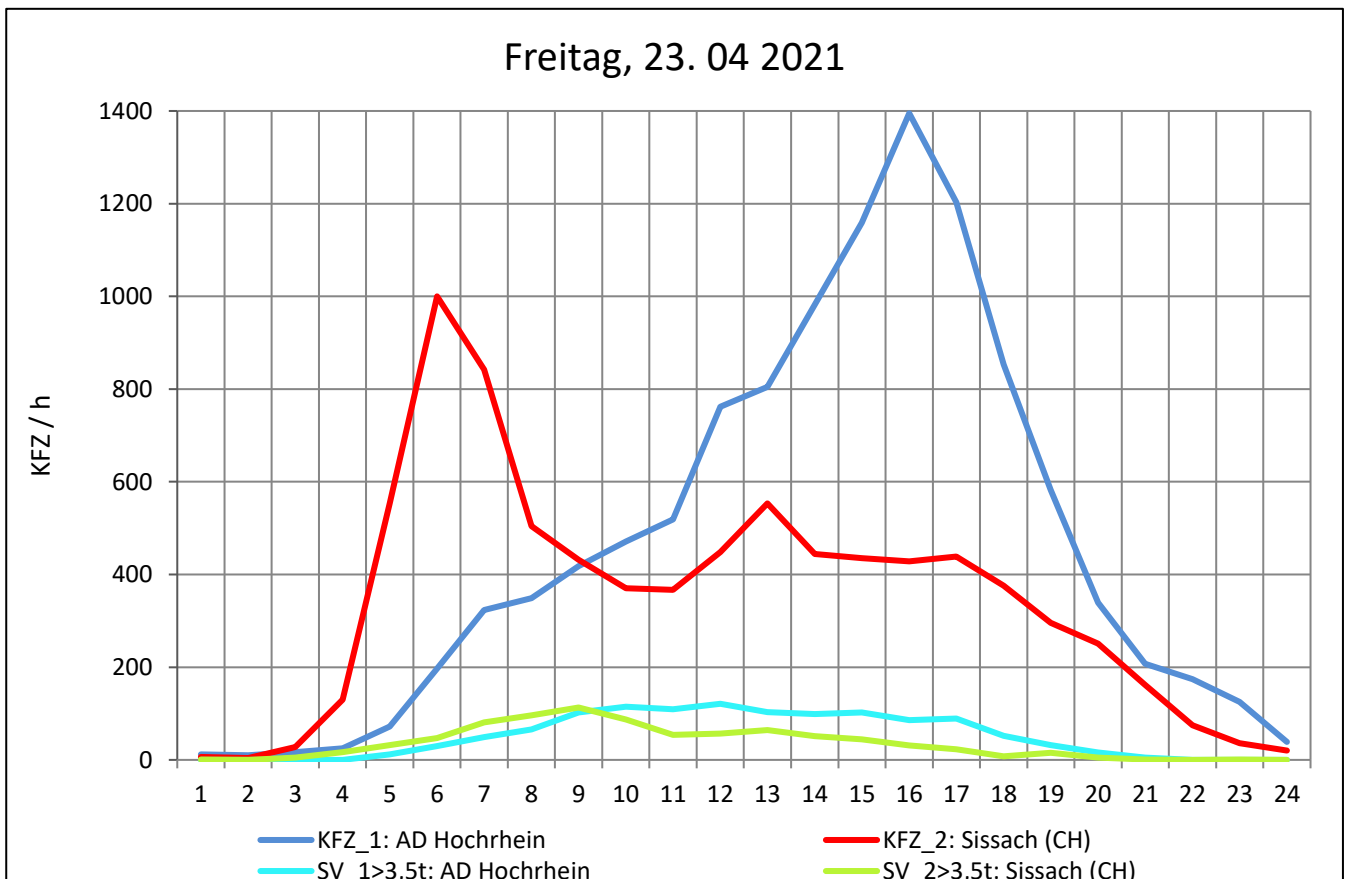
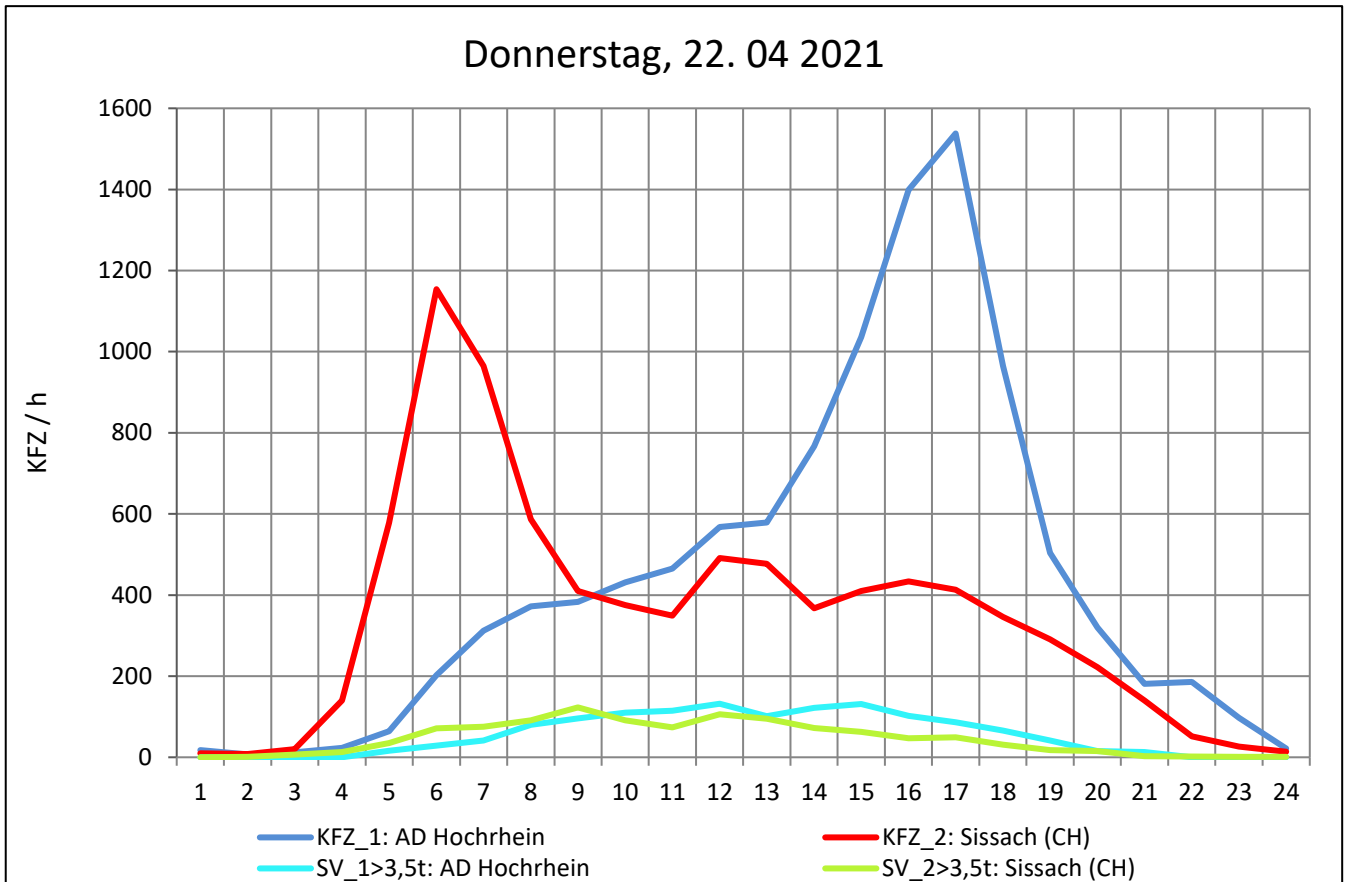
Zst.: **Rheinfelden**

TK-/Zst-Nr.: 8112/1001

A 861

Richtung 1 : **AD Hochtstein**

Richtung 2 : **Sissach (CH)**



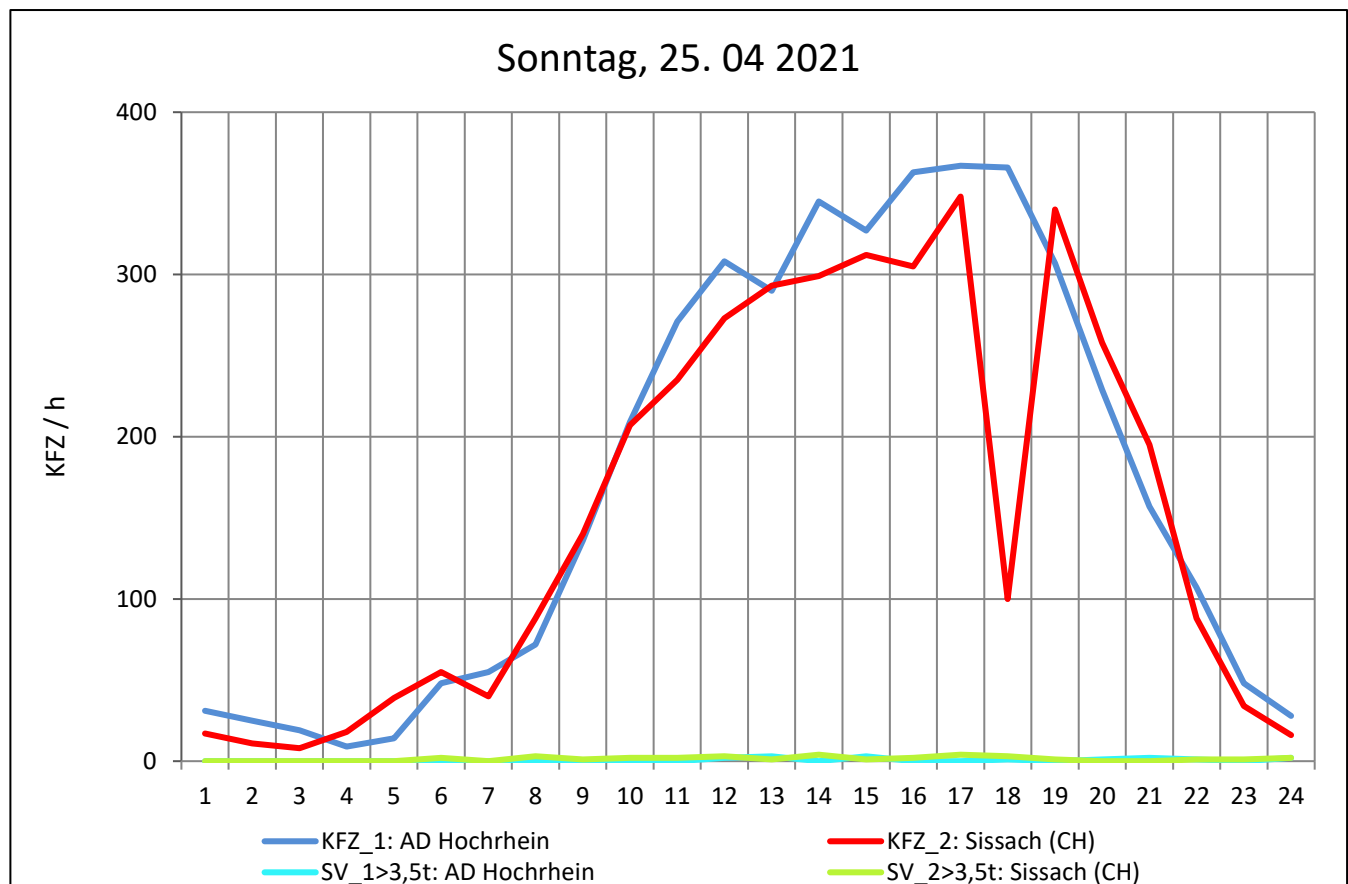
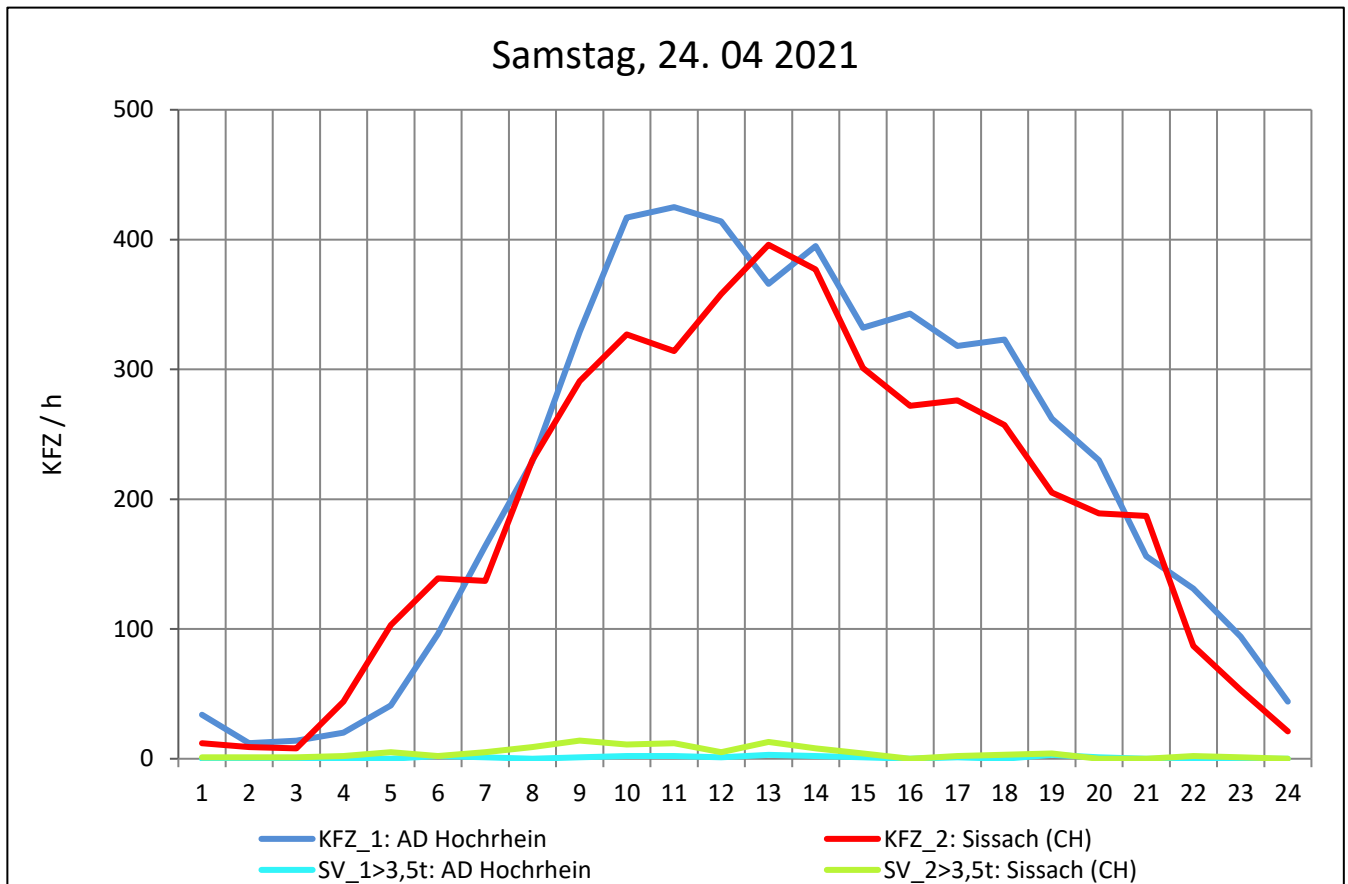
Zst.: **Rheinfelden**

TK-/Zst-Nr.: 8112/1001

A 861

Richtung 1 : **AD Hochtstein**

Richtung 2 : **Sissach (CH)**



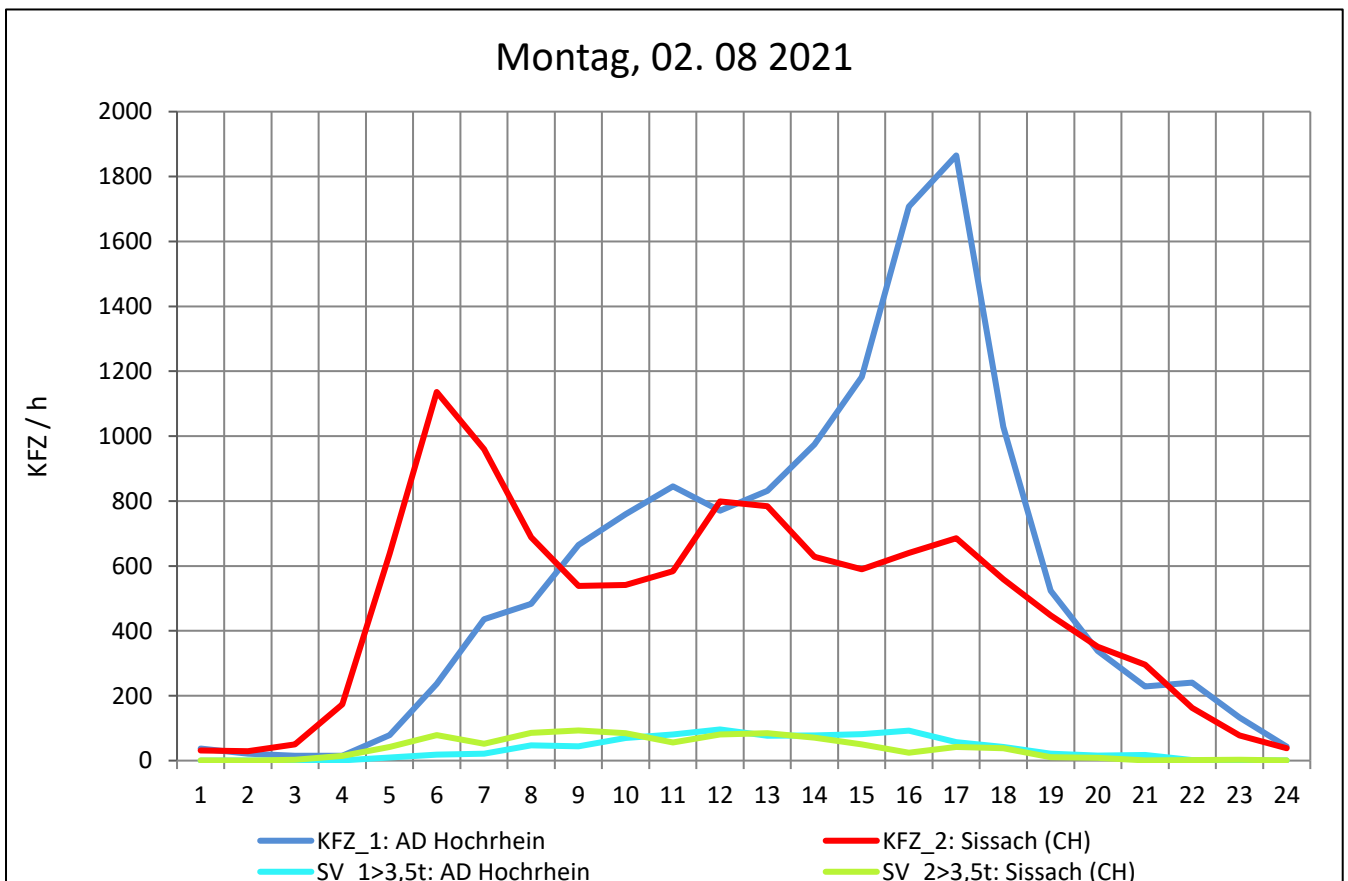
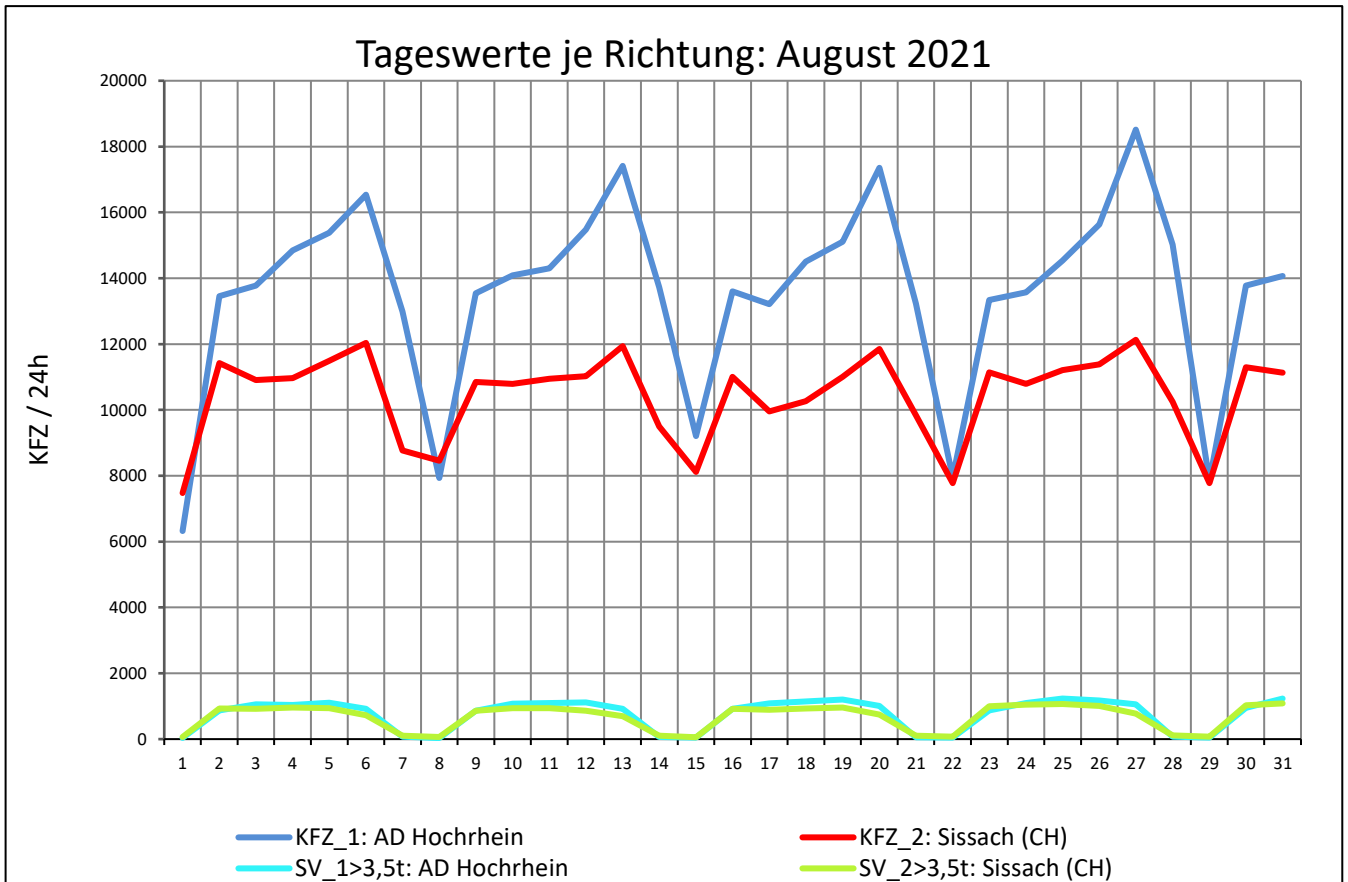
Zst.: **Rheinfelden**

TK-/Zst-Nr.: 8112/1001

A 861

Richtung 1 : **AD Hochtstein**

Richtung 2 : **Sissach (CH)**



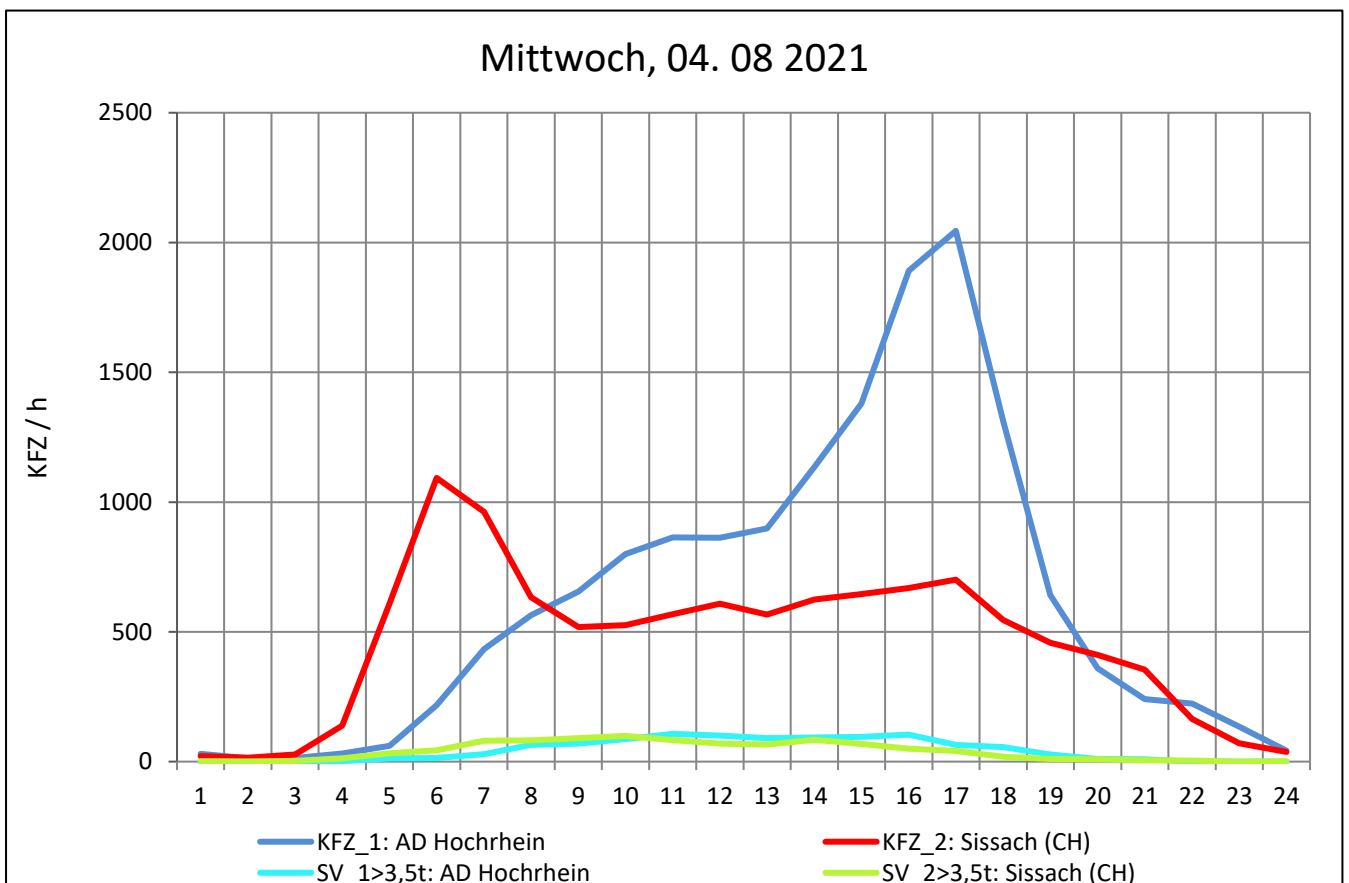
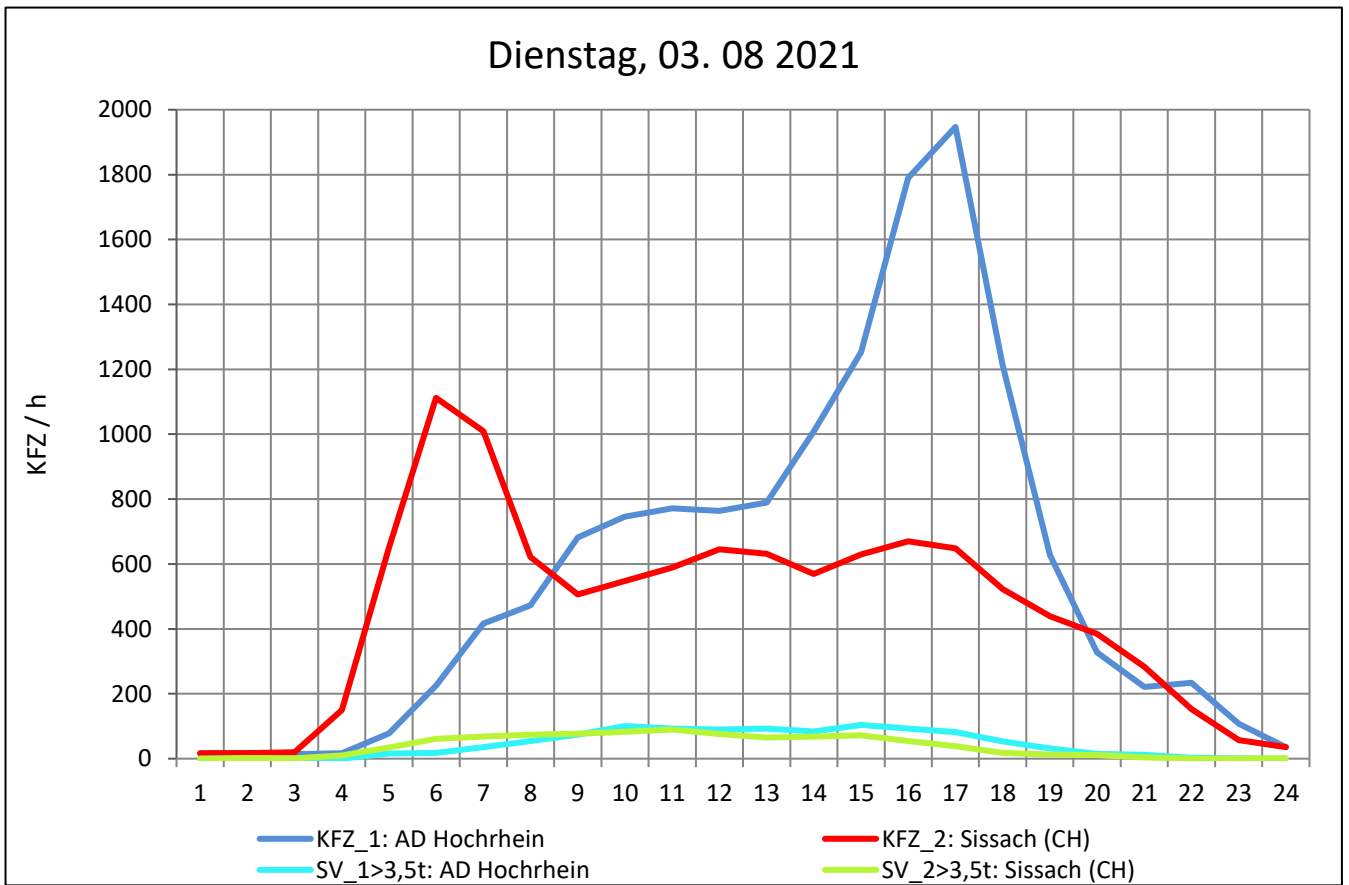
Zst.: **Rheinfelden**

TK-/Zst-Nr.: 8112/1001

A 861

Richtung 1 : **AD Hochtstein**

Richtung 2 : **Sissach (CH)**



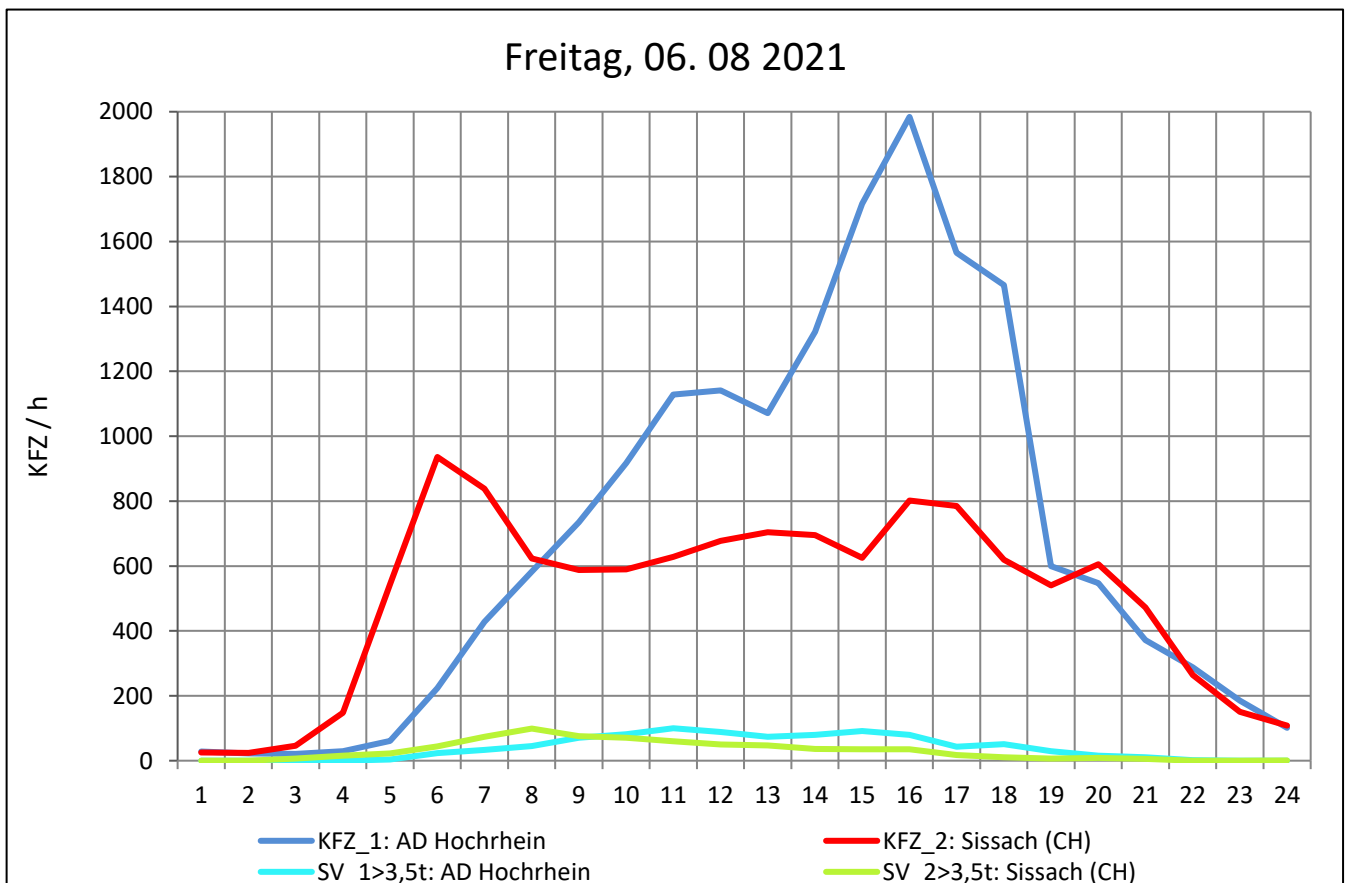
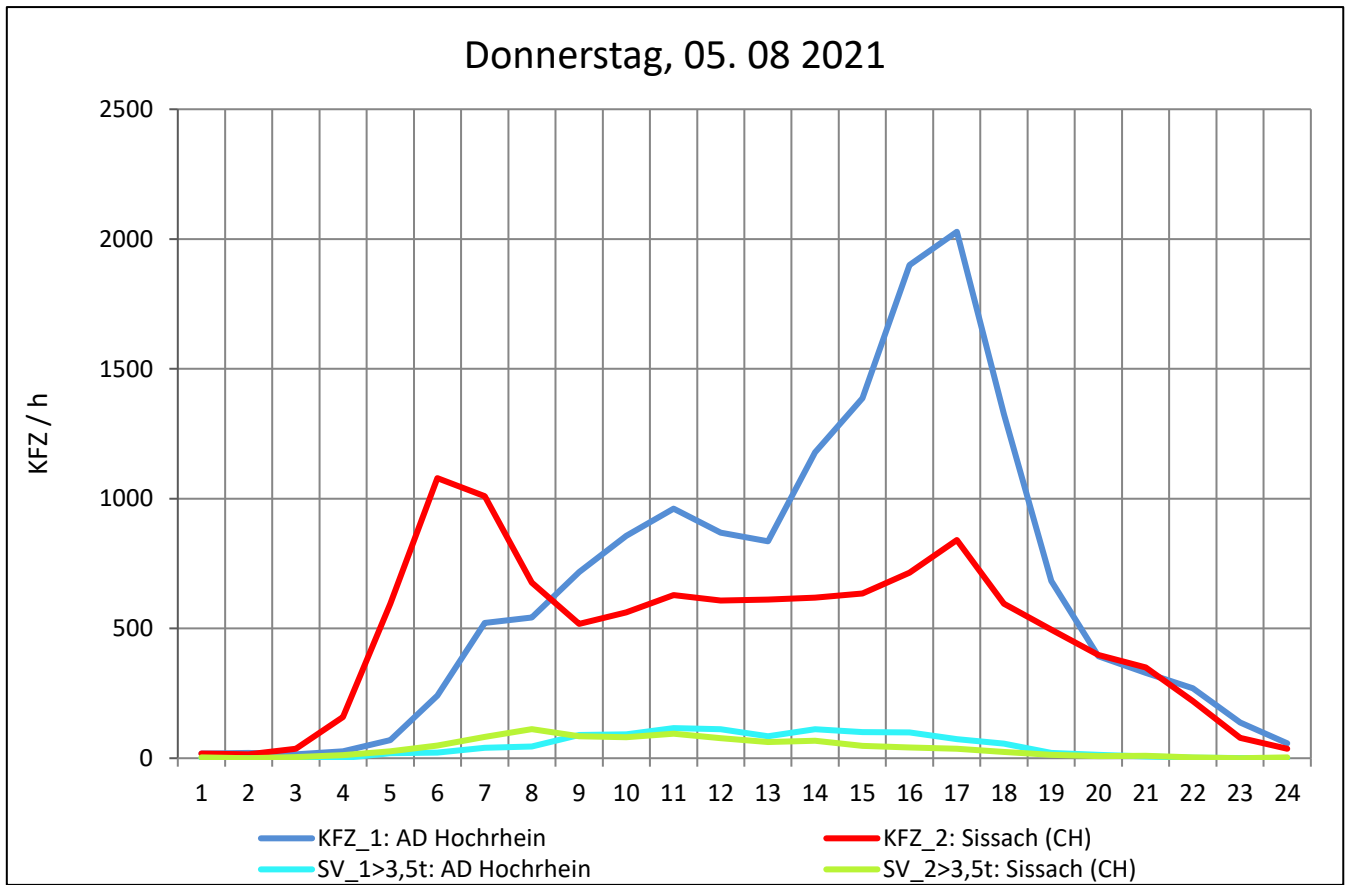
Zst.: **Rheinfelden**

TK-/Zst-Nr.: 8112/1001

A 861

Richtung 1 : **AD Hochtstein**

Richtung 2 : **Sissach (CH)**



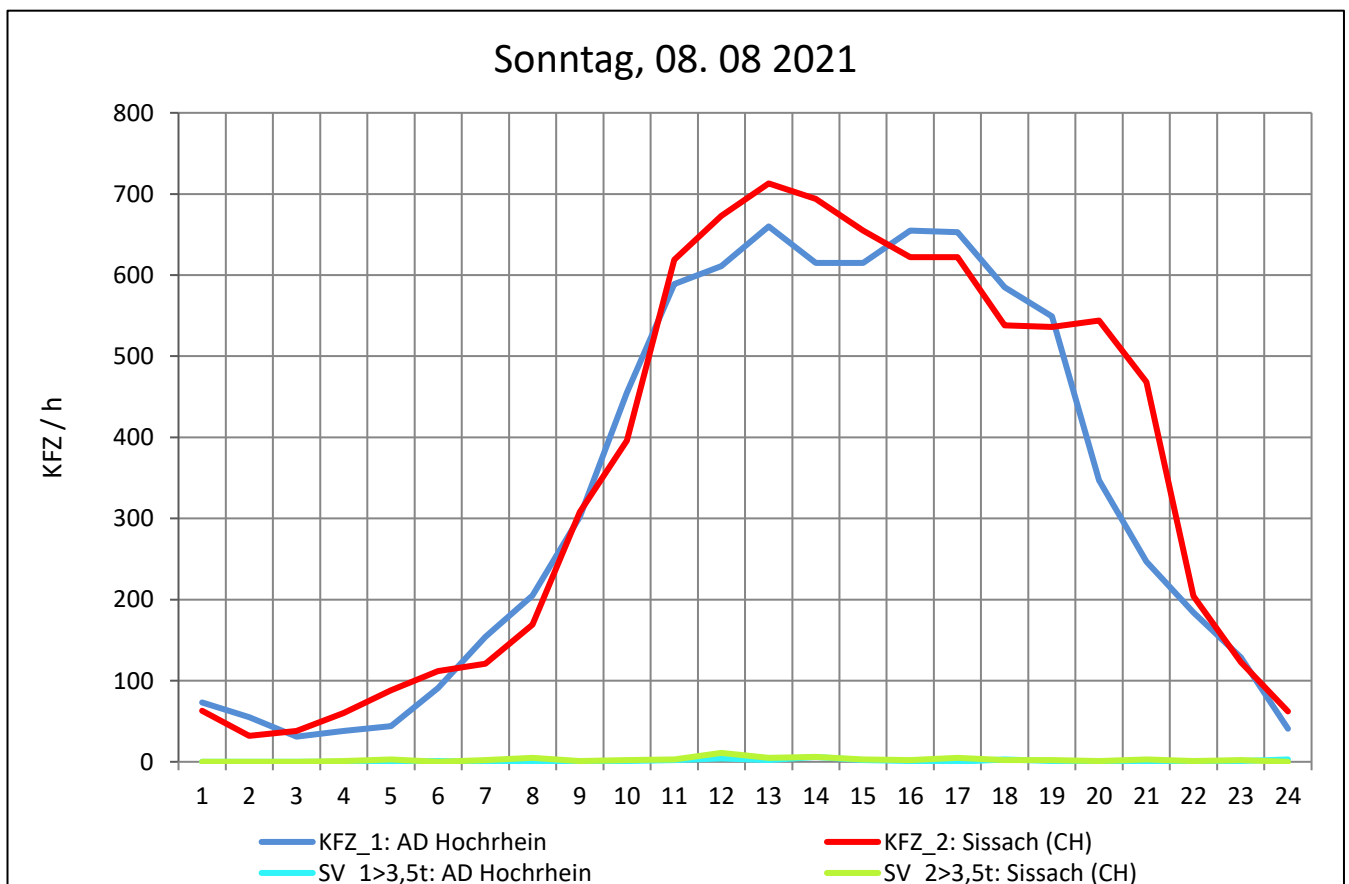
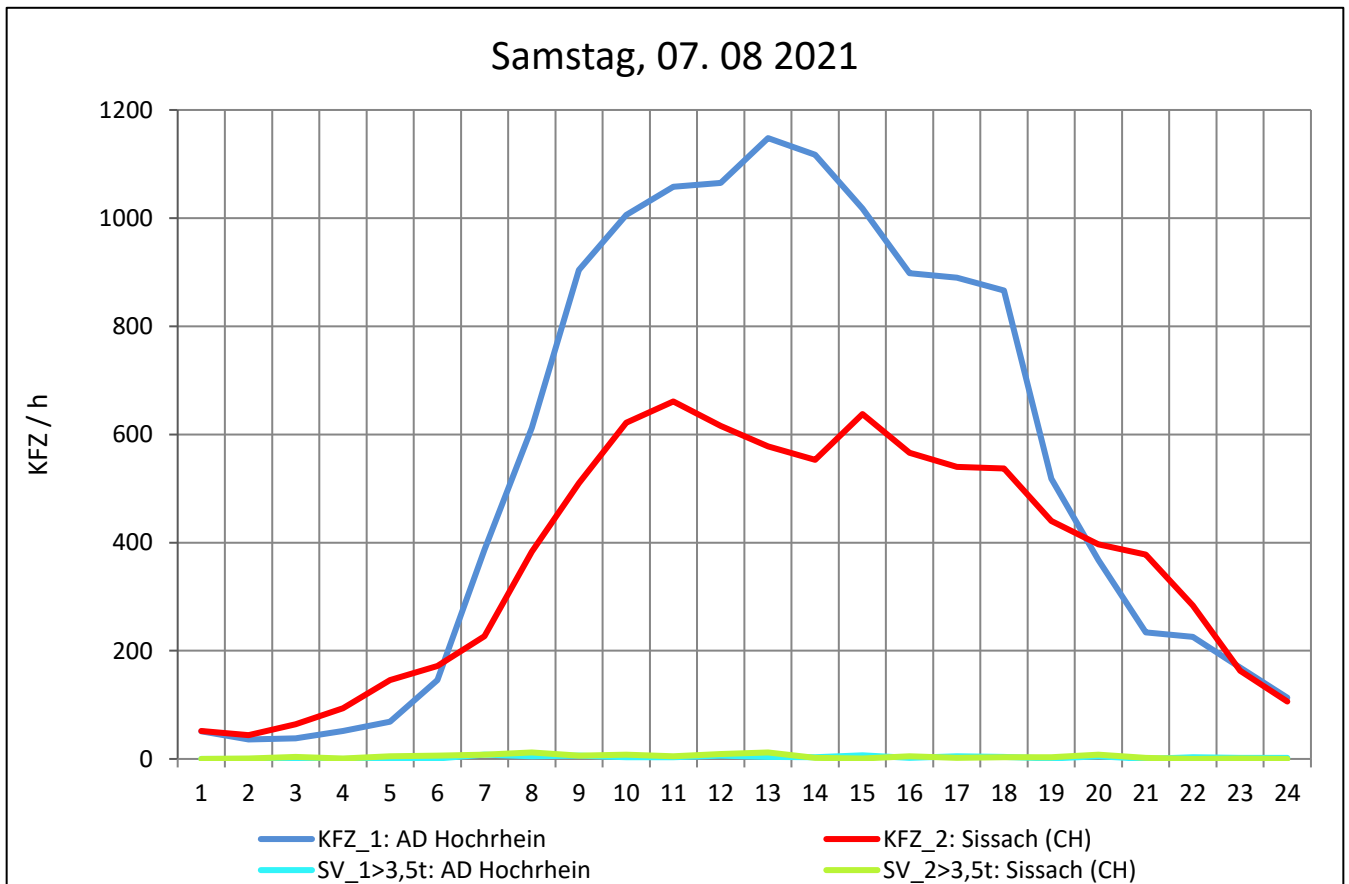
Zst.: **Rheinfelden**

TK-/Zst-Nr.: 8112/1001

A 861

Richtung 1 : **AD Hochtstein**

Richtung 2 : **Sissach (CH)**



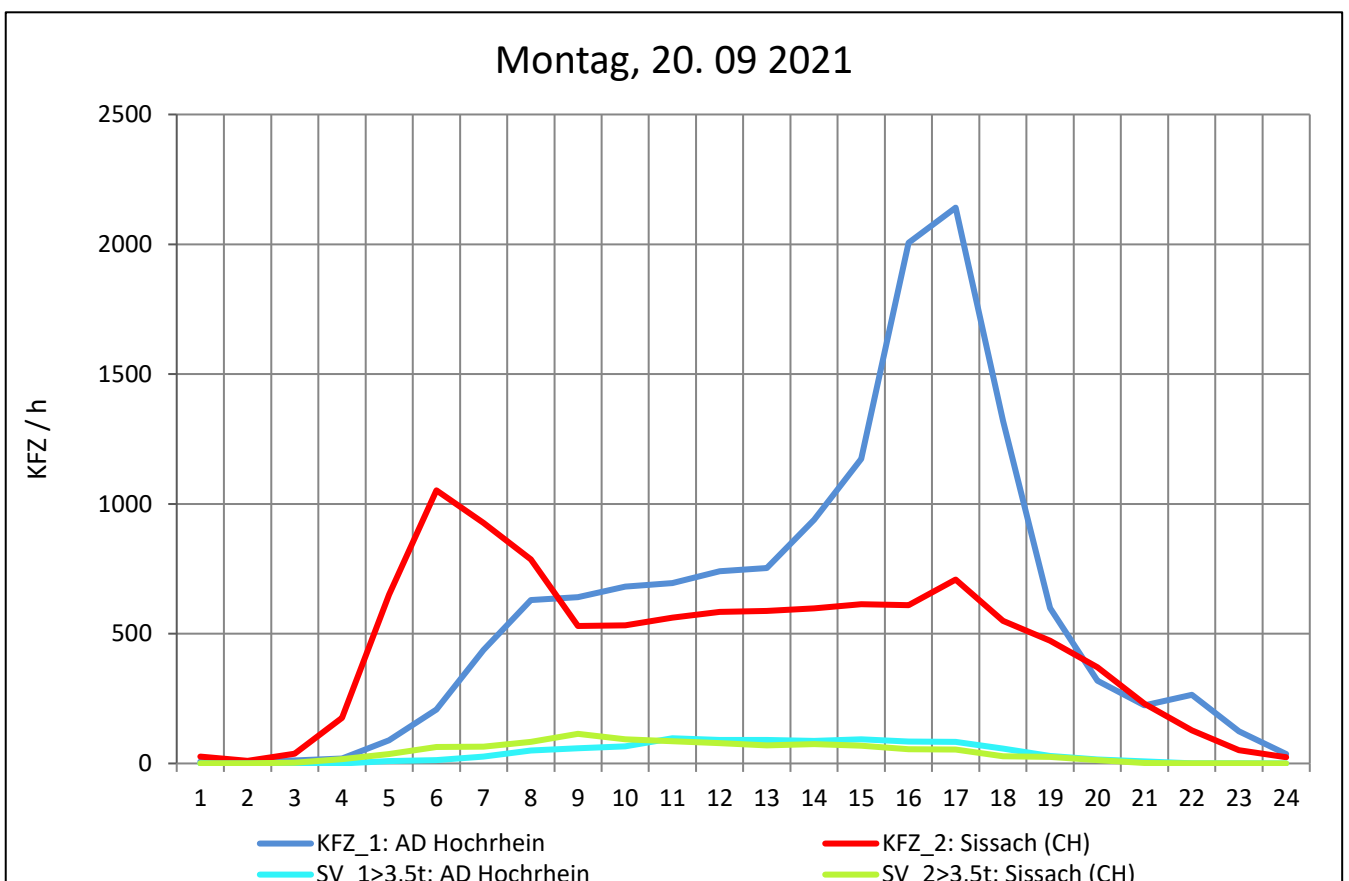
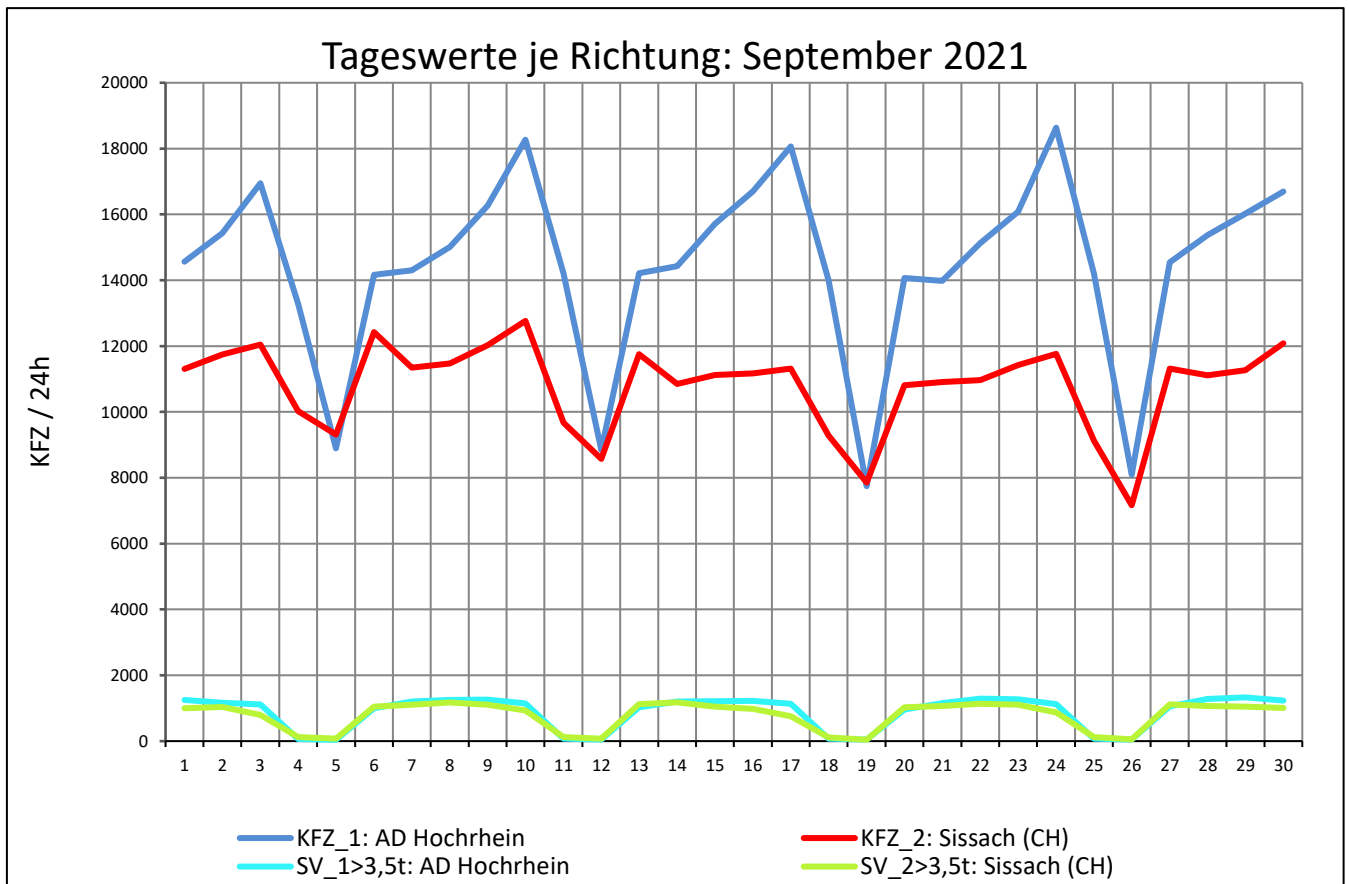
Zst.: **Rheinfelden**

TK-/Zst-Nr.: 8112/1001

A 861

Richtung 1 : **AD Hochtstein**

Richtung 2 : **Sissach (CH)**



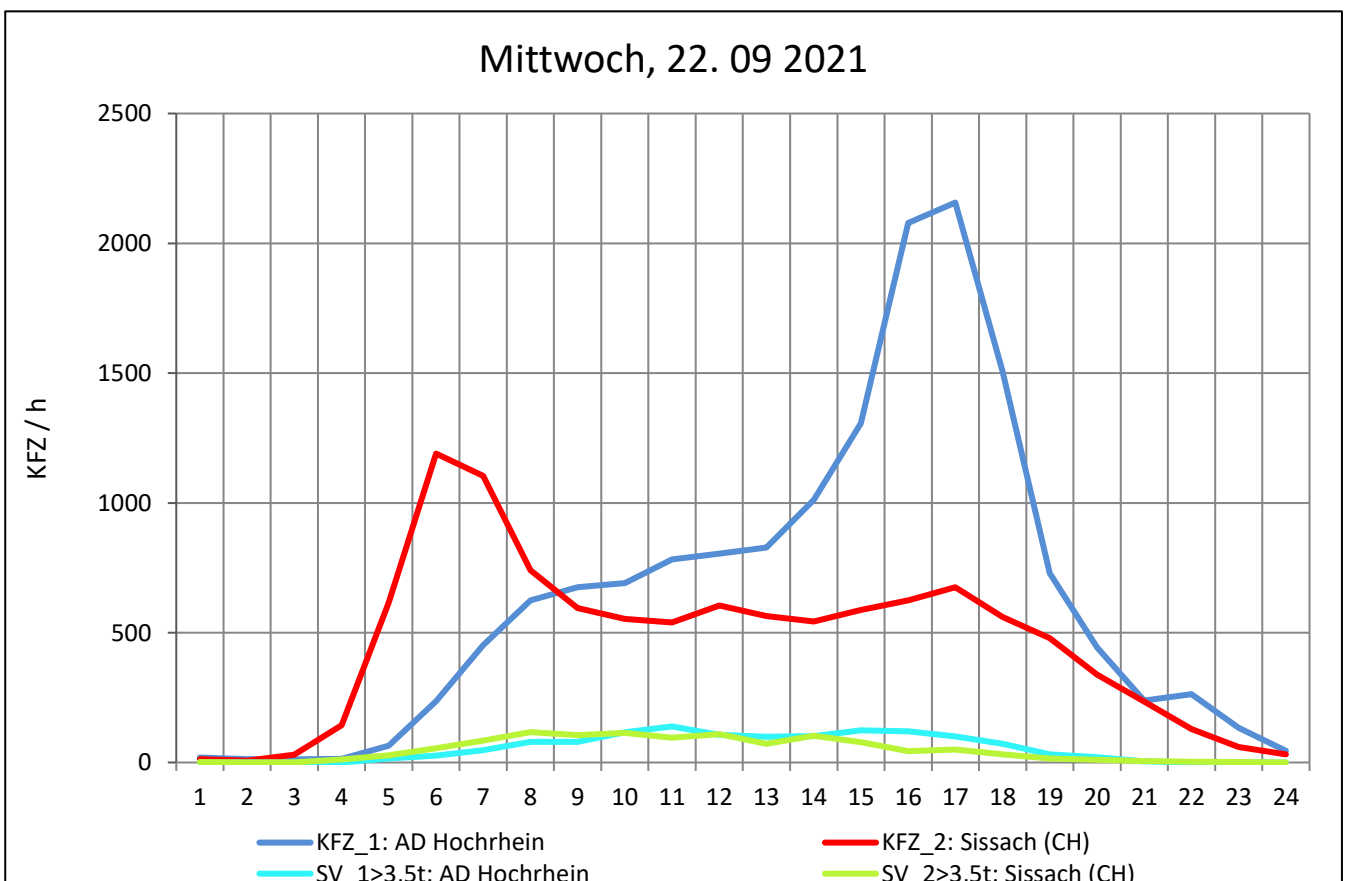
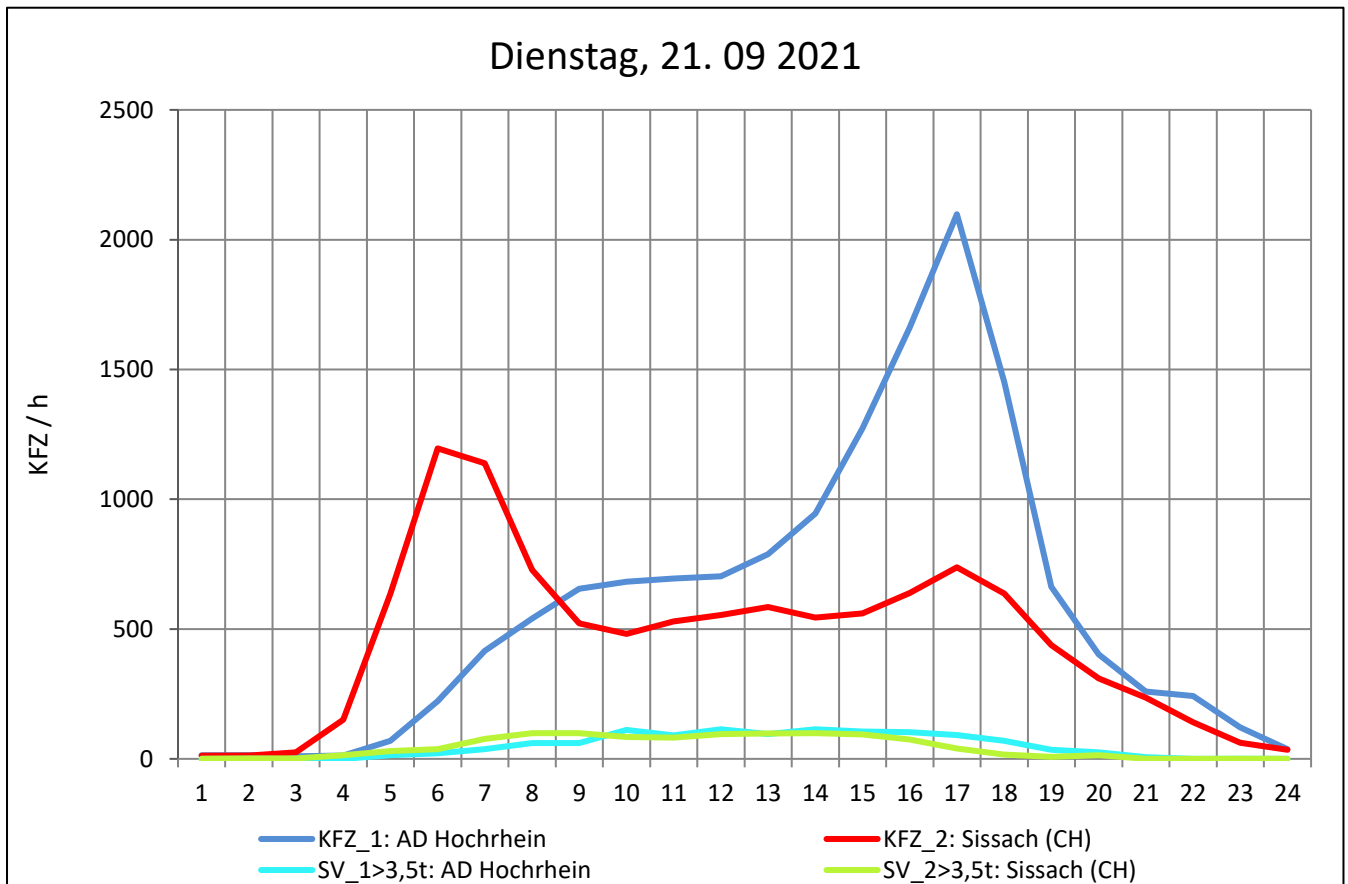
Zst.: **Rheinfelden**

TK-/Zst-Nr.: 8112/1001

A 861

Richtung 1 : **AD Hochtstein**

Richtung 2 : **Sissach (CH)**



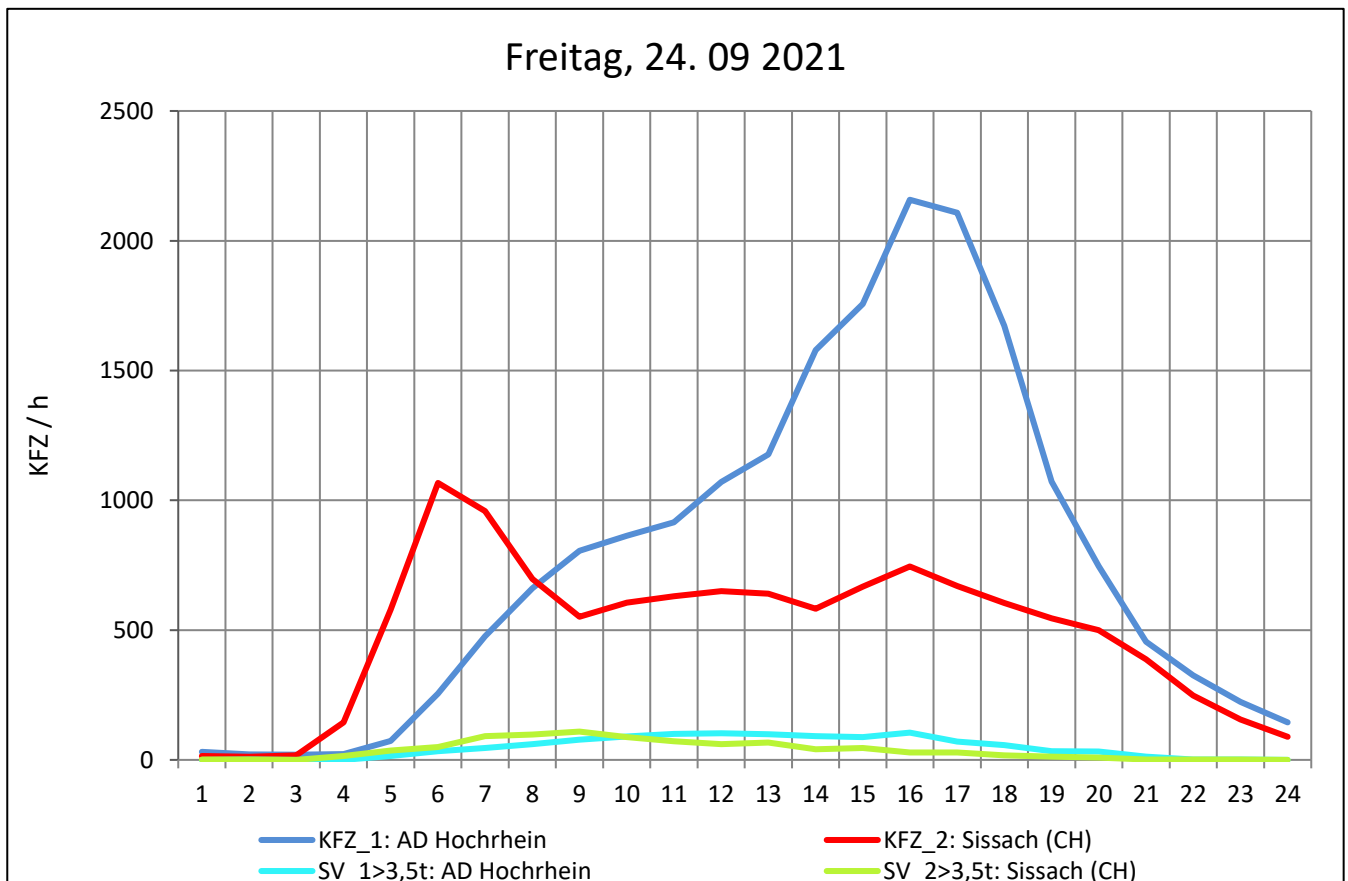
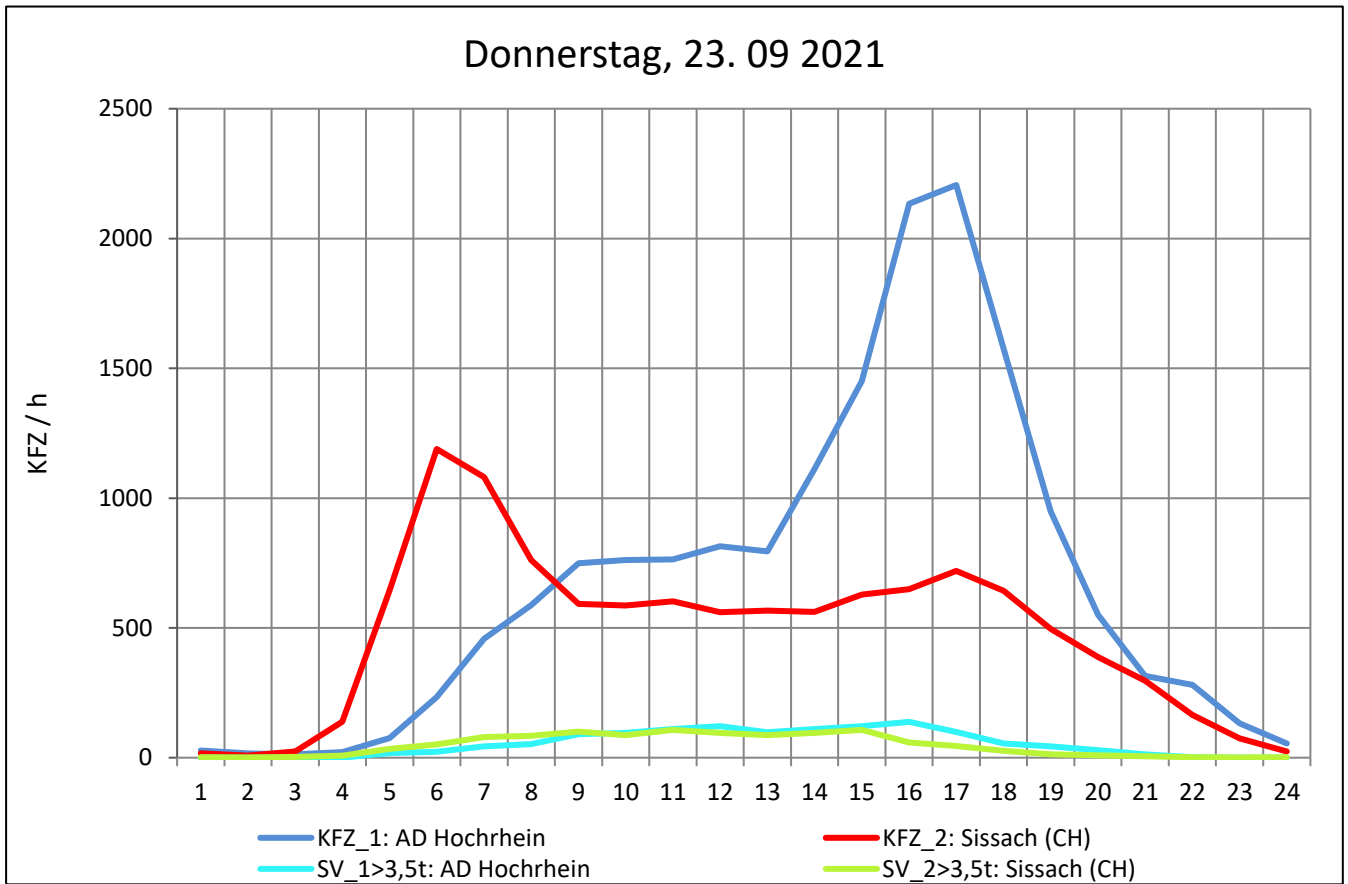
Zst.: **Rheinfelden**

TK-/Zst-Nr.: 8112/1001

A 861

Richtung 1 : **AD Hochtstein**

Richtung 2 : **Sissach (CH)**



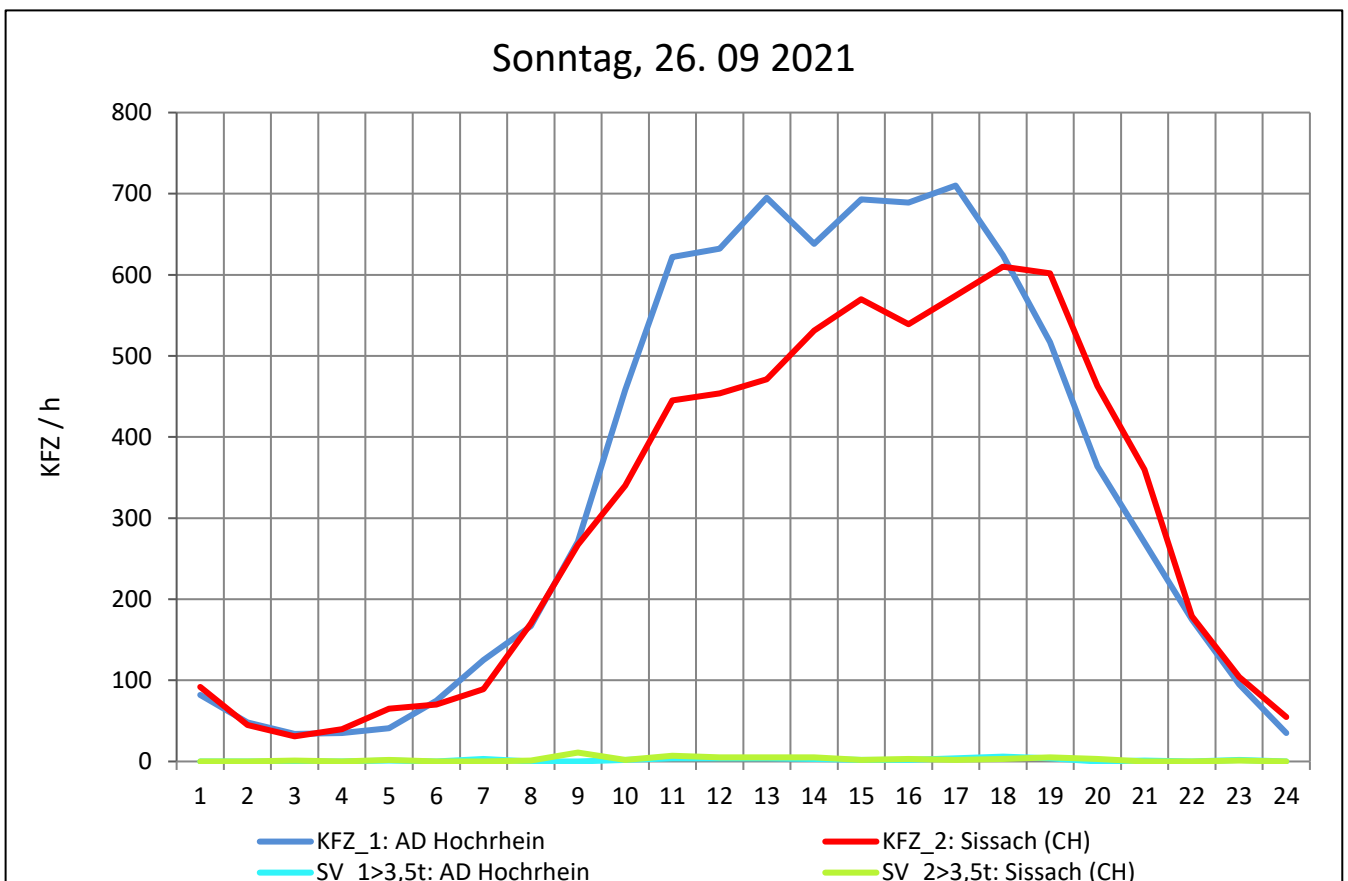
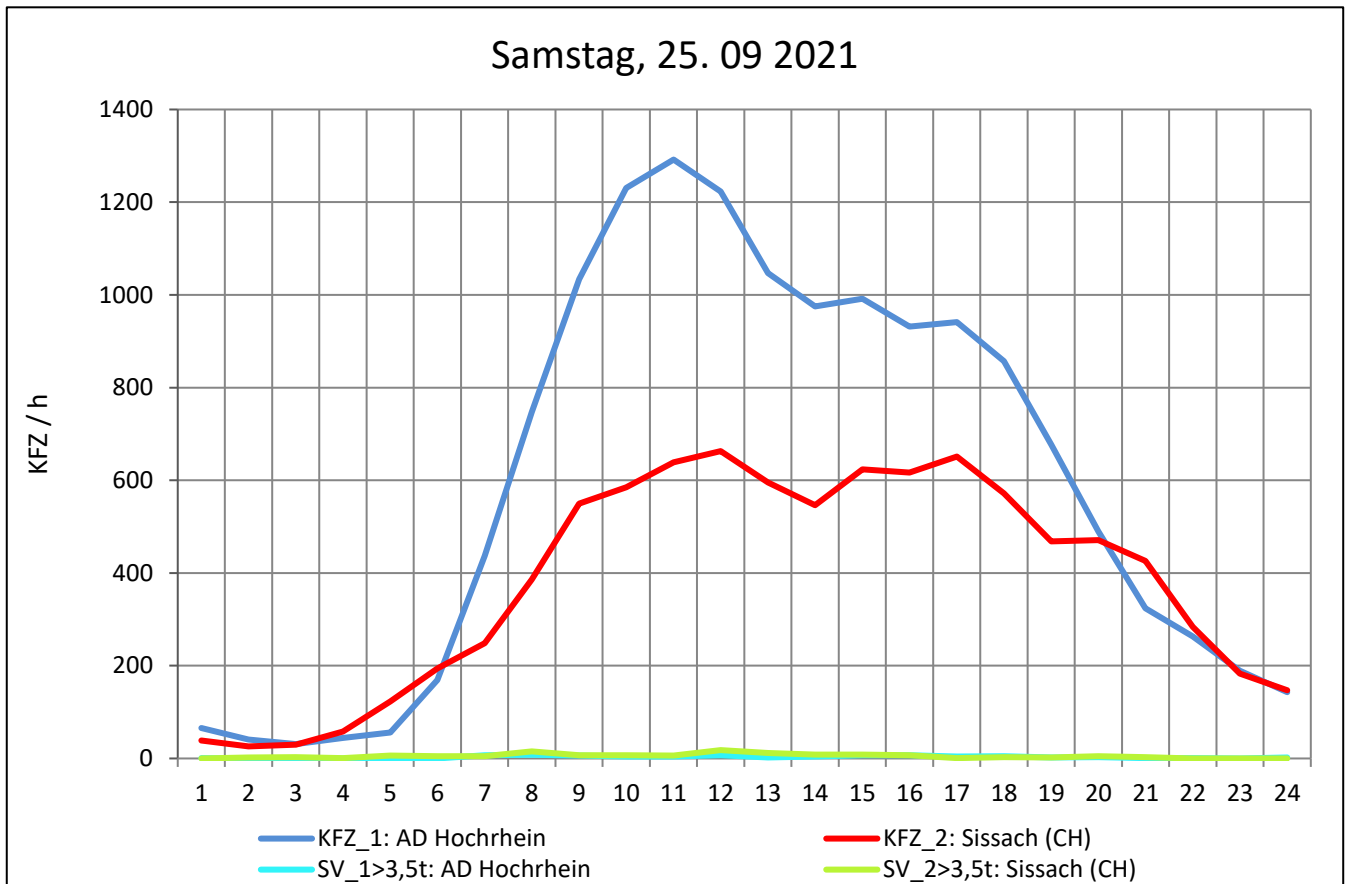
Zst.: **Rheinfelden**

TK-/Zst-Nr.: 8112/1001

A 861

Richtung 1 : **AD Hochtstein**

Richtung 2 : **Sissach (CH)**



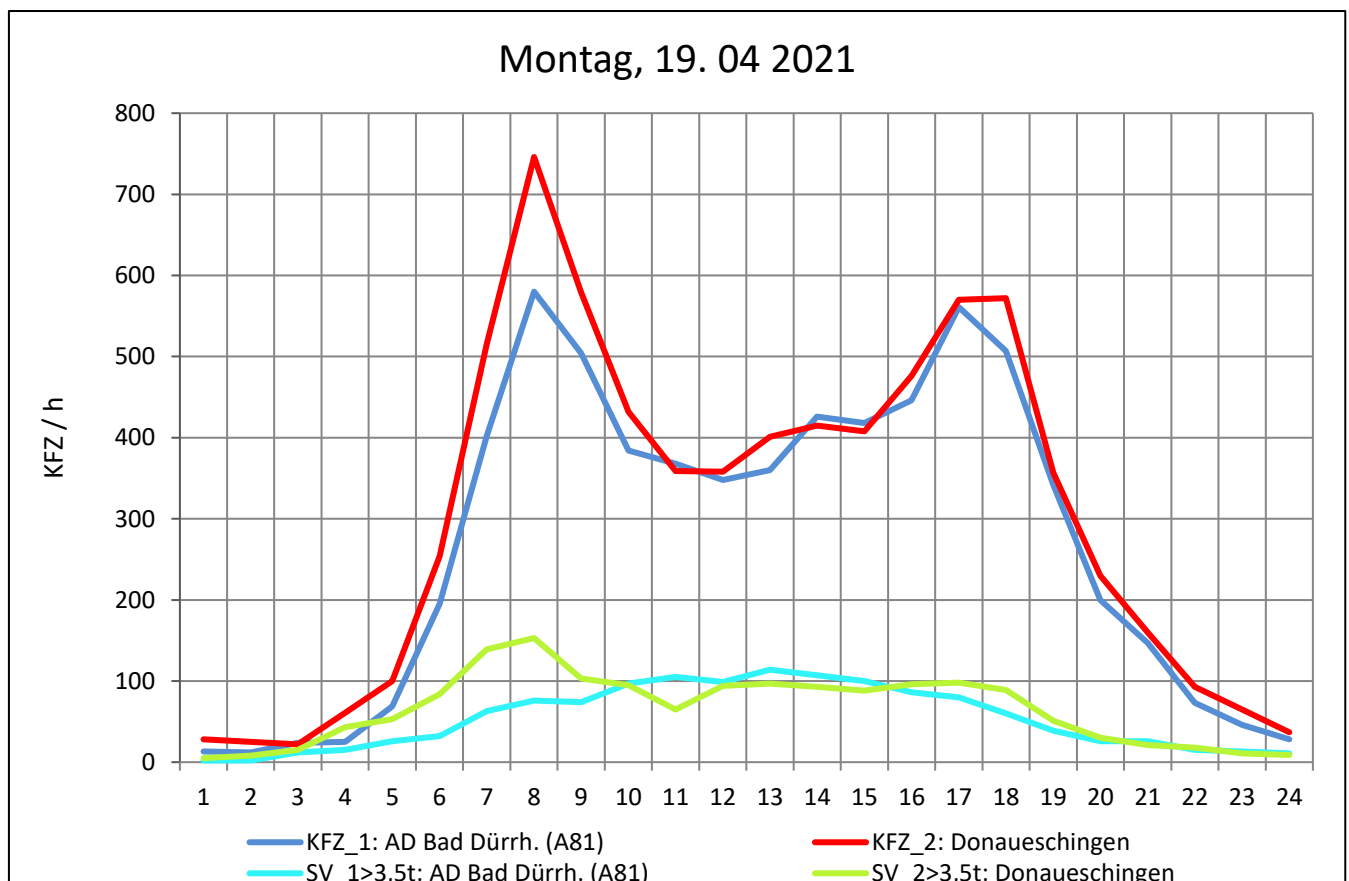
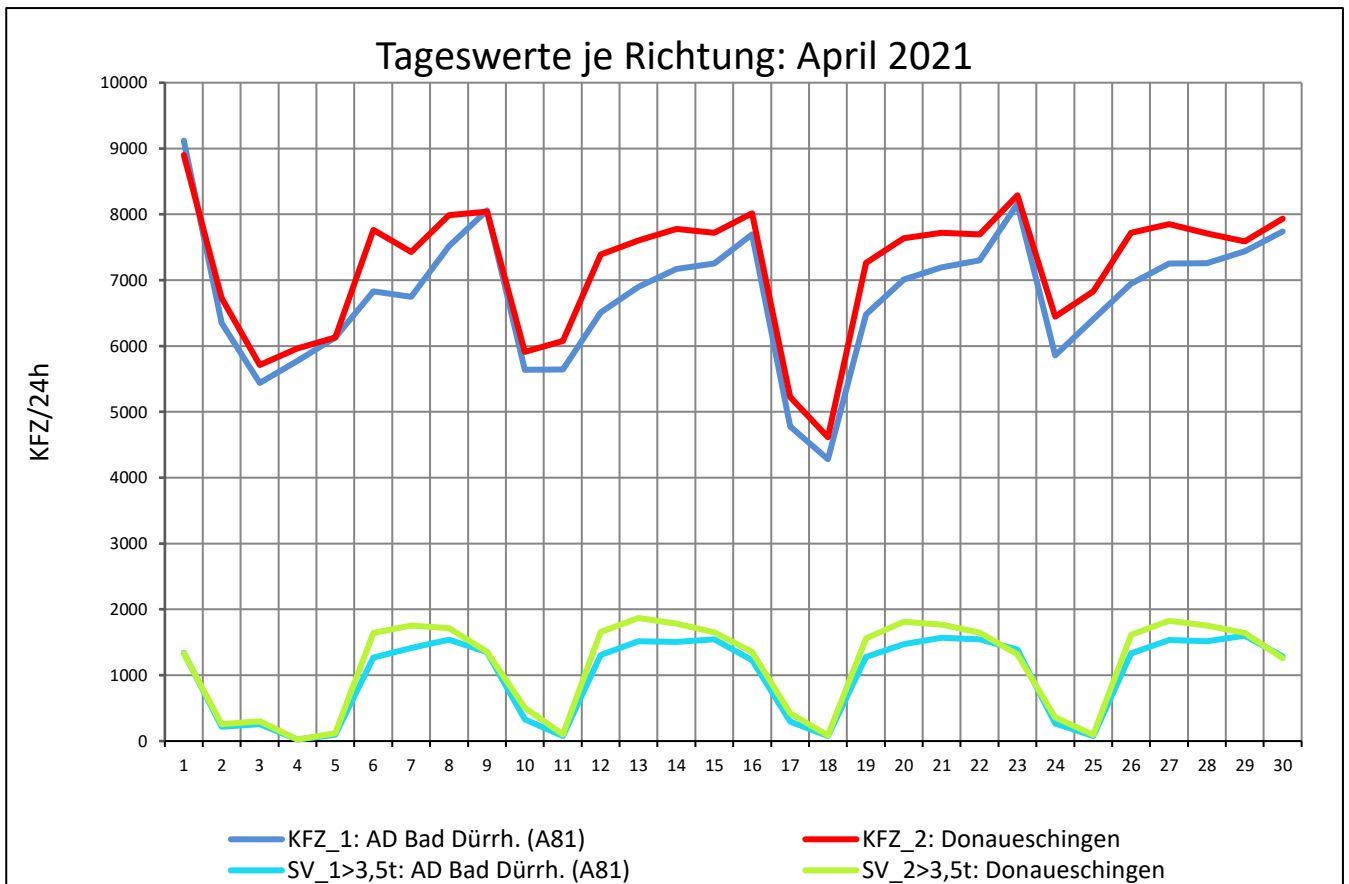
Zst.: **Bad Dürkheim**

TK-/Zst-Nr.: 8017/1034

A 864

Richtung 1 : **AD Bad Dürk. (A81)**

Richtung 2 : **Donaueschingen**



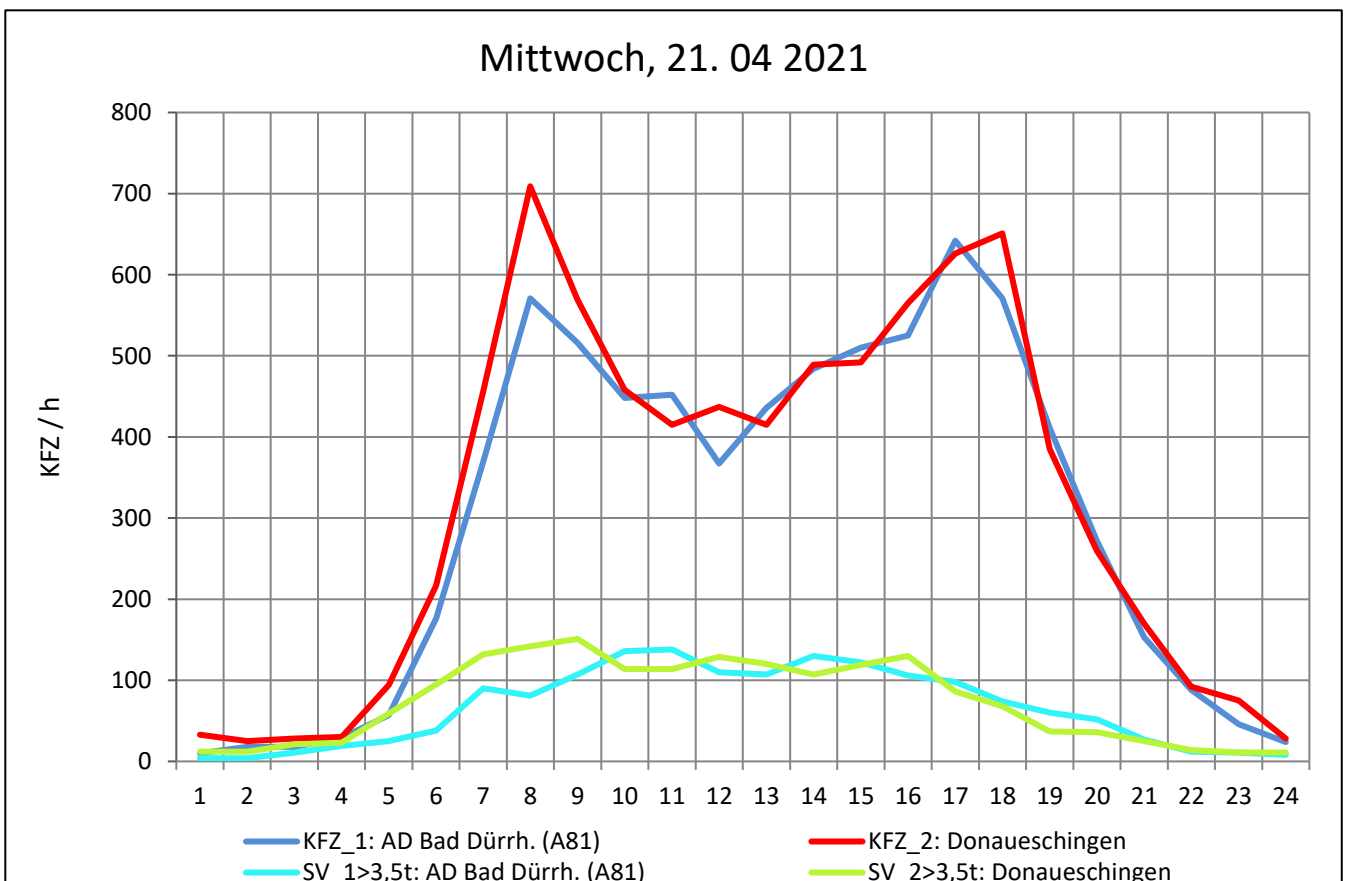
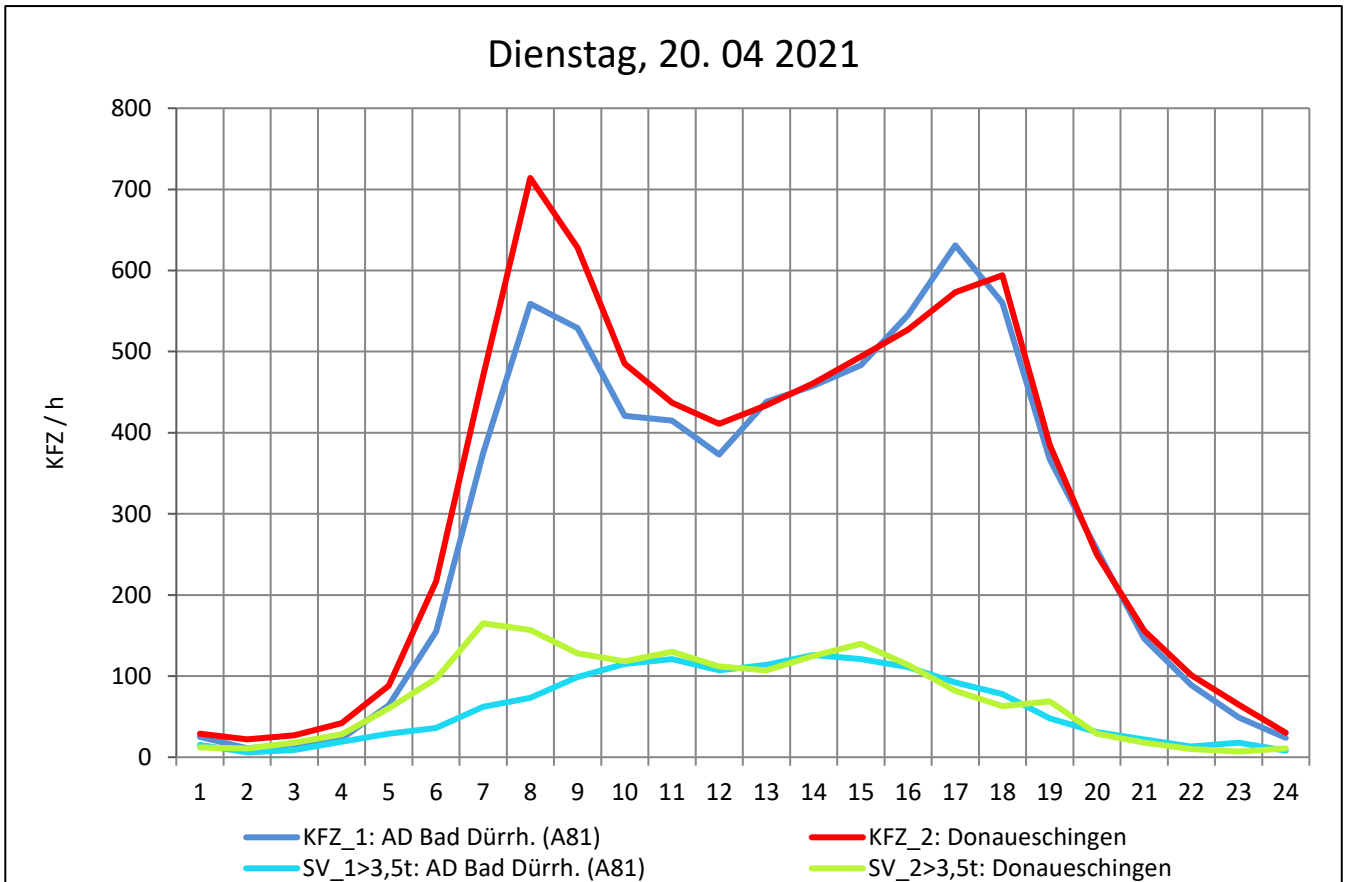
Zst.: **Bad Dürkheim**

TK-/Zst-Nr.: 8017/1034

A 864

Richtung 1 : **AD Bad Dürk. (A81)**

Richtung 2 : **Donaueschingen**



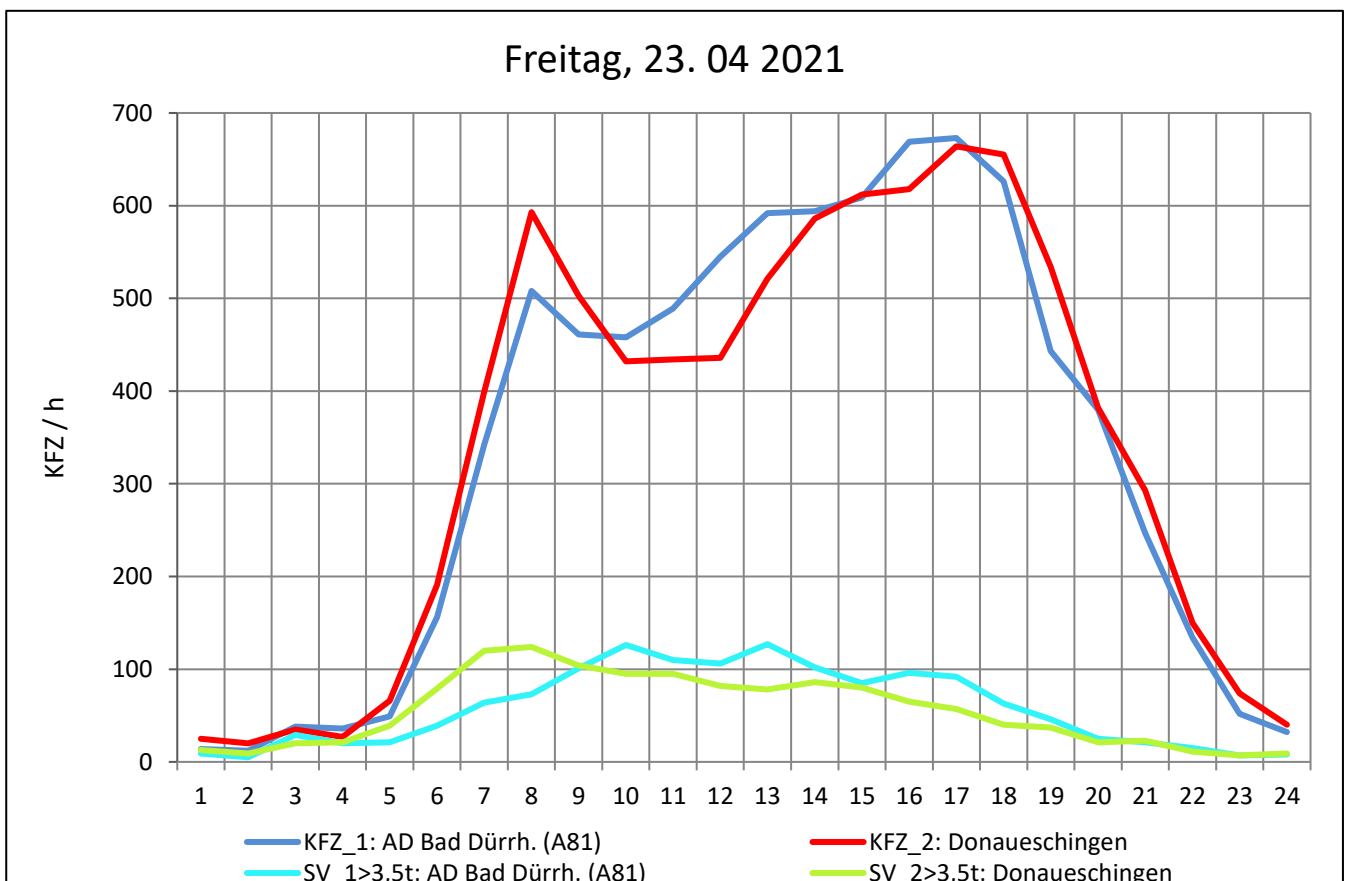
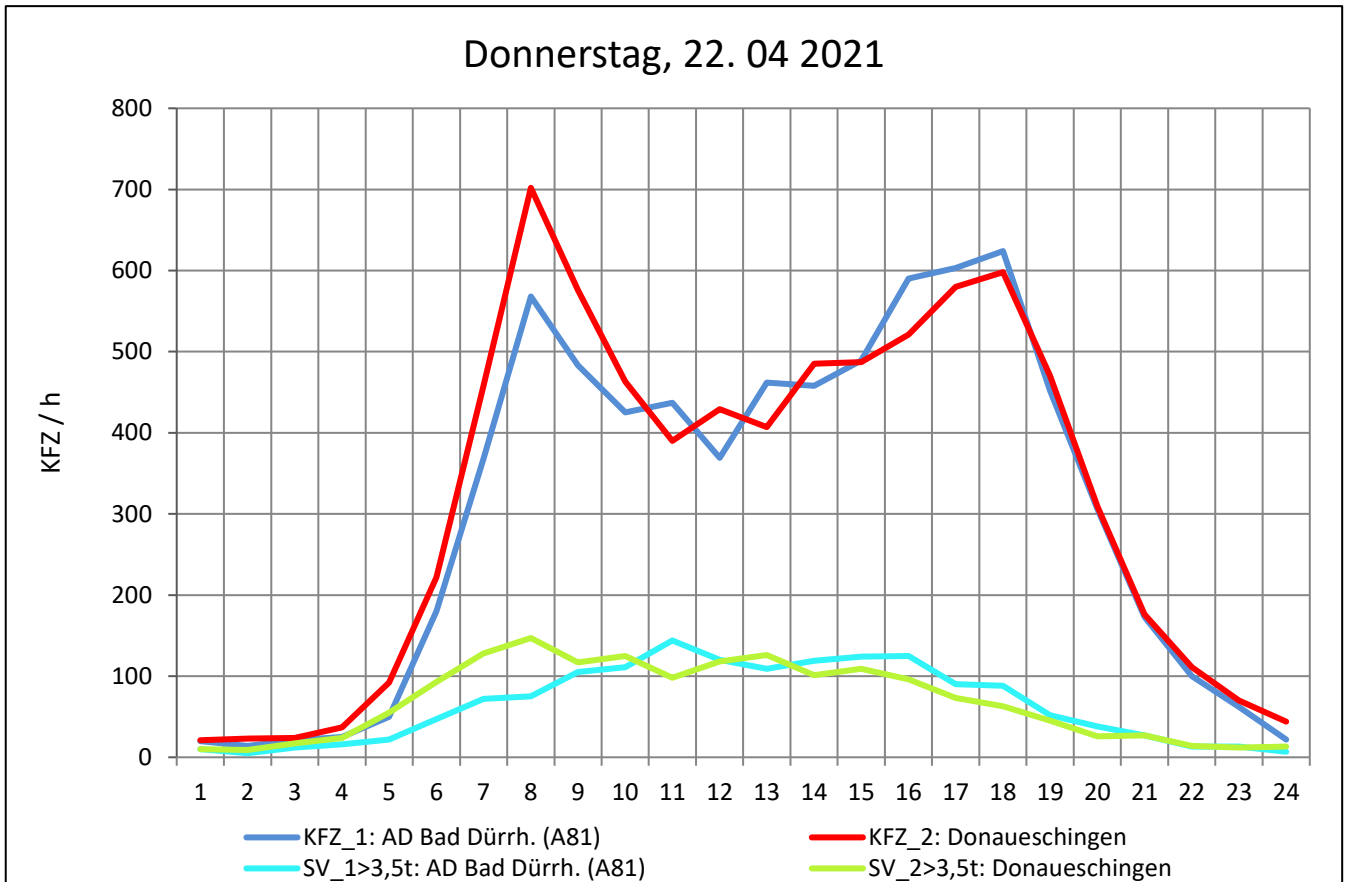
Zst.: **Bad Dürkheim**

TK-/Zst-Nr.: 8017/1034

A 864

Richtung 1 : **AD Bad Dürk. (A81)**

Richtung 2 : **Donaueschingen**



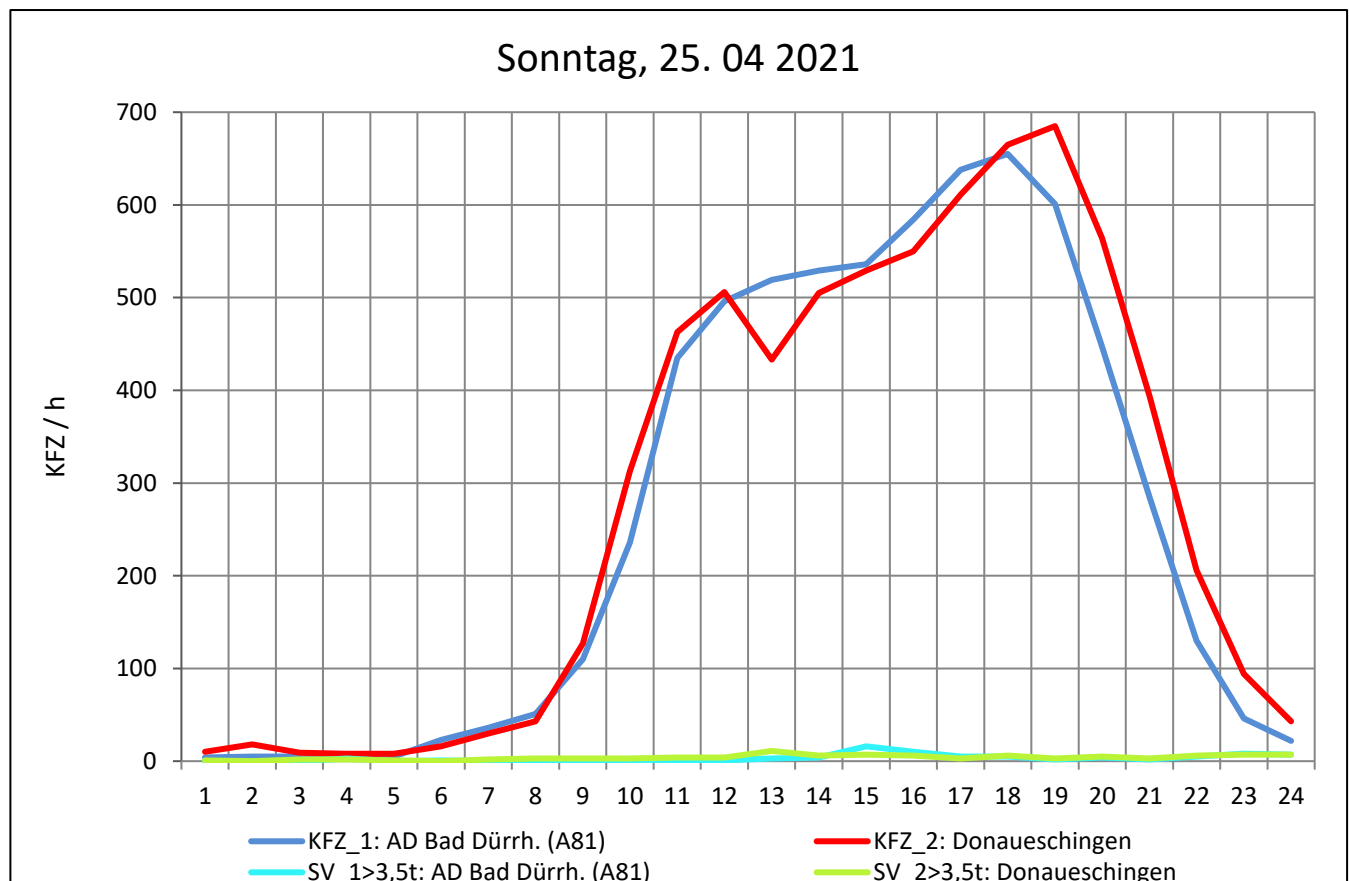
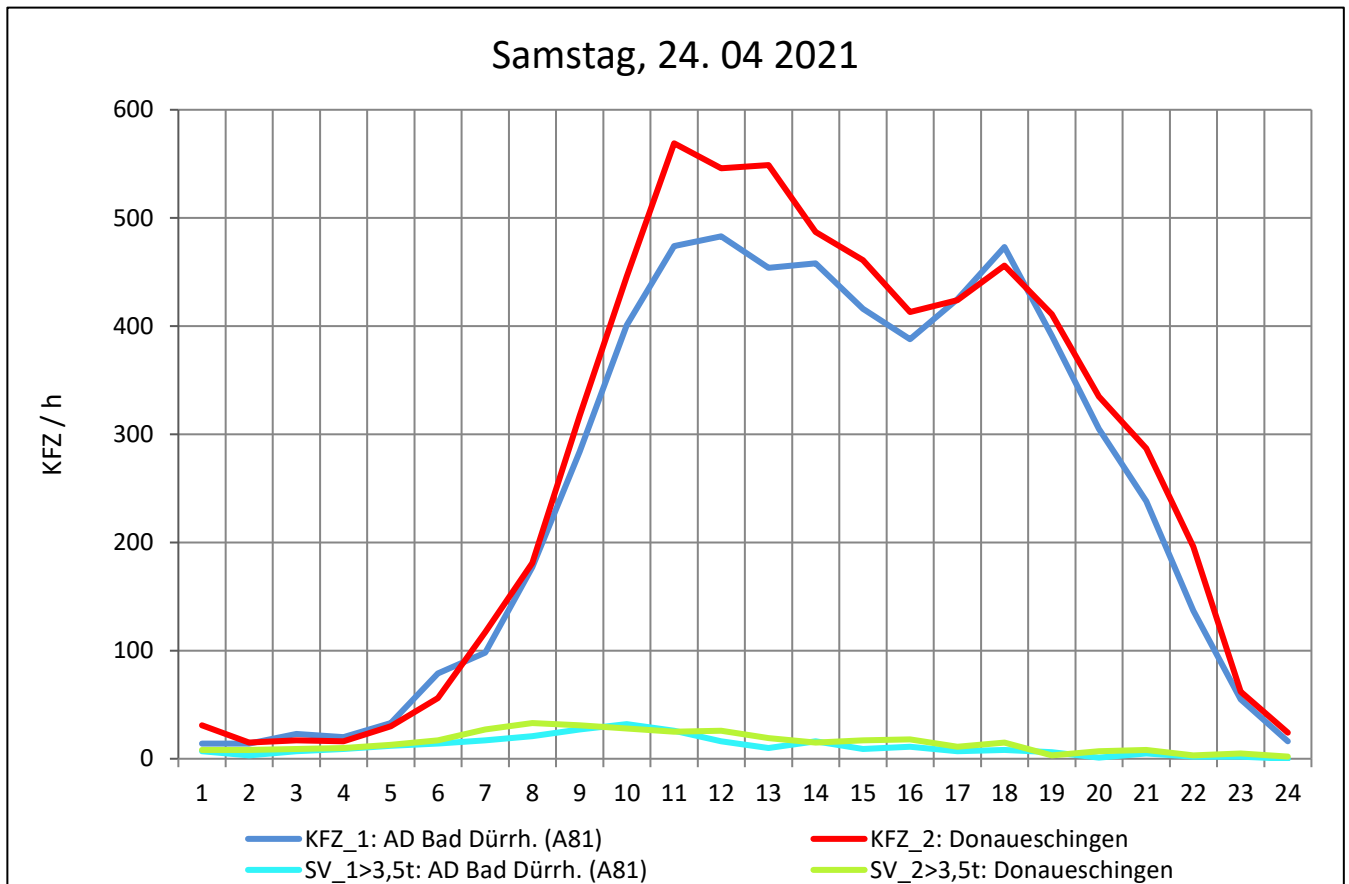
Zst.: **Bad Dürkheim**

TK-/Zst-Nr.: 8017/1034

A 864

Richtung 1 : **AD Bad Dürk. (A81)**

Richtung 2 : **Donaueschingen**



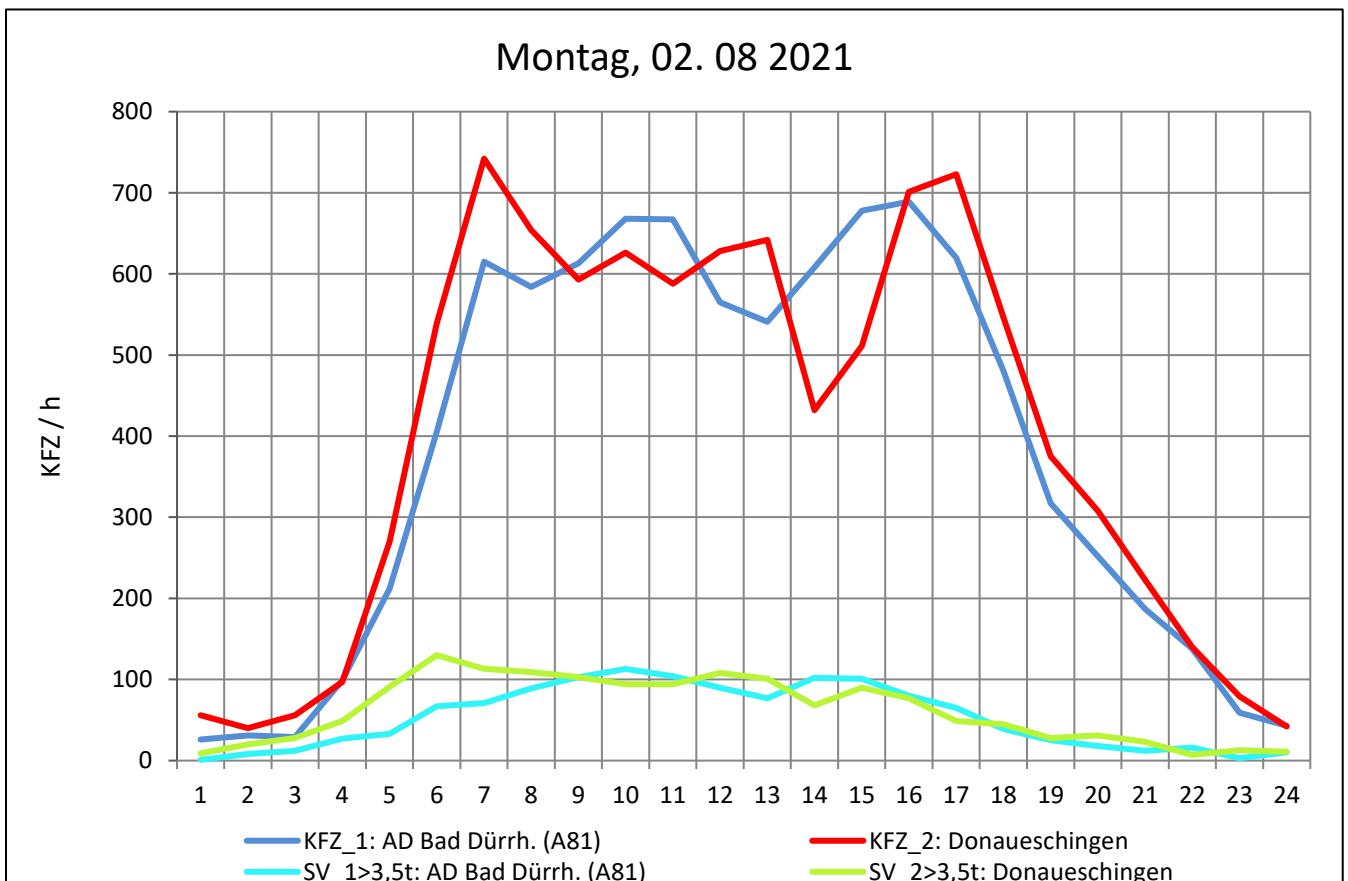
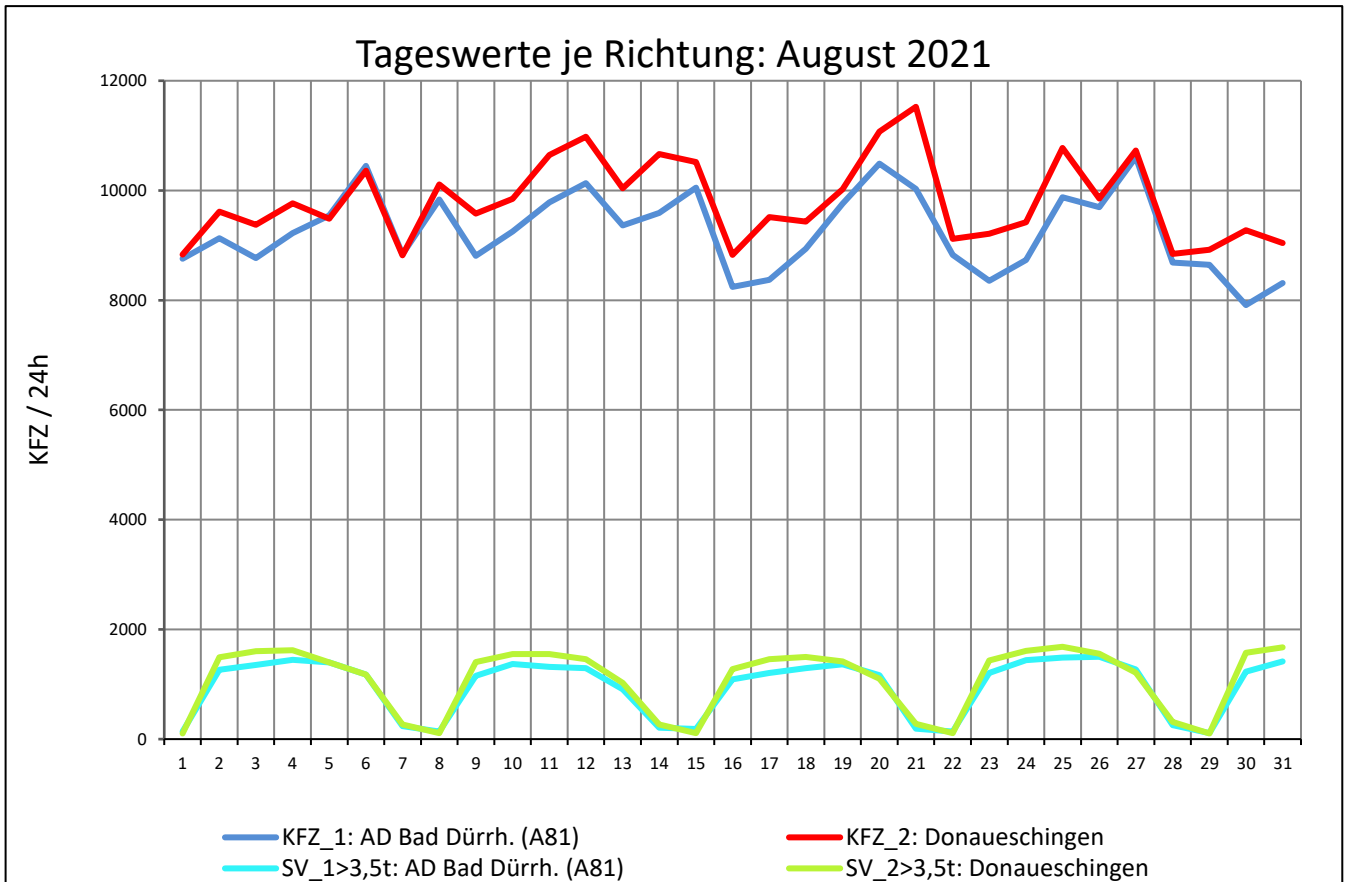
Zst.: **Bad Dürkheim**

TK-/Zst-Nr.: 8017/1034

A 864

Richtung 1 : **AD Bad Dürk. (A81)**

Richtung 2 : **Donaueschingen**



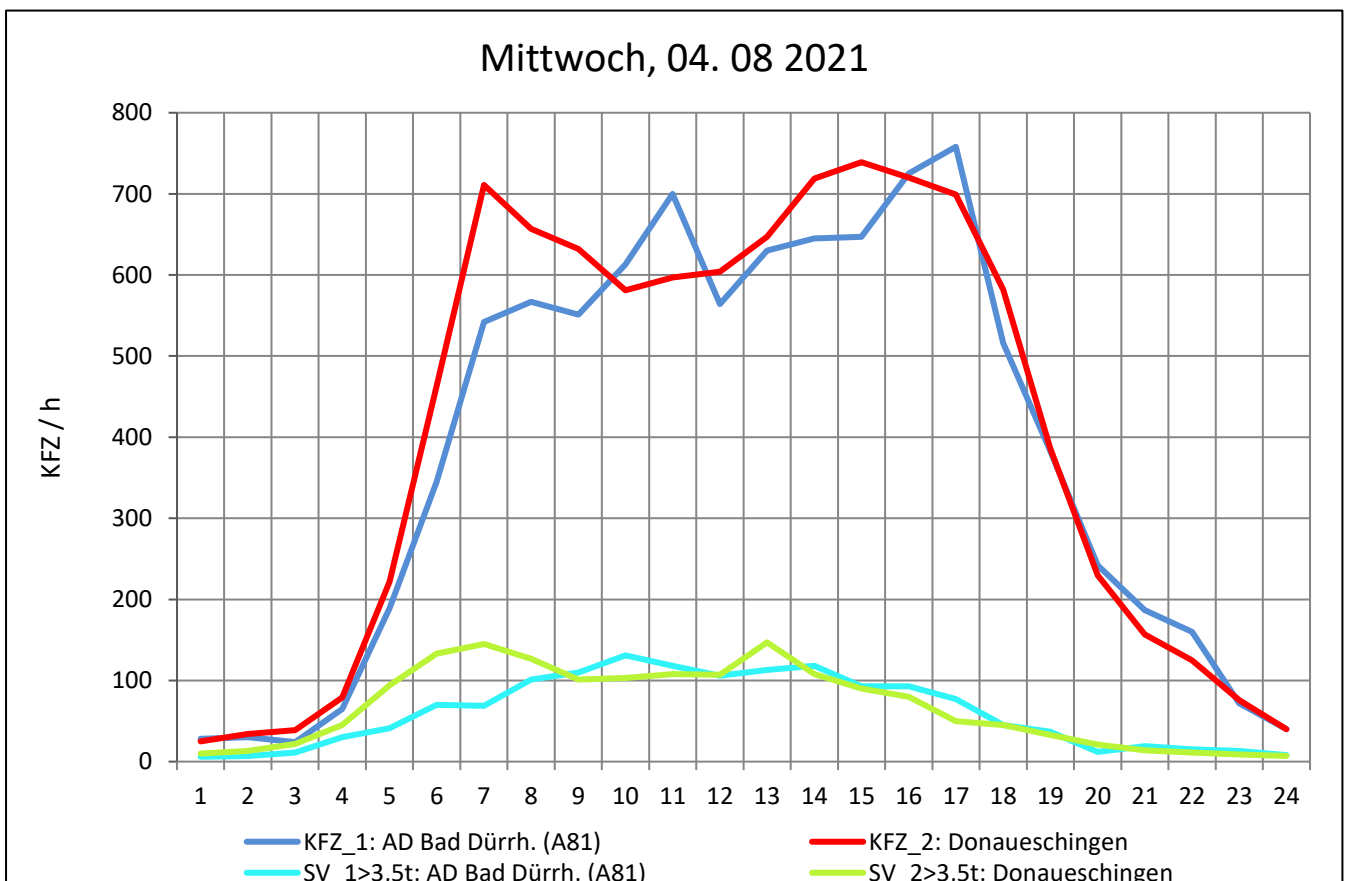
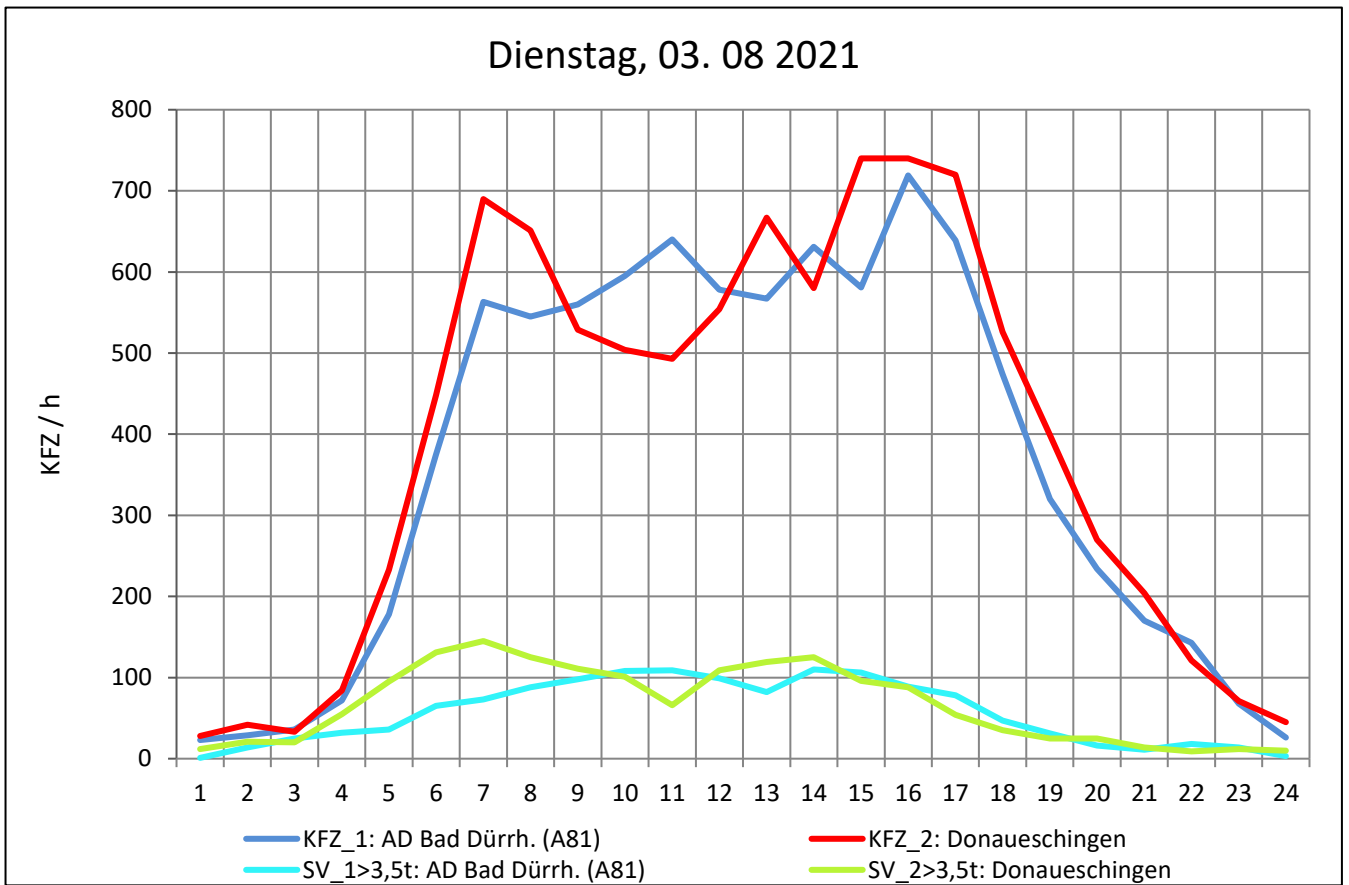
Zst.: **Bad Dürkheim**

TK-/Zst-Nr.: 8017/1034

A 864

Richtung 1 : **AD Bad Dürk. (A81)**

Richtung 2 : **Donaueschingen**



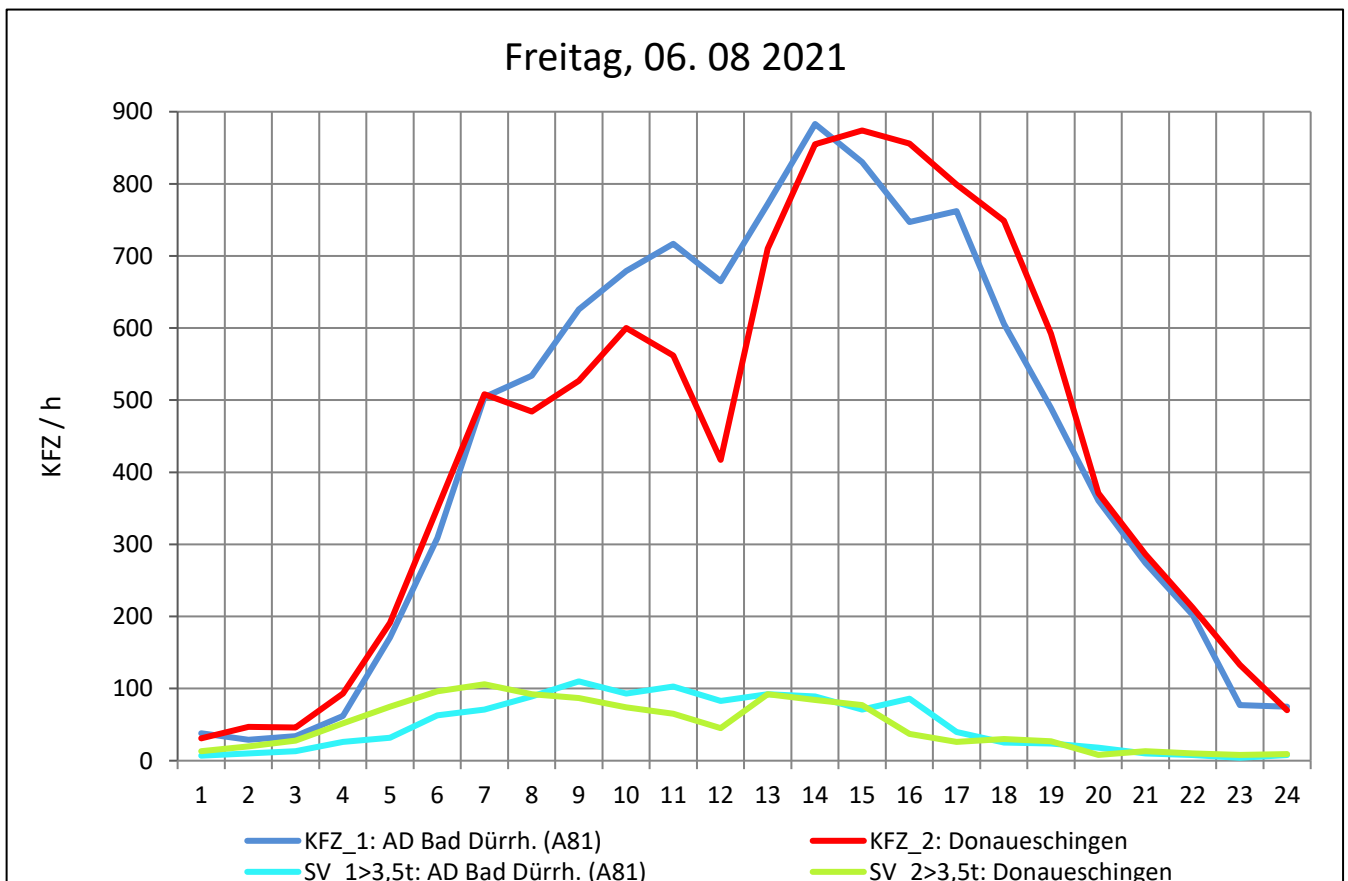
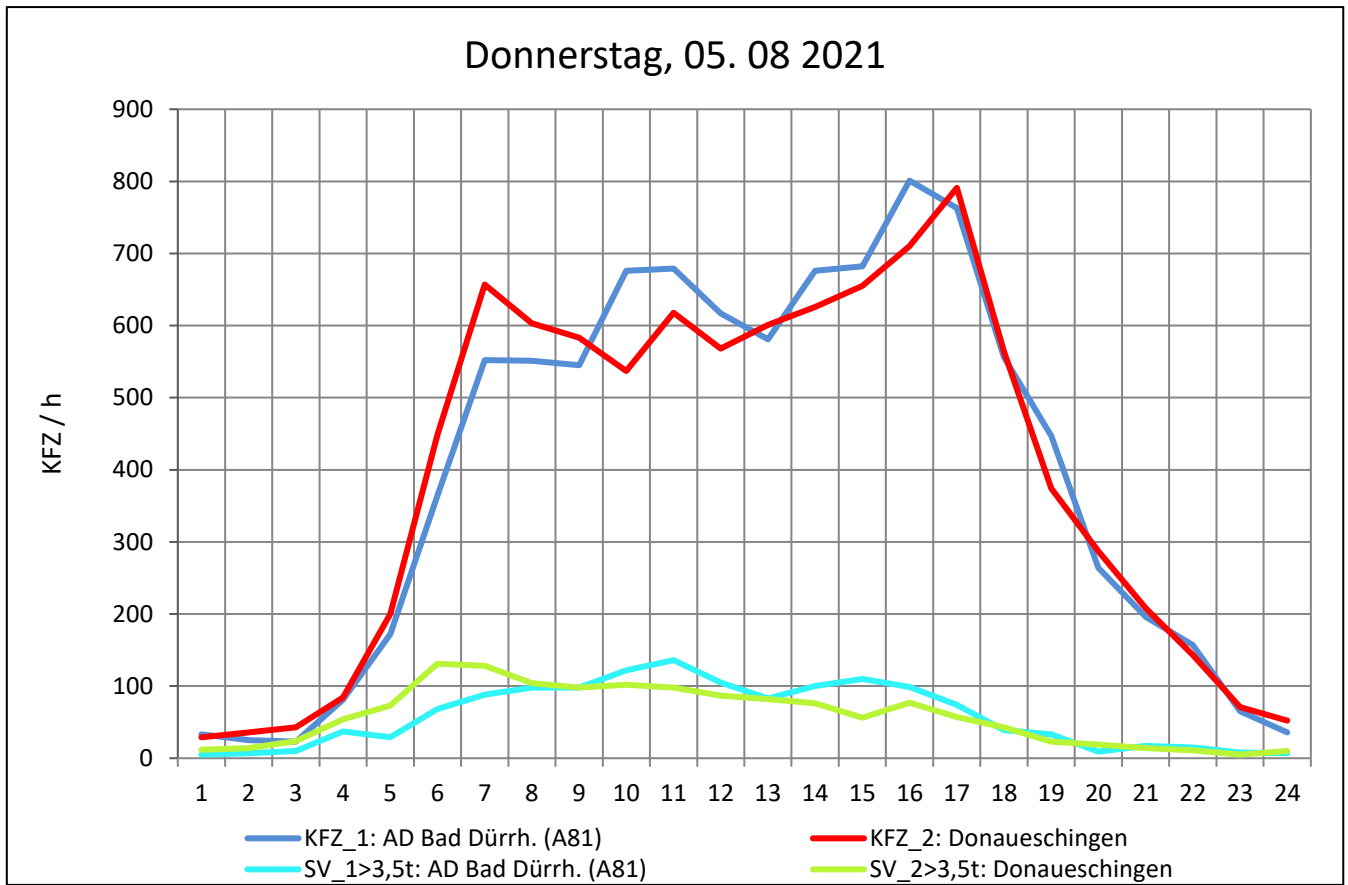
Zst.: **Bad Dürkheim**

TK-/Zst-Nr.: 8017/1034

A 864

Richtung 1 : **AD Bad Dürk. (A81)**

Richtung 2 : **Donaueschingen**



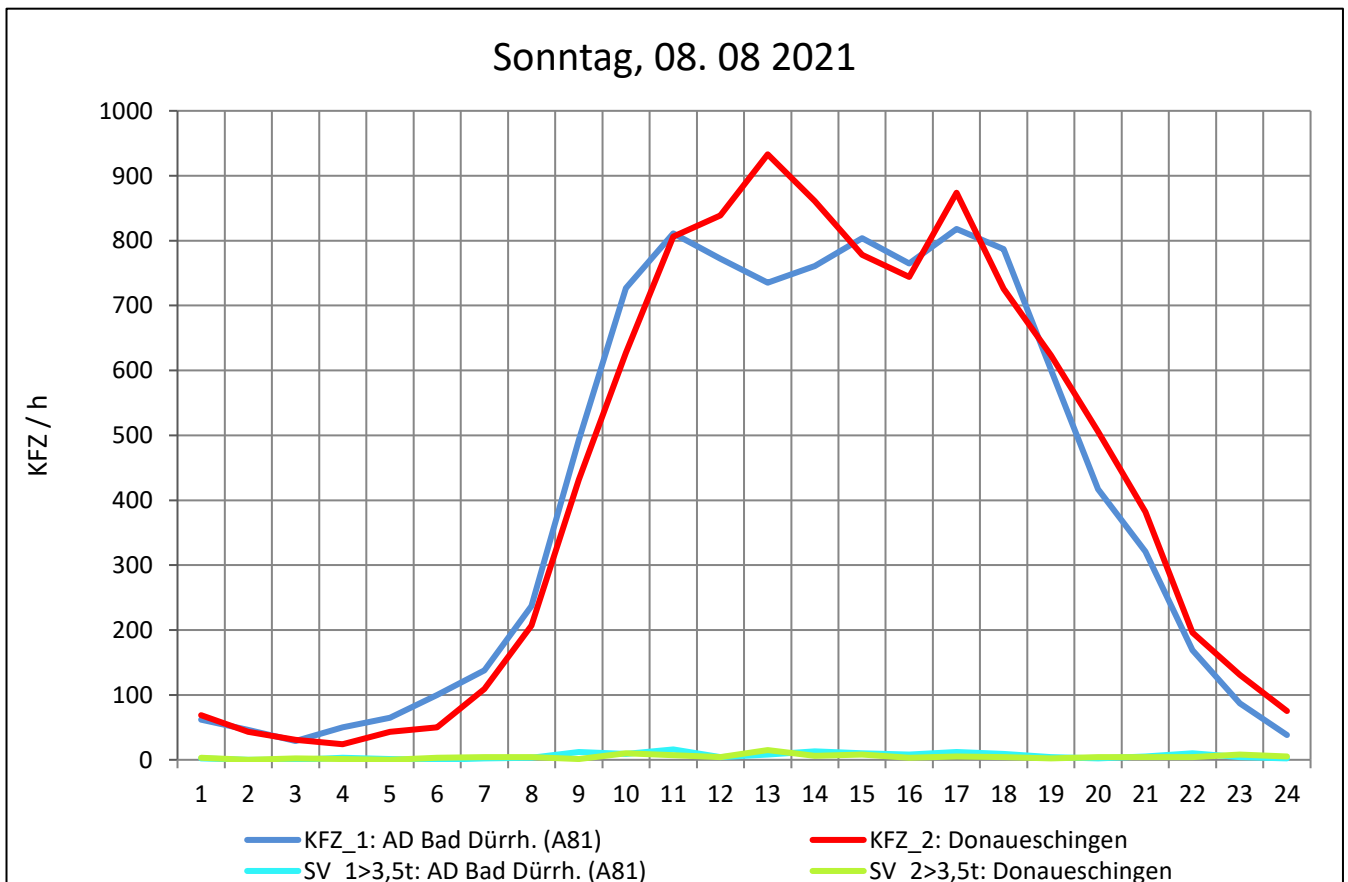
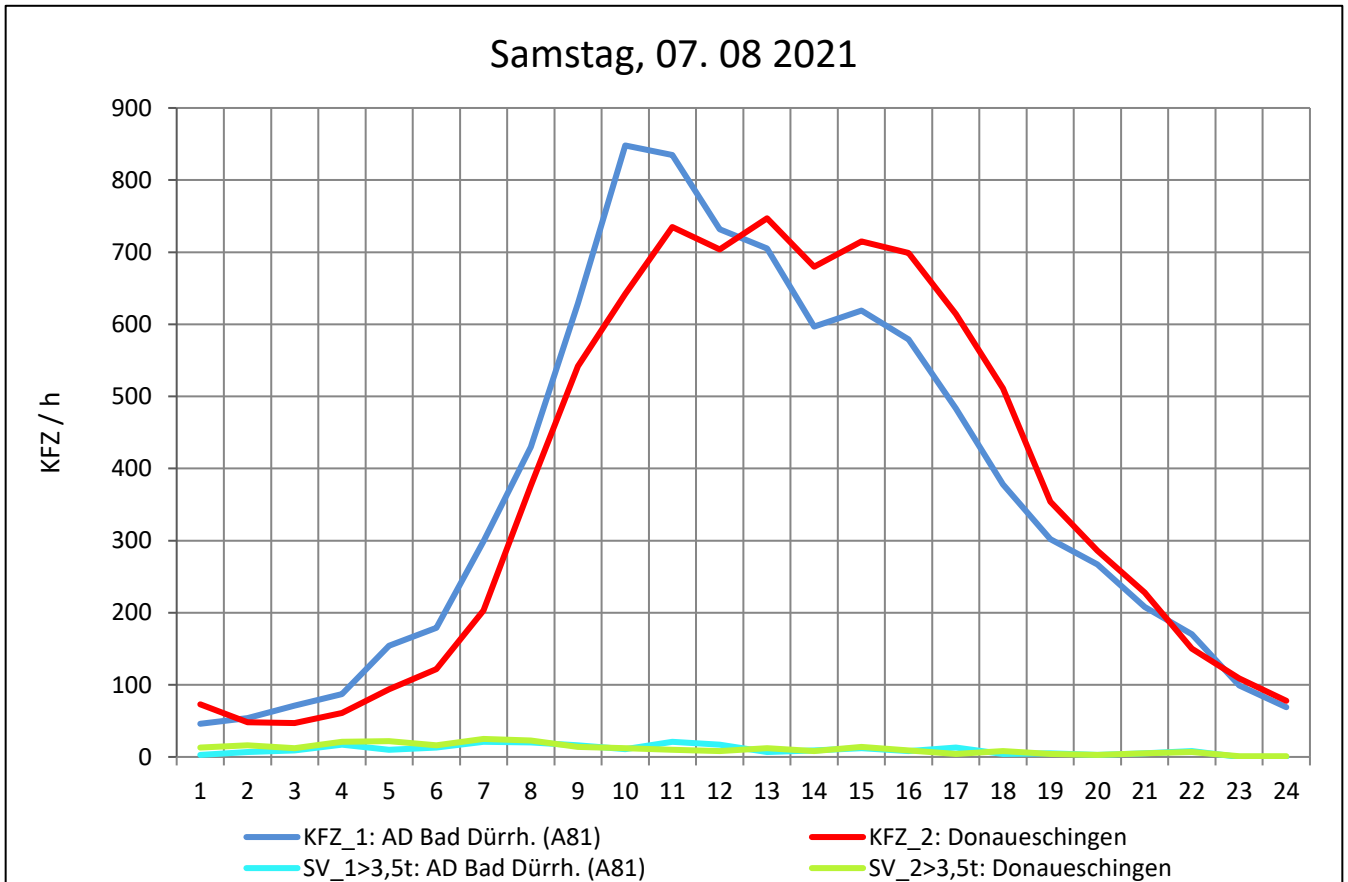
Zst.: **Bad Dürkheim**

TK-/Zst-Nr.: 8017/1034

A 864

Richtung 1 : **AD Bad Dürk. (A81)**

Richtung 2 : **Donaueschingen**



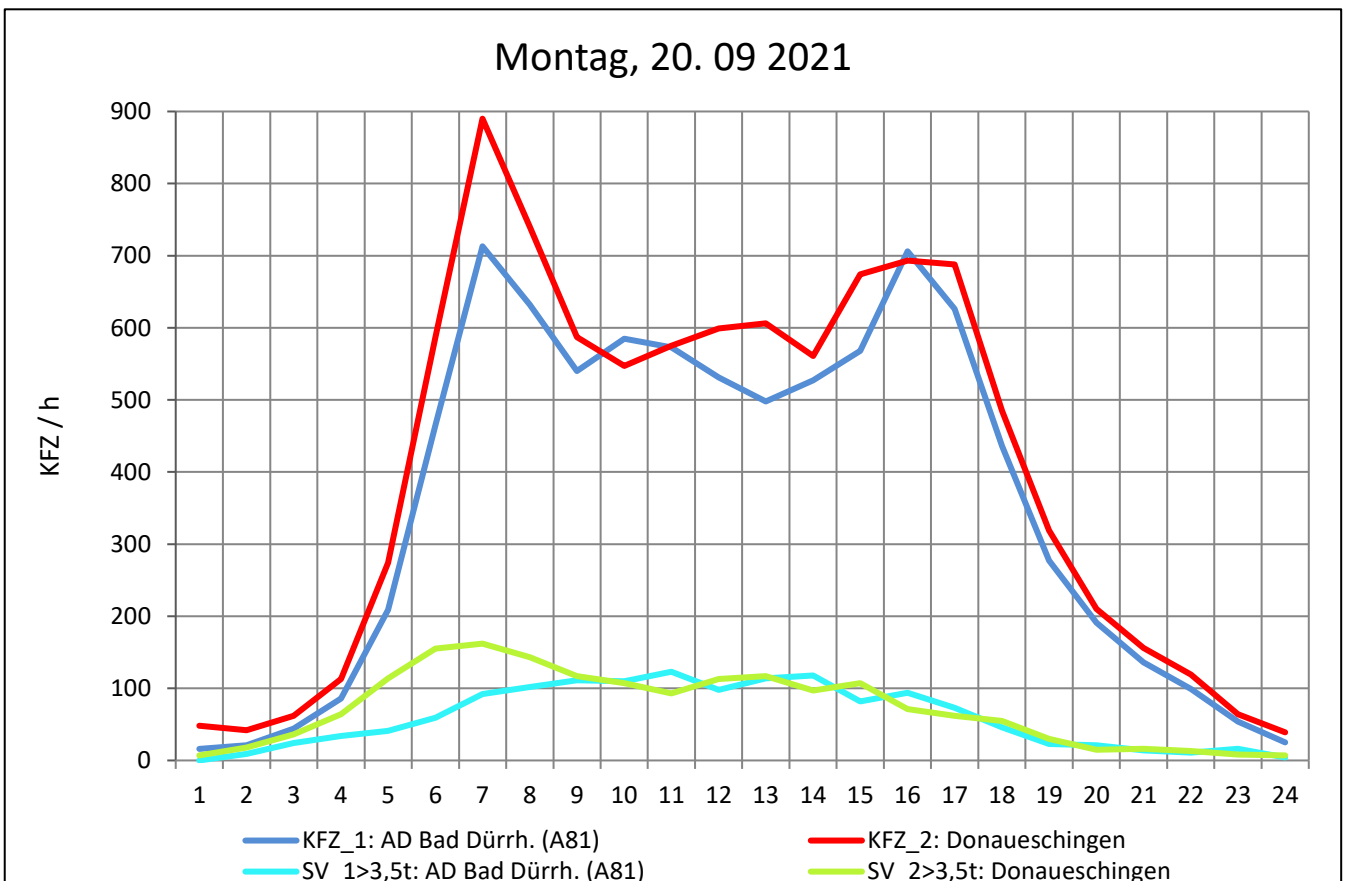
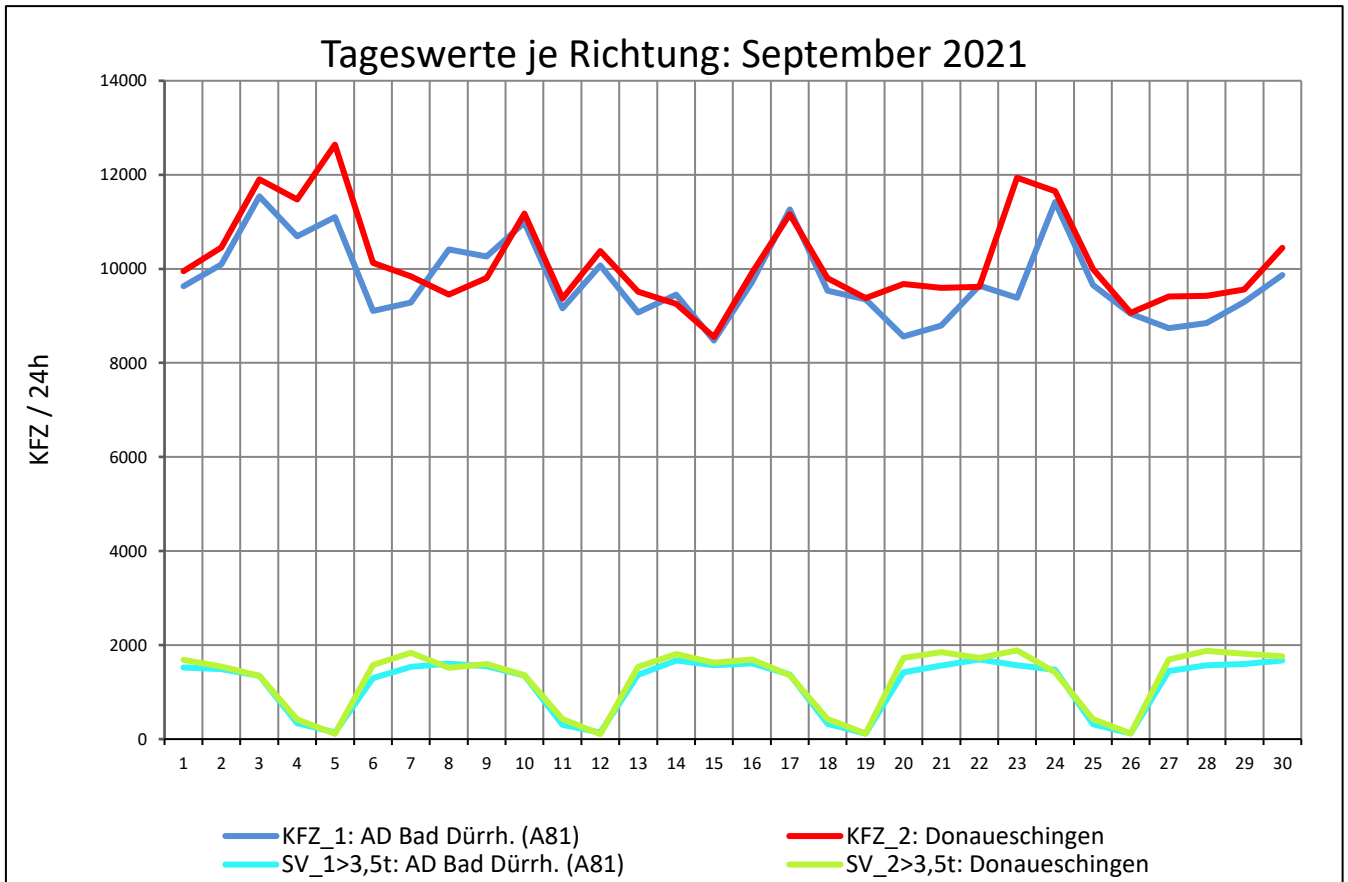
Zst.: **Bad Dürkheim**

TK-/Zst-Nr.: 8017/1034

A 864

Richtung 1 : **AD Bad Dürk. (A81)**

Richtung 2 : **Donaueschingen**



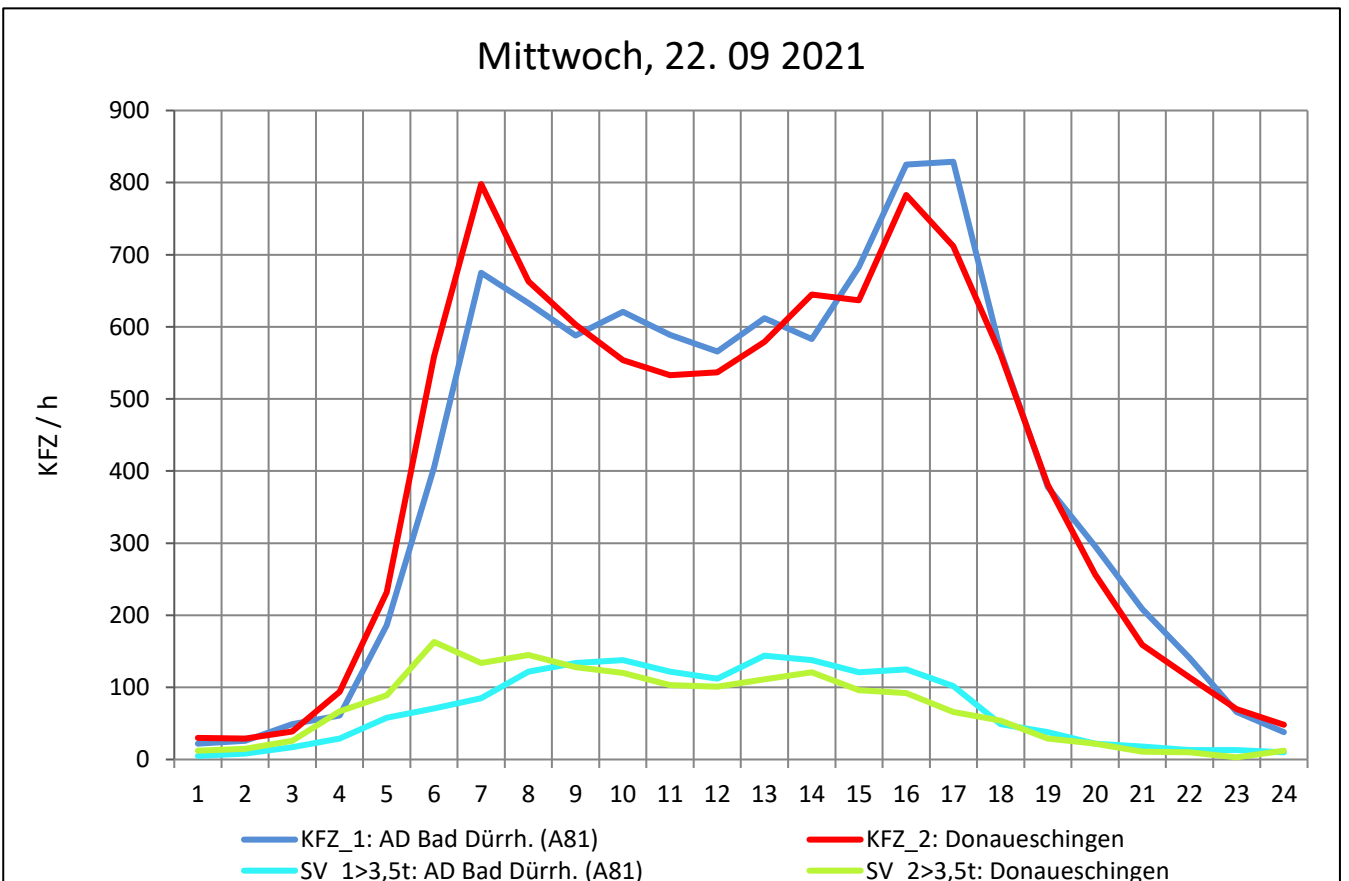
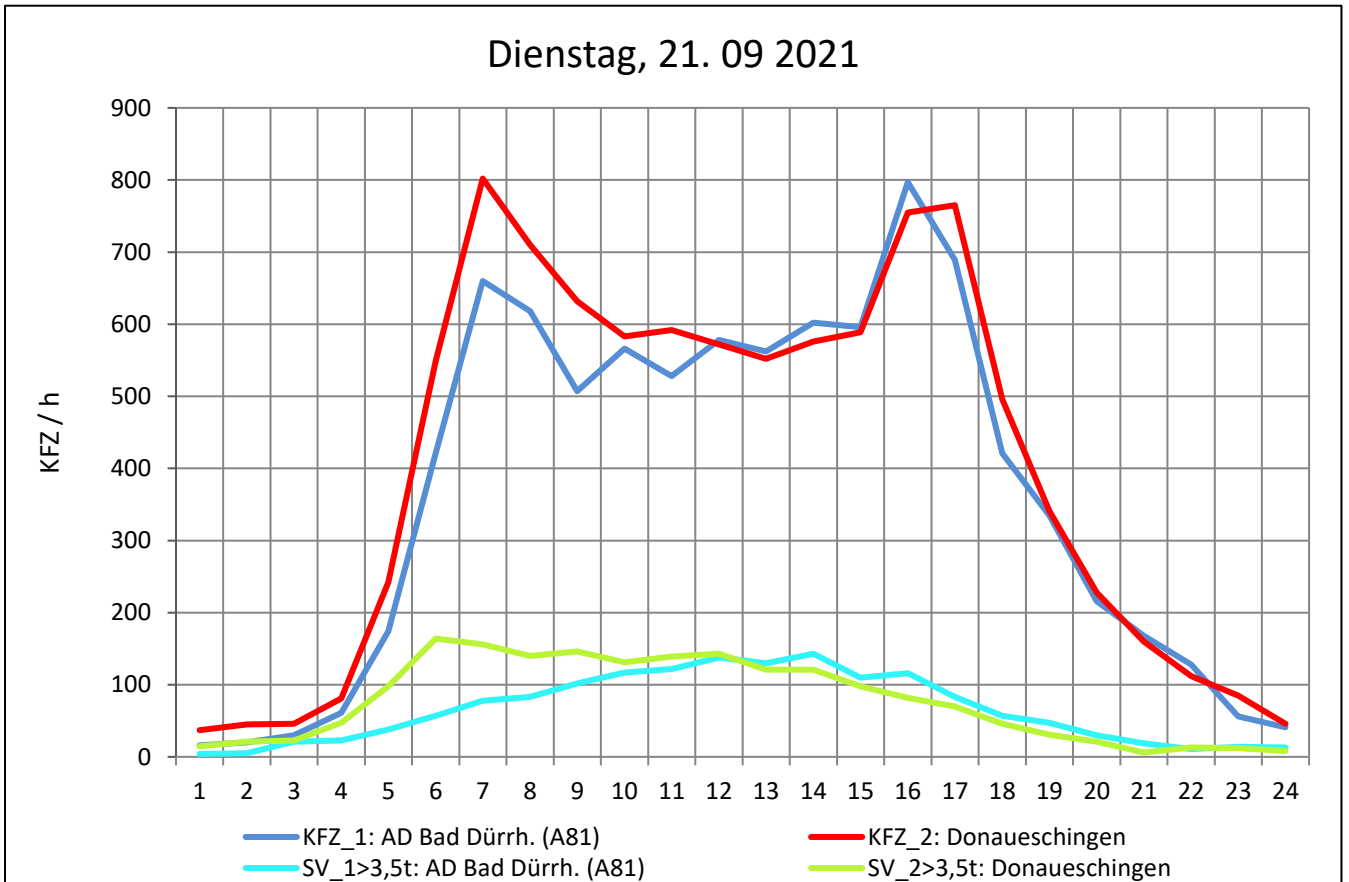
Zst.: **Bad Dürkheim**

TK-/Zst-Nr.: 8017/1034

A 864

Richtung 1 : **AD Bad Dürk. (A81)**

Richtung 2 : **Donaueschingen**



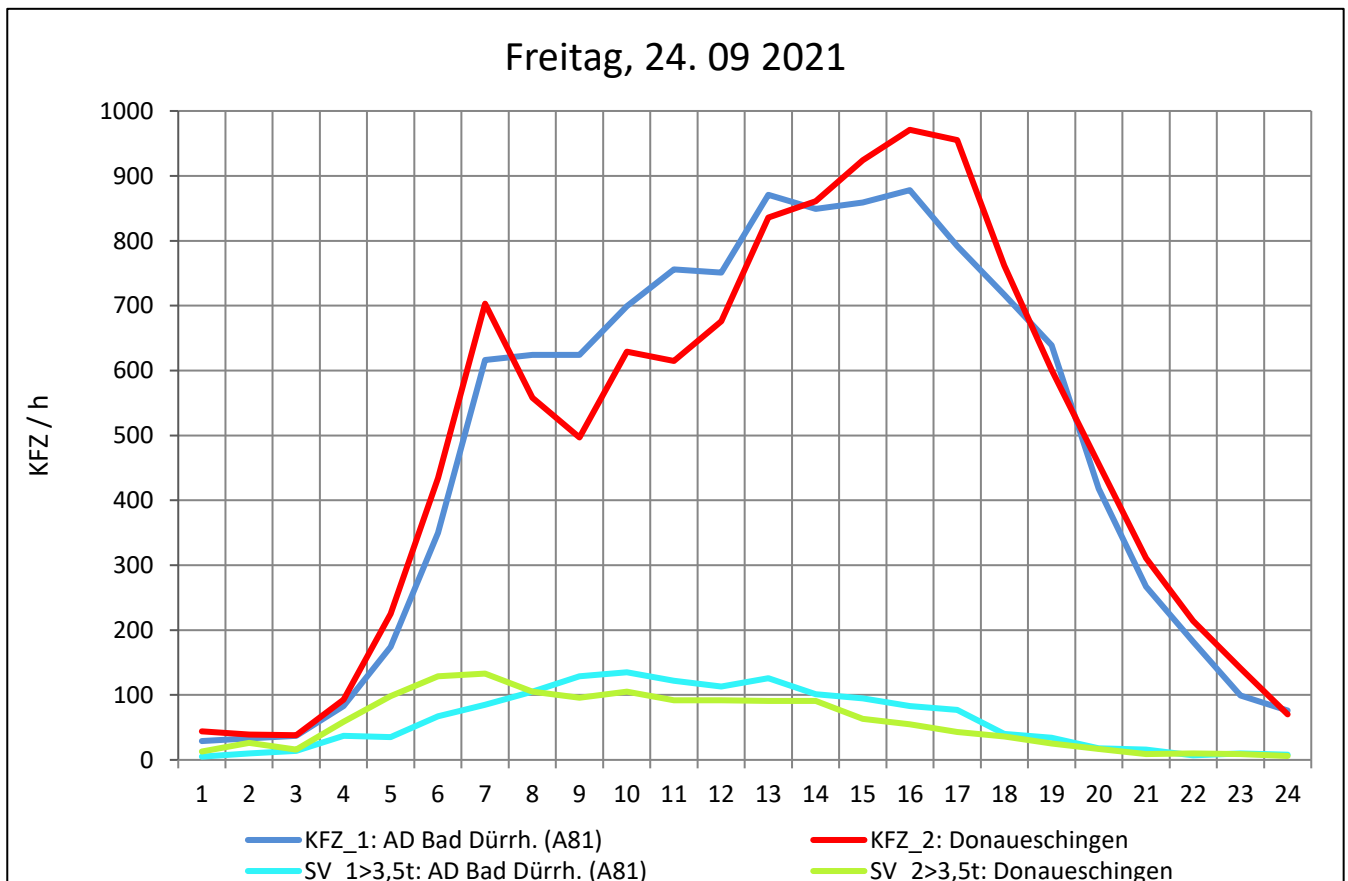
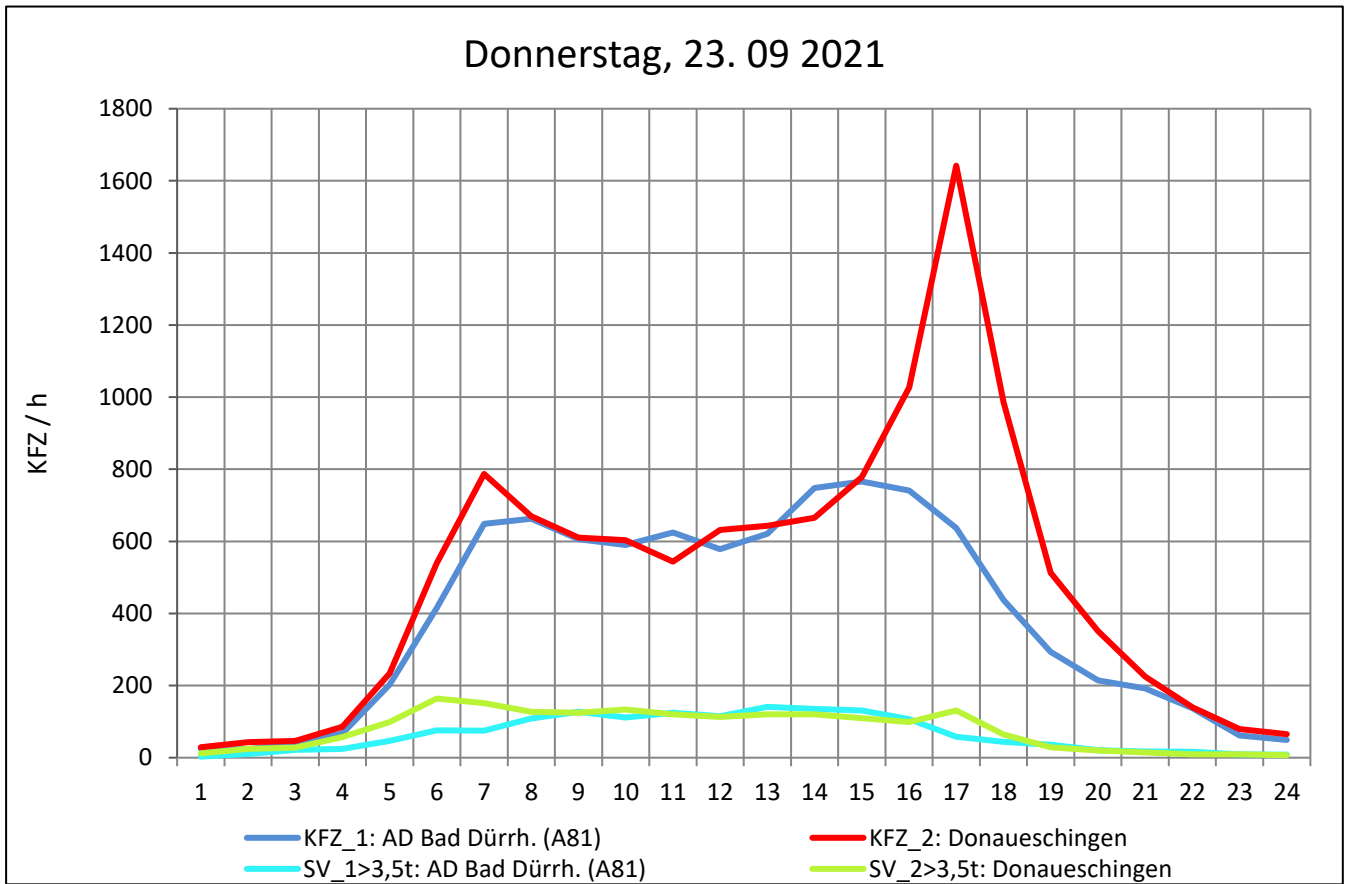
Zst.: **Bad Dürkheim**

TK-/Zst-Nr.: 8017/1034

A 864

Richtung 1 : **AD Bad Dürk. (A81)**

Richtung 2 : **Donaueschingen**



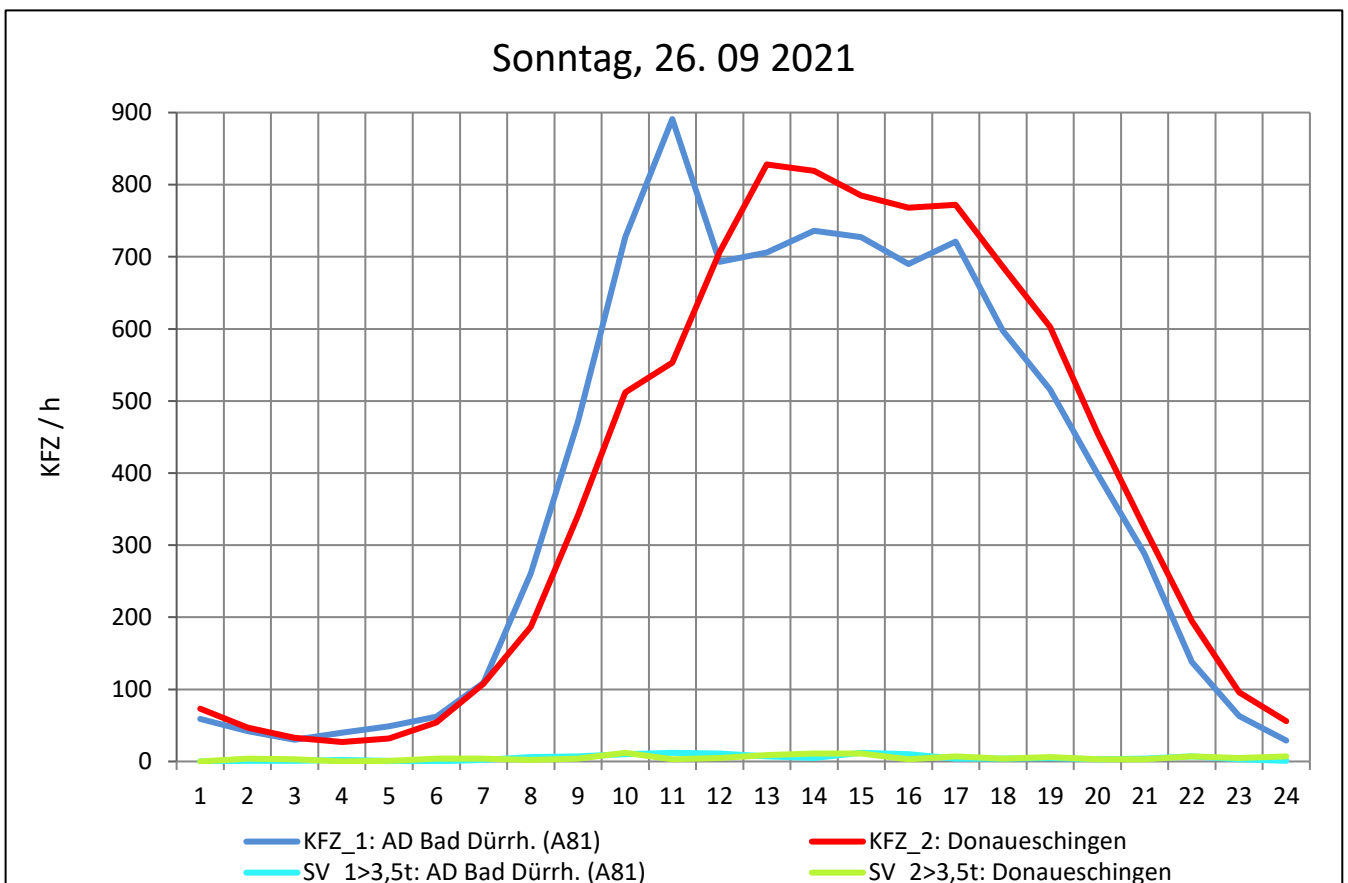
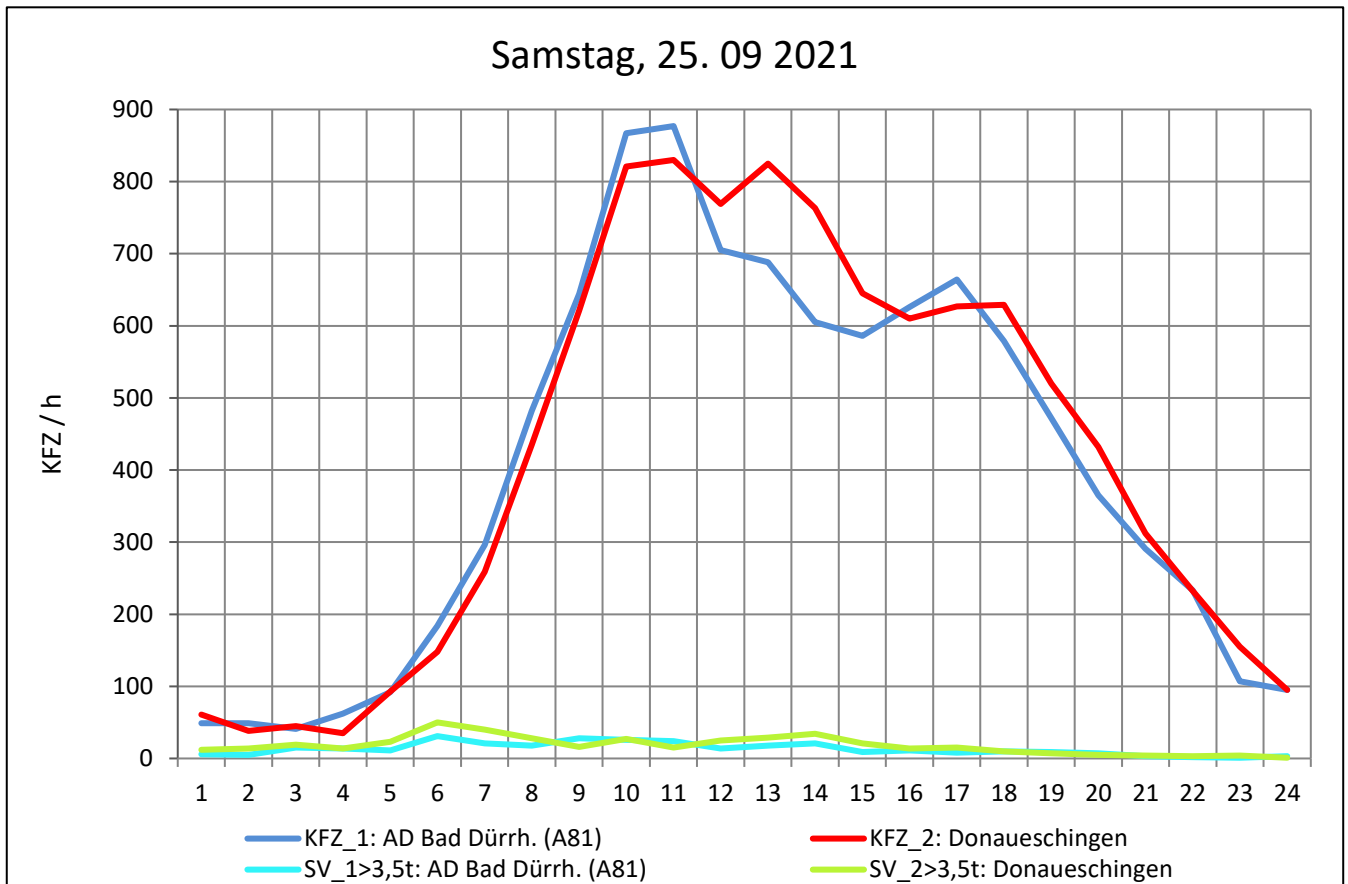
Zst.: **Bad Dürkheim**

TK-/Zst-Nr.: 8017/1034

A 864

Richtung 1 : **AD Bad Dürk. (A81)**

Richtung 2 : **Donaueschingen**



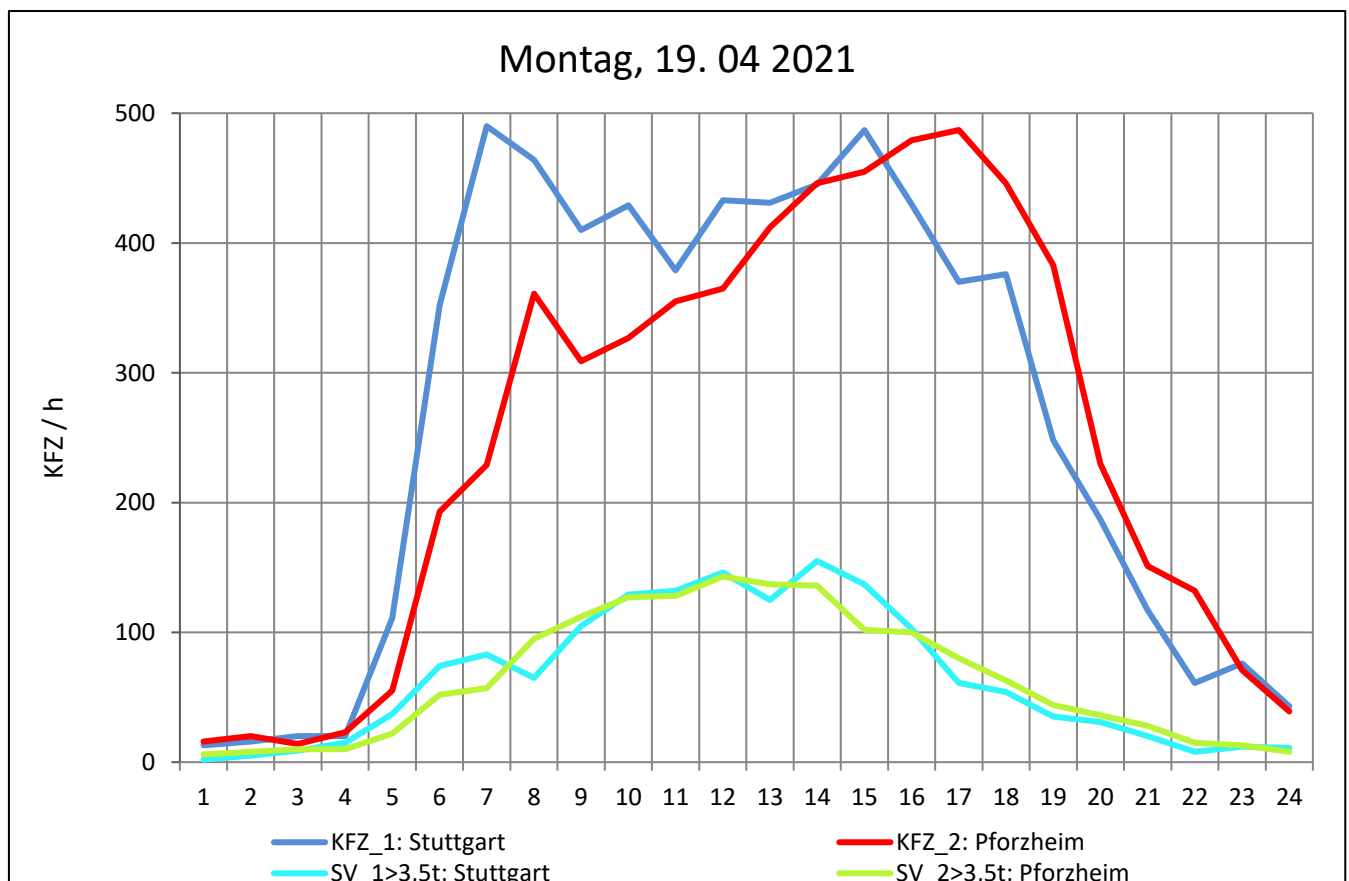
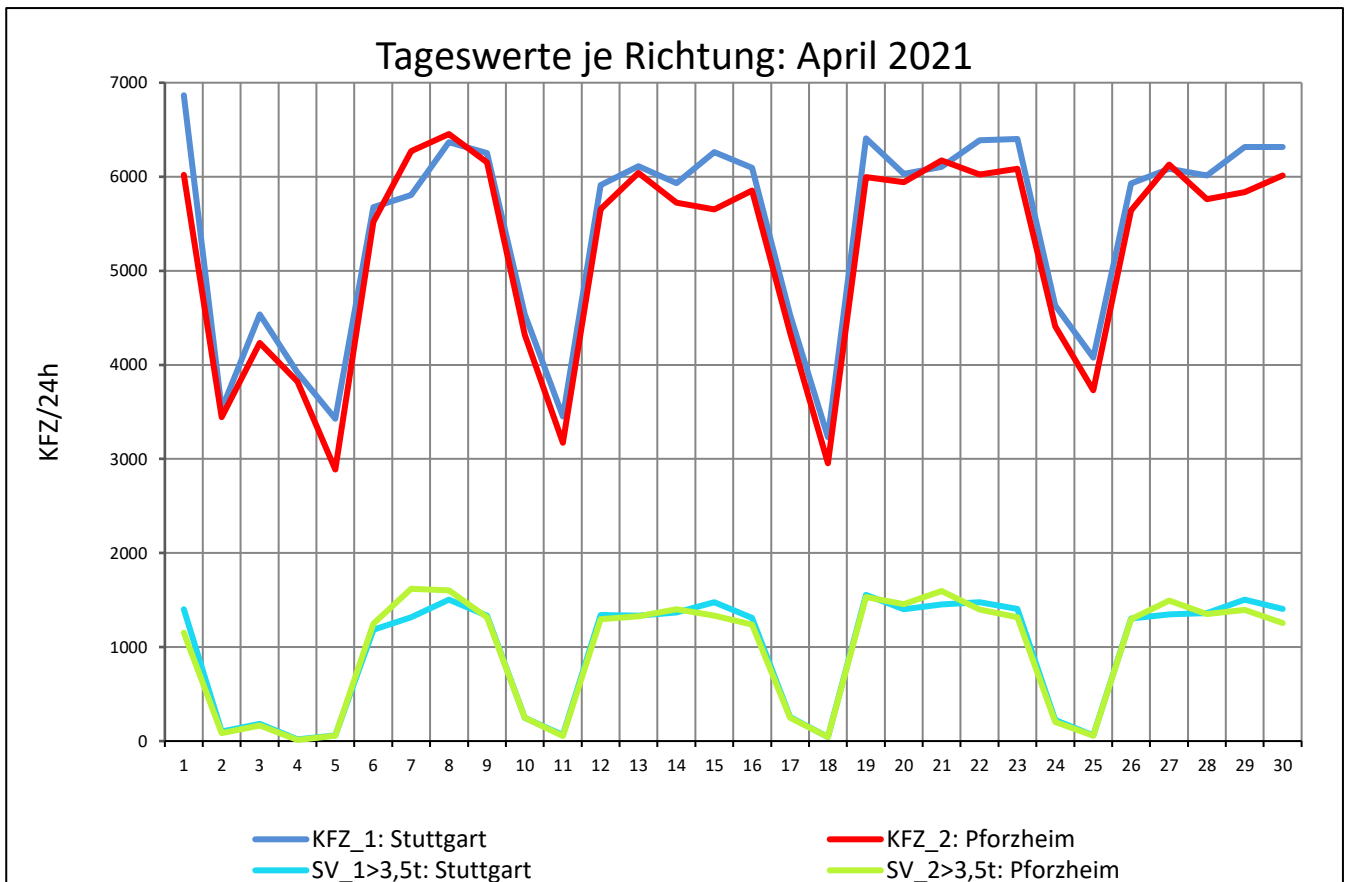
Zst.: **Vaihingen (Enz)**

TK-/Zst-Nr.: 7019/1108

B 10

Richtung 1 : **Stuttgart**

Richtung 2 : **Pforzheim**



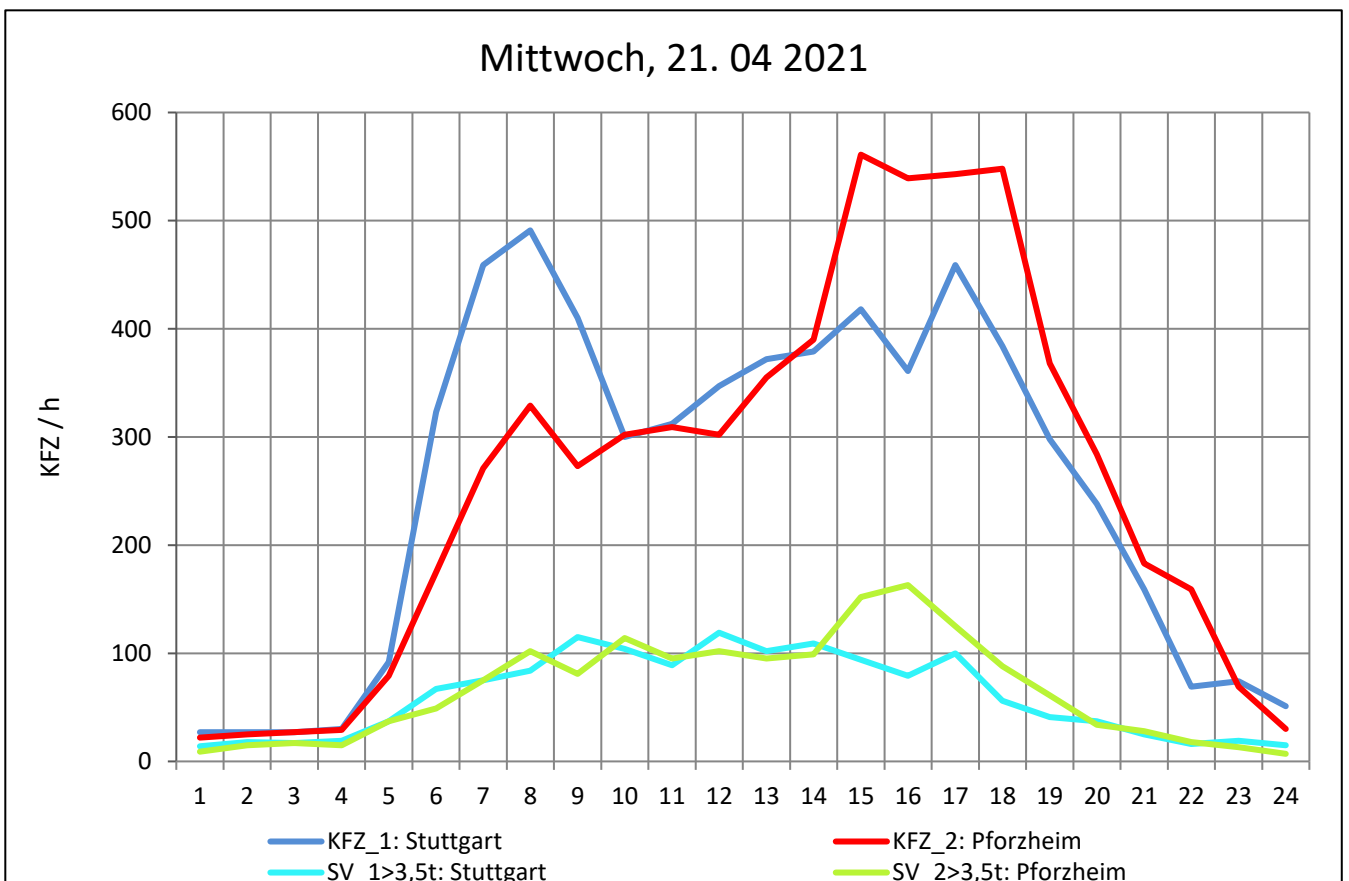
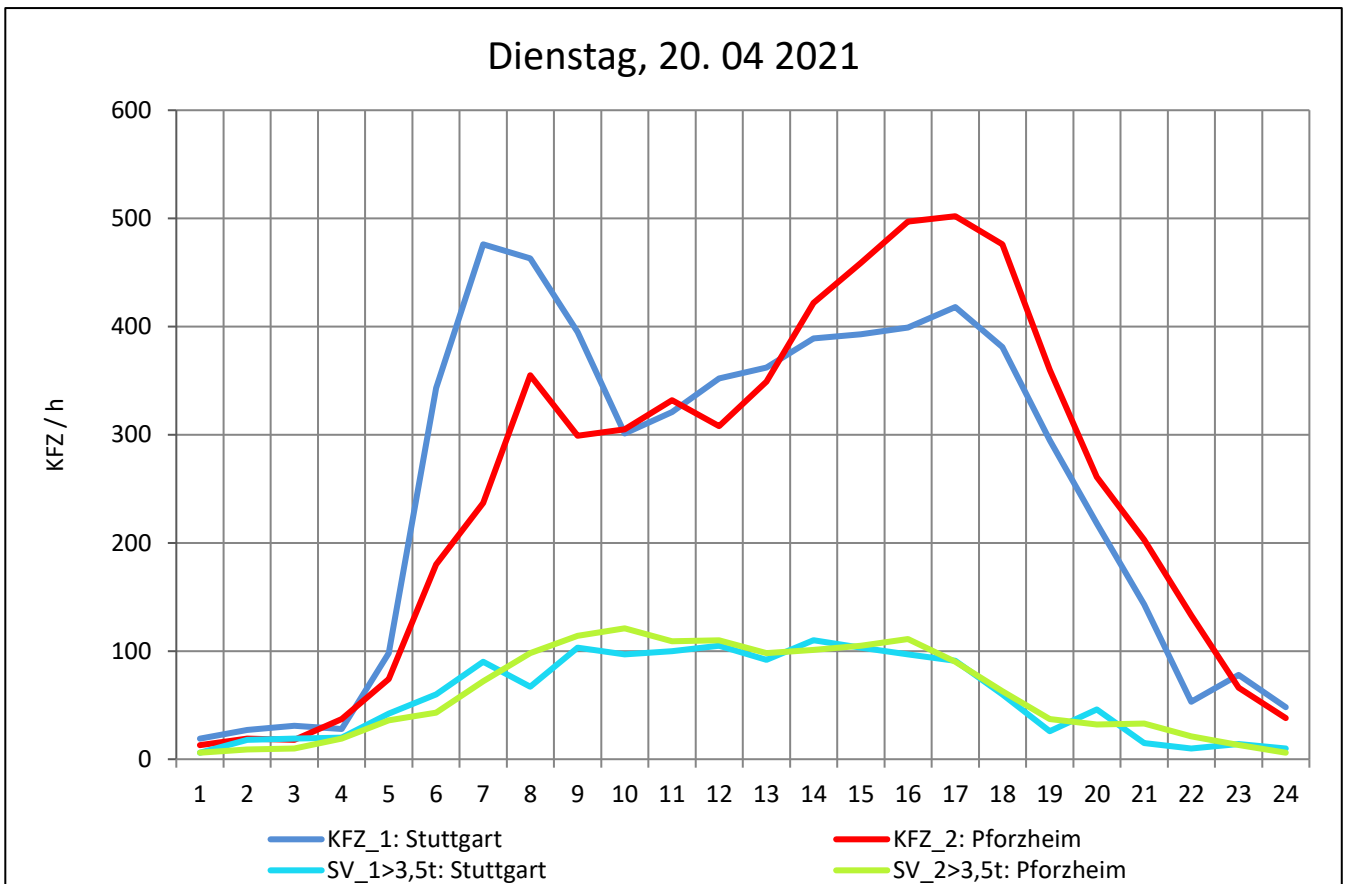
Zst.: **Vaihingen (Enz)**

TK-/Zst-Nr.: 7019/1108

B 10

Richtung 1 : **Stuttgart**

Richtung 2 : **Pforzheim**



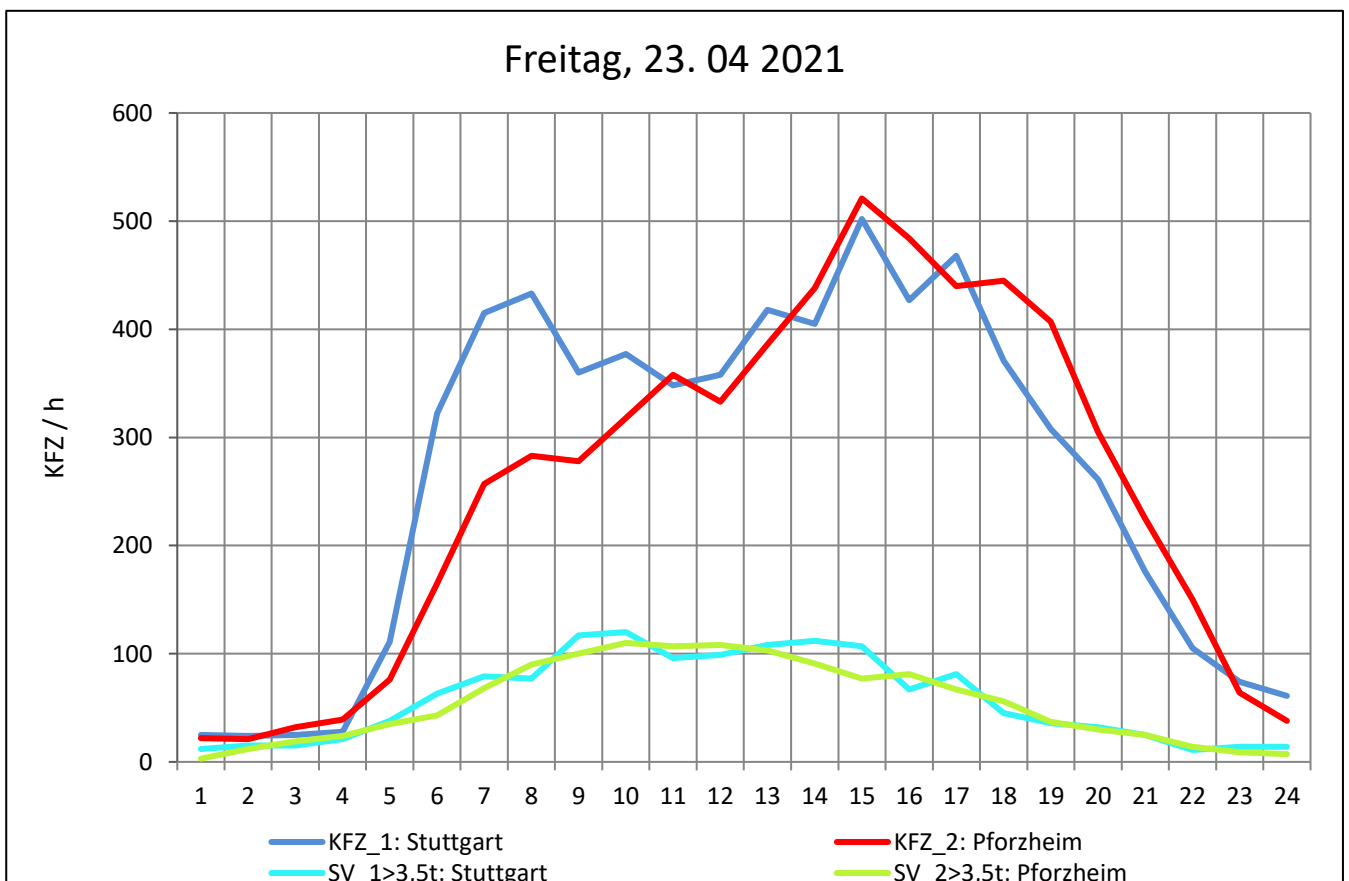
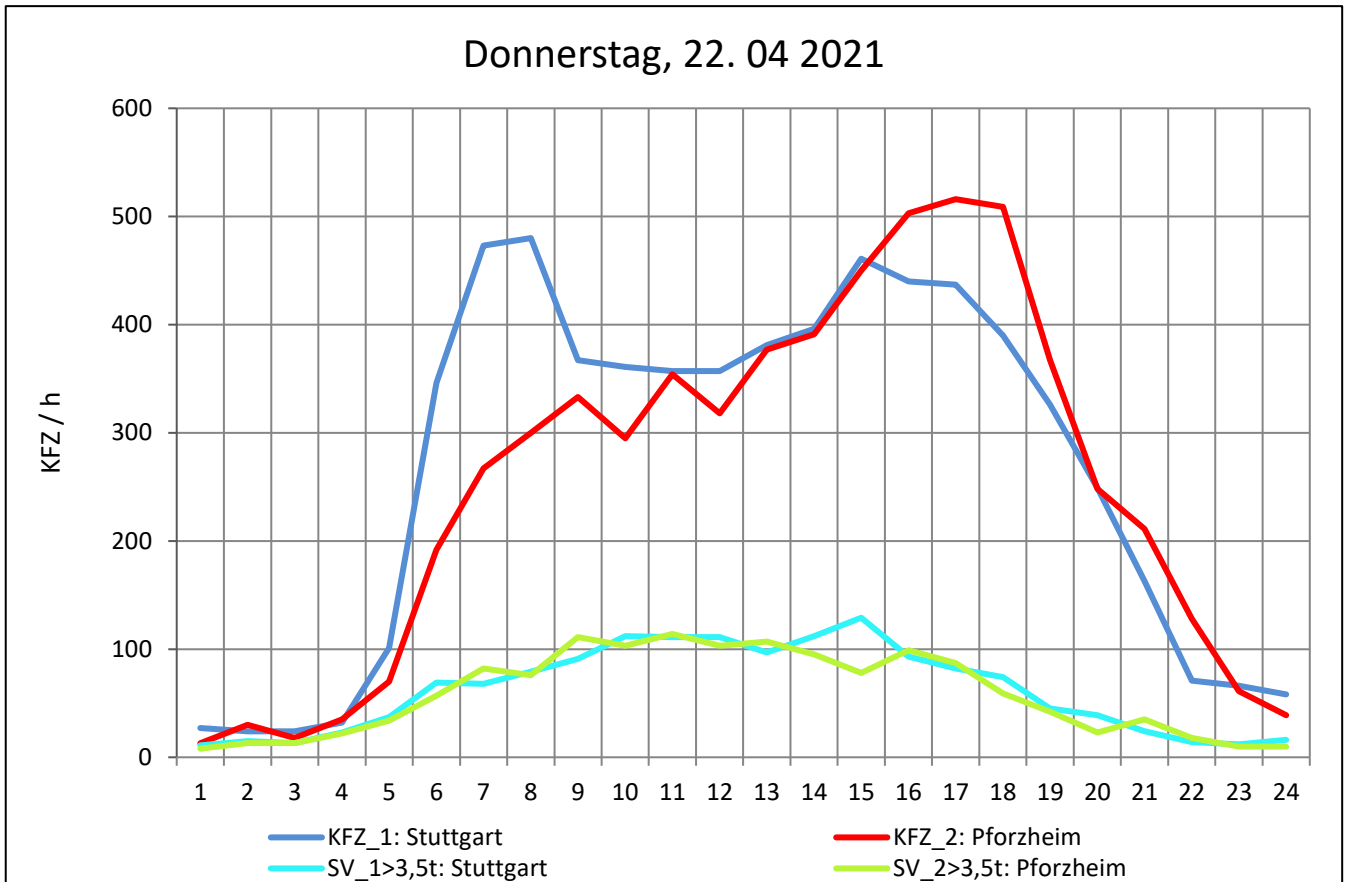
Zst.: **Vaihingen (Enz)**

TK-/Zst-Nr.: 7019/1108

B 10

Richtung 1 : **Stuttgart**

Richtung 2 : **Pforzheim**



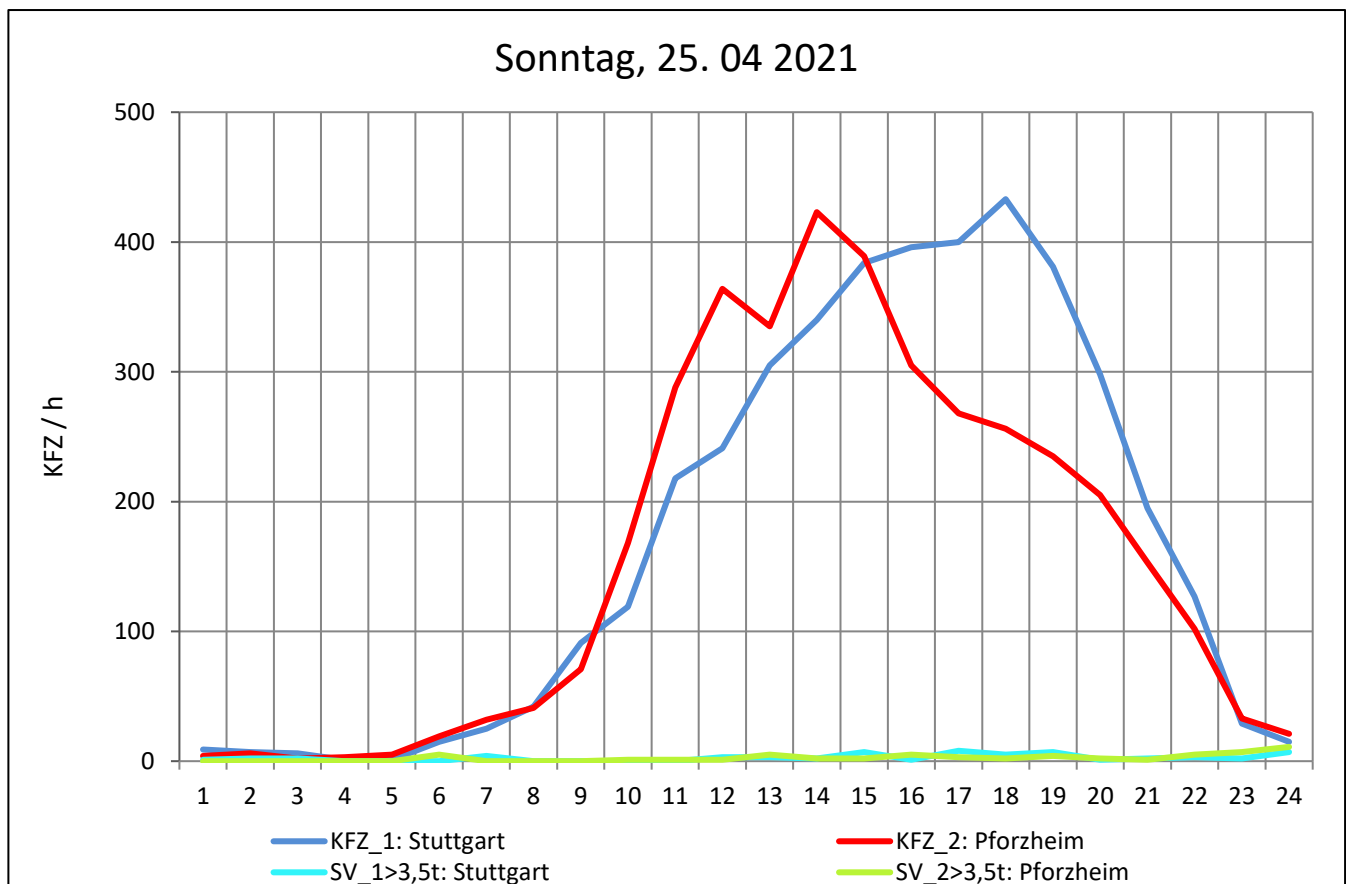
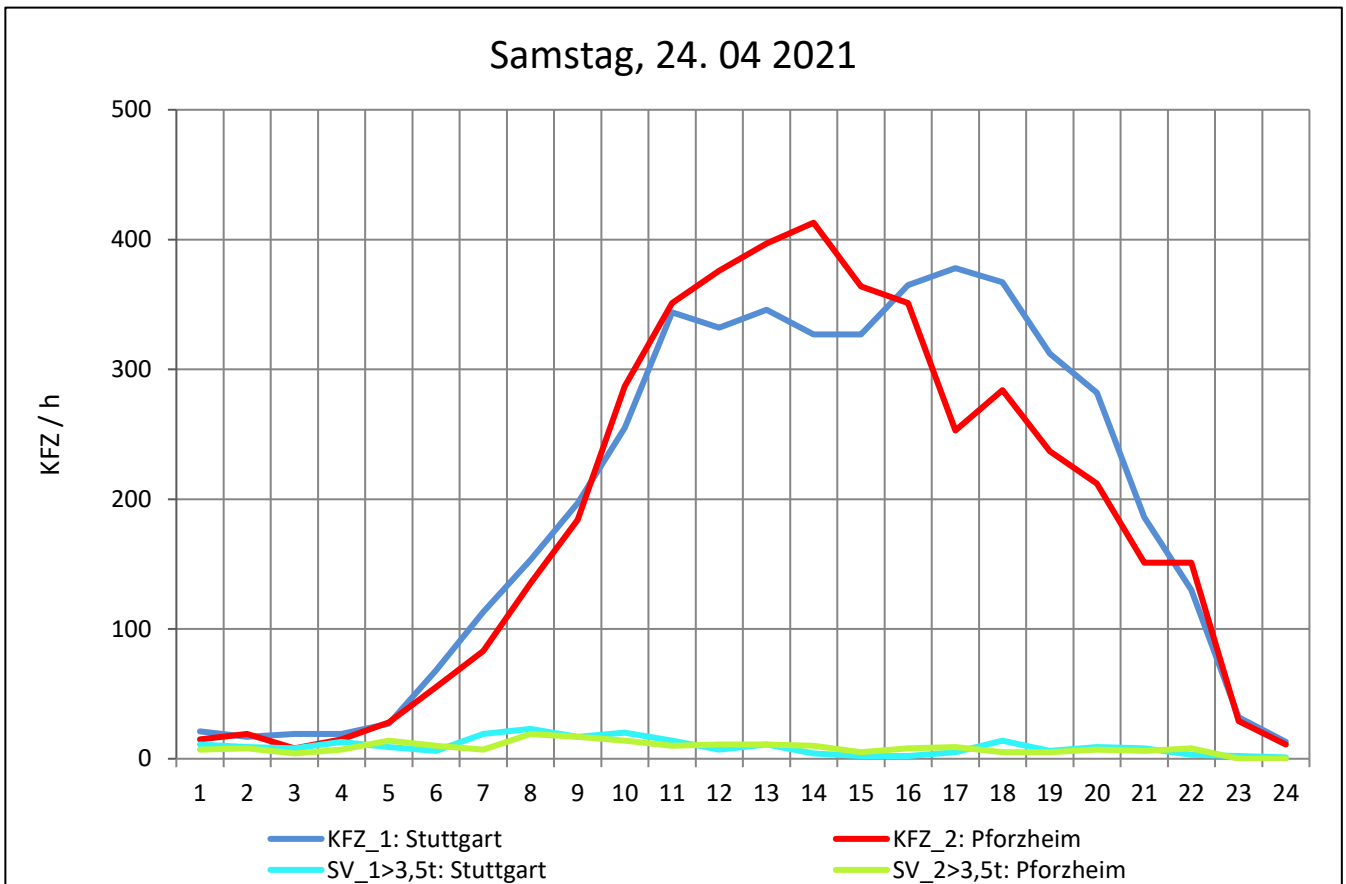
Zst.: **Vaihingen (Enz)**

TK-/Zst-Nr.: 7019/1108

B 10

Richtung 1 : **Stuttgart**

Richtung 2 : **Pforzheim**



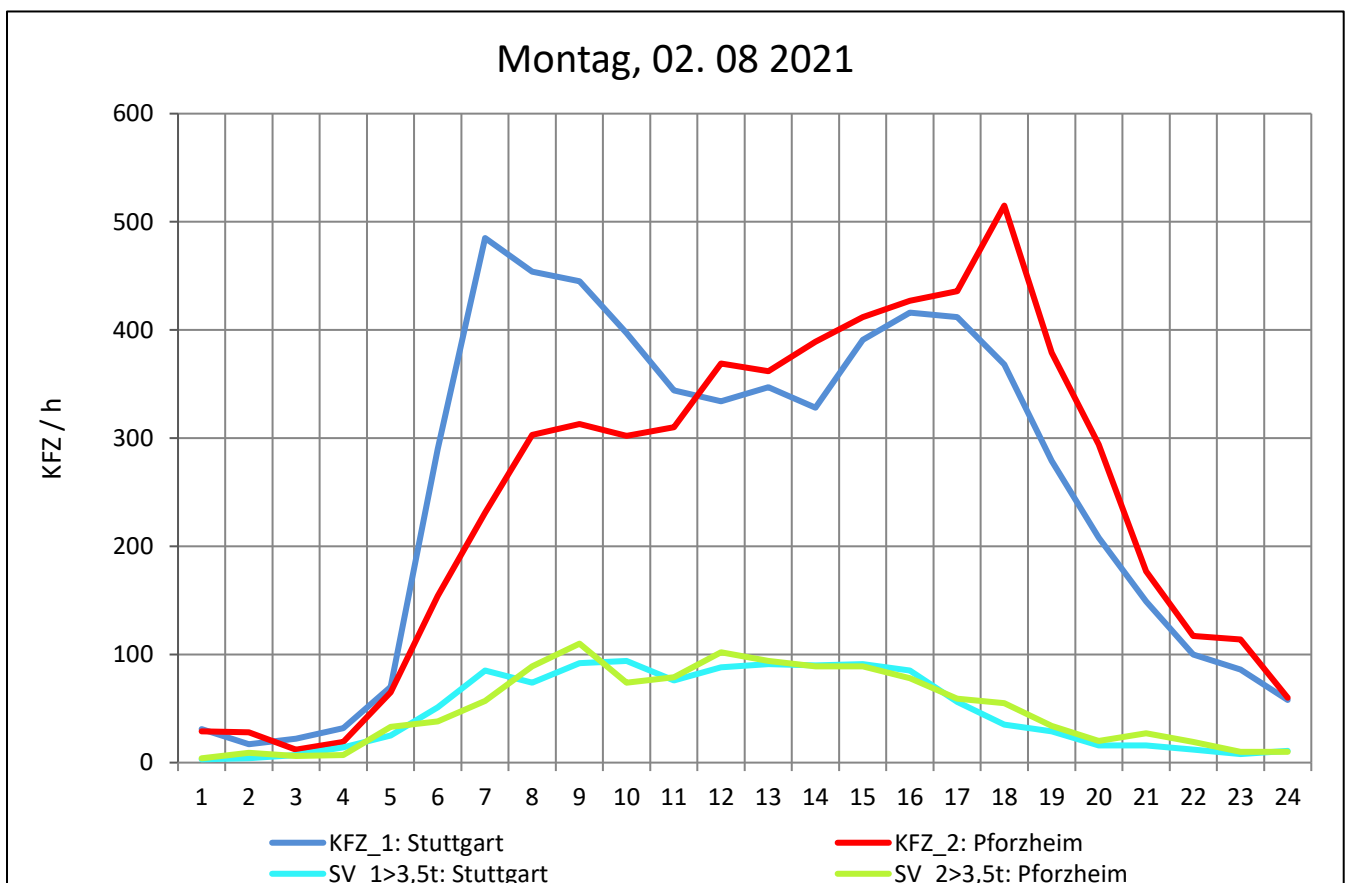
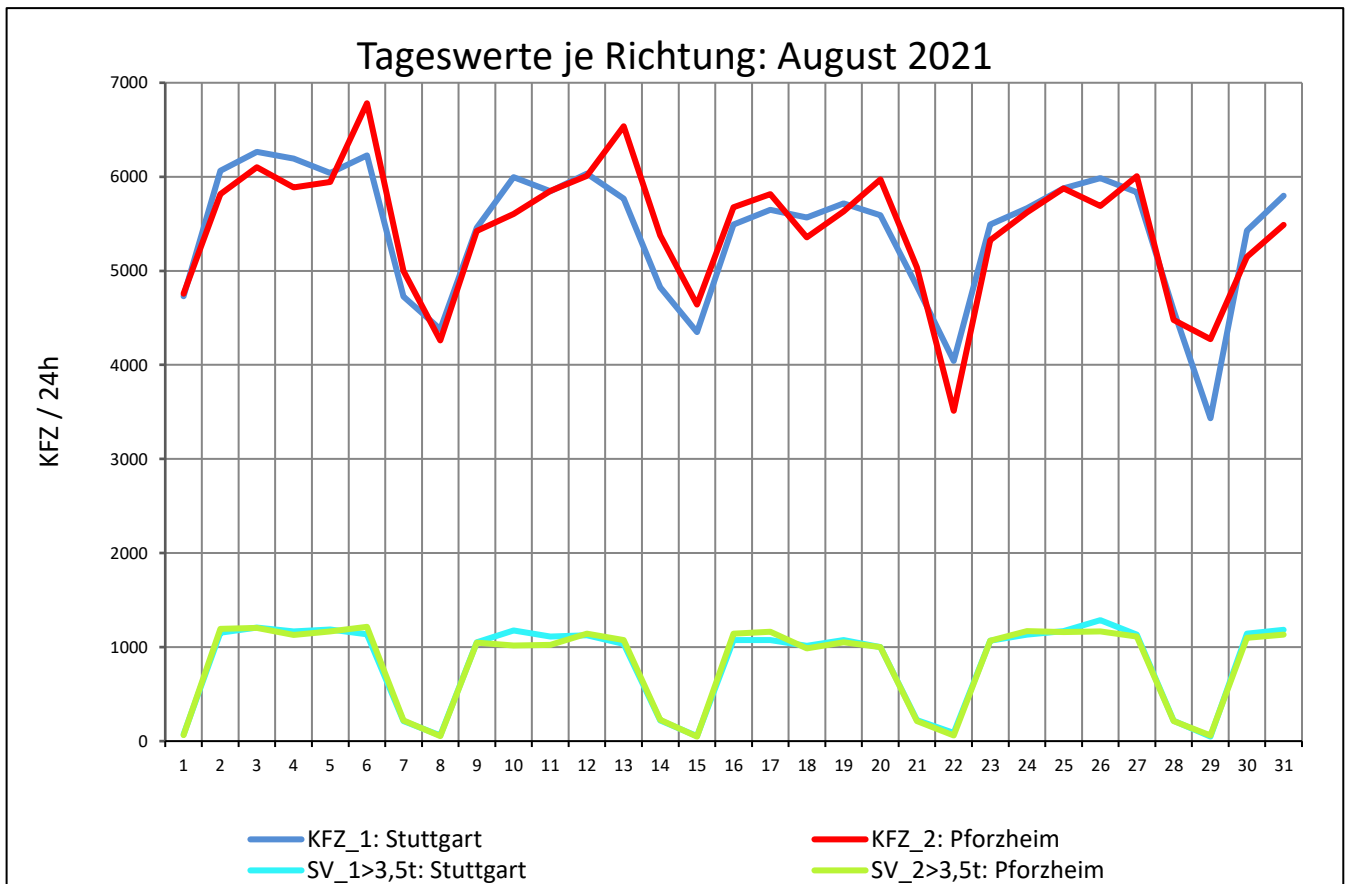
Zst.: **Vaihingen (Enz)**

TK-/Zst-Nr.: 7019/1108

B 10

Richtung 1 : **Stuttgart**

Richtung 2 : **Pforzheim**



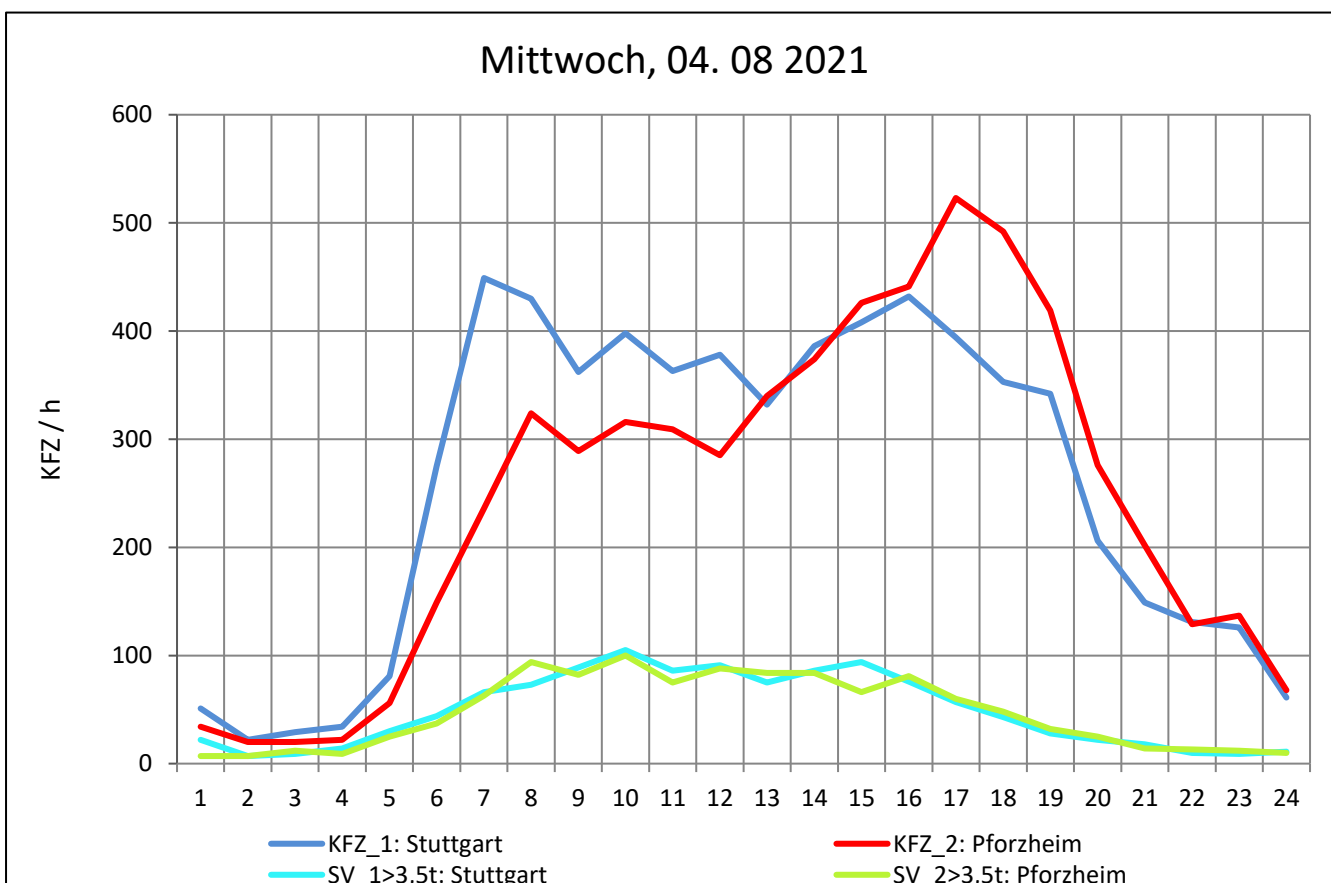
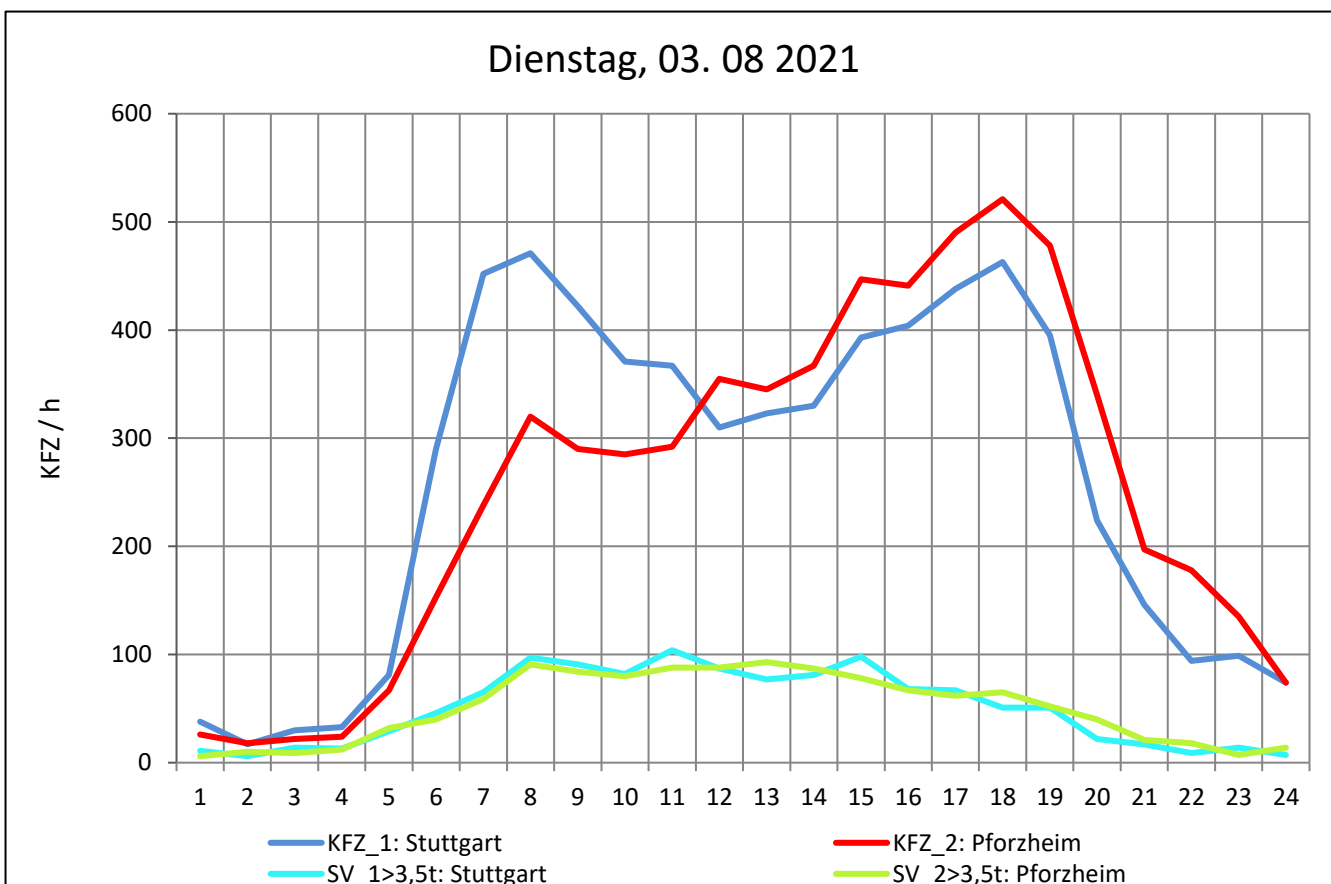
Zst.: **Vaihingen (Enz)**

TK-/Zst-Nr.: 7019/1108

B 10

Richtung 1 : **Stuttgart**

Richtung 2 : **Pforzheim**



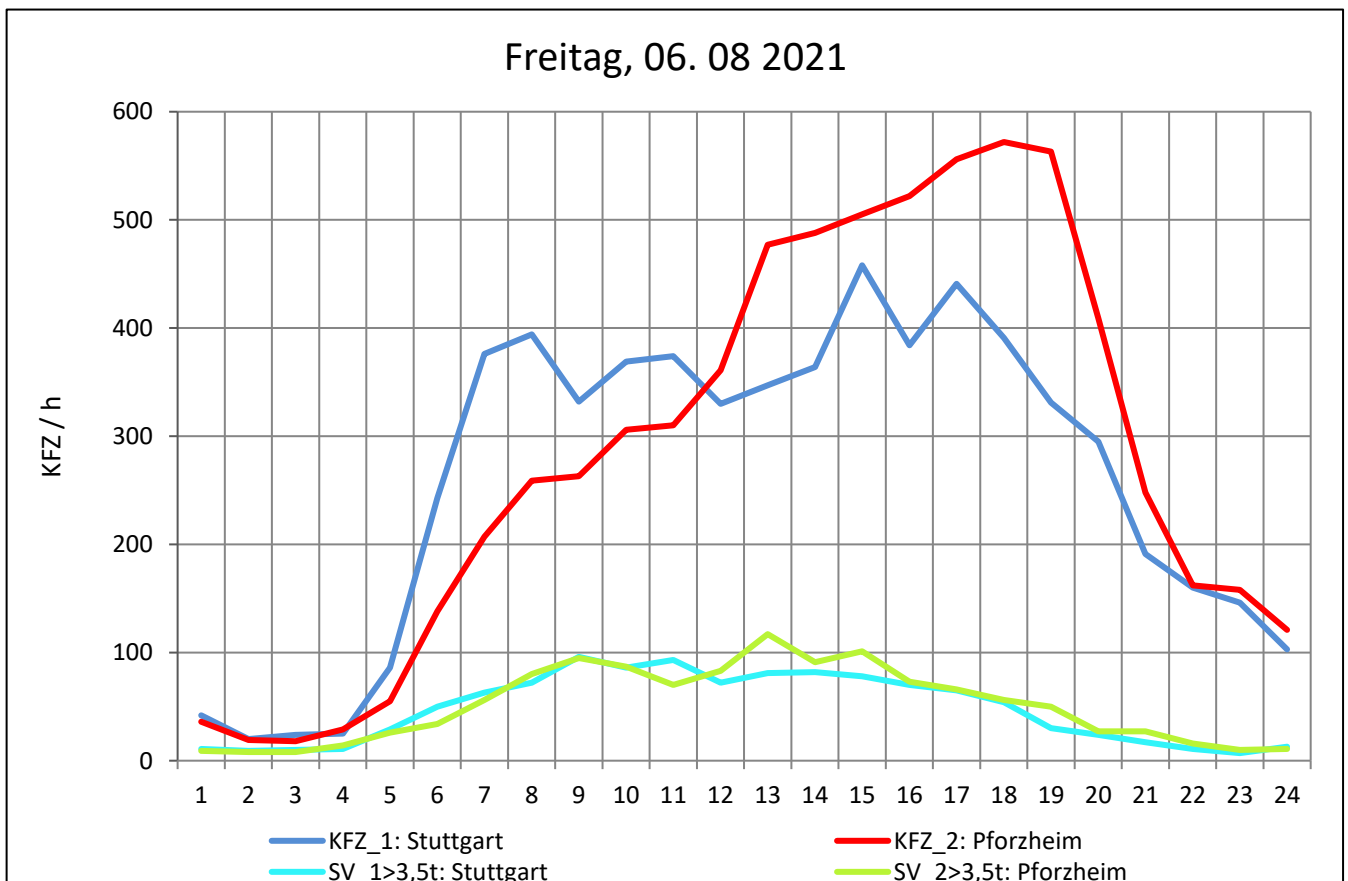
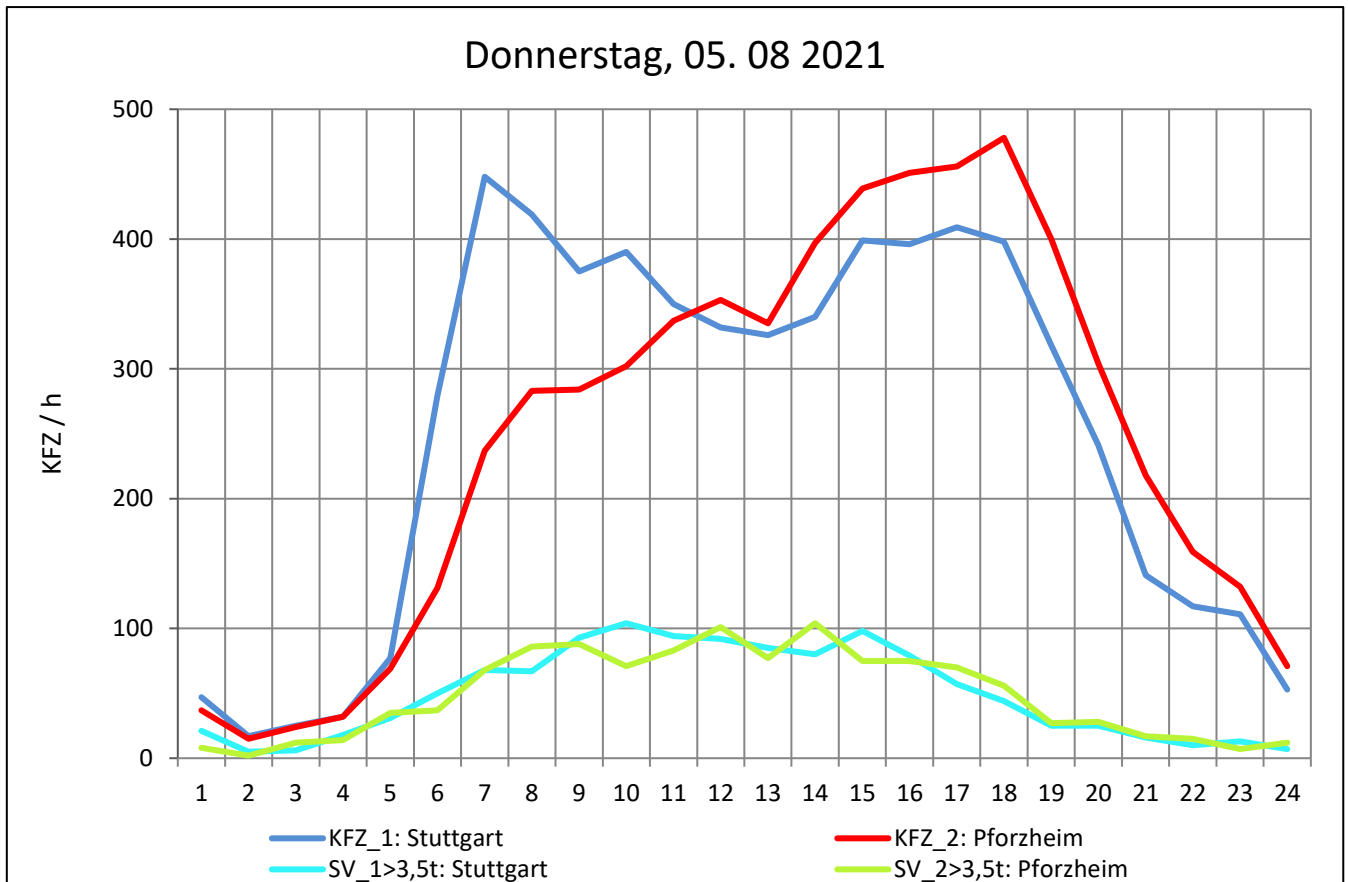
Zst.: **Vaihingen (Enz)**

TK-/Zst-Nr.: 7019/1108

B 10

Richtung 1 : **Stuttgart**

Richtung 2 : **Pforzheim**



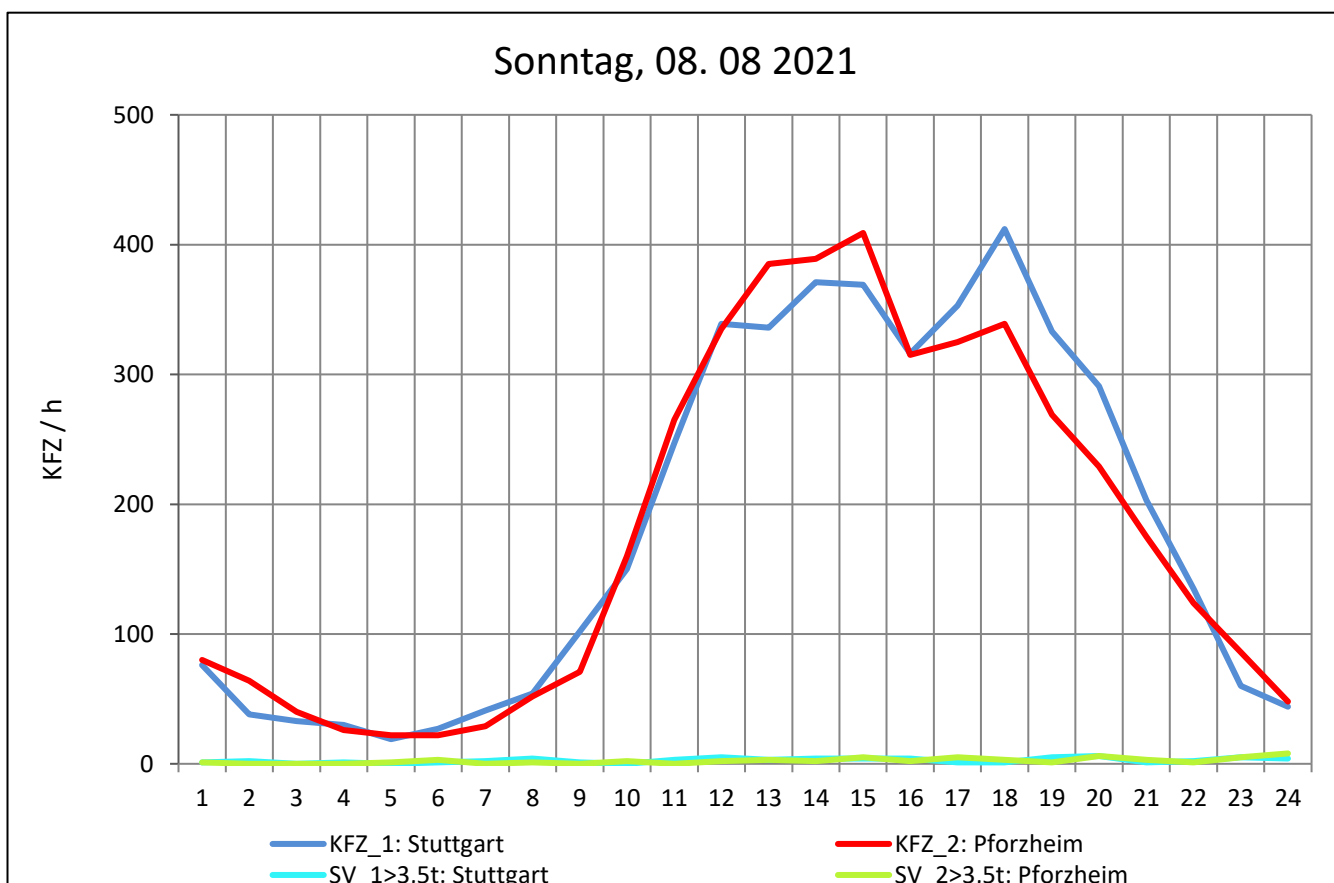
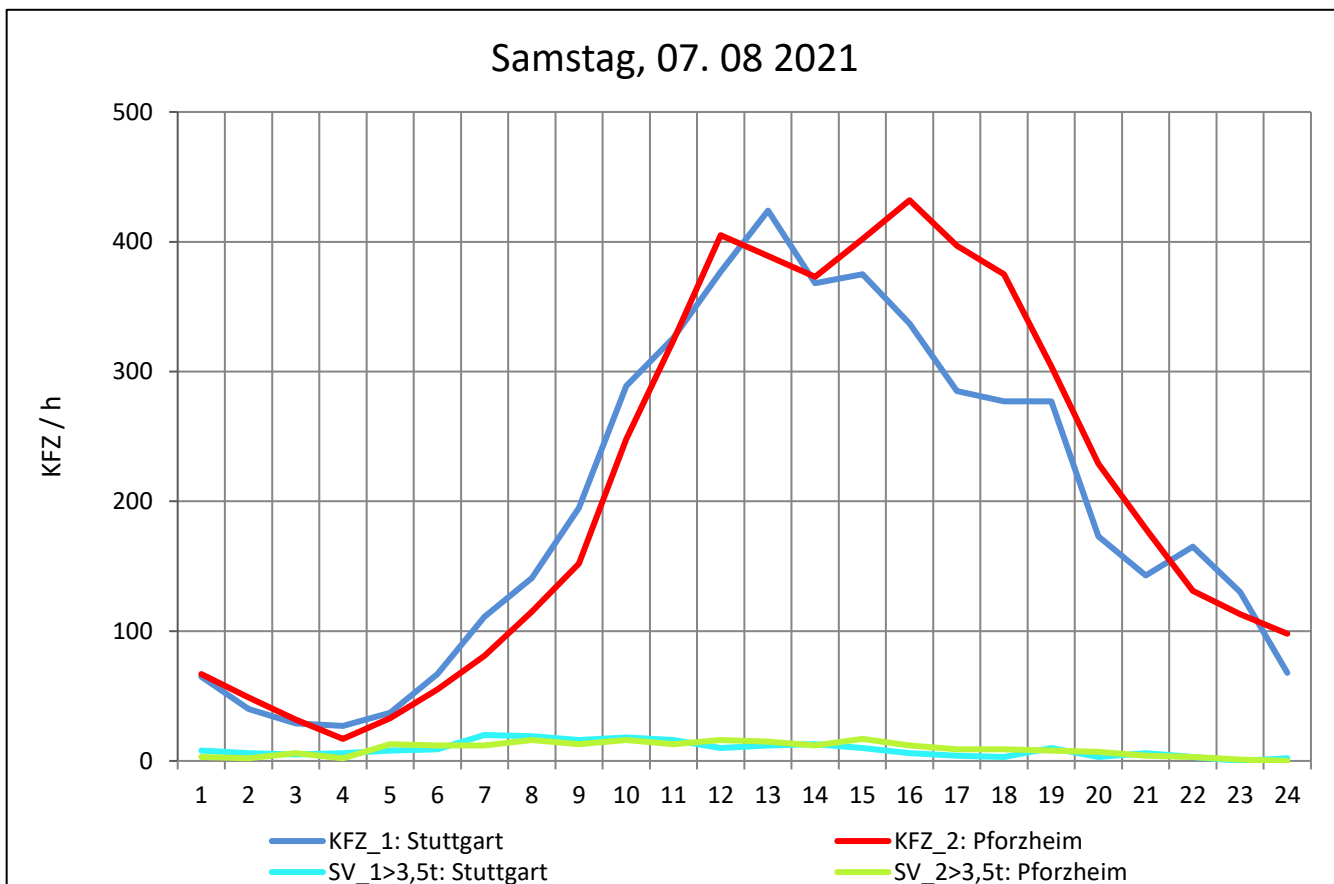
Zst.: **Vaihingen (Enz)**

TK-/Zst-Nr.: 7019/1108

B 10

Richtung 1 : **Stuttgart**

Richtung 2 : **Pforzheim**



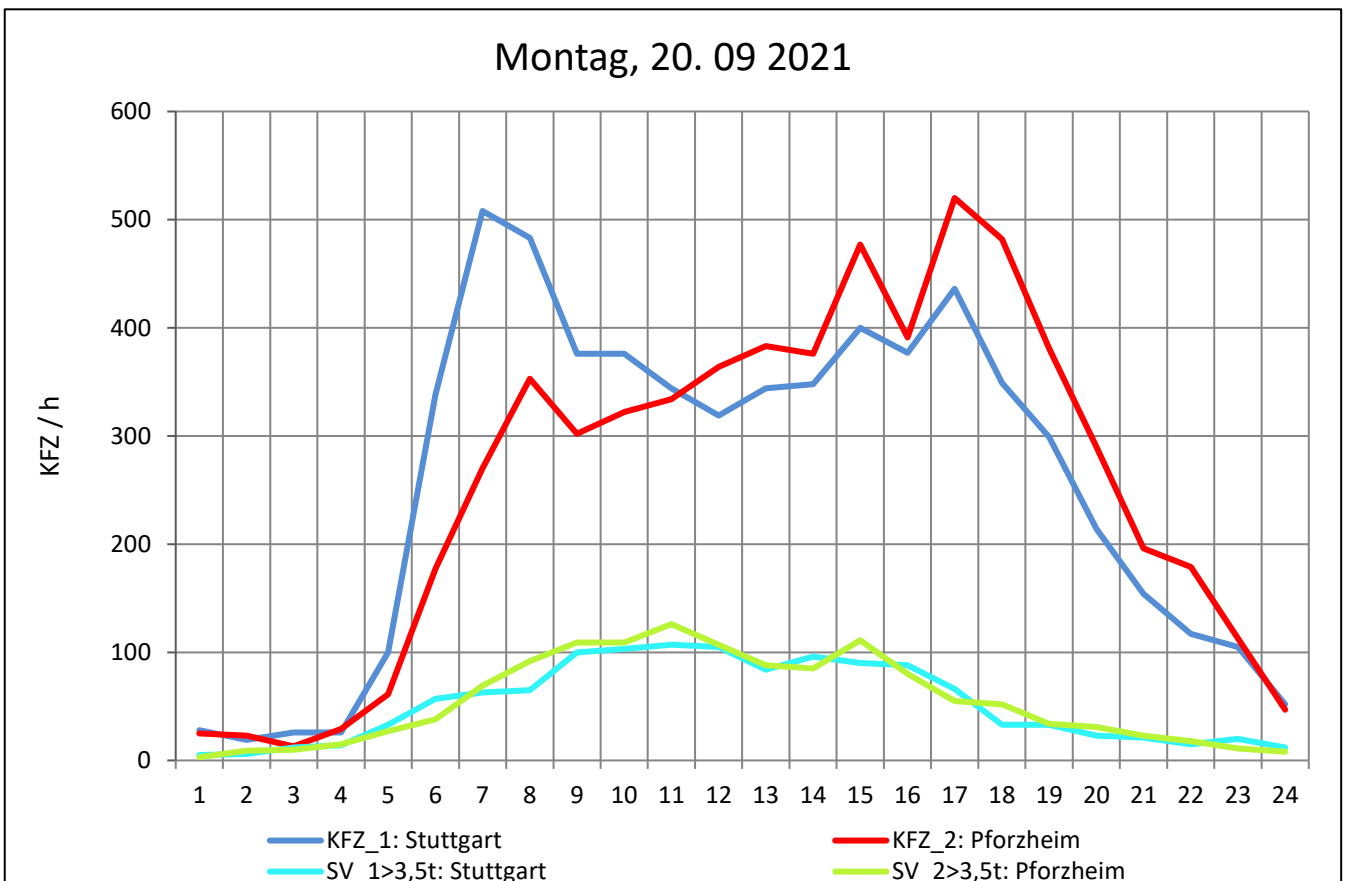
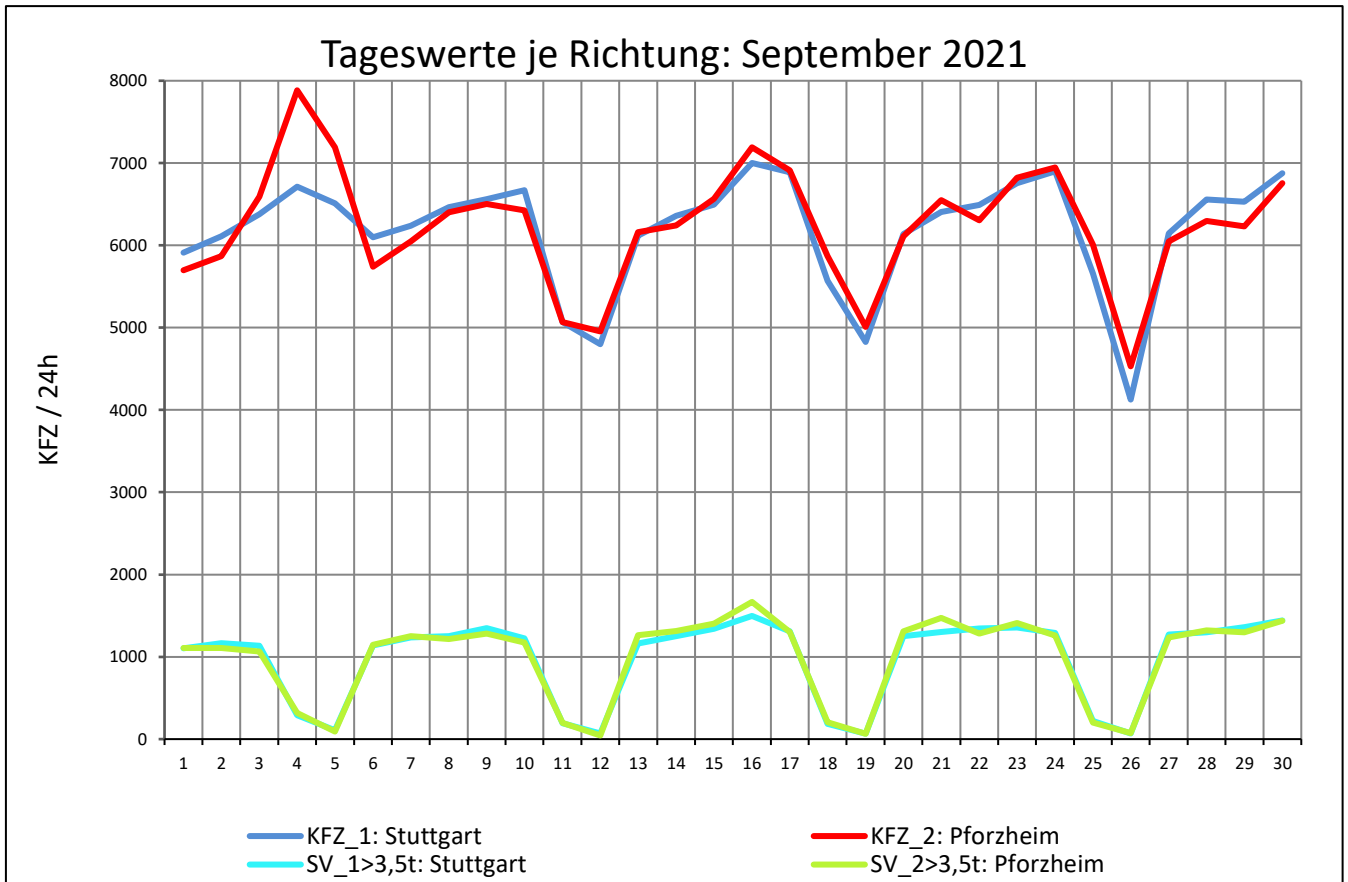
Zst.: **Vaihingen (Enz)**

TK-/Zst-Nr.: 7019/1108

B 10

Richtung 1 : **Stuttgart**

Richtung 2 : **Pforzheim**



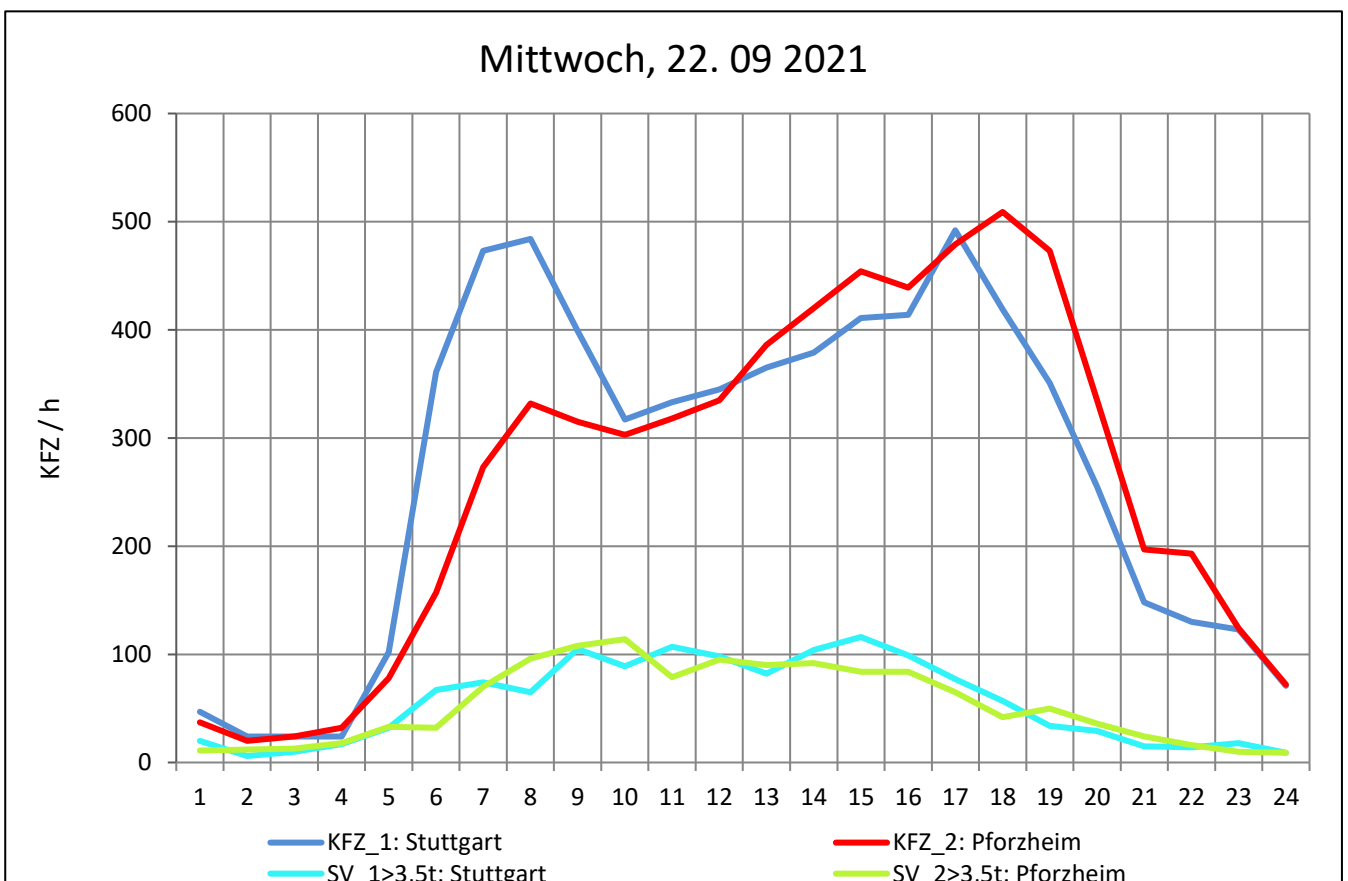
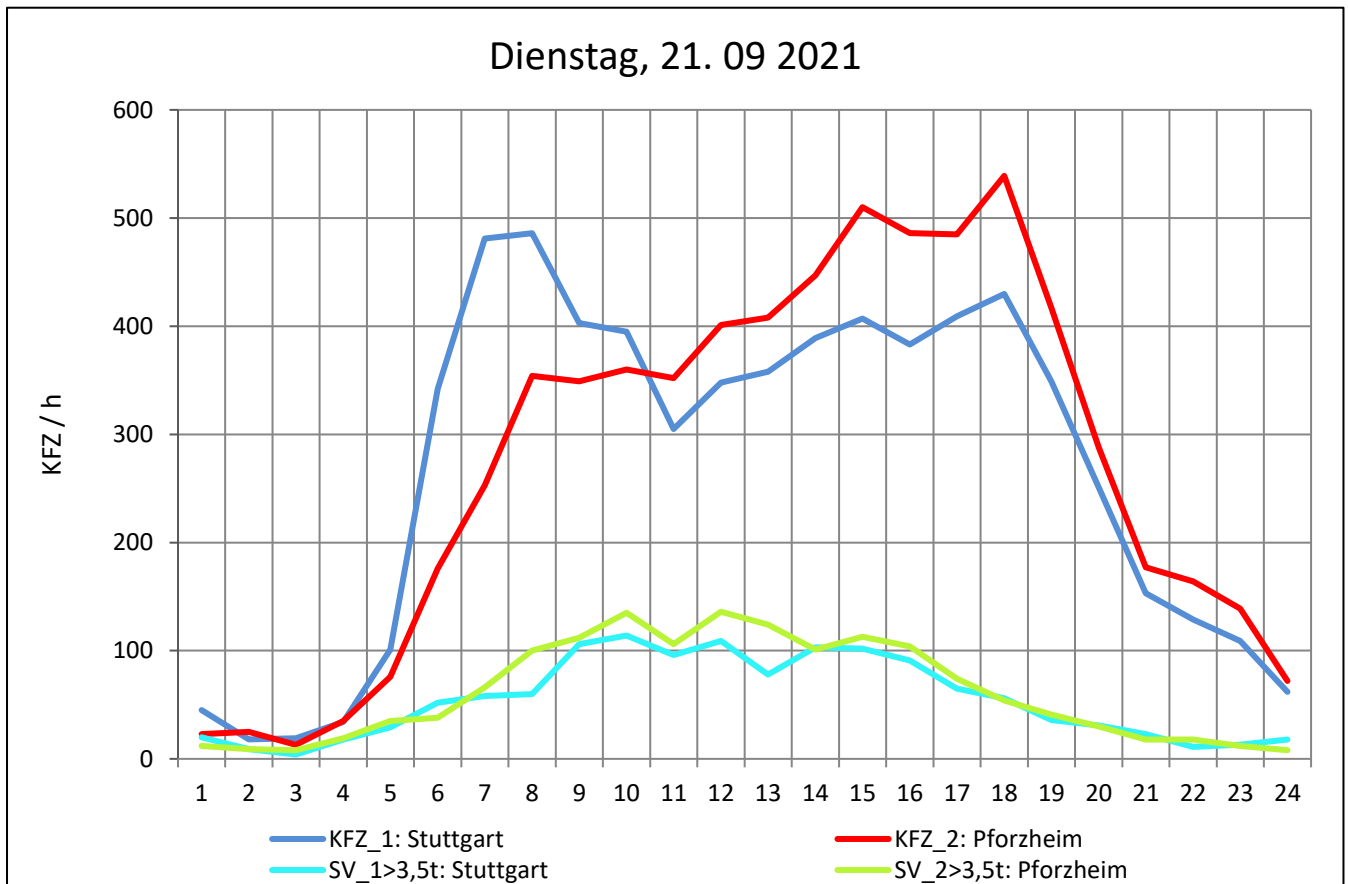
Zst.: **Vaihingen (Enz)**

TK-/Zst-Nr.: 7019/1108

B 10

Richtung 1 : **Stuttgart**

Richtung 2 : **Pforzheim**



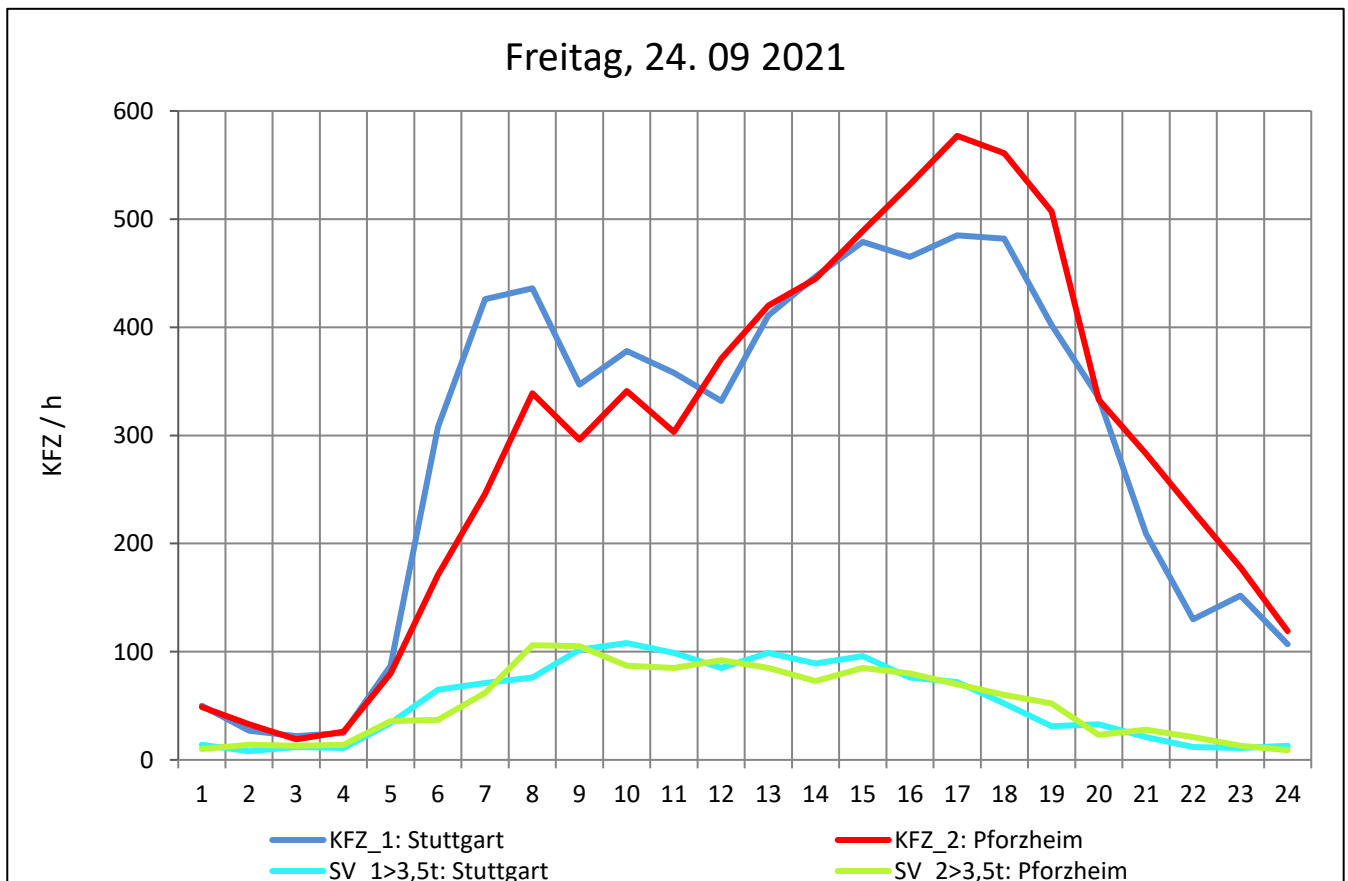
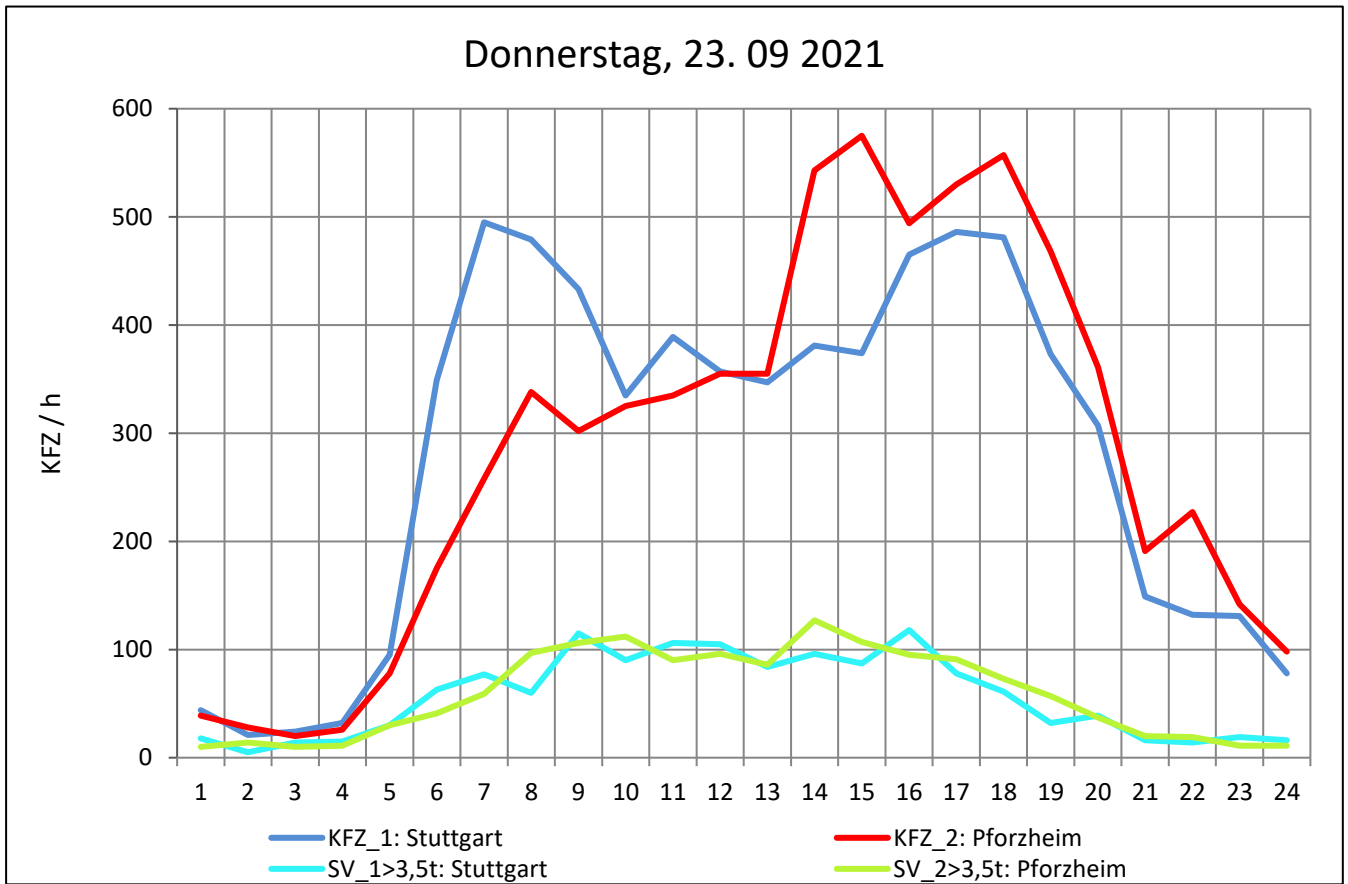
Zst.: **Vaihingen (Enz)**

TK-/Zst-Nr.: 7019/1108

B 10

Richtung 1 : **Stuttgart**

Richtung 2 : **Pforzheim**



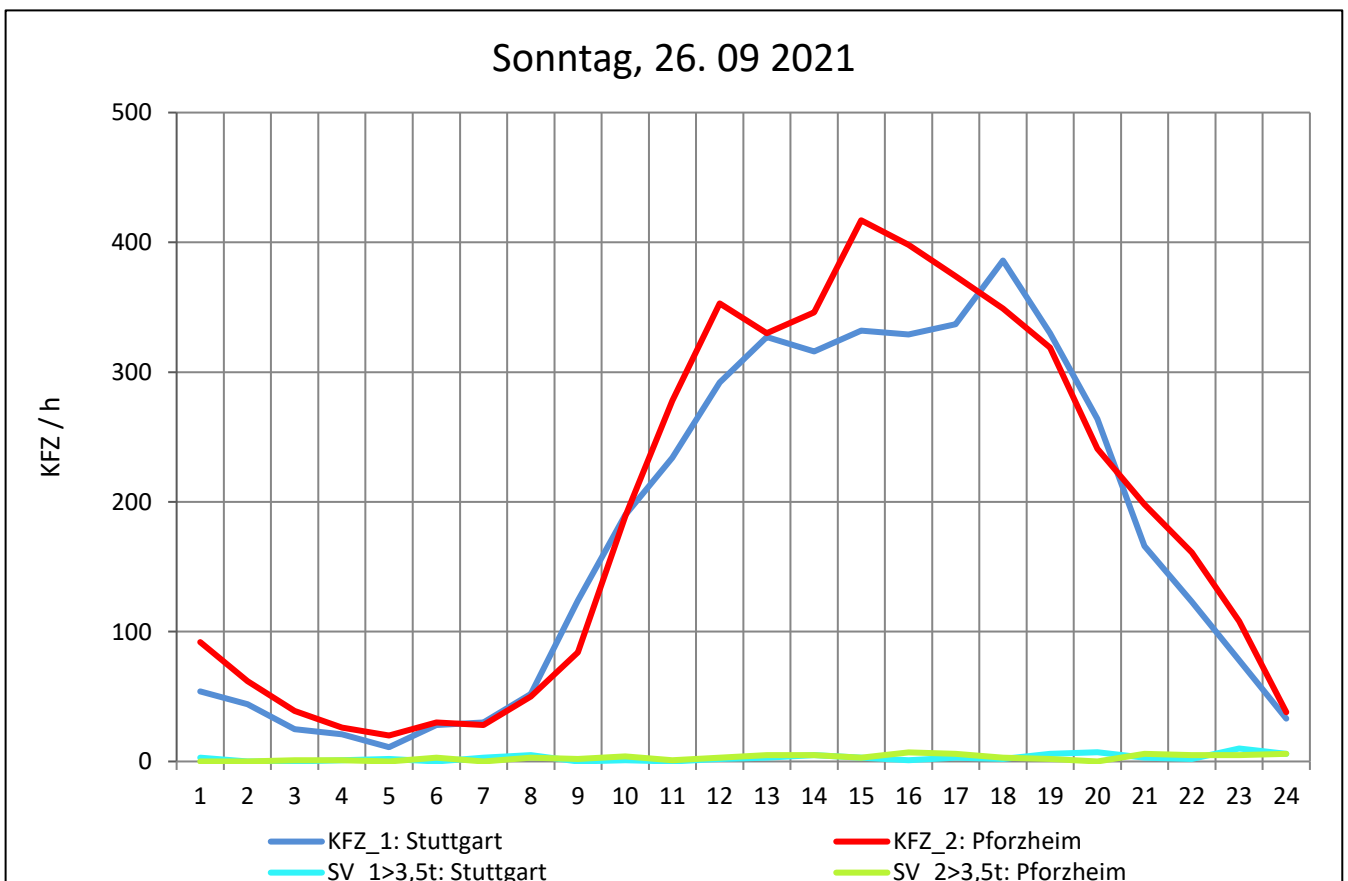
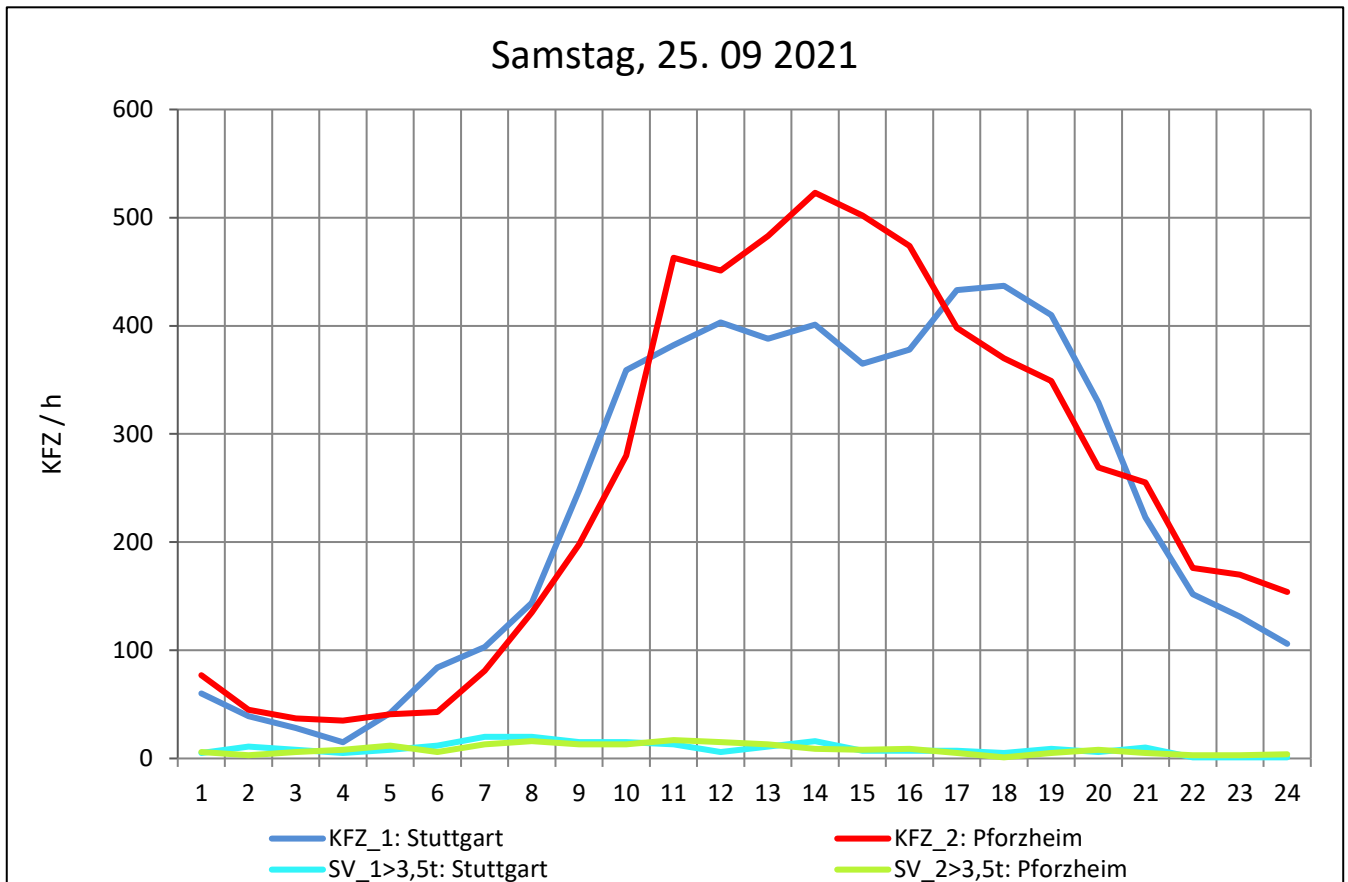
Zst.: **Vaihingen (Enz)**

TK-/Zst-Nr.: 7019/1108

B 10

Richtung 1 : **Stuttgart**

Richtung 2 : **Pforzheim**



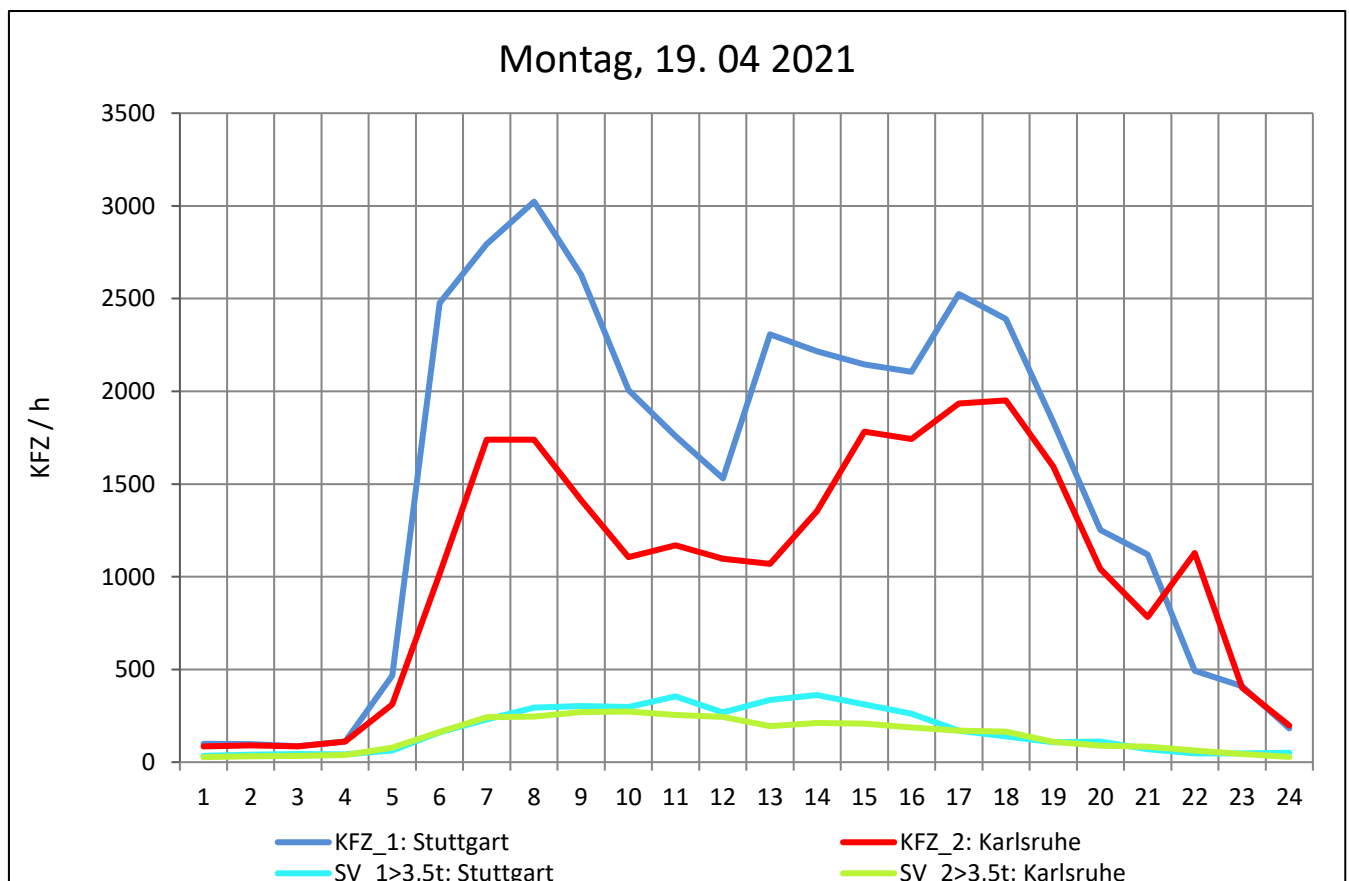
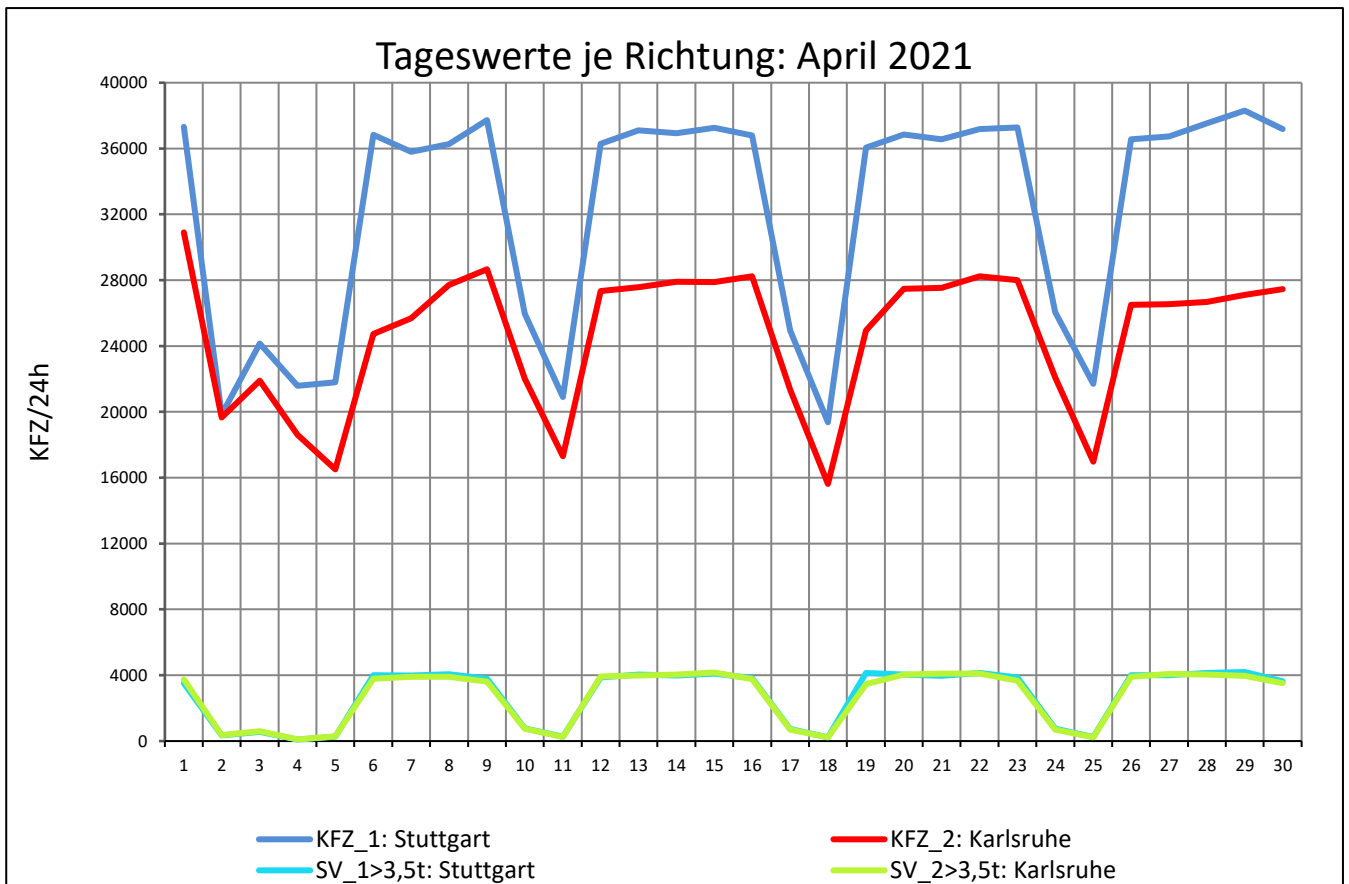
Zst.: **Stuttgart-Zuffenhausen**

TK-/Zst-Nr.: 7120/1100

B 10

Richtung 1 : **Stuttgart**

Richtung 2 : **Karlsruhe**



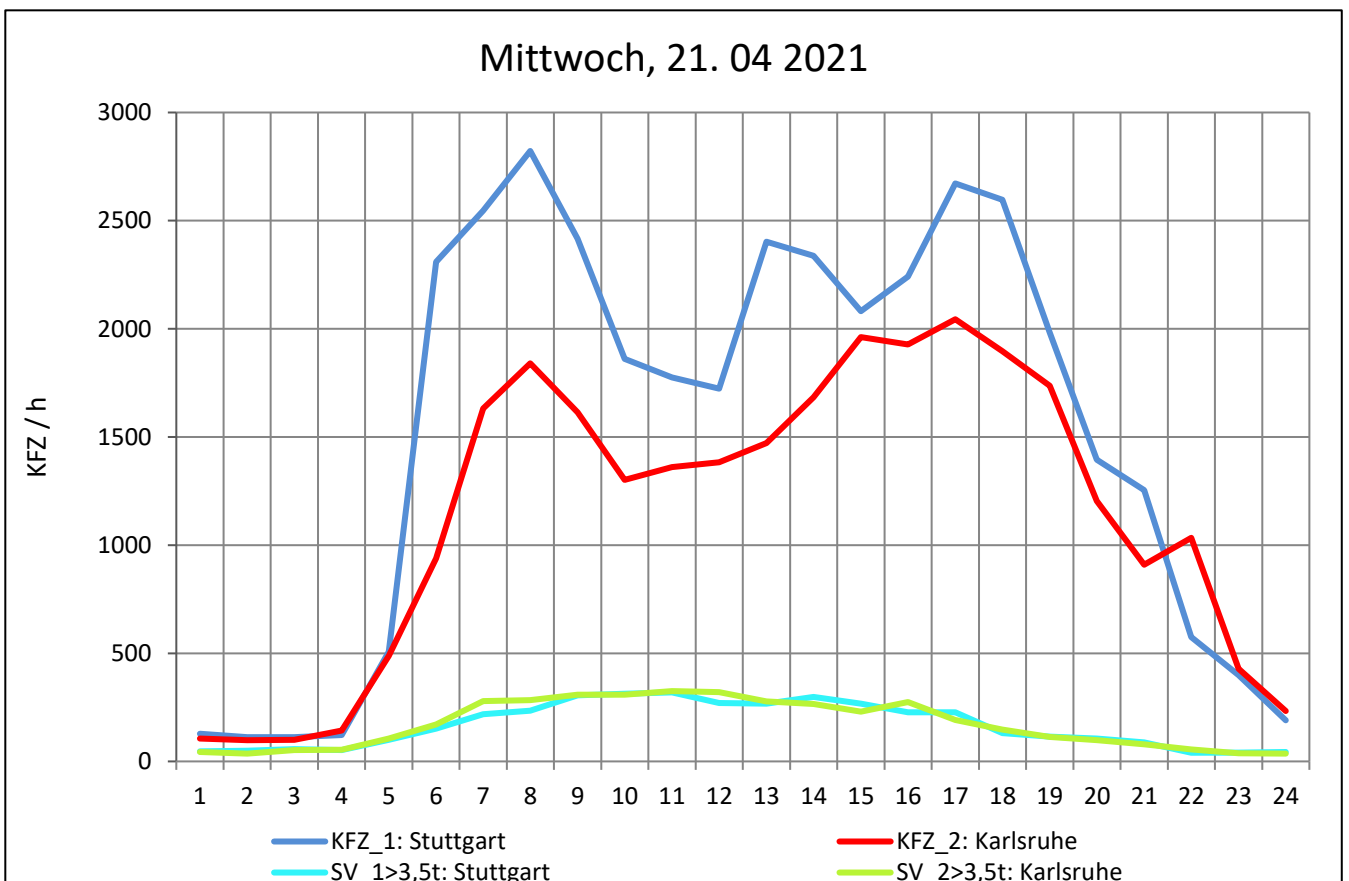
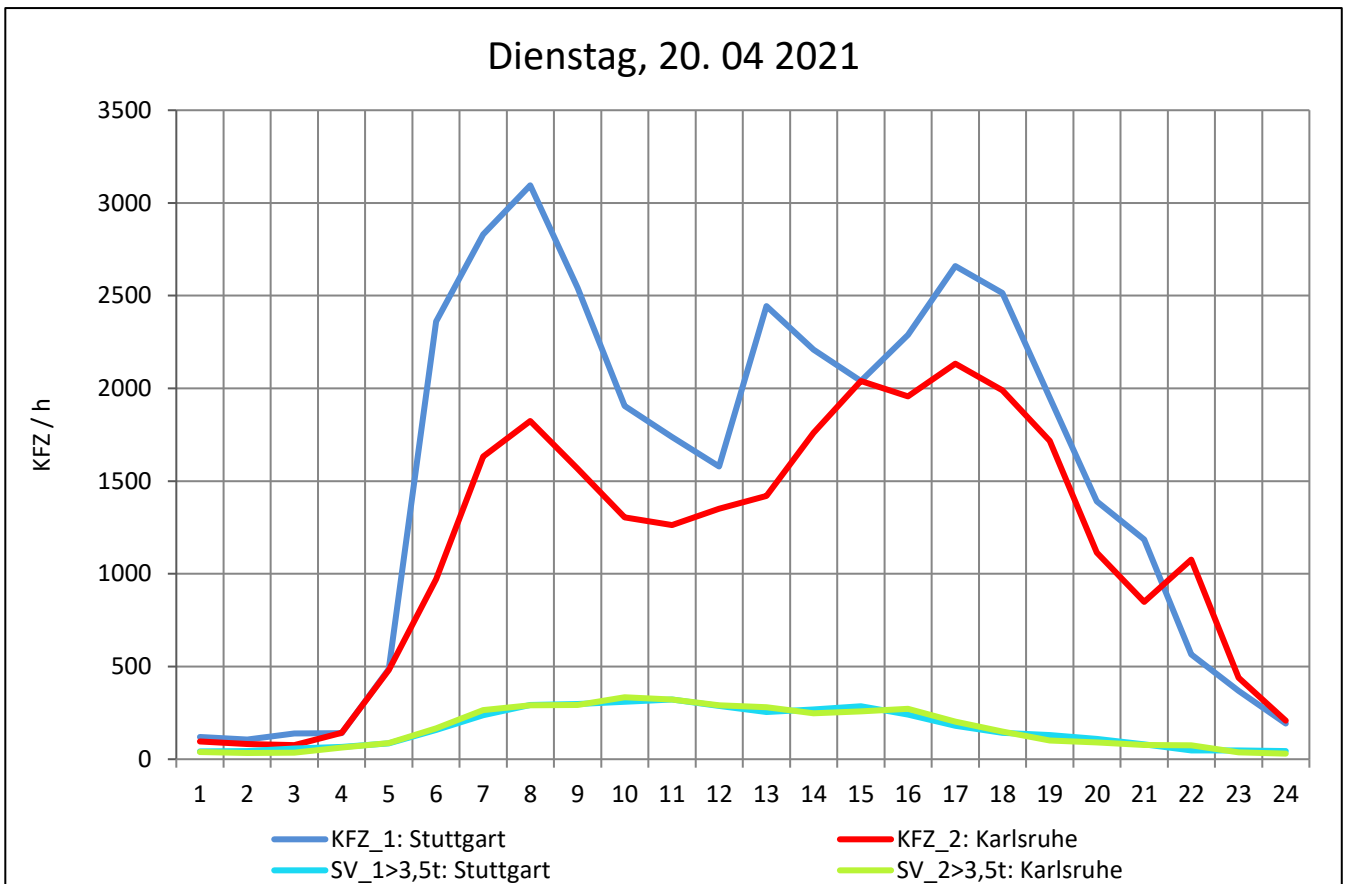
Zst.: **Stuttgart-Zuffenhausen**

TK-/Zst-Nr.: 7120/1100

B 10

Richtung 1 : **Stuttgart**

Richtung 2 : **Karlsruhe**



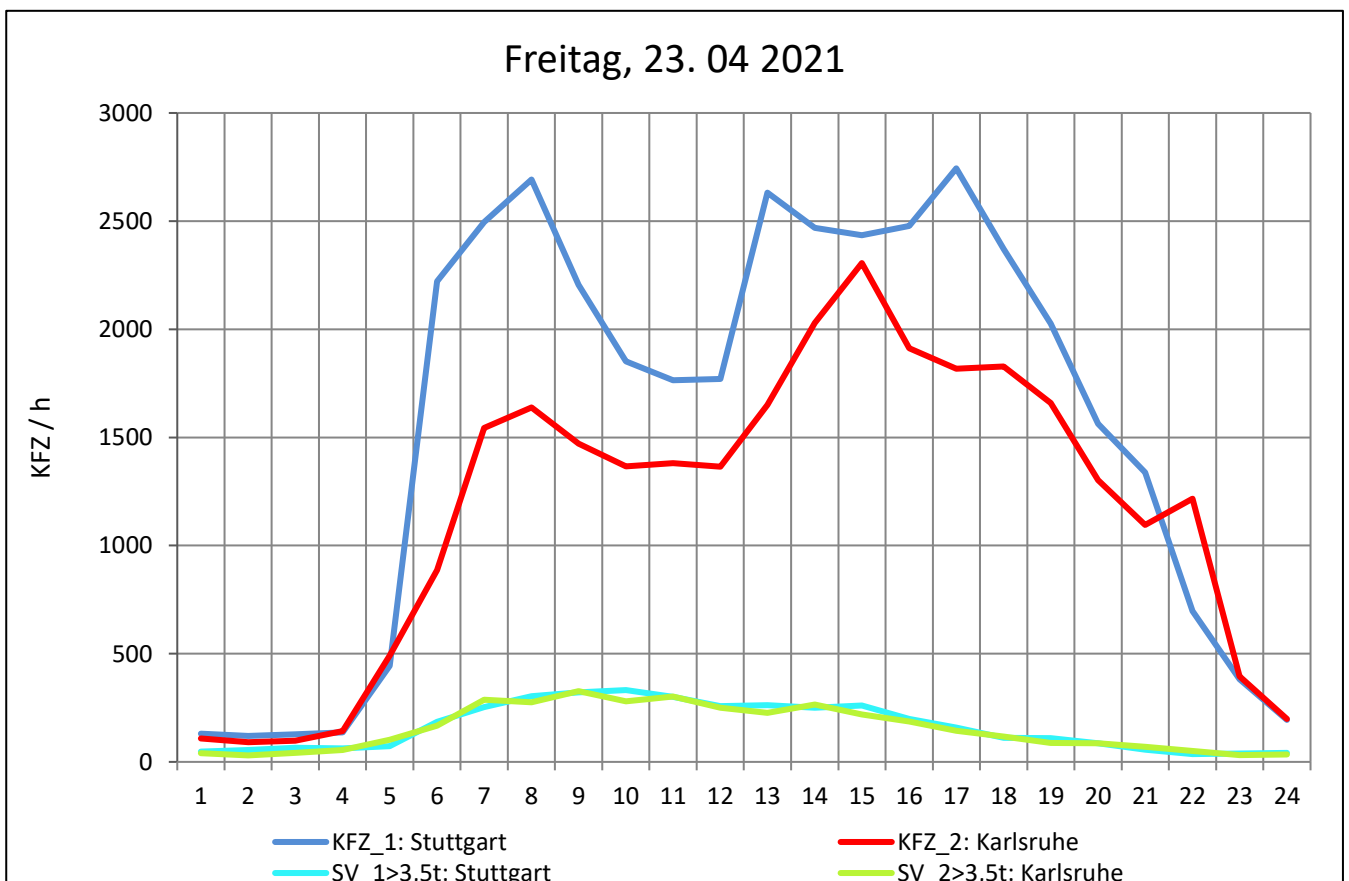
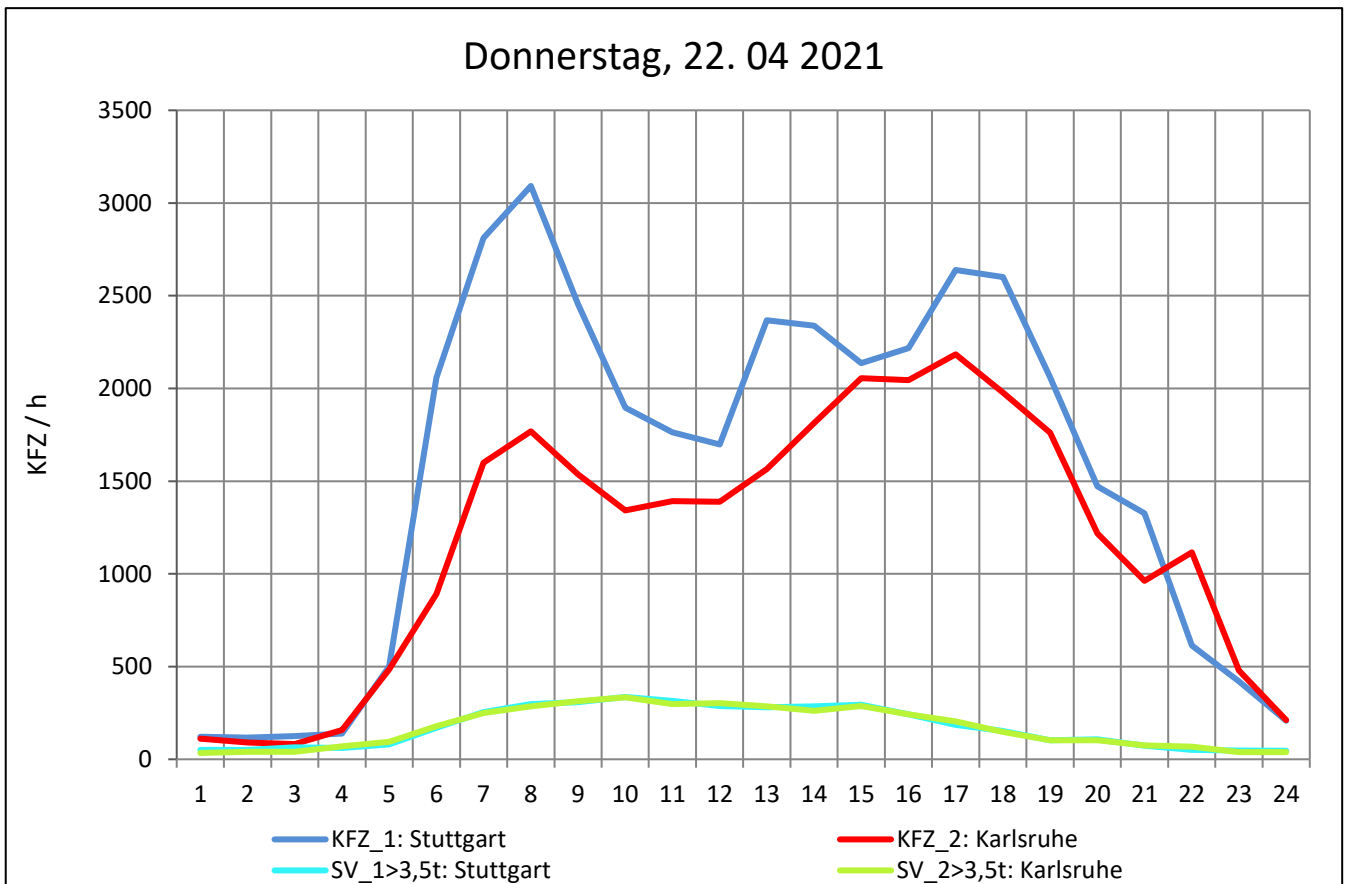
Zst.: **Stuttgart-Zuffenhausen**

TK-/Zst-Nr.: 7120/1100

B 10

Richtung 1 : **Stuttgart**

Richtung 2 : **Karlsruhe**



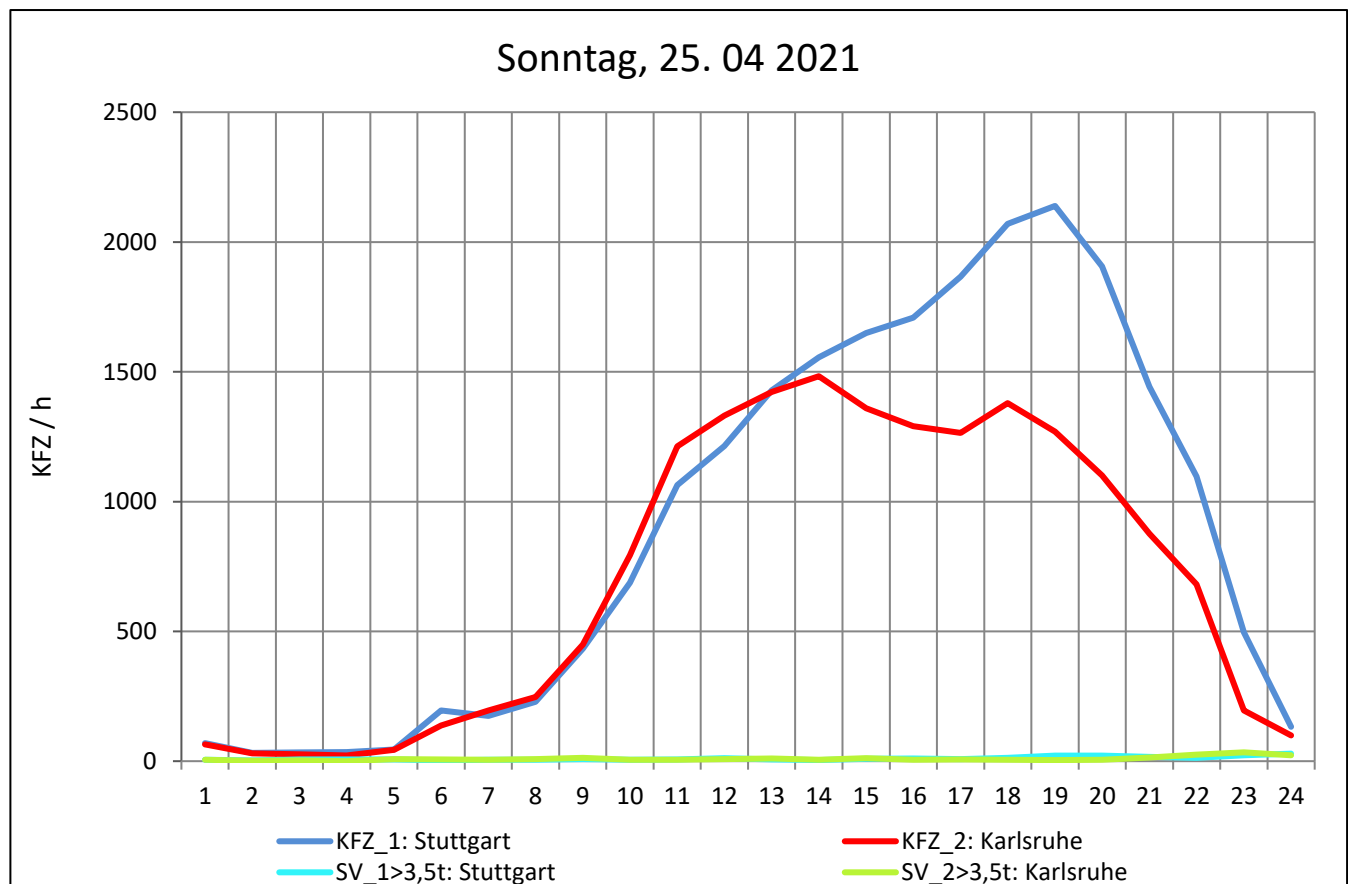
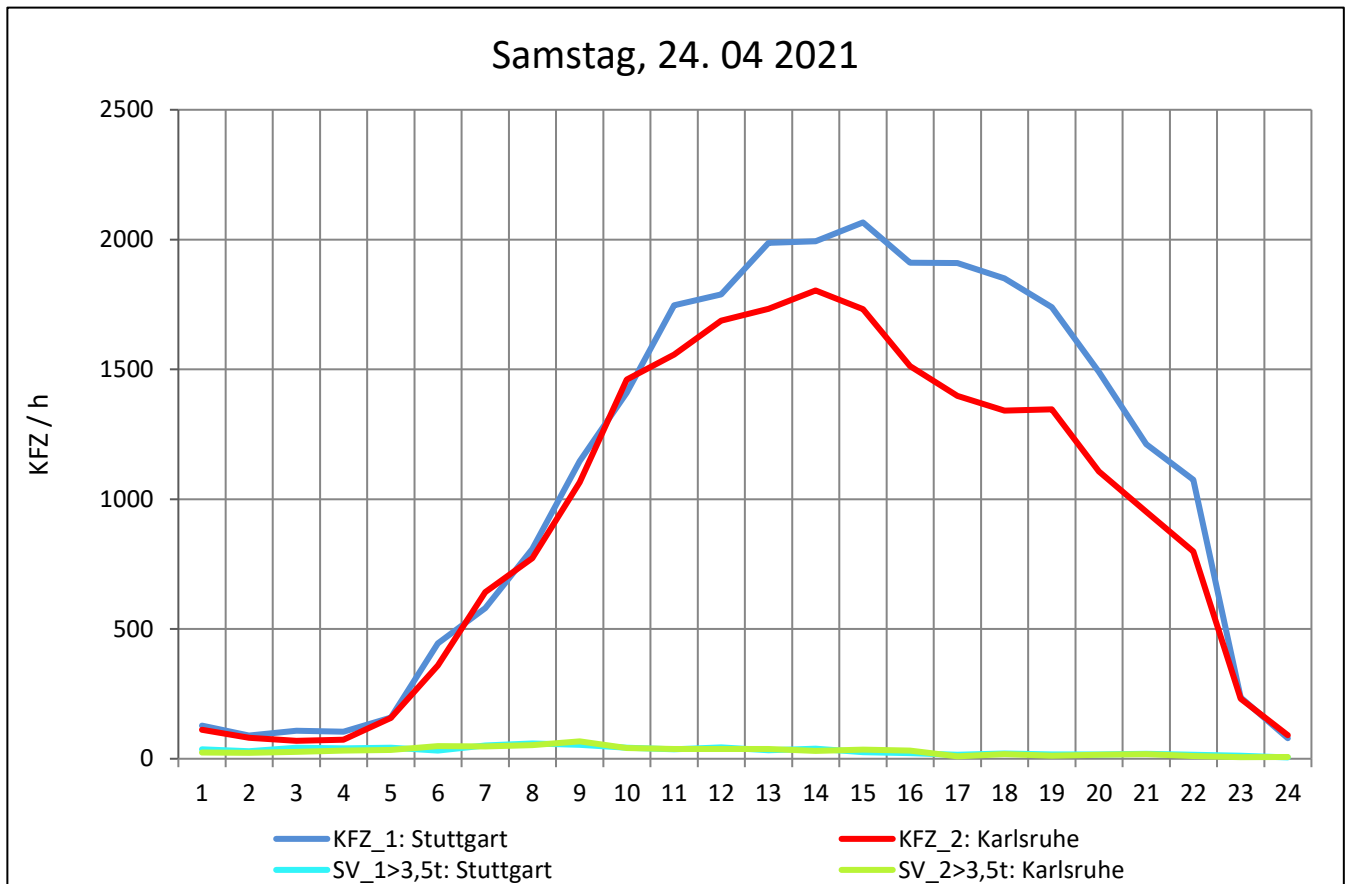
Zst.: **Stuttgart-Zuffenhausen**

TK-/Zst-Nr.: 7120/1100

B 10

Richtung 1 : **Stuttgart**

Richtung 2 : **Karlsruhe**



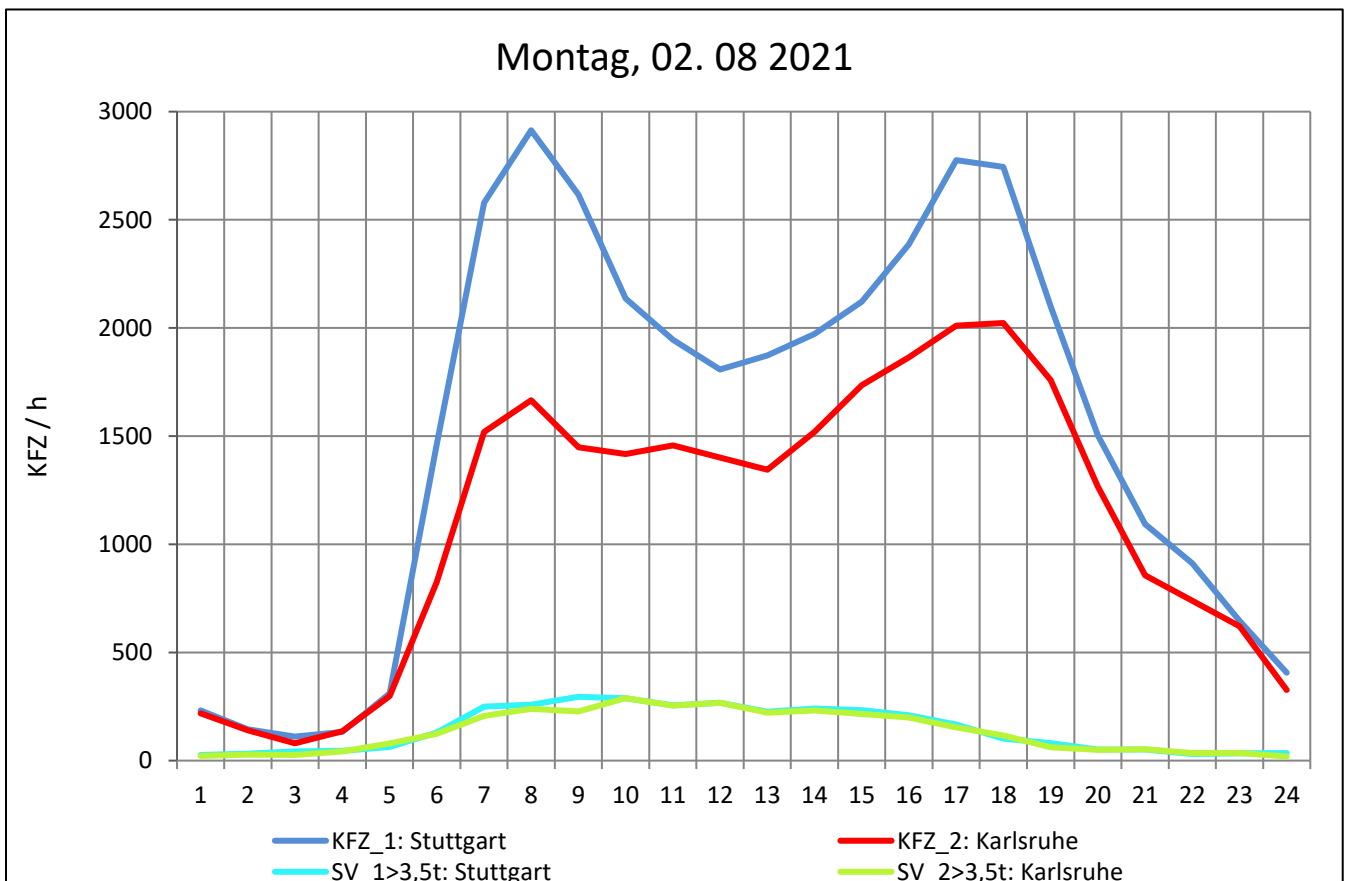
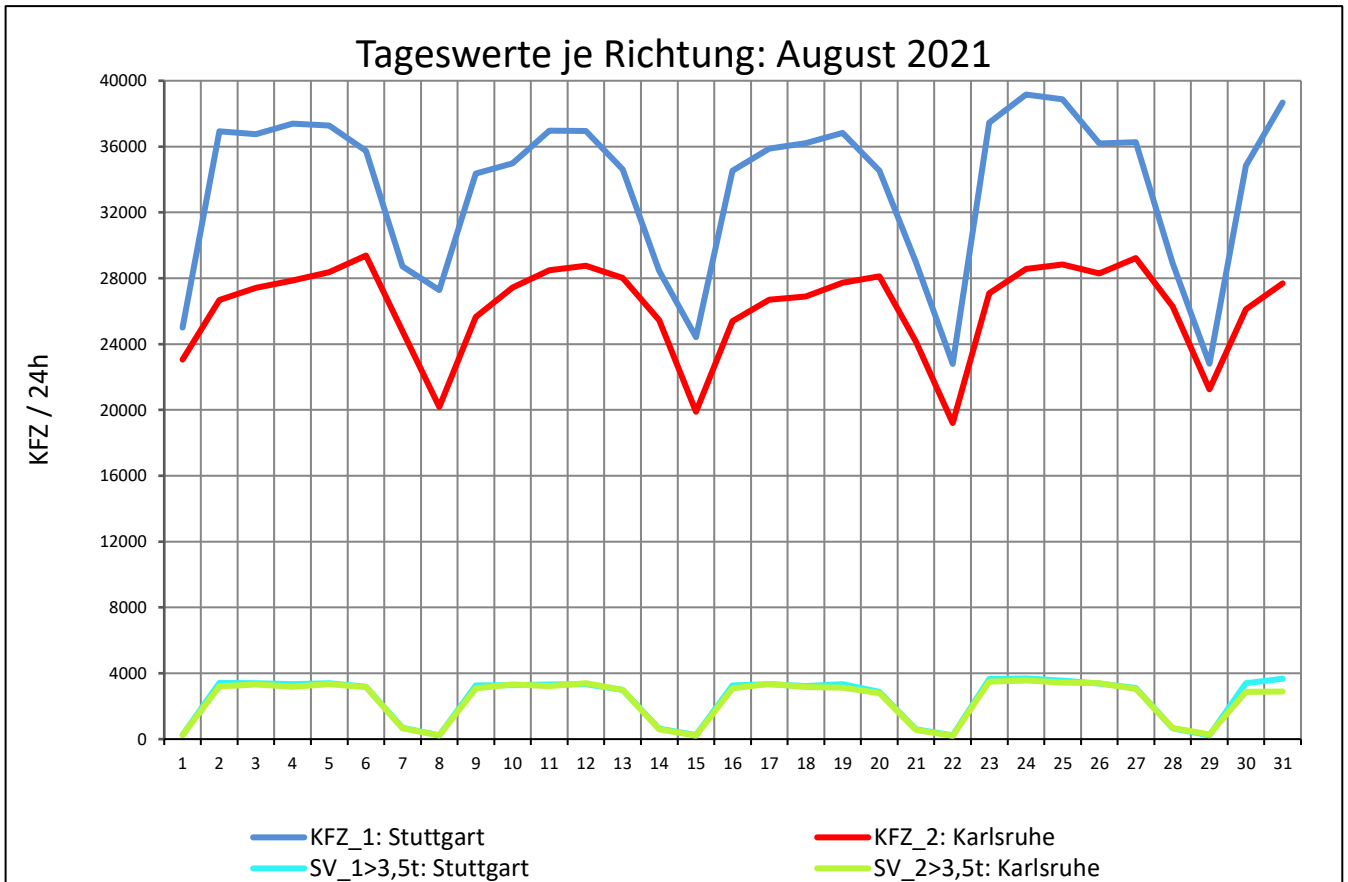
Zst.: **Stuttgart-Zuffenhausen**

TK-/Zst-Nr.: 7120/1100

B 10

Richtung 1 : **Stuttgart**

Richtung 2 : **Karlsruhe**



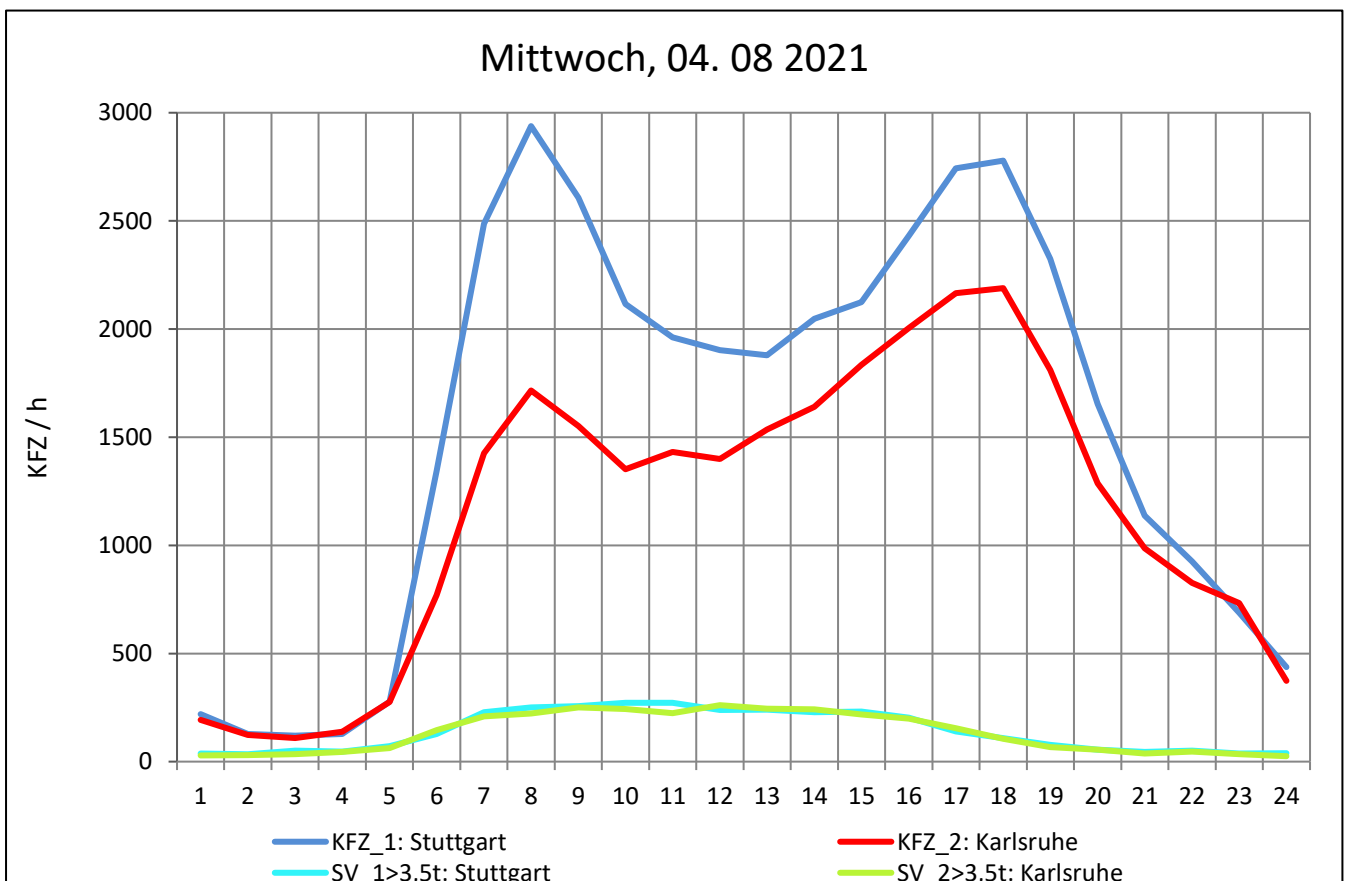
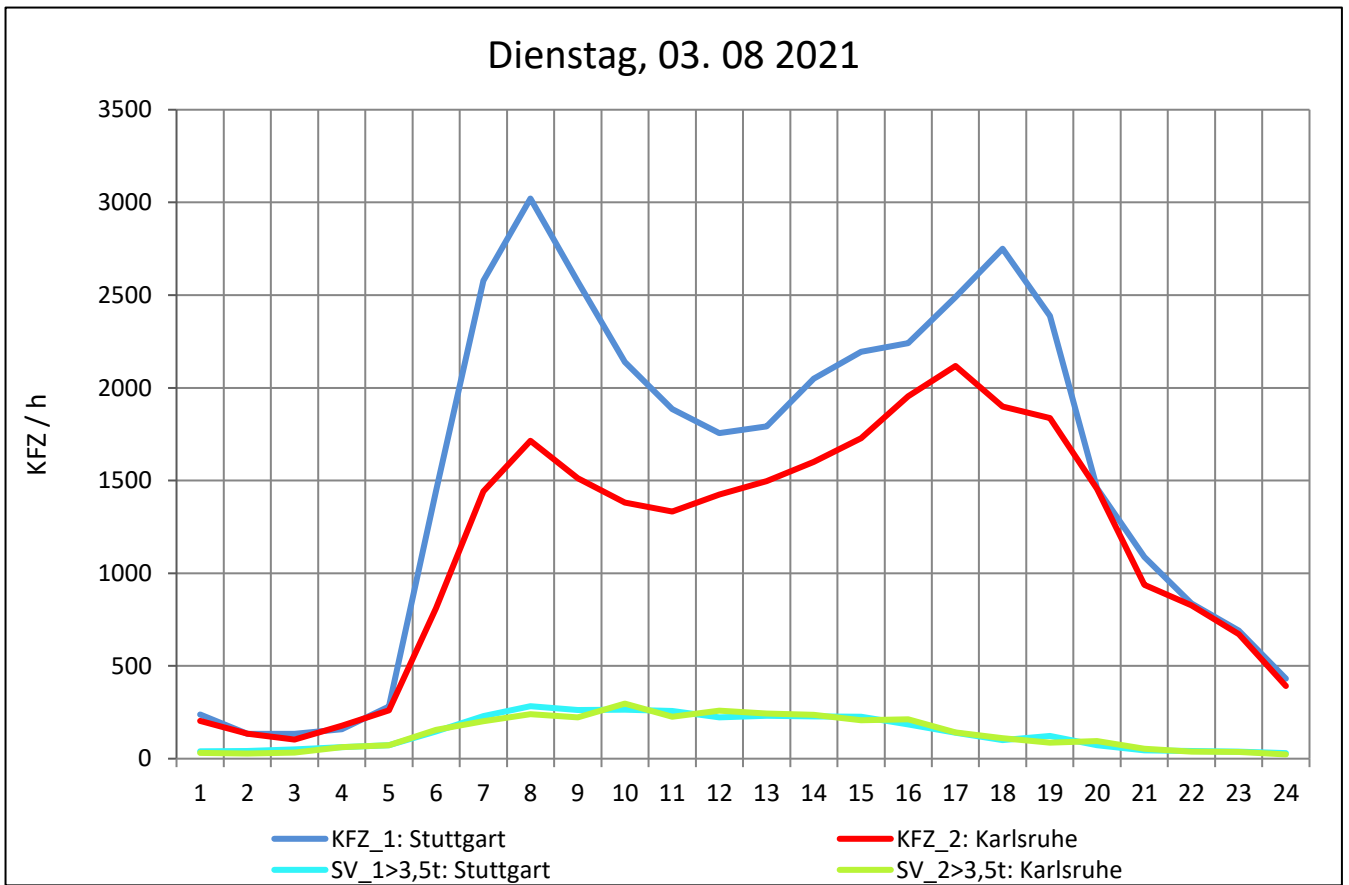
Zst.: **Stuttgart-Zuffenhausen**

TK-/Zst-Nr.: 7120/1100

B 10

Richtung 1 : **Stuttgart**

Richtung 2 : **Karlsruhe**



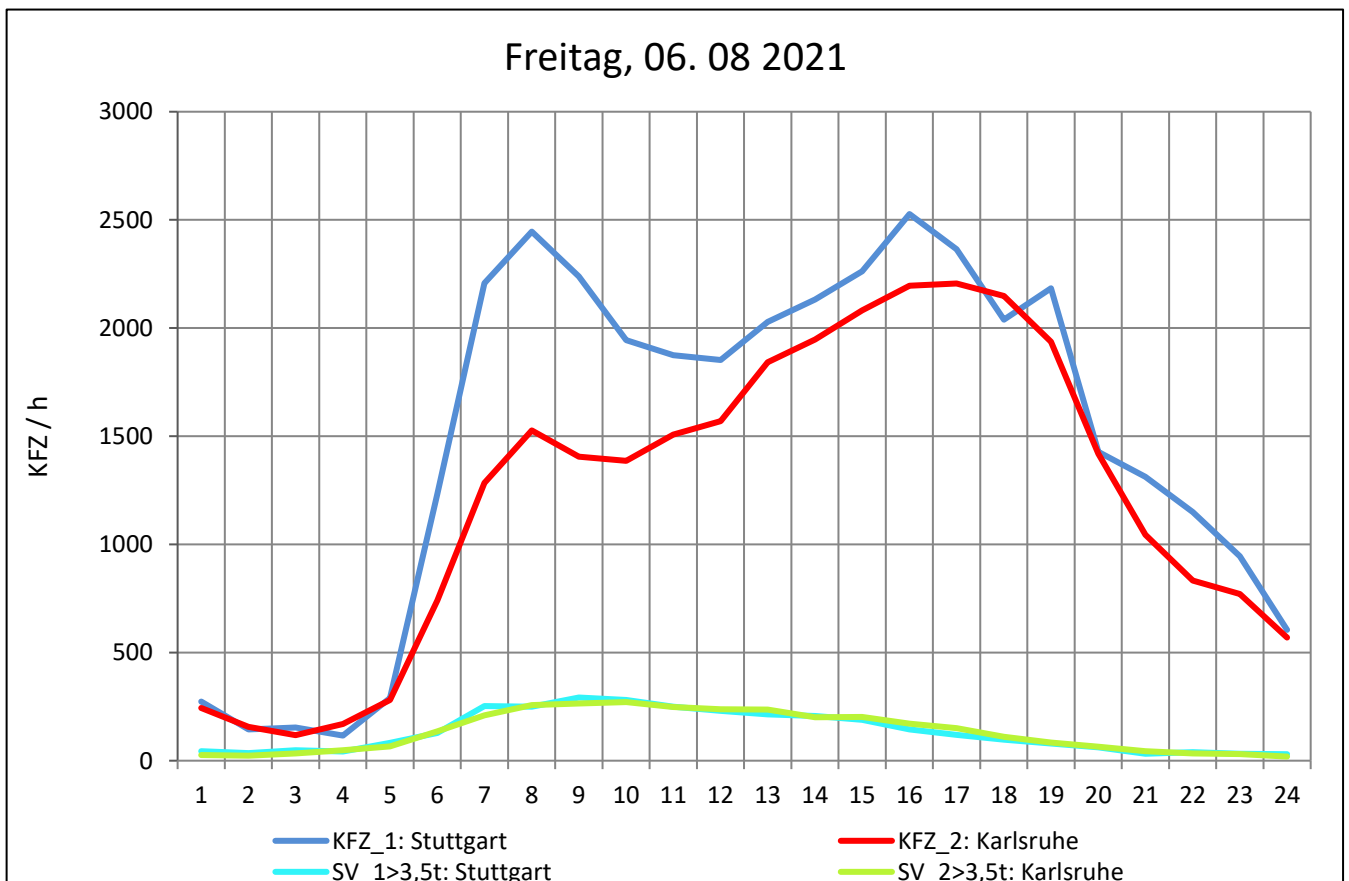
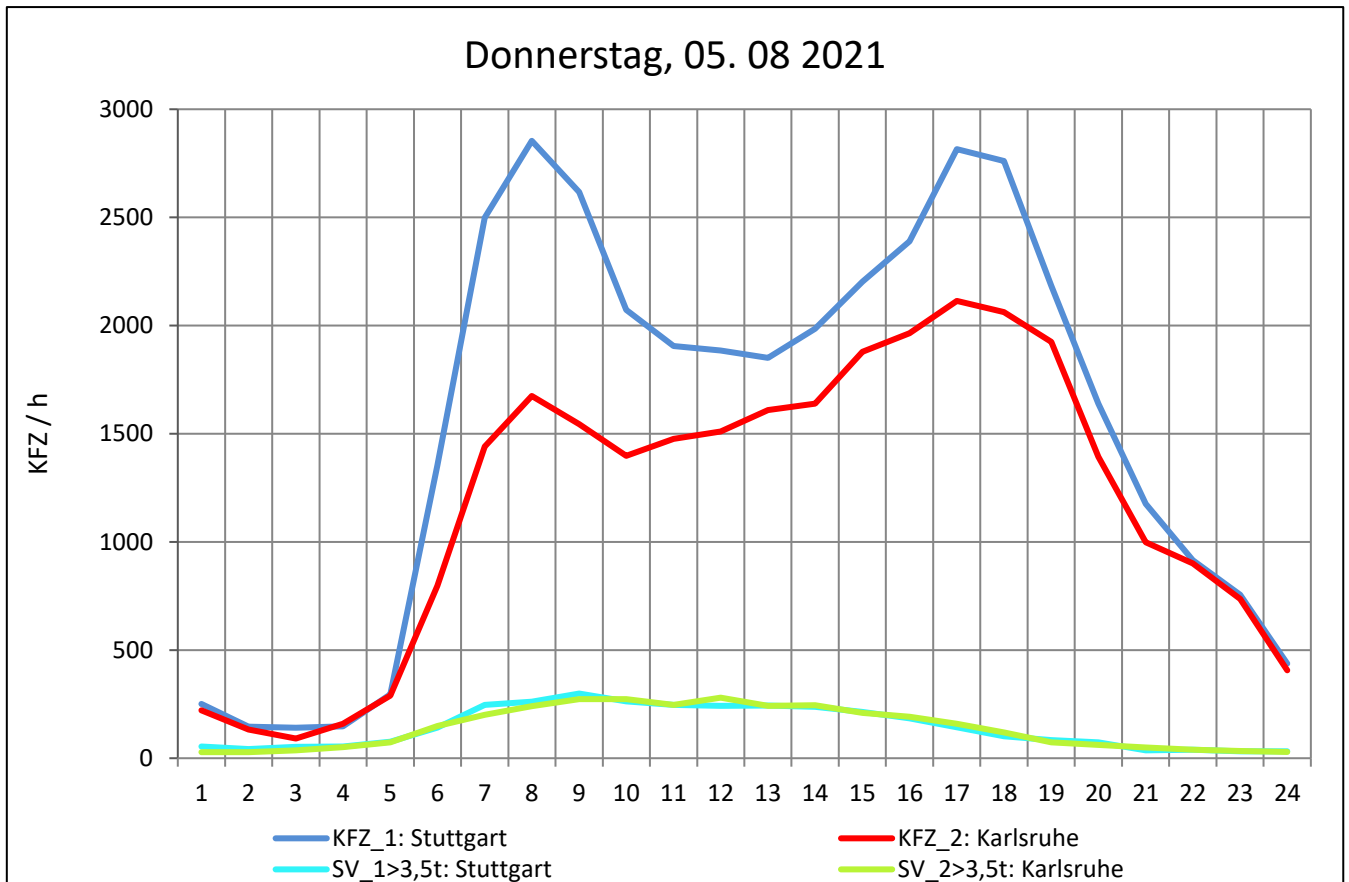
Zst.: **Stuttgart-Zuffenhausen**

TK-/Zst-Nr.: 7120/1100

B 10

Richtung 1 : **Stuttgart**

Richtung 2 : **Karlsruhe**



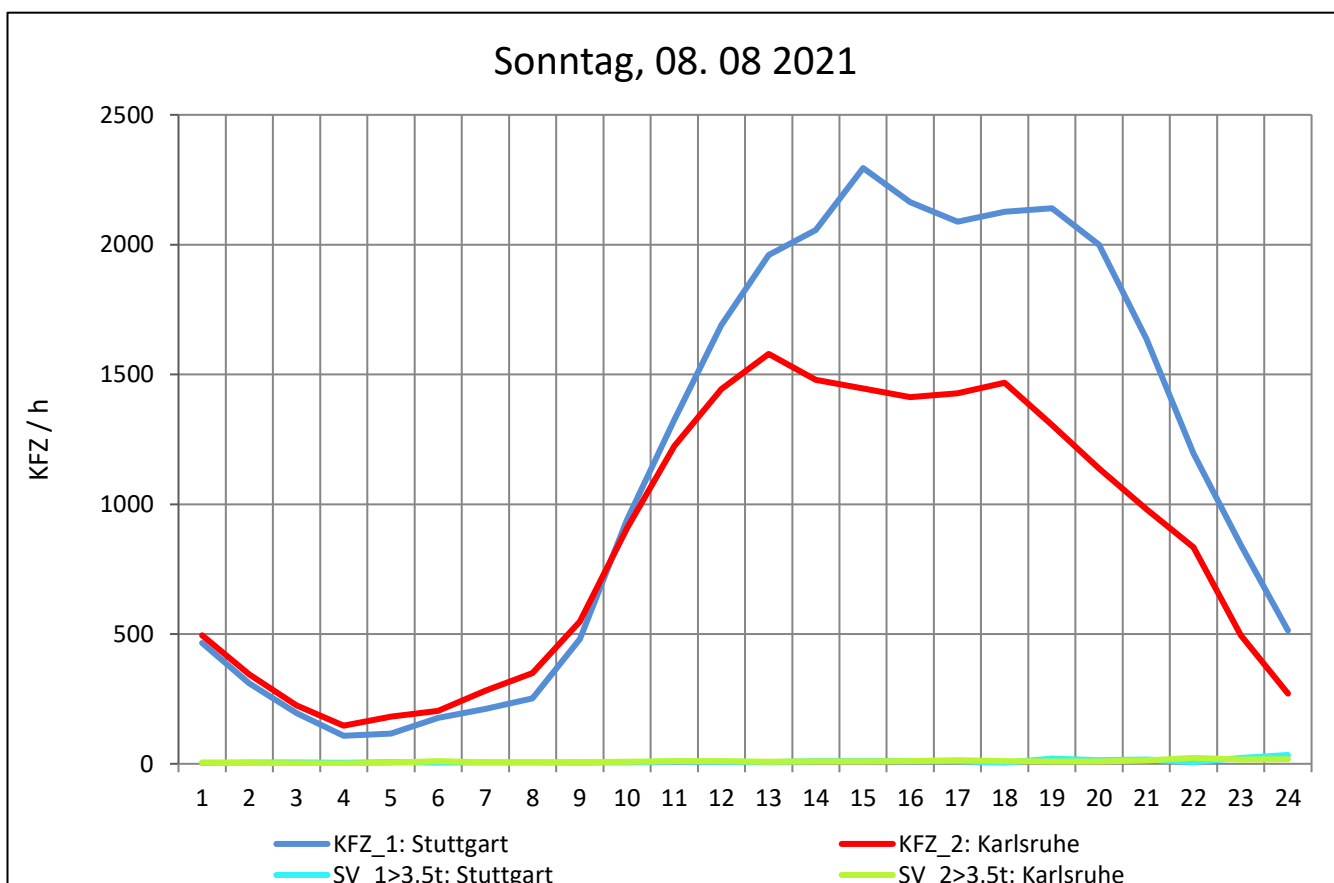
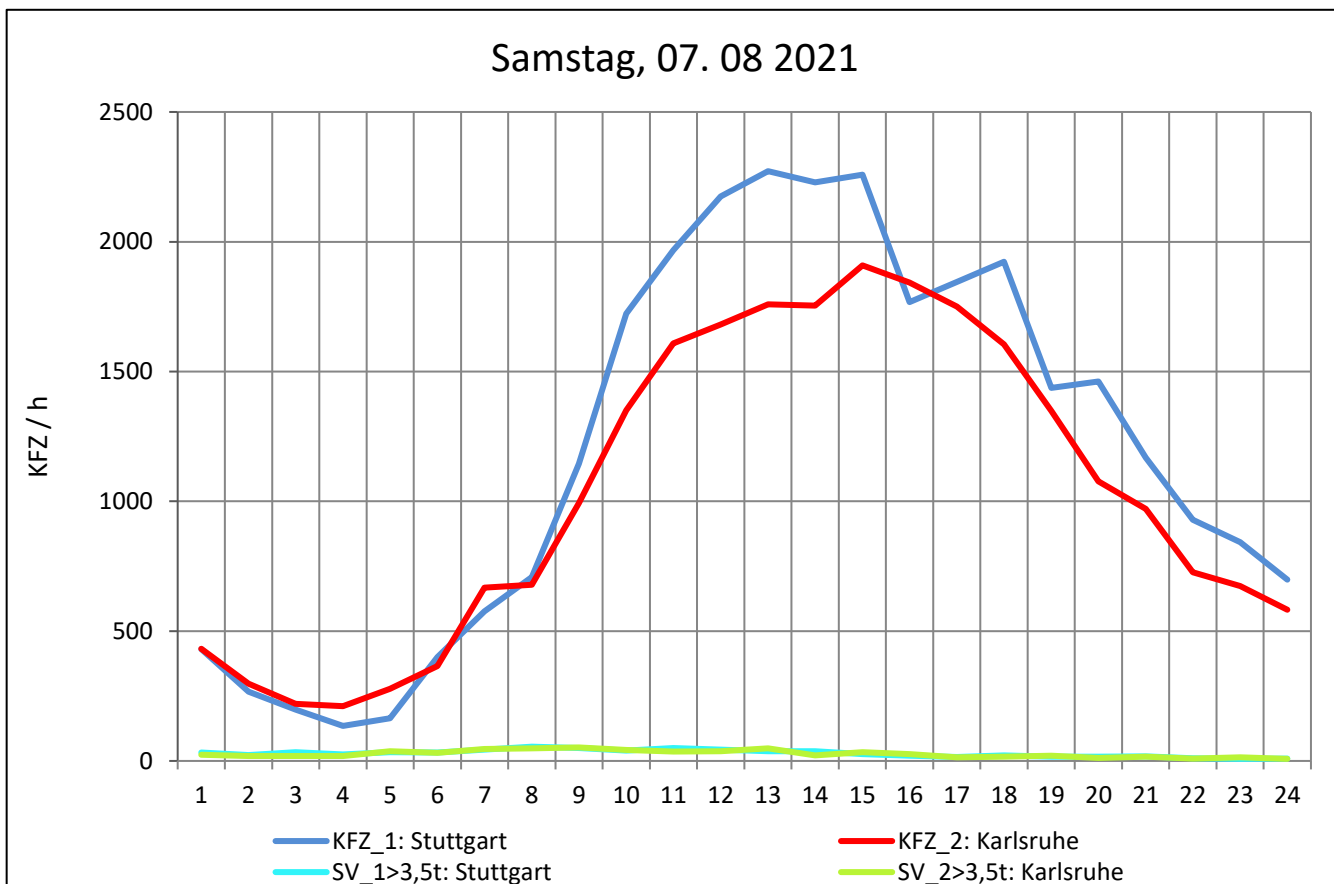
Zst.: **Stuttgart-Zuffenhausen**

TK-/Zst-Nr.: 7120/1100

B 10

Richtung 1 : **Stuttgart**

Richtung 2 : **Karlsruhe**



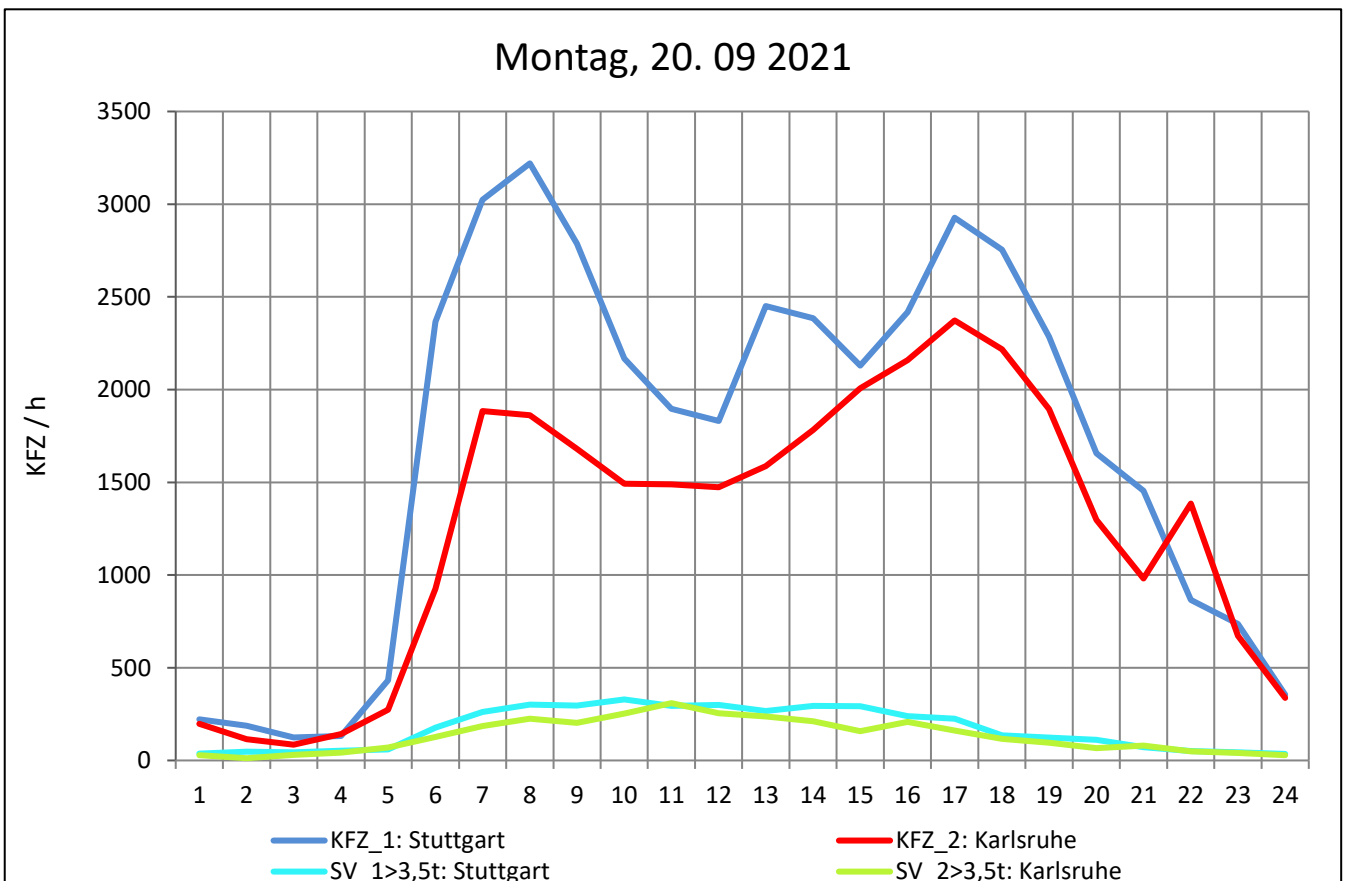
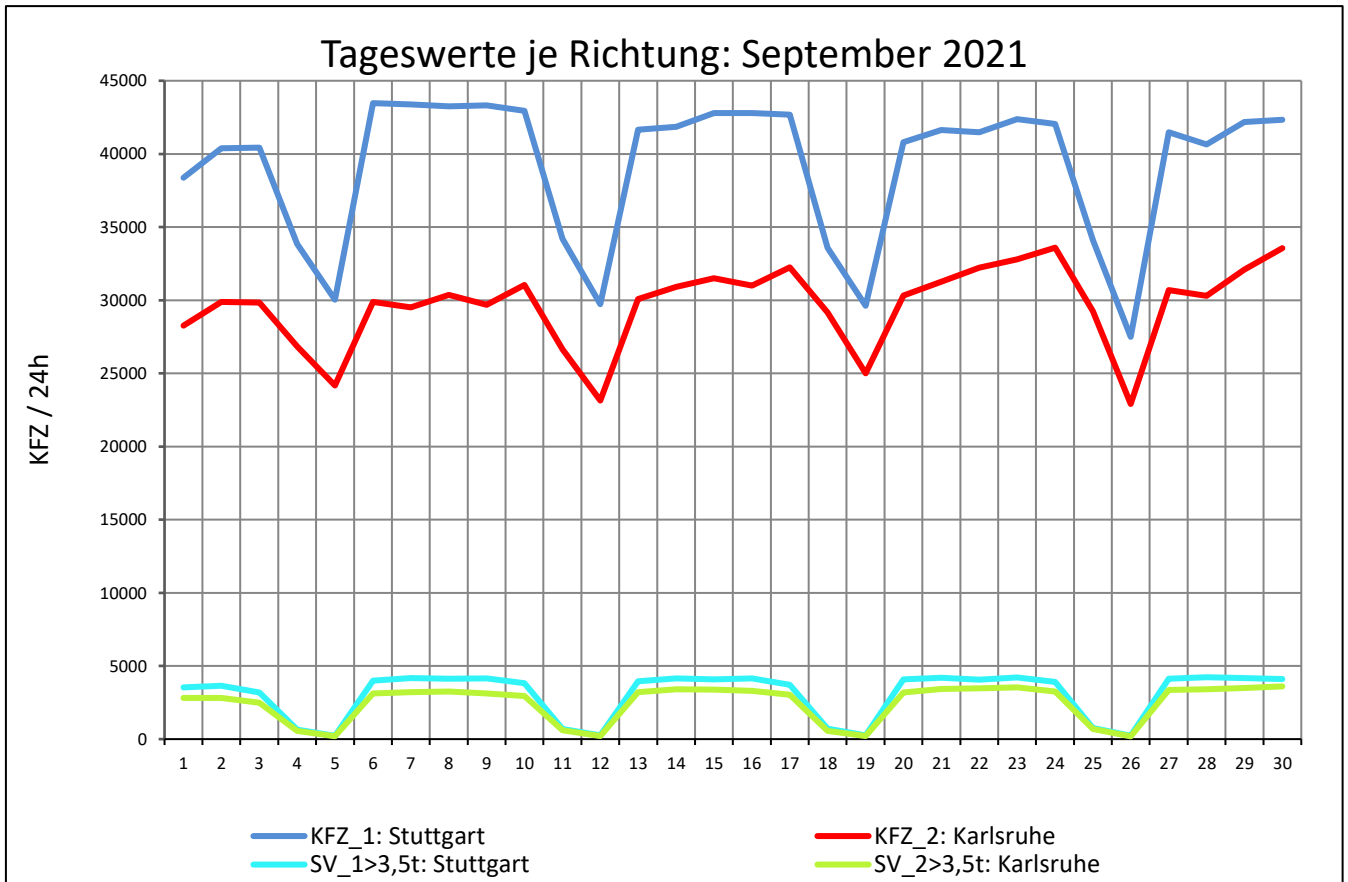
Zst.: **Stuttgart-Zuffenhausen**

TK-/Zst-Nr.: 7120/1100

B 10

Richtung 1 : **Stuttgart**

Richtung 2 : **Karlsruhe**



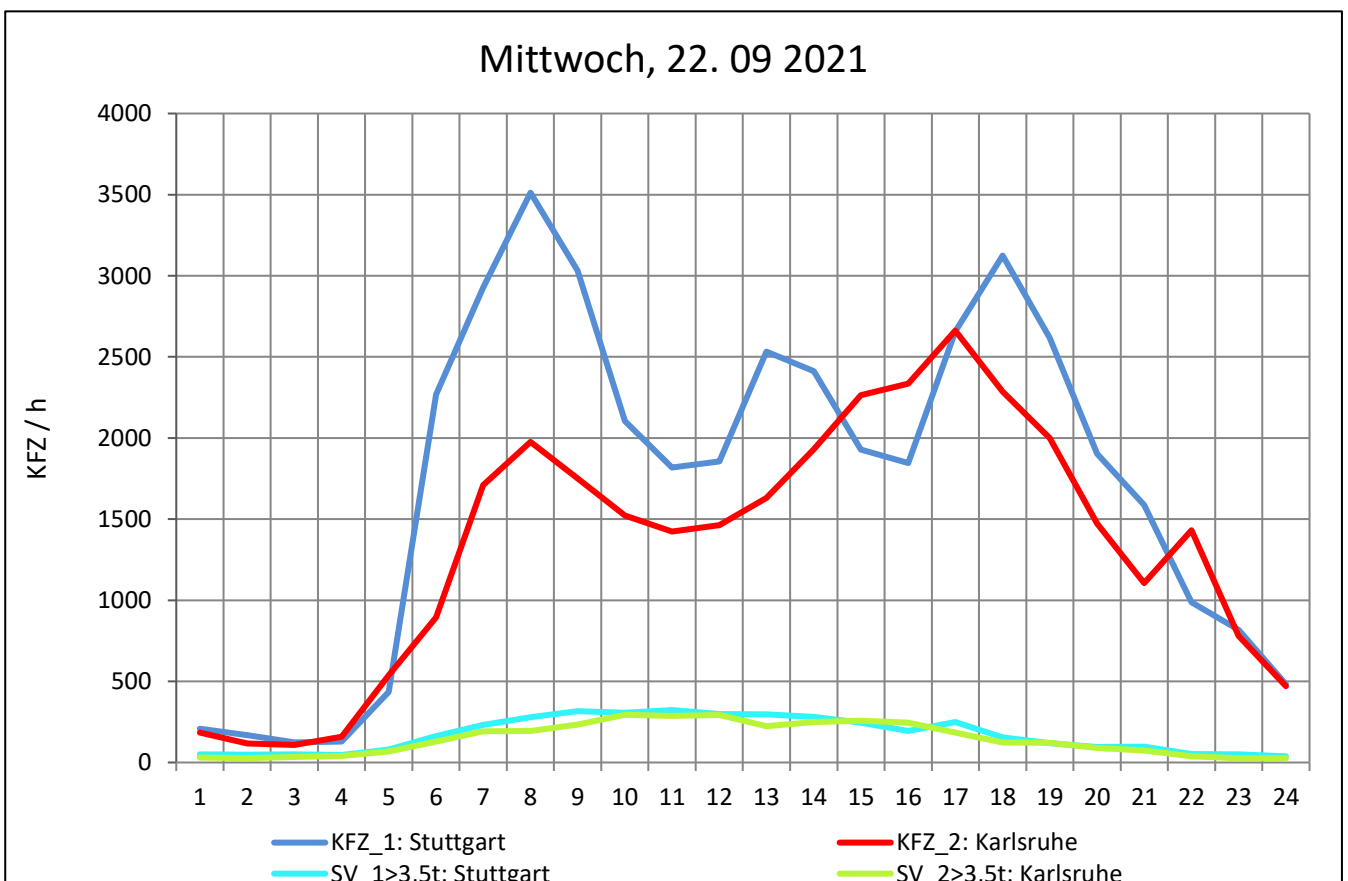
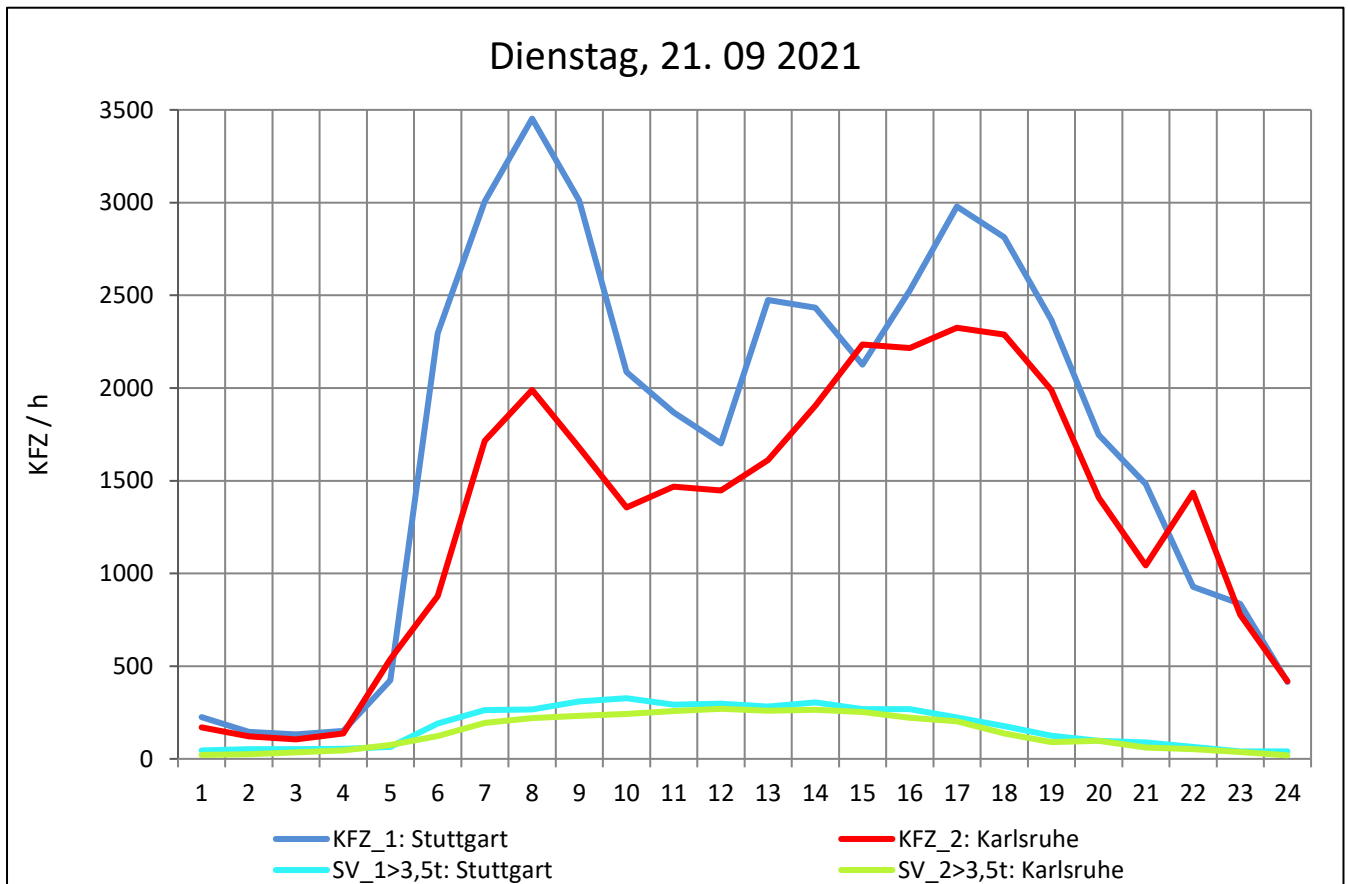
Zst.: **Stuttgart-Zuffenhausen**

TK-/Zst-Nr.: 7120/1100

B 10

Richtung 1 : **Stuttgart**

Richtung 2 : **Karlsruhe**



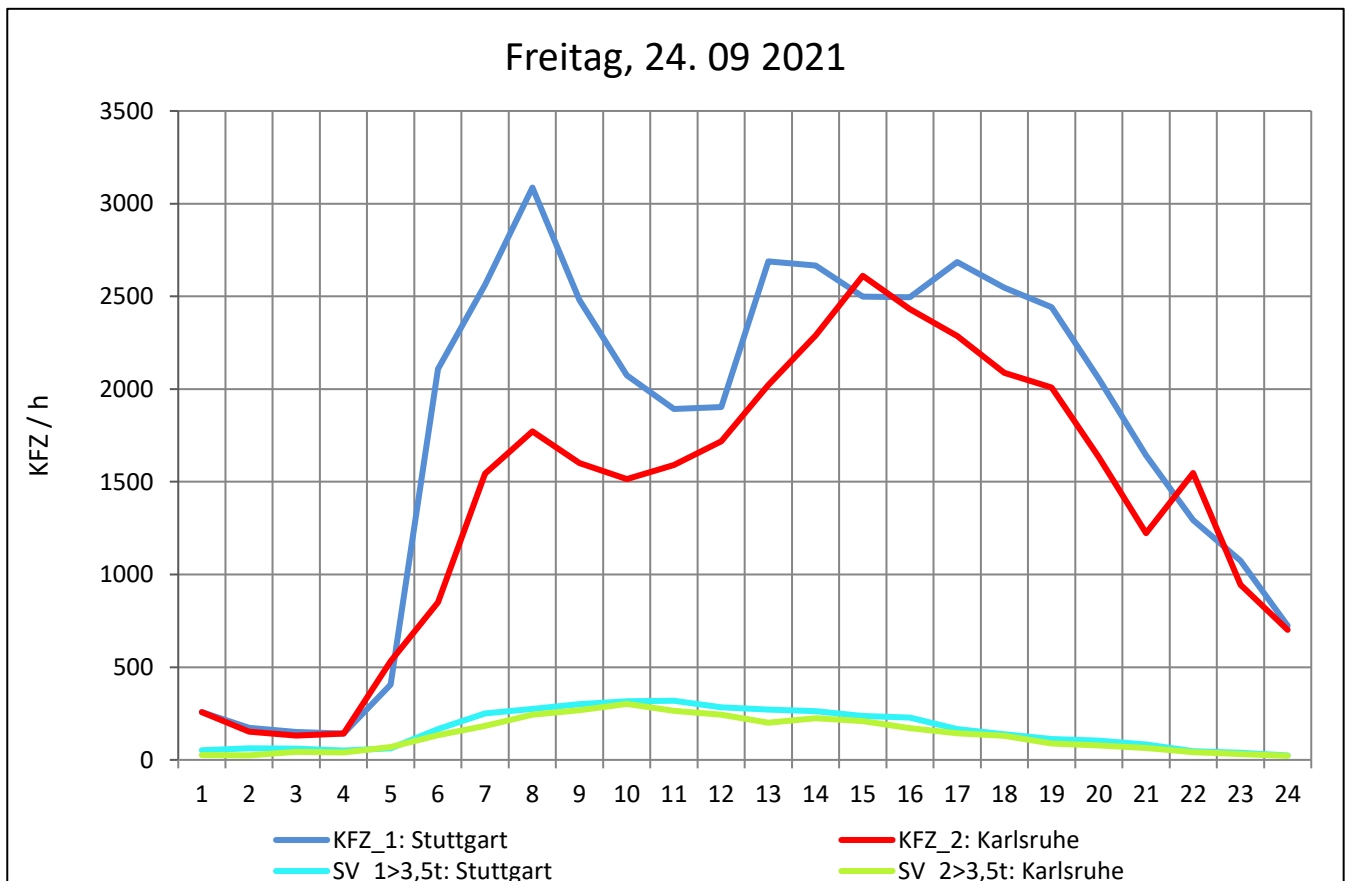
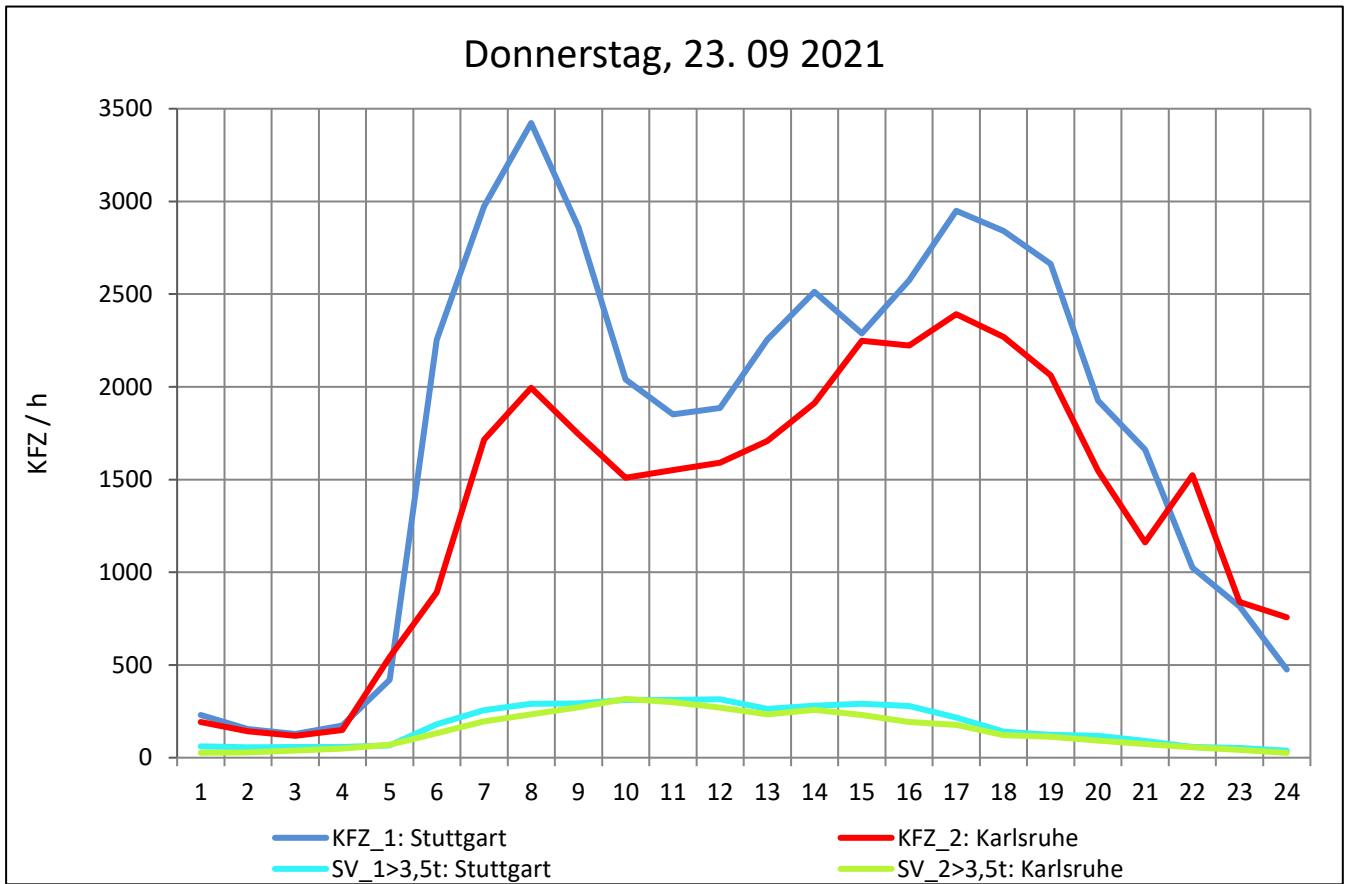
Zst.: **Stuttgart-Zuffenhausen**

TK-/Zst-Nr.: 7120/1100

B 10

Richtung 1 : **Stuttgart**

Richtung 2 : **Karlsruhe**



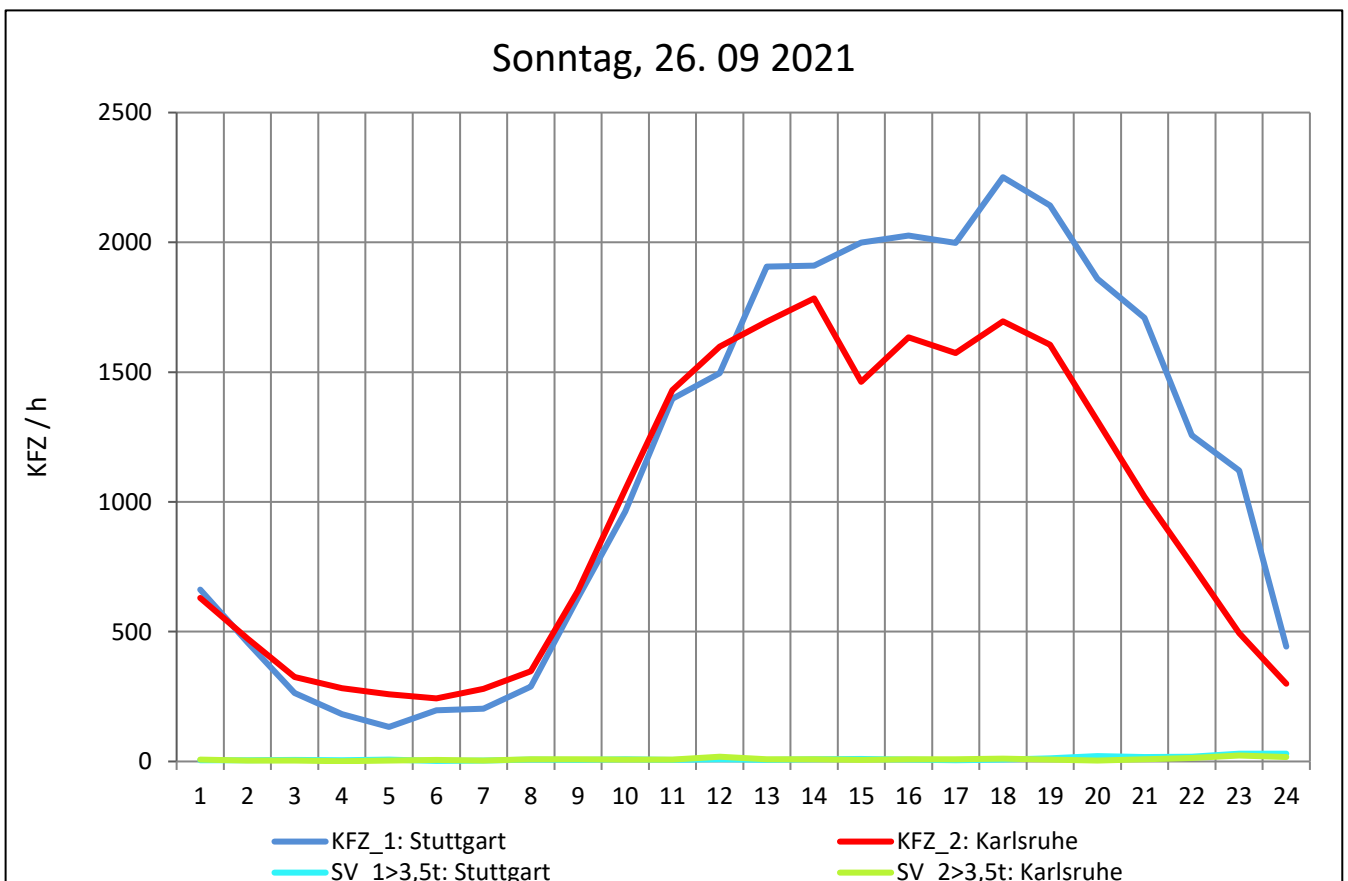
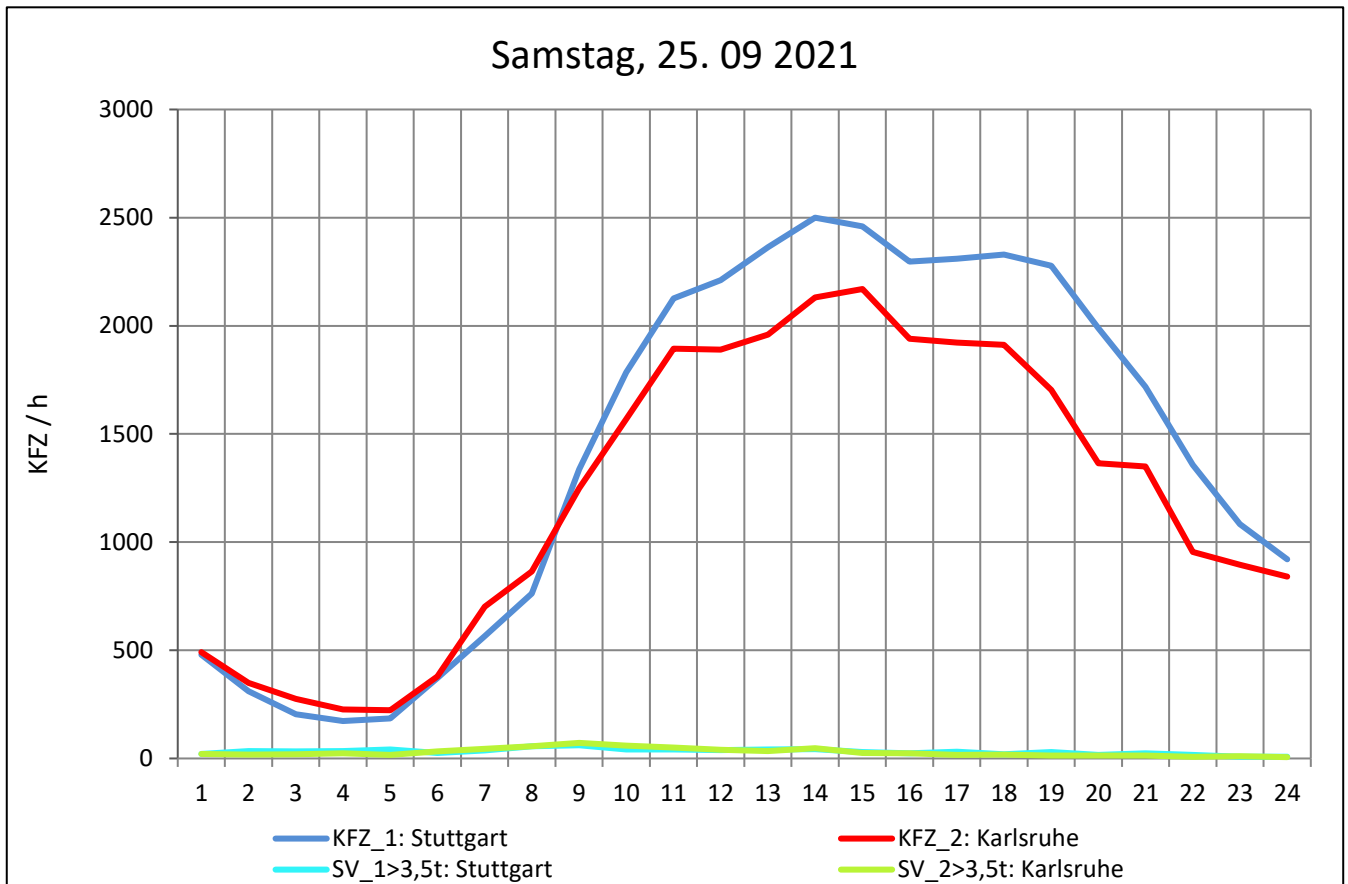
Zst.: **Stuttgart-Zuffenhausen**

TK-/Zst-Nr.: 7120/1100

B 10

Richtung 1 : **Stuttgart**

Richtung 2 : **Karlsruhe**



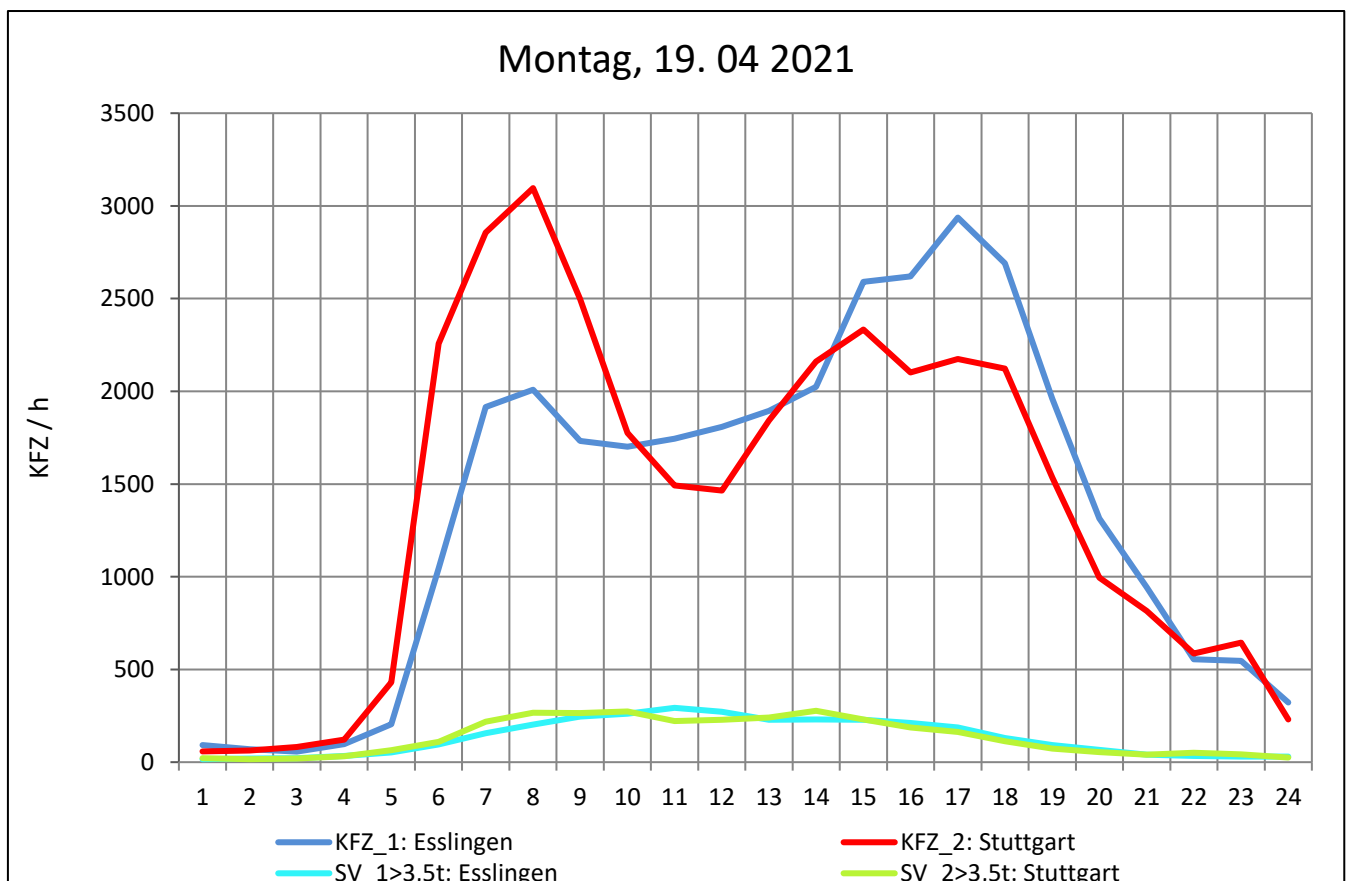
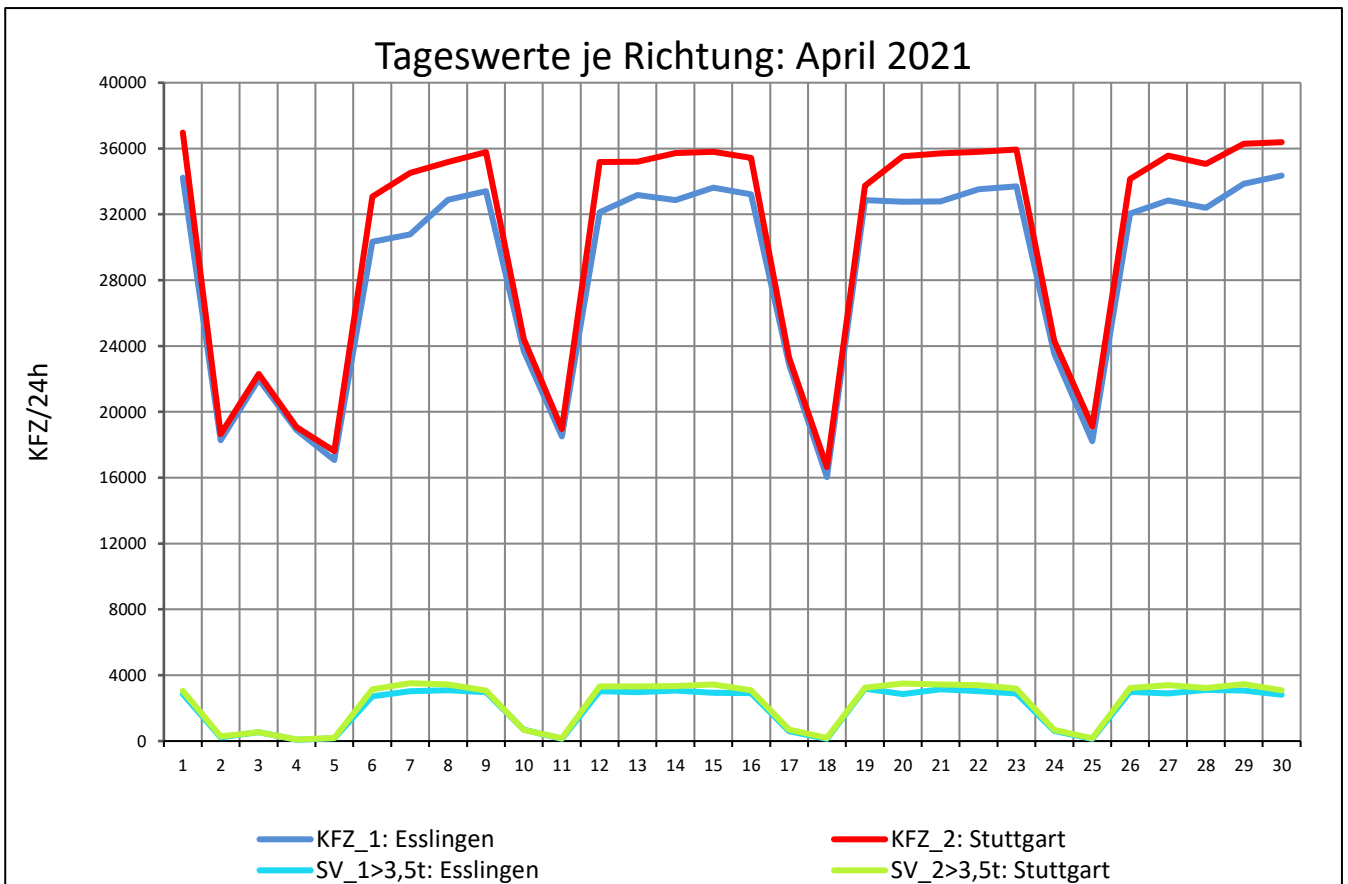
Zst.: **Stuttgart-Hedelfingen**

TK-/Zst-Nr.: 7221/1101

B 10

Richtung 1 : **Esslingen**

Richtung 2 : **Stuttgart**



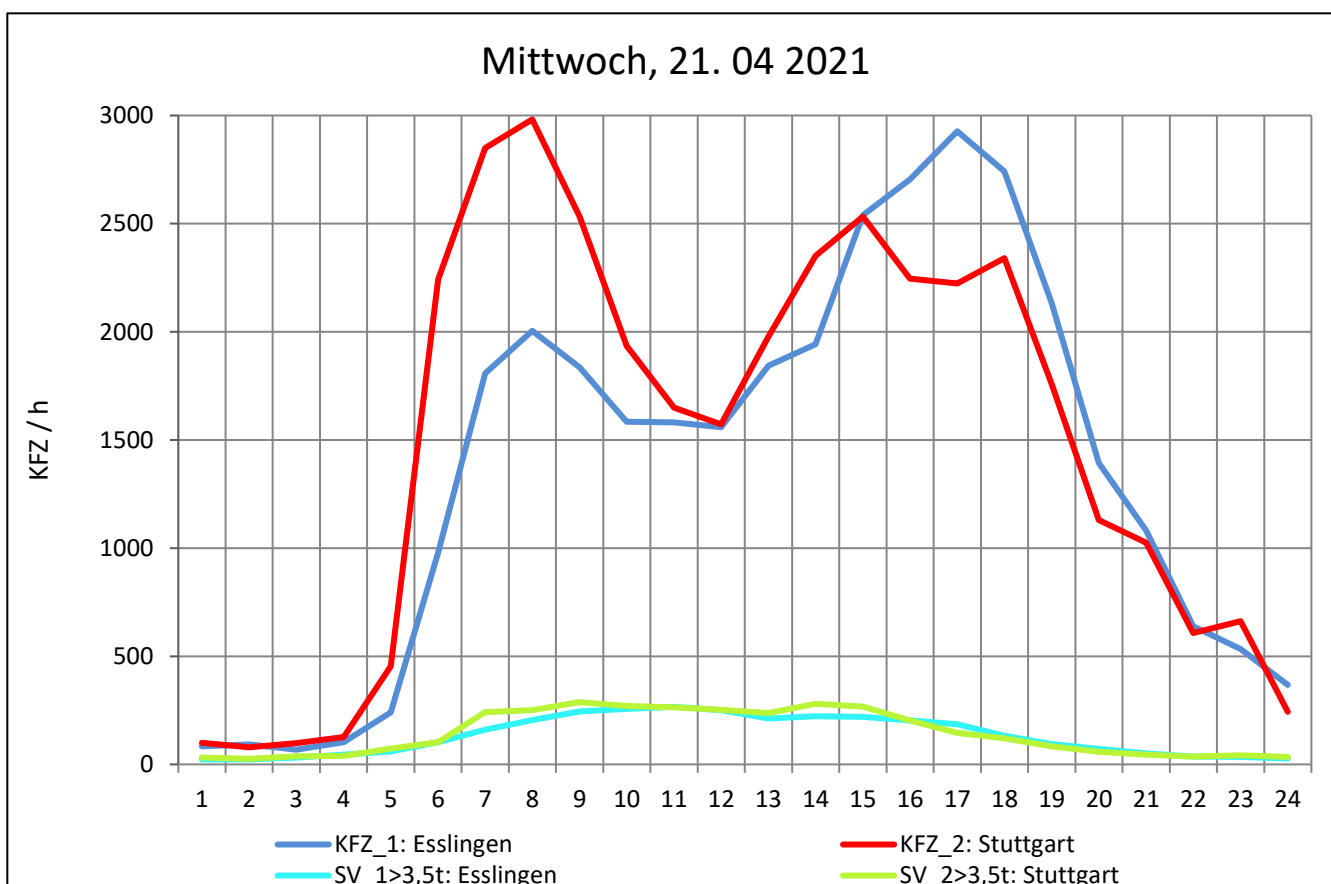
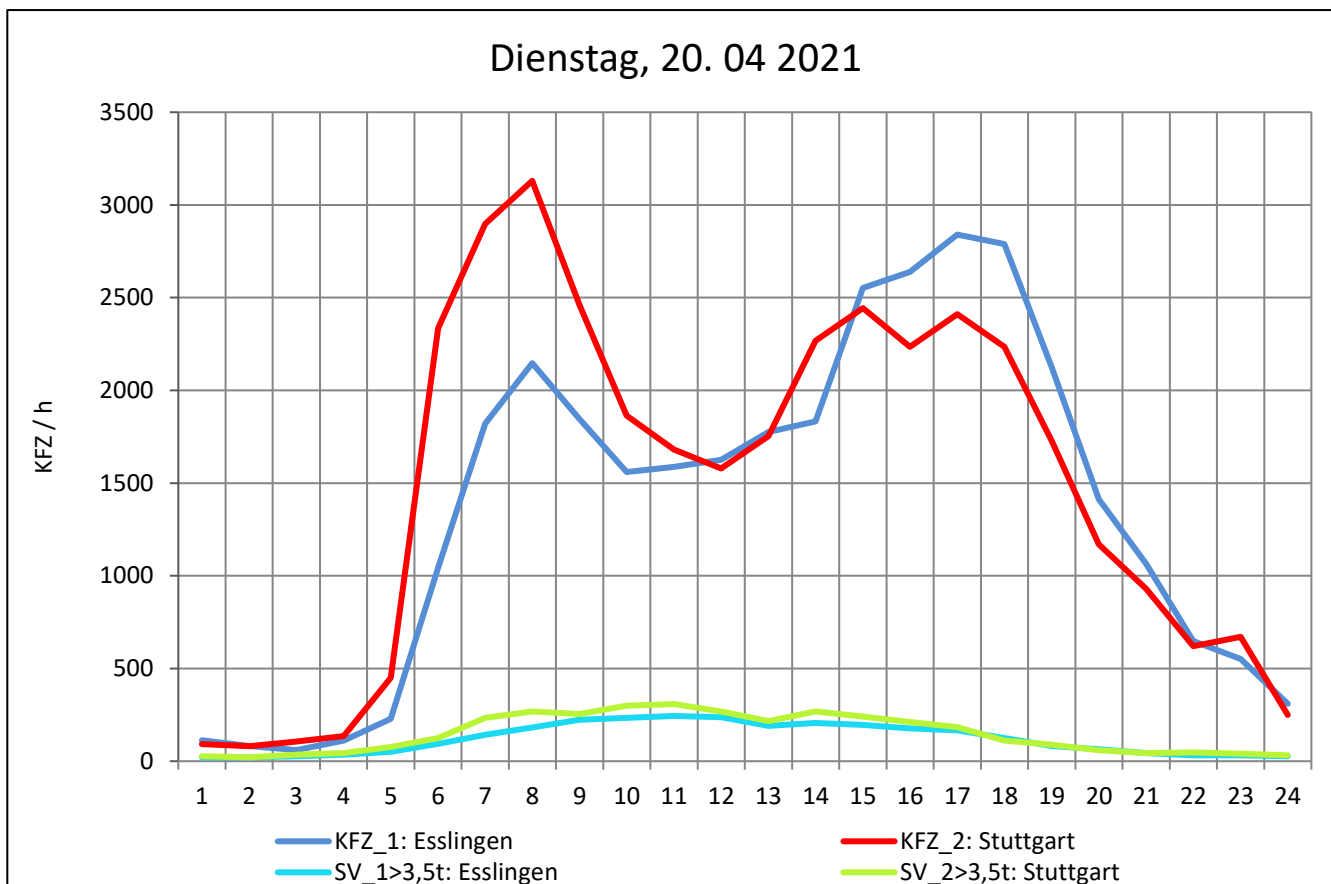
Zst.: **Stuttgart-Hedelfingen**

TK-/Zst-Nr.: 7221/1101

B 10

Richtung 1 : **Esslingen**

Richtung 2 : **Stuttgart**



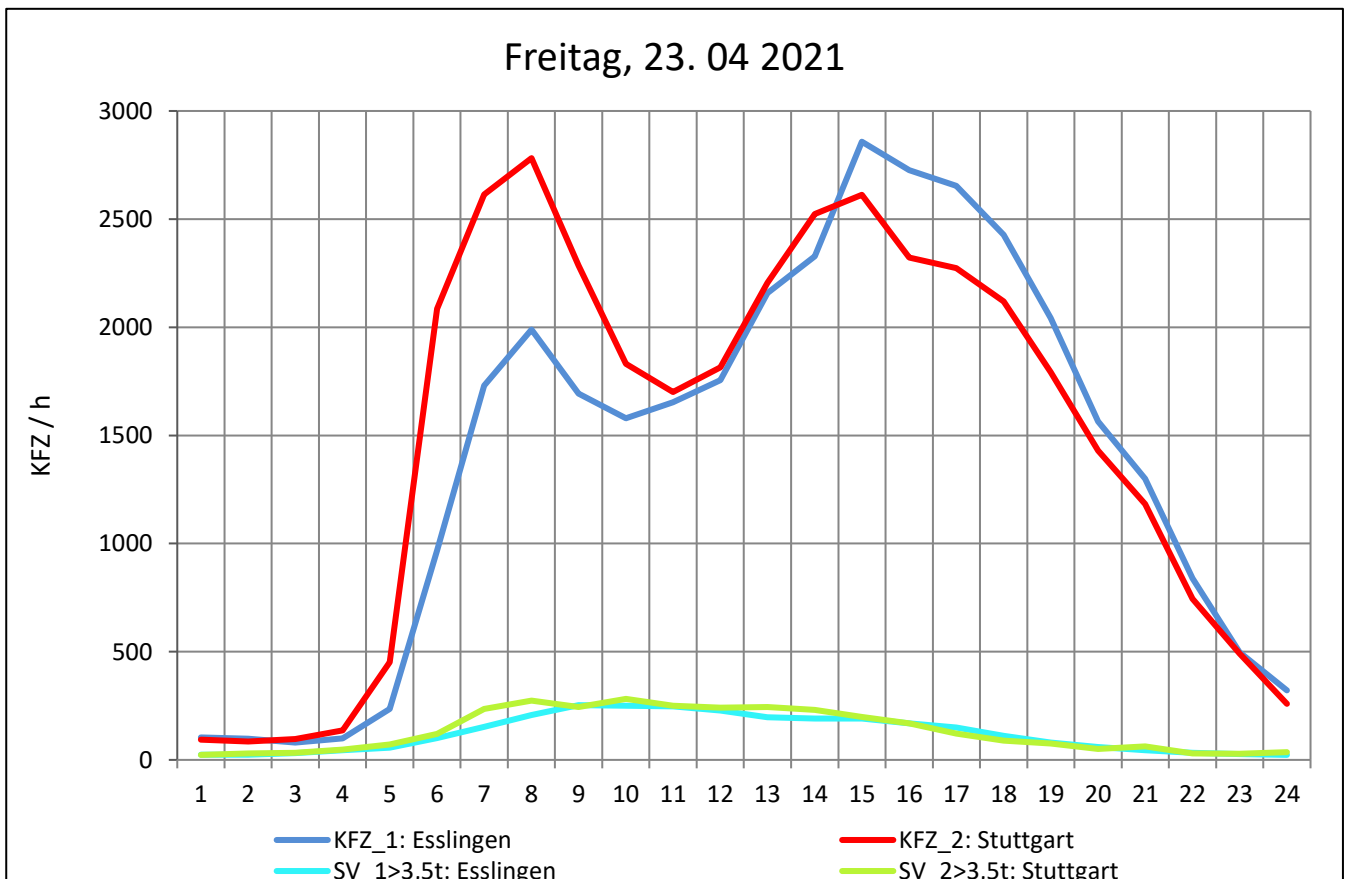
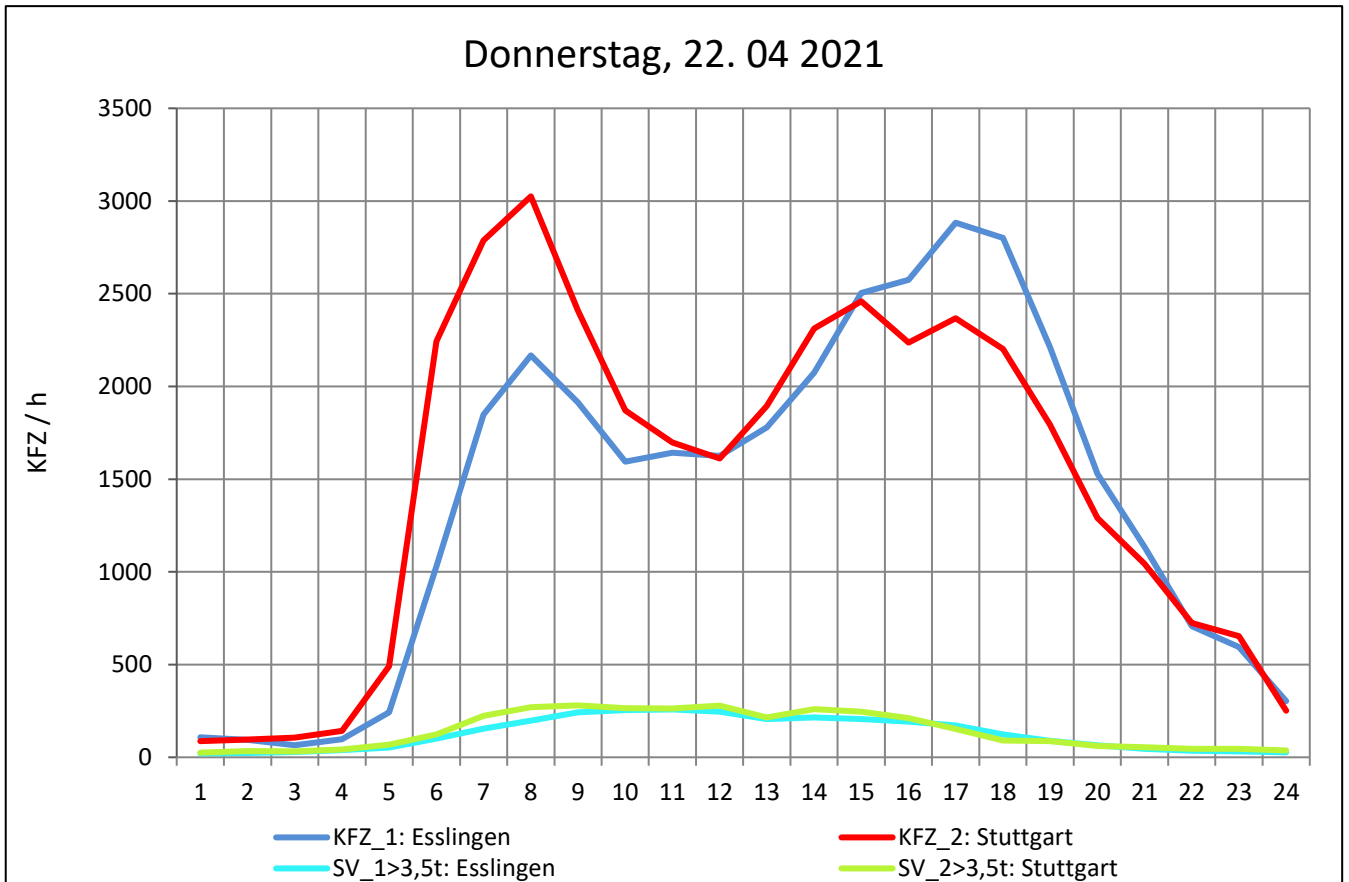
Zst.: **Stuttgart-Hedelfingen**

TK-/Zst-Nr.: 7221/1101

B 10

Richtung 1 : **Esslingen**

Richtung 2 : **Stuttgart**



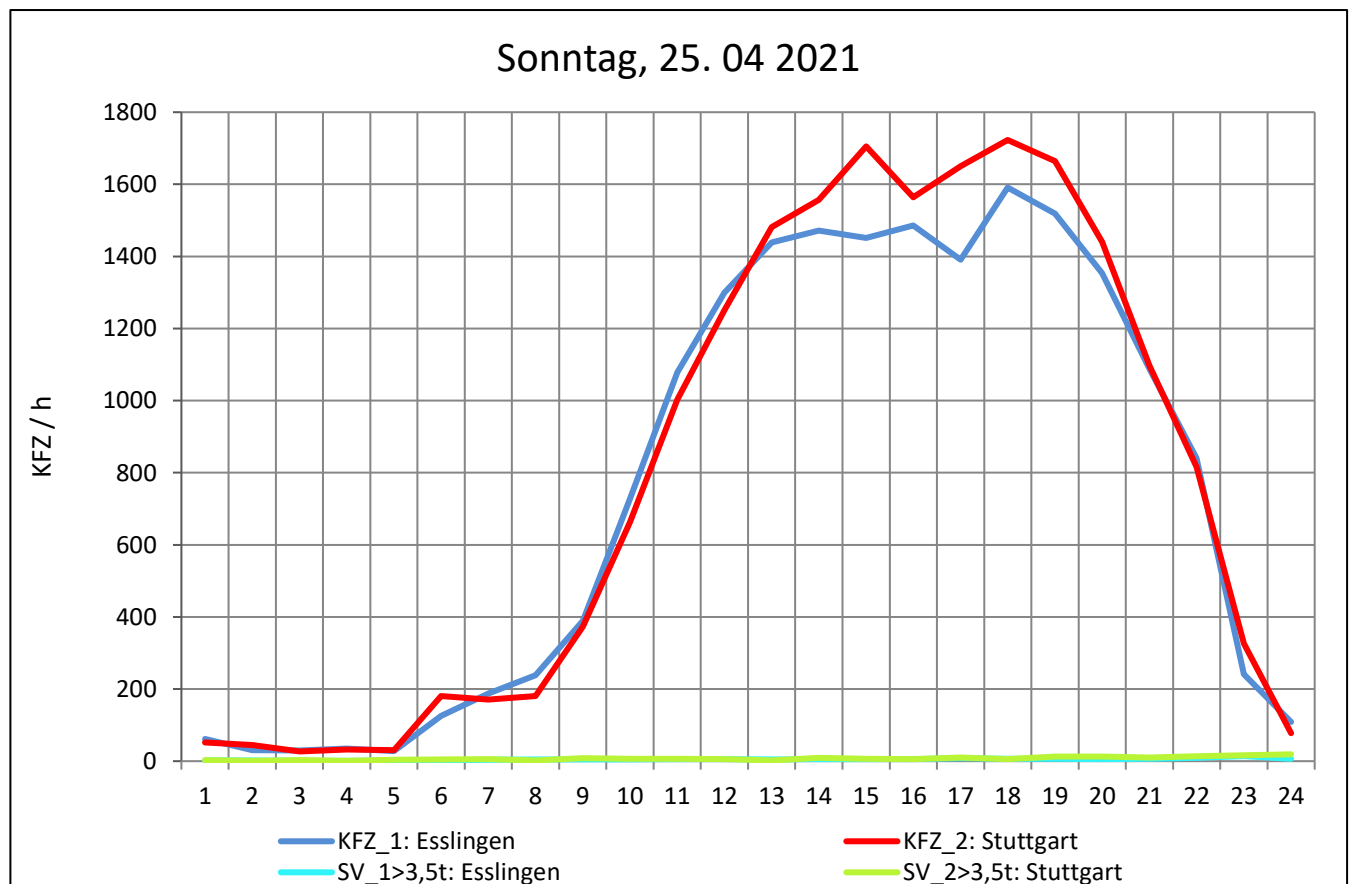
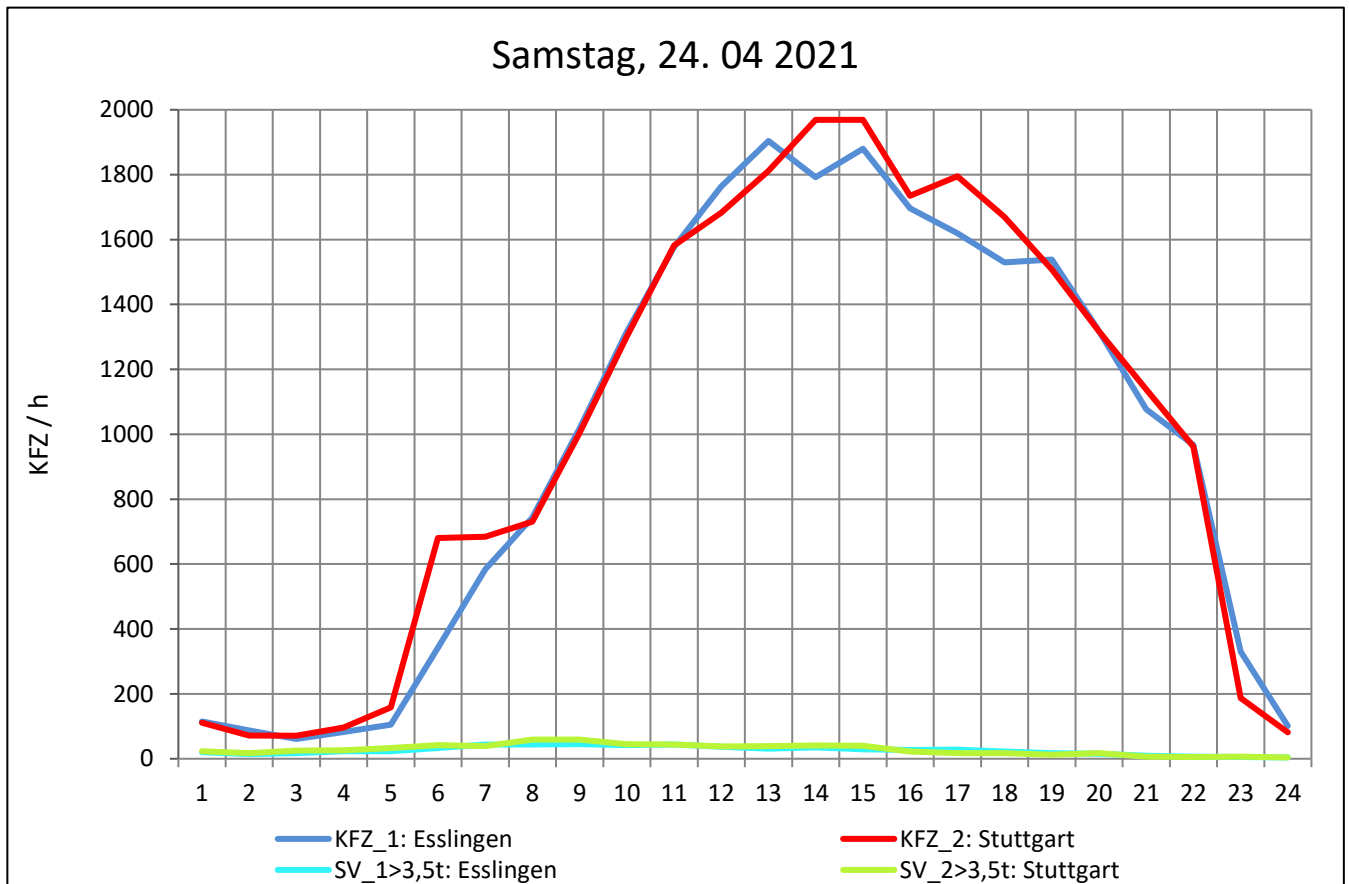
Zst.: **Stuttgart-Hedelfingen**

TK-/Zst-Nr.: 7221/1101

B 10

Richtung 1 : **Esslingen**

Richtung 2 : **Stuttgart**



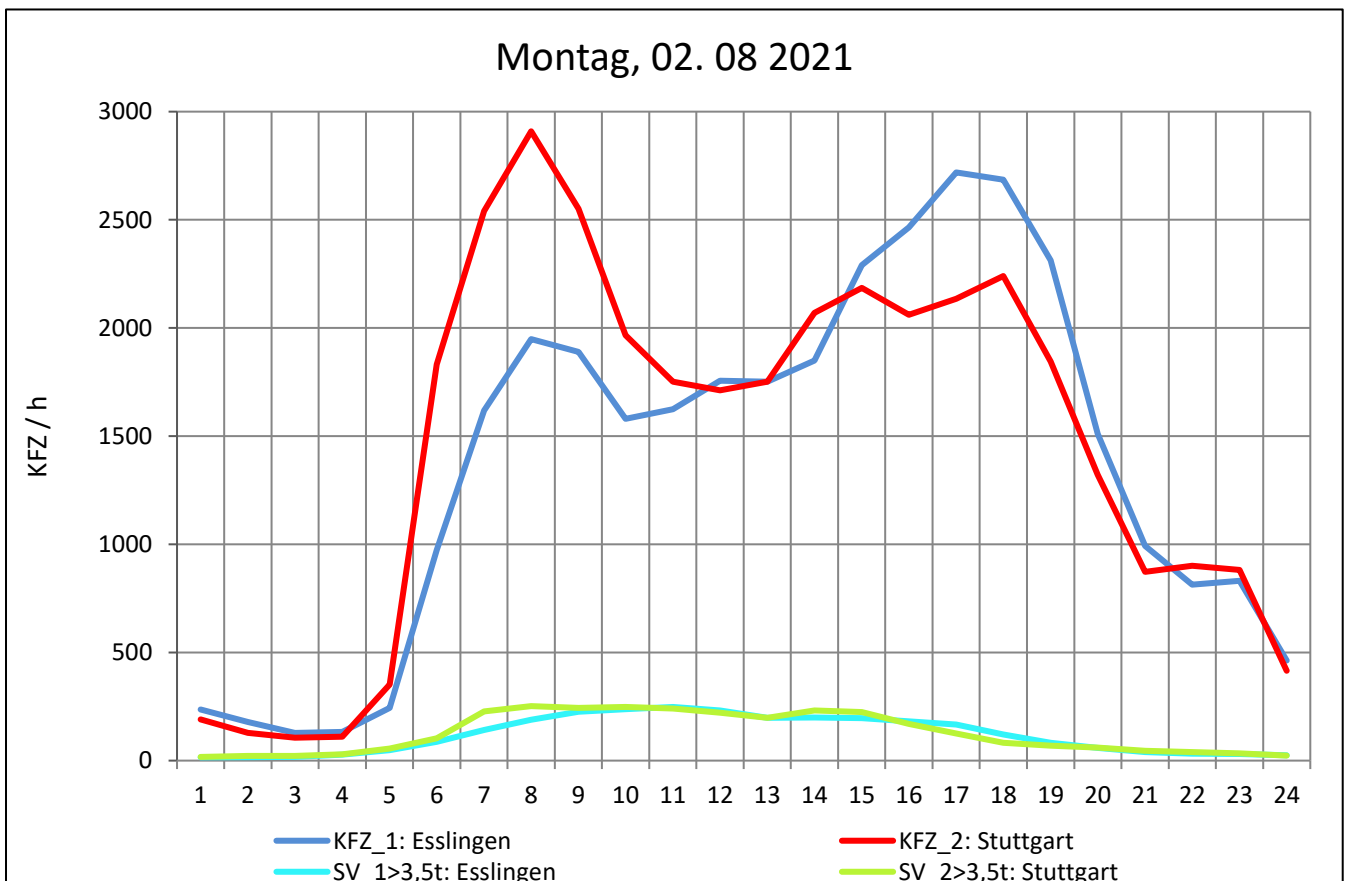
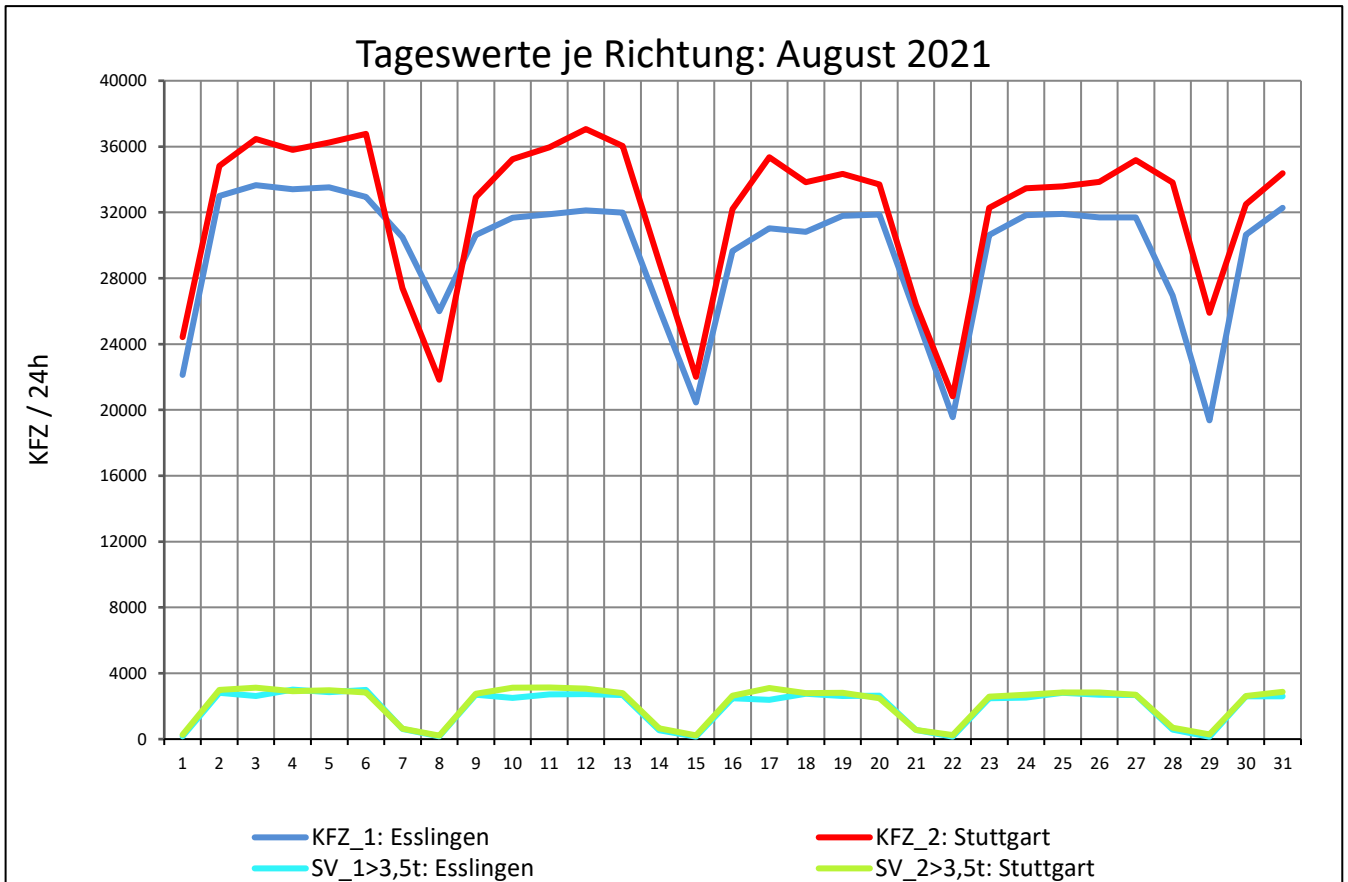
Zst.: **Stuttgart-Hedelfingen**

TK-/Zst-Nr.: 7221/1101

B 10

Richtung 1 : **Esslingen**

Richtung 2 : **Stuttgart**



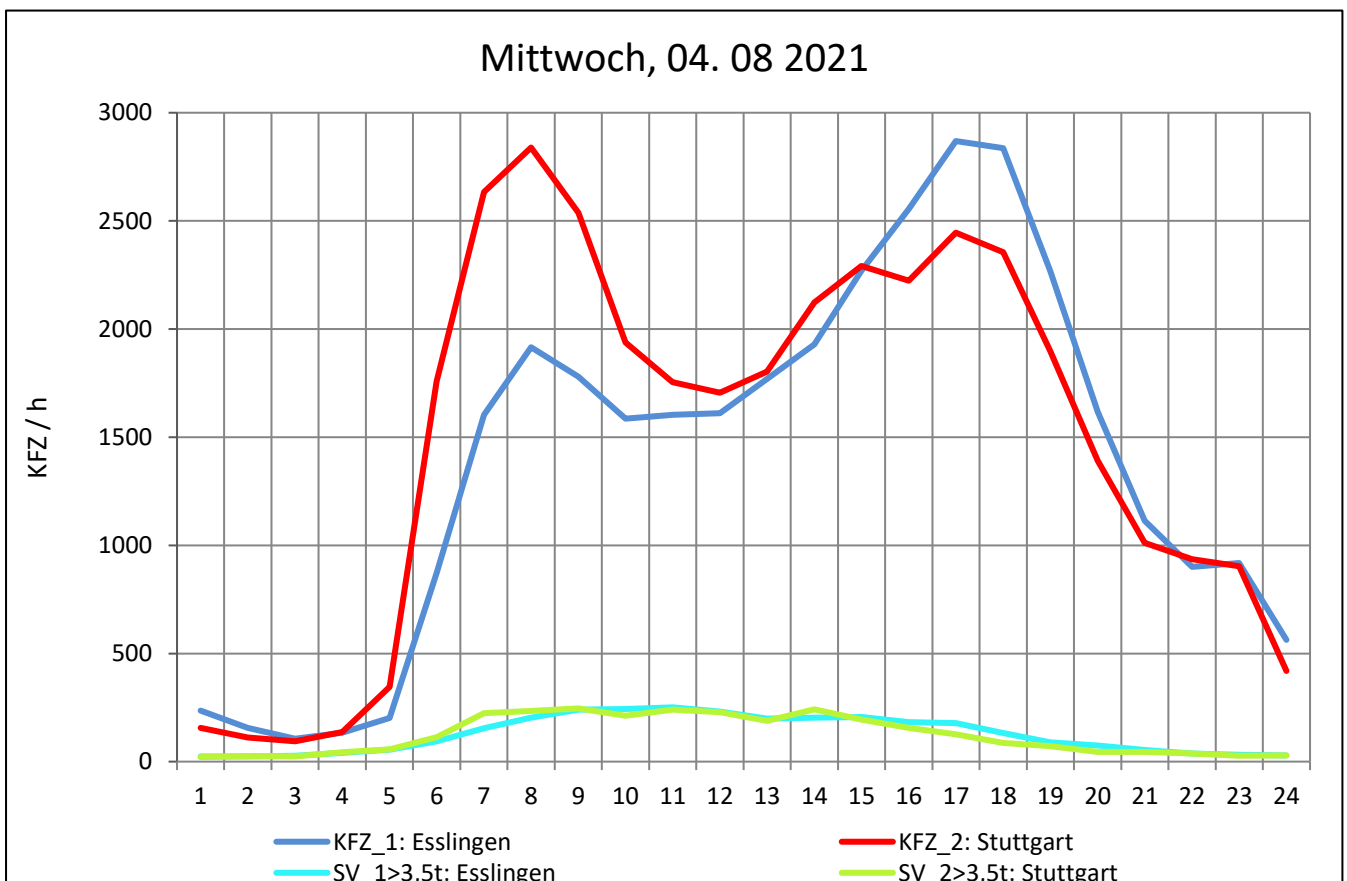
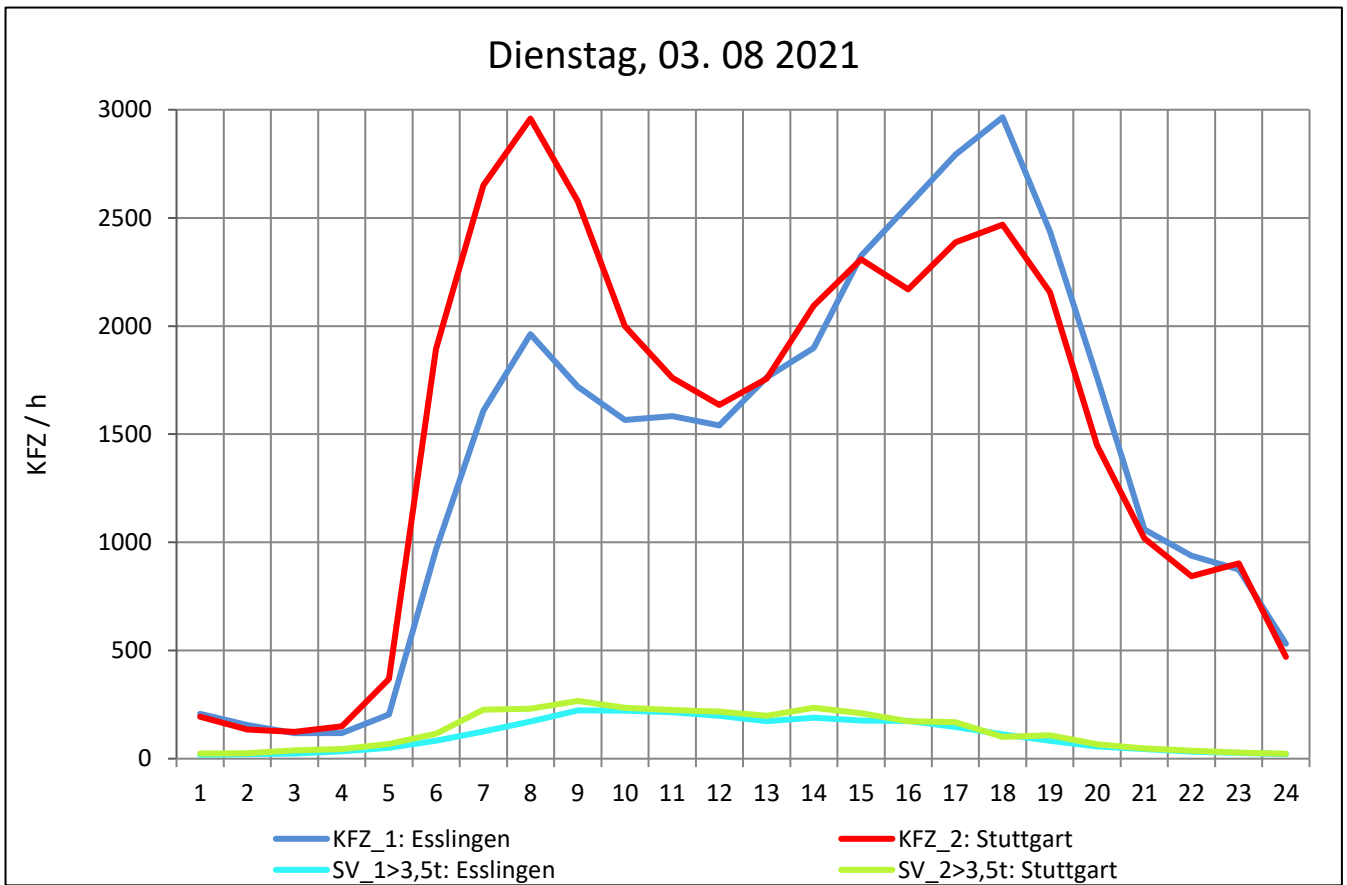
Zst.: **Stuttgart-Hedelfingen**

TK-/Zst-Nr.: 7221/1101

B 10

Richtung 1 : **Esslingen**

Richtung 2 : **Stuttgart**



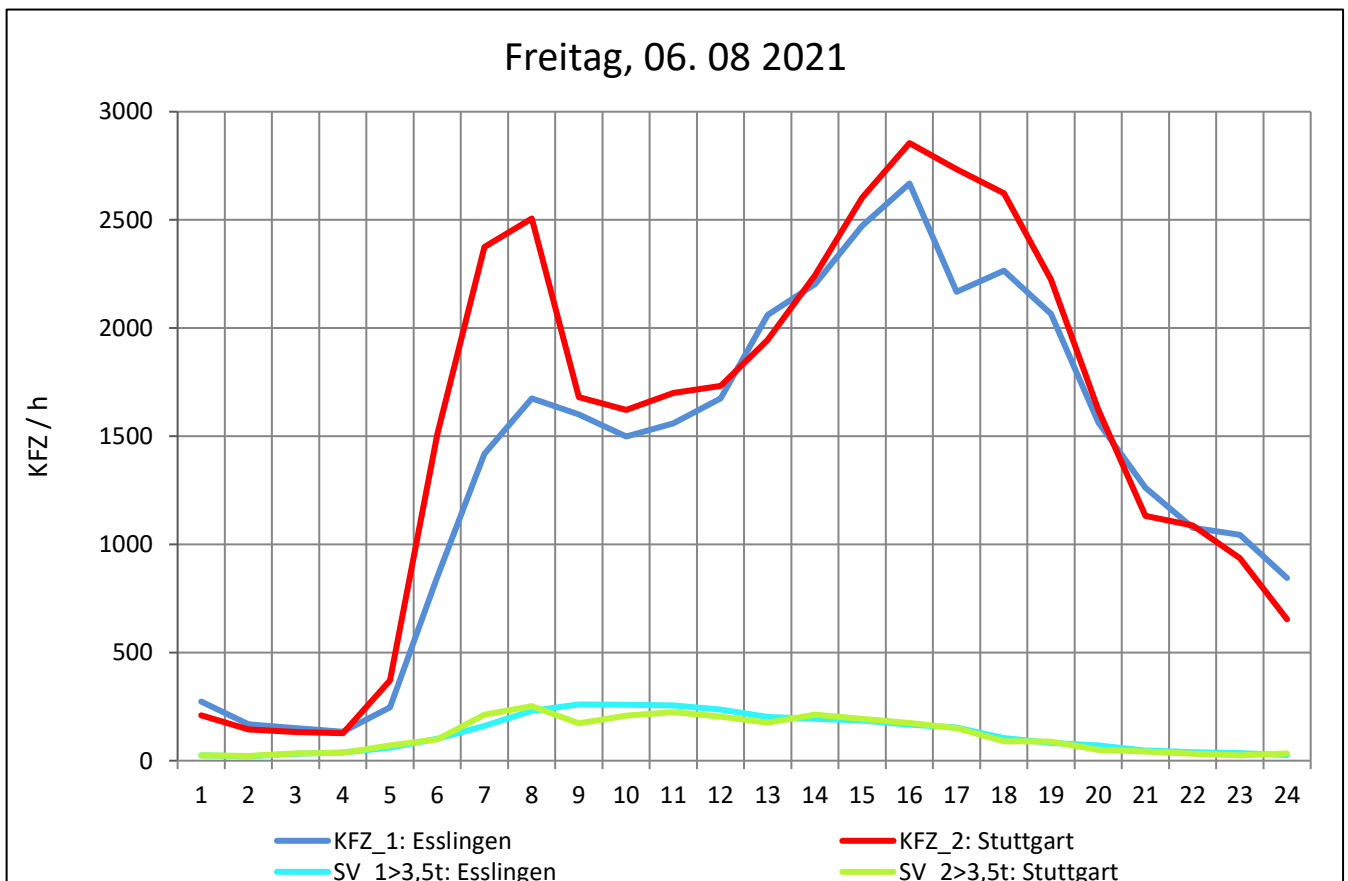
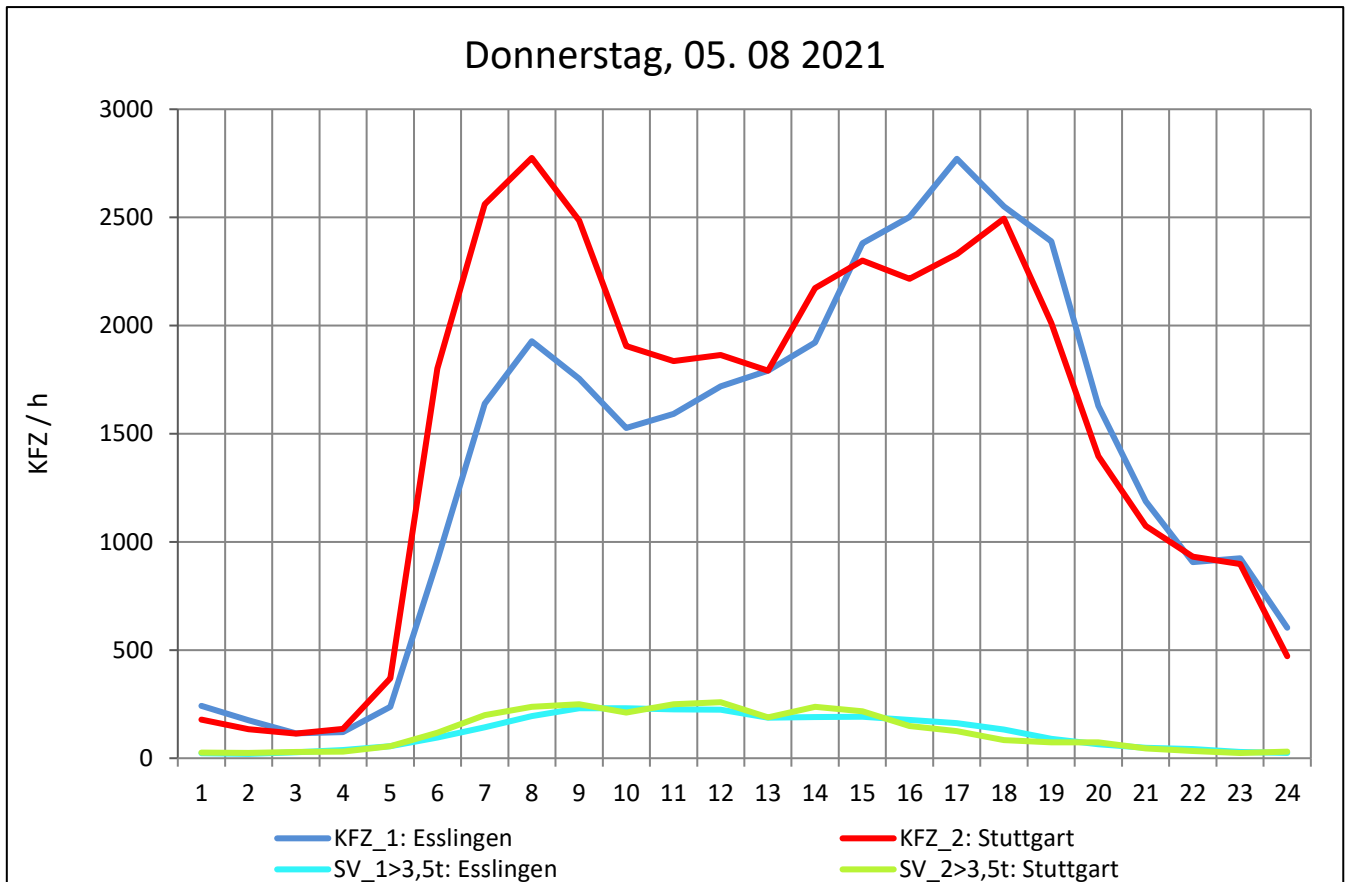
Zst.: **Stuttgart-Hedelfingen**

TK-/Zst-Nr.: 7221/1101

B 10

Richtung 1 : **Esslingen**

Richtung 2 : **Stuttgart**



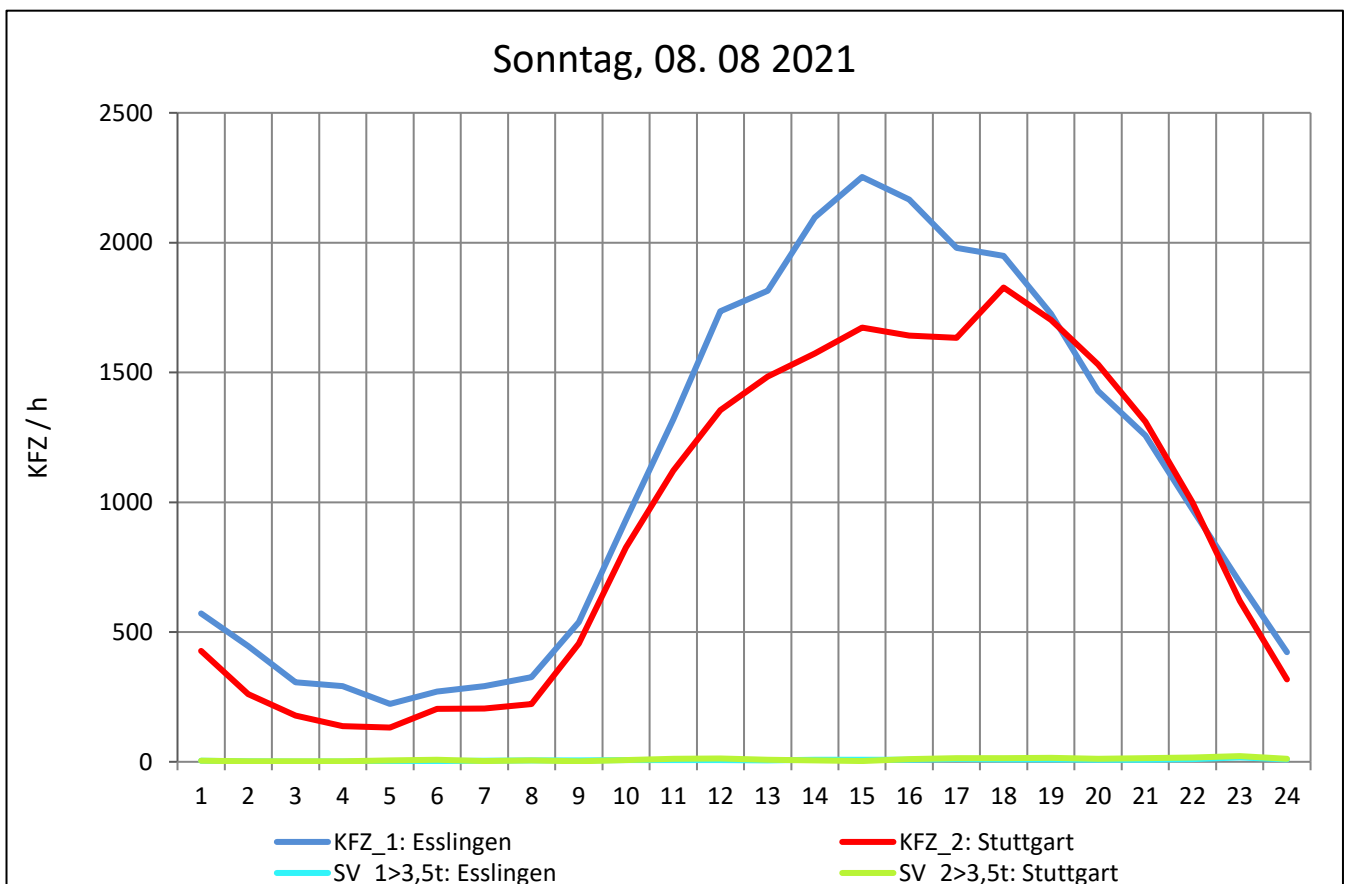
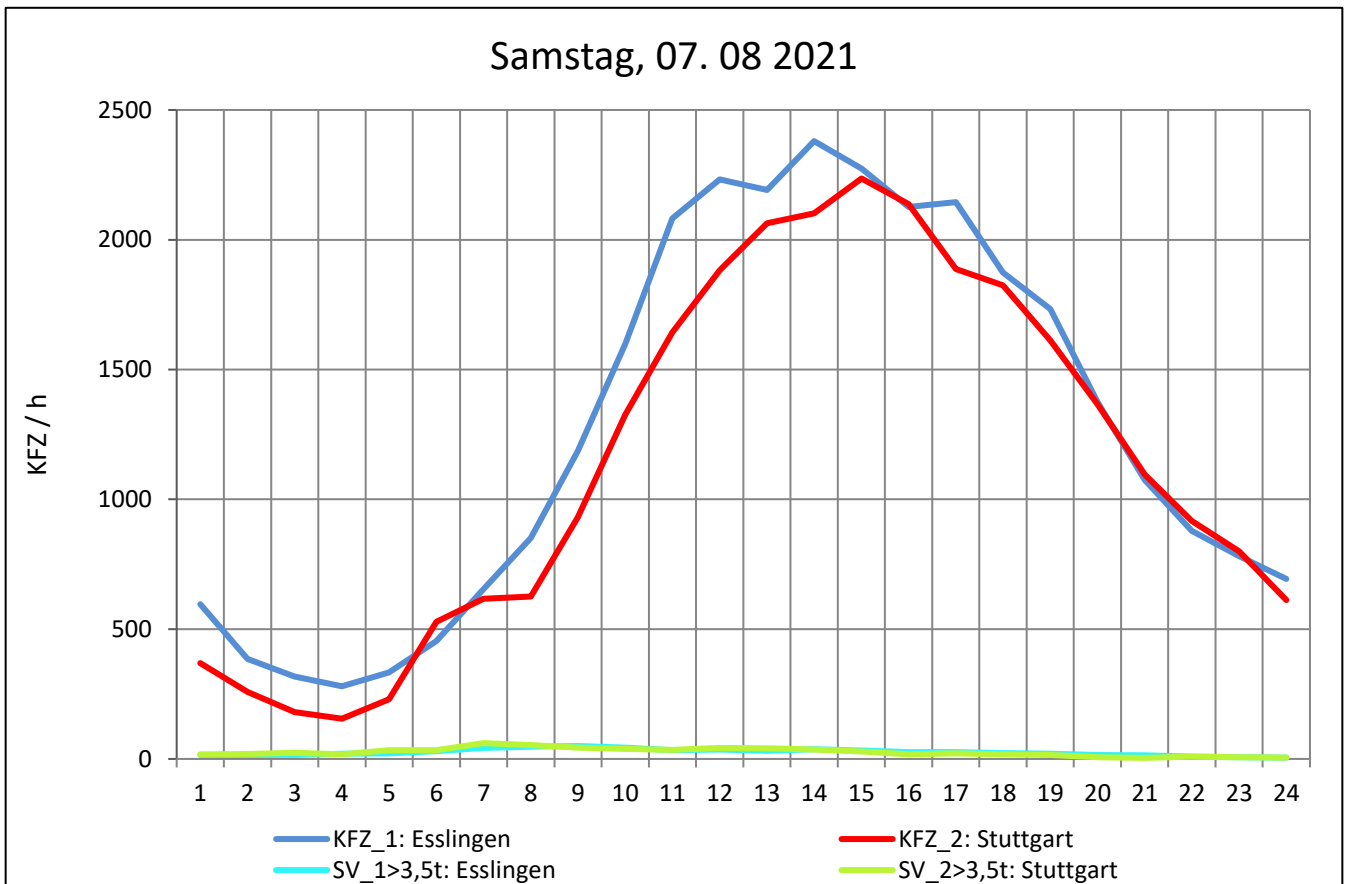
Zst.: **Stuttgart-Hedelfingen**

TK-/Zst-Nr.: 7221/1101

B 10

Richtung 1 : **Esslingen**

Richtung 2 : **Stuttgart**



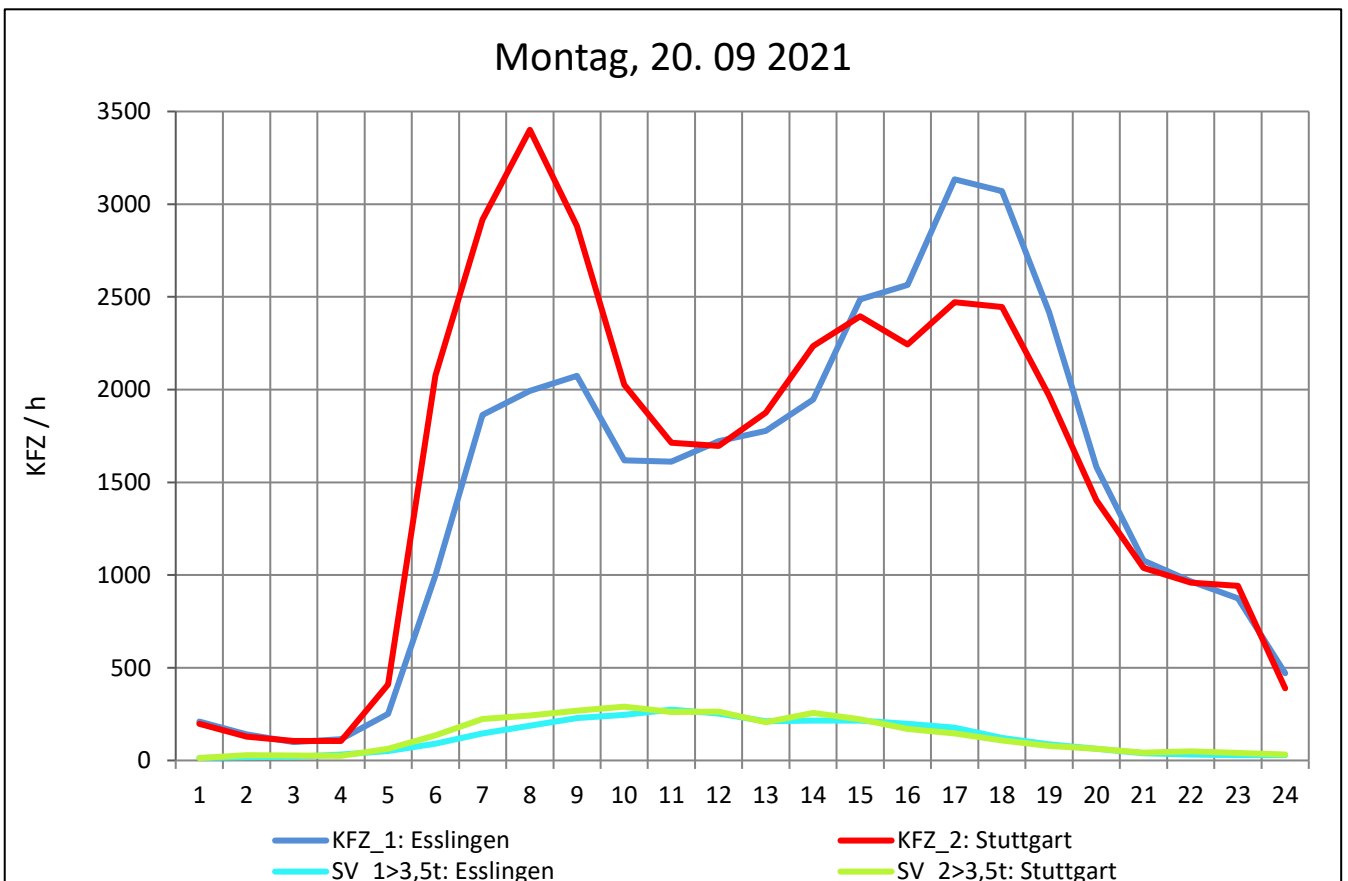
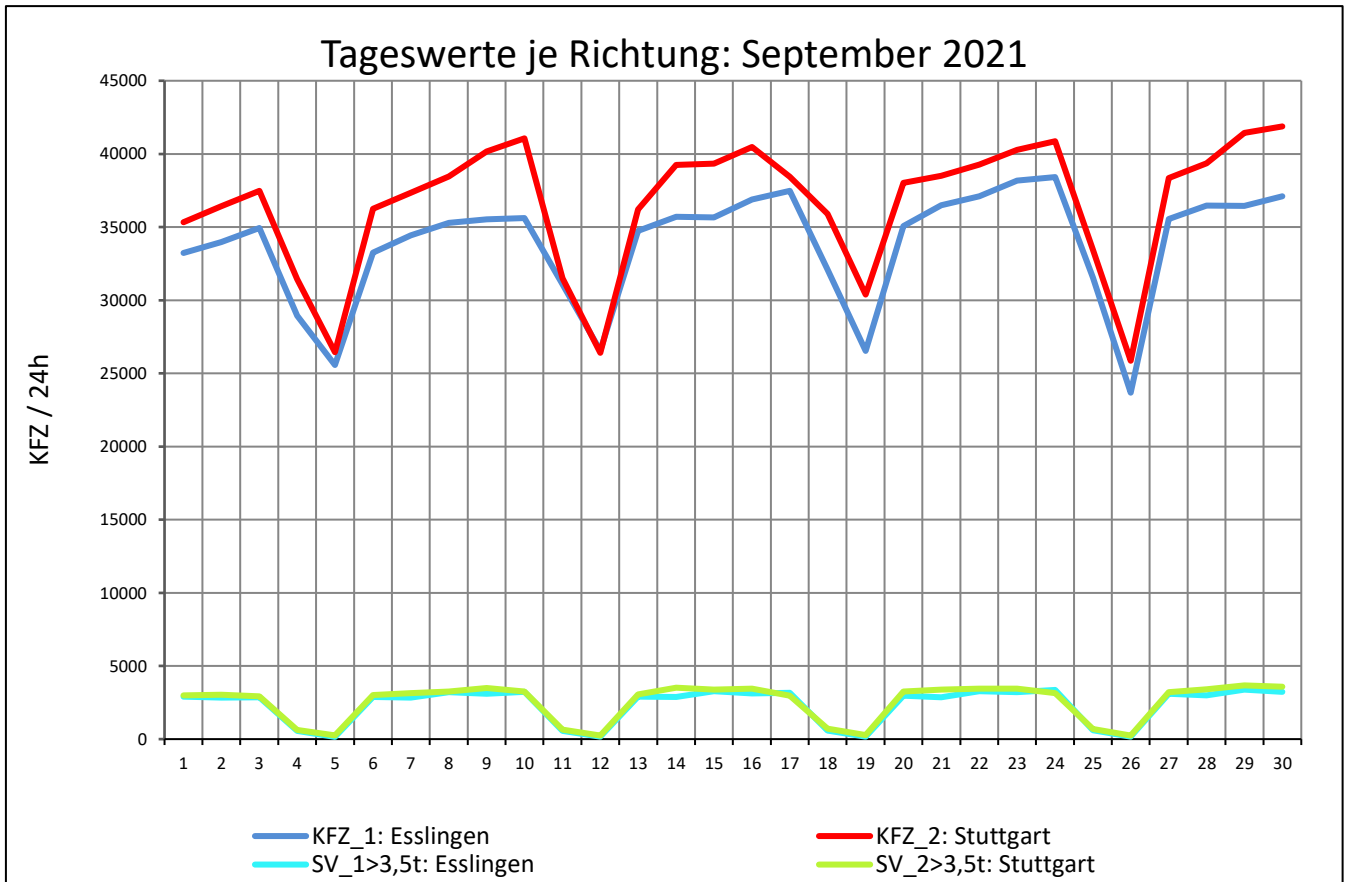
Zst.: **Stuttgart-Hedelfingen**

TK-/Zst-Nr.: 7221/1101

B 10

Richtung 1 : **Esslingen**

Richtung 2 : **Stuttgart**



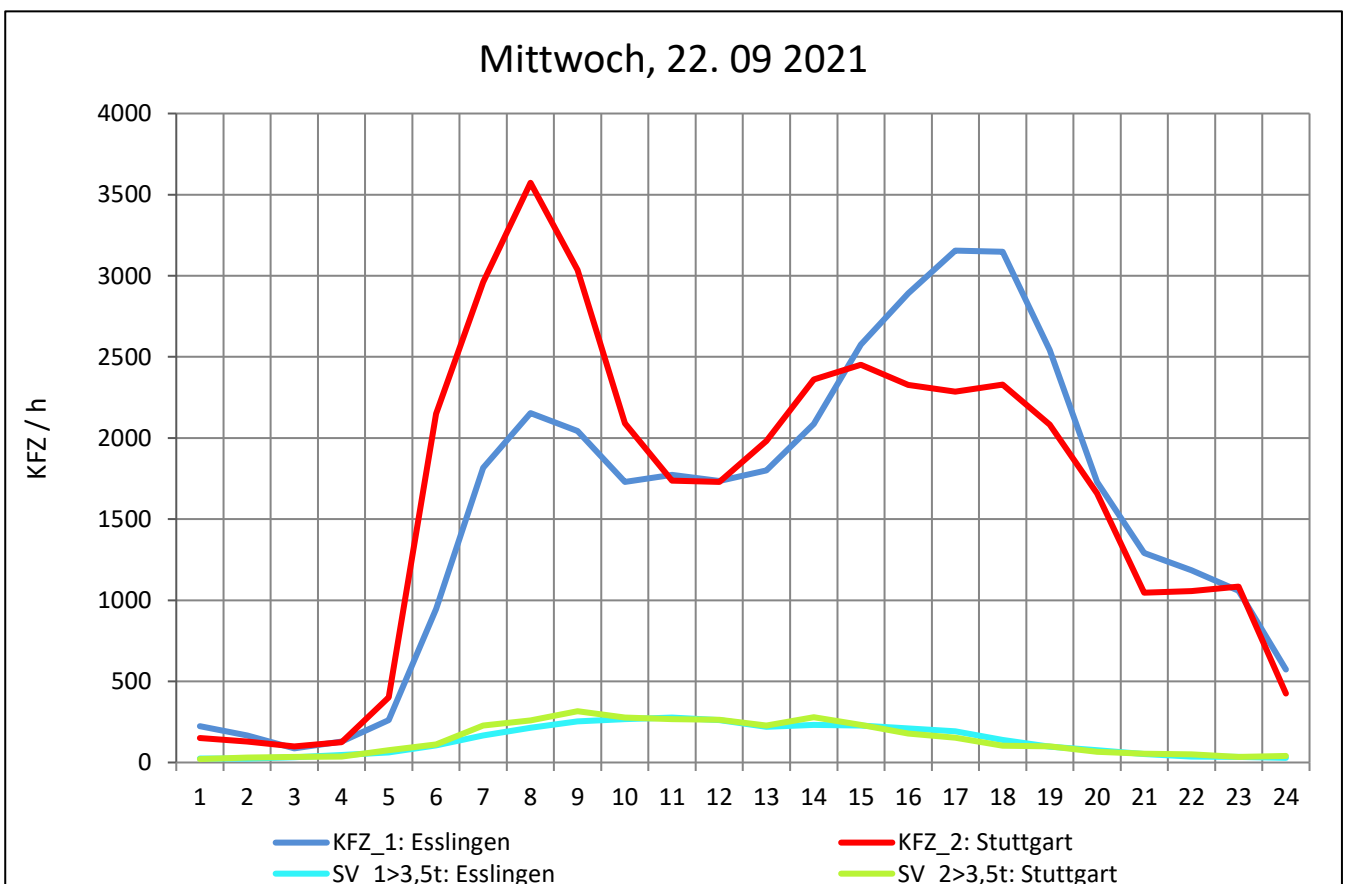
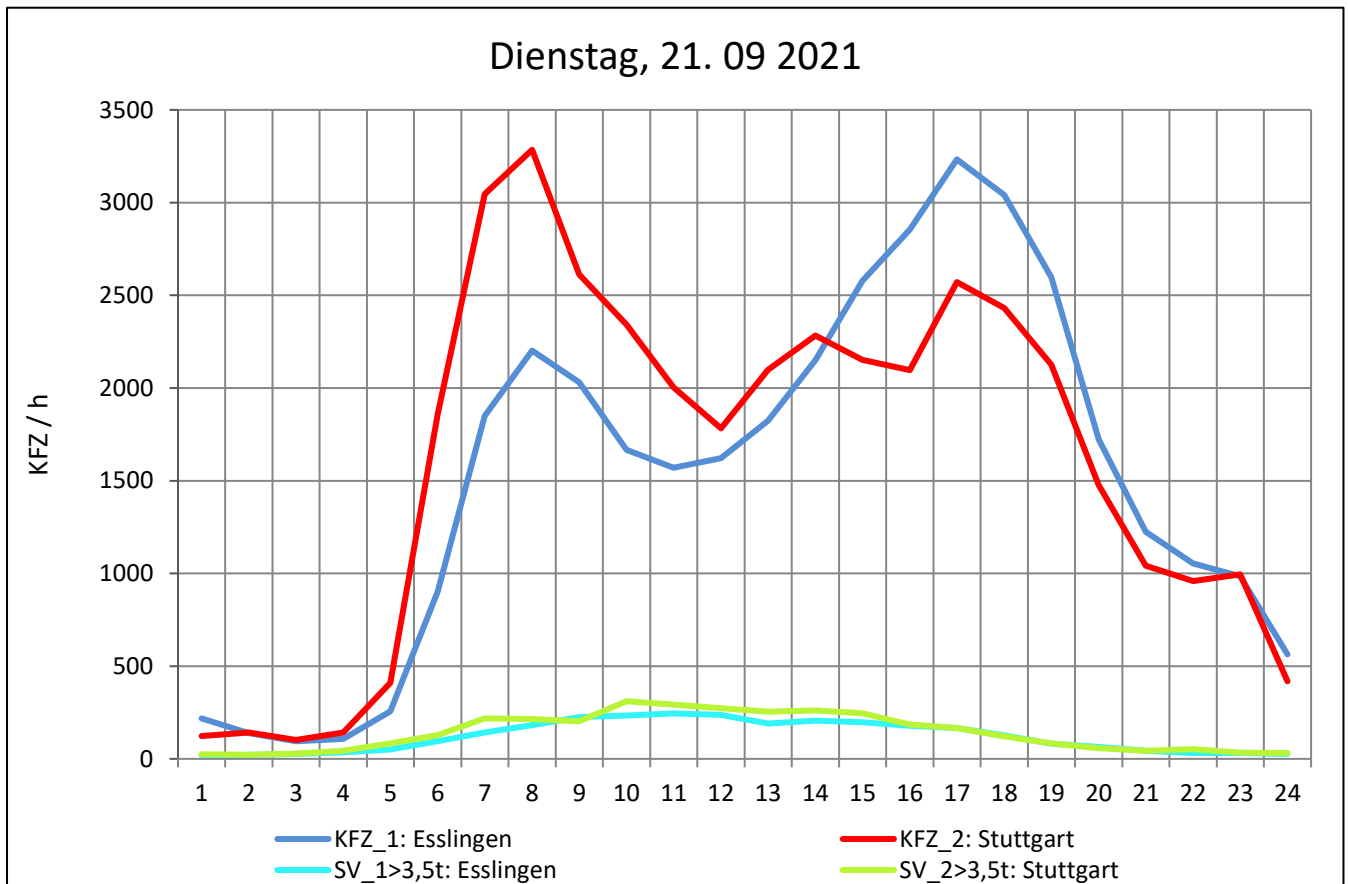
Zst.: **Stuttgart-Hedelfingen**

TK-/Zst-Nr.: 7221/1101

B 10

Richtung 1 : **Esslingen**

Richtung 2 : **Stuttgart**



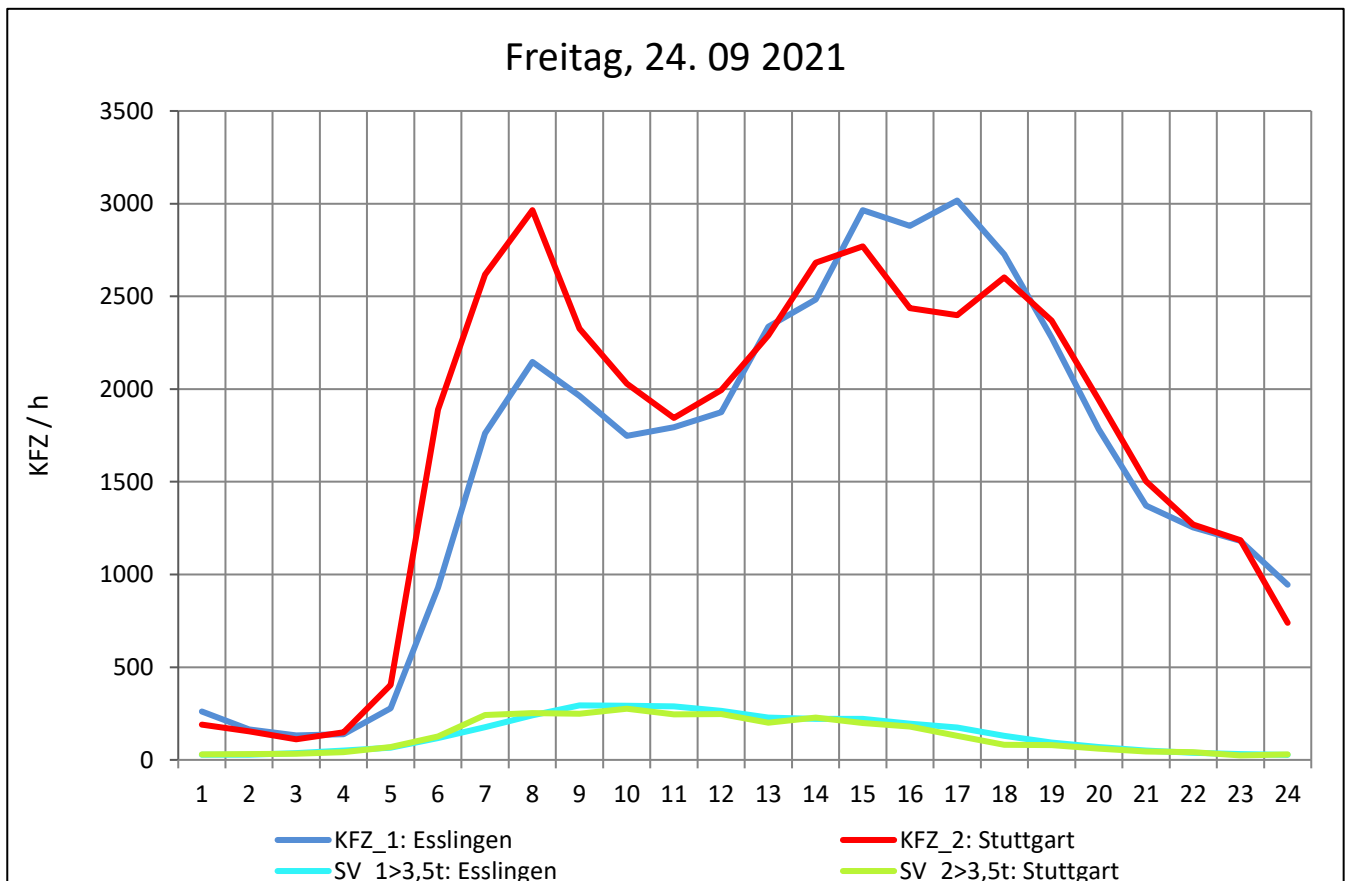
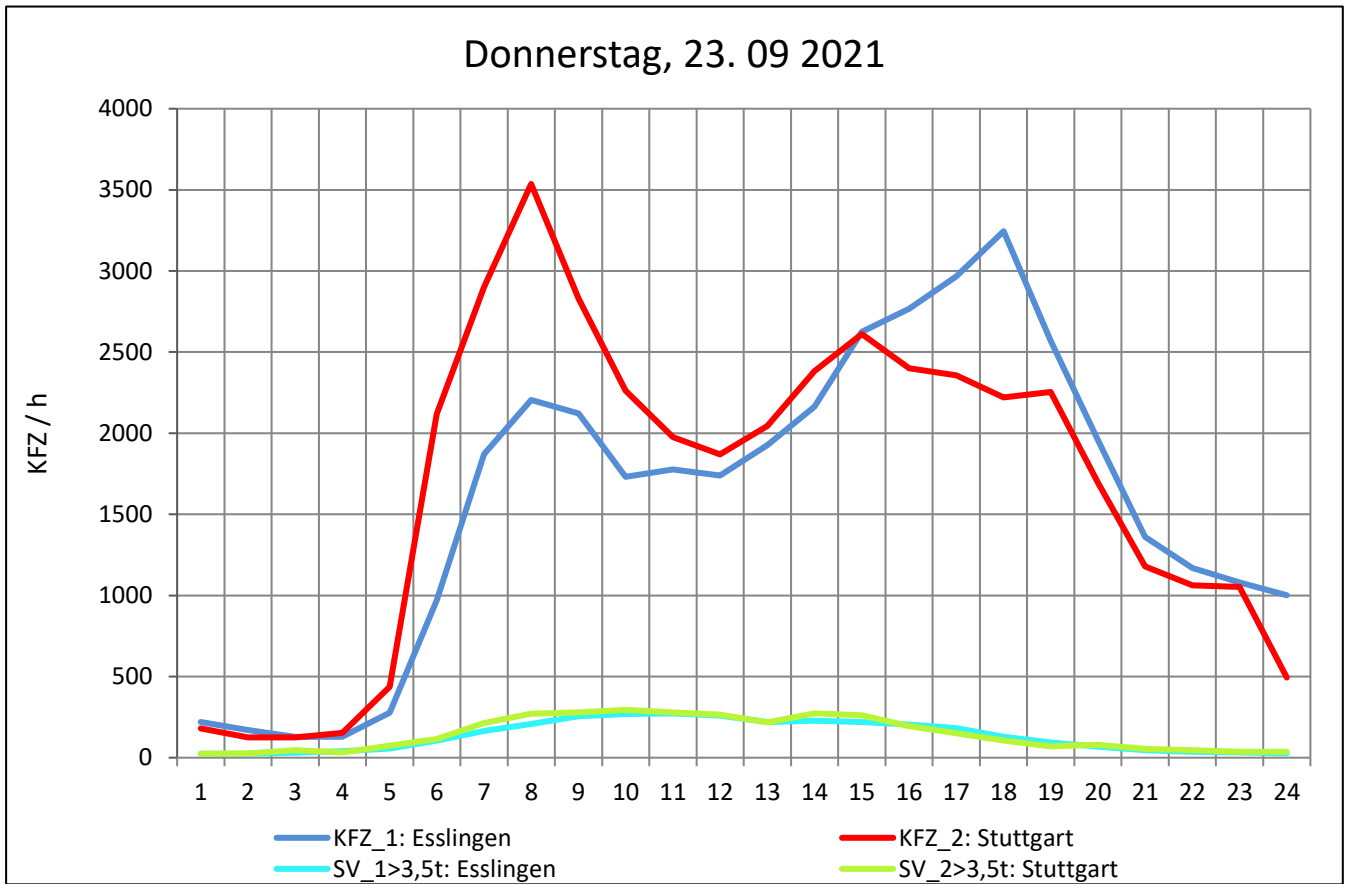
Zst.: **Stuttgart-Hedelfingen**

TK-/Zst-Nr.: 7221/1101

B 10

Richtung 1 : **Esslingen**

Richtung 2 : **Stuttgart**



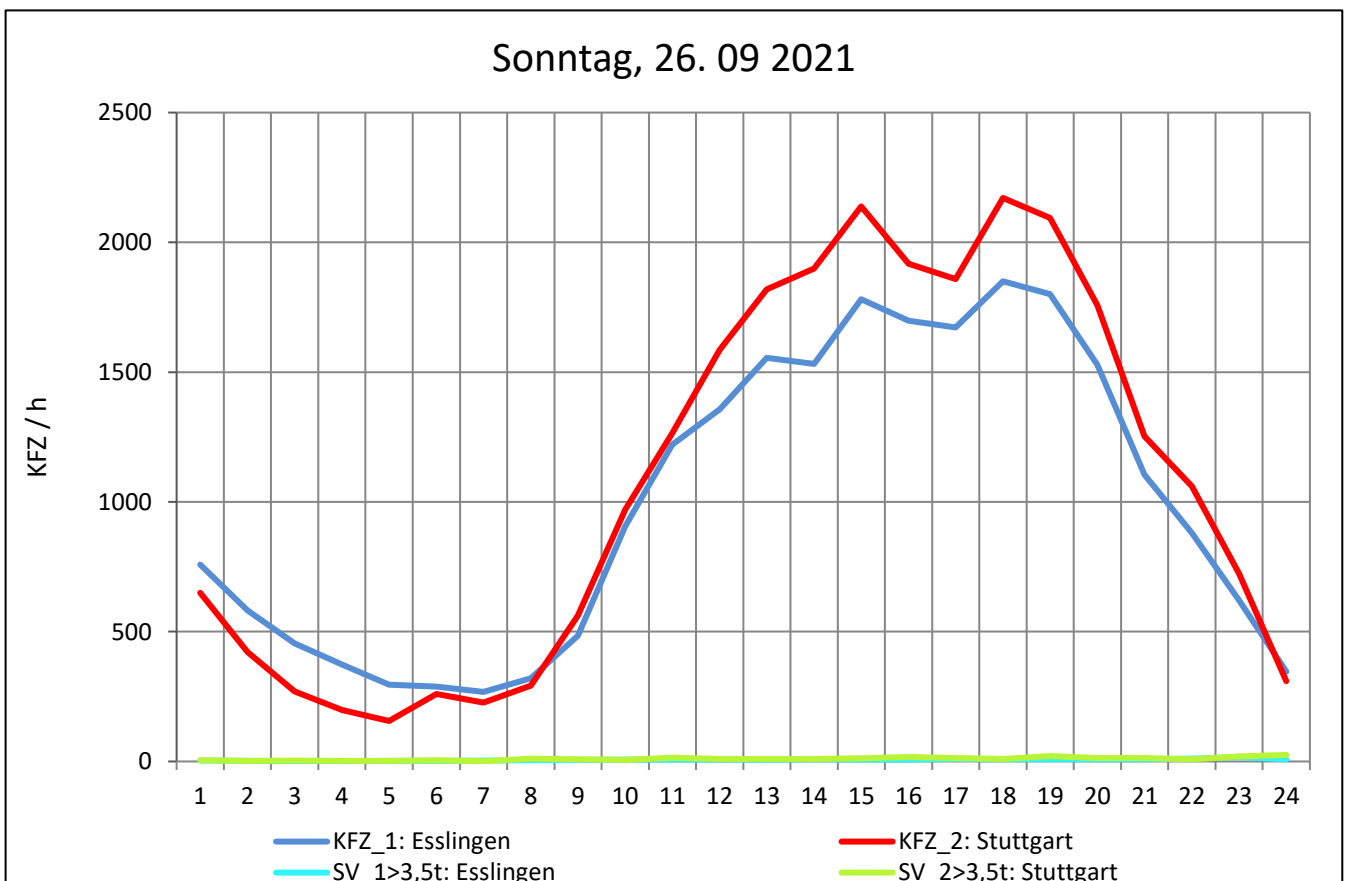
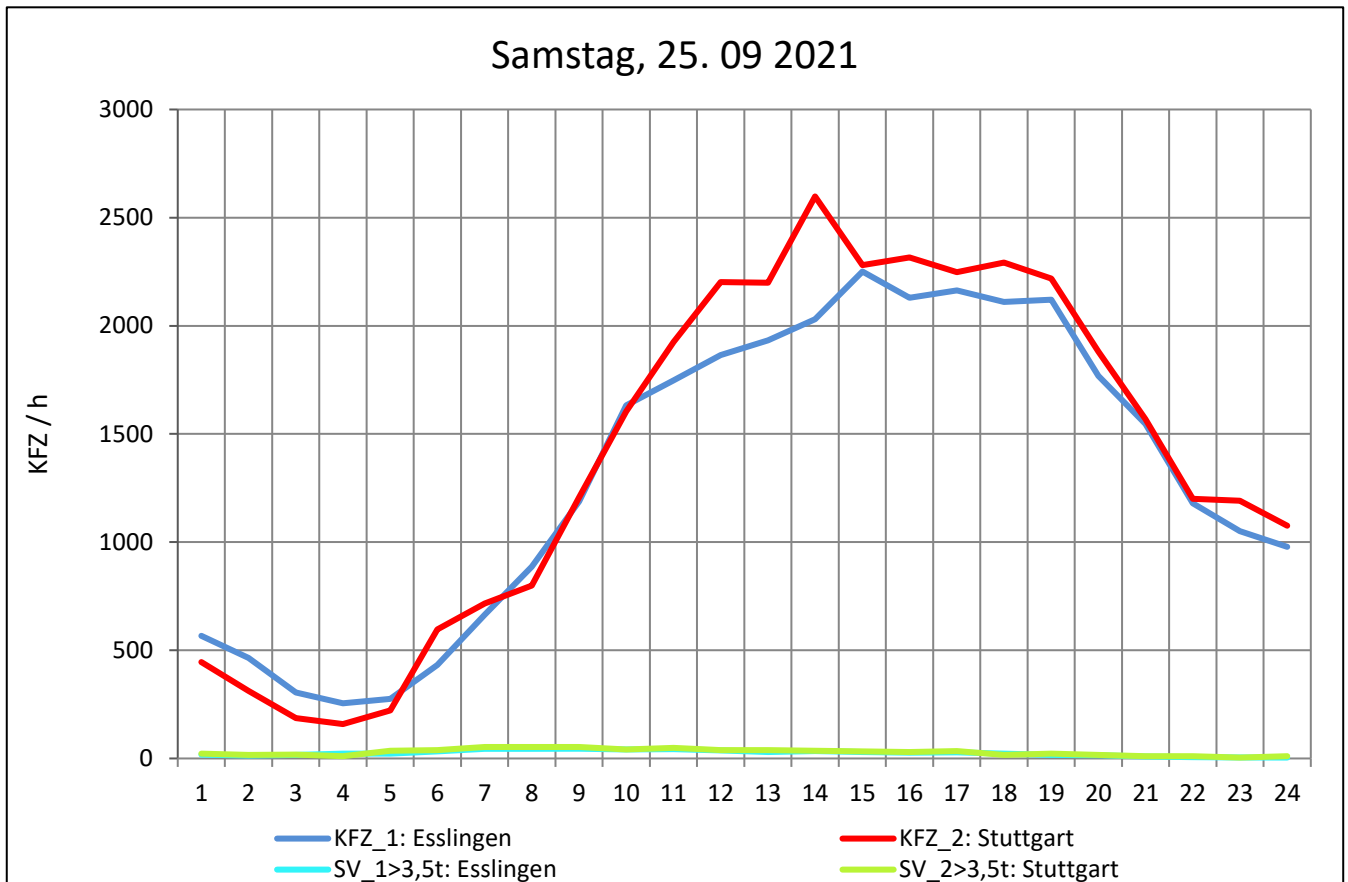
Zst.: **Stuttgart-Hedelfingen**

TK-/Zst-Nr.: 7221/1101

B 10

Richtung 1 : **Esslingen**

Richtung 2 : **Stuttgart**



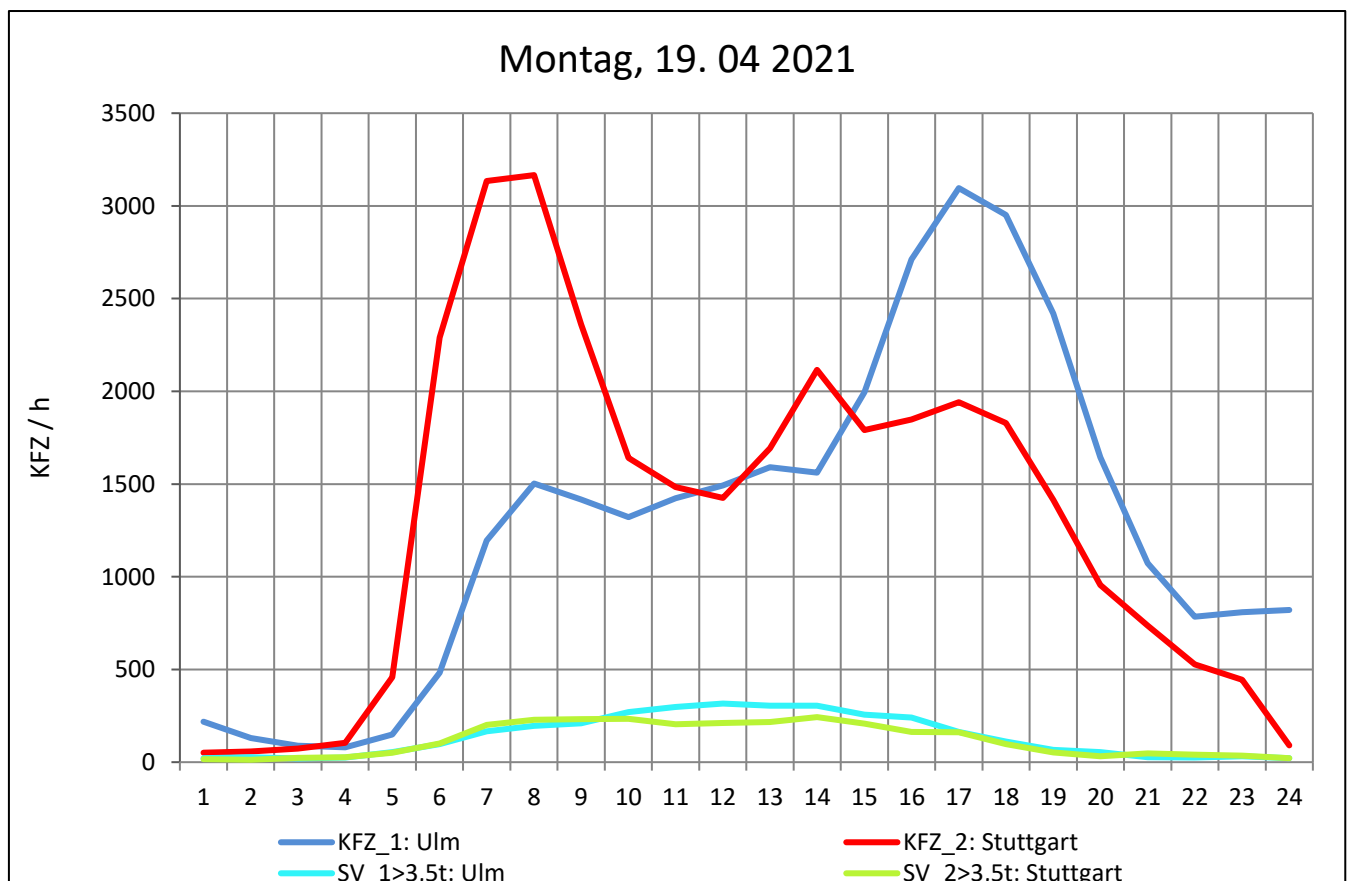
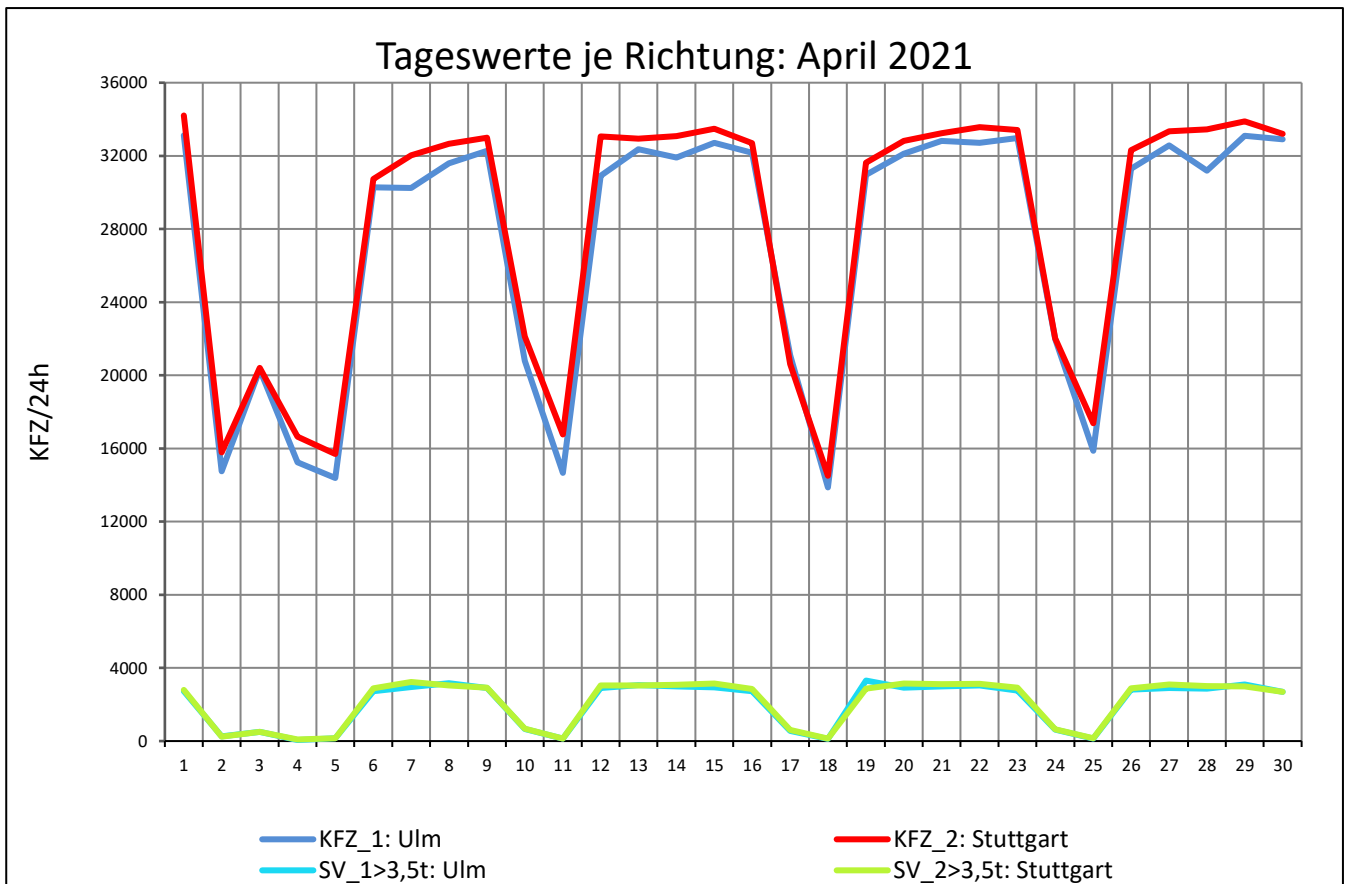
Zst.: **Plochingen**

TK-/Zst-Nr.: 7222/1100

B 10

Richtung 1 : **Ulm**

Richtung 2 : **Stuttgart**



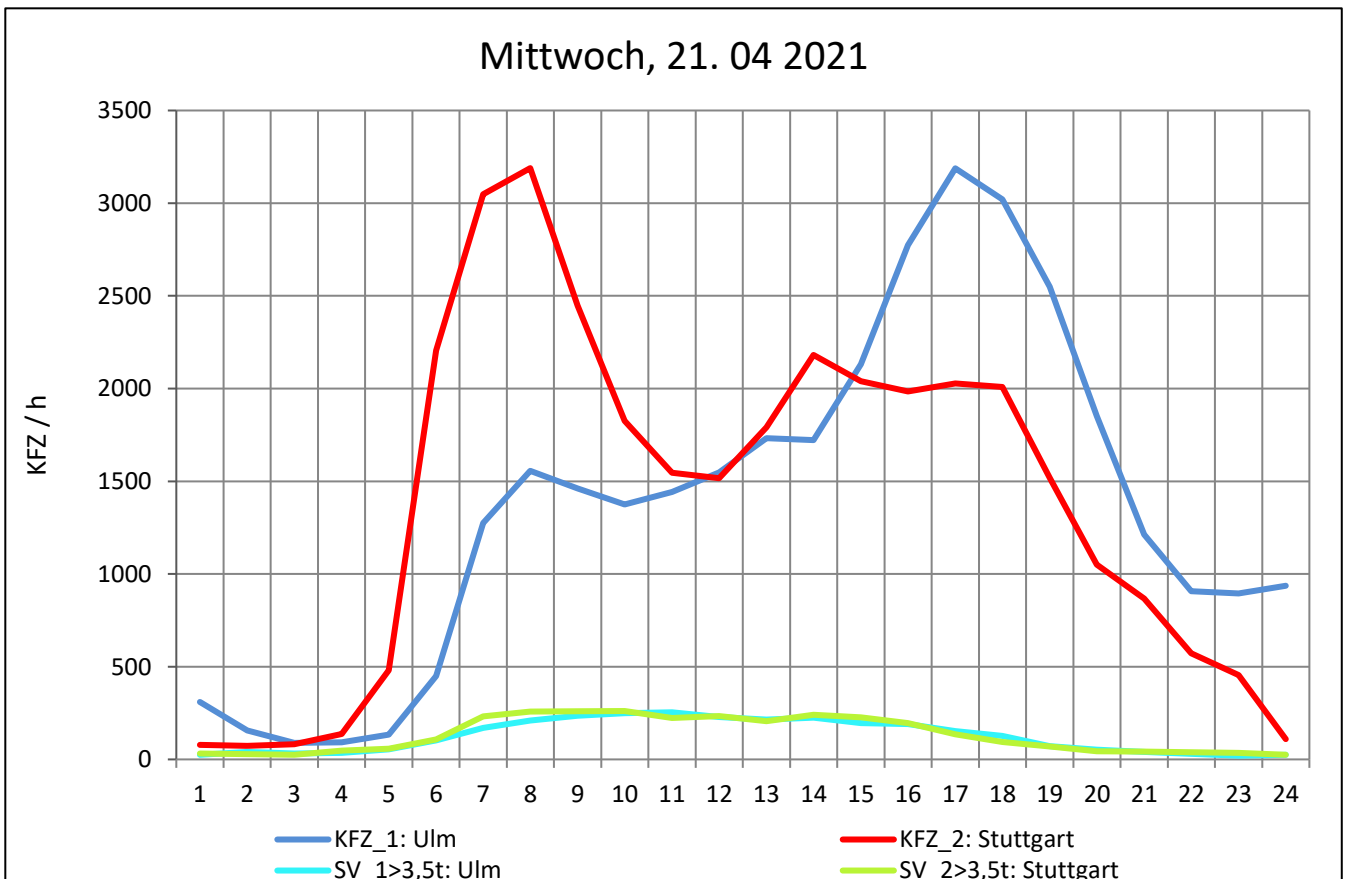
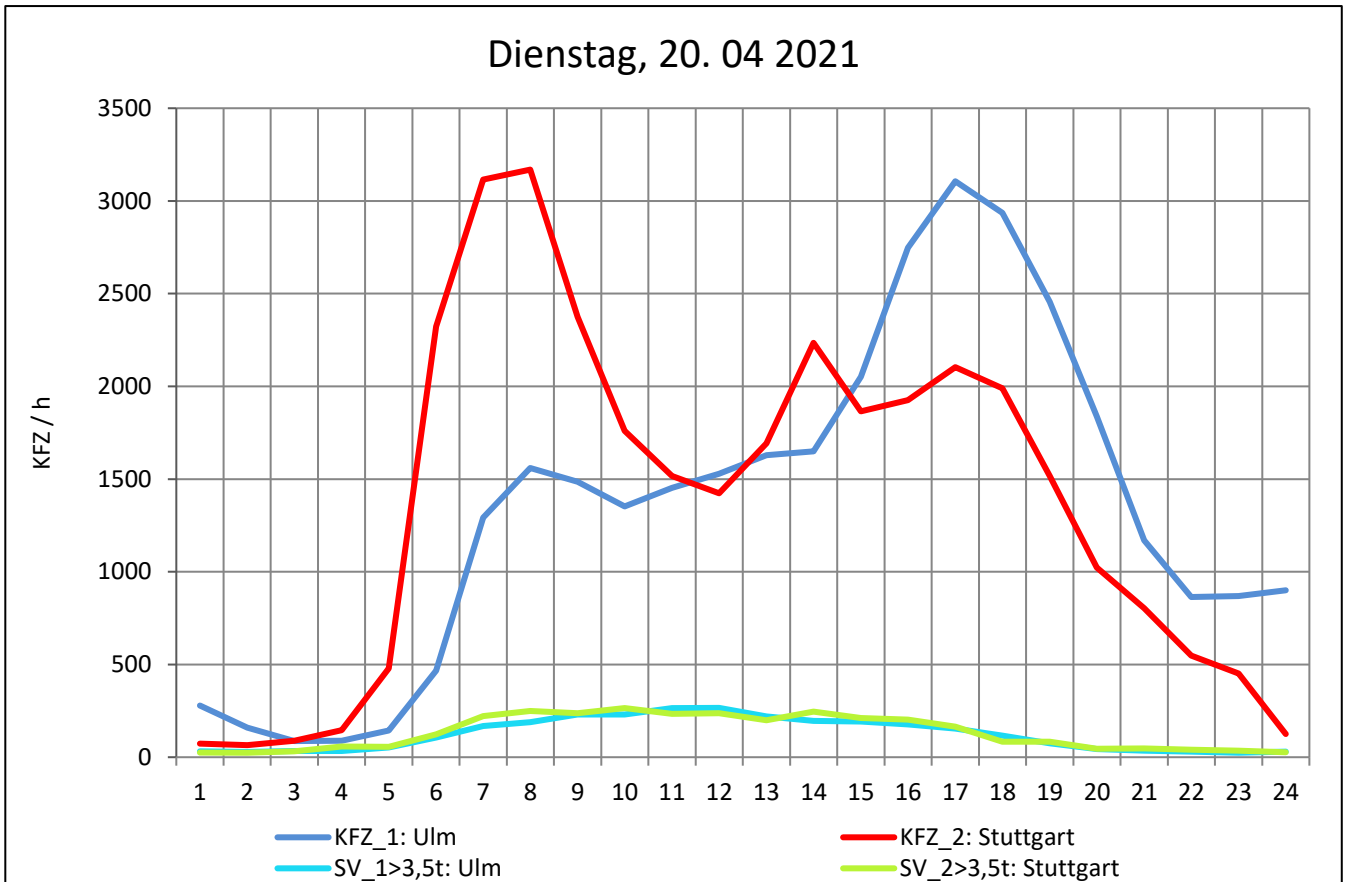
Zst.: **Plochingen**

TK-/Zst-Nr.: 7222/1100

B 10

Richtung 1 : **Ulm**

Richtung 2 : **Stuttgart**



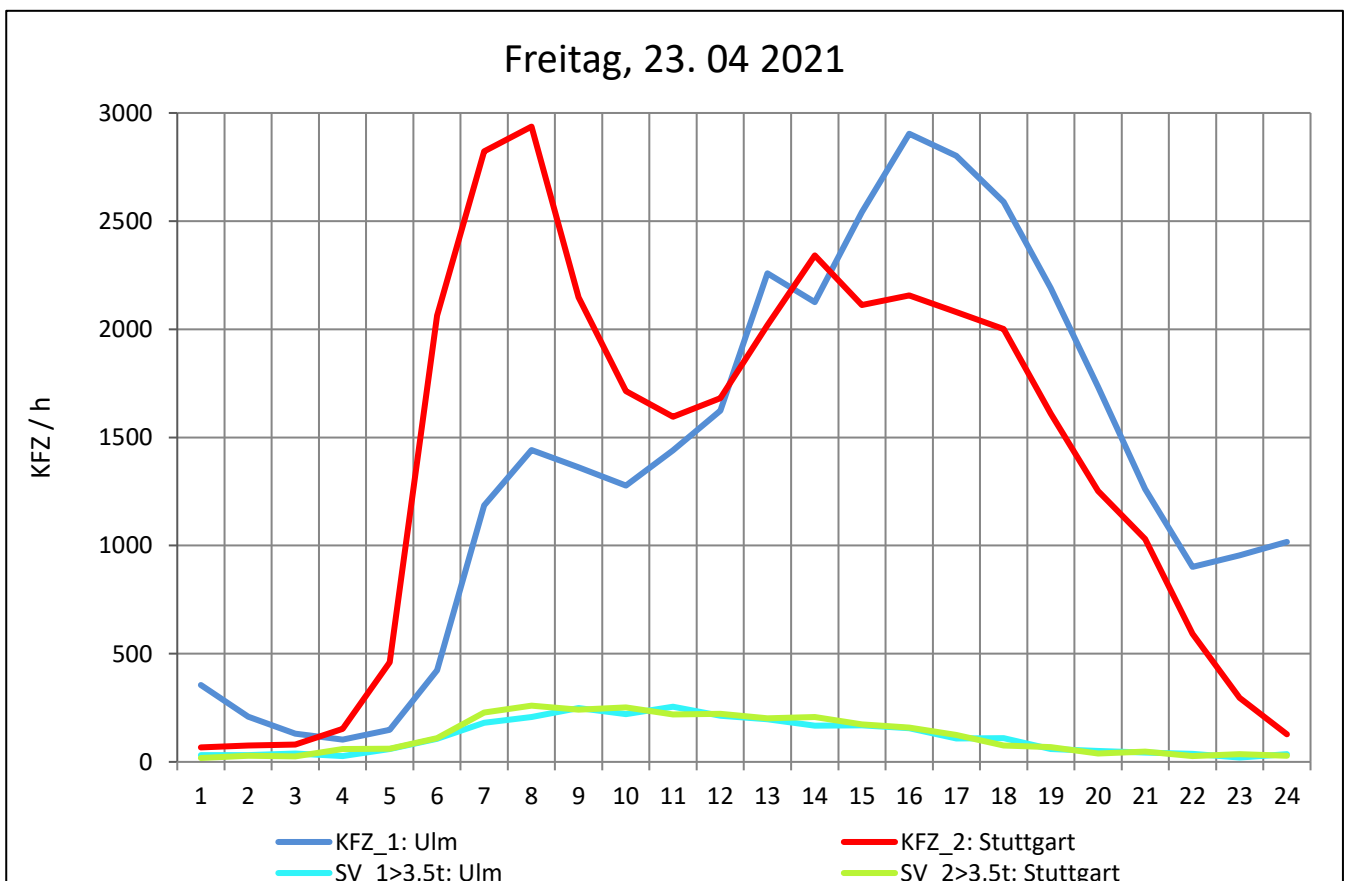
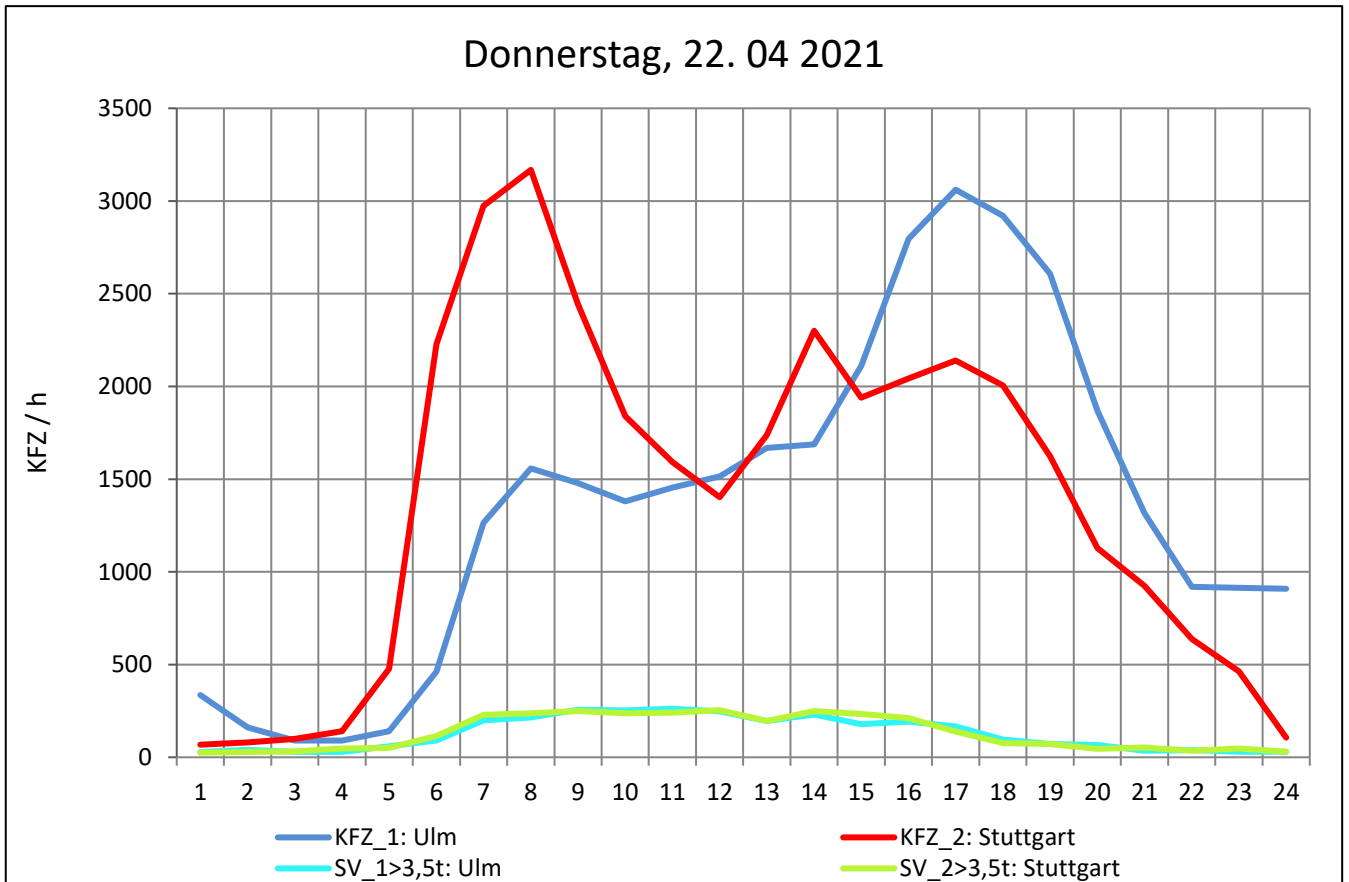
Zst.: **Plochingen**

TK-/Zst-Nr.: 7222/1100

B 10

Richtung 1 : **Ulm**

Richtung 2 : **Stuttgart**



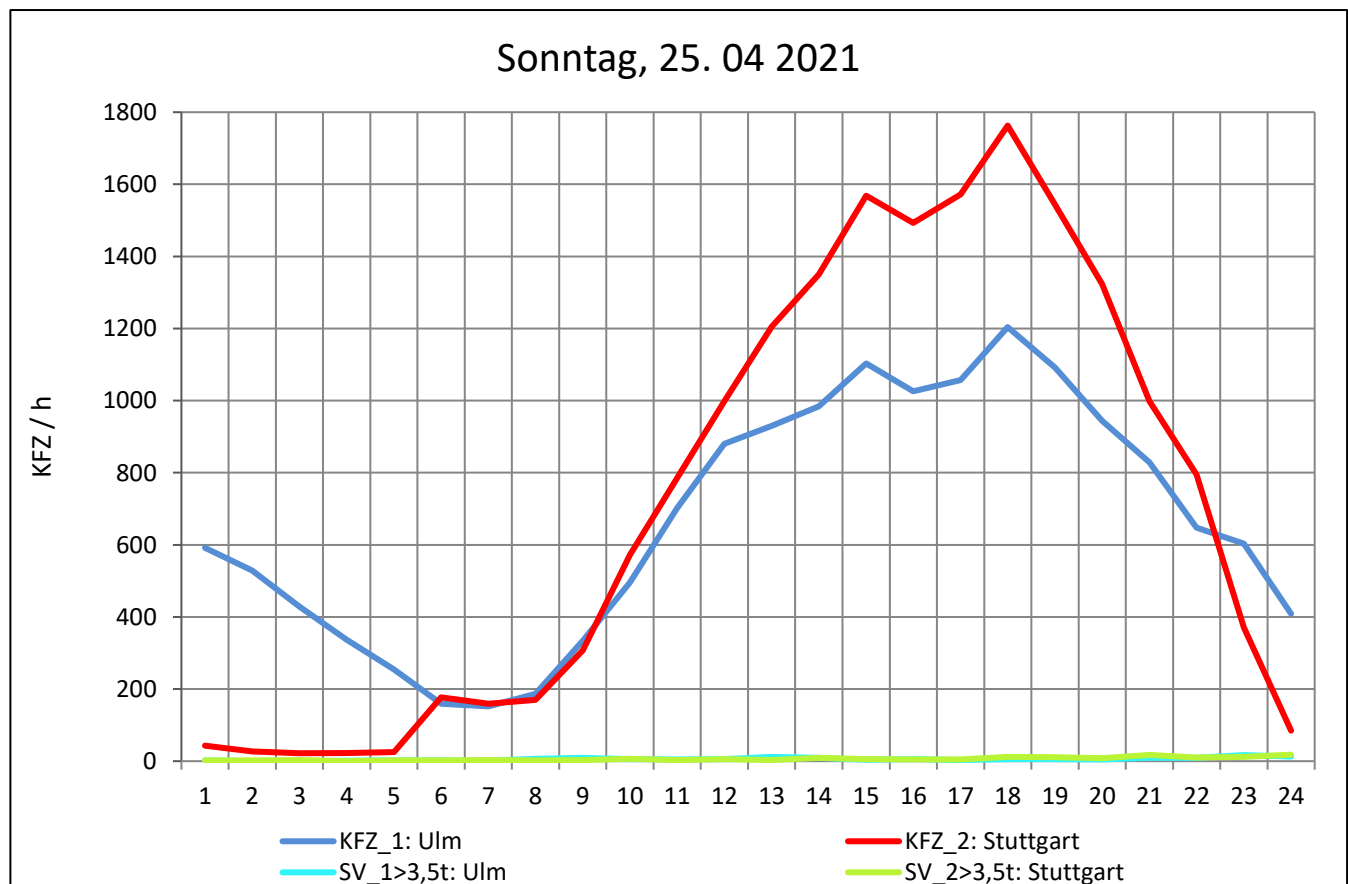
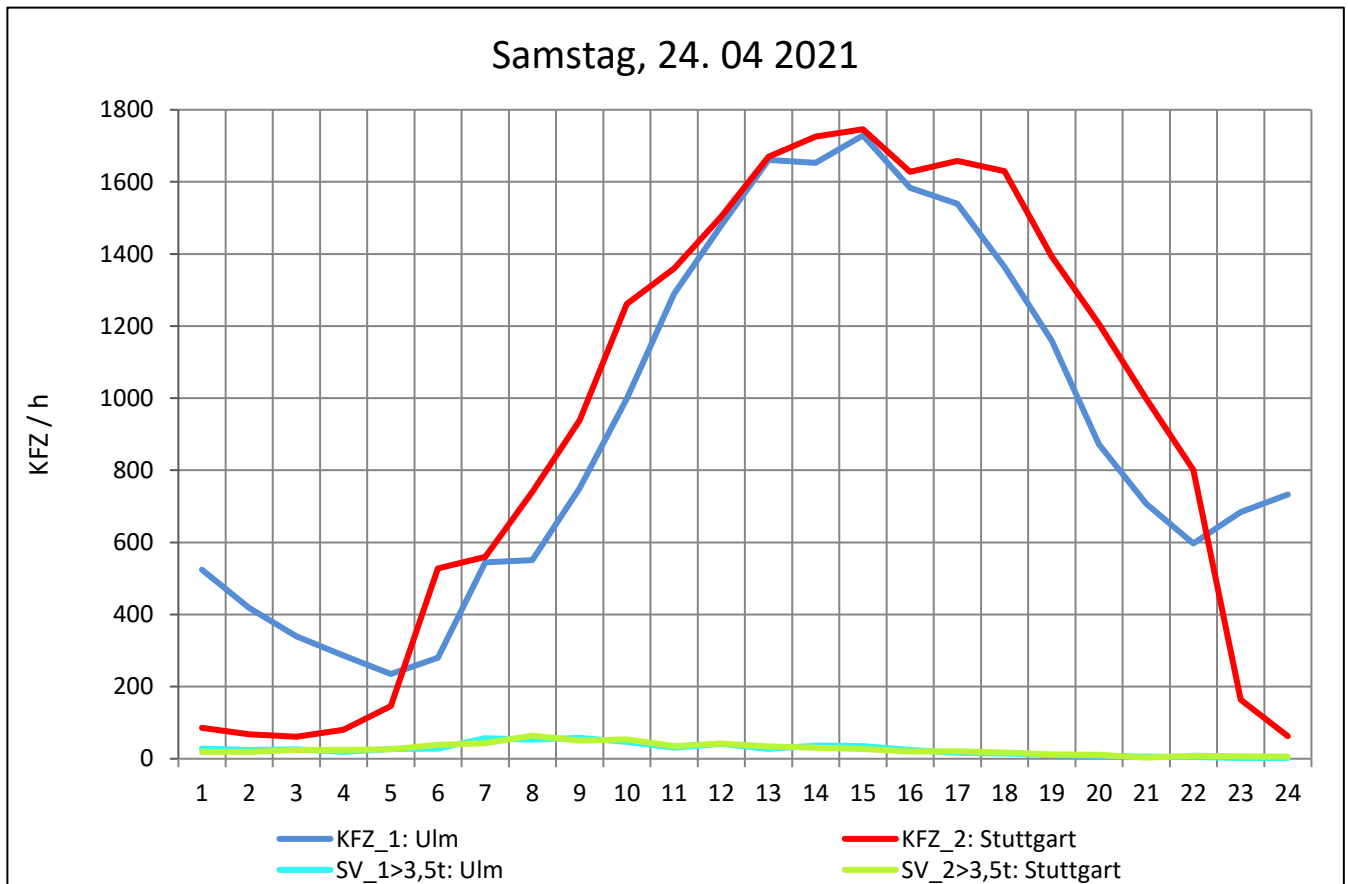
Zst.: **Plochingen**

TK-/Zst-Nr.: 7222/1100

B 10

Richtung 1 : **Ulm**

Richtung 2 : **Stuttgart**



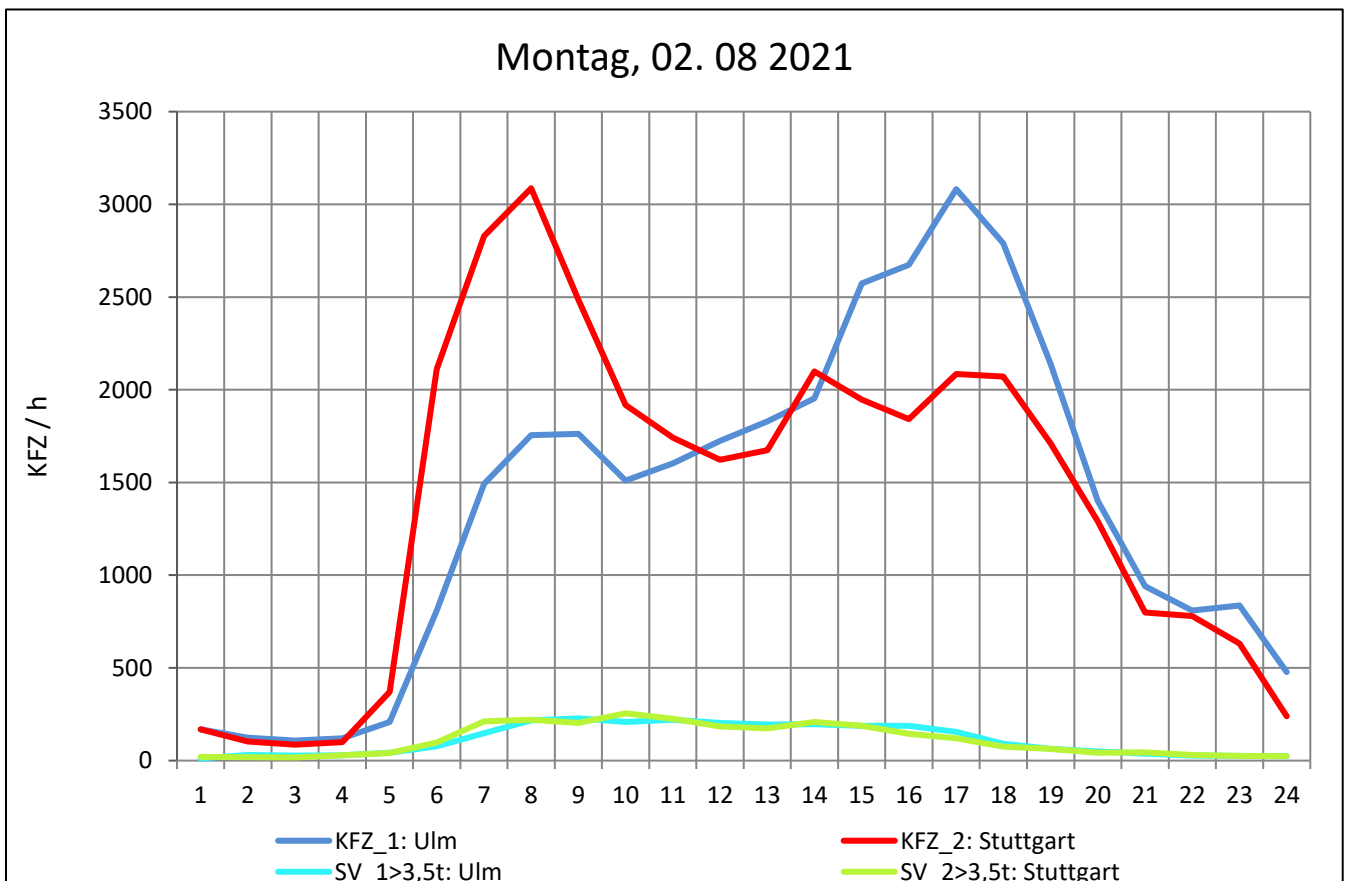
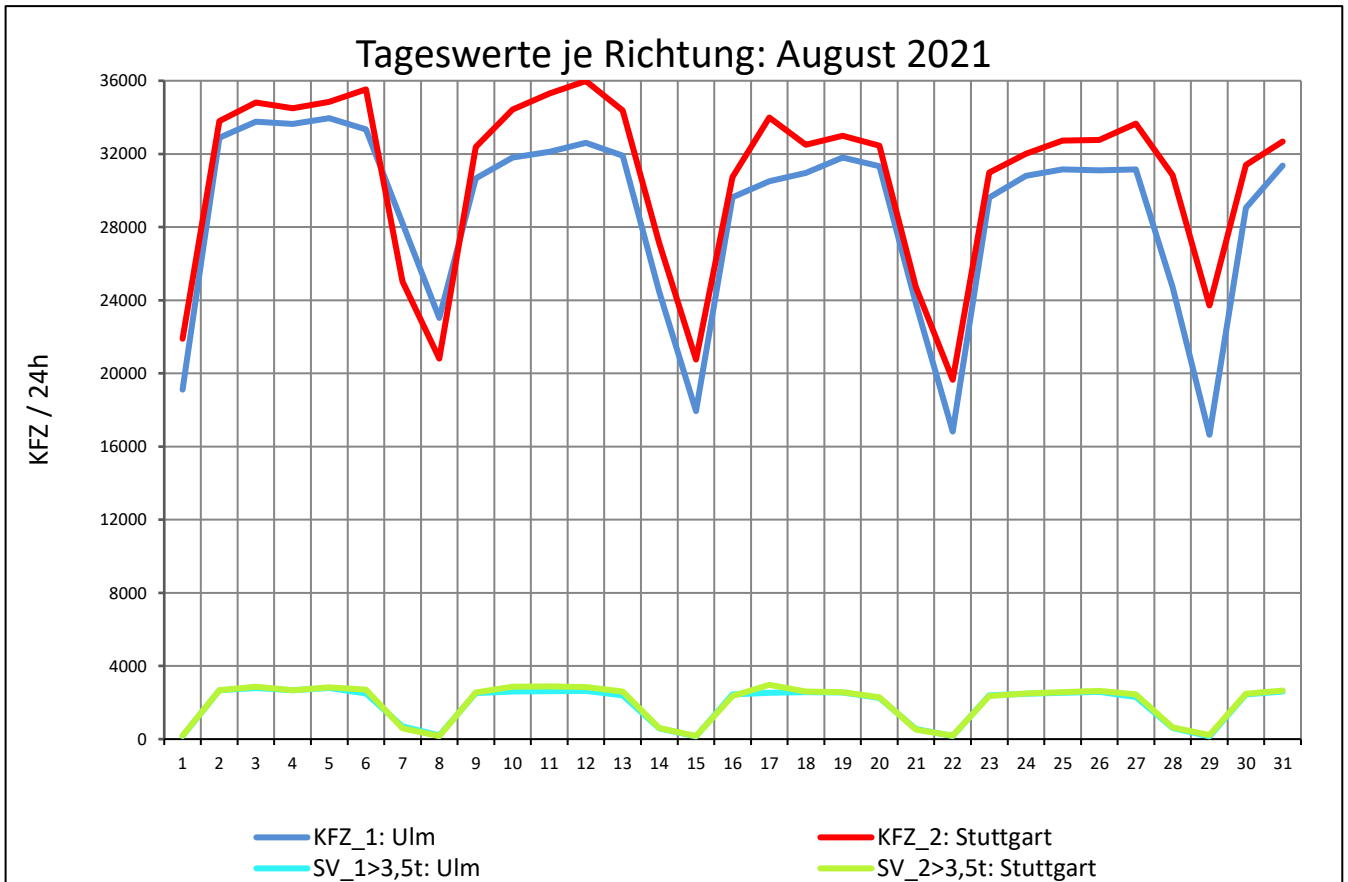
Zst.: **Plochingen**

TK-/Zst-Nr.: 7222/1100

B 10

Richtung 1 : **Ulm**

Richtung 2 : **Stuttgart**



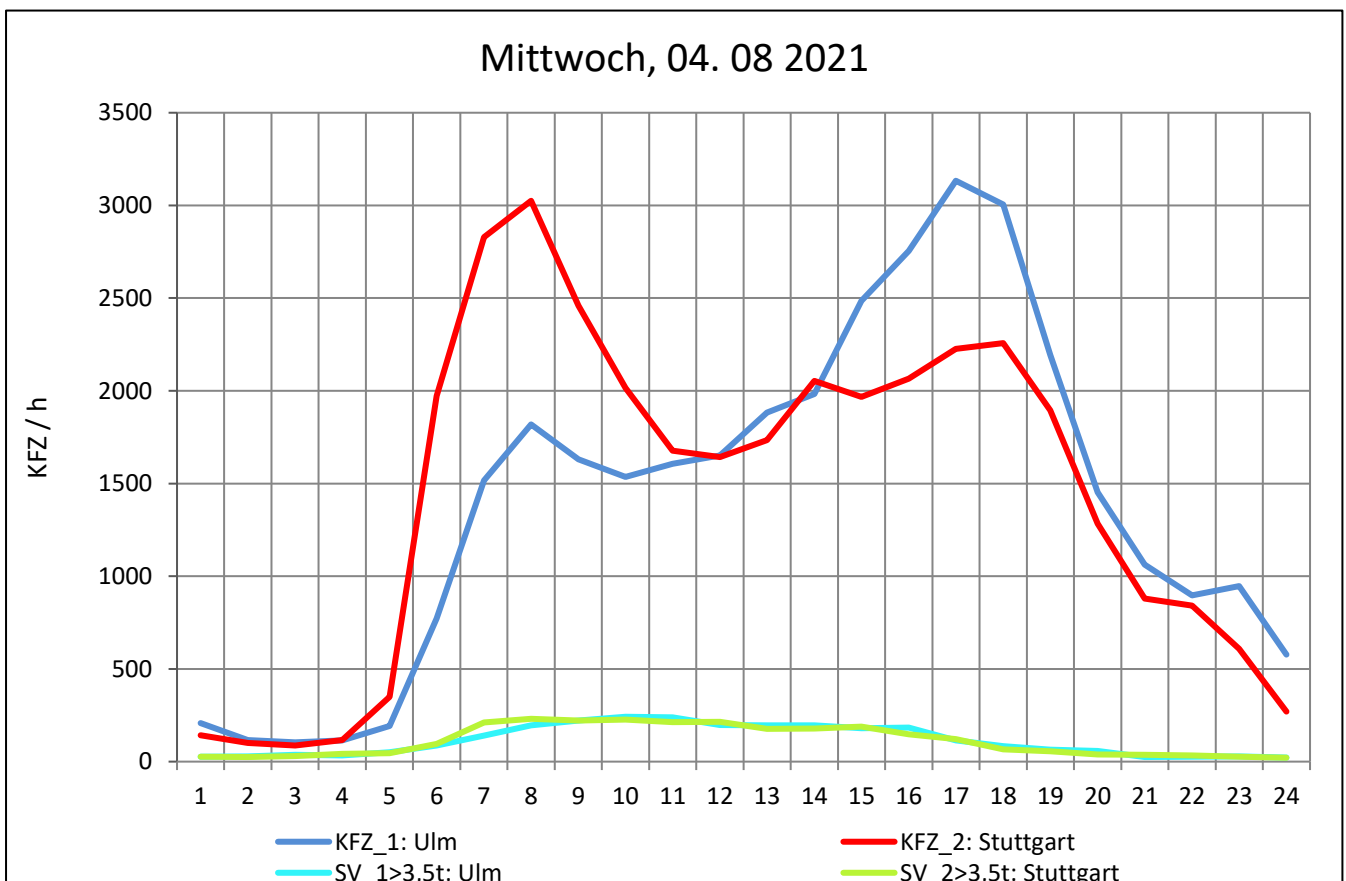
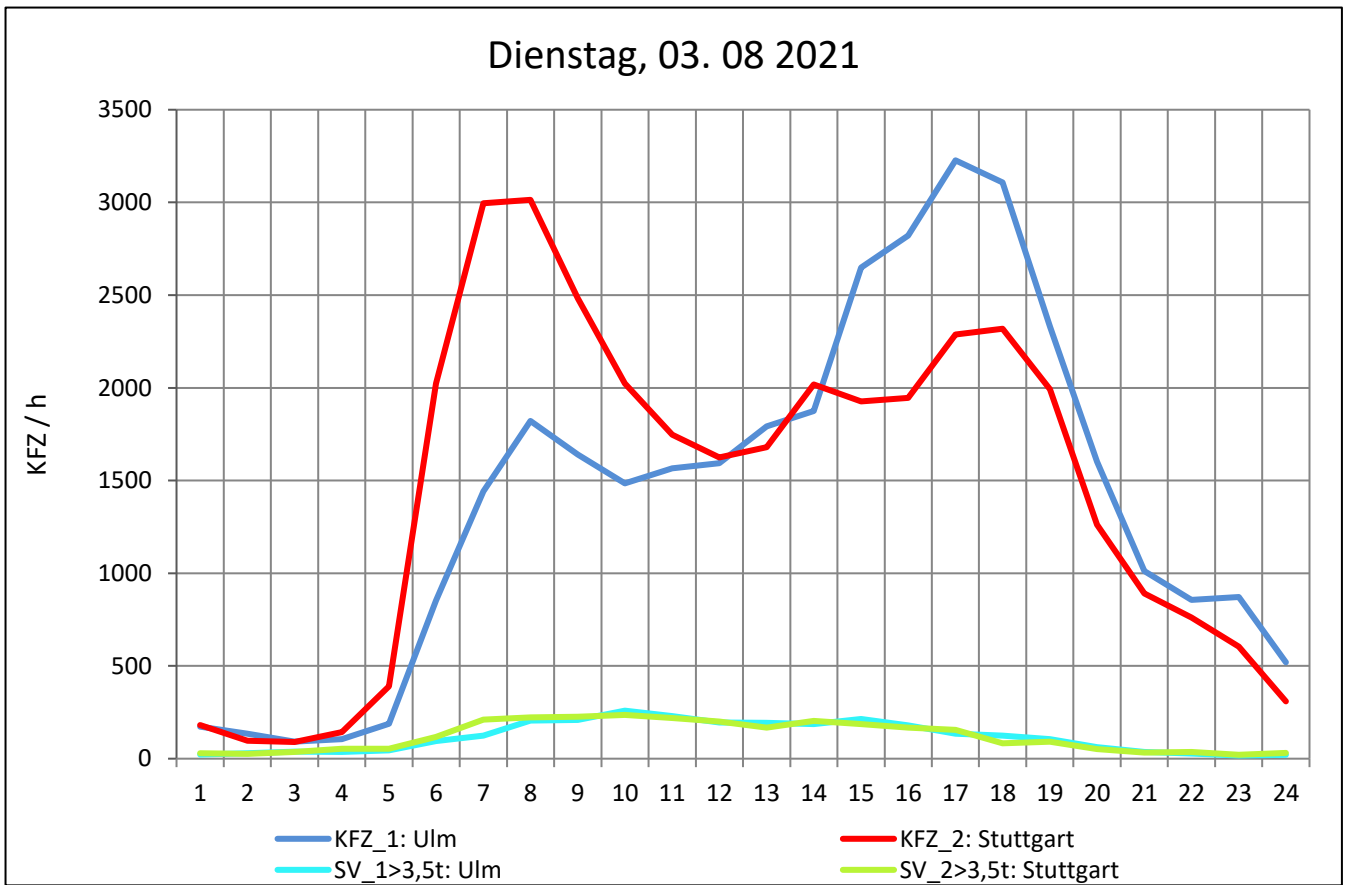
Zst.: **Plochingen**

TK-/Zst-Nr.: 7222/1100

B 10

Richtung 1 : **Ulm**

Richtung 2 : **Stuttgart**



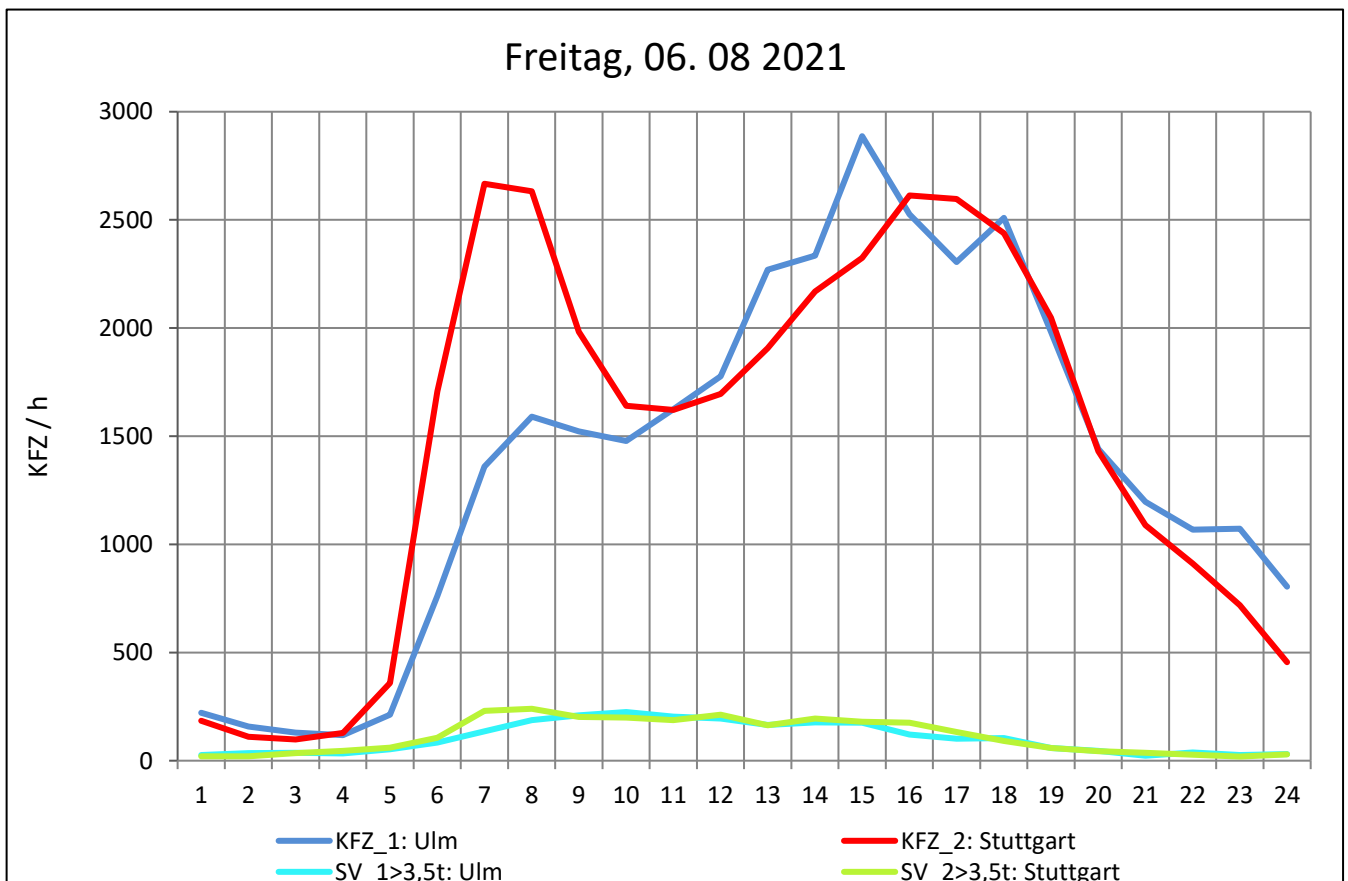
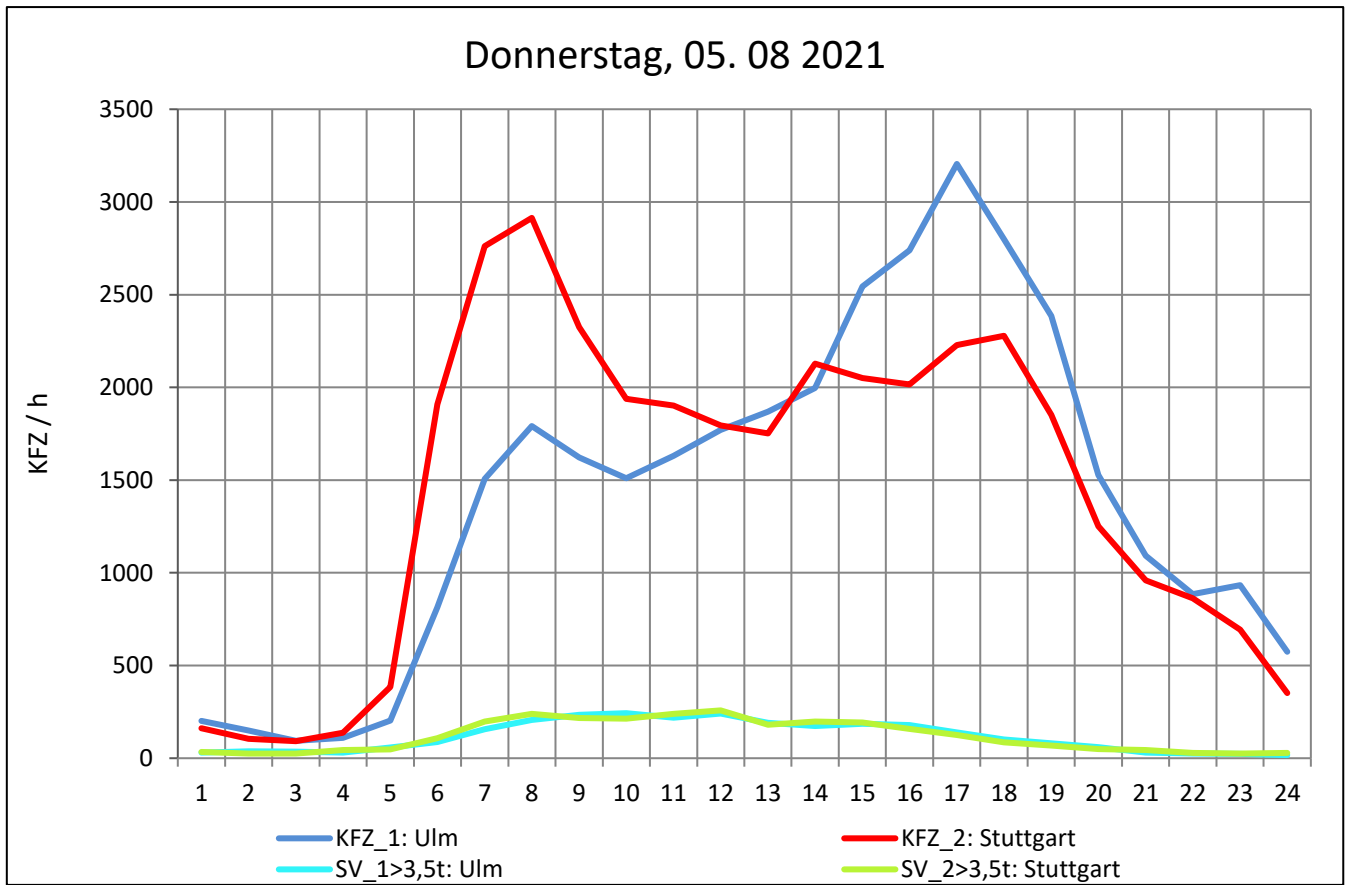
Zst.: **Plochingen**

TK-/Zst-Nr.: 7222/1100

B 10

Richtung 1 : **Ulm**

Richtung 2 : **Stuttgart**



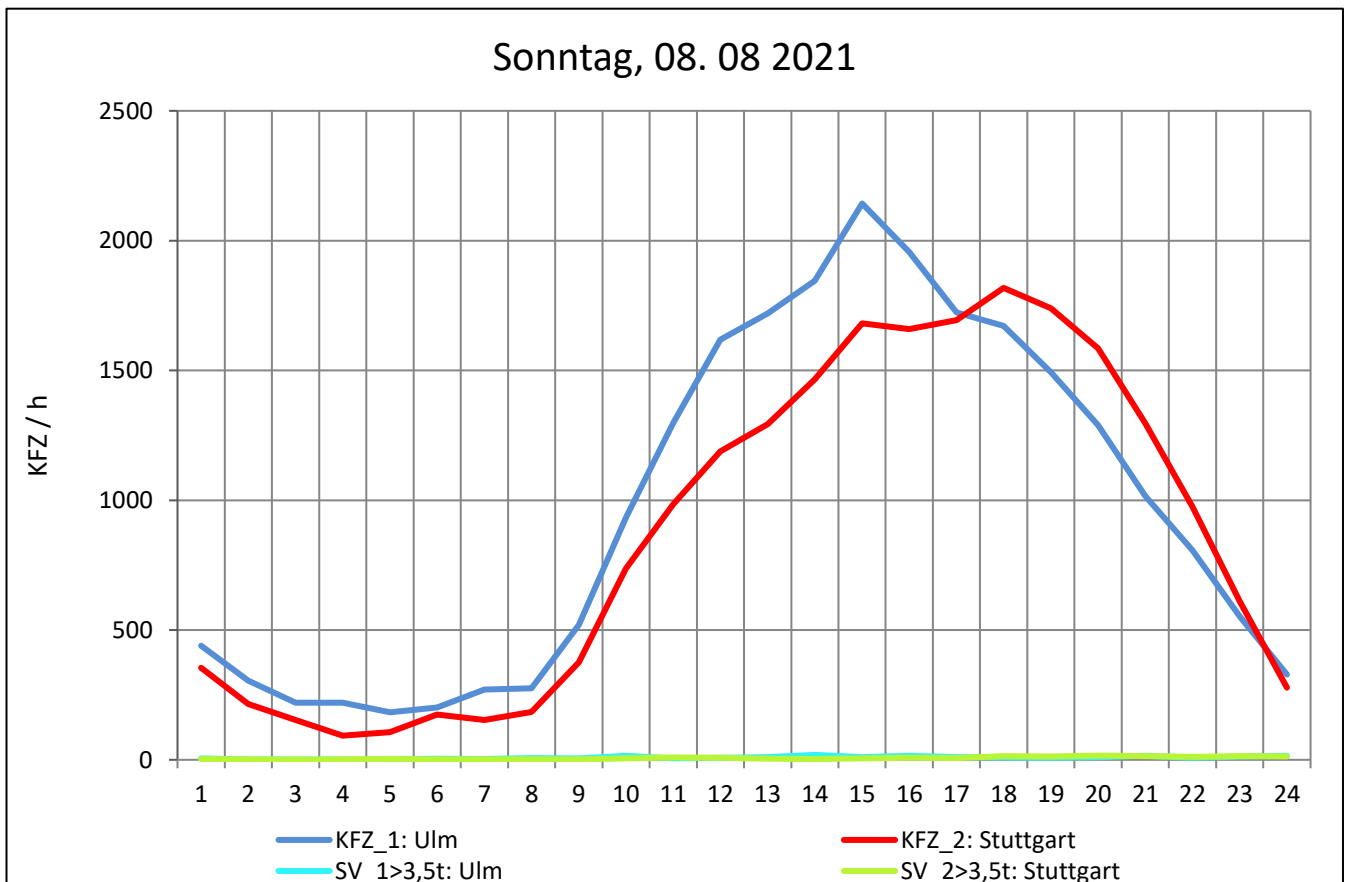
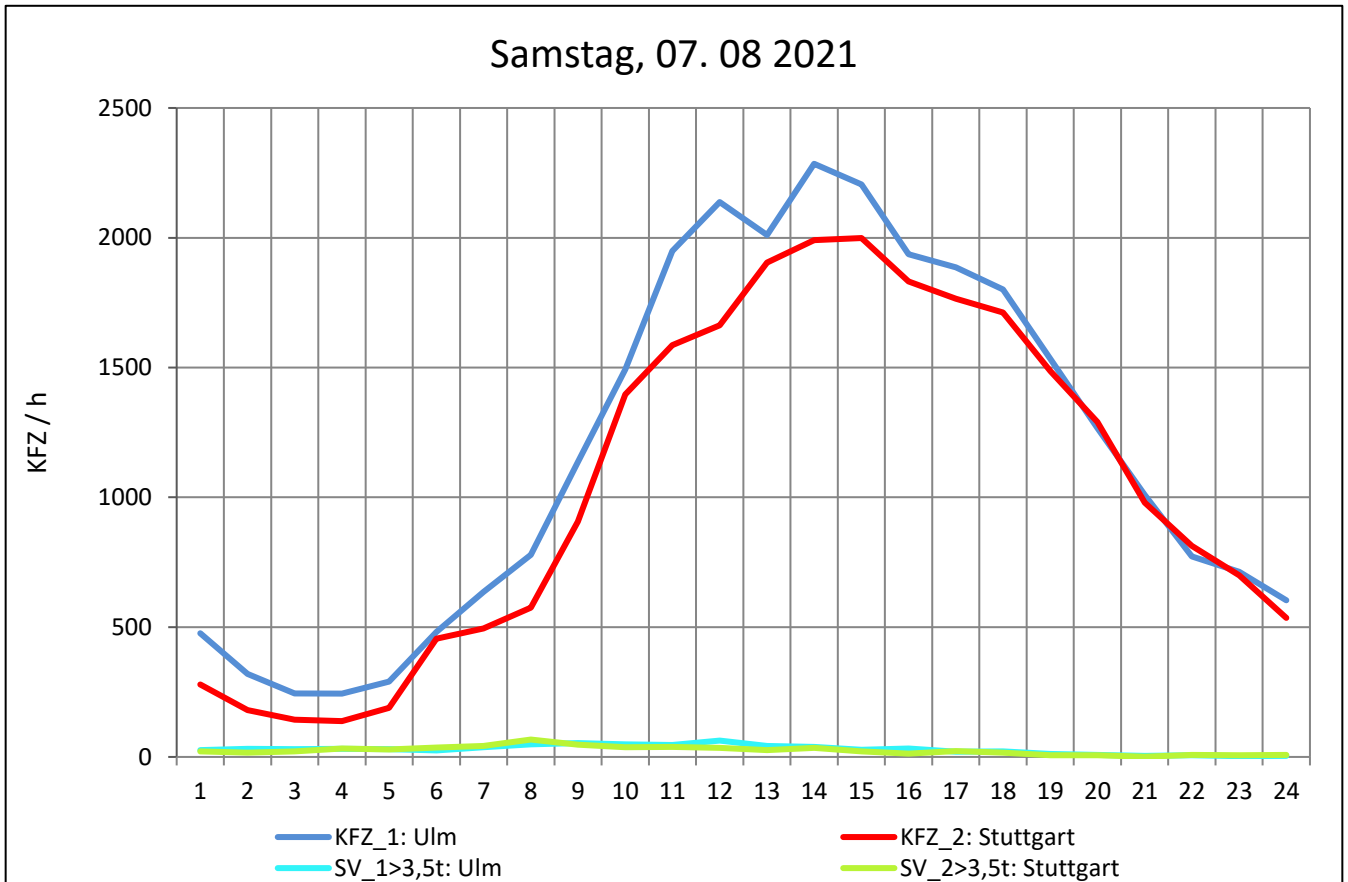
Zst.: **Plochingen**

TK-/Zst-Nr.: 7222/1100

B 10

Richtung 1 : **Ulm**

Richtung 2 : **Stuttgart**



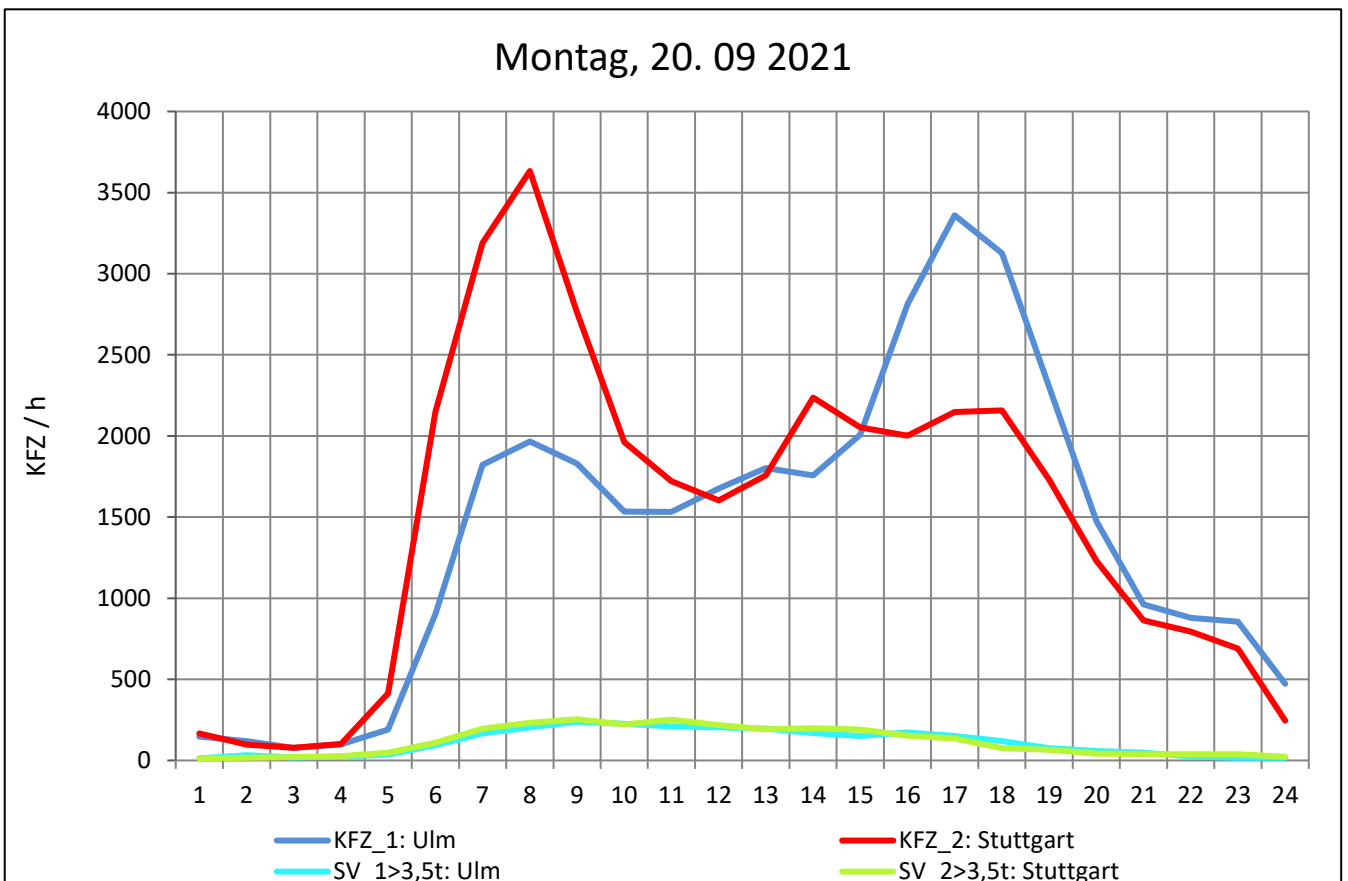
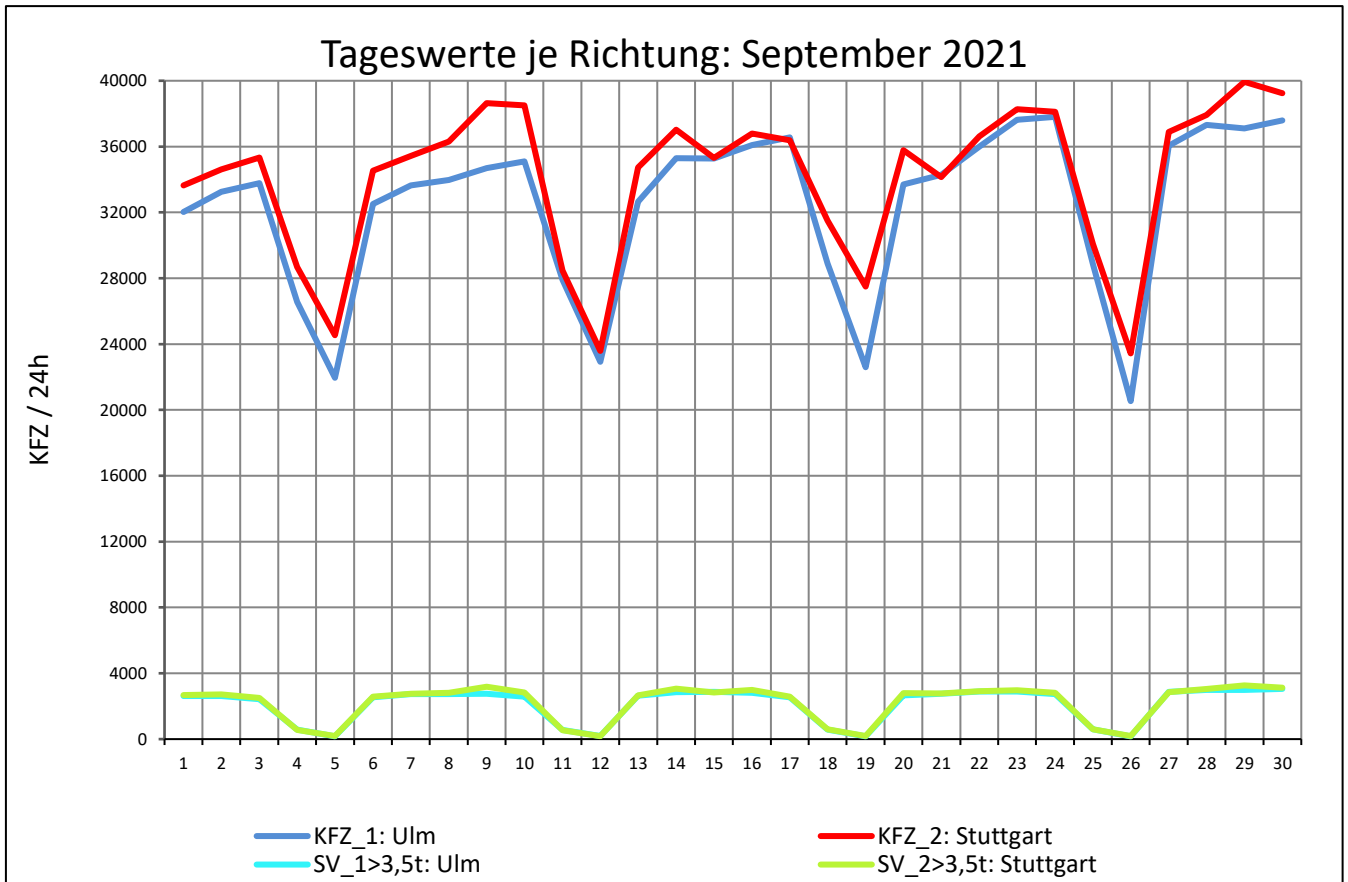
Zst.: **Plochingen**

TK-/Zst-Nr.: 7222/1100

B 10

Richtung 1 : **Ulm**

Richtung 2 : **Stuttgart**



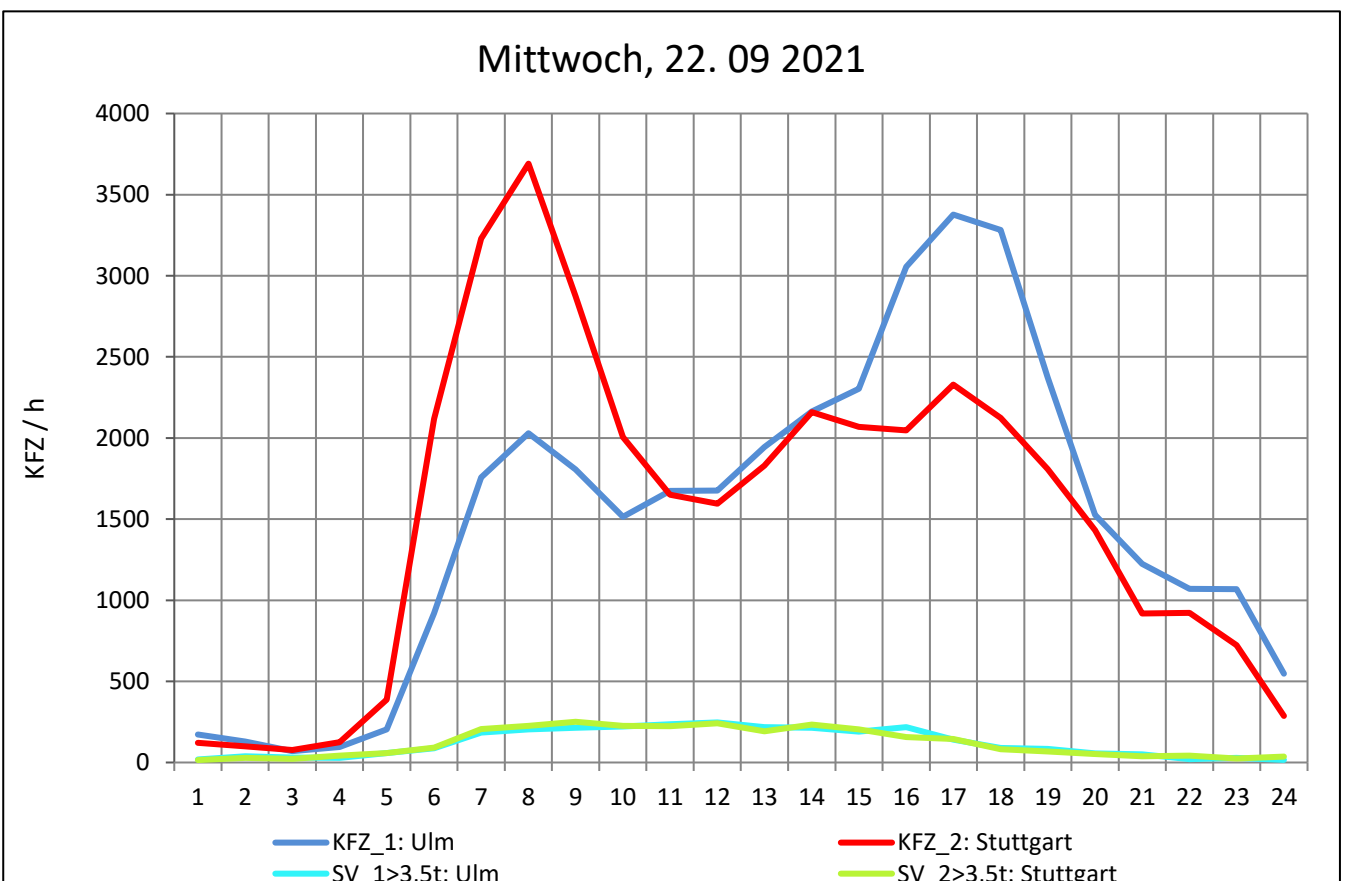
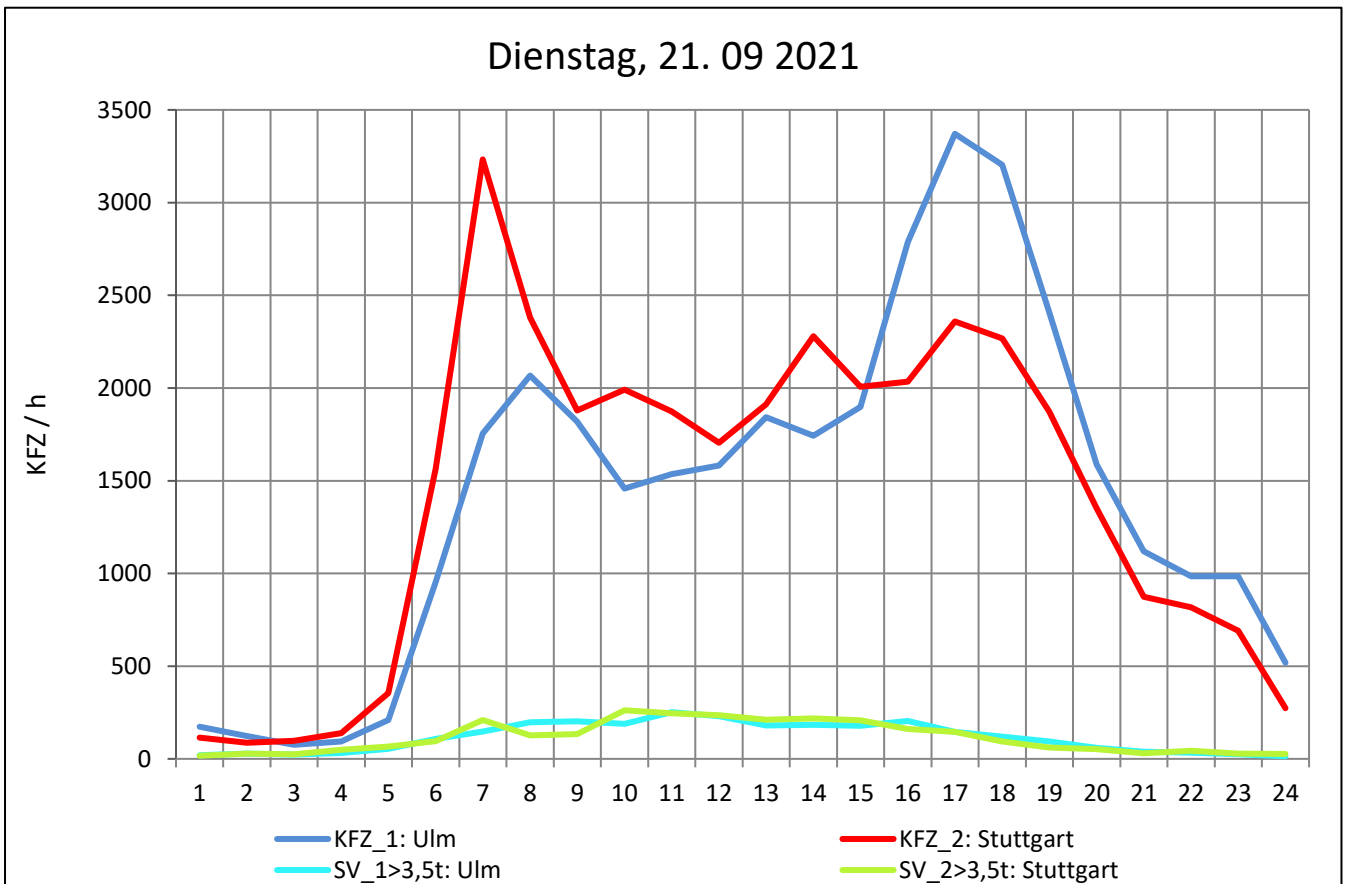
Zst.: **Plochingen**

TK-/Zst-Nr.: 7222/1100

B 10

Richtung 1 : **Ulm**

Richtung 2 : **Stuttgart**



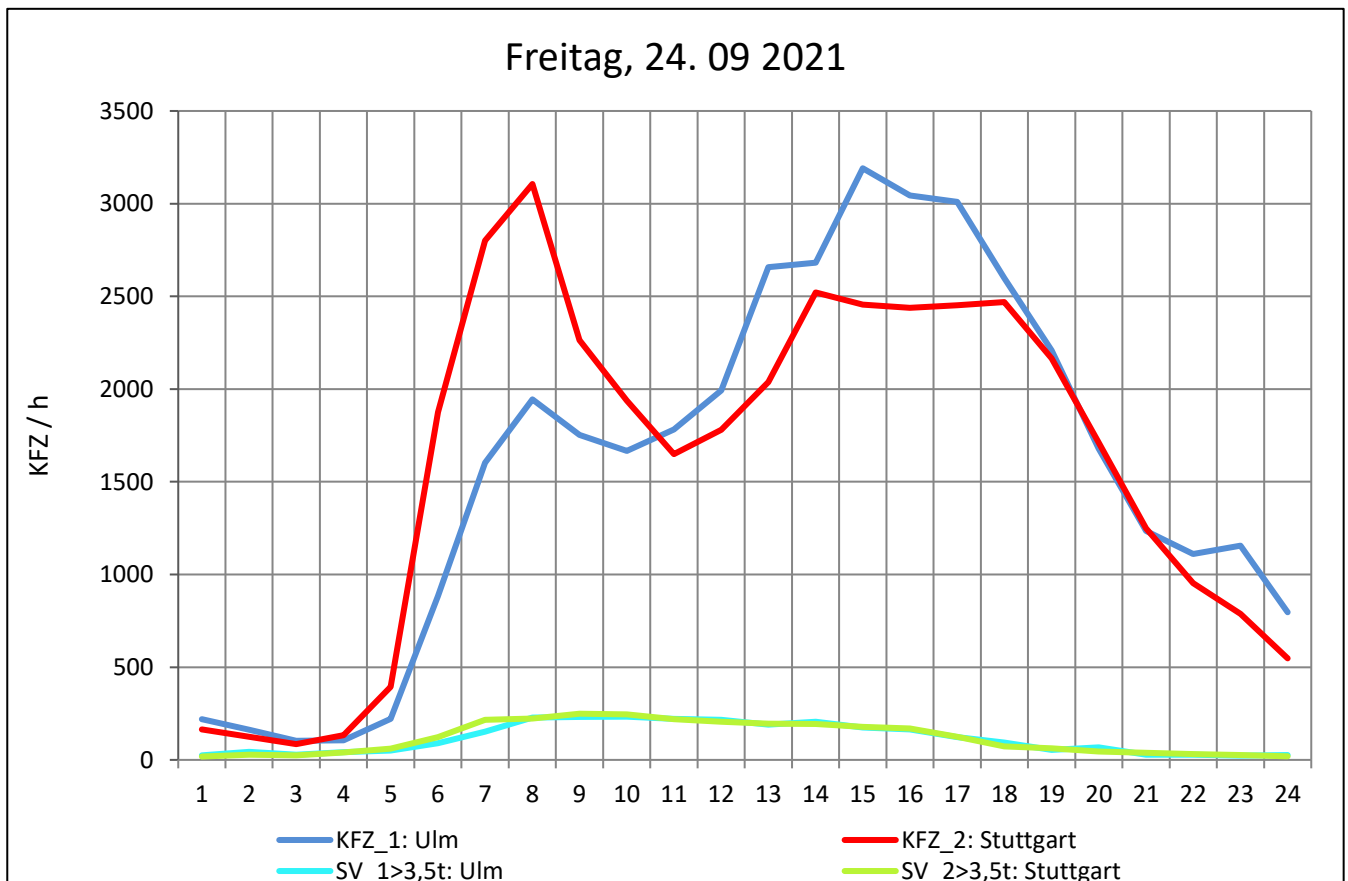
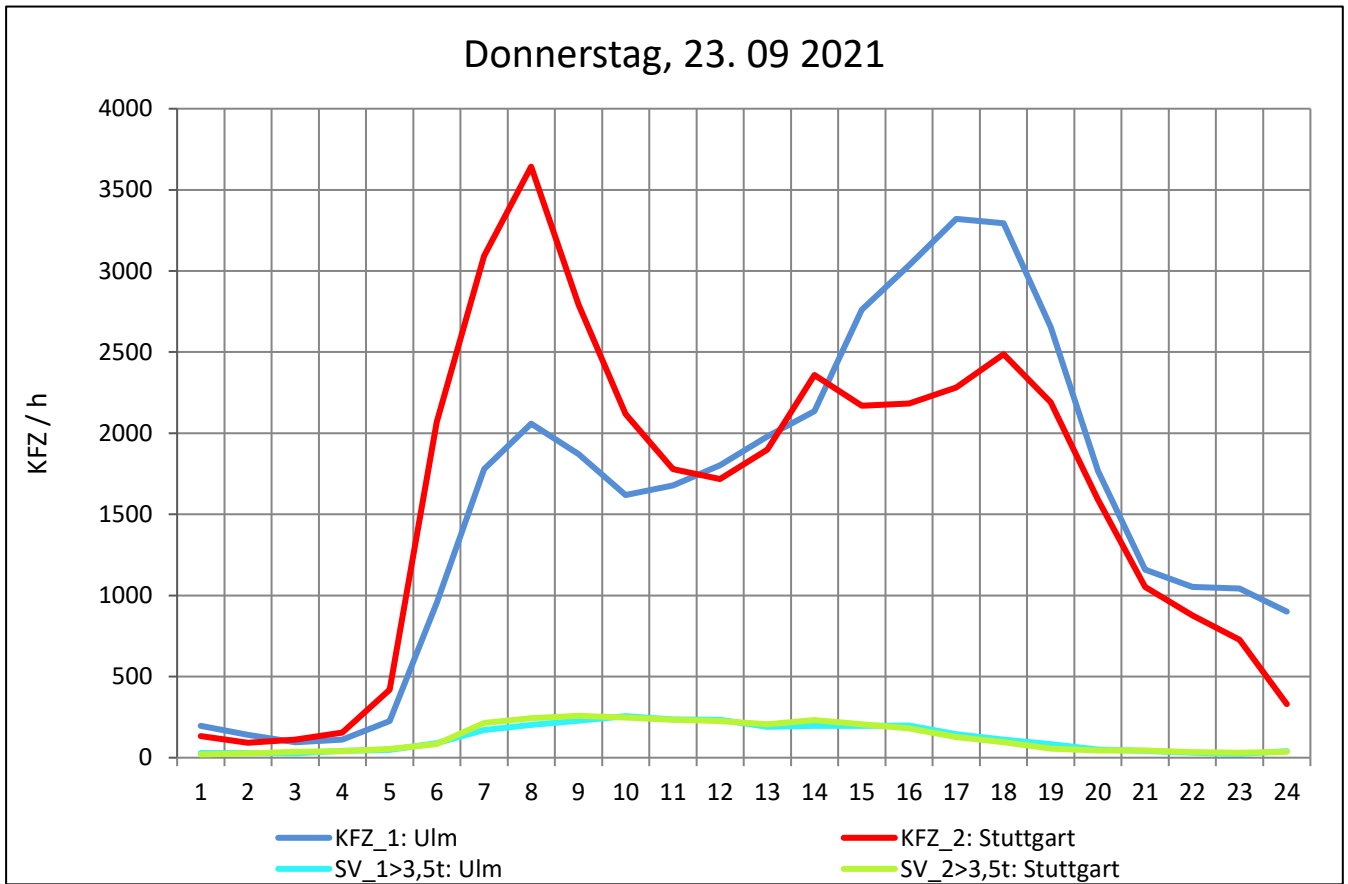
Zst.: **Plochingen**

TK-/Zst-Nr.: 7222/1100

B 10

Richtung 1 : **Ulm**

Richtung 2 : **Stuttgart**



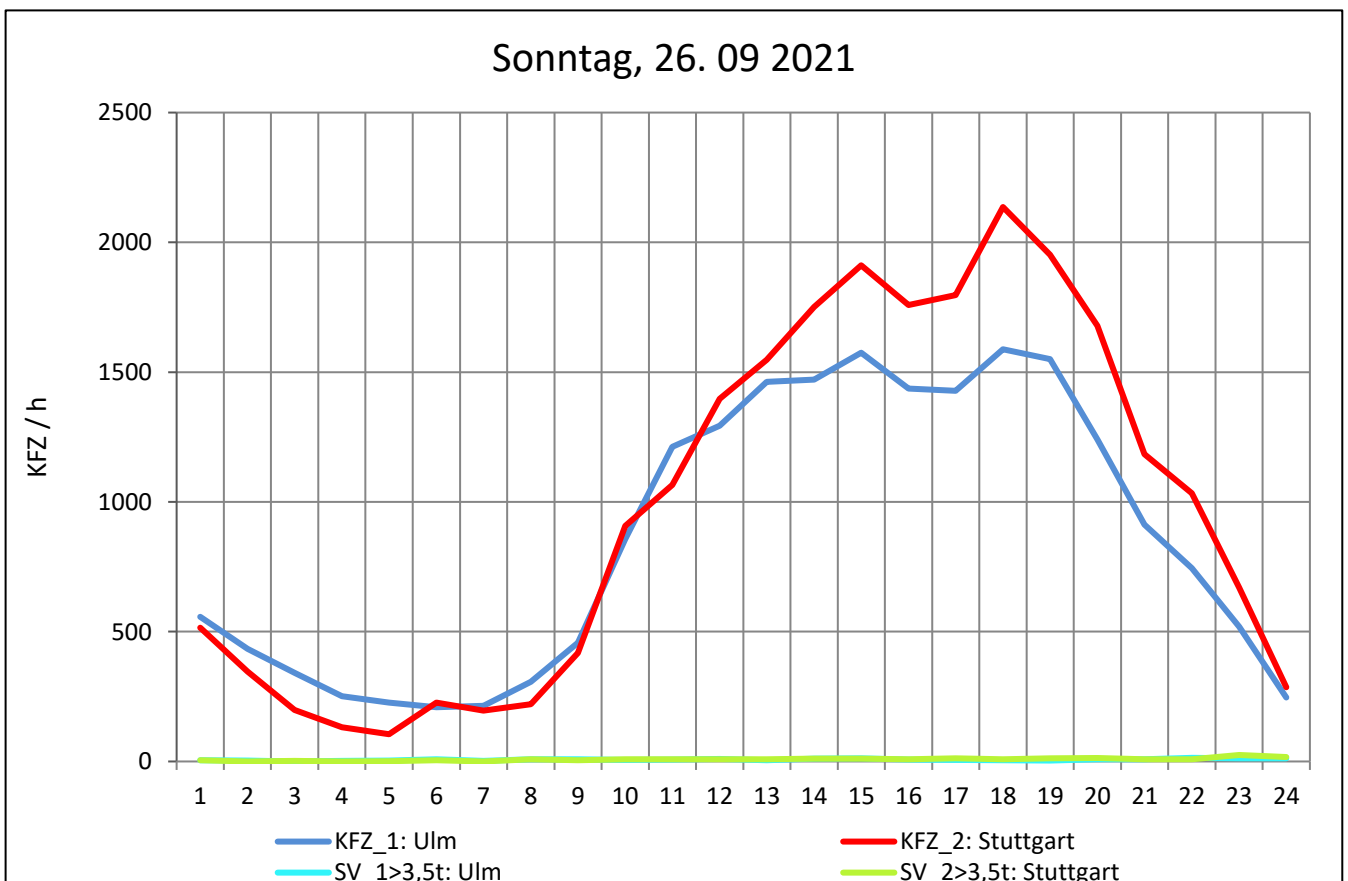
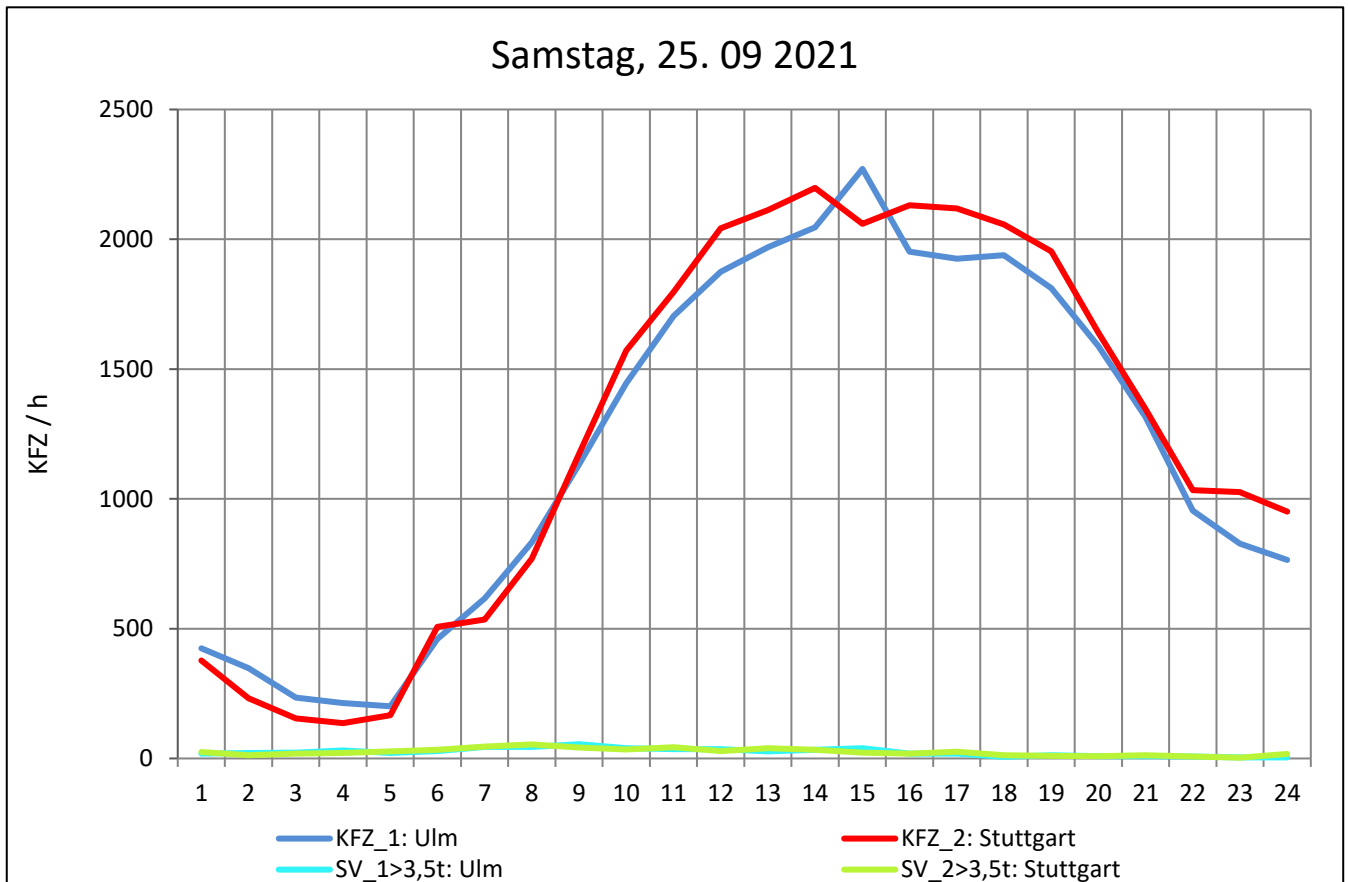
Zst.: **Plochingen**

TK-/Zst-Nr.: 7222/1100

B 10

Richtung 1 : **Ulm**

Richtung 2 : **Stuttgart**



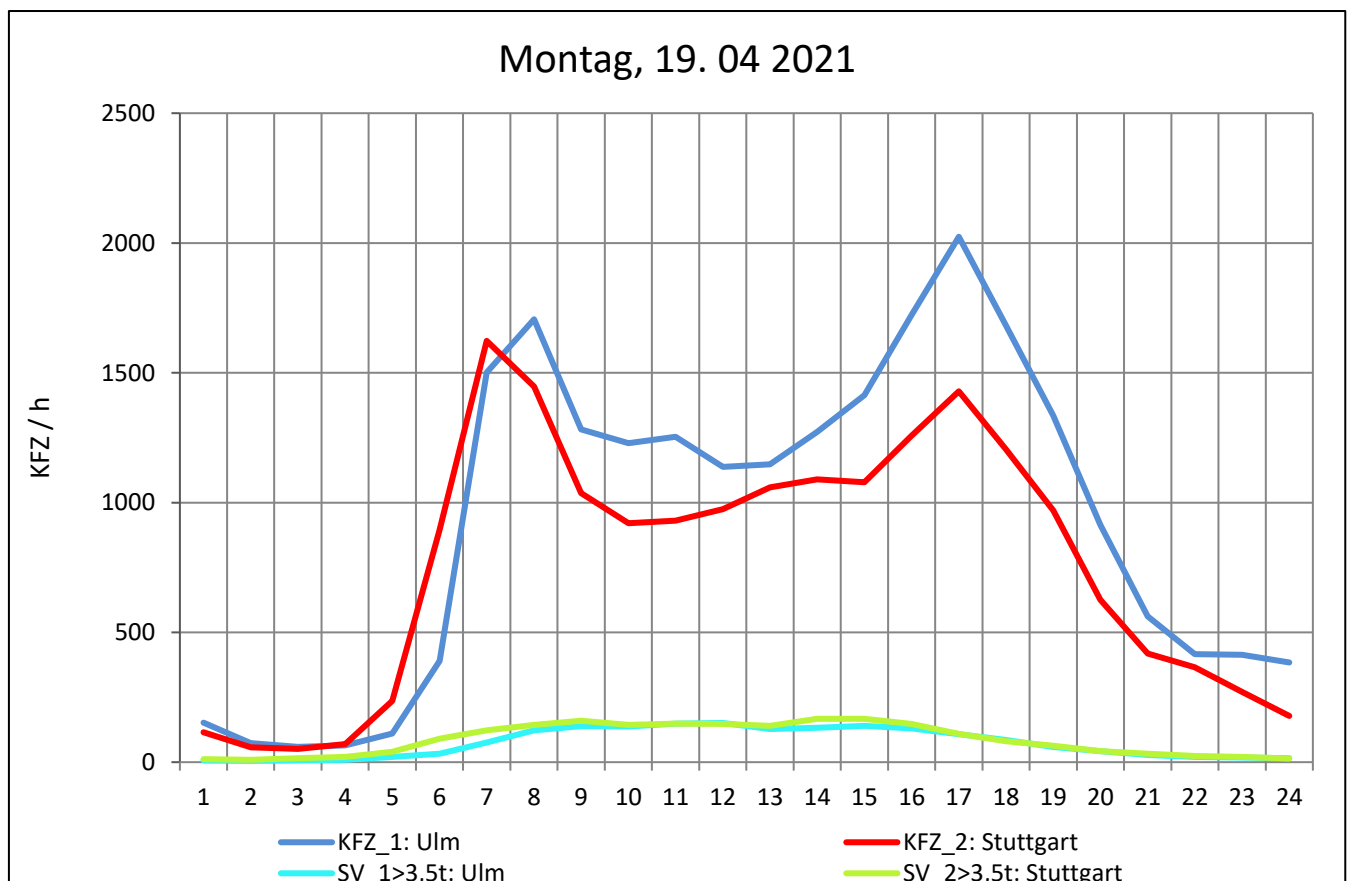
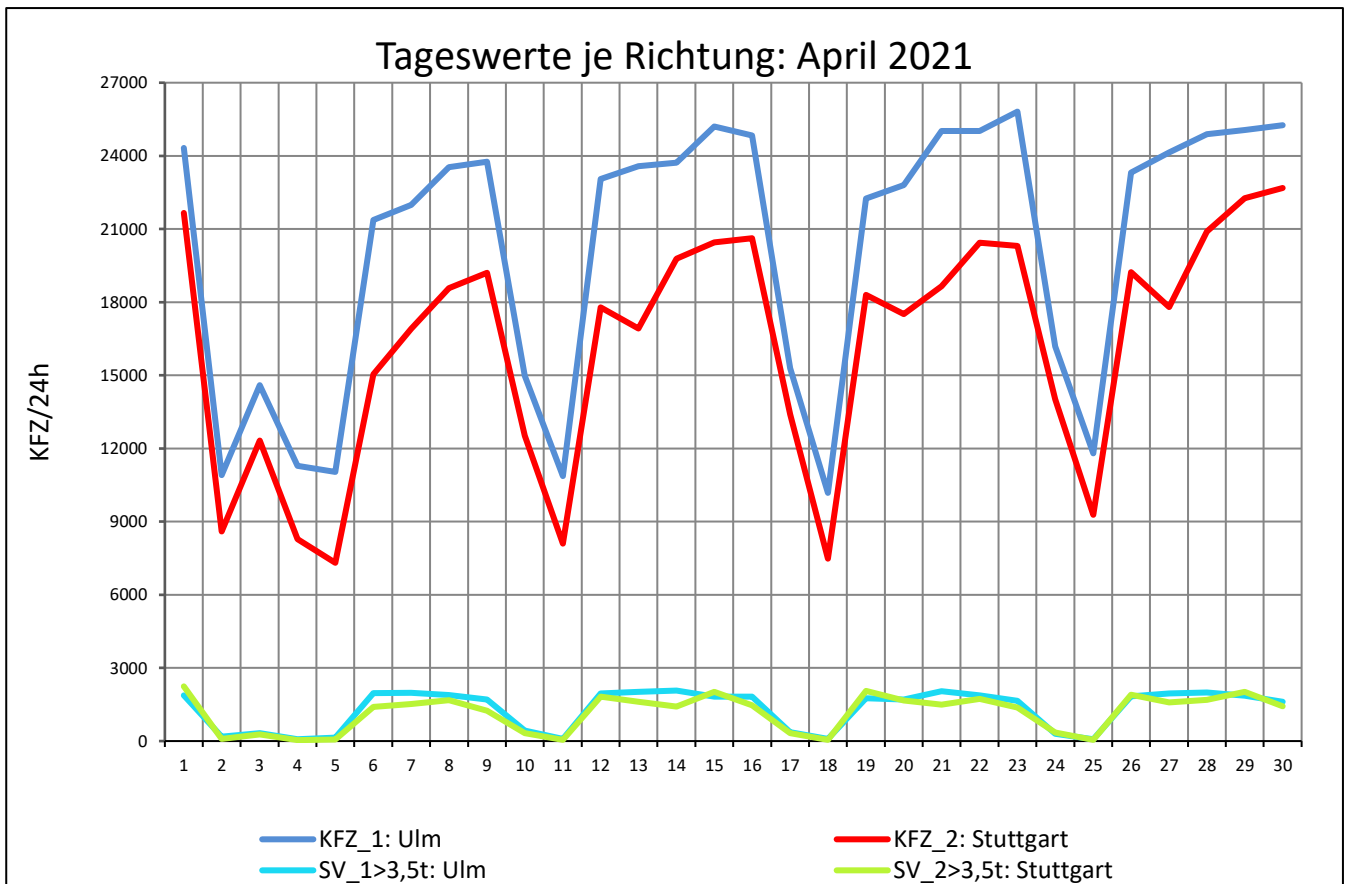
Zst.: **Göppingen**

TK-/Zst-Nr.: 7323/1100

B 10

Richtung 1 : **Ulm**

Richtung 2 : **Stuttgart**



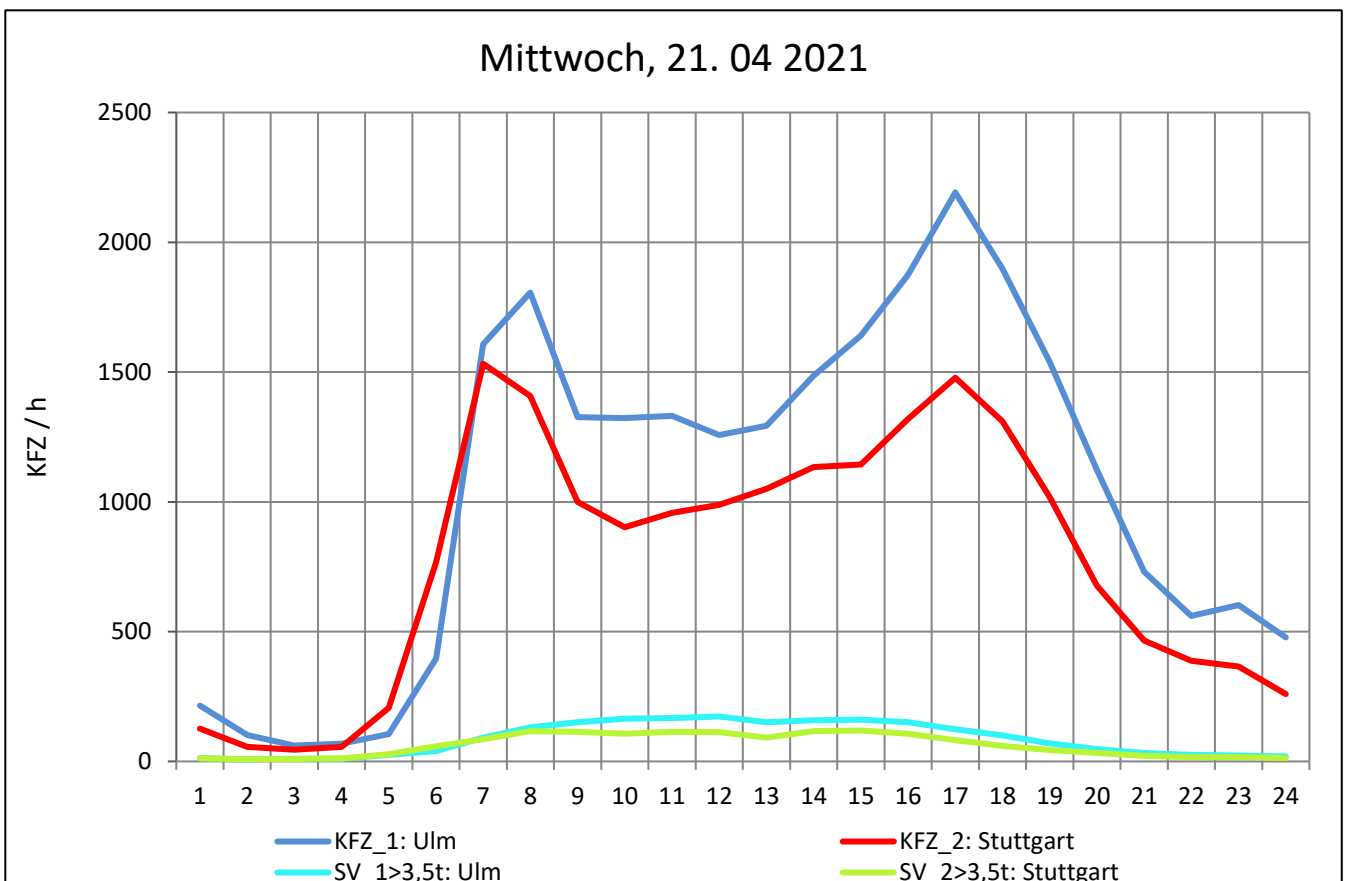
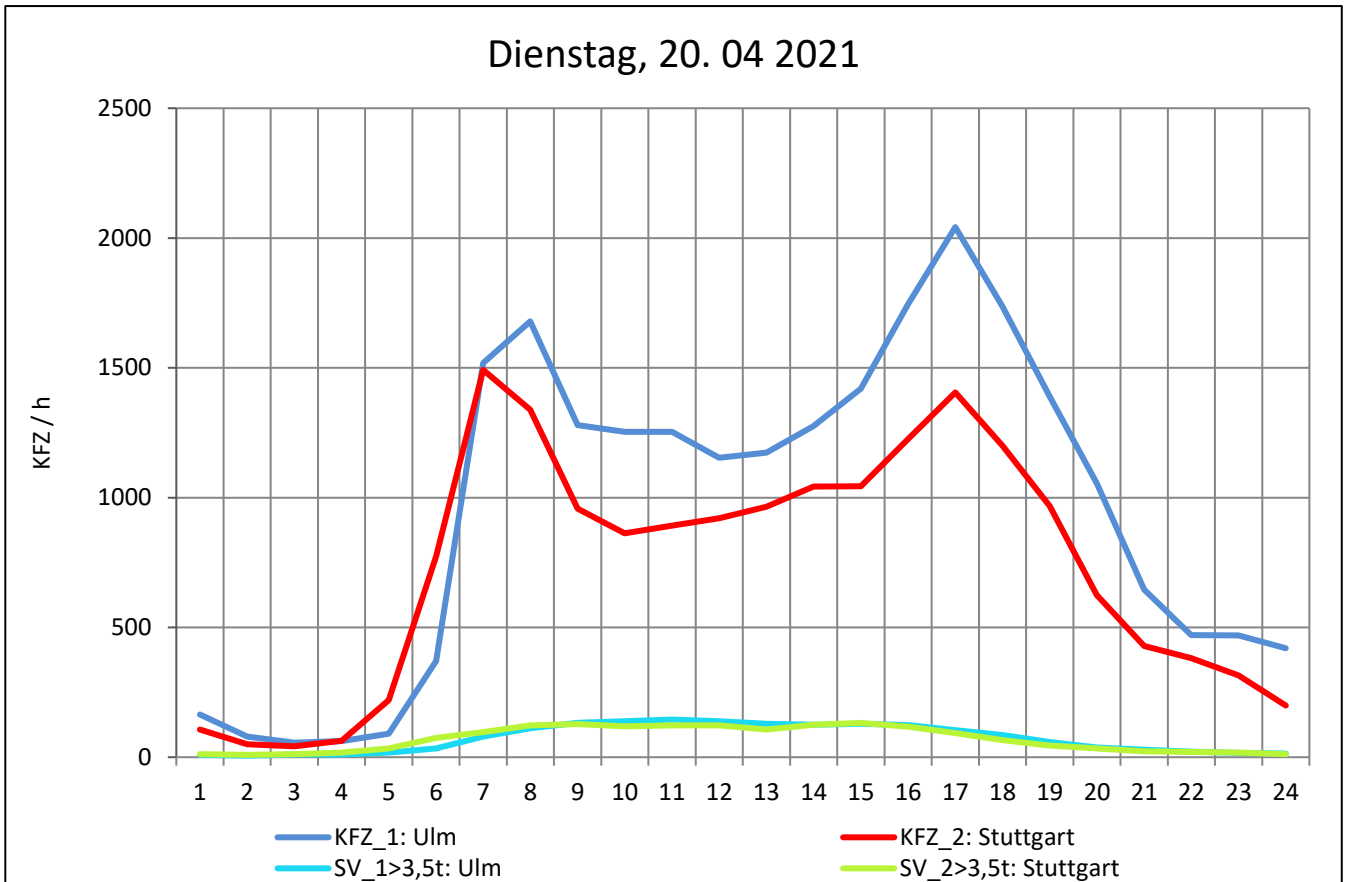
Zst.: **Göppingen**

TK-/Zst-Nr.: 7323/1100

B 10

Richtung 1 : **Ulm**

Richtung 2 : **Stuttgart**



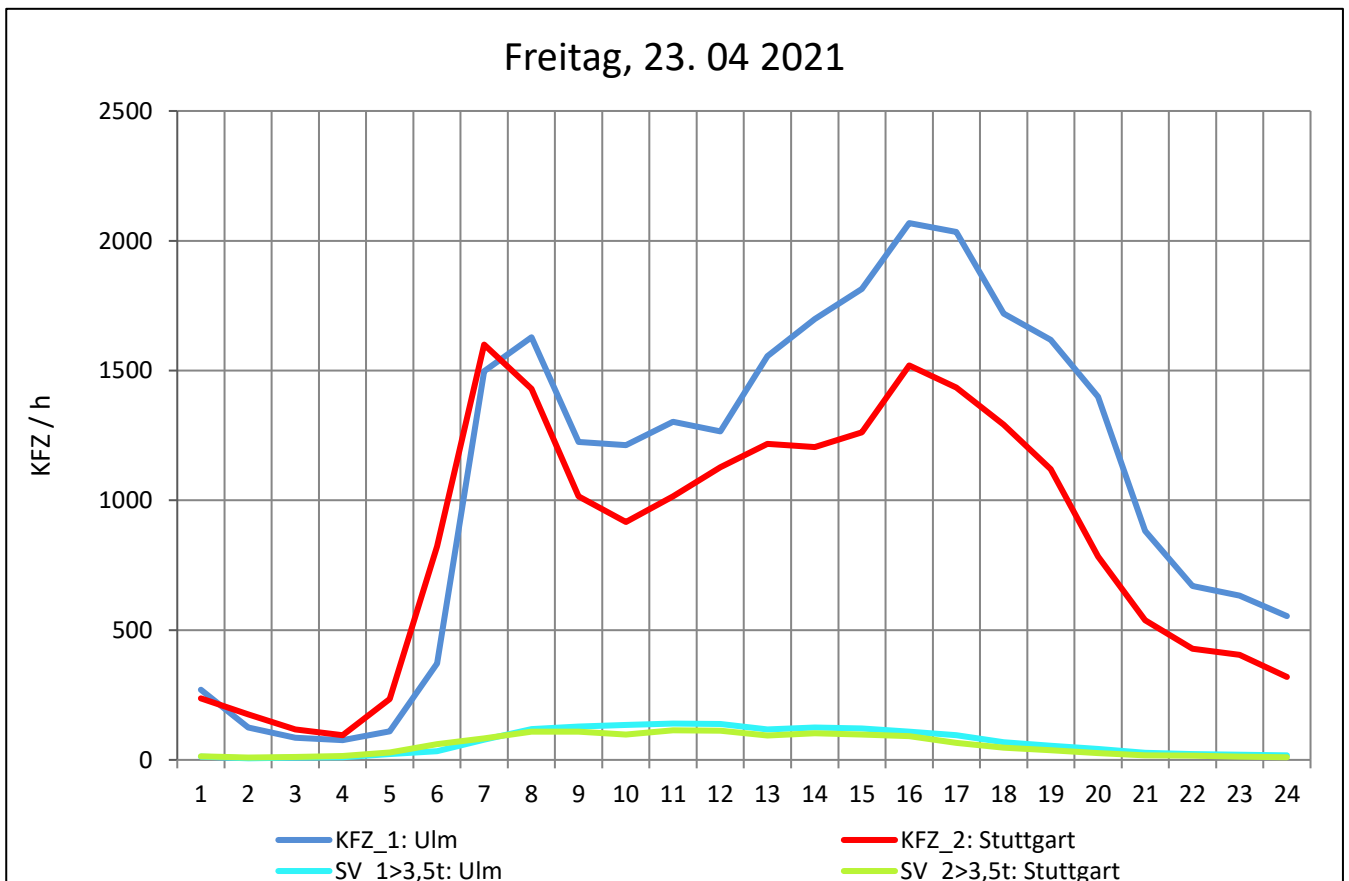
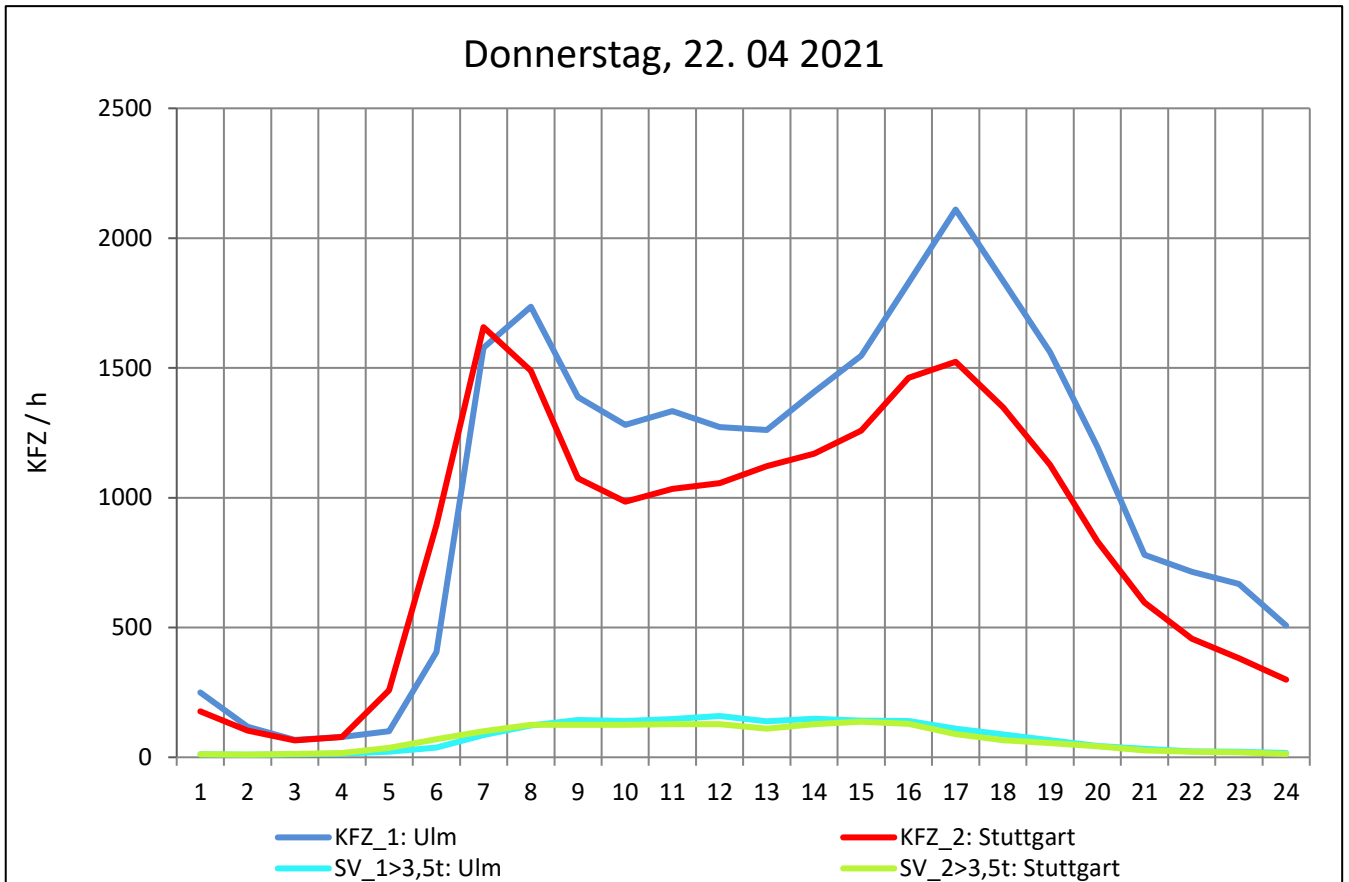
Zst.: **Göppingen**

TK-/Zst-Nr.: 7323/1100

B 10

Richtung 1 : **Ulm**

Richtung 2 : **Stuttgart**



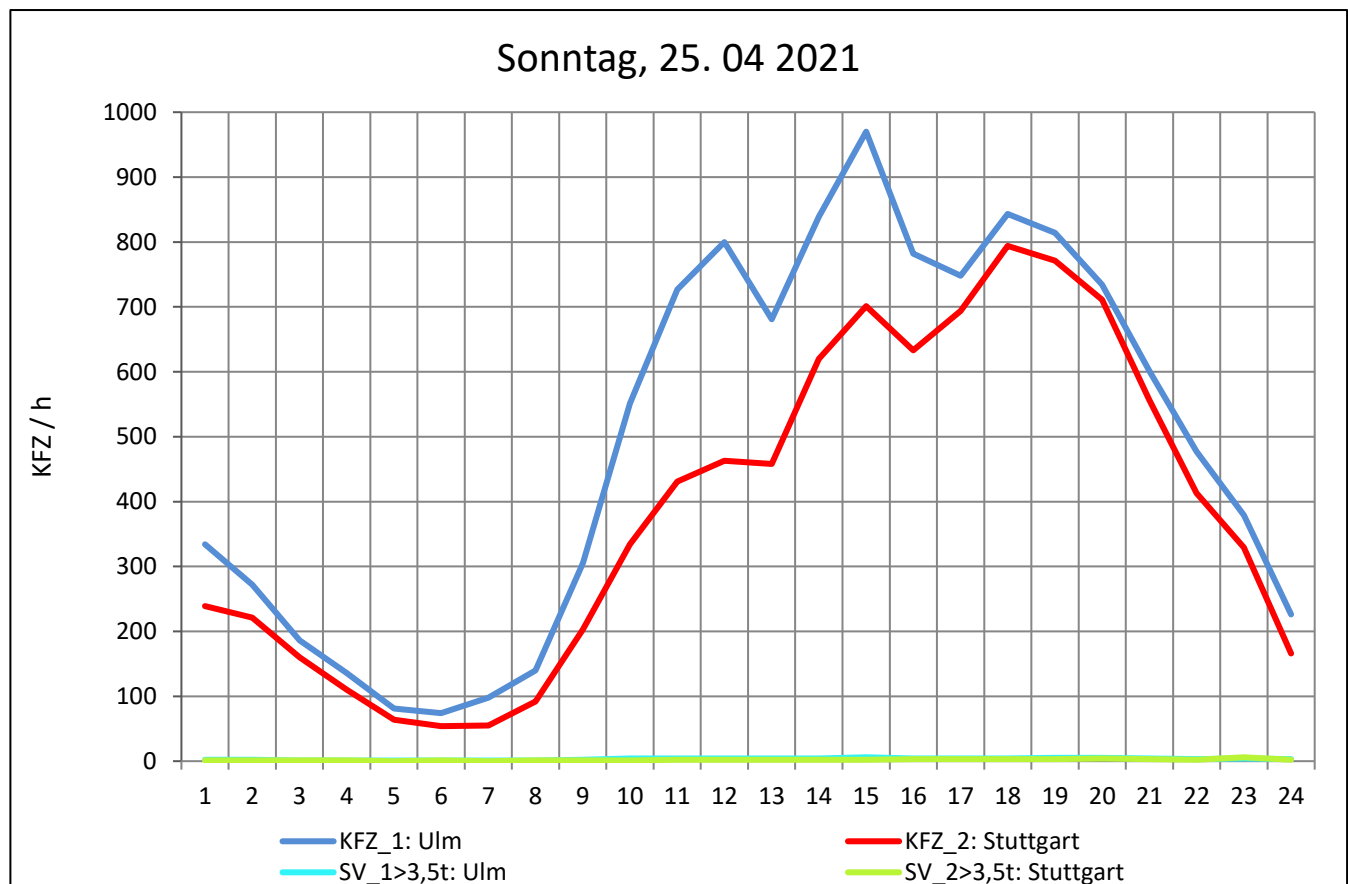
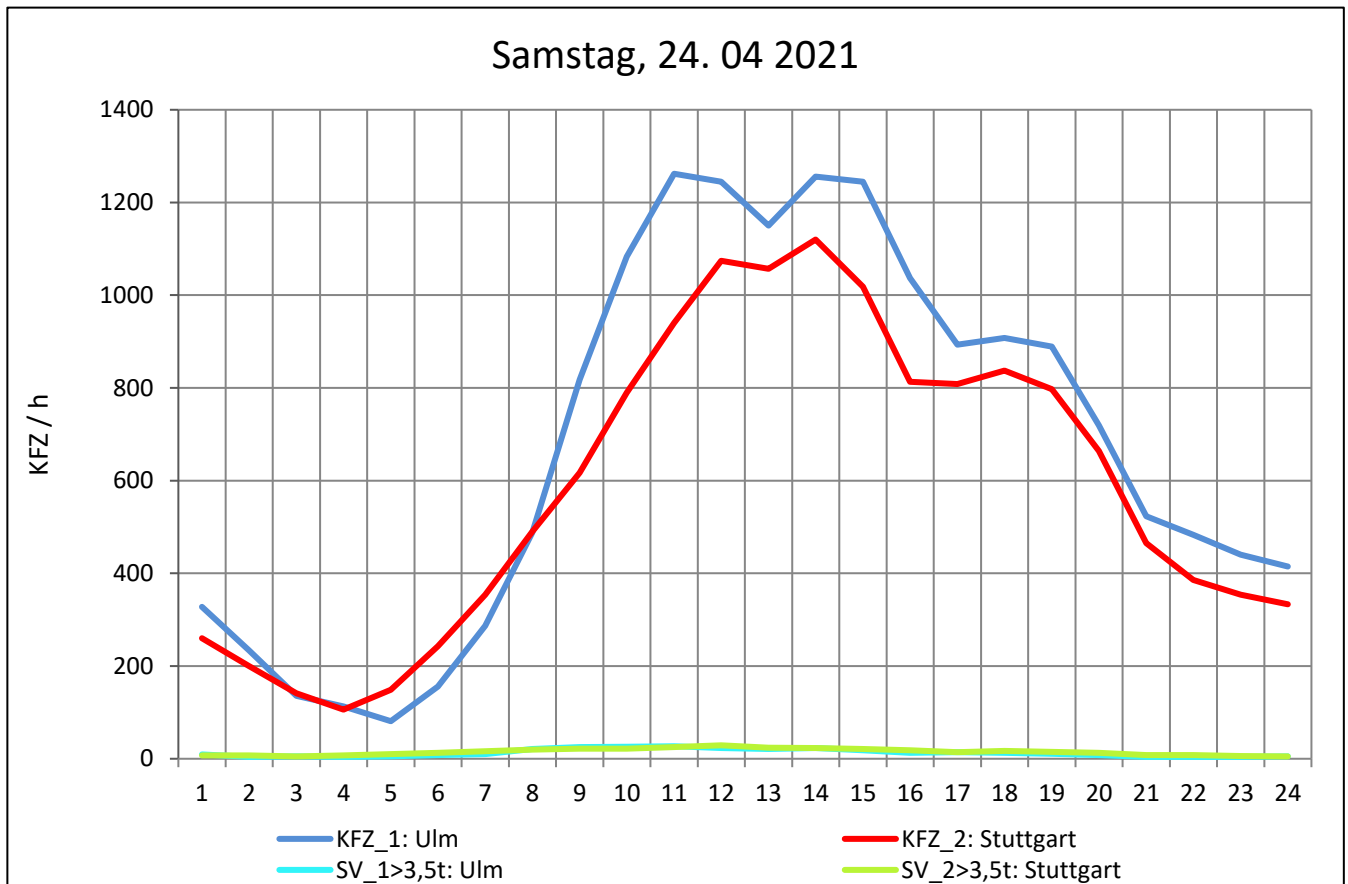
Zst.: **Göppingen**

TK-/Zst-Nr.: 7323/1100

B 10

Richtung 1 : **Ulm**

Richtung 2 : **Stuttgart**



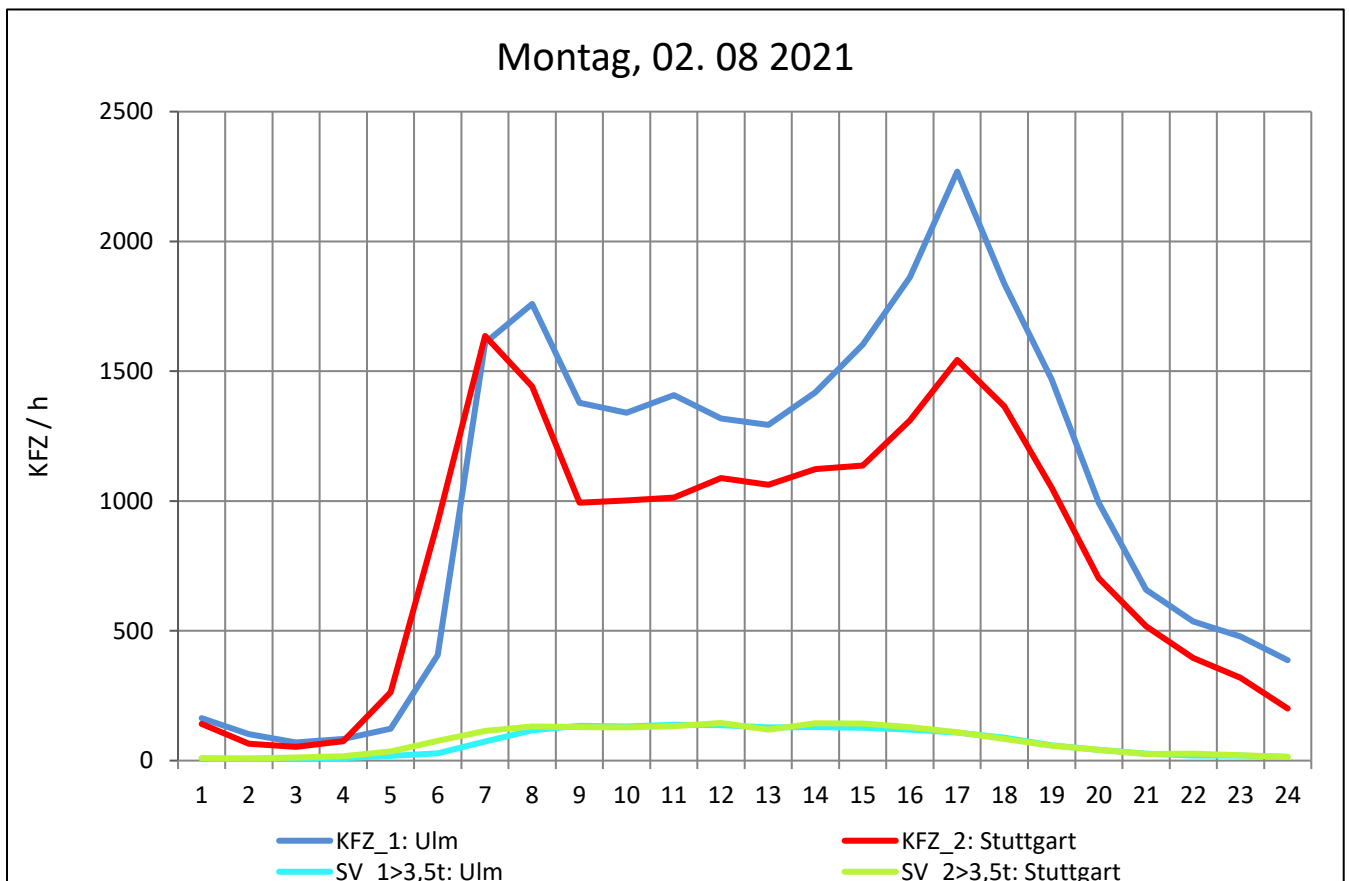
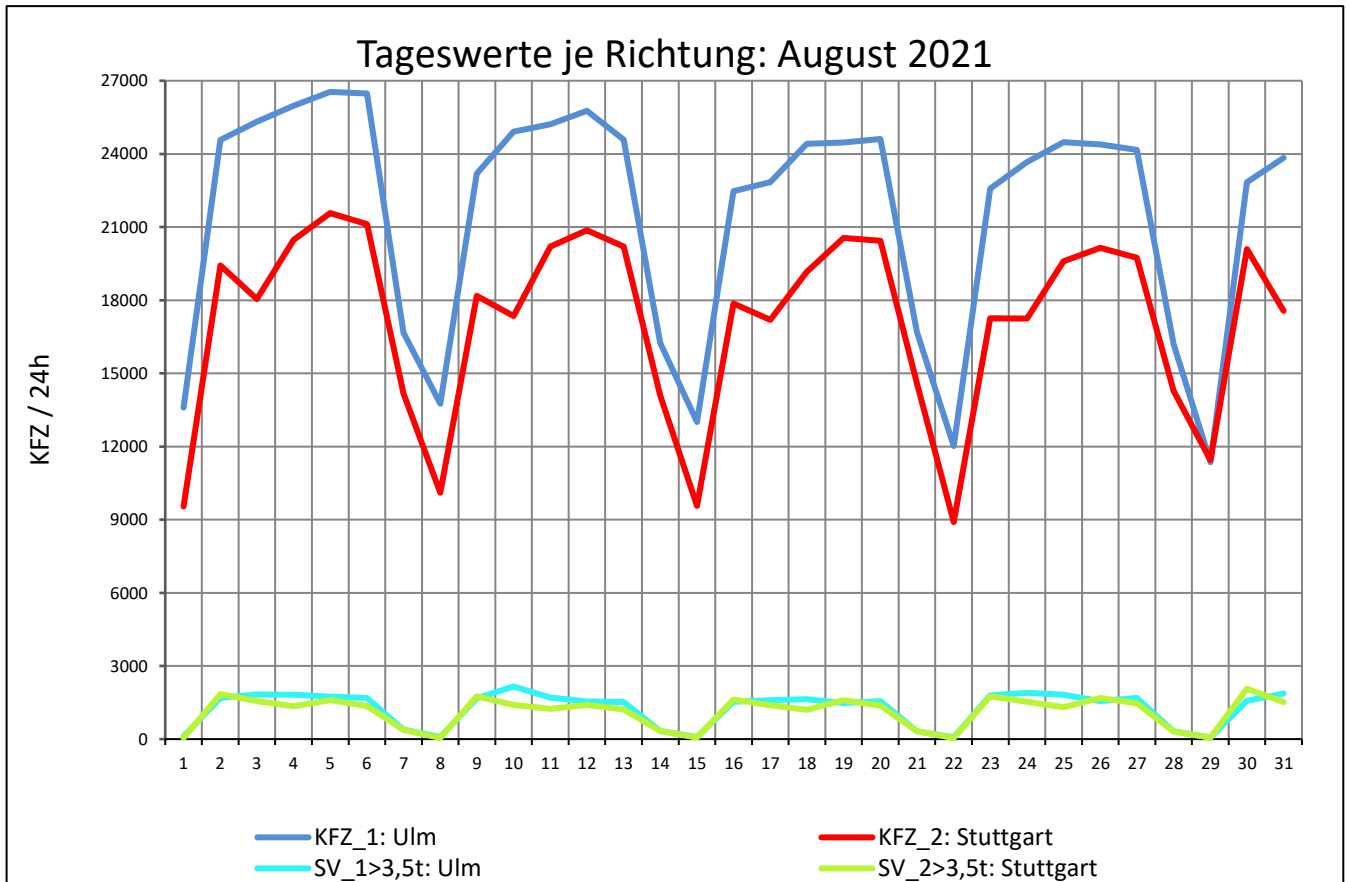
Zst.: **Göppingen**

TK-/Zst-Nr.: 7323/1100

B 10

Richtung 1 : **Ulm**

Richtung 2 : **Stuttgart**



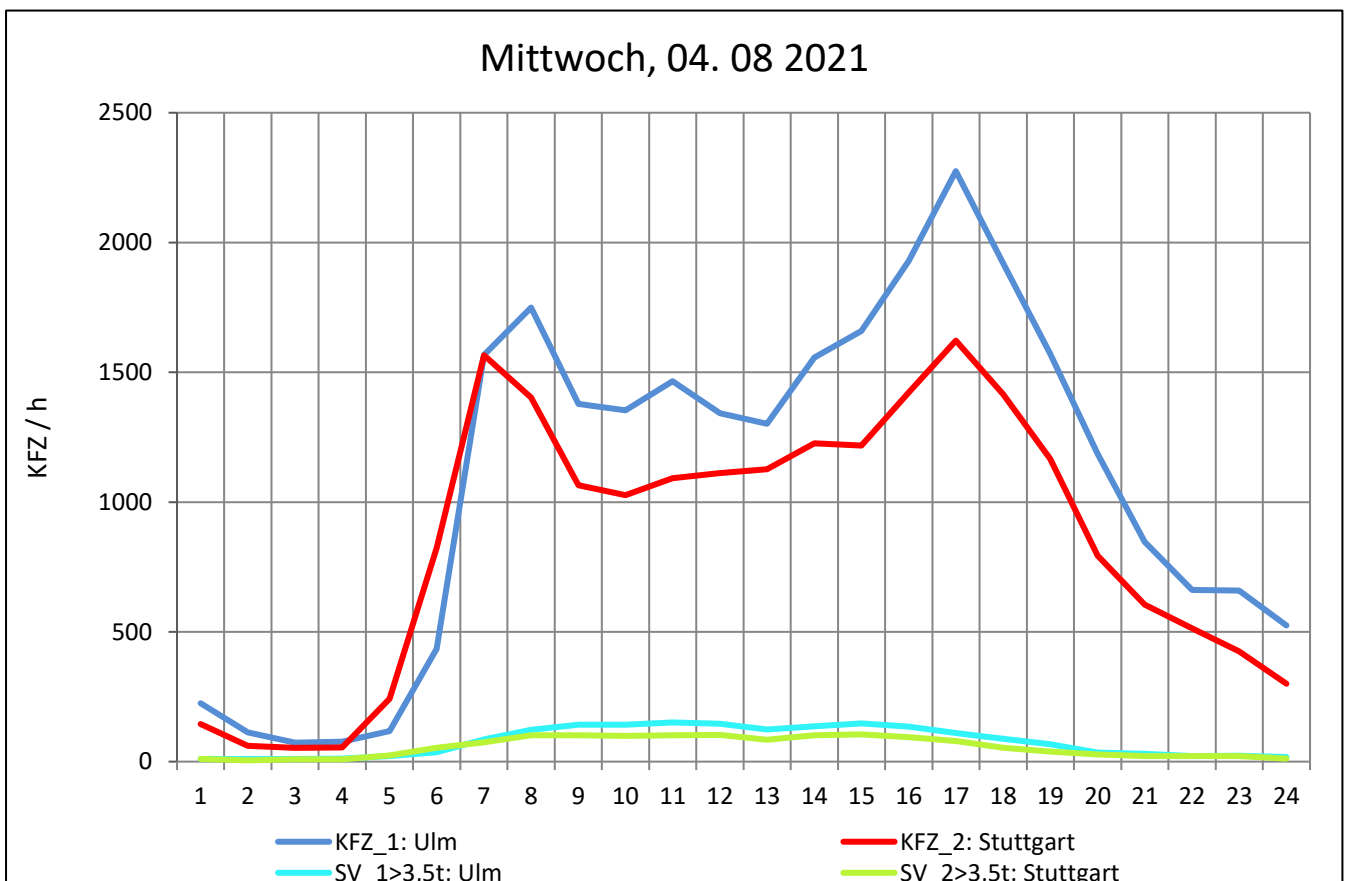
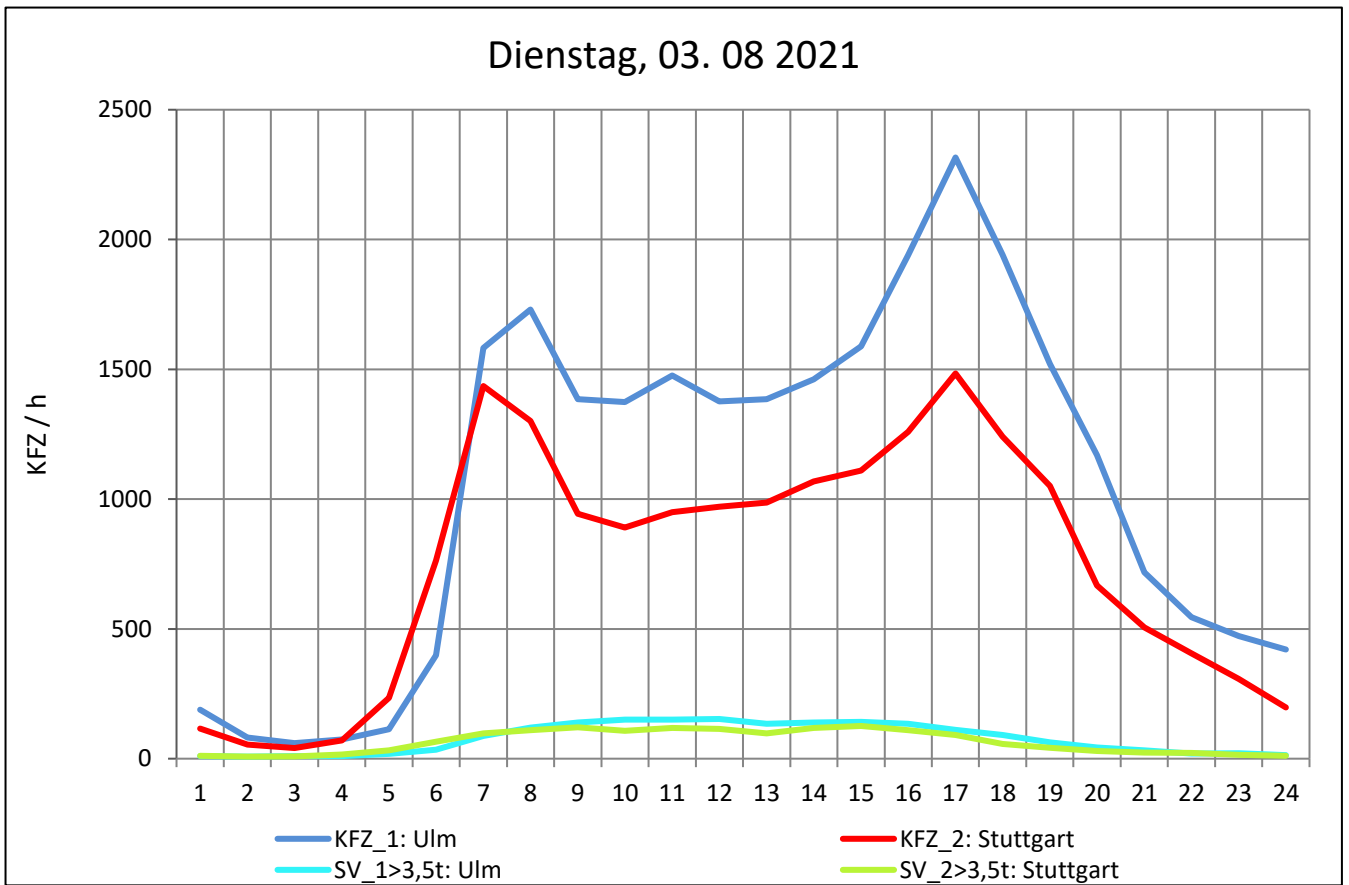
Zst.: **Göppingen**

TK-/Zst-Nr.: 7323/1100

B 10

Richtung 1 : **Ulm**

Richtung 2 : **Stuttgart**



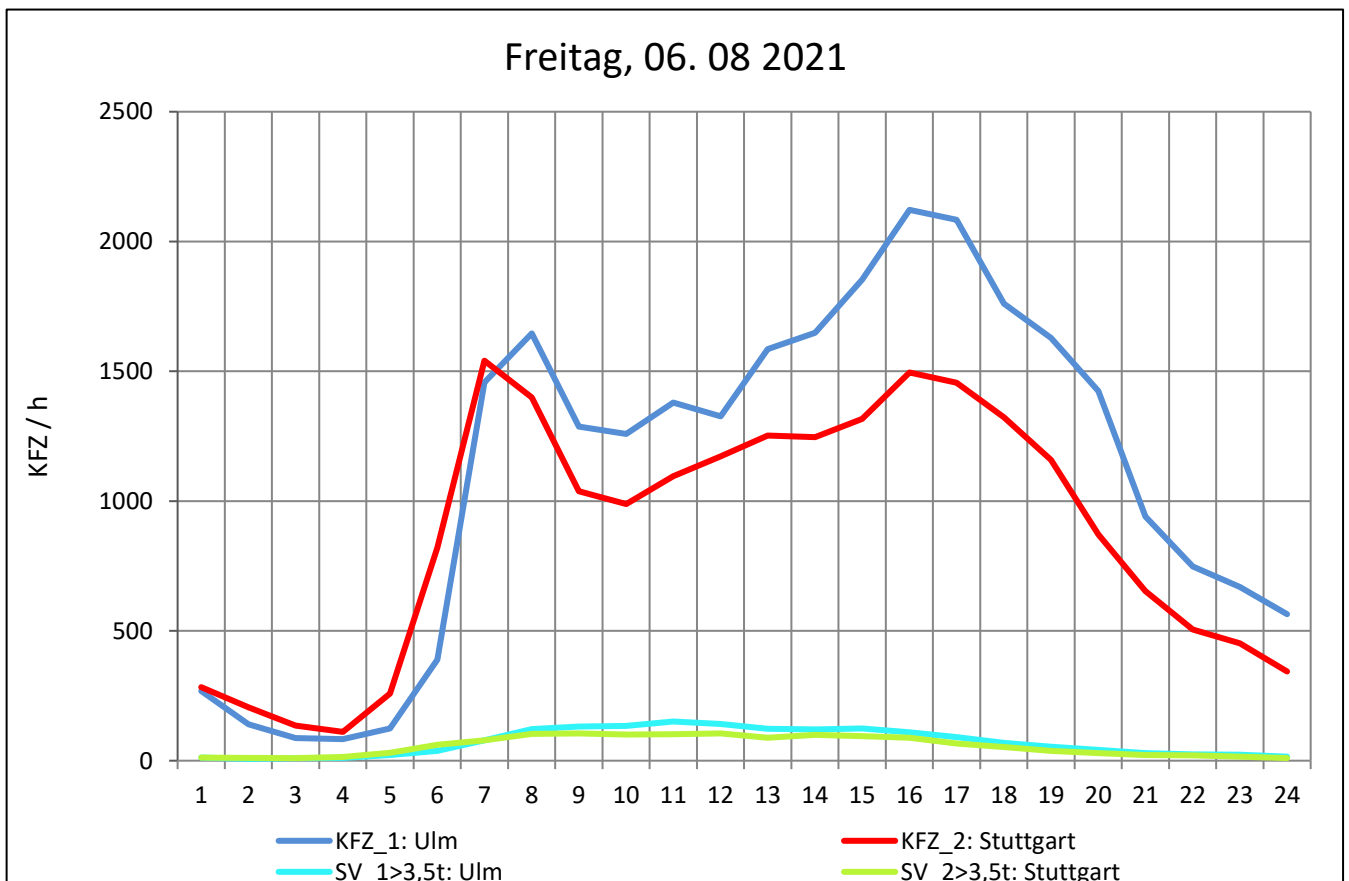
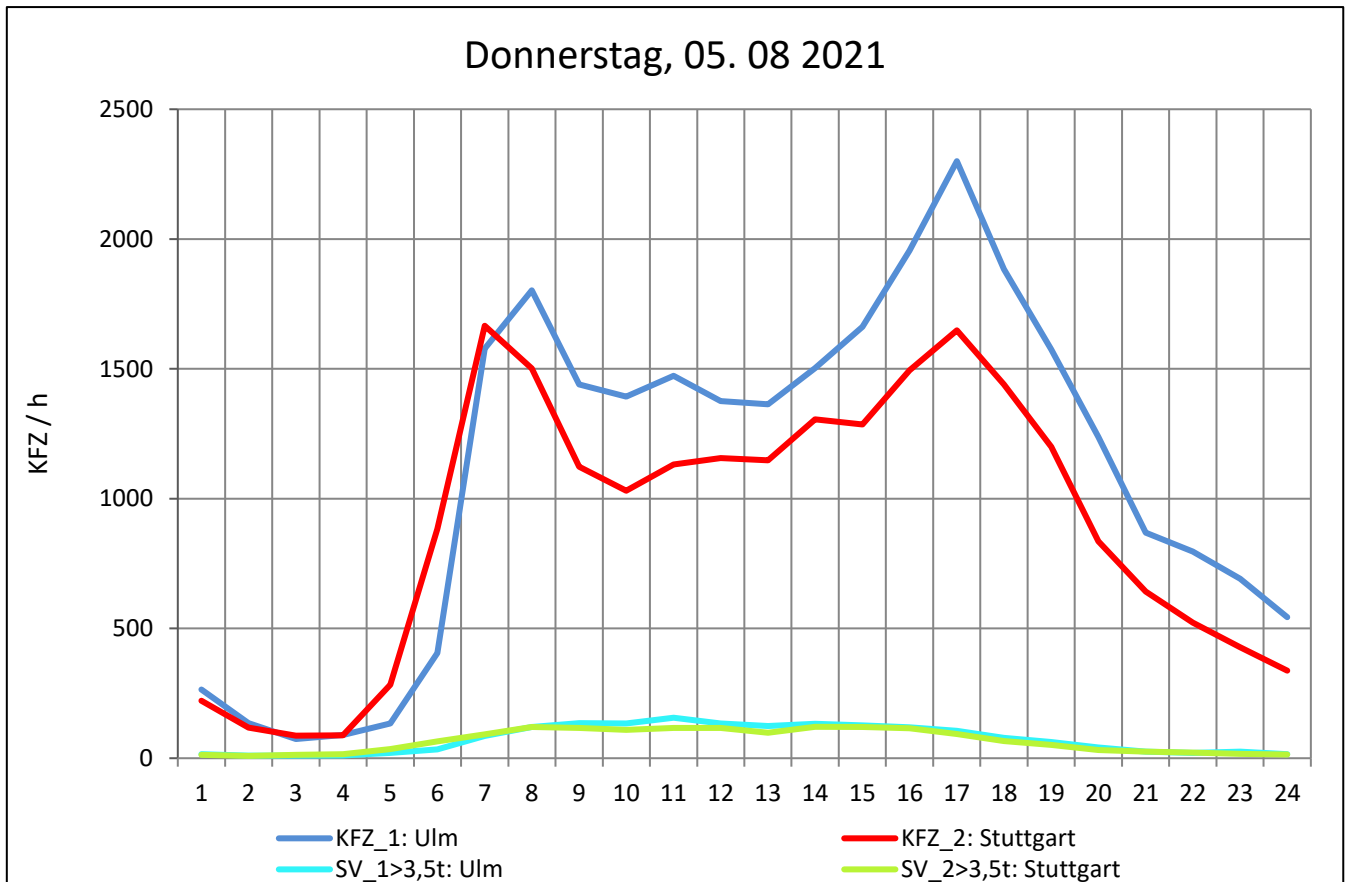
Zst.: **Göppingen**

TK-/Zst-Nr.: 7323/1100

B 10

Richtung 1 : **Ulm**

Richtung 2 : **Stuttgart**



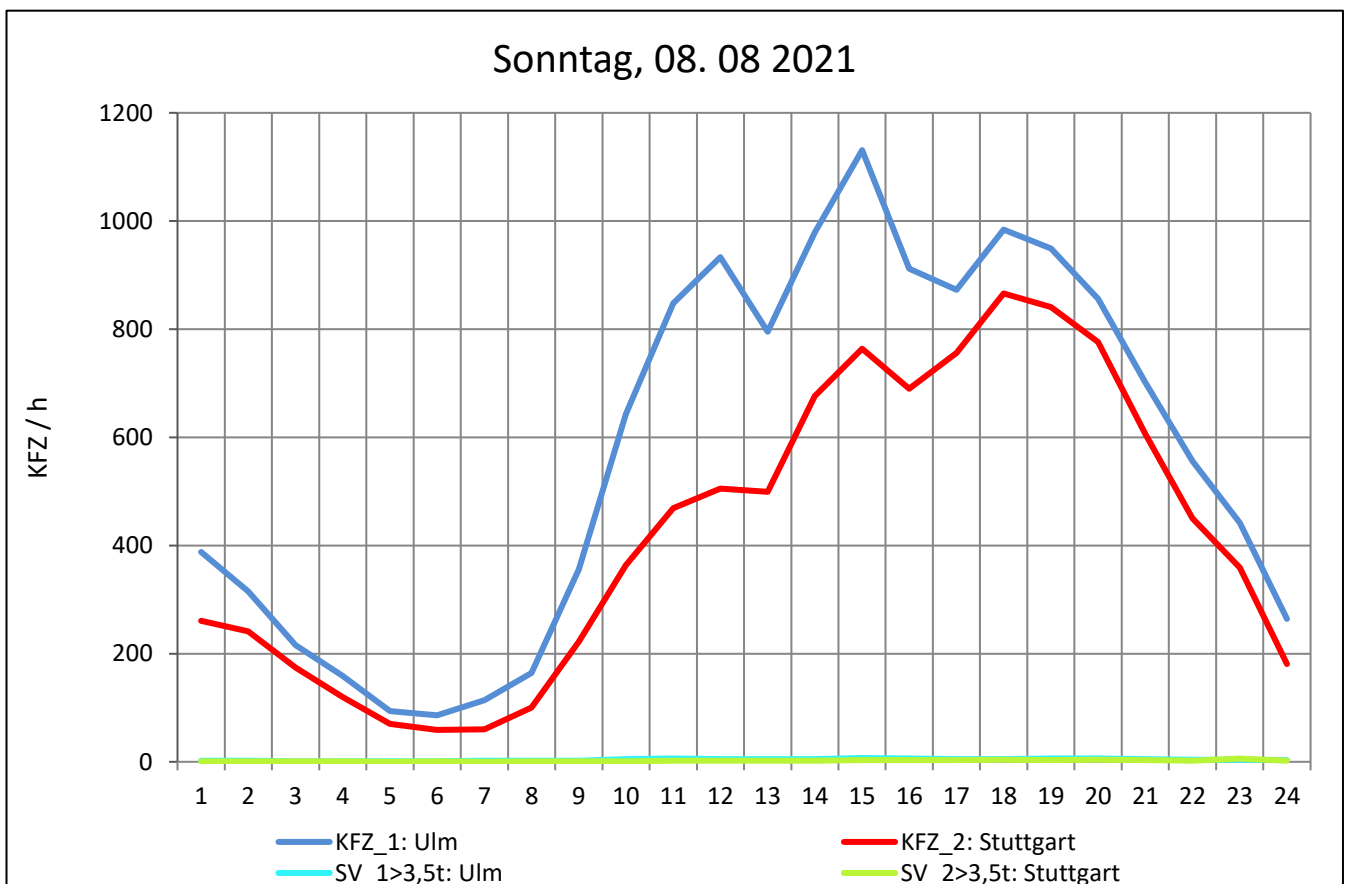
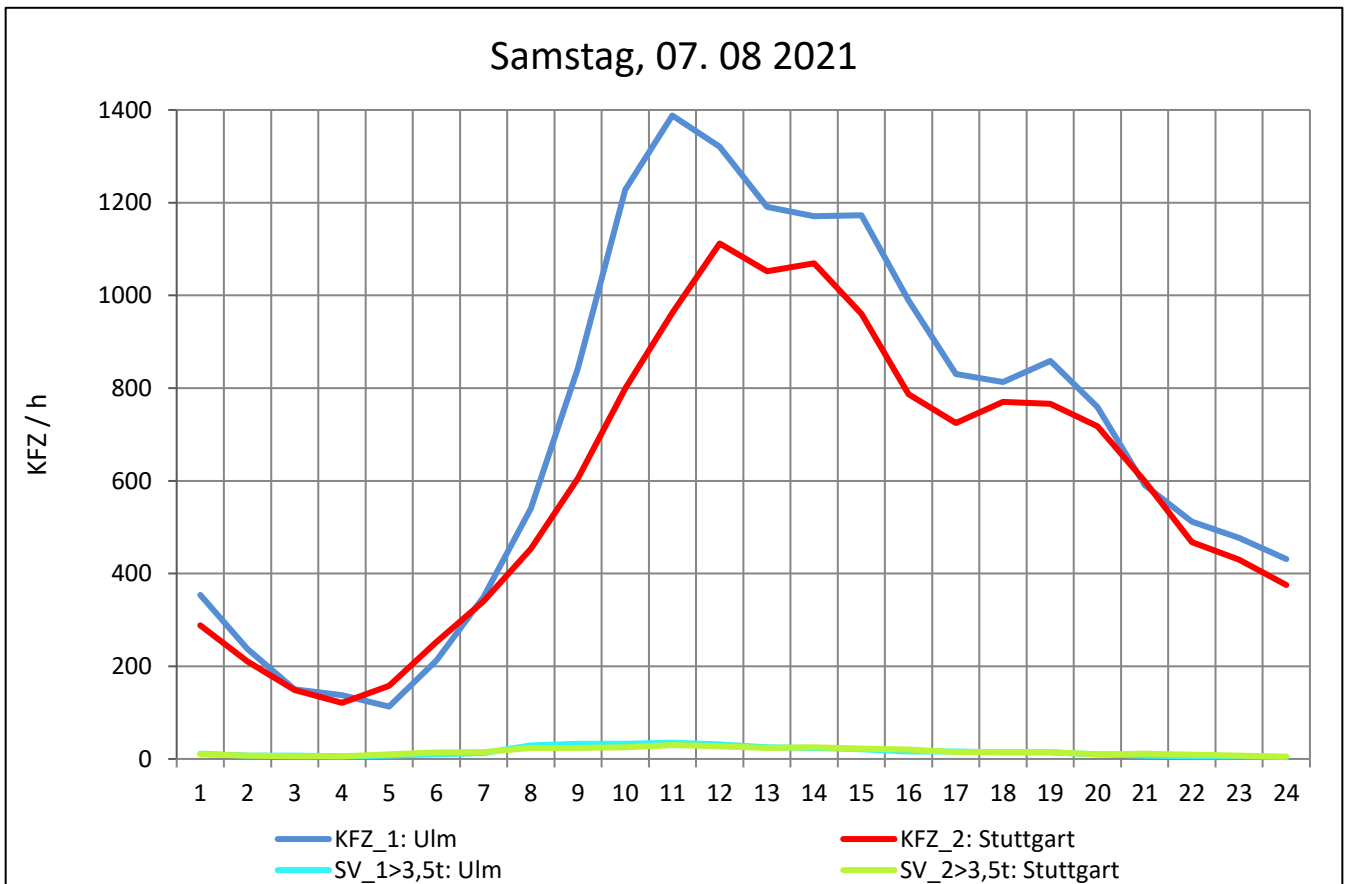
Zst.: **Göppingen**

TK-/Zst-Nr.: 7323/1100

B 10

Richtung 1 : **Ulm**

Richtung 2 : **Stuttgart**



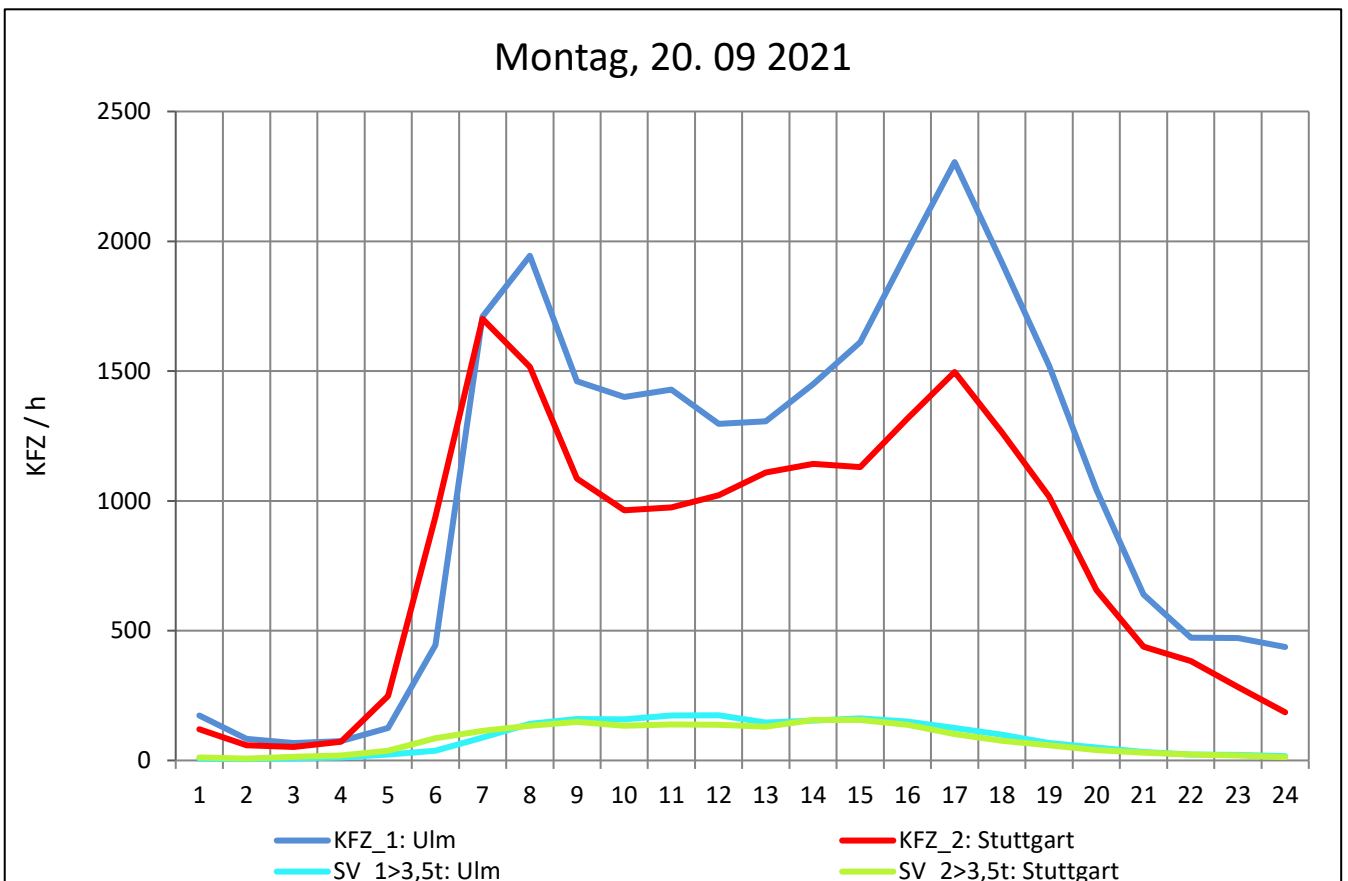
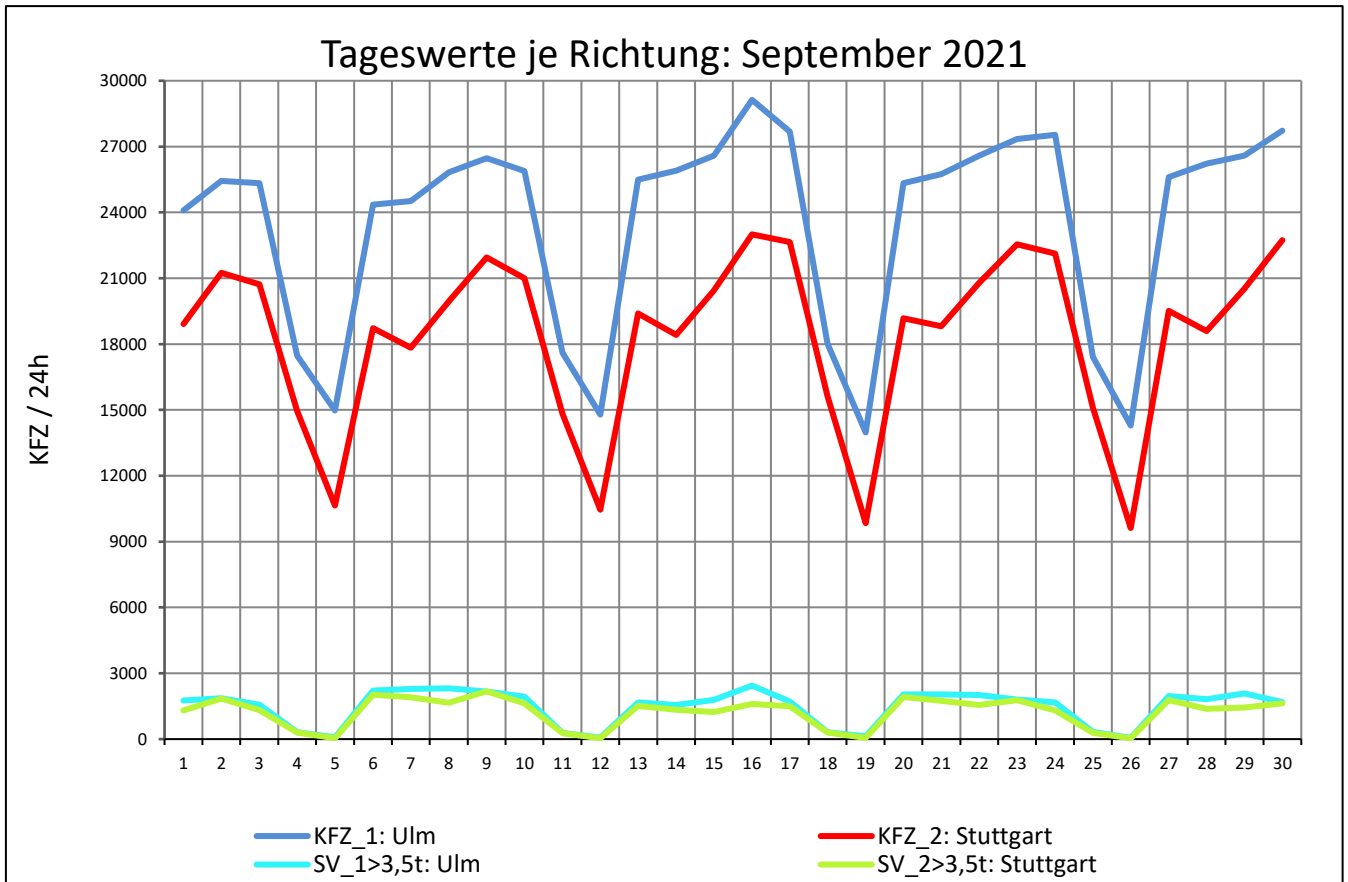
Zst.: **Göppingen**

TK-/Zst-Nr.: 7323/1100

B 10

Richtung 1 : **Ulm**

Richtung 2 : **Stuttgart**



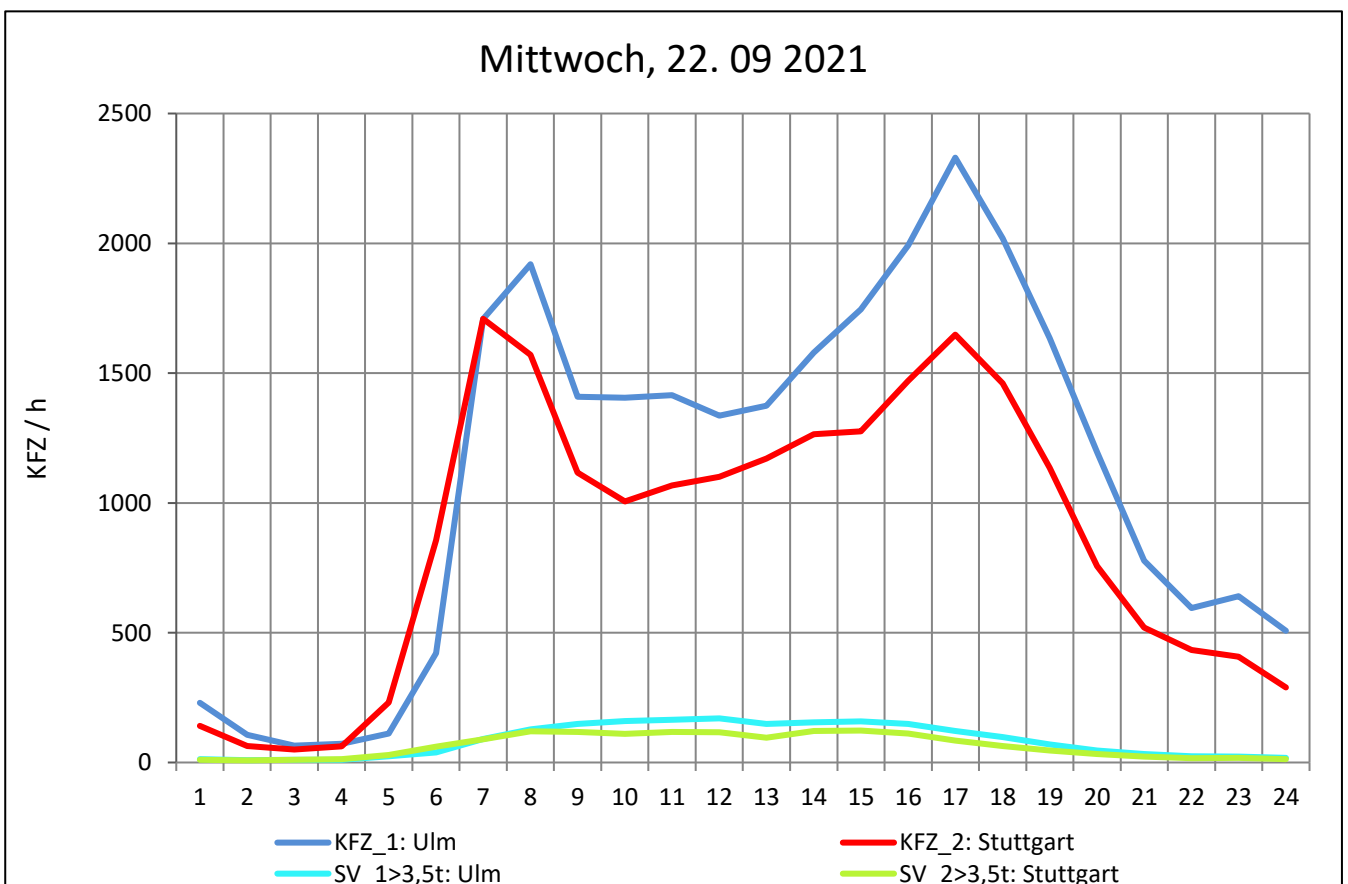
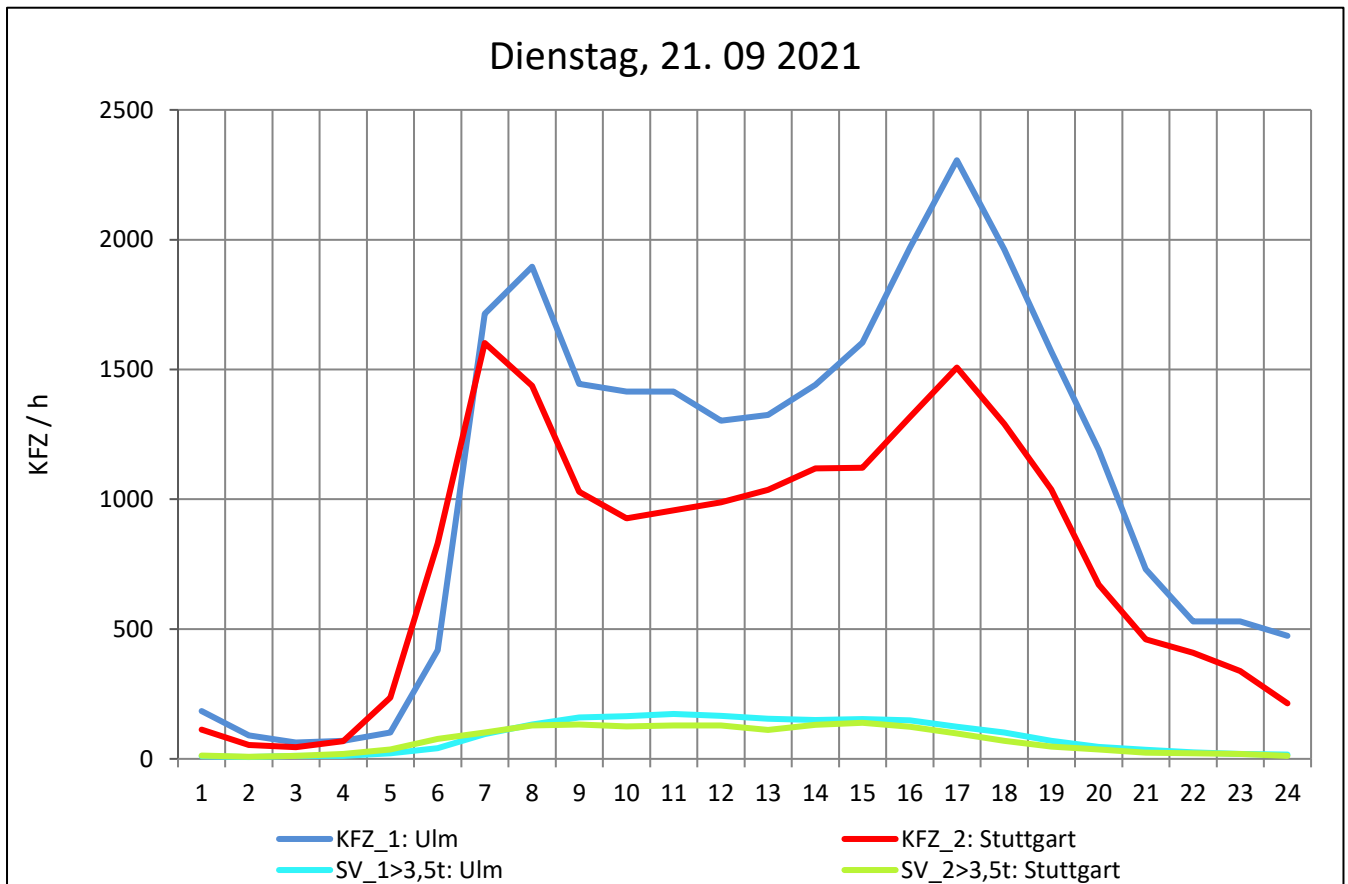
Zst.: **Göppingen**

TK-/Zst-Nr.: 7323/1100

B 10

Richtung 1 : **Ulm**

Richtung 2 : **Stuttgart**



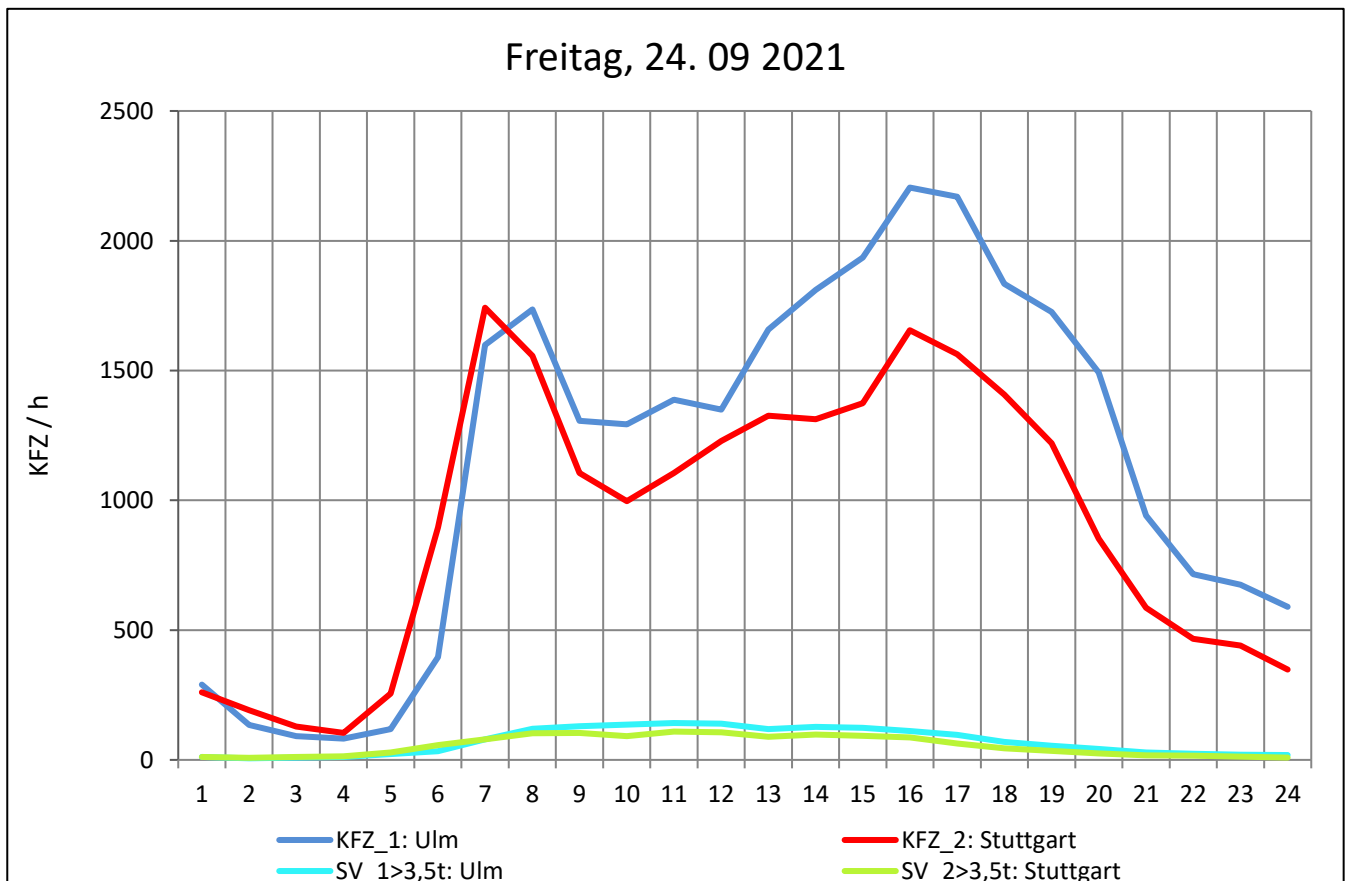
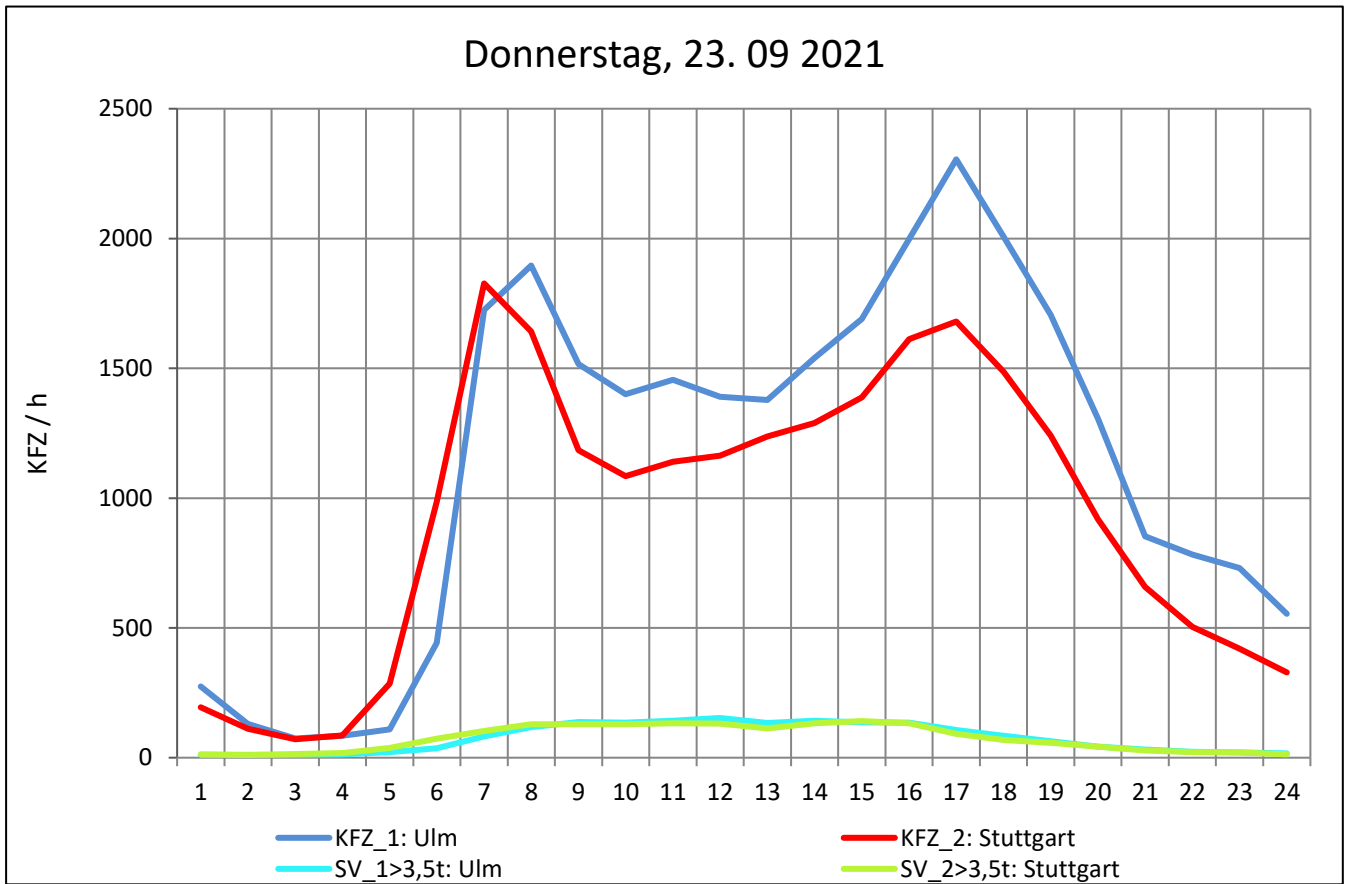
Zst.: **Göppingen**

TK-/Zst-Nr.: 7323/1100

B 10

Richtung 1 : **Ulm**

Richtung 2 : **Stuttgart**



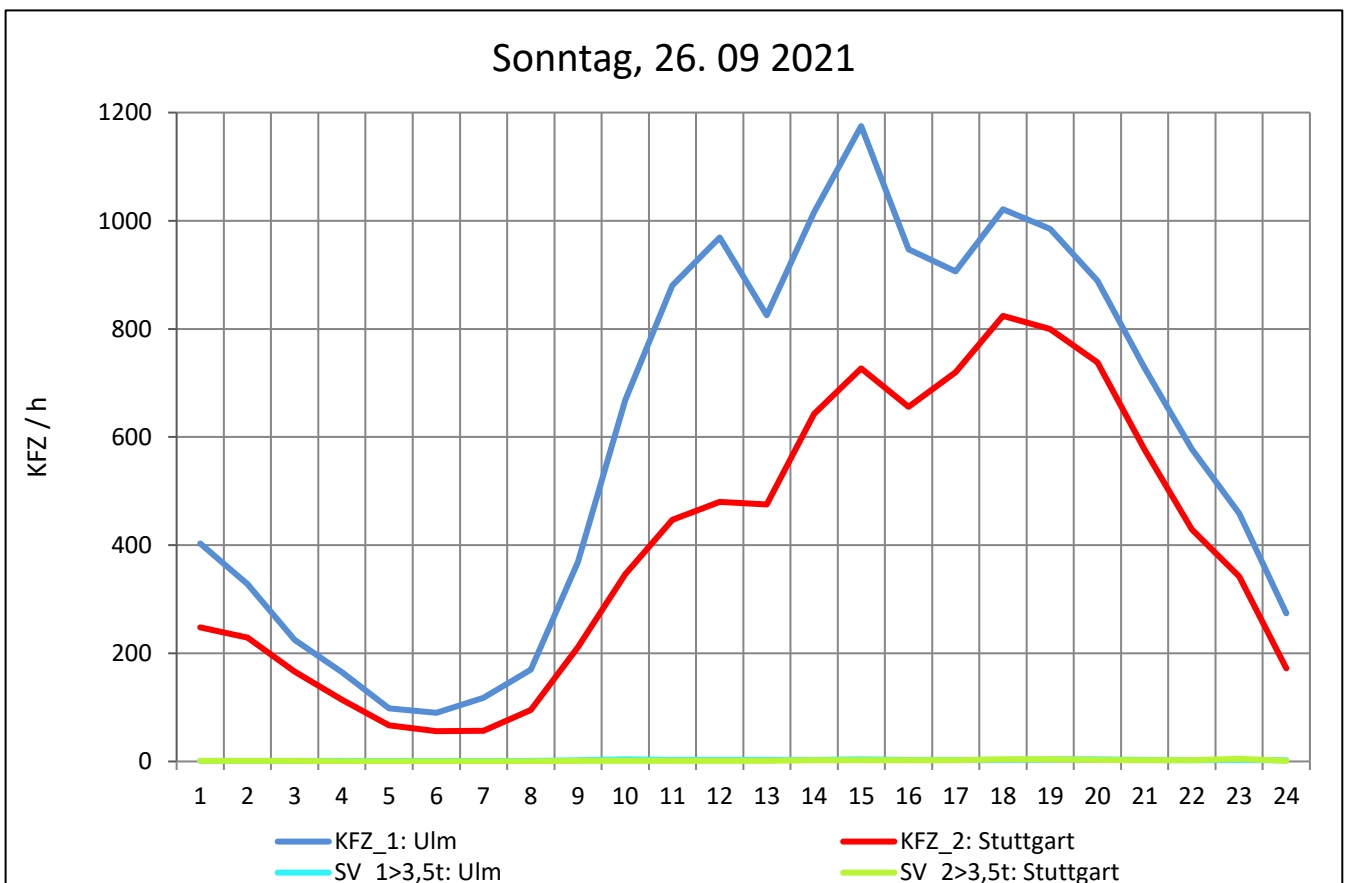
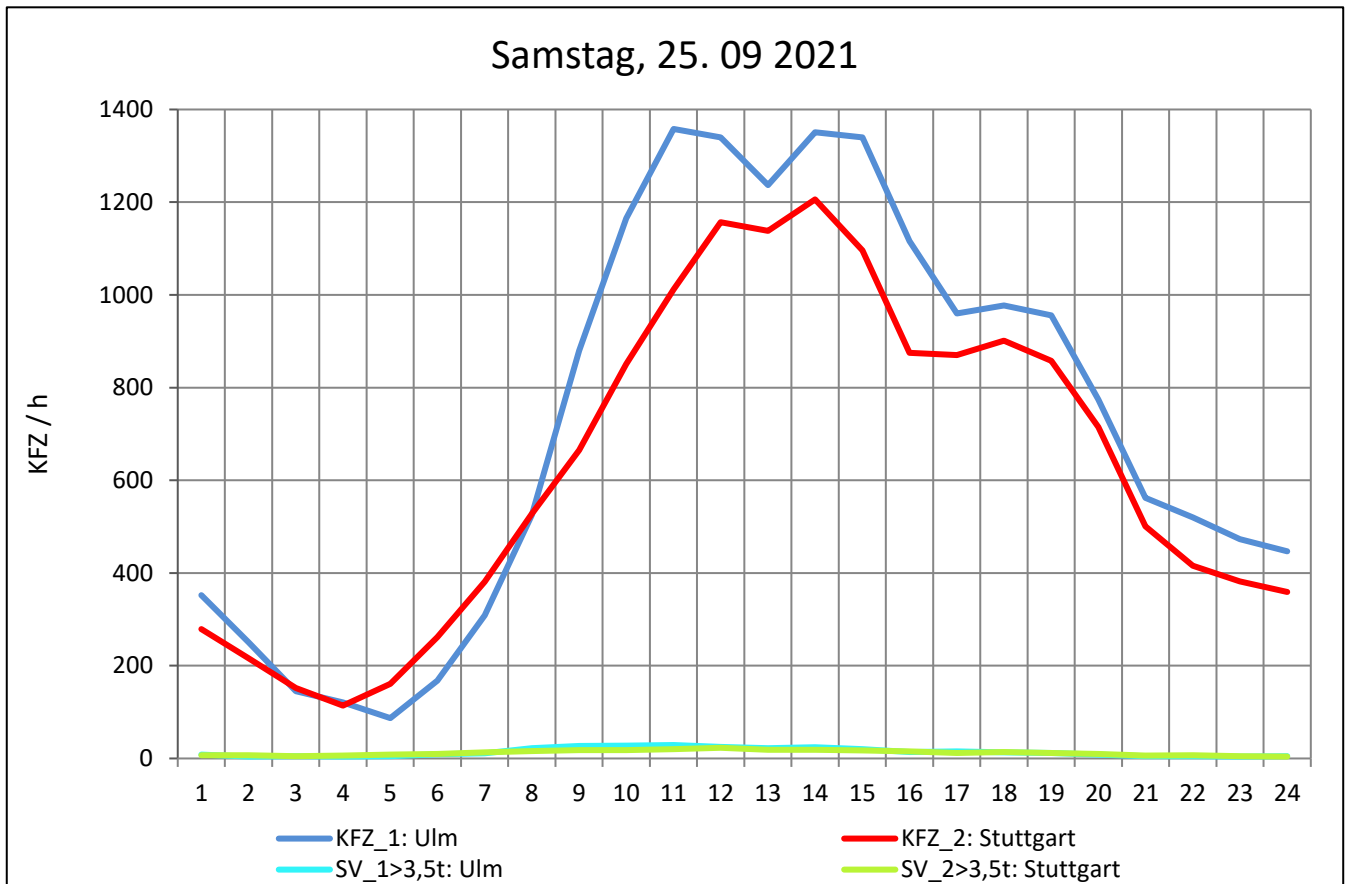
Zst.: **Göppingen**

TK-/Zst-Nr.: 7323/1100

B 10

Richtung 1 : **Ulm**

Richtung 2 : **Stuttgart**



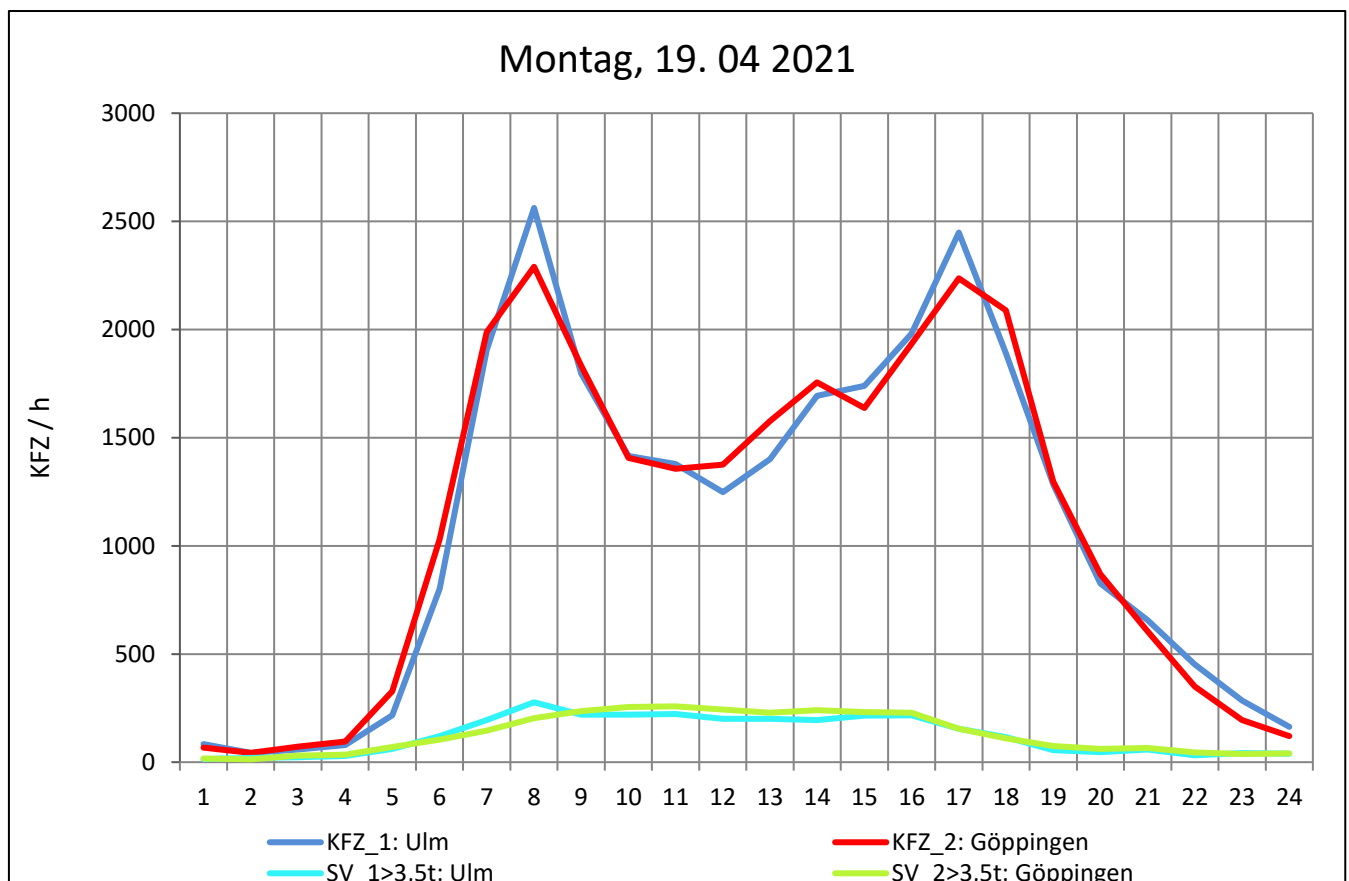
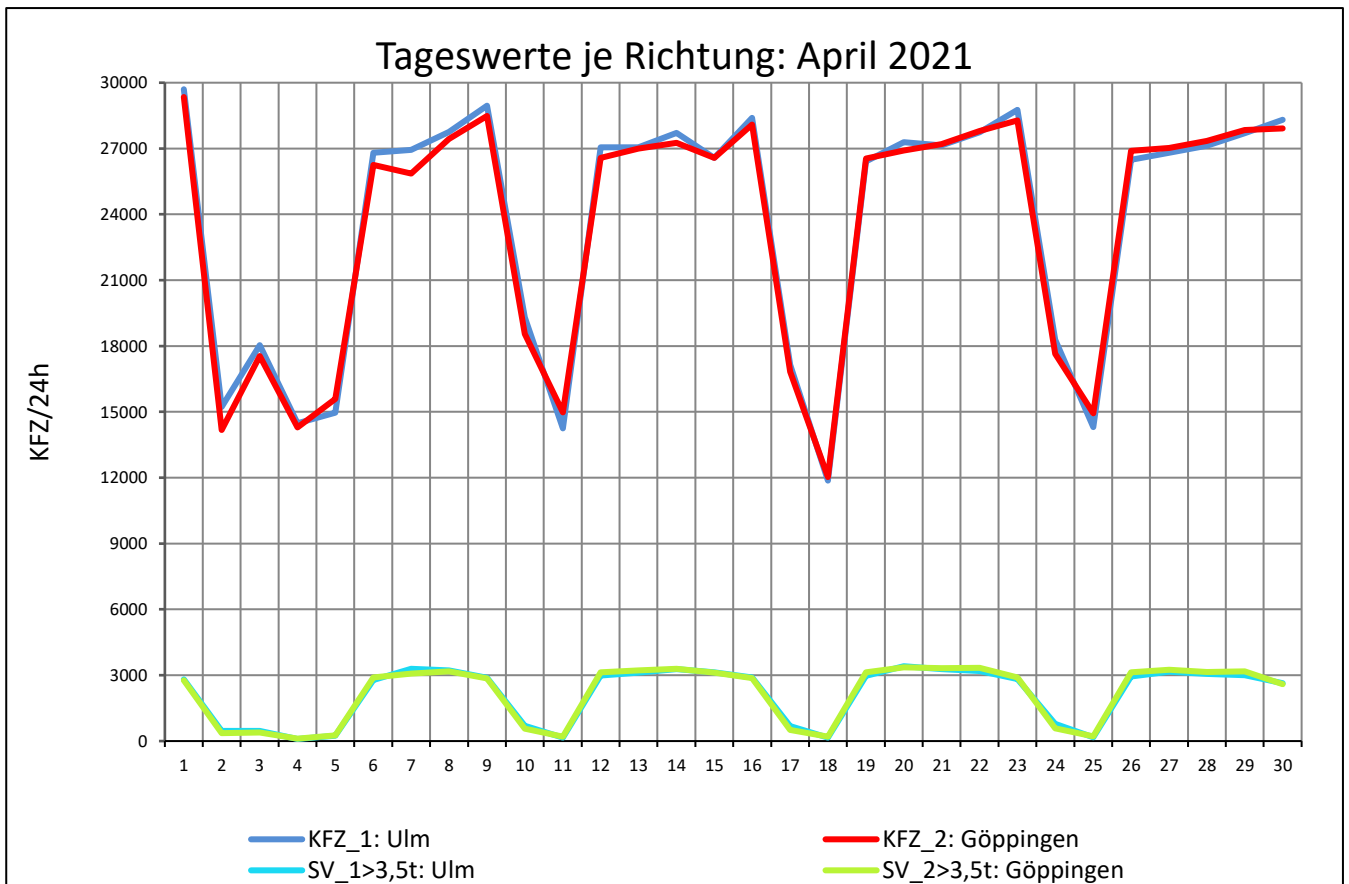
Zst.: **Ulm-Nord**

TK-/Zst-Nr.: 7525/1100

B 10

Richtung 1 : **Ulm**

Richtung 2 : **Göppingen**



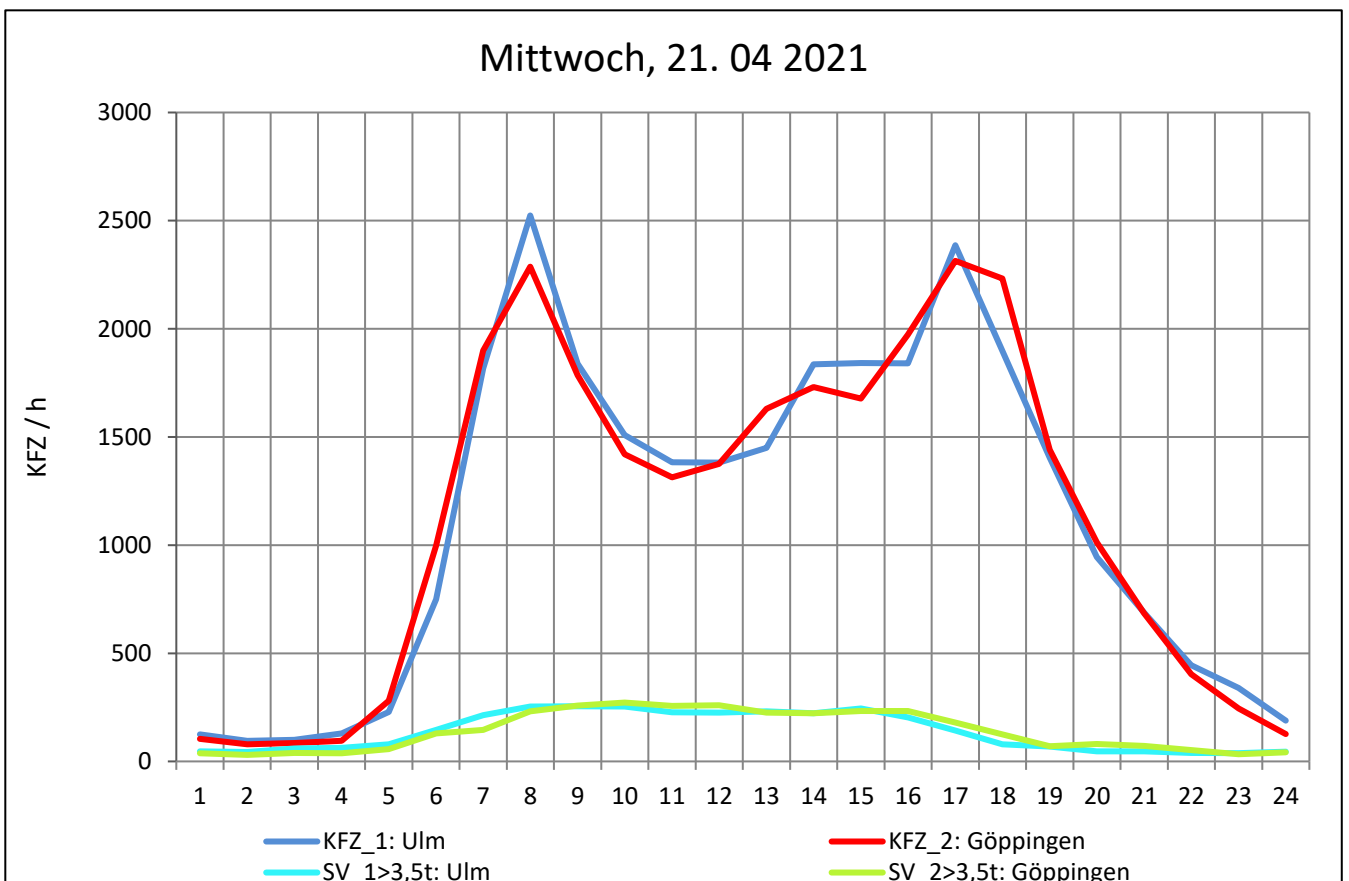
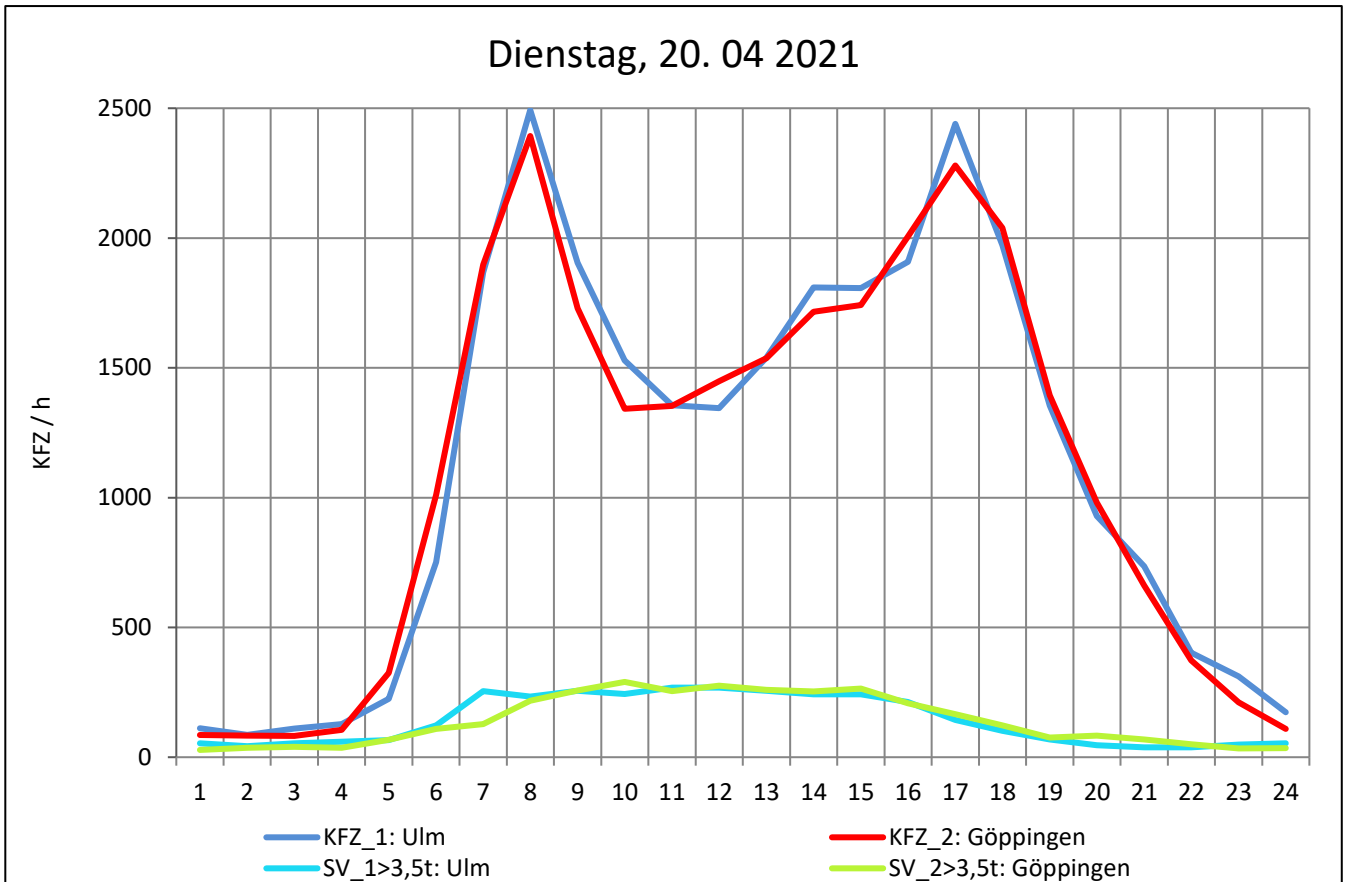
Zst.: **Ulm-Nord**

TK-/Zst-Nr.: 7525/1100

B 10

Richtung 1 : **Ulm**

Richtung 2 : **Göppingen**



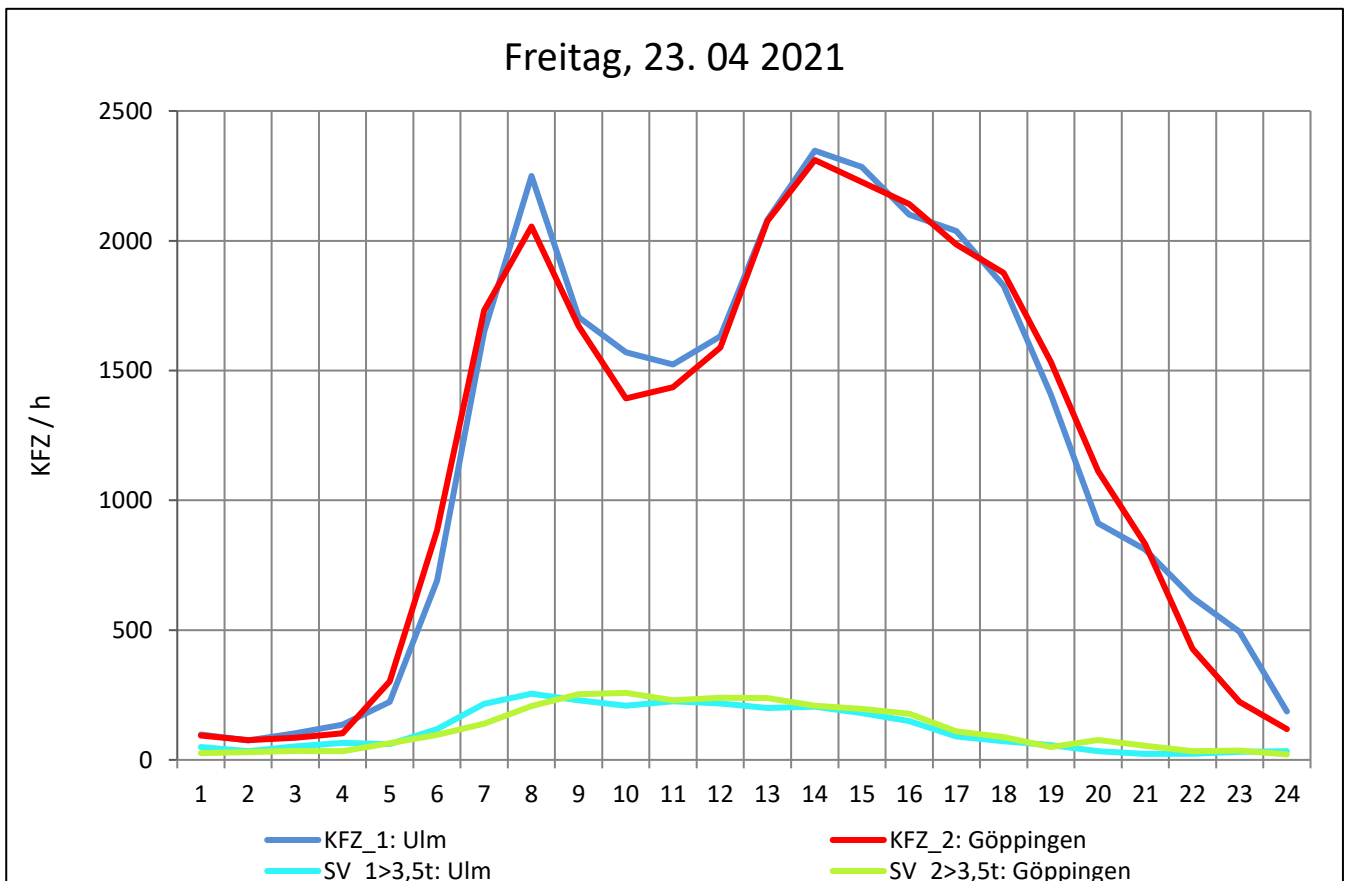
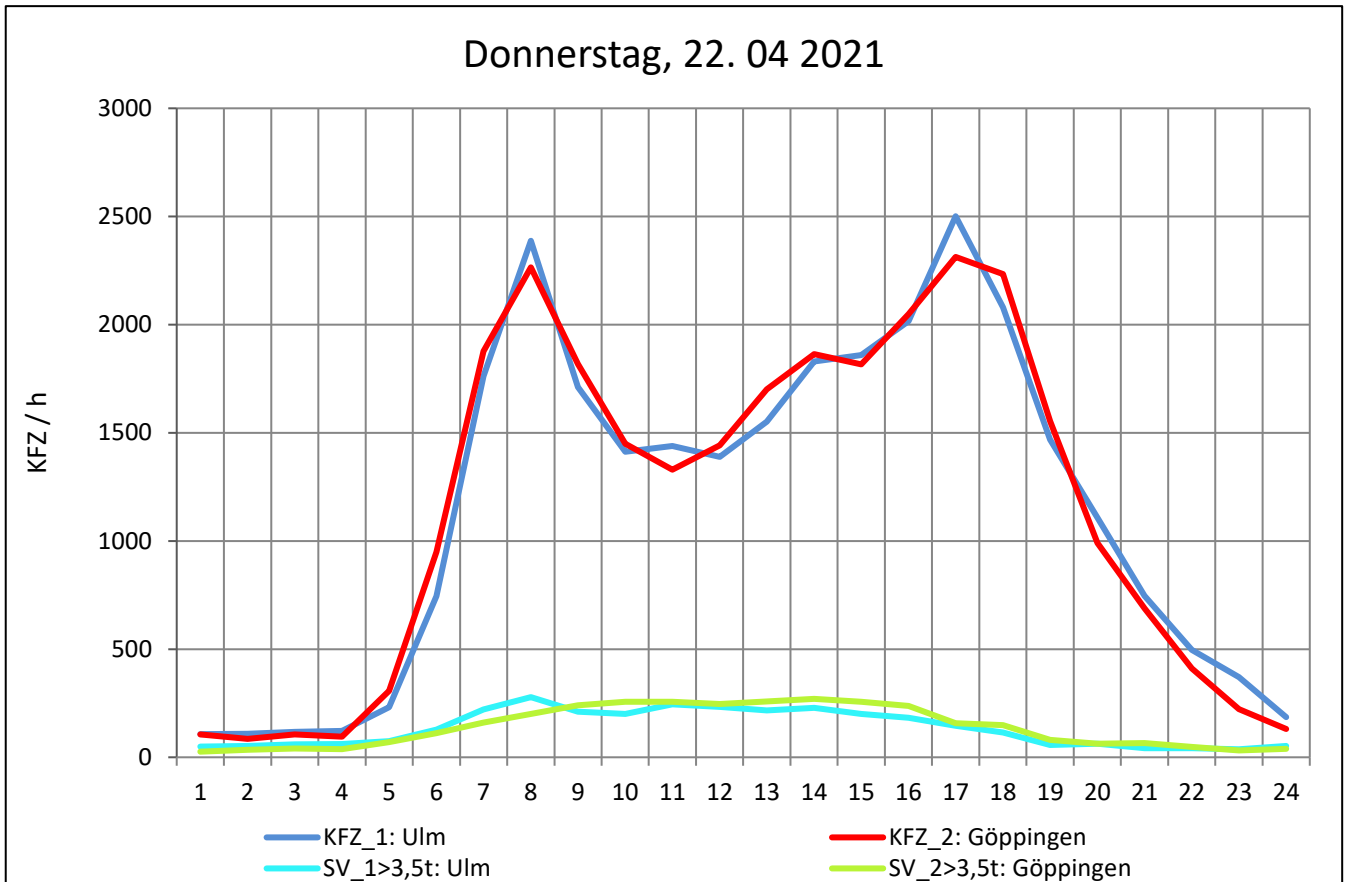
Zst.: **Ulm-Nord**

TK-/Zst-Nr.: 7525/1100

B 10

Richtung 1 : **Ulm**

Richtung 2 : **Göppingen**



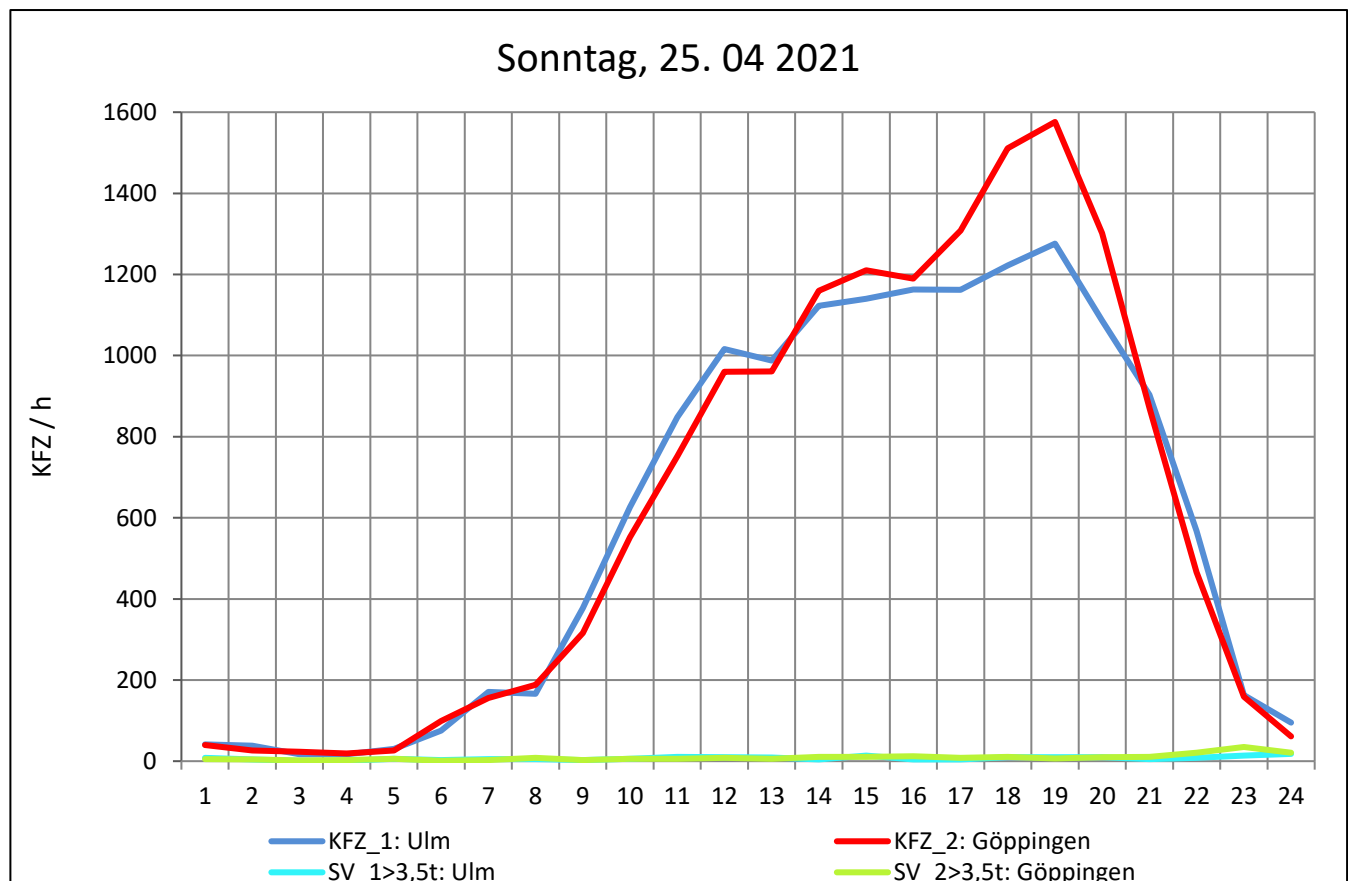
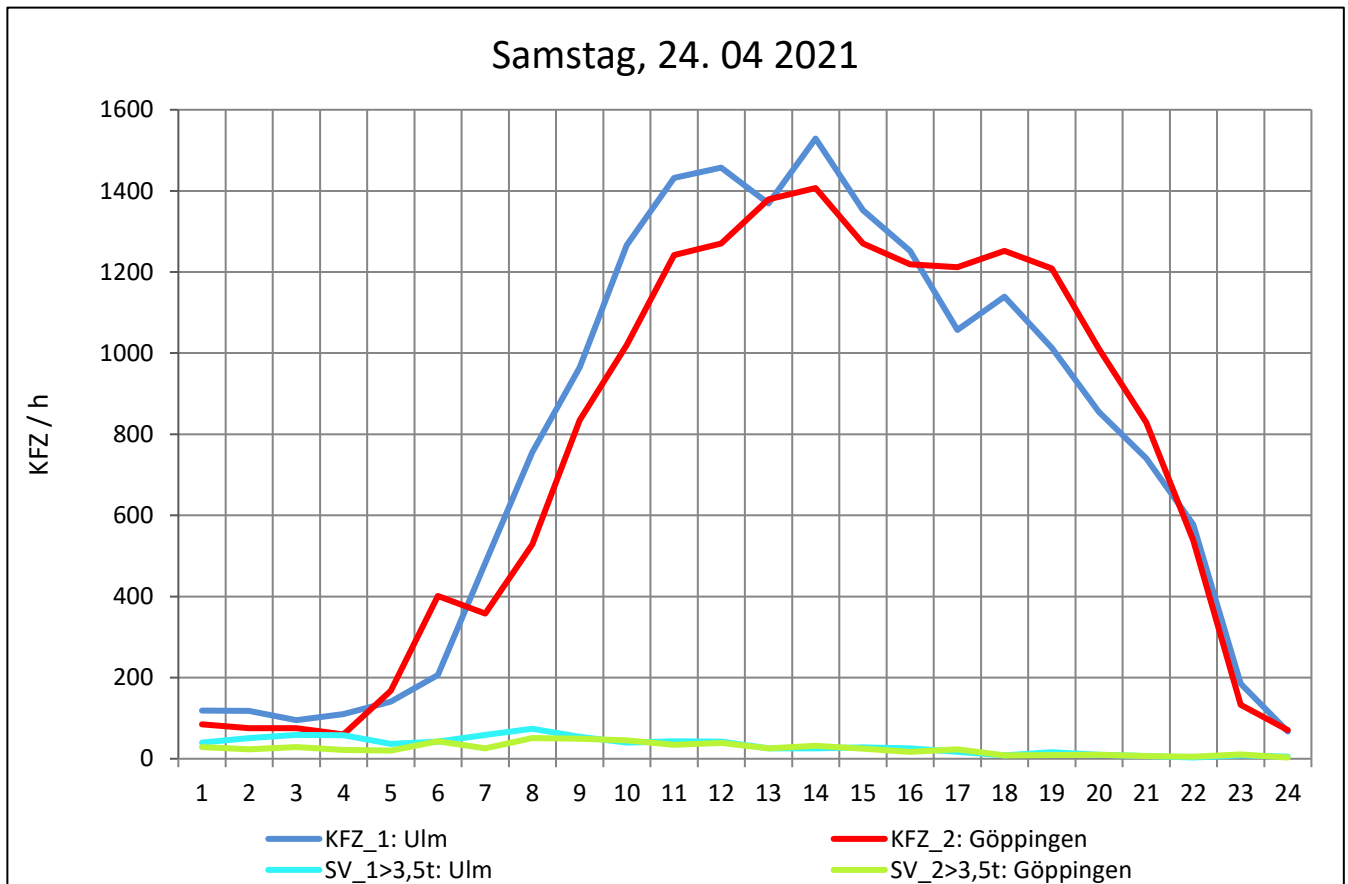
Zst.: **Ulm-Nord**

TK-/Zst-Nr.: 7525/1100

B 10

Richtung 1 : **Ulm**

Richtung 2 : **Göppingen**



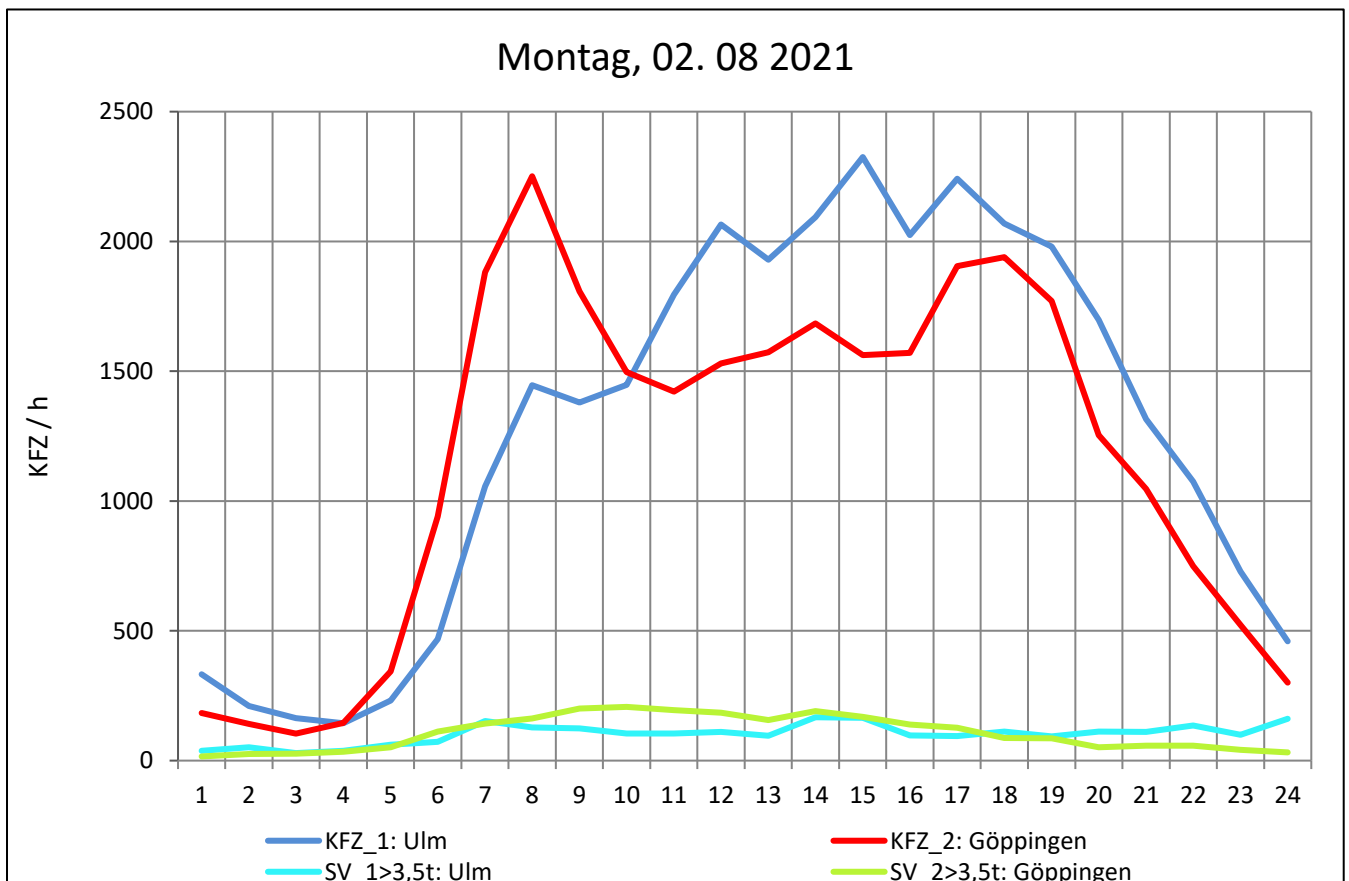
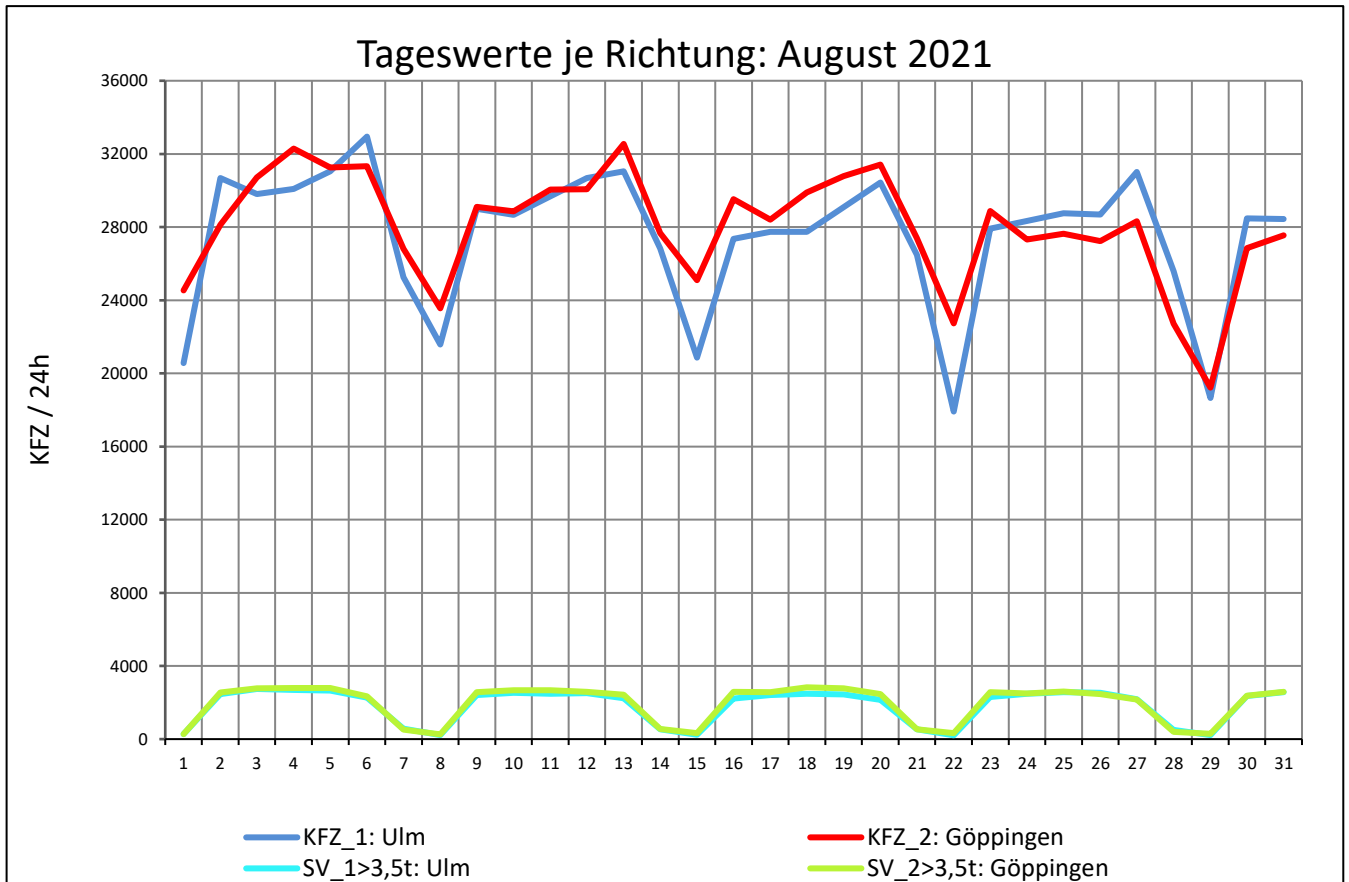
Zst.: **Ulm-Nord**

TK-/Zst-Nr.: 7525/1100

B 10

Richtung 1 : **Ulm**

Richtung 2 : **Göppingen**



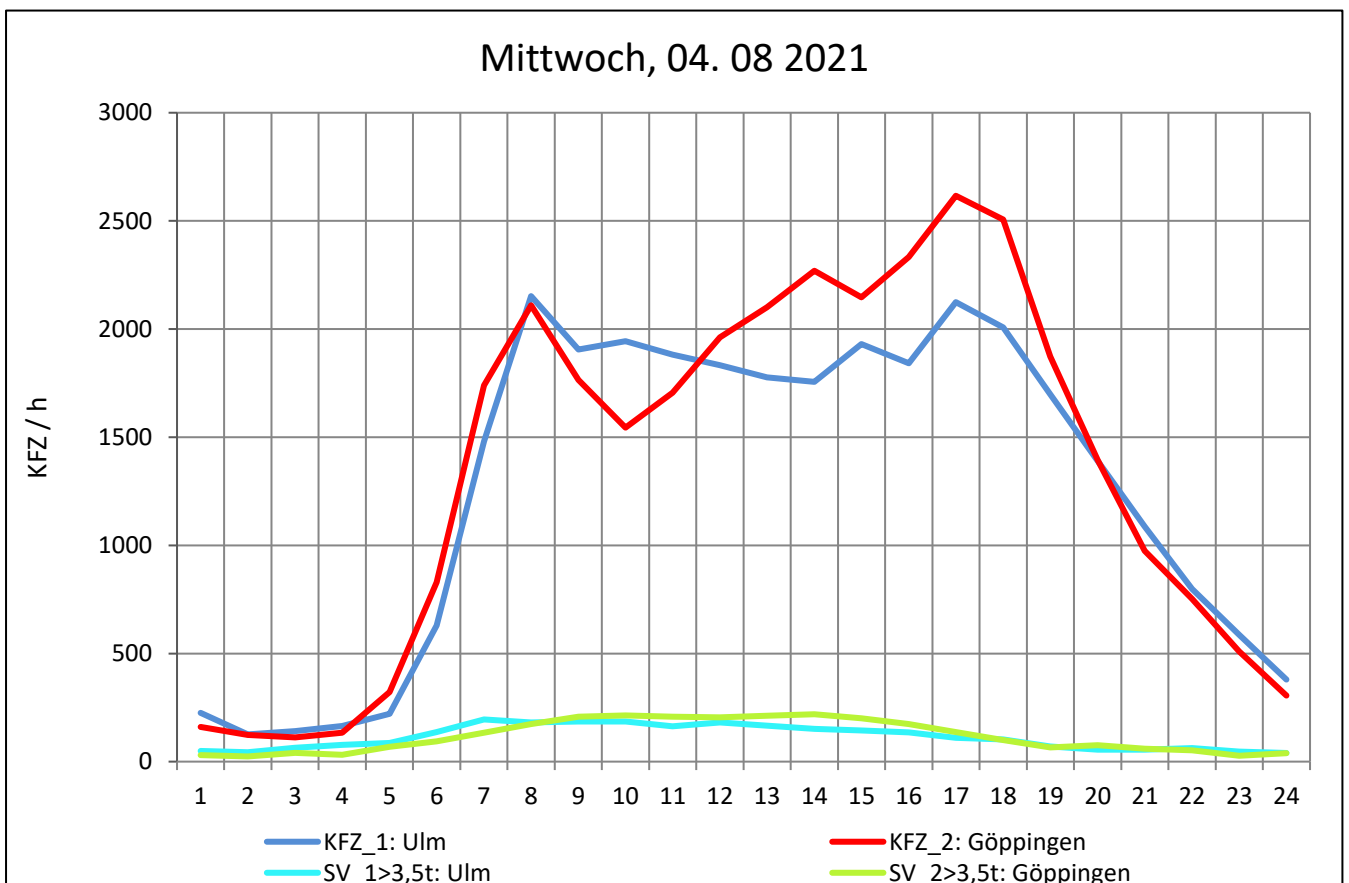
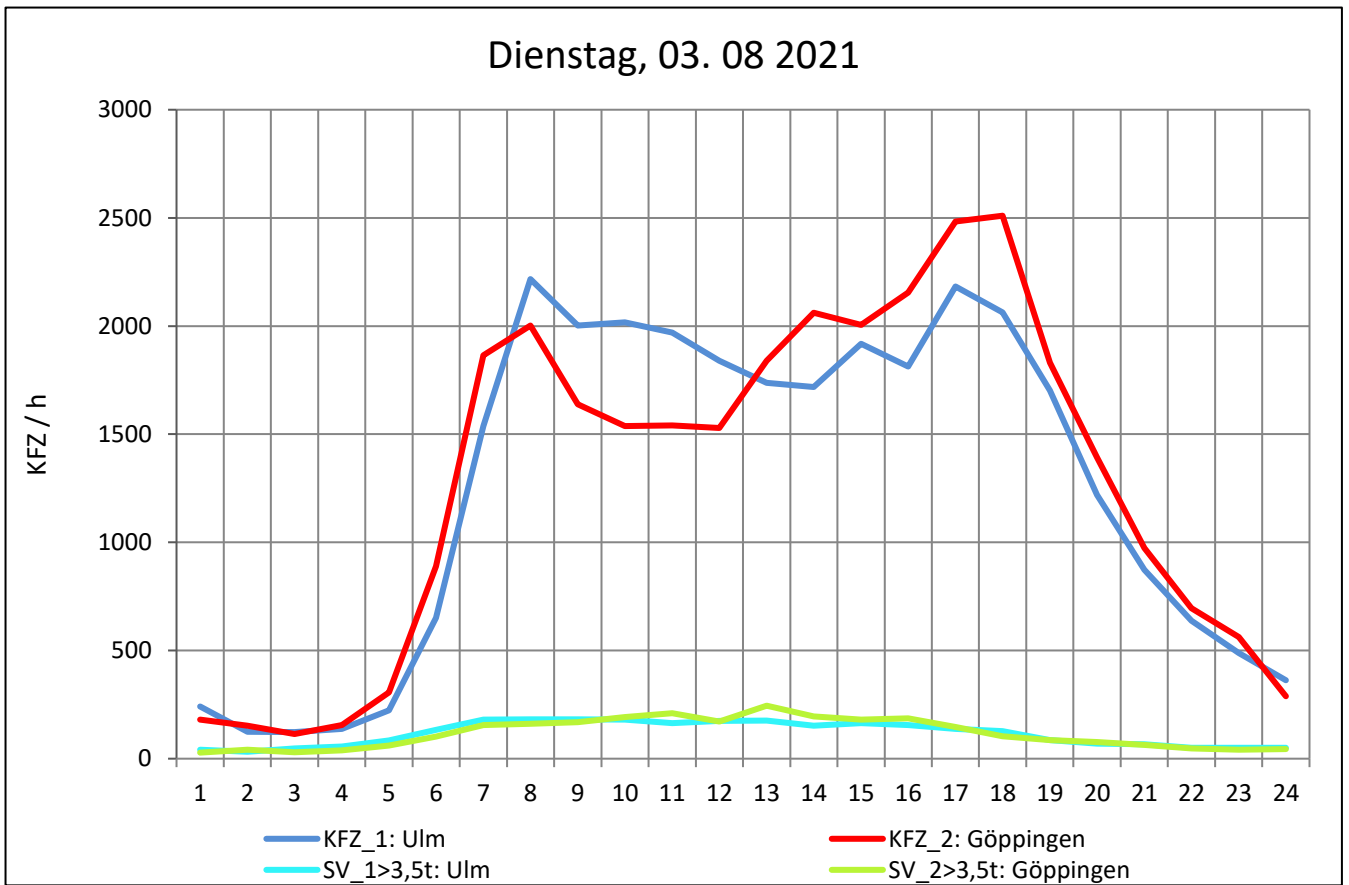
Zst.: **Ulm-Nord**

TK-/Zst-Nr.: 7525/1100

B 10

Richtung 1 : **Ulm**

Richtung 2 : **Göppingen**



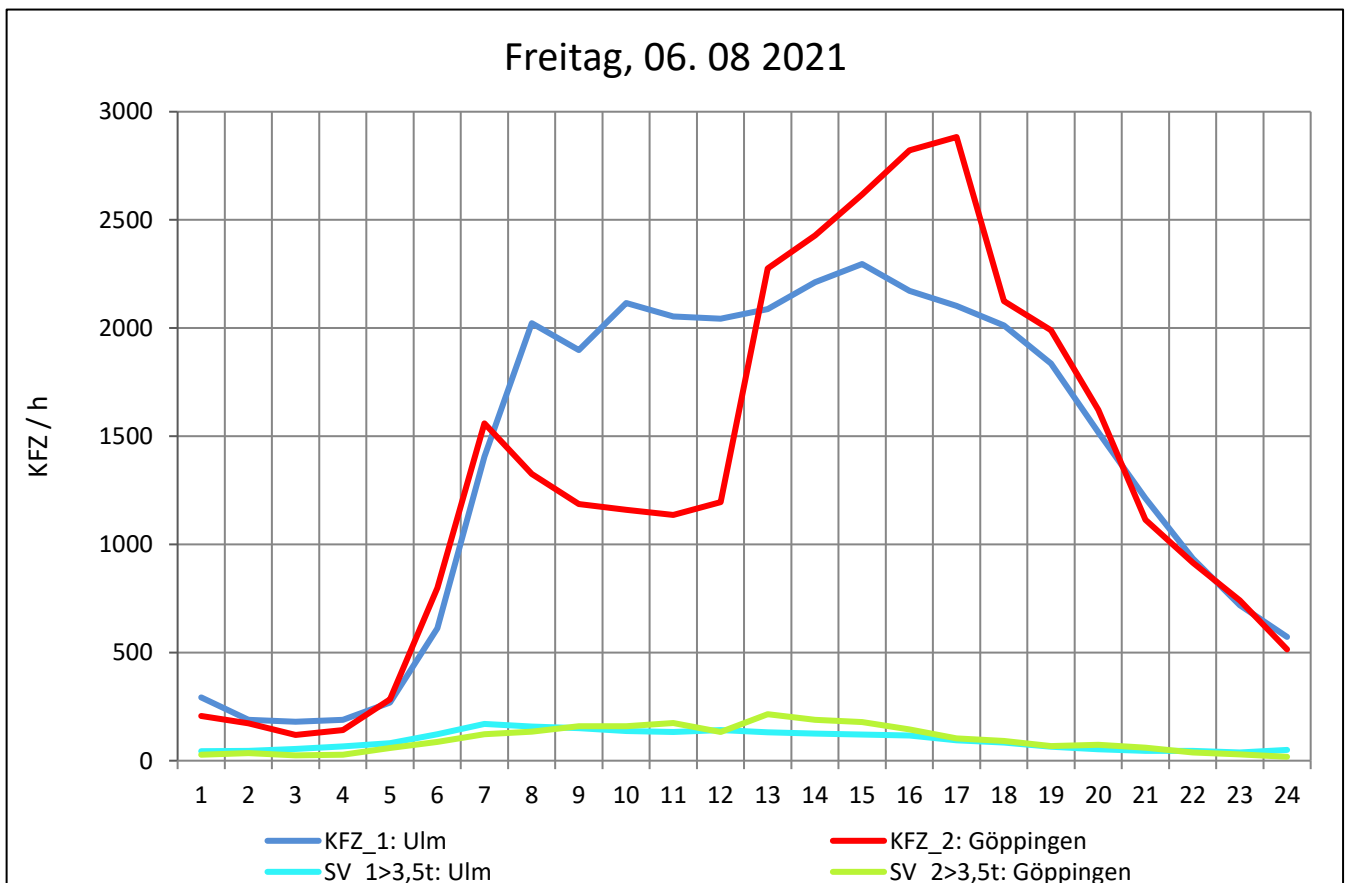
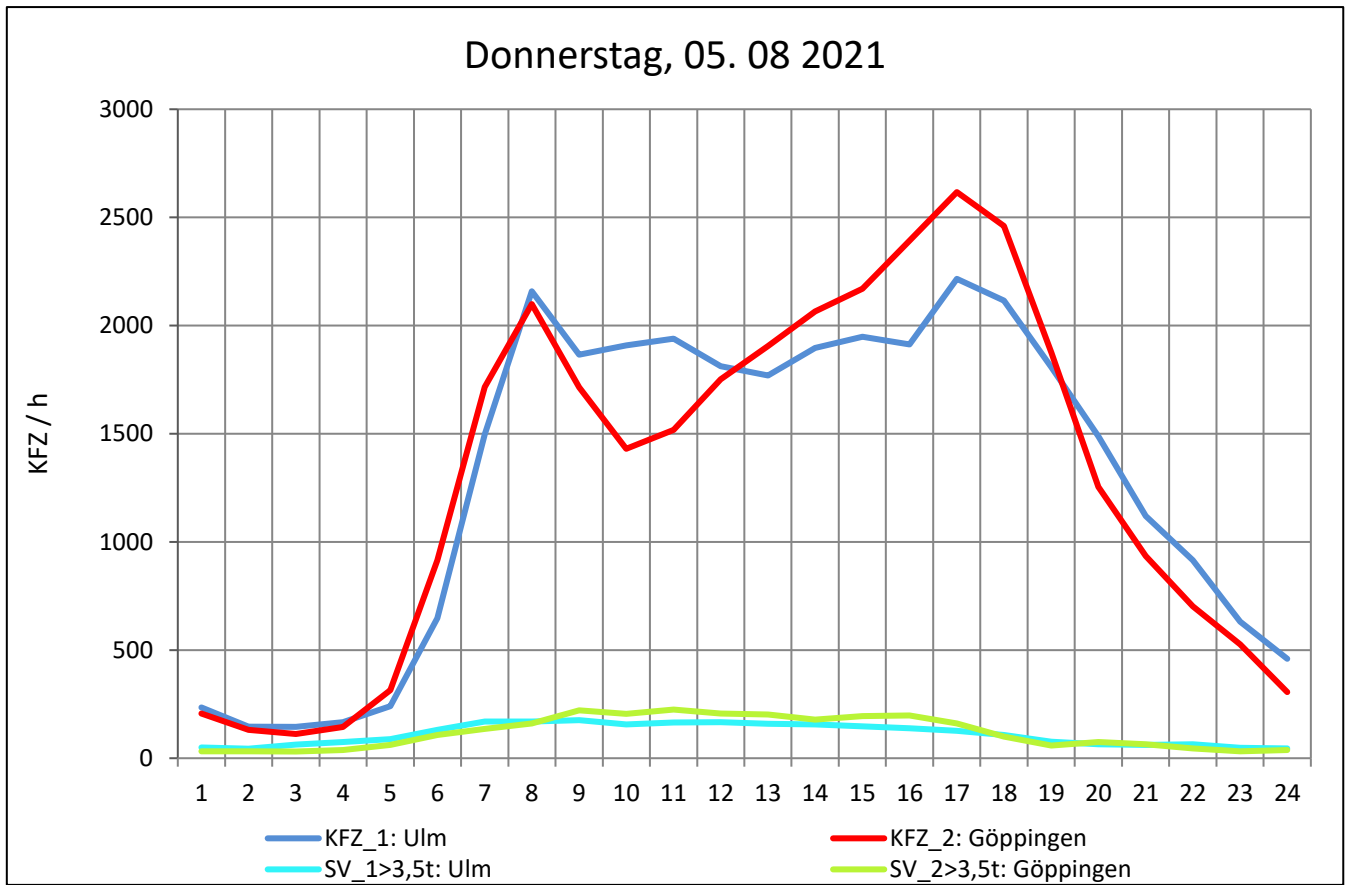
Zst.: **Ulm-Nord**

TK-/Zst-Nr.: 7525/1100

B 10

Richtung 1 : **Ulm**

Richtung 2 : **Göppingen**



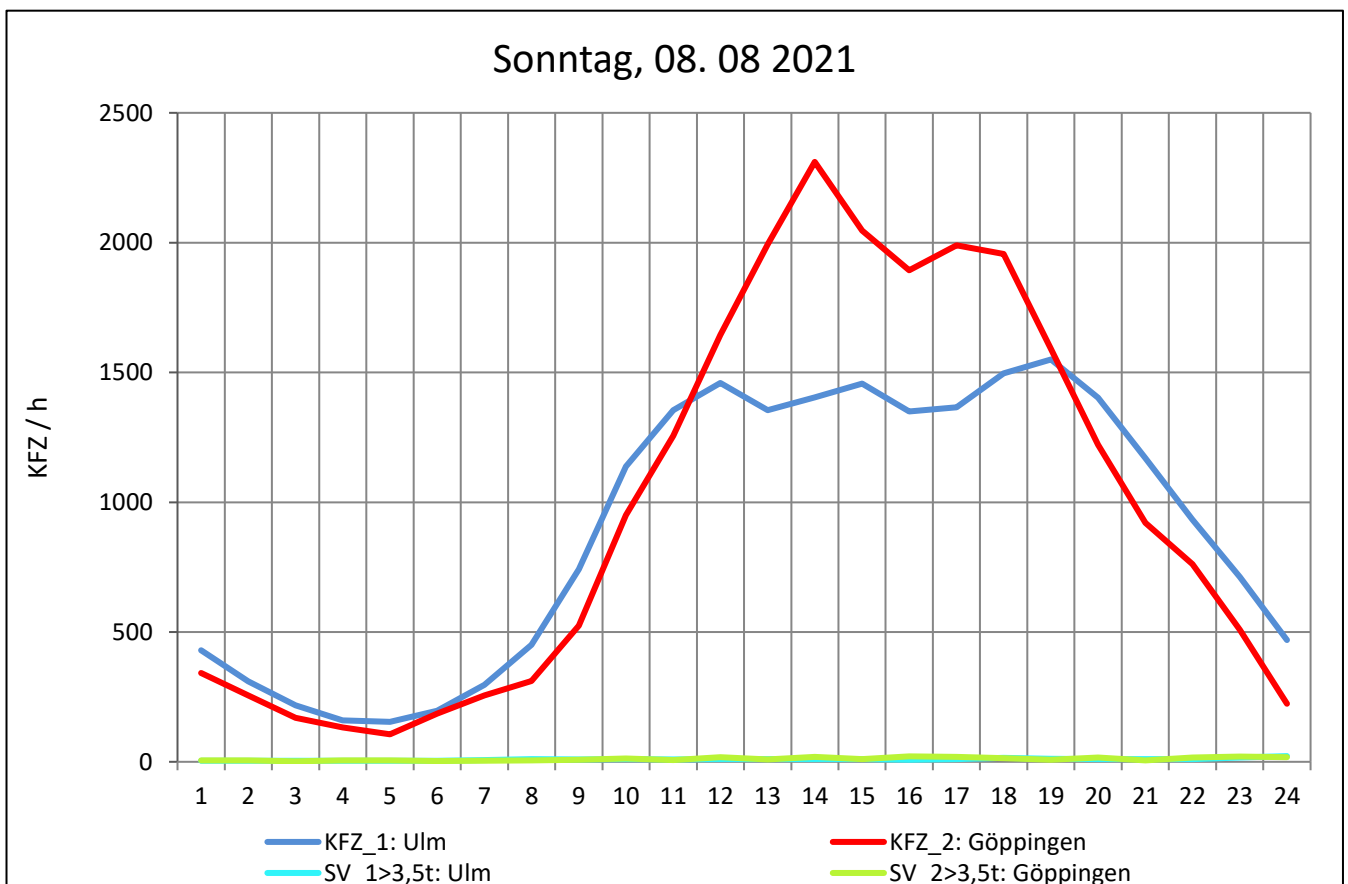
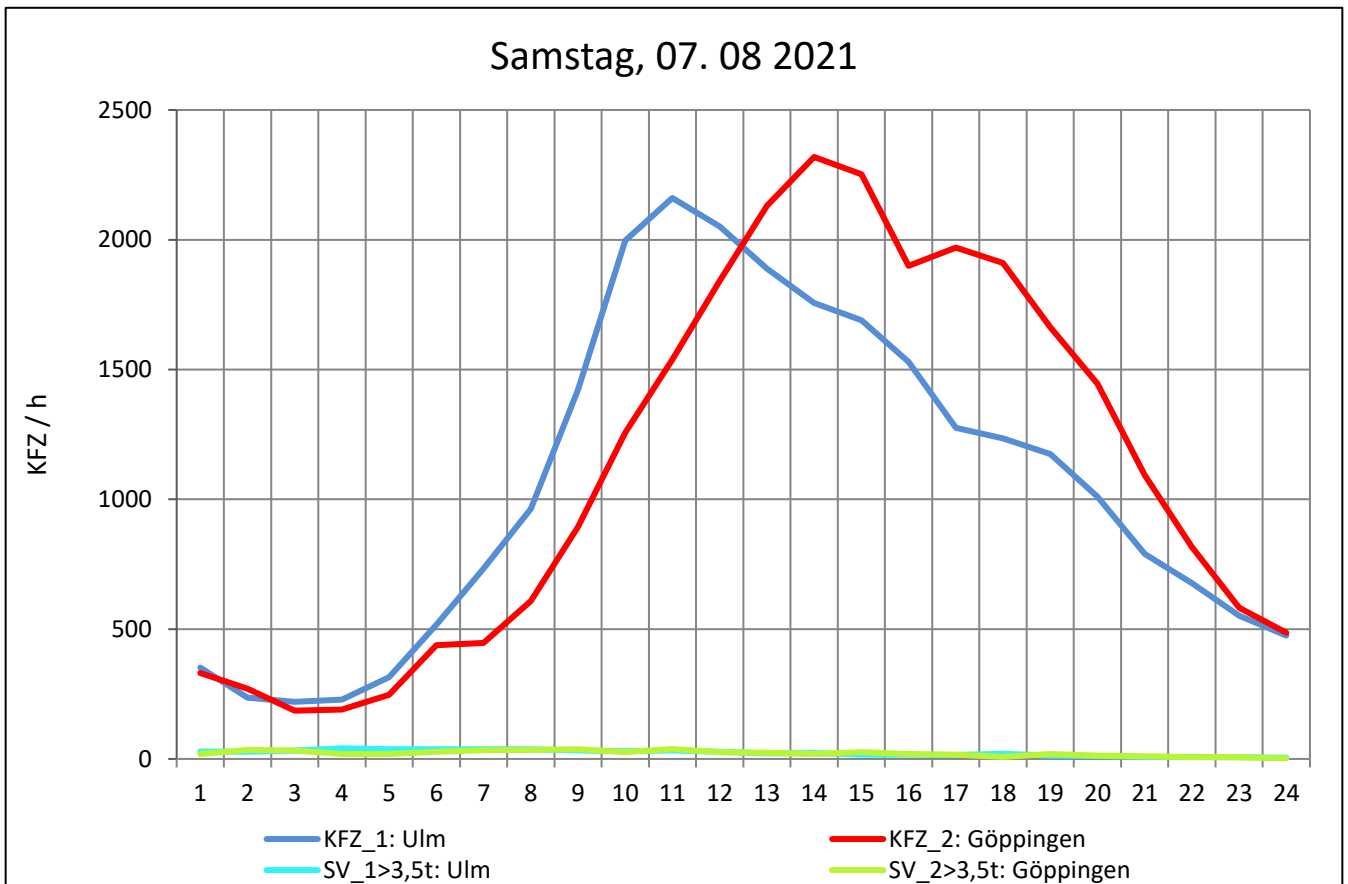
Zst.: **Ulm-Nord**

TK-/Zst-Nr.: 7525/1100

B 10

Richtung 1 : **Ulm**

Richtung 2 : **Göppingen**



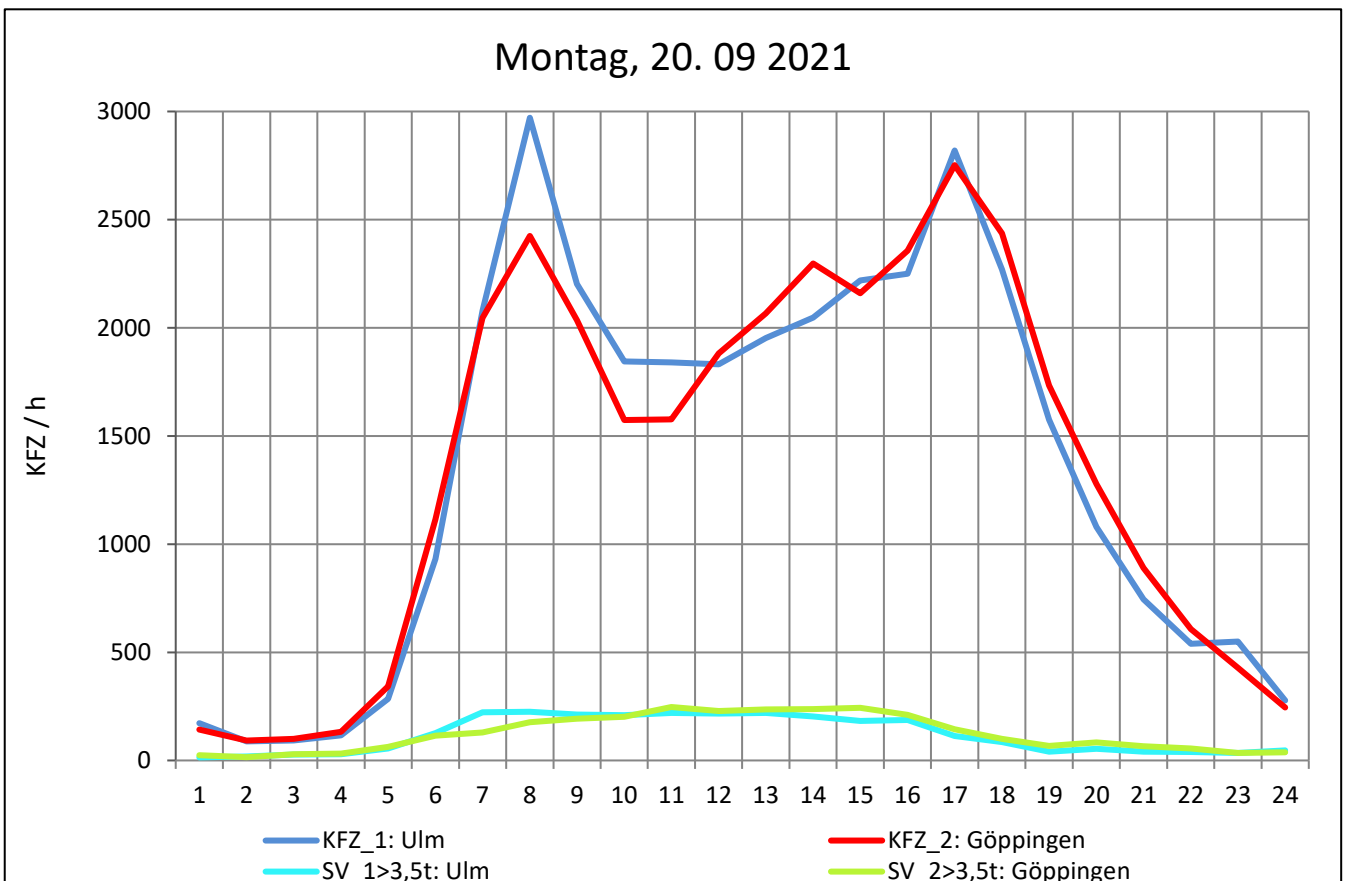
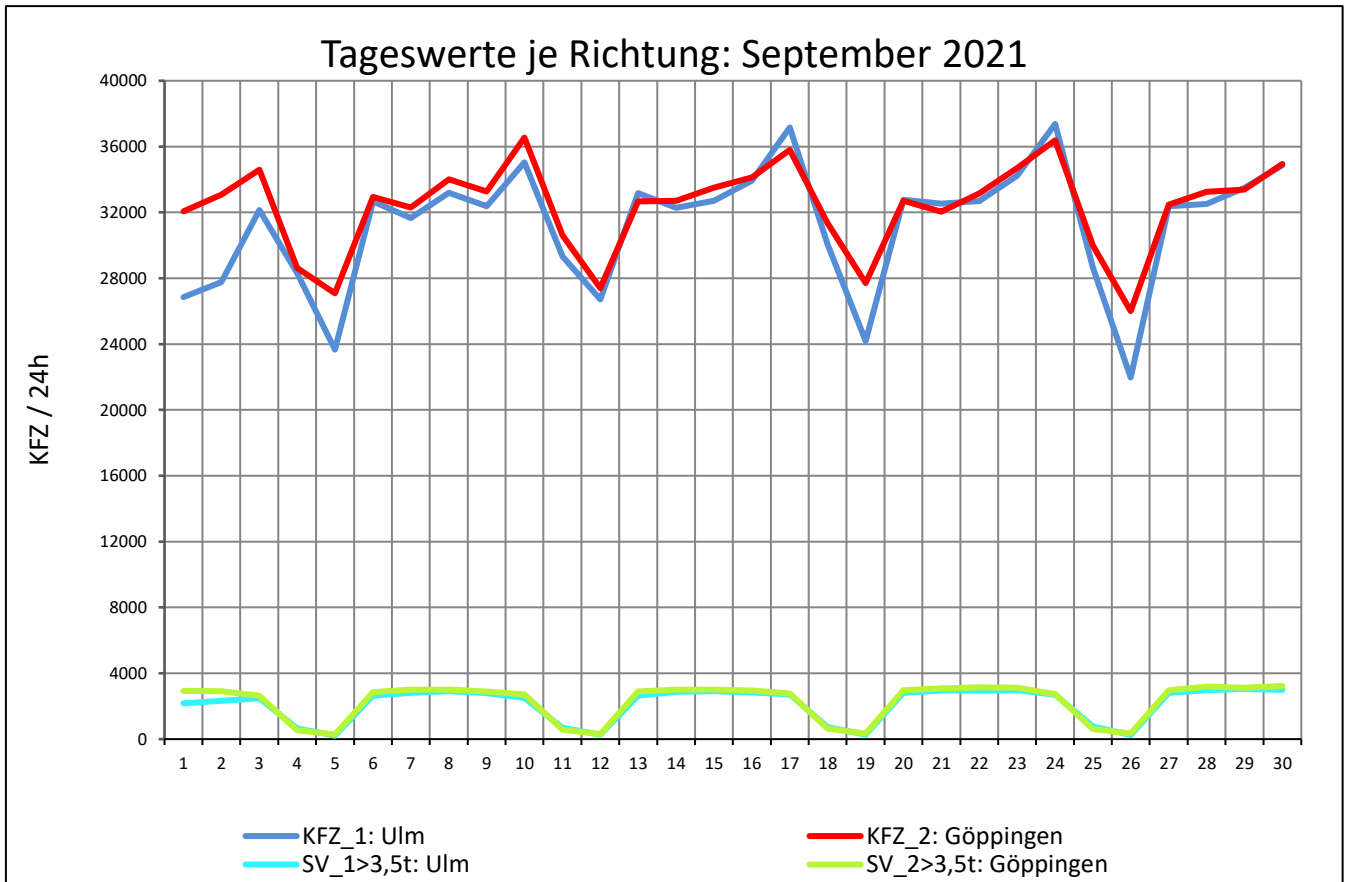
Zst.: **Ulm-Nord**

TK-/Zst-Nr.: 7525/1100

B 10

Richtung 1 : **Ulm**

Richtung 2 : **Göppingen**



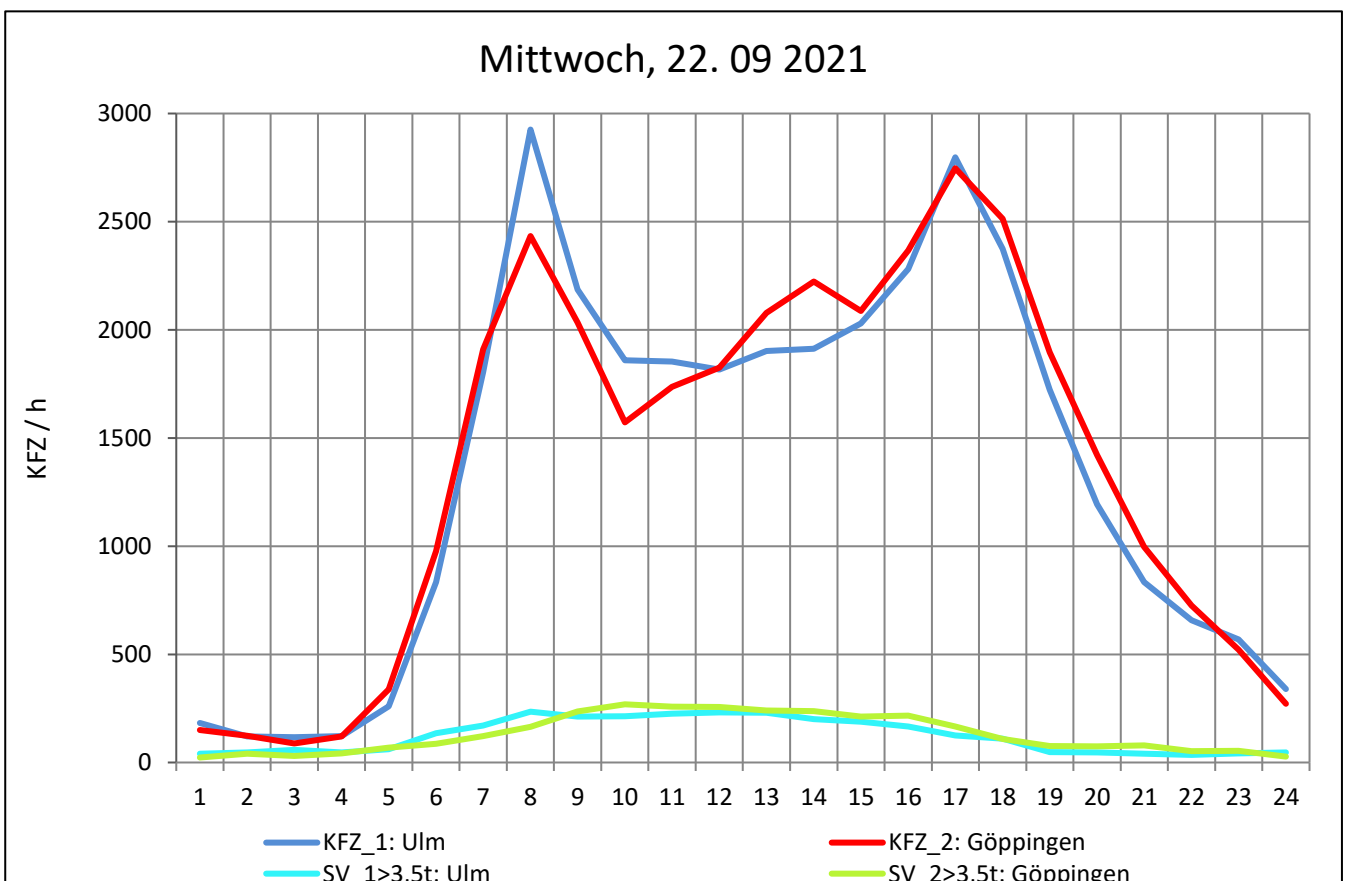
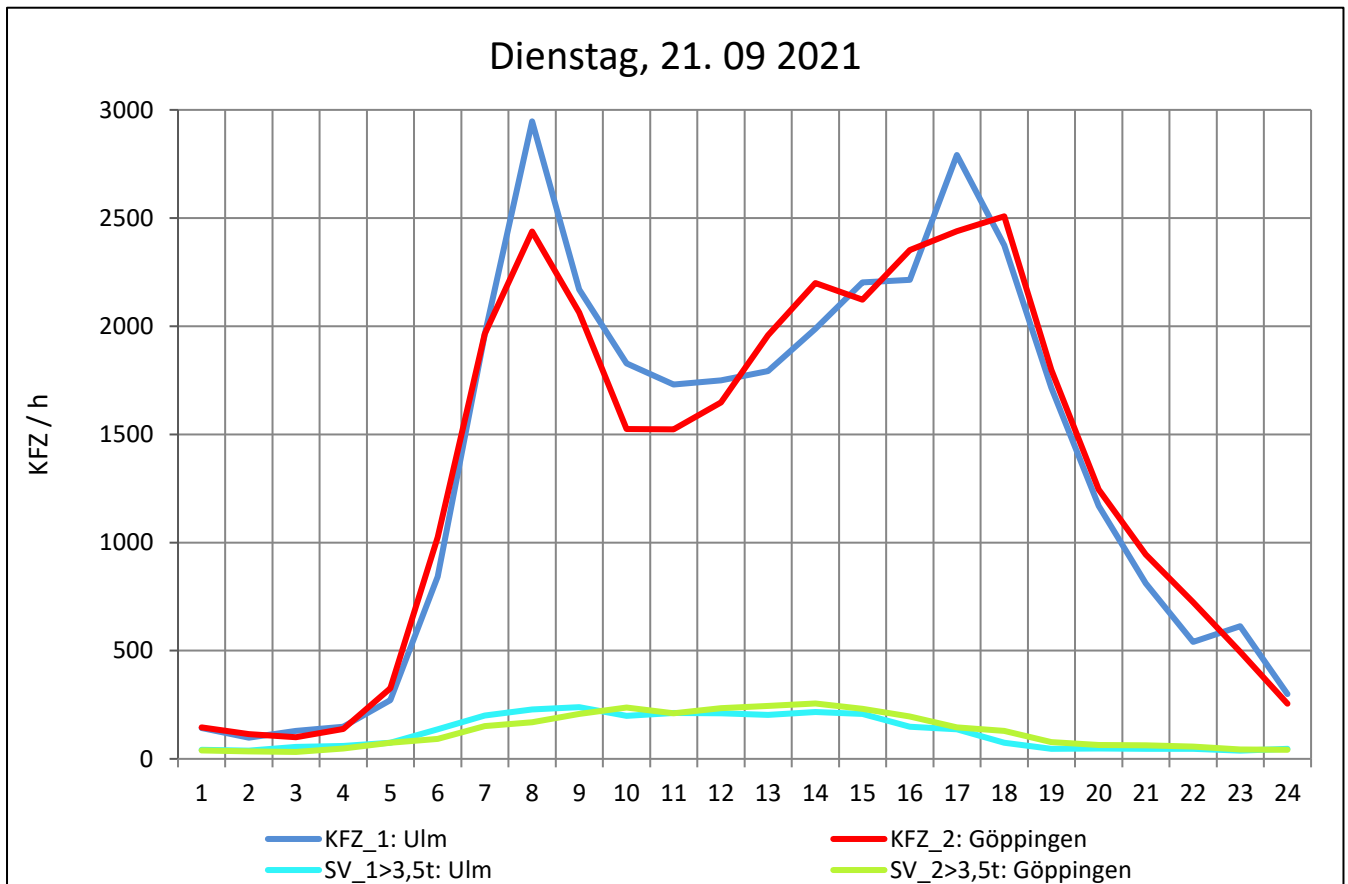
Zst.: **Ulm-Nord**

TK-/Zst-Nr.: 7525/1100

B 10

Richtung 1 : **Ulm**

Richtung 2 : **Göppingen**



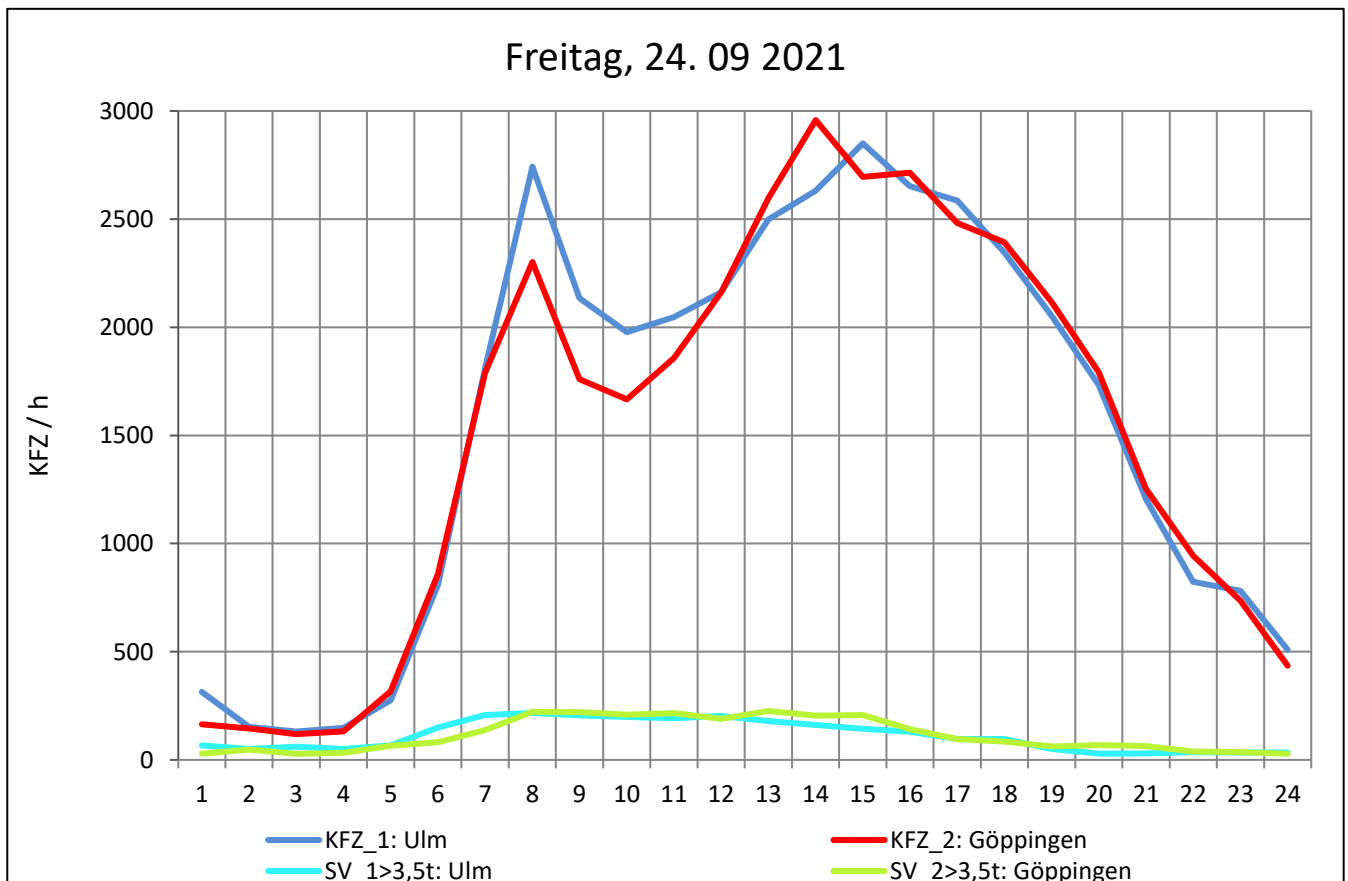
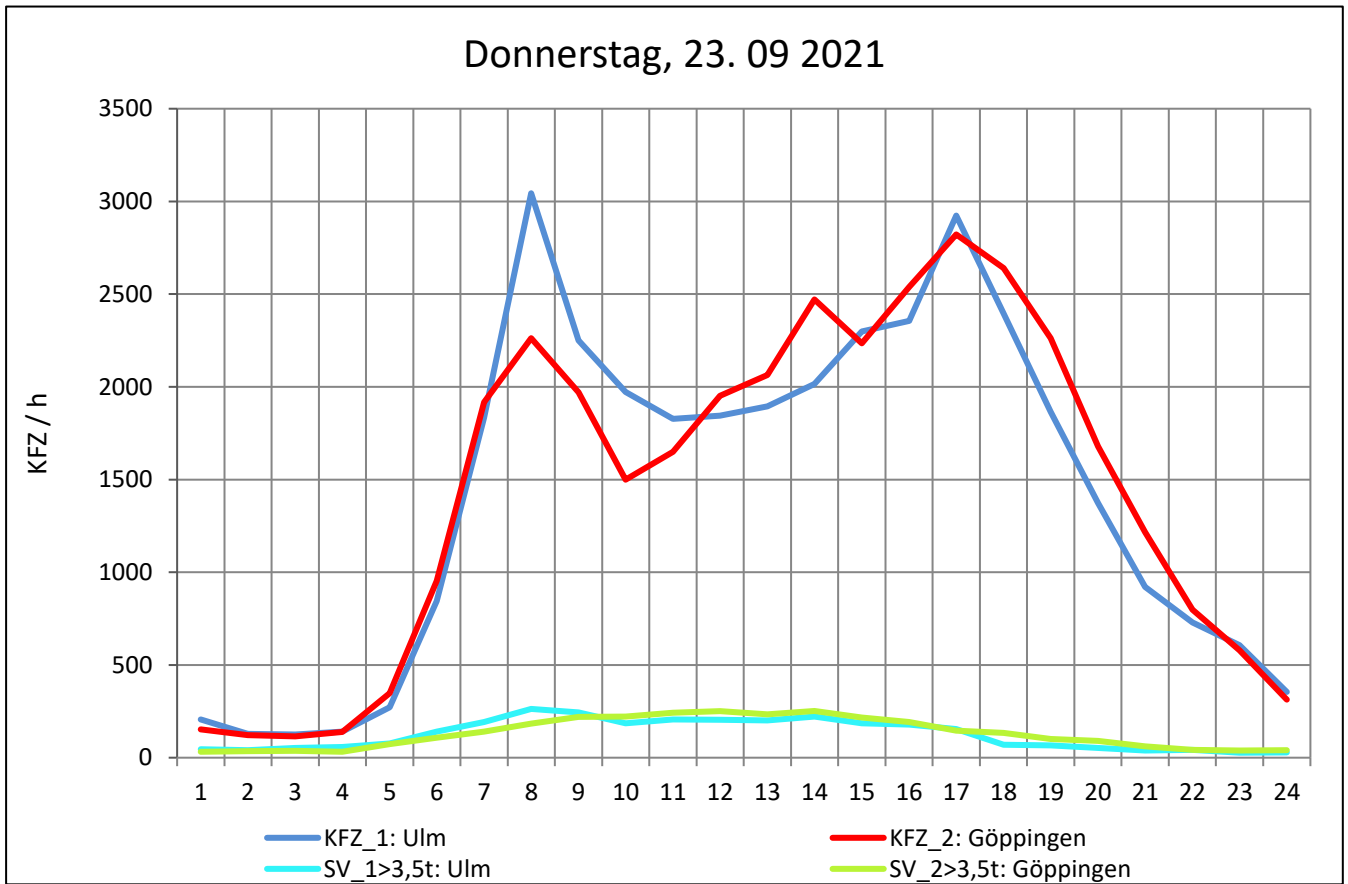
Zst.: **Ulm-Nord**

TK-/Zst-Nr.: 7525/1100

B 10

Richtung 1 : **Ulm**

Richtung 2 : **Göppingen**



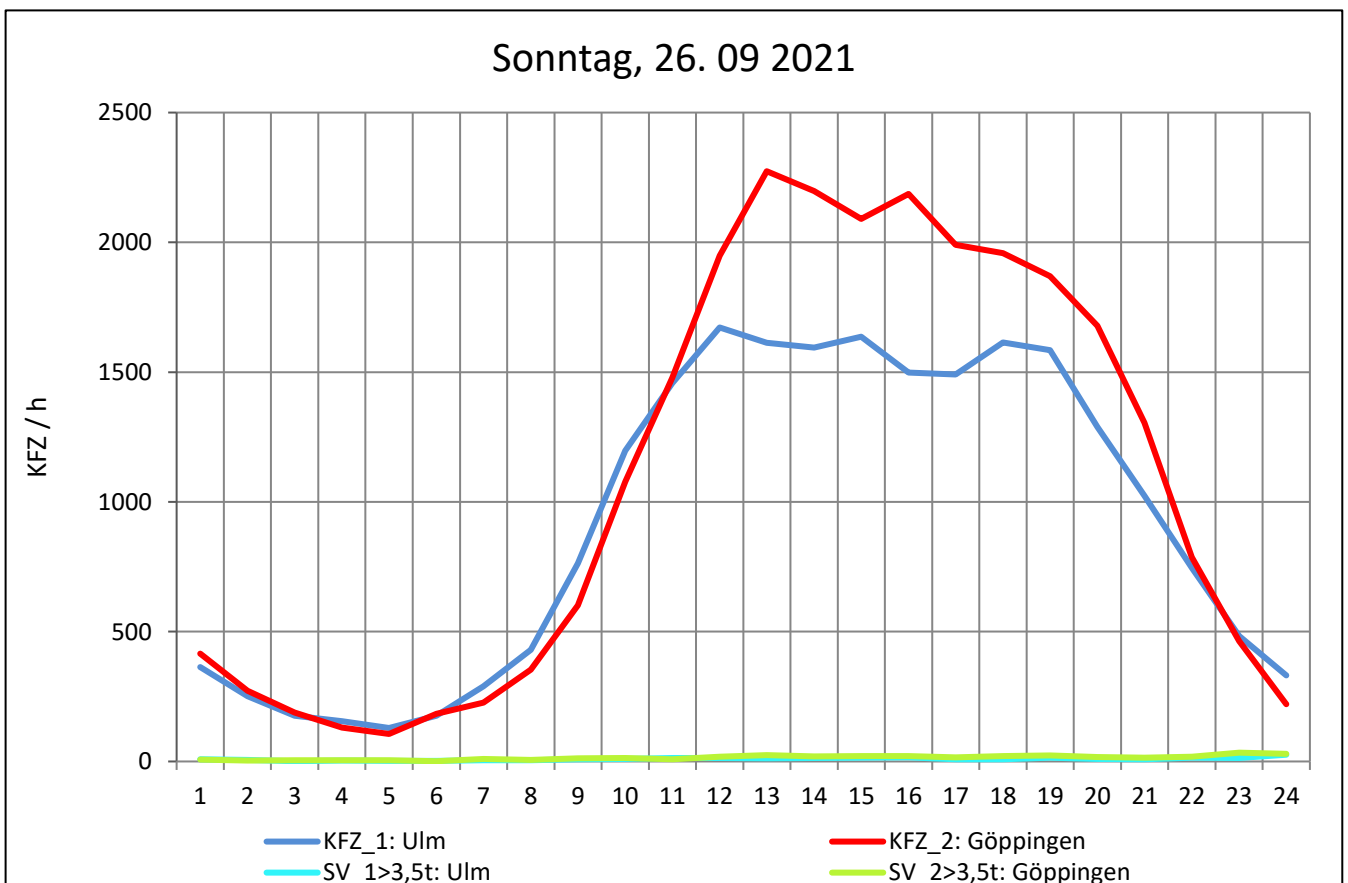
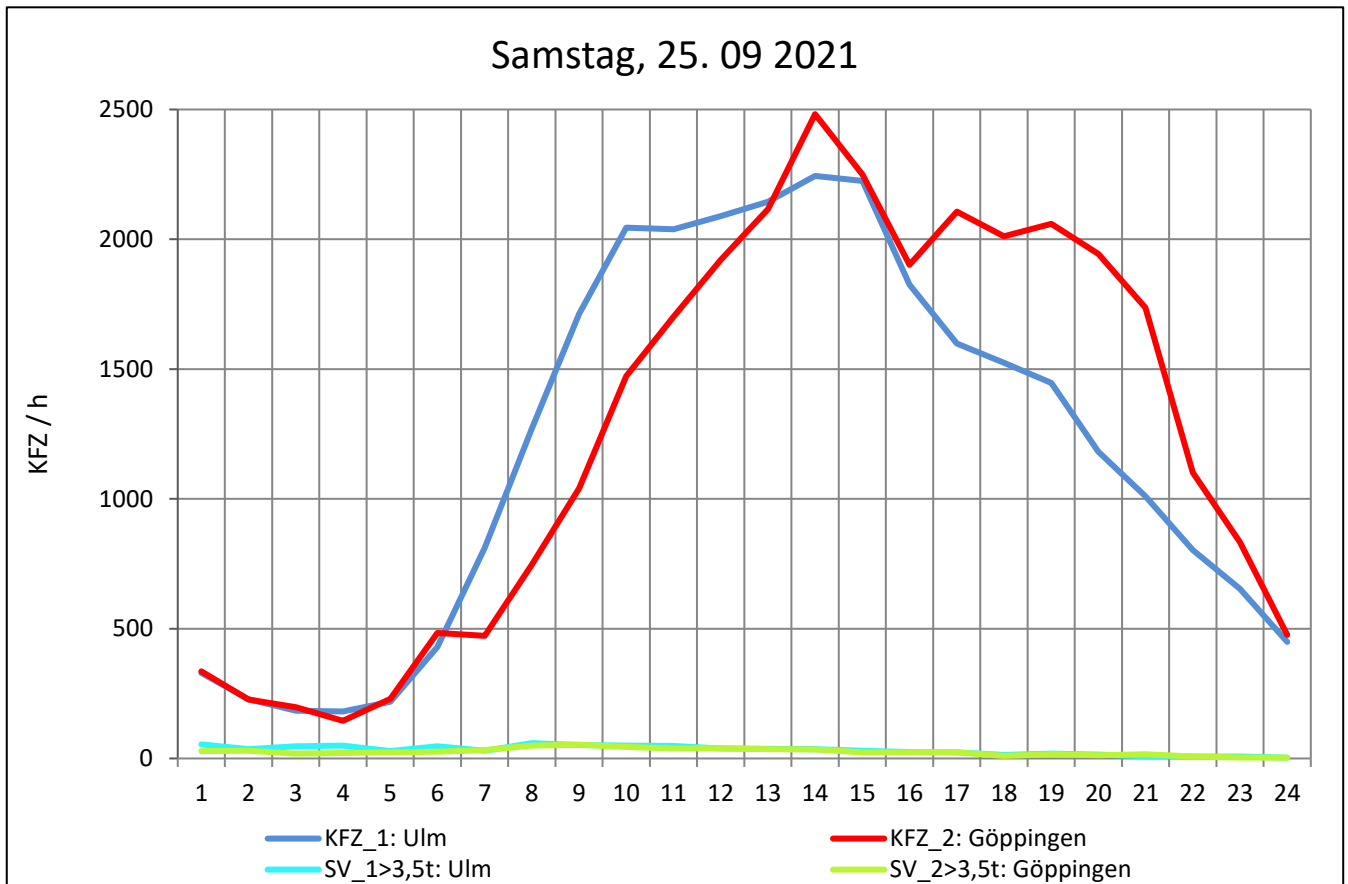
Zst.: **Ulm-Nord**

TK-/Zst-Nr.: 7525/1100

B 10

Richtung 1 : **Ulm**

Richtung 2 : **Göppingen**



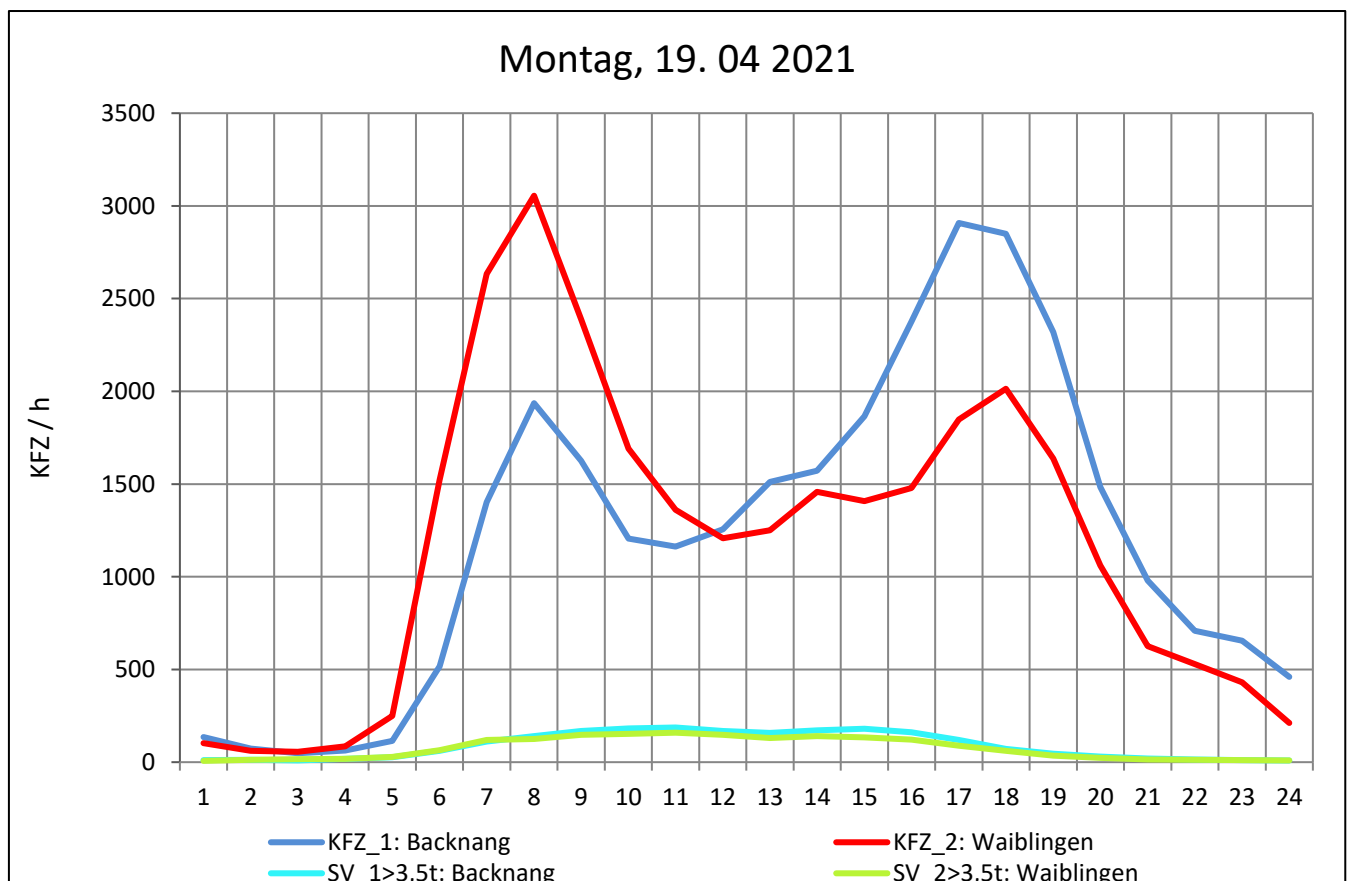
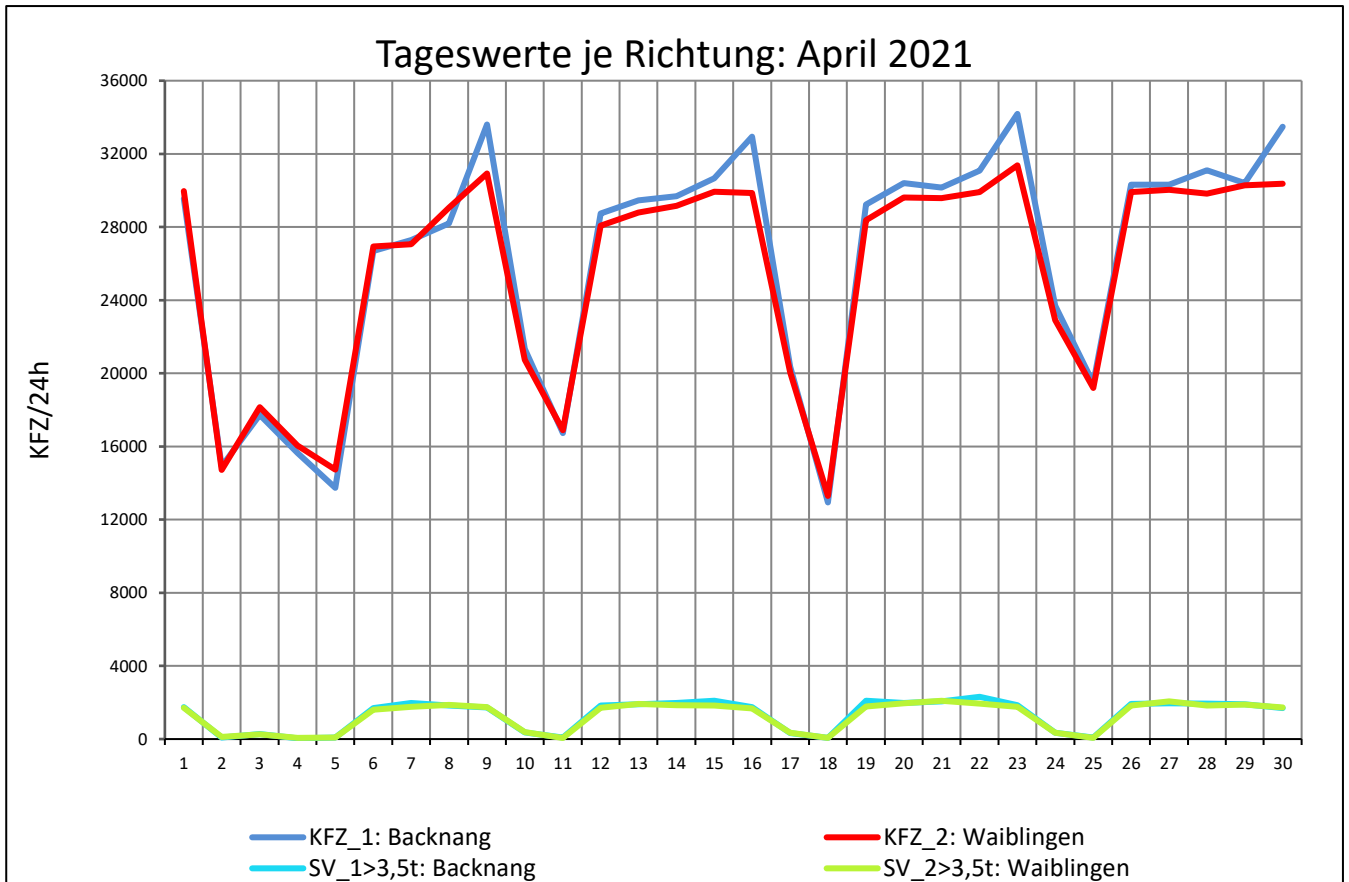
Zst.: **Korb**

TK-/Zst-Nr.: 7122/1100

B 14

Richtung 1 : **Backnang**

Richtung 2 : **Waiblingen**



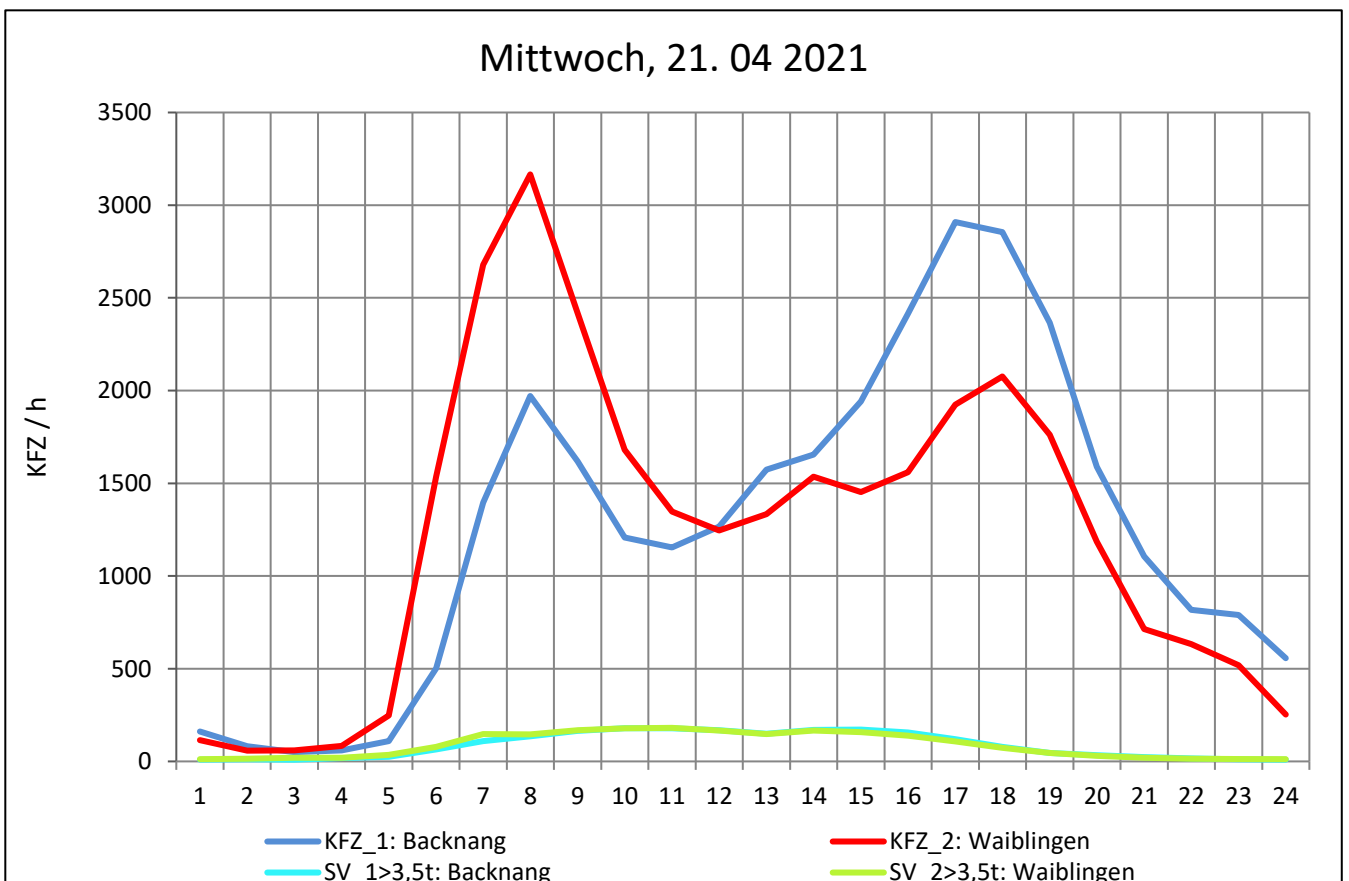
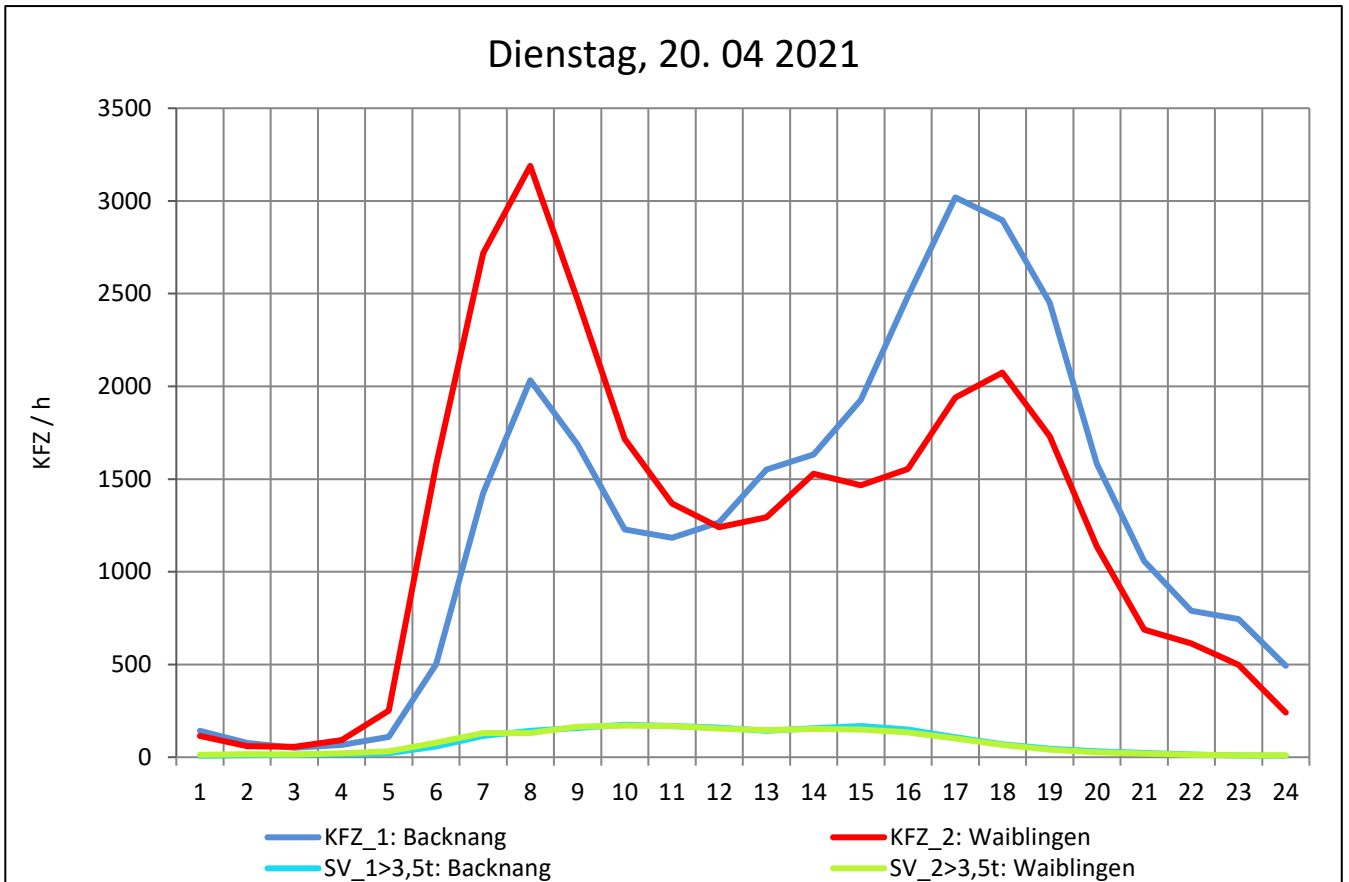
Zst.: **Korb**

TK-/Zst-Nr.: 7122/1100

B 14

Richtung 1 : **Backnang**

Richtung 2 : **Waiblingen**



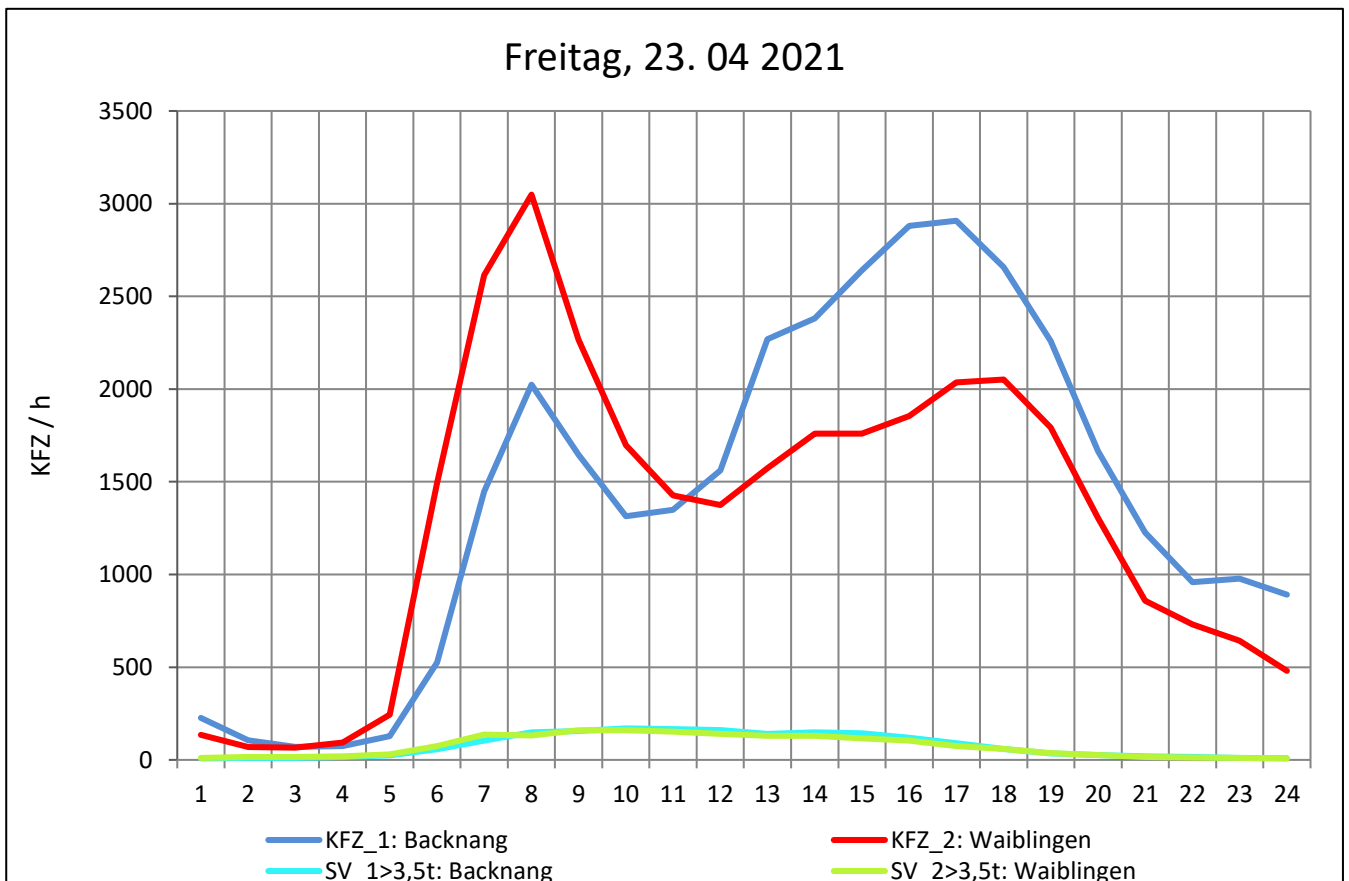
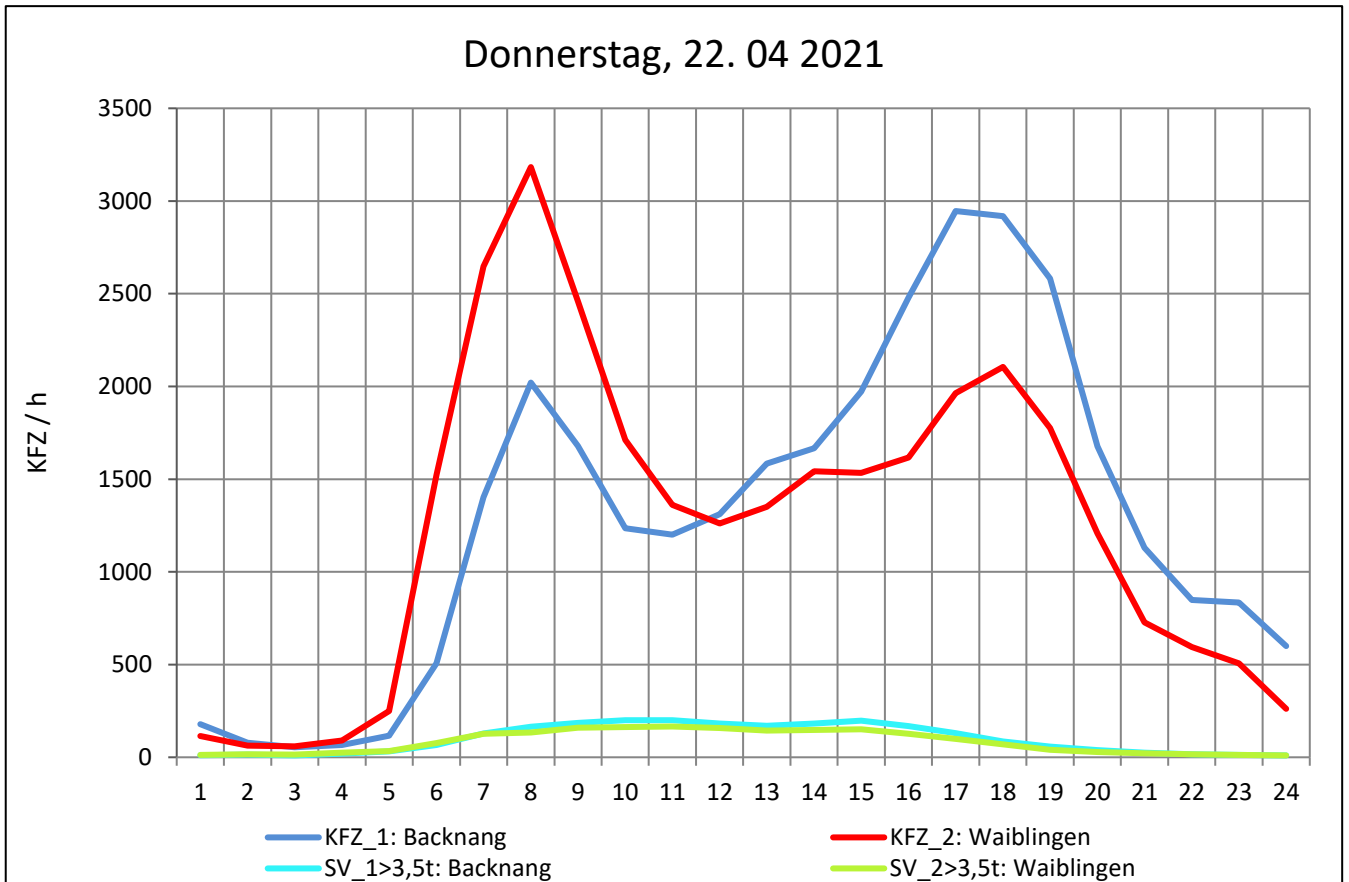
Zst.: **Korb**

TK-/Zst-Nr.: 7122/1100

B 14

Richtung 1 : **Backnang**

Richtung 2 : **Waiblingen**



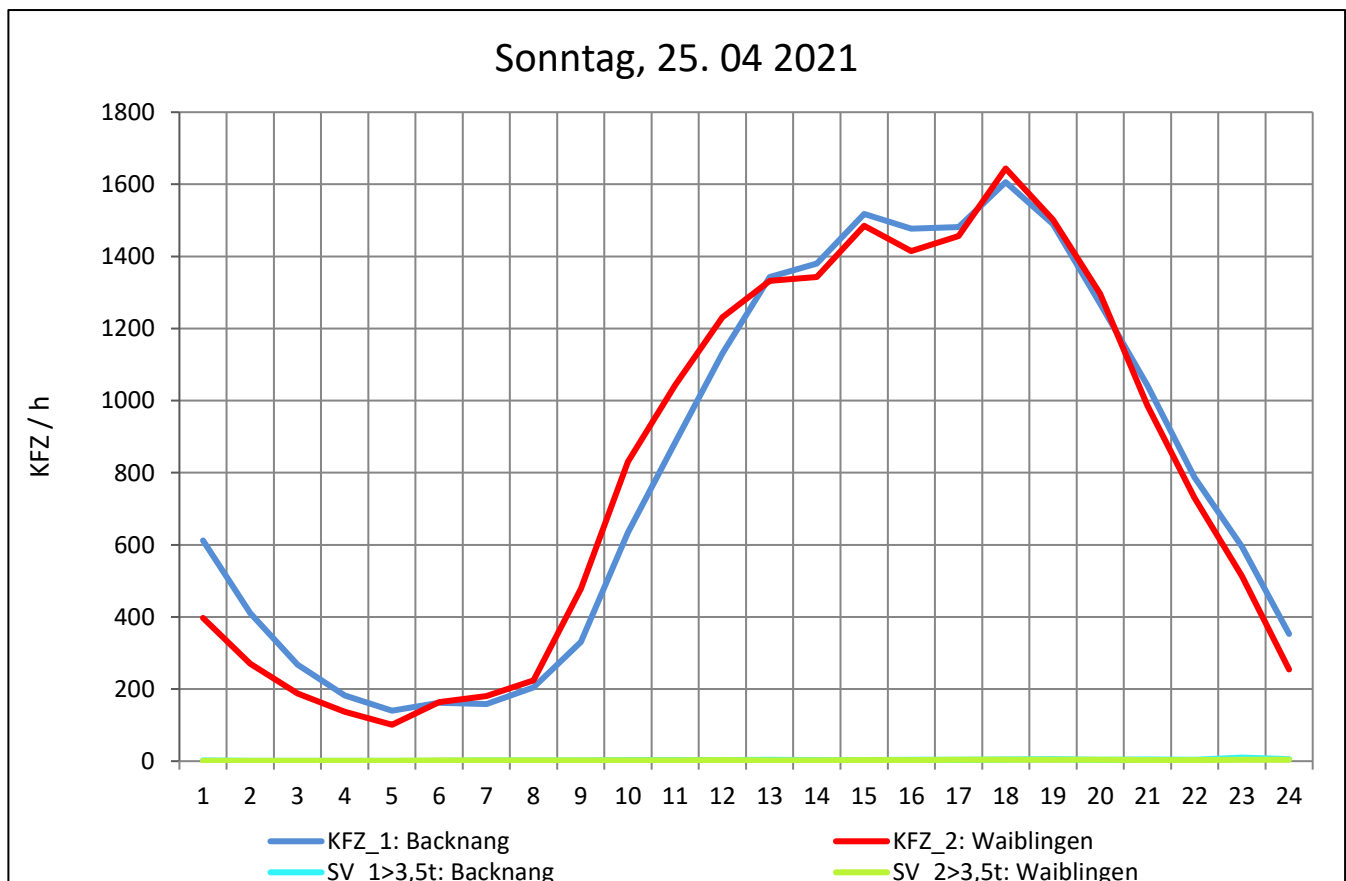
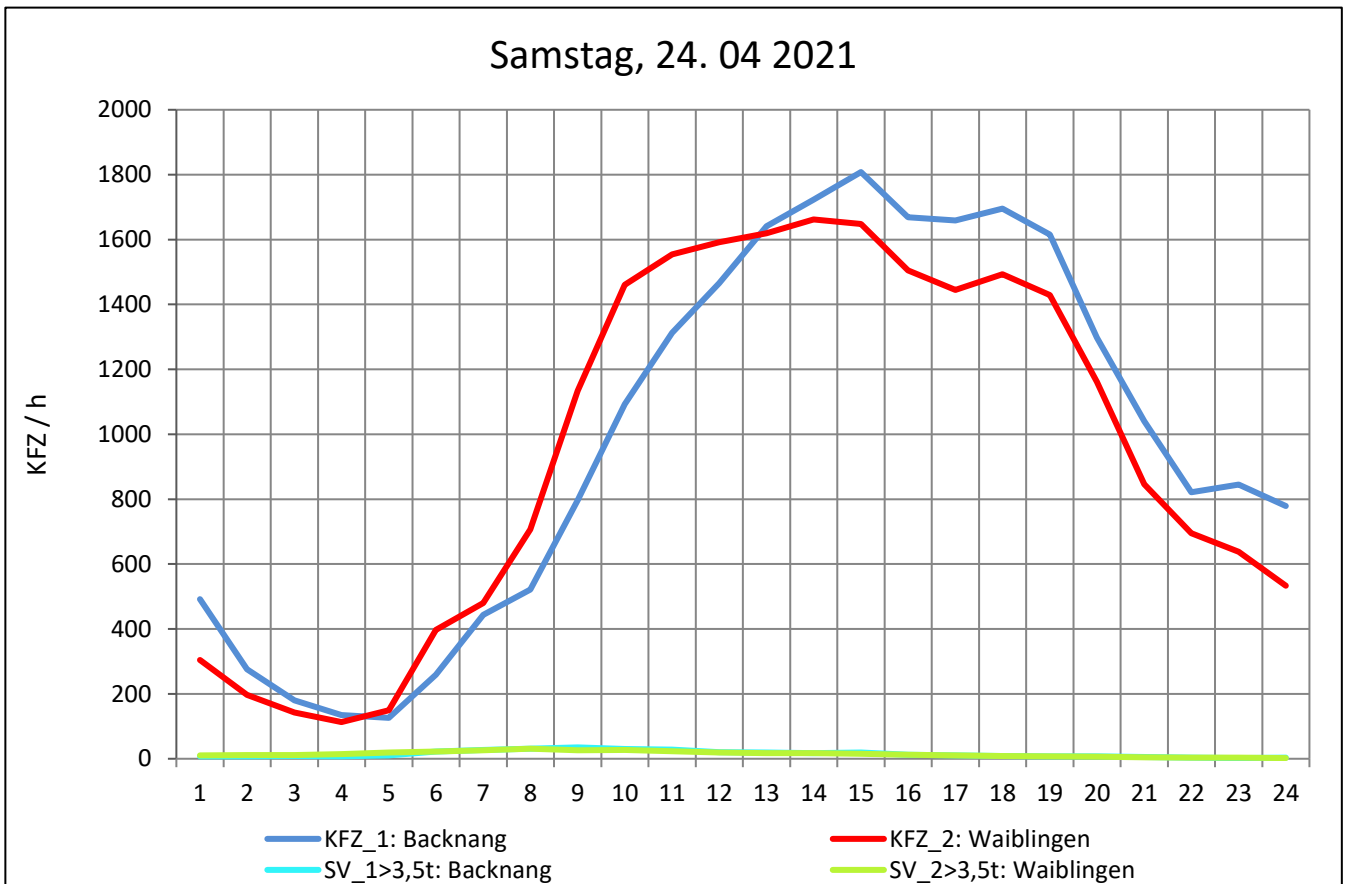
Zst.: **Korb**

TK-/Zst-Nr.: 7122/1100

B 14

Richtung 1 : **Backnang**

Richtung 2 : **Waiblingen**



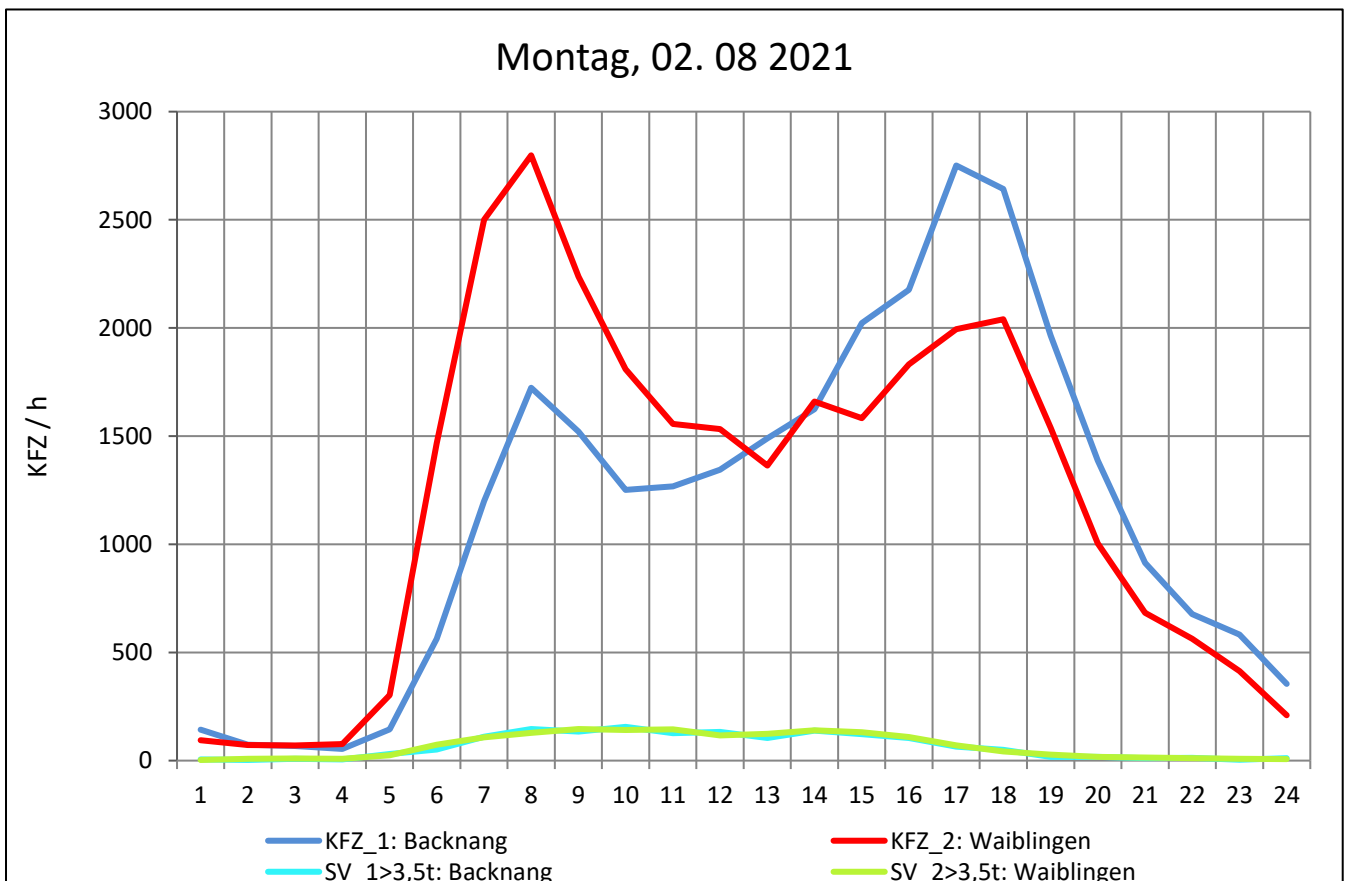
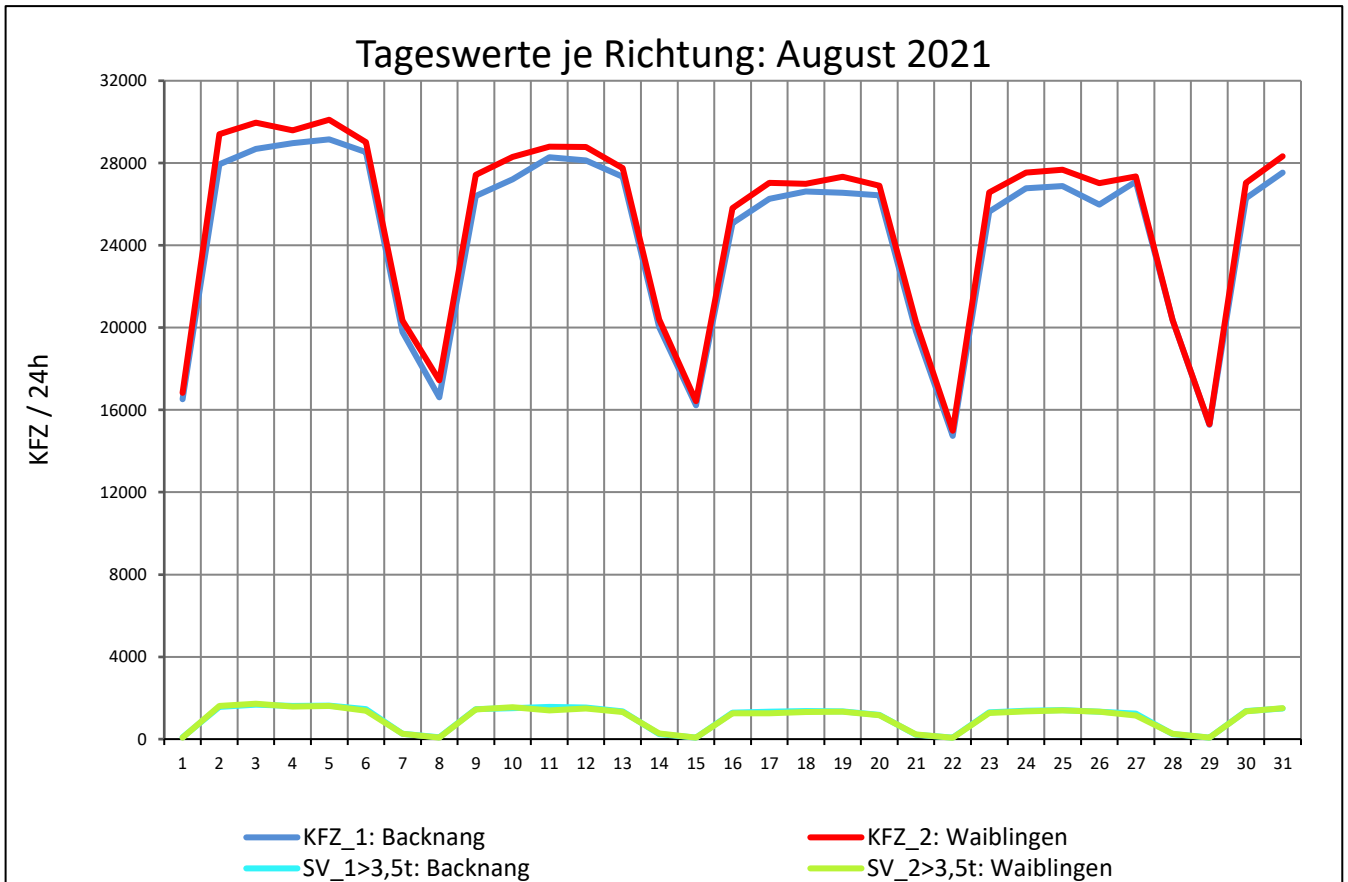
Zst.: **Korb**

TK-/Zst-Nr.: 7122/1100

B 14

Richtung 1 : **Backnang**

Richtung 2 : **Waiblingen**



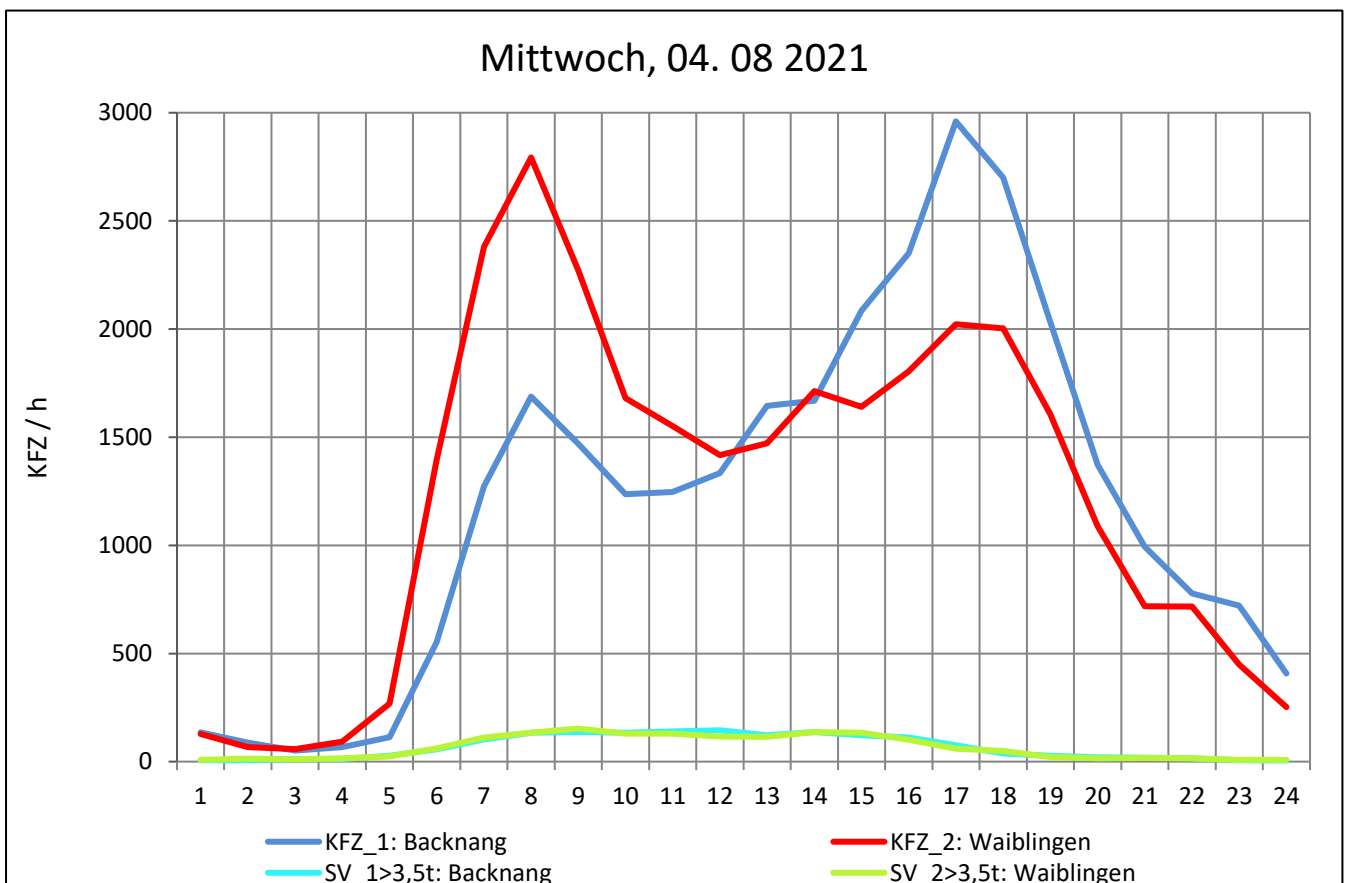
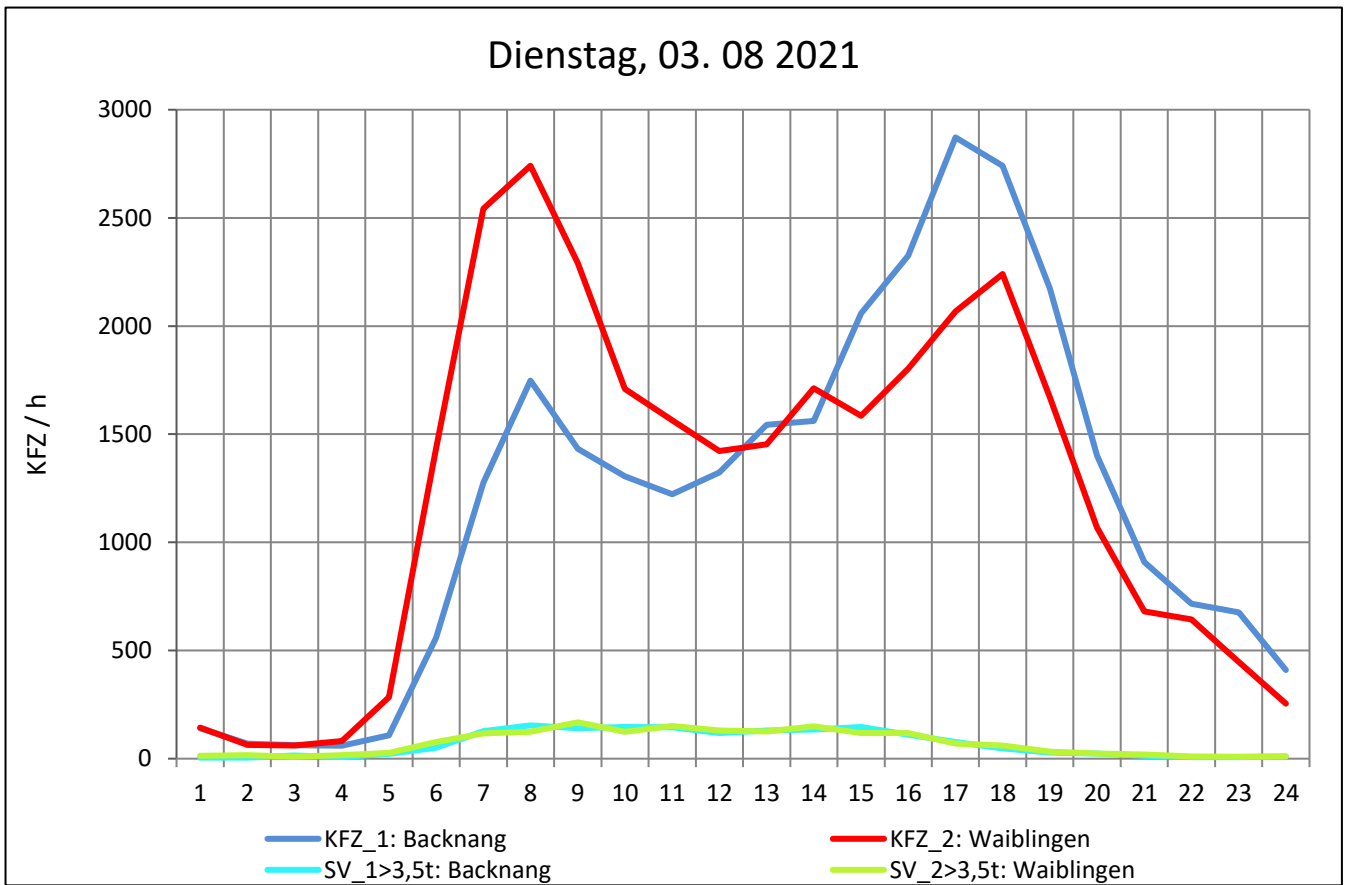
Zst.: **Korb**

TK-/Zst-Nr.: 7122/1100

B 14

Richtung 1 : **Backnang**

Richtung 2 : **Waiblingen**



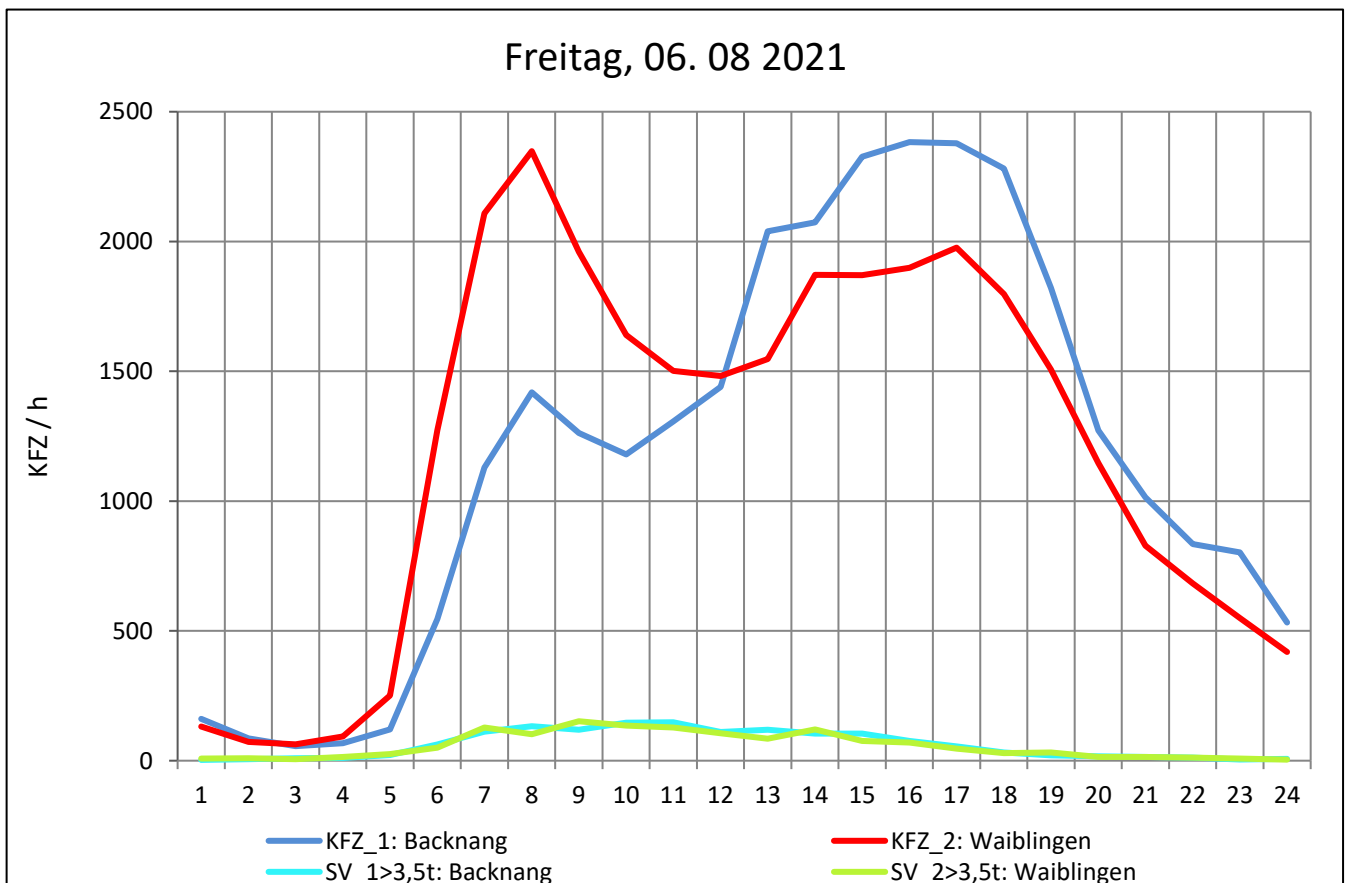
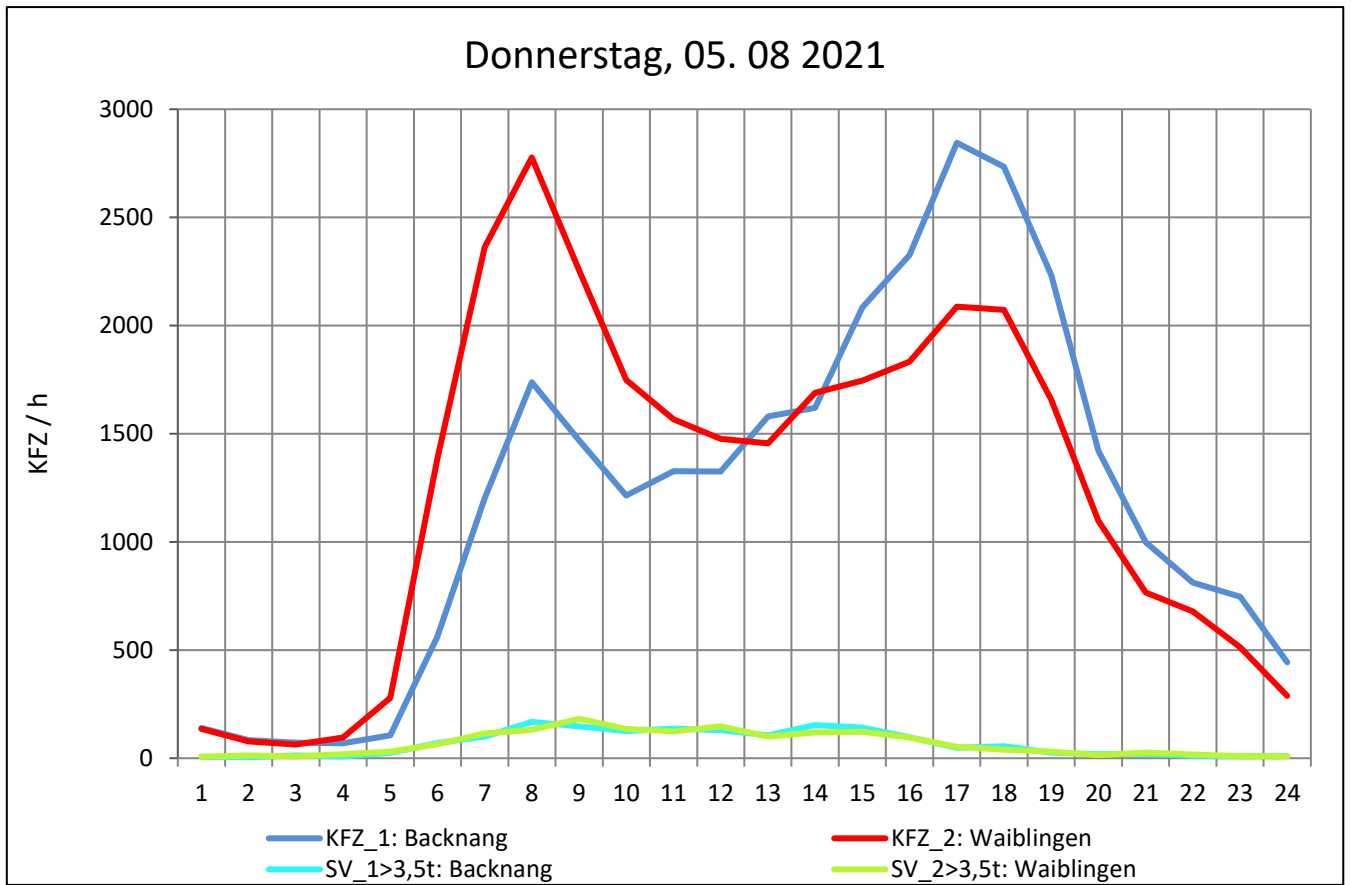
Zst.: **Korb**

TK-/Zst-Nr.: 7122/1100

B 14

Richtung 1 : **Backnang**

Richtung 2 : **Waiblingen**



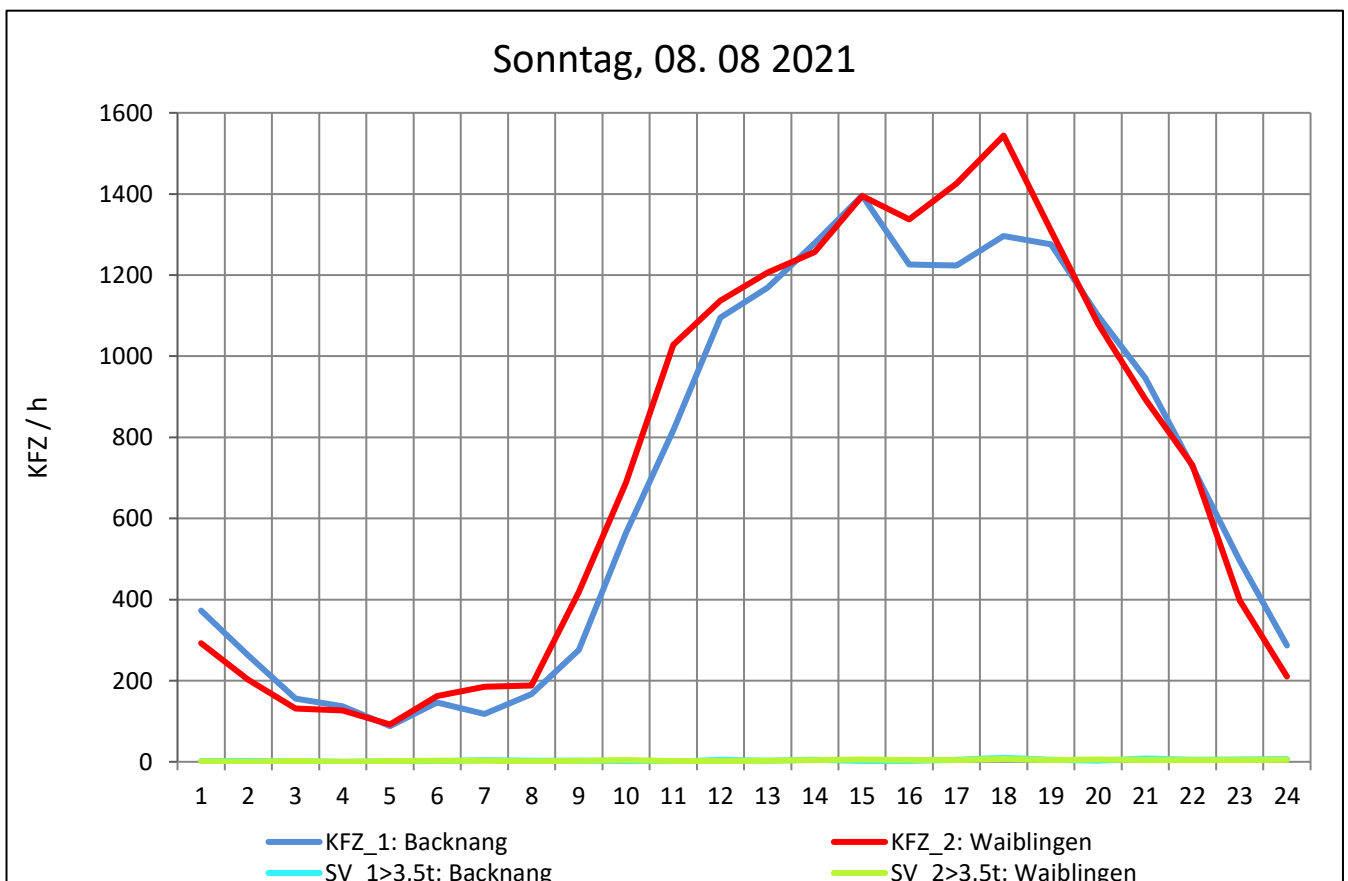
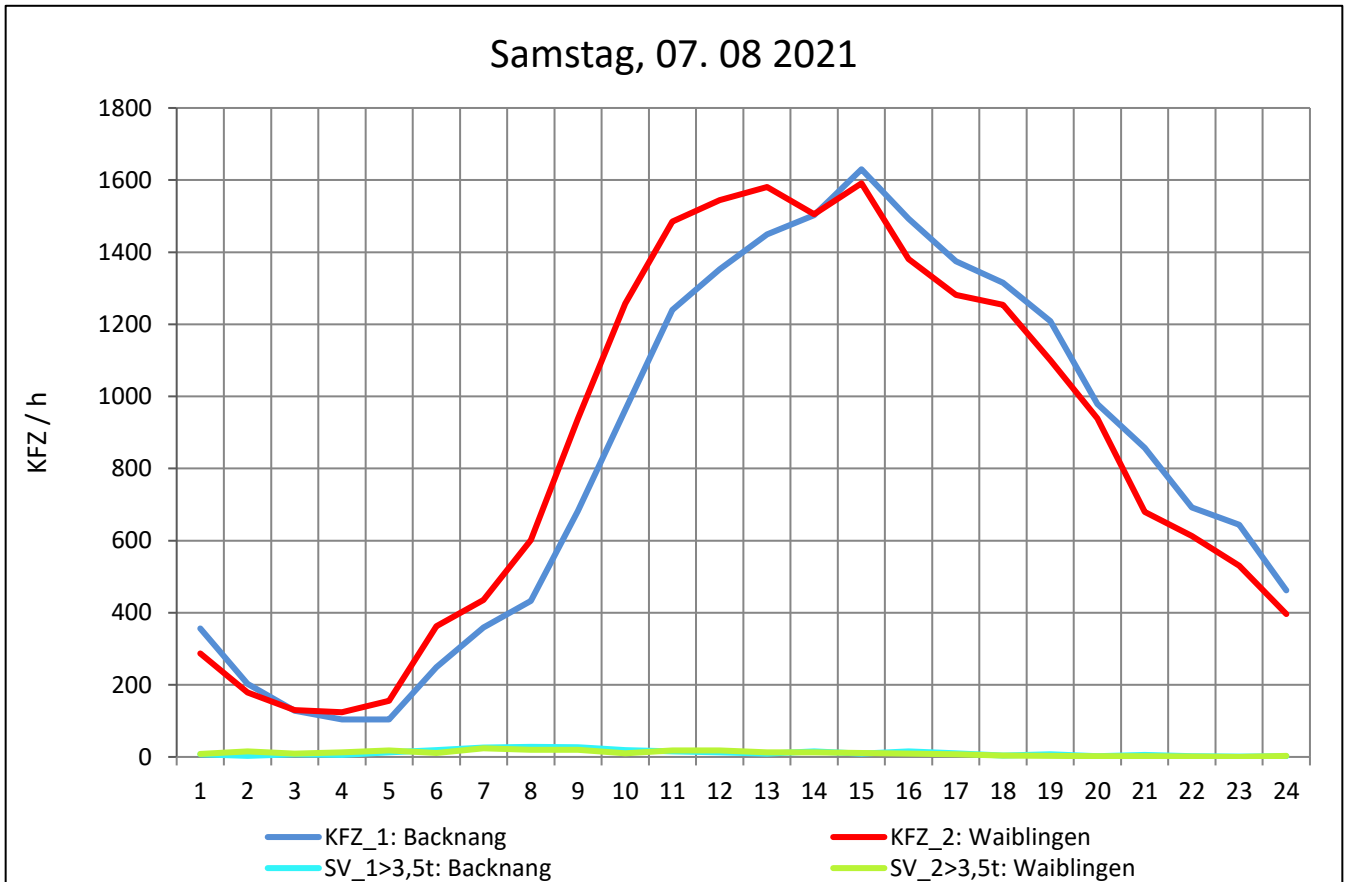
Zst.: **Korb**

TK-/Zst-Nr.: 7122/1100

B 14

Richtung 1 : **Backnang**

Richtung 2 : **Waiblingen**



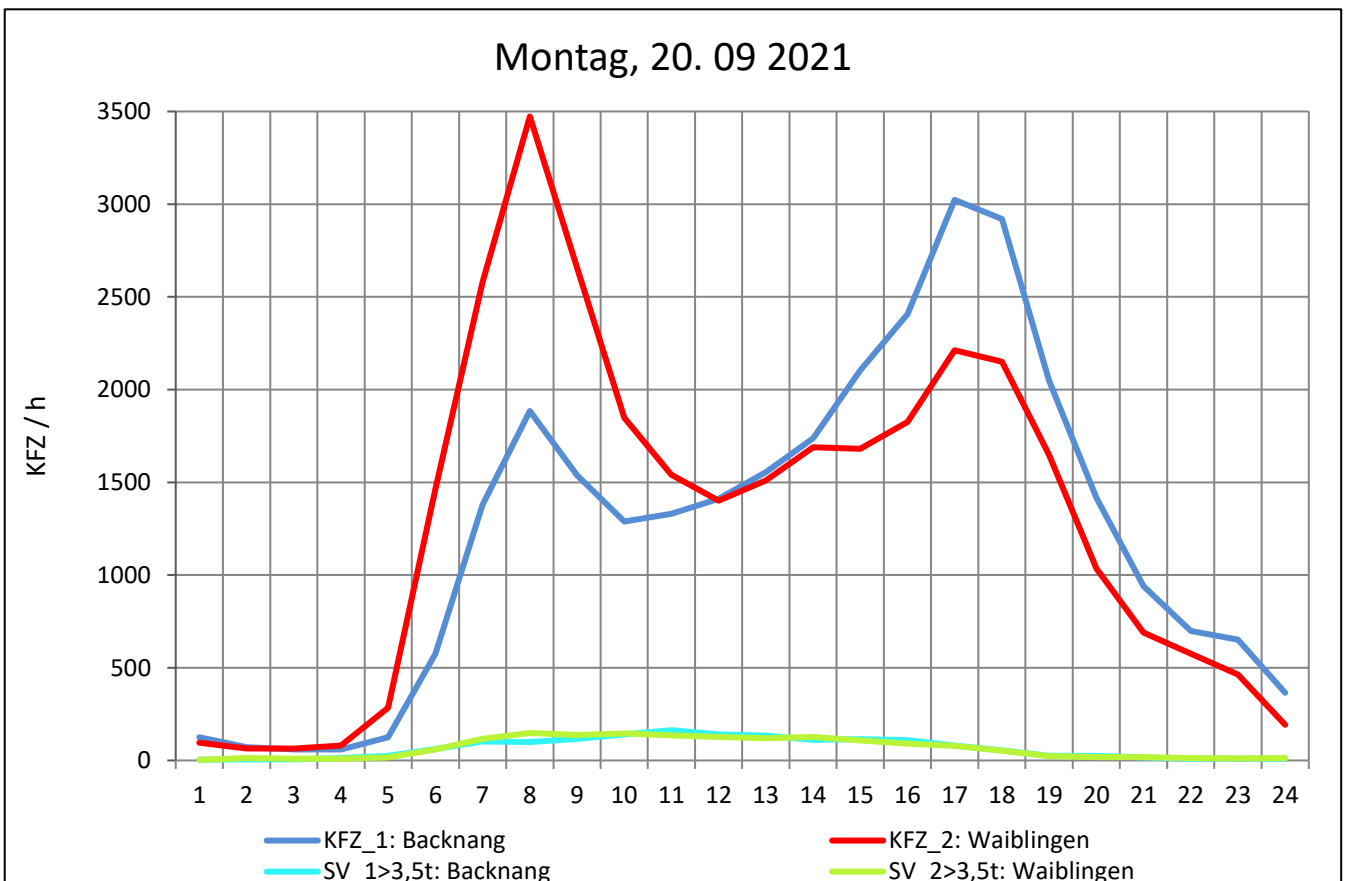
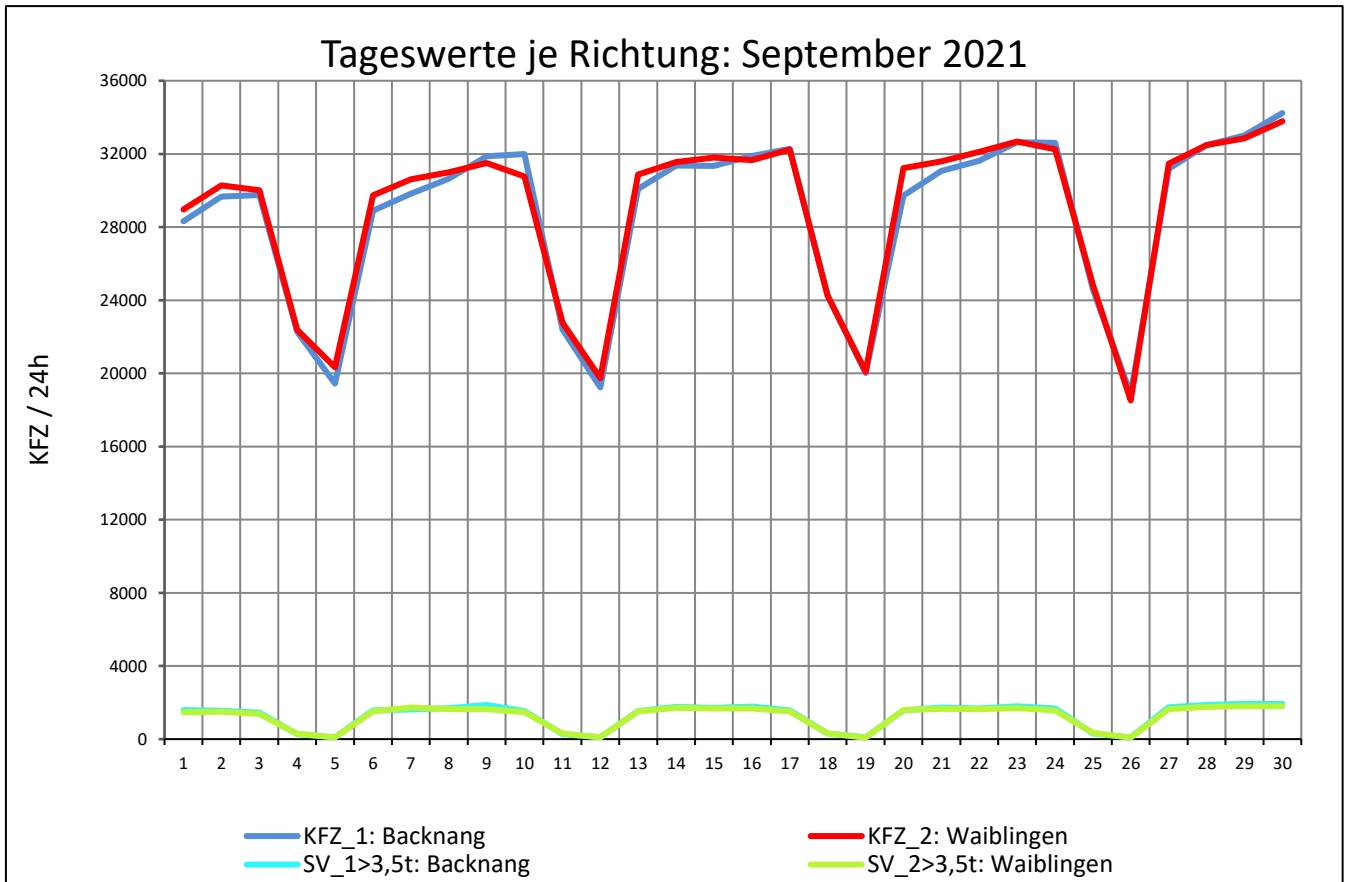
Zst.: **Korb**

TK-/Zst-Nr.: 7122/1100

B 14

Richtung 1 : **Backnang**

Richtung 2 : **Waiblingen**



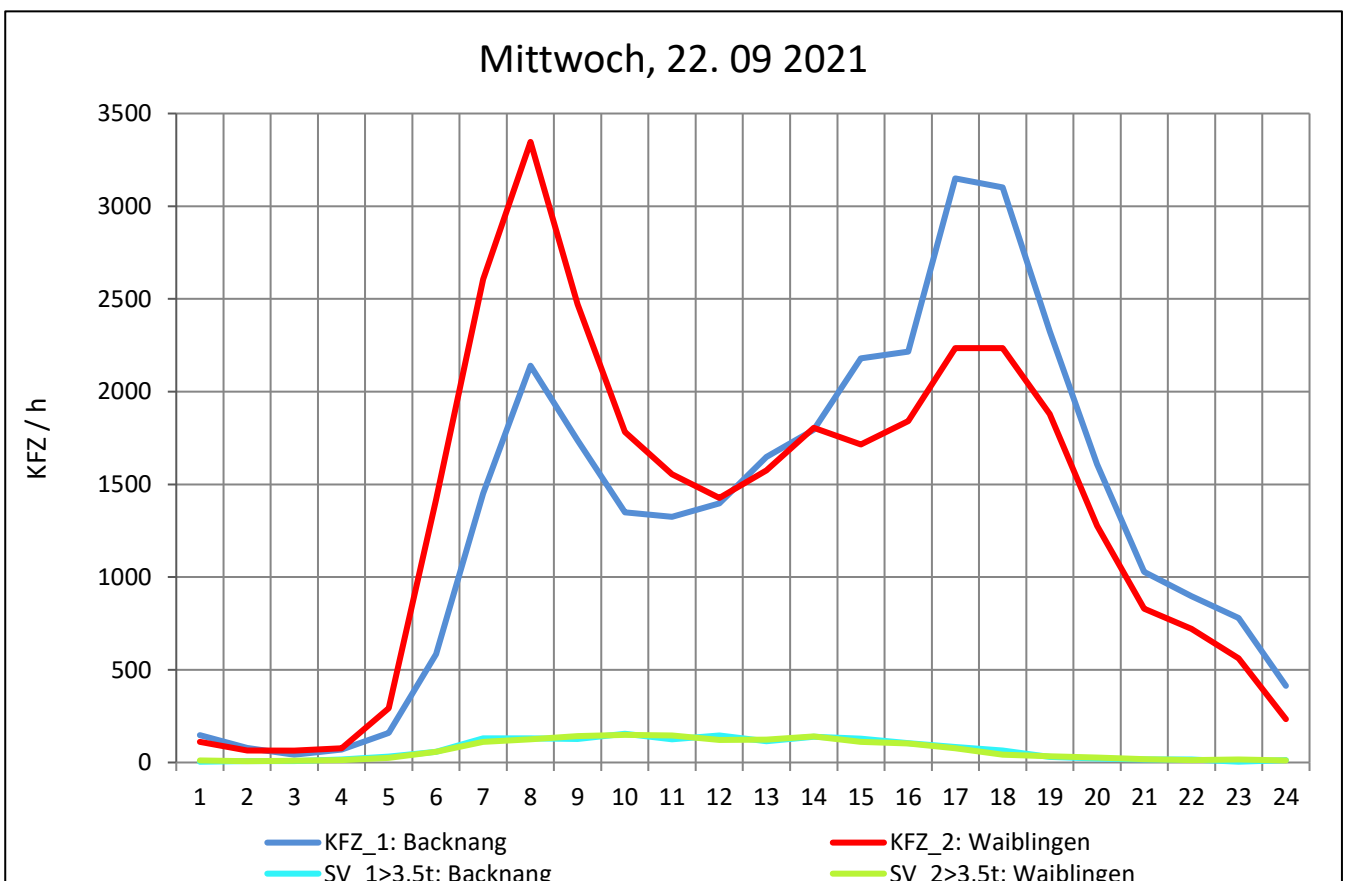
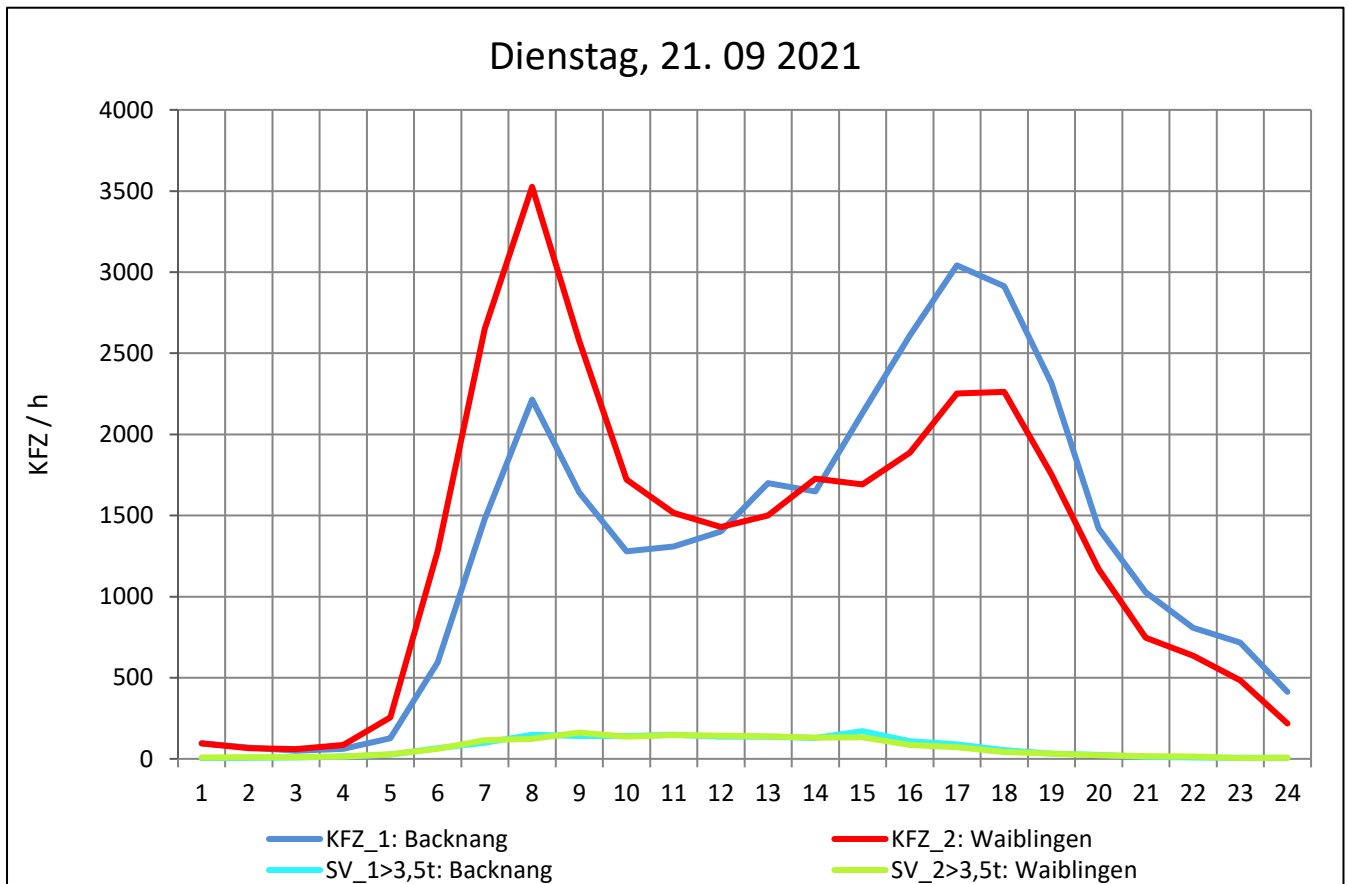
Zst.: **Korb**

TK-/Zst-Nr.: 7122/1100

B 14

Richtung 1 : **Backnang**

Richtung 2 : **Waiblingen**



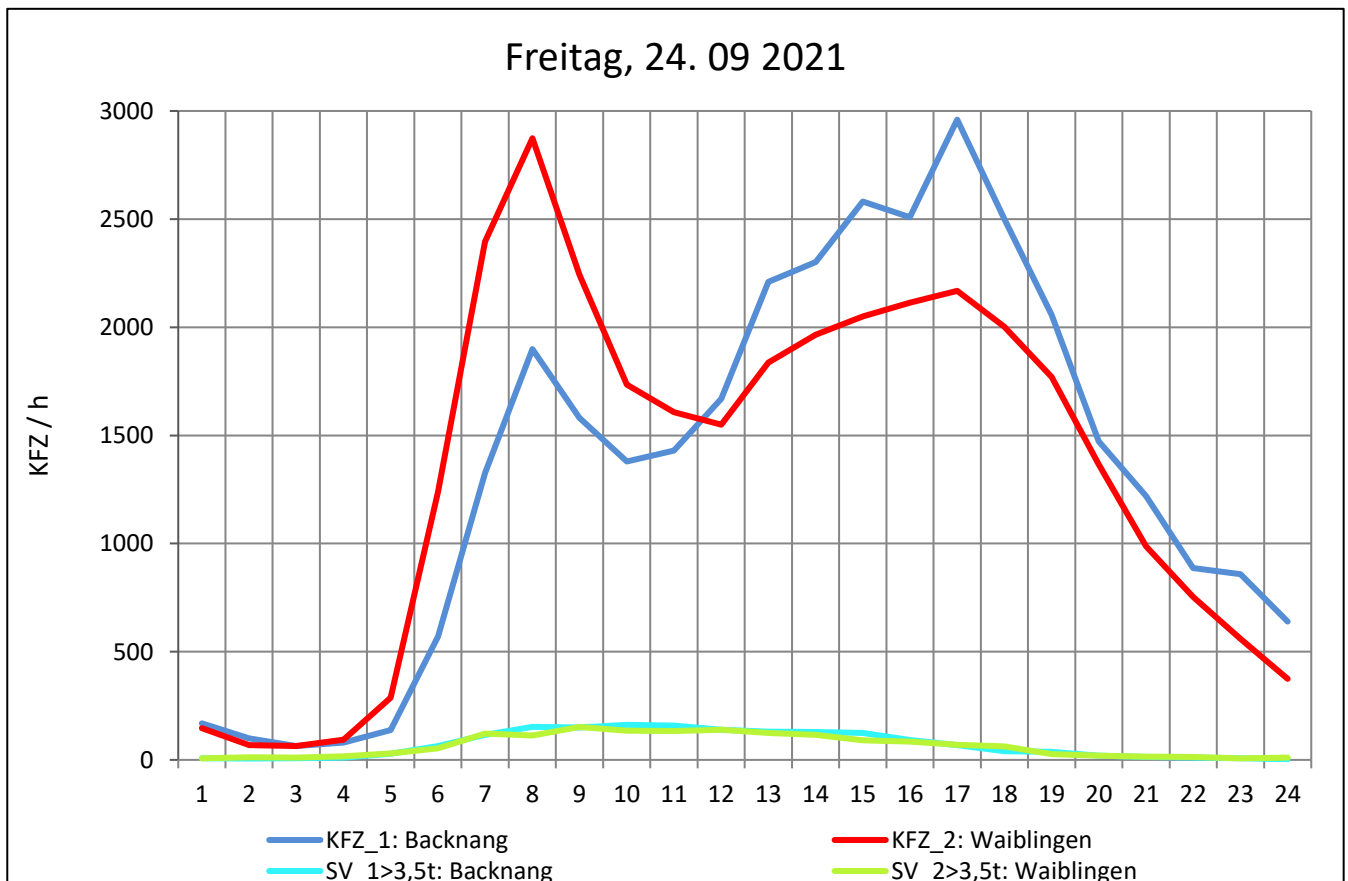
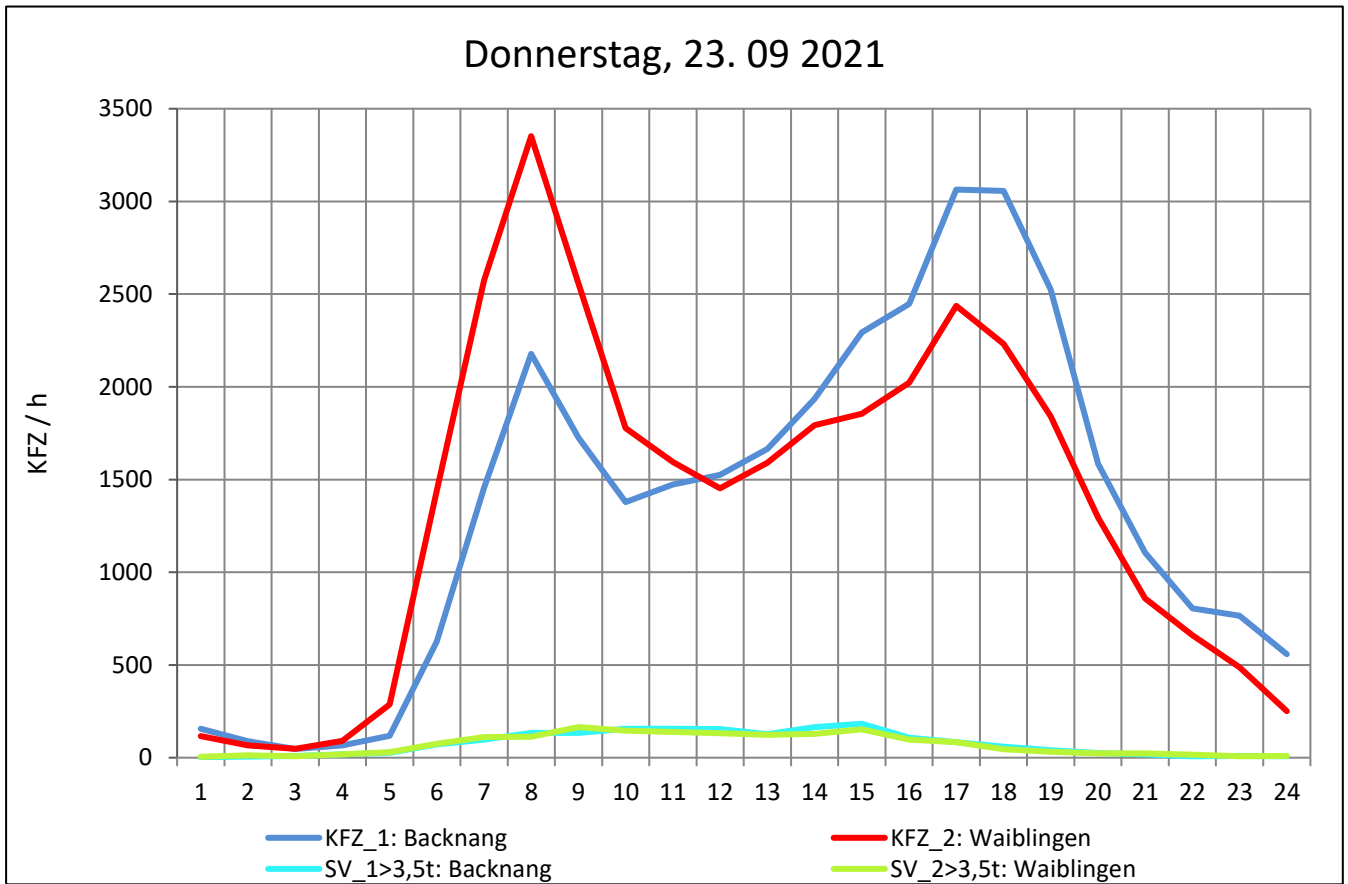
Zst.: **Korb**

TK-/Zst-Nr.: 7122/1100

B 14

Richtung 1 : **Backnang**

Richtung 2 : **Waiblingen**



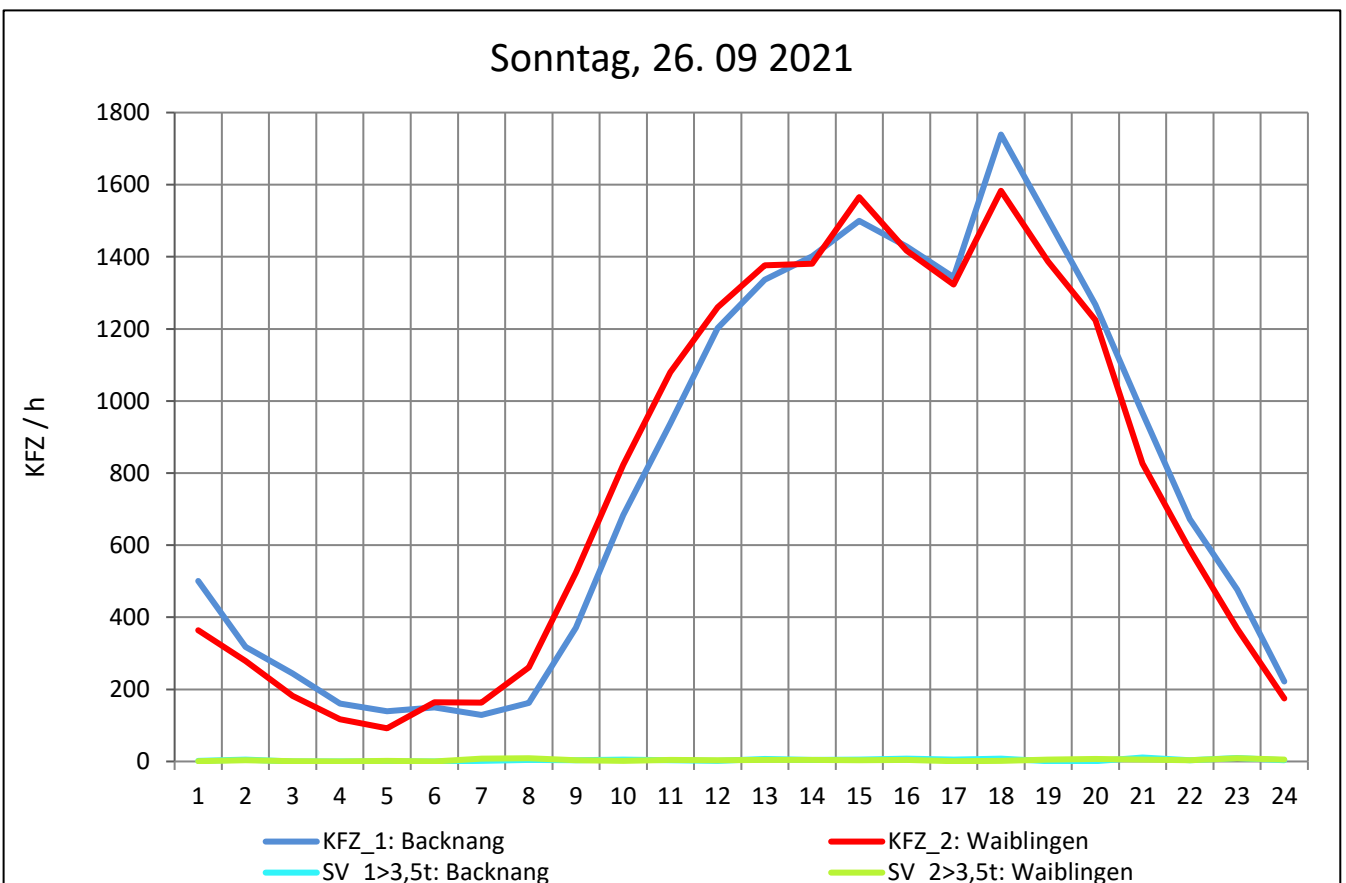
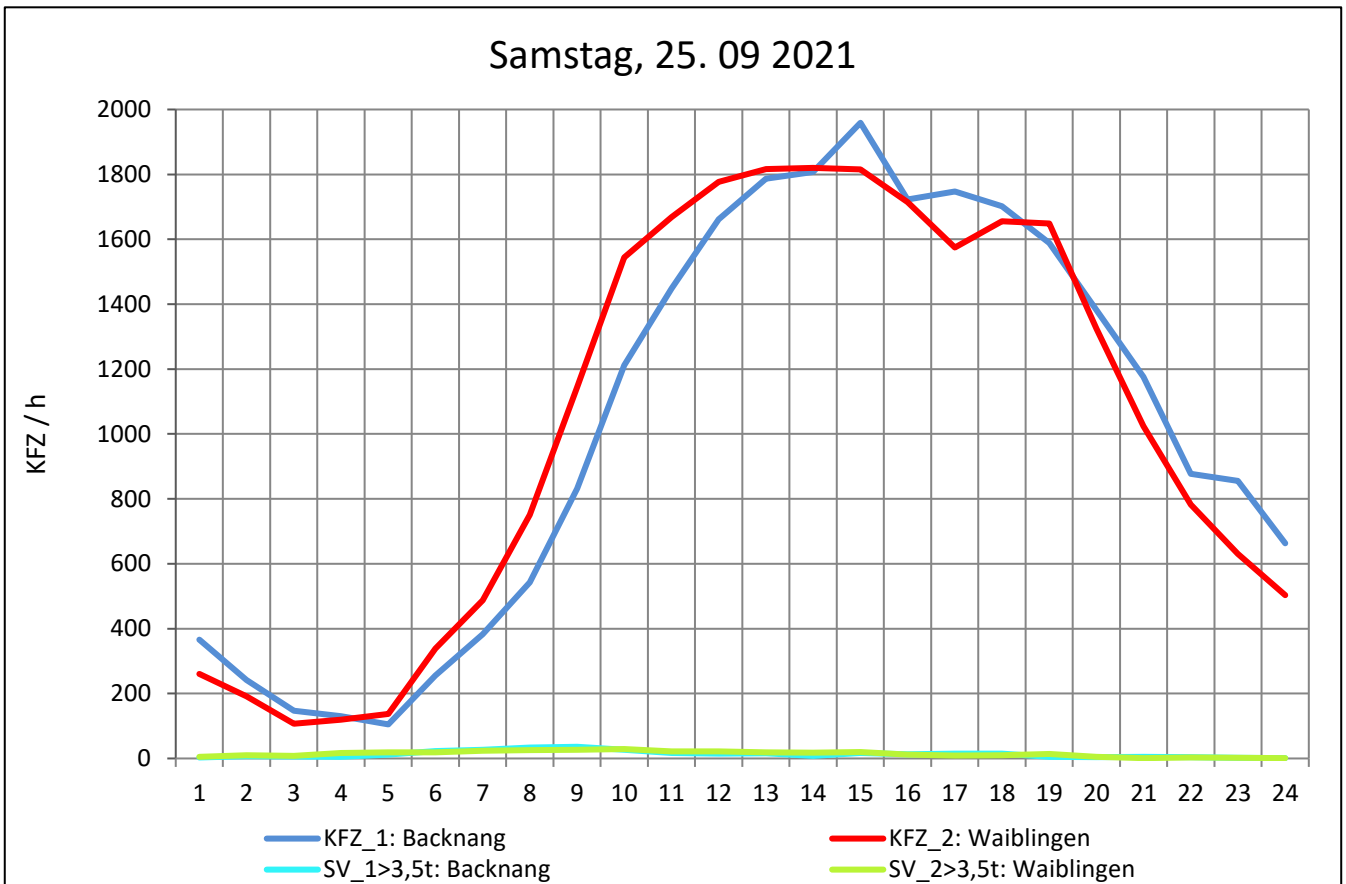
Zst.: **Korb**

TK-/Zst-Nr.: 7122/1100

B 14

Richtung 1 : **Backnang**

Richtung 2 : **Waiblingen**



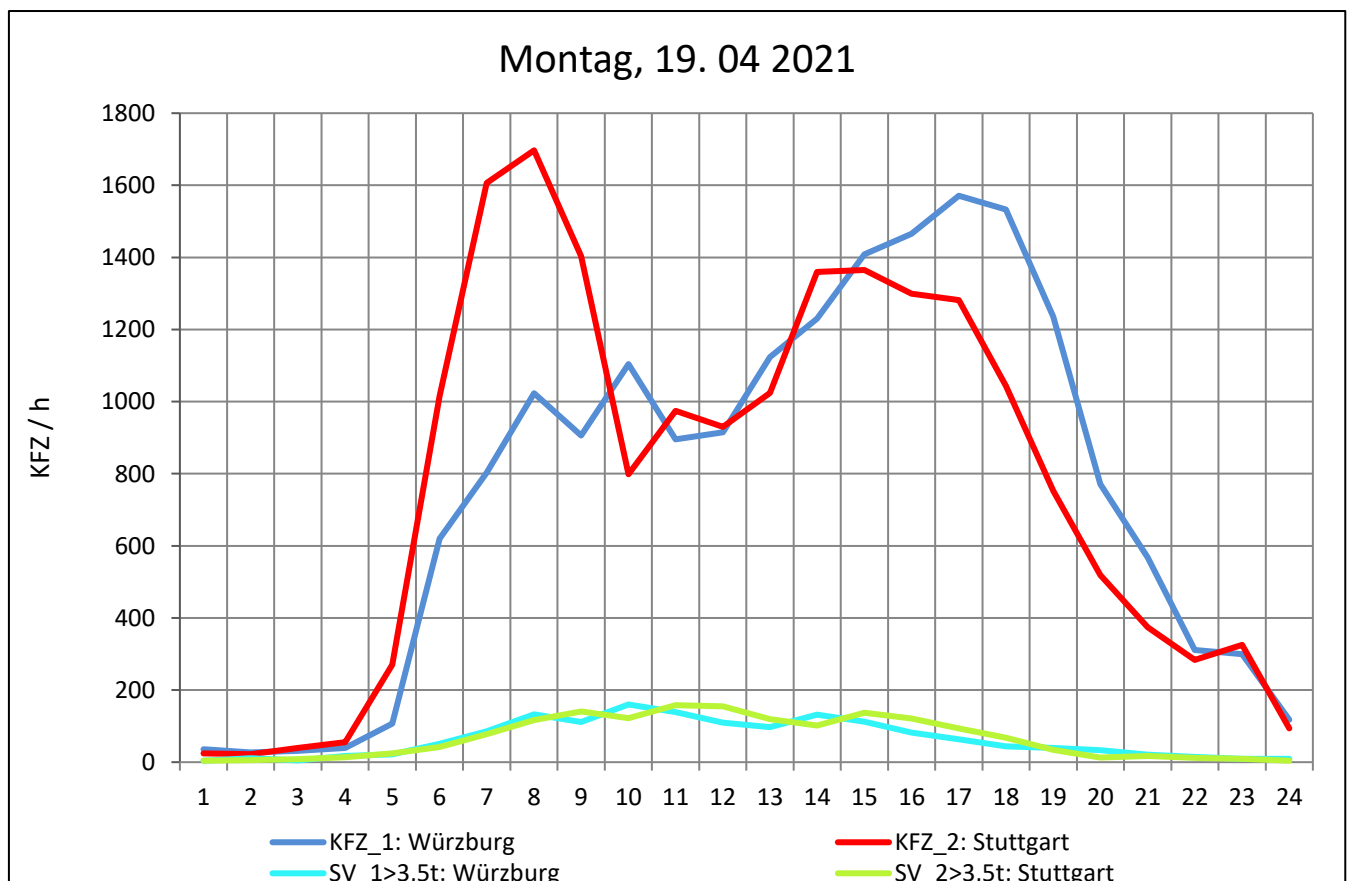
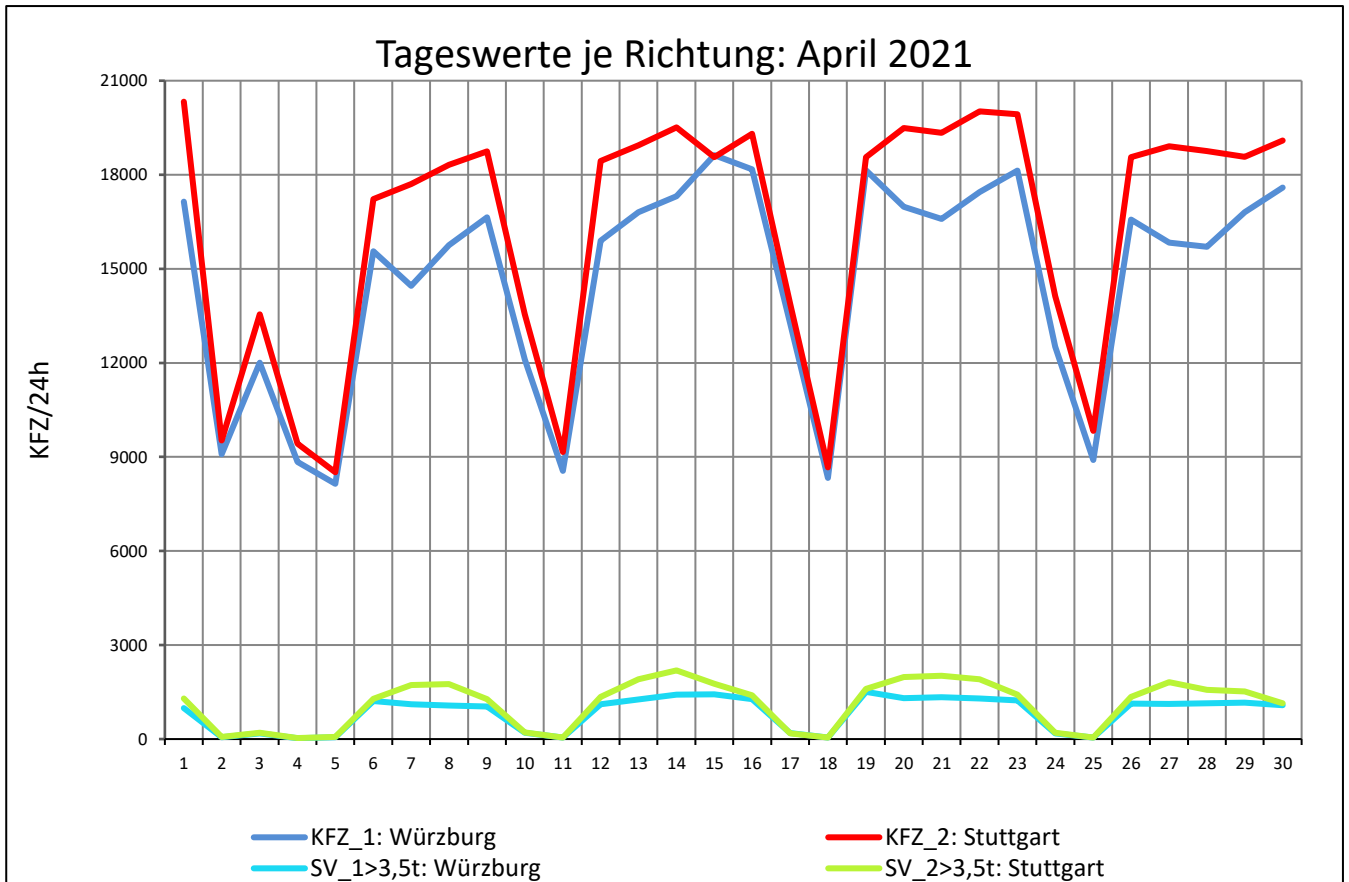
Zst.: **Neckarsulm 2**

TK-/Zst-Nr.: 6821/1102

B 27

Richtung 1 : **Würzburg**

Richtung 2 : **Stuttgart**



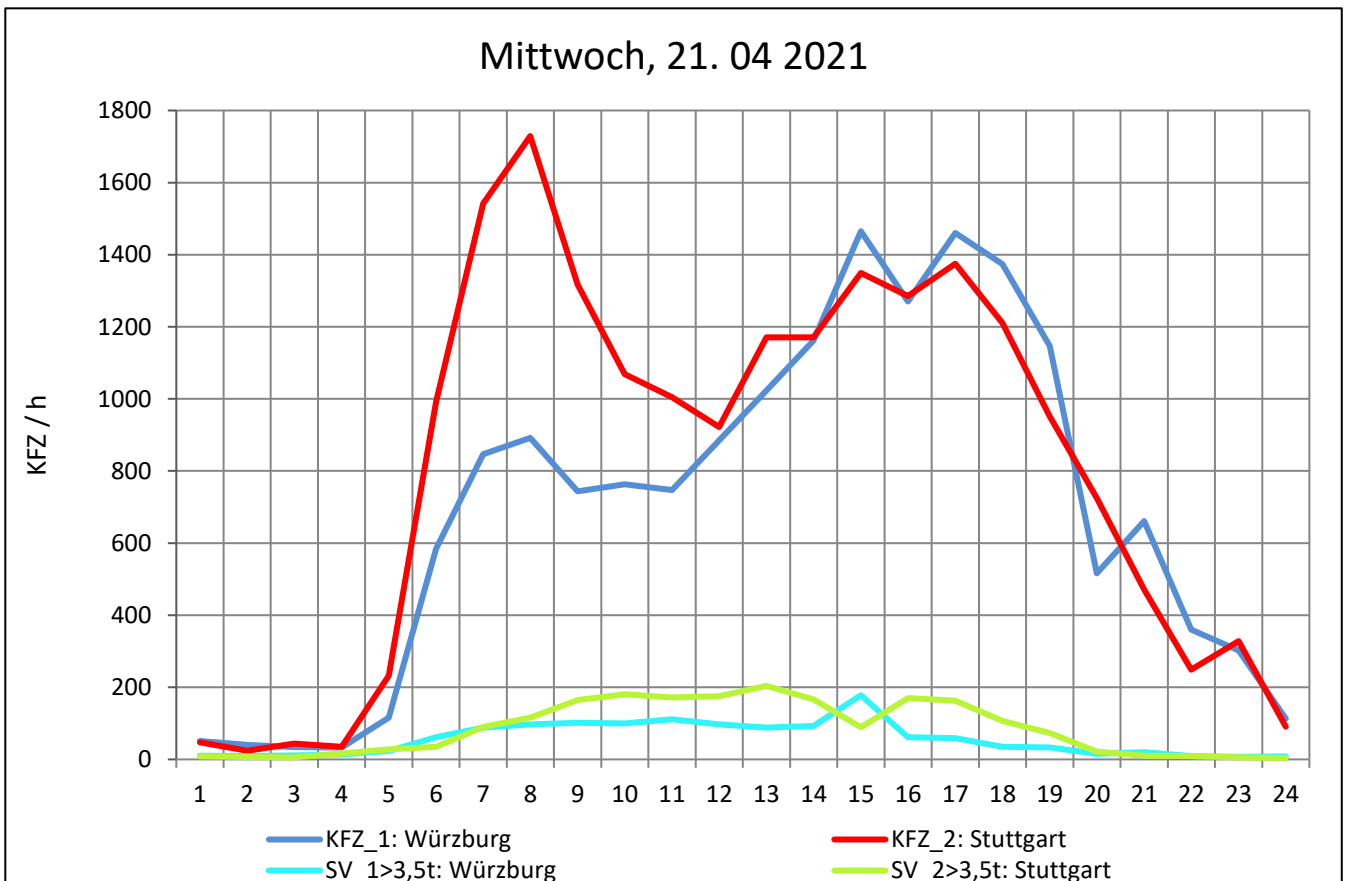
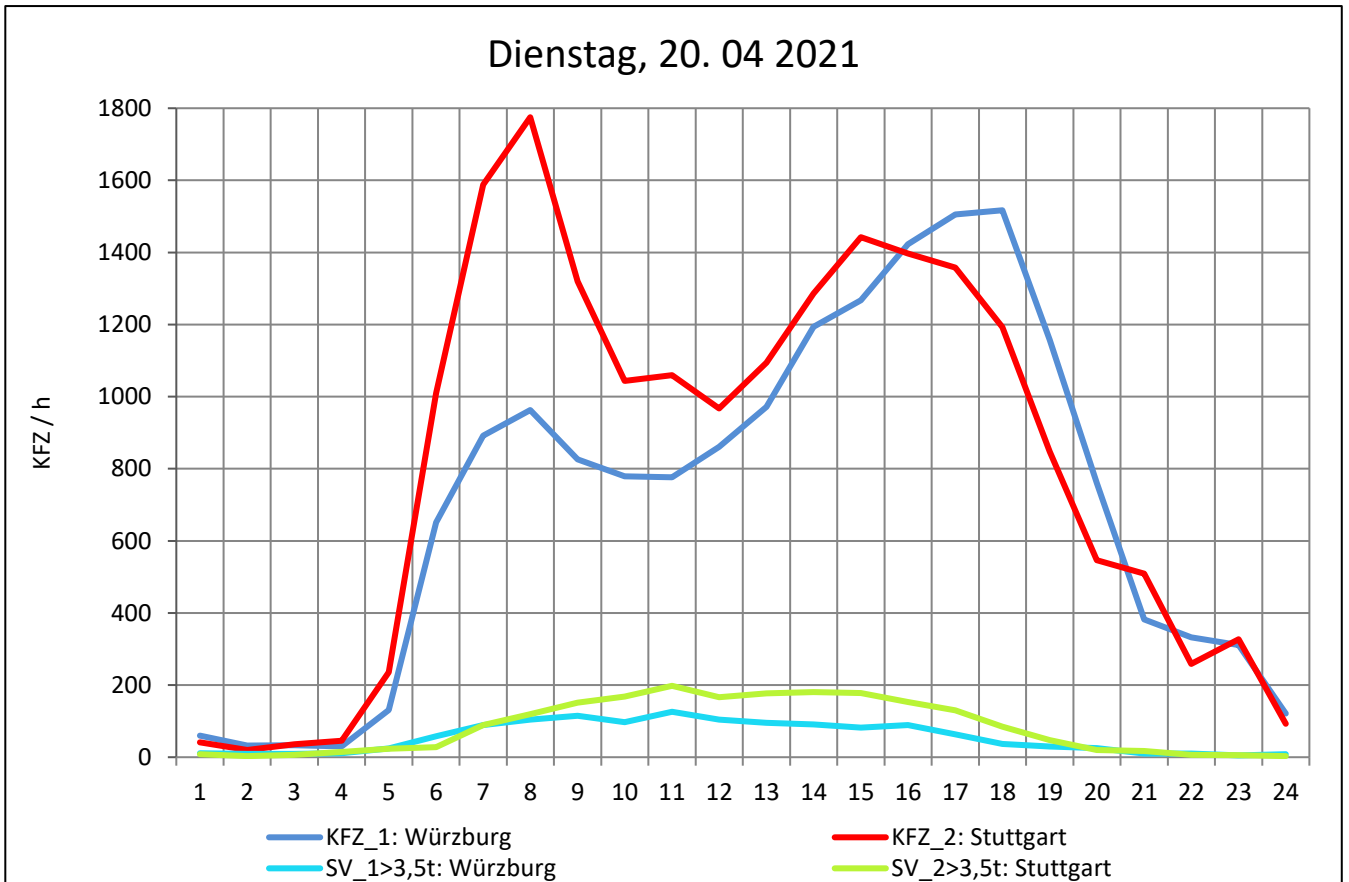
Zst.: **Neckarsulm 2**

TK-/Zst-Nr.: 6821/1102

B 27

Richtung 1 : **Würzburg**

Richtung 2 : **Stuttgart**



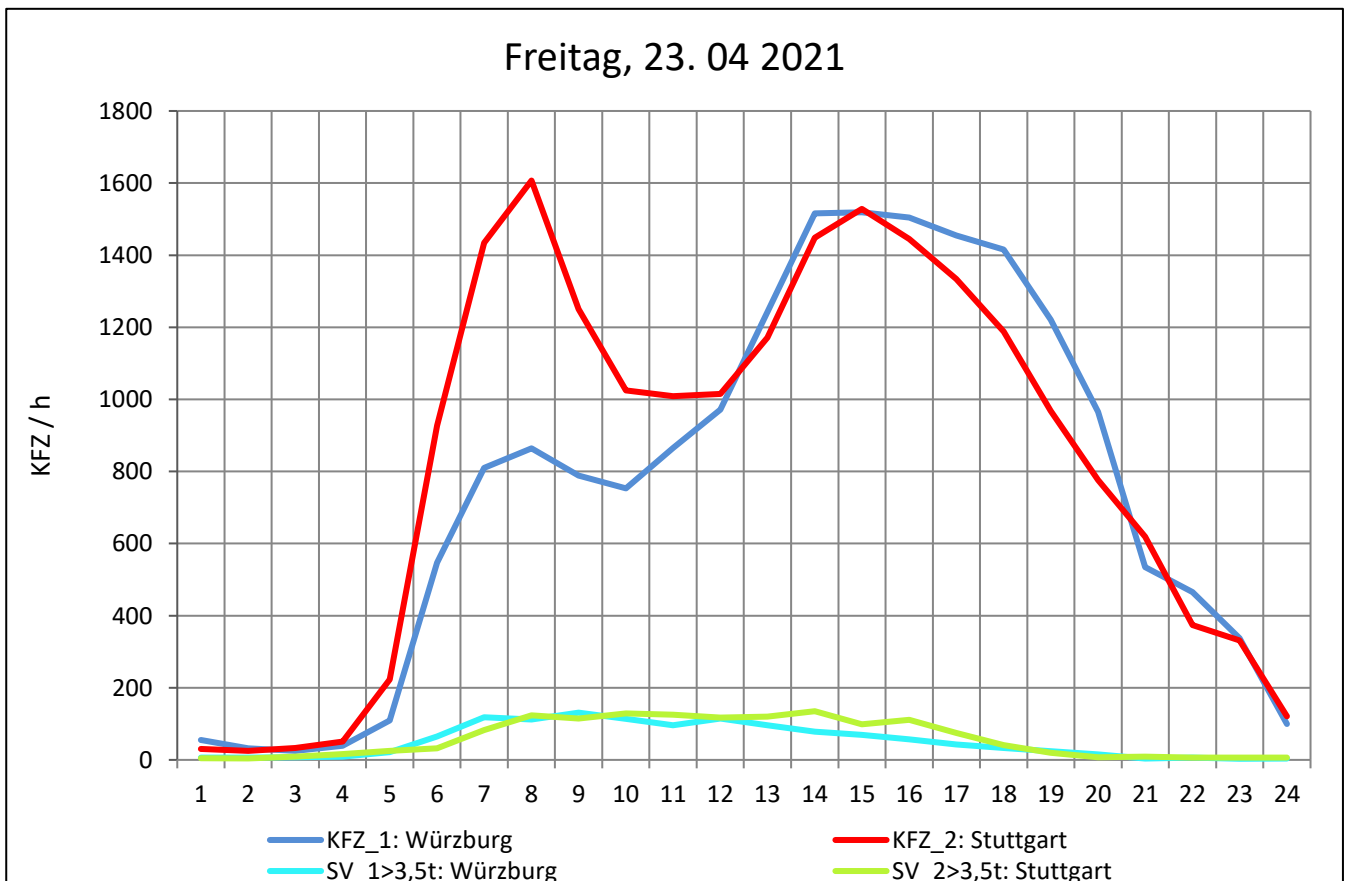
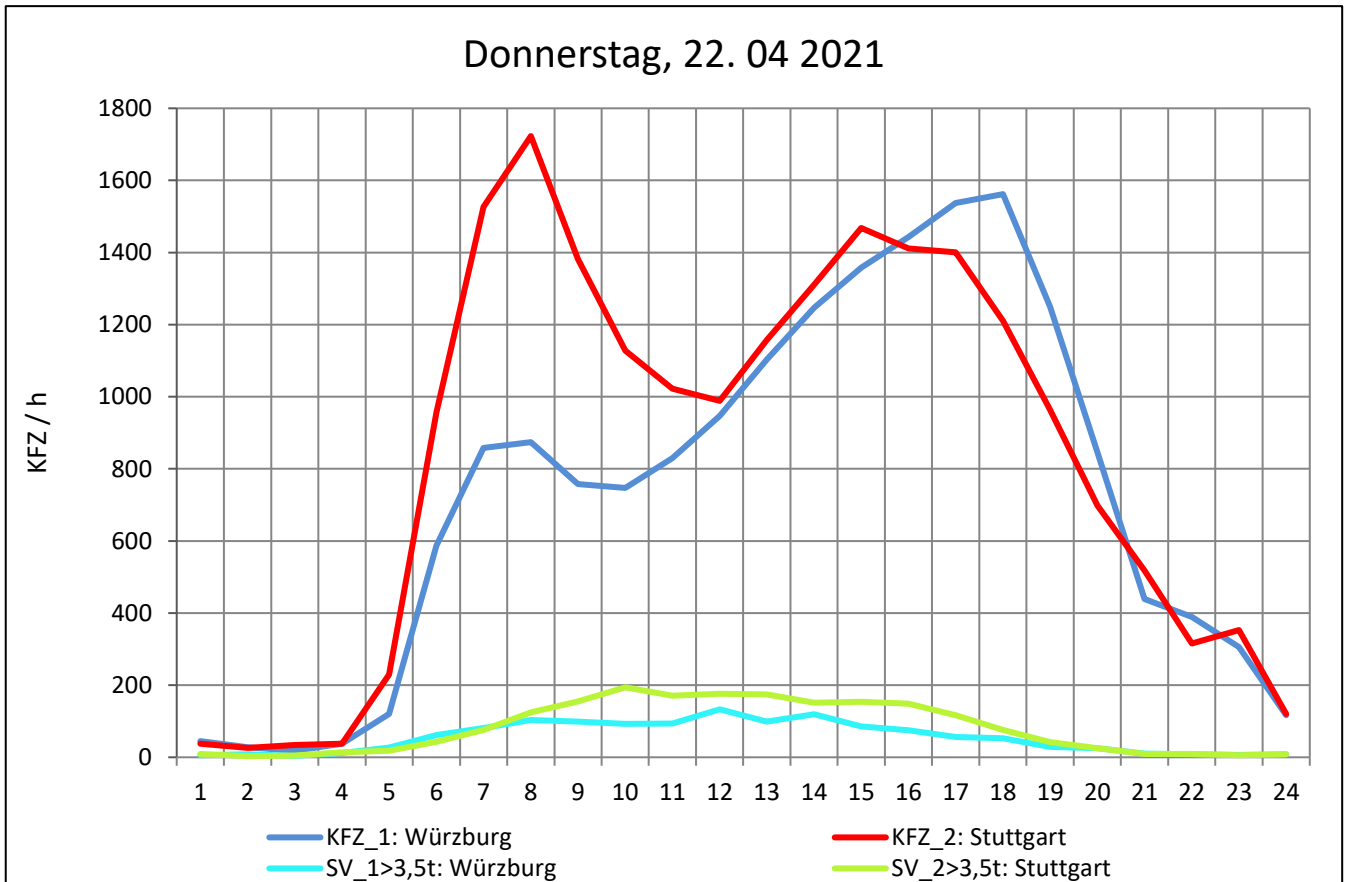
Zst.: **Neckarsulm 2**

TK-/Zst-Nr.: 6821/1102

B 27

Richtung 1 : **Würzburg**

Richtung 2 : **Stuttgart**



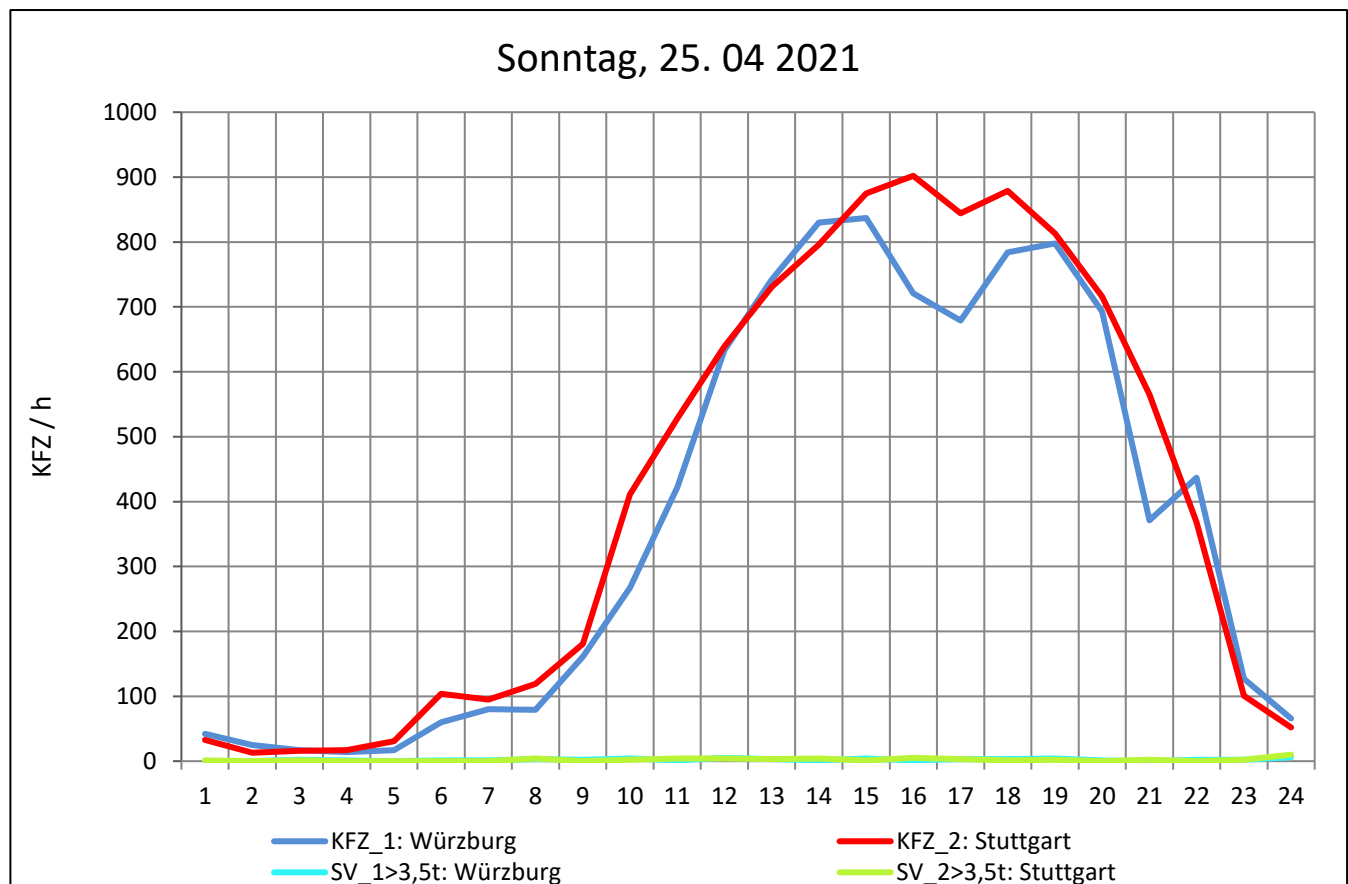
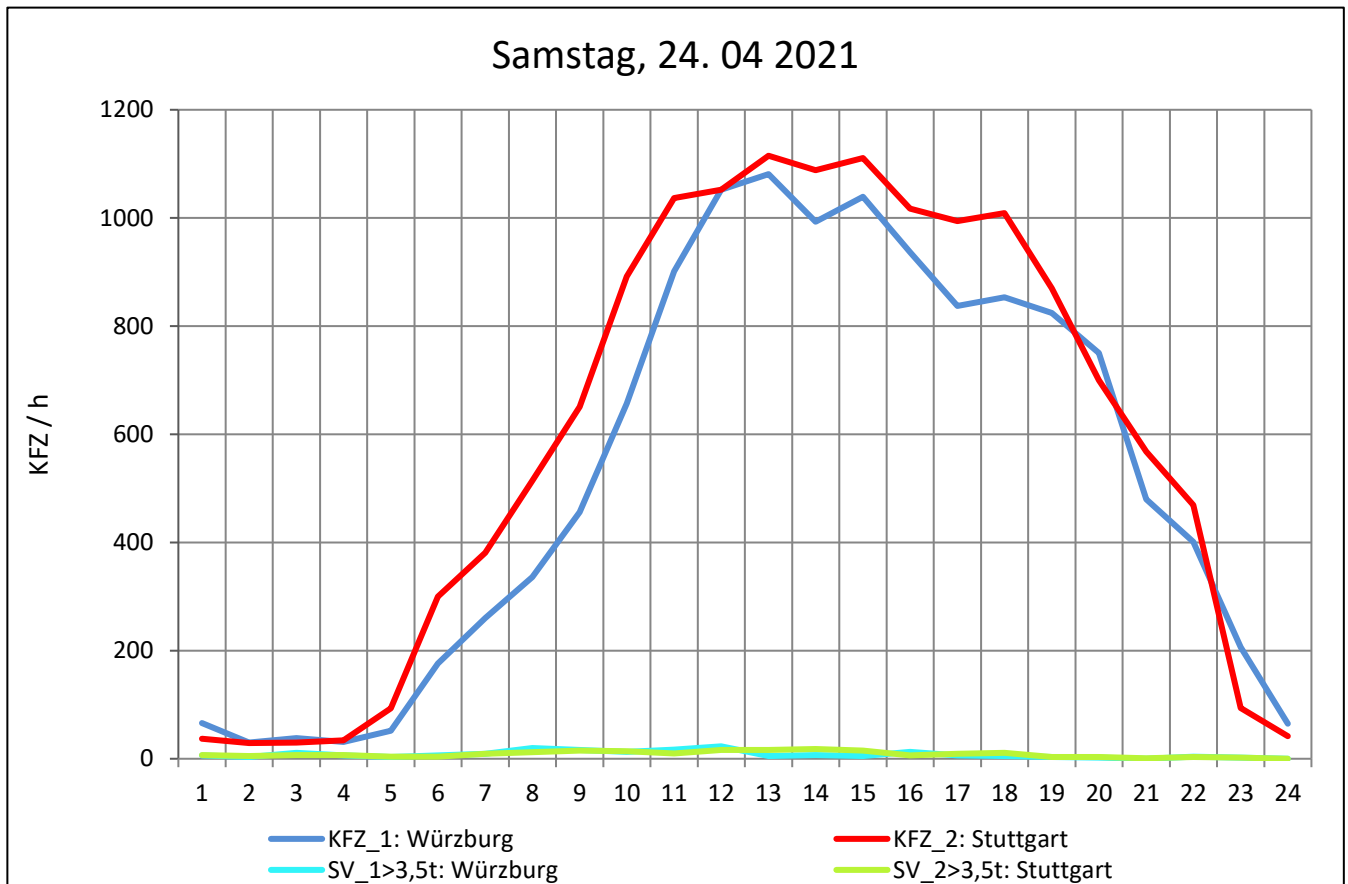
Zst.: **Neckarsulm 2**

TK-/Zst-Nr.: 6821/1102

B 27

Richtung 1 : **Würzburg**

Richtung 2 : **Stuttgart**



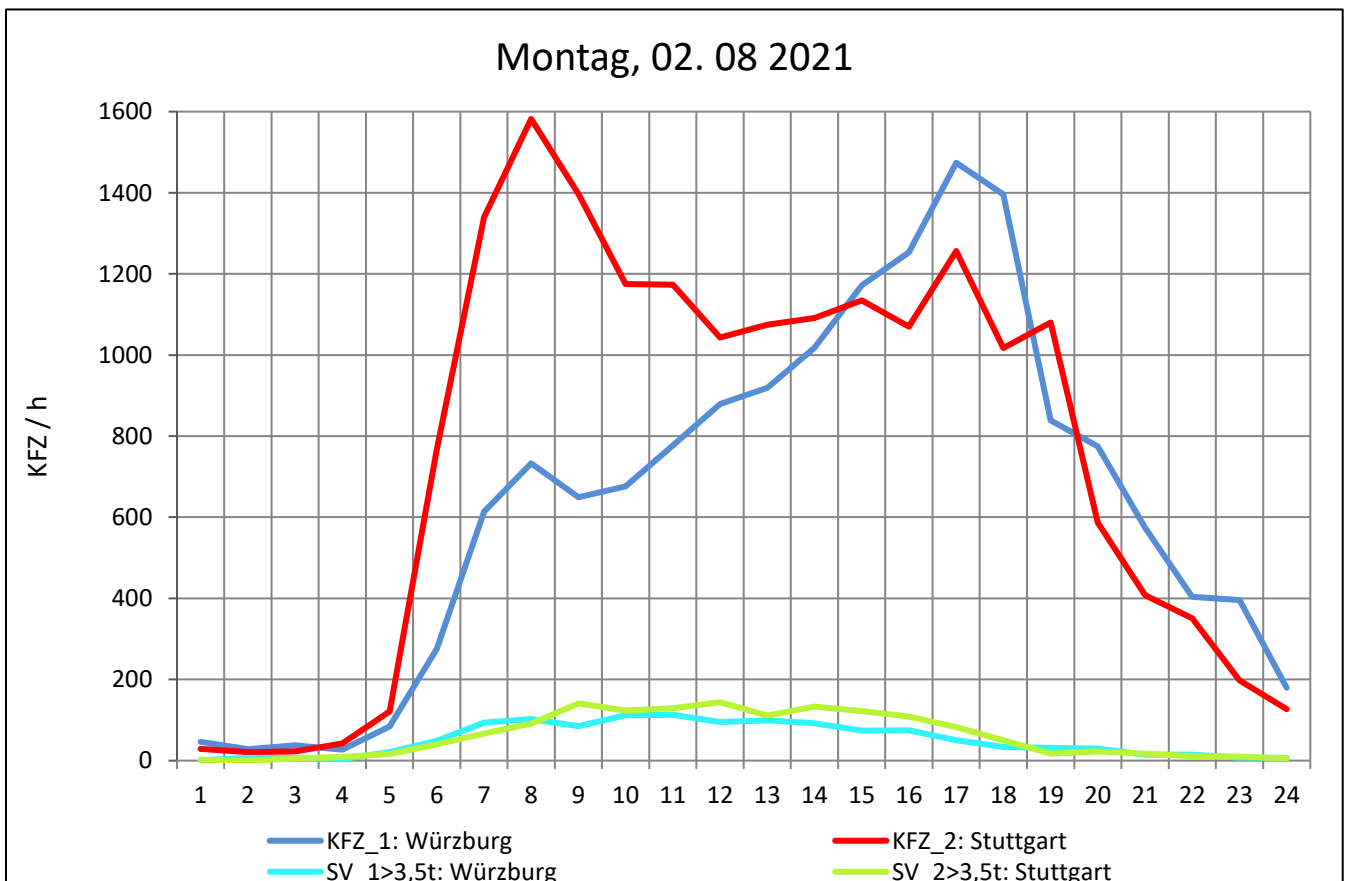
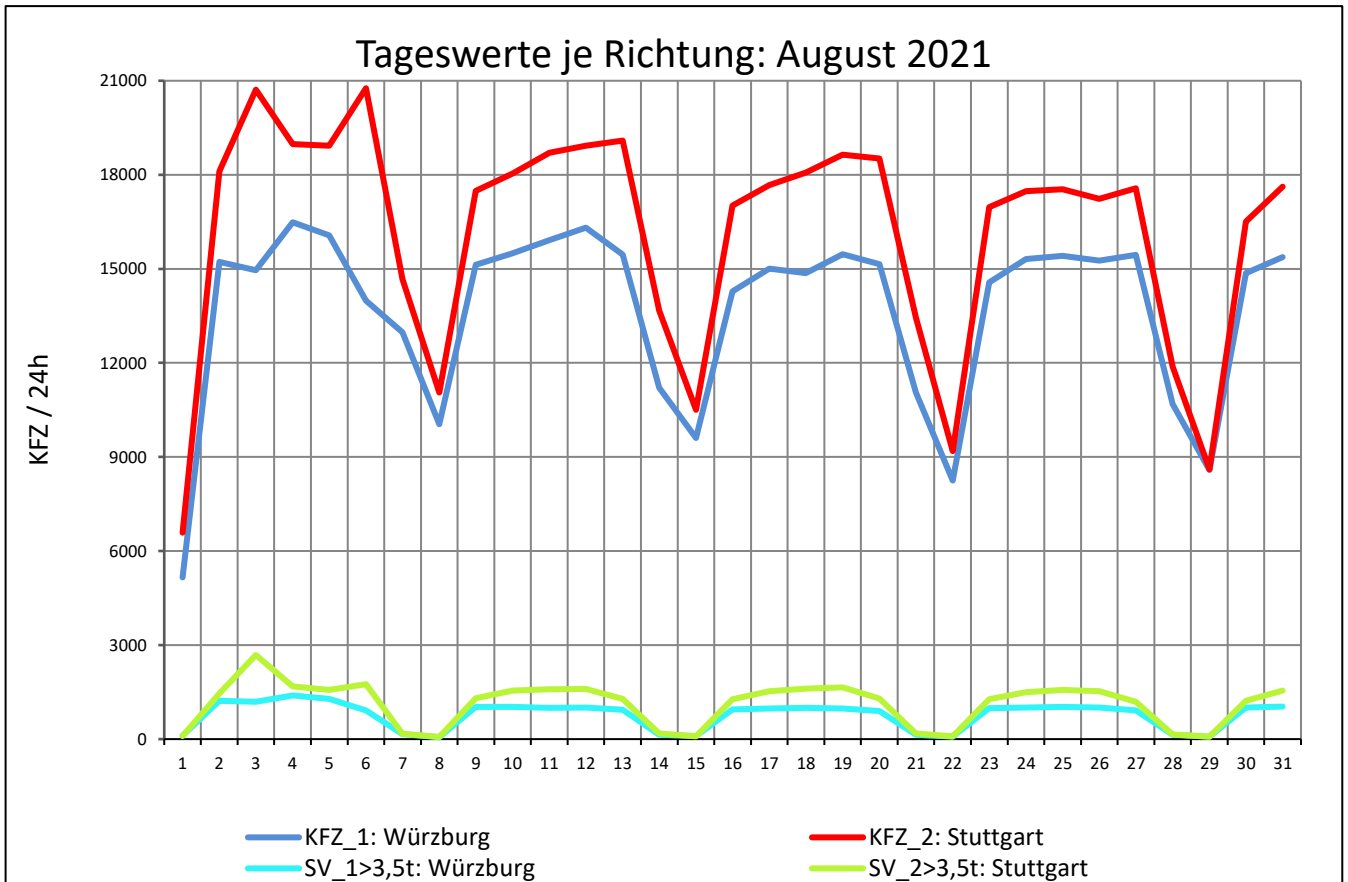
Zst.: **Neckarsulm 2**

TK-/Zst-Nr.: 6821/1102

B 27

Richtung 1 : **Würzburg**

Richtung 2 : **Stuttgart**



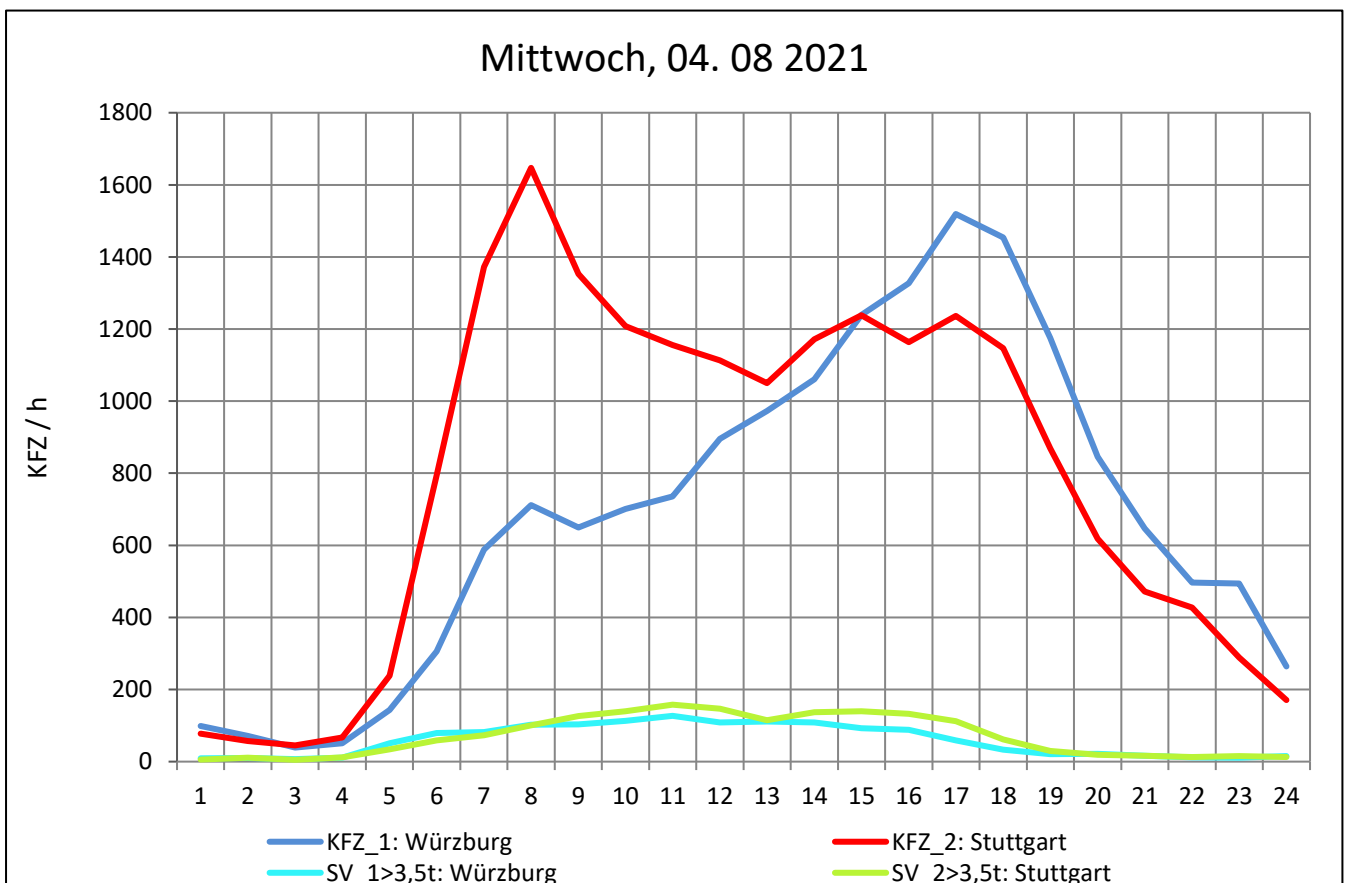
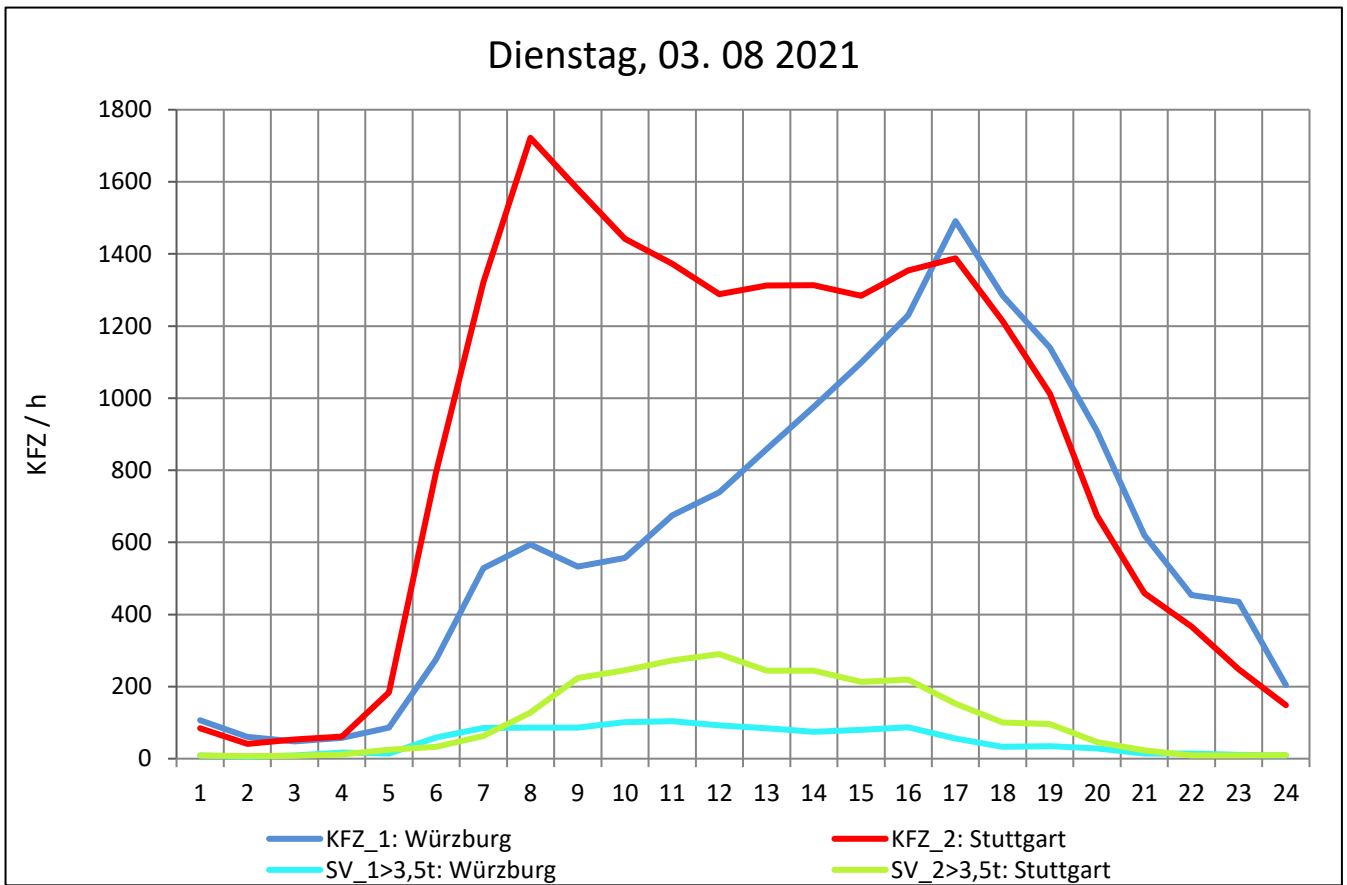
Zst.: **Neckarsulm 2**

TK-/Zst-Nr.: 6821/1102

B 27

Richtung 1 : **Würzburg**

Richtung 2 : **Stuttgart**



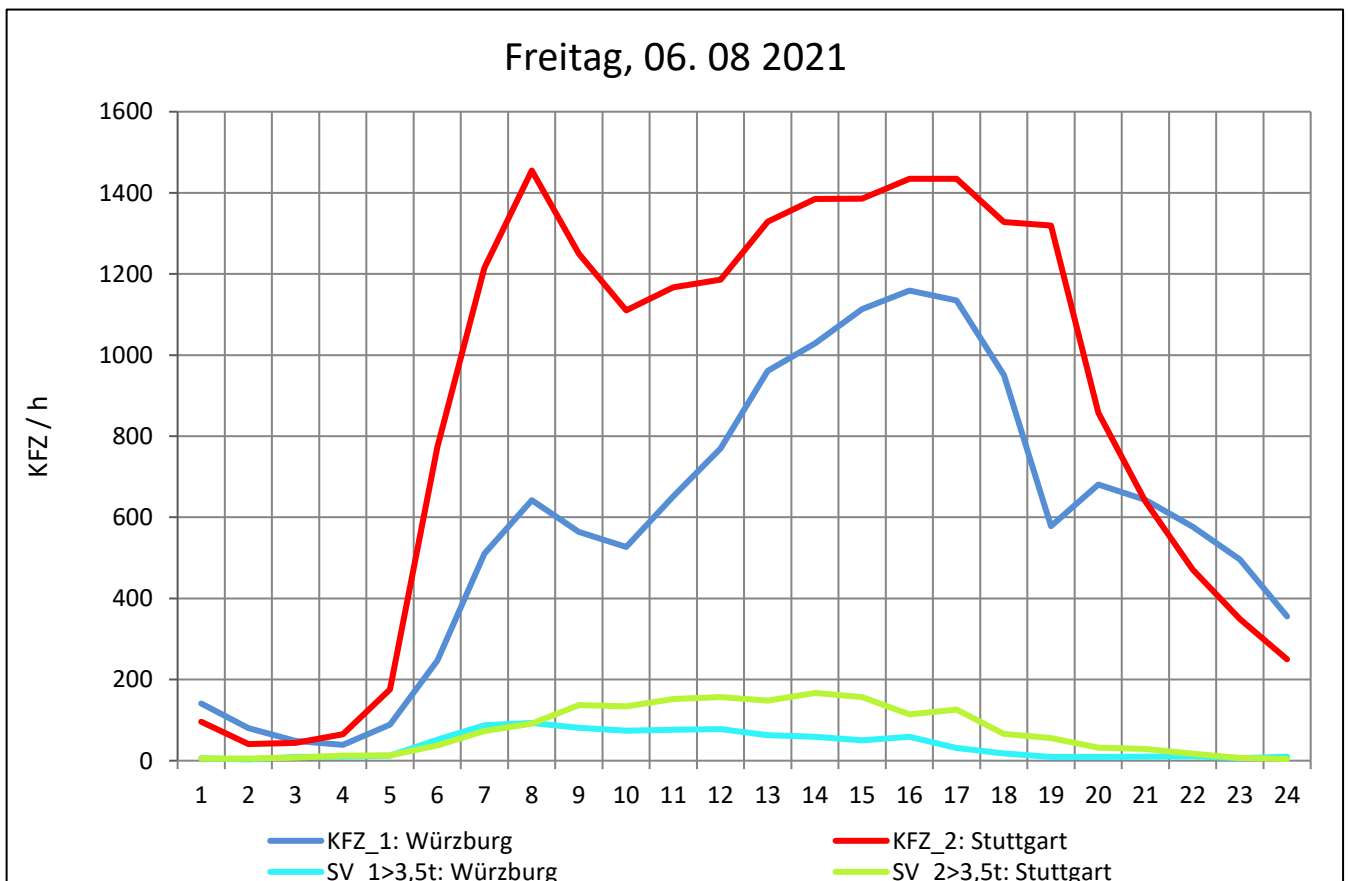
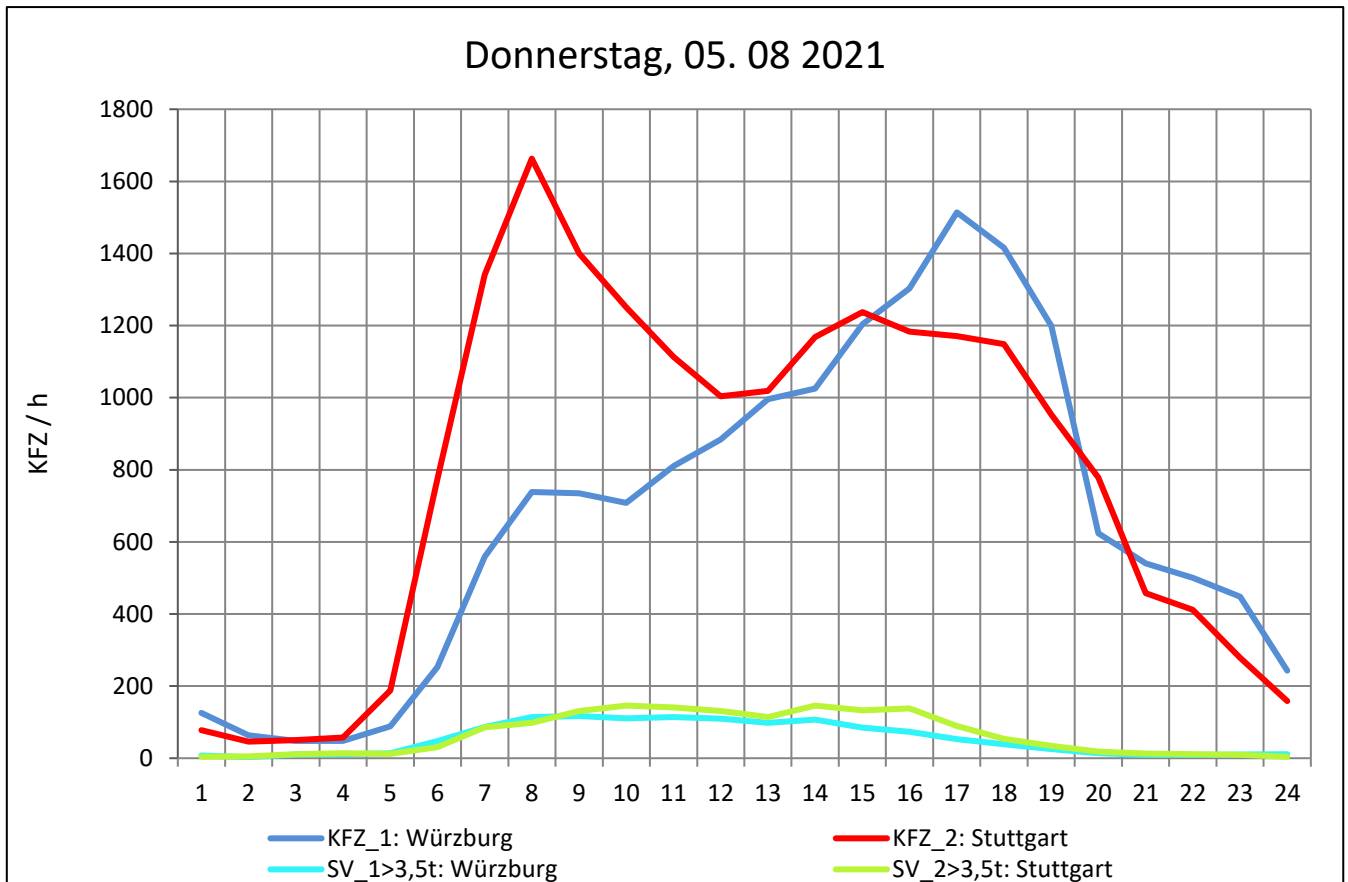
Zst.: **Neckarsulm 2**

TK-/Zst-Nr.: 6821/1102

B 27

Richtung 1 : **Würzburg**

Richtung 2 : **Stuttgart**



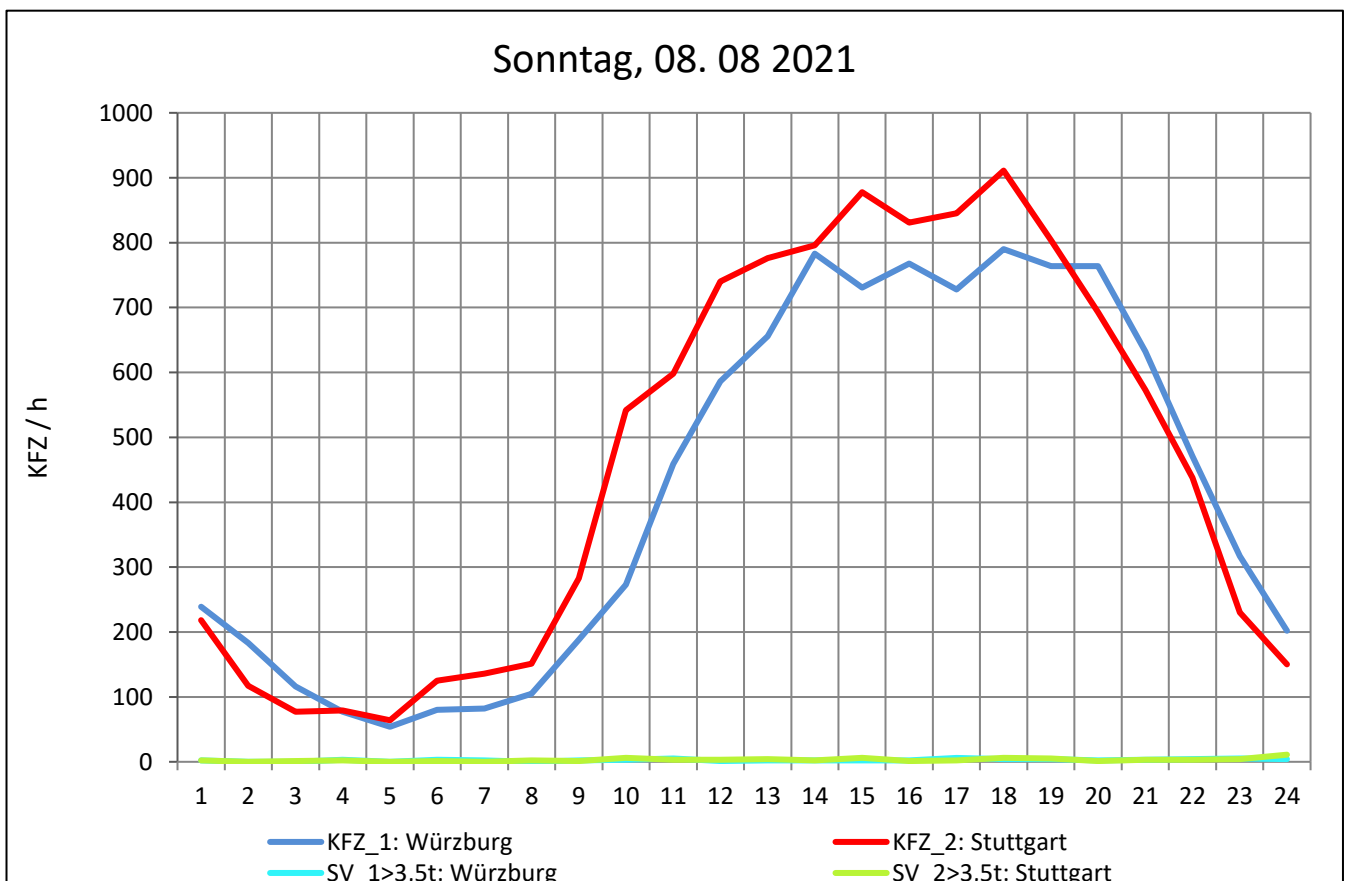
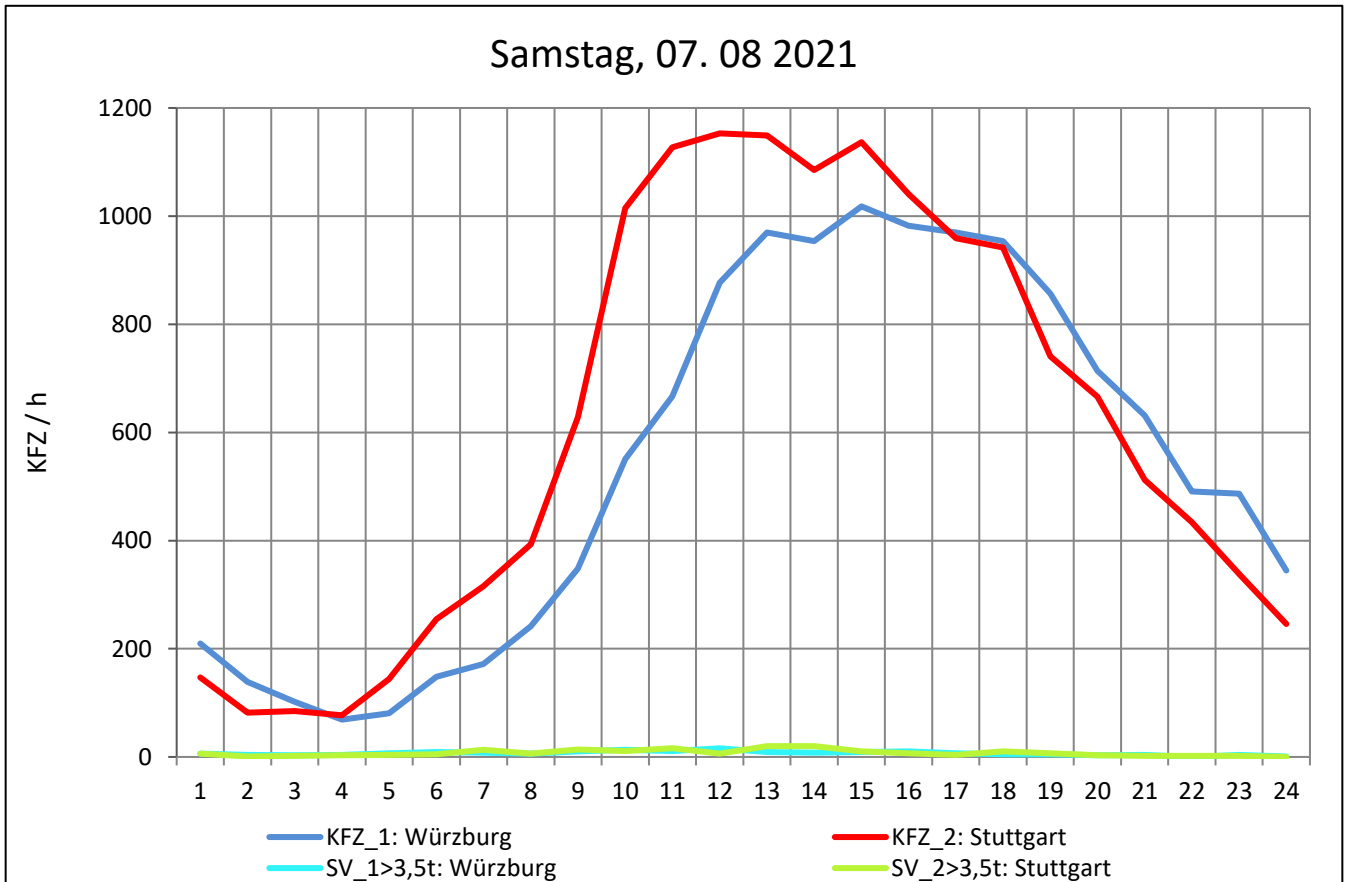
Zst.: **Neckarsulm 2**

TK-/Zst-Nr.: 6821/1102

B 27

Richtung 1 : **Würzburg**

Richtung 2 : **Stuttgart**



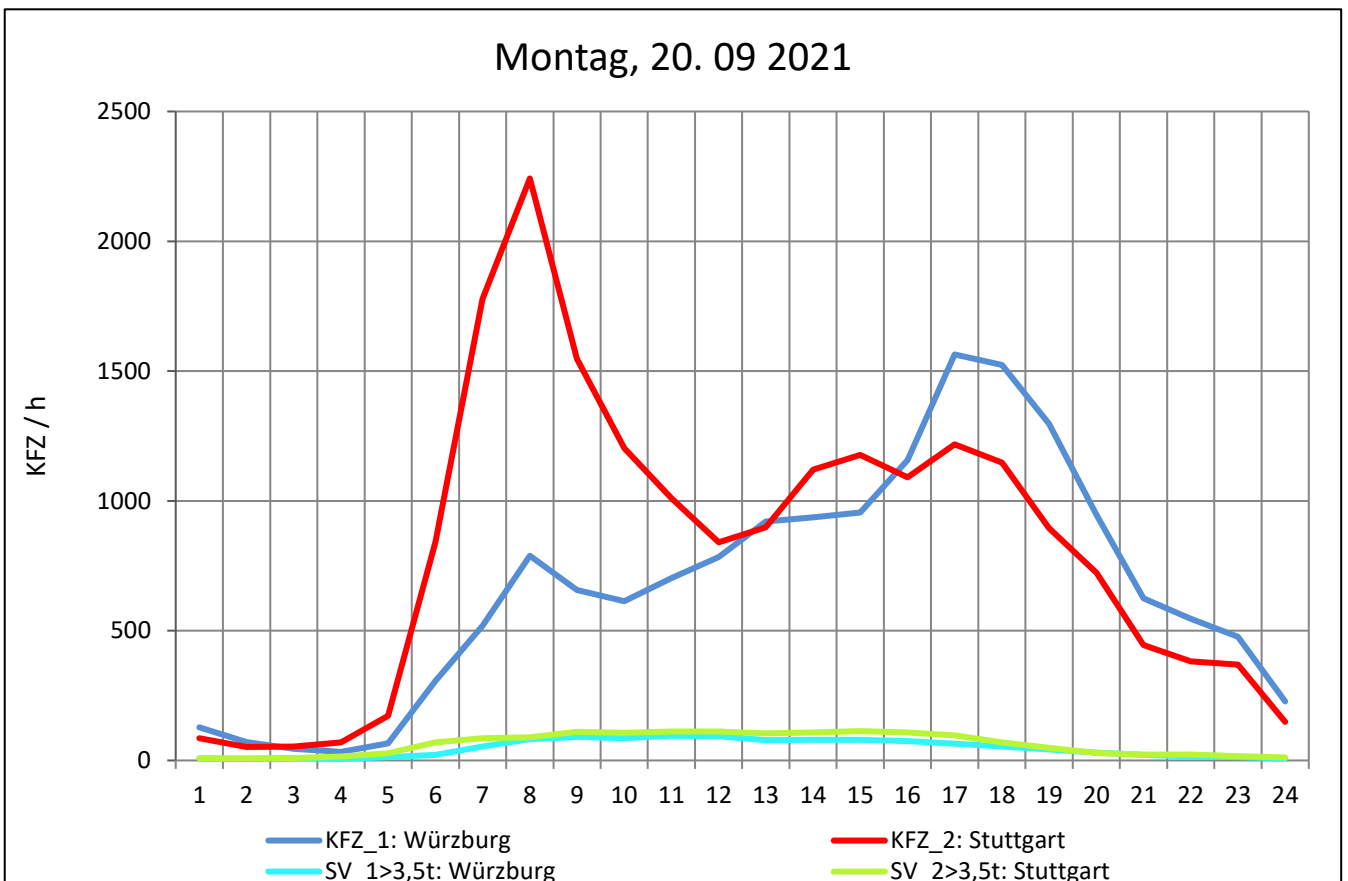
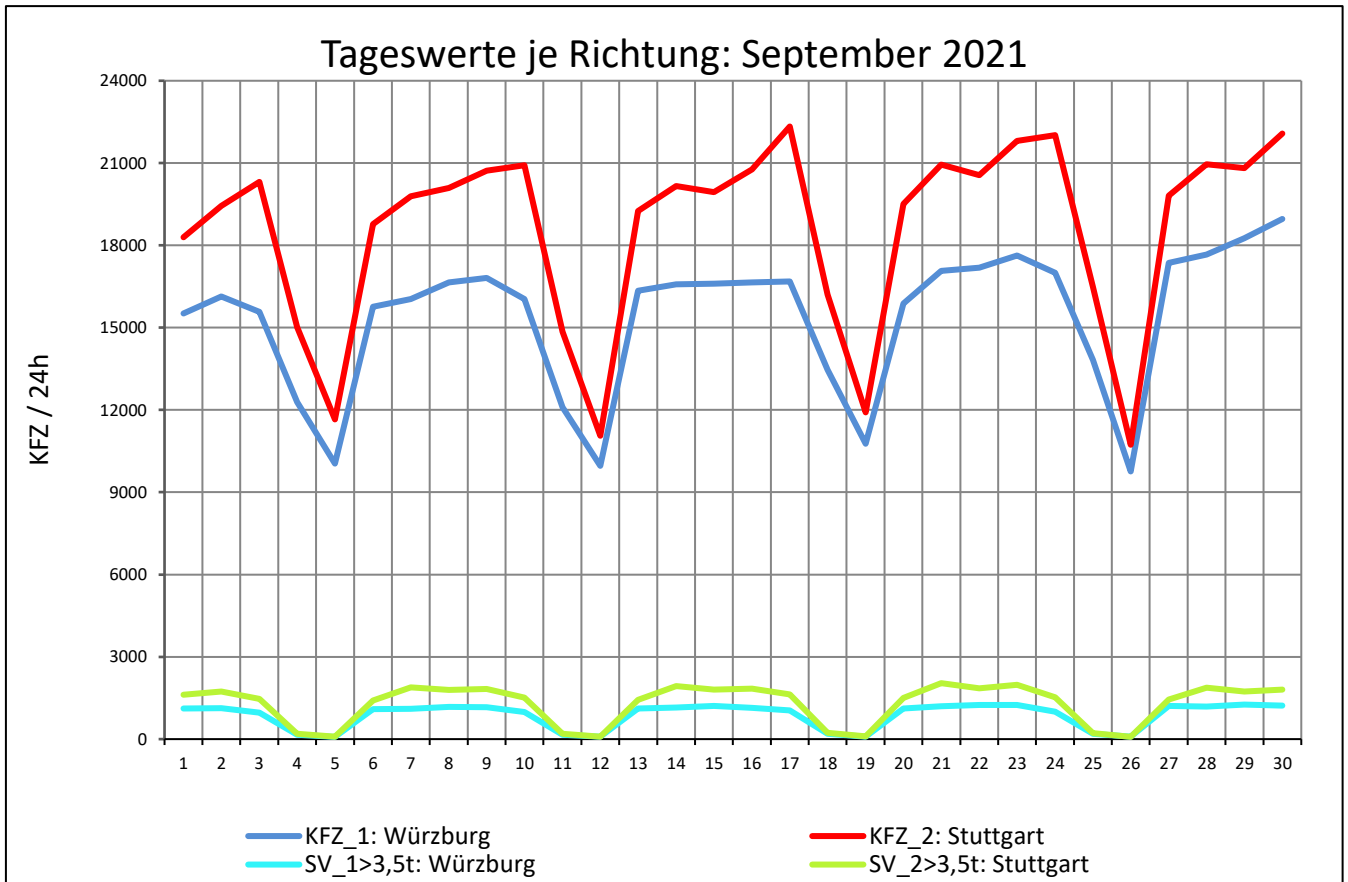
Zst.: **Neckarsulm 2**

TK-/Zst-Nr.: 6821/1102

B 27

Richtung 1 : **Würzburg**

Richtung 2 : **Stuttgart**



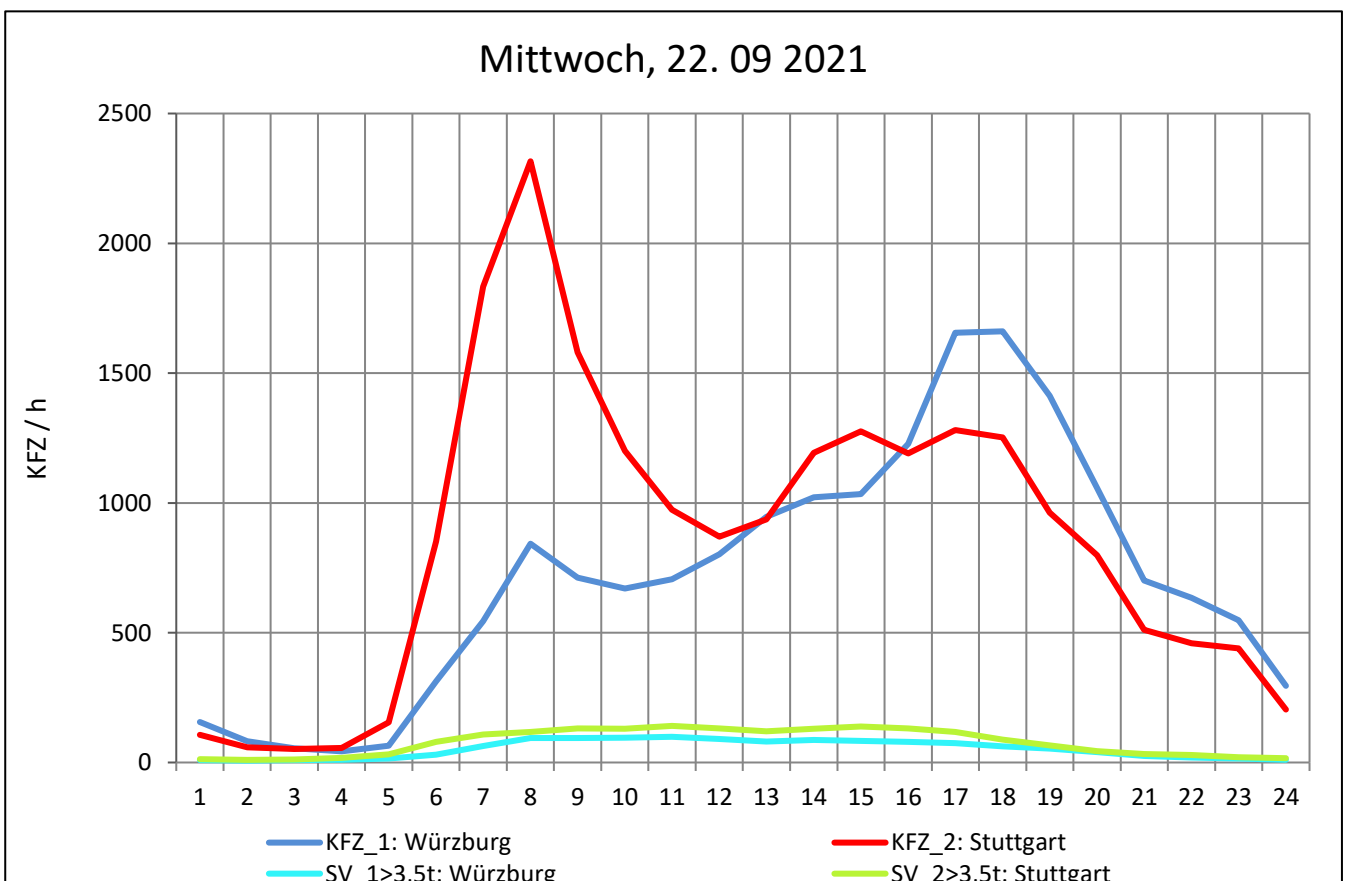
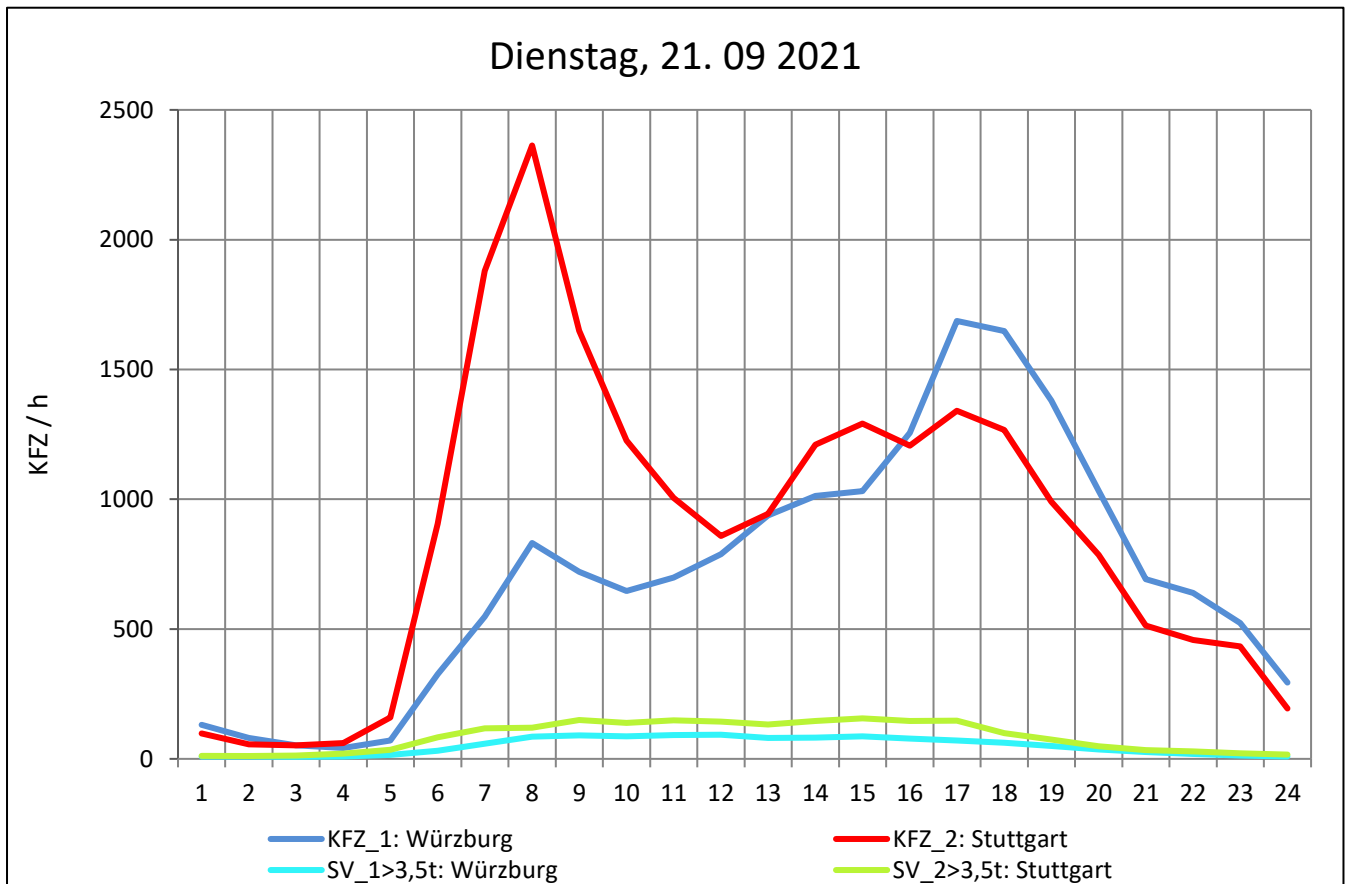
Zst.: **Neckarsulm 2**

TK-/Zst-Nr.: 6821/1102

B 27

Richtung 1 : **Würzburg**

Richtung 2 : **Stuttgart**



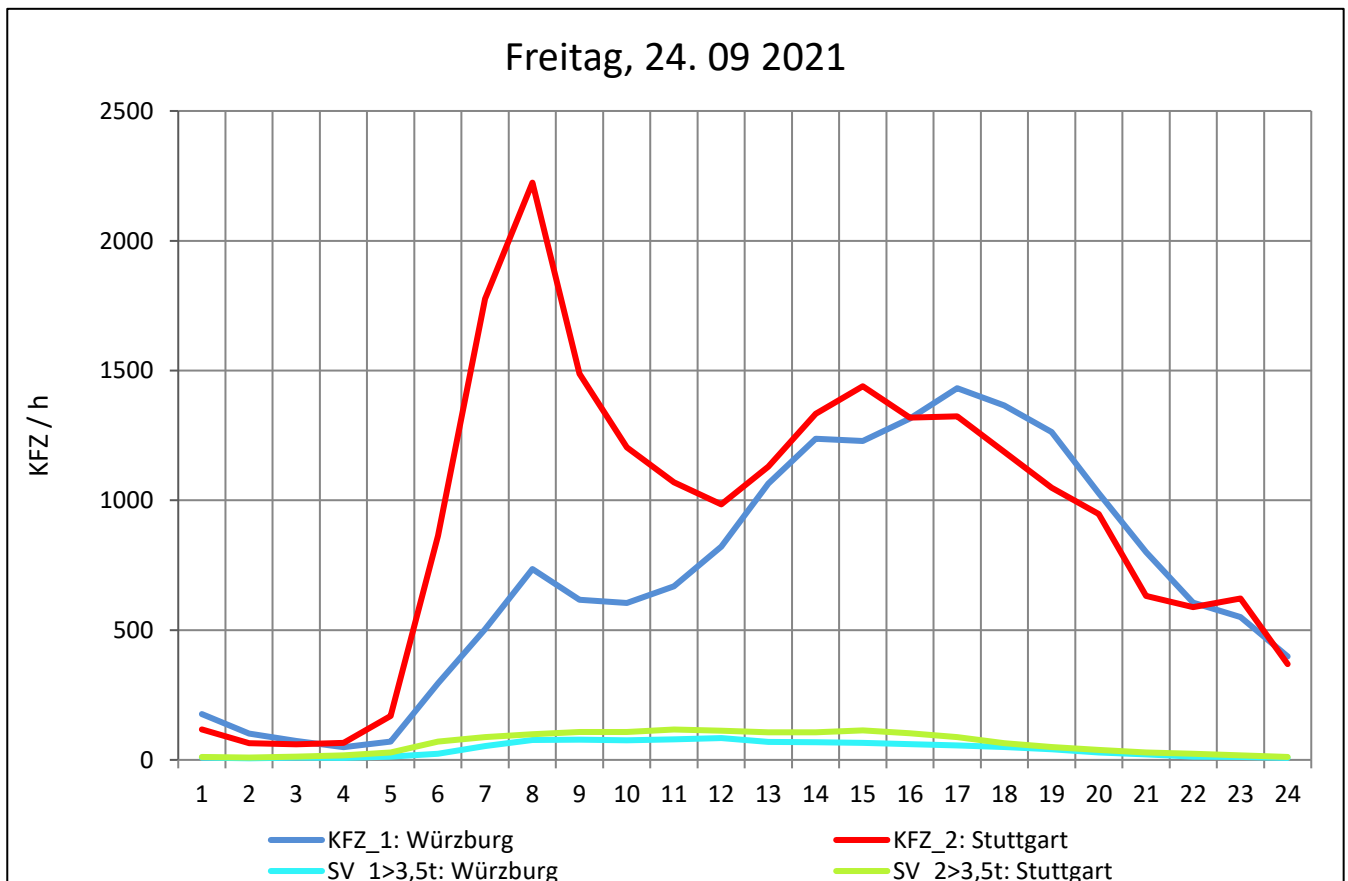
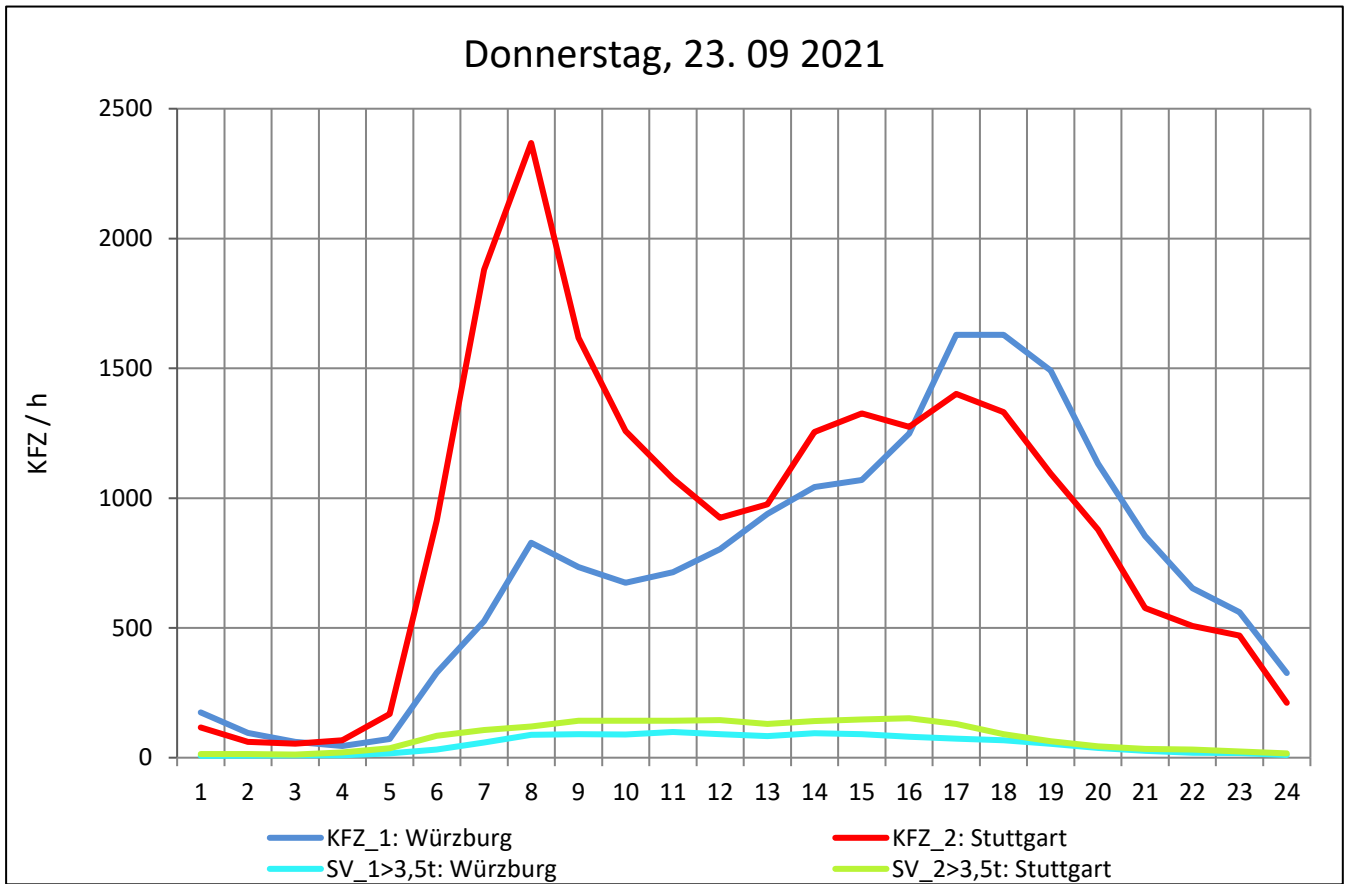
Zst.: **Neckarsulm 2**

TK-/Zst-Nr.: 6821/1102

B 27

Richtung 1 : **Würzburg**

Richtung 2 : **Stuttgart**



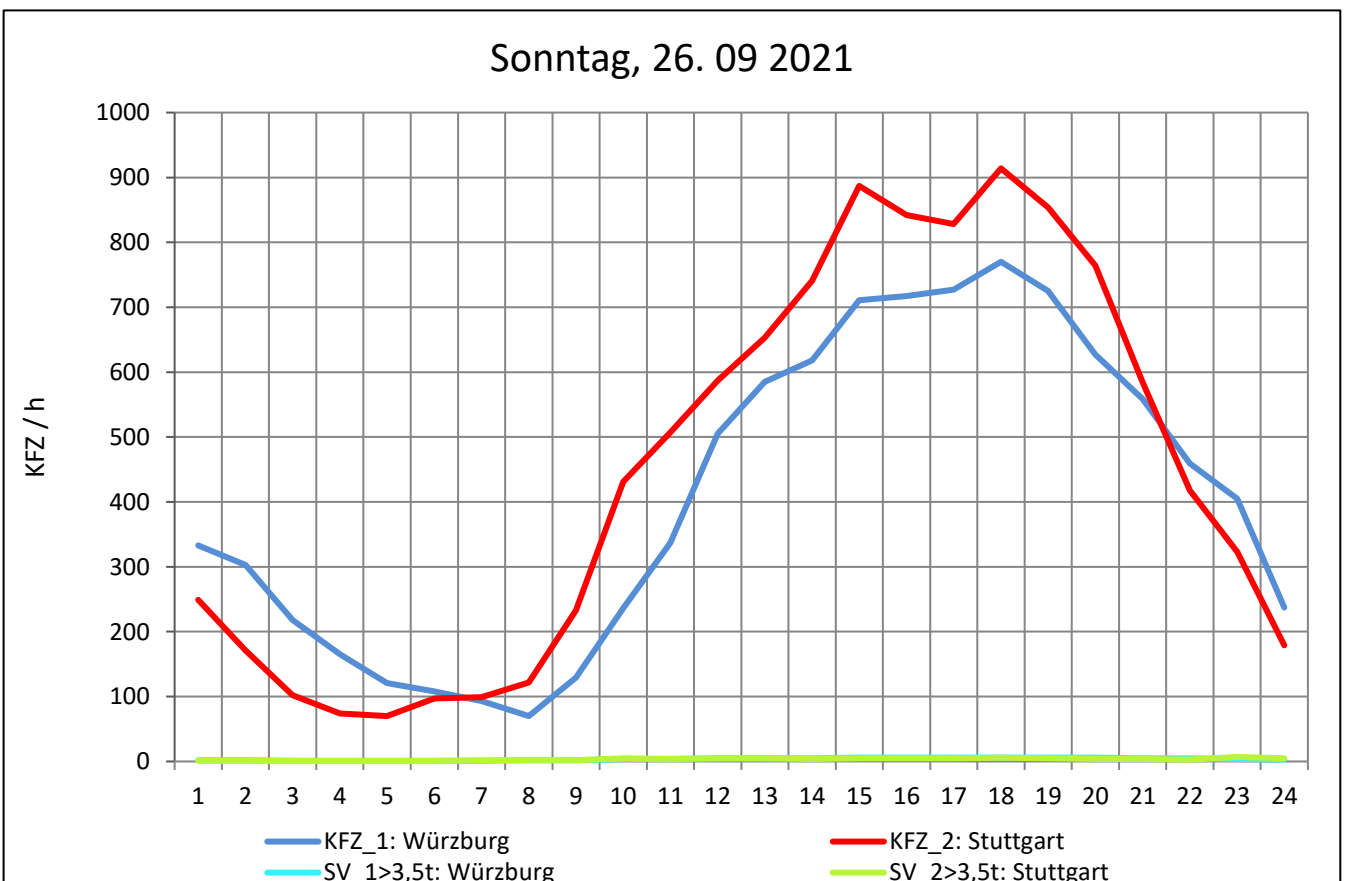
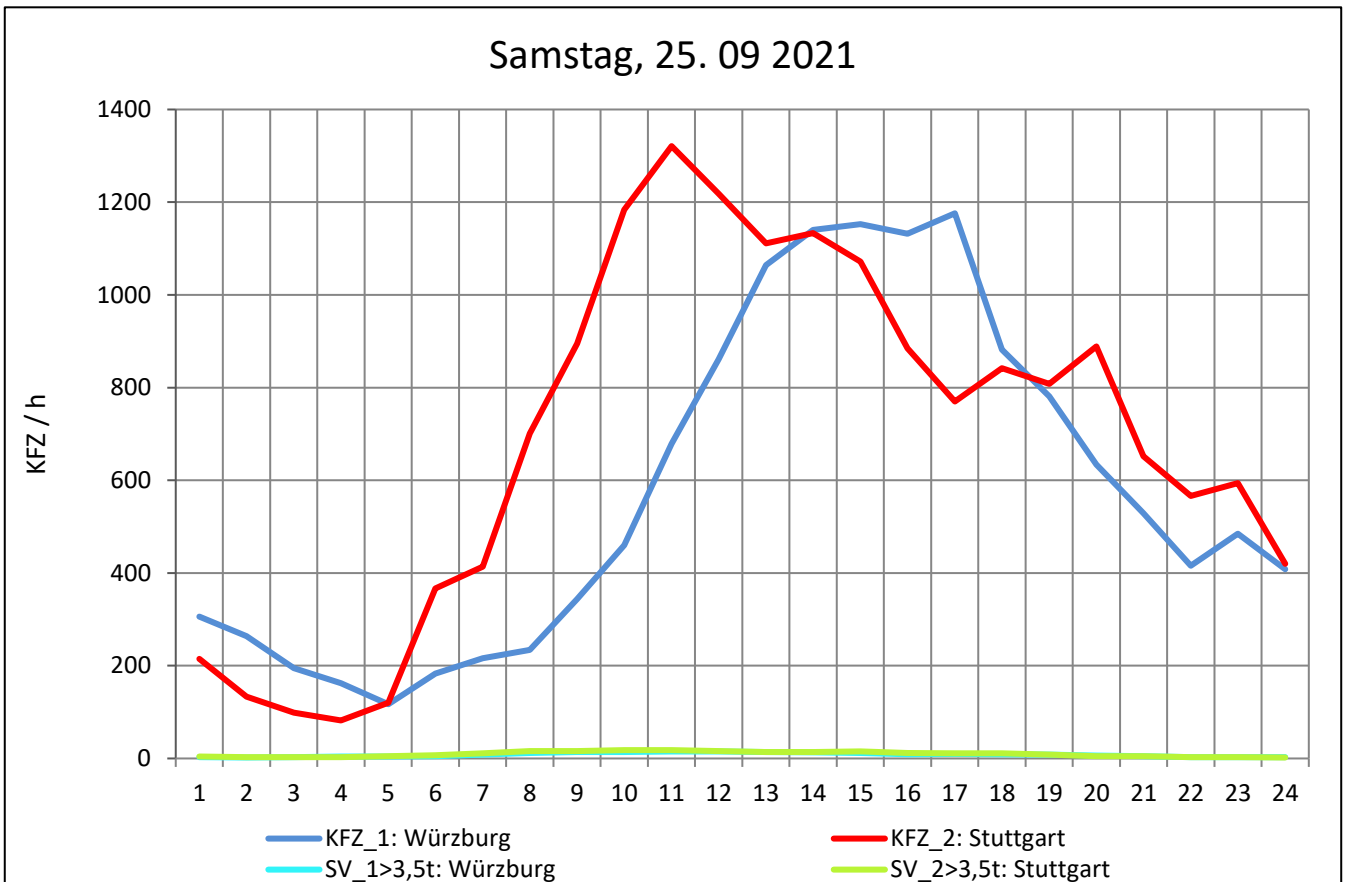
Zst.: **Neckarsulm 2**

TK-/Zst-Nr.: 6821/1102

B 27

Richtung 1 : **Würzburg**

Richtung 2 : **Stuttgart**



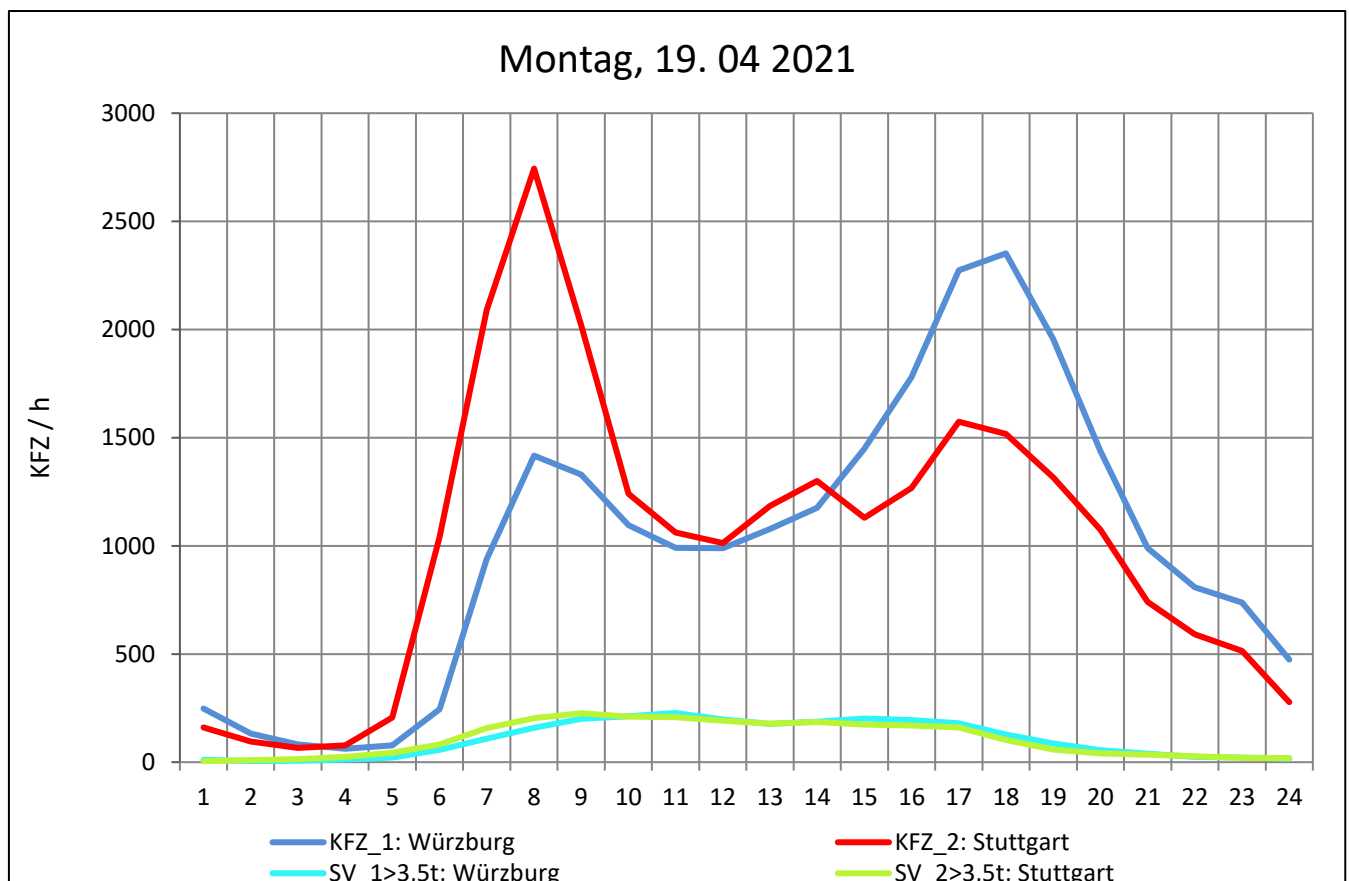
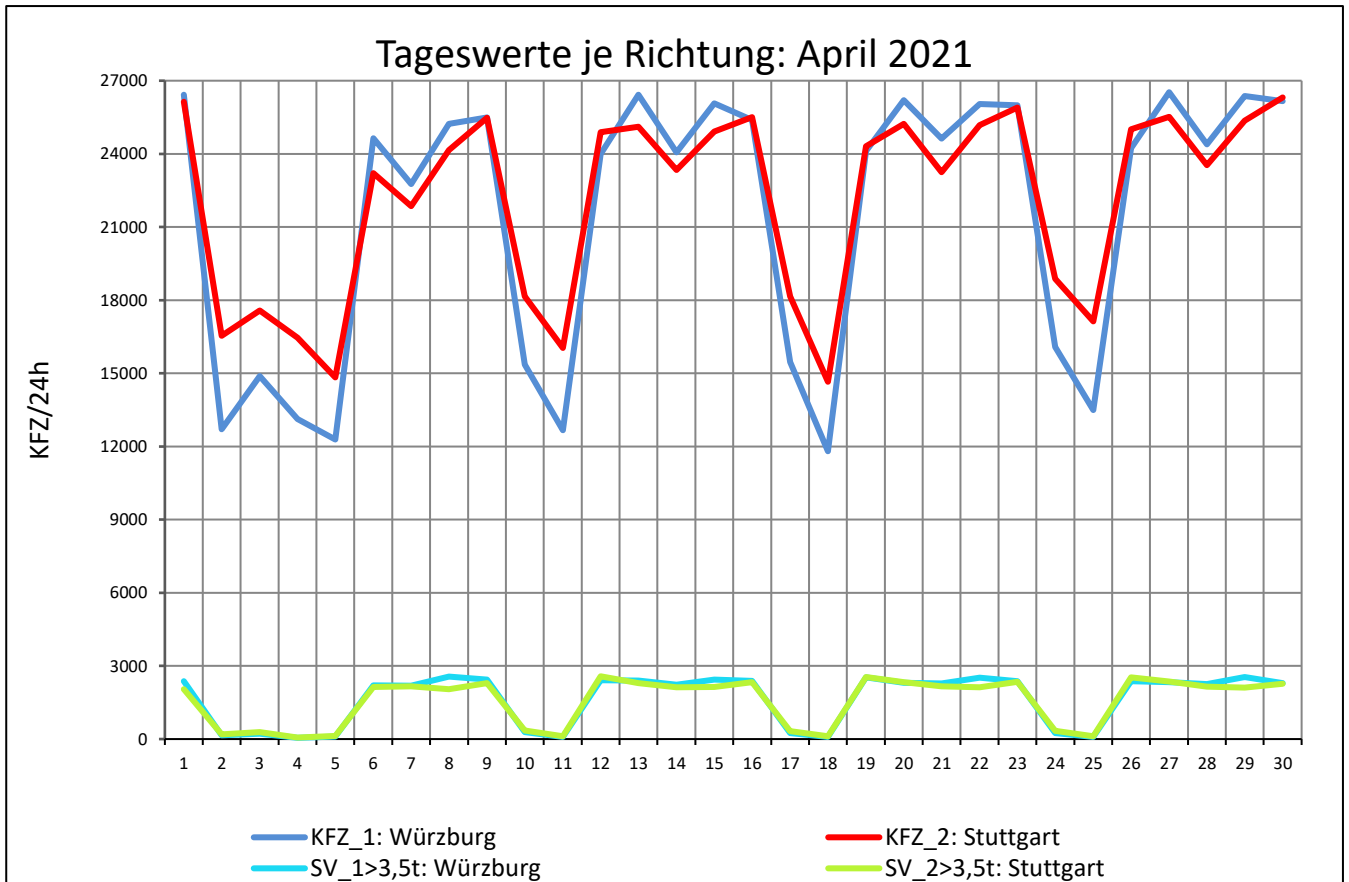
Zst.: **Kornwestheim**

TK-/Zst-Nr.: 7121/1109

B 27

Richtung 1 : **Würzburg**

Richtung 2 : **Stuttgart**



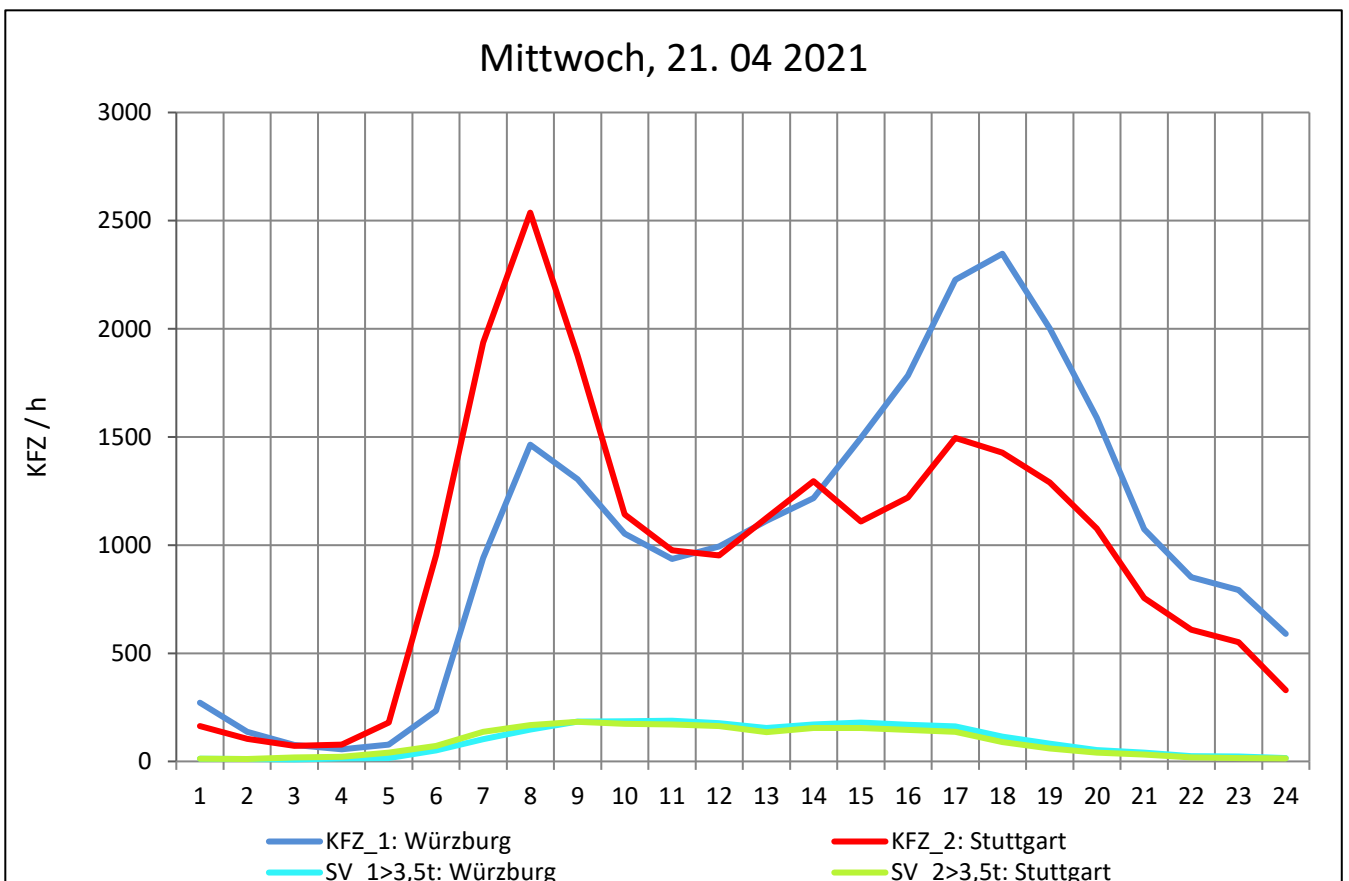
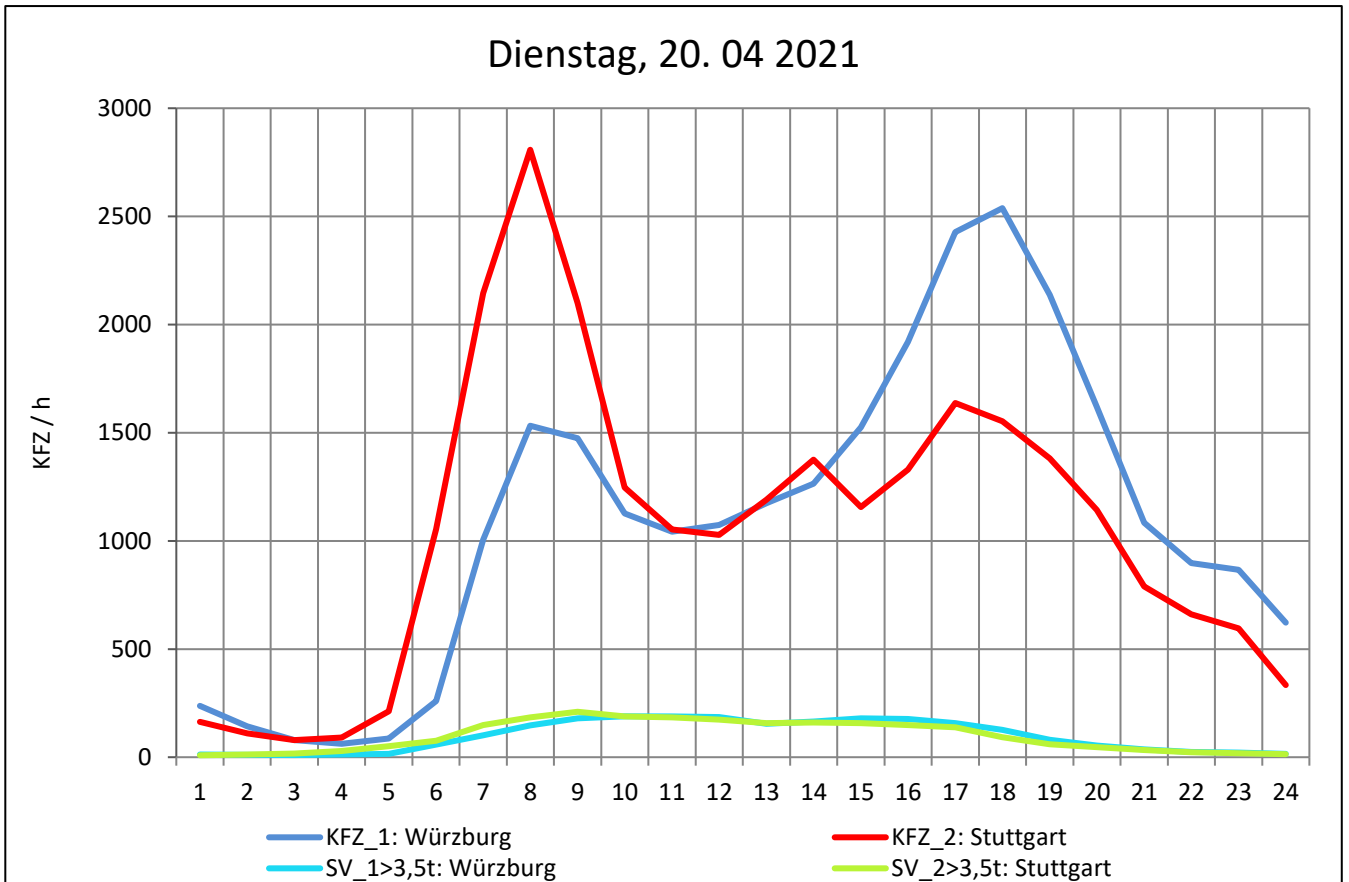
Zst.: **Kornwestheim**

TK-/Zst-Nr.: 7121/1109

B 27

Richtung 1 : **Würzburg**

Richtung 2 : **Stuttgart**



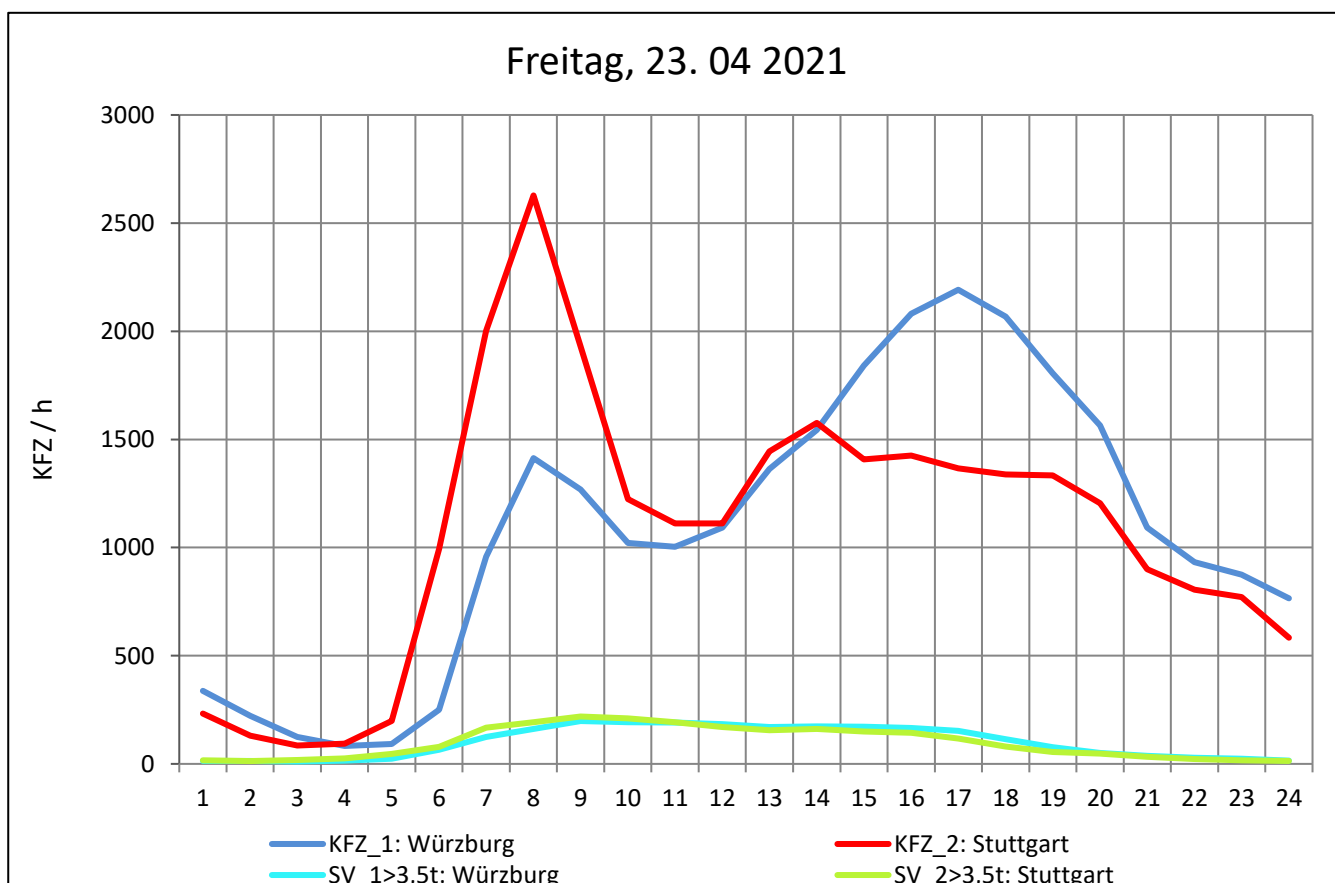
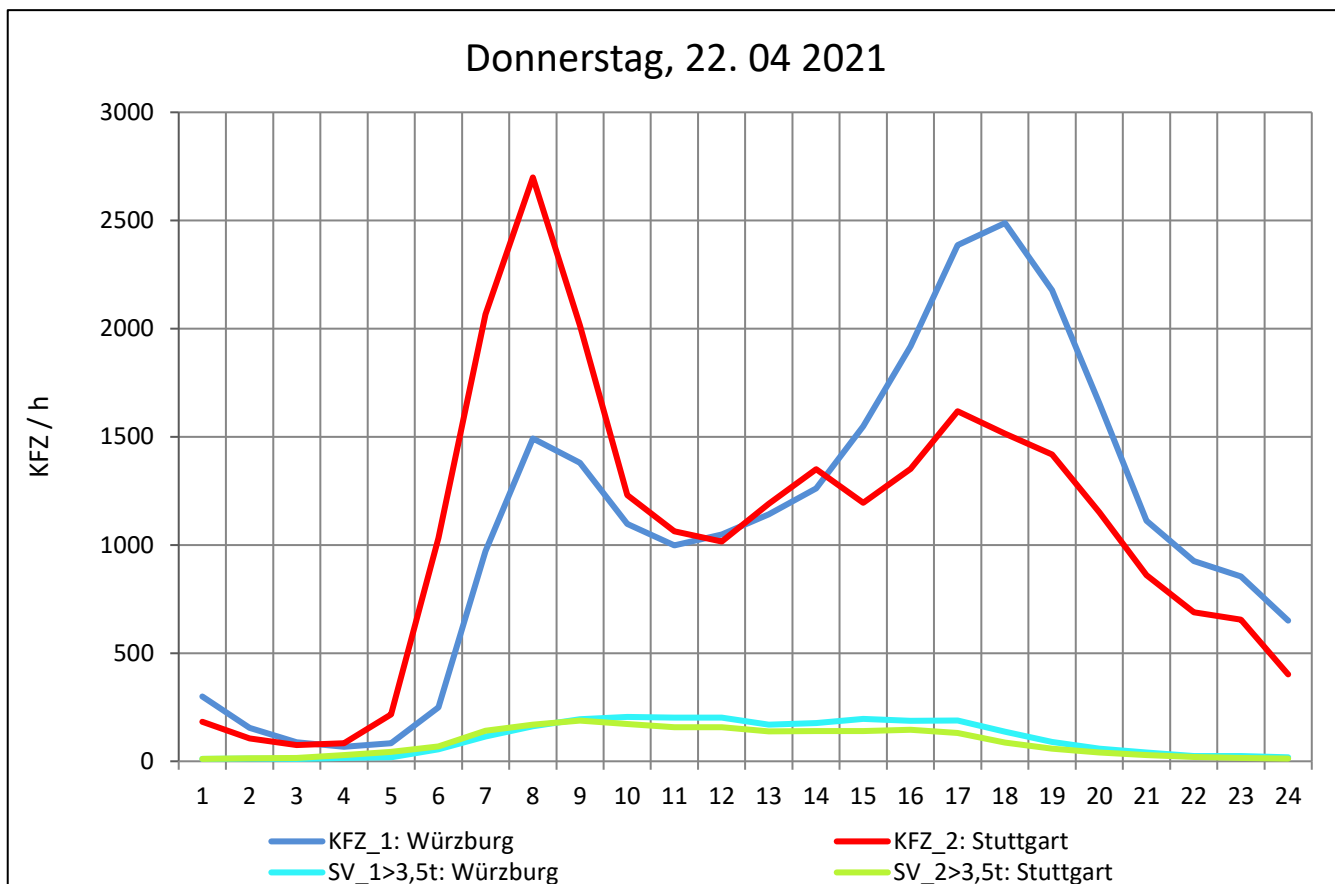
Zst.: **Kornwestheim**

TK-/Zst-Nr.: 7121/1109

B 27

Richtung 1 : **Würzburg**

Richtung 2 : **Stuttgart**



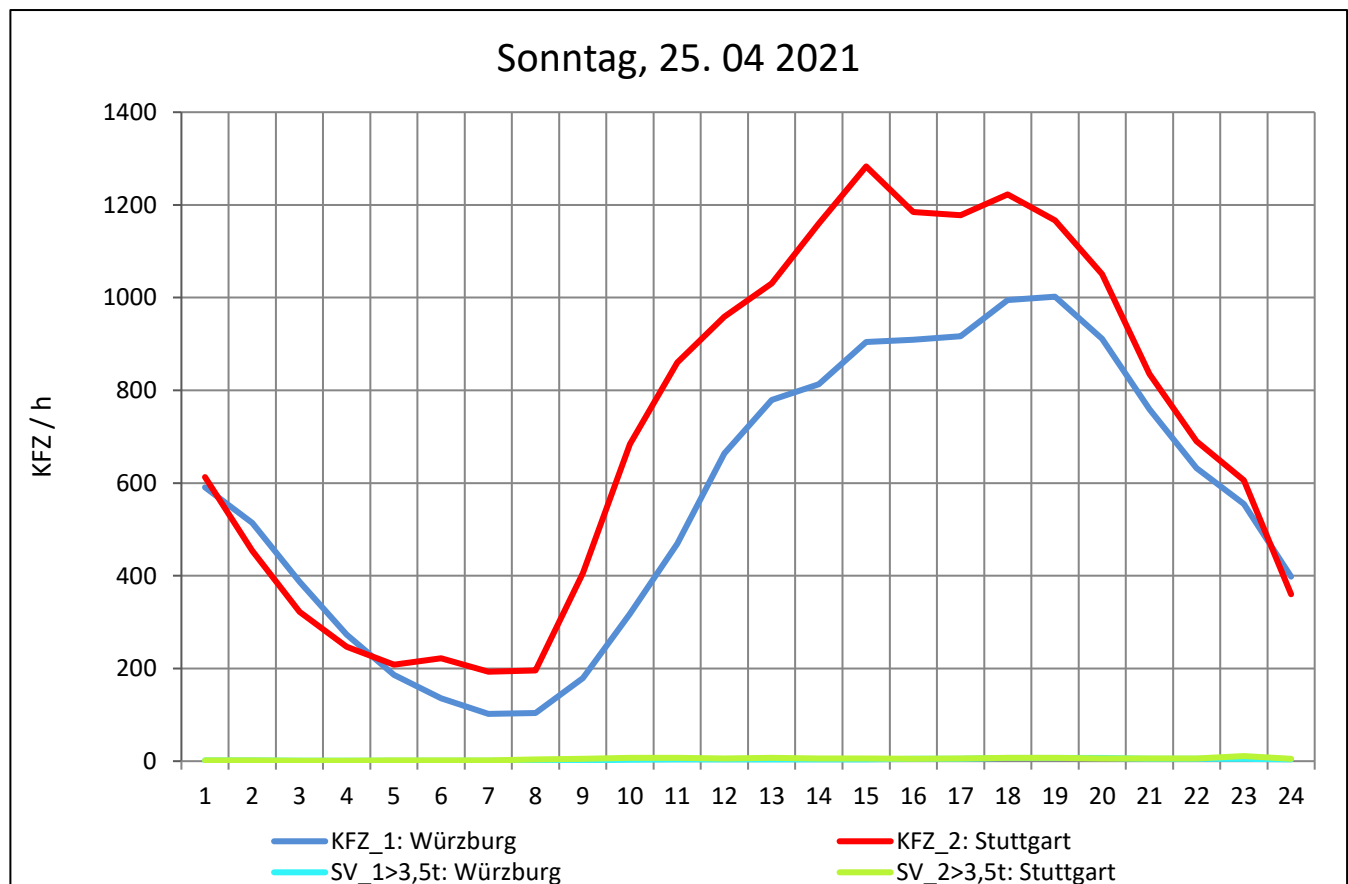
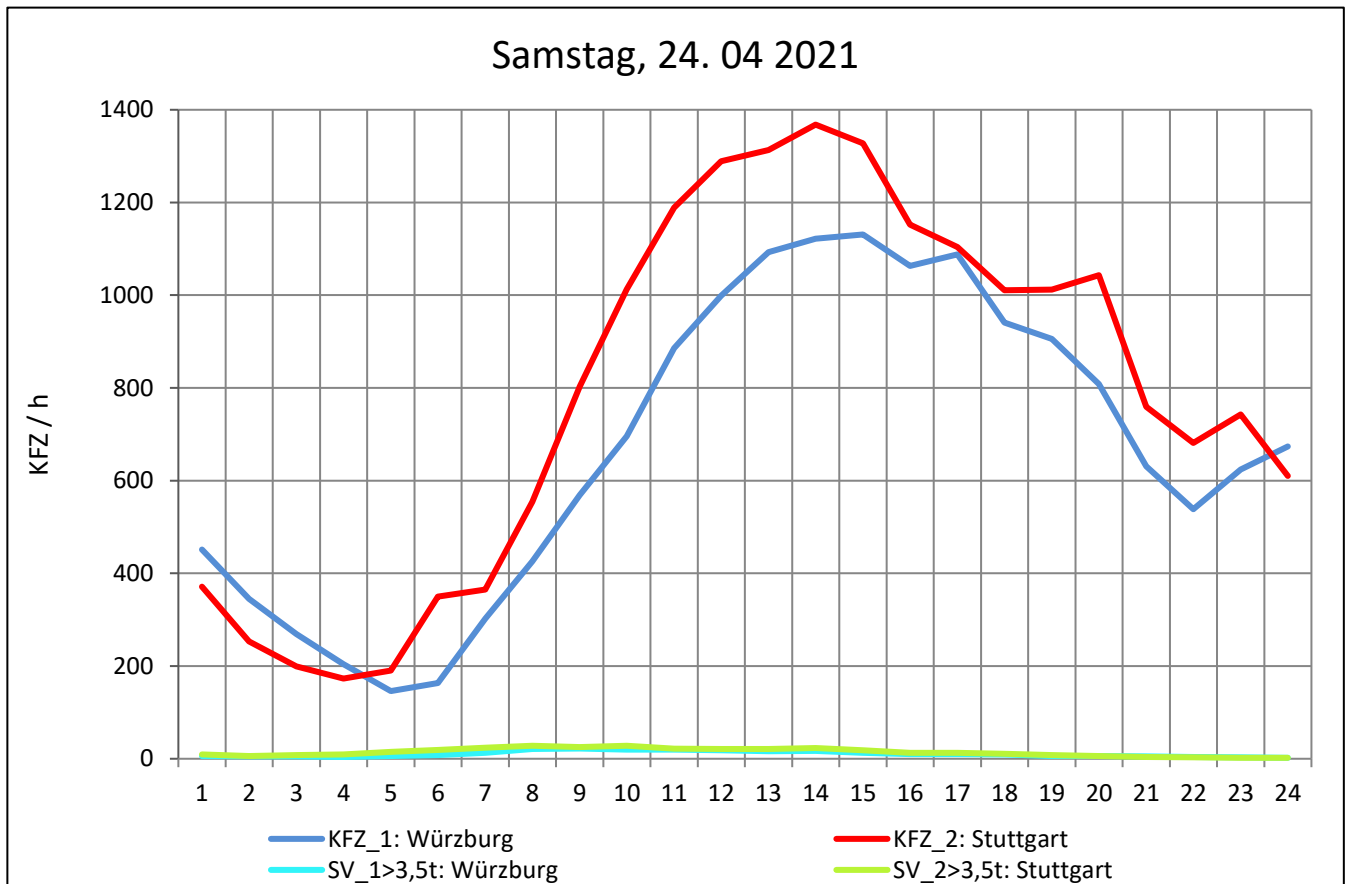
Zst.: **Kornwestheim**

TK-/Zst-Nr.: 7121/1109

B 27

Richtung 1 : **Würzburg**

Richtung 2 : **Stuttgart**



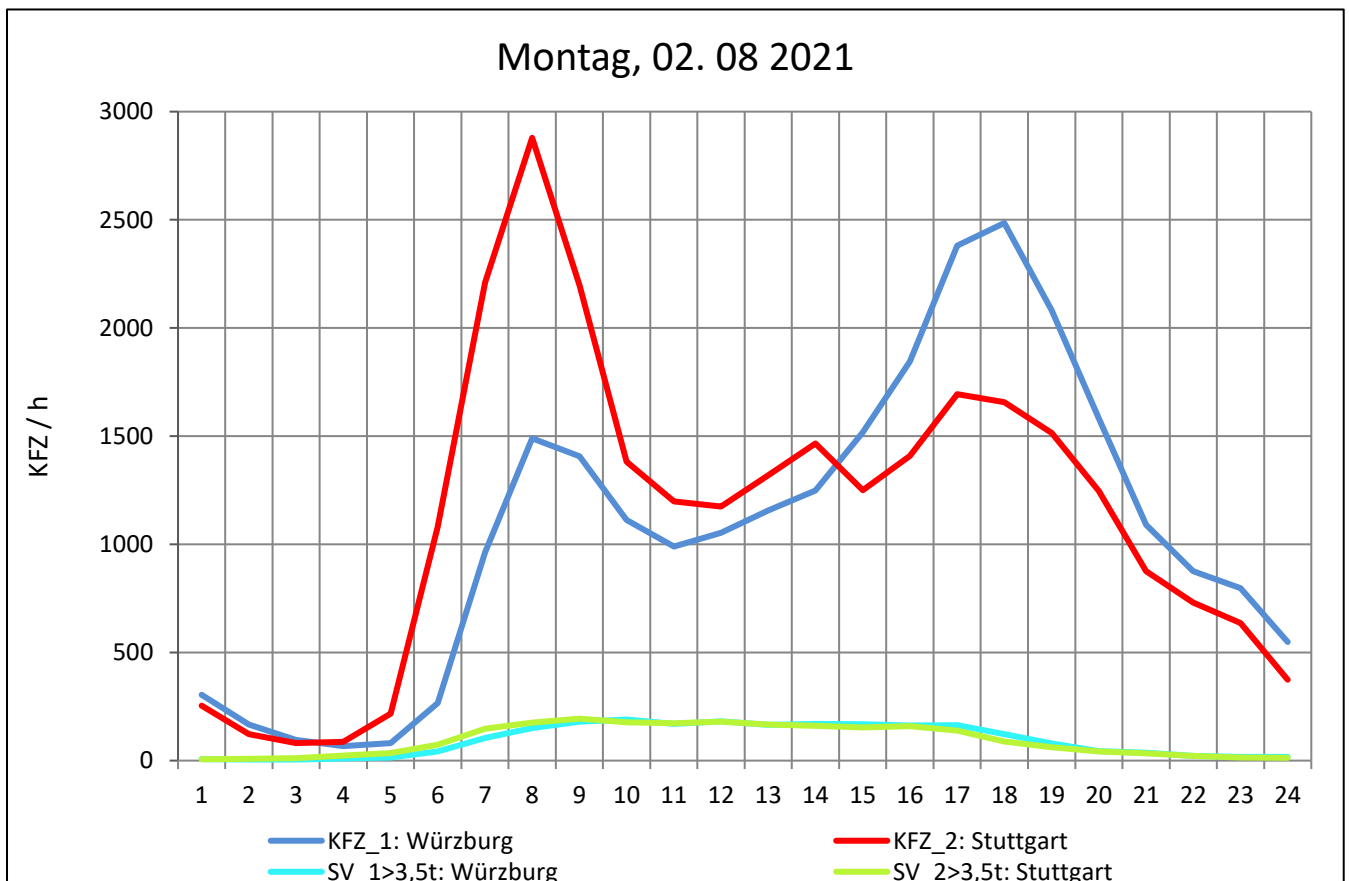
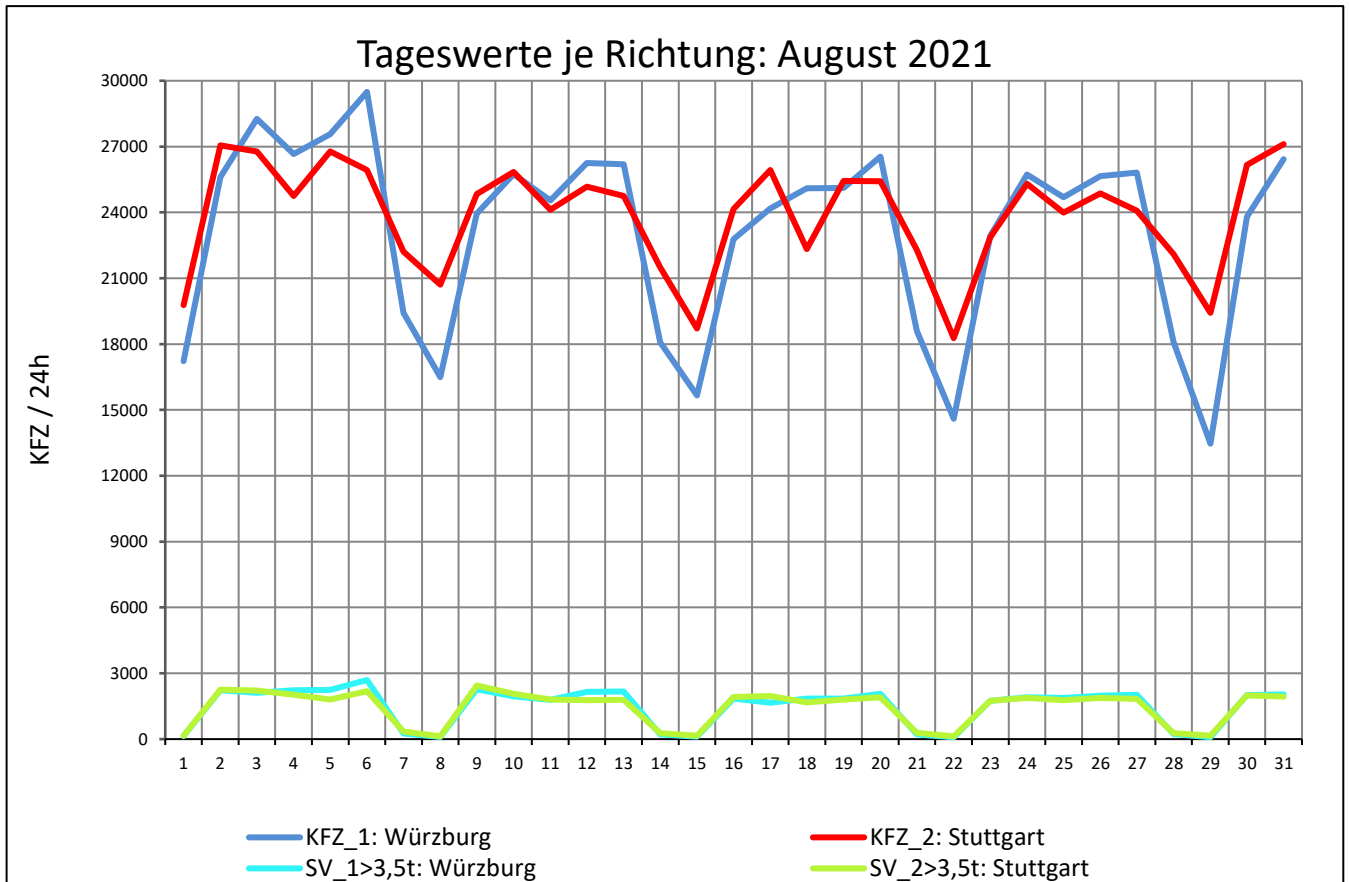
Zst.: **Kornwestheim**

TK-/Zst-Nr.: 7121/1109

B 27

Richtung 1 : **Würzburg**

Richtung 2 : **Stuttgart**



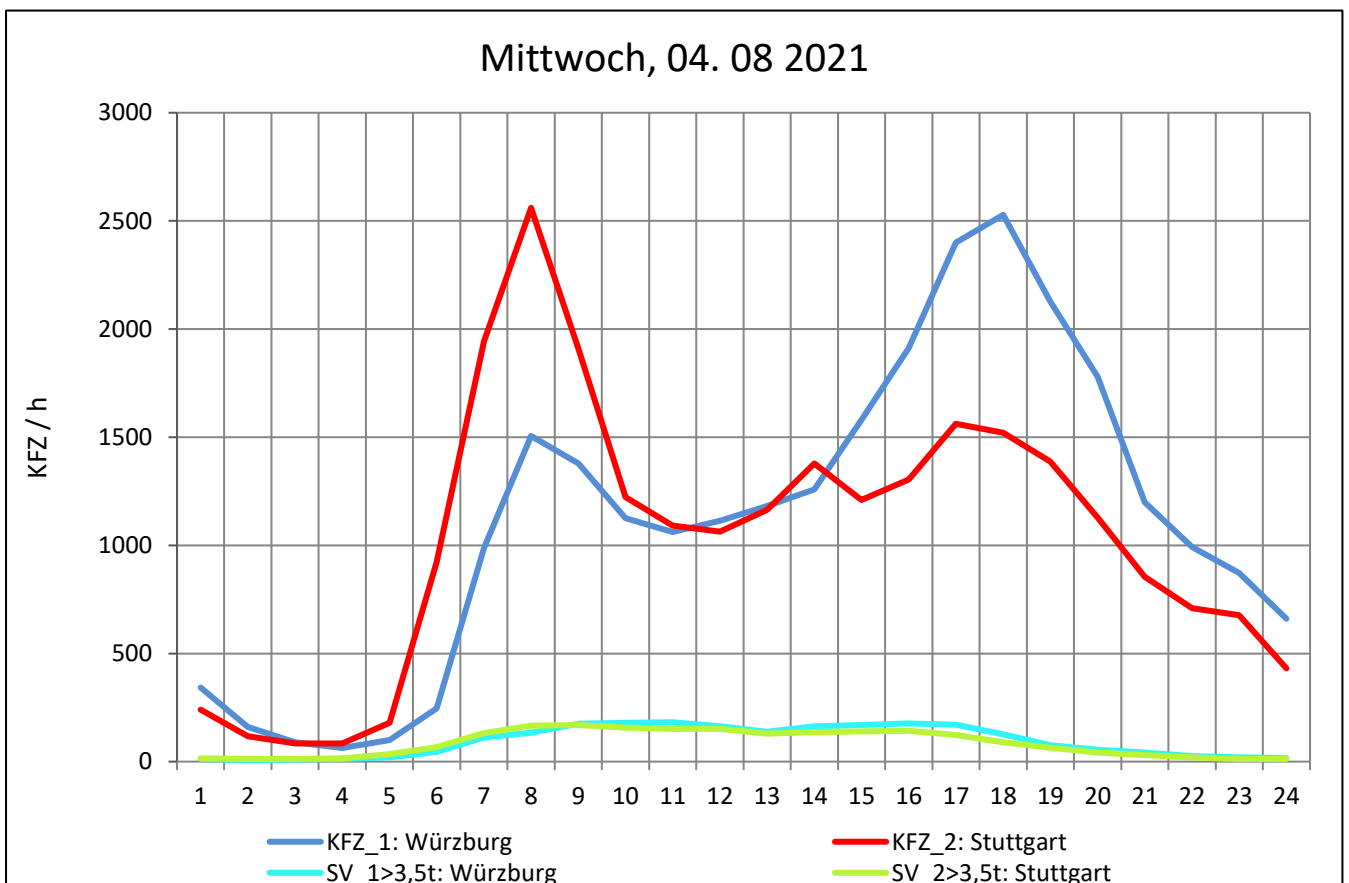
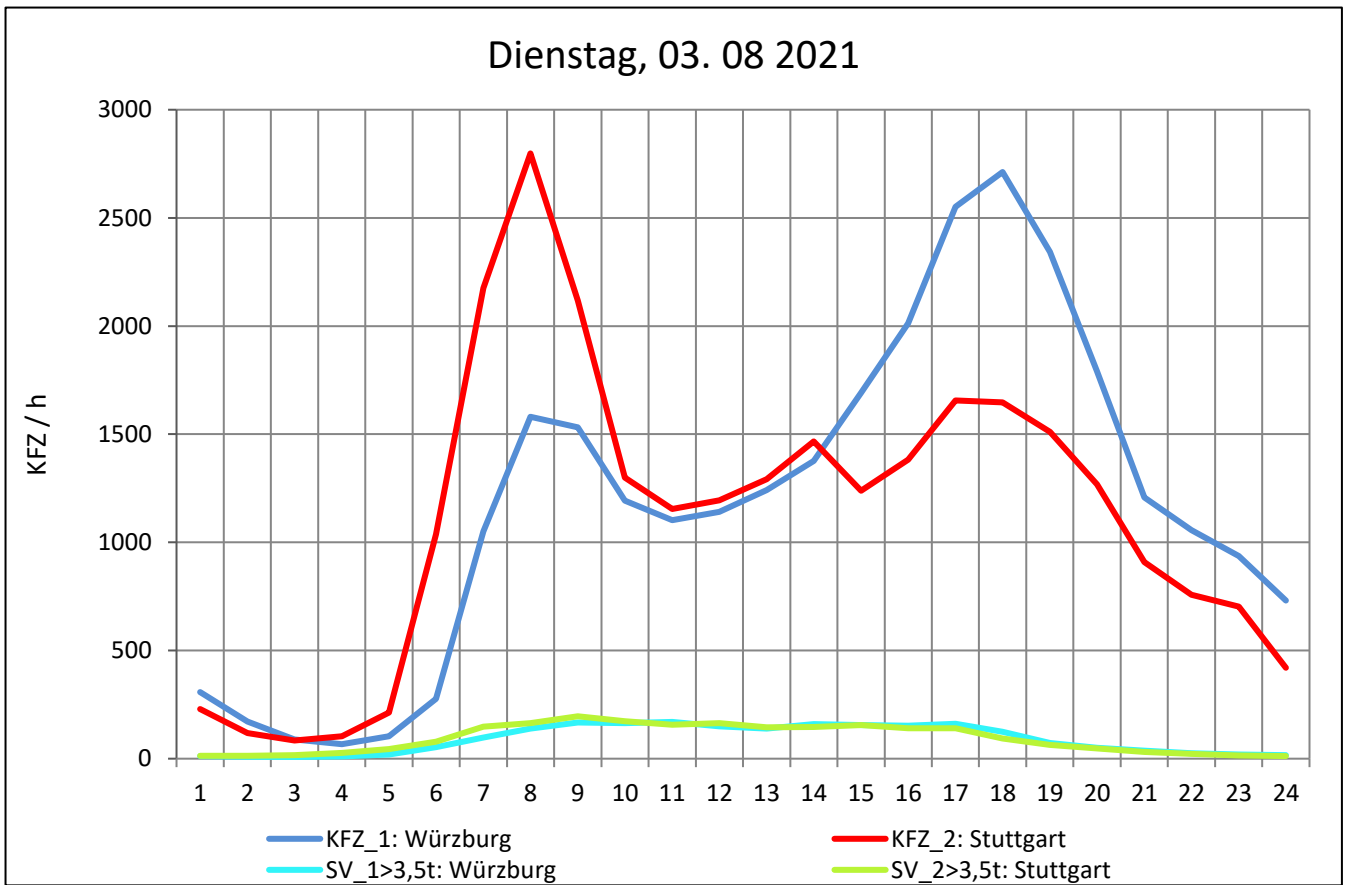
Zst.: **Kornwestheim**

TK-/Zst-Nr.: 7121/1109

B 27

Richtung 1 : **Würzburg**

Richtung 2 : **Stuttgart**



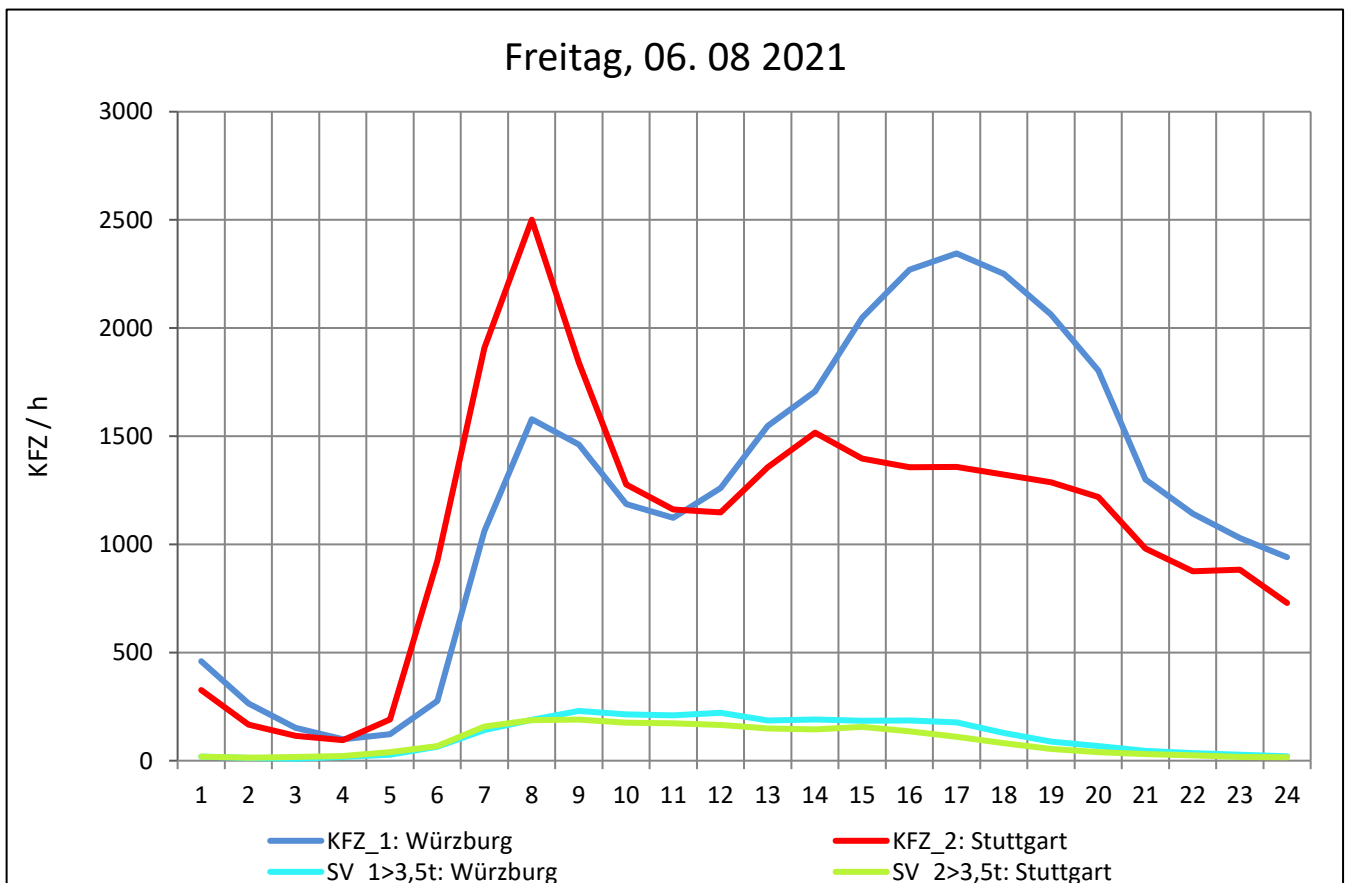
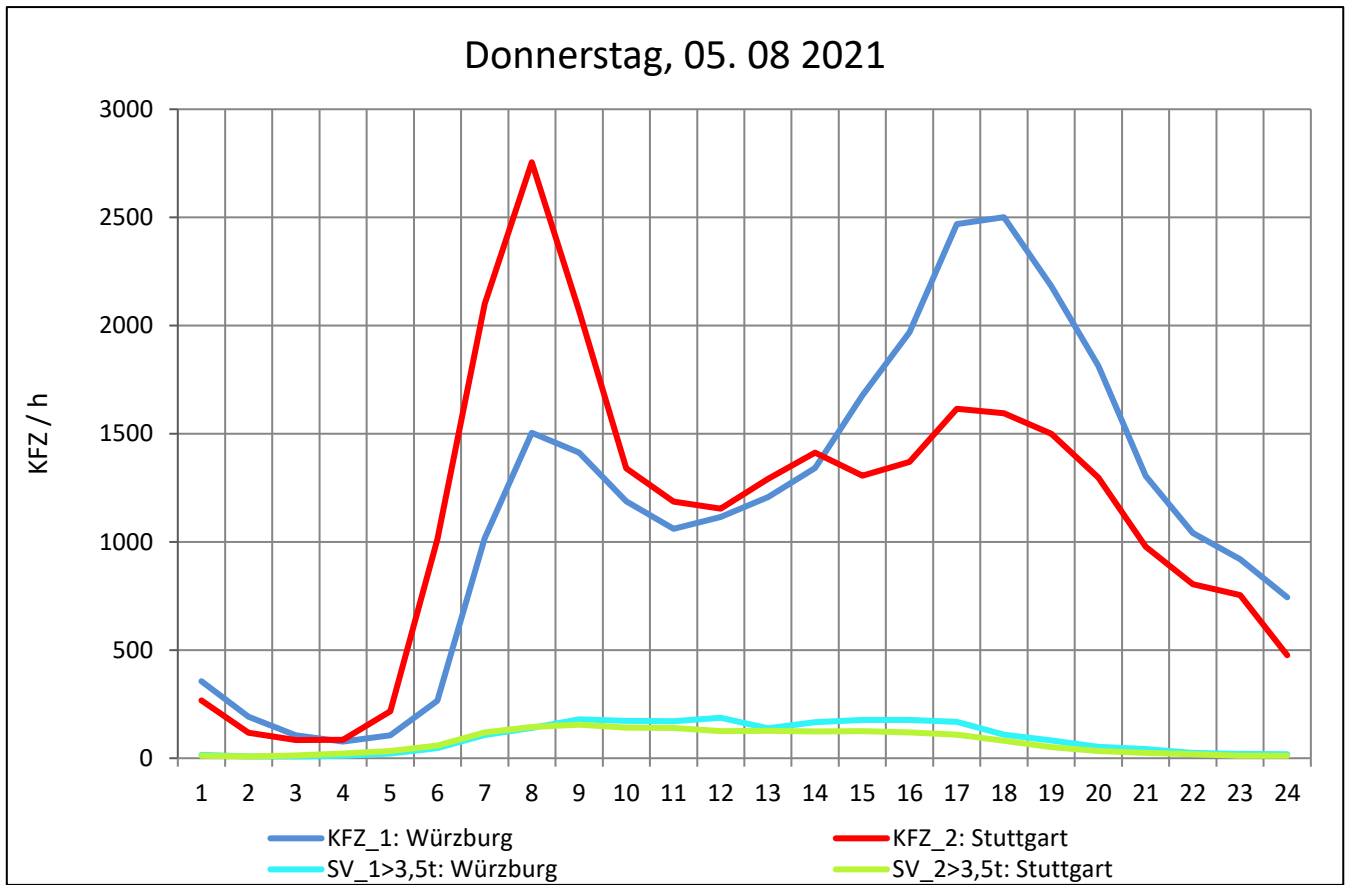
Zst.: **Kornwestheim**

TK-/Zst-Nr.: 7121/1109

B 27

Richtung 1 : **Würzburg**

Richtung 2 : **Stuttgart**



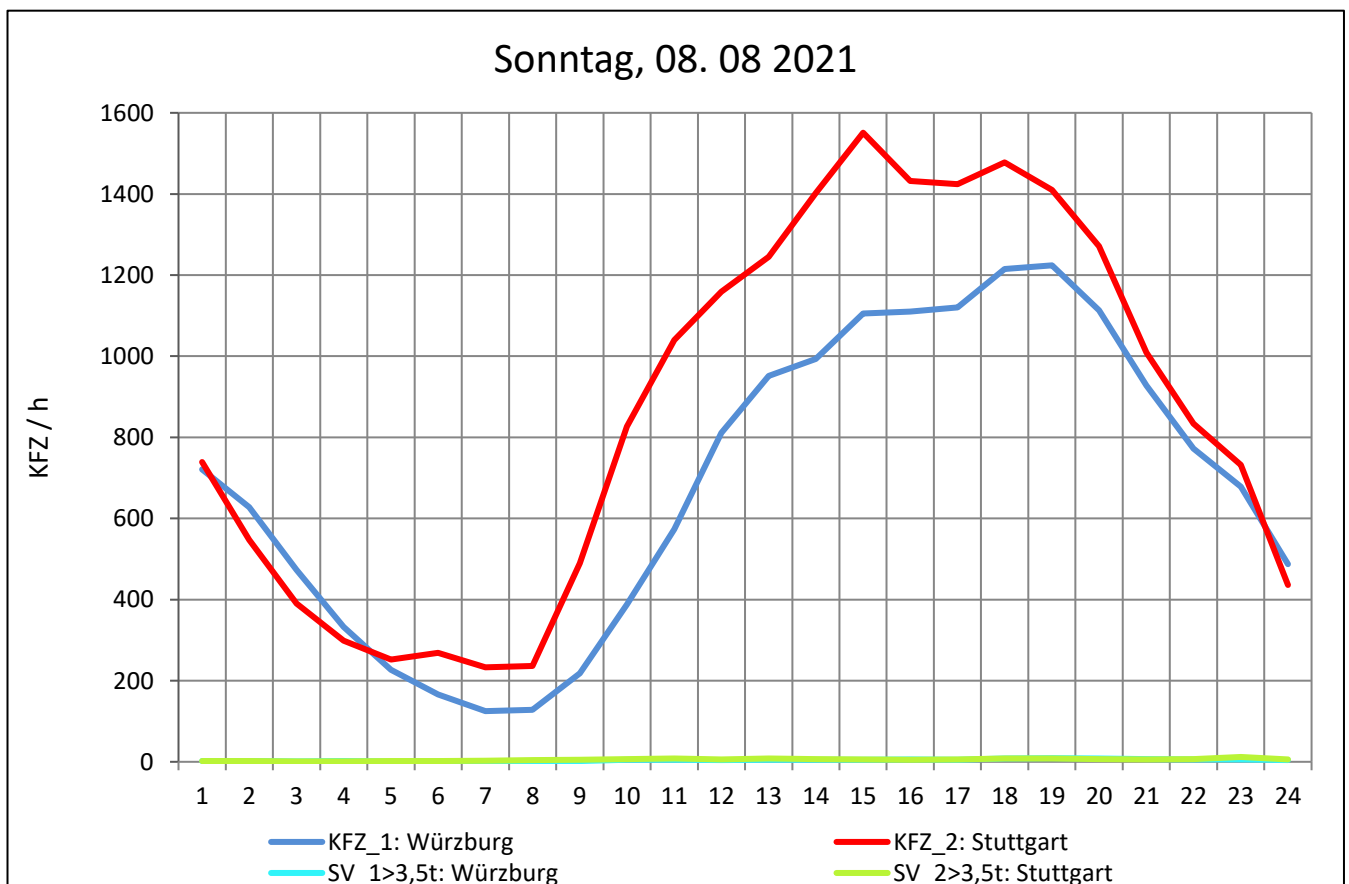
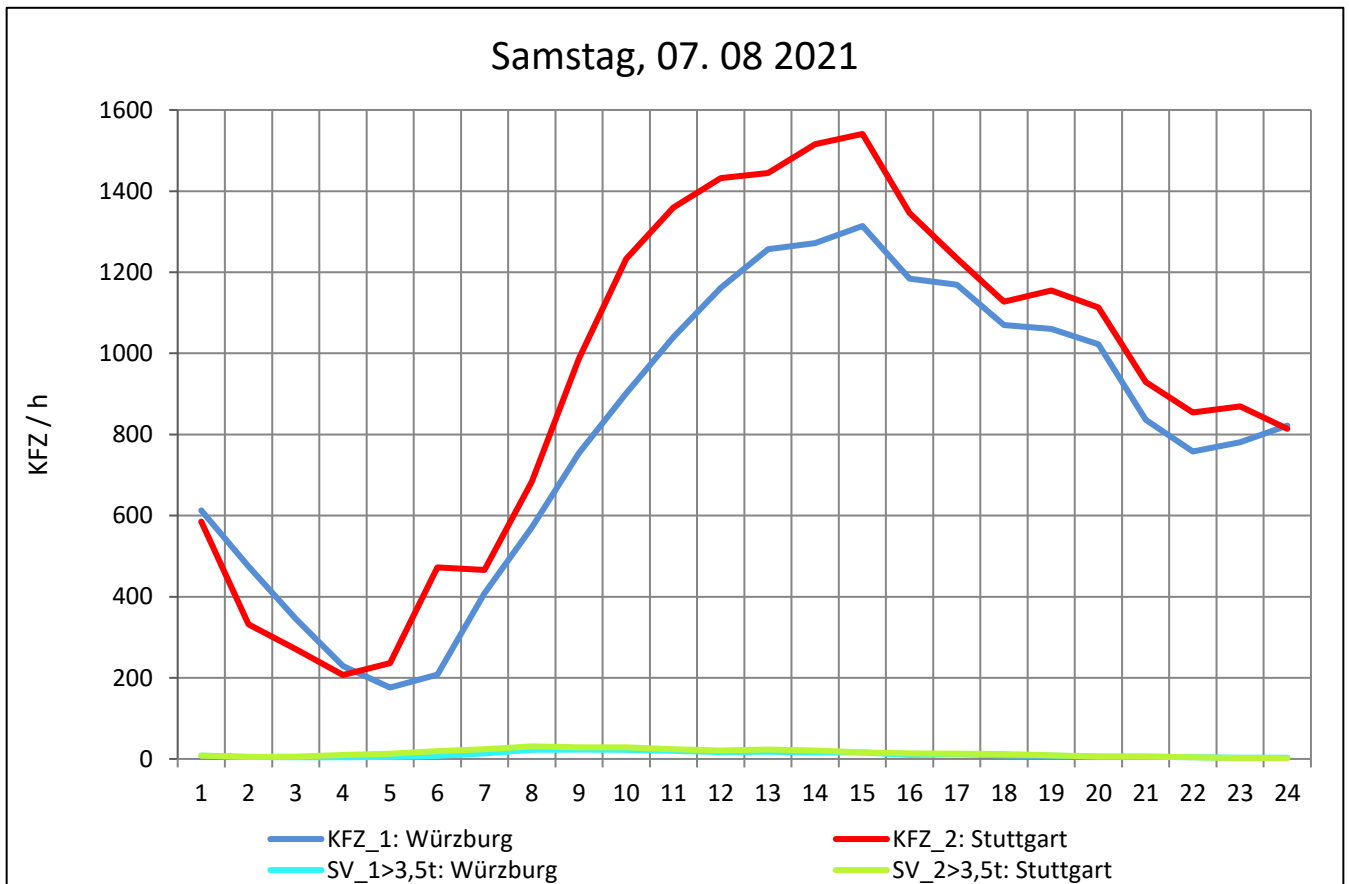
Zst.: **Kornwestheim**

TK-/Zst-Nr.: 7121/1109

B 27

Richtung 1 : **Würzburg**

Richtung 2 : **Stuttgart**



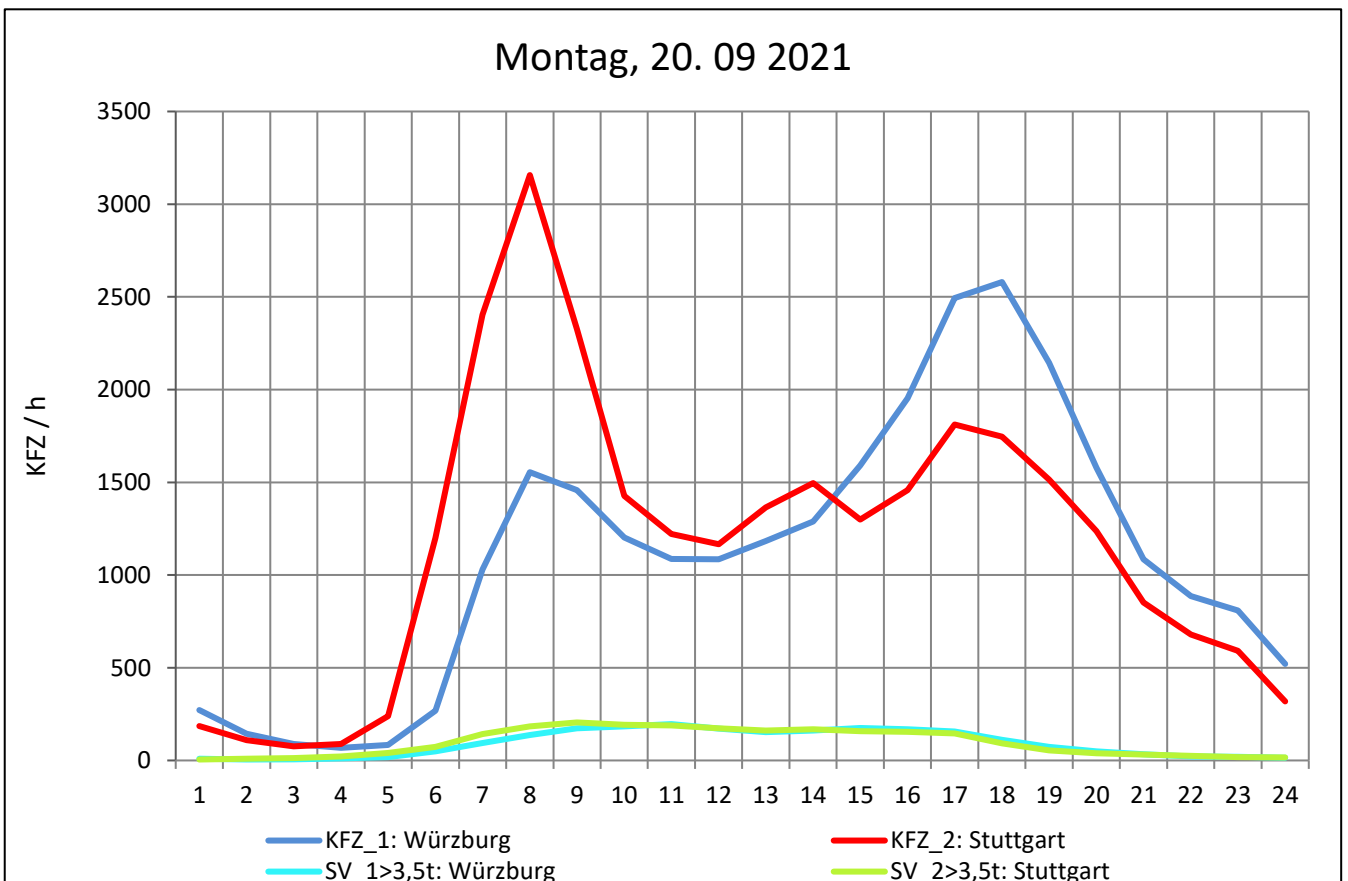
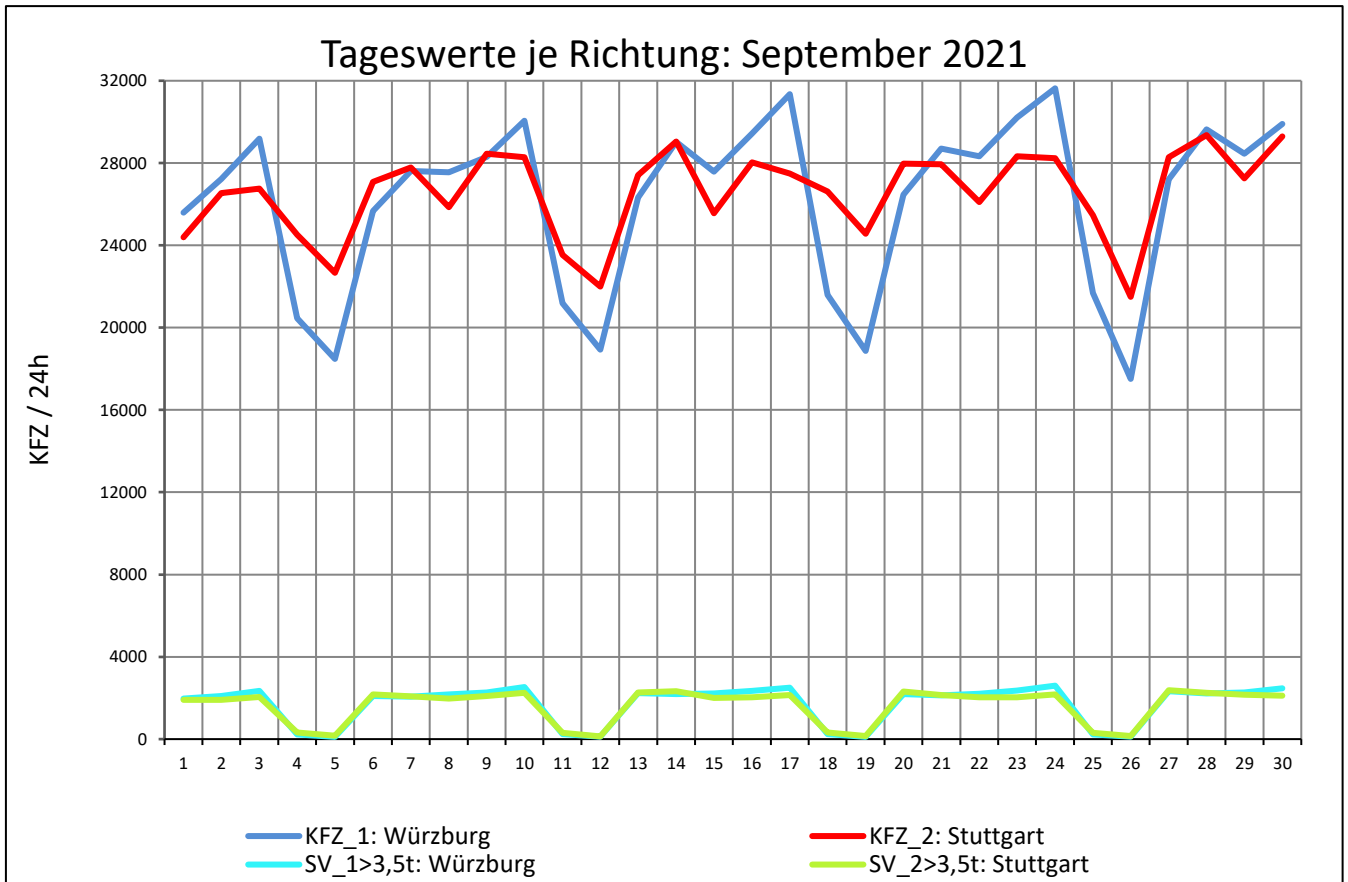
Zst.: **Kornwestheim**

TK-/Zst-Nr.: 7121/1109

B 27

Richtung 1 : **Würzburg**

Richtung 2 : **Stuttgart**



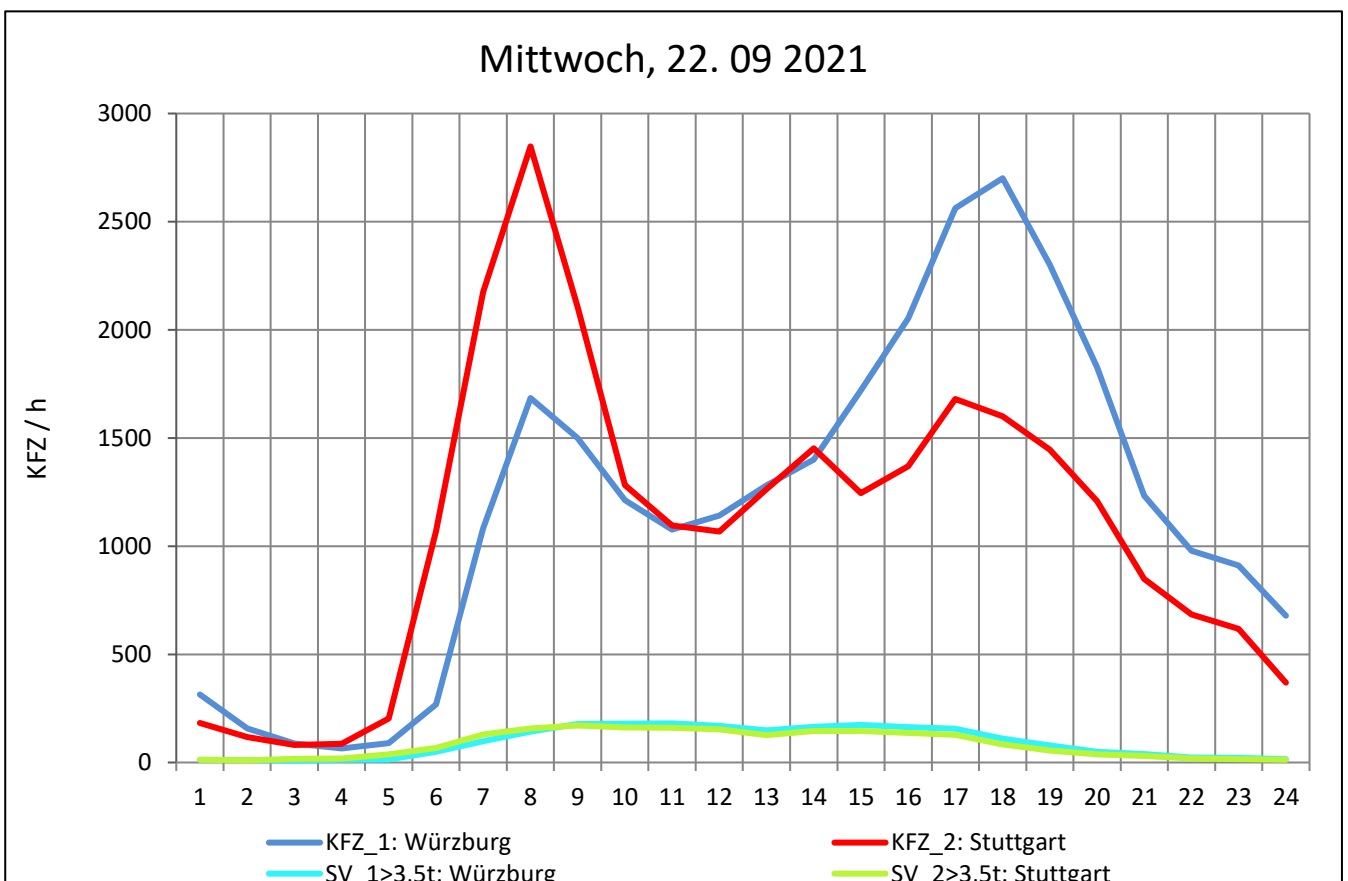
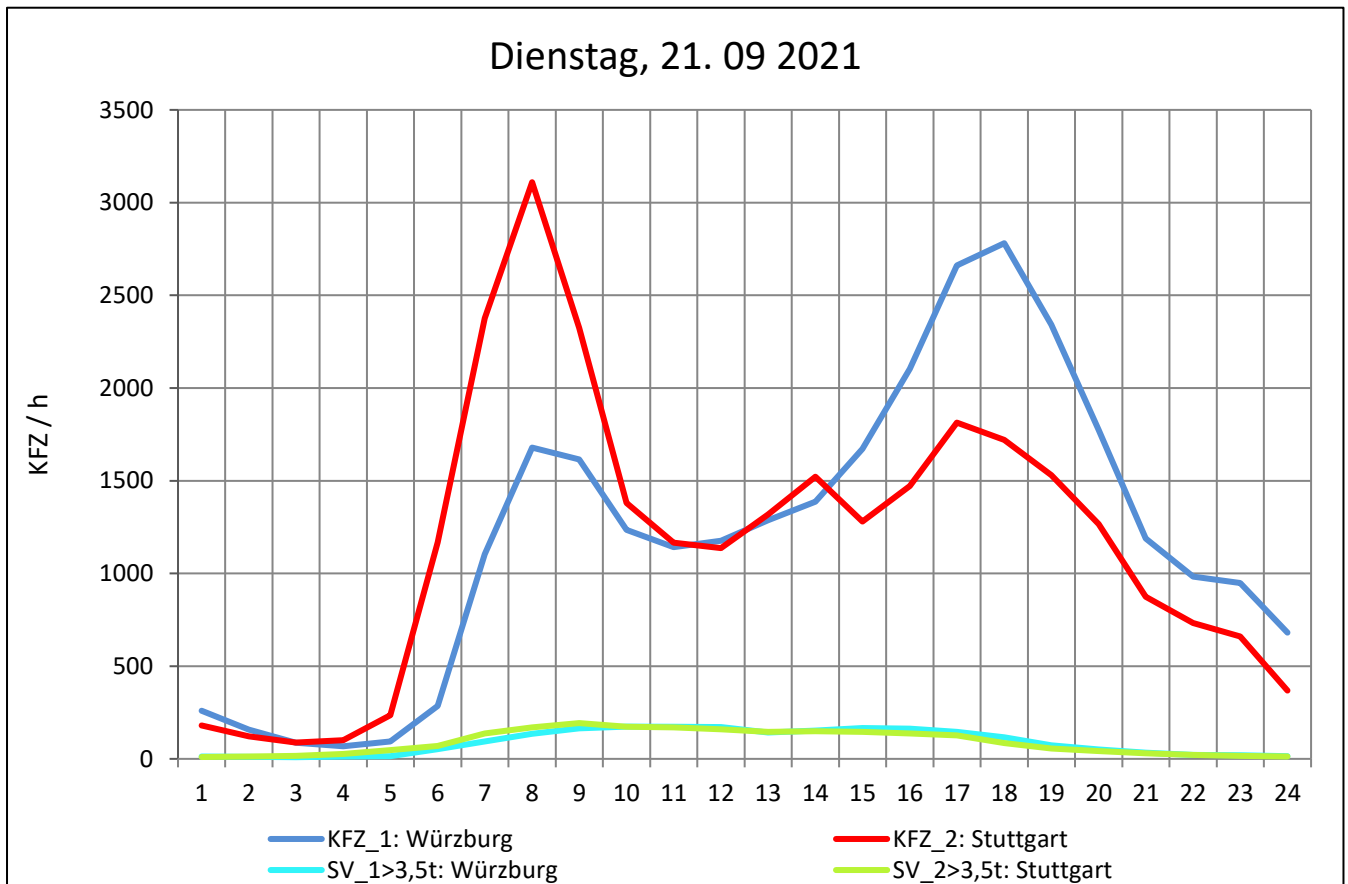
Zst.: **Kornwestheim**

TK-/Zst-Nr.: 7121/1109

B 27

Richtung 1 : **Würzburg**

Richtung 2 : **Stuttgart**



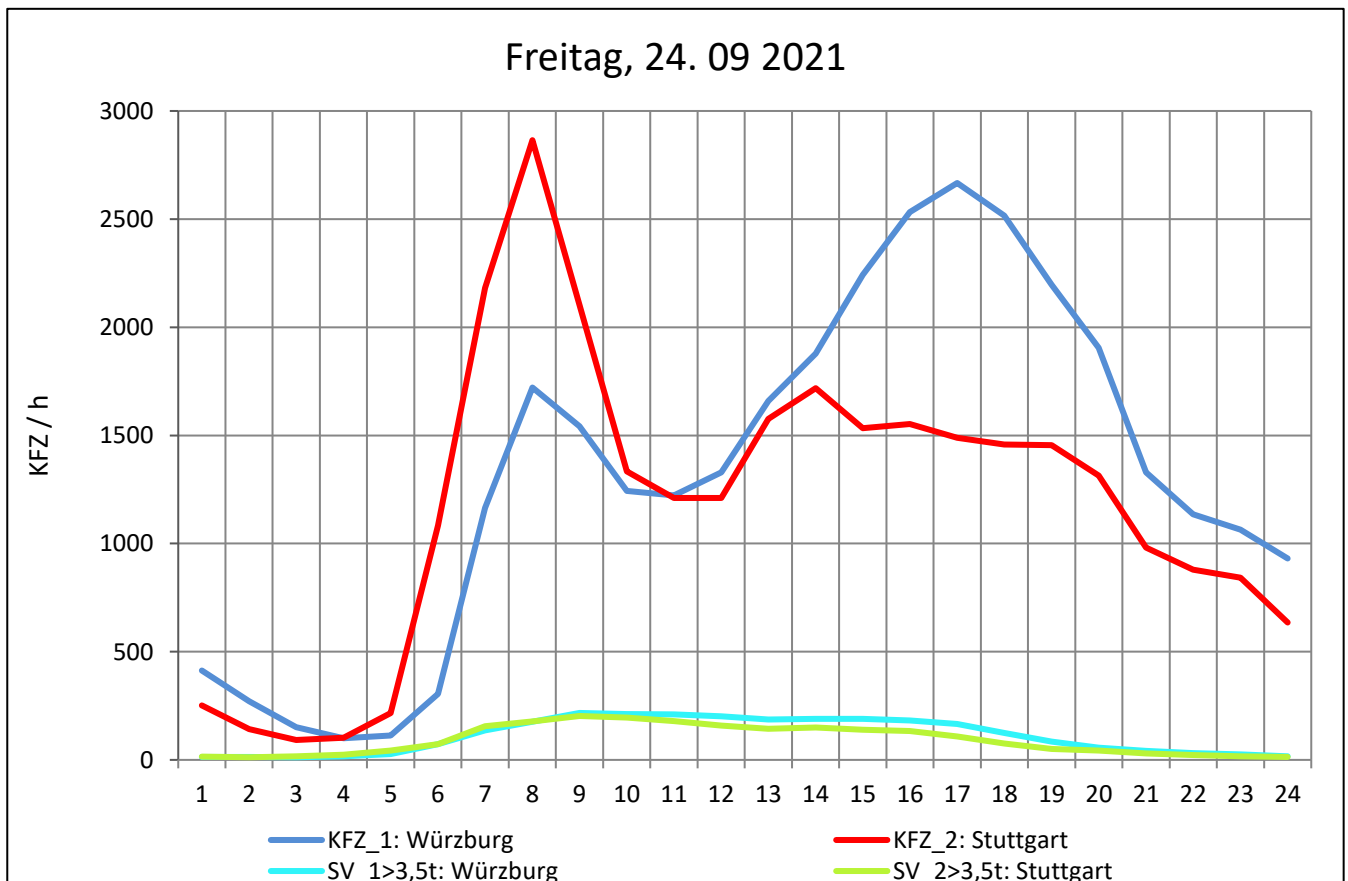
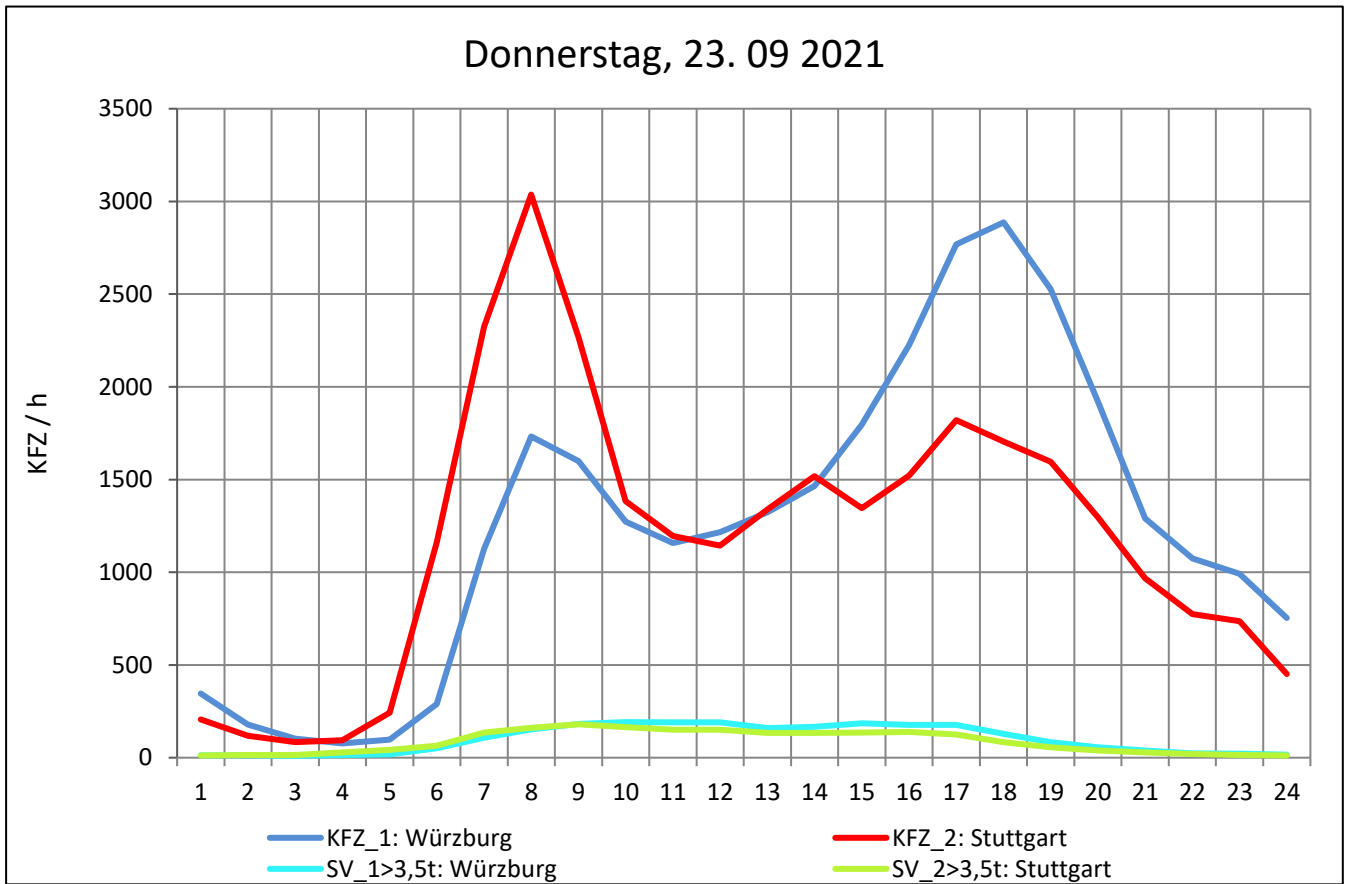
Zst.: **Kornwestheim**

TK-/Zst-Nr.: 7121/1109

B 27

Richtung 1 : **Würzburg**

Richtung 2 : **Stuttgart**



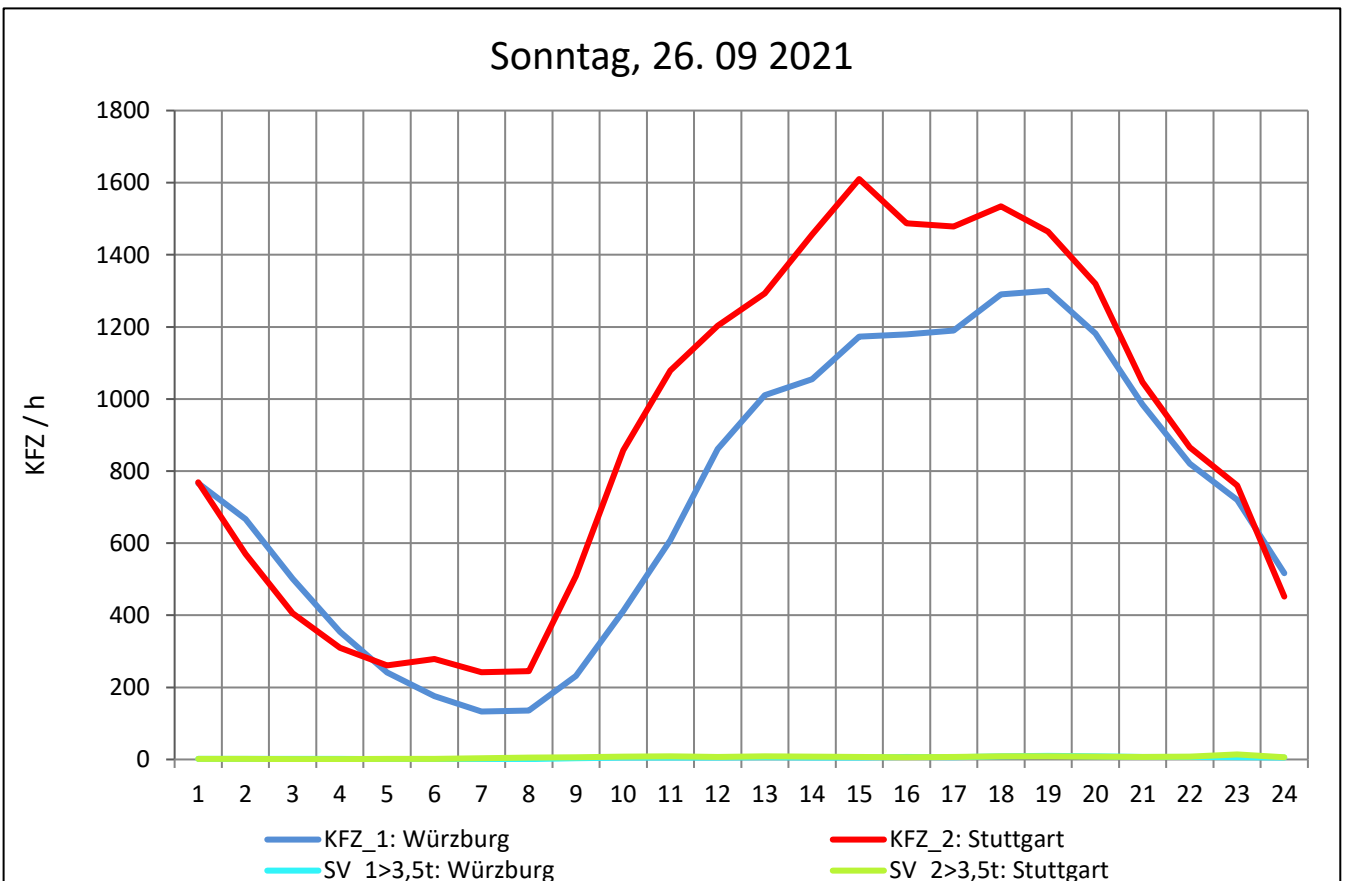
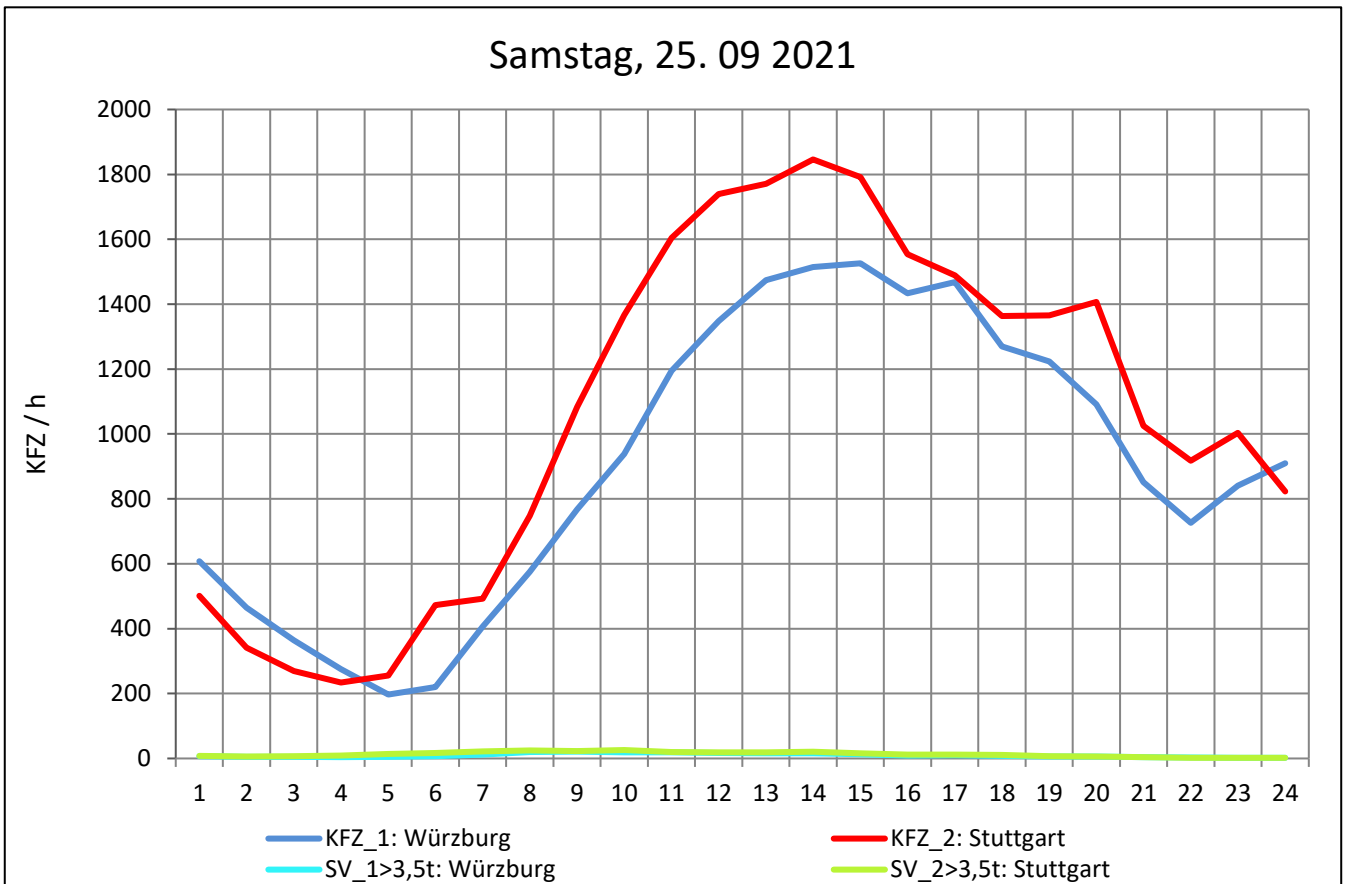
Zst.: **Kornwestheim**

TK-/Zst-Nr.: 7121/1109

B 27

Richtung 1 : **Würzburg**

Richtung 2 : **Stuttgart**



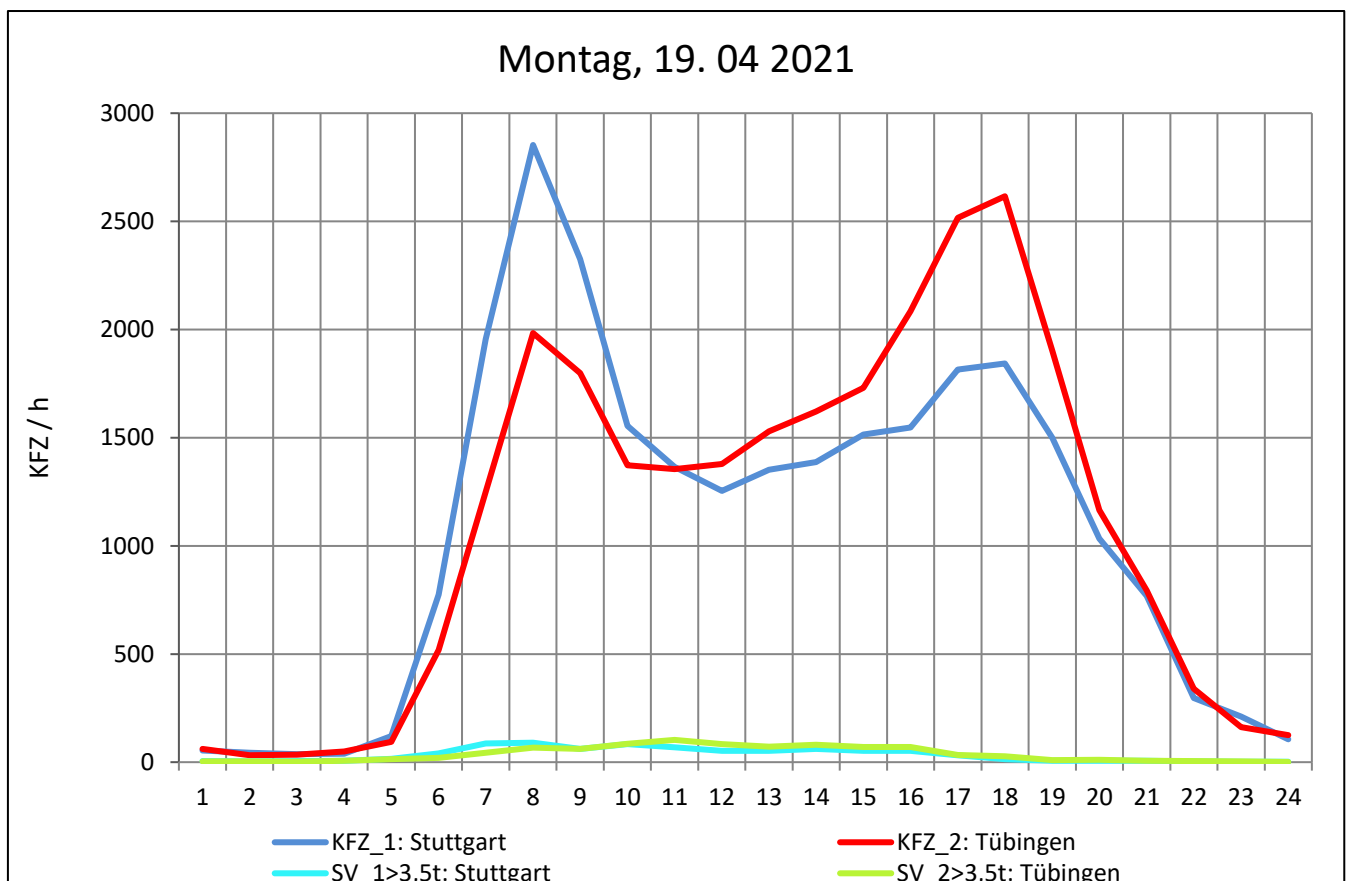
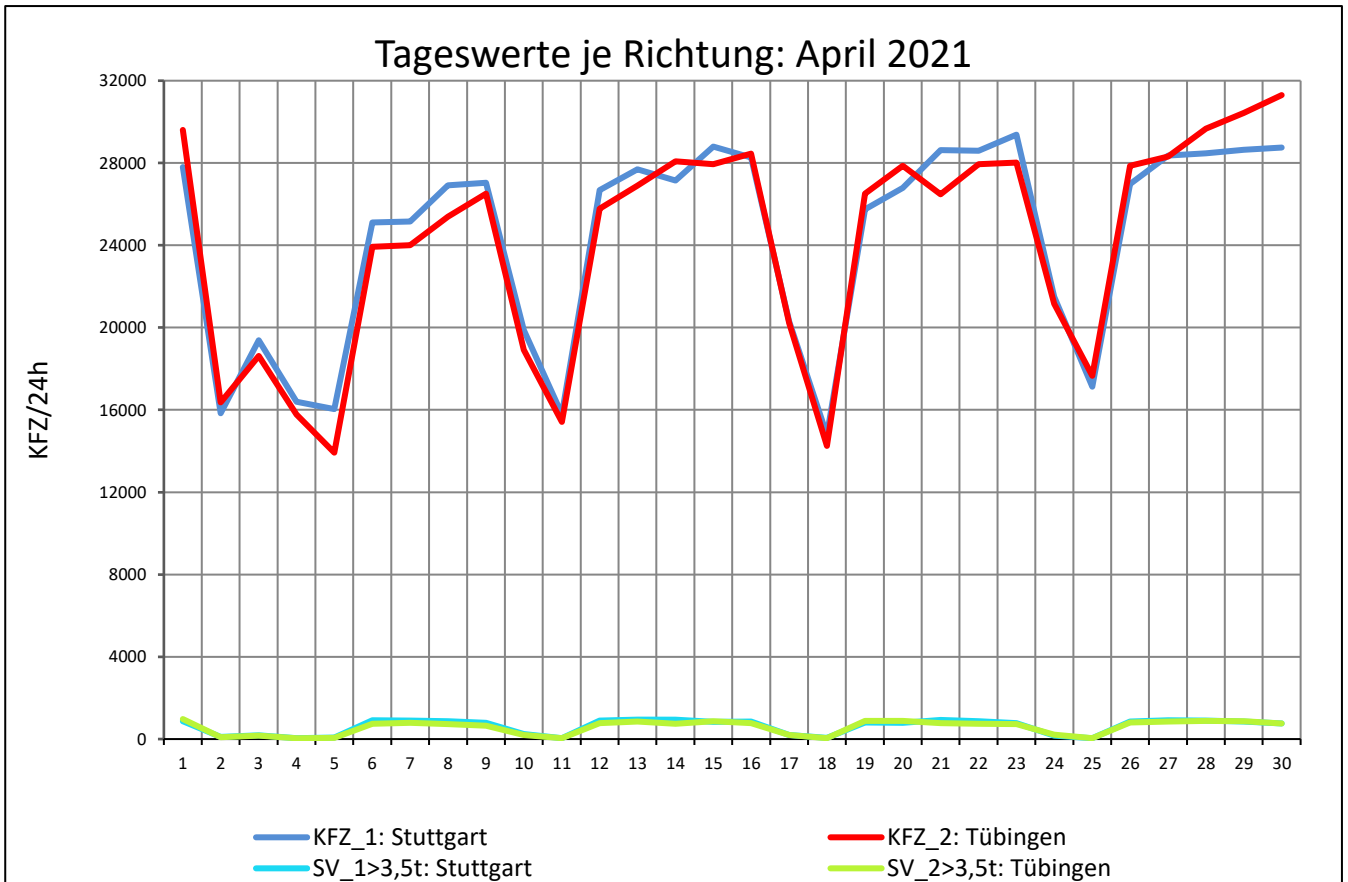
Zst.: **Echterdingen 2**

TK-/Zst-Nr.: 7220/1103

B 27

Richtung 1 : **Stuttgart**

Richtung 2 : **Tübingen**



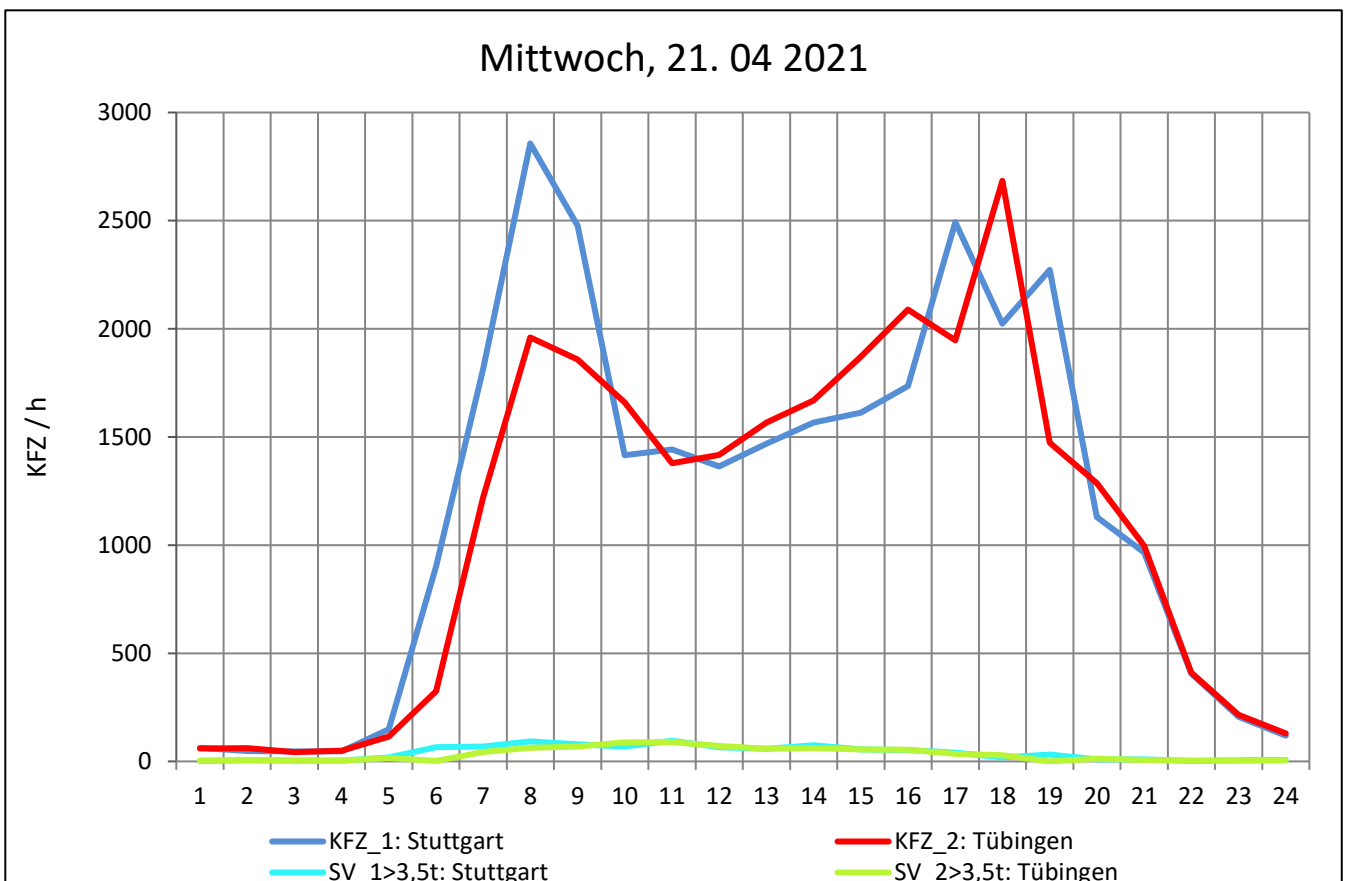
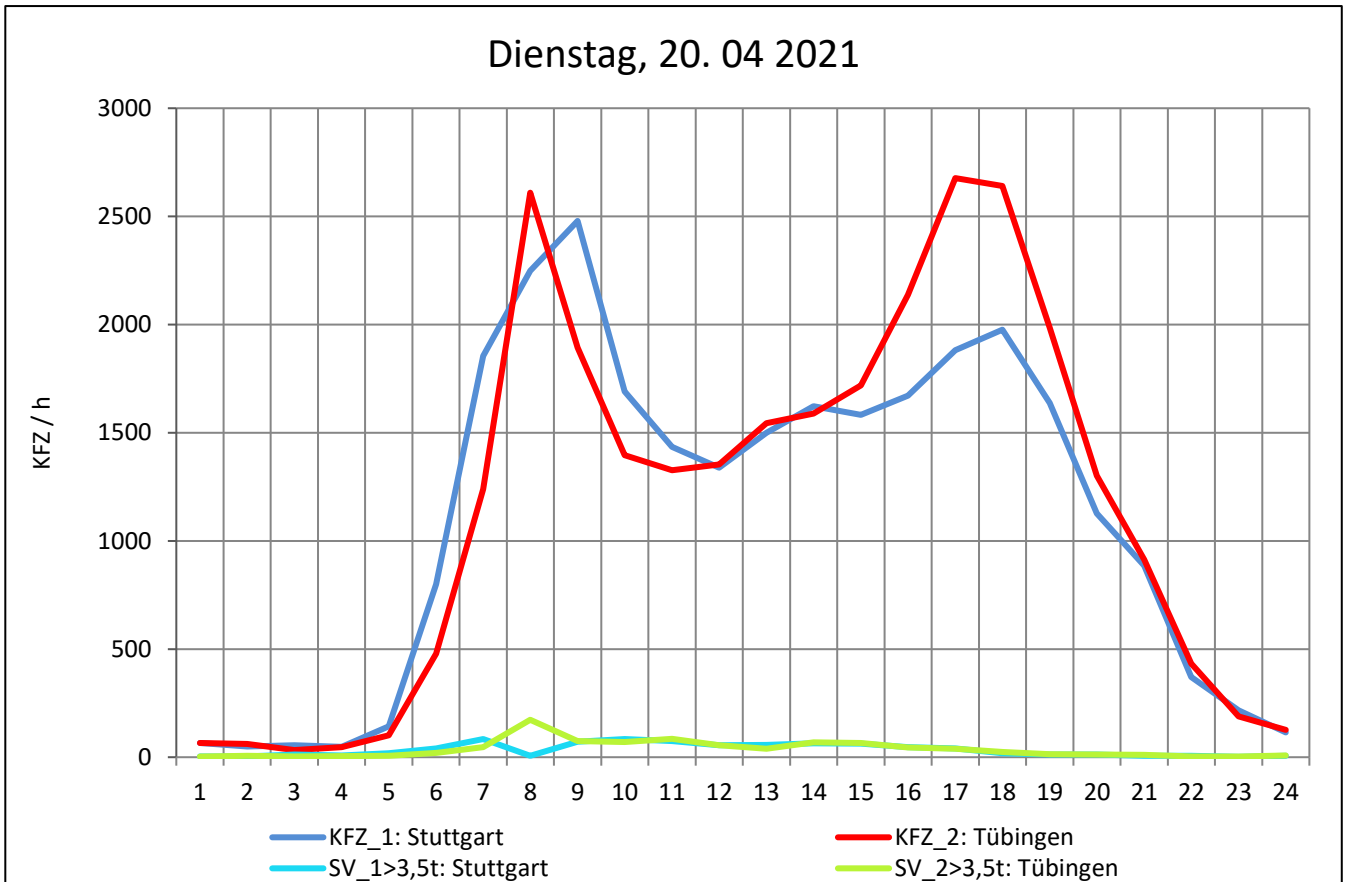
Zst.: **Echterdingen 2**

TK-/Zst-Nr.: 7220/1103

B 27

Richtung 1 : **Stuttgart**

Richtung 2 : **Tübingen**



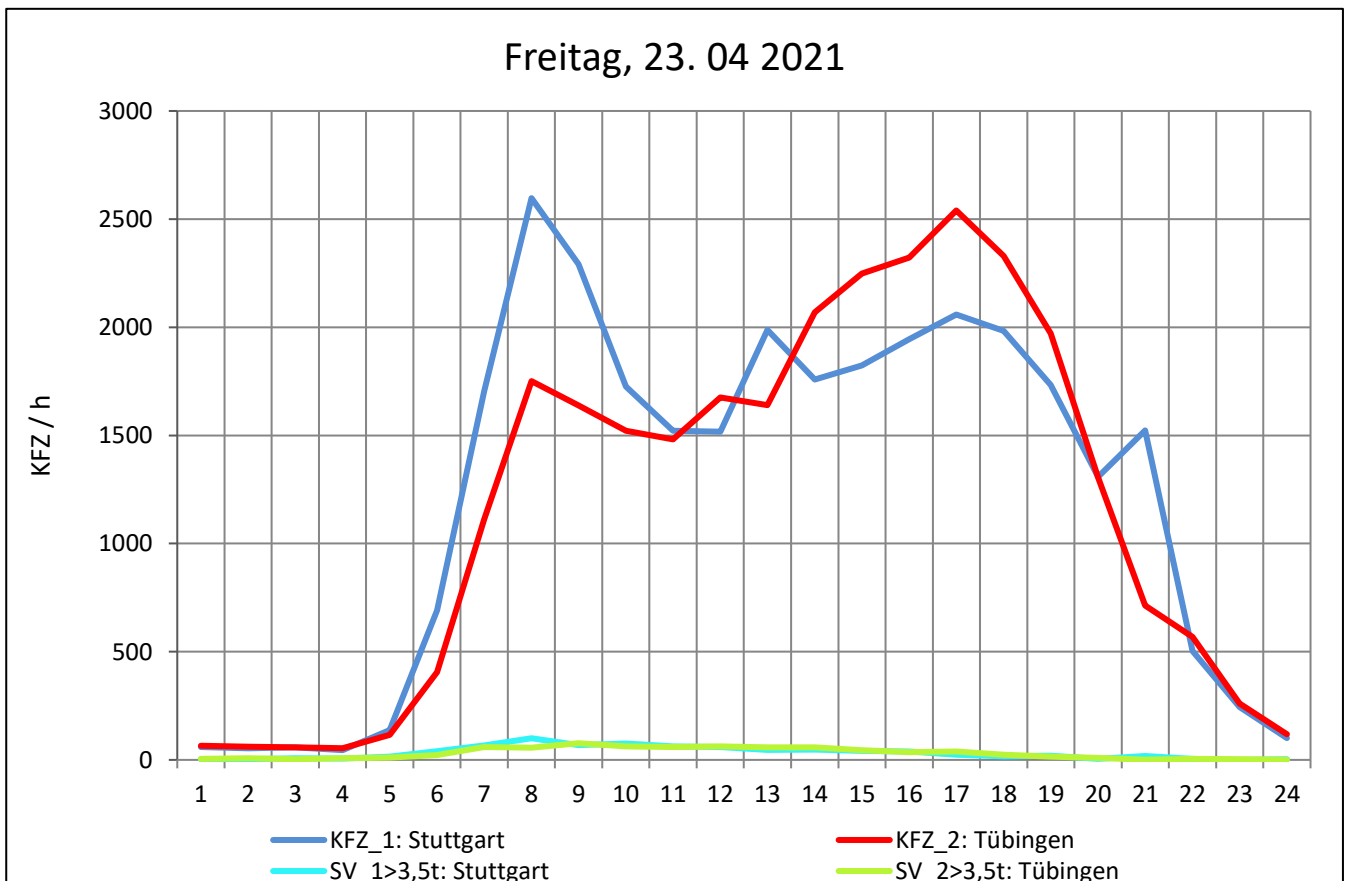
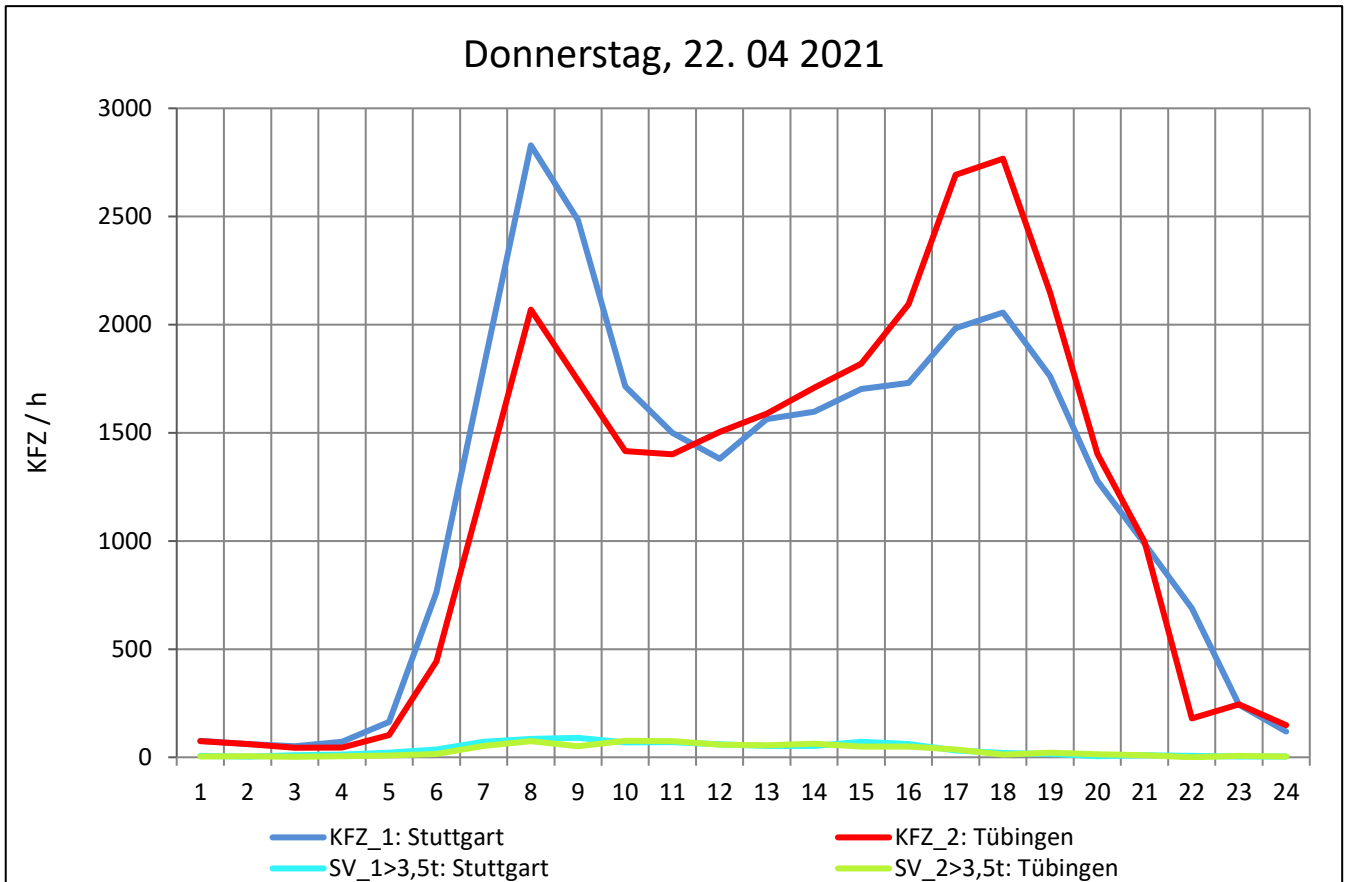
Zst.: **Echterdingen 2**

TK-/Zst-Nr.: 7220/1103

B 27

Richtung 1 : **Stuttgart**

Richtung 2 : **Tübingen**



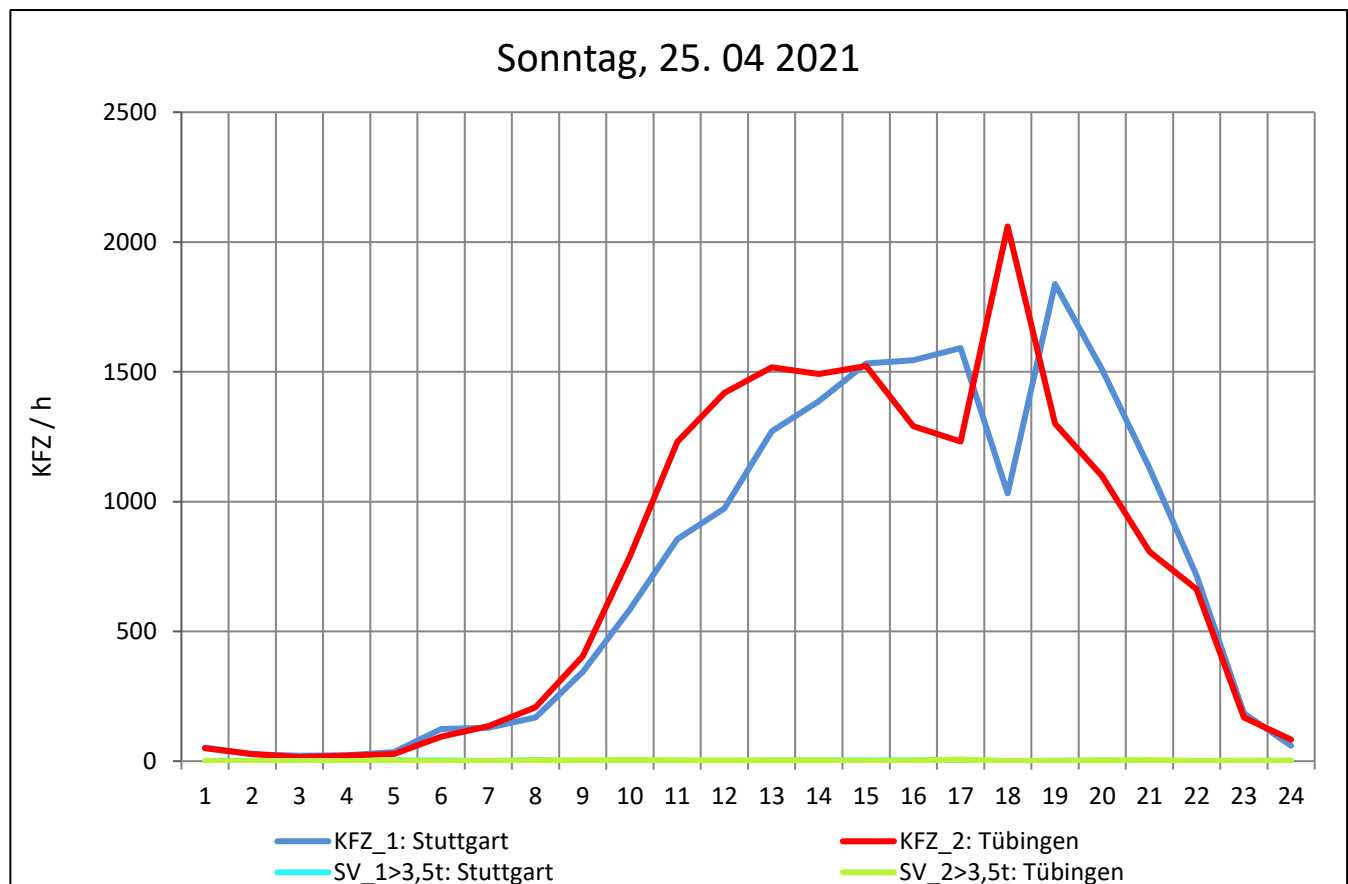
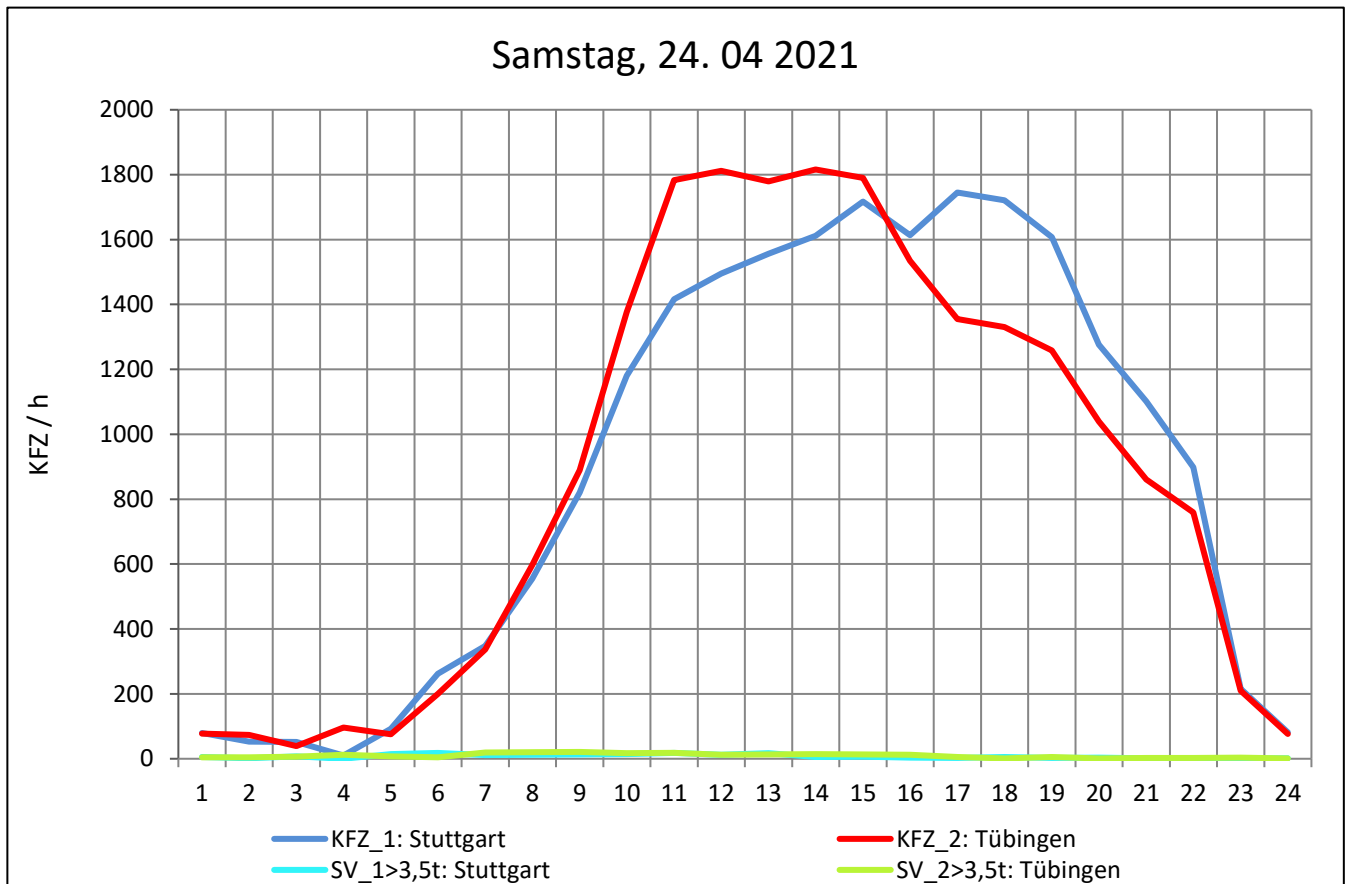
Zst.: **Echterdingen 2**

TK-/Zst-Nr.: 7220/1103

B 27

Richtung 1 : **Stuttgart**

Richtung 2 : **Tübingen**



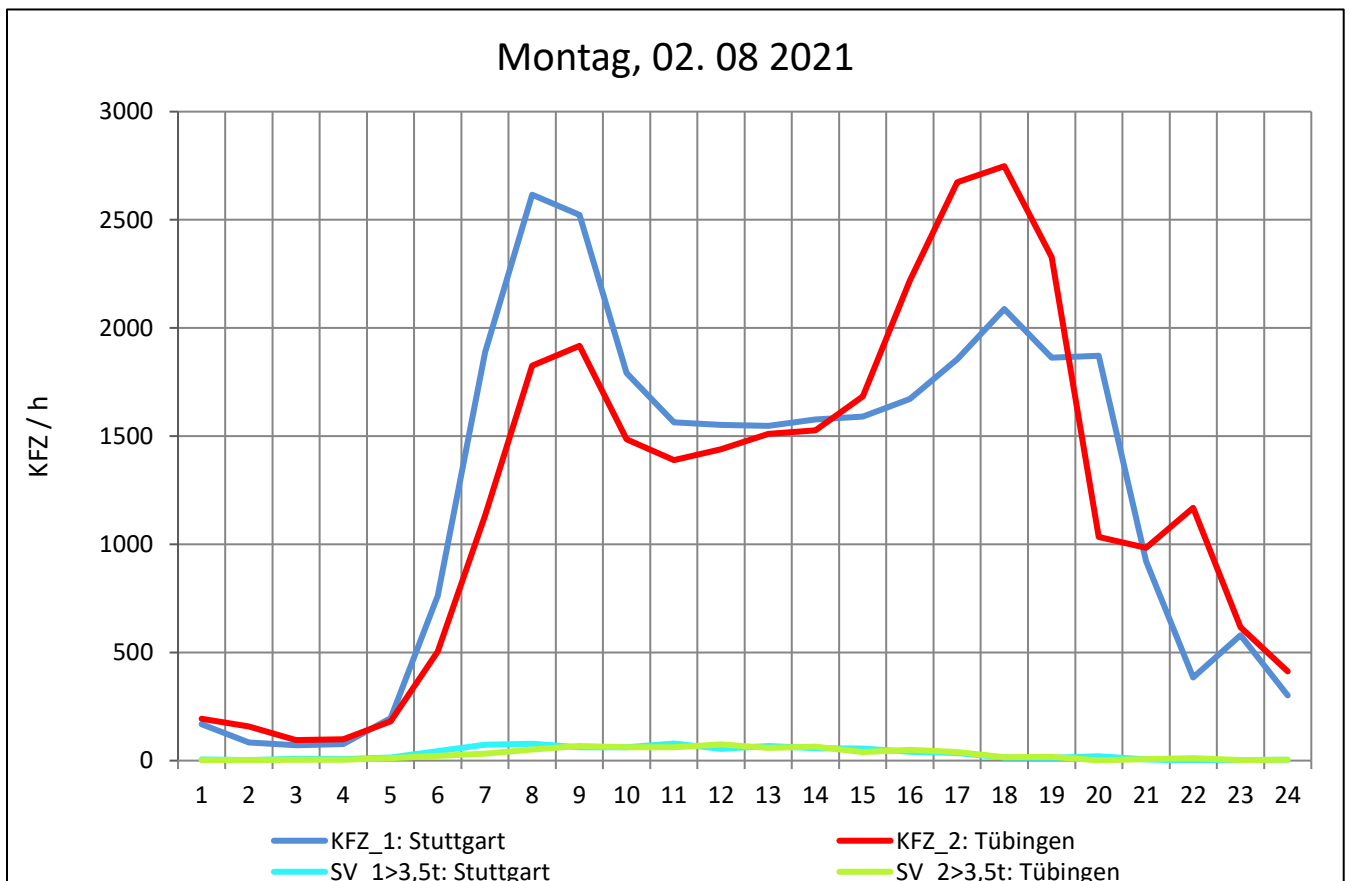
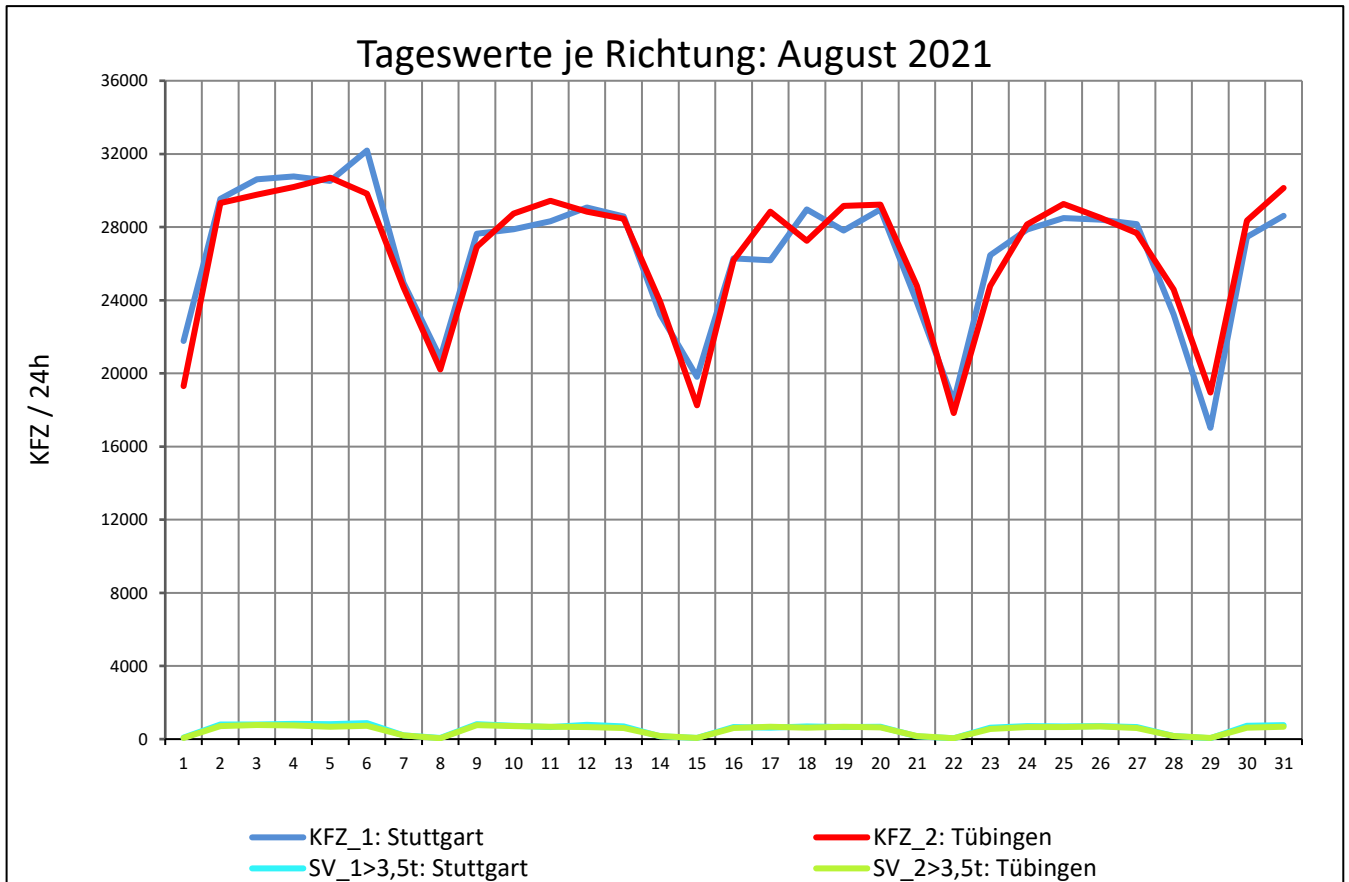
Zst.: **Echterdingen 2**

TK-/Zst-Nr.: 7220/1103

B 27

Richtung 1 : **Stuttgart**

Richtung 2 : **Tübingen**



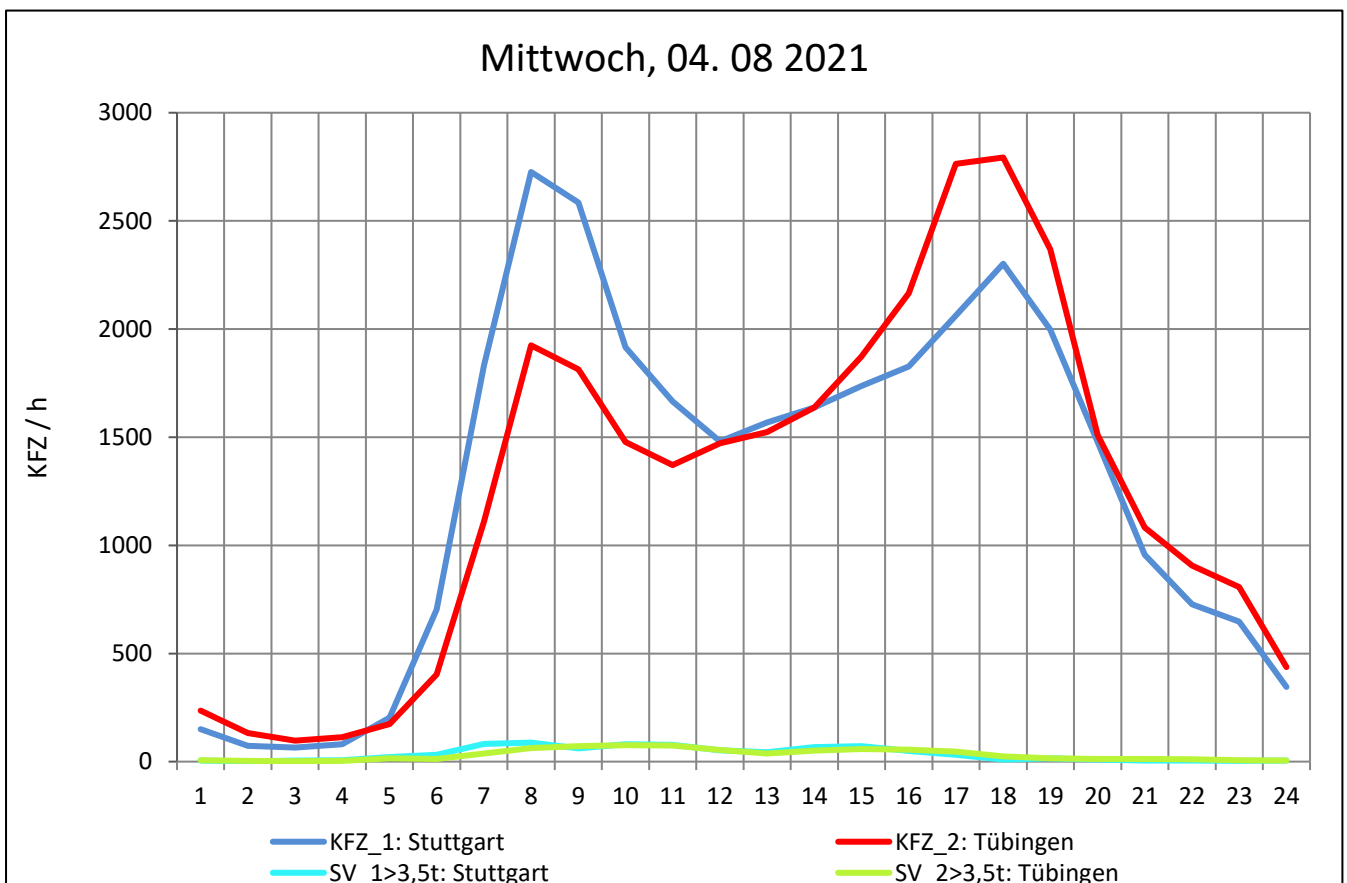
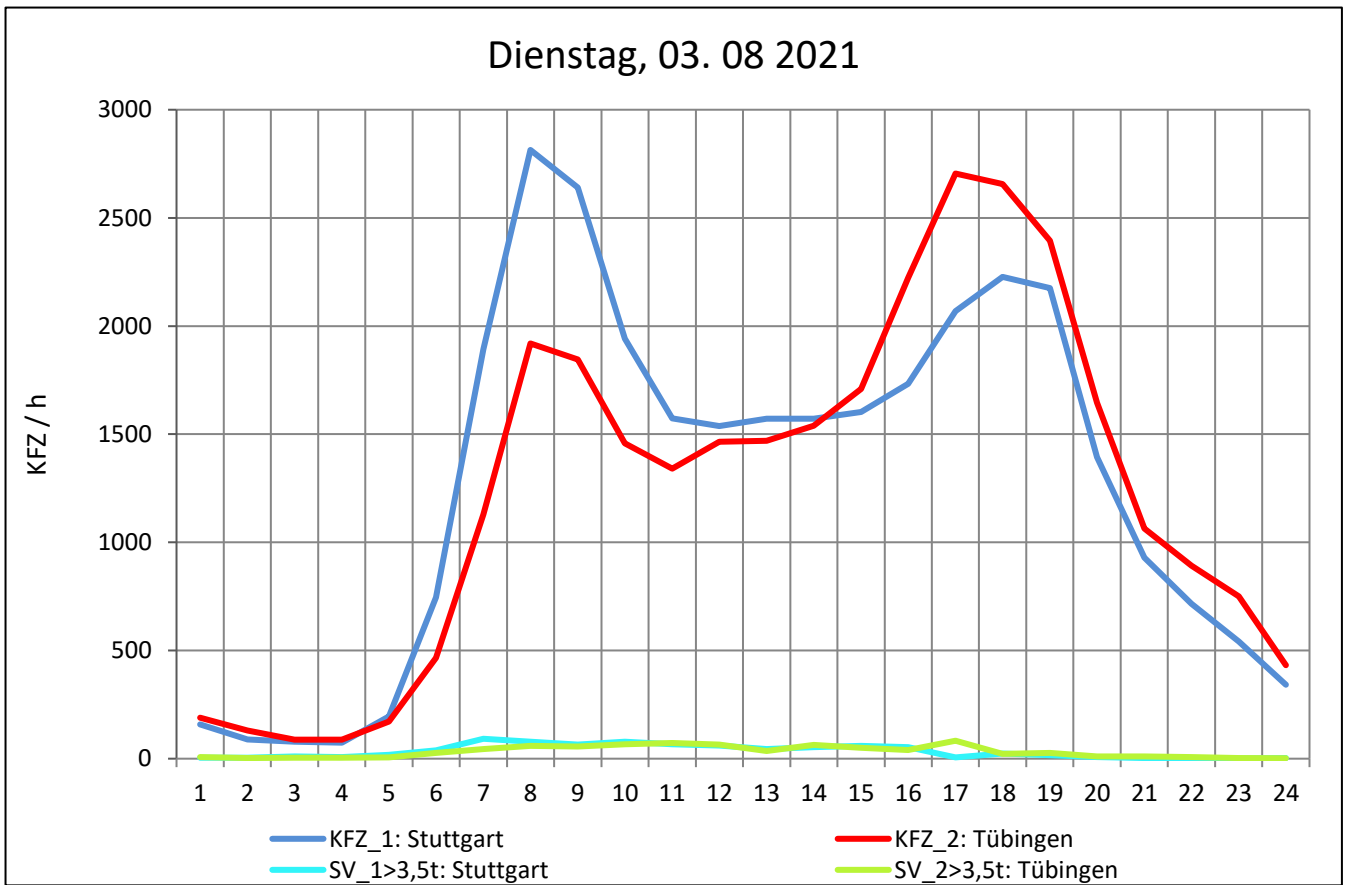
Zst.: **Echterdingen 2**

TK-/Zst-Nr.: 7220/1103

B 27

Richtung 1 : **Stuttgart**

Richtung 2 : **Tübingen**



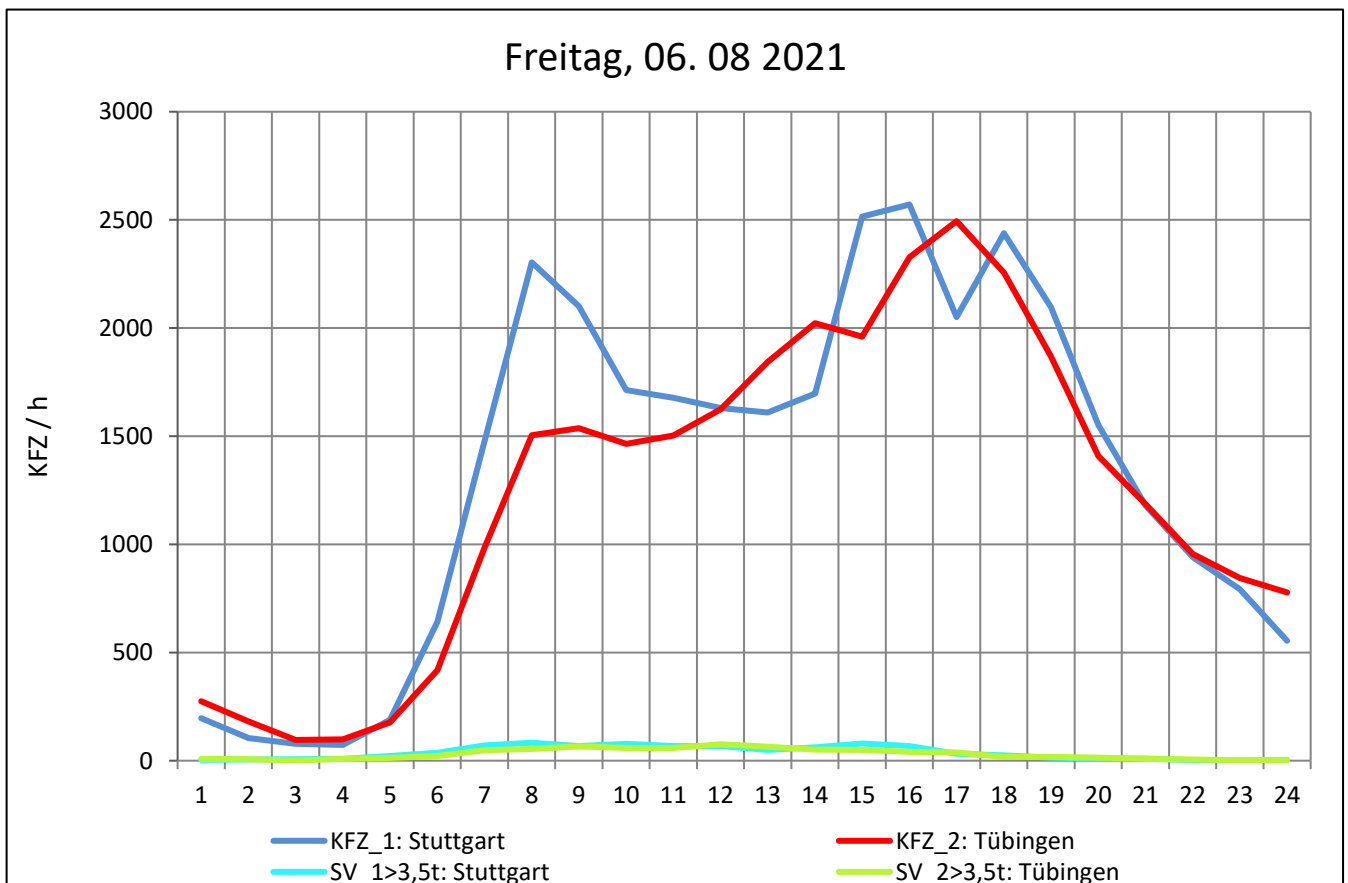
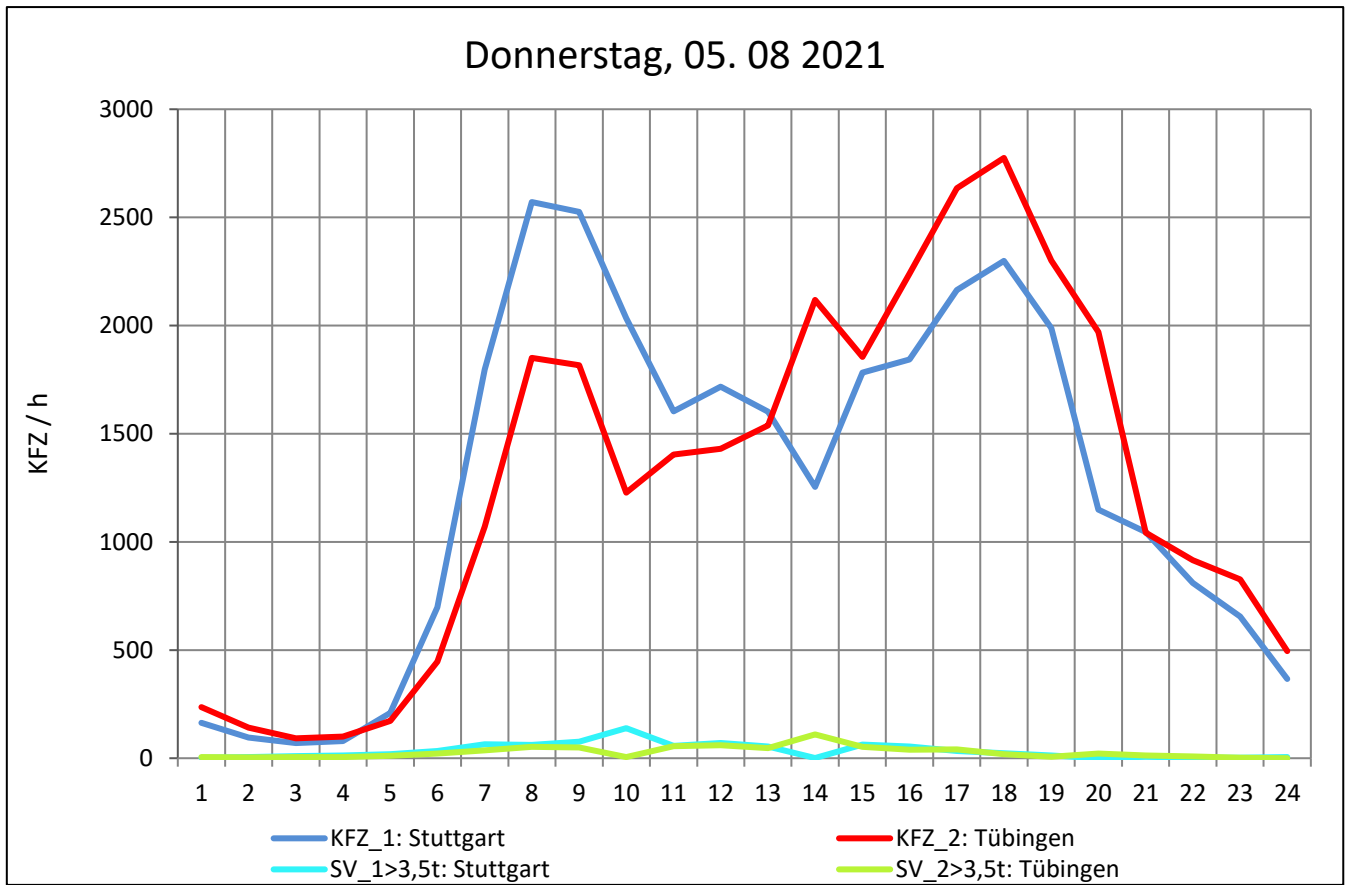
Zst.: **Echterdingen 2**

TK-/Zst-Nr.: 7220/1103

B 27

Richtung 1 : **Stuttgart**

Richtung 2 : **Tübingen**



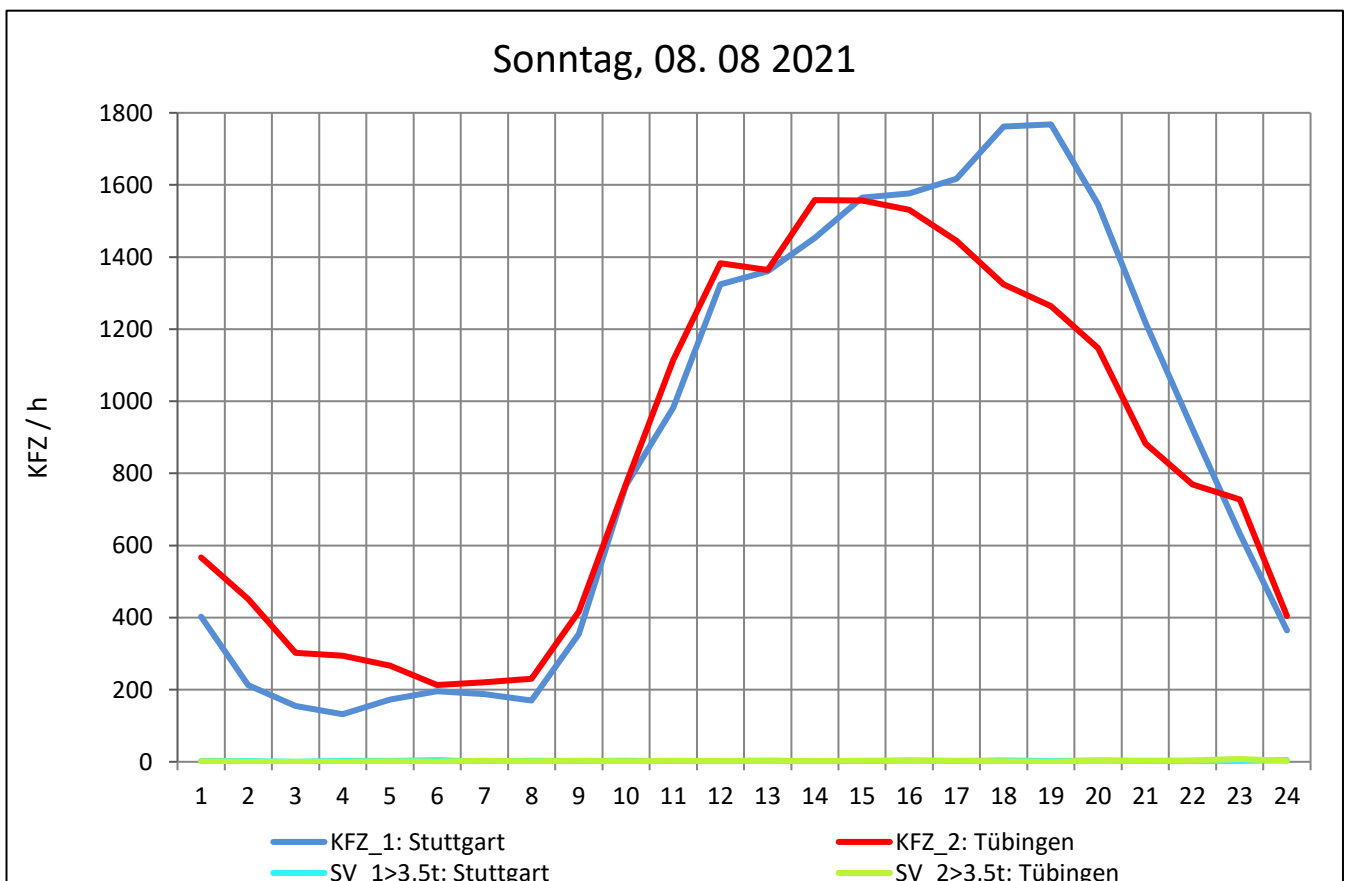
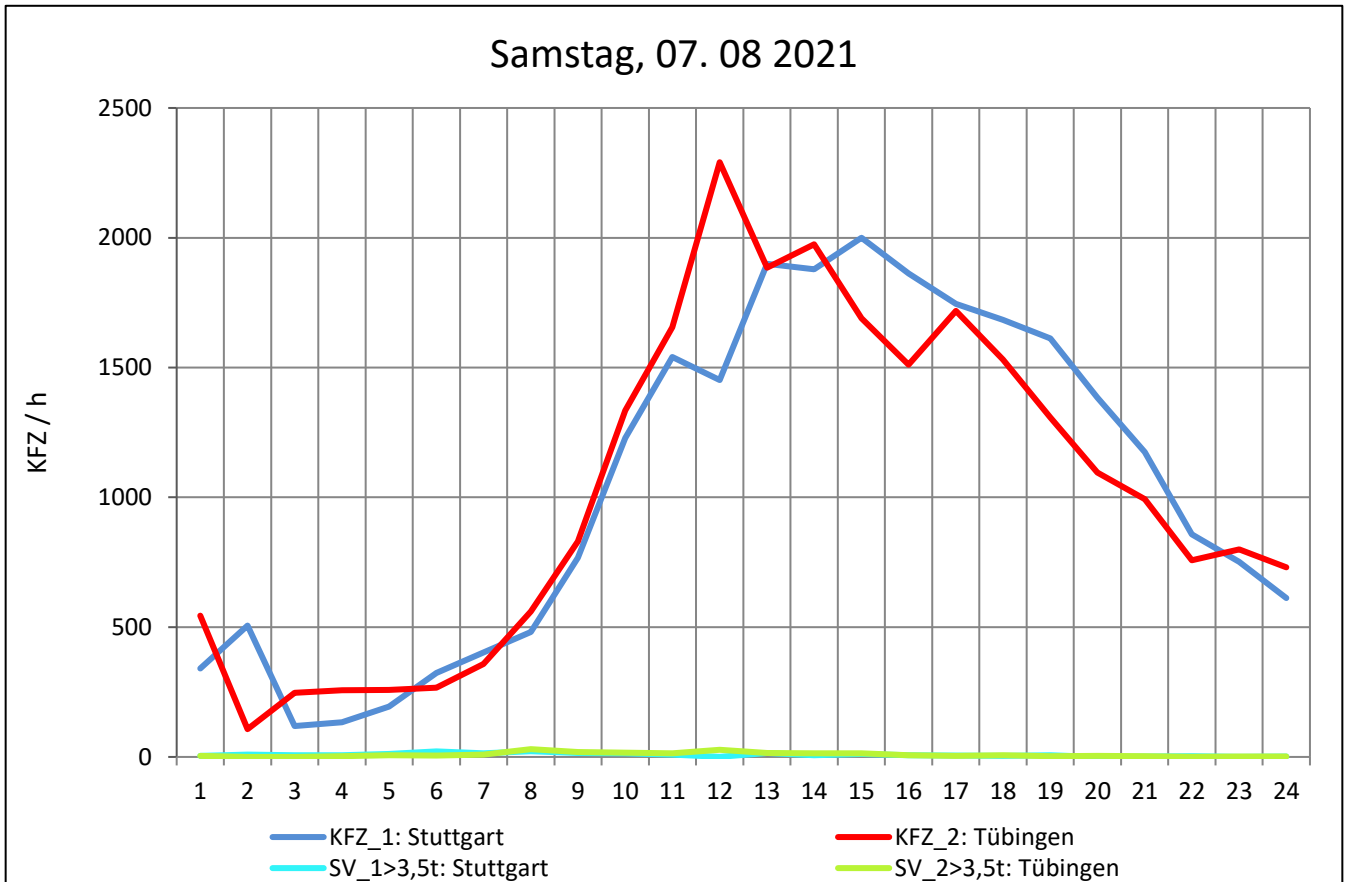
Zst.: **Echterdingen 2**

TK-/Zst-Nr.: 7220/1103

B 27

Richtung 1 : **Stuttgart**

Richtung 2 : **Tübingen**



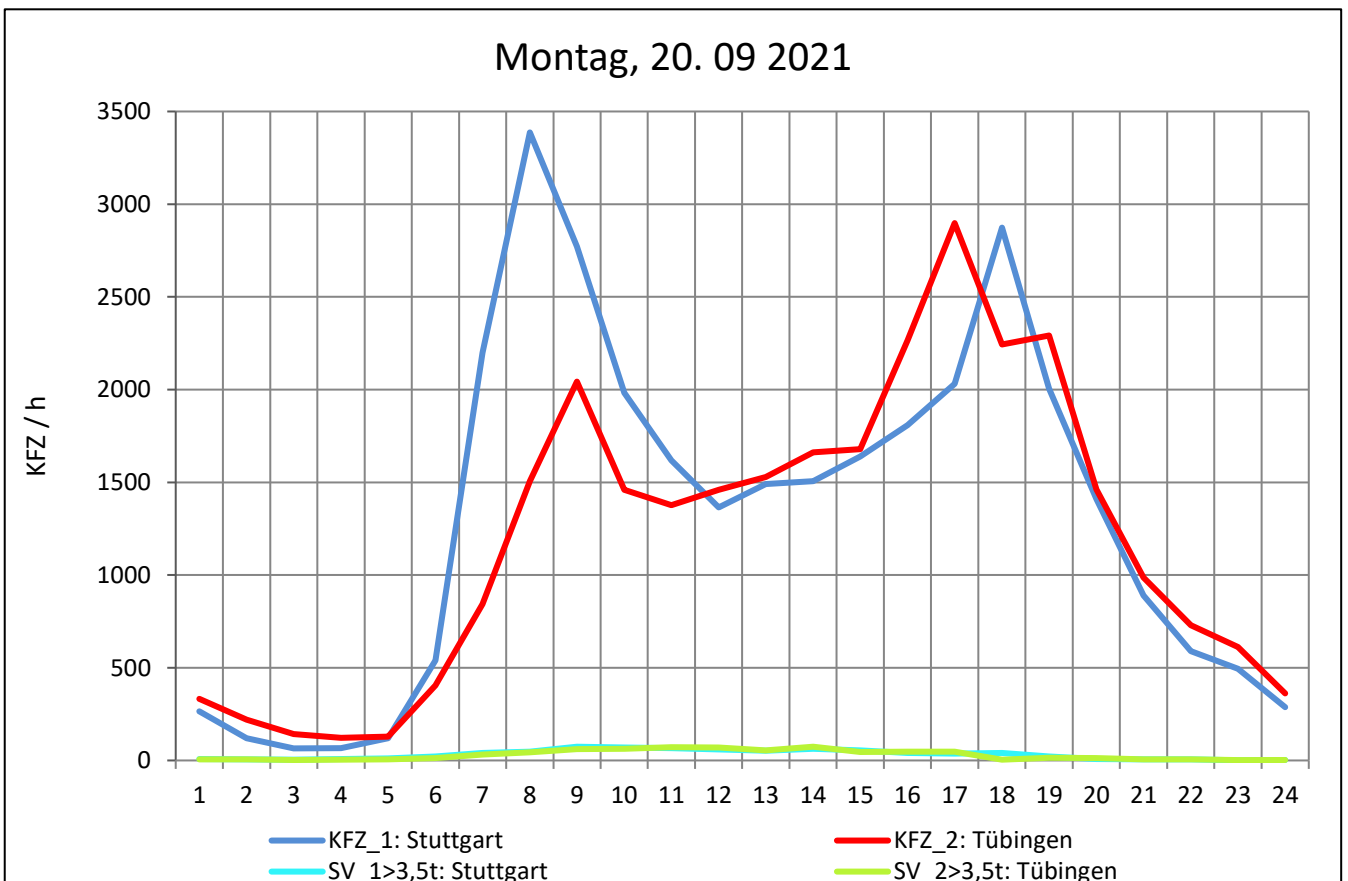
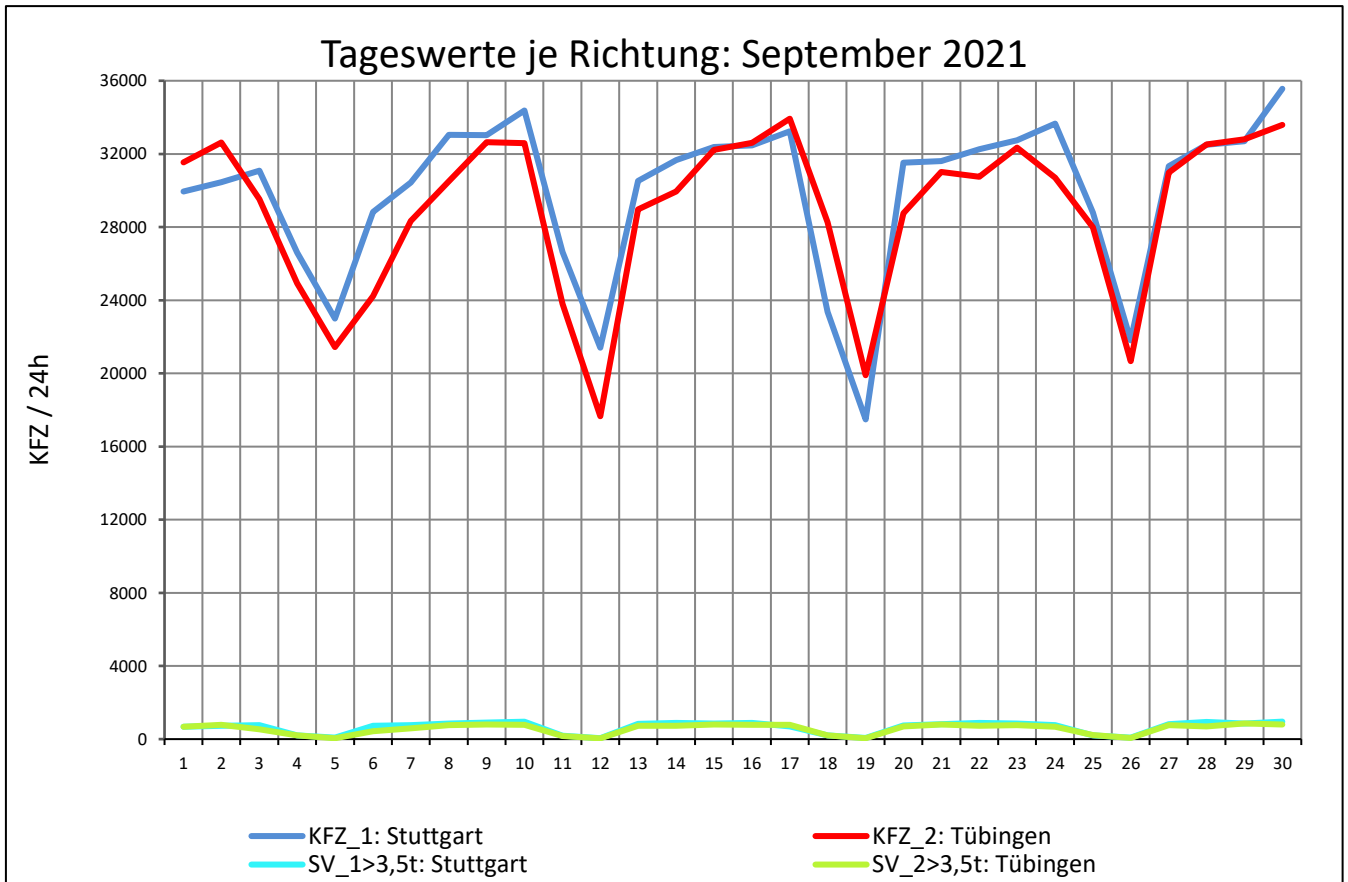
Zst.: **Echterdingen 2**

TK-/Zst-Nr.: 7220/1103

B 27

Richtung 1 : **Stuttgart**

Richtung 2 : **Tübingen**



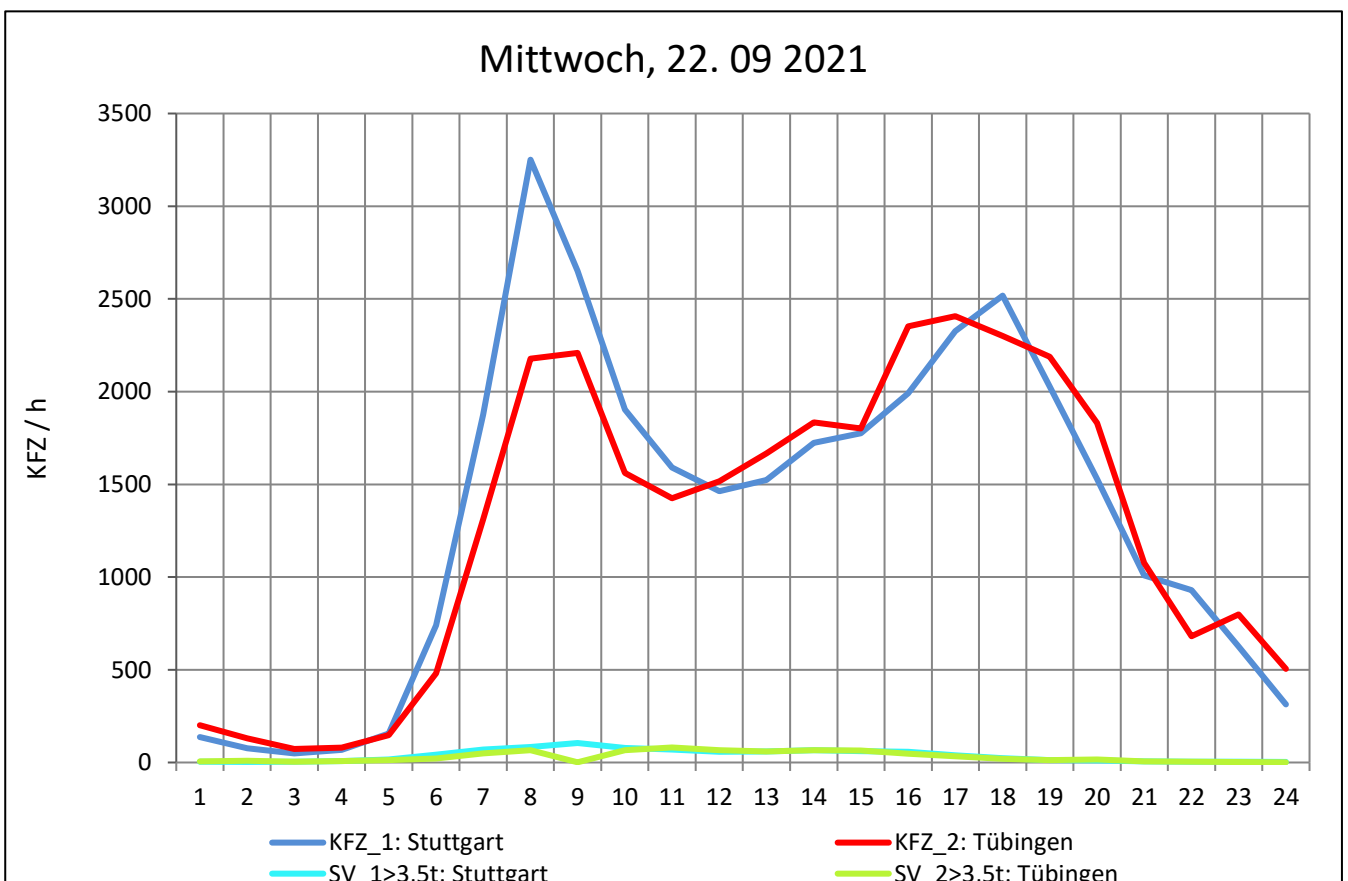
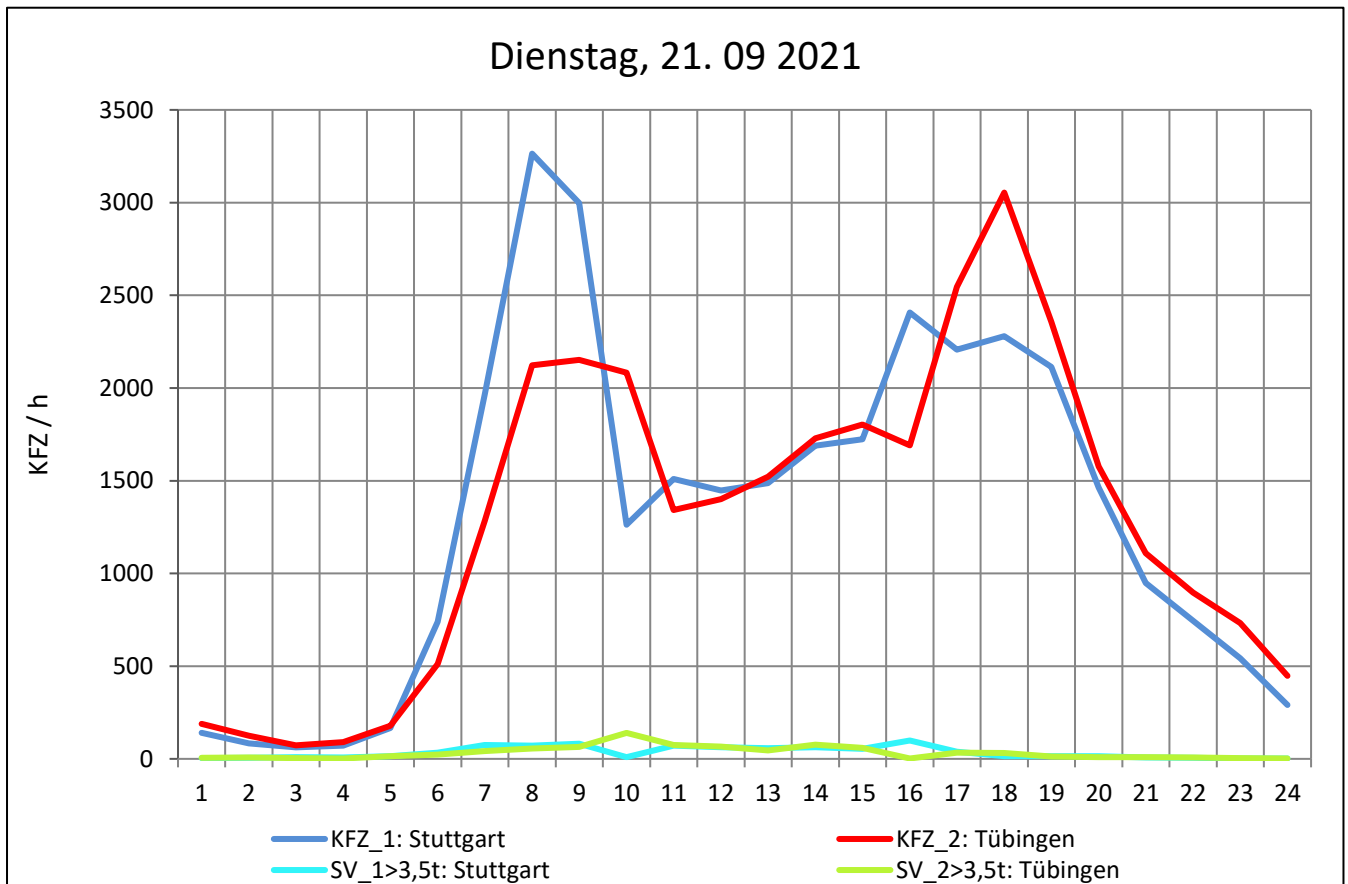
Zst.: **Echterdingen 2**

TK-/Zst-Nr.: 7220/1103

B 27

Richtung 1 : **Stuttgart**

Richtung 2 : **Tübingen**



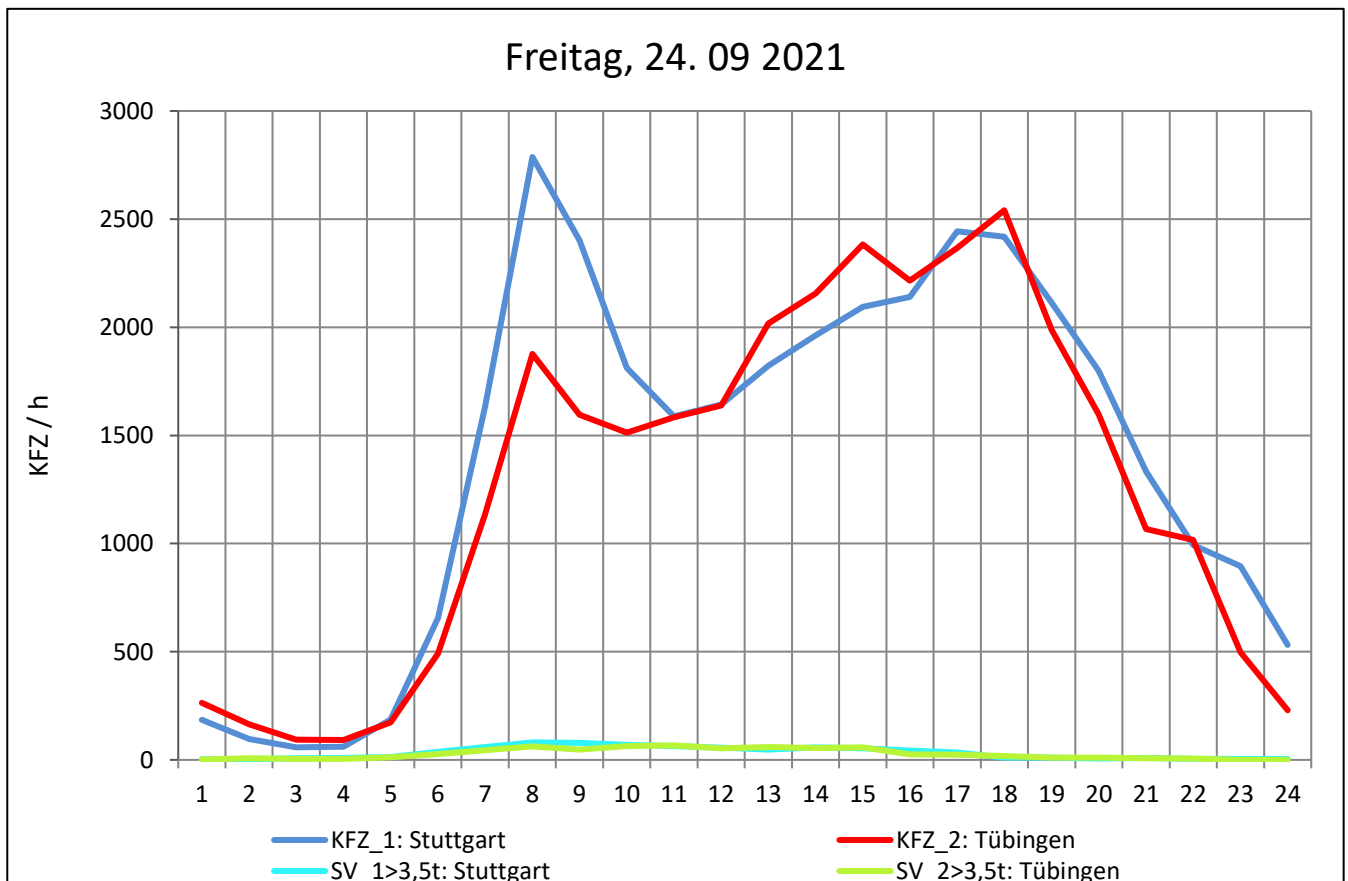
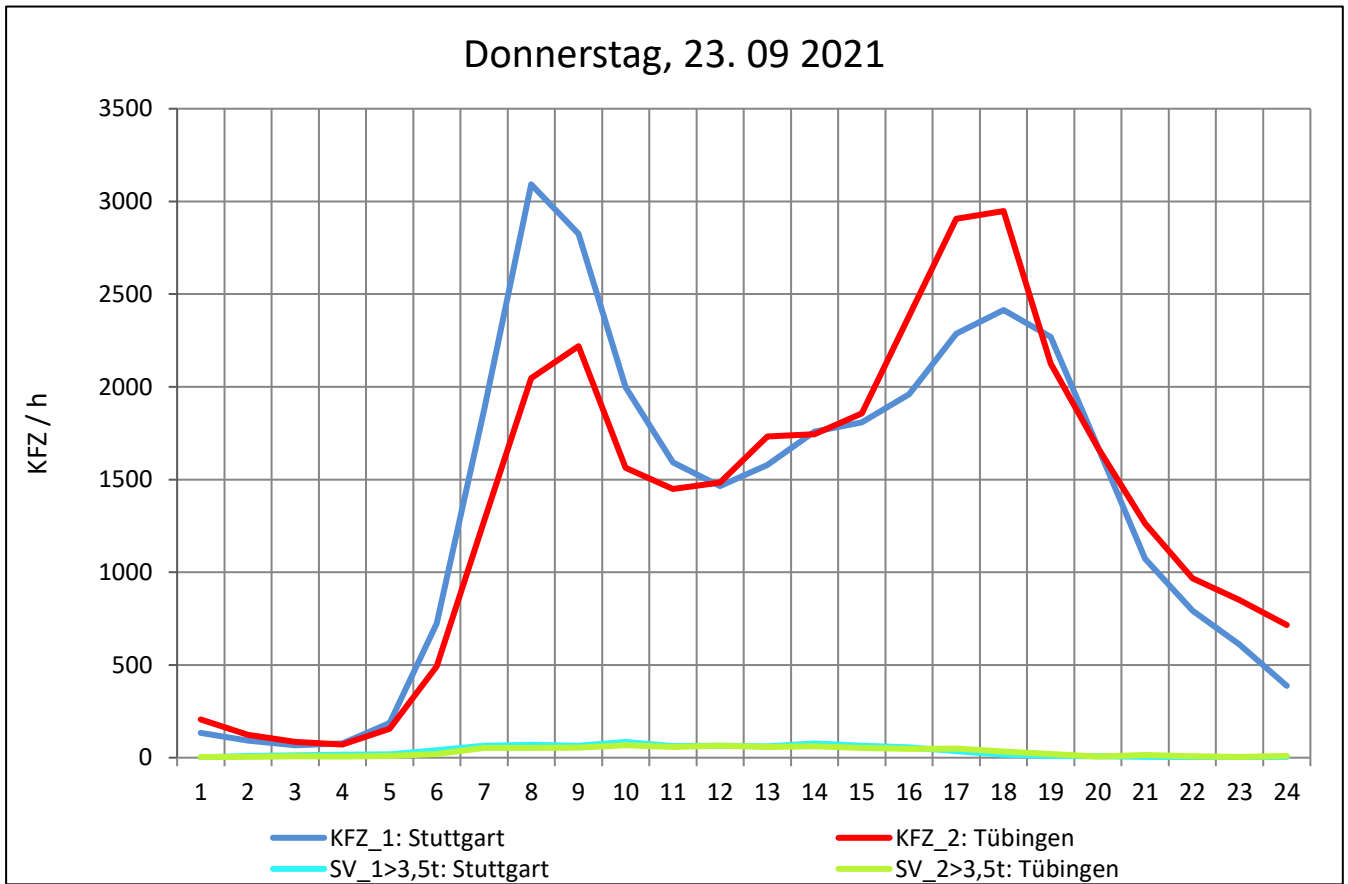
Zst.: **Echterdingen 2**

TK-/Zst-Nr.: 7220/1103

B 27

Richtung 1 : **Stuttgart**

Richtung 2 : **Tübingen**



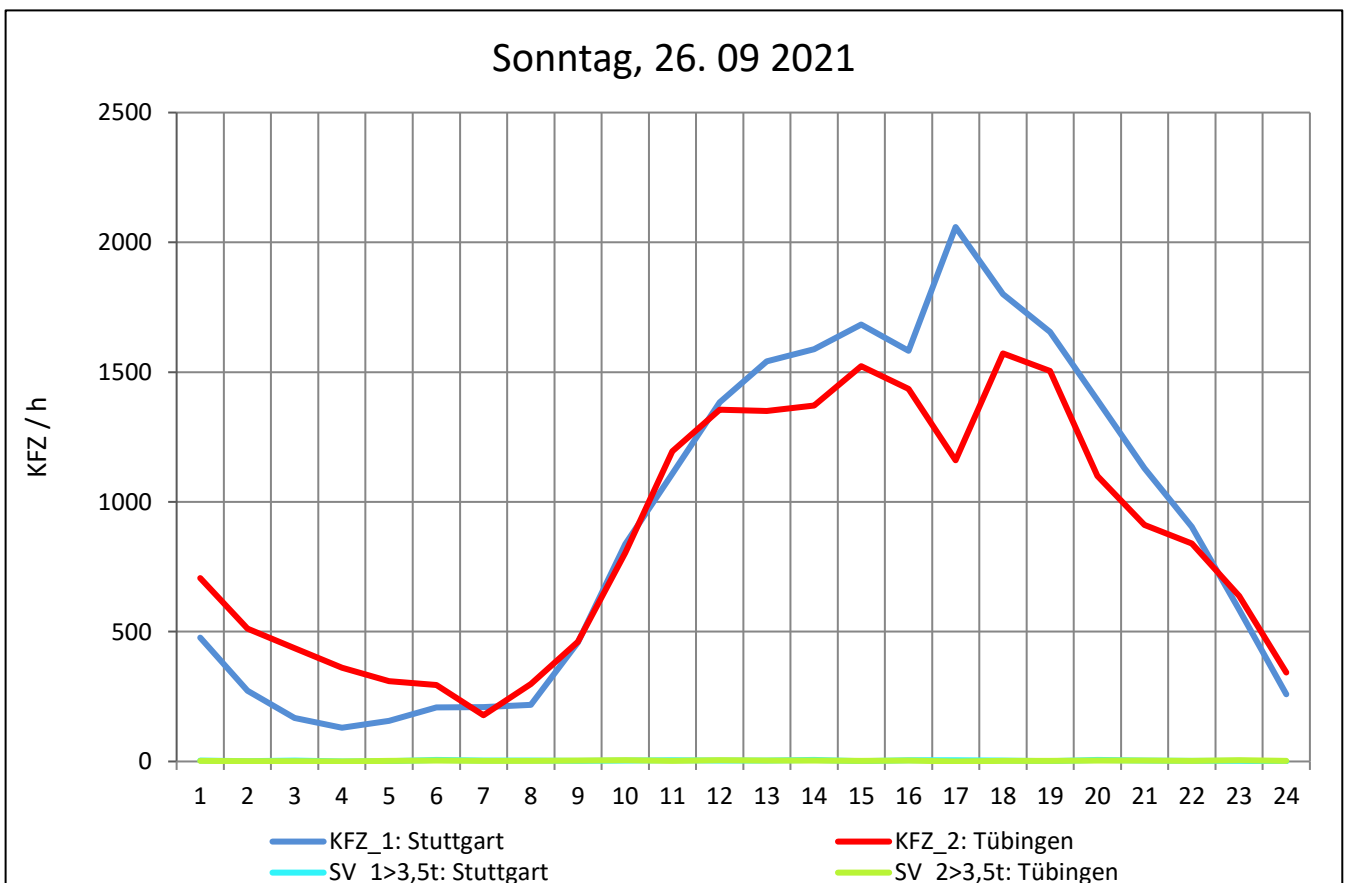
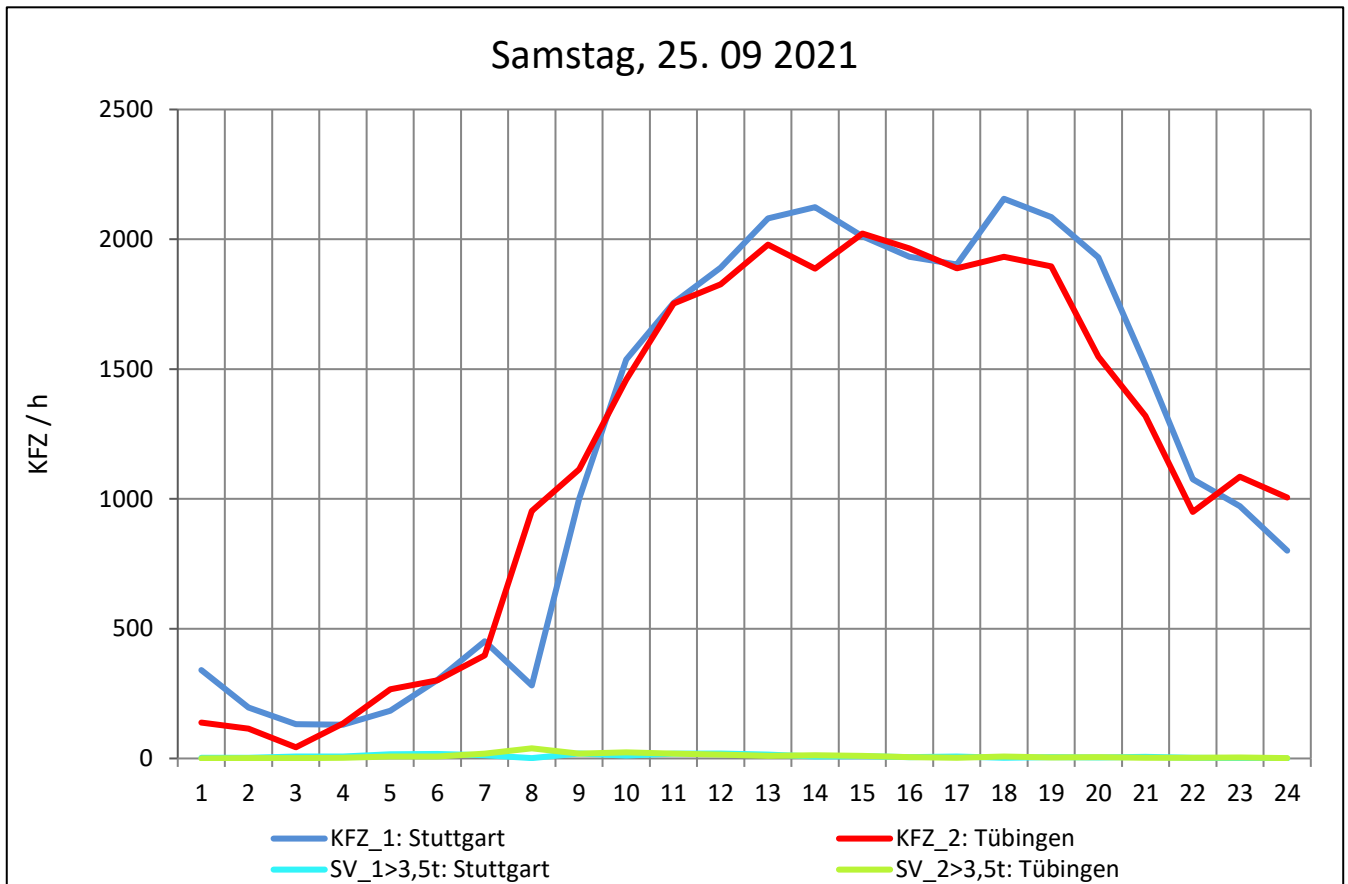
Zst.: **Echterdingen 2**

TK-/Zst-Nr.: 7220/1103

B 27

Richtung 1 : **Stuttgart**

Richtung 2 : **Tübingen**



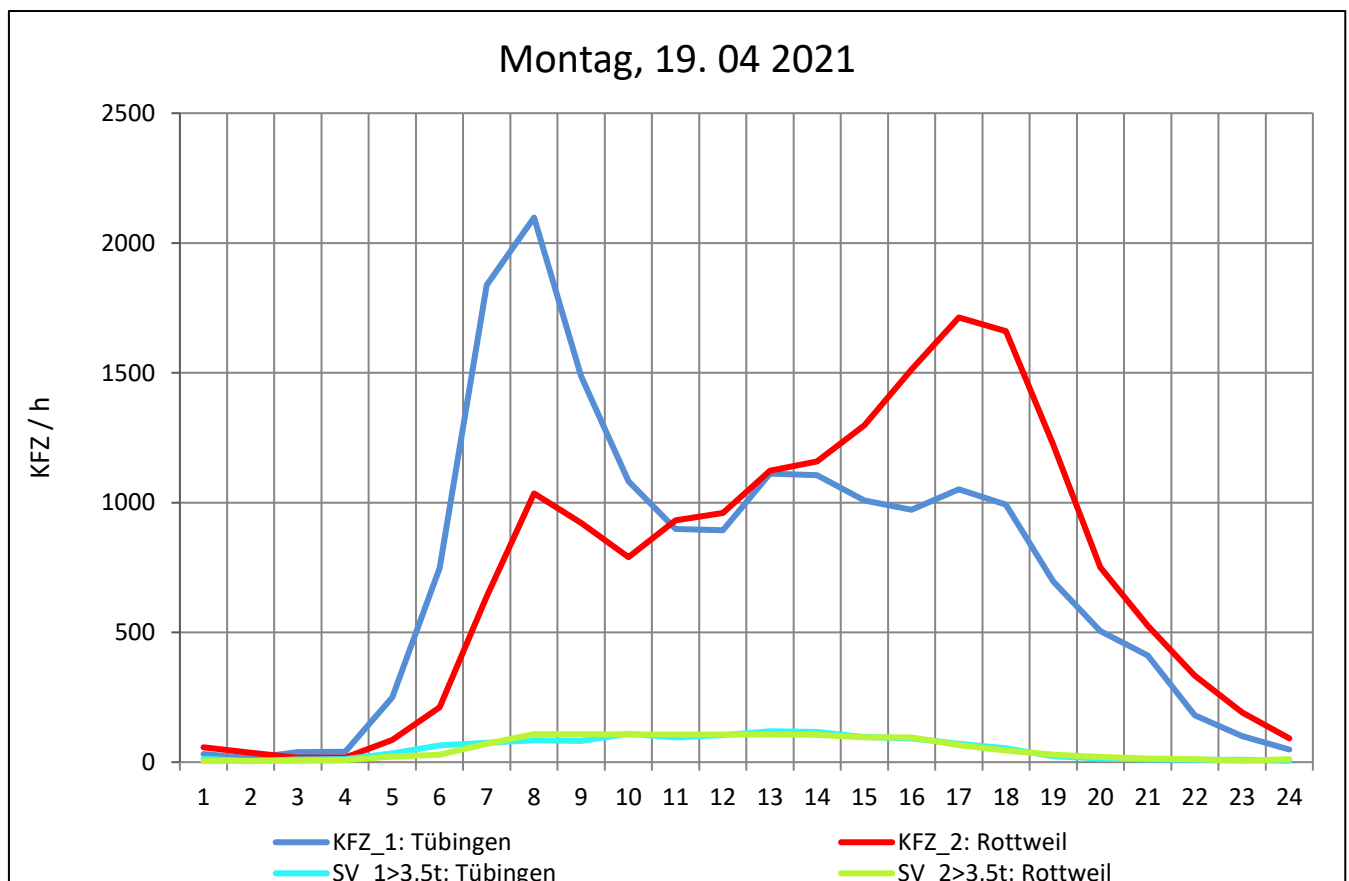
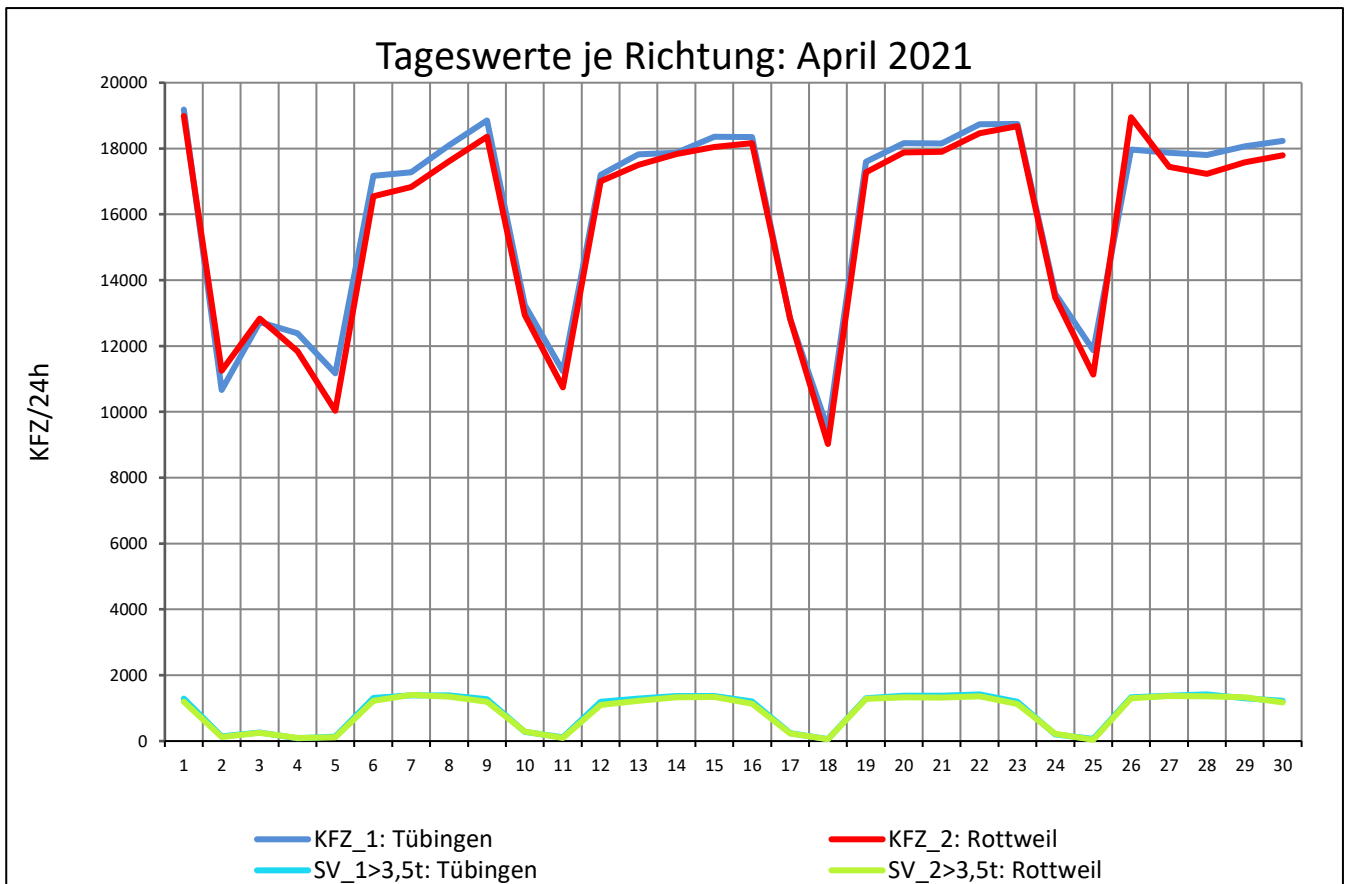
Zst.: **Tübingen Süd**

TK-/Zst-Nr.: 7520/1101

B 27

Richtung 1 : **Tübingen**

Richtung 2 : **Rottweil**



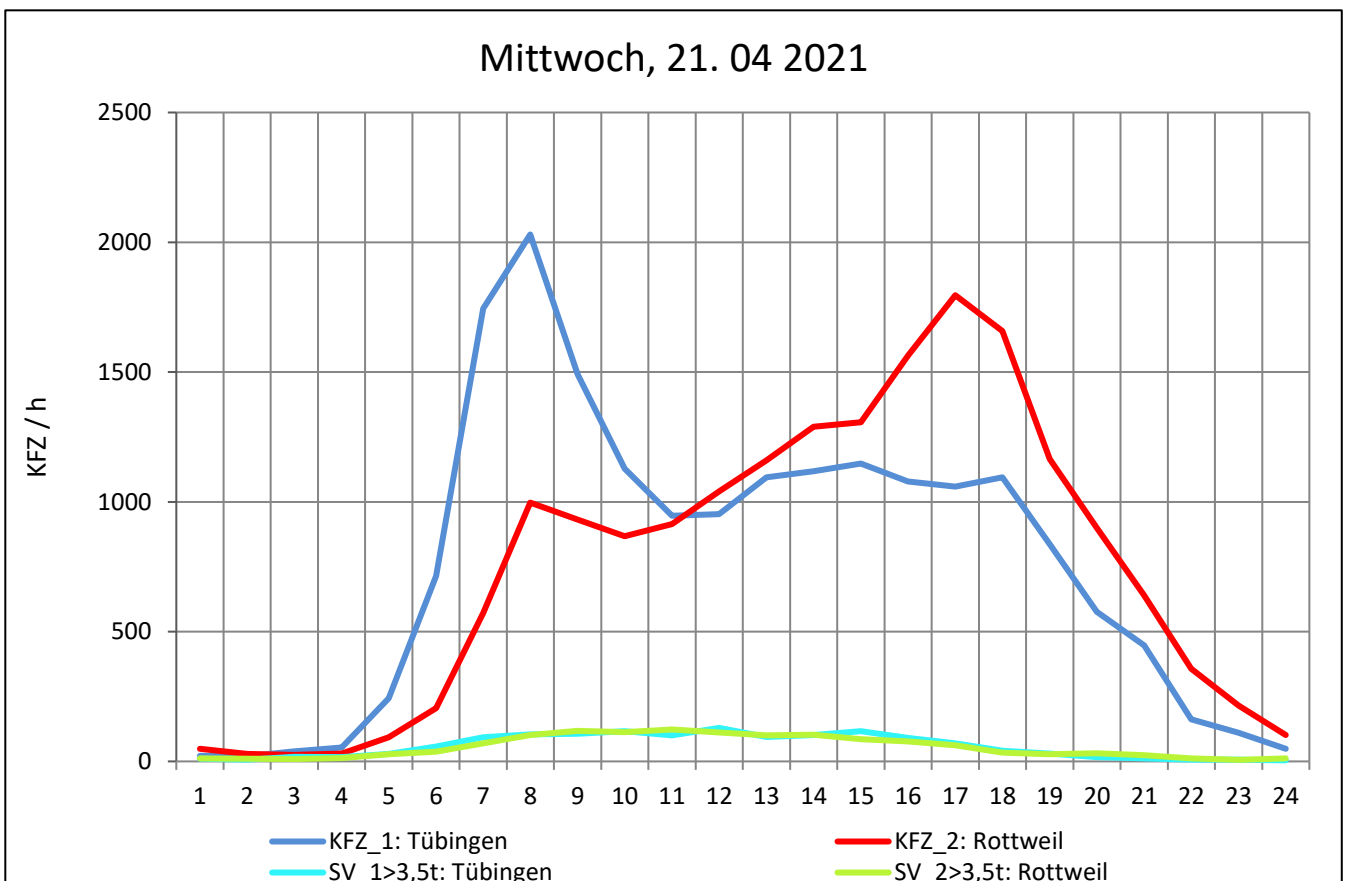
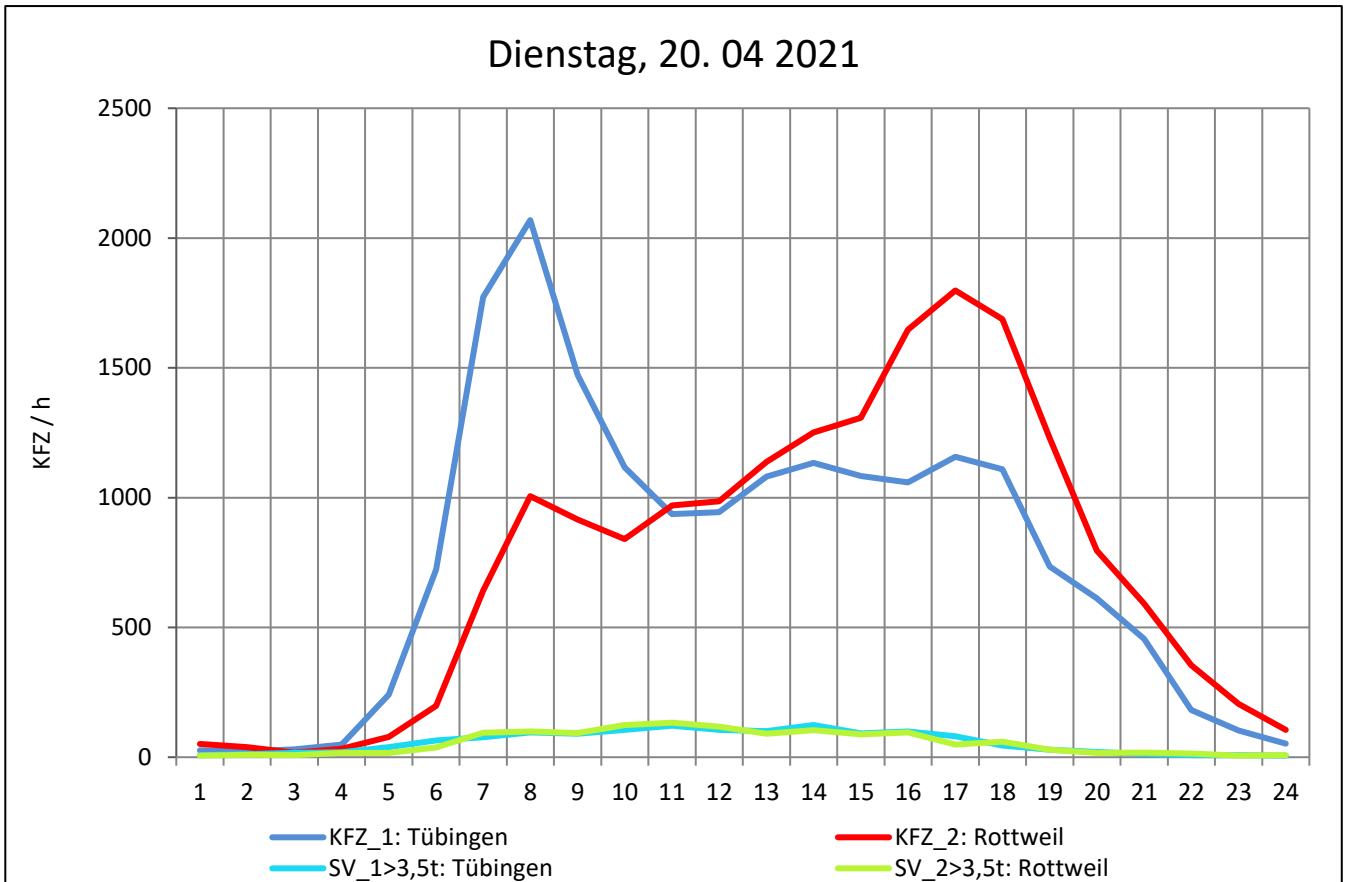
Zst.: **Tübingen Süd**

TK-/Zst-Nr.: 7520/1101

B 27

Richtung 1 : **Tübingen**

Richtung 2 : **Rottweil**



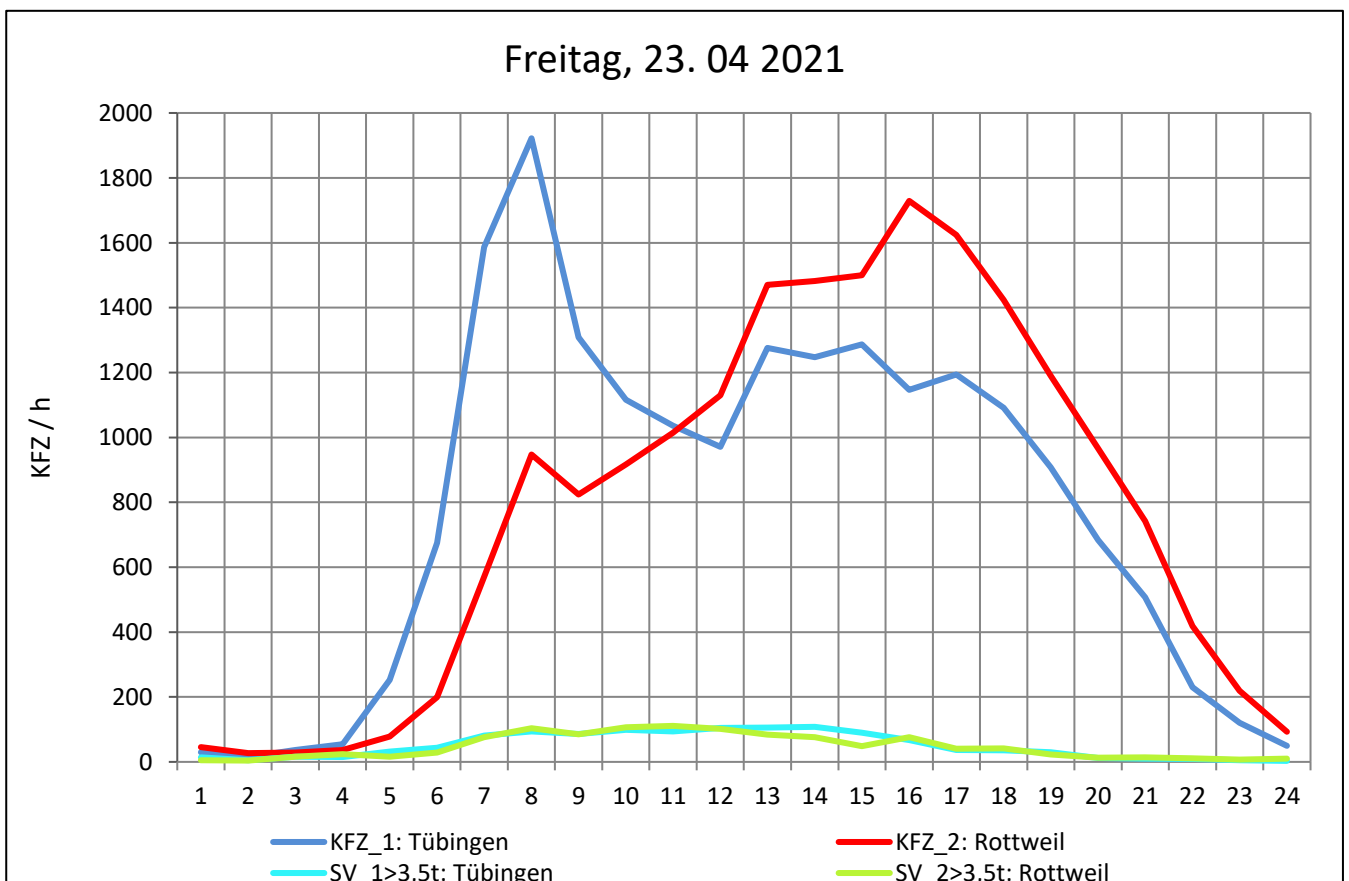
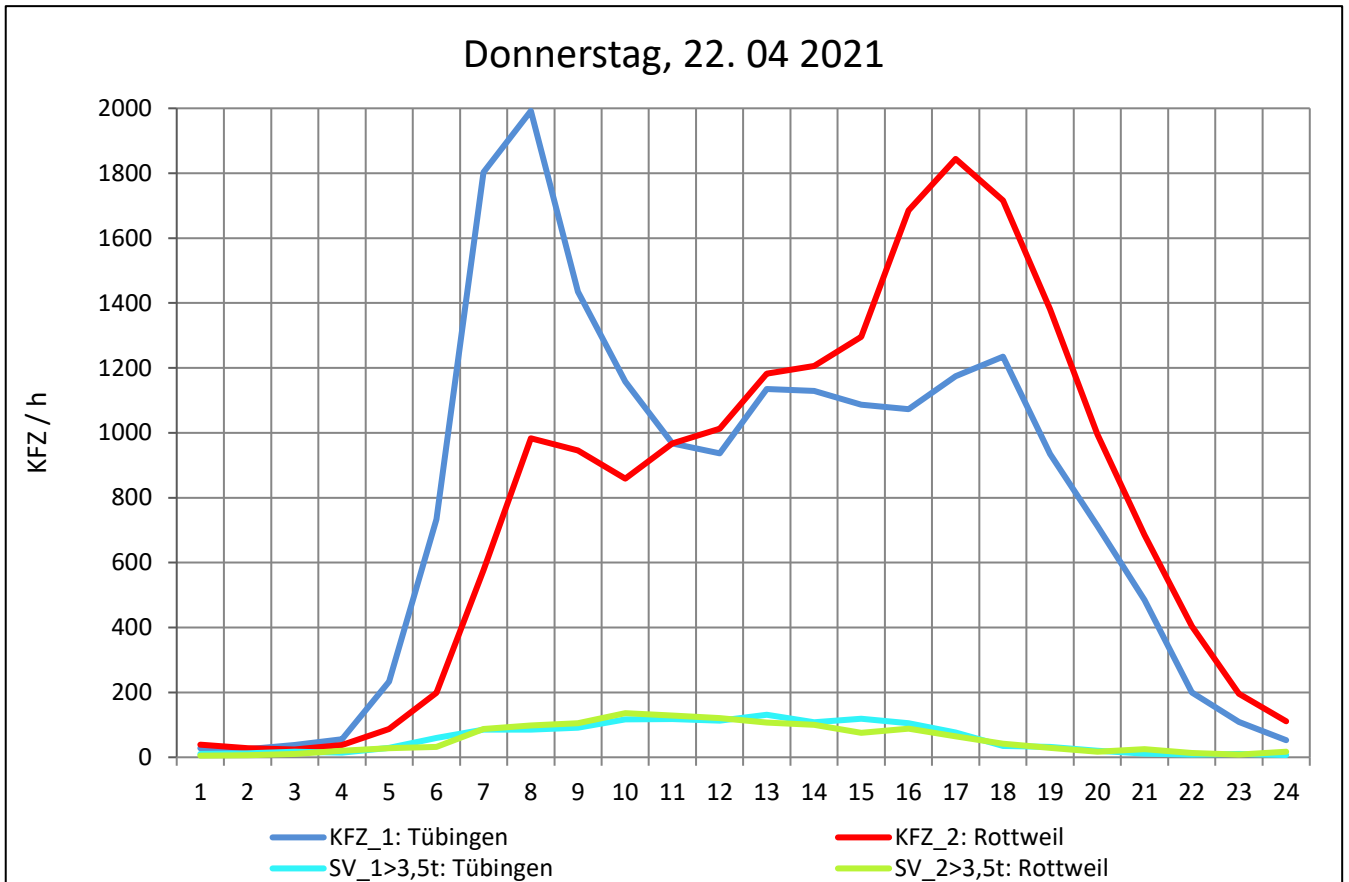
Zst.: **Tübingen Süd**

TK-/Zst-Nr.: 7520/1101

B 27

Richtung 1 : **Tübingen**

Richtung 2 : **Rottweil**



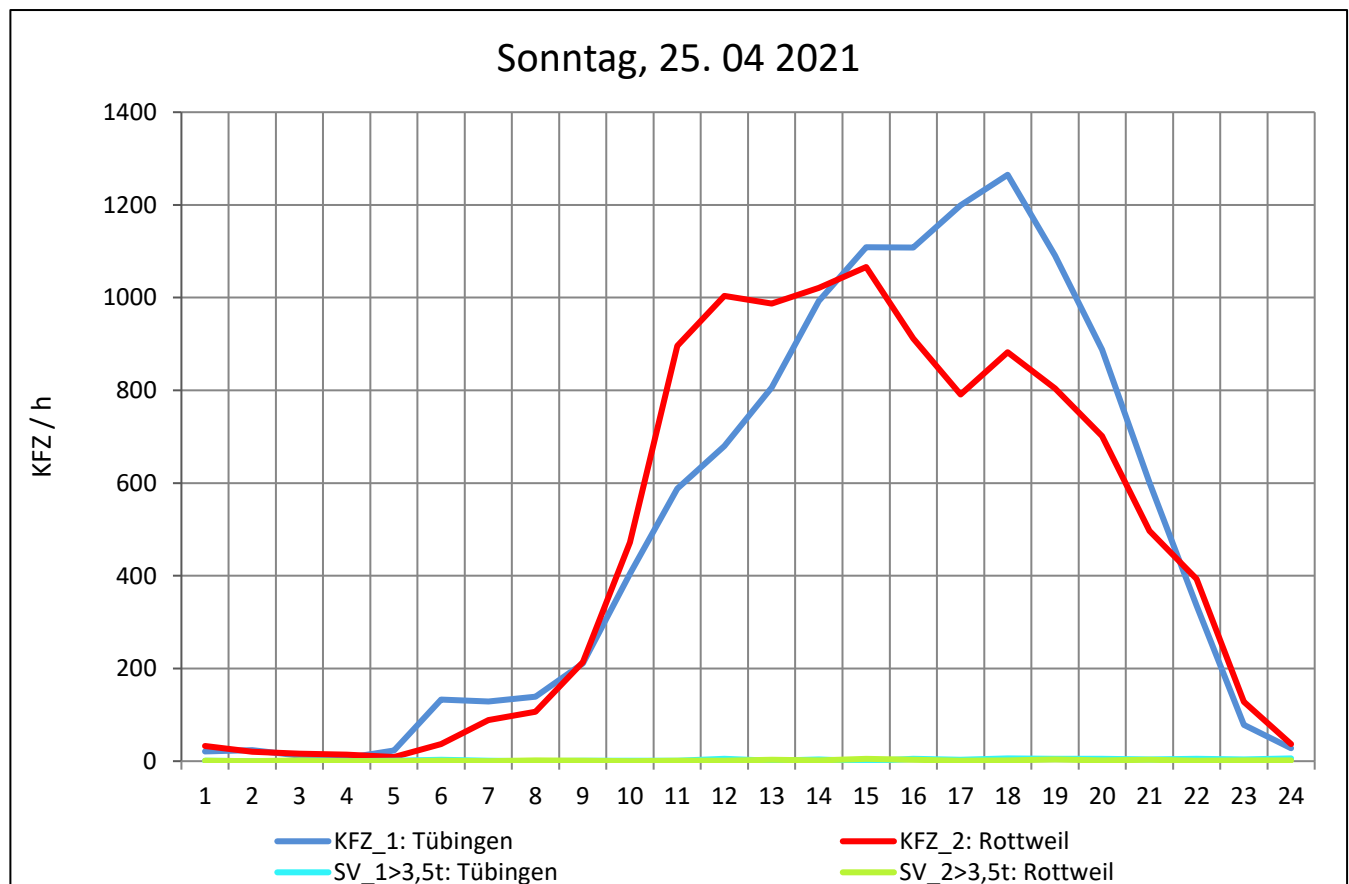
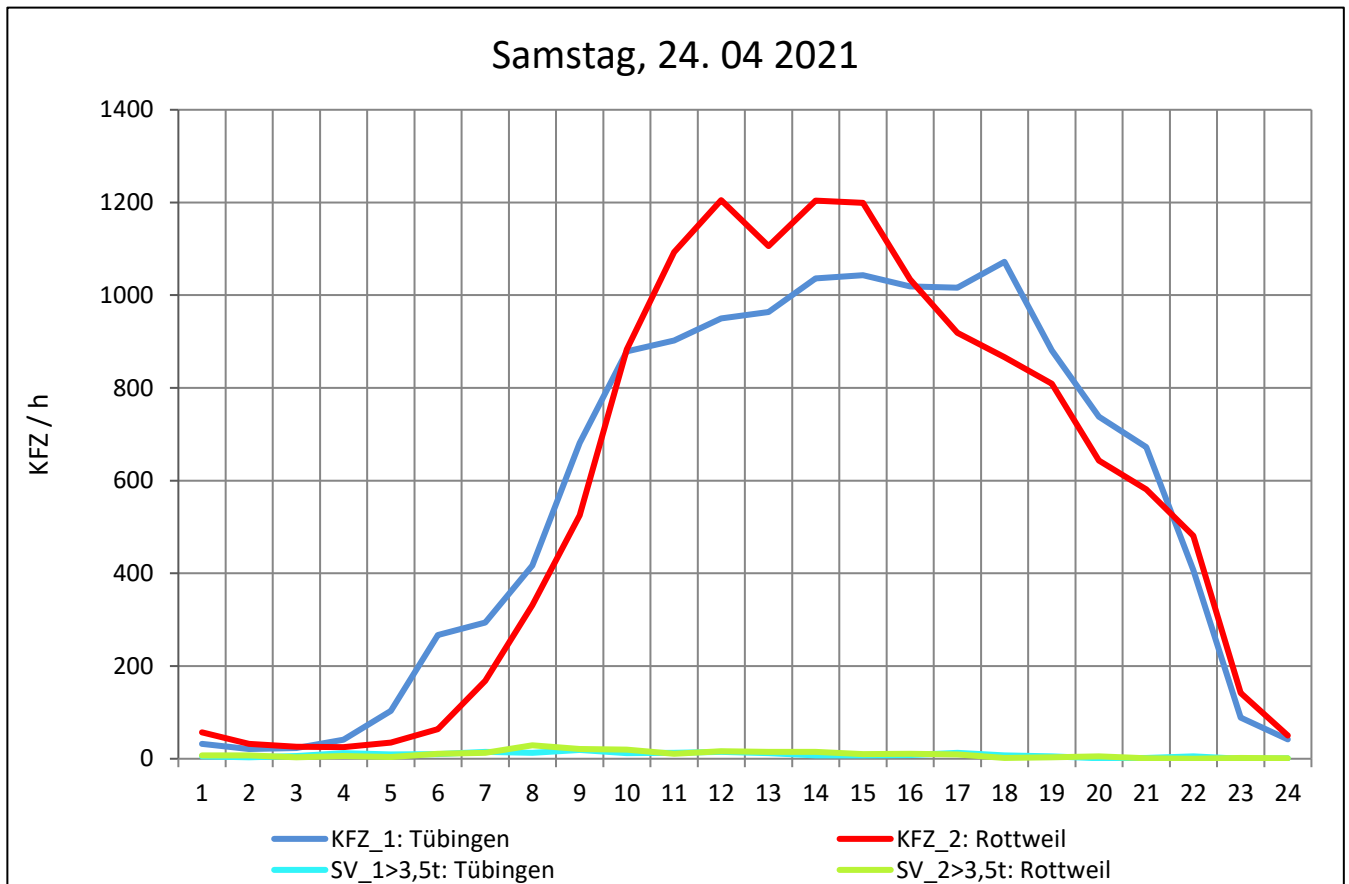
Zst.: **Tübingen Süd**

TK-/Zst-Nr.: 7520/1101

B 27

Richtung 1 : **Tübingen**

Richtung 2 : **Rottweil**



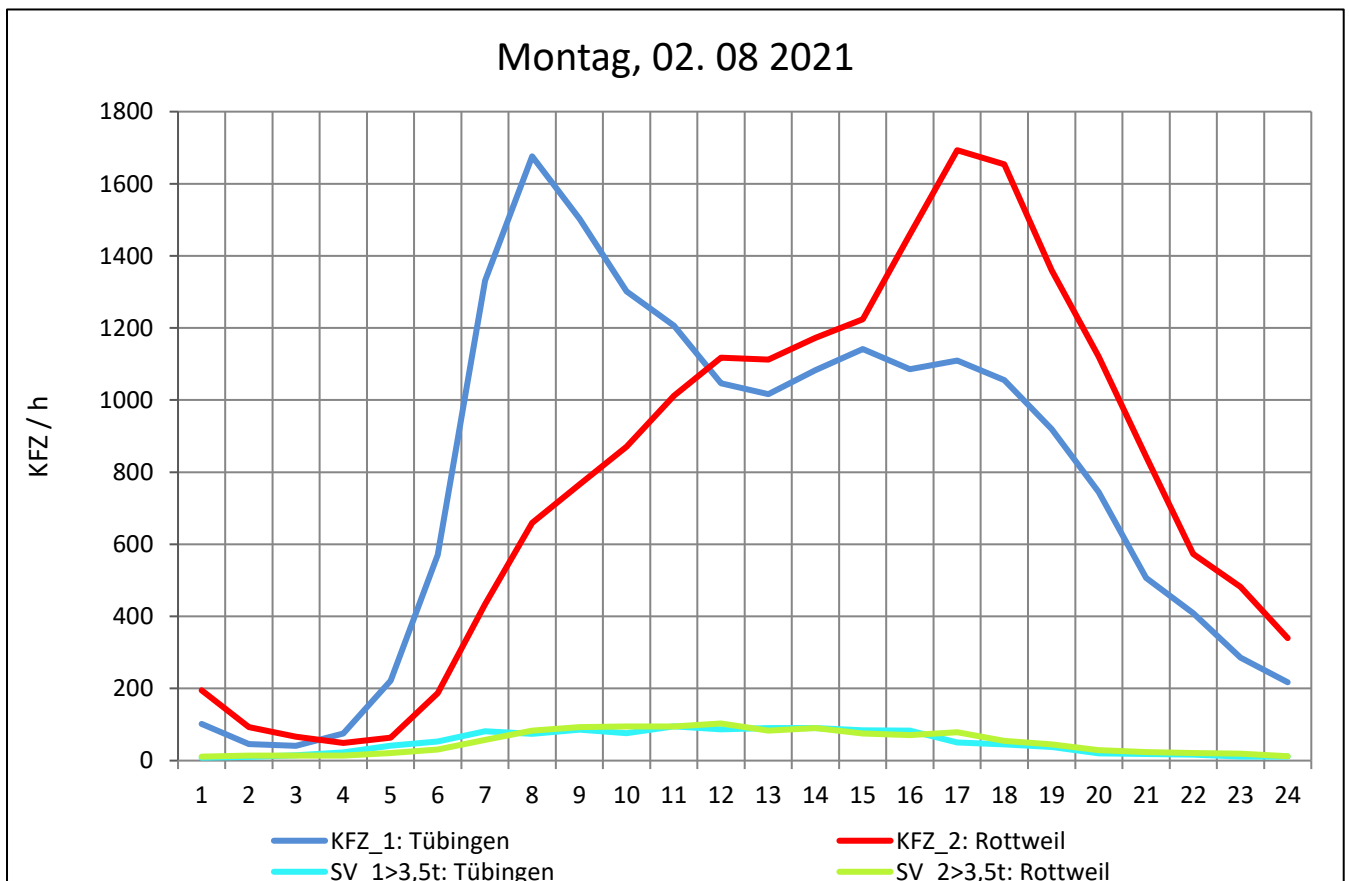
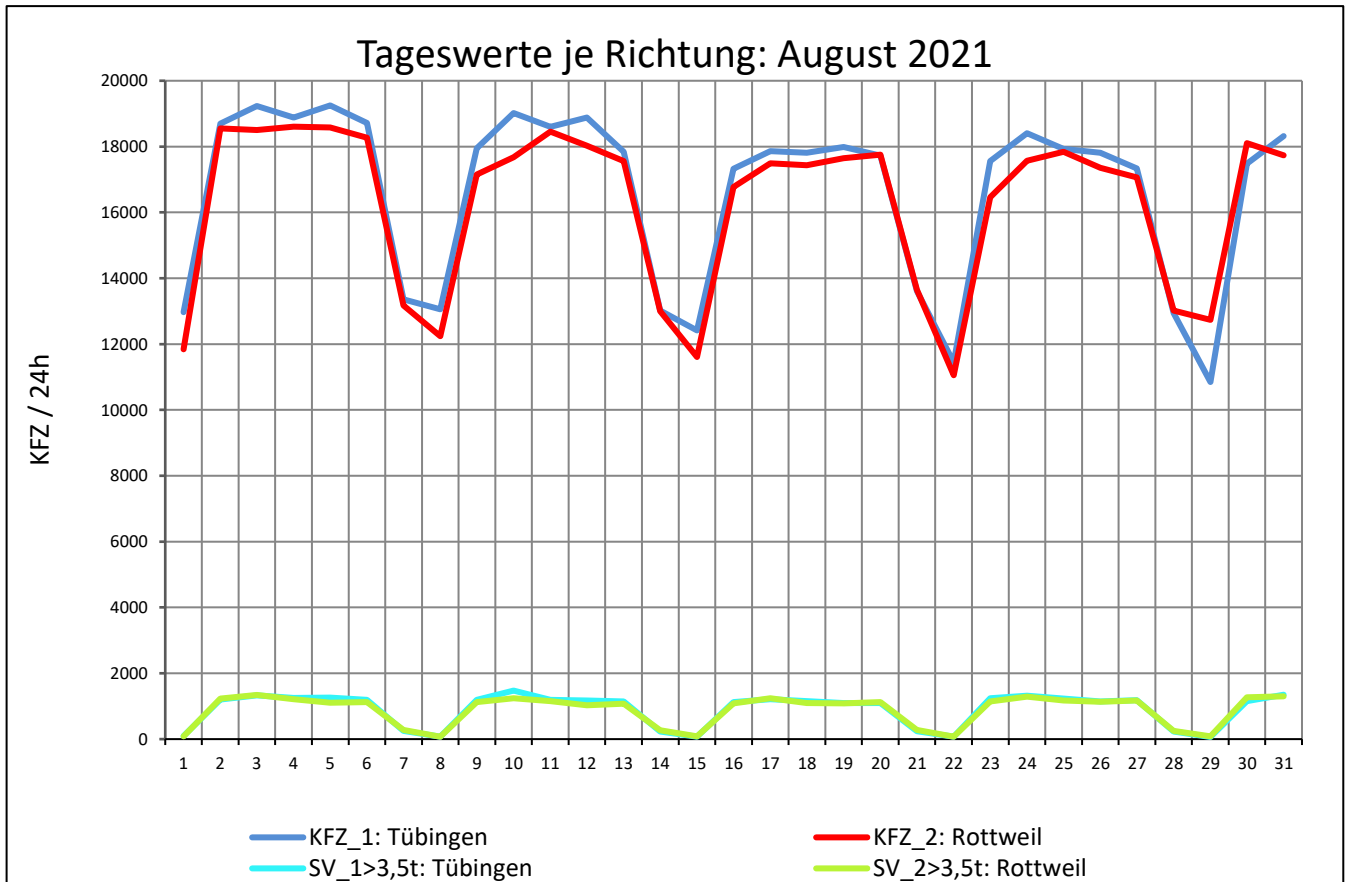
Zst.: **Tübingen Süd**

TK-/Zst-Nr.: 7520/1101

B 27

Richtung 1 : **Tübingen**

Richtung 2 : **Rottweil**



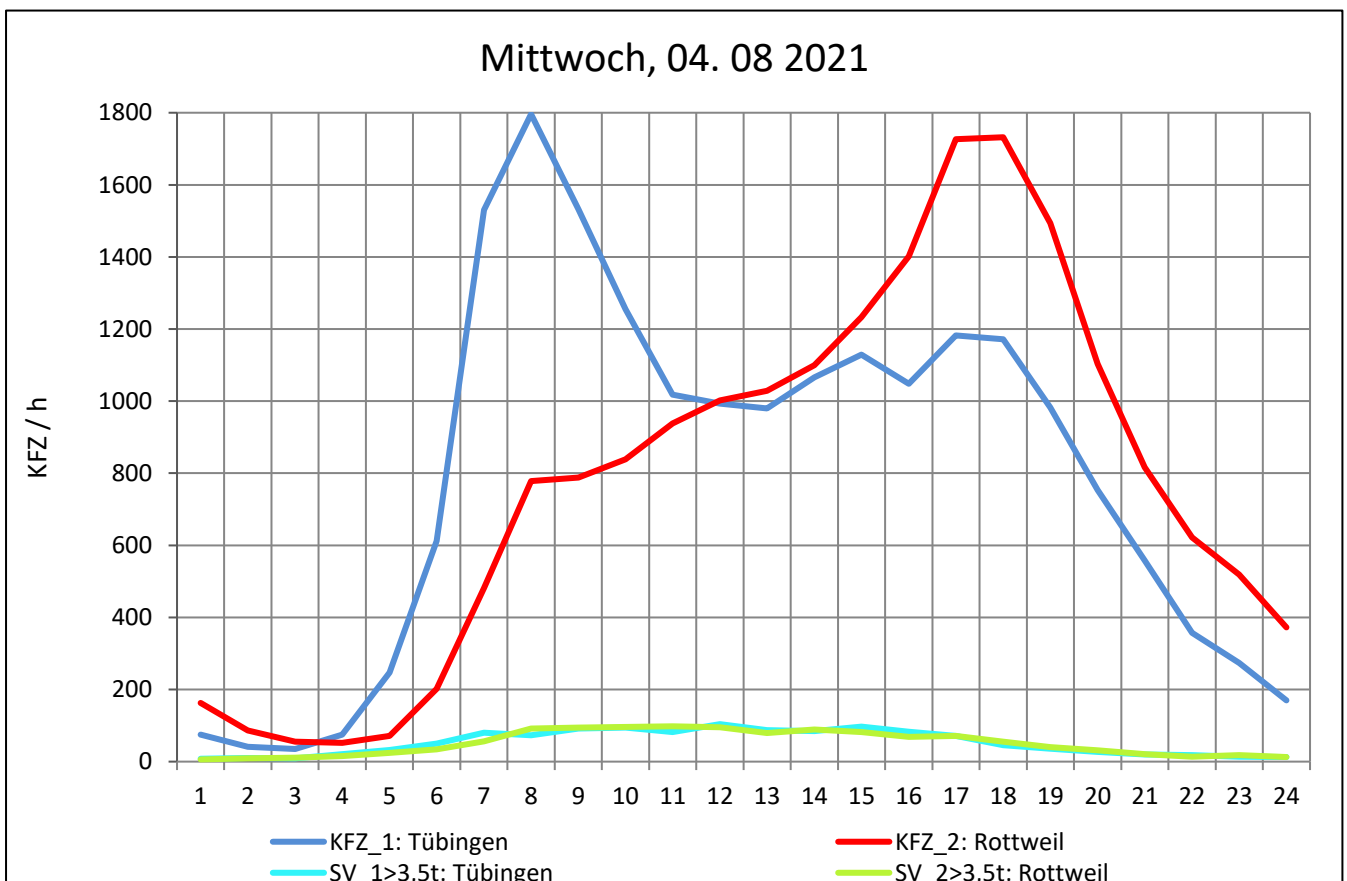
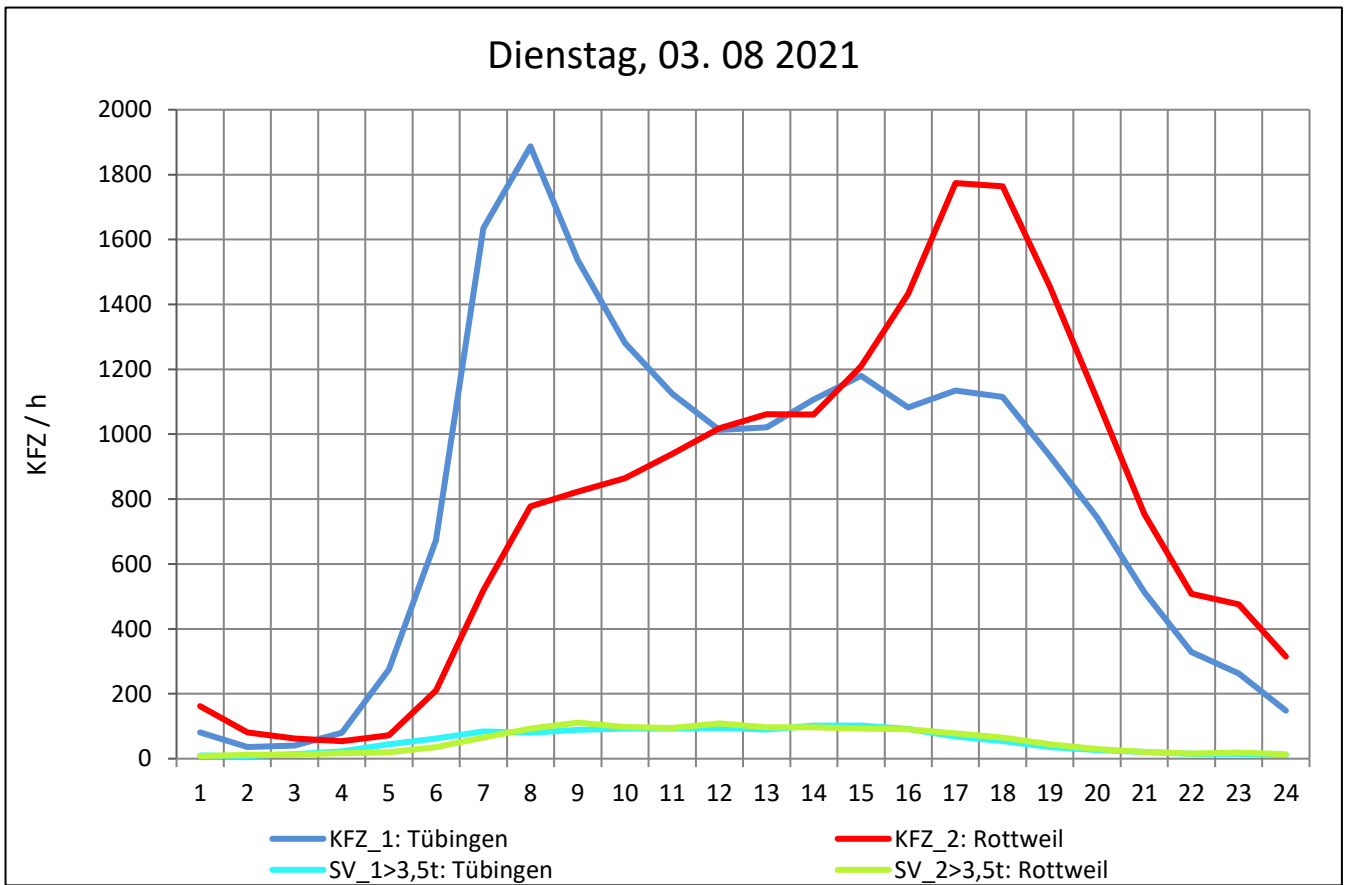
Zst.: **Tübingen Süd**

TK-/Zst-Nr.: 7520/1101

B 27

Richtung 1 : **Tübingen**

Richtung 2 : **Rottweil**



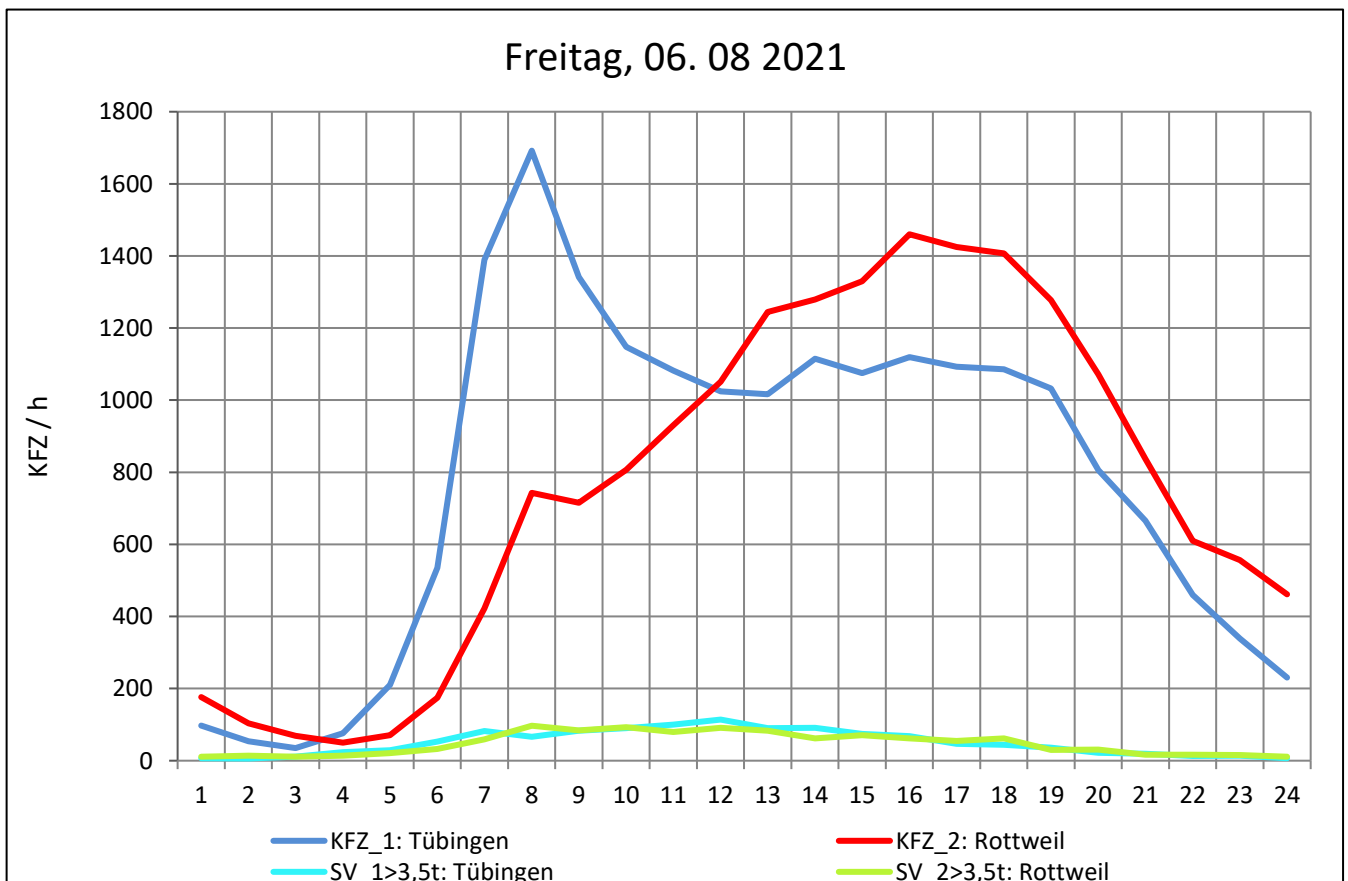
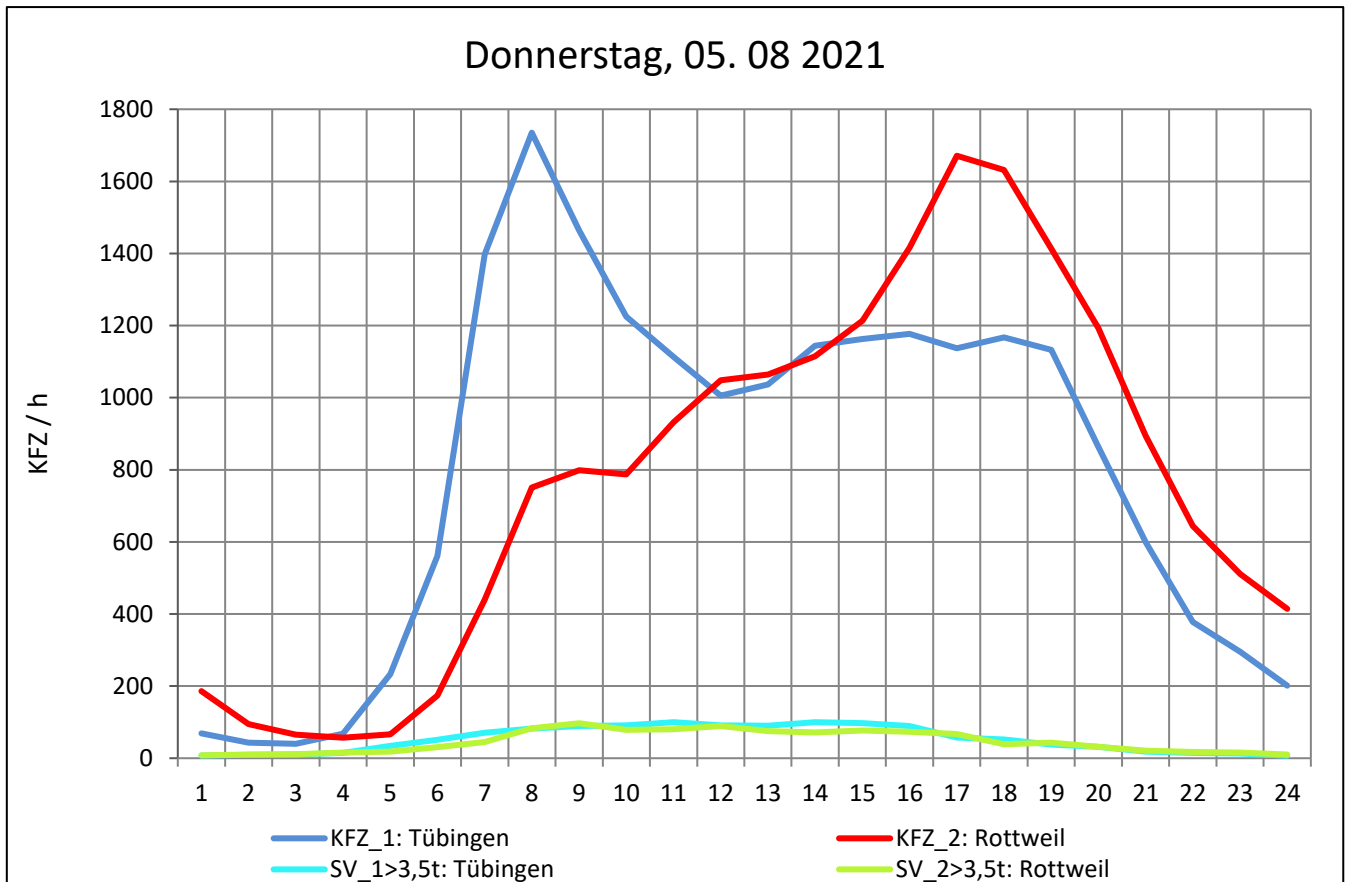
Zst.: **Tübingen Süd**

TK-/Zst-Nr.: 7520/1101

B 27

Richtung 1 : **Tübingen**

Richtung 2 : **Rottweil**



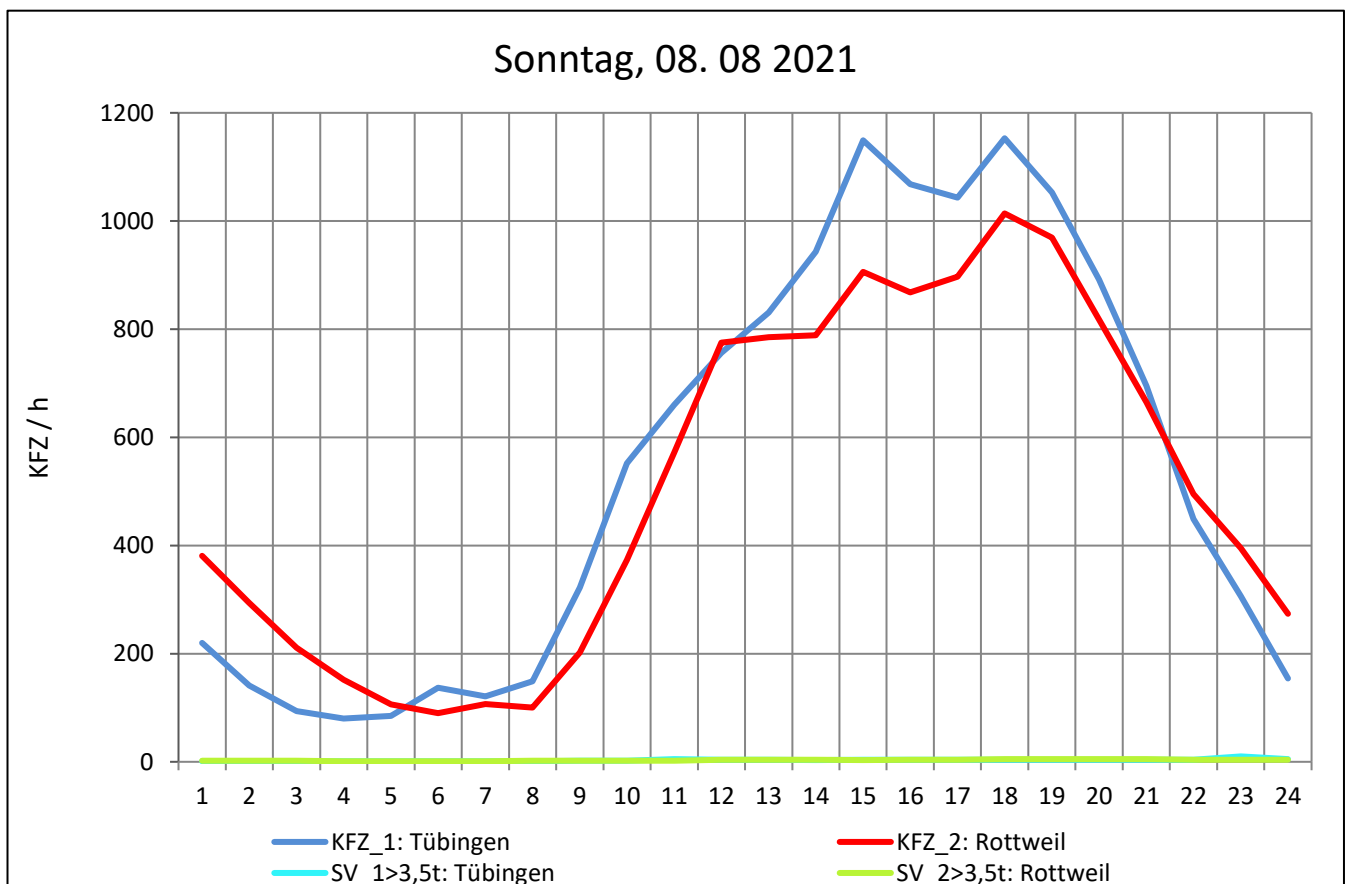
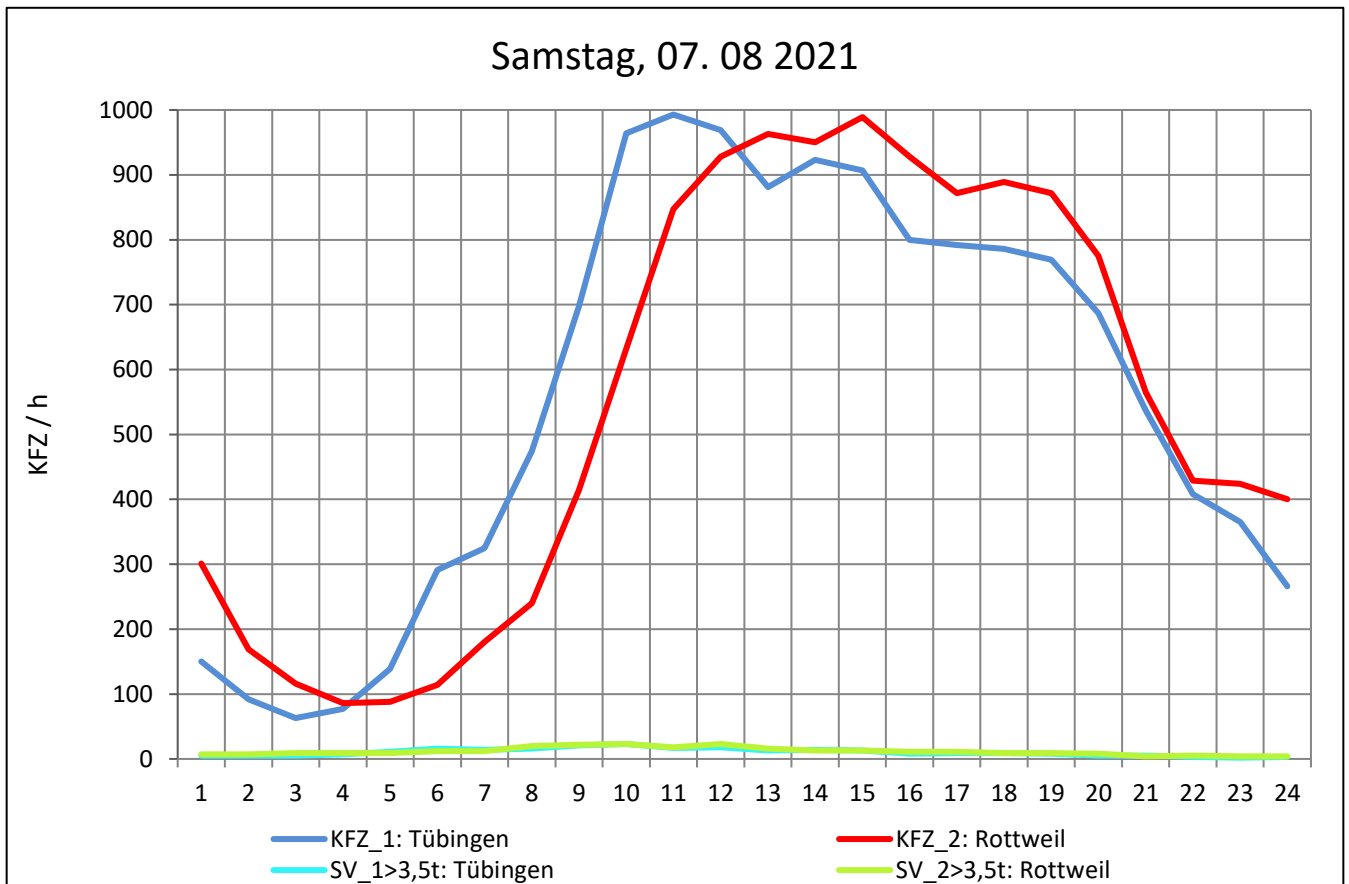
Zst.: **Tübingen Süd**

TK-/Zst-Nr.: 7520/1101

B 27

Richtung 1 : **Tübingen**

Richtung 2 : **Rottweil**



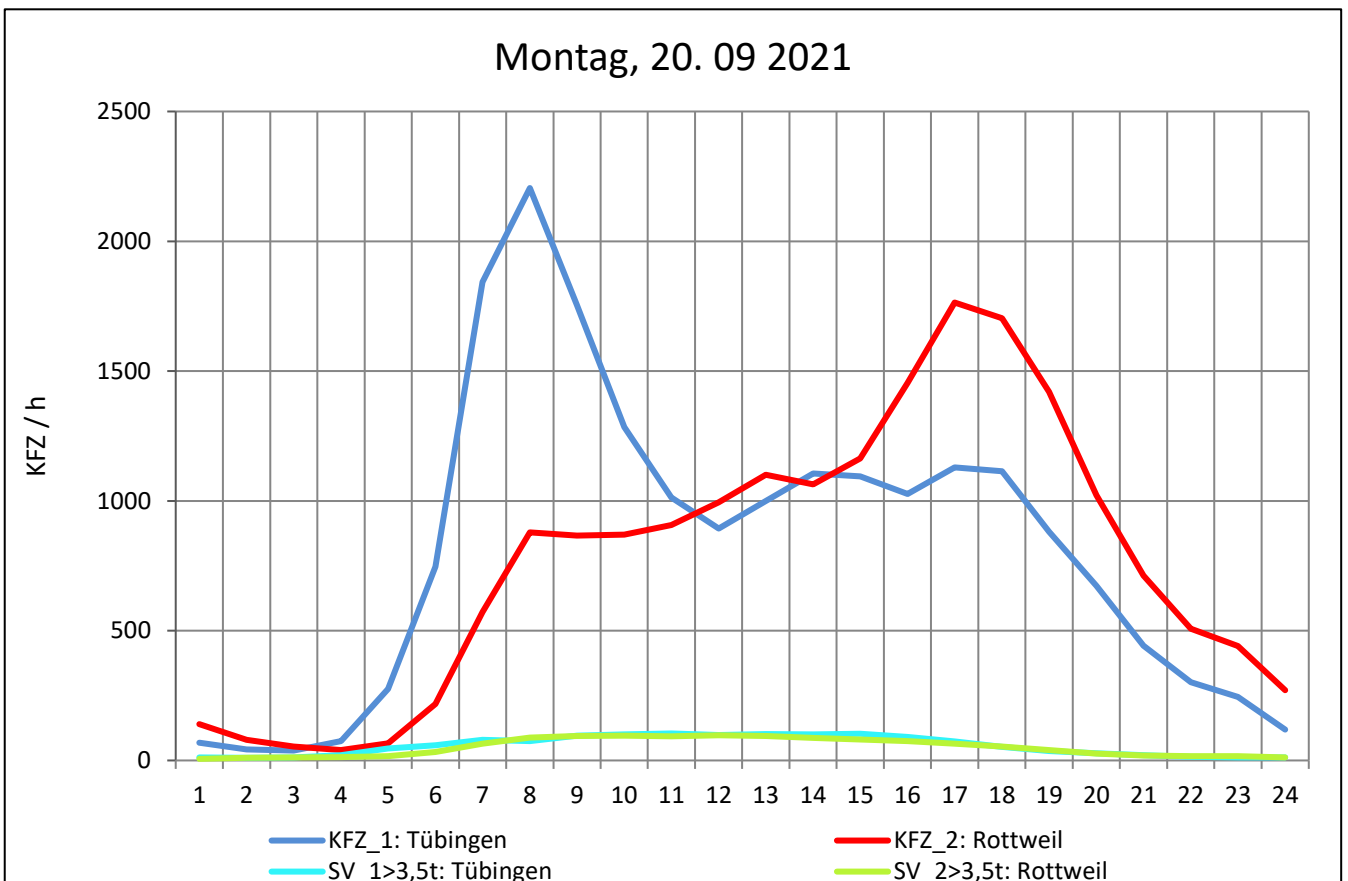
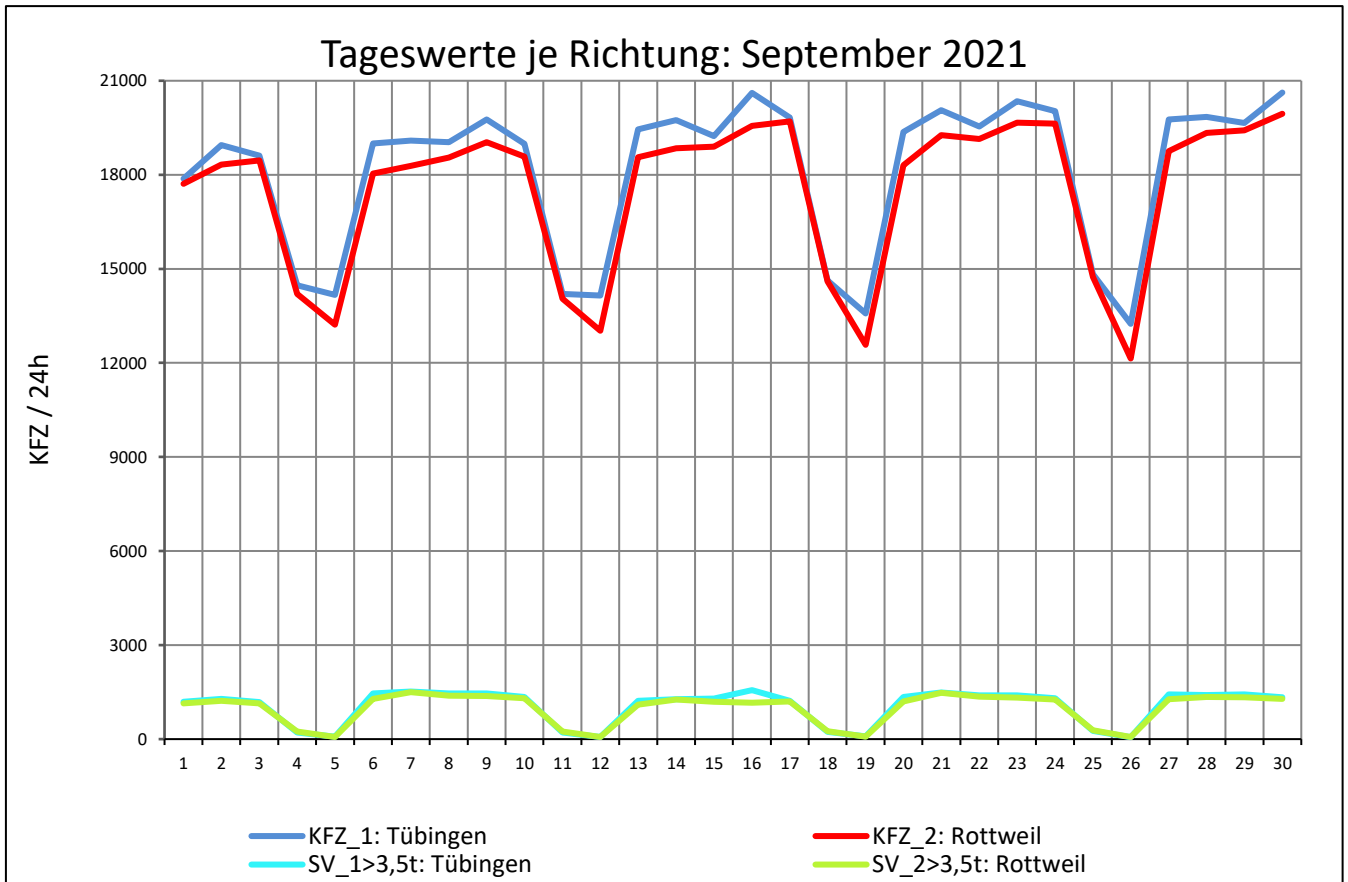
Zst.: **Tübingen Süd**

TK-/Zst-Nr.: 7520/1101

B 27

Richtung 1 : **Tübingen**

Richtung 2 : **Rottweil**



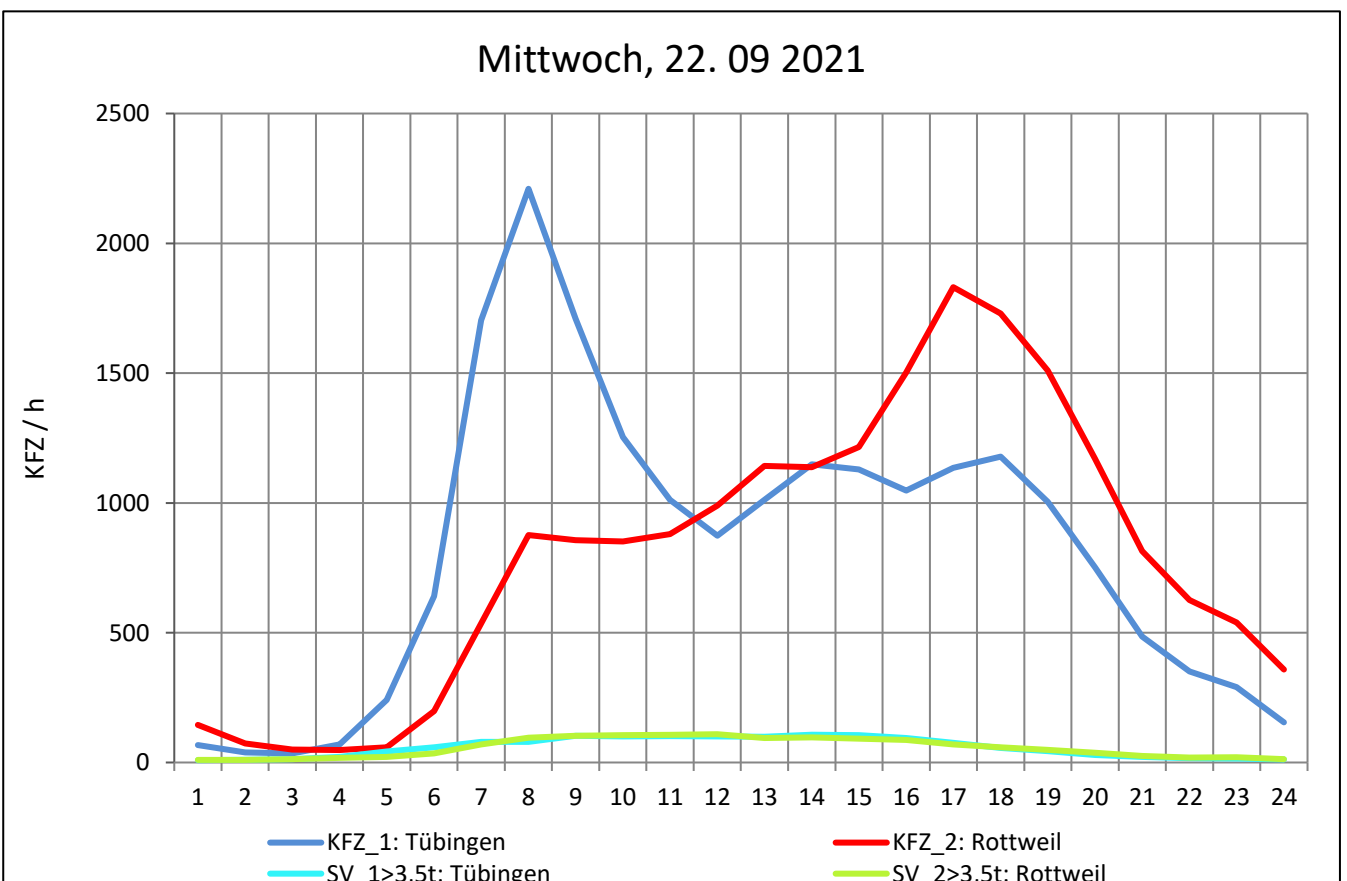
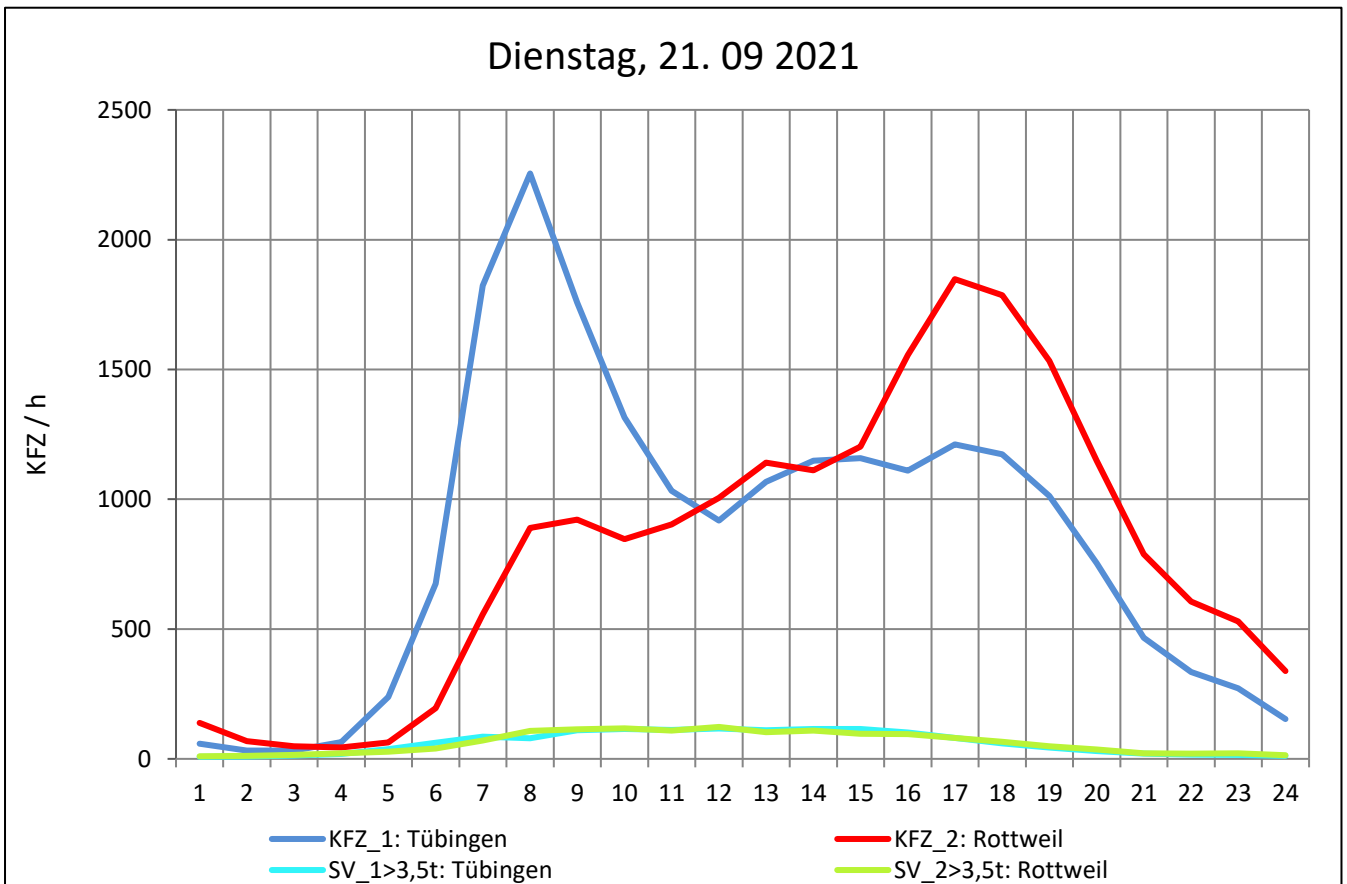
Zst.: **Tübingen Süd**

TK-/Zst-Nr.: 7520/1101

B 27

Richtung 1 : **Tübingen**

Richtung 2 : **Rottweil**



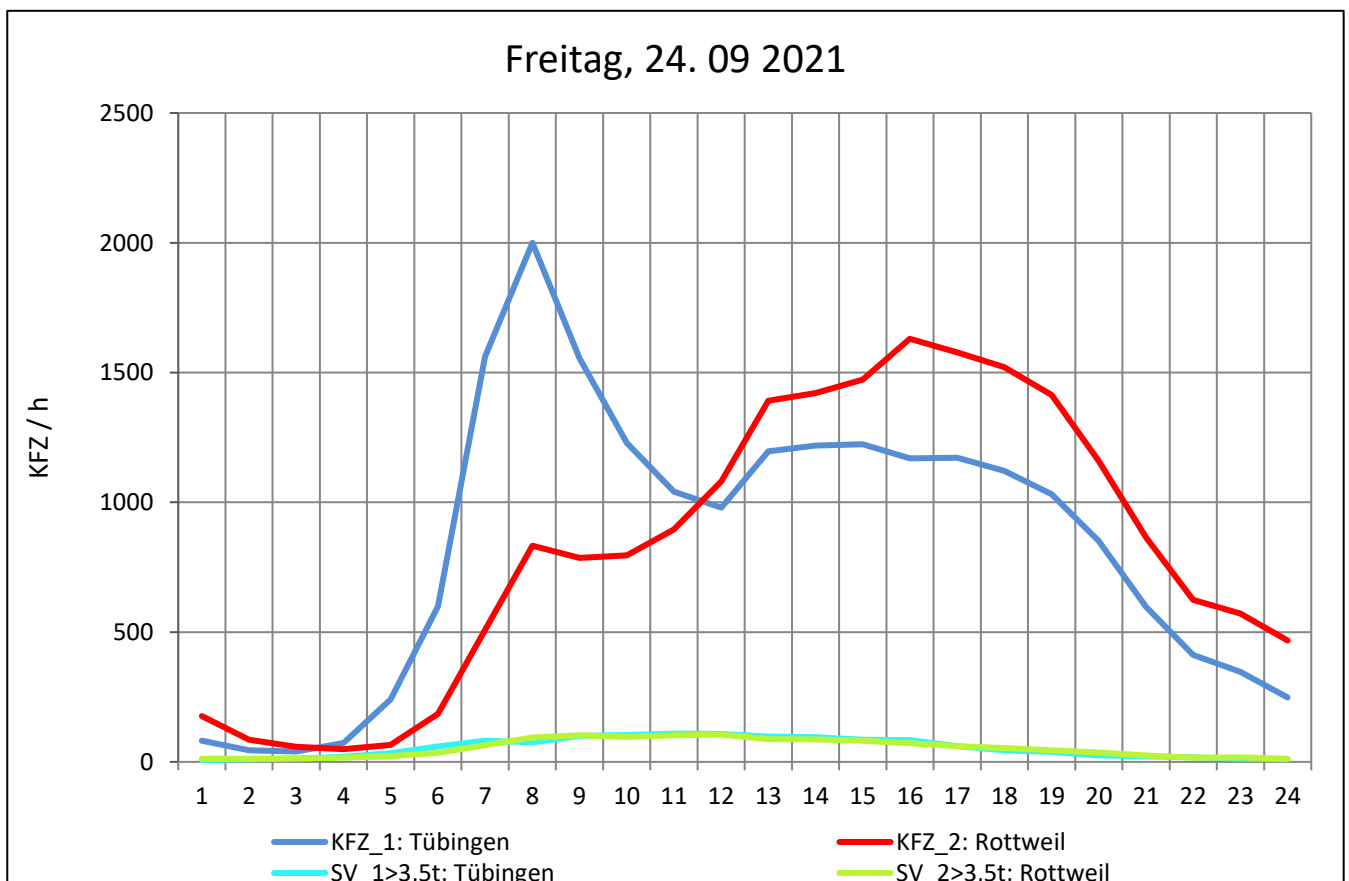
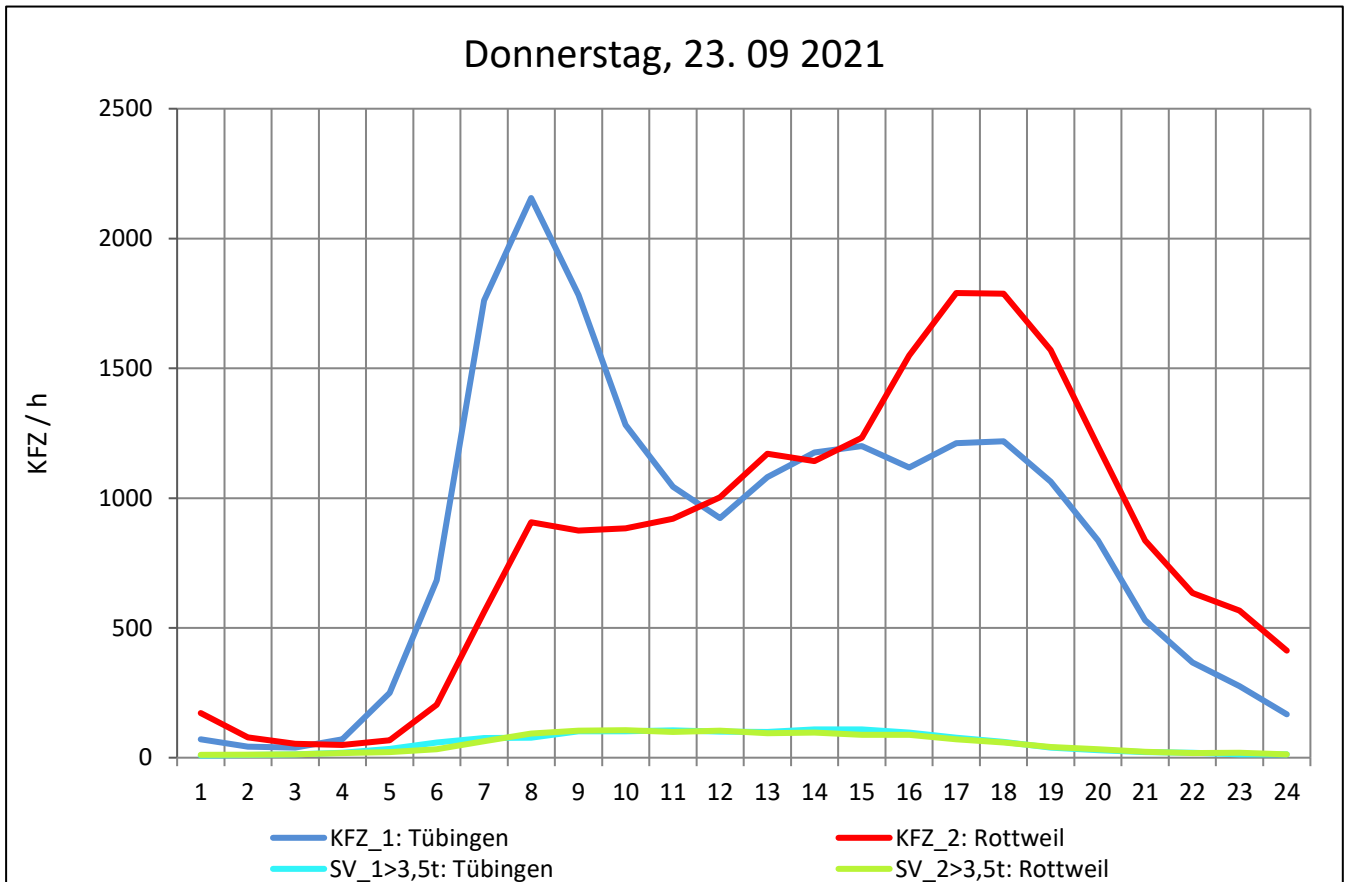
Zst.: **Tübingen Süd**

TK-/Zst-Nr.: 7520/1101

B 27

Richtung 1 : **Tübingen**

Richtung 2 : **Rottweil**



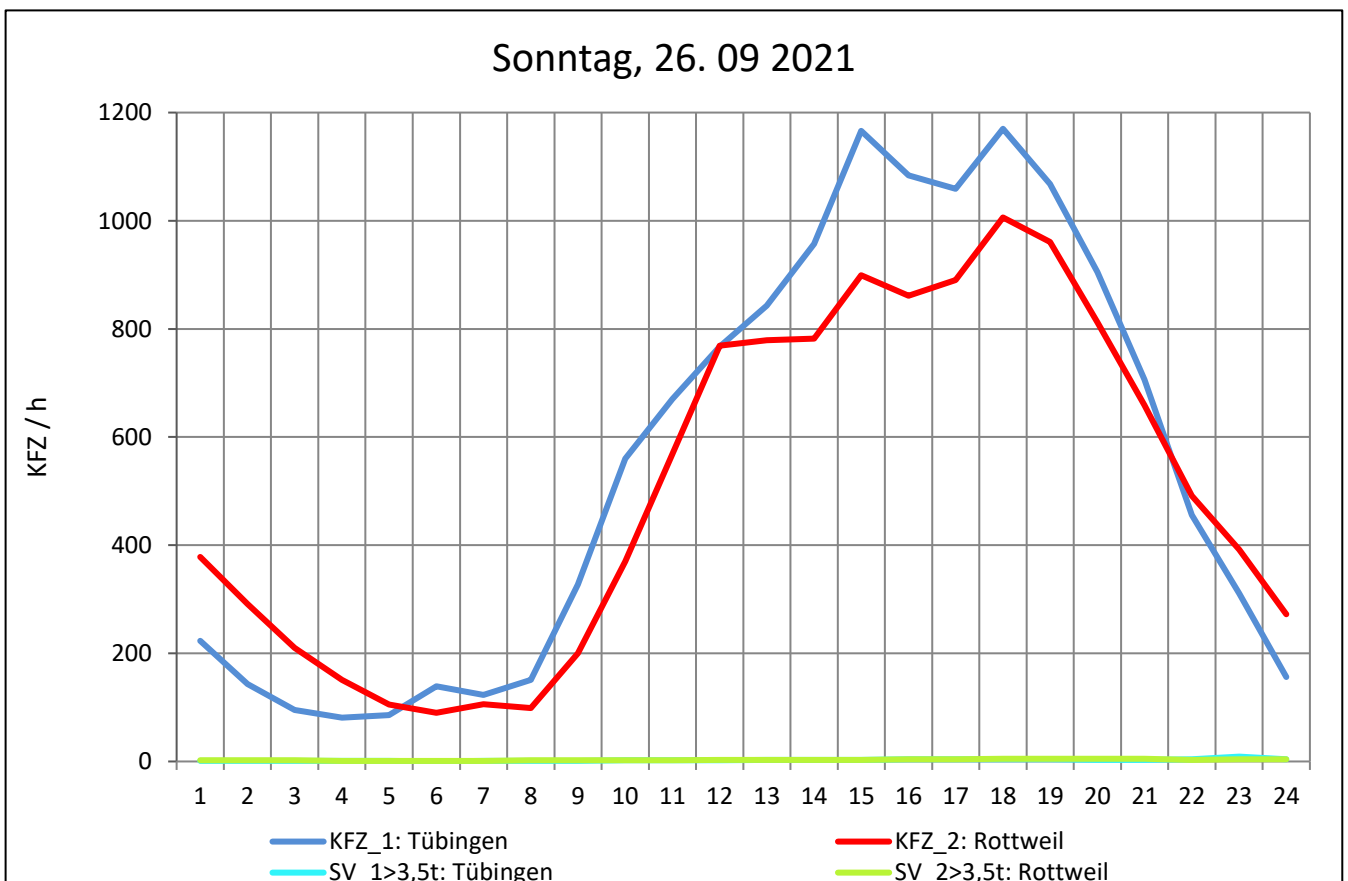
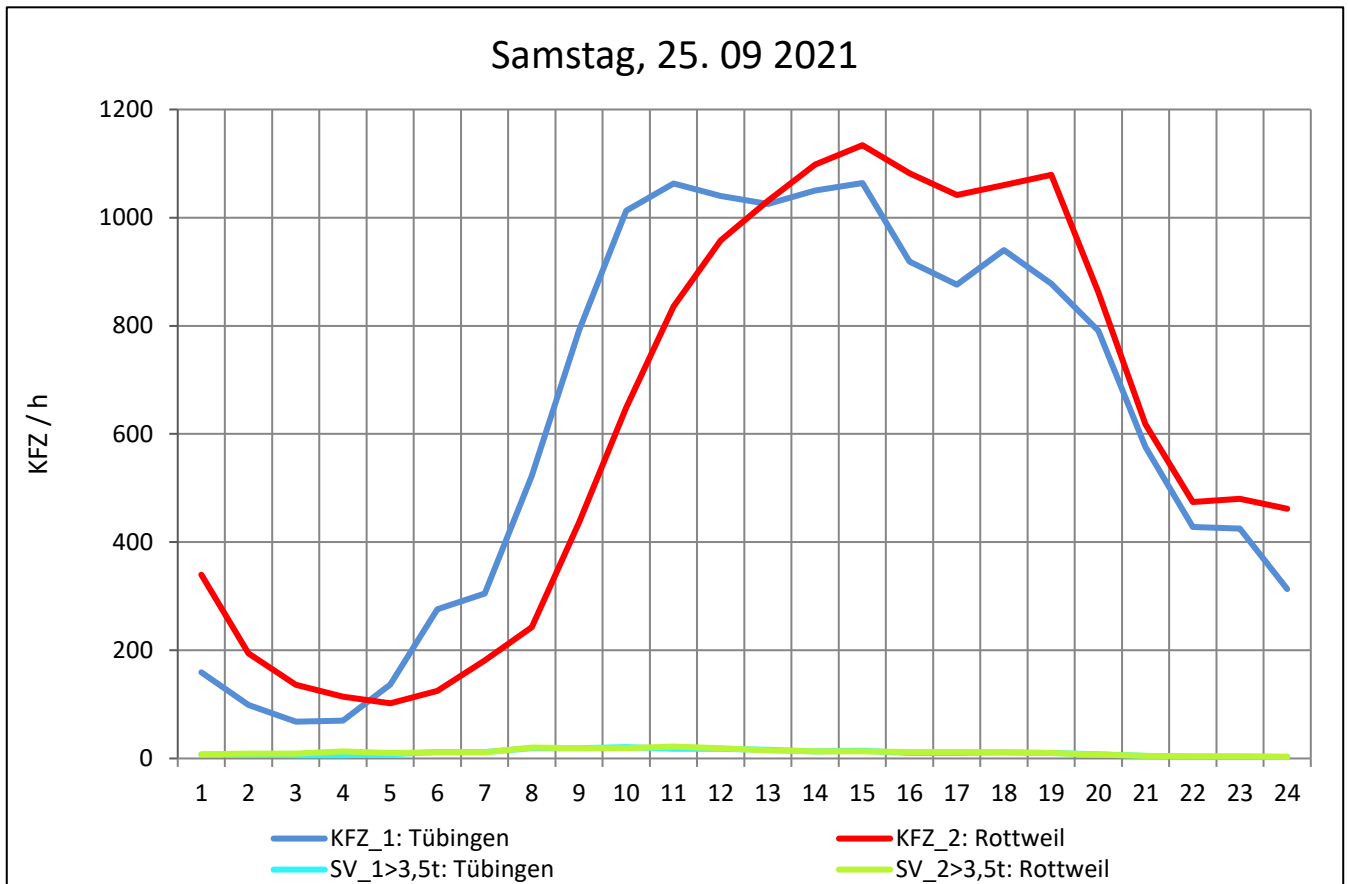
Zst.: **Tübingen Süd**

TK-/Zst-Nr.: 7520/1101

B 27

Richtung 1 : **Tübingen**

Richtung 2 : **Rottweil**



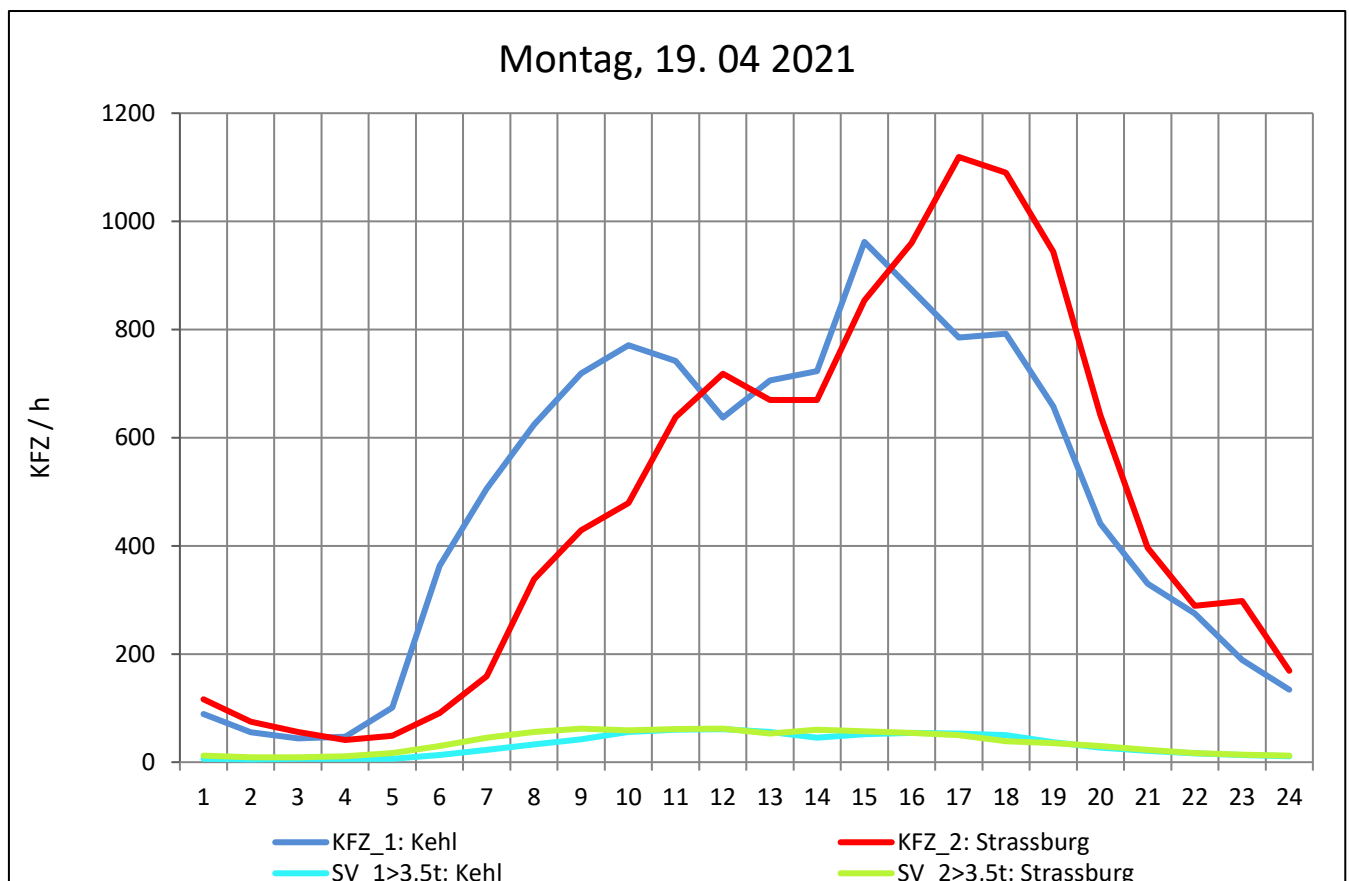
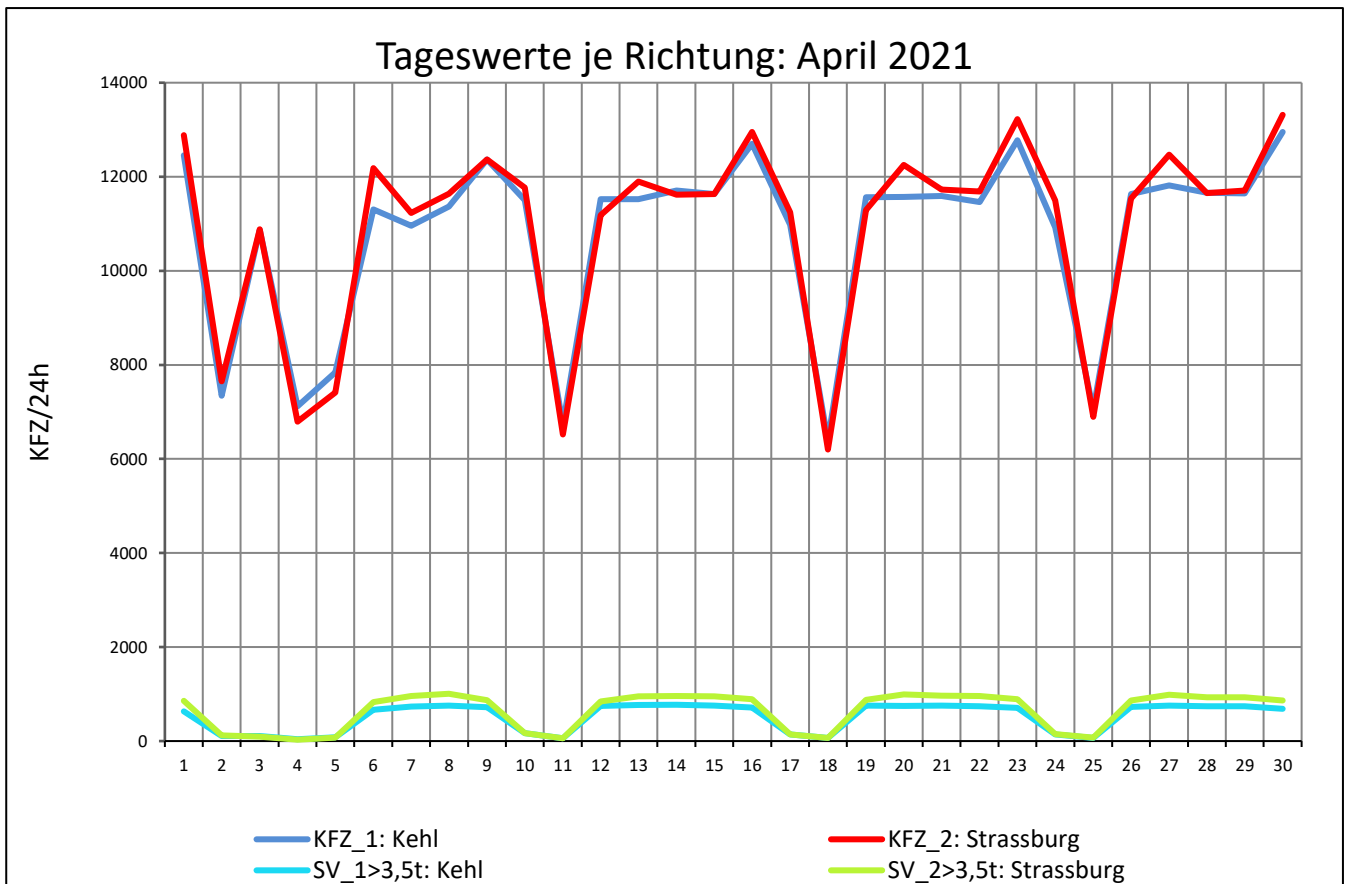
Zst.: **Kehl-Europabrücke**

TK-/Zst-Nr.: 7412/1100

B 28

Richtung 1 : **Kehl**

Richtung 2 : **Strassburg**



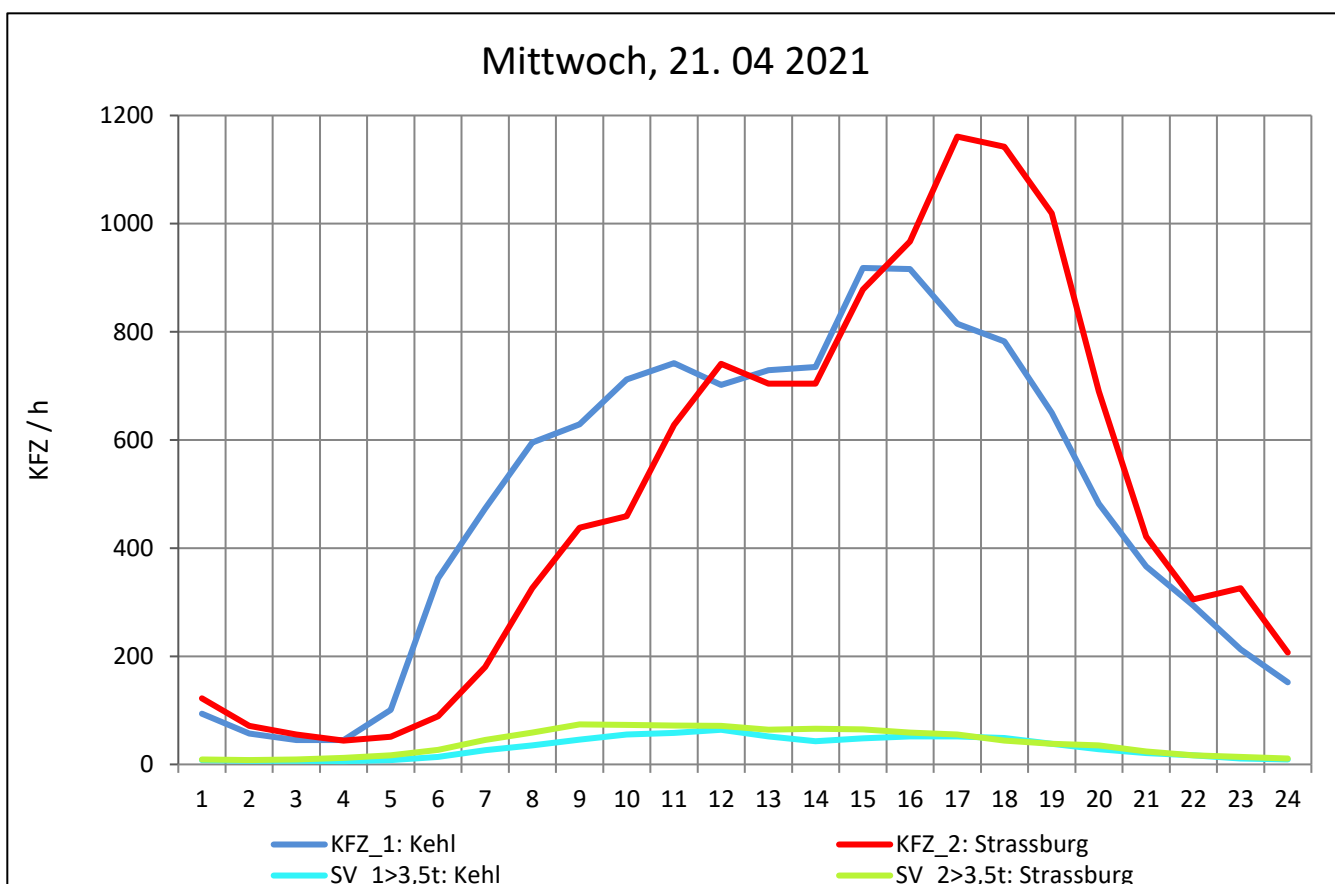
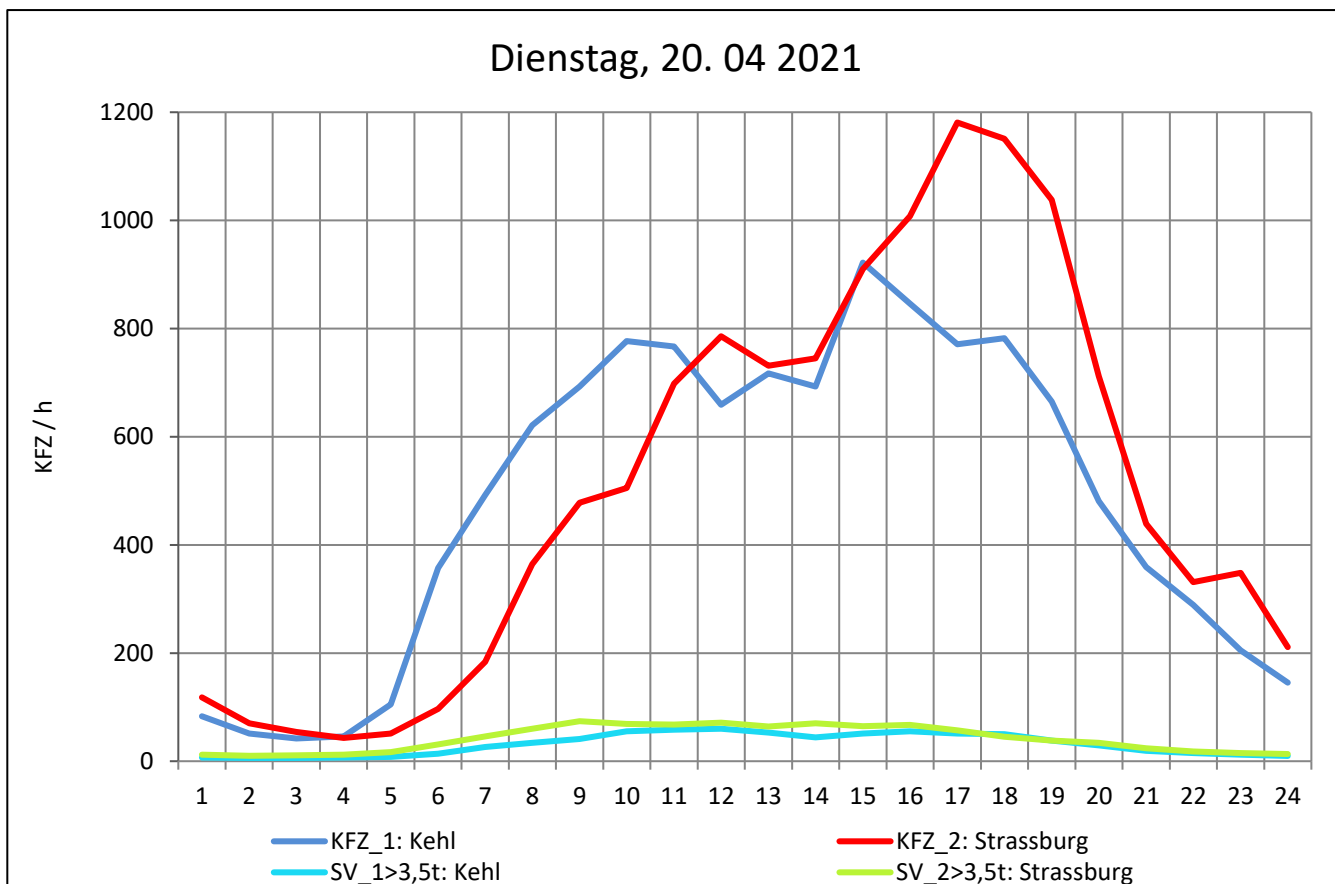
Zst.: **Kehl-Europabrücke**

TK-/Zst-Nr.: 7412/1100

B 28

Richtung 1 : **Kehl**

Richtung 2 : **Strassburg**



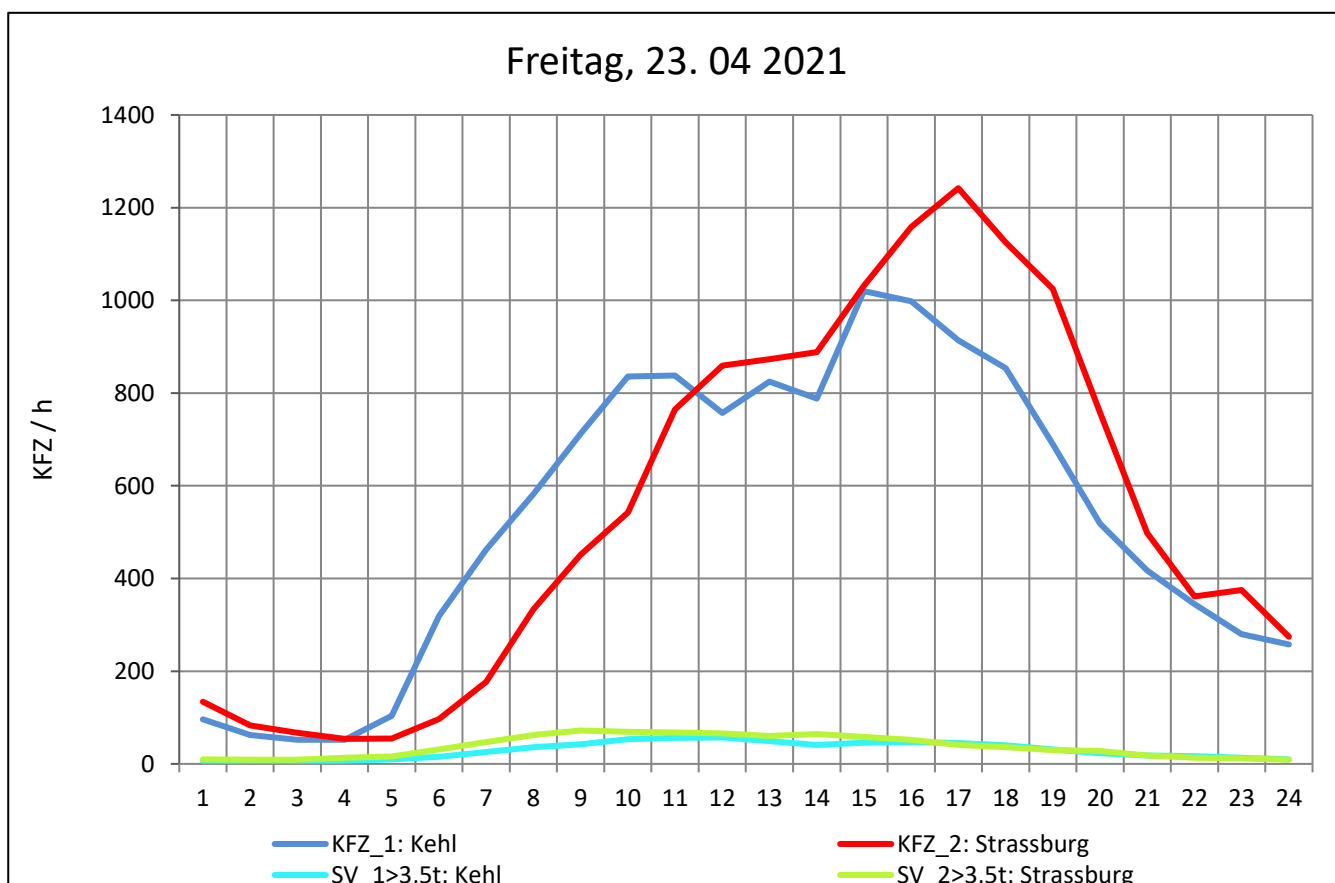
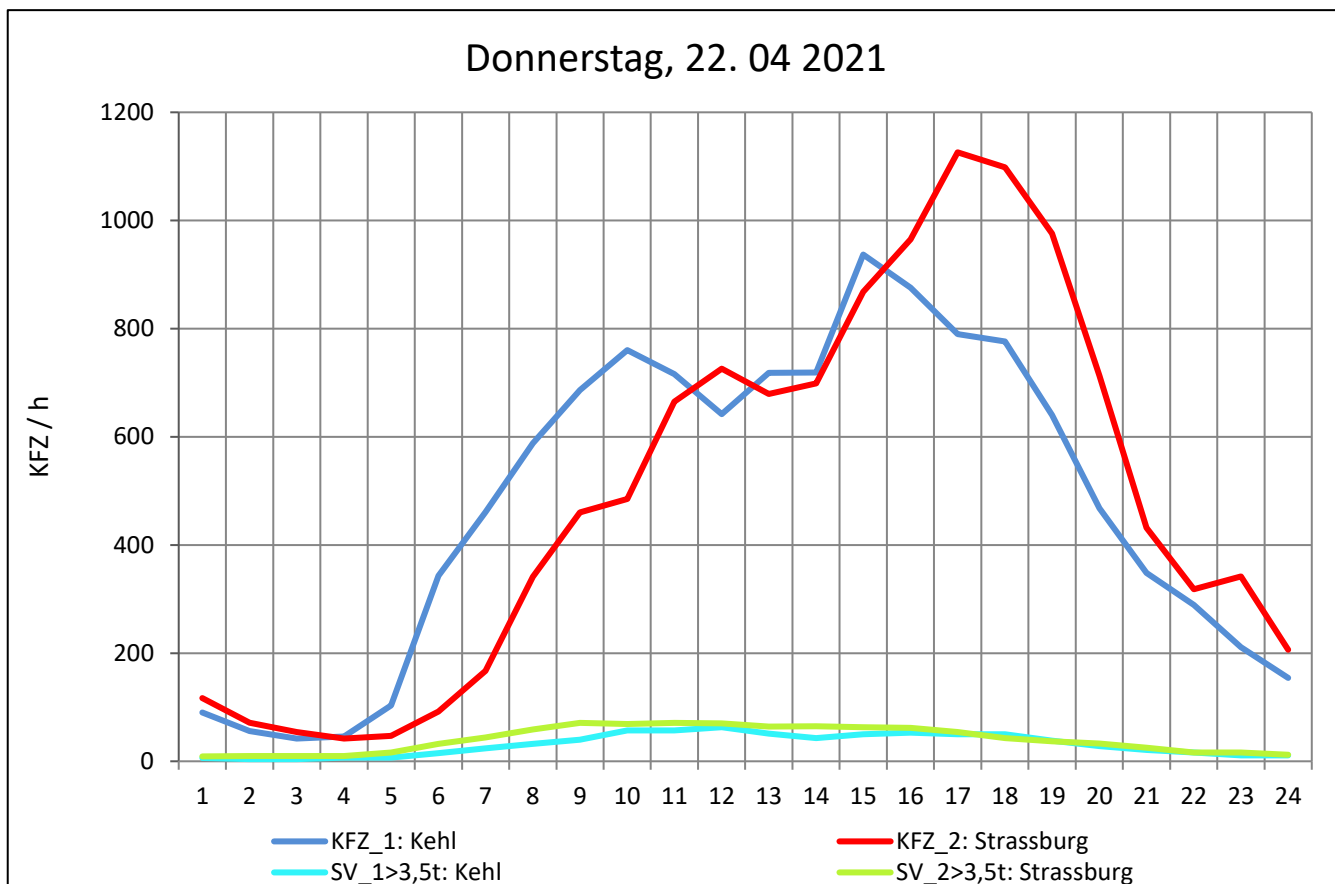
Zst.: **Kehl-Europabrücke**

TK-/Zst-Nr.: 7412/1100

B 28

Richtung 1 : **Kehl**

Richtung 2 : **Strassburg**



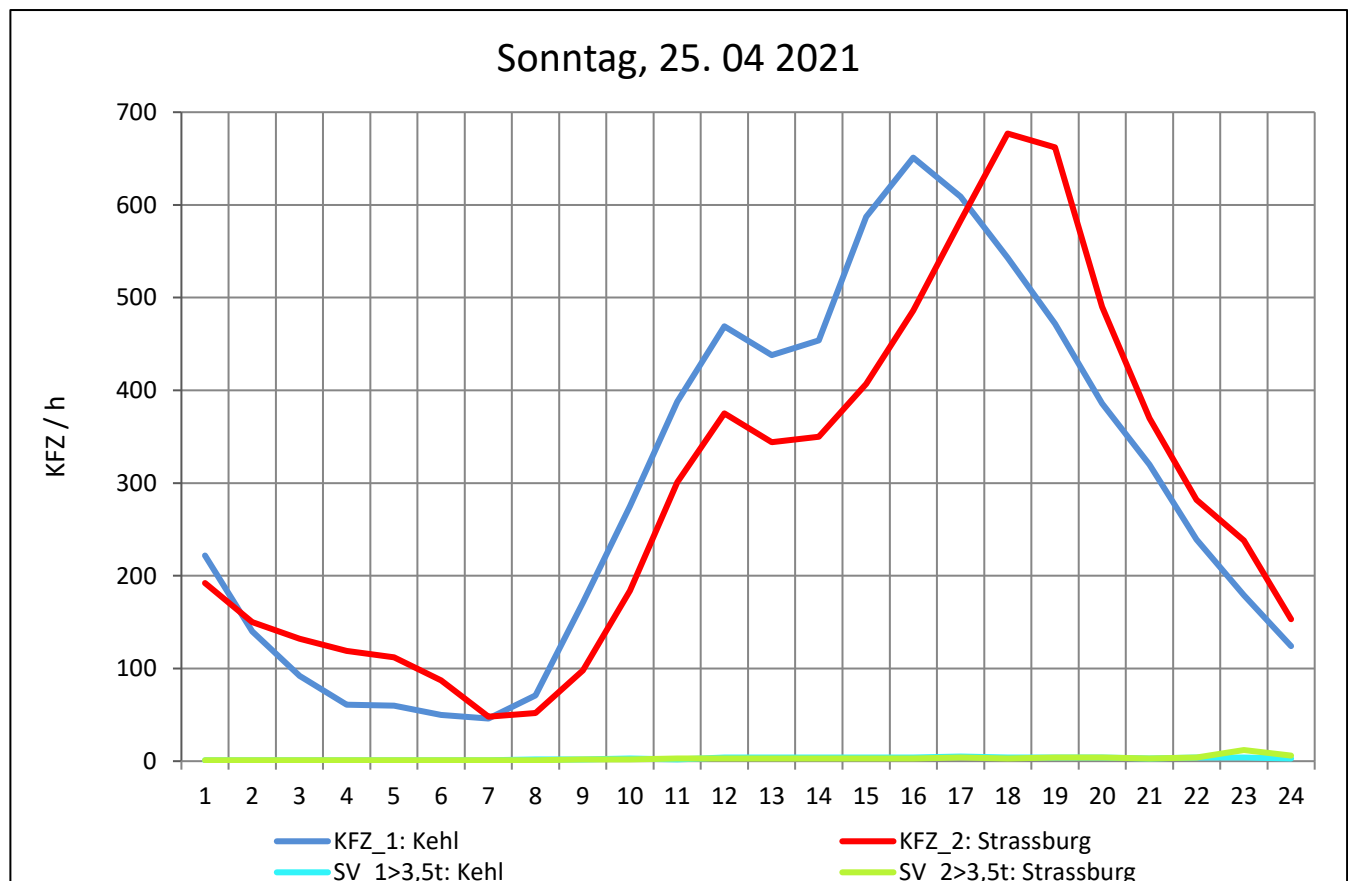
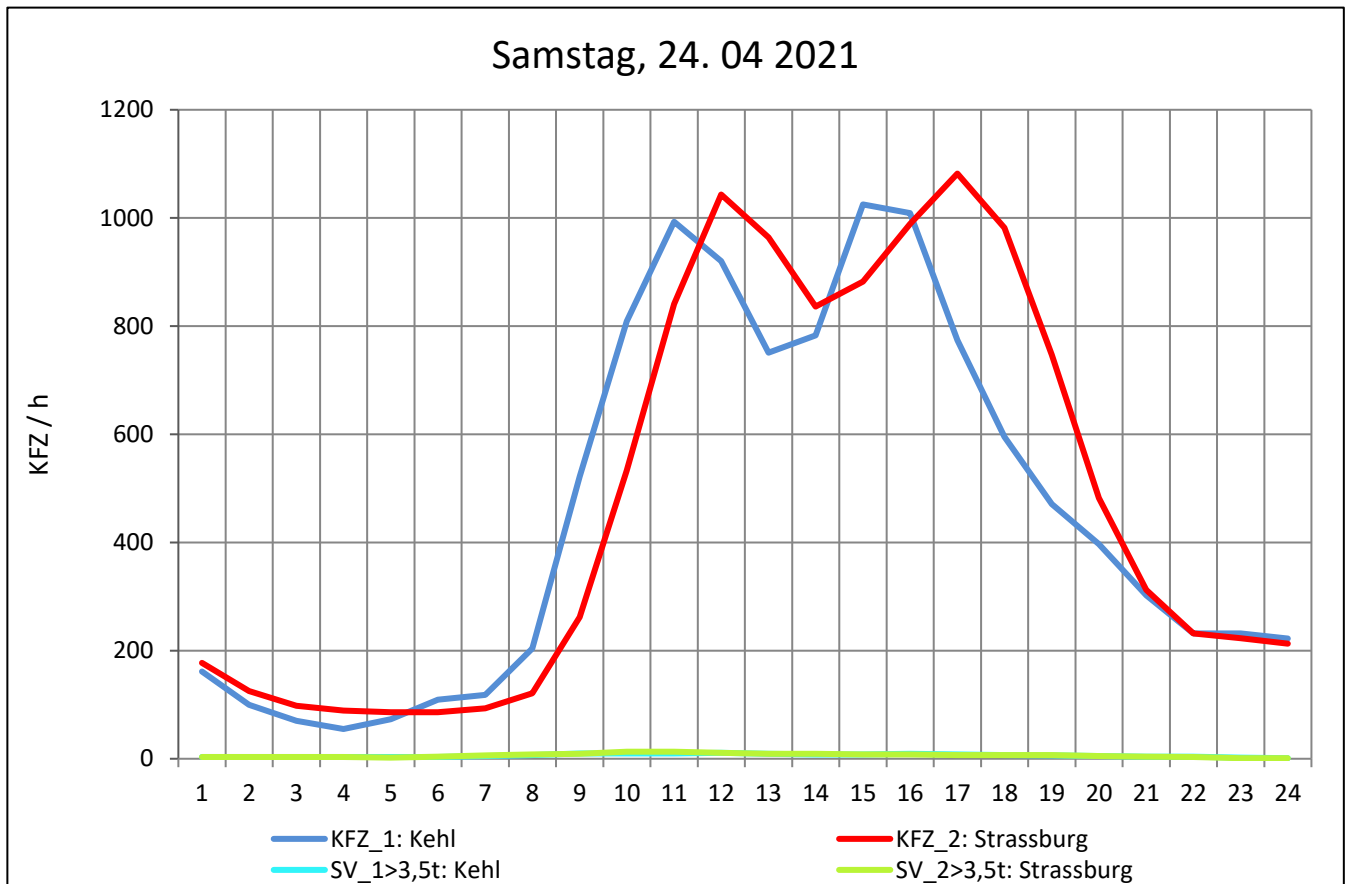
Zst.: **Kehl-Europabrücke**

TK-/Zst-Nr.: 7412/1100

B 28

Richtung 1 : **Kehl**

Richtung 2 : **Strassburg**



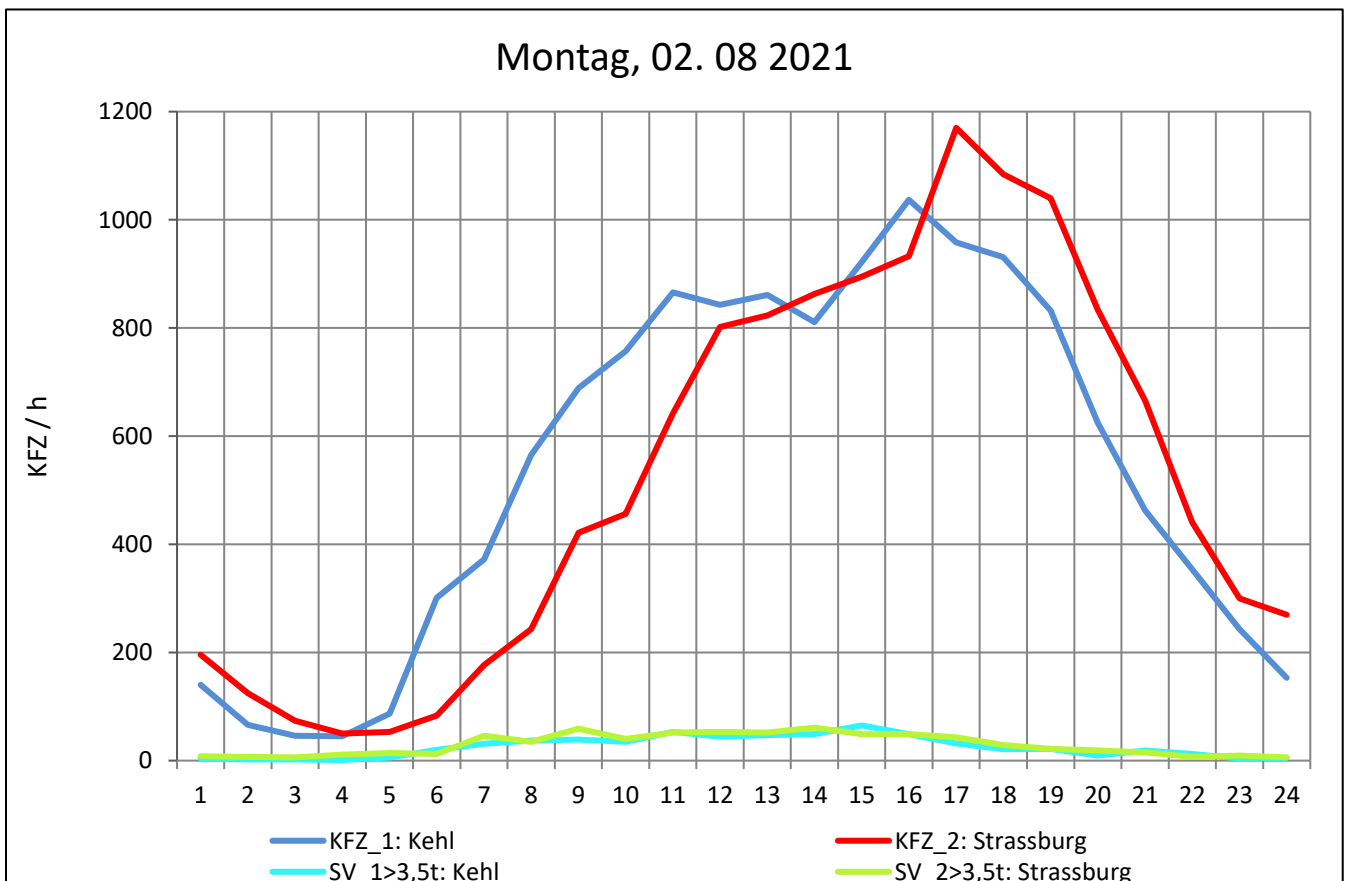
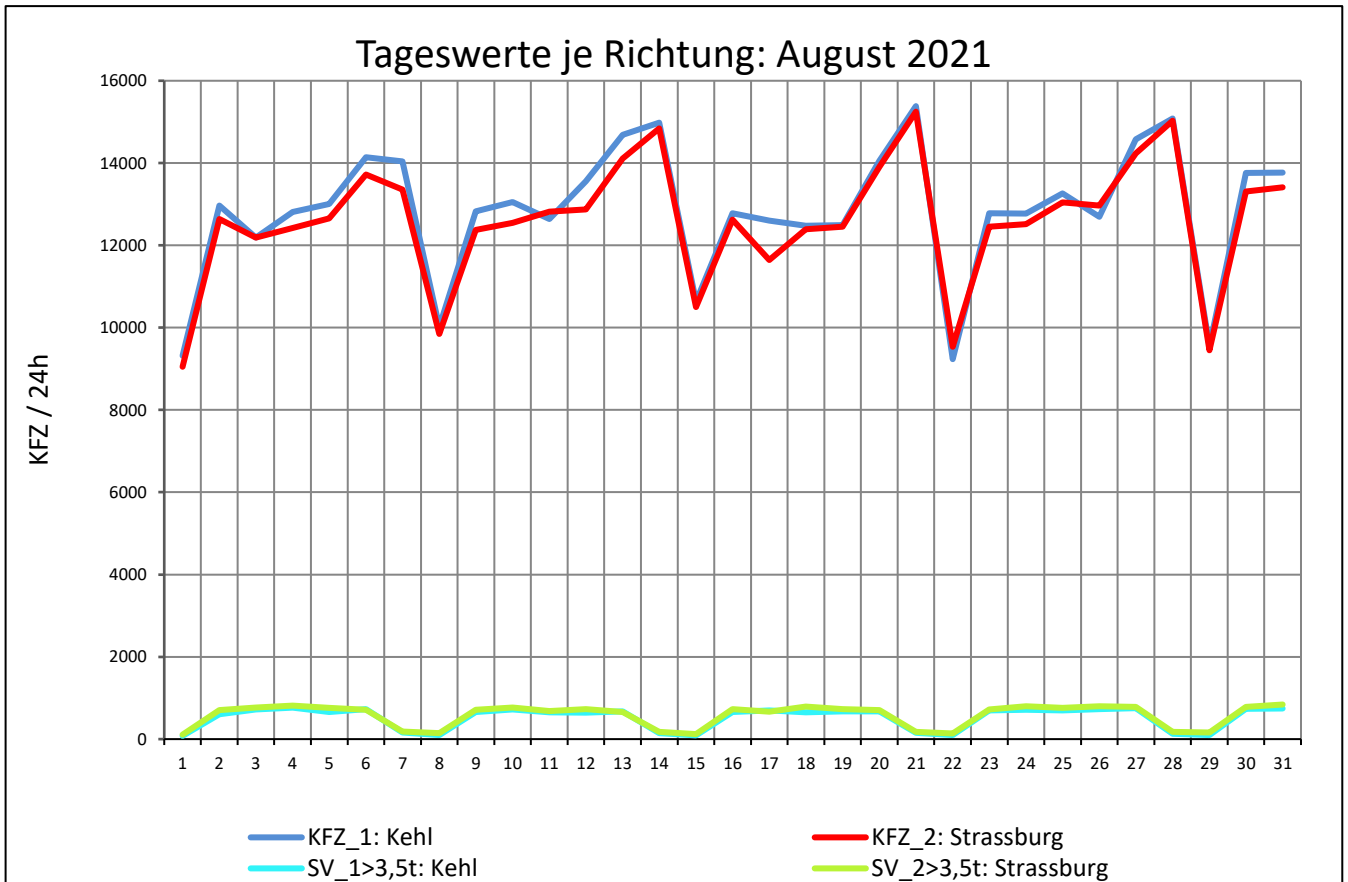
Zst.: **Kehl-Europabrücke**

TK-/Zst-Nr.: 7412/1100

B 28

Richtung 1 : **Kehl**

Richtung 2 : **Strassburg**



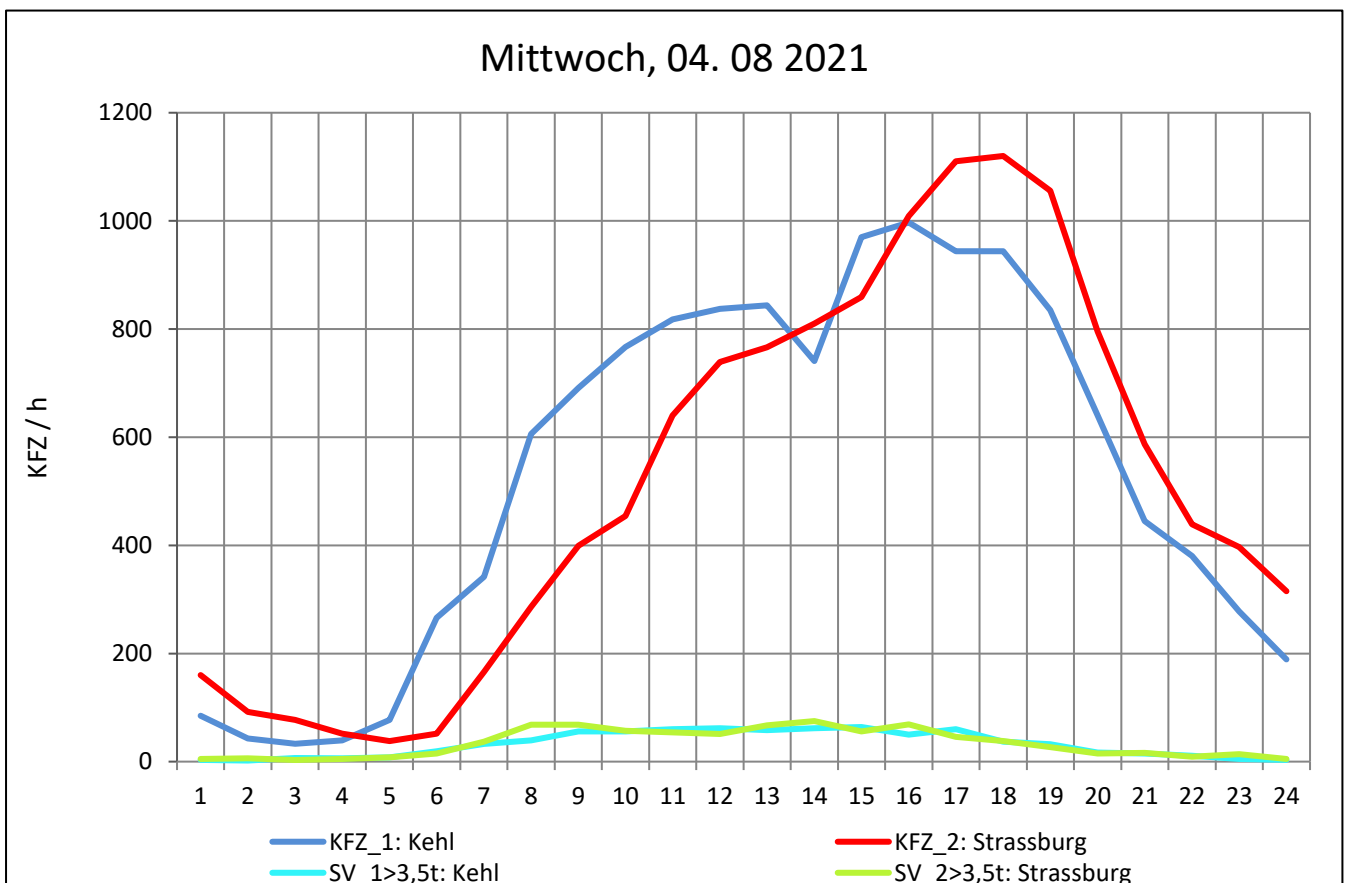
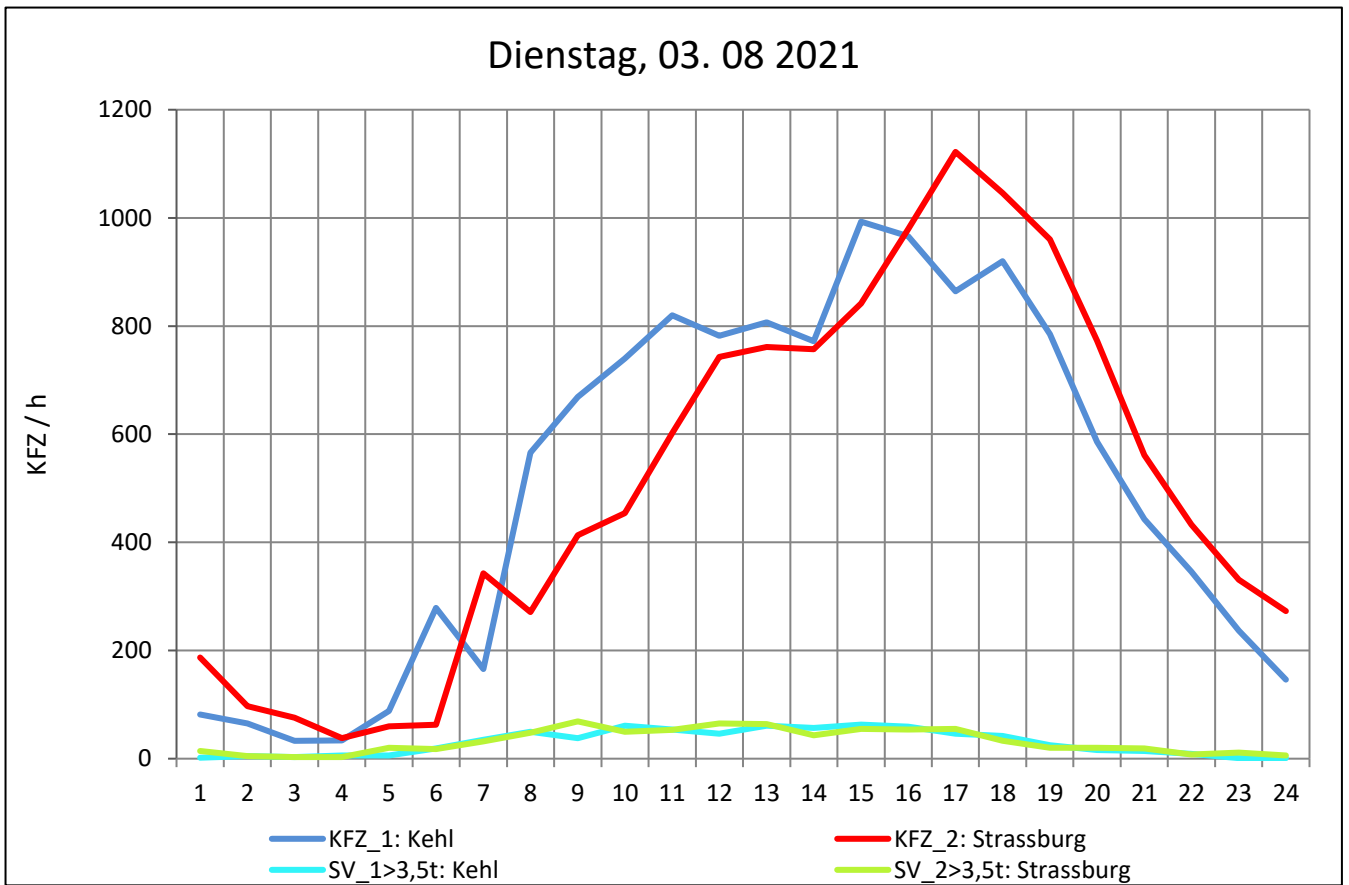
Zst.: **Kehl-Europabrücke**

TK-/Zst-Nr.: 7412/1100

B 28

Richtung 1 : **Kehl**

Richtung 2 : **Strassburg**



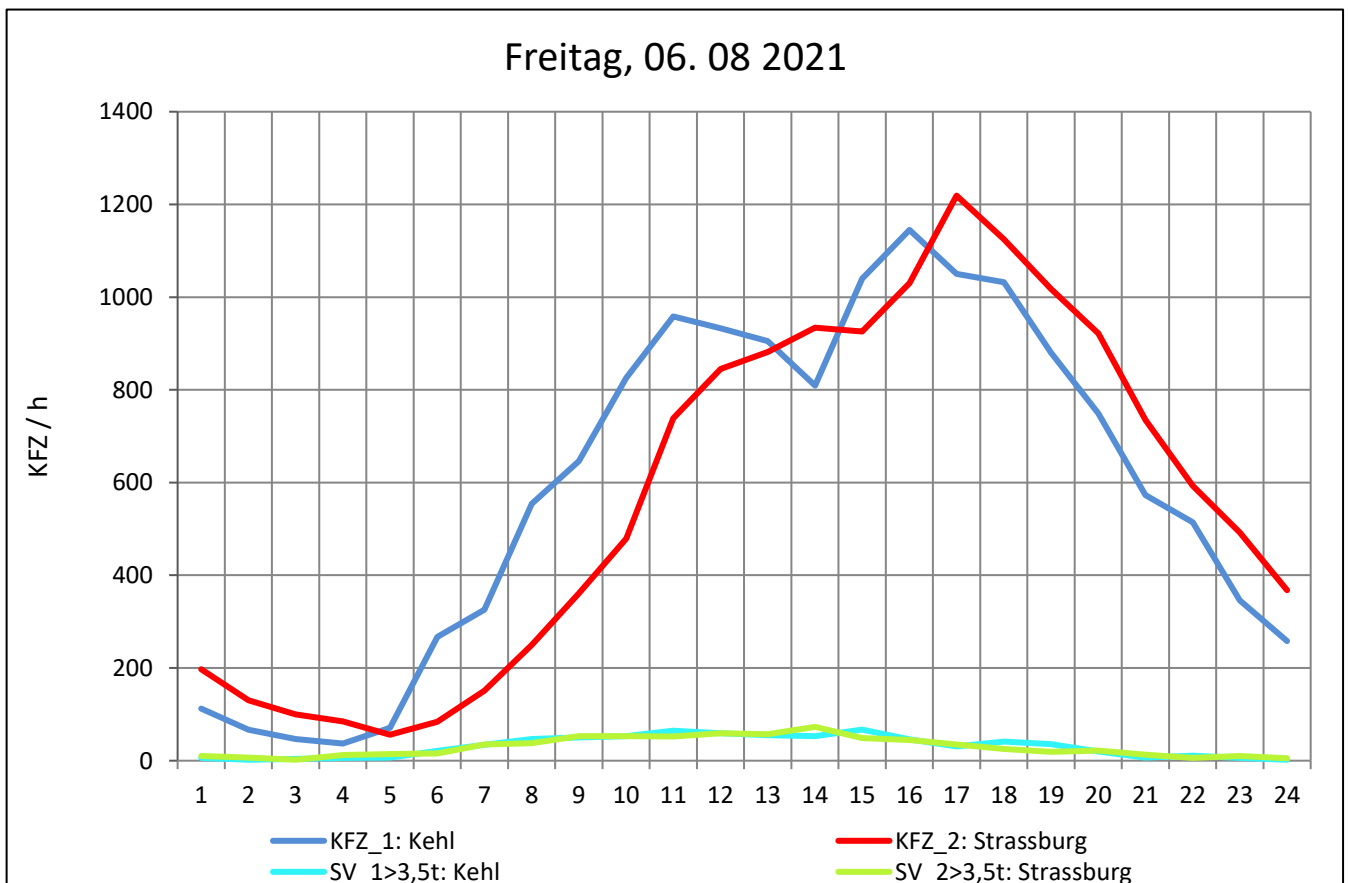
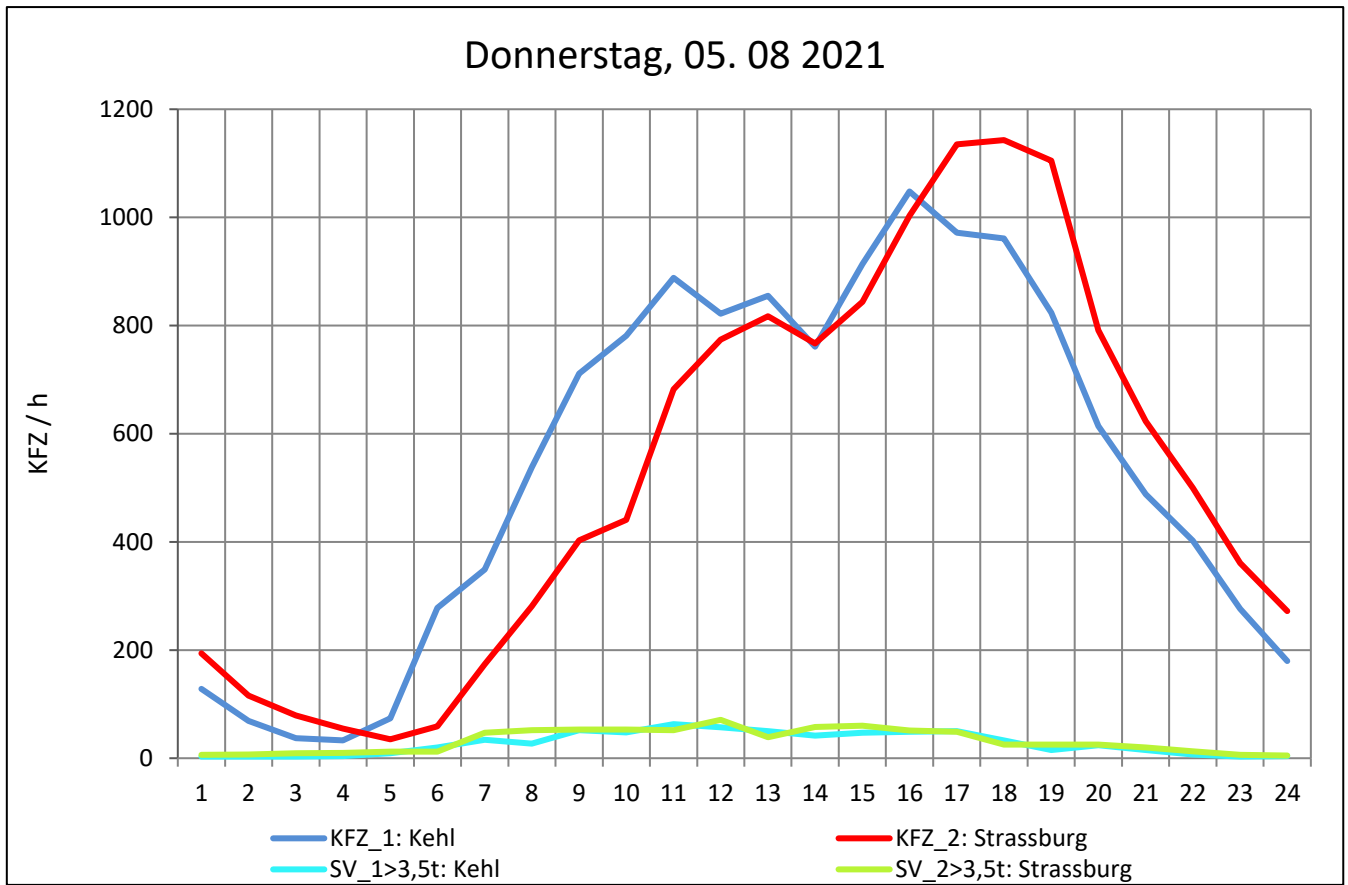
Zst.: **Kehl-Europabrücke**

TK-/Zst-Nr.: 7412/1100

B 28

Richtung 1 : **Kehl**

Richtung 2 : **Strassburg**



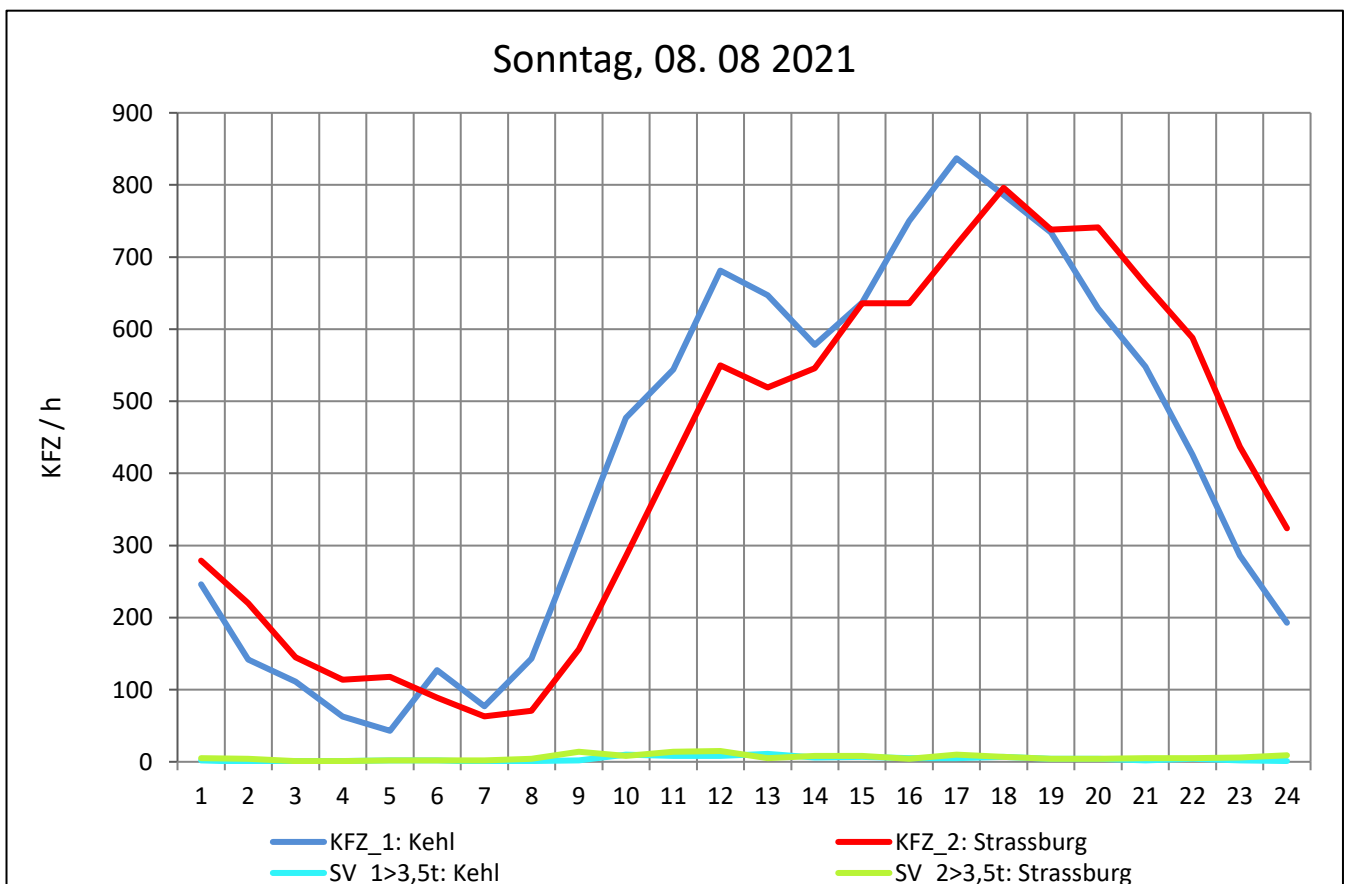
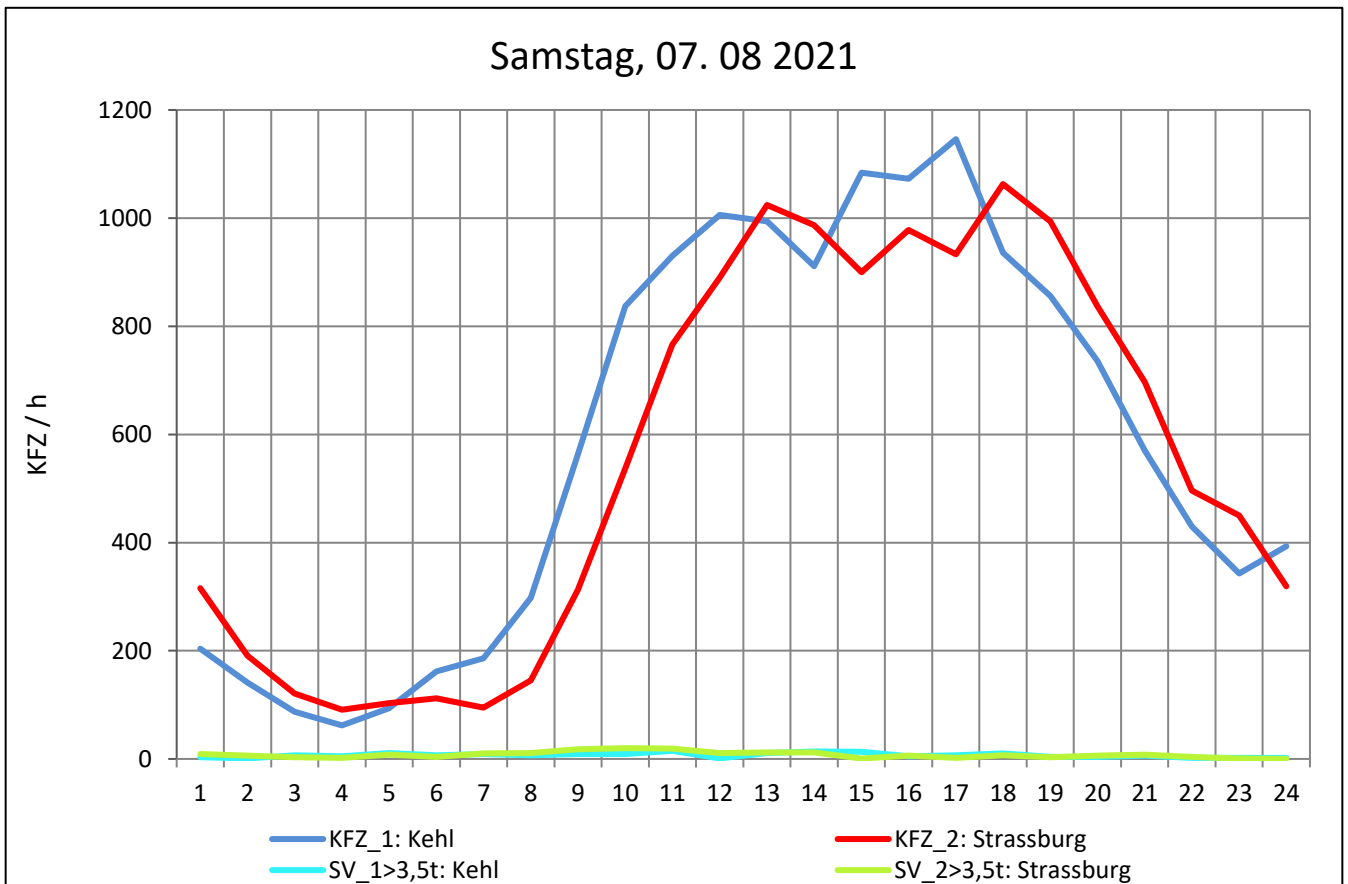
Zst.: **Kehl-Europabrücke**

TK-/Zst-Nr.: 7412/1100

B 28

Richtung 1 : **Kehl**

Richtung 2 : **Strassburg**



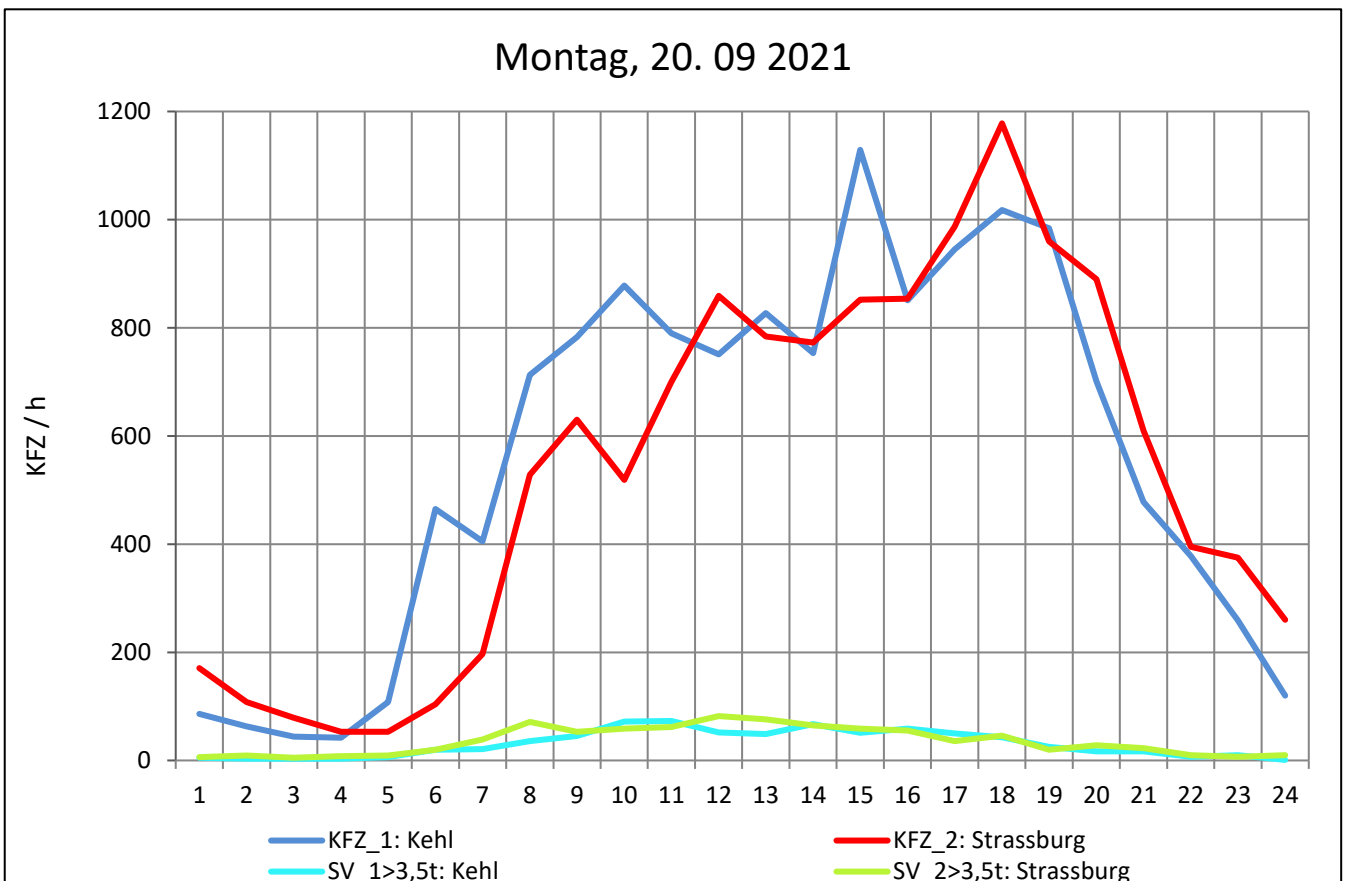
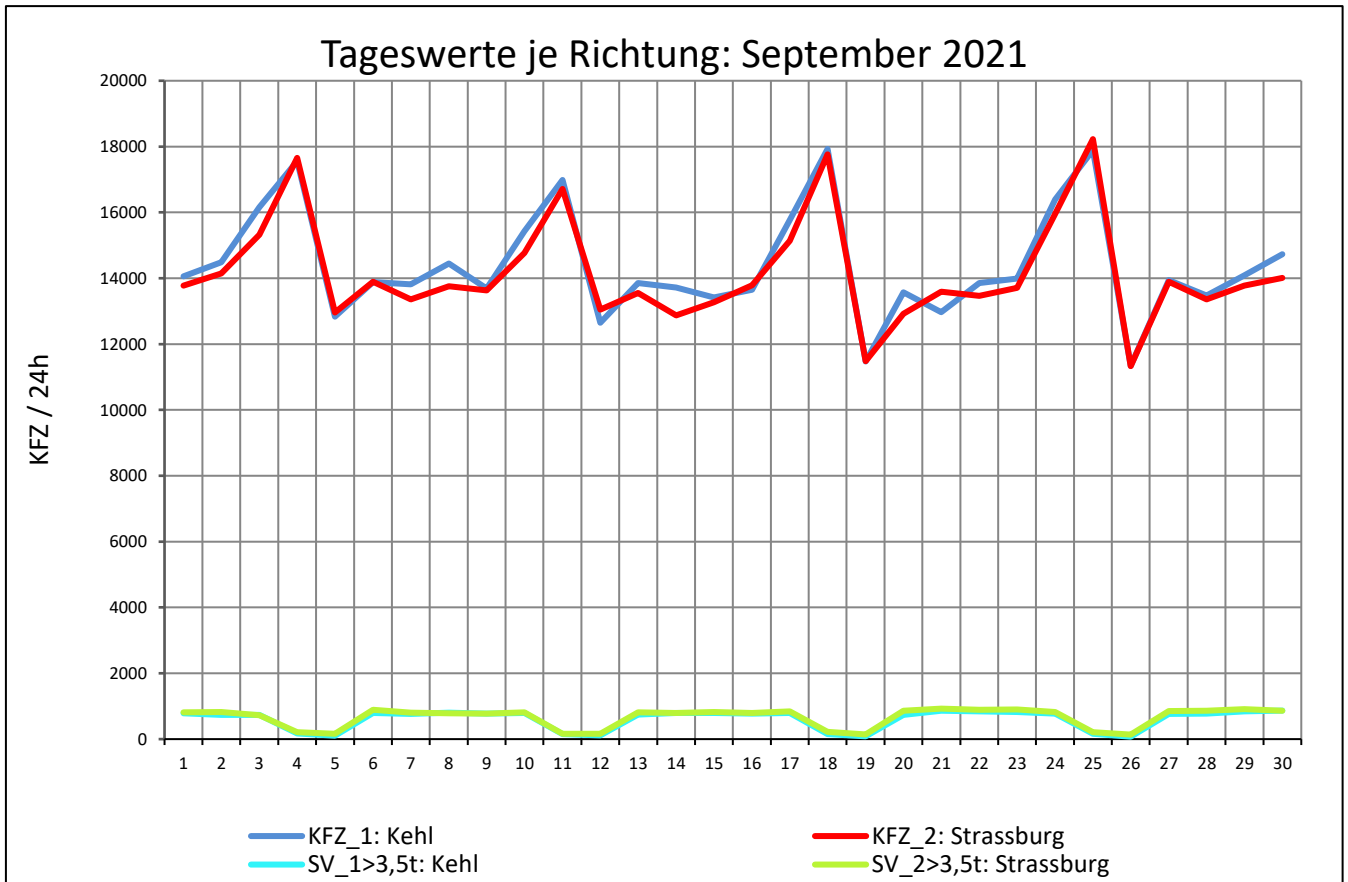
Zst.: **Kehl-Europabrücke**

TK-/Zst-Nr.: 7412/1100

B 28

Richtung 1 : **Kehl**

Richtung 2 : **Strassburg**



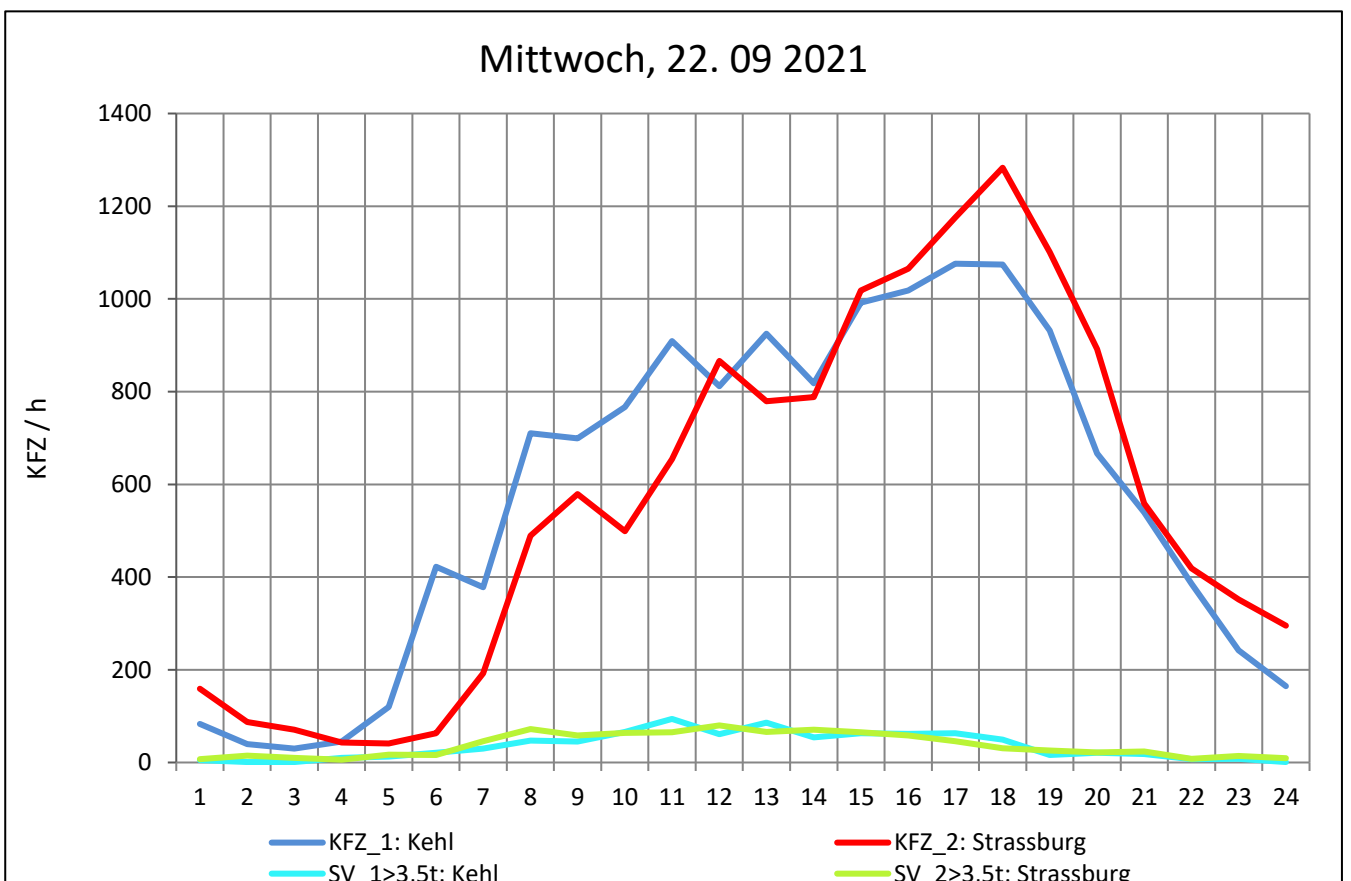
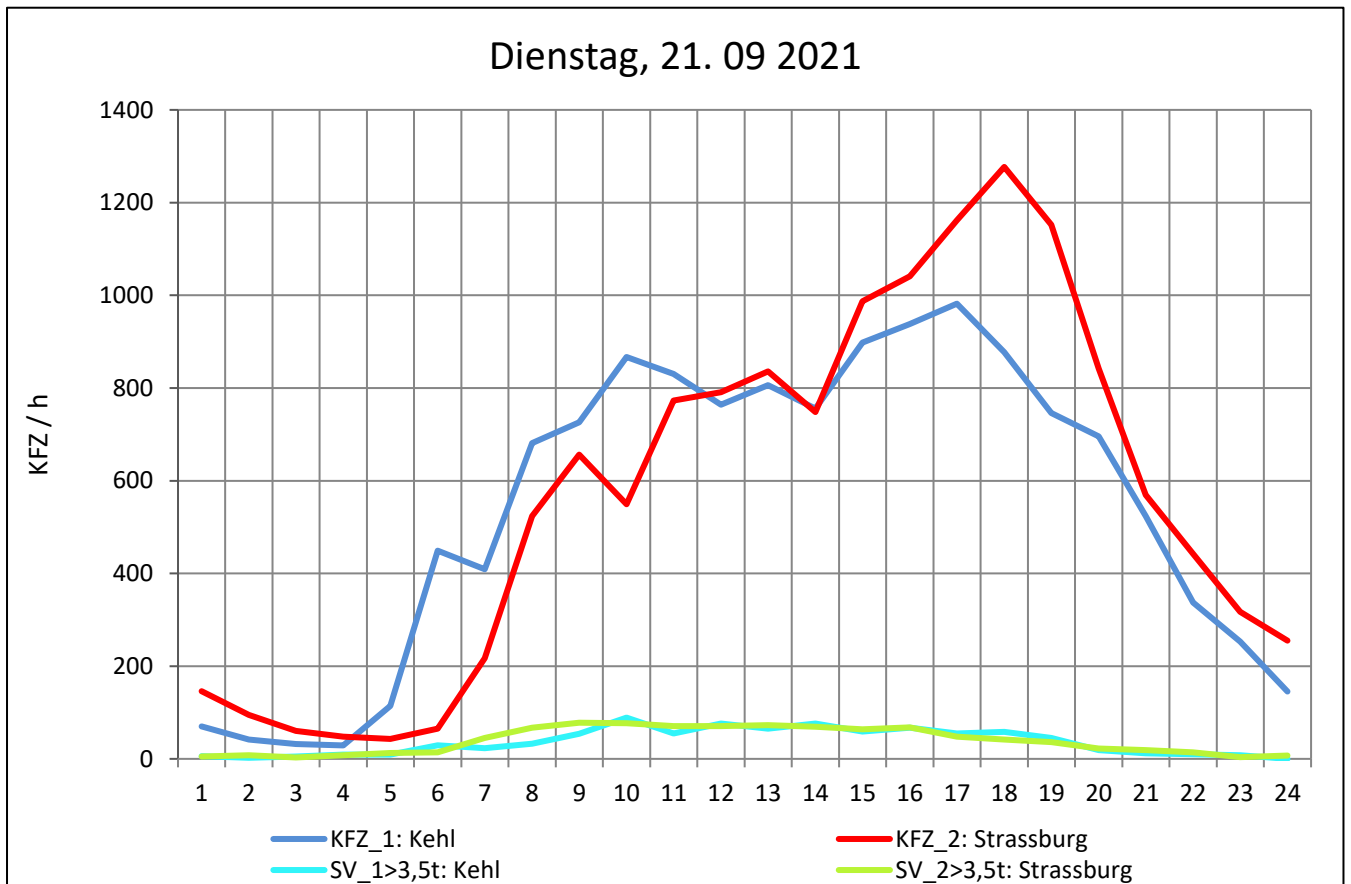
Zst.: **Kehl-Europabrücke**

TK-/Zst-Nr.: 7412/1100

B 28

Richtung 1 : **Kehl**

Richtung 2 : **Strassburg**



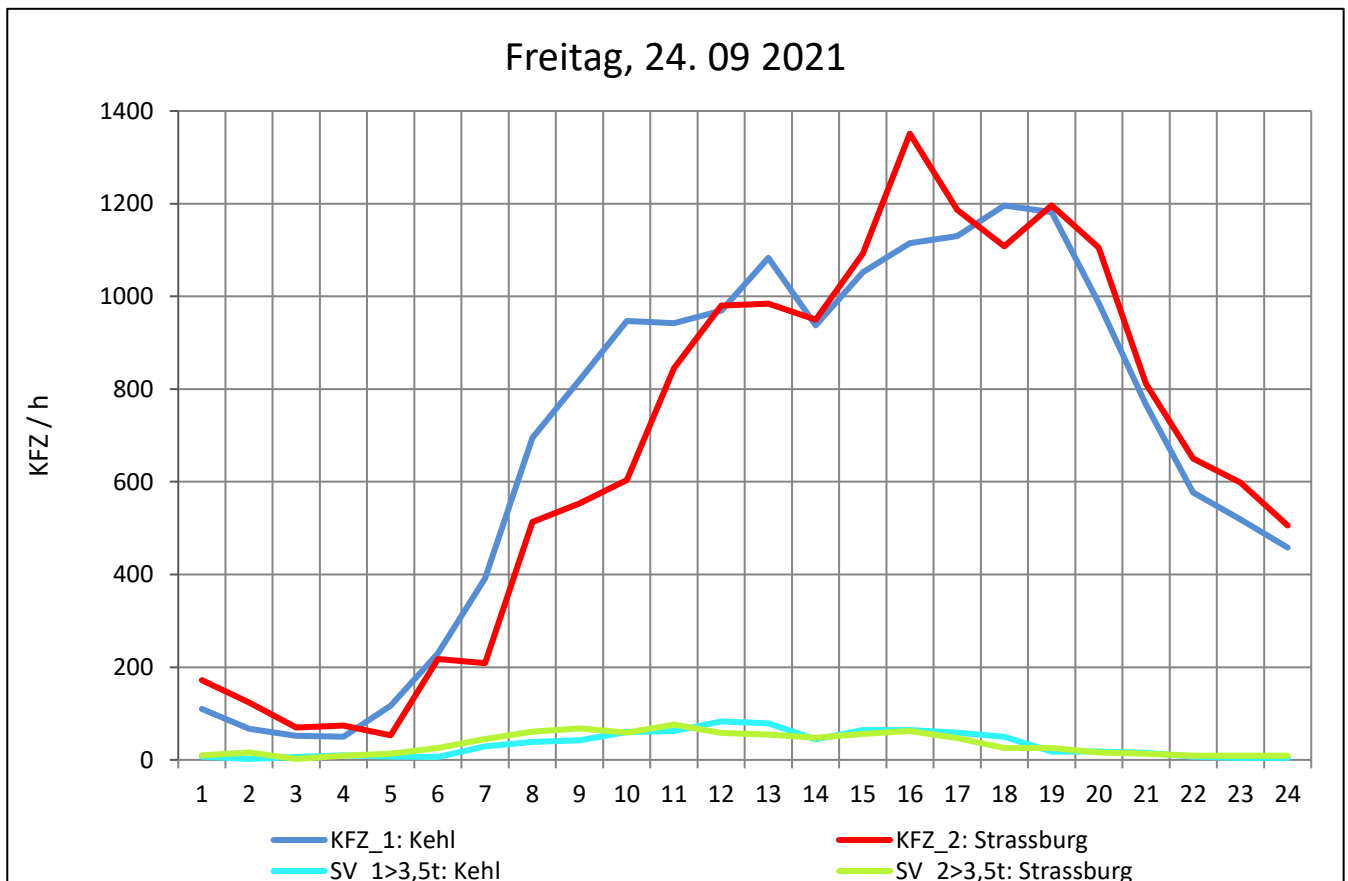
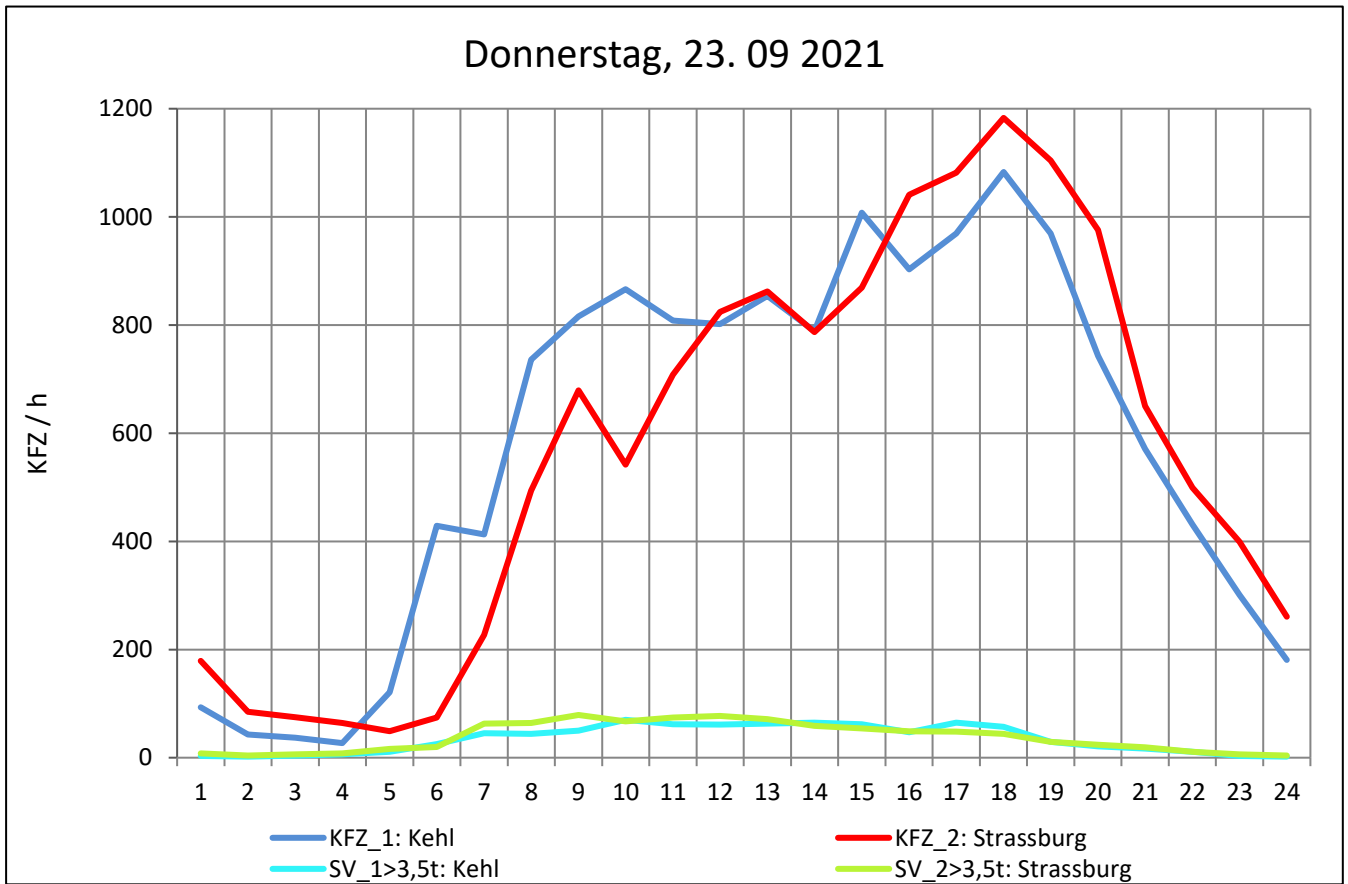
Zst.: **Kehl-Europabrücke**

TK-/Zst-Nr.: 7412/1100

B 28

Richtung 1 : **Kehl**

Richtung 2 : **Strassburg**



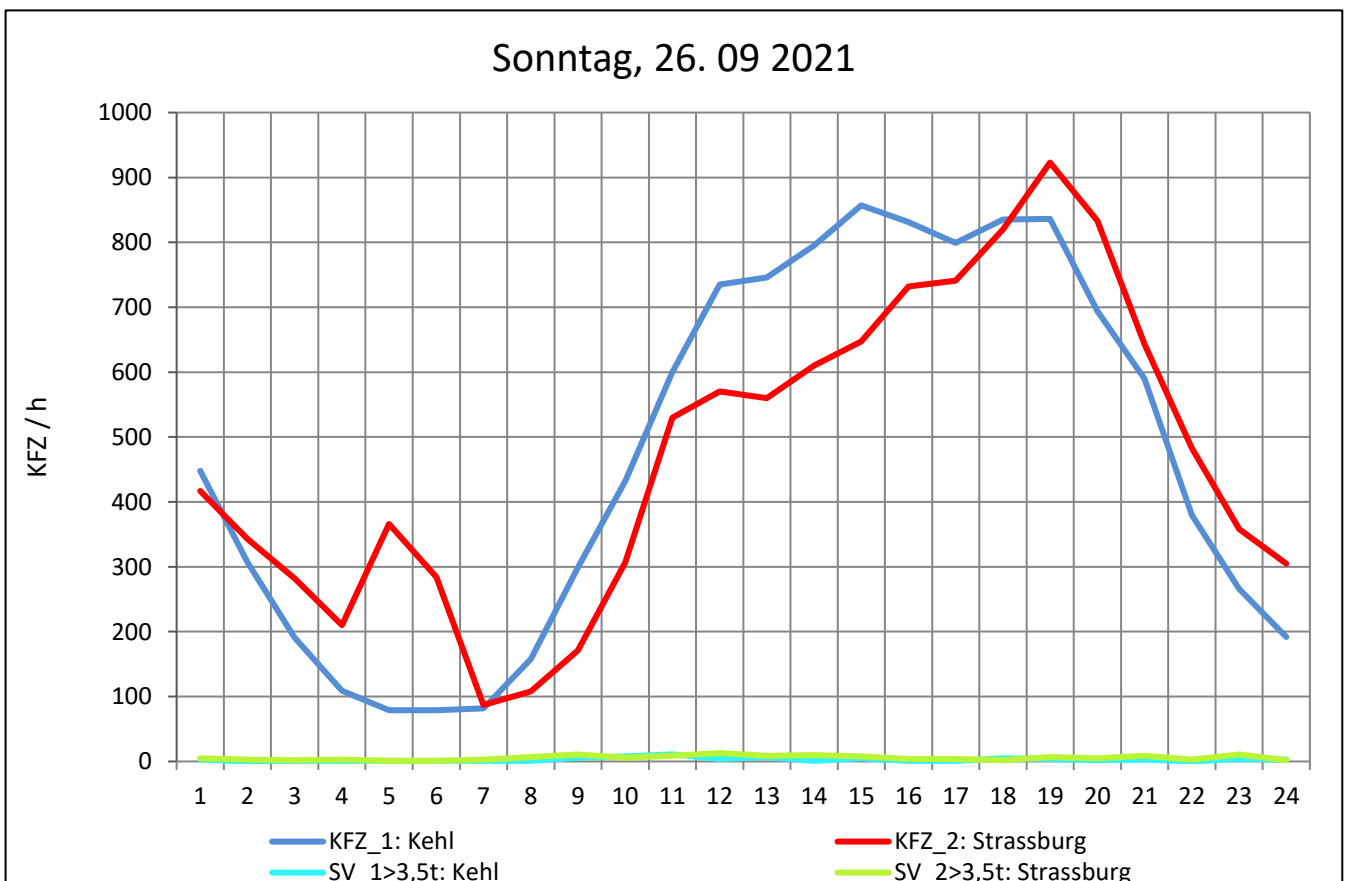
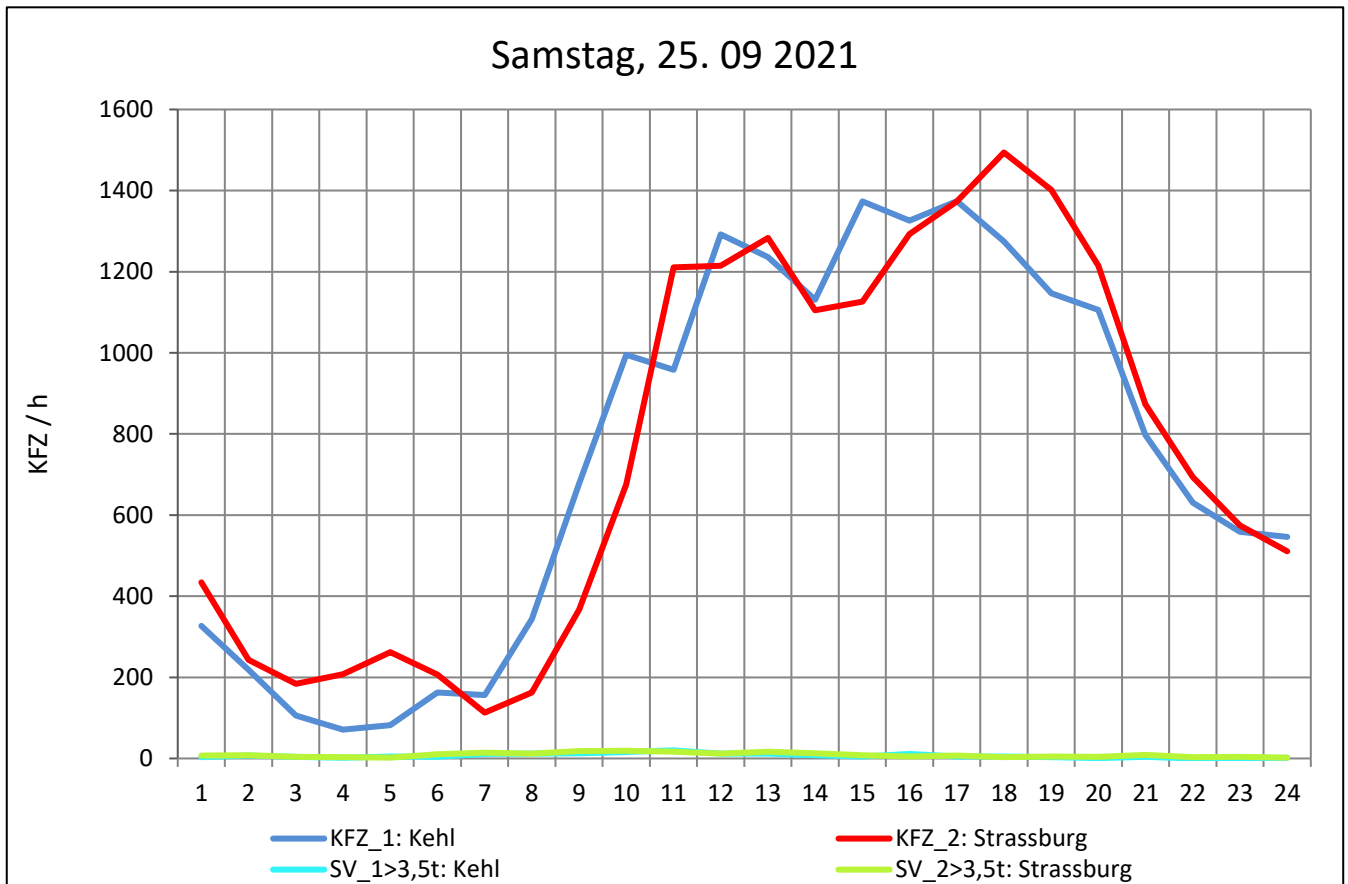
Zst.: **Kehl-Europabrücke**

TK-/Zst-Nr.: 7412/1100

B 28

Richtung 1 : **Kehl**

Richtung 2 : **Strassburg**



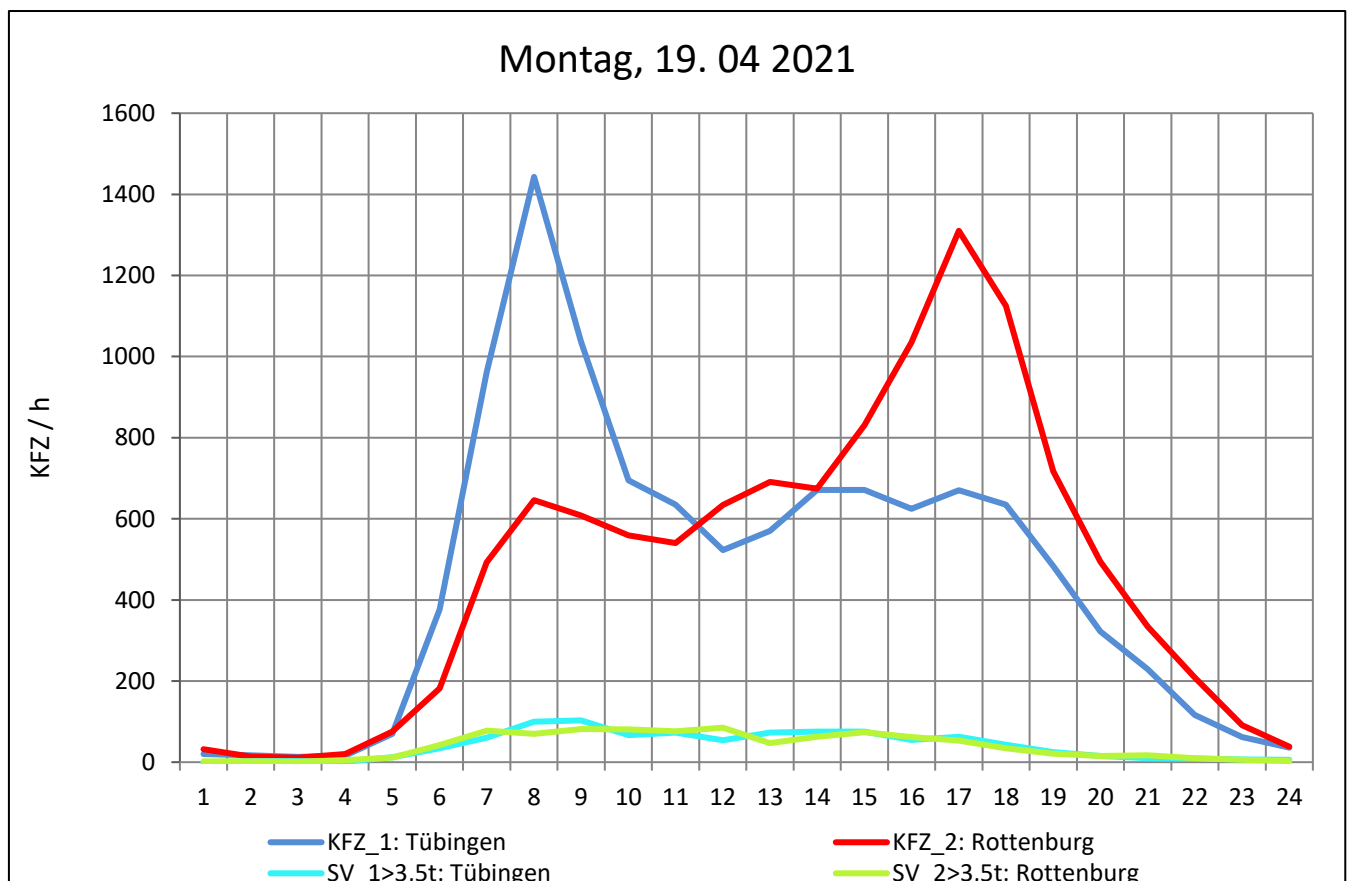
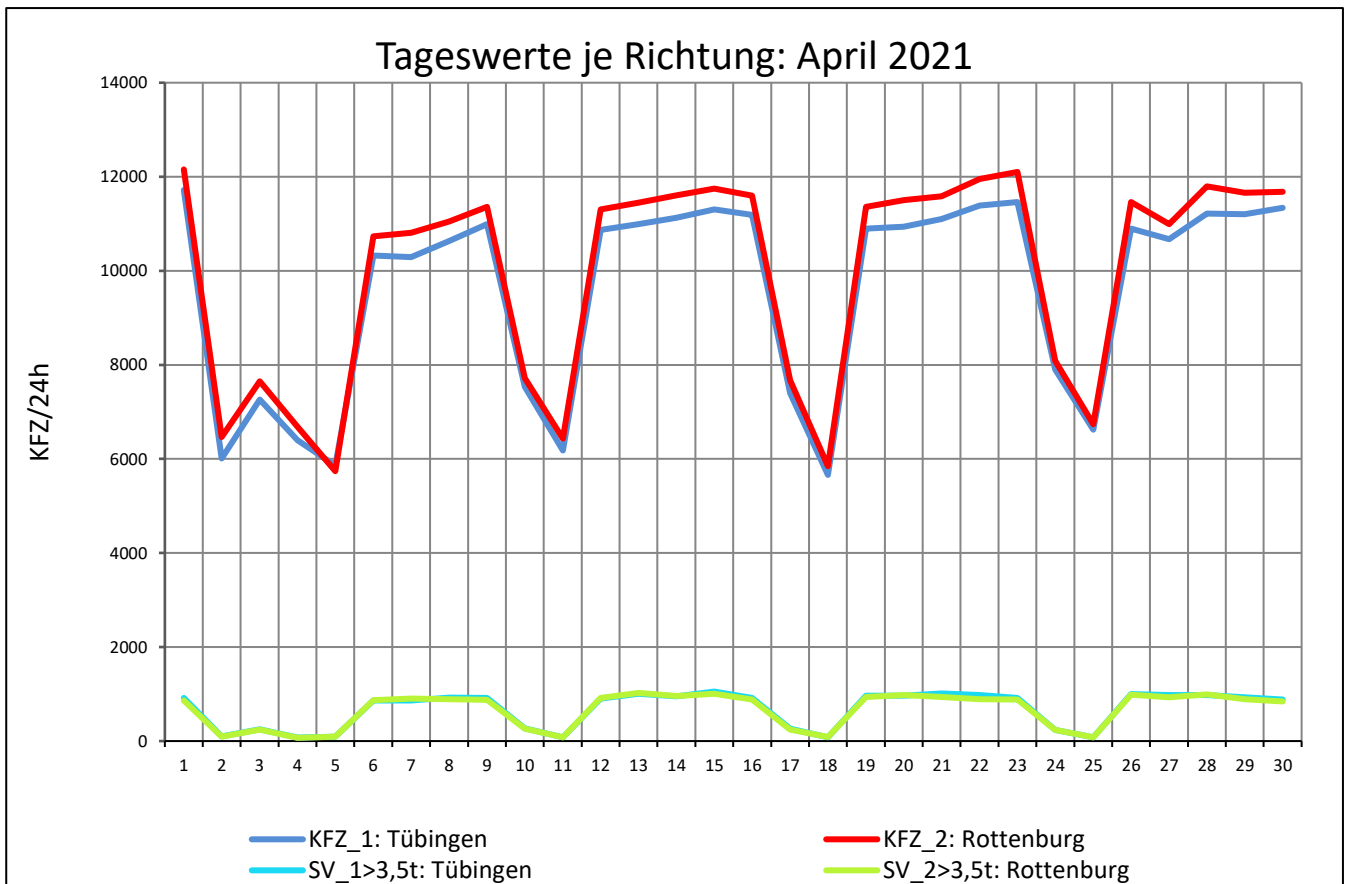
Zst.: **Tübingen West**

TK-/Zst-Nr.: 7420/1120

B 28

Richtung 1 : **Tübingen**

Richtung 2 : **Rottenburg**



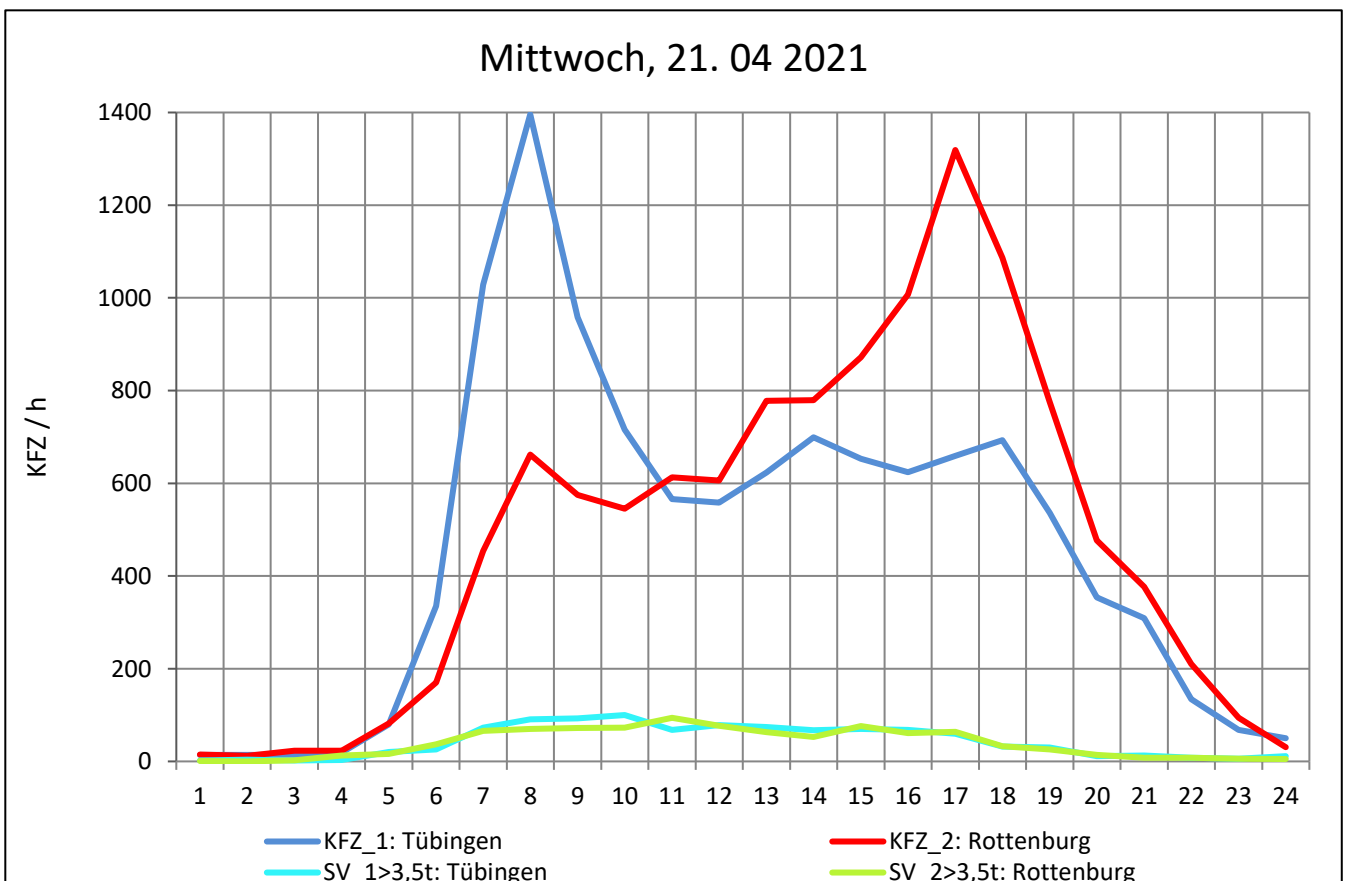
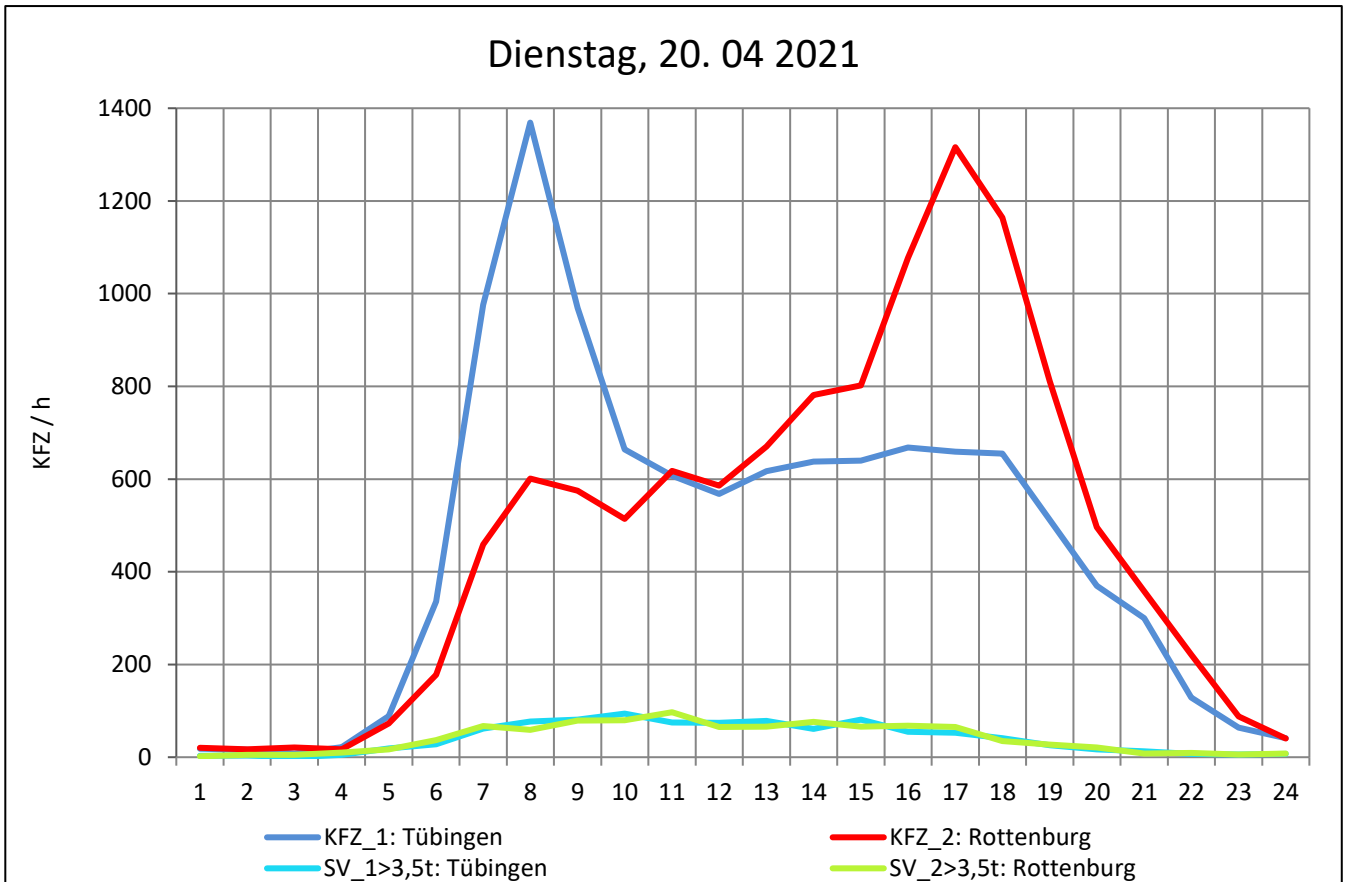
Zst.: **Tübingen West**

TK-/Zst-Nr.: 7420/1120

B 28

Richtung 1 : **Tübingen**

Richtung 2 : **Rottenburg**



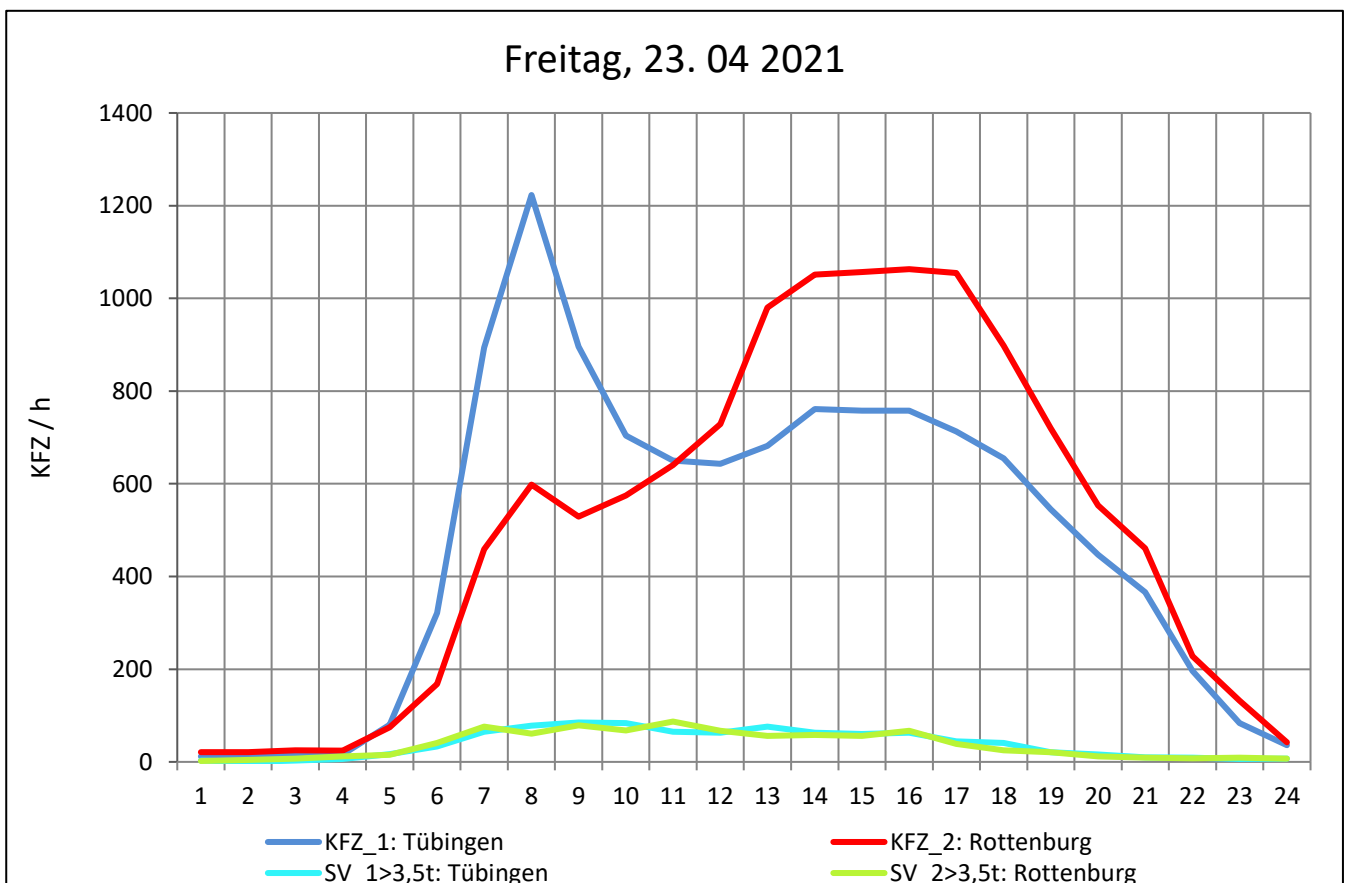
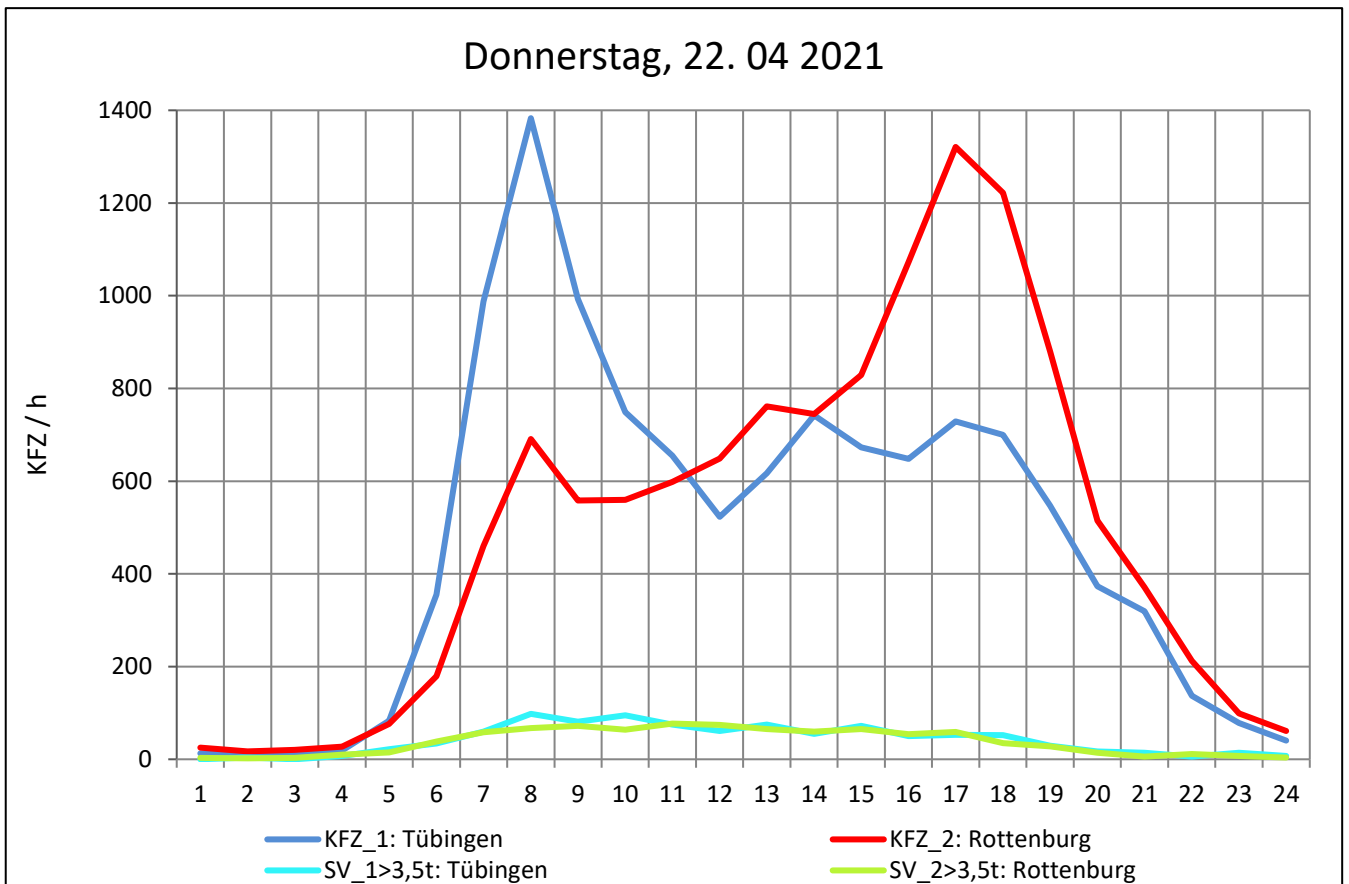
Zst.: **Tübingen West**

TK-/Zst-Nr.: 7420/1120

B 28

Richtung 1 : **Tübingen**

Richtung 2 : **Rottenburg**



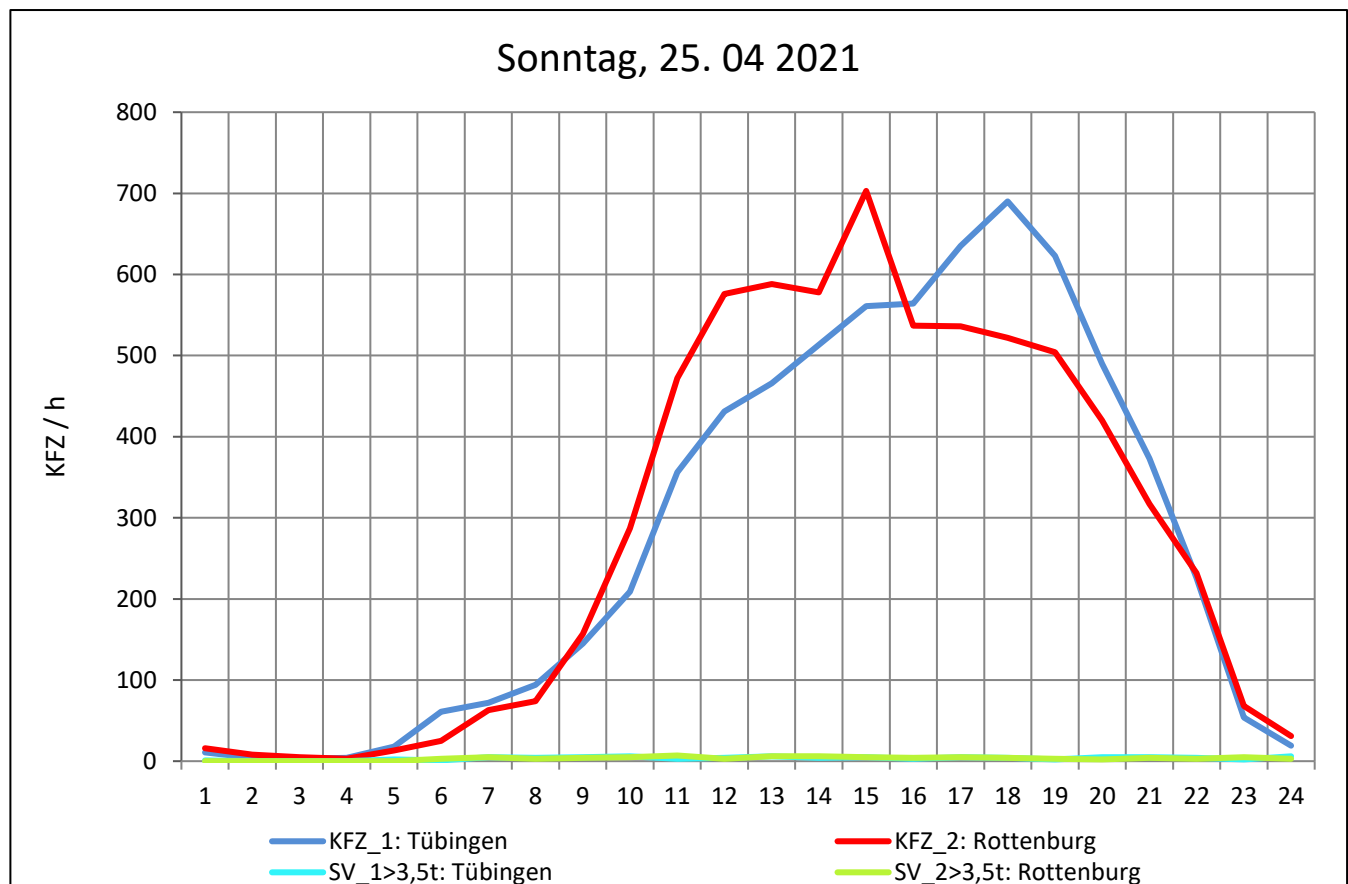
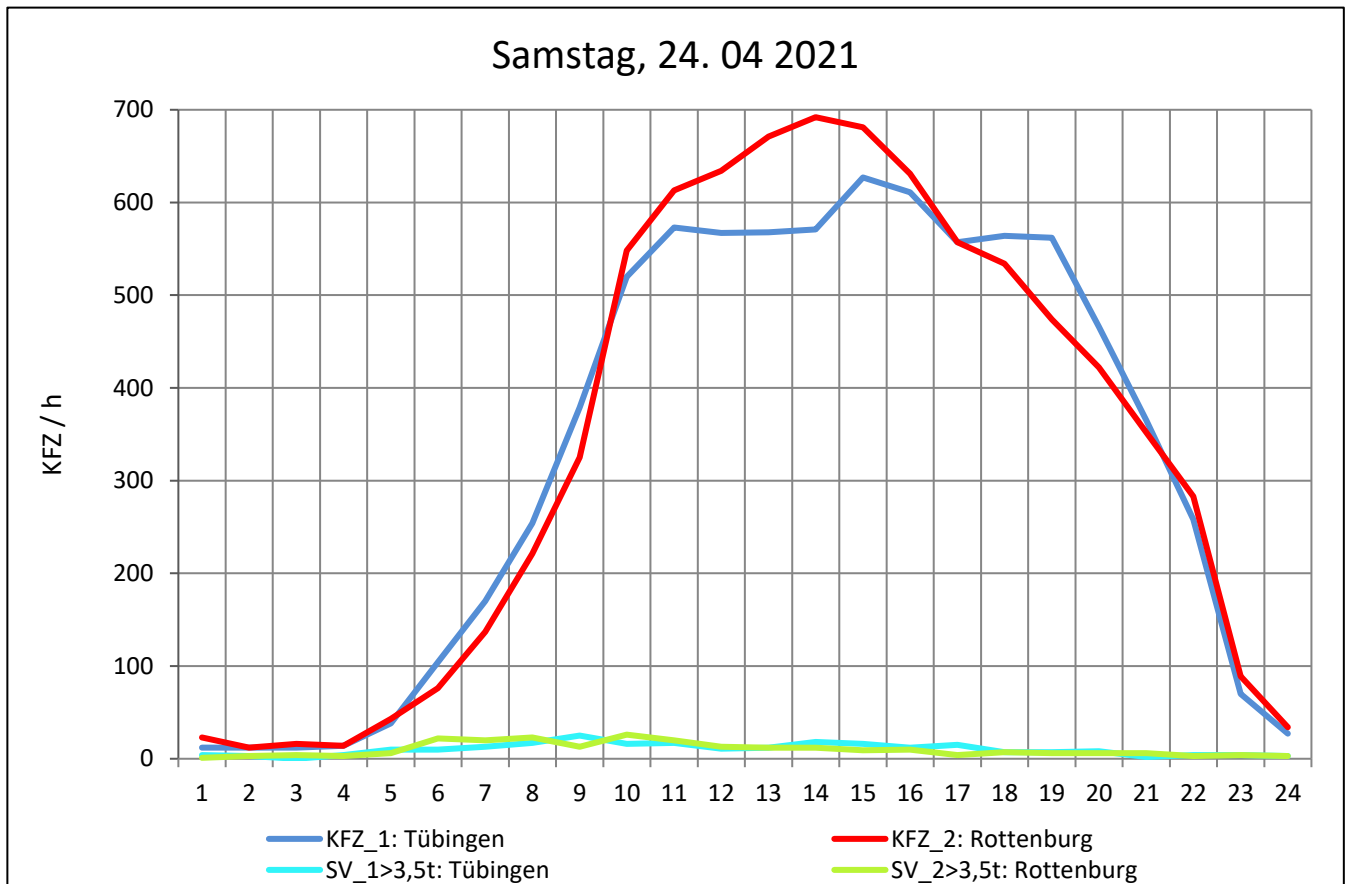
Zst.: **Tübingen West**

TK-/Zst-Nr.: 7420/1120

B 28

Richtung 1 : **Tübingen**

Richtung 2 : **Rottenburg**



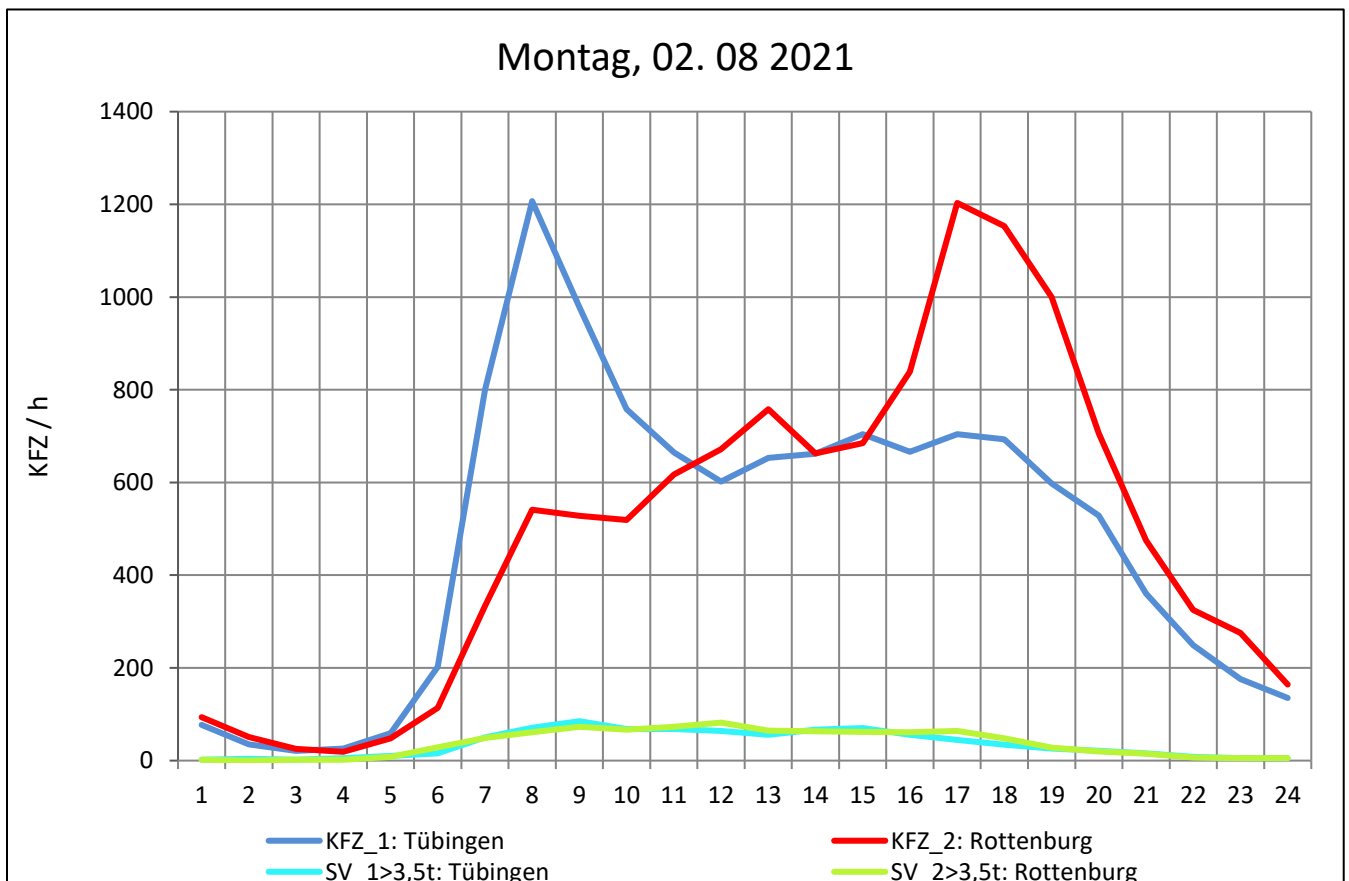
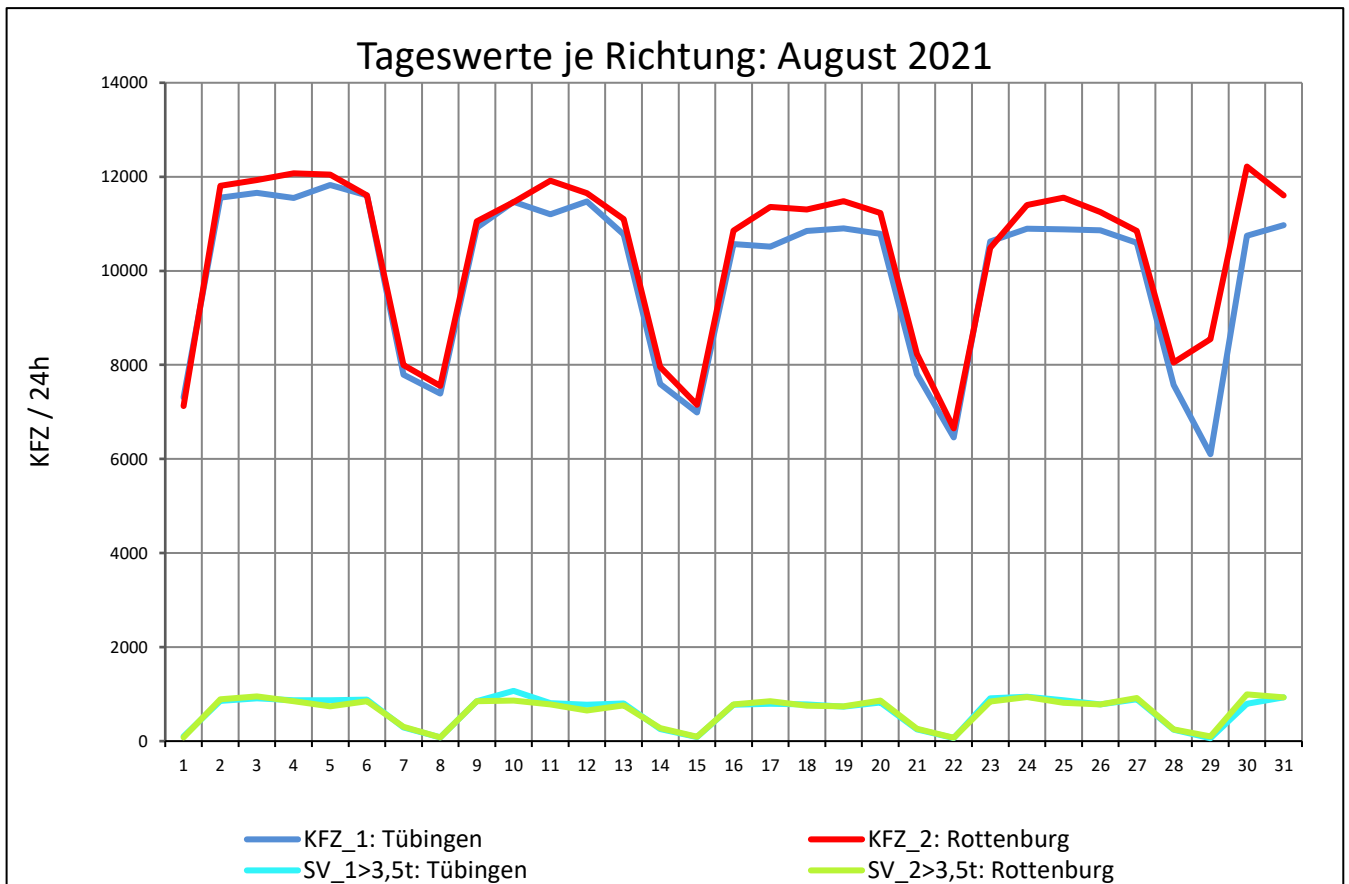
Zst.: **Tübingen West**

TK-/Zst-Nr.: 7420/1120

B 28

Richtung 1 : **Tübingen**

Richtung 2 : **Rottenburg**



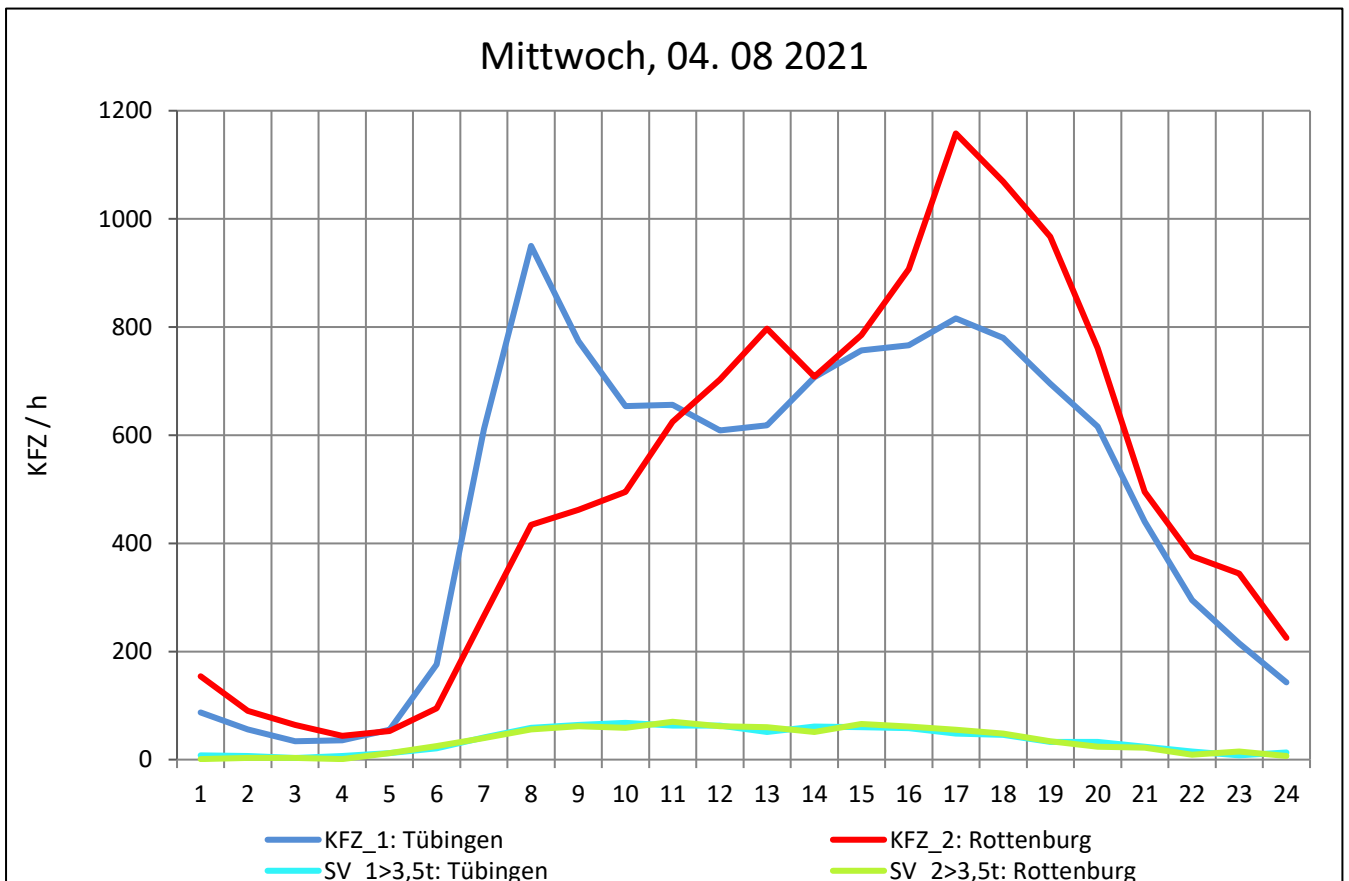
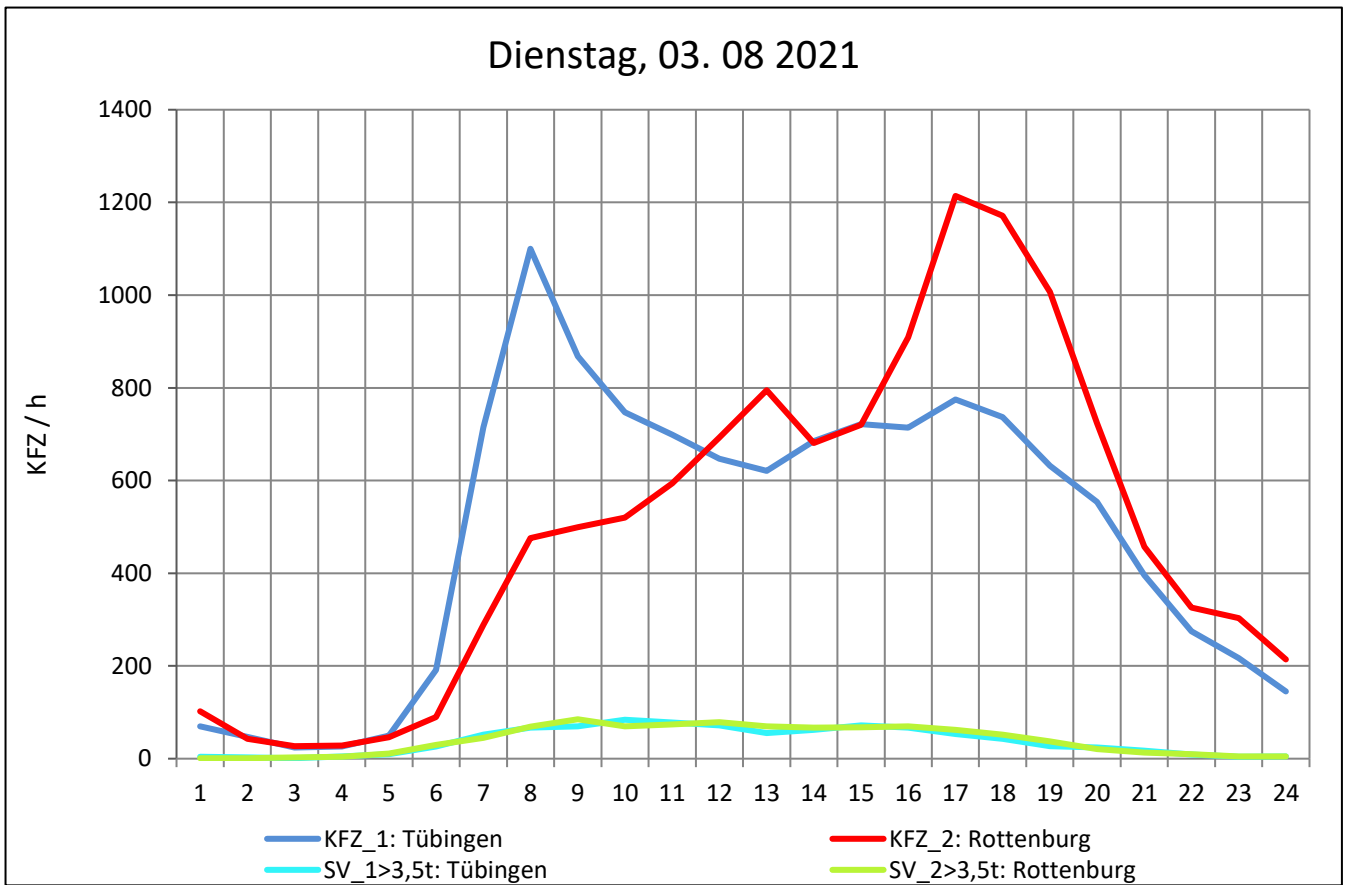
Zst.: **Tübingen West**

TK-/Zst-Nr.: 7420/1120

B 28

Richtung 1 : **Tübingen**

Richtung 2 : **Rottenburg**



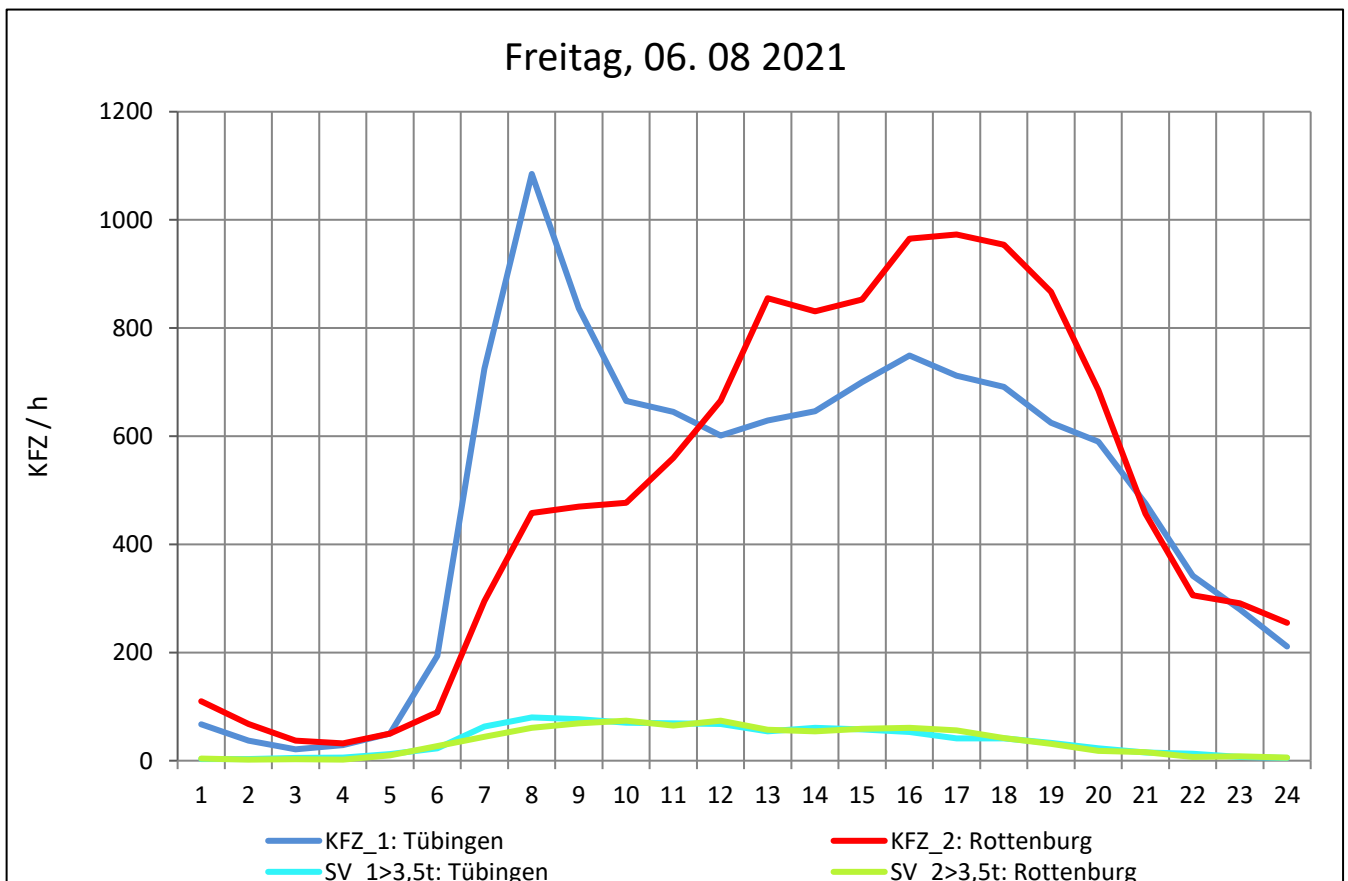
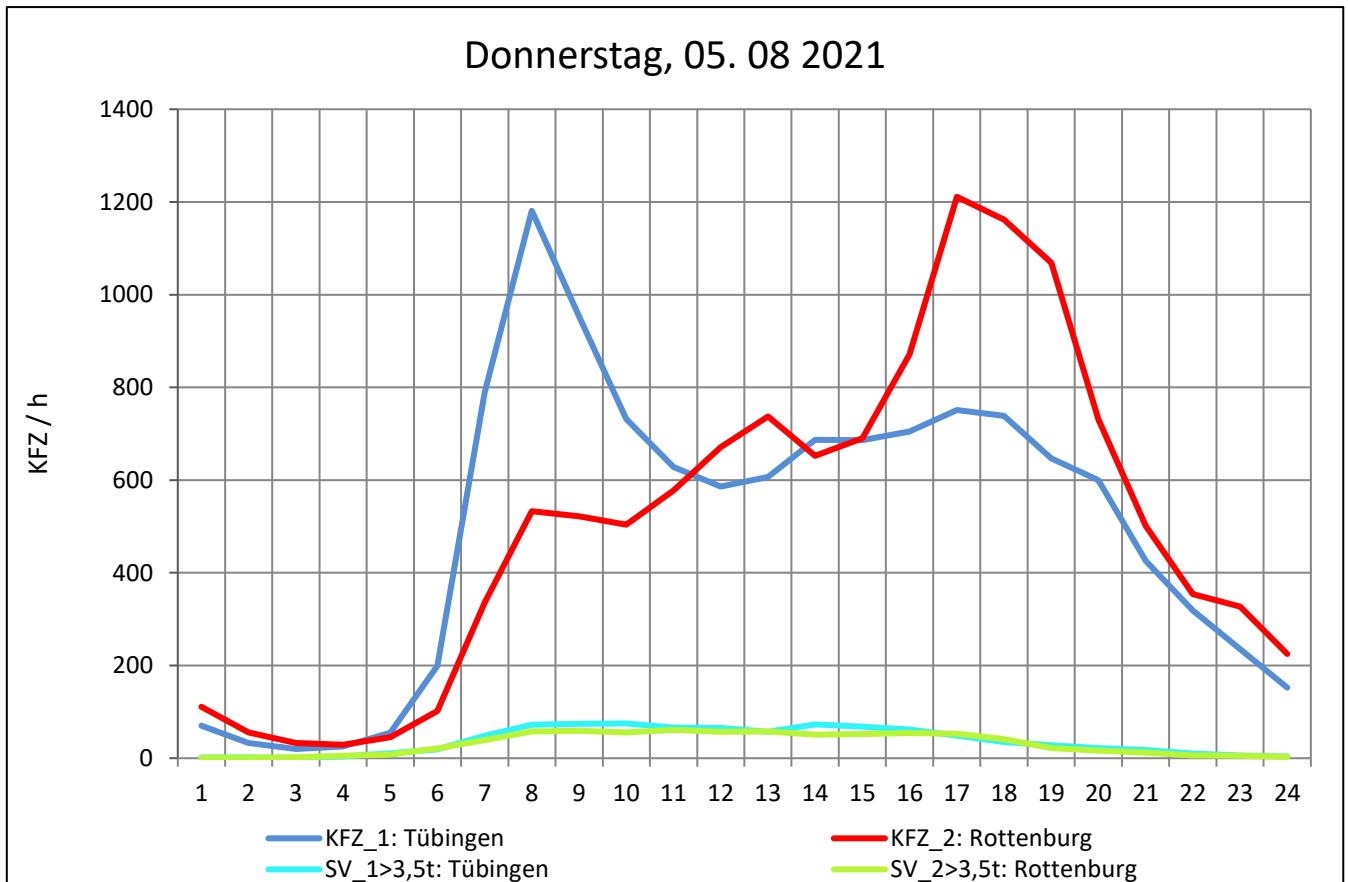
Zst.: **Tübingen West**

TK-/Zst-Nr.: 7420/1120

B 28

Richtung 1 : **Tübingen**

Richtung 2 : **Rottenburg**



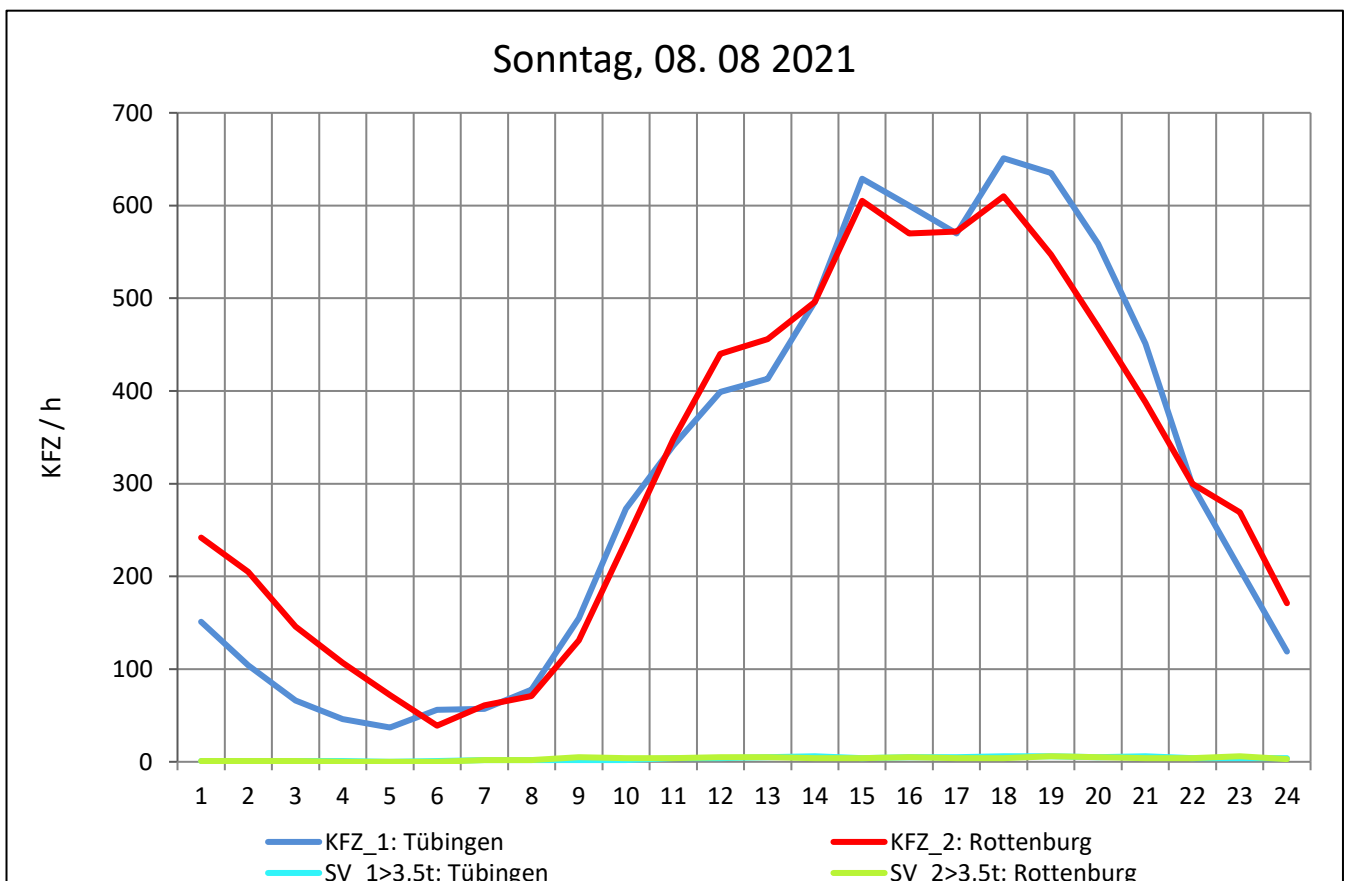
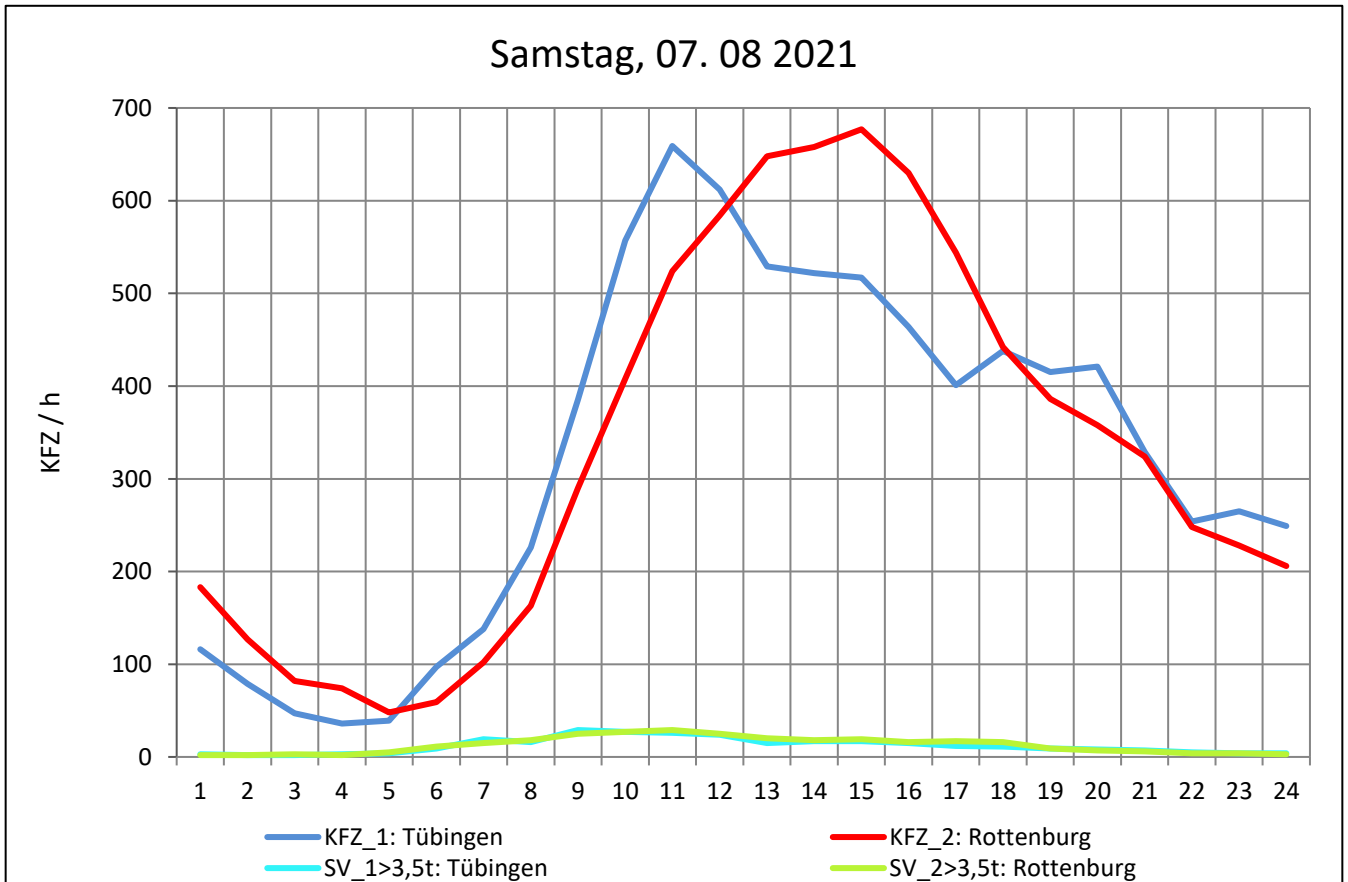
Zst.: **Tübingen West**

TK-/Zst-Nr.: 7420/1120

B 28

Richtung 1 : **Tübingen**

Richtung 2 : **Rottenburg**



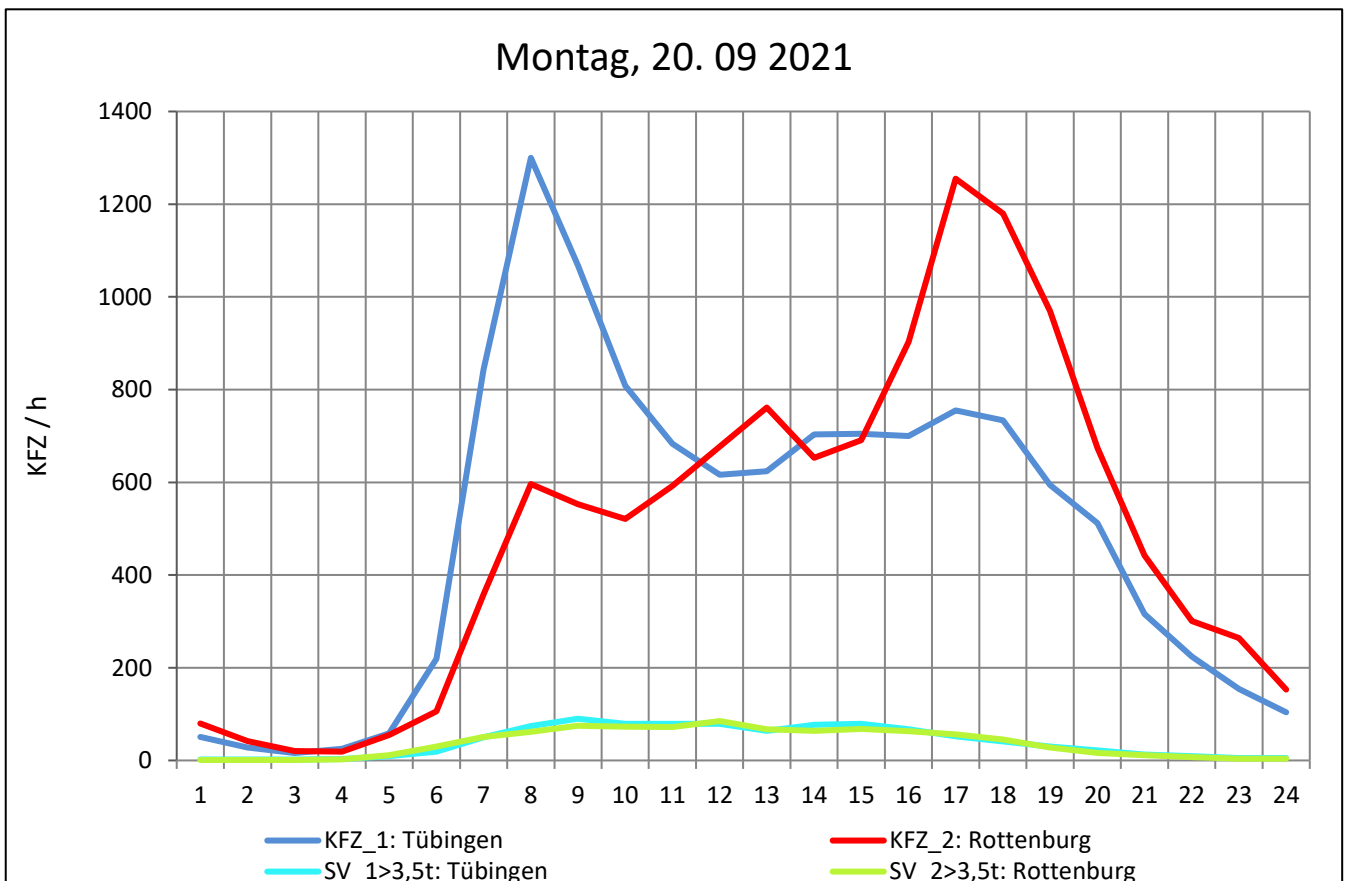
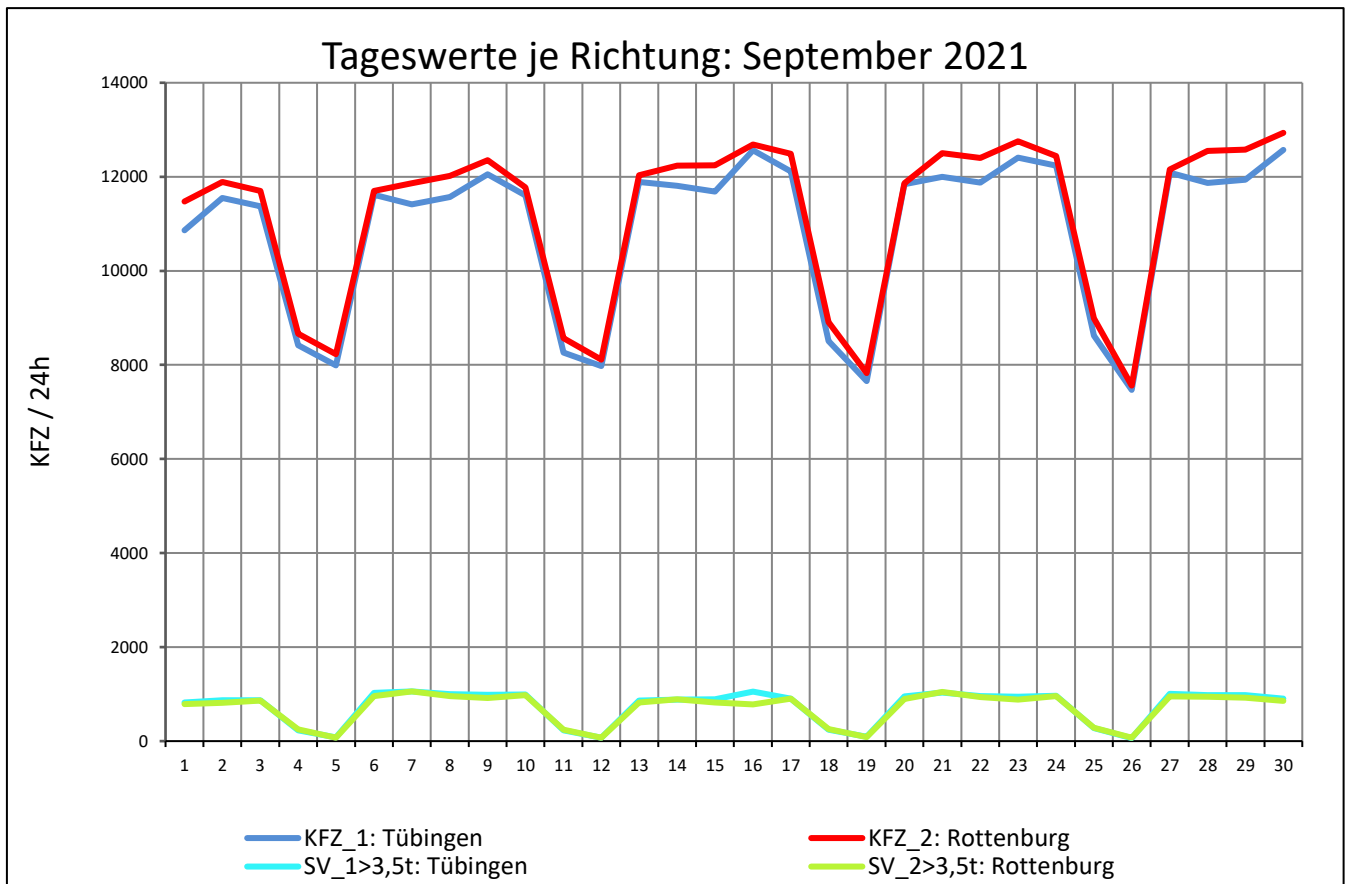
Zst.: **Tübingen West**

TK-/Zst-Nr.: 7420/1120

B 28

Richtung 1 : **Tübingen**

Richtung 2 : **Rottenburg**



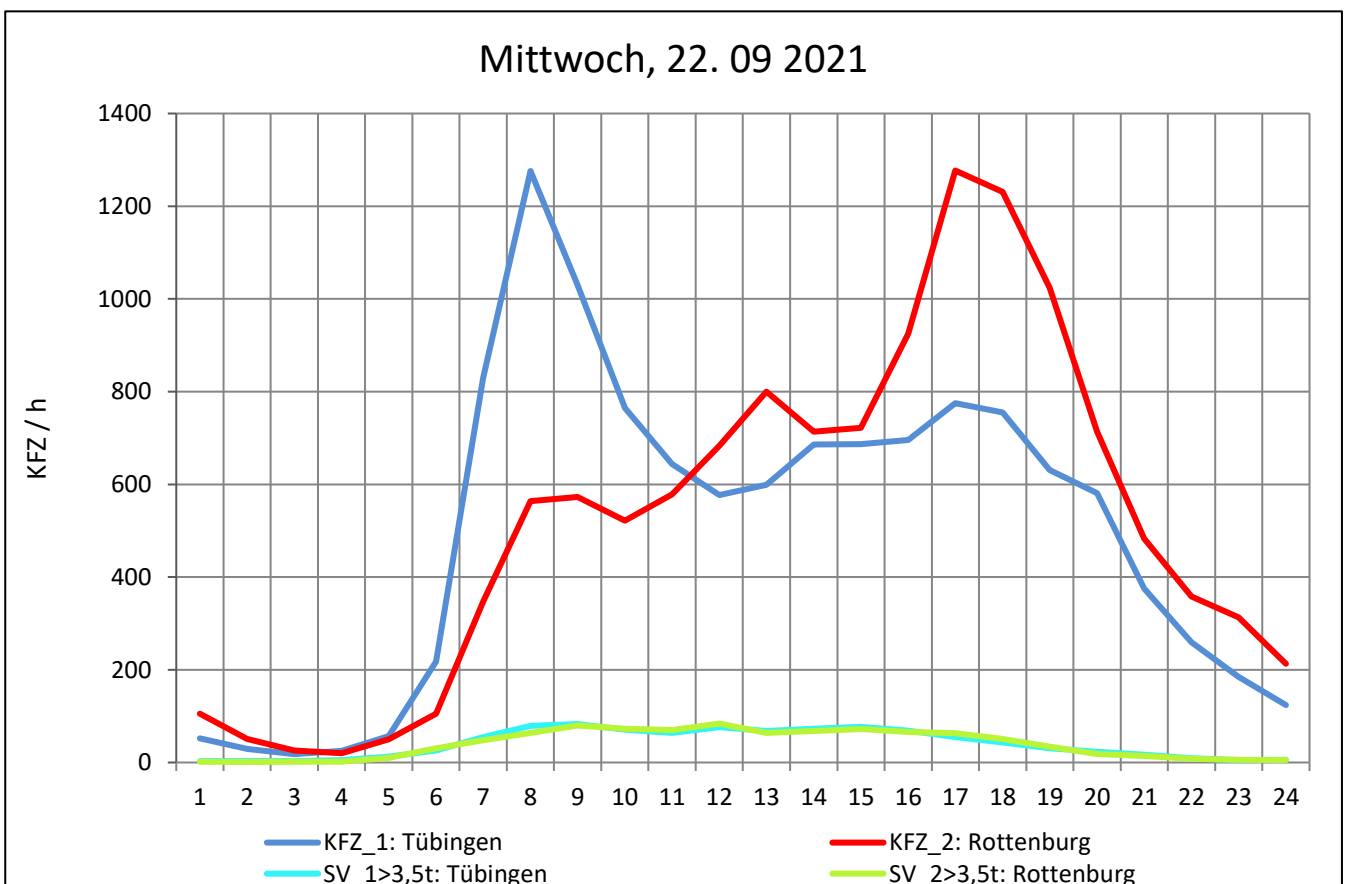
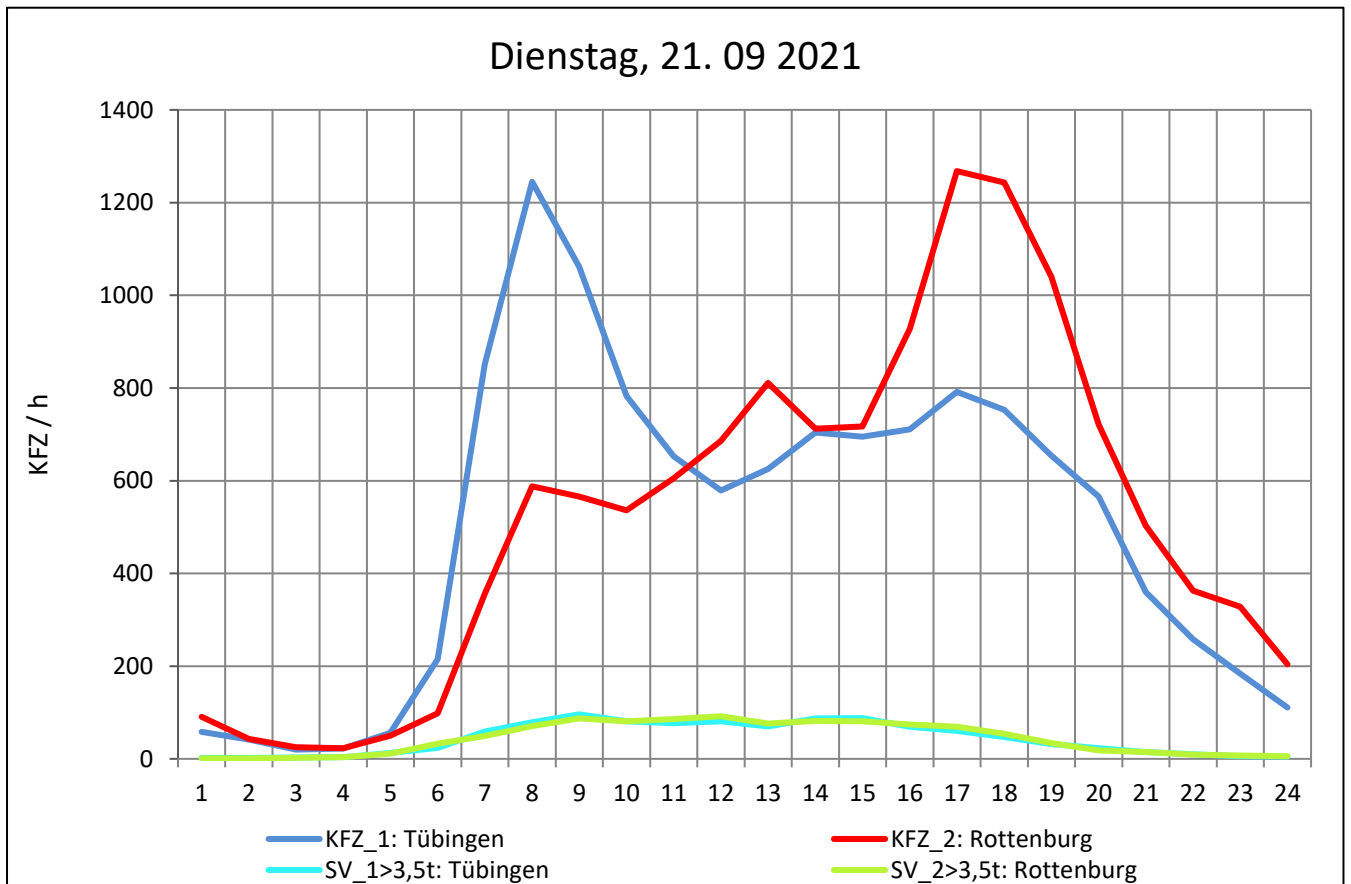
Zst.: **Tübingen West**

TK-/Zst-Nr.: 7420/1120

B 28

Richtung 1 : **Tübingen**

Richtung 2 : **Rottenburg**



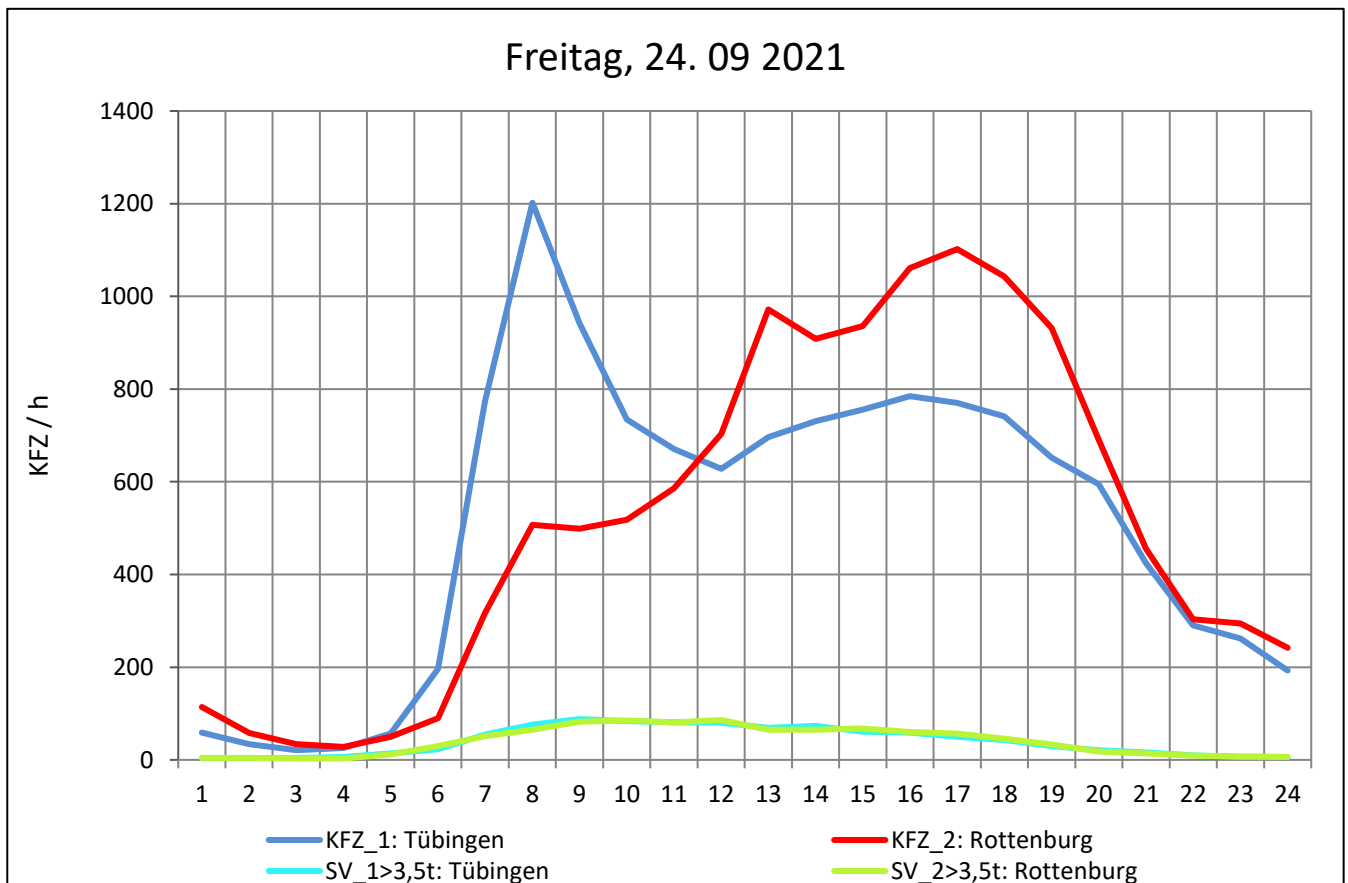
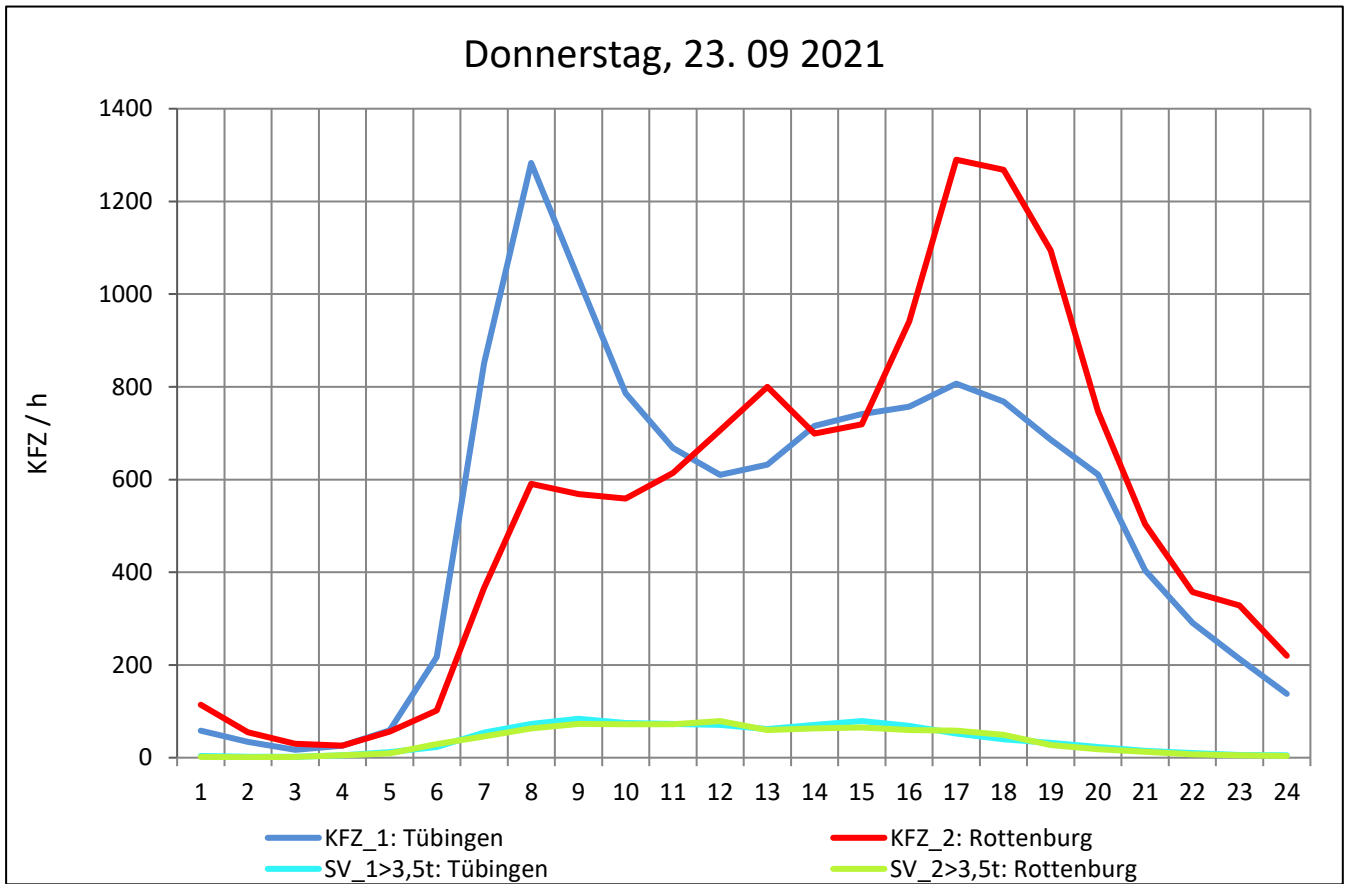
Zst.: **Tübingen West**

TK-/Zst-Nr.: 7420/1120

B 28

Richtung 1 : **Tübingen**

Richtung 2 : **Rottenburg**



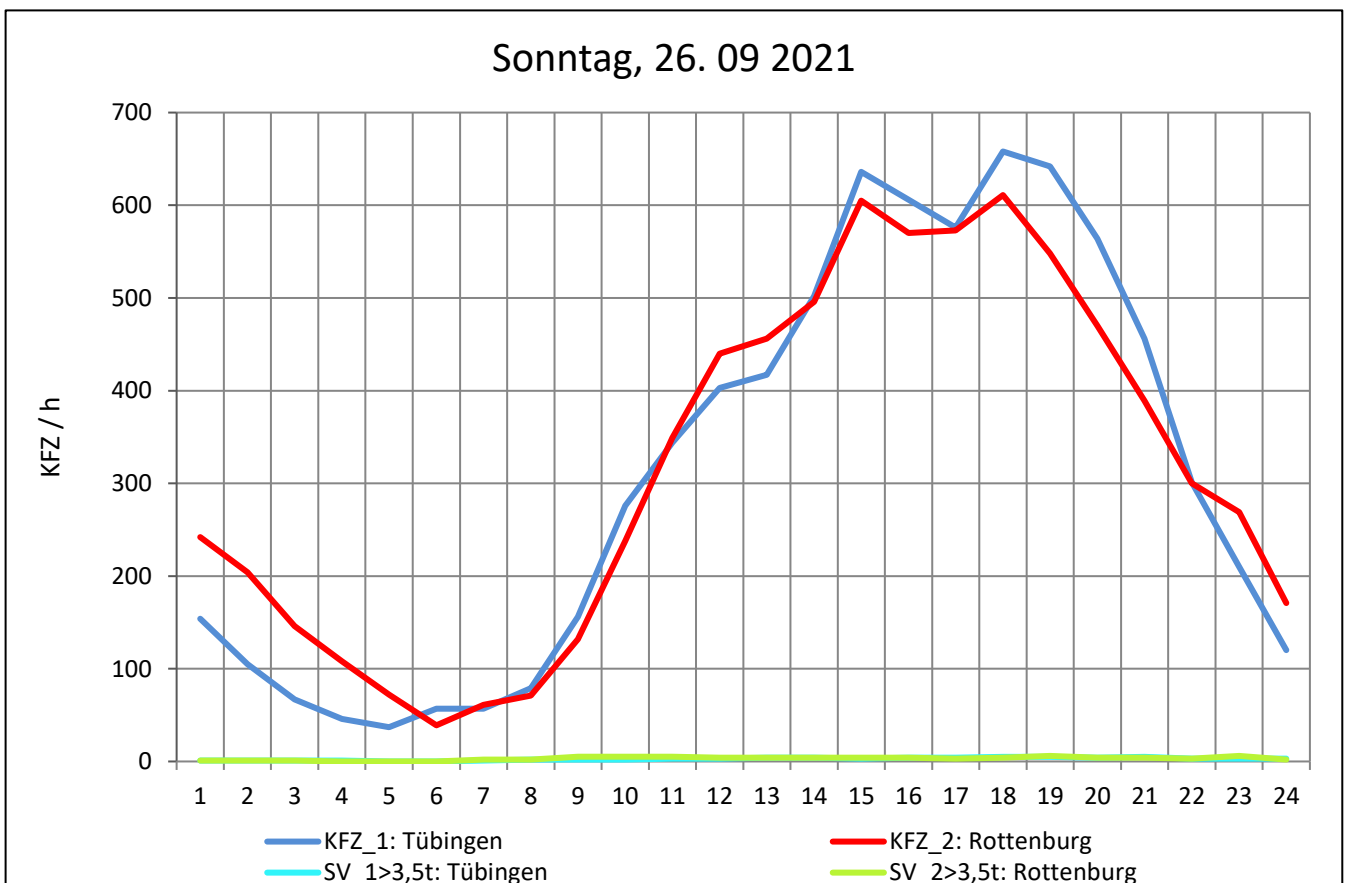
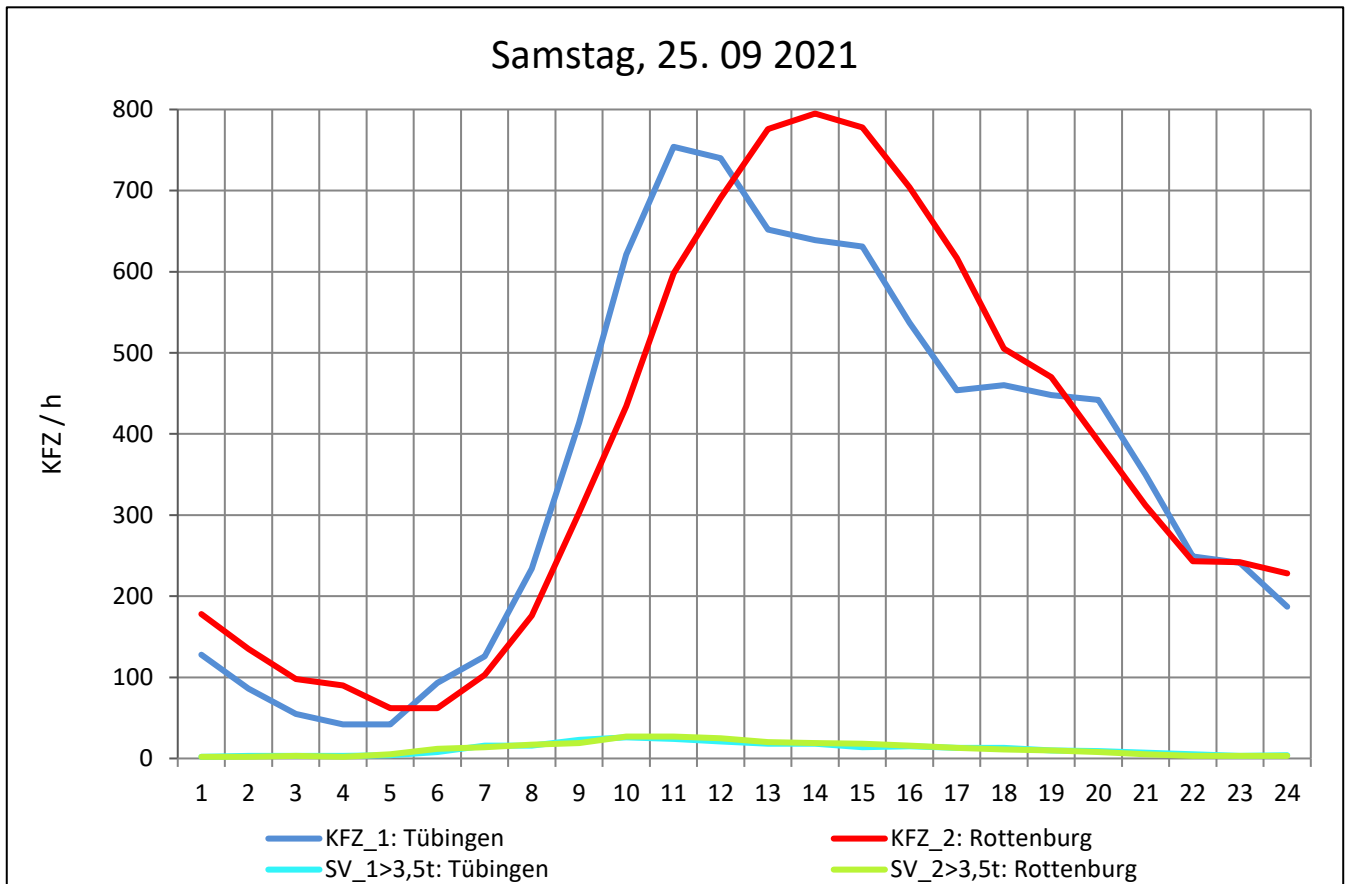
Zst.: **Tübingen West**

TK-/Zst-Nr.: 7420/1120

B 28

Richtung 1 : **Tübingen**

Richtung 2 : **Rottenburg**



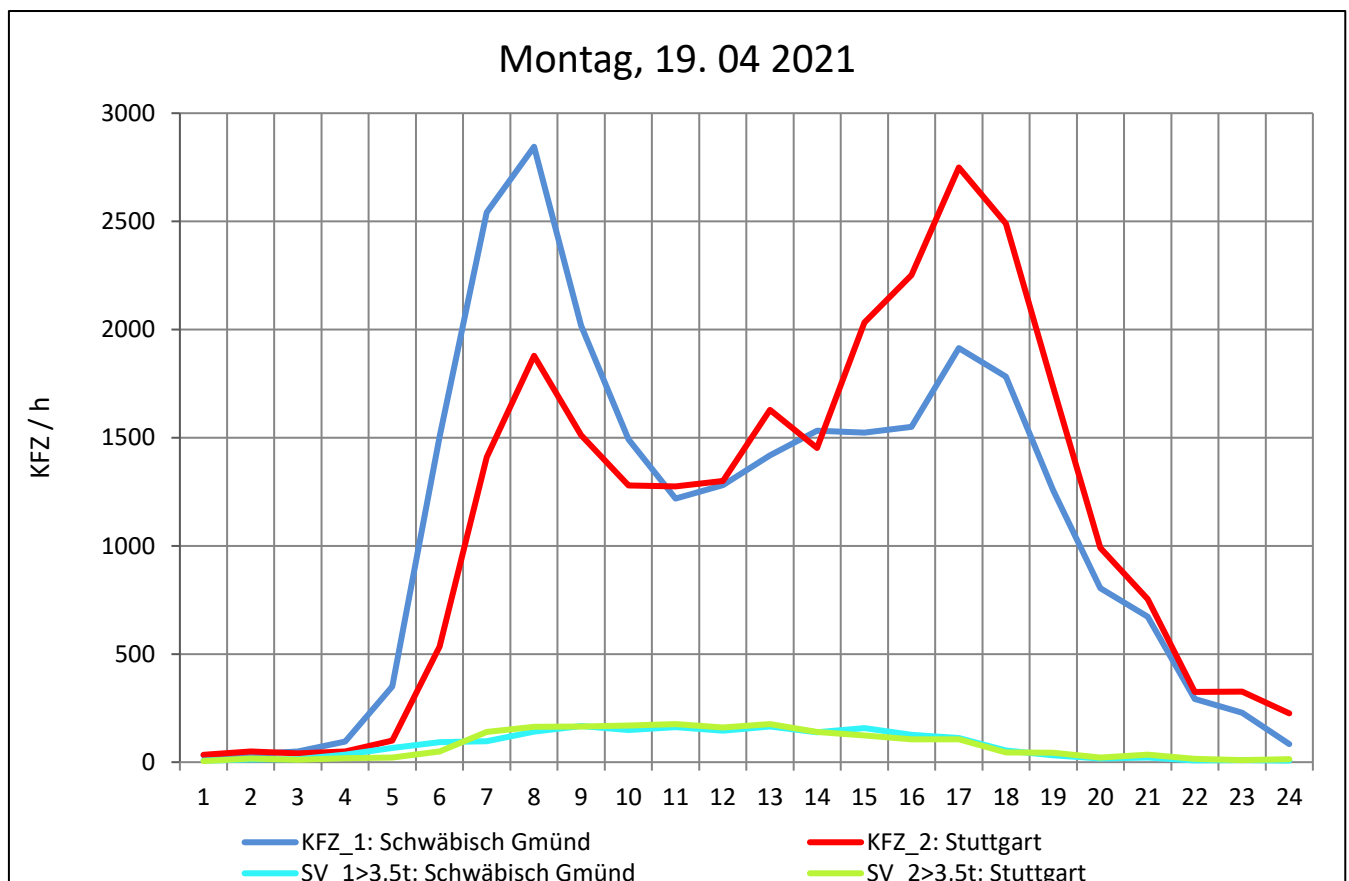
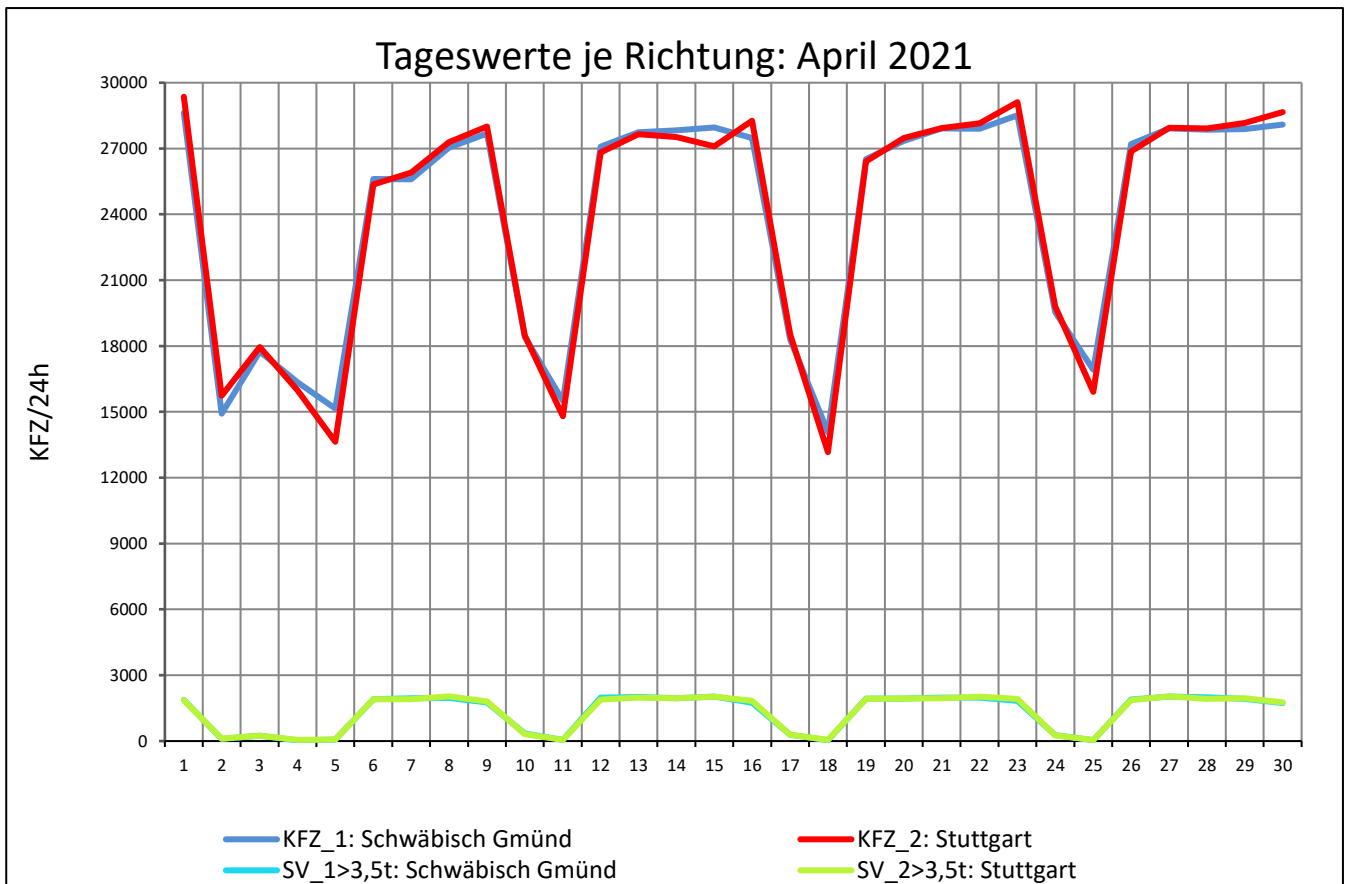
Zst.: **Grunbach**

TK-/Zst-Nr.: 7122/1107

B 29

Richtung 1 : **Schwäbisch Gmünd**

Richtung 2 : **Stuttgart**



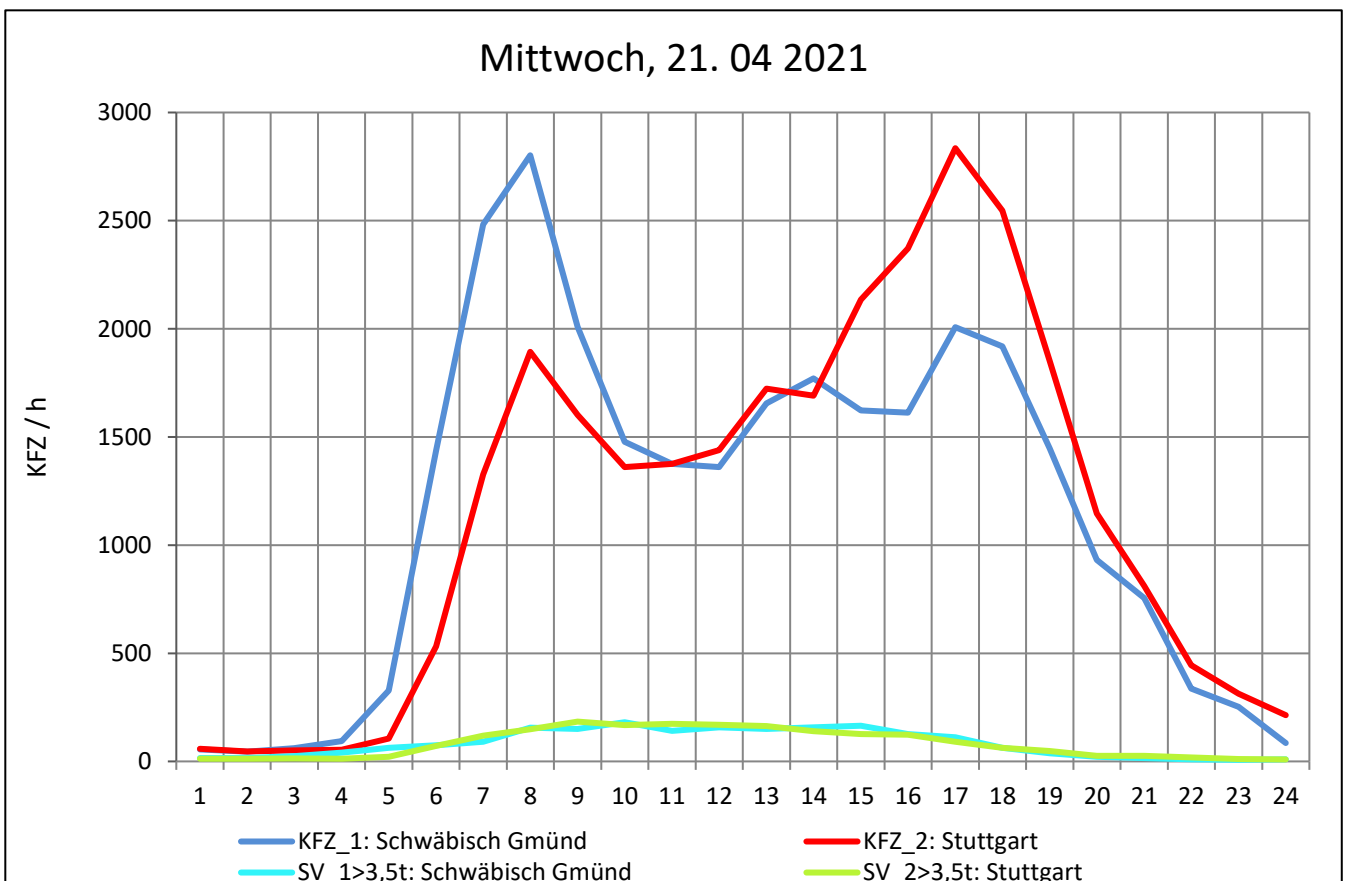
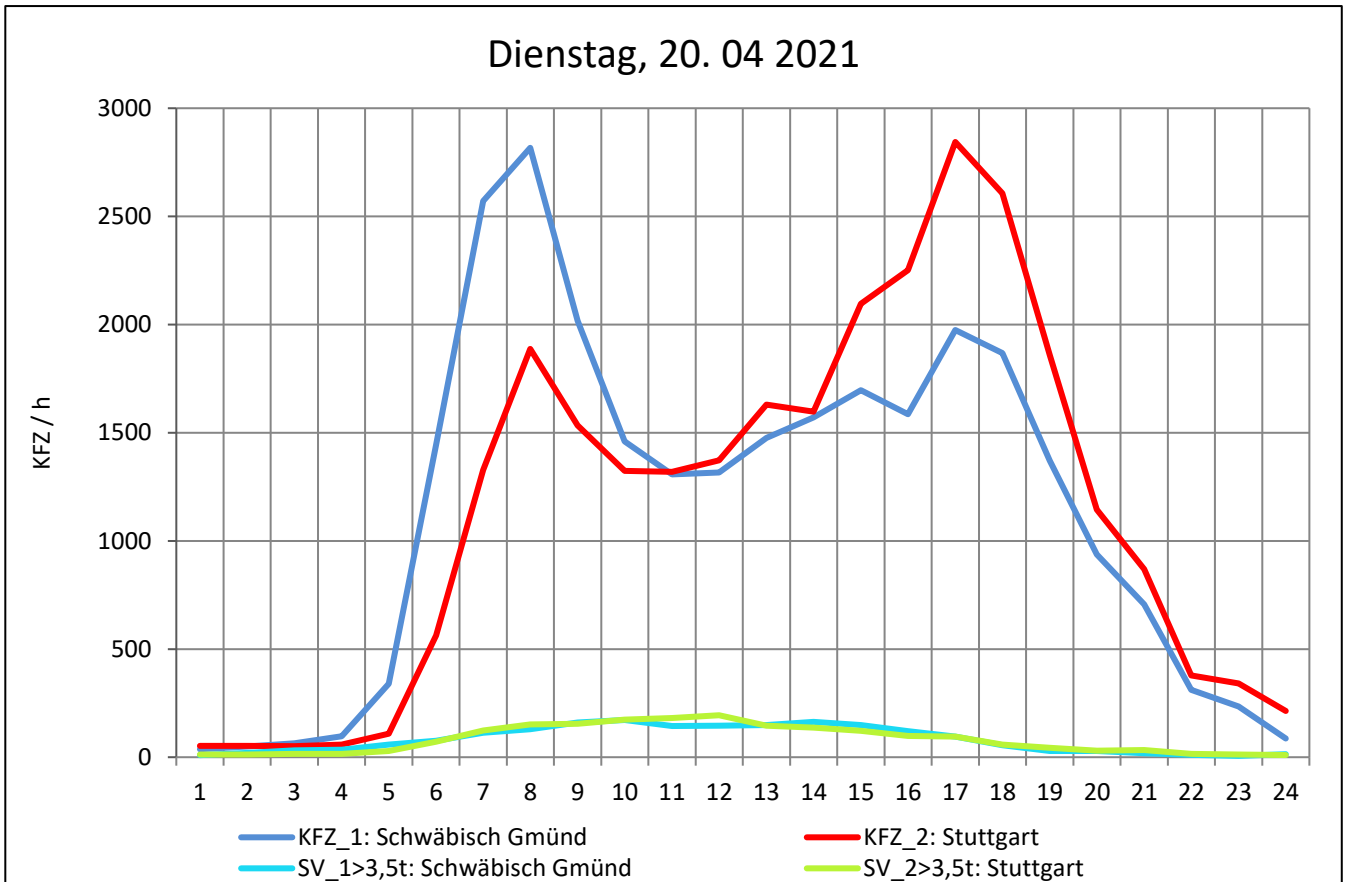
Zst.: **Grunbach**

TK-/Zst-Nr.: 7122/1107

B 29

Richtung 1 : **Schwäbisch Gmünd**

Richtung 2 : **Stuttgart**



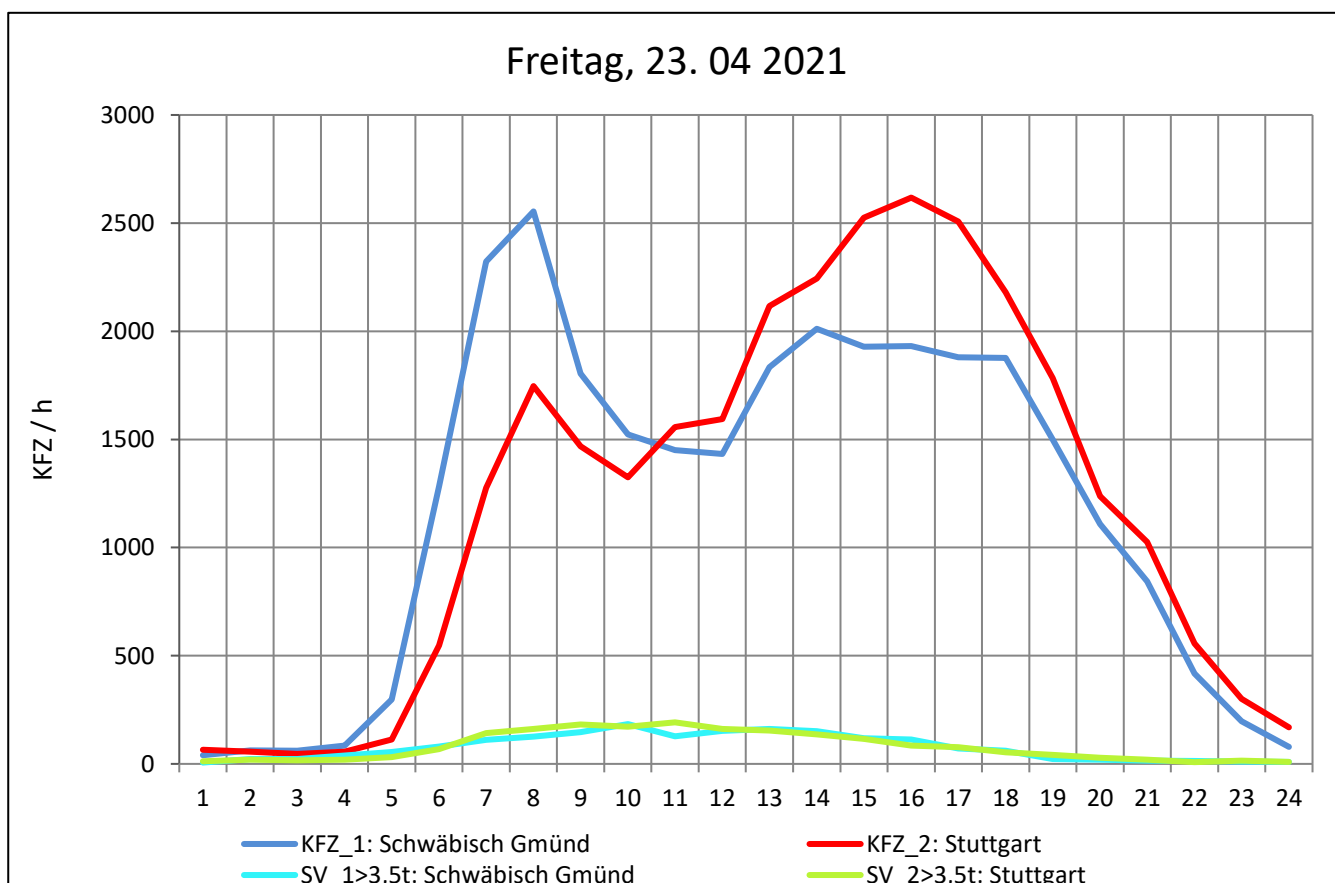
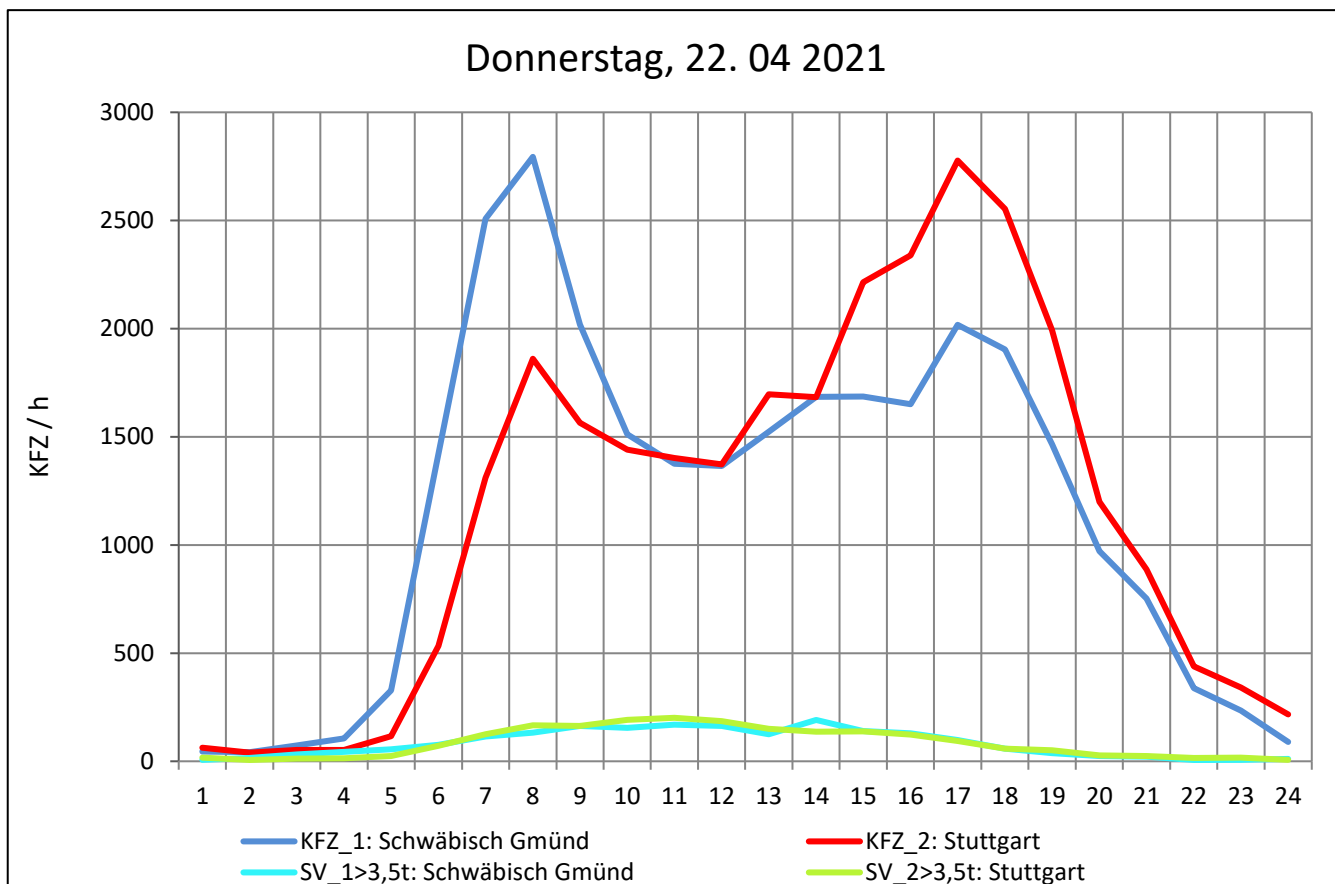
Zst.: **Grunbach**

TK-/Zst-Nr.: 7122/1107

B 29

Richtung 1 : **Schwäbisch Gmünd**

Richtung 2 : **Stuttgart**



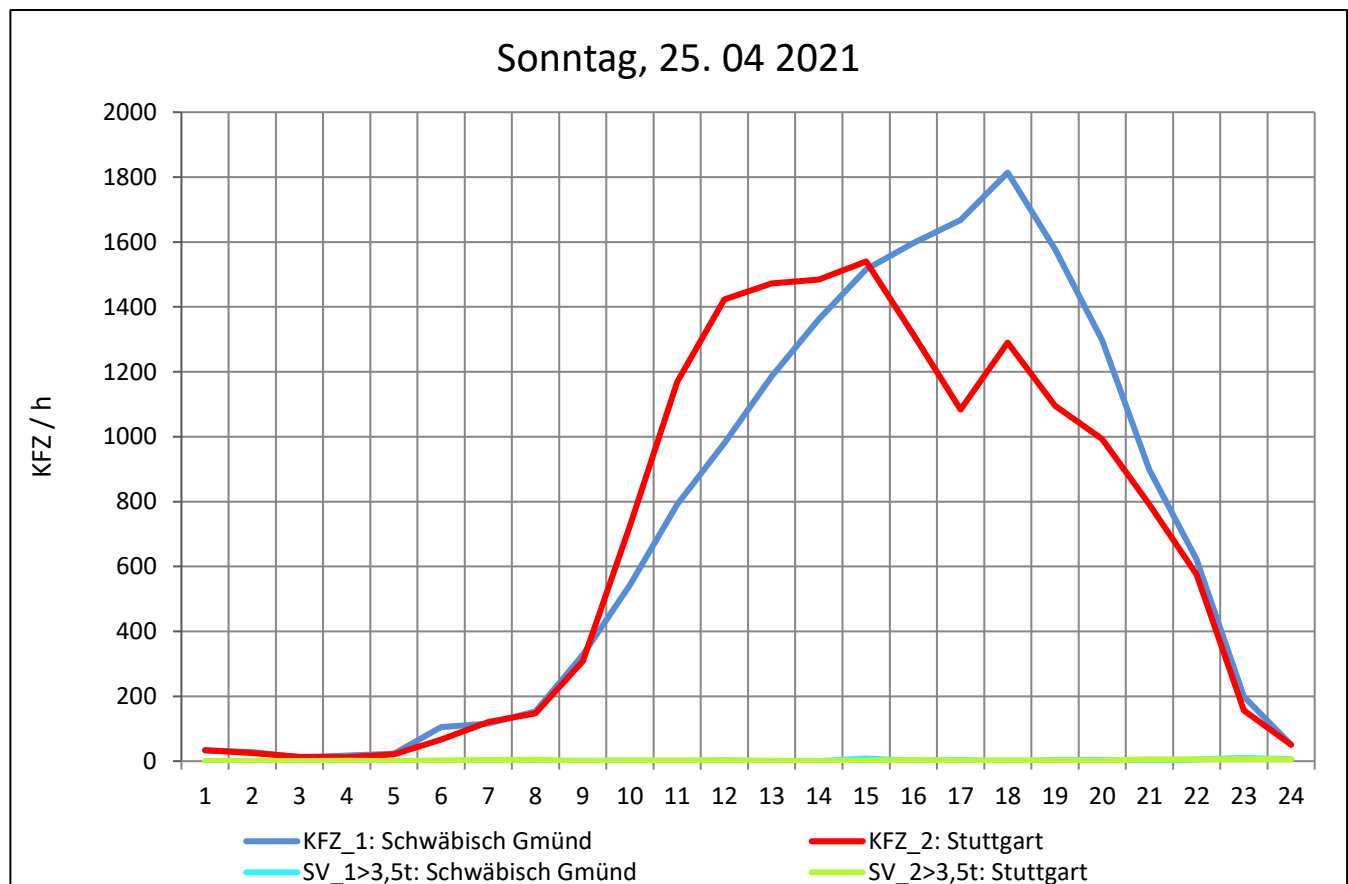
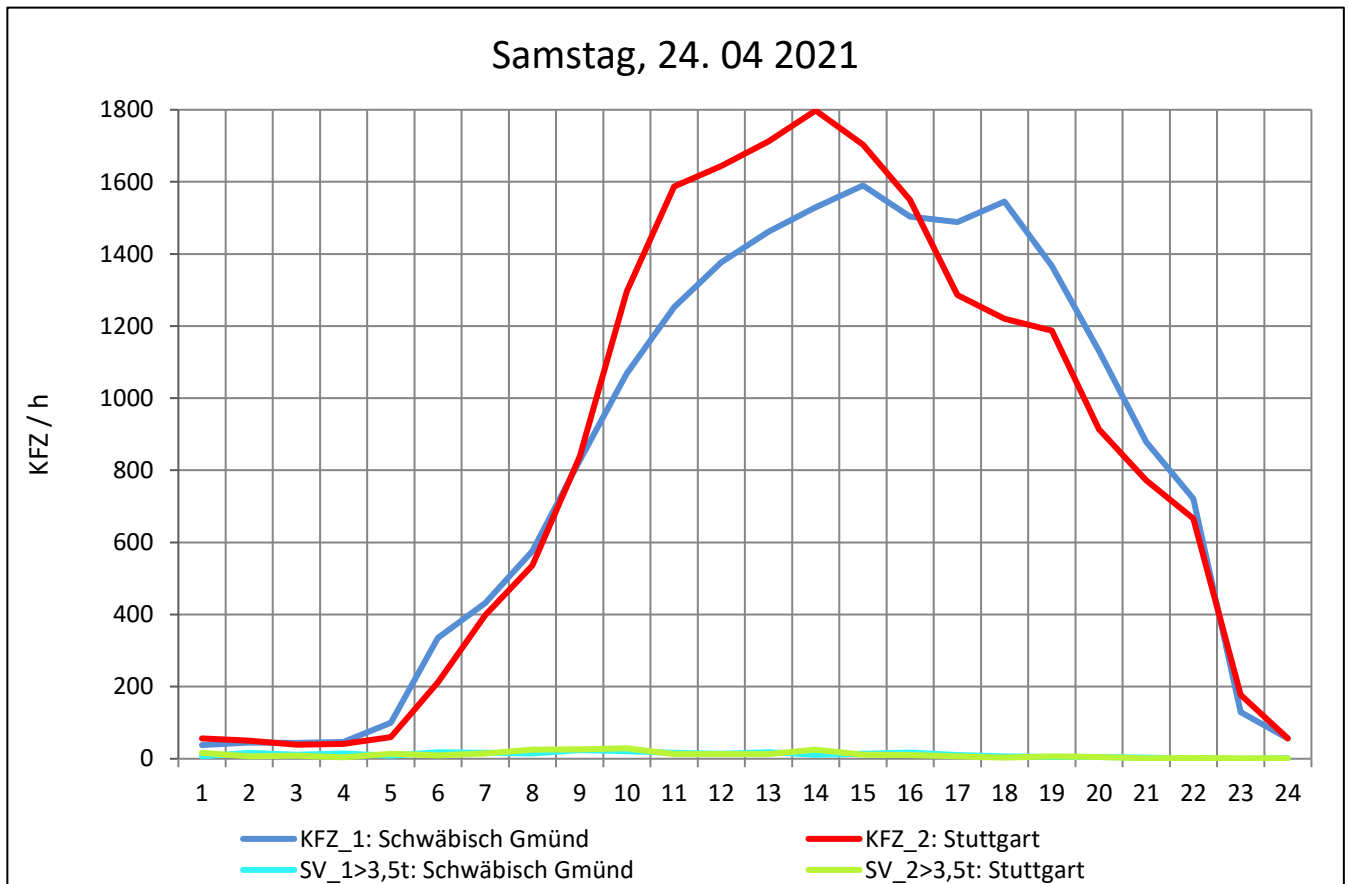
Zst.: **Grunbach**

TK-/Zst-Nr.: 7122/1107

B 29

Richtung 1 : **Schwäbisch Gmünd**

Richtung 2 : **Stuttgart**



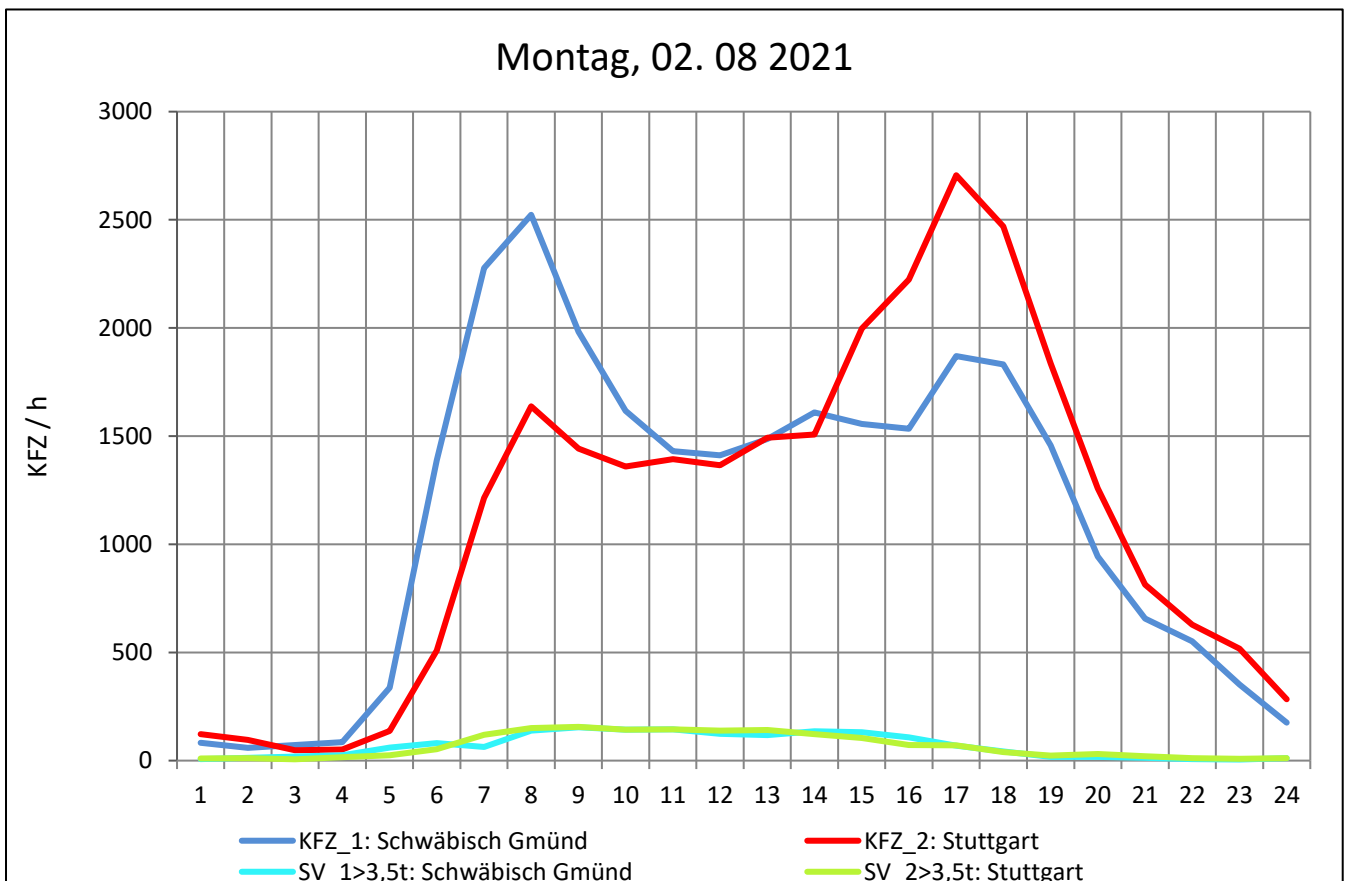
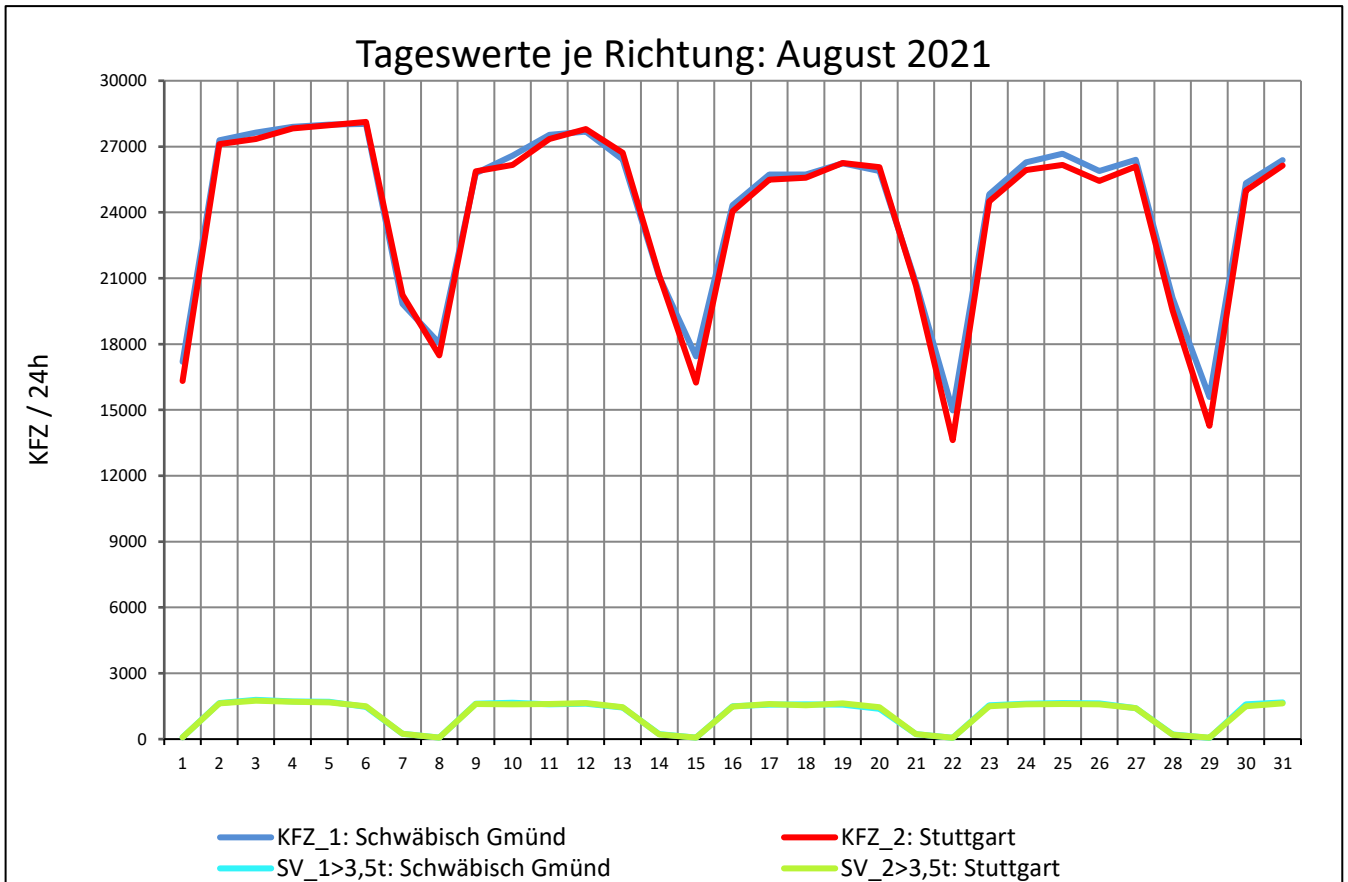
Zst.: **Grunbach**

TK-/Zst-Nr.: 7122/1107

B 29

Richtung 1 : **Schwäbisch Gmünd**

Richtung 2 : **Stuttgart**



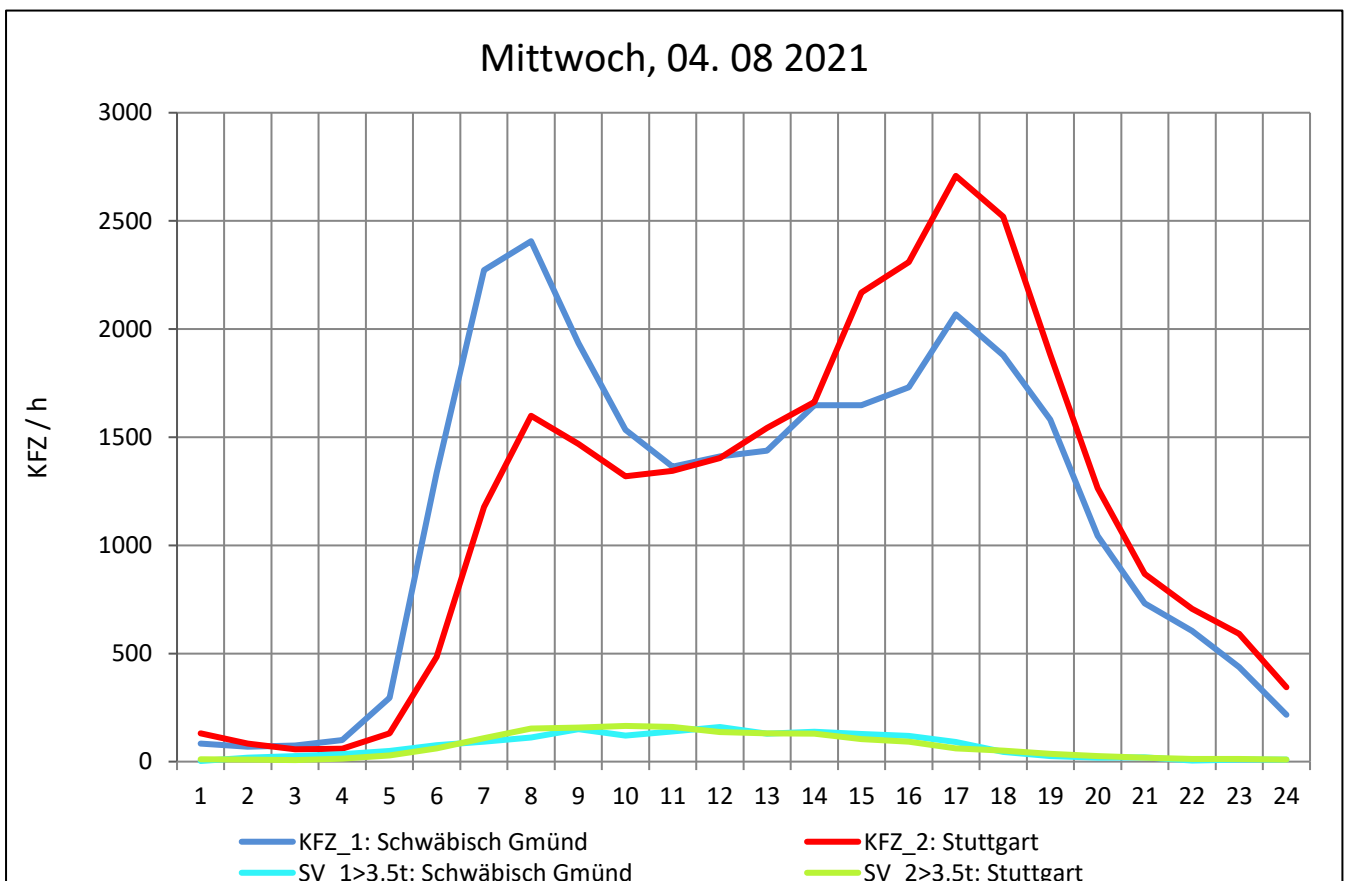
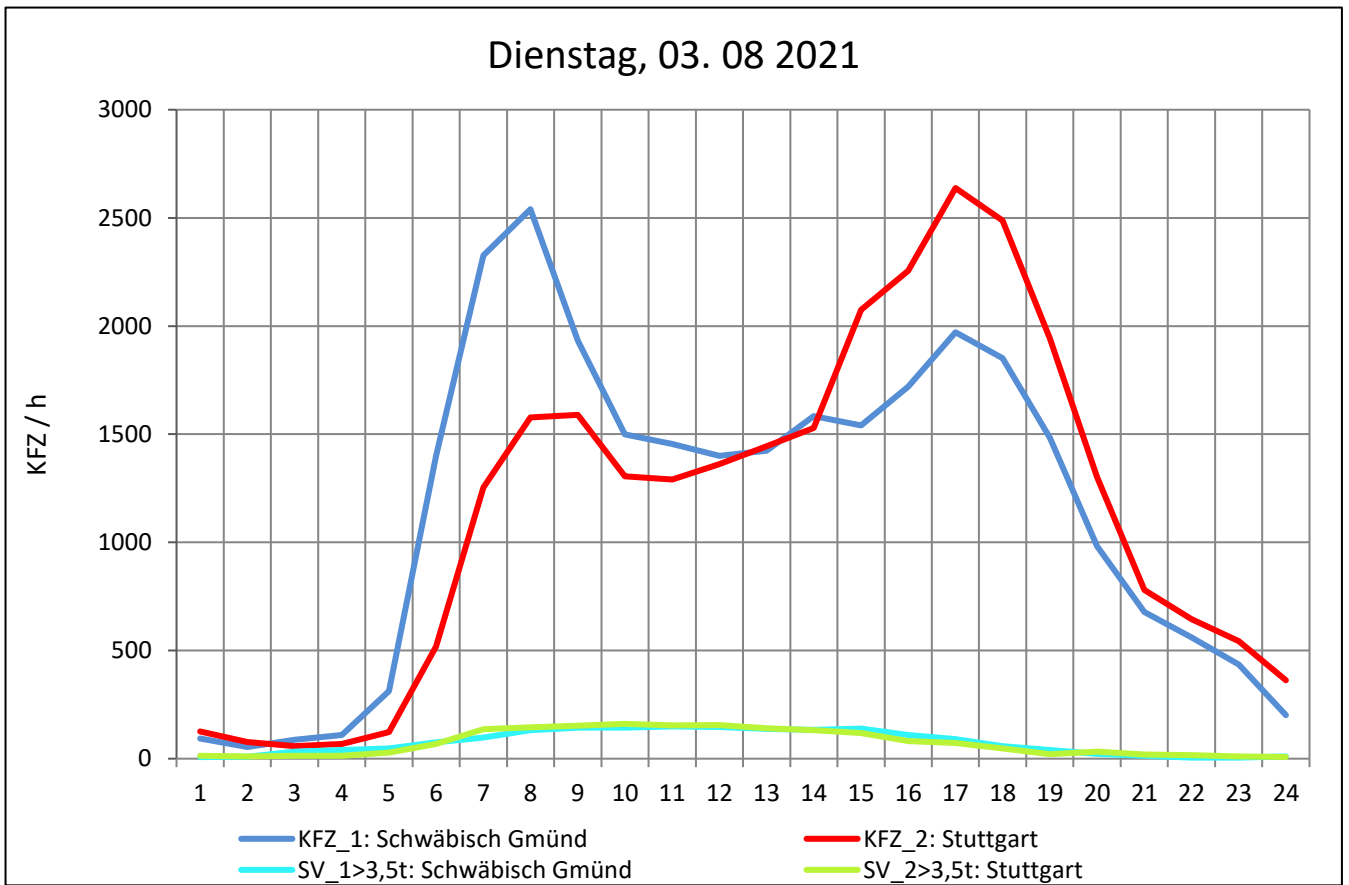
Zst.: **Grunbach**

TK-/Zst-Nr.: 7122/1107

B 29

Richtung 1 : **Schwäbisch Gmünd**

Richtung 2 : **Stuttgart**



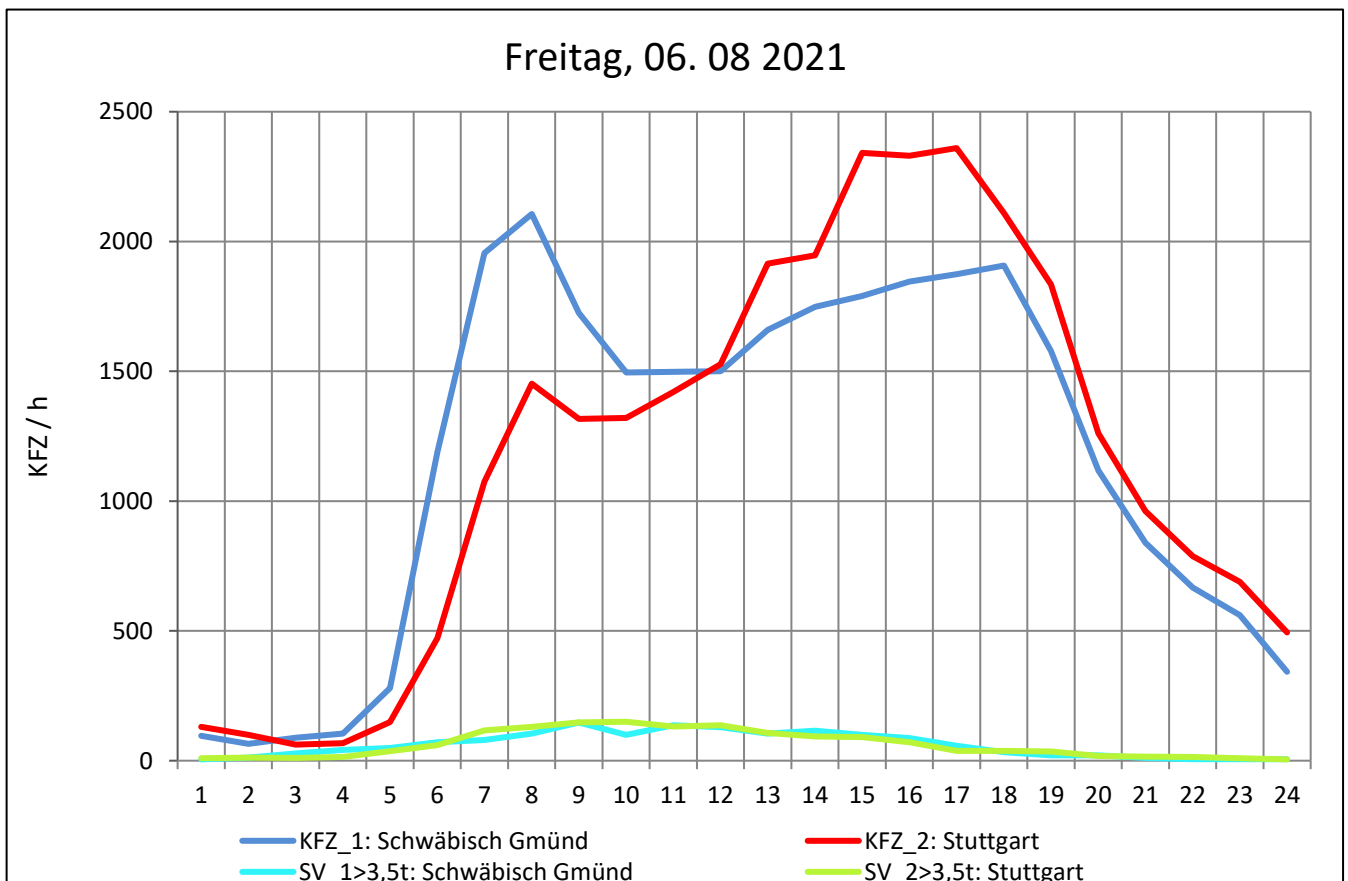
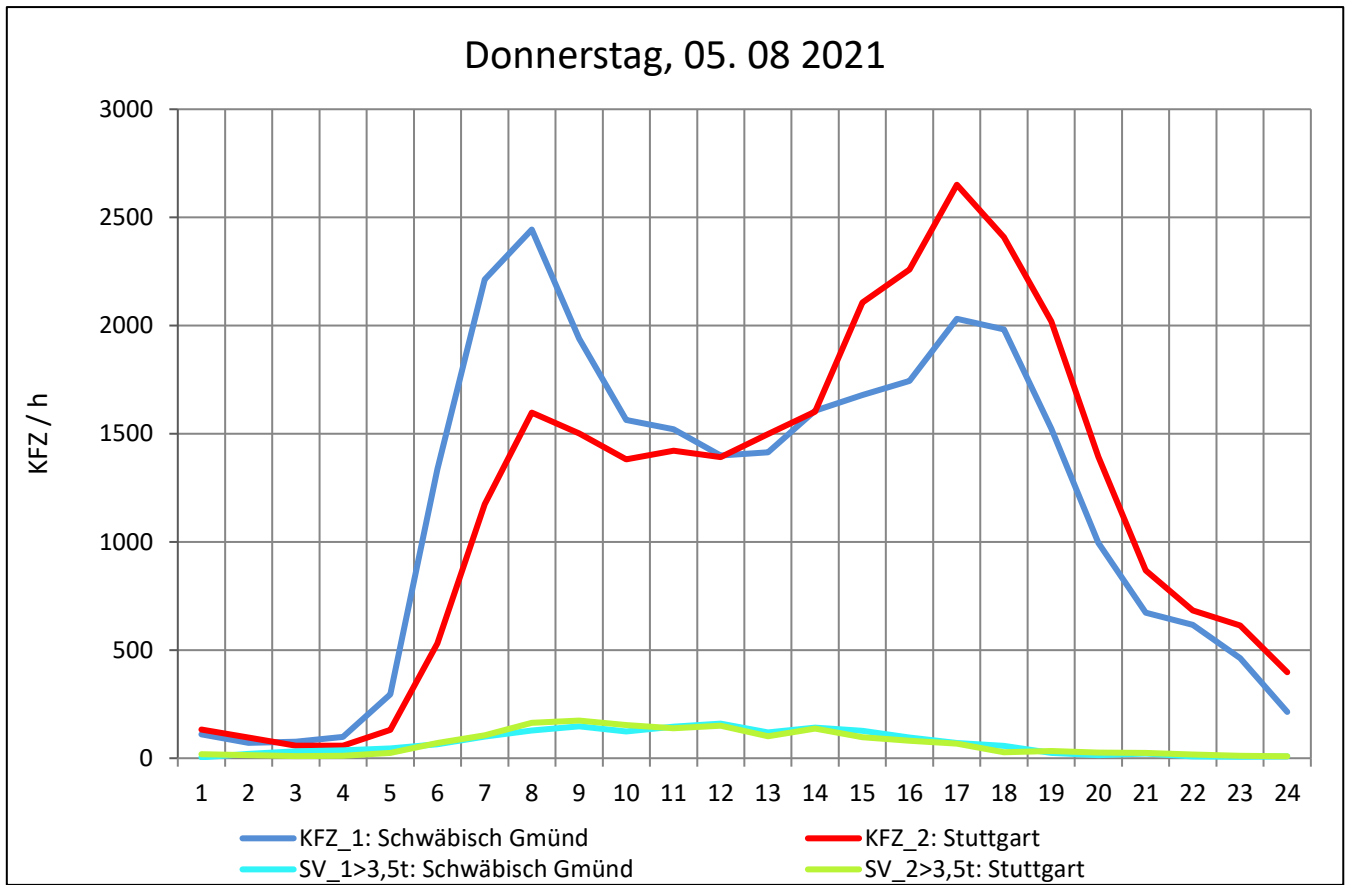
Zst.: **Grunbach**

TK-/Zst-Nr.: 7122/1107

B 29

Richtung 1 : **Schwäbisch Gmünd**

Richtung 2 : **Stuttgart**



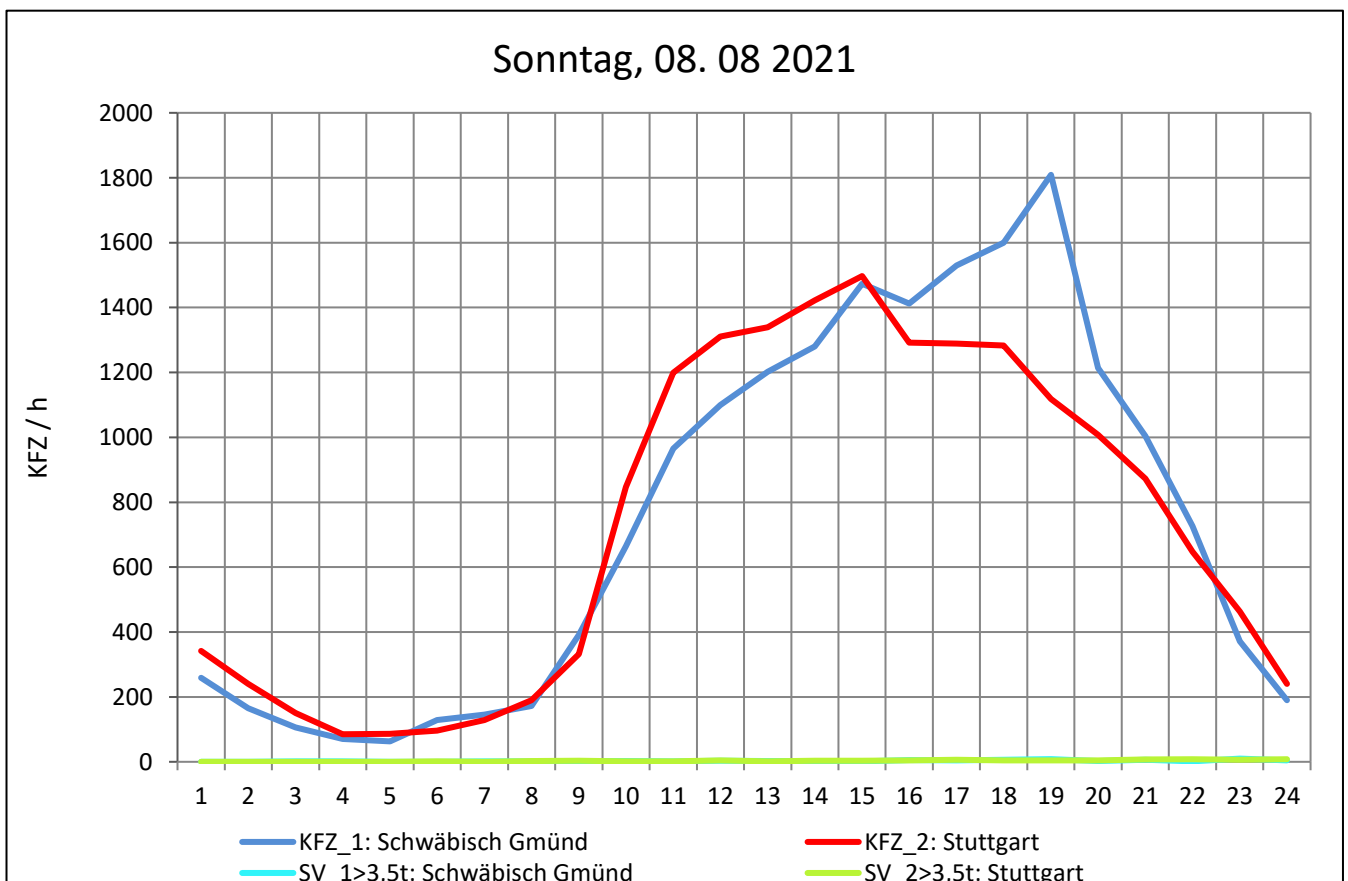
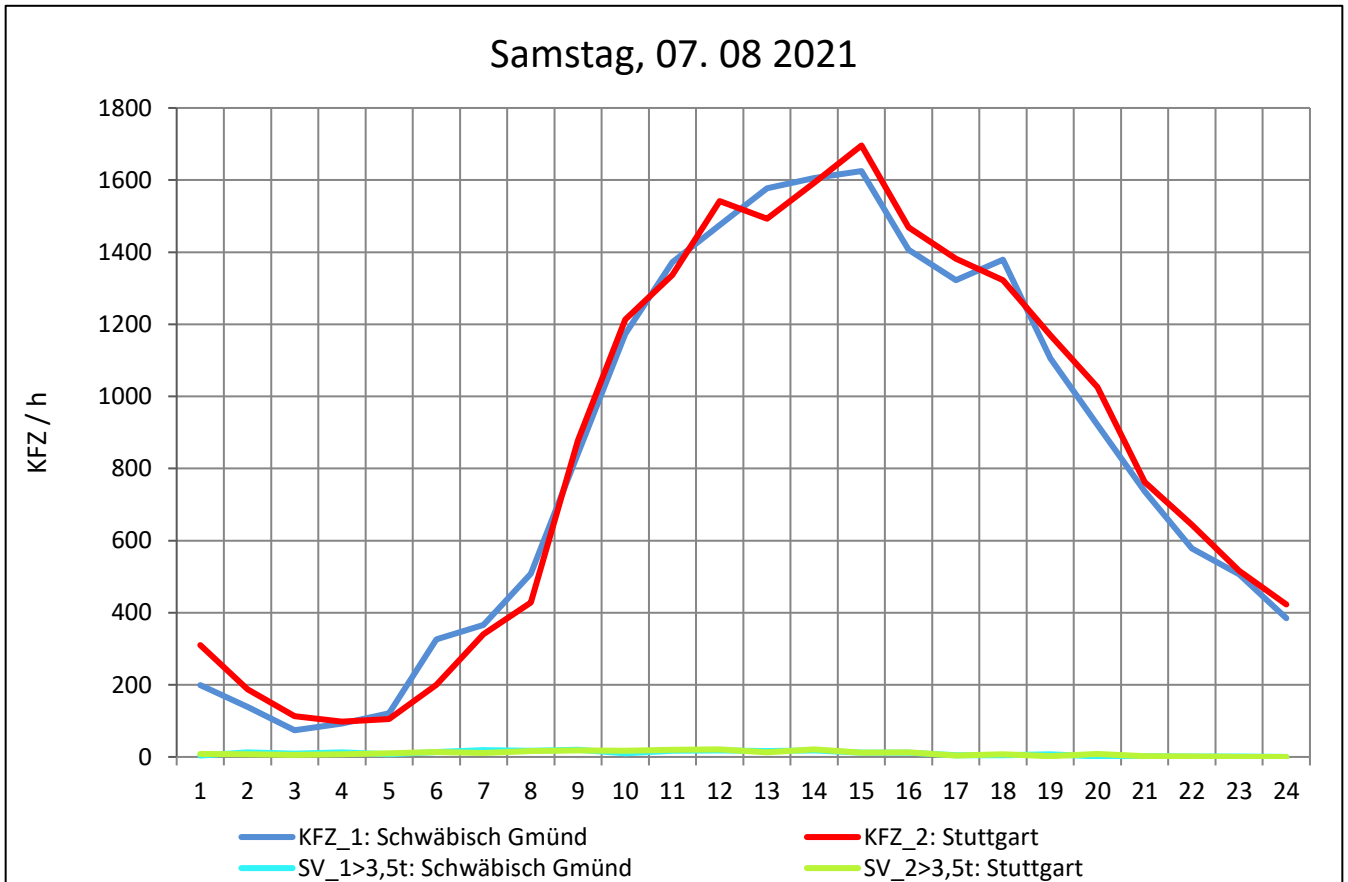
Zst.: **Grunbach**

TK-/Zst-Nr.: 7122/1107

B 29

Richtung 1 : **Schwäbisch Gmünd**

Richtung 2 : **Stuttgart**



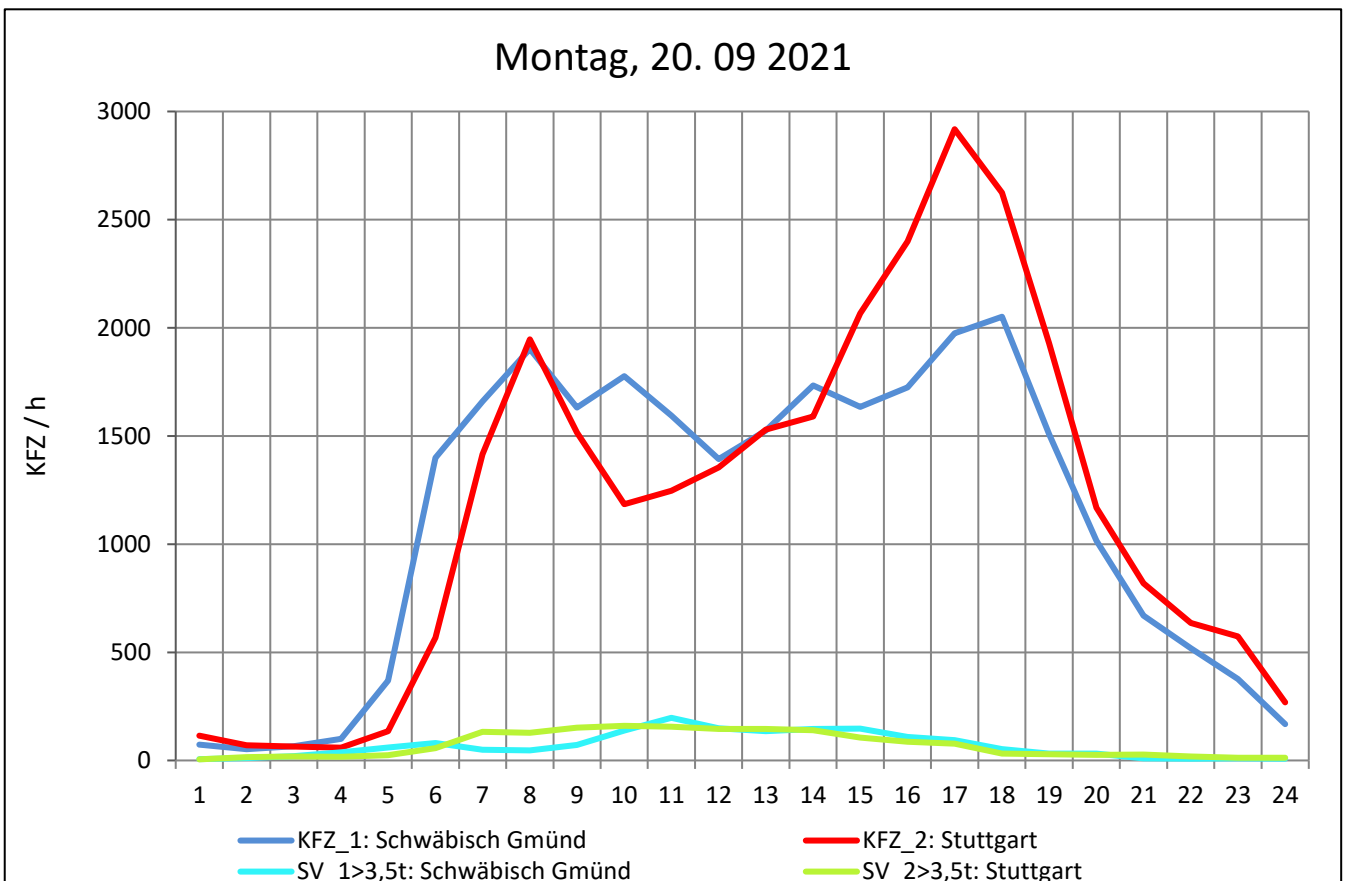
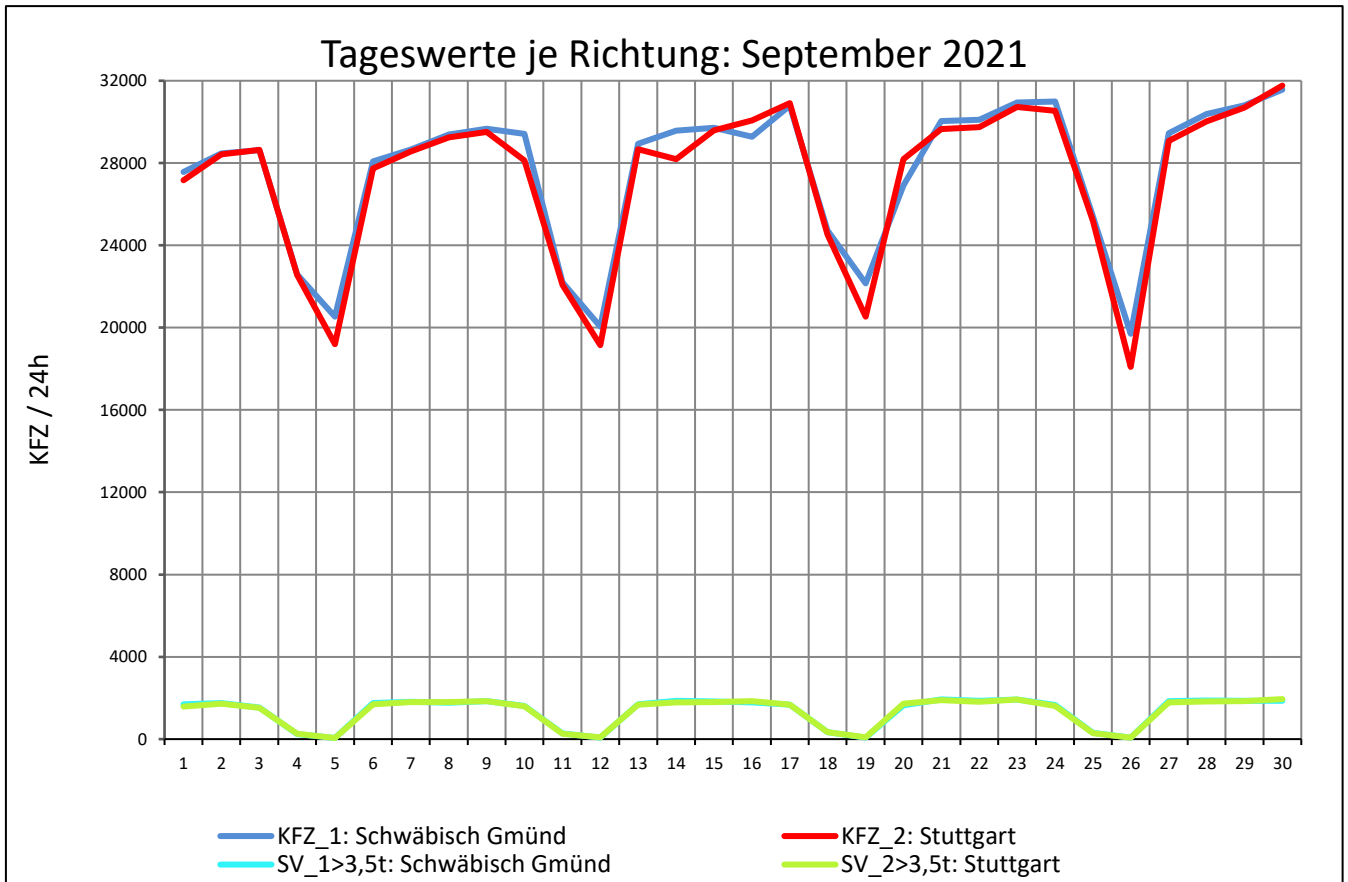
Zst.: **Grunbach**

TK-/Zst-Nr.: 7122/1107

B 29

Richtung 1 : **Schwäbisch Gmünd**

Richtung 2 : **Stuttgart**



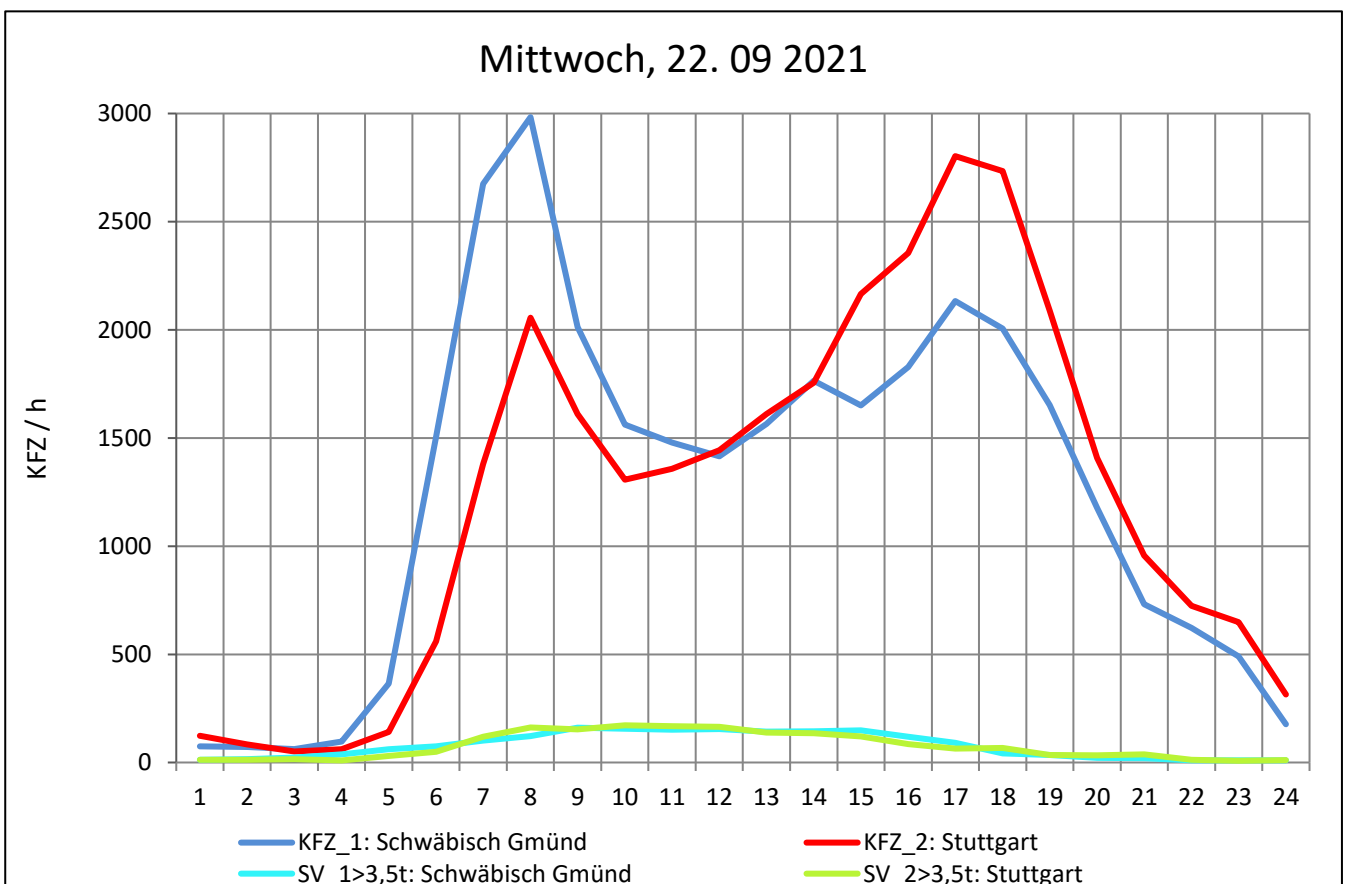
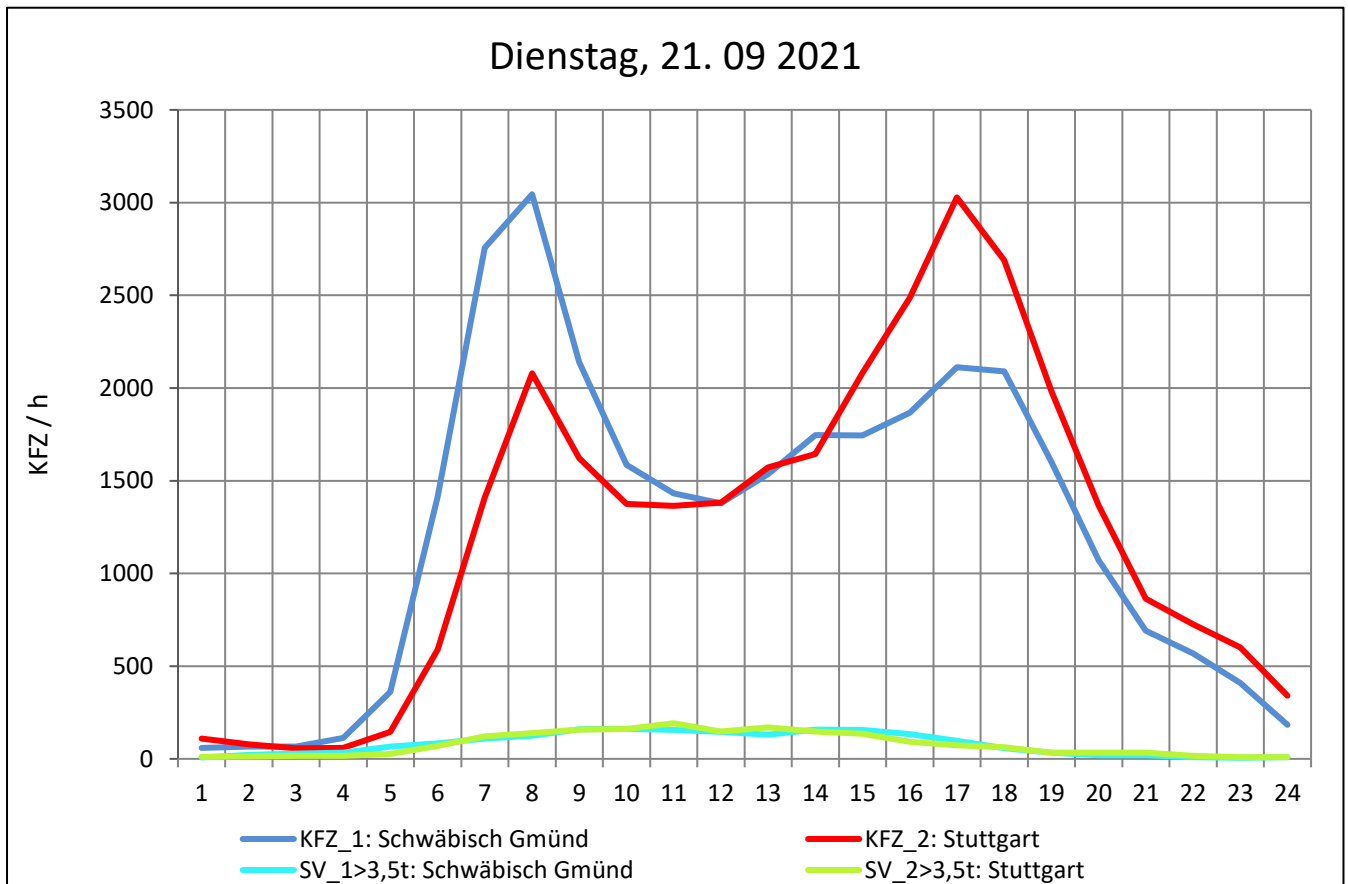
Zst.: **Grunbach**

TK-/Zst-Nr.: 7122/1107

B 29

Richtung 1 : **Schwäbisch Gmünd**

Richtung 2 : **Stuttgart**



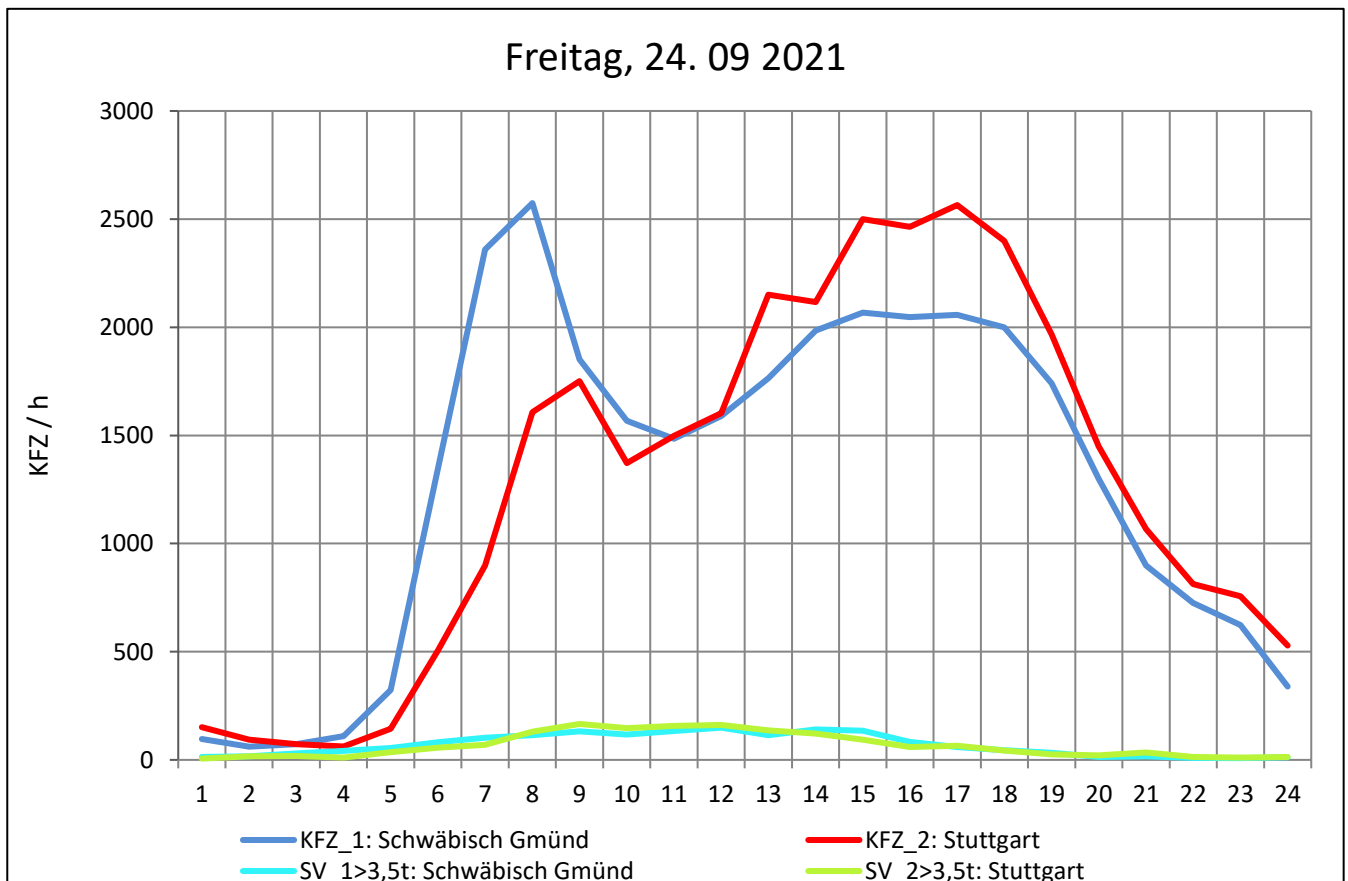
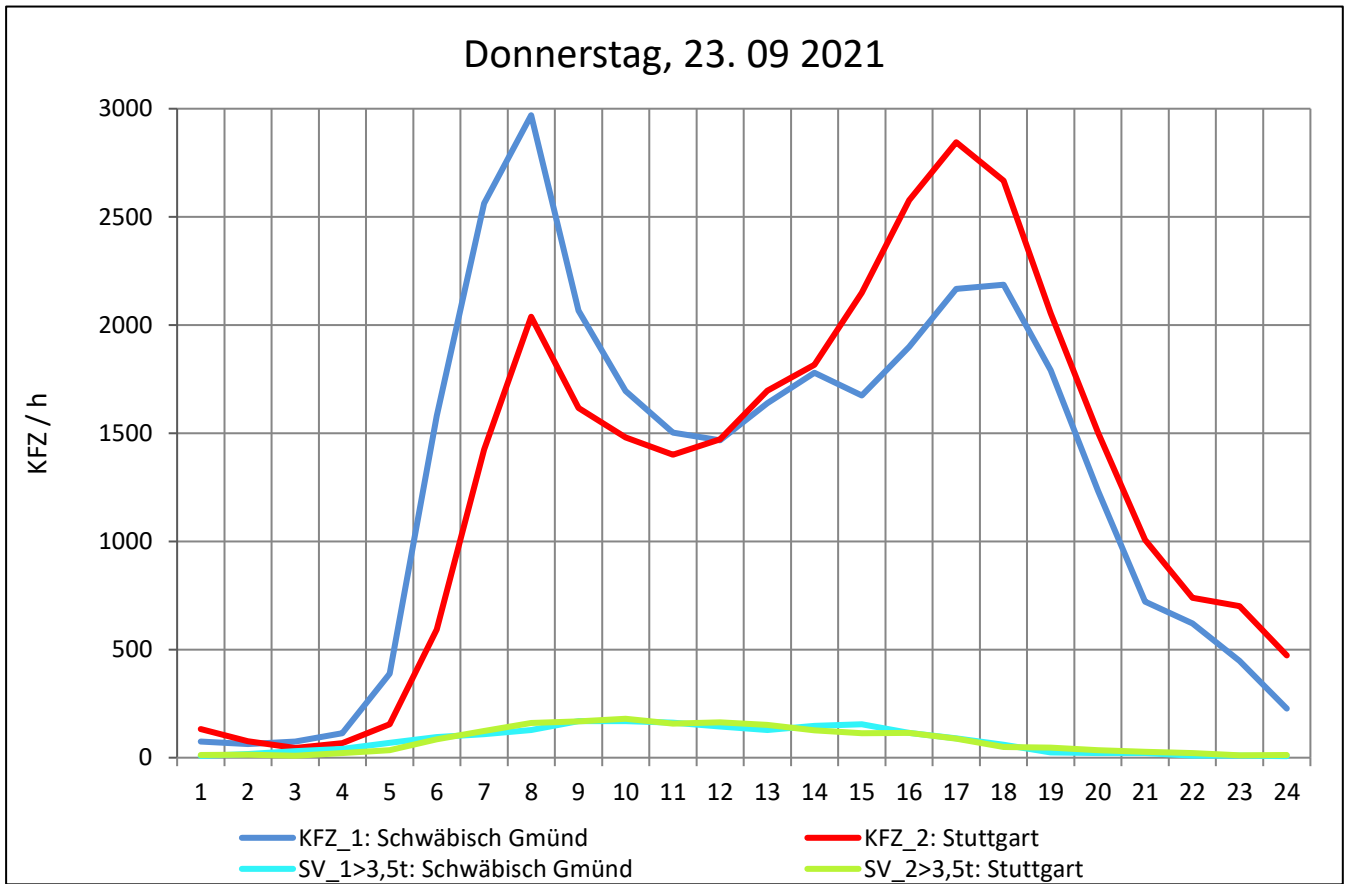
Zst.: **Grunbach**

TK-/Zst-Nr.: 7122/1107

B 29

Richtung 1 : **Schwäbisch Gmünd**

Richtung 2 : **Stuttgart**



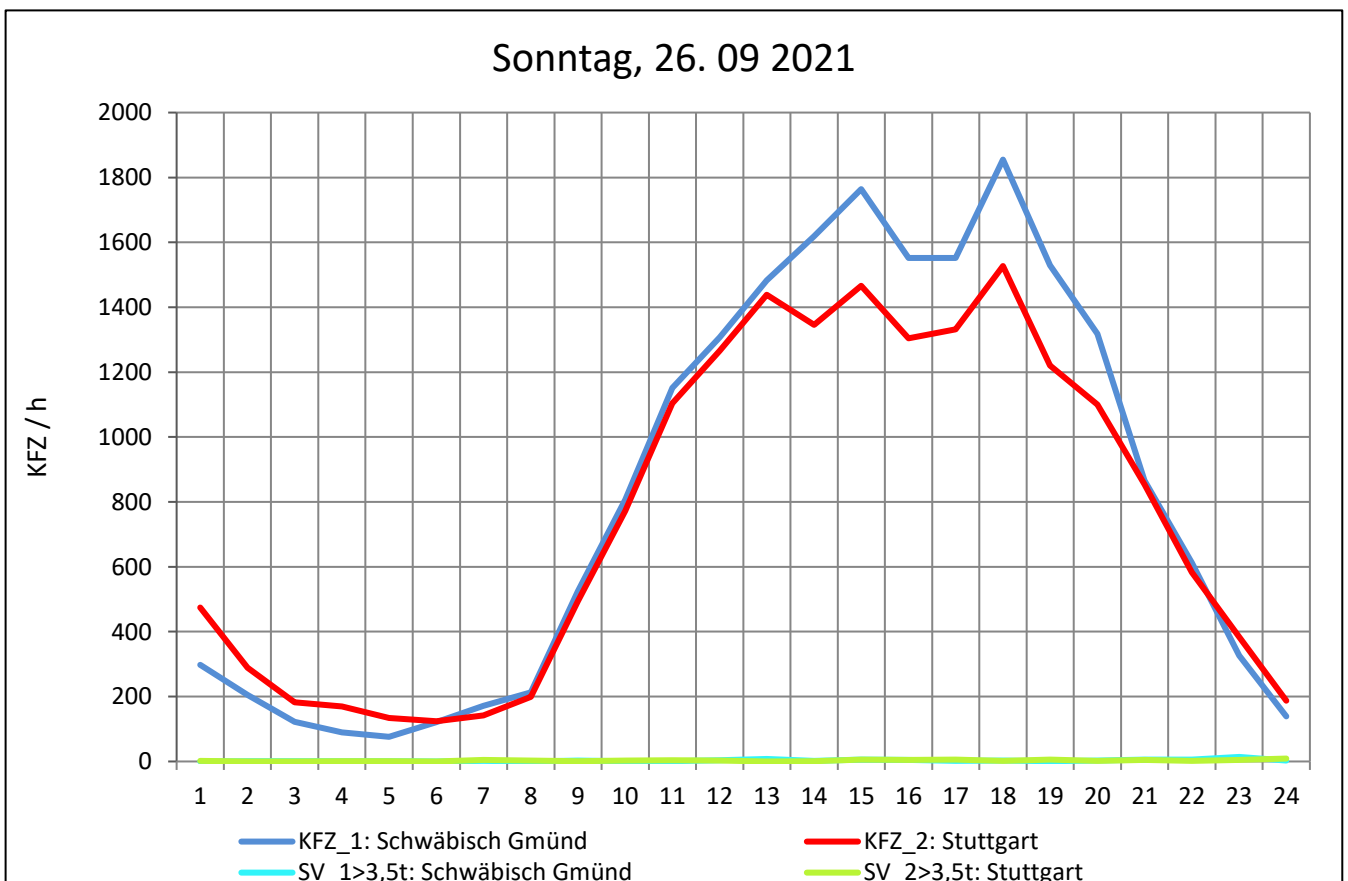
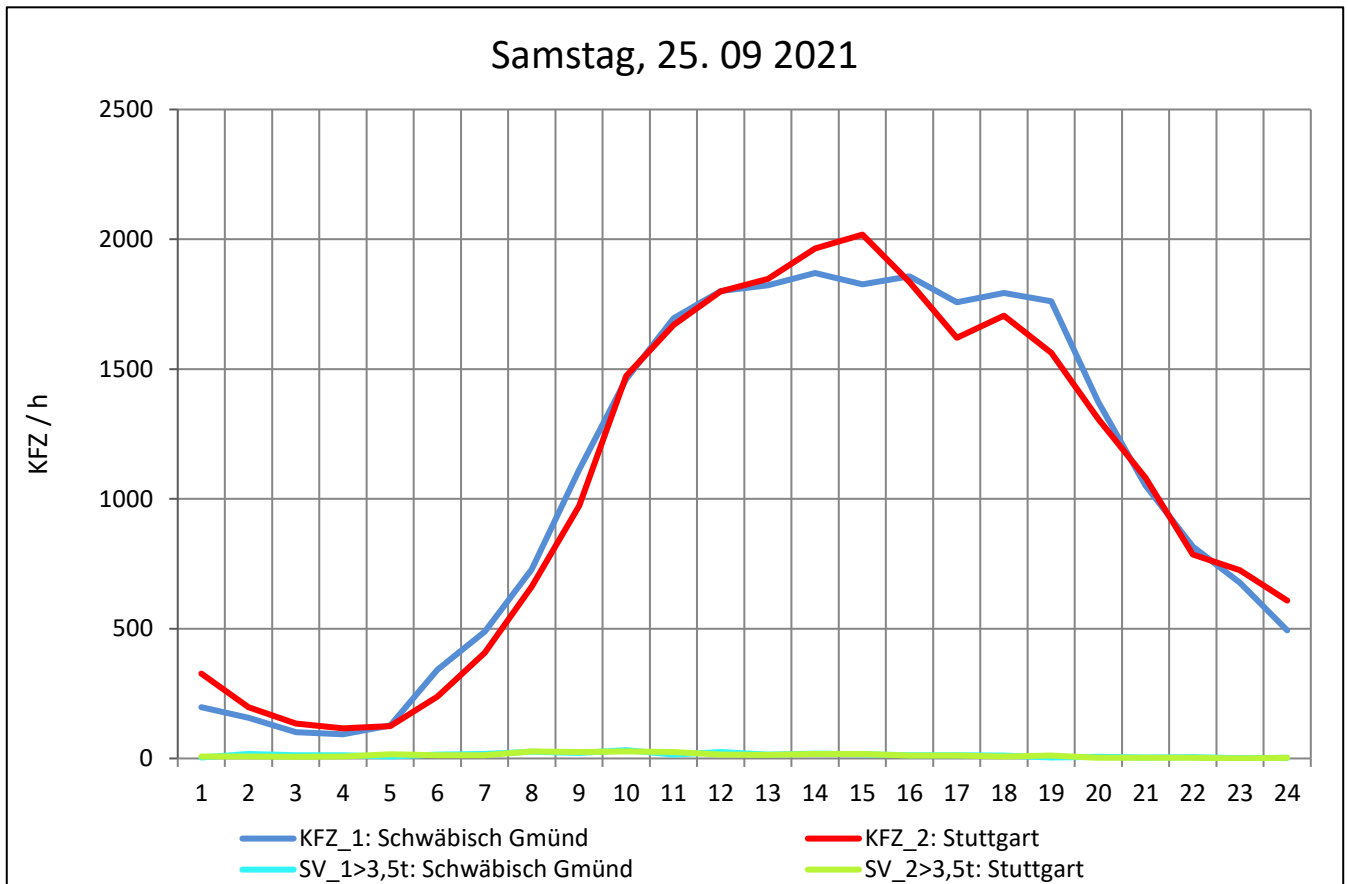
Zst.: **Grunbach**

TK-/Zst-Nr.: 7122/1107

B 29

Richtung 1 : **Schwäbisch Gmünd**

Richtung 2 : **Stuttgart**



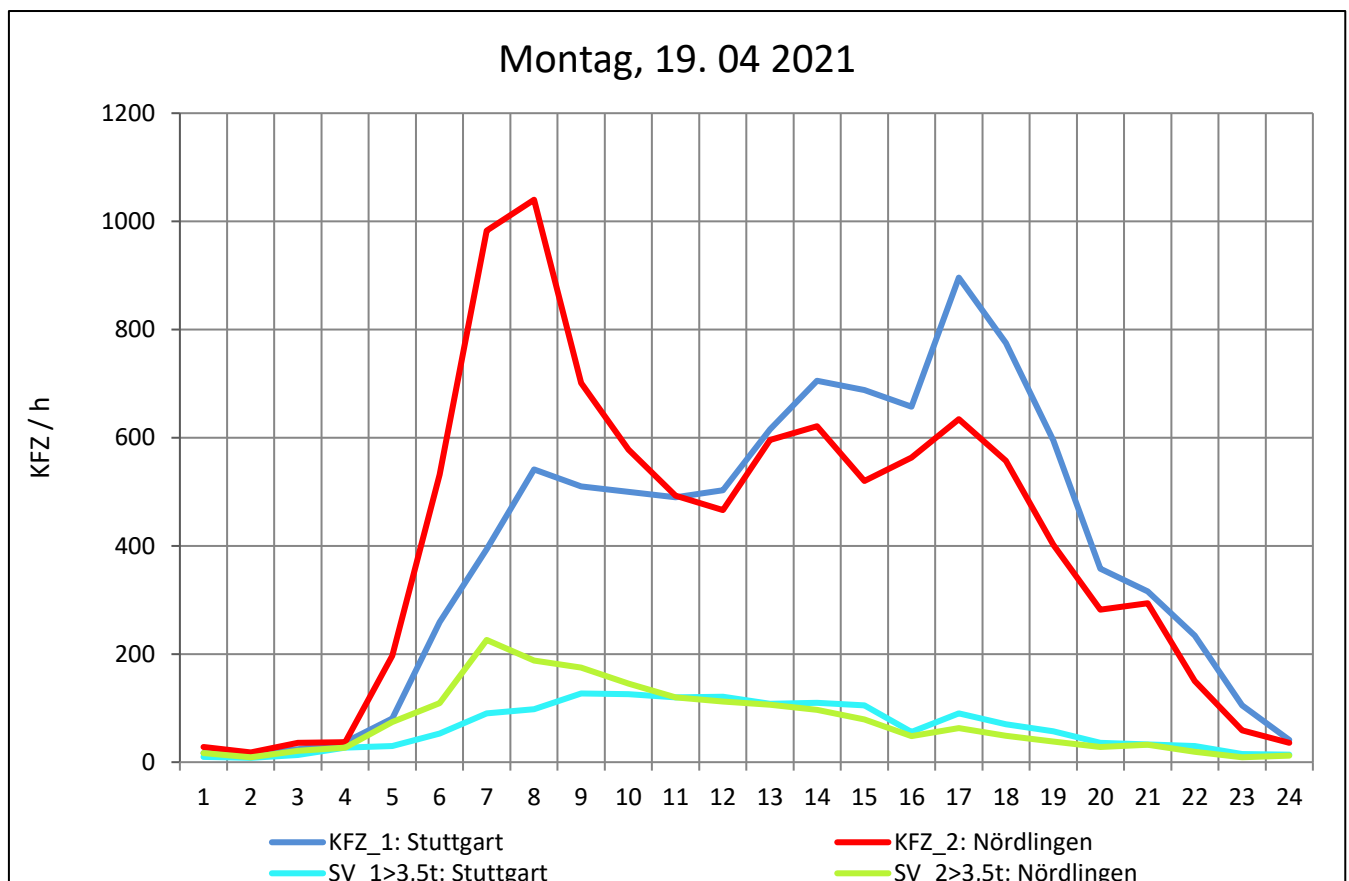
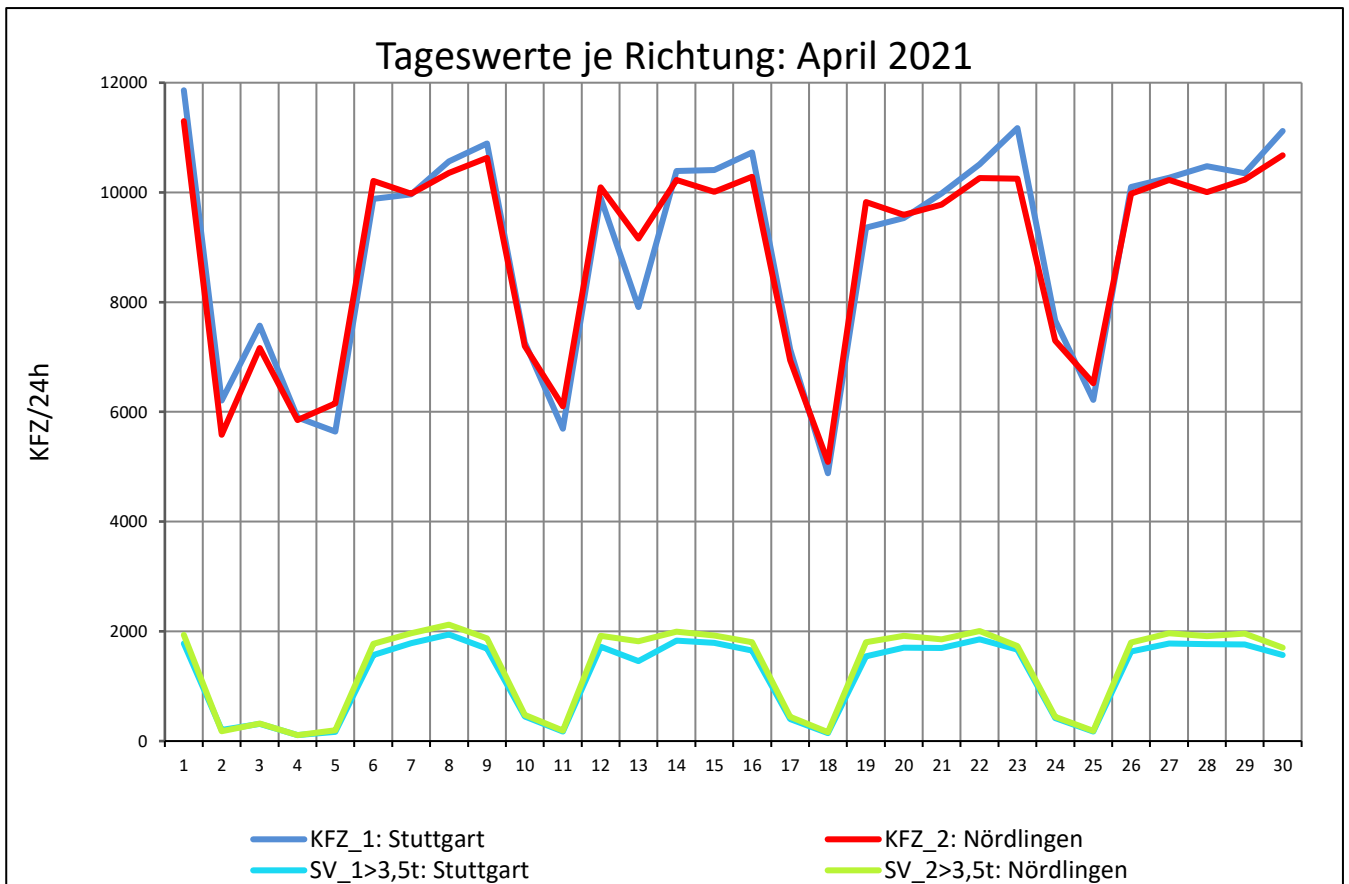
Zst.: **Westumgehung Aalen**

TK-/Zst-Nr.: 7126/8468

B 29

Richtung 1 : **Stuttgart**

Richtung 2 : **Nördlingen**



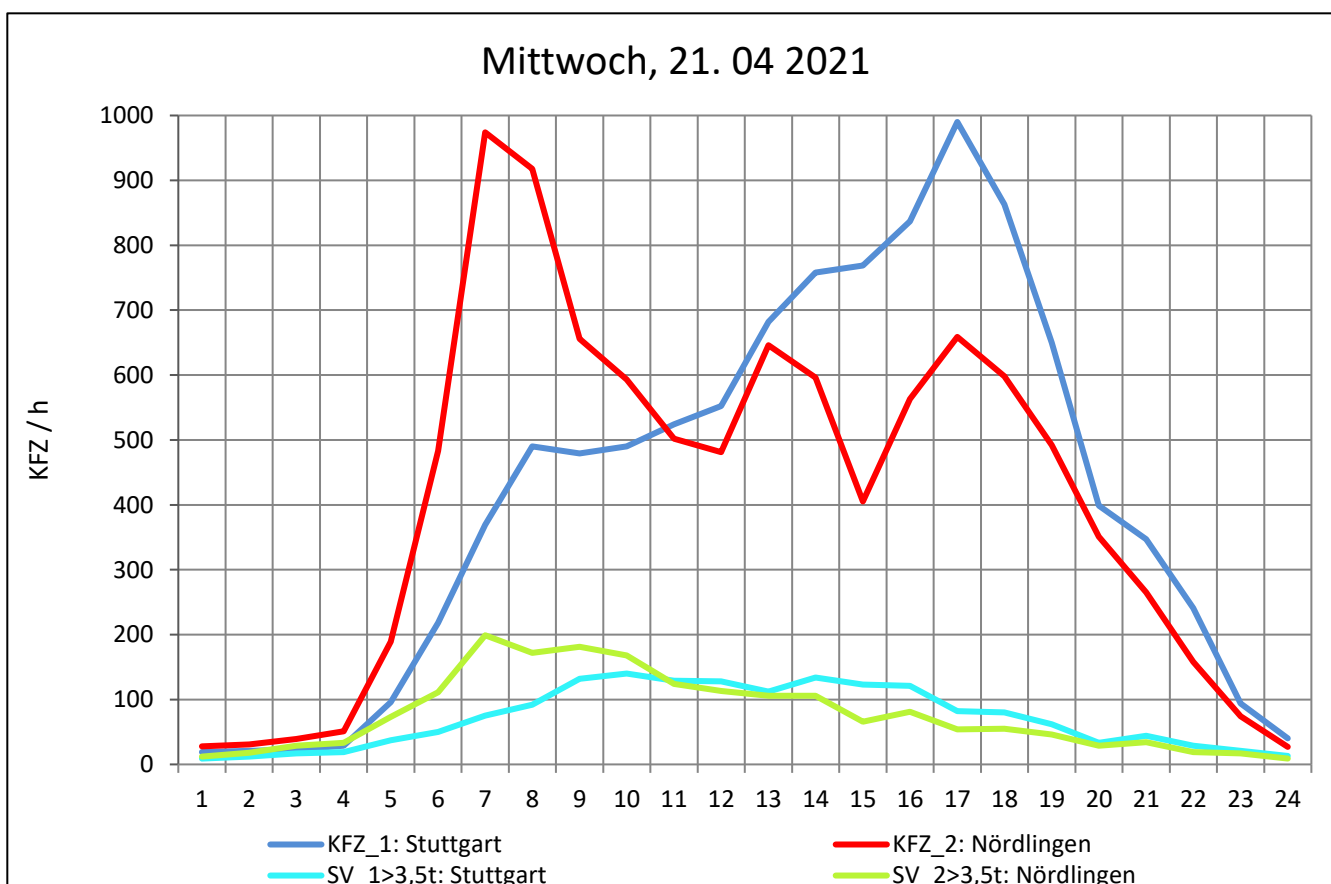
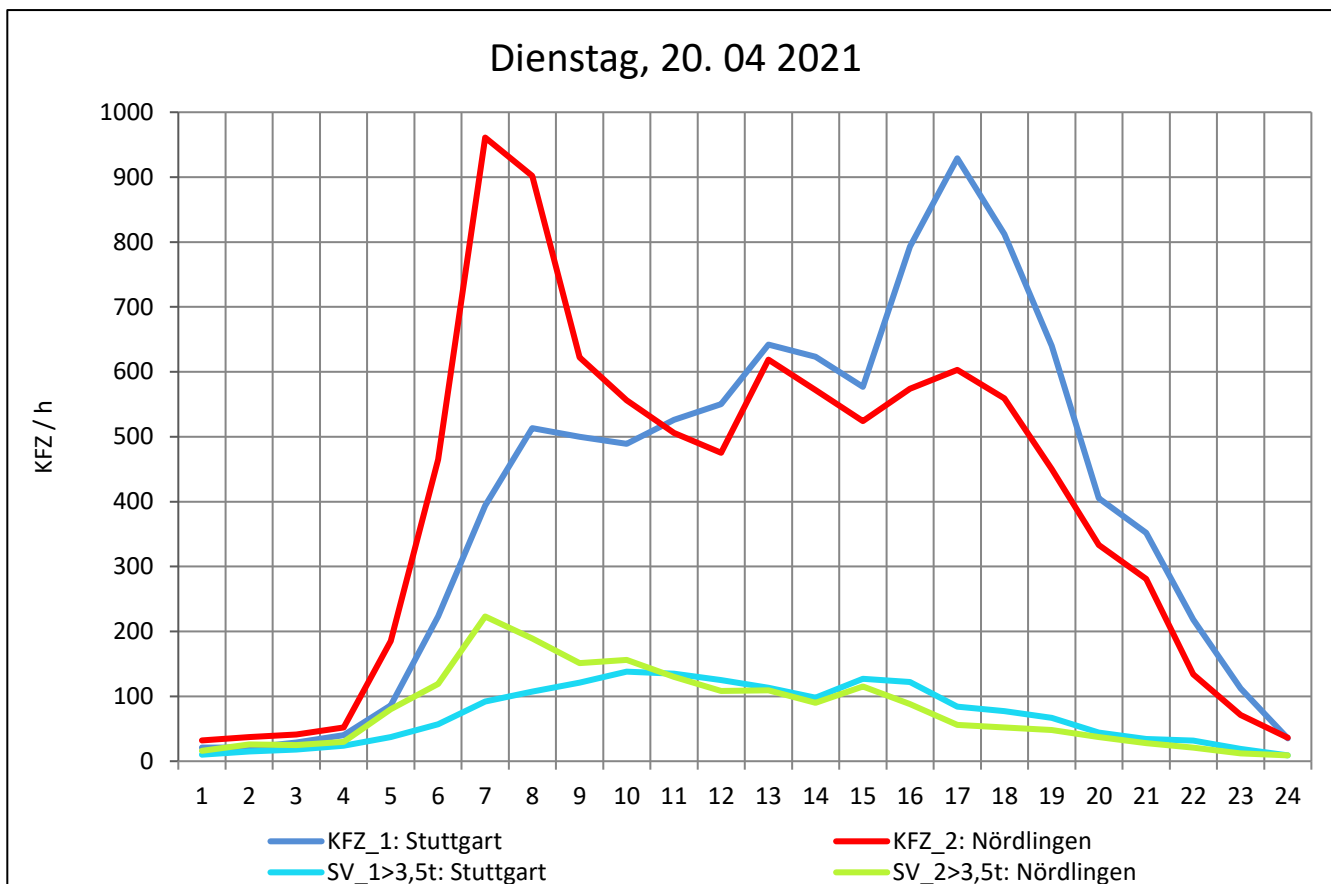
Zst.: **Westumgehung Aalen**

TK-/Zst-Nr.: 7126/8468

B 29

Richtung 1 : **Stuttgart**

Richtung 2 : **Nördlingen**



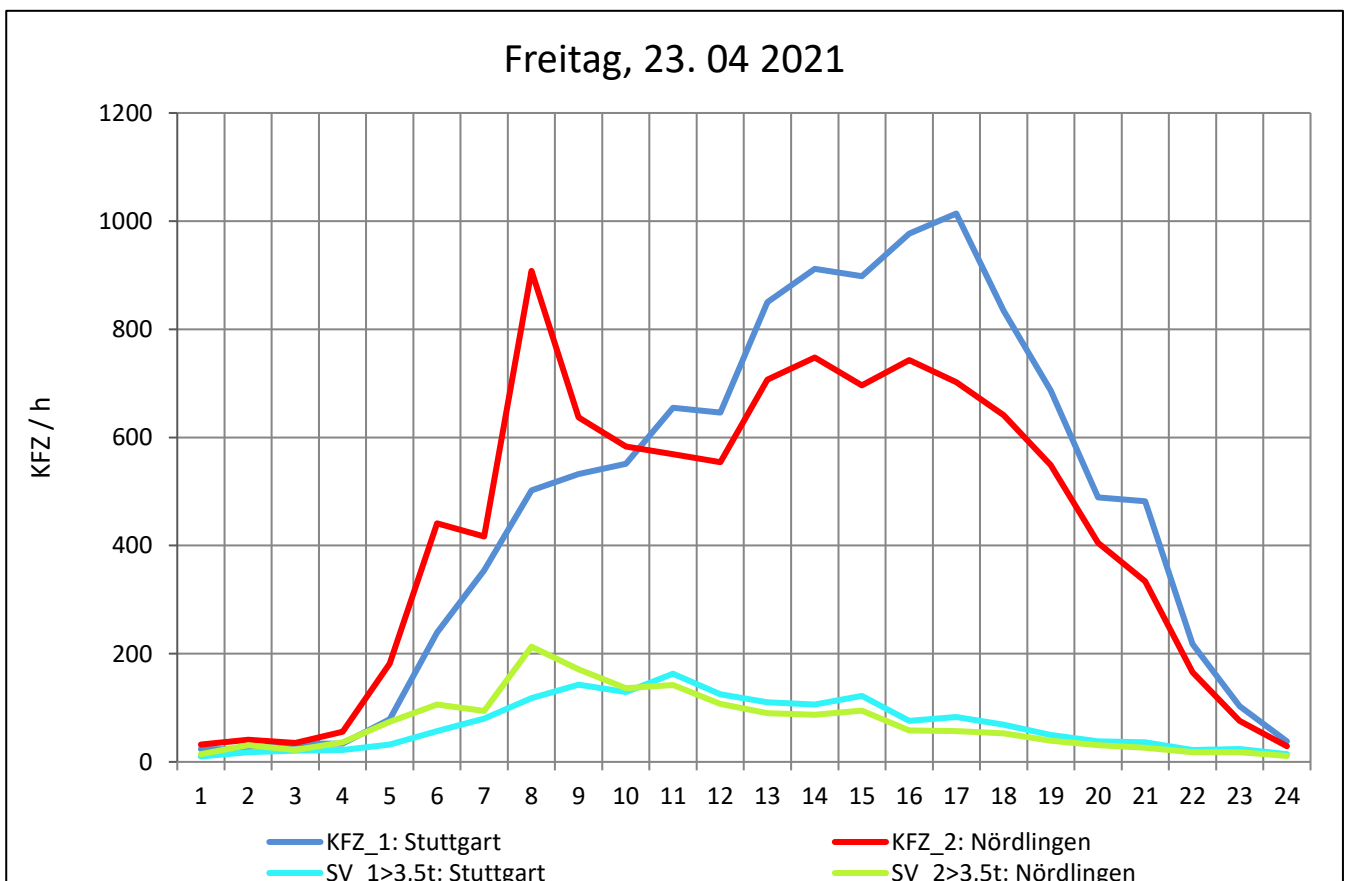
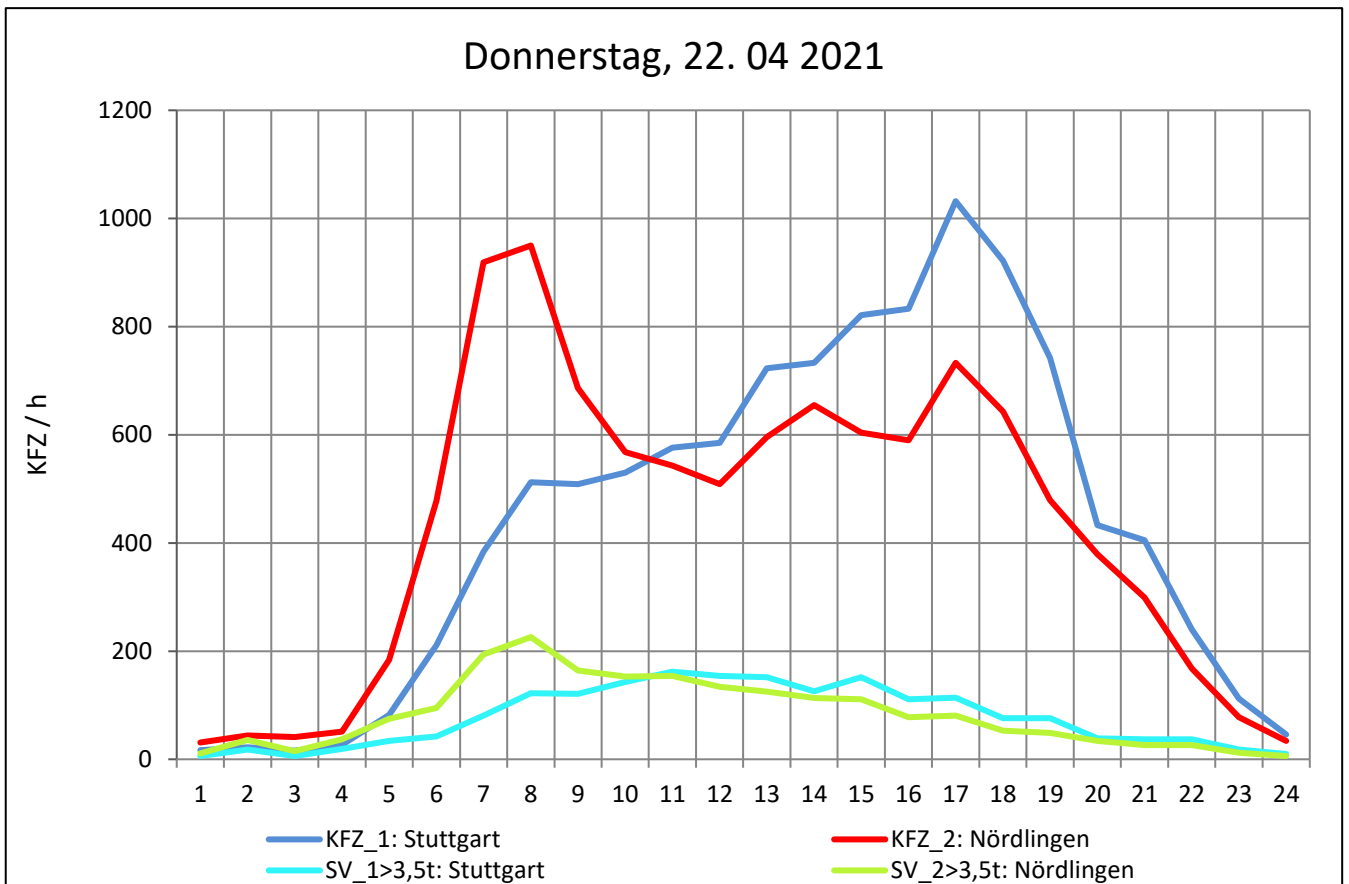
Zst.: **Westumgehung Aalen**

TK-/Zst-Nr.: 7126/8468

B 29

Richtung 1 : **Stuttgart**

Richtung 2 : **Nördlingen**



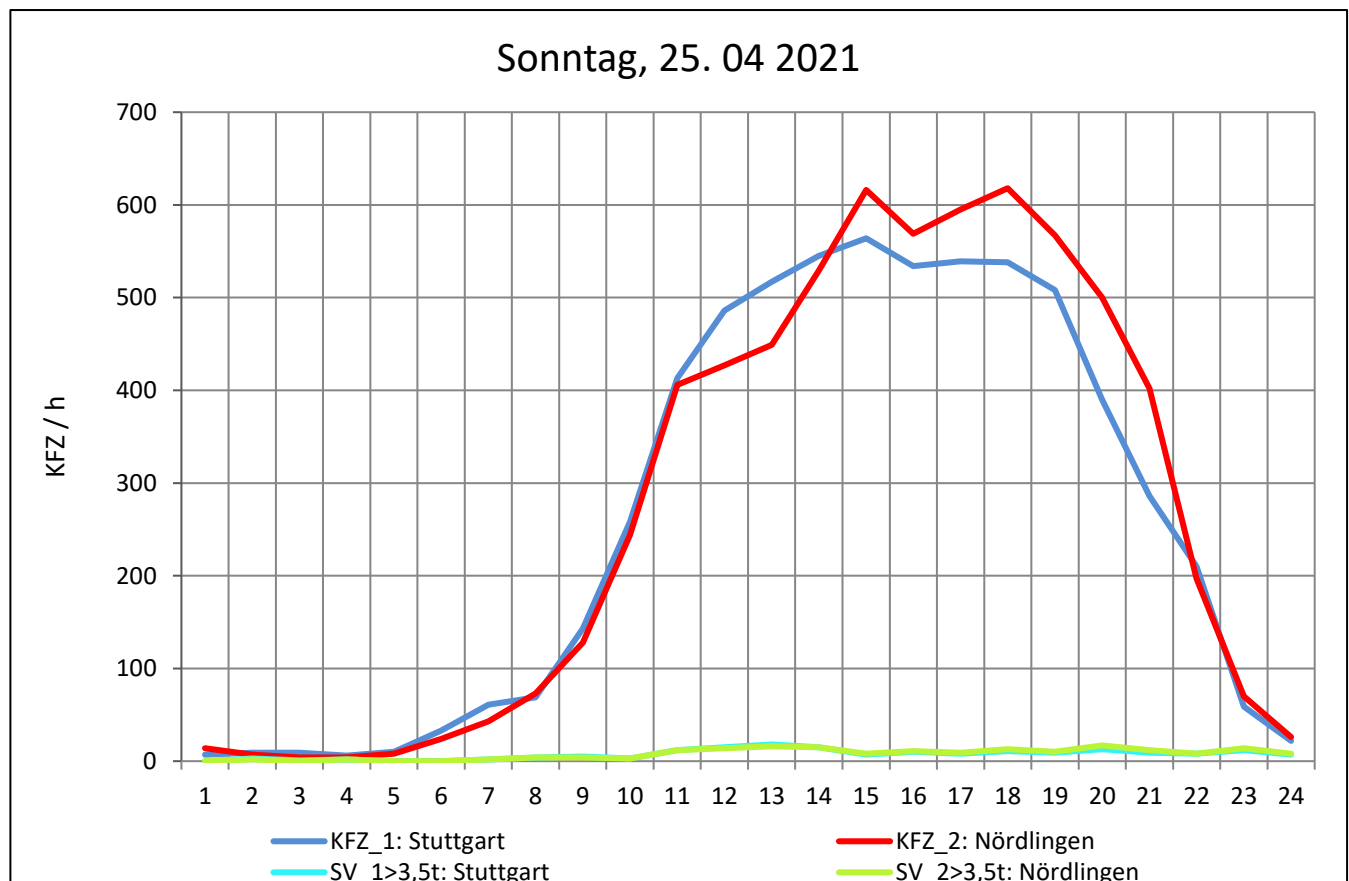
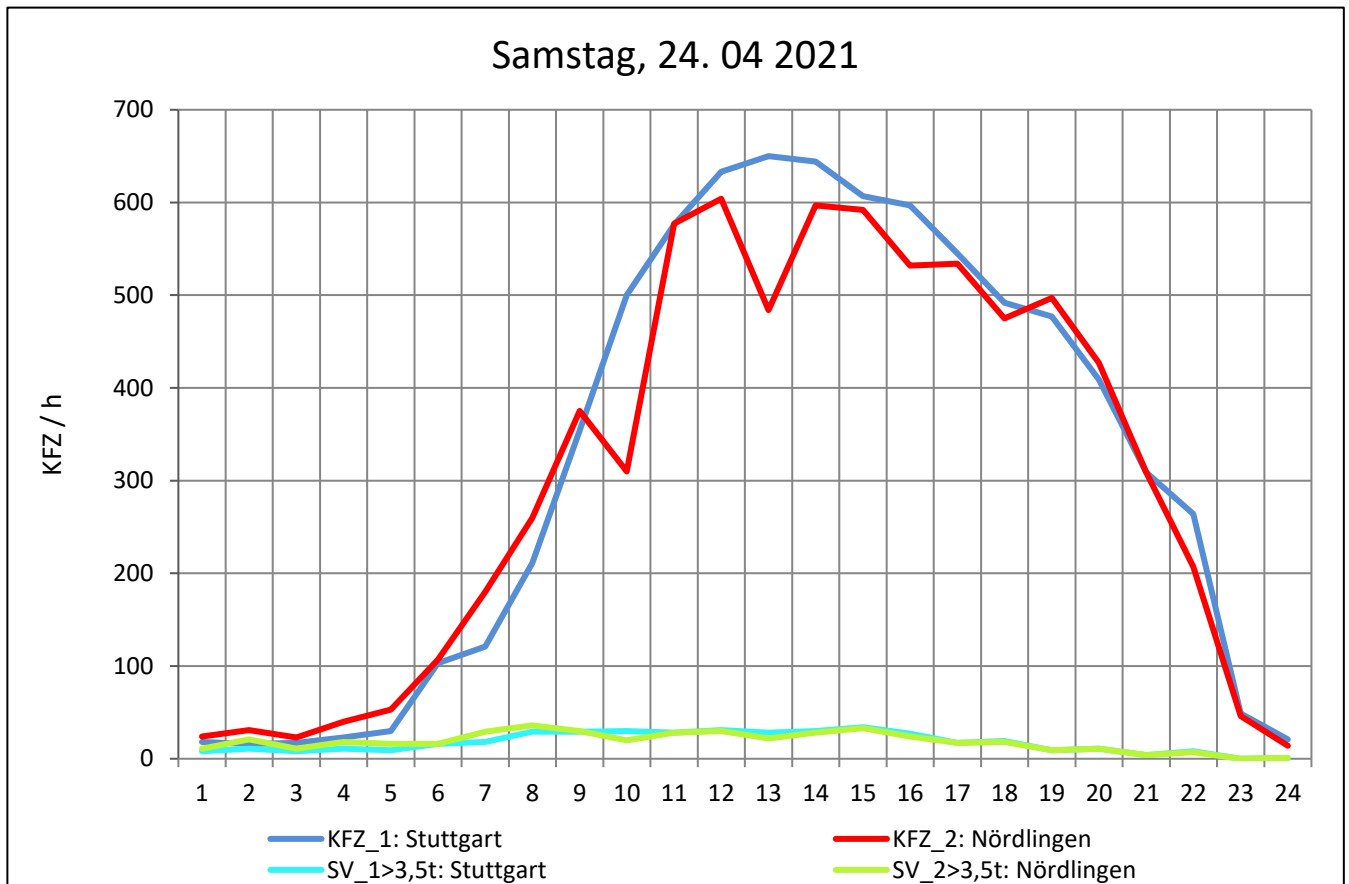
Zst.: **Westumgehung Aalen**

TK-/Zst-Nr.: 7126/8468

B 29

Richtung 1 : **Stuttgart**

Richtung 2 : **Nördlingen**



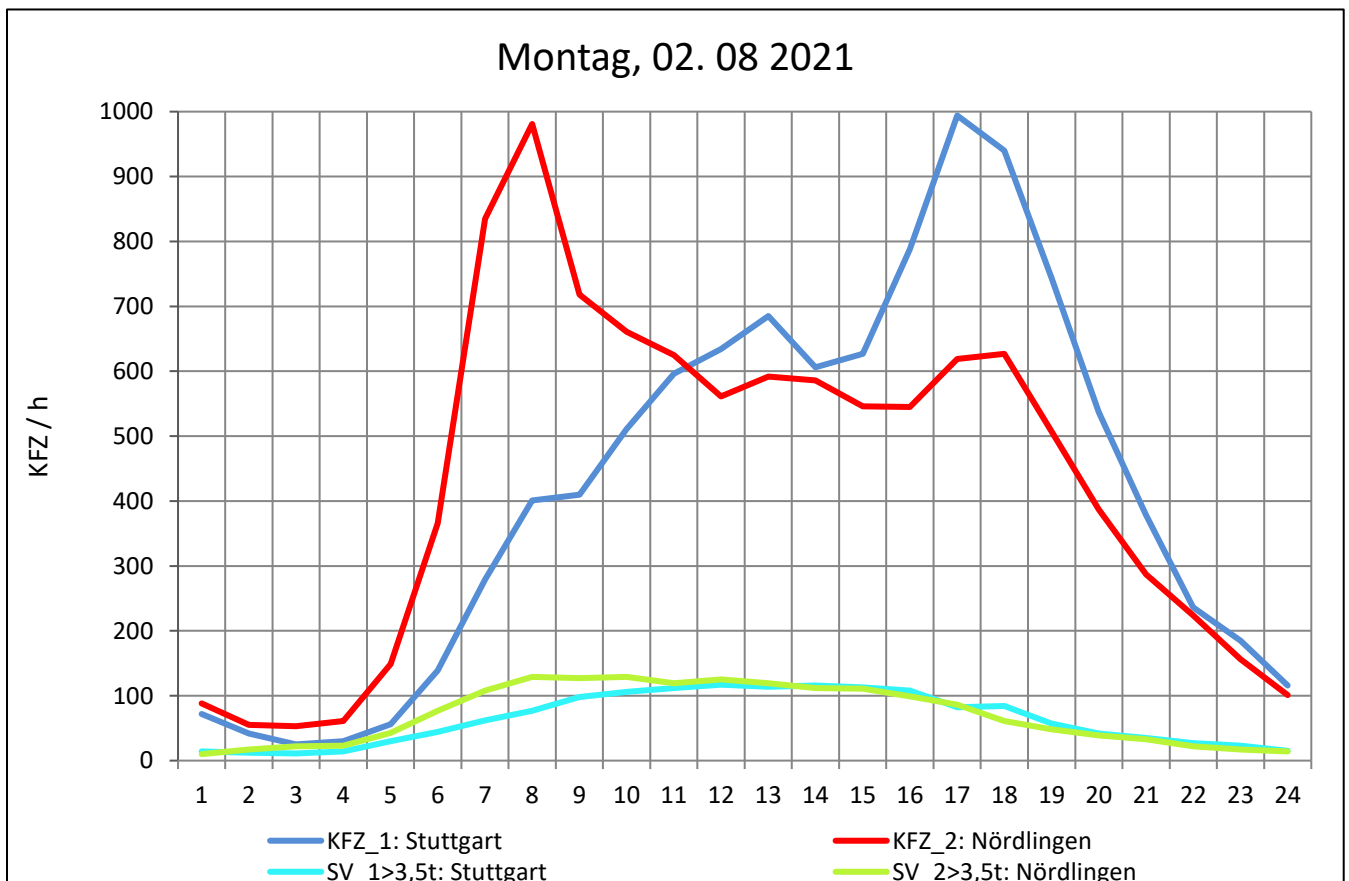
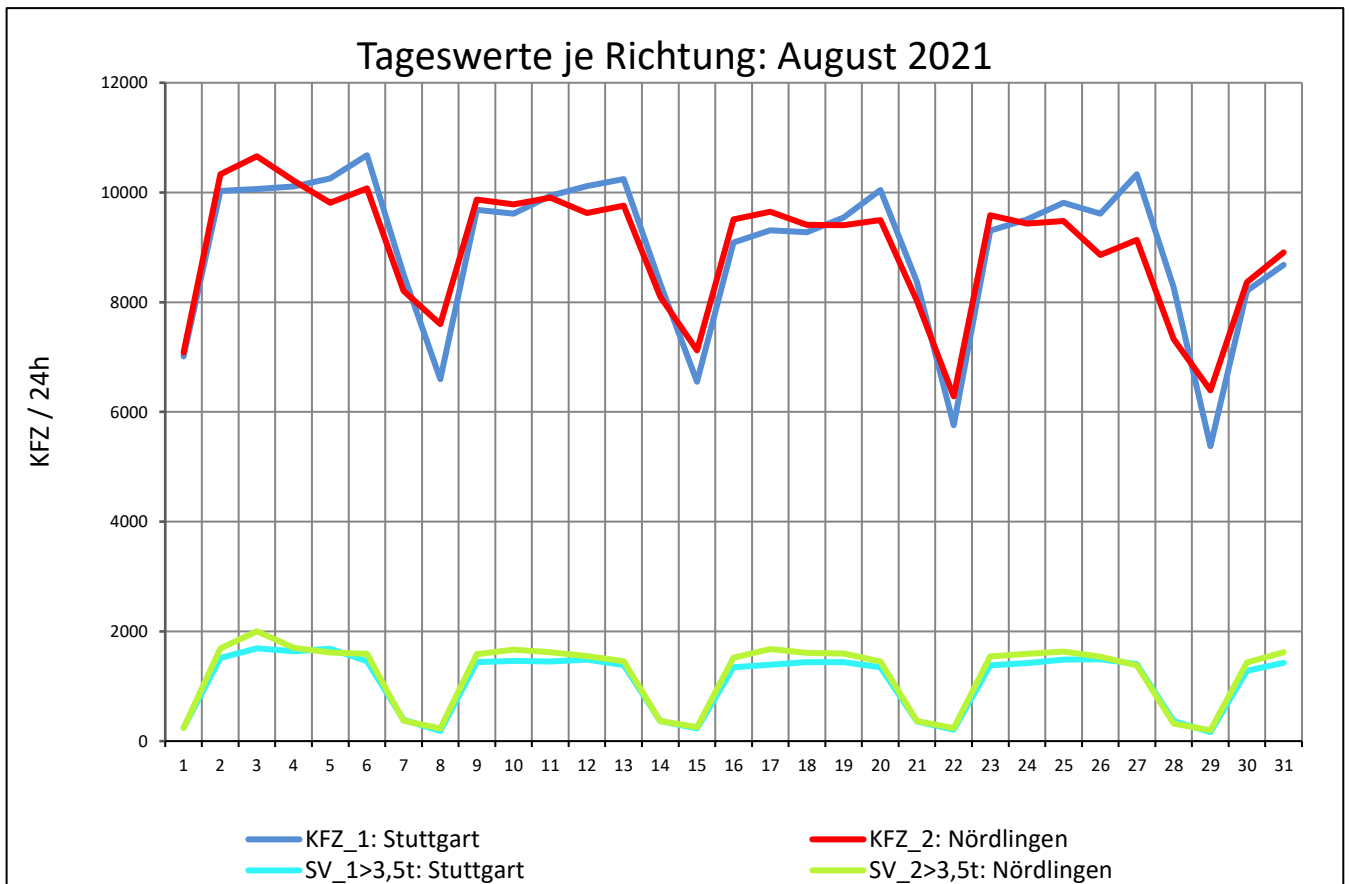
Zst.: **Westumgehung Aalen**

TK-/Zst-Nr.: 7126/8468

B 29

Richtung 1 : **Stuttgart**

Richtung 2 : **Nördlingen**



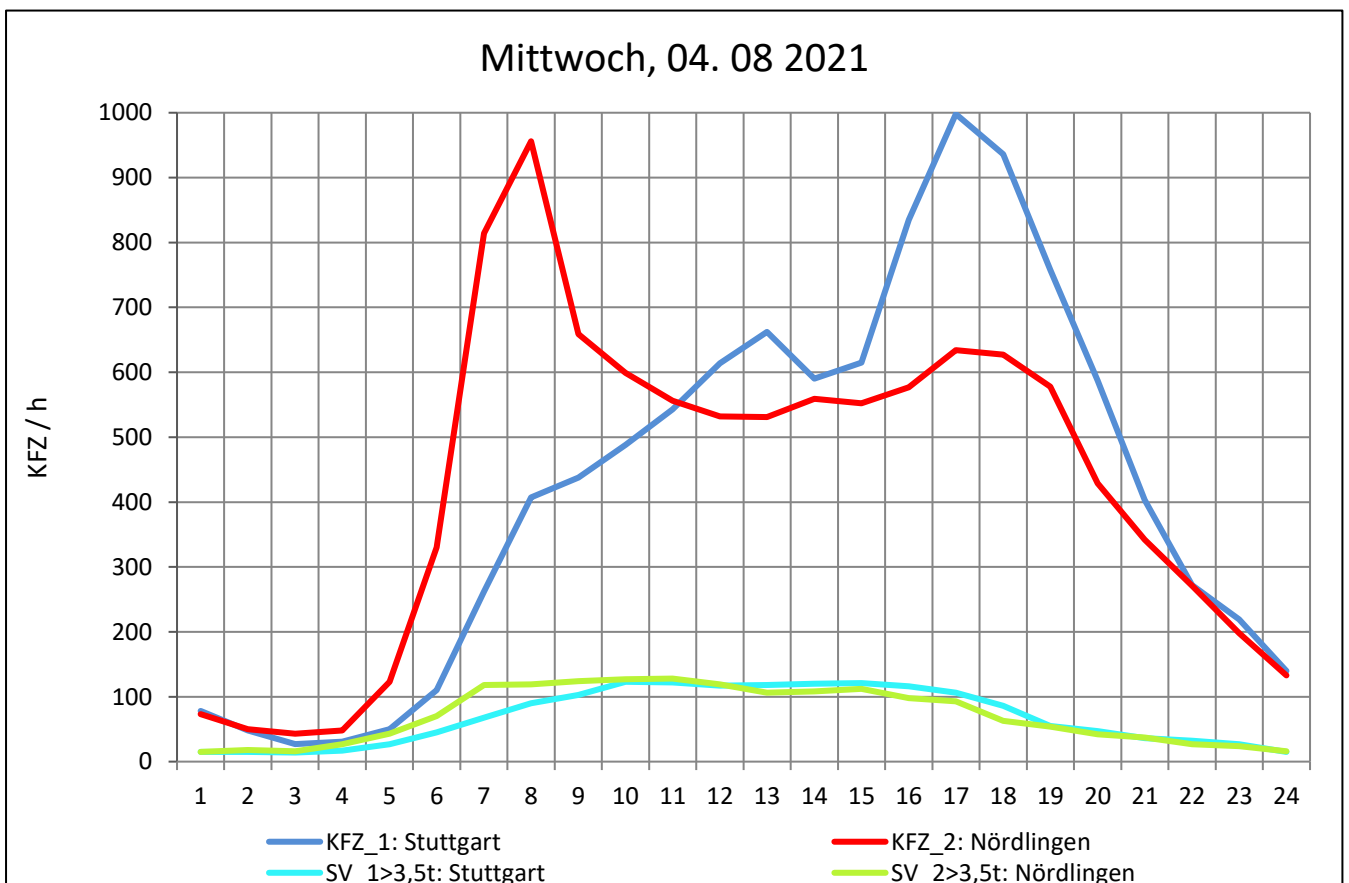
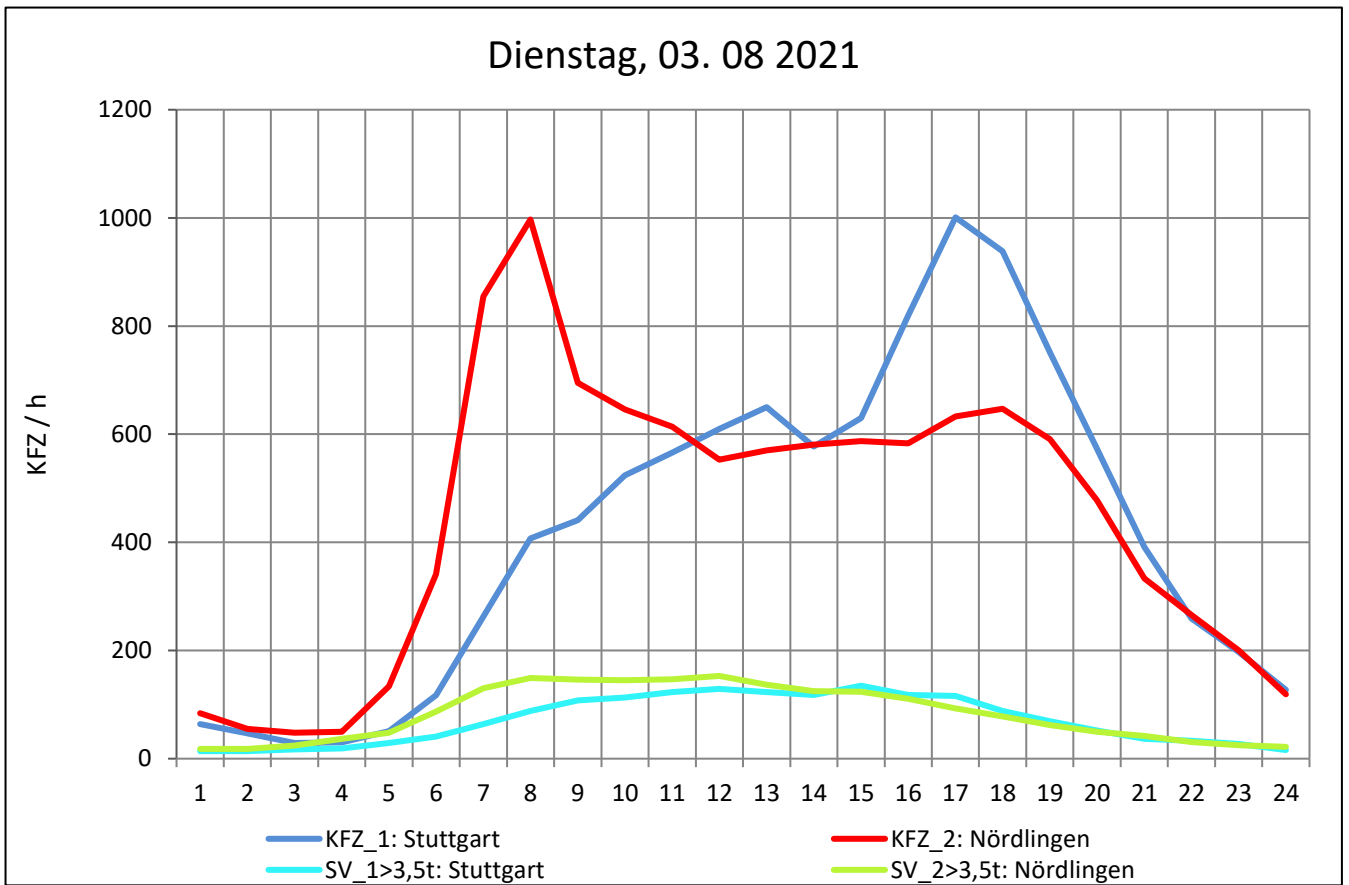
Zst.: **Westumgehung Aalen**

TK-/Zst-Nr.: 7126/8468

B 29

Richtung 1 : **Stuttgart**

Richtung 2 : **Nördlingen**



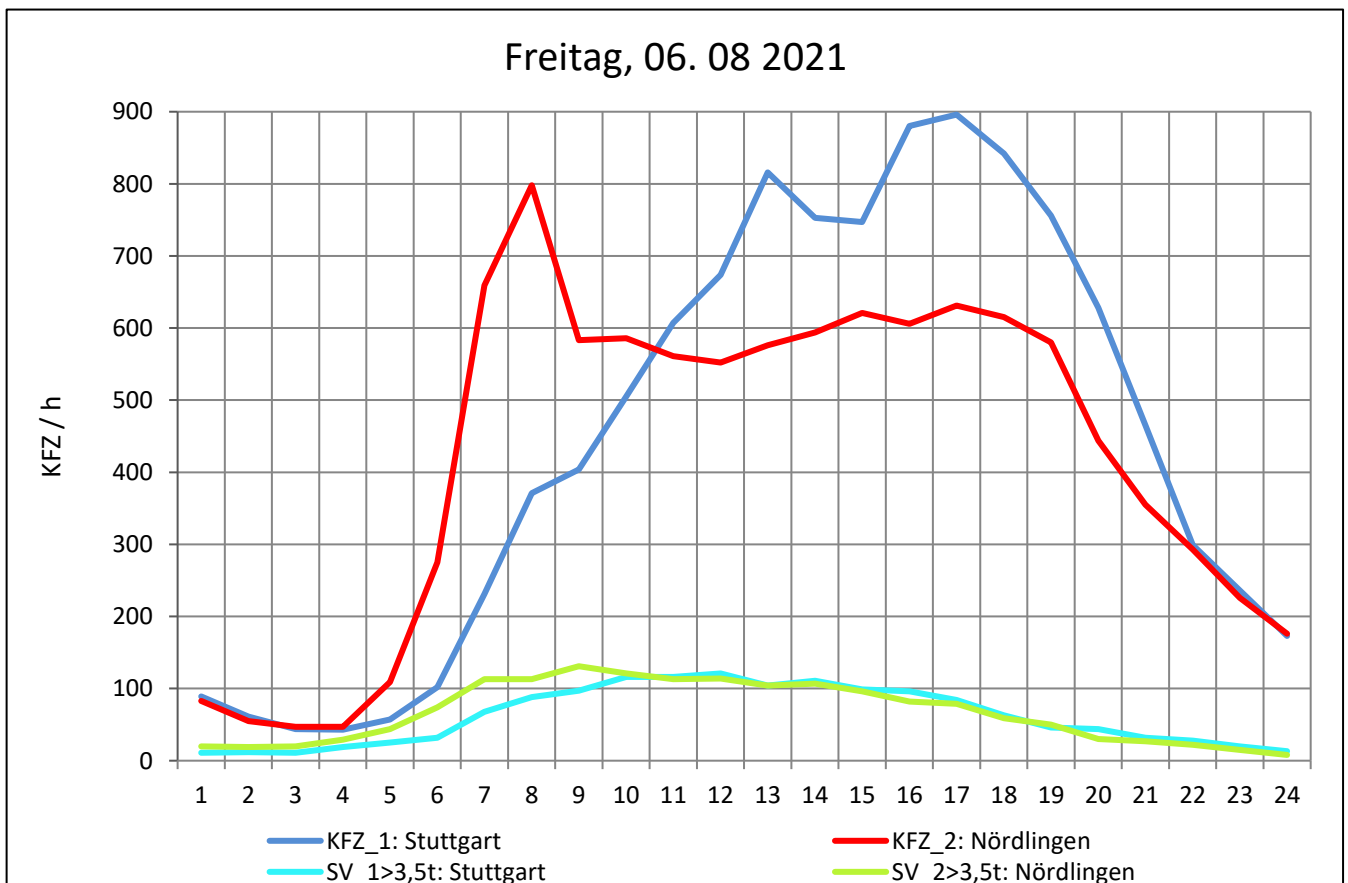
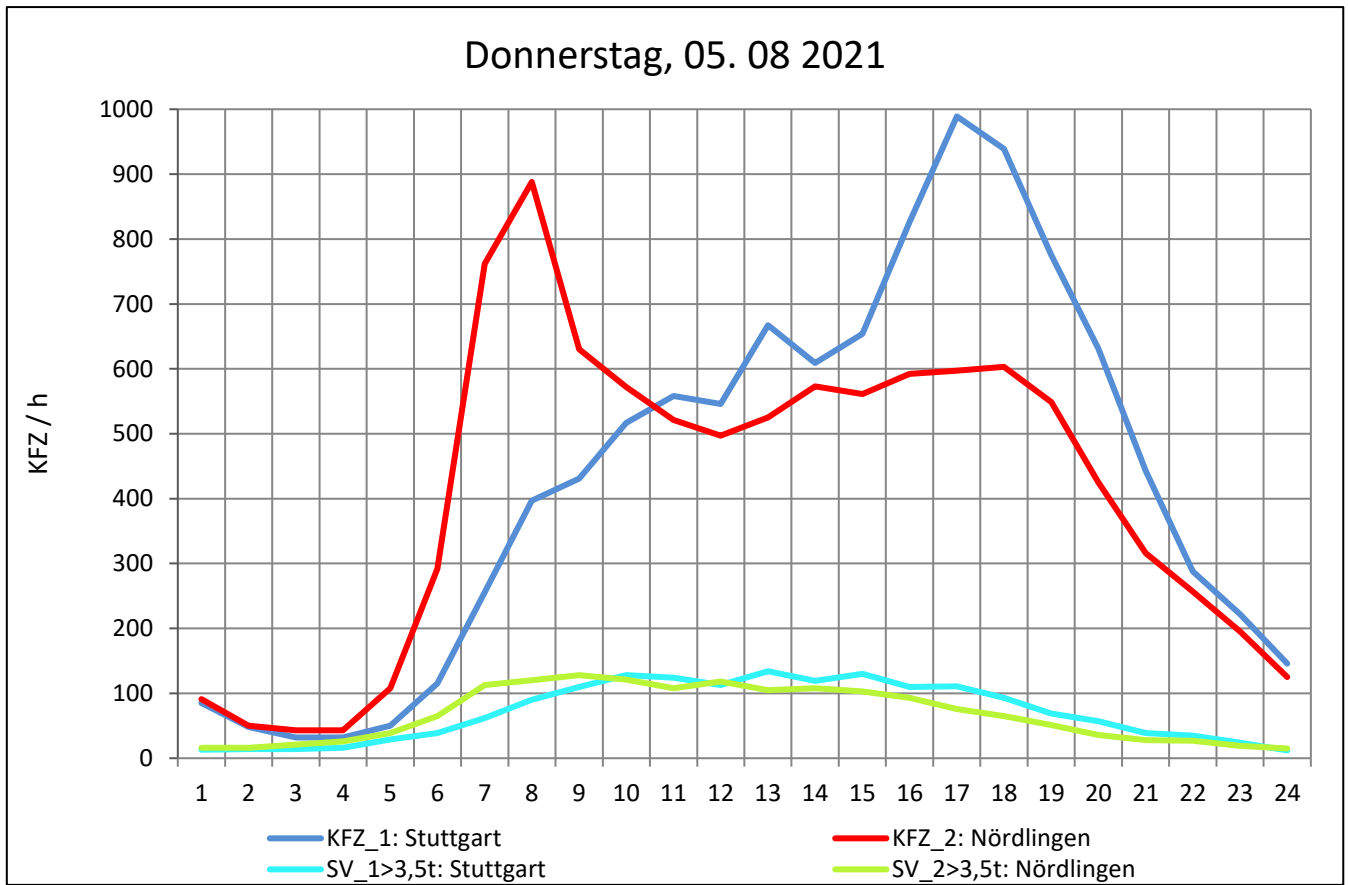
Zst.: **Westumgehung Aalen**

TK-/Zst-Nr.: 7126/8468

B 29

Richtung 1 : **Stuttgart**

Richtung 2 : **Nördlingen**



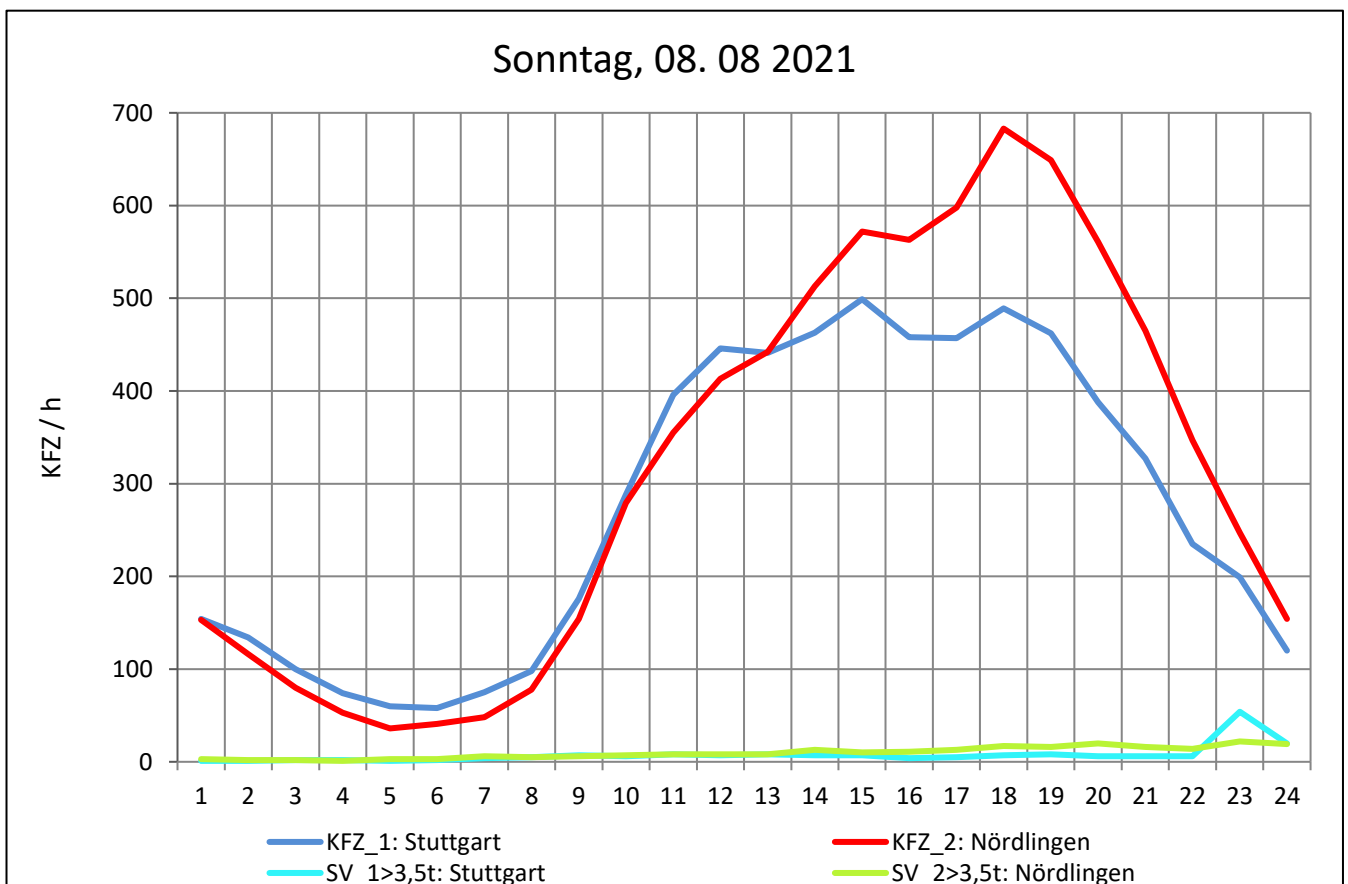
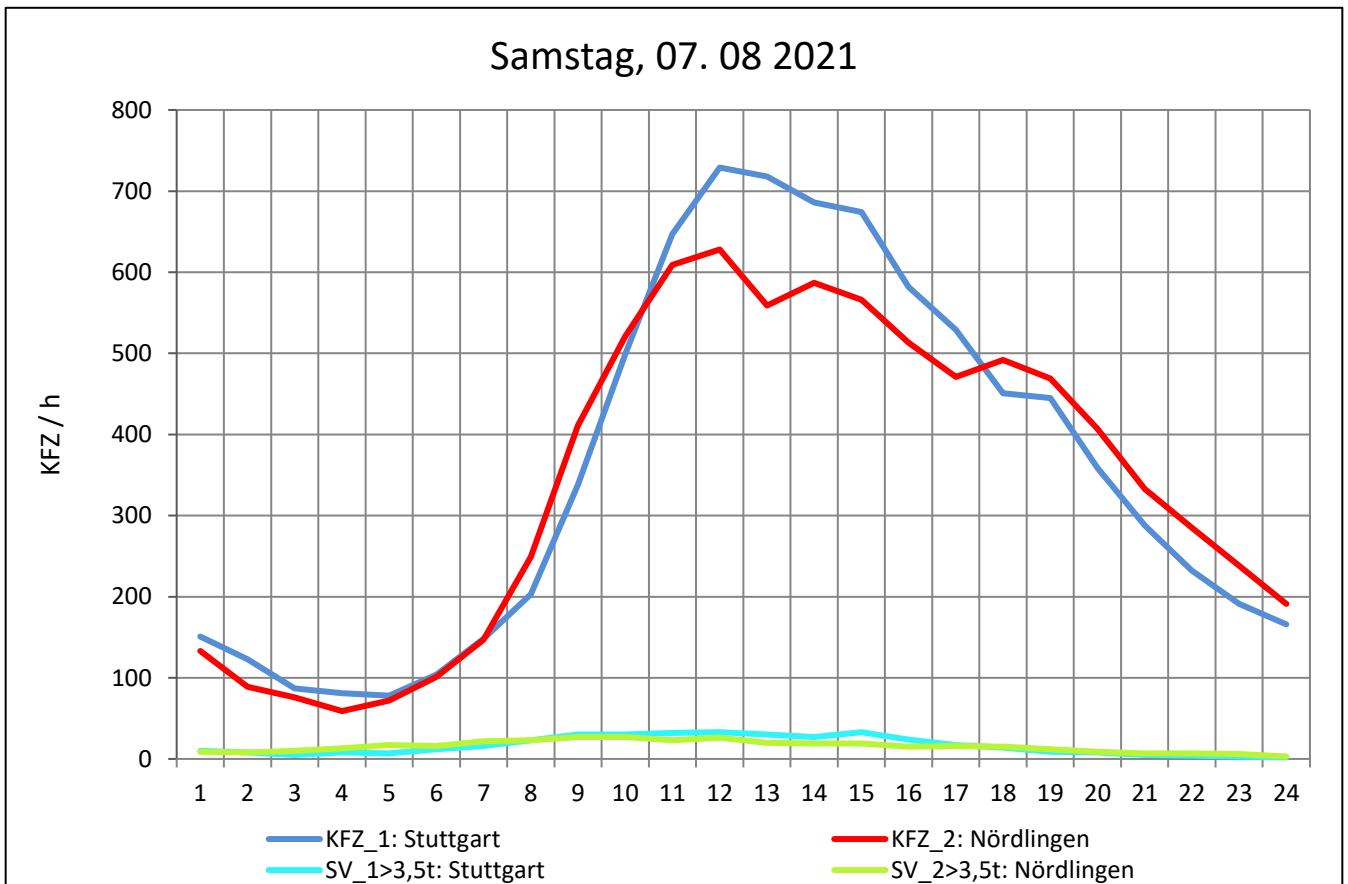
Zst.: **Westumgehung Aalen**

TK-/Zst-Nr.: 7126/8468

B 29

Richtung 1 : **Stuttgart**

Richtung 2 : **Nördlingen**



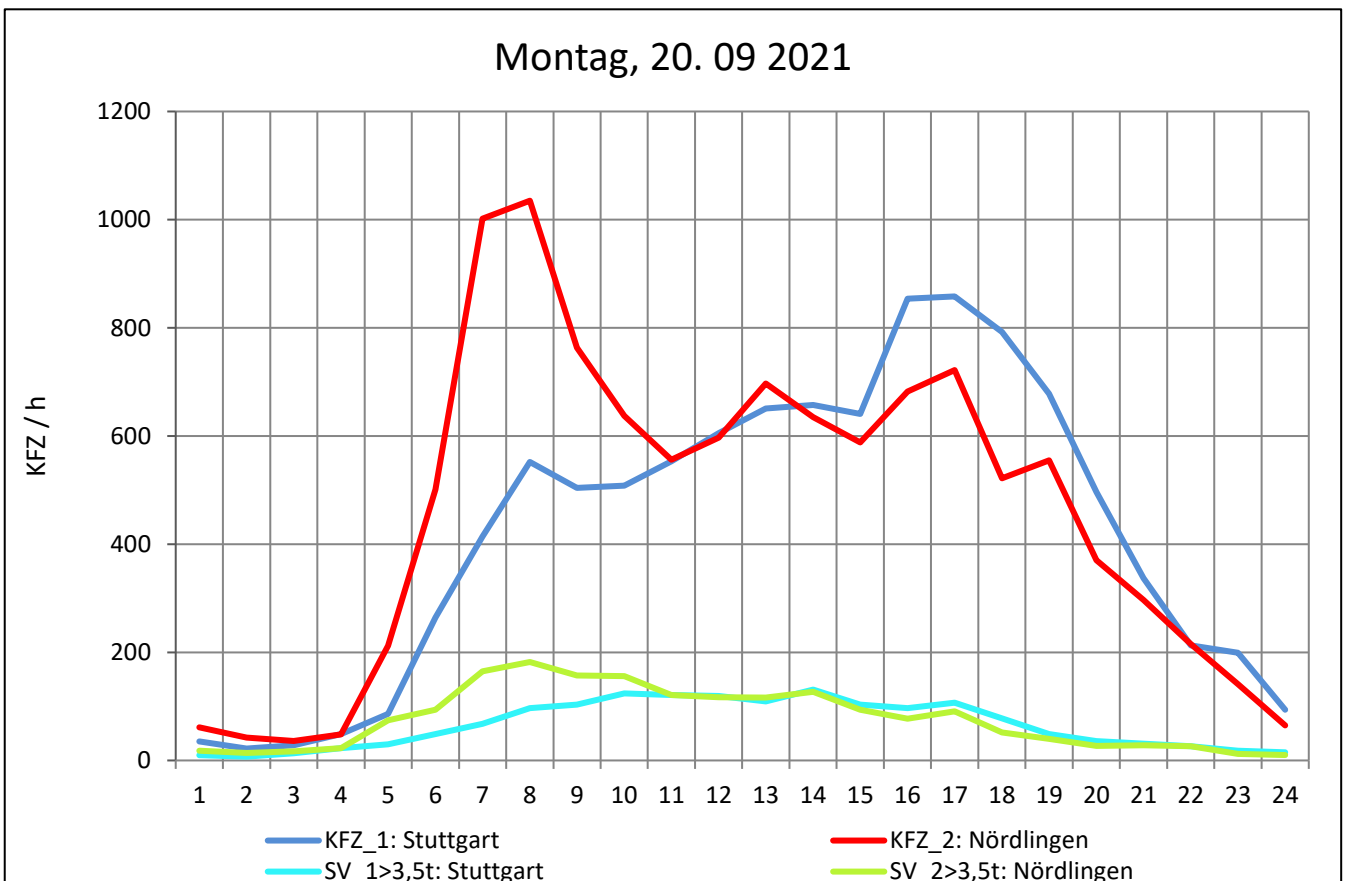
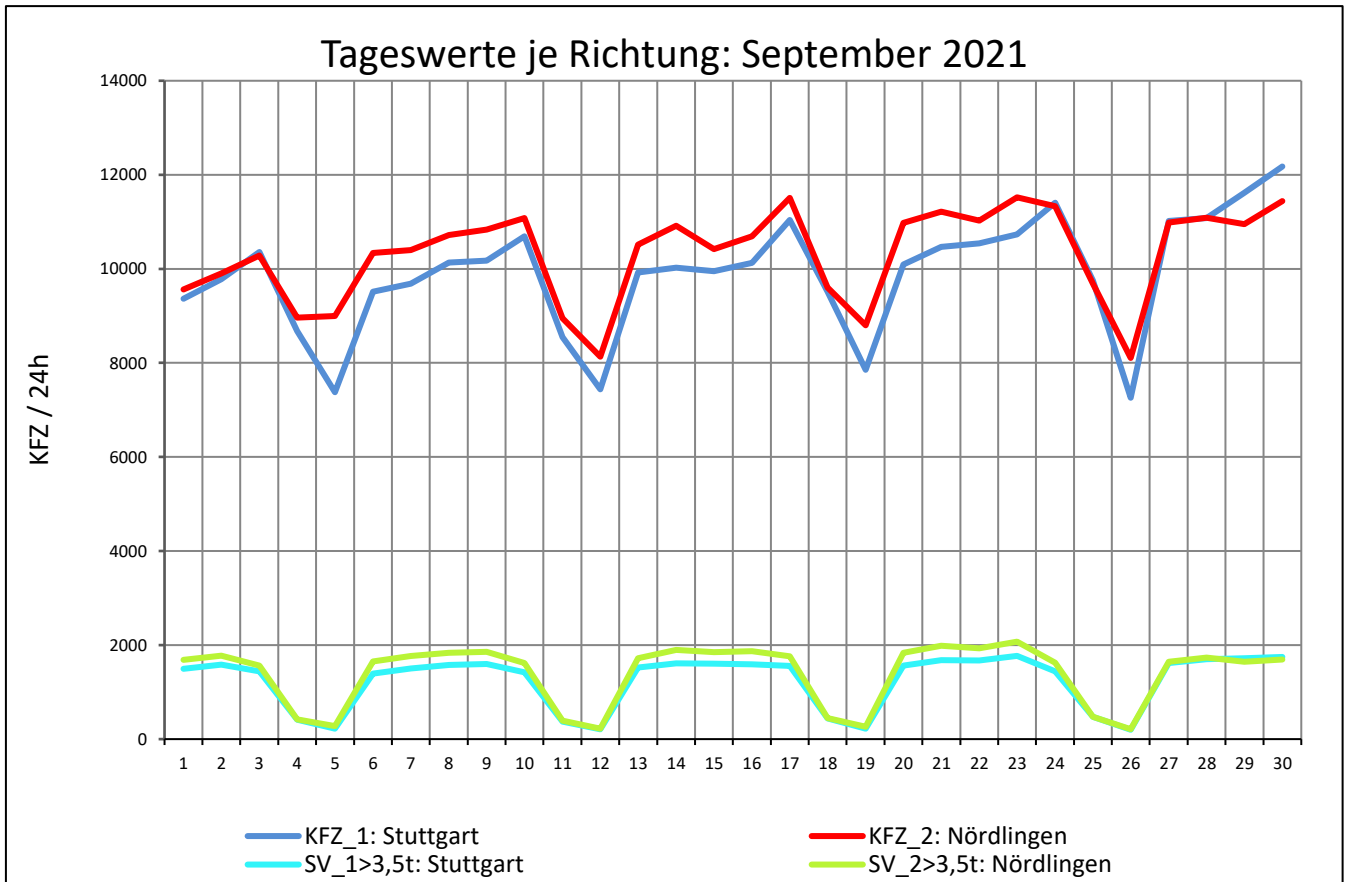
Zst.: **Westumgehung Aalen**

TK-/Zst-Nr.: 7126/8468

B 29

Richtung 1 : **Stuttgart**

Richtung 2 : **Nördlingen**



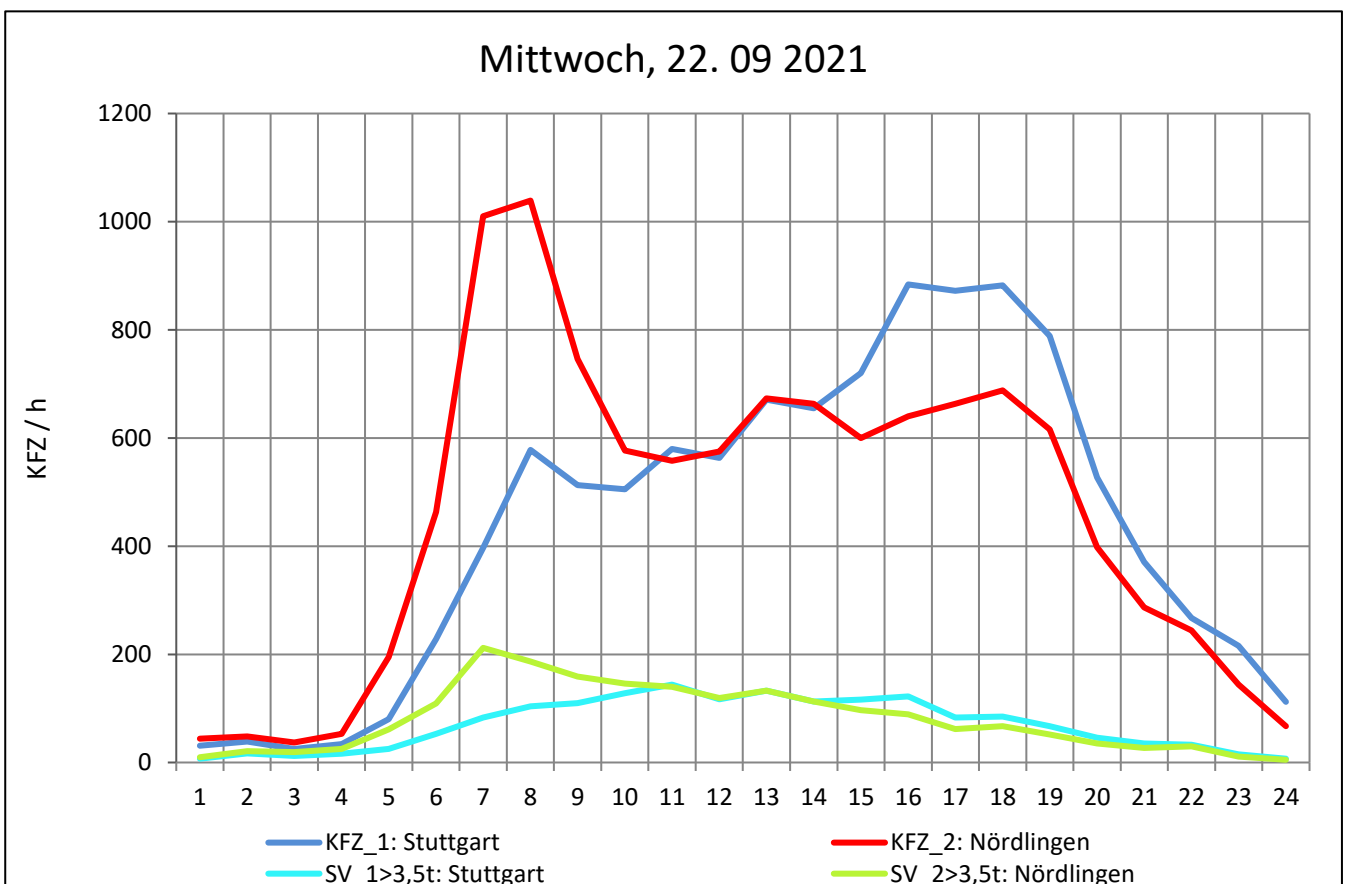
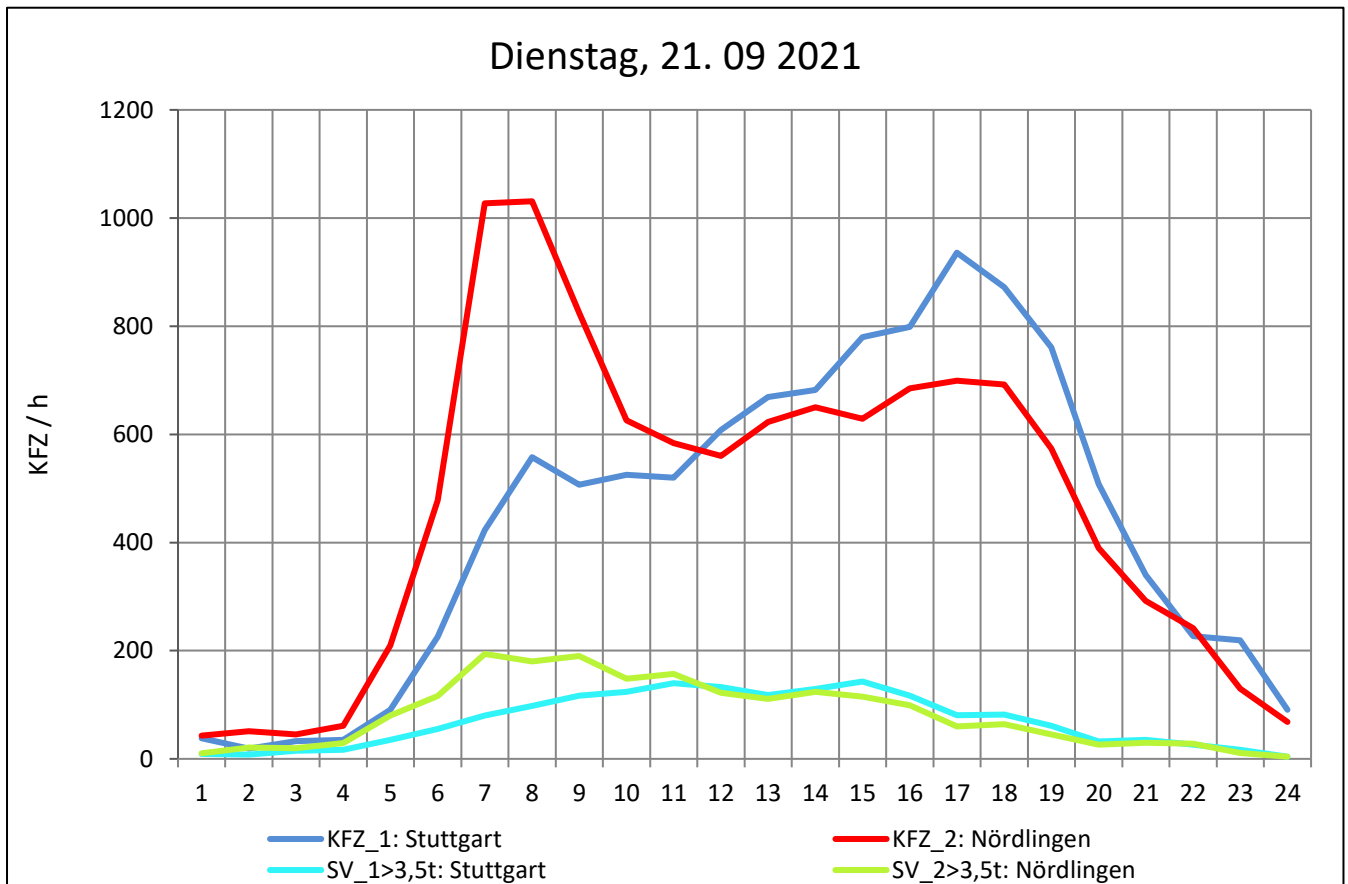
Zst.: **Westumgehung Aalen**

TK-/Zst-Nr.: 7126/8468

B 29

Richtung 1 : **Stuttgart**

Richtung 2 : **Nördlingen**



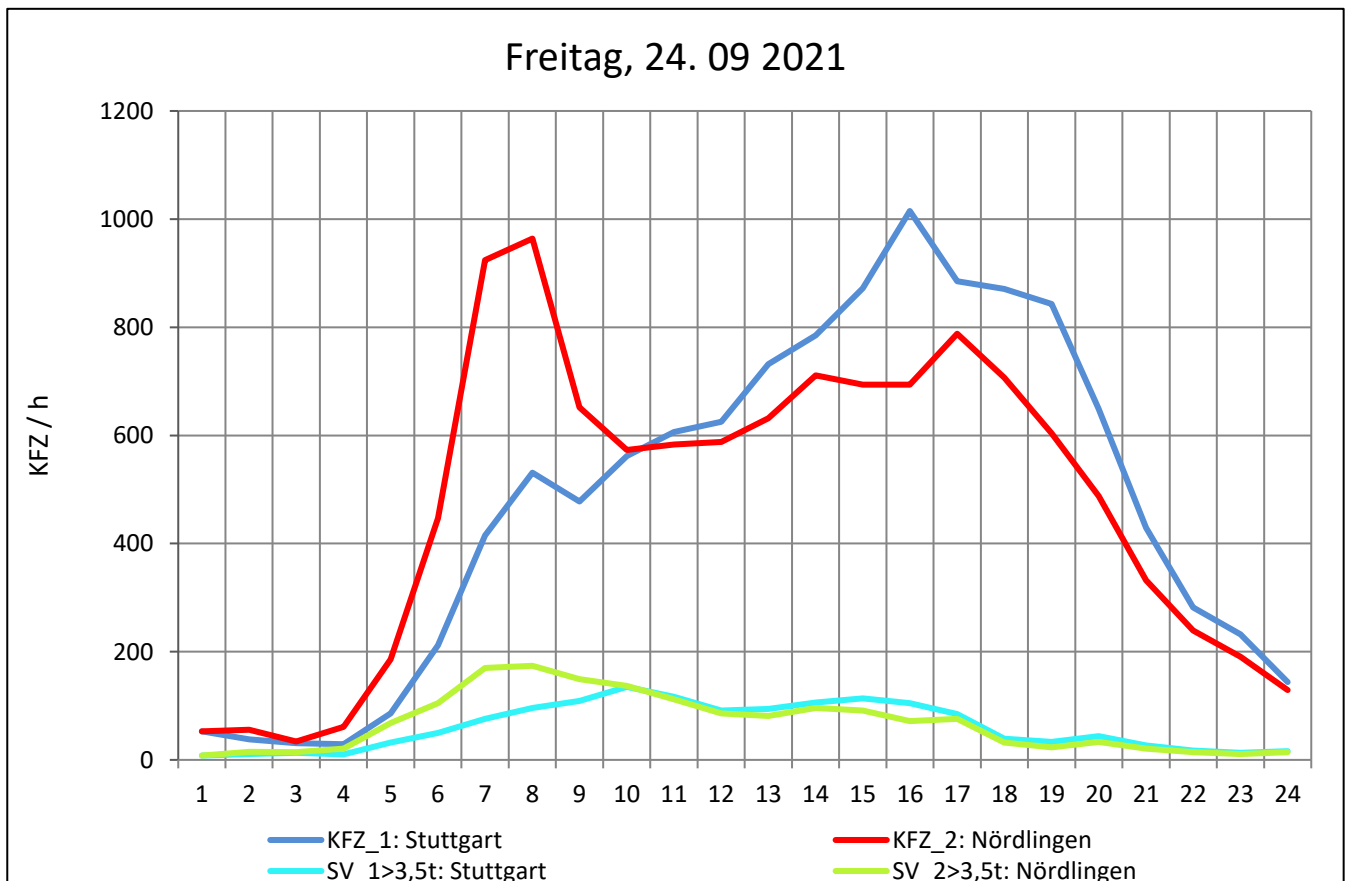
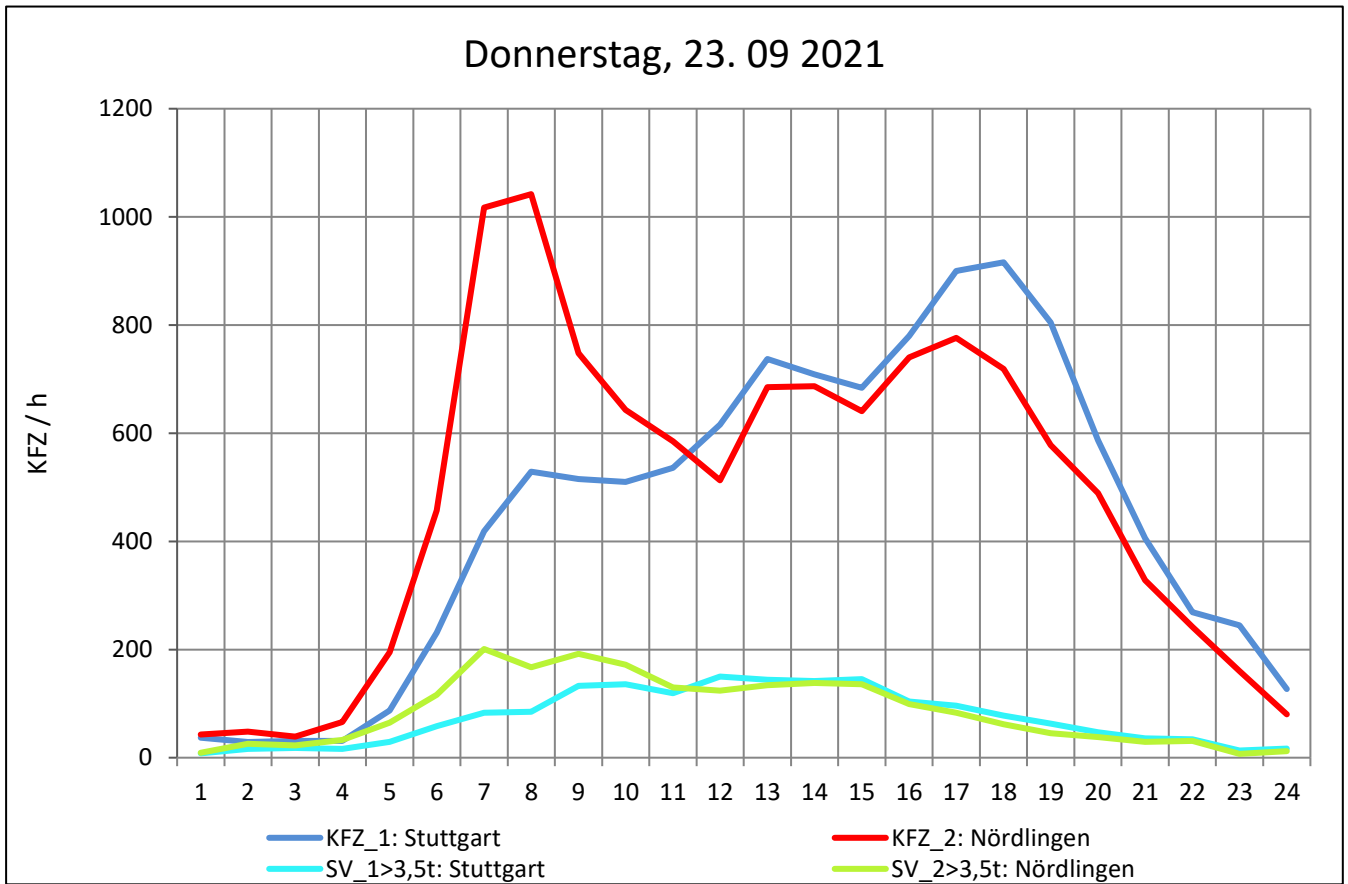
Zst.: **Westumgehung Aalen**

TK-/Zst-Nr.: 7126/8468

B 29

Richtung 1 : **Stuttgart**

Richtung 2 : **Nördlingen**



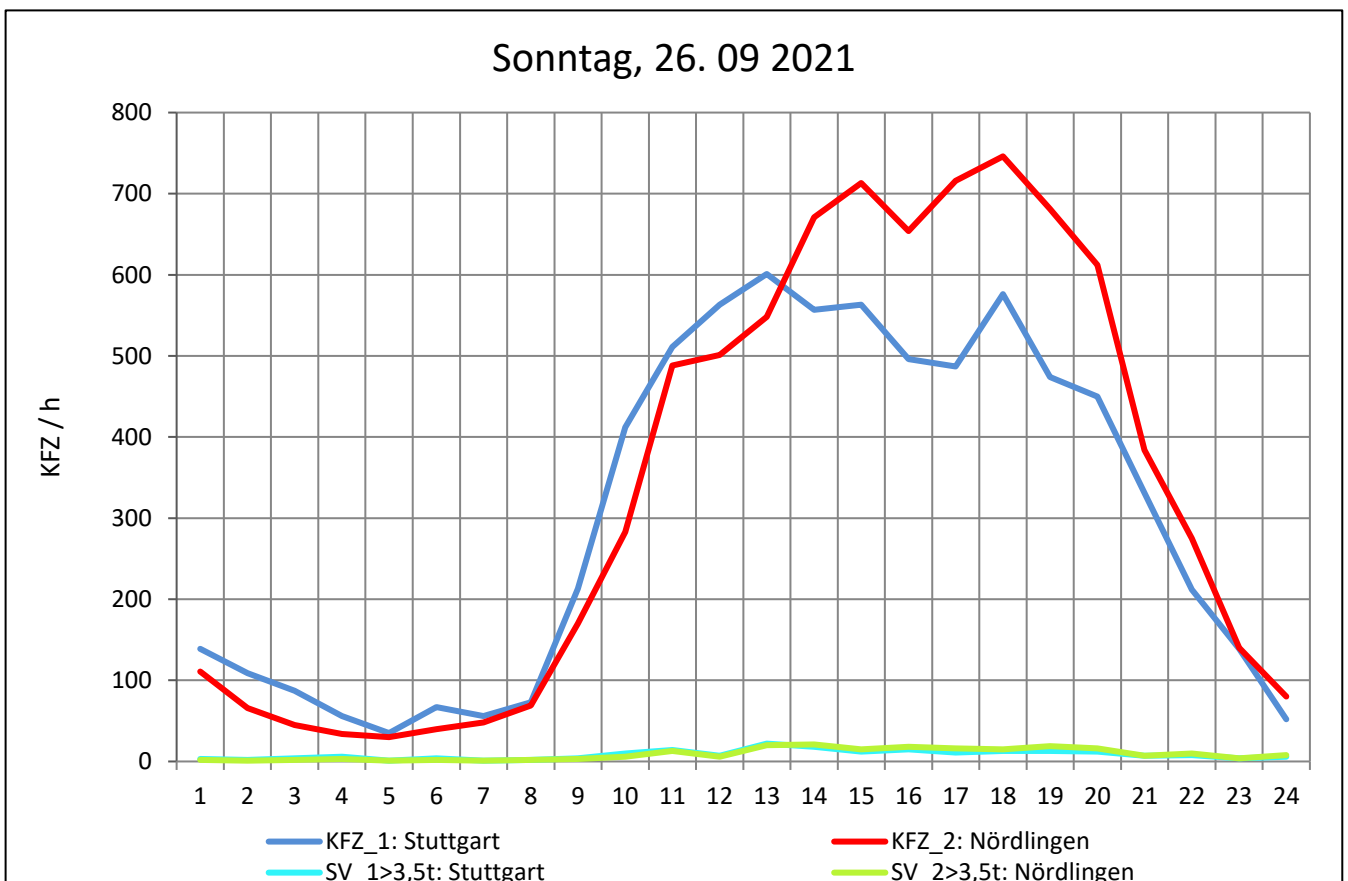
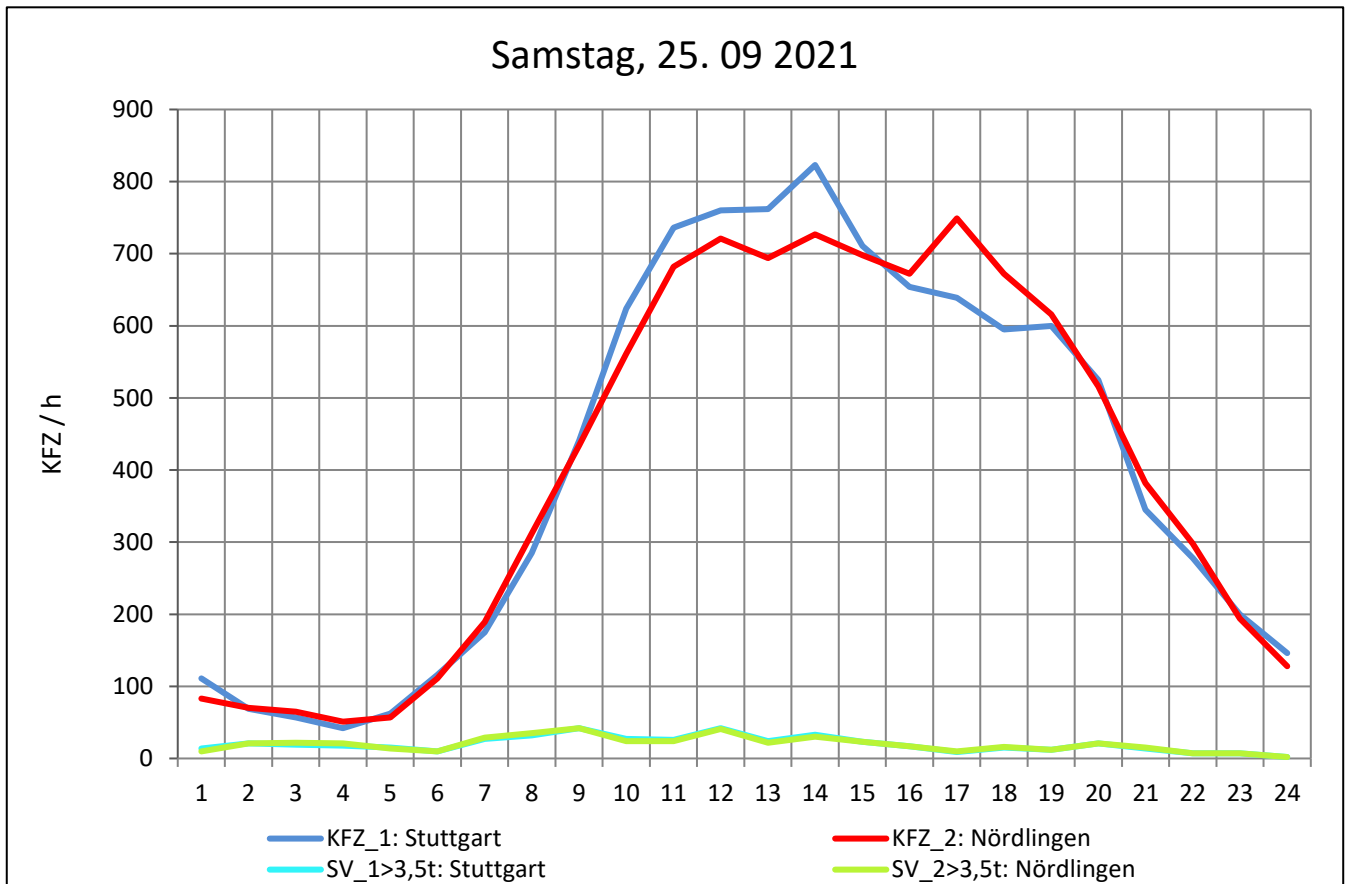
Zst.: **Westumgehung Aalen**

TK-/Zst-Nr.: 7126/8468

B 29

Richtung 1 : **Stuttgart**

Richtung 2 : **Nördlingen**



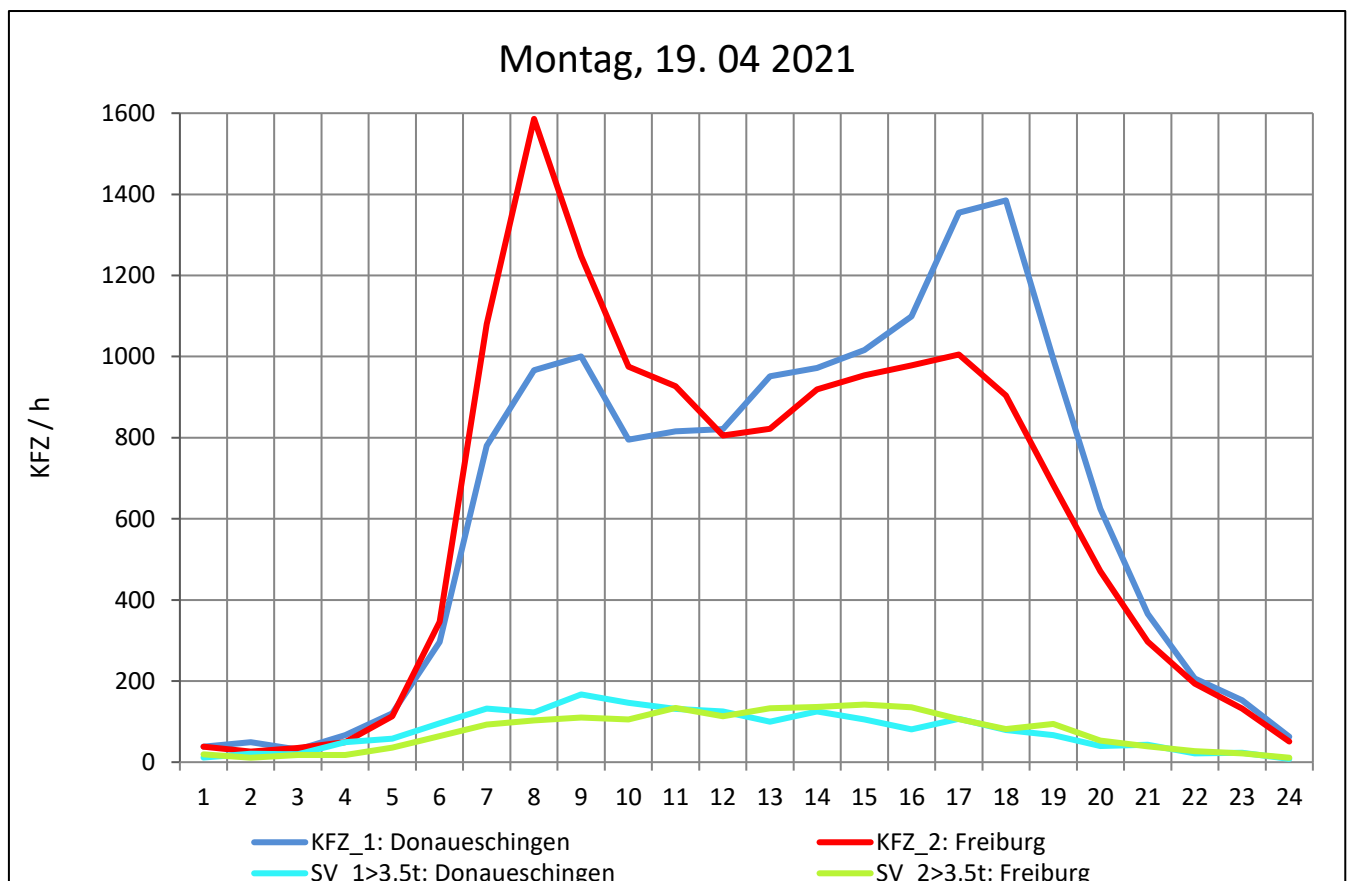
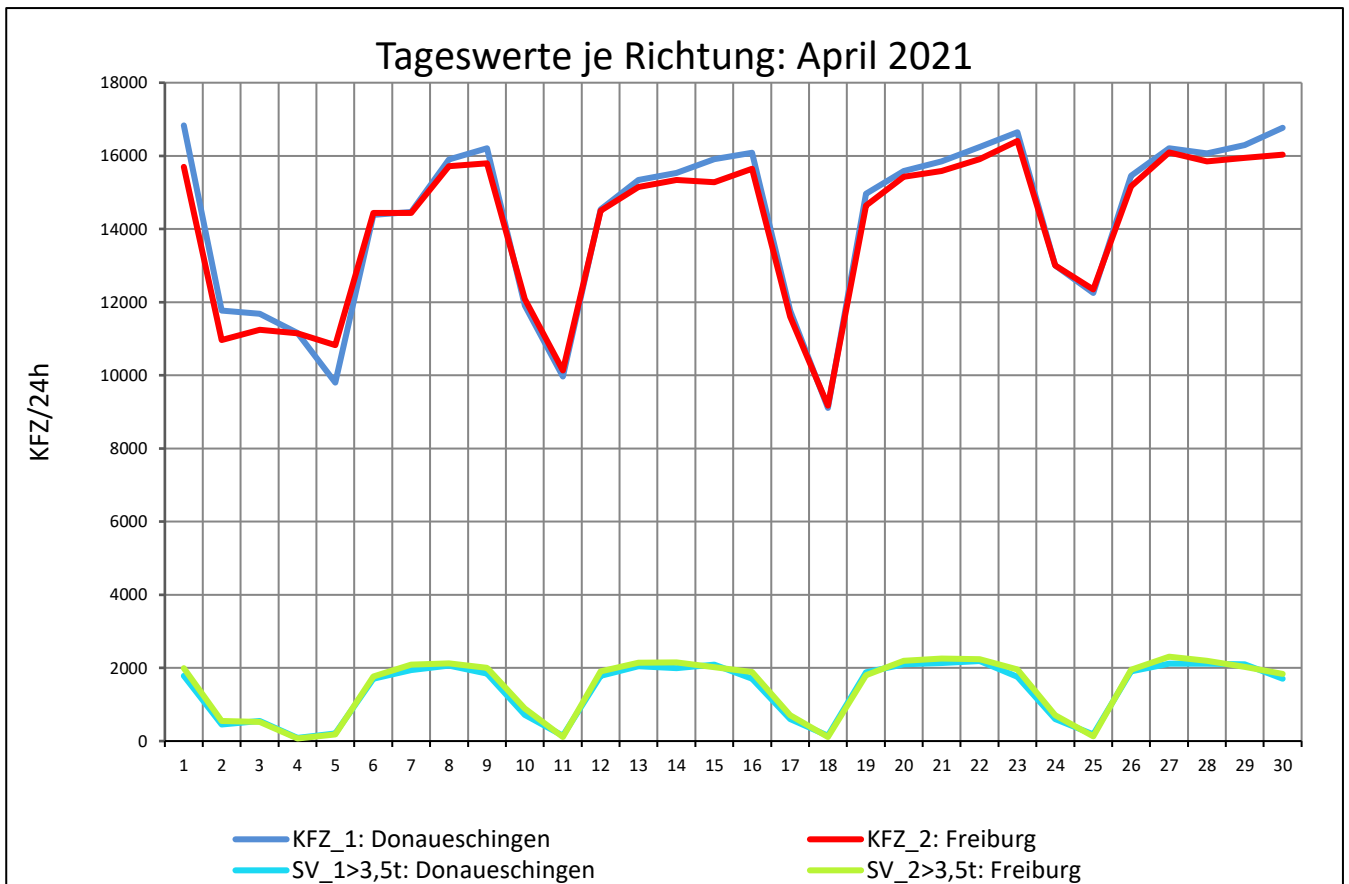
Zst.: **Freiburg Ost Tunnel**

TK-/Zst-Nr.: 8013/1100

B 31

Richtung 1 : **Donaueschingen**

Richtung 2 : **Freiburg**



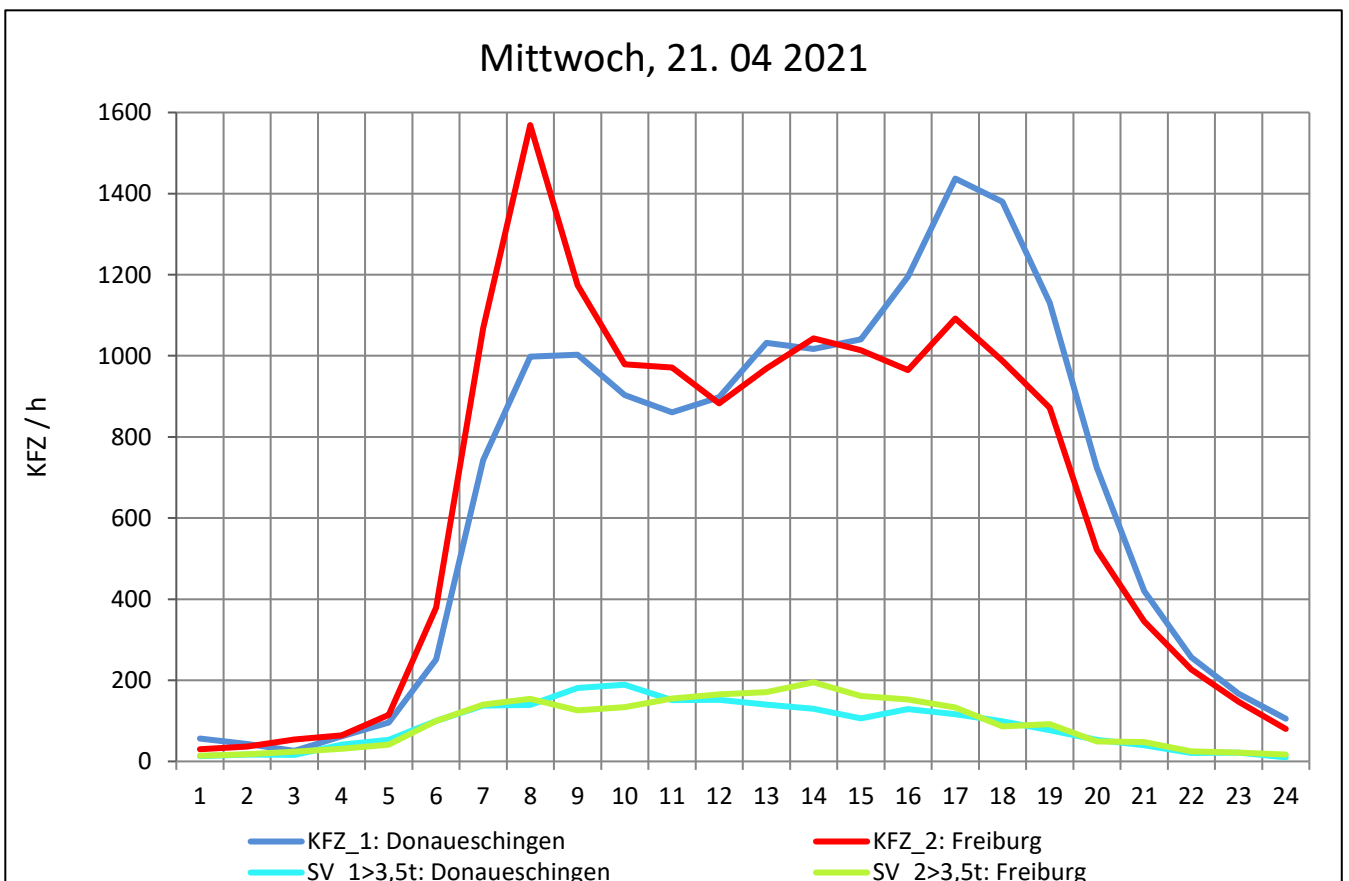
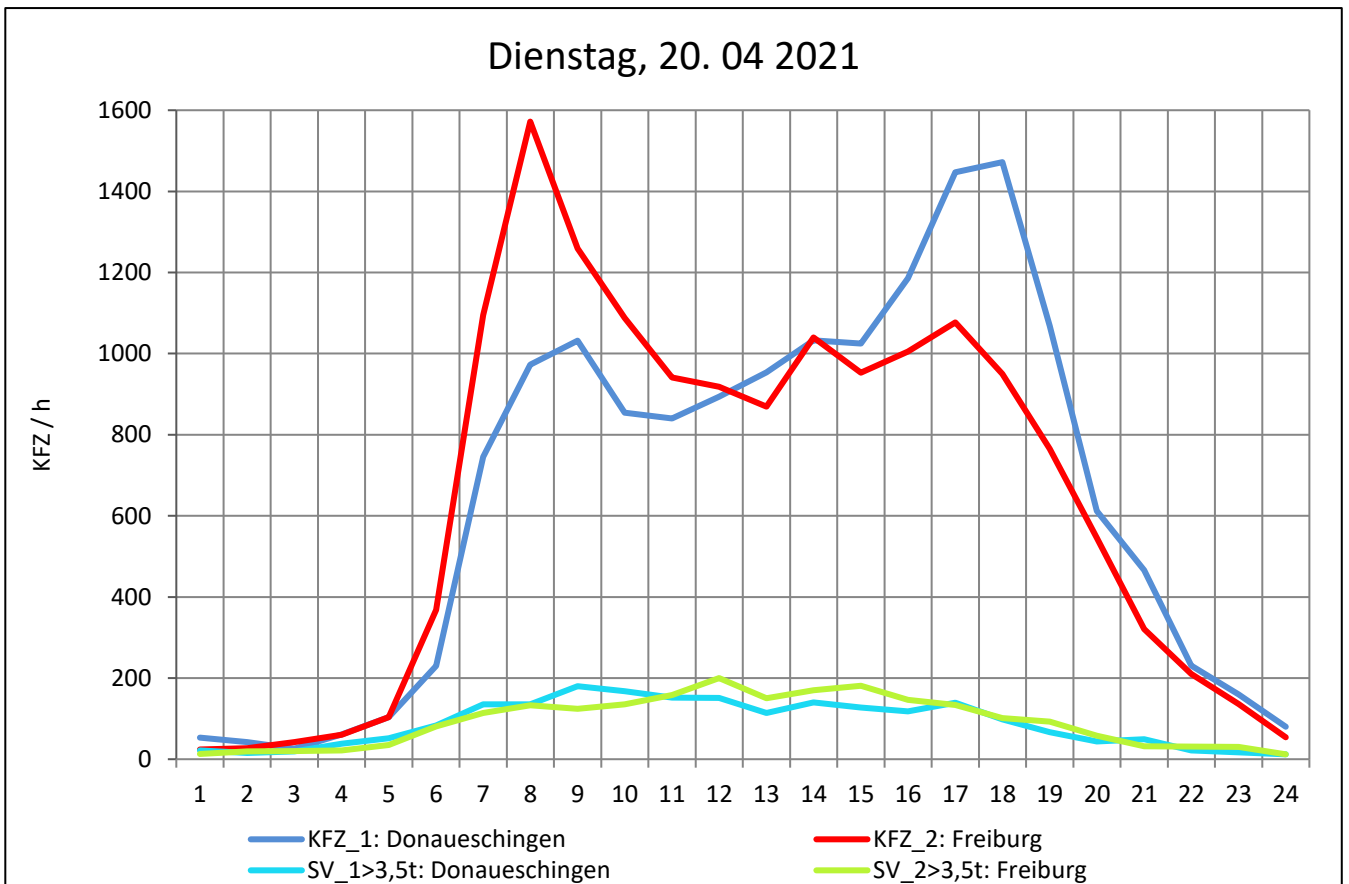
Zst.: **Freiburg Ost Tunnel**

TK-/Zst-Nr.: 8013/1100

B 31

Richtung 1 : **Donaueschingen**

Richtung 2 : **Freiburg**



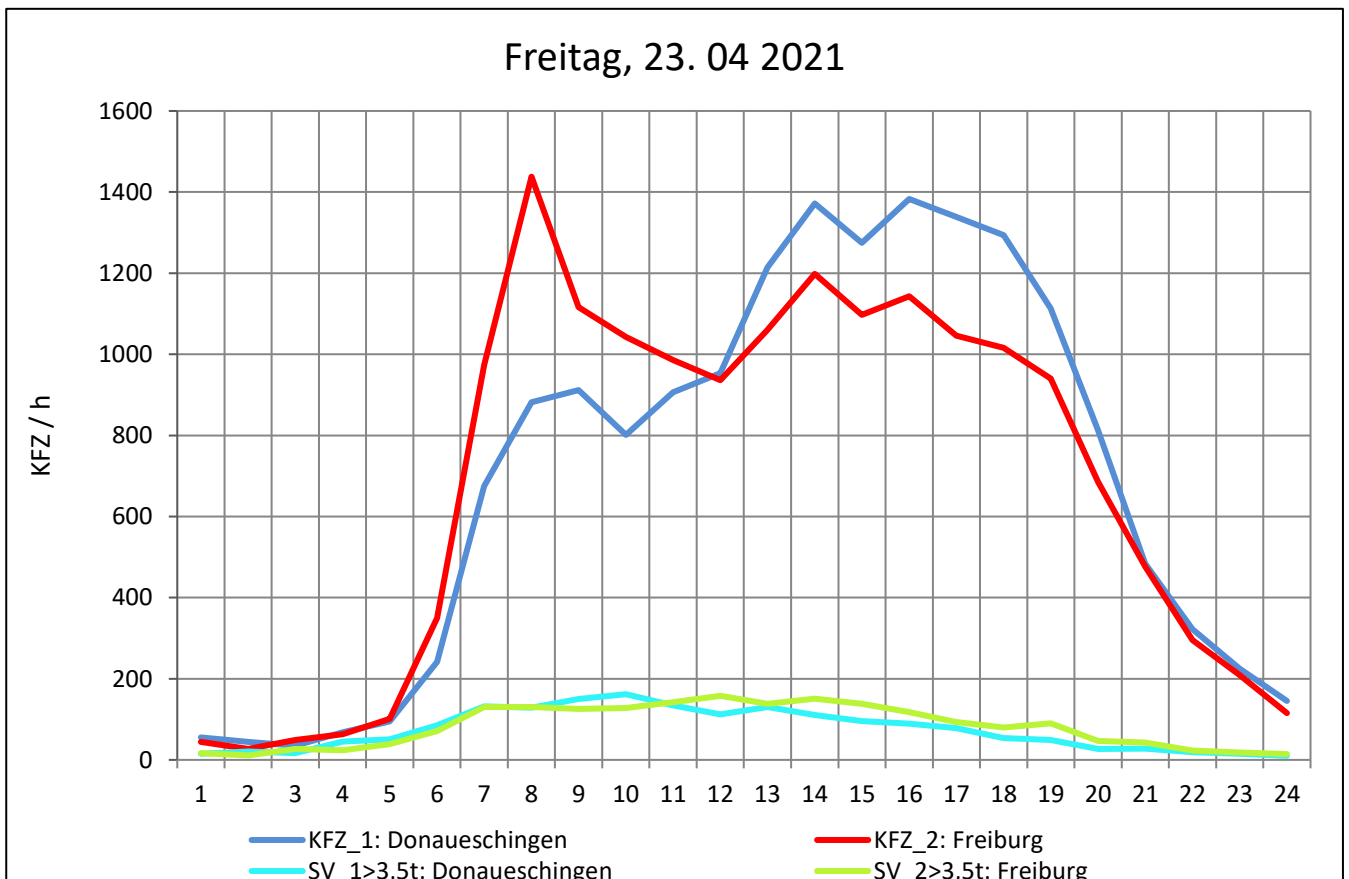
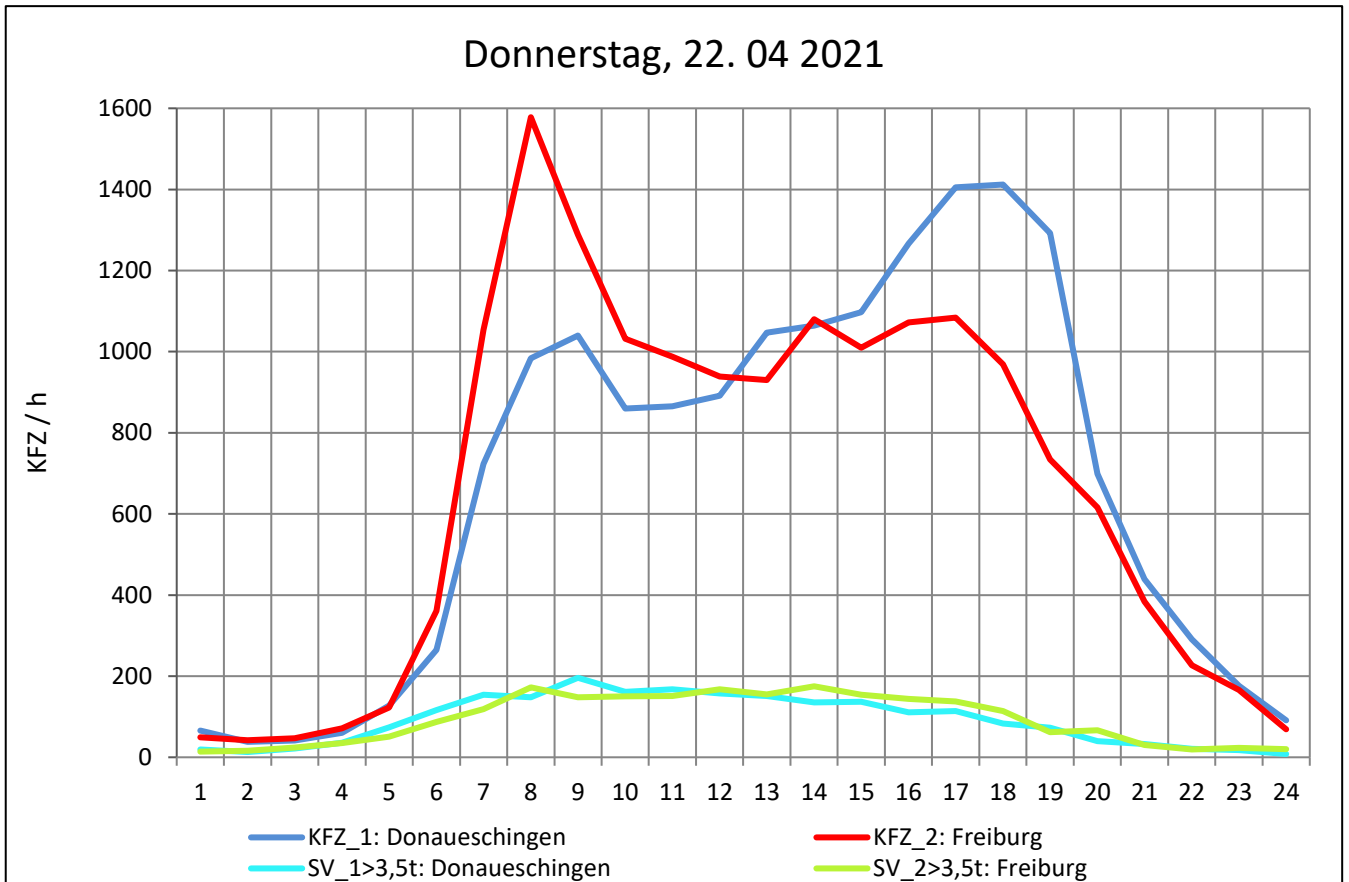
Zst.: **Freiburg Ost Tunnel**

TK-/Zst-Nr.: 8013/1100

B 31

Richtung 1 : **Donaueschingen**

Richtung 2 : **Freiburg**



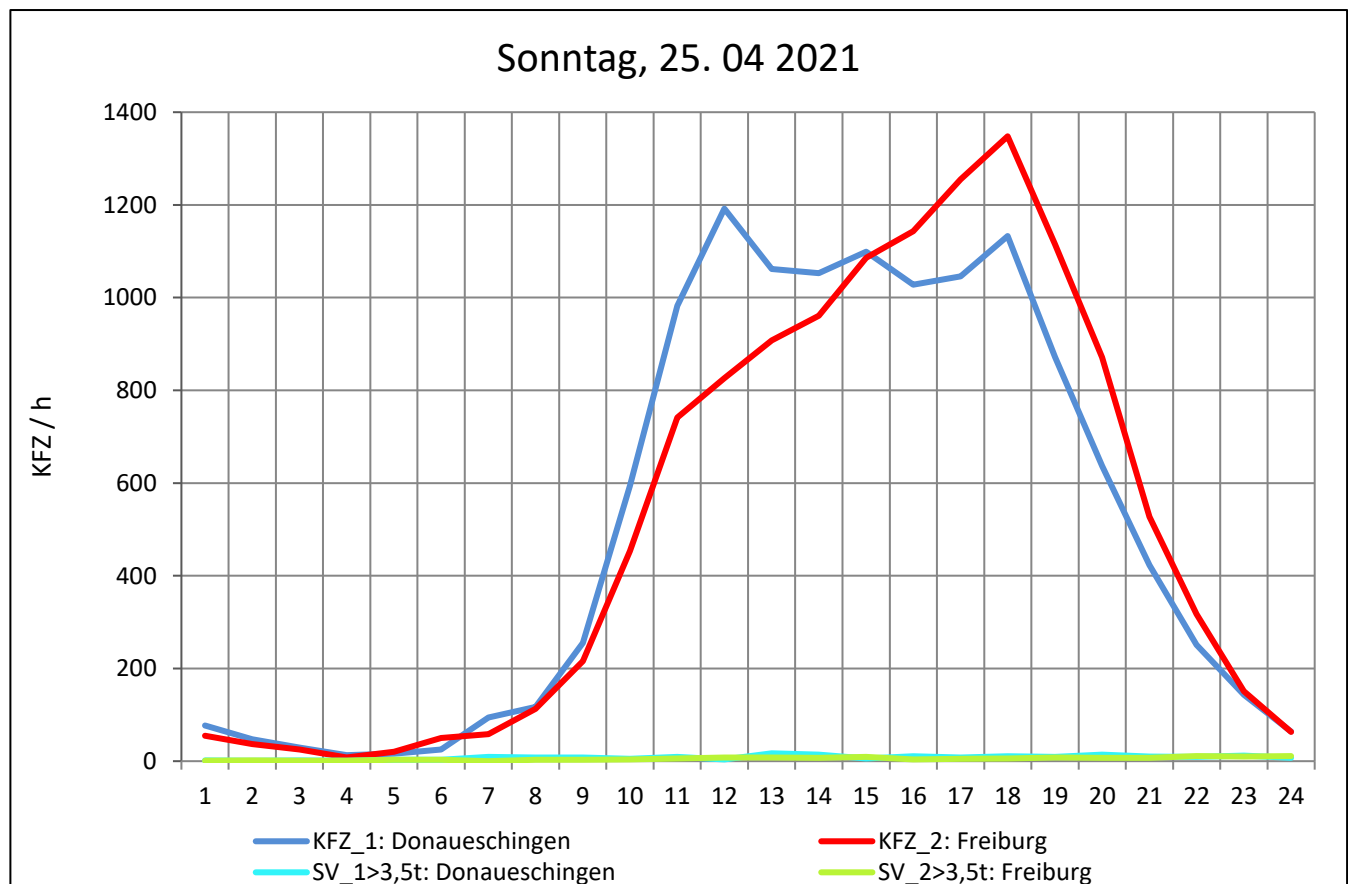
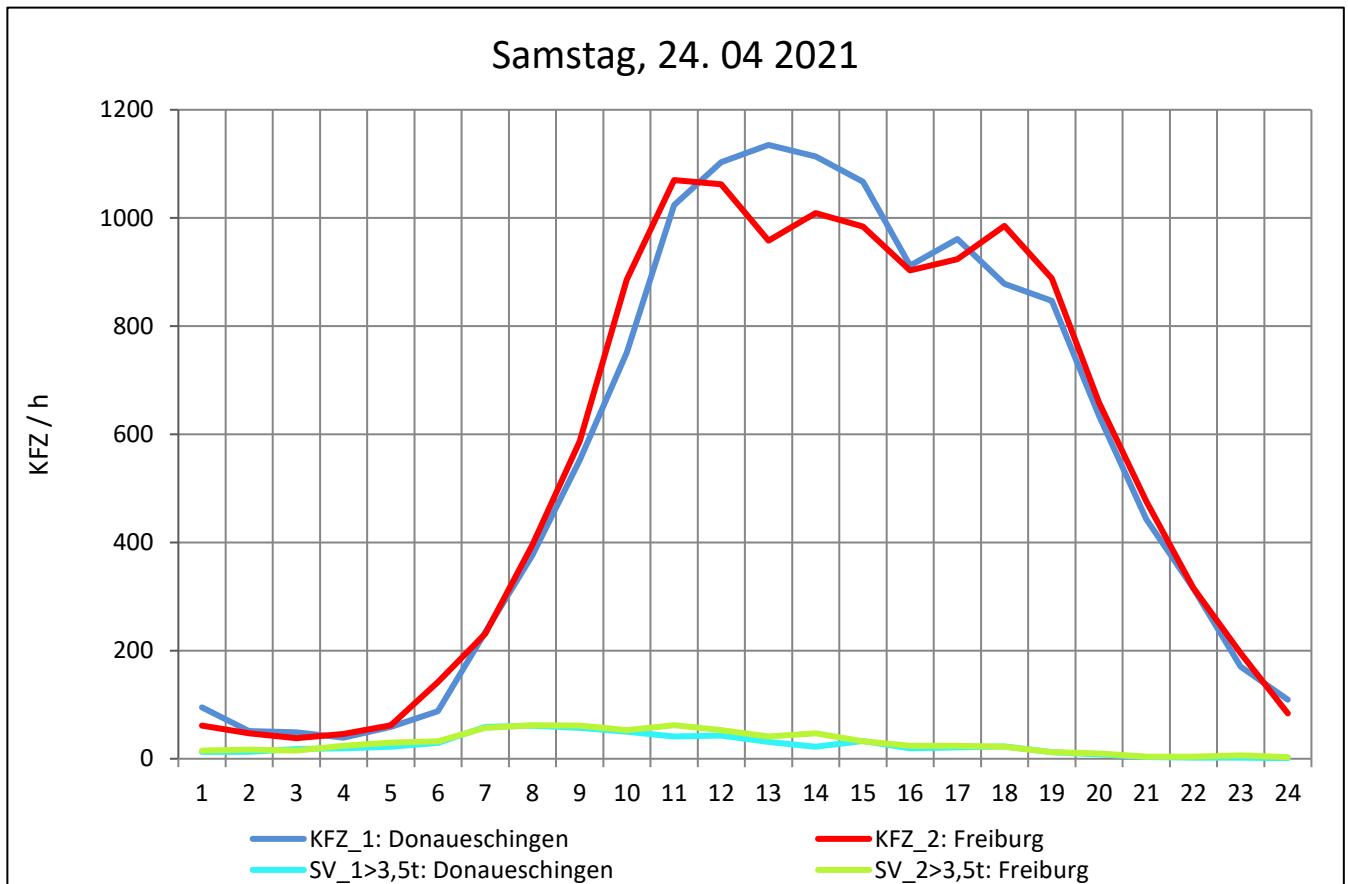
Zst.: **Freiburg Ost Tunnel**

TK-/Zst-Nr.: 8013/1100

B 31

Richtung 1 : **Donaueschingen**

Richtung 2 : **Freiburg**



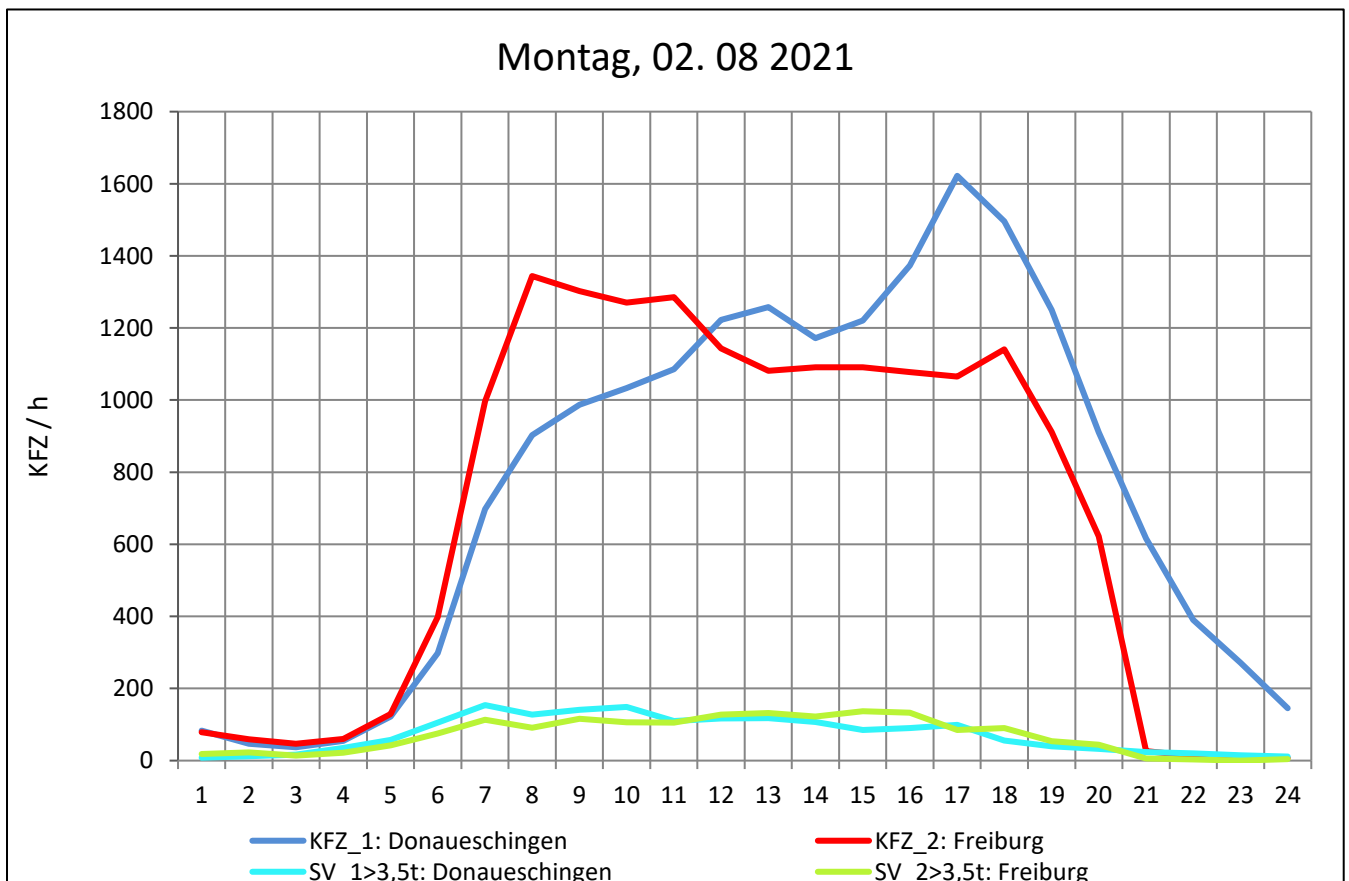
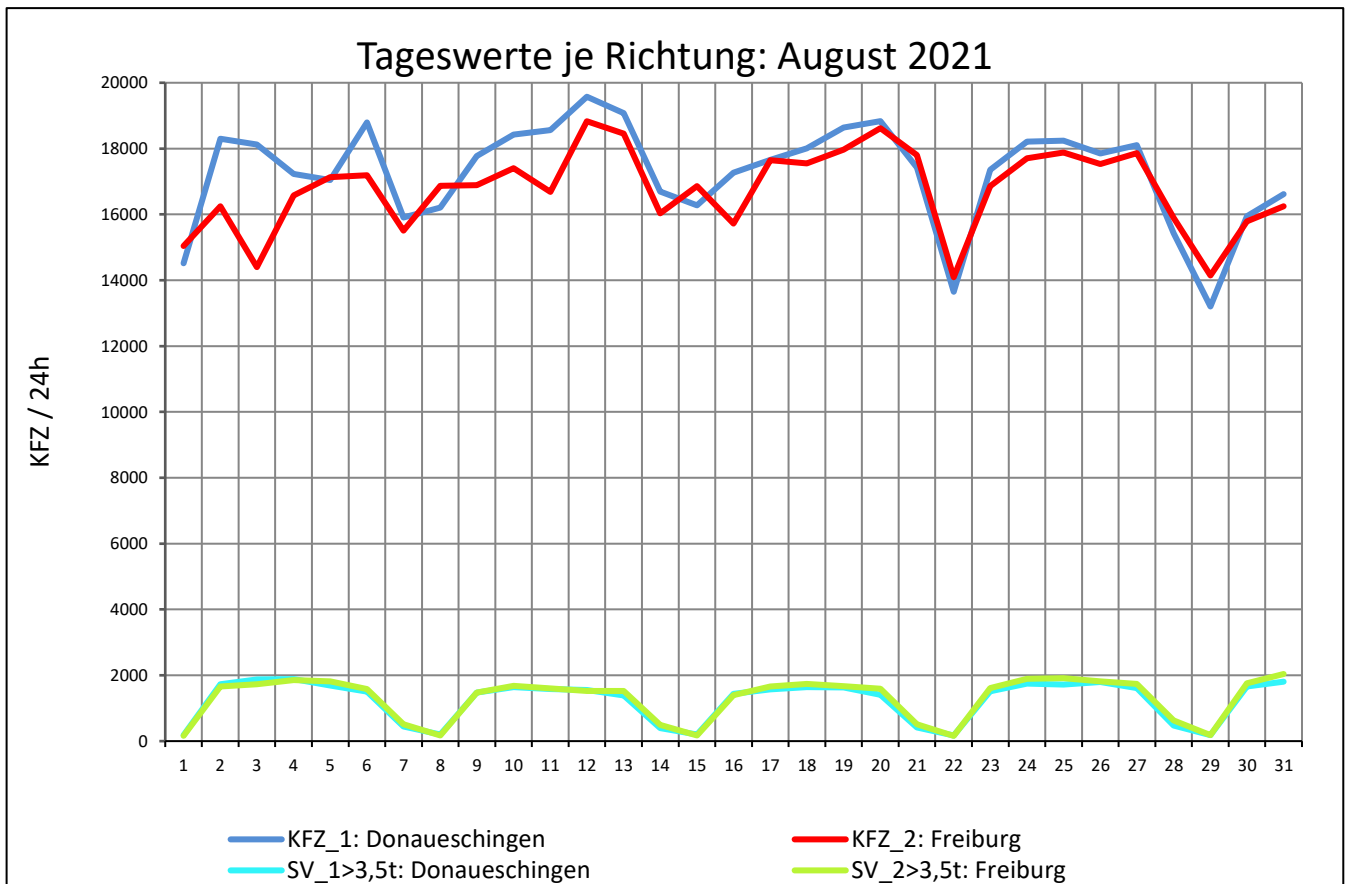
Zst.: **Freiburg Ost Tunnel**

TK-/Zst-Nr.: 8013/1100

B 31

Richtung 1 : **Donaueschingen**

Richtung 2 : **Freiburg**



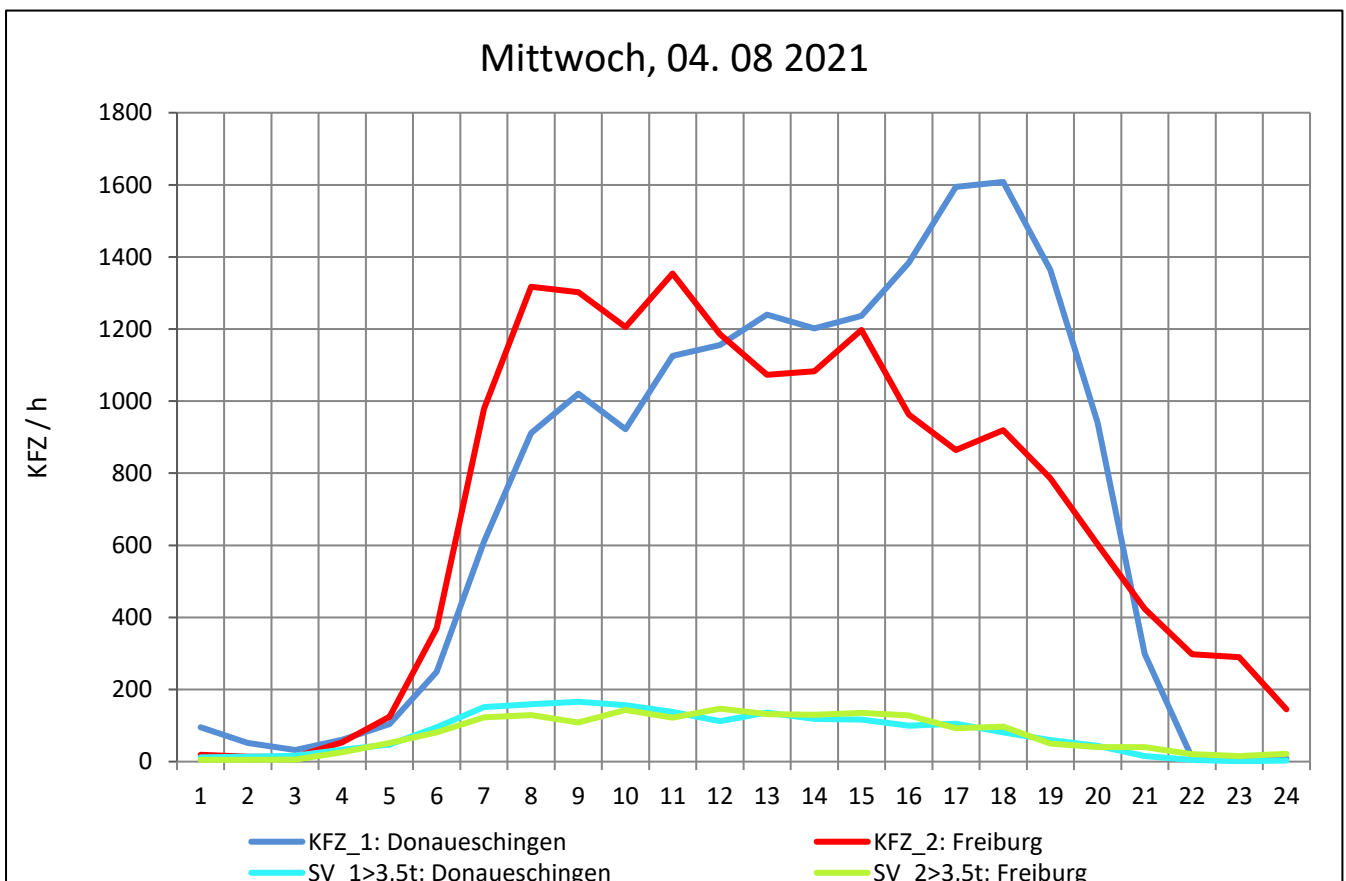
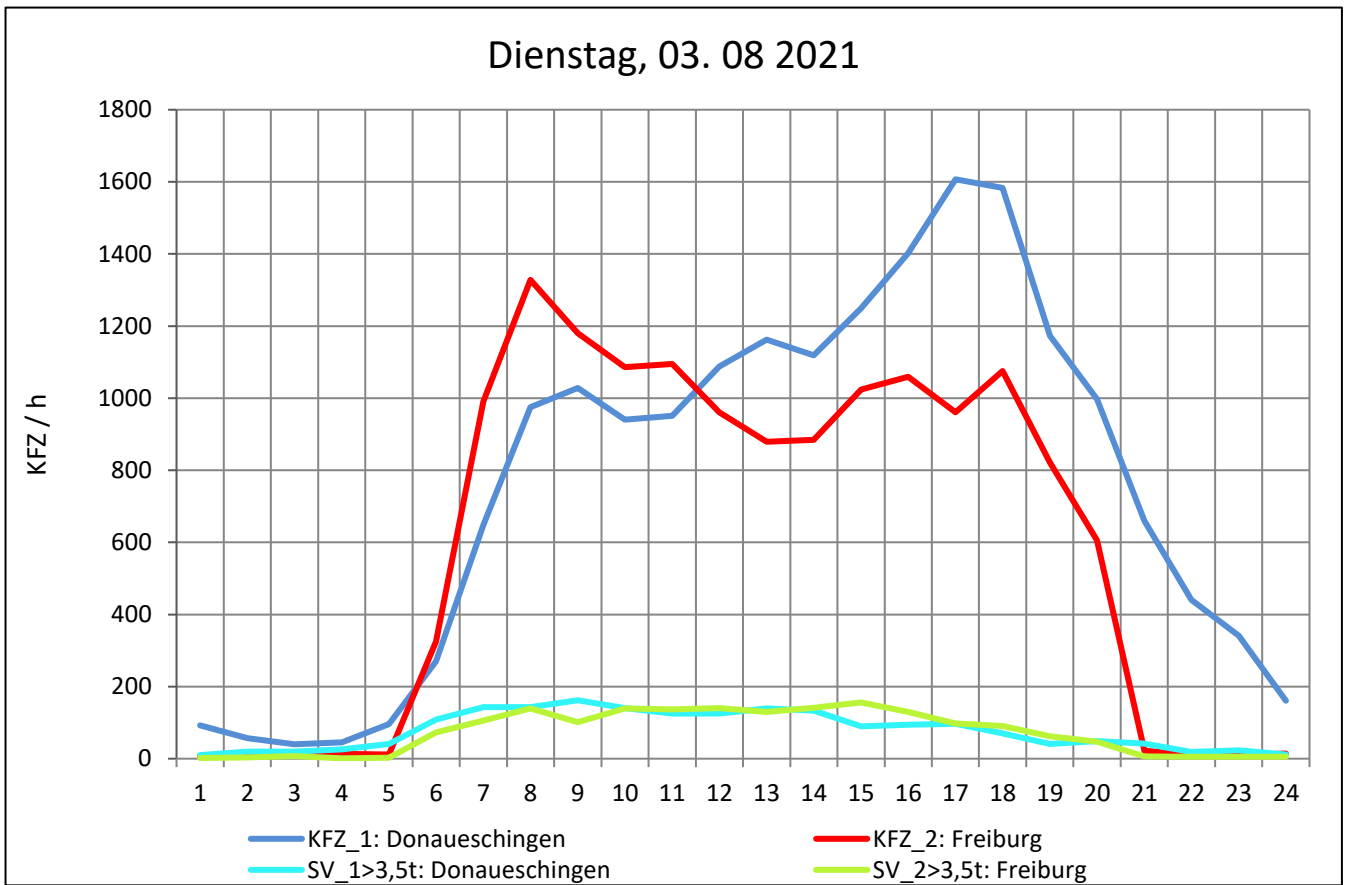
Zst.: **Freiburg Ost Tunnel**

TK-/Zst-Nr.: 8013/1100

B 31

Richtung 1 : **Donaueschingen**

Richtung 2 : **Freiburg**



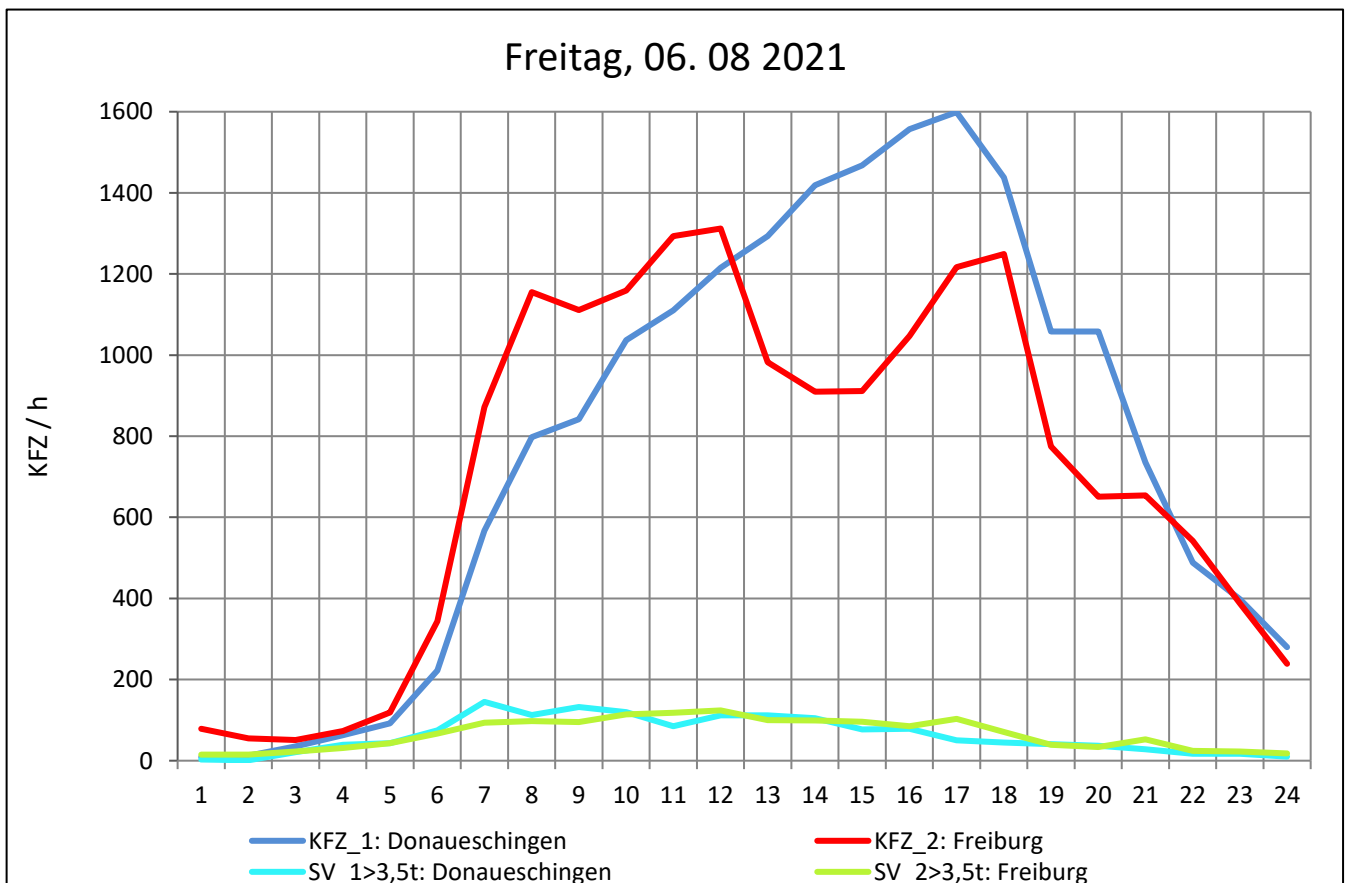
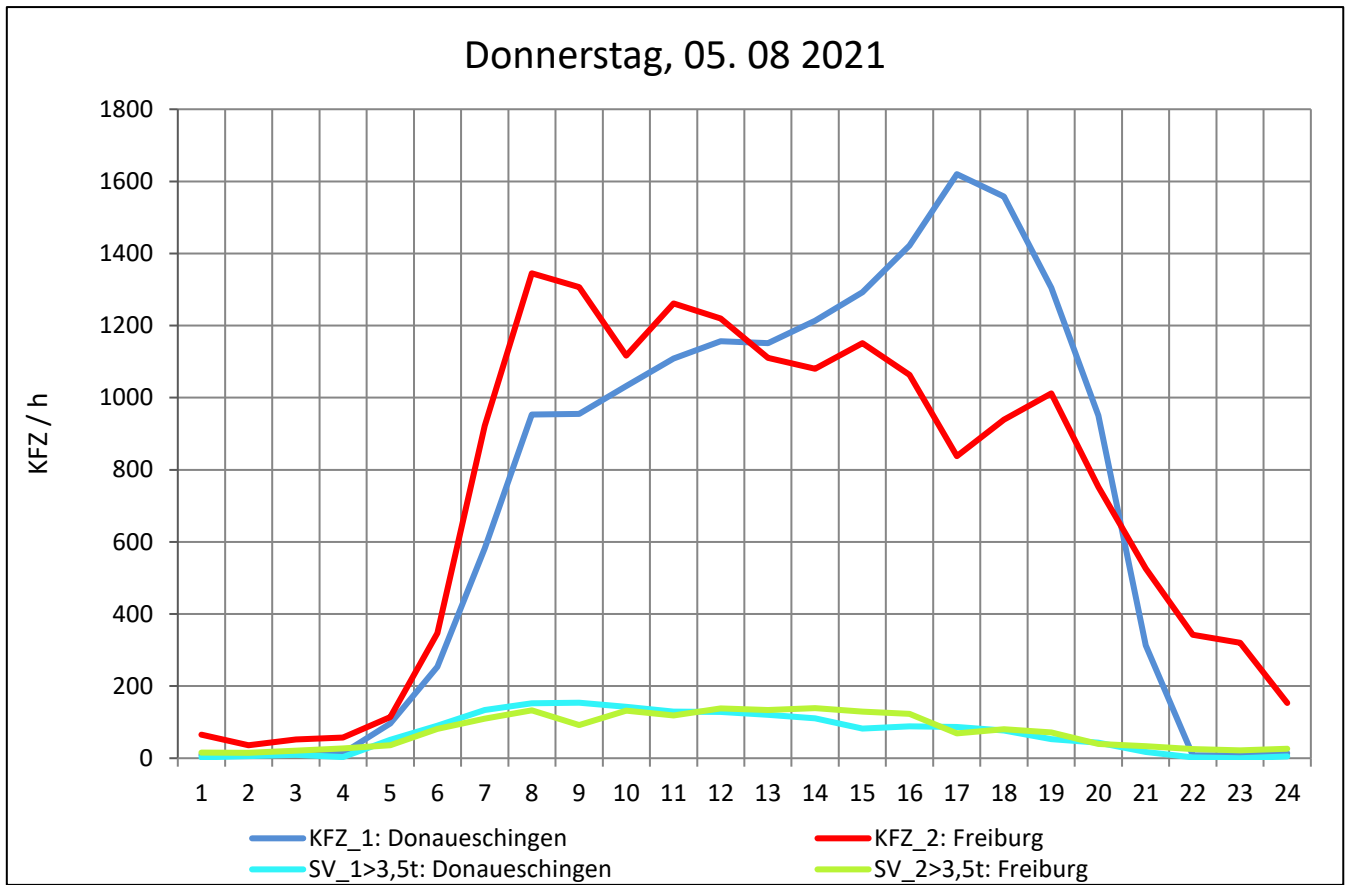
Zst.: **Freiburg Ost Tunnel**

TK-/Zst-Nr.: 8013/1100

B 31

Richtung 1 : **Donaueschingen**

Richtung 2 : **Freiburg**



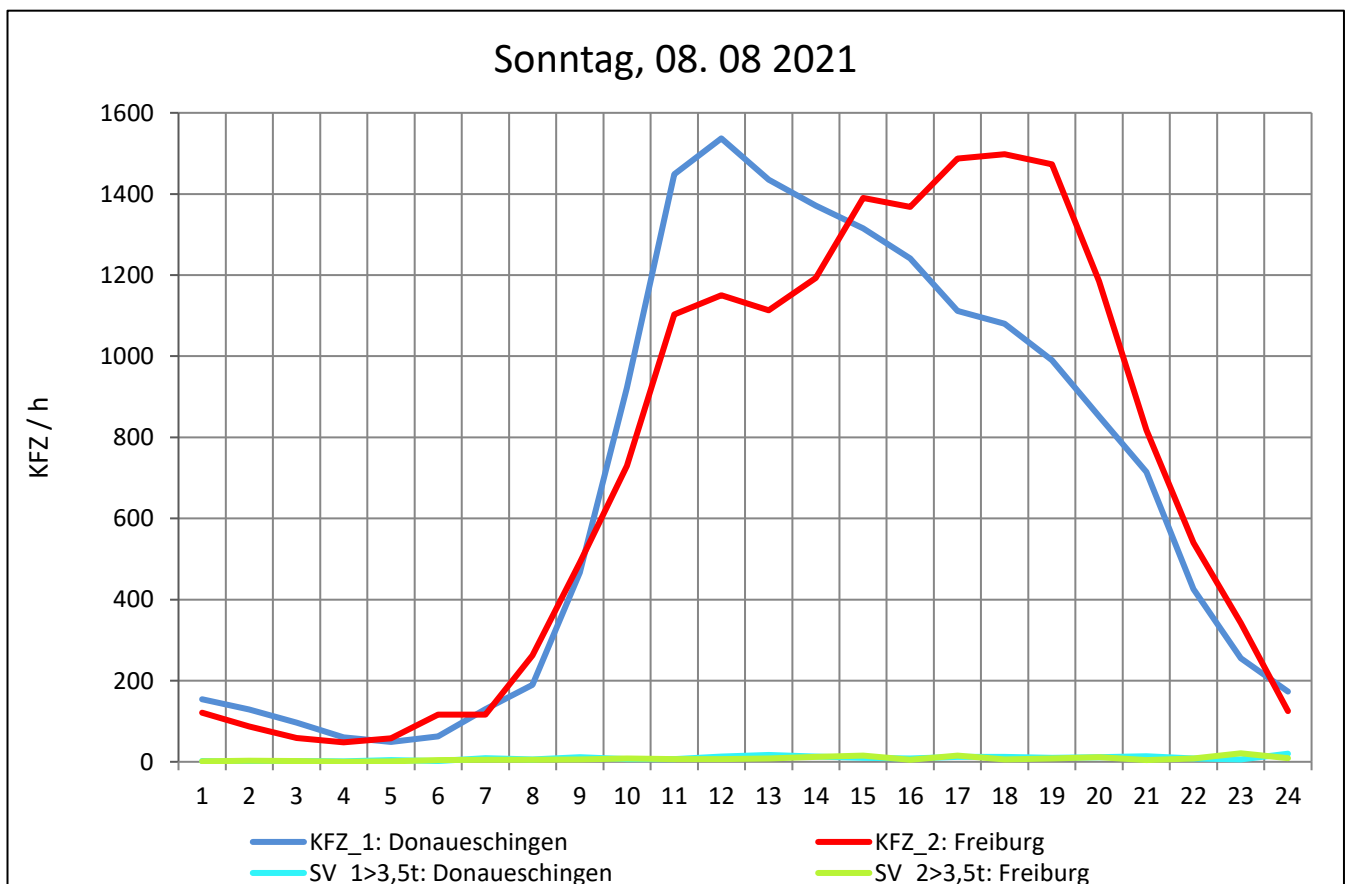
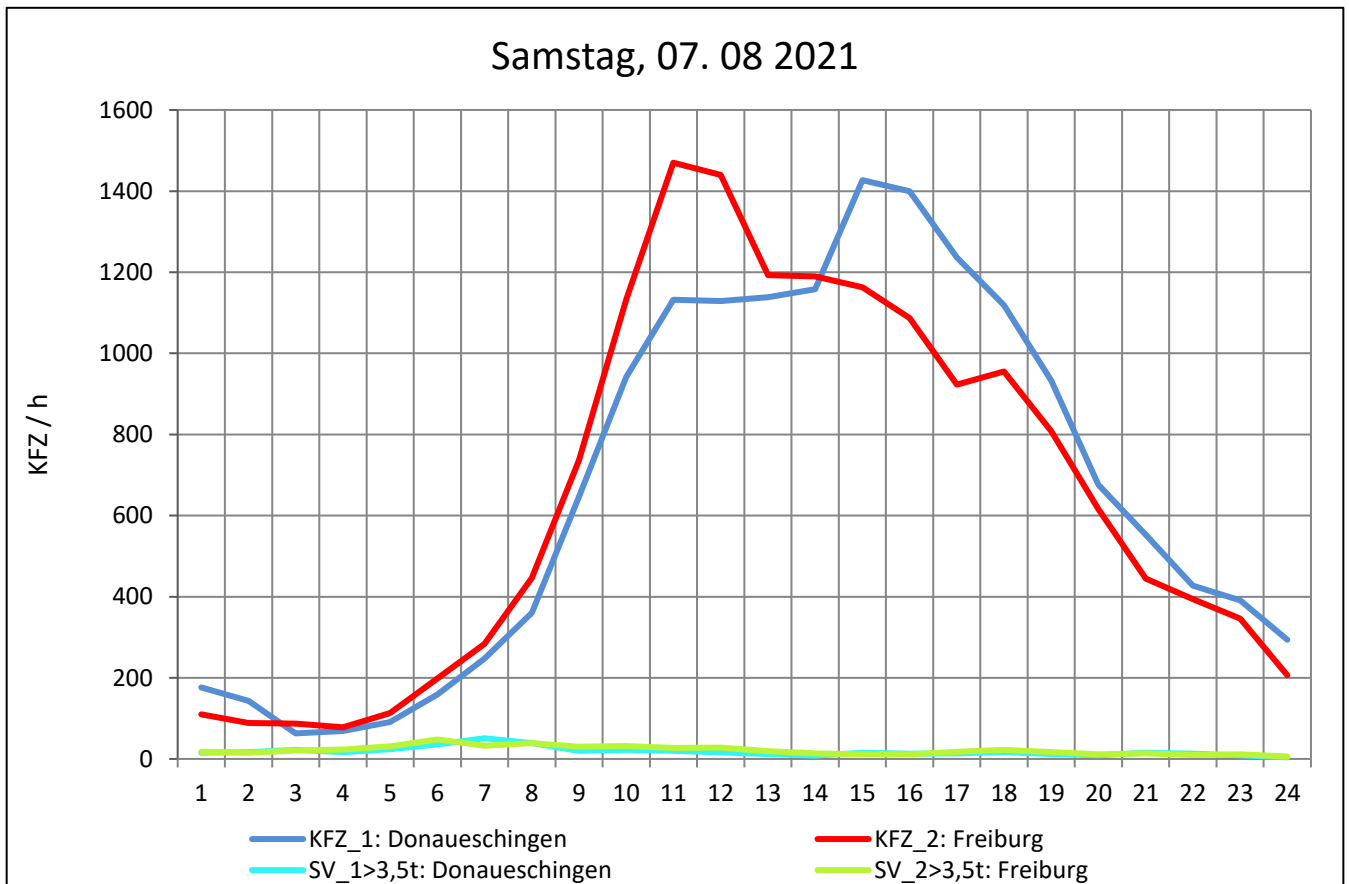
Zst.: **Freiburg Ost Tunnel**

TK-/Zst-Nr.: 8013/1100

B 31

Richtung 1 : **Donaueschingen**

Richtung 2 : **Freiburg**



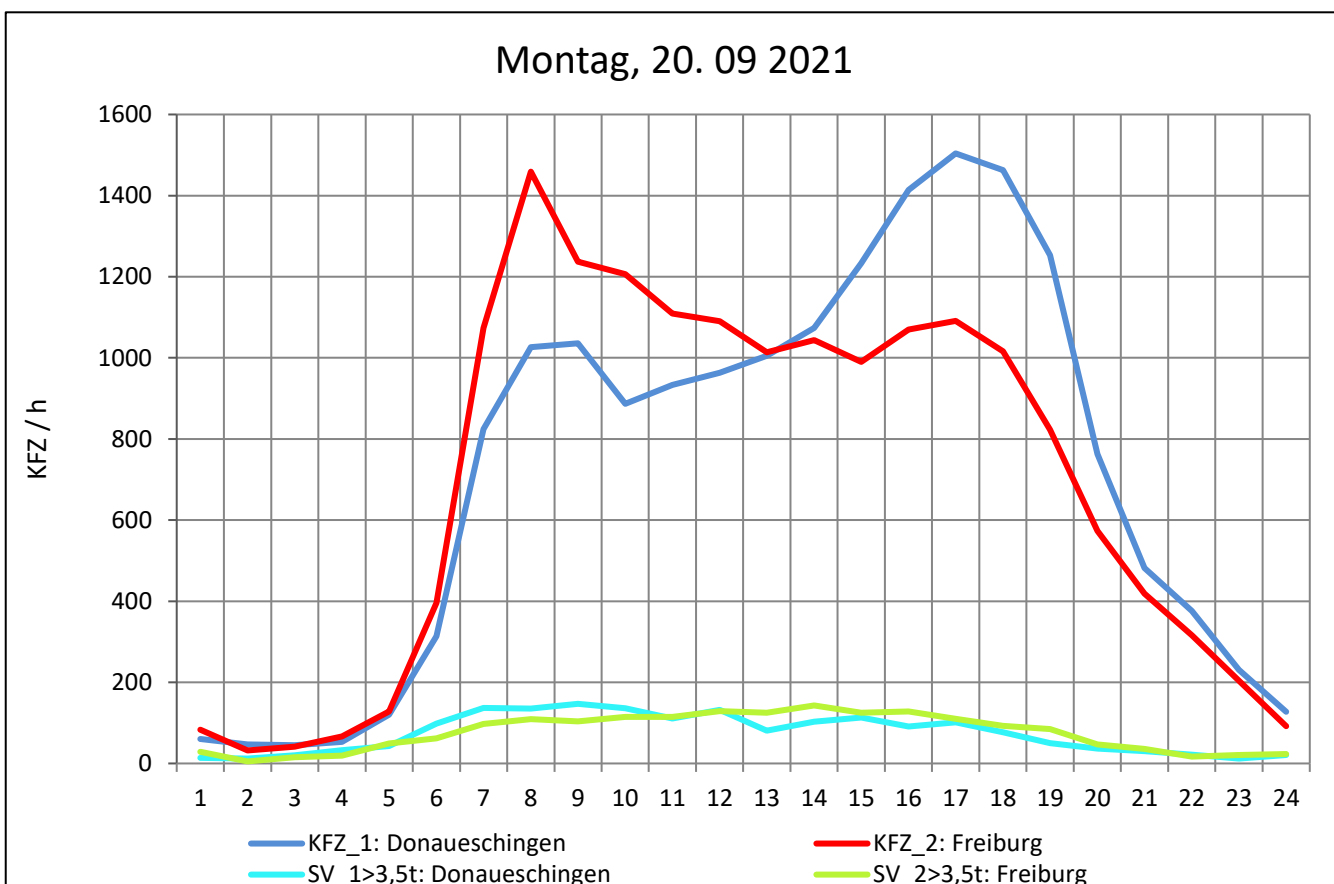
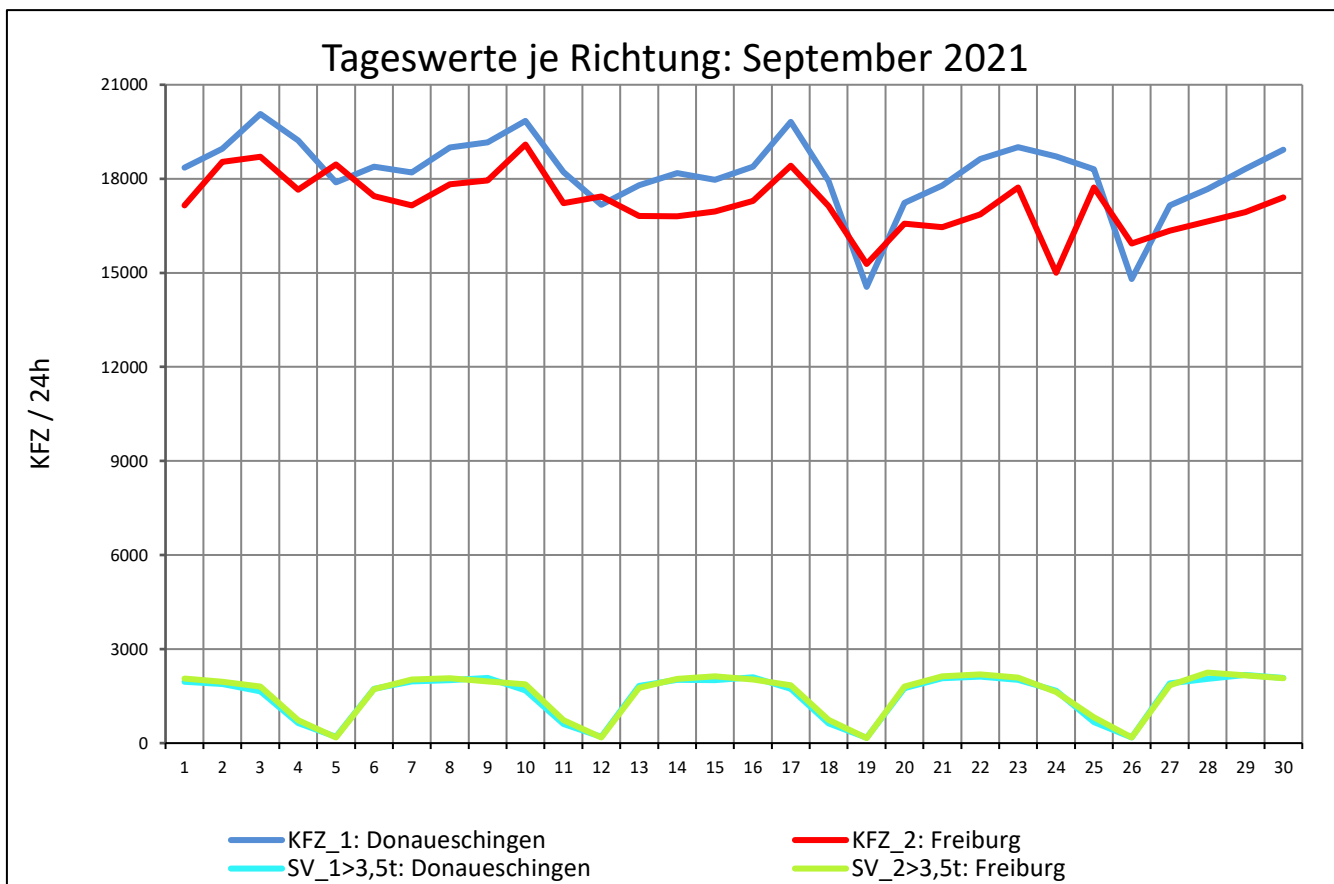
Zst.: **Freiburg Ost Tunnel**

TK-/Zst-Nr.: 8013/1100

B 31

Richtung 1 : **Donaueschingen**

Richtung 2 : **Freiburg**



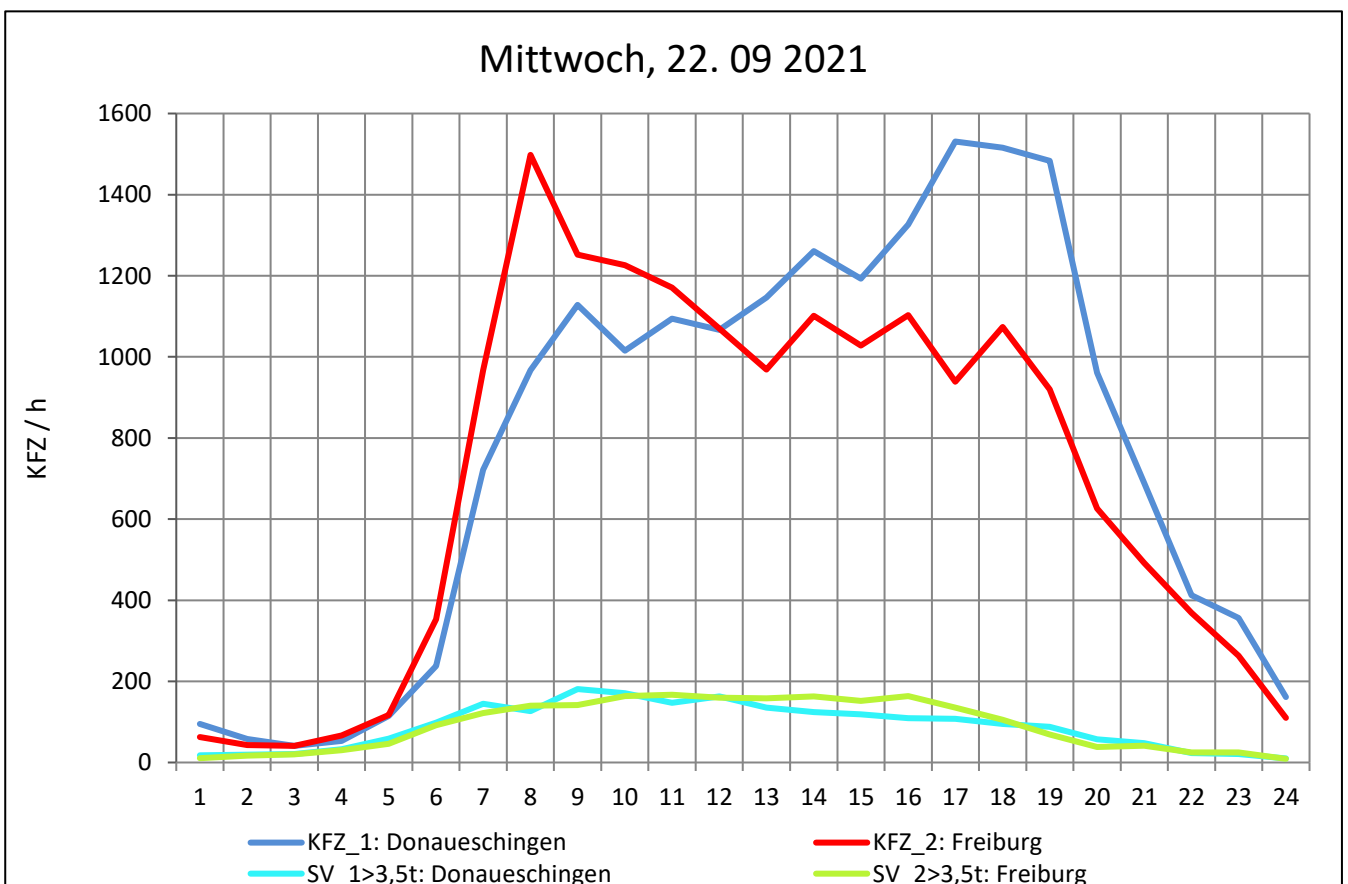
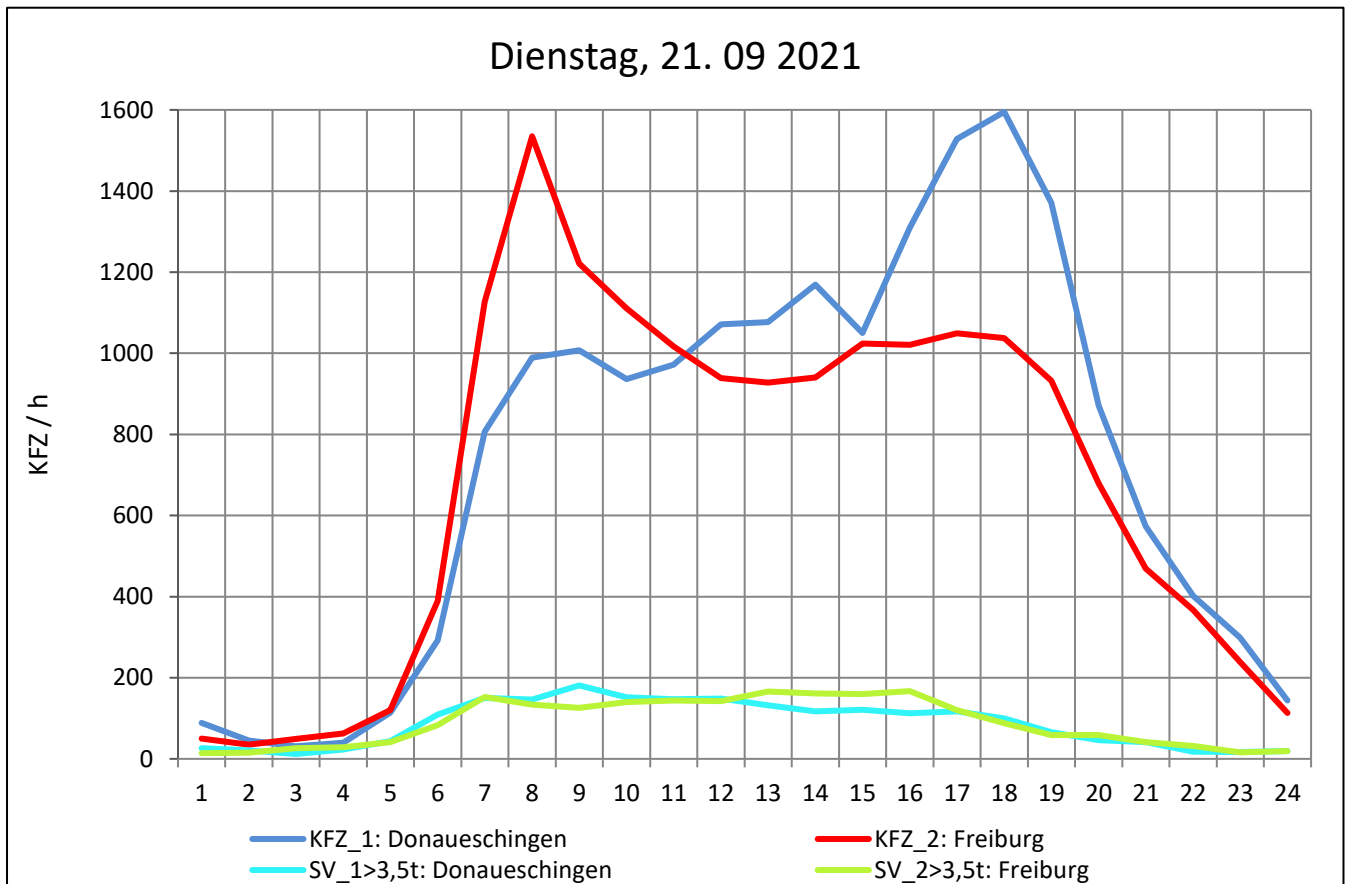
Zst.: **Freiburg Ost Tunnel**

TK-/Zst-Nr.: 8013/1100

B 31

Richtung 1 : **Donaueschingen**

Richtung 2 : **Freiburg**



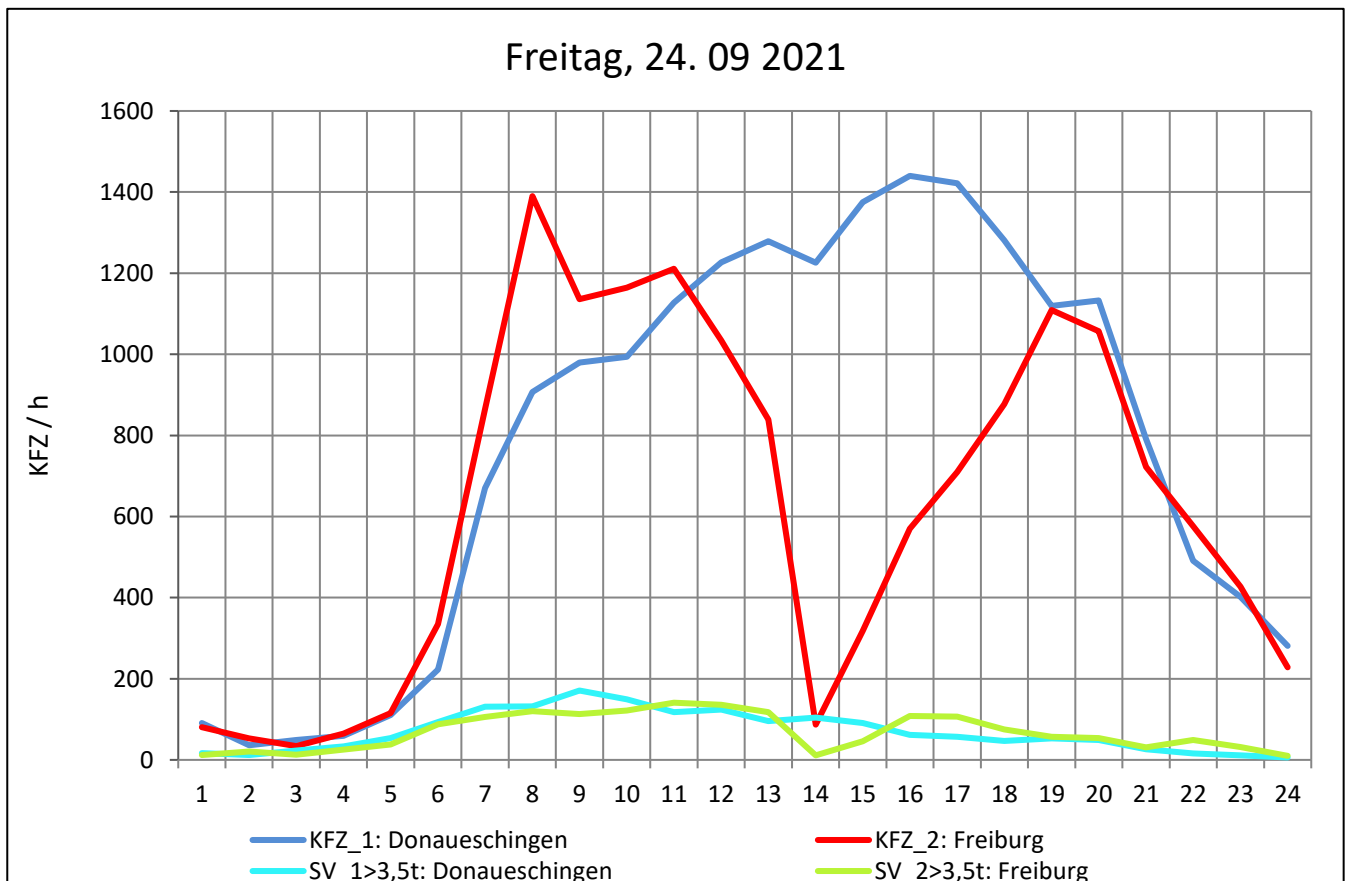
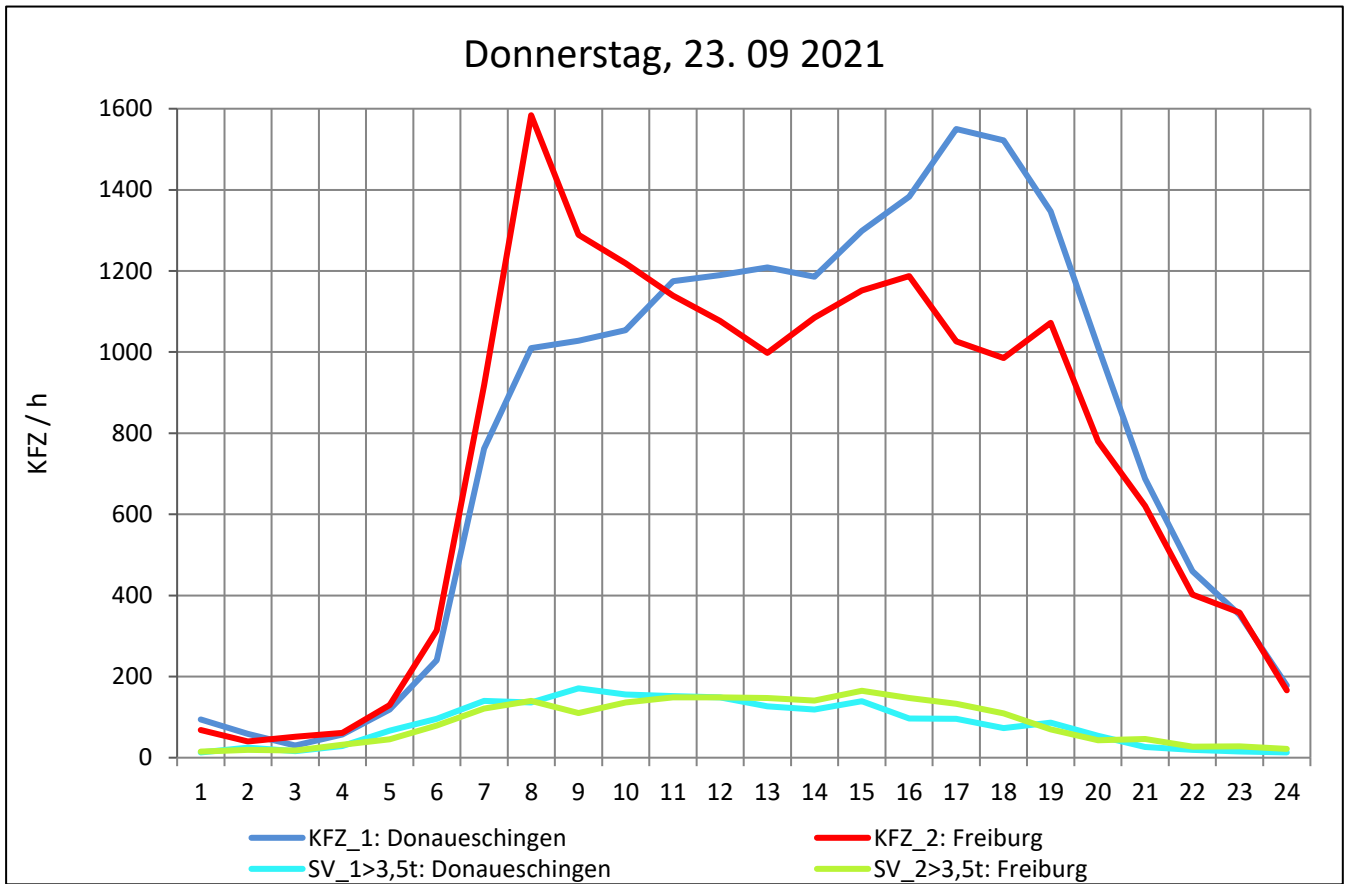
Zst.: **Freiburg Ost Tunnel**

TK-/Zst-Nr.: 8013/1100

B 31

Richtung 1 : **Donaueschingen**

Richtung 2 : **Freiburg**



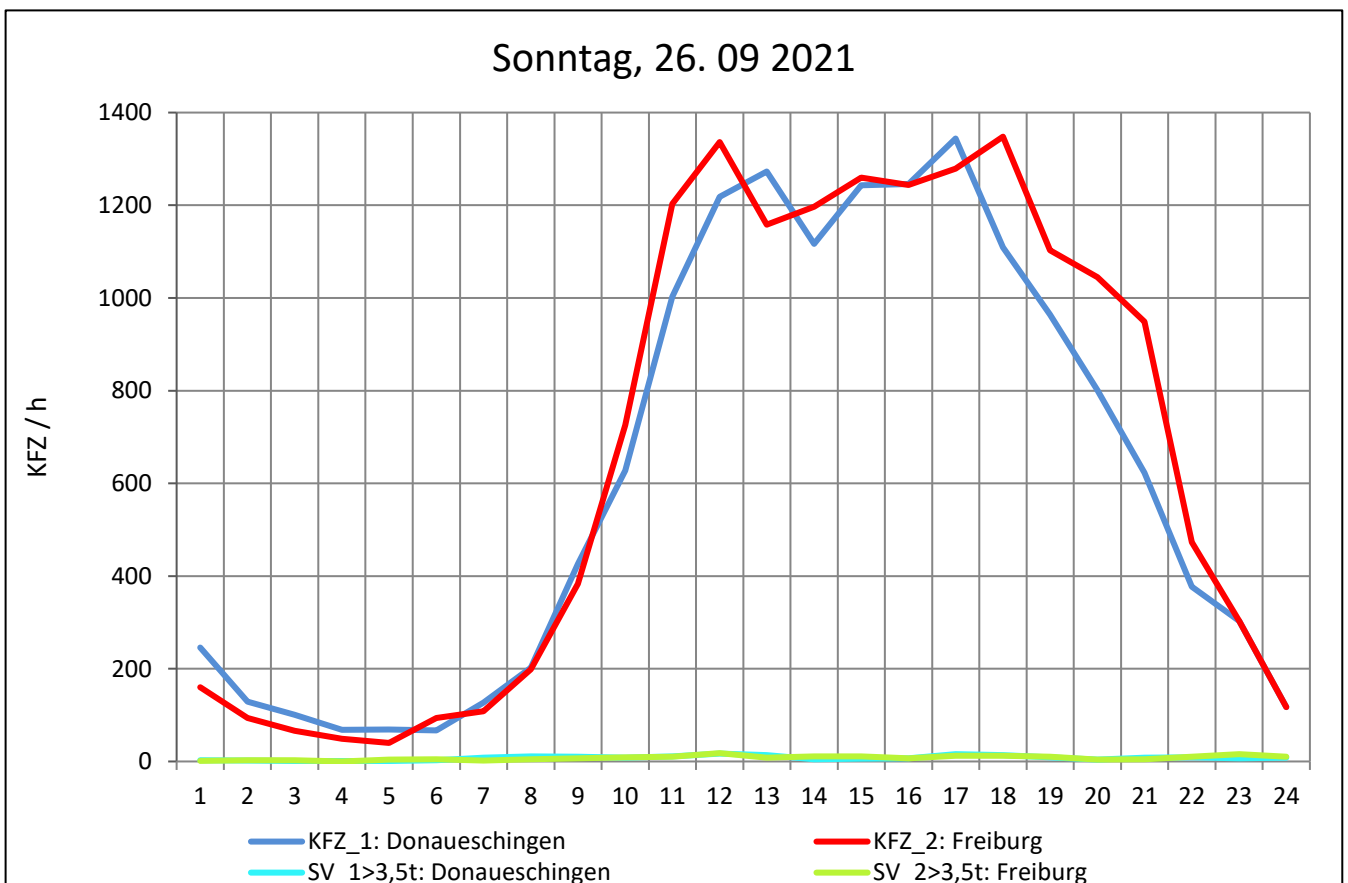
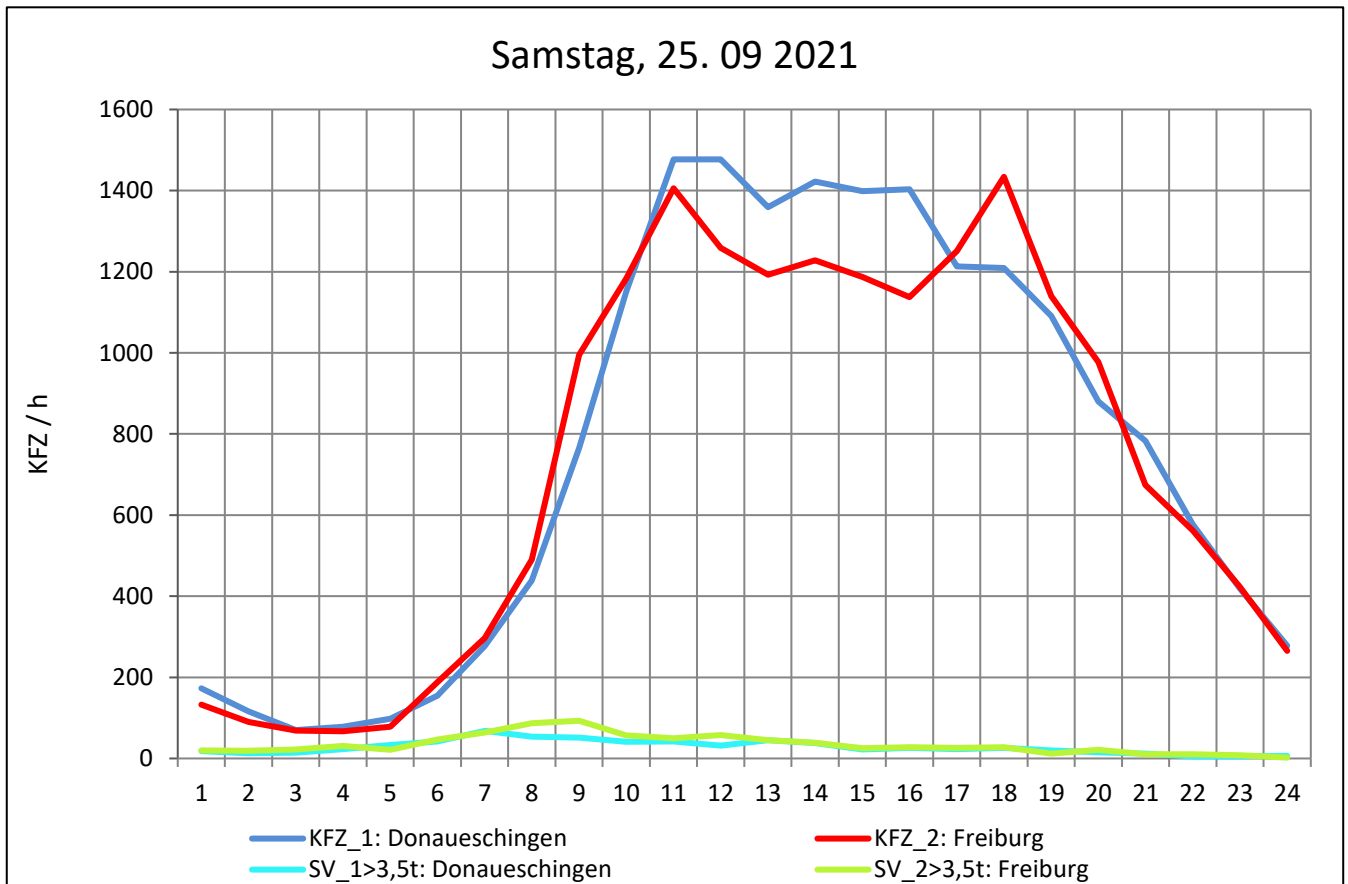
Zst.: **Freiburg Ost Tunnel**

TK-/Zst-Nr.: 8013/1100

B 31

Richtung 1 : **Donaueschingen**

Richtung 2 : **Freiburg**



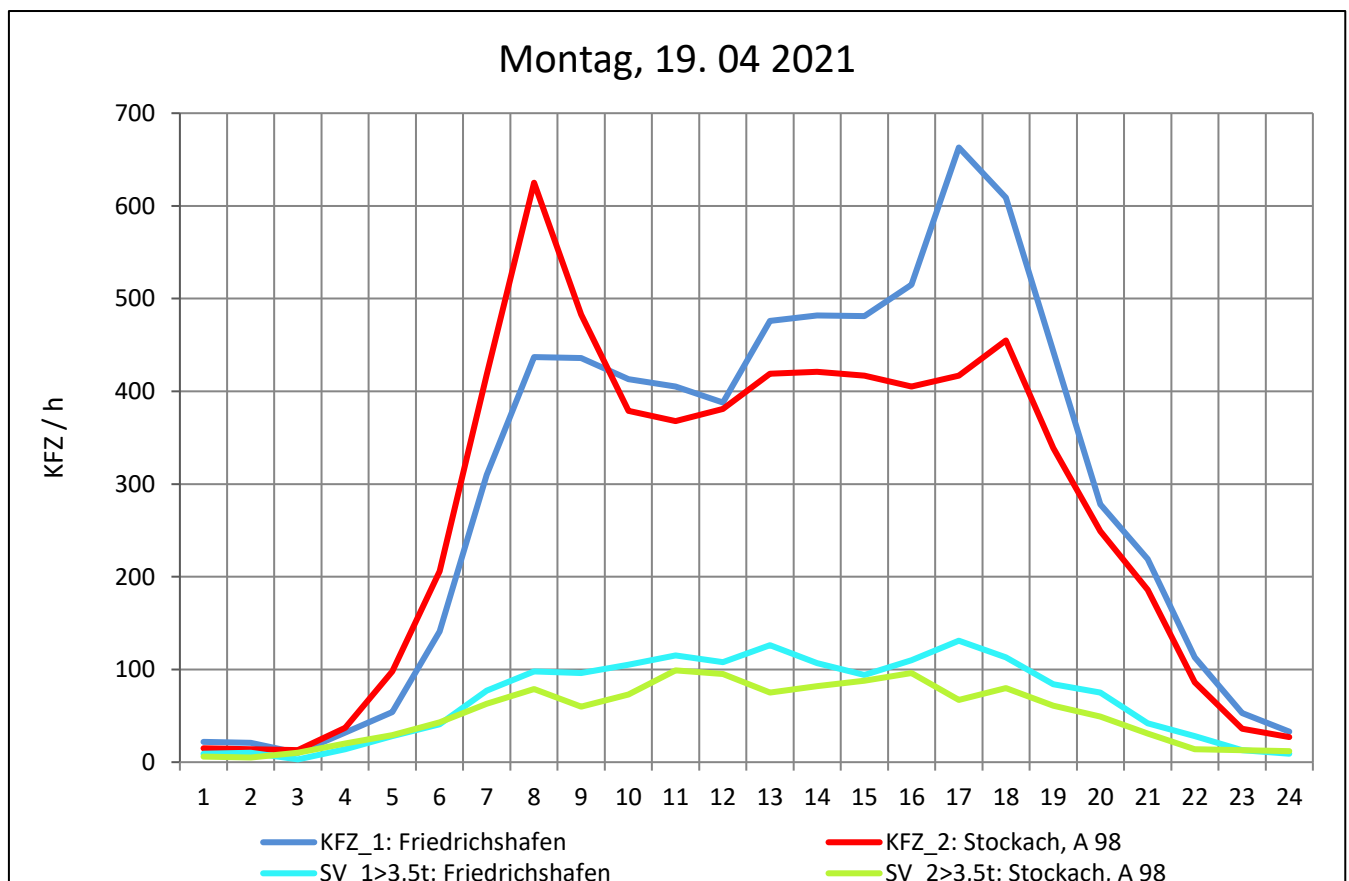
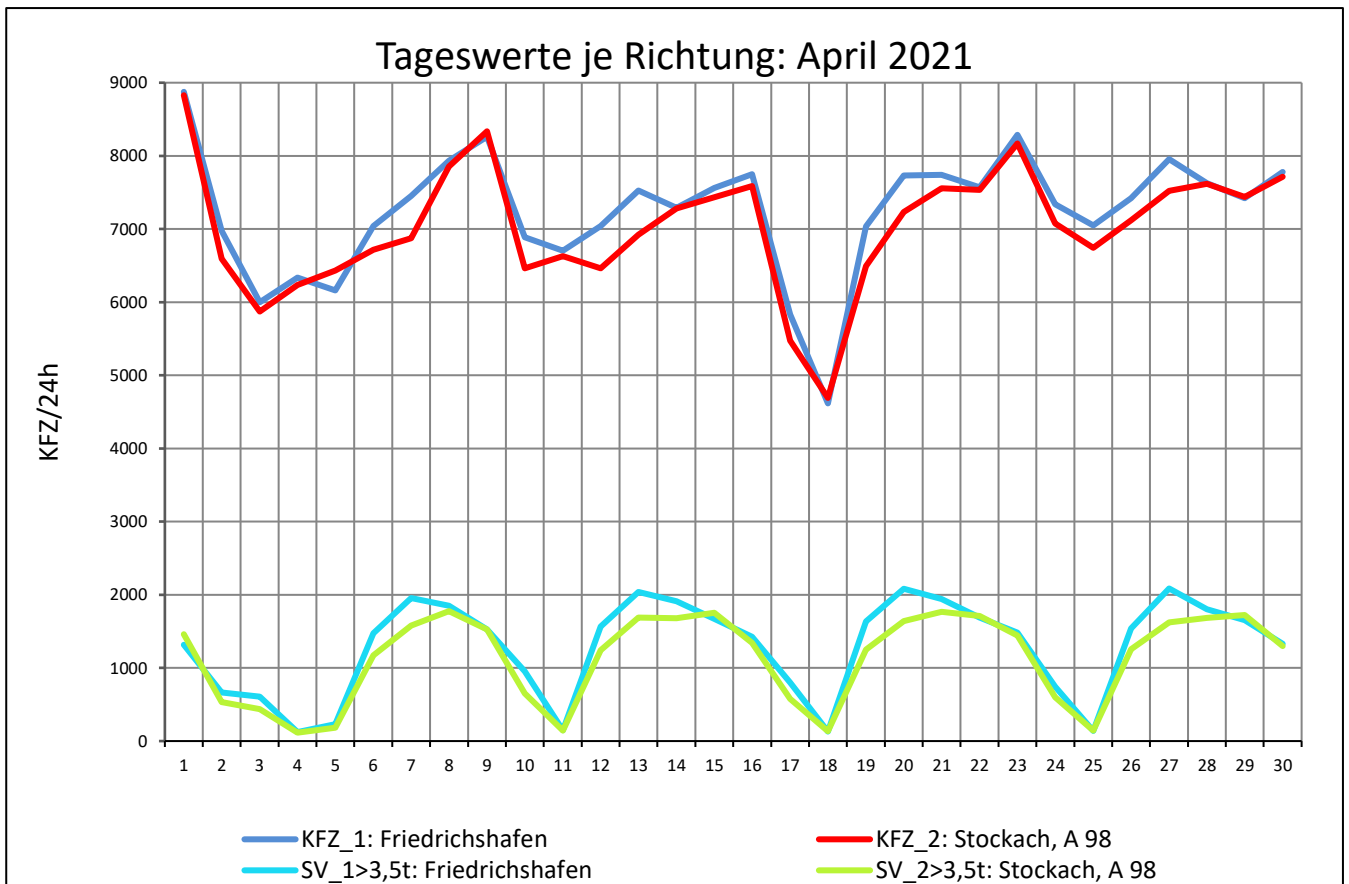
Zst.: **Harlachen**

TK-/Zst-Nr.: 8321/1101

B 31

Richtung 1 : **Friedrichshafen**

Richtung 2 : **Stockach, A 98**



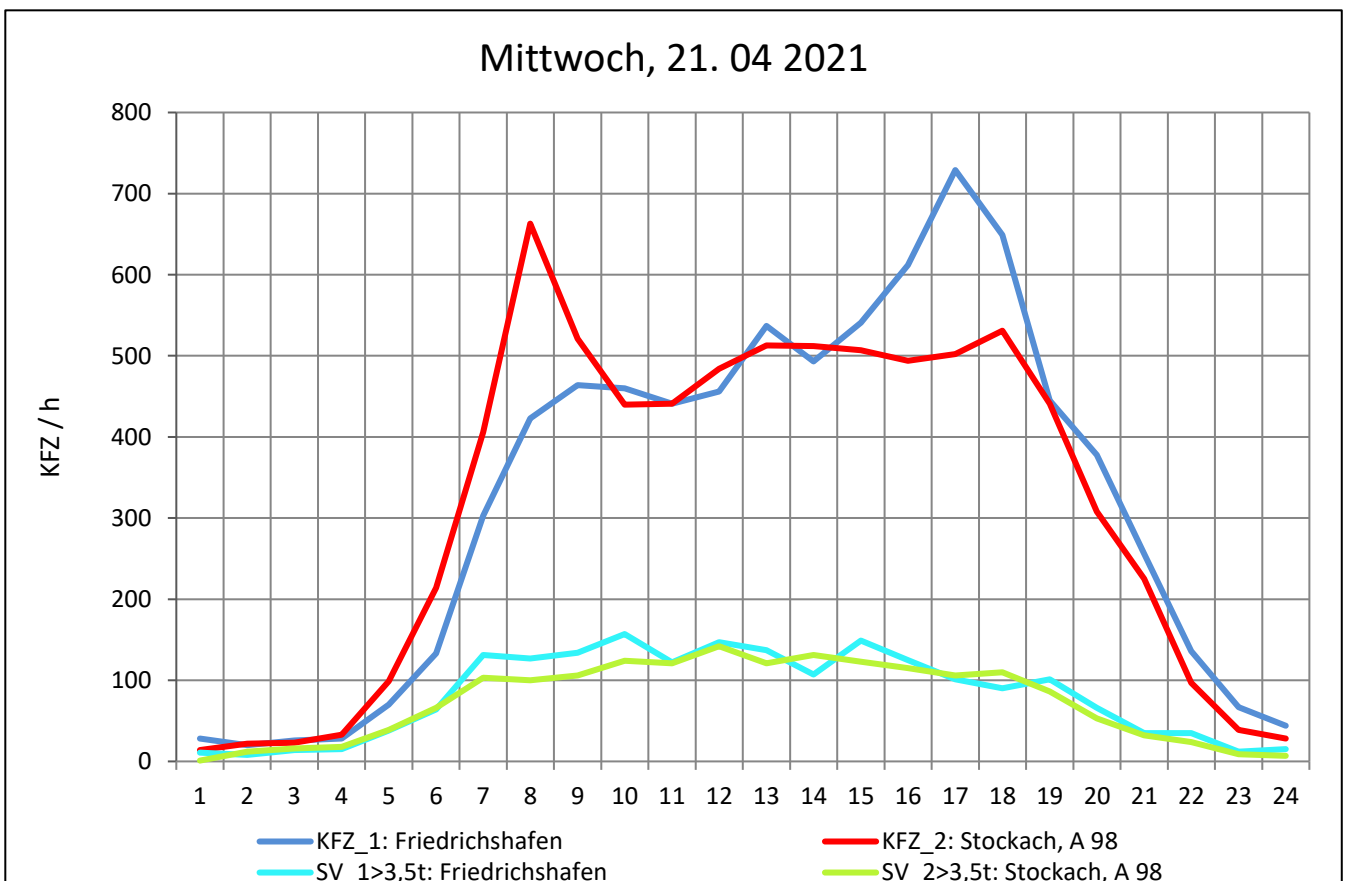
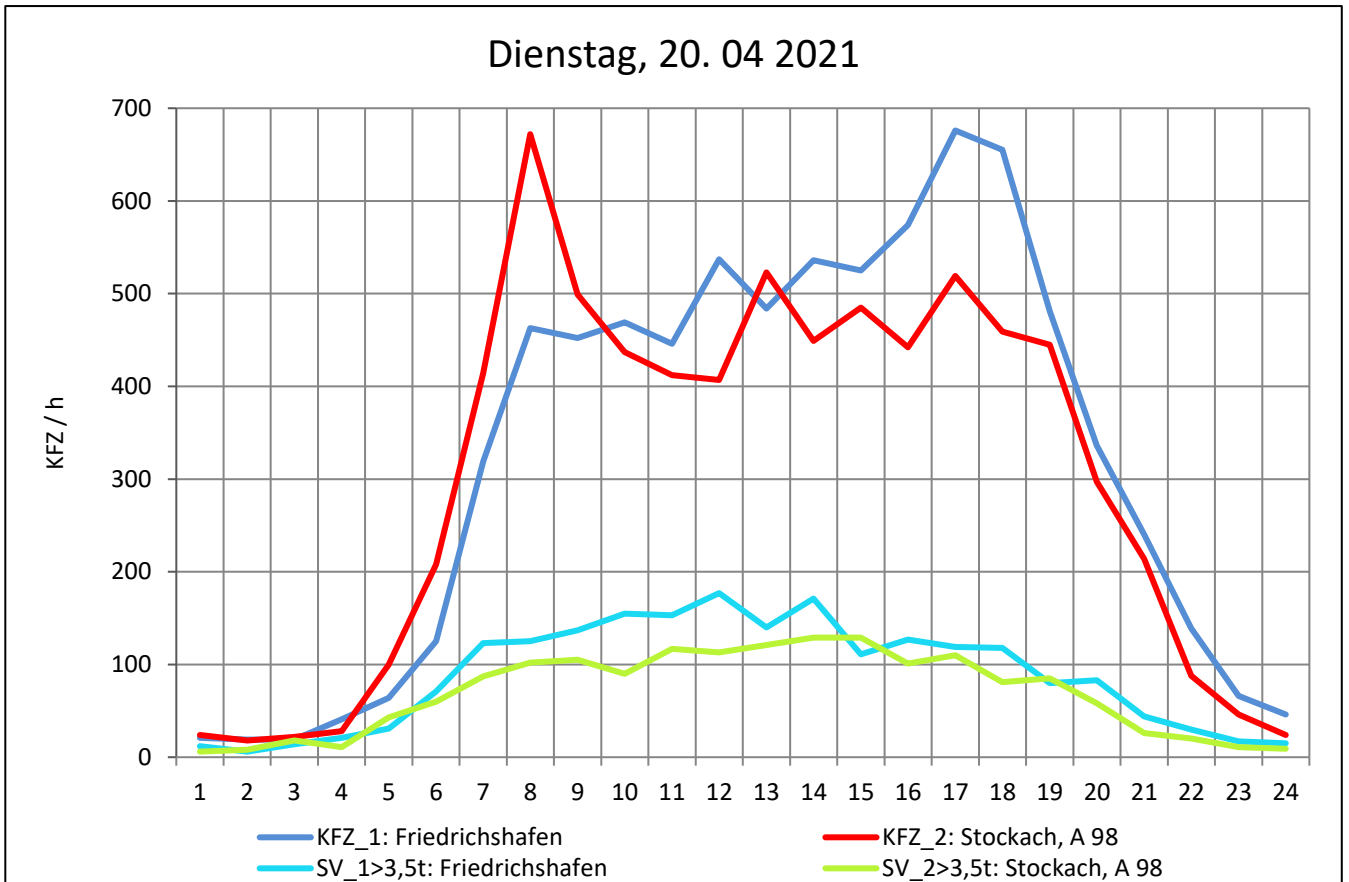
Zst.: **Harlachen**

TK-/Zst-Nr.: 8321/1101

B 31

Richtung 1 : **Friedrichshafen**

Richtung 2 : **Stockach, A 98**



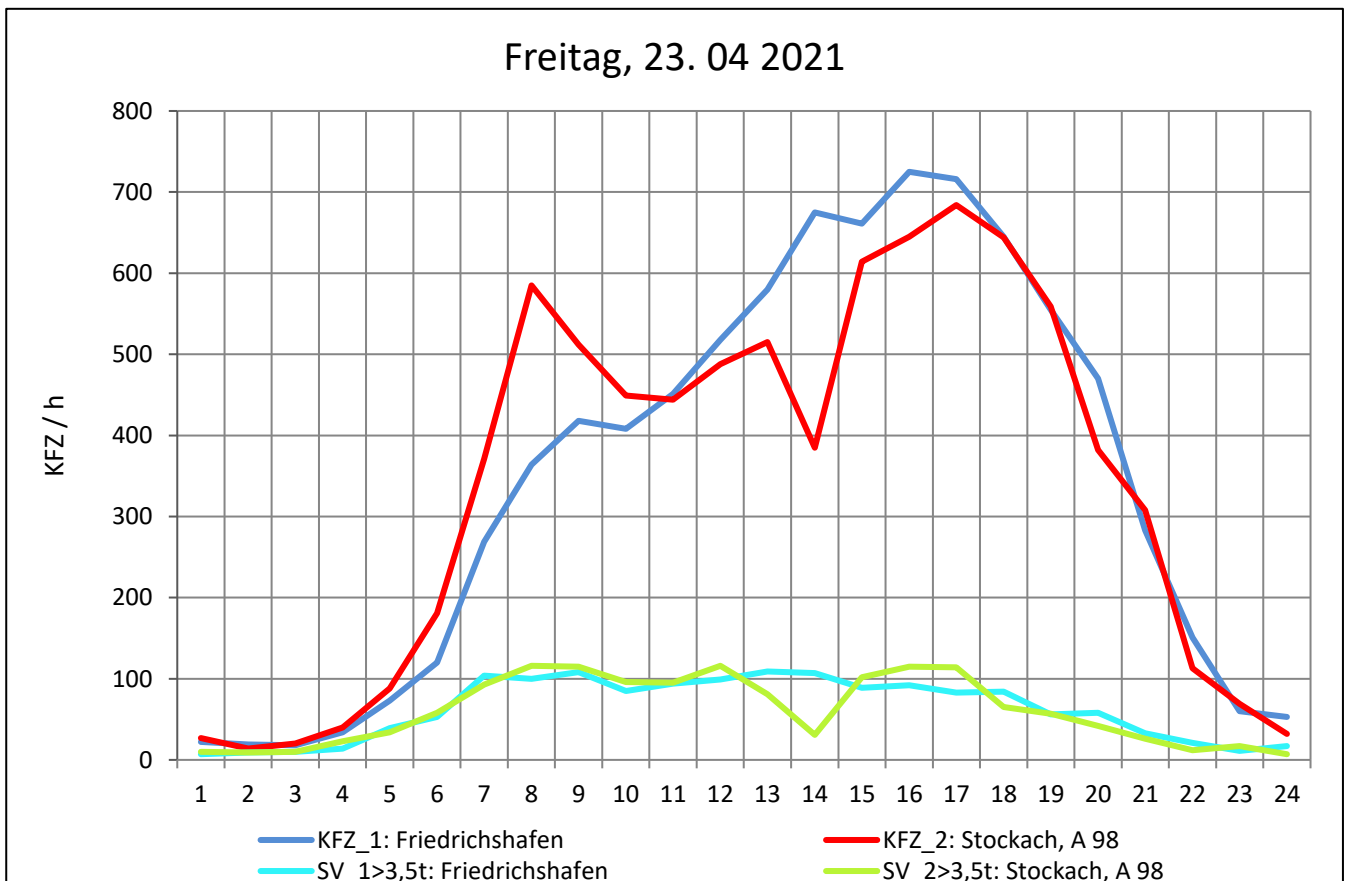
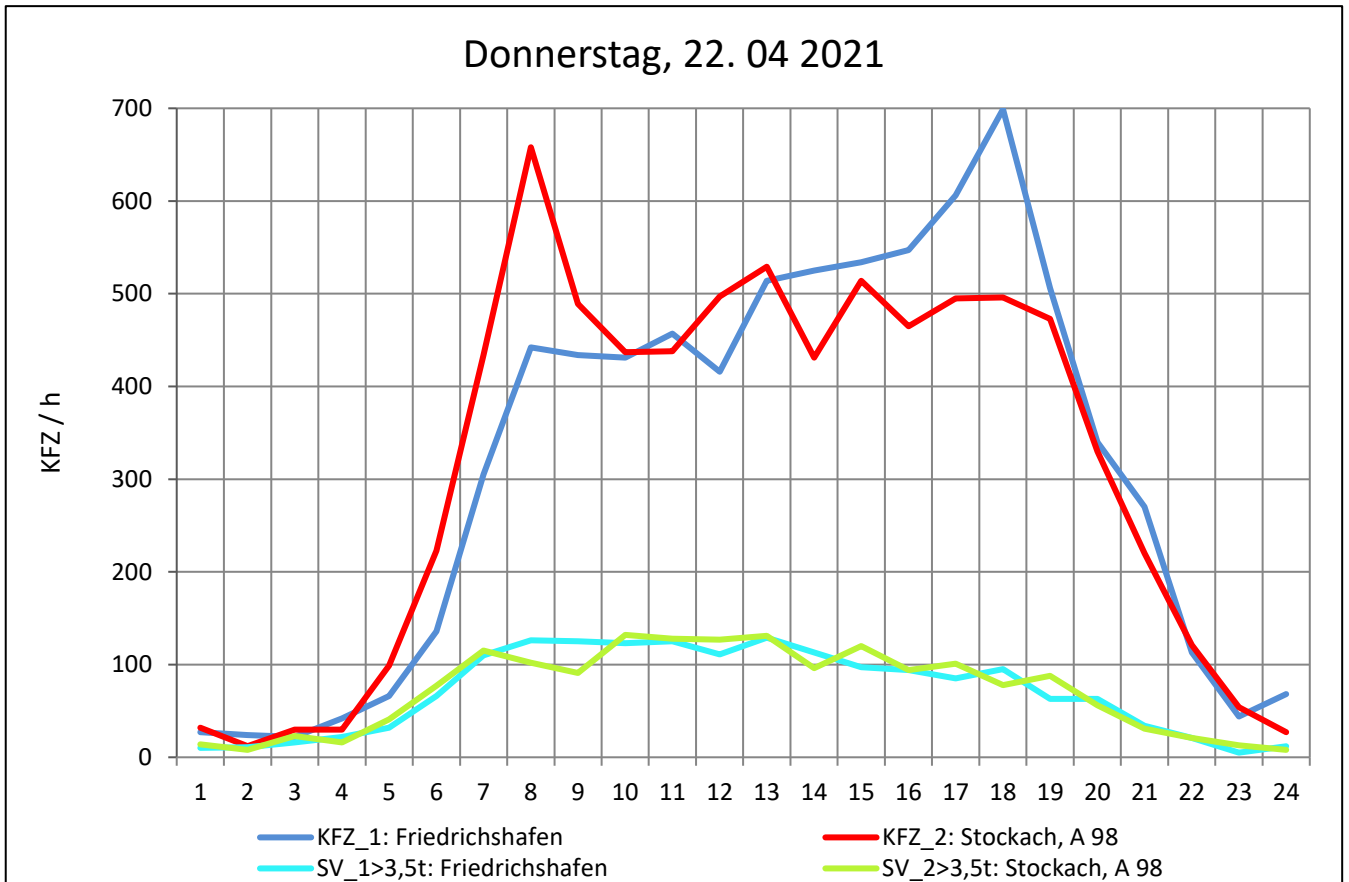
Zst.: **Harlachen**

TK-/Zst-Nr.: 8321/1101

B 31

Richtung 1 : **Friedrichshafen**

Richtung 2 : **Stockach, A 98**



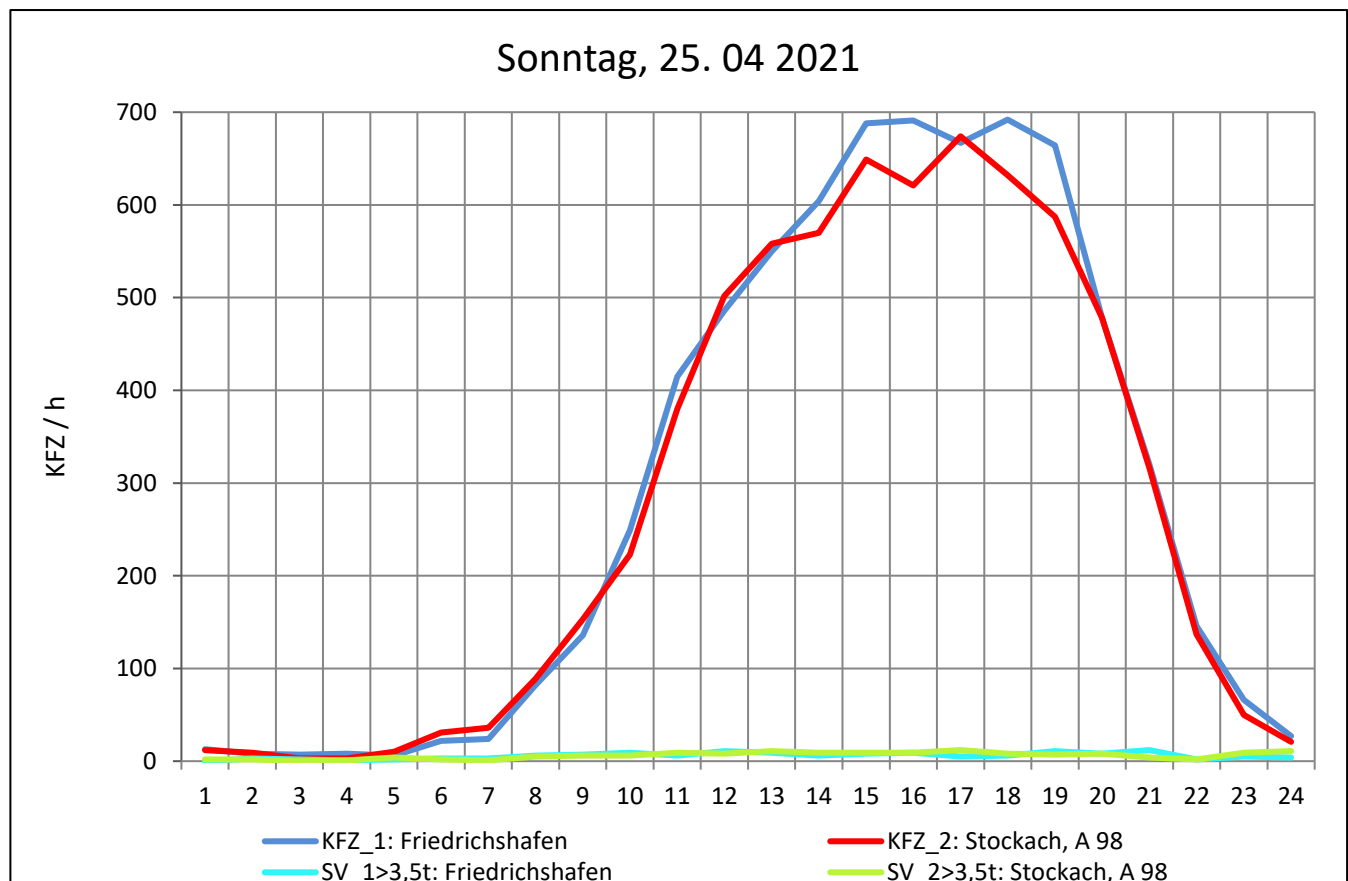
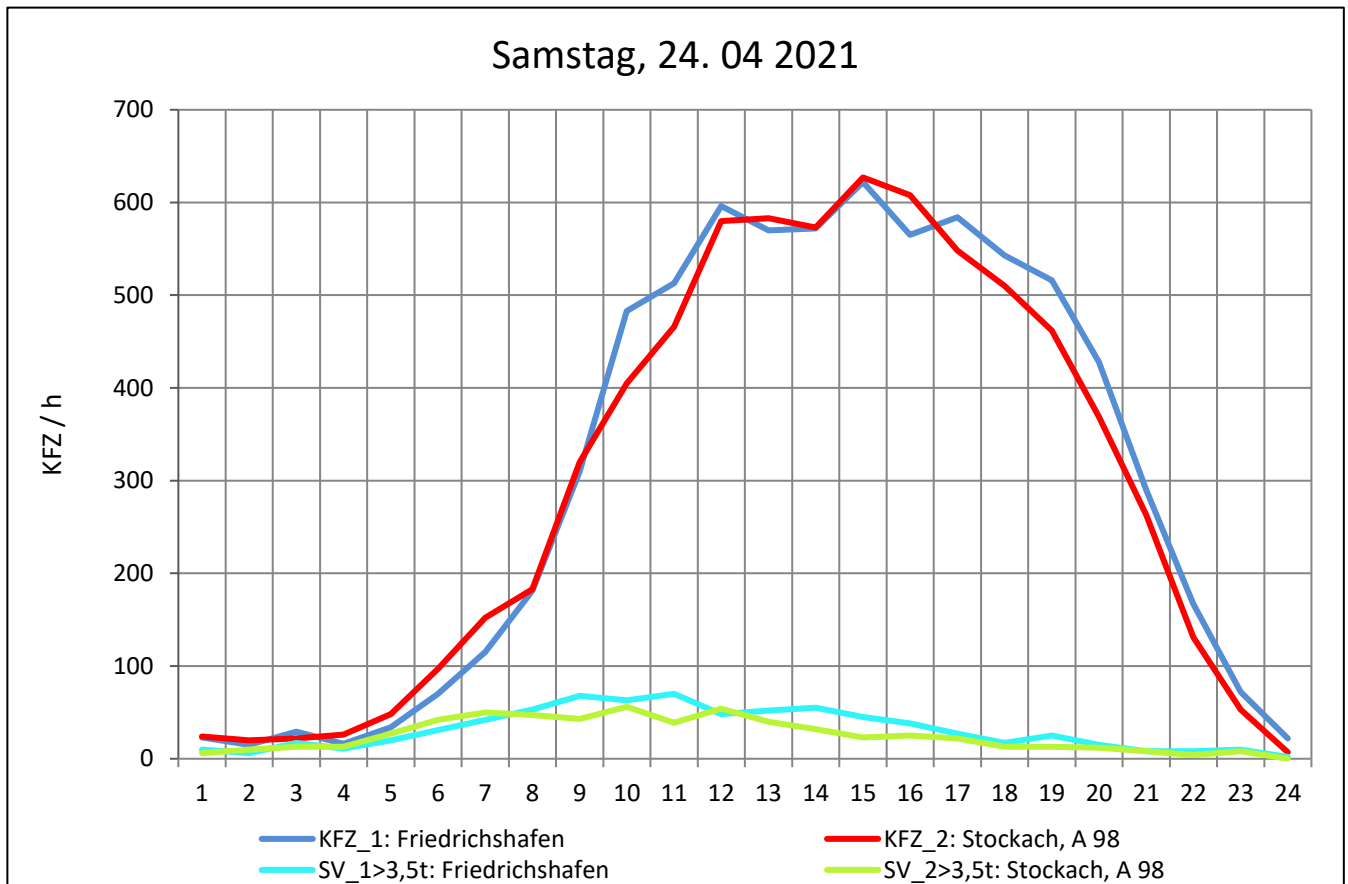
Zst.: **Harlachen**

TK-/Zst-Nr.: 8321/1101

B 31

Richtung 1 : **Friedrichshafen**

Richtung 2 : **Stockach, A 98**



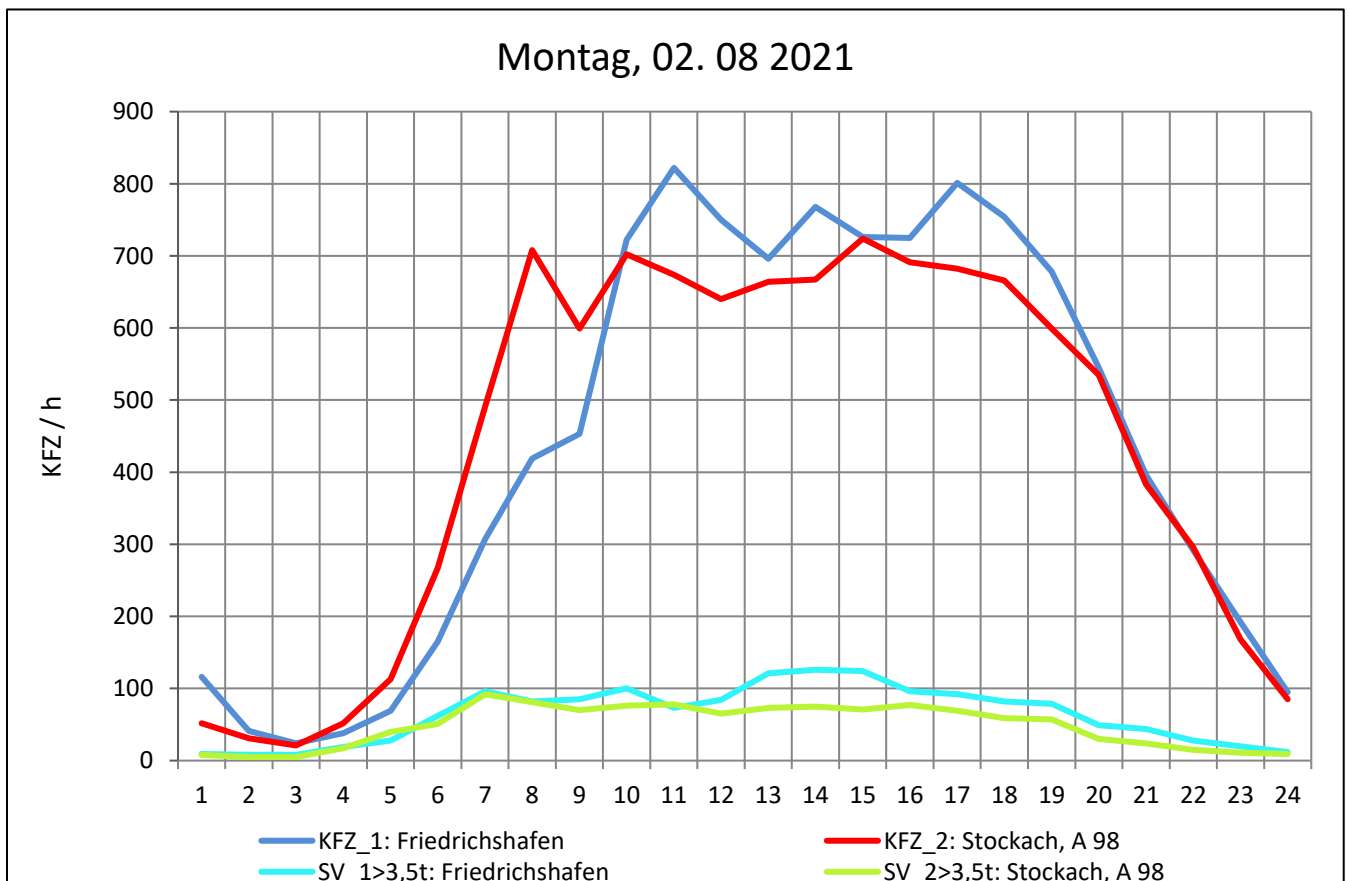
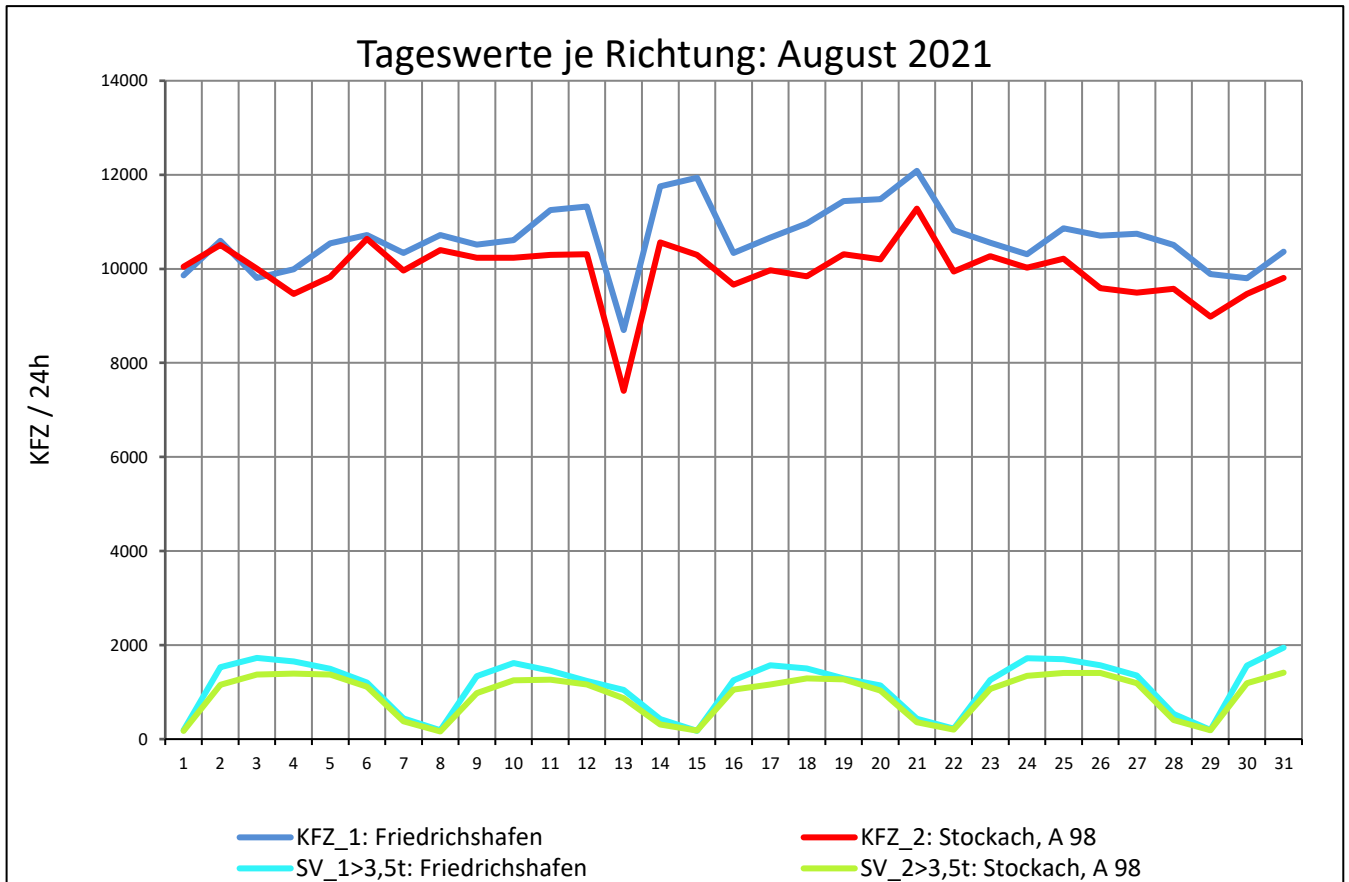
Zst.: **Harlachen**

TK-/Zst-Nr.: 8321/1101

B 31

Richtung 1 : **Friedrichshafen**

Richtung 2 : **Stockach, A 98**



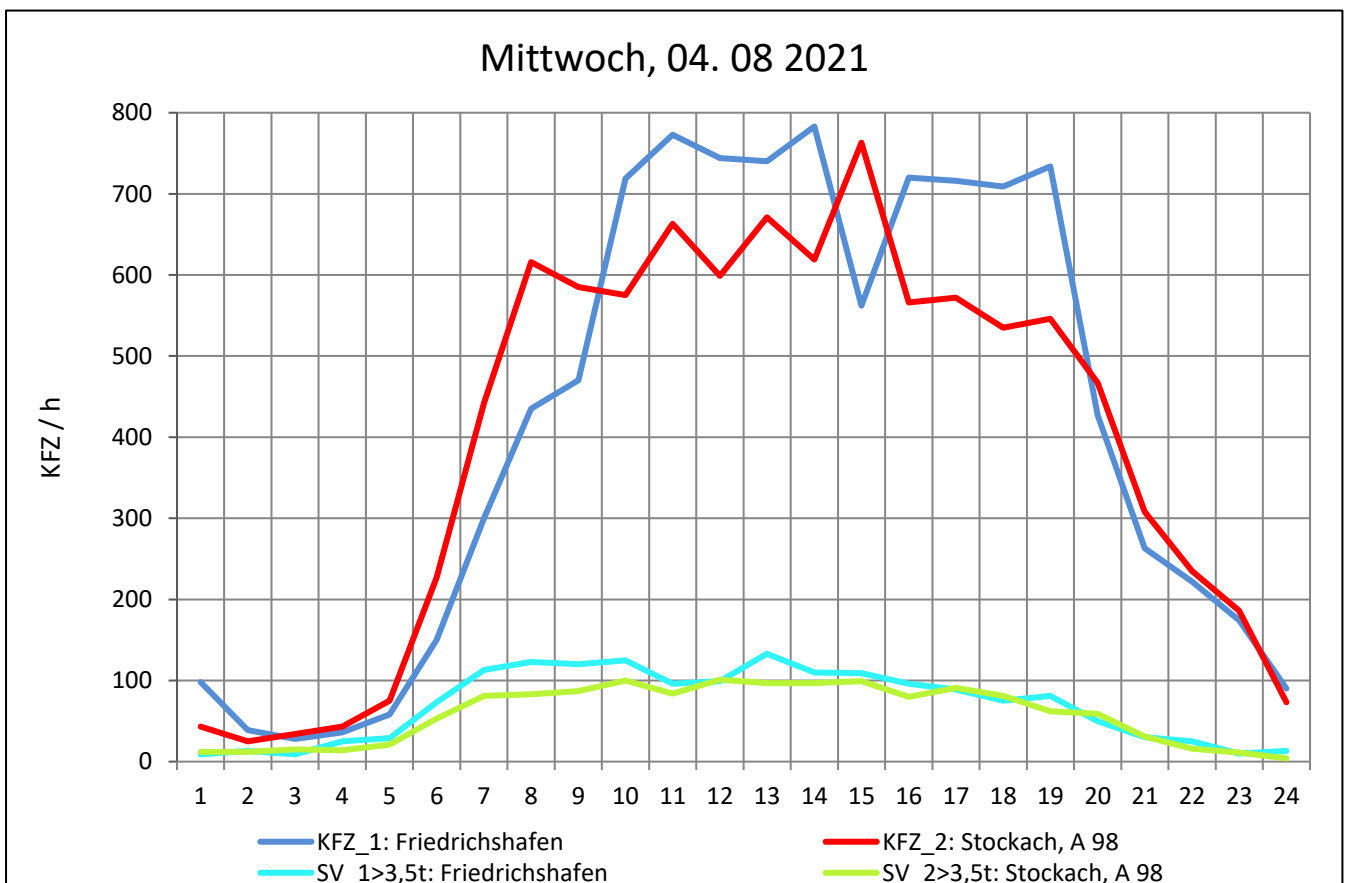
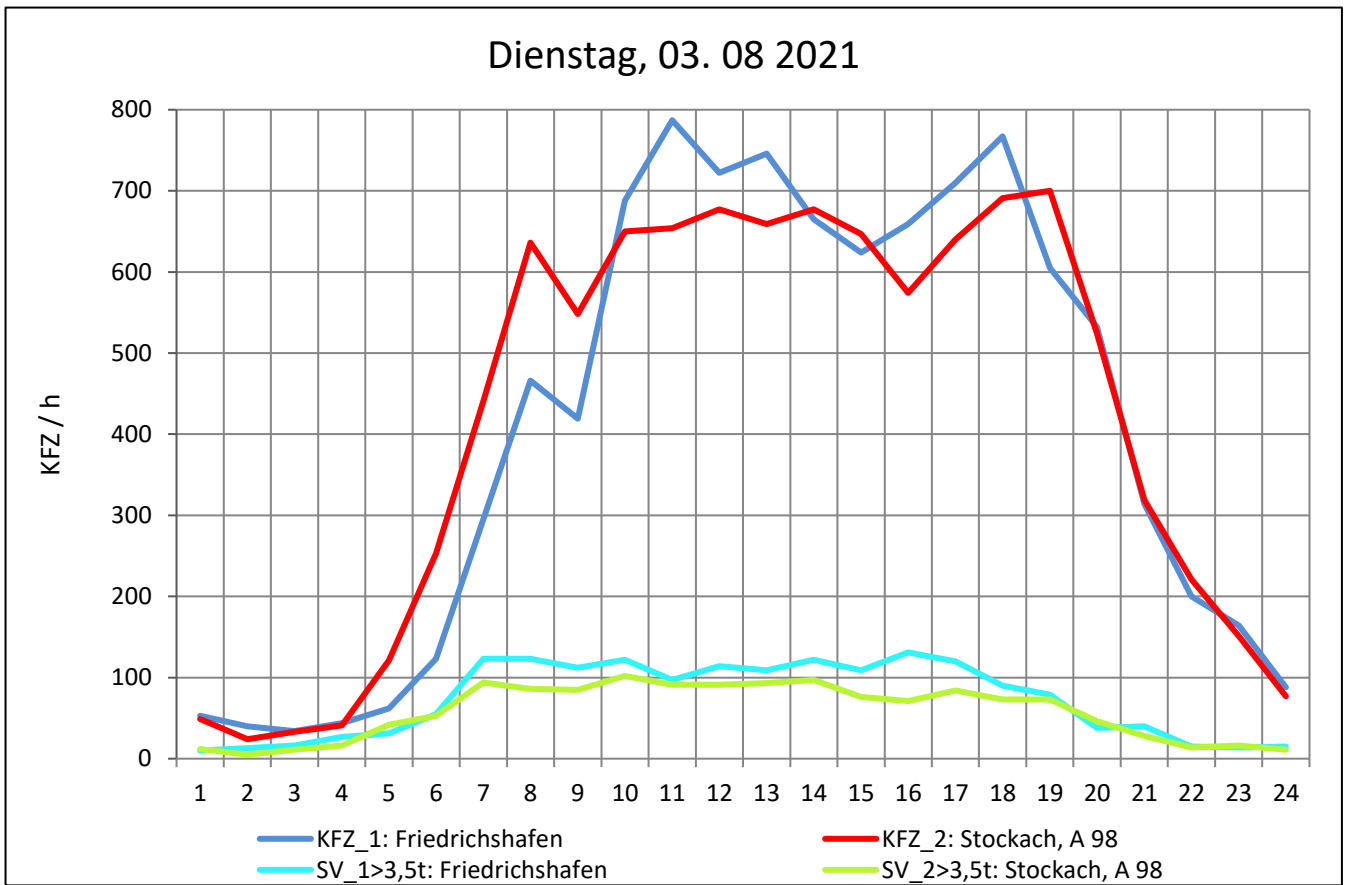
Zst.: **Harlachen**

TK-/Zst-Nr.: 8321/1101

B 31

Richtung 1 : **Friedrichshafen**

Richtung 2 : **Stockach, A 98**



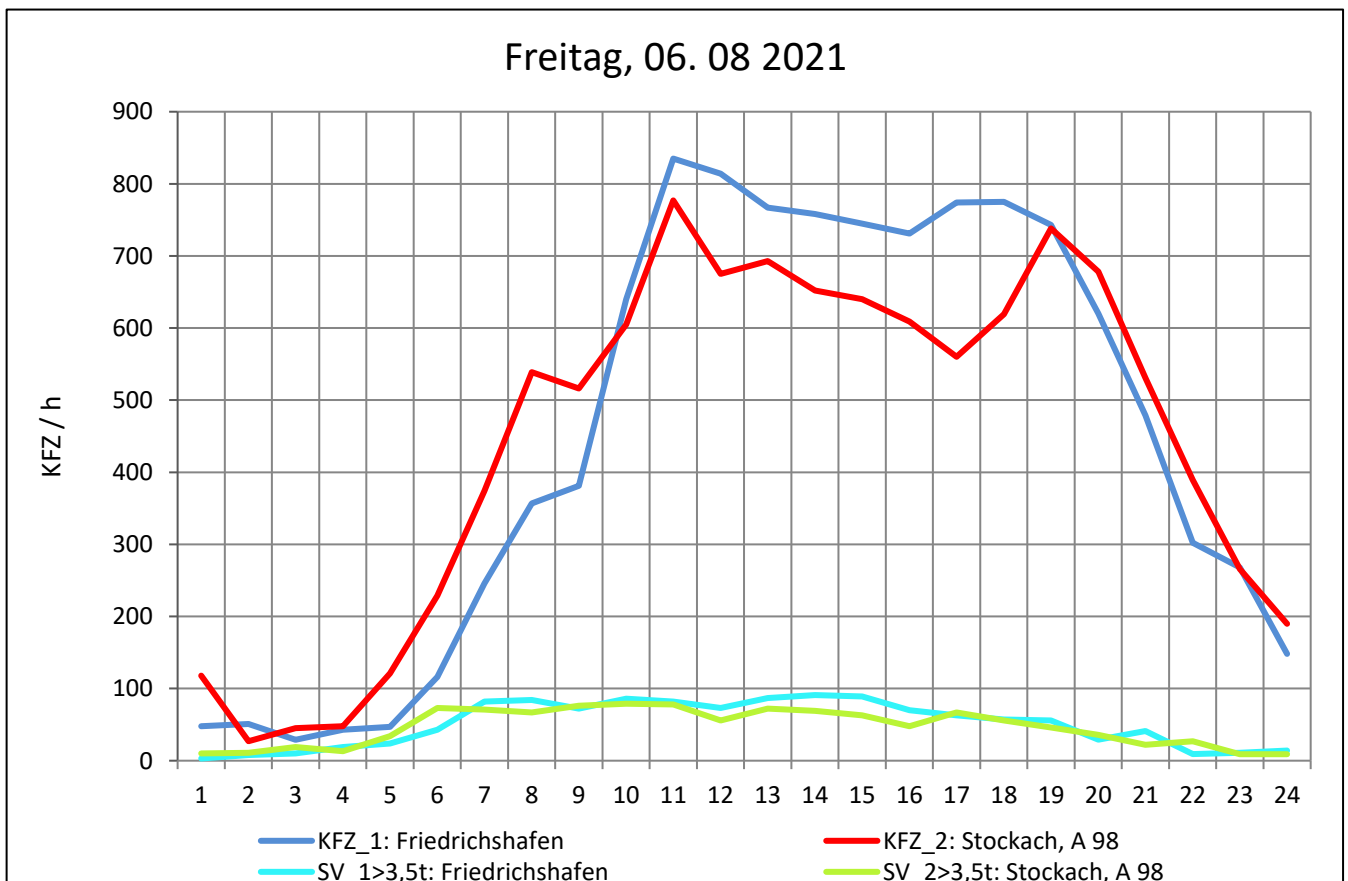
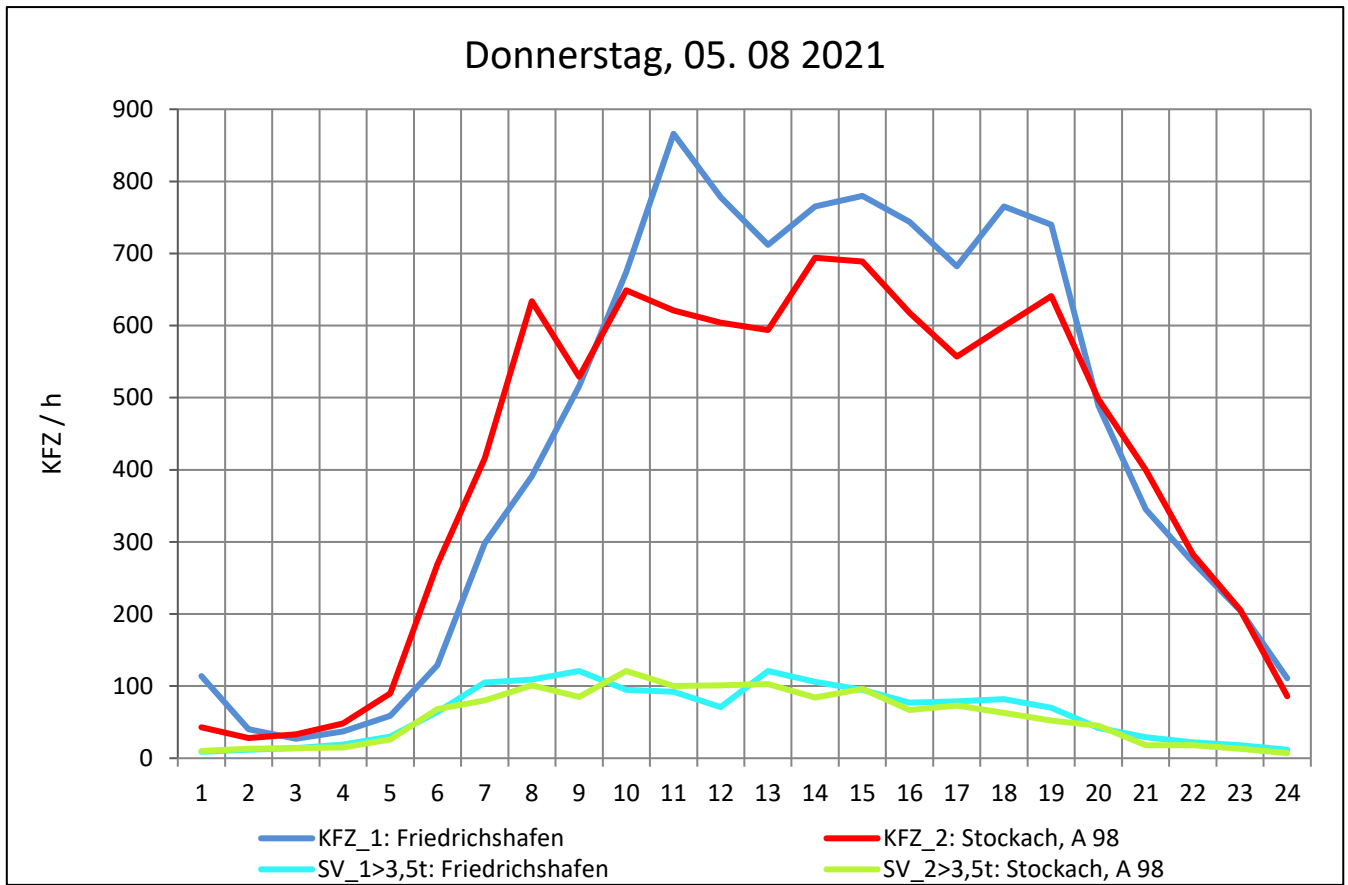
Zst.: **Harlachen**

TK-/Zst-Nr.: 8321/1101

B 31

Richtung 1 : **Friedrichshafen**

Richtung 2 : **Stockach, A 98**



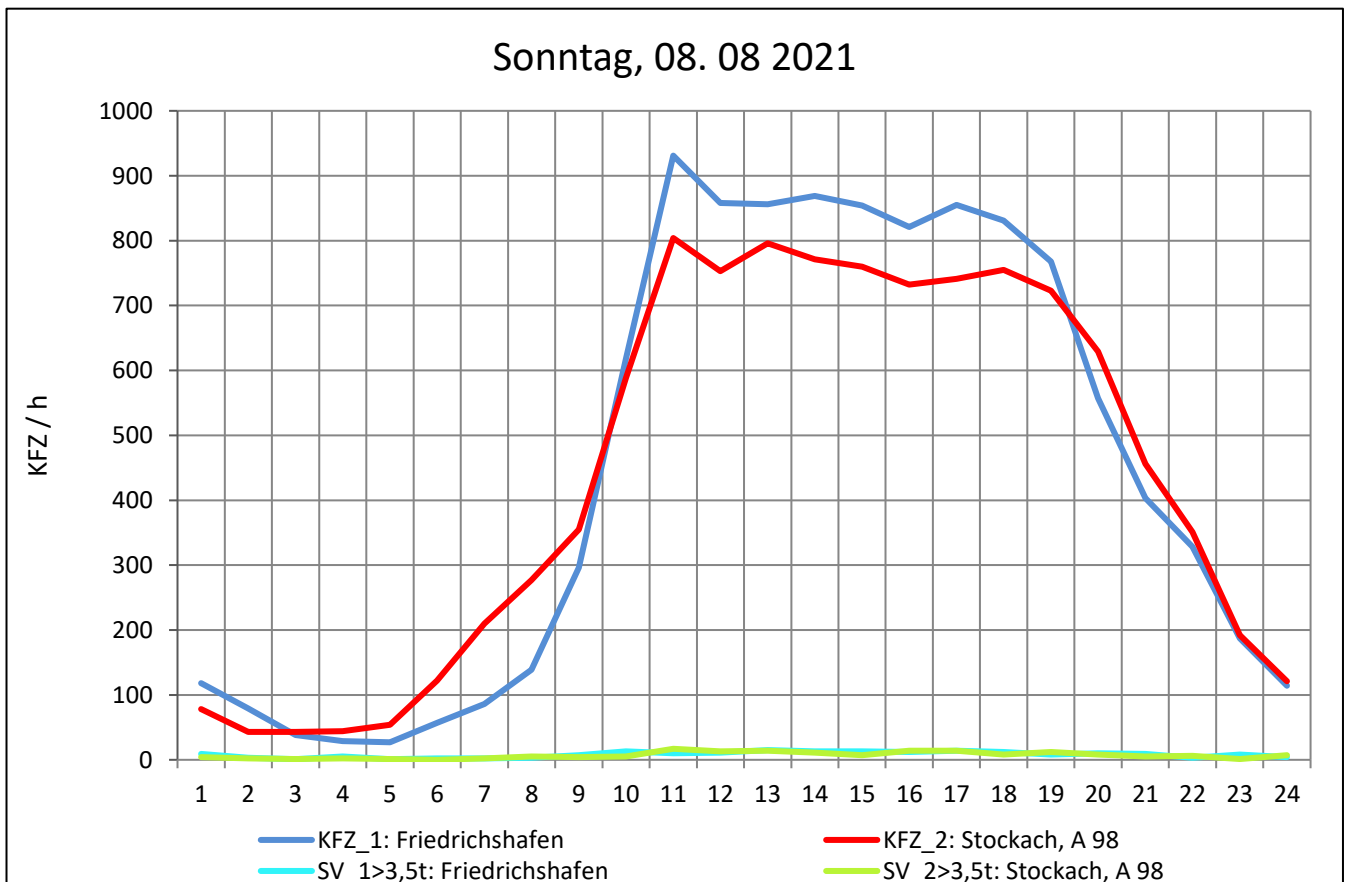
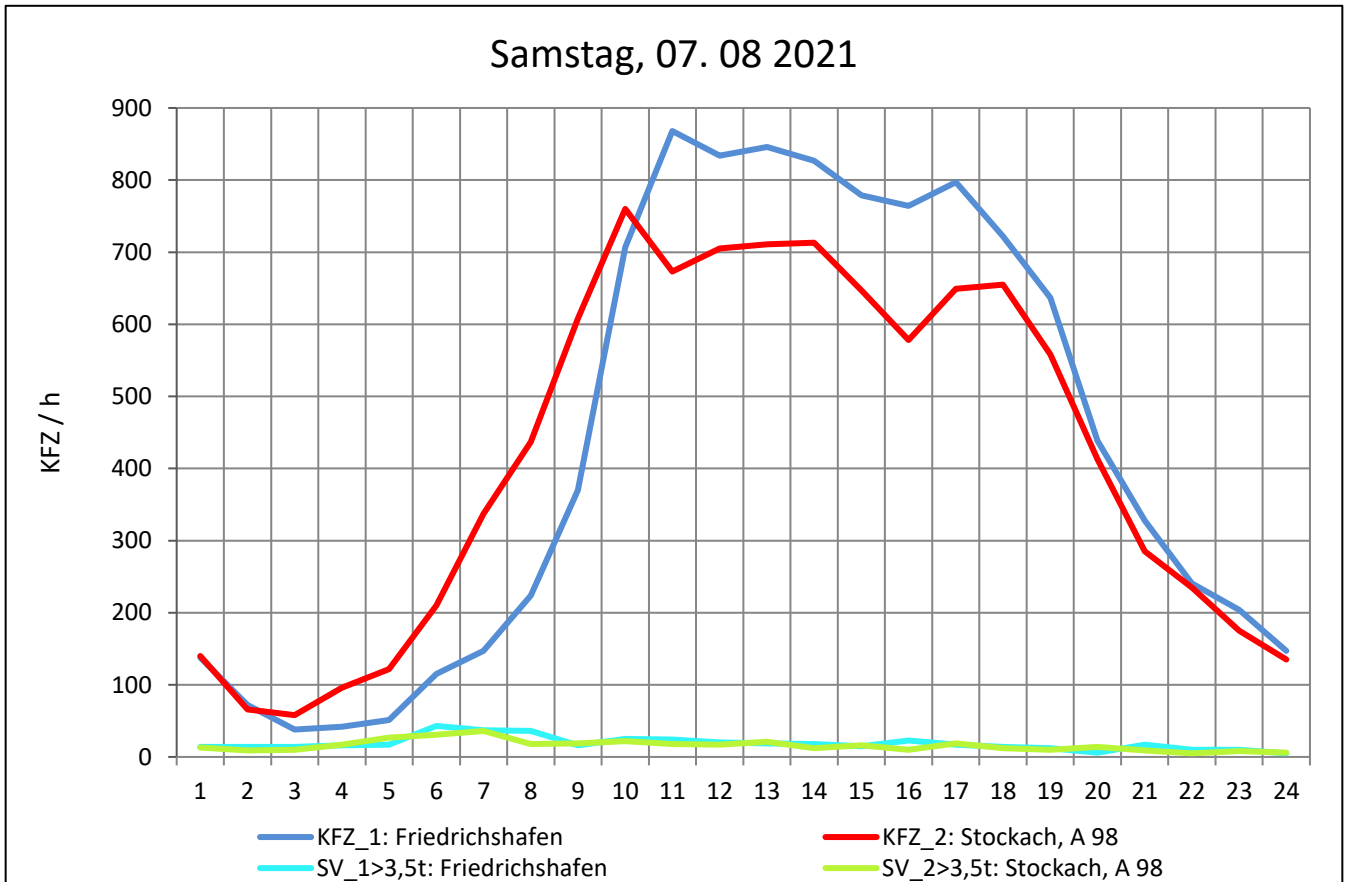
Zst.: **Harlachen**

TK-/Zst-Nr.: 8321/1101

B 31

Richtung 1 : **Friedrichshafen**

Richtung 2 : **Stockach, A 98**



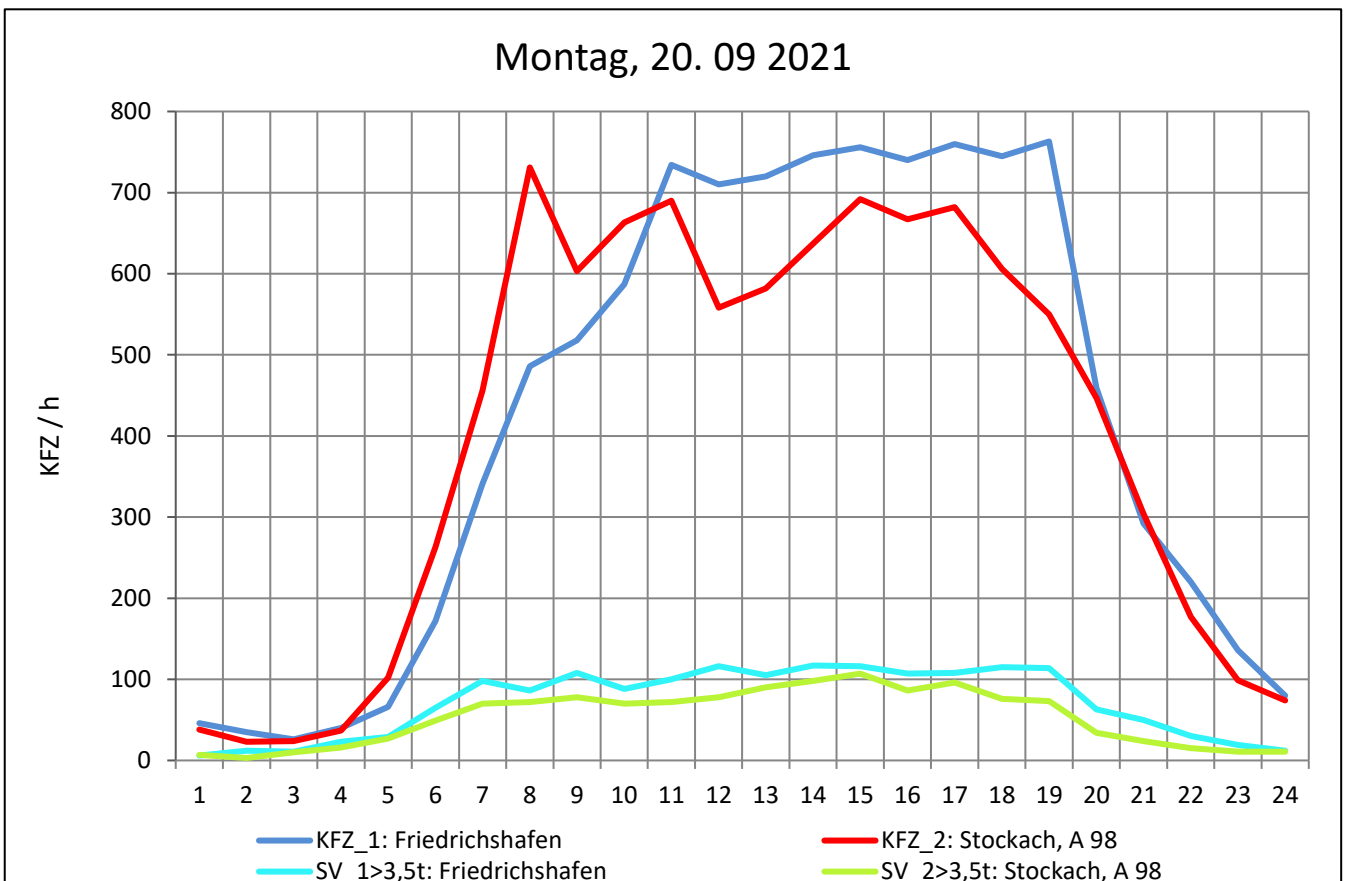
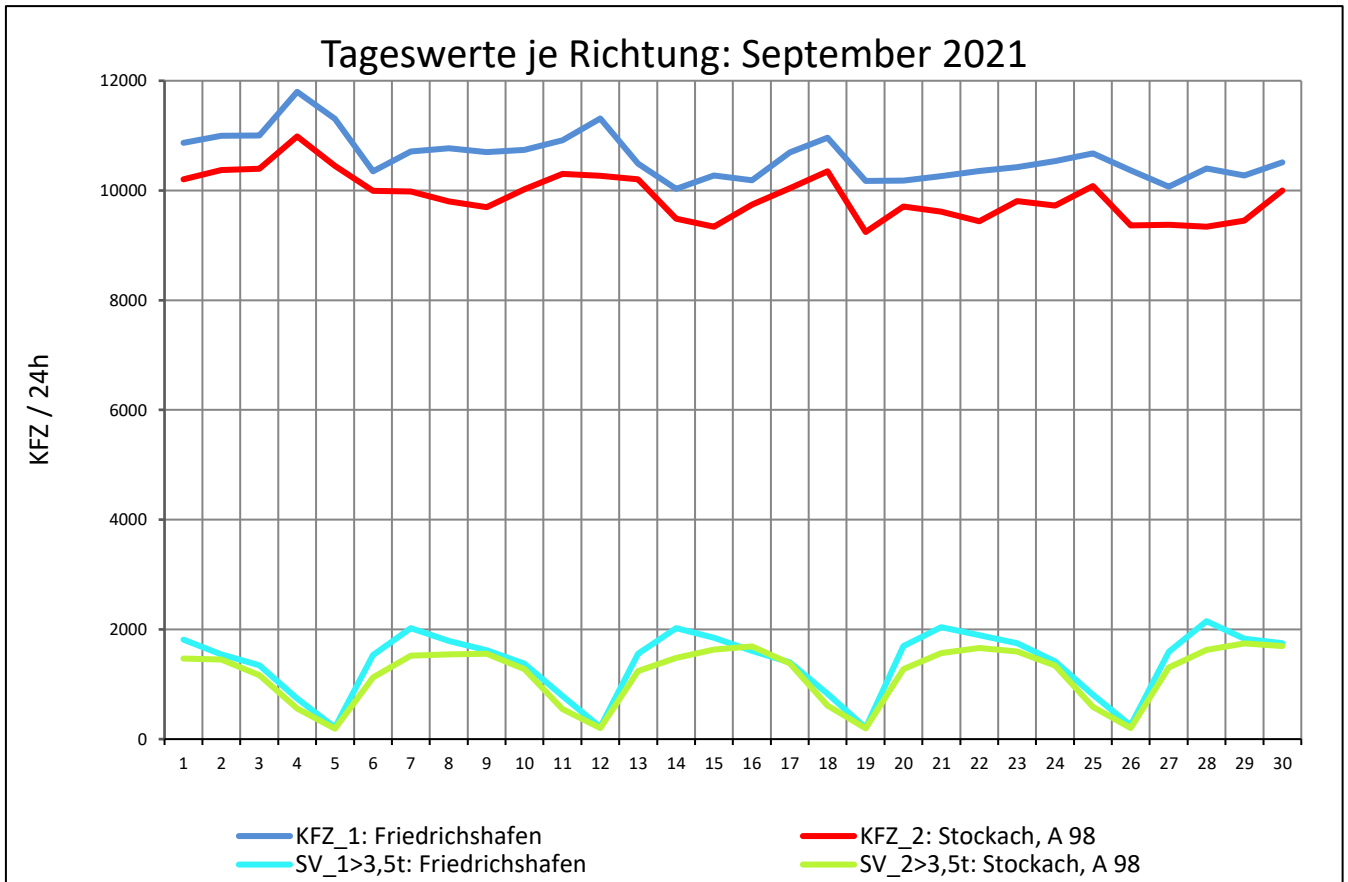
Zst.: **Harlachen**

TK-/Zst-Nr.: 8321/1101

B 31

Richtung 1 : **Friedrichshafen**

Richtung 2 : **Stockach, A 98**



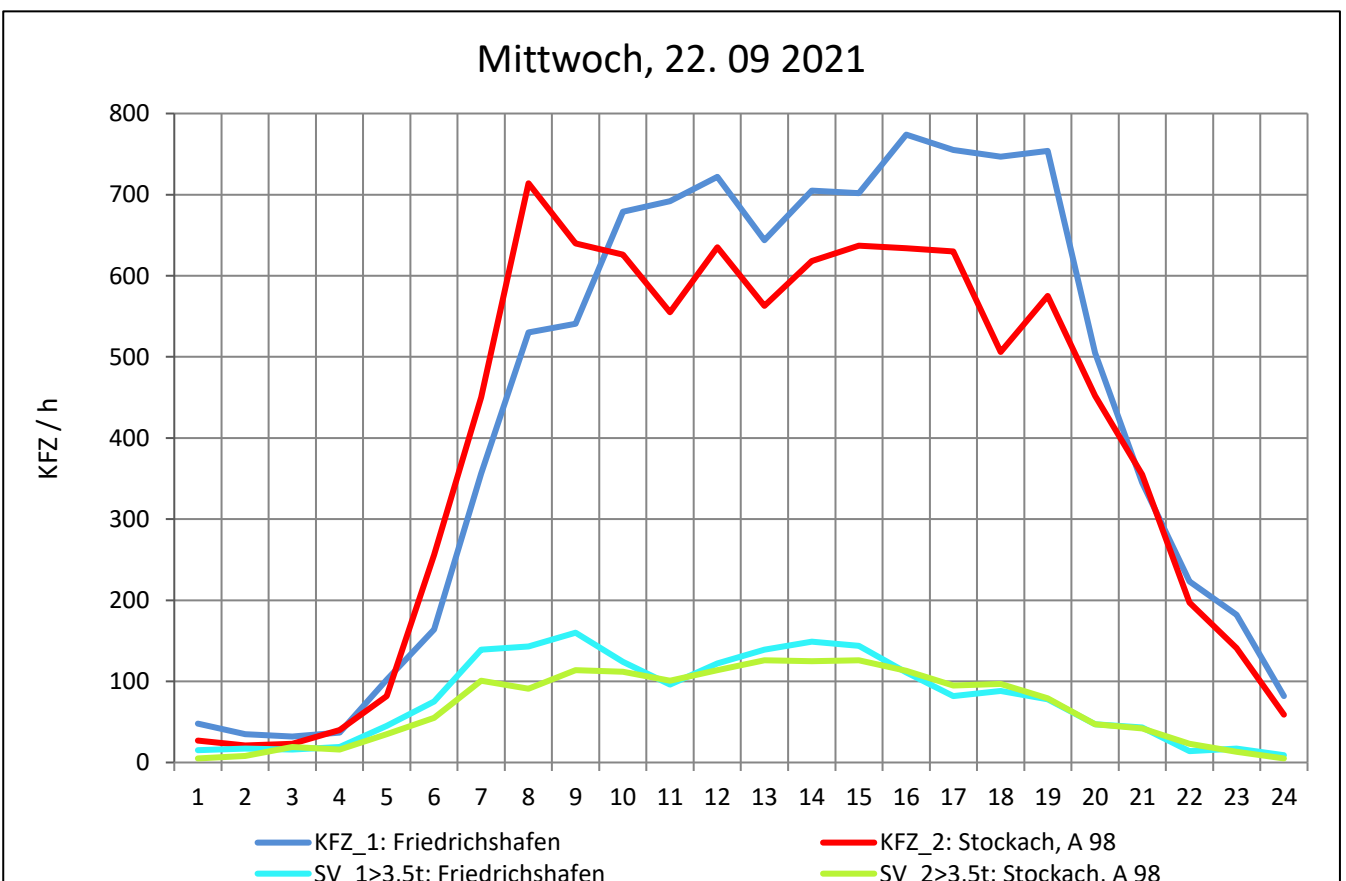
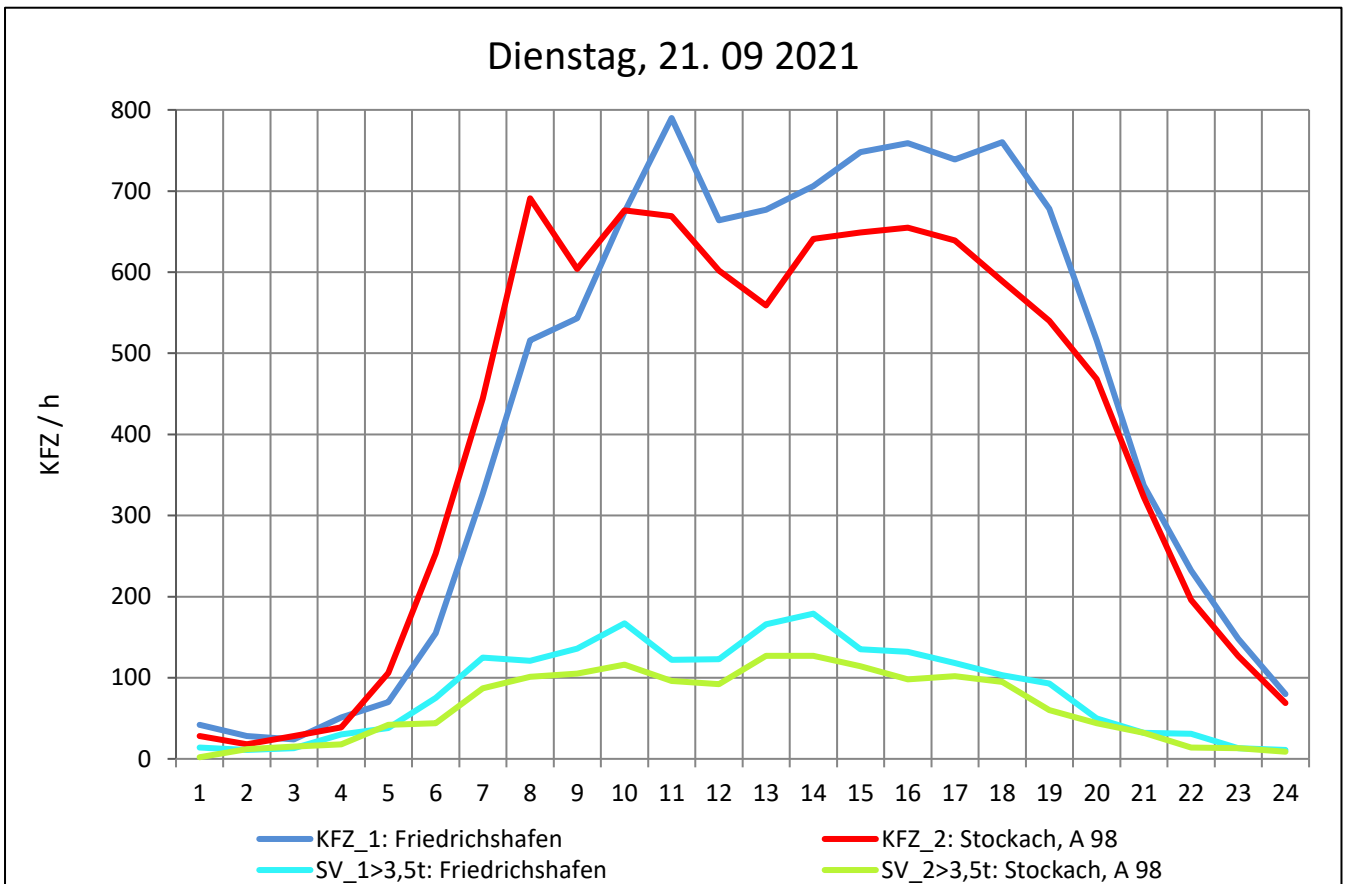
Zst.: **Harlachen**

TK-/Zst-Nr.: 8321/1101

B 31

Richtung 1 : **Friedrichshafen**

Richtung 2 : **Stockach, A 98**



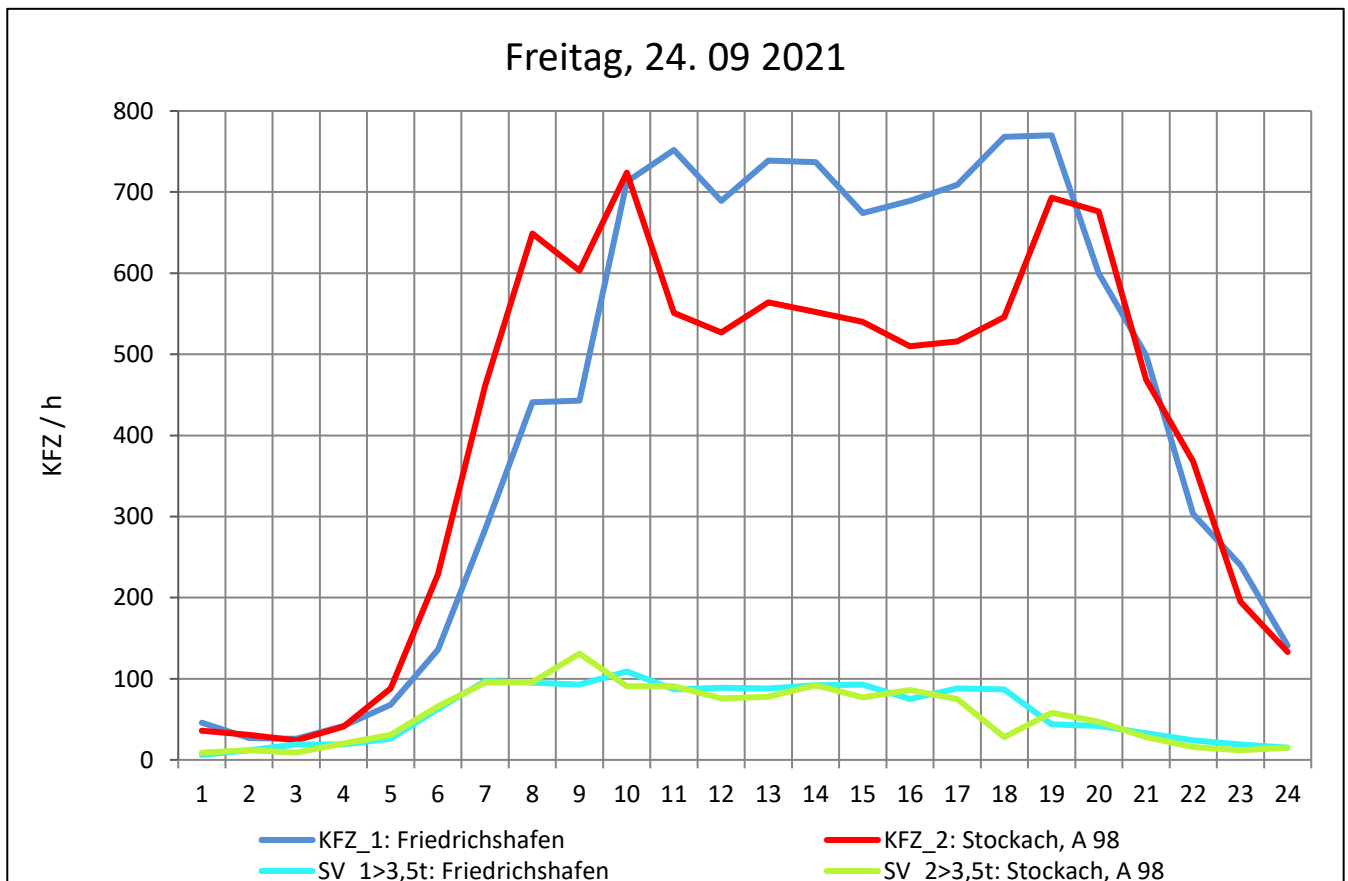
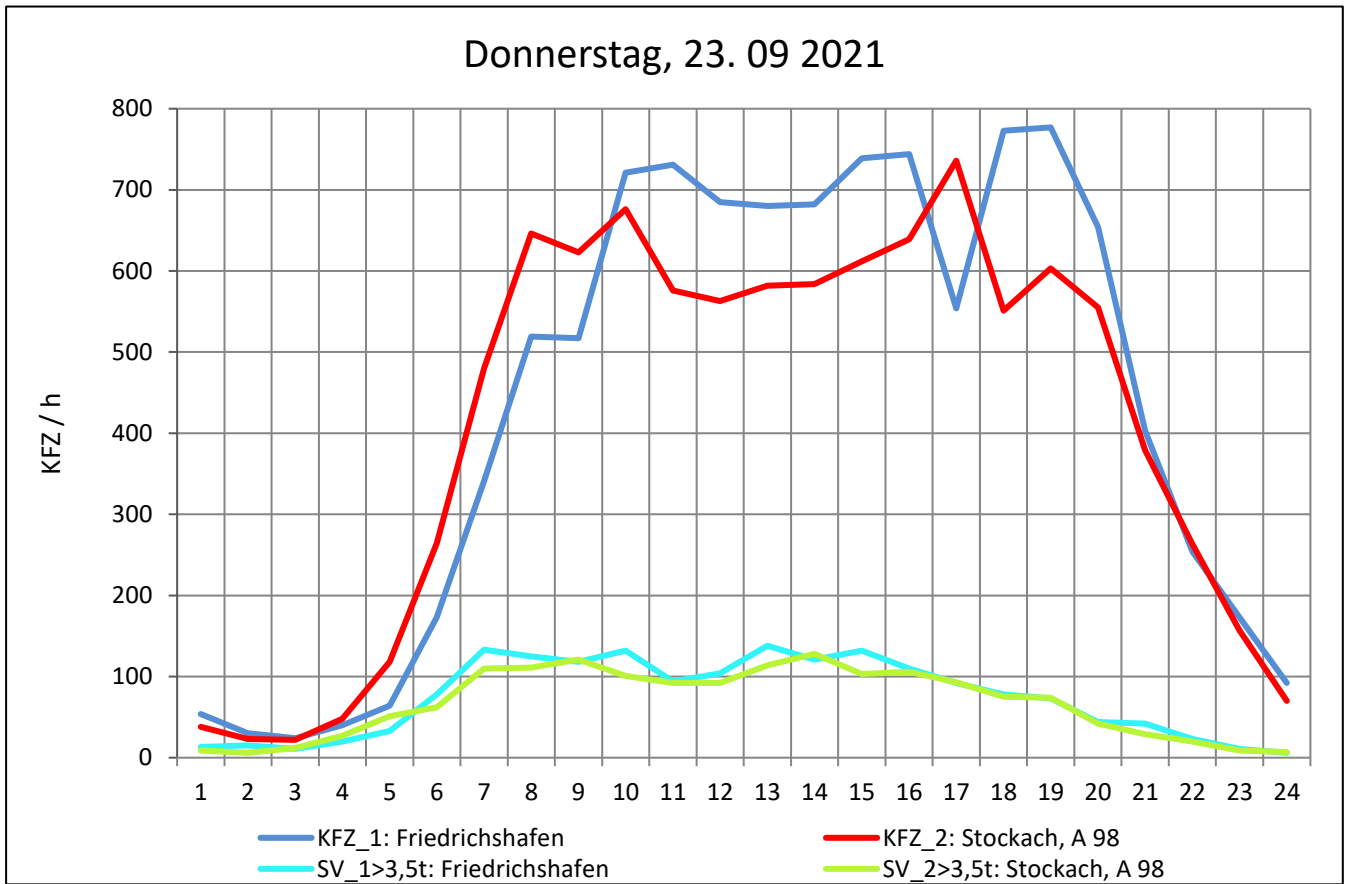
Zst.: **Harlachen**

TK-/Zst-Nr.: 8321/1101

B 31

Richtung 1 : **Friedrichshafen**

Richtung 2 : **Stockach, A 98**



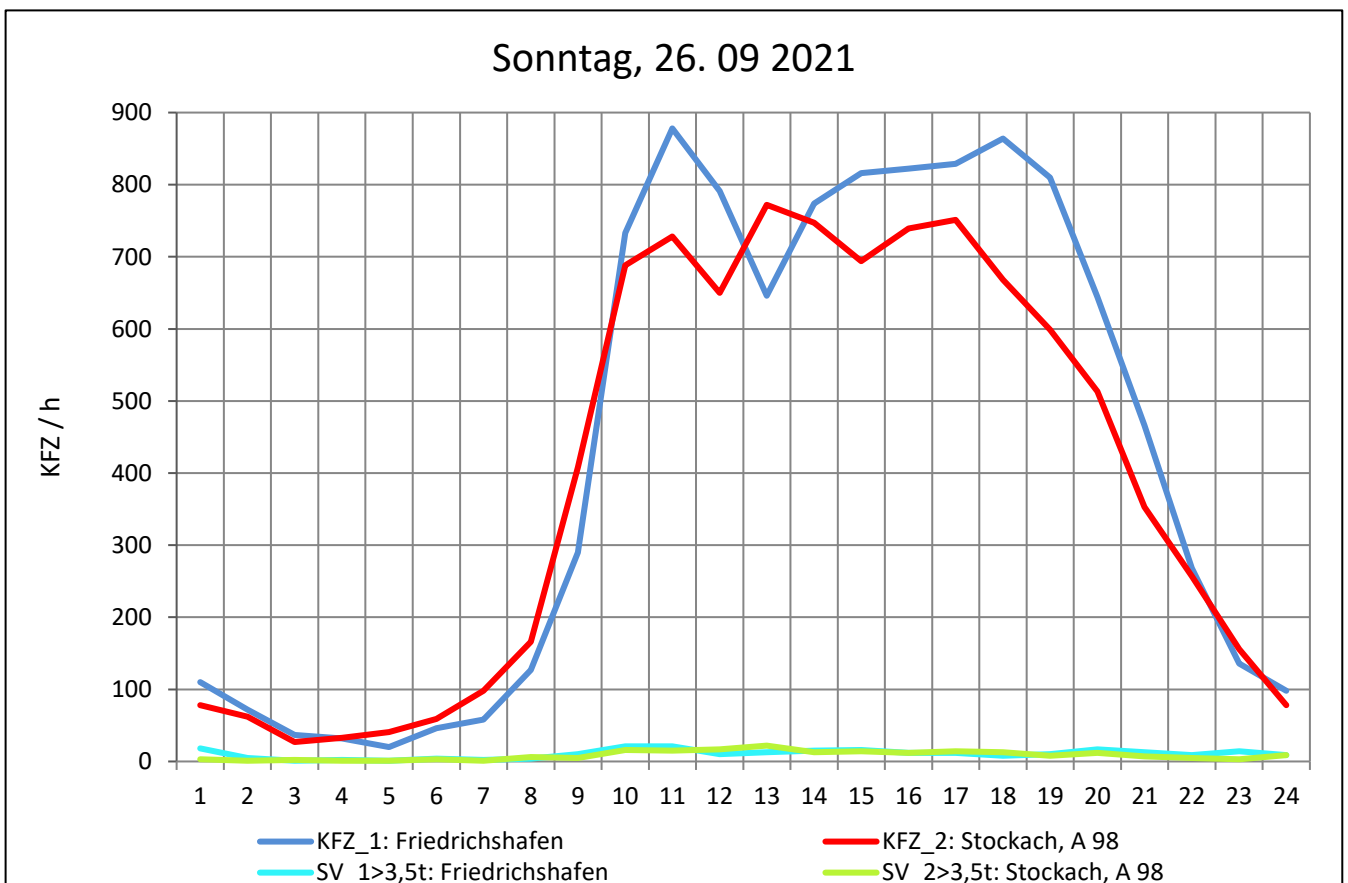
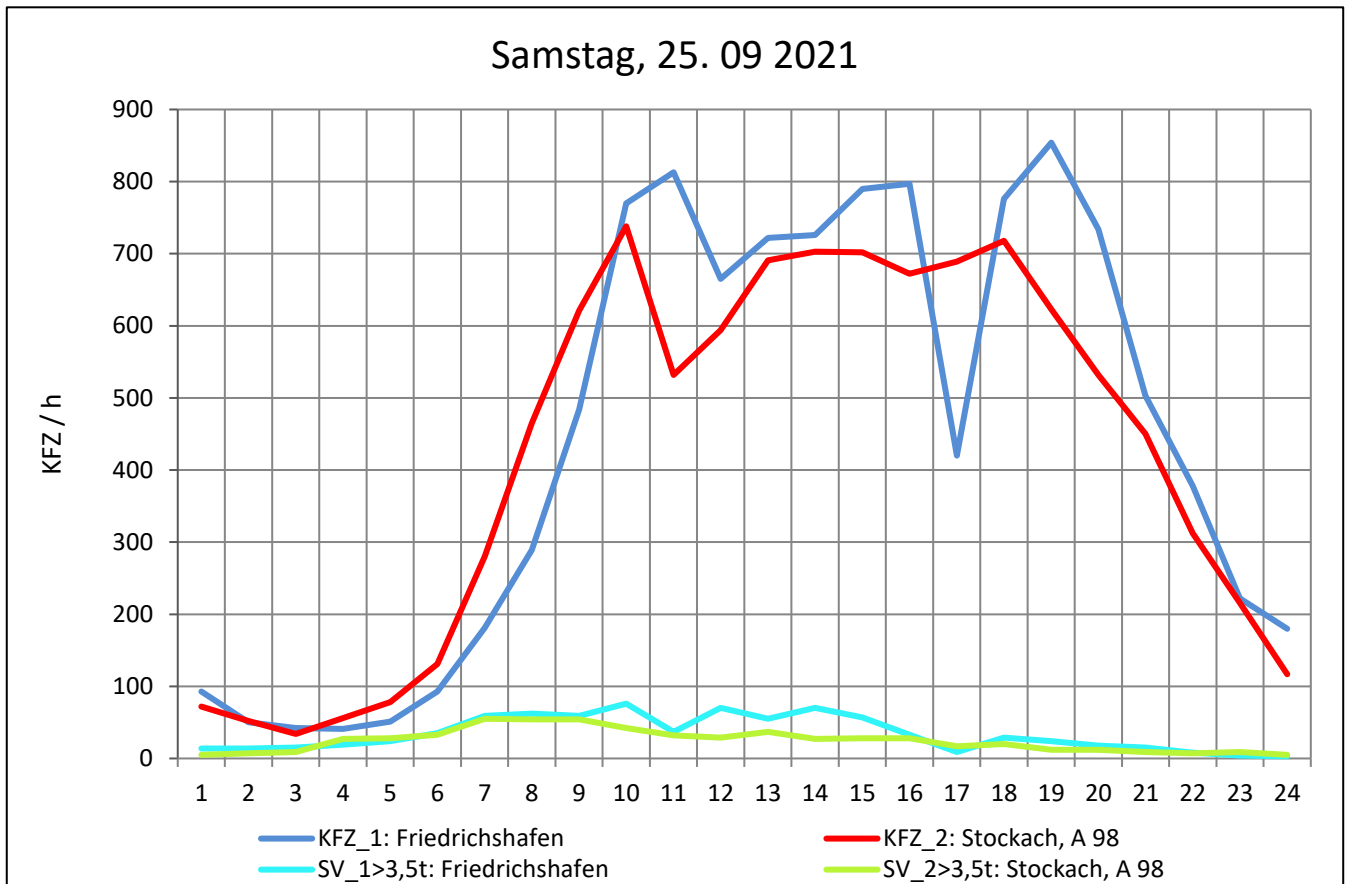
Zst.: **Harlachen**

TK-/Zst-Nr.: 8321/1101

B 31

Richtung 1 : **Friedrichshafen**

Richtung 2 : **Stockach, A 98**



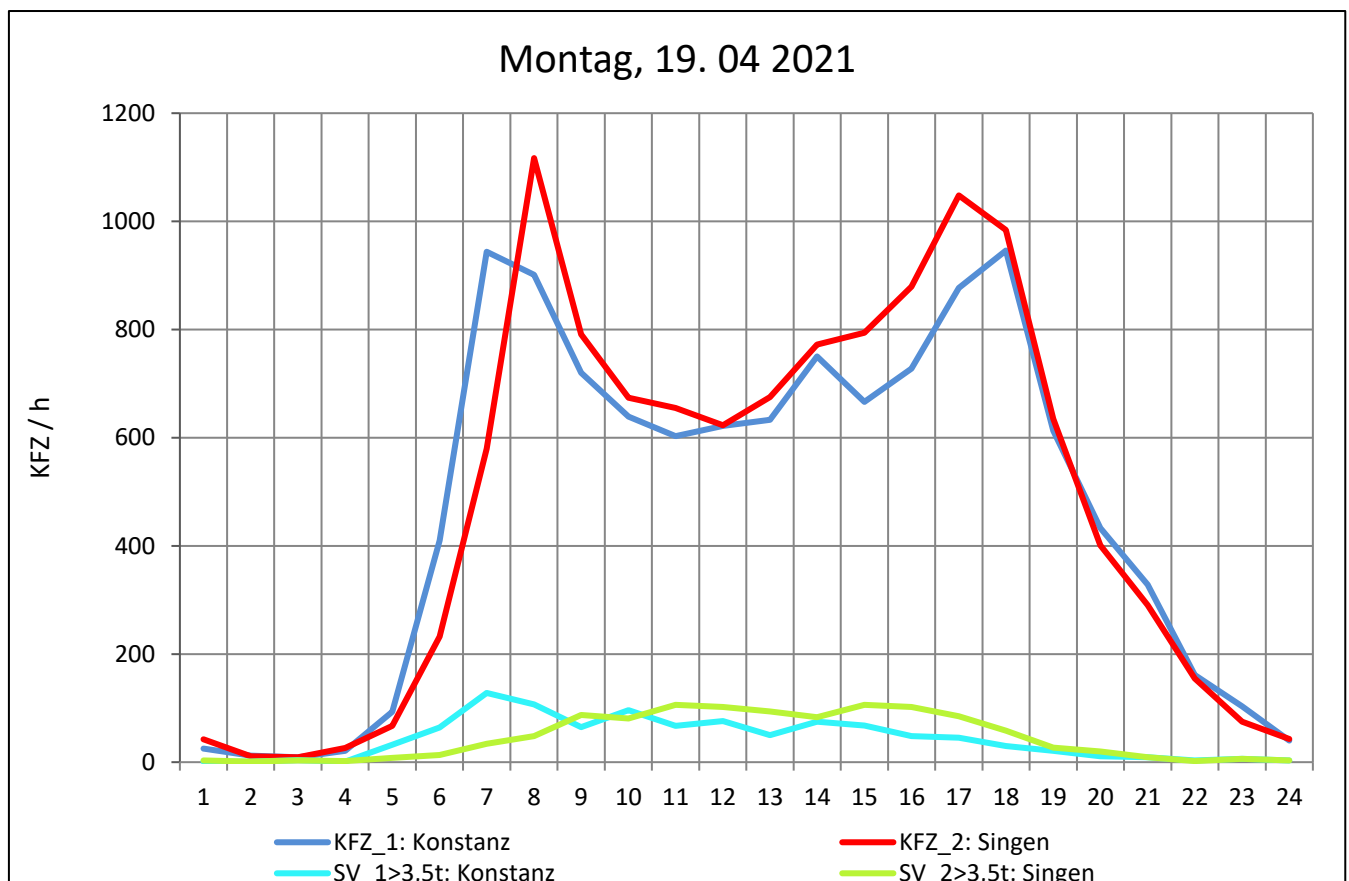
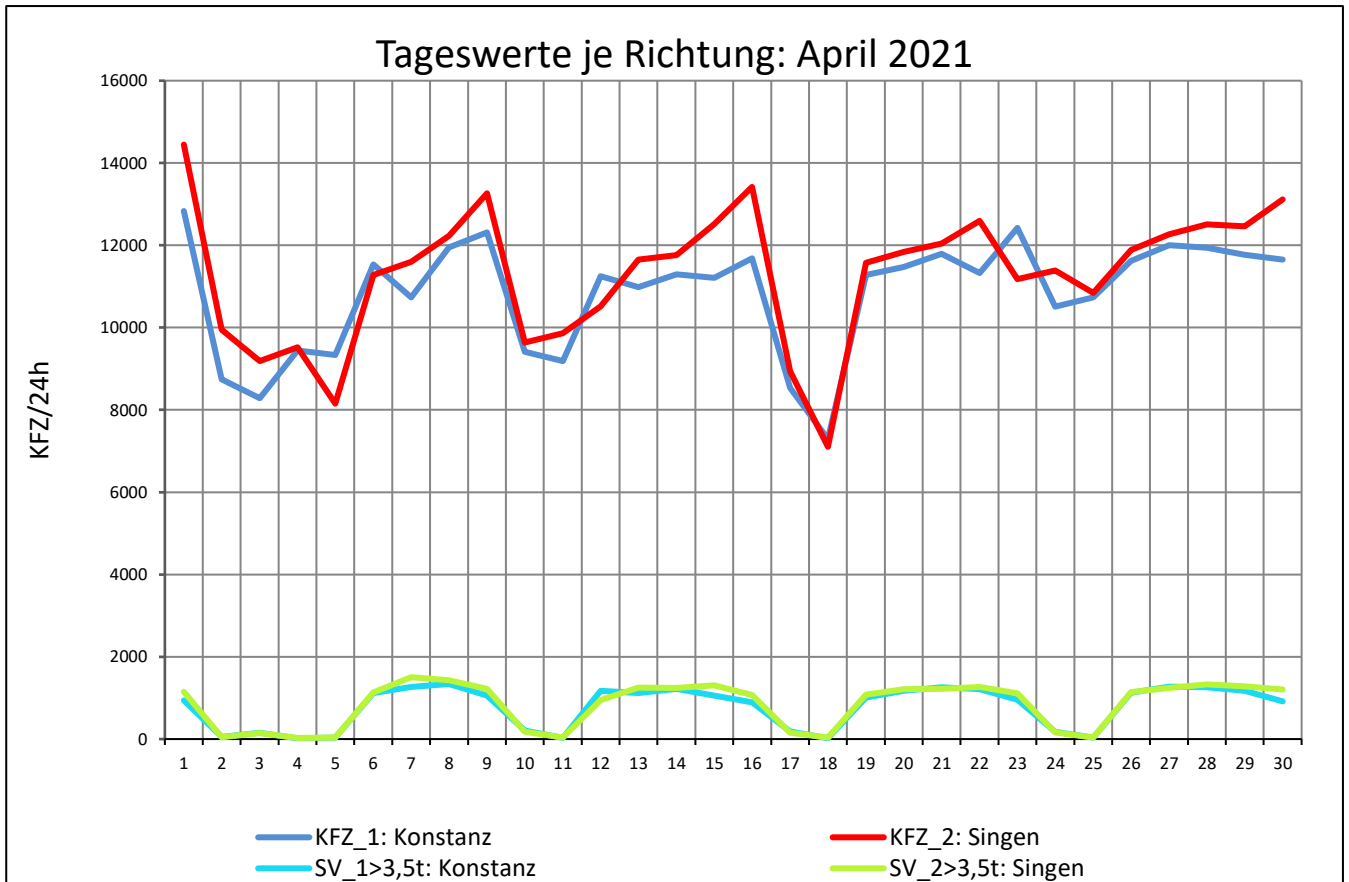
Zst.: **Radolfzell 2**

TK-/Zst-Nr.: 8220/1112

B 33

Richtung 1 : **Konstanz**

Richtung 2 : **Singen**



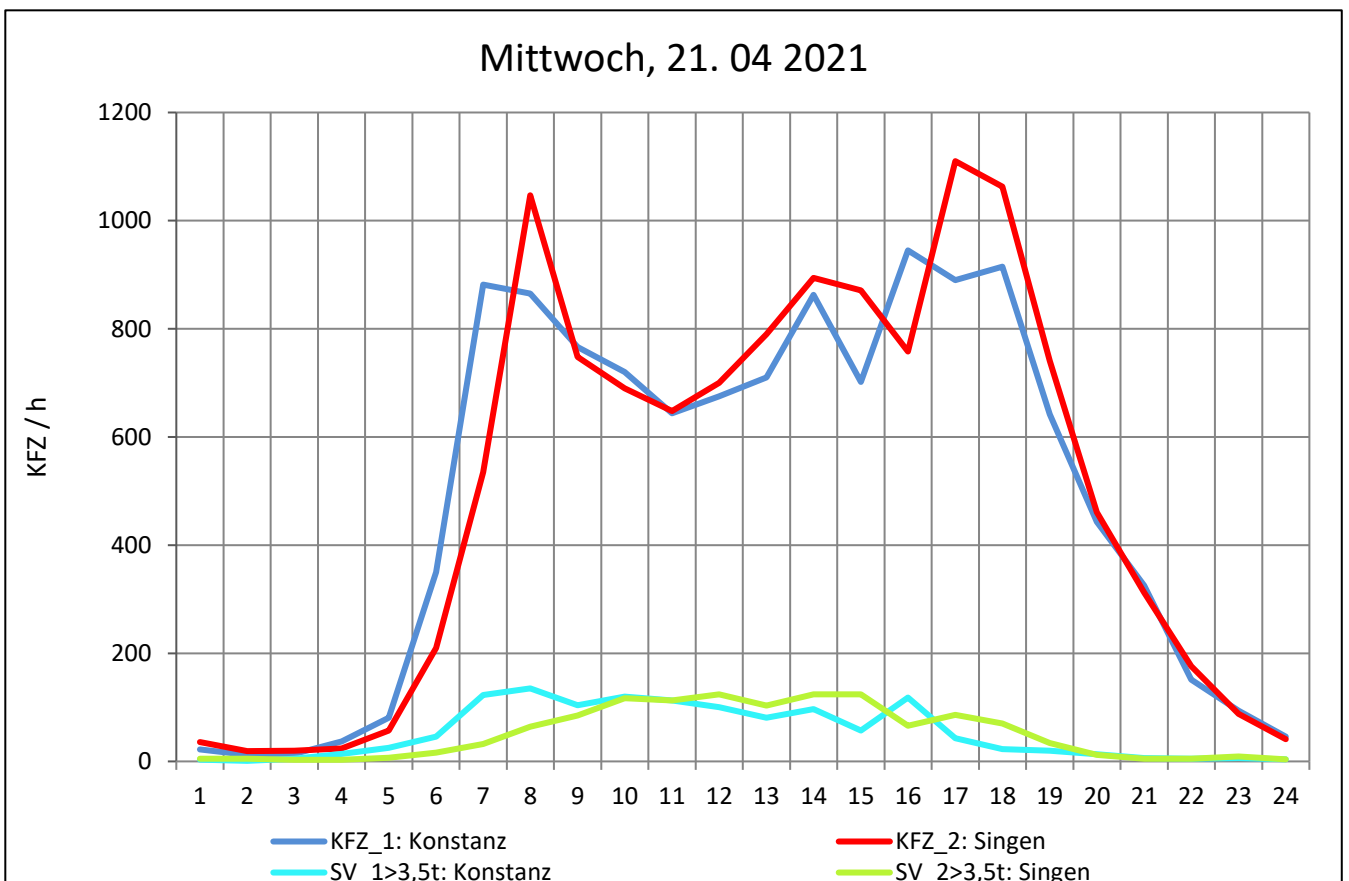
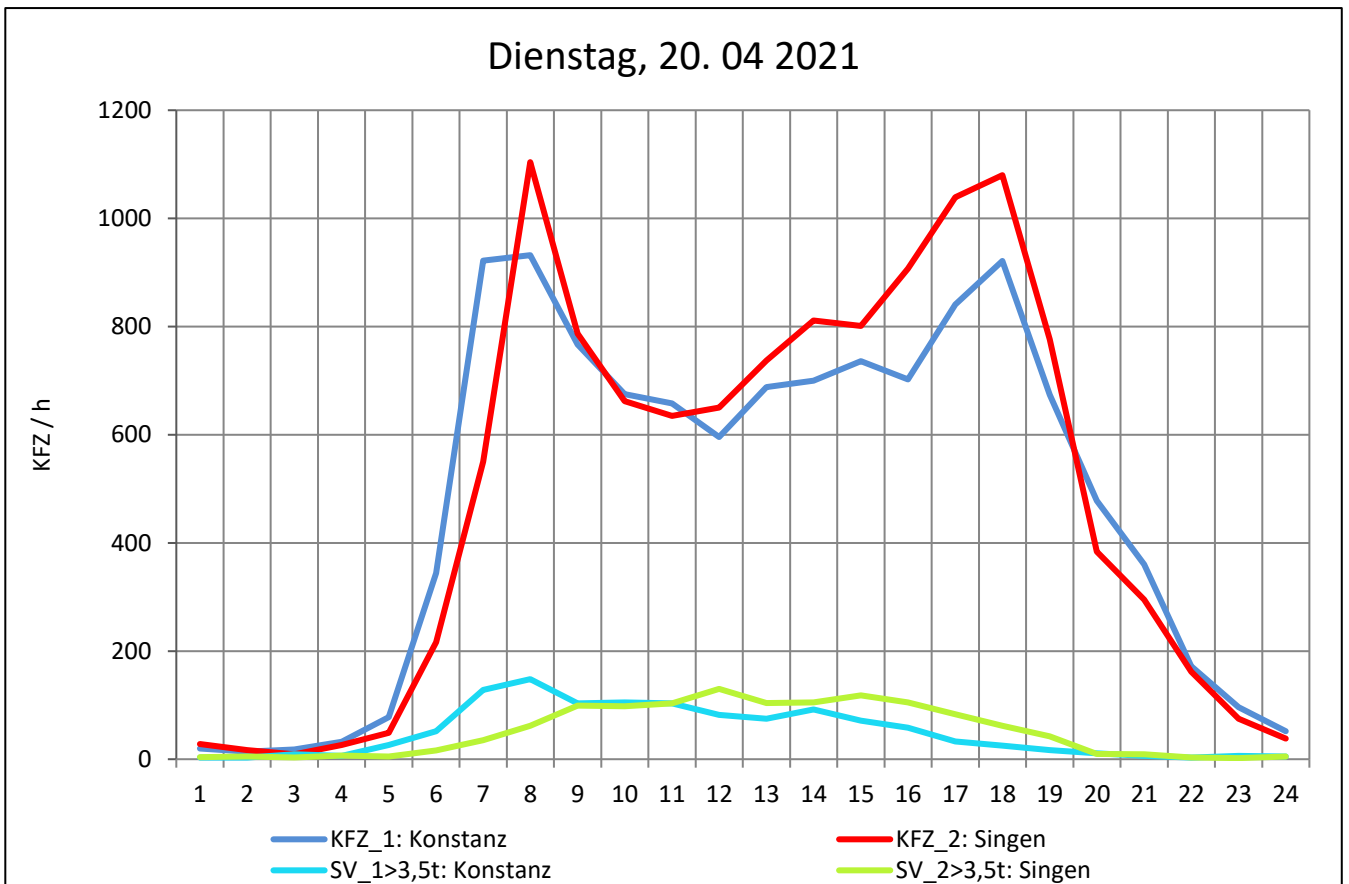
Zst.: **Radolfzell 2**

TK-/Zst-Nr.: 8220/1112

B 33

Richtung 1 : **Konstanz**

Richtung 2 : **Singen**



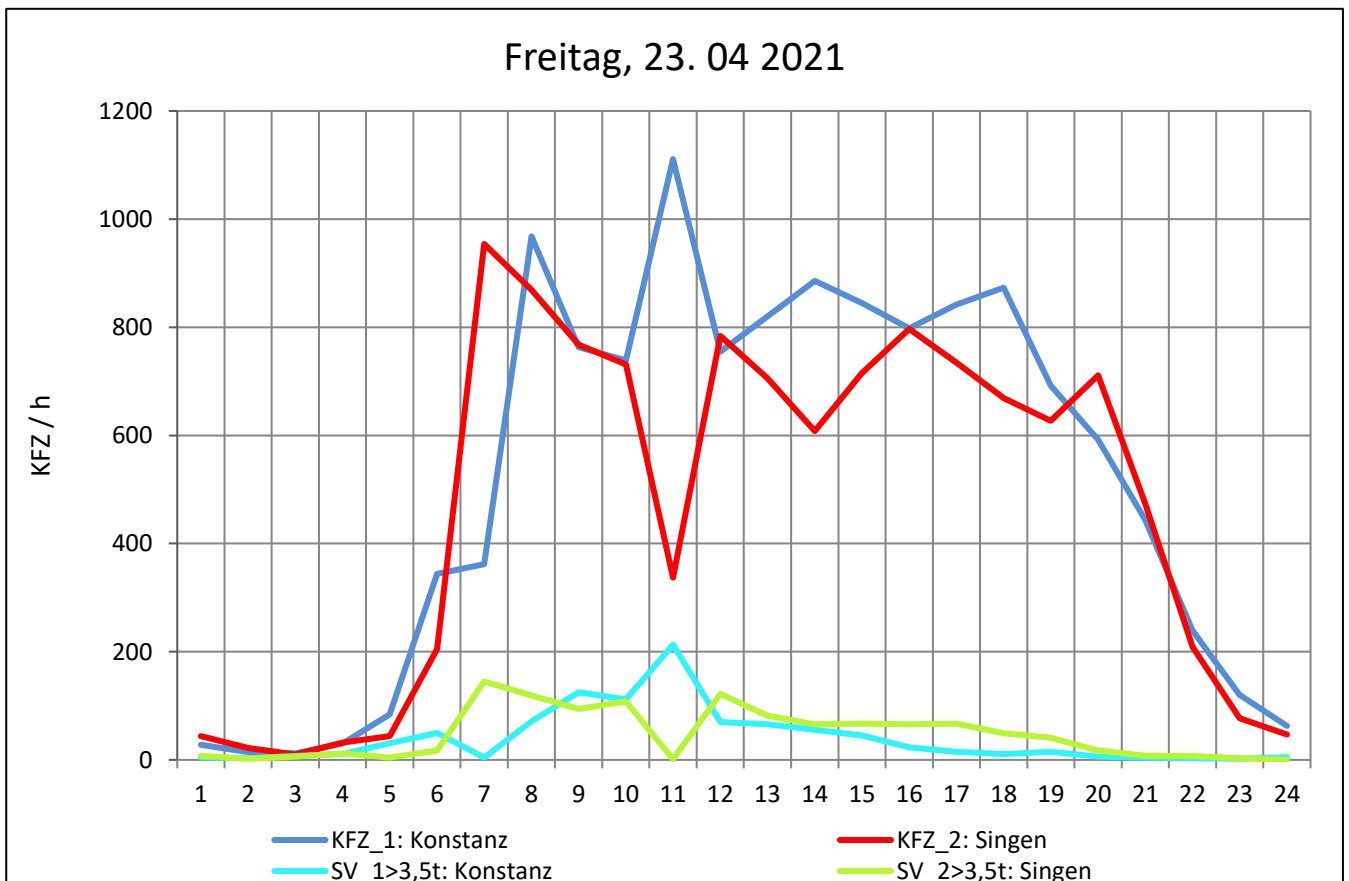
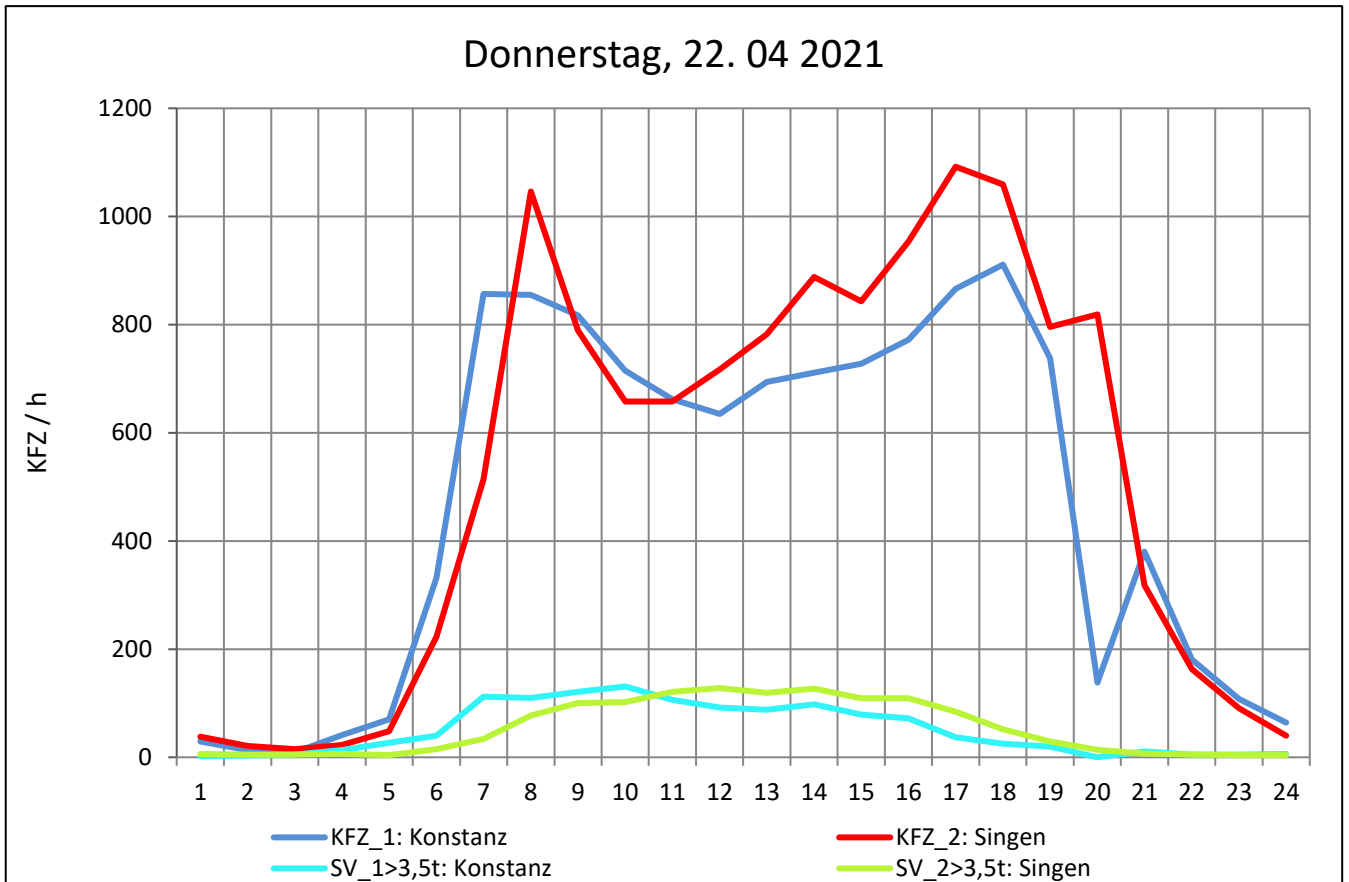
Zst.: **Radolfzell 2**

TK-/Zst-Nr.: 8220/1112

B 33

Richtung 1 : **Konstanz**

Richtung 2 : **Singen**



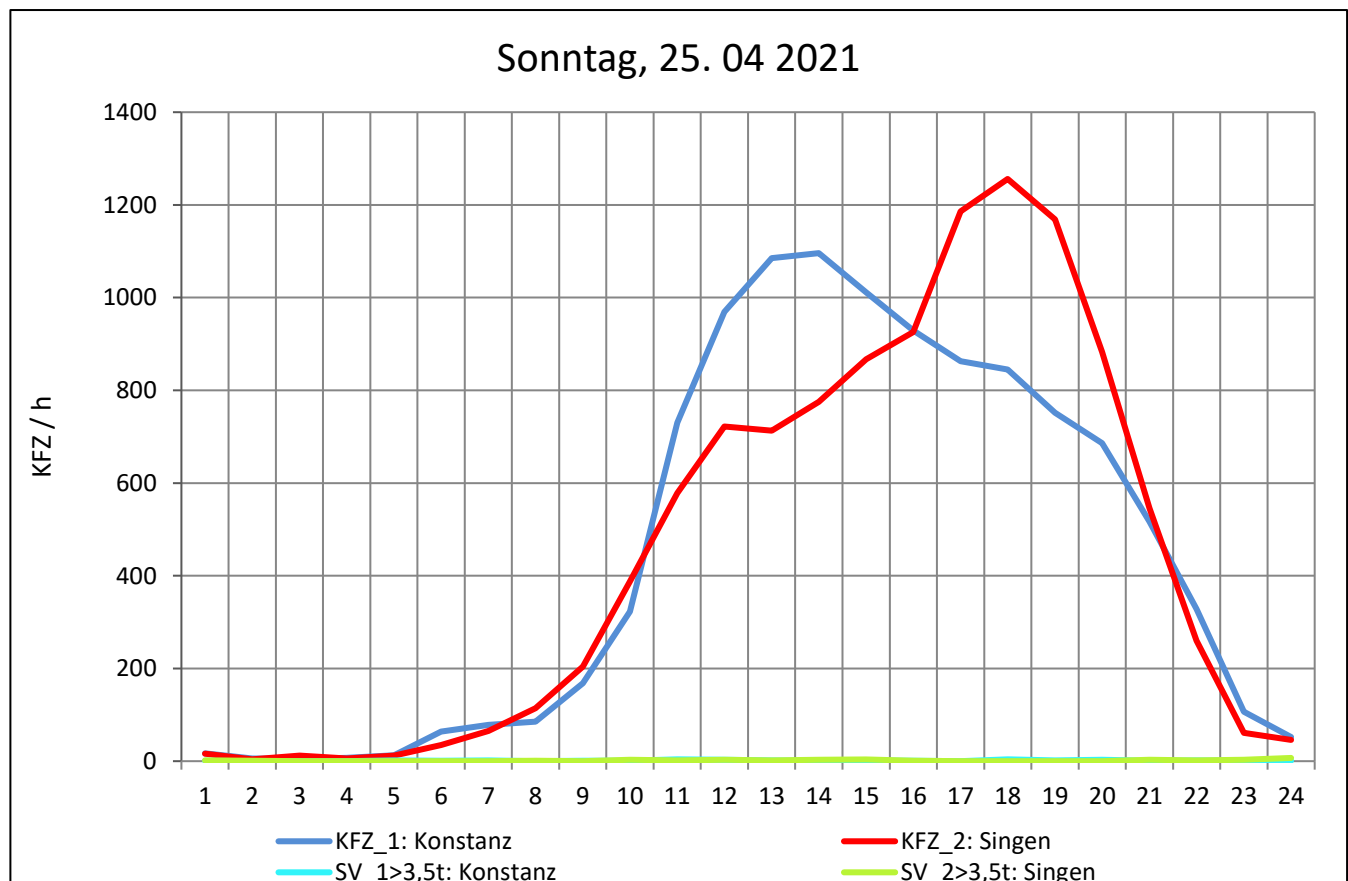
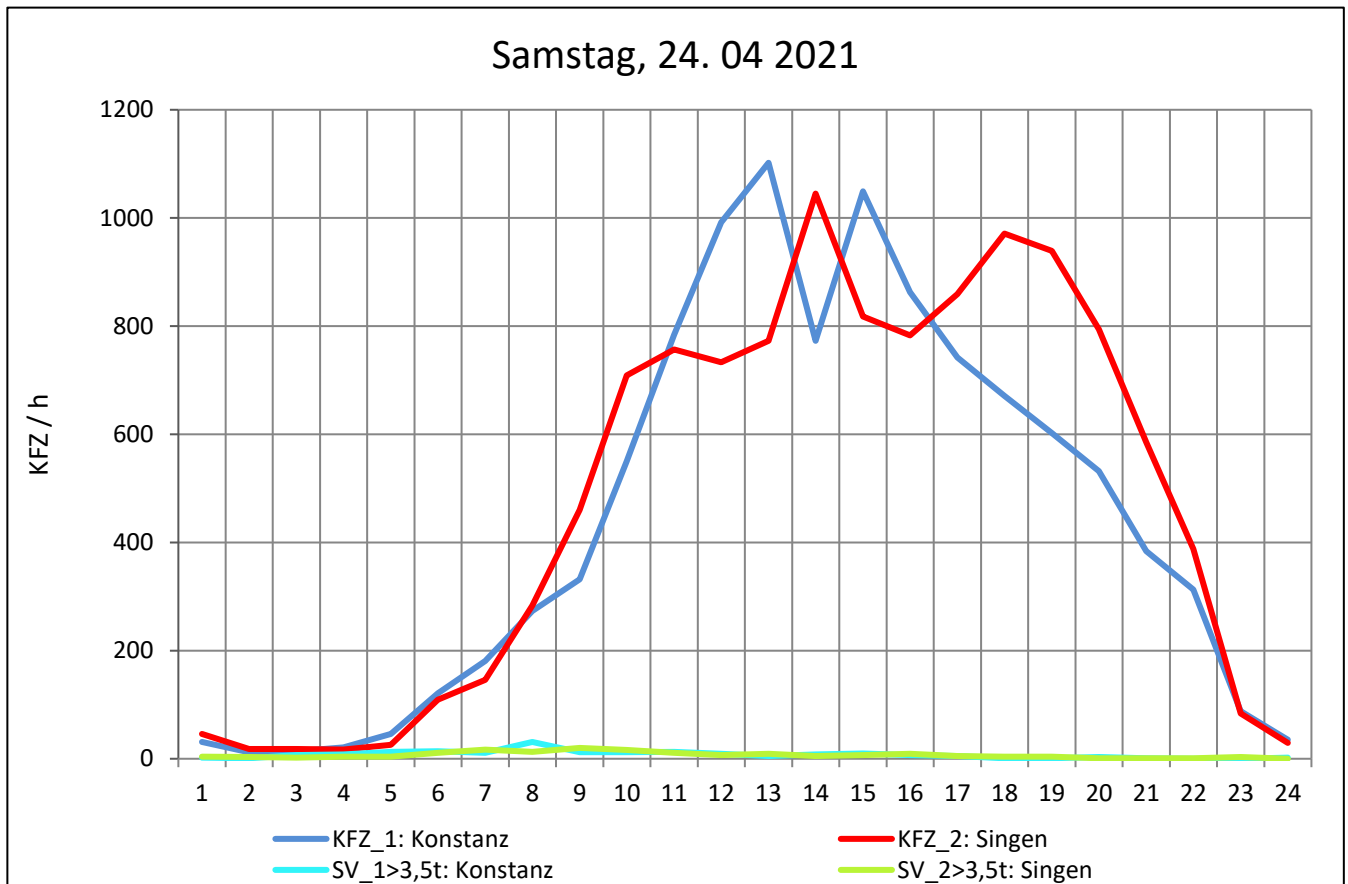
Zst.: **Radolfzell 2**

TK-/Zst-Nr.: 8220/1112

B 33

Richtung 1 : **Konstanz**

Richtung 2 : **Singen**



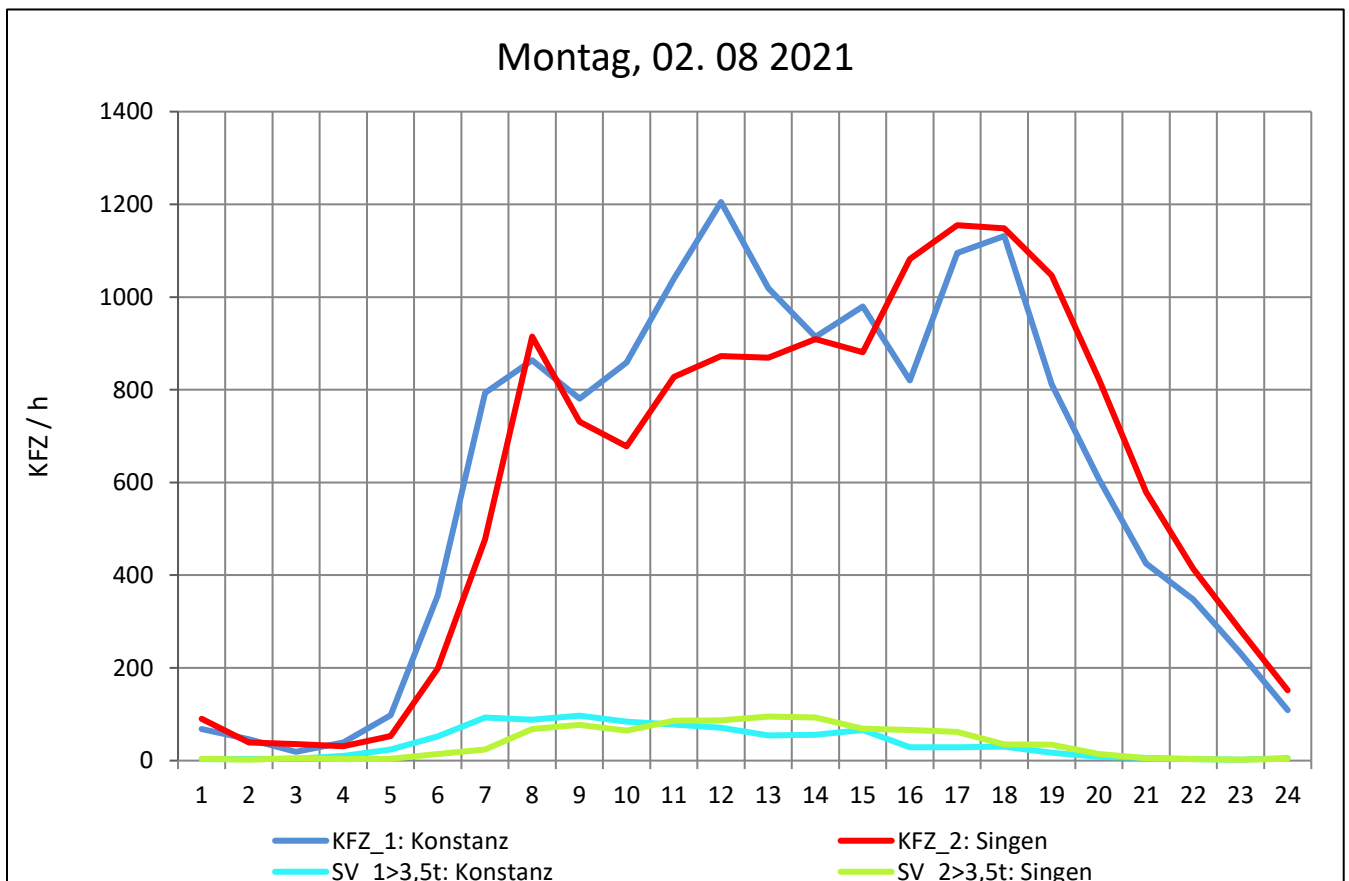
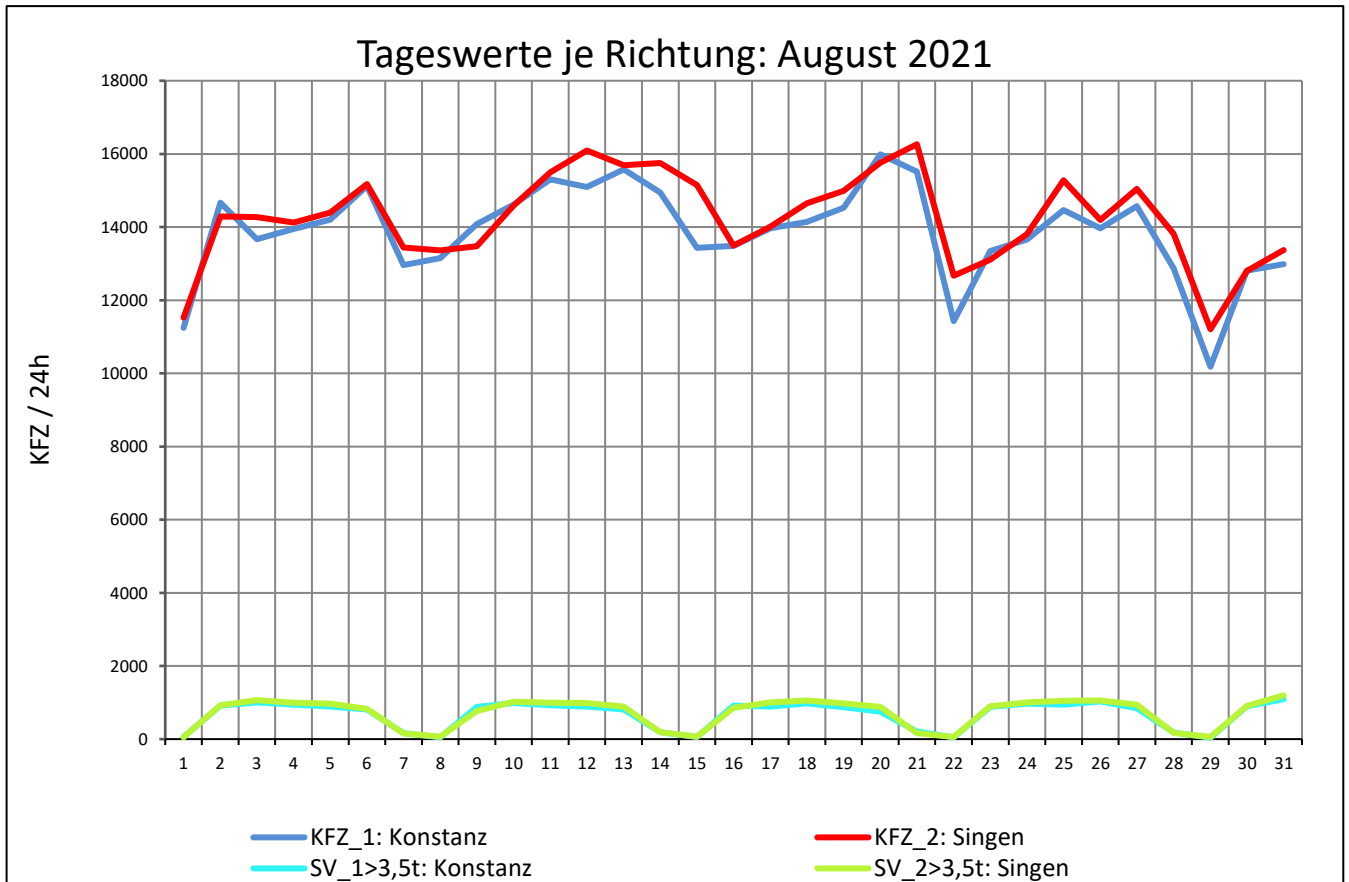
Zst.: **Radolfzell 2**

TK-/Zst-Nr.: 8220/1112

B 33

Richtung 1 : **Konstanz**

Richtung 2 : **Singen**



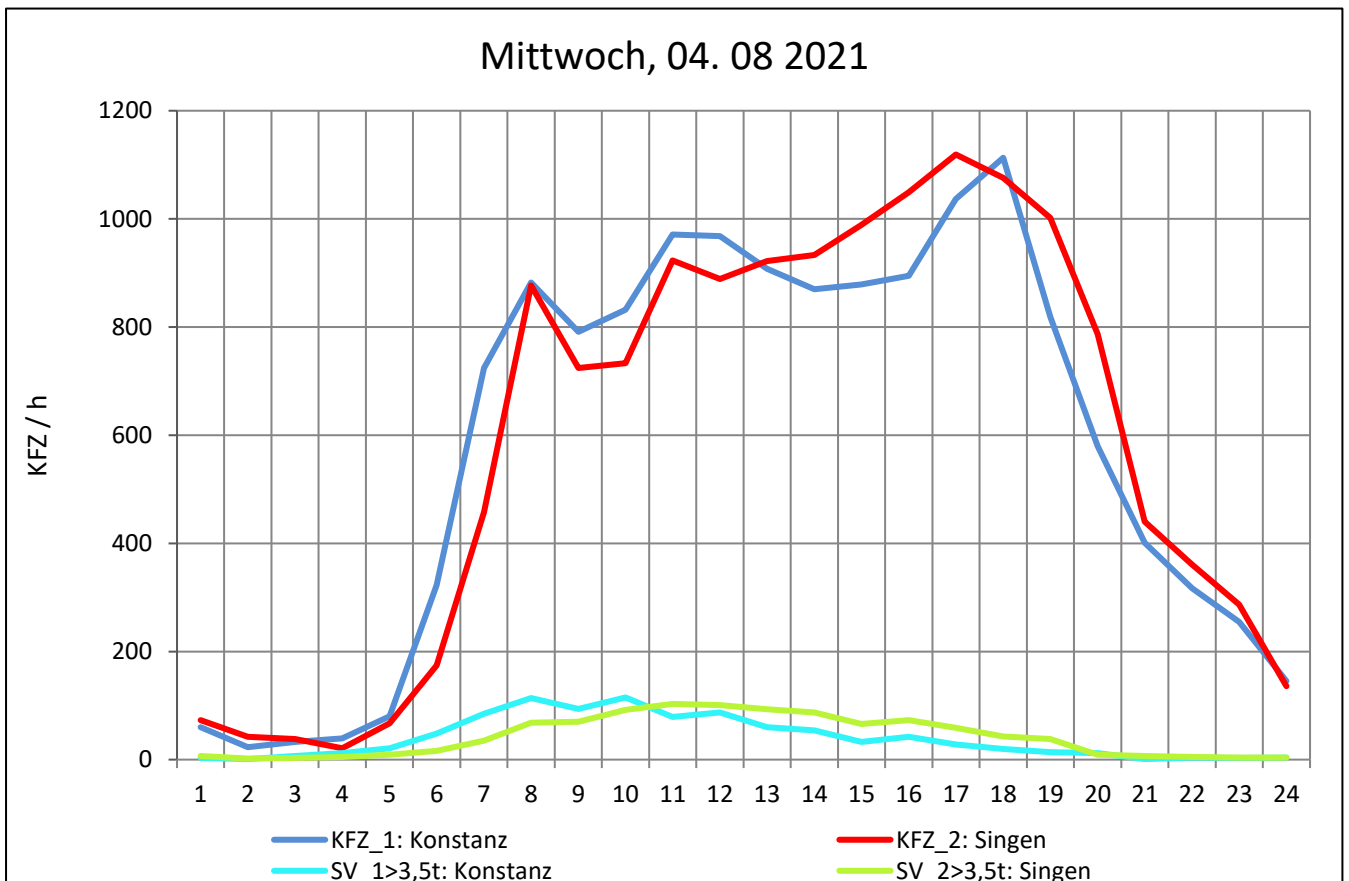
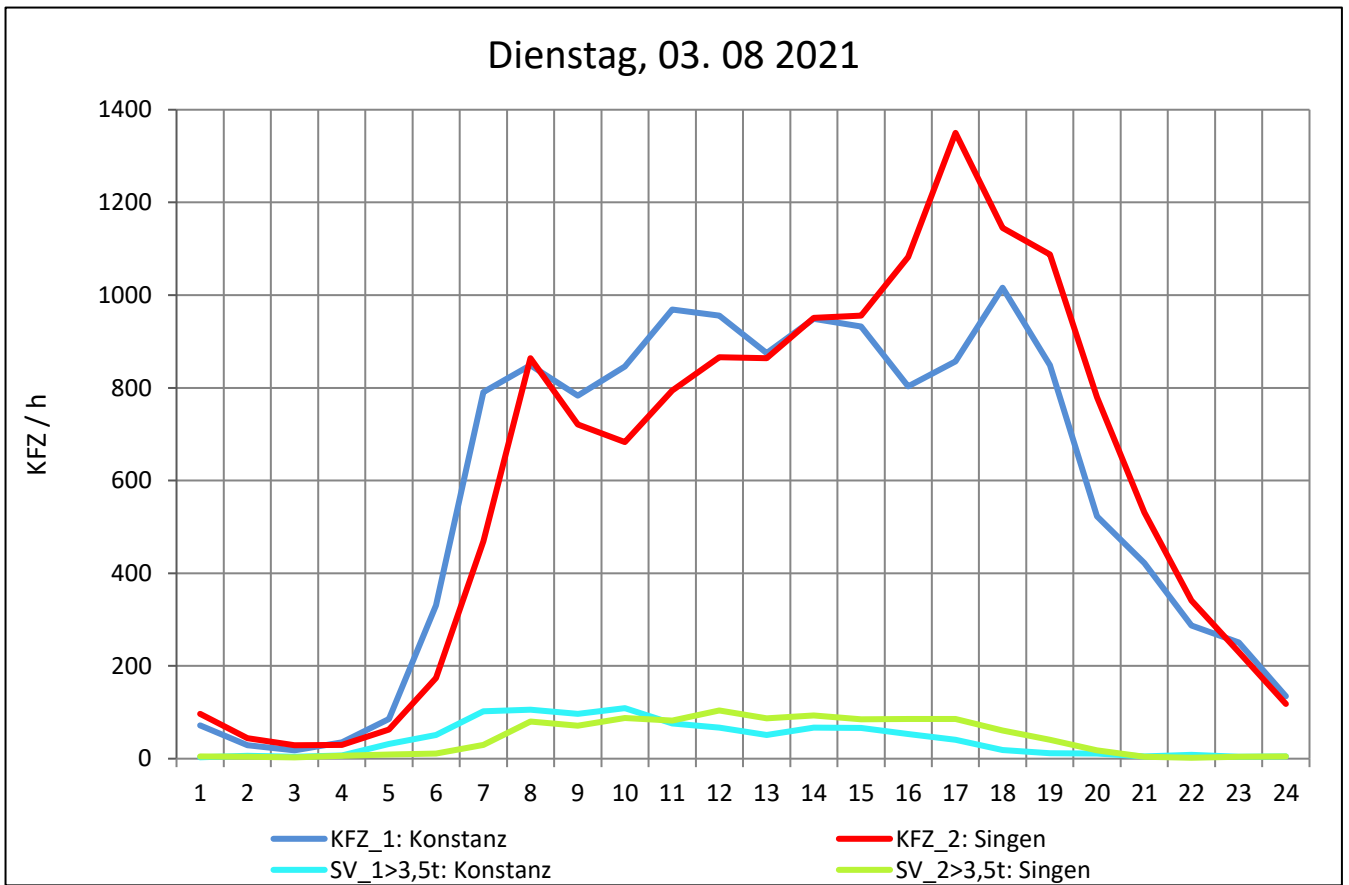
Zst.: **Radolfzell 2**

TK-/Zst-Nr.: 8220/1112

B 33

Richtung 1 : **Konstanz**

Richtung 2 : **Singen**



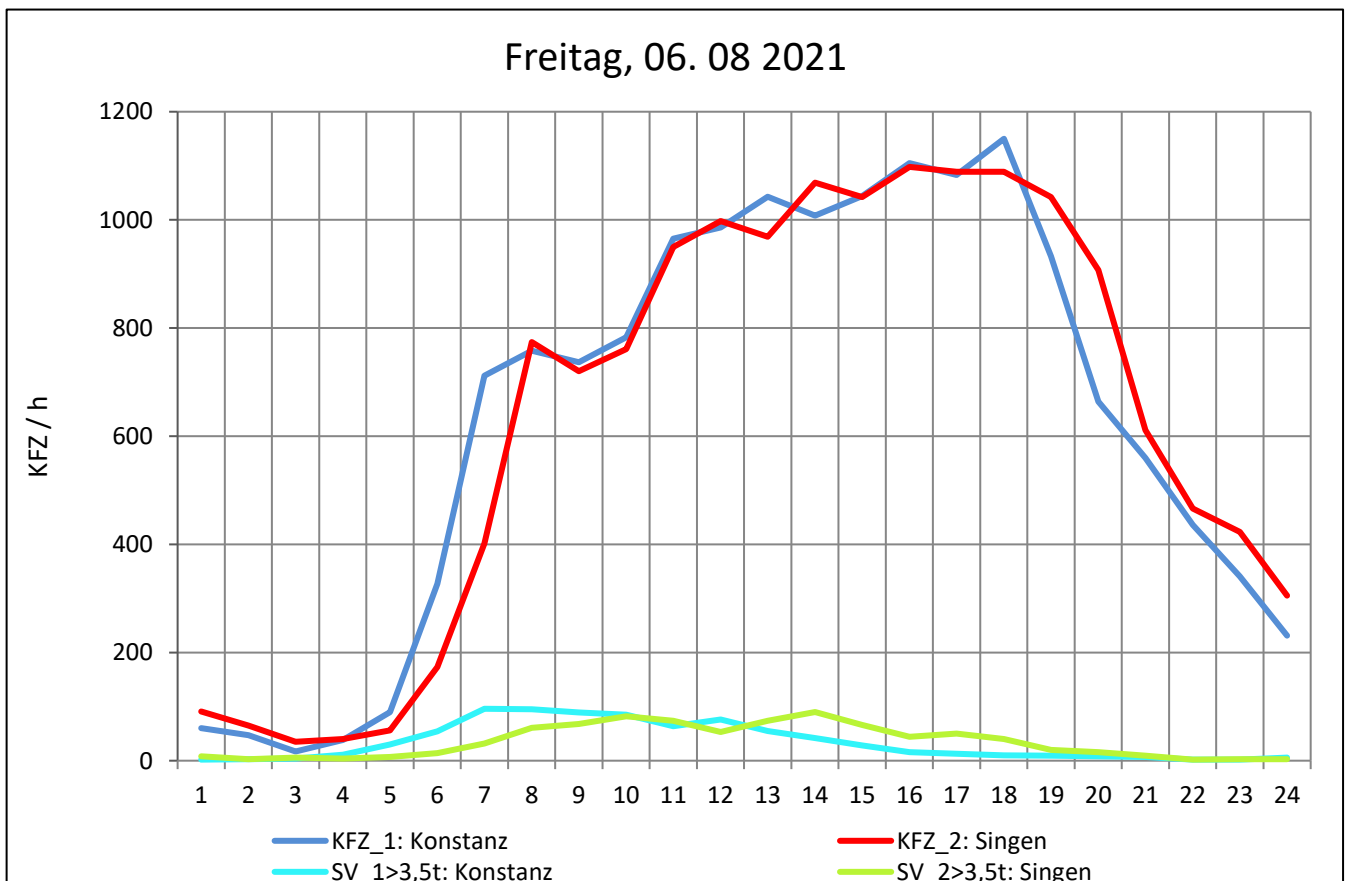
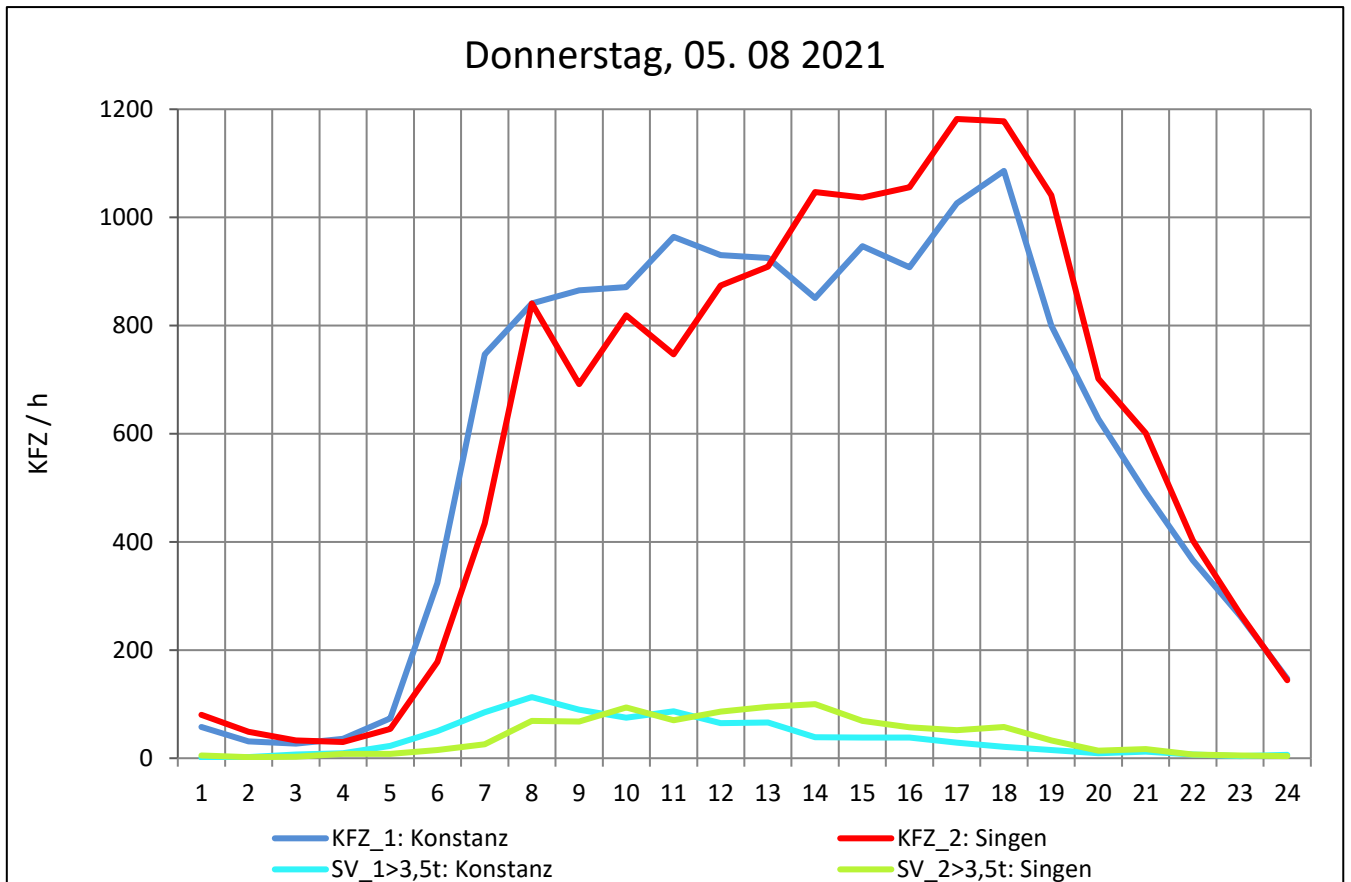
Zst.: **Radolfzell 2**

TK-/Zst-Nr.: 8220/1112

B 33

Richtung 1 : **Konstanz**

Richtung 2 : **Singen**



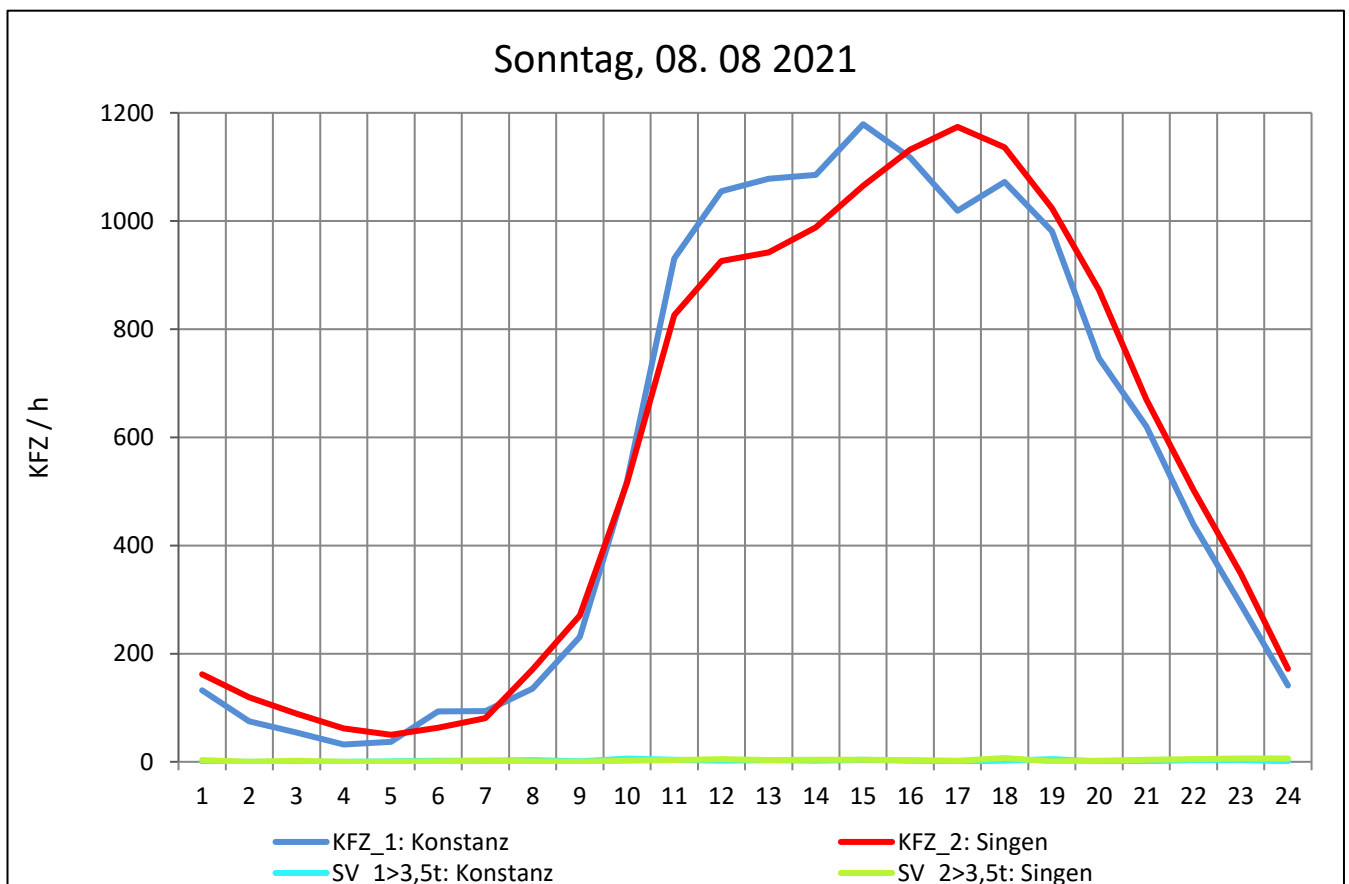
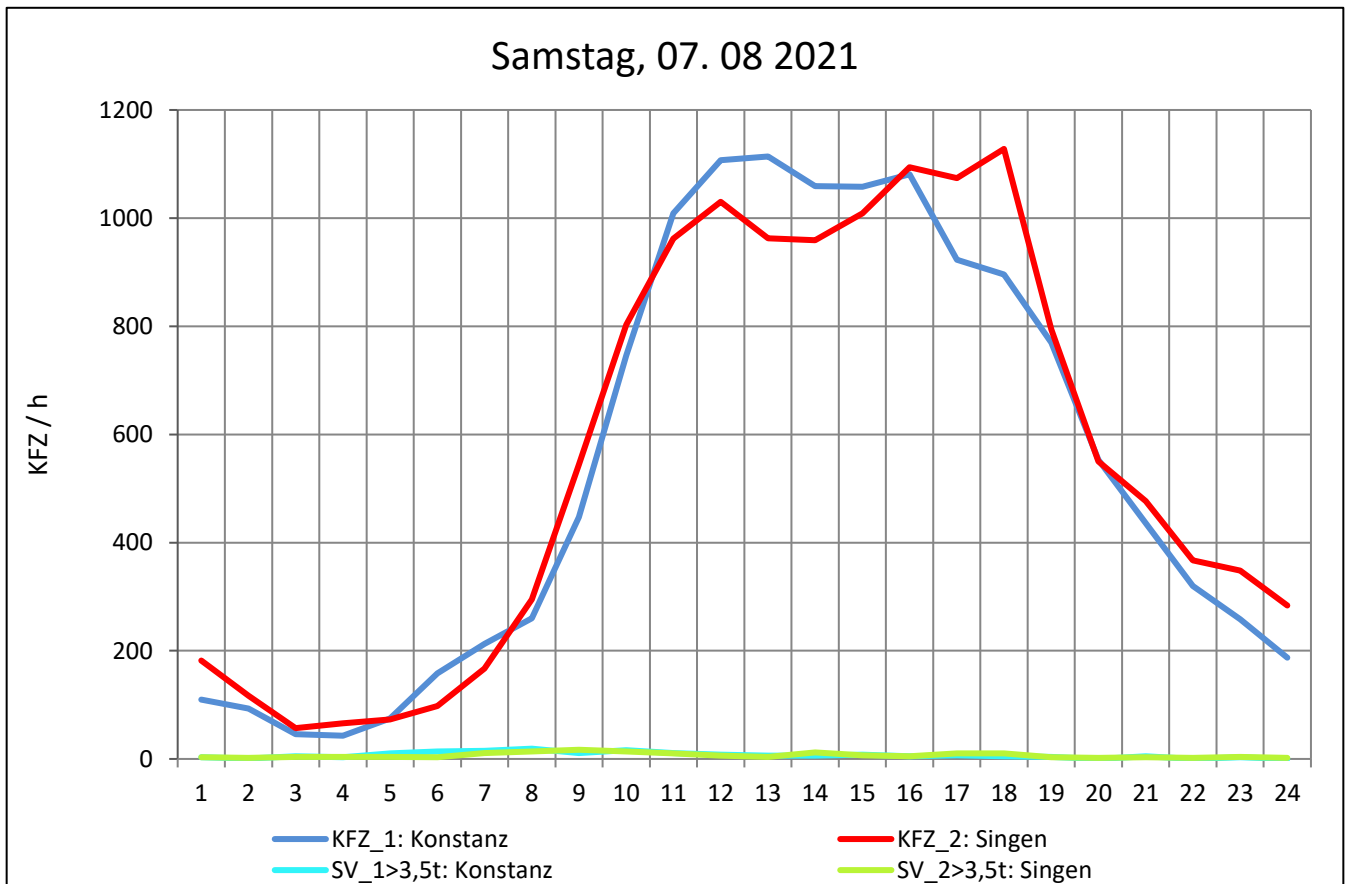
Zst.: **Radolfzell 2**

TK-/Zst-Nr.: 8220/1112

B 33

Richtung 1 : **Konstanz**

Richtung 2 : **Singen**



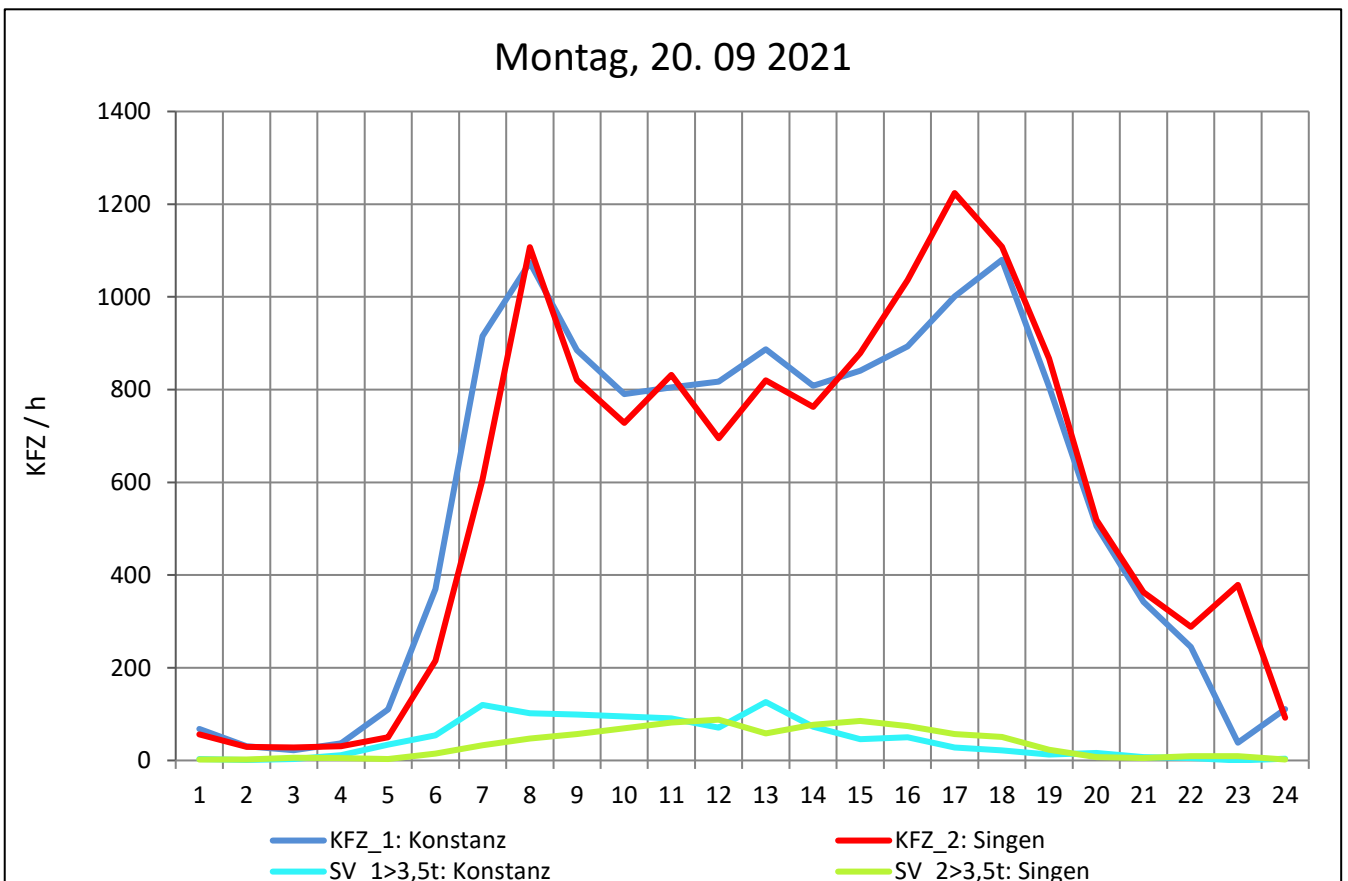
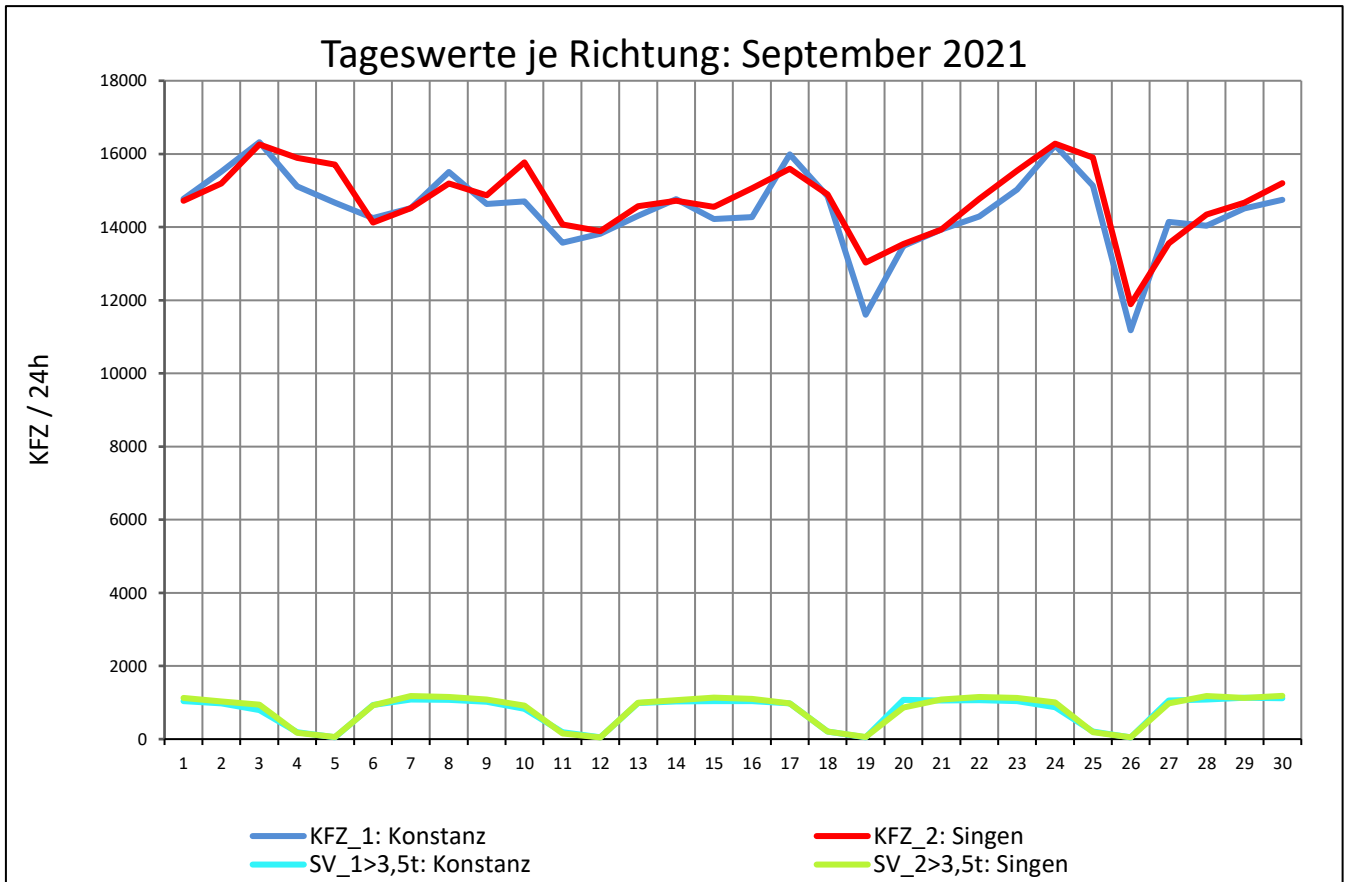
Zst.: **Radolfzell 2**

TK-/Zst-Nr.: 8220/1112

B 33

Richtung 1 : **Konstanz**

Richtung 2 : **Singen**



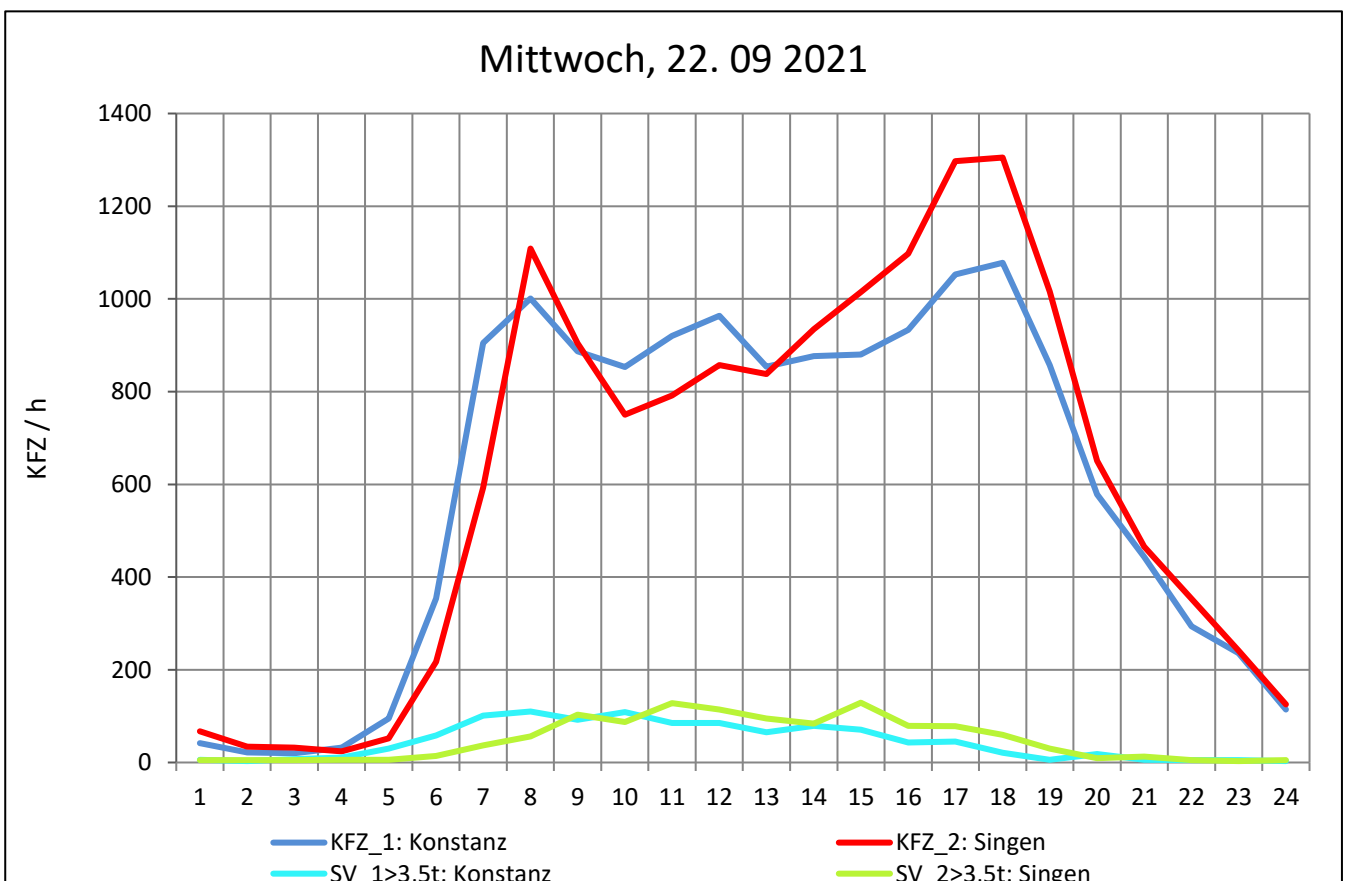
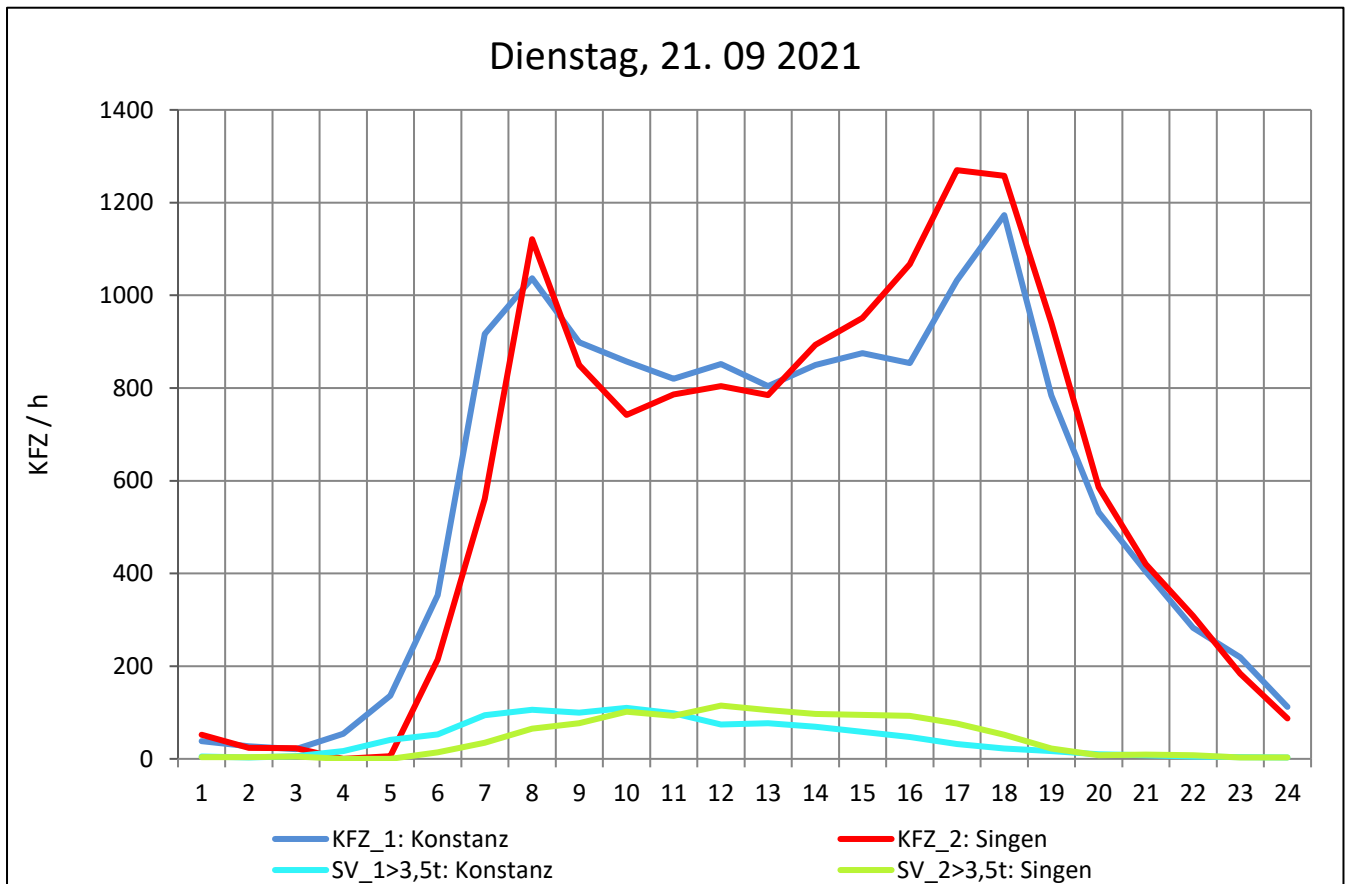
Zst.: **Radolfzell 2**

TK-/Zst-Nr.: 8220/1112

B 33

Richtung 1 : **Konstanz**

Richtung 2 : **Singen**



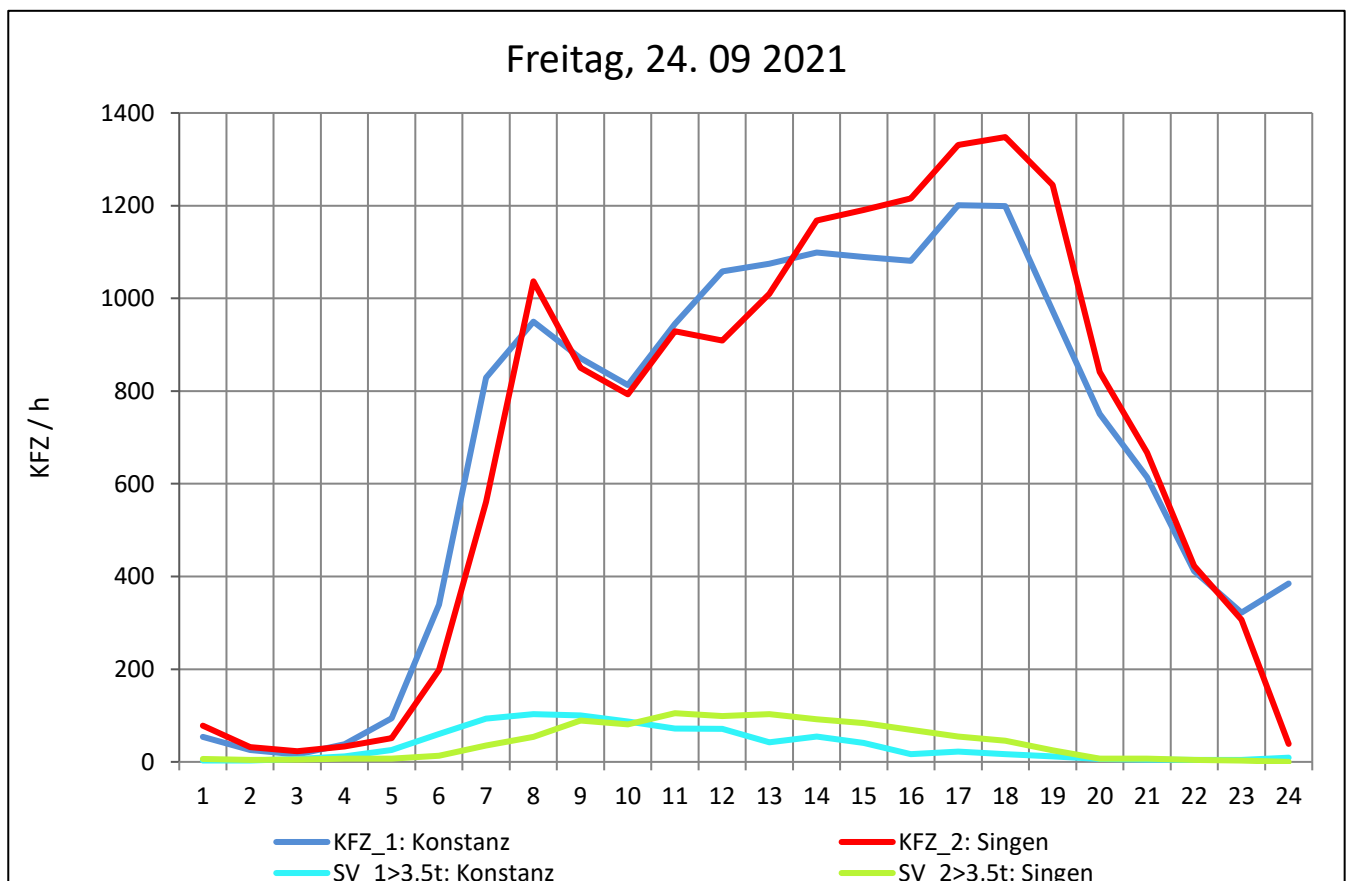
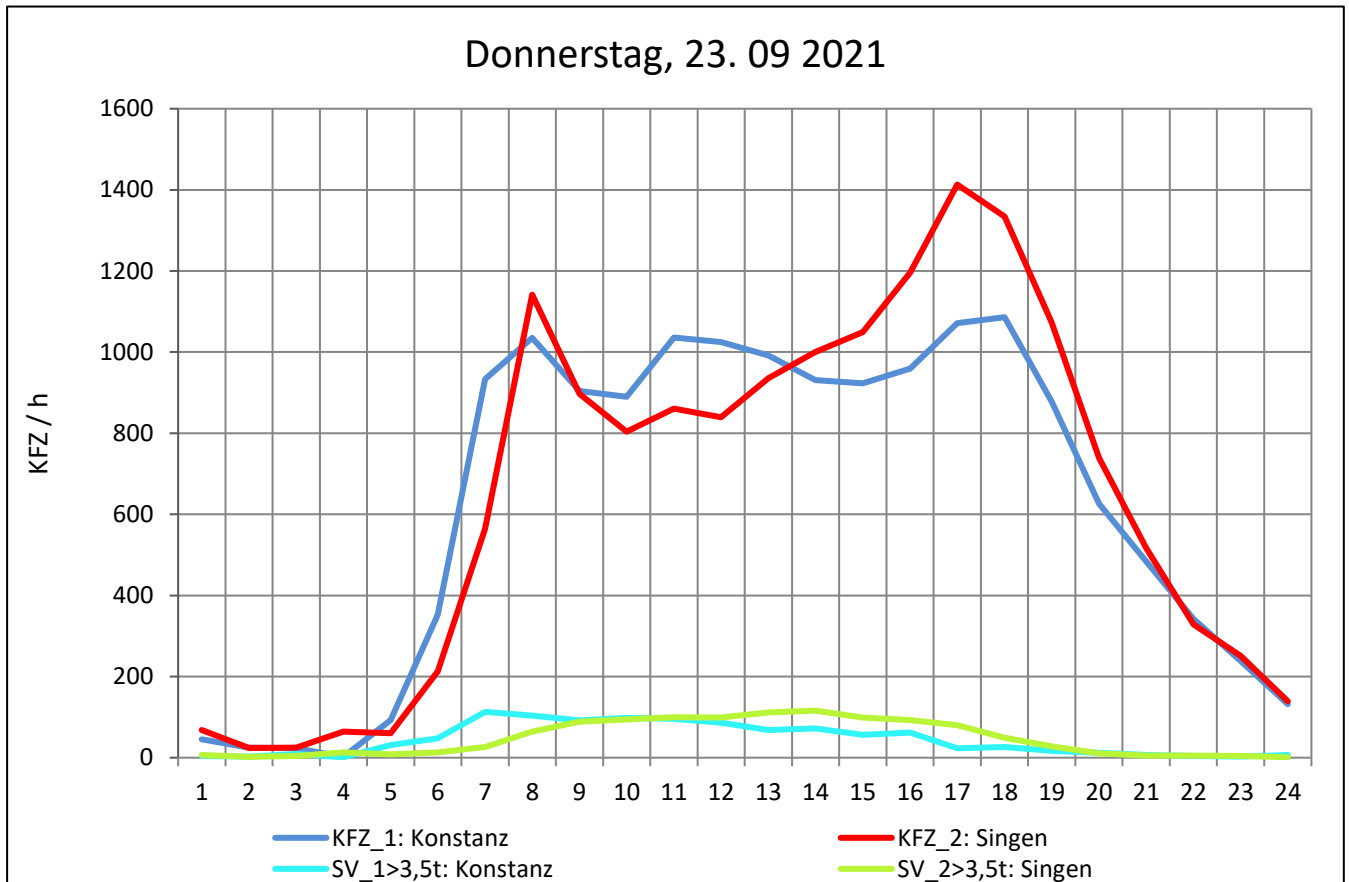
Zst.: **Radolfzell 2**

TK-/Zst-Nr.: 8220/1112

B 33

Richtung 1 : **Konstanz**

Richtung 2 : **Singen**



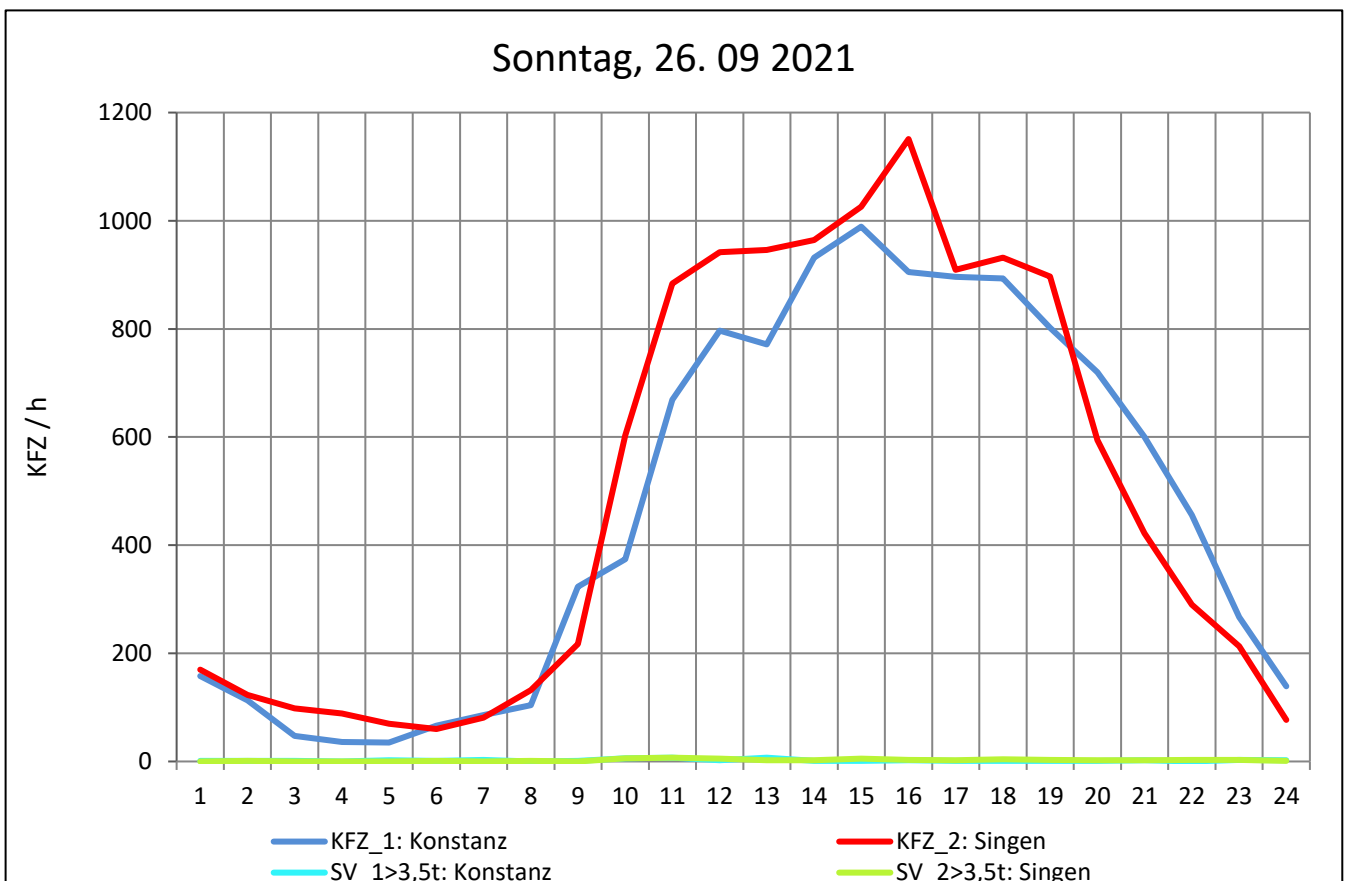
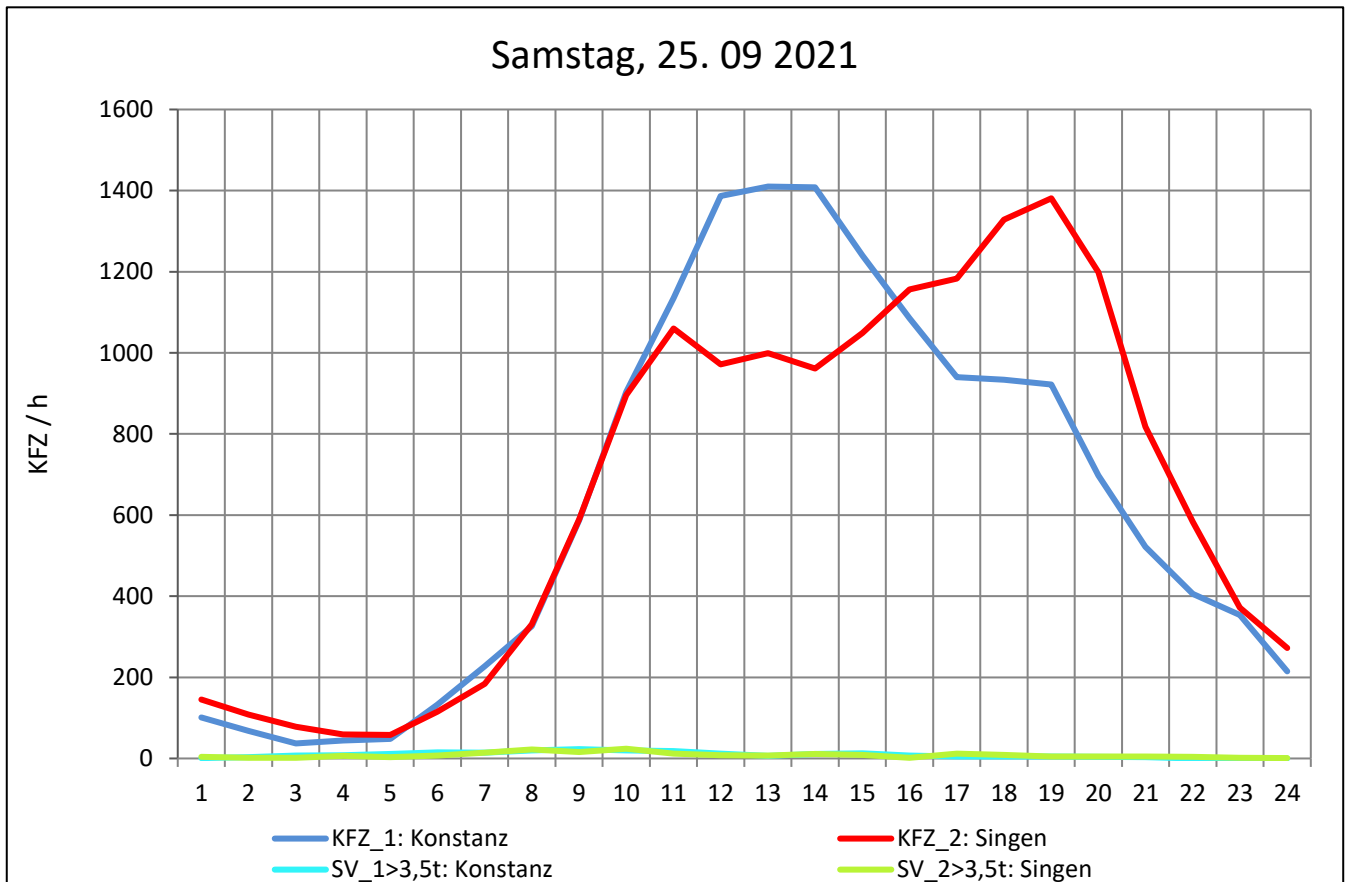
Zst.: **Radolfzell 2**

TK-/Zst-Nr.: 8220/1112

B 33

Richtung 1 : **Konstanz**

Richtung 2 : **Singen**



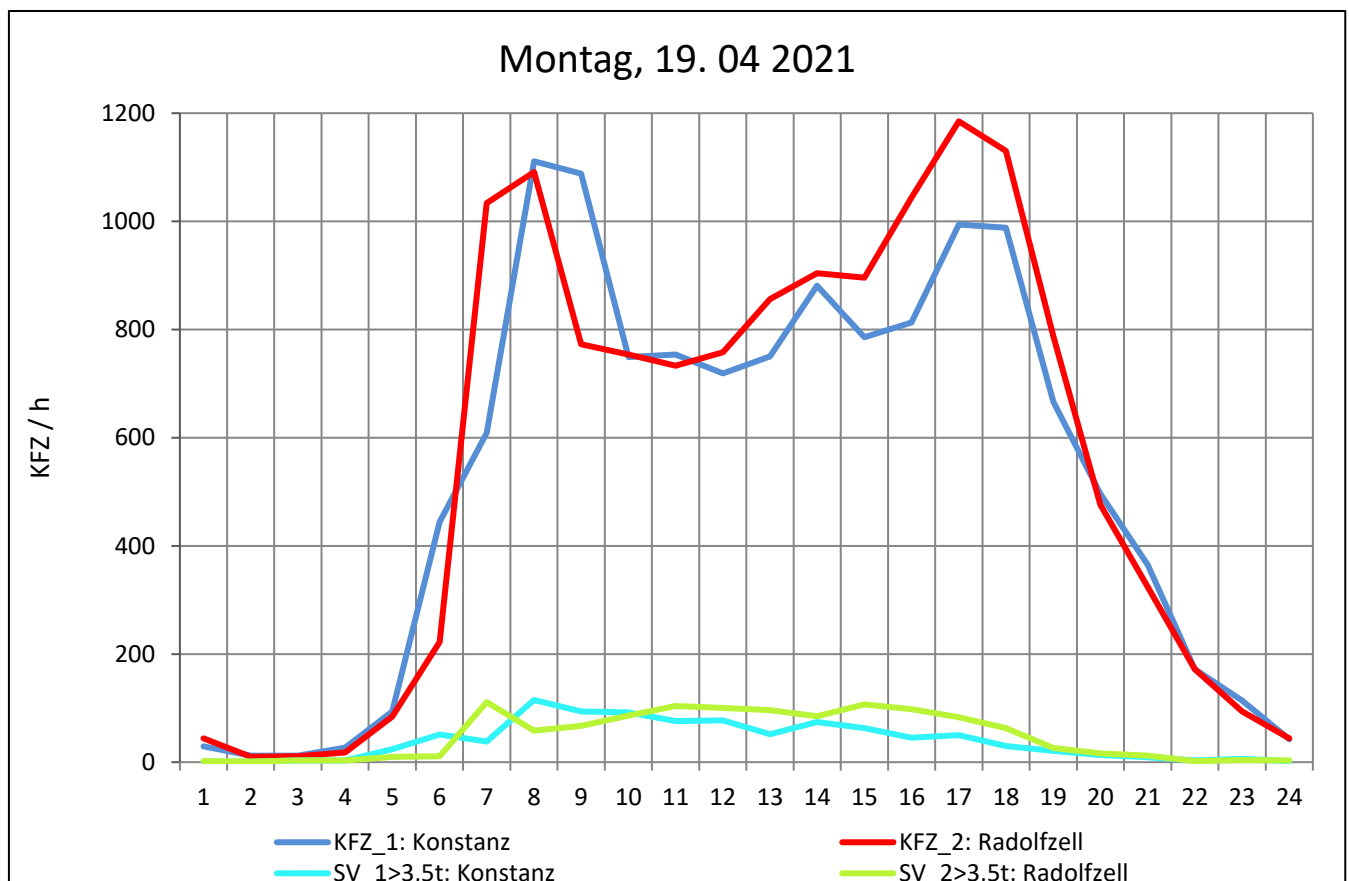
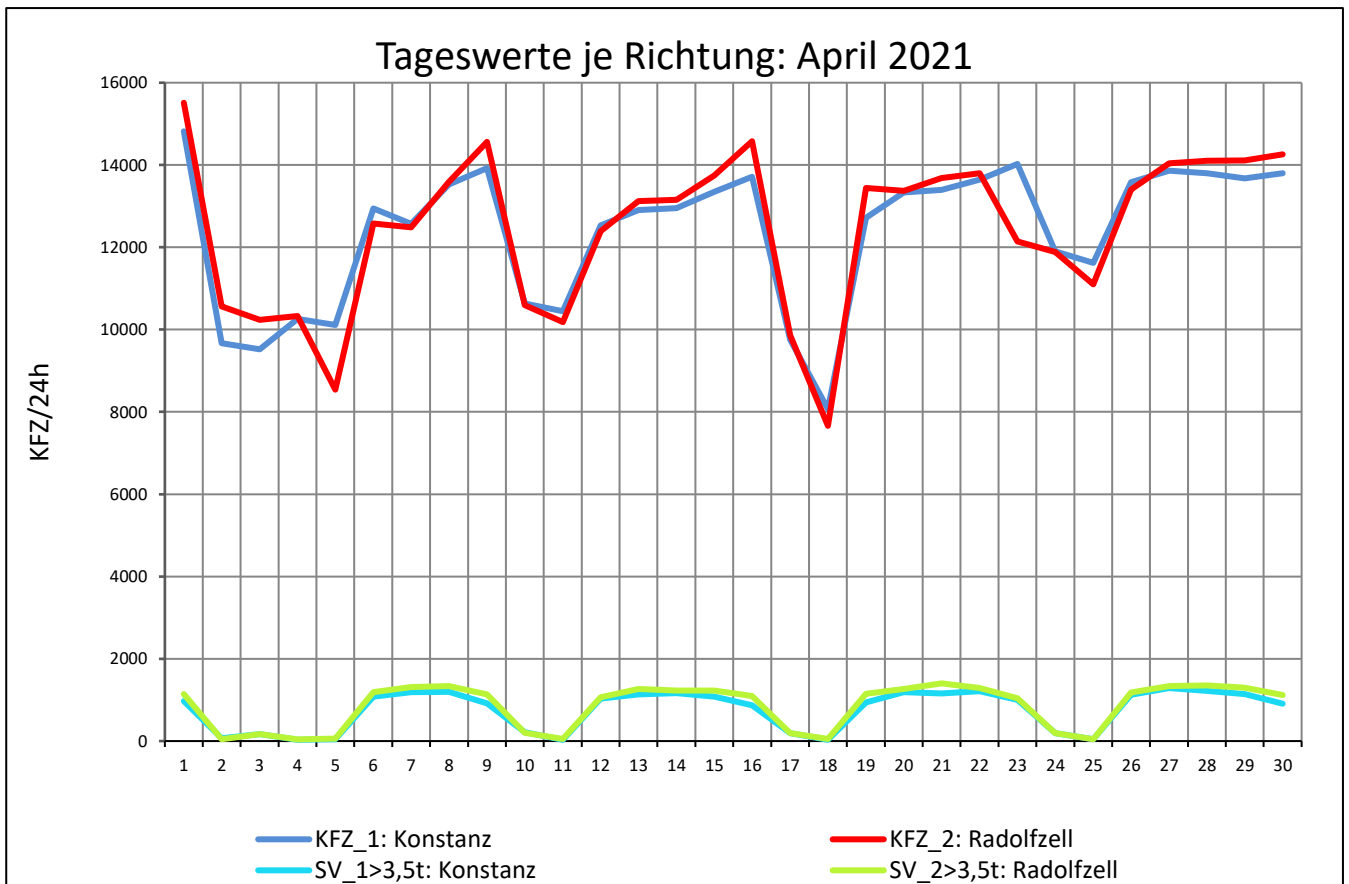
Zst.: **Kloster Hegne**

TK-/Zst-Nr.: 8220/1102

B 33

Richtung 1 : **Konstanz**

Richtung 2 : **Radolfzell**



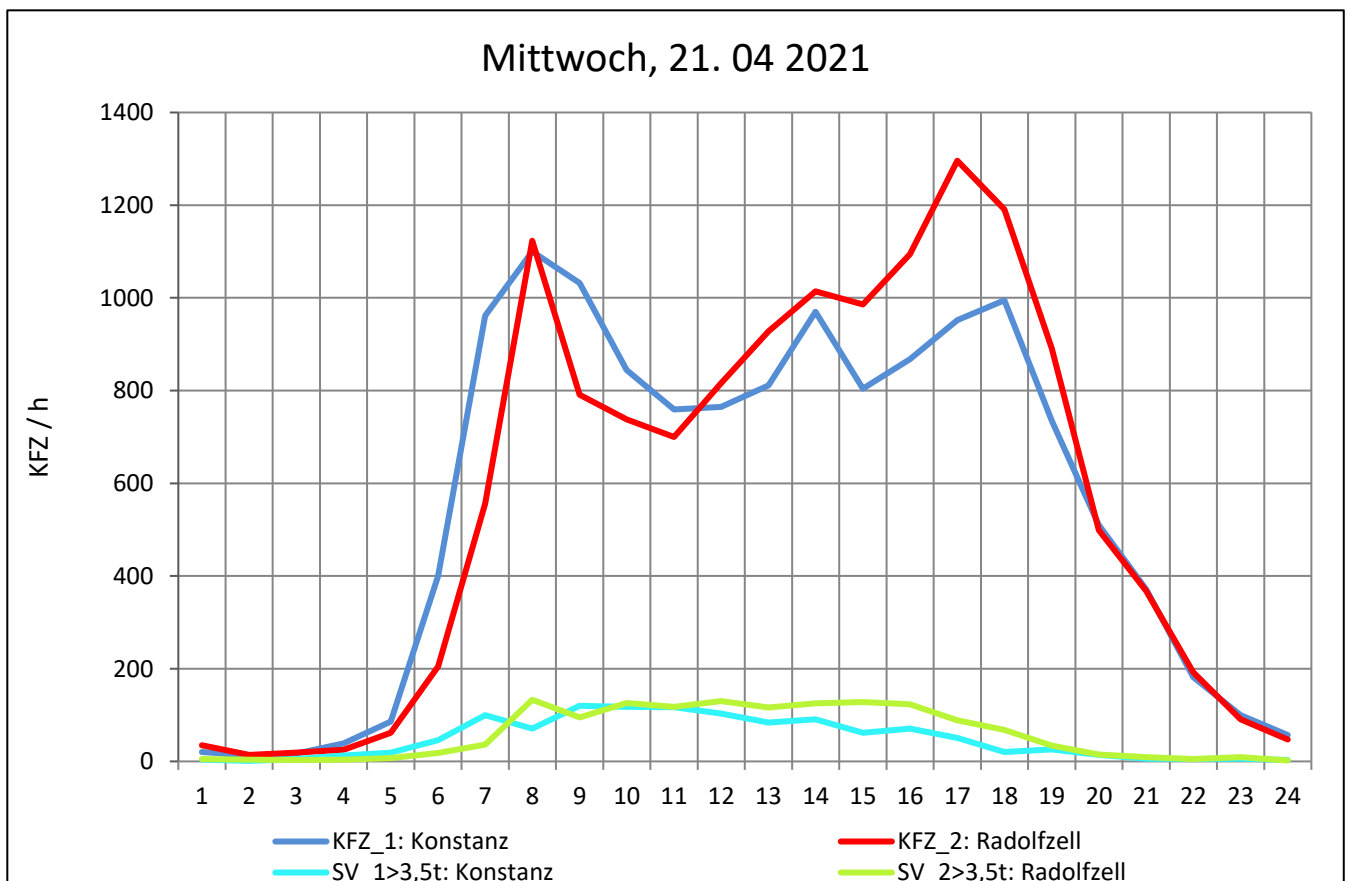
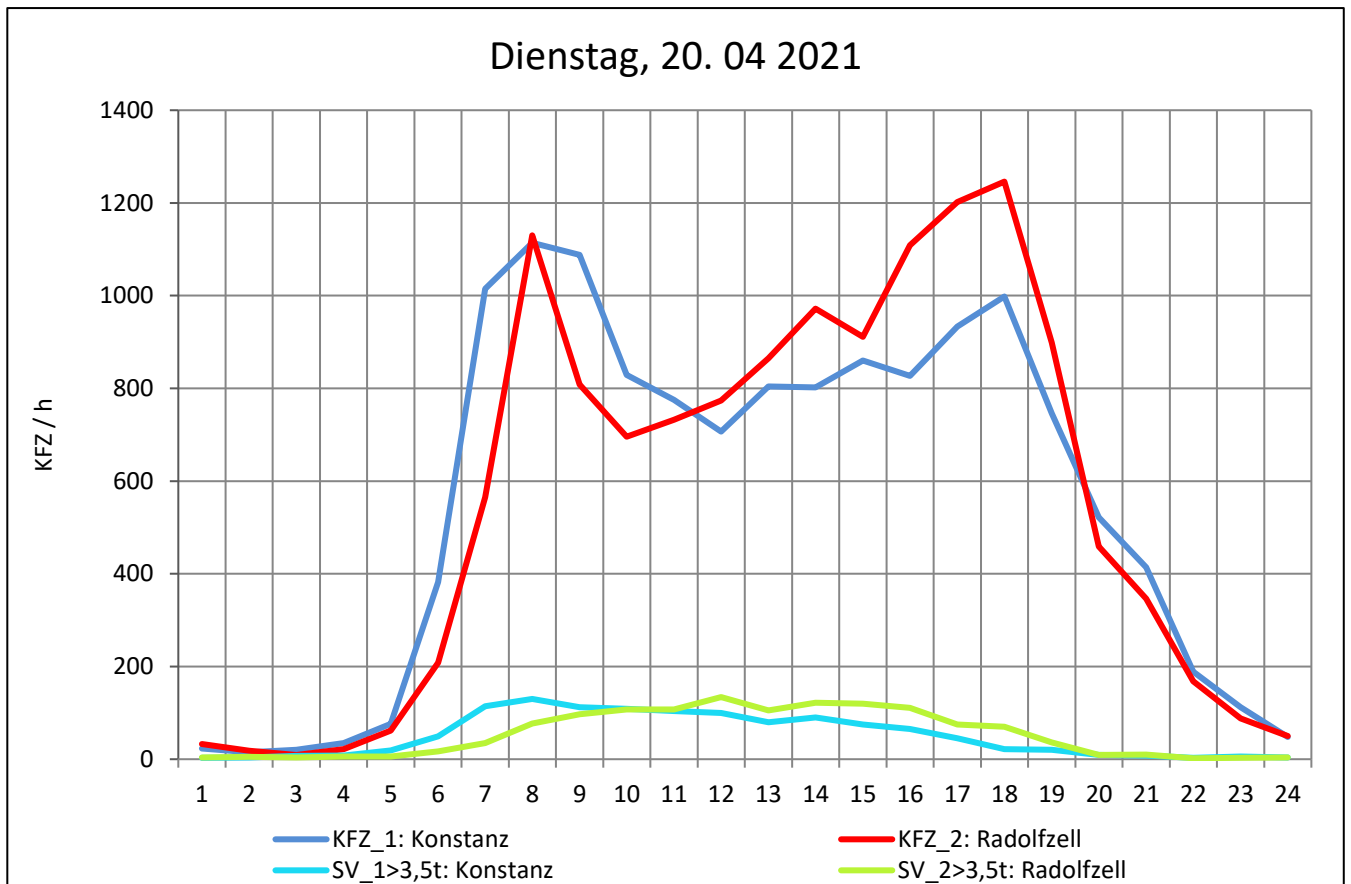
Zst.: **Kloster Hegne**

TK-/Zst-Nr.: 8220/1102

B 33

Richtung 1 : **Konstanz**

Richtung 2 : **Radolfzell**



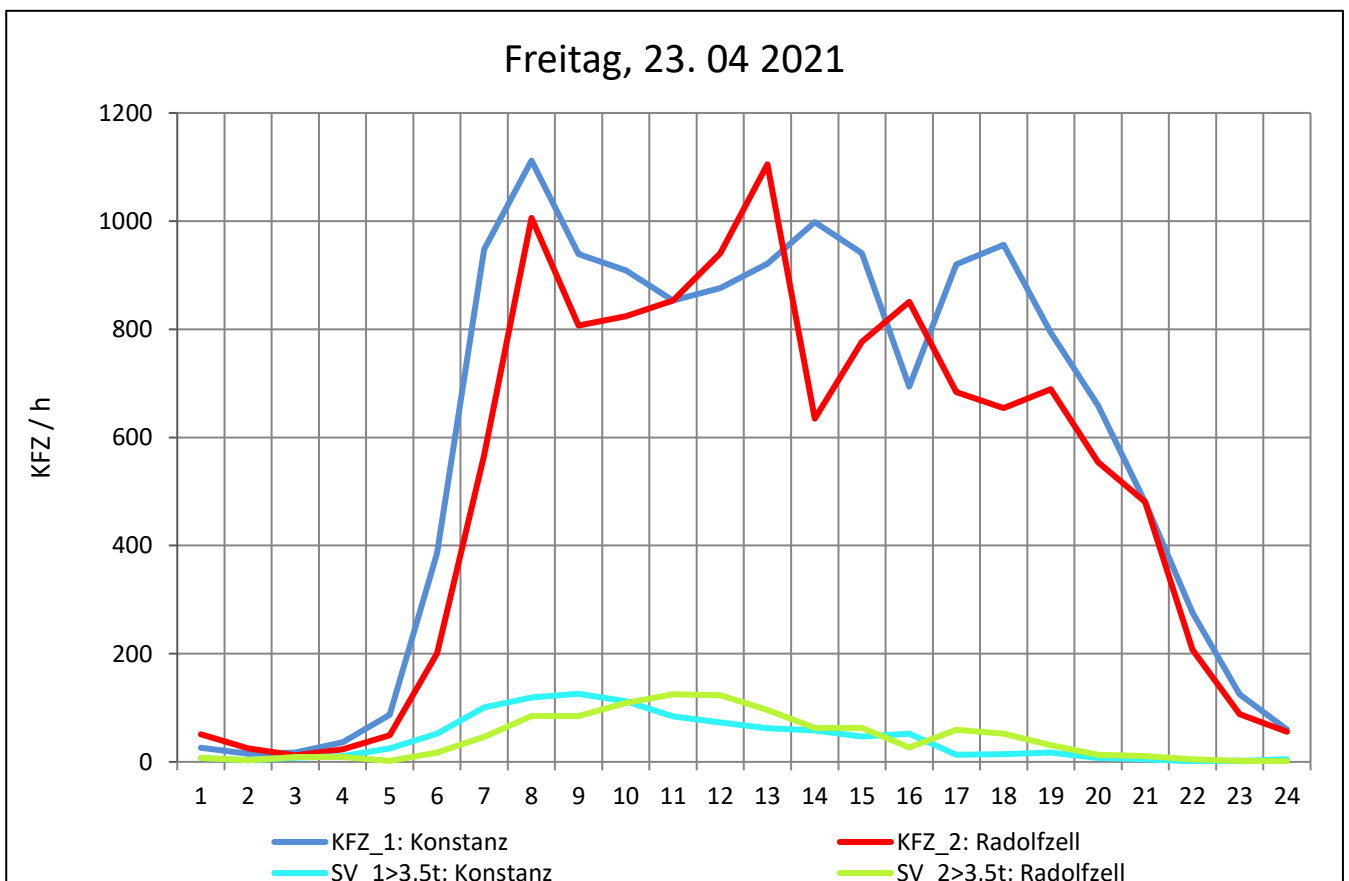
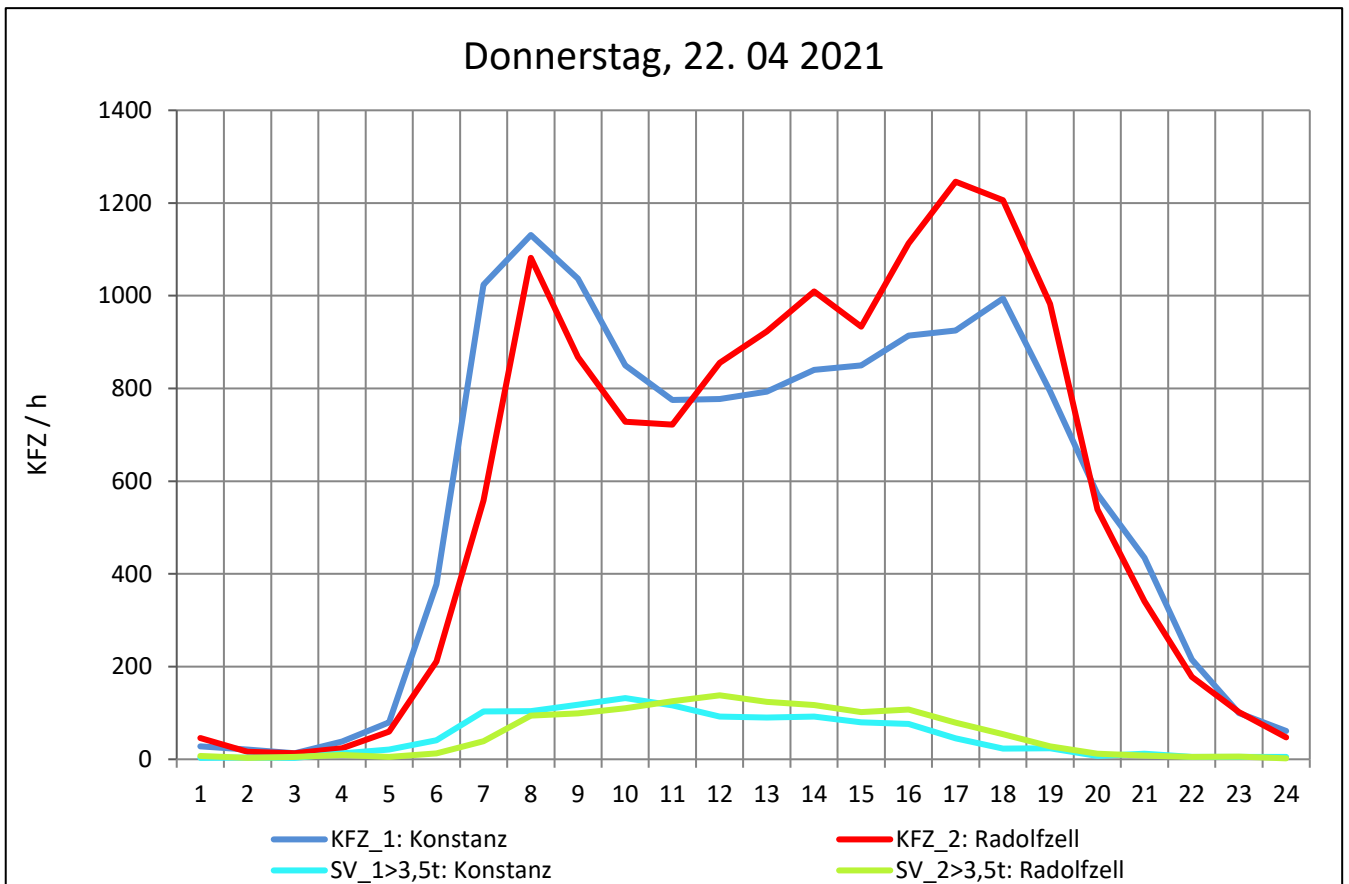
Zst.: **Kloster Hegne**

TK-/Zst-Nr.: 8220/1102

B 33

Richtung 1 : **Konstanz**

Richtung 2 : **Radolfzell**



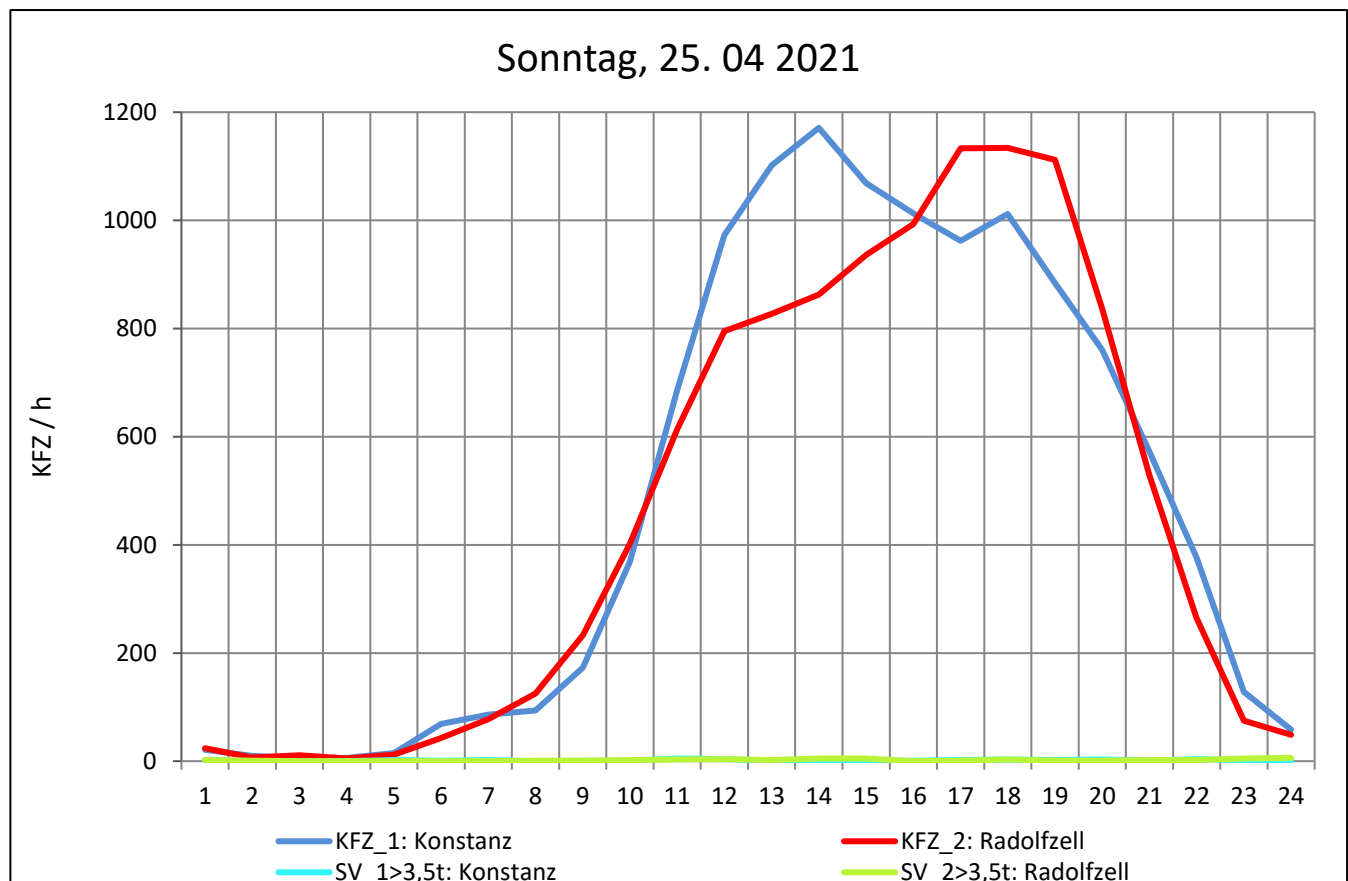
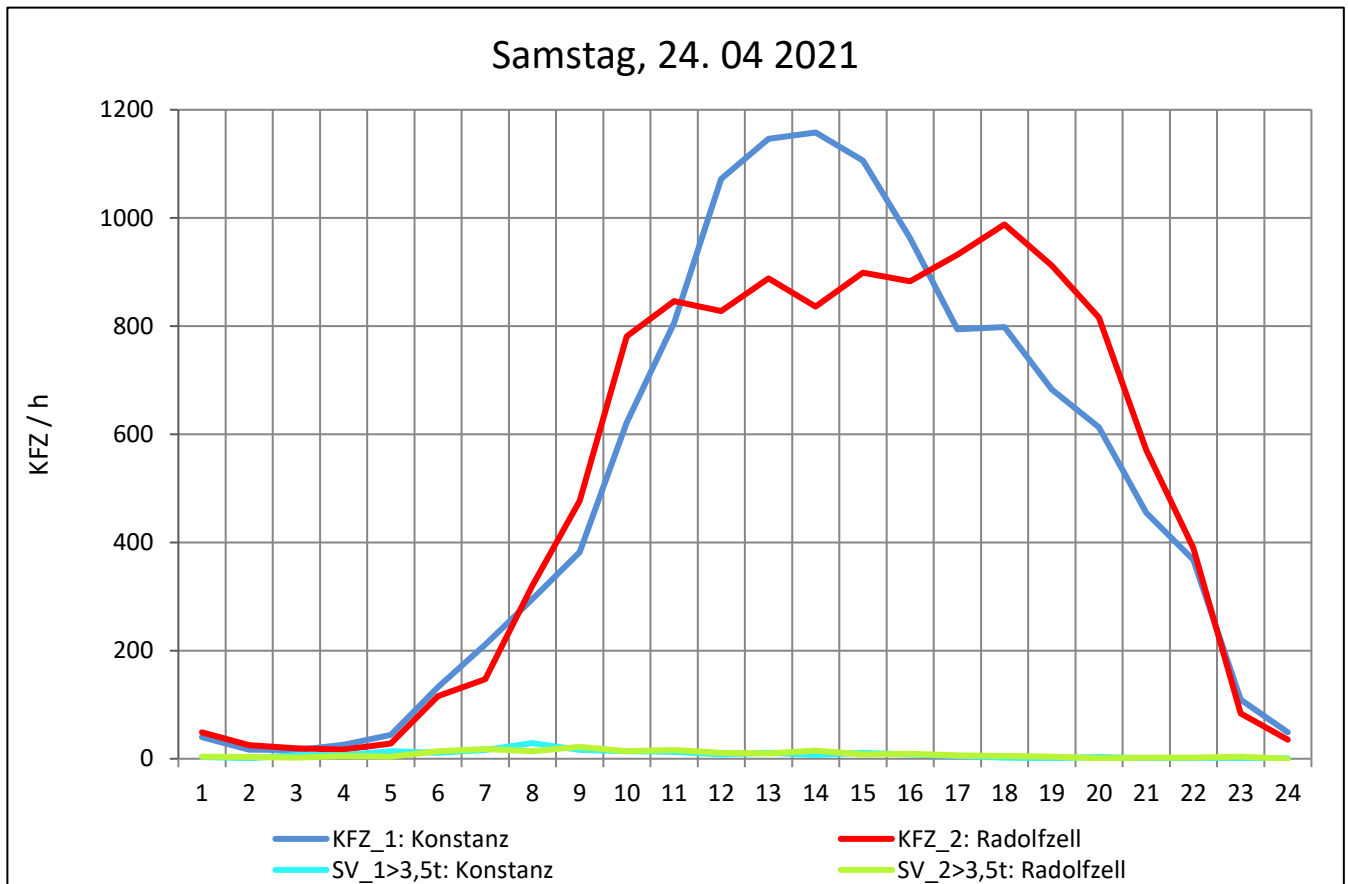
Zst.: **Kloster Hegne**

TK-/Zst-Nr.: 8220/1102

B 33

Richtung 1 : **Konstanz**

Richtung 2 : **Radolfzell**



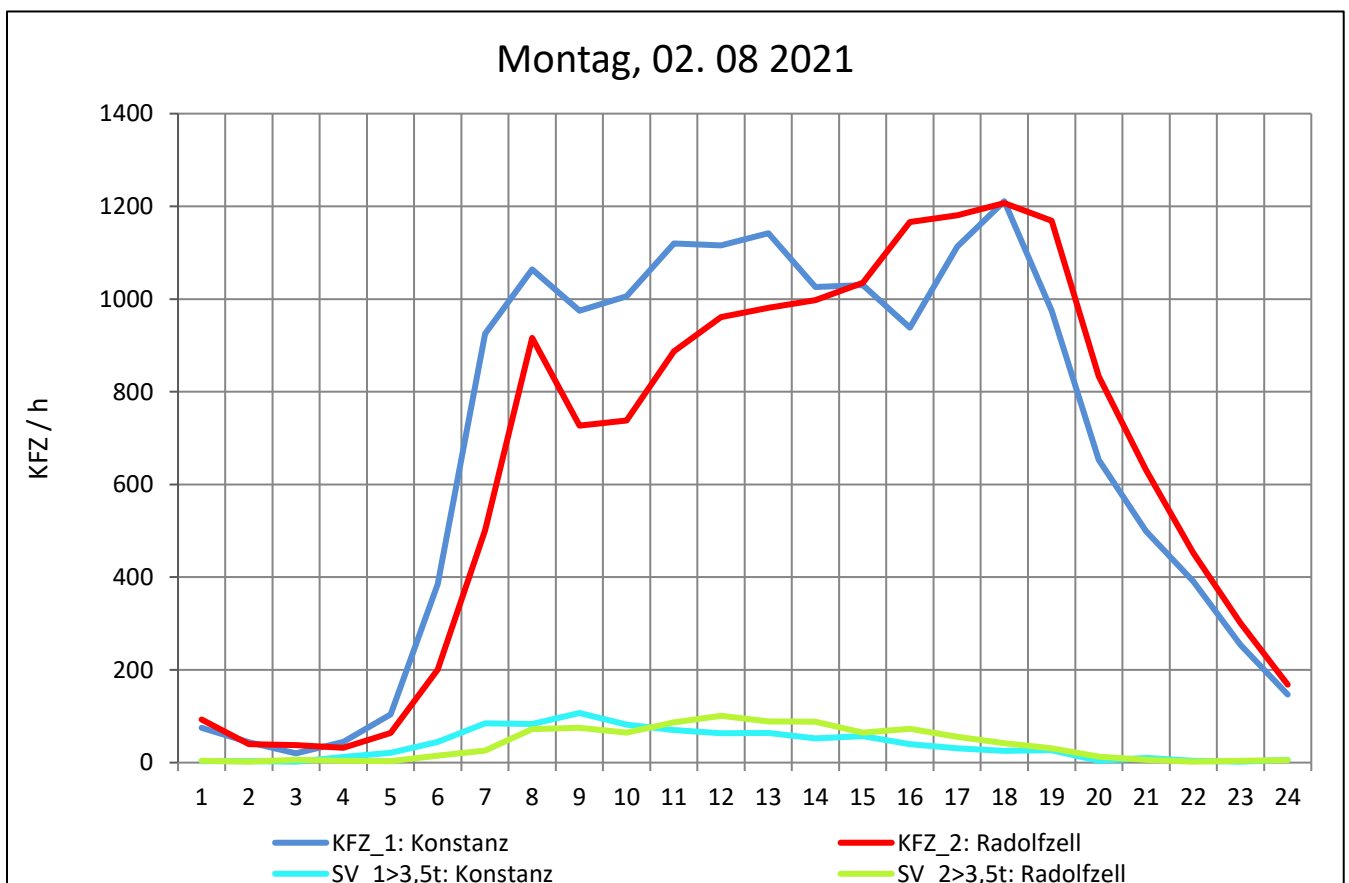
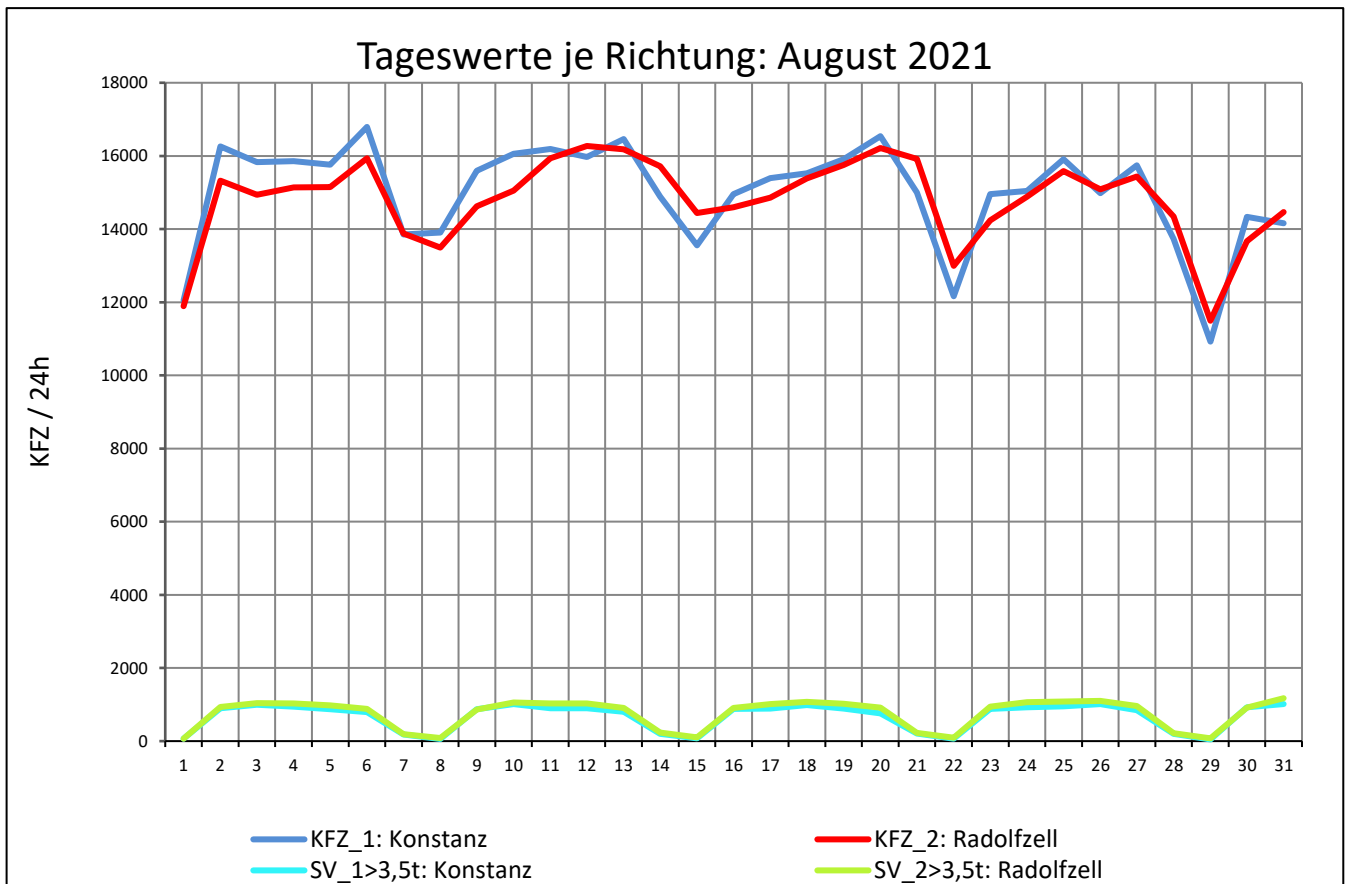
Zst.: **Kloster Hegne**

TK-/Zst-Nr.: 8220/1102

B 33

Richtung 1 : **Konstanz**

Richtung 2 : **Radolfzell**



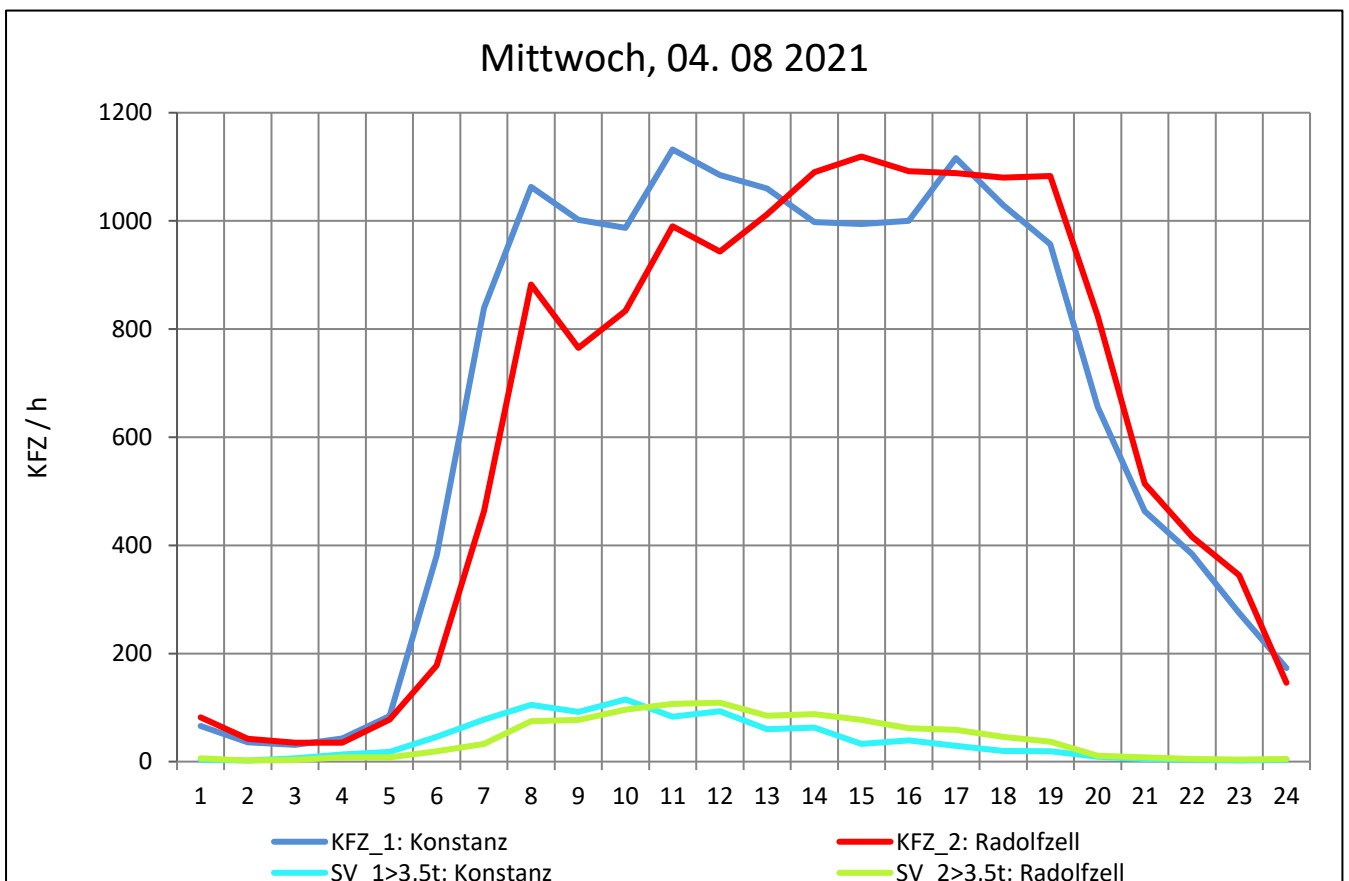
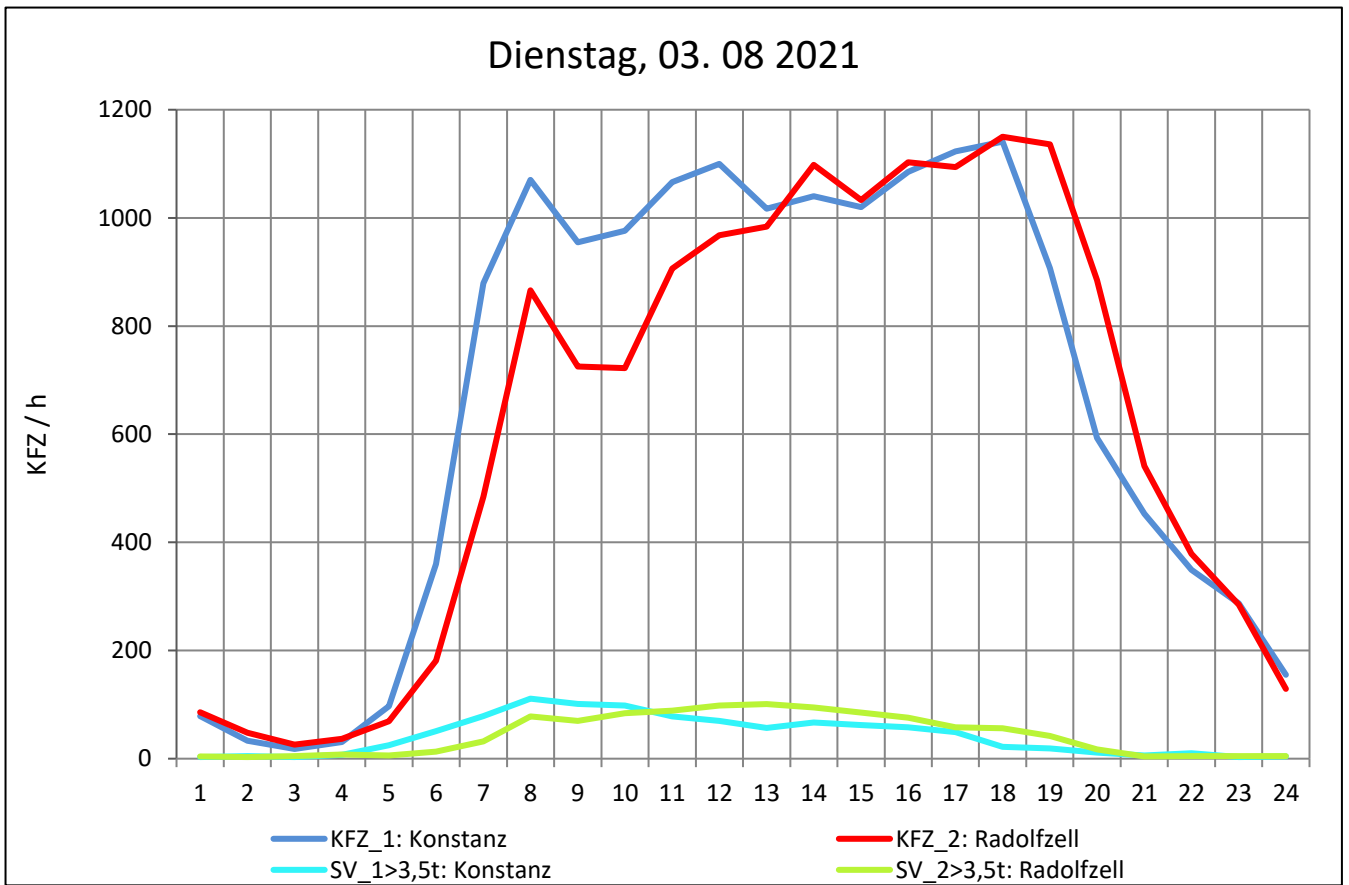
Zst.: **Kloster Hegne**

TK-/Zst-Nr.: 8220/1102

B 33

Richtung 1 : **Konstanz**

Richtung 2 : **Radolfzell**



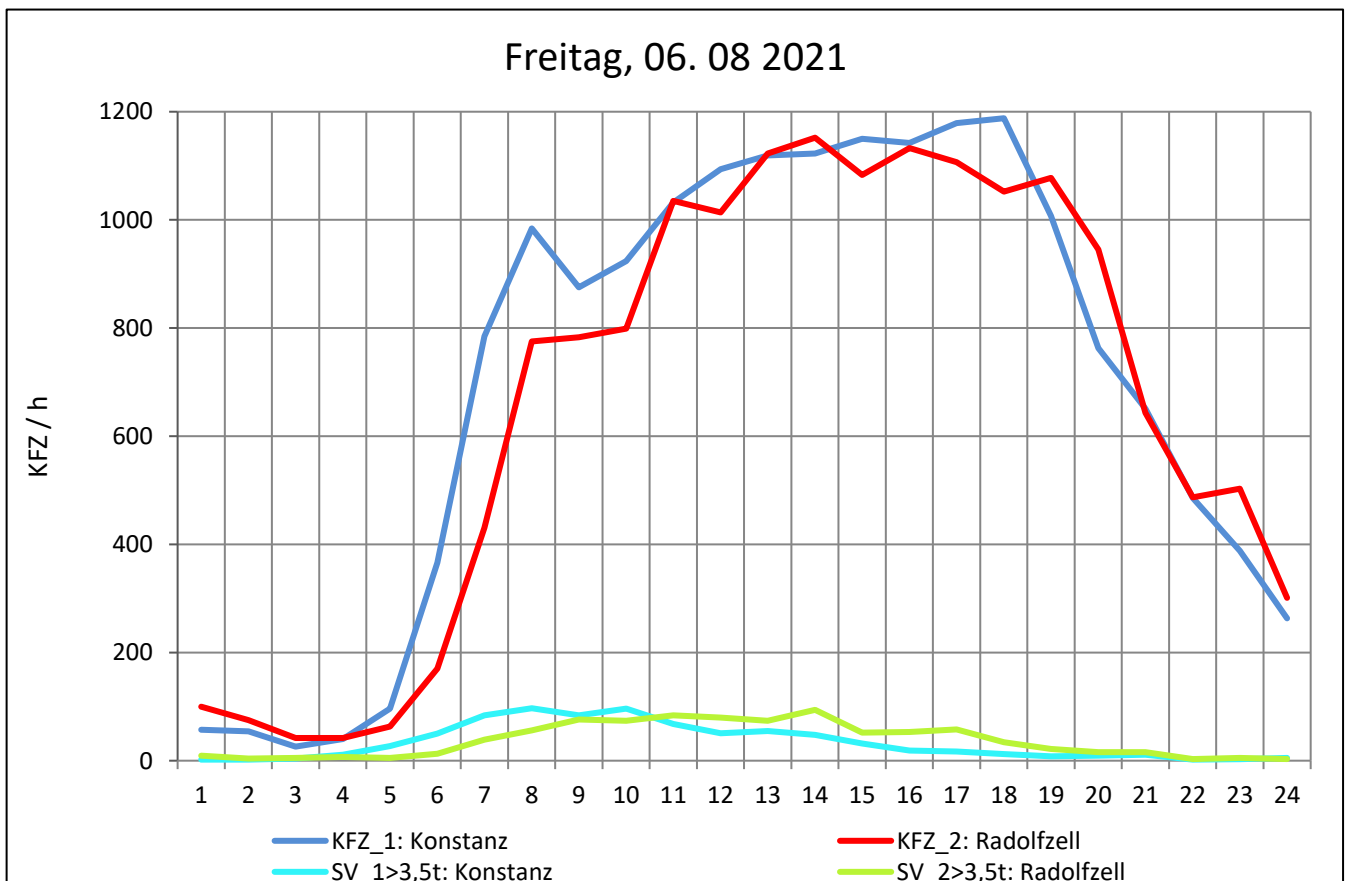
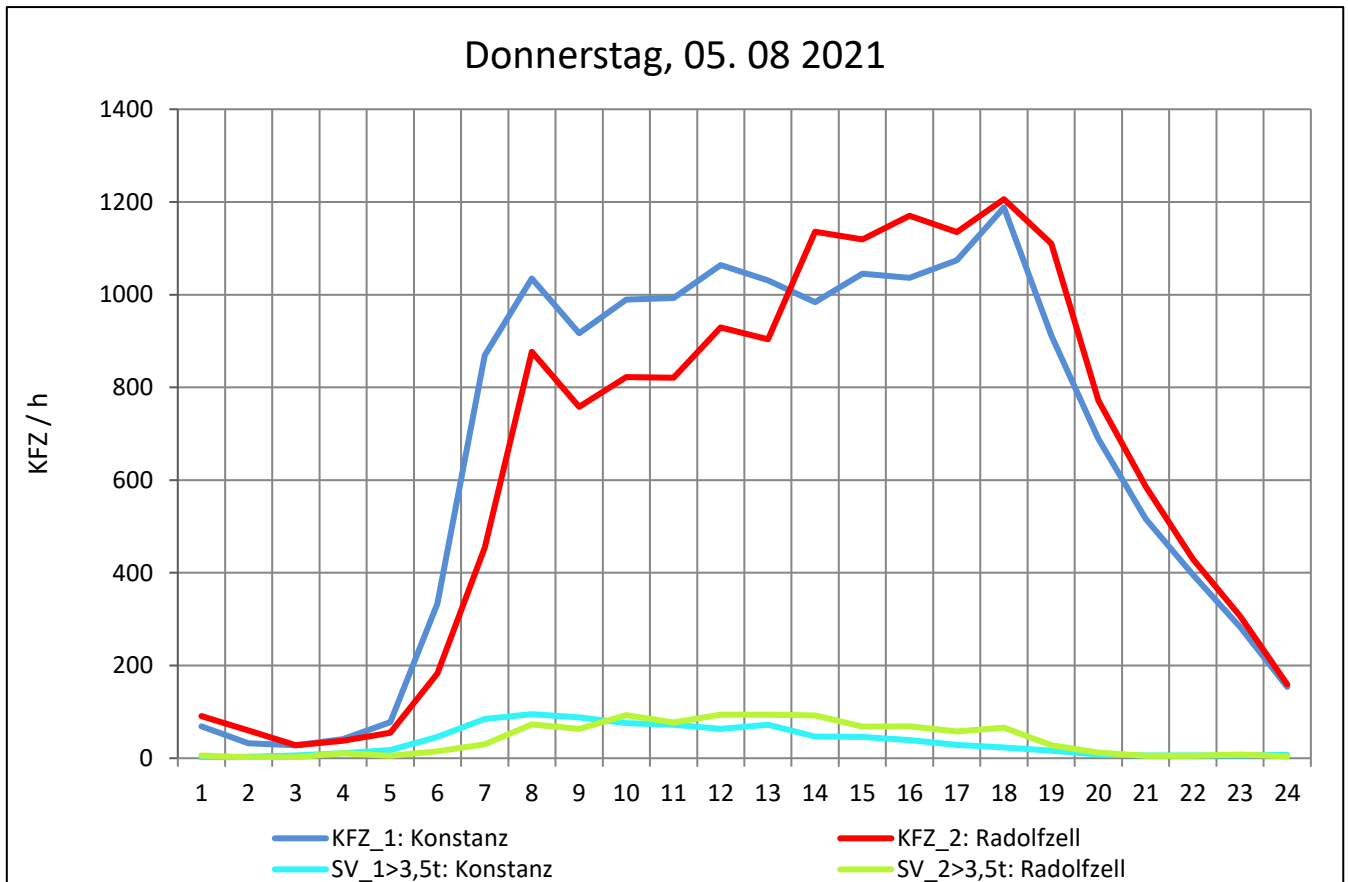
Zst.: **Kloster Hegne**

TK-/Zst-Nr.: 8220/1102

B 33

Richtung 1 : **Konstanz**

Richtung 2 : **Radolfzell**



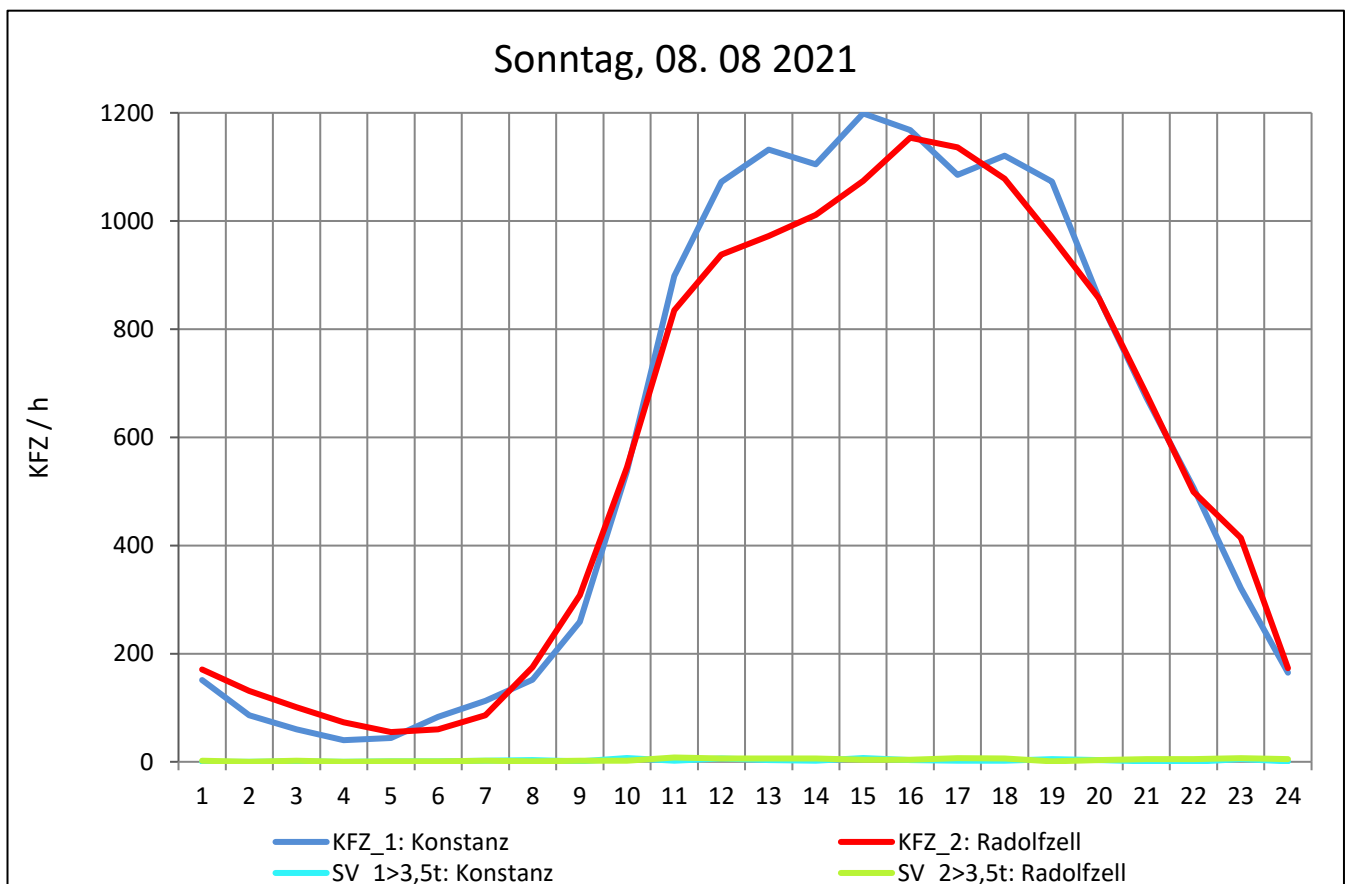
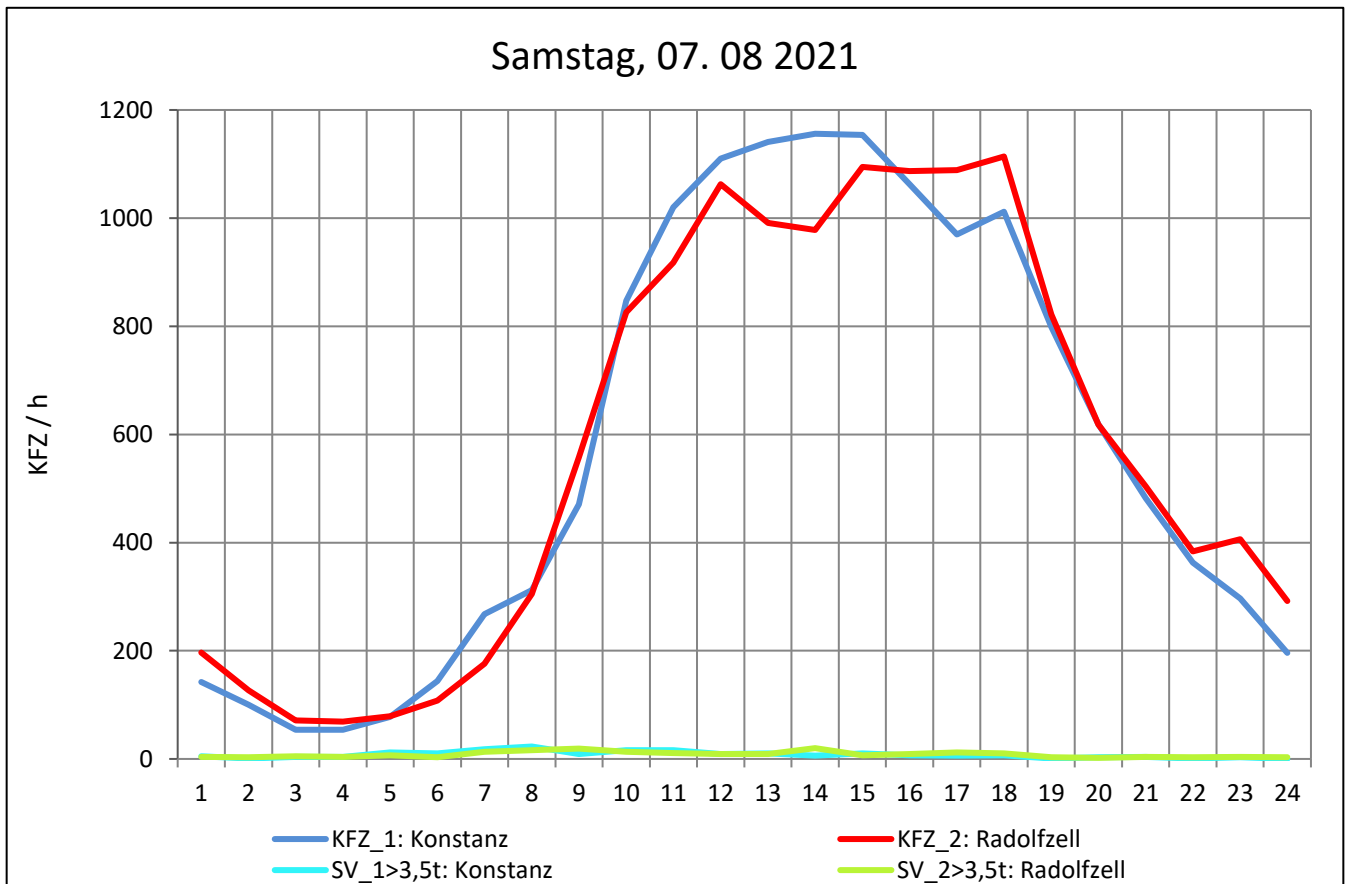
Zst.: **Kloster Hegne**

TK-/Zst-Nr.: 8220/1102

B 33

Richtung 1 : **Konstanz**

Richtung 2 : **Radolfzell**



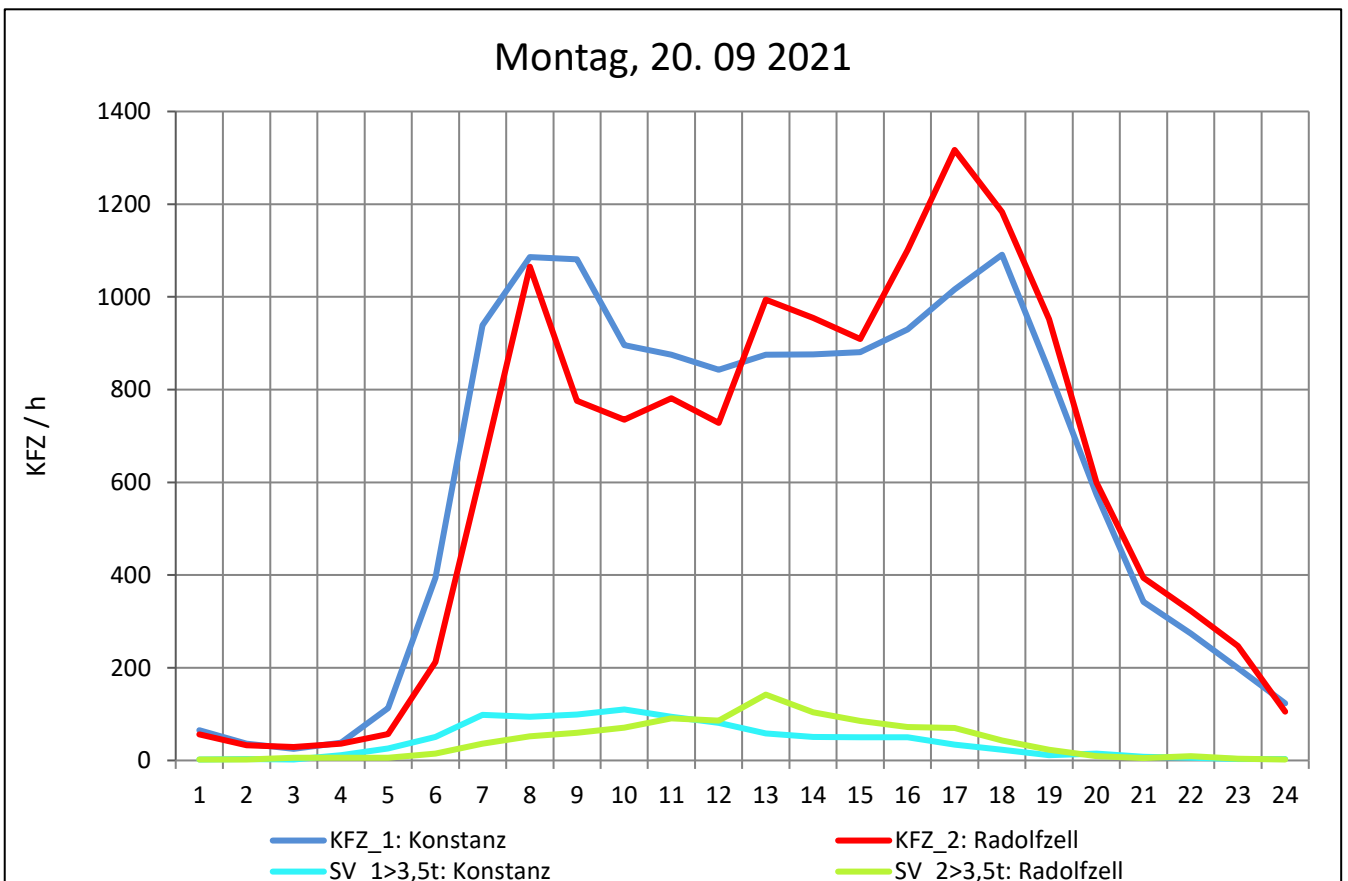
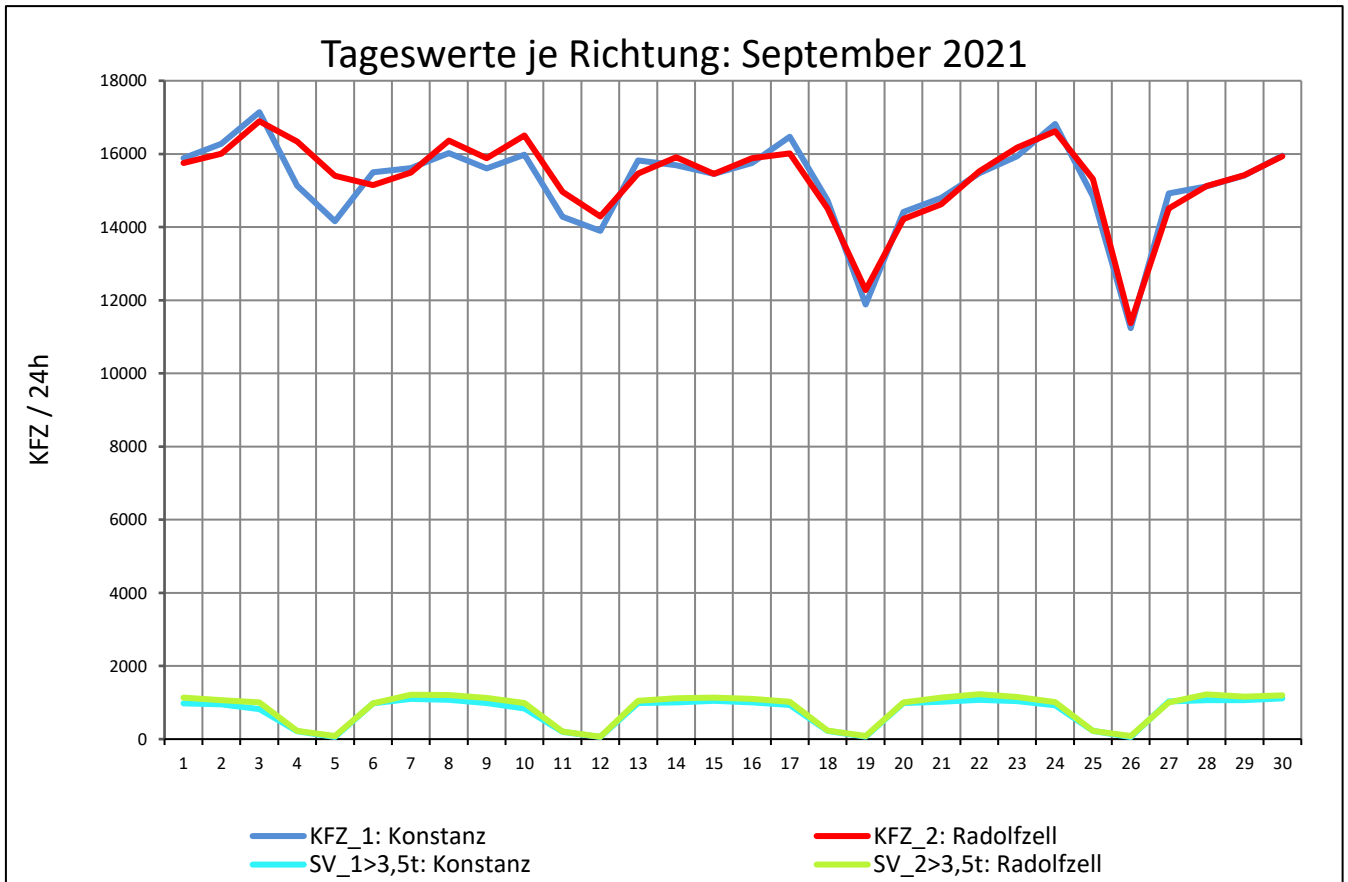
Zst.: **Kloster Hegne**

TK-/Zst-Nr.: 8220/1102

B 33

Richtung 1 : **Konstanz**

Richtung 2 : **Radolfzell**



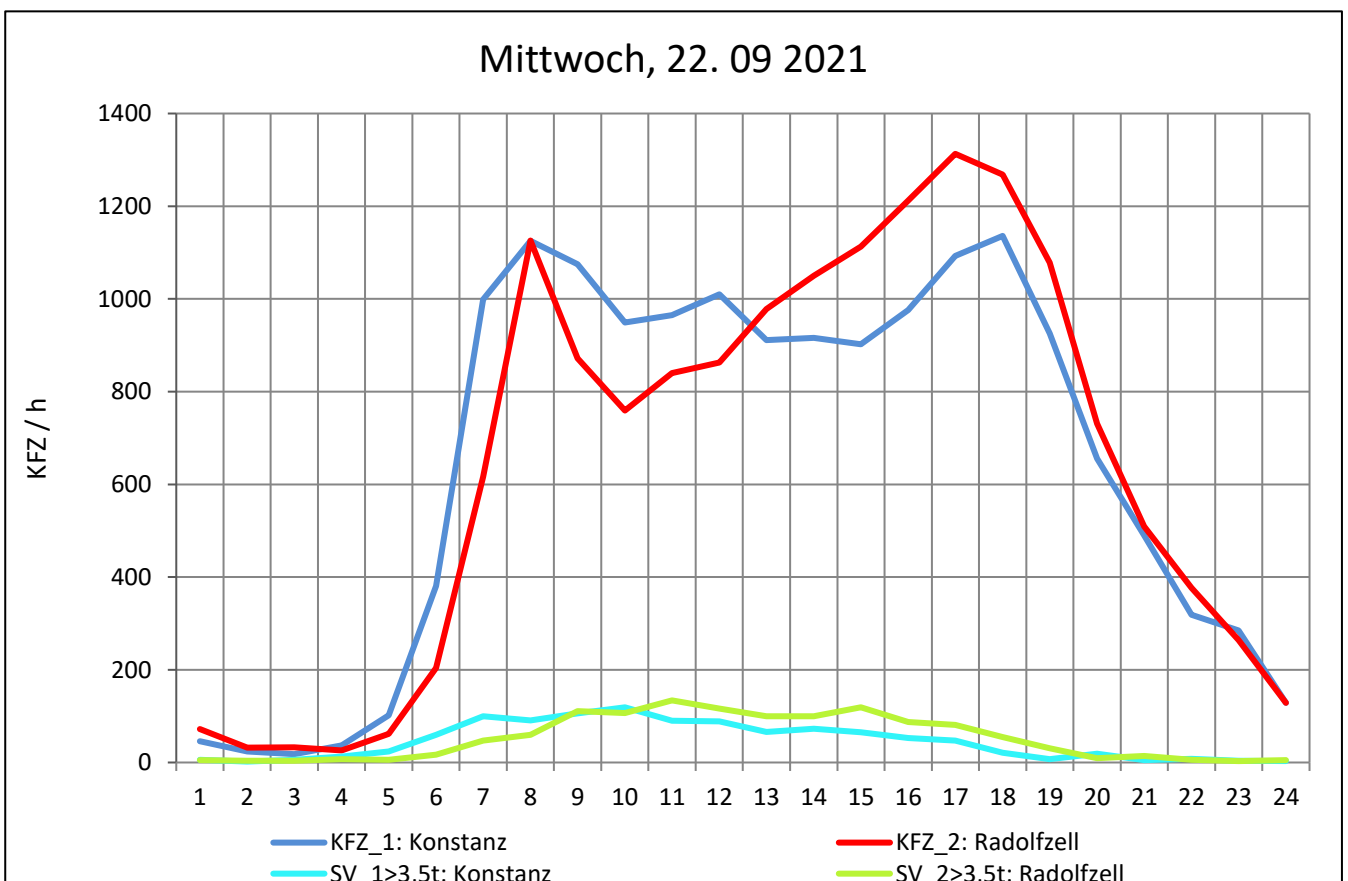
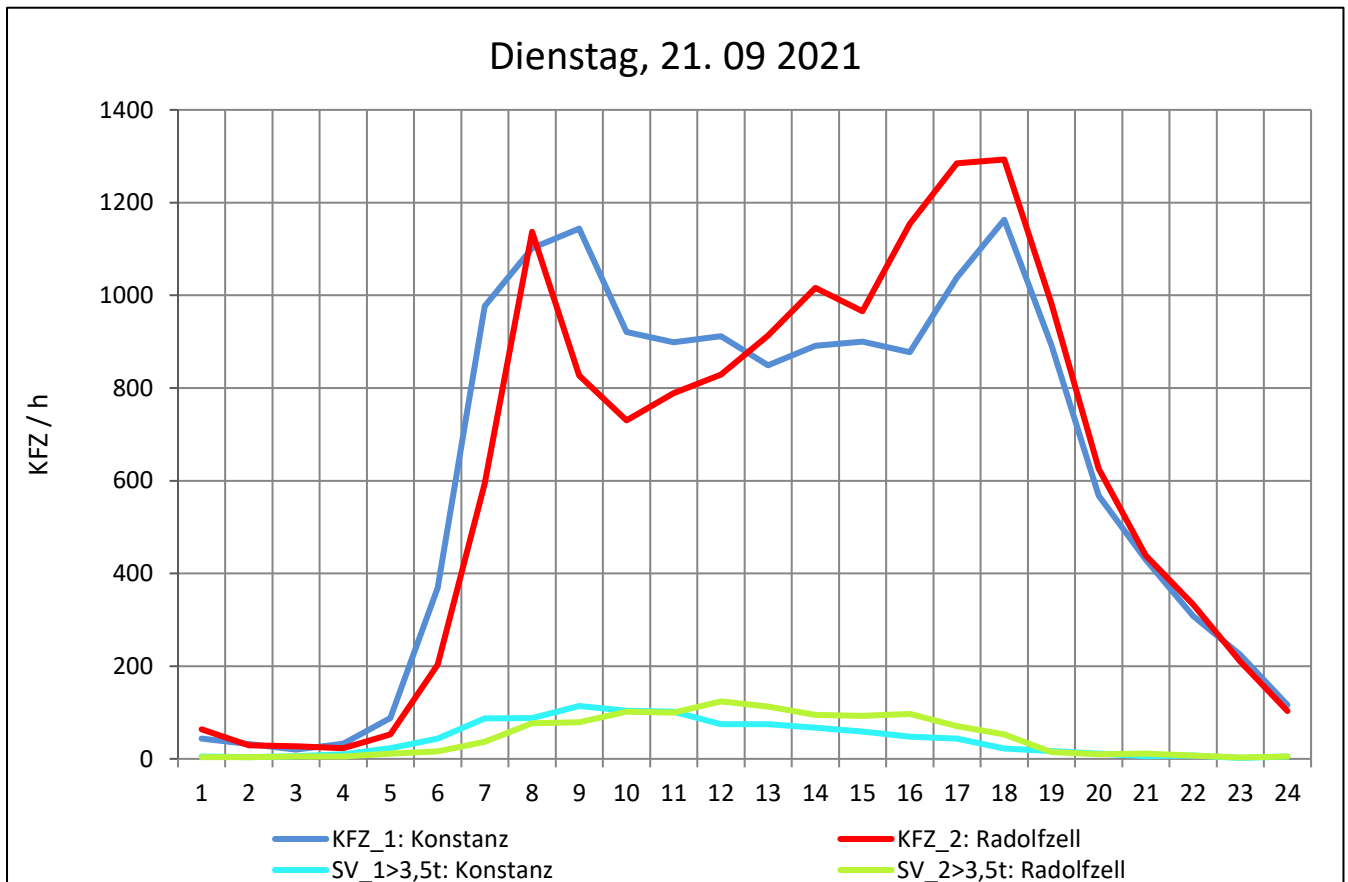
Zst.: **Kloster Hegne**

TK-/Zst-Nr.: 8220/1102

B 33

Richtung 1 : **Konstanz**

Richtung 2 : **Radolfzell**



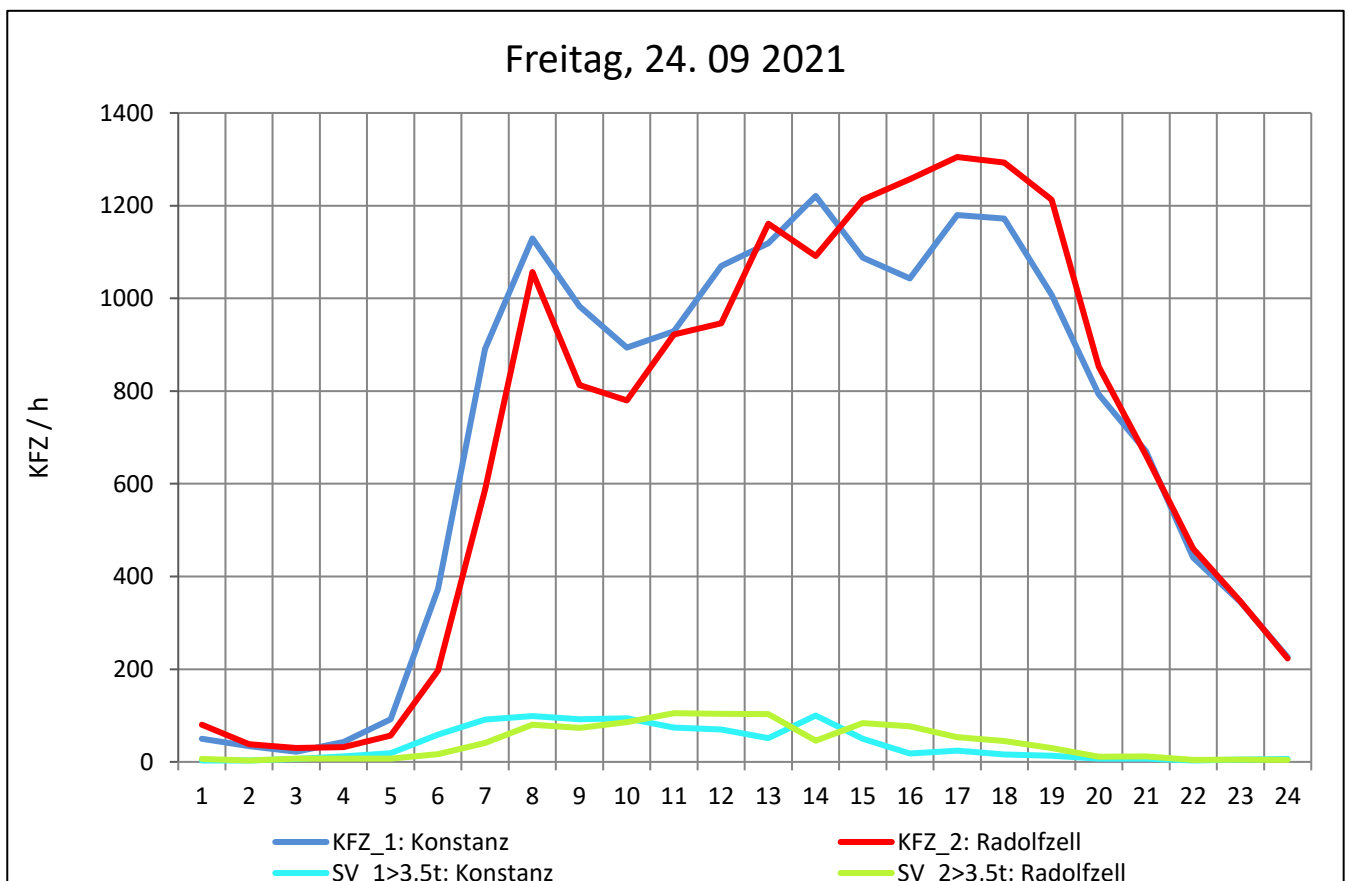
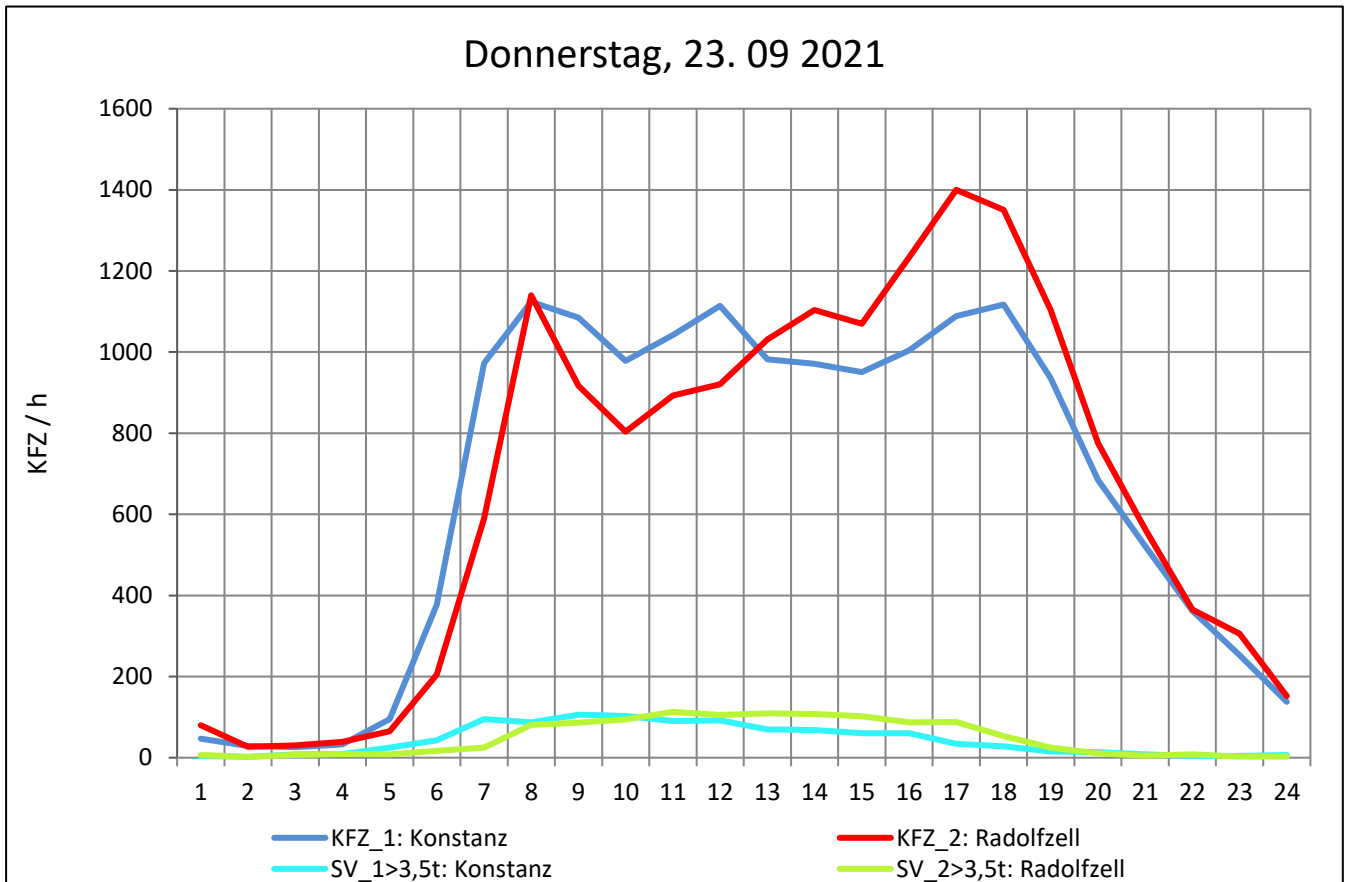
Zst.: **Kloster Hegne**

TK-/Zst-Nr.: 8220/1102

B 33

Richtung 1 : **Konstanz**

Richtung 2 : **Radolfzell**



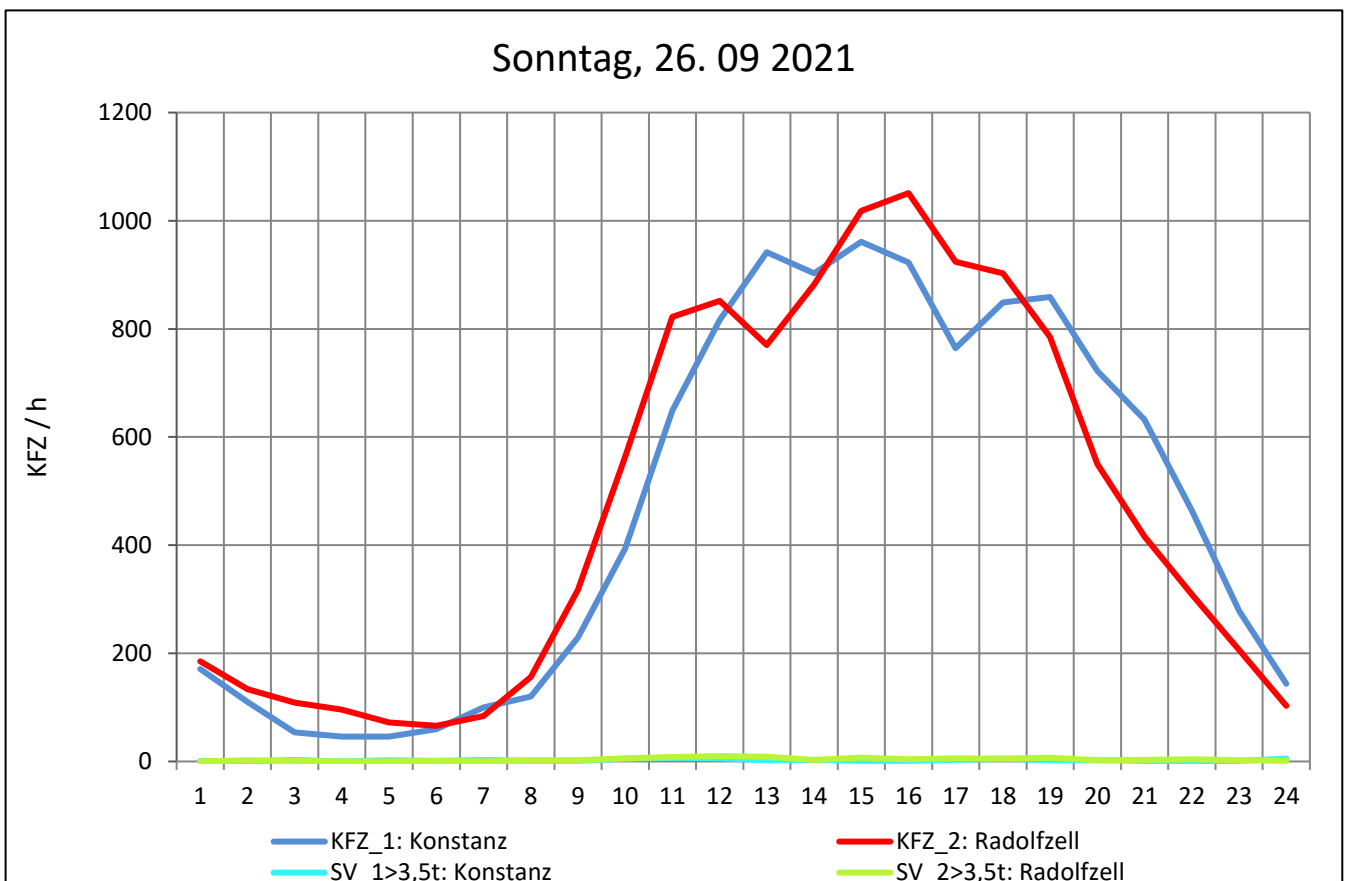
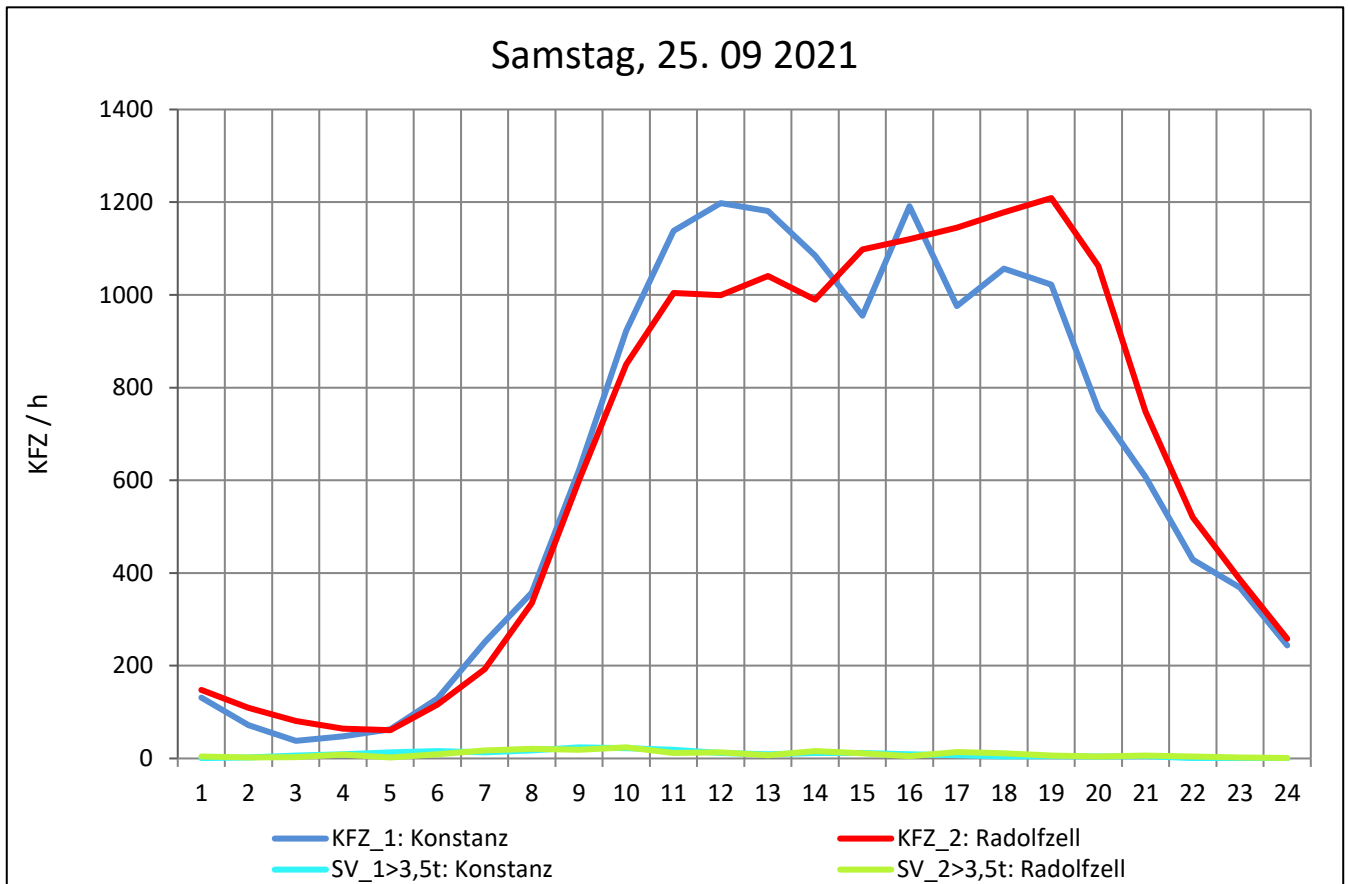
Zst.: **Kloster Hegne**

TK-/Zst-Nr.: 8220/1102

B 33

Richtung 1 : **Konstanz**

Richtung 2 : **Radolfzell**



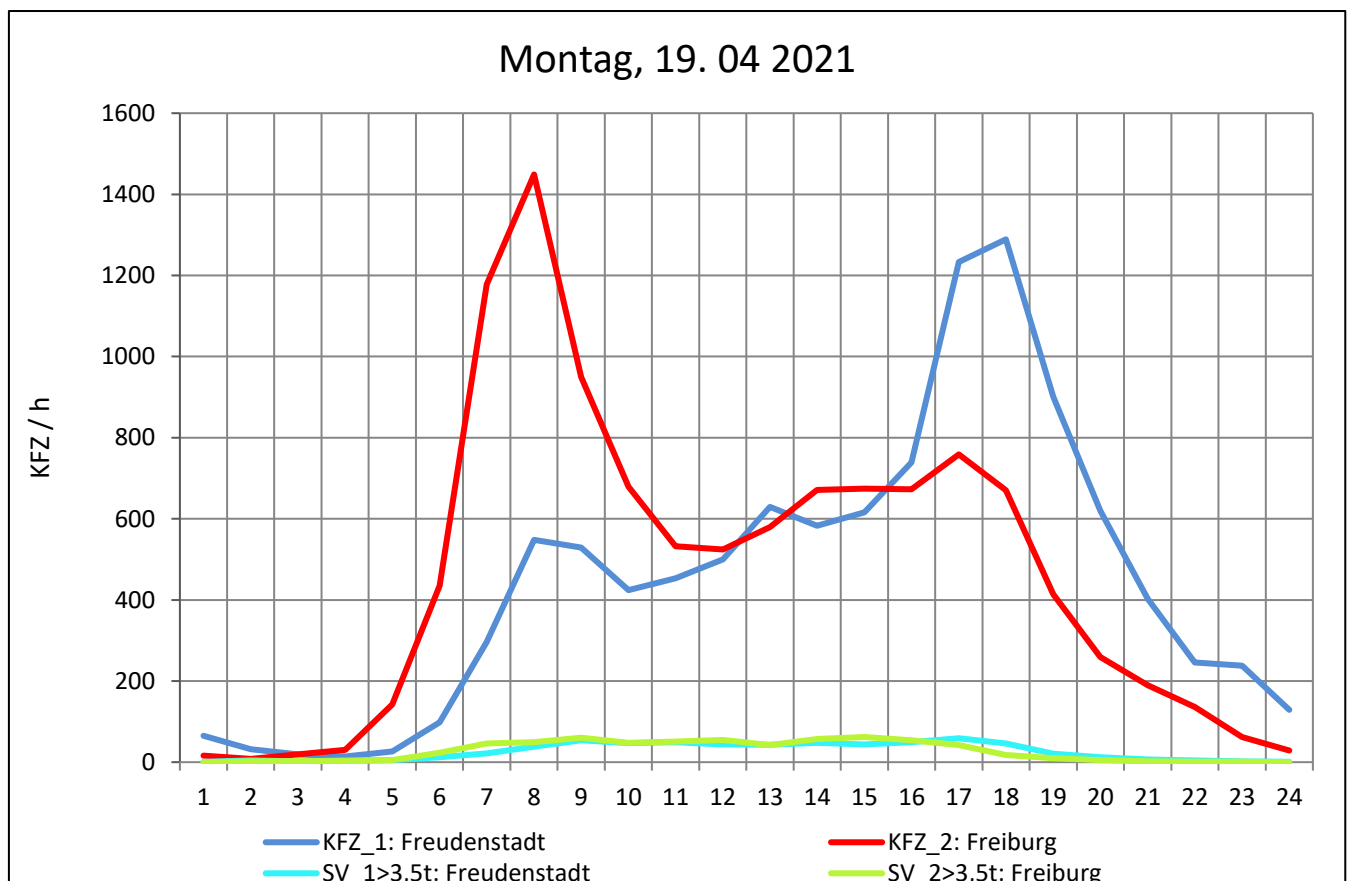
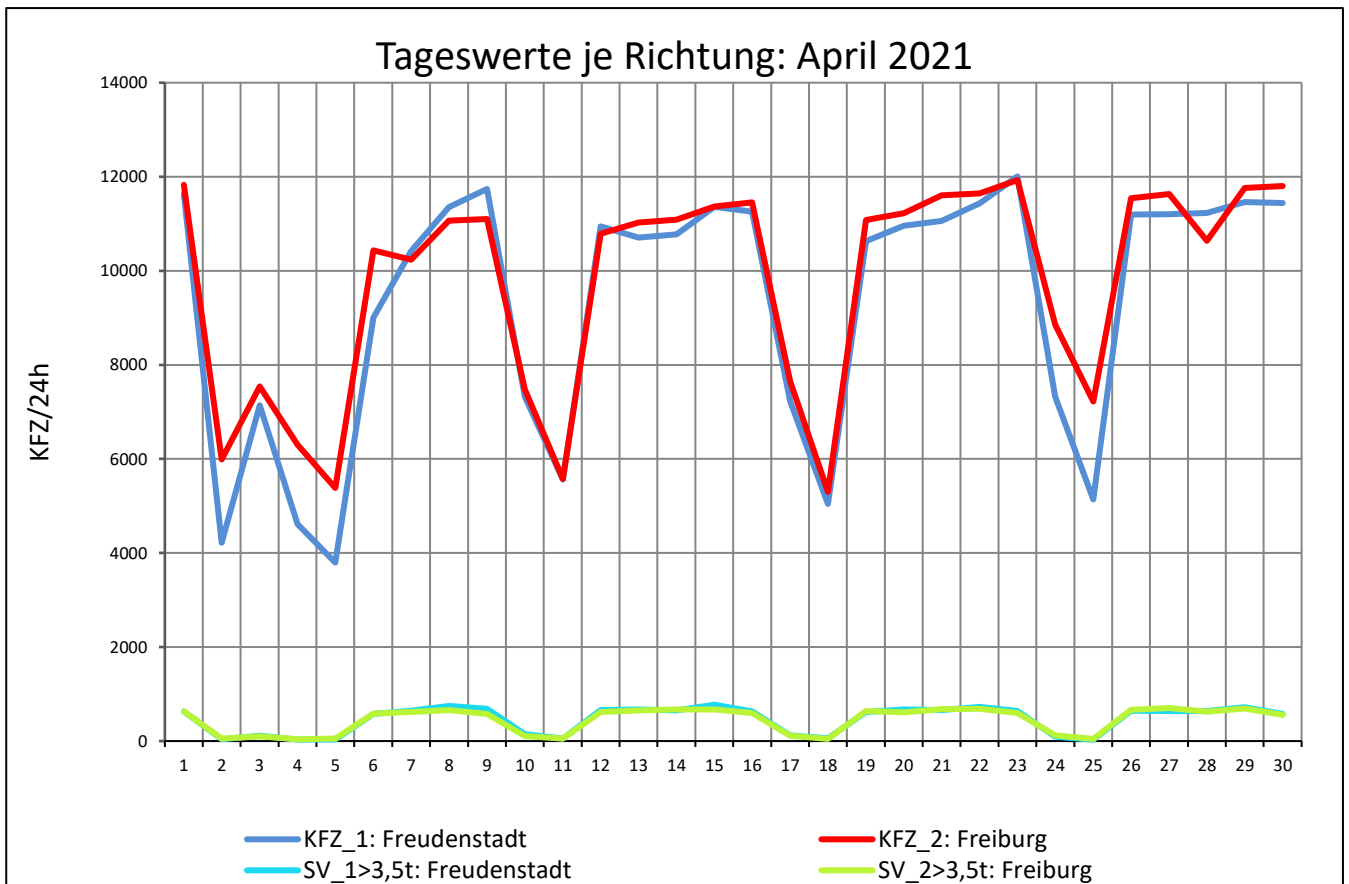
Zst.: **Waldkirch 2**

TK-/Zst-Nr.: 7913/1106

B 294

Richtung 1 : **Freudenstadt**

Richtung 2 : **Freiburg**



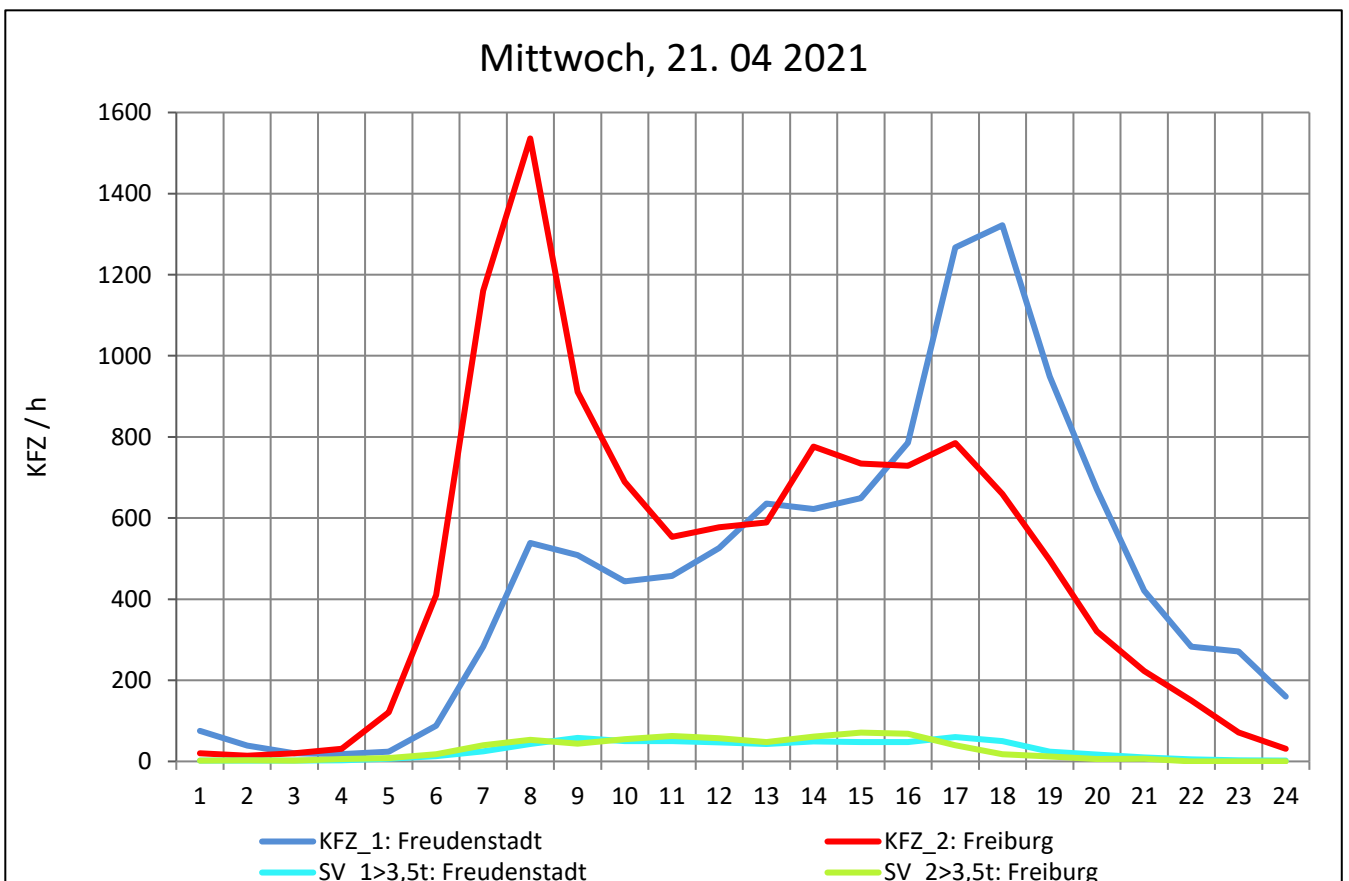
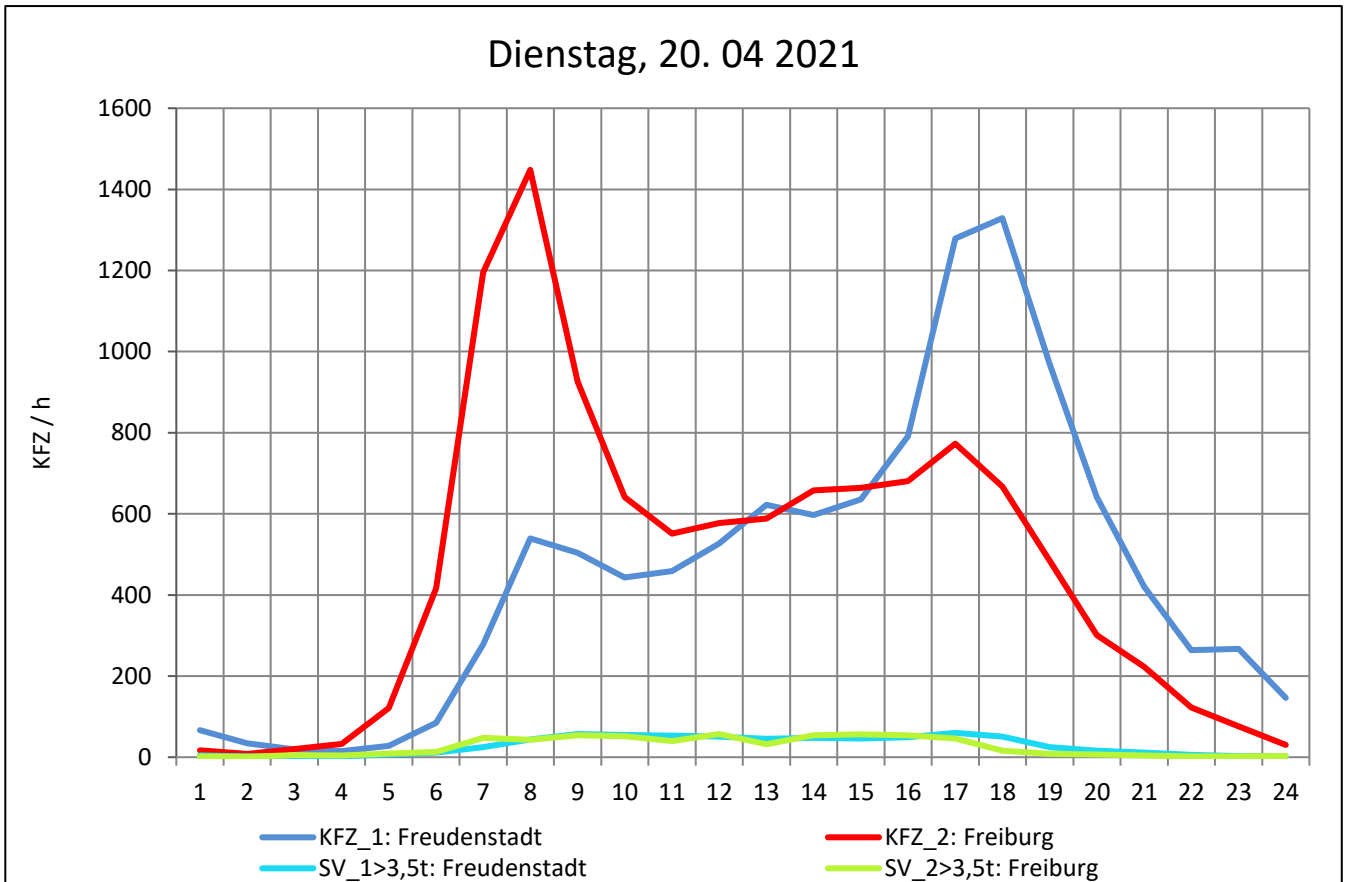
Zst.: **Waldkirch 2**

TK-/Zst-Nr.: 7913/1106

B 294

Richtung 1 : **Freudenstadt**

Richtung 2 : **Freiburg**



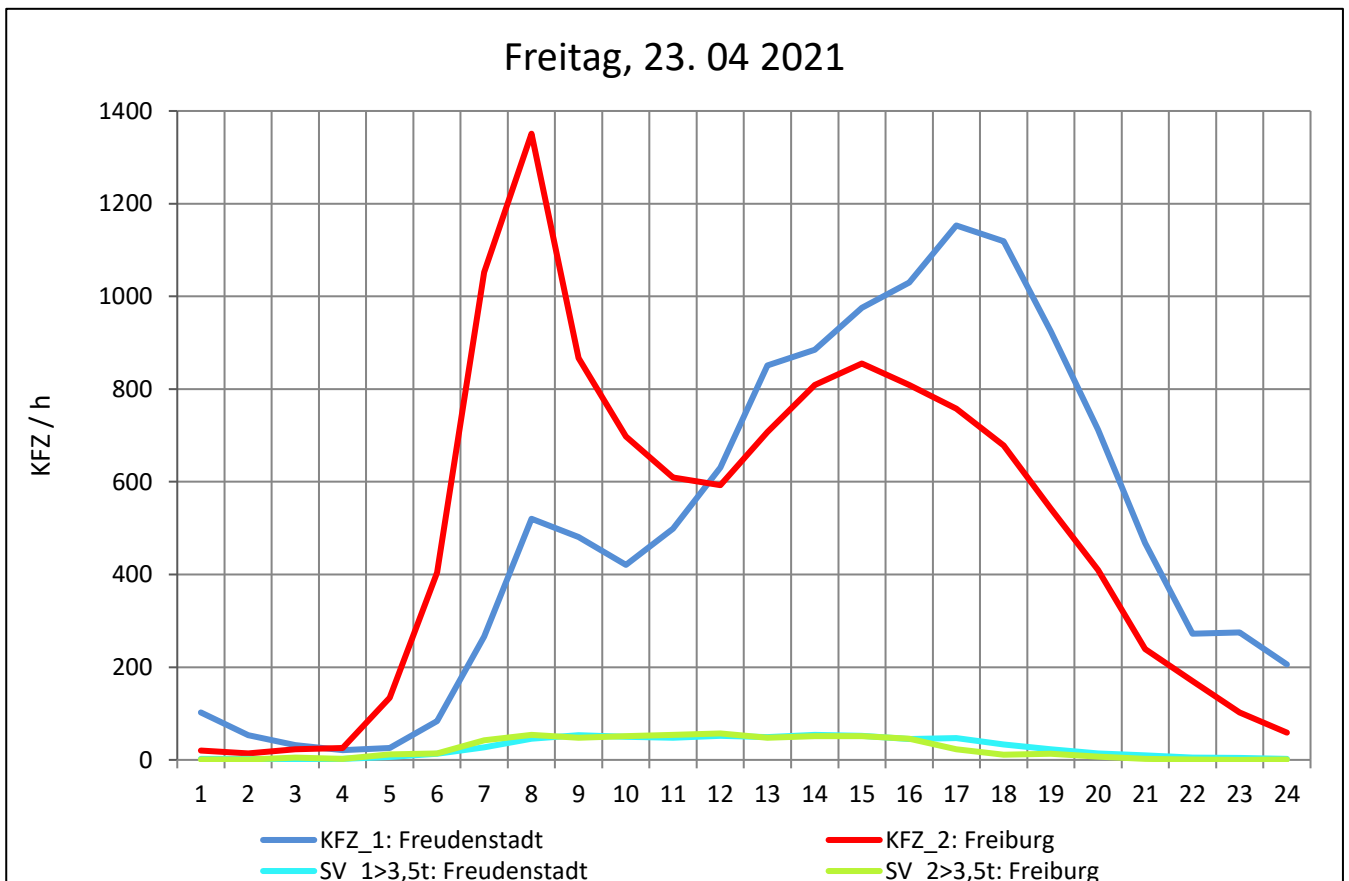
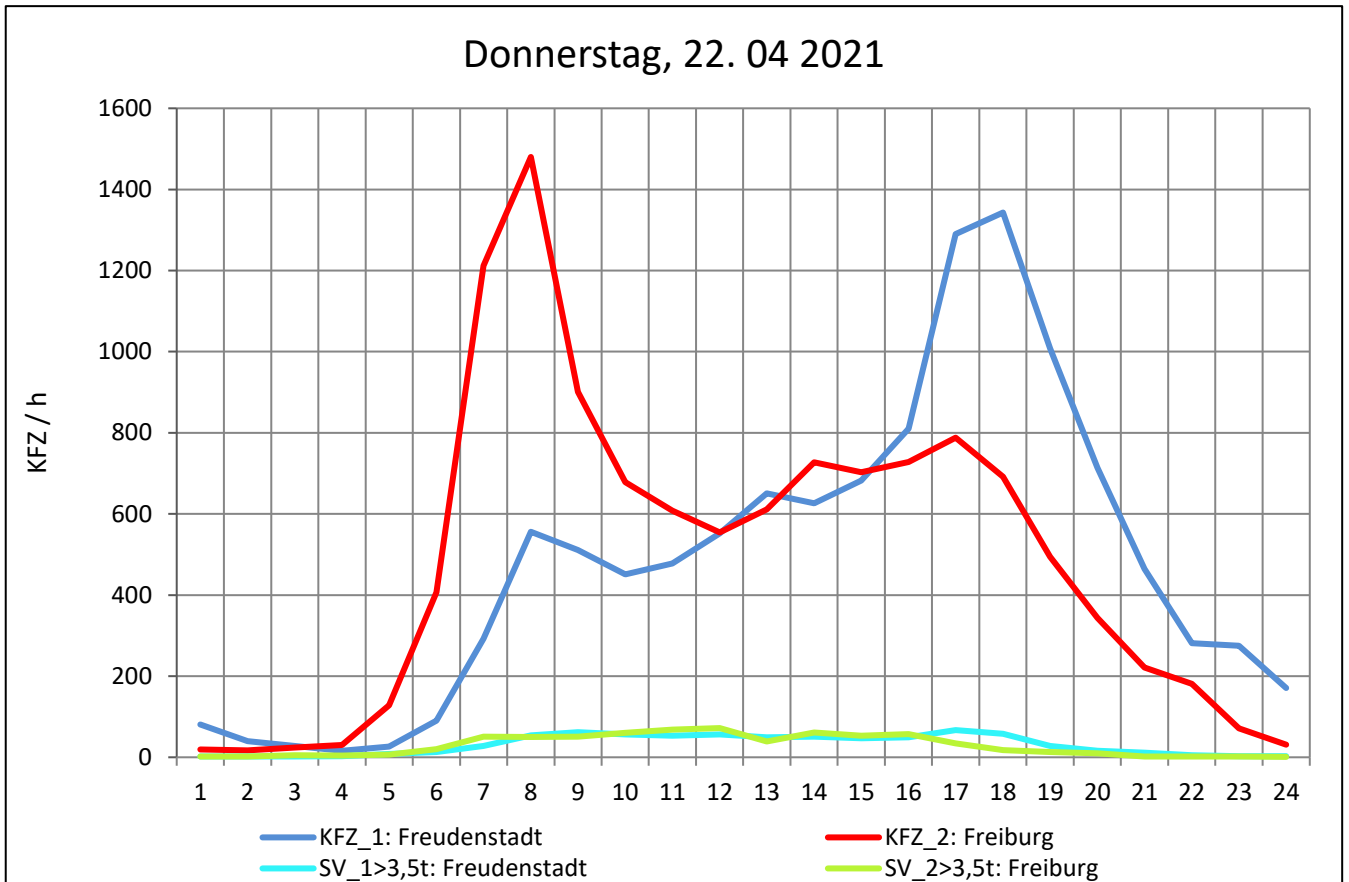
Zst.: **Waldkirch 2**

TK-/Zst-Nr.: 7913/1106

B 294

Richtung 1 : **Freudenstadt**

Richtung 2 : **Freiburg**



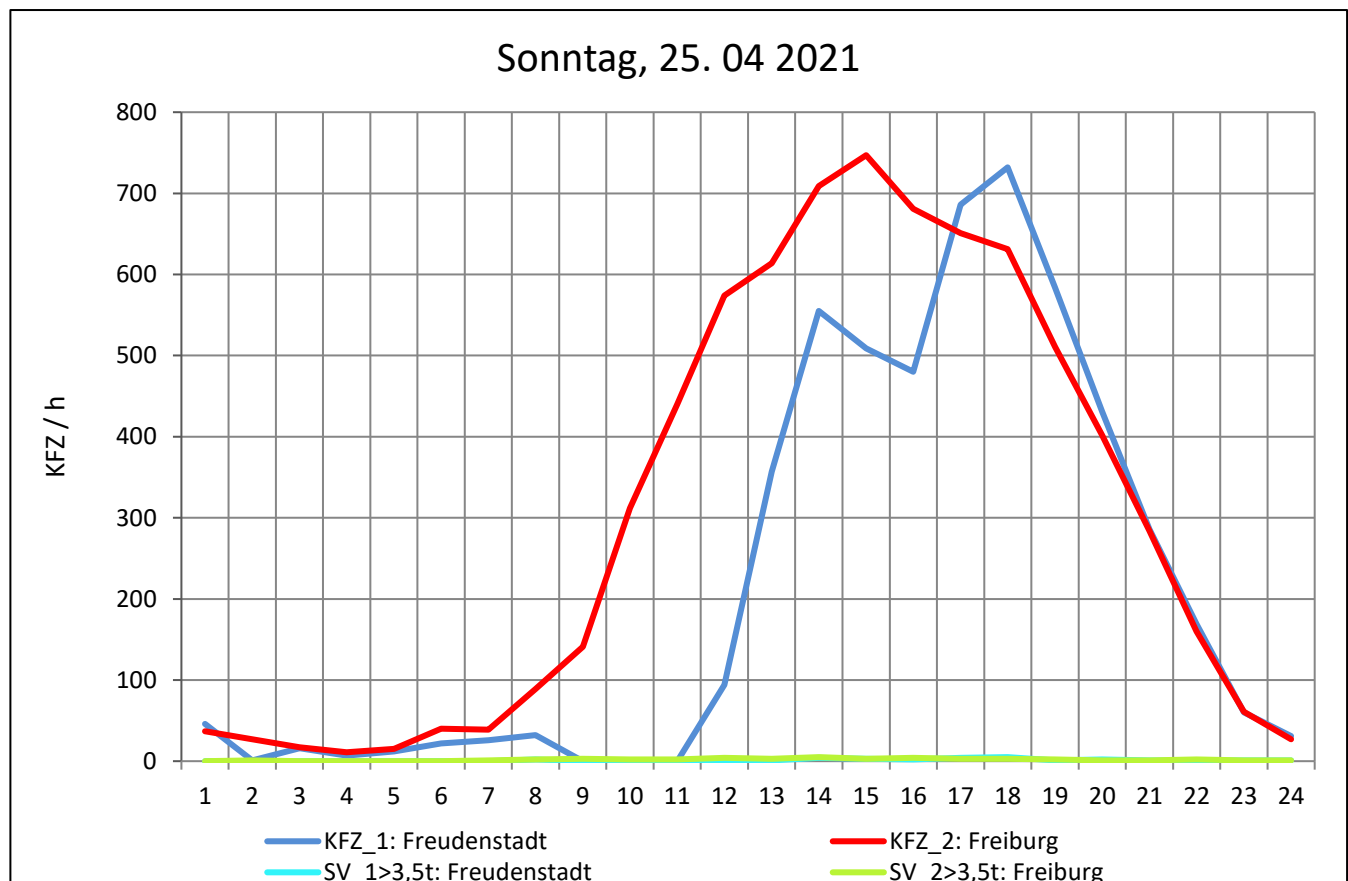
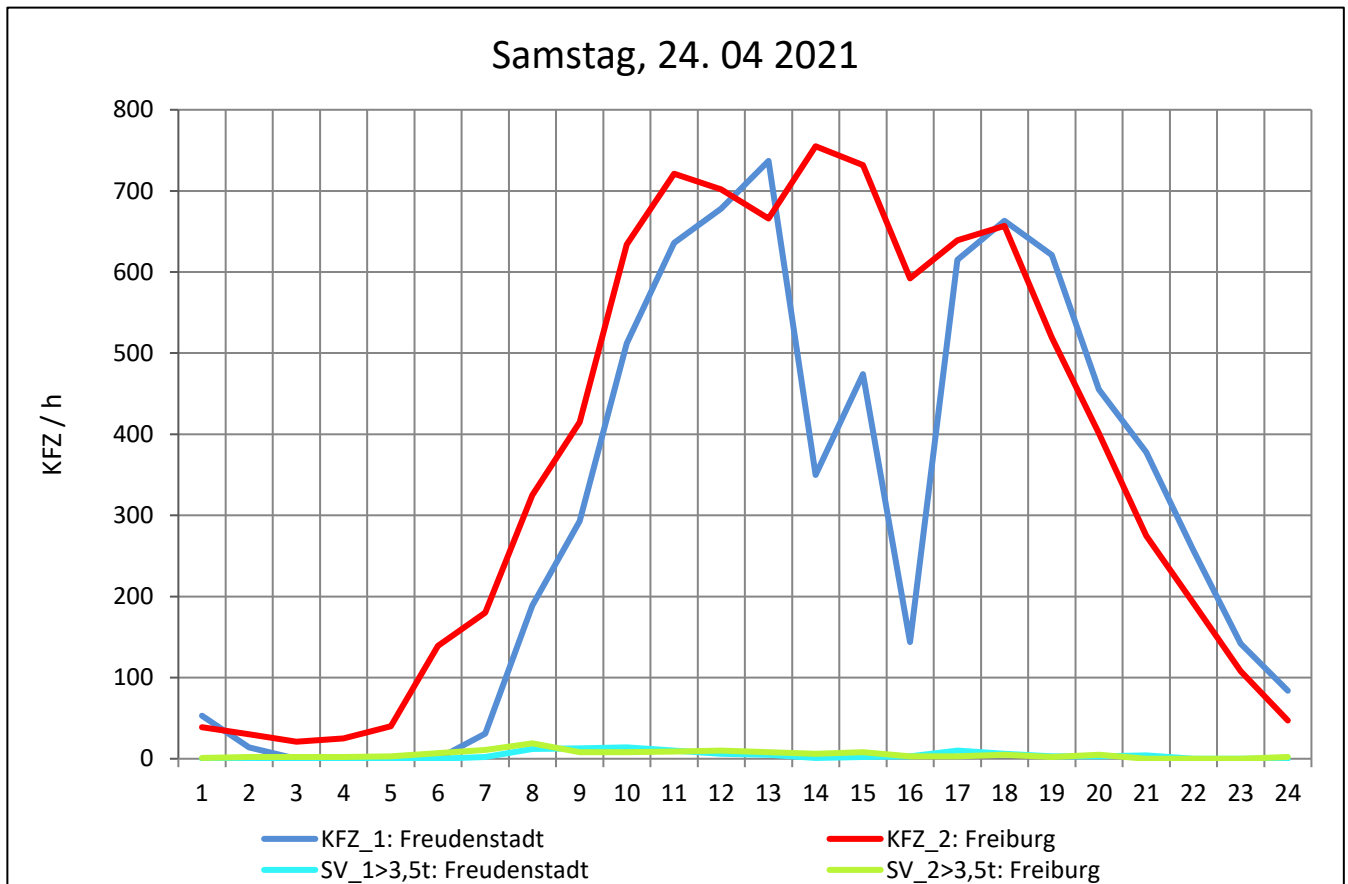
Zst.: **Waldkirch 2**

TK-/Zst-Nr.: 7913/1106

B 294

Richtung 1 : **Freudenstadt**

Richtung 2 : **Freiburg**



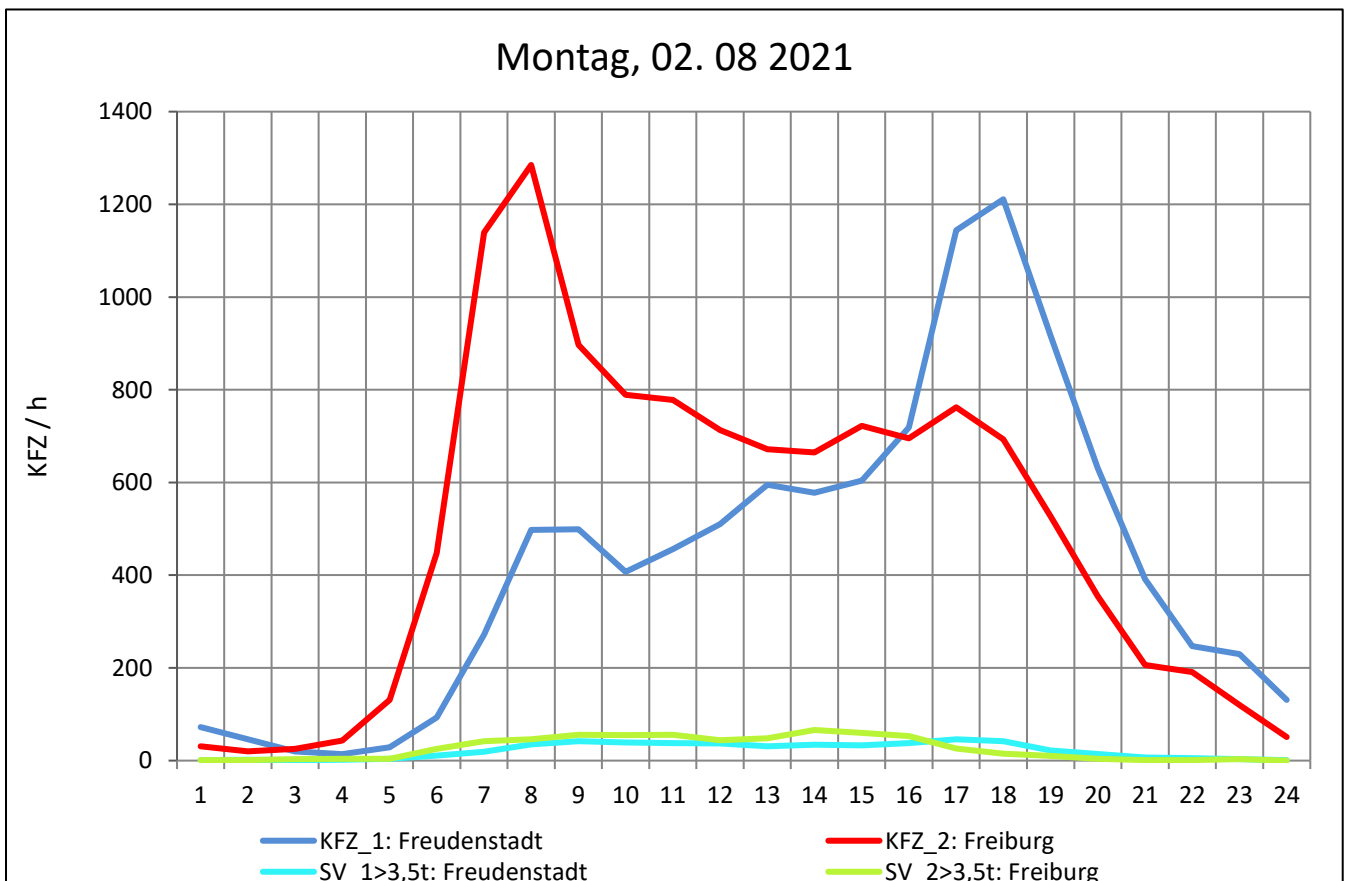
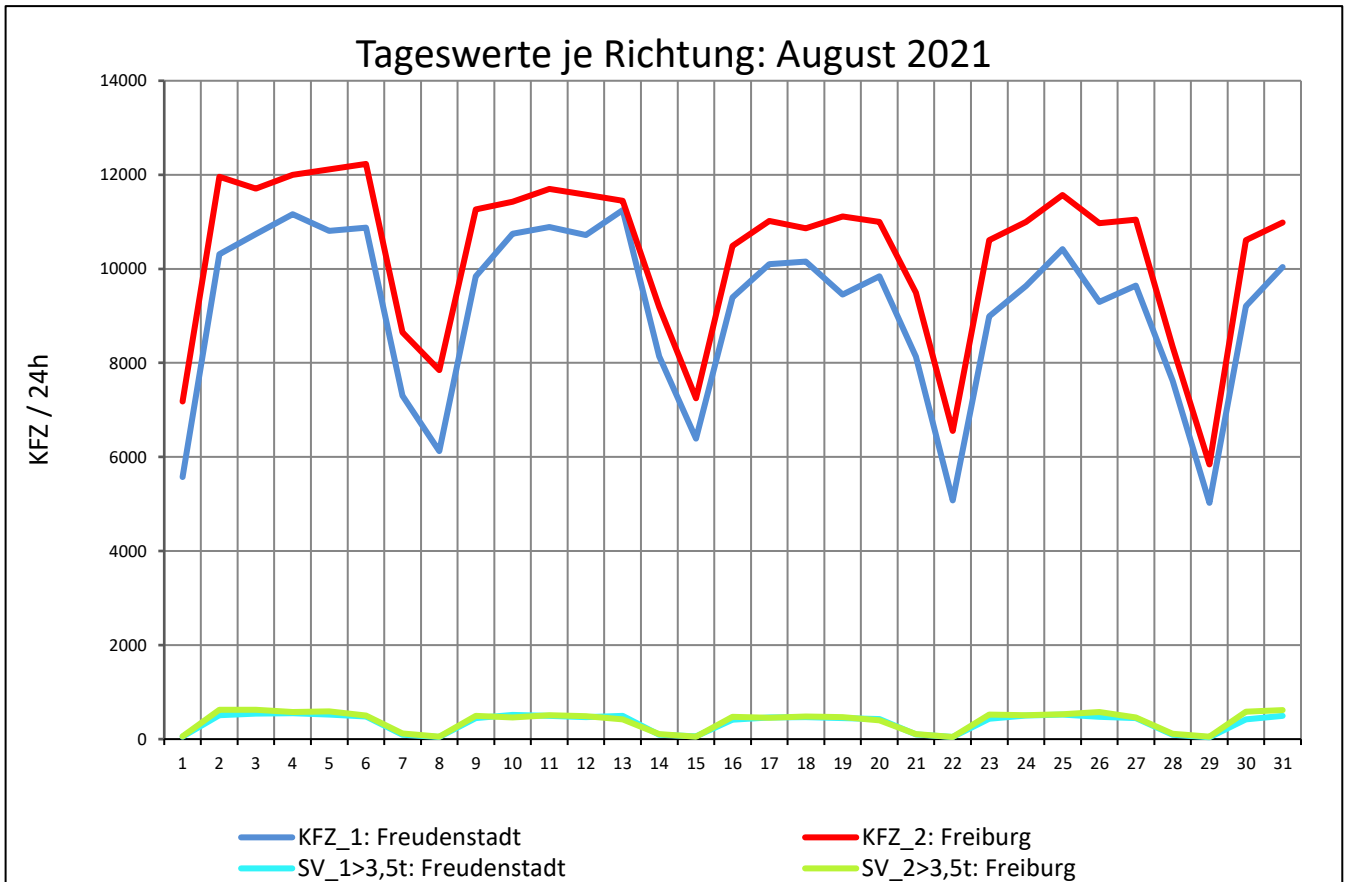
Zst.: **Waldkirch 2**

TK-/Zst-Nr.: 7913/1106

B 294

Richtung 1 : **Freudenstadt**

Richtung 2 : **Freiburg**



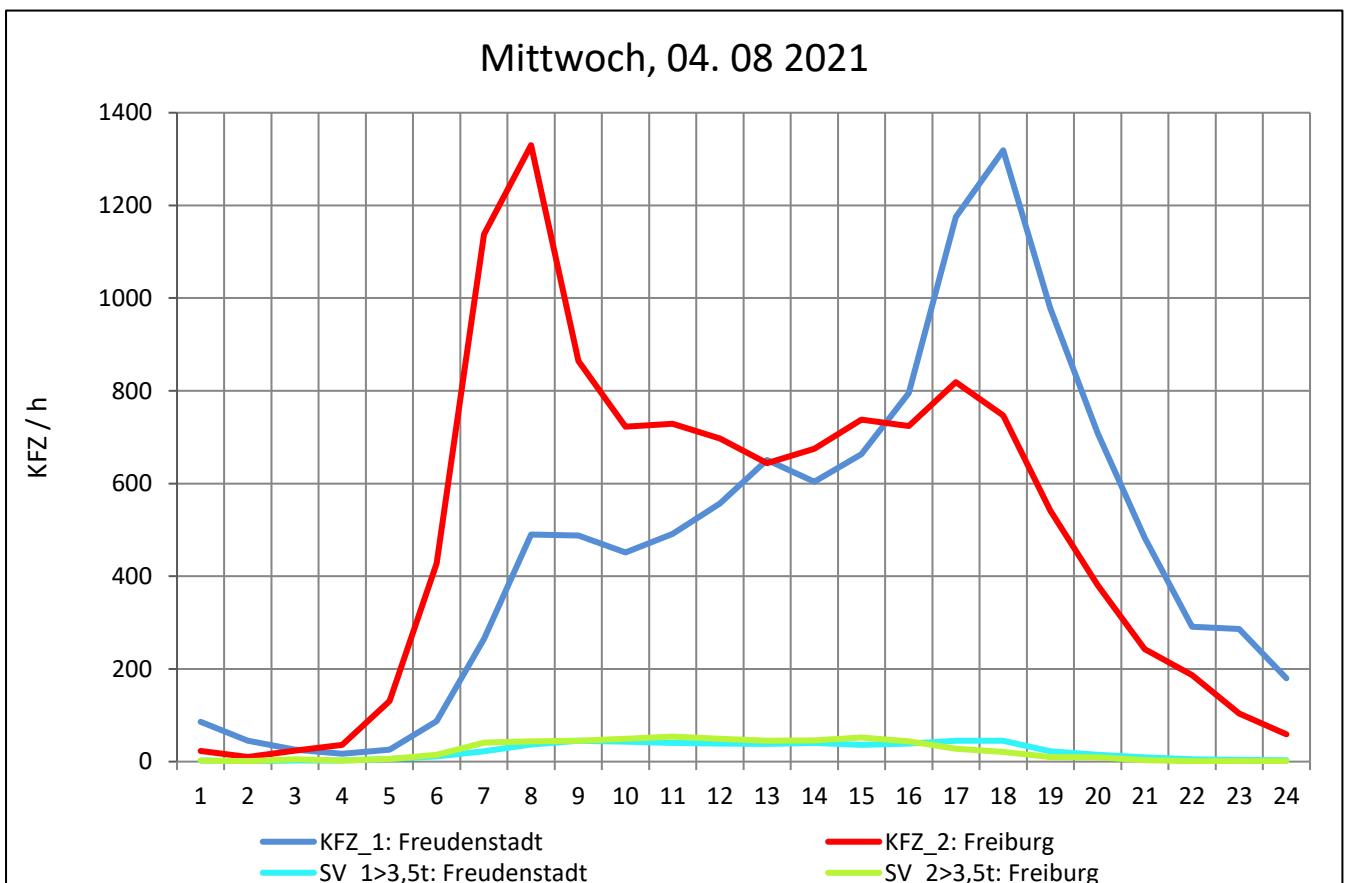
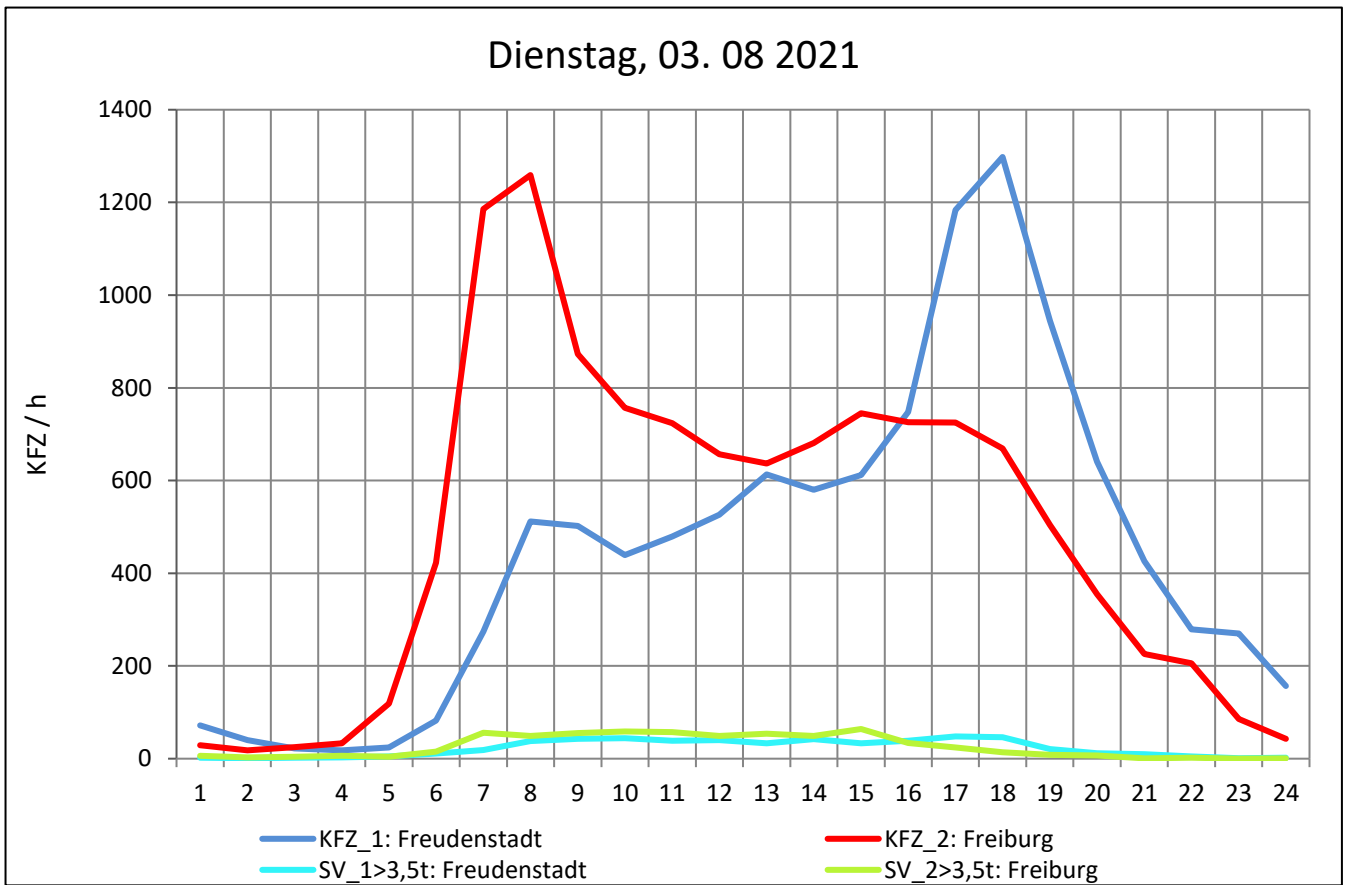
Zst.: **Waldkirch 2**

TK-/Zst-Nr.: 7913/1106

B 294

Richtung 1 : **Freudenstadt**

Richtung 2 : **Freiburg**



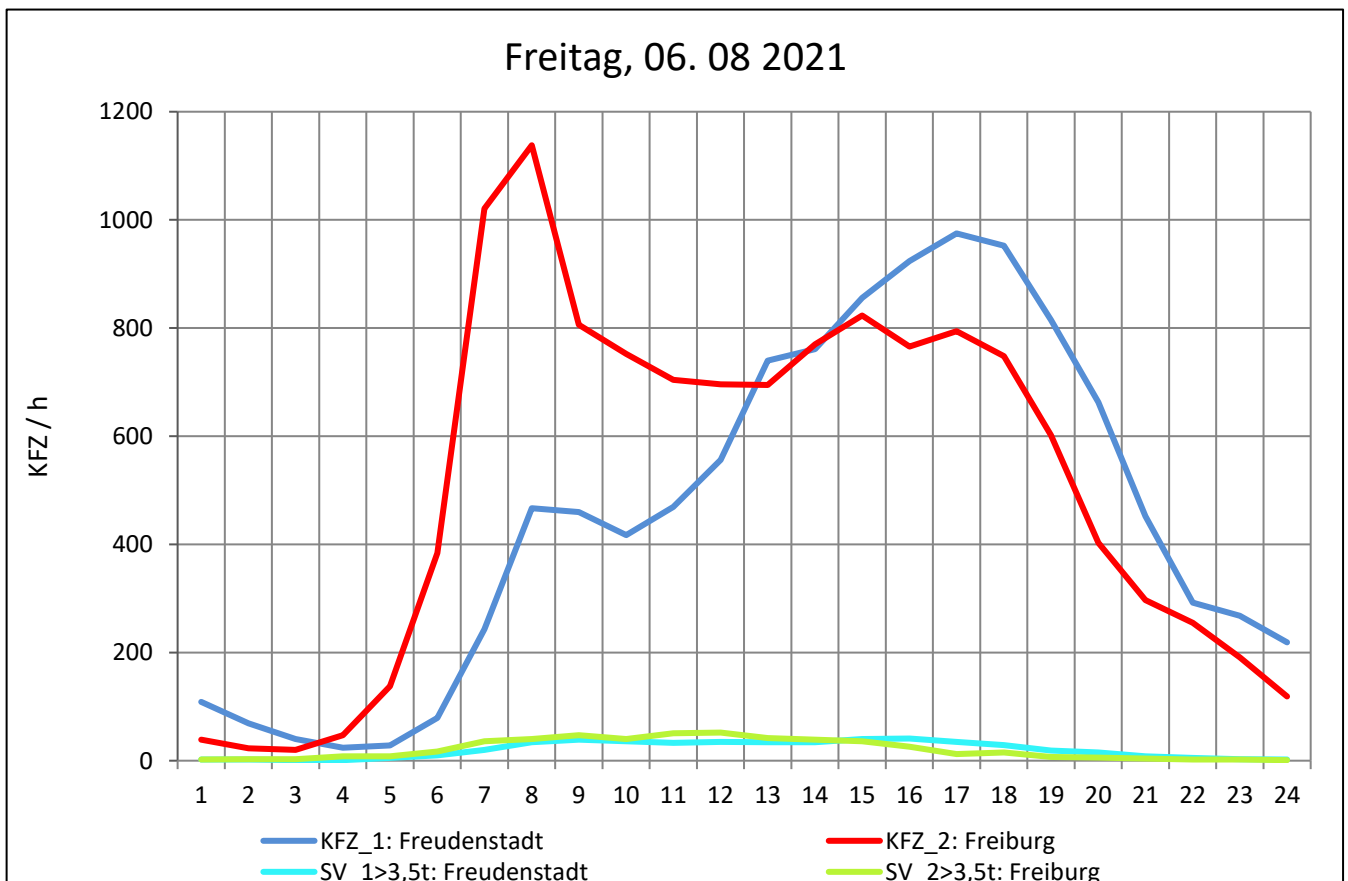
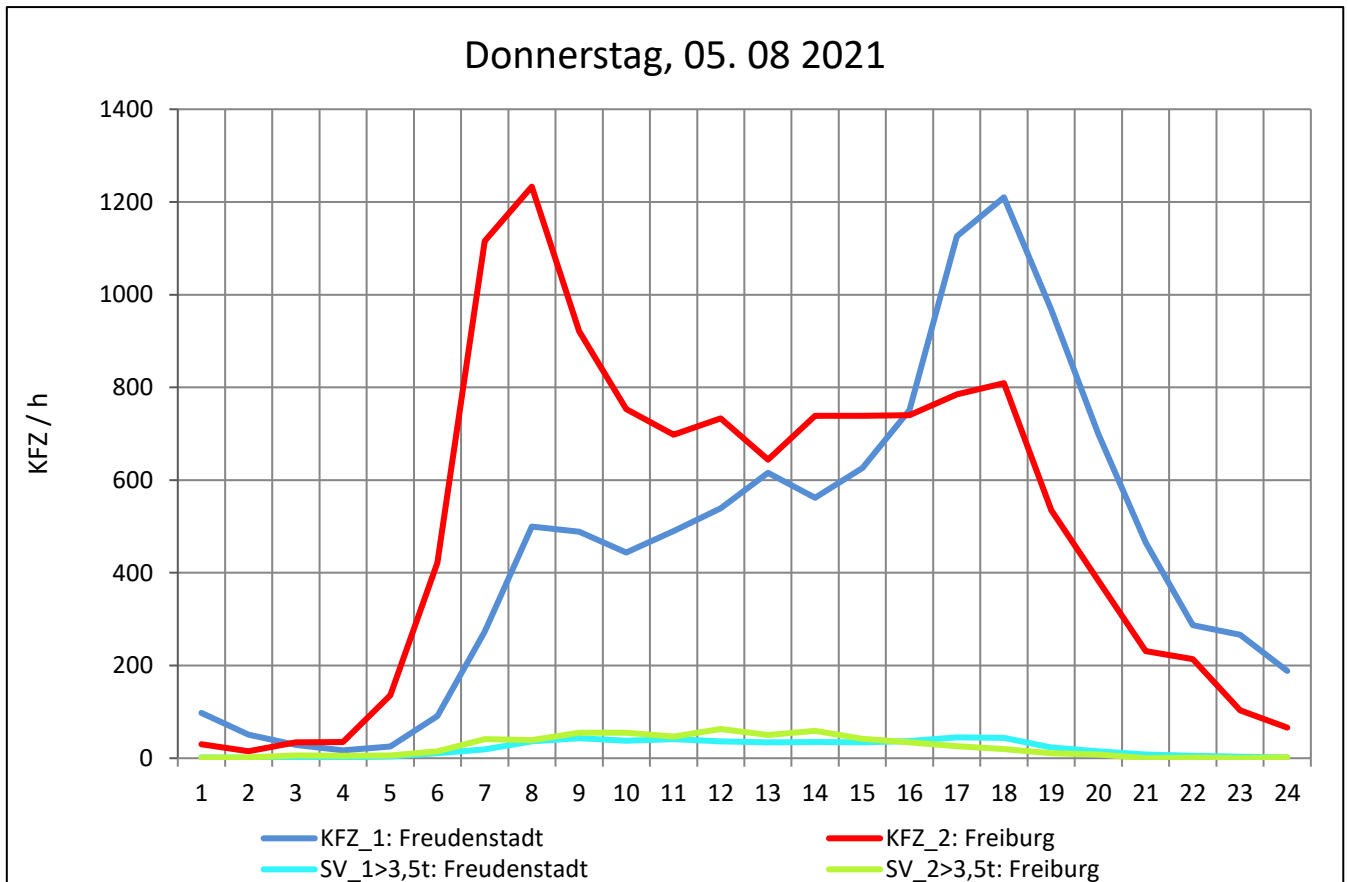
Zst.: **Waldkirch 2**

TK-/Zst-Nr.: 7913/1106

B 294

Richtung 1 : **Freudenstadt**

Richtung 2 : **Freiburg**



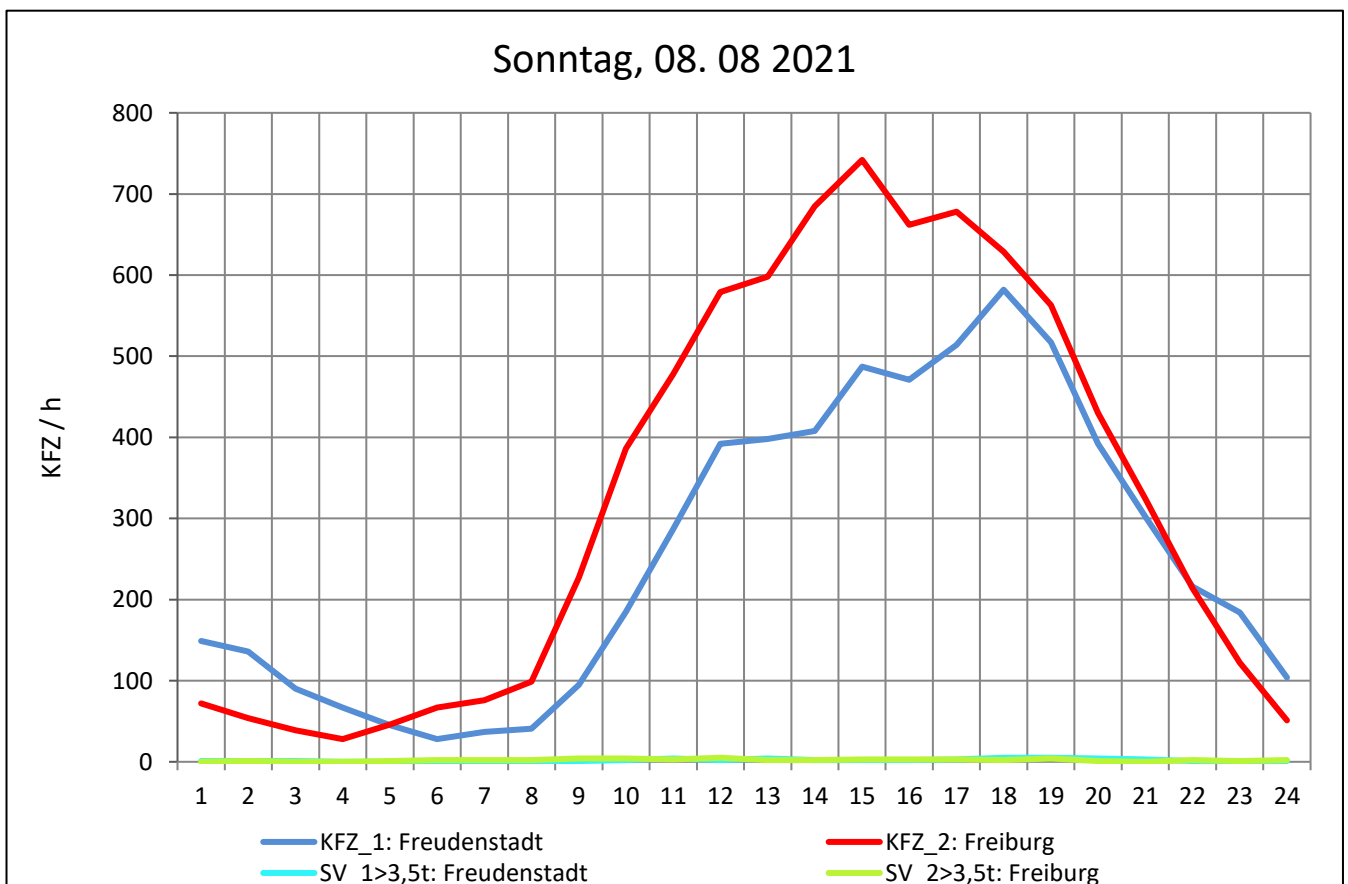
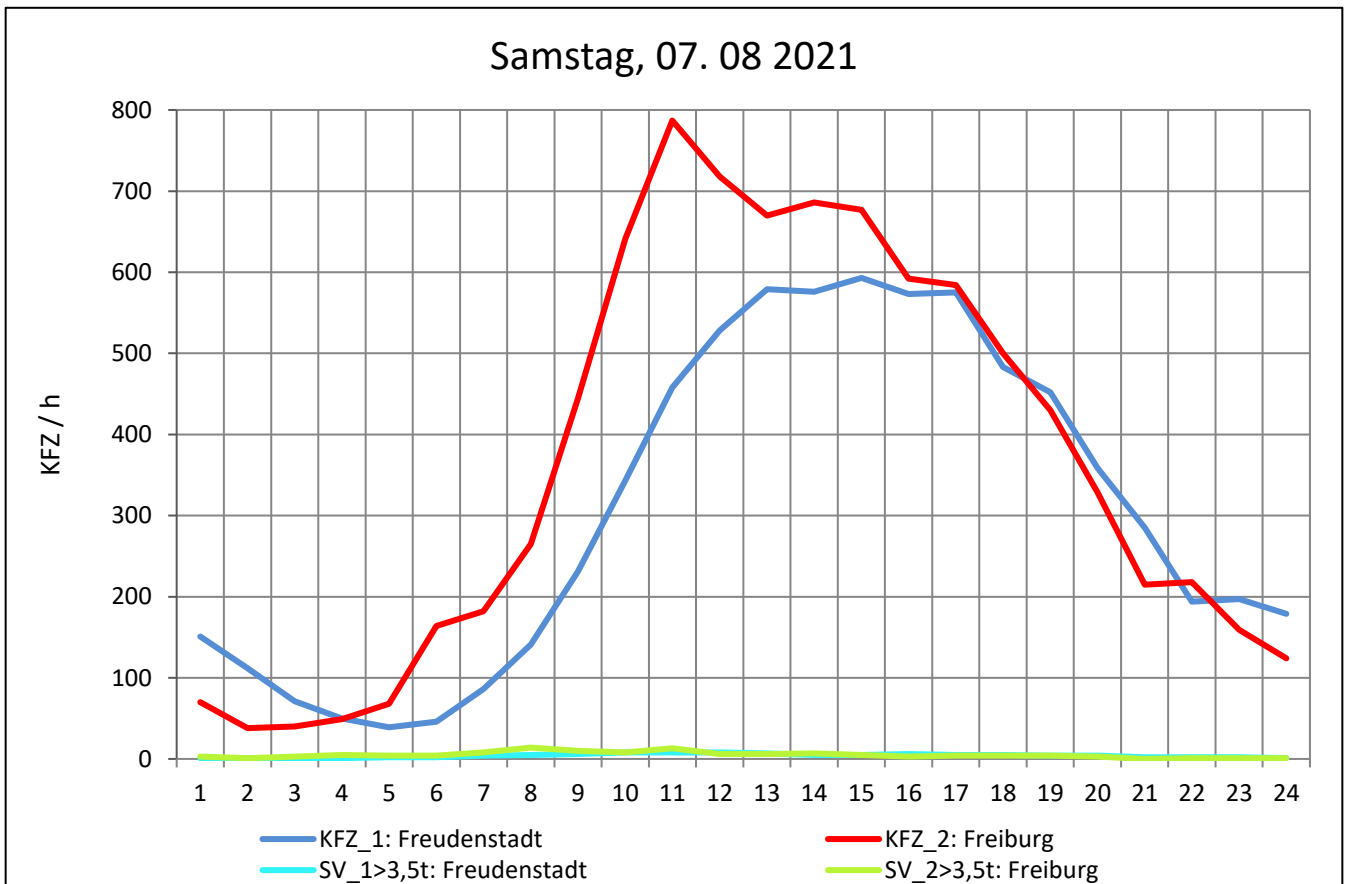
Zst.: **Waldkirch 2**

TK-/Zst-Nr.: 7913/1106

B 294

Richtung 1 : **Freudenstadt**

Richtung 2 : **Freiburg**



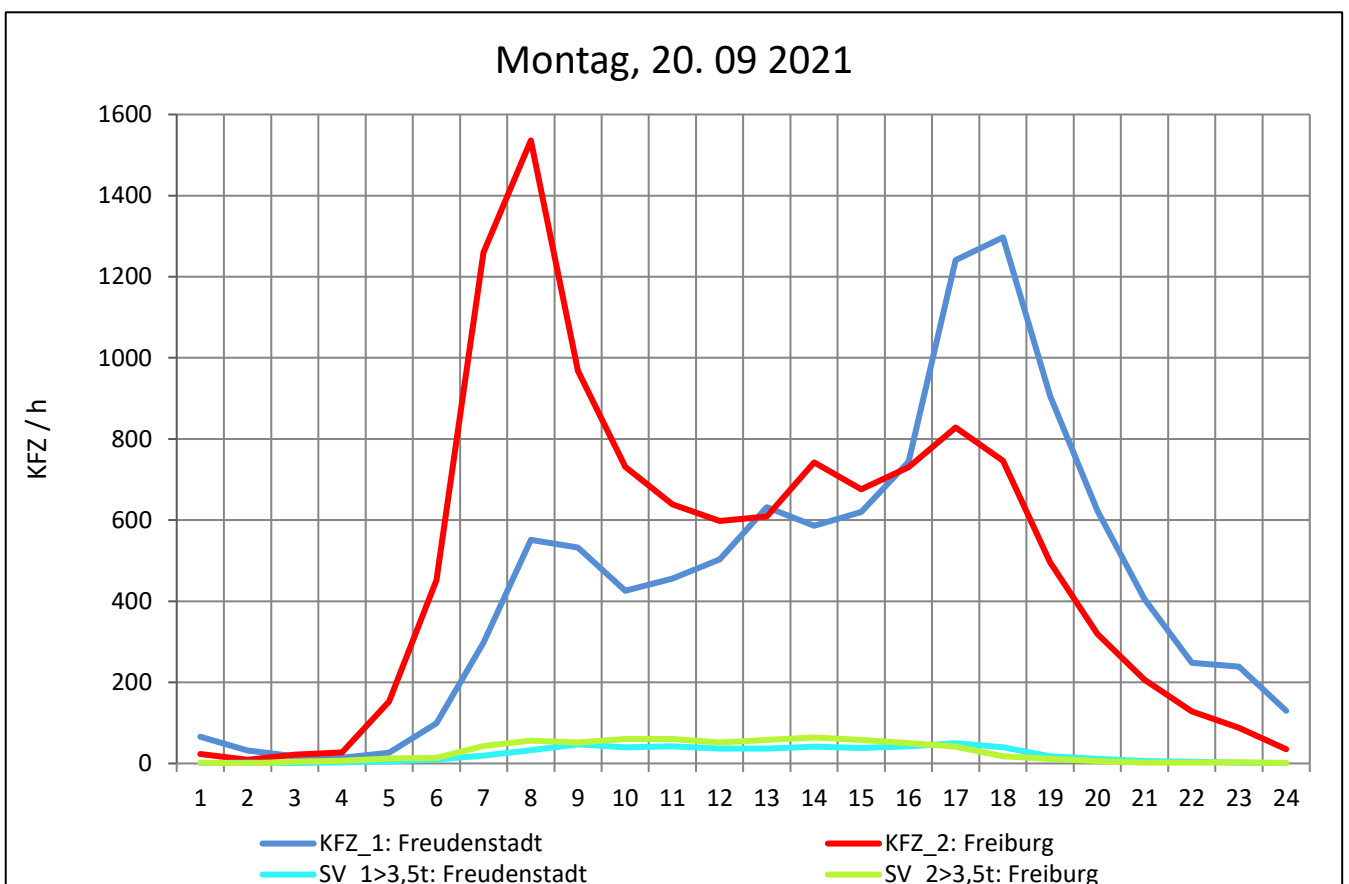
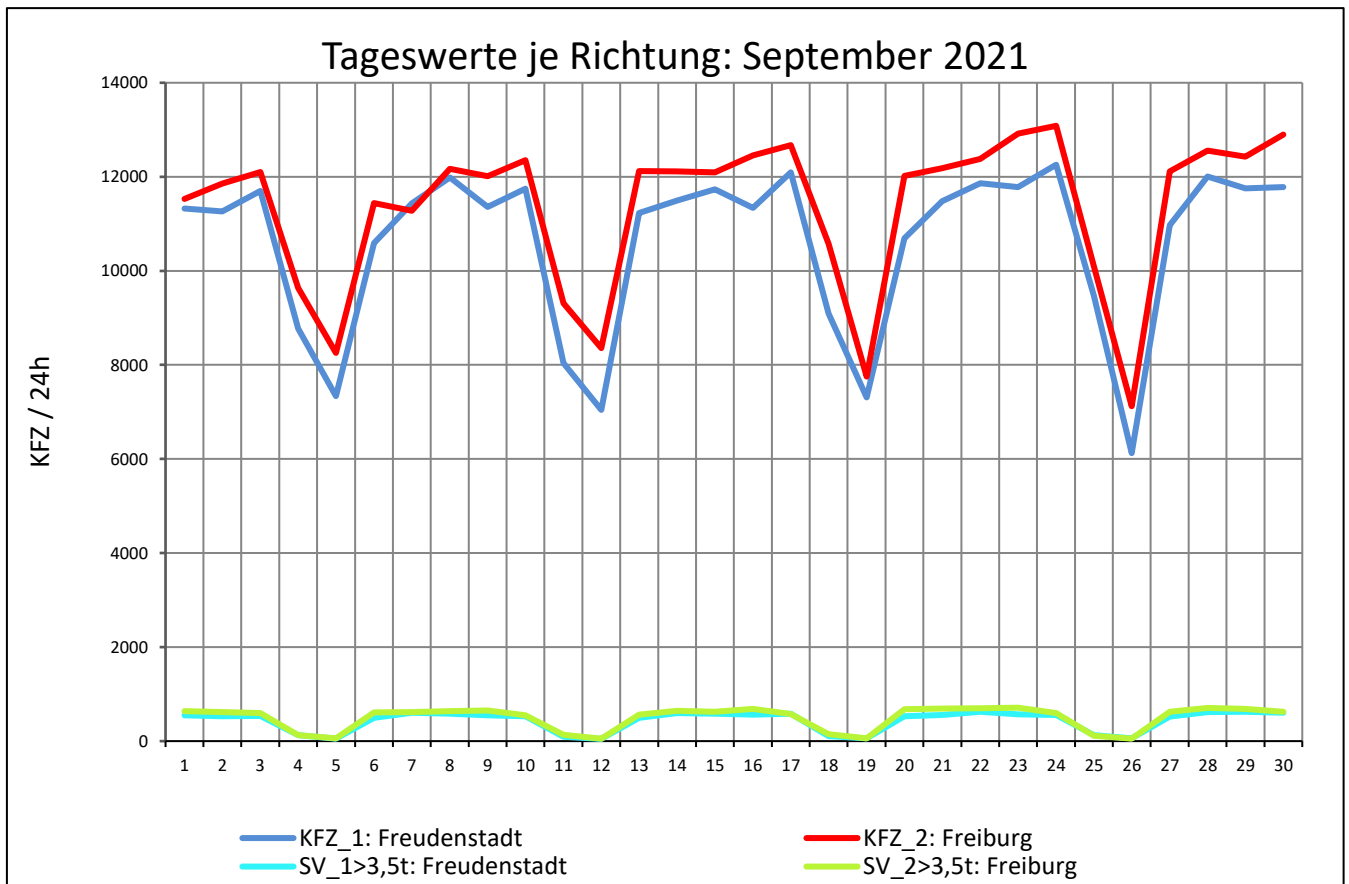
Zst.: **Waldkirch 2**

TK-/Zst-Nr.: 7913/1106

B 294

Richtung 1 : **Freudenstadt**

Richtung 2 : **Freiburg**



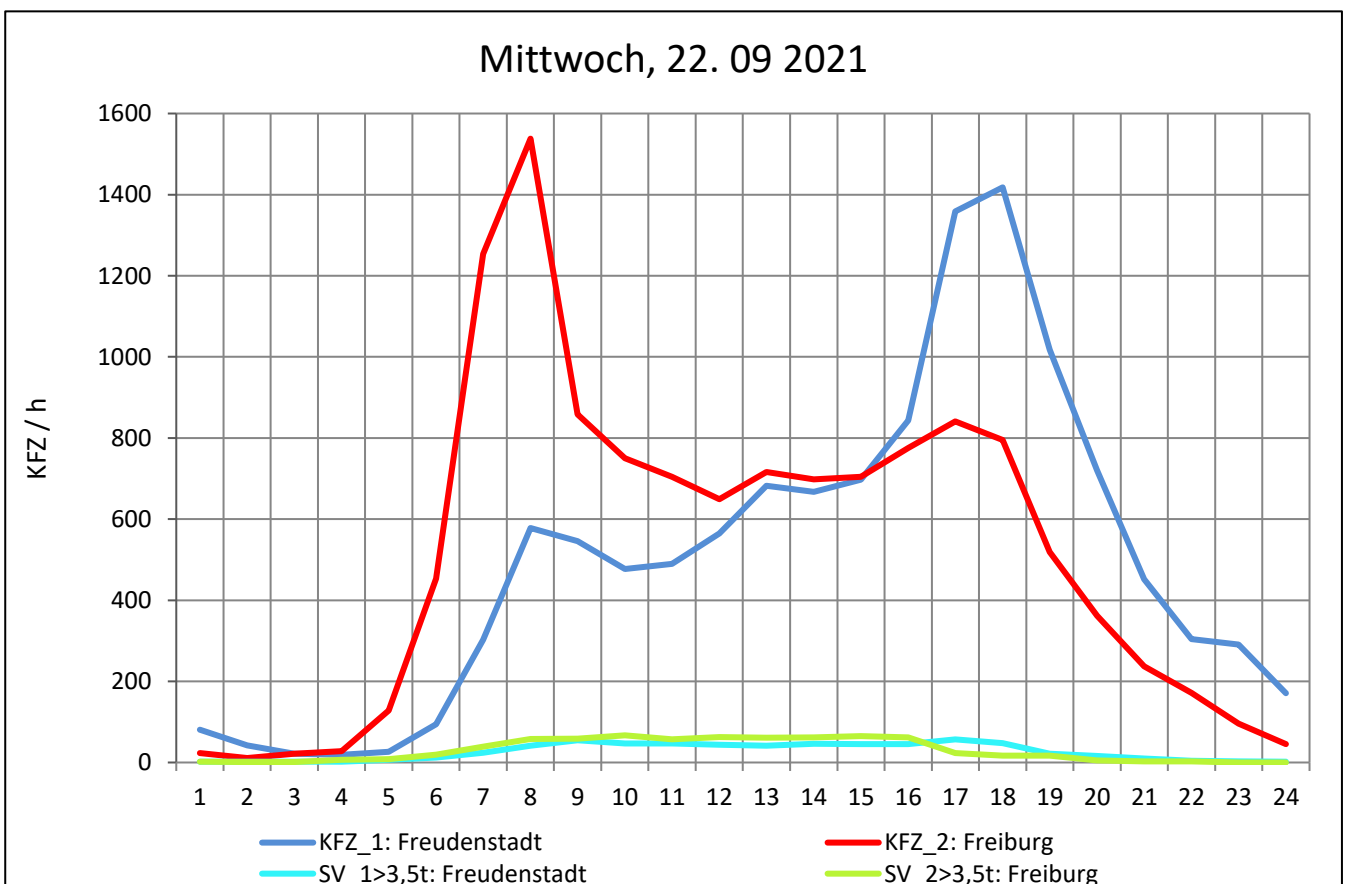
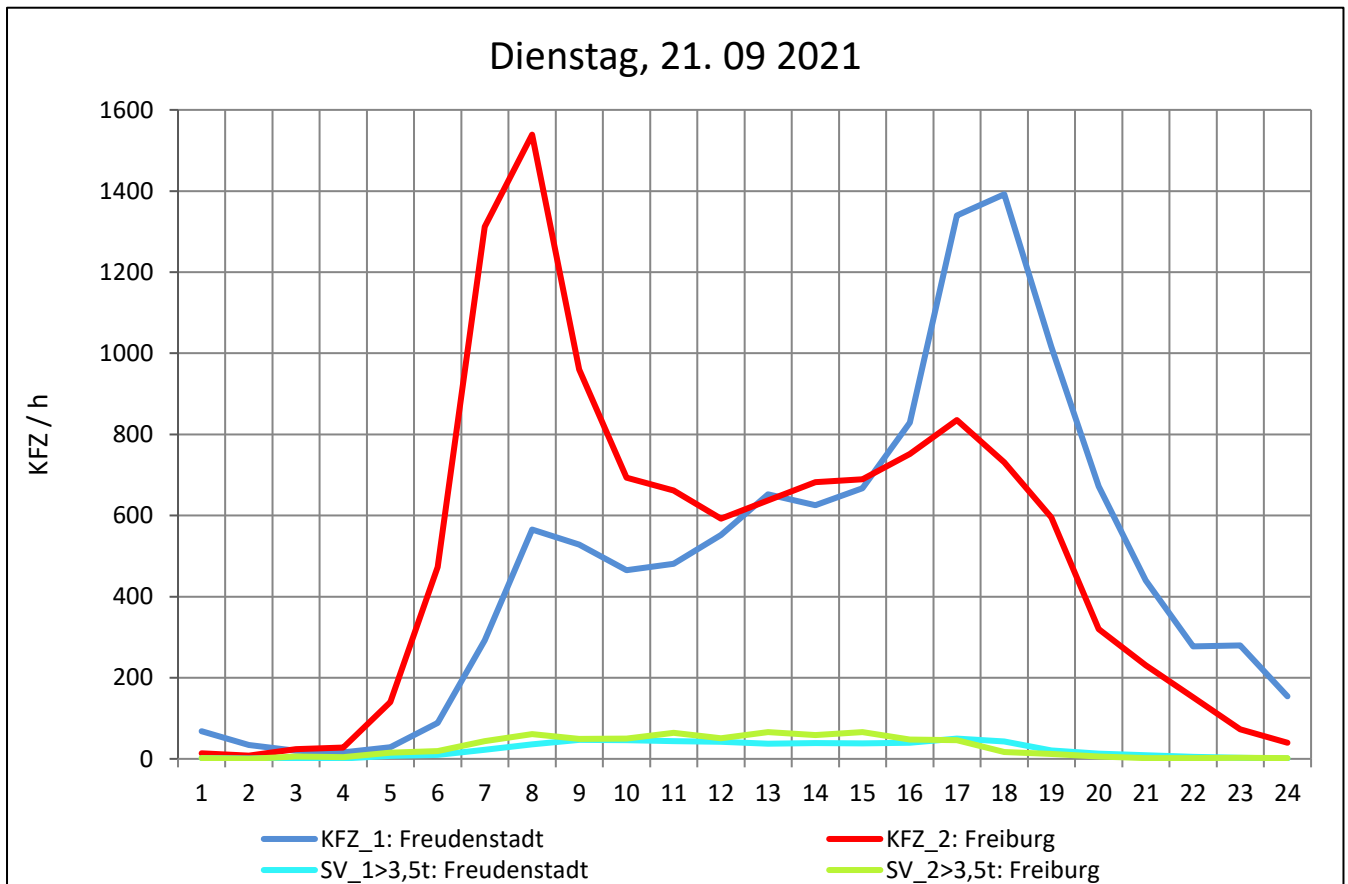
Zst.: **Waldkirch 2**

TK-/Zst-Nr.: 7913/1106

B 294

Richtung 1 : **Freudenstadt**

Richtung 2 : **Freiburg**



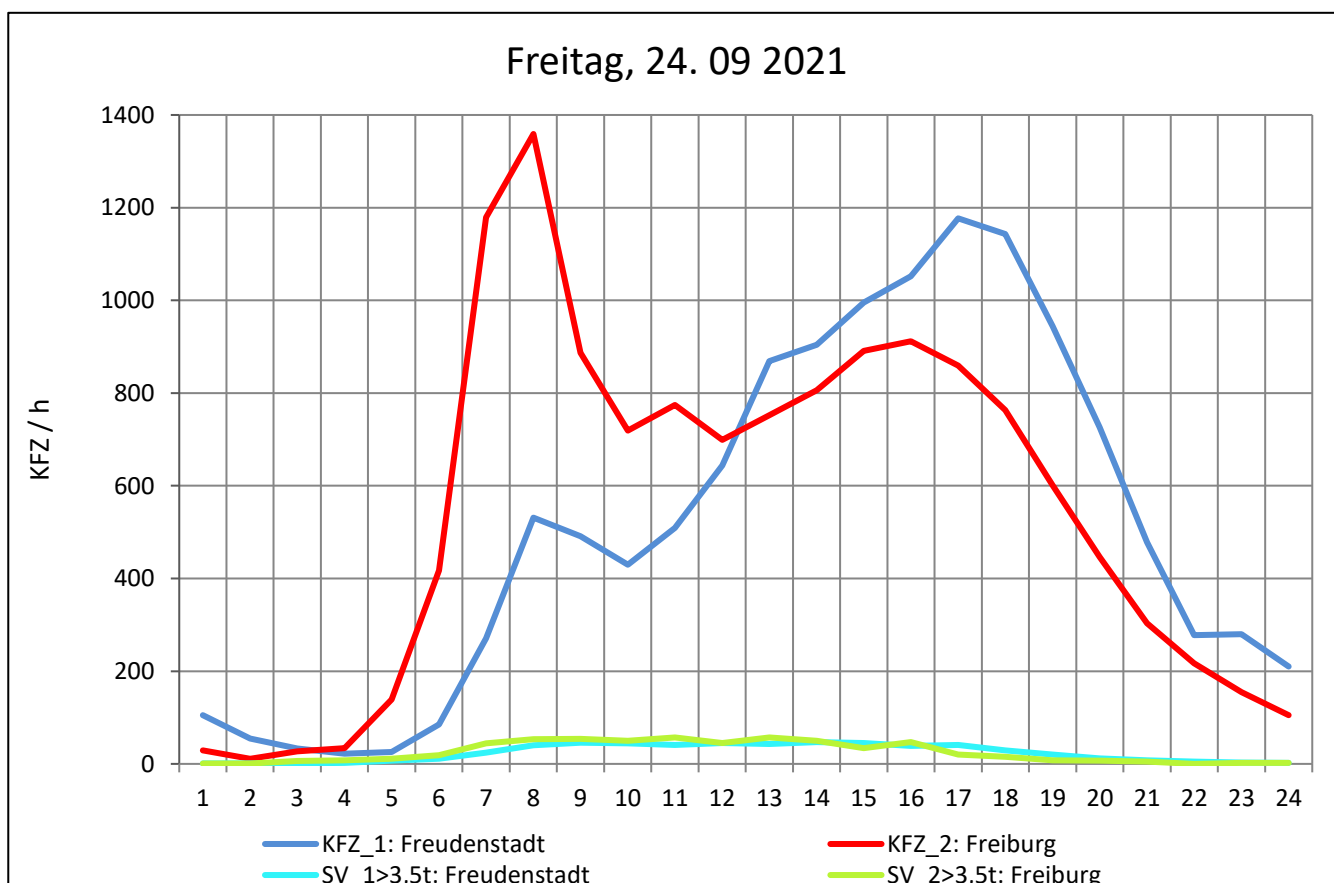
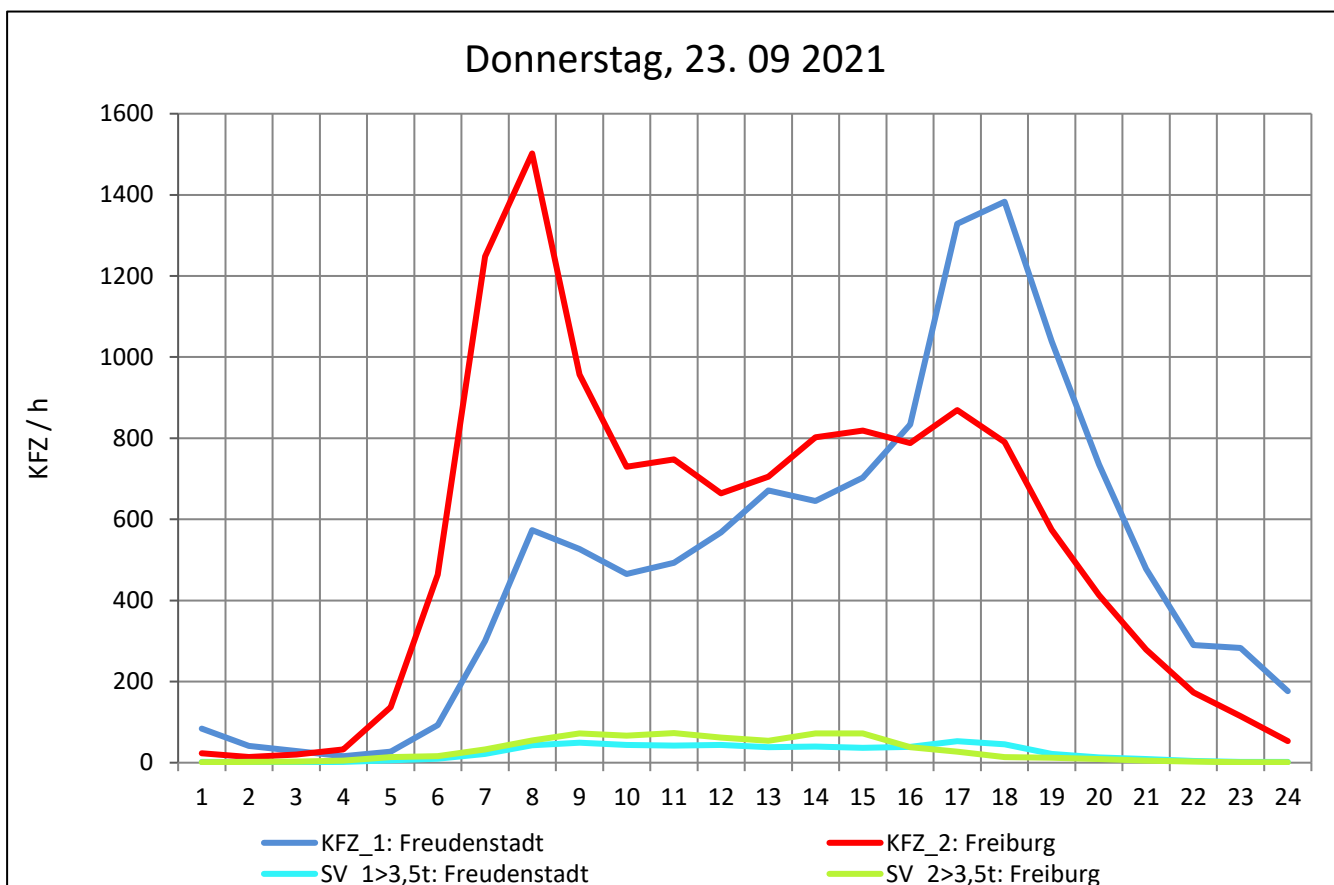
Zst.: **Waldkirch 2**

TK-/Zst-Nr.: 7913/1106

B 294

Richtung 1 : **Freudenstadt**

Richtung 2 : **Freiburg**



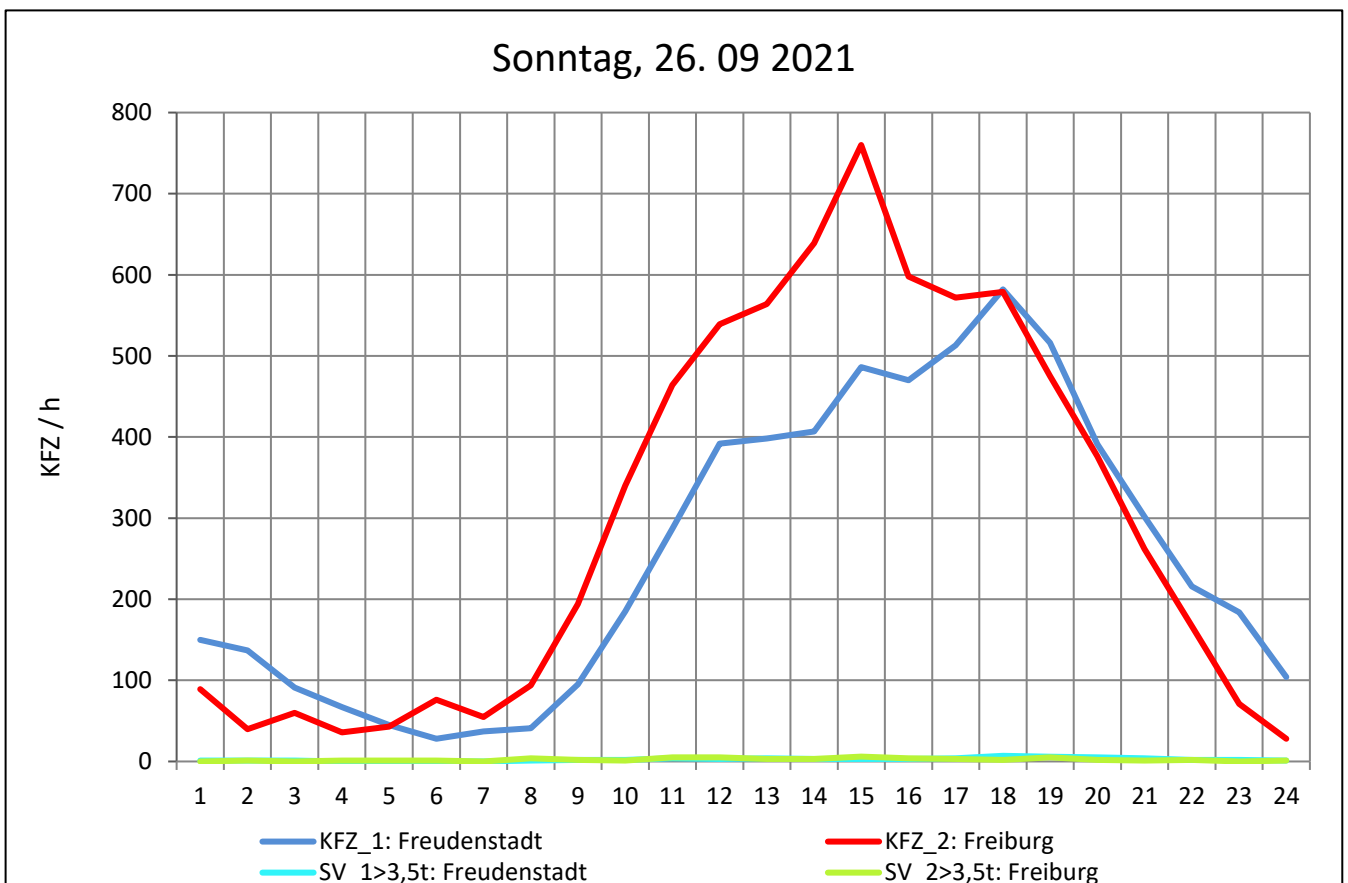
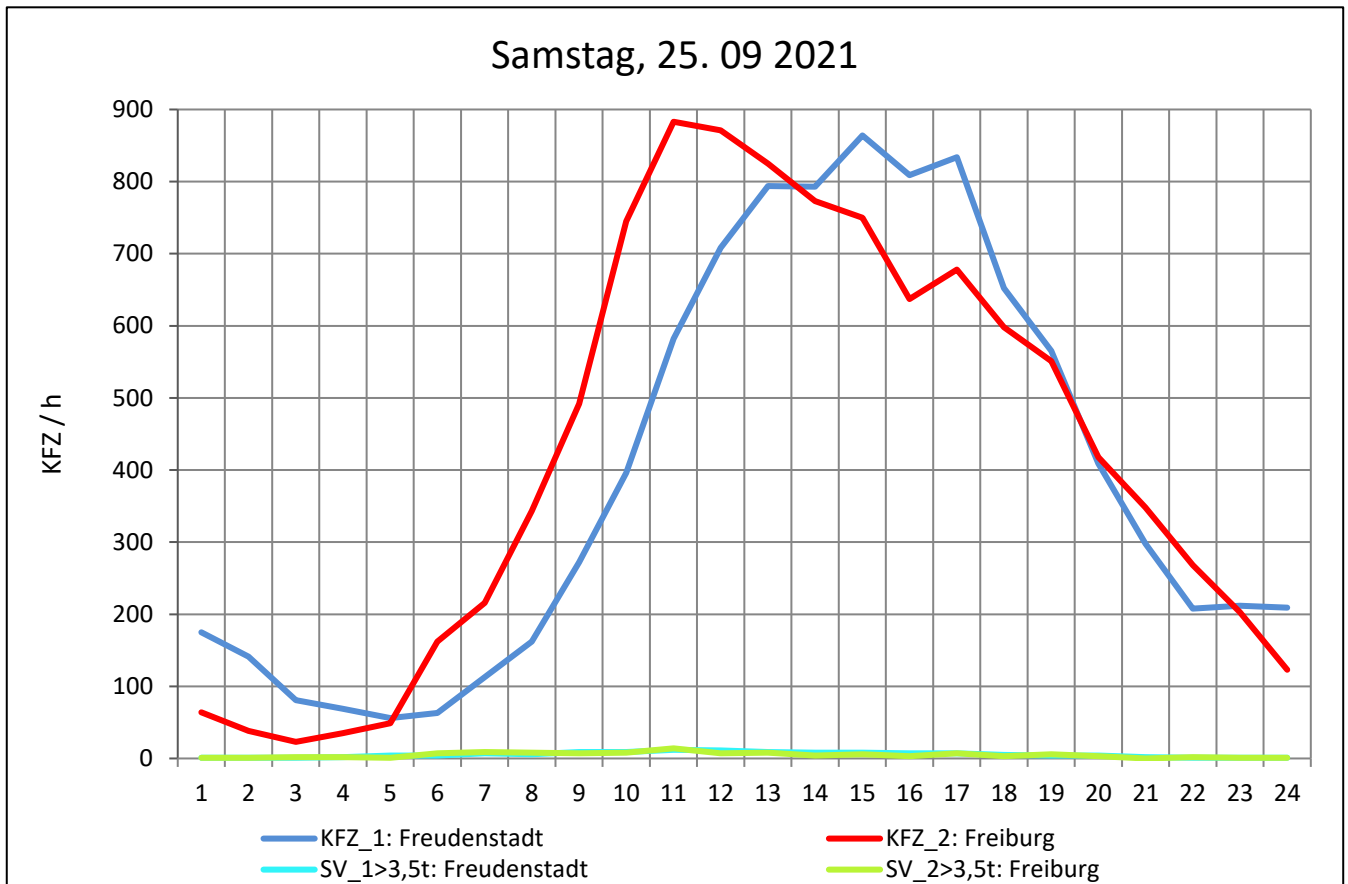
Zst.: **Waldkirch 2**

TK-/Zst-Nr.: 7913/1106

B 294

Richtung 1 : **Freudenstadt**

Richtung 2 : **Freiburg**



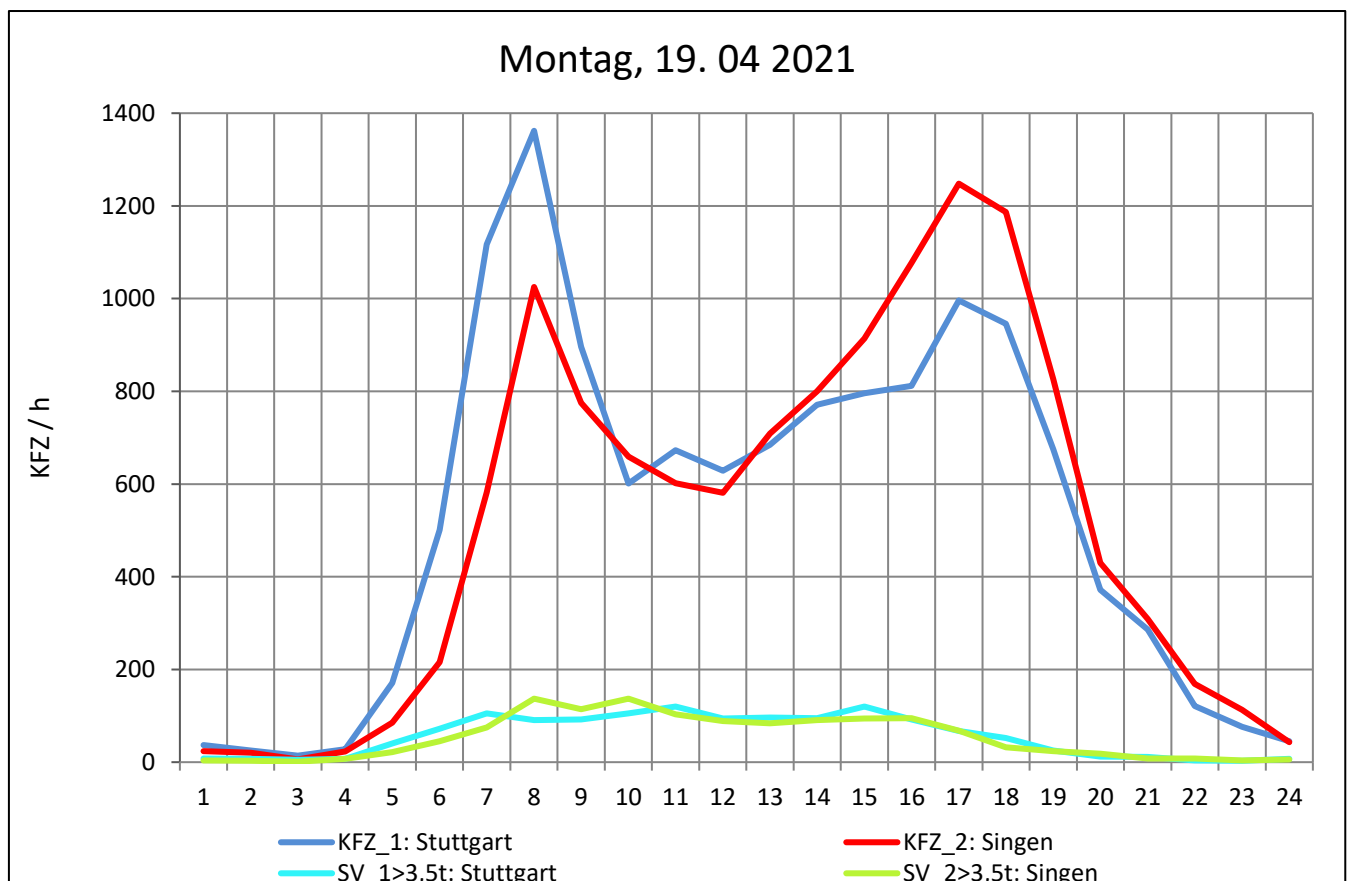
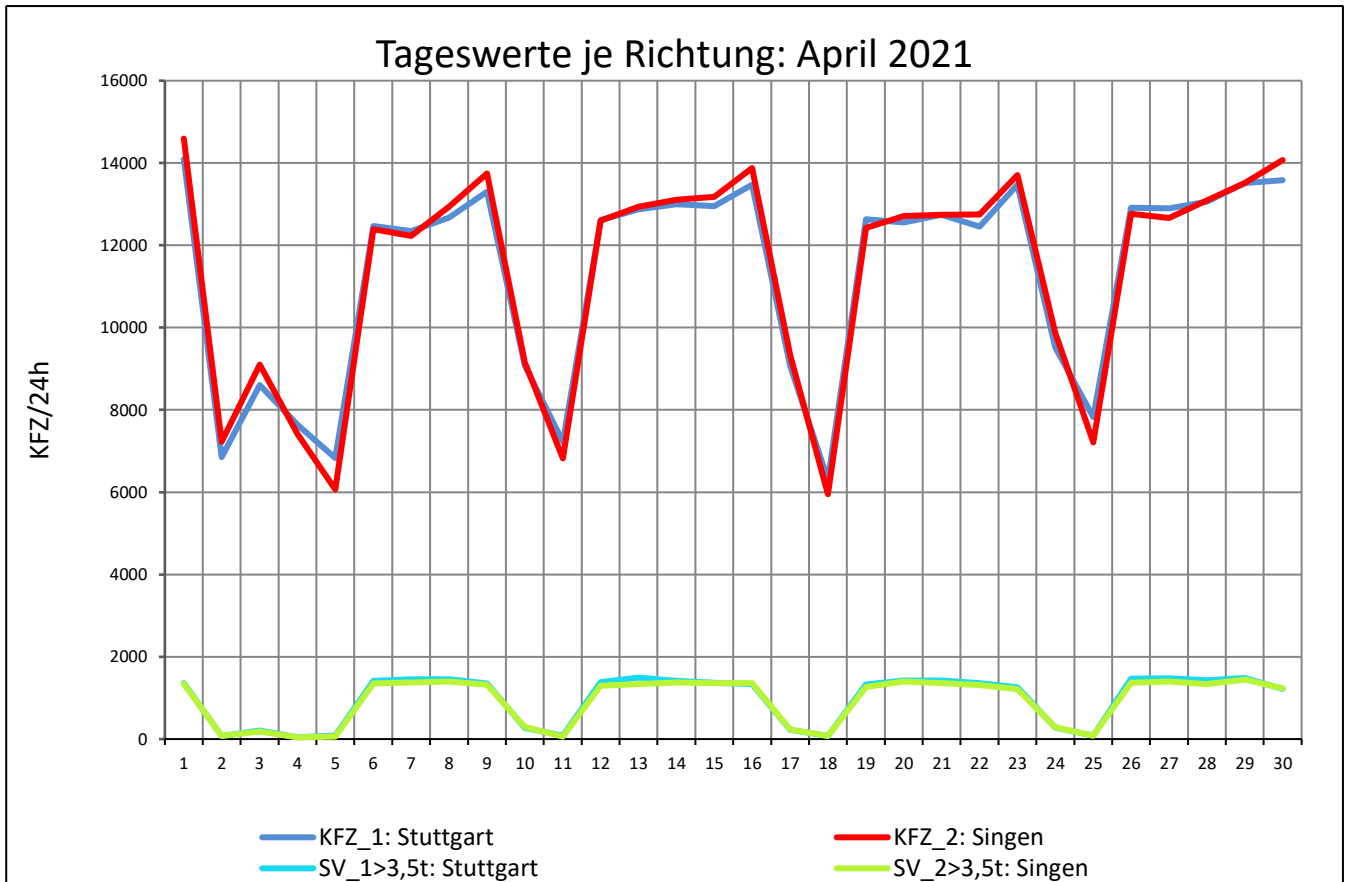
Zst.: **Reutlingen**

TK-/Zst-Nr.: 7521/1103

B 312

Richtung 1 : **Stuttgart**

Richtung 2 : **Singen**



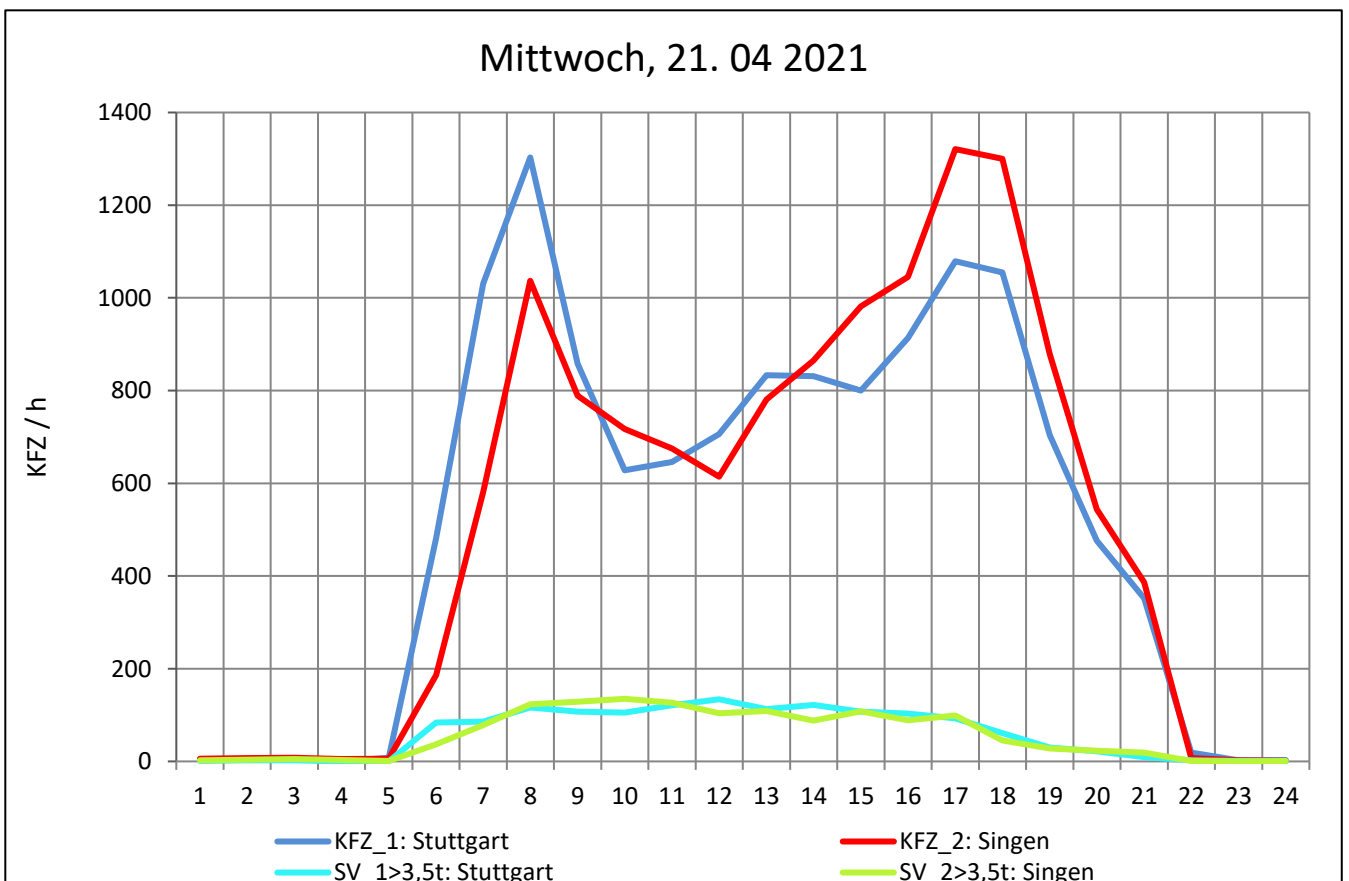
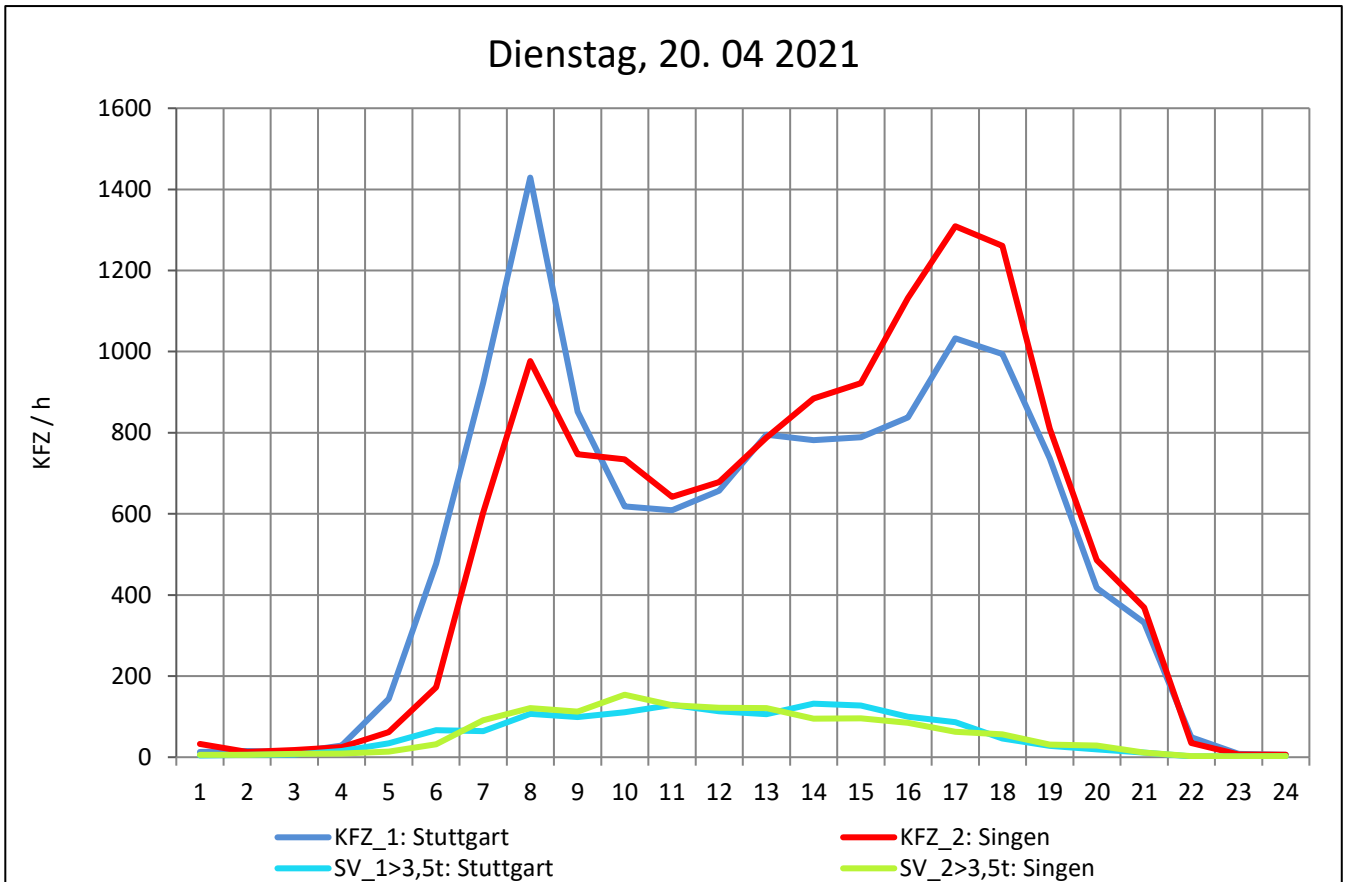
Zst.: **Reutlingen**

TK-/Zst-Nr.: 7521/1103

B 312

Richtung 1 : **Stuttgart**

Richtung 2 : **Singen**



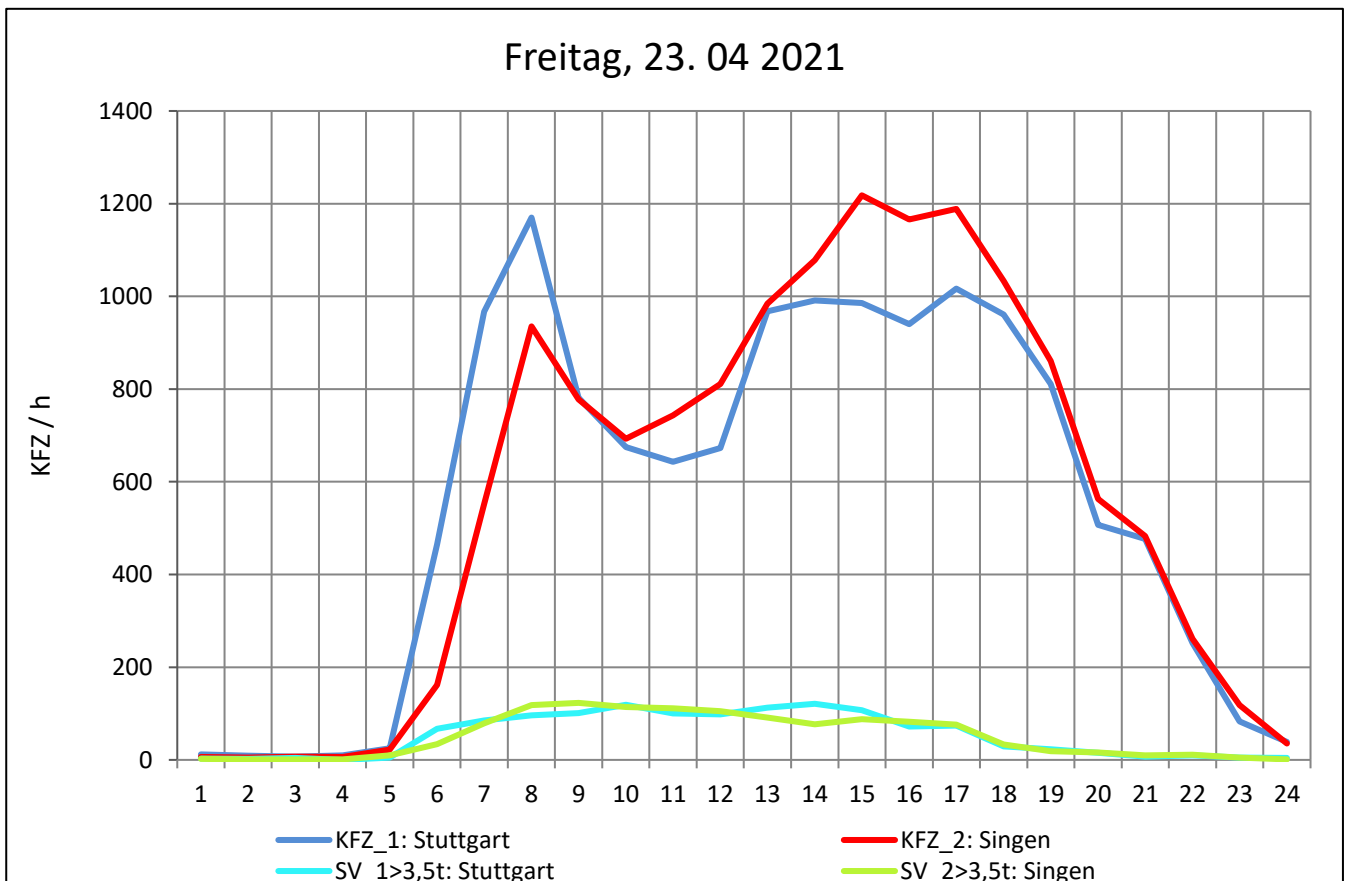
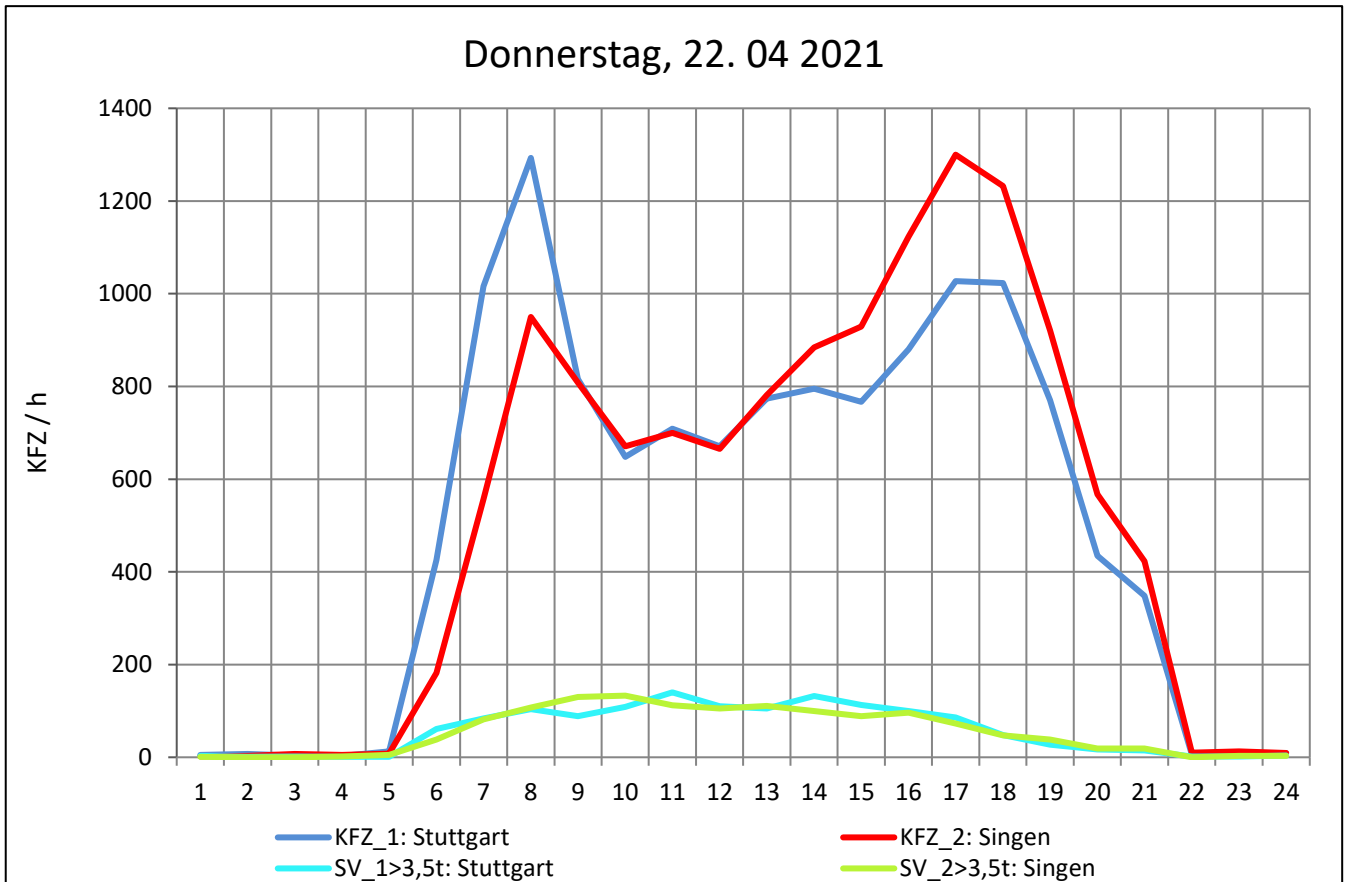
Zst.: **Reutlingen**

TK-/Zst-Nr.: 7521/1103

B 312

Richtung 1 : **Stuttgart**

Richtung 2 : **Singen**



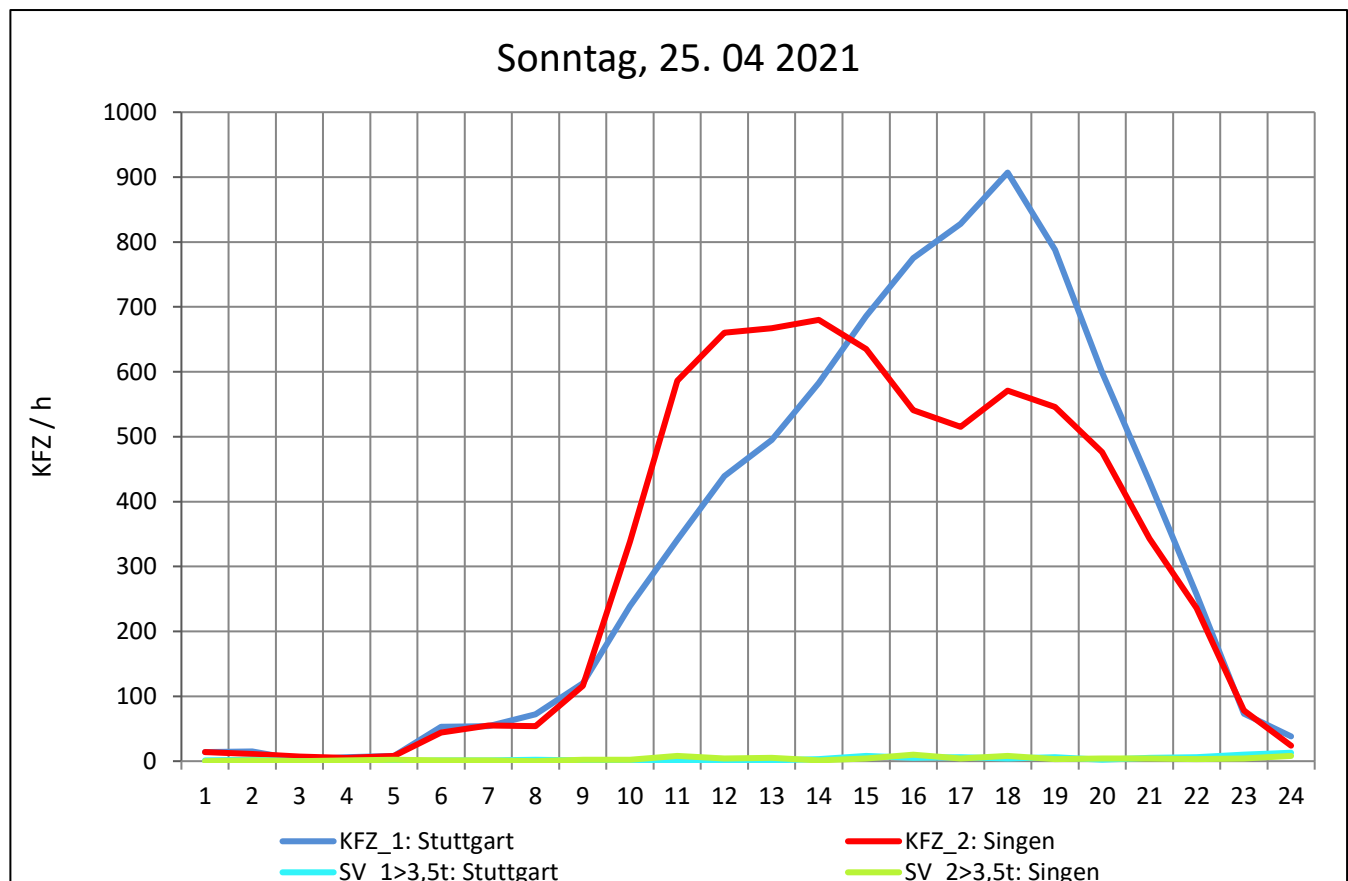
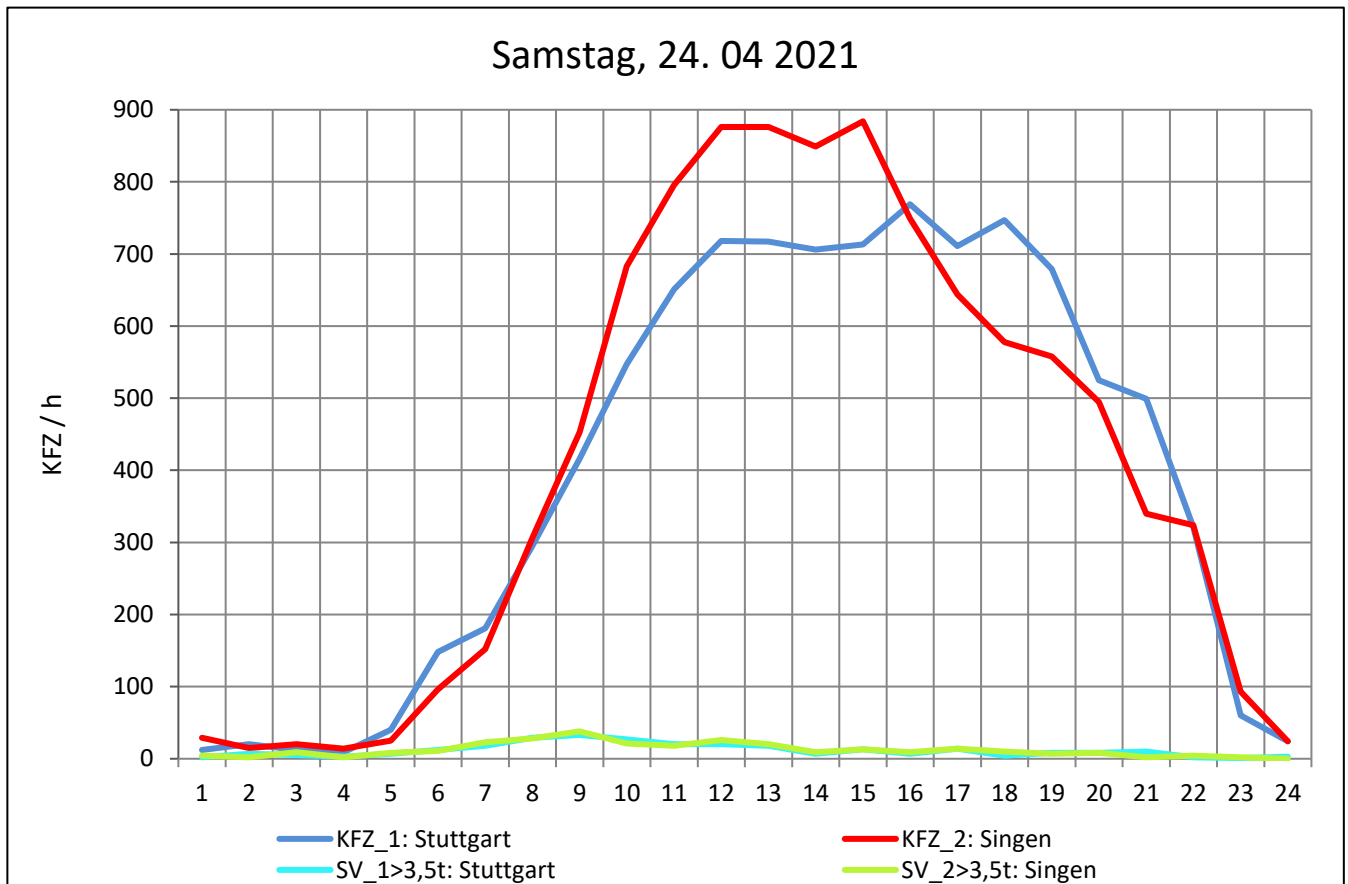
Zst.: **Reutlingen**

TK-/Zst-Nr.: 7521/1103

B 312

Richtung 1 : **Stuttgart**

Richtung 2 : **Singen**



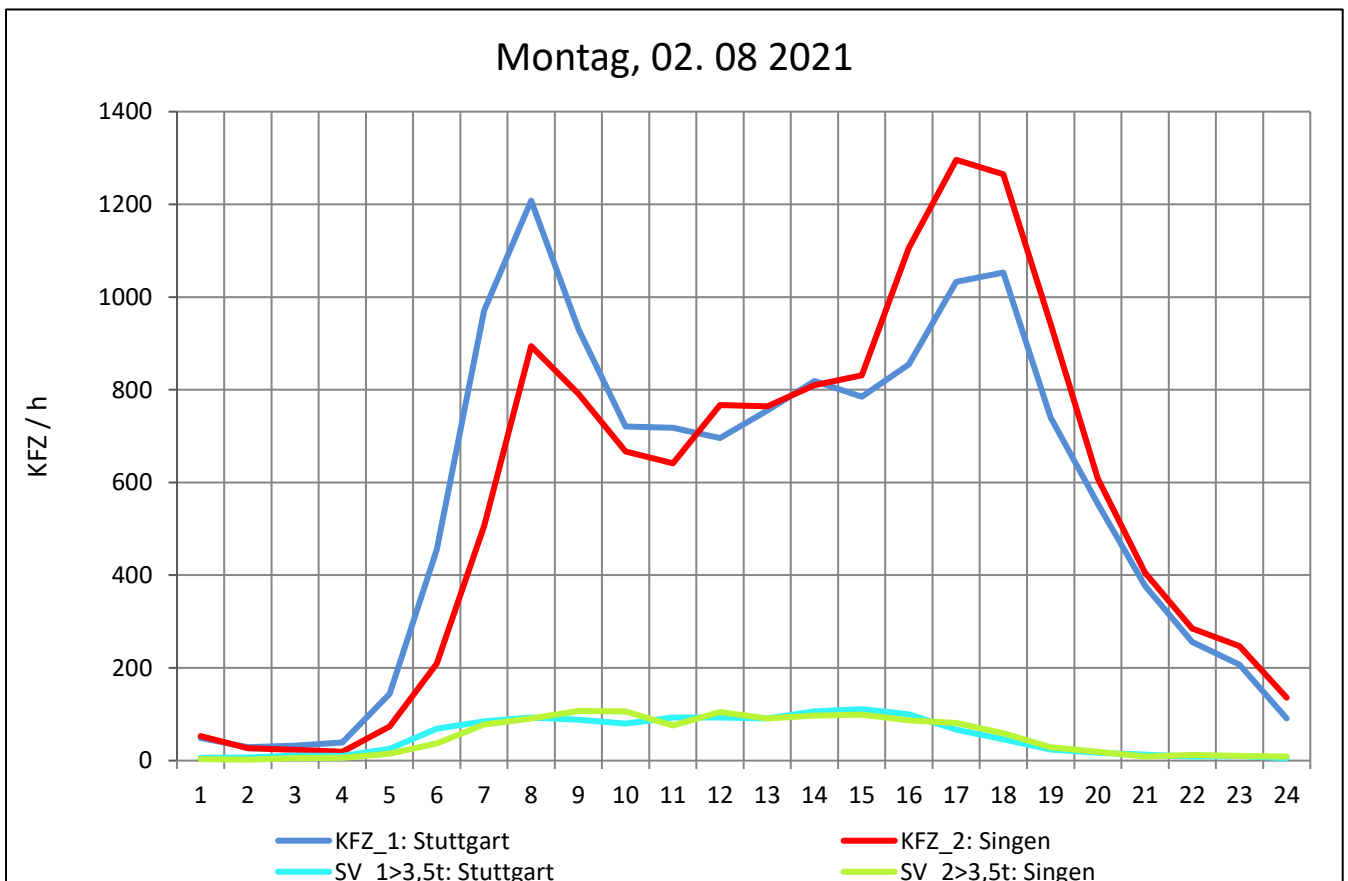
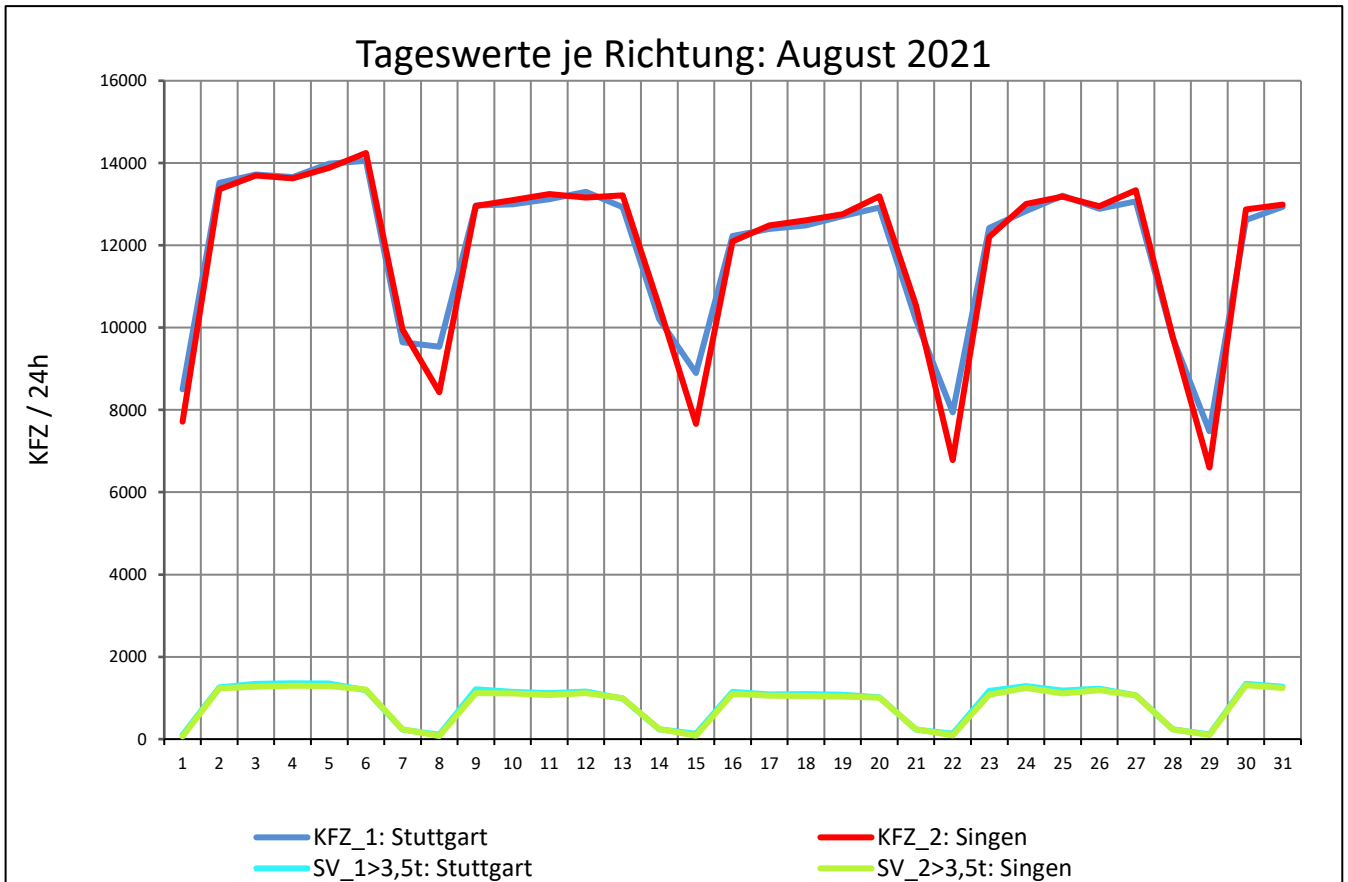
Zst.: **Reutlingen**

TK-/Zst-Nr.: 7521/1103

B 312

Richtung 1 : **Stuttgart**

Richtung 2 : **Singen**



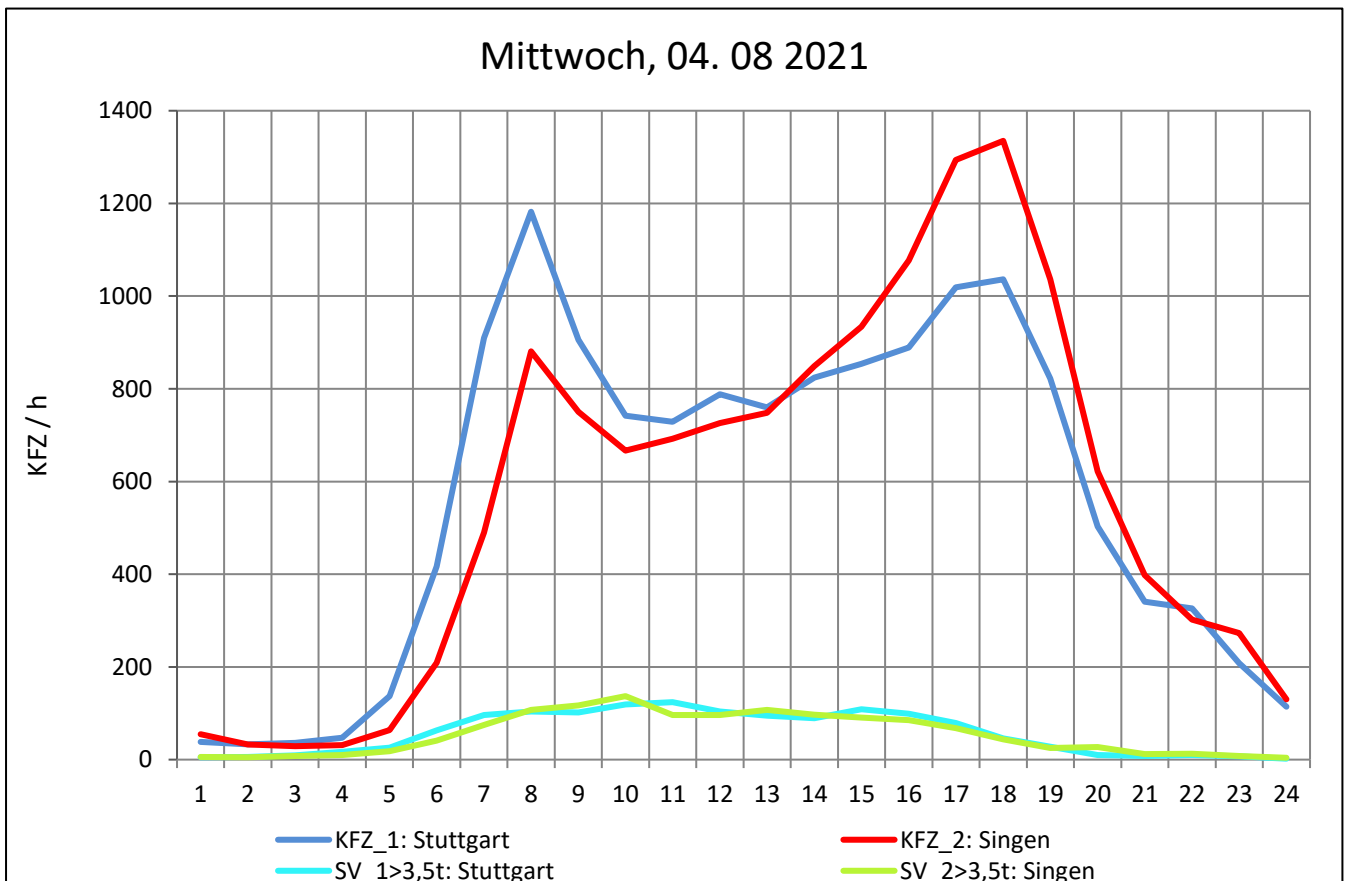
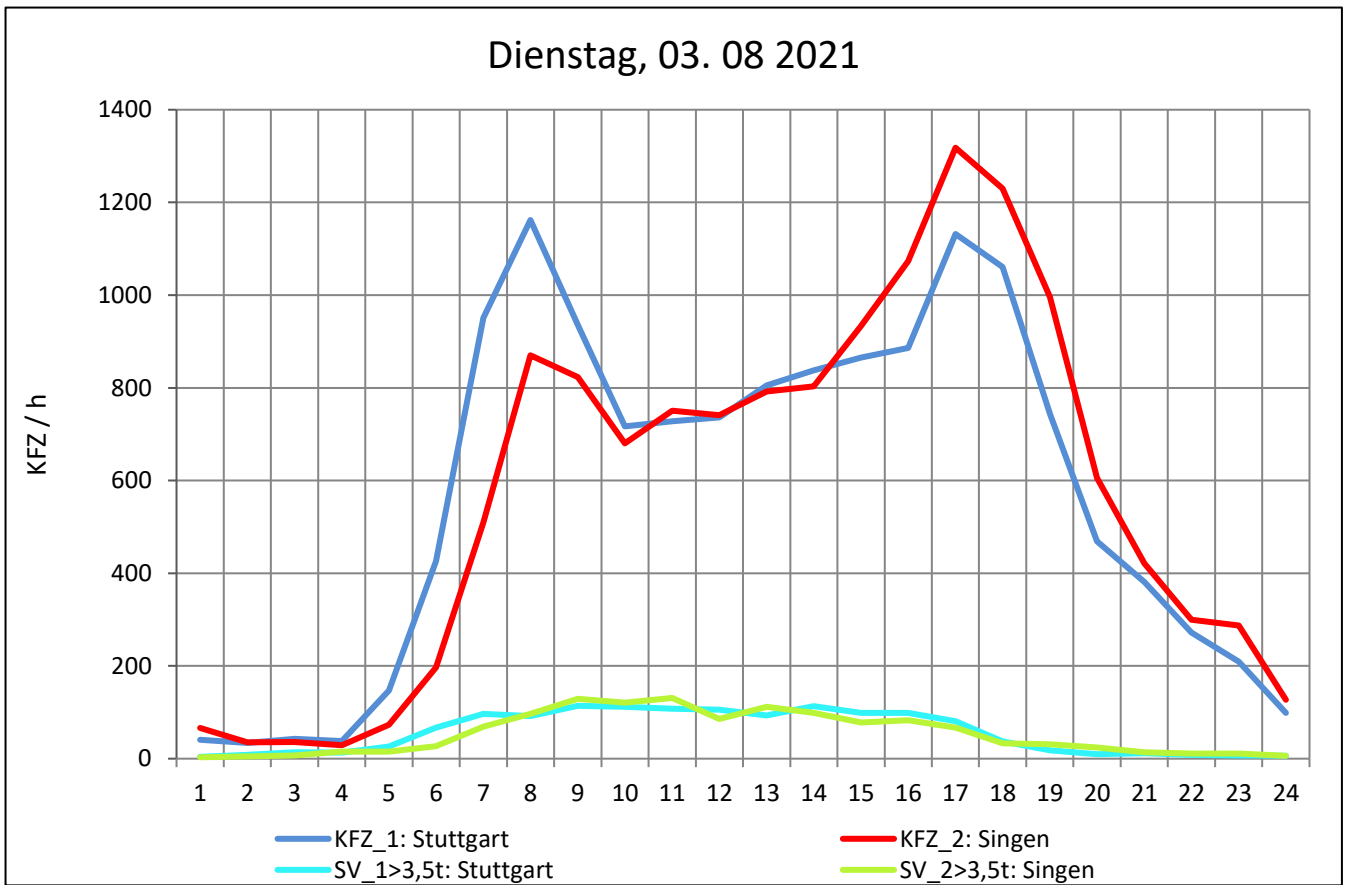
Zst.: **Reutlingen**

TK-/Zst-Nr.: 7521/1103

B 312

Richtung 1 : **Stuttgart**

Richtung 2 : **Singen**



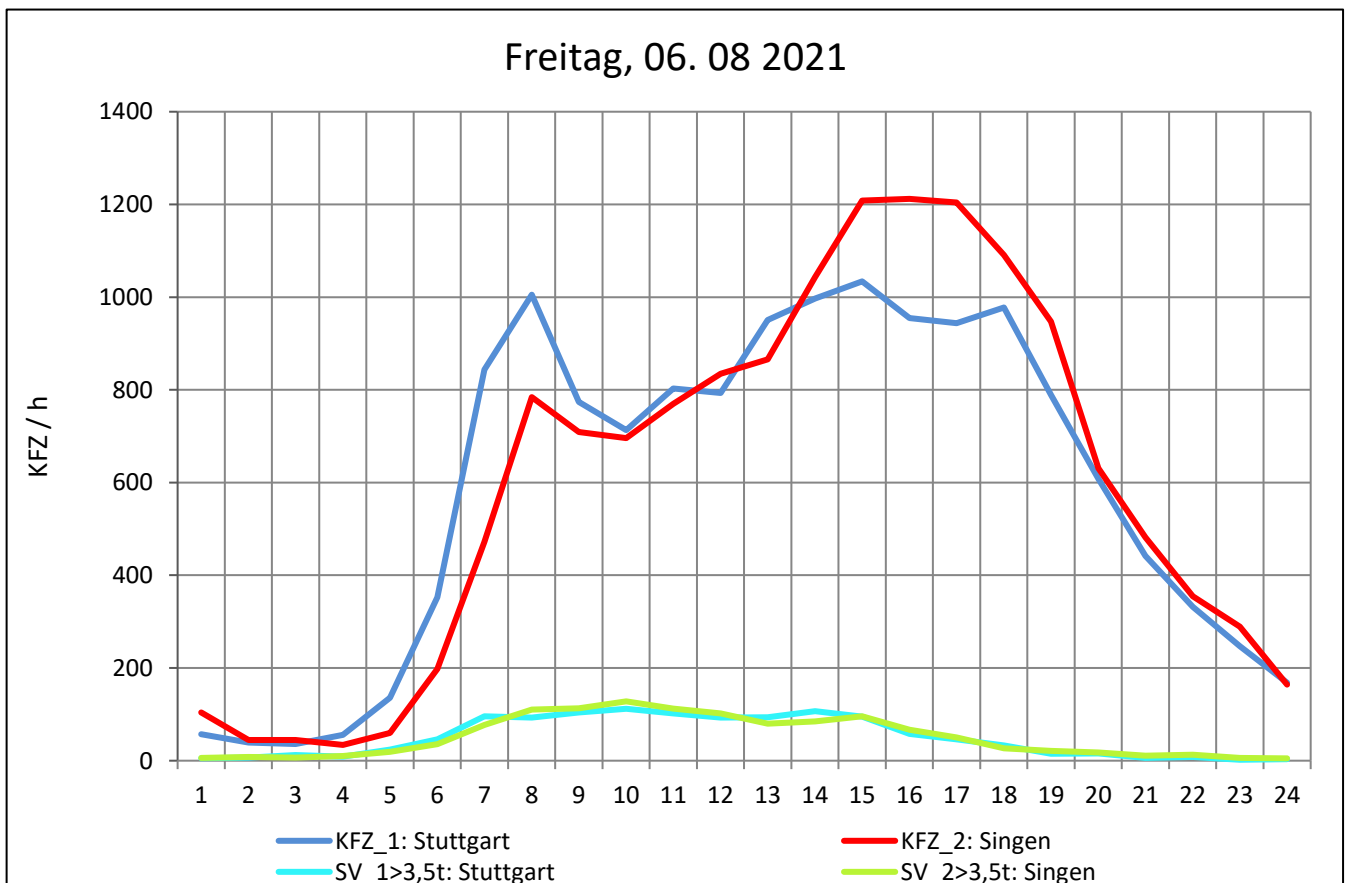
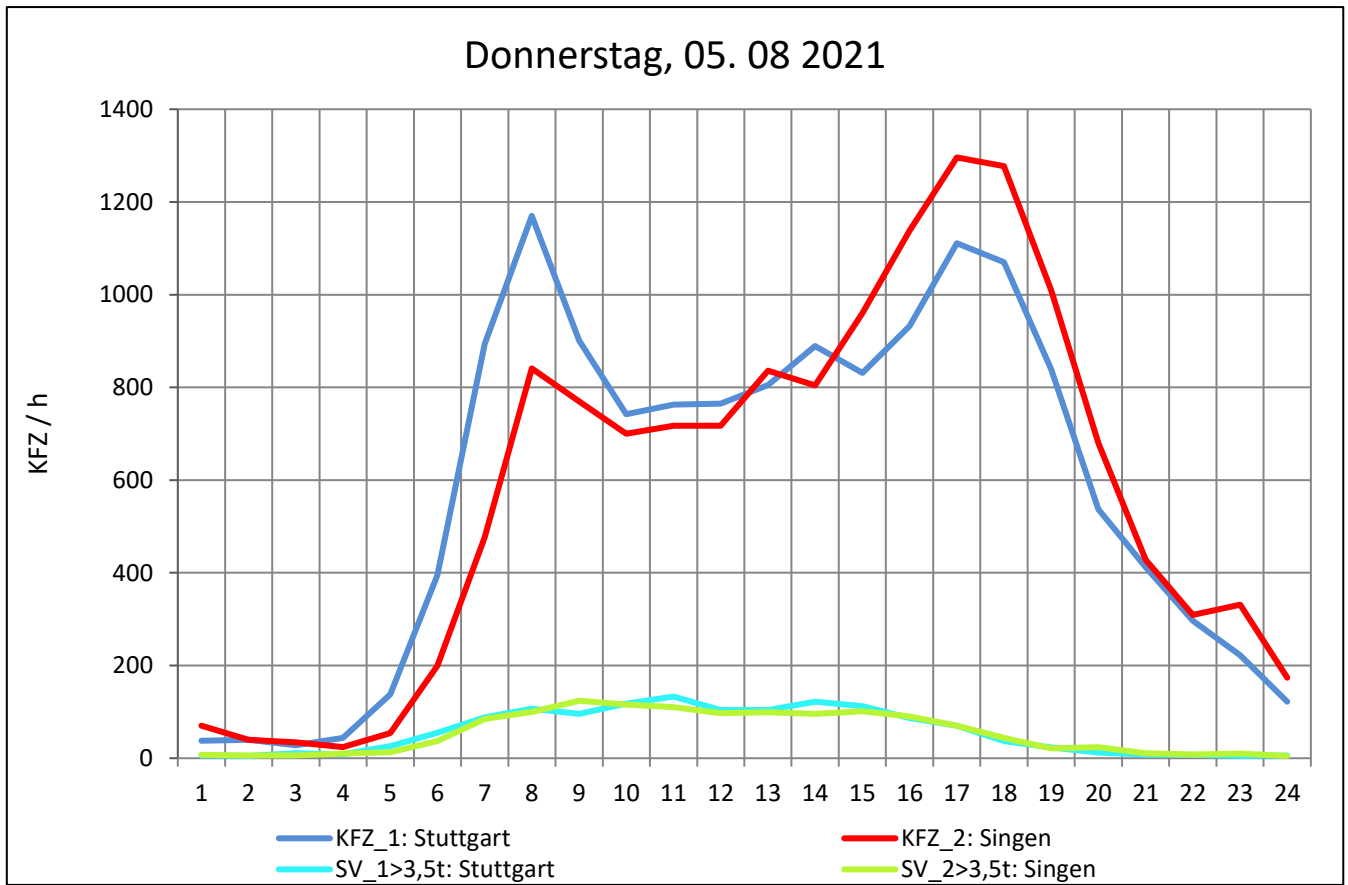
Zst.: **Reutlingen**

TK-/Zst-Nr.: 7521/1103

B 312

Richtung 1 : **Stuttgart**

Richtung 2 : **Singen**



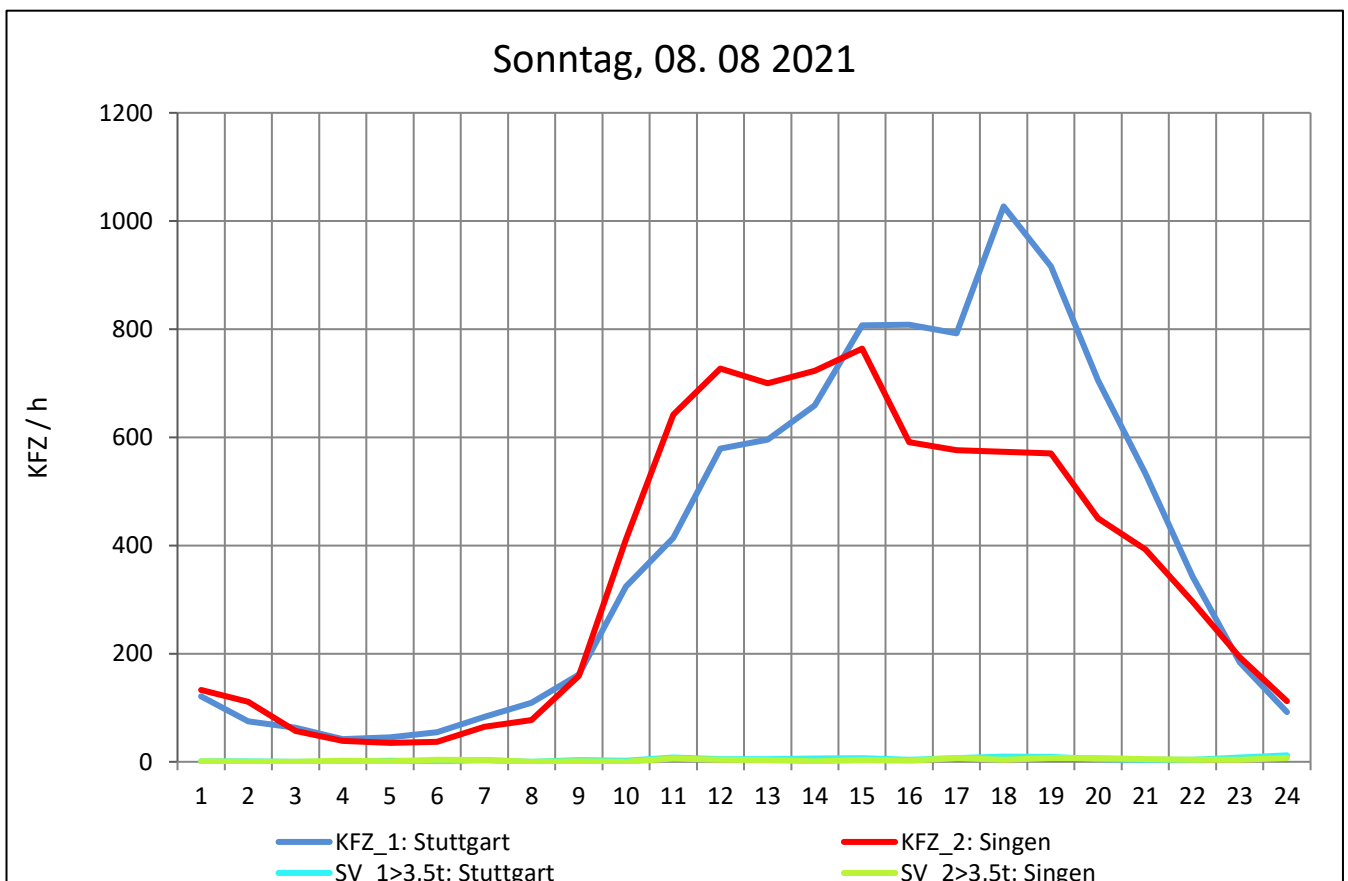
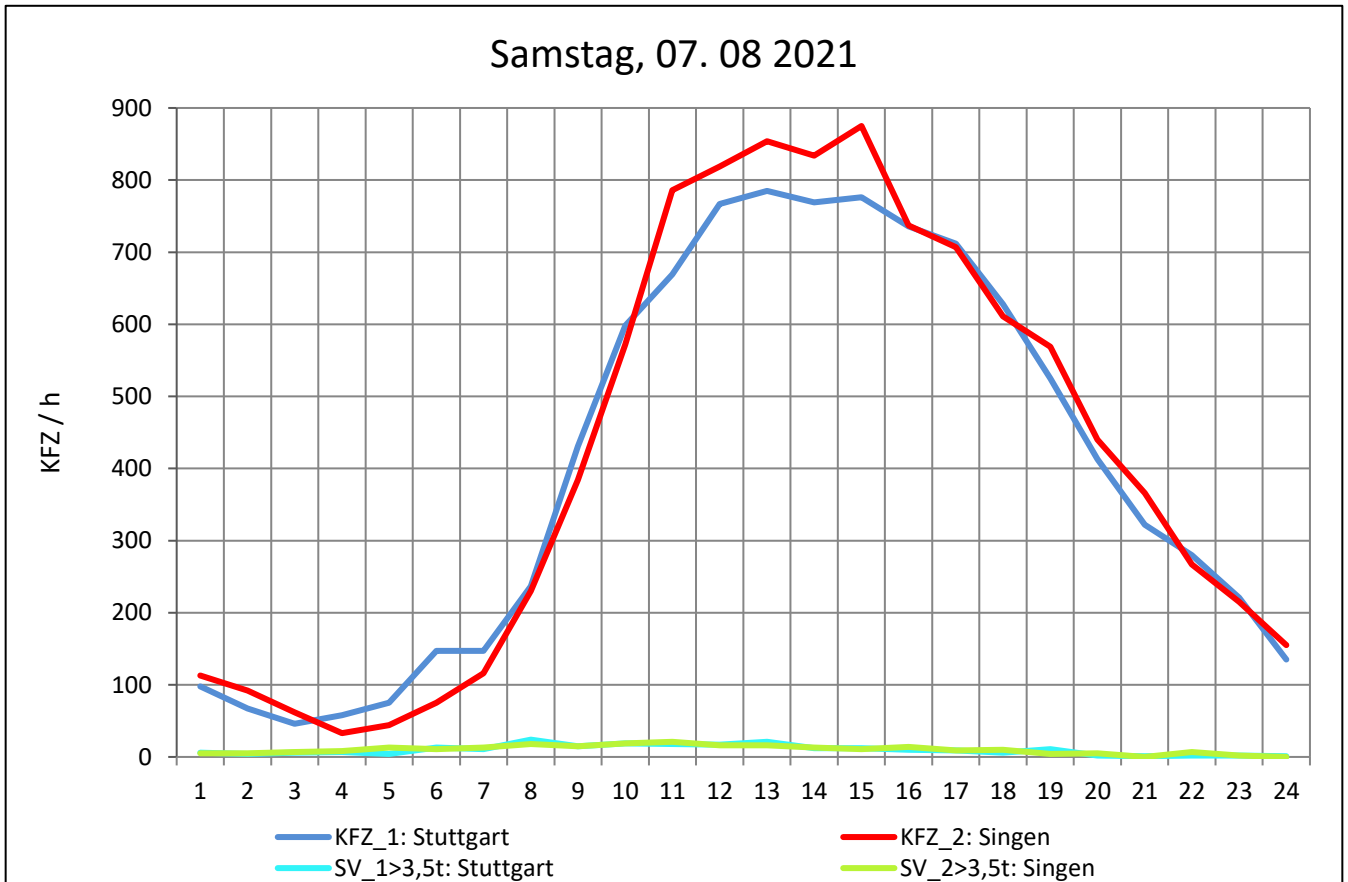
Zst.: **Reutlingen**

TK-/Zst-Nr.: 7521/1103

B 312

Richtung 1 : **Stuttgart**

Richtung 2 : **Singen**



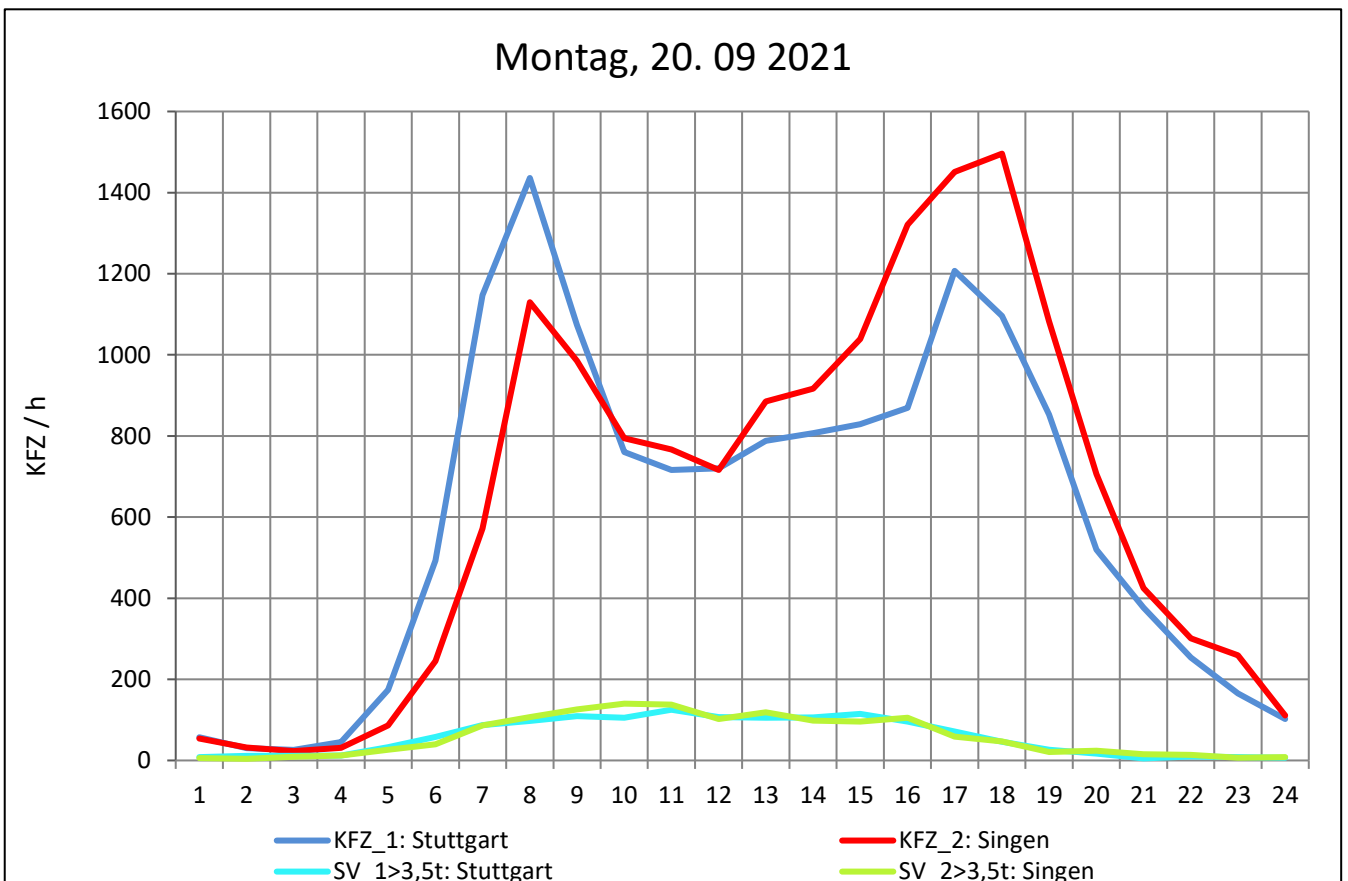
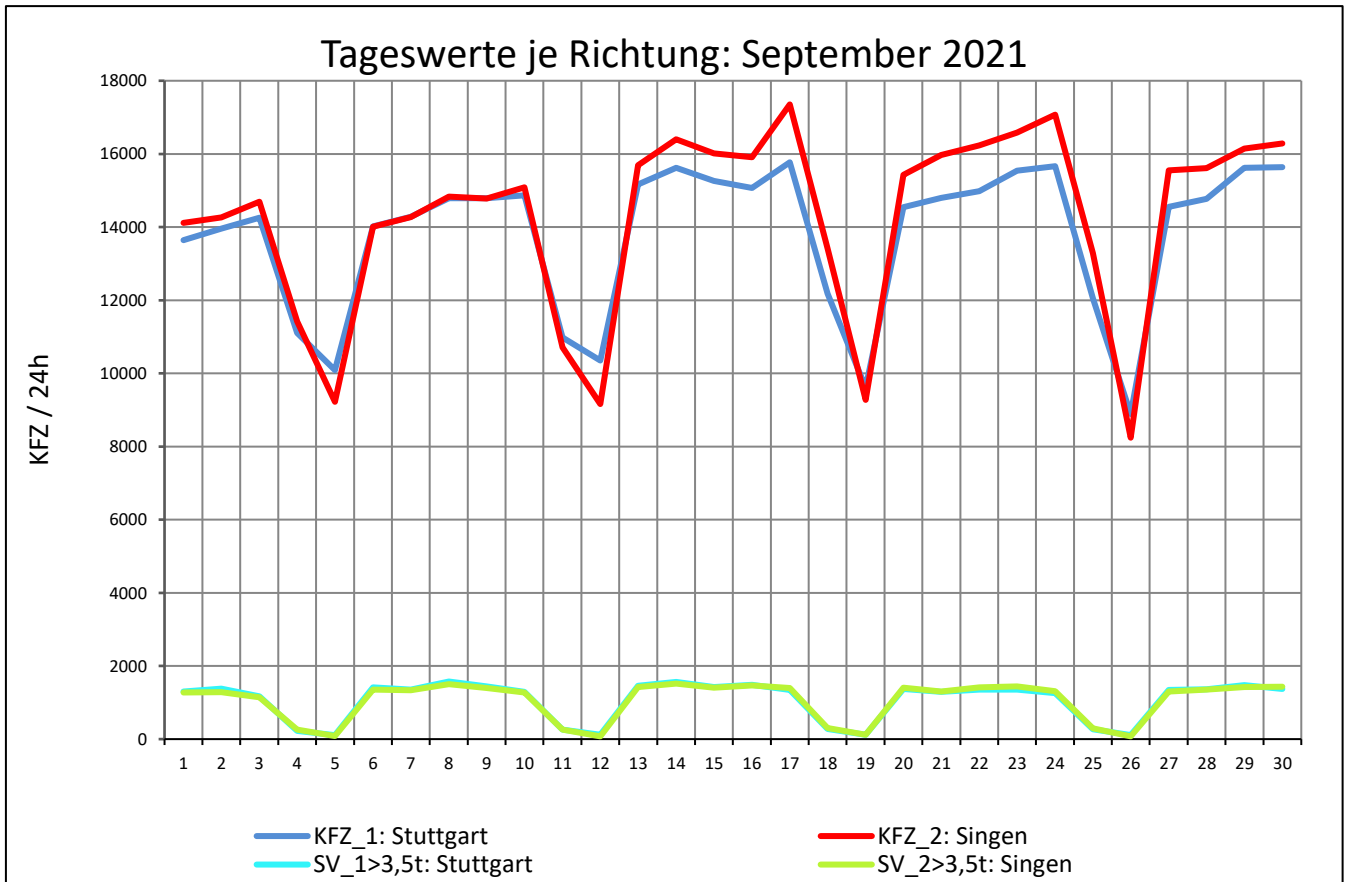
Zst.: **Reutlingen**

TK-/Zst-Nr.: 7521/1103

B 312

Richtung 1 : **Stuttgart**

Richtung 2 : **Singen**



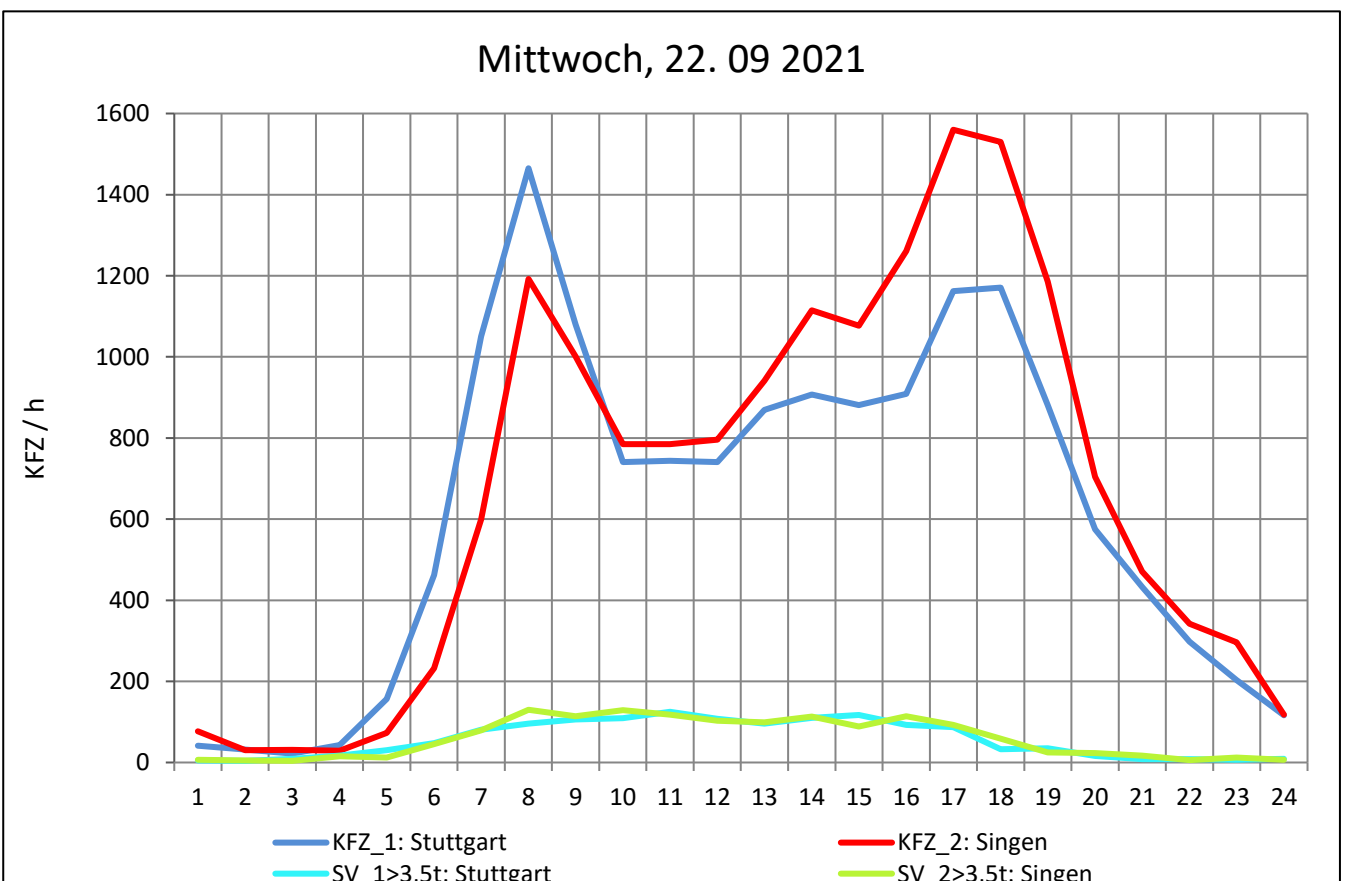
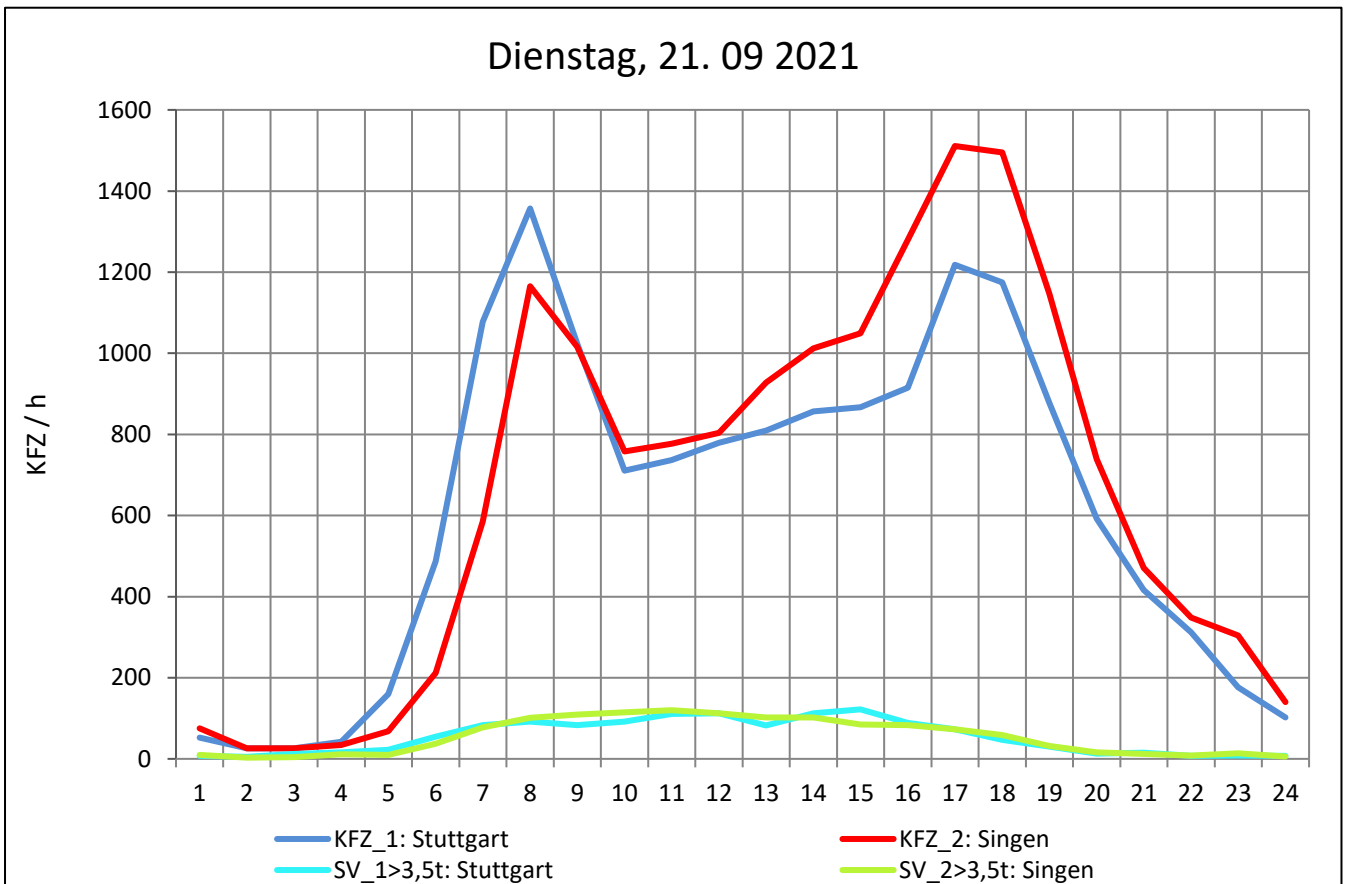
Zst.: **Reutlingen**

TK-/Zst-Nr.: 7521/1103

B 312

Richtung 1 : **Stuttgart**

Richtung 2 : **Singen**



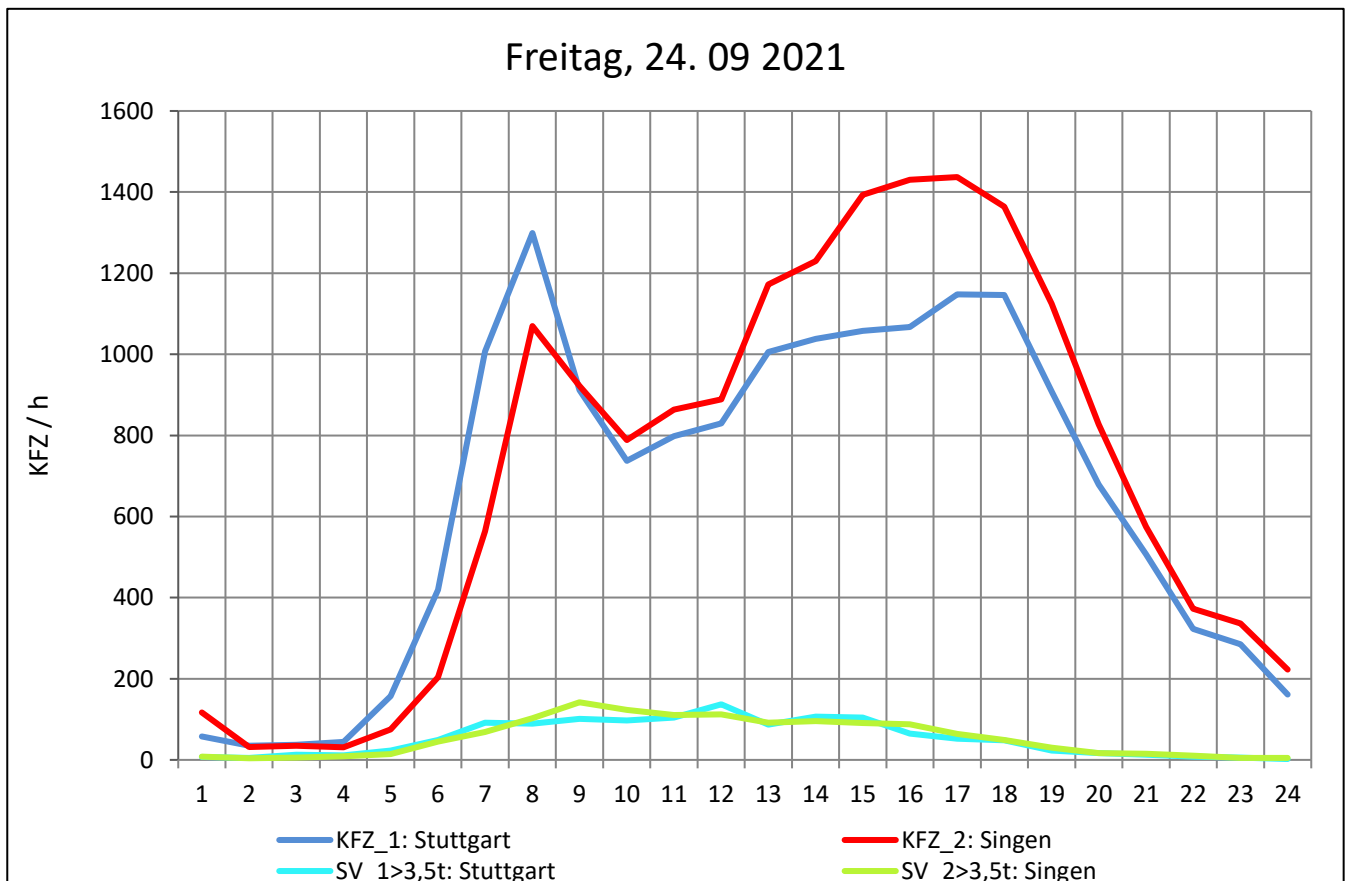
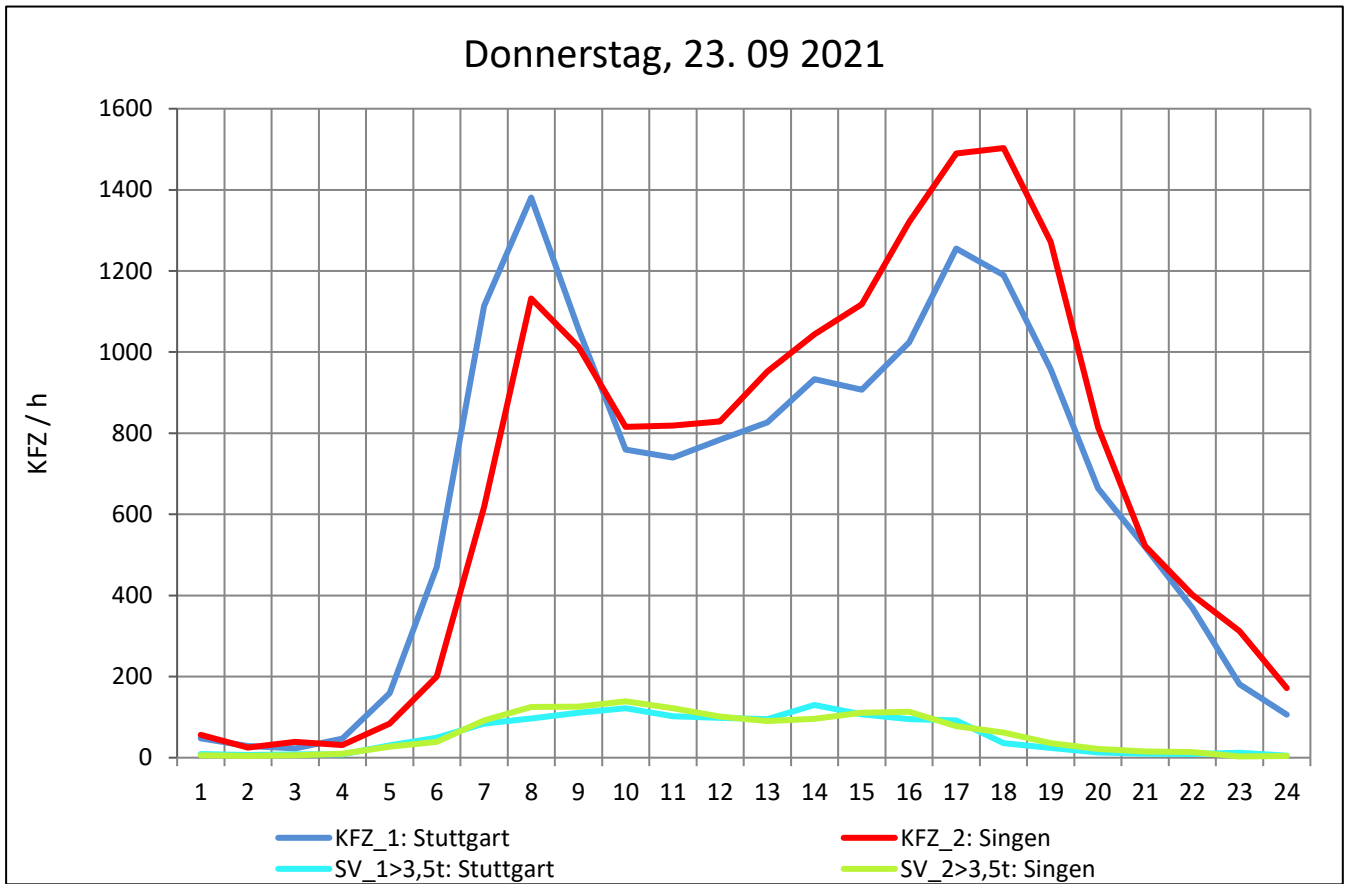
Zst.: **Reutlingen**

TK-/Zst-Nr.: 7521/1103

B 312

Richtung 1 : **Stuttgart**

Richtung 2 : **Singen**



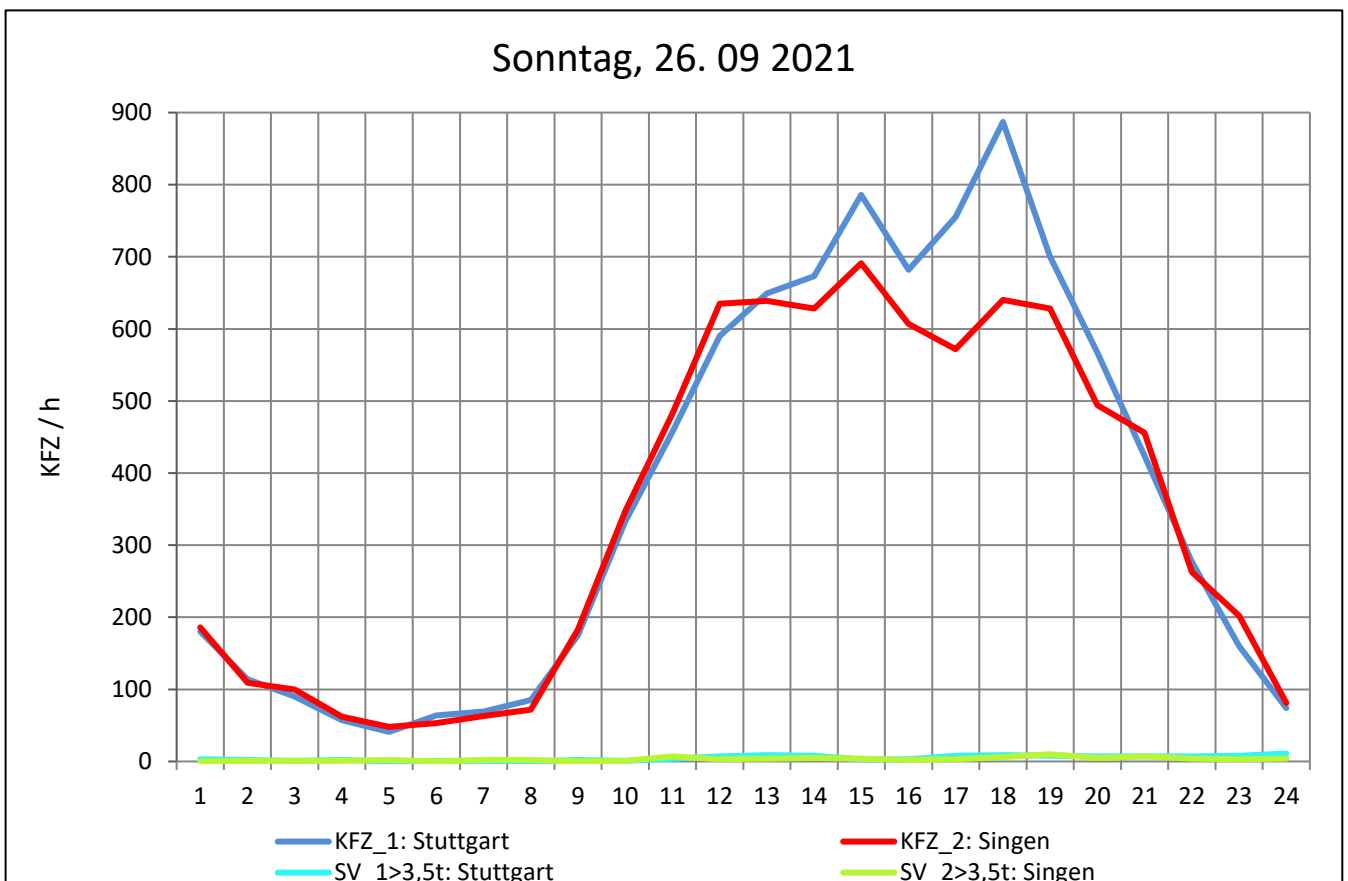
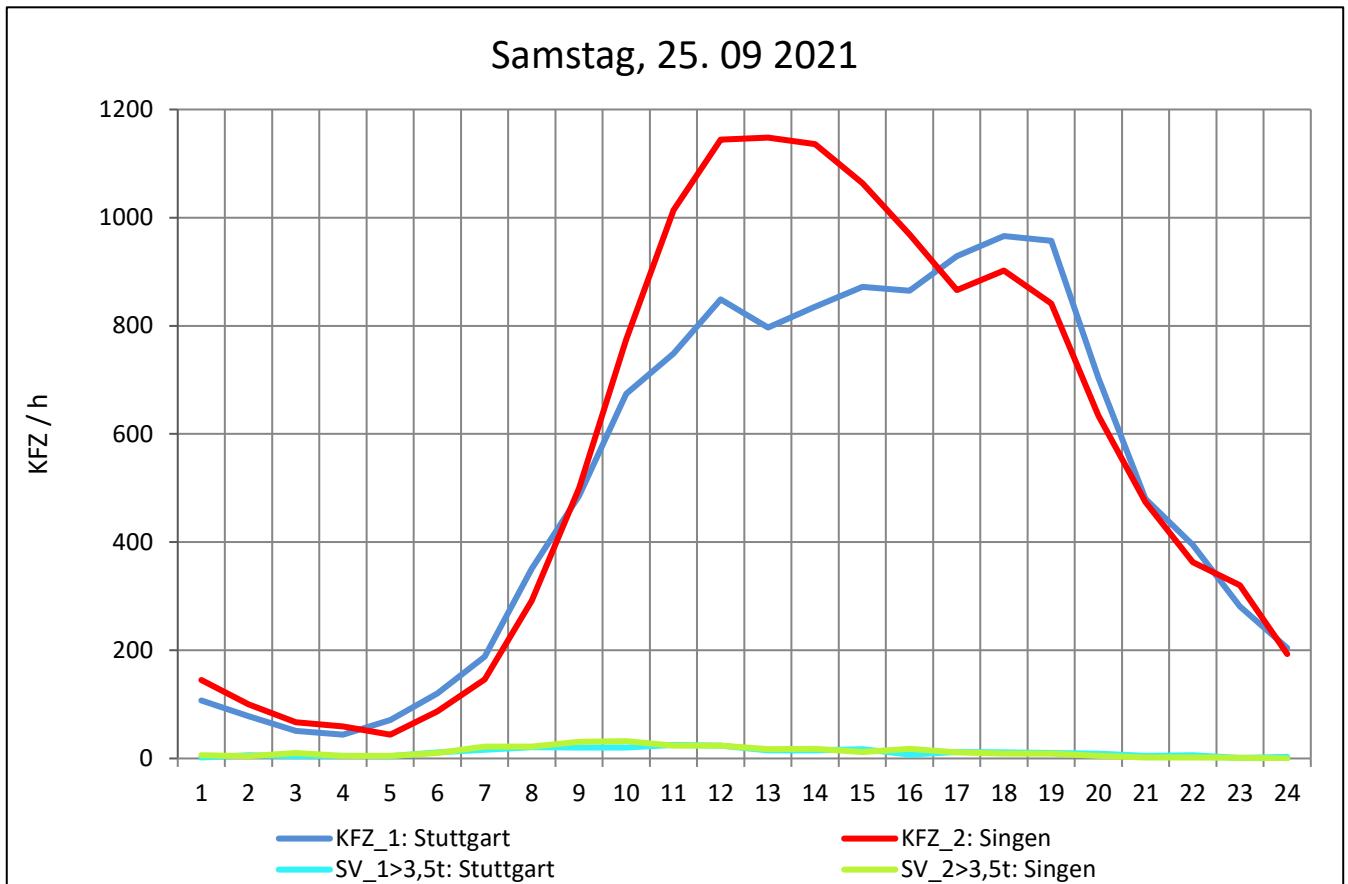
Zst.: **Reutlingen**

TK-/Zst-Nr.: 7521/1103

B 312

Richtung 1 : **Stuttgart**

Richtung 2 : **Singen**



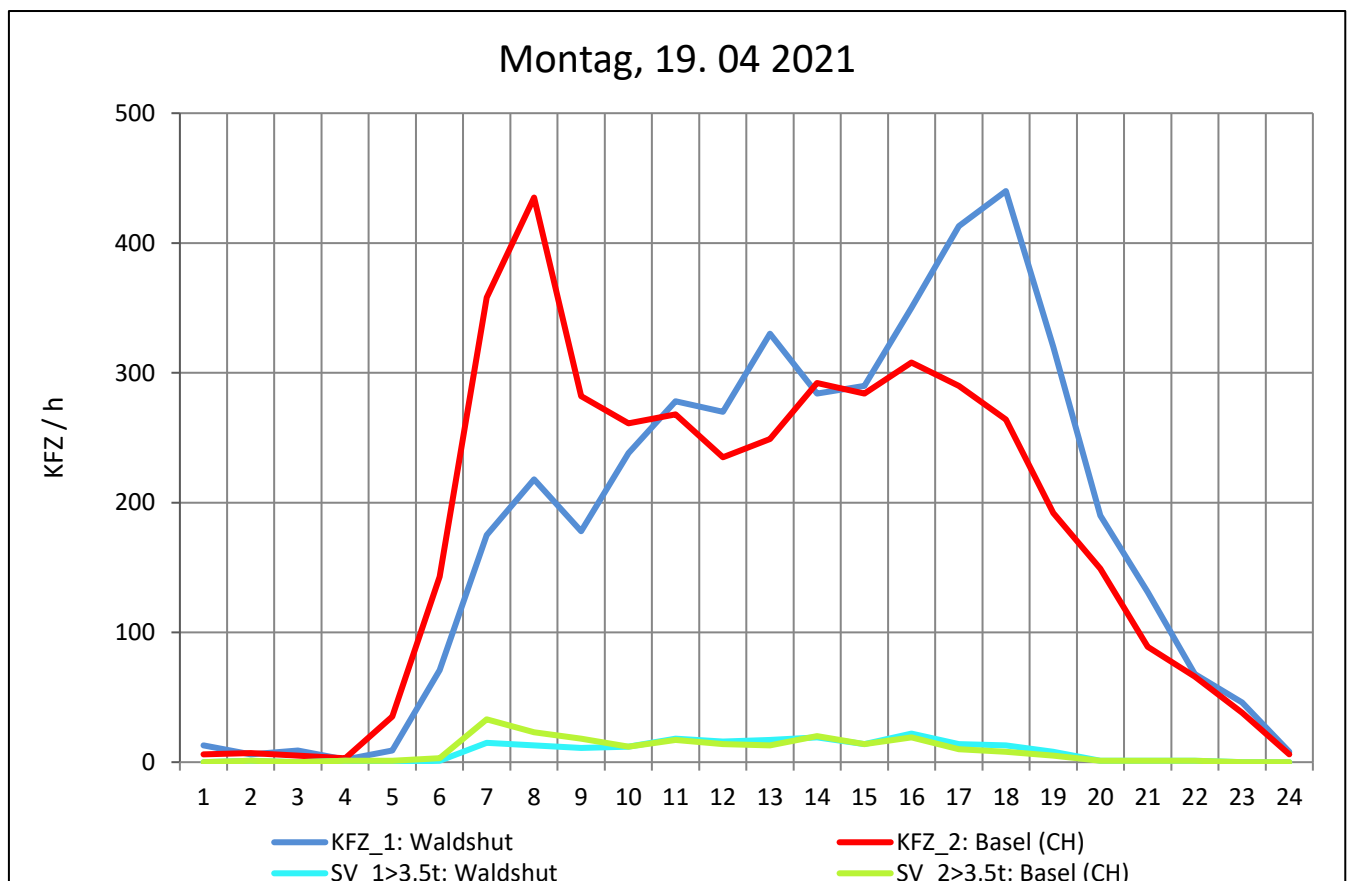
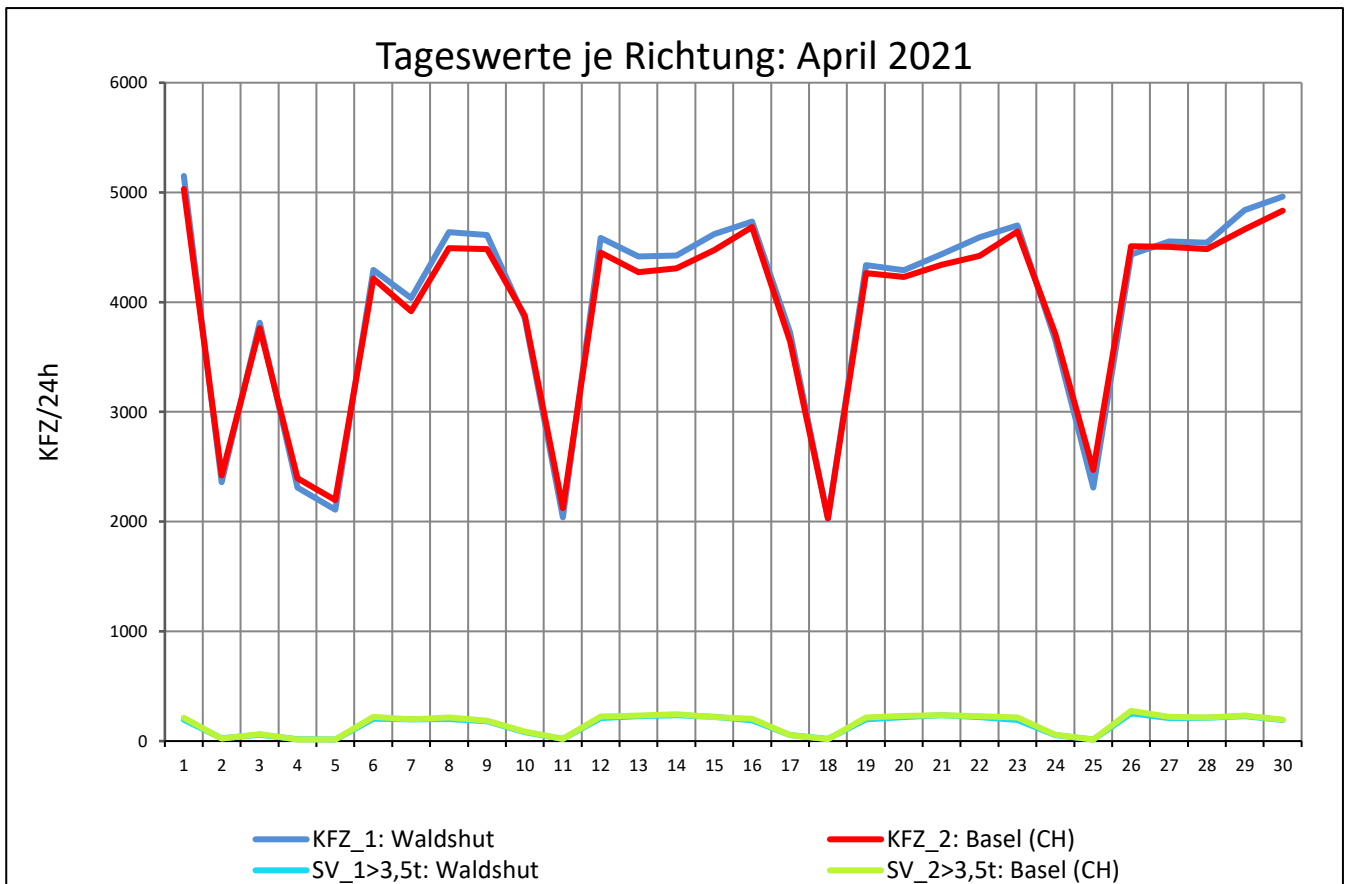
Zst.: **Bad Säckingen 1**

TK-/Zst-Nr.: 8414/1102

L 154

Richtung 1 : **Waldshut**

Richtung 2 : **Basel (CH)**



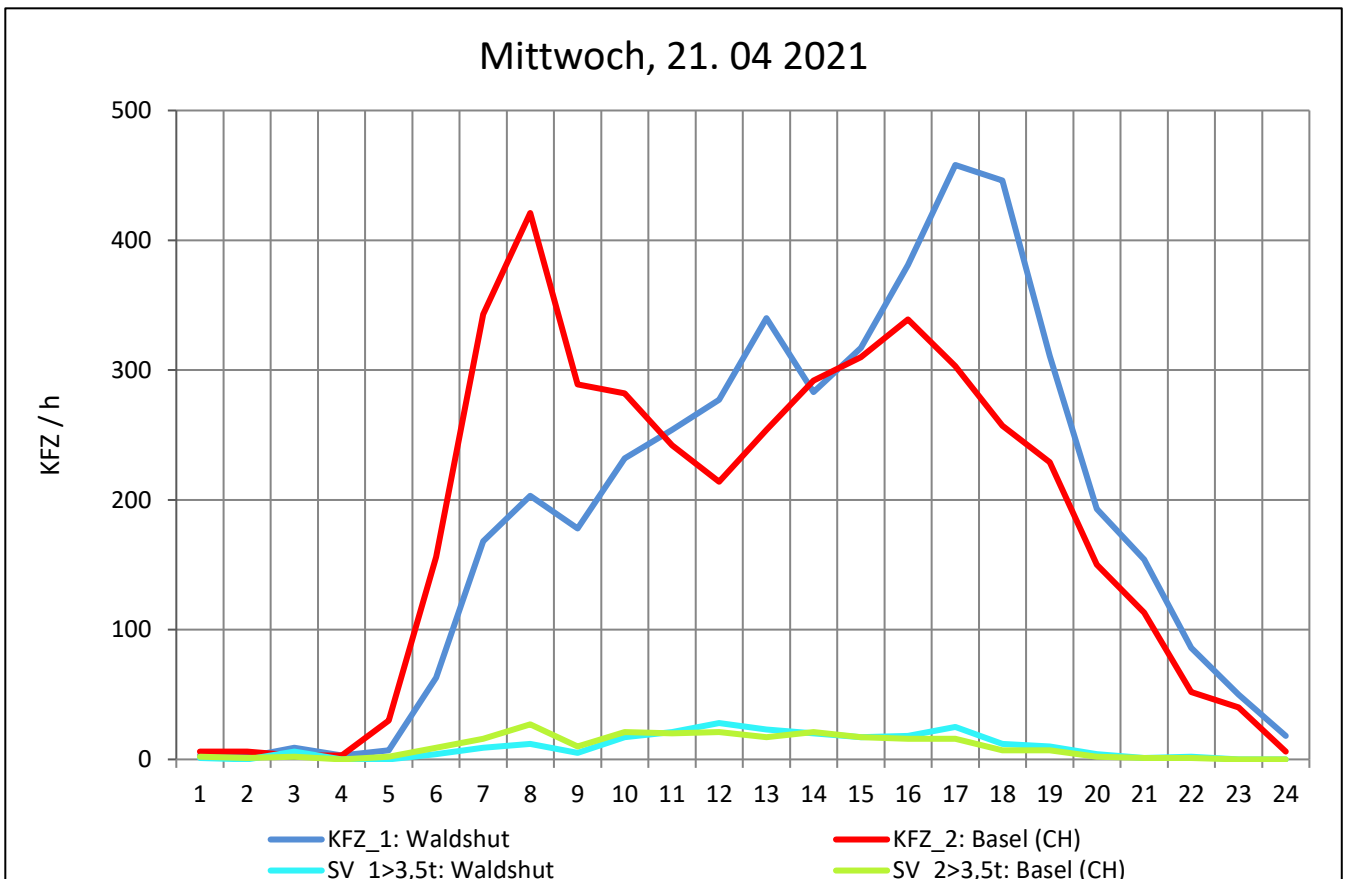
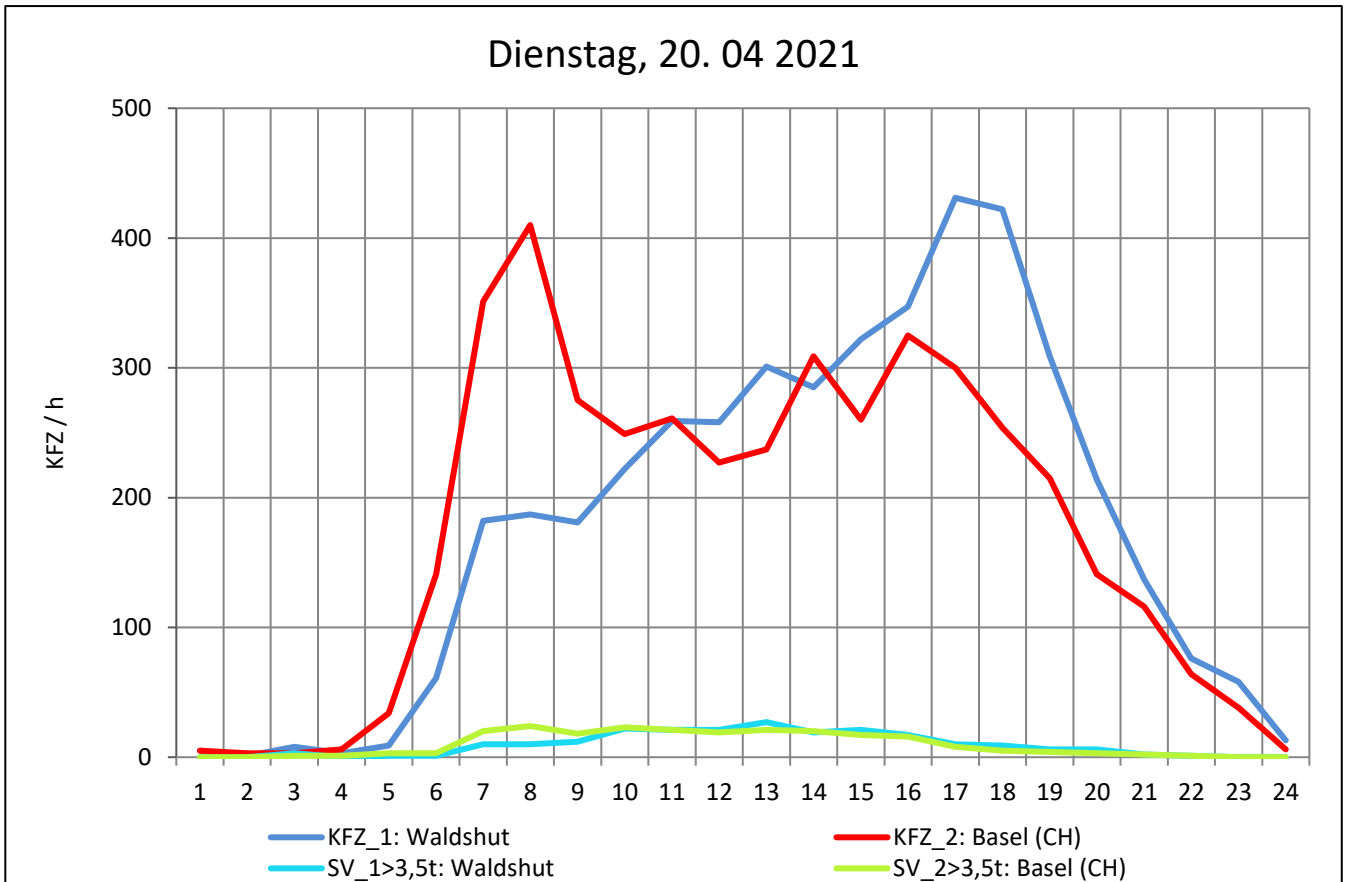
Zst.: **Bad Säckingen 1**

TK-/Zst-Nr.: 8414/1102

L 154

Richtung 1 : **Waldshut**

Richtung 2 : **Basel (CH)**



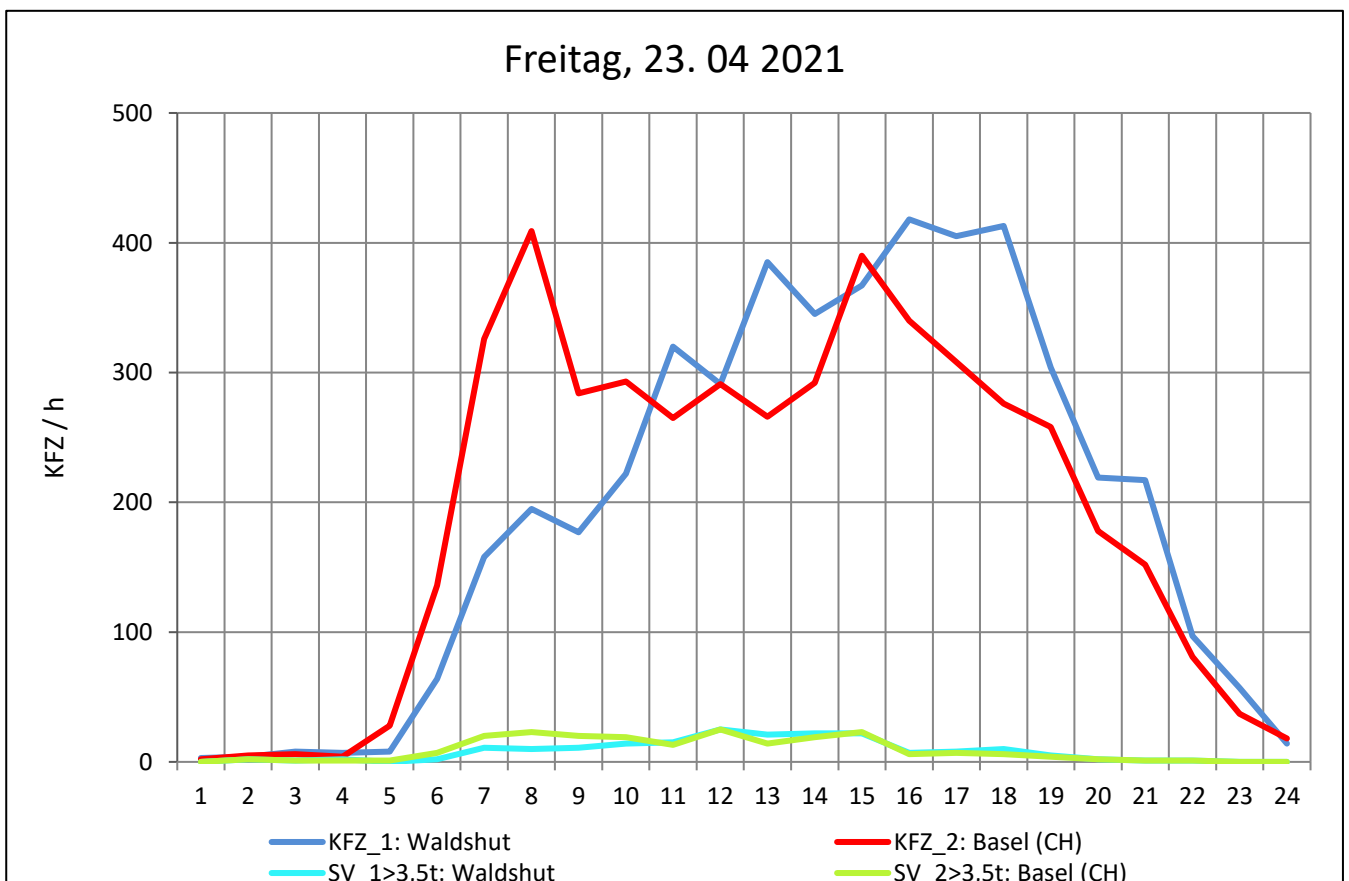
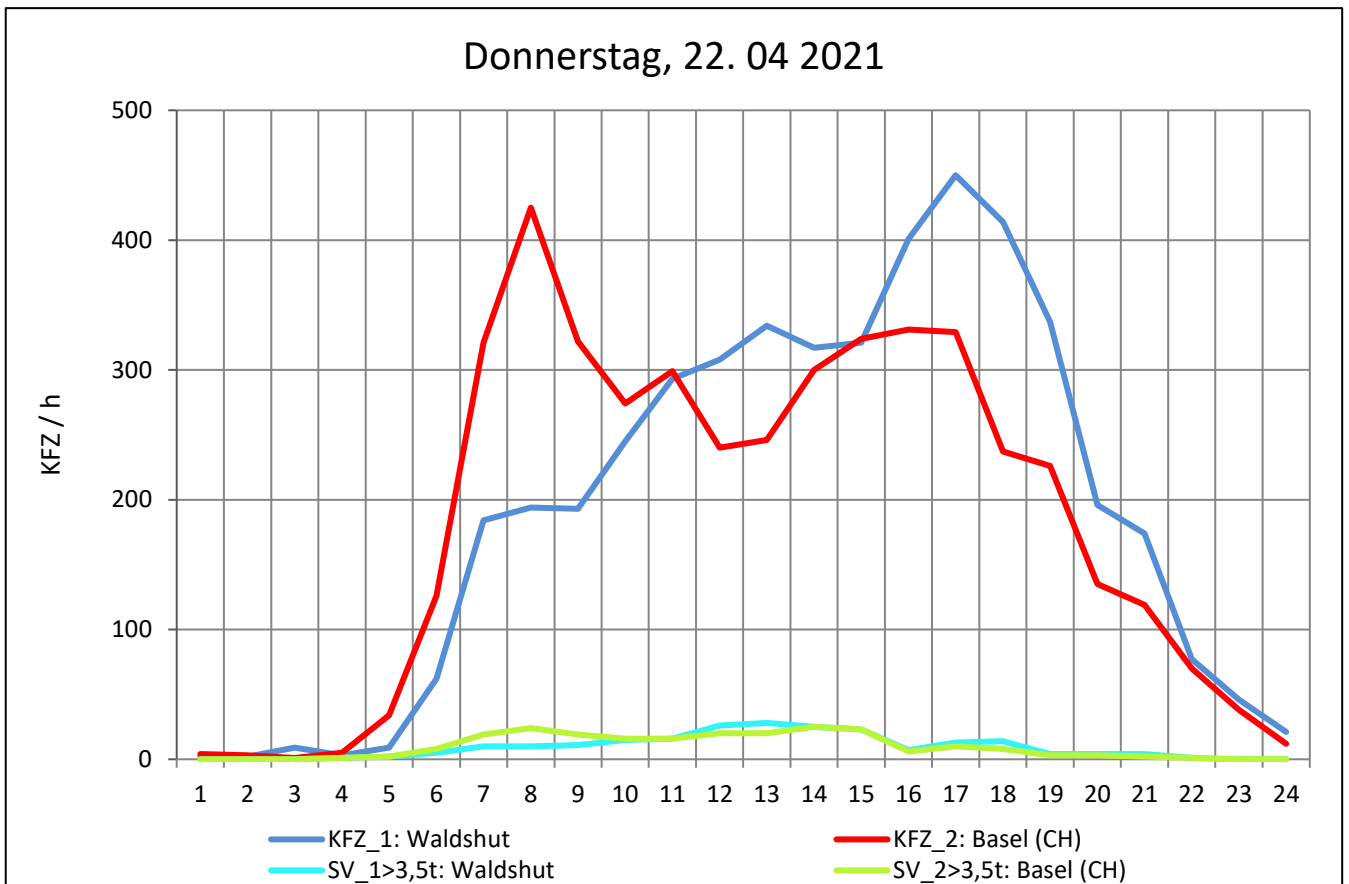
Zst.: **Bad Säckingen 1**

TK-/Zst-Nr.: 8414/1102

L 154

Richtung 1 : **Waldshut**

Richtung 2 : **Basel (CH)**



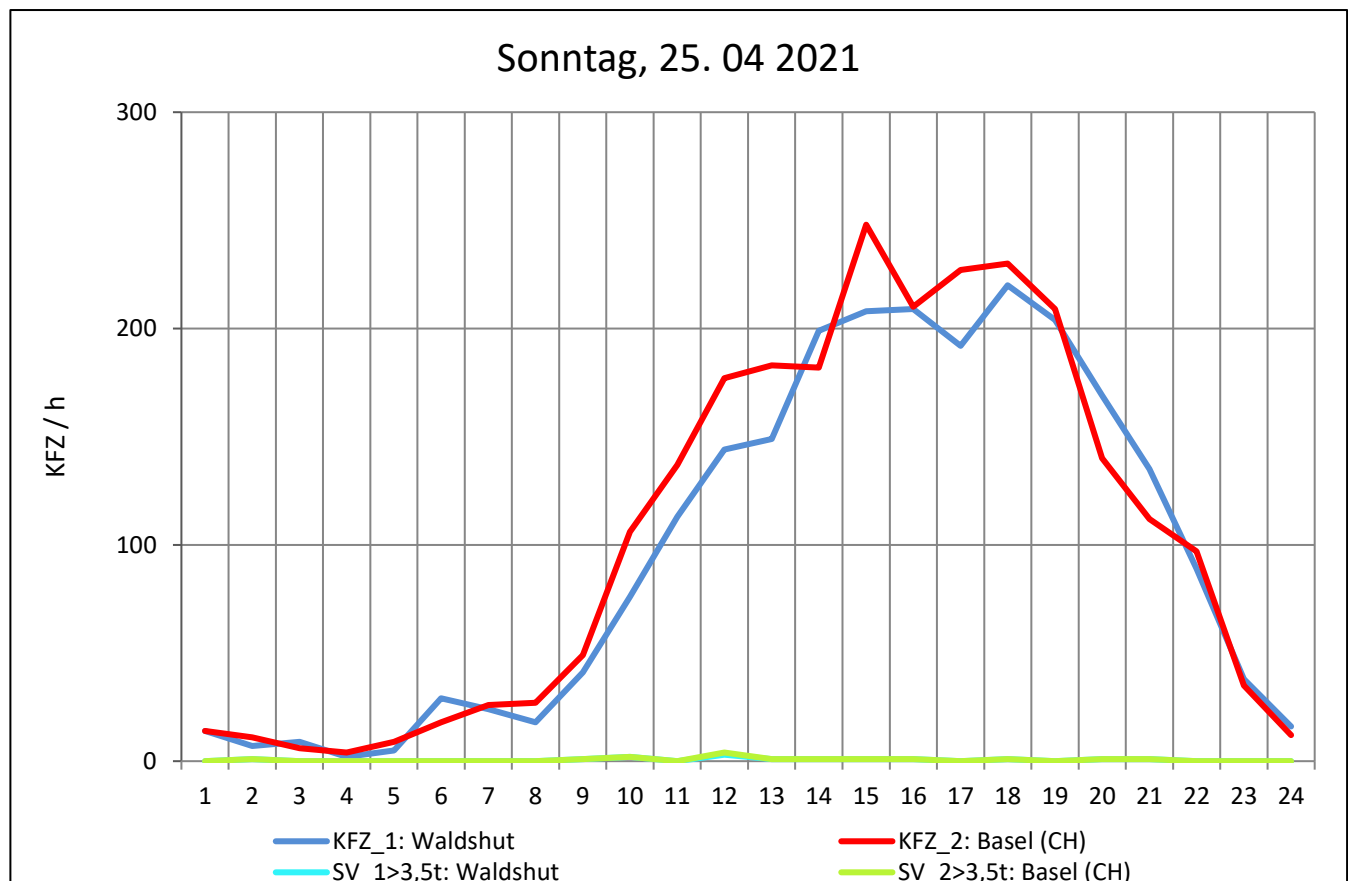
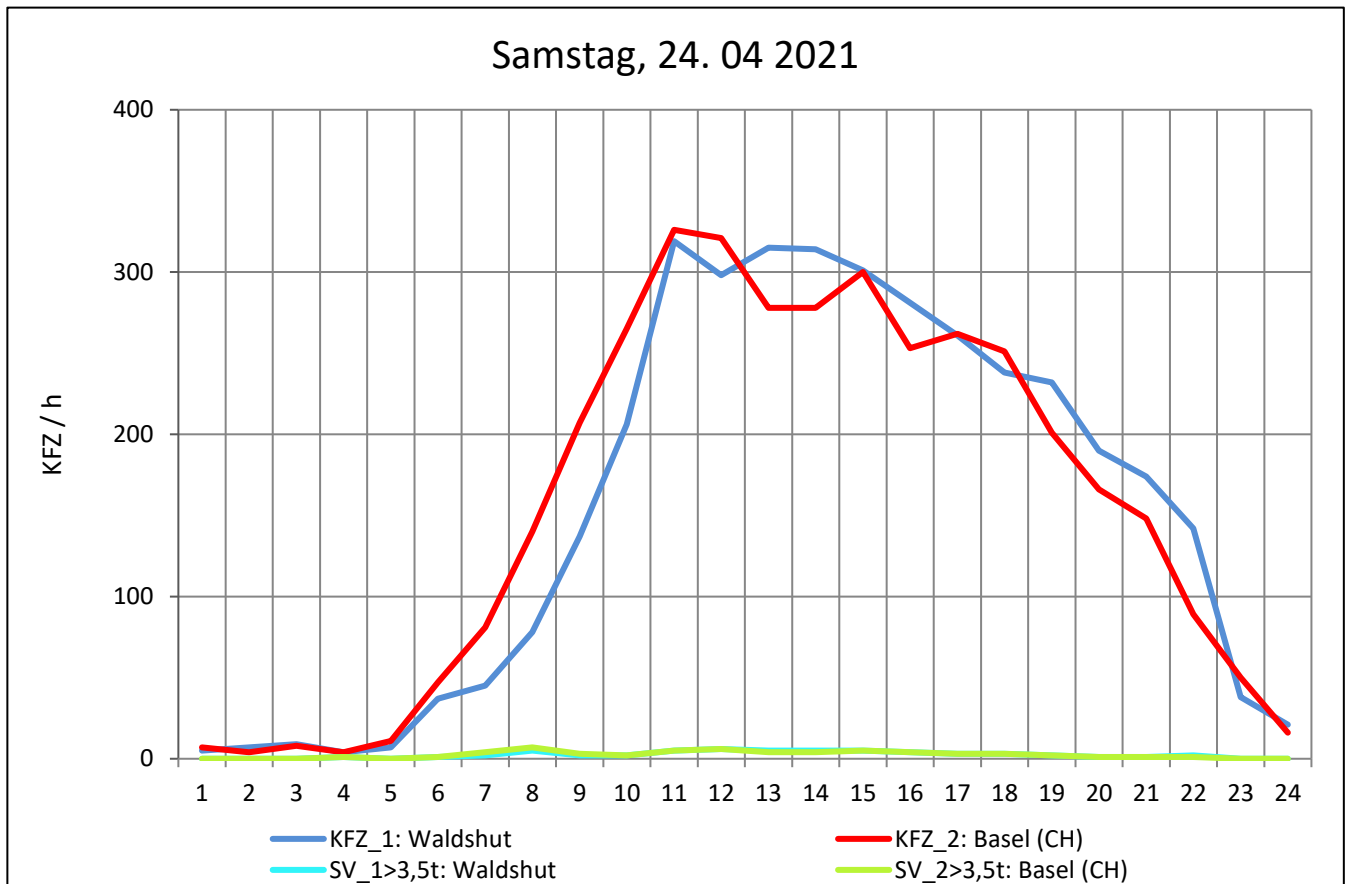
Zst.: **Bad Säckingen 1**

TK-/Zst-Nr.: 8414/1102

L 154

Richtung 1 : **Waldshut**

Richtung 2 : **Basel (CH)**



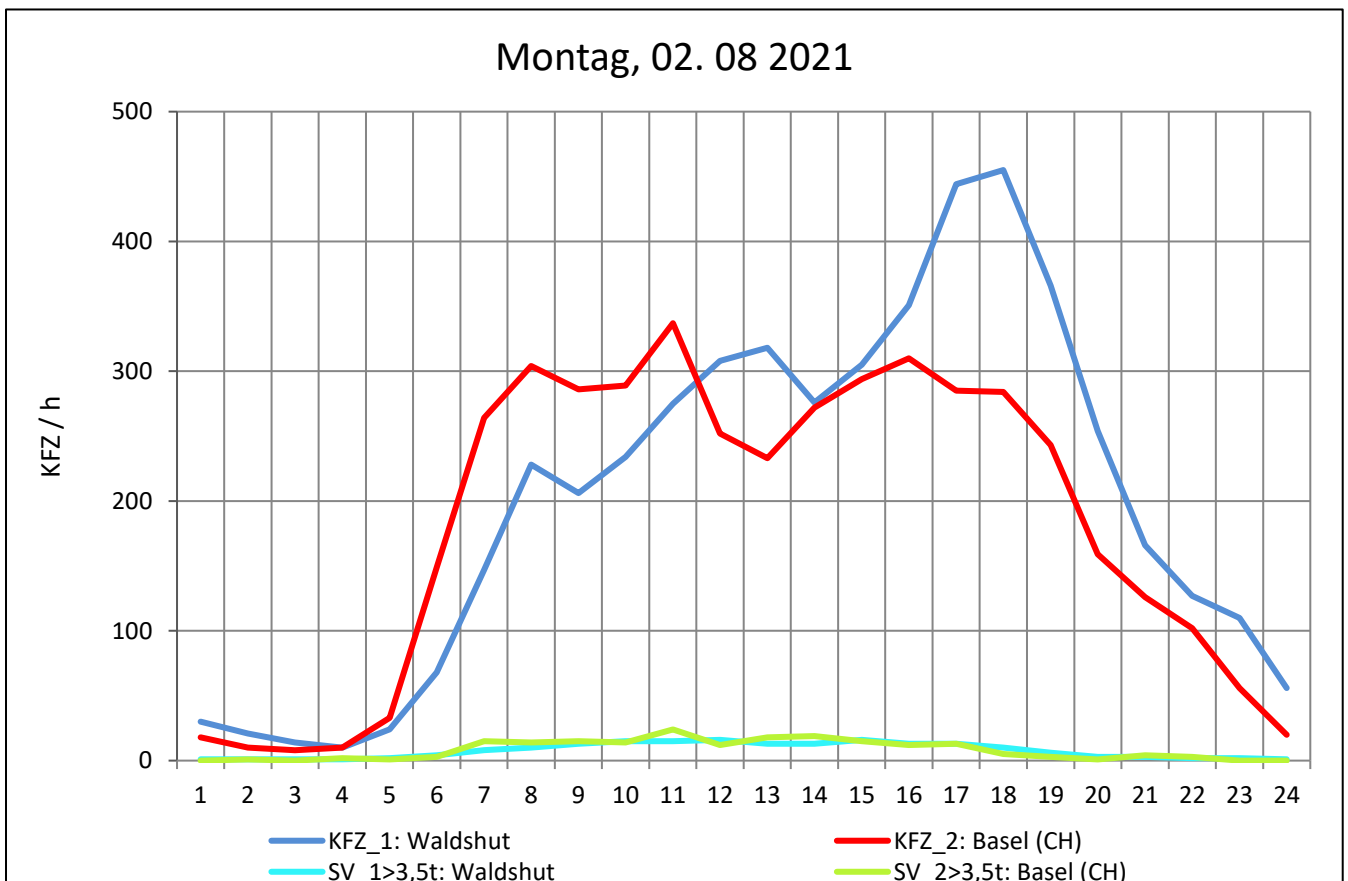
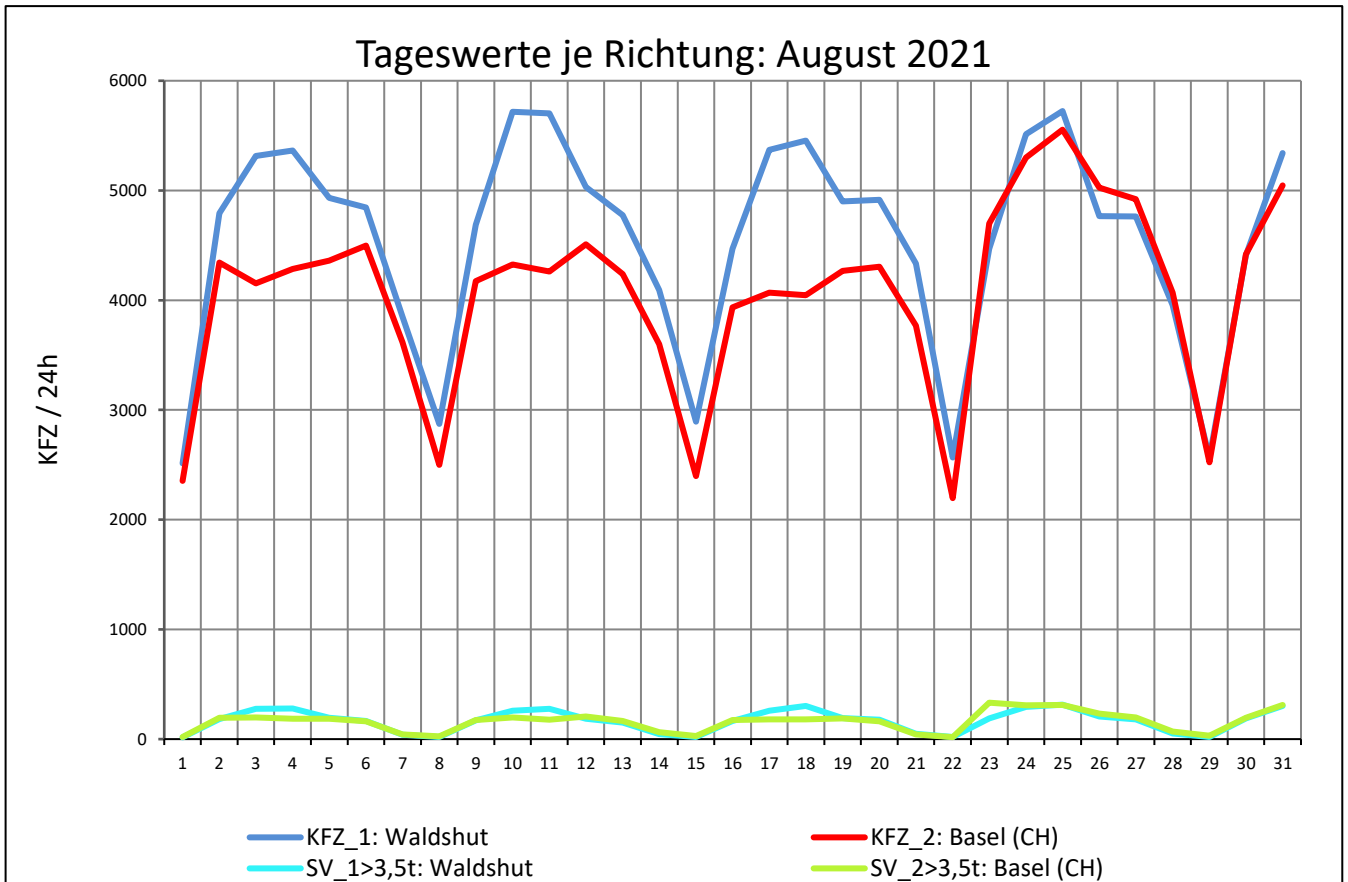
Zst.: **Bad Säckingen 1**

TK-/Zst-Nr.: 8414/1102

L 154

Richtung 1 : **Waldshut**

Richtung 2 : **Basel (CH)**



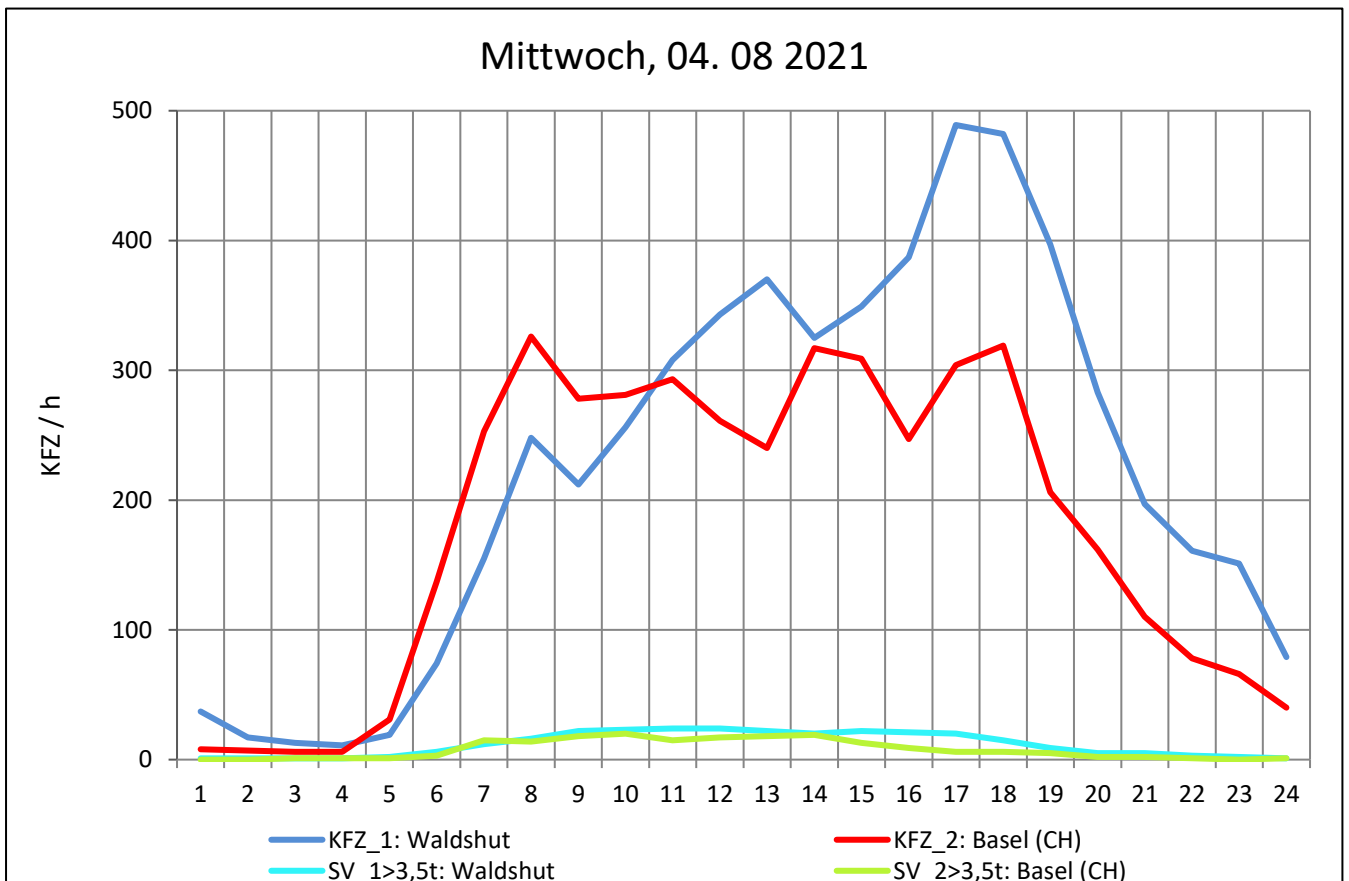
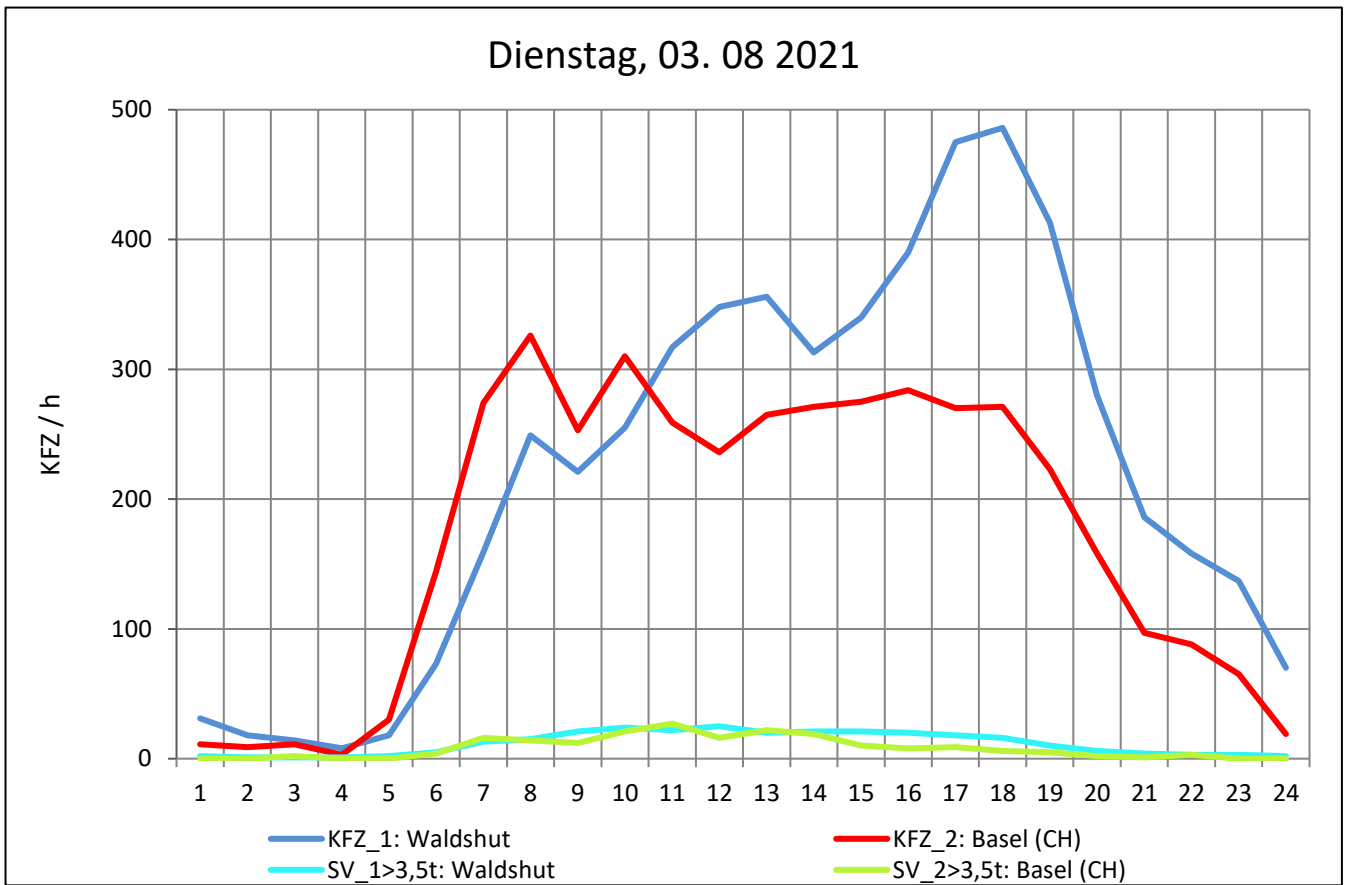
Zst.: **Bad Säckingen 1**

TK-/Zst-Nr.: 8414/1102

L 154

Richtung 1 : **Waldshut**

Richtung 2 : **Basel (CH)**



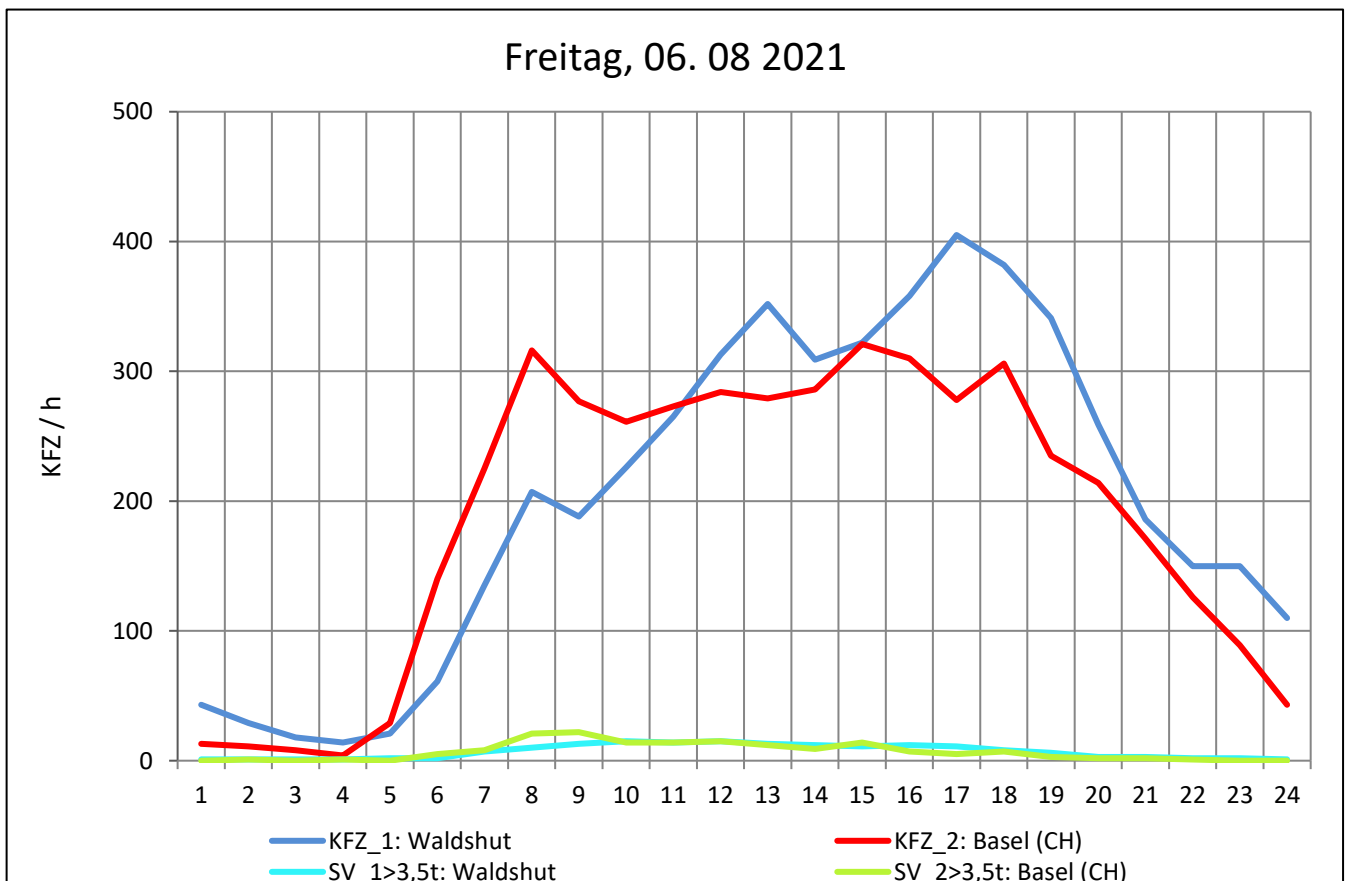
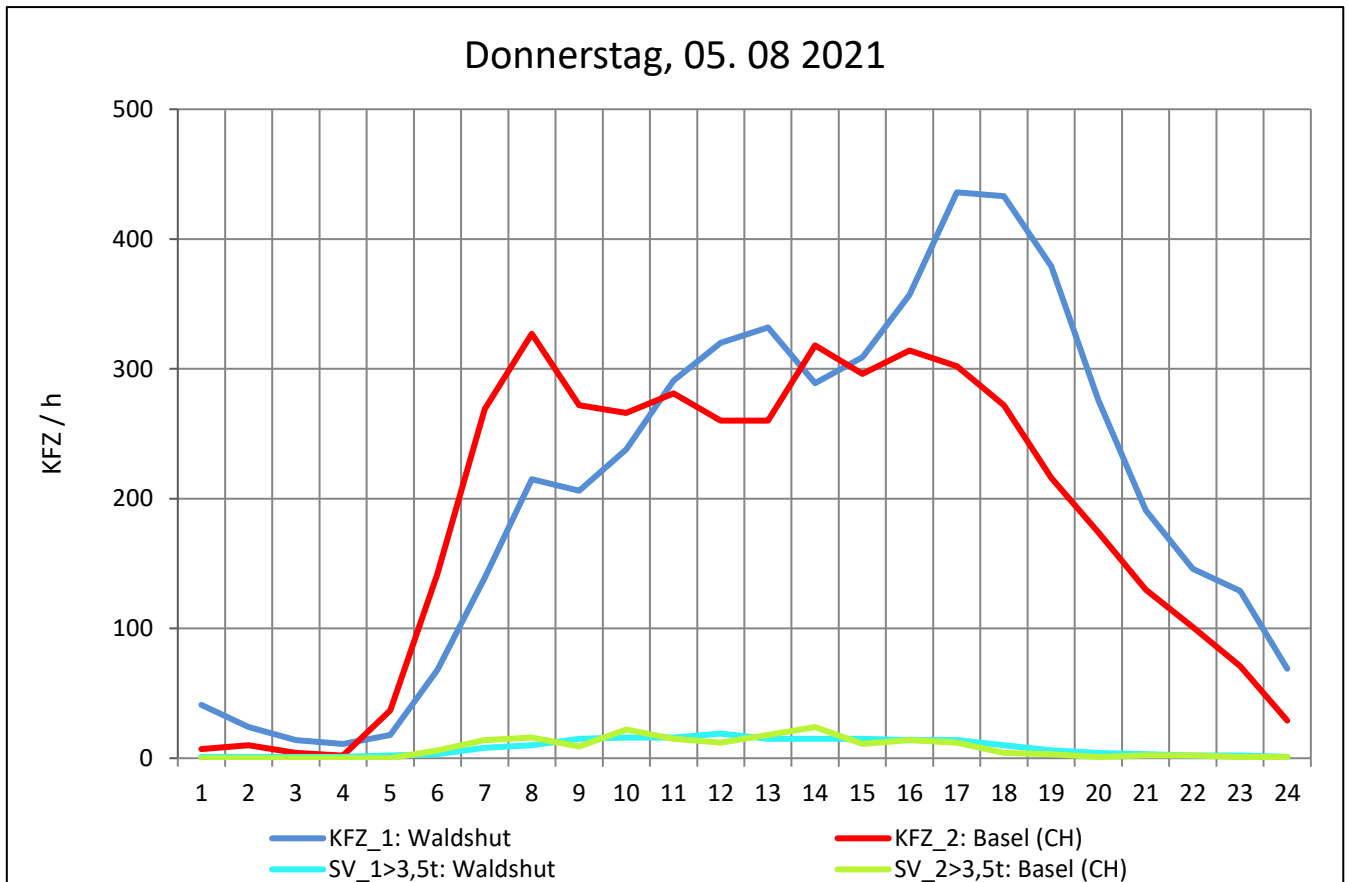
Zst.: **Bad Säckingen 1**

TK-/Zst-Nr.: 8414/1102

L 154

Richtung 1 : **Waldshut**

Richtung 2 : **Basel (CH)**



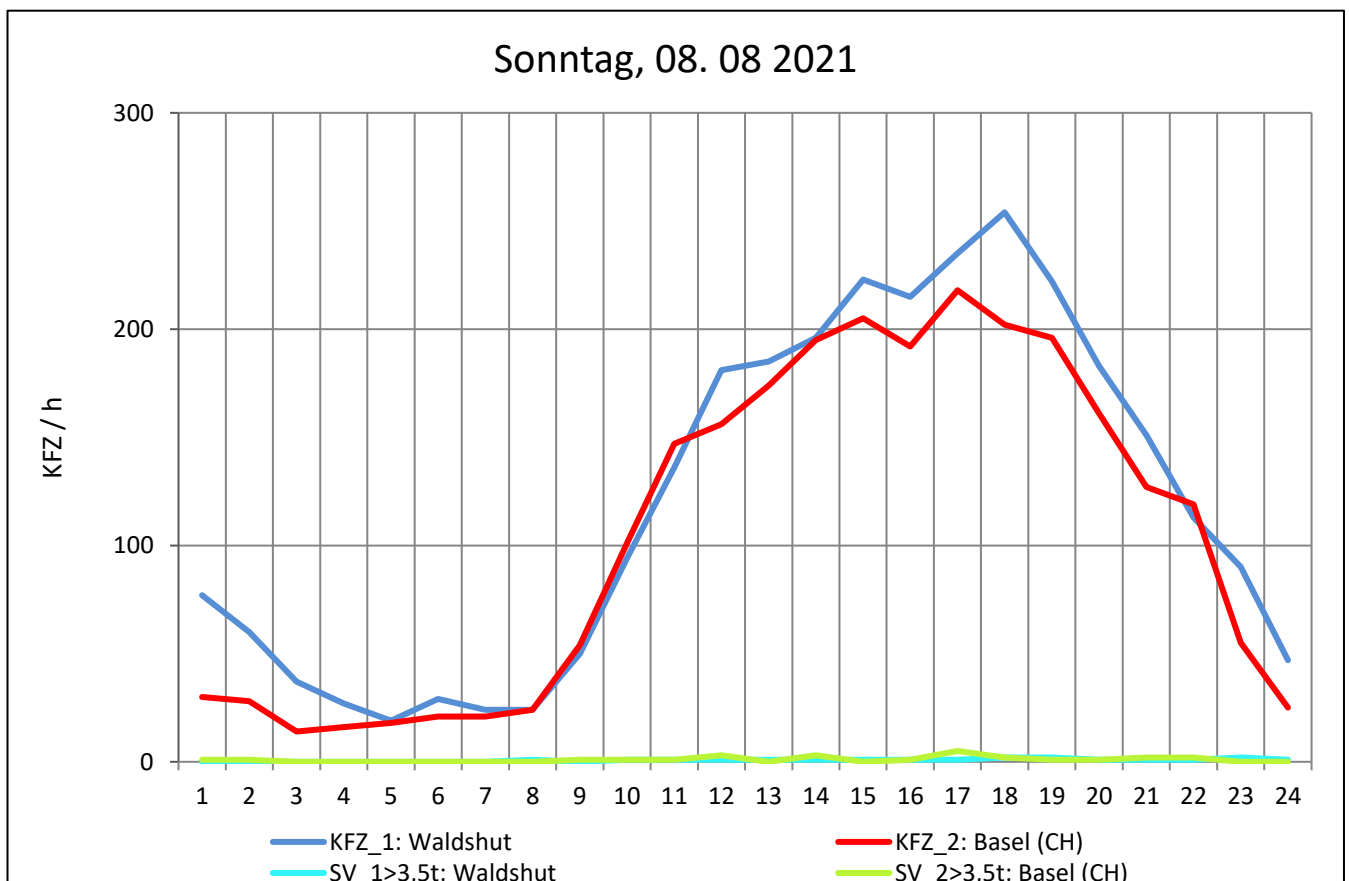
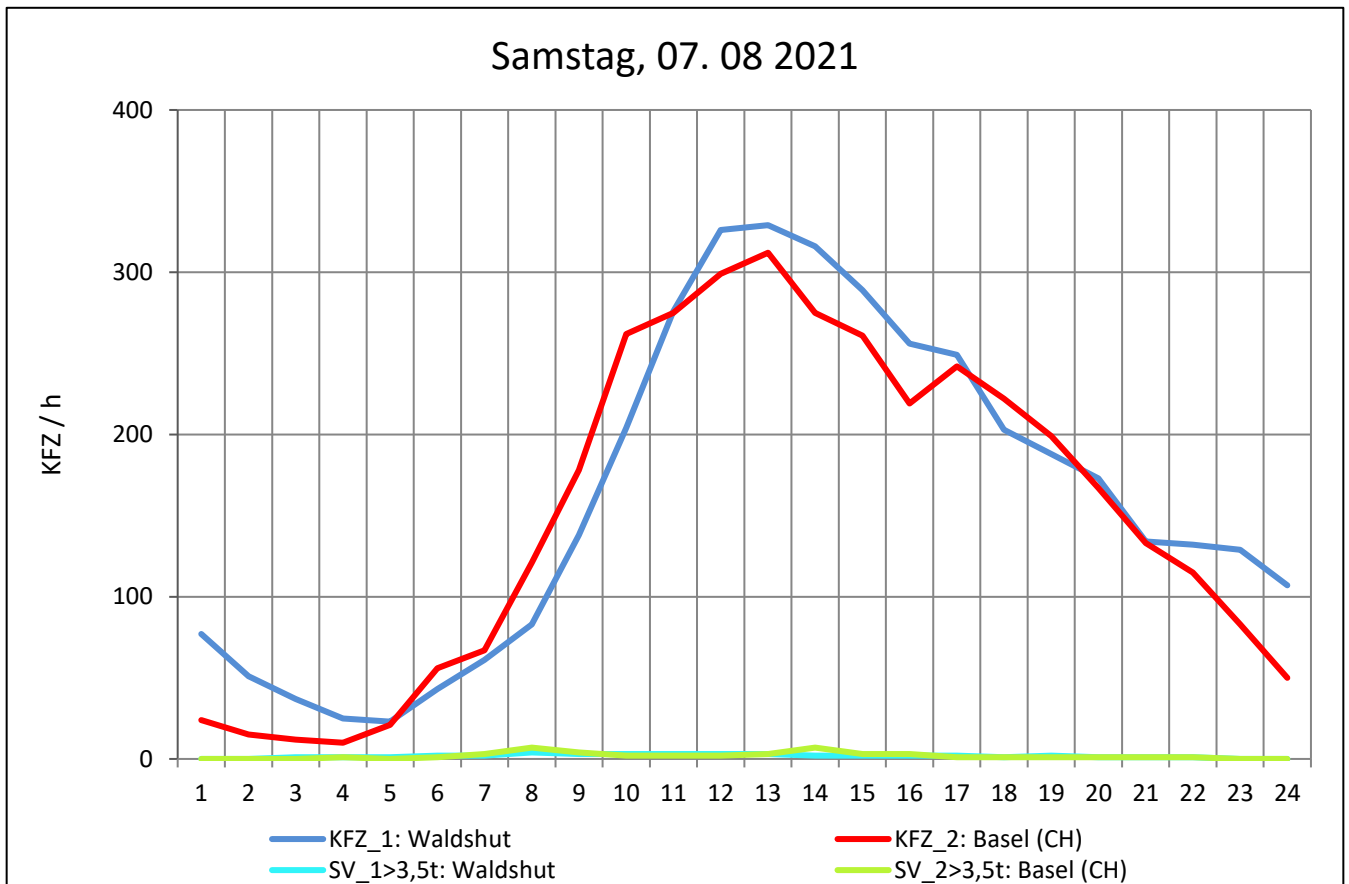
Zst.: **Bad Säckingen 1**

TK-/Zst-Nr.: 8414/1102

L 154

Richtung 1 : **Waldshut**

Richtung 2 : **Basel (CH)**



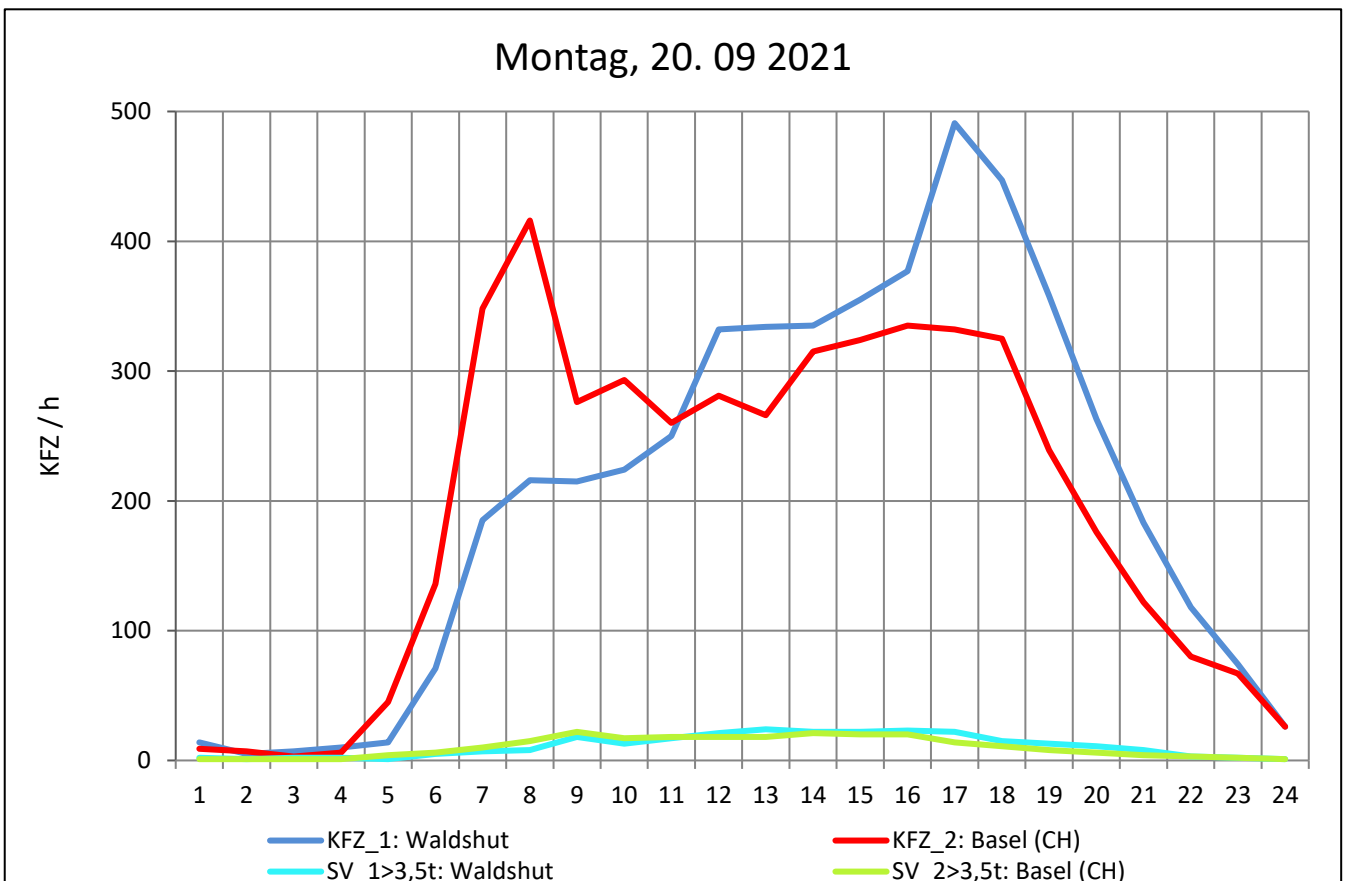
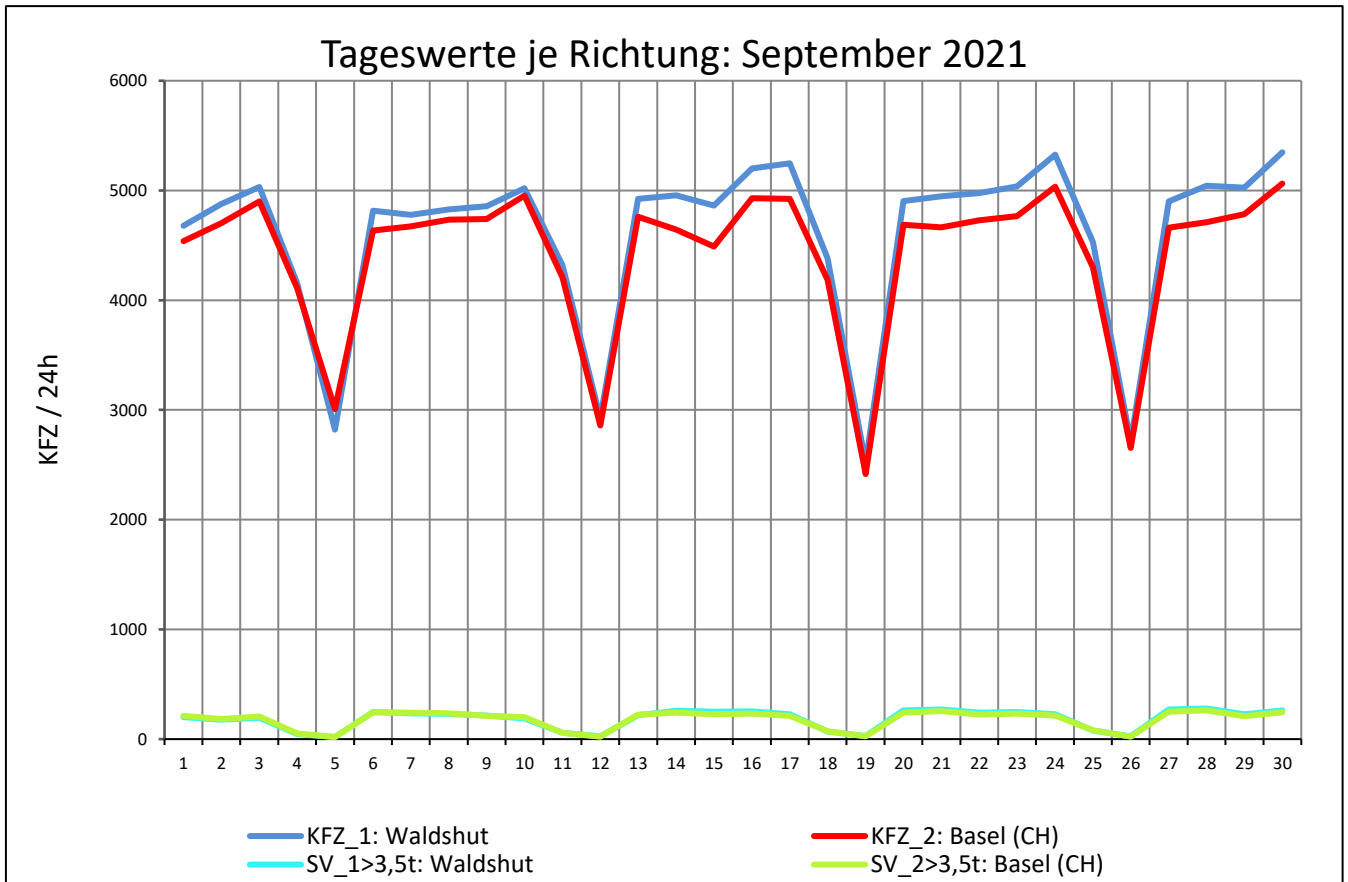
Zst.: **Bad Säckingen 1**

TK-/Zst-Nr.: 8414/1102

L 154

Richtung 1 : **Waldshut**

Richtung 2 : **Basel (CH)**



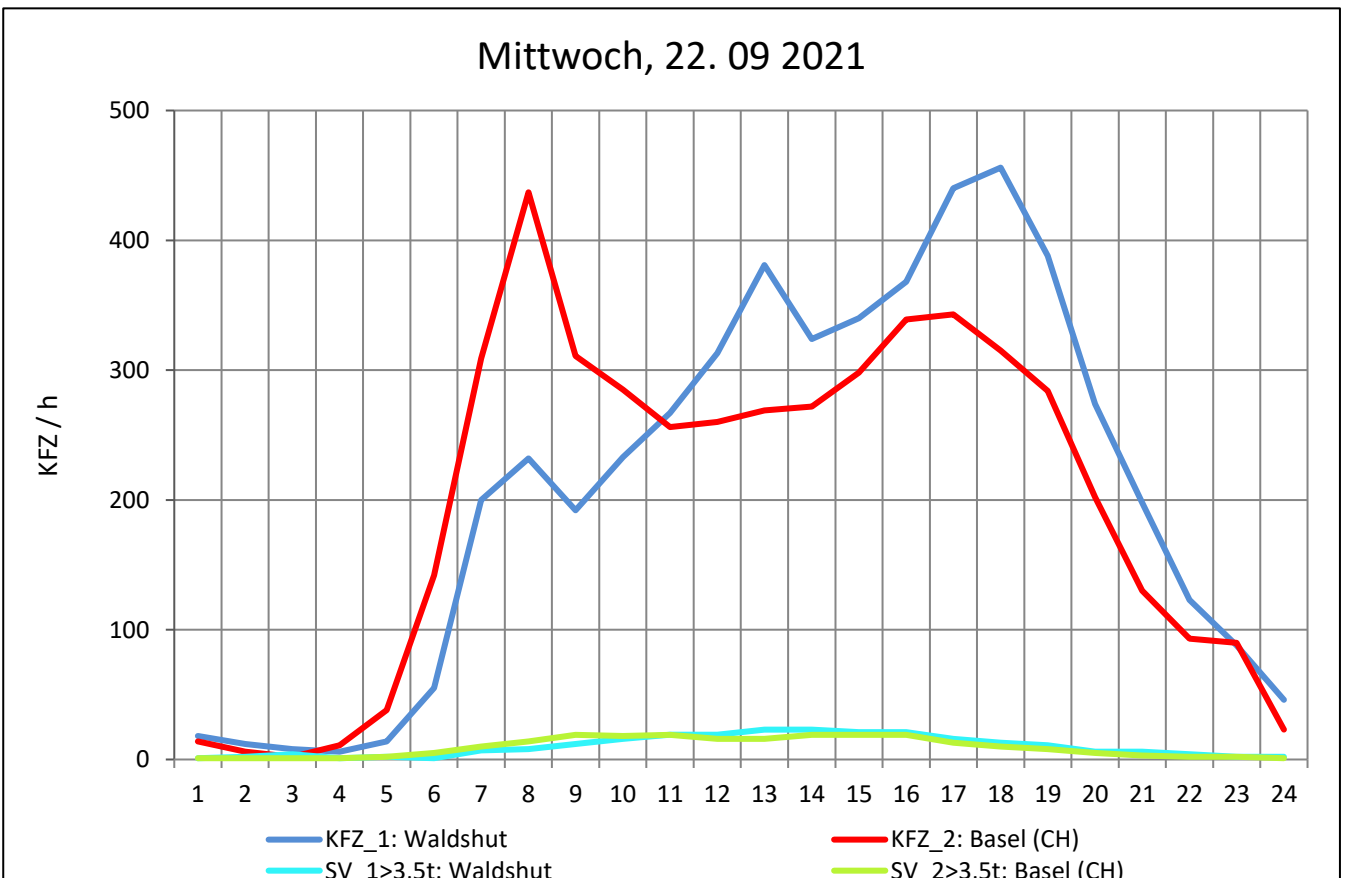
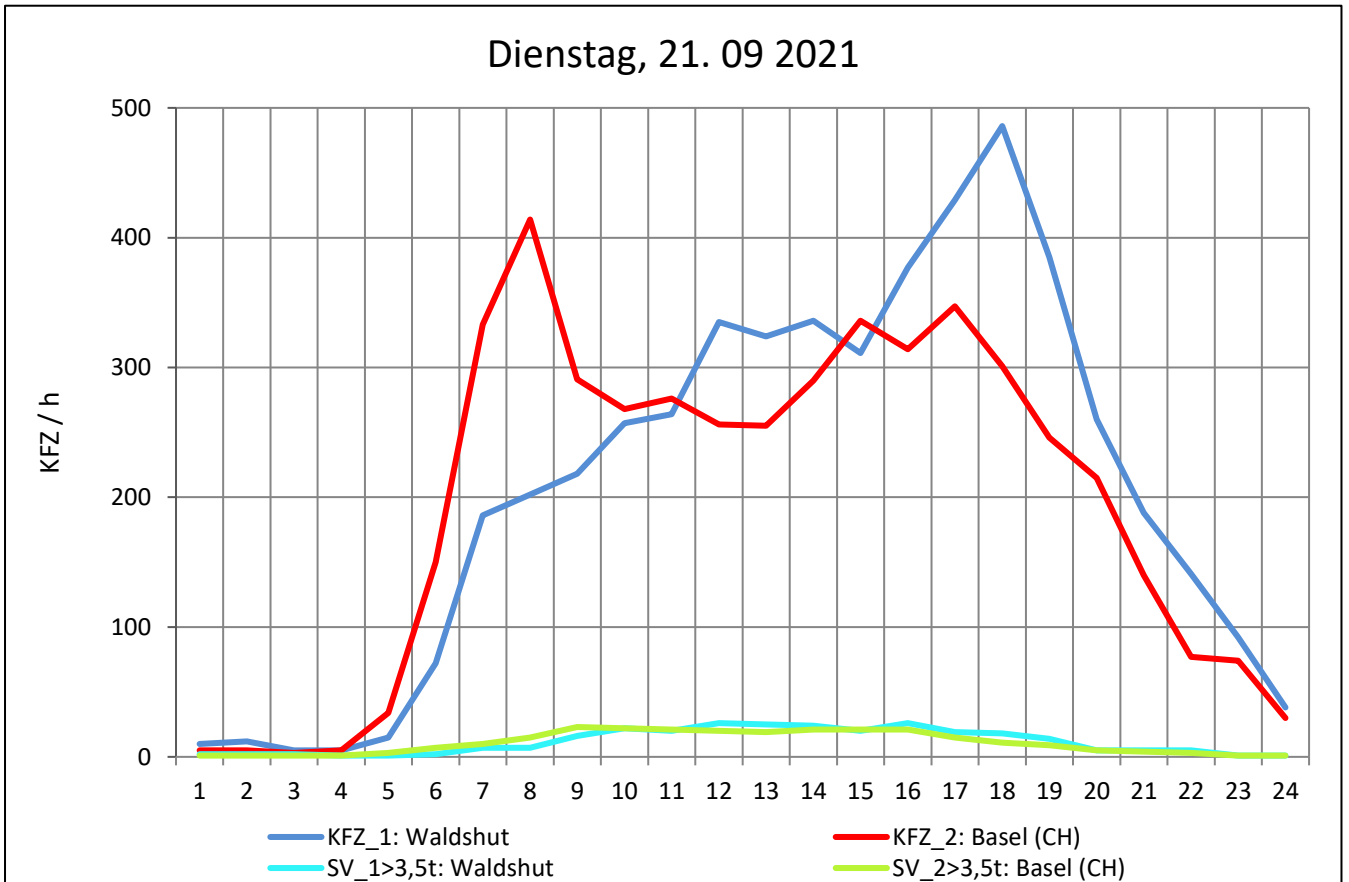
Zst.: **Bad Säckingen 1**

TK-/Zst-Nr.: 8414/1102

L 154

Richtung 1 : **Waldshut**

Richtung 2 : **Basel (CH)**



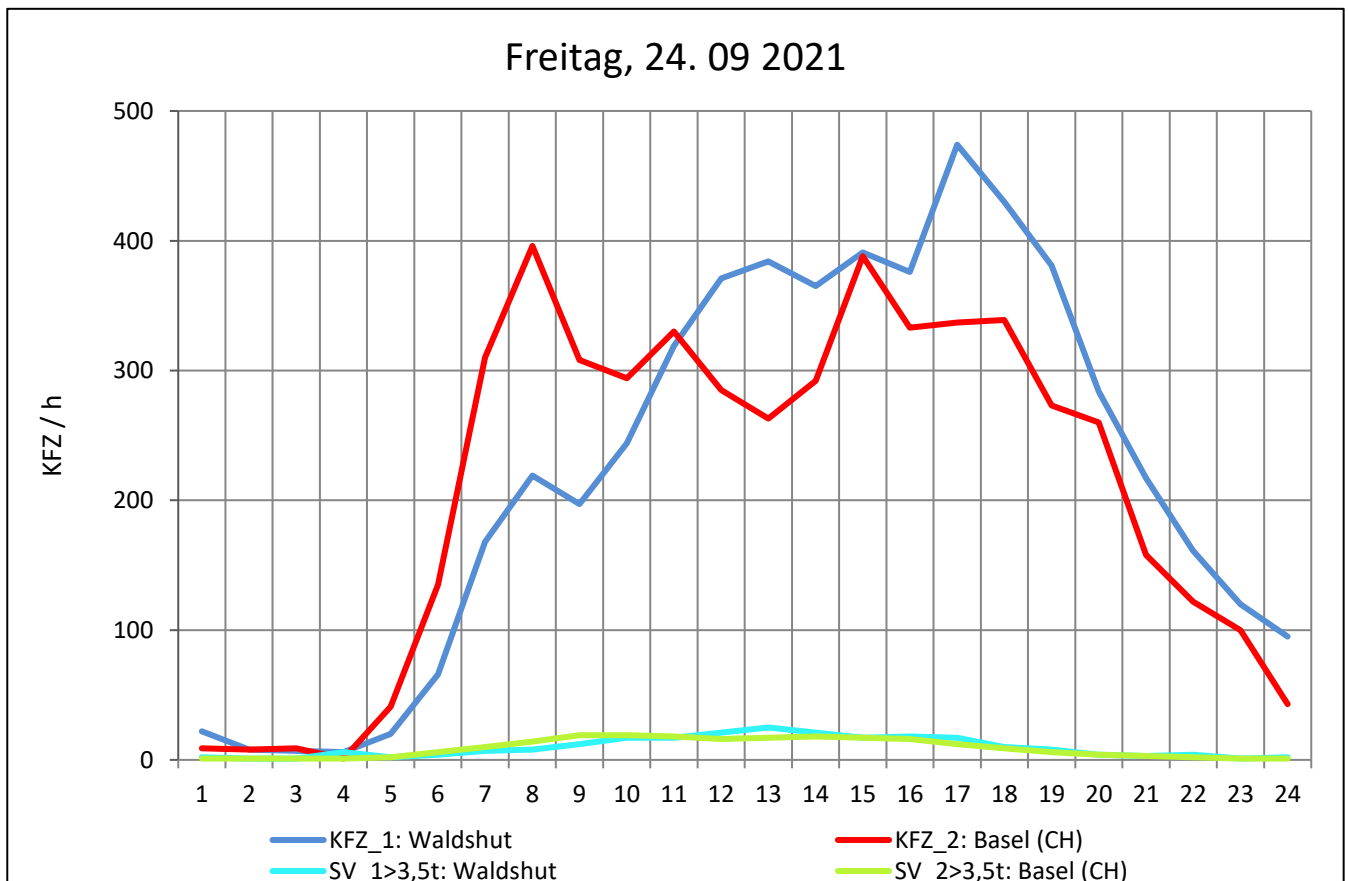
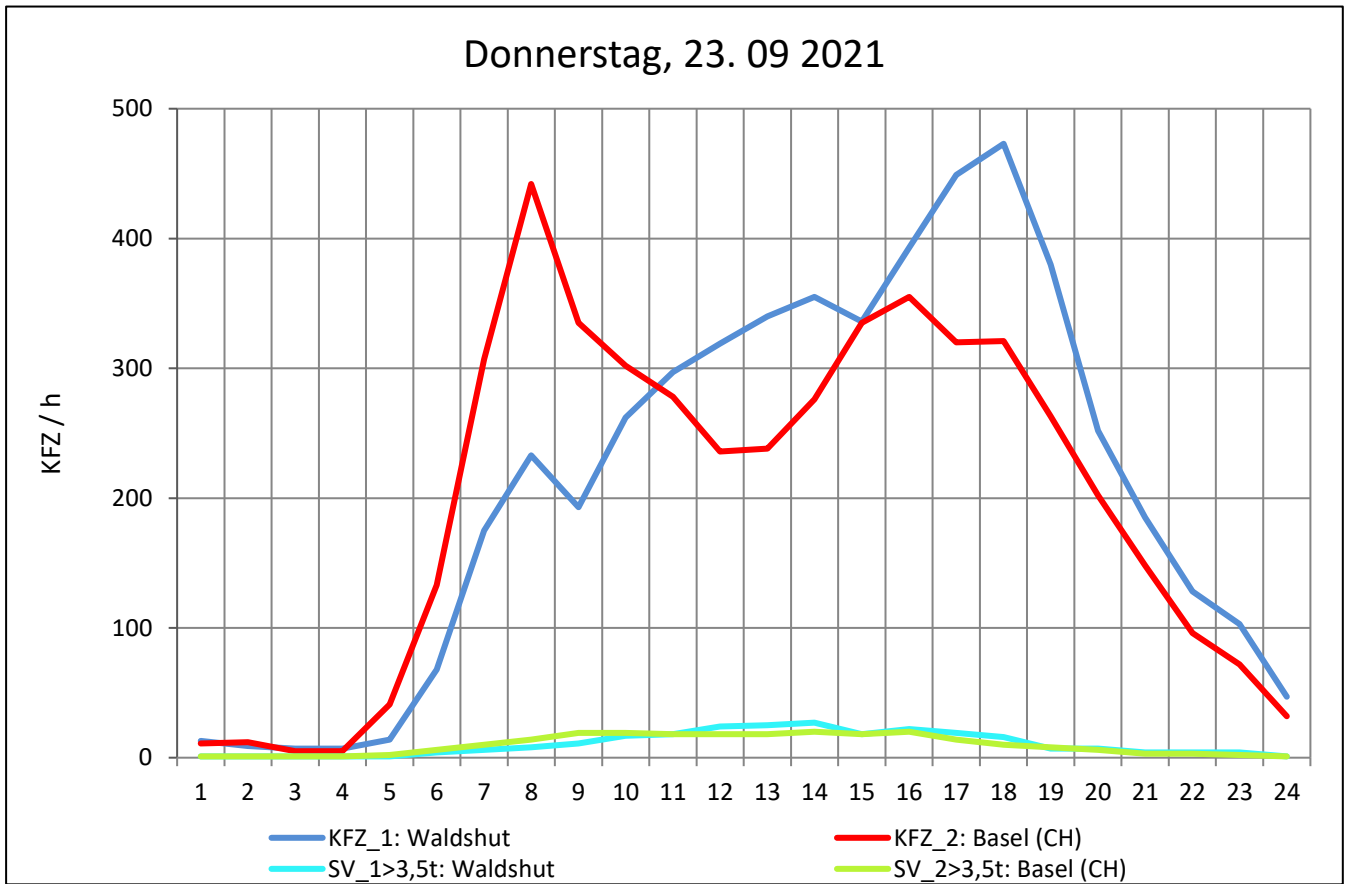
Zst.: **Bad Säckingen 1**

TK-/Zst-Nr.: 8414/1102

L 154

Richtung 1 : **Waldshut**

Richtung 2 : **Basel (CH)**



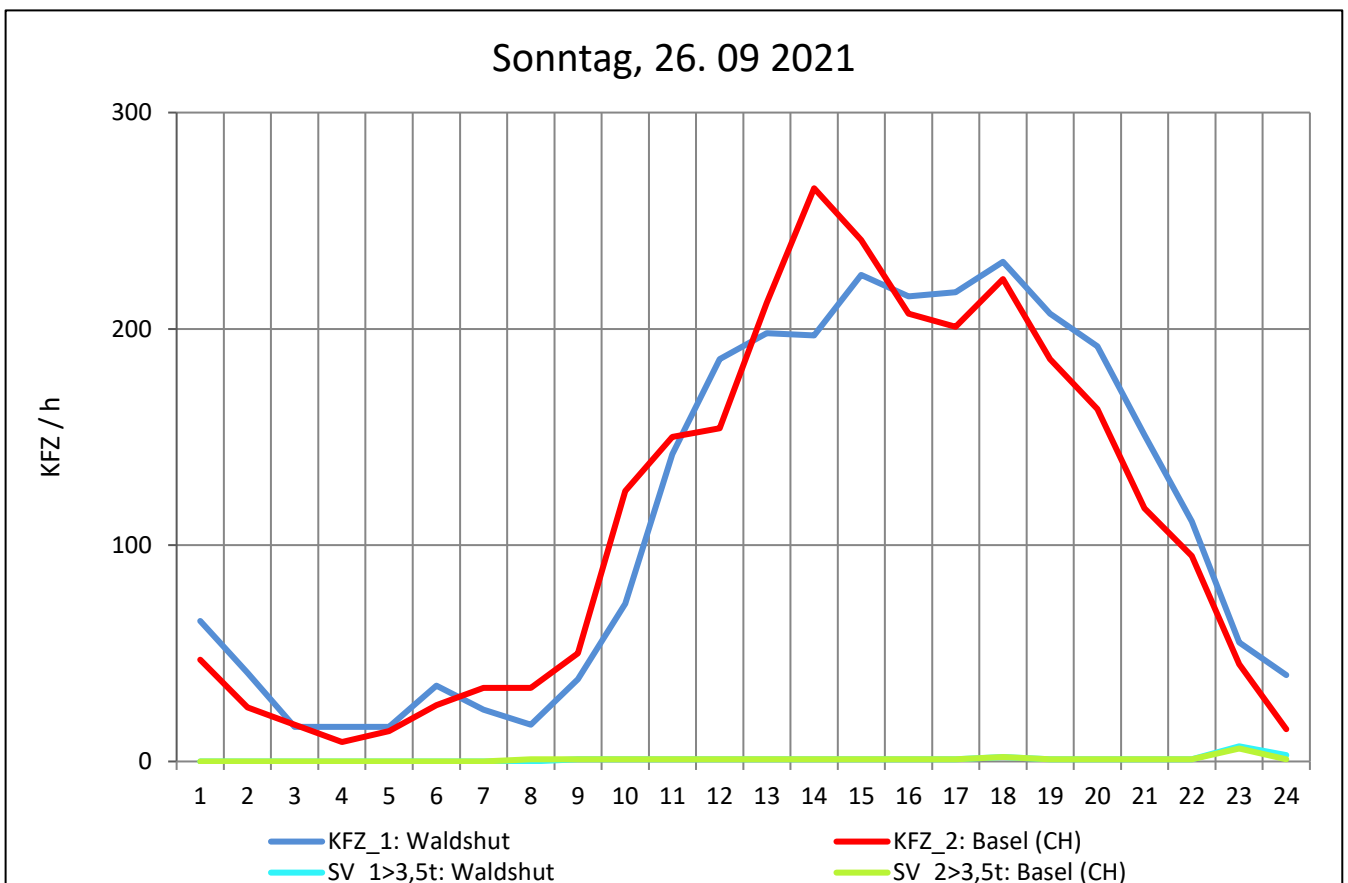
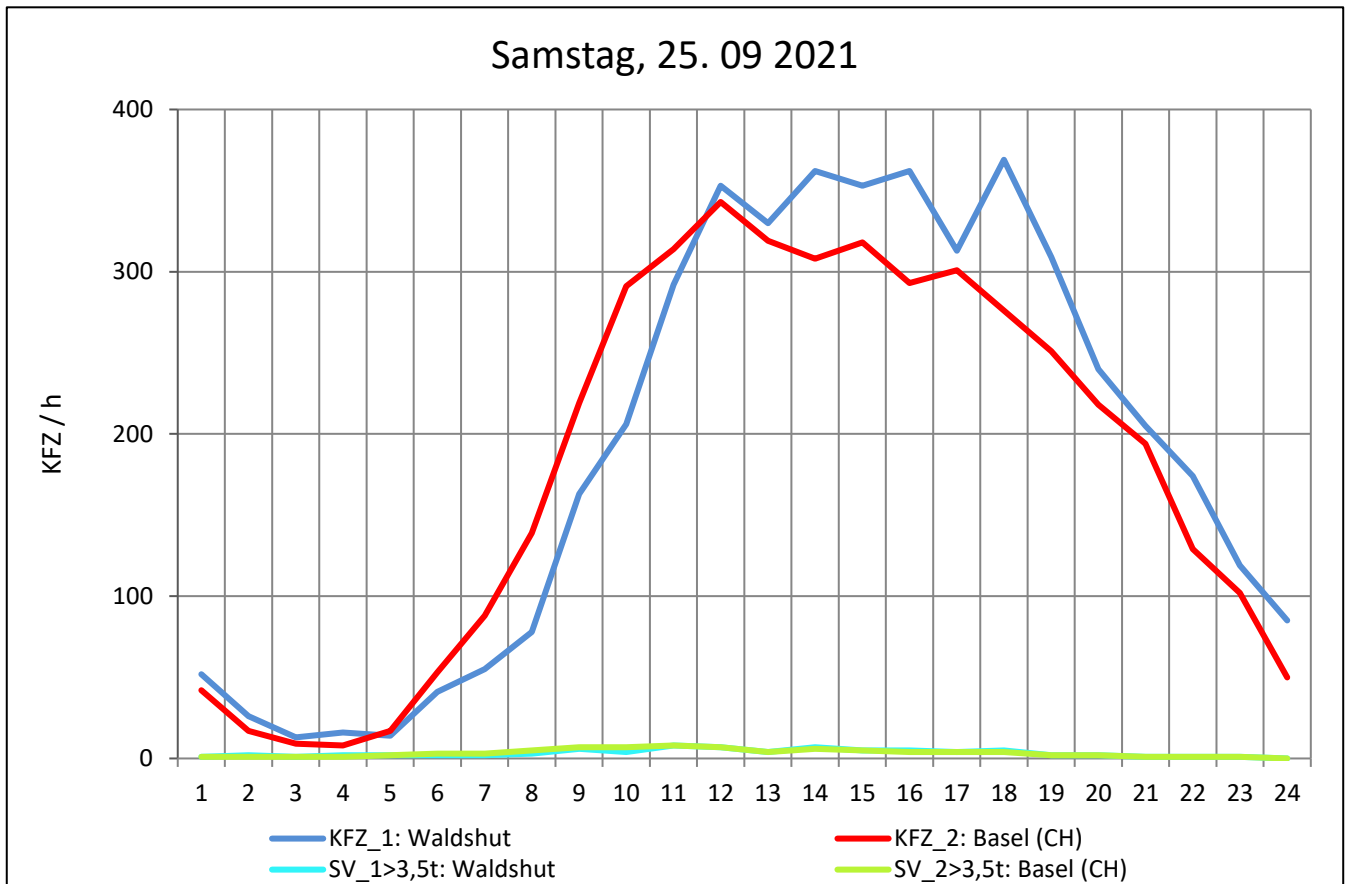
Zst.: **Bad Säckingen 1**

TK-/Zst-Nr.: 8414/1102

L 154

Richtung 1 : **Waldshut**

Richtung 2 : **Basel (CH)**



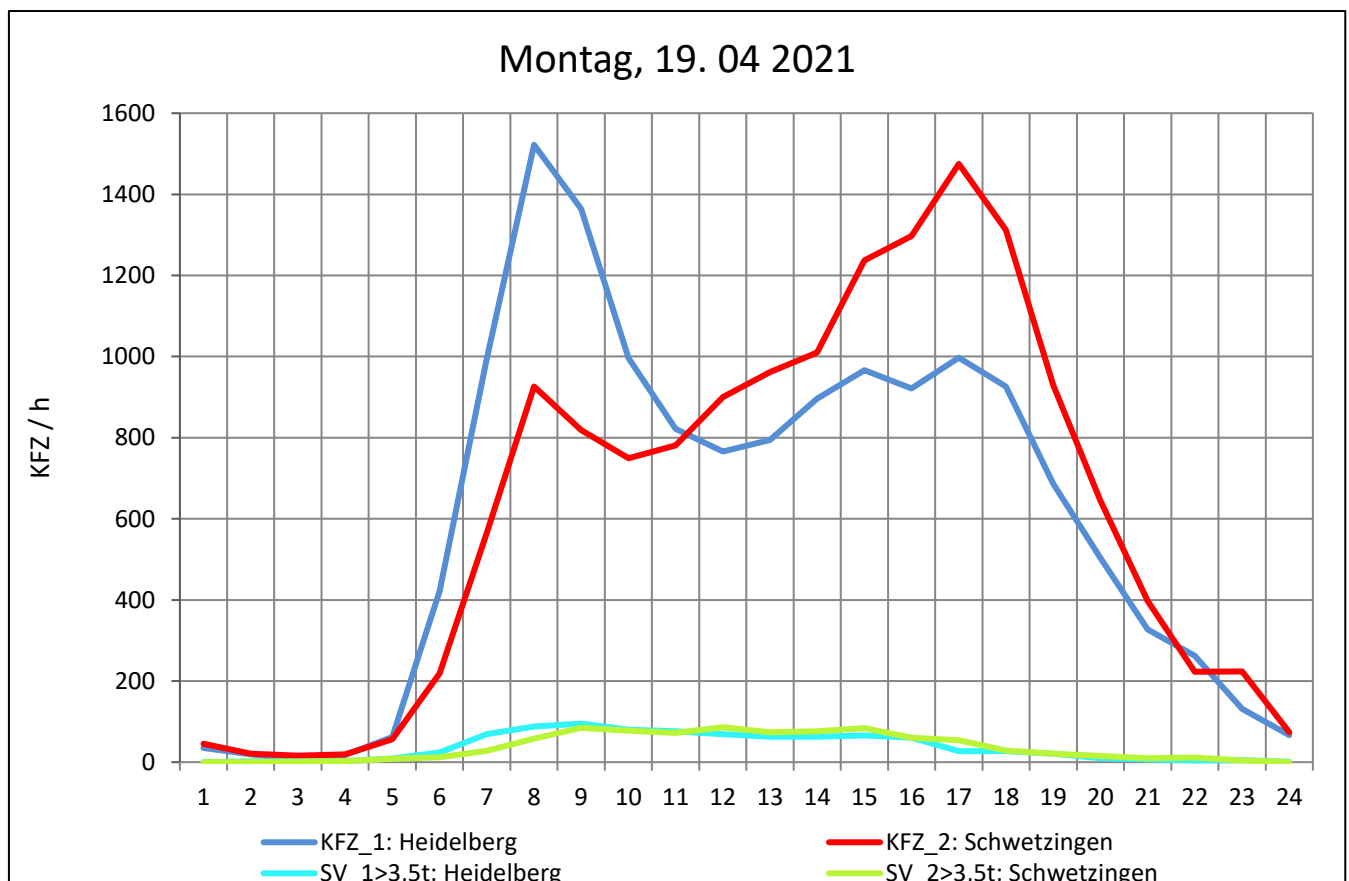
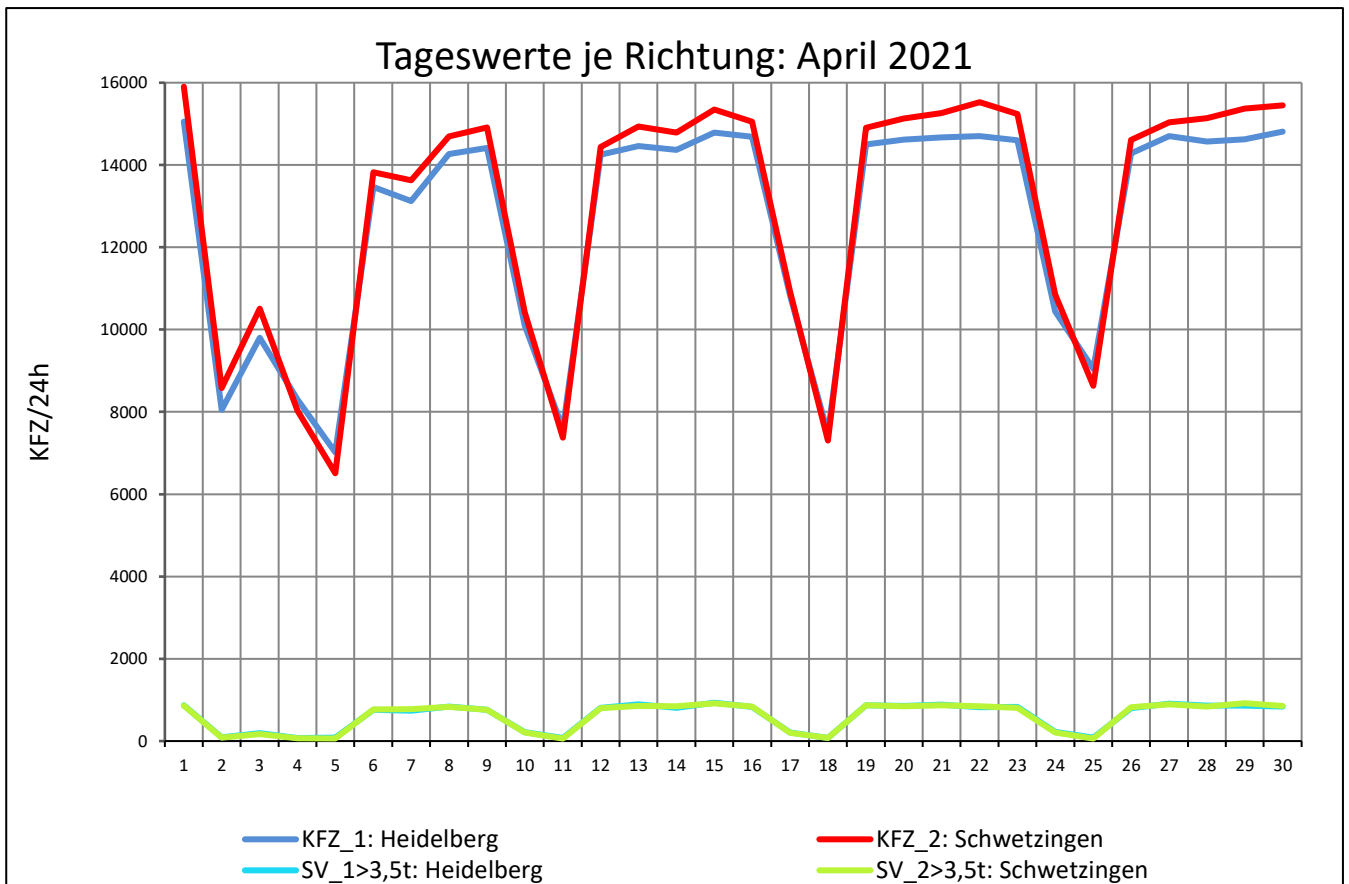
Zst.: **Heidelberg 2**

TK-/Zst-Nr.: 6617/1214

L 600A

Richtung 1 : **Heidelberg**

Richtung 2 : **Schwetzingen**



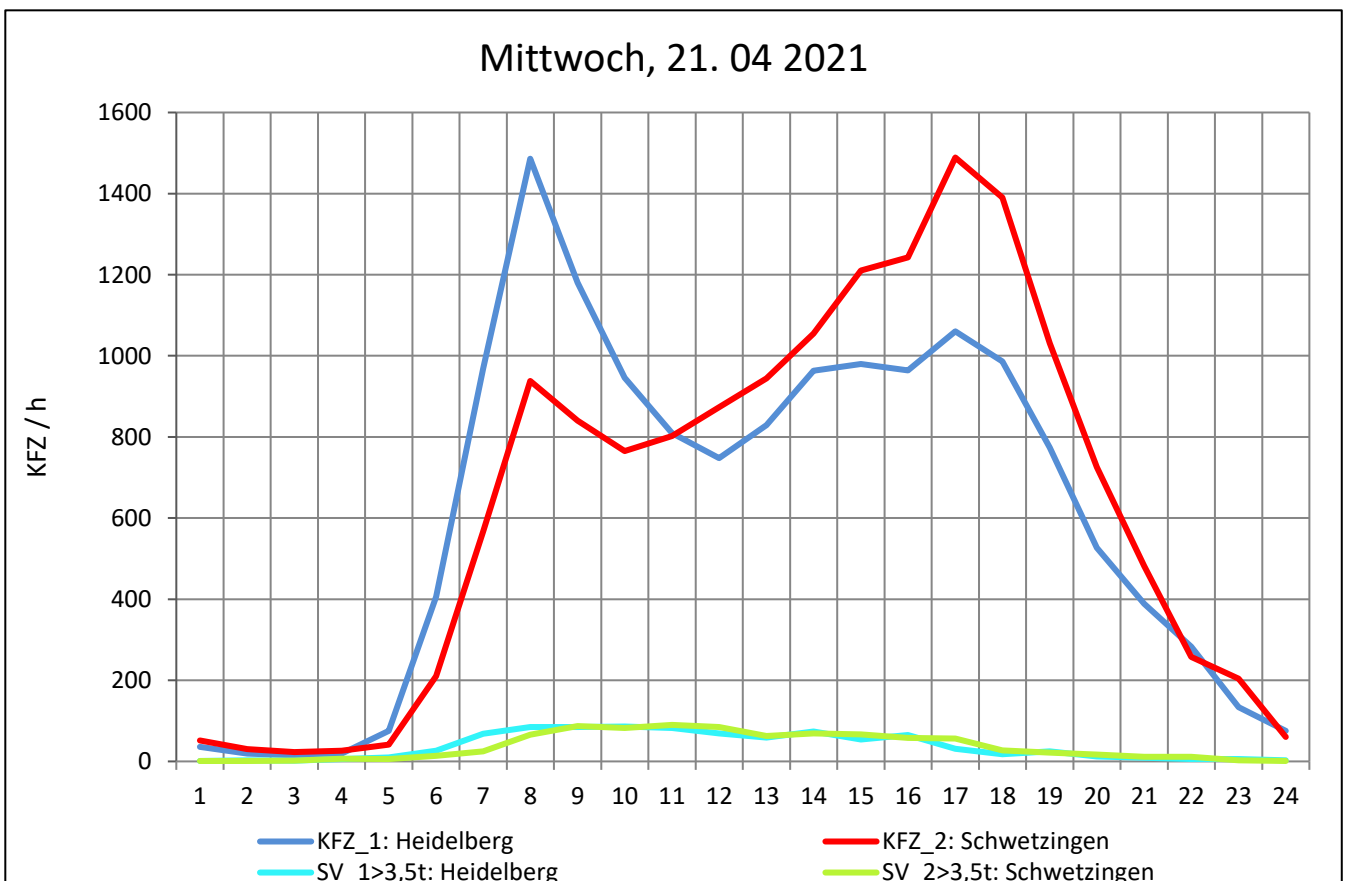
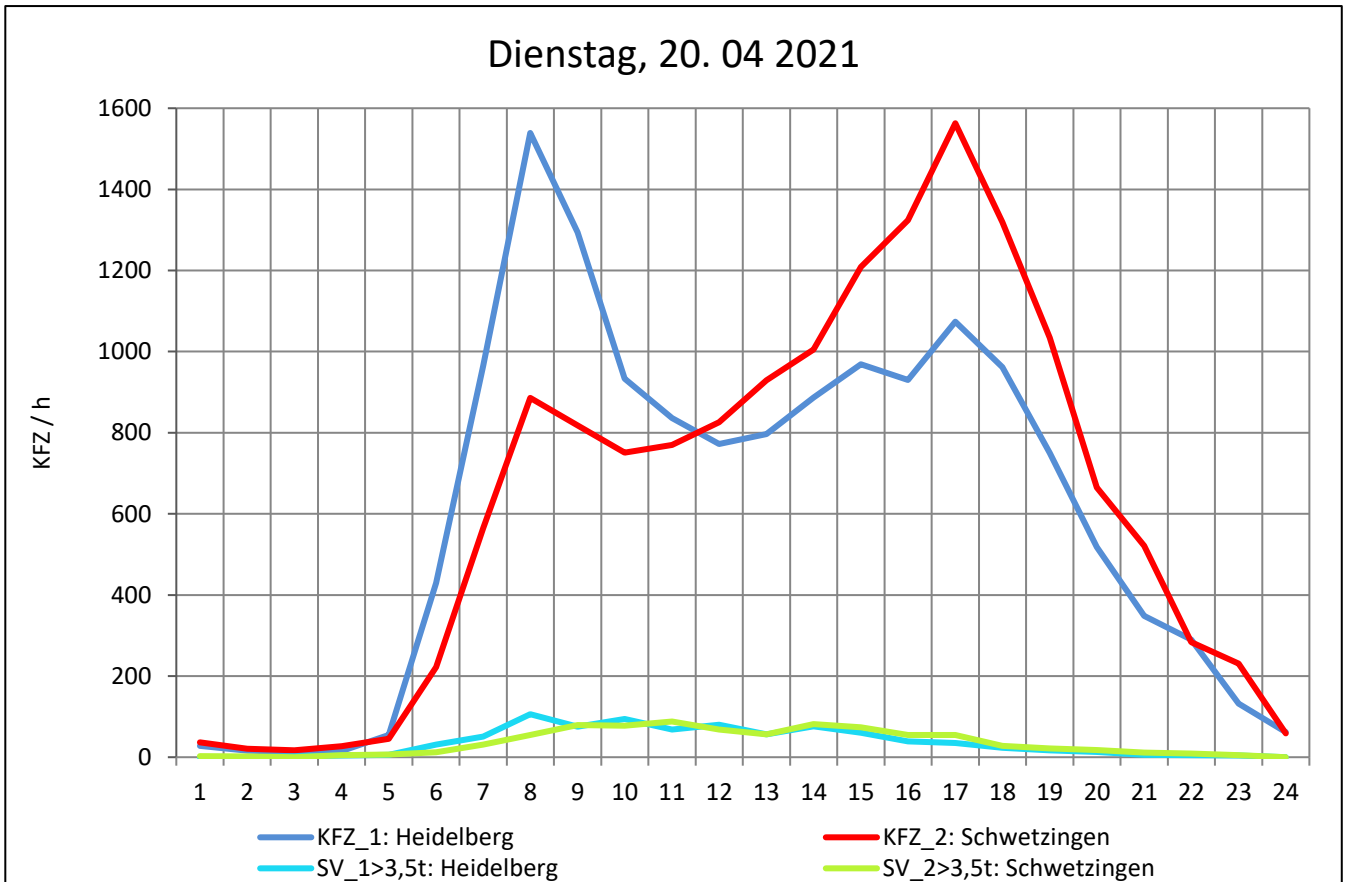
Zst.: **Heidelberg 2**

TK-/Zst-Nr.: 6617/1214

L 600A

Richtung 1 : **Heidelberg**

Richtung 2 : **Schwetzingen**



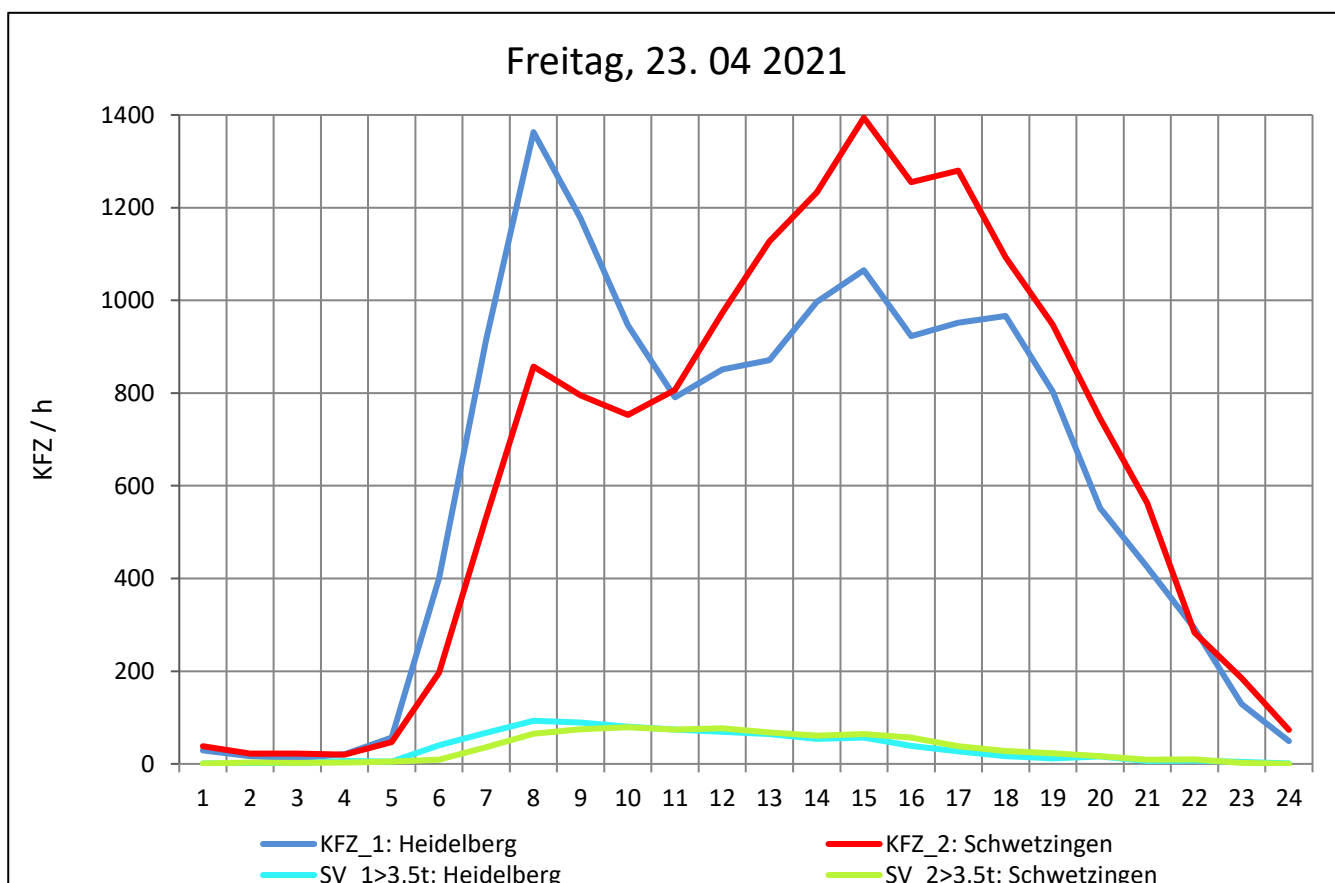
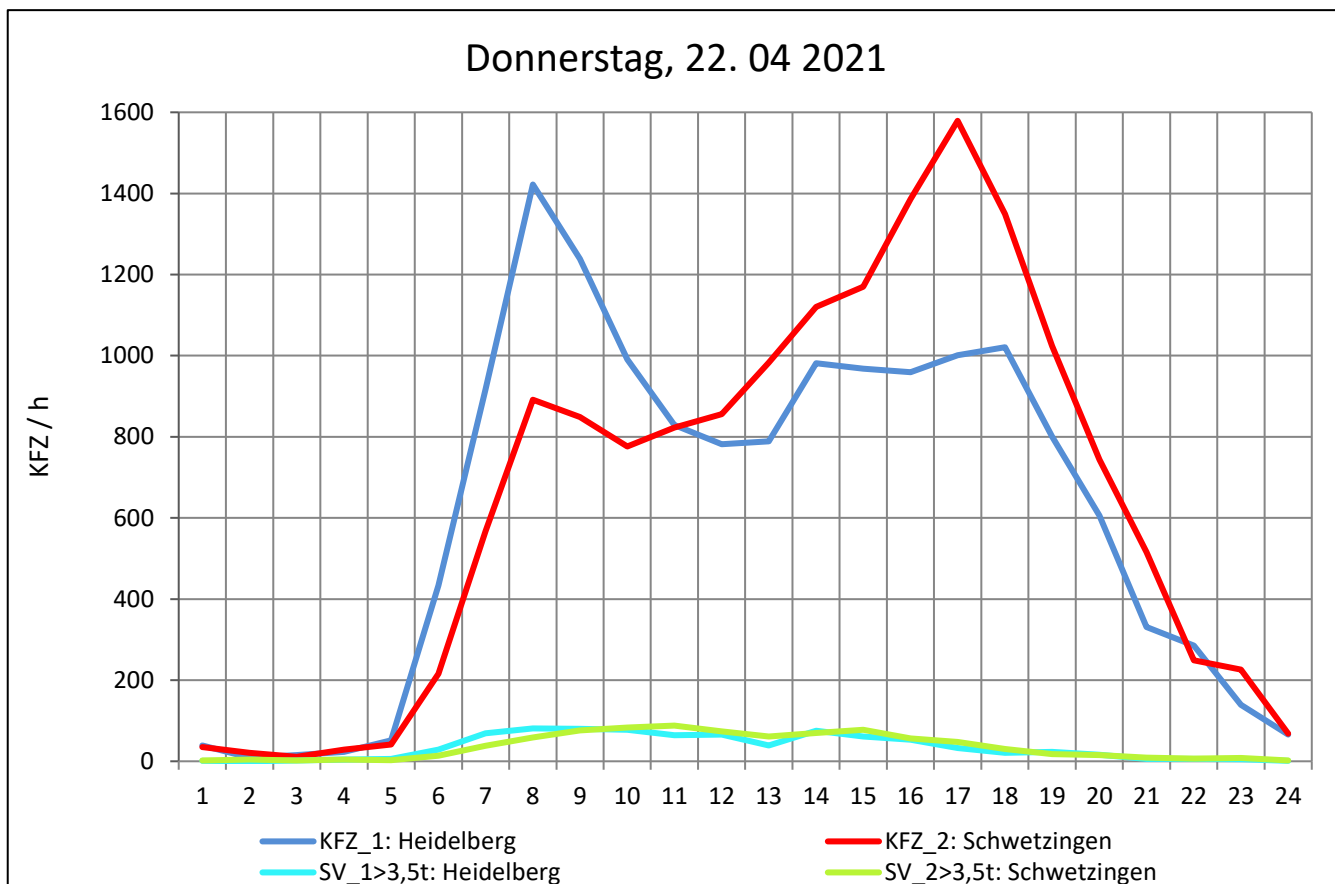
Zst.: **Heidelberg 2**

TK-/Zst-Nr.: 6617/1214

L 600A

Richtung 1 : **Heidelberg**

Richtung 2 : **Schwetzingen**



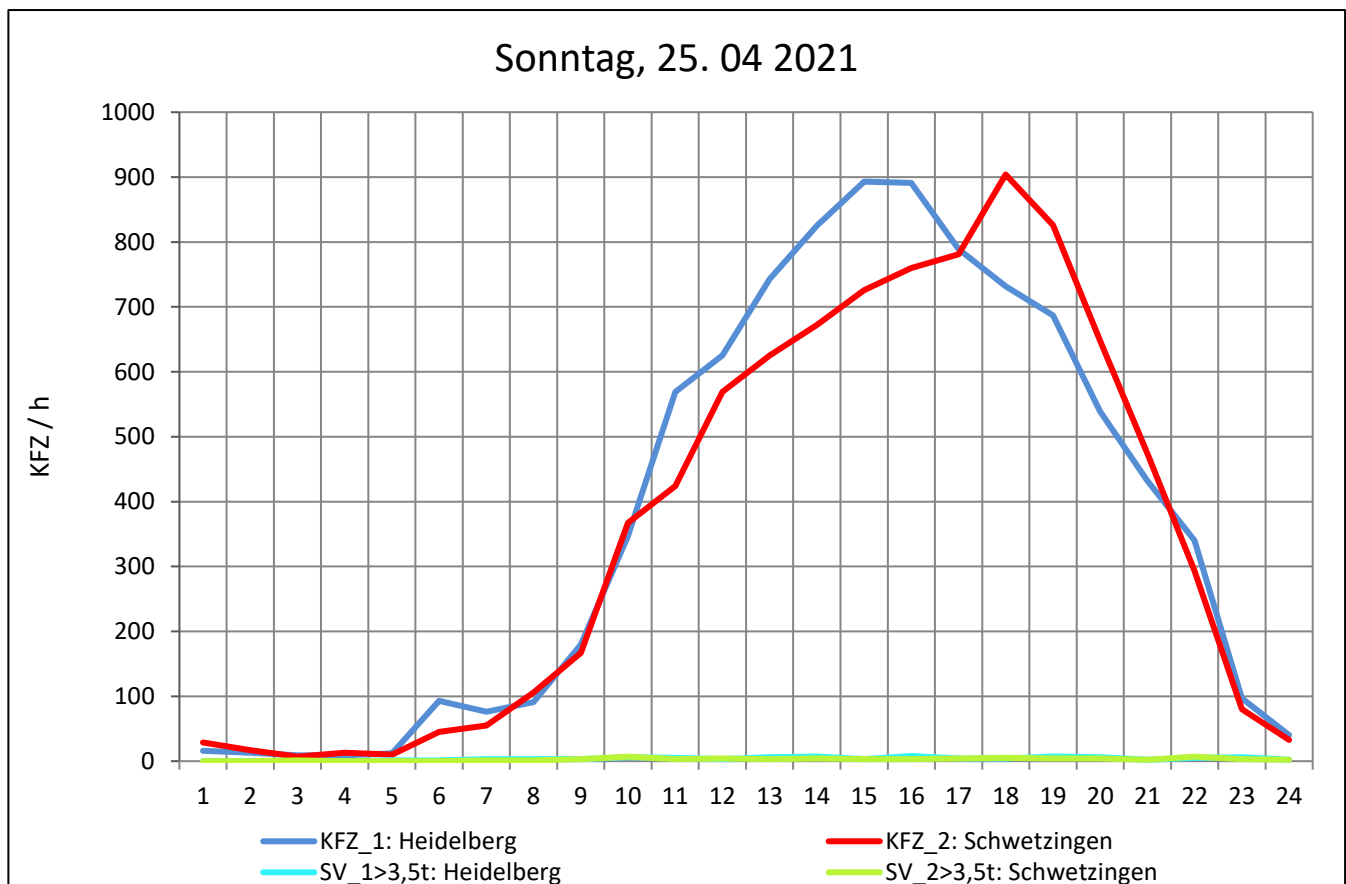
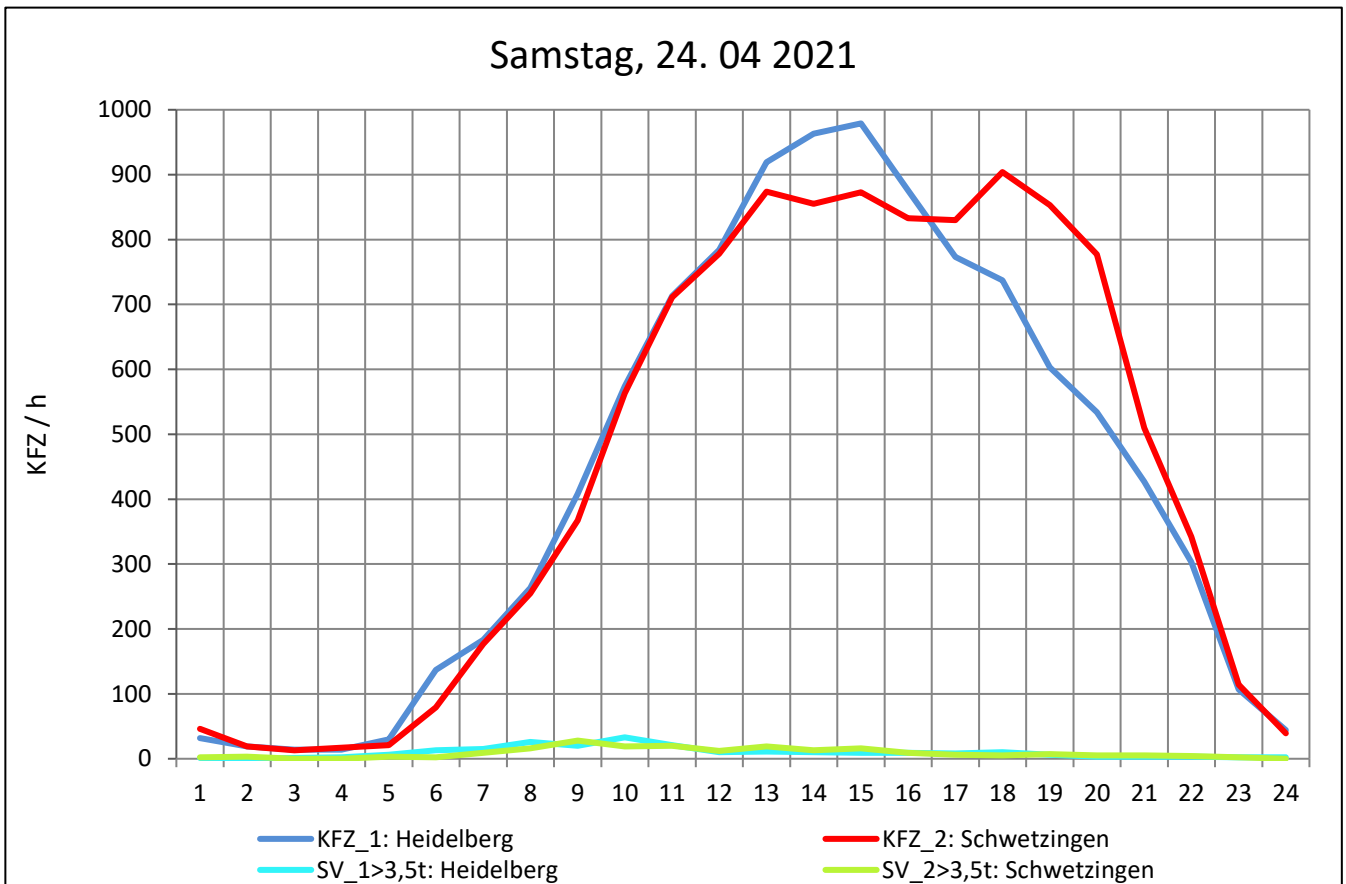
Zst.: **Heidelberg 2**

TK-/Zst-Nr.: 6617/1214

L 600A

Richtung 1 : **Heidelberg**

Richtung 2 : **Schwetzingen**



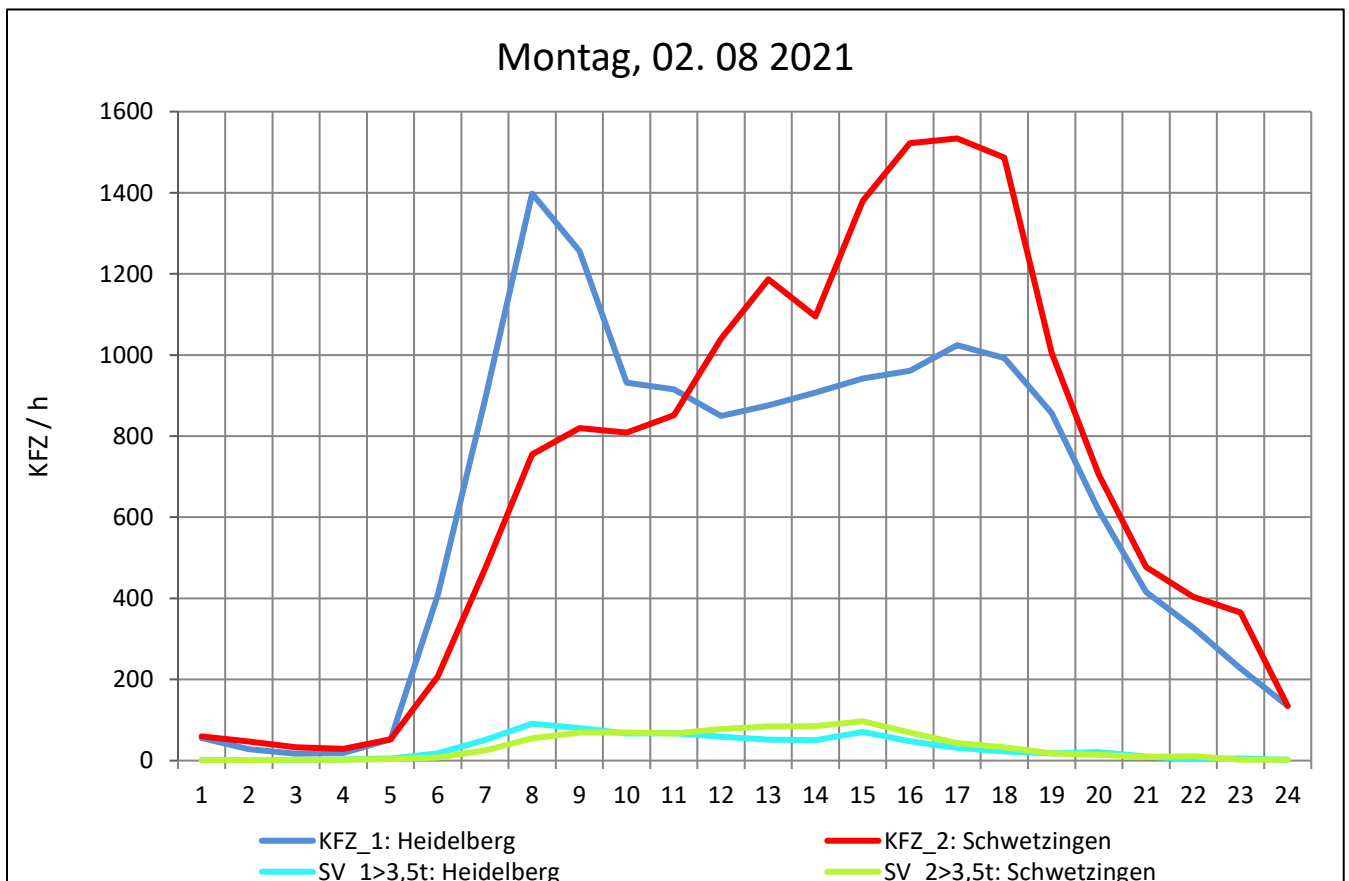
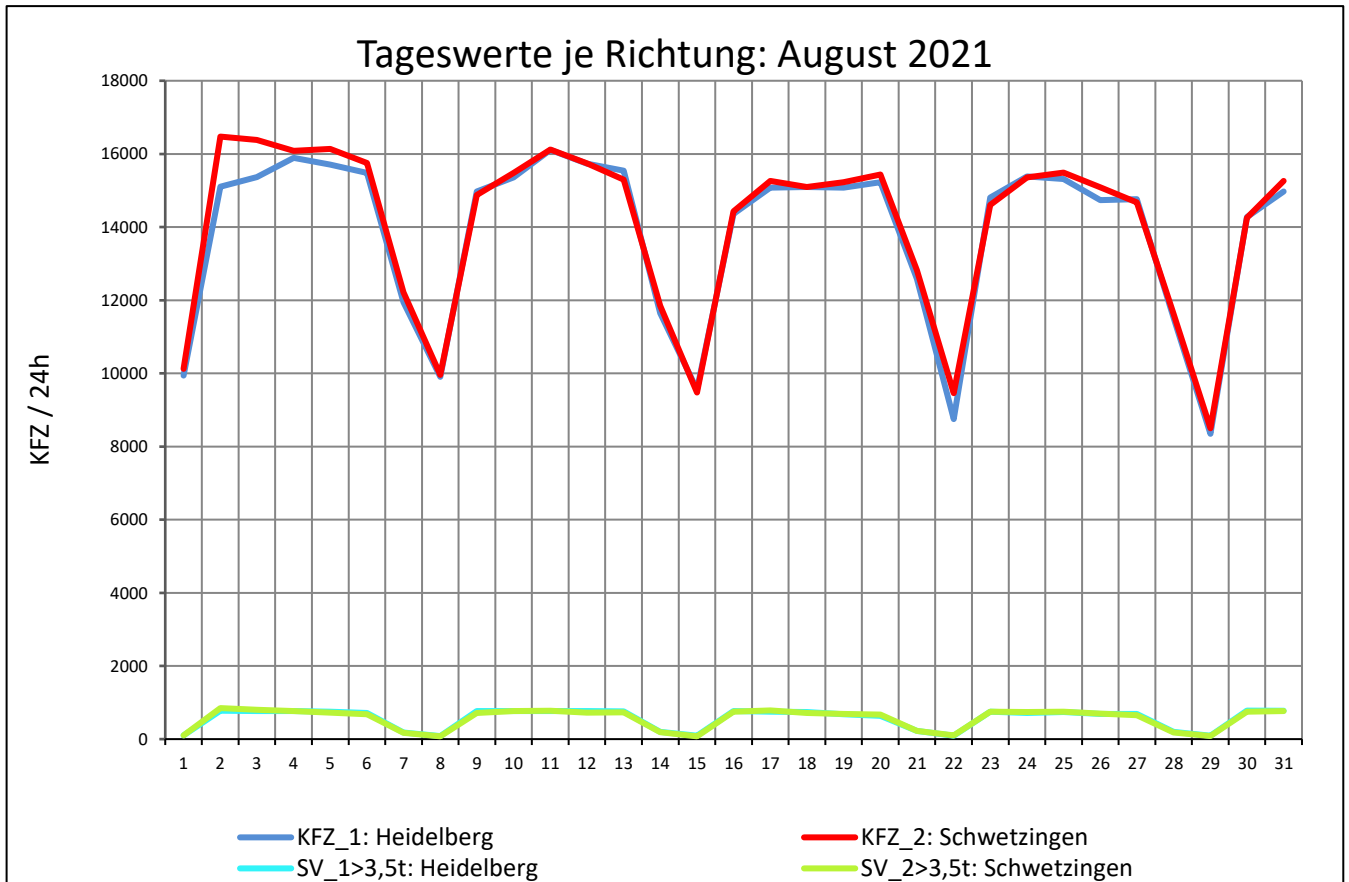
Zst.: **Heidelberg 2**

TK-/Zst-Nr.: 6617/1214

L 600A

Richtung 1 : **Heidelberg**

Richtung 2 : **Schwetzingen**



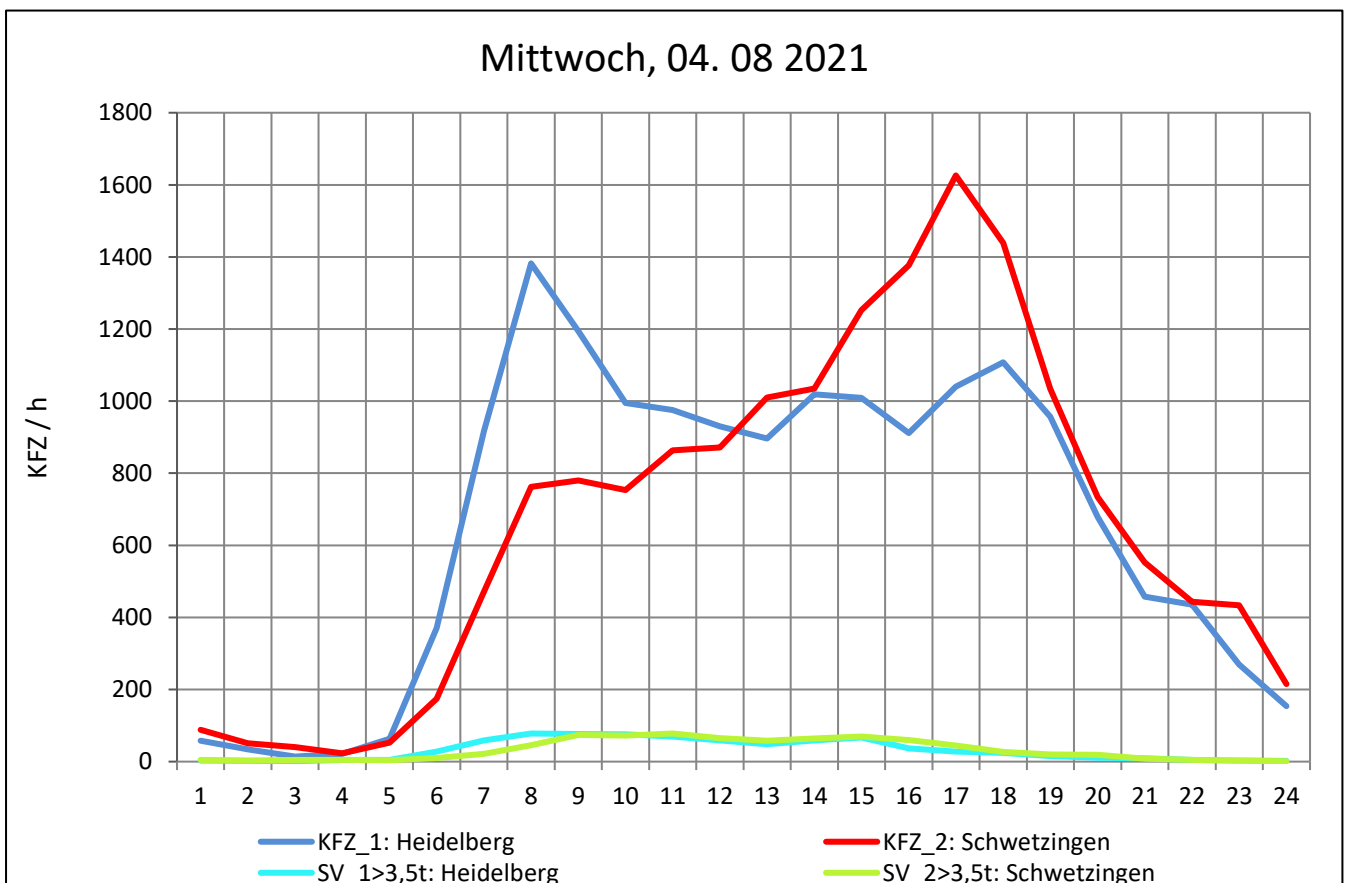
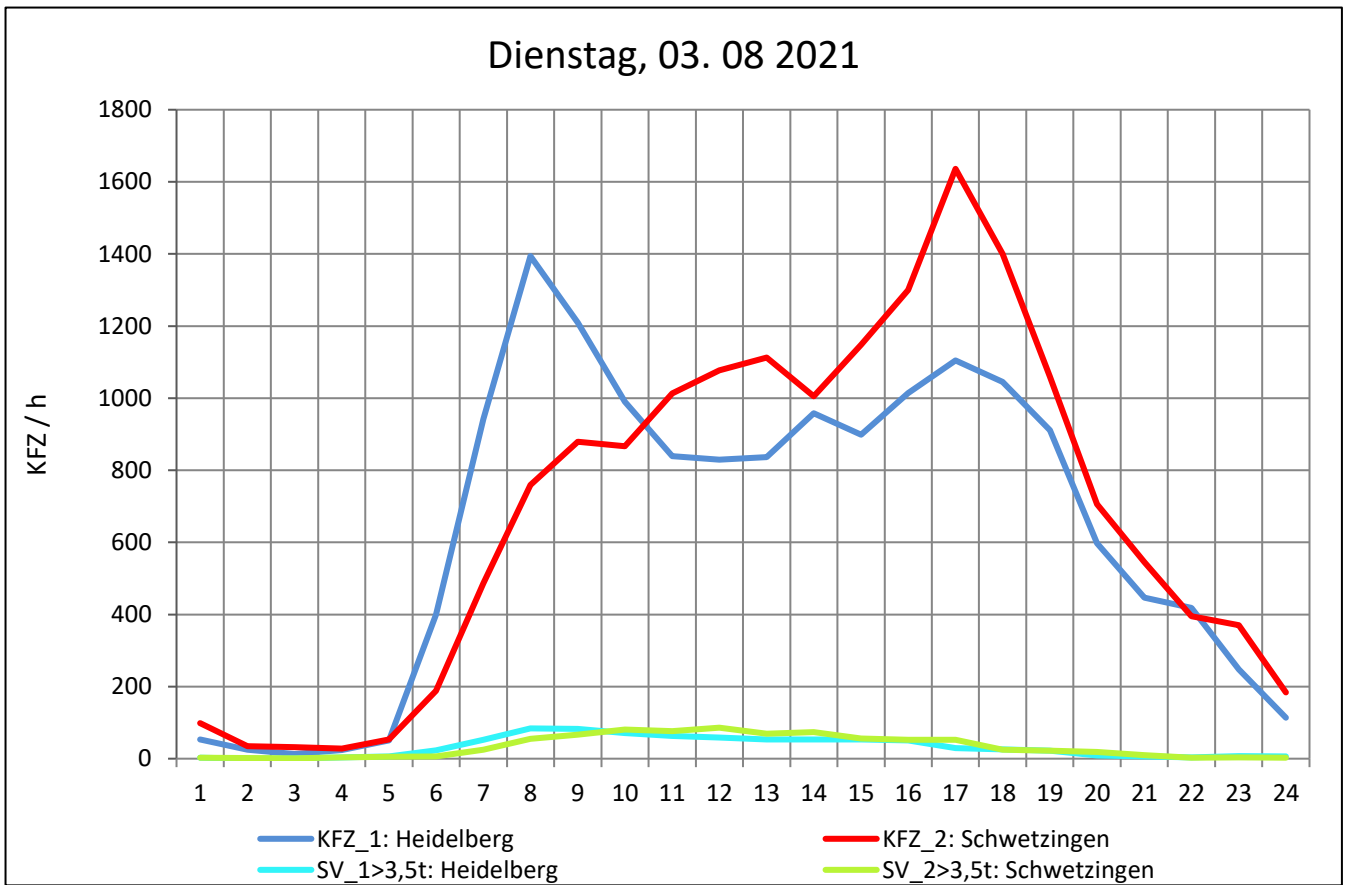
Zst.: **Heidelberg 2**

TK-/Zst-Nr.: 6617/1214

L 600A

Richtung 1 : **Heidelberg**

Richtung 2 : **Schwetzingen**



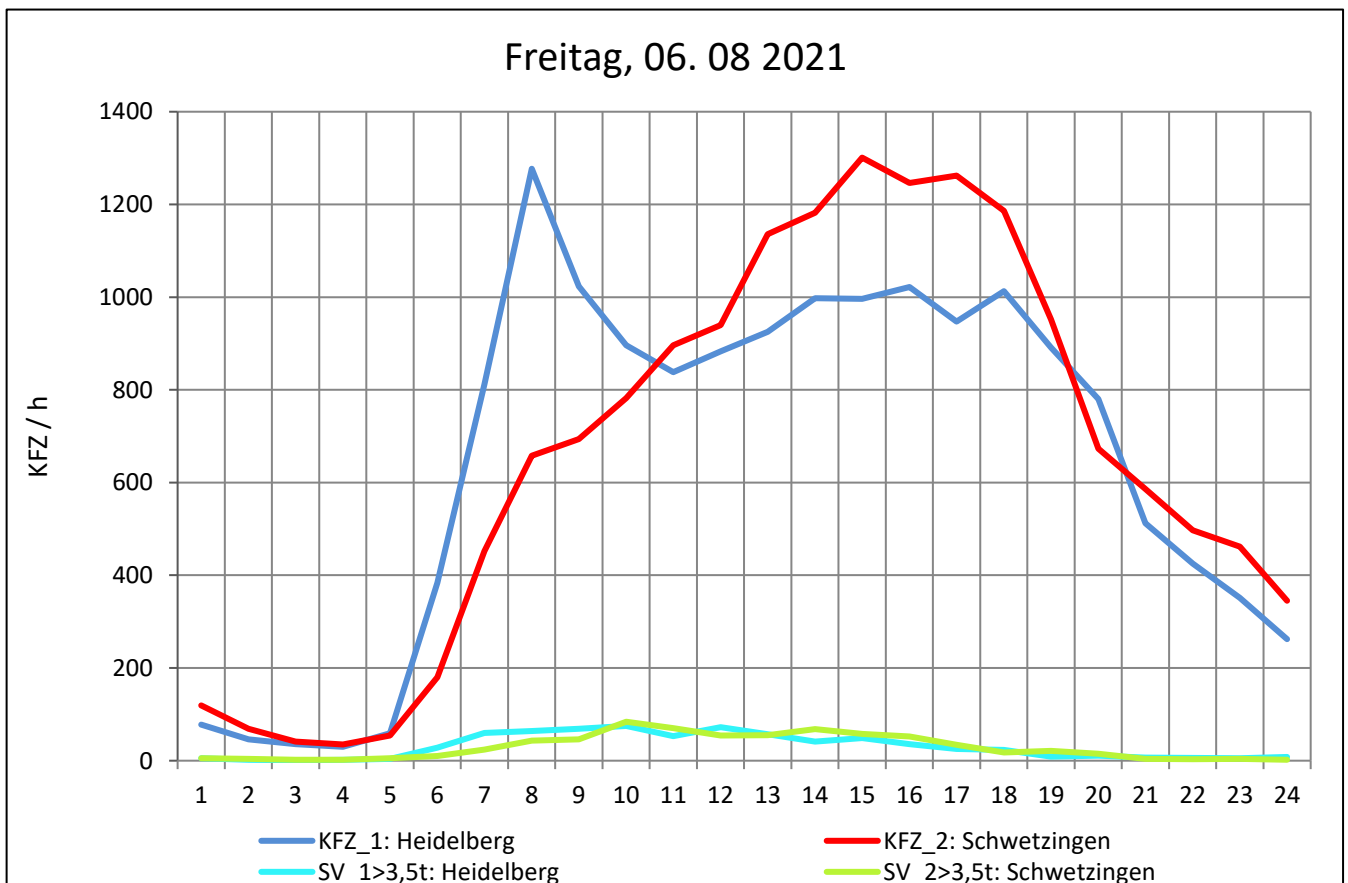
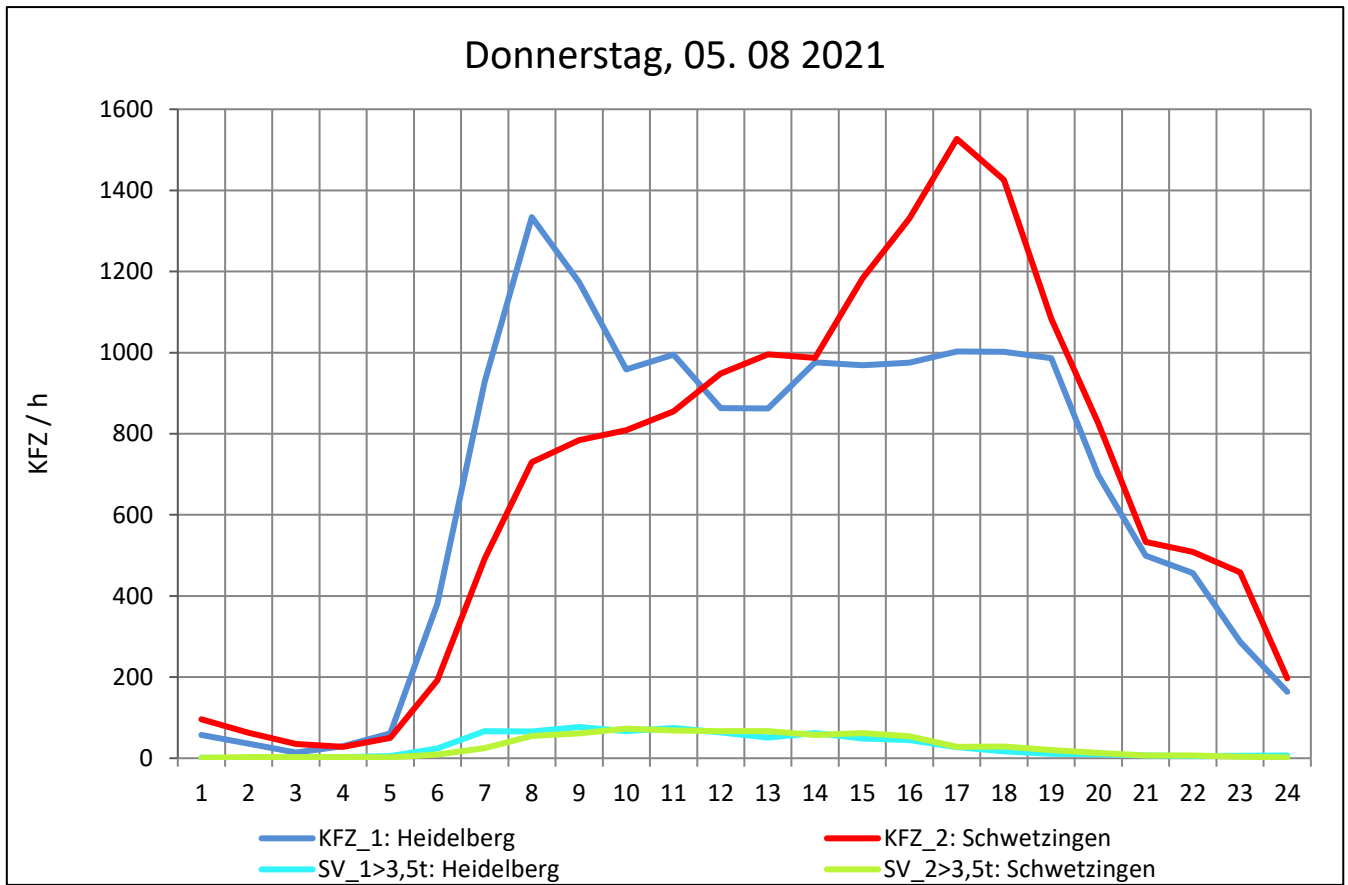
Zst.: **Heidelberg 2**

TK-/Zst-Nr.: 6617/1214

L 600A

Richtung 1 : **Heidelberg**

Richtung 2 : **Schwetzingen**



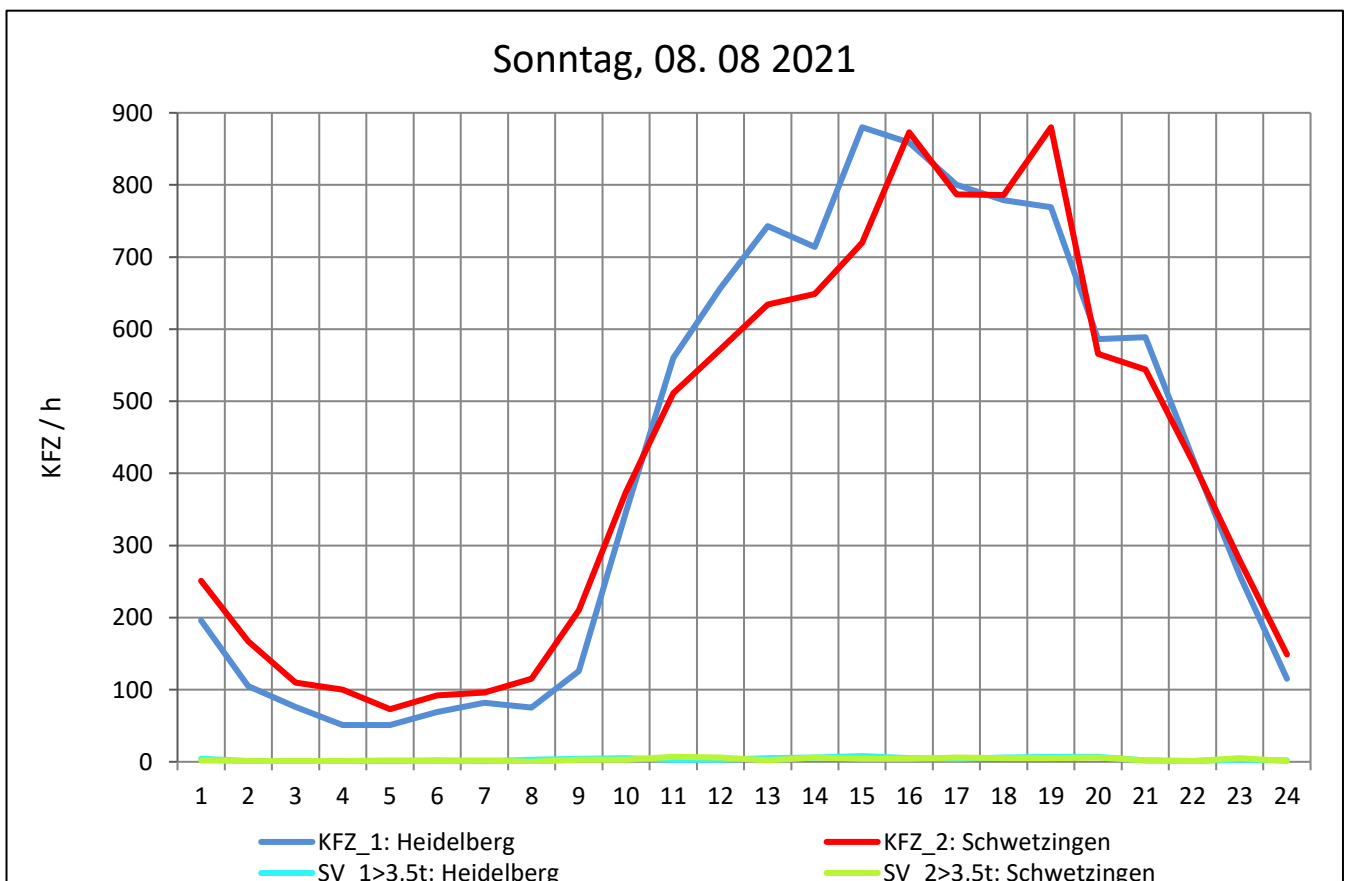
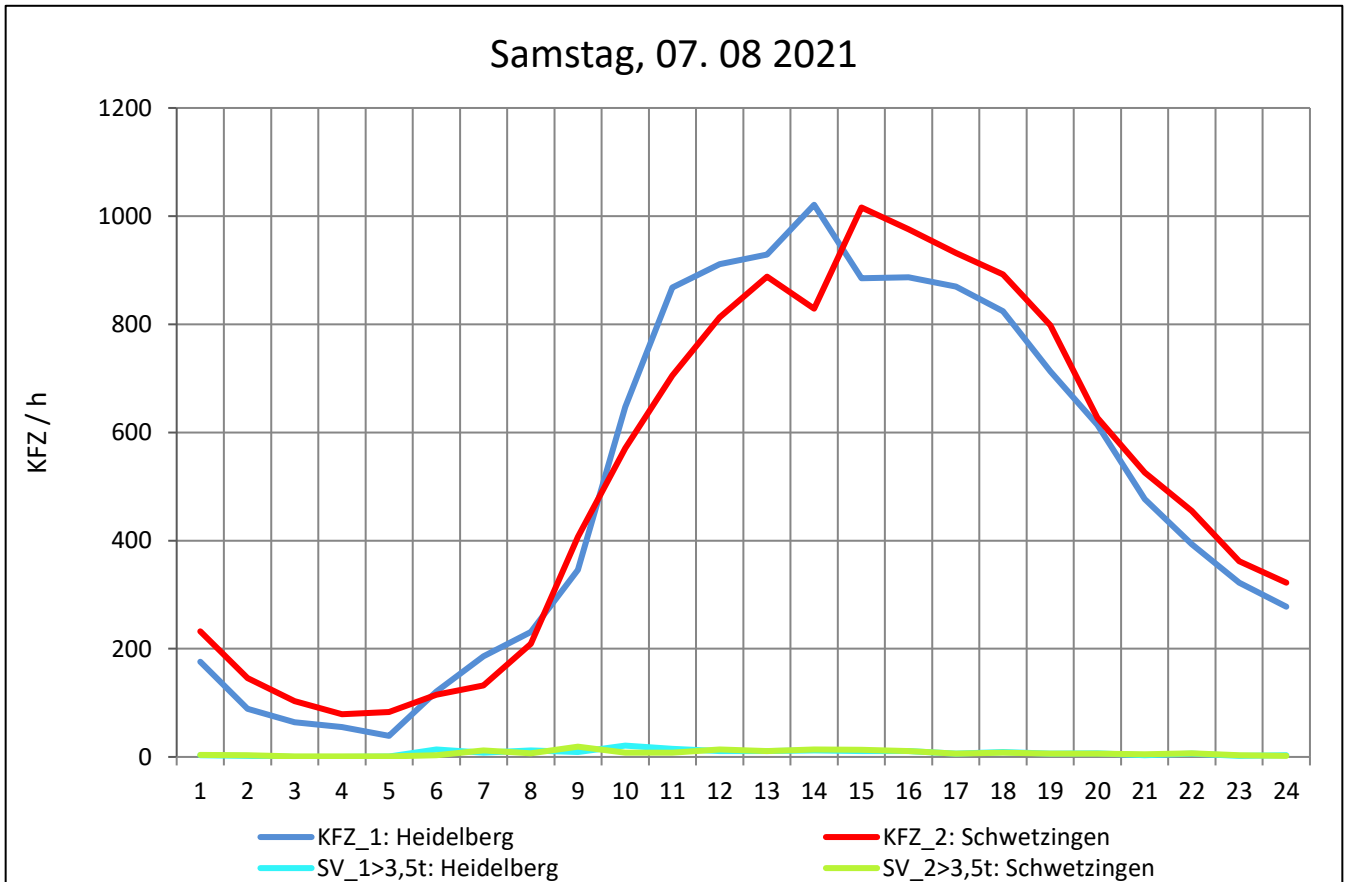
Zst.: **Heidelberg 2**

TK-/Zst-Nr.: 6617/1214

L 600A

Richtung 1 : **Heidelberg**

Richtung 2 : **Schwetzingen**



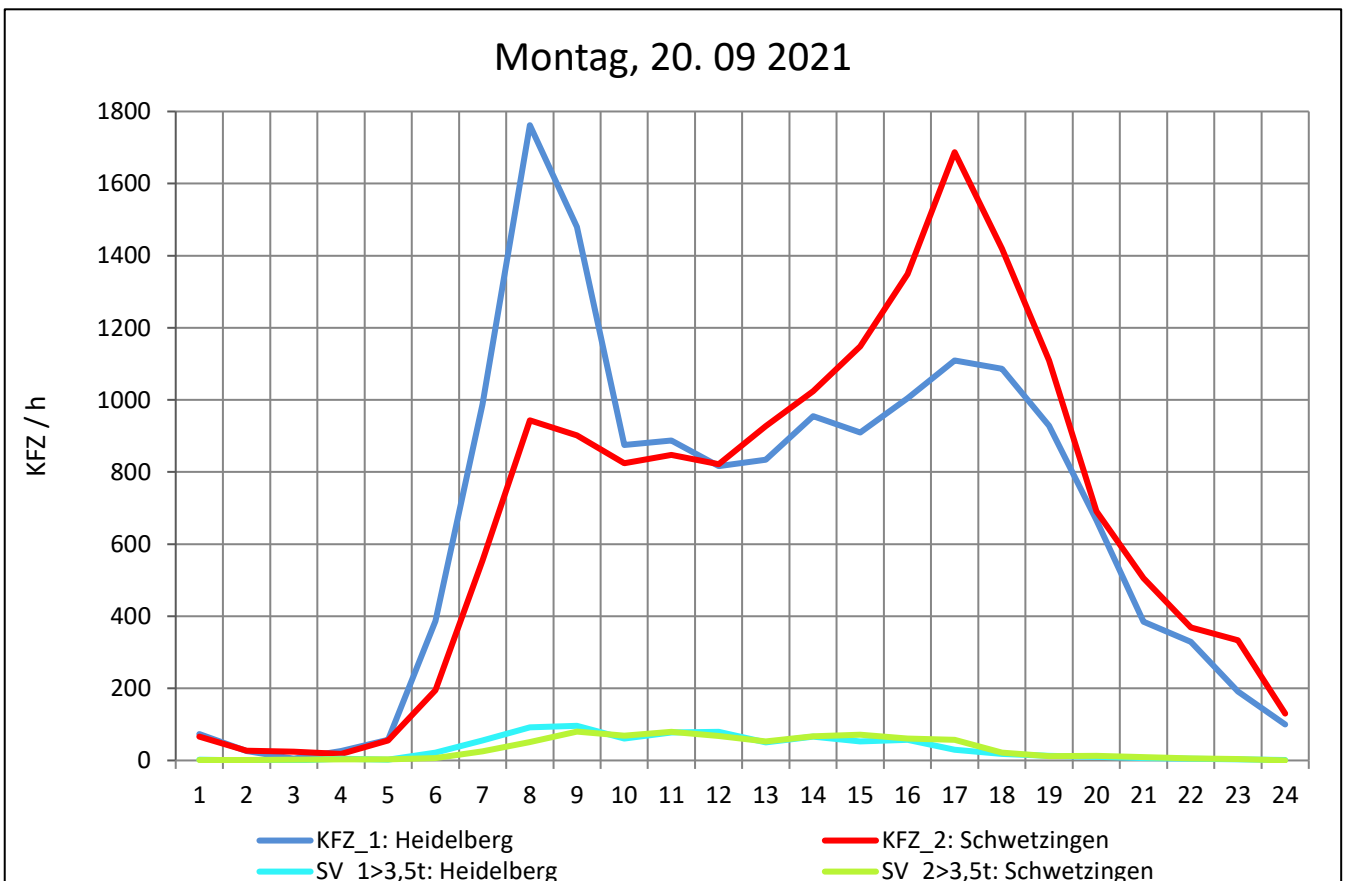
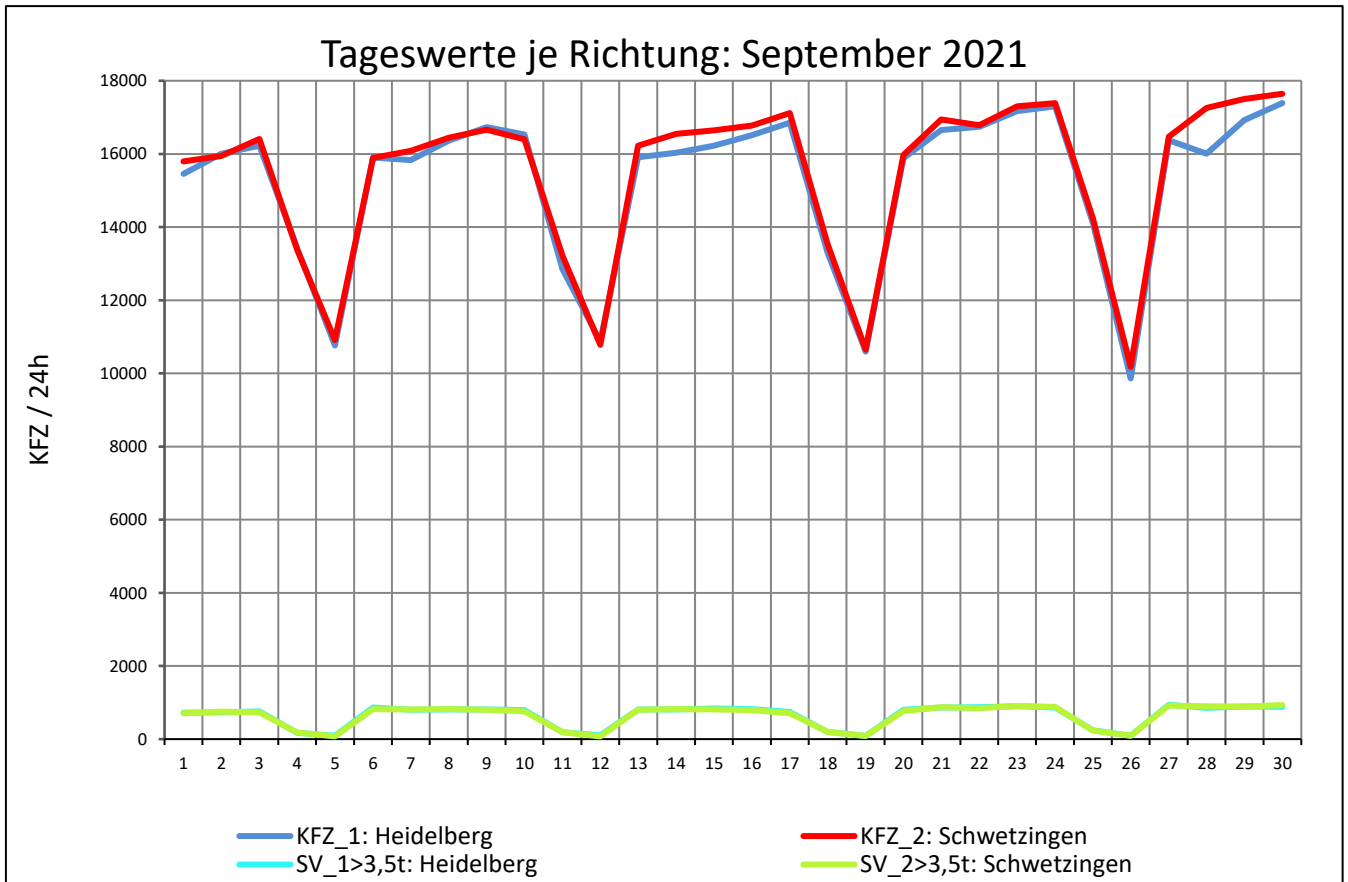
Zst.: **Heidelberg 2**

TK-/Zst-Nr.: 6617/1214

L 600A

Richtung 1 : **Heidelberg**

Richtung 2 : **Schwetzingen**



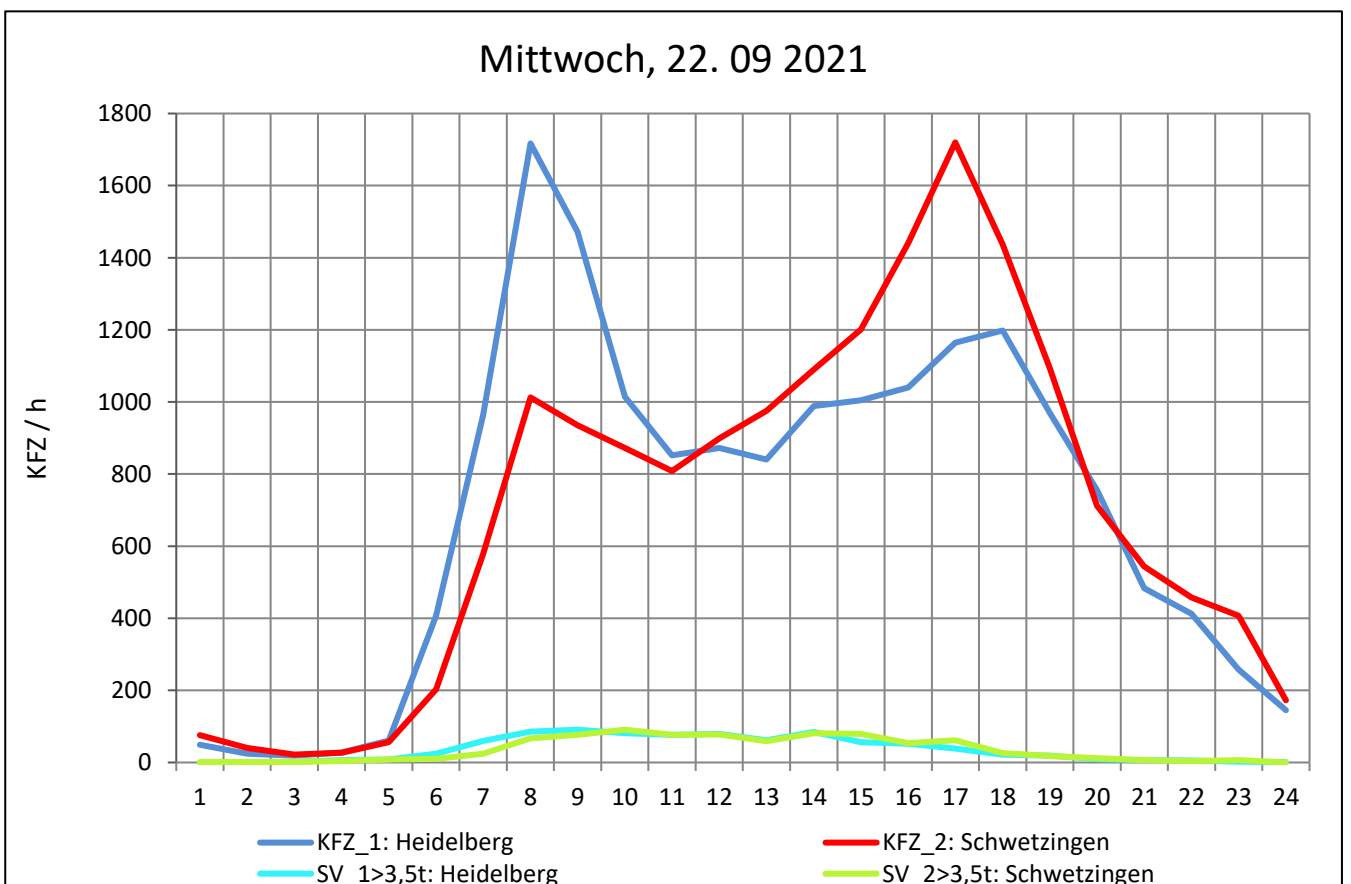
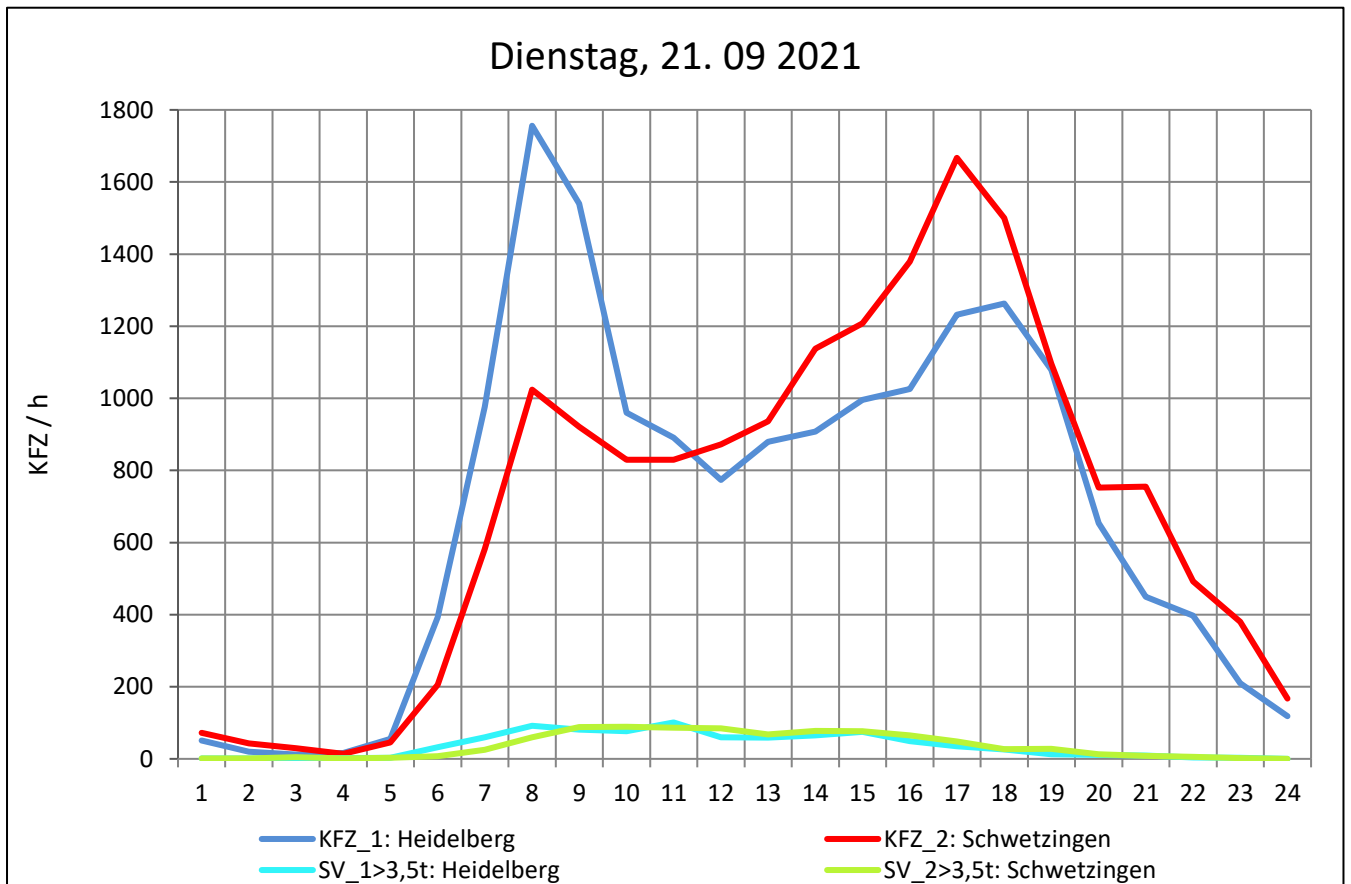
Zst.: **Heidelberg 2**

TK-/Zst-Nr.: 6617/1214

L 600A

Richtung 1 : **Heidelberg**

Richtung 2 : **Schwetzingen**



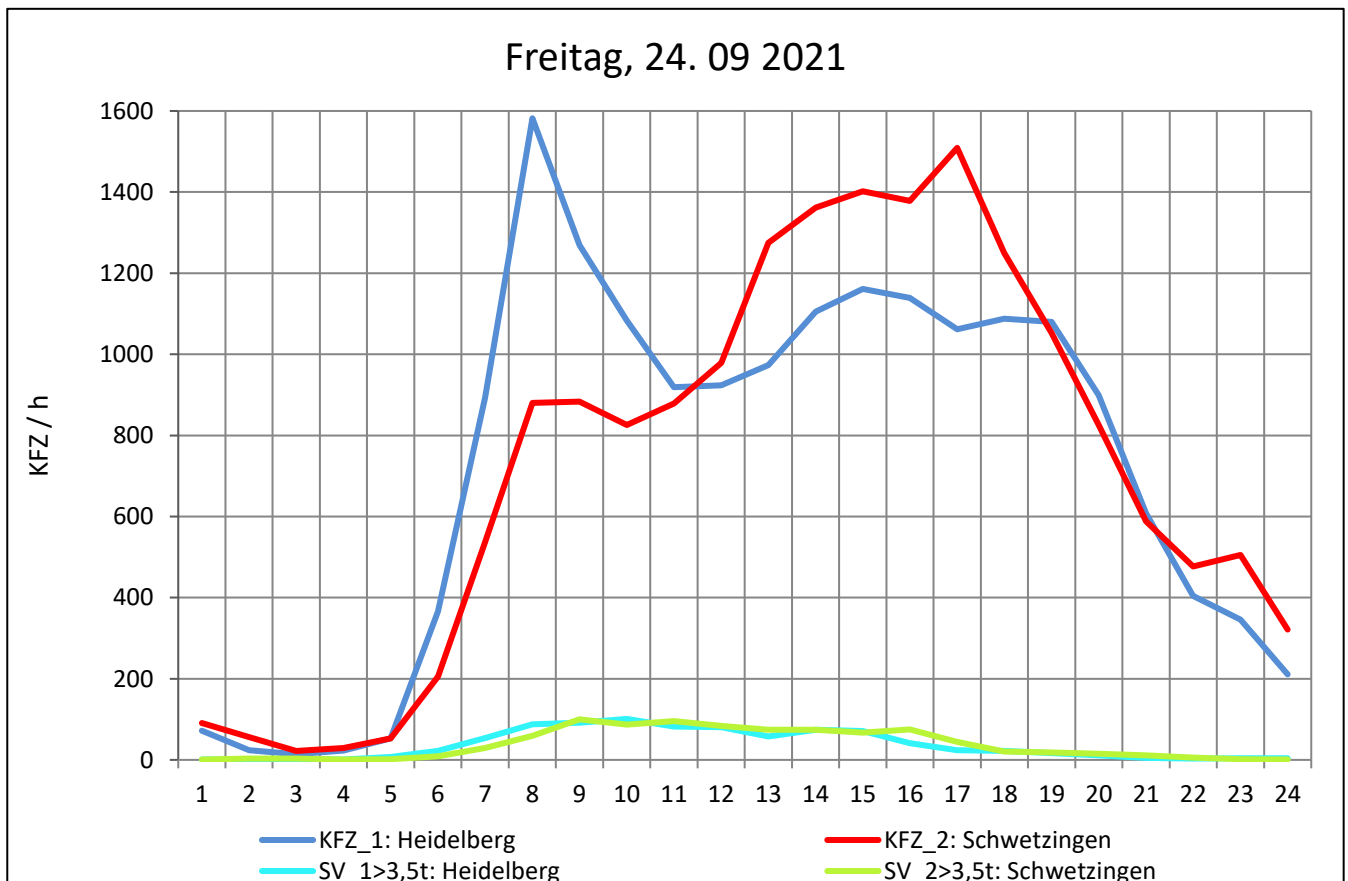
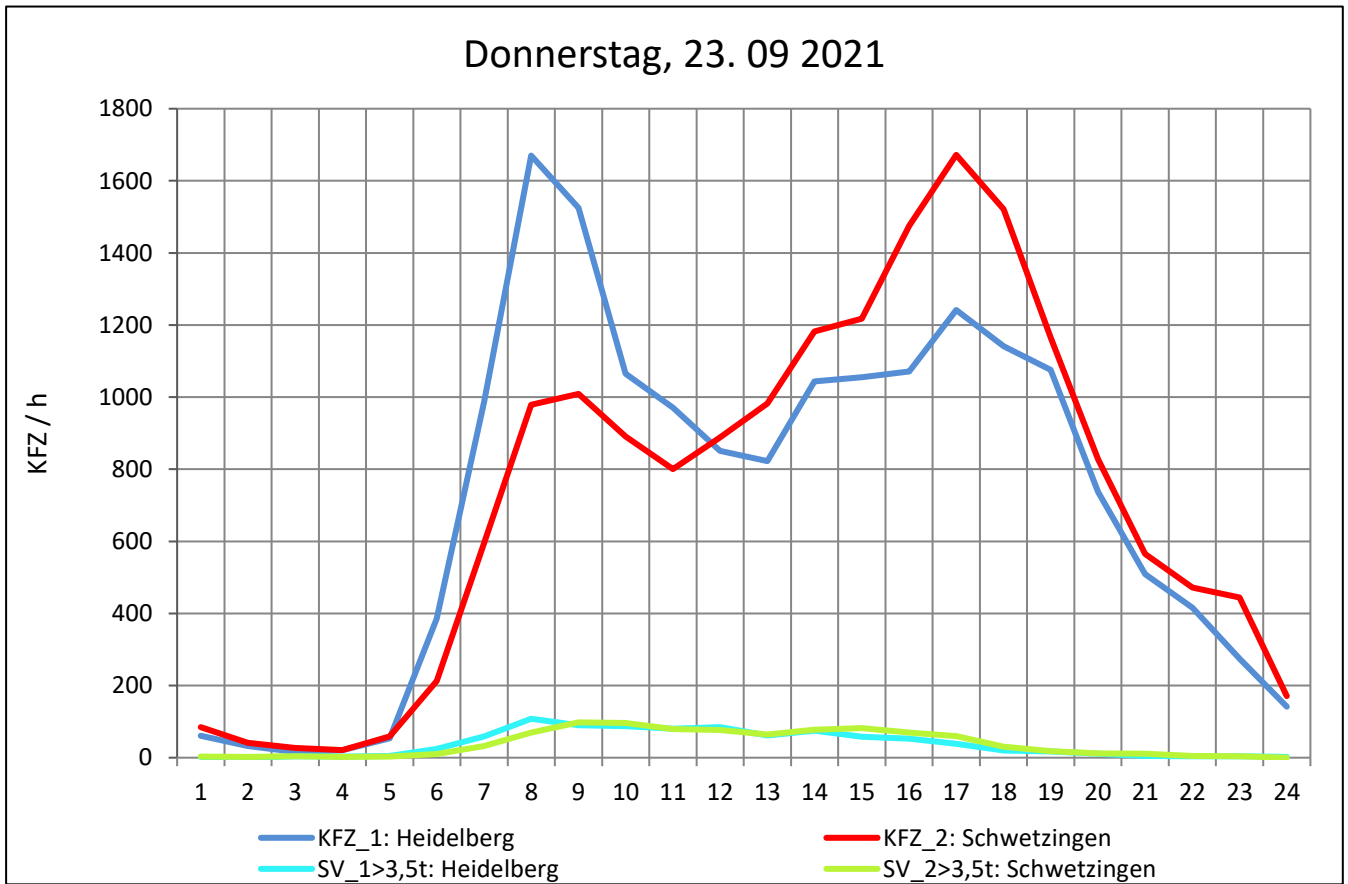
Zst.: **Heidelberg 2**

TK-/Zst-Nr.: 6617/1214

L 600A

Richtung 1 : **Heidelberg**

Richtung 2 : **Schwetzingen**



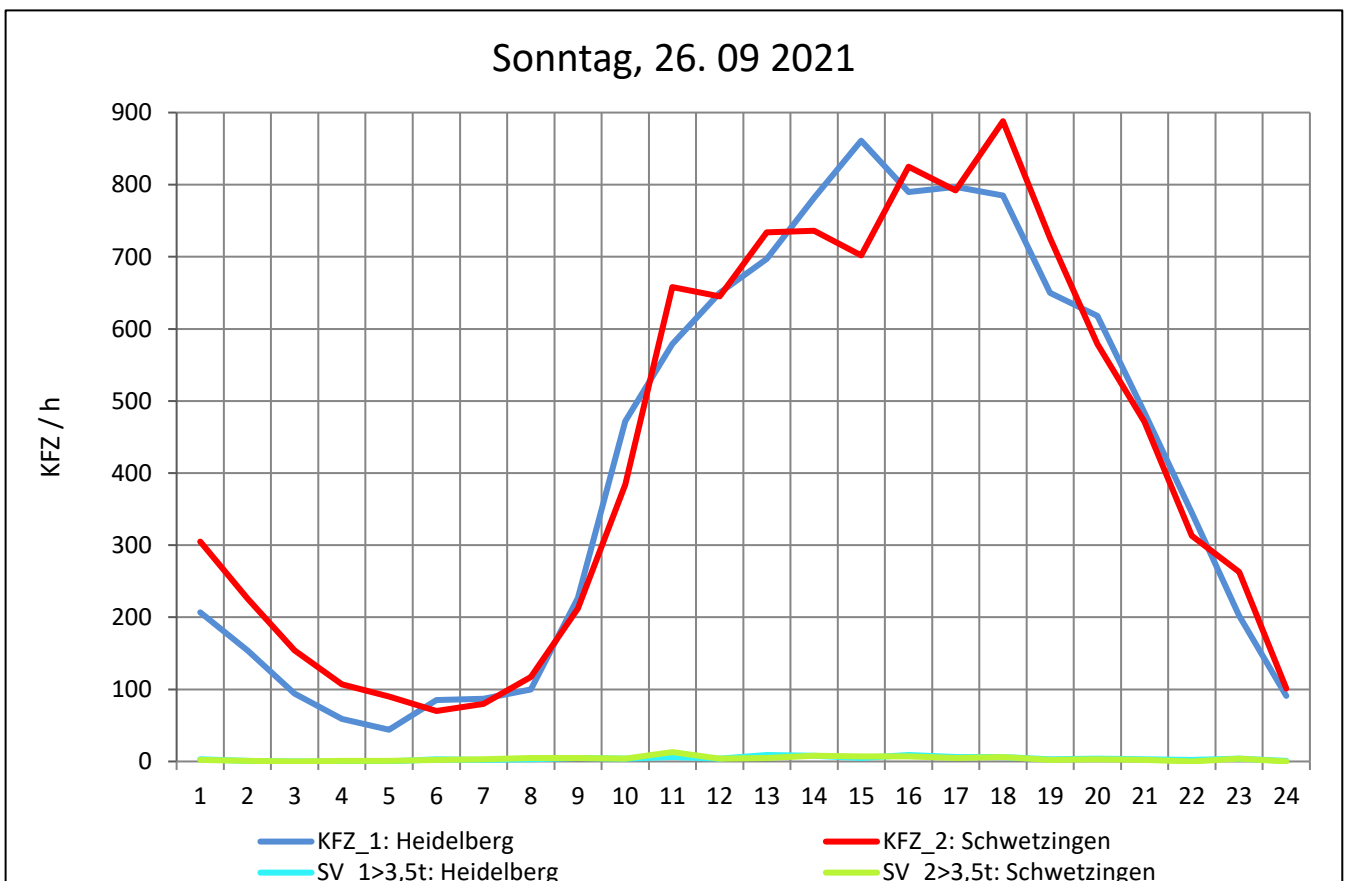
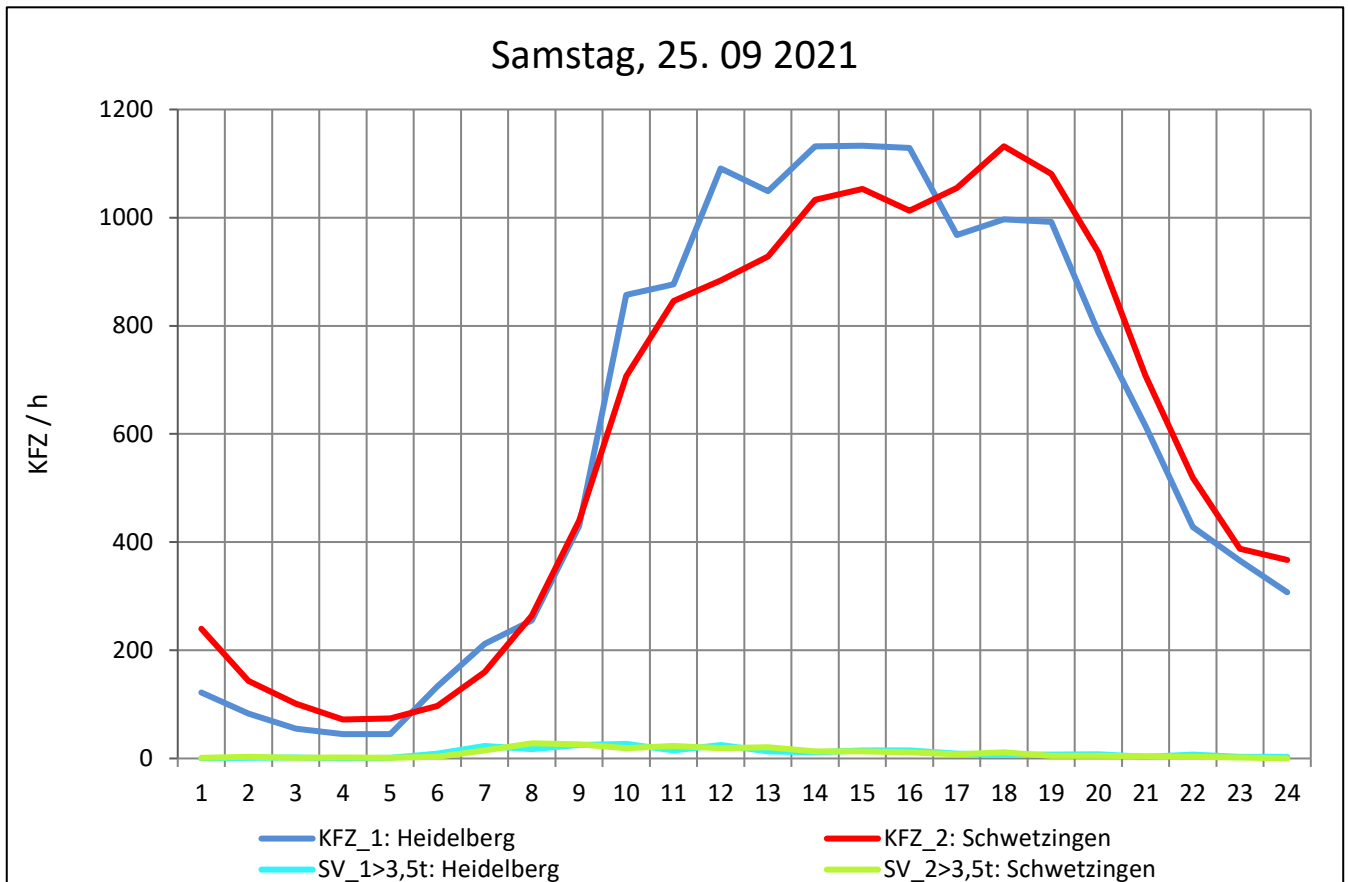
Zst.: **Heidelberg 2**

TK-/Zst-Nr.: 6617/1214

L 600A

Richtung 1 : **Heidelberg**

Richtung 2 : **Schwetzingen**



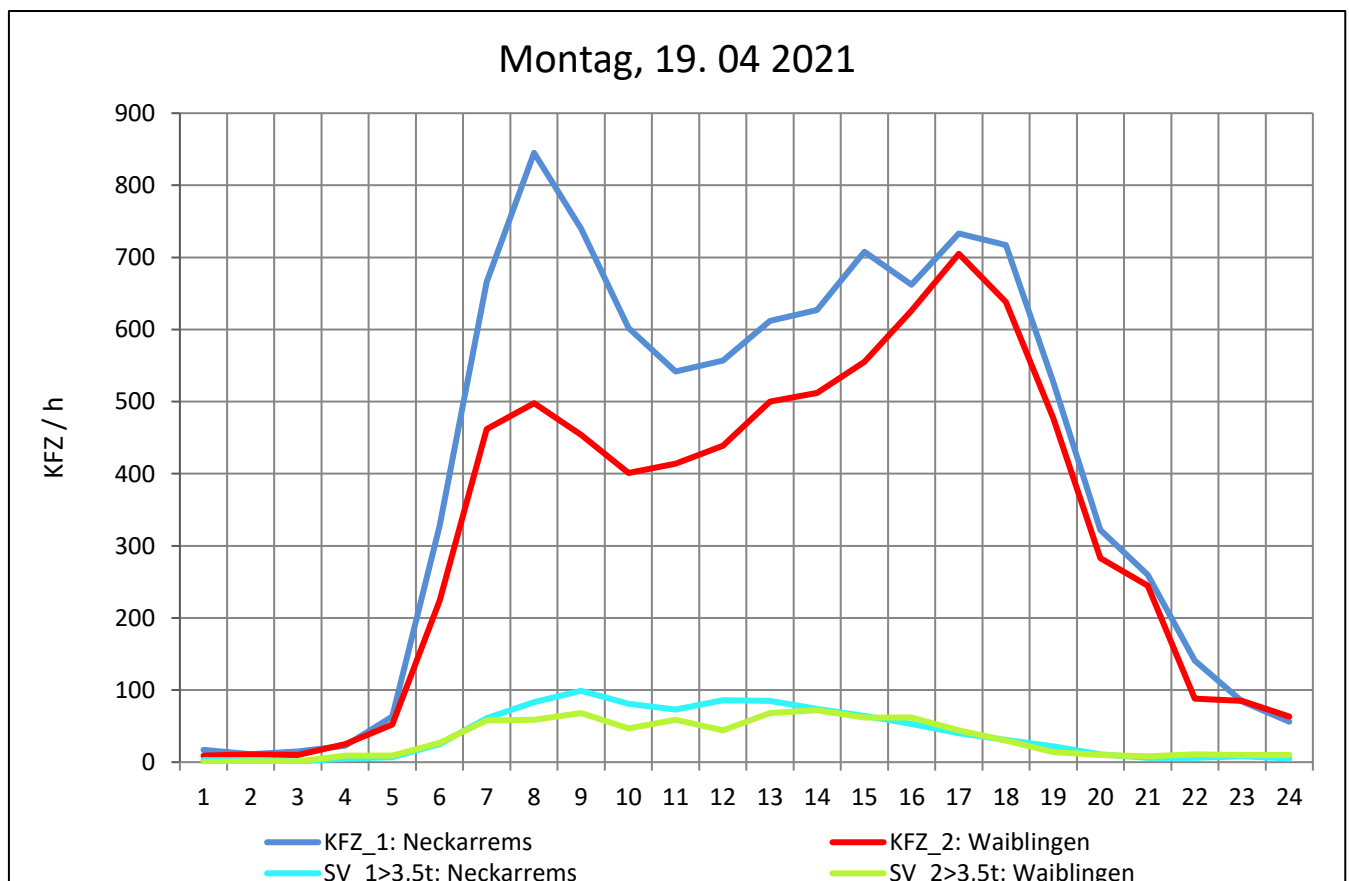
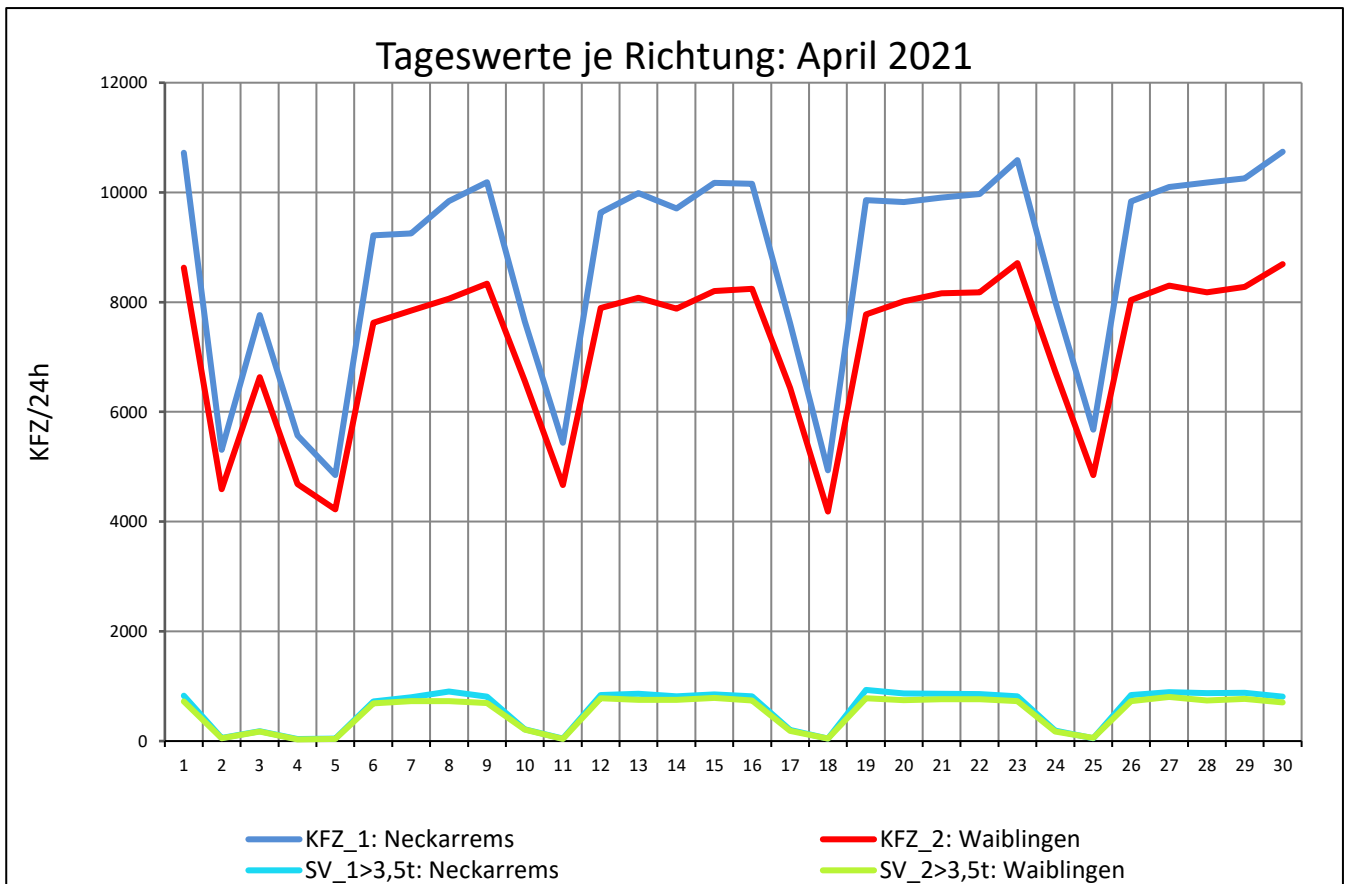
Zst.: **Hegnach**

TK-/Zst-Nr.: 7121/1211

L 1142

Richtung 1 : **Neckarrems**

Richtung 2 : **Waiblingen**



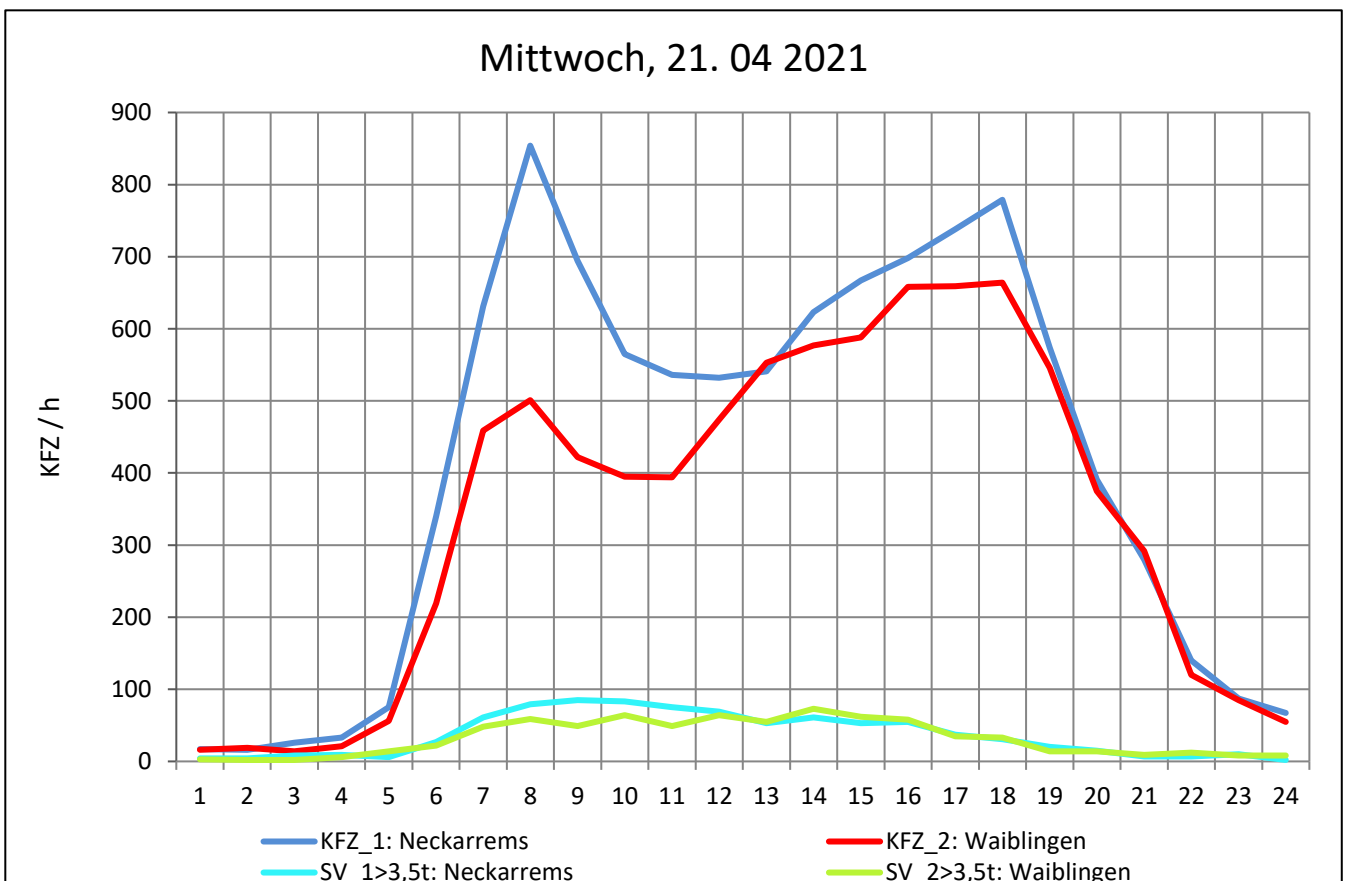
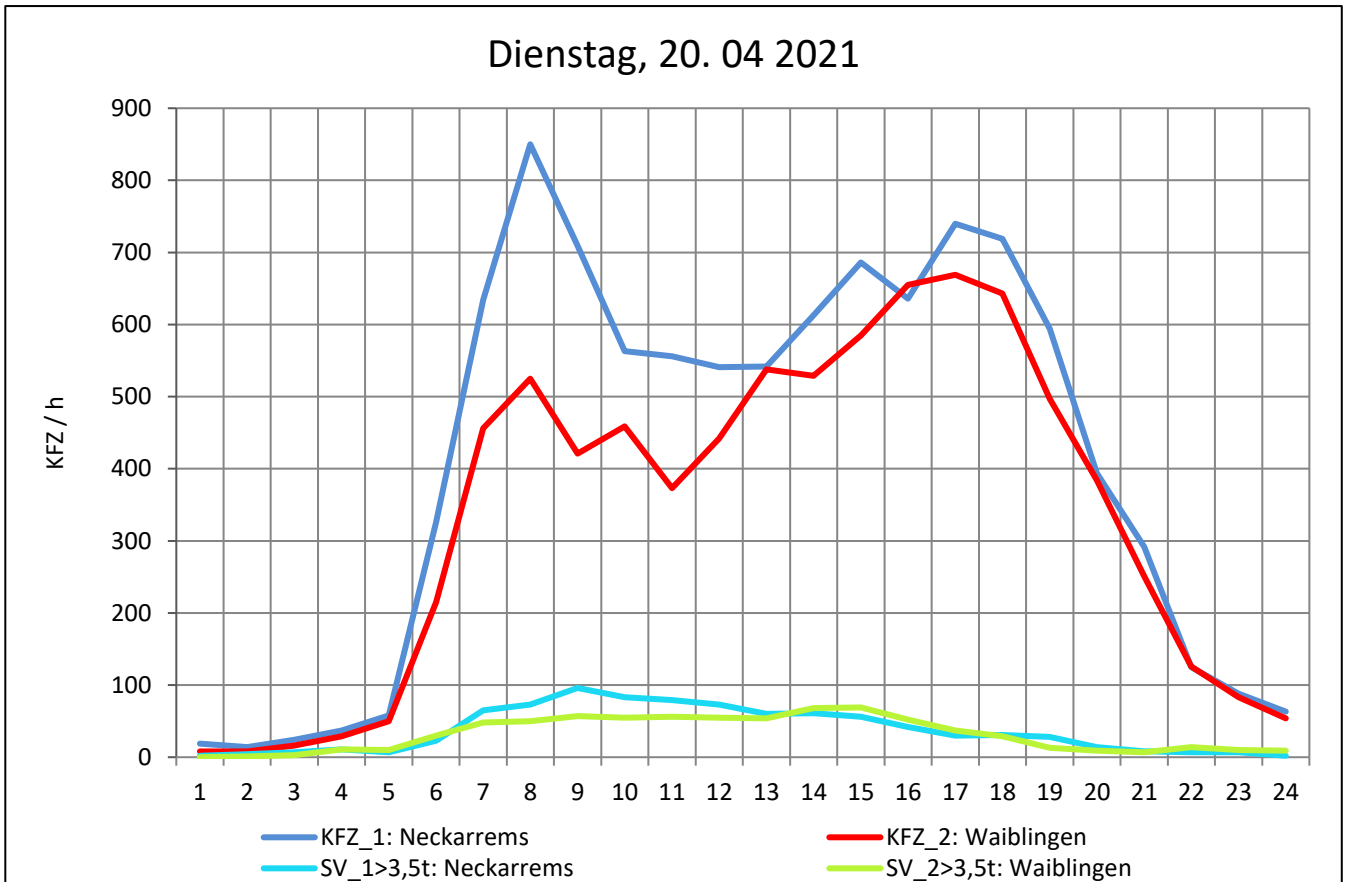
Zst.: **Hegnach**

TK-/Zst-Nr.: 7121/1211

L 1142

Richtung 1 : **Neckarrems**

Richtung 2 : **Waiblingen**



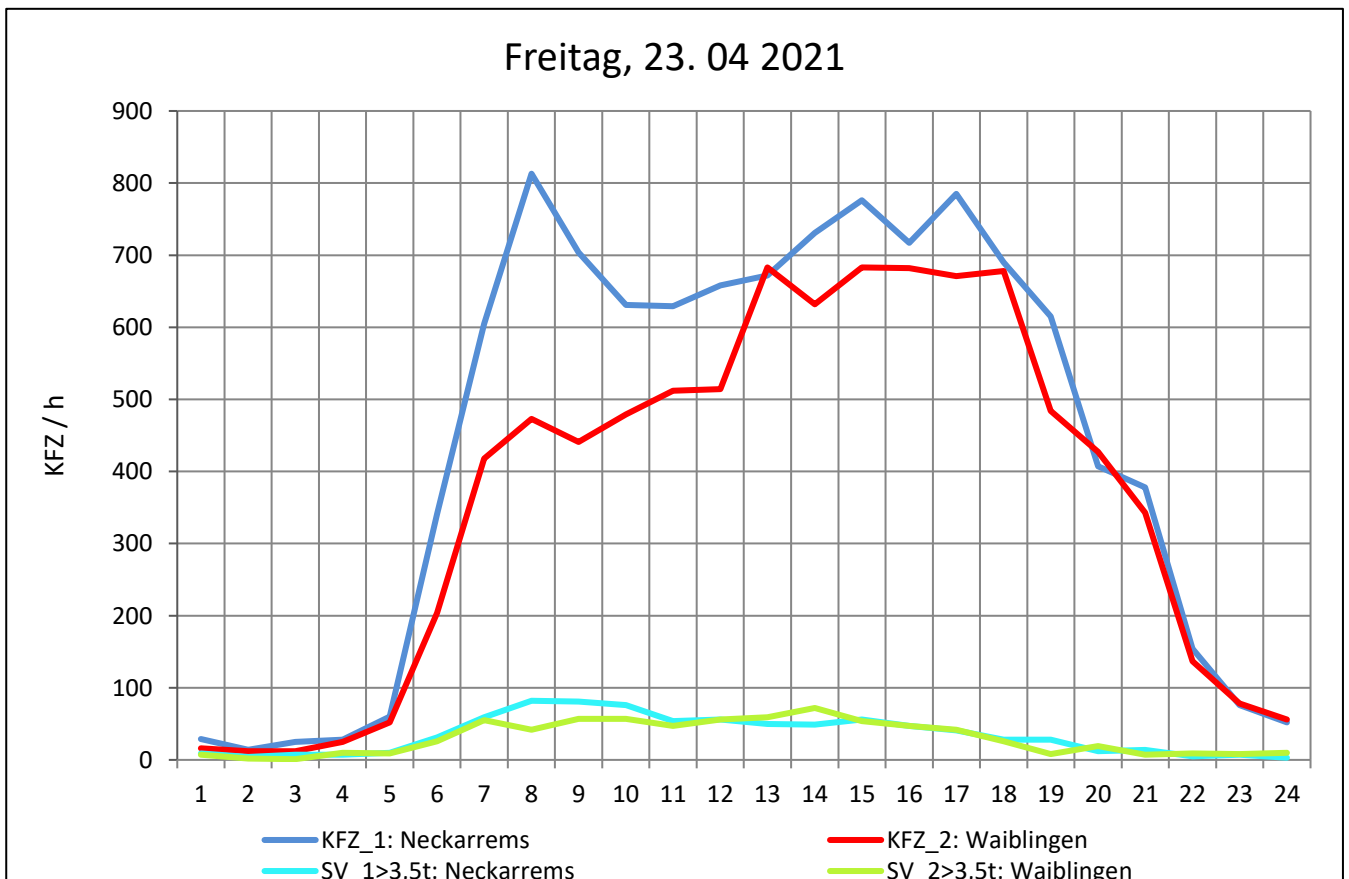
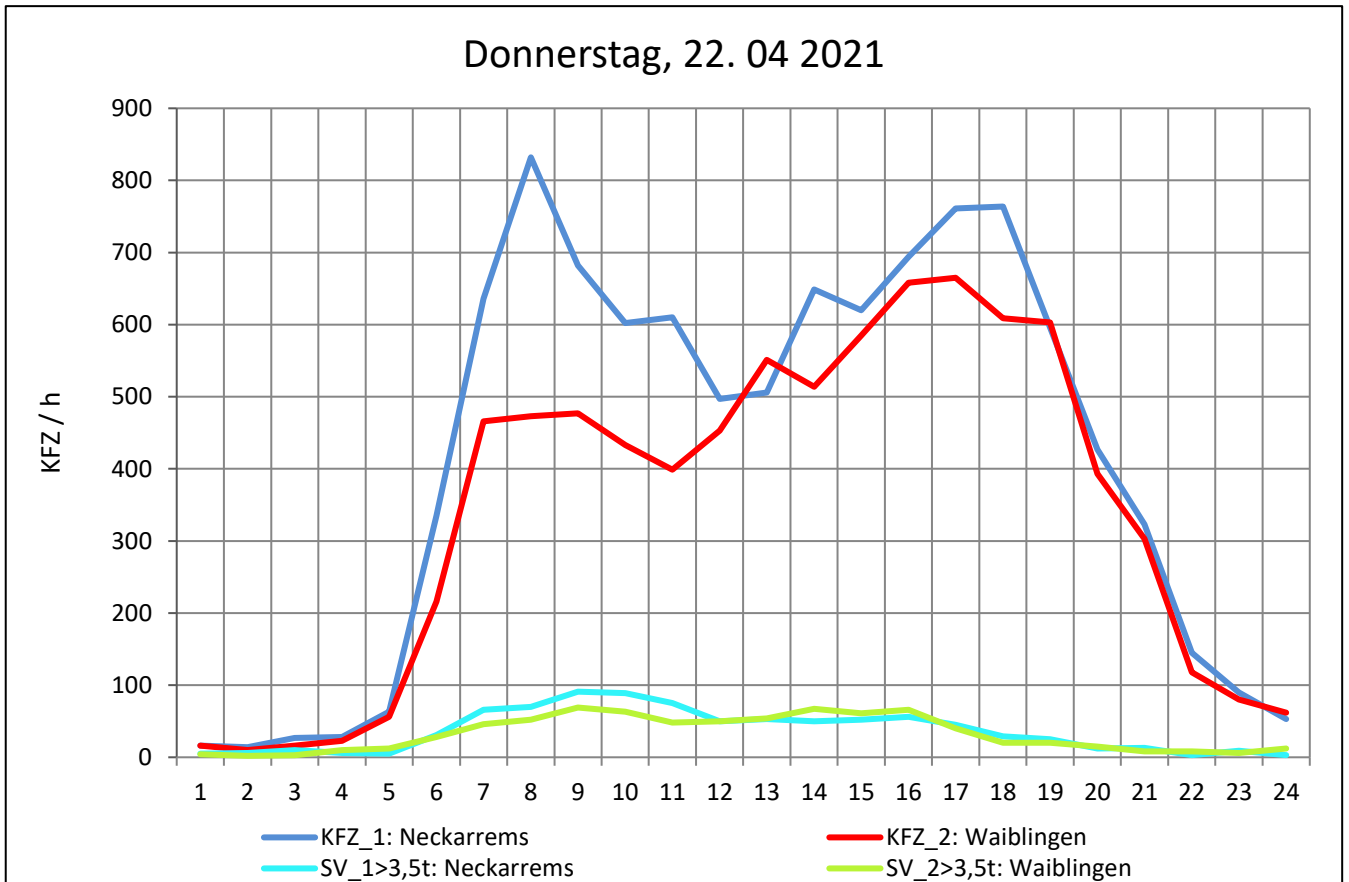
Zst.: **Hegnach**

TK-/Zst-Nr.: 7121/1211

L 1142

Richtung 1 : **Neckarremms**

Richtung 2 : **Waiblingen**



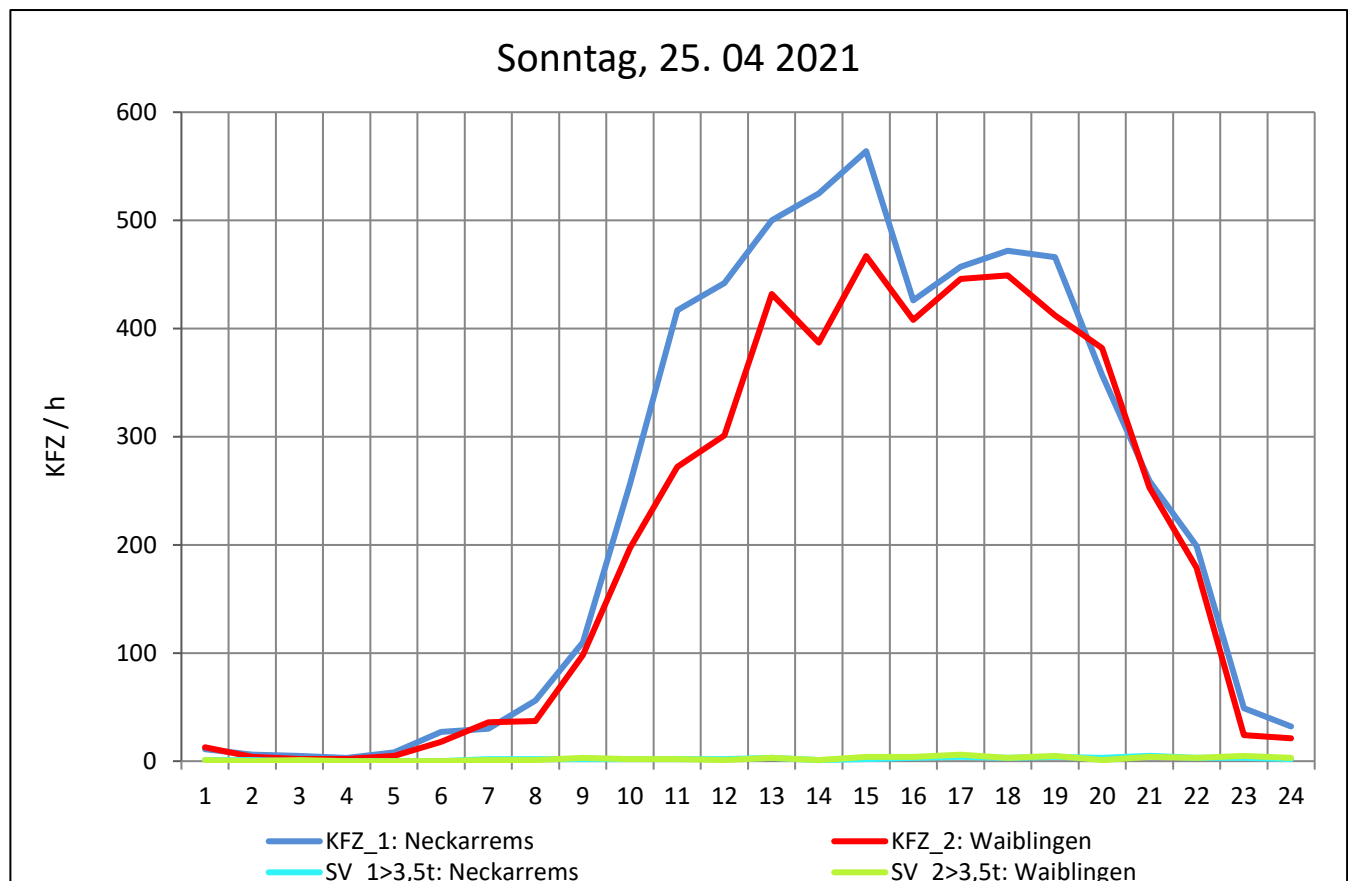
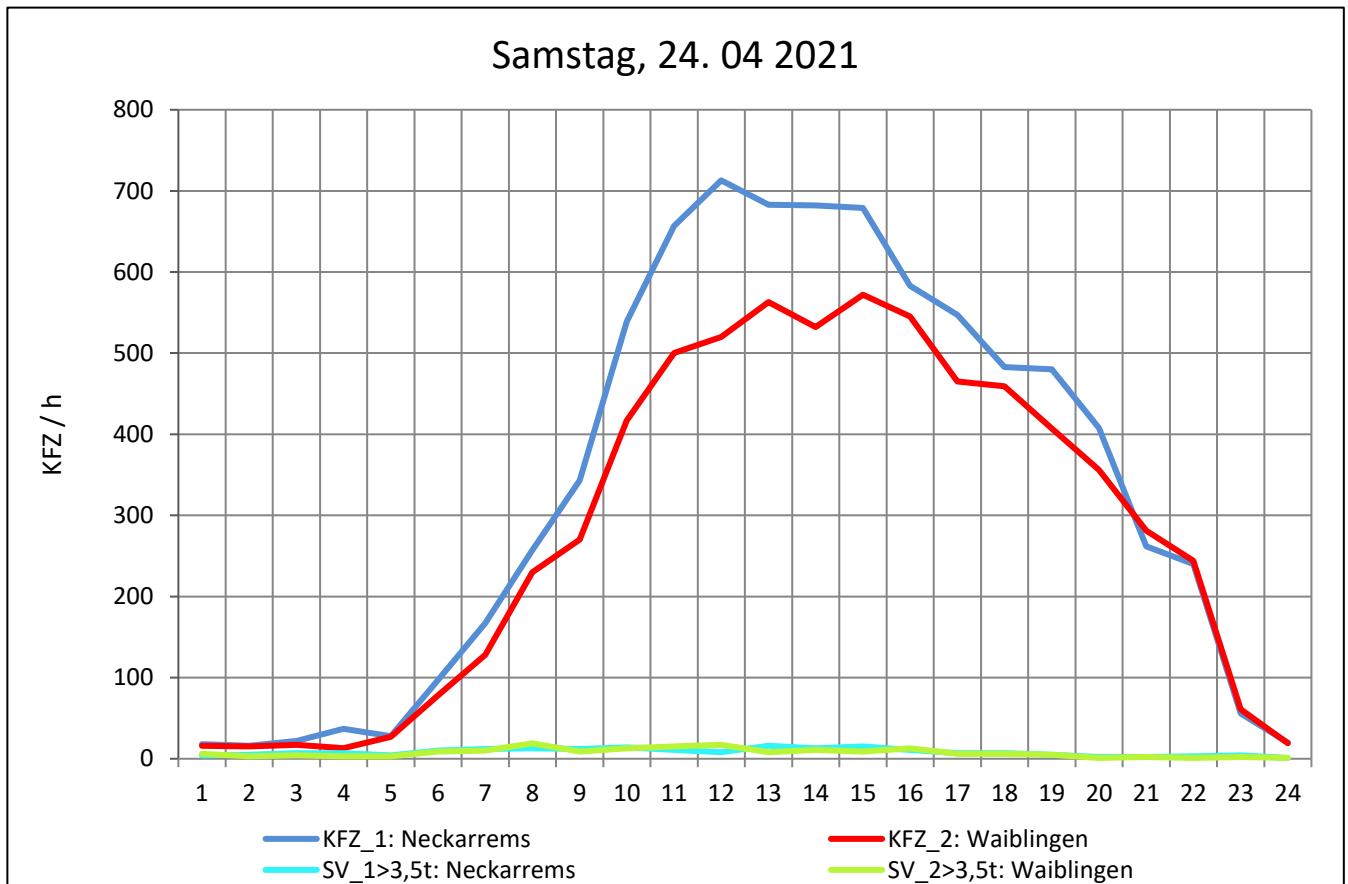
Zst.: **Hegnach**

TK-/Zst-Nr.: 7121/1211

L 1142

Richtung 1 : **Neckarrems**

Richtung 2 : **Waiblingen**



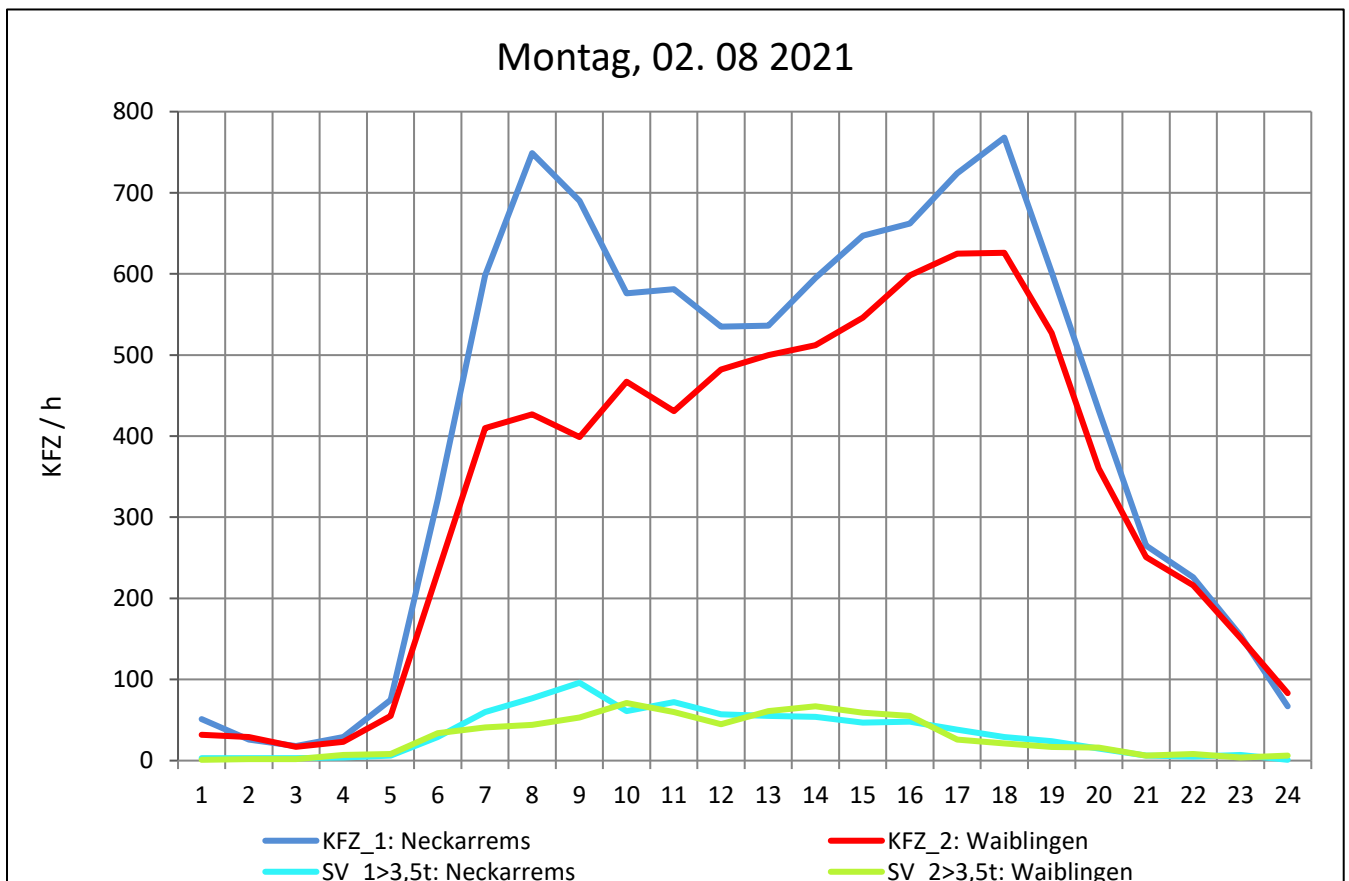
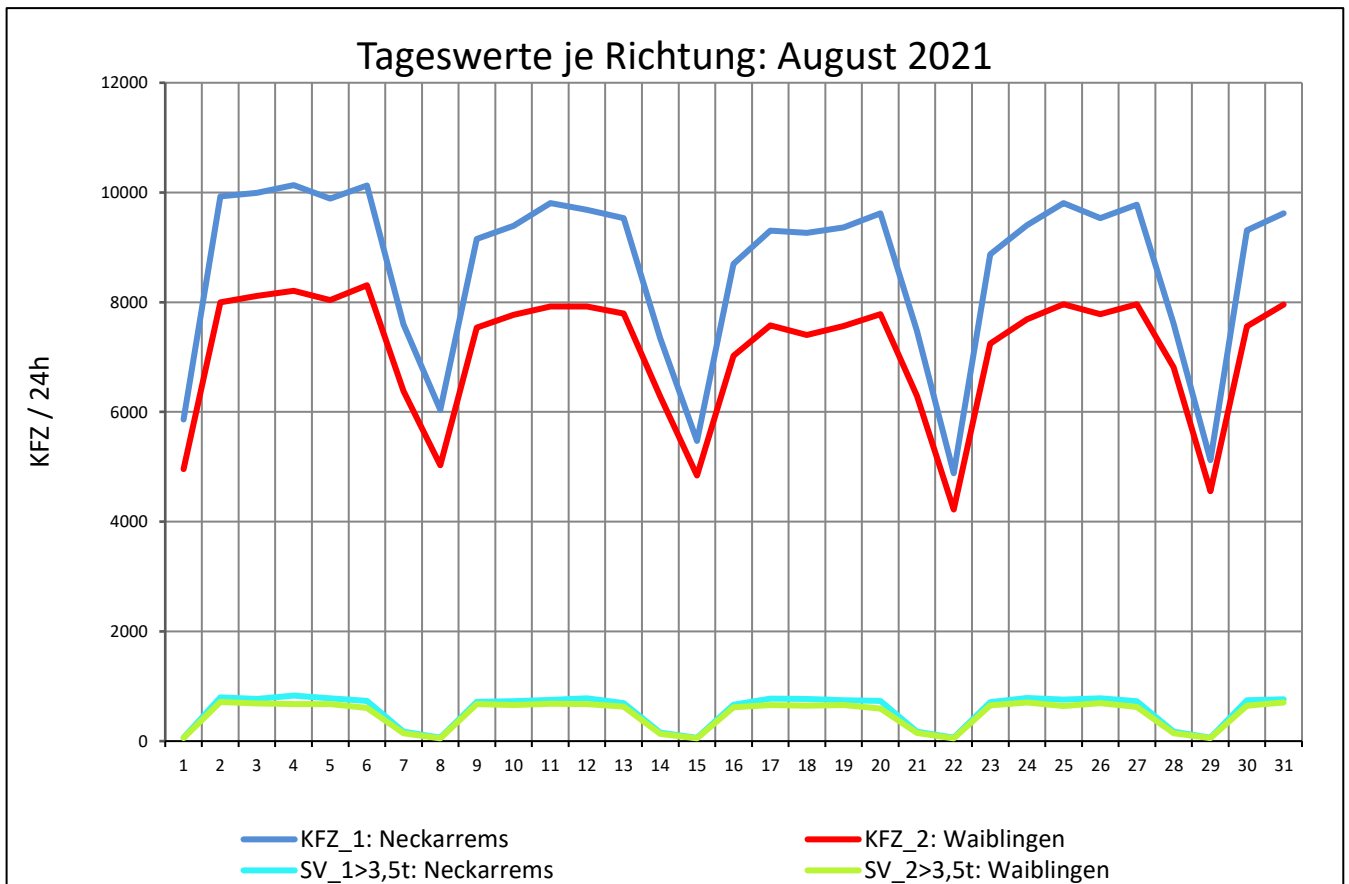
Zst.: **Hegnach**

TK-/Zst-Nr.: 7121/1211

L 1142

Richtung 1 : **Neckarrems**

Richtung 2 : **Waiblingen**



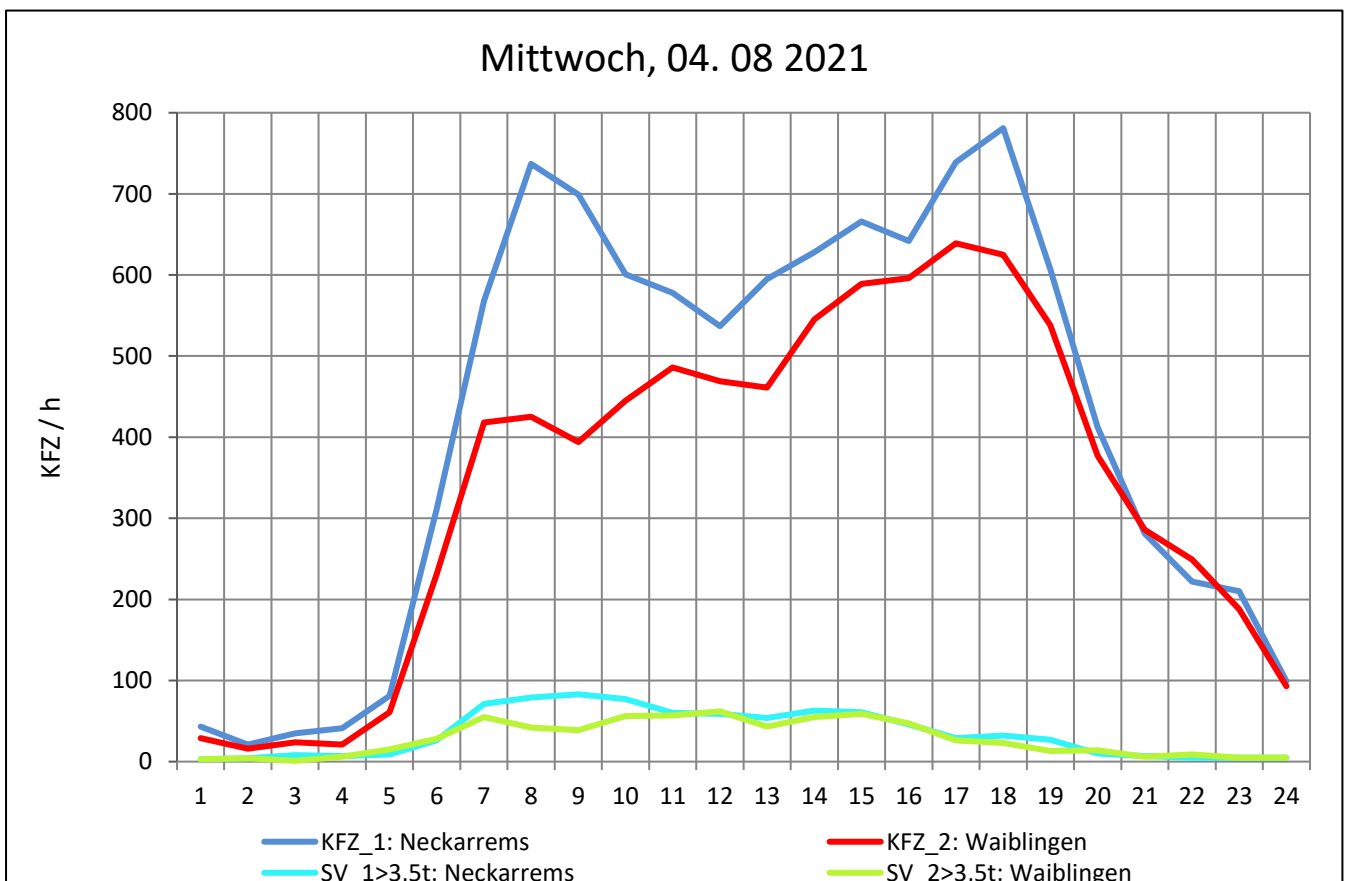
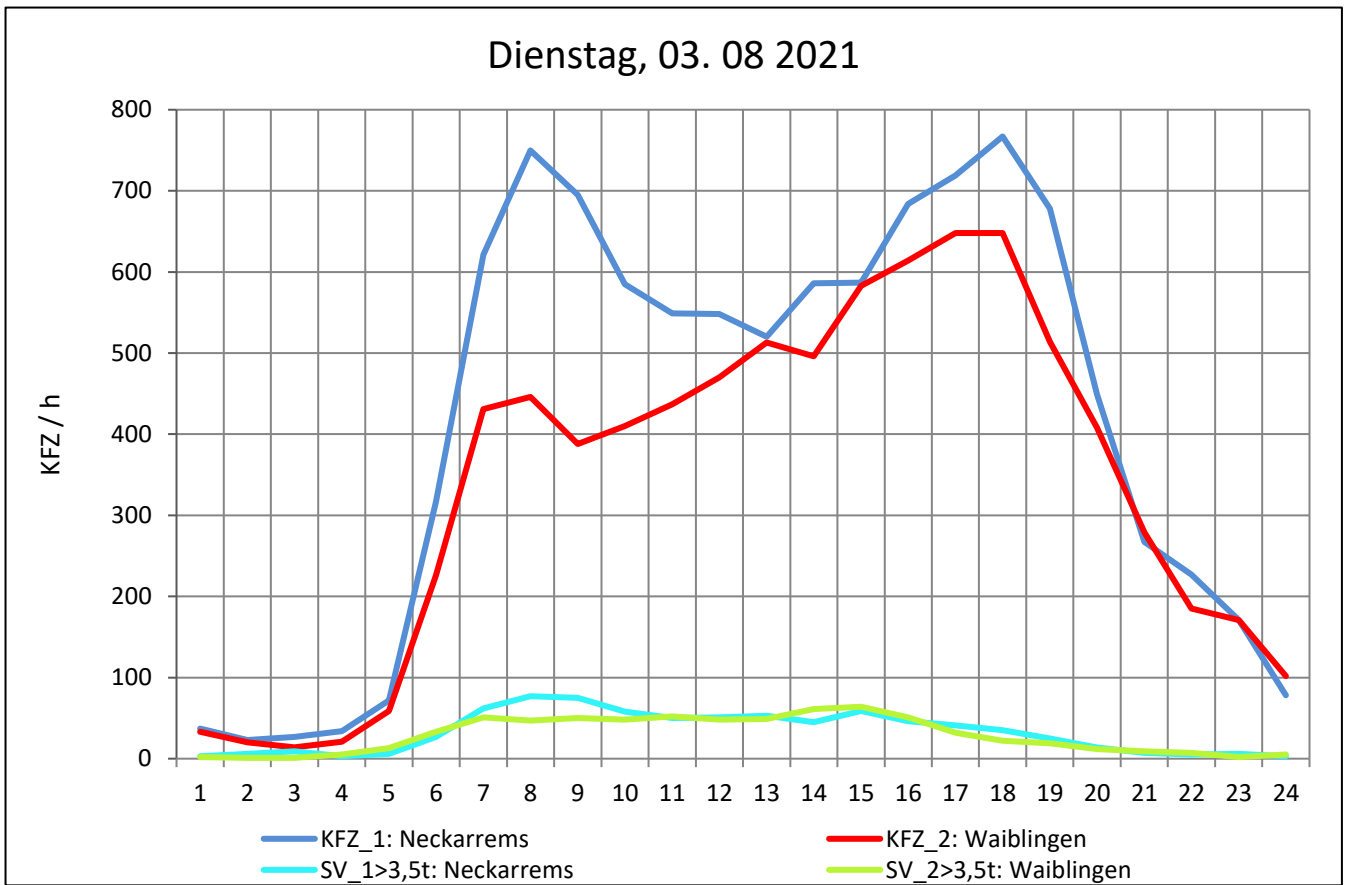
Zst.: **Hegnach**

TK-/Zst-Nr.: 7121/1211

L 1142

Richtung 1 : **Neckarrems**

Richtung 2 : **Waiblingen**



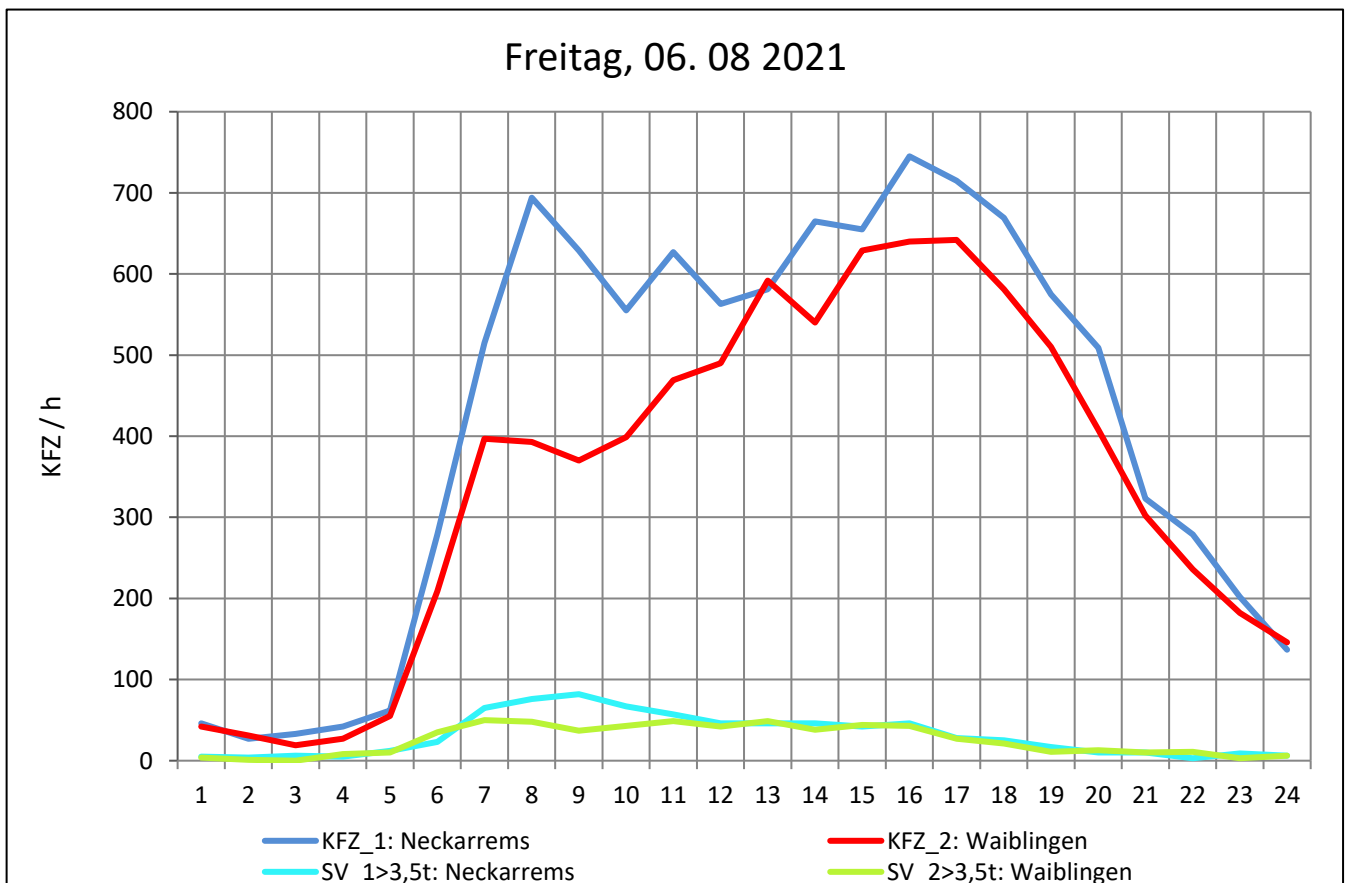
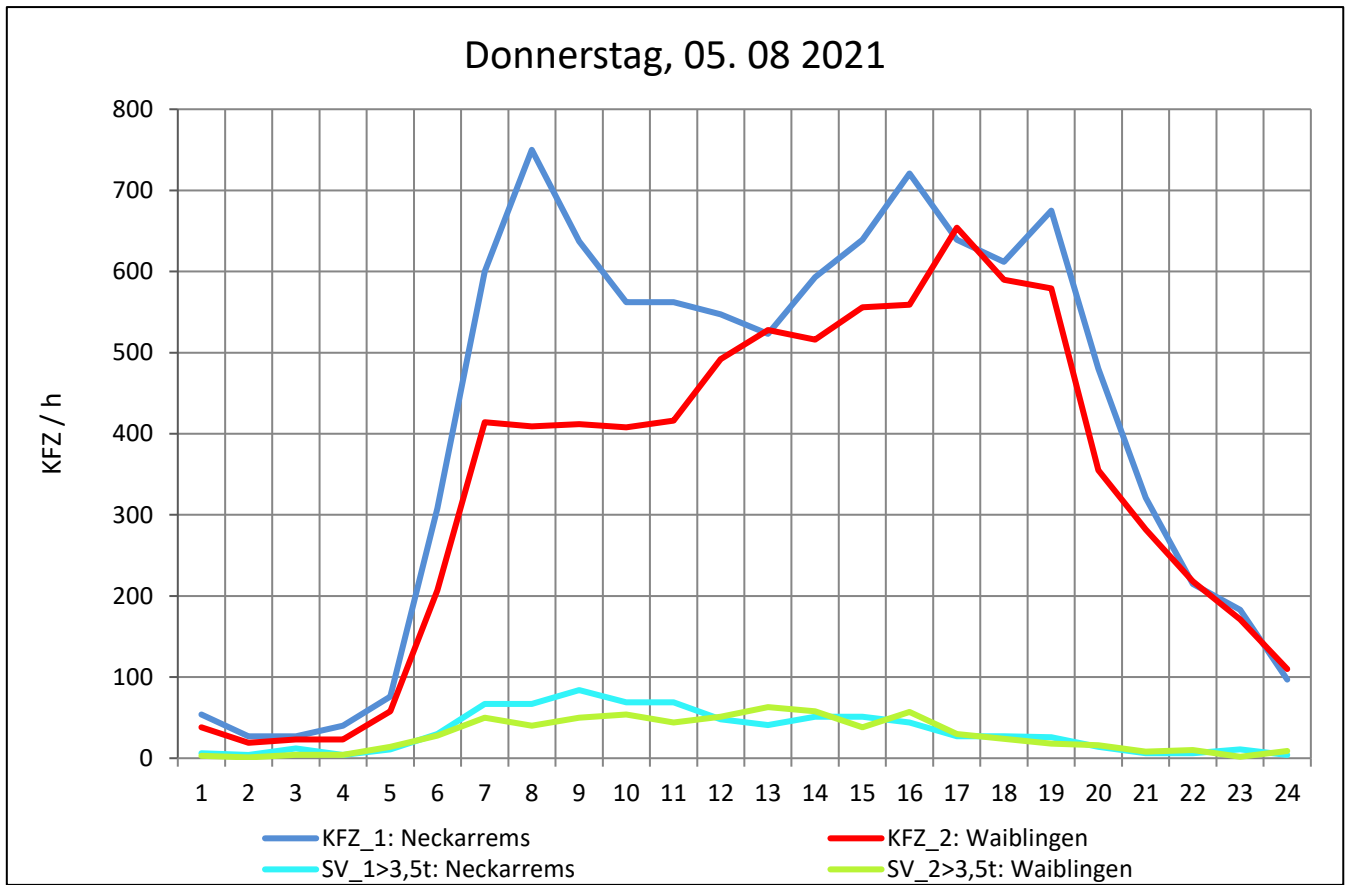
Zst.: **Hegnach**

TK-/Zst-Nr.: 7121/1211

L 1142

Richtung 1 : **Neckarrems**

Richtung 2 : **Waiblingen**



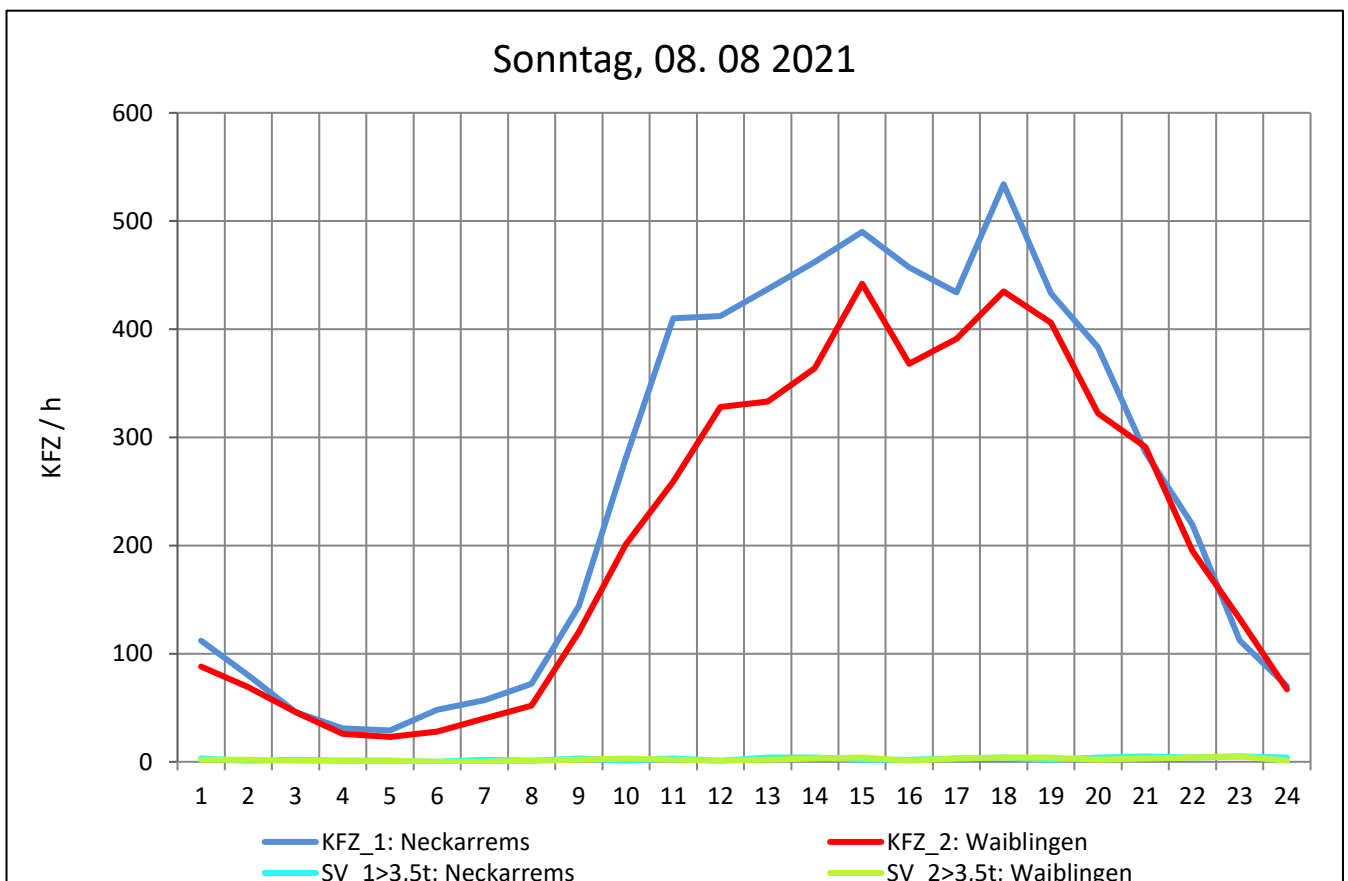
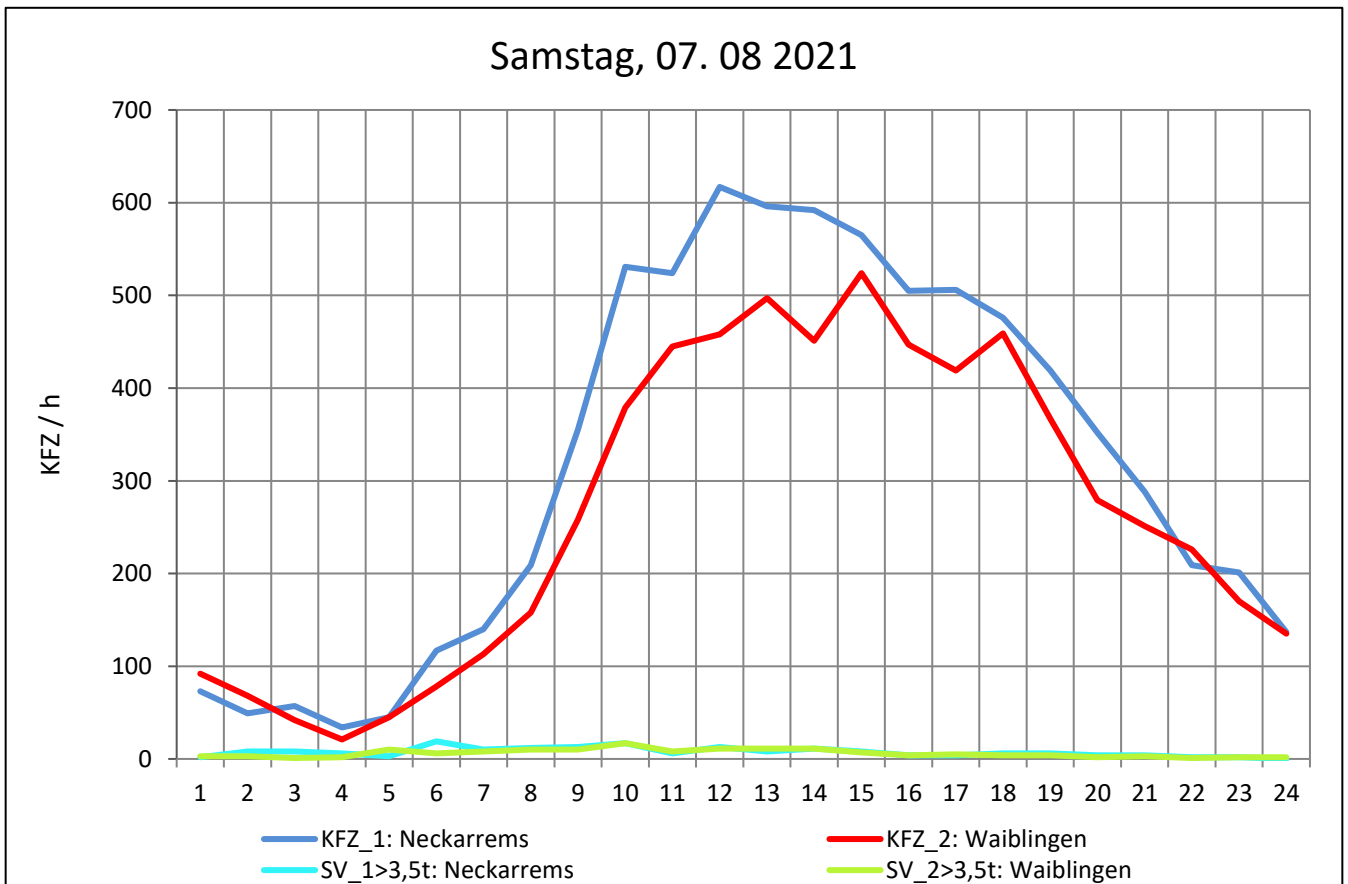
Zst.: **Hegnach**

TK-/Zst-Nr.: 7121/1211

L 1142

Richtung 1 : **Neckarrems**

Richtung 2 : **Waiblingen**



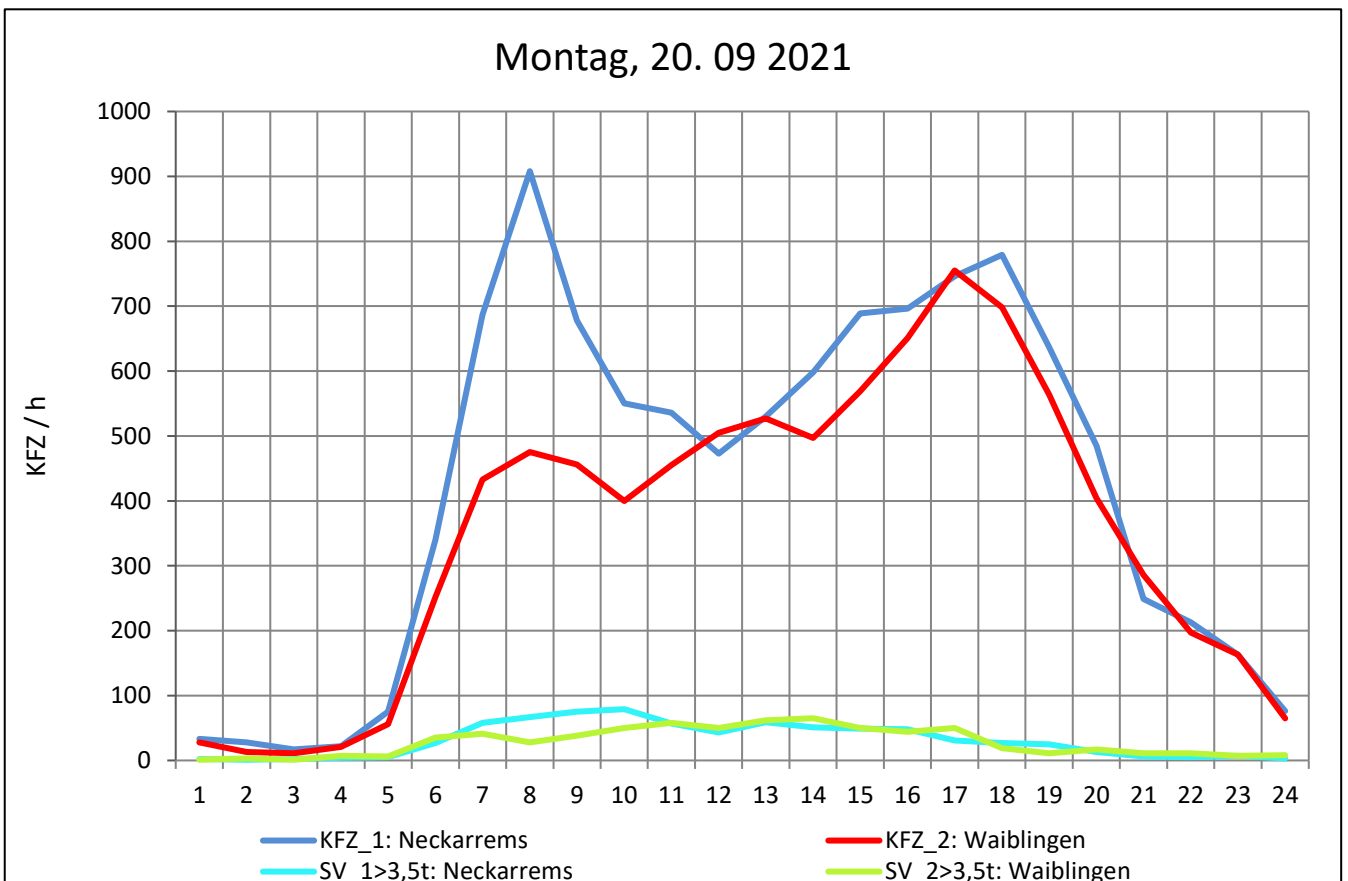
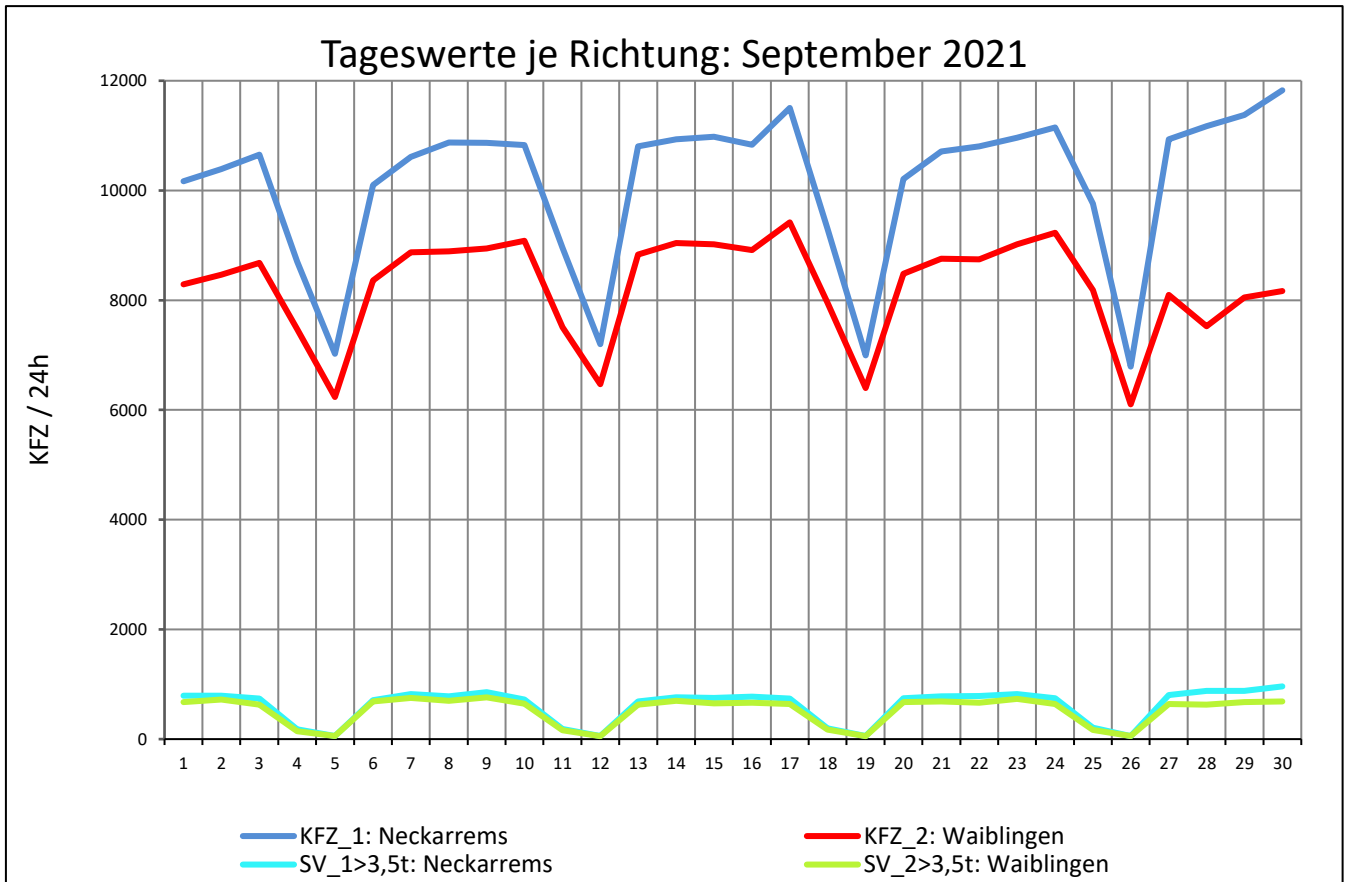
Zst.: **Hegnach**

TK-/Zst-Nr.: 7121/1211

L 1142

Richtung 1 : **Neckarrems**

Richtung 2 : **Waiblingen**



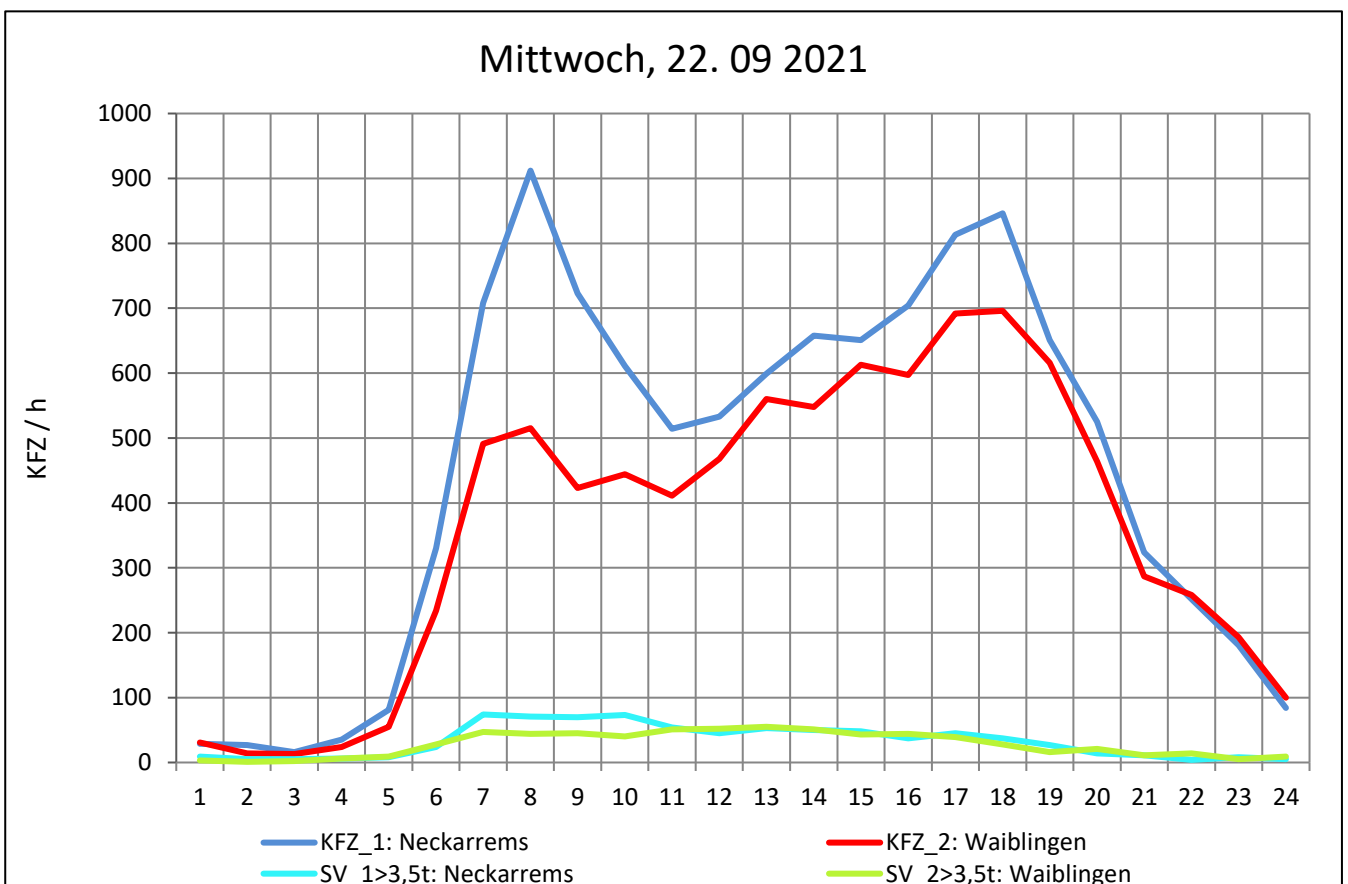
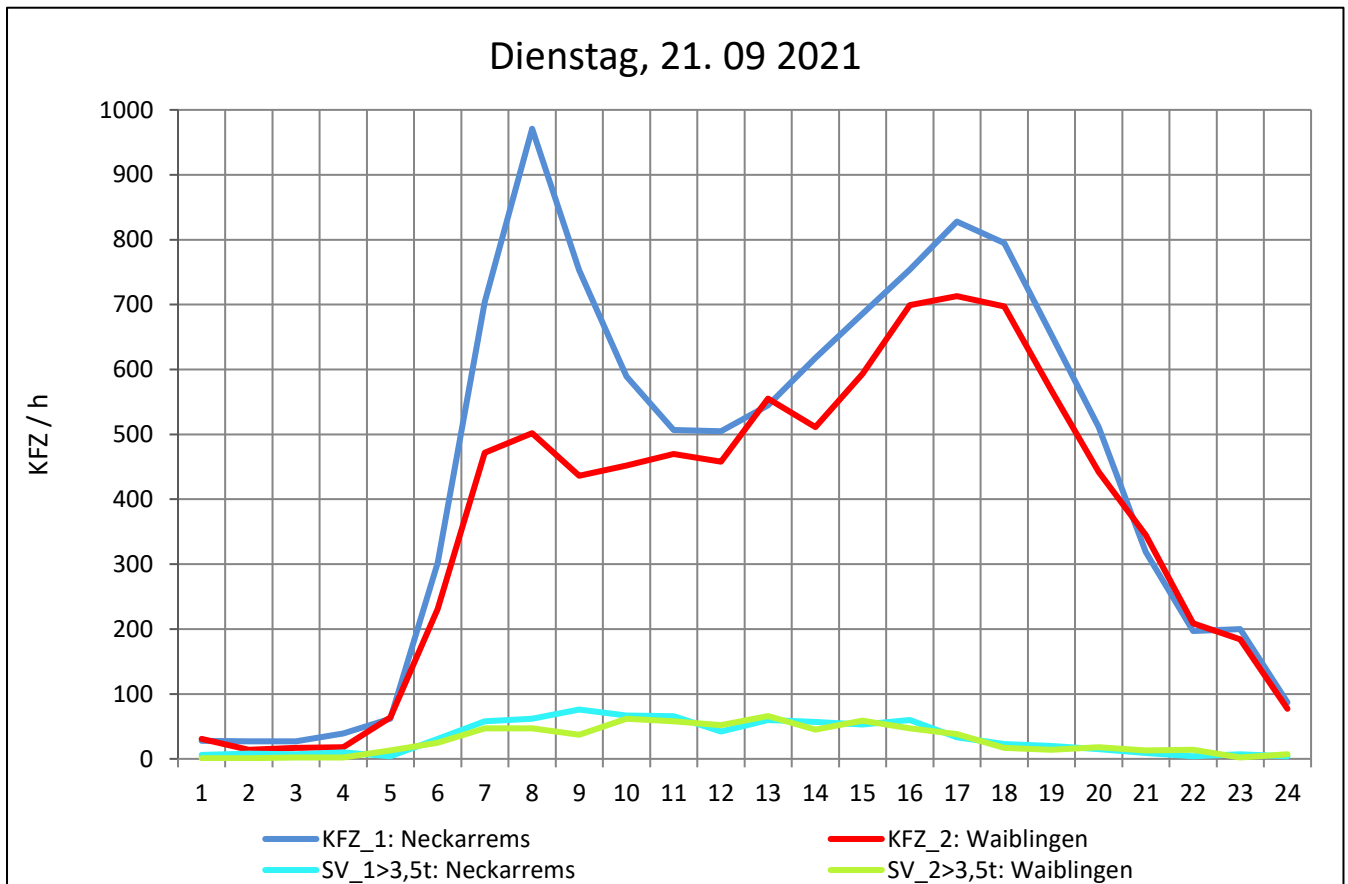
Zst.: **Hegnach**

TK-/Zst-Nr.: 7121/1211

L 1142

Richtung 1 : **Neckarrems**

Richtung 2 : **Waiblingen**



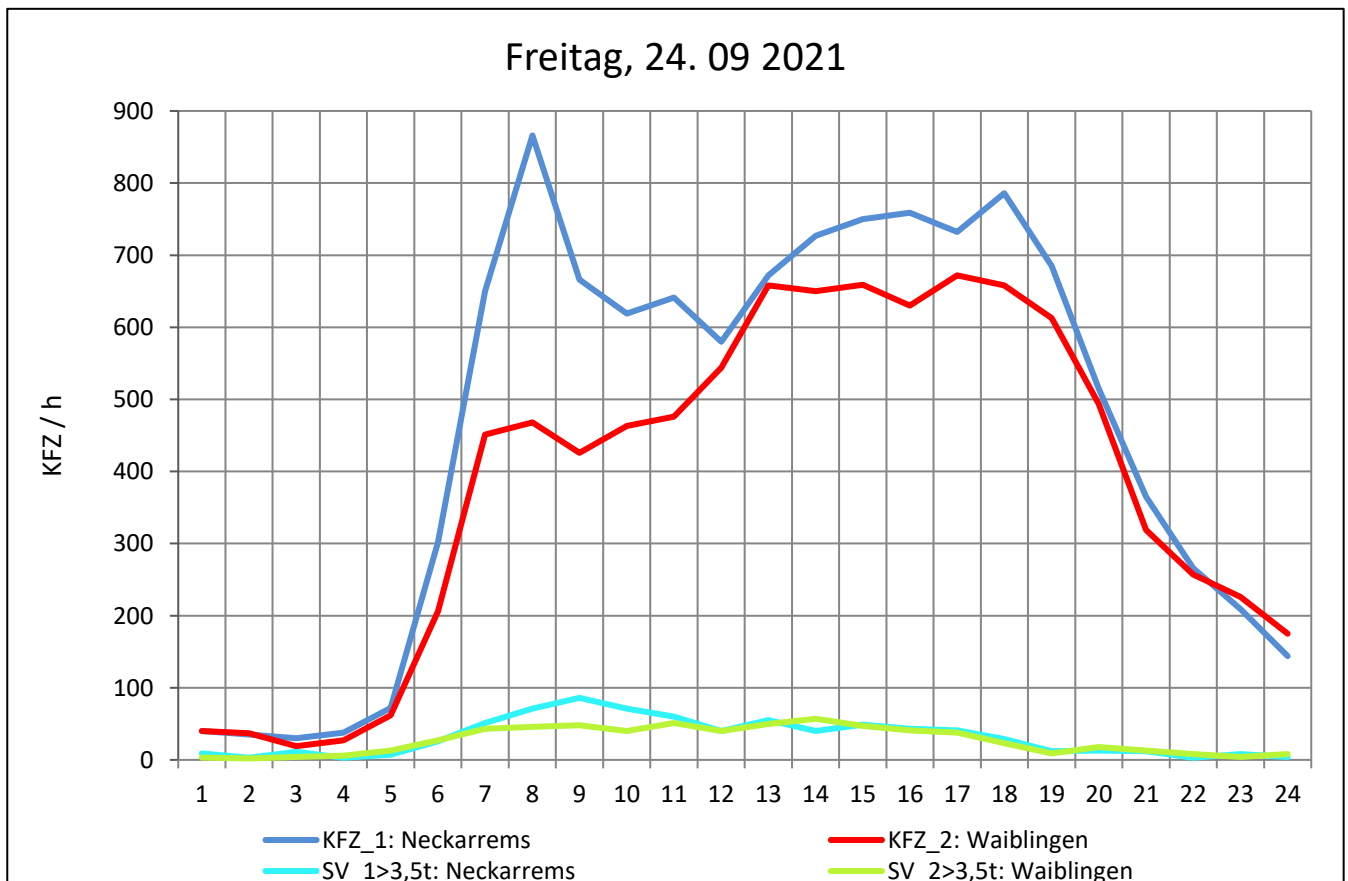
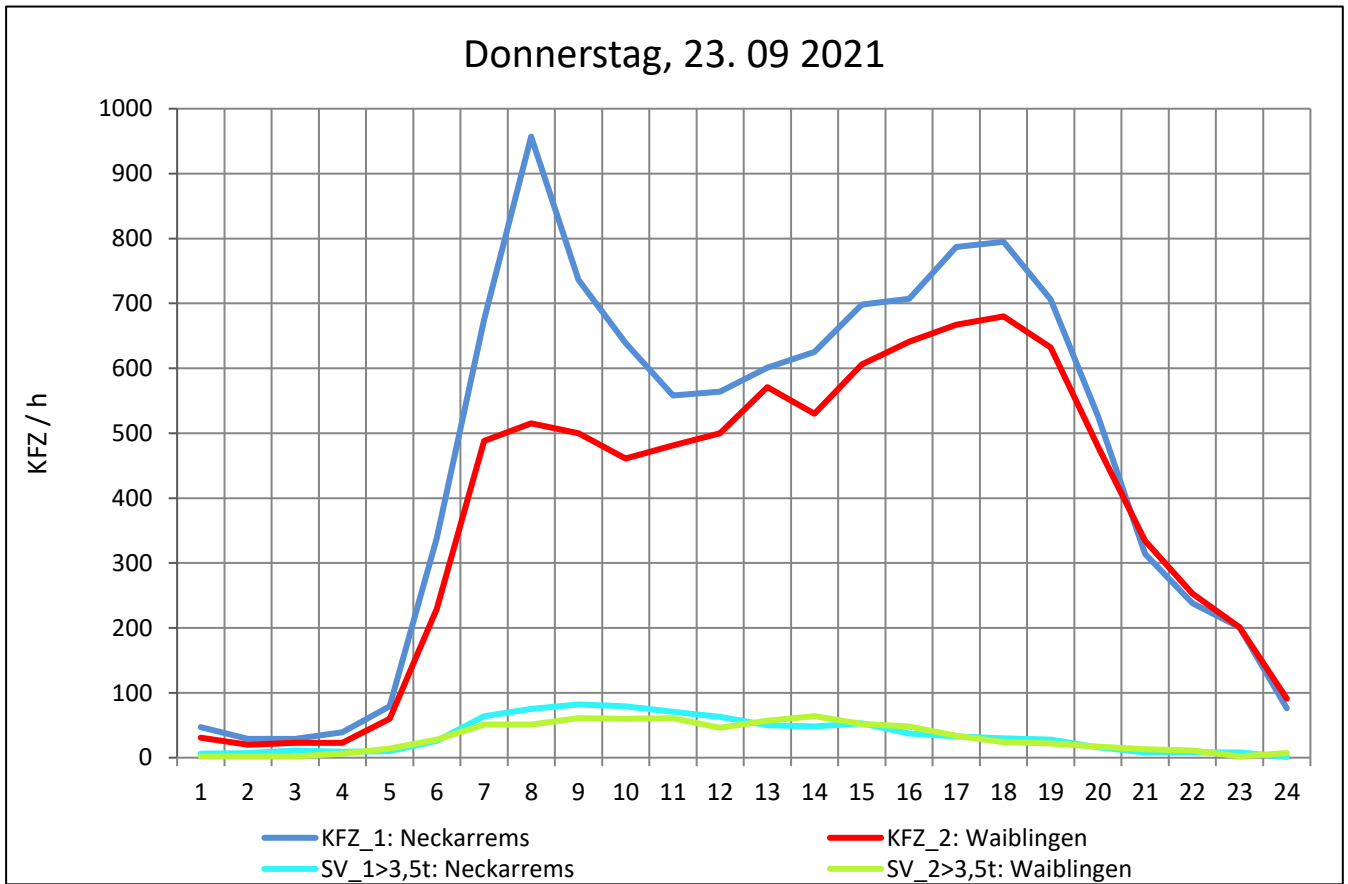
Zst.: **Hegnach**

TK-/Zst-Nr.: 7121/1211

L 1142

Richtung 1 : **Neckarremms**

Richtung 2 : **Waiblingen**



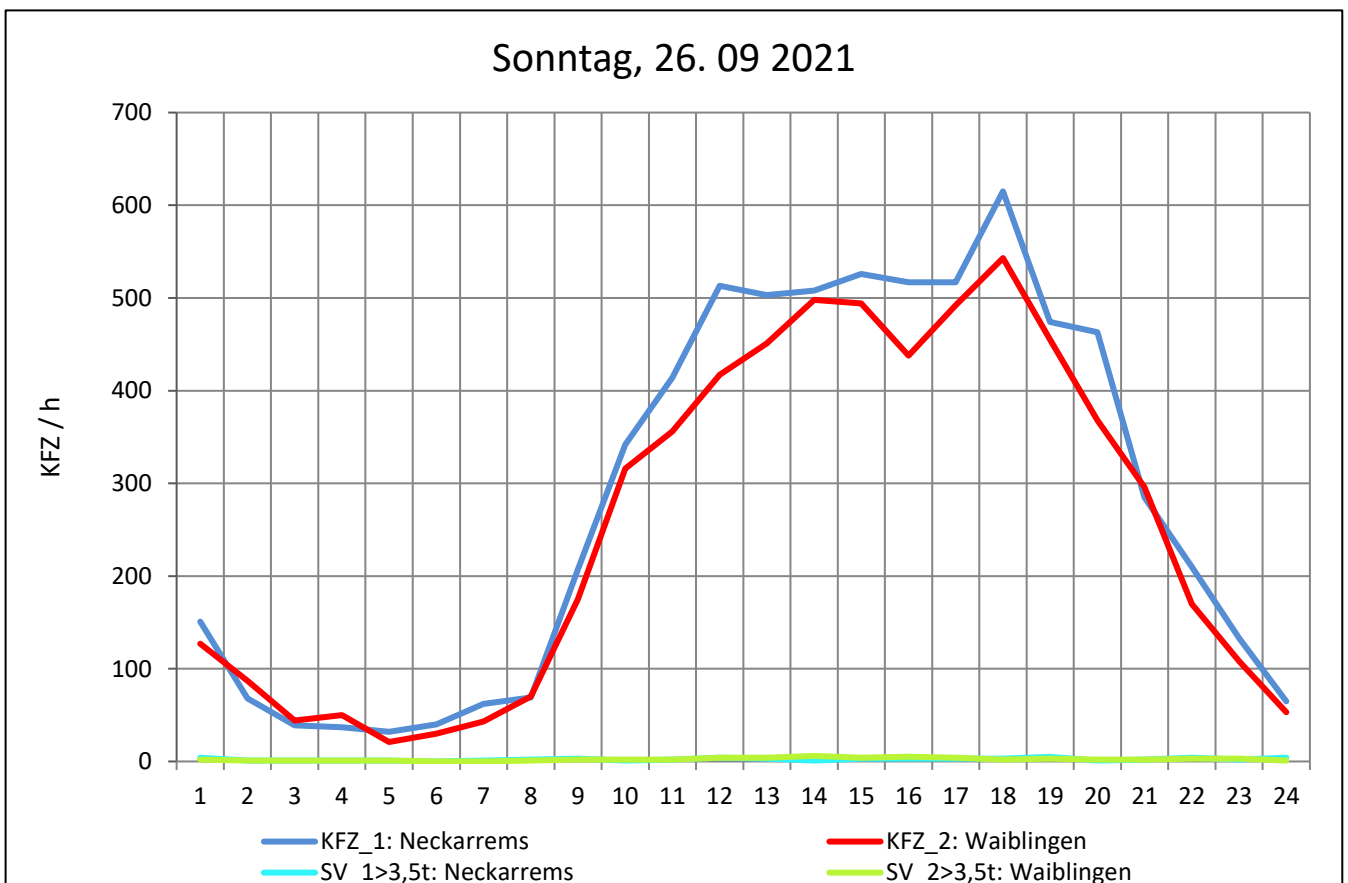
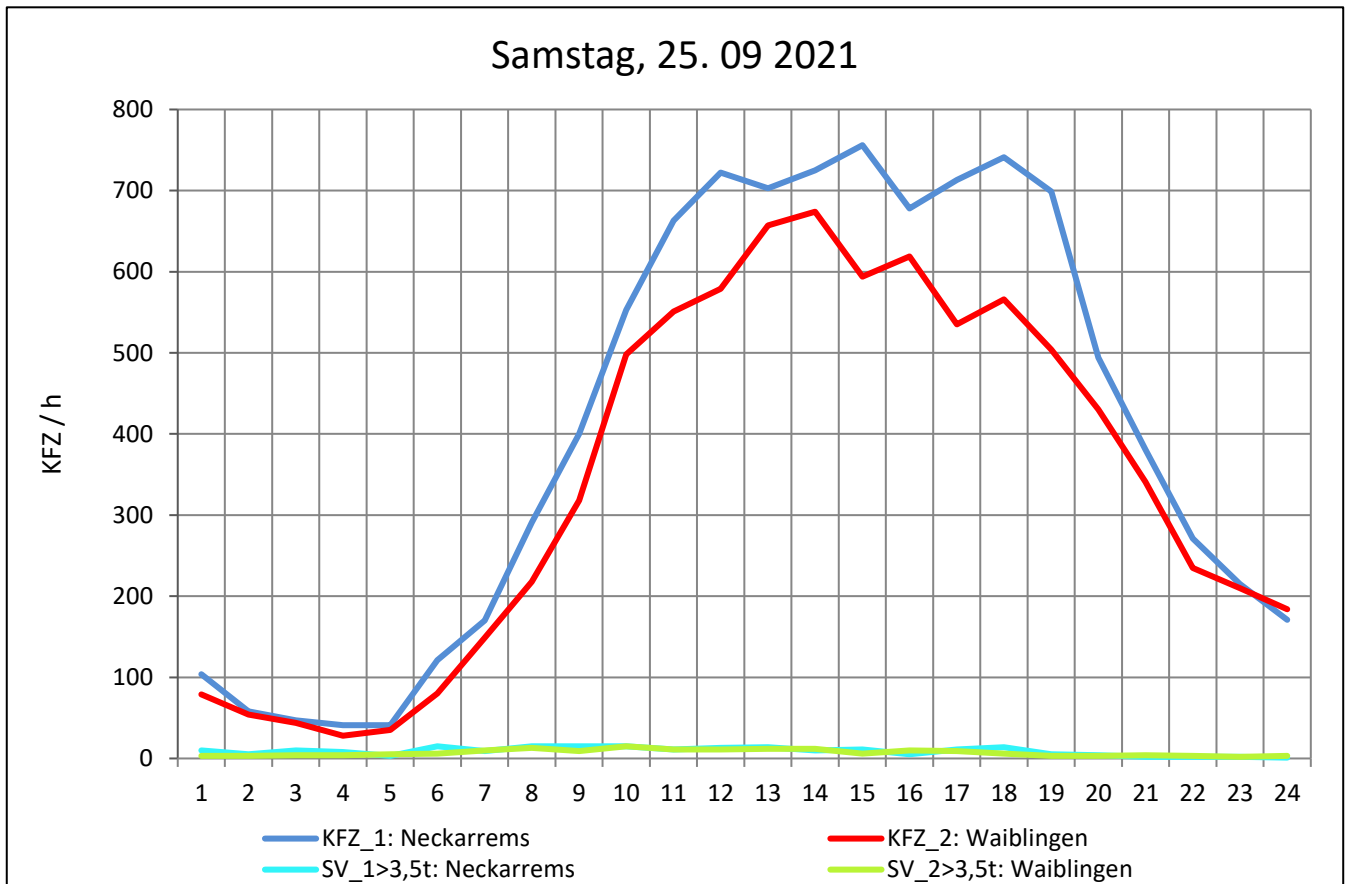
Zst.: **Hegnach**

TK-/Zst-Nr.: 7121/1211

L 1142

Richtung 1 : **Neckarrems**

Richtung 2 : **Waiblingen**



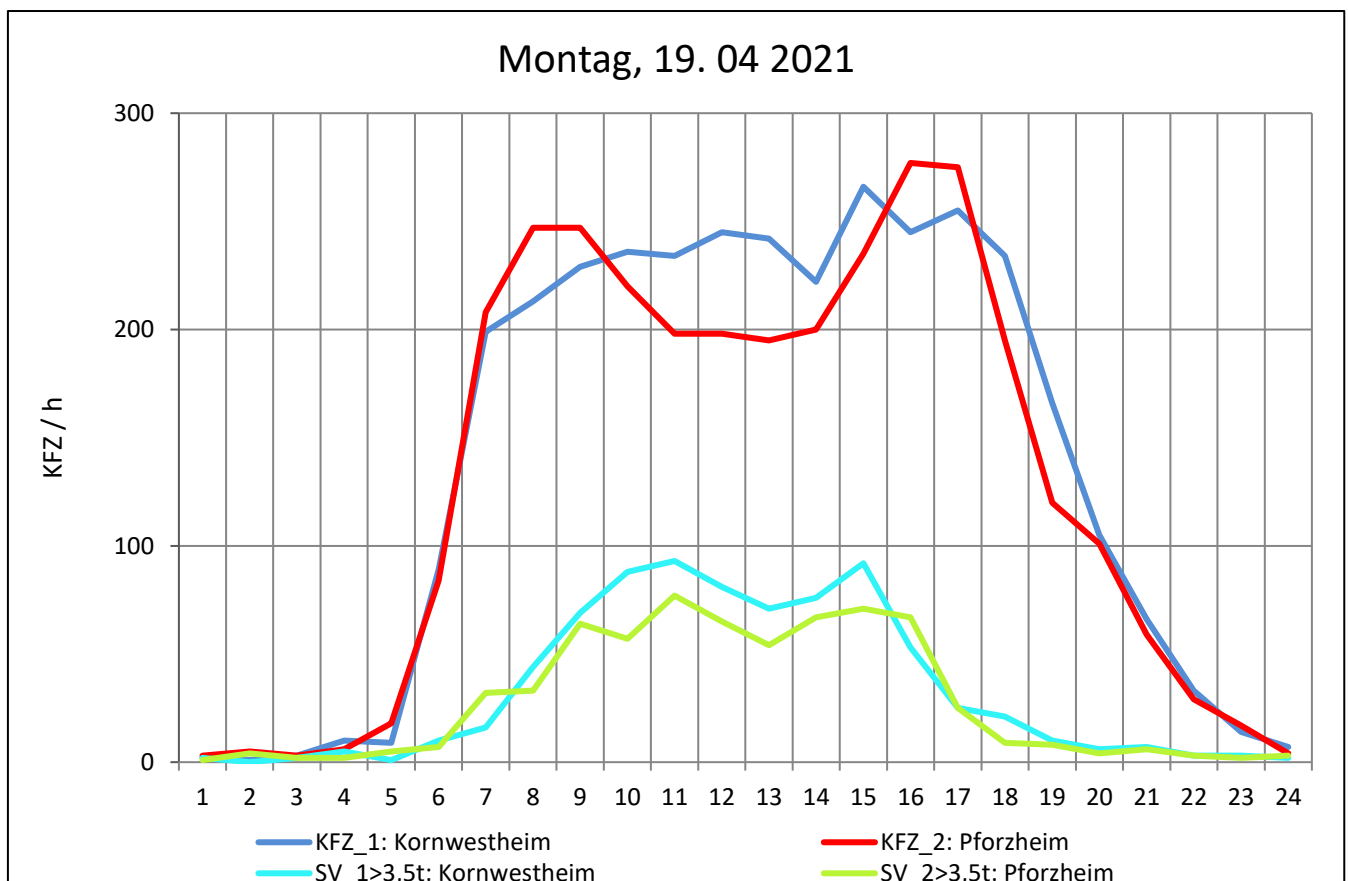
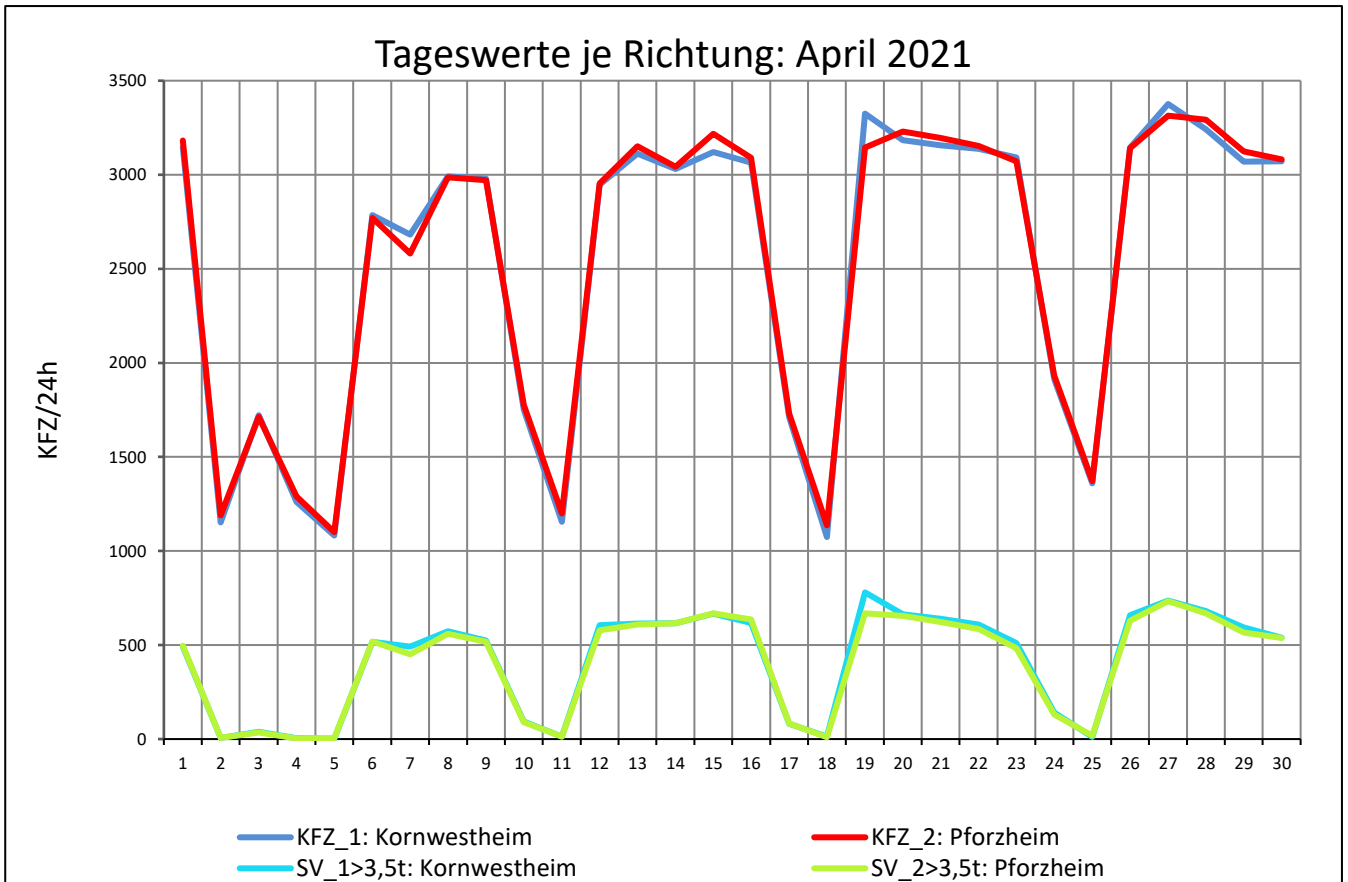
Zst.: **Heimerdingen**

TK-/Zst-Nr.: 7120/1227

L 1177

Richtung 1 : **Kornwestheim**

Richtung 2 : **Pforzheim**



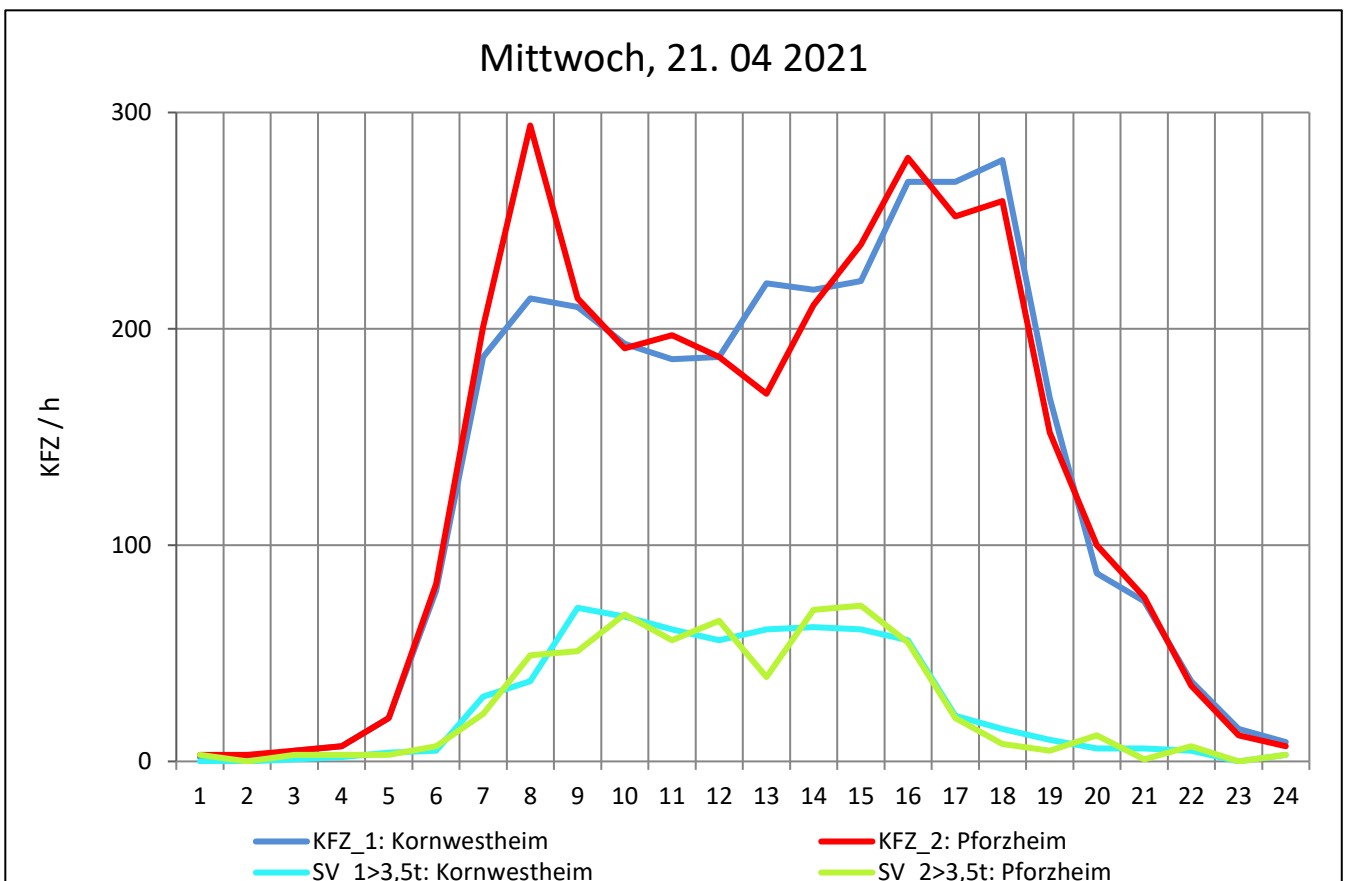
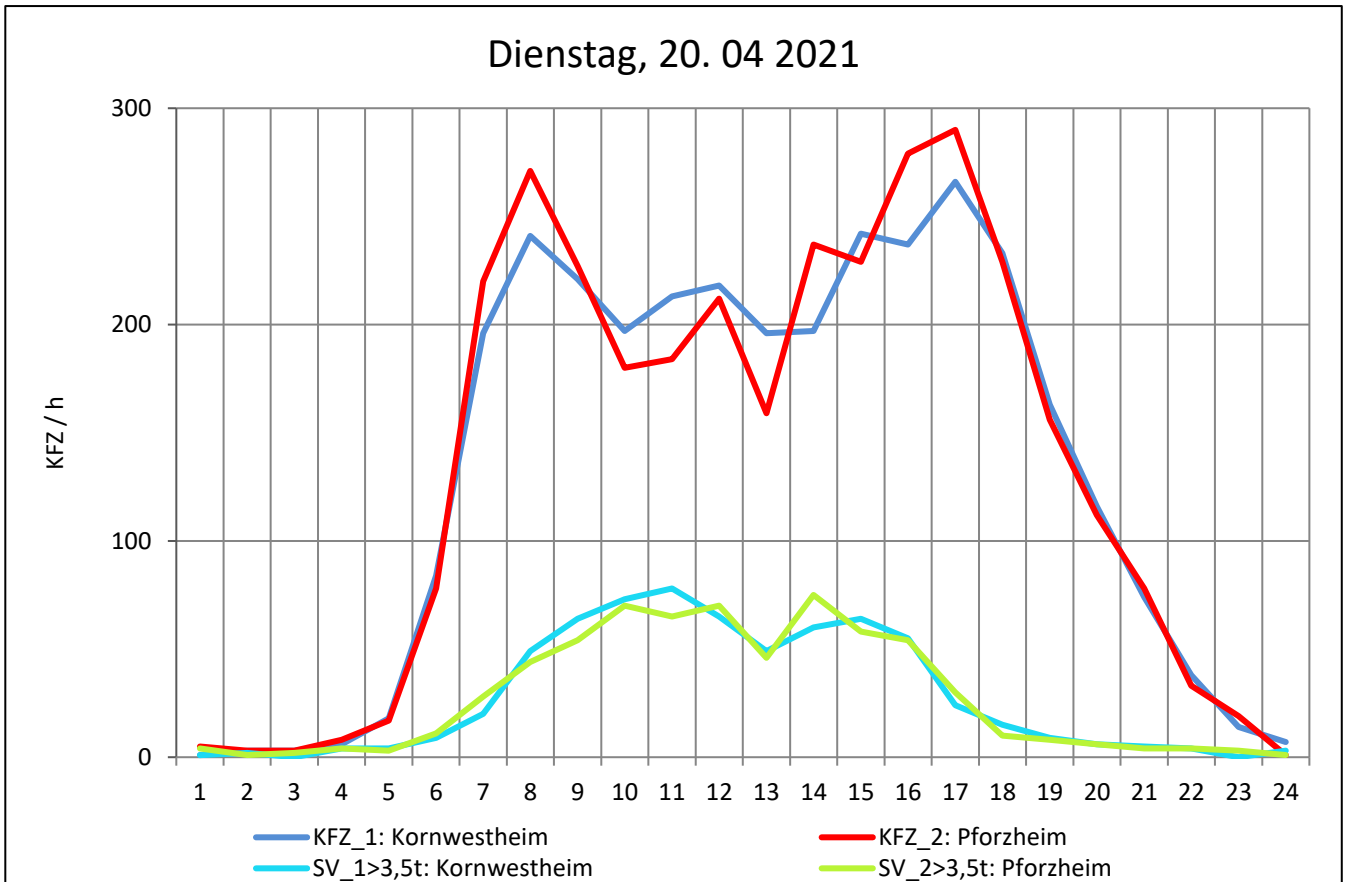
Zst.: **Heimerdingen**

TK-/Zst-Nr.: 7120/1227

L 1177

Richtung 1 : **Kornwestheim**

Richtung 2 : **Pforzheim**



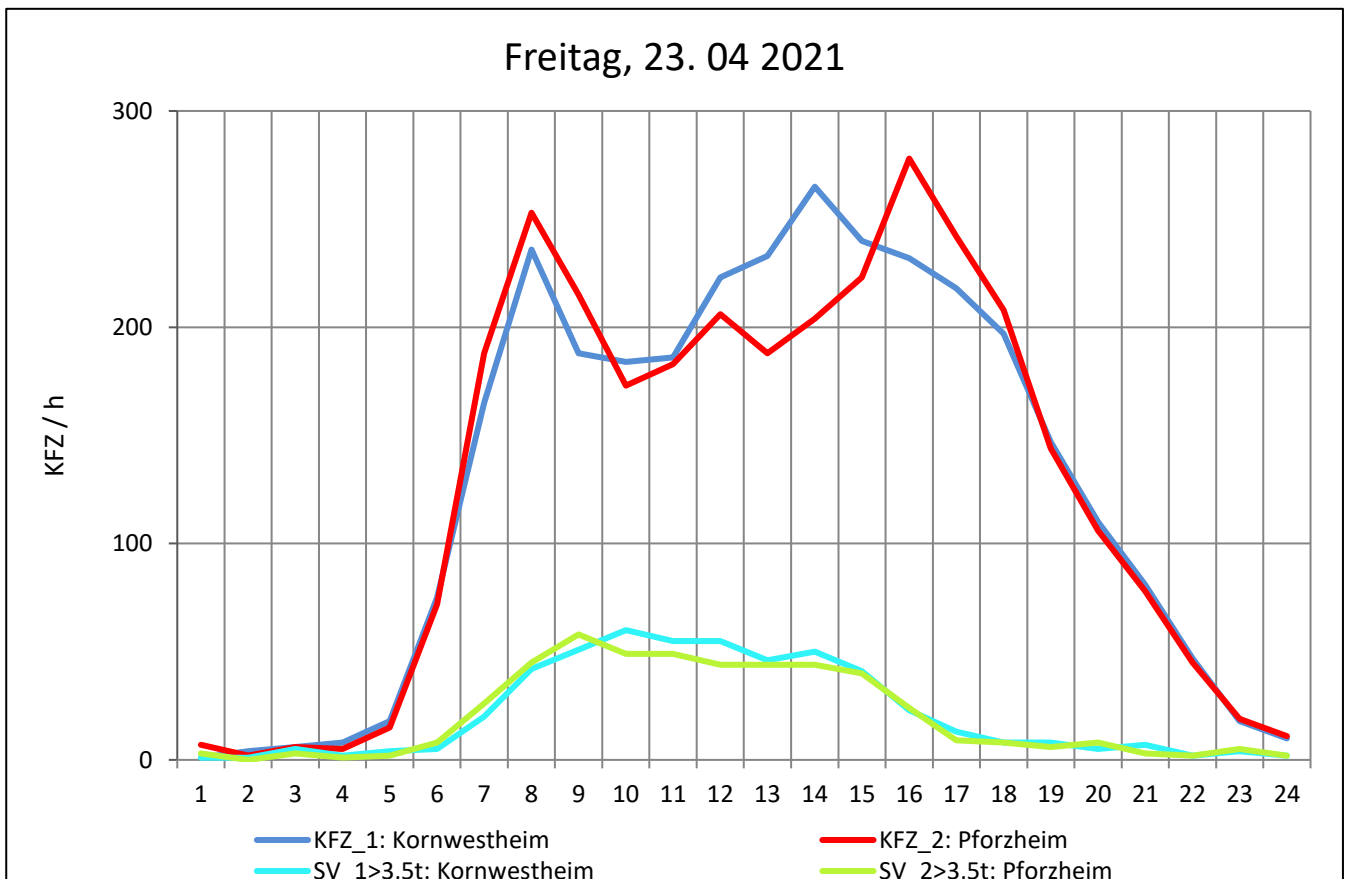
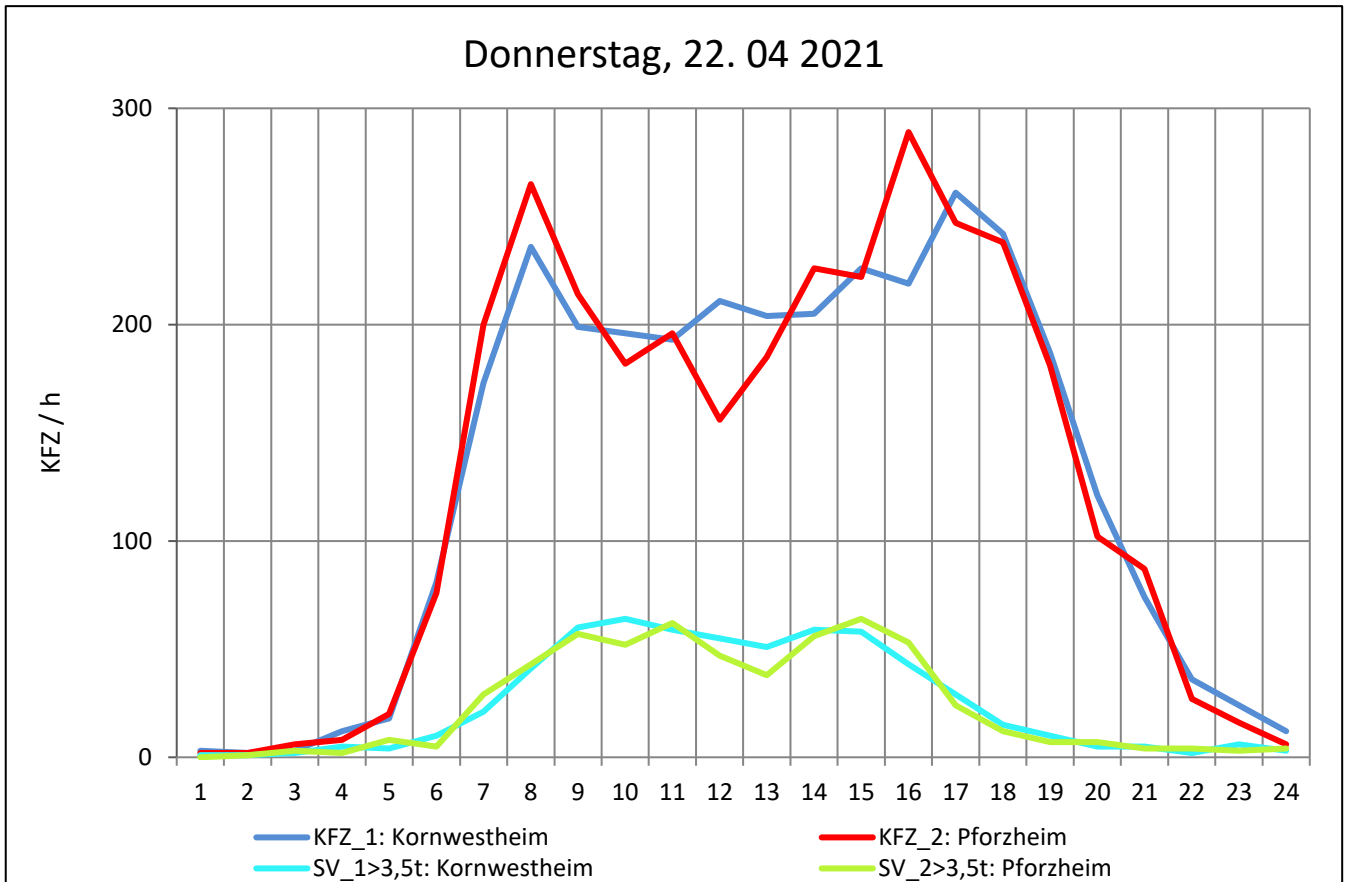
Zst.: **Heimerdingen**

TK-/Zst-Nr.: 7120/1227

L 1177

Richtung 1 : **Kornwestheim**

Richtung 2 : **Pforzheim**



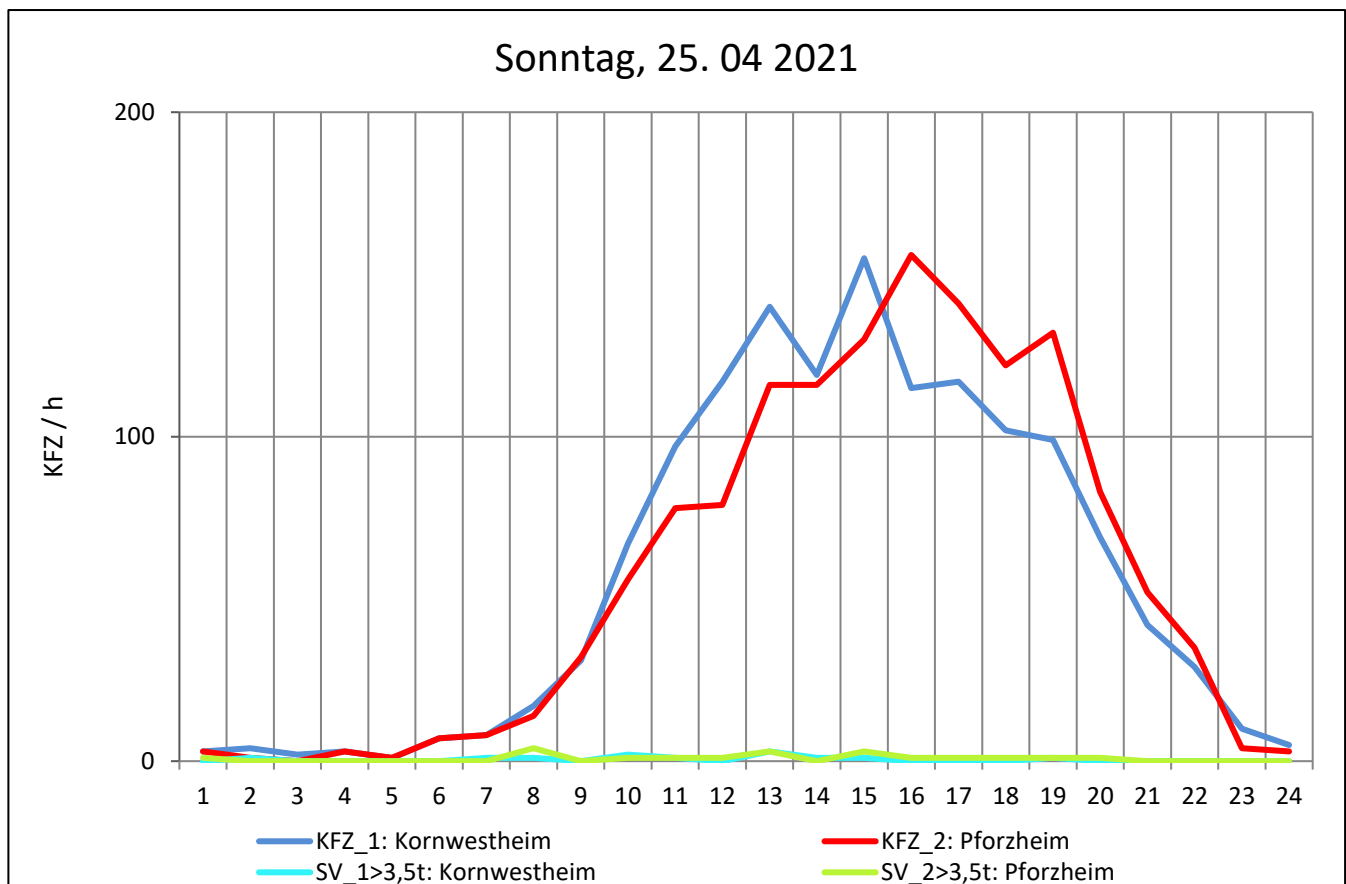
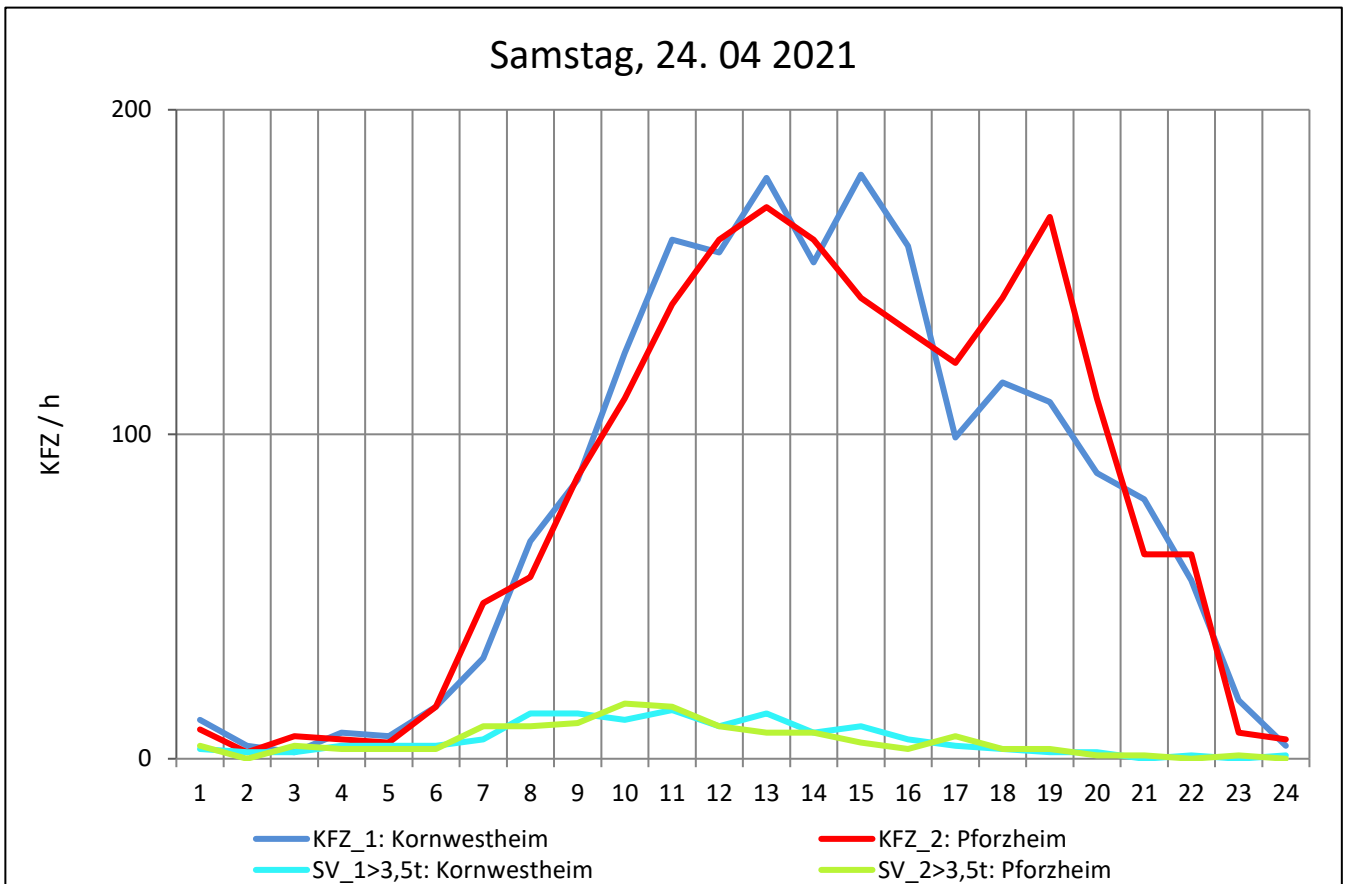
Zst.: **Heimerdingen**

TK-/Zst-Nr.: 7120/1227

L 1177

Richtung 1 : **Kornwestheim**

Richtung 2 : **Pforzheim**



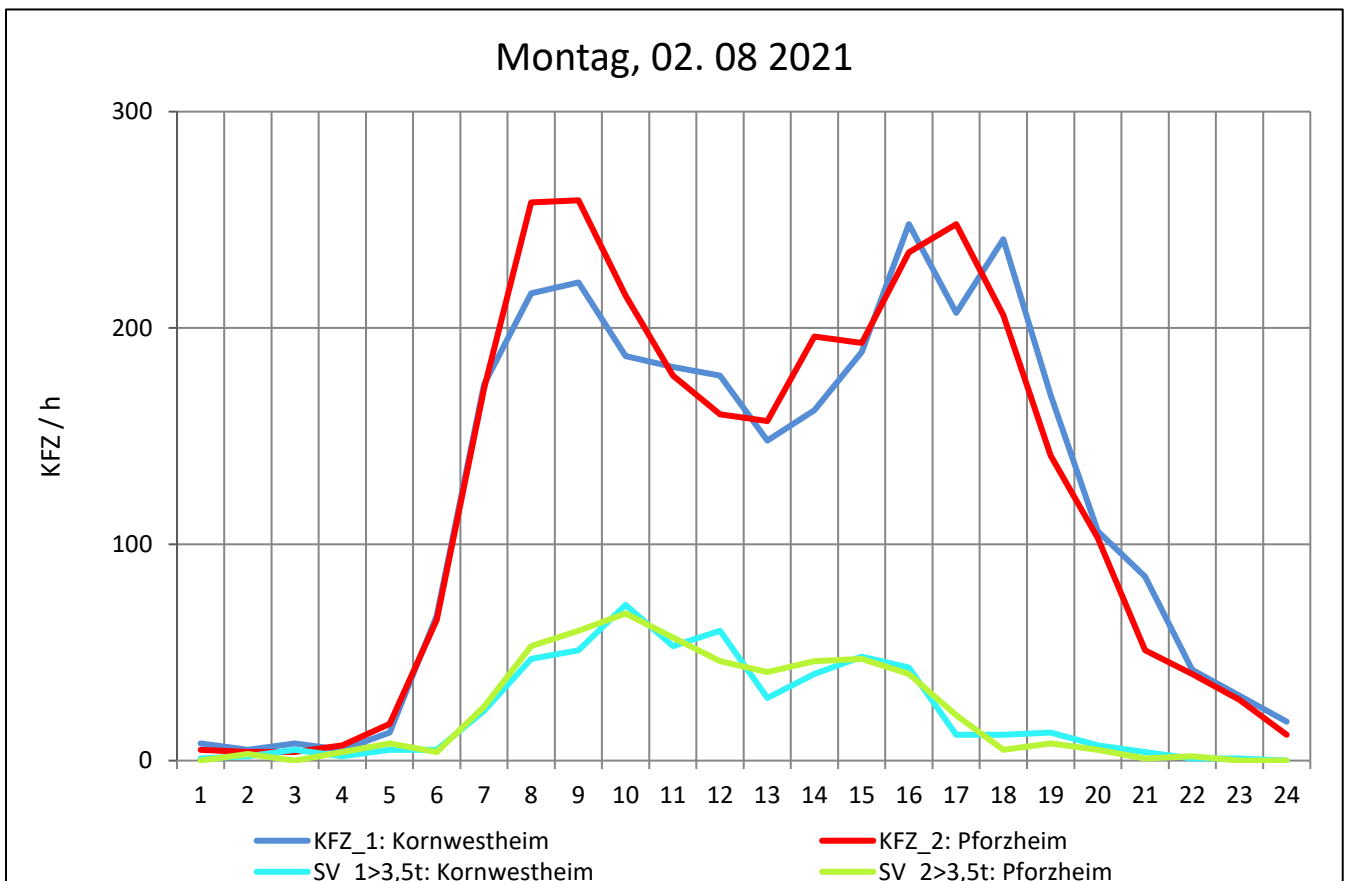
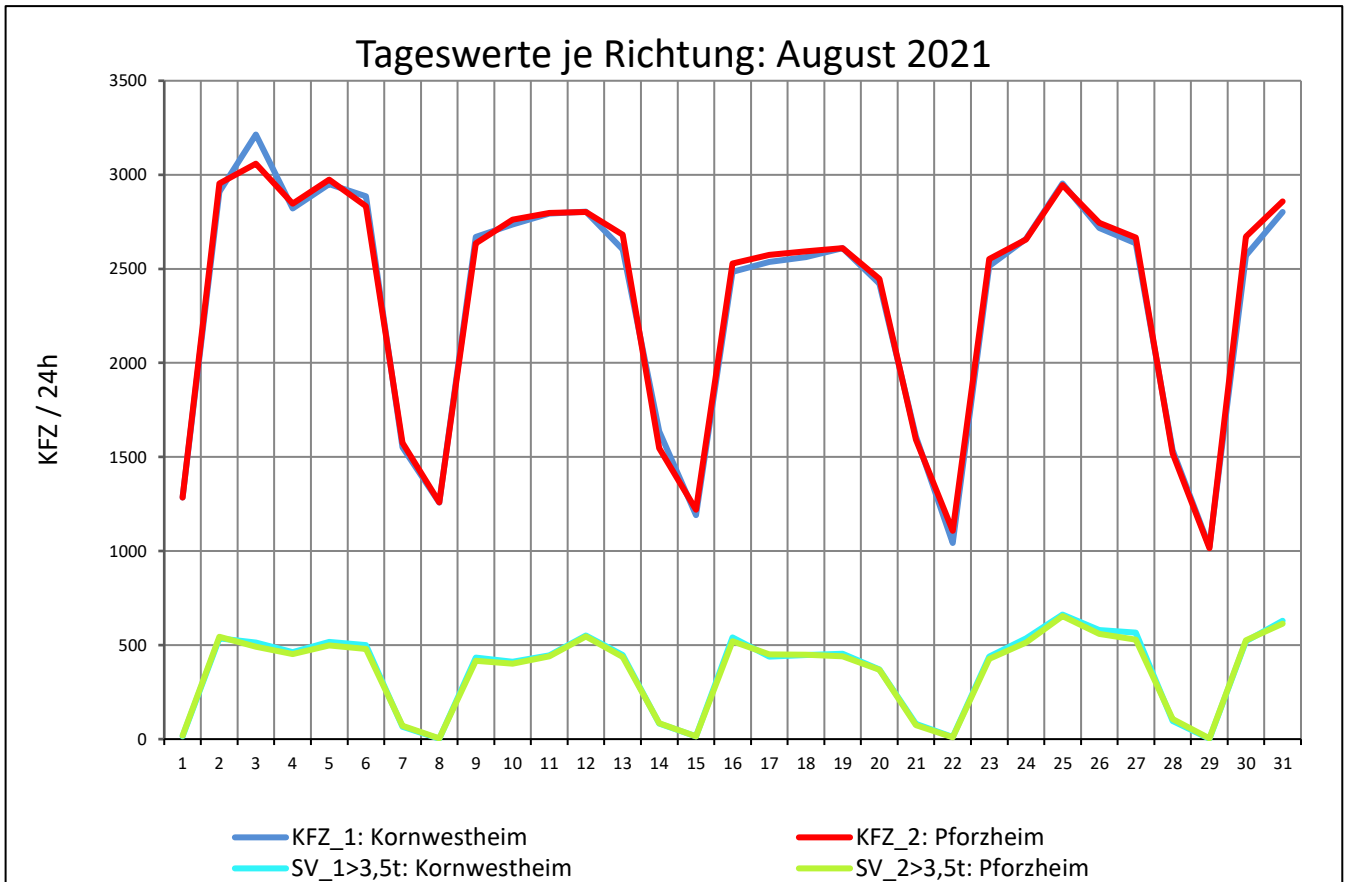
Zst.: **Heimerdingen**

TK-/Zst-Nr.: 7120/1227

L 1177

Richtung 1 : **Kornwestheim**

Richtung 2 : **Pforzheim**



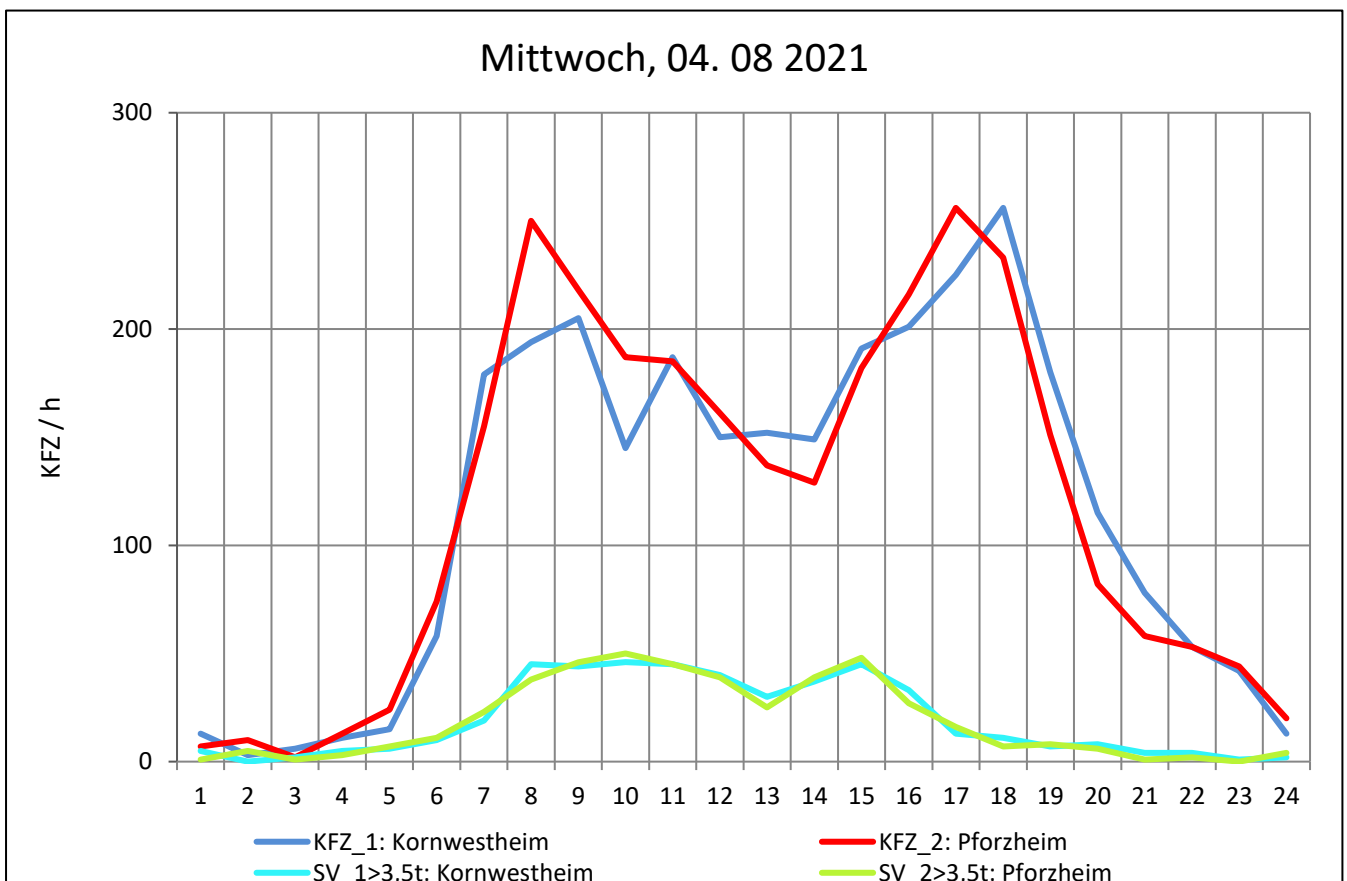
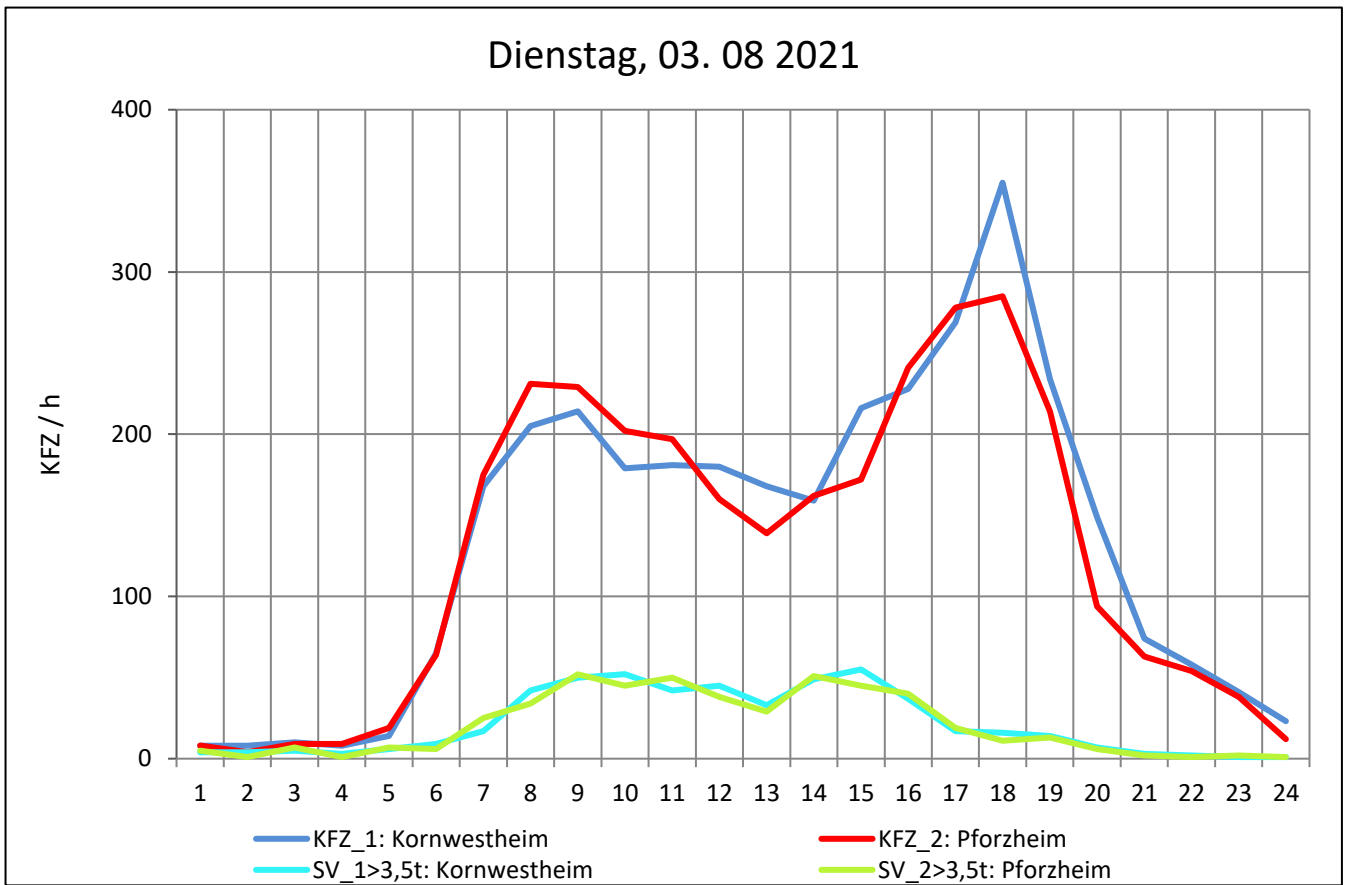
Zst.: **Heimerdingen**

TK-/Zst-Nr.: 7120/1227

L 1177

Richtung 1 : **Kornwestheim**

Richtung 2 : **Pforzheim**



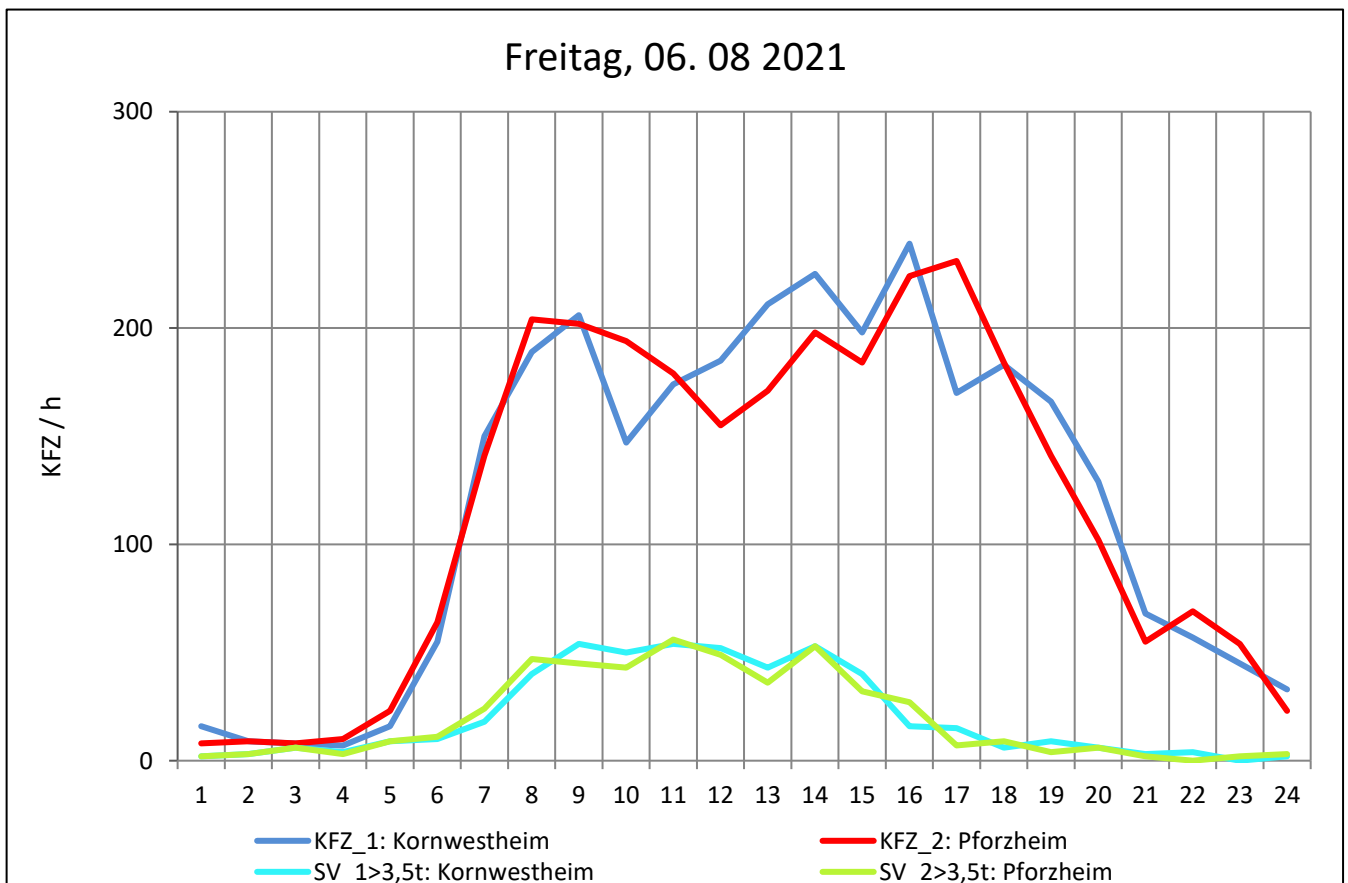
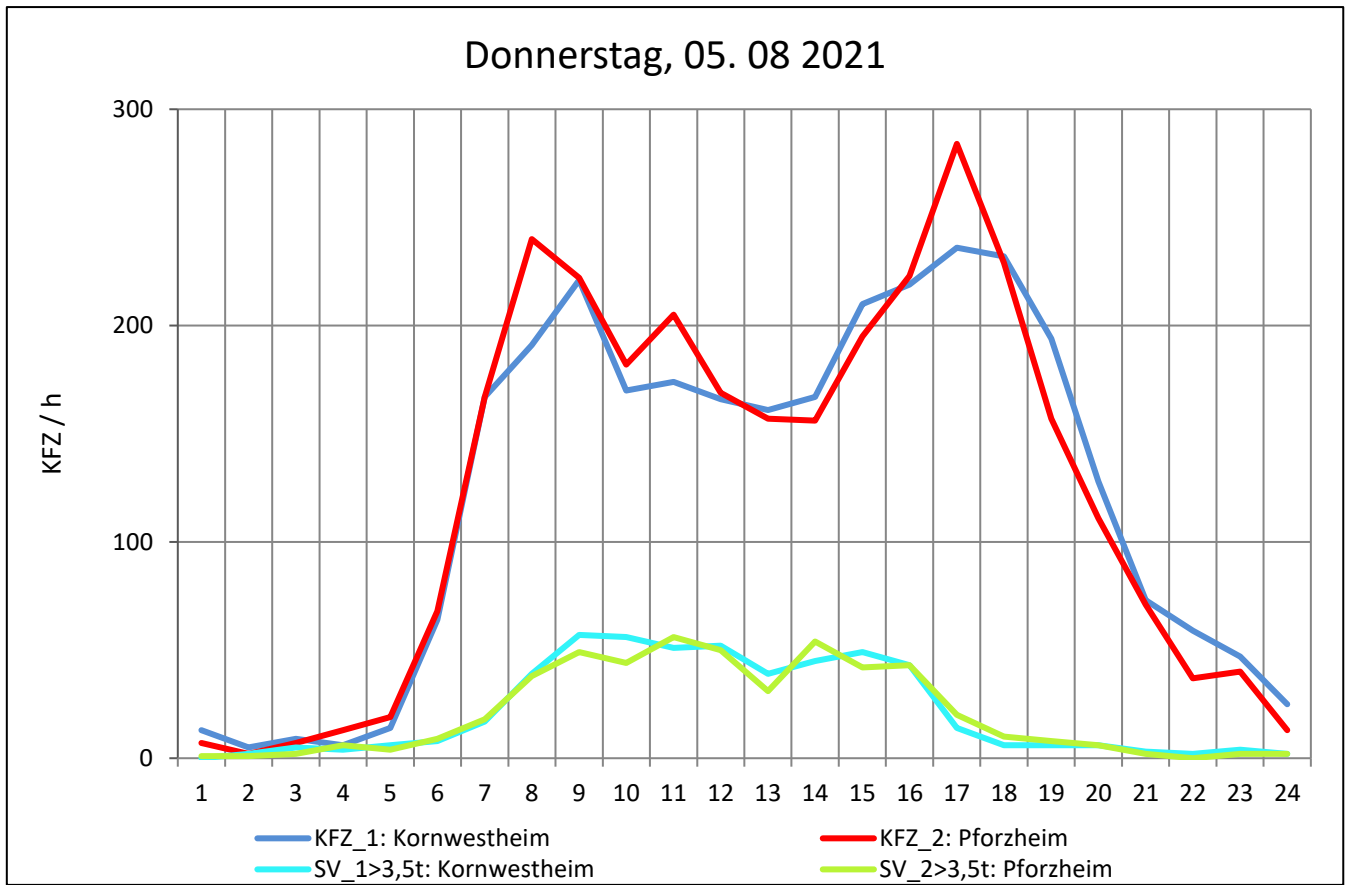
Zst.: **Heimerdingen**

TK-/Zst-Nr.: 7120/1227

L 1177

Richtung 1 : **Kornwestheim**

Richtung 2 : **Pforzheim**



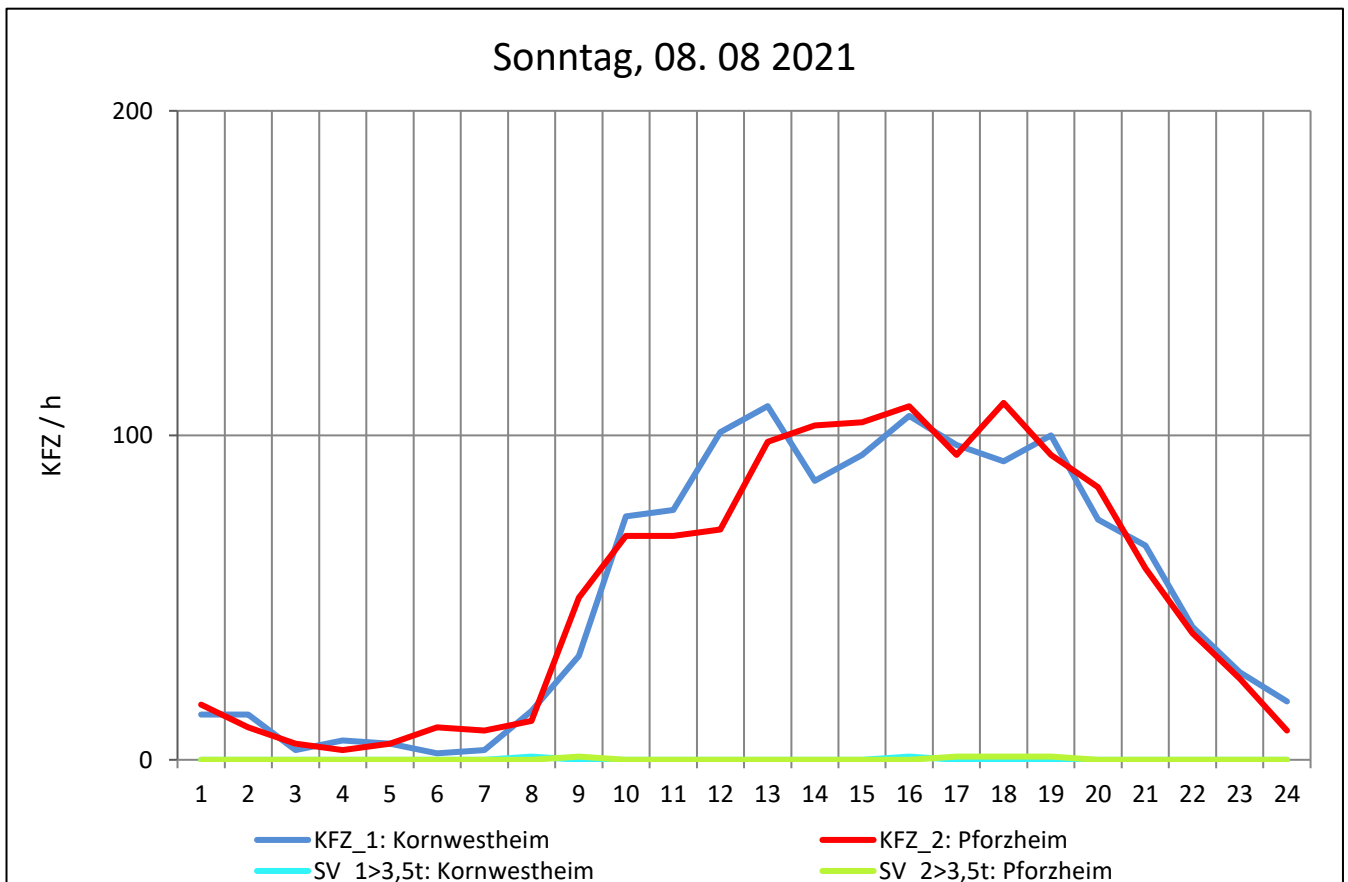
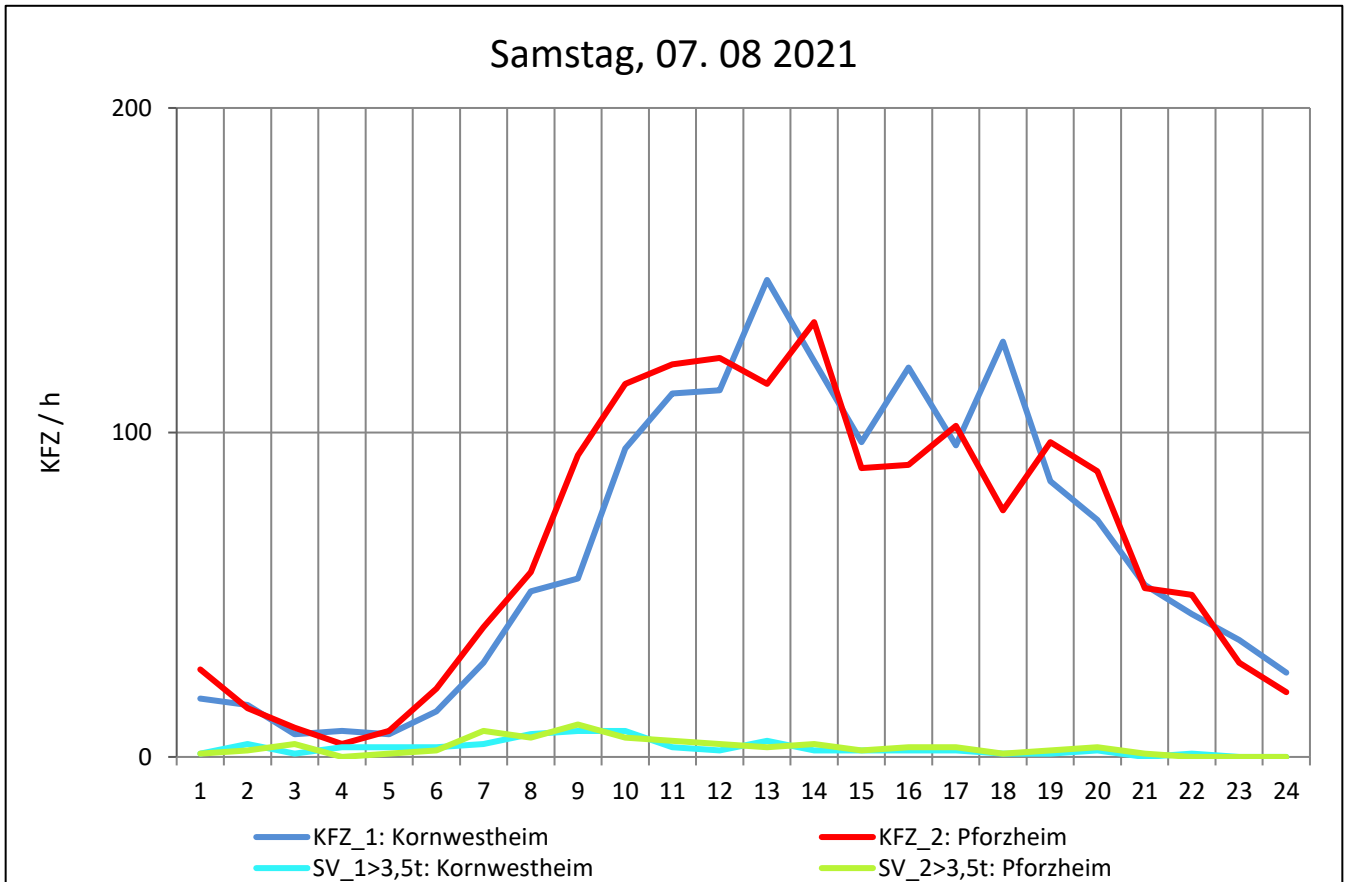
Zst.: **Heimerdingen**

TK-/Zst-Nr.: 7120/1227

L 1177

Richtung 1 : **Kornwestheim**

Richtung 2 : **Pforzheim**



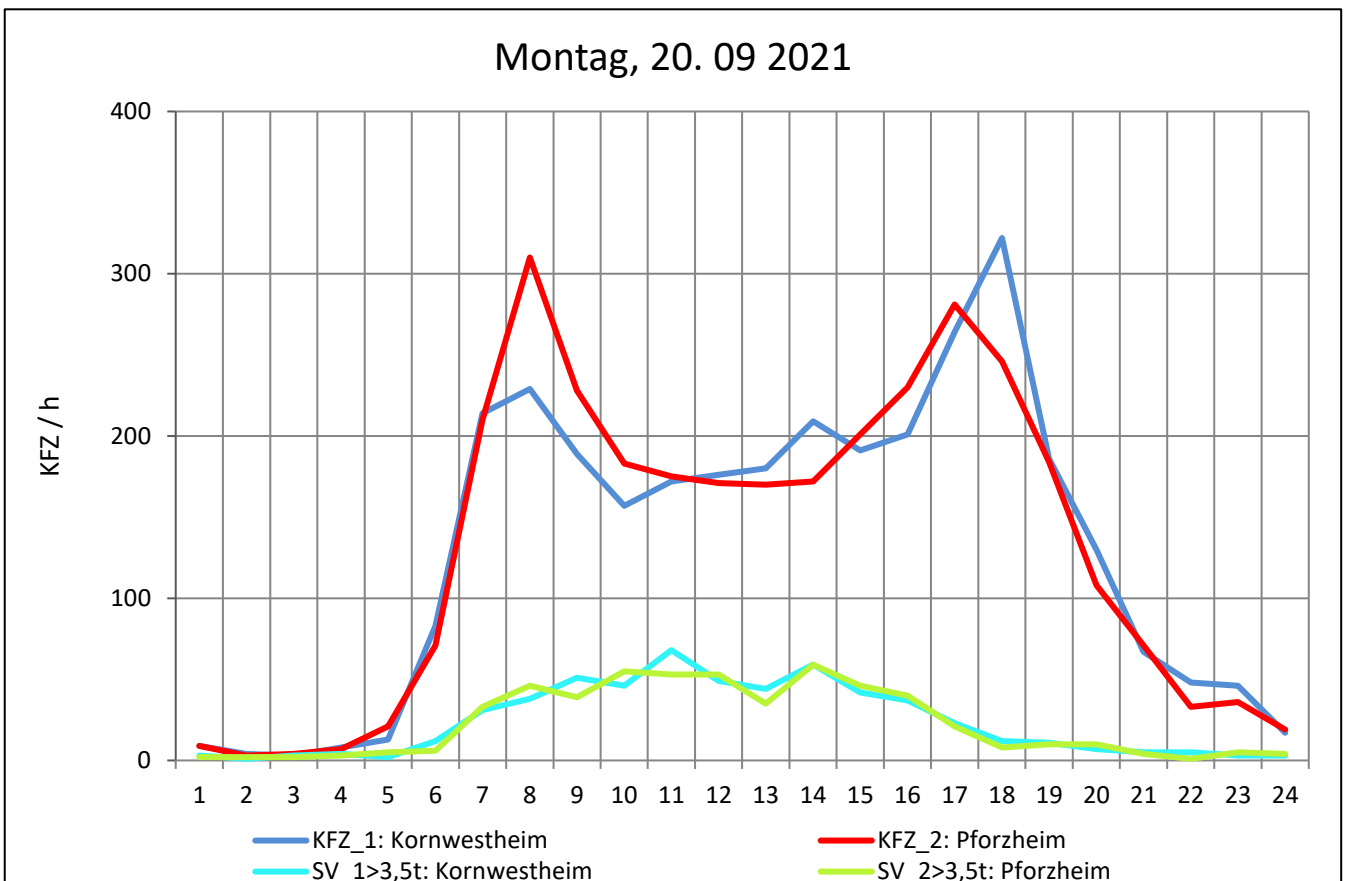
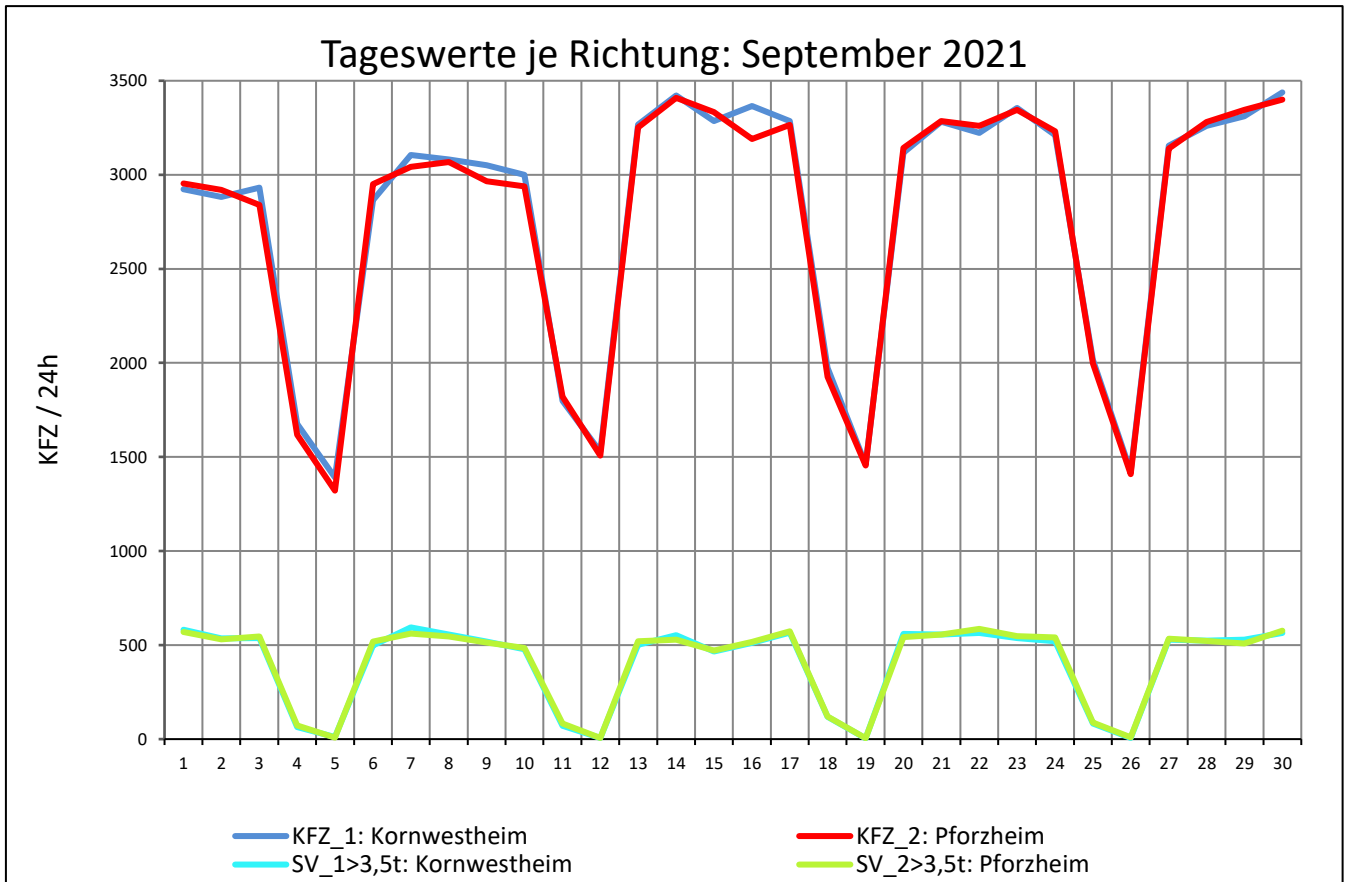
Zst.: **Heimerdingen**

TK-/Zst-Nr.: 7120/1227

L 1177

Richtung 1 : **Kornwestheim**

Richtung 2 : **Pforzheim**



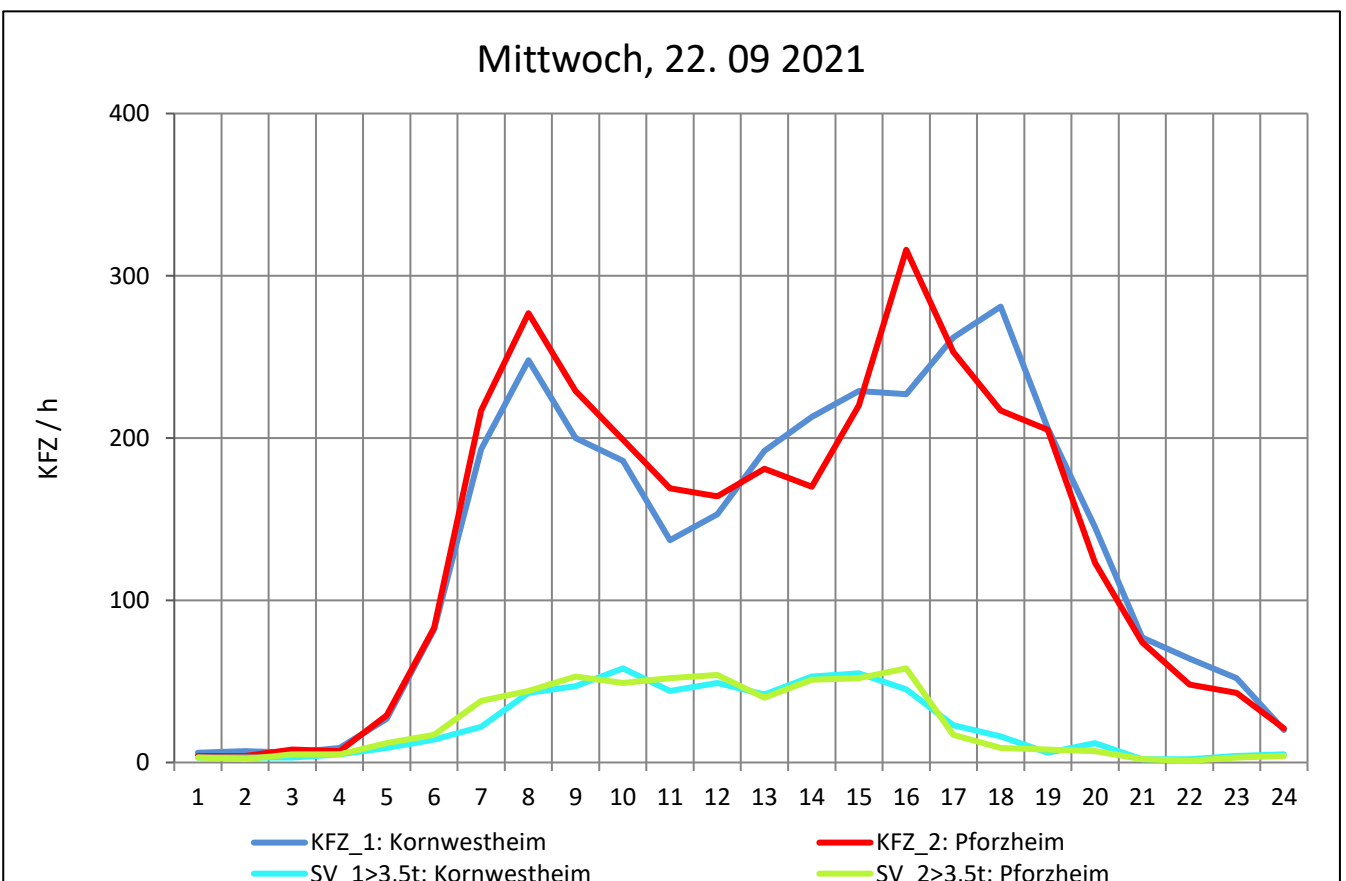
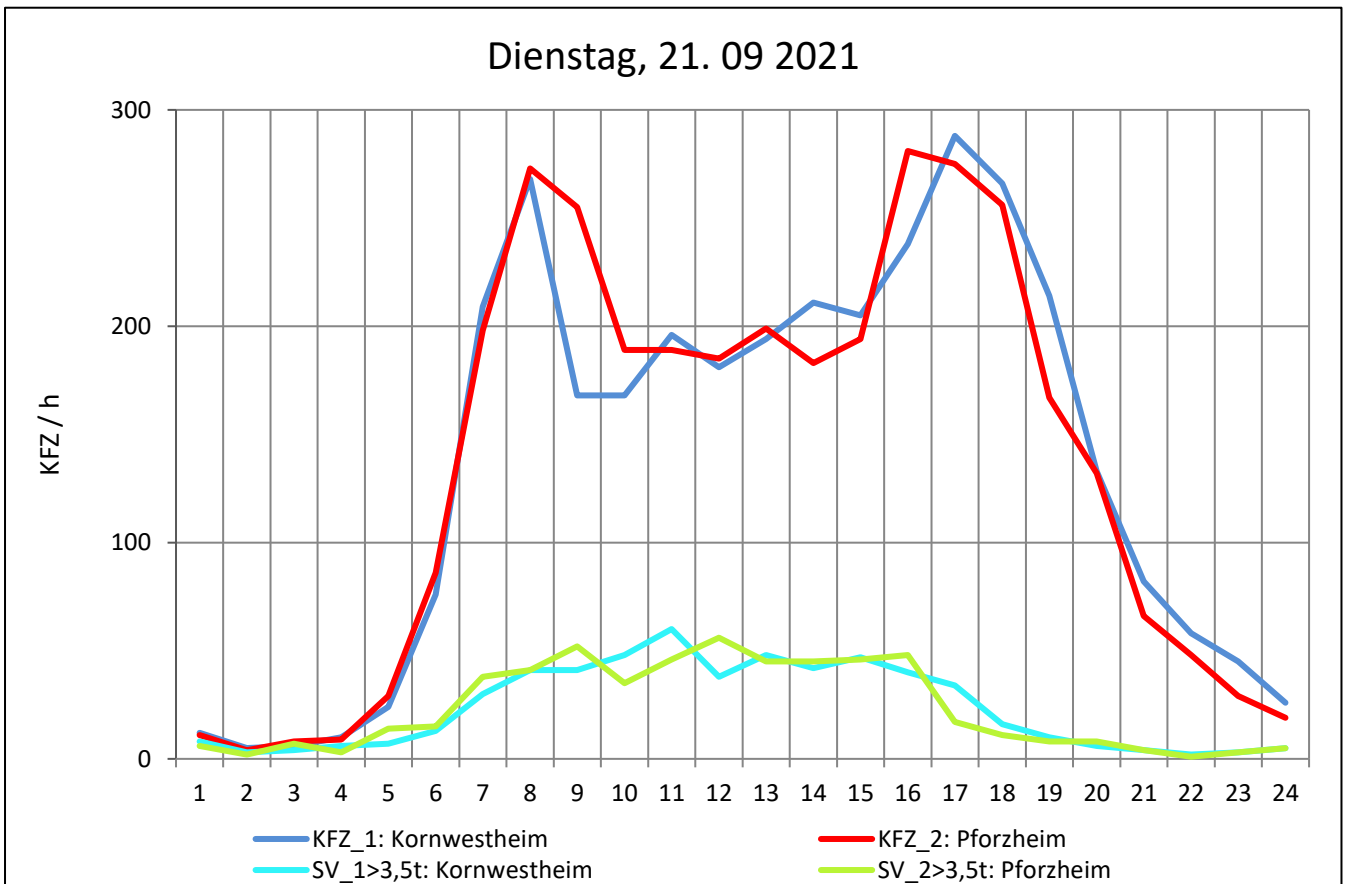
Zst.: **Heimerdingen**

TK-/Zst-Nr.: 7120/1227

L 1177

Richtung 1 : **Kornwestheim**

Richtung 2 : **Pforzheim**



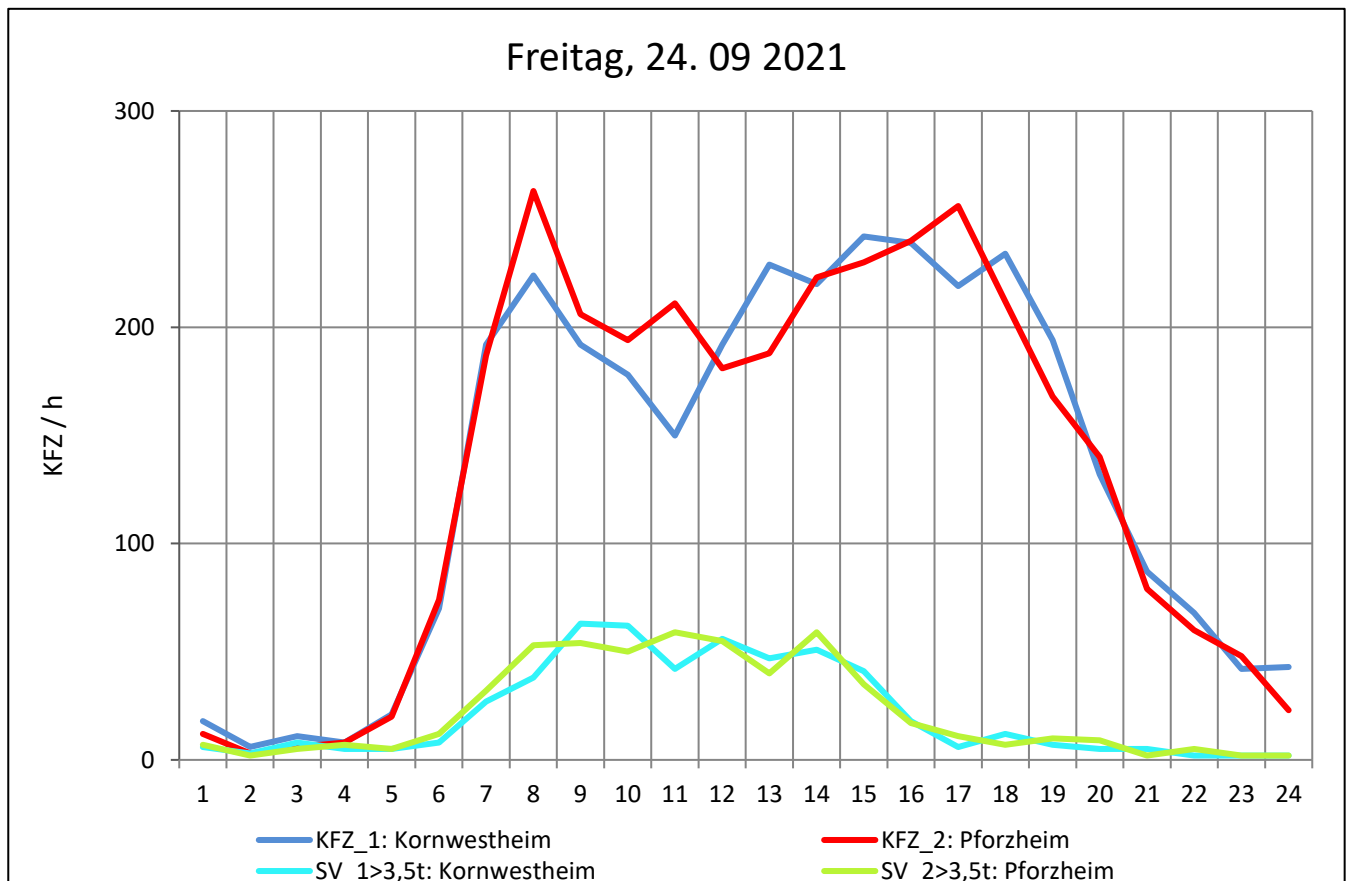
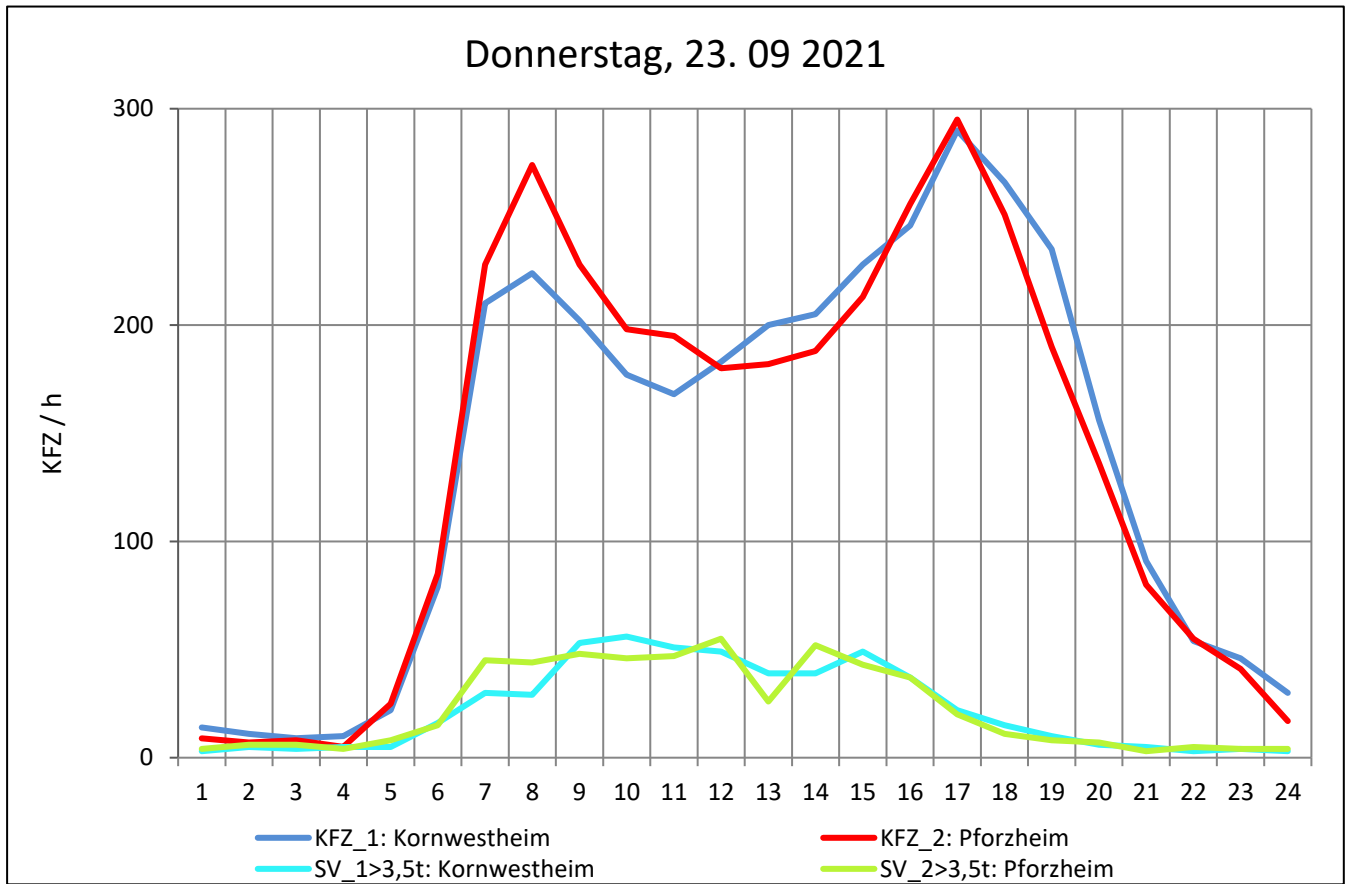
Zst.: **Heimerdingen**

TK-/Zst-Nr.: 7120/1227

L 1177

Richtung 1 : **Kornwestheim**

Richtung 2 : **Pforzheim**



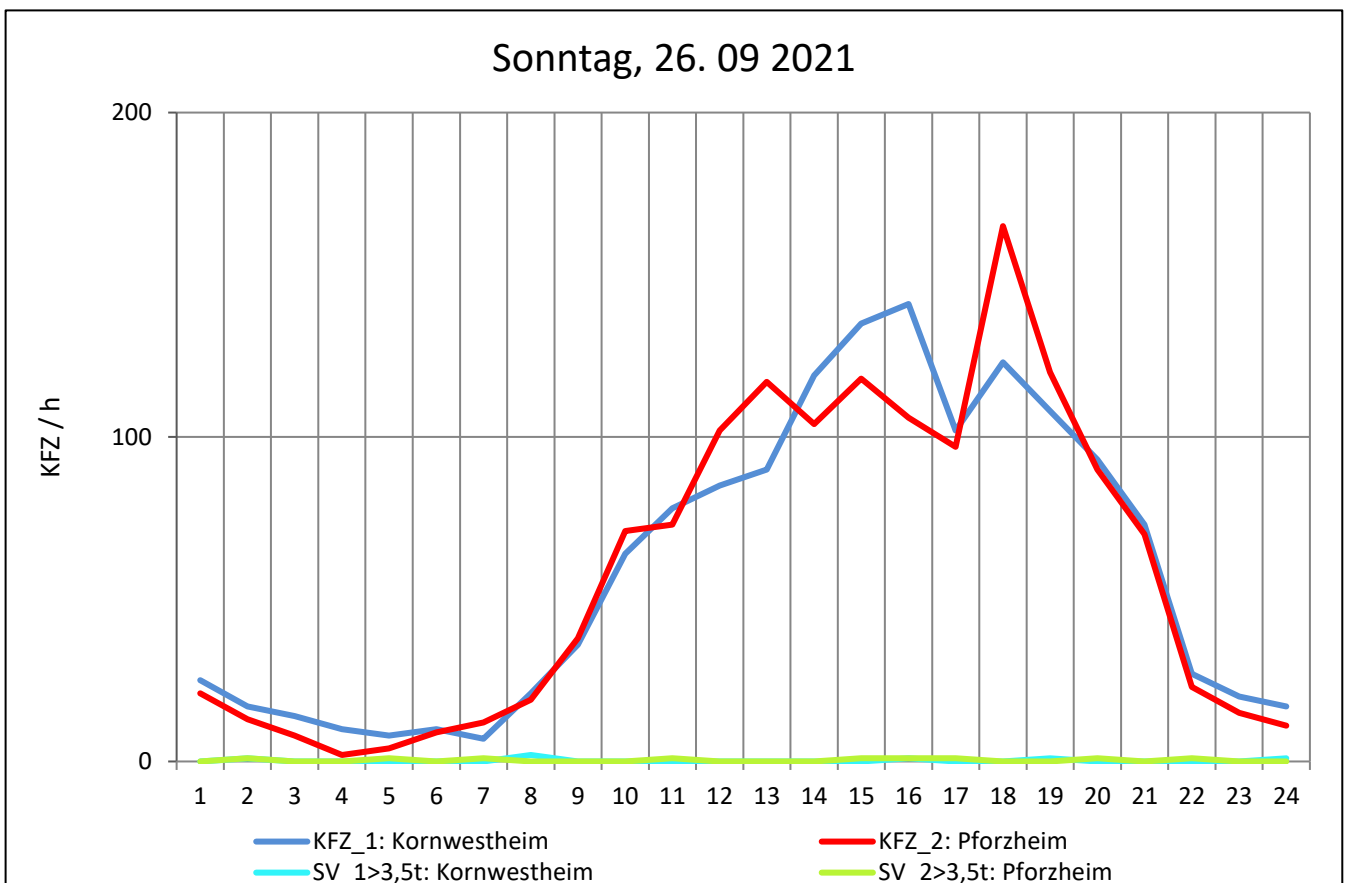
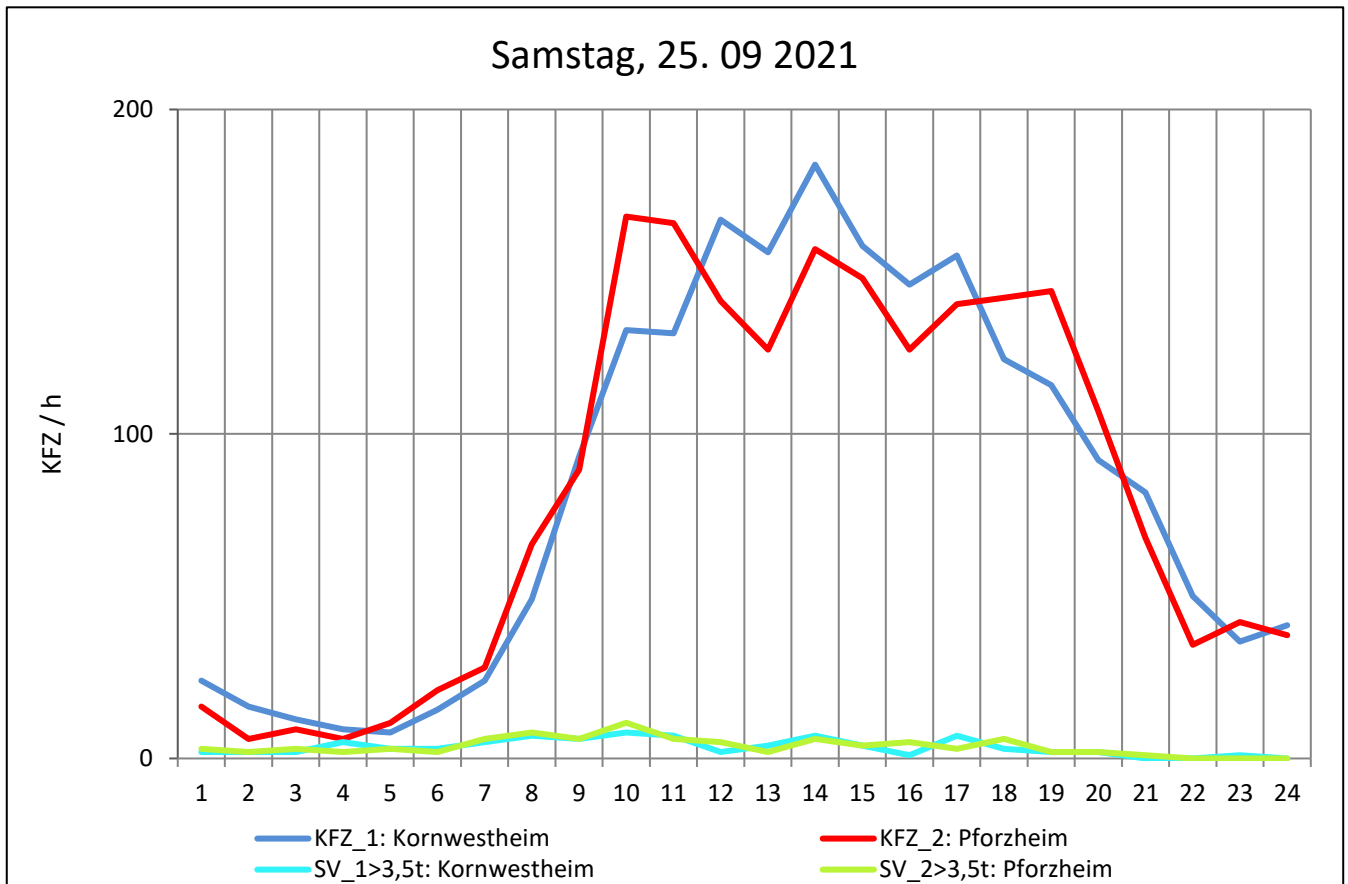
Zst.: **Heimerdingen**

TK-/Zst-Nr.: 7120/1227

L 1177

Richtung 1 : **Kornwestheim**

Richtung 2 : **Pforzheim**



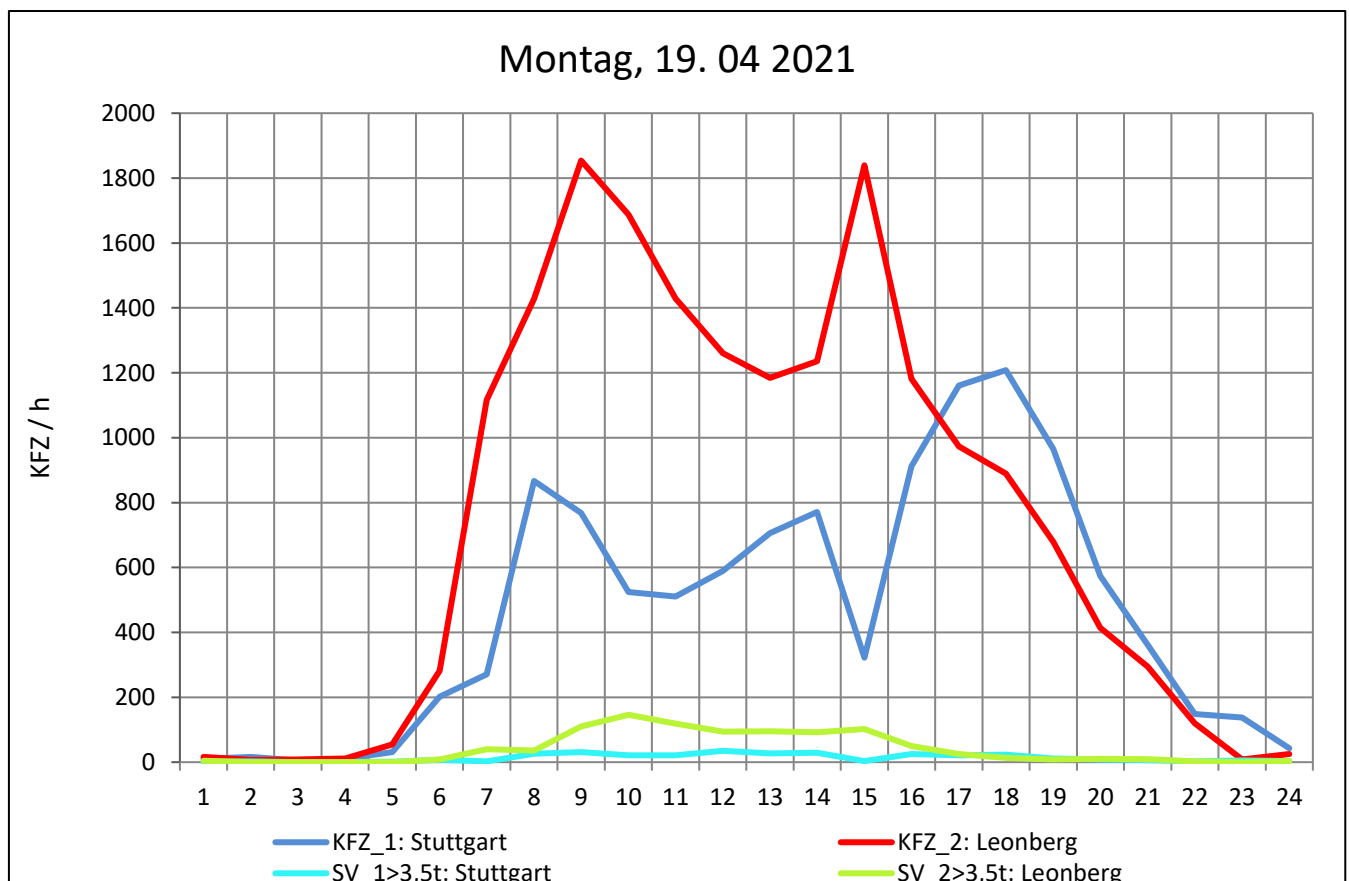
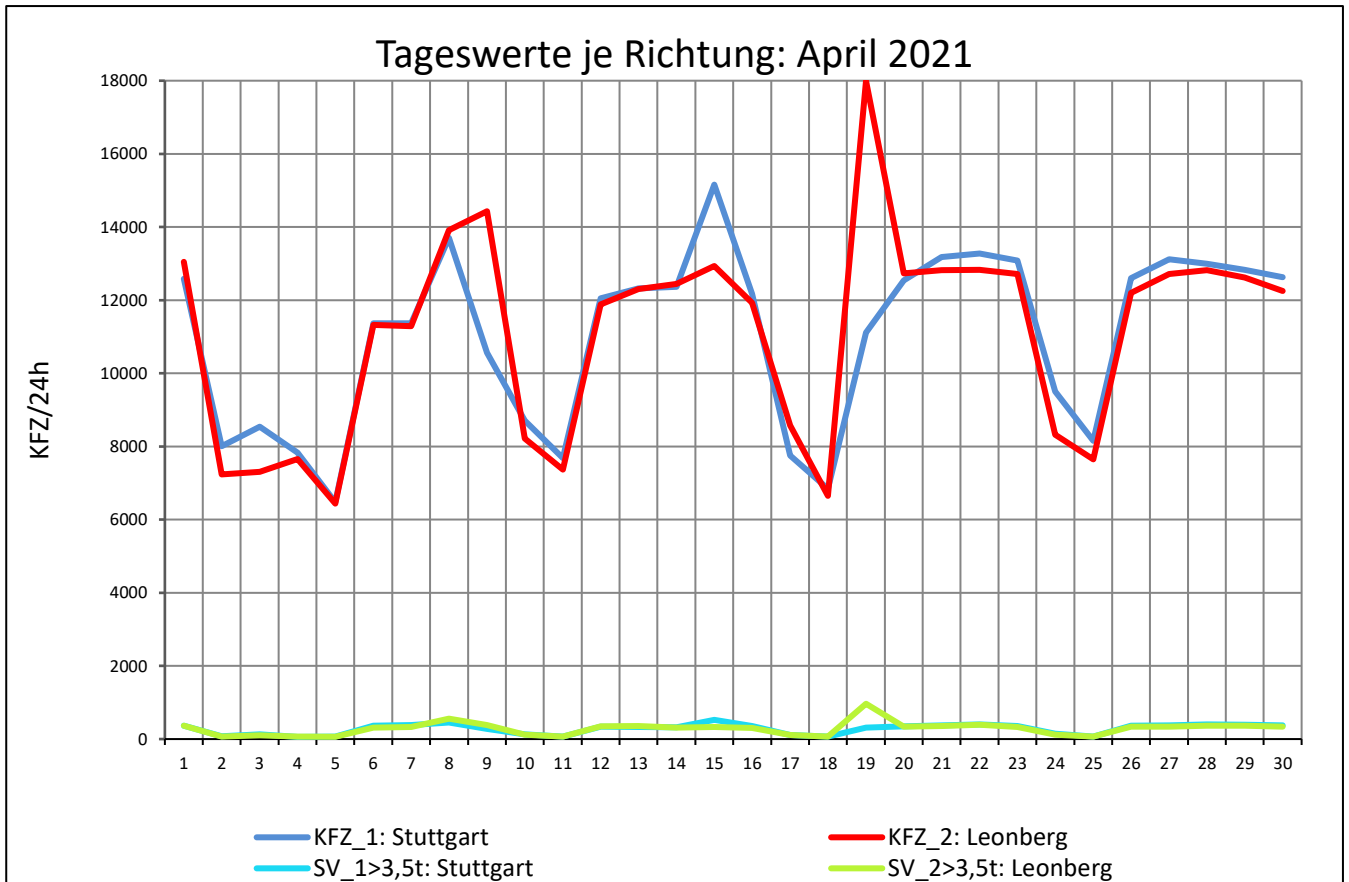
Zst.: **Solitude**

TK-/Zst-Nr.: 7220/1203

L 1180

Richtung 1 : **Stuttgart**

Richtung 2 : **Leonberg**



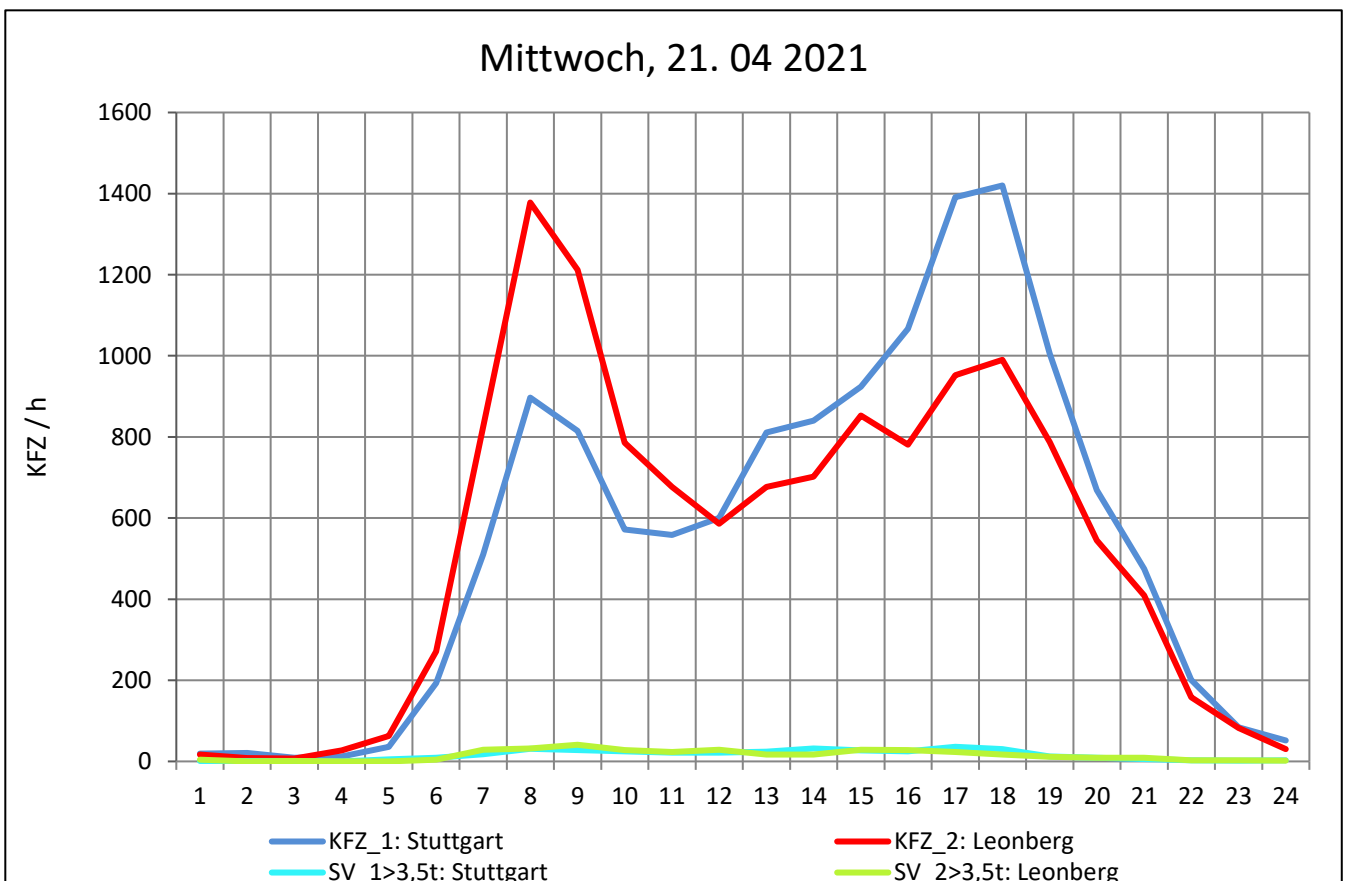
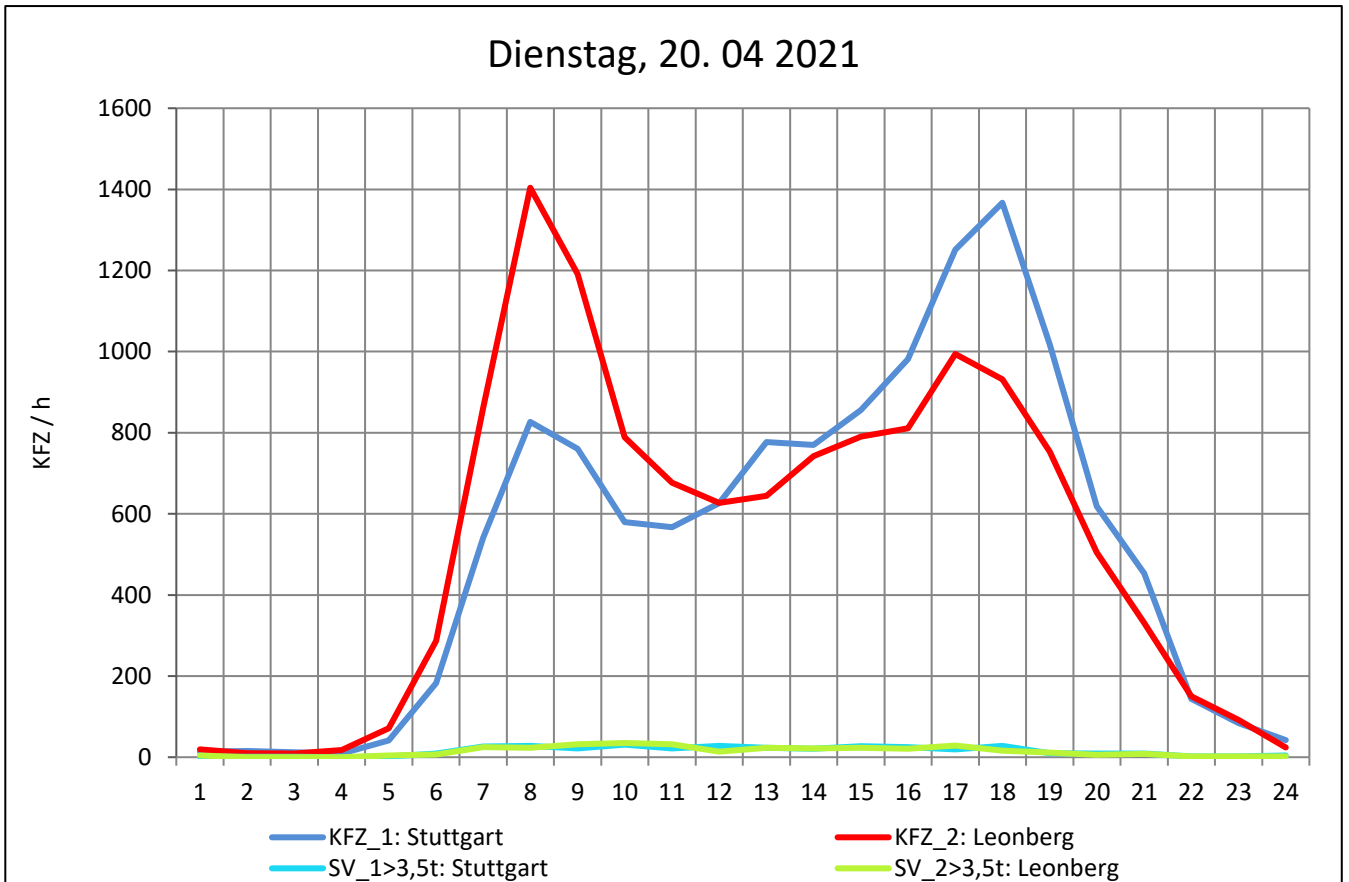
Zst.: **Solitude**

TK-/Zst-Nr.: 7220/1203

L 1180

Richtung 1 : **Stuttgart**

Richtung 2 : **Leonberg**



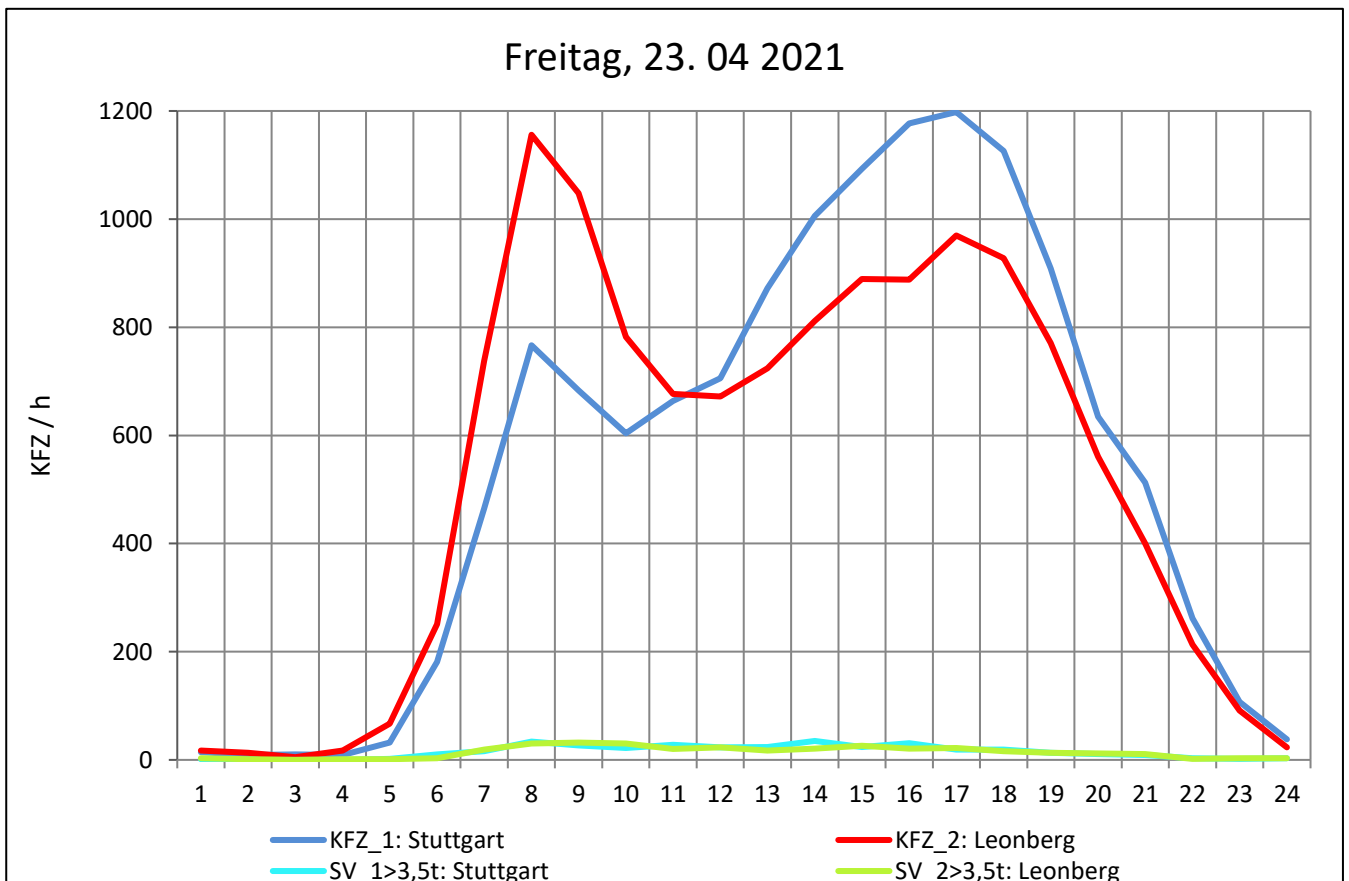
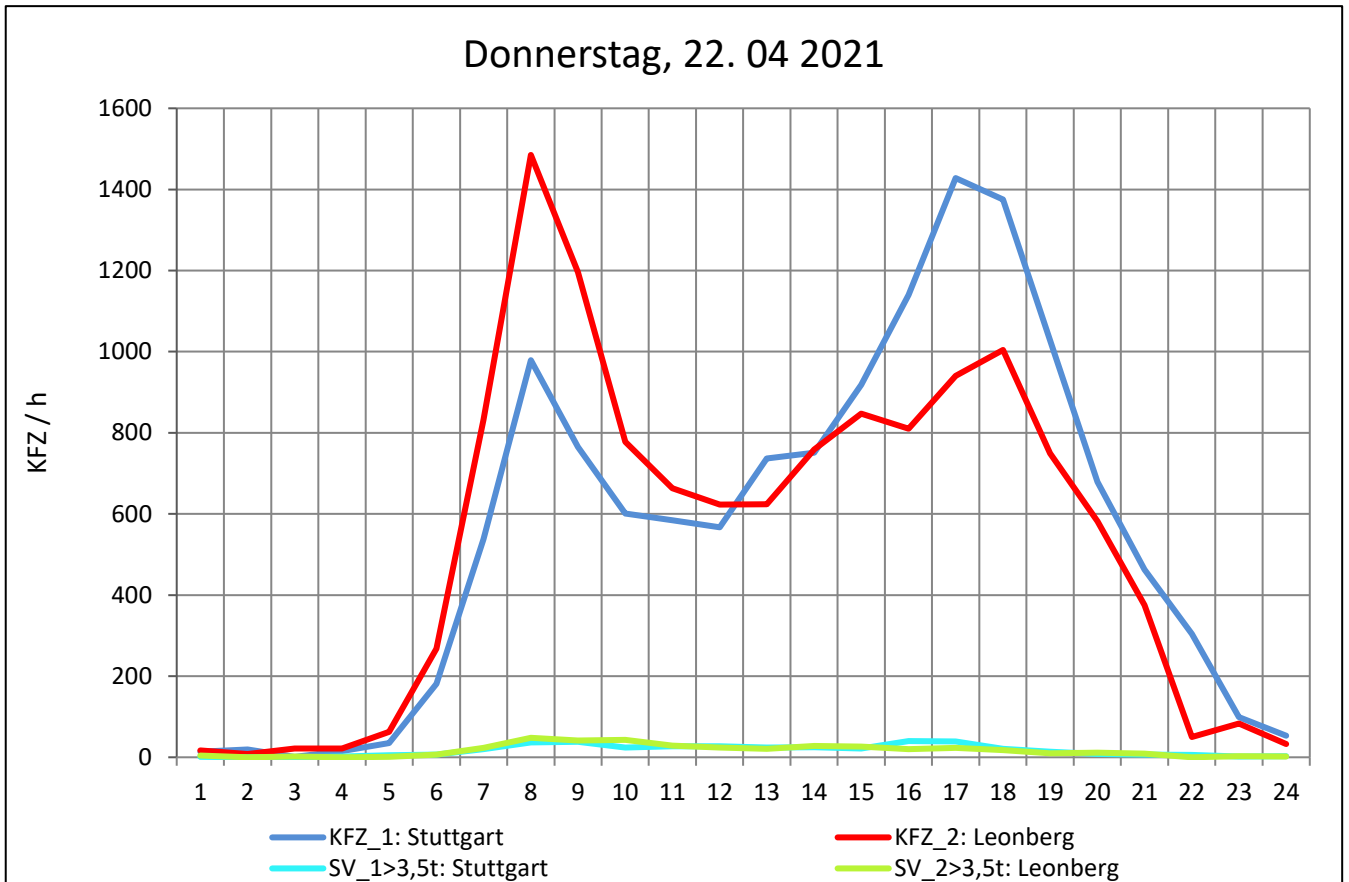
Zst.: **Solitude**

TK-/Zst-Nr.: 7220/1203

L 1180

Richtung 1 : **Stuttgart**

Richtung 2 : **Leonberg**



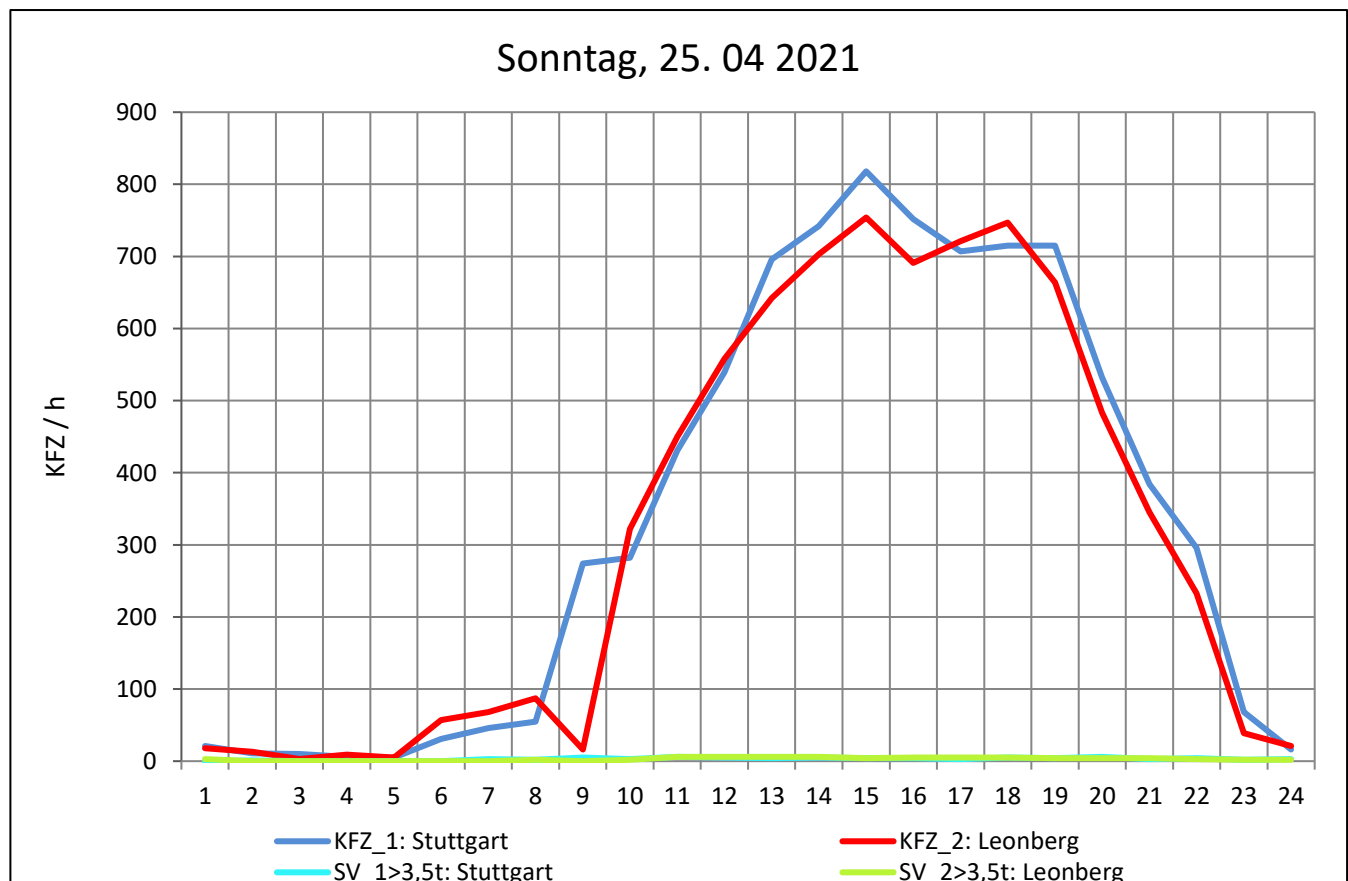
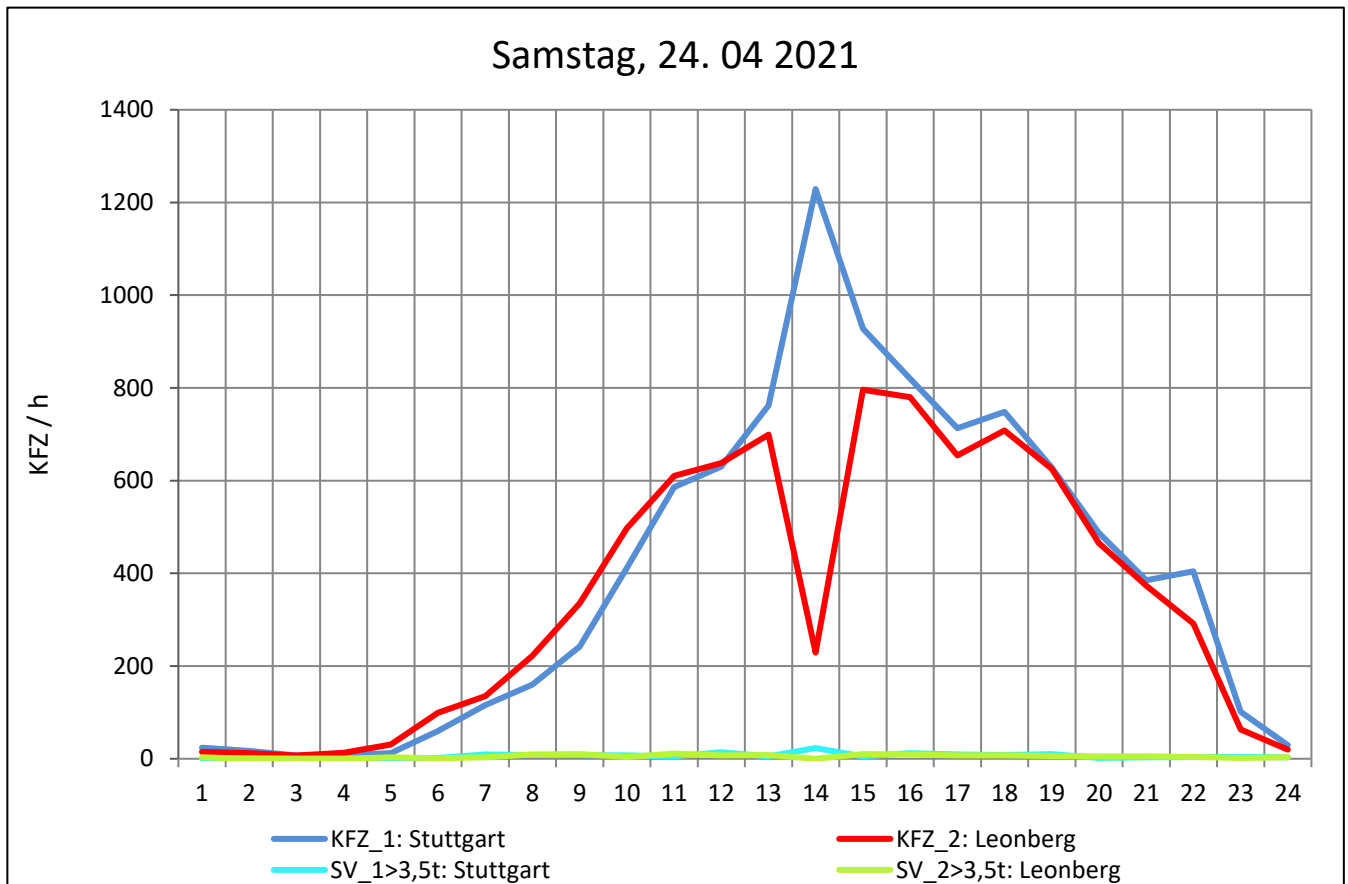
Zst.: **Solitude**

TK-/Zst-Nr.: 7220/1203

L 1180

Richtung 1 : **Stuttgart**

Richtung 2 : **Leonberg**



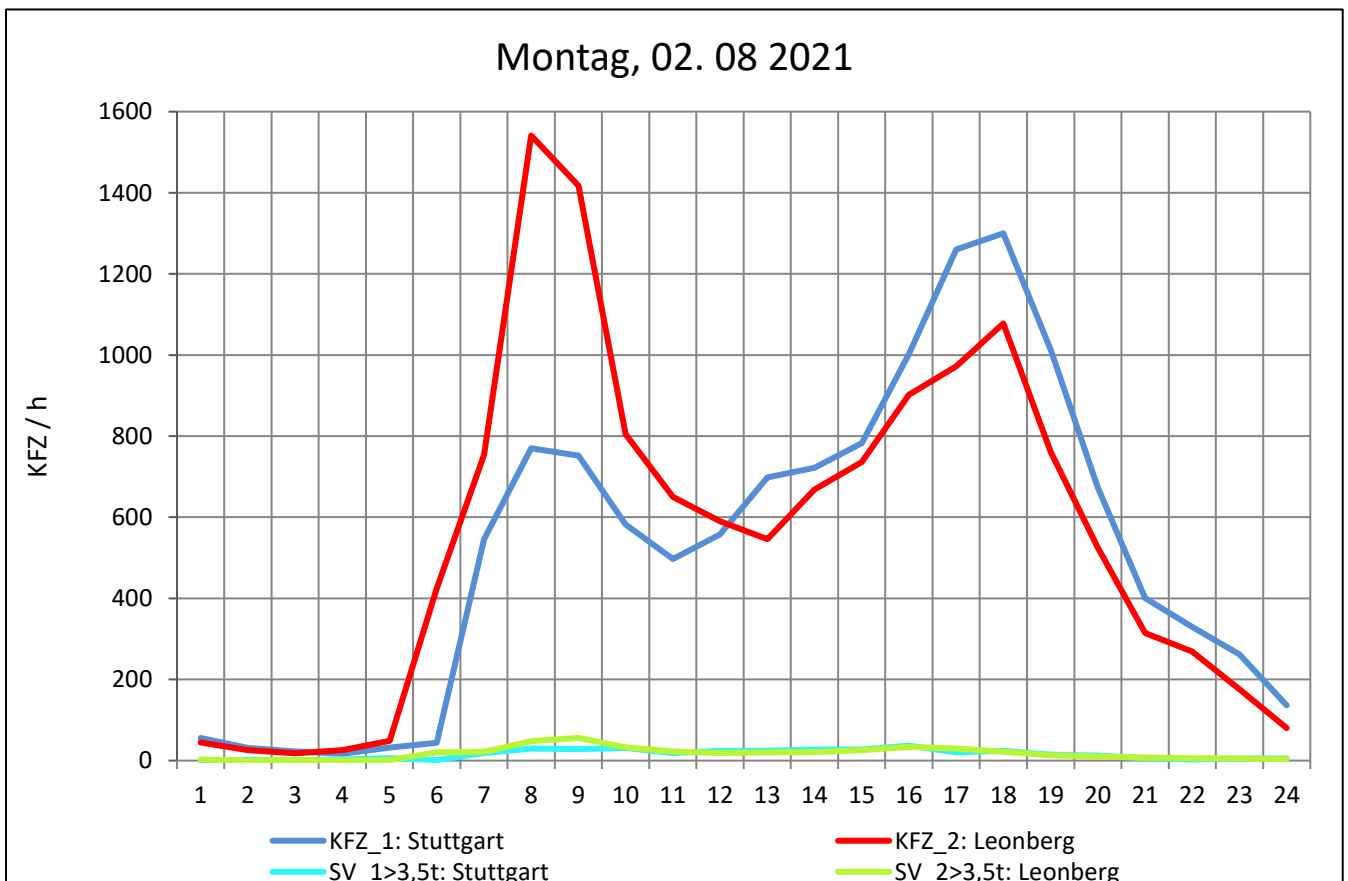
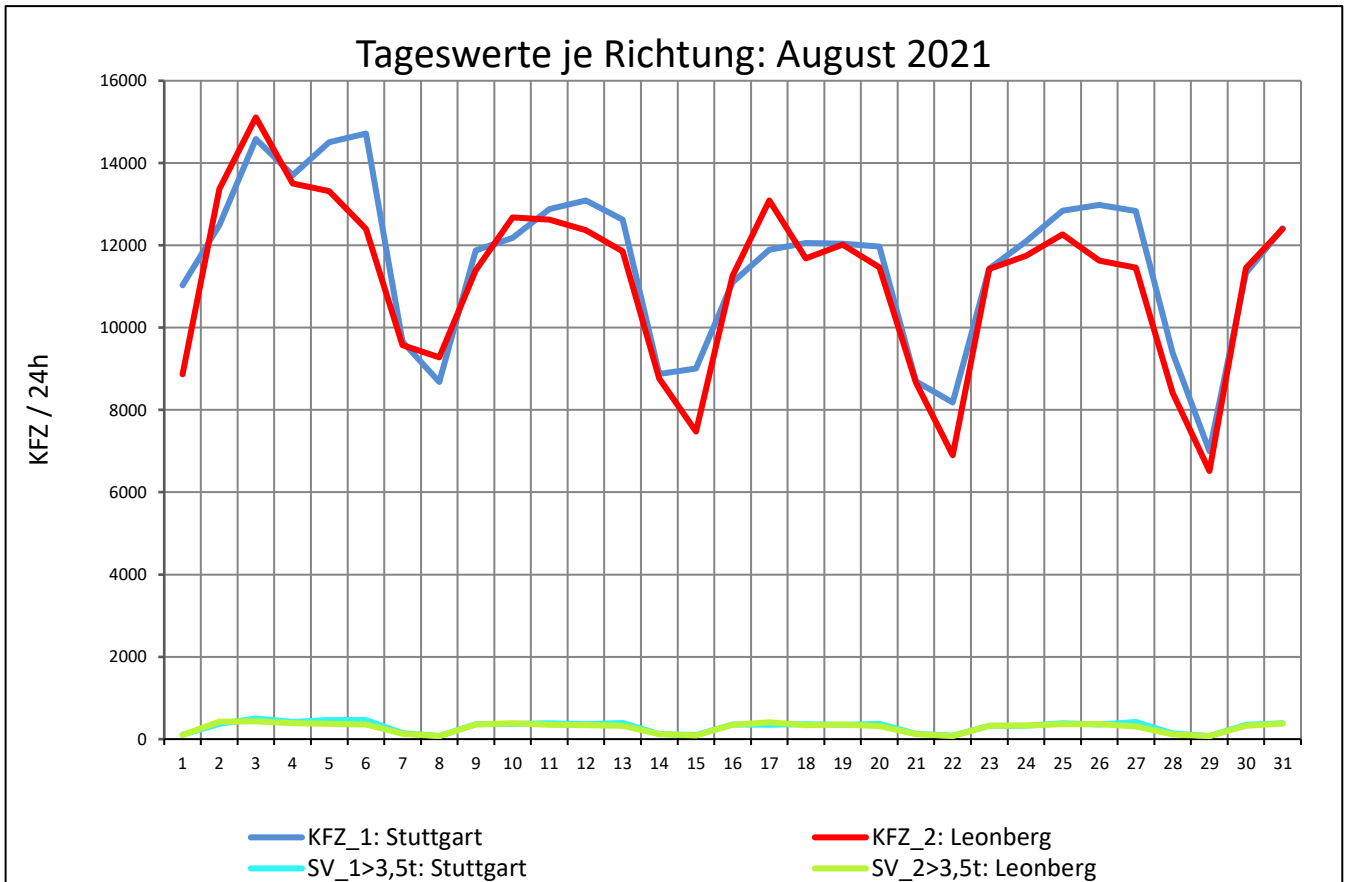
Zst.: **Solitude**

TK-/Zst-Nr.: 7220/1203

L 1180

Richtung 1 : **Stuttgart**

Richtung 2 : **Leonberg**



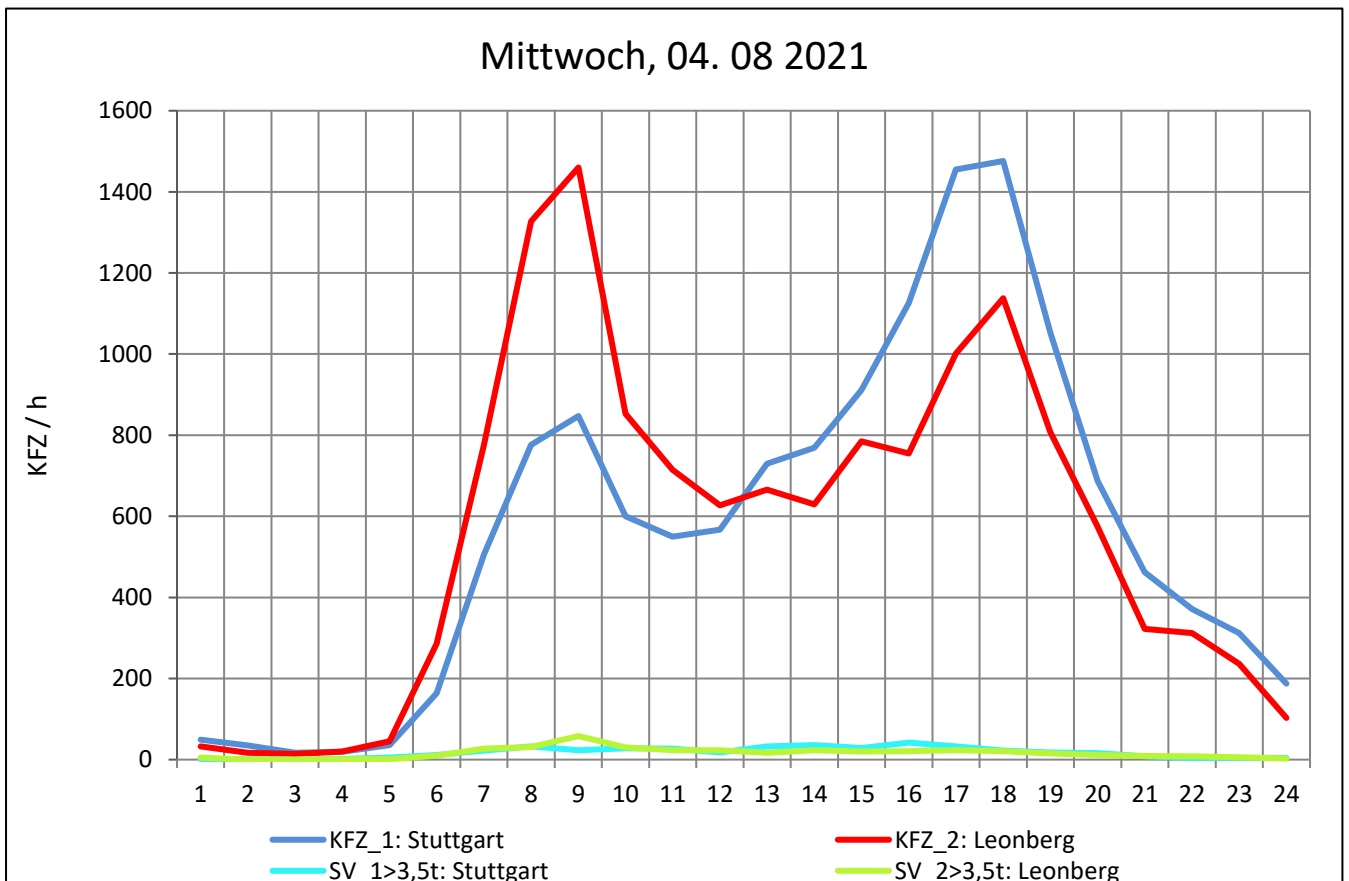
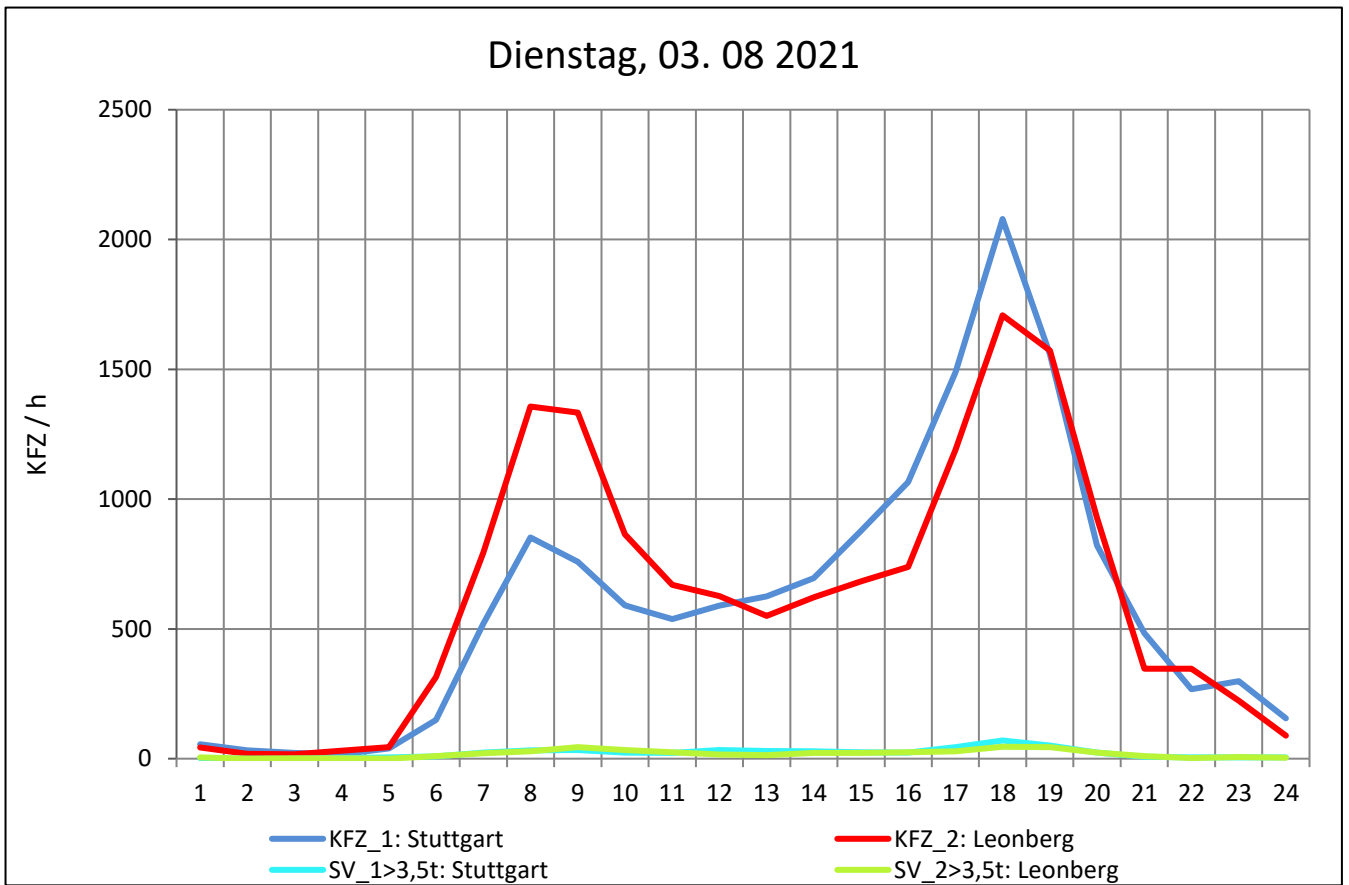
Zst.: **Solitude**

TK-/Zst-Nr.: 7220/1203

L 1180

Richtung 1 : **Stuttgart**

Richtung 2 : **Leonberg**



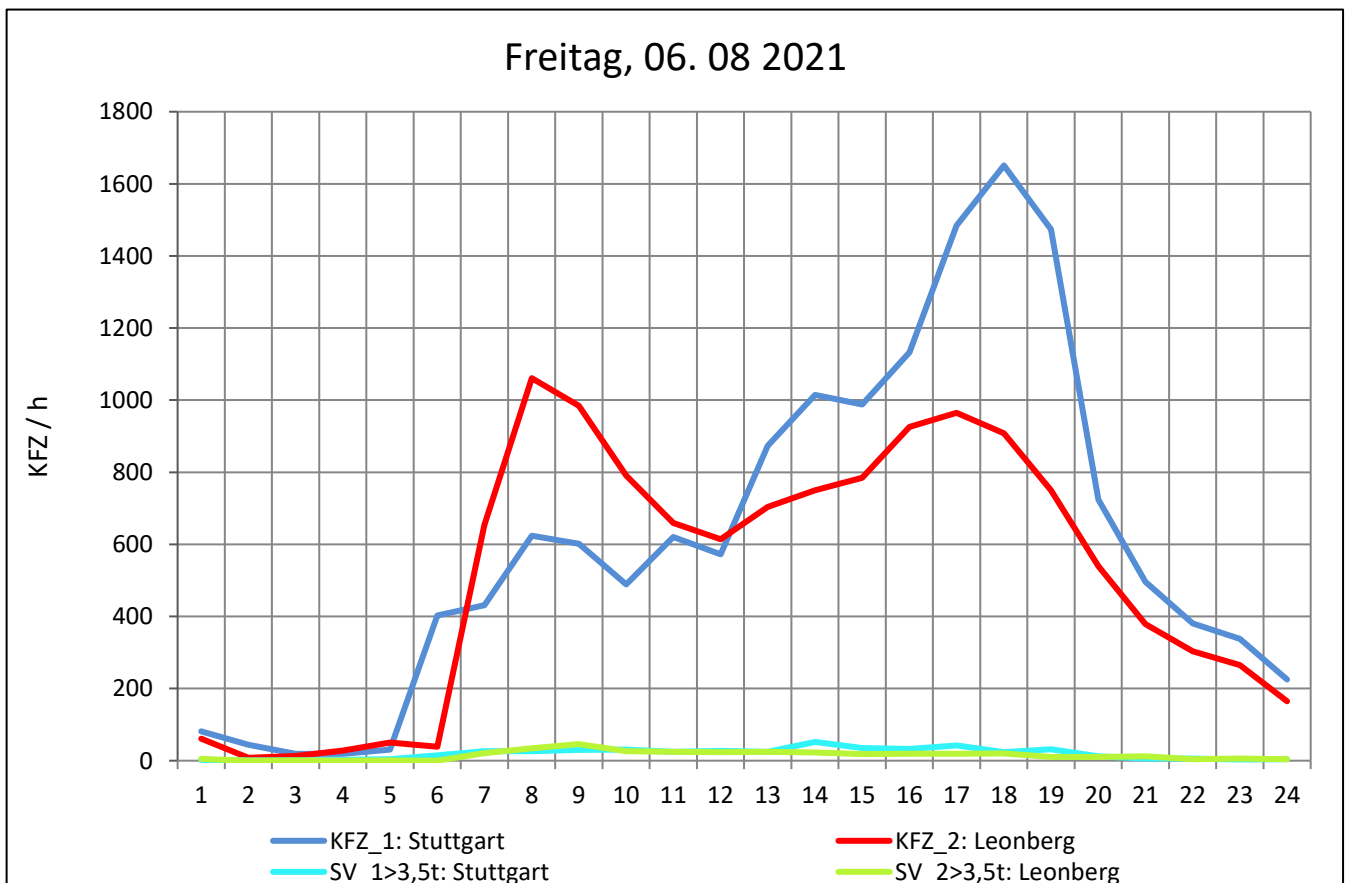
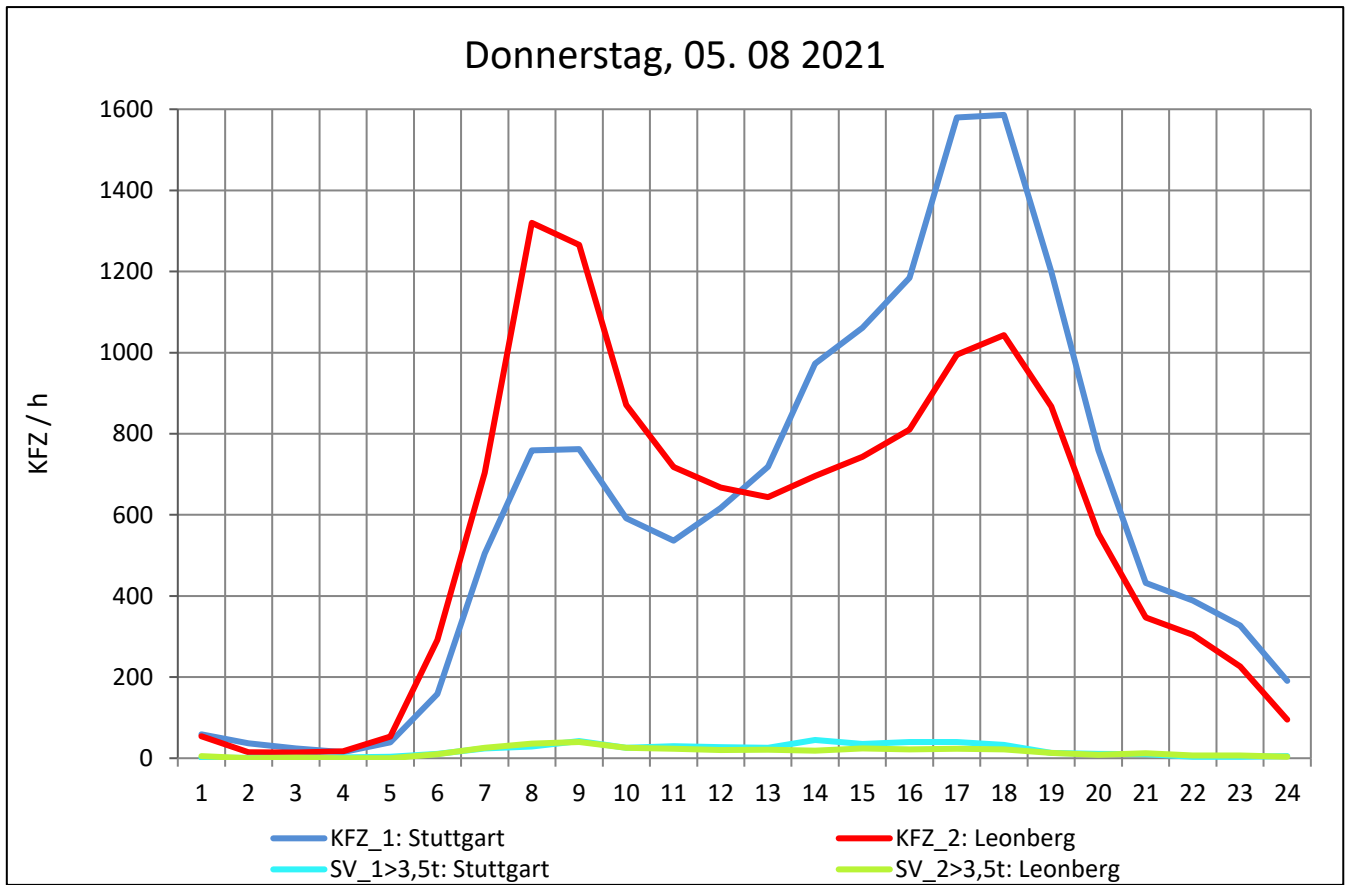
Zst.: **Solitude**

TK-/Zst-Nr.: 7220/1203

L 1180

Richtung 1 : **Stuttgart**

Richtung 2 : **Leonberg**



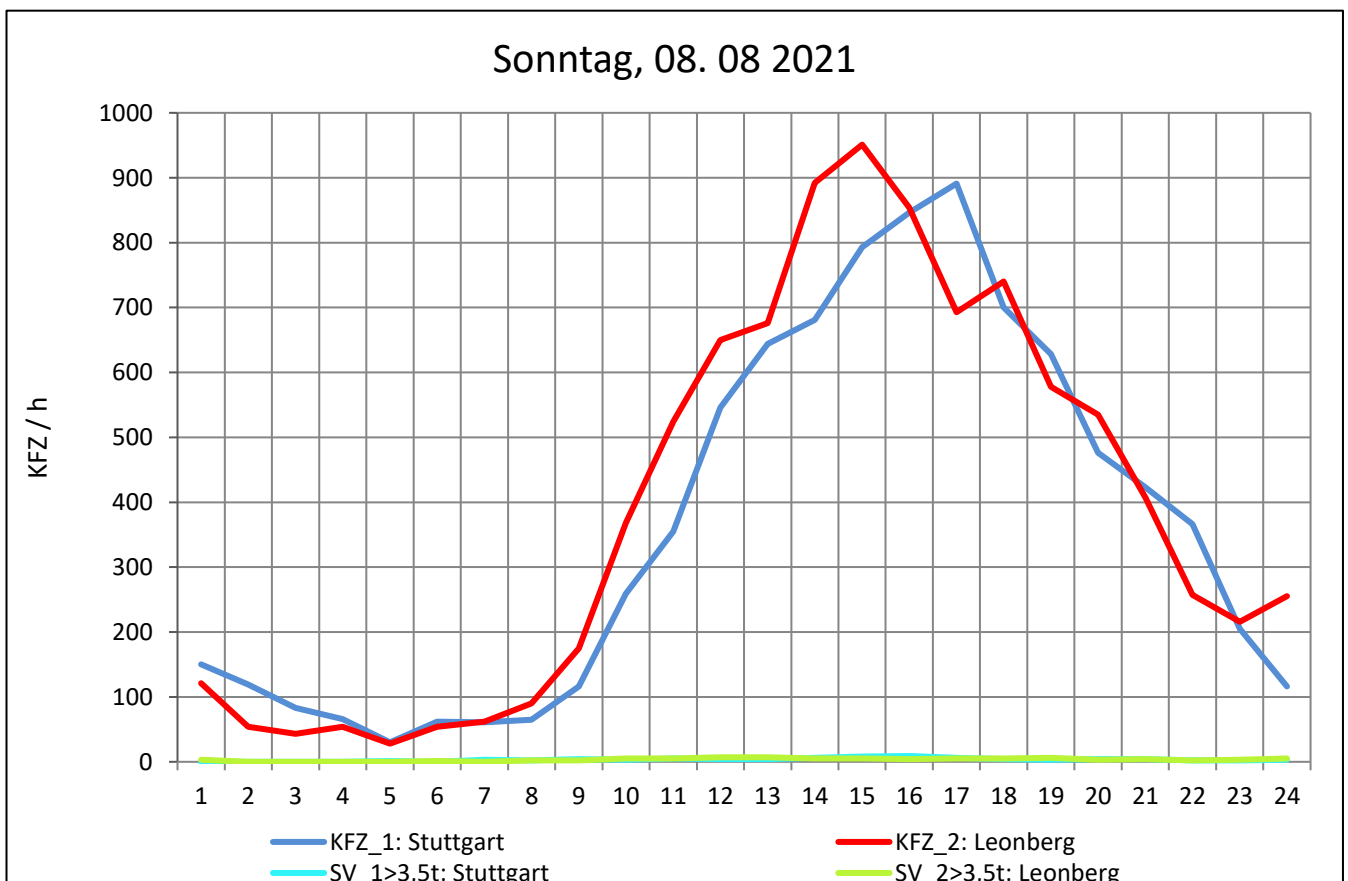
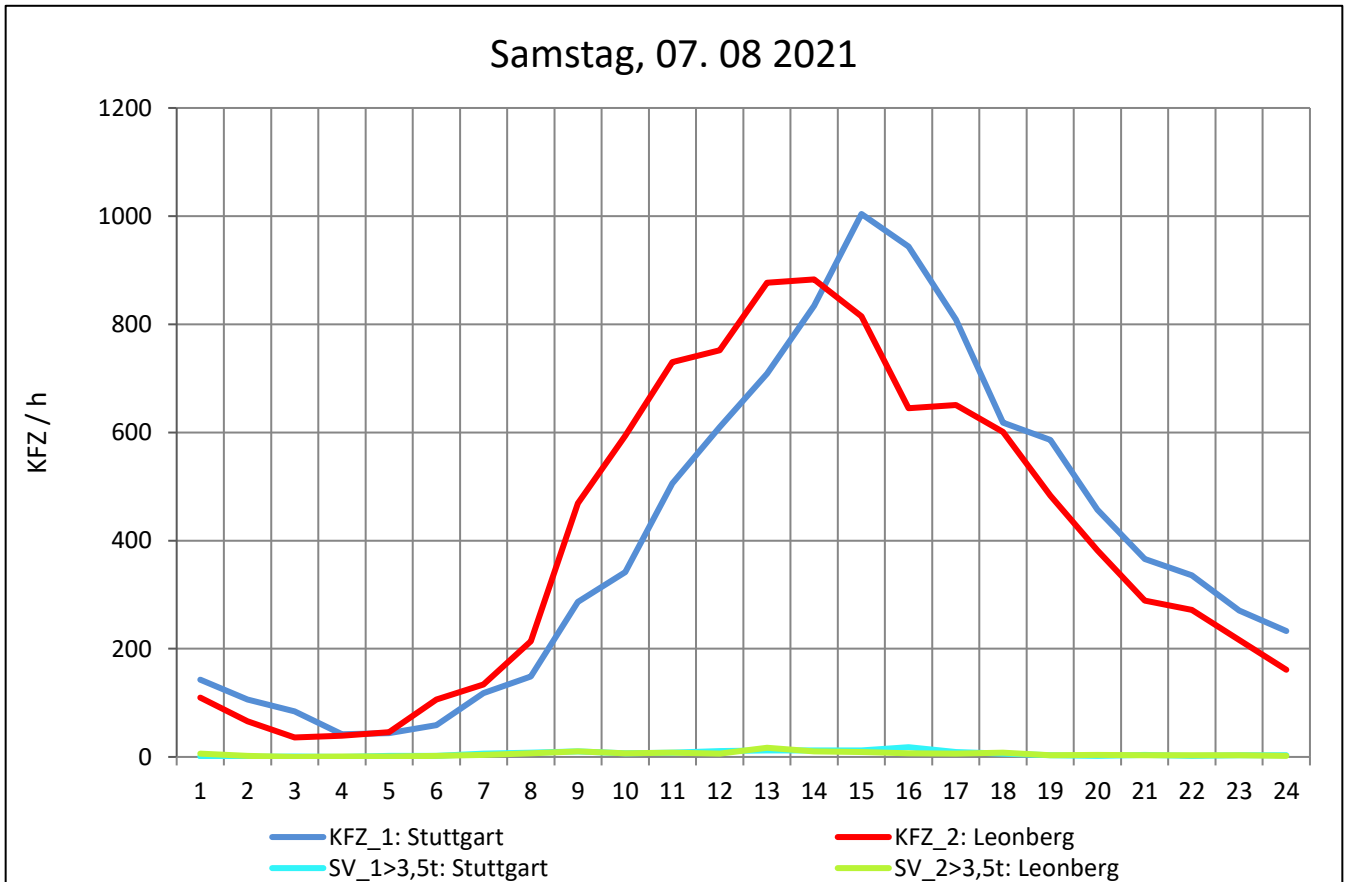
Zst.: **Solitude**

TK-/Zst-Nr.: 7220/1203

L 1180

Richtung 1 : **Stuttgart**

Richtung 2 : **Leonberg**



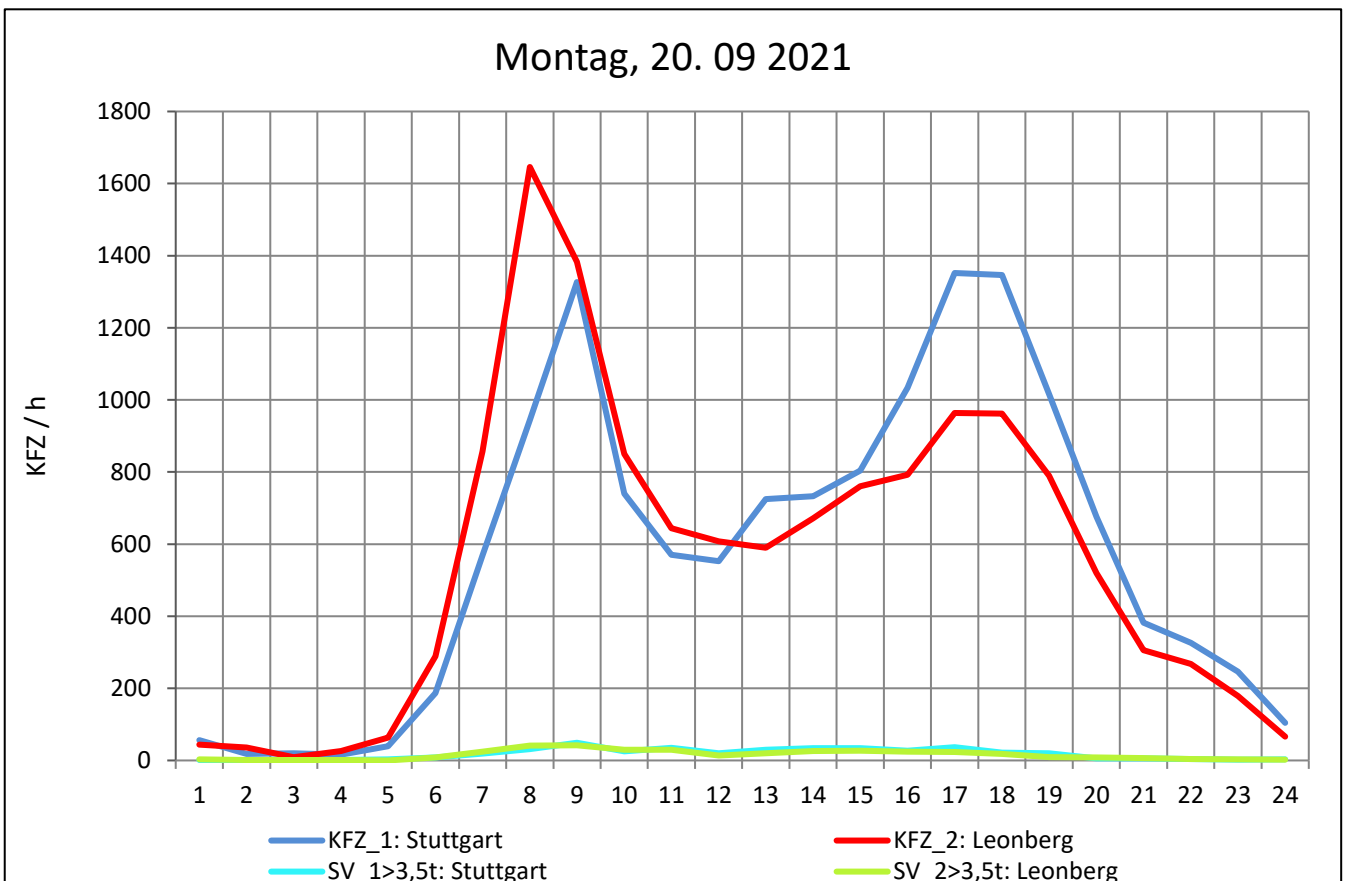
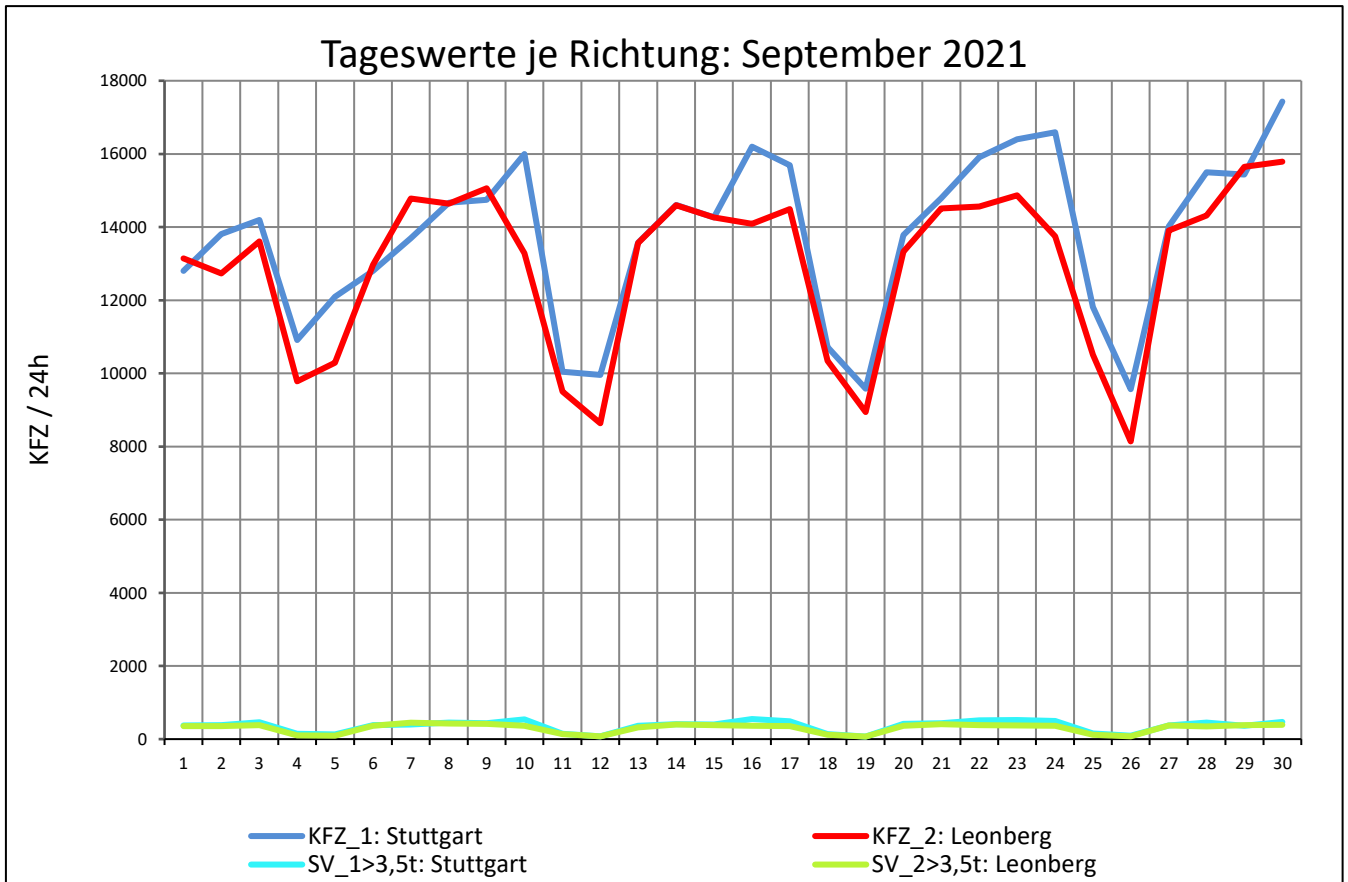
Zst.: **Solitude**

TK-/Zst-Nr.: 7220/1203

L 1180

Richtung 1 : **Stuttgart**

Richtung 2 : **Leonberg**



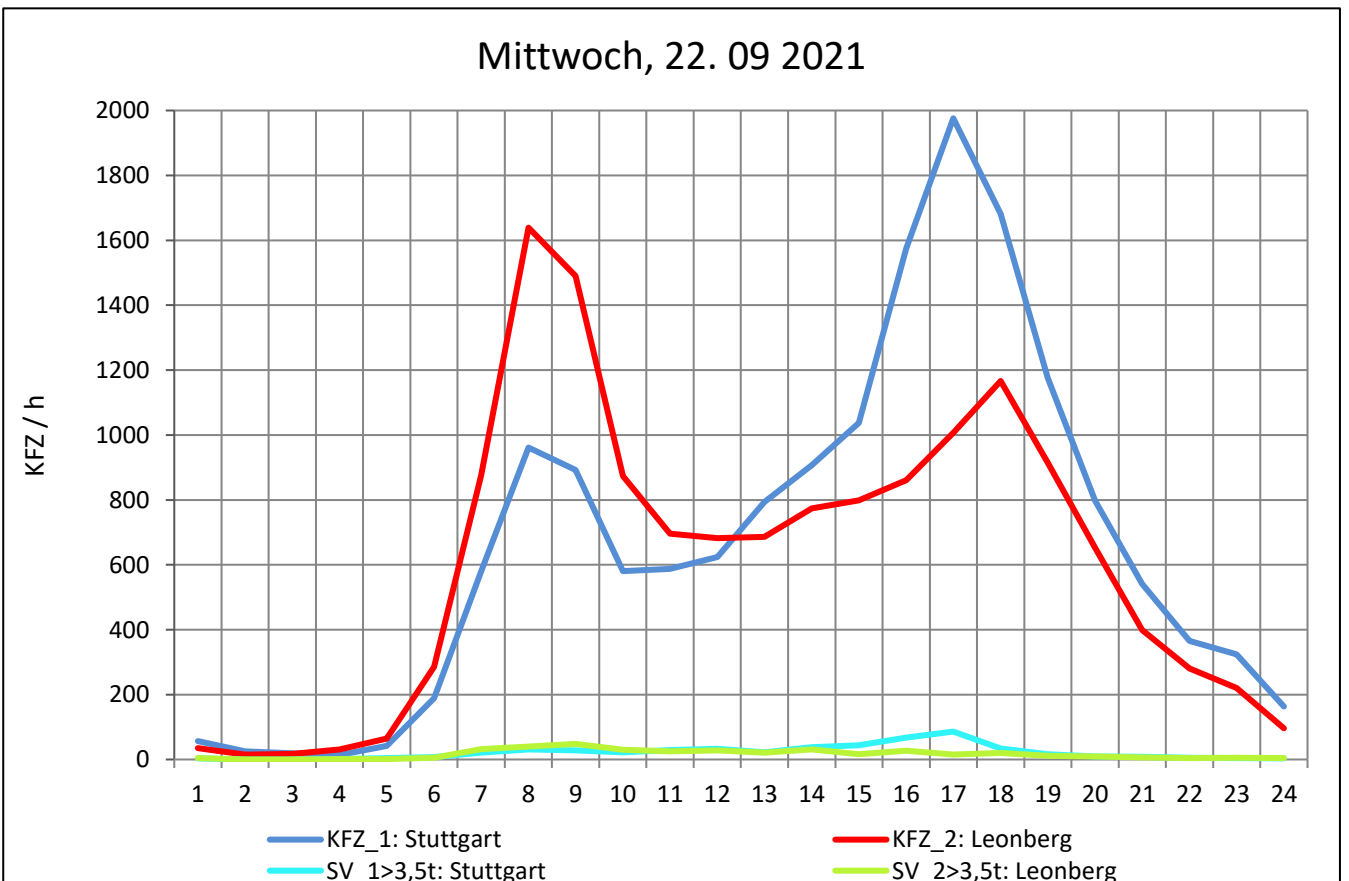
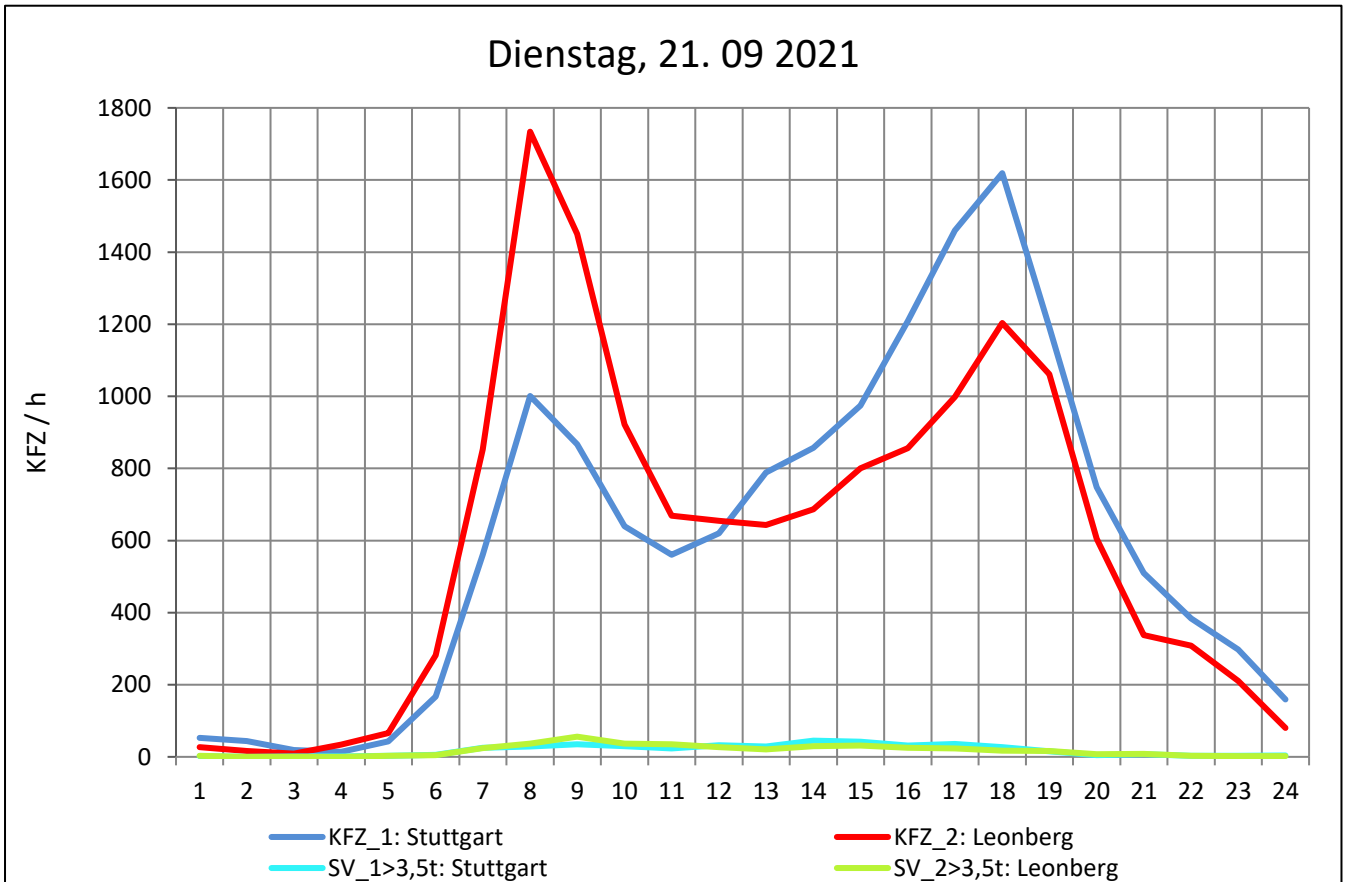
Zst.: **Solitude**

TK-/Zst-Nr.: 7220/1203

L 1180

Richtung 1 : **Stuttgart**

Richtung 2 : **Leonberg**



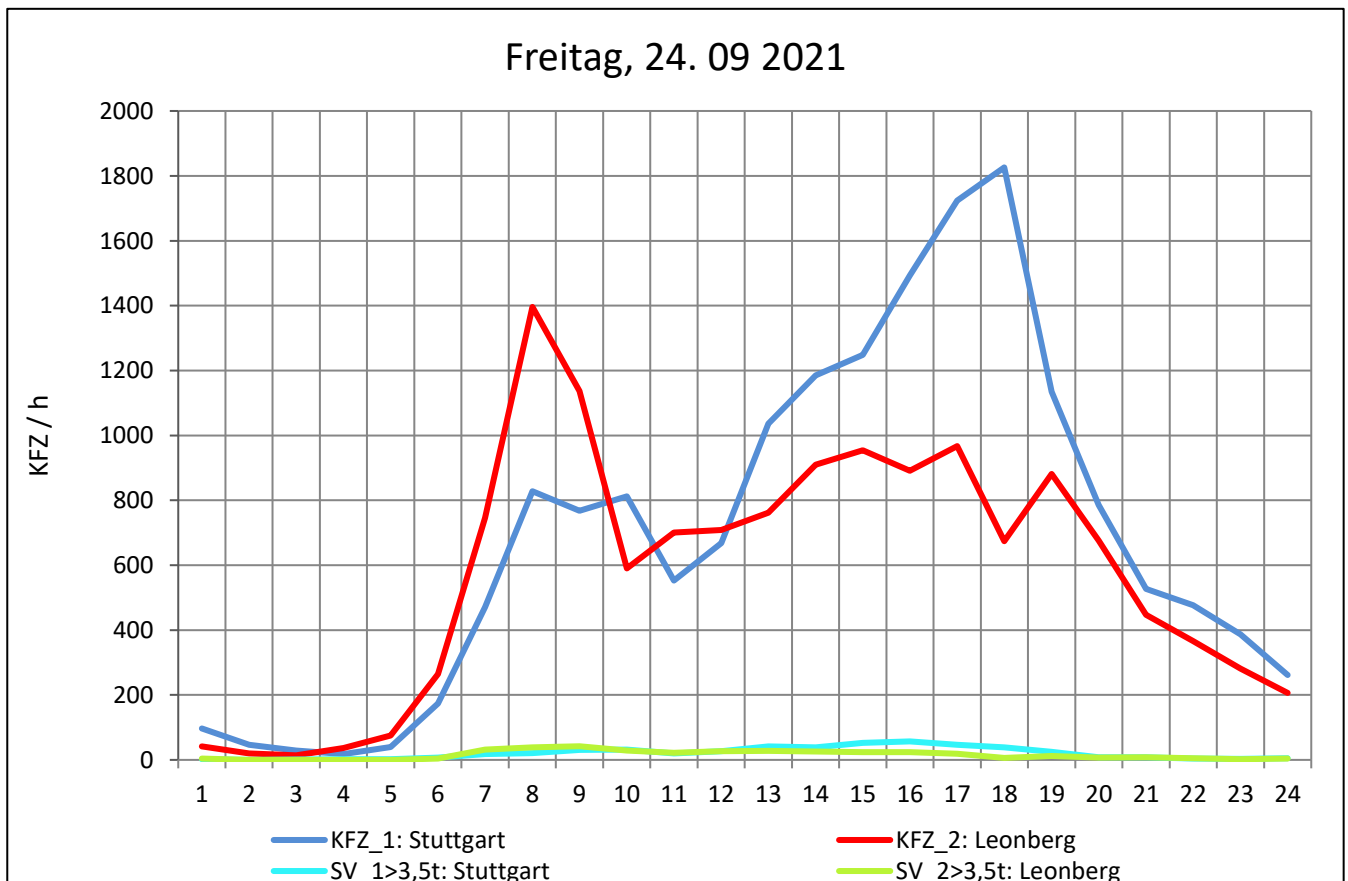
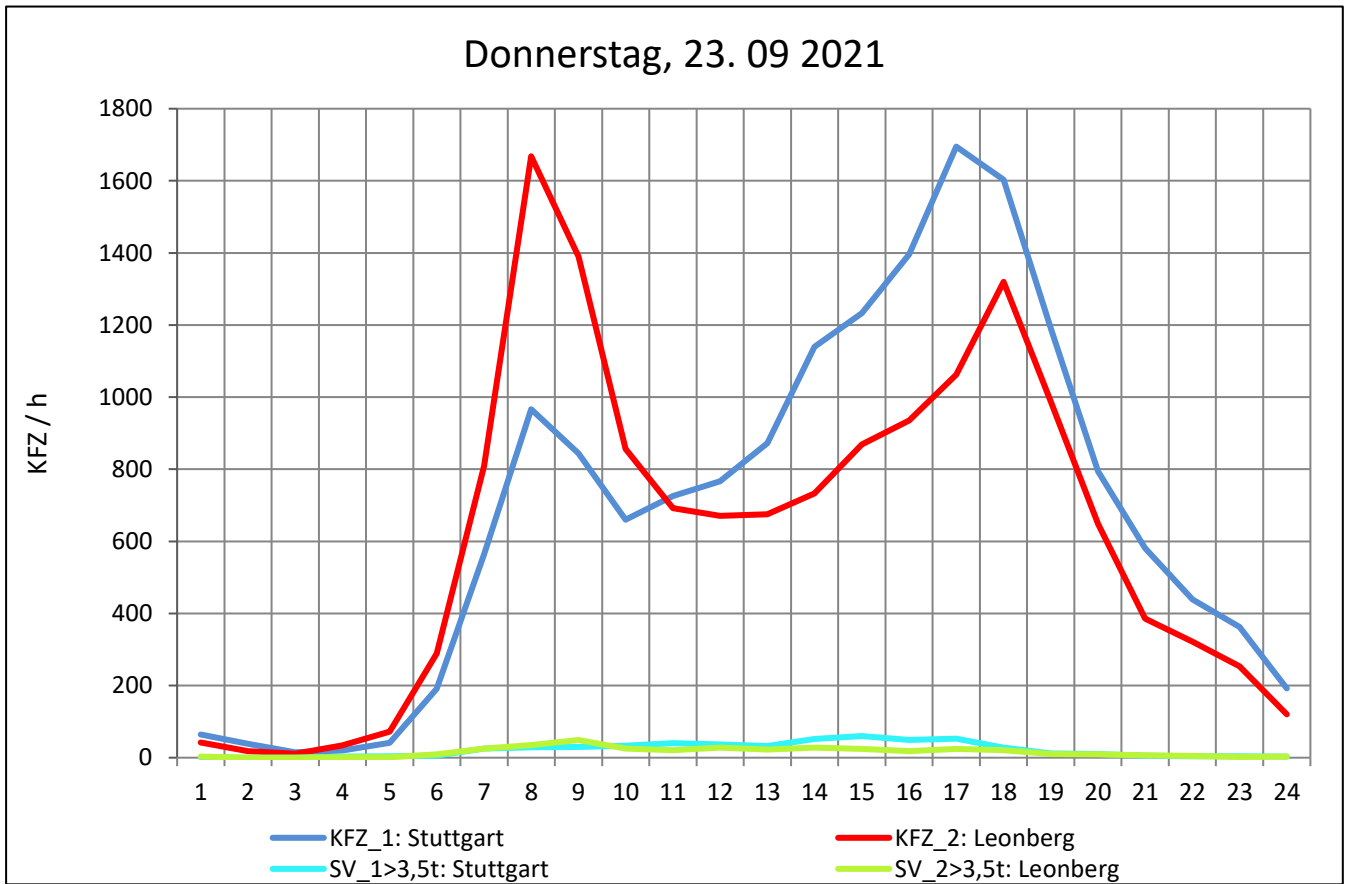
Zst.: **Solitude**

TK-/Zst-Nr.: 7220/1203

L 1180

Richtung 1 : **Stuttgart**

Richtung 2 : **Leonberg**



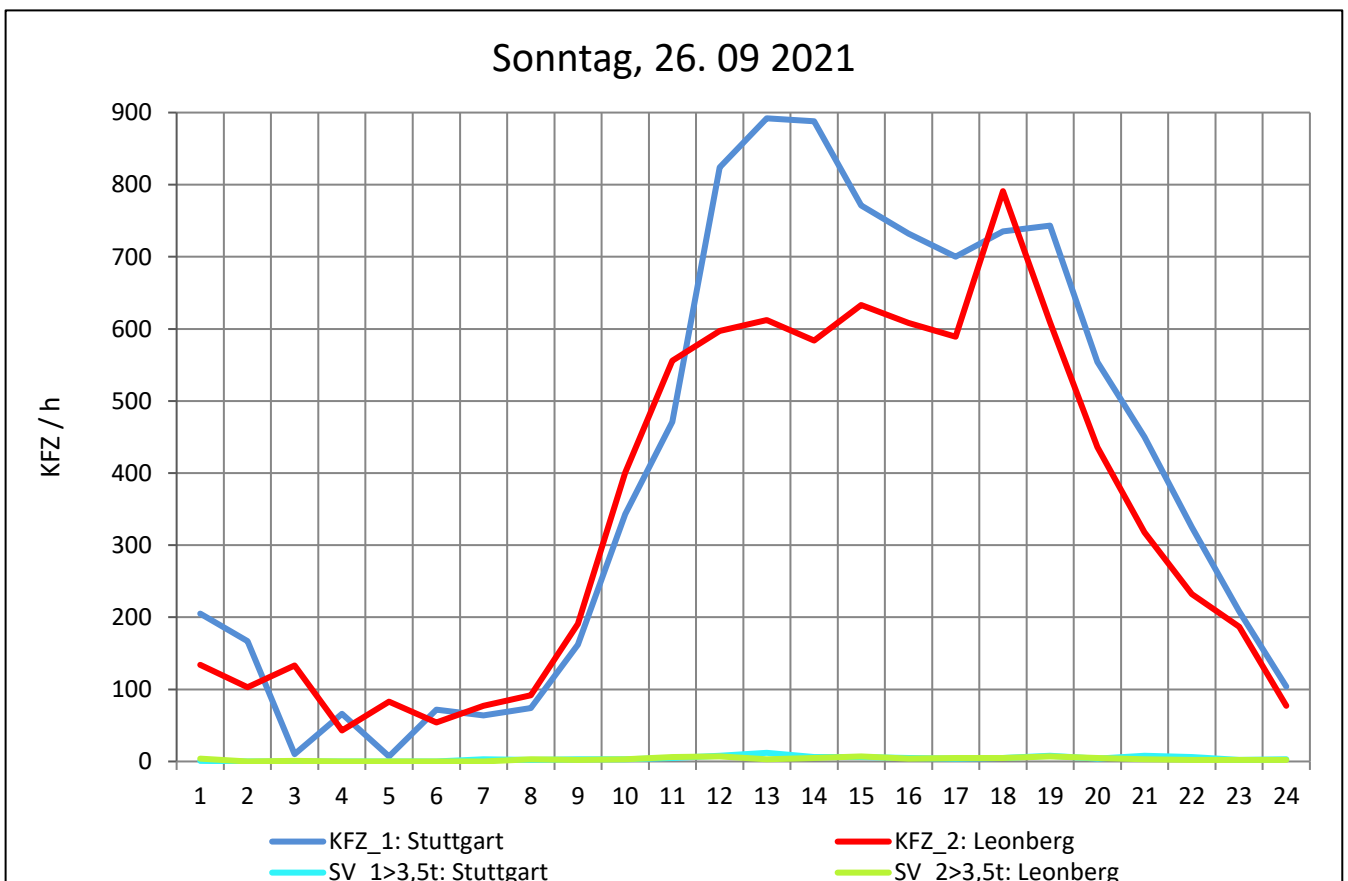
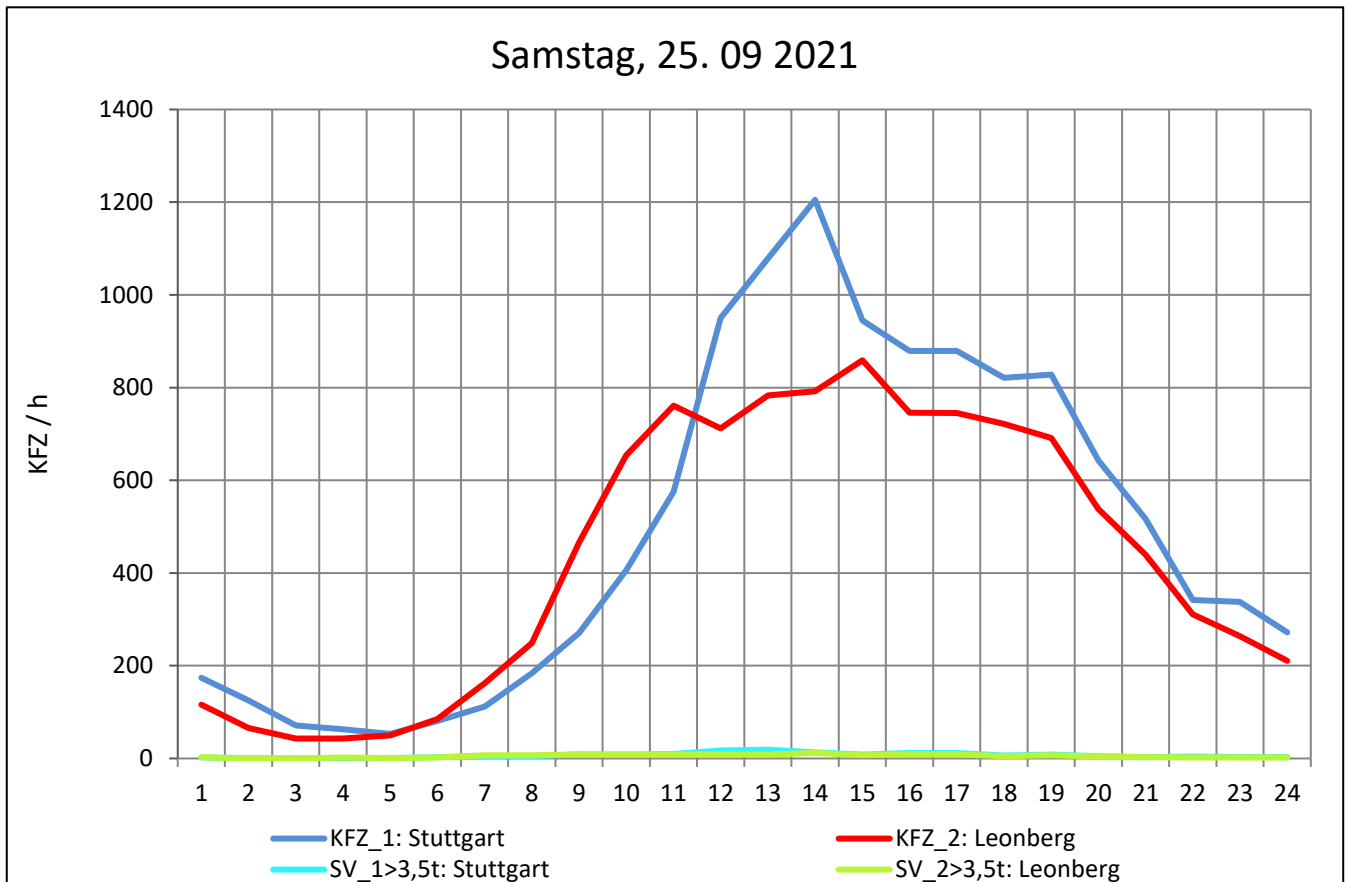
Zst.: **Solitude**

TK-/Zst-Nr.: 7220/1203

L 1180

Richtung 1 : **Stuttgart**

Richtung 2 : **Leonberg**



ZUORDNUNGSTABELLE 2021

AUTOMATISCHE DAUERZAEHLSTELLE	STRASSE STRKL -NR	VON	ZUGEORDNETER ABSCHNITT BIS
A 5 NIMBURG	A	3	LANDESGRENZE BAYERN/BW
A 5 NIMBURG	A	3	AS WERTHEIM/LENGFURT LANDESGRENZE BW/BY
A 5 EPPELHEIM	A	5	LANDESGRENZE (HE/BW)
A 5 EPPELHEIM	A	5	AS HEMSBACH
A 5 HEDDESHEIM	A	5	AK WEINHEIM (A5/A659)
A 5 HEDDESHEIM	A	5	AS HIRSCHBERG
A 5 DOSSSENHEIM	A	5	AS LADENBURG
A 5 DOSSSENHEIM	A	5	AS HEIDELBERG/DOSSSENHEIM
A 5 DOSSSENHEIM	A	5	AK HEIDELBERG (A5/A656)
A 5 EPPELHEIM	A	5	AS HEIDELB./SCHWETZINGEN
A 5 EPPELHEIM	A	5	AS WALLDORF/WIESLOCH
A 5 EPPELHEIM	A	5	AK WALLDORF (A5/A6)
A 5 ST. LEON	A	5	AK WALLDORF (A5/A6)
A 5 KRONAU	A	5	AS KRONAU
A 5 KRONAU	A	5	TR BRUCHSAL
A 5 KRONAU	A	5	AS BRUCHSAL (B 35)
A 5 BÜCHENAU	A	5	AS BRUCHSAL (B 35)
A 5 KARLSRUHE-HAGSFELD	A	5	AS KARLSRUHE-NORD
A 5 KARLSRUHE-HAGSFELD	A	5	AS KARLSRUHE-DURLACH
A 5 KARLSRUHE	A	5	AS KARLSRUHE-MITTE
A 5 KARLSRUHE	A	5	AD KARLSRUHE (A 8)
A 5 OBERREUT	A	5	AS ETTLINGEN
A 5 RHEINSTETTEN	A	5	AS KARLSRUHE-SUED
A 5 ACHERN	A	5	AS RASTATT-NORD
A 5 ACHERN	A	5	AS RASTATT-SÜD
A 5 ACHERN	A	5	TR BADEN-BADEN
A 5 ACHERN	A	5	AS BADEN-BADEN
A 5 ACHERN	A	5	AS BUEHL
A 5 ACHERN	A	5	AS ACHERN
A 5 APPENWEILER	A	5	AS APPENWEIER
A 5 OFFENBURG-GRIESHEIM	A	5	AS APPENWEIER
A 5 OFFENBURG	A	5	AS OFFENBURG
A 5 OFFENBURG	A	5	AS LAHR
A 5 OFFENBURG	A	5	AS ETTENHEIM
A 5 OFFENBURG	A	5	AS RUST
A 5 NIMBURG	A	5	AS HERBOLZHEIM
A 5 NIMBURG	A	5	AS RIEGEL
A 5 NIMBURG	A	5	AS TENINGEN
A 5 NIMBURG	A	5	AS TENINGEN
A 5 MARCH	A	5	AS FREIBURG-NORD (B 294)
A 5 T+R BREISGAU	A	5	AS FREIBURG-MITTE
A 5 T+R BREISGAU	A	5	AS FREIBURG-SUED
A 5 T+R BREISGAU	A	5	T+R BREISGAU
A 5 T+R BREISGAU	A	5	AS BAD KROZINGEN
A 5 T+R BREISGAU	A	5	AS MUELLHEIM/NEUENBURG
A 5 T+R BREISGAU	A	5	AD NEUENBURG (A5/LYON)
A 5 NEUENBURG	A	5	AD NEUENBURG (A5/LYON)
A 5 NEUENBURG	A	5	BUNDESGRENZE F
A 5 KLEINKEMS	A	5	AD NEUENBURG (A 5/LYON)
A 5 KLEINKEMS	A	5	AS EFRINGEN-KIRCHEN
A 5 KLEINKEMS	A	5	AD WEIL AM RHEIN (A 98)
A 5 WEIL AM RHEIN	A	5	AS WEIL AM RH./HUENG,
A 5 WEIL AM RHEIN	A	5	GRENZUEBERG, WEIL AM RH, BUNDESGRENZE CH

ZUORDNUNGSTABELLE 2021

AUTOMATISCHE DAUERZAEHLSTELLE	STRASSE STRKL -NR	VON	ZUGEORDNETER ABSCHNITT BIS
A 6 HOCKENHEIM	A	61 LANDESGRENZE (RP/BW)	AS HOCKENHEIM
A 6 HOCKENHEIM	A	61 AS HOCKENHEIM	AD HOCKENHEIM (A6/A61)
A 6 MANNHEIM-SCHÖNAU	A	6 LANDESGRENZE (RP/BW)	AS MANNHEIM-SANDHOFEN
A 6 MANNHEIM-SANDHOFEN	A	6 AS MANNHEIM-SANDHOFEN	LANDESGRENZE (BW/HE)
A 6 HOCKENHEIM	A	6 LANDESGRENZE (HE/BW)	AK MANNHEIM (A6/A656)
A 6 HOCKENHEIM	A	6 AK MANNHEIM (A6/A656)	AS MANNHEIM/SCHWETZINGEN
A 6 BRÜHL IM BREISGAU	A	6 AS MANNHEIM/SCHWETZINGEN	AS SCHWETZINGEN/HOCKENH,
A 6 KETSCH	A	6 AS SCHWETZINGEN/HOCKENH,	AD HOCKENHEIM (A6/A61)
A 6 HOCKENHEIM	A	6 AD HOCKENHEIM (A6/A61)	AK WALLDORF (A5/A6)
A 6 WALLDORF	A	6 AK WALLDORF (A5/A6)	AS WIESLOCH/RAUENBERG
A 6 BALZFELD	A	6 AS WIESLOCH/RAUENBERG	AS SINSHEIM
A 6 SINSHEIM	A	6 AS SINSHEIM	AS SINSHEIM-SÜD STADION
A 6 SINSHEIM-STEINFURT	A	6 AS SINSHEIM-SÜD STADION	AS SINSHEIM-STEINSFURT
A 6 SINSHEIM-STEINFURT	A	6 AS SINSHEIM-STEINSFURT	AS BAD RAPPENAU
A 6 BIBERACH	A	6 AS BAD RAPPENAU	AS HEILB,/UNTEREISESHEIM
A 6 BIBERACH	A	6 AS HEILB,/UNTEREISESHEIM	AS HEILBRONN/NECKARSULM
A 6 NECKARSULM	A	6 AS HEILBRONN/NECKARSULM	AK WEINSBERG(A6/A81)
A 6 SCHWABBACH	A	6 AK WEINSBERG(A6/A81)	AS BRETZFELD
A 6 SCHWABBACH	A	6 AS BRETZFELD	AS OEHRINGEN
A 6 SCHWABBACH	A	6 AS OEHRINGEN	AS NEUENSTEIN
A 6 SCHWABBACH	A	6 AS NEUENSTEIN	AS KUPFERZELL
A 6 SCHWABBACH	A	6 AS KUPFERZELL	AS SCHWAEBISCH HALL
A 6 SCHWABBACH	A	6 AS SCHWAEBISCH HALL	AS ILSHOFEN/WOLPERTSH,
A 6 SCHWABBACH	A	6 AS ILSHOFEN/WOLPERTSH,	AS KIRCHBERG
A 6 REUSSENBERG	A	6 AS KIRCHBERG	AS CRAILSHEIM
A 6 REUSSENBERG	A	6 AS CRAILSHEIM	LANDESGRENZE (BW/BY)
A 7 LANGENAU	A	7 LANDESGRENZE (BY/BW)	AS DINKELSBUEHL/FICHTENAU
A 7 LANGENAU	A	7 AS DINKELSBUEHL/FICHTENAU	AS ELLWANGEN
A 7 LANGENAU	A	7 AS ELLWANGEN	AS AALEN/WESTHAUSEN (B 29)
A 7 LANGENAU	A	7 AS AALEN/WESTHAUSEN (B 29)	AS AALEN/OBERKOCHEN
A 7 LANGENAU	A	7 AS AALEN/OBERKOCHEN	AS HEIDENHEIM
A 7 LANGENAU	A	7 AS HEIDENHEIM	AS GIENGEN/HERBRECHT,
A 7 LANGENAU	A	7 AS GIENGEN/HERBRECHT,	AS NIEDERSTOTZINGEN
A 7 LANGENAU	A	7 AS NIEDERSTOTZINGEN	AS LANGENAU
A 7 LANGENAU	A	7 AS LANGENAU	LANDESGRENZE (BW/BY)
A 7 LANGENAU	A	7 LANDESGRENZE (BY/BW)	AS DETTINGEN
A 7 LANGENAU	A	7 AS DETTINGEN	AS BERKHEIM (B 312)
A 7 LANGENAU	A	7 AS BERKHEIM (B 312)	LANDESGRENZE (BW/BY)

ZUORDNUNGSTABELLE 2021

AUTOMATISCHE DAUERZAEHLSTELLE	STRASSE STRKL -NR	VON	ZUGEORDNETER ABSCHNITT BIS
A 8 PALMBACH	A 8	AD KARLSRUHE (A5/A8)	AS KARLSBAD
A 8 MUTSCHELBACH	A 8	AS KARLSBAD	AS PFORZHEIM-WEST
A 8 ISPINGEN	A 8	AS PFORZHEIM-WEST	AS PFORZHEIM-NORD
A 8 PFORZHEIM-OST	A 8	AS PFORZHEIM-NORD	AS PFORZHEIM-OST
A 8 WURMBERG	A 8	AS PFORZHEIM-OST	AS PFORZHEIM-SÜD
A 8 PFORZHEIM-OST	A 8	AS PFORZHEIM-SÜD	AS HEIMSHEIM
A 8 HEIMSHEIM	A 8	AS HEIMSHEIM	AS RUTESHEIM
A 8 RUTESHEIM	A 8	AS RUTESHEIM	AS LEONBERG-WEST
A 8 WARMBRONN	A 8	AS LEONBERG-WEST	AD LEONBERG (A 81)
A 8 STUTTGART-VAIH.	A 8	AD LEONBERG (A 81)	AS LEONBERG-OST
A 8 STUTTGART-VAIH.	A 8	AS LEONBERG-OST	AK STUTTGART (A 81/A 831)
A 8 STUTTGART-VAIH.	A 8	AK STUTTGART (A 81/A 831)	AS STUTTGART-MOEHRINGEN
A 8 NELLINGEN	A 8	AS STUTTGART-MOEHRINGEN	AS STUTTGART-DEGERLOCH
A 8 NELLINGEN	A 8	AS STUTTGART-DEGERLOCH (B	AS STUTTGART-FLUGHAFEN (B 312)
A 8 NELLINGEN	A 8	AS STUTTGART-FLUGHAFEN (B	AS ESSLINGEN
A 8 DENKENDORF	A 8	AS ESSLINGEN	AS WENDLINGEN (B 313)
A 8 LINDORF	A 8	AS WENDLINGEN (B 313)	AS KIRCHHIEM (TECK)-WEST
A 8 LINDORF	A 8	AS KIRCHHEIM (TECK)-WEST	AS KIRCHHEIM (TECK)-OST
A 8 KIRCHHEIM UNTER TECK	A 8	AS KIRCHHEIM (TECK)-OST	AS AICHELBERG
A 8 KIRCHHEIM UNTER TECK	A 8	AS AICHELBERG	T+R GRUIBINGEN
A 8 AICHELBERG	A 8	T+R GRUIBINGEN	AS MUEHLHAUSEN
A 8 AICHELBERG	A 8	AS MUEHLHAUSEN	BEHELFS-AS-HOHENSTEIN
A 8 AICHELBERG	A 8	BEHELFS-AS-HOHENSTADT	AS MERKLINGEN
A 8 MERKLINGEN	A 8	AS MERKLINGEN	AS ULM-WEST
A 8 MERKLINGEN	A 8	AS ULM-WEST	AS ULM-OST
A 8 MERKLINGEN	A 8	AS ULM-OST	LANDESGRENZE (BW/BY)
A 8 MERKLINGEN	A 8	LANDESGRENZE (BY/BW)	LANDESGRENZE (BW/BY)
A 81 NEUENSTADT	A 81	LANDESGRENZE (BY/BW)	AS TAUBERBISCHOFSSHEIM
A 81 NEUENSTADT	A 81	AS TAUBERBISCHOFSSHEIM	AS AHORN
A 81 NEUENSTADT	A 81	AS AHORN	AS BOXBERG
A 81 NEUENSTADT	A 81	AS BOXBERG	AS OSTERBURKEN
A 81 NEUENSTADT	A 81	AS OSTERBURKEN	AS MOECKMUEHL
A 81 NEUENSTADT	A 81	AS MOECKMUEHL	AS NEUENSTADT (KOCHER)
A 81 NEUENSTADT	A 81	AS NEUENSTADT (KOCHER)	AK WEINSBERG(A6/A81)
A 81 WEINSBERG	A 81	AK WEINSBERG(A6/A81)	AS WEINSBERG/ELLHOFEN
A 81 GRAFENWALD	A 81	AS WEINSBERG/ELLHOFEN	AS HEILBRONN/UNTERGRUPPENB.
A 81 ILSFELD	A 81	AS HEILBRONN/UNTERGRUPPEN	AS ILSFELD
A 81 T&R WUNNENSTEIN	A 81	AS ILSFELD	AS MUNDELSHEIM
A 81 PLEIDELSHEIM	A 81	AS MUNDELSHEIM	AS PLEIDELSHEIM
A 81 FREIBERG AM NECKAR	A 81	AS PLEIDELSHEIM	AS LUDWIGSBURG-NORD
A 81 LUDWIGSBURG	A 81	AS LUDWIGSBURG-NORD	AS LUDWIGSBURG-SUED
A 81 STAMMHEIM	A 81	AS LUDWIGSBURG-SUED	AS STUTTG,-ZUFFENHAUSEN
A 81 STUTTGART-KORNTAL	A 81	AS STUTTG,-ZUFFENHAUSEN	AS STUTTGART-FEUERBACH
A 81 STUTTGART-KORNTAL	A 81	AS STUTTGART-FEUERBACH	AD LEONBERG (A 8/81)

ZUORDNUNGSTABELLE 2021

AUTOMATISCHE DAUERZAEHLSTELLE	STRASSE STRKL -NR	VON	ZUGEORDNETER ABSCHNITT BIS
A 81 BOEBLINGEN	A 81	AK STUTTGART	AS SINDELFINGEN-OST
A 81 BOEBLINGEN	A 81	AS SINDELFINGEN-OST	AS BOEBLINGEN-OST
A 81 BOEBLINGEN	A 81	AS BOEBLINGEN-OST	AS BOEBLINGEN-SINDELF,
A 81 BOEBLINGEN	A 81	AS BOEBLINGEN-OST (ABZWEIG	ANSCHLUSS B14 (ABZWEIG)
A 81 BOEBLINGEN	A 81	AS BOEBLINGEN-SINDELF,	AS BOEBLINGEN-HULB
A 81 BOEBLINGEN	A 81	AS BOEBLINGEN-HULB	AS EHNINGEN
A 81 EHNINGEN	A 81	AS EHNINGEN	AS HILDRIZHAUSEN
A 81 HILDRIZHAUSEN	A 81	AS HILDRIZHAUSEN	AS GAERTRINGEN
A 81 HILDRIZHAUSEN	A 81	AS GAERTRINGEN	AS HERRENBERG
A 81 HORB	A 81	AS GAERTRINGEN	B 14 GAERTRINGEN
A 81 GÜLTSTEIN	A 81	AS HERRENBERG	AS ROTTENBURG
A 81 HORB	A 81	AS ROTTENBURG	AS HORB
A 81 HORB	A 81	AS HORB	AS EMPFINGEN
A 81 MÜHLHEIM	A 81	AS EMPFINGEN	AS SULZ
A 81 MÜHLHEIM	A 81	AS SULZ	AS OBERNDORF
A 81 ZIMMERN OB ROTTWEIL	A 81	AS OBERNDORF	AS ROTTWEIL
A 81 ZIMMERN OB ROTTWEIL	A 81	AS ROTTWEIL	AS VILLINGEN-SCHWENNING,
A 81 ZIMMERN OB ROTTWEIL	A 81	AS VILLINGEN-SCHWENNING,	AS TUNINGEN
A 81 ZIMMERN OB ROTTWEIL	A 81	AS TUNINGEN	AD BAD DUERRHEIM (A81/A864)
A 81 GEISINGEN	A 81	AD BAD DUERRHEIM (A81/A864)	AS GEISINGEN
A 81 GEISINGEN	A 81	AS GEISINGEN	AS ENGEN
A 81 T+R HEGAU	A 81	T+R HEGAU	
A 81 T+R HEGAU	A 81	AS ENGEN	AK HEGAU (A 98/B 33N)
A 81 T+R HEGAU	A 81	AK HEGAU (A 98/B 33N)	AS SINGEN
A 81 T+R HEGAU	A 81	AK HEGAU (A 98/B 33N)	ANSCHLUSS (B33)
A 81 T+R HEGAU	A 81	AS SINGEN	AS HILZINGEN
A 81 T+R HEGAU	A 81	AS HILZINGEN	AS GOTTMADINGEN-BIETINGEN
A 96 LEUTKIRCH-WEST	A 96	AS AITRACH	LANDESGRENZE (BW/BY)
A 96 LEUTKIRCH-WEST	A 96	AS AICHSTETTEN	AS AITRACH
A 96 LEUTKIRCH-WEST	A 96	AS LEUTKIRCH-WEST	AS AICHSTETTEN
A 96 LEUTKIRCH-WEST	A 96	AS LEUTKIRCH-SUED	AS LEUTKIRCH-WEST
A 96 WANGEN	A 96	AS KIBLEGG	AS LEUTKIRCH-SUED
A 96 WANGEN	A 96	AS WANGEN-NORD	AS KIBLEGG
A 96 WANGEN	A 96	AS WANGEN-WEST	AS WANGEN-NORD
A 96 WANGEN	A 96	AS NEURAVENSBURG	AS WANGEN-WEST
A 96 WANGEN	A 96	LANDESGRENZE BY-BW	AS NEURAVENSBURG
A 98 LOERRACH	A 98	AD WEIL AM RHEIN (A 5)	AS EIMELDINGEN (B 3)
A 98 LOERRACH	A 98	AS EIMELDINGEN	AS BINZEN (BEHELFSAUSFAHRT)
A 98 LOERRACH	A 98	AS BINZEN (BEHELFSABFAHRT)	AS KANDERN
A 98 LOERRACH	A 98	AS KANDERN	AS LOERRACH-MITTE
A 98 LOERRACH	A 98	AS LOERRACH-MITTE	AS LOERRACH/INZLINGEN
A 98 LOERRACH	A 98	AS LOERRACH/INZLINGEN	AD A 98 /A 861
A 98 MURG-RAPPENSTEIN	A 98	AS MURG, B34	AS LAUFENBURG
A 98 MURG-RAPPENSTEIN	A 98	AS LAUFENBURG	Abz K6542
A 98 LAUCHRINGEN	A 98	AS TIENGEN WEST	AS TIENGEN OST
A 98 LAUCHRINGEN	A 98	AS TIENGEN OST	AS LAUCHRINGEN
A 98 STOCKACH	A 98	AK HEGAU (A 98/B 33N)	AS STOCKACH-WEST
A 98 STOCKACH	A 98	AS STOCKACH-WEST	AS STOCKACH-OST
A 98 STOCKACH	A 98	AS STOCKACH-OST	ANSCHLUSS B31

ZUORDNUNGSTABELLE 2021

AUTOMATISCHE DAUERZAEHLSTELLE	STRASSE STRKL -NR VON	ZUGEORDNETER ABSCHNITT BIS
A 656 MANNHEIM-SECKENH.	A 656 ANSCHLUSS (B 37)	AS MANNHEIM-NECKARAU
A 656 MANNHEIM-SECKENH.	A 656 AS MANNHEIM NECKARAU	AK MANNHEIM (A6/A656)
A 656 MANNHEIM-SECKENH.	A 656 AK MANNHEIM (A6/A656)	AS MANNHEIM-SECKENHEIM
A 656 MANNHEIM-SECKENH.	A 656 AS MANNHEIM-SECKENHEIM	AK HEIDELBERG (A5/A656)
A 656 MANNHEIM-SECKENH.	A 656 AK HEIDELBERG (A5/A656)	HEIDELBERG-WIEBLINGEN (B37)
A 656 MANNHEIM-SECKENH.	A 656 HEIDELBERG-WIEBLINGEN (B37)	AS HEIDELBERG-ZENTRUM
A 656 MANNHEIM-SECKENH.	A 659 ANSCHLUSS (B 38)	LANDESGRENZE (BW/HE)
A 656 MANNHEIM-SECKENH.	A 659 LANDESGRENZE (HE/BW)	AK WEINHEIM (A5/A659)
A 656 MANNHEIM-SECKENH.	A 659 AK WEINHEIM (A 5)	ANSCHLUSS (B 38 A)
A 81 BOEBLINGEN	A 831 ANSCHLUSS (B 14)	AS STUTTGART-VAIHINGEN
A 81 BOEBLINGEN	A 831 AS STUTTGART-VAIHINGEN	AK STUTTGART (A8/A 81)
A 861 RHEINFELDEN	A 861 AD HOCHRHEIN	AS RHEINFELDEN-MITTE
A 861 RHEINFELDEN	A 861 AS RHEINFELDEN-MITTE	AS RHEINFELDEN-SÜD
A 861 RHEINFELDEN	A 861 AS RHEINFELDEN-SÜD	BUNDESGRENZE CH
A 864 BAD DUERRHEIM	A 864 AS DONAUESCHINGEN	AD BAD DUERRHEIM (A 81)