

Ganglinien 2023

Ministerium für Verkehr Baden-Württemberg

AVISO GmbH
Am Hasselholz 15
52074 Aachen
Fon: +49 (0) 241 / 470358-0
Fax: +49 (0) 241 / 470358-9

E-Mail: info@avisogmbh.de
<http://www.avisogmbh.de>

AVISO

Die folgenden Grafiken enthalten für insgesamt 195 automatische Dauerzählstellen (77 auf Bundesautobahnen, 71 auf Bundesstraßen und 47 auf Landesstraßen) jeweils Darstellungen der

Tageswerte für die Monate

- März 2023
- August 2023
- September 2023

Stundenwerte für die einzelnen Tage der

- 10. KW (Mo 06.03.2023 bis So 12.03.2023)
- 31. KW (Mo 31.07.2023 bis So 06.08.2023)
- 38. KW (Mo 18.09.2023 bis So 24.09.2023)

Am Ende der Datei ist eine **Zuordnungstabelle** enthalten, der entnommen werden kann, für welche Autobahnabschnitte die dargestellten Ganglinienverläufe gültig sind.

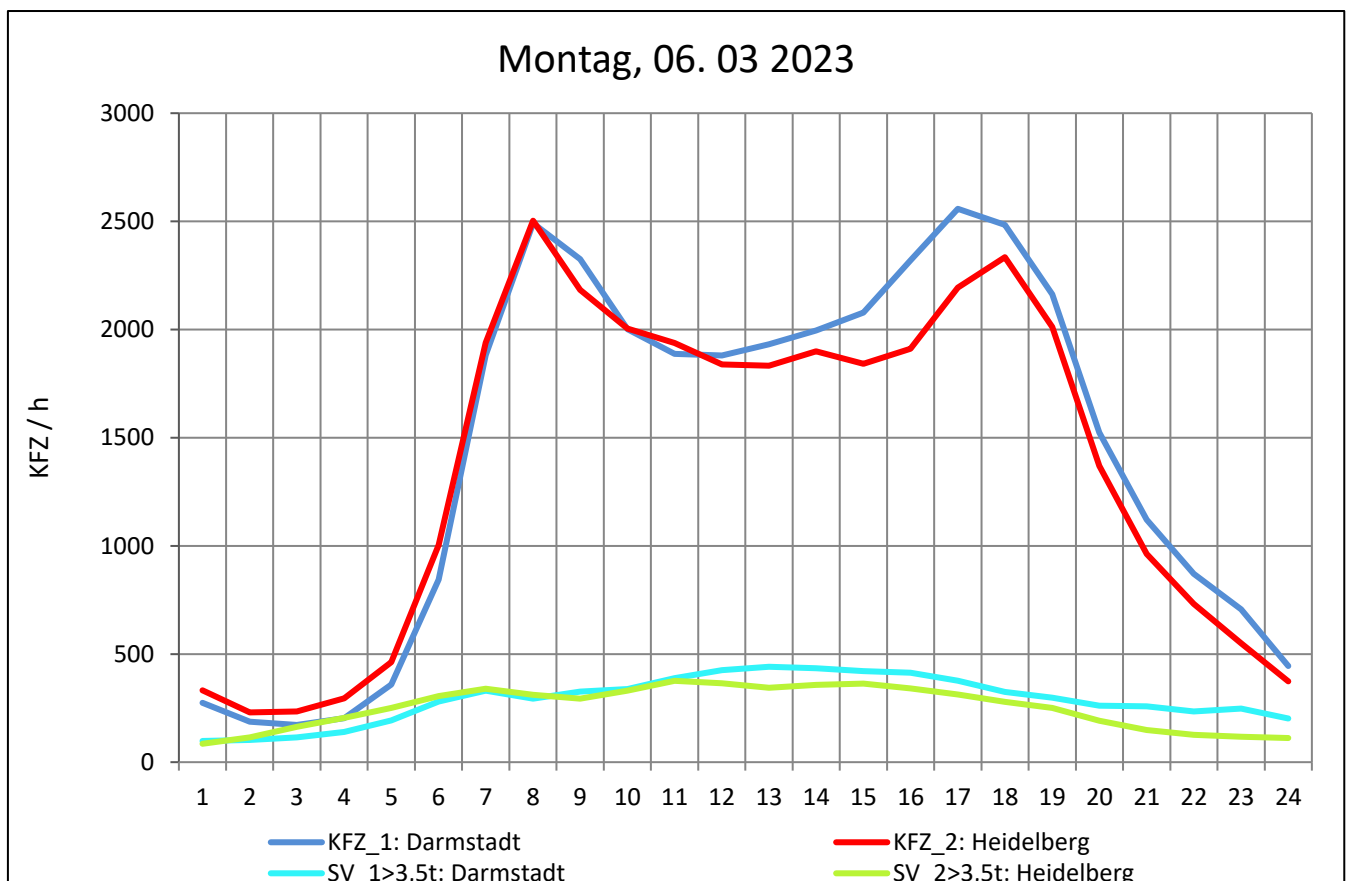
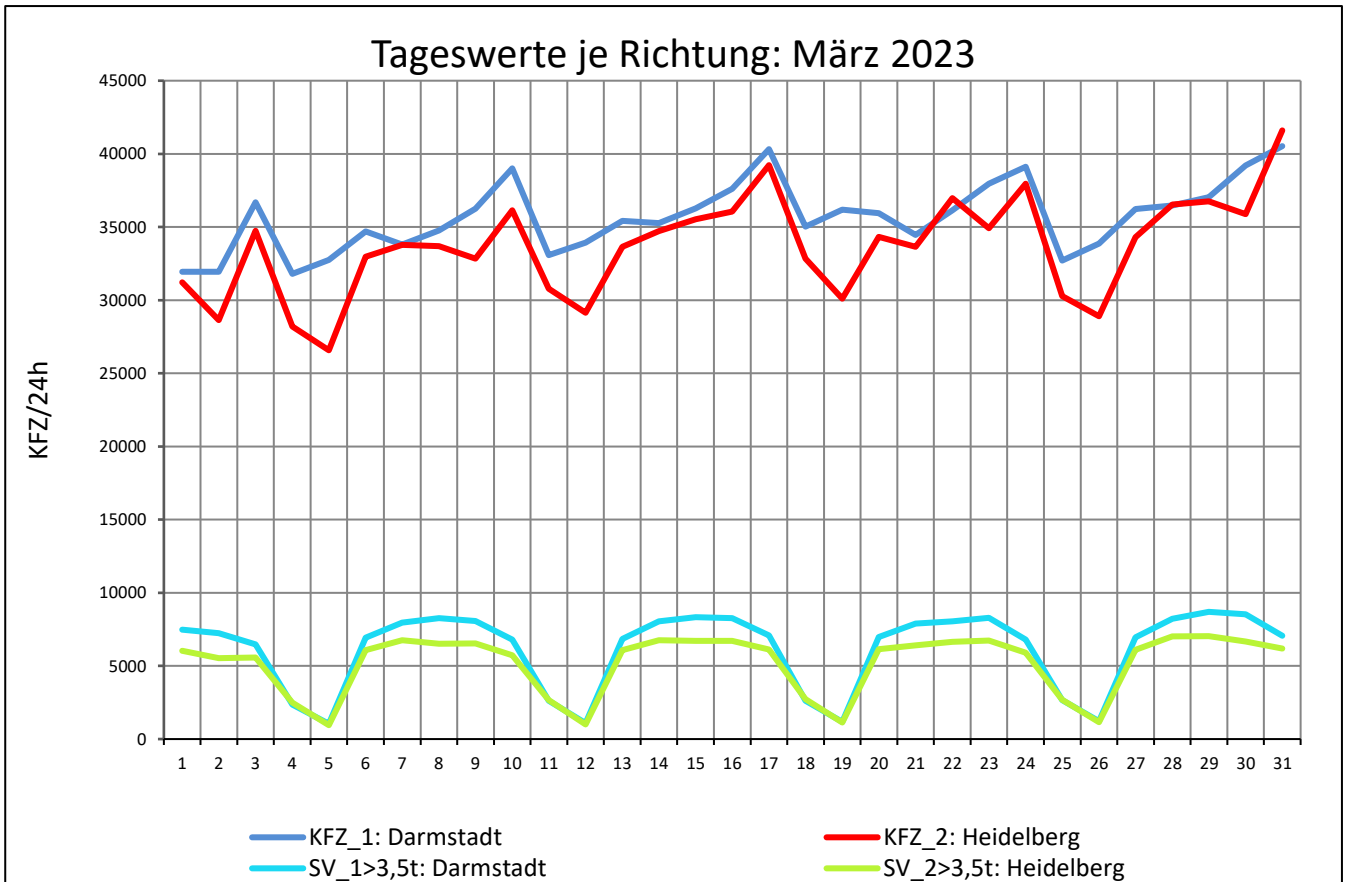
Zst.: **Heddesheim**

TK-/Zst-Nr.: 6417/1004

A 5

Richtung 1 : **Darmstadt**

Richtung 2 : **Heidelberg**



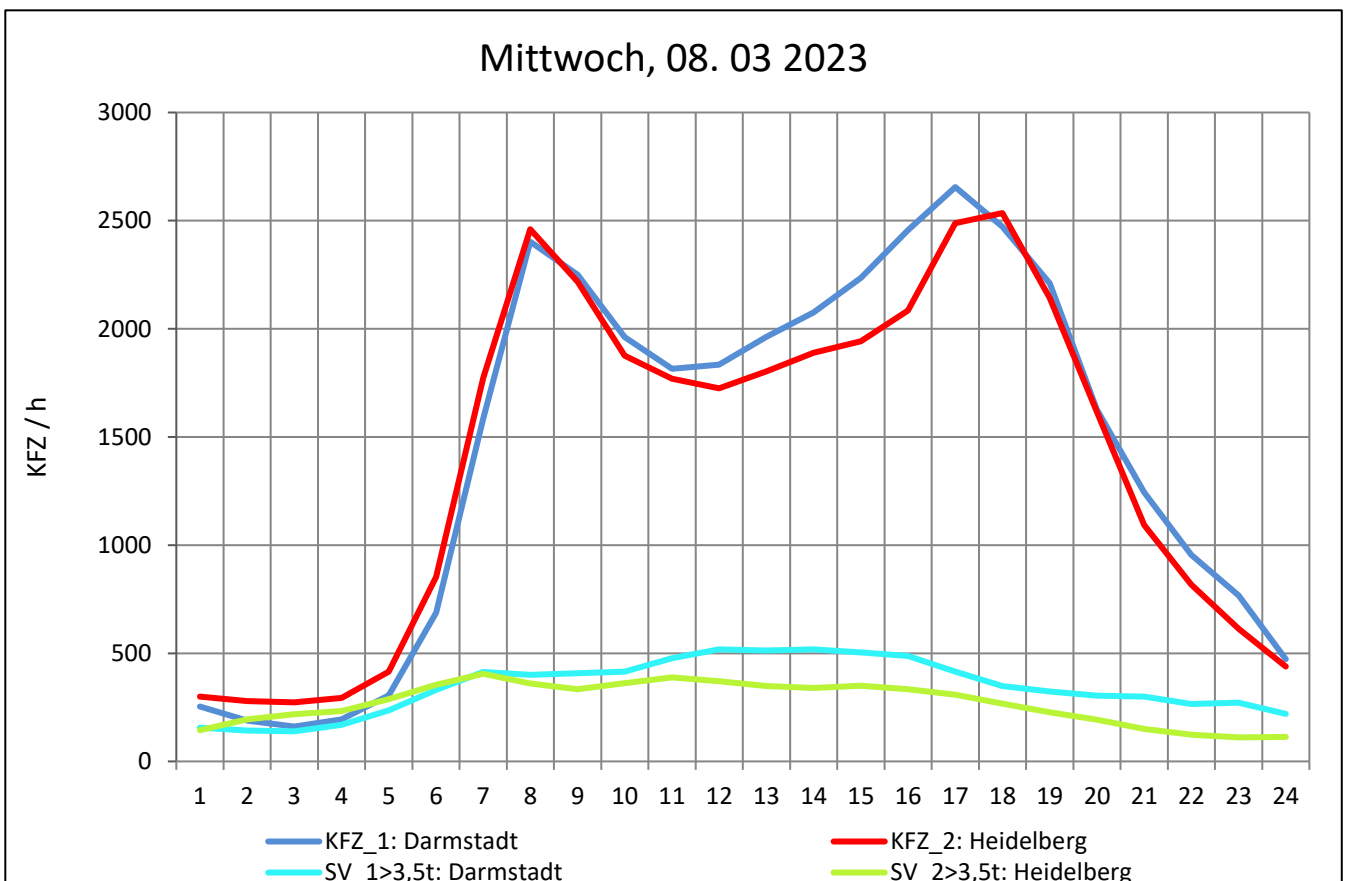
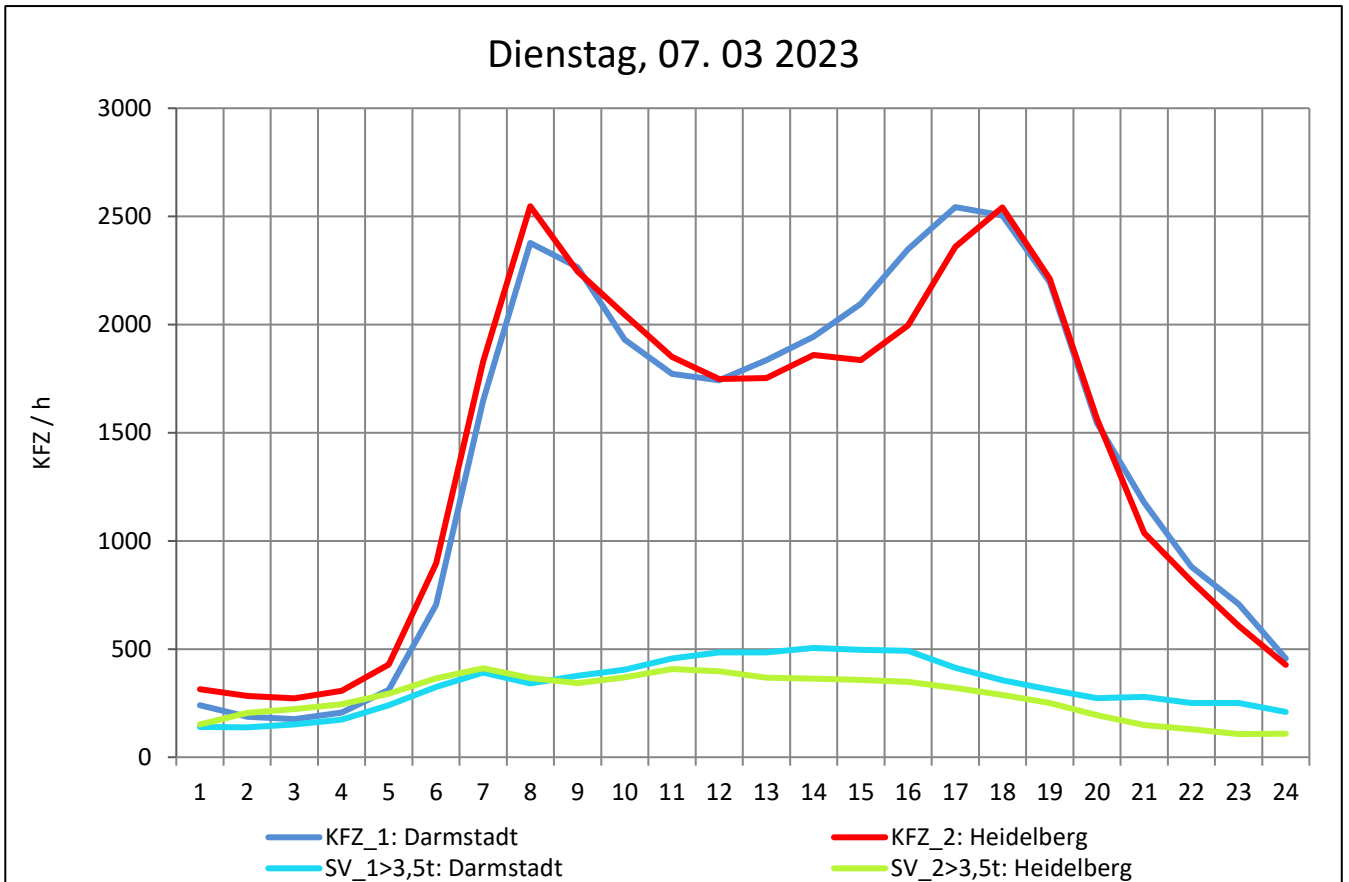
Zst.: **Heddesheim**

TK-/Zst-Nr.: 6417/1004

A 5

Richtung 1 : **Darmstadt**

Richtung 2 : **Heidelberg**



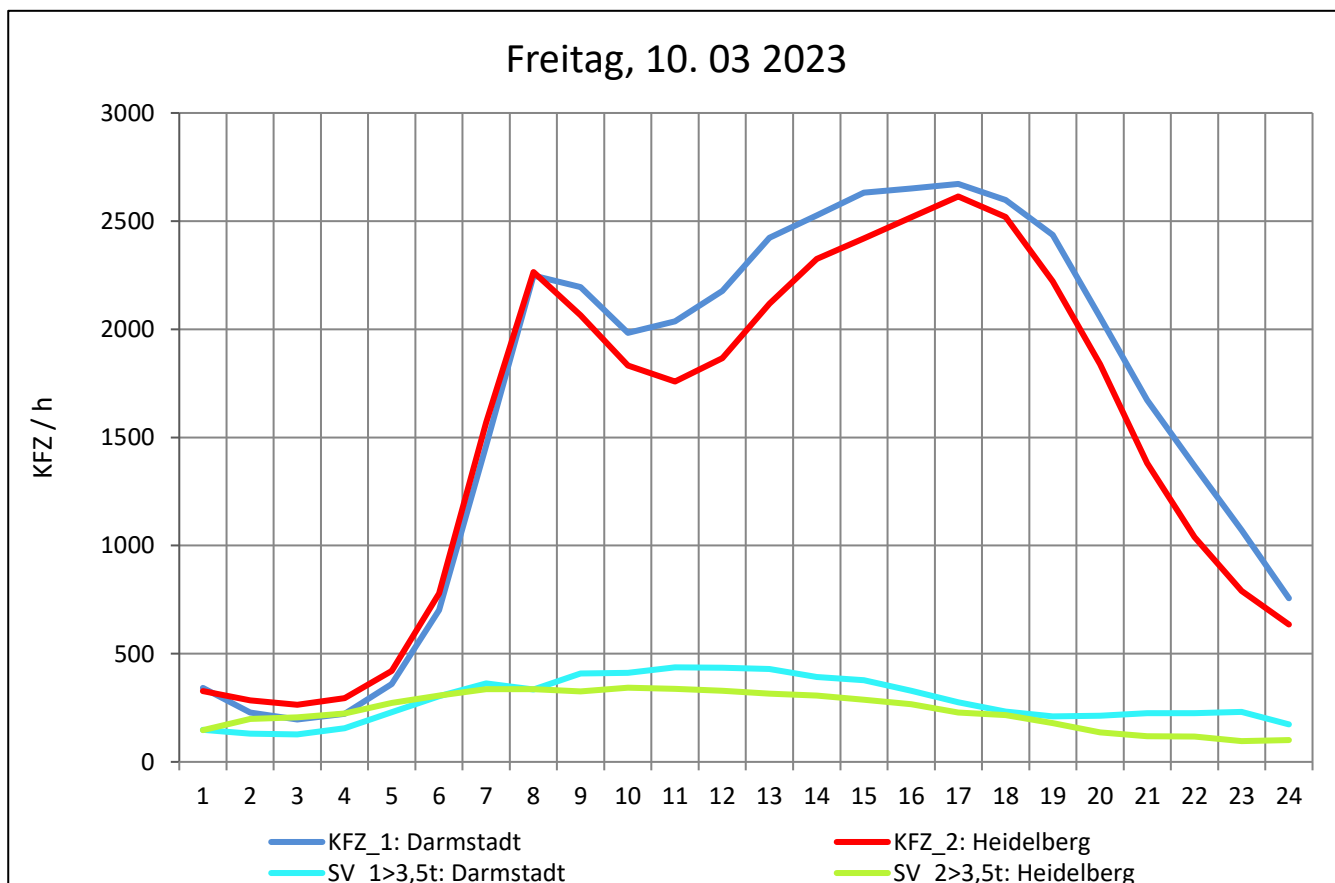
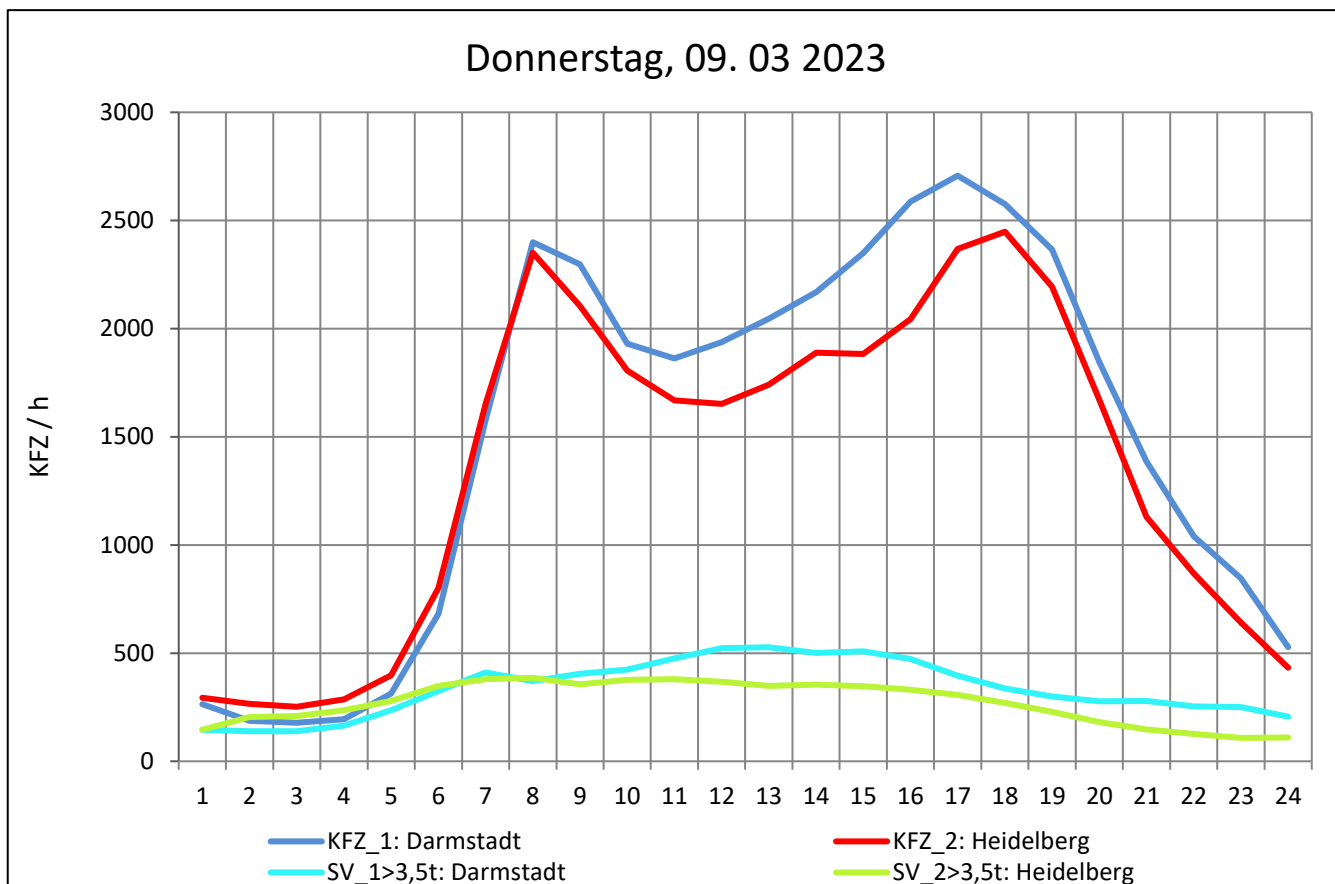
Zst.: **Heddesheim**

TK-/Zst-Nr.: 6417/1004

A 5

Richtung 1 : **Darmstadt**

Richtung 2 : **Heidelberg**



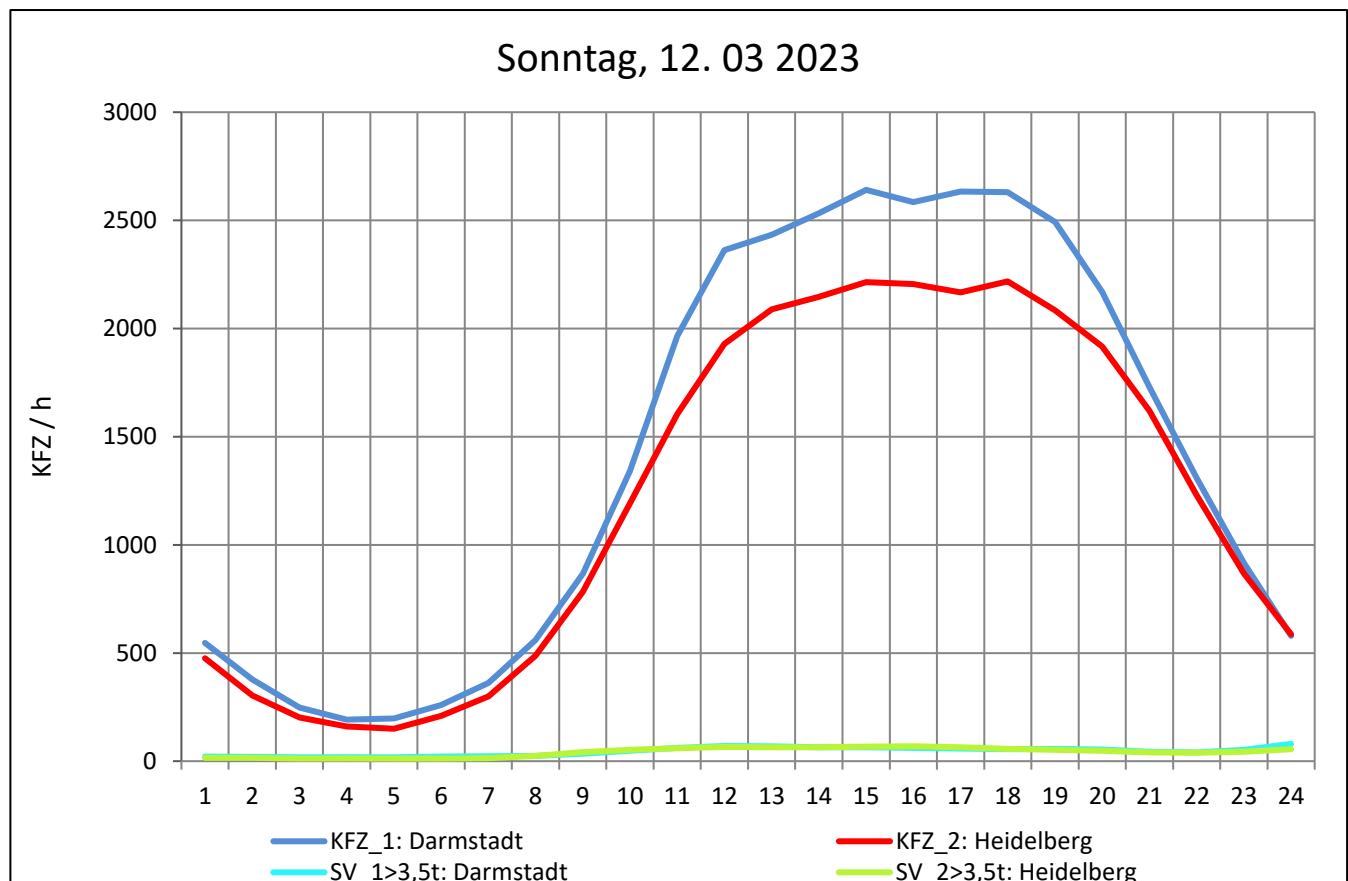
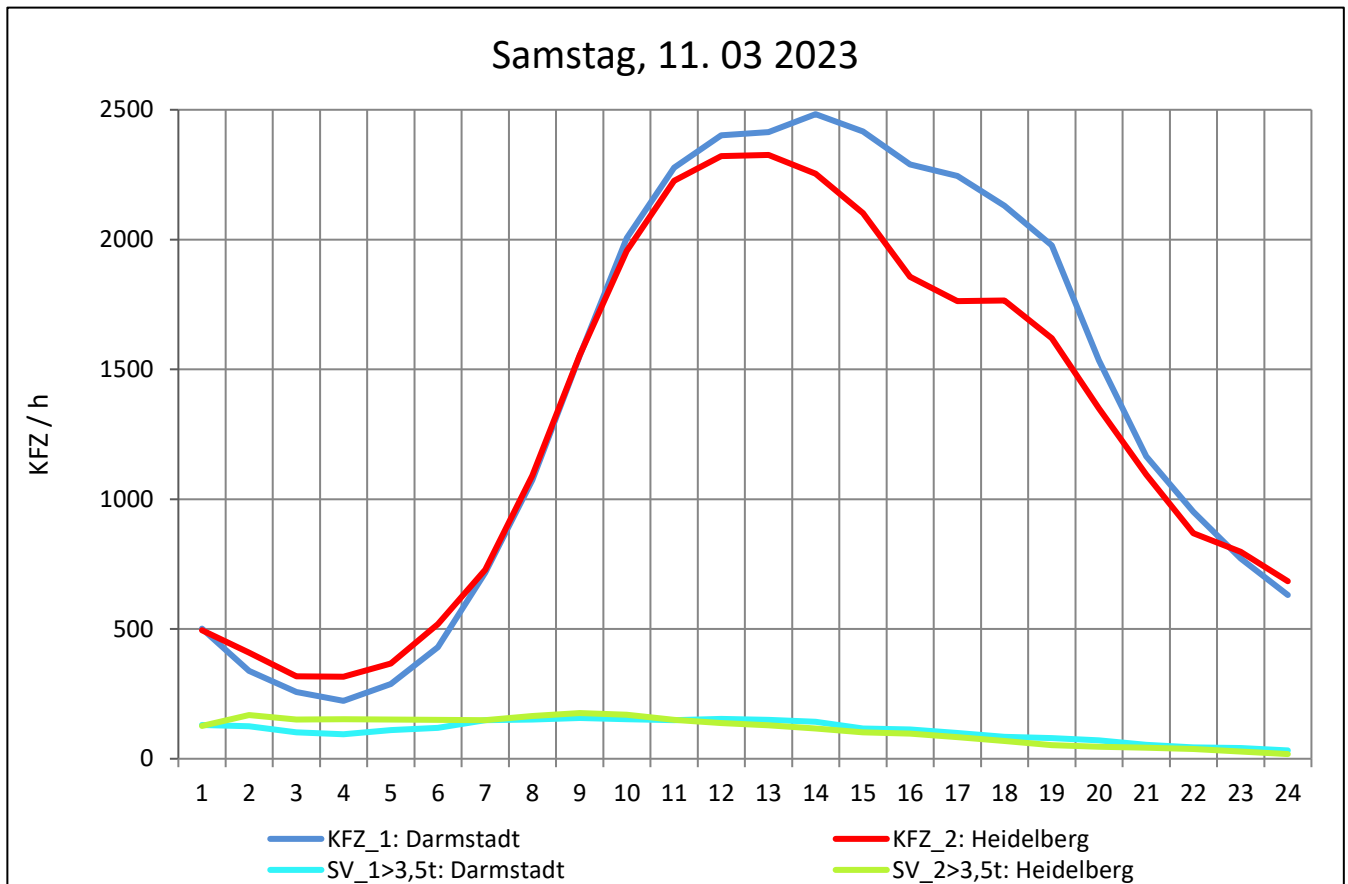
Zst.: **Heddesheim**

TK-/Zst-Nr.: 6417/1004

A 5

Richtung 1 : **Darmstadt**

Richtung 2 : **Heidelberg**



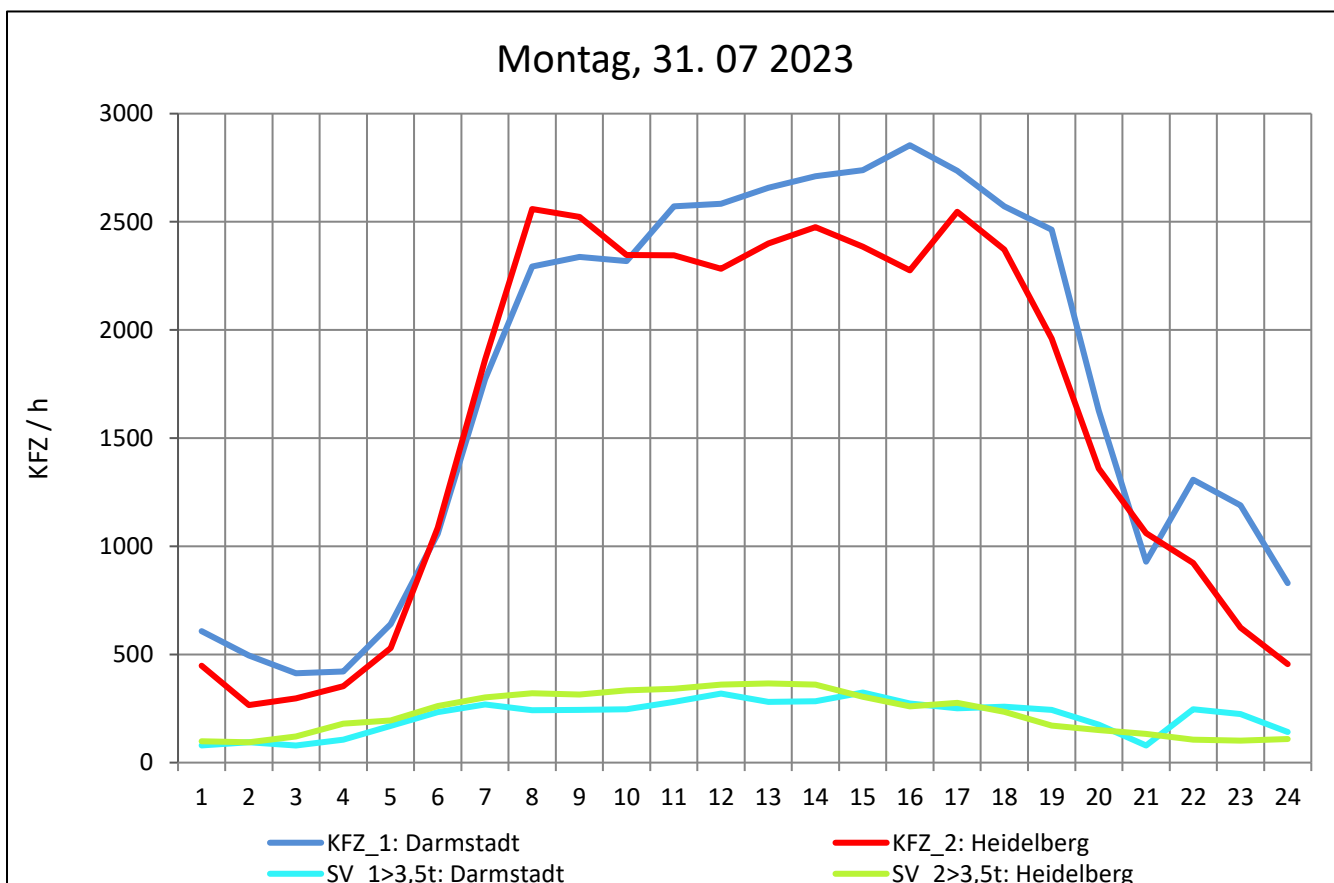
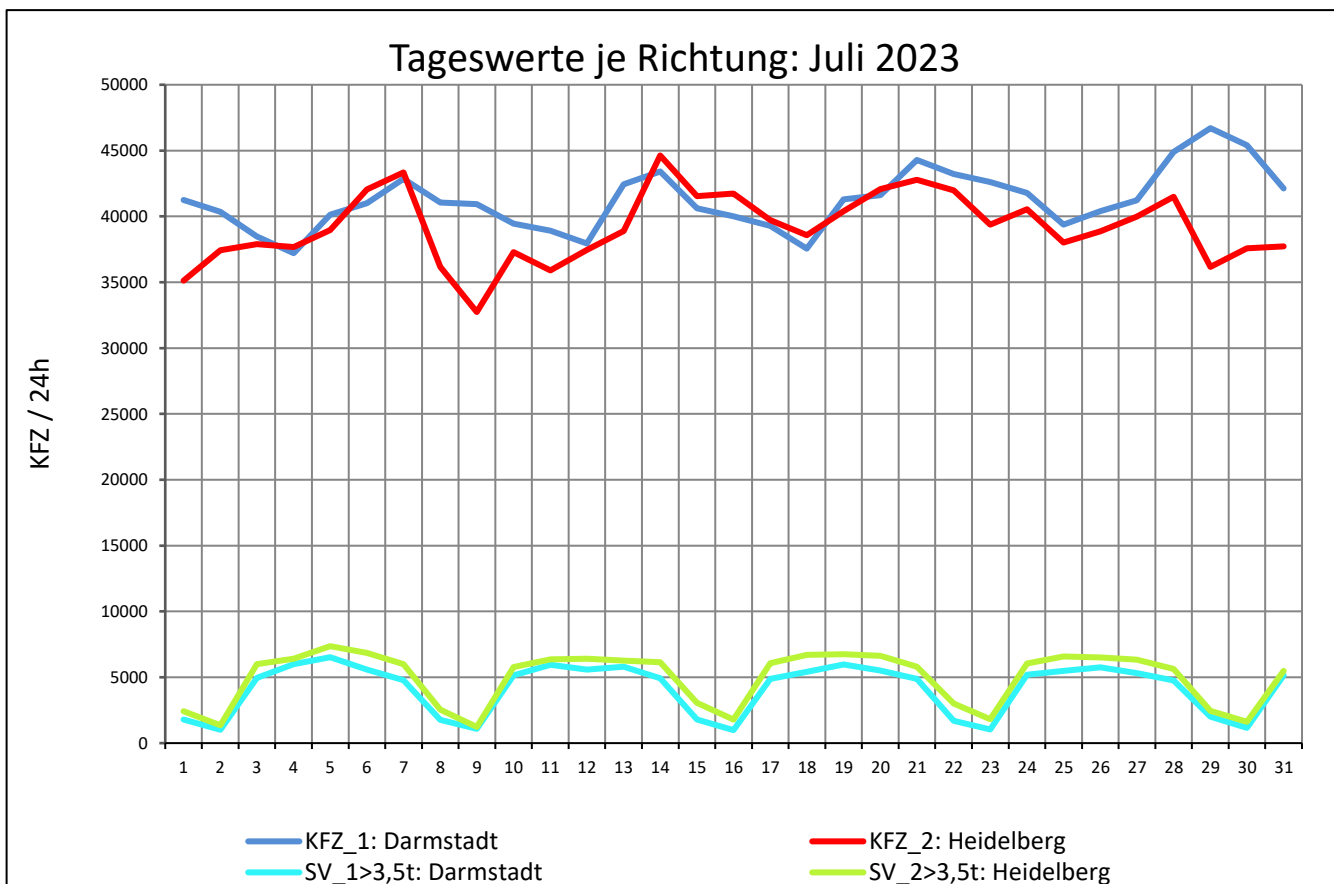
Zst.: **Heddesheim**

TK-/Zst-Nr.: 6417/1004

A 5

Richtung 1 : **Darmstadt**

Richtung 2 : **Heidelberg**



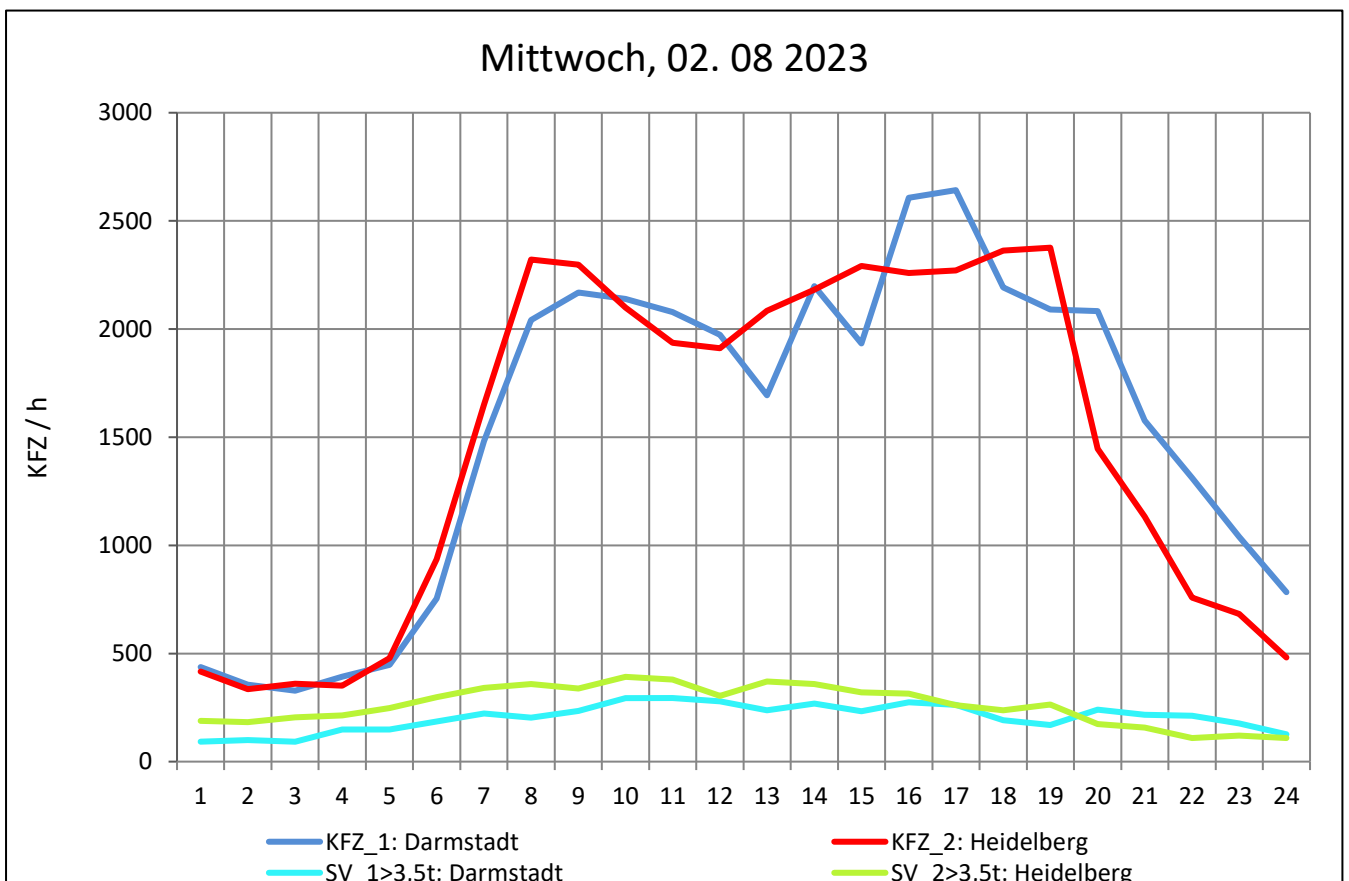
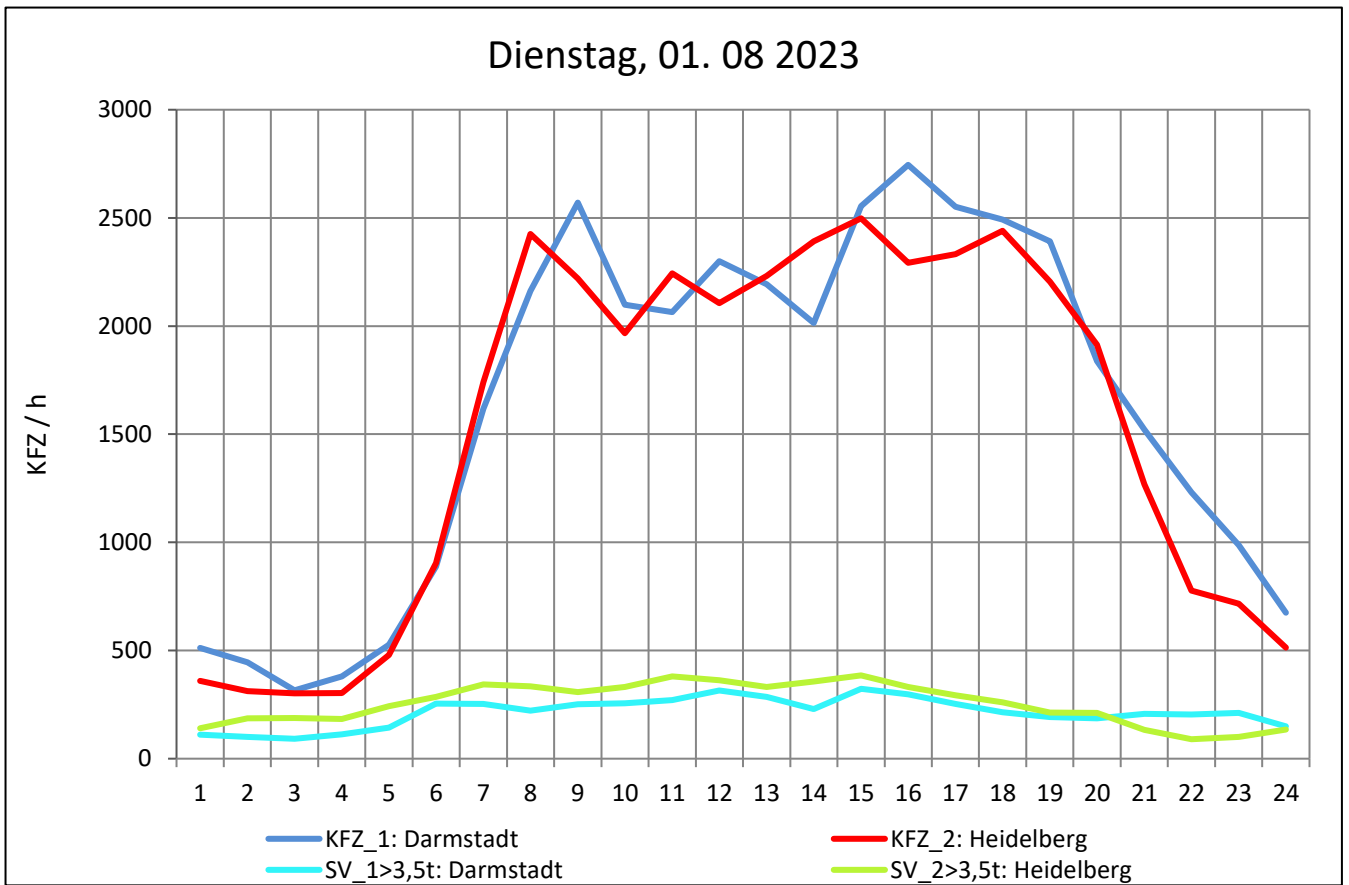
Zst.: **Heddesheim**

TK-/Zst-Nr.: 6417/1004

A 5

Richtung 1 : **Darmstadt**

Richtung 2 : **Heidelberg**



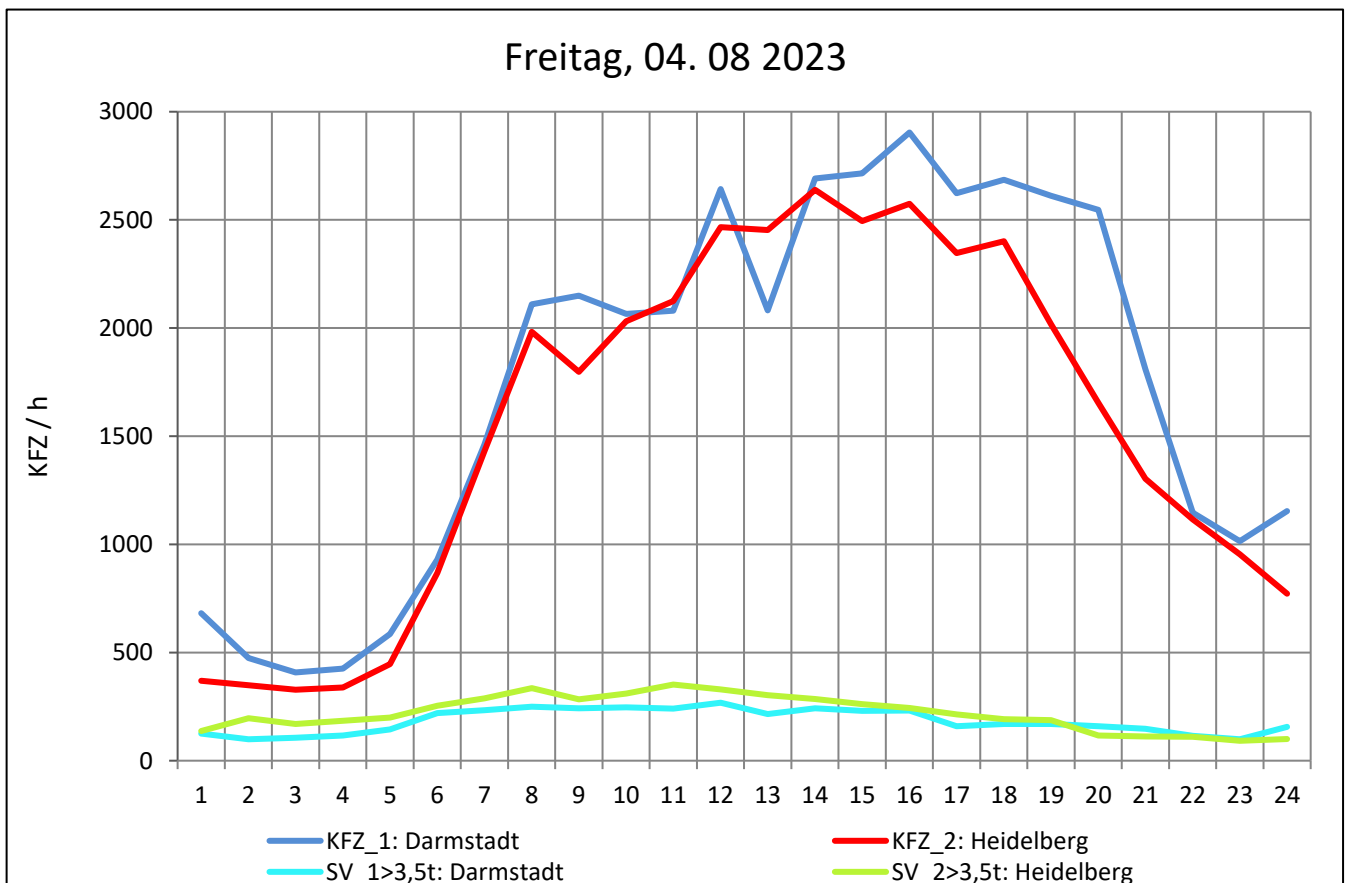
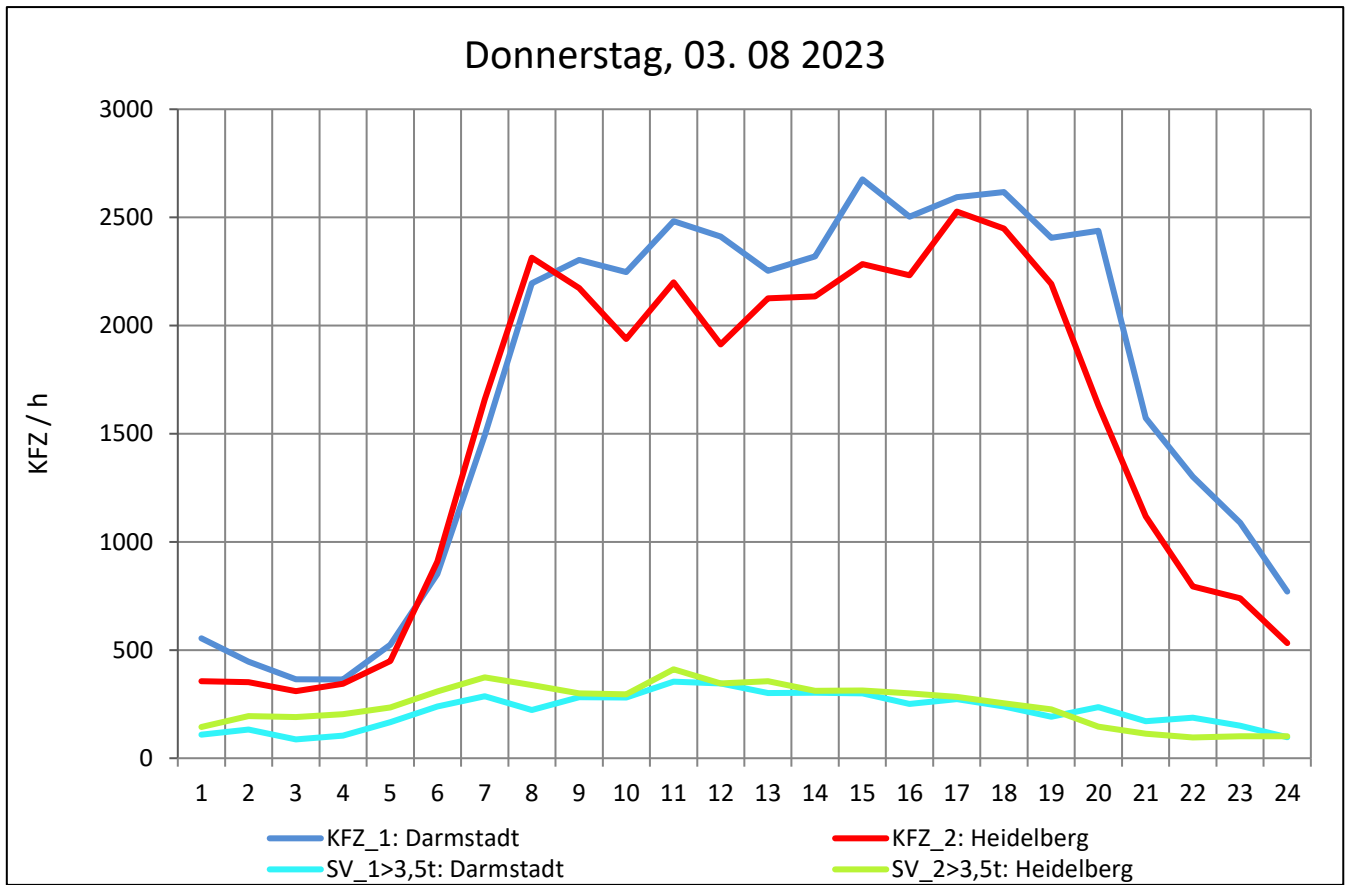
Zst.: **Heddesheim**

TK-/Zst-Nr.: 6417/1004

A 5

Richtung 1 : **Darmstadt**

Richtung 2 : **Heidelberg**



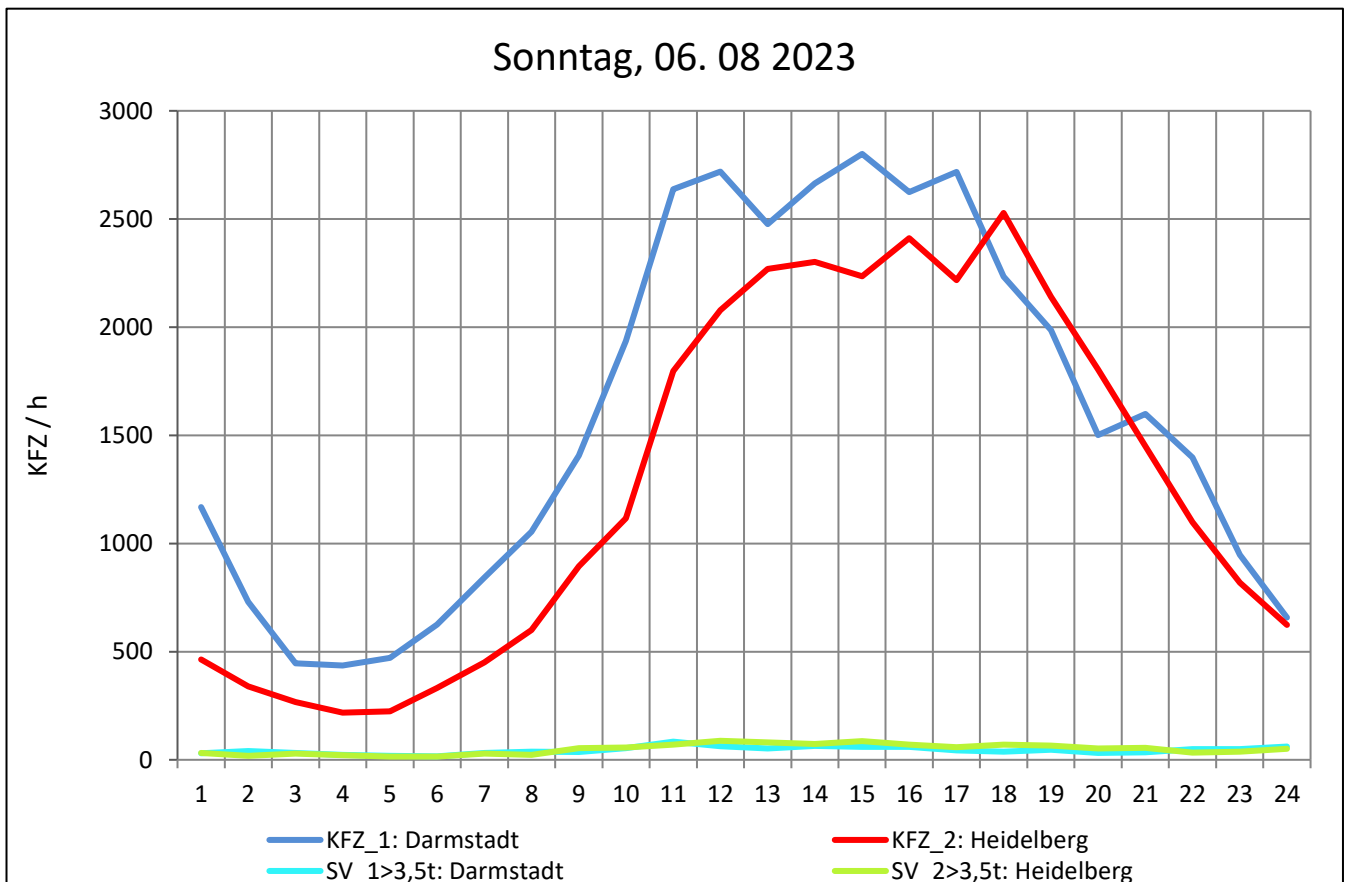
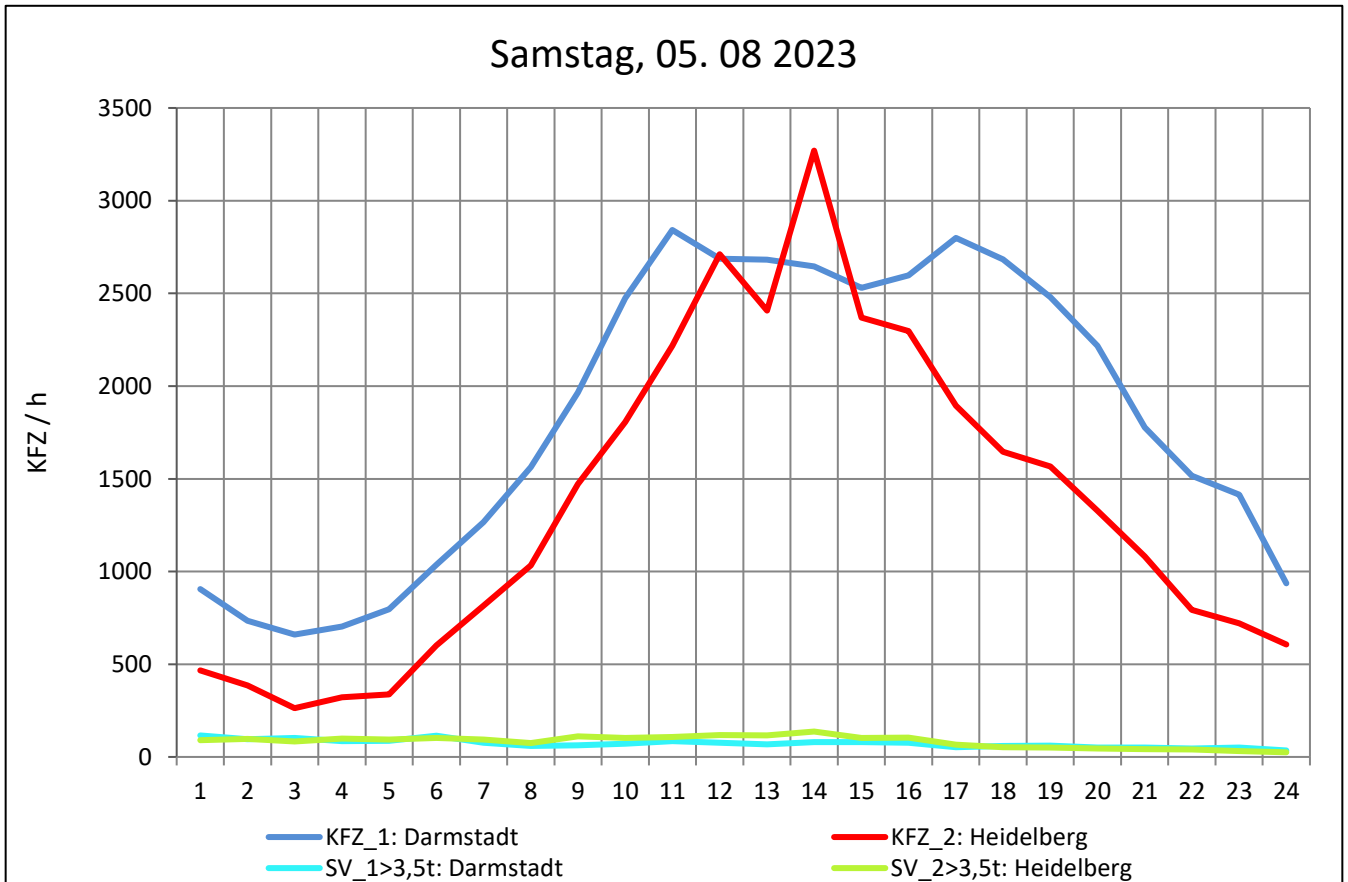
Zst.: **Heddesheim**

TK-/Zst-Nr.: 6417/1004

A 5

Richtung 1 : **Darmstadt**

Richtung 2 : **Heidelberg**



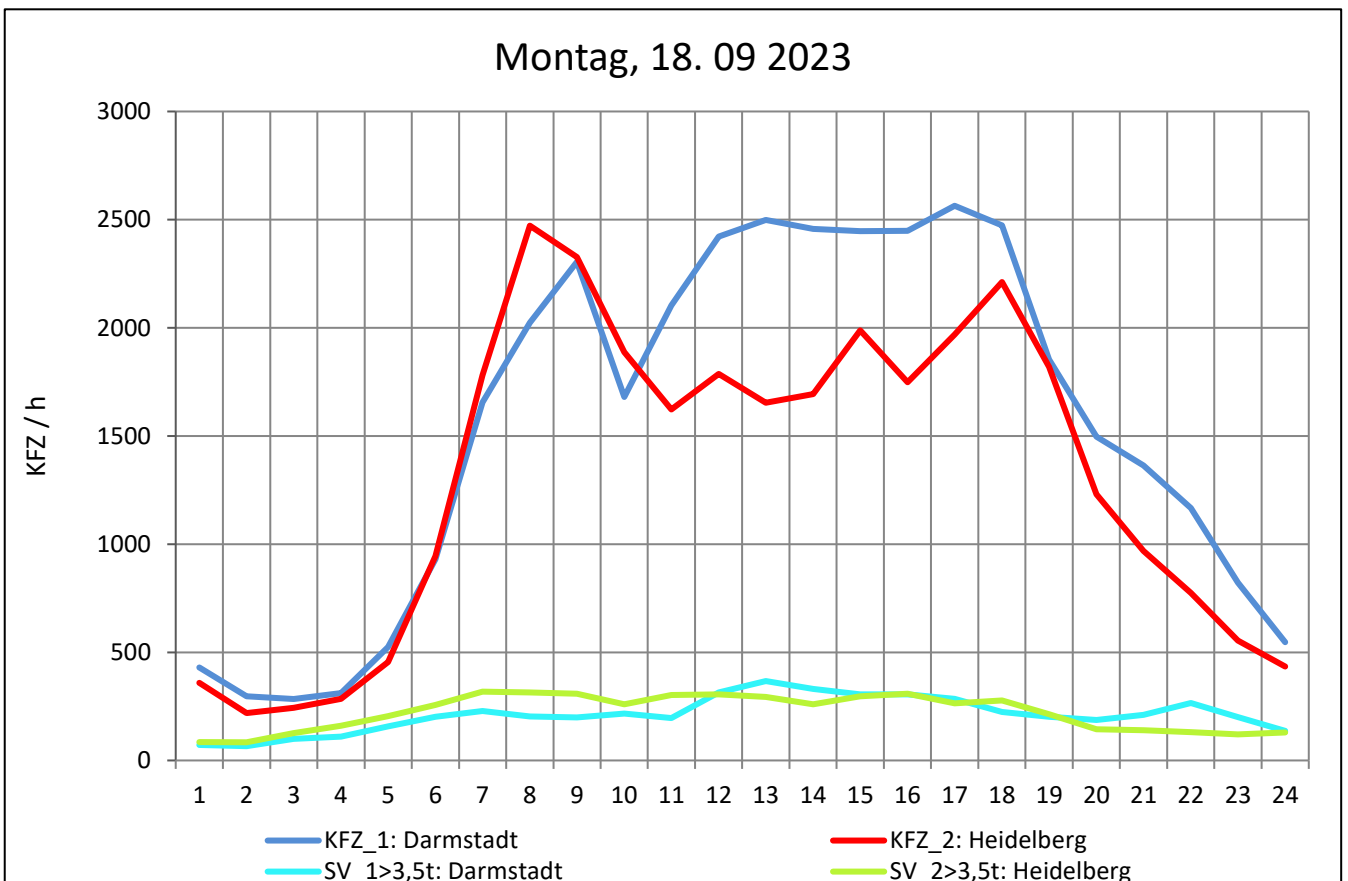
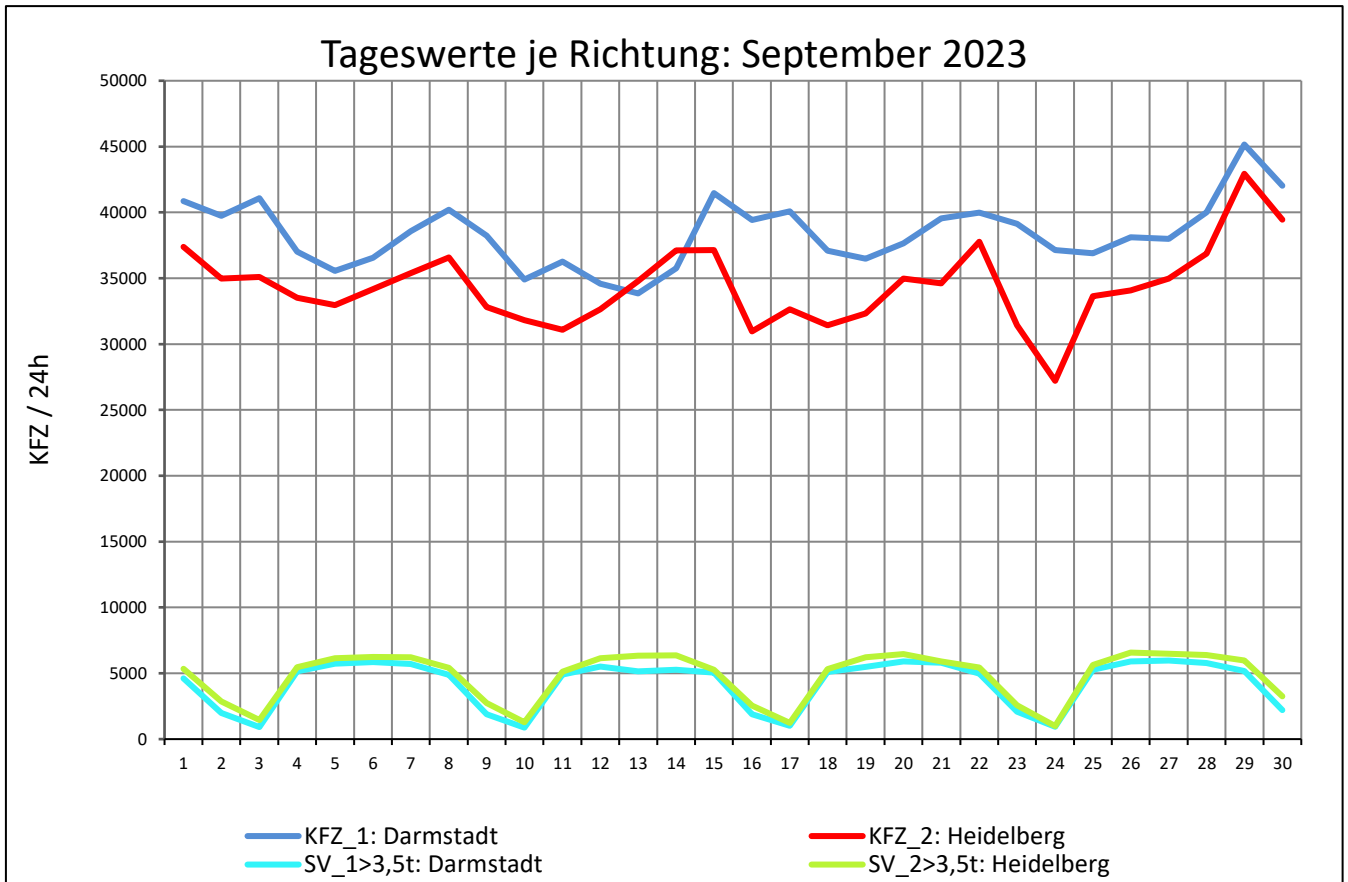
Zst.: **Heddesheim**

TK-/Zst-Nr.: 6417/1004

A 5

Richtung 1 : **Darmstadt**

Richtung 2 : **Heidelberg**



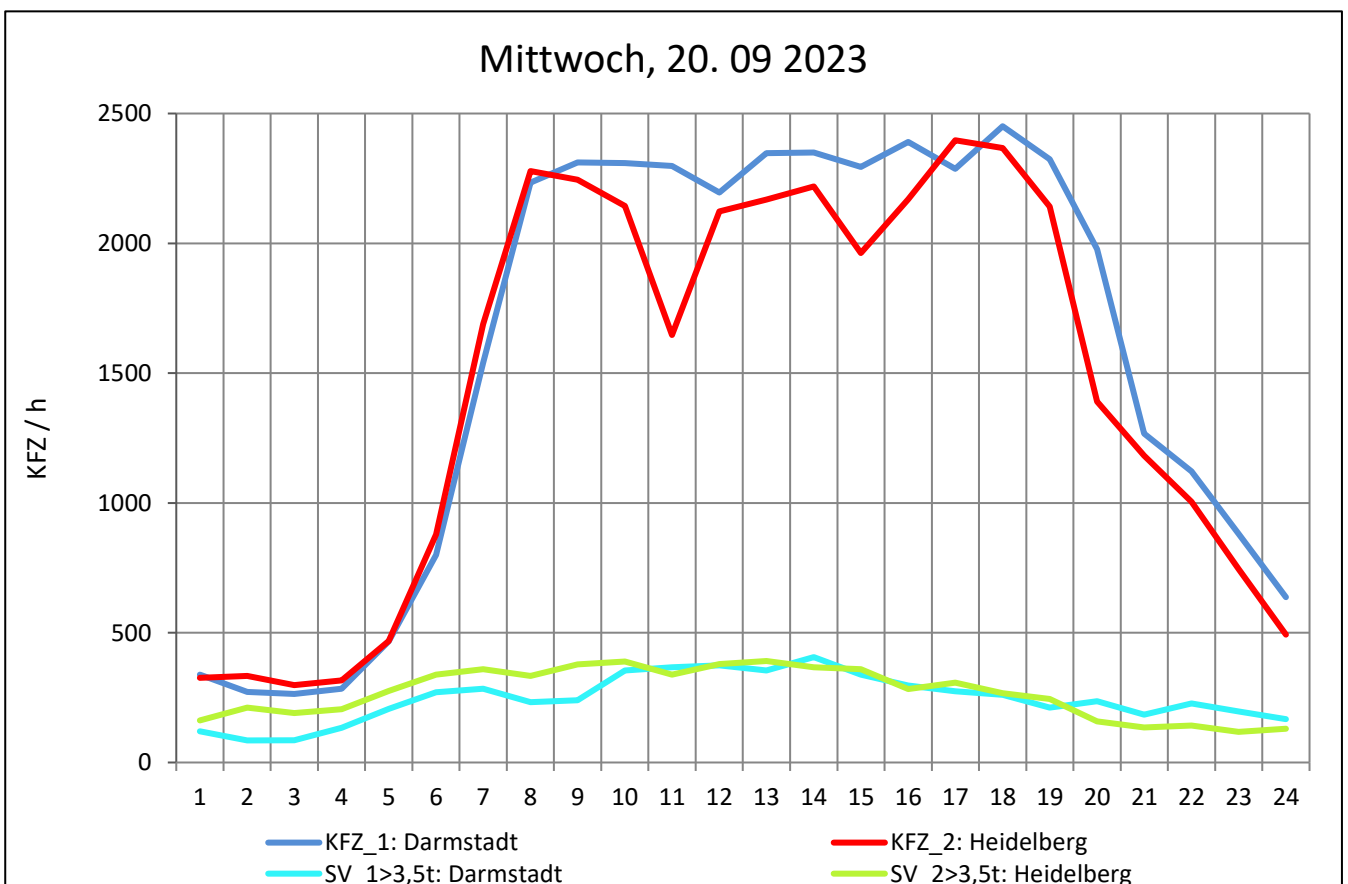
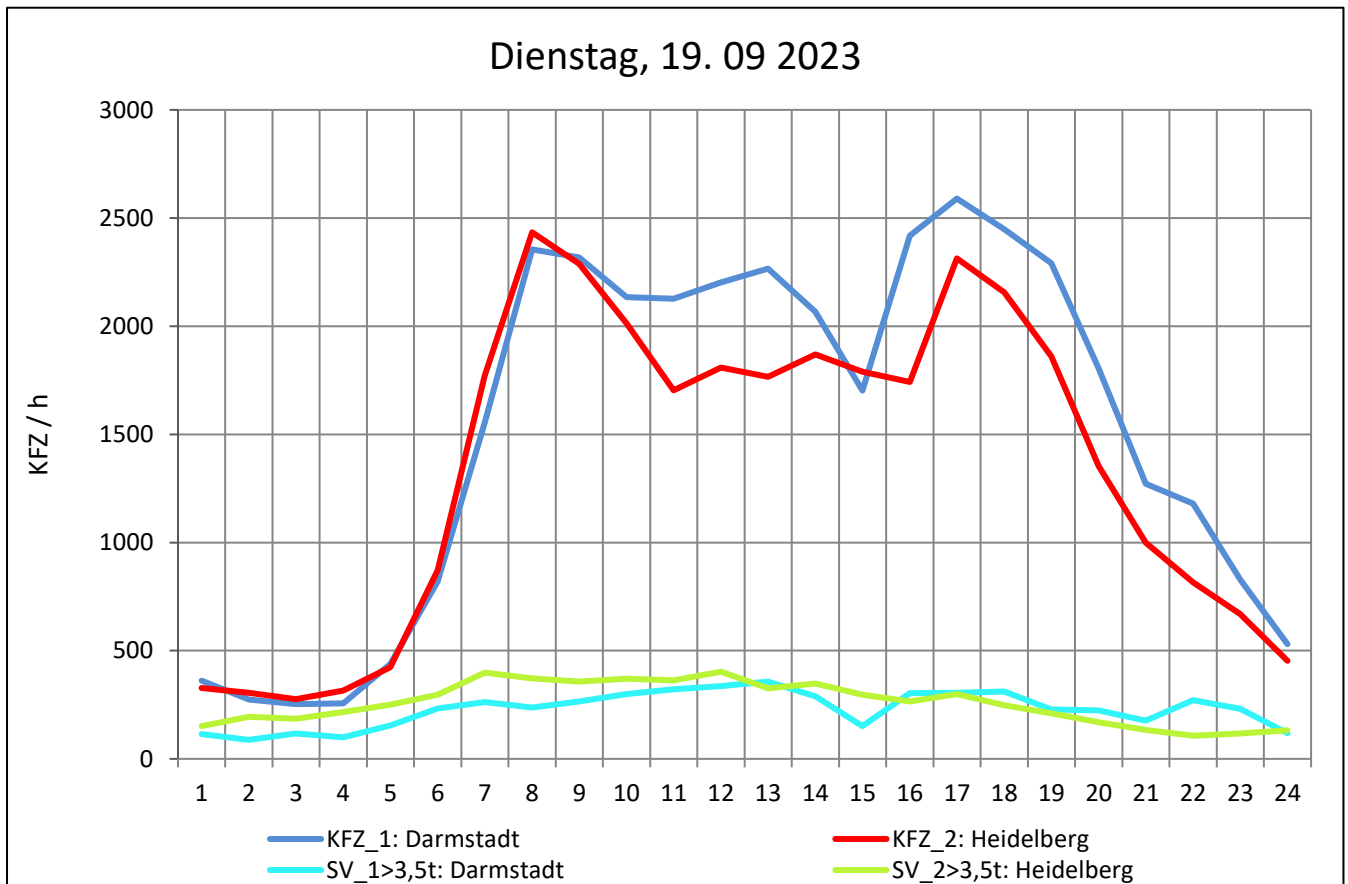
Zst.: **Heddesheim**

TK-/Zst-Nr.: 6417/1004

A 5

Richtung 1 : **Darmstadt**

Richtung 2 : **Heidelberg**



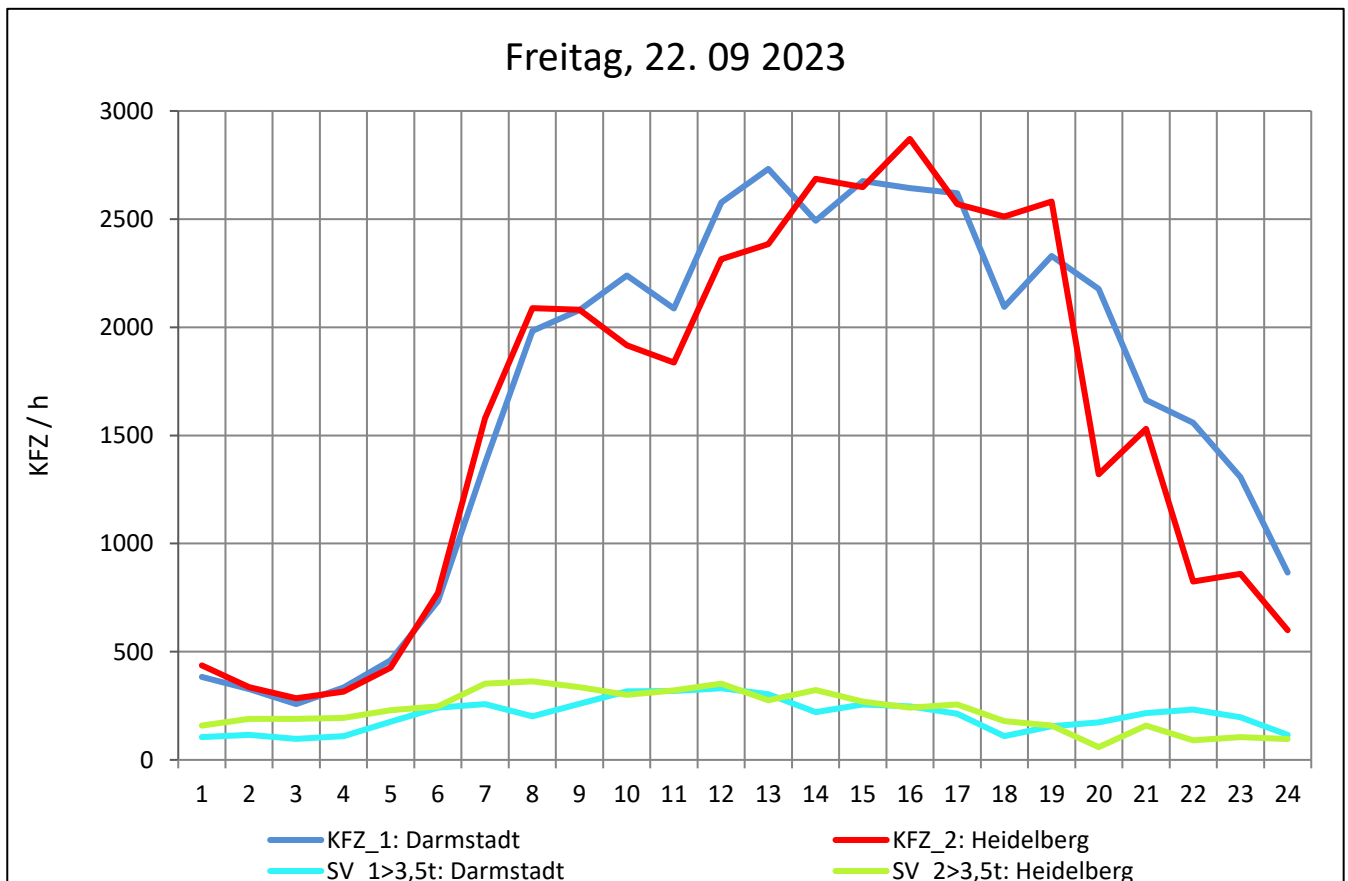
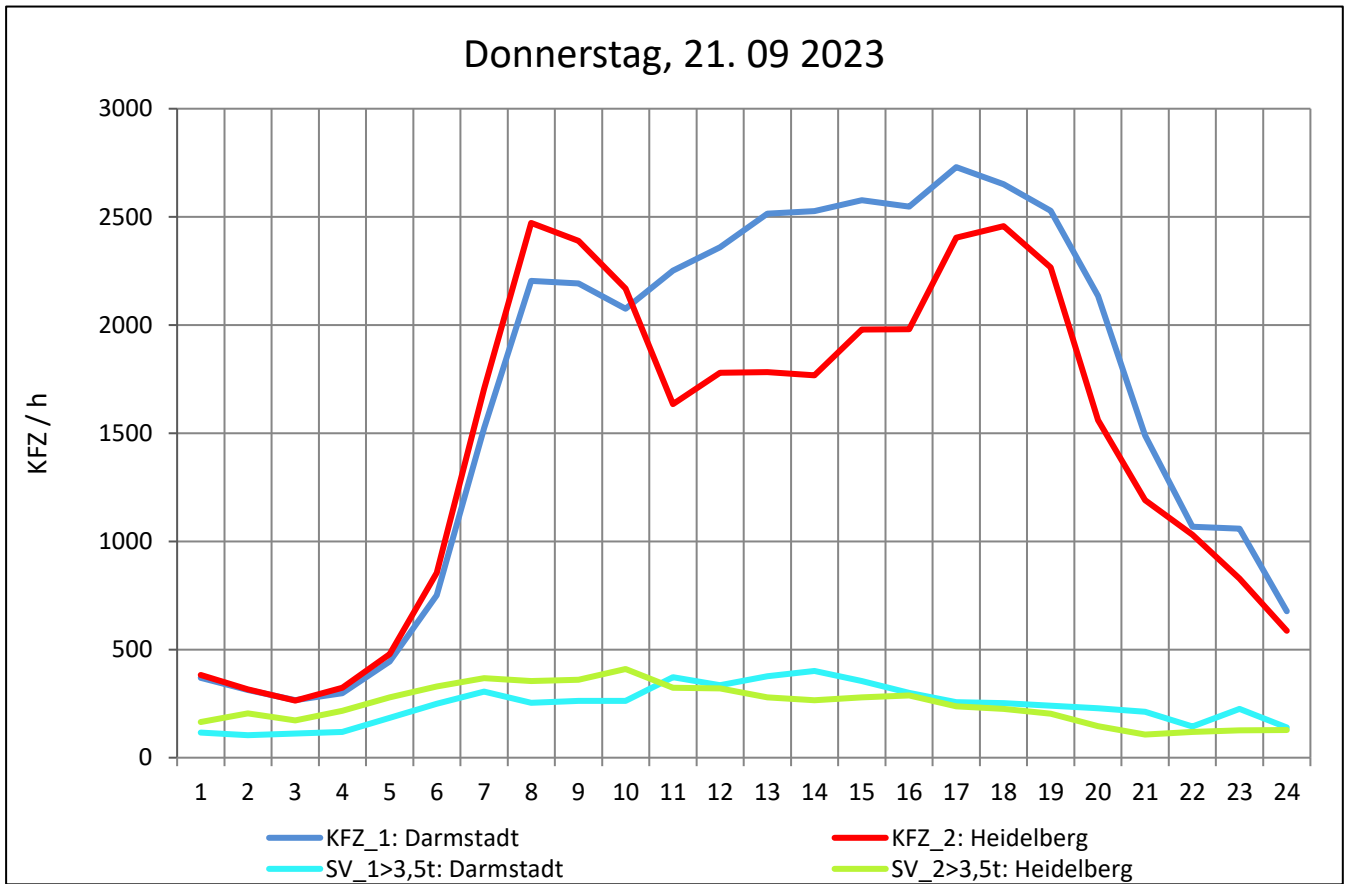
Zst.: **Heddesheim**

TK-/Zst-Nr.: 6417/1004

A 5

Richtung 1 : **Darmstadt**

Richtung 2 : **Heidelberg**



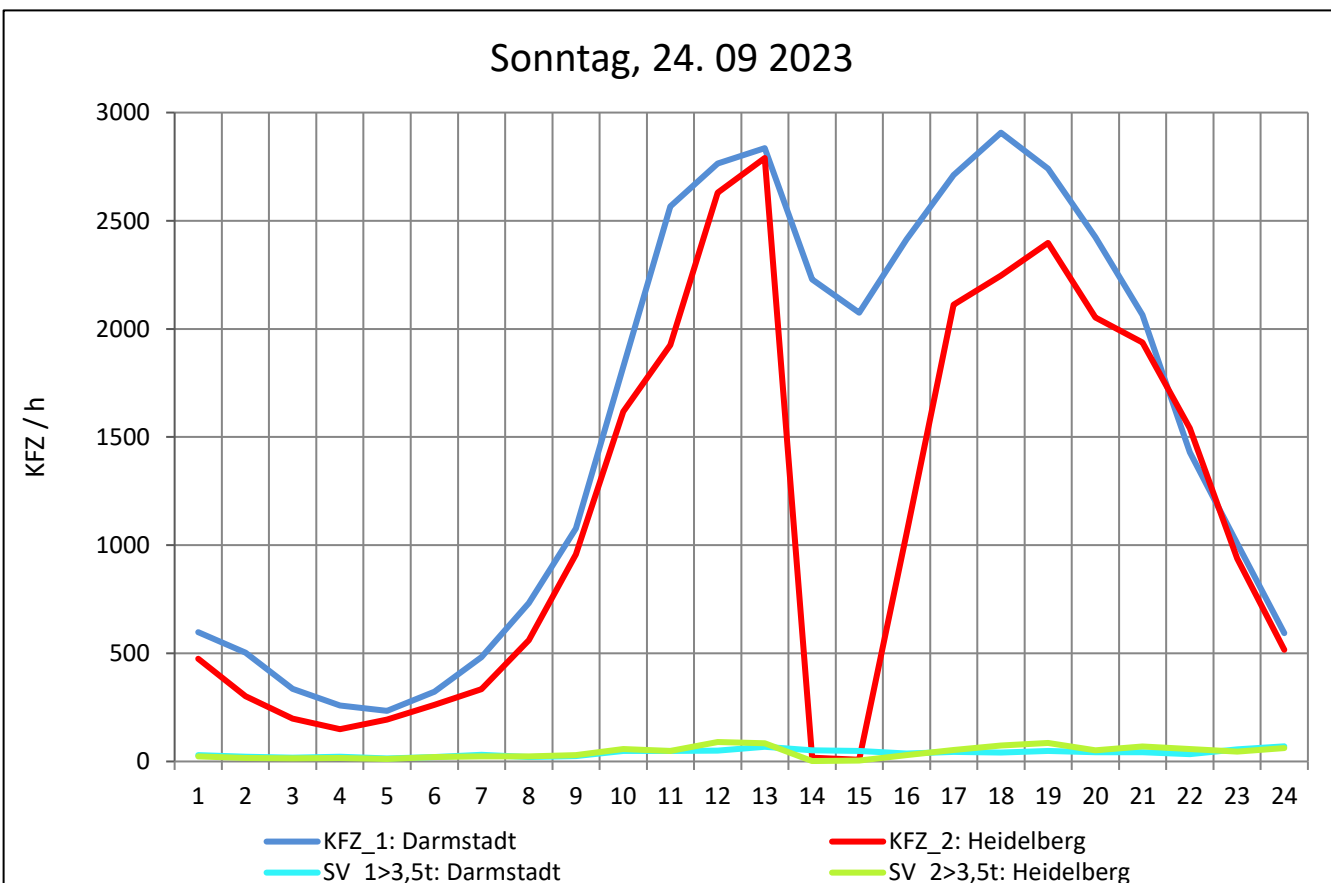
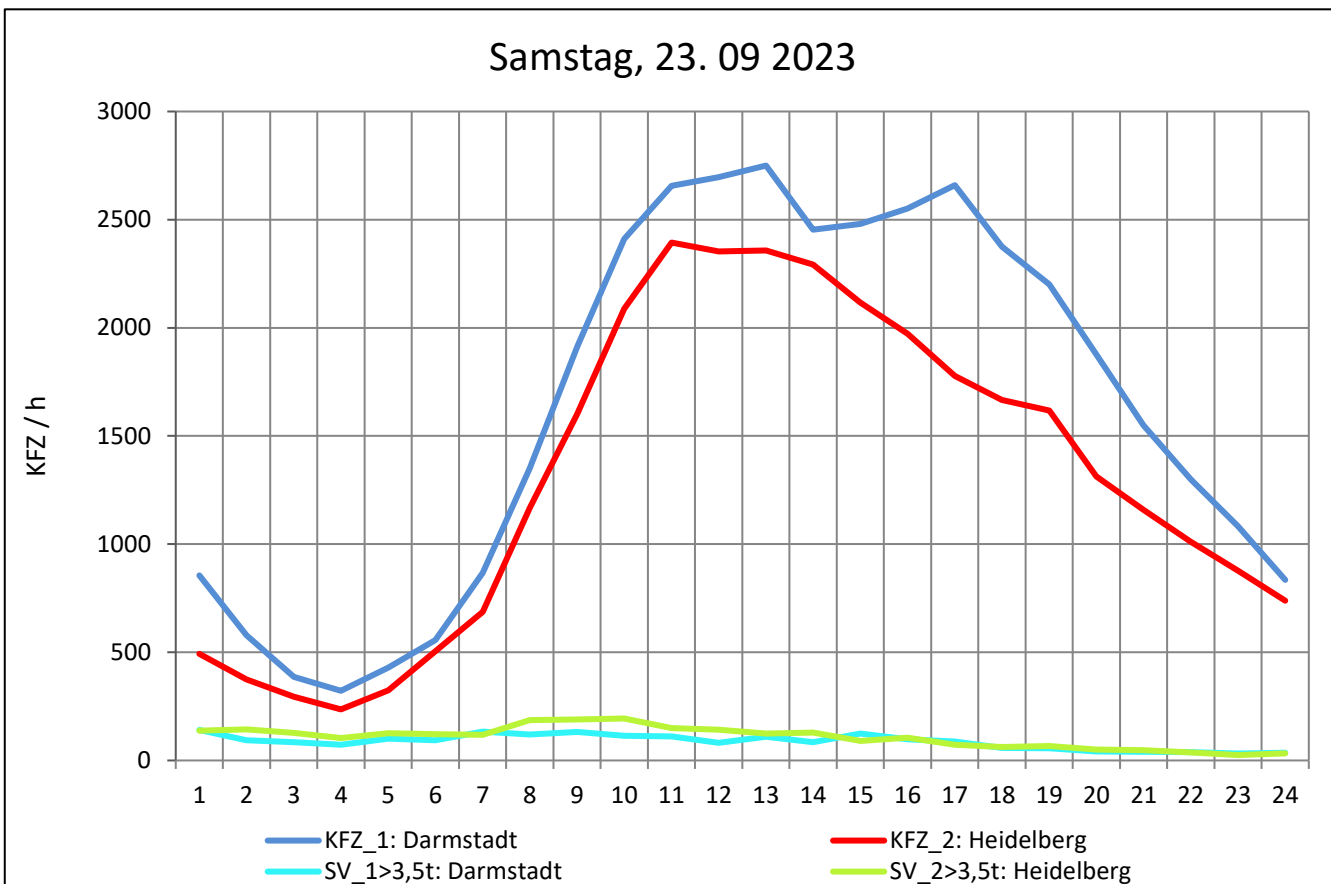
Zst.: **Heddesheim**

TK-/Zst-Nr.: 6417/1004

A 5

Richtung 1 : **Darmstadt**

Richtung 2 : **Heidelberg**



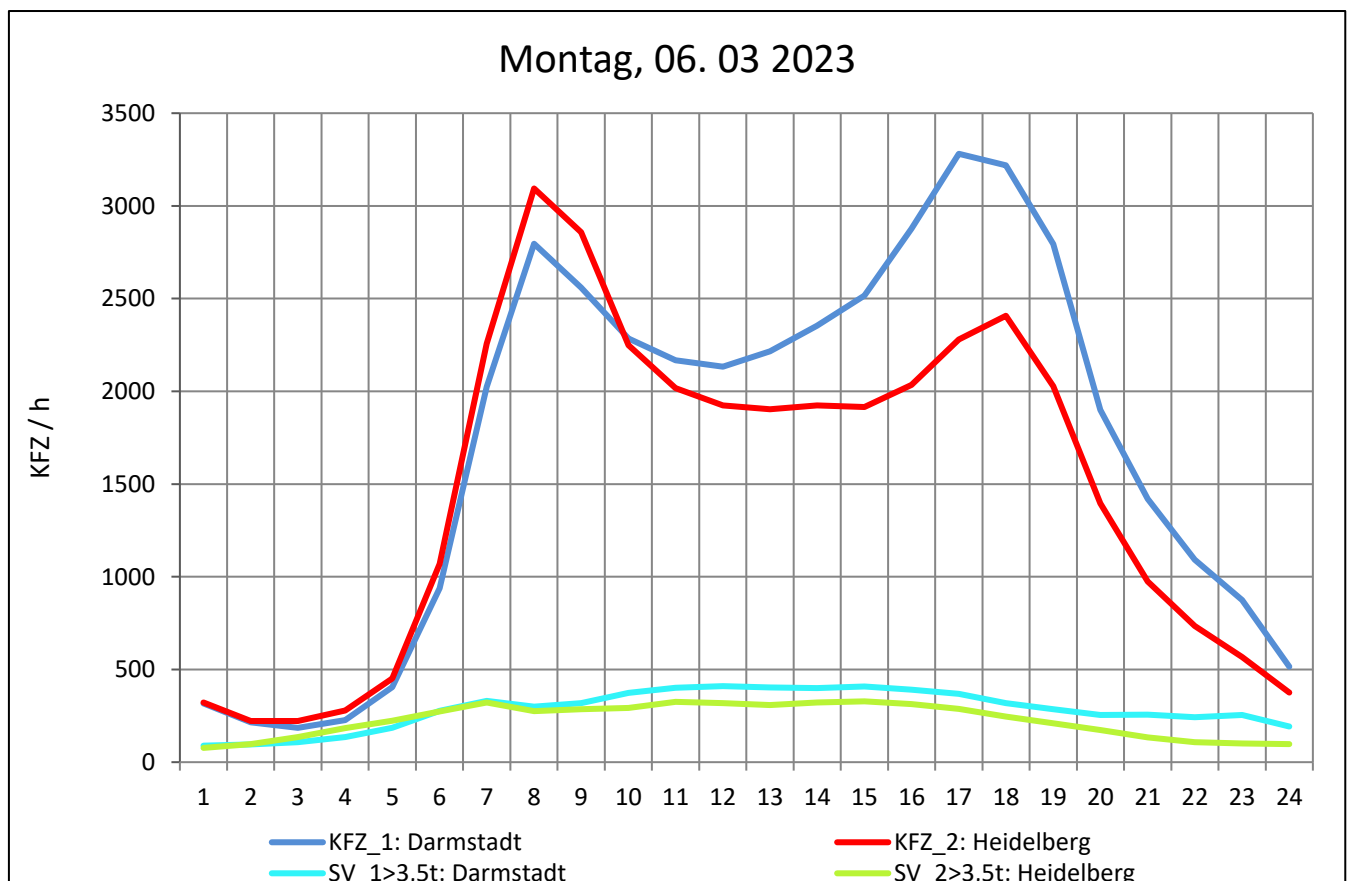
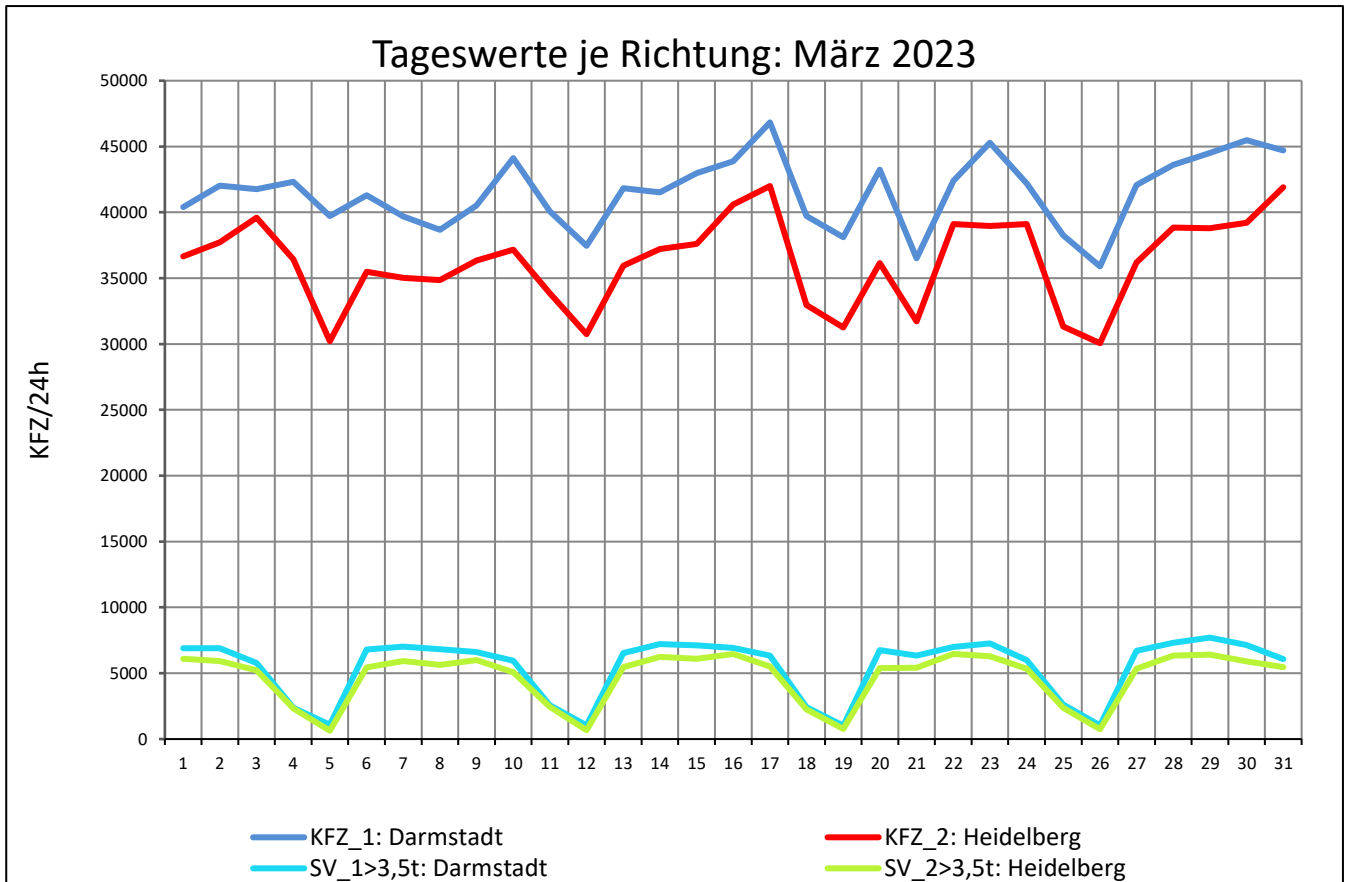
Zst.: **Dossenheim**

TK-/Zst-Nr.: 6517/1005

A 5

Richtung 1 : **Darmstadt**

Richtung 2 : **Heidelberg**



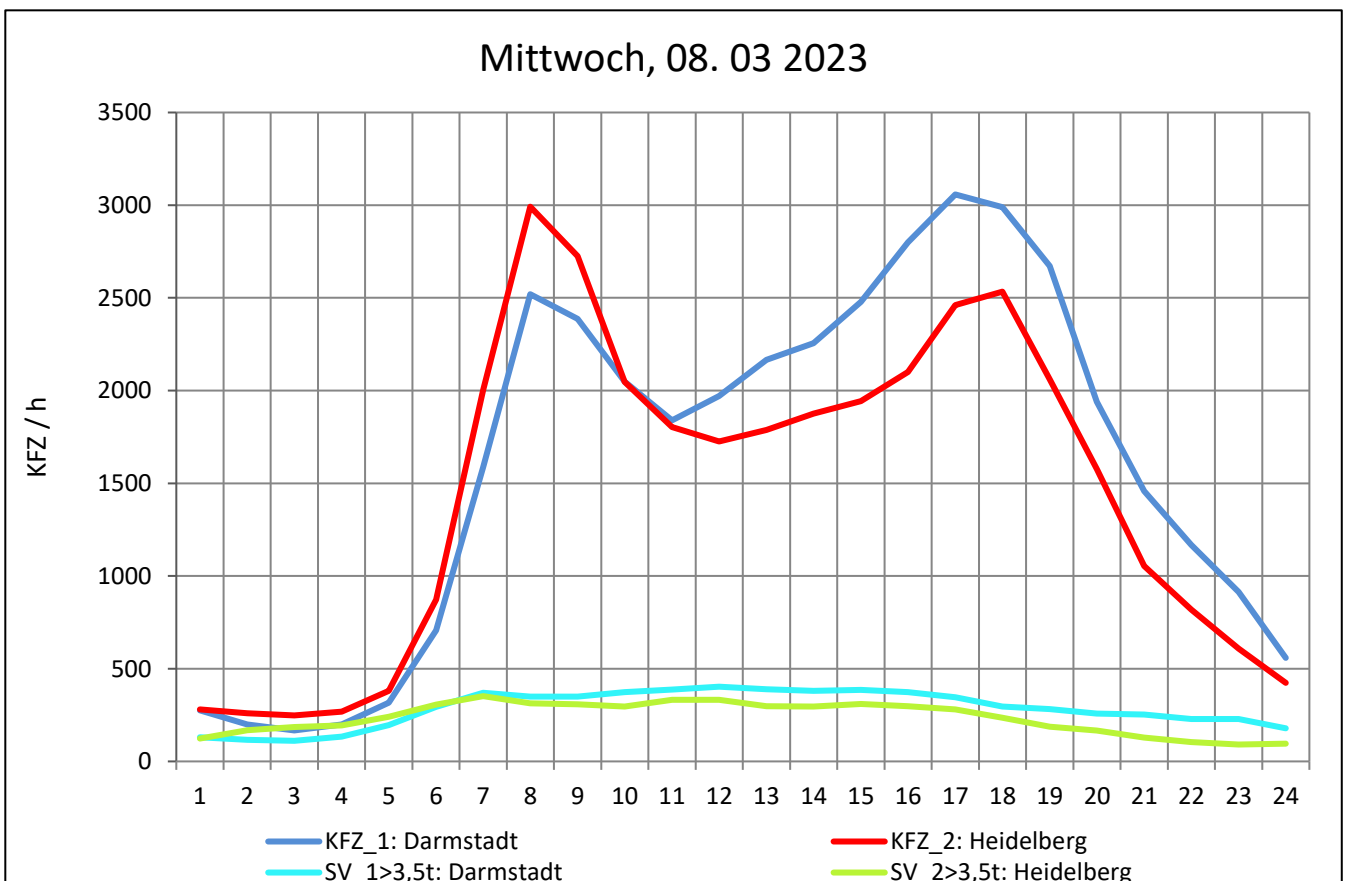
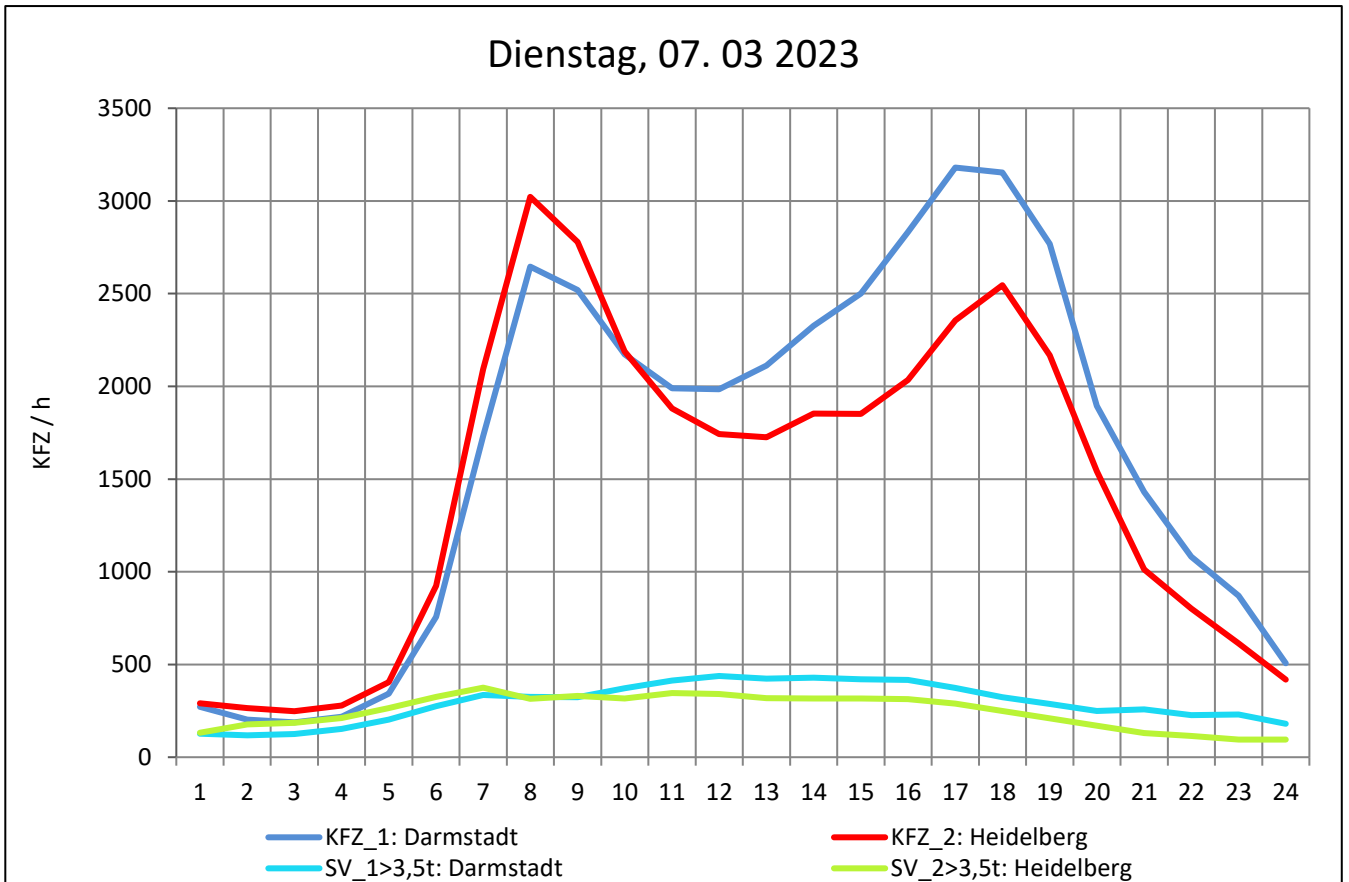
Zst.: **Dossenheim**

TK-/Zst-Nr.: 6517/1005

A 5

Richtung 1 : **Darmstadt**

Richtung 2 : **Heidelberg**



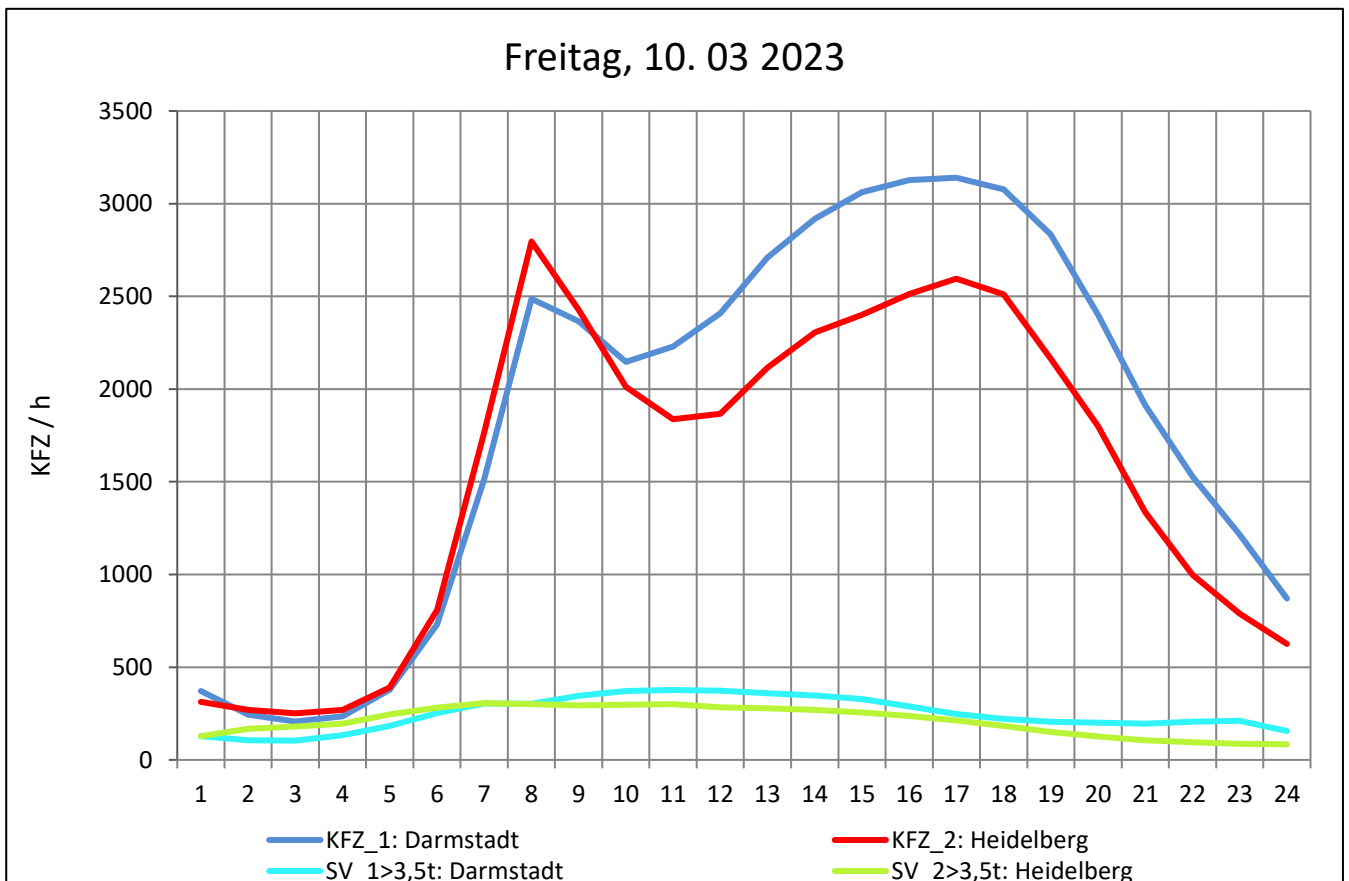
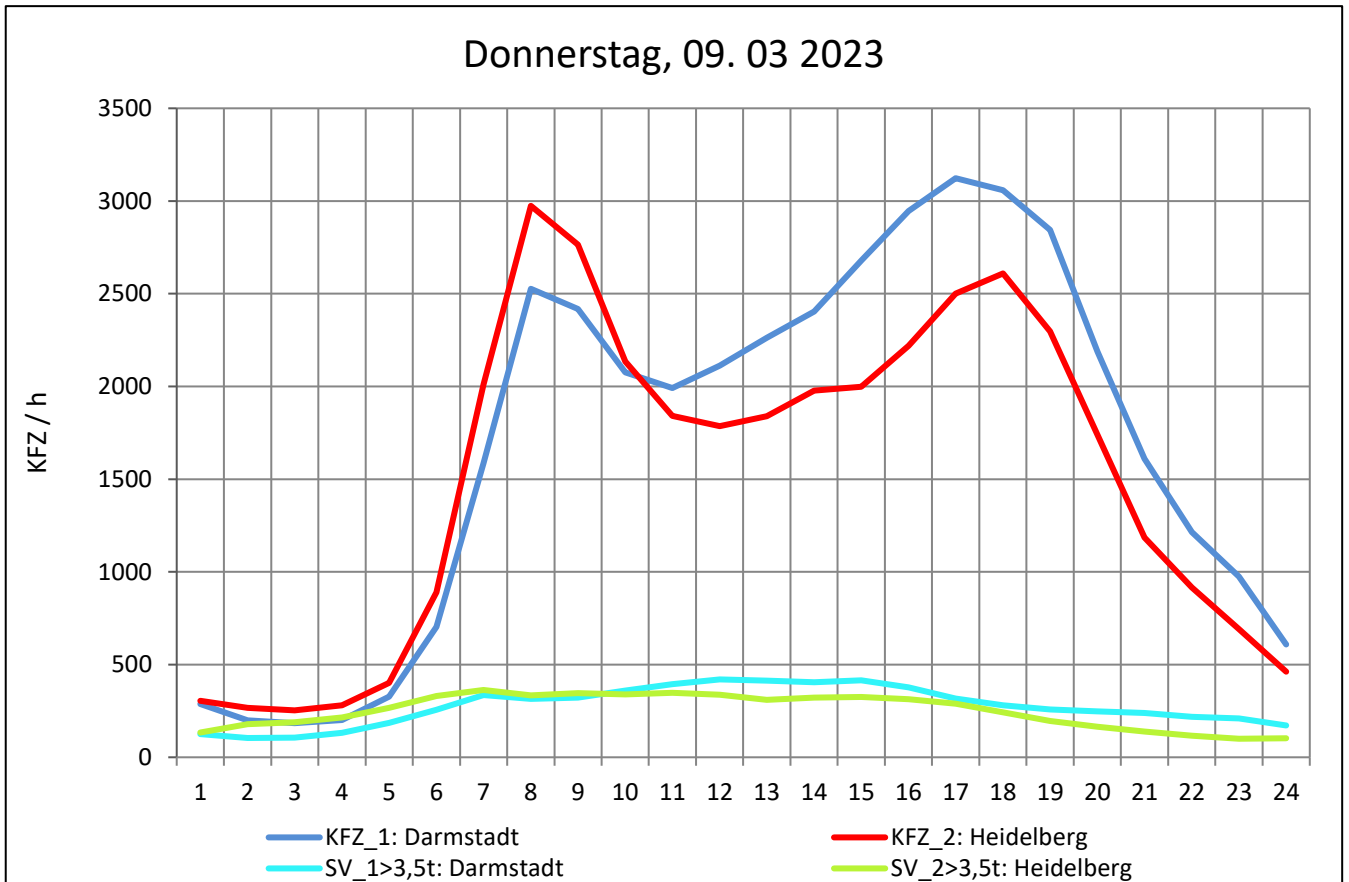
Zst.: **Dossenheim**

TK-/Zst-Nr.: 6517/1005

A 5

Richtung 1 : **Darmstadt**

Richtung 2 : **Heidelberg**



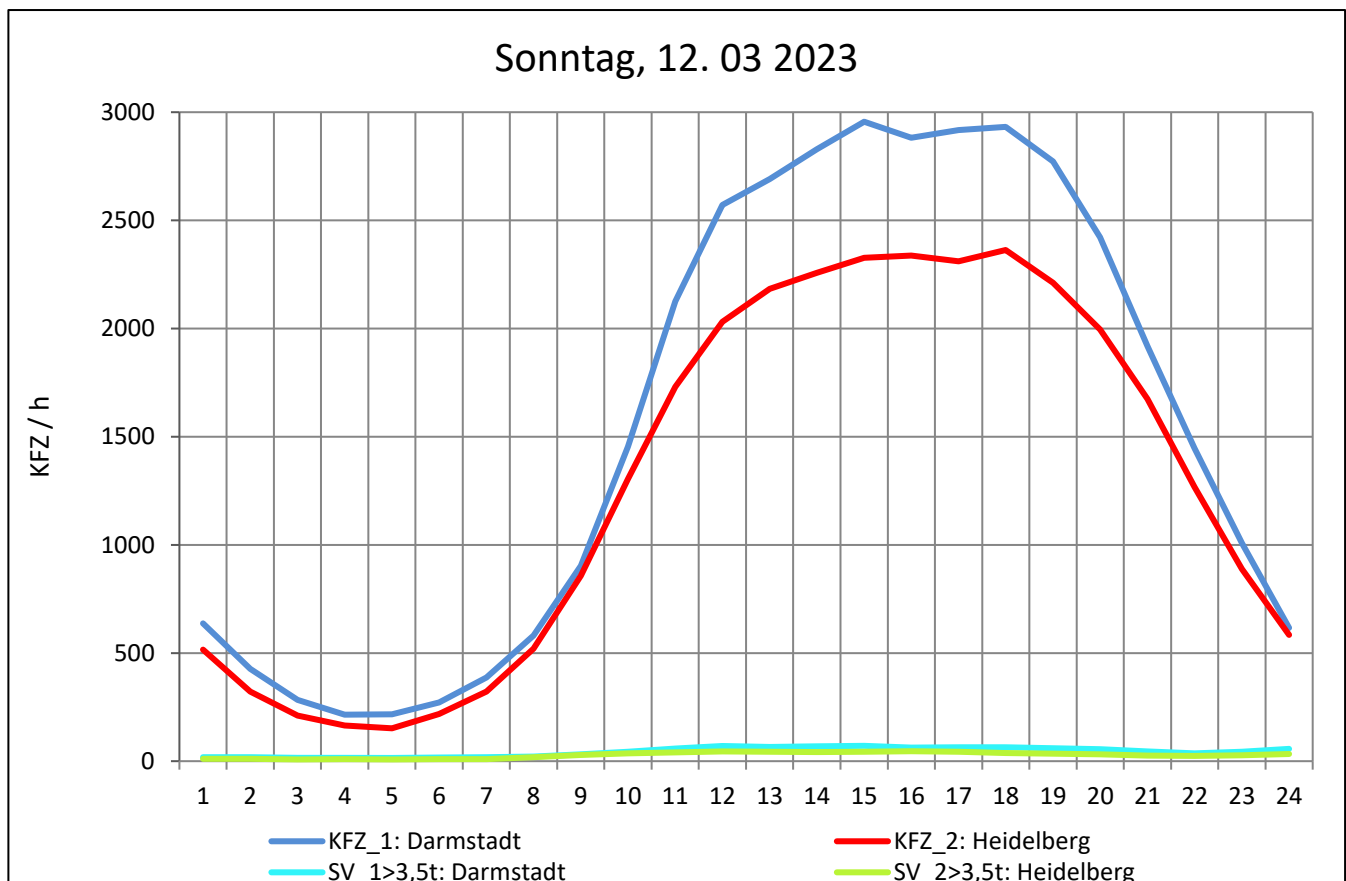
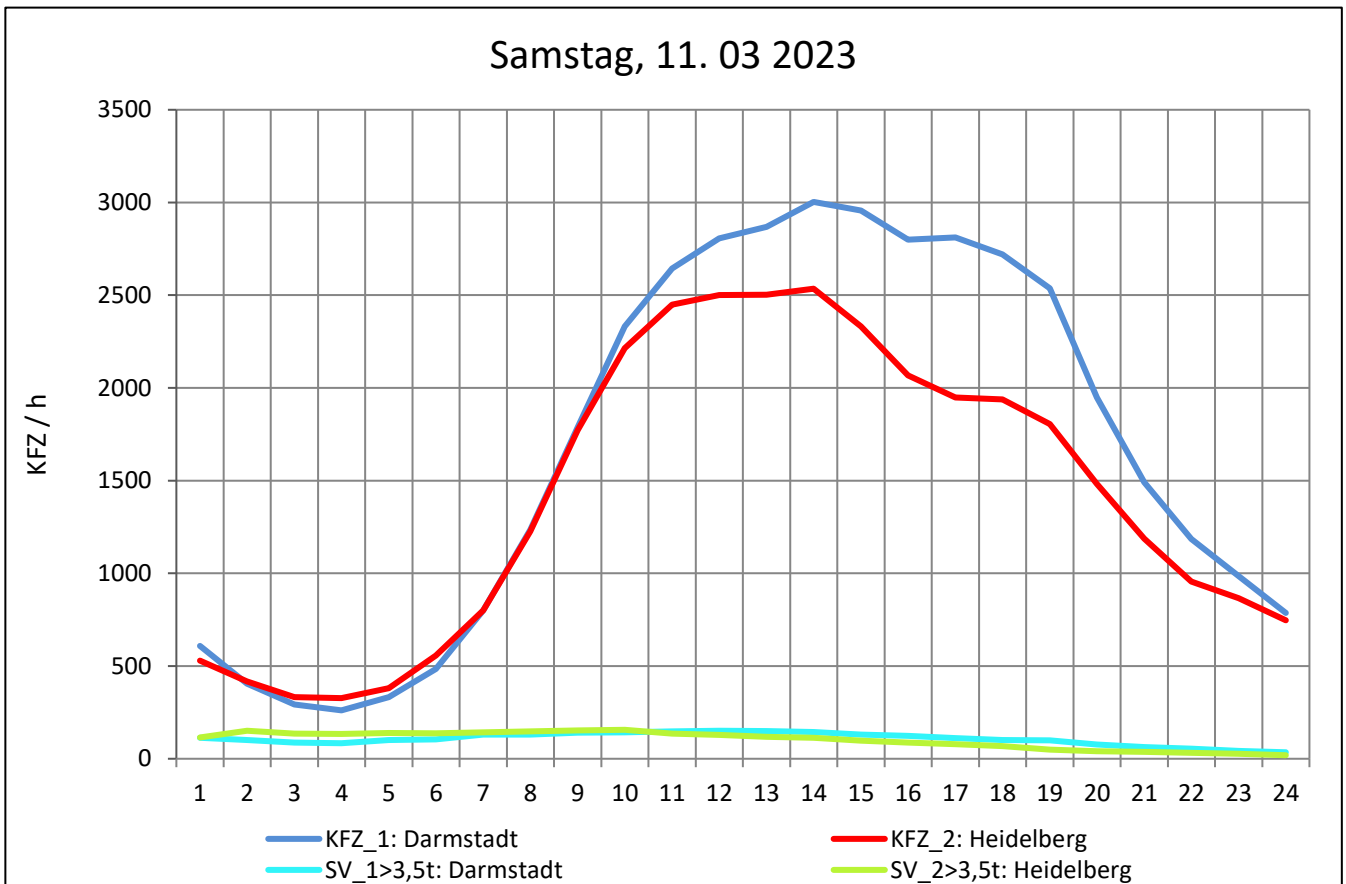
Zst.: **Dossenheim**

TK-/Zst-Nr.: 6517/1005

A 5

Richtung 1 : **Darmstadt**

Richtung 2 : **Heidelberg**



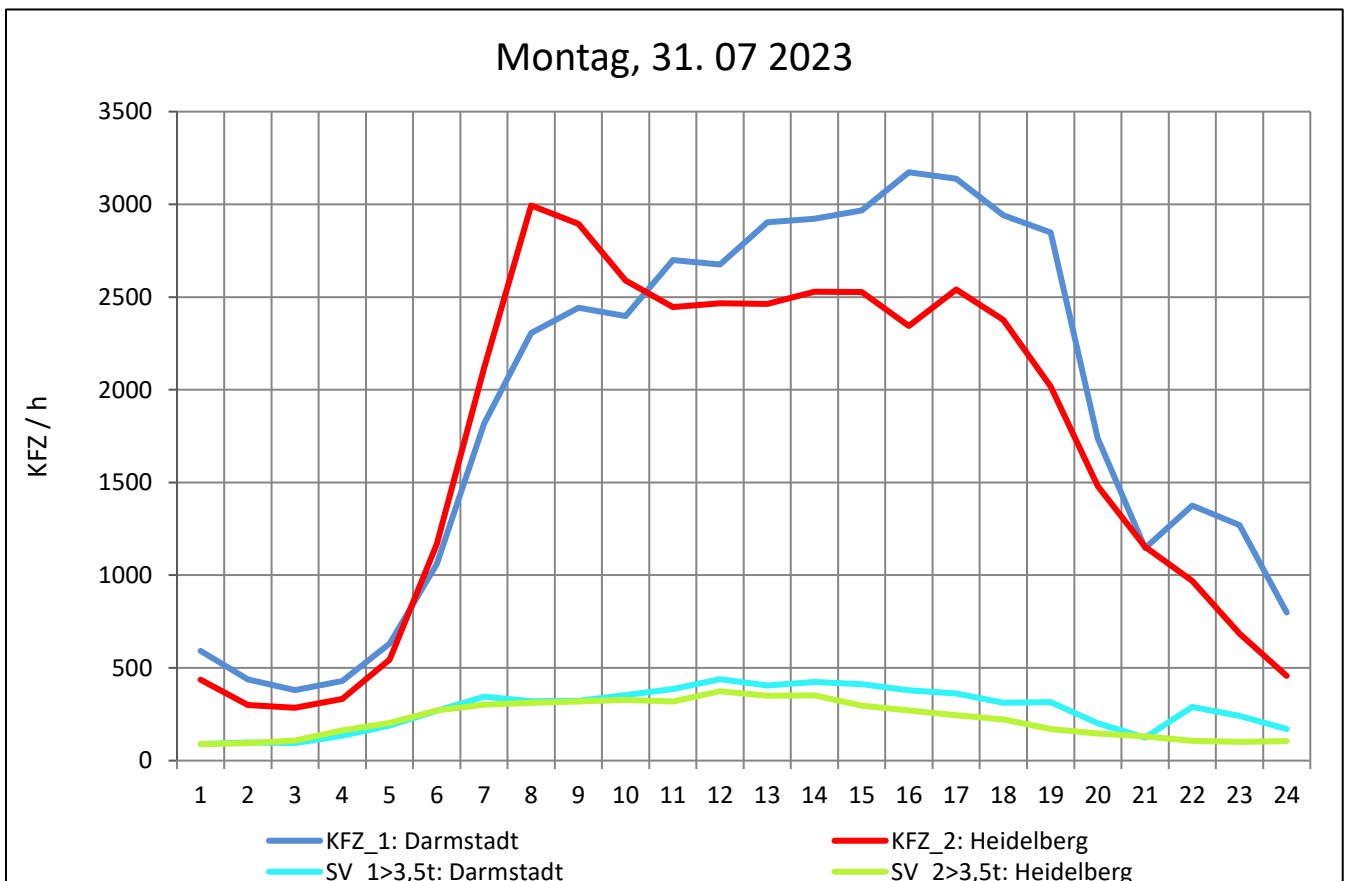
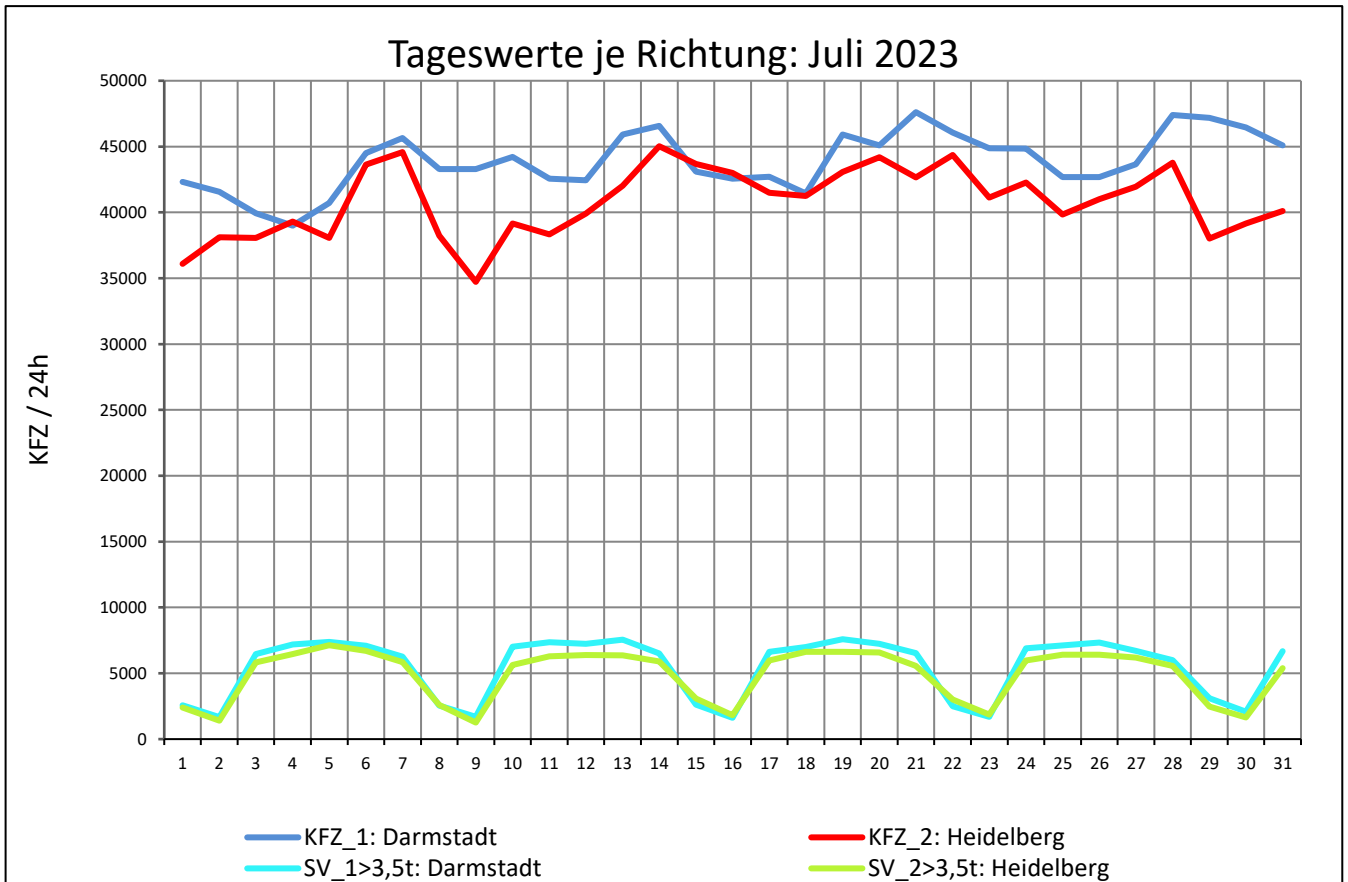
Zst.: **Dossenheim**

TK-/Zst-Nr.: 6517/1005

A 5

Richtung 1 : **Darmstadt**

Richtung 2 : **Heidelberg**



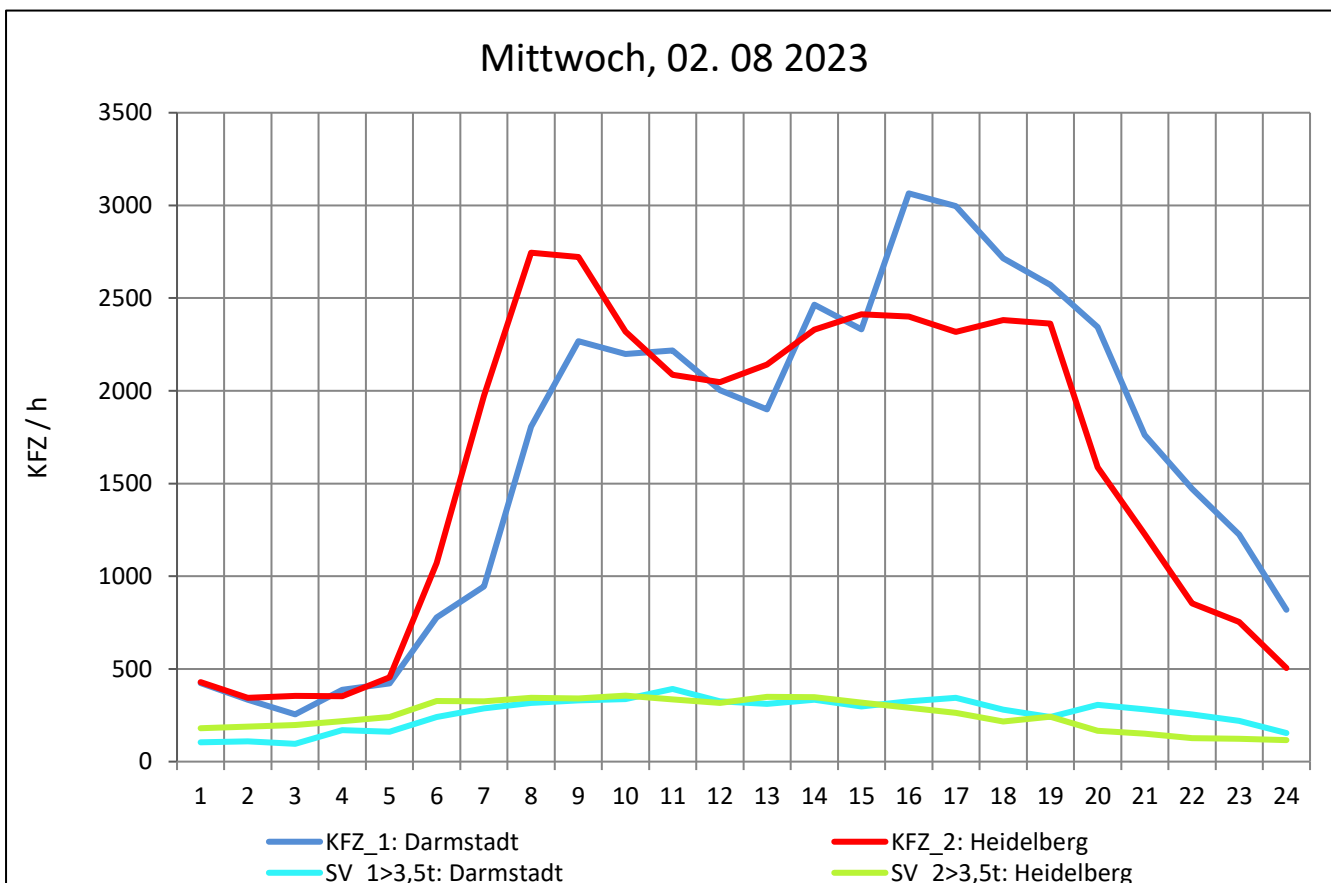
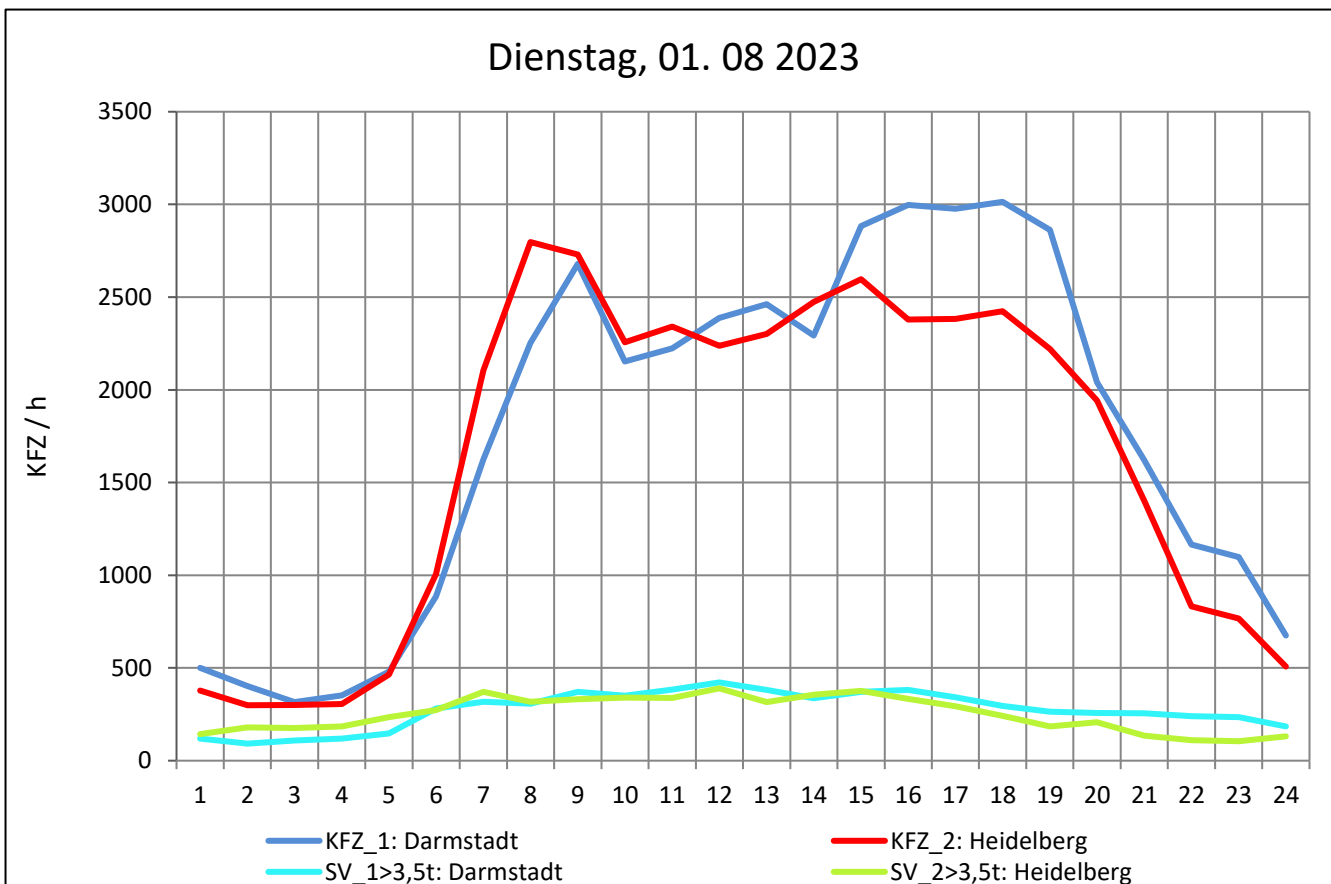
Zst.: **Dossenheim**

TK-/Zst-Nr.: 6517/1005

A 5

Richtung 1 : **Darmstadt**

Richtung 2 : **Heidelberg**



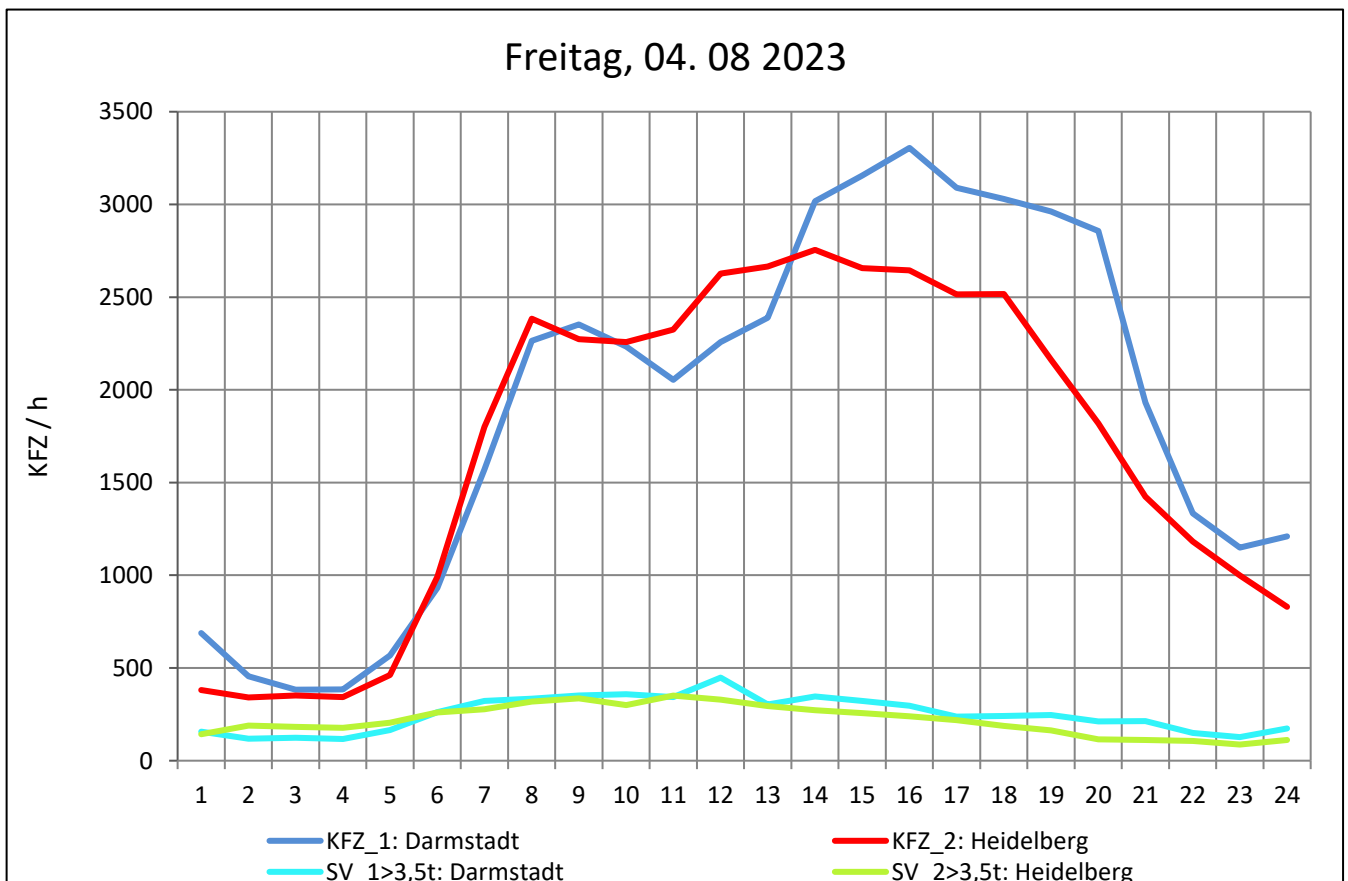
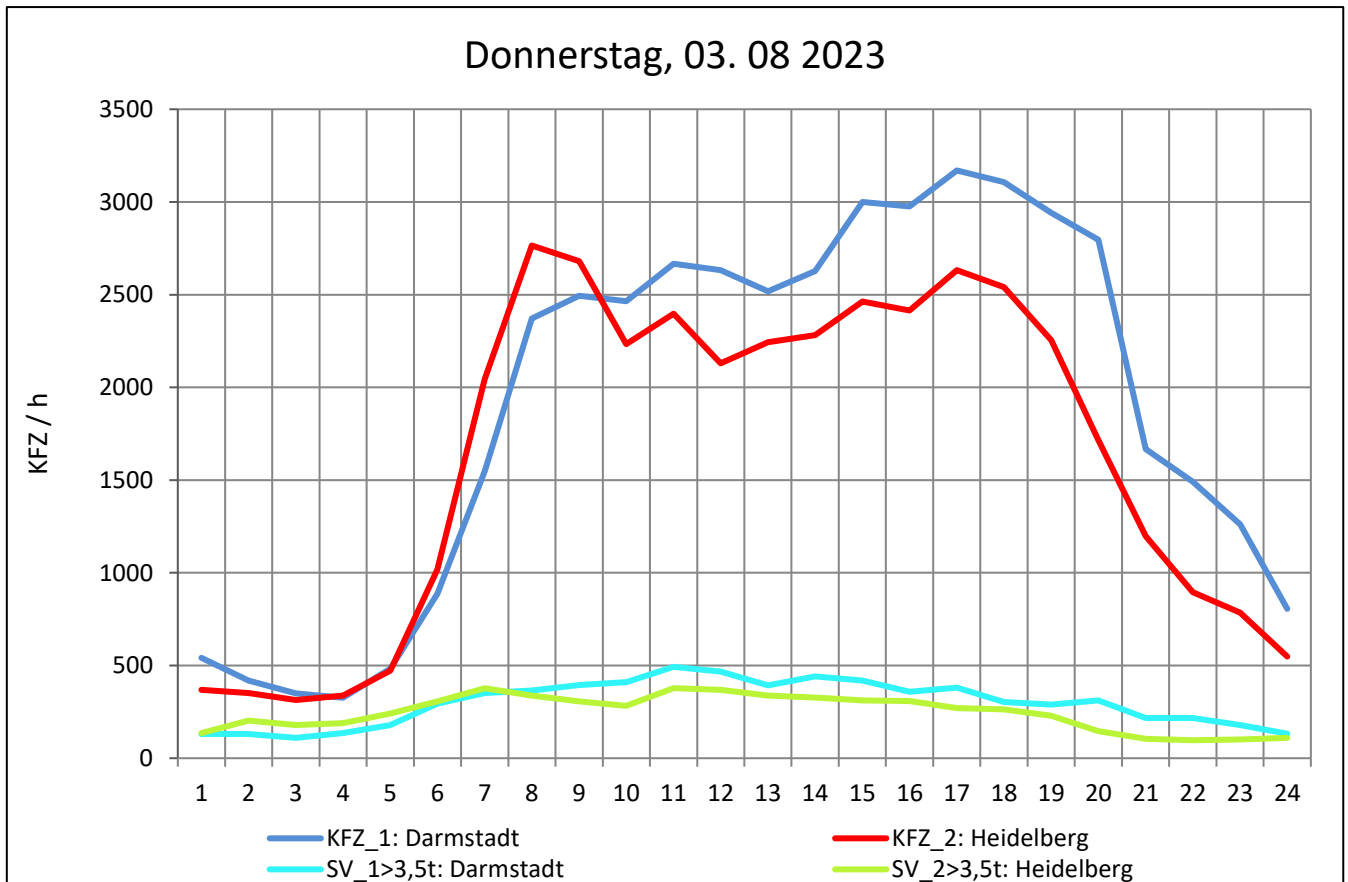
Zst.: **Dossenheim**

TK-/Zst-Nr.: 6517/1005

A 5

Richtung 1 : **Darmstadt**

Richtung 2 : **Heidelberg**



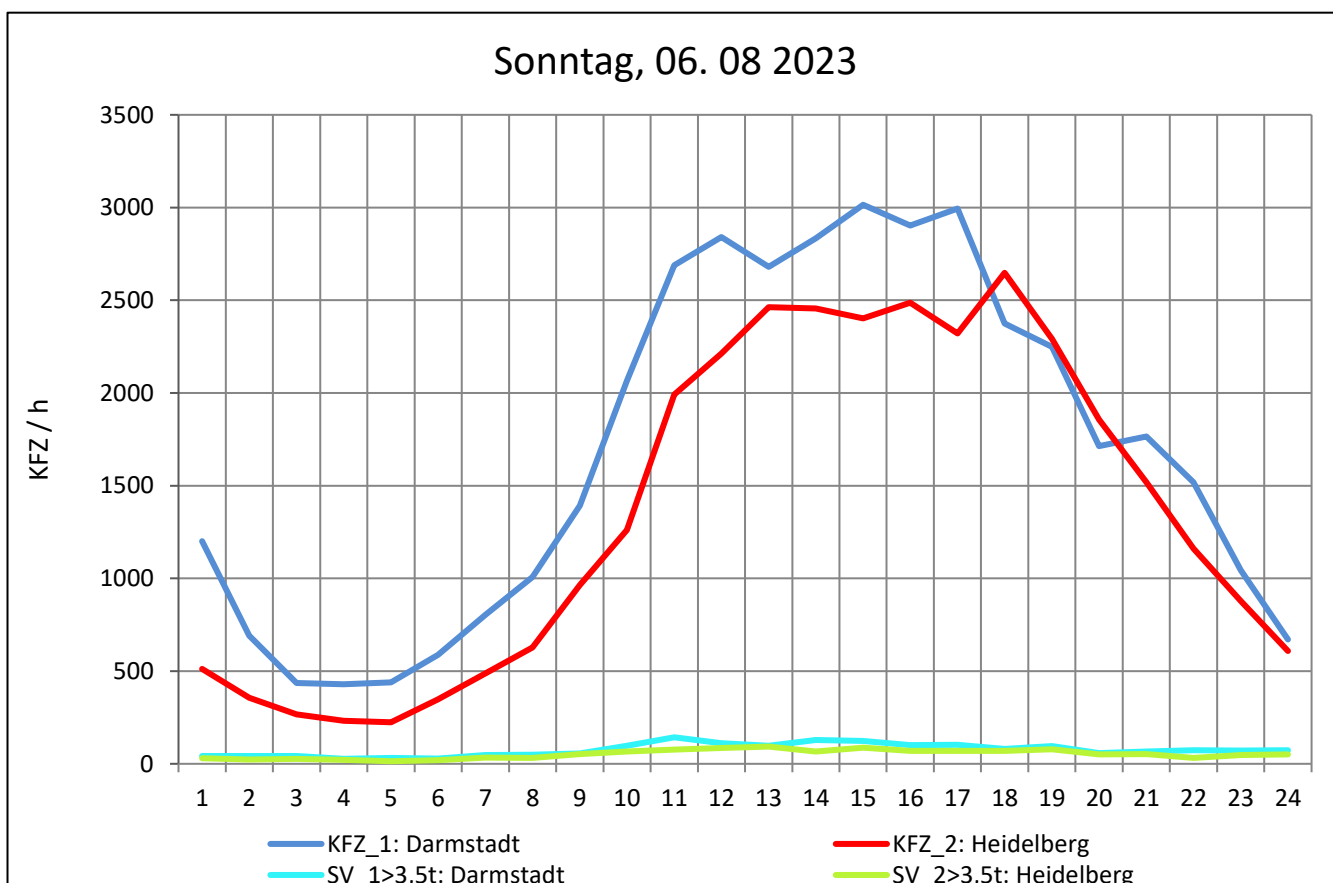
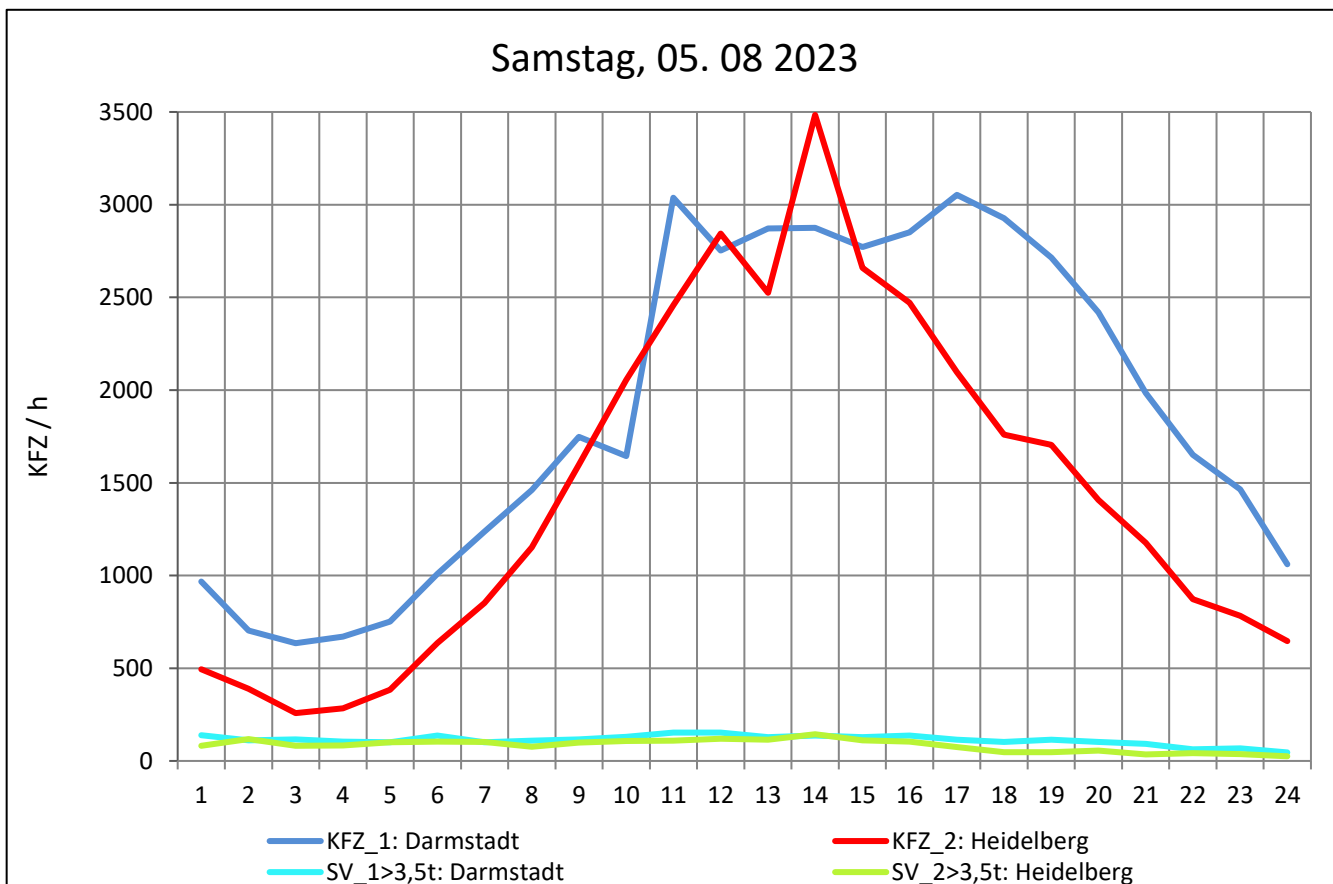
Zst.: **Dossenheim**

TK-/Zst-Nr.: 6517/1005

A 5

Richtung 1 : **Darmstadt**

Richtung 2 : **Heidelberg**



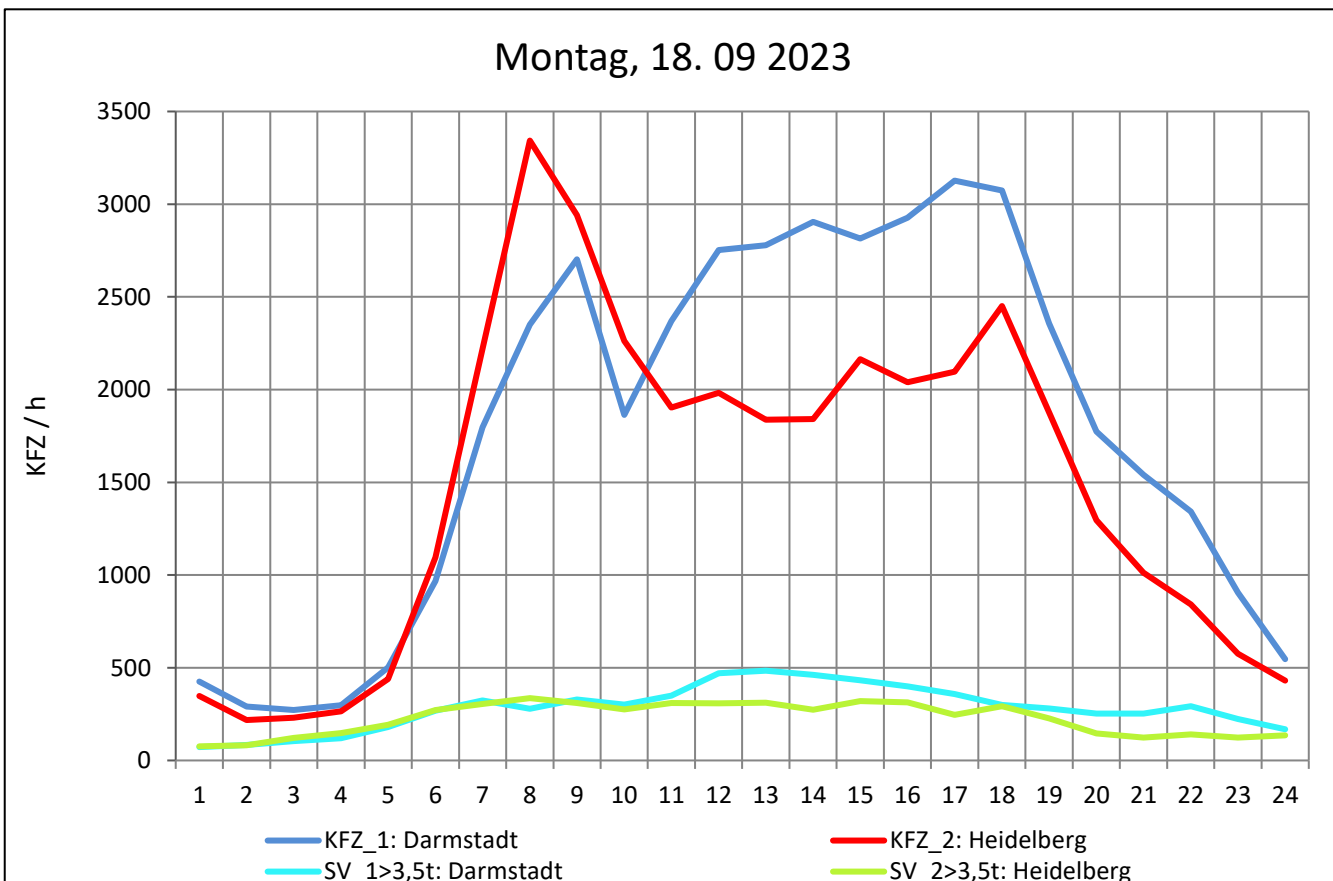
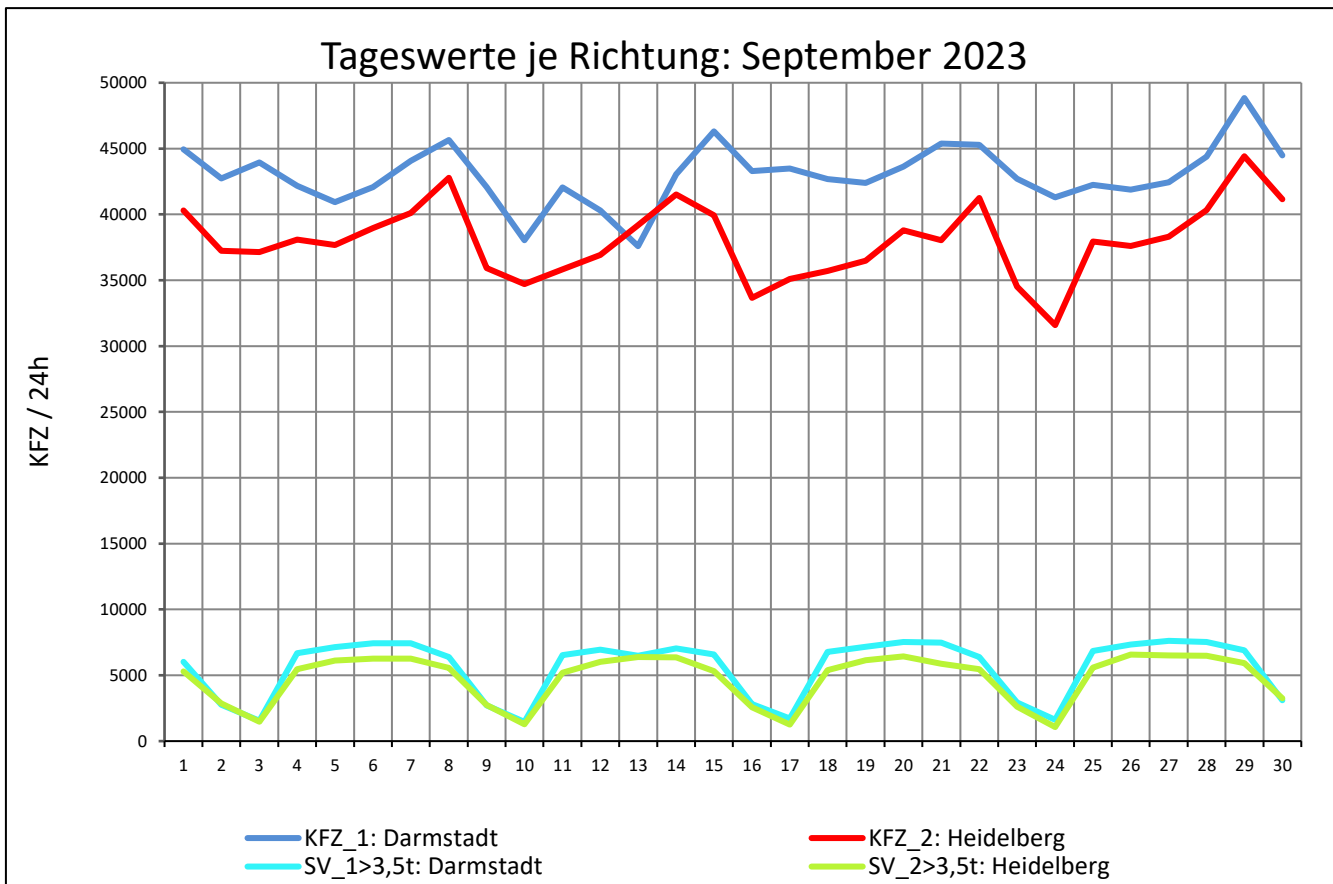
Zst.: **Dossenheim**

TK-/Zst-Nr.: 6517/1005

A 5

Richtung 1 : **Darmstadt**

Richtung 2 : **Heidelberg**



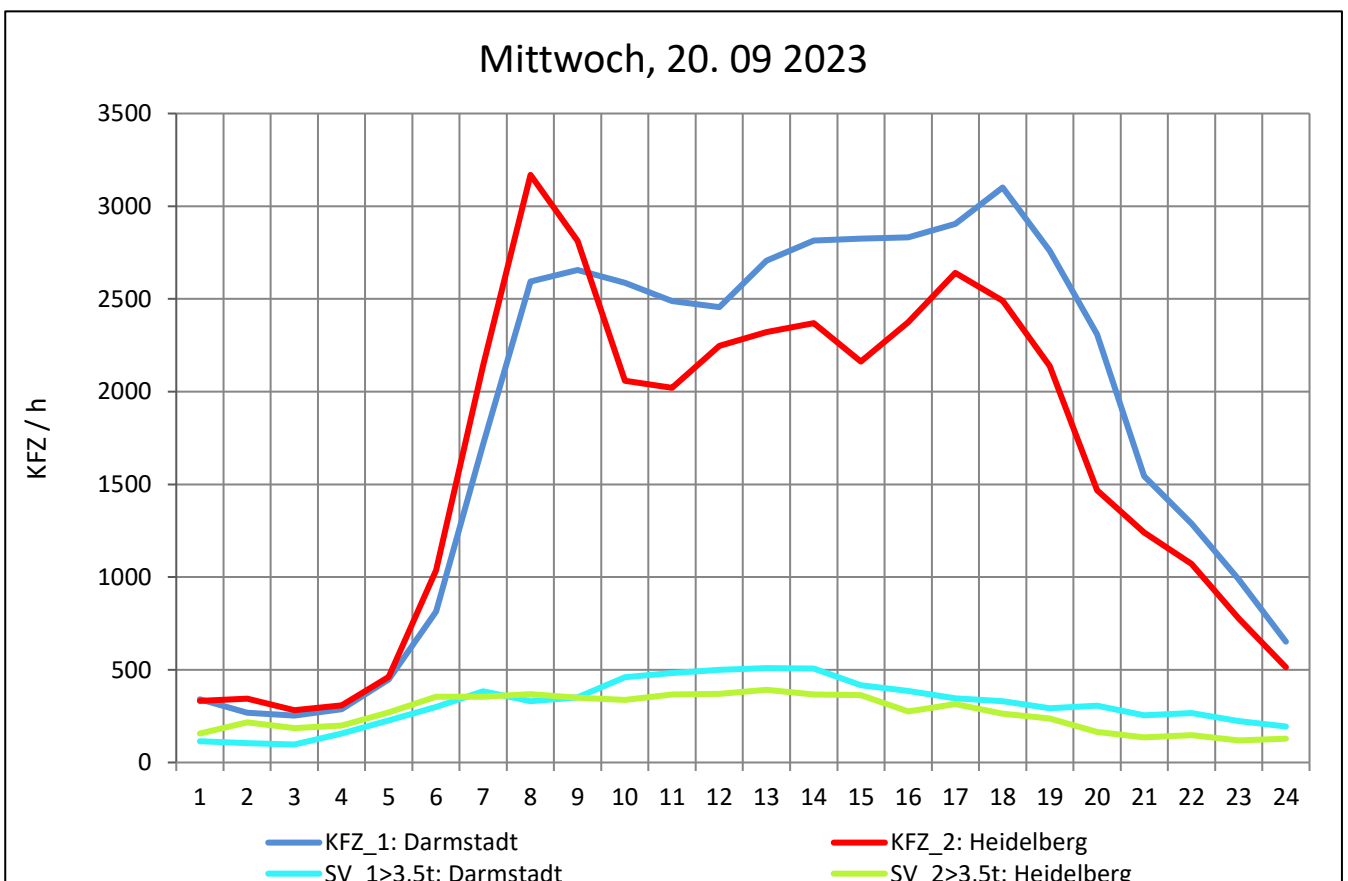
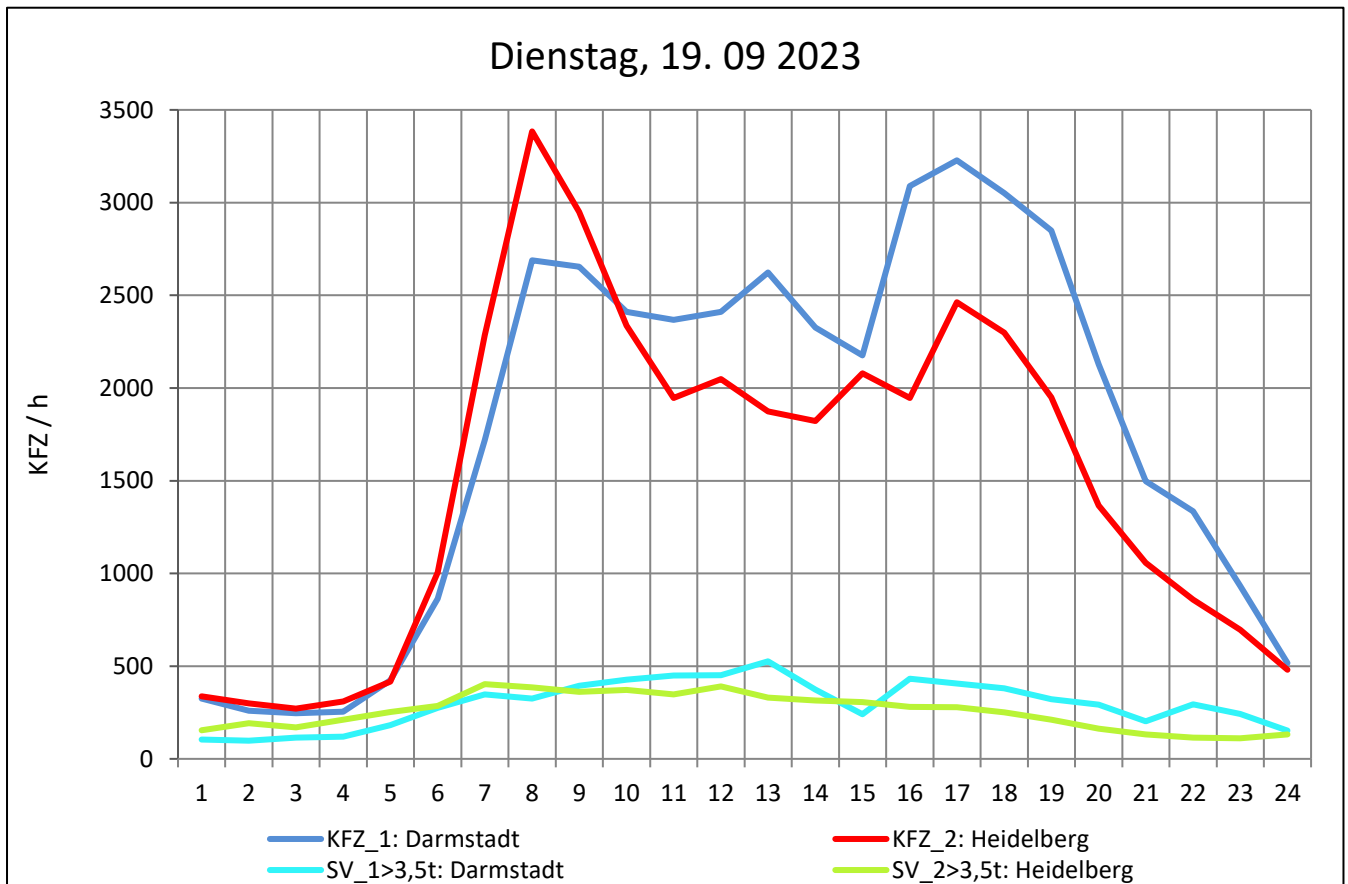
Zst.: **Dossenheim**

TK-/Zst-Nr.: 6517/1005

A 5

Richtung 1 : **Darmstadt**

Richtung 2 : **Heidelberg**



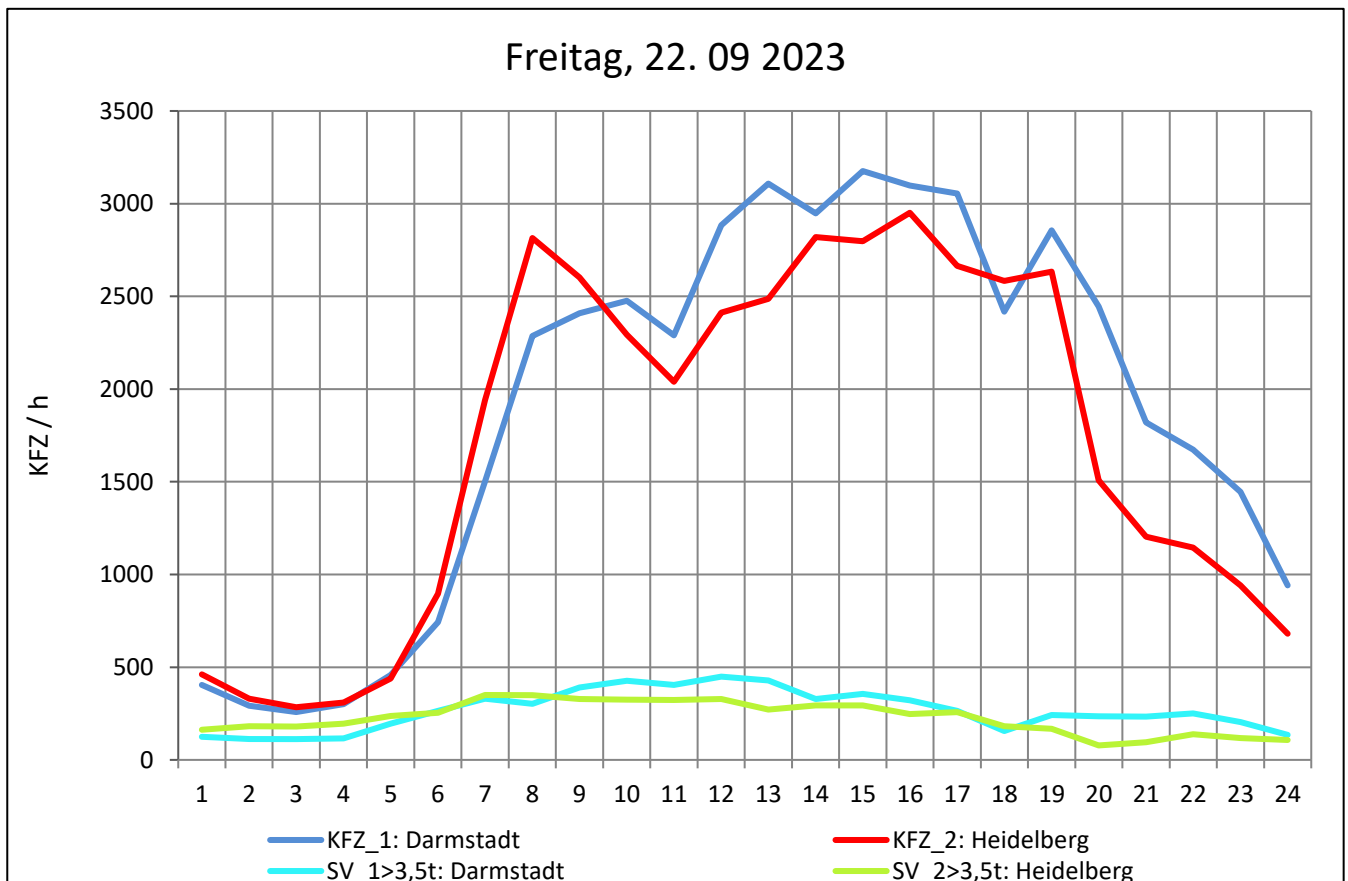
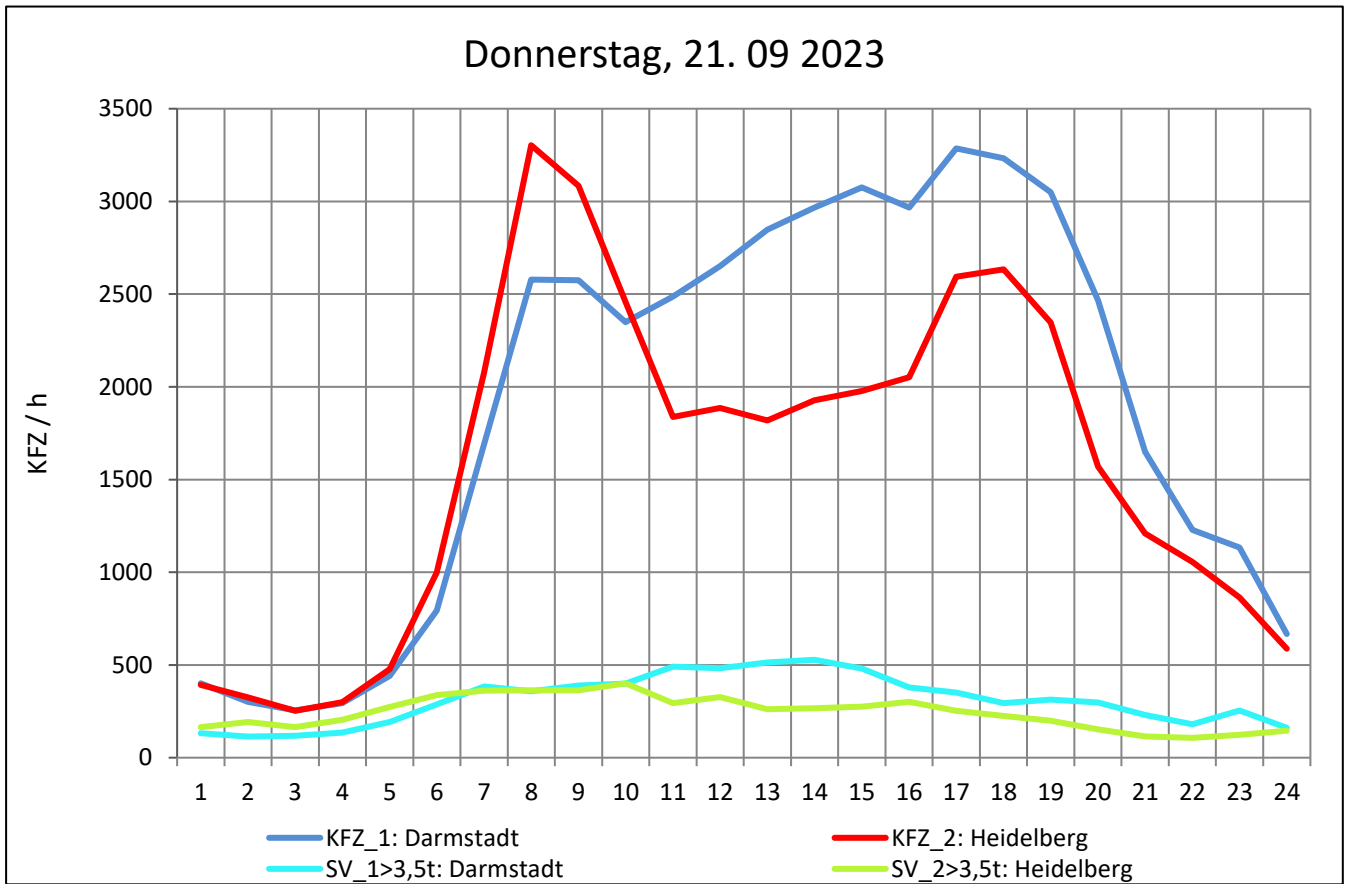
Zst.: **Dossenheim**

TK-/Zst-Nr.: 6517/1005

A 5

Richtung 1 : **Darmstadt**

Richtung 2 : **Heidelberg**



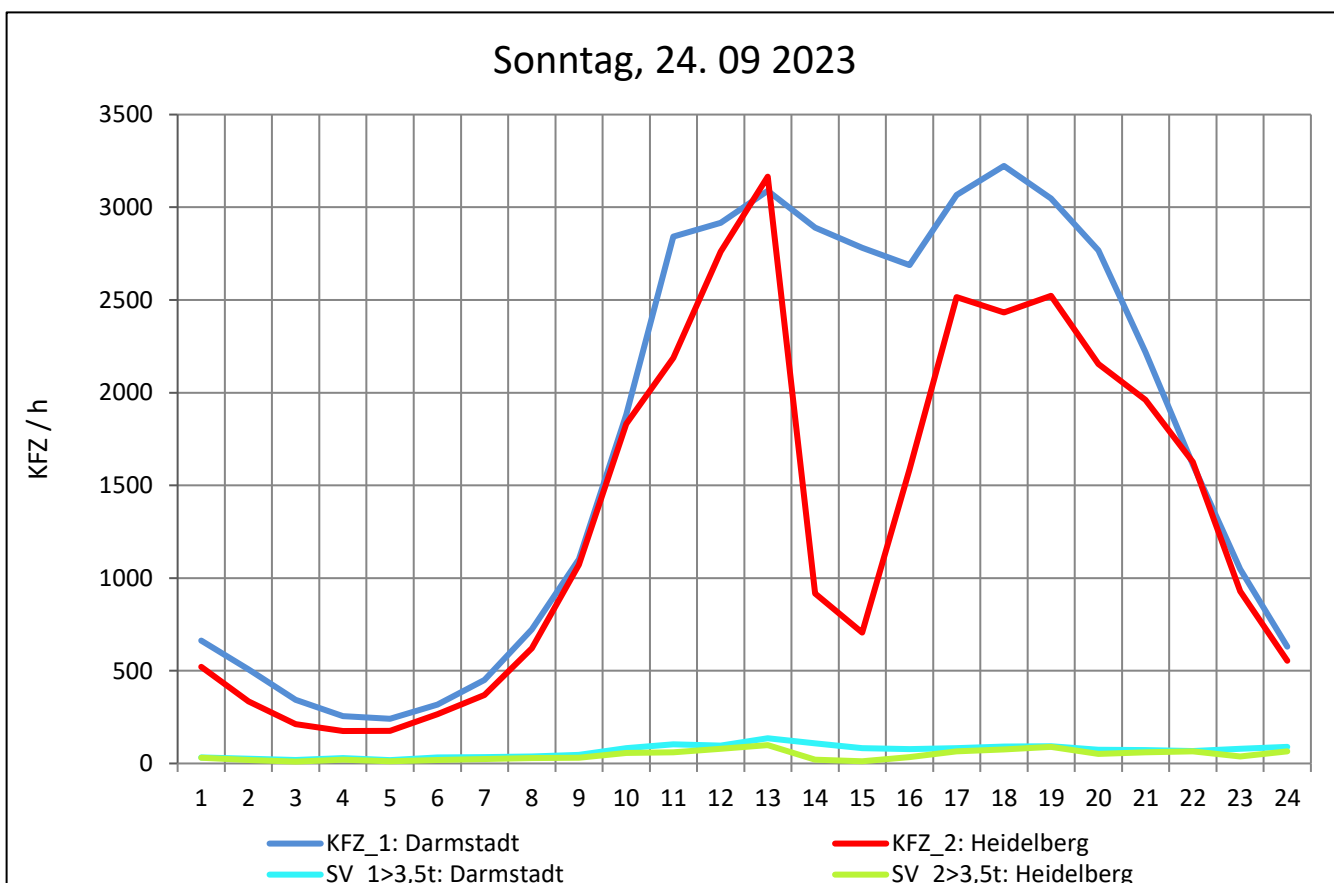
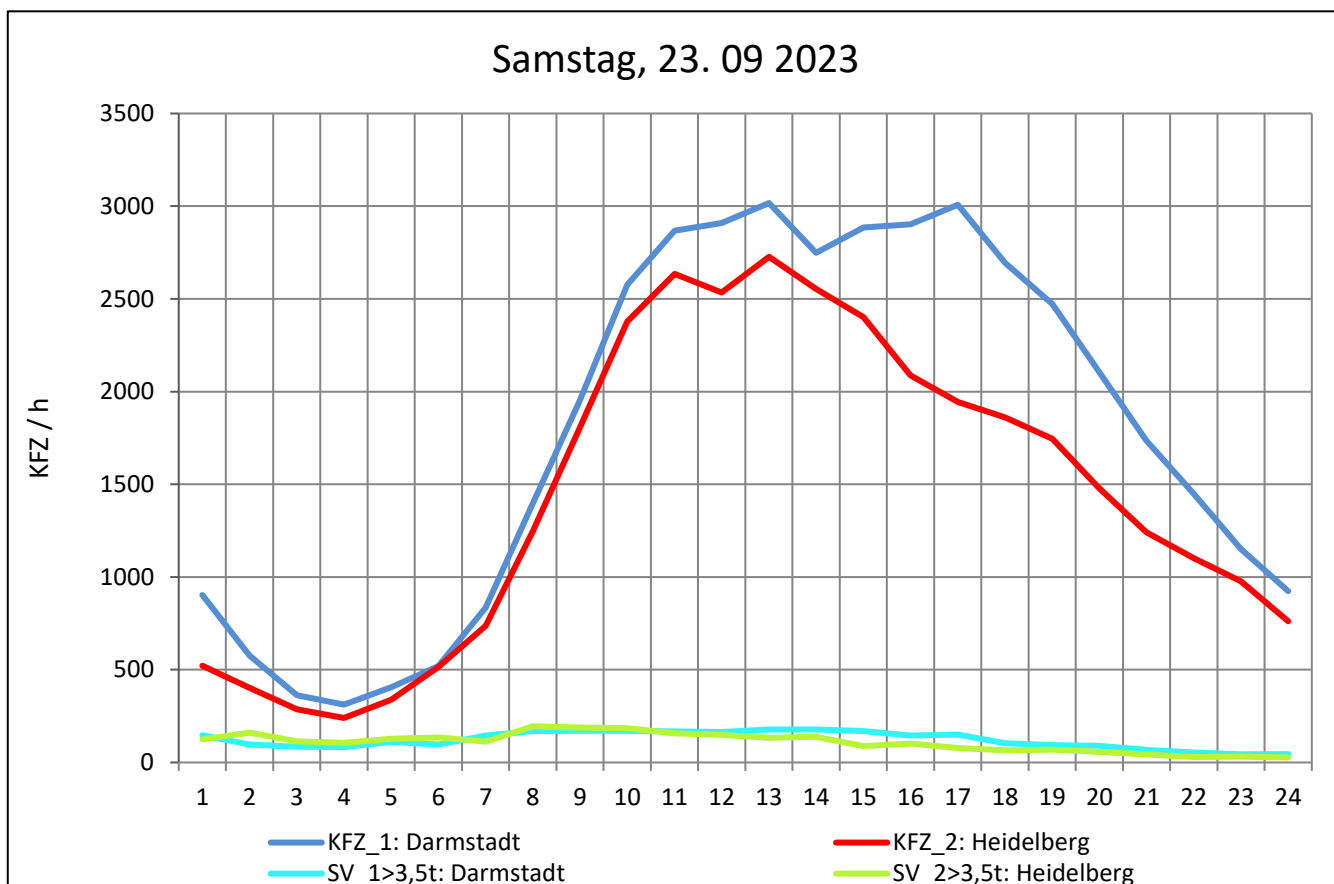
Zst.: **Dossenheim**

TK-/Zst-Nr.: 6517/1005

A 5

Richtung 1 : **Darmstadt**

Richtung 2 : **Heidelberg**



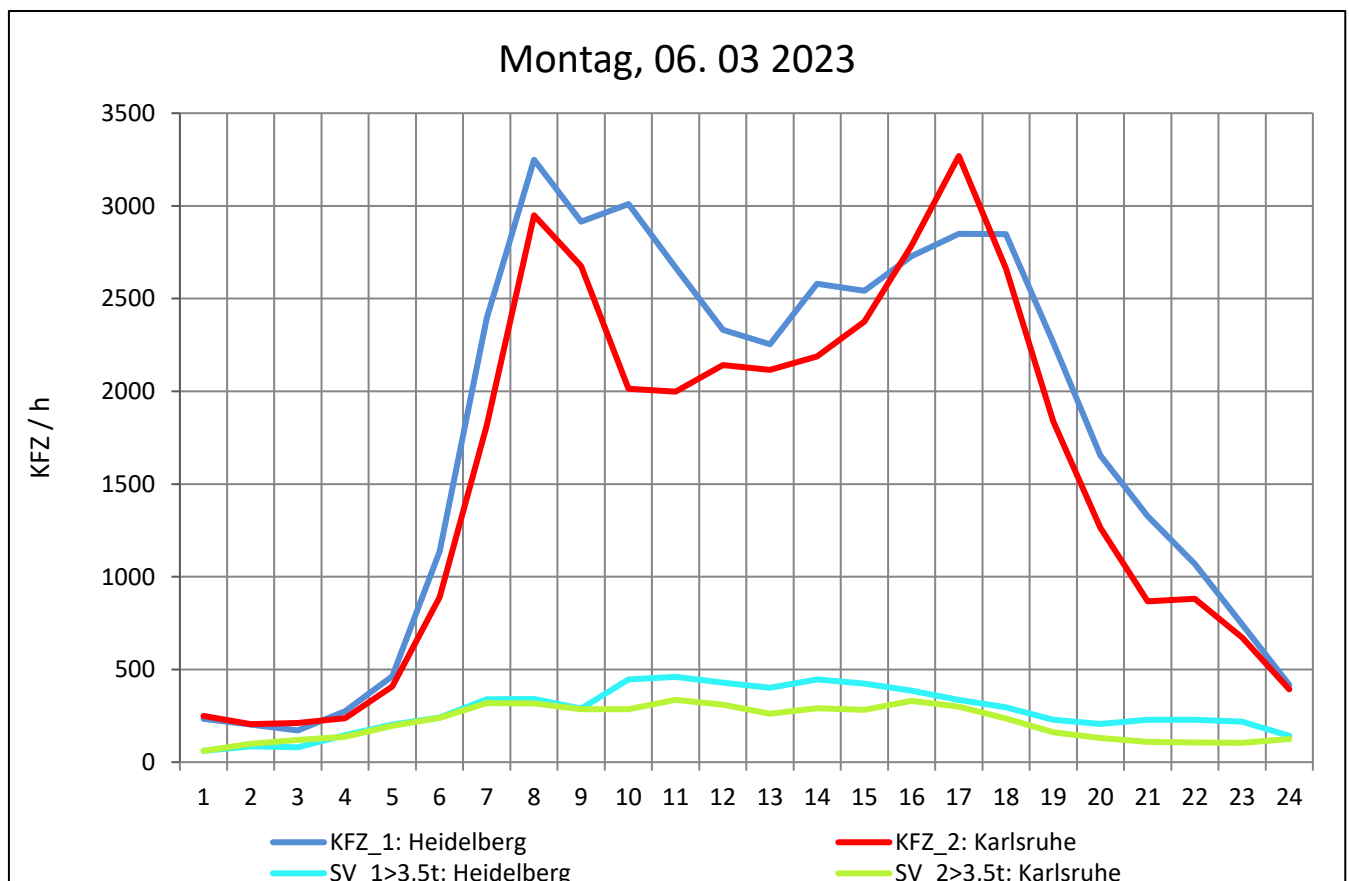
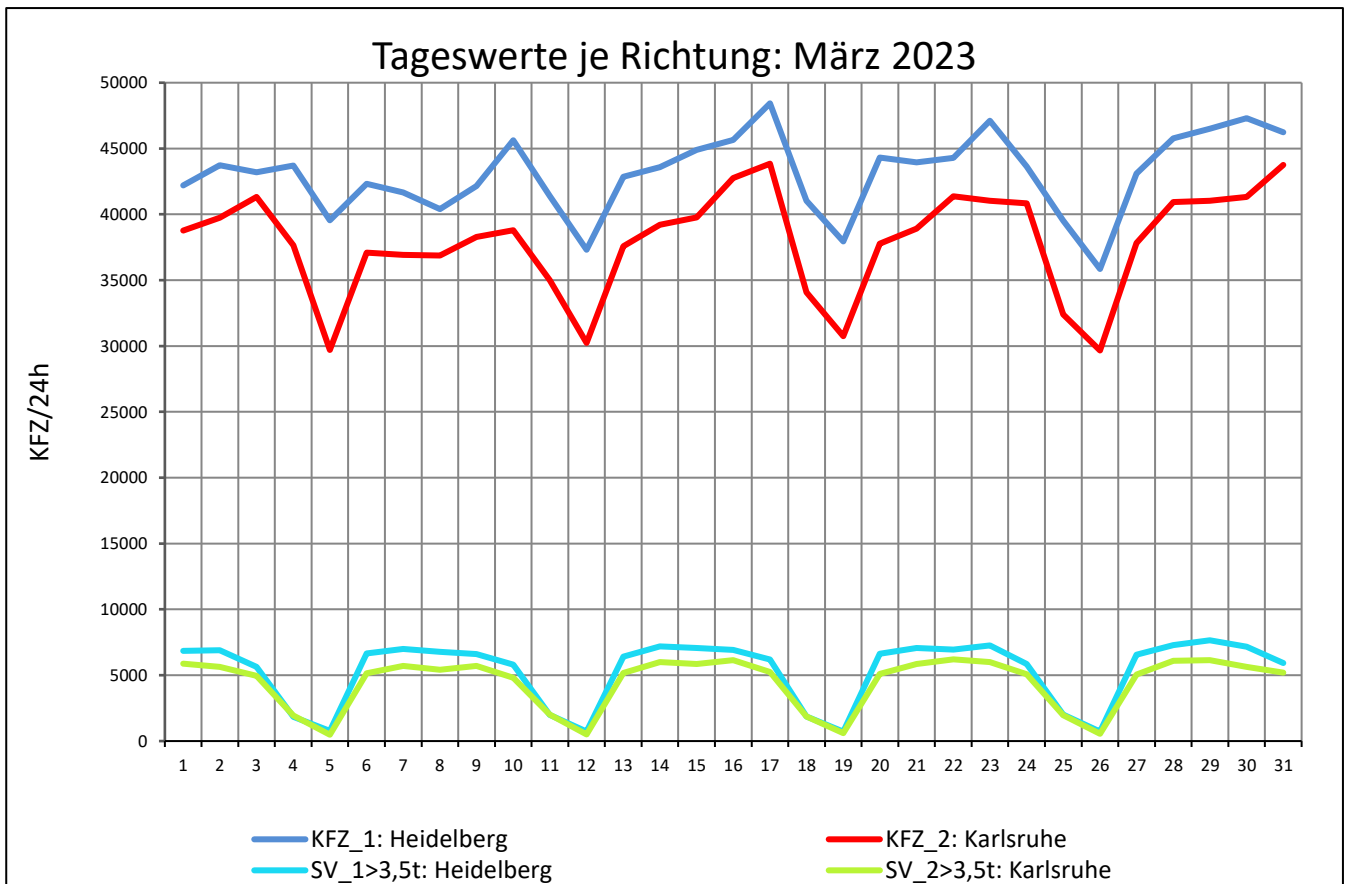
Zst.: **Eppelheim**

TK-/Zst-Nr.: 6517/1010

A 5

Richtung 1 : **Heidelberg**

Richtung 2 : **Karlsruhe**



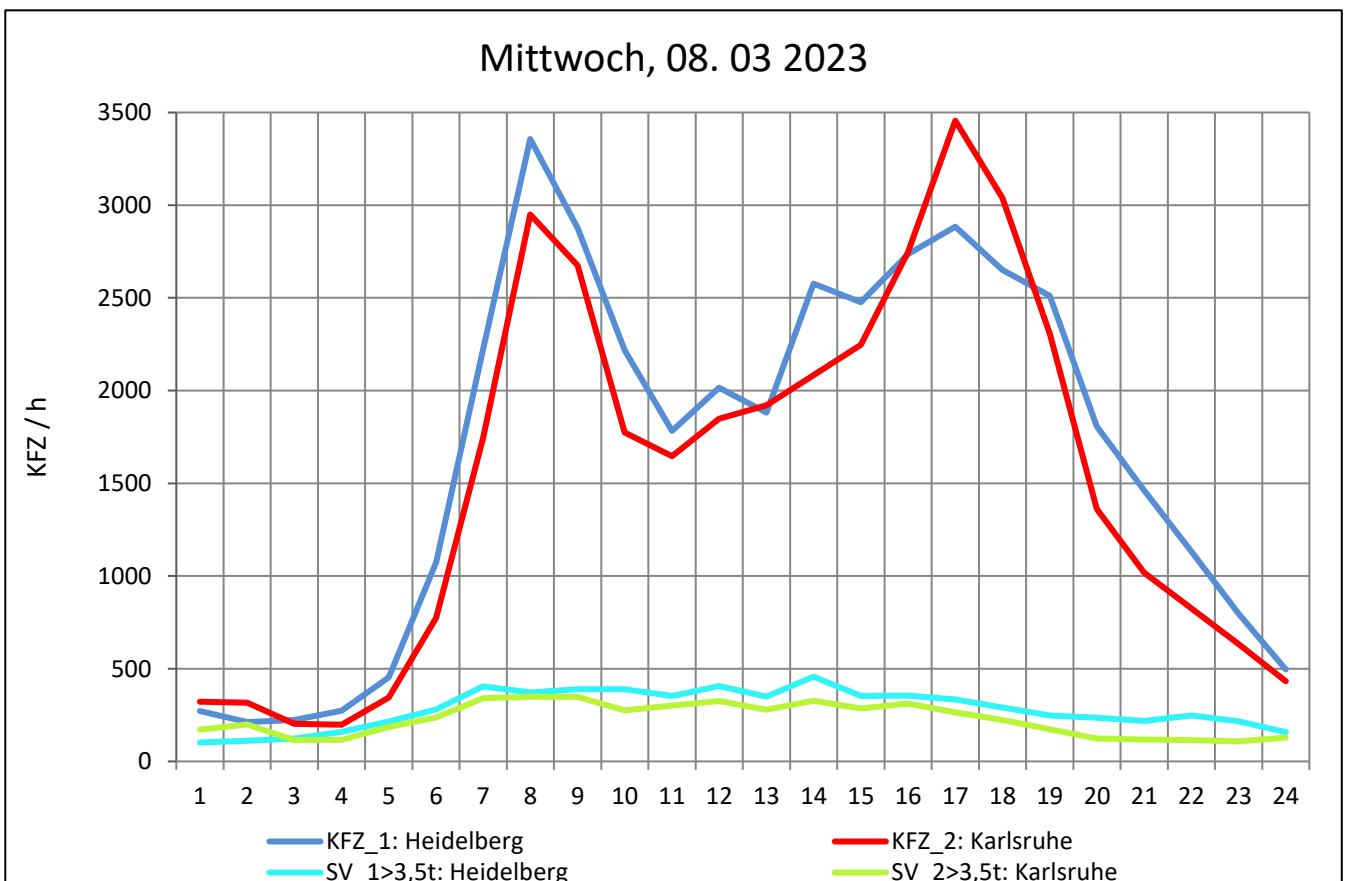
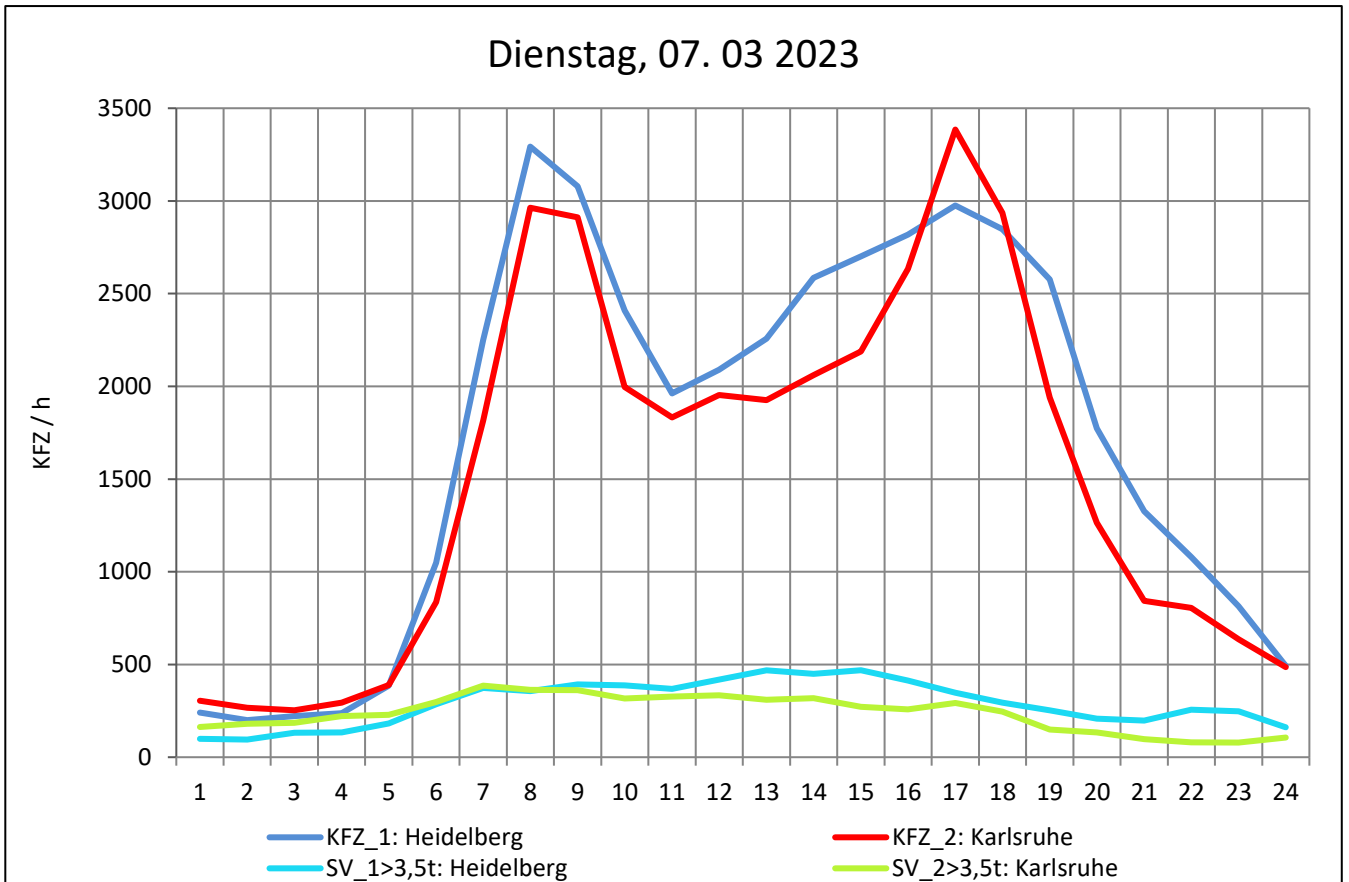
Zst.: **Eppelheim**

TK-/Zst-Nr.: 6517/1010

A 5

Richtung 1 : **Heidelberg**

Richtung 2 : **Karlsruhe**



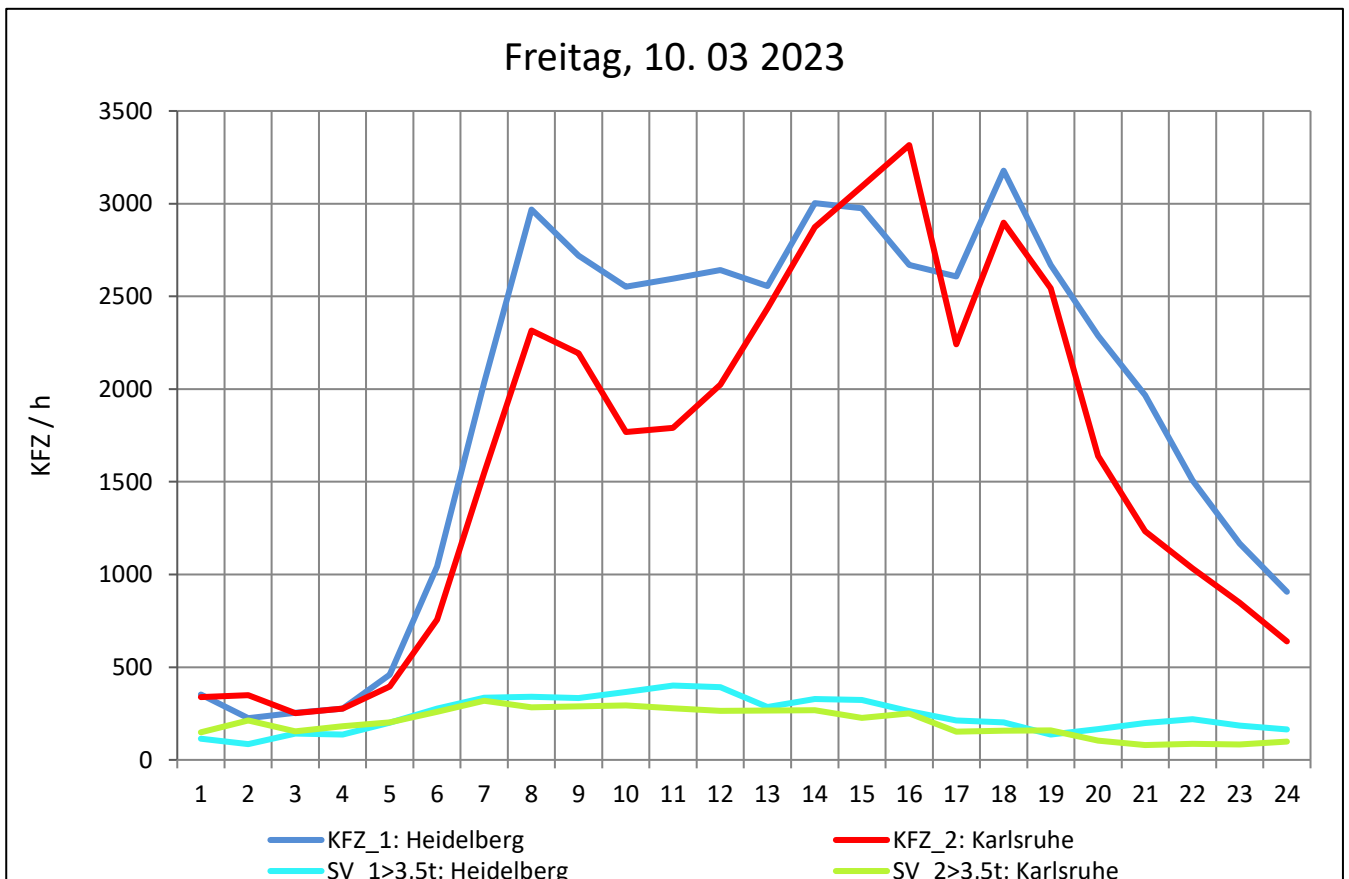
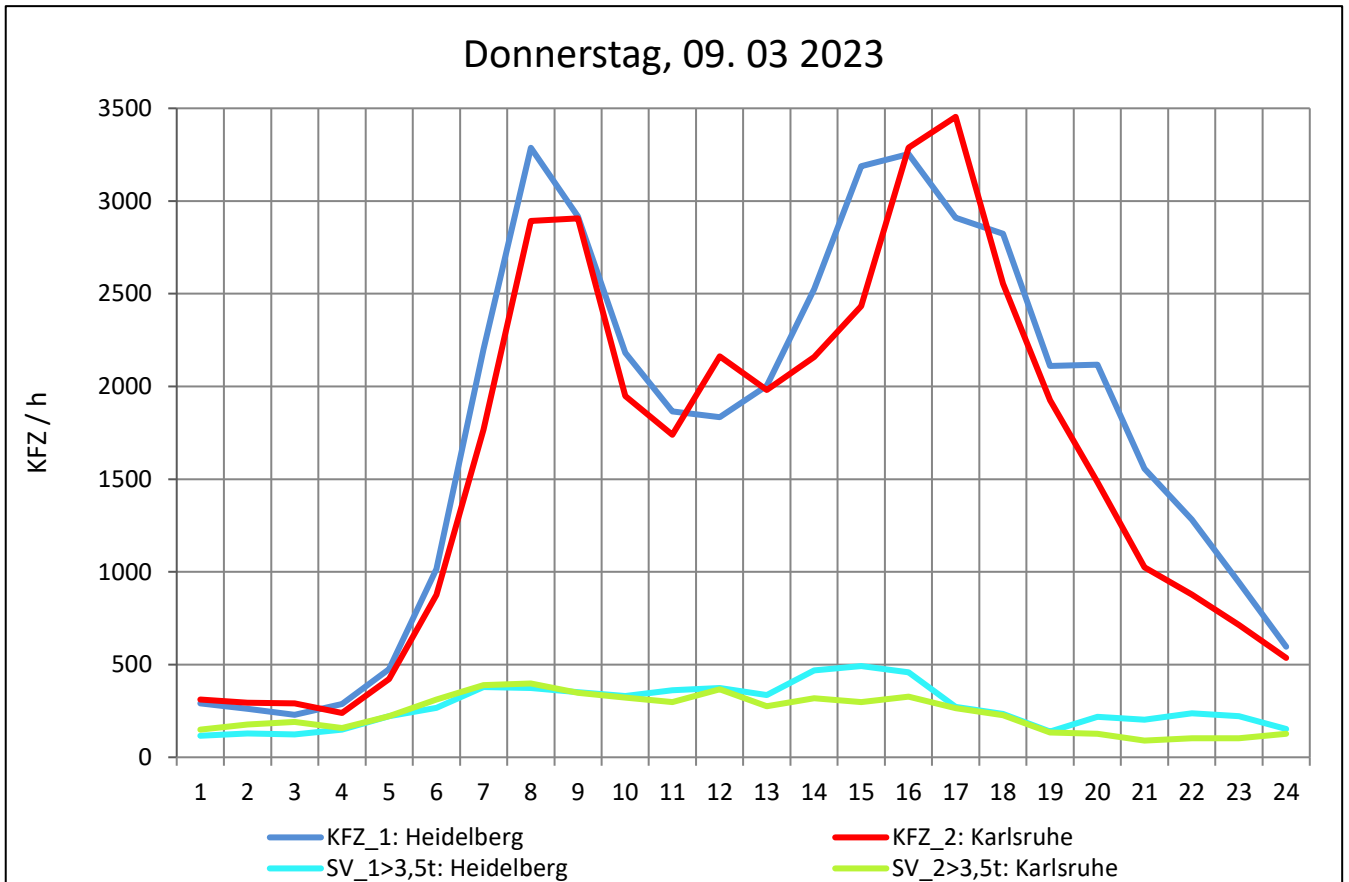
Zst.: **Eppelheim**

TK-/Zst-Nr.: 6517/1010

A 5

Richtung 1 : **Heidelberg**

Richtung 2 : **Karlsruhe**



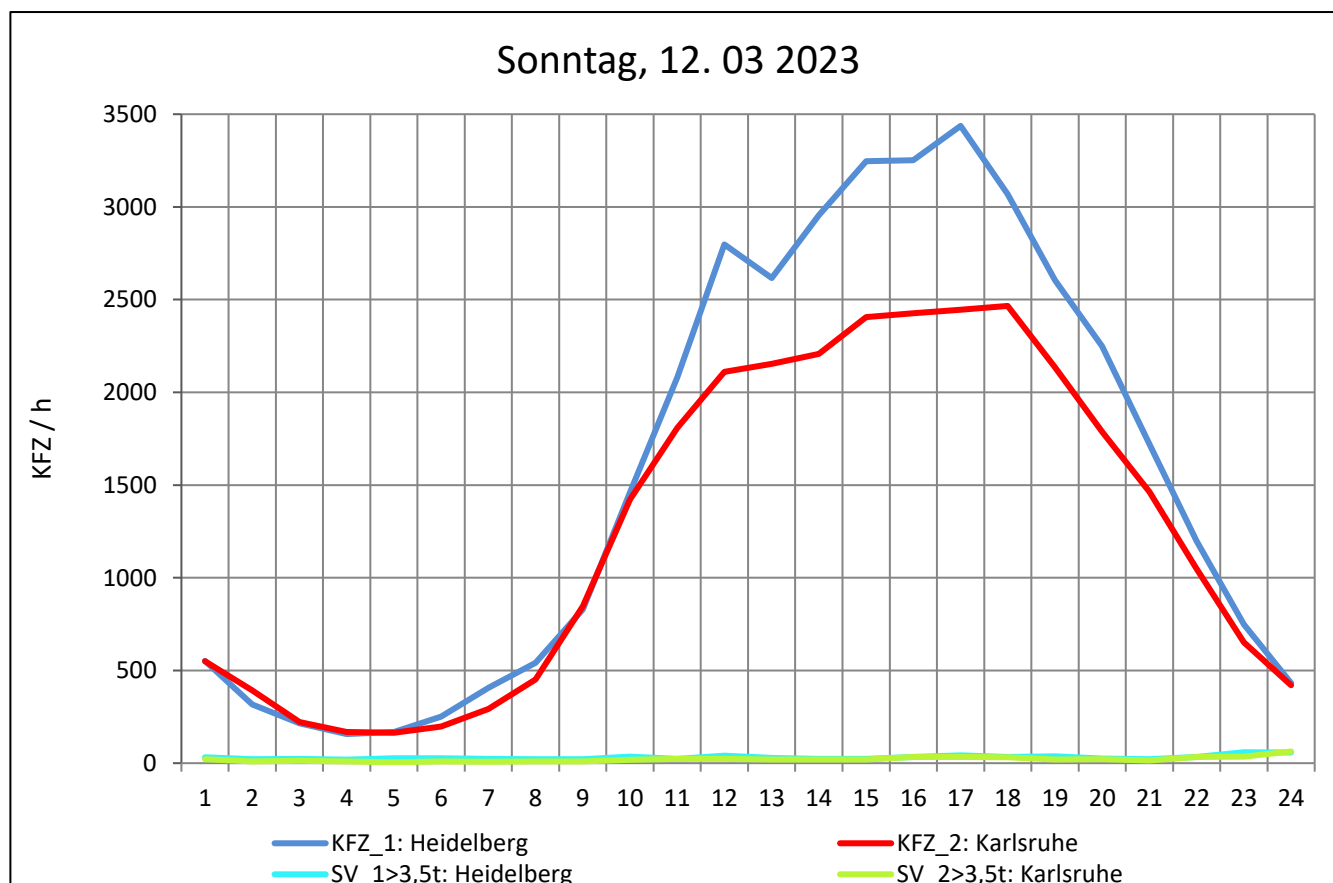
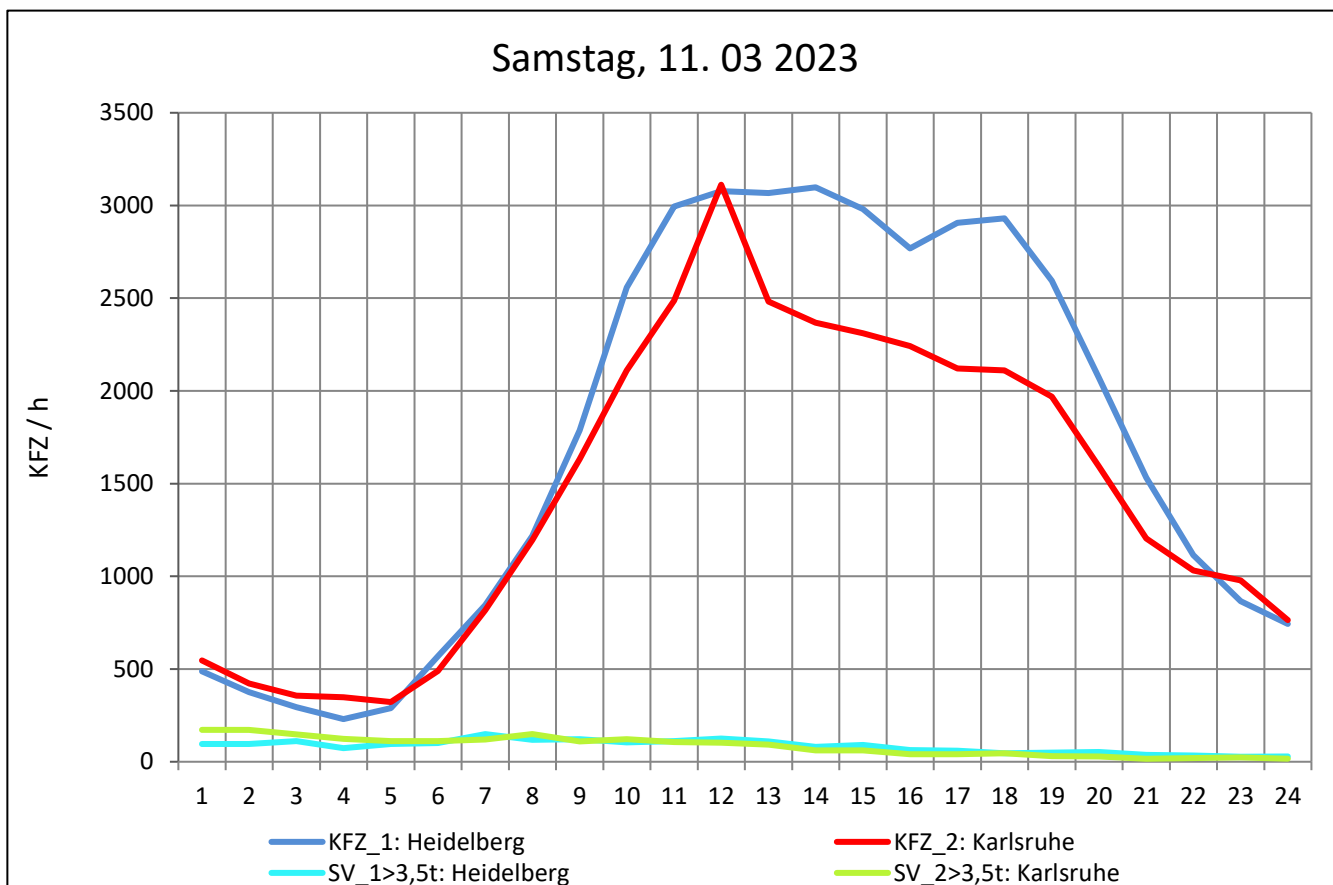
Zst.: **Eppelheim**

TK-/Zst-Nr.: 6517/1010

A 5

Richtung 1 : **Heidelberg**

Richtung 2 : **Karlsruhe**



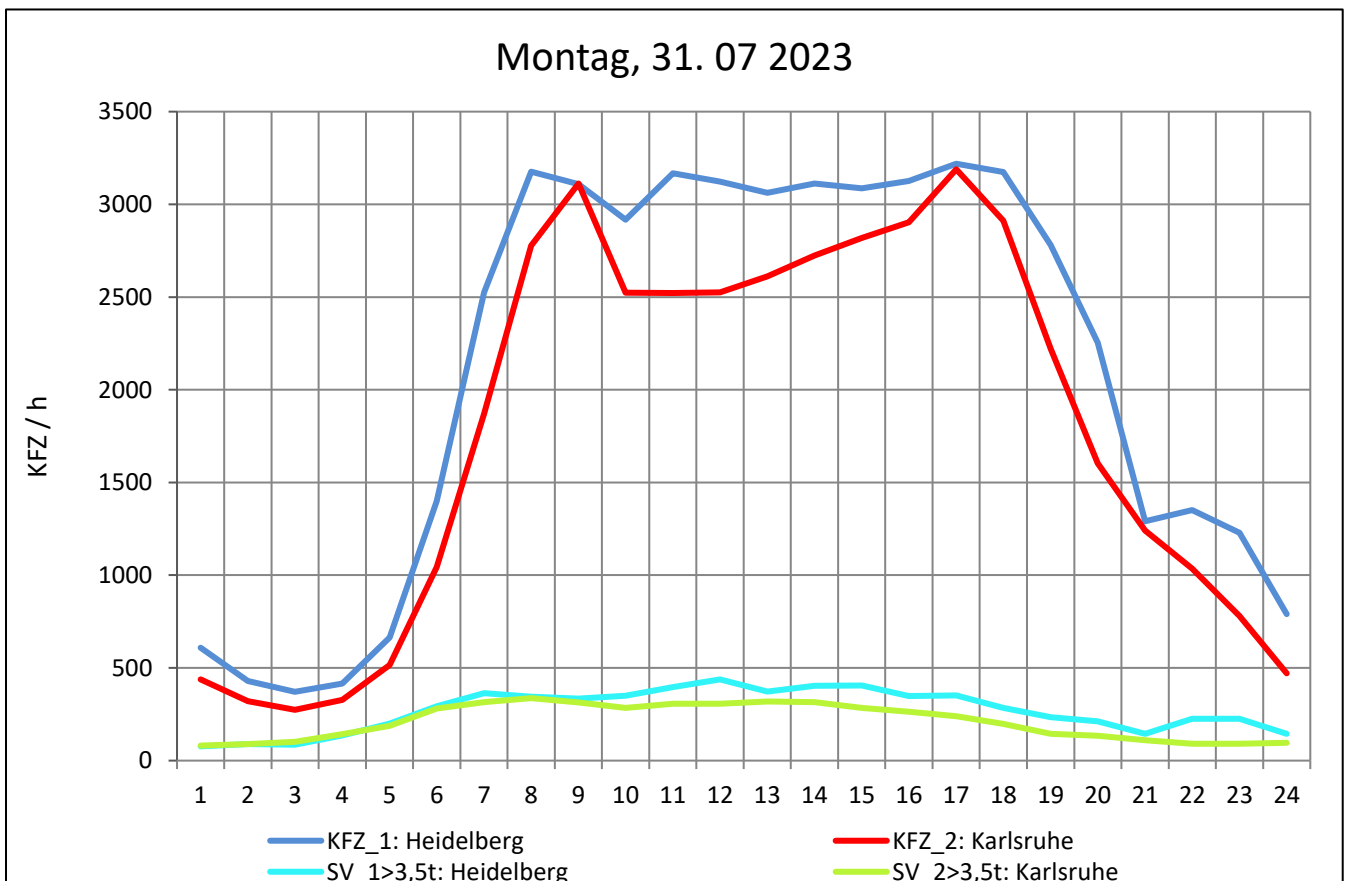
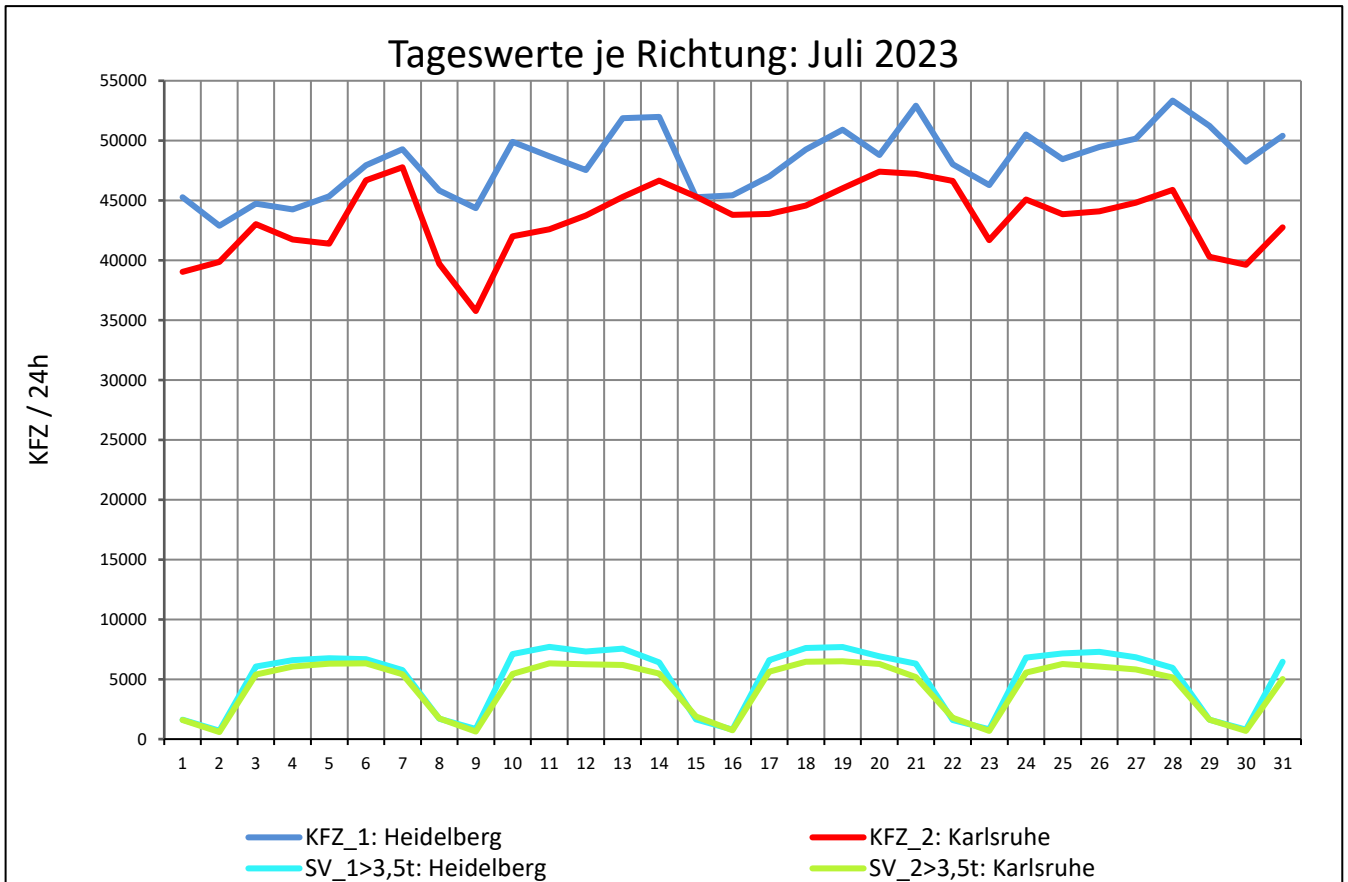
Zst.: **Eppelheim**

TK-/Zst-Nr.: 6517/1010

A 5

Richtung 1 : **Heidelberg**

Richtung 2 : **Karlsruhe**



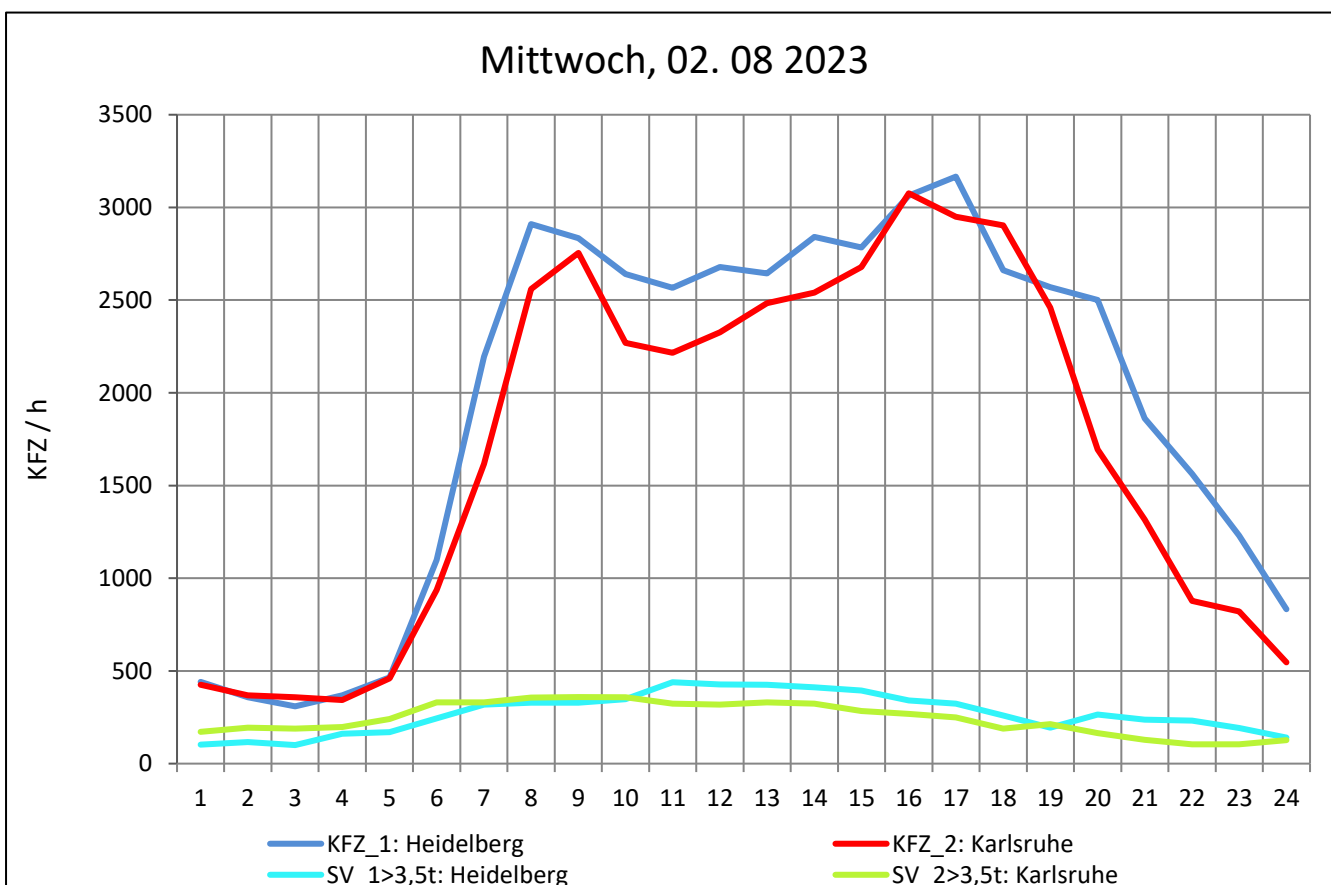
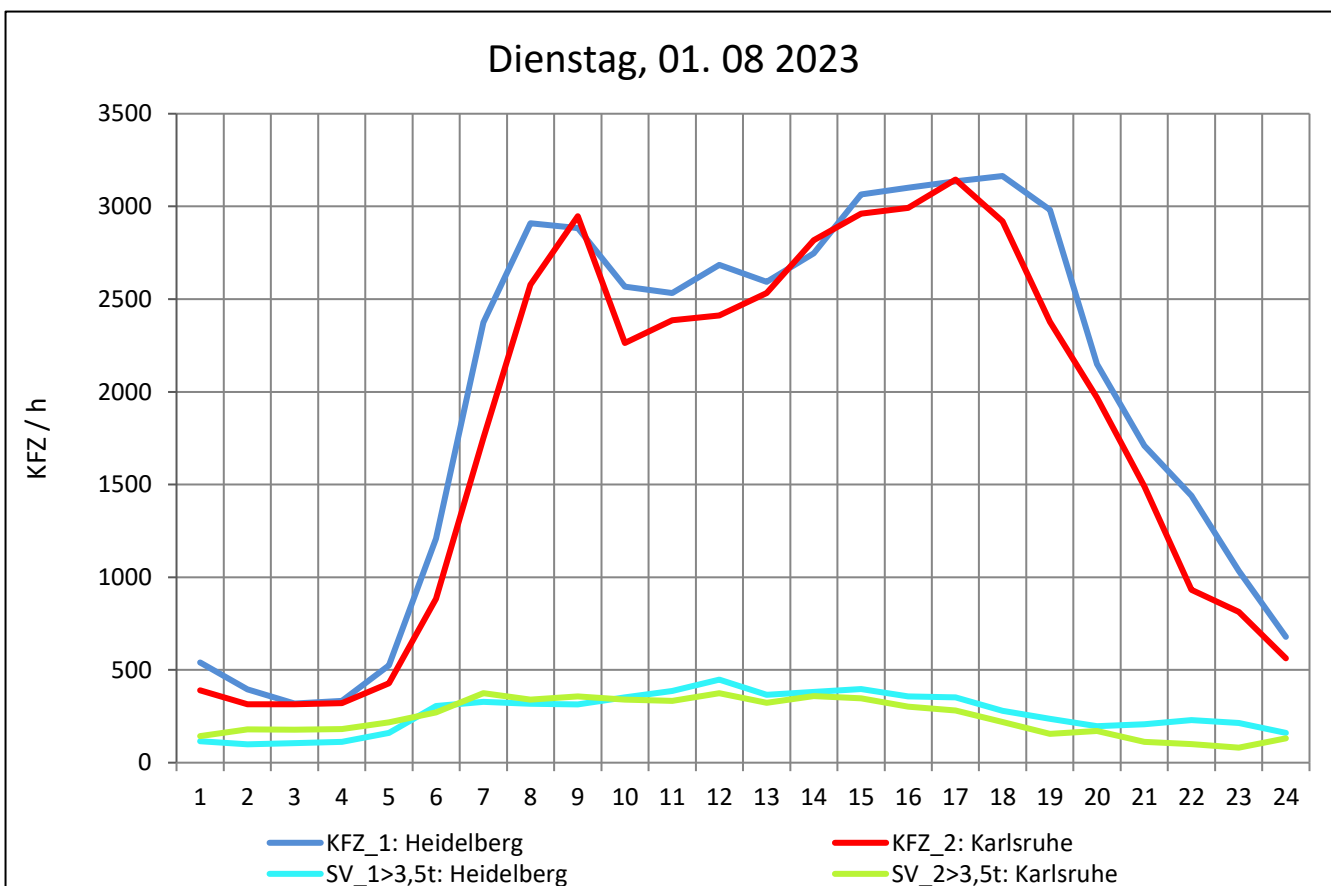
Zst.: **Eppelheim**

TK-/Zst-Nr.: 6517/1010

A 5

Richtung 1 : **Heidelberg**

Richtung 2 : **Karlsruhe**



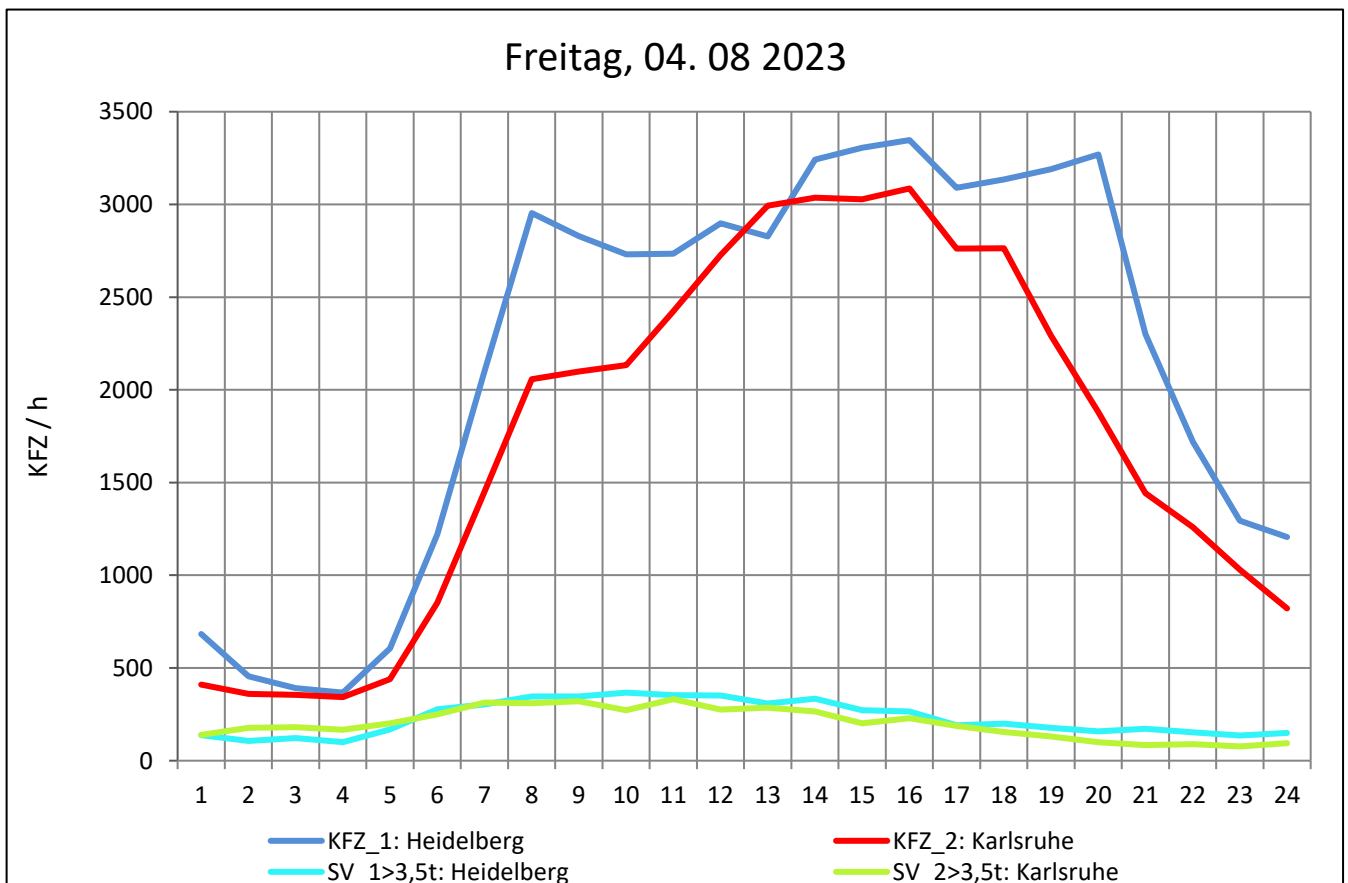
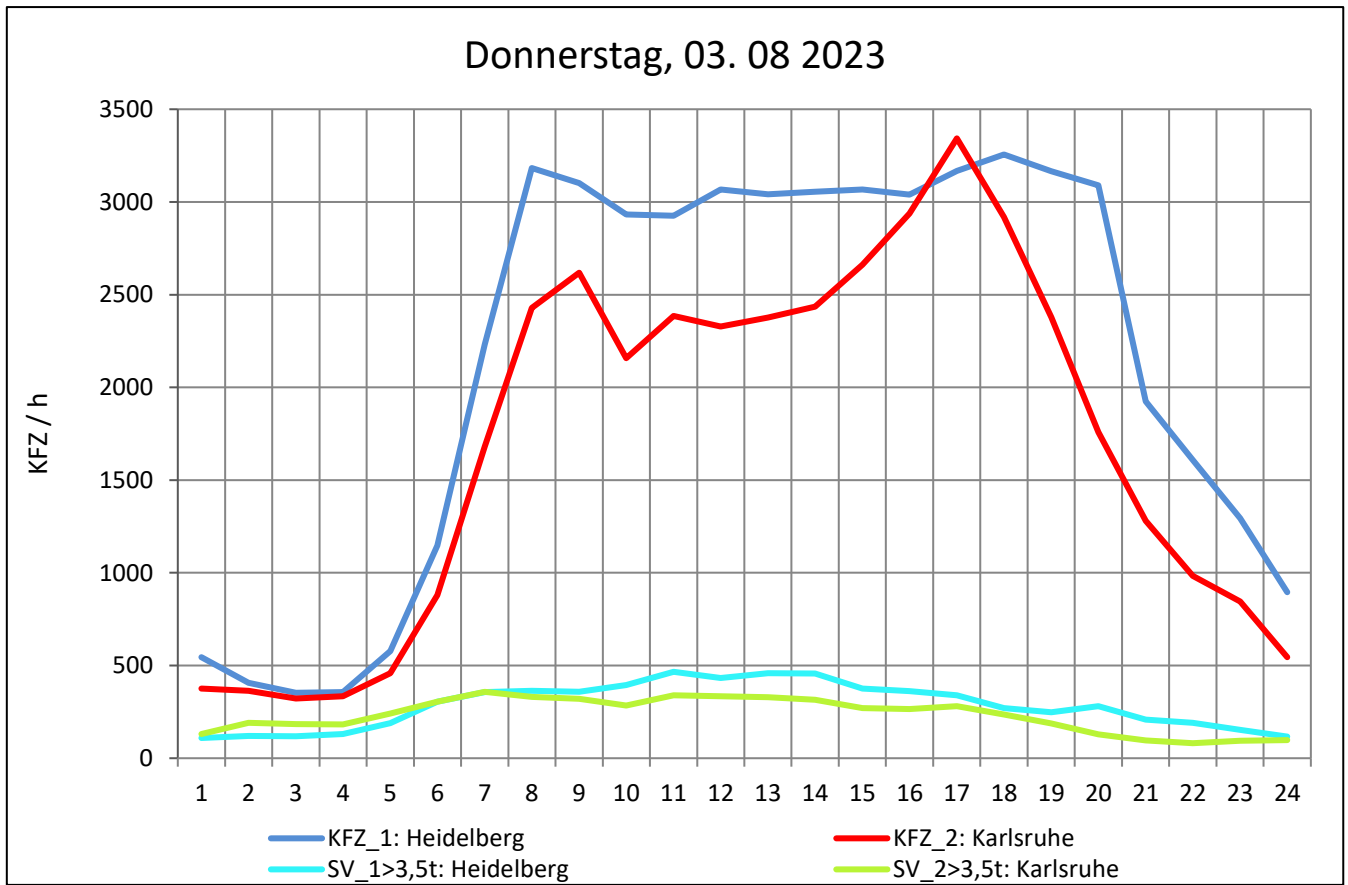
Zst.: **Eppelheim**

TK-/Zst-Nr.: 6517/1010

A 5

Richtung 1 : **Heidelberg**

Richtung 2 : **Karlsruhe**



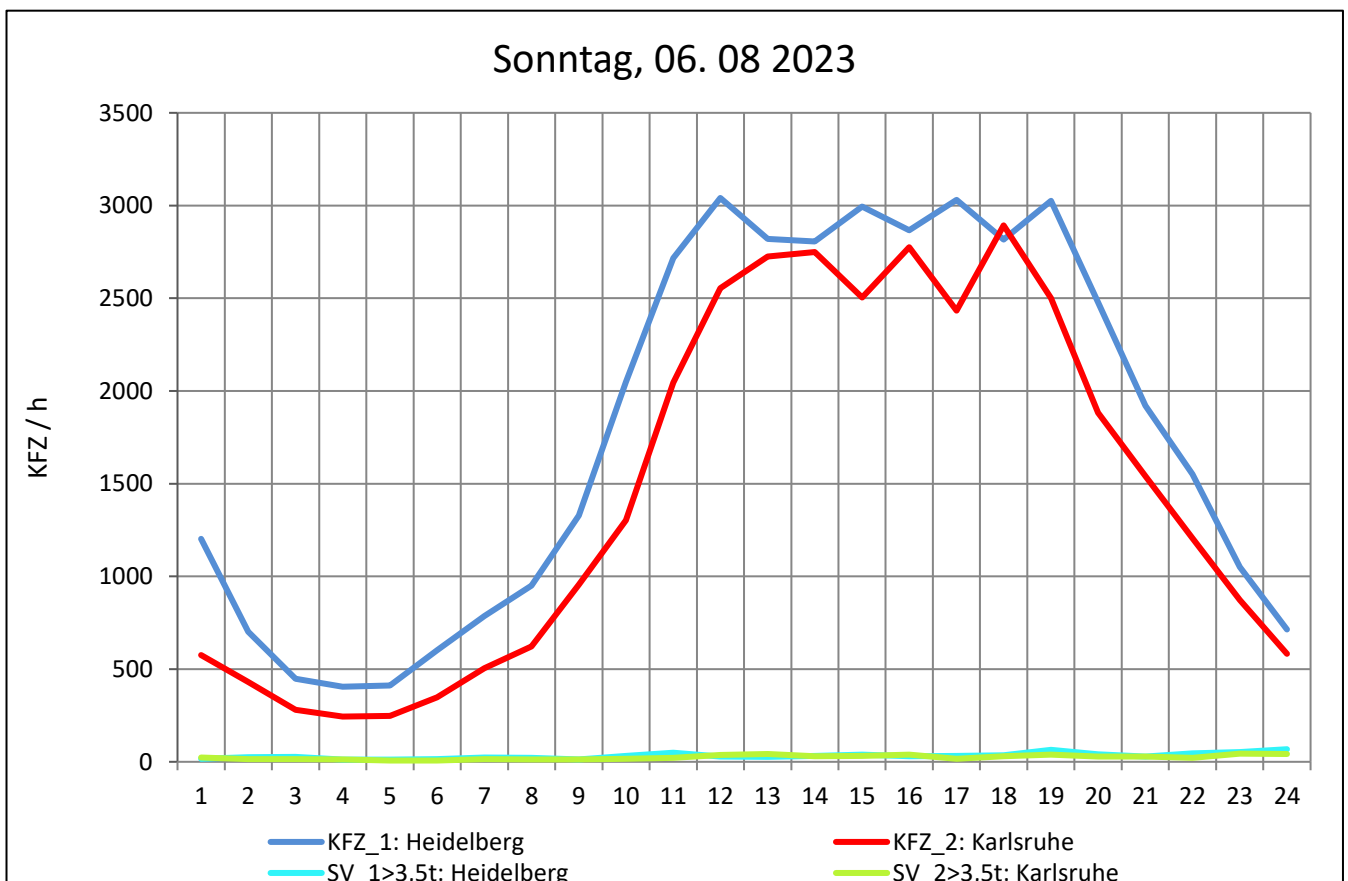
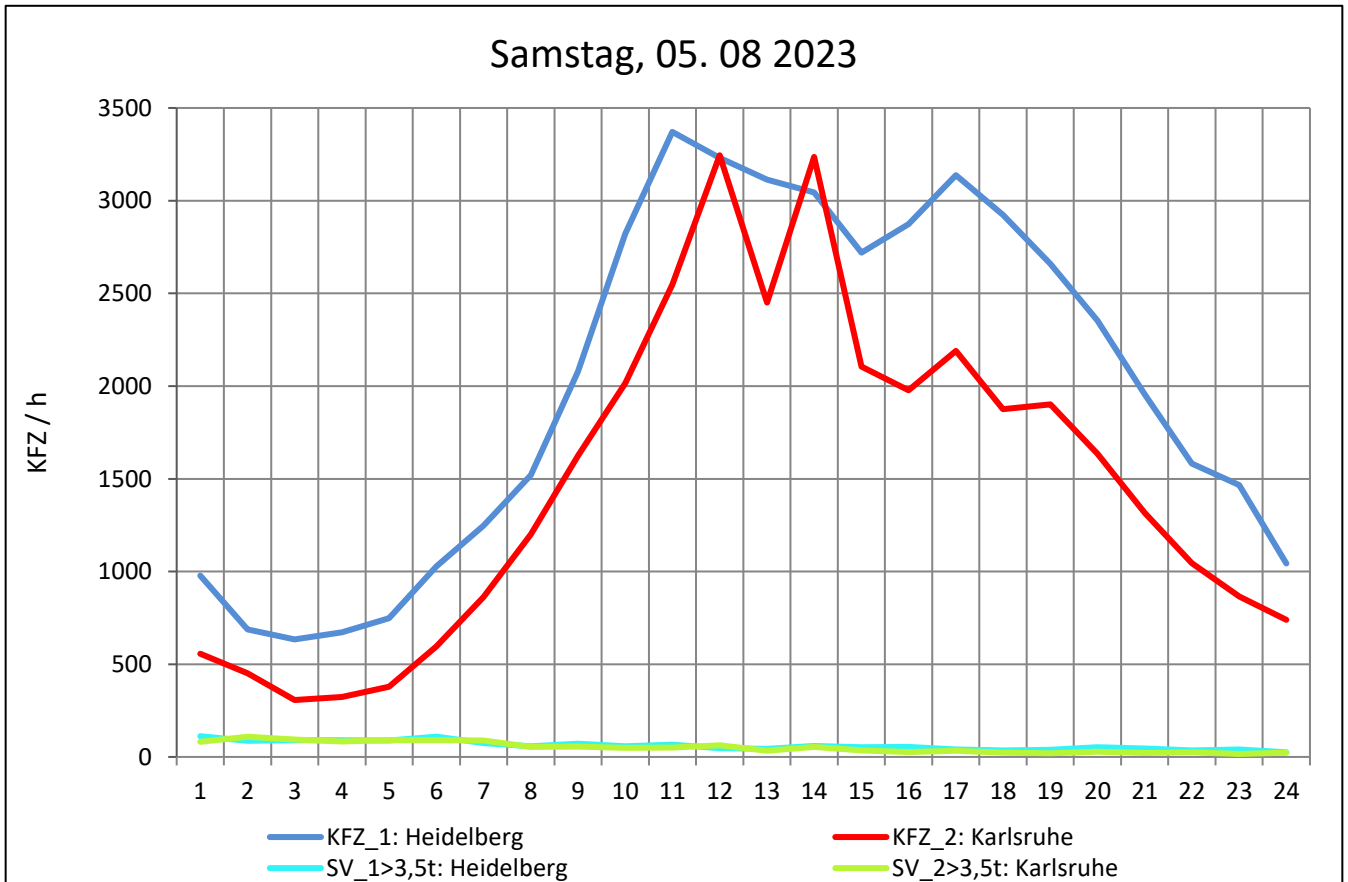
Zst.: **Eppelheim**

TK-/Zst-Nr.: 6517/1010

A 5

Richtung 1 : **Heidelberg**

Richtung 2 : **Karlsruhe**



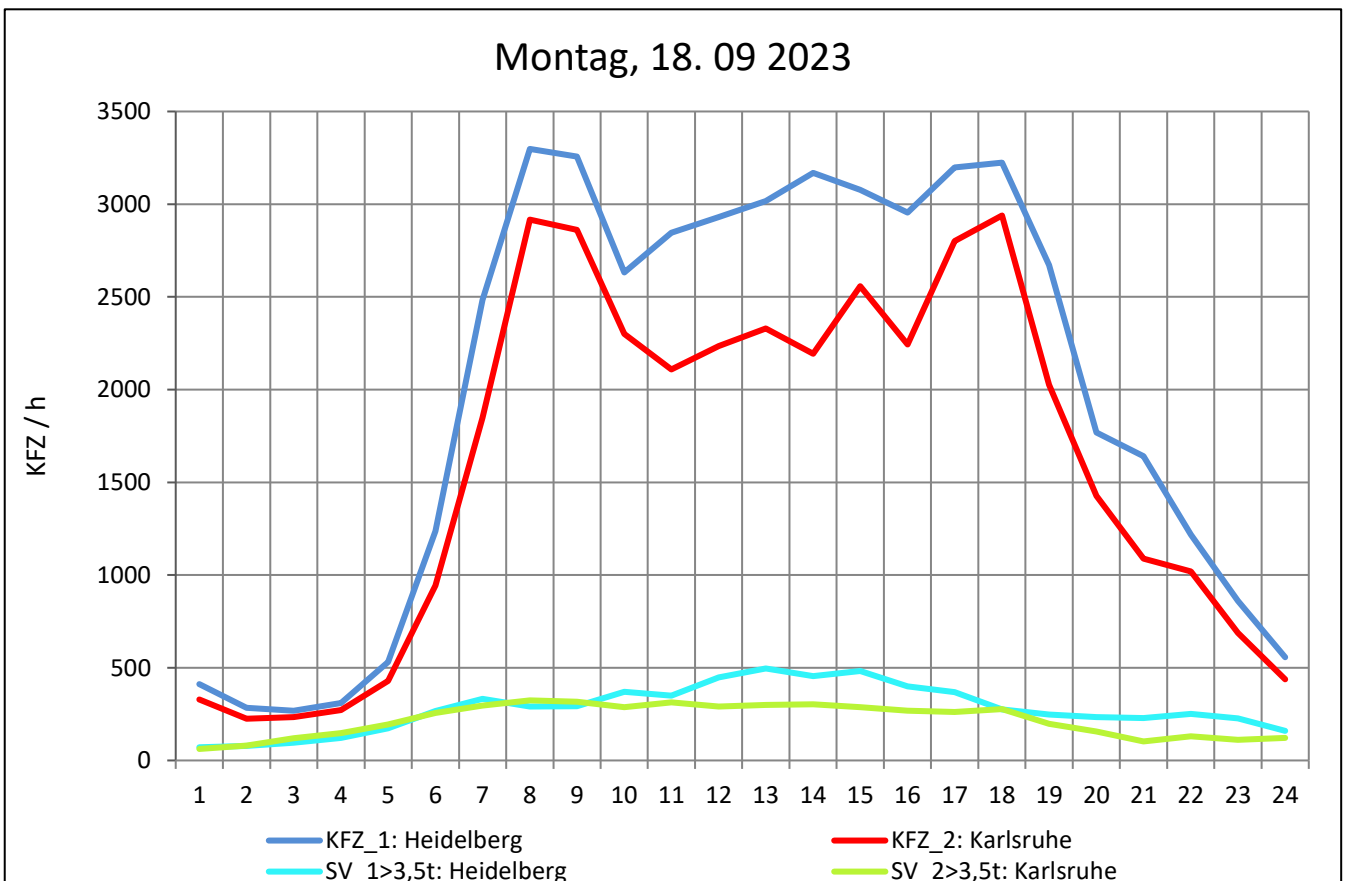
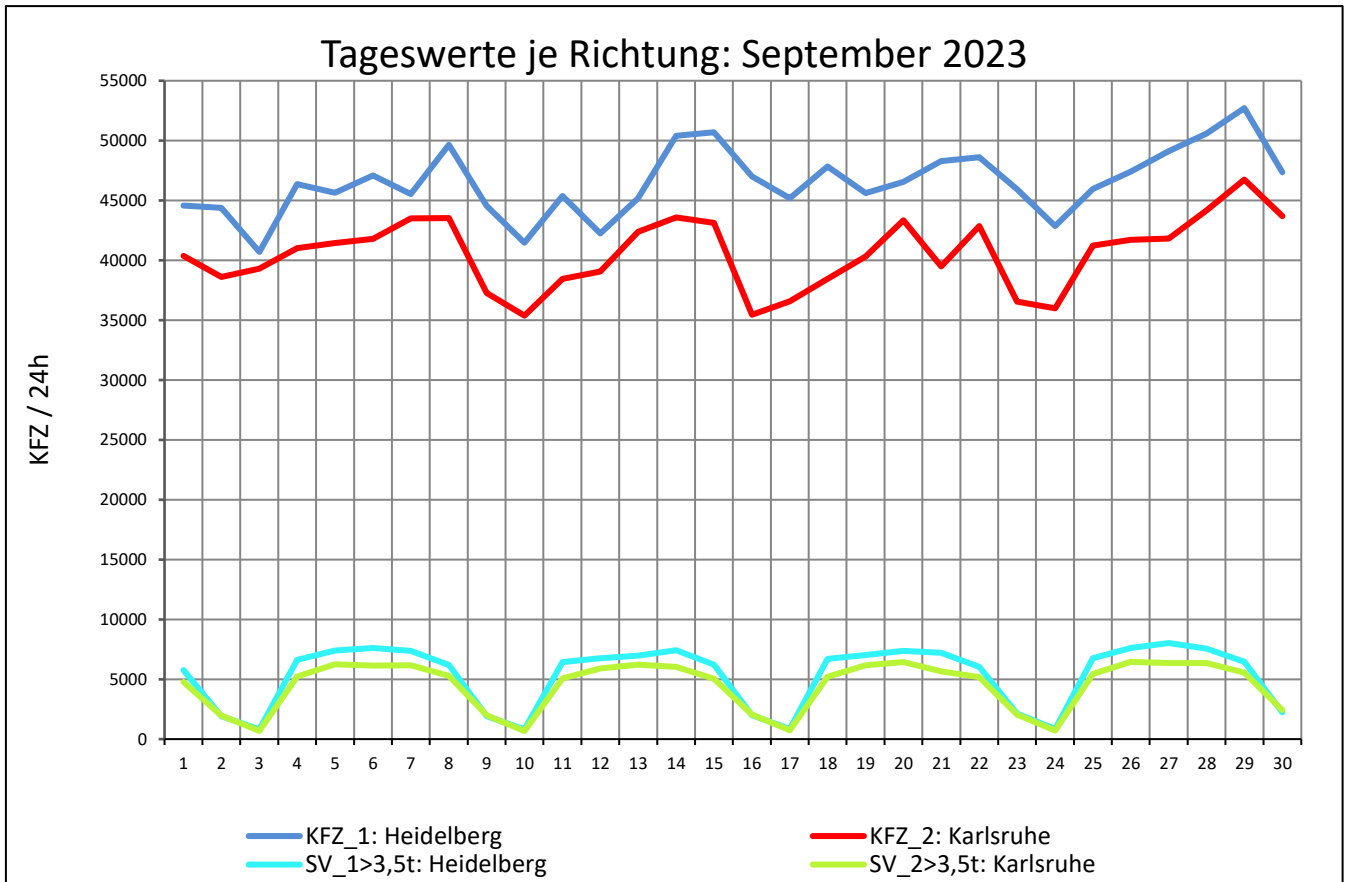
Zst.: **Eppelheim**

TK-/Zst-Nr.: 6517/1010

A 5

Richtung 1 : **Heidelberg**

Richtung 2 : **Karlsruhe**



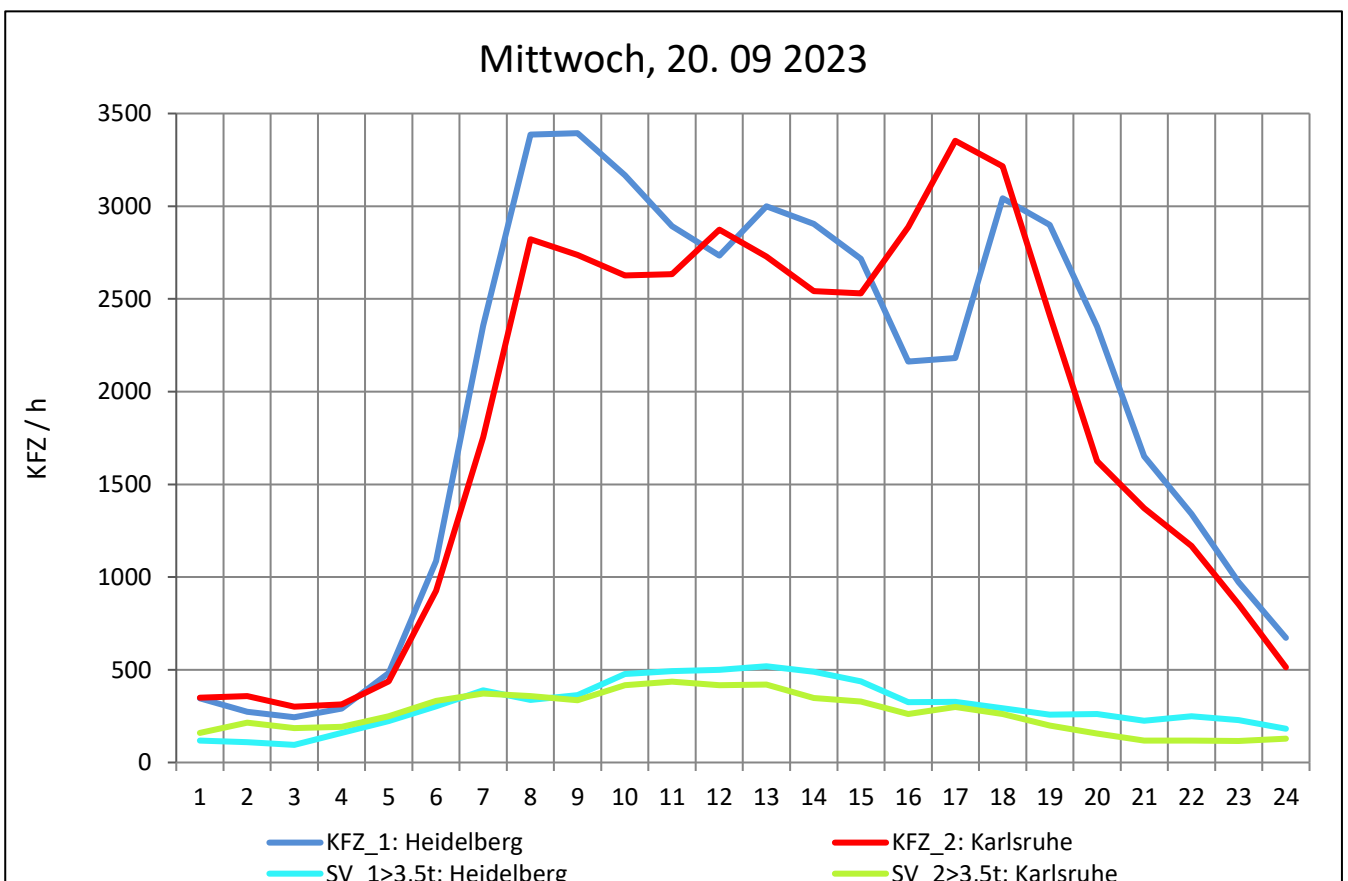
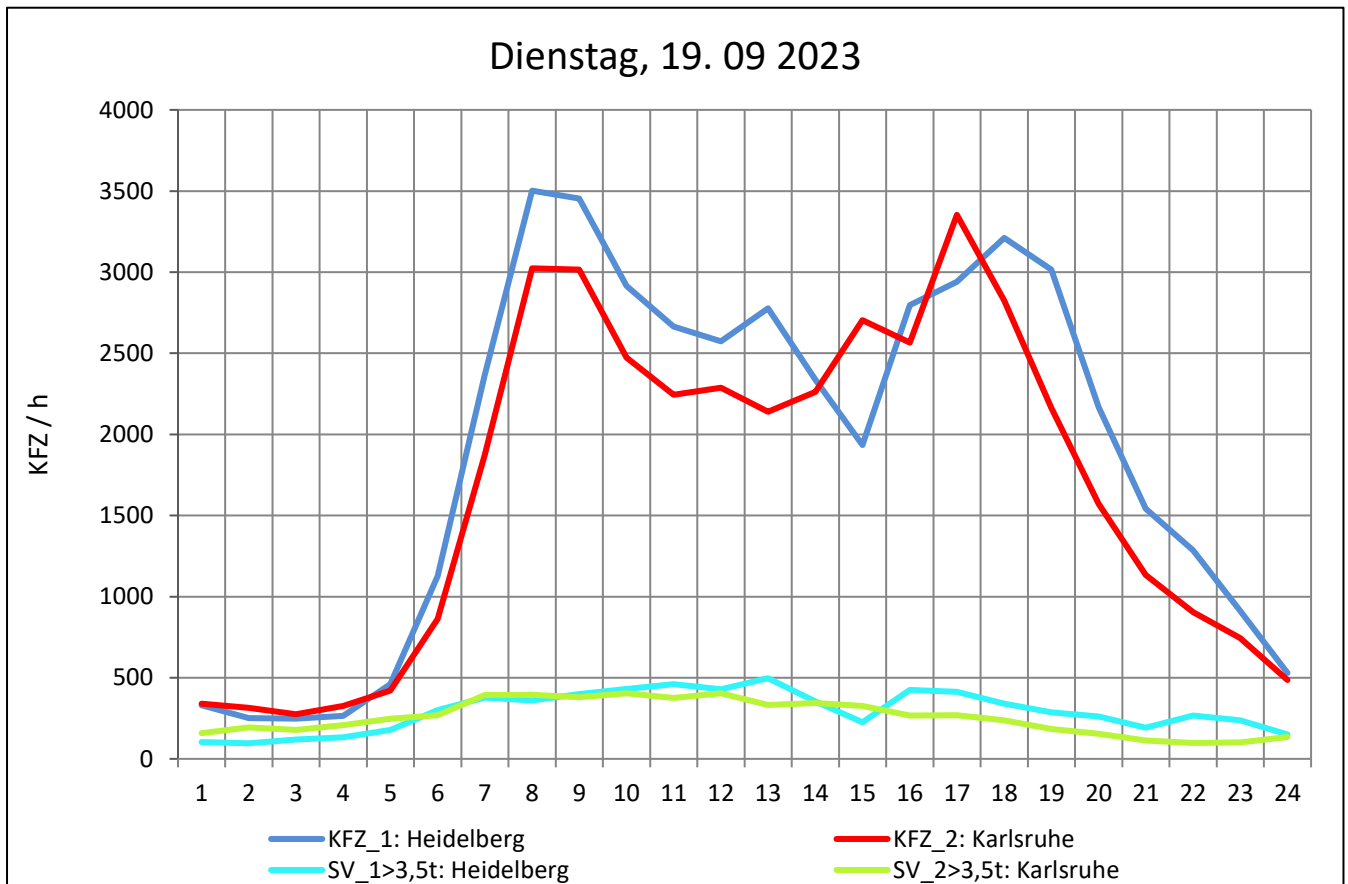
Zst.: **Eppelheim**

TK-/Zst-Nr.: 6517/1010

A 5

Richtung 1 : **Heidelberg**

Richtung 2 : **Karlsruhe**



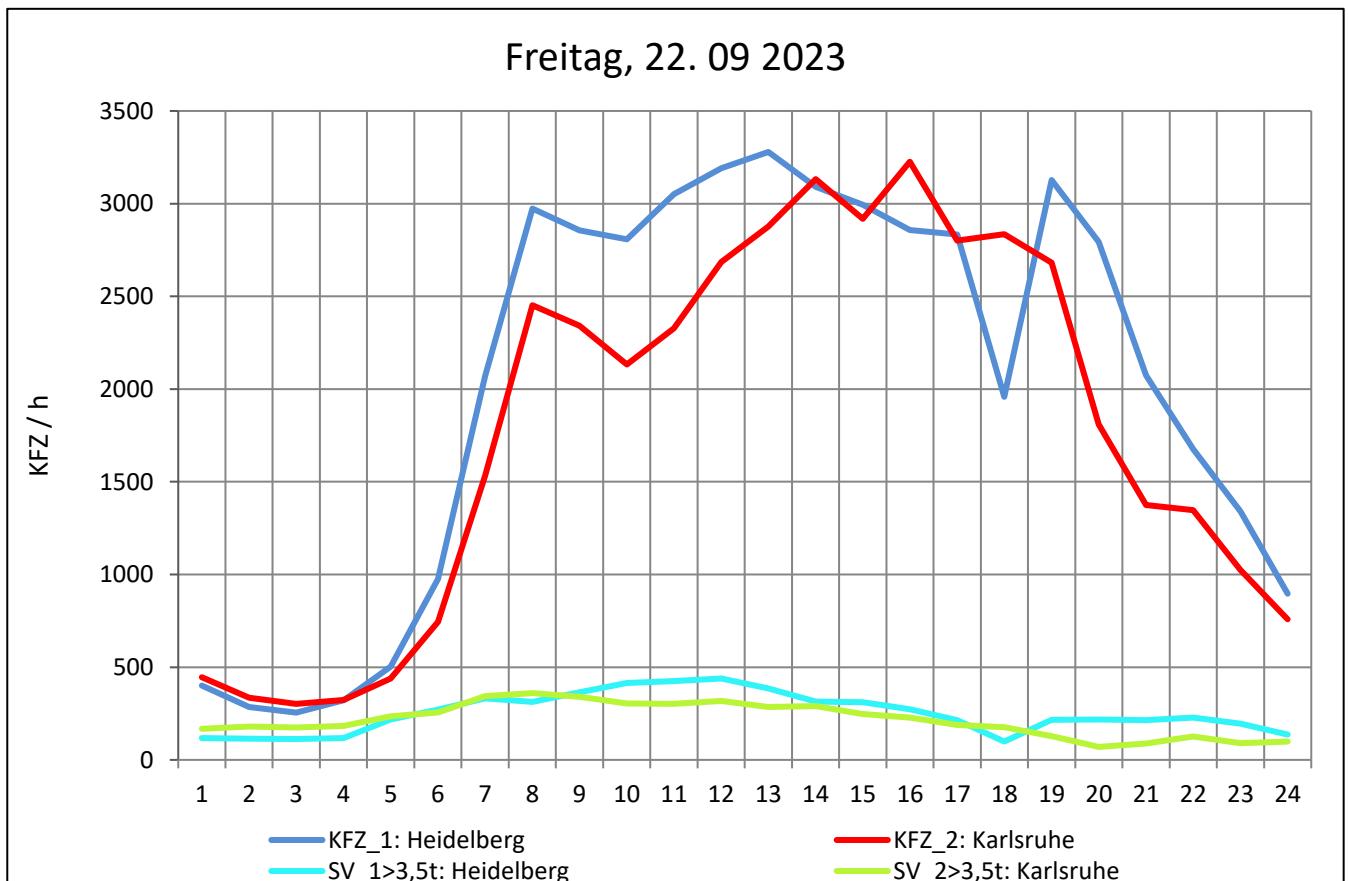
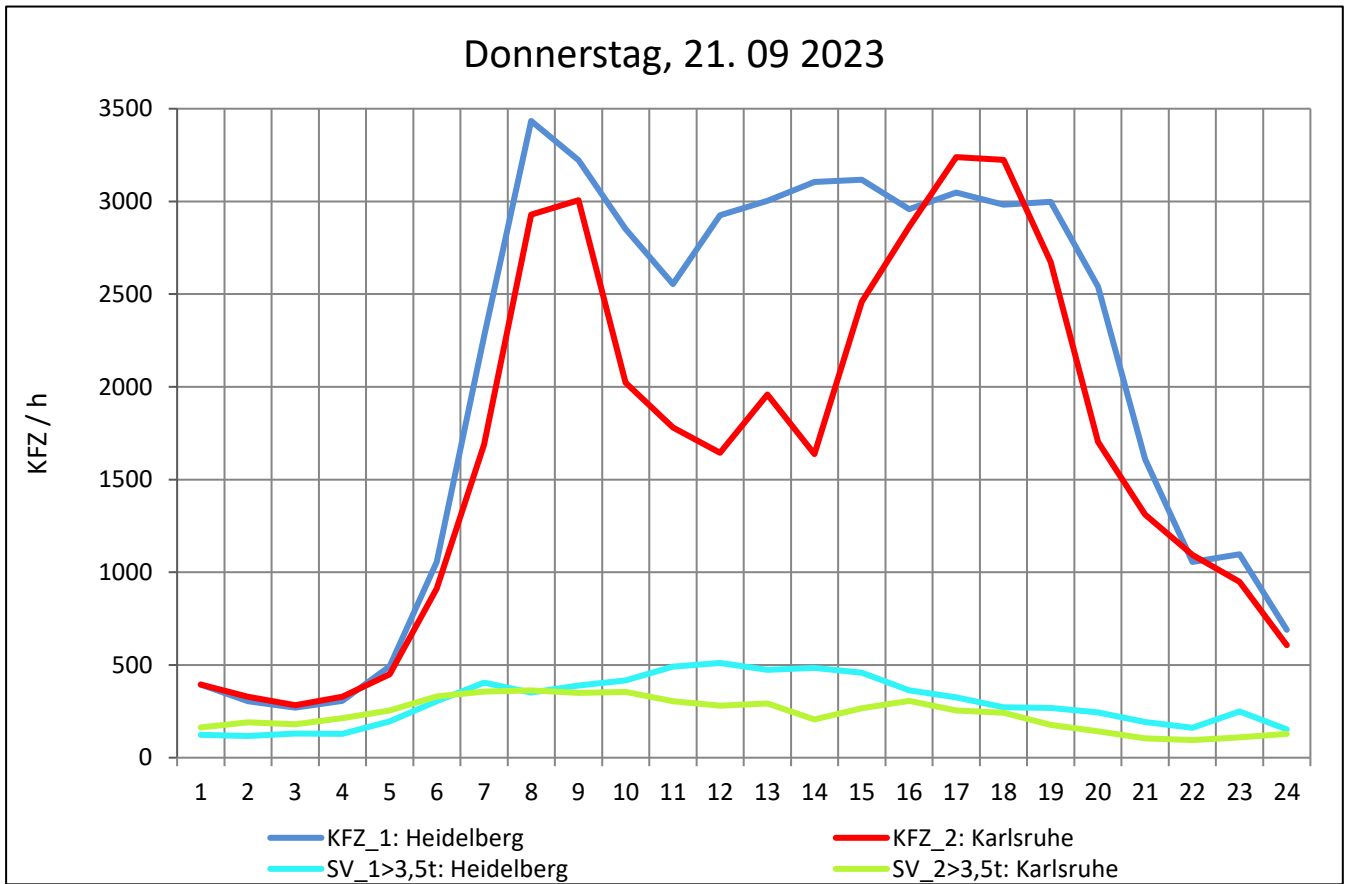
Zst.: **Eppelheim**

TK-/Zst-Nr.: 6517/1010

A 5

Richtung 1 : **Heidelberg**

Richtung 2 : **Karlsruhe**



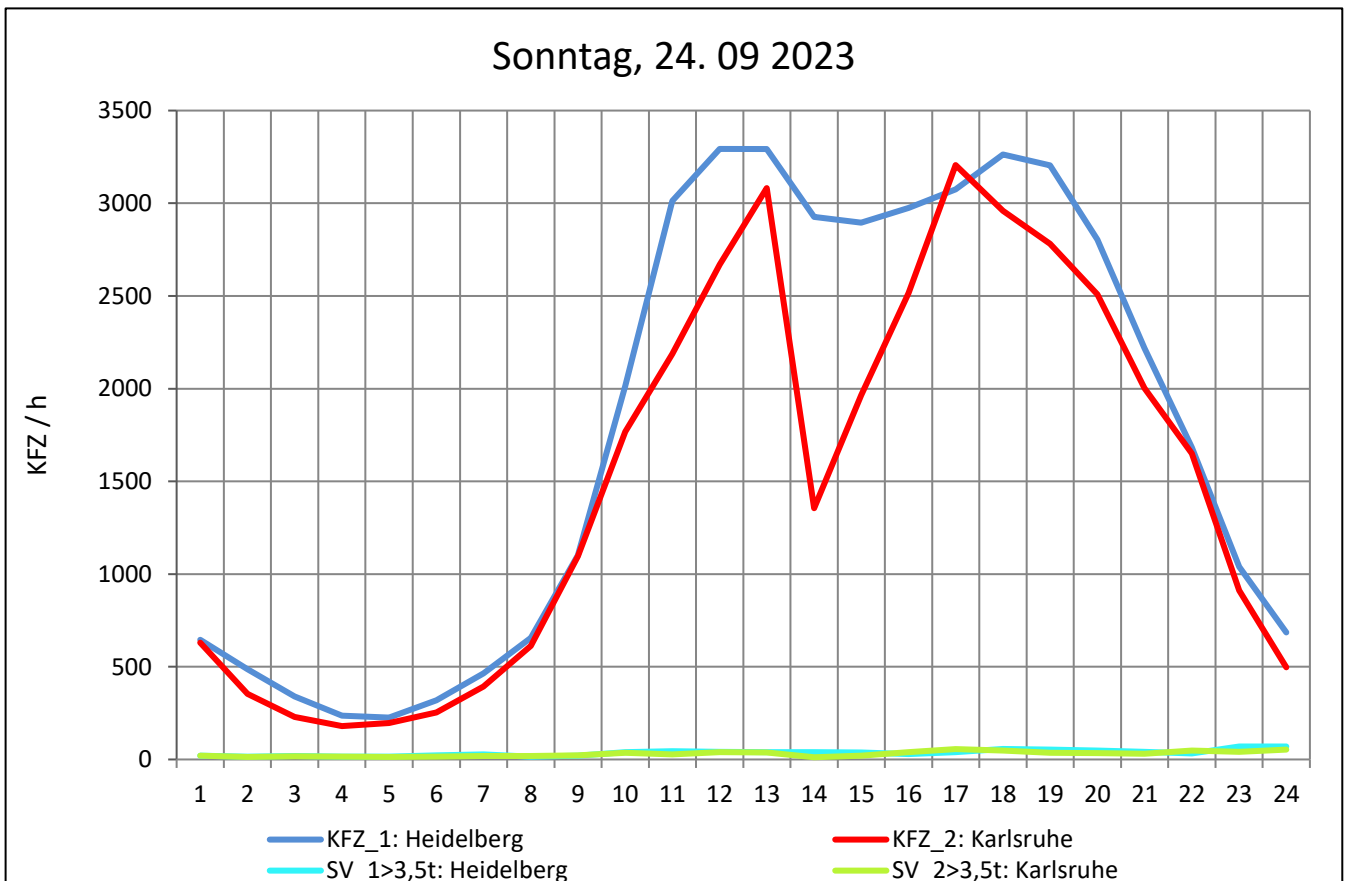
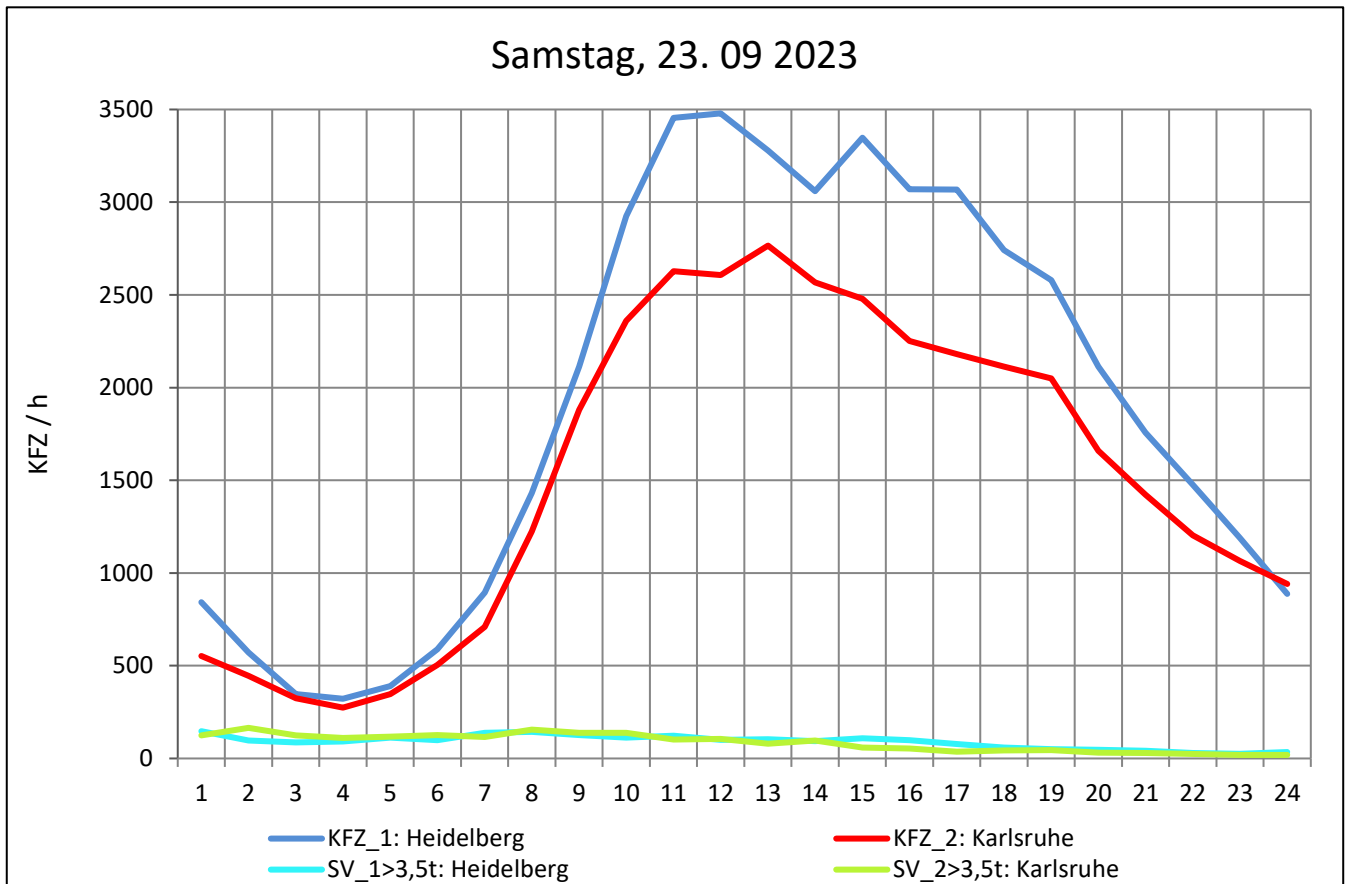
Zst.: **Eppelheim**

TK-/Zst-Nr.: 6517/1010

A 5

Richtung 1 : **Heidelberg**

Richtung 2 : **Karlsruhe**



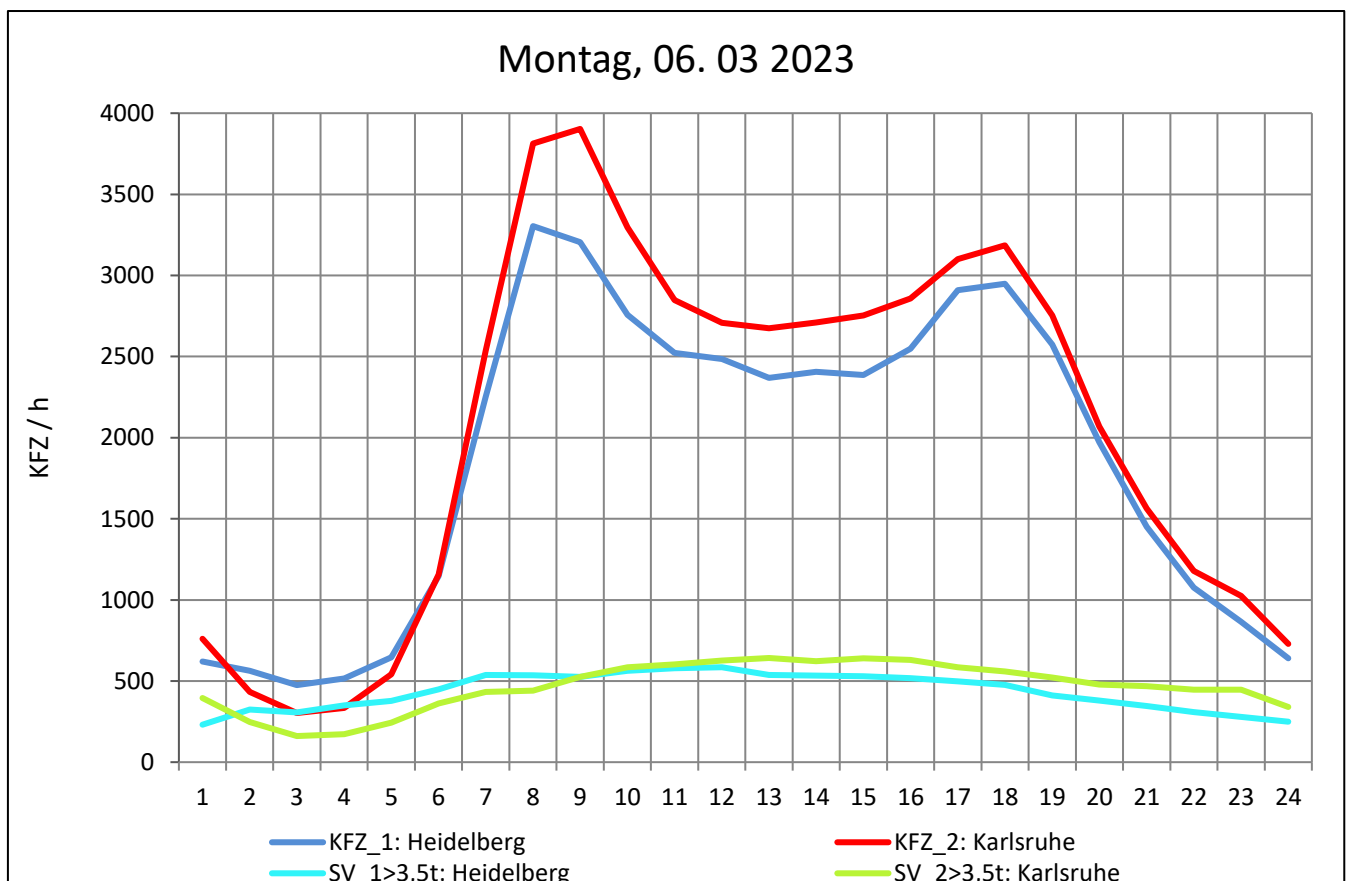
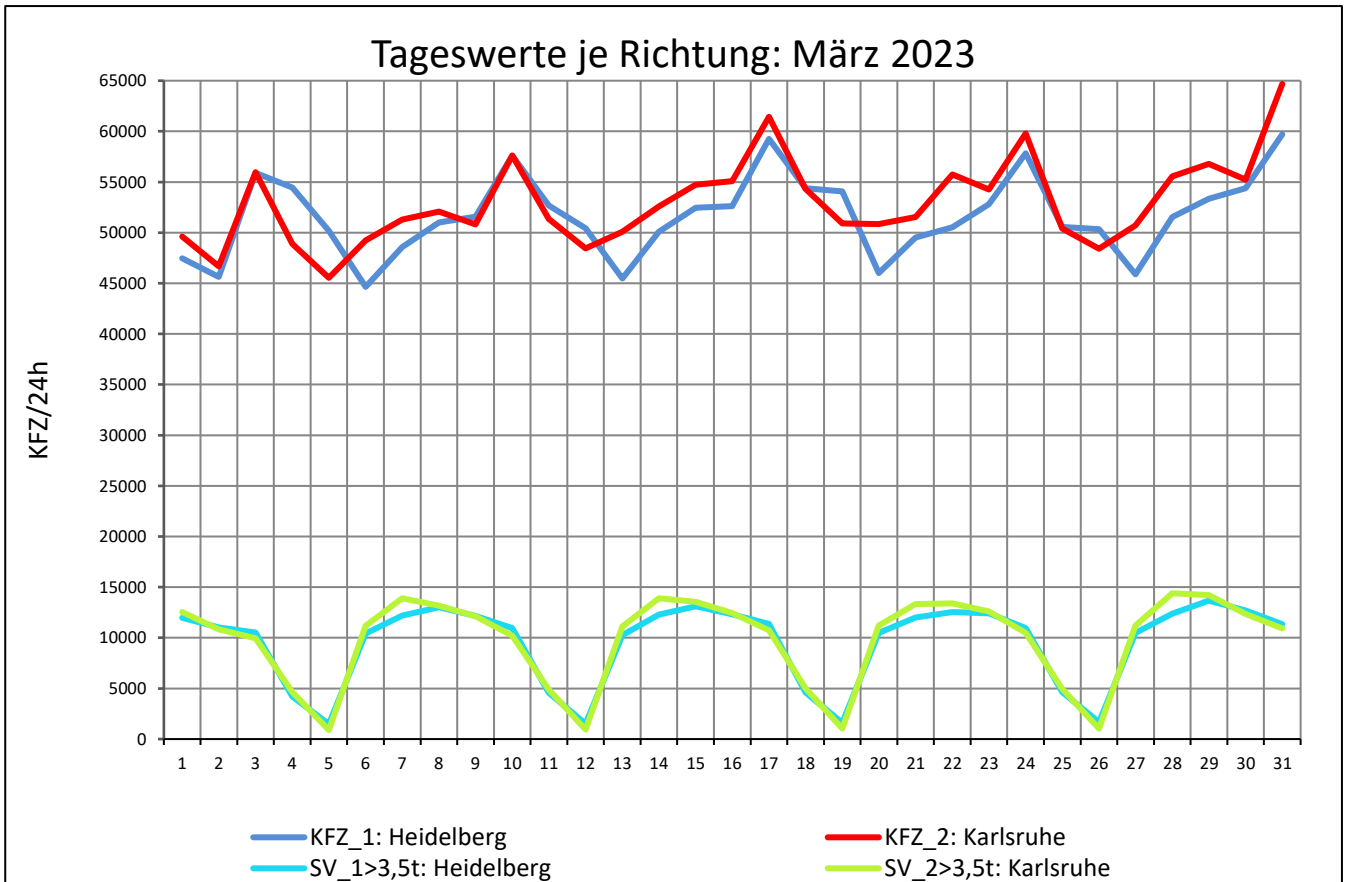
Zst.: **St. Leon**

TK-/Zst-Nr.: 6717/1018

A 5

Richtung 1 : **Heidelberg**

Richtung 2 : **Karlsruhe**



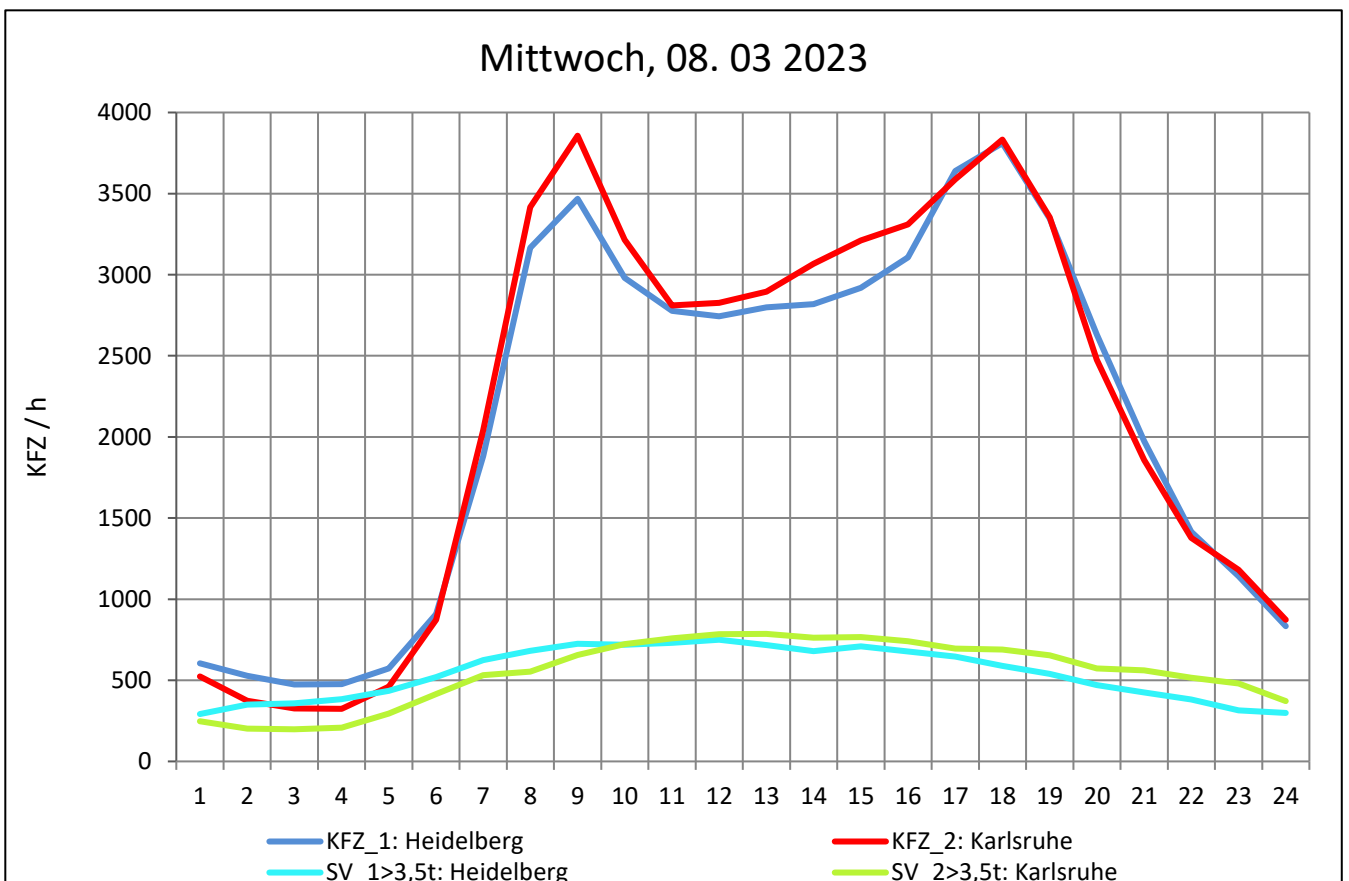
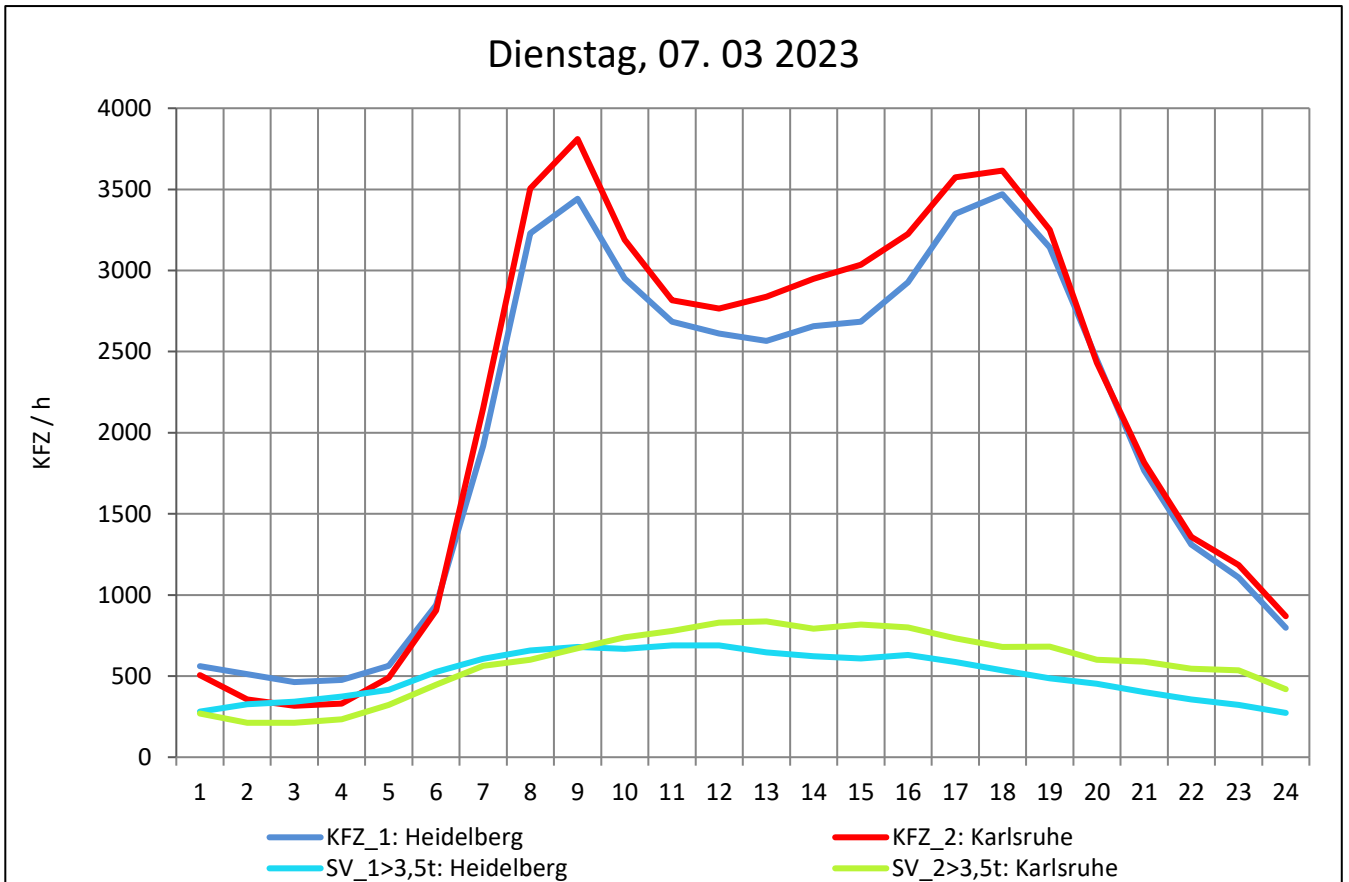
Zst.: **St. Leon**

TK-/Zst-Nr.: 6717/1018

A 5

Richtung 1 : **Heidelberg**

Richtung 2 : **Karlsruhe**



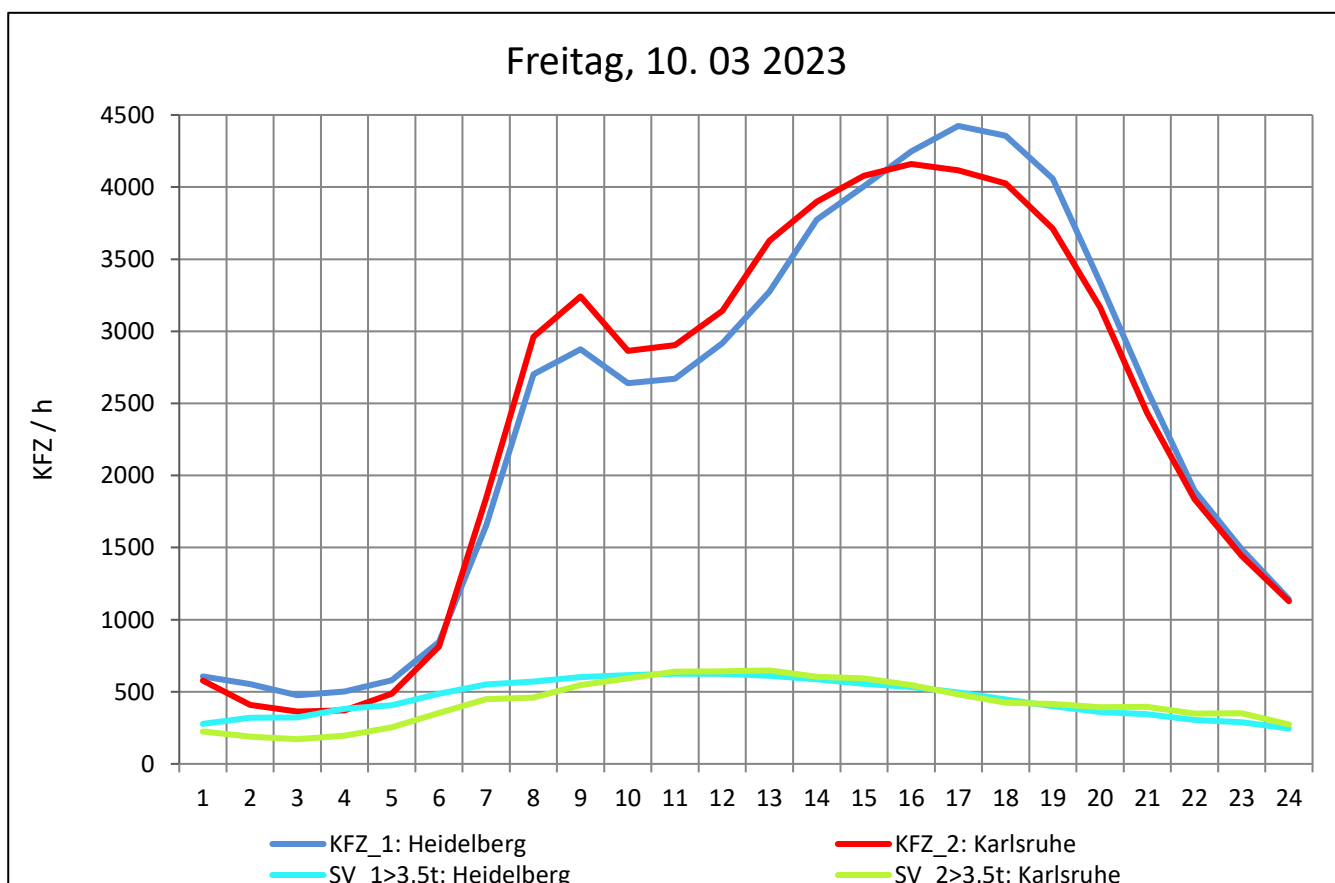
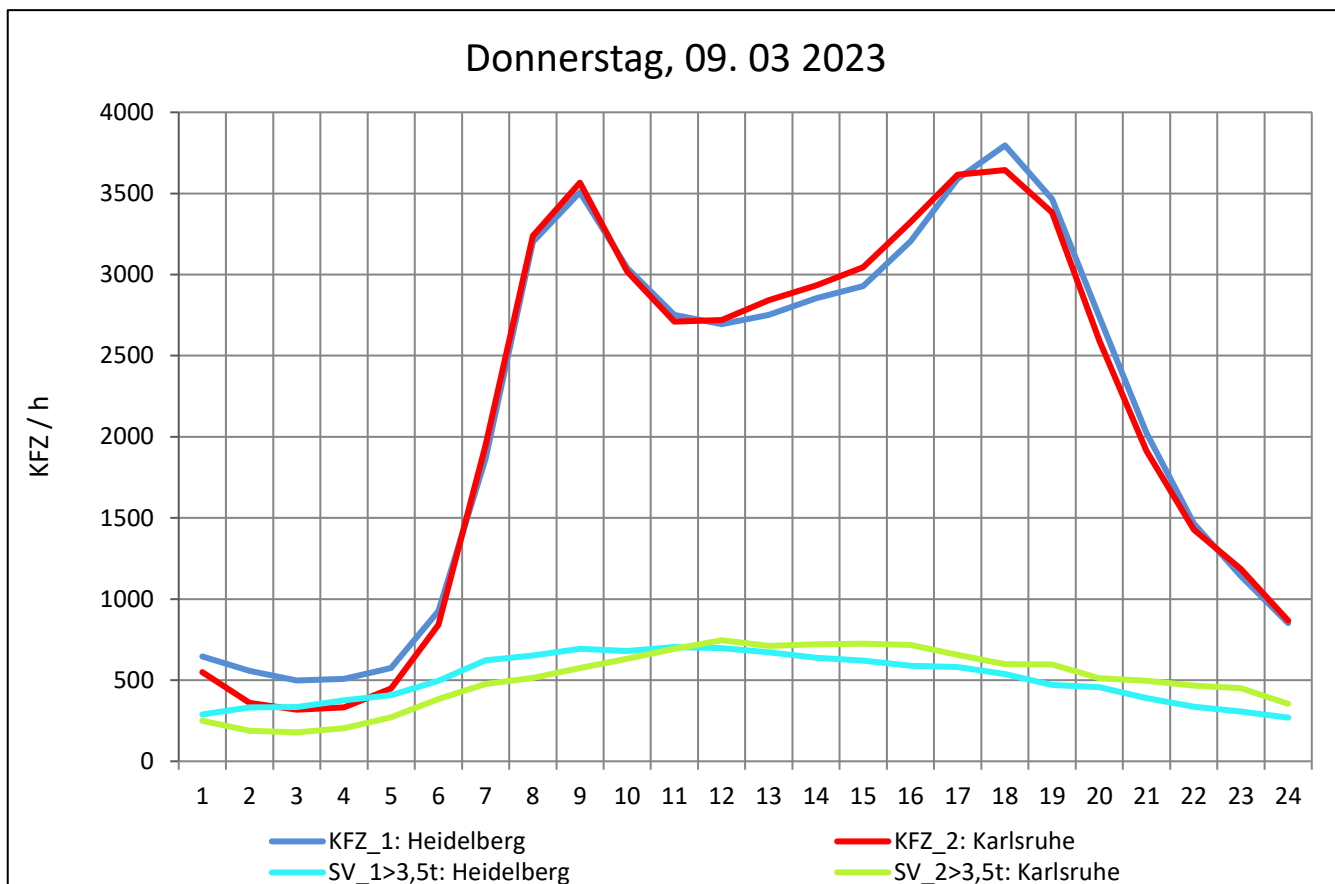
Zst.: **St. Leon**

TK-/Zst-Nr.: 6717/1018

A 5

Richtung 1 : **Heidelberg**

Richtung 2 : **Karlsruhe**



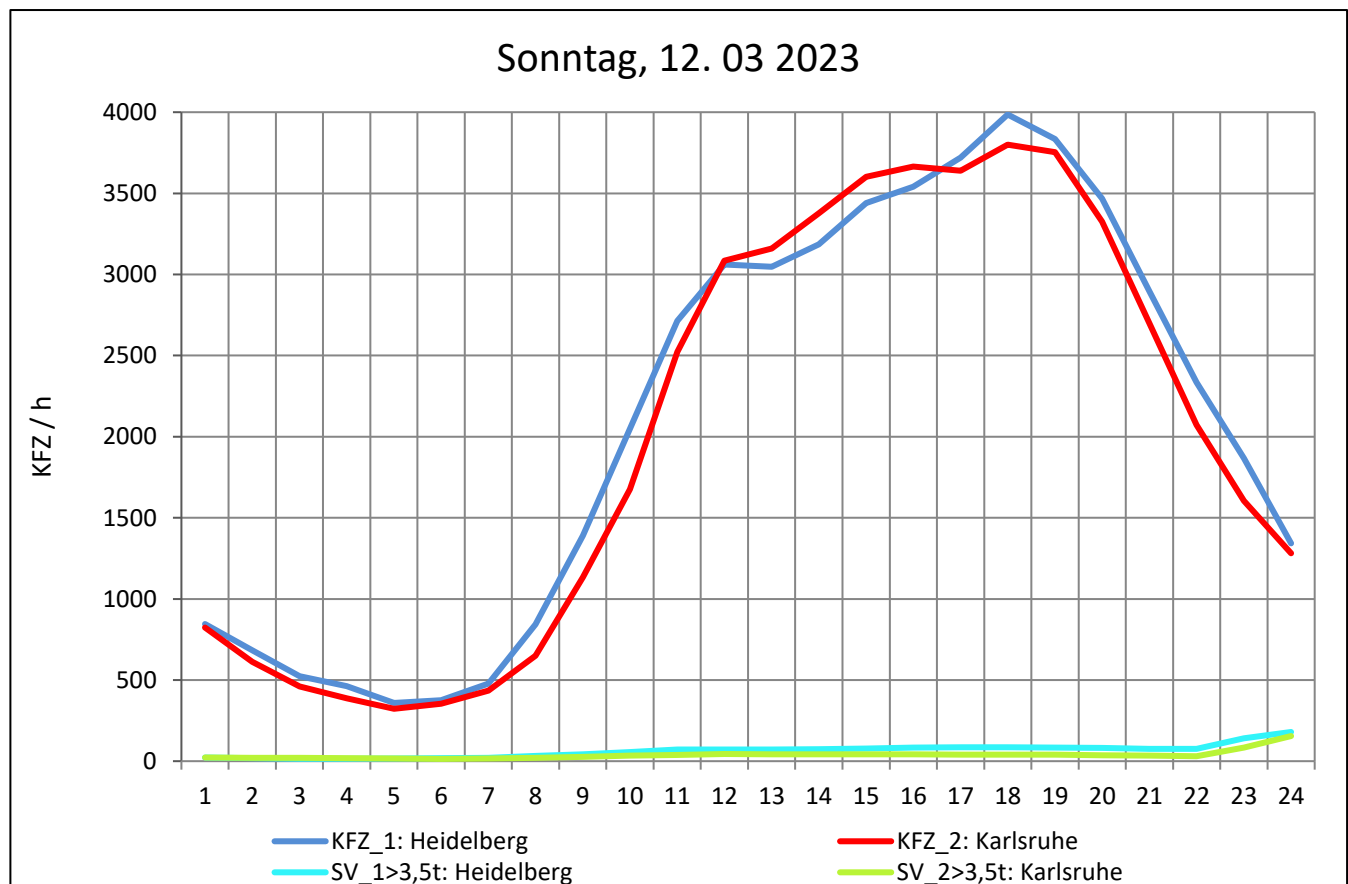
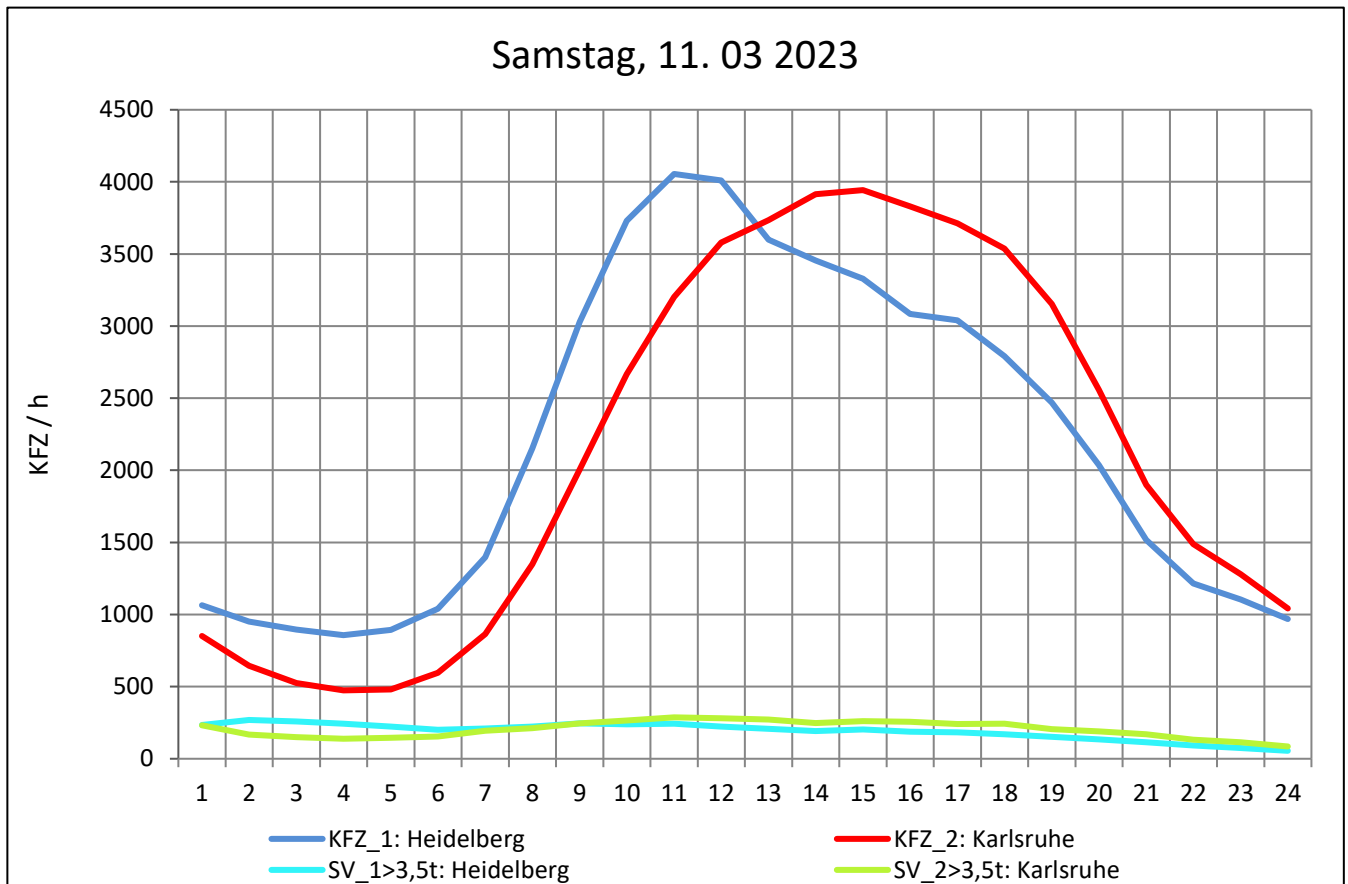
Zst.: **St. Leon**

TK-/Zst-Nr.: 6717/1018

A 5

Richtung 1 : **Heidelberg**

Richtung 2 : **Karlsruhe**



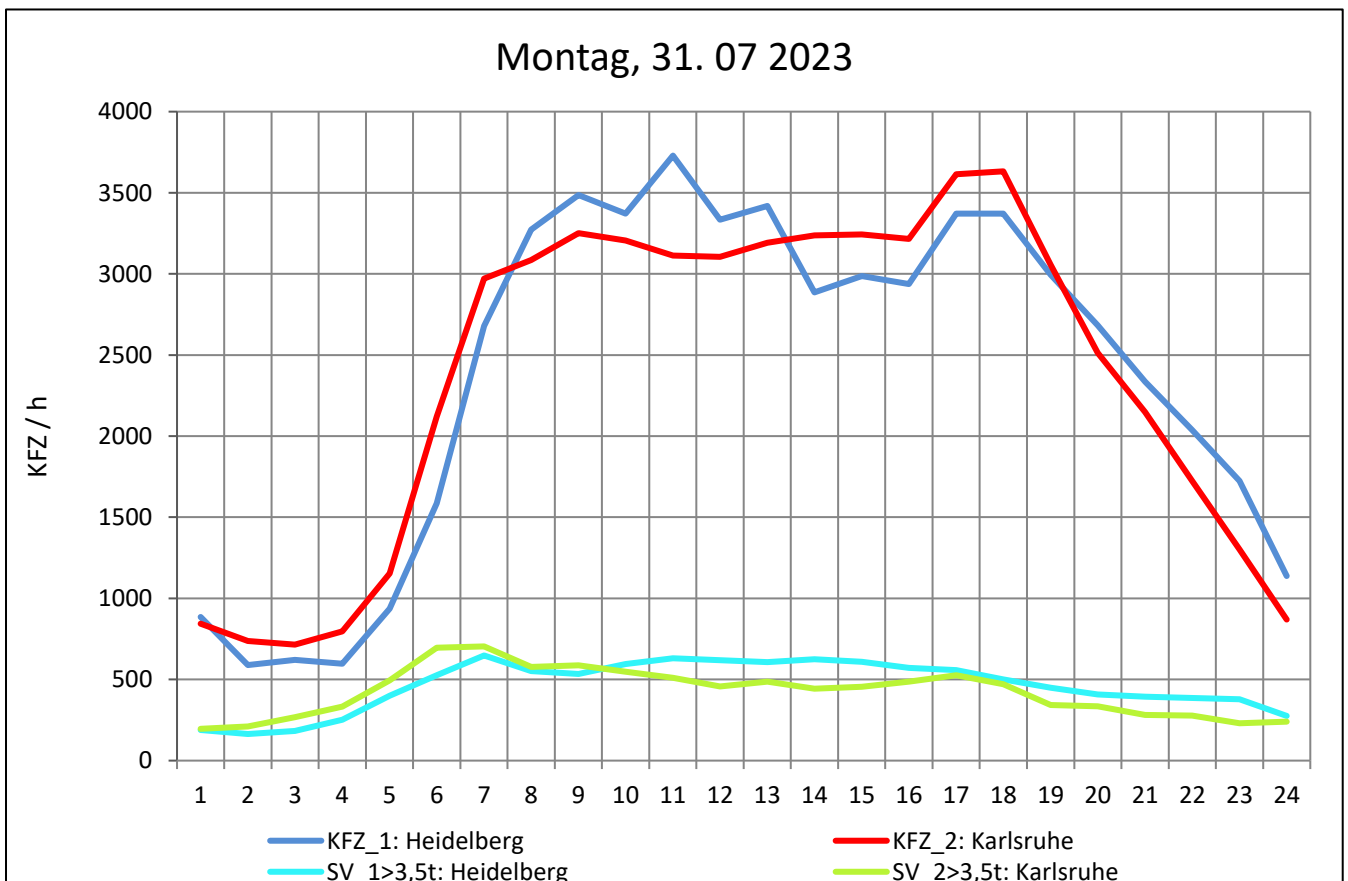
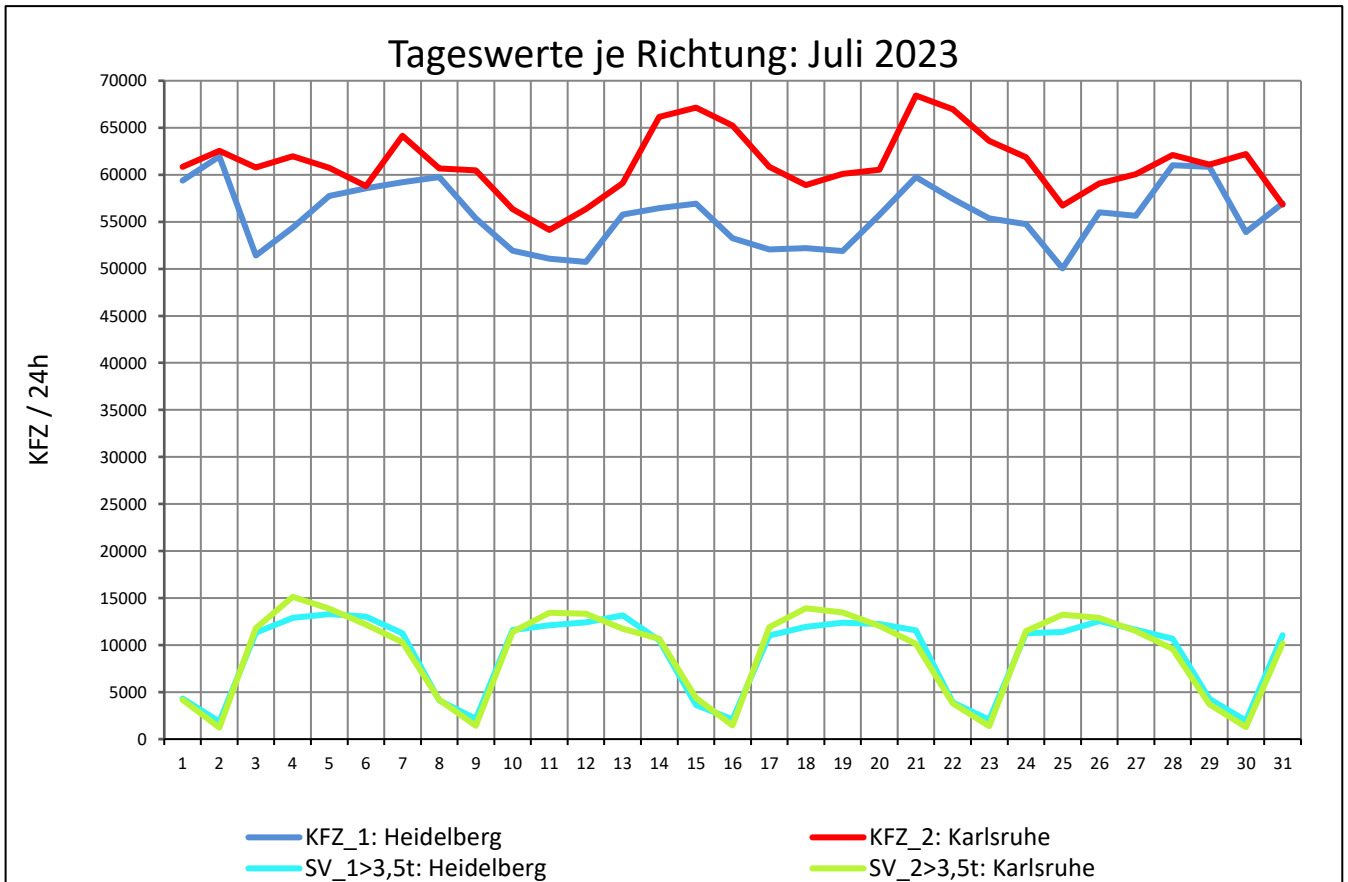
Zst.: **St. Leon**

TK-/Zst-Nr.: 6717/1018

A 5

Richtung 1 : **Heidelberg**

Richtung 2 : **Karlsruhe**



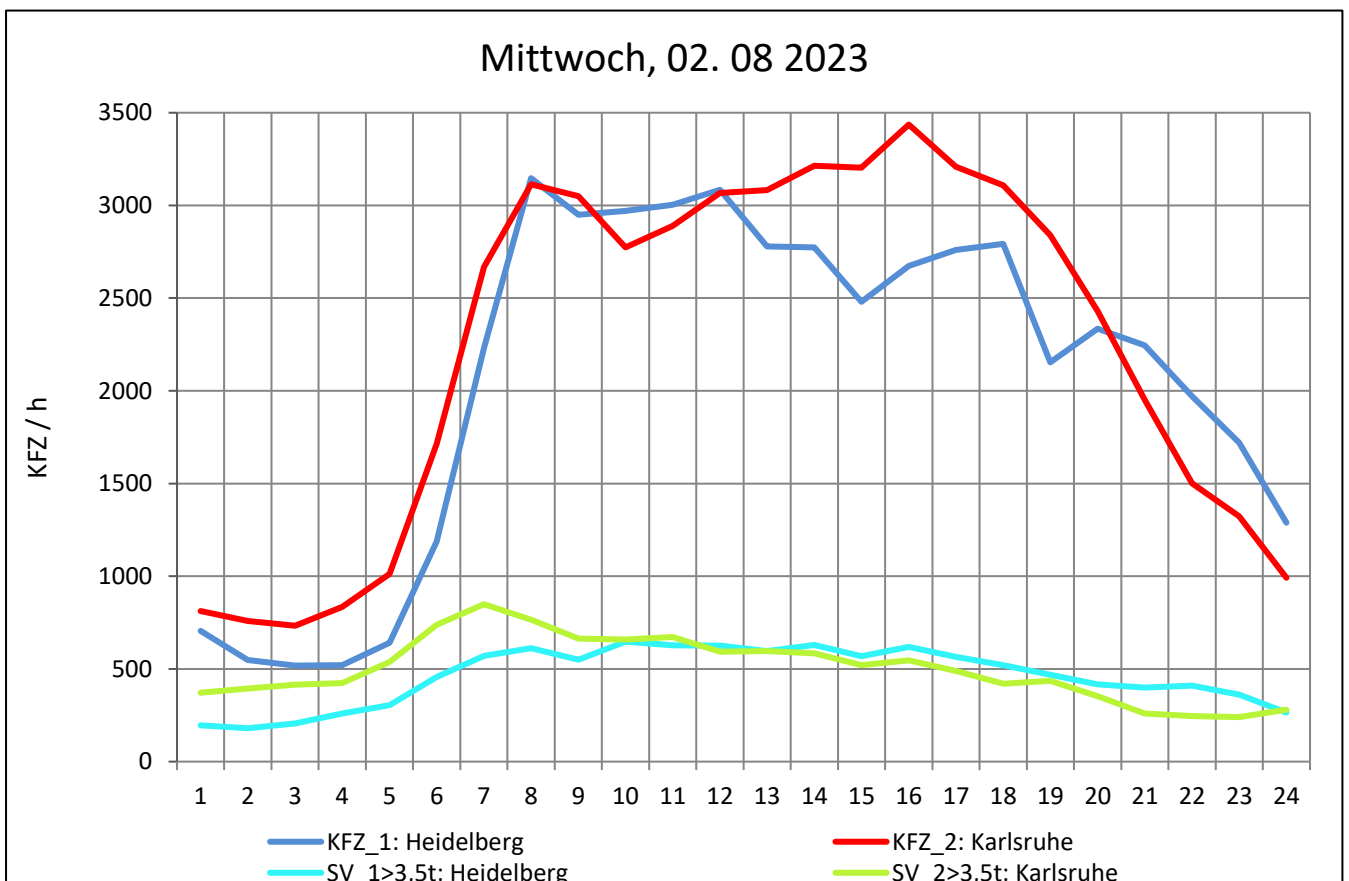
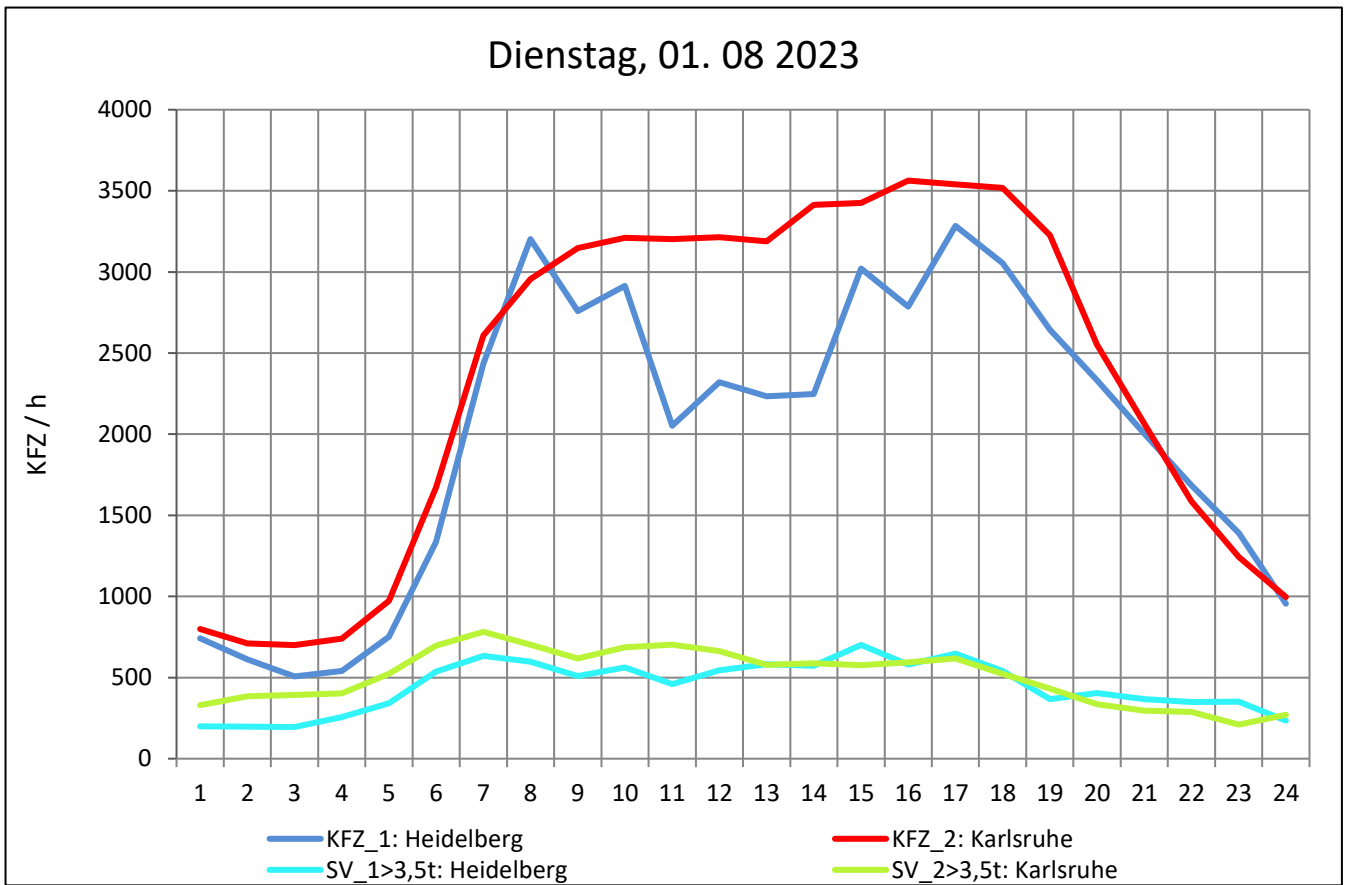
Zst.: **St. Leon**

TK-/Zst-Nr.: 6717/1018

A 5

Richtung 1 : **Heidelberg**

Richtung 2 : **Karlsruhe**



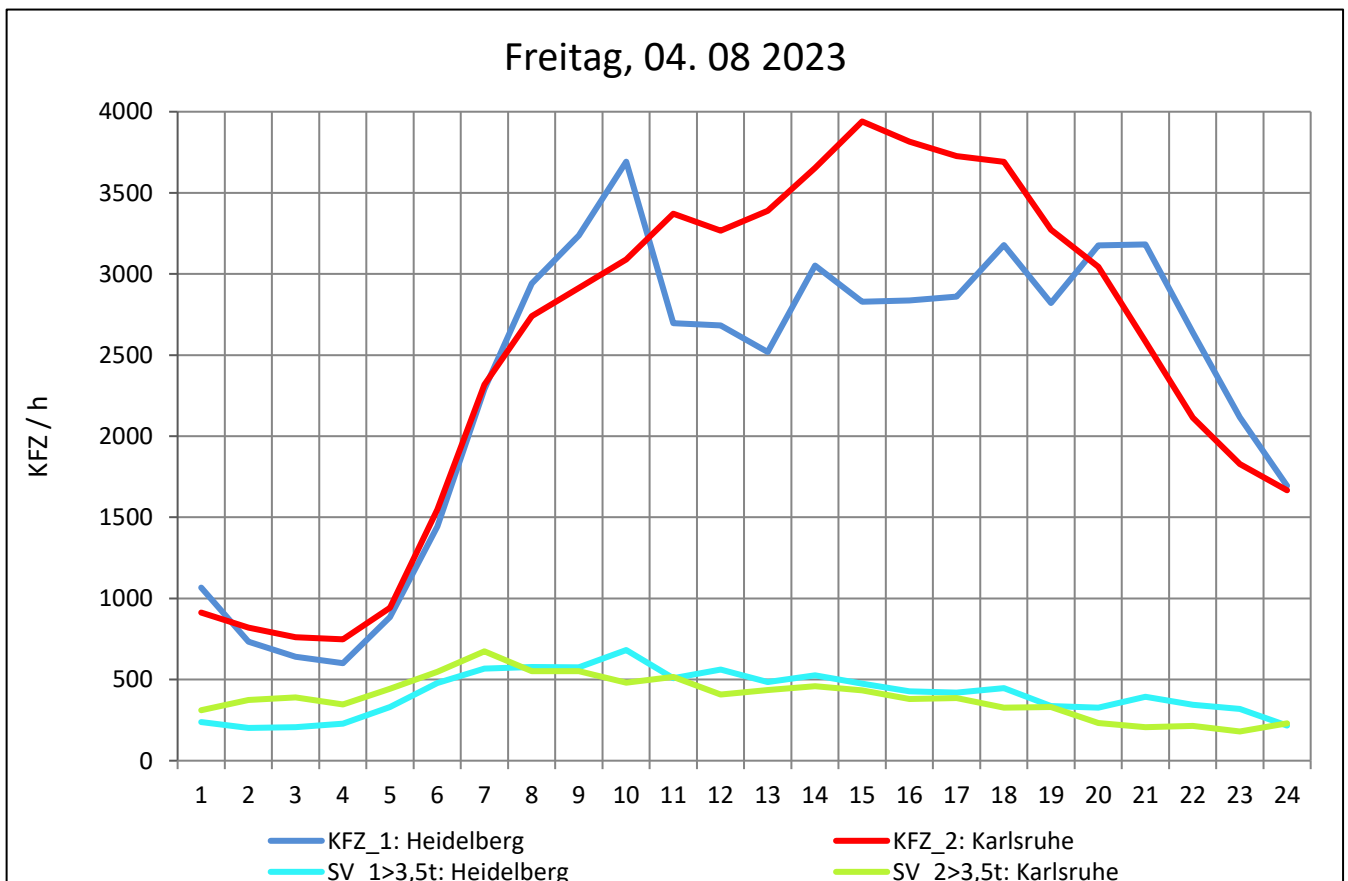
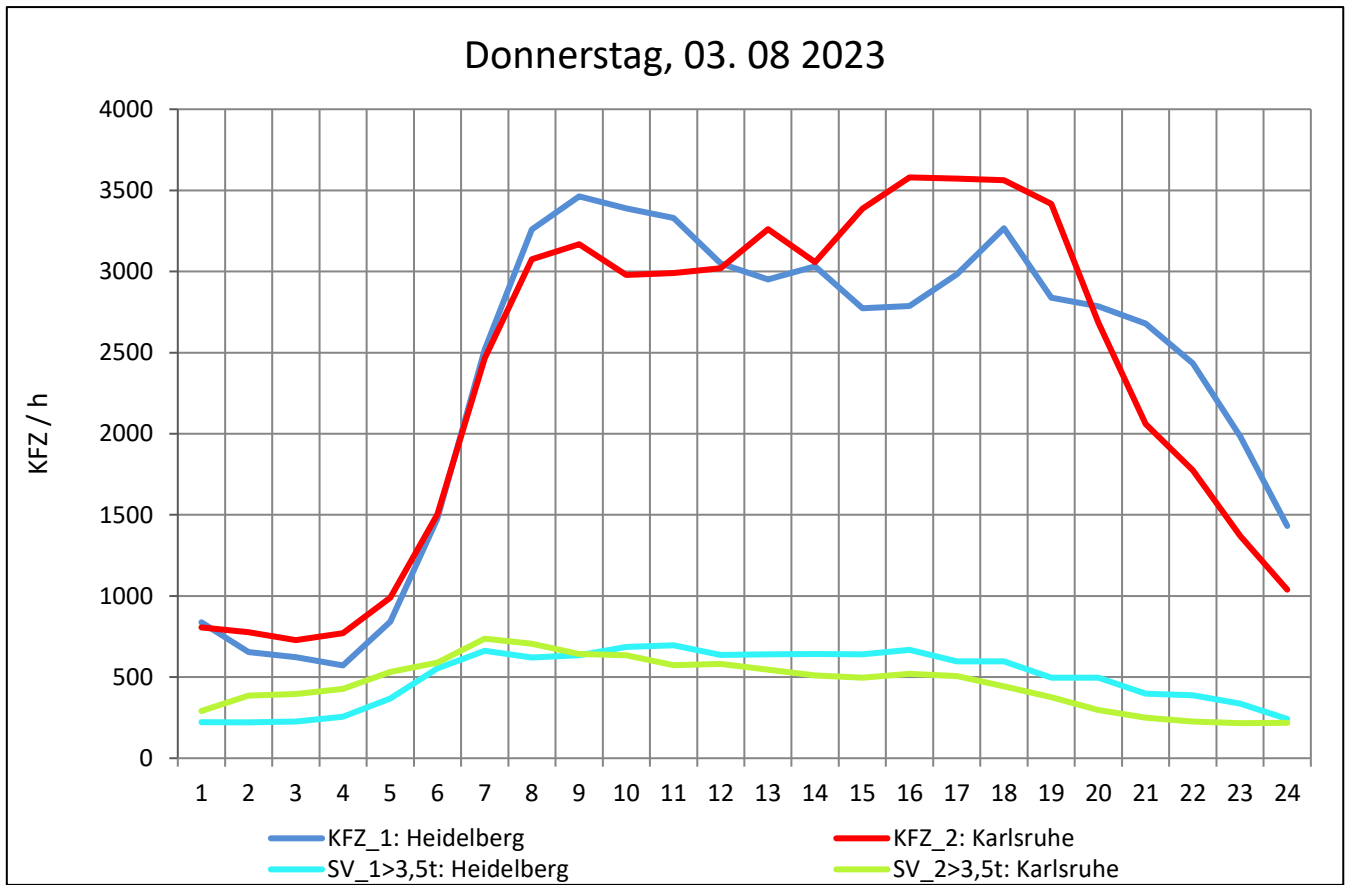
Zst.: **St. Leon**

TK-/Zst-Nr.: 6717/1018

A 5

Richtung 1 : **Heidelberg**

Richtung 2 : **Karlsruhe**



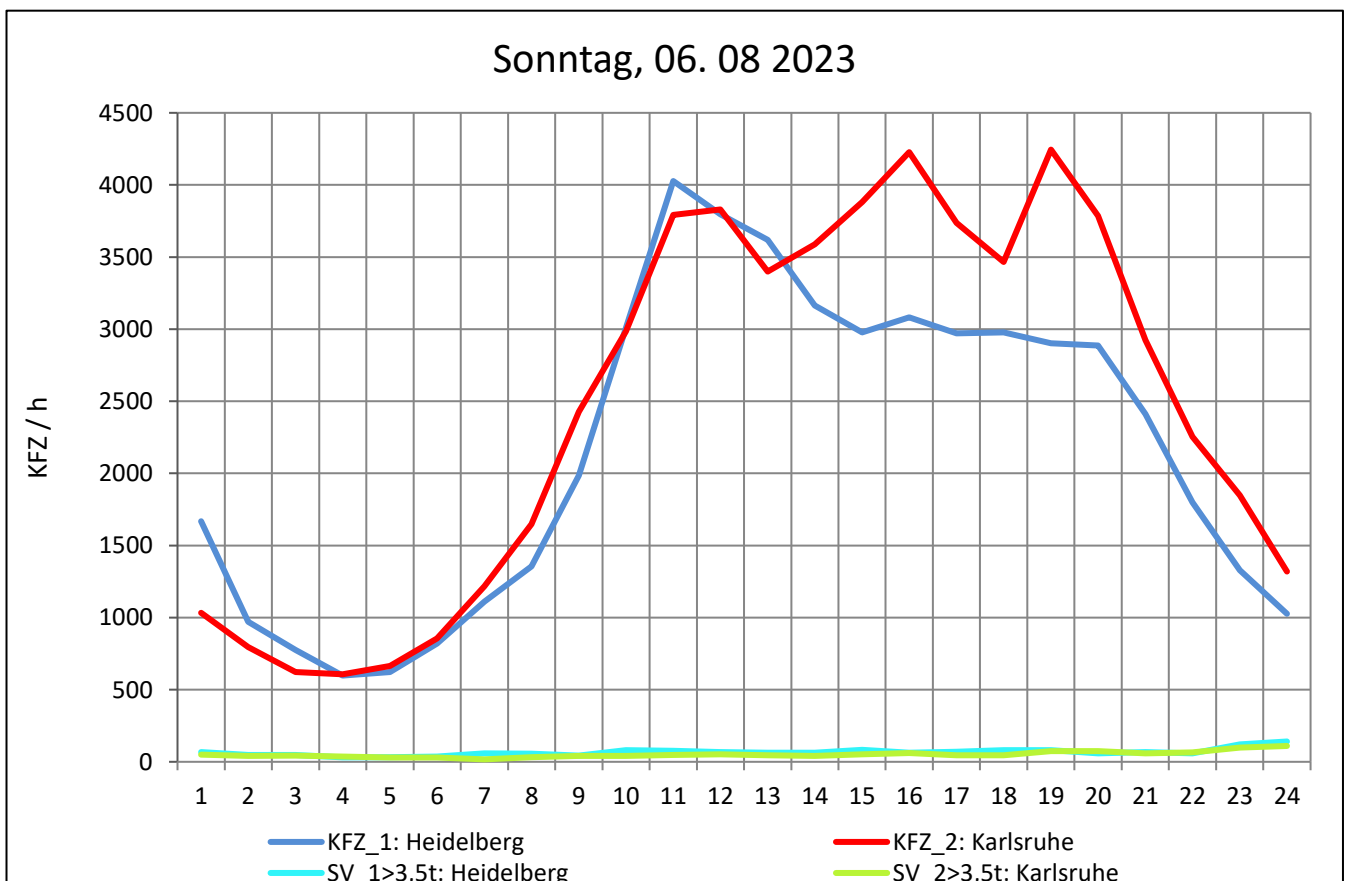
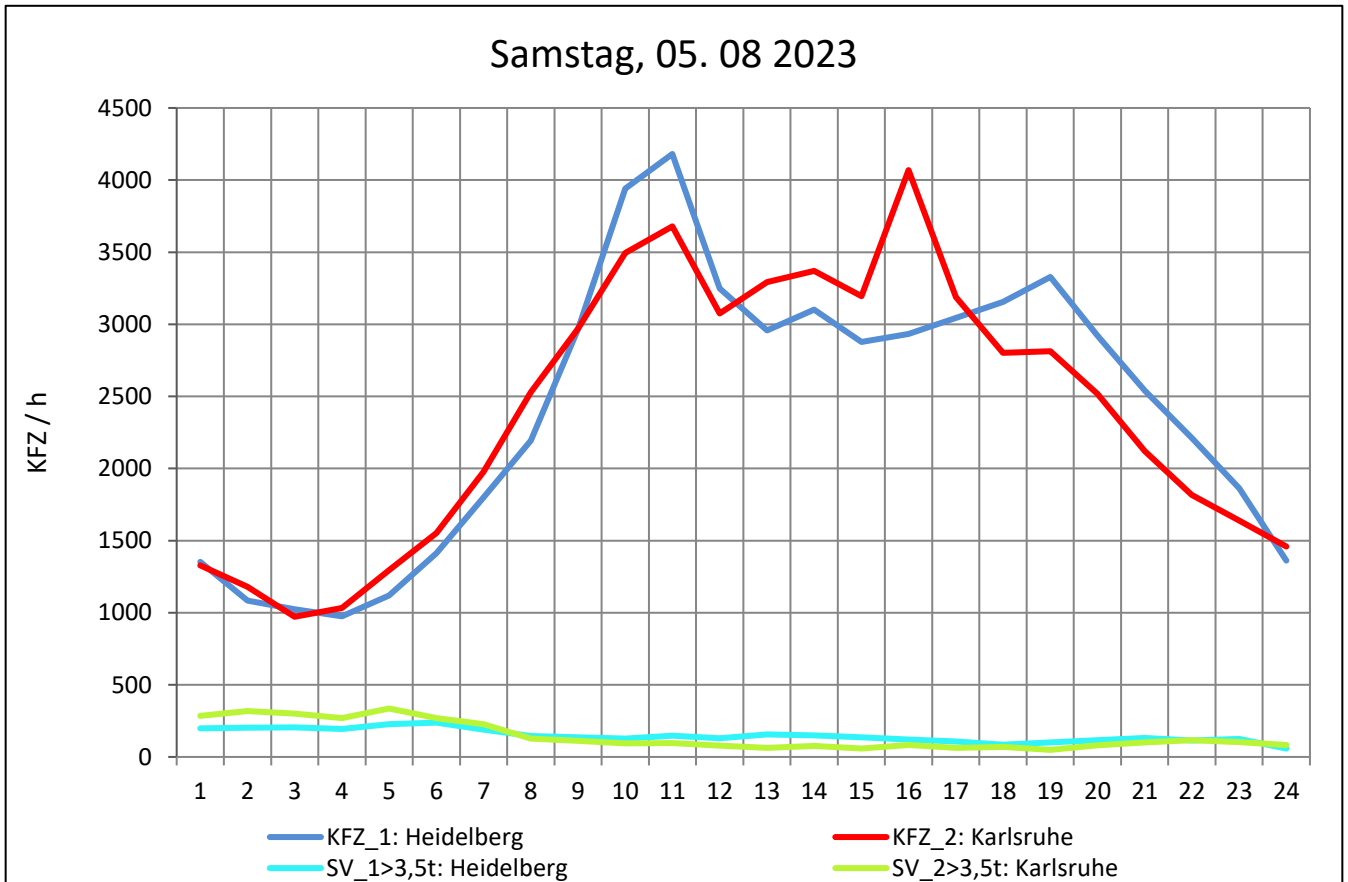
Zst.: **St. Leon**

TK-/Zst-Nr.: 6717/1018

A 5

Richtung 1 : **Heidelberg**

Richtung 2 : **Karlsruhe**



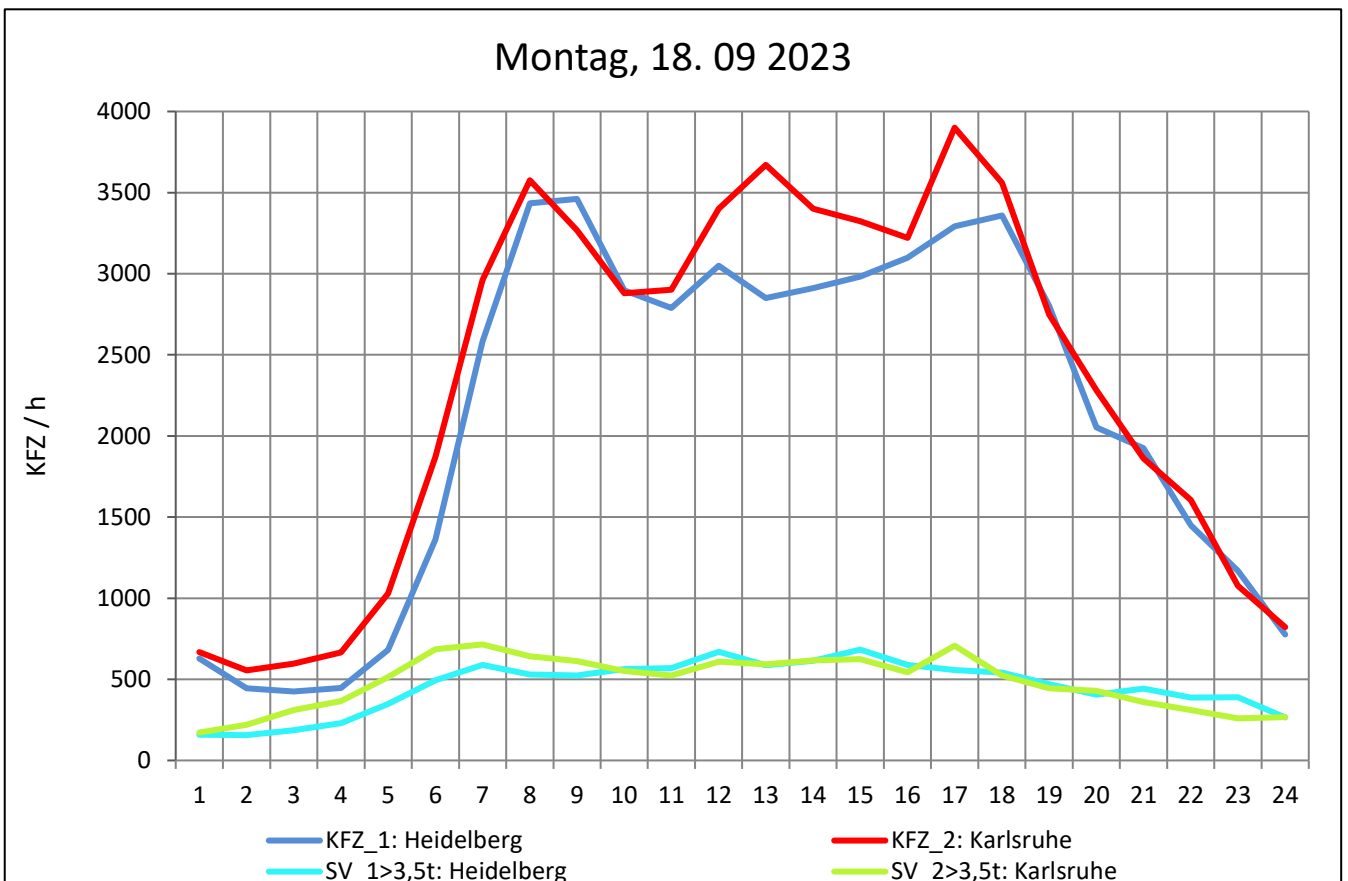
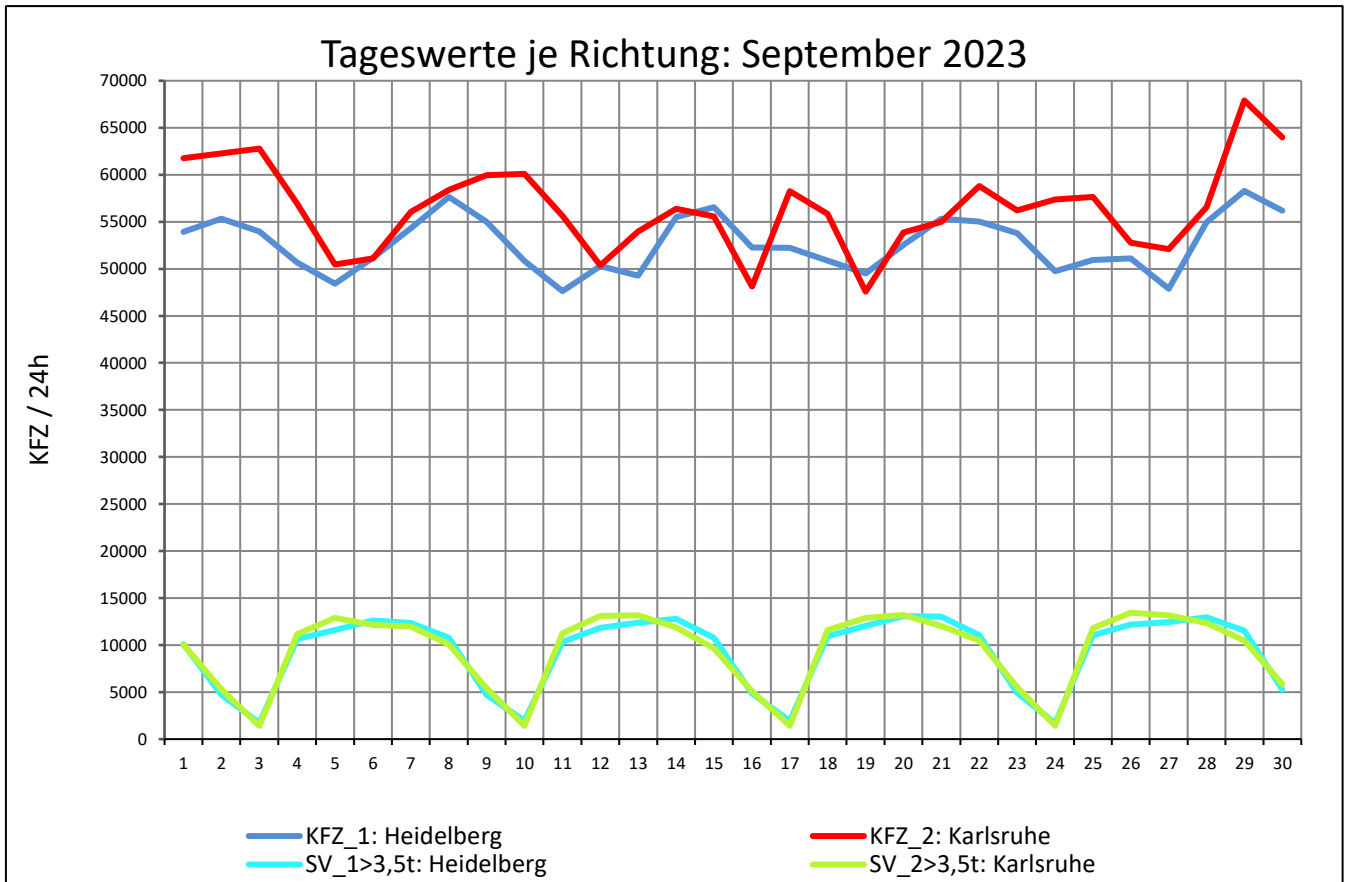
Zst.: **St. Leon**

TK-/Zst-Nr.: 6717/1018

A 5

Richtung 1 : **Heidelberg**

Richtung 2 : **Karlsruhe**



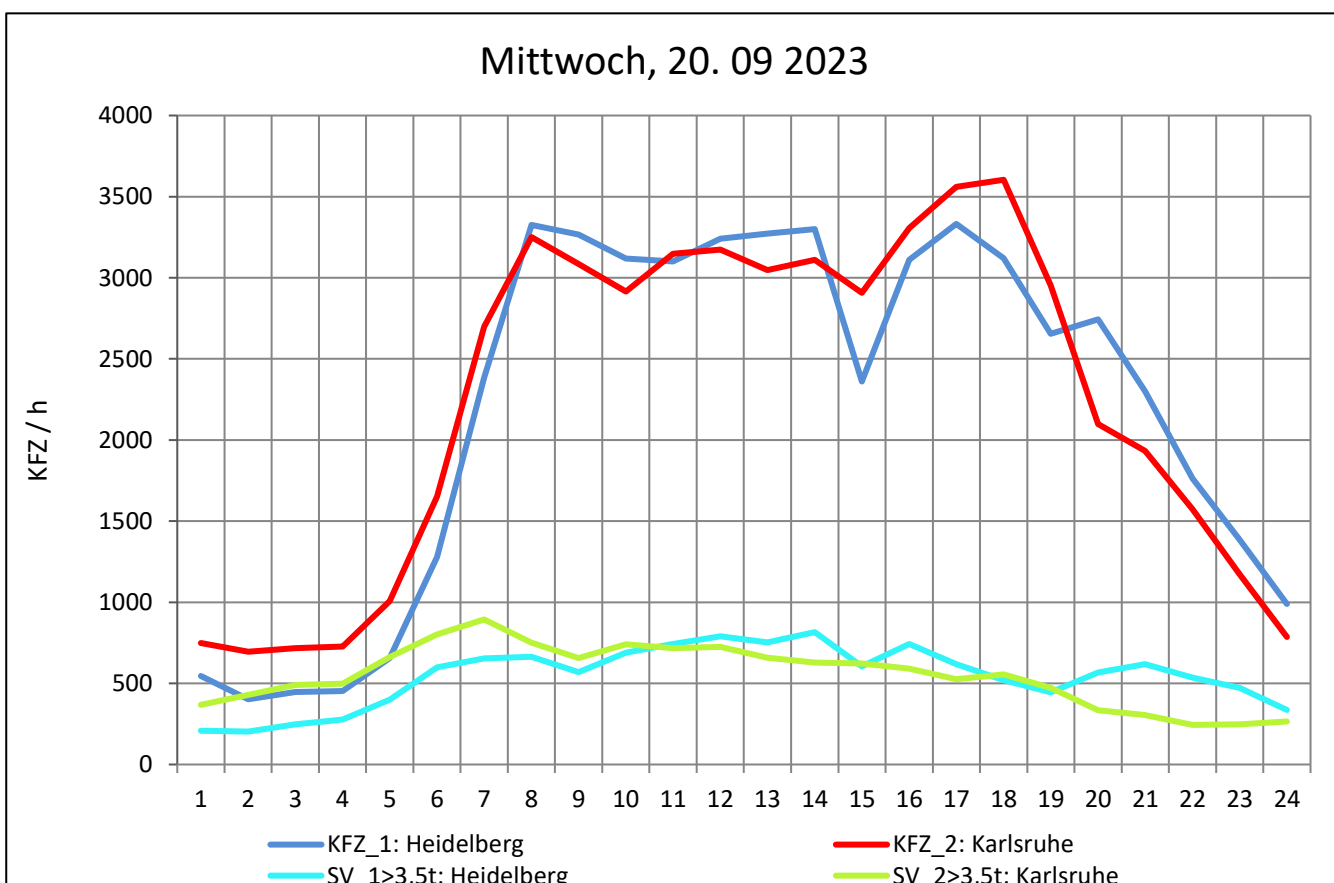
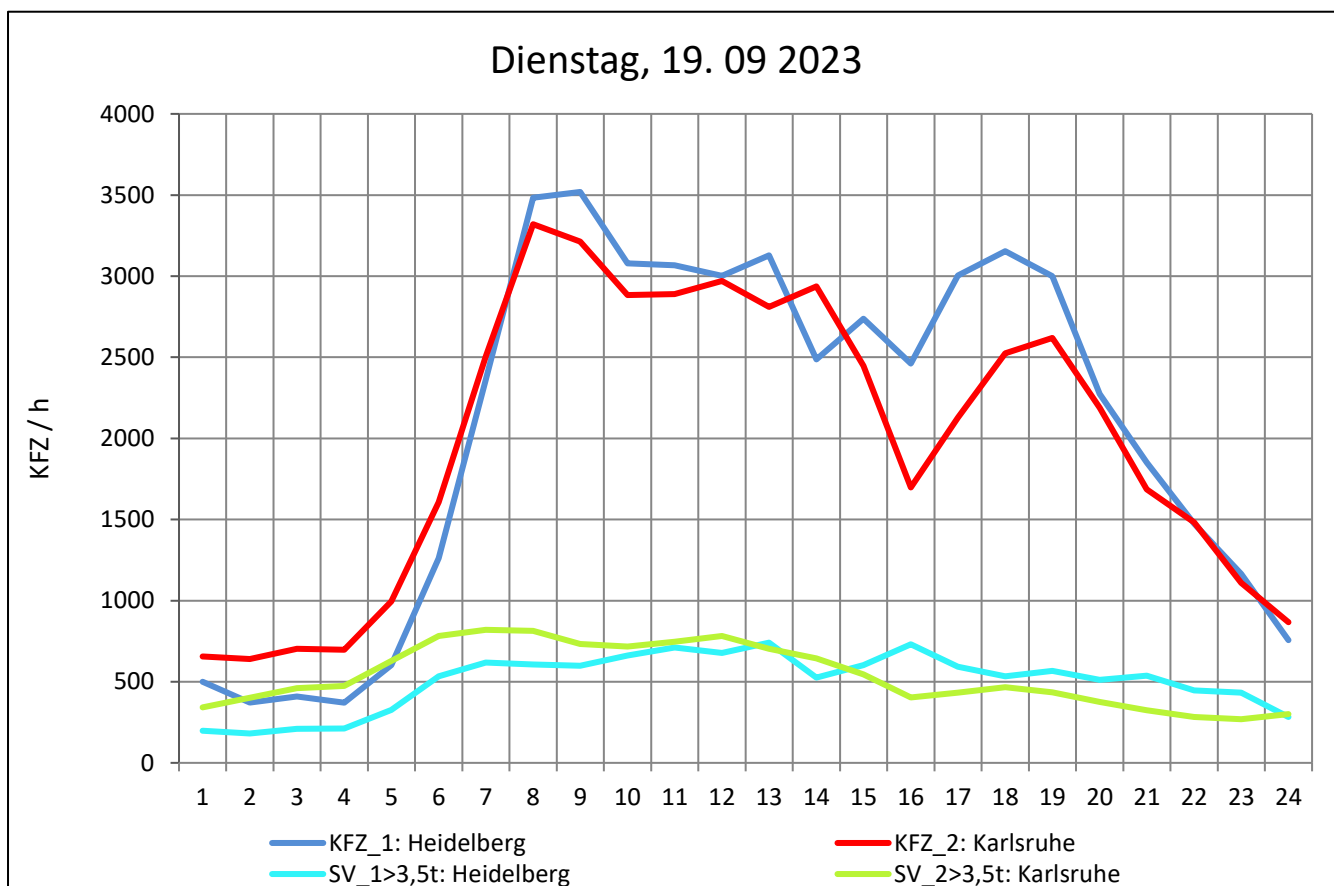
Zst.: **St. Leon**

TK-/Zst-Nr.: 6717/1018

A 5

Richtung 1 : **Heidelberg**

Richtung 2 : **Karlsruhe**



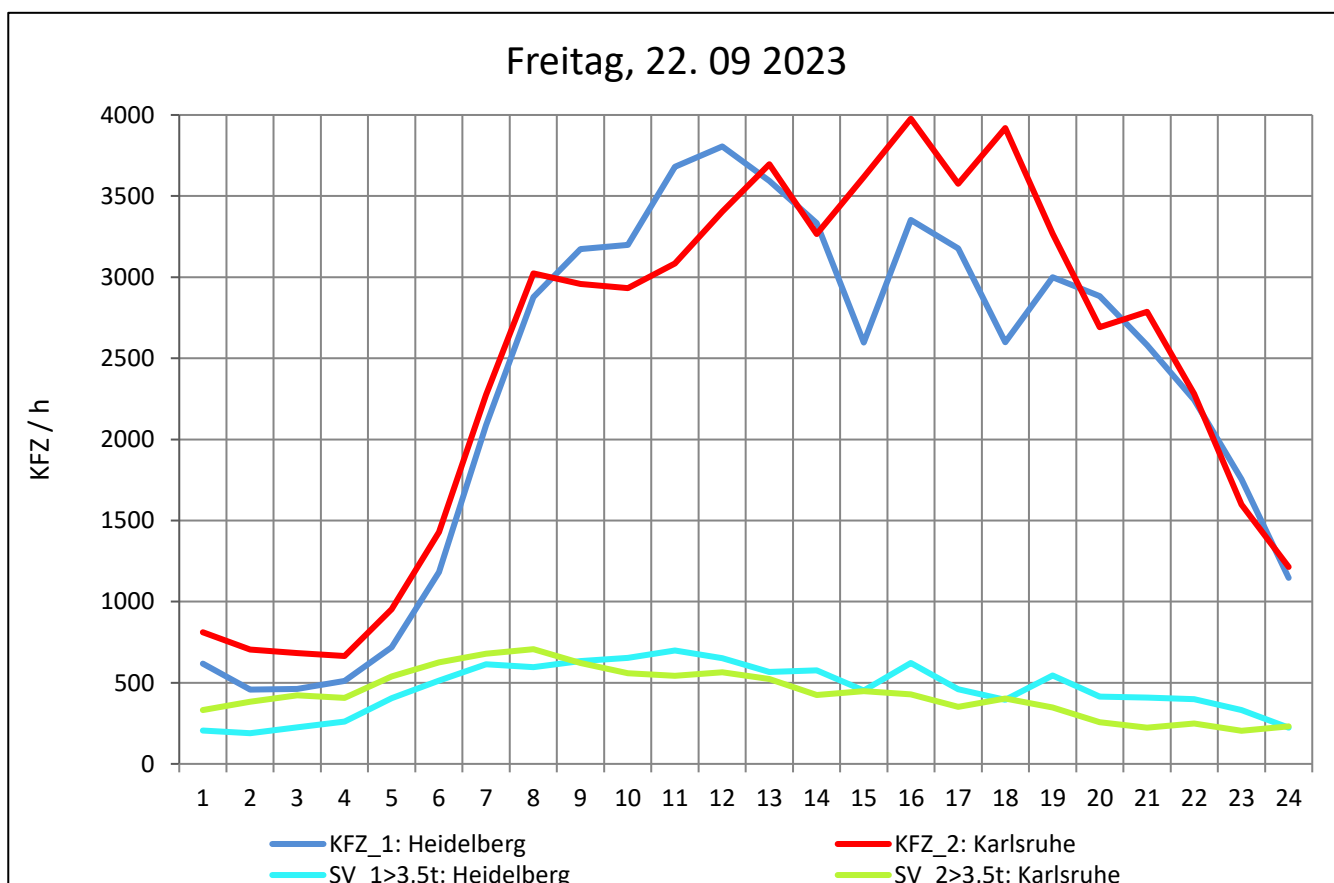
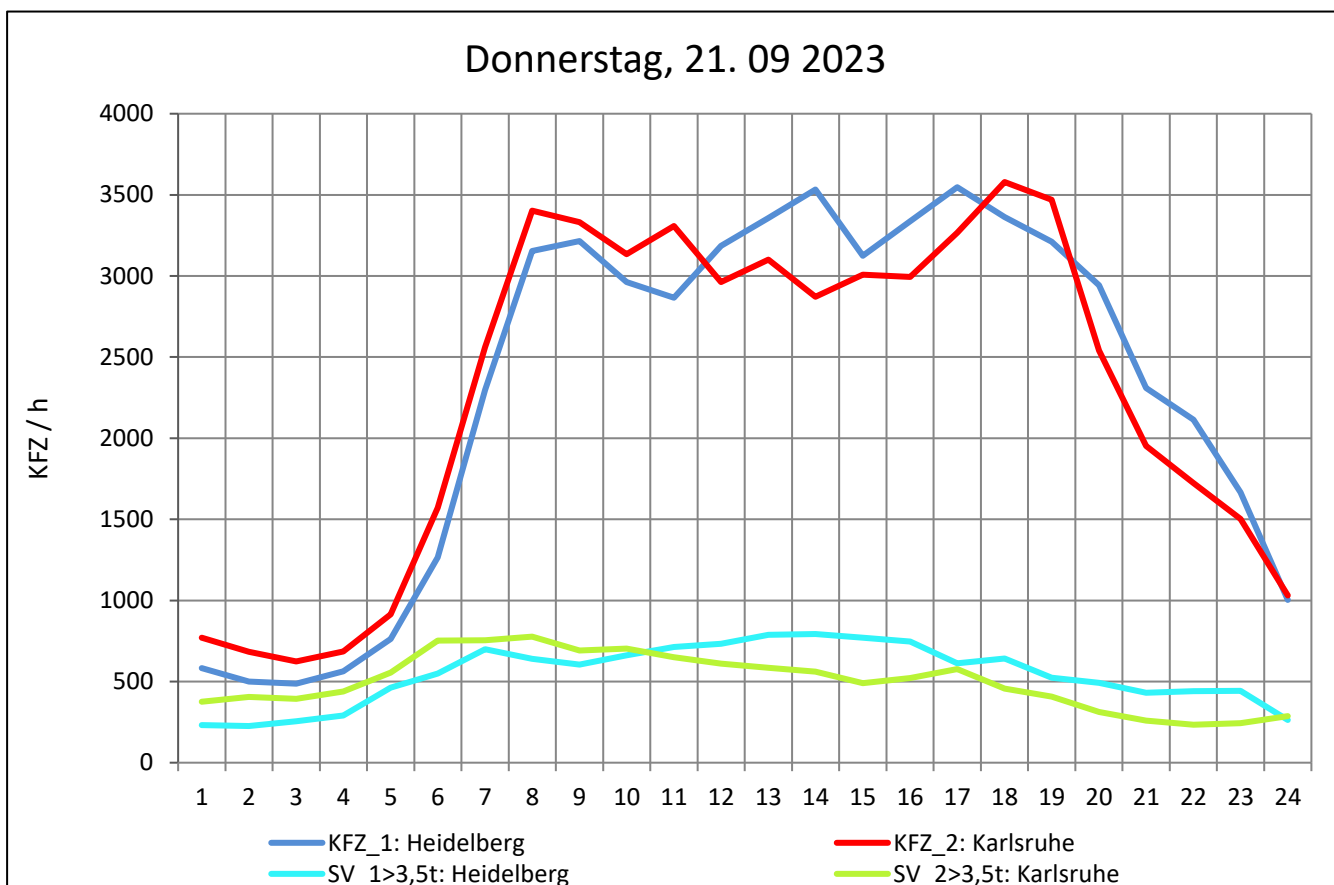
Zst.: **St. Leon**

TK-/Zst-Nr.: 6717/1018

A 5

Richtung 1 : **Heidelberg**

Richtung 2 : **Karlsruhe**



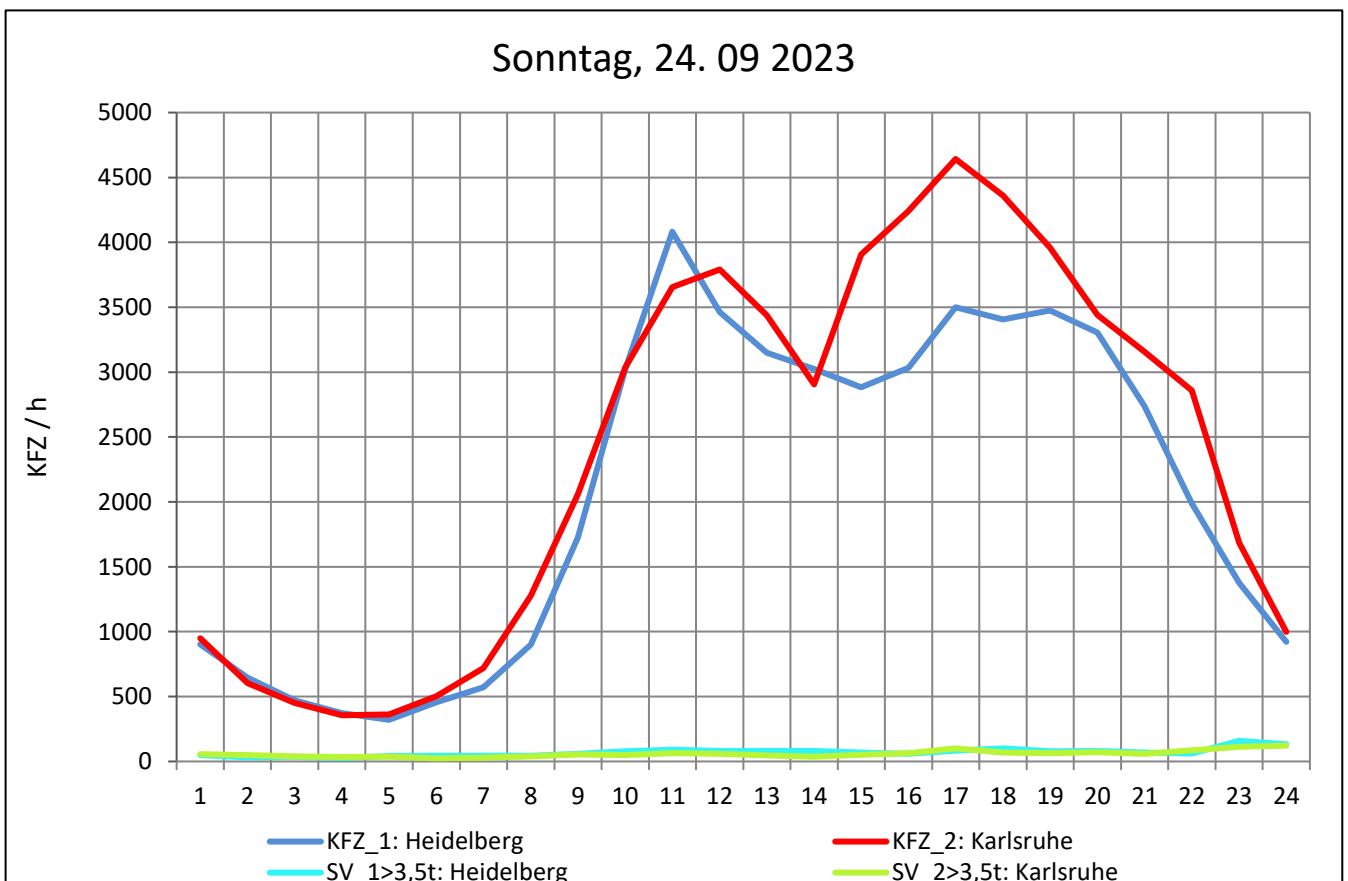
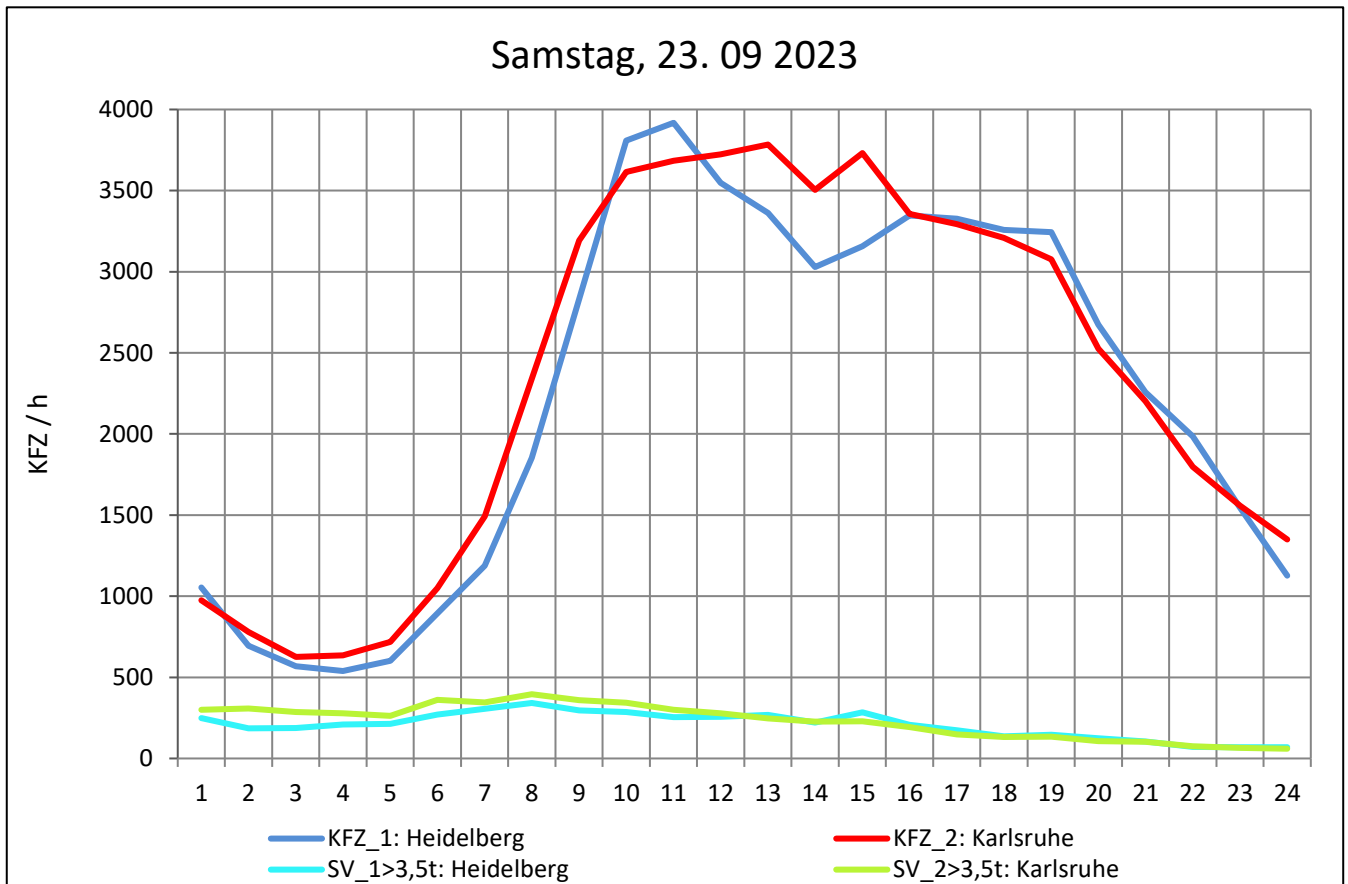
Zst.: **St. Leon**

TK-/Zst-Nr.: 6717/1018

A 5

Richtung 1 : **Heidelberg**

Richtung 2 : **Karlsruhe**



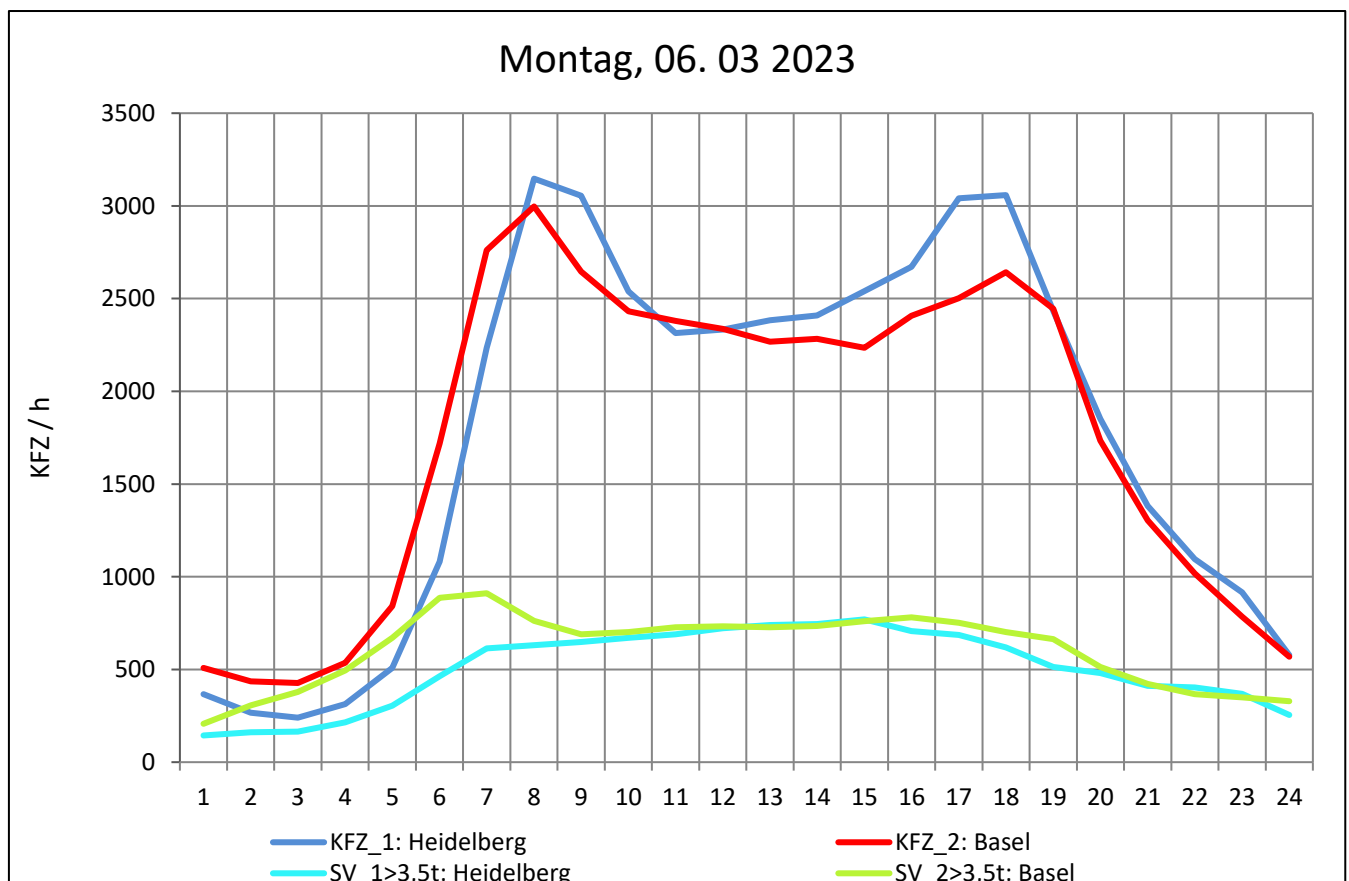
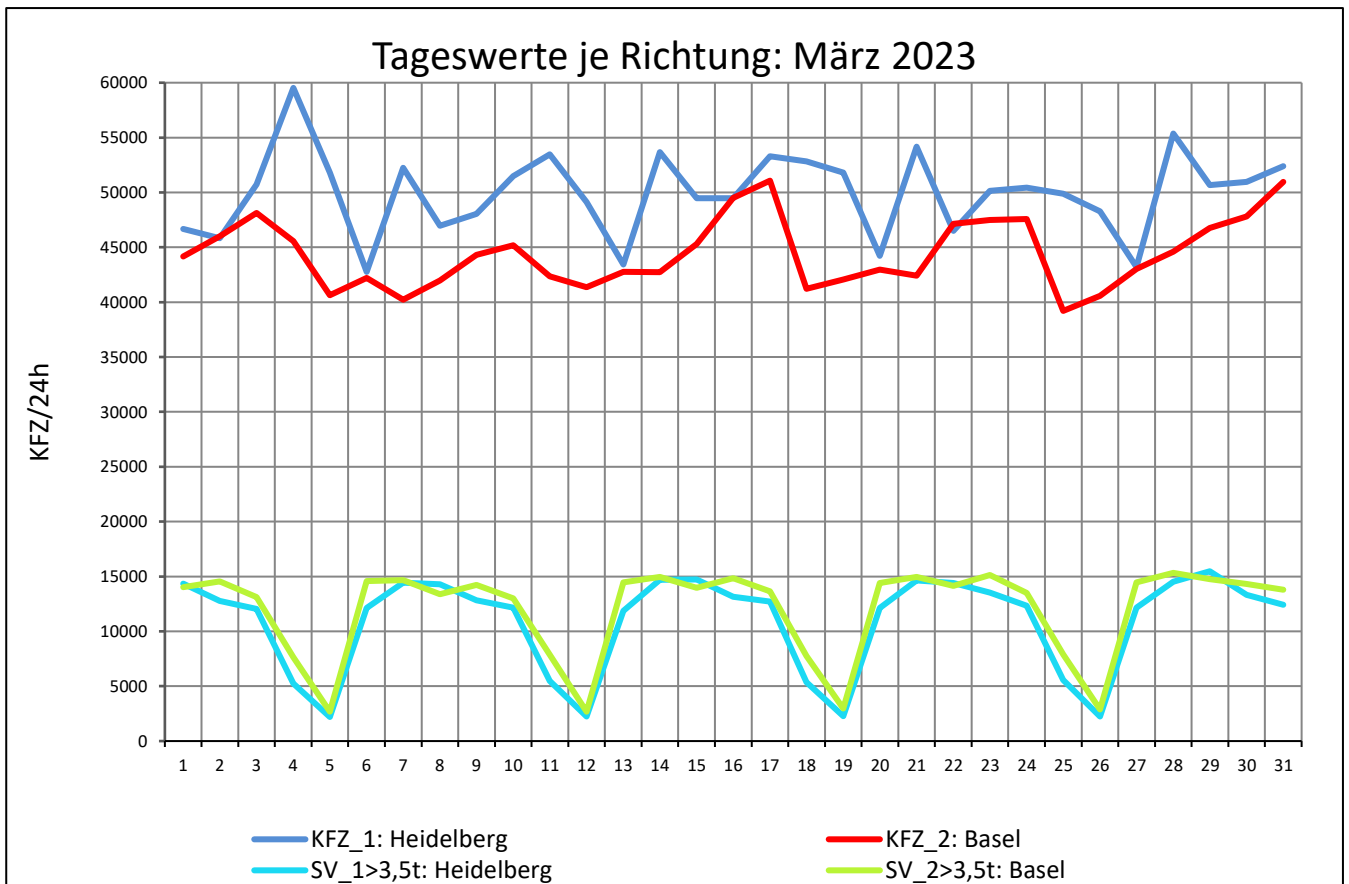
Zst.: **Kronau**

TK-/Zst-Nr.: 6817/1019

A 5

Richtung 1 : **Heidelberg**

Richtung 2 : **Basel**



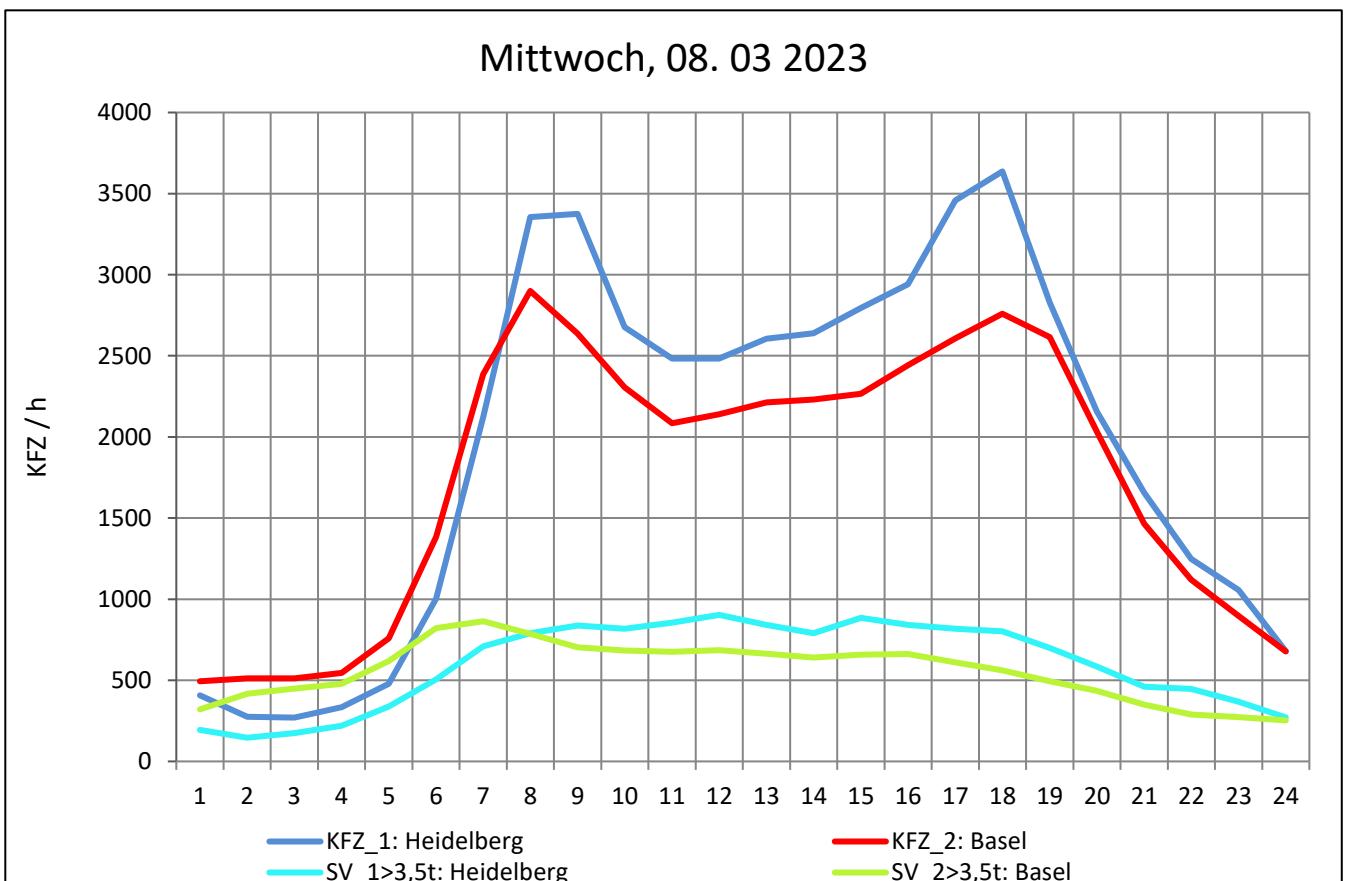
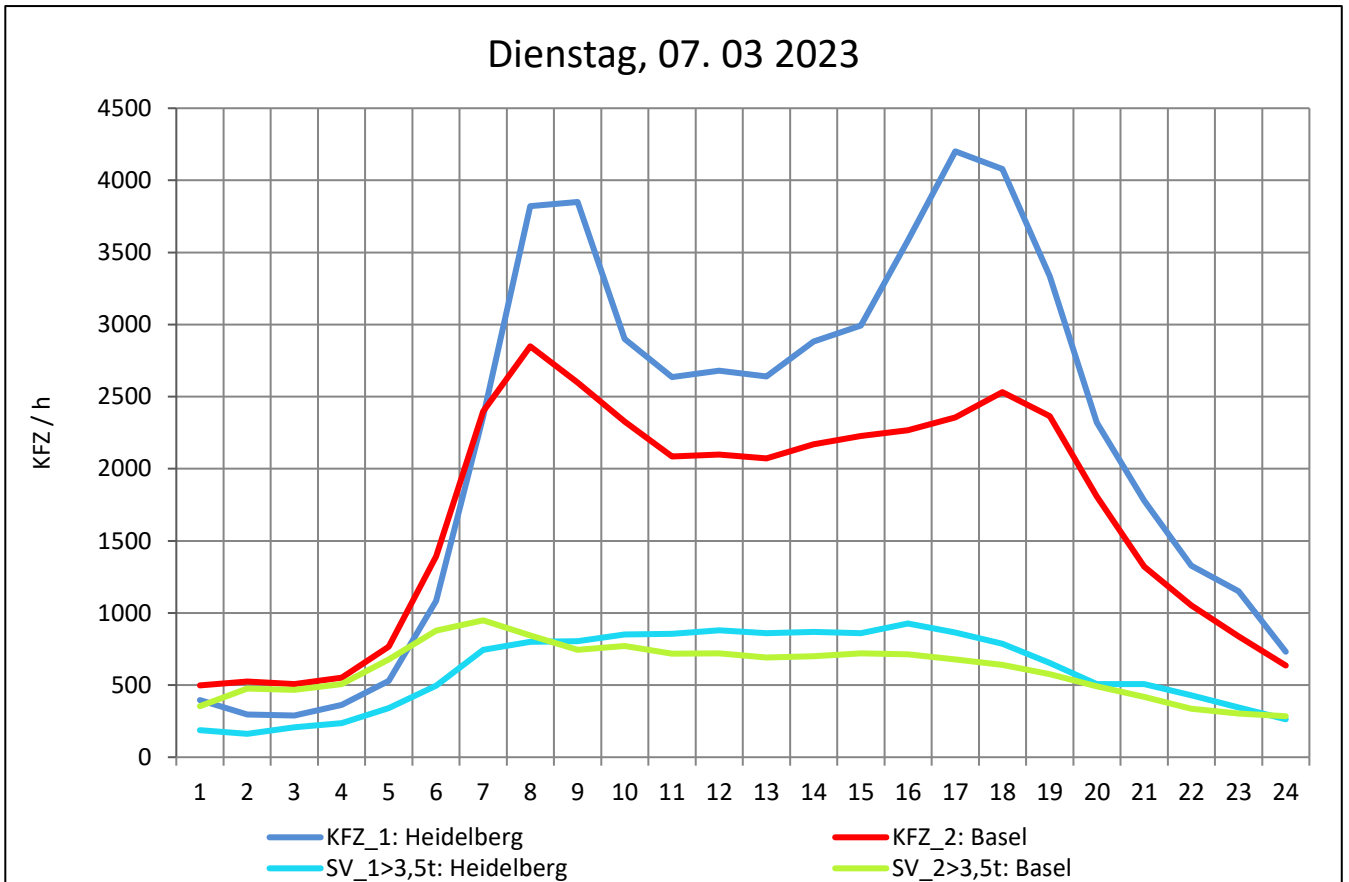
Zst.: **Kronau**

TK-/Zst-Nr.: 6817/1019

A 5

Richtung 1 : **Heidelberg**

Richtung 2 : **Basel**



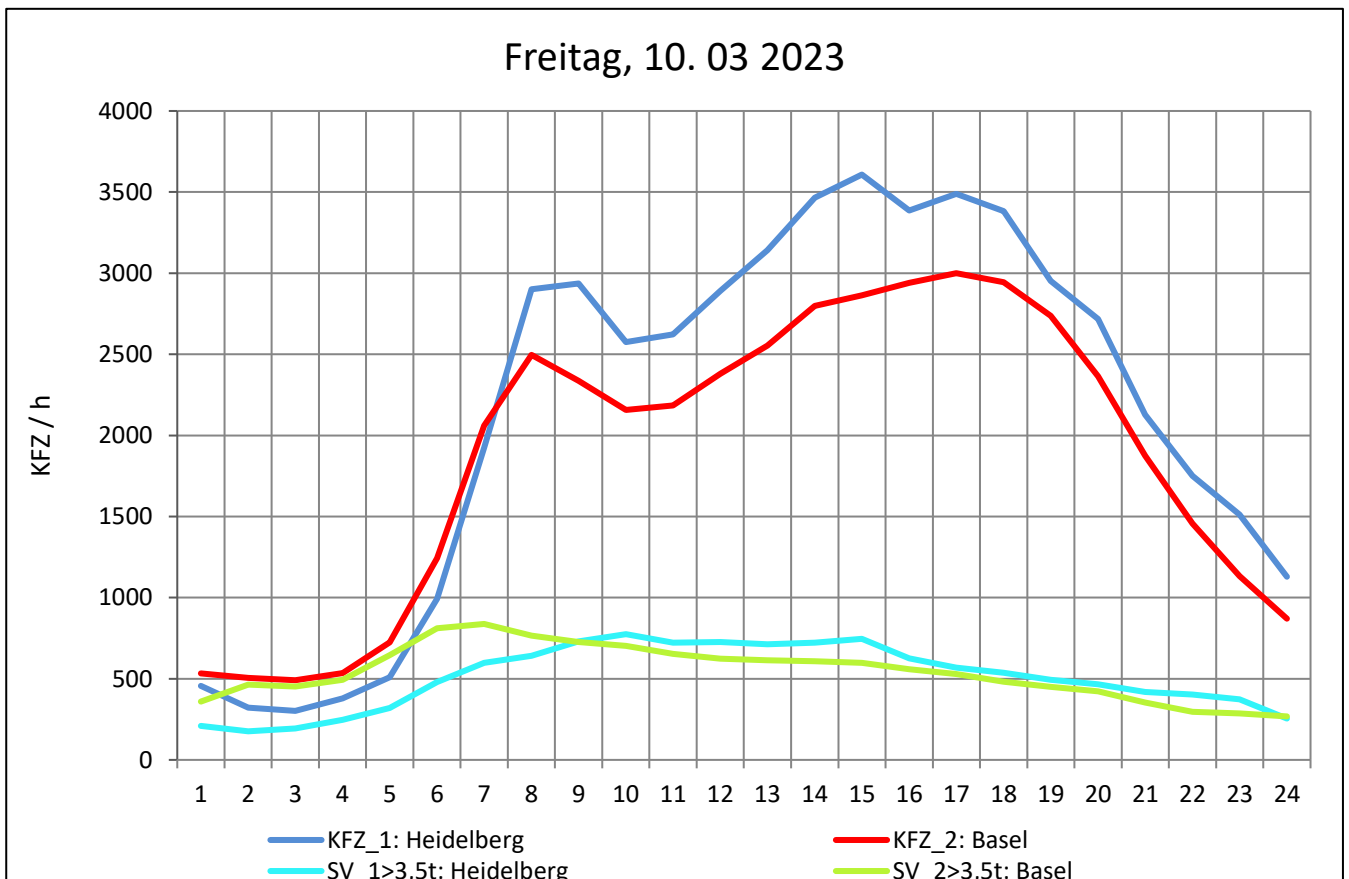
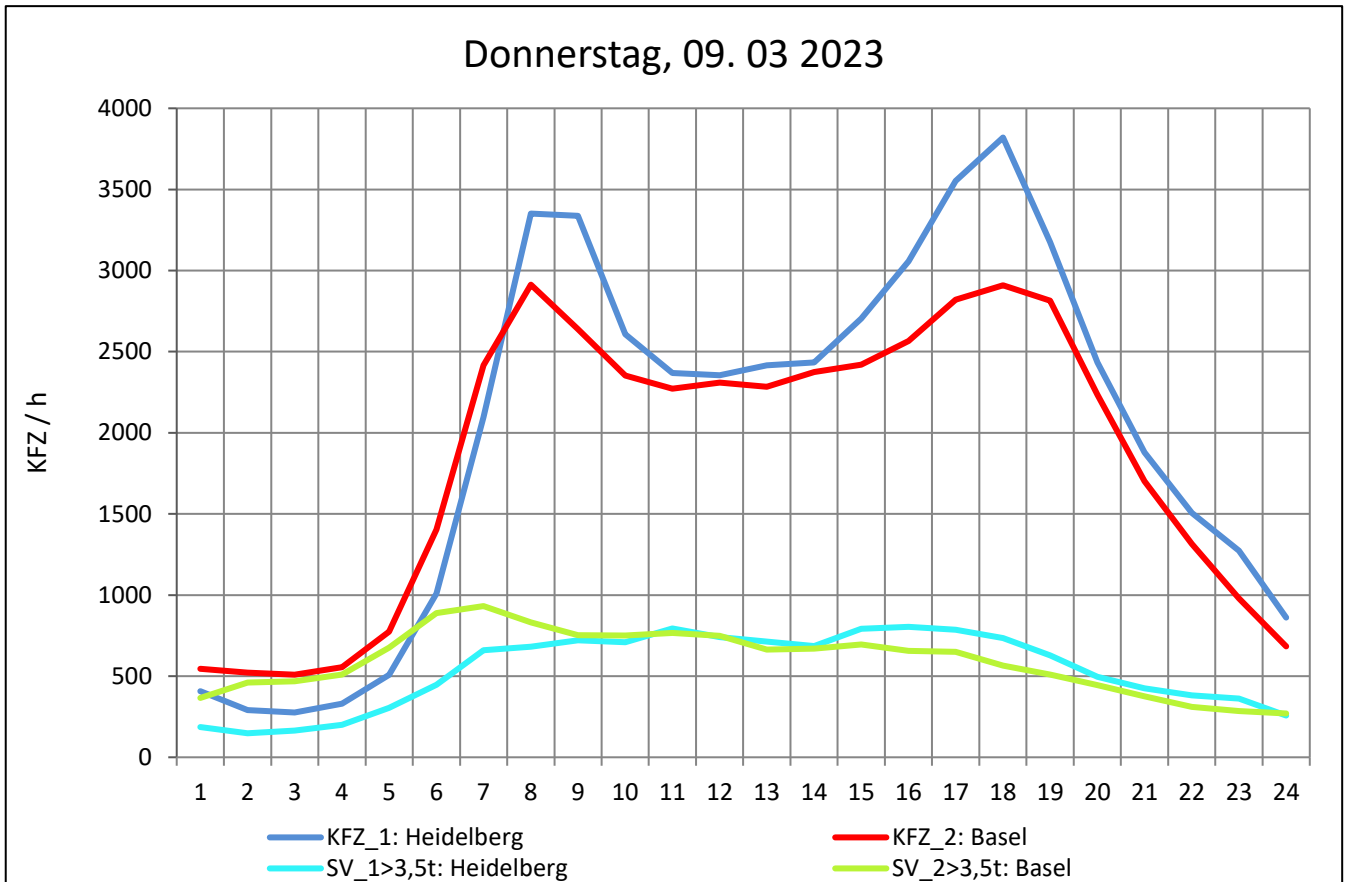
Zst.: **Kronau**

TK-/Zst-Nr.: 6817/1019

A 5

Richtung 1 : **Heidelberg**

Richtung 2 : **Basel**



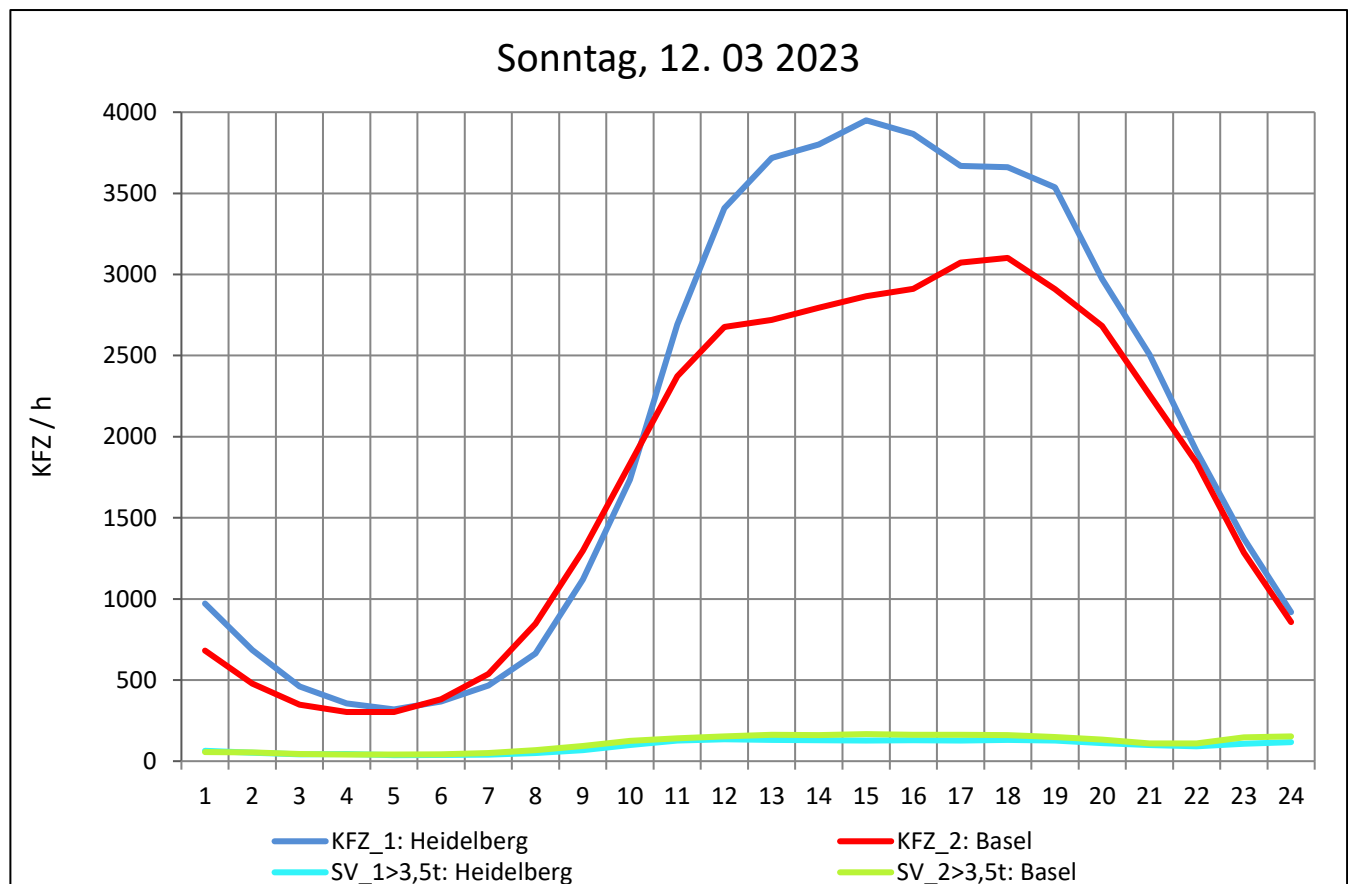
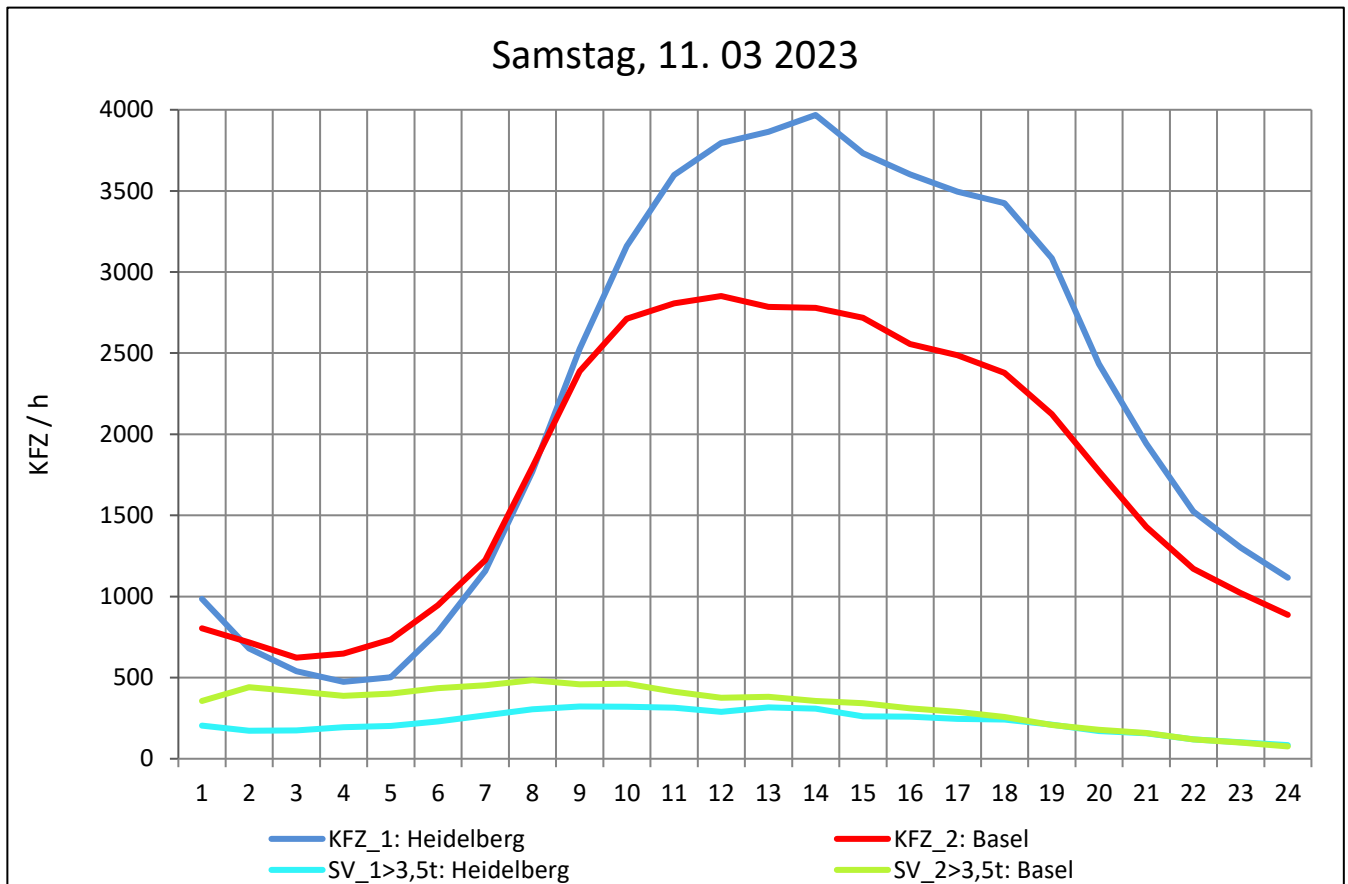
Zst.: **Kronau**

TK-/Zst-Nr.: 6817/1019

A 5

Richtung 1 : **Heidelberg**

Richtung 2 : **Basel**



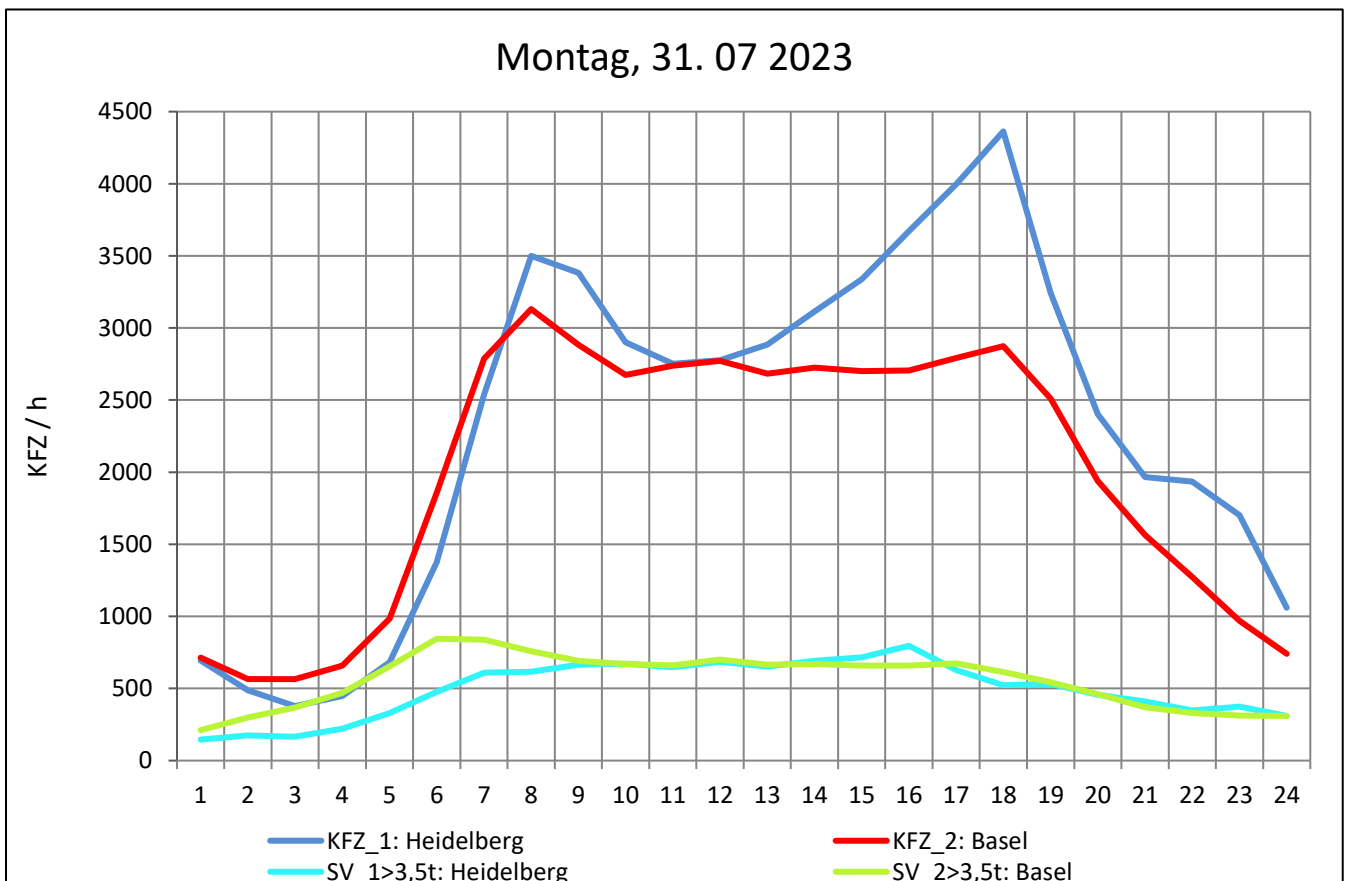
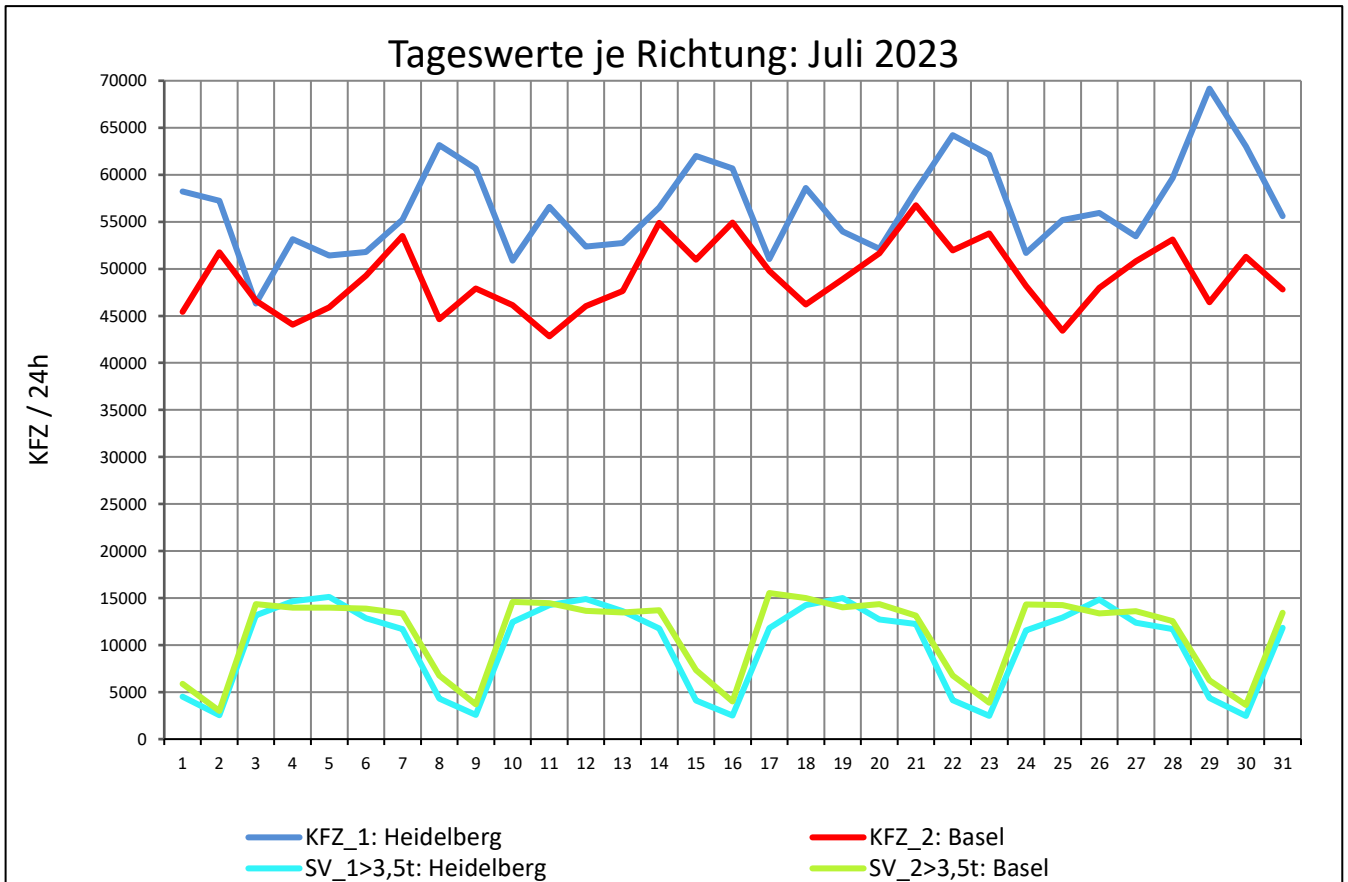
Zst.: **Kronau**

TK-/Zst-Nr.: 6817/1019

A 5

Richtung 1 : **Heidelberg**

Richtung 2 : **Basel**



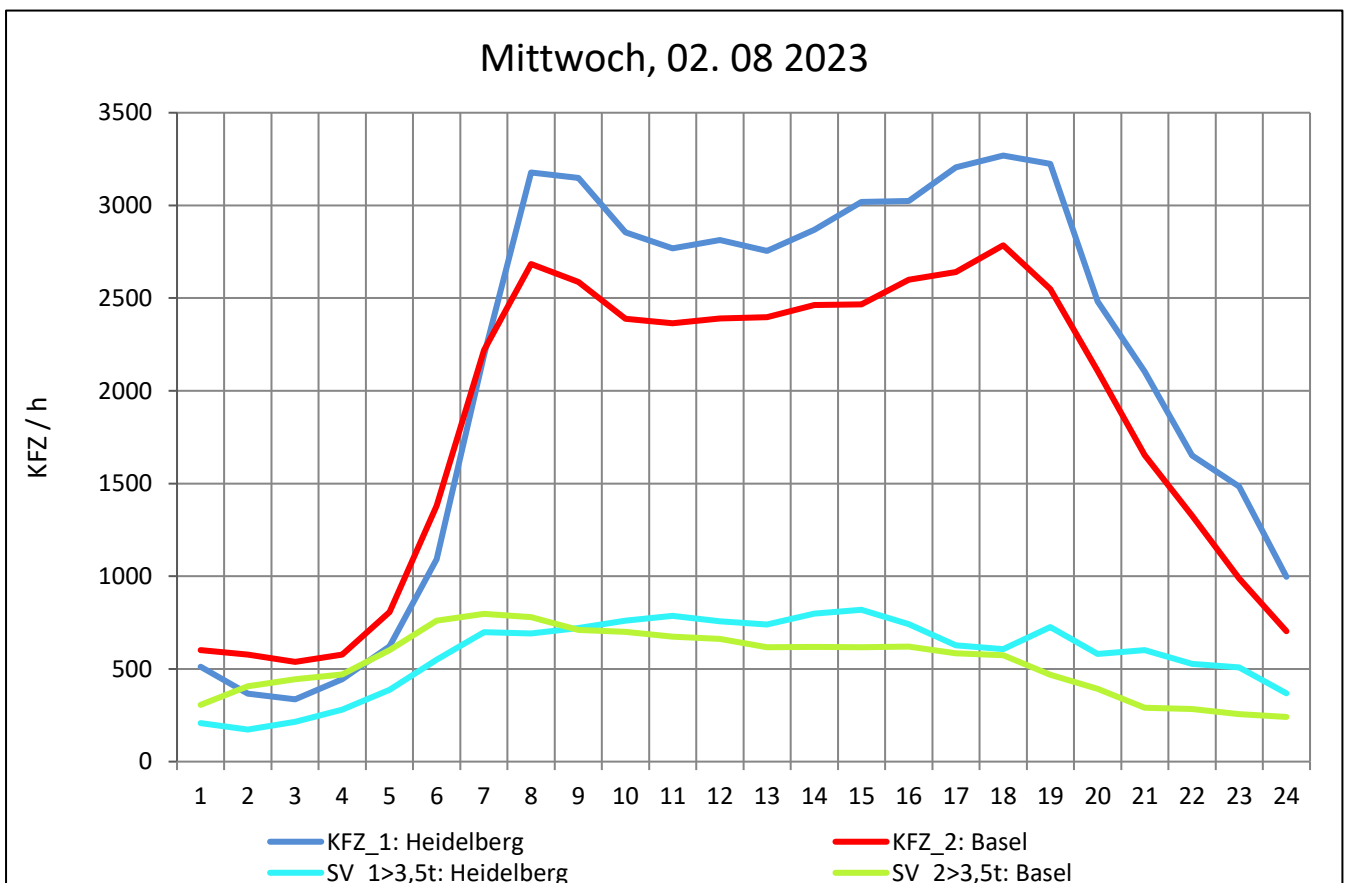
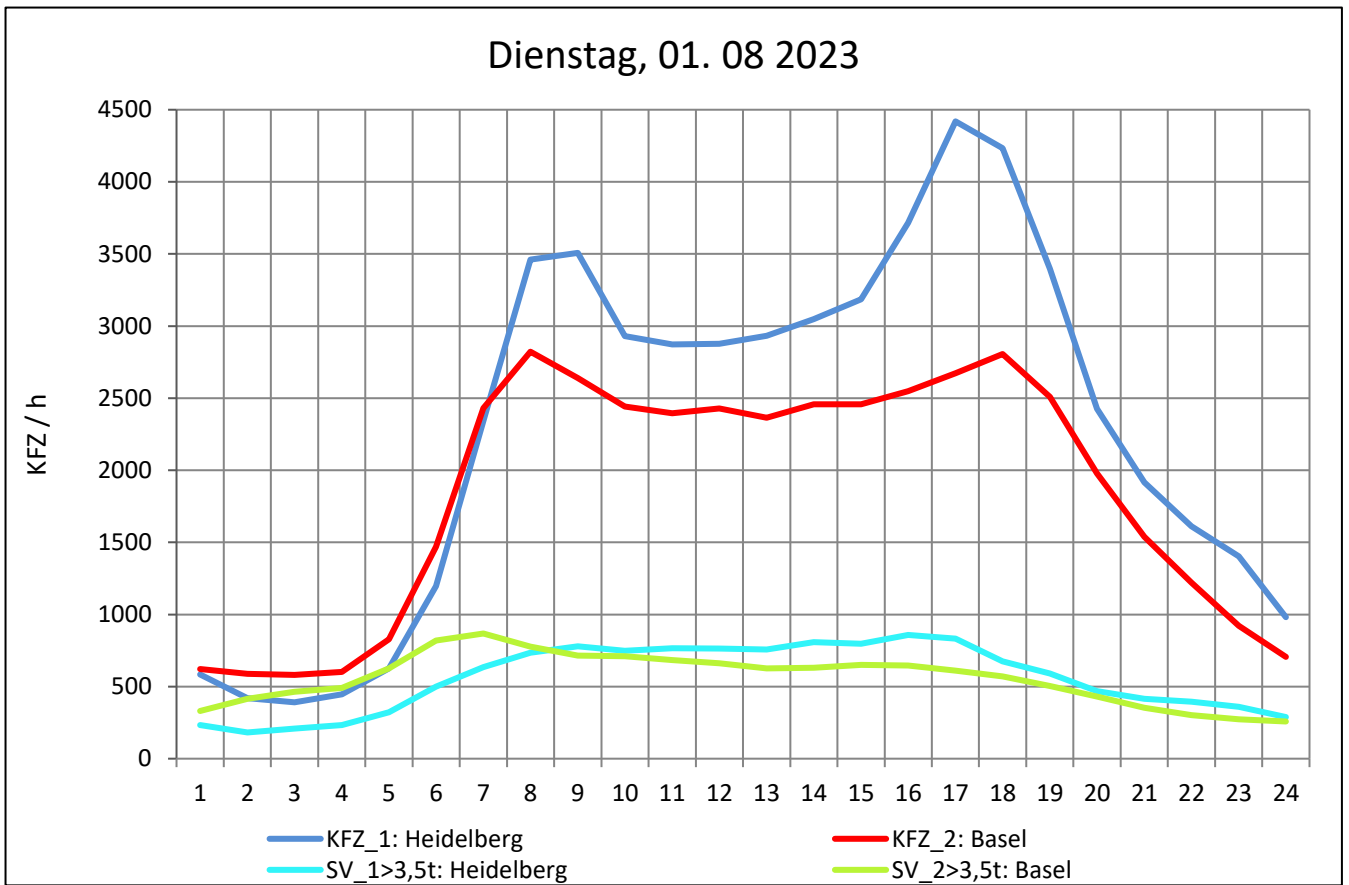
Zst.: **Kronau**

TK-/Zst-Nr.: 6817/1019

A 5

Richtung 1 : **Heidelberg**

Richtung 2 : **Basel**



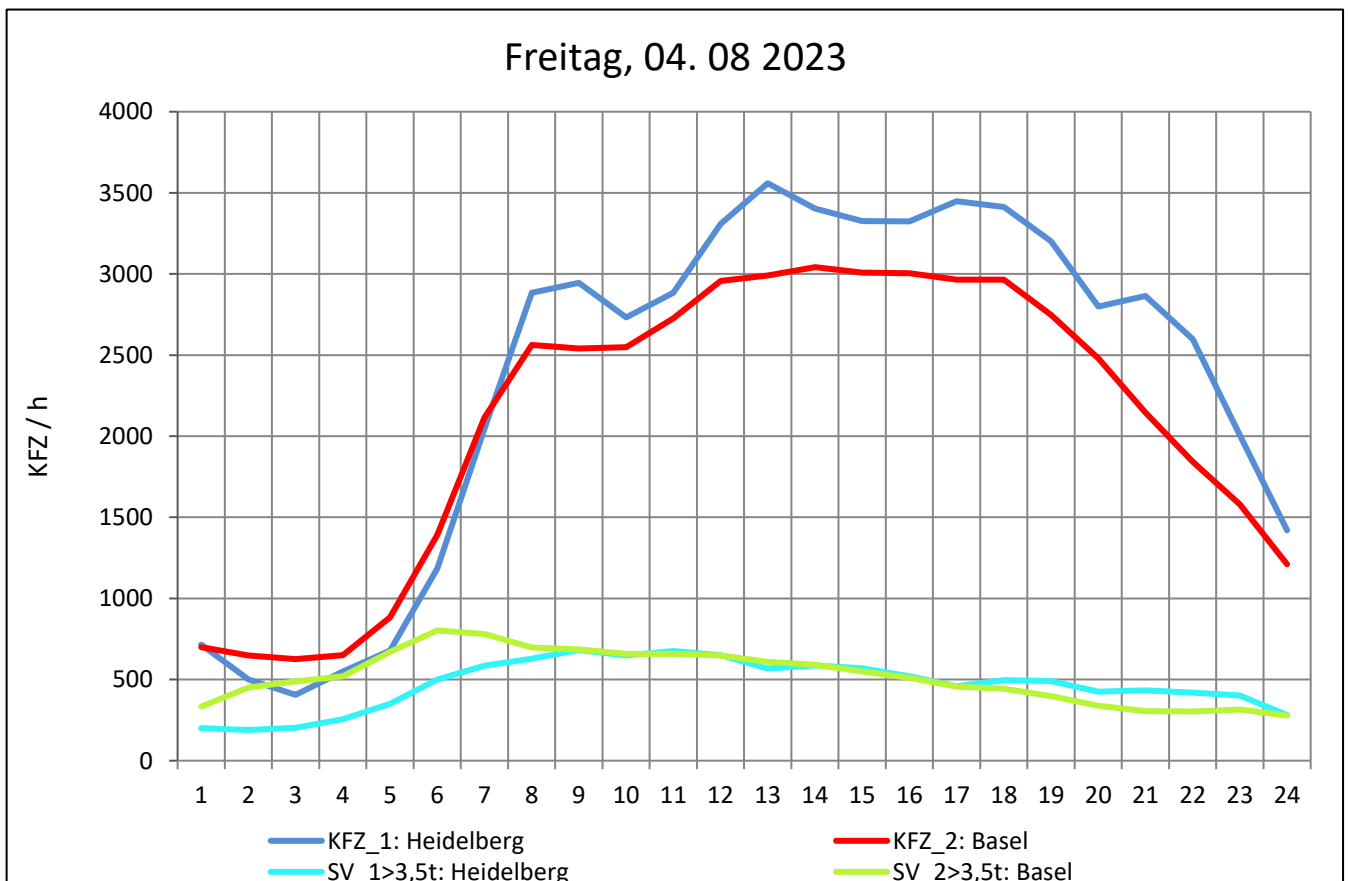
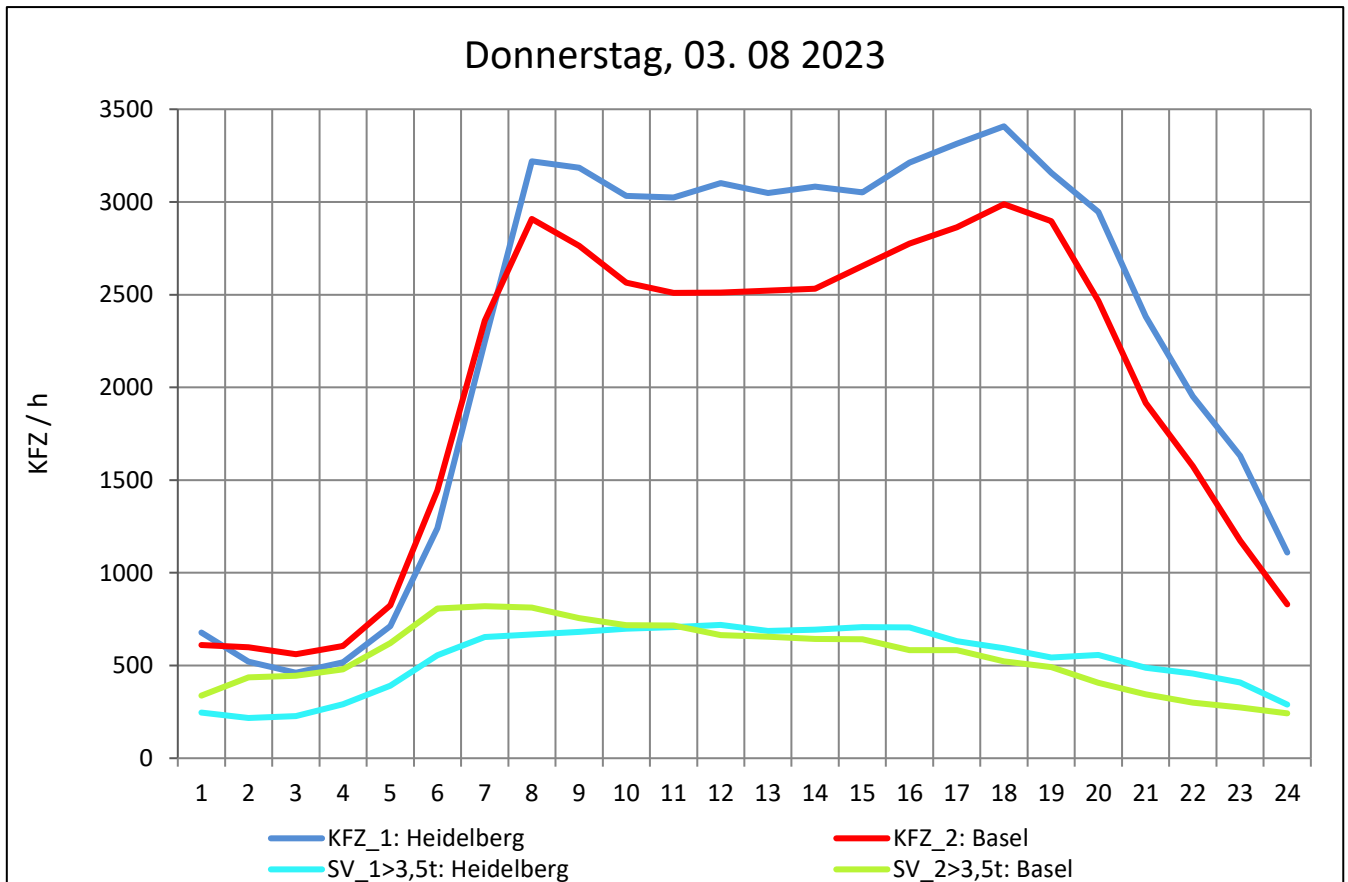
Zst.: **Kronau**

TK-/Zst-Nr.: 6817/1019

A 5

Richtung 1 : **Heidelberg**

Richtung 2 : **Basel**



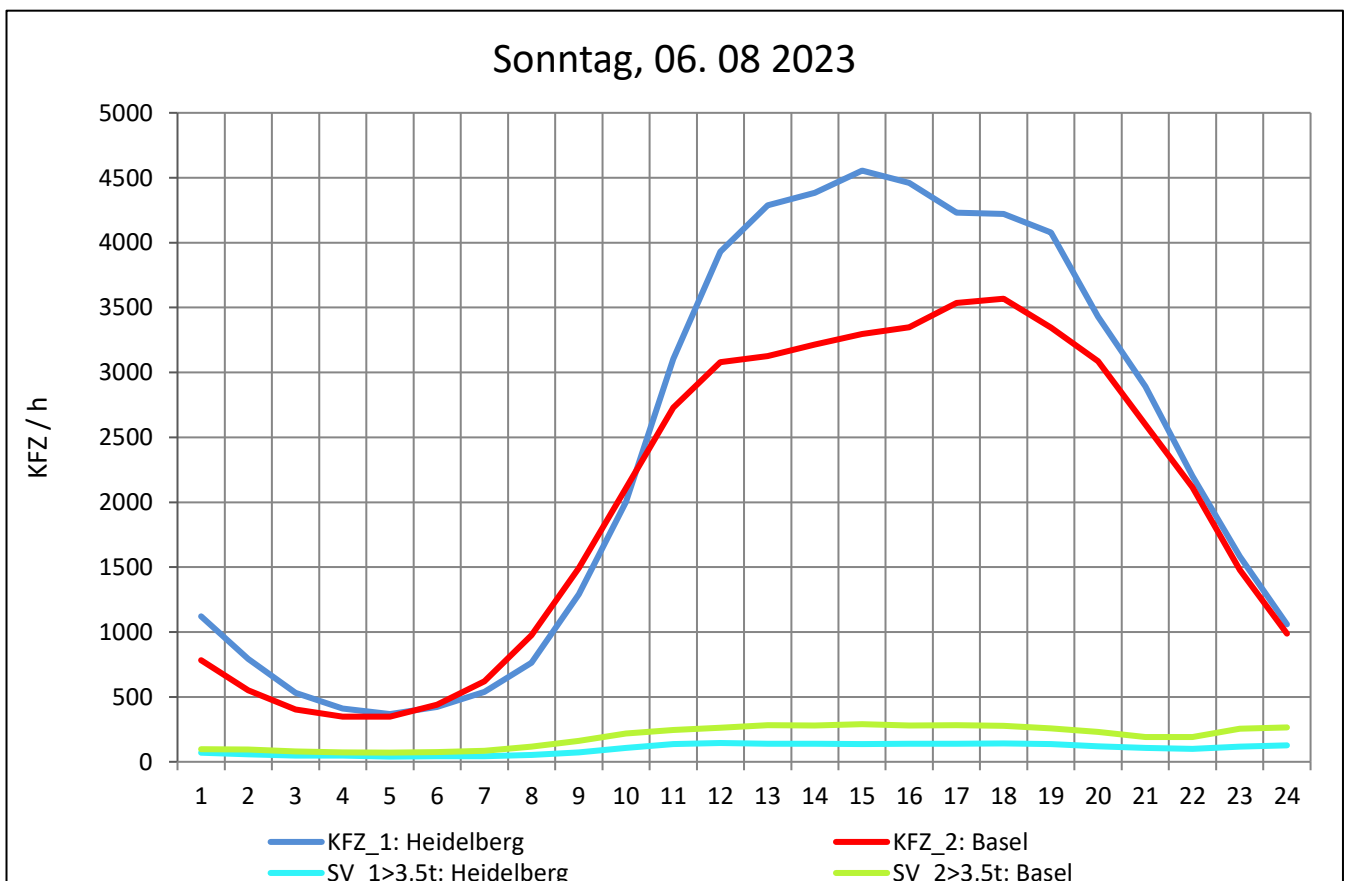
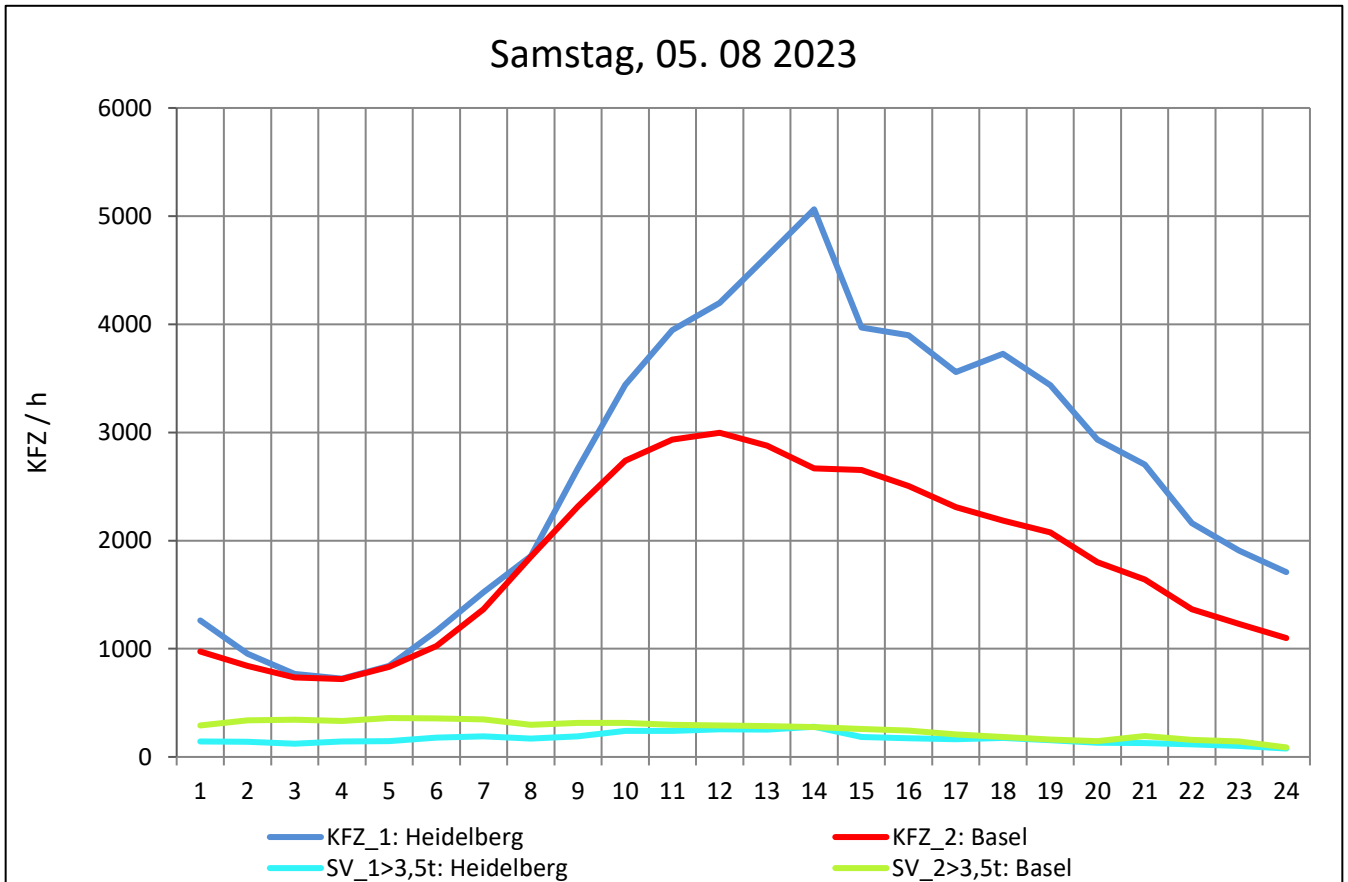
Zst.: **Kronau**

TK-/Zst-Nr.: 6817/1019

A 5

Richtung 1 : **Heidelberg**

Richtung 2 : **Basel**



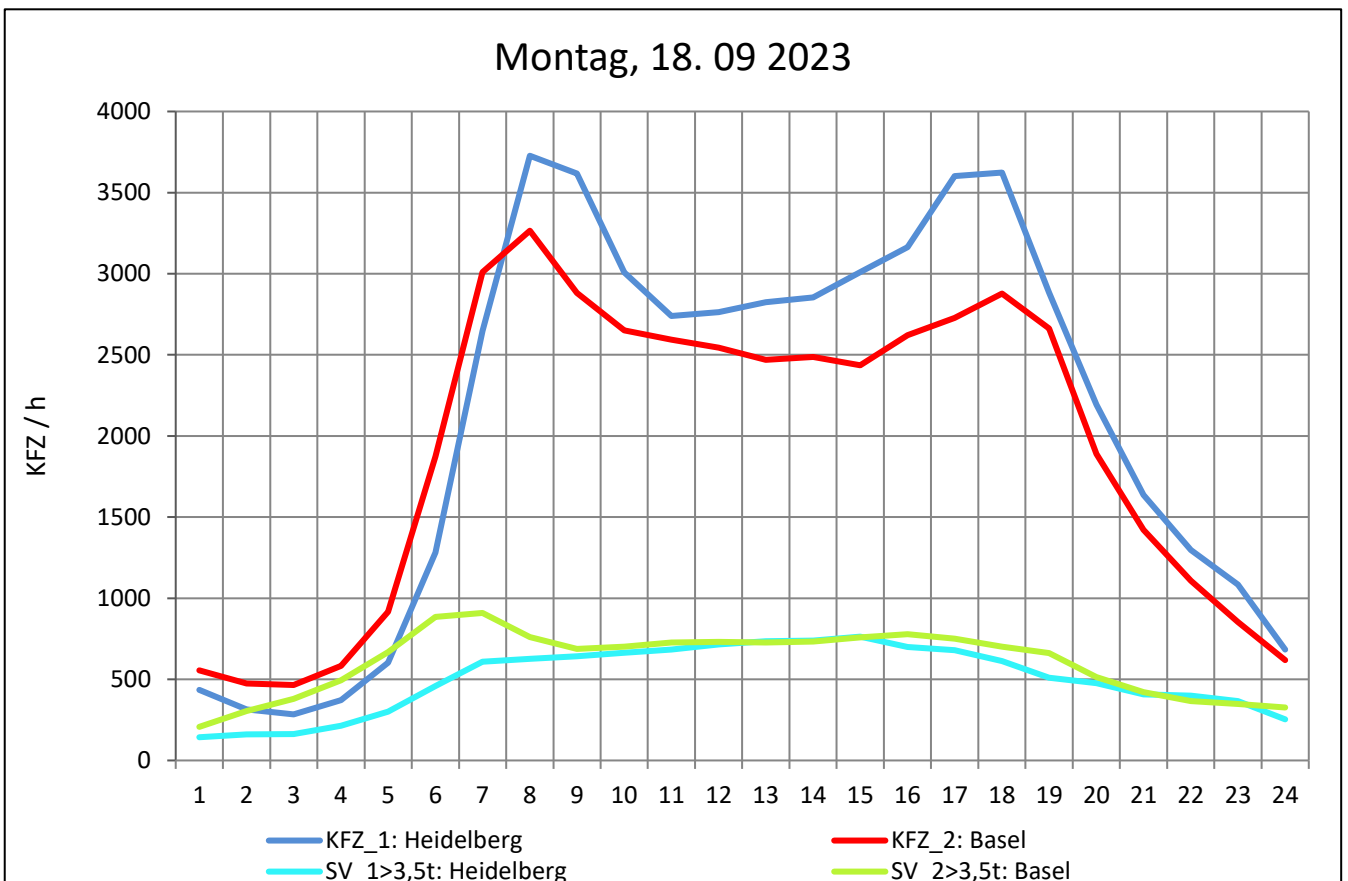
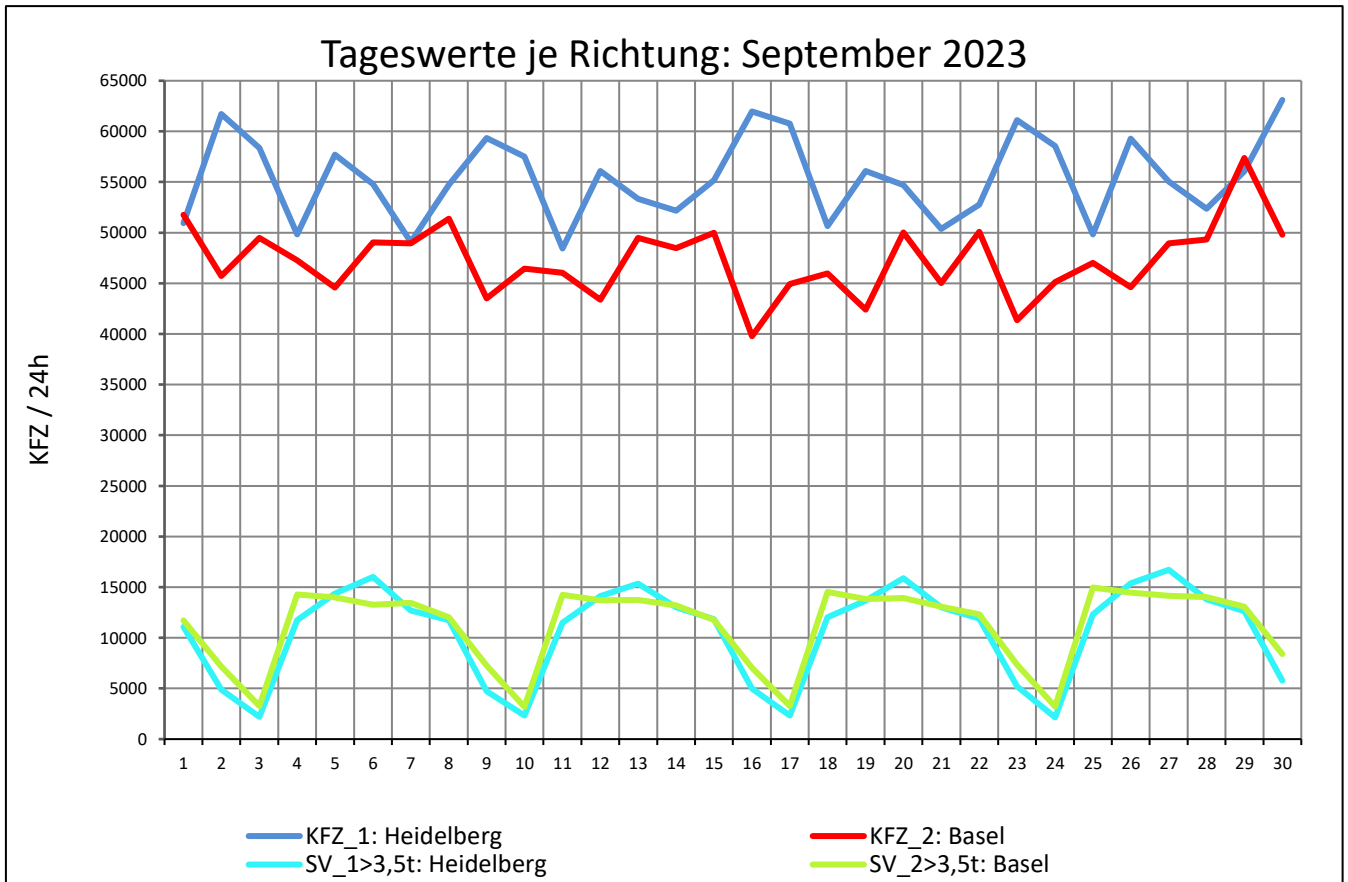
Zst.: **Kronau**

TK-/Zst-Nr.: 6817/1019

A 5

Richtung 1 : **Heidelberg**

Richtung 2 : **Basel**



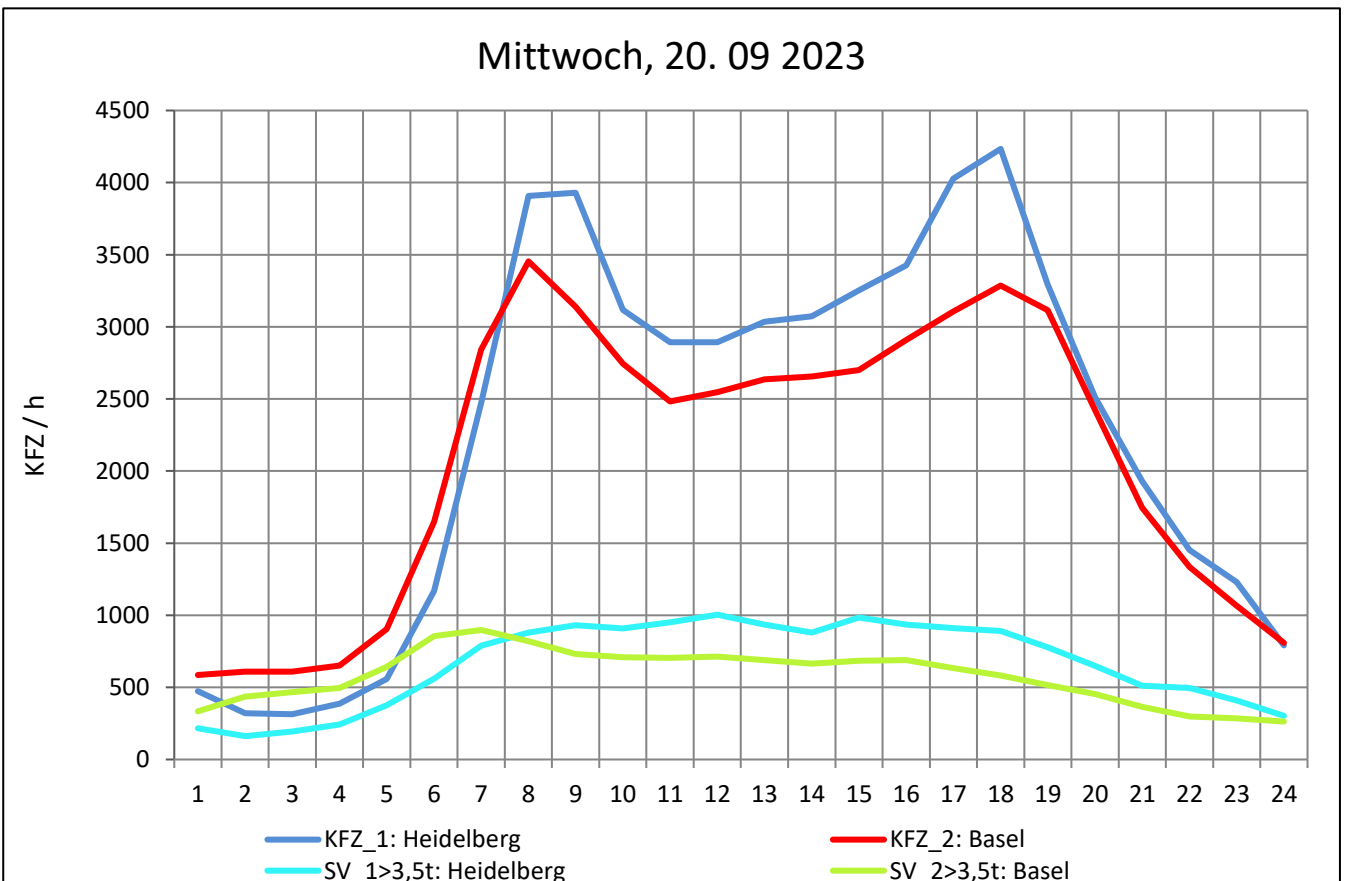
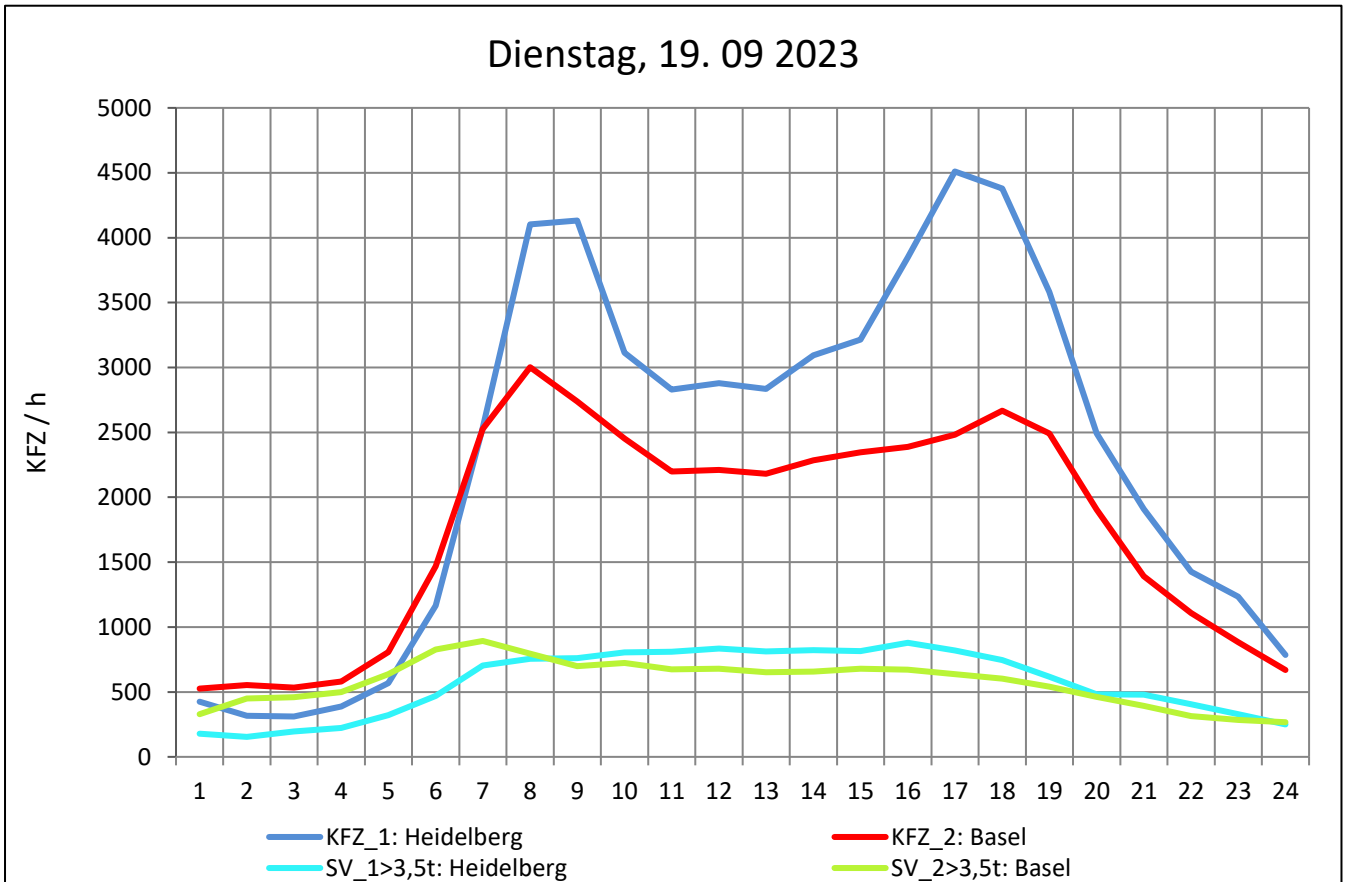
Zst.: **Kronau**

TK-/Zst-Nr.: 6817/1019

A 5

Richtung 1 : **Heidelberg**

Richtung 2 : **Basel**



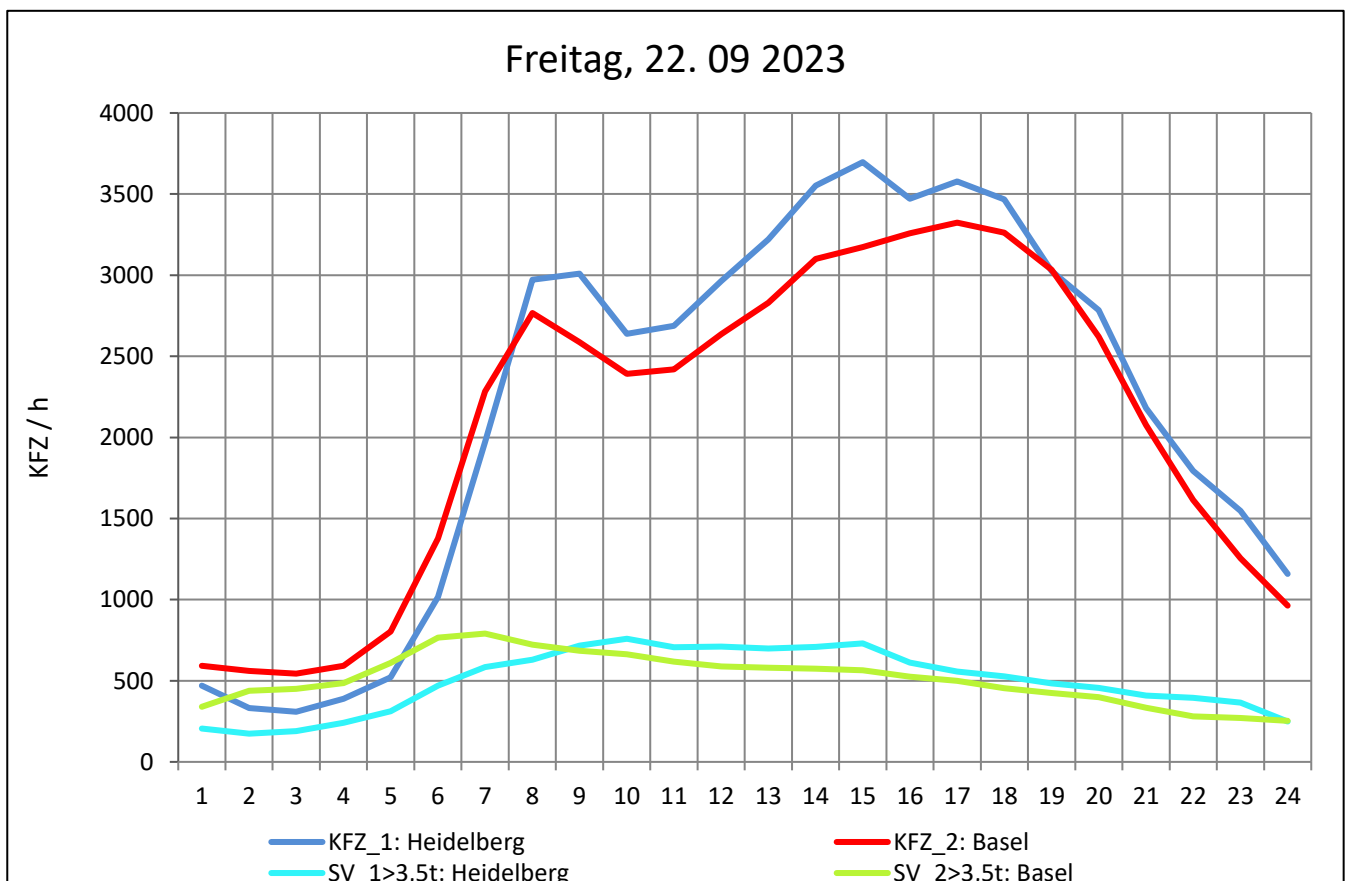
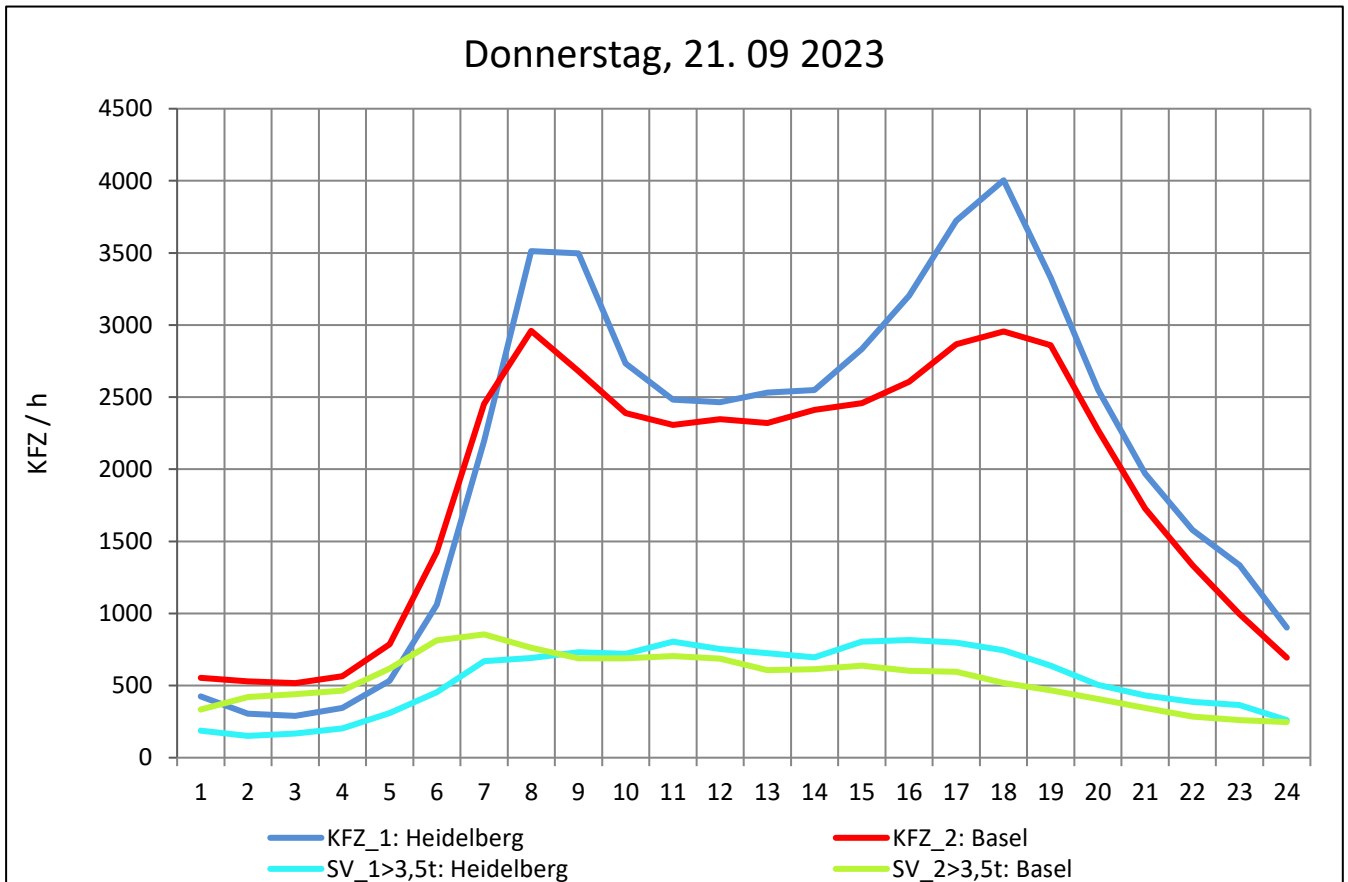
Zst.: **Kronau**

TK-/Zst-Nr.: 6817/1019

A 5

Richtung 1 : **Heidelberg**

Richtung 2 : **Basel**



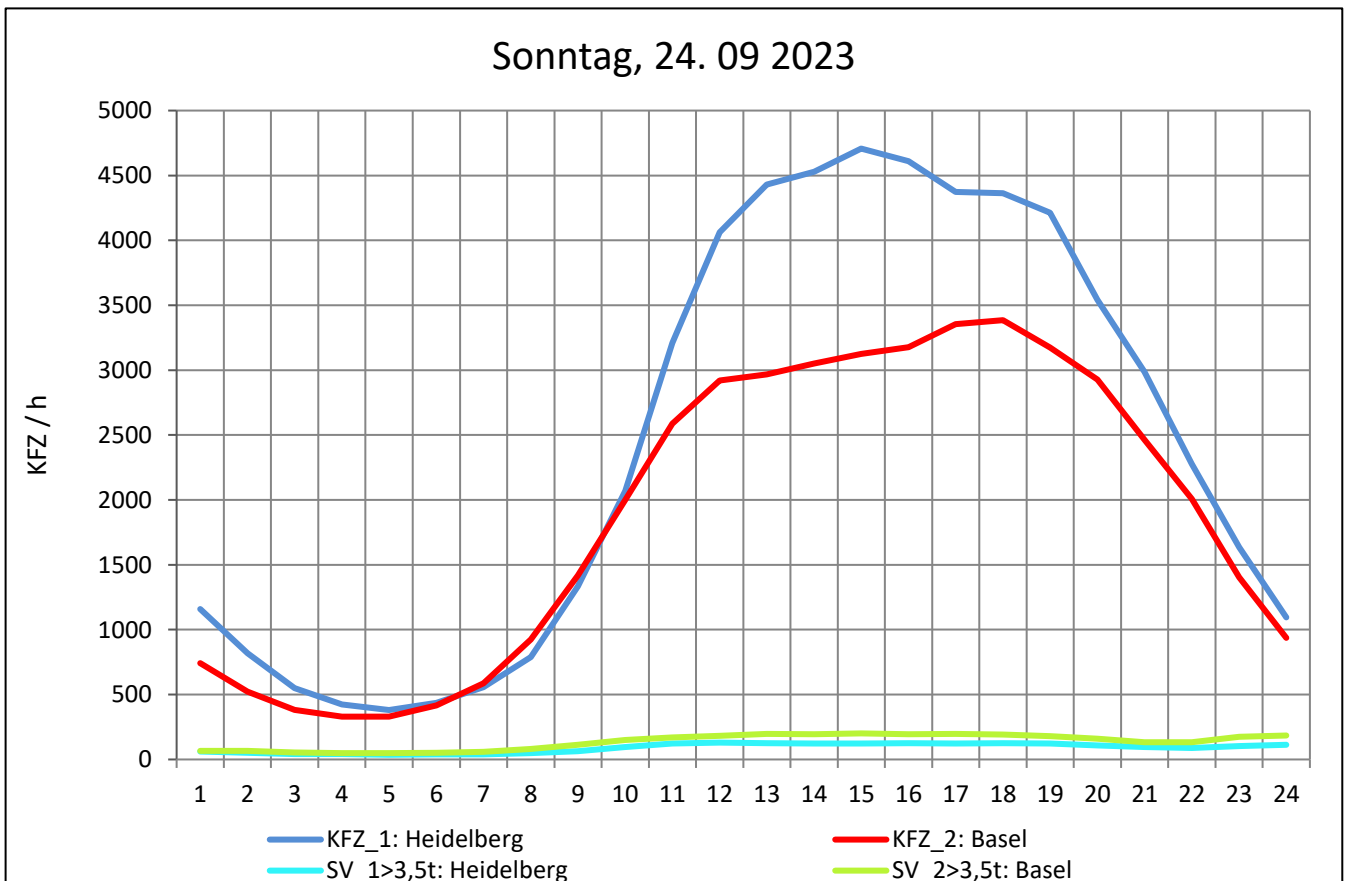
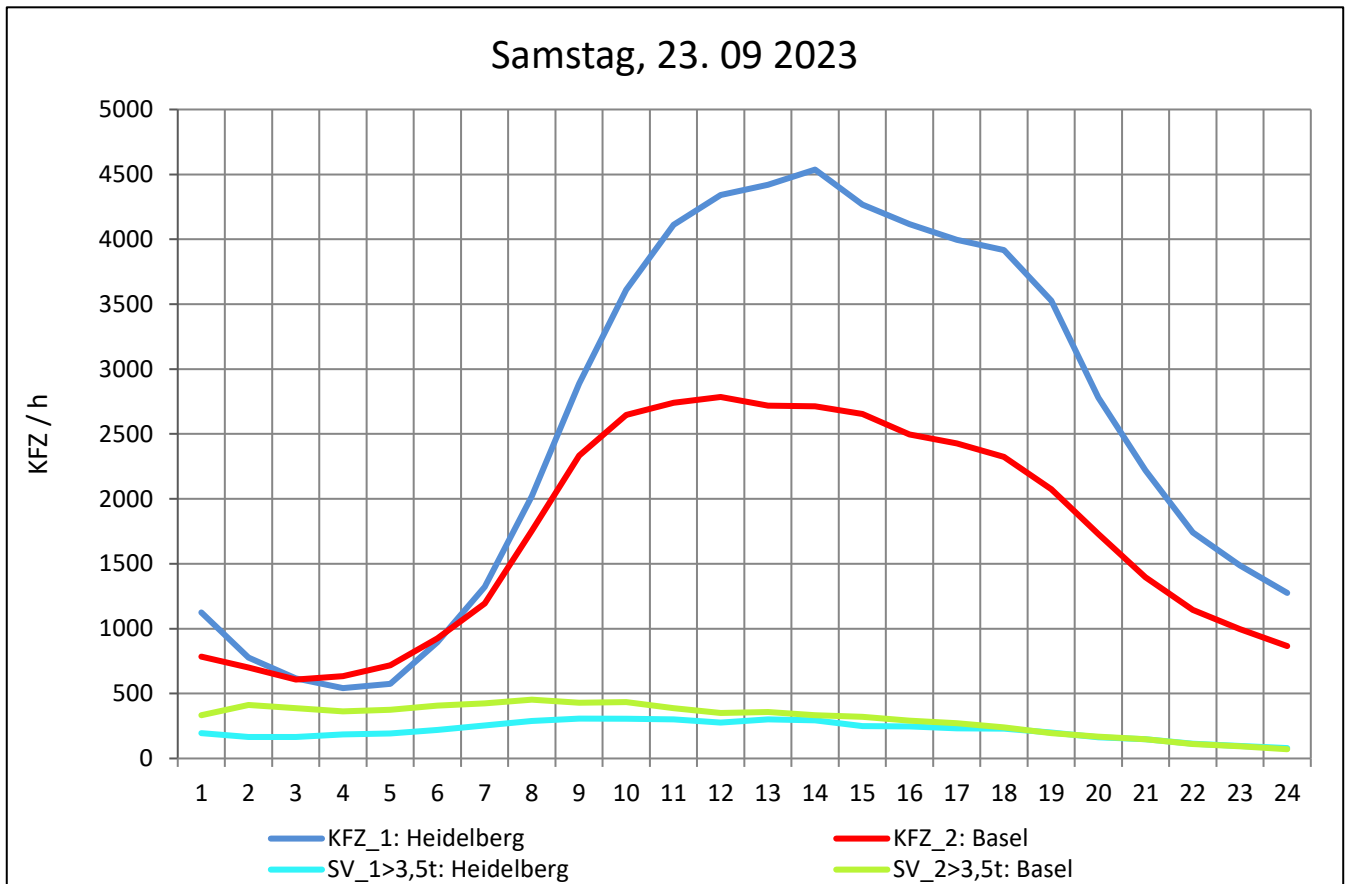
Zst.: **Kronau**

TK-/Zst-Nr.: 6817/1019

A 5

Richtung 1 : **Heidelberg**

Richtung 2 : **Basel**



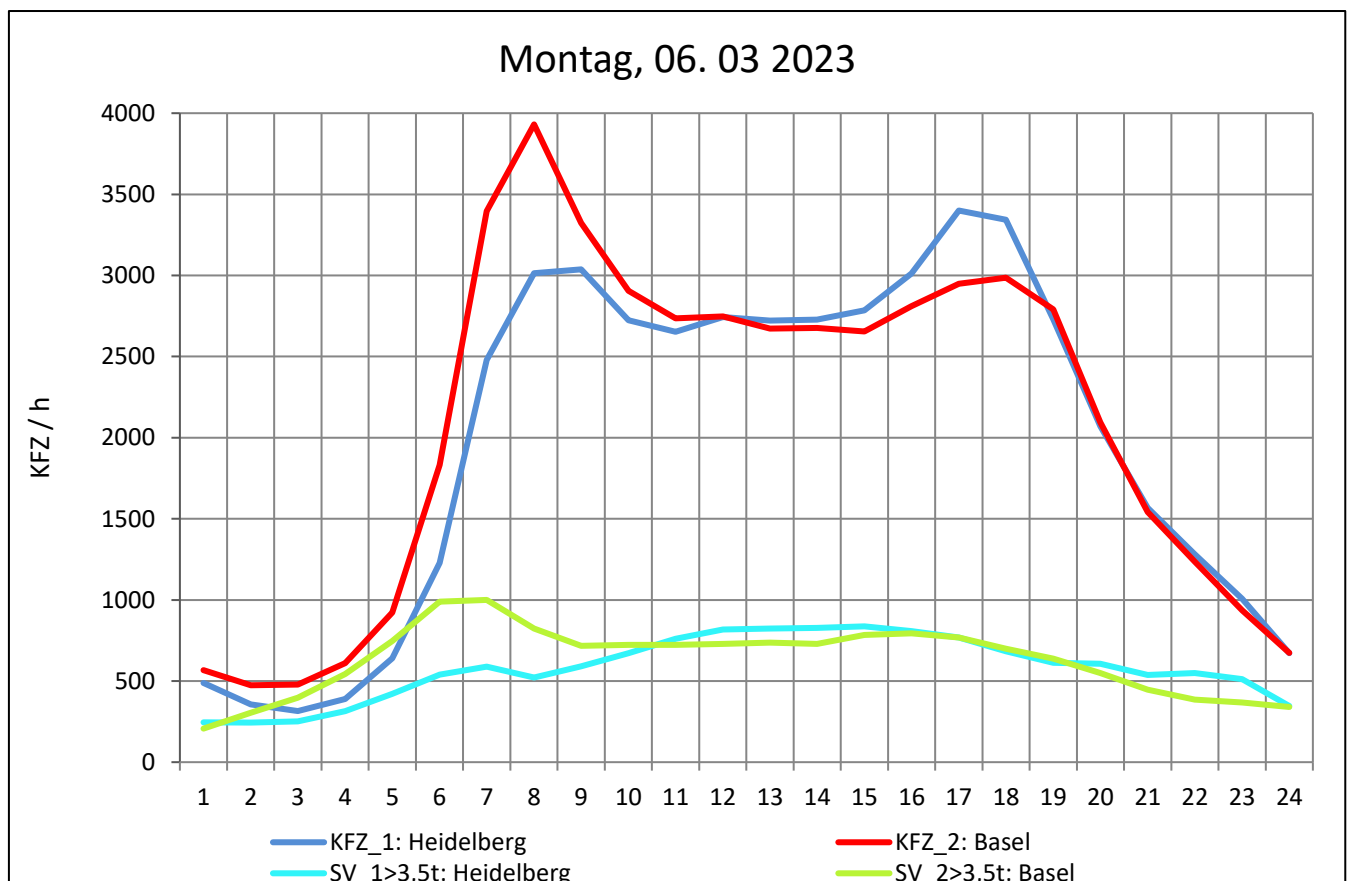
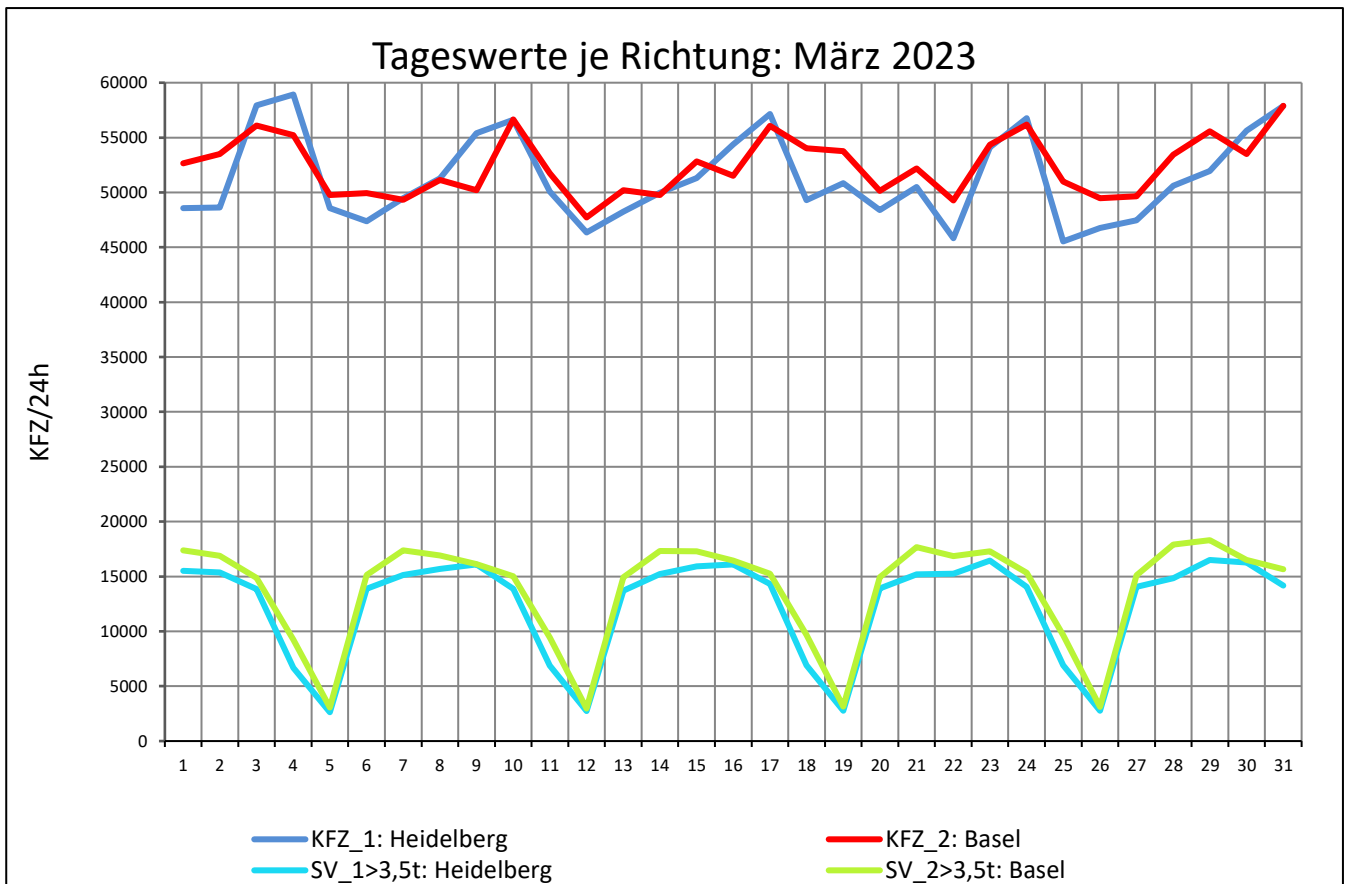
Zst.: **Büchenau**

TK-/Zst-Nr.: 6817/1020

A 5

Richtung 1 : **Heidelberg**

Richtung 2 : **Basel**



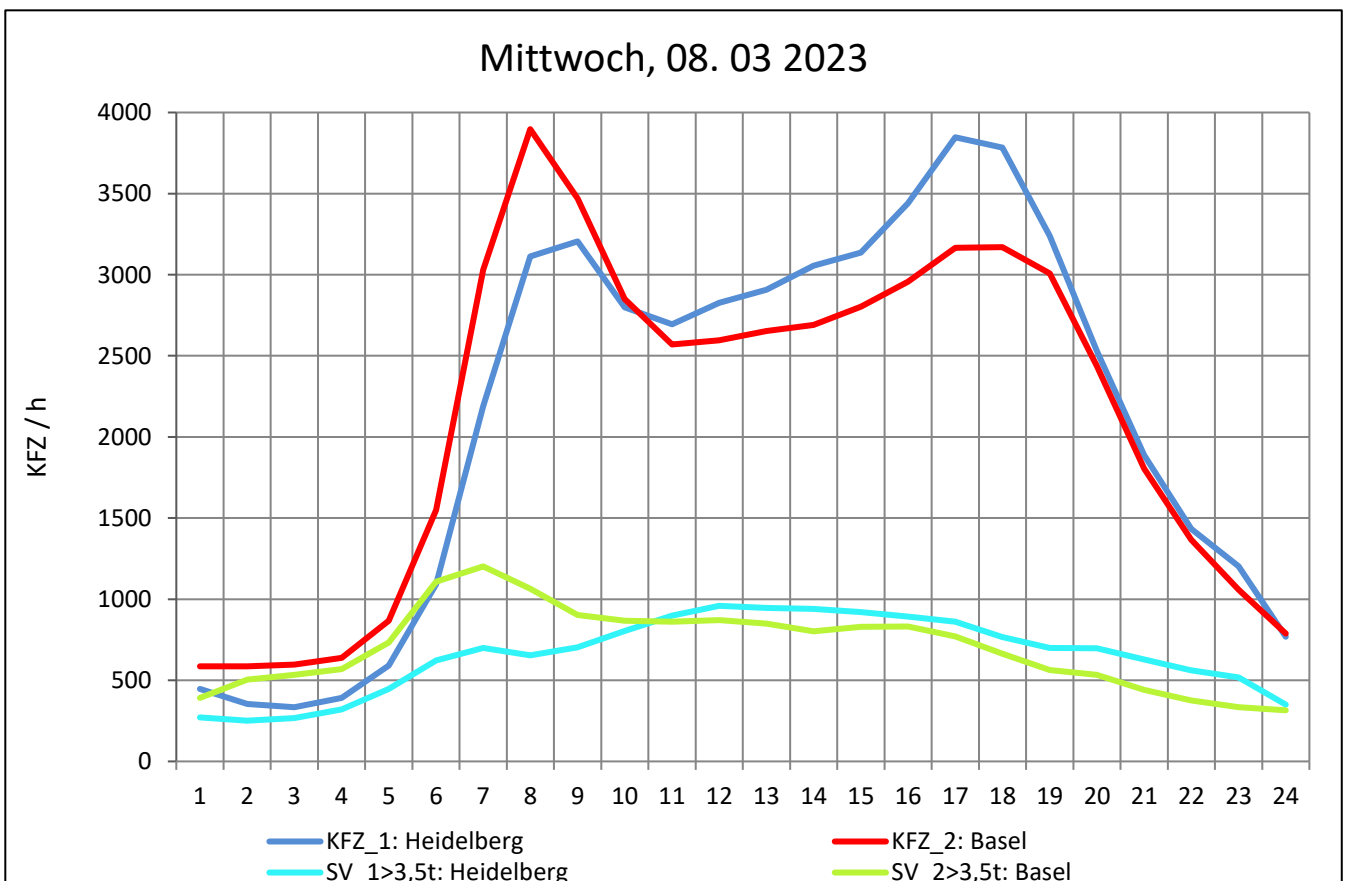
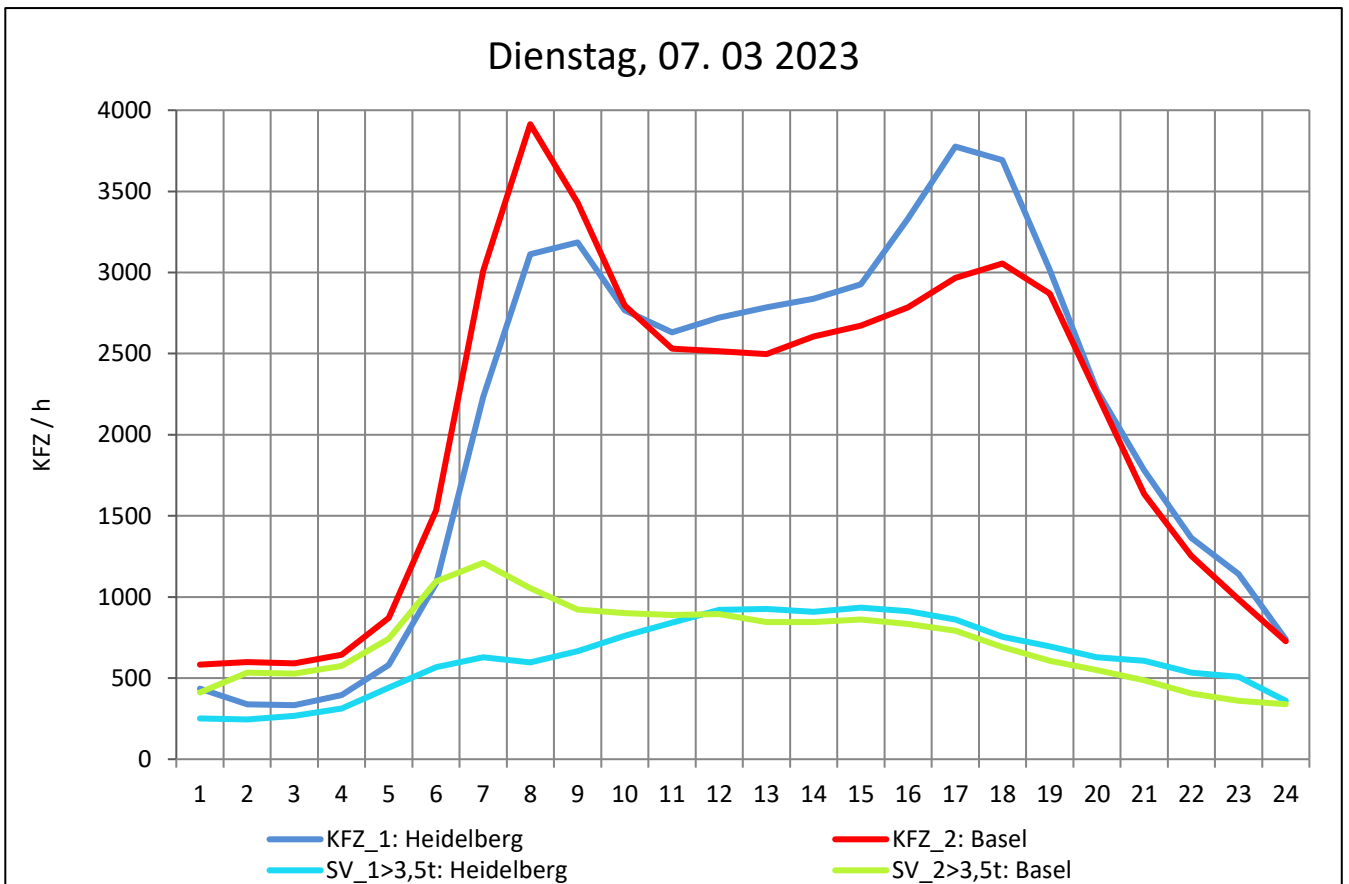
Zst.: **Büchenau**

TK-/Zst-Nr.: 6817/1020

A 5

Richtung 1 : **Heidelberg**

Richtung 2 : **Basel**



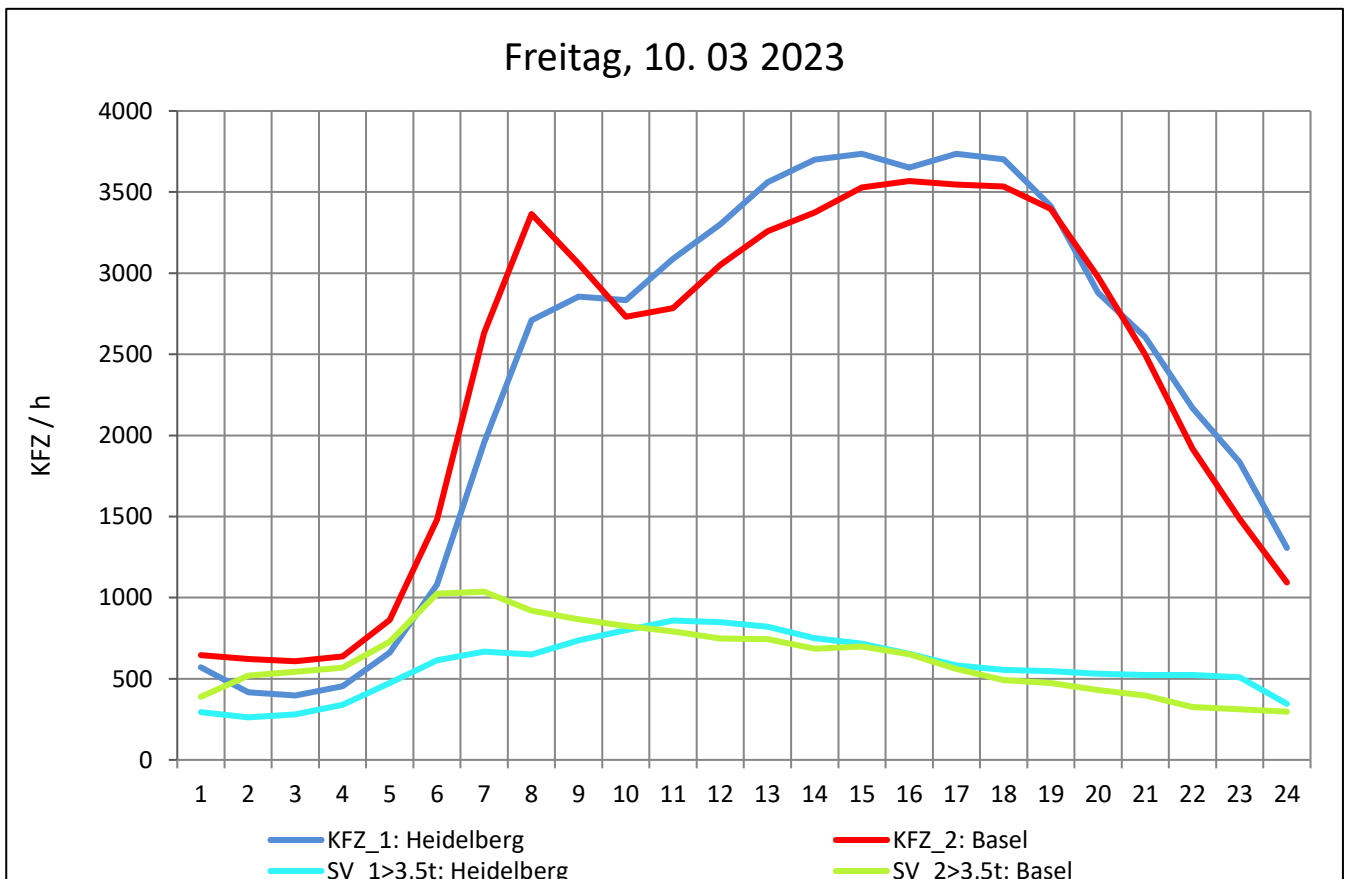
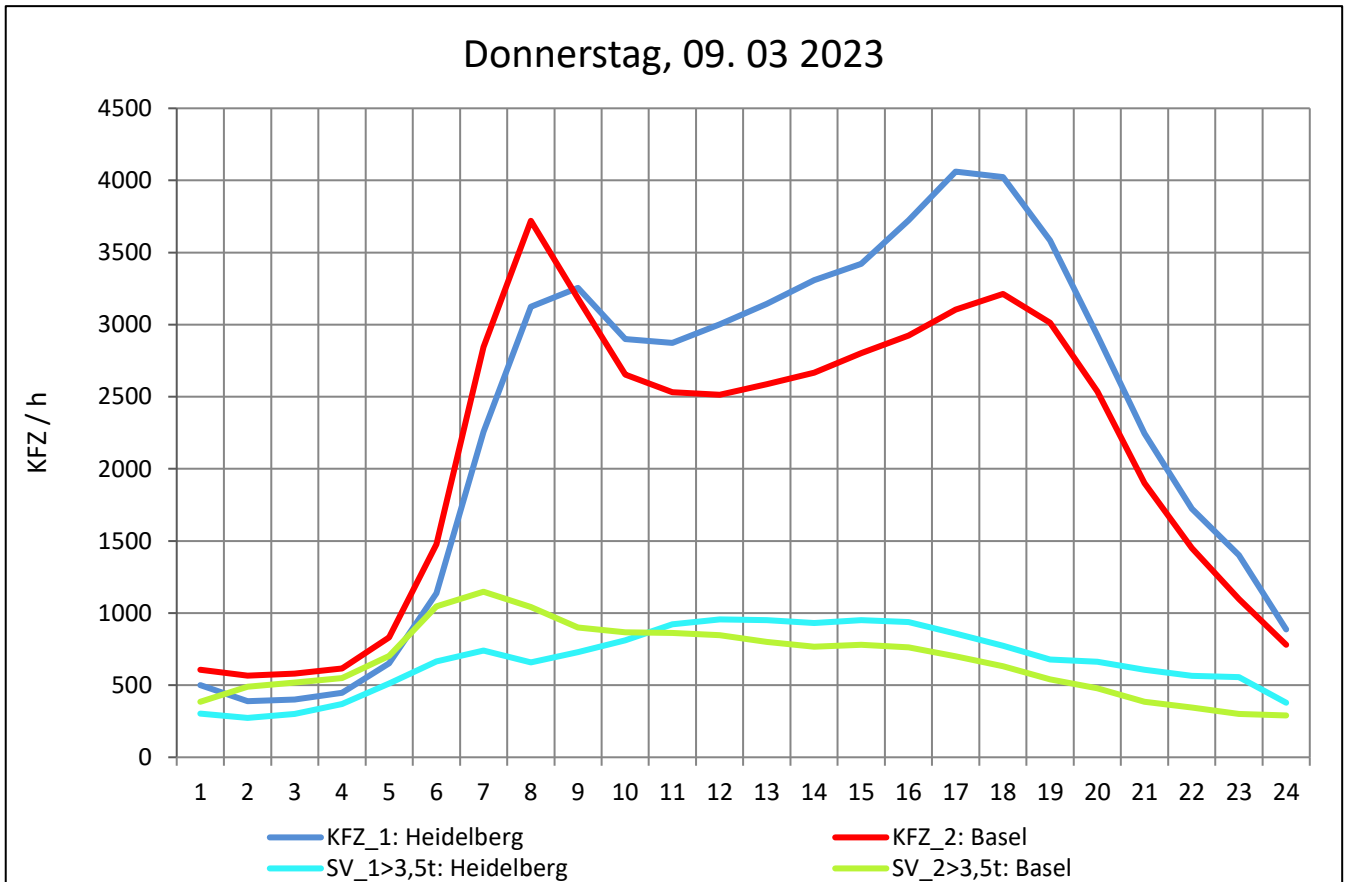
Zst.: **Büchenau**

TK-/Zst-Nr.: 6817/1020

A 5

Richtung 1 : **Heidelberg**

Richtung 2 : **Basel**



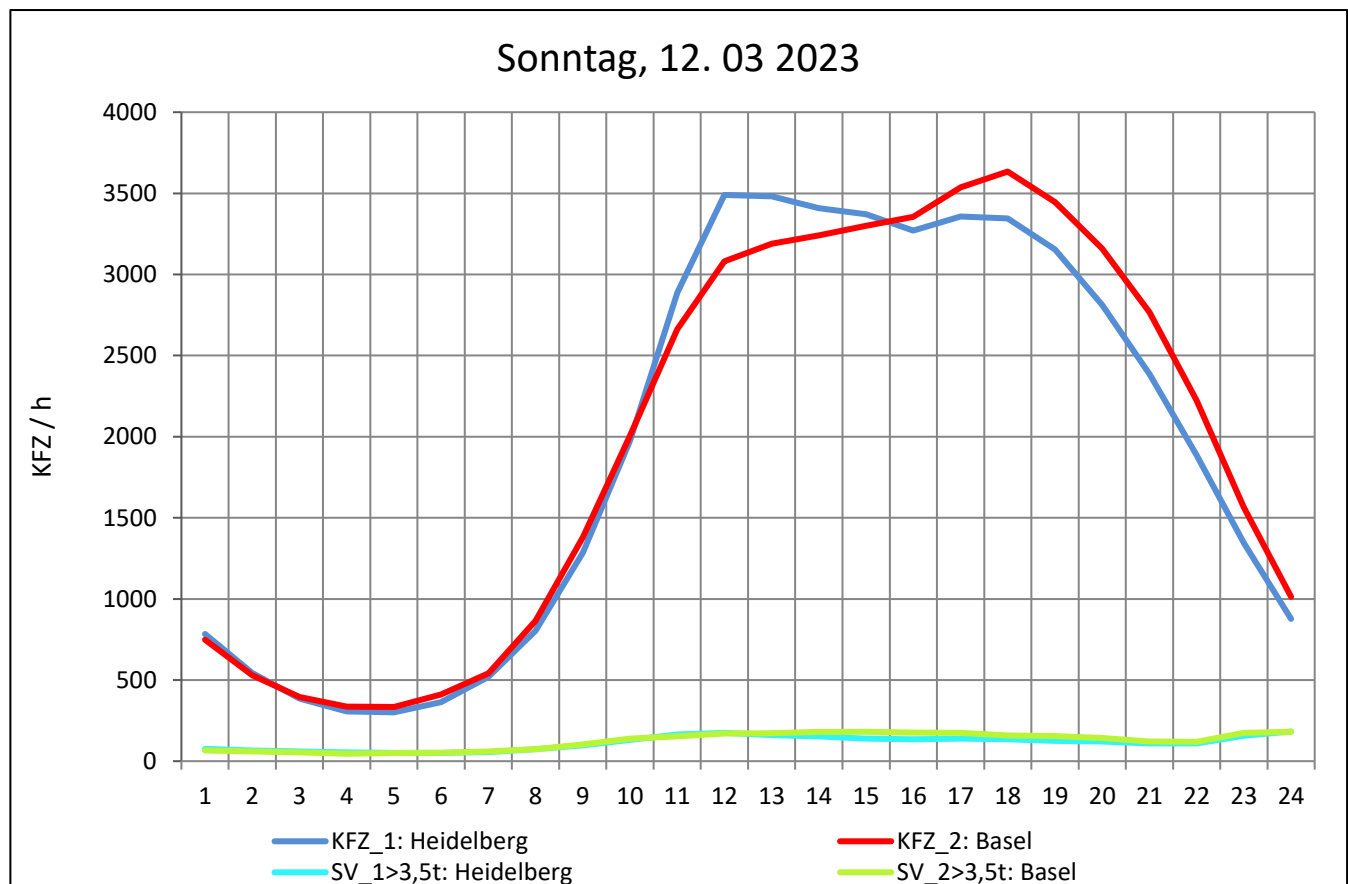
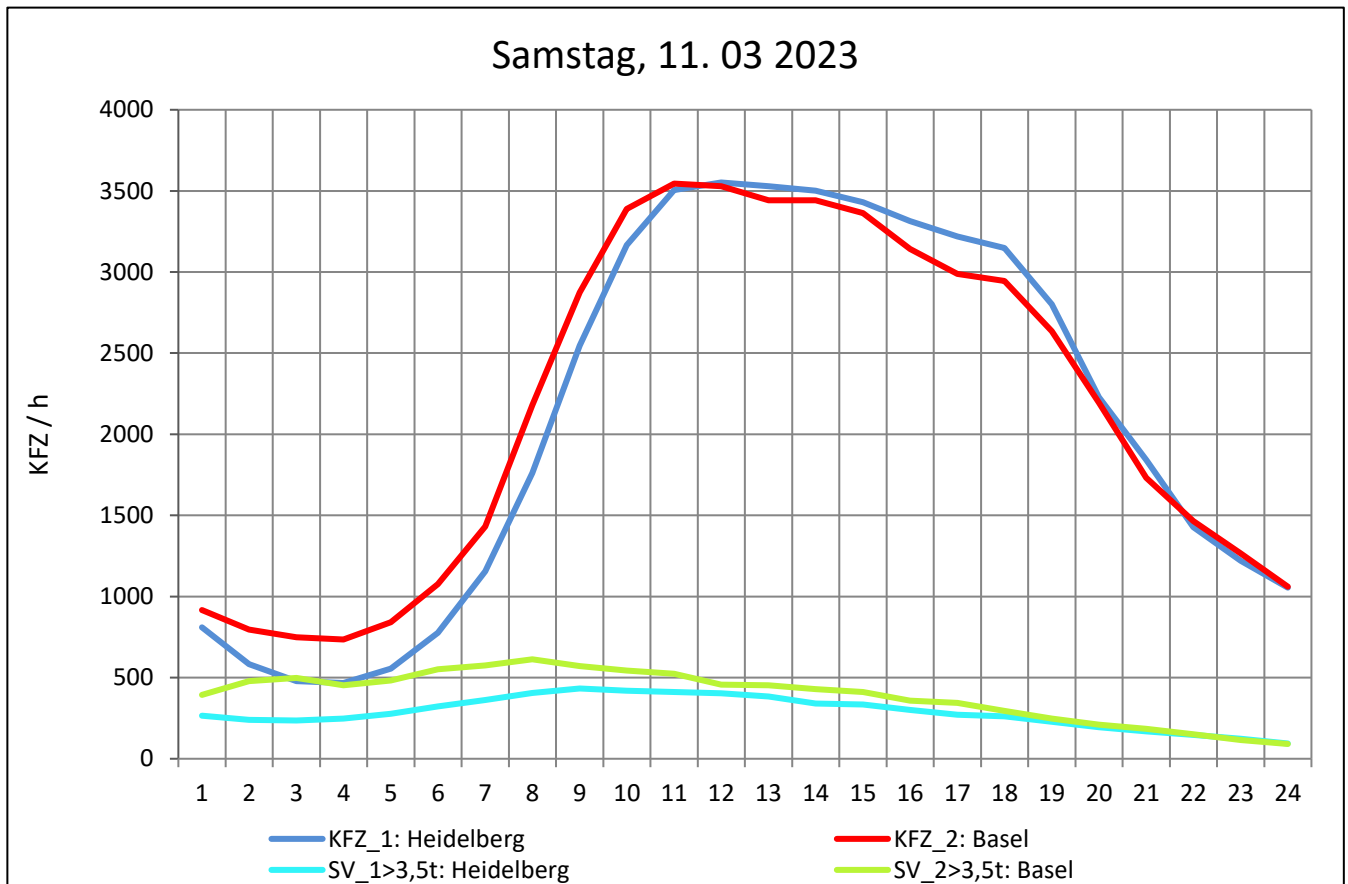
Zst.: **Büchenau**

TK-/Zst-Nr.: 6817/1020

A 5

Richtung 1 : **Heidelberg**

Richtung 2 : **Basel**



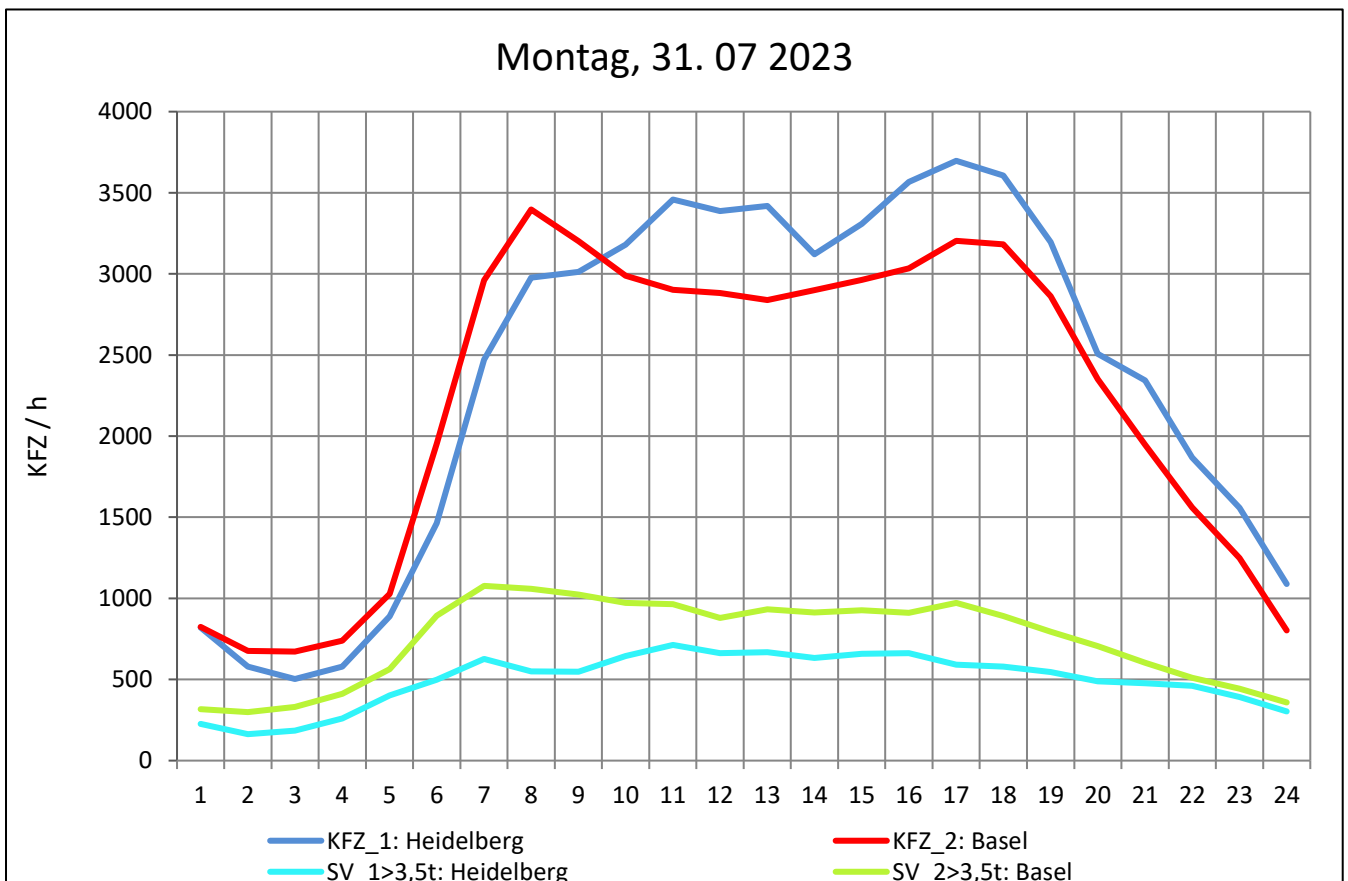
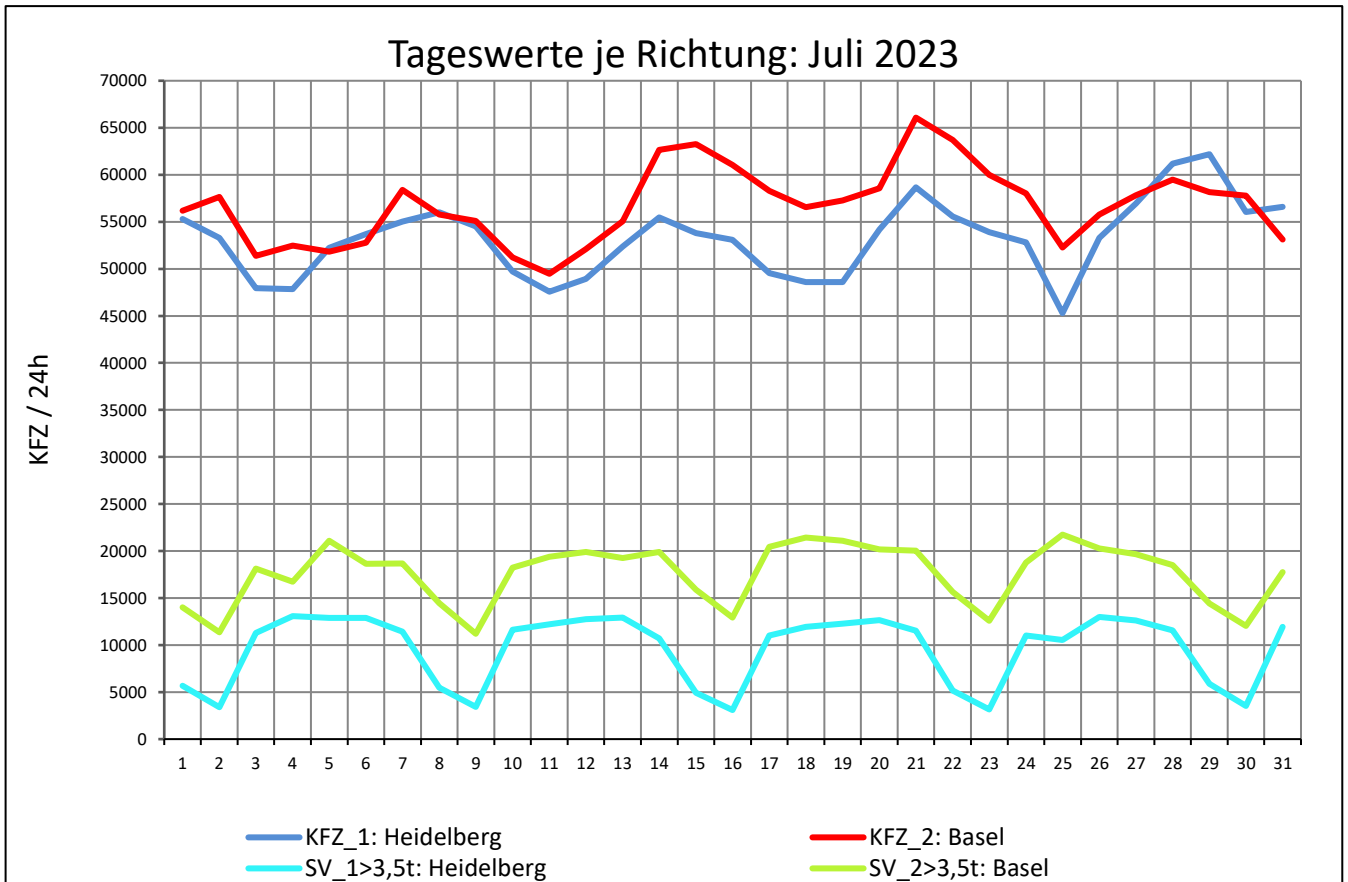
Zst.: **Büchenau**

TK-/Zst-Nr.: 6817/1020

A 5

Richtung 1 : **Heidelberg**

Richtung 2 : **Basel**



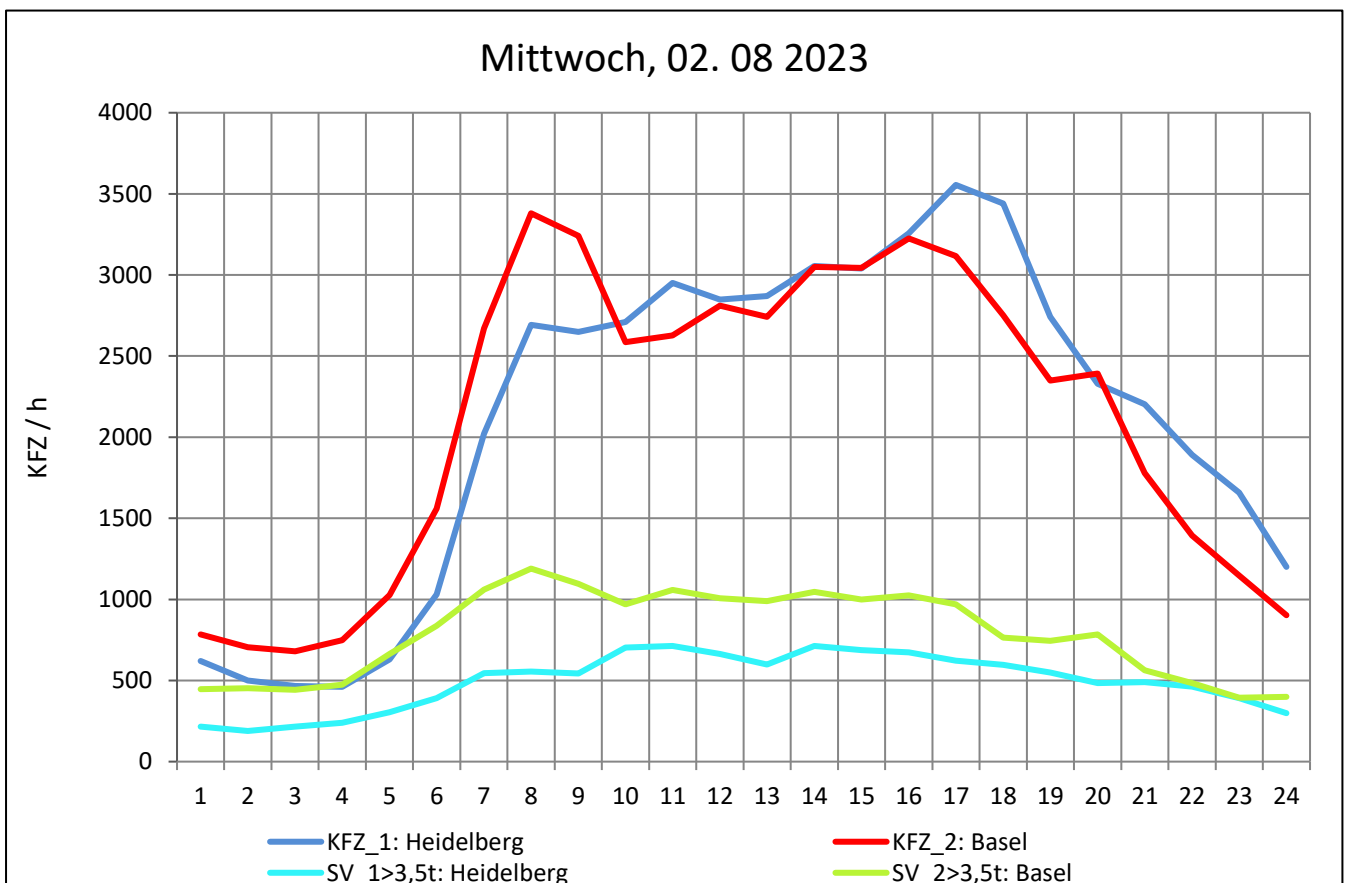
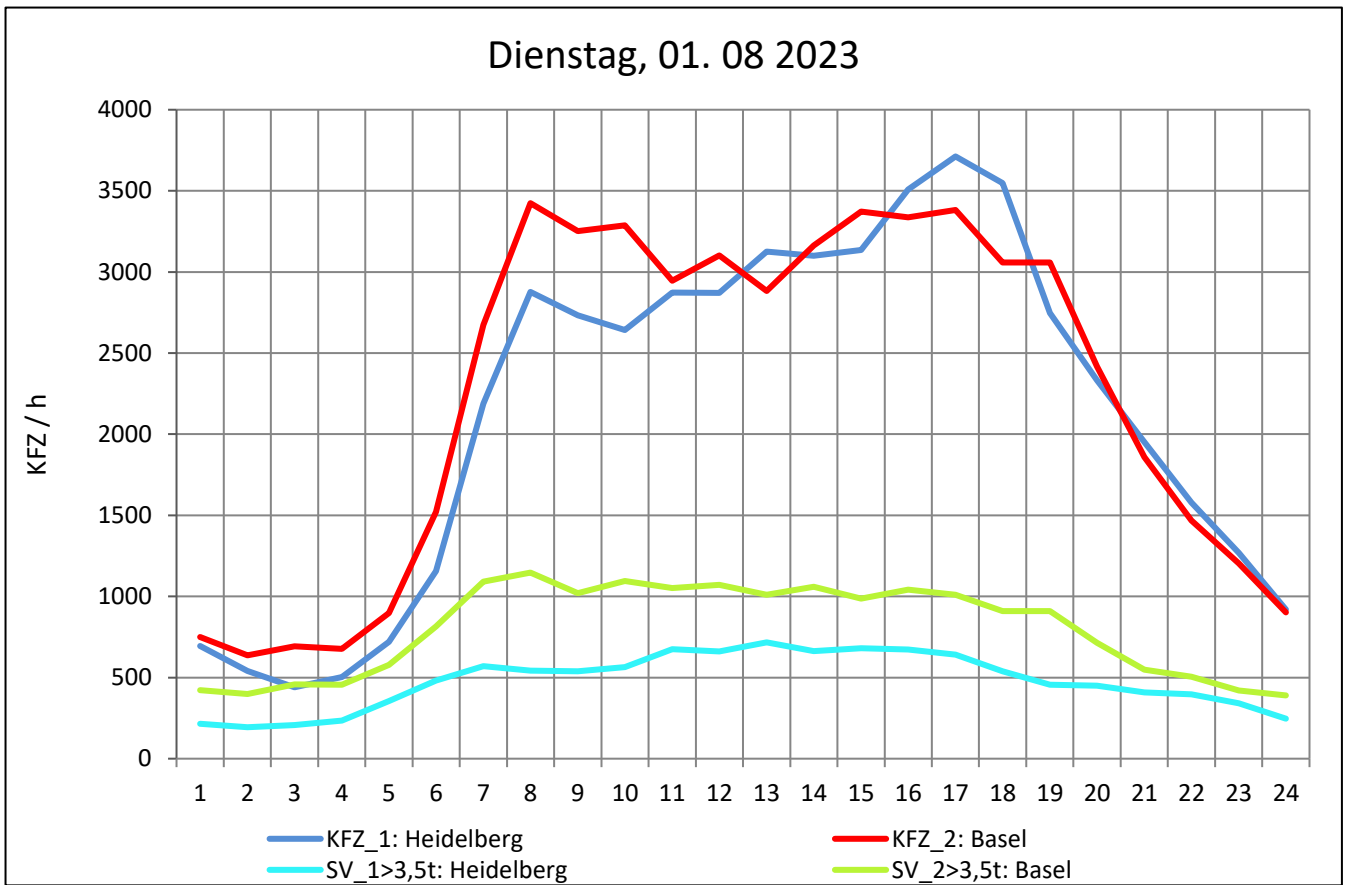
Zst.: **Büchenau**

TK-/Zst-Nr.: 6817/1020

A 5

Richtung 1 : **Heidelberg**

Richtung 2 : **Basel**



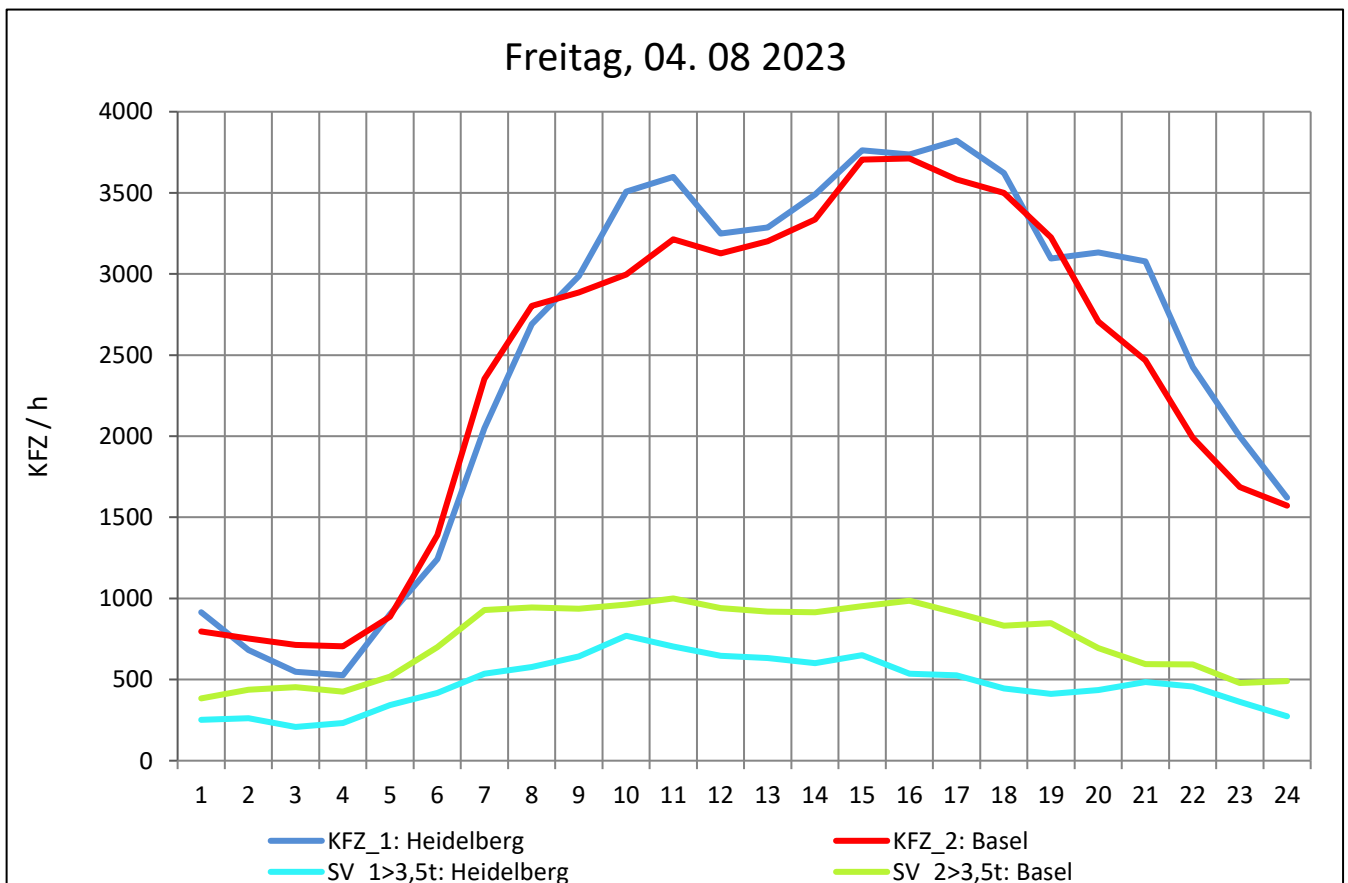
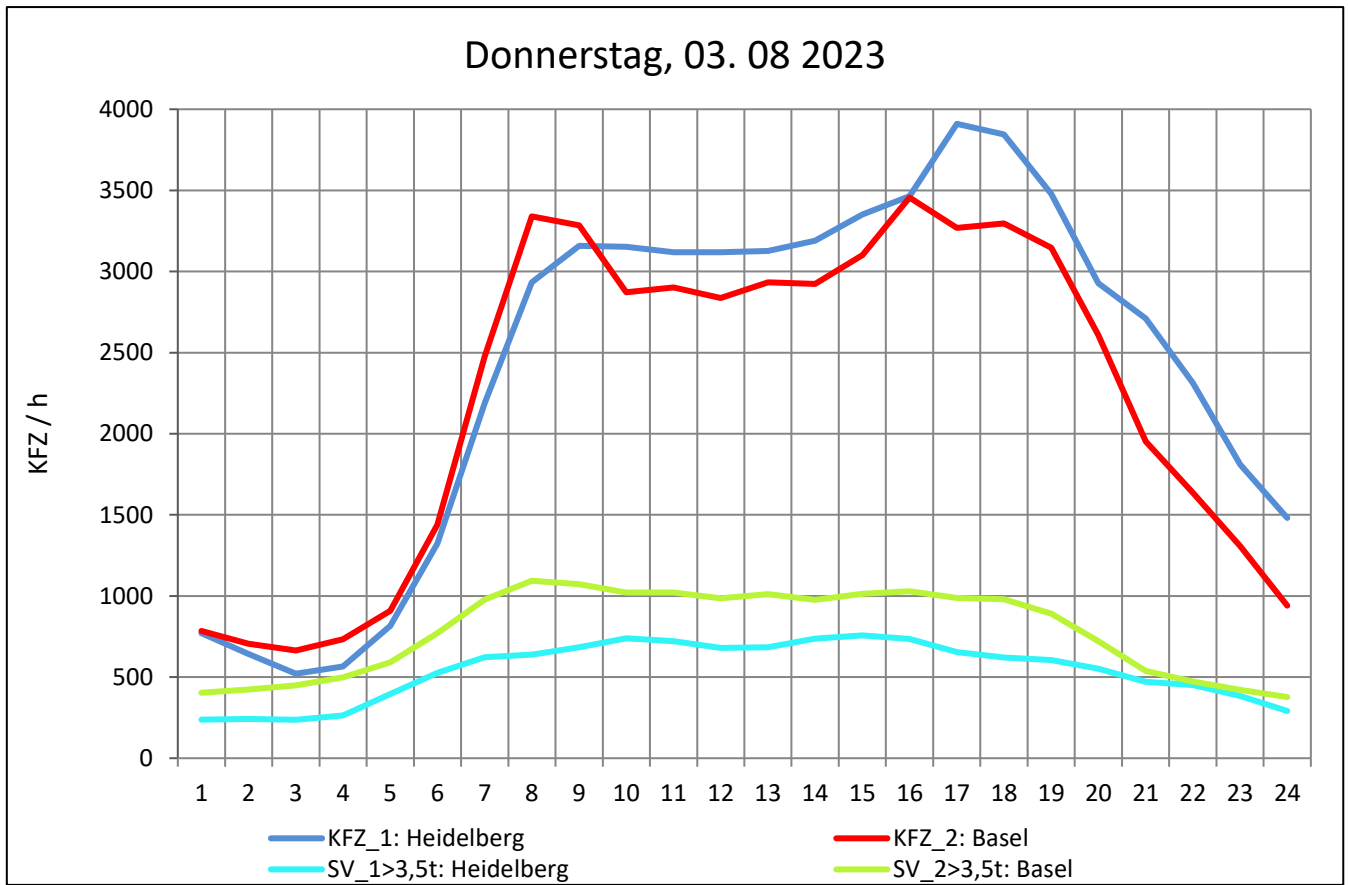
Zst.: **Büchenau**

TK-/Zst-Nr.: 6817/1020

A 5

Richtung 1 : **Heidelberg**

Richtung 2 : **Basel**



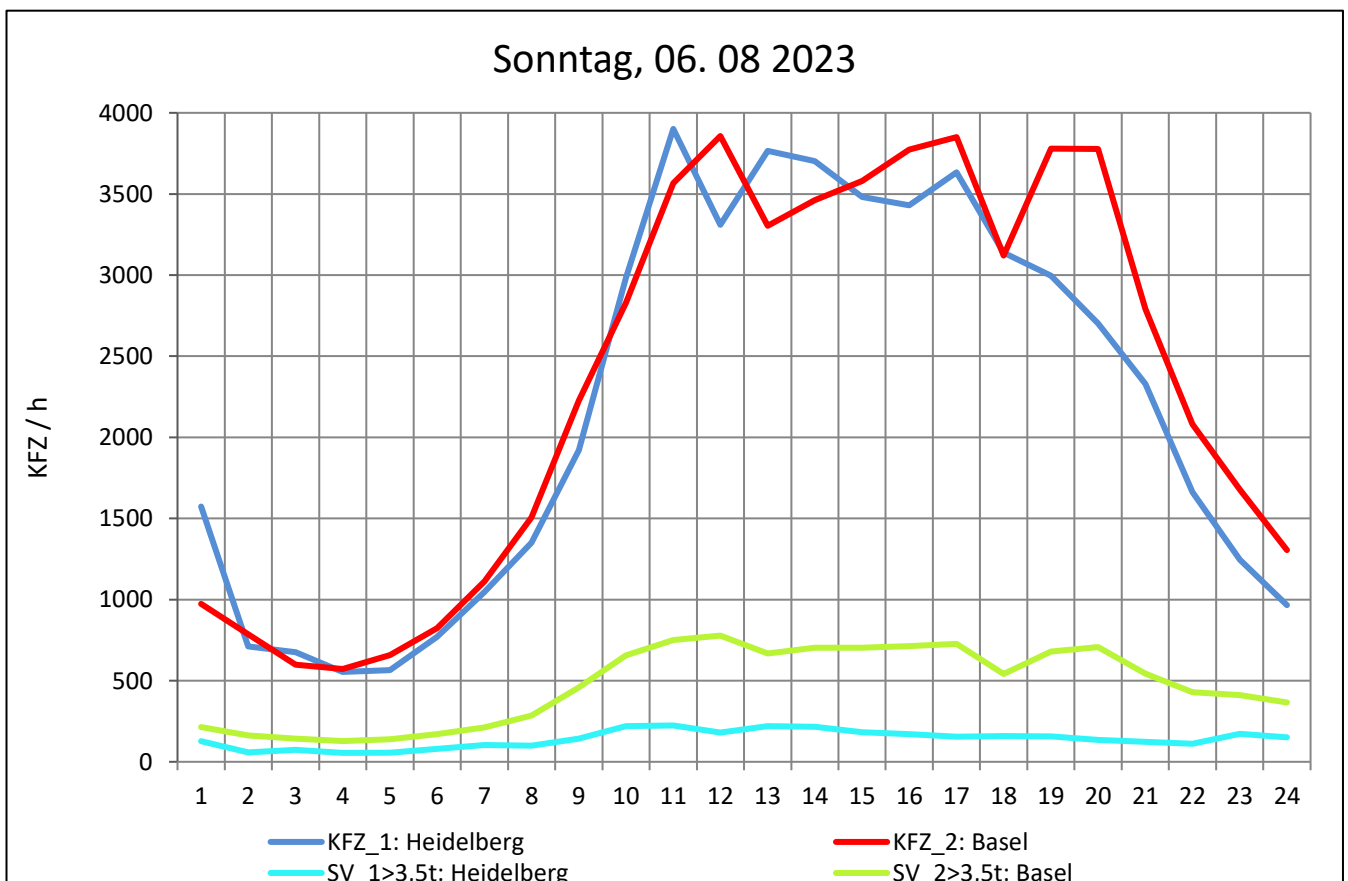
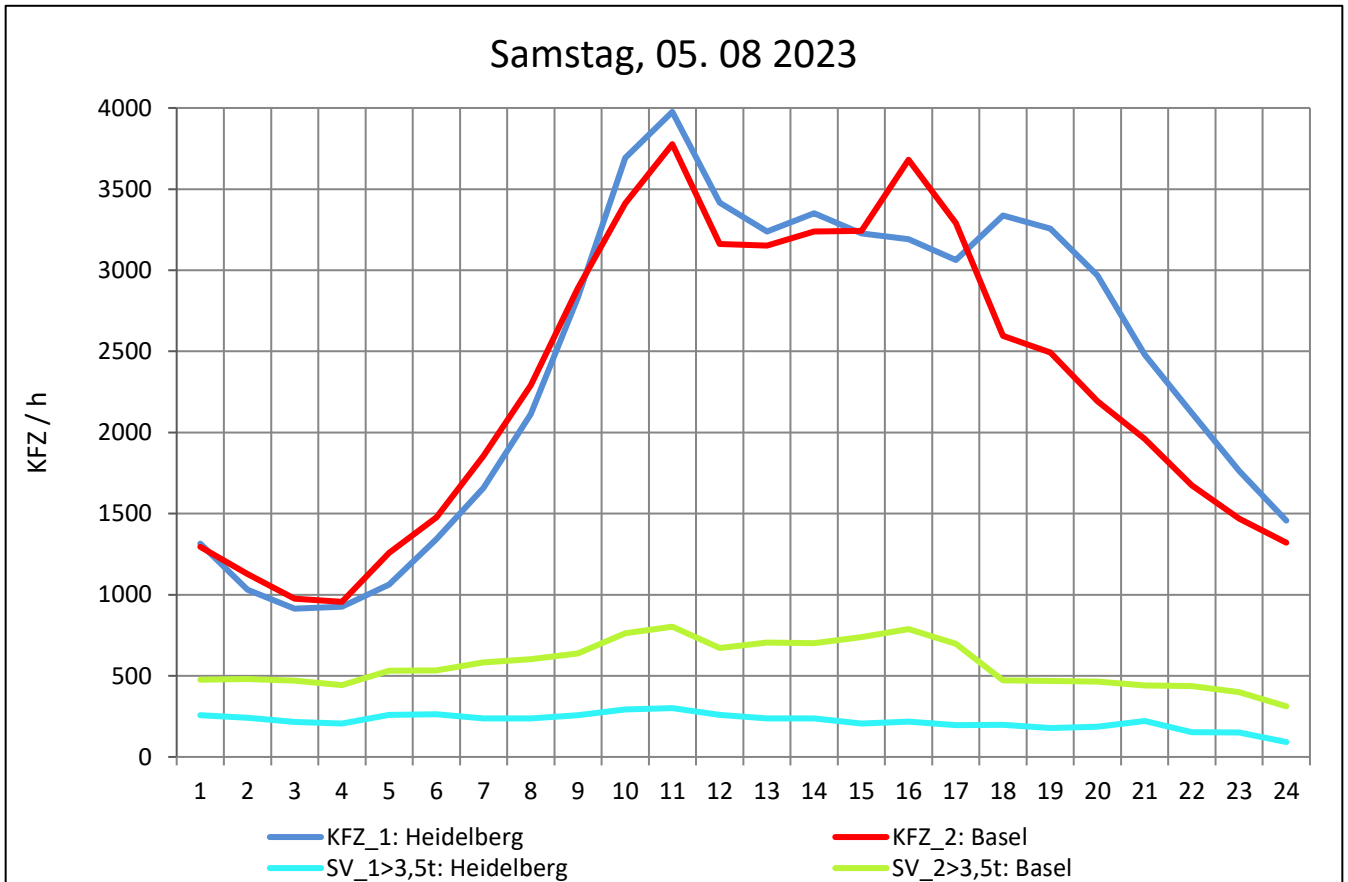
Zst.: **Büchenau**

TK-/Zst-Nr.: 6817/1020

A 5

Richtung 1 : **Heidelberg**

Richtung 2 : **Basel**



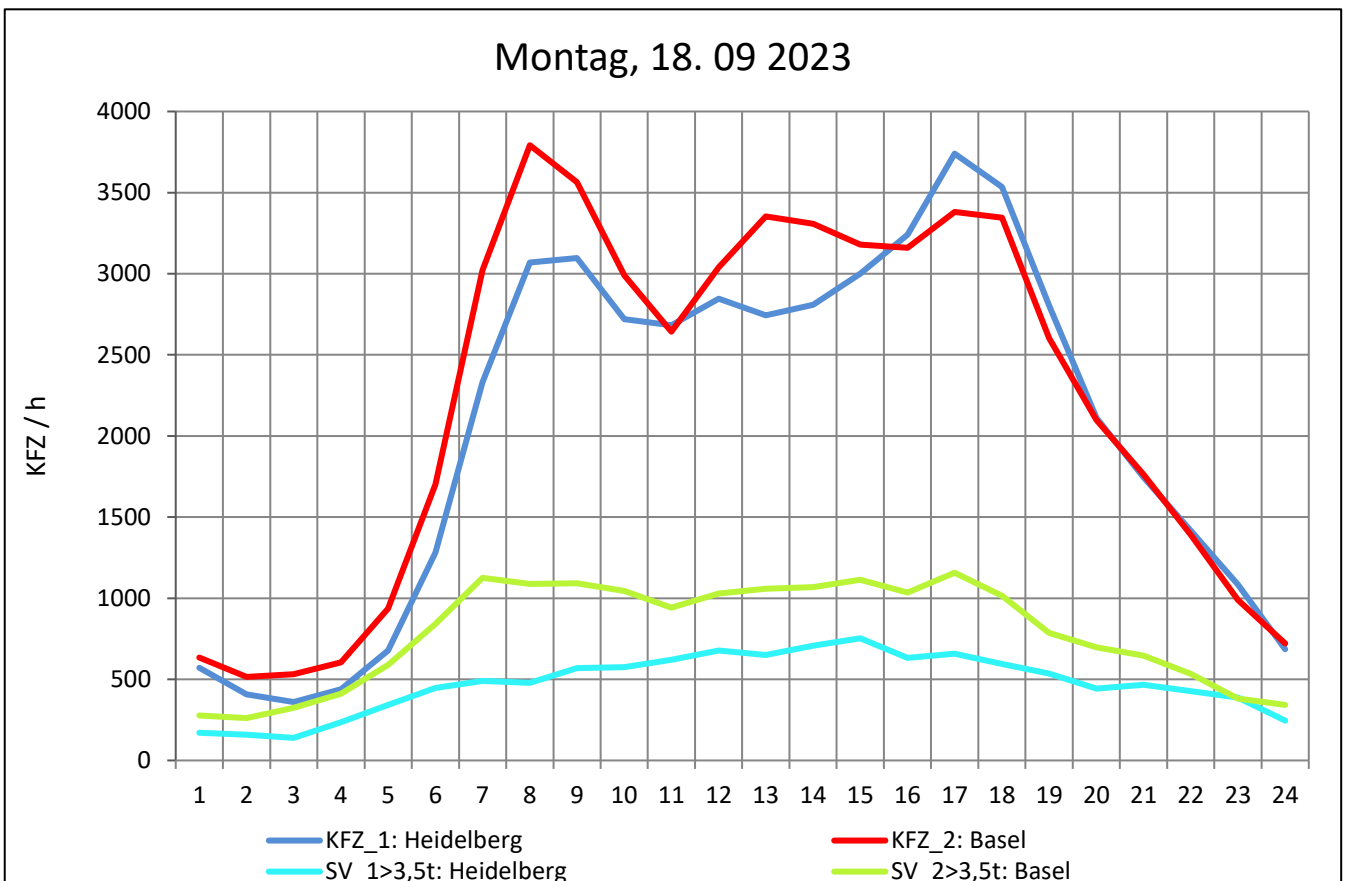
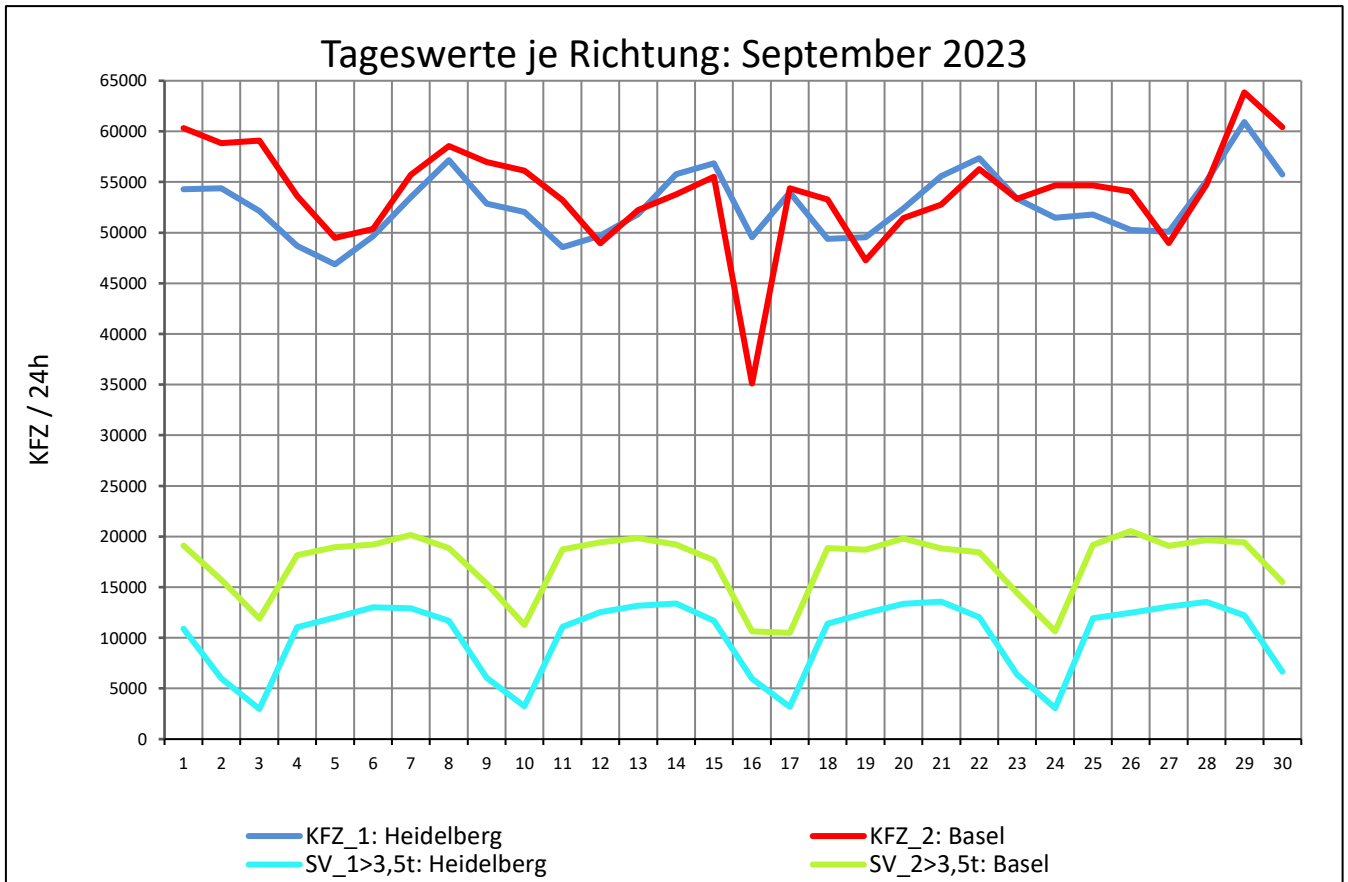
Zst.: **Büchenau**

TK-/Zst-Nr.: 6817/1020

A 5

Richtung 1 : **Heidelberg**

Richtung 2 : **Basel**



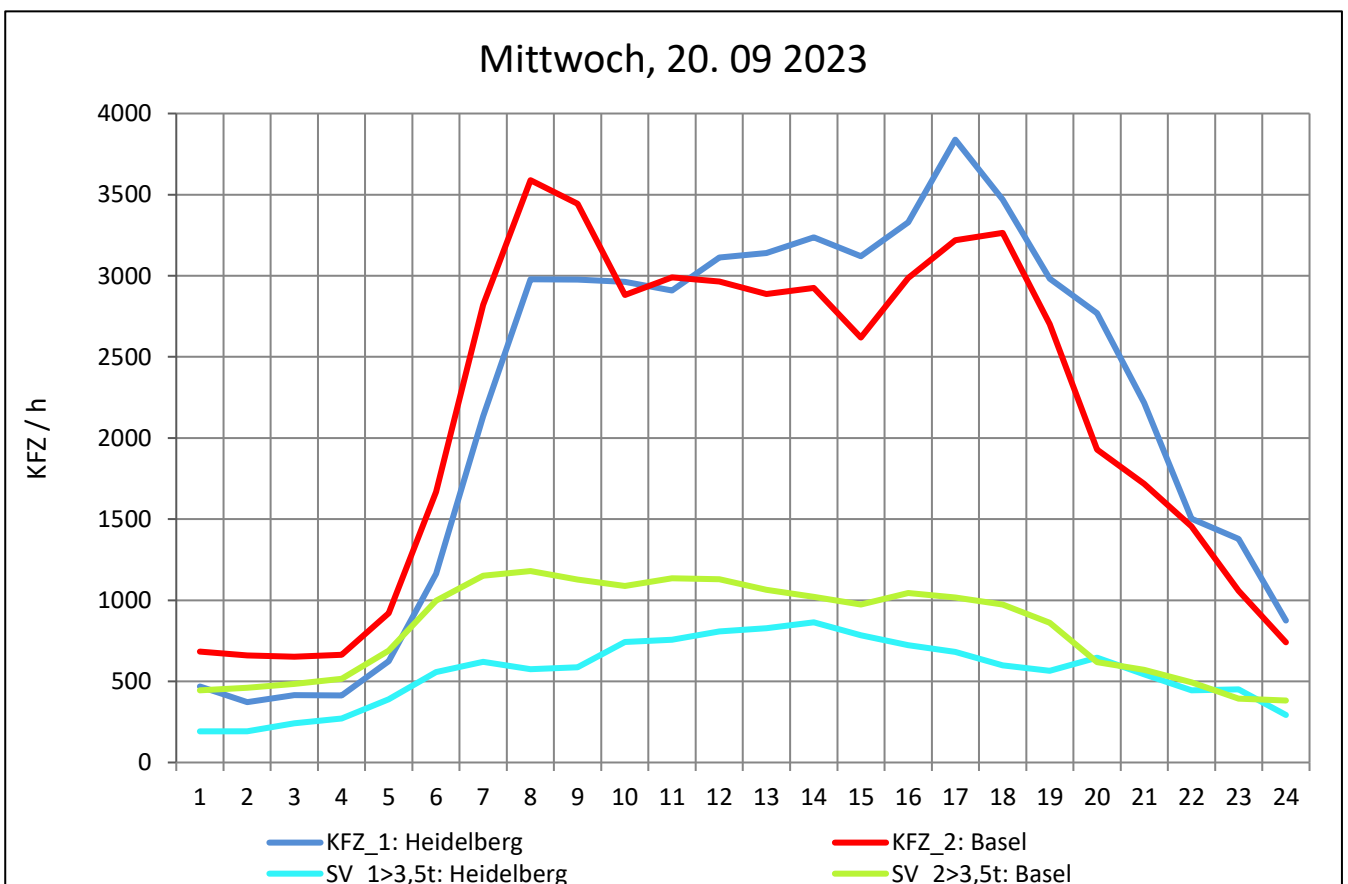
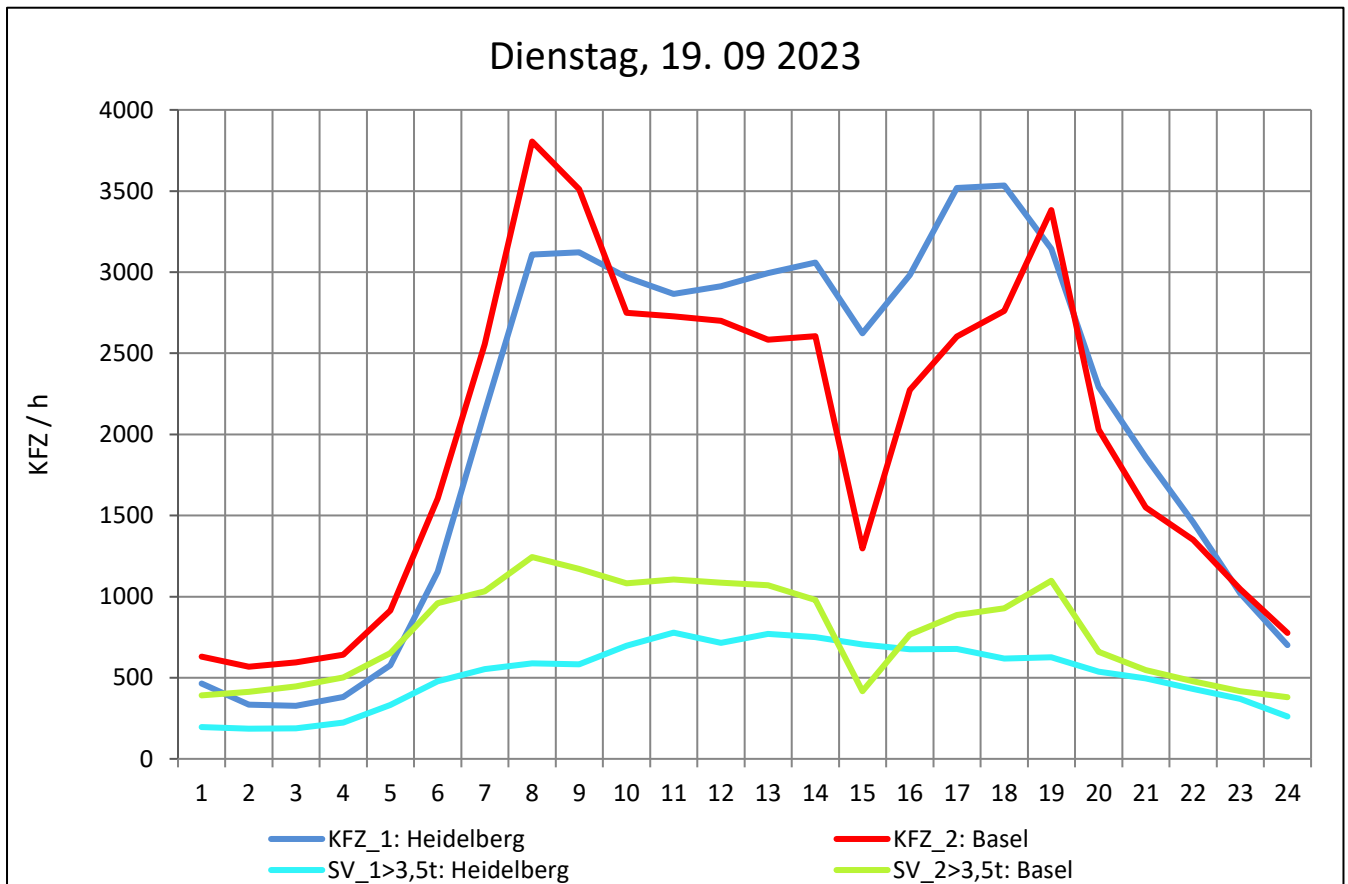
Zst.: **Büchenau**

TK-/Zst-Nr.: 6817/1020

A 5

Richtung 1 : **Heidelberg**

Richtung 2 : **Basel**



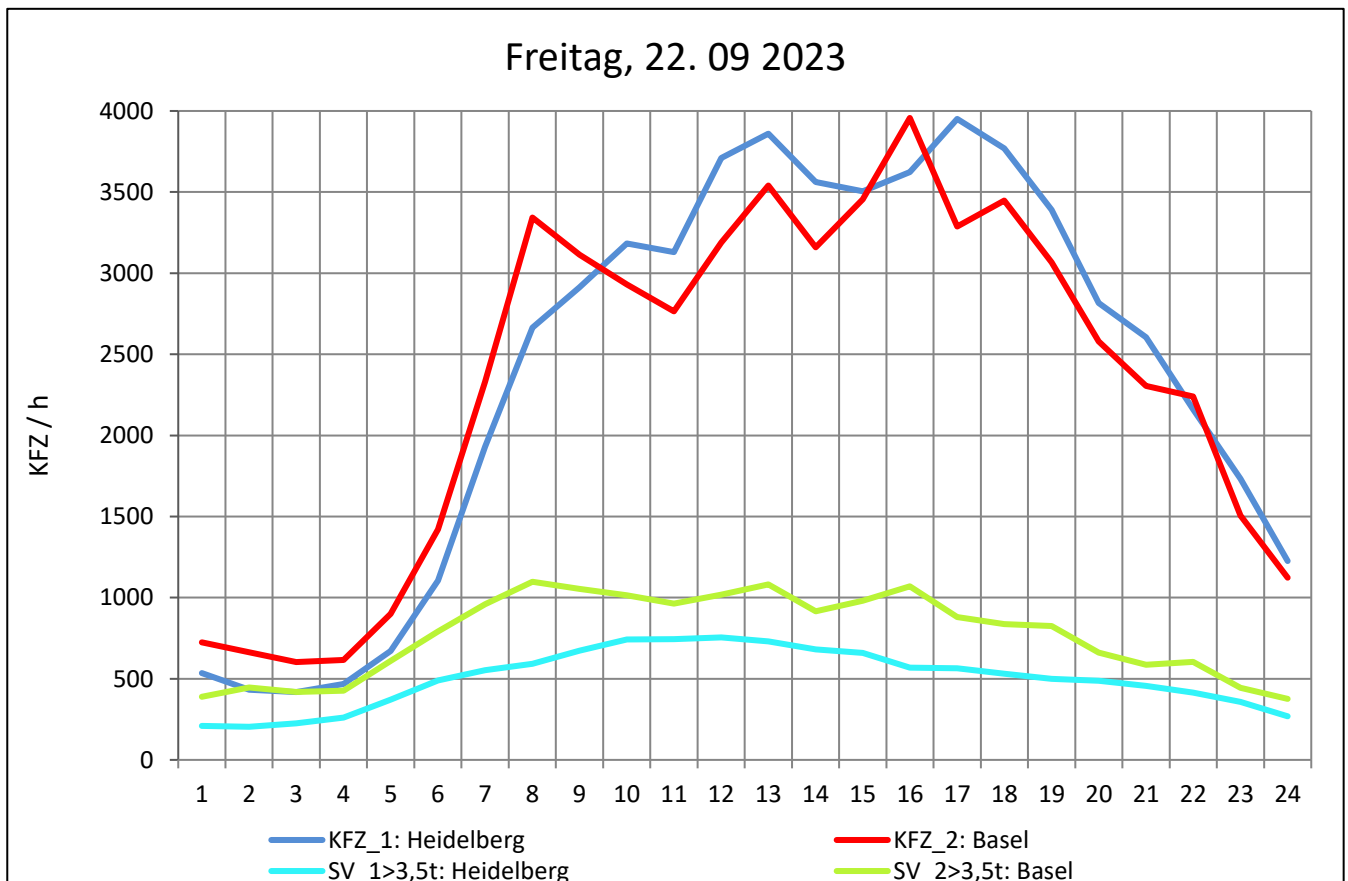
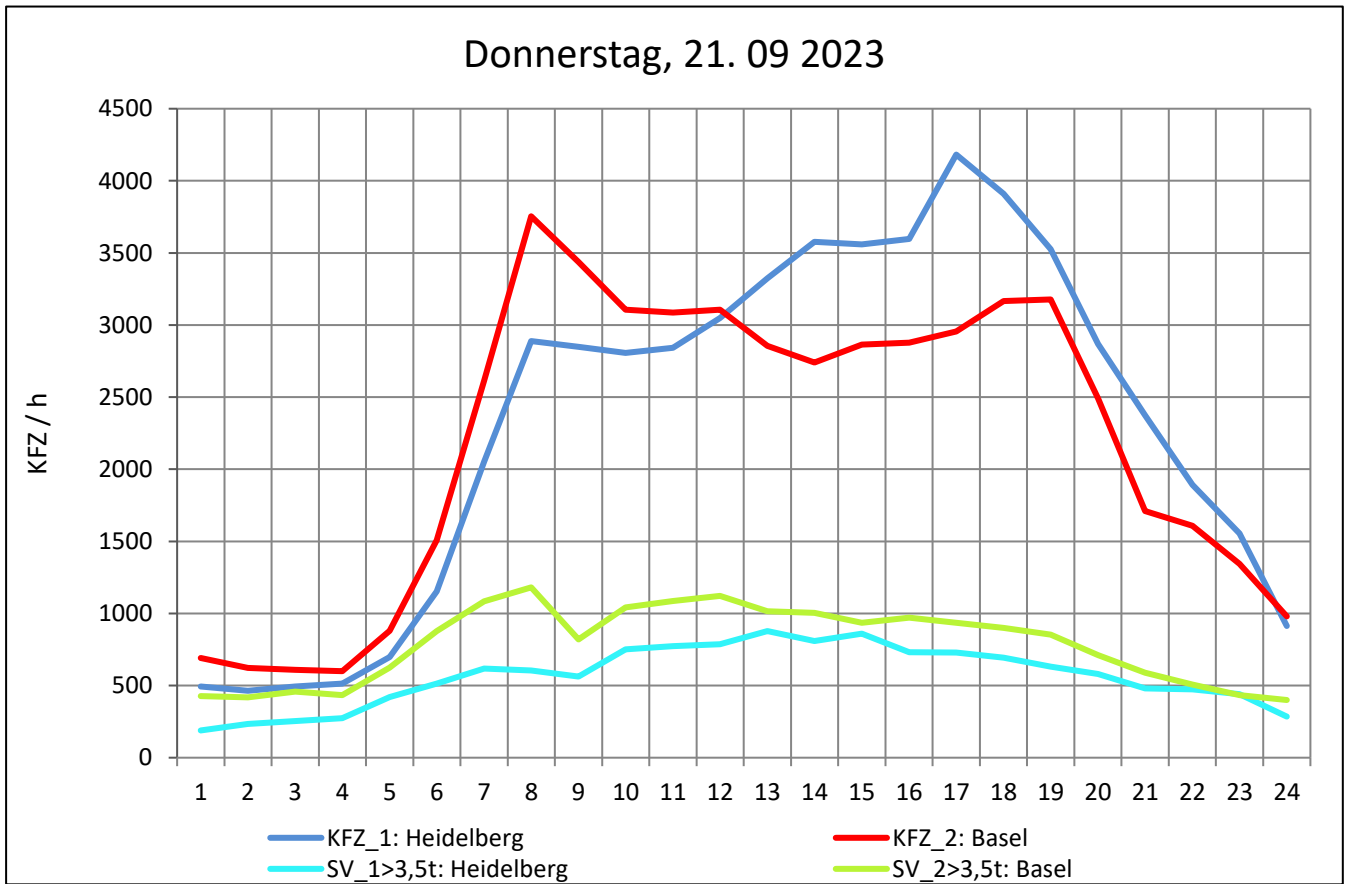
Zst.: **Büchenau**

TK-/Zst-Nr.: 6817/1020

A 5

Richtung 1 : **Heidelberg**

Richtung 2 : **Basel**



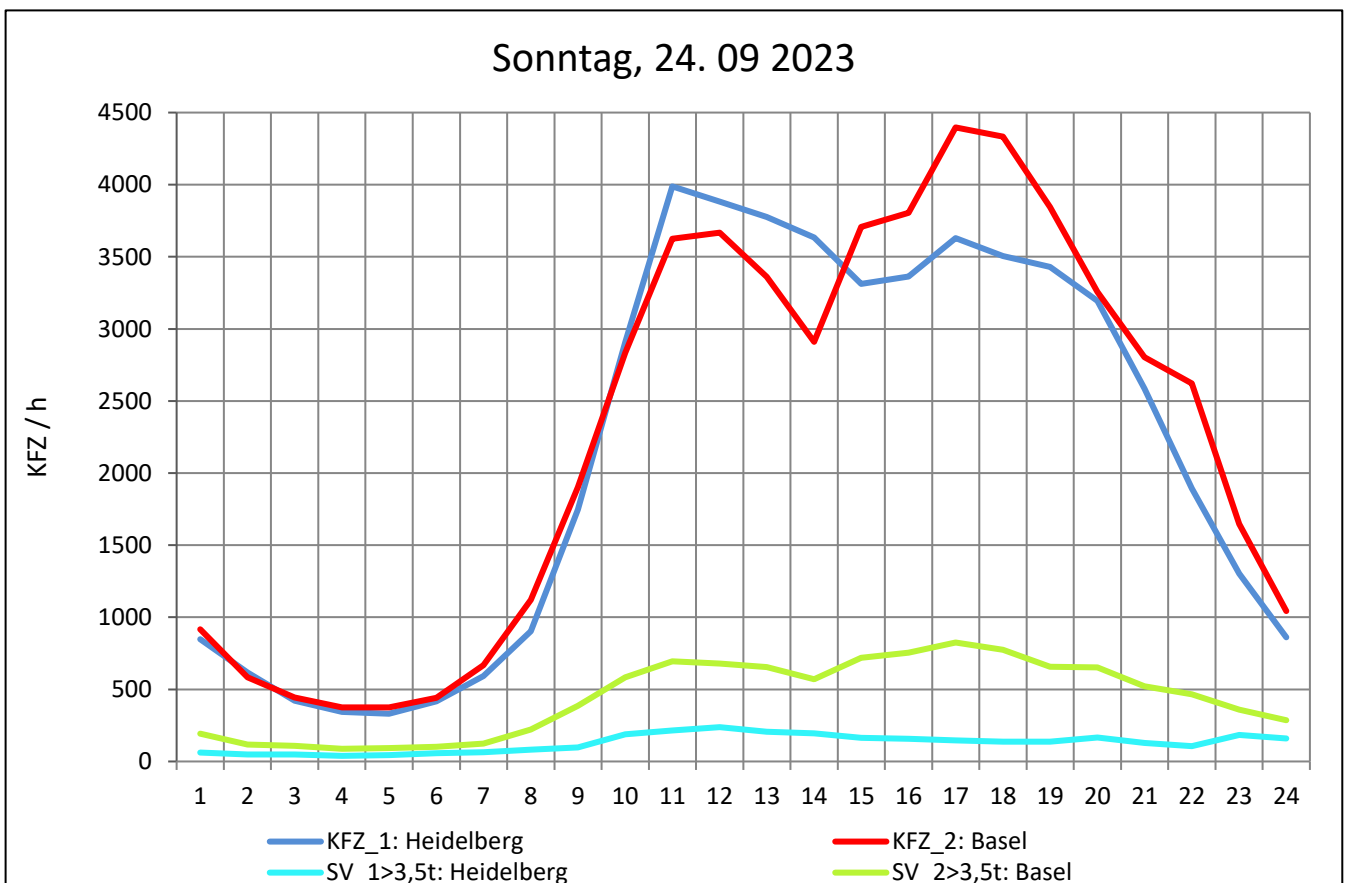
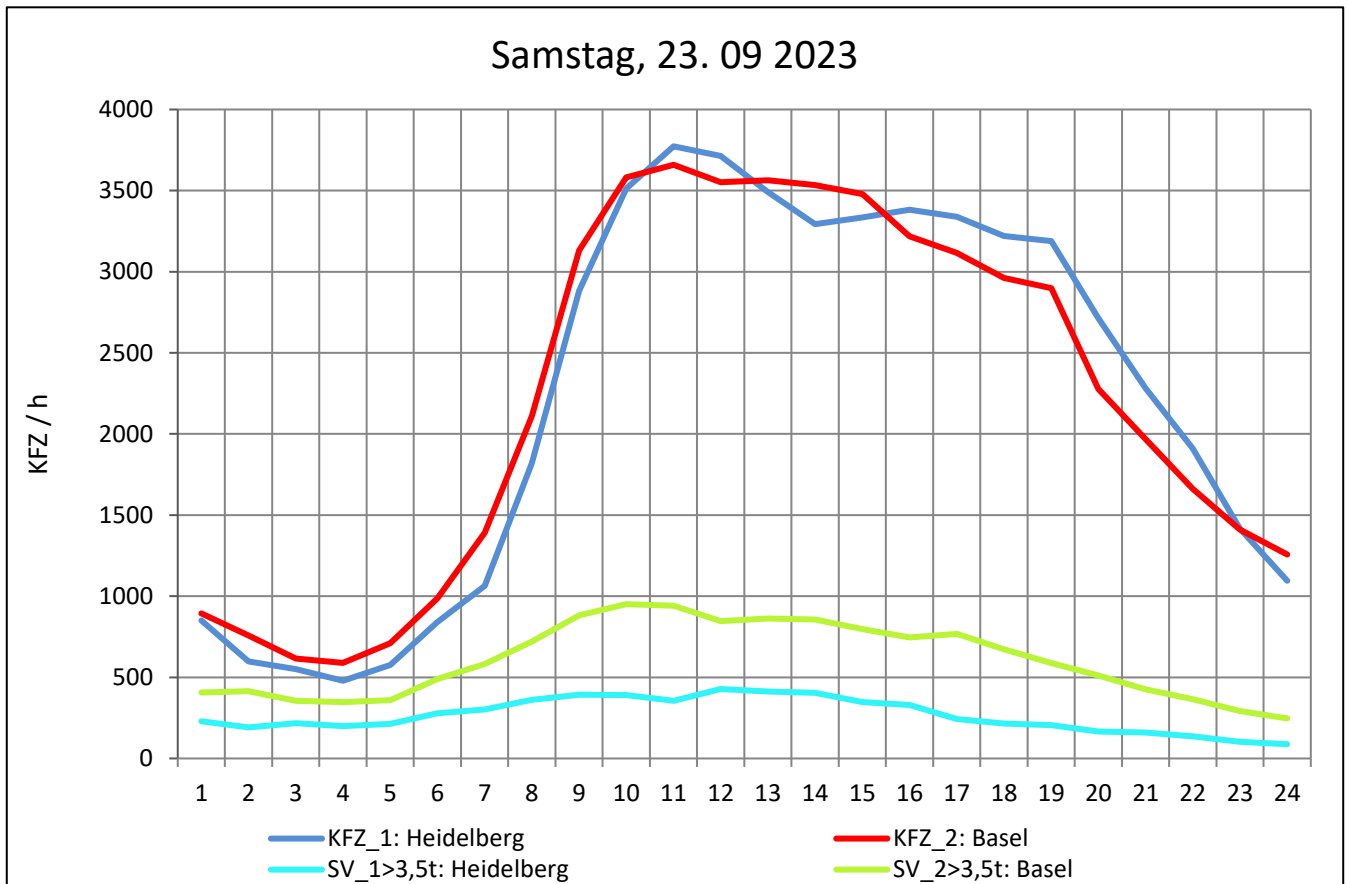
Zst.: **Büchenau**

TK-/Zst-Nr.: 6817/1020

A 5

Richtung 1 : **Heidelberg**

Richtung 2 : **Basel**



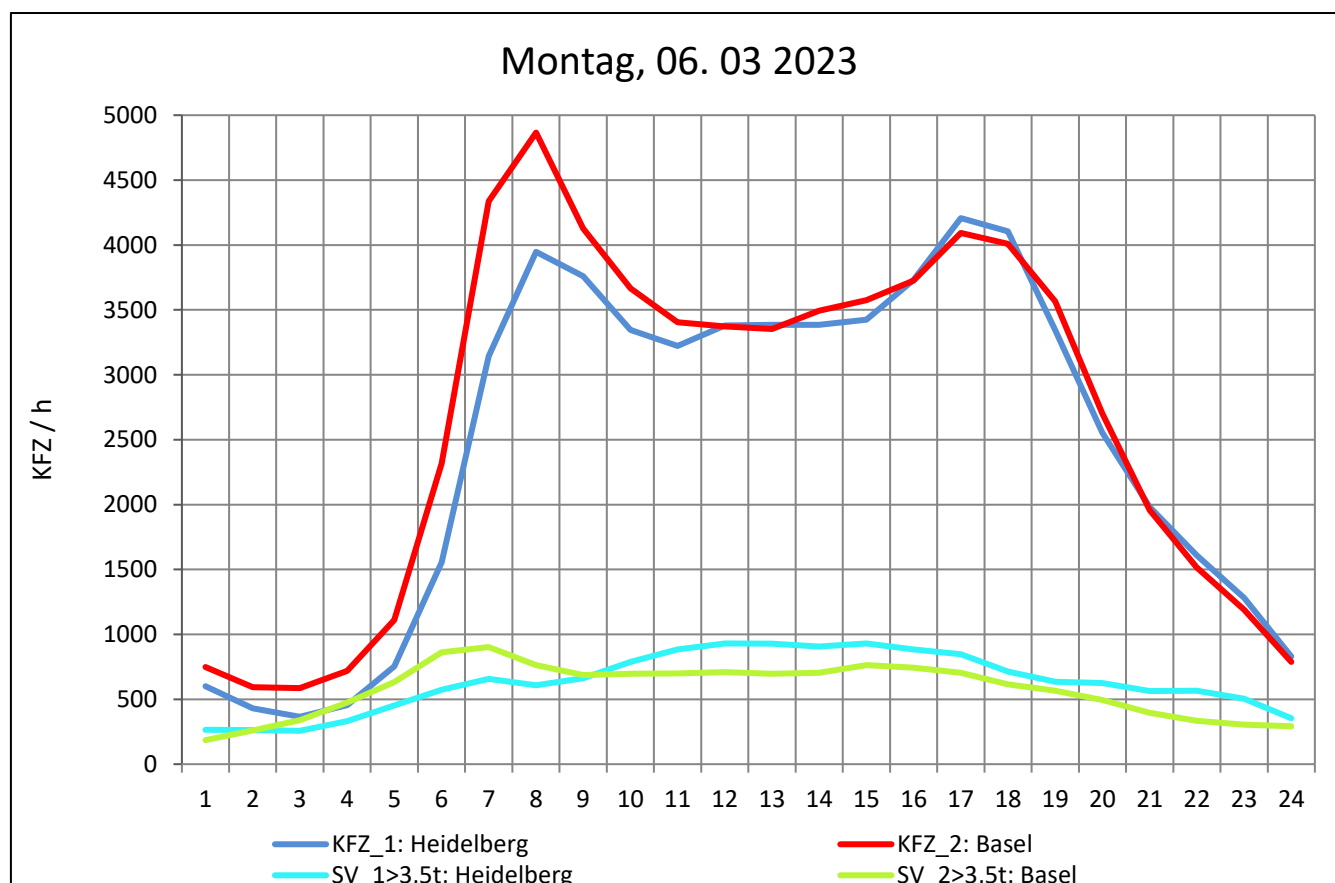
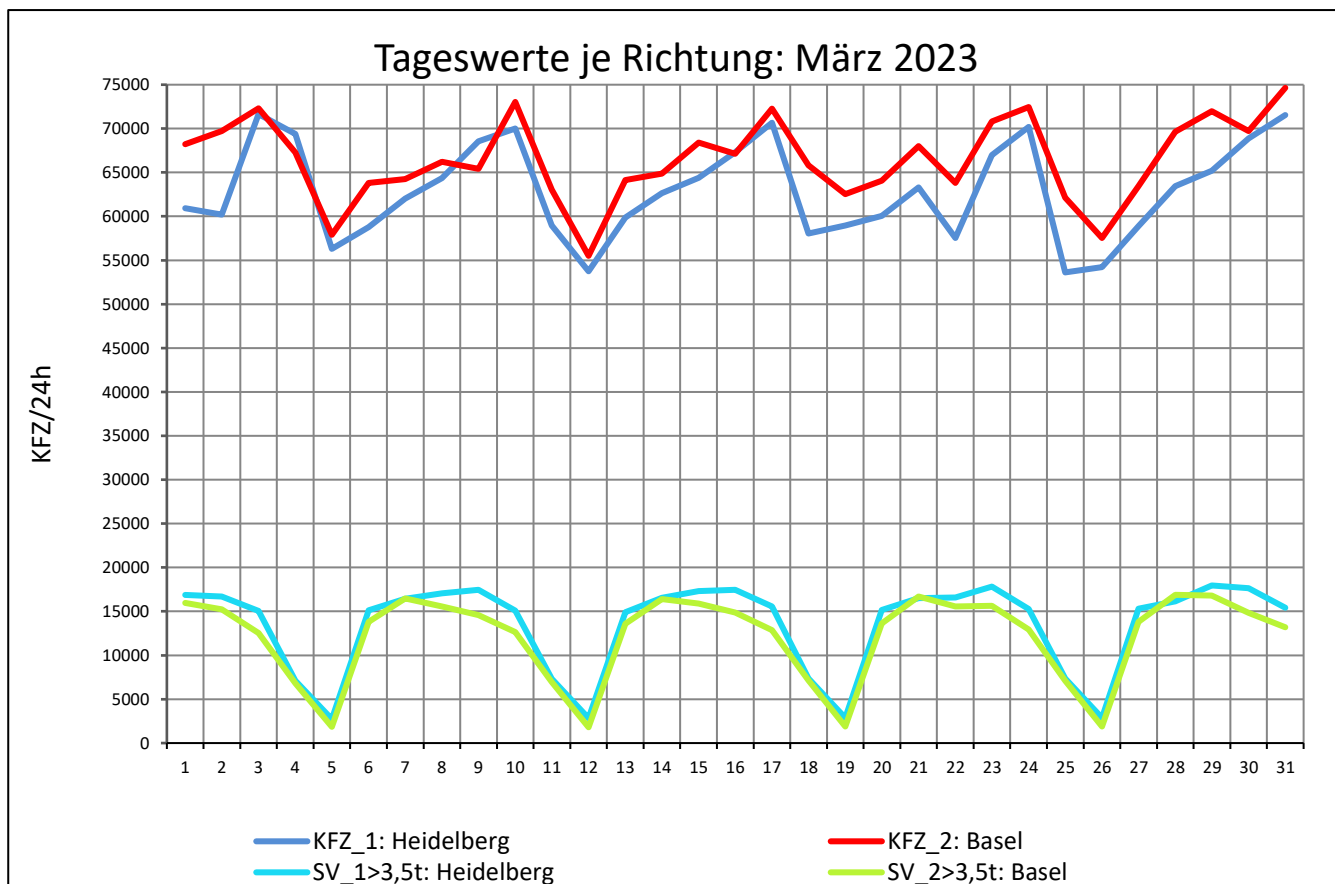
Zst.: **Karlsruhe-Hagsfeld**

TK-/Zst-Nr.: 6916/1021

A 5

Richtung 1 : **Heidelberg**

Richtung 2 : **Basel**



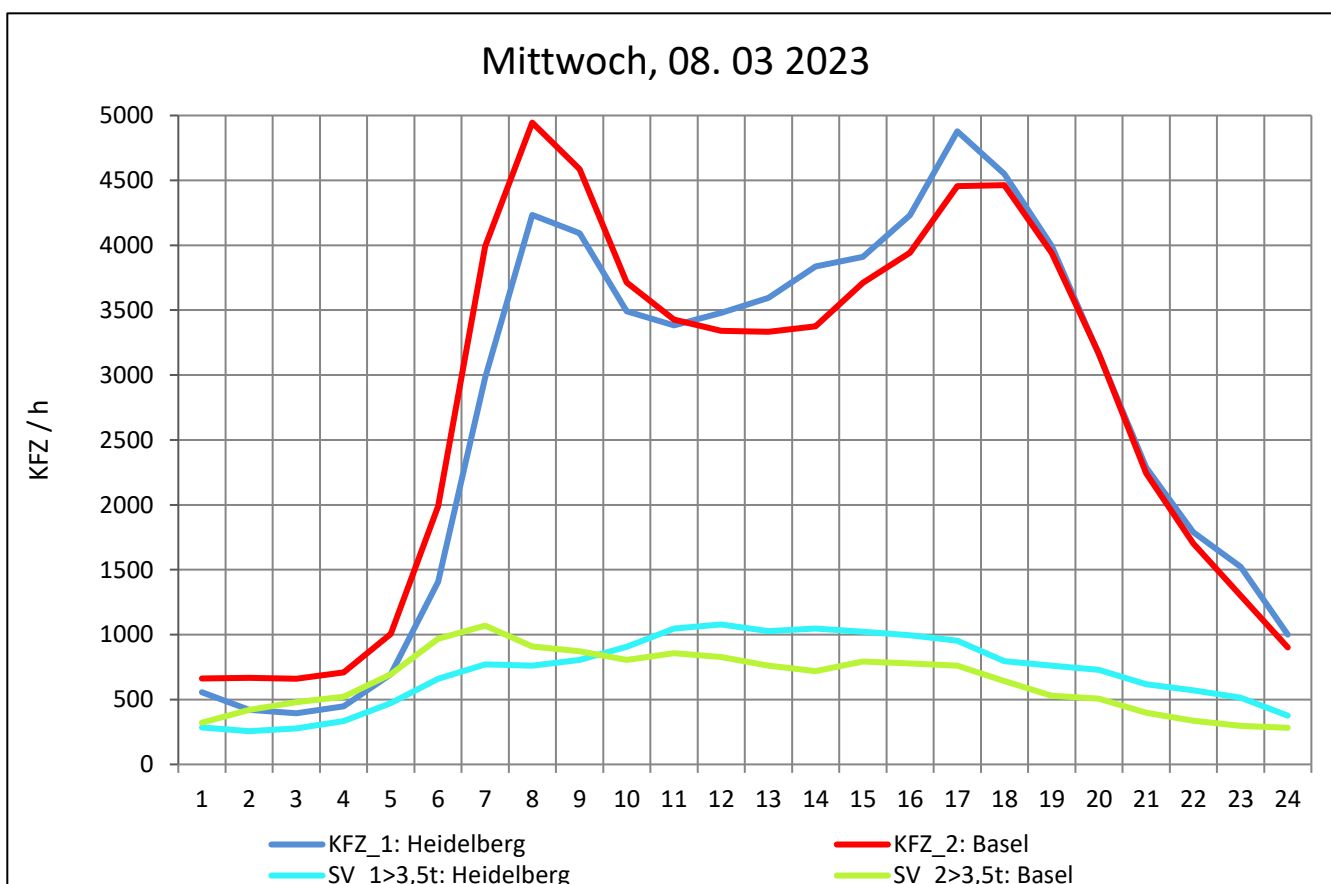
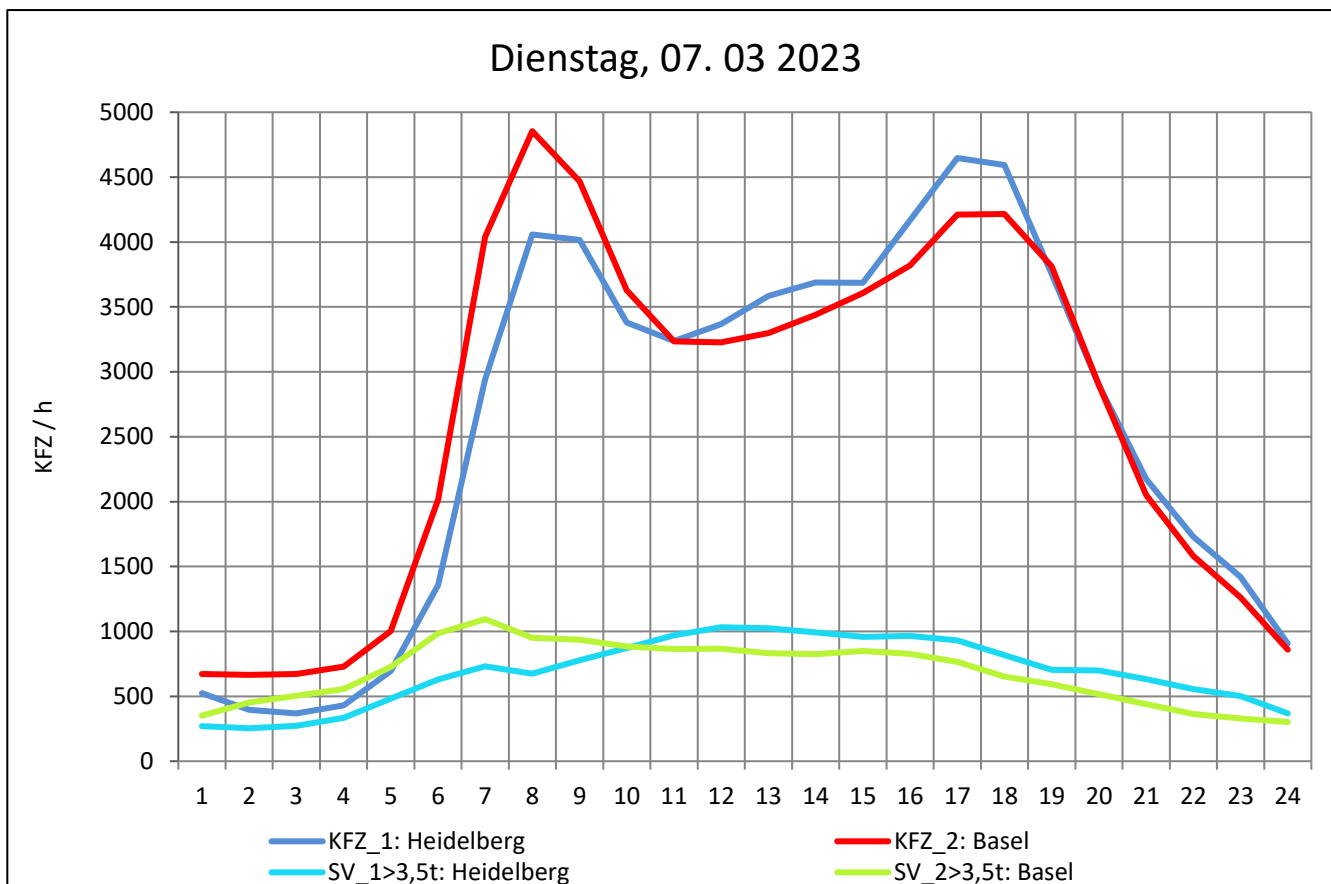
Zst.: **Karlsruhe-Hagsfeld**

TK-/Zst-Nr.: 6916/1021

A 5

Richtung 1 : **Heidelberg**

Richtung 2 : **Basel**



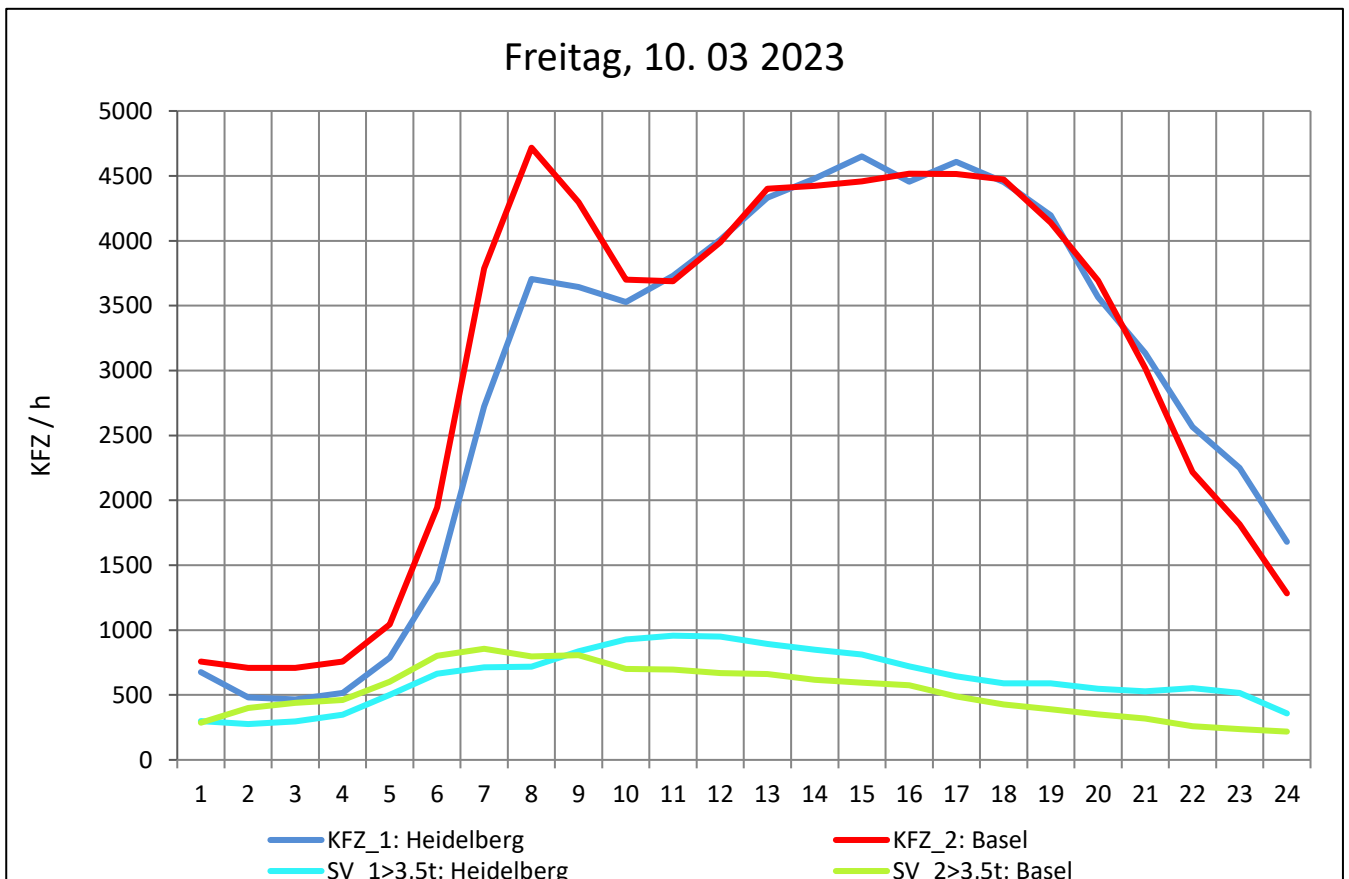
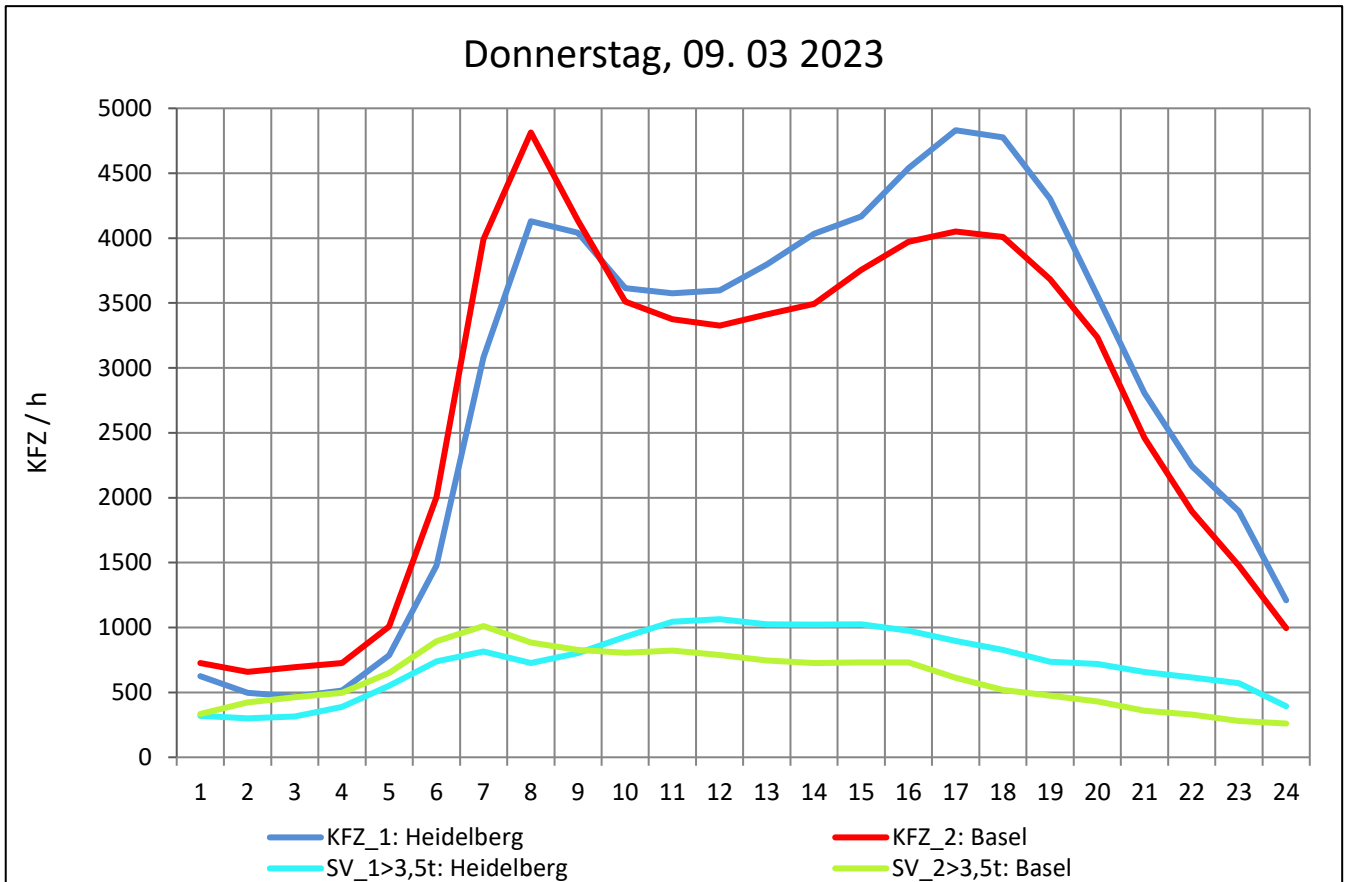
Zst.: **Karlsruhe-Hagsfeld**

TK-/Zst-Nr.: 6916/1021

A 5

Richtung 1 : **Heidelberg**

Richtung 2 : **Basel**



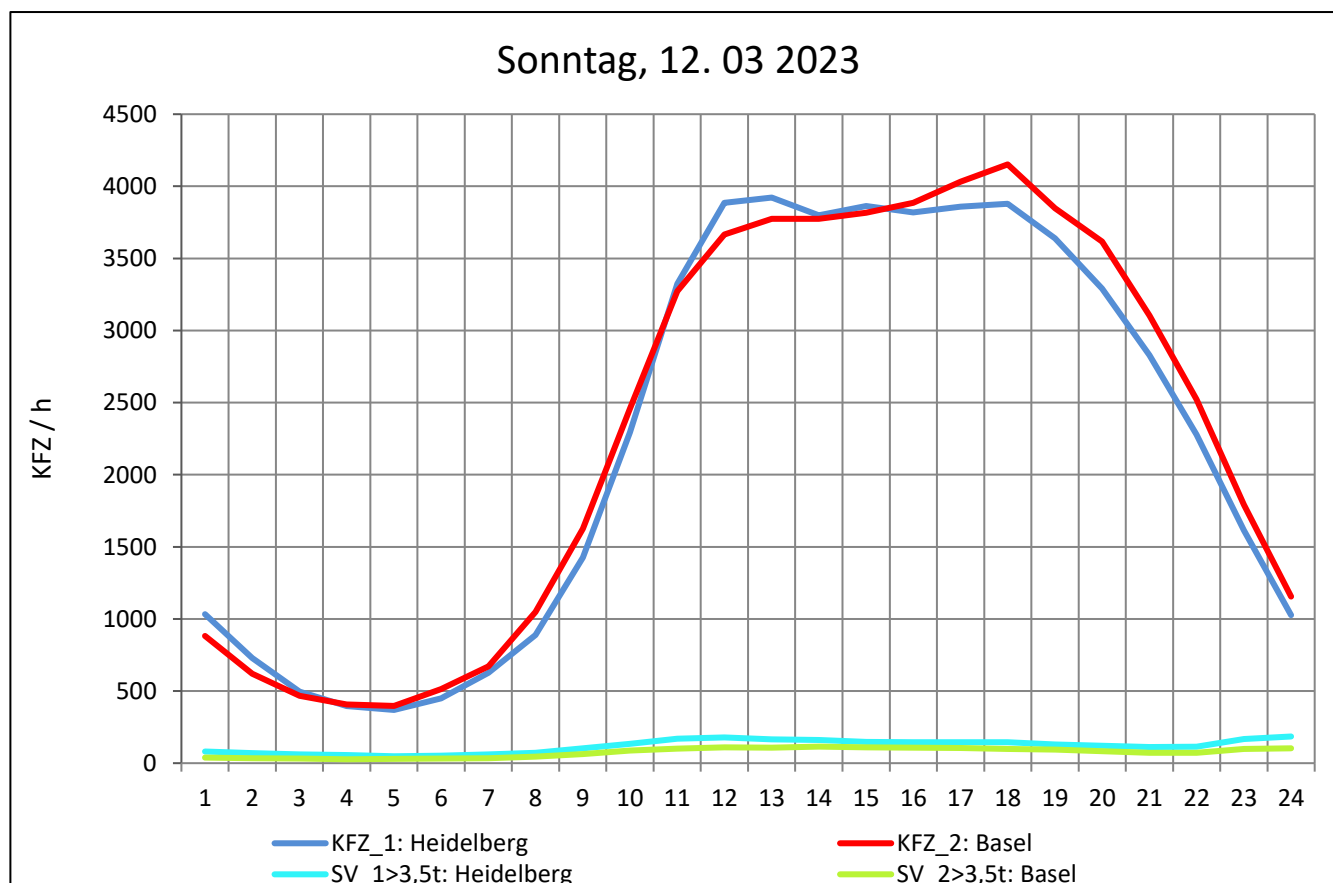
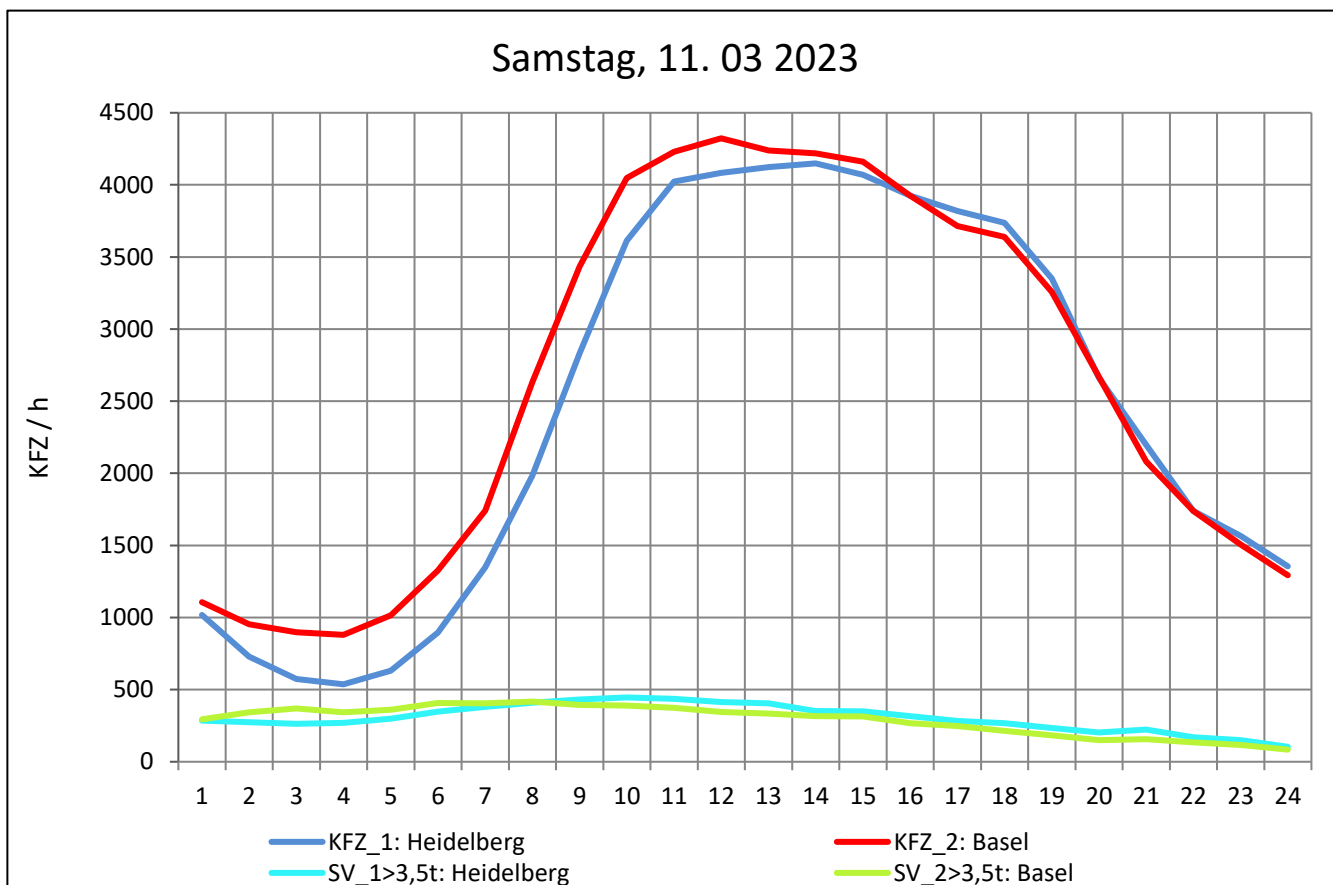
Zst.: **Karlsruhe-Hagsfeld**

TK-/Zst-Nr.: 6916/1021

A 5

Richtung 1 : **Heidelberg**

Richtung 2 : **Basel**



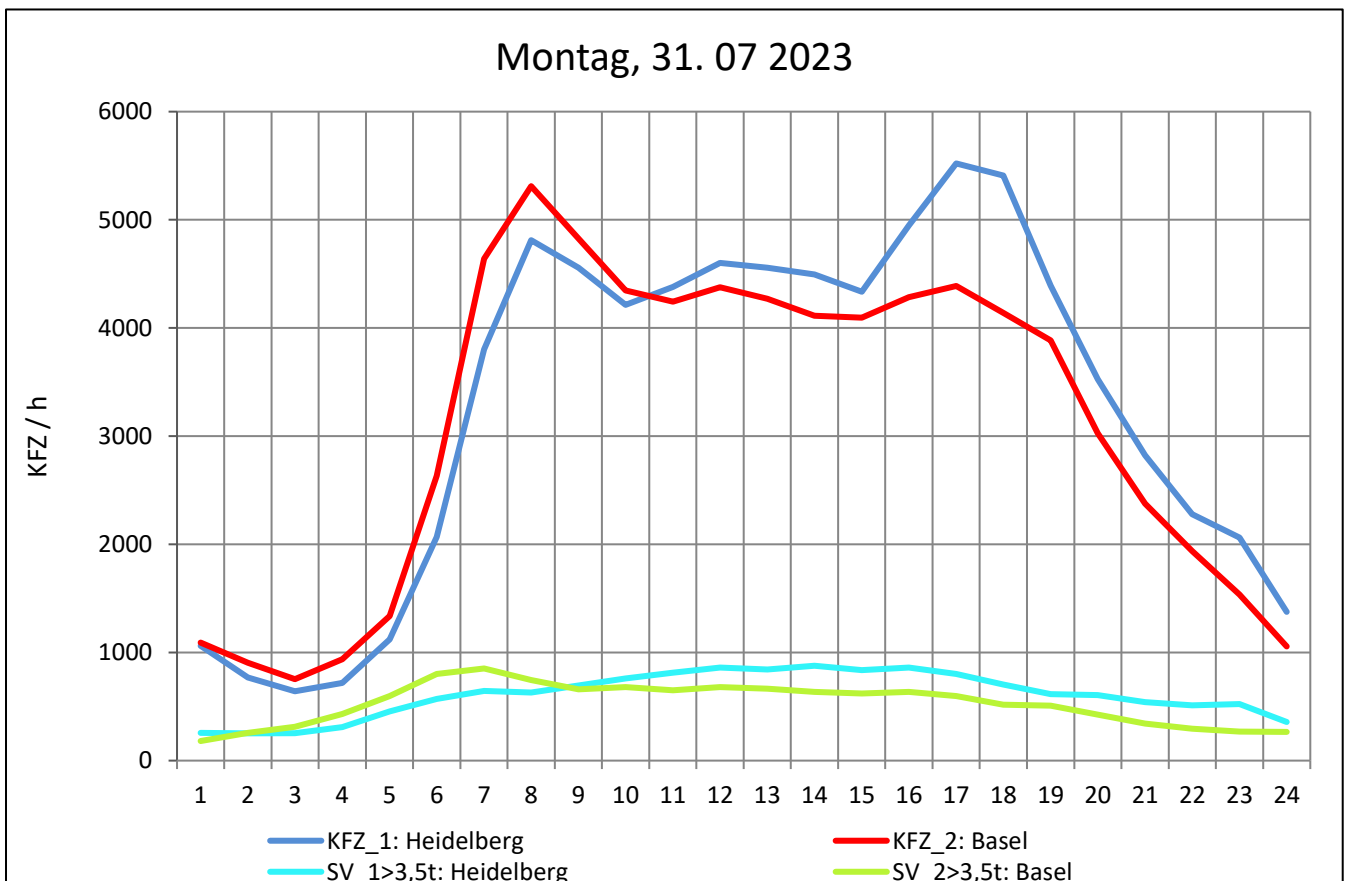
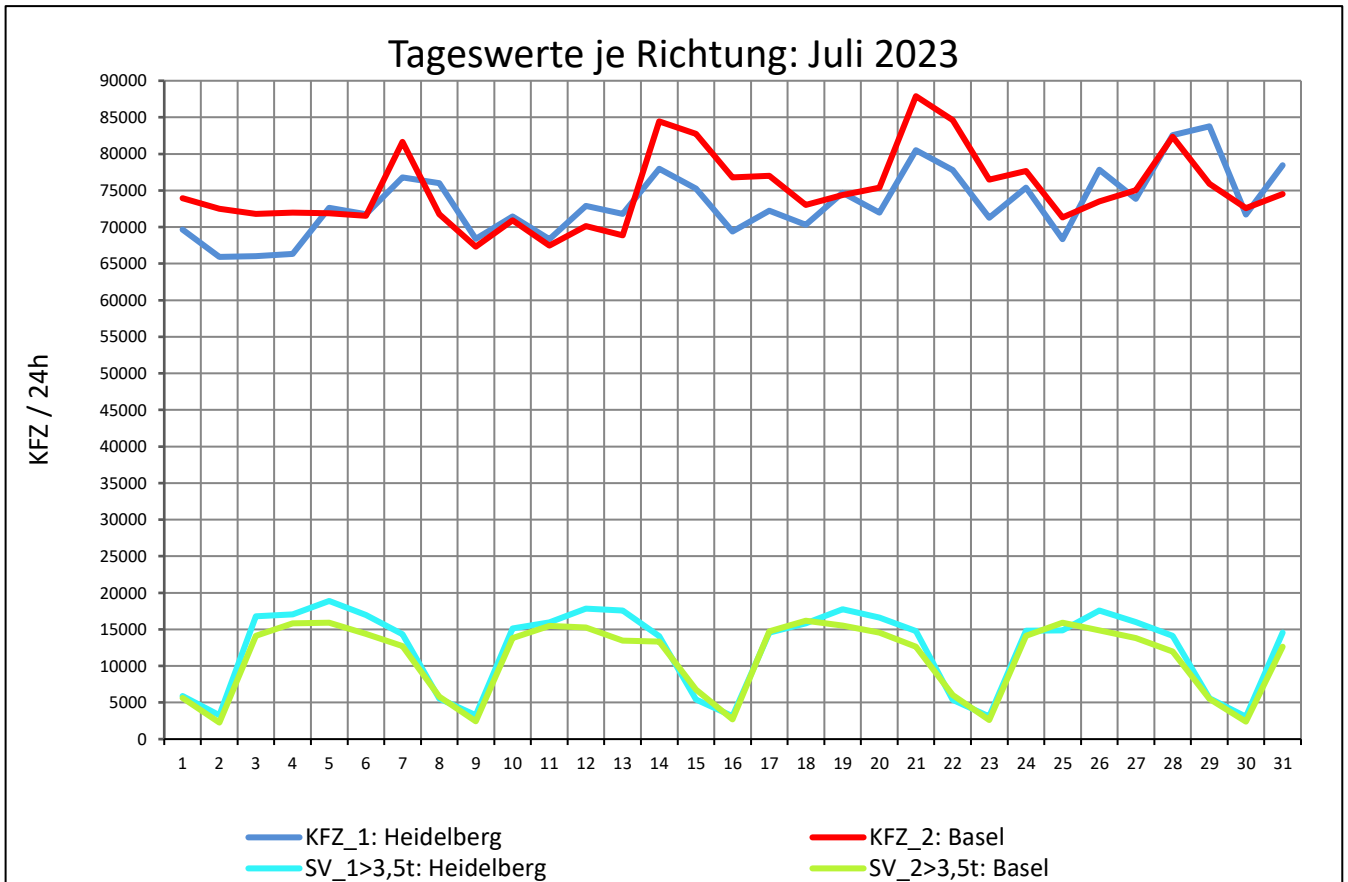
Zst.: **Karlsruhe-Hagsfeld**

TK-/Zst-Nr.: 6916/1021

A 5

Richtung 1 : **Heidelberg**

Richtung 2 : **Basel**



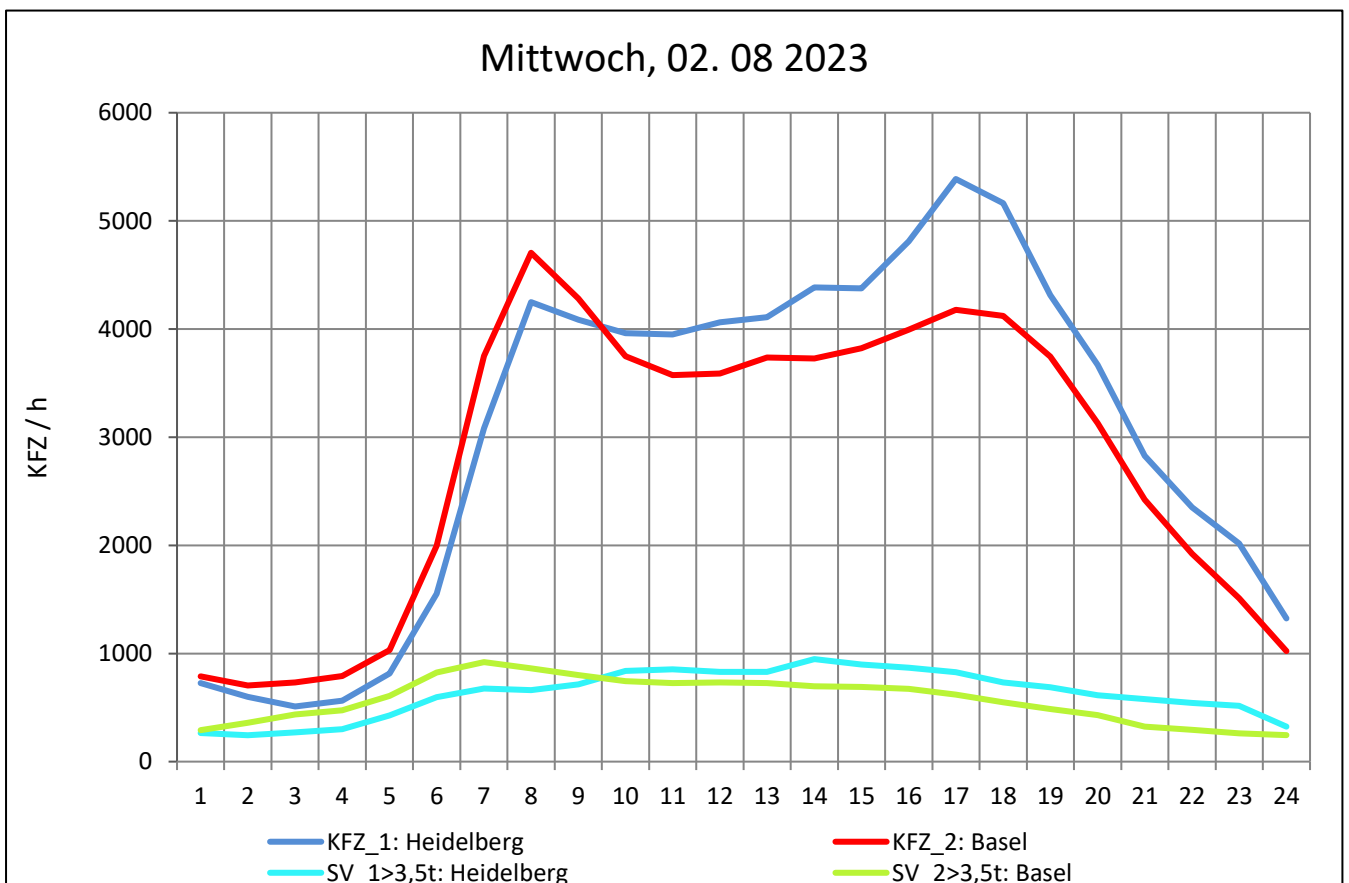
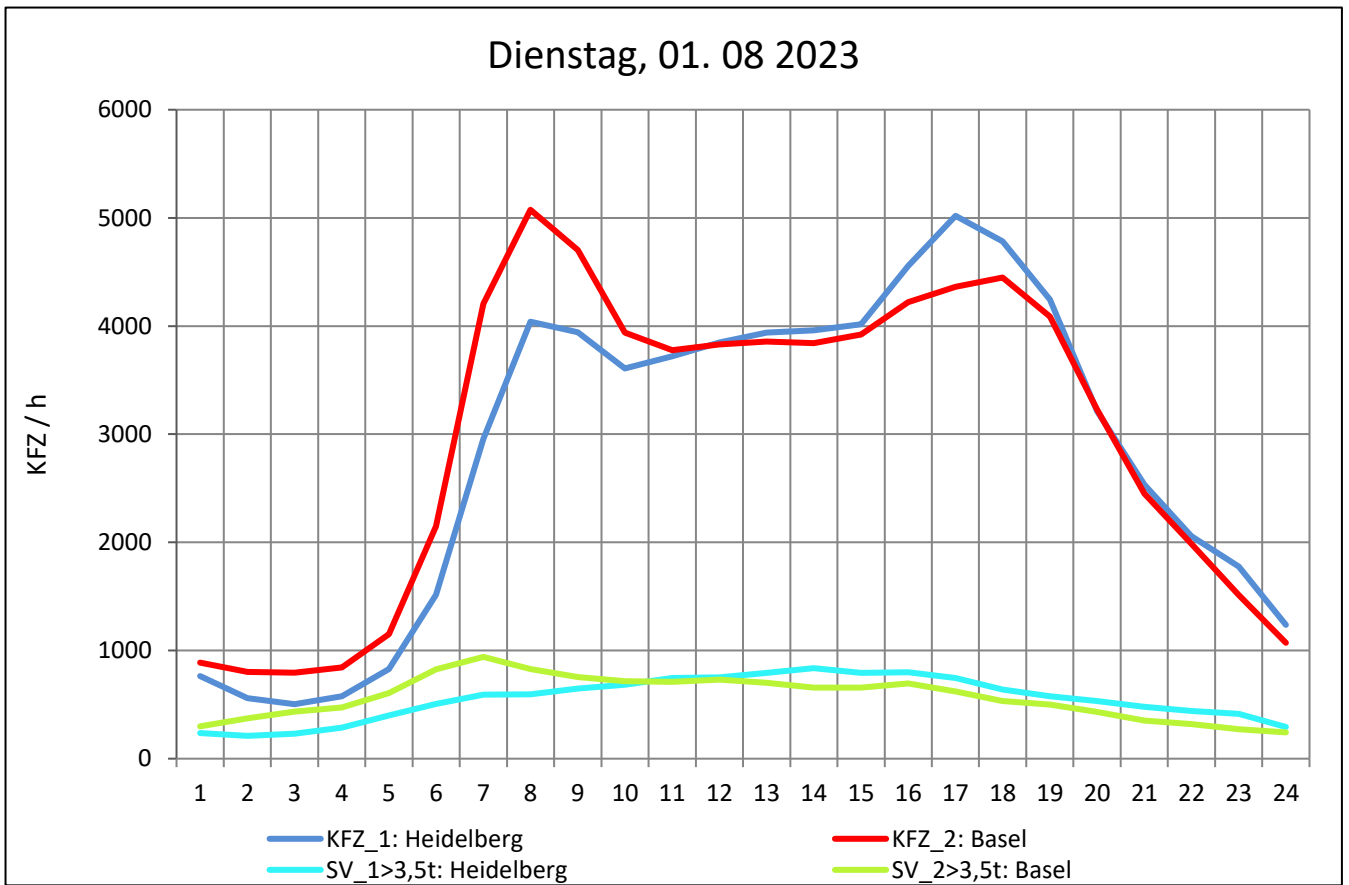
Zst.: **Karlsruhe-Hagsfeld**

TK-/Zst-Nr.: 6916/1021

A 5

Richtung 1 : **Heidelberg**

Richtung 2 : **Basel**



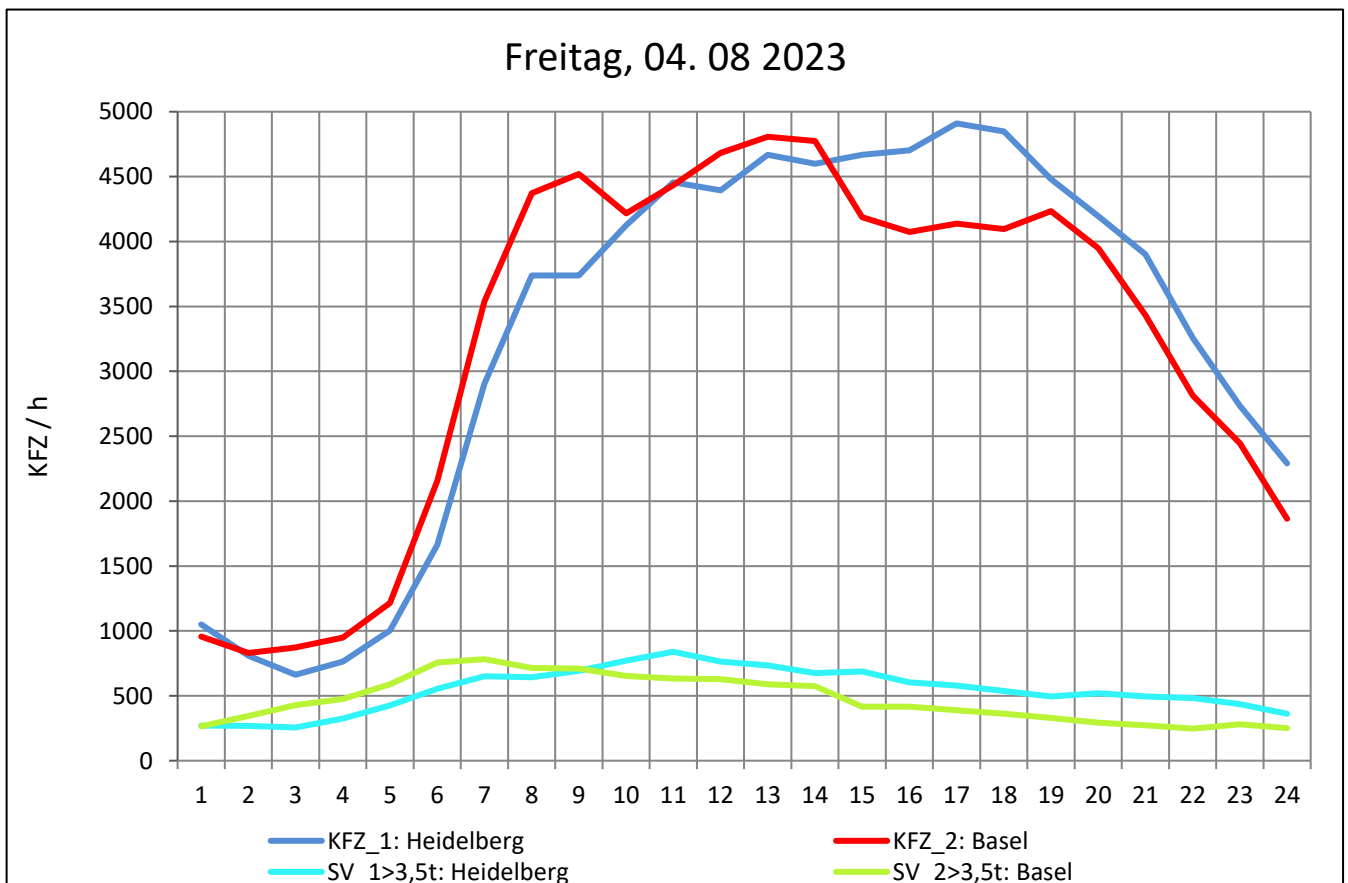
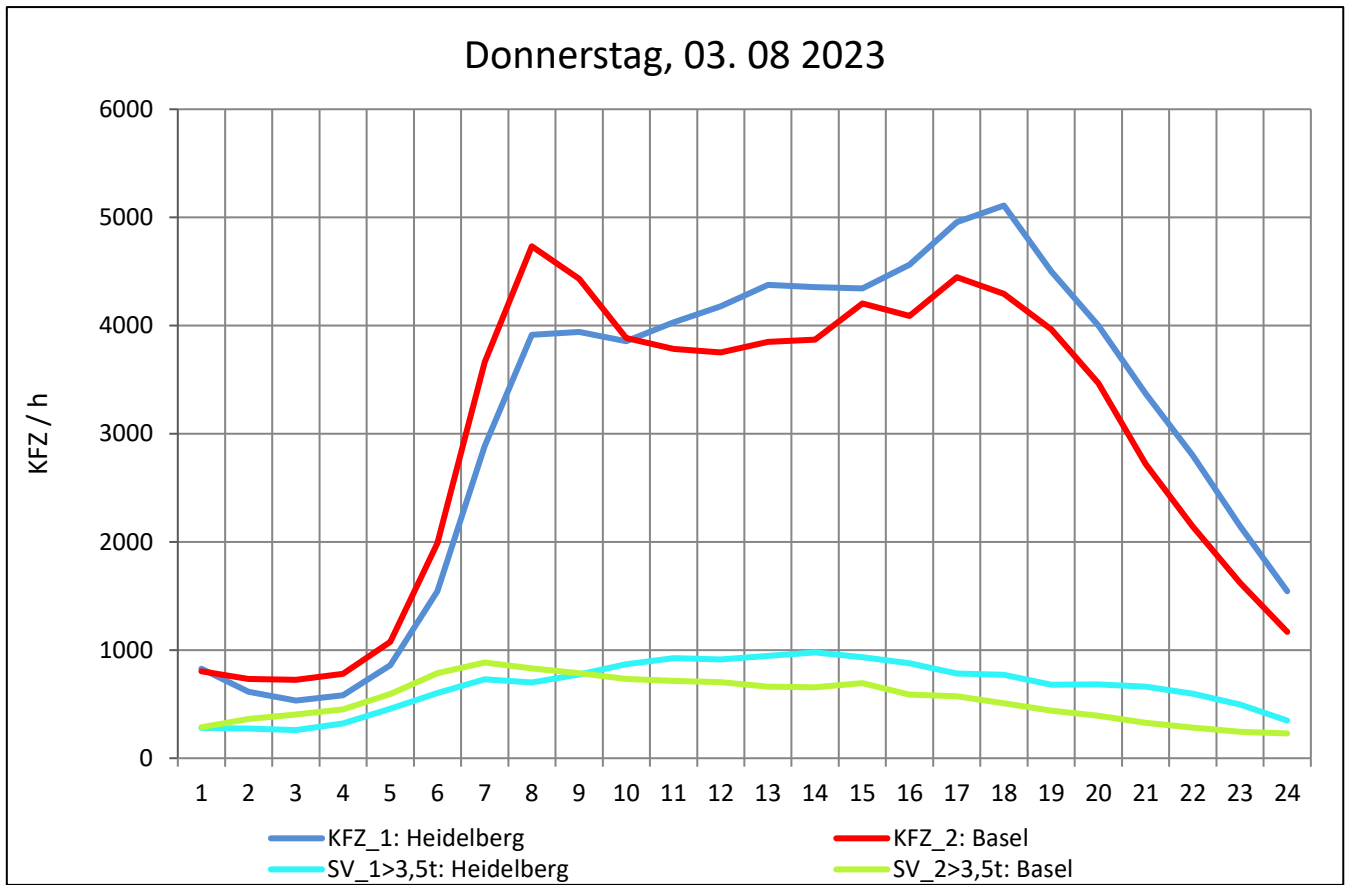
Zst.: **Karlsruhe-Hagsfeld**

TK-/Zst-Nr.: 6916/1021

A 5

Richtung 1 : **Heidelberg**

Richtung 2 : **Basel**



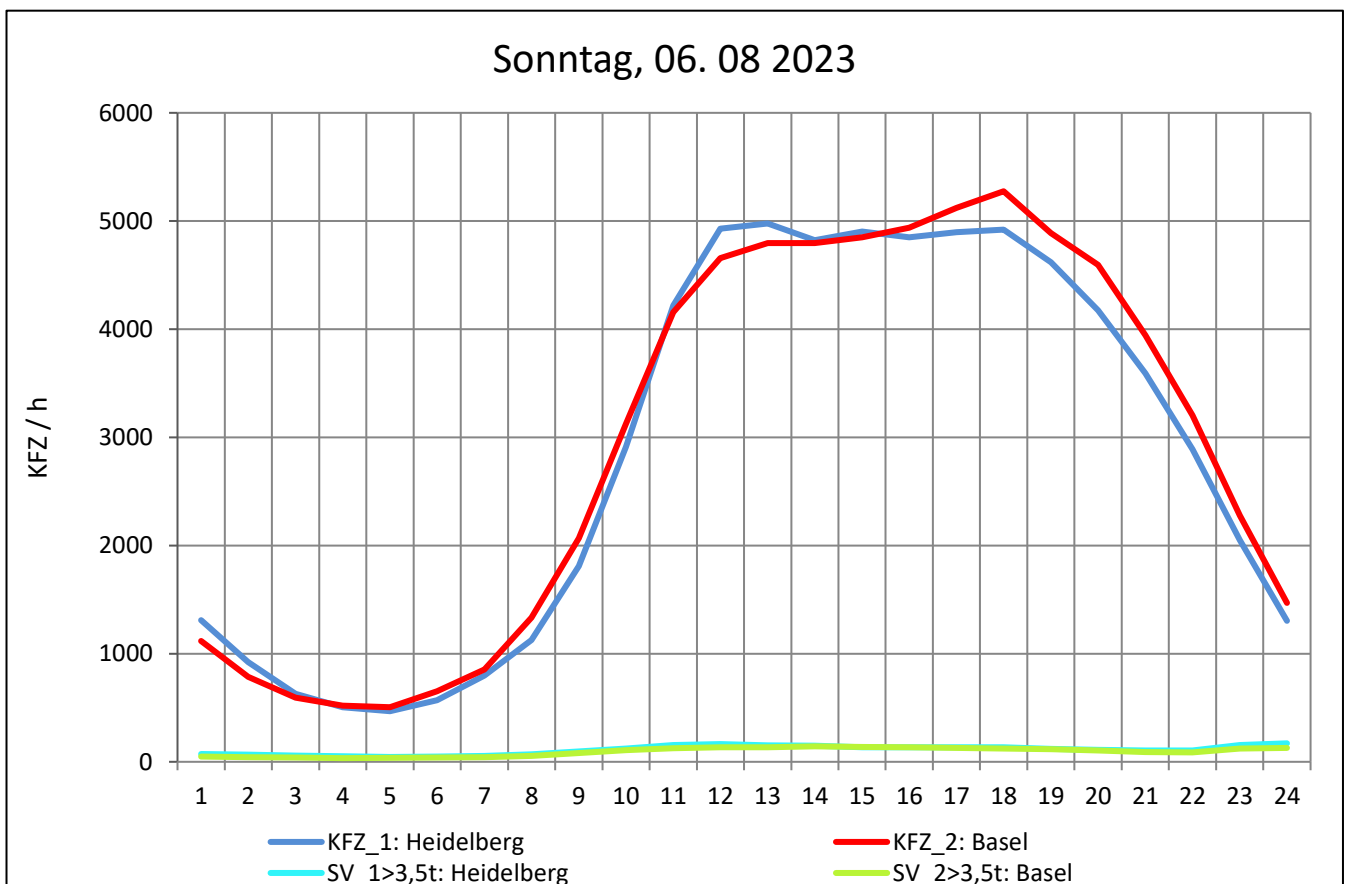
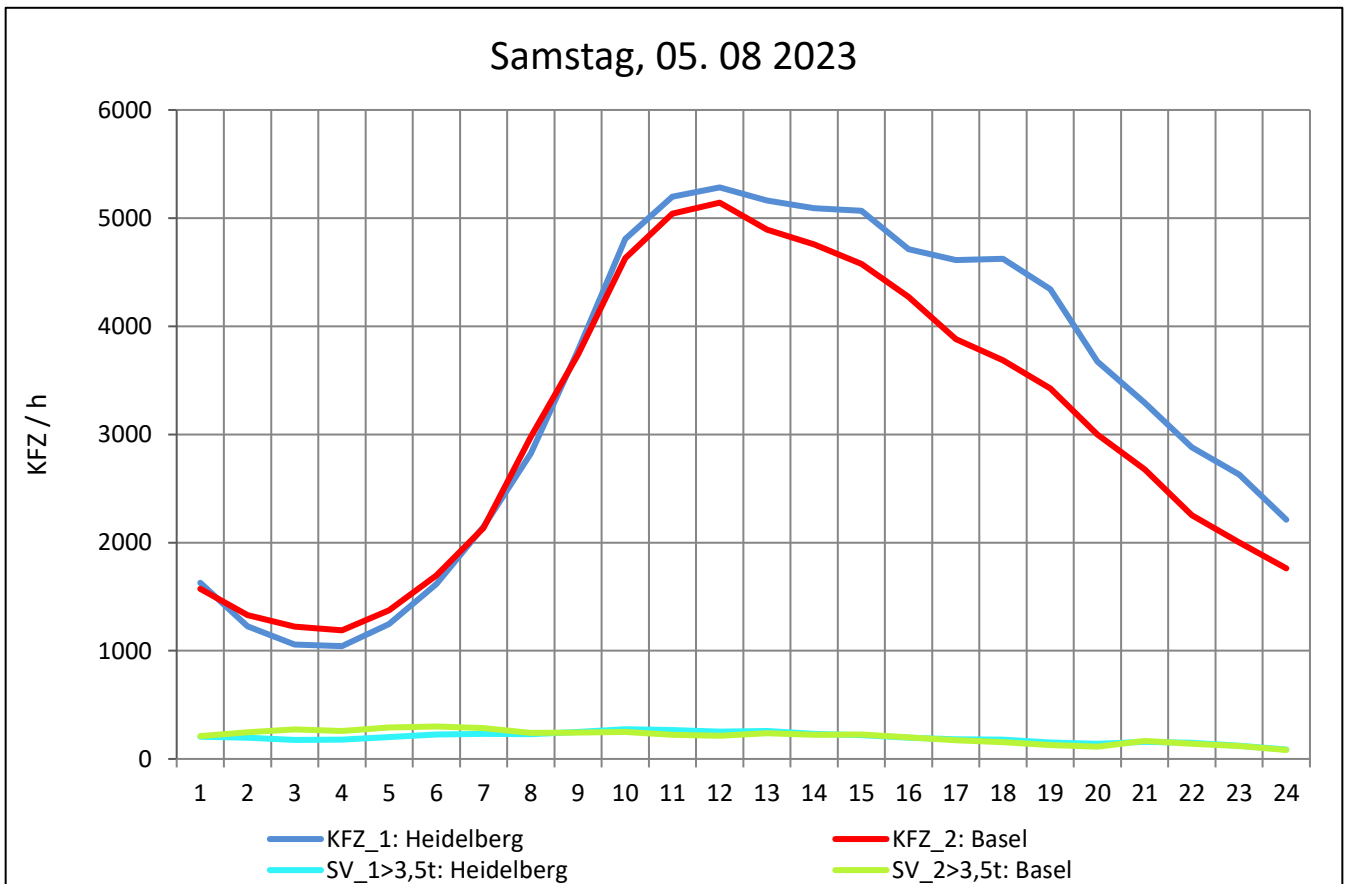
Zst.: **Karlsruhe-Hagsfeld**

TK-/Zst-Nr.: 6916/1021

A 5

Richtung 1 : **Heidelberg**

Richtung 2 : **Basel**



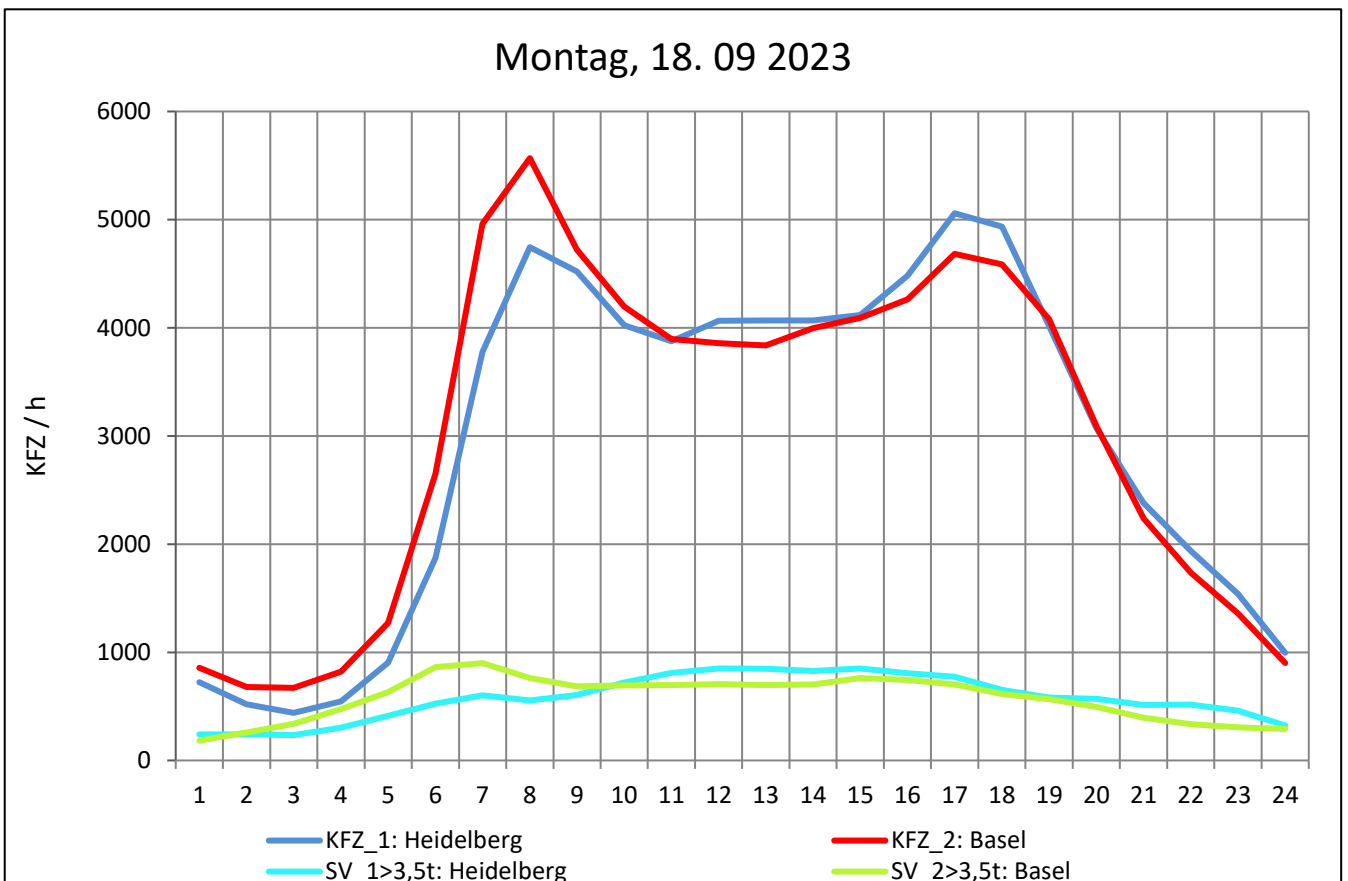
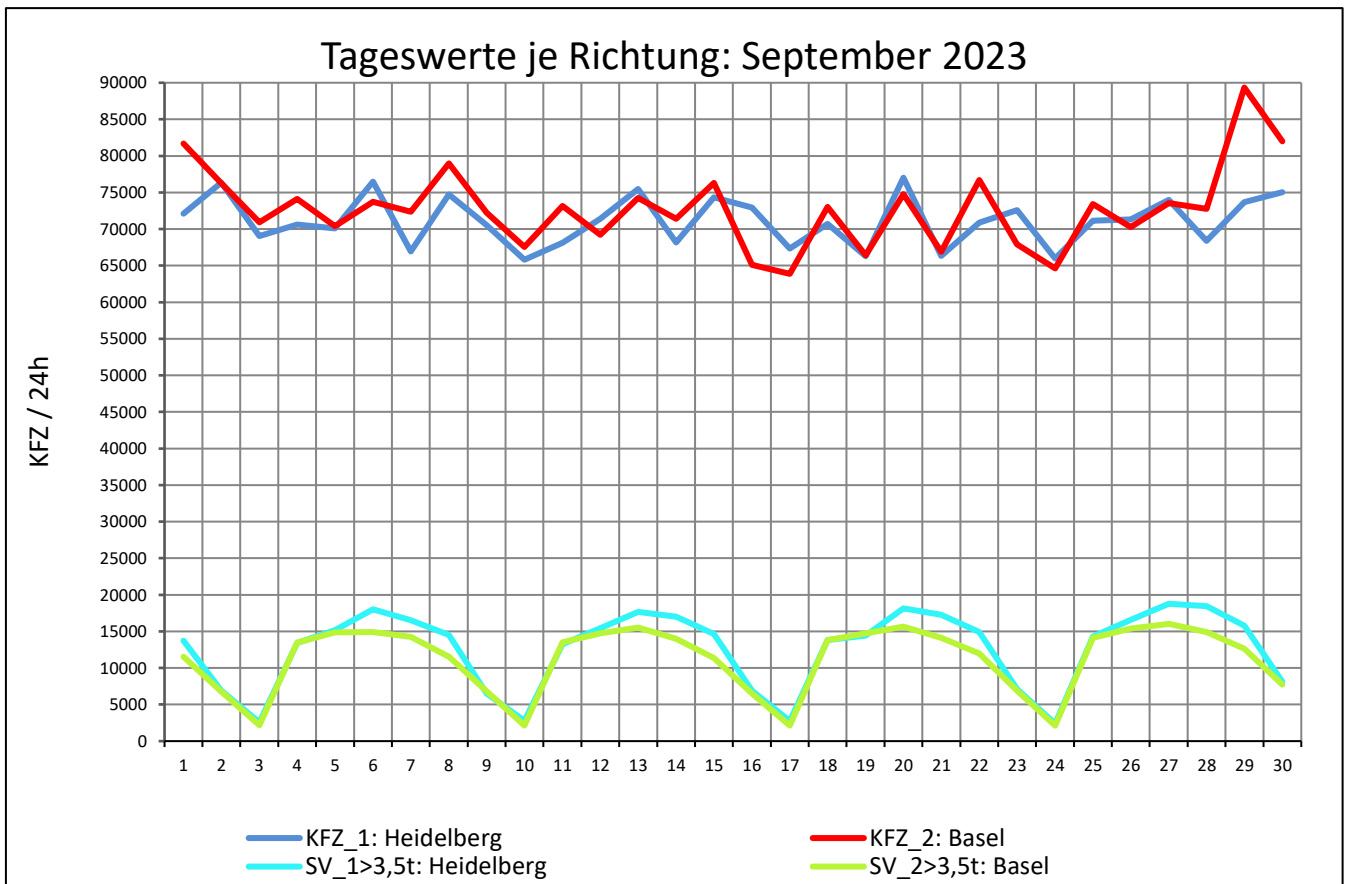
Zst.: **Karlsruhe-Hagsfeld**

TK-/Zst-Nr.: 6916/1021

A 5

Richtung 1 : **Heidelberg**

Richtung 2 : **Basel**



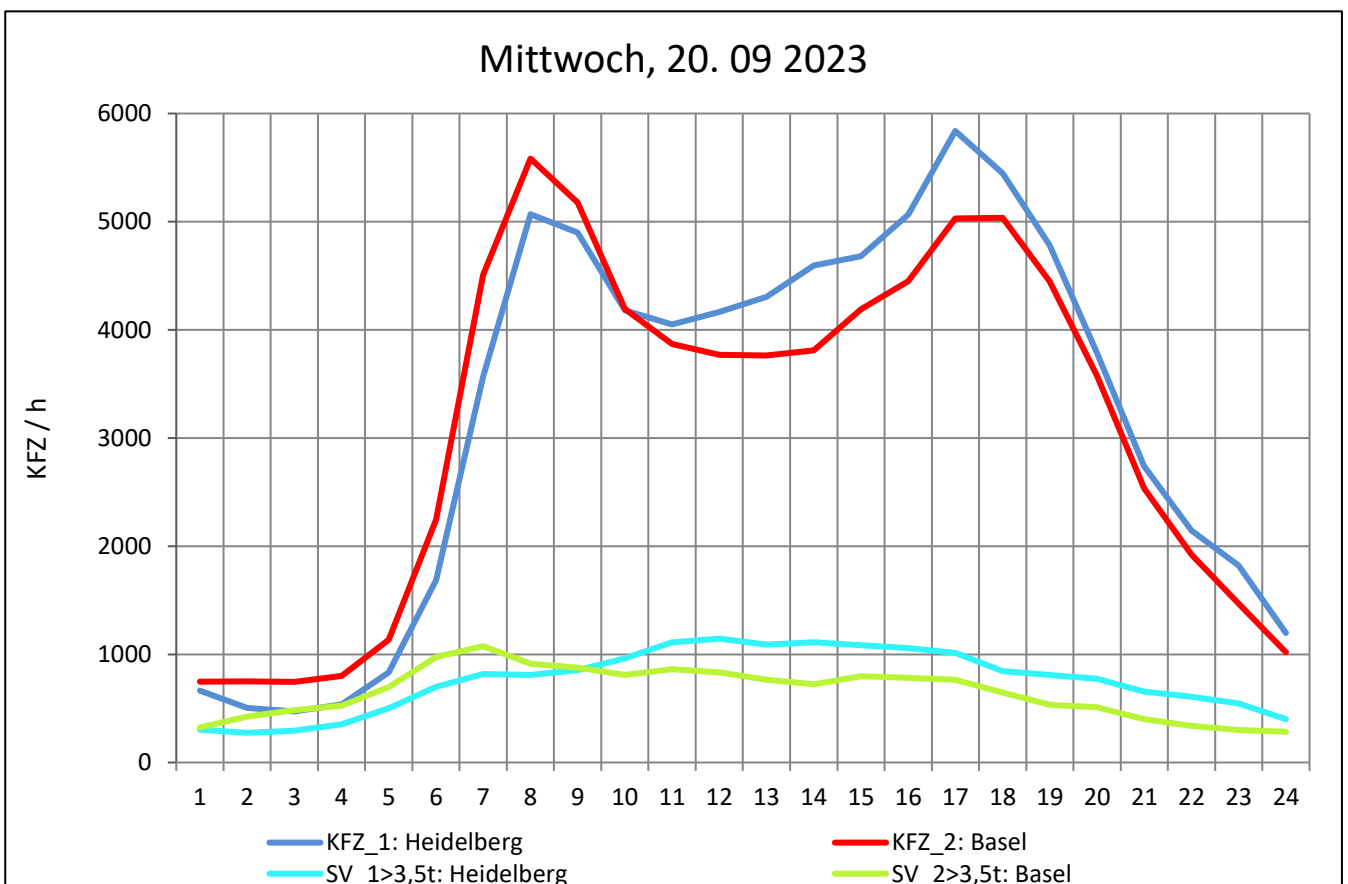
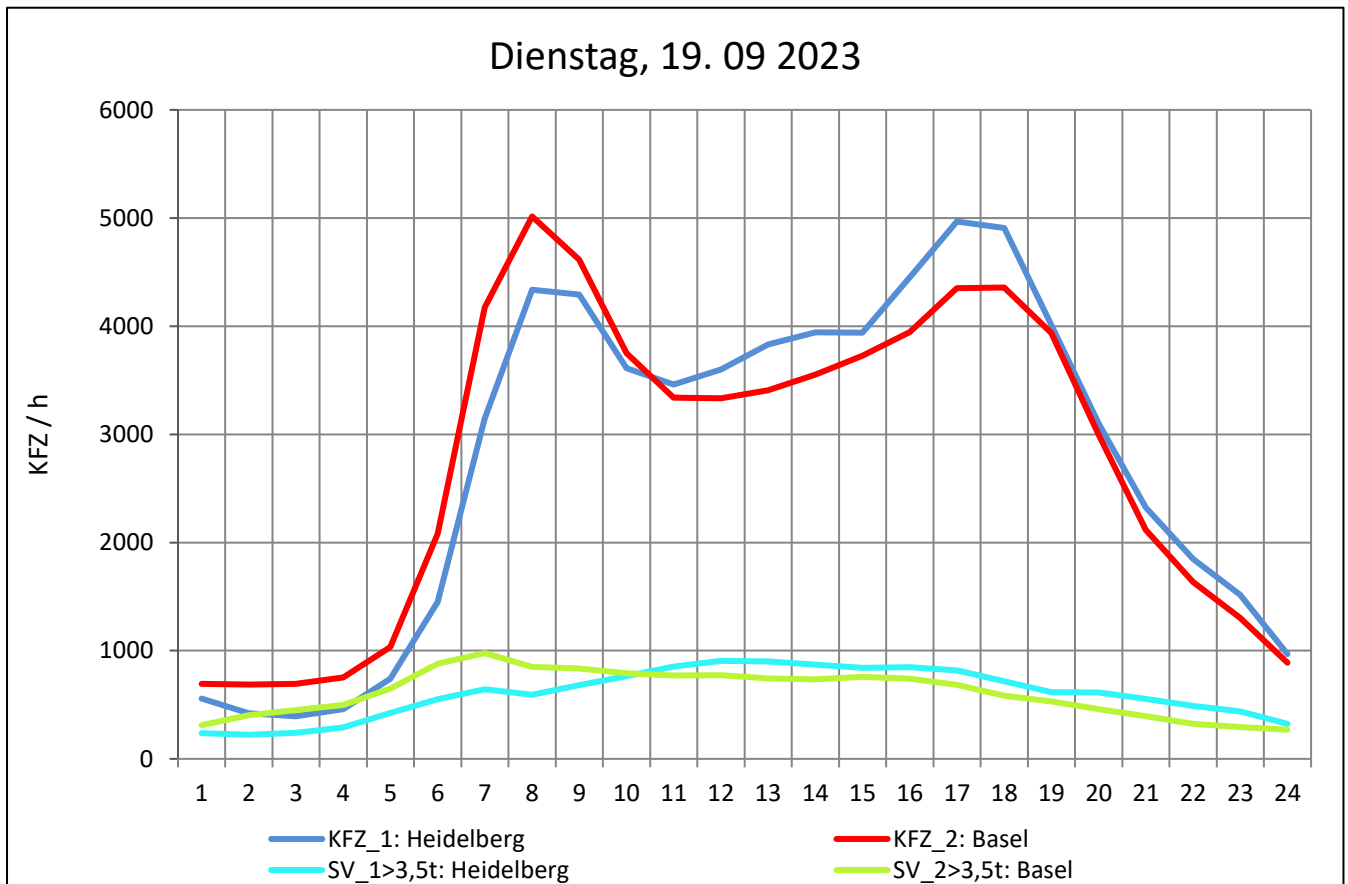
Zst.: **Karlsruhe-Hagsfeld**

TK-/Zst-Nr.: 6916/1021

A 5

Richtung 1 : **Heidelberg**

Richtung 2 : **Basel**



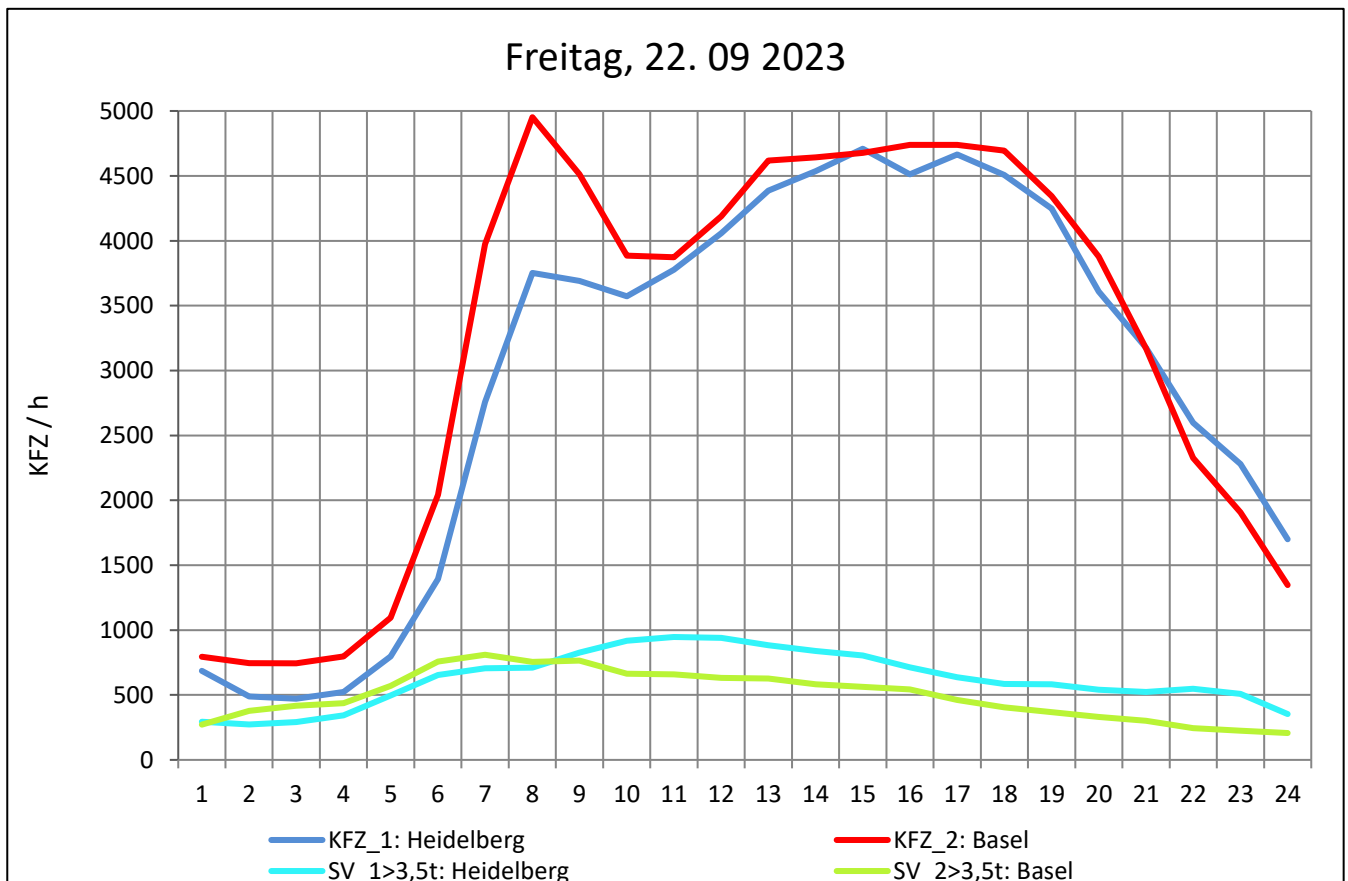
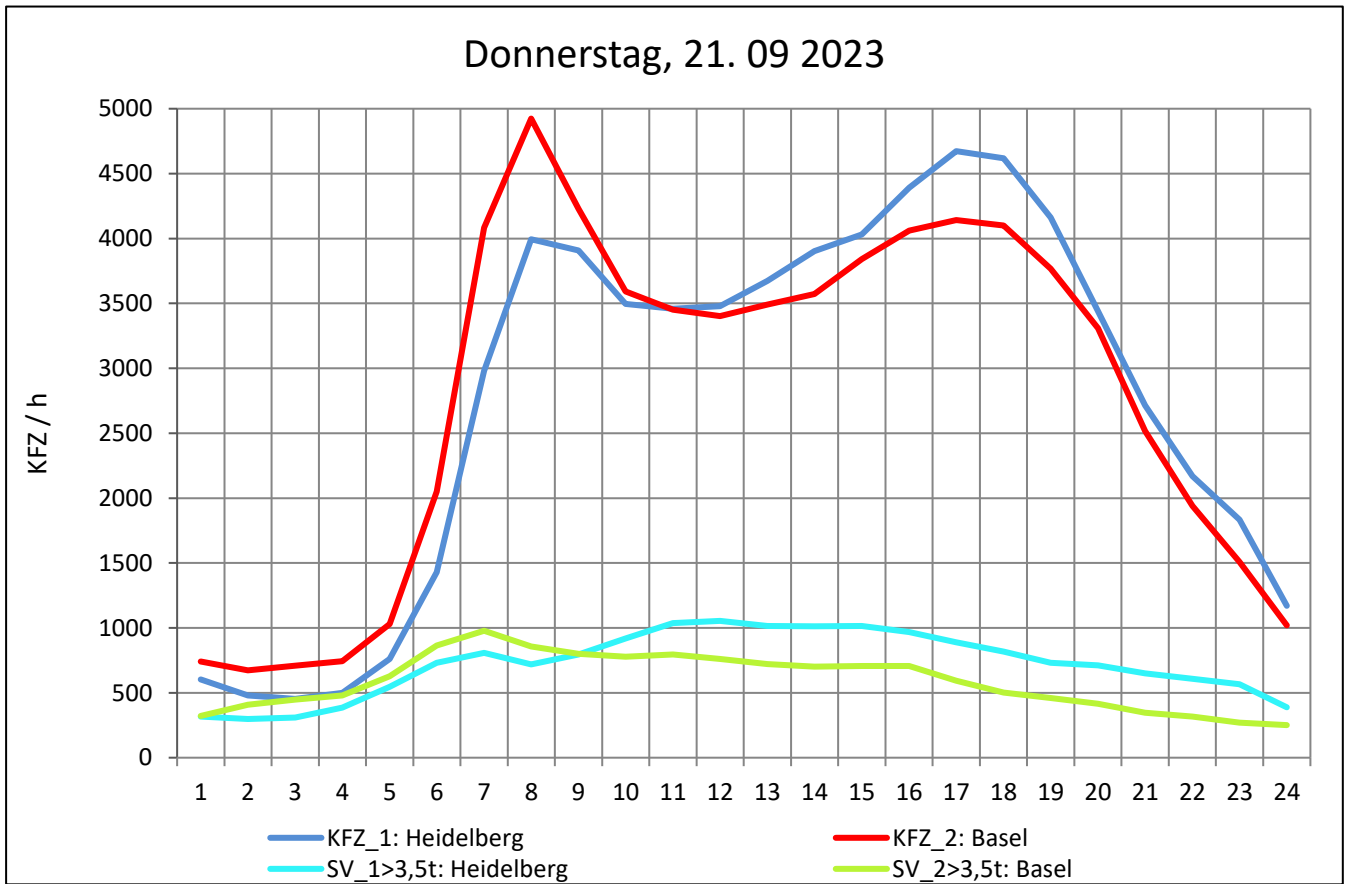
Zst.: **Karlsruhe-Hagsfeld**

TK-/Zst-Nr.: 6916/1021

A 5

Richtung 1 : **Heidelberg**

Richtung 2 : **Basel**



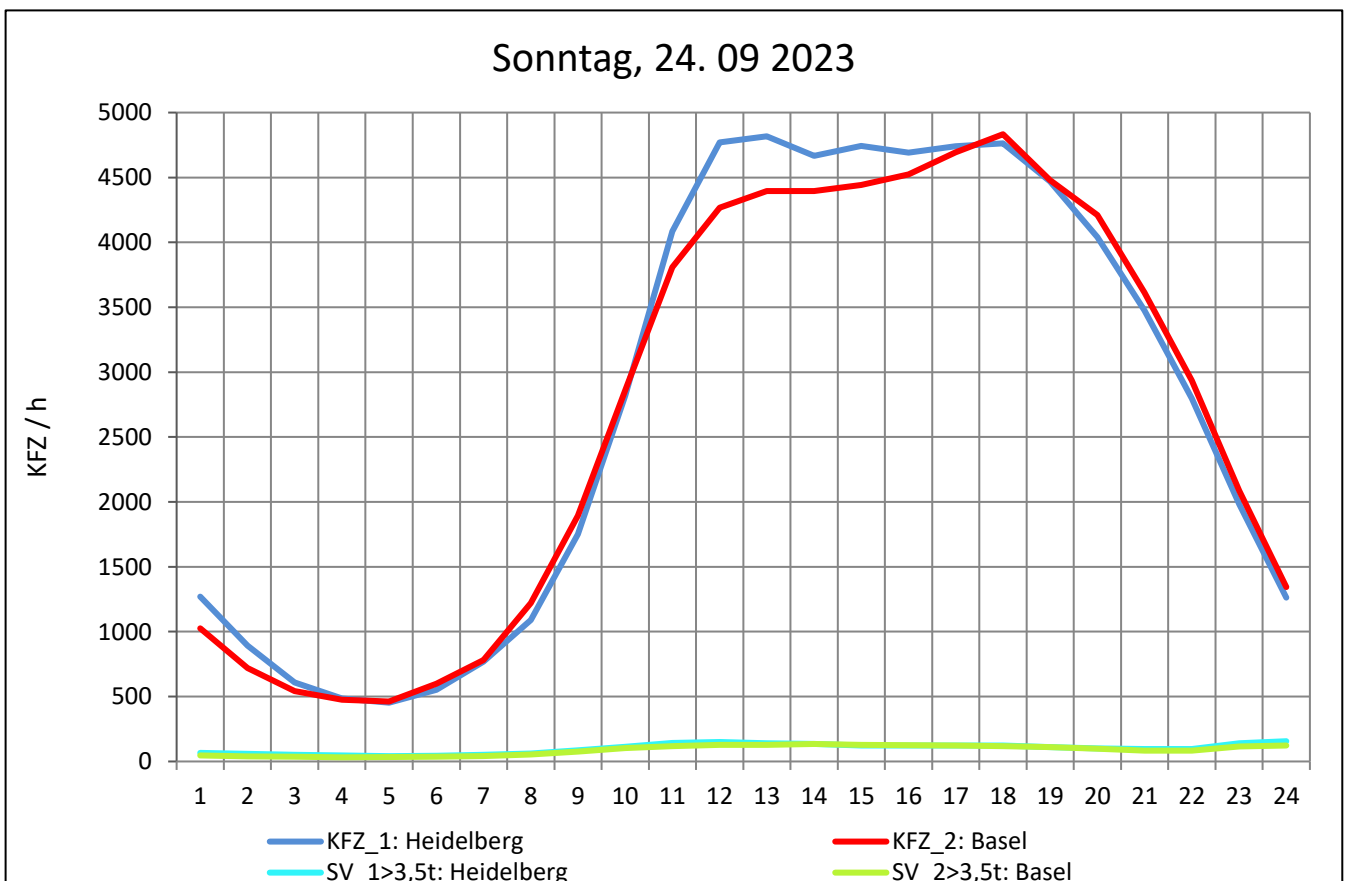
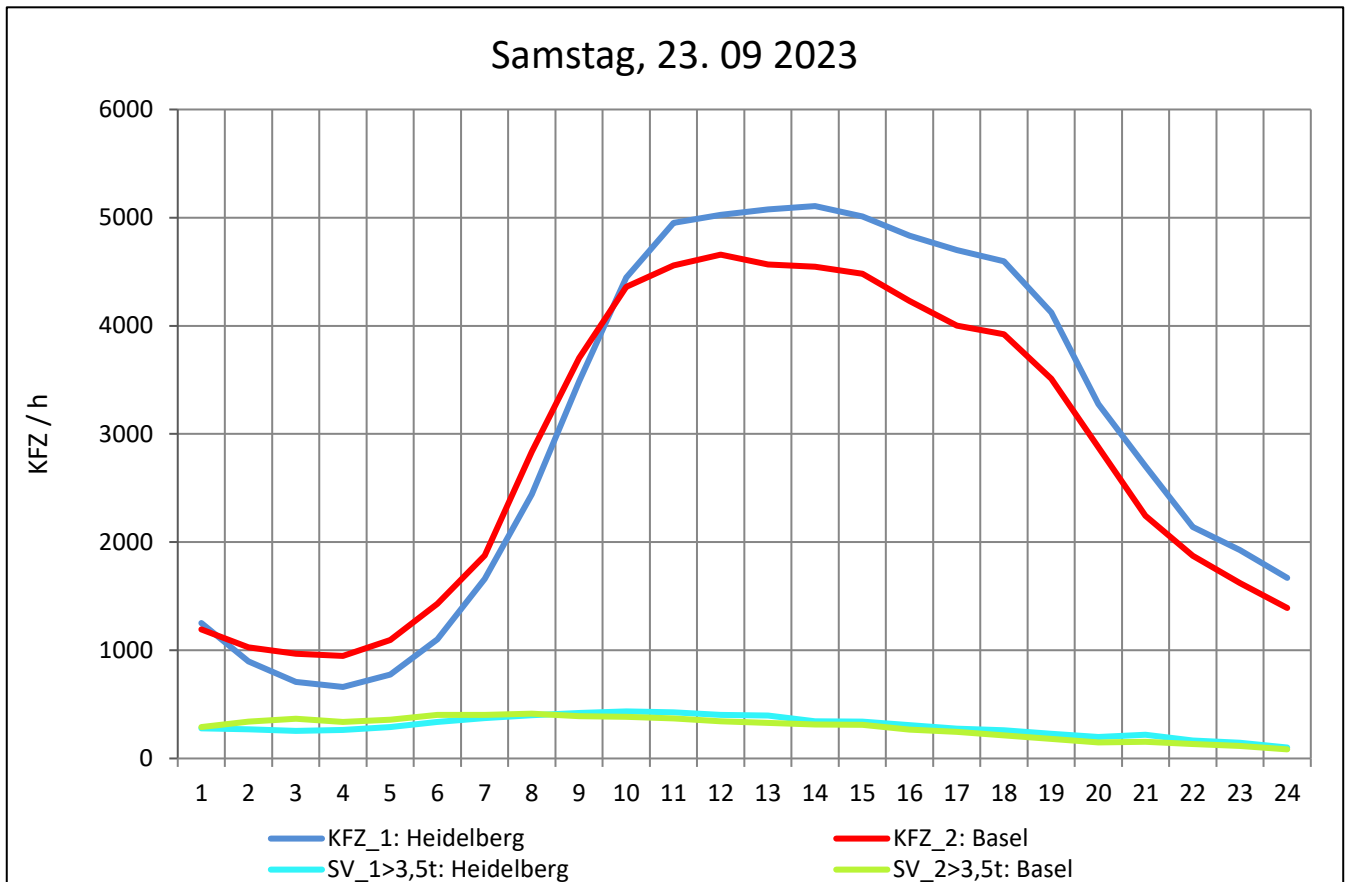
Zst.: **Karlsruhe-Hagsfeld**

TK-/Zst-Nr.: 6916/1021

A 5

Richtung 1 : **Heidelberg**

Richtung 2 : **Basel**



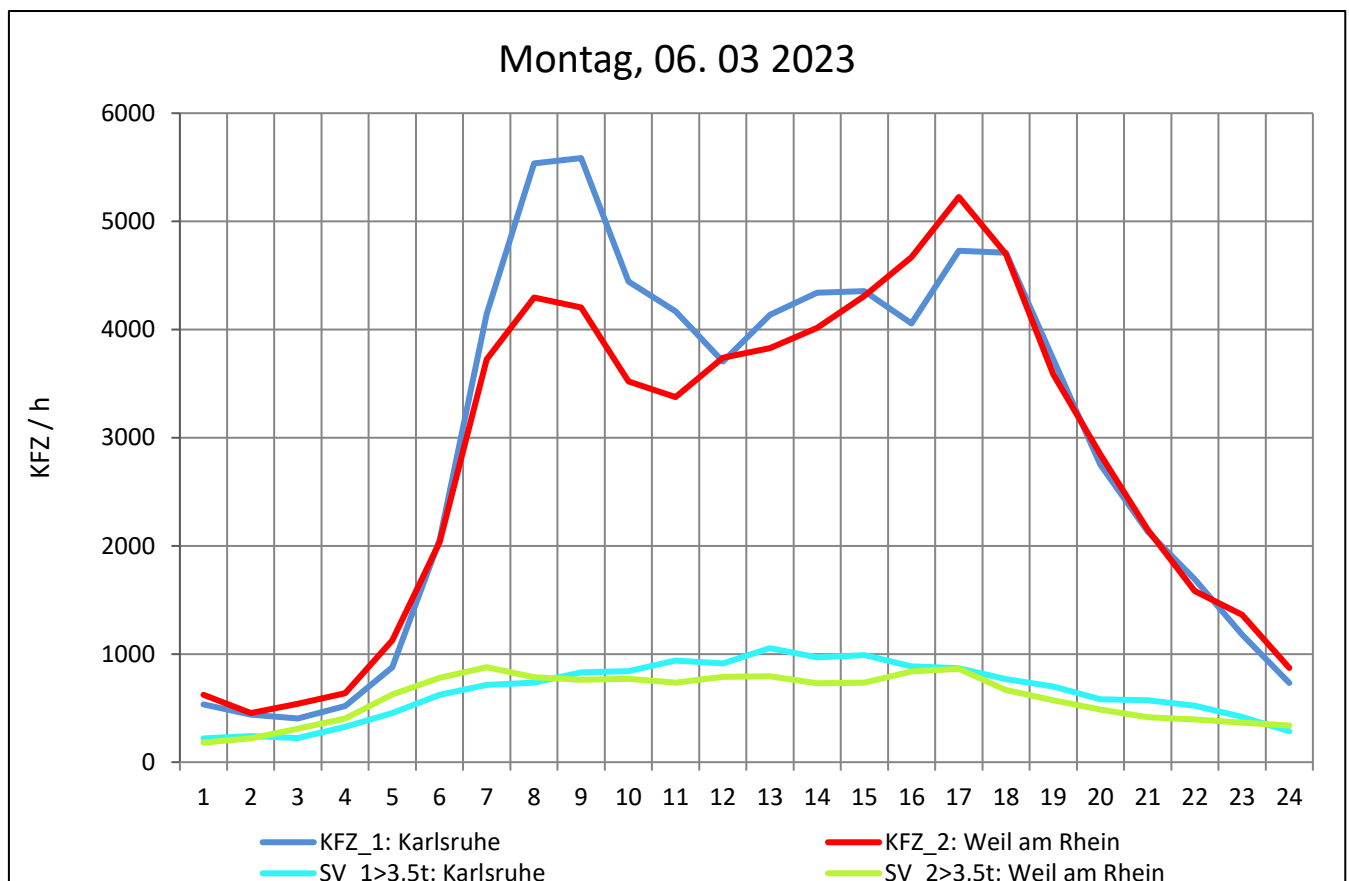
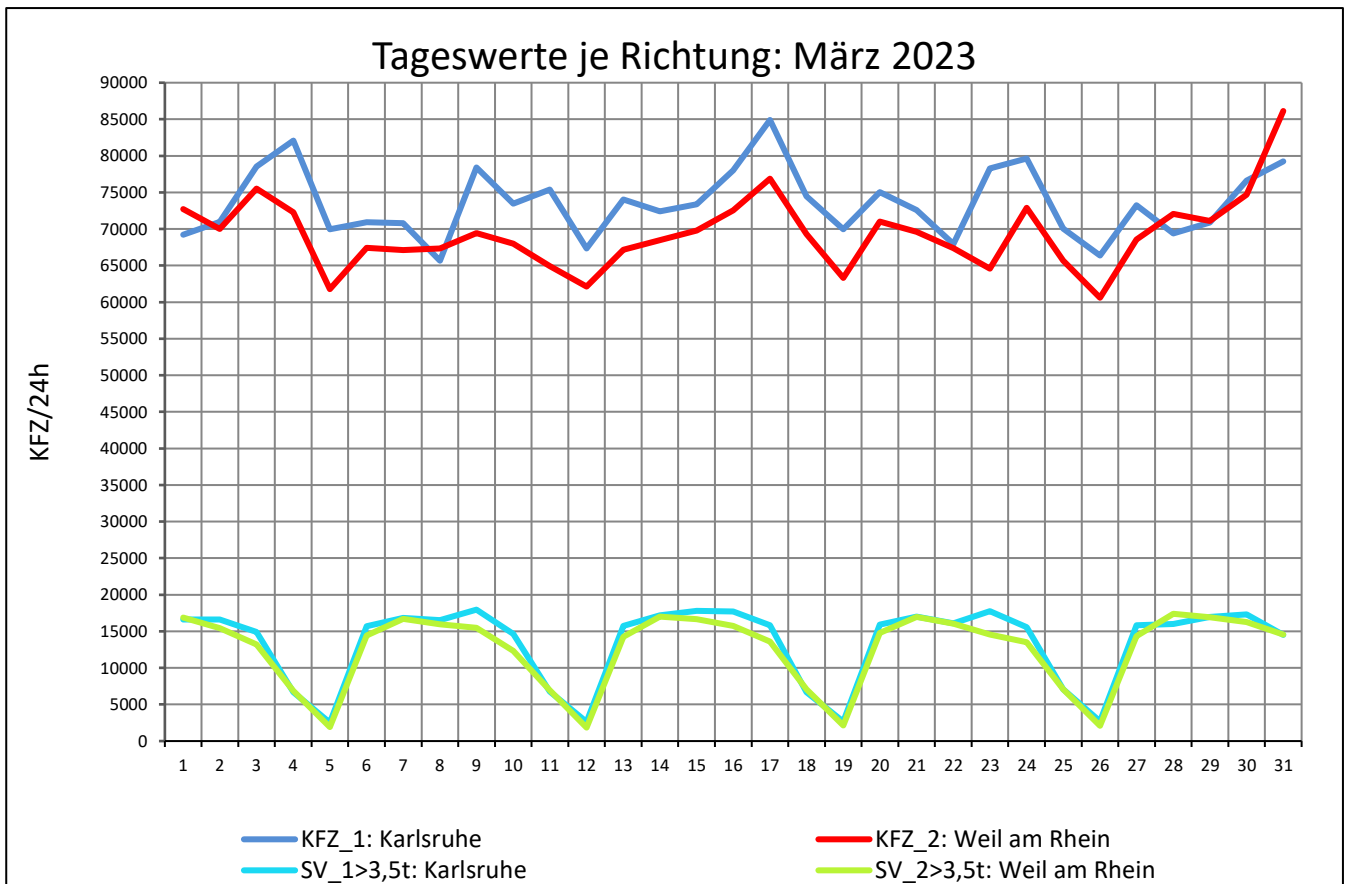
Zst.: **Karlsruhe 1**

TK-/Zst-Nr.: 7016/1022

A 5

Richtung 1 : **Karlsruhe**

Richtung 2 : **Weil am Rhein**



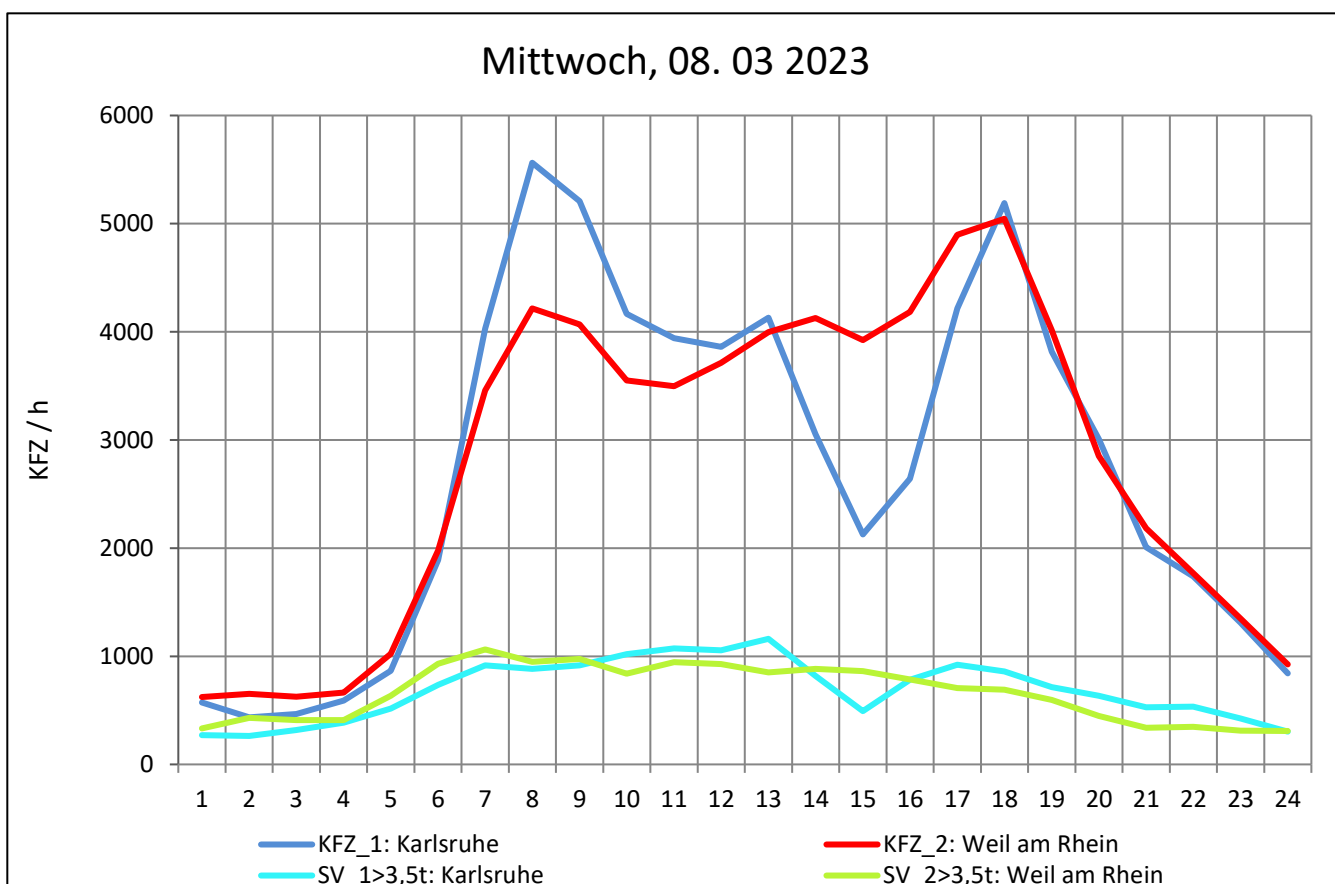
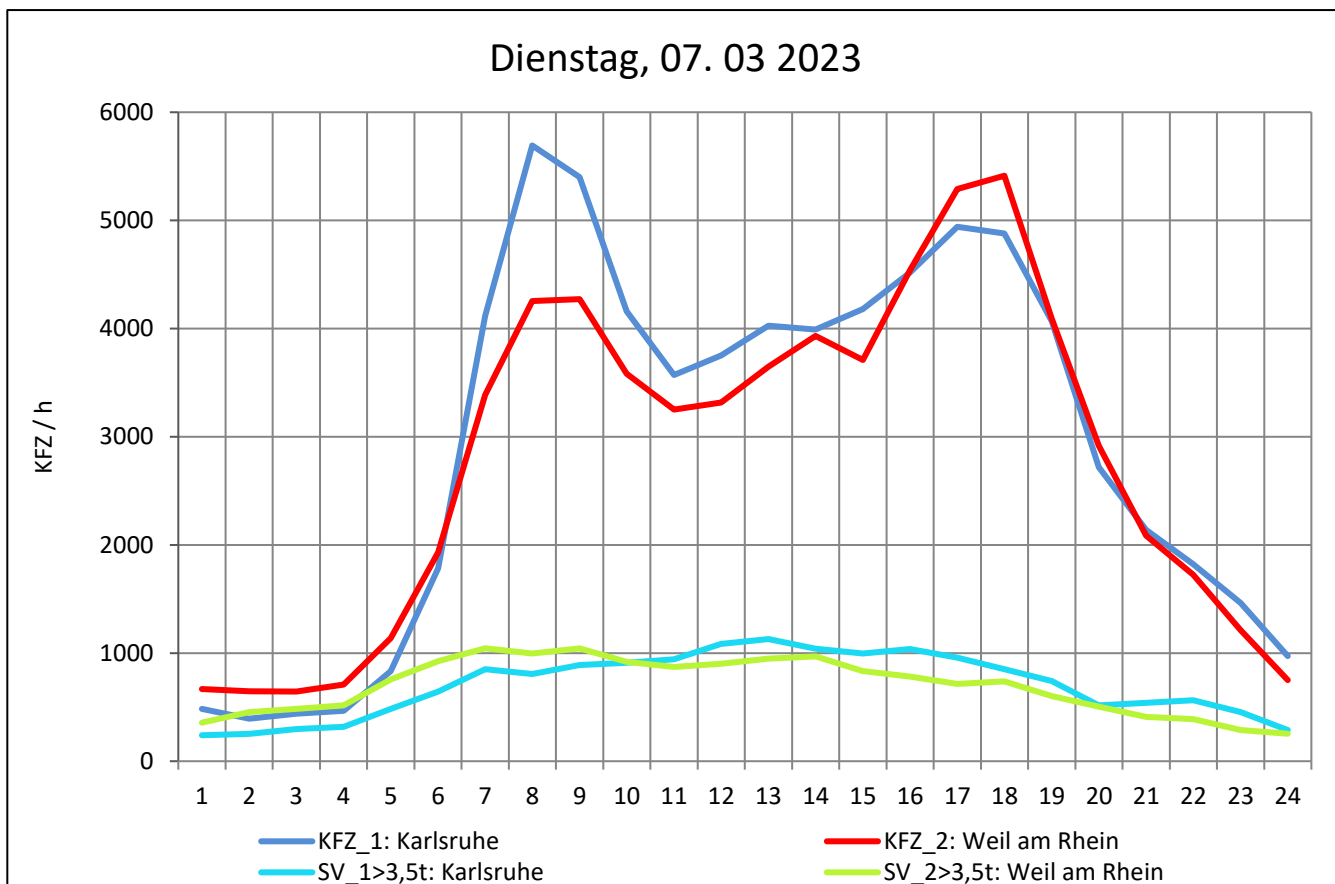
Zst.: **Karlsruhe 1**

TK-/Zst-Nr.: 7016/1022

A 5

Richtung 1 : **Karlsruhe**

Richtung 2 : **Weil am Rhein**



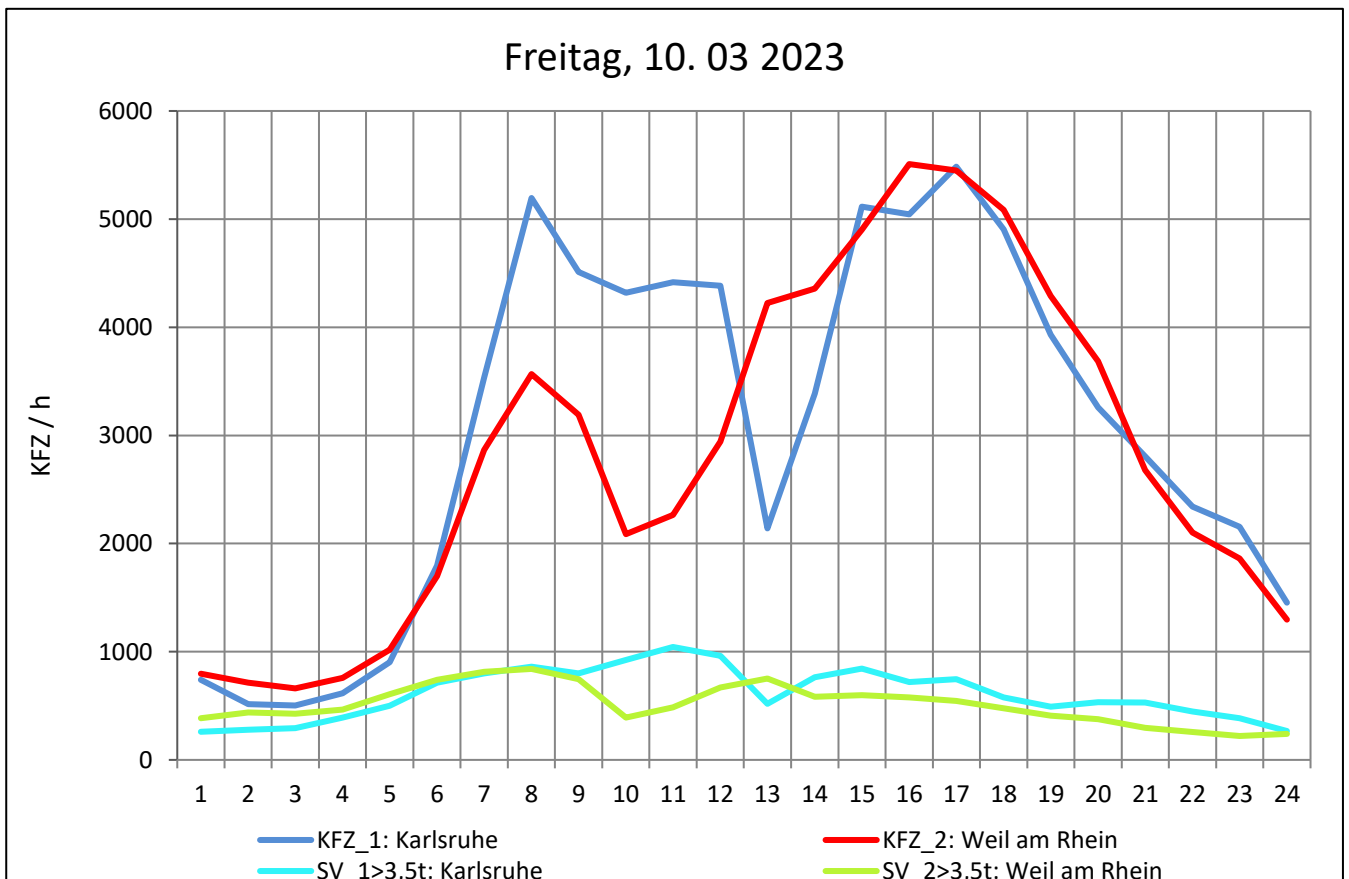
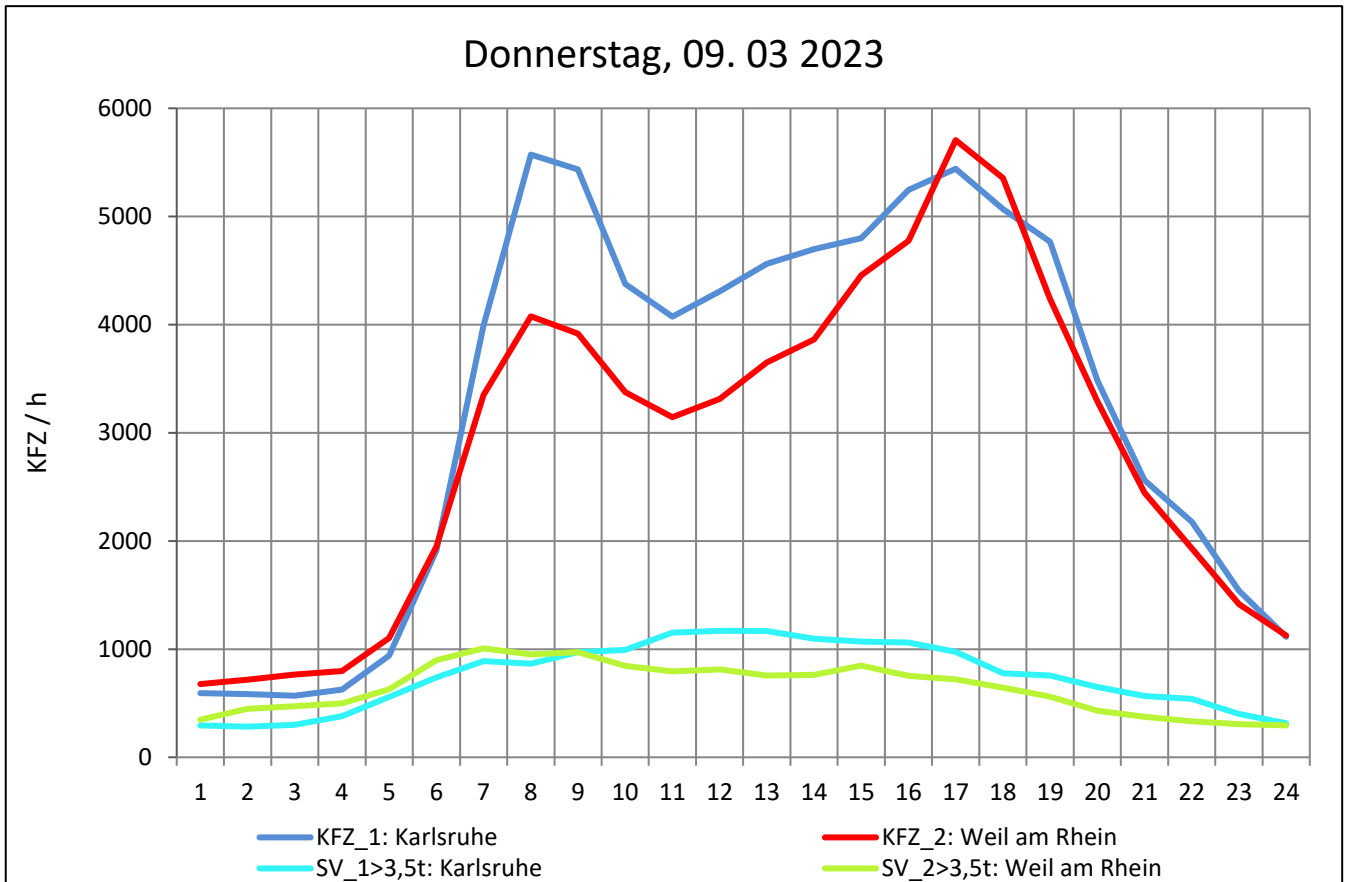
Zst.: **Karlsruhe 1**

TK-/Zst-Nr.: 7016/1022

A 5

Richtung 1 : **Karlsruhe**

Richtung 2 : **Weil am Rhein**



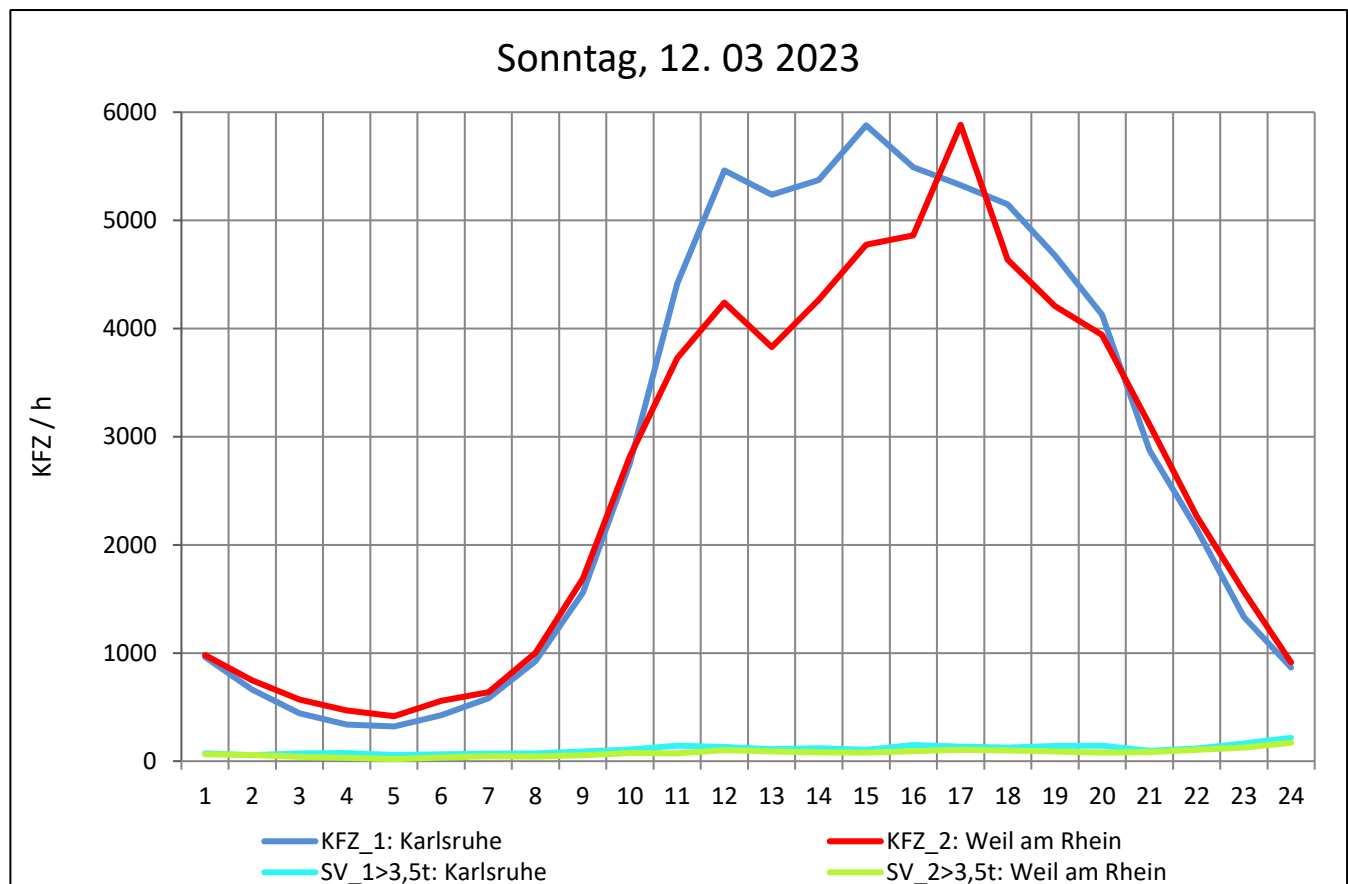
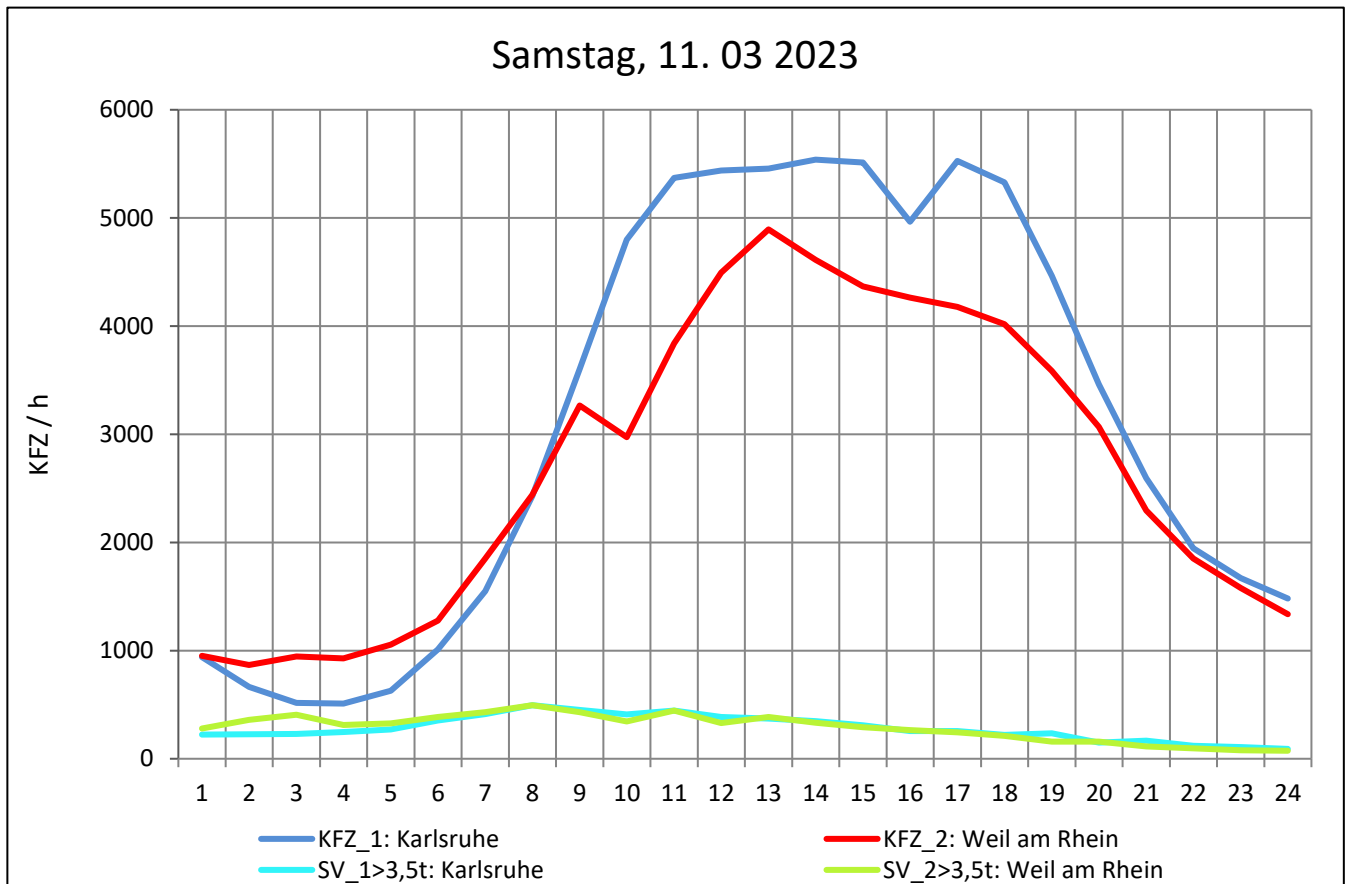
Zst.: **Karlsruhe 1**

TK-/Zst-Nr.: 7016/1022

A 5

Richtung 1 : **Karlsruhe**

Richtung 2 : **Weil am Rhein**



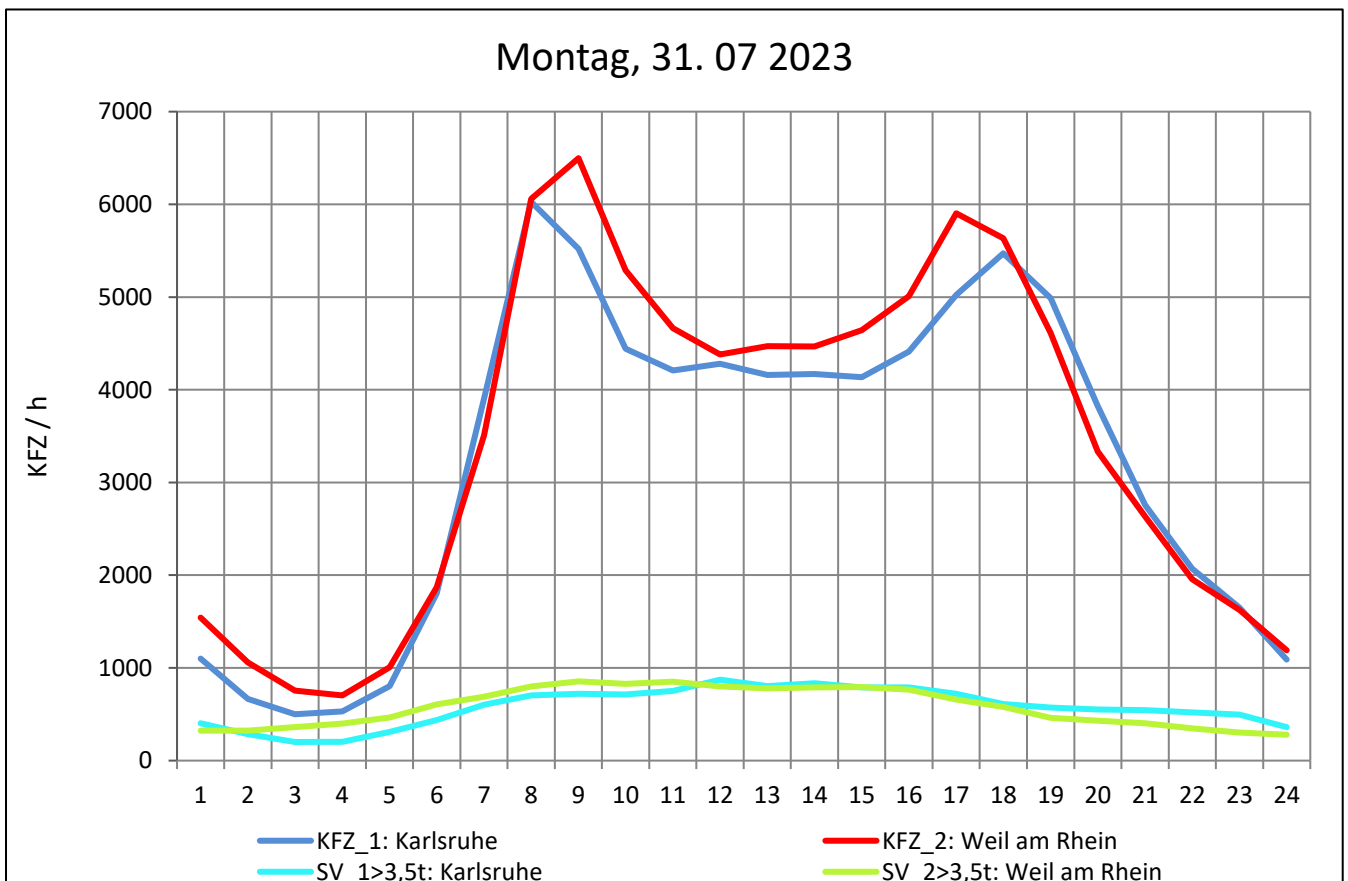
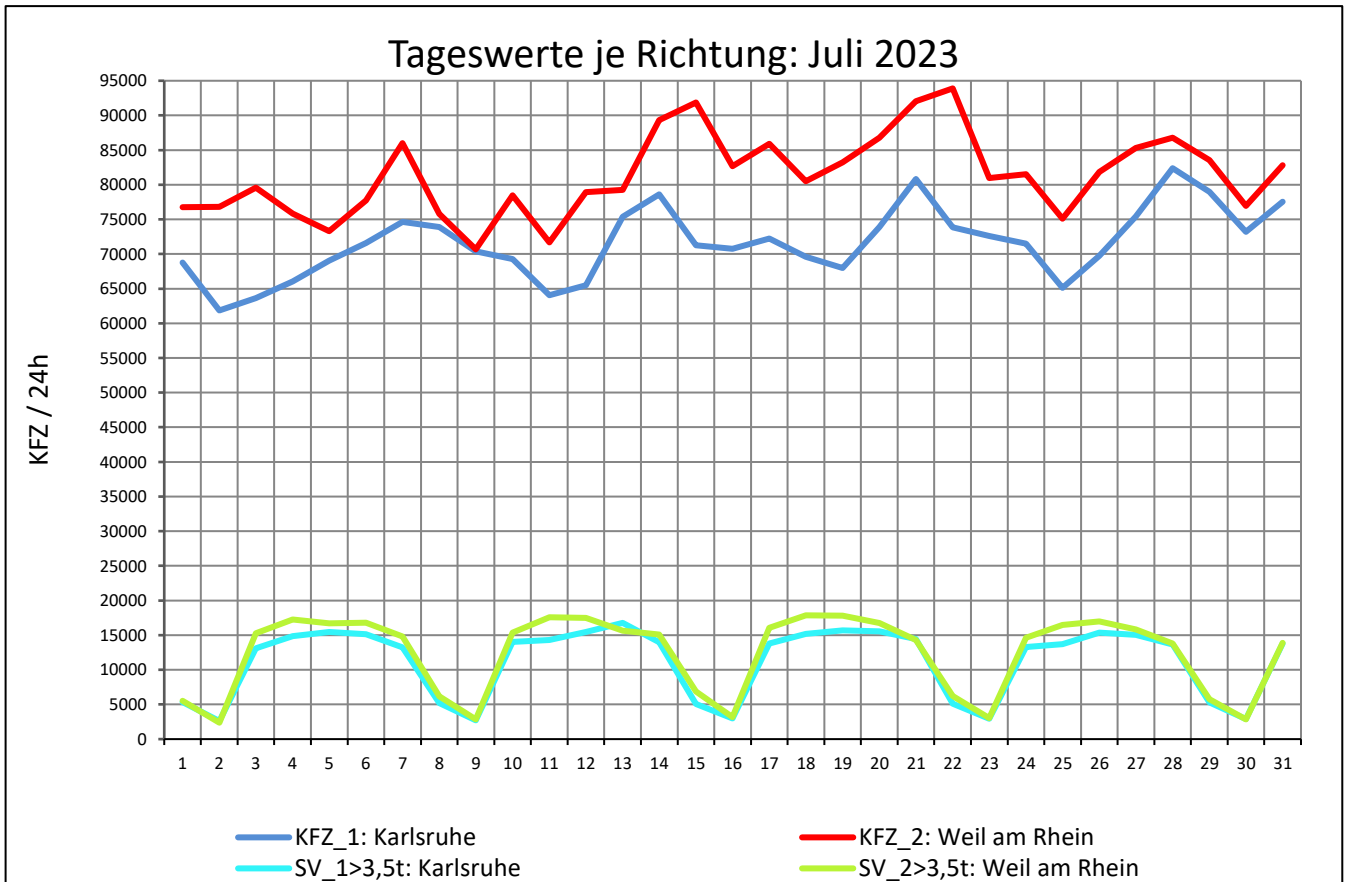
Zst.: **Karlsruhe 1**

TK-/Zst-Nr.: 7016/1022

A 5

Richtung 1 : **Karlsruhe**

Richtung 2 : **Weil am Rhein**



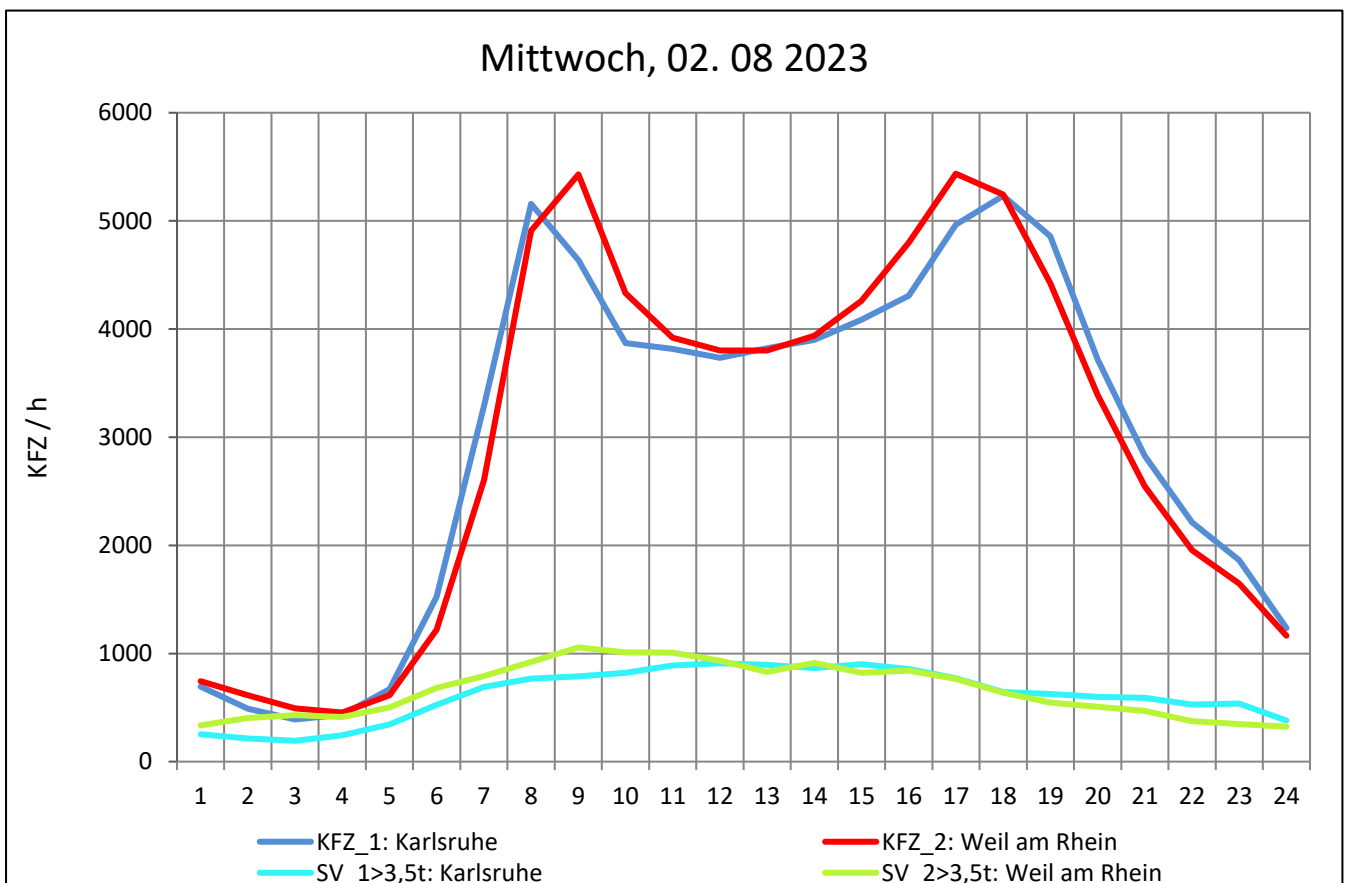
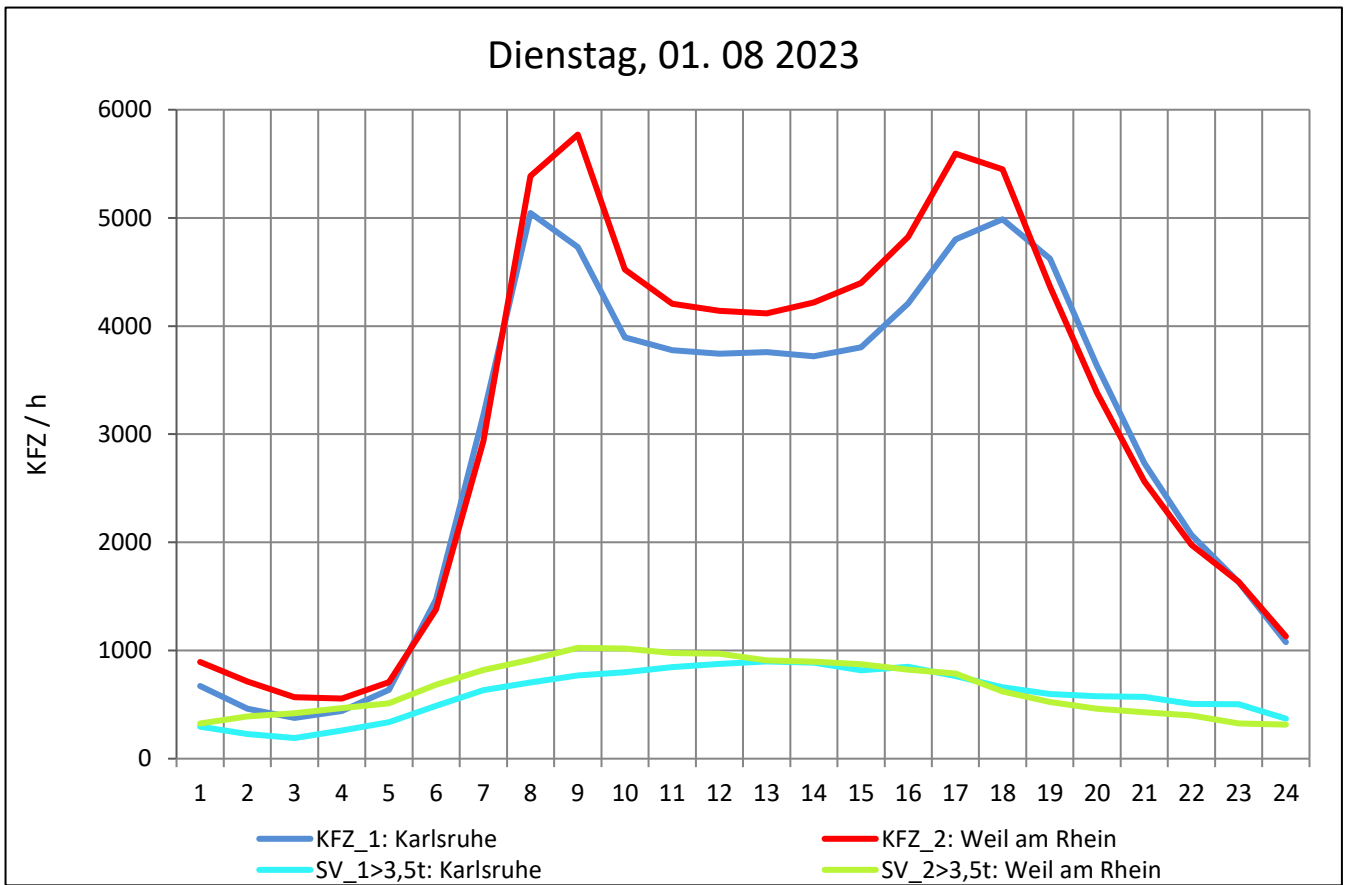
Zst.: **Karlsruhe 1**

TK-/Zst-Nr.: 7016/1022

A 5

Richtung 1 : **Karlsruhe**

Richtung 2 : **Weil am Rhein**



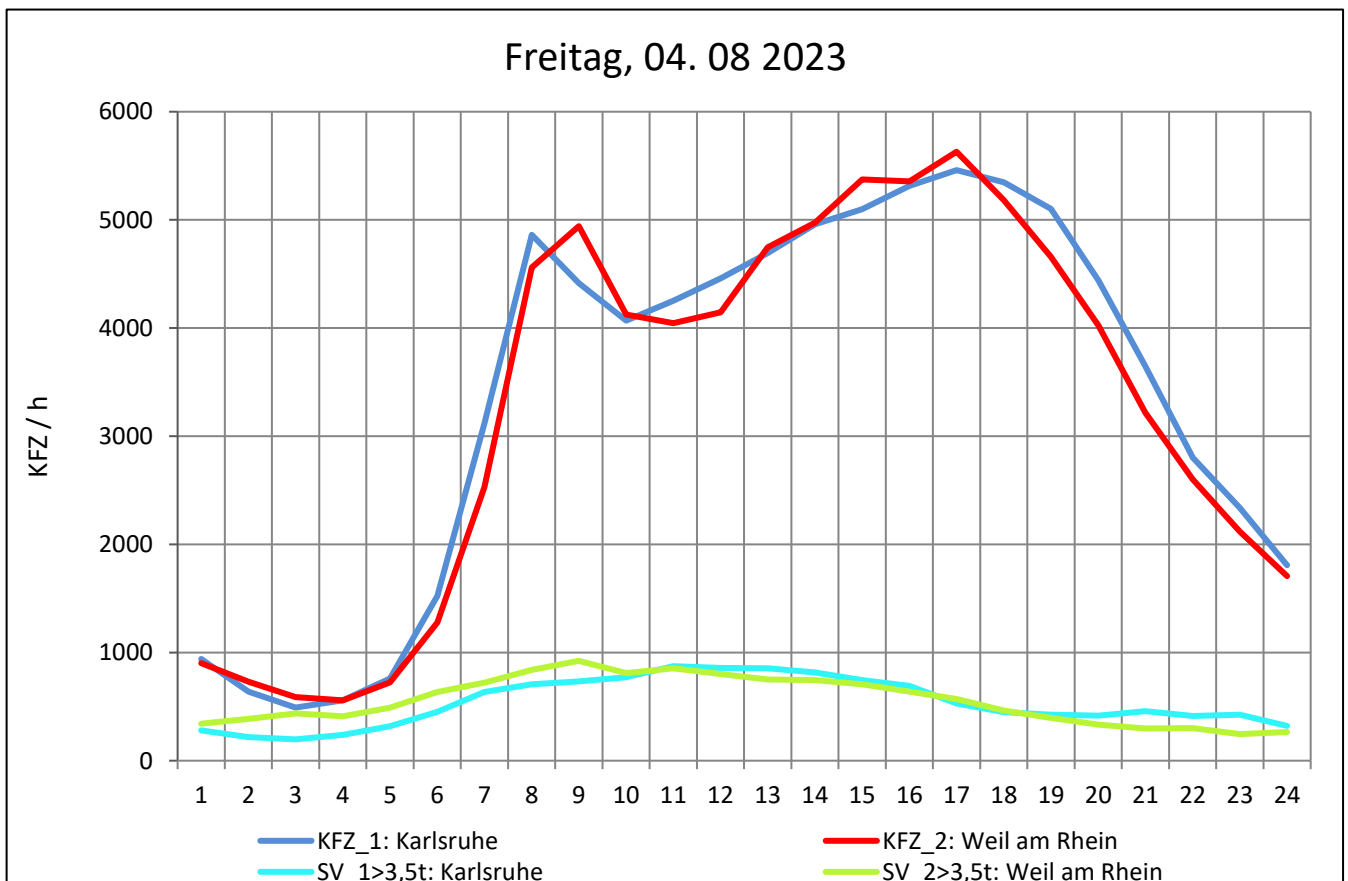
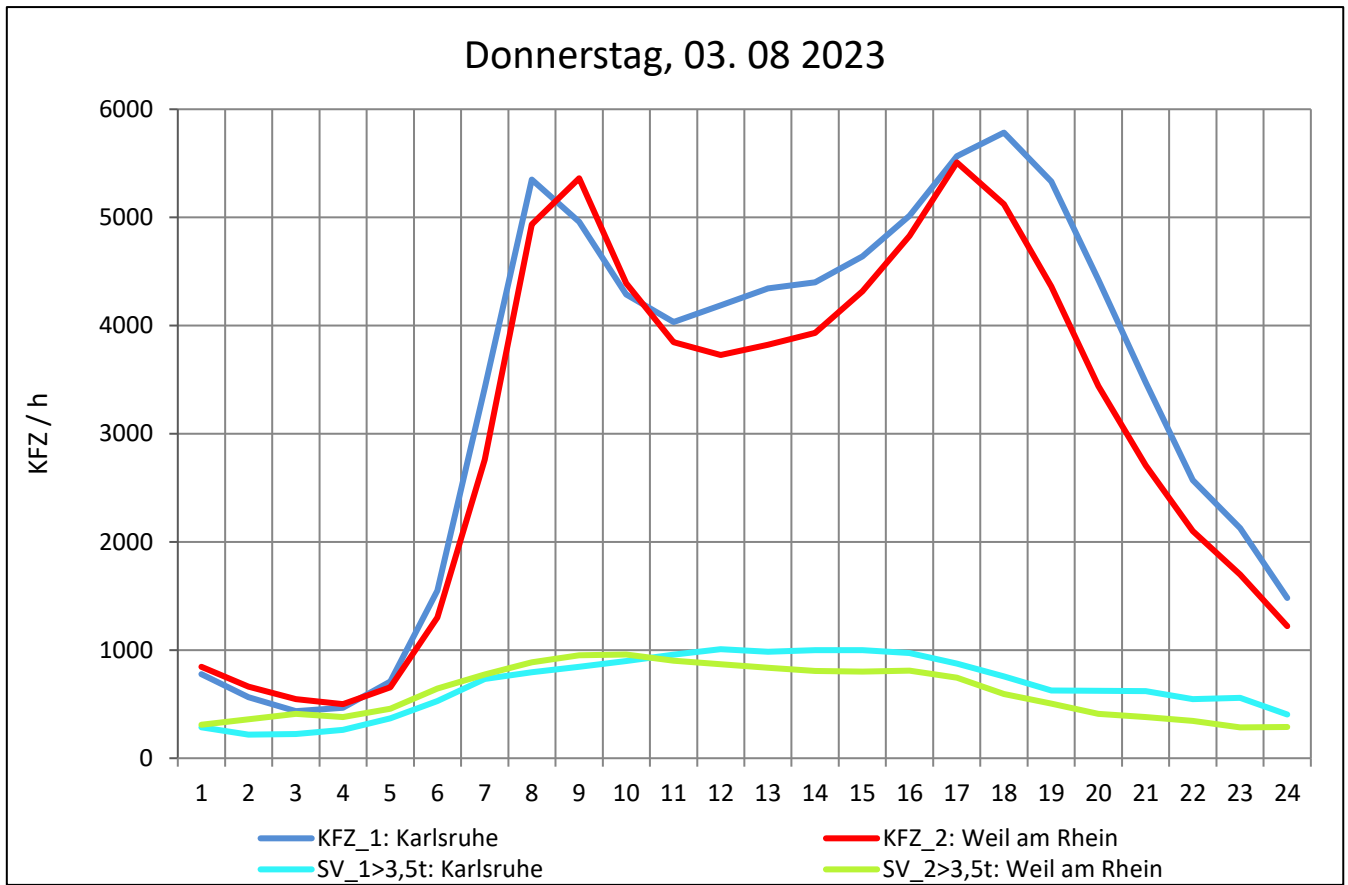
Zst.: **Karlsruhe 1**

TK-/Zst-Nr.: 7016/1022

A 5

Richtung 1 : **Karlsruhe**

Richtung 2 : **Weil am Rhein**



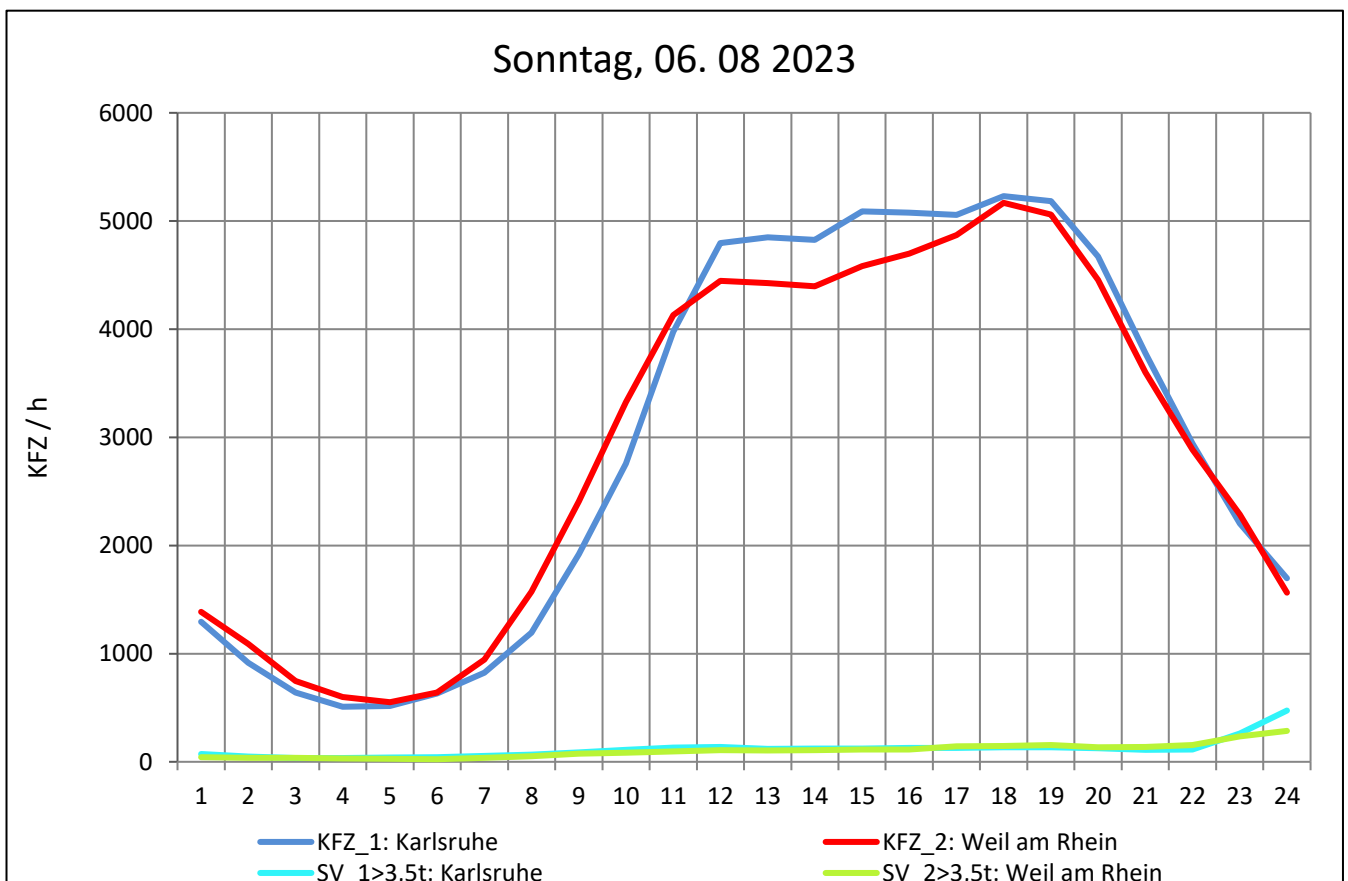
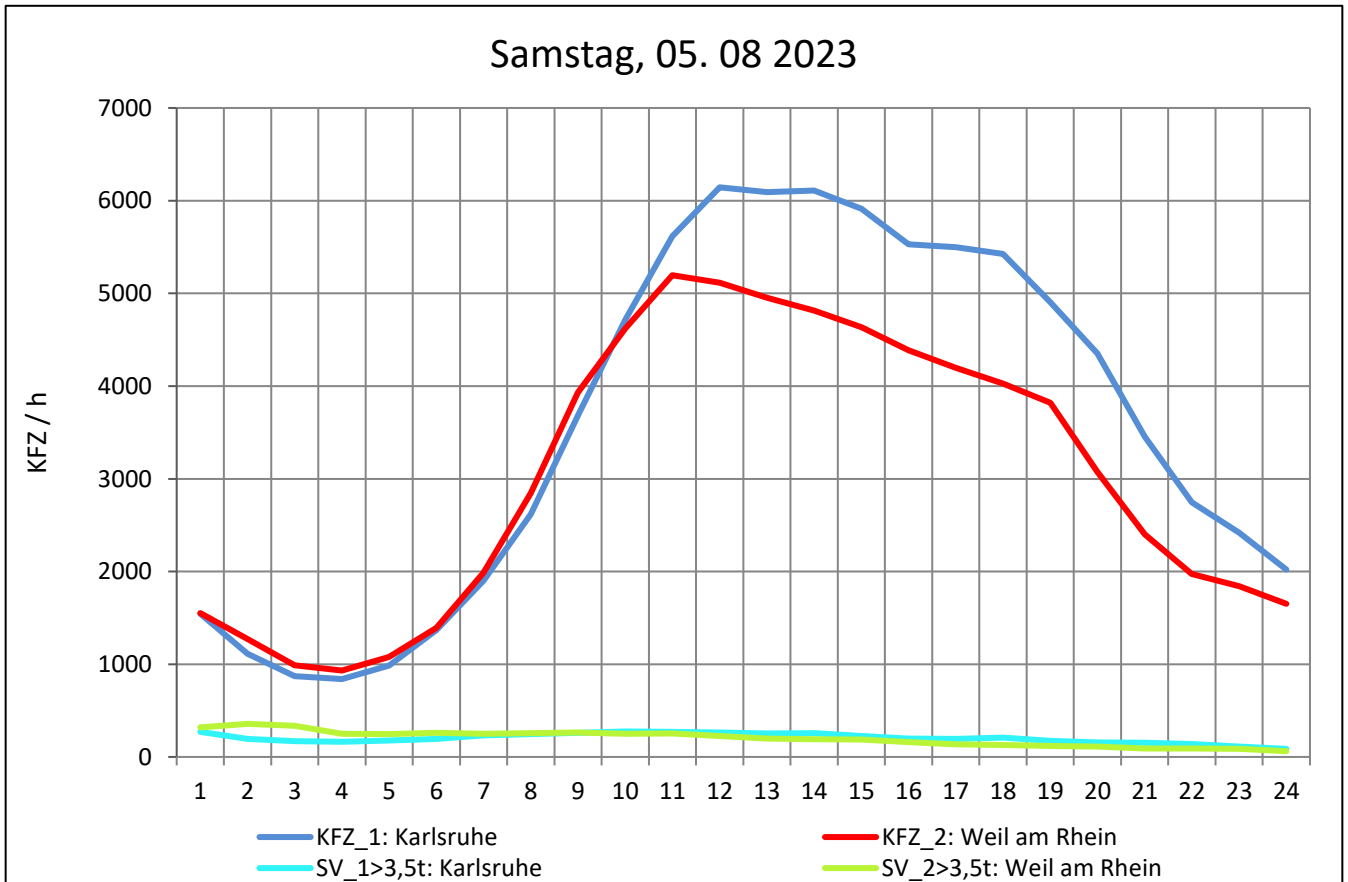
Zst.: **Karlsruhe 1**

TK-/Zst-Nr.: 7016/1022

A 5

Richtung 1 : **Karlsruhe**

Richtung 2 : **Weil am Rhein**



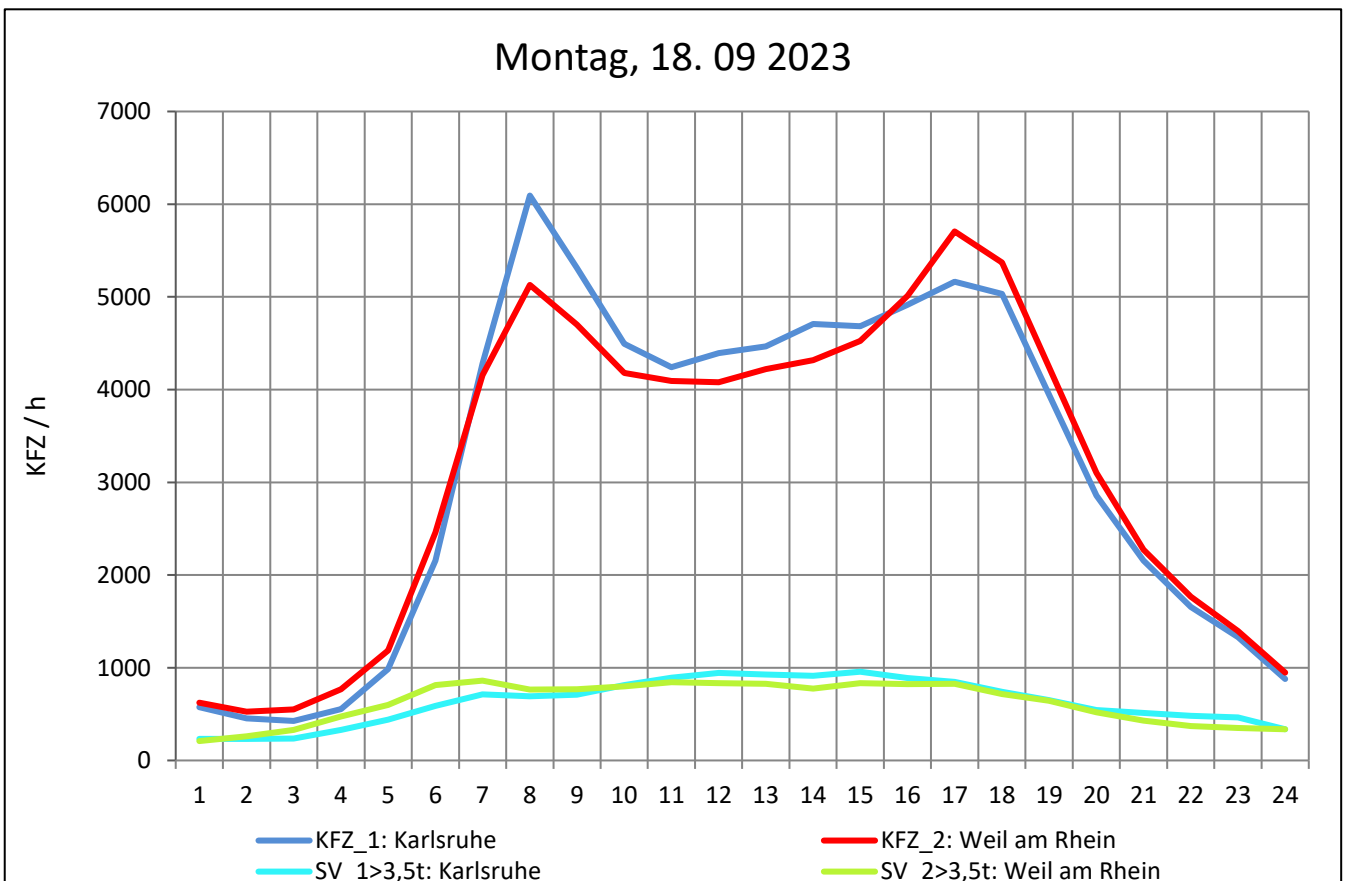
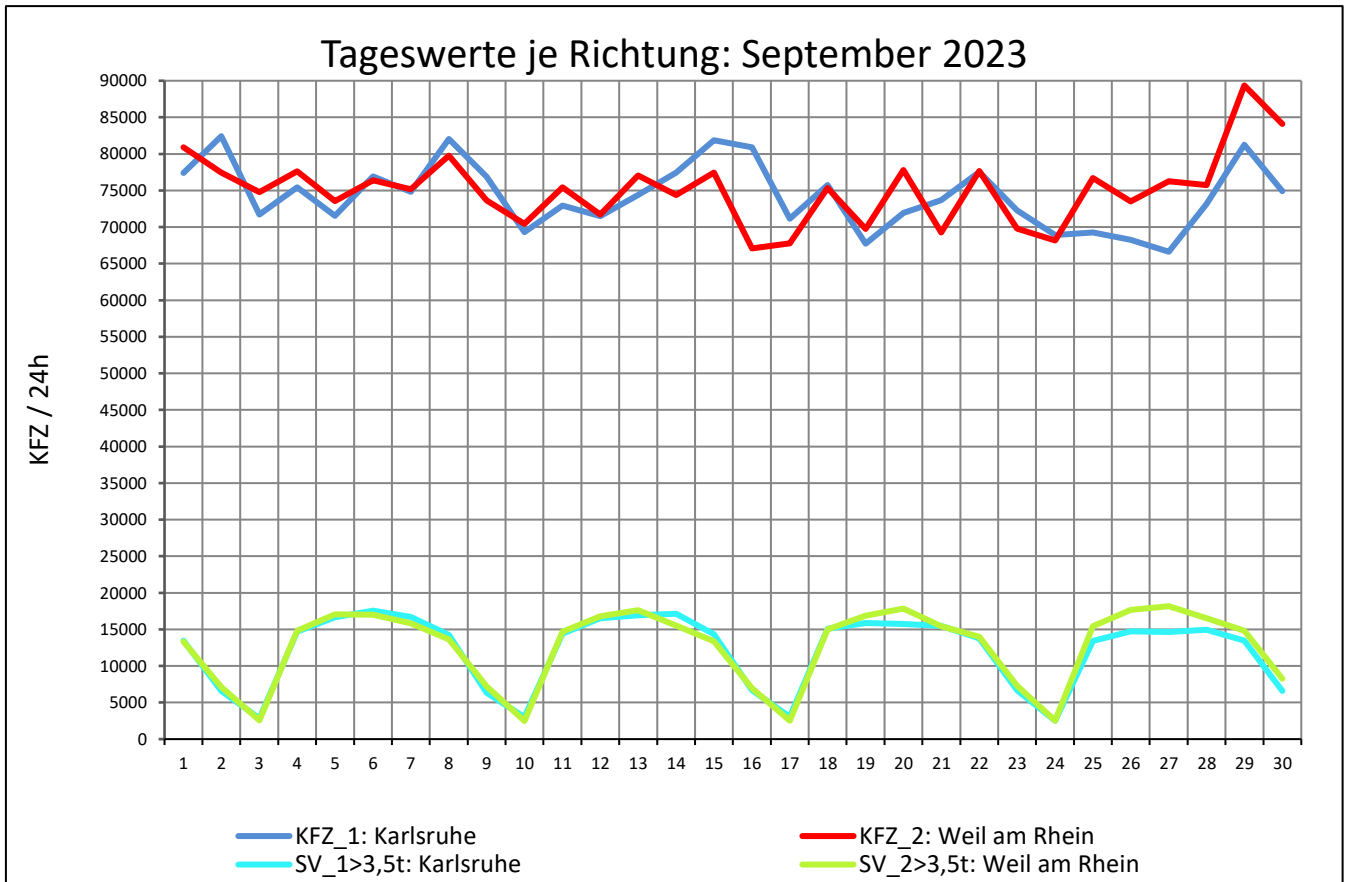
Zst.: **Karlsruhe 1**

TK-/Zst-Nr.: 7016/1022

A 5

Richtung 1 : **Karlsruhe**

Richtung 2 : **Weil am Rhein**



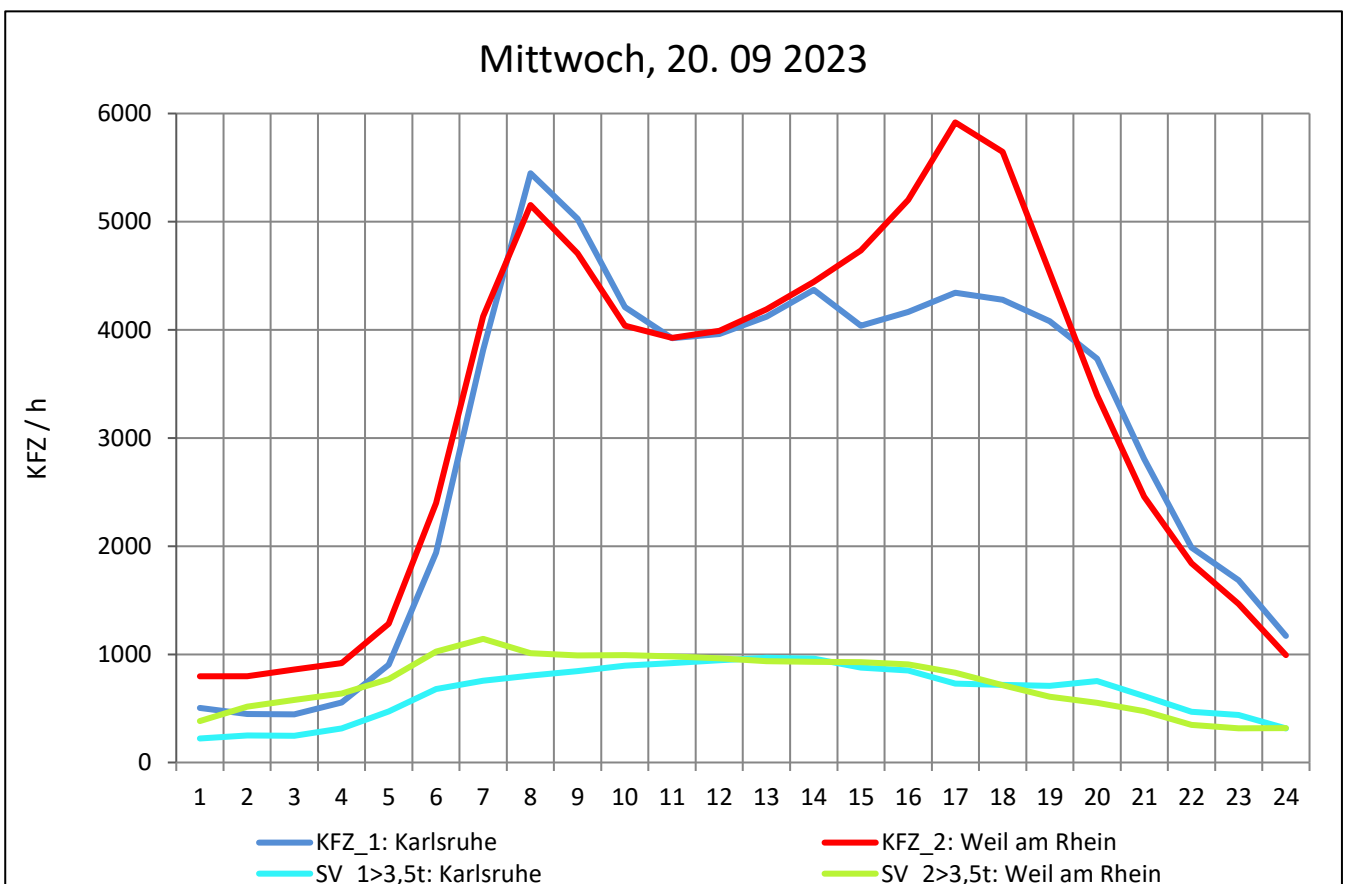
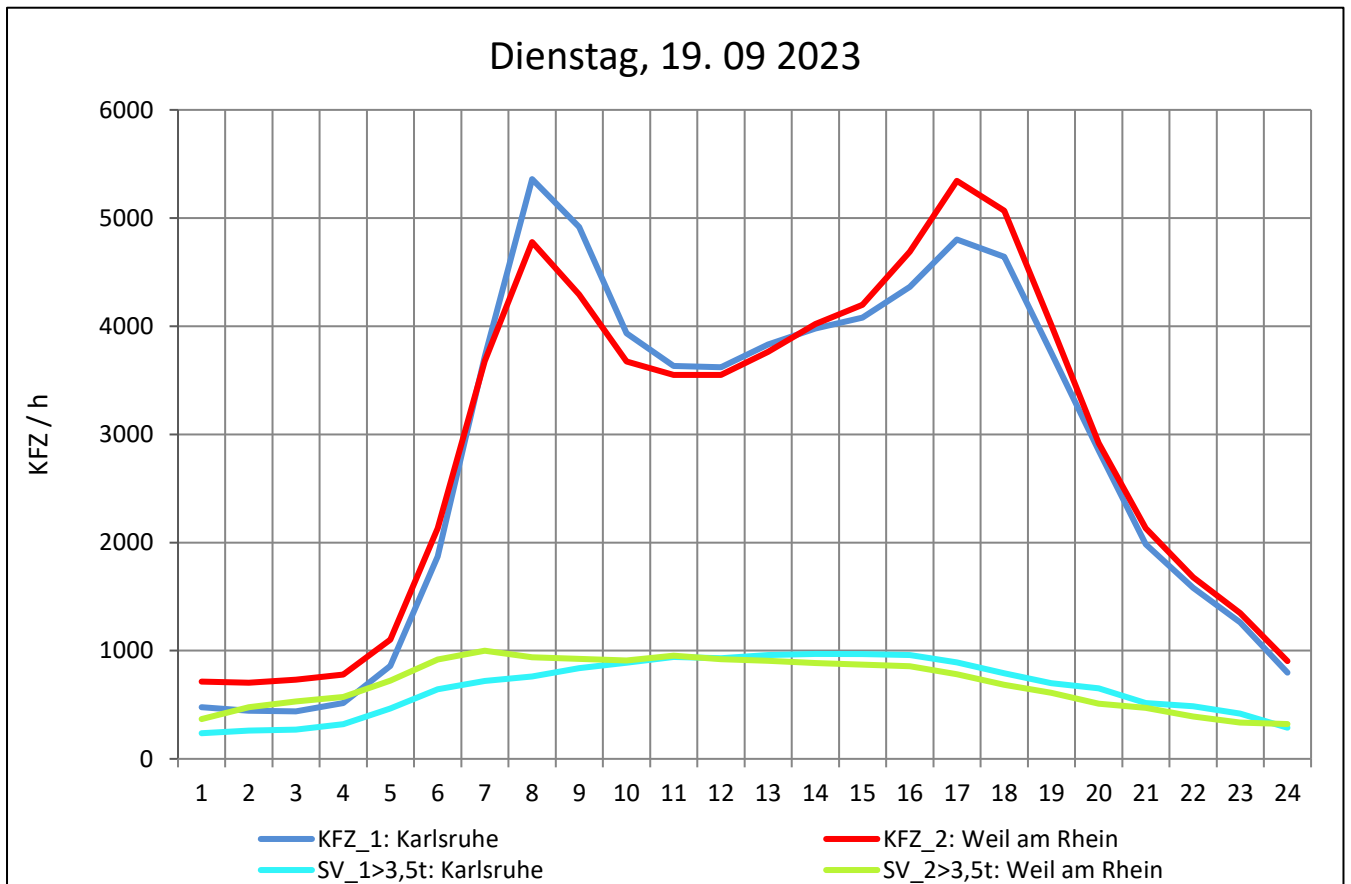
Zst.: **Karlsruhe 1**

TK-/Zst-Nr.: 7016/1022

A 5

Richtung 1 : **Karlsruhe**

Richtung 2 : **Weil am Rhein**



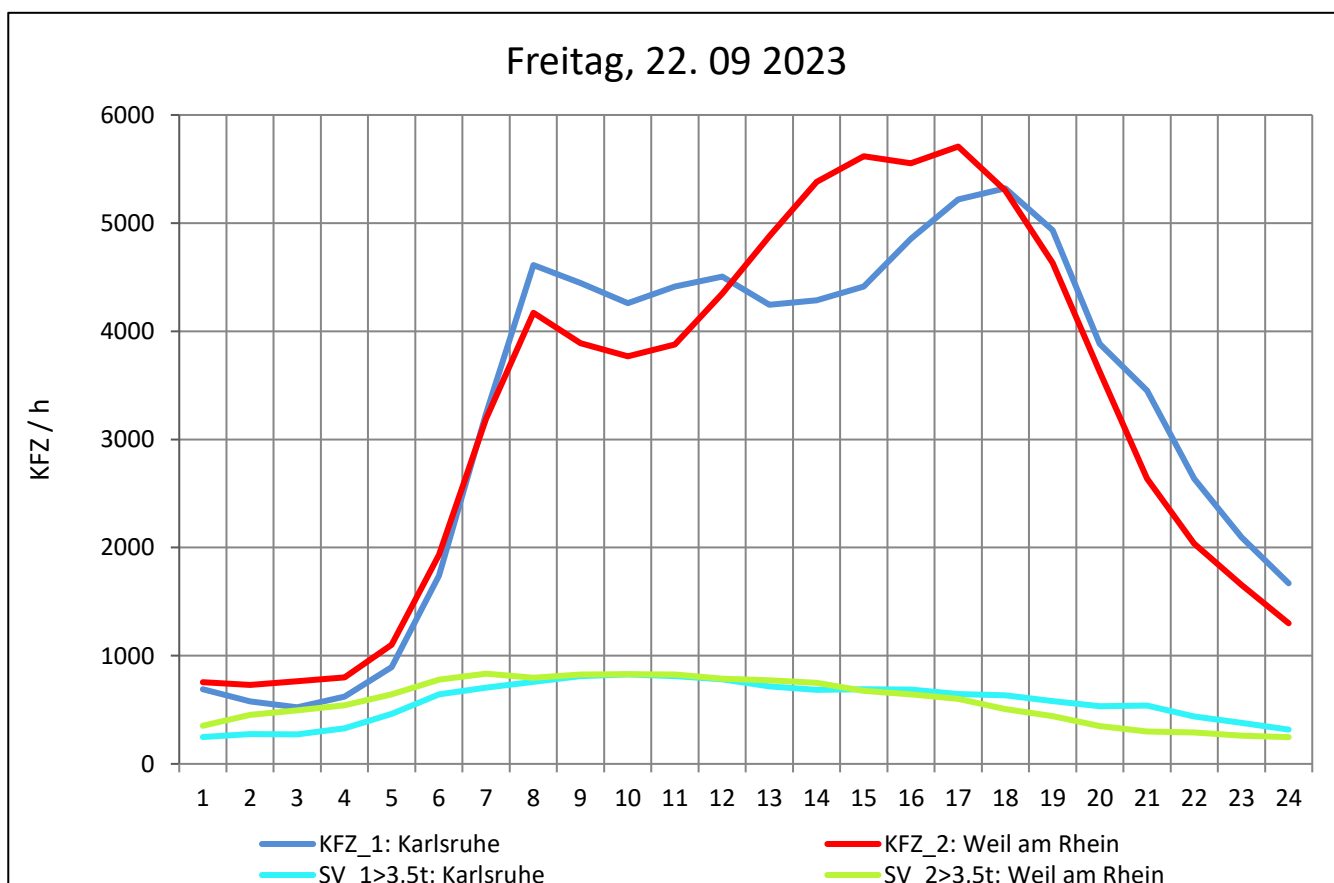
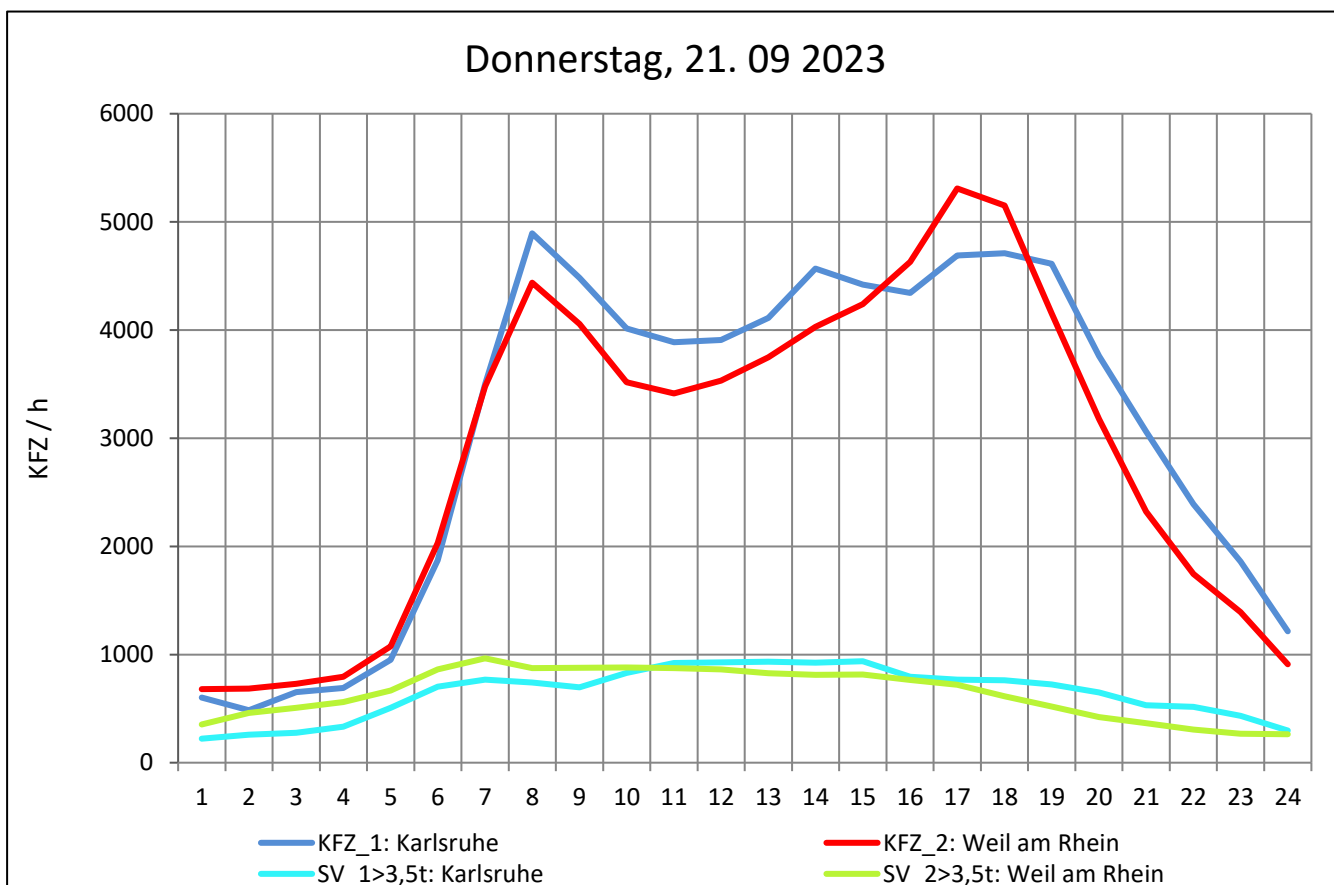
Zst.: **Karlsruhe 1**

TK-/Zst-Nr.: 7016/1022

A 5

Richtung 1 : **Karlsruhe**

Richtung 2 : **Weil am Rhein**



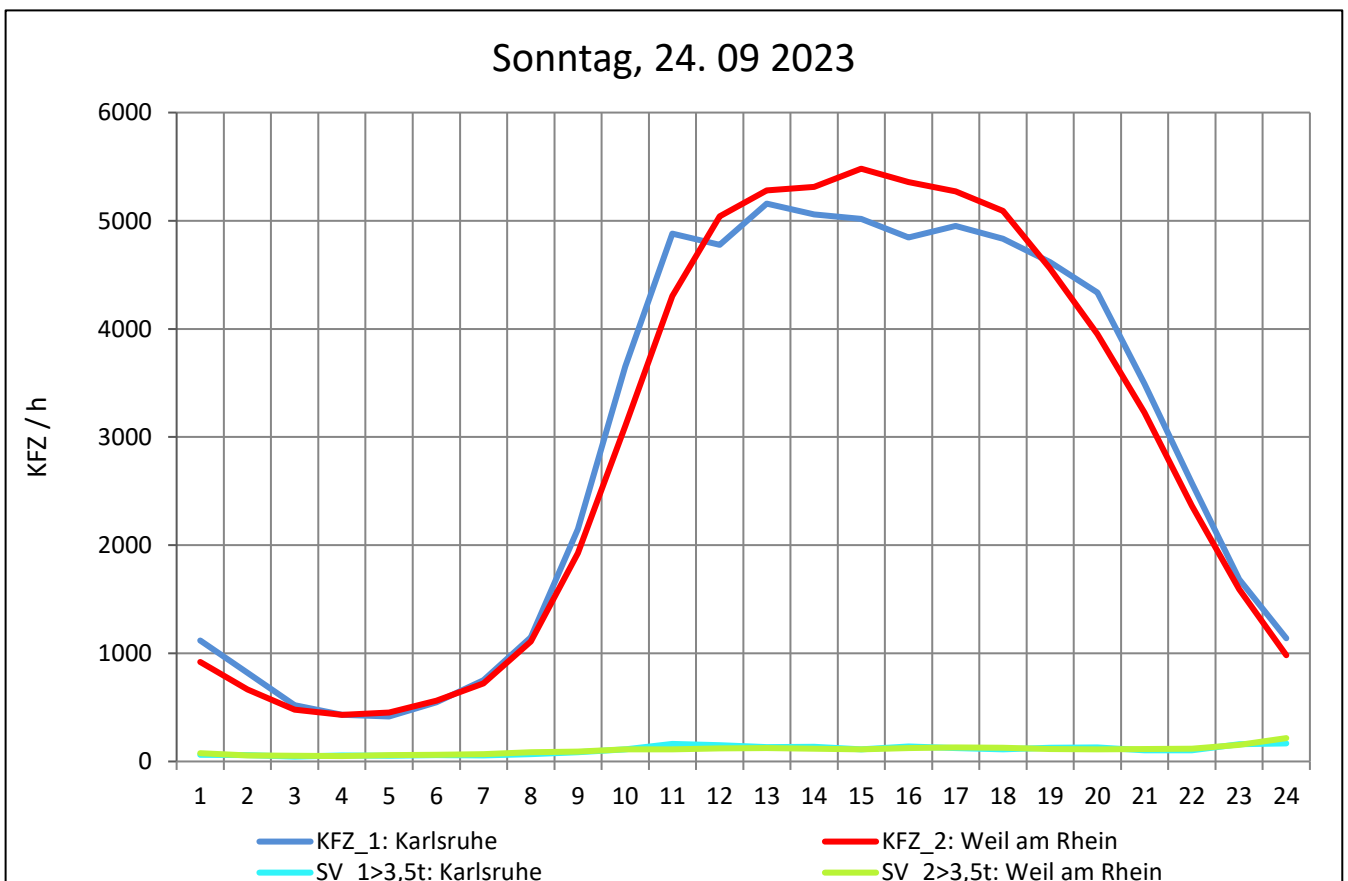
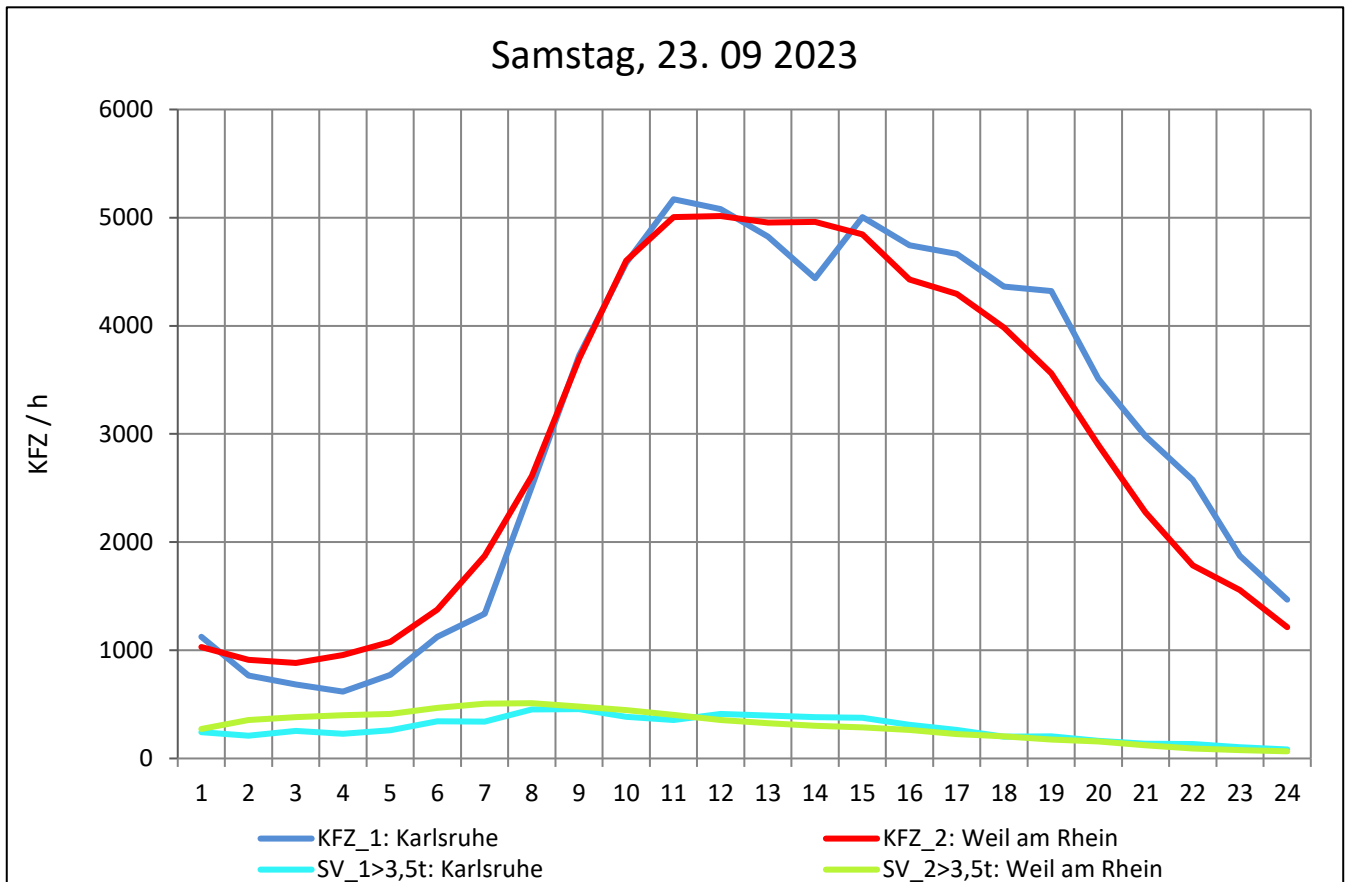
Zst.: **Karlsruhe 1**

TK-/Zst-Nr.: 7016/1022

A 5

Richtung 1 : **Karlsruhe**

Richtung 2 : **Weil am Rhein**



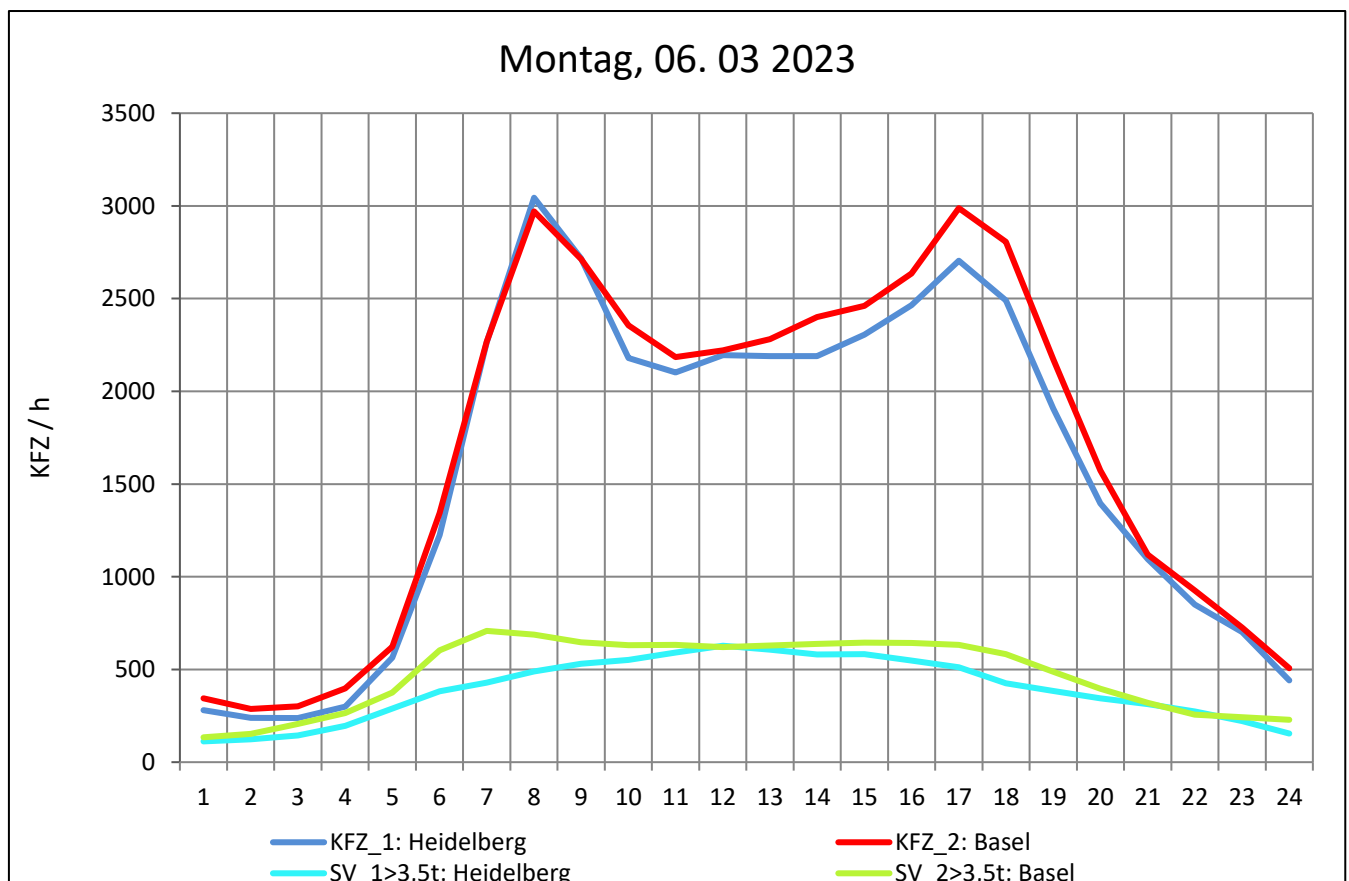
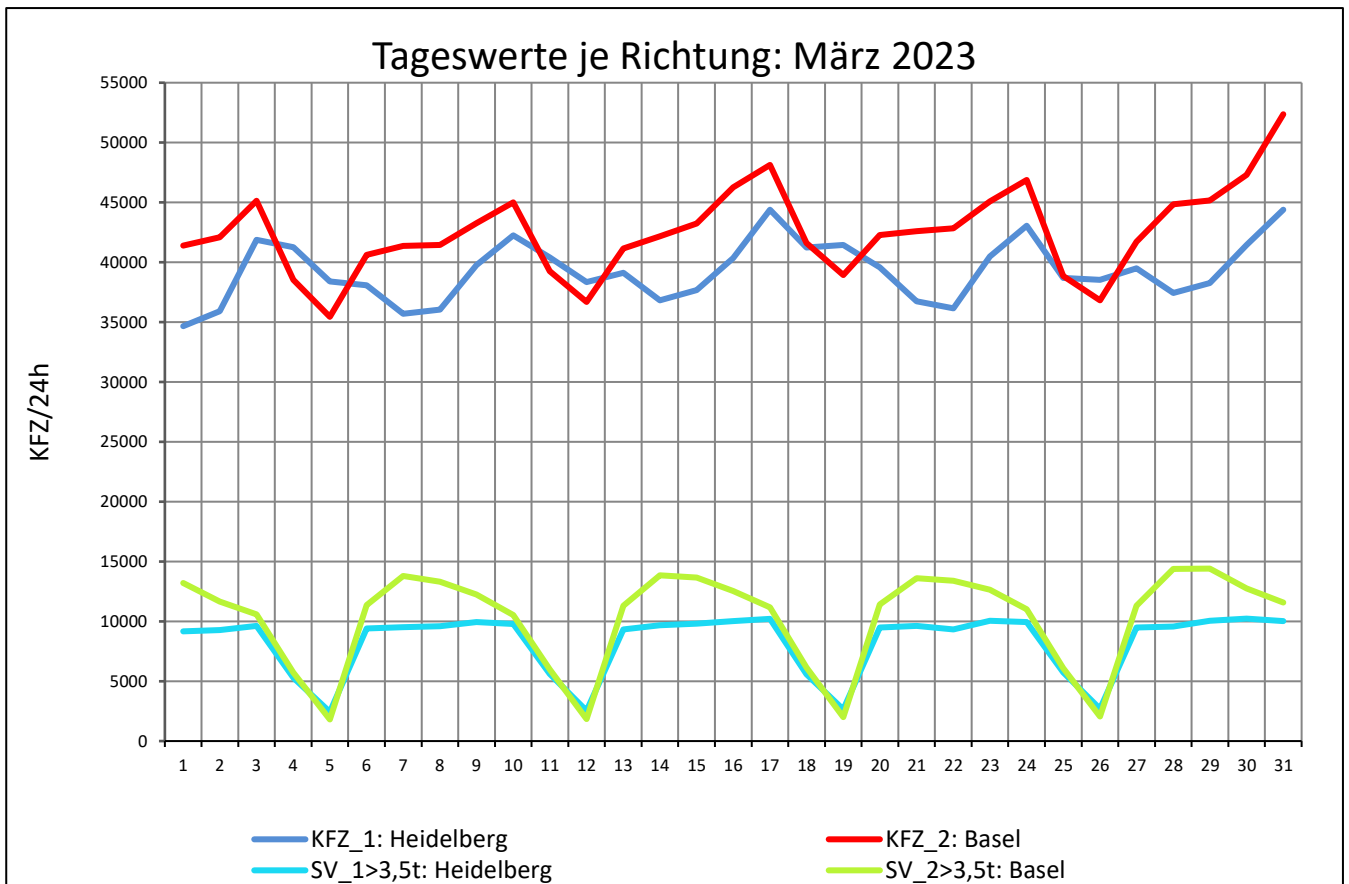
Zst.: **Oberreut**

TK-/Zst-Nr.: 7016/1001

A 5

Richtung 1 : **Heidelberg**

Richtung 2 : **Basel**



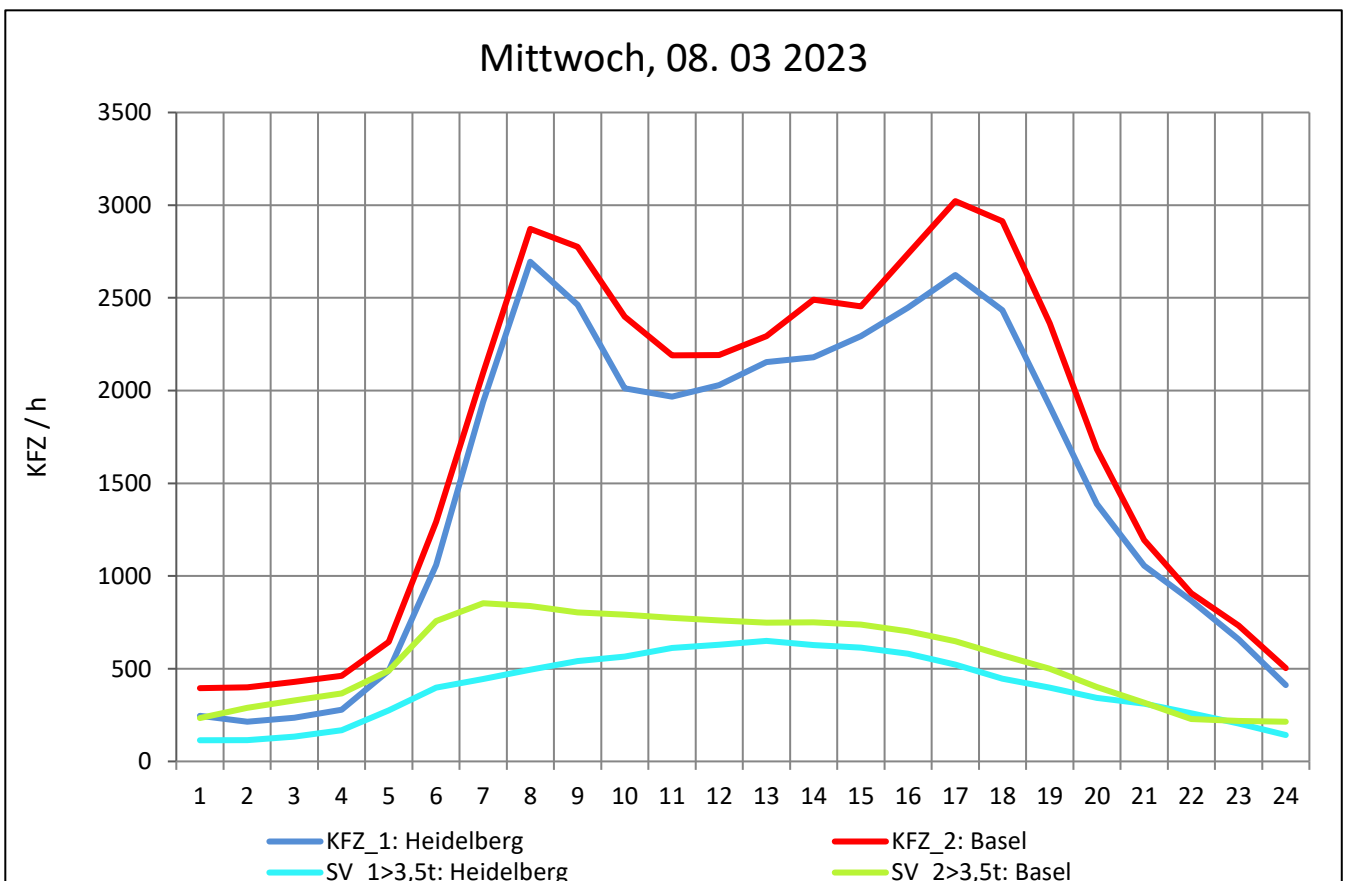
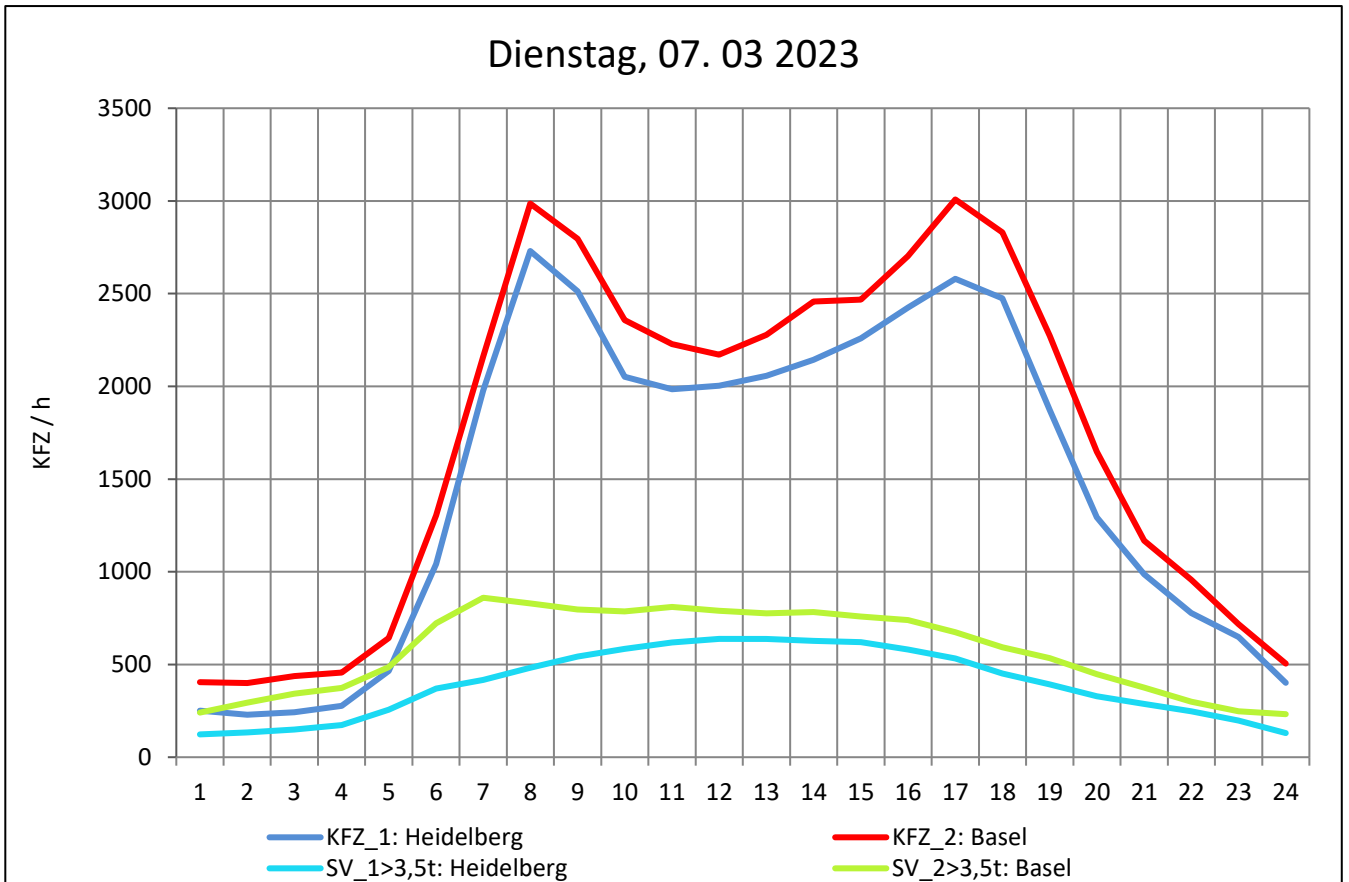
Zst.: **Oberreut**

TK-/Zst-Nr.: 7016/1001

A 5

Richtung 1 : **Heidelberg**

Richtung 2 : **Basel**



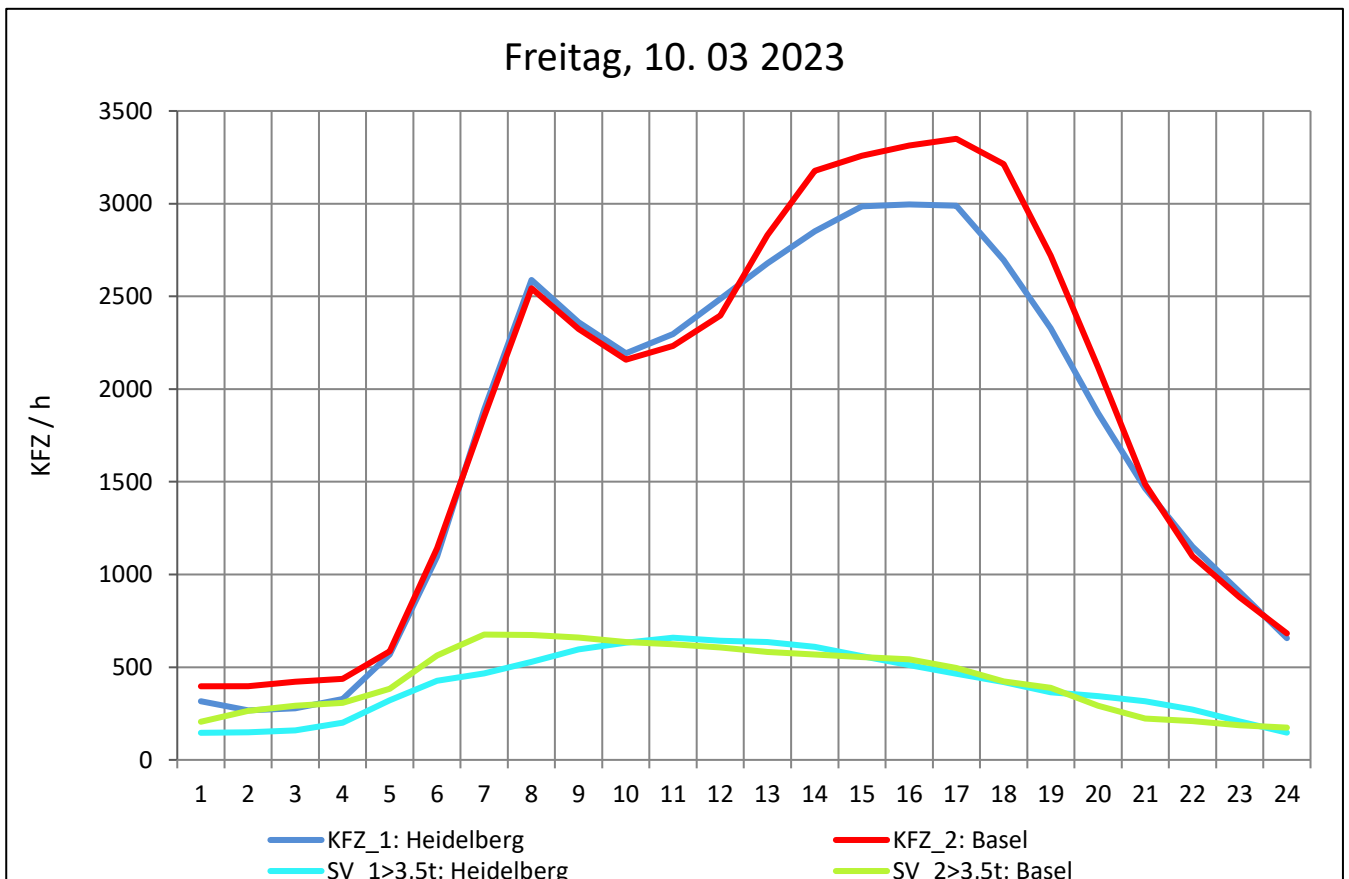
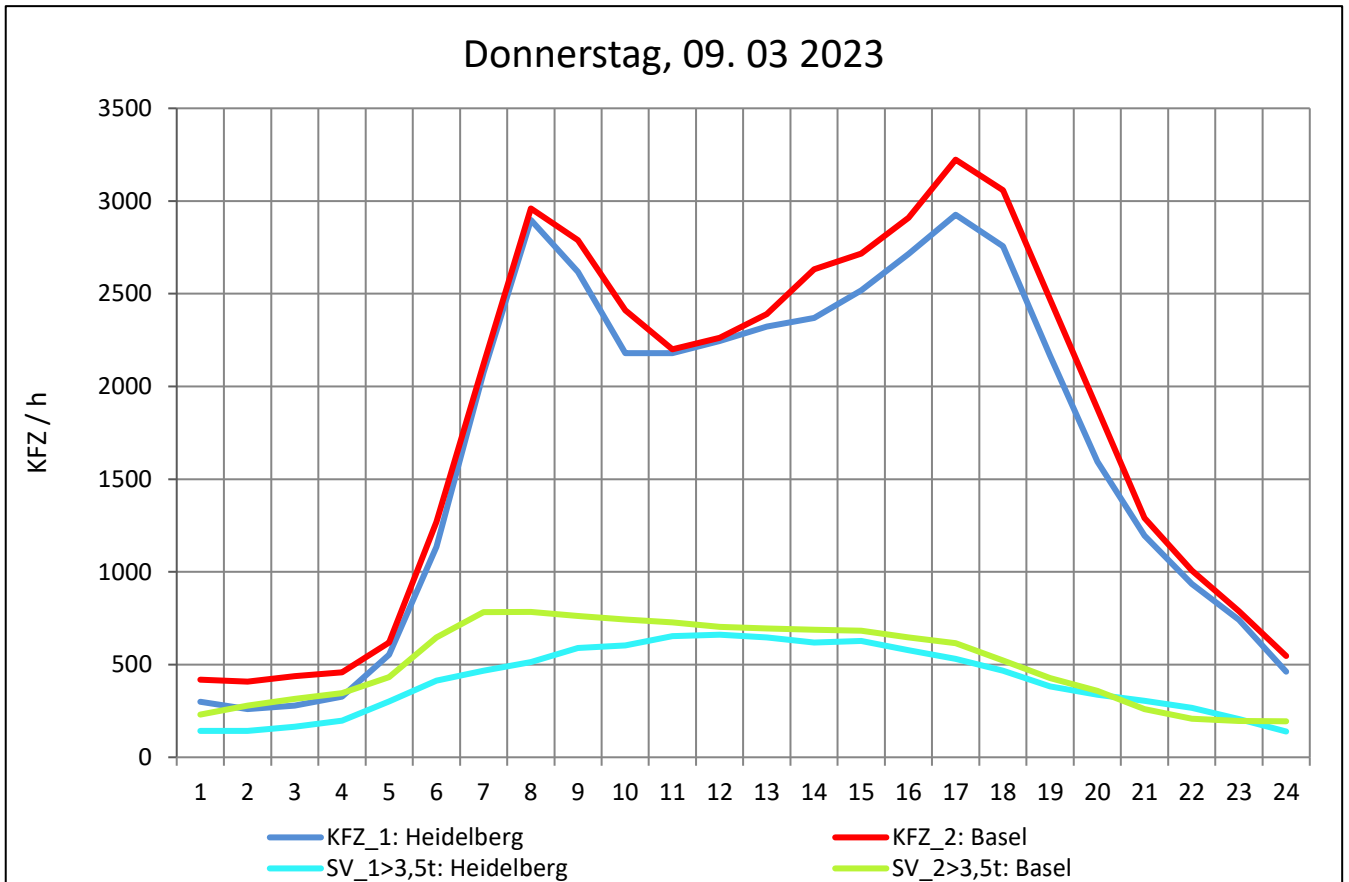
Zst.: **Oberreut**

TK-/Zst-Nr.: 7016/1001

A 5

Richtung 1 : **Heidelberg**

Richtung 2 : **Basel**



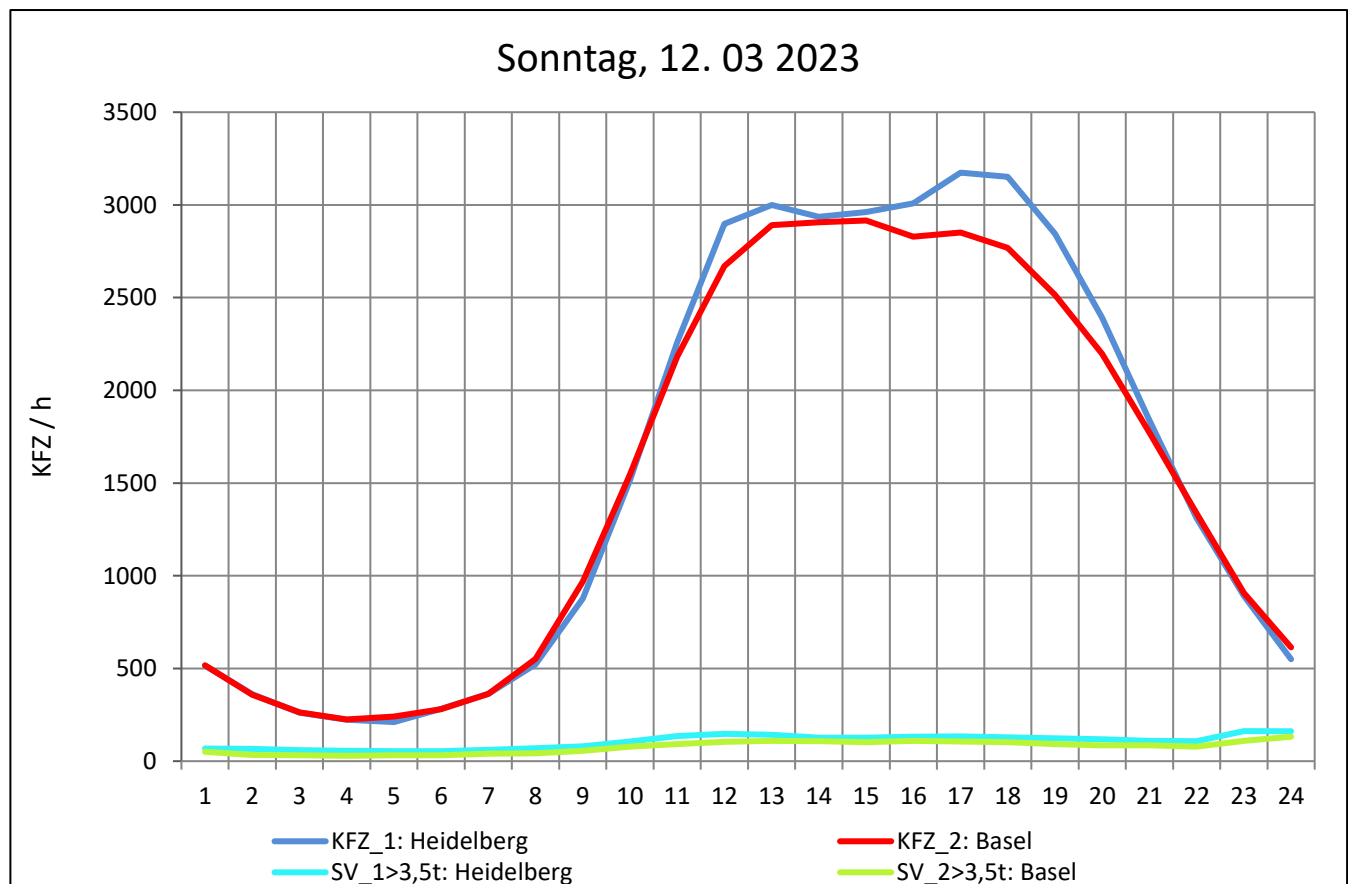
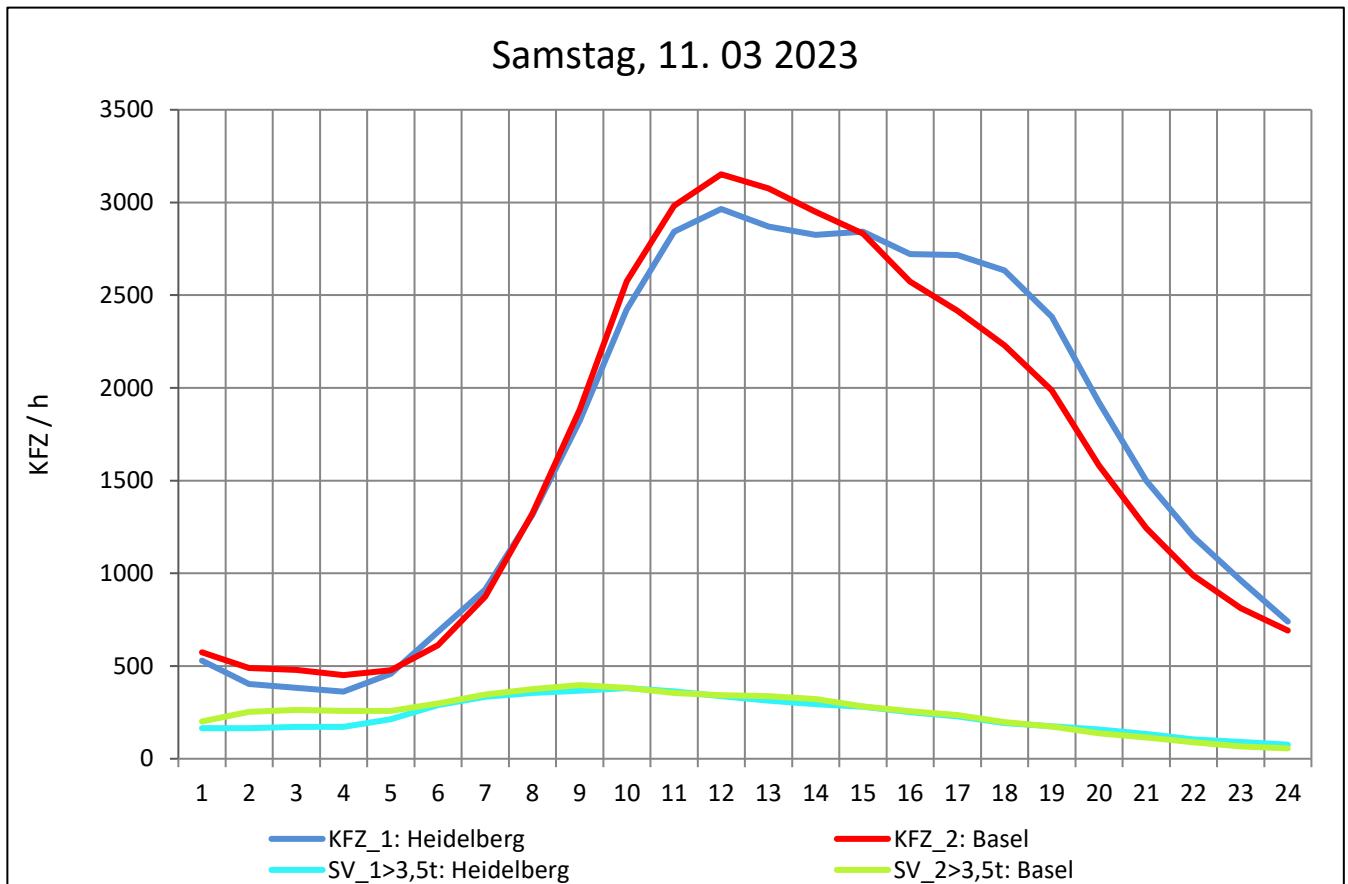
Zst.: **Oberreut**

TK-/Zst-Nr.: 7016/1001

A 5

Richtung 1 : **Heidelberg**

Richtung 2 : **Basel**



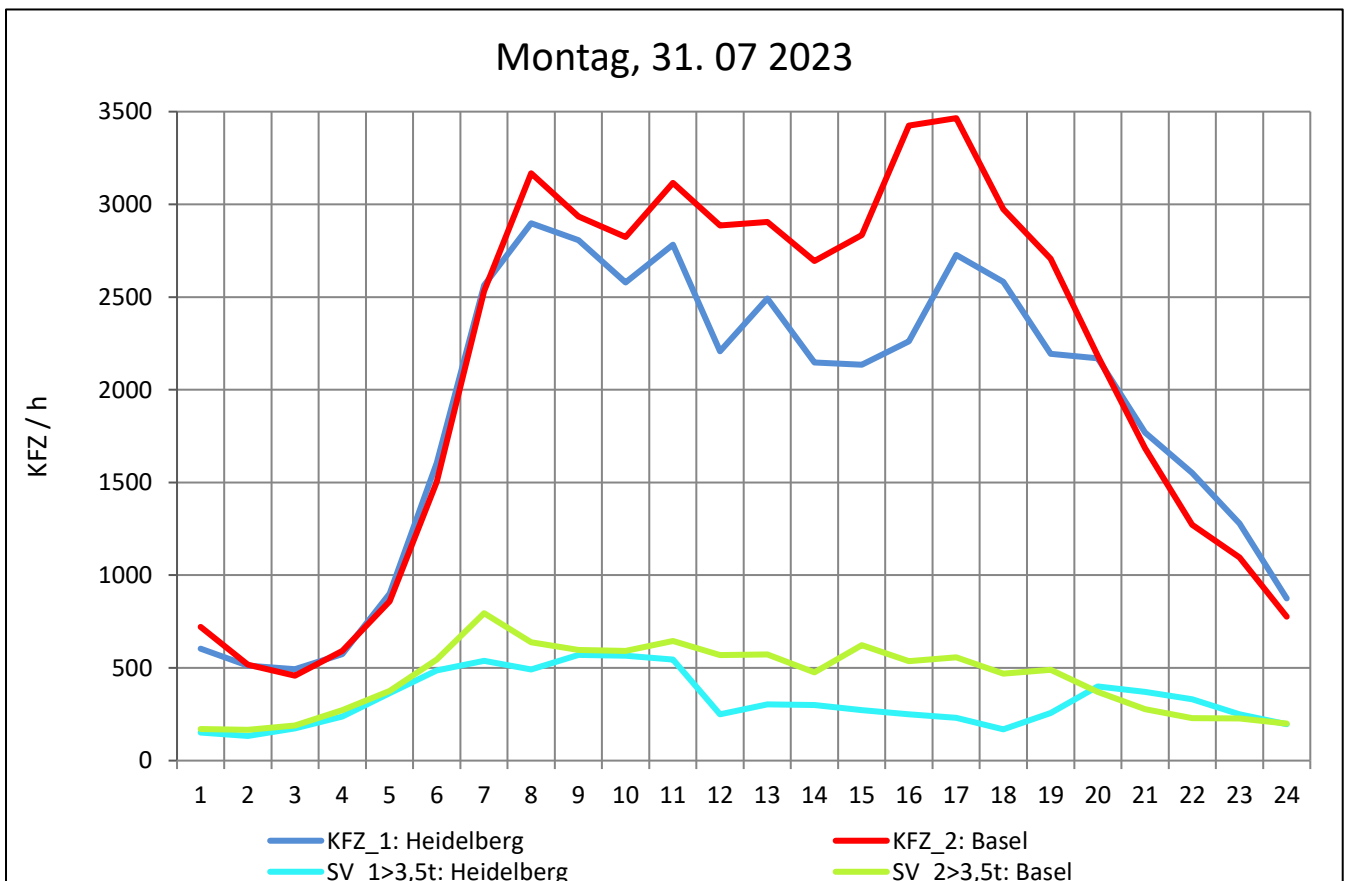
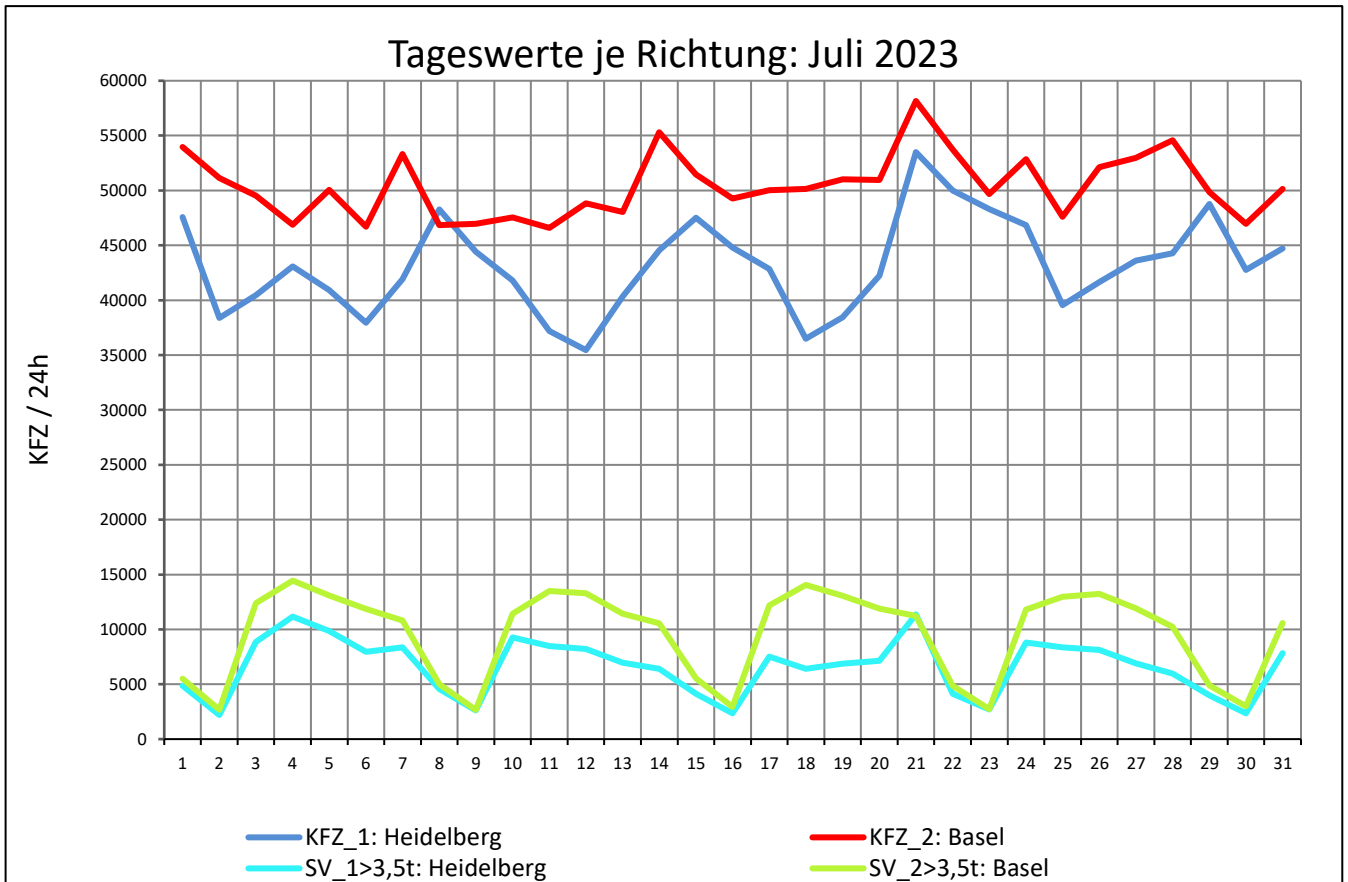
Zst.: **Oberreut**

TK-/Zst-Nr.: 7016/1001

A 5

Richtung 1 : **Heidelberg**

Richtung 2 : **Basel**



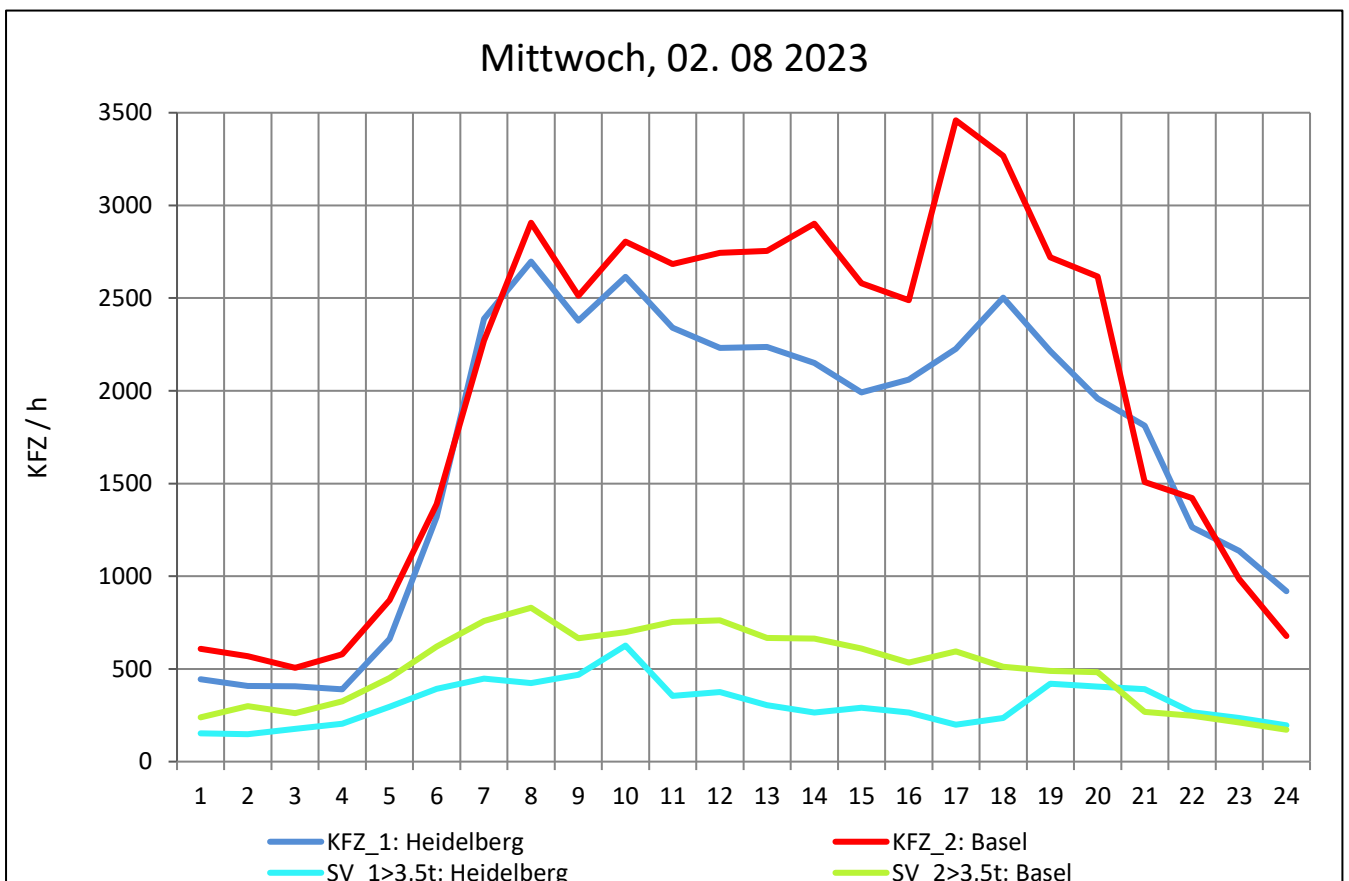
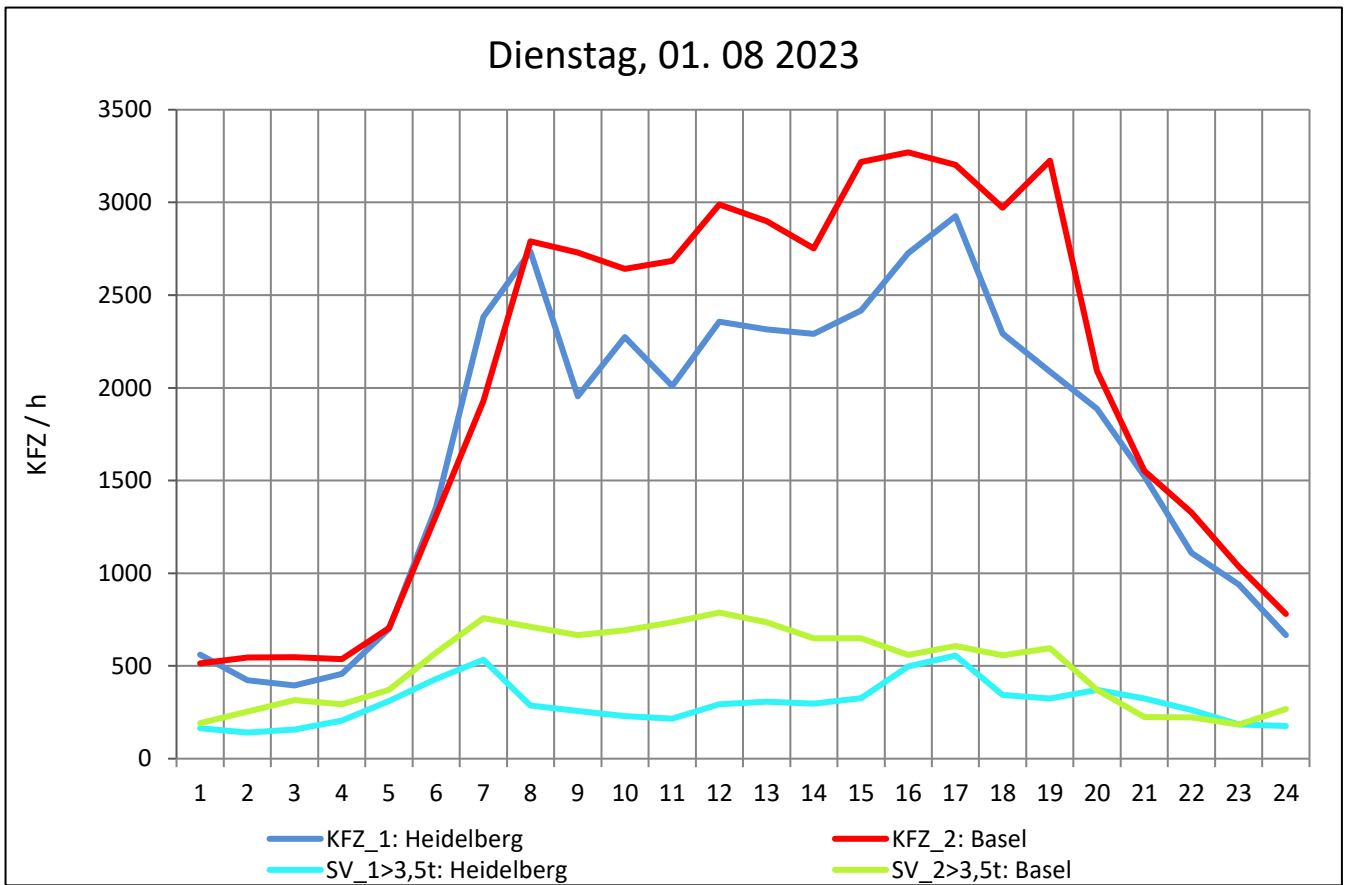
Zst.: **Oberreut**

TK-/Zst-Nr.: 7016/1001

A 5

Richtung 1 : **Heidelberg**

Richtung 2 : **Basel**



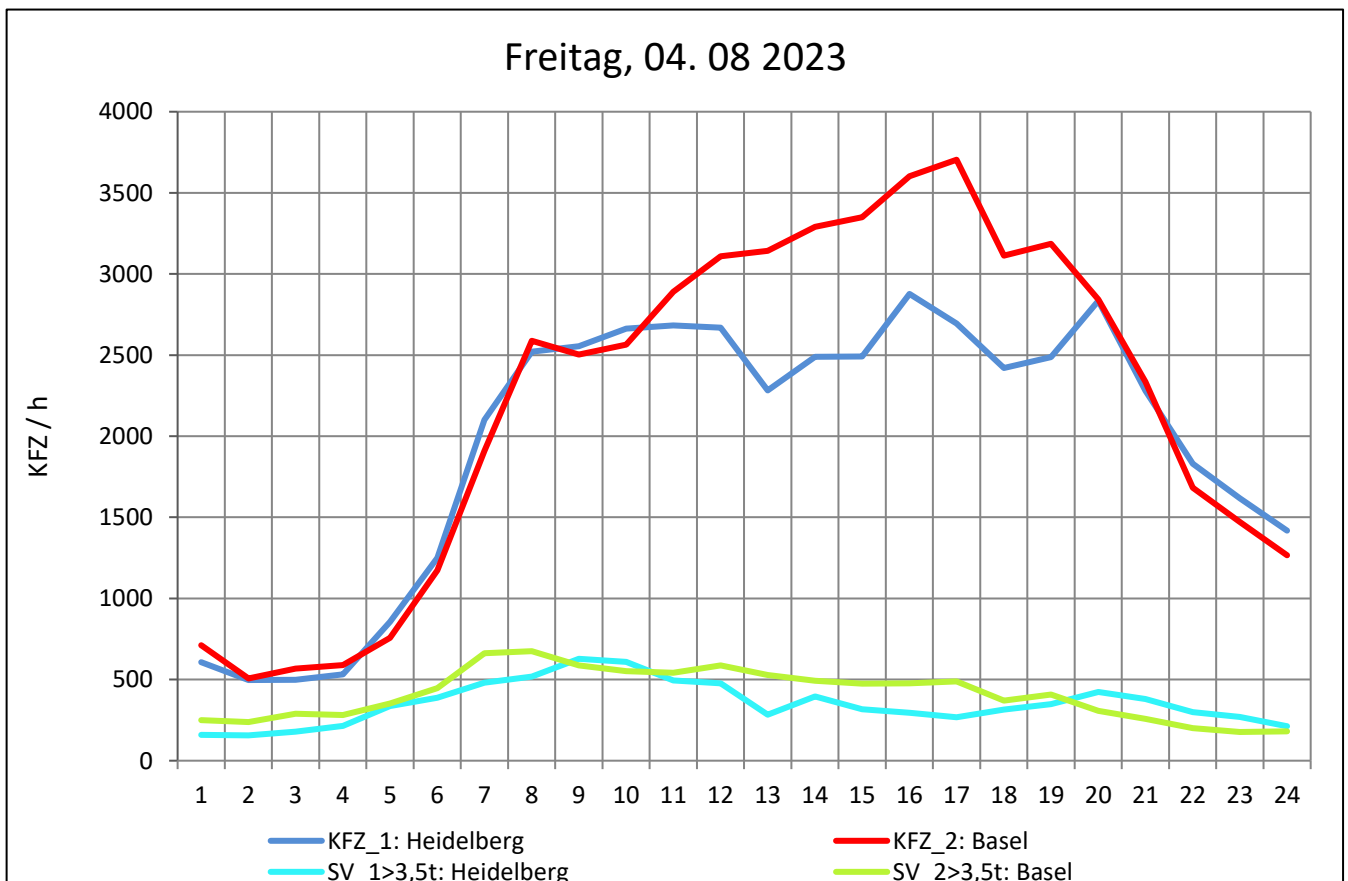
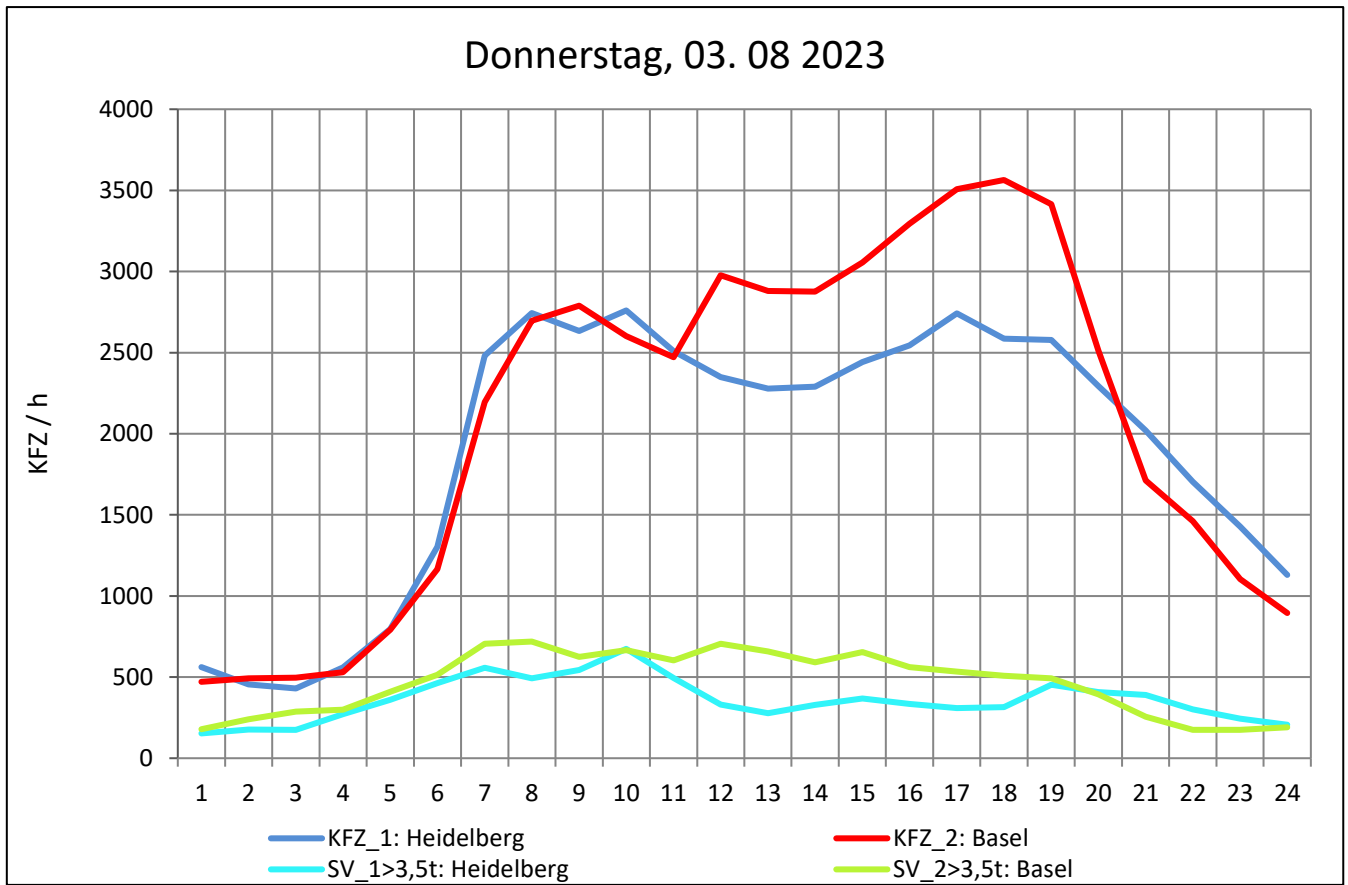
Zst.: **Oberreut**

TK-/Zst-Nr.: 7016/1001

A 5

Richtung 1 : **Heidelberg**

Richtung 2 : **Basel**



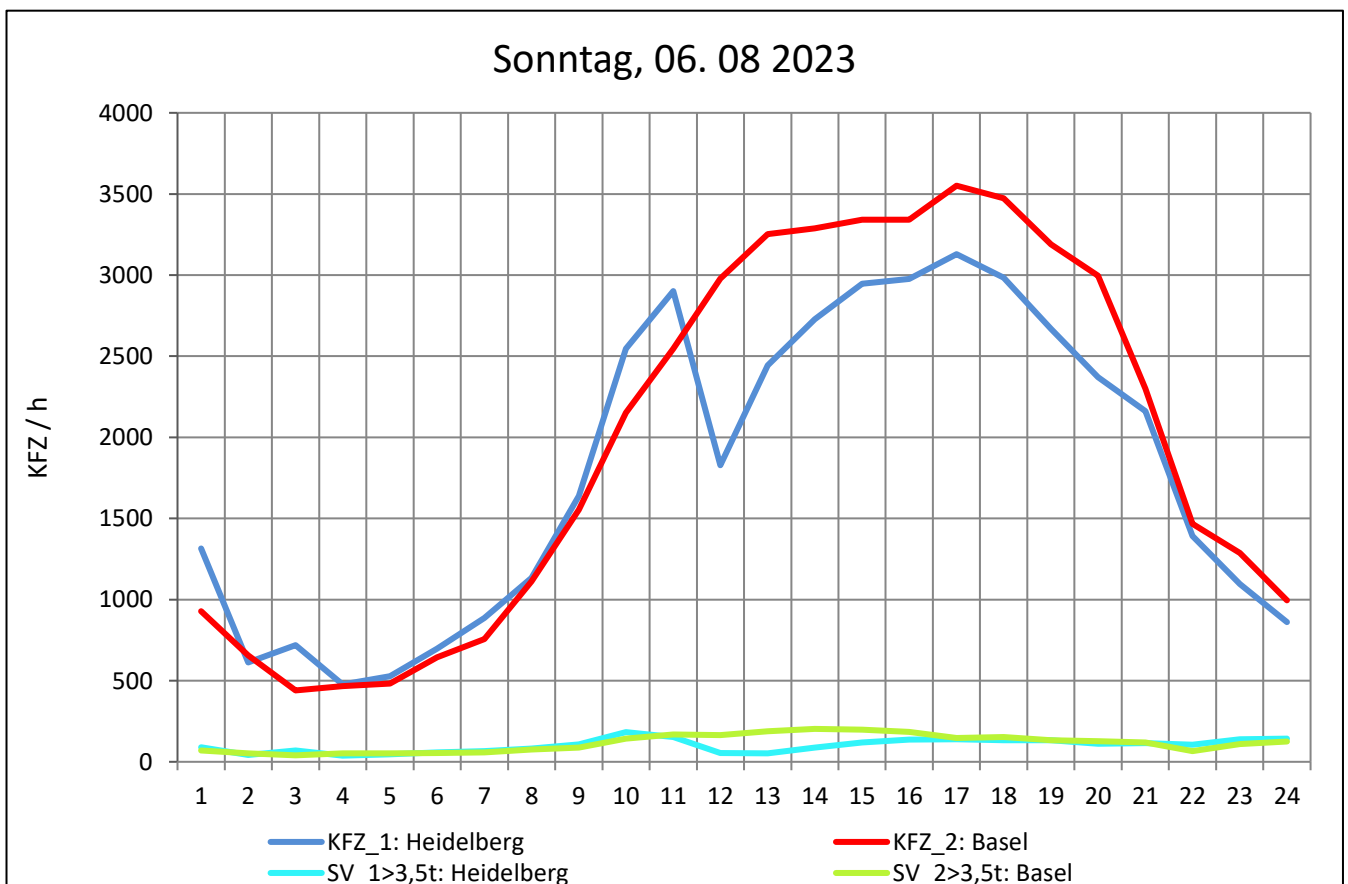
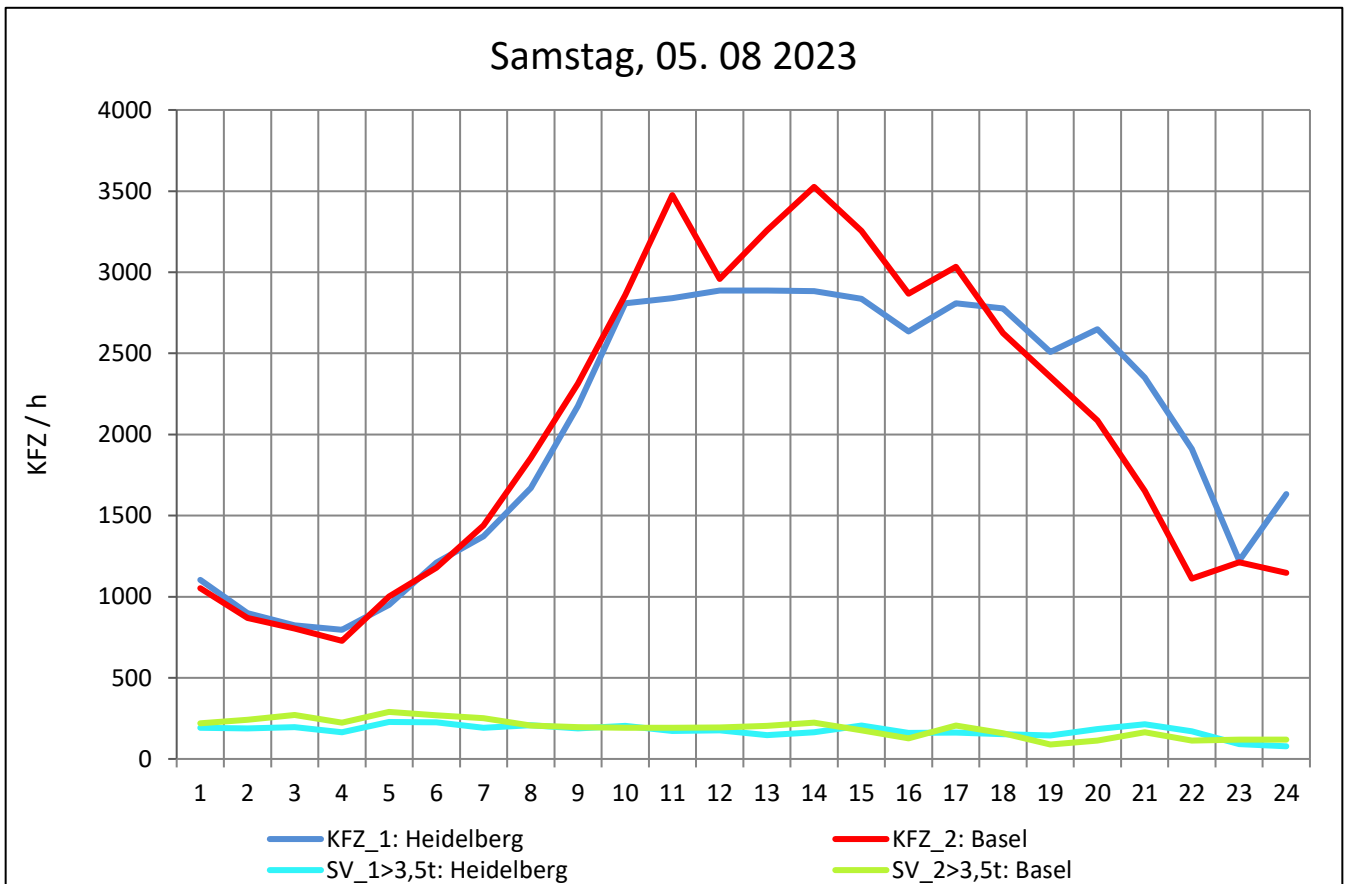
Zst.: **Oberreut**

TK-/Zst-Nr.: 7016/1001

A 5

Richtung 1 : **Heidelberg**

Richtung 2 : **Basel**



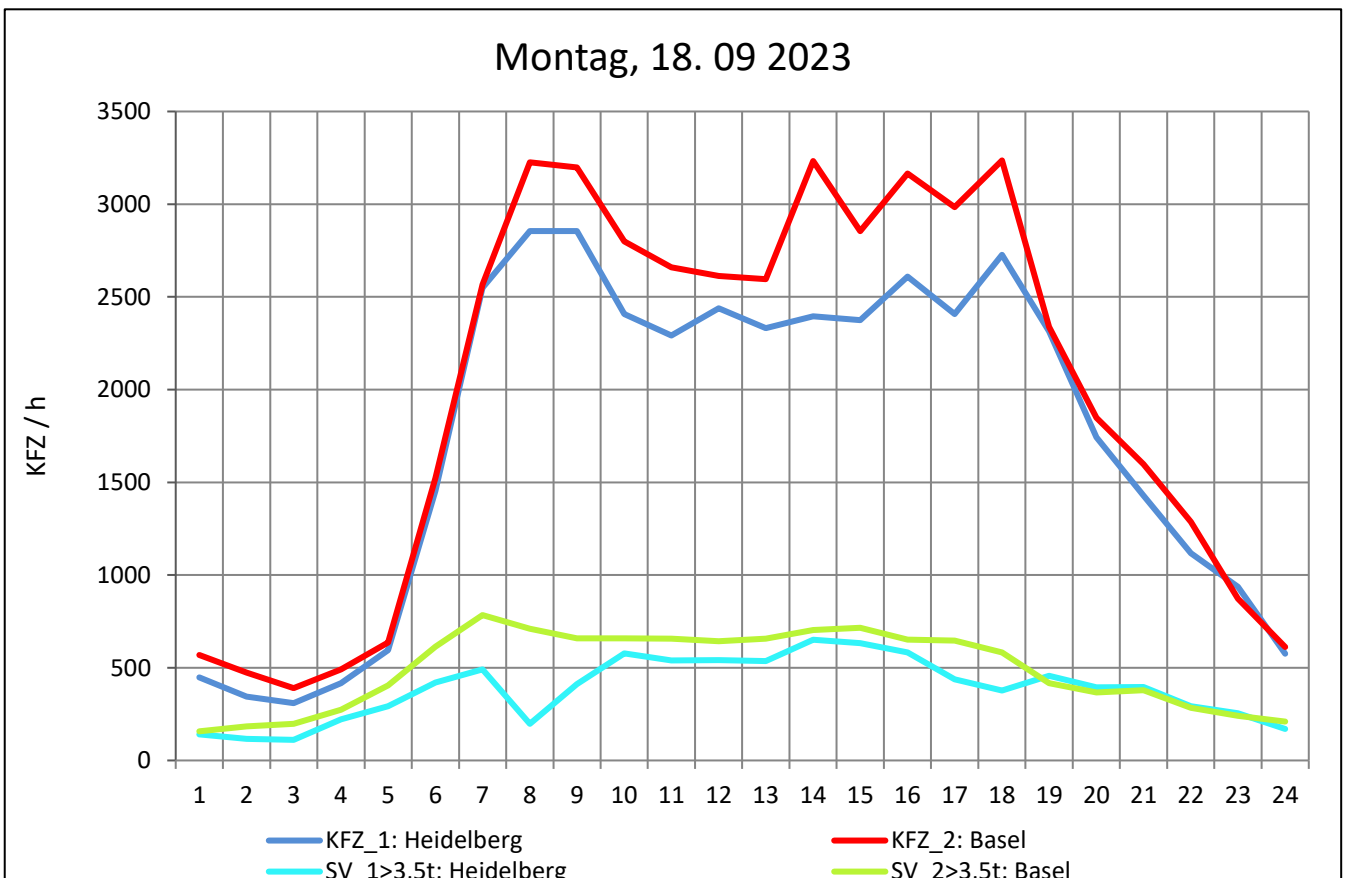
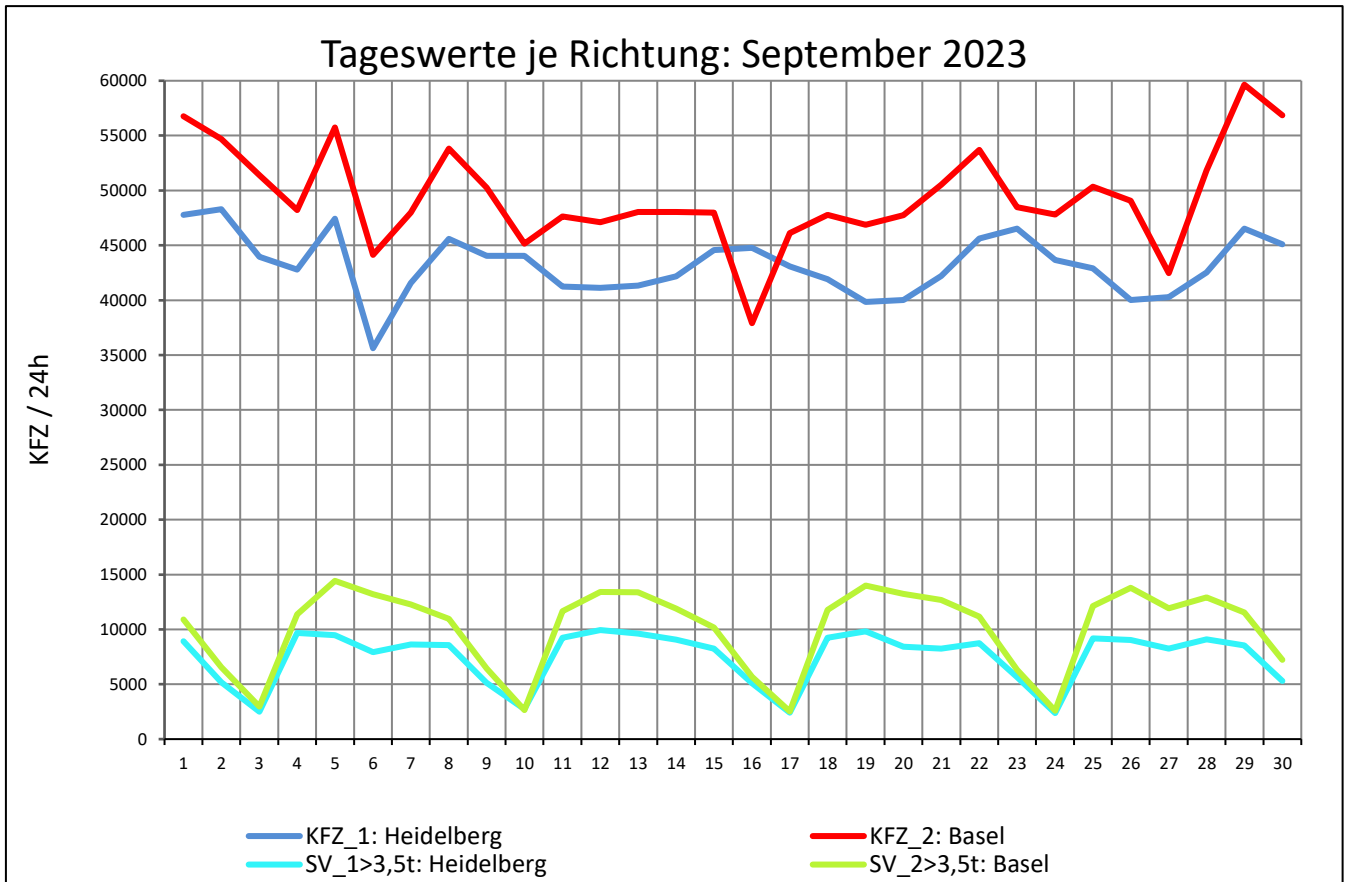
Zst.: **Oberreut**

TK-/Zst-Nr.: 7016/1001

A 5

Richtung 1 : **Heidelberg**

Richtung 2 : **Basel**



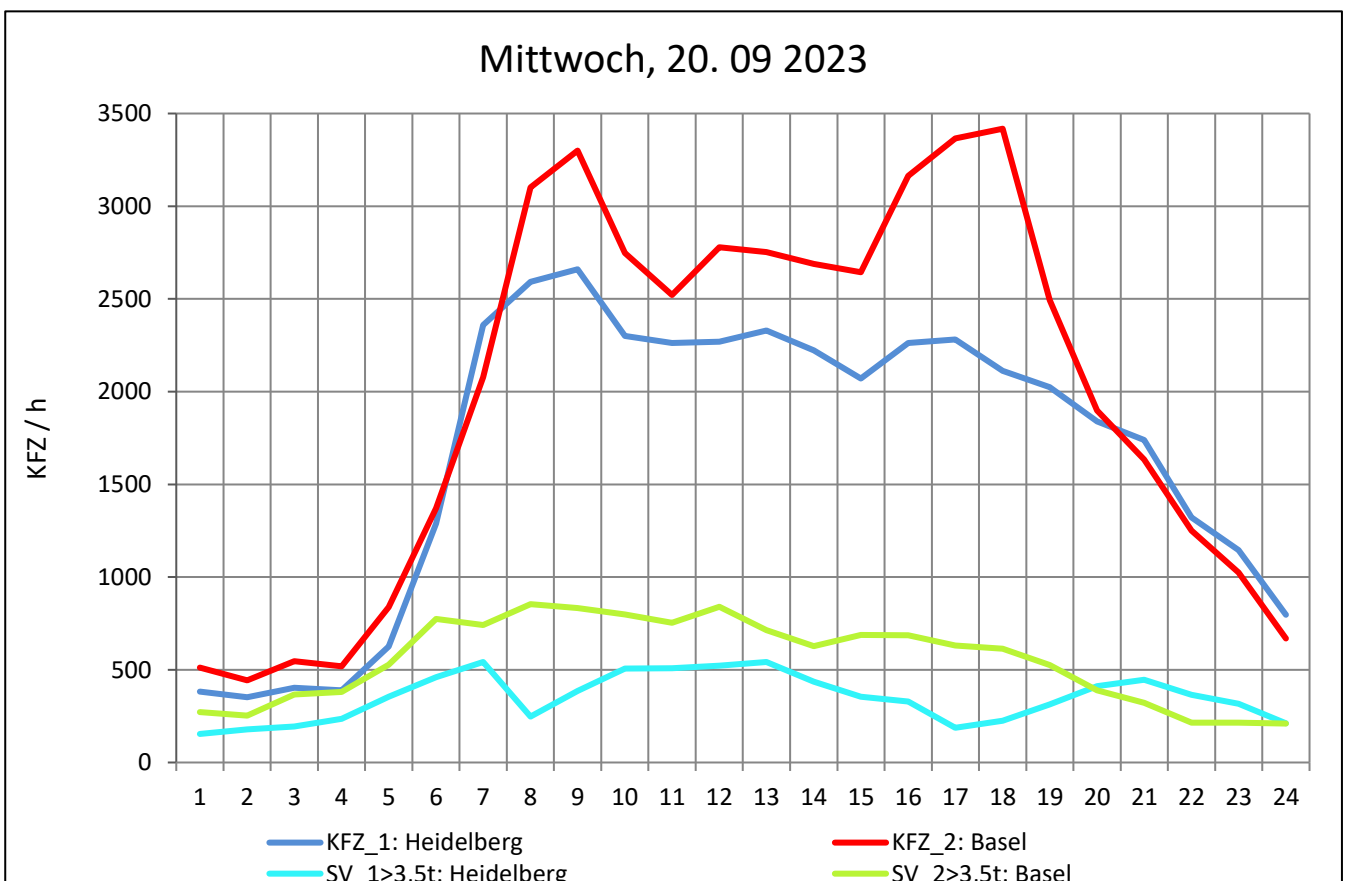
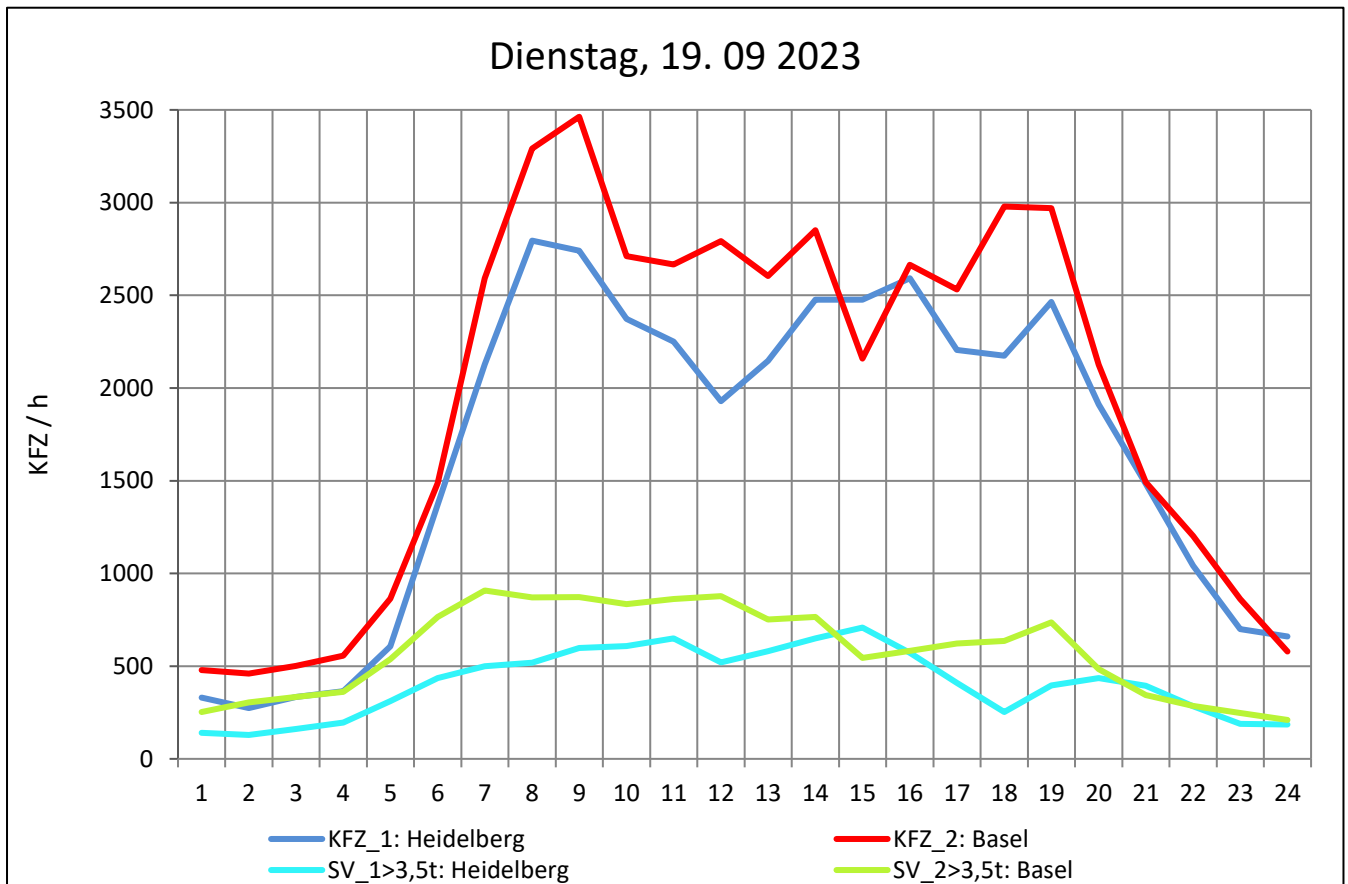
Zst.: **Oberreut**

TK-/Zst-Nr.: 7016/1001

A 5

Richtung 1 : **Heidelberg**

Richtung 2 : **Basel**



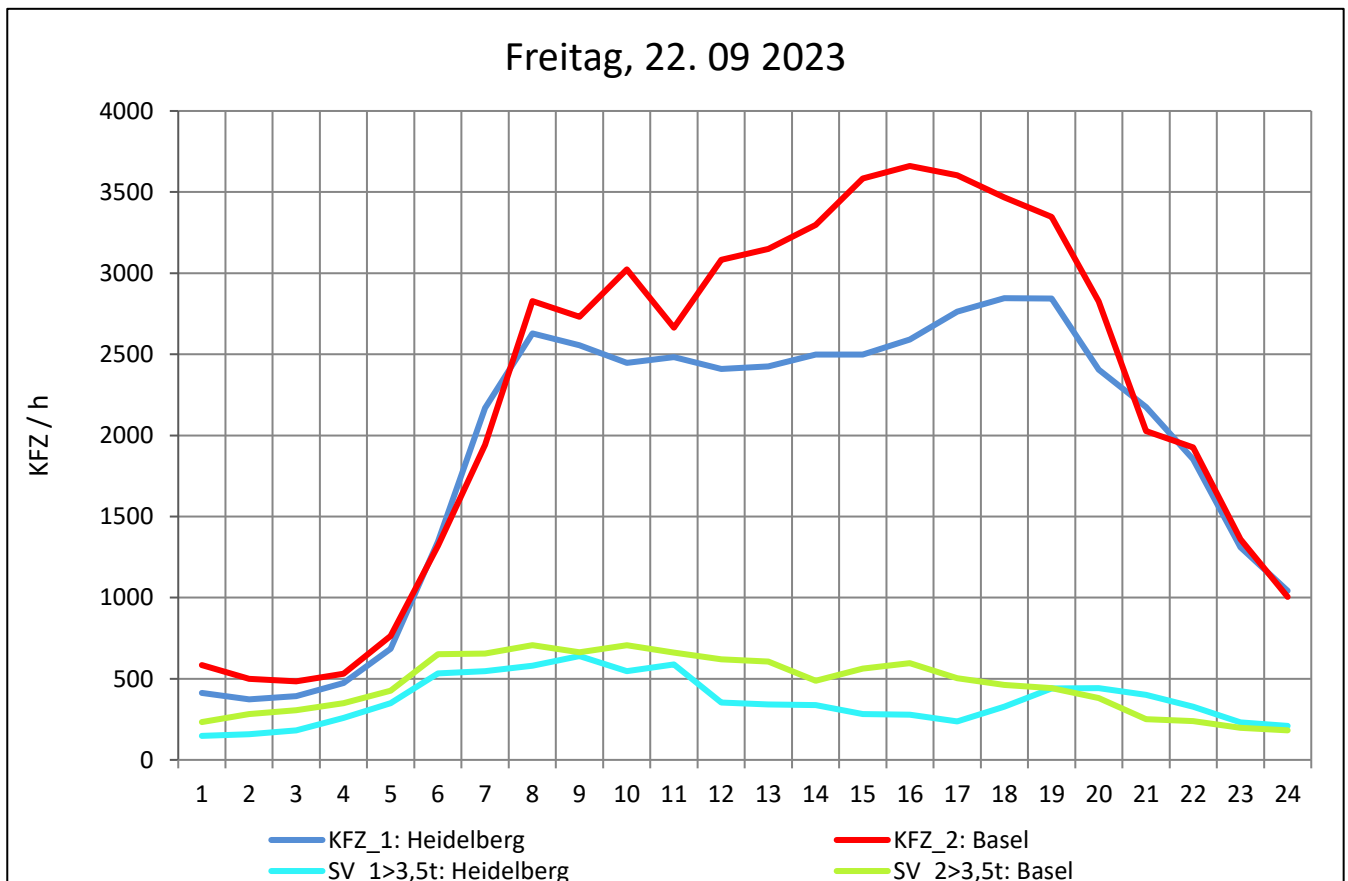
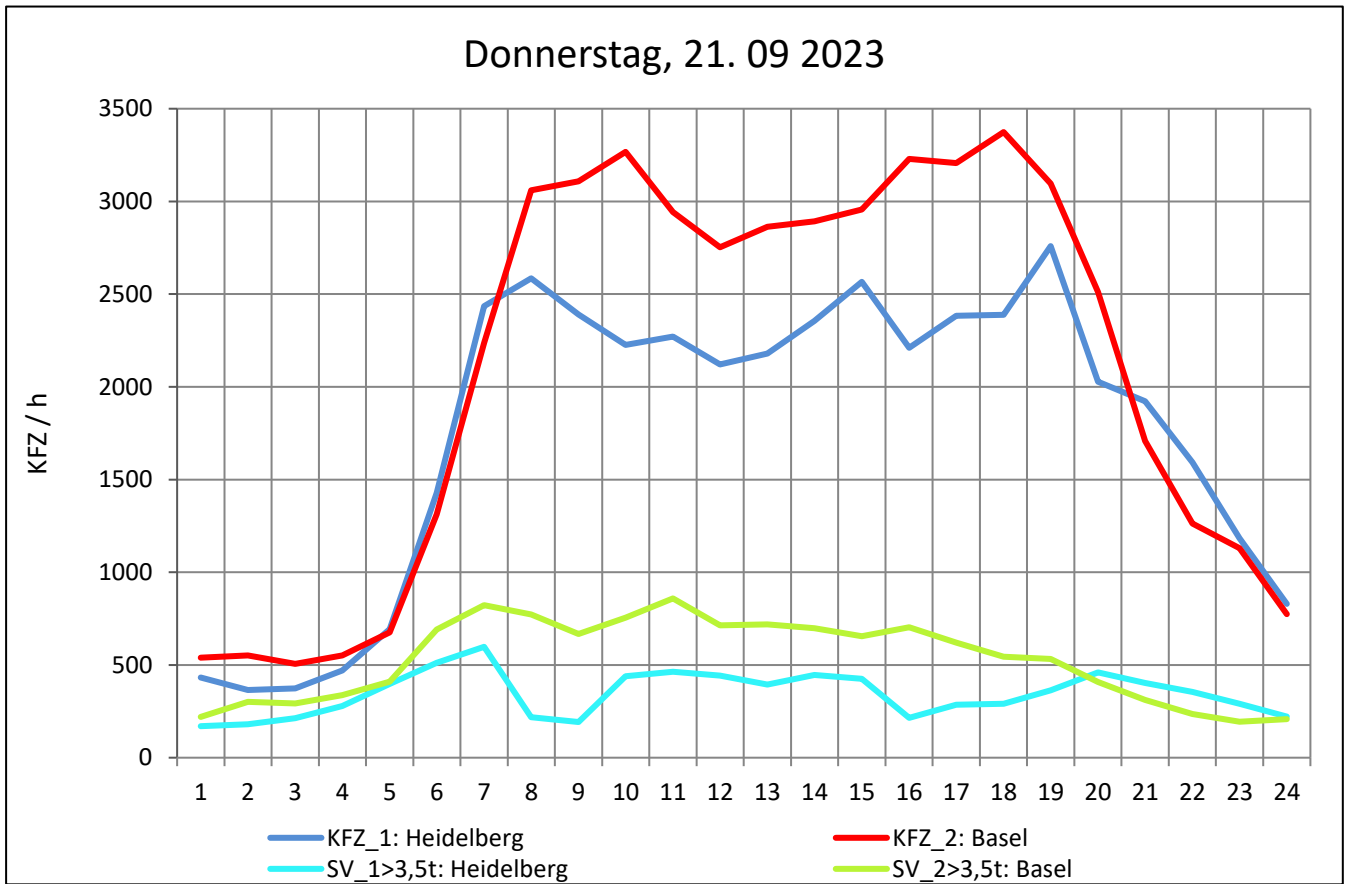
Zst.: **Oberreut**

TK-/Zst-Nr.: 7016/1001

A 5

Richtung 1 : **Heidelberg**

Richtung 2 : **Basel**



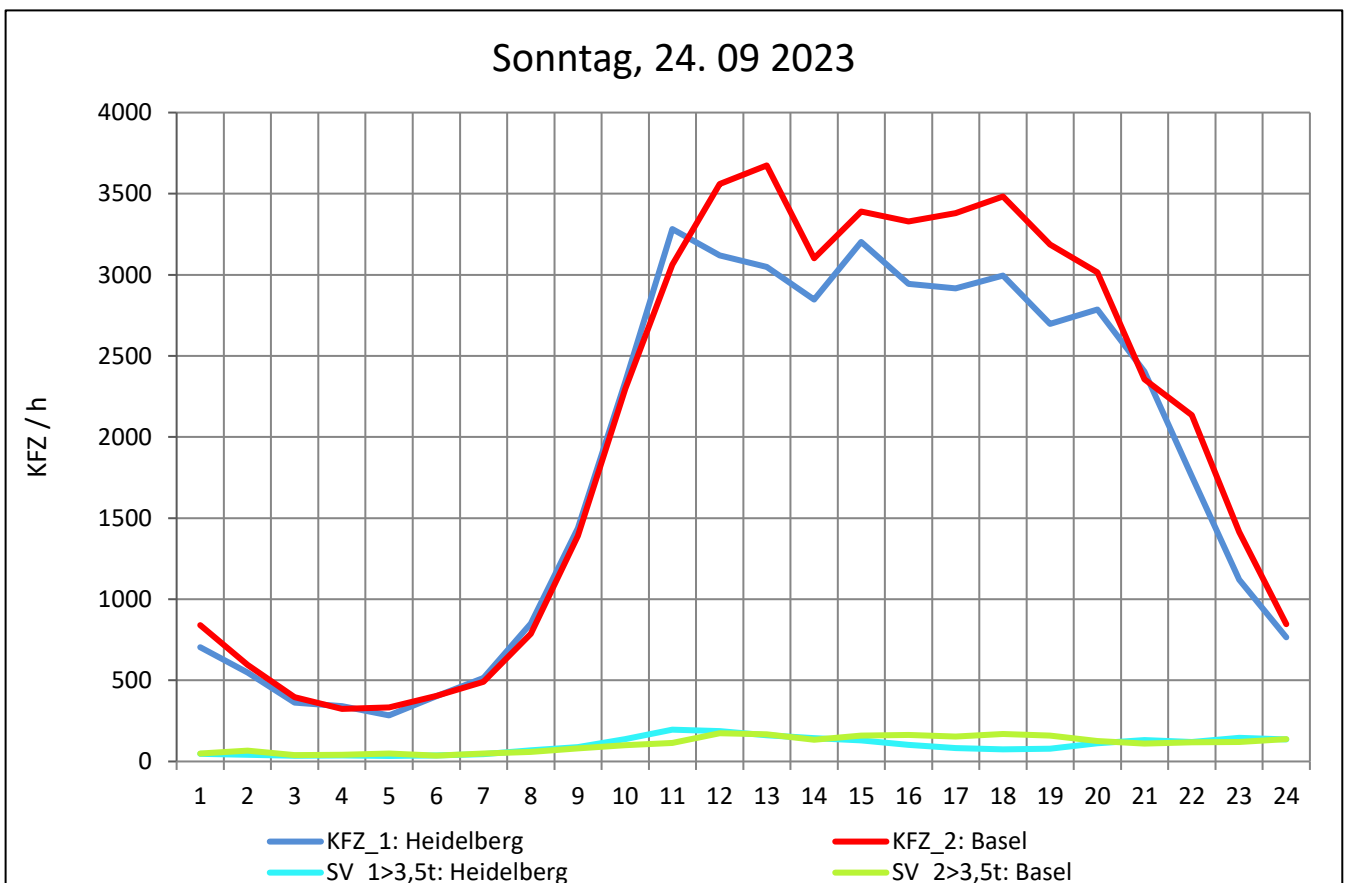
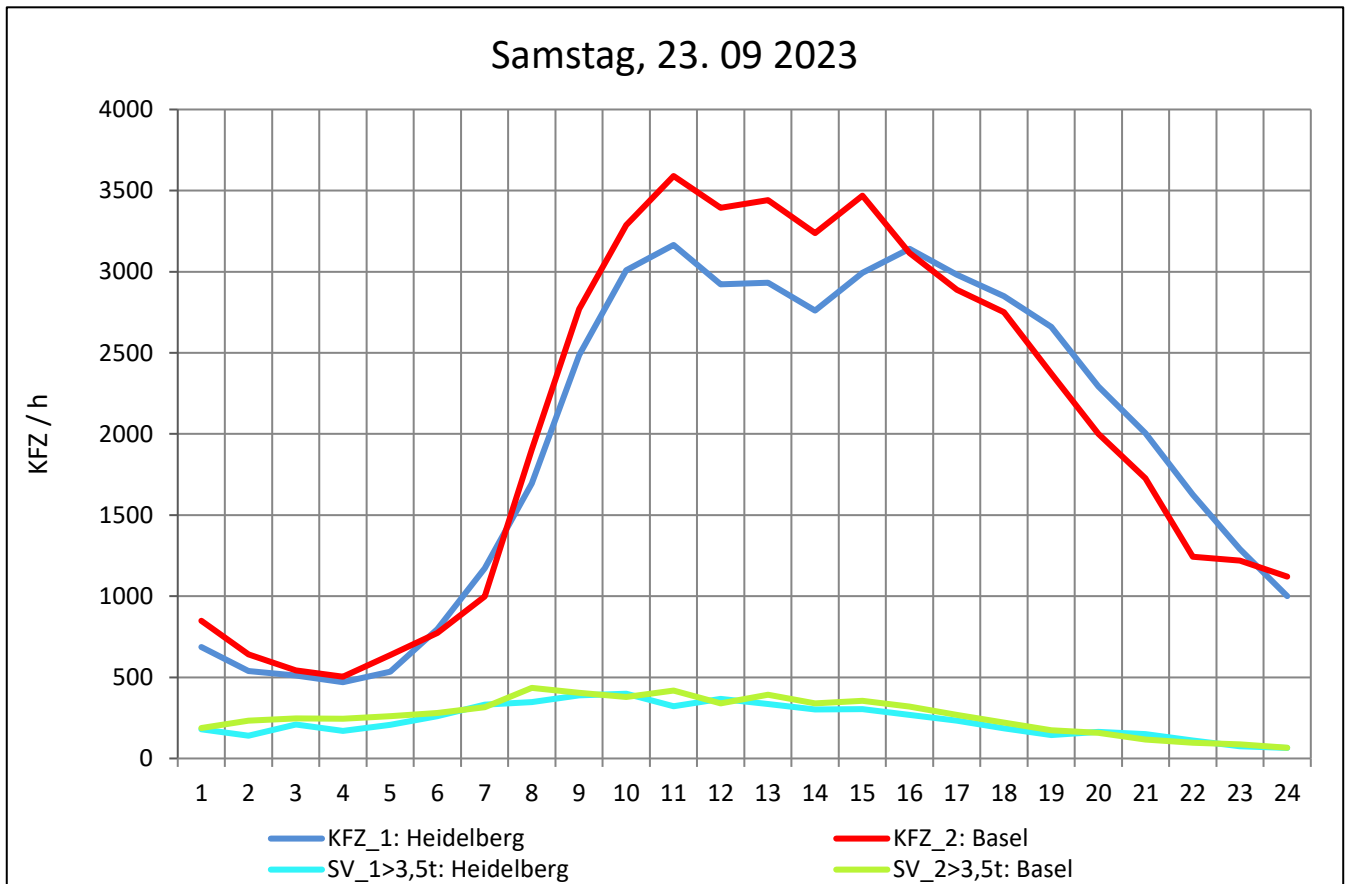
Zst.: **Oberreut**

TK-/Zst-Nr.: 7016/1001

A 5

Richtung 1 : **Heidelberg**

Richtung 2 : **Basel**



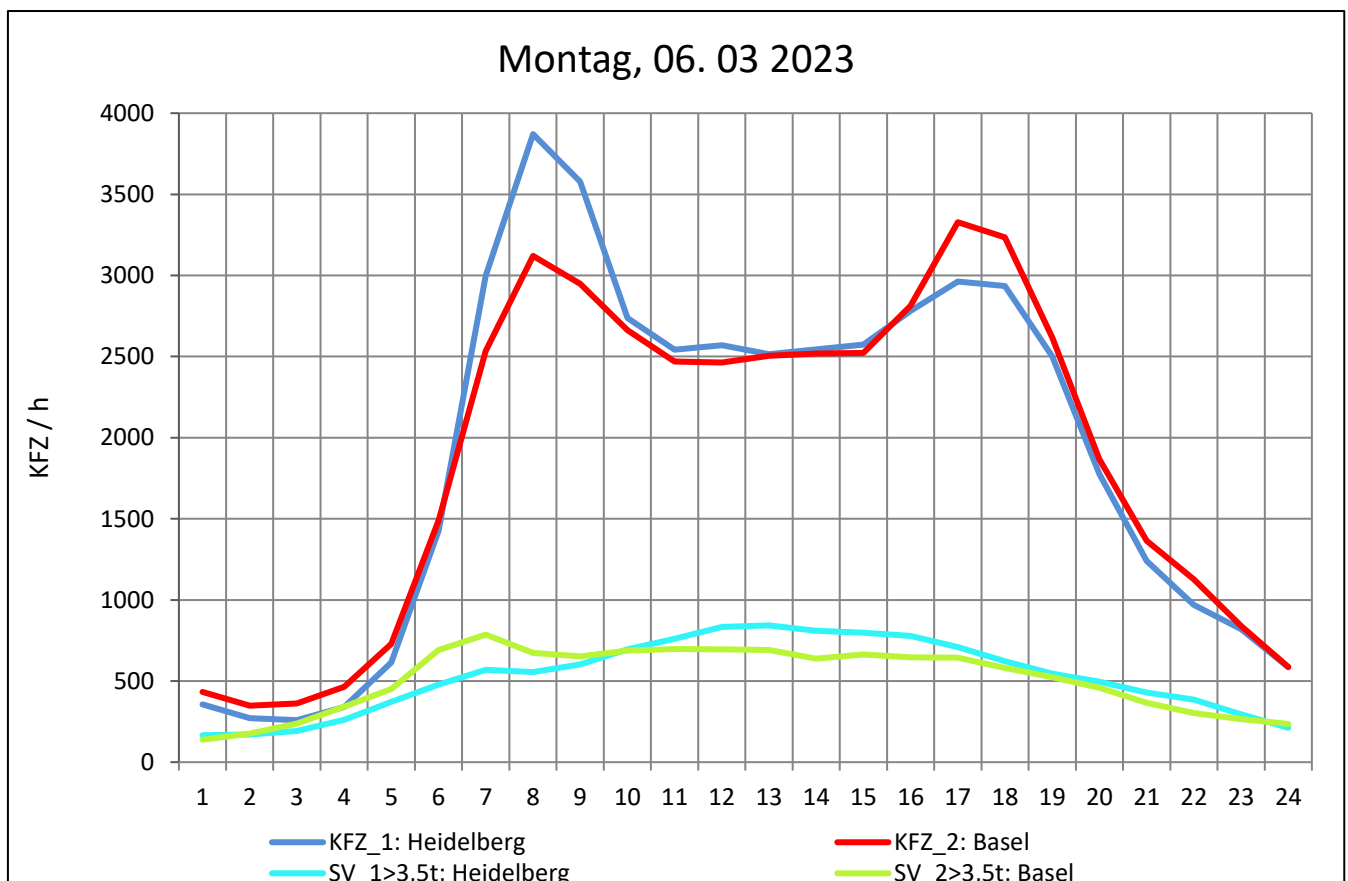
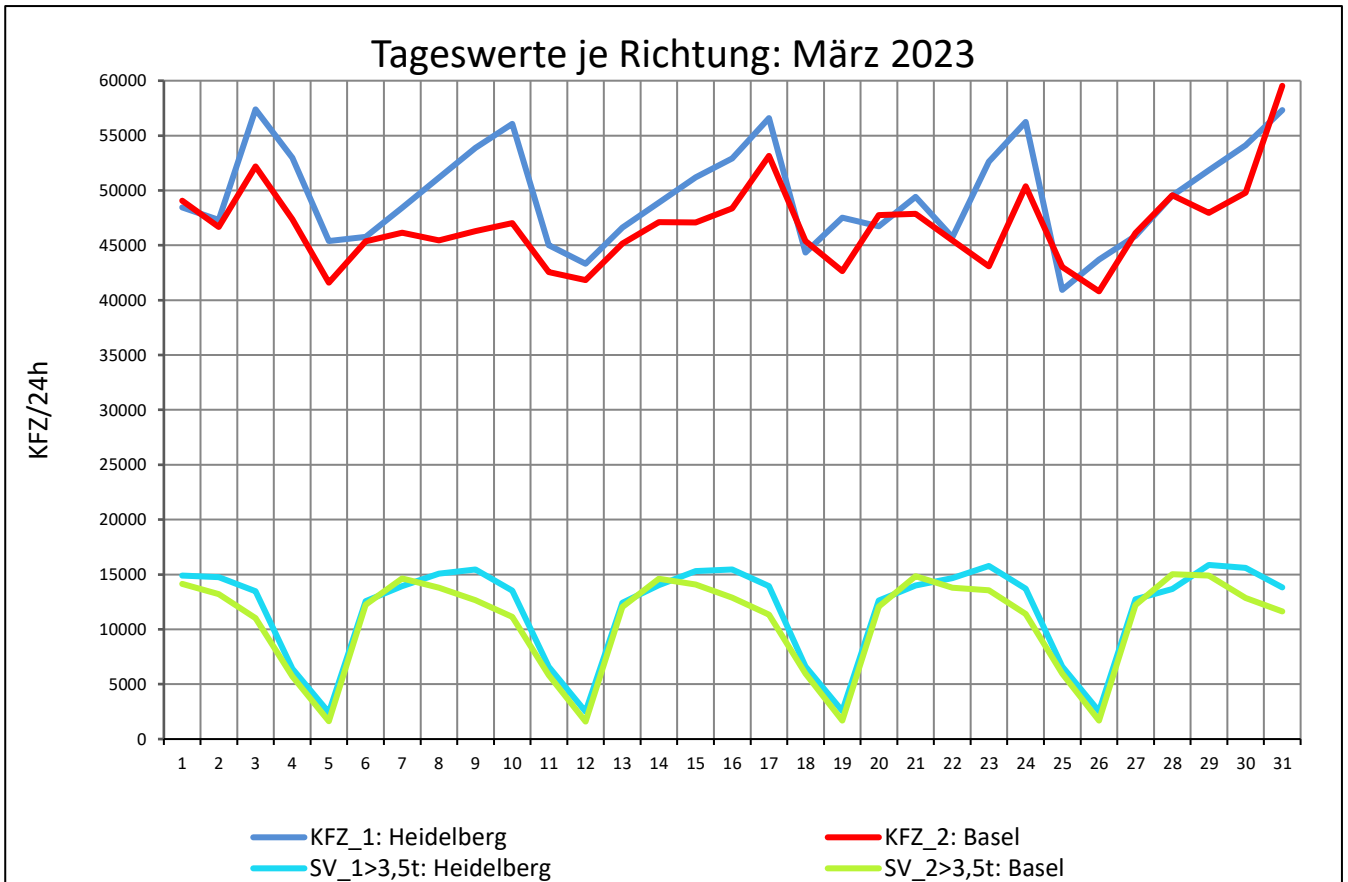
Zst.: **Rheinstetten**

TK-/Zst-Nr.: 7016/1031

A 5

Richtung 1 : **Heidelberg**

Richtung 2 : **Basel**



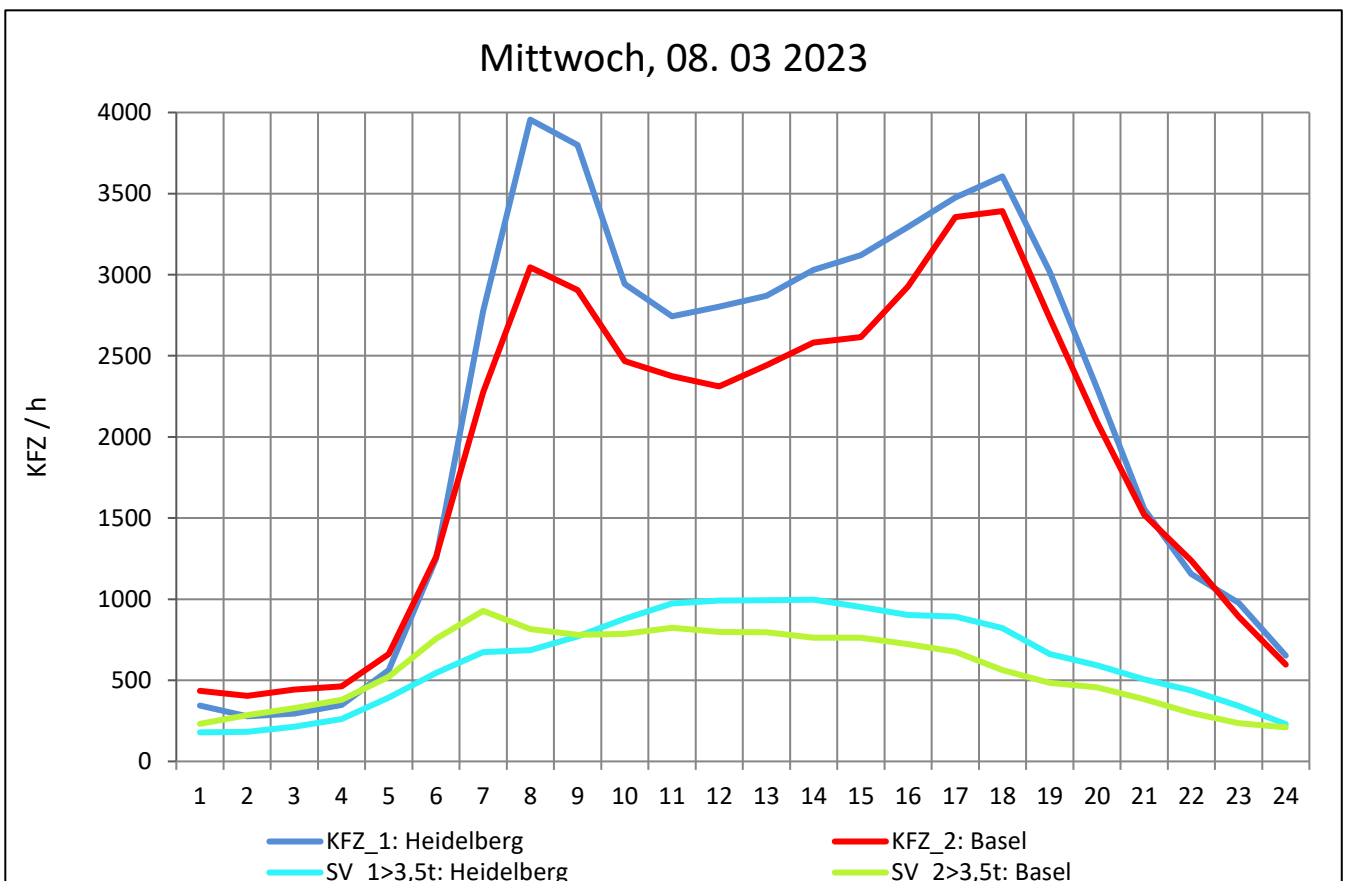
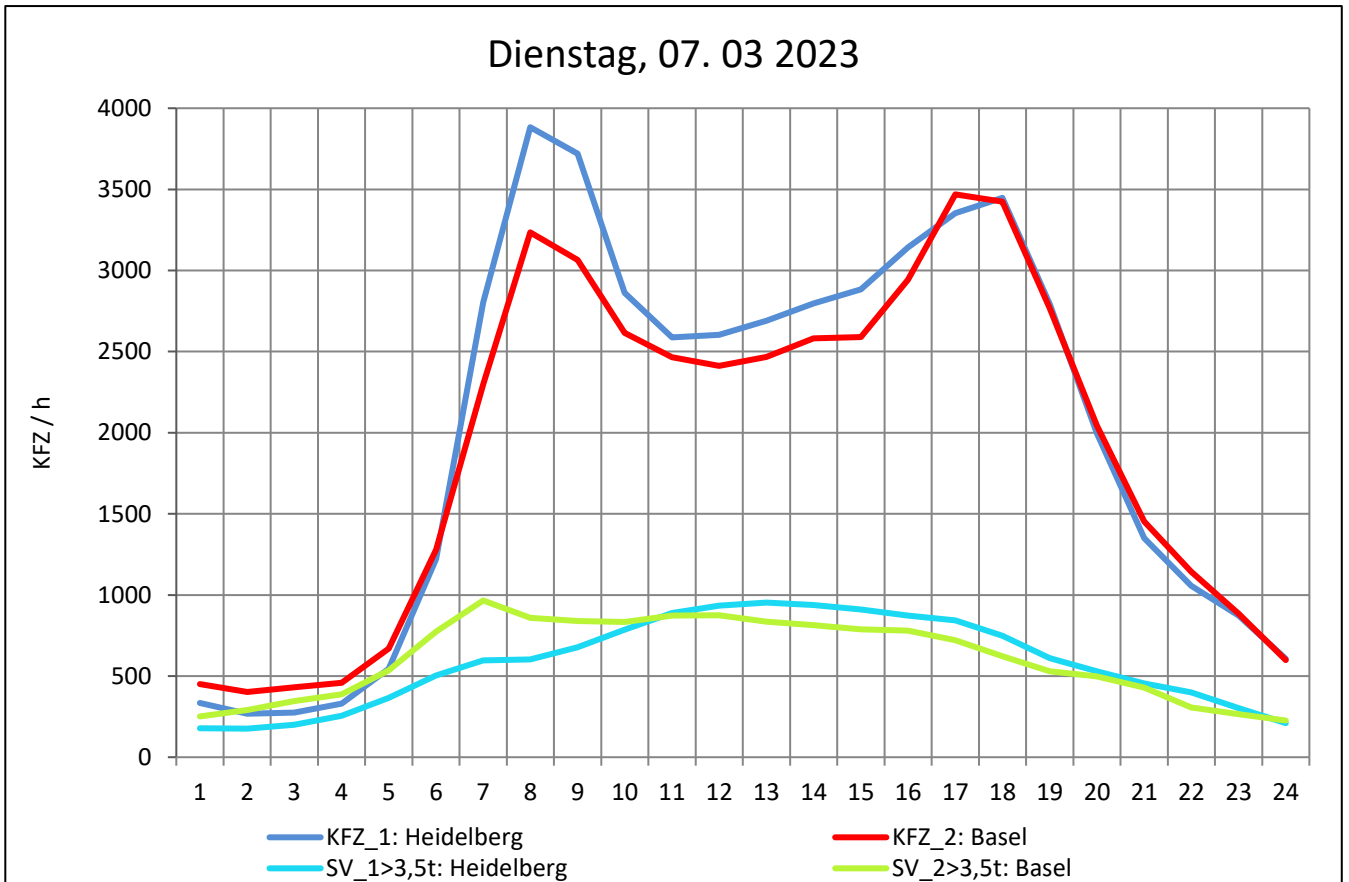
Zst.: **Rheinstetten**

TK-/Zst-Nr.: 7016/1031

A 5

Richtung 1 : **Heidelberg**

Richtung 2 : **Basel**



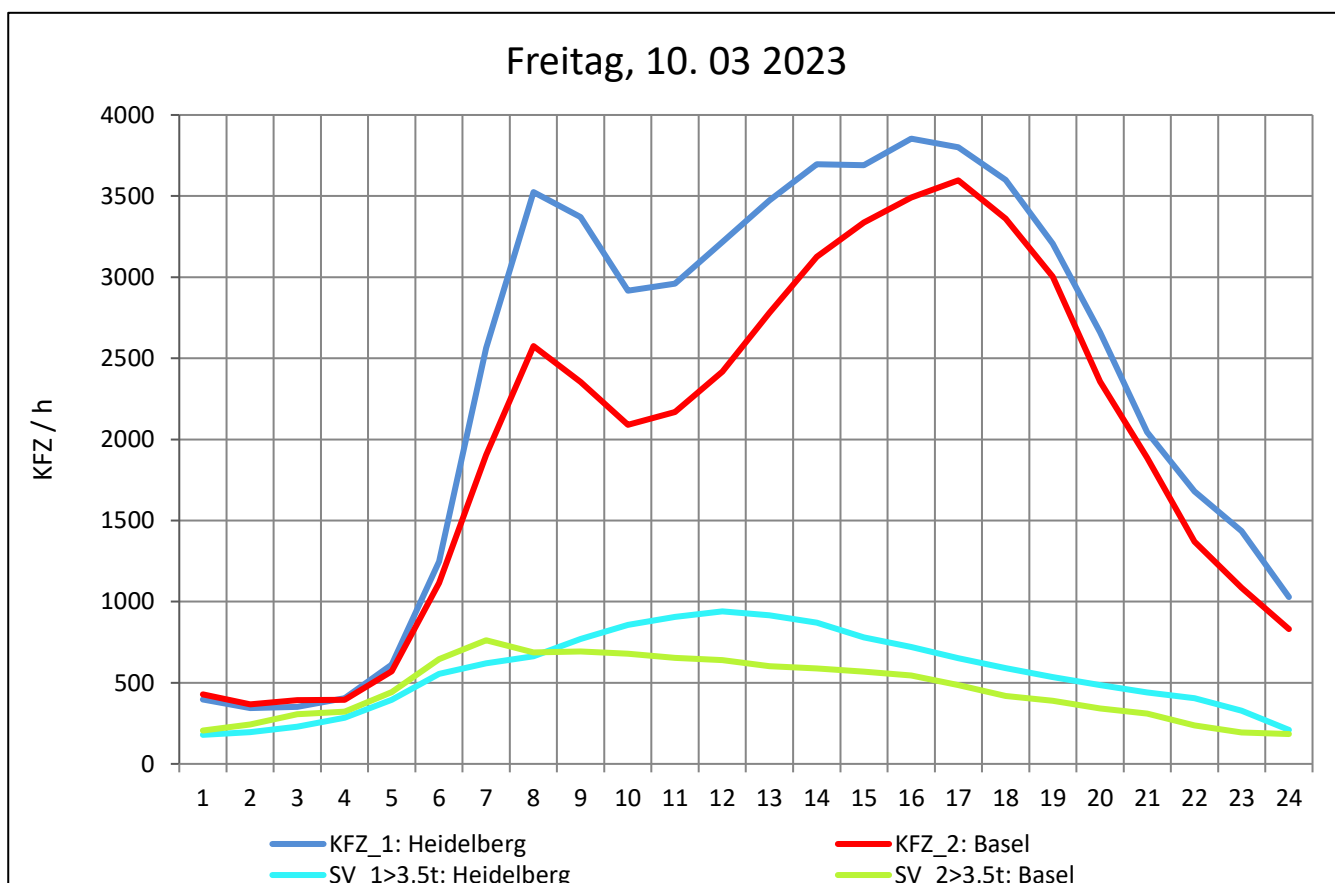
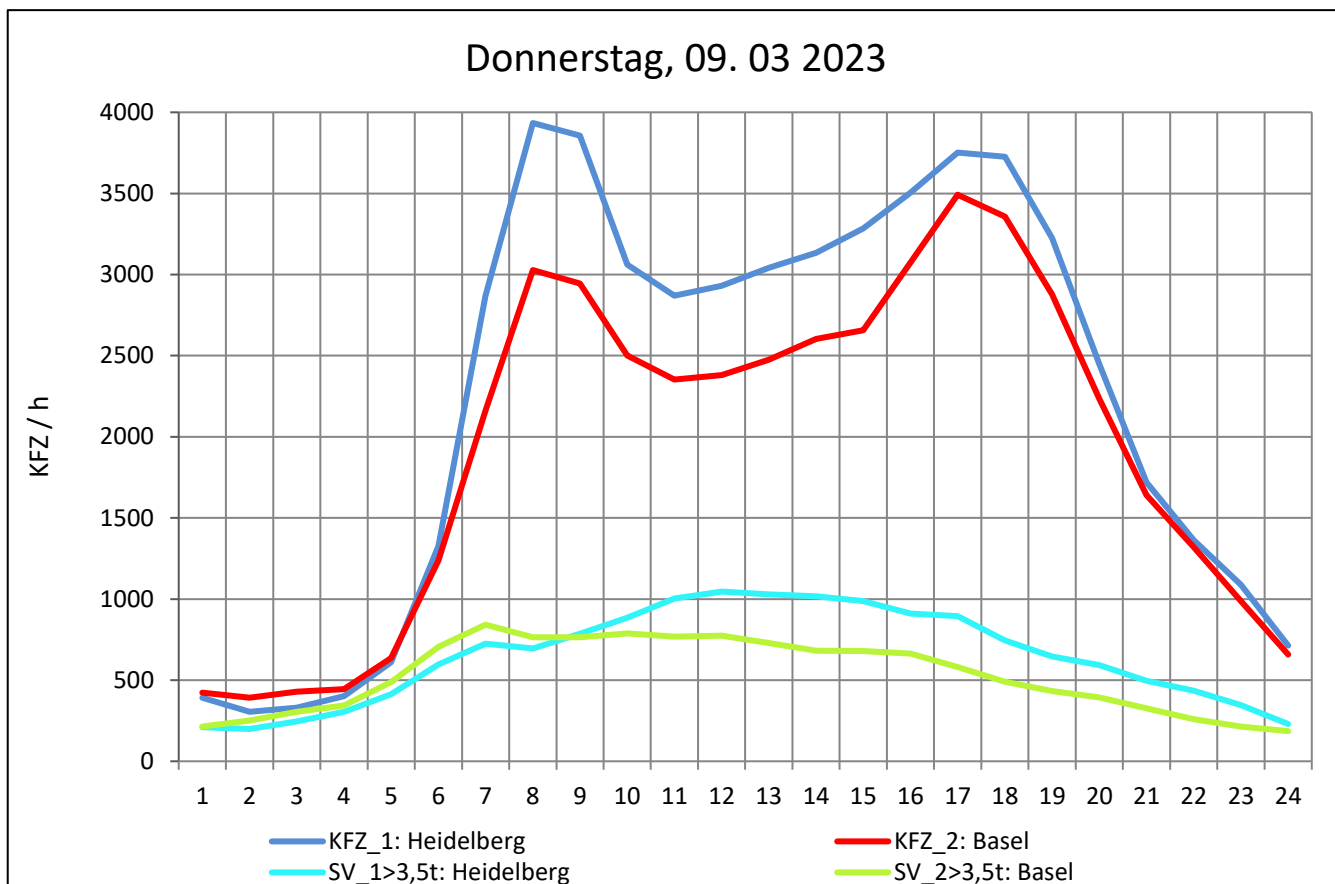
Zst.: **Rheinstetten**

TK-/Zst-Nr.: 7016/1031

A 5

Richtung 1 : **Heidelberg**

Richtung 2 : **Basel**



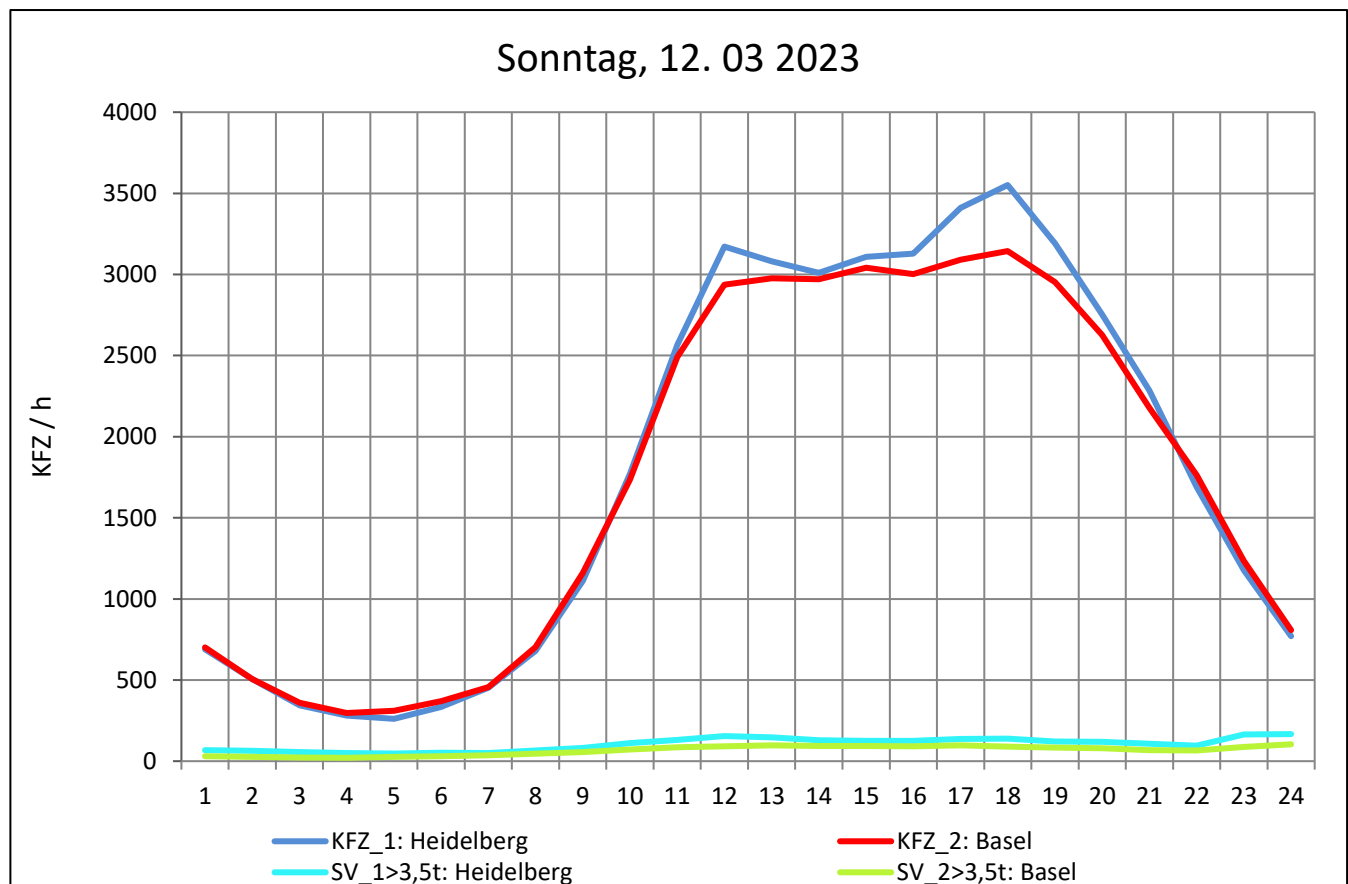
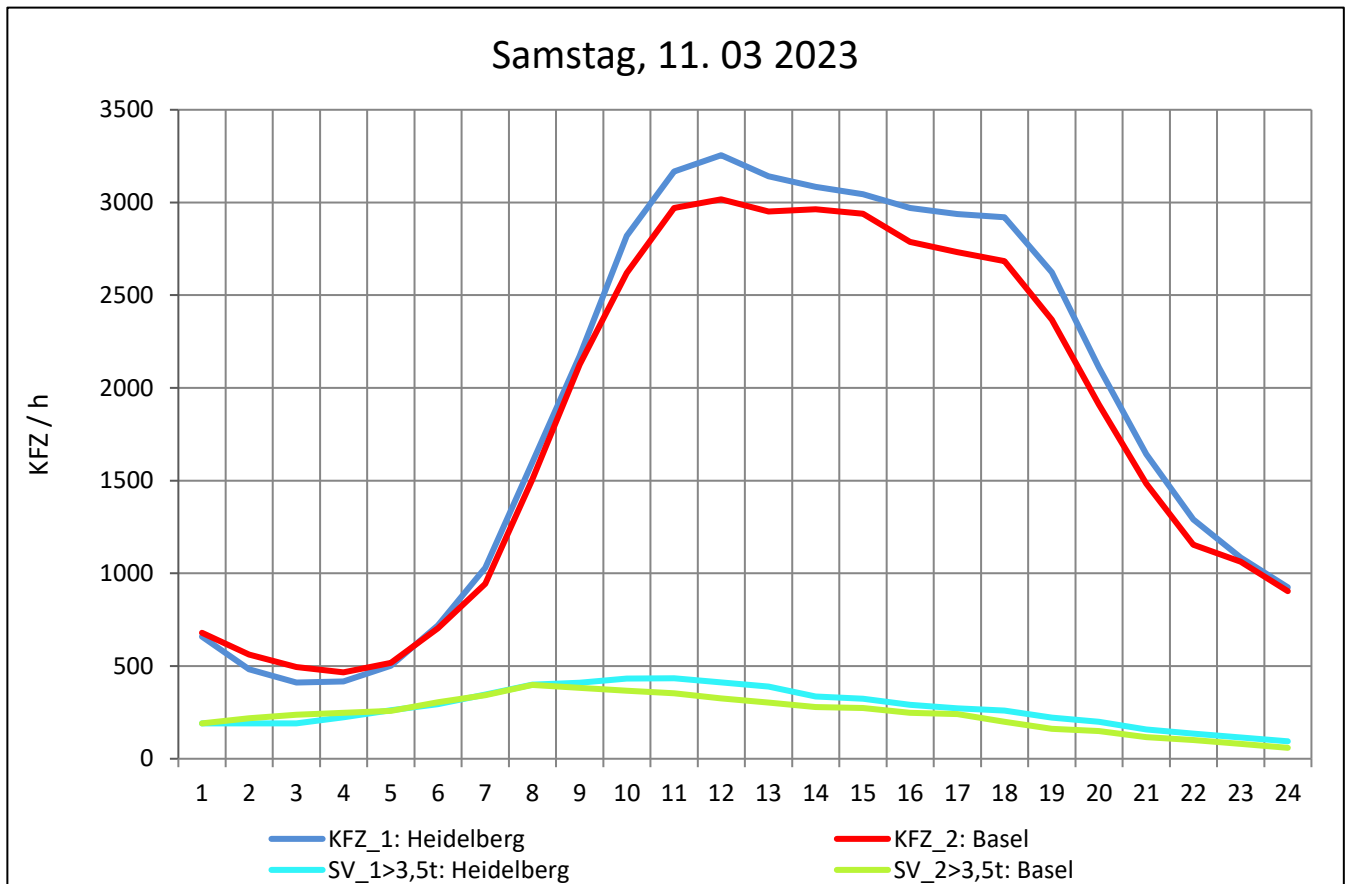
Zst.: **Rheinstetten**

TK-/Zst-Nr.: 7016/1031

A 5

Richtung 1 : **Heidelberg**

Richtung 2 : **Basel**



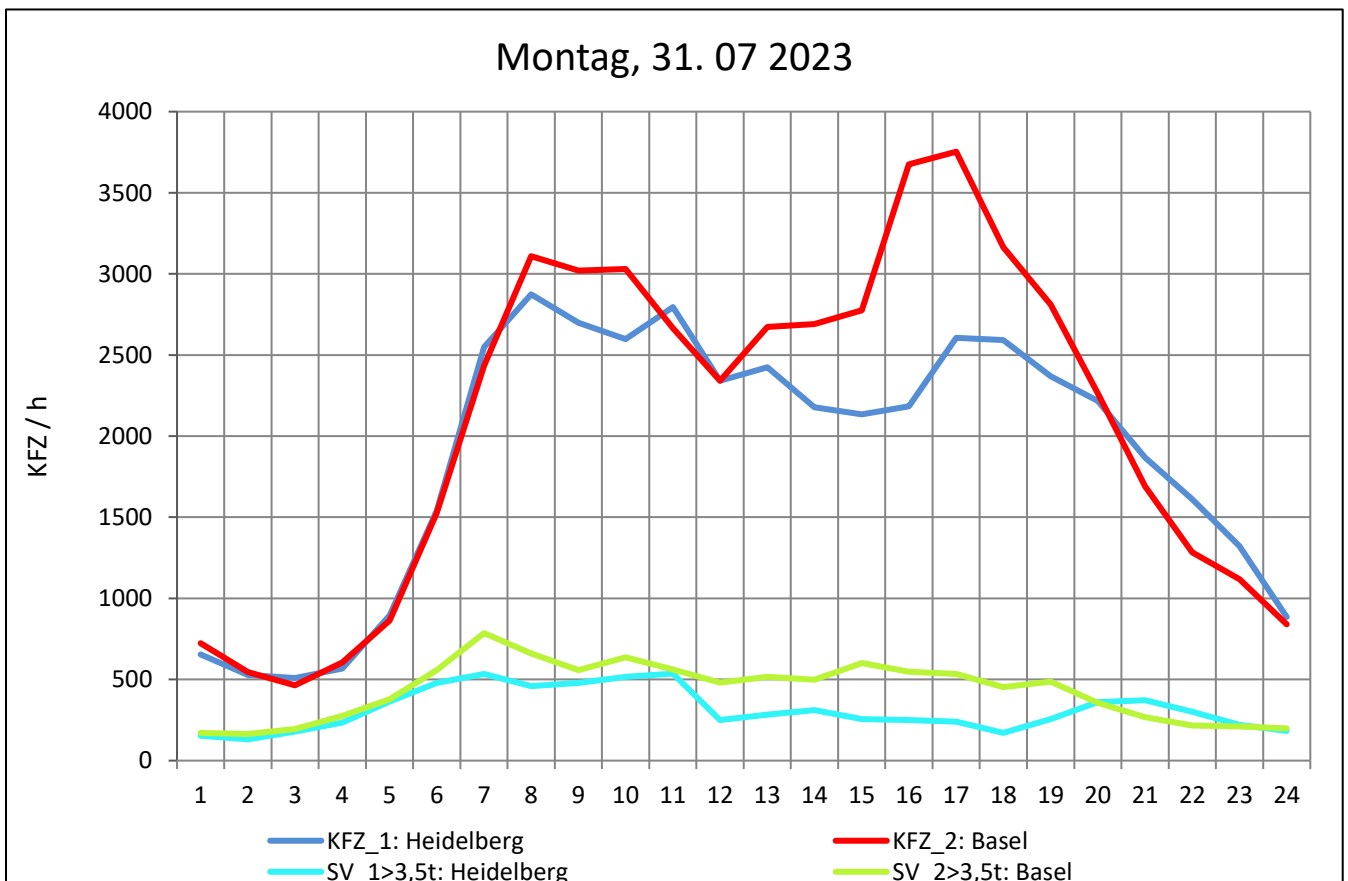
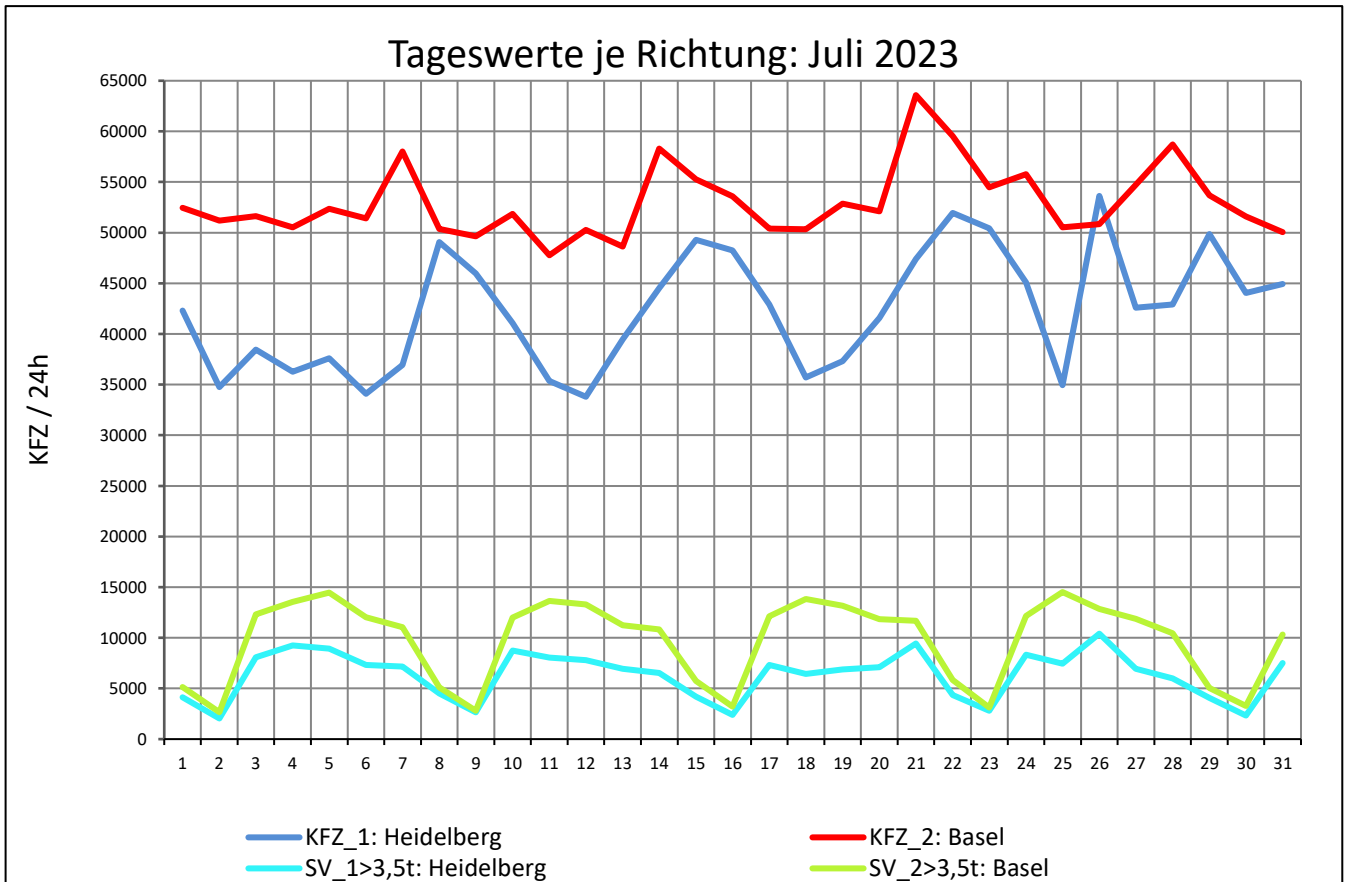
Zst.: **Rheinstetten**

TK-/Zst-Nr.: 7016/1031

A 5

Richtung 1 : **Heidelberg**

Richtung 2 : **Basel**



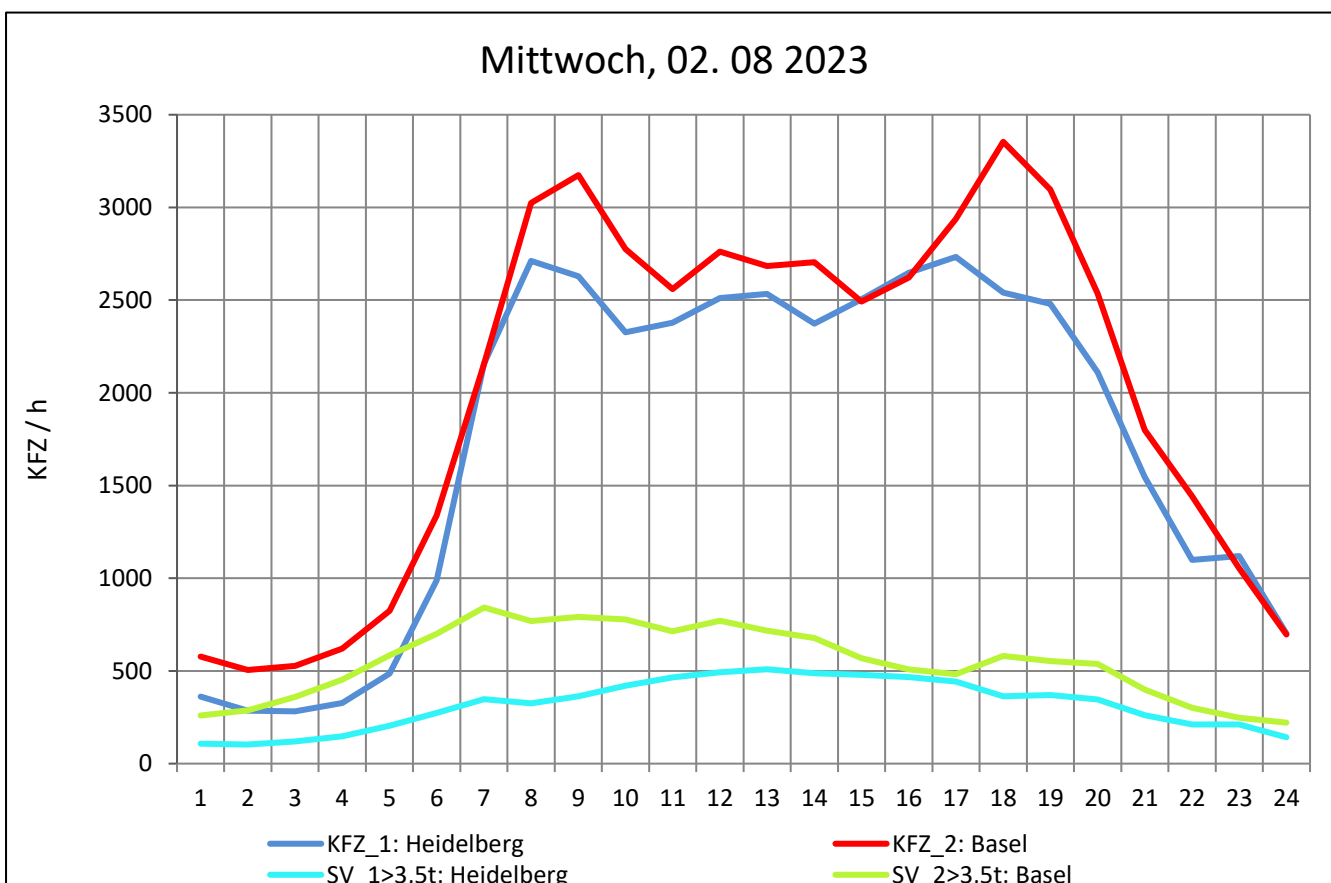
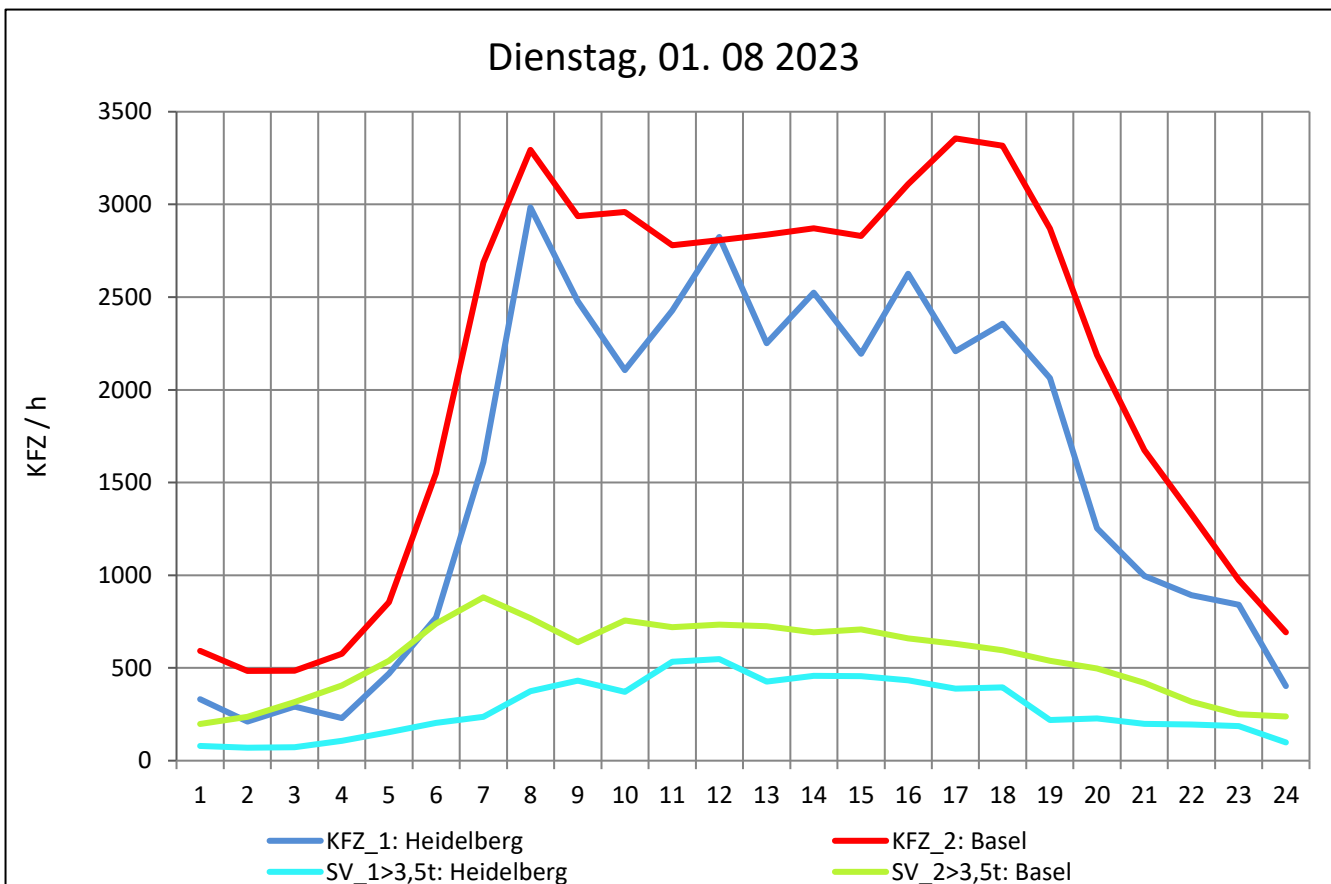
Zst.: **Rheinstetten**

TK-/Zst-Nr.: 7016/1031

A 5

Richtung 1 : **Heidelberg**

Richtung 2 : **Basel**



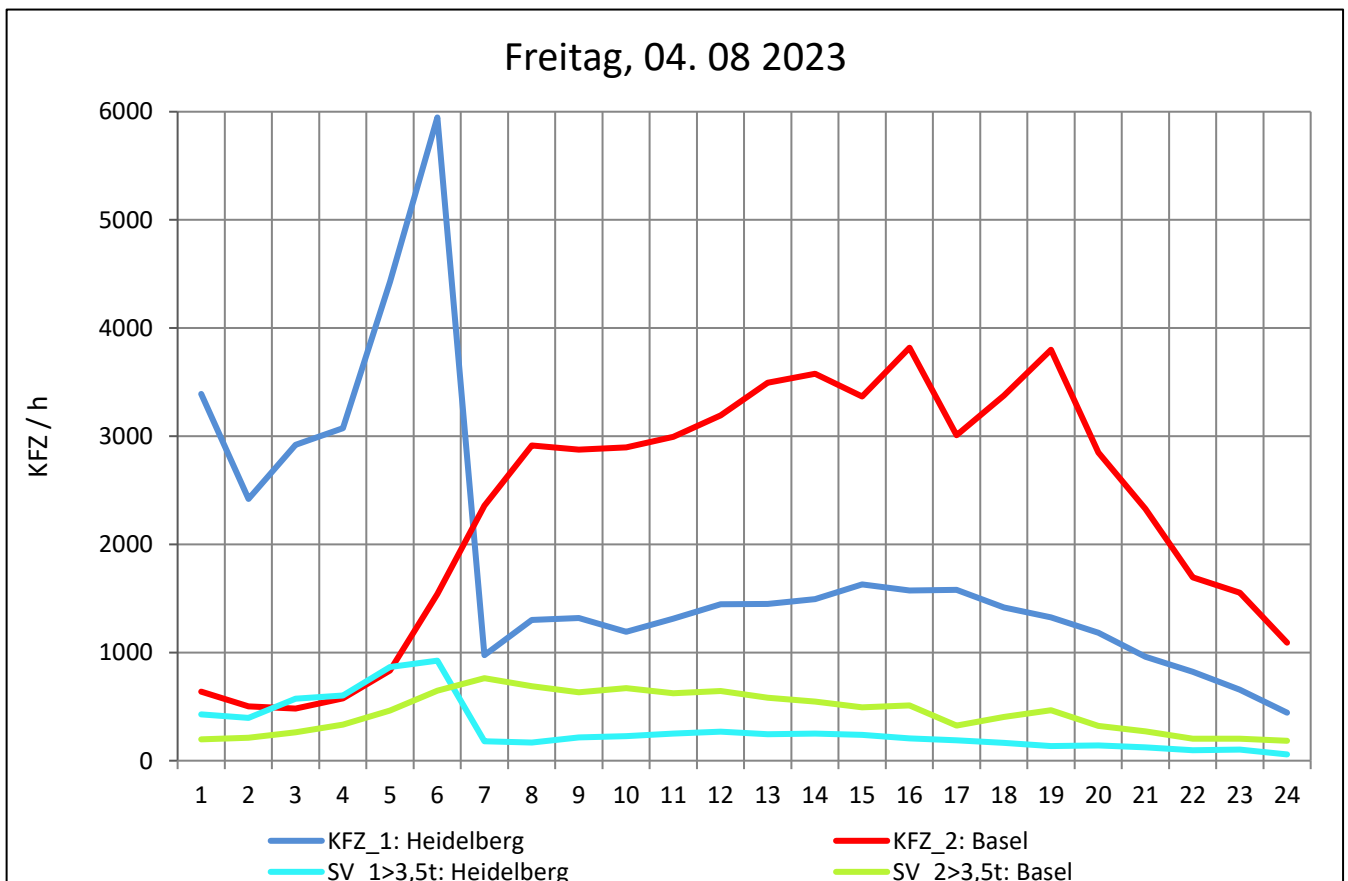
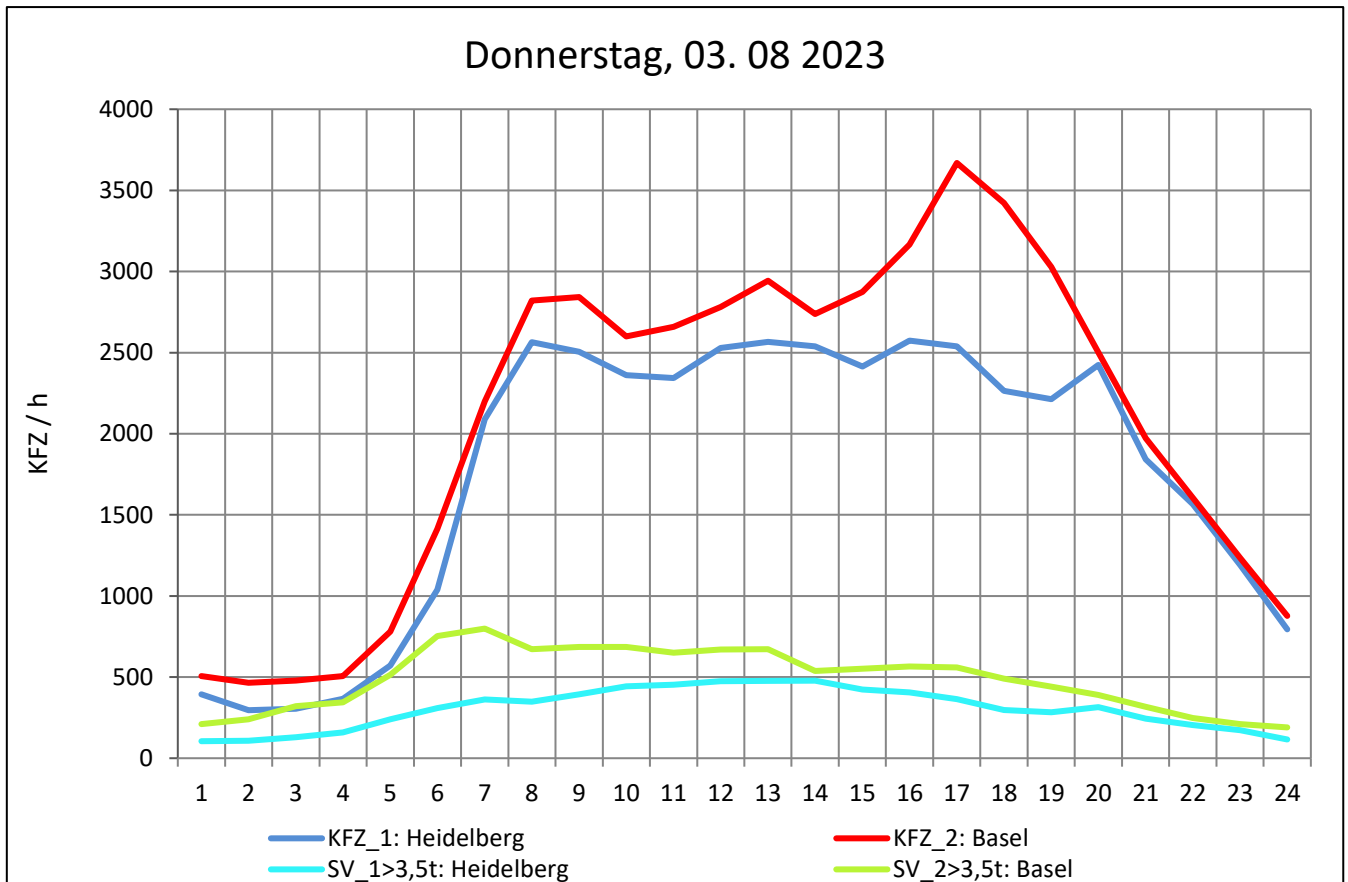
Zst.: **Rheinstetten**

TK-/Zst-Nr.: 7016/1031

A 5

Richtung 1 : **Heidelberg**

Richtung 2 : **Basel**



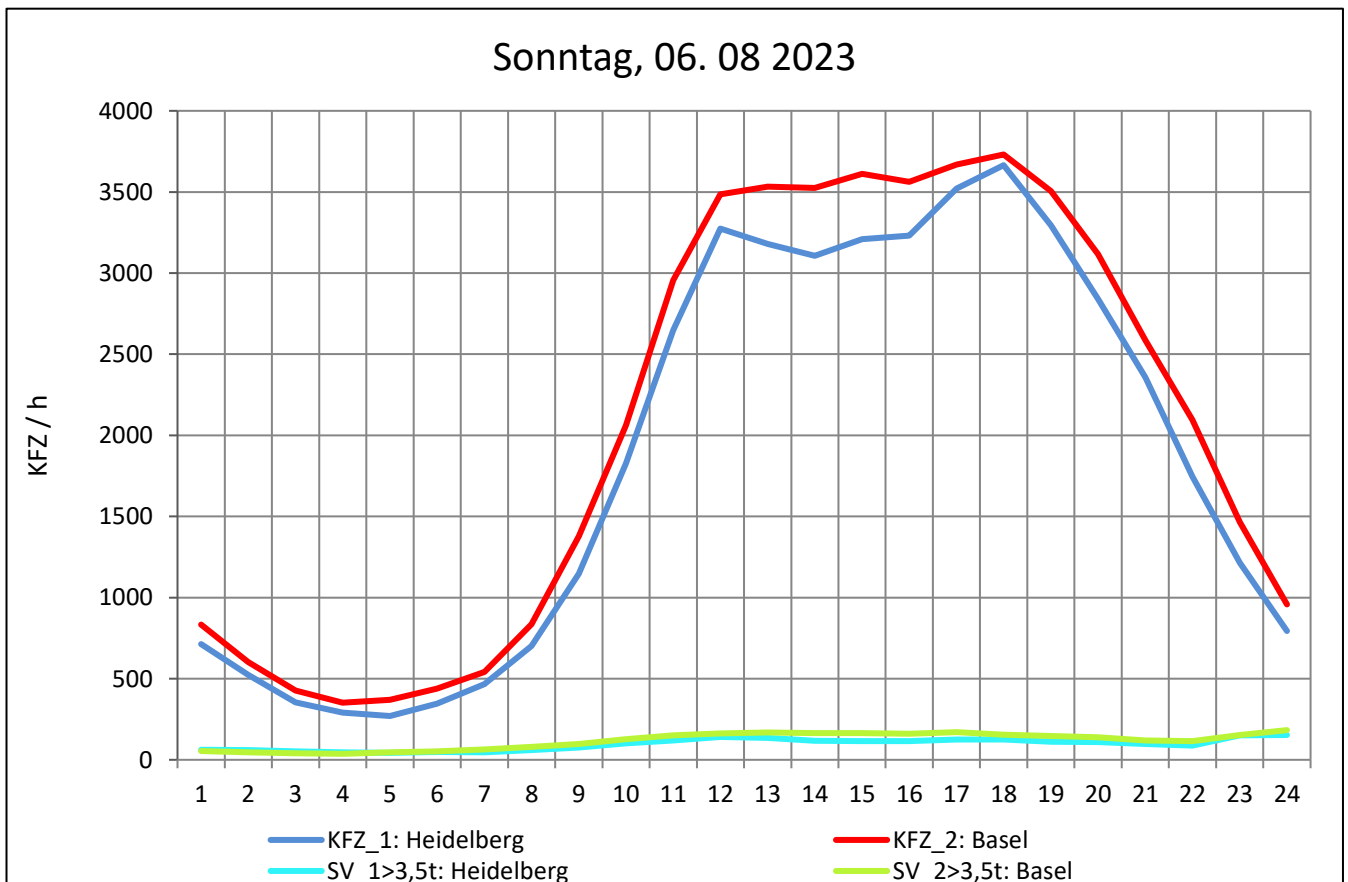
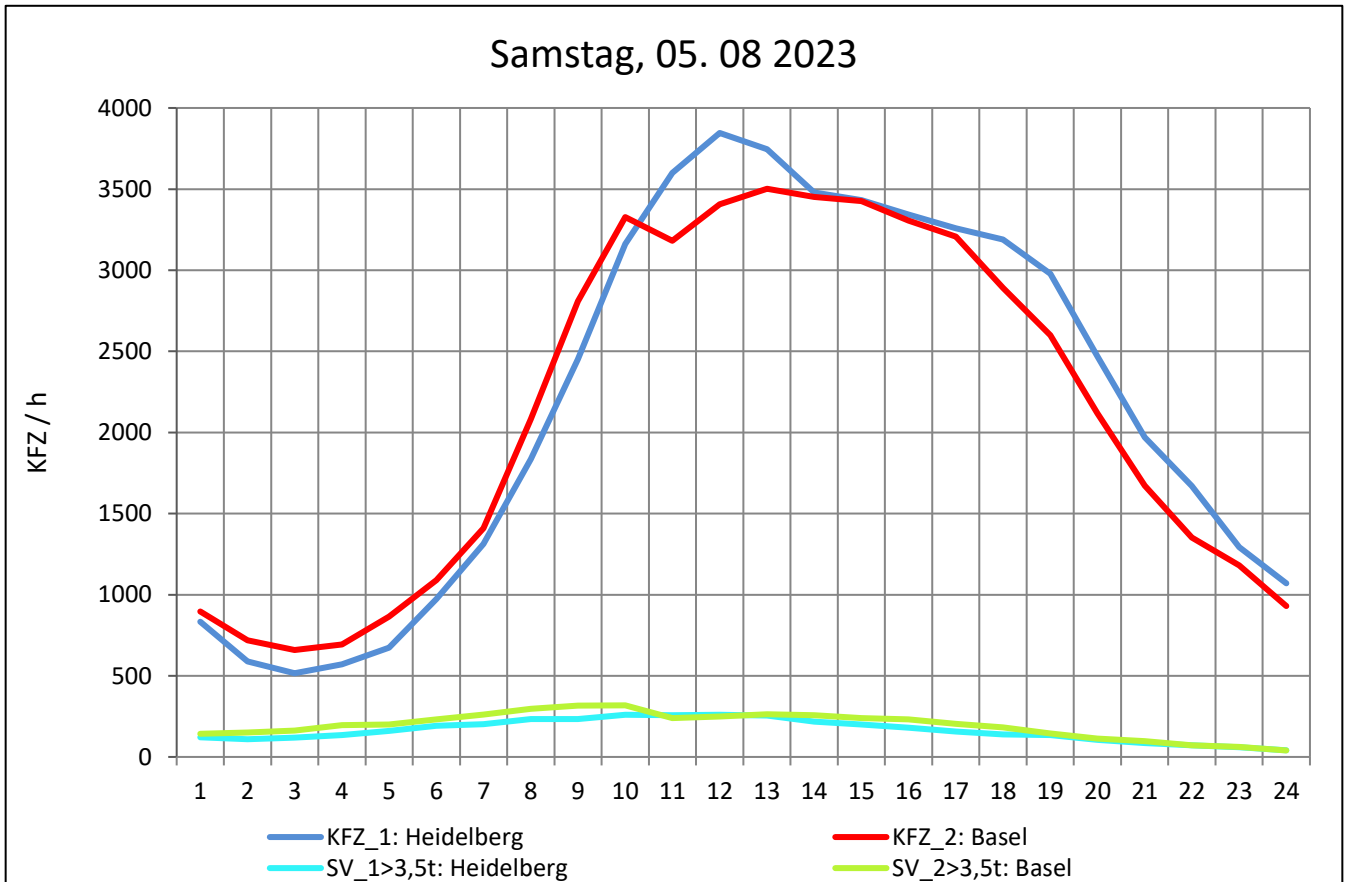
Zst.: **Rheinstetten**

TK-/Zst-Nr.: 7016/1031

A 5

Richtung 1 : **Heidelberg**

Richtung 2 : **Basel**



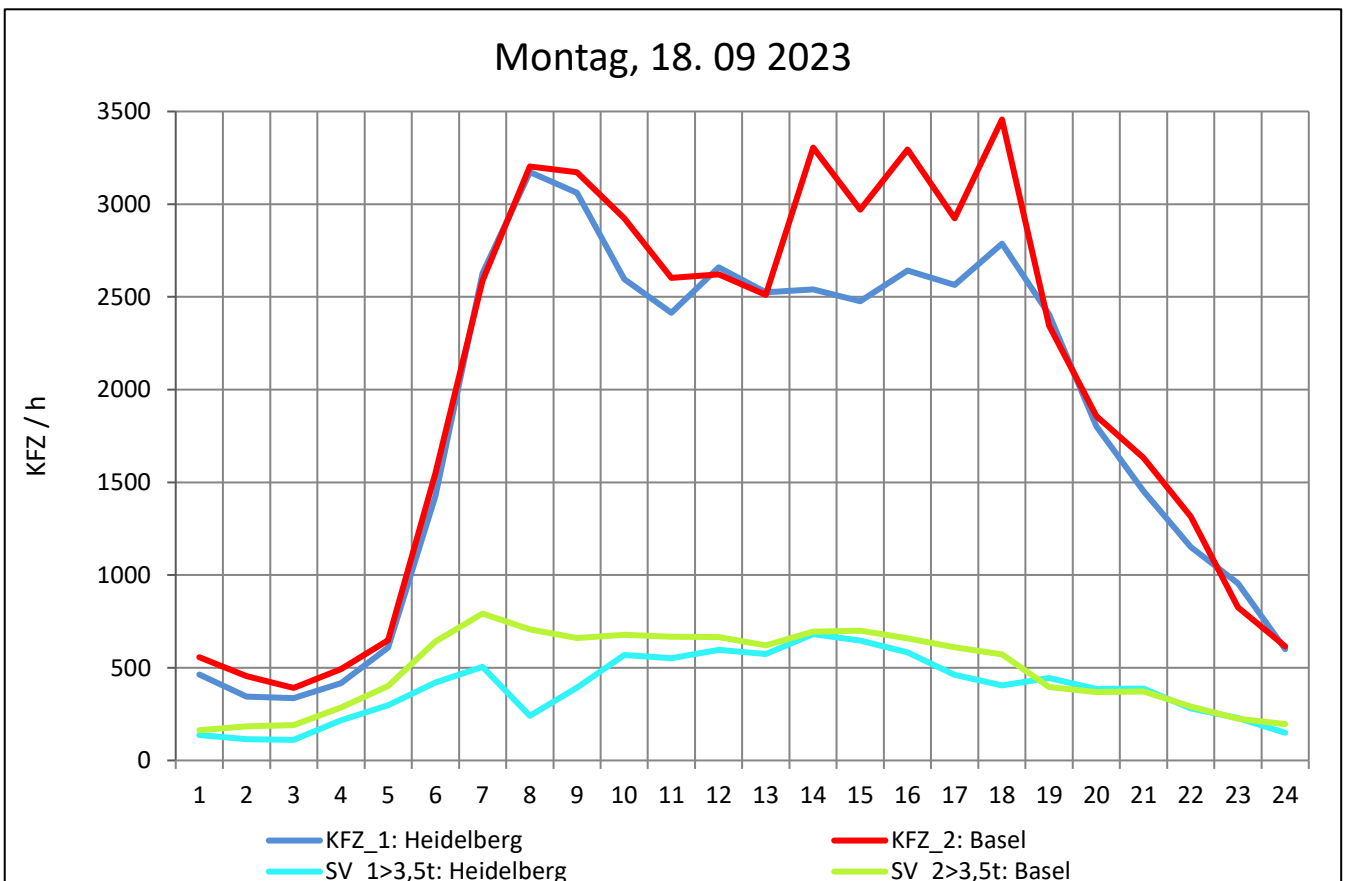
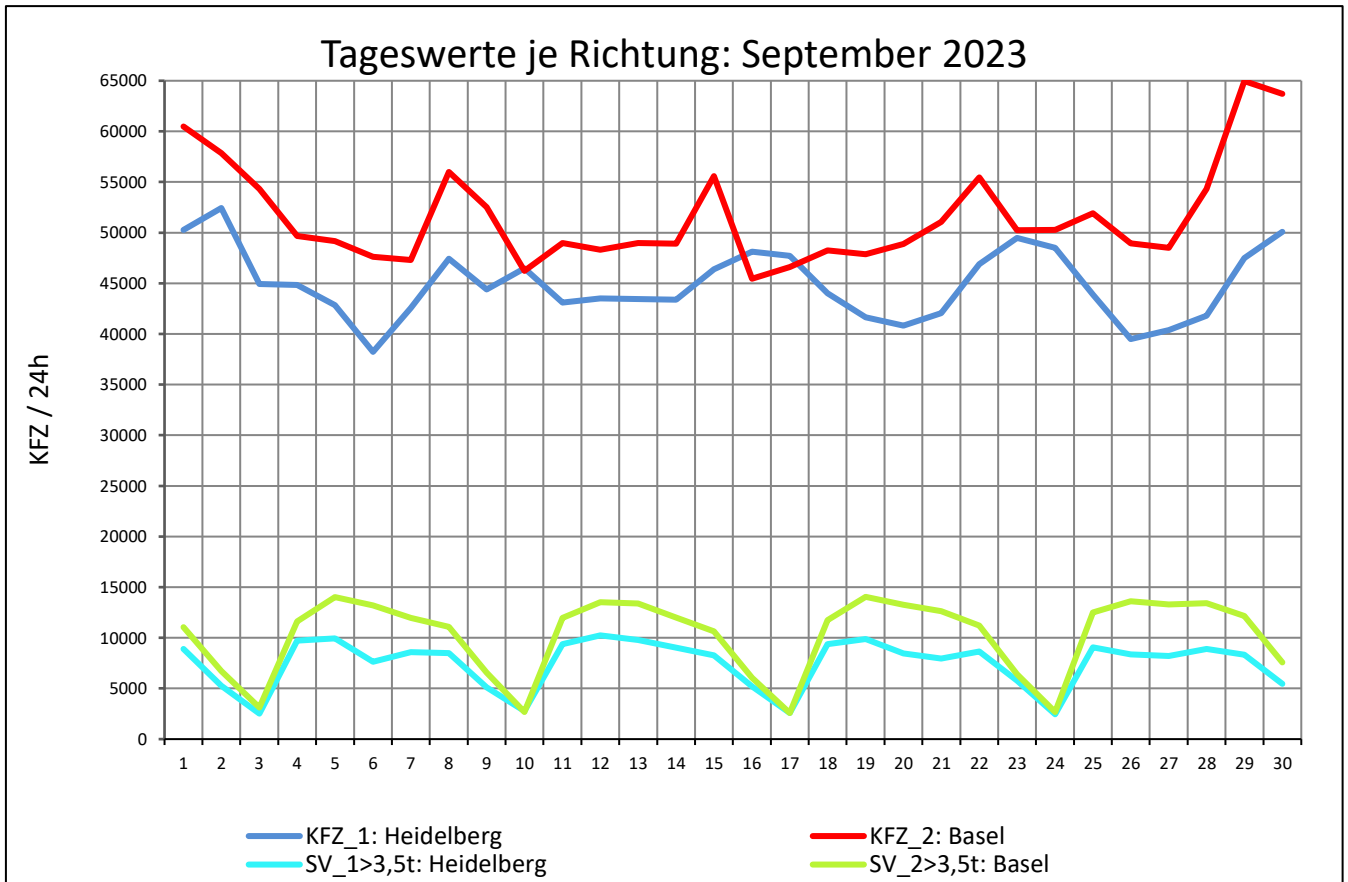
Zst.: **Rheinstetten**

TK-/Zst-Nr.: 7016/1031

A 5

Richtung 1 : **Heidelberg**

Richtung 2 : **Basel**



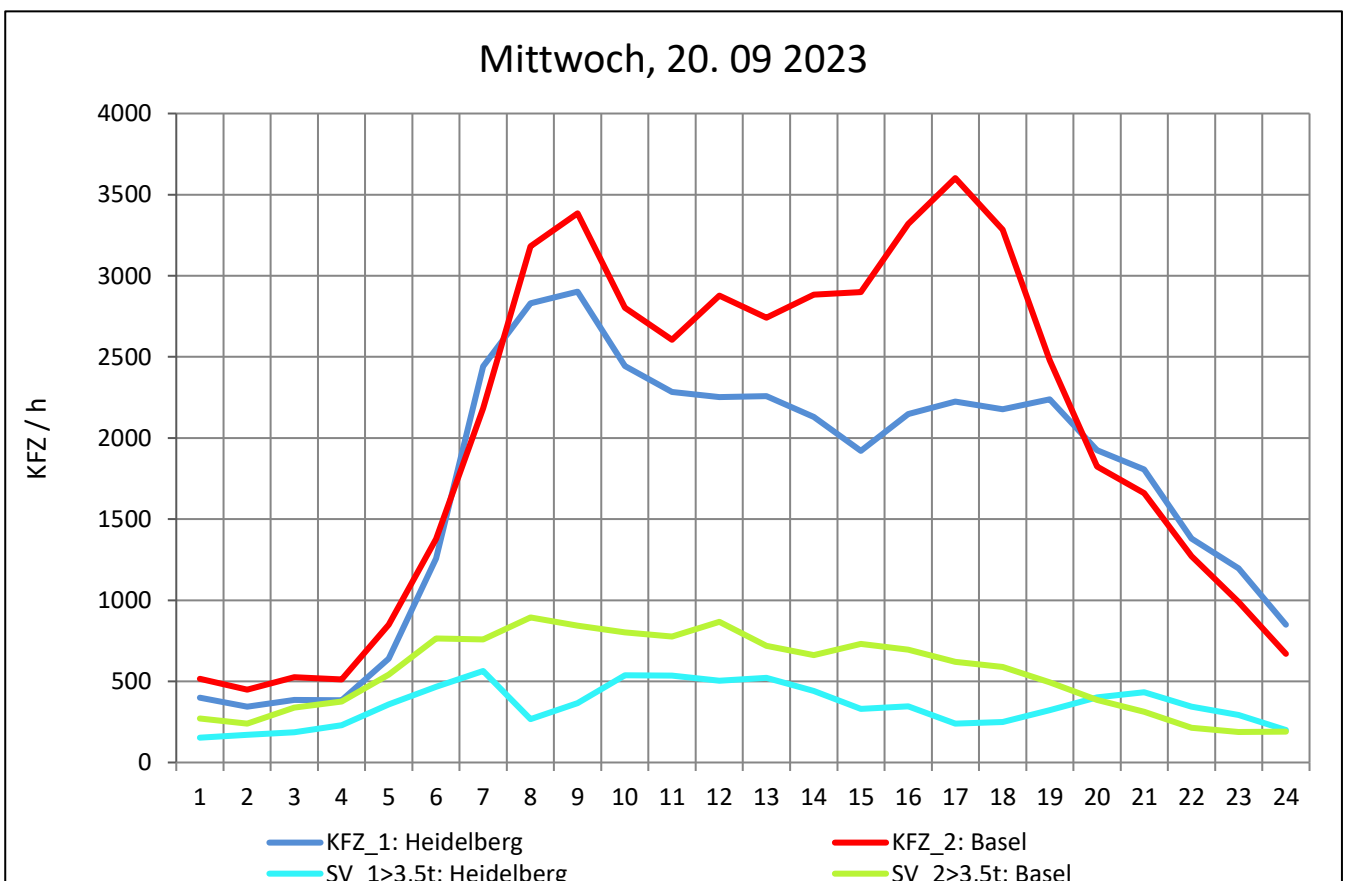
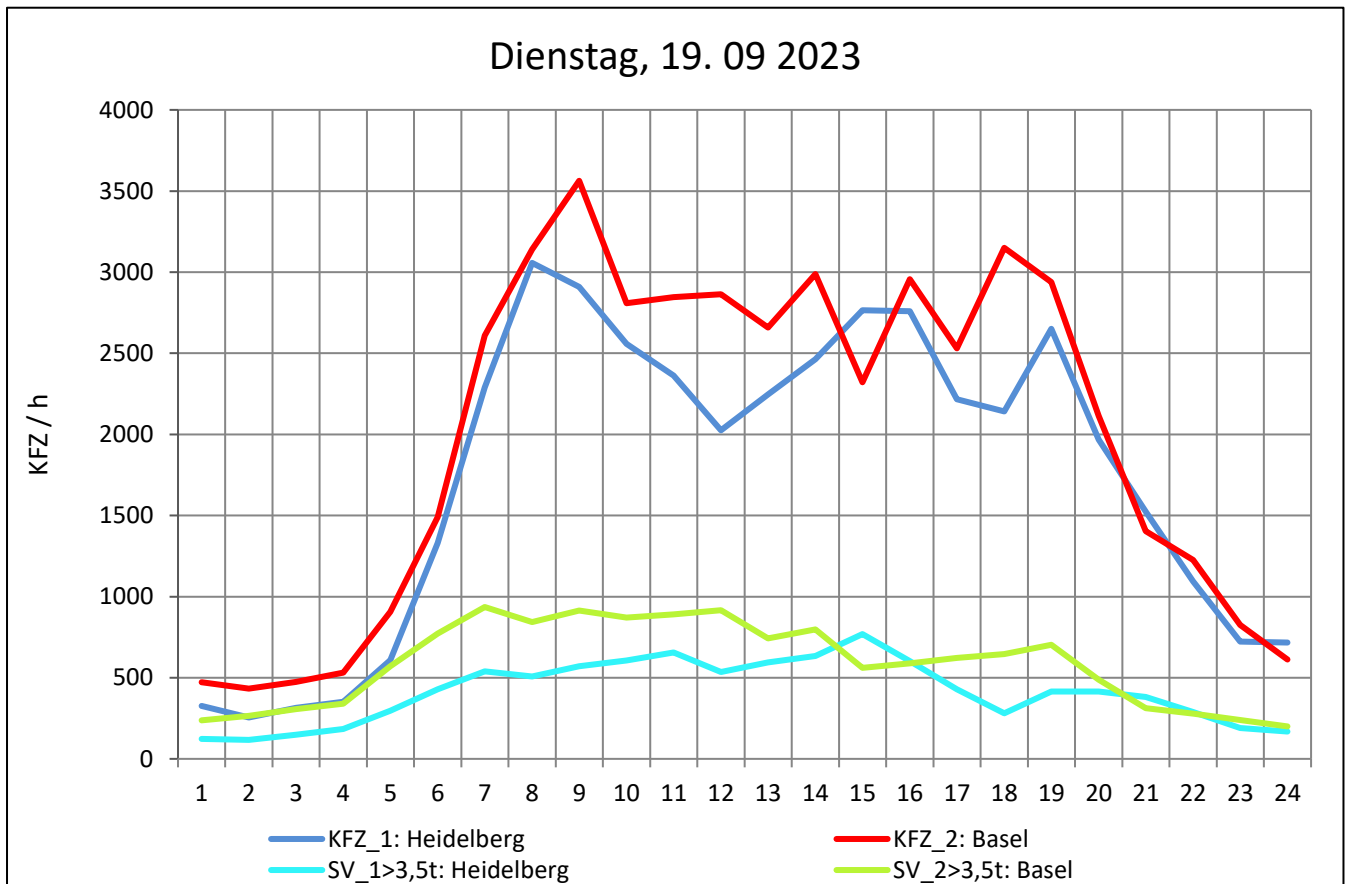
Zst.: **Rheinstetten**

TK-/Zst-Nr.: 7016/1031

A 5

Richtung 1 : **Heidelberg**

Richtung 2 : **Basel**



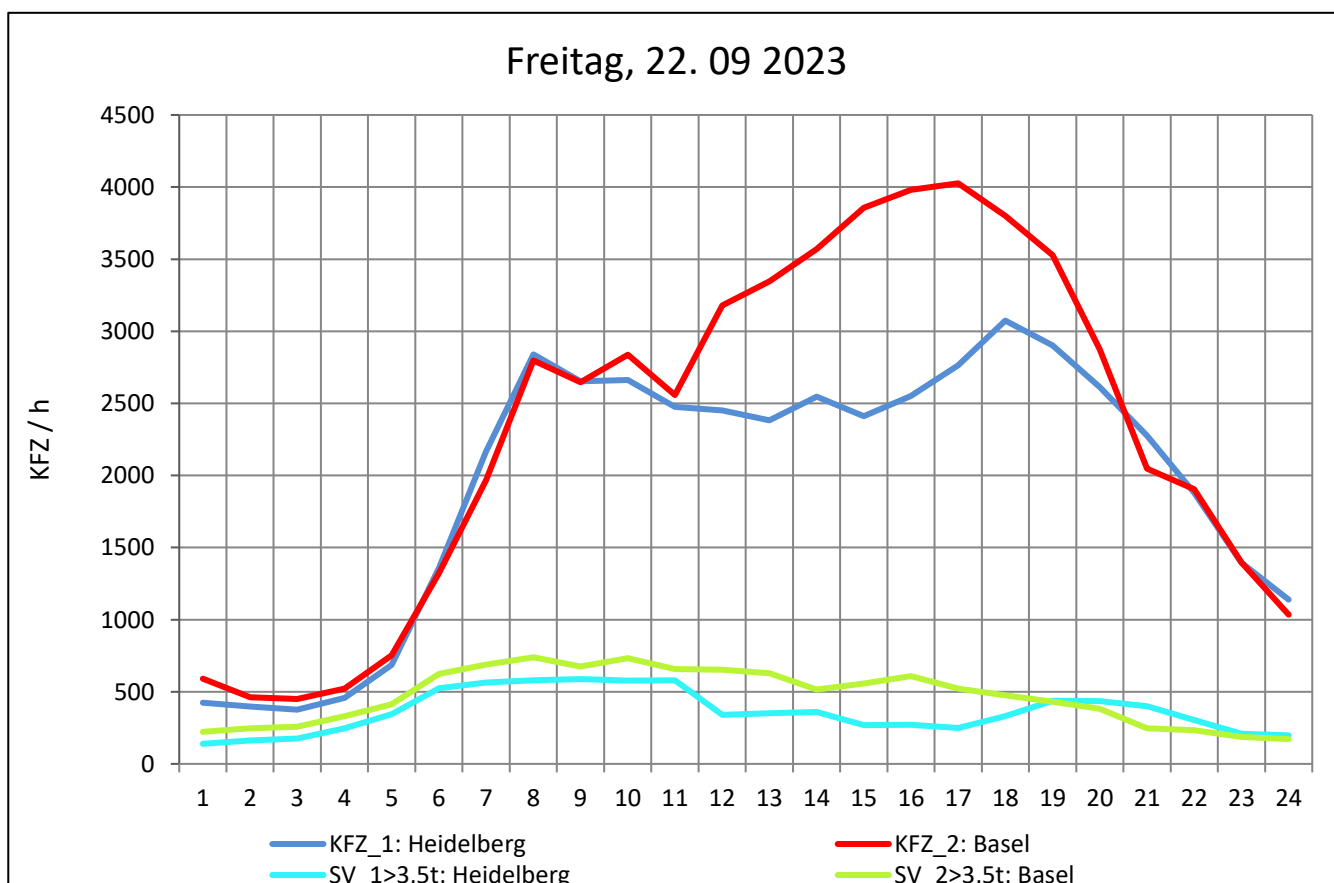
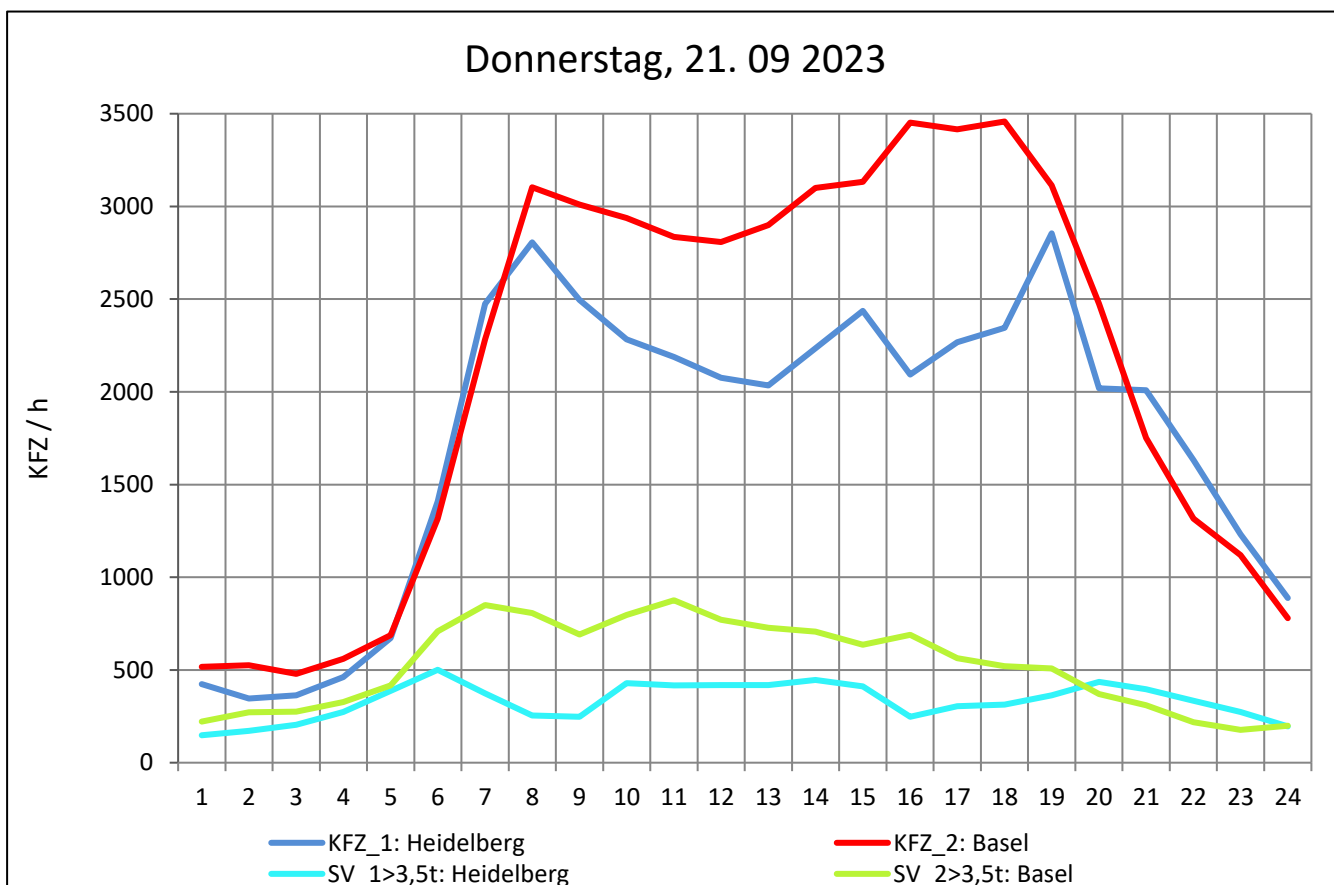
Zst.: **Rheinstetten**

TK-/Zst-Nr.: 7016/1031

A 5

Richtung 1 : **Heidelberg**

Richtung 2 : **Basel**



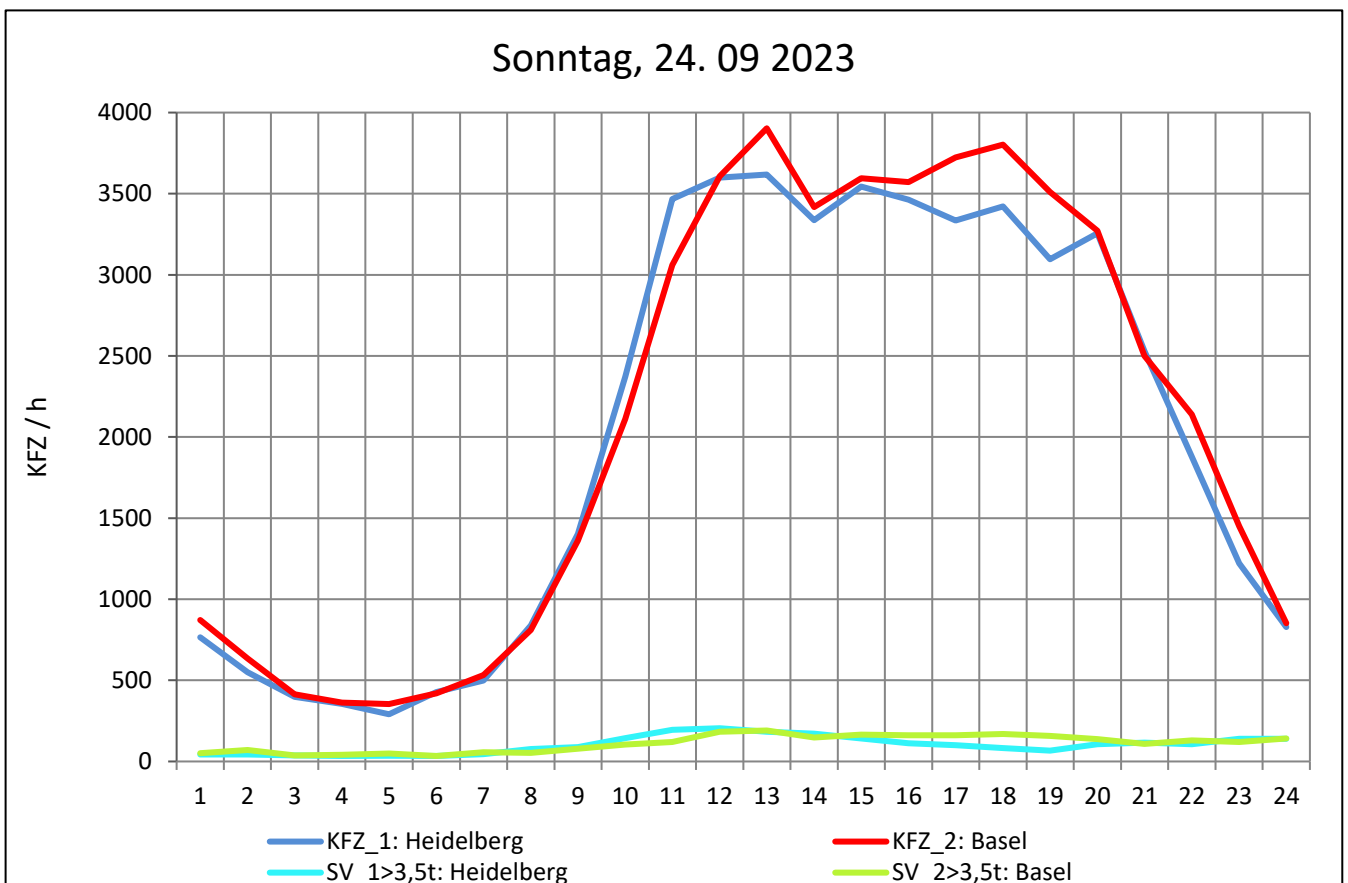
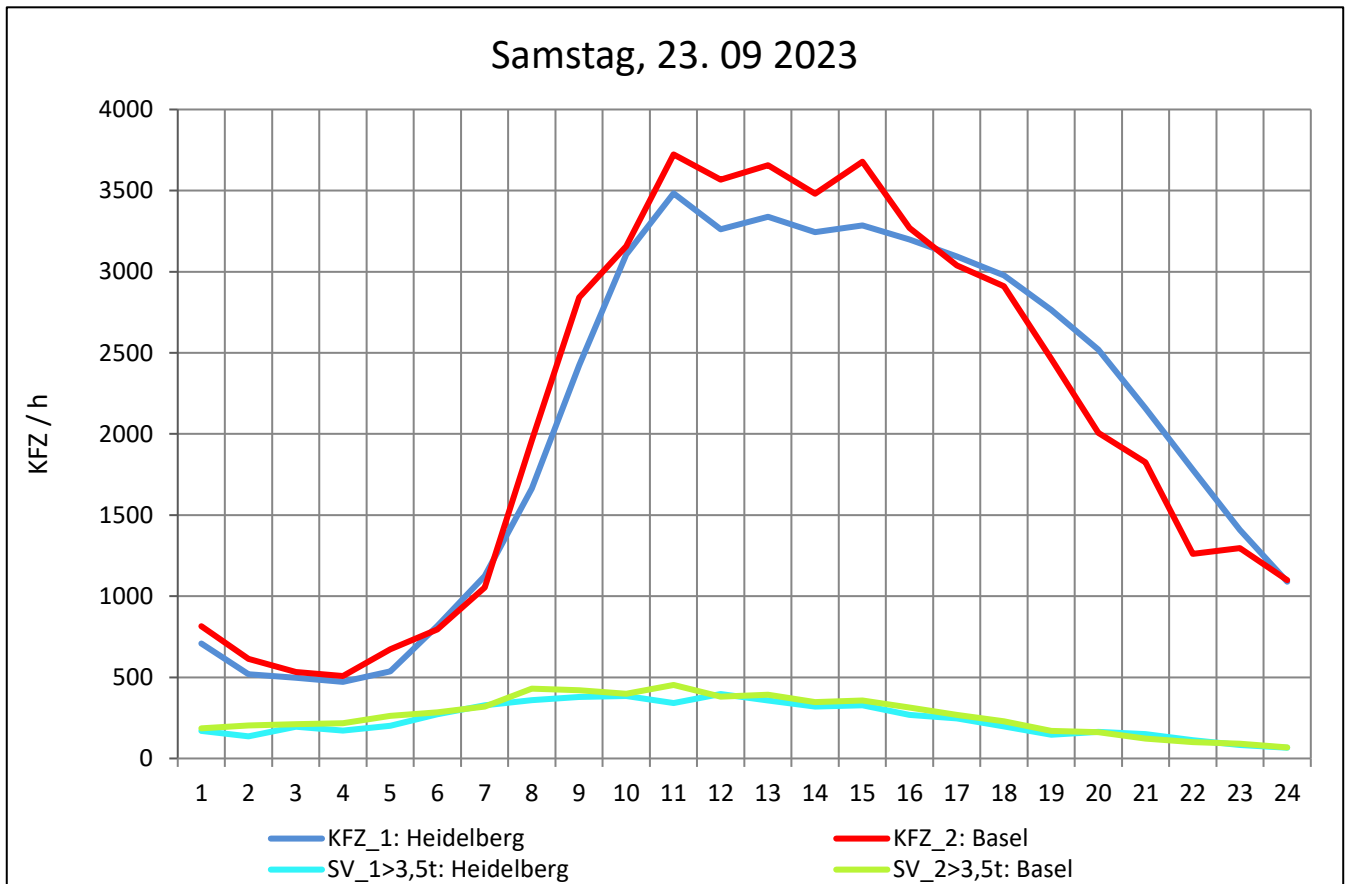
Zst.: **Rheinstetten**

TK-/Zst-Nr.: 7016/1031

A 5

Richtung 1 : **Heidelberg**

Richtung 2 : **Basel**



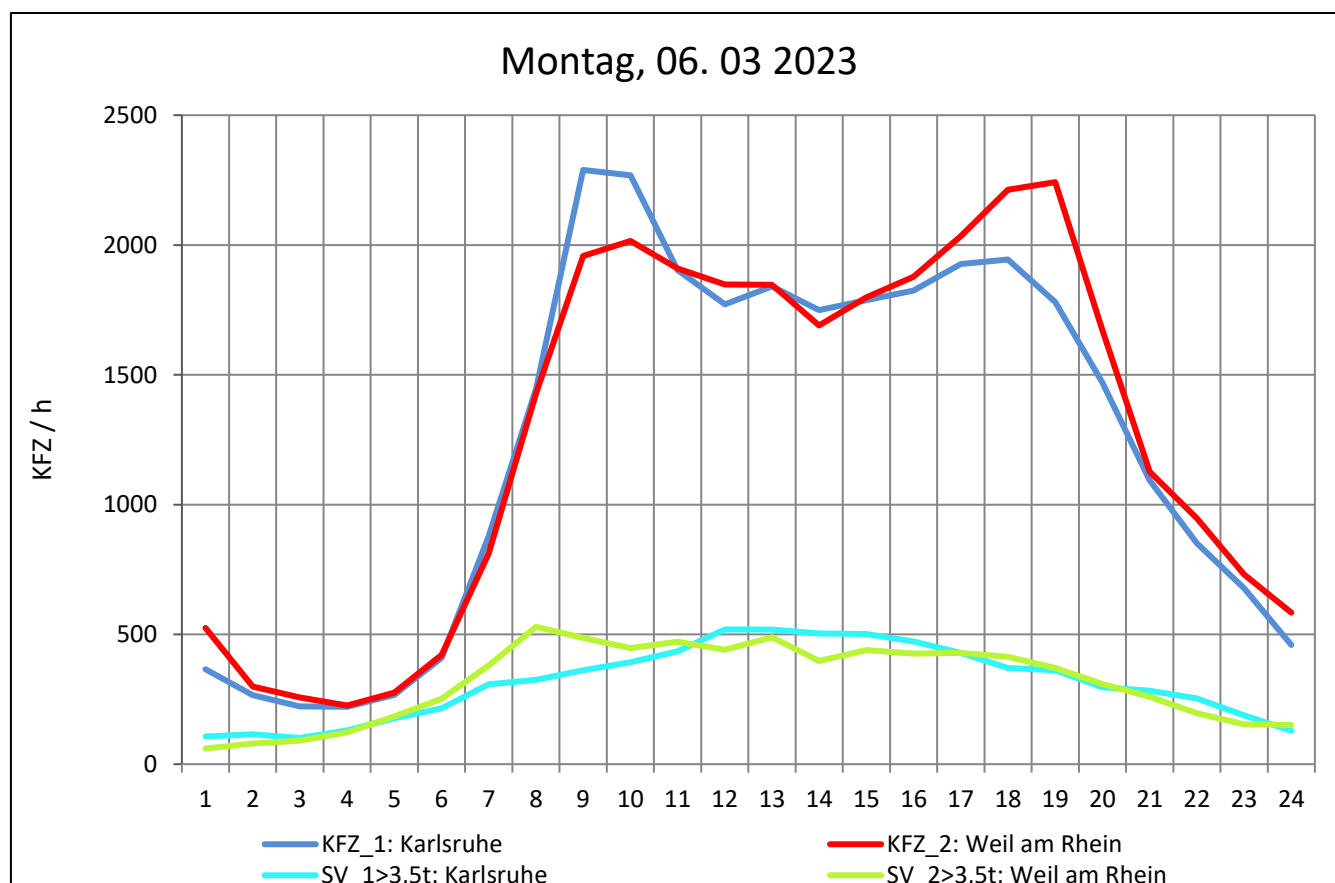
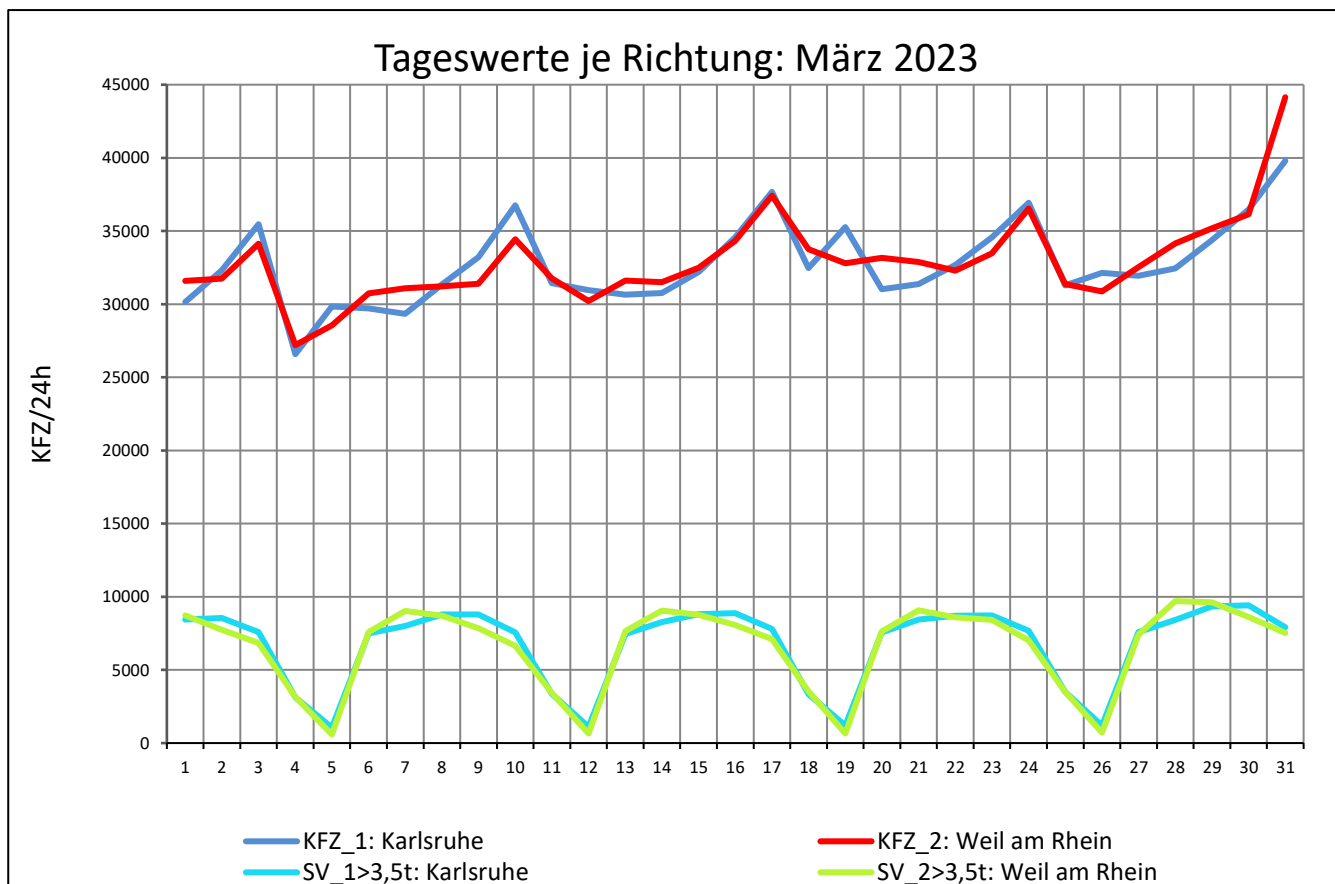
Zst.: **Achern**

TK-/Zst-Nr.: 7314/1035

A 5

Richtung 1 : **Karlsruhe**

Richtung 2 : **Weil am Rhein**



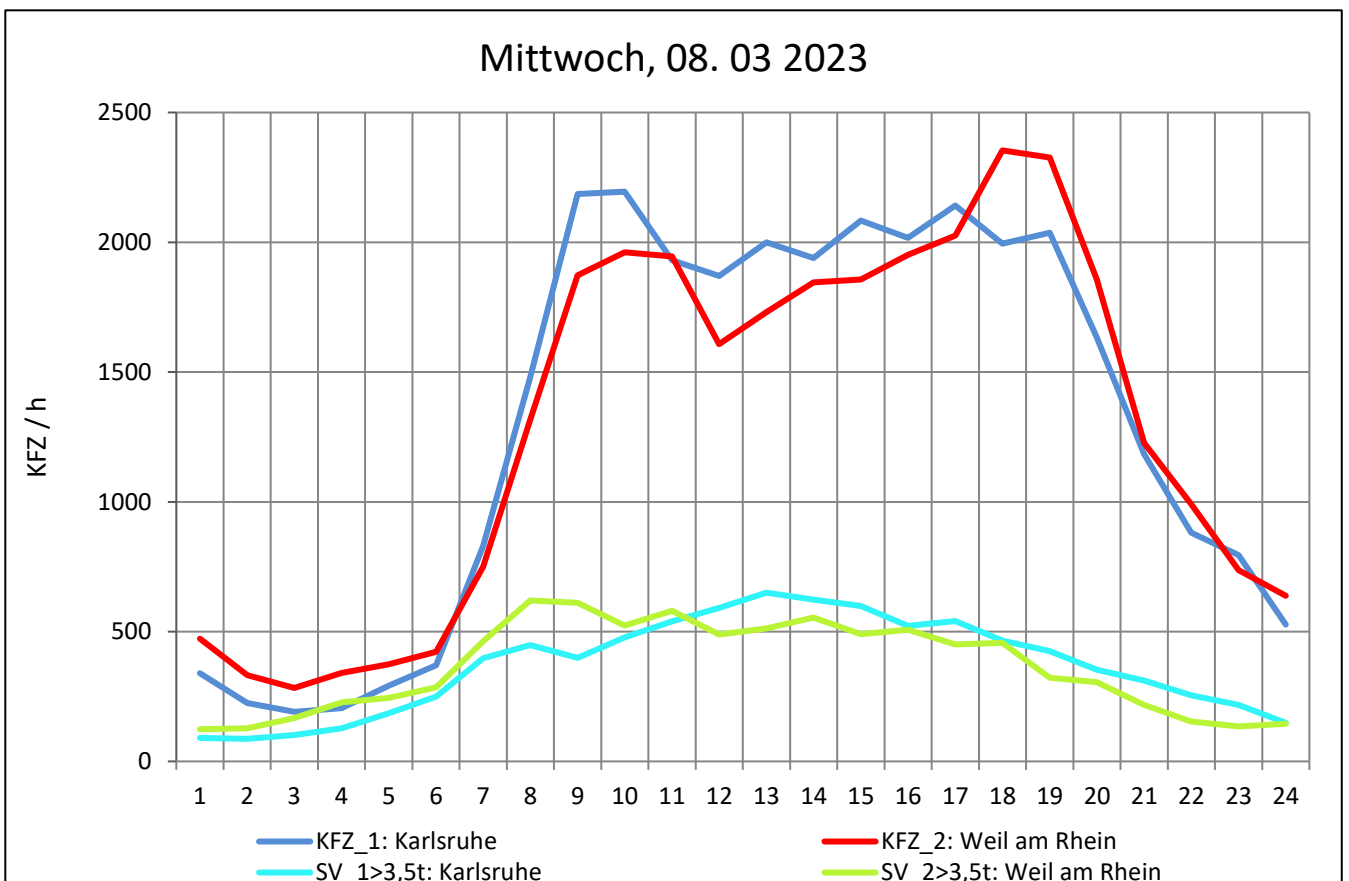
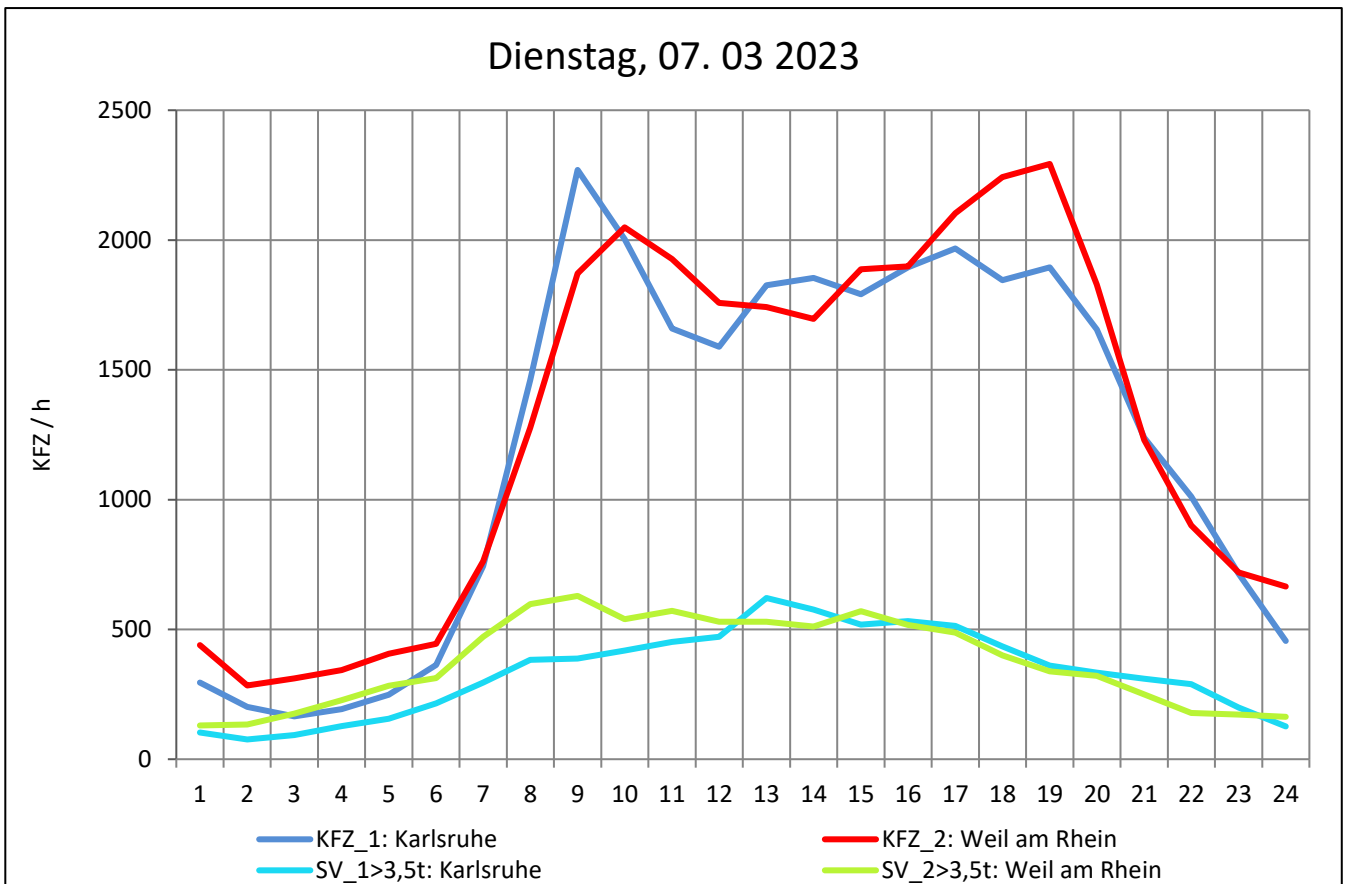
Zst.: **Achern**

TK-/Zst-Nr.: 7314/1035

A 5

Richtung 1 : **Karlsruhe**

Richtung 2 : **Weil am Rhein**



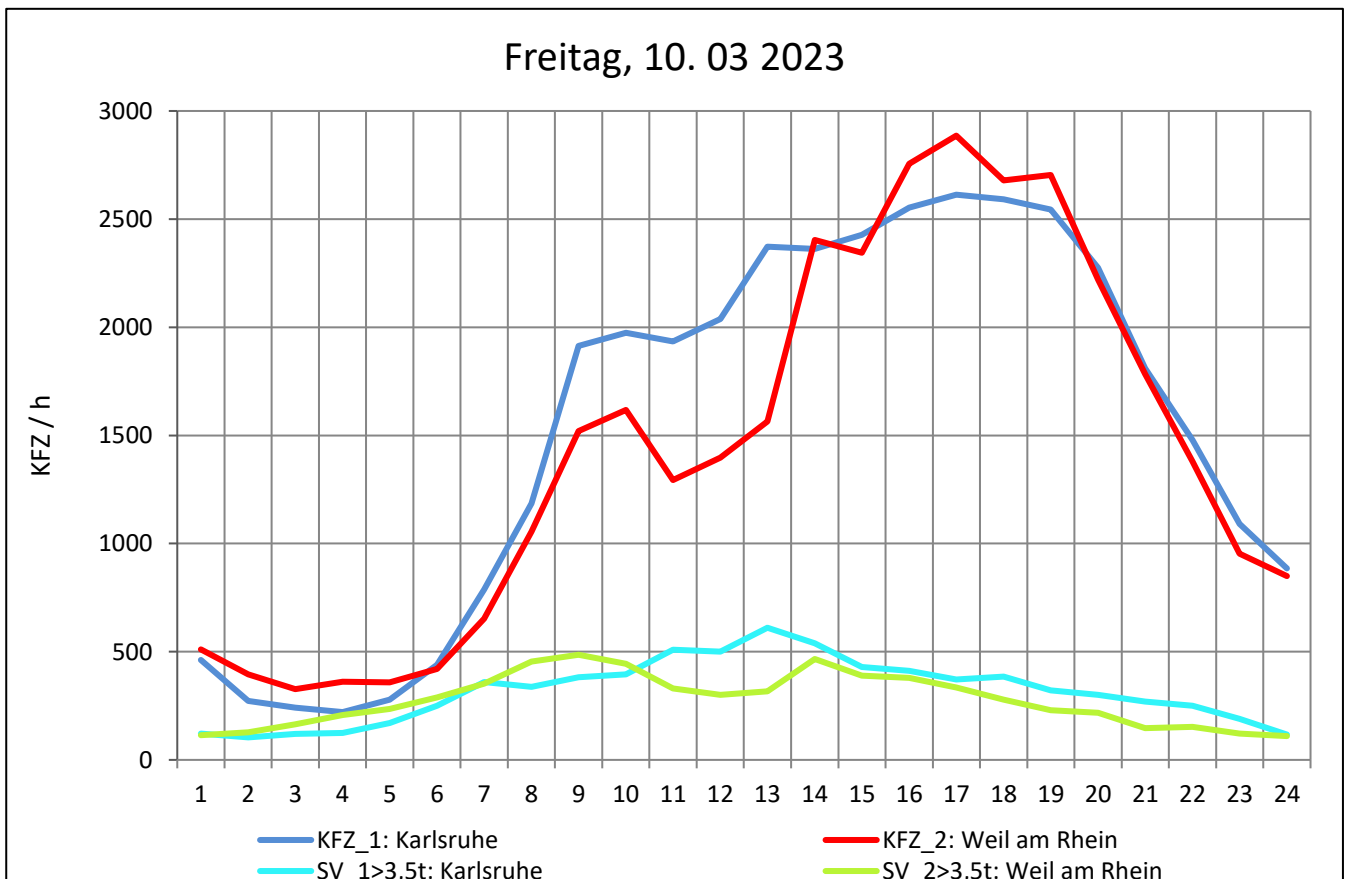
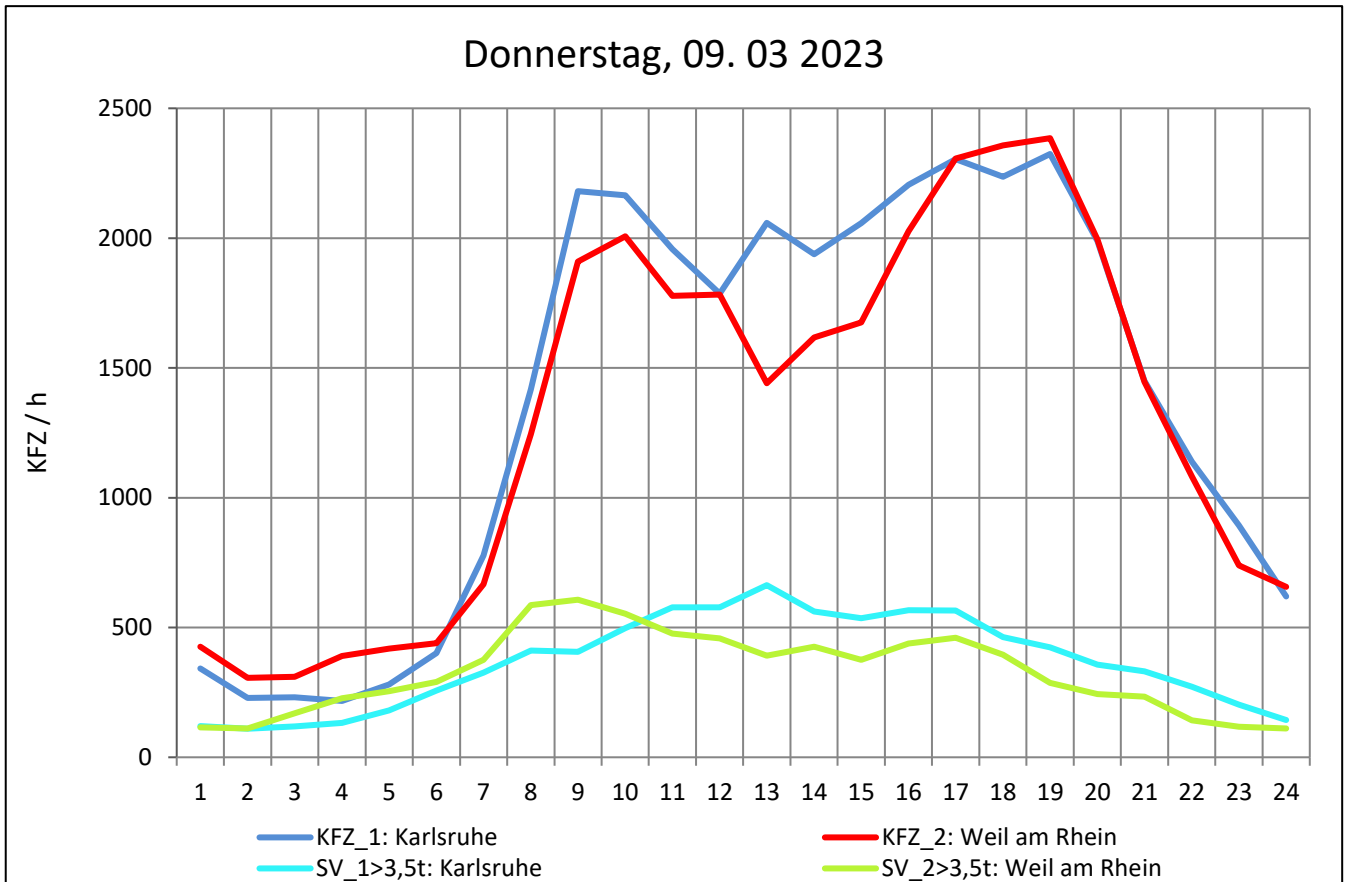
Zst.: **Achern**

TK-/Zst-Nr.: 7314/1035

A 5

Richtung 1 : **Karlsruhe**

Richtung 2 : **Weil am Rhein**



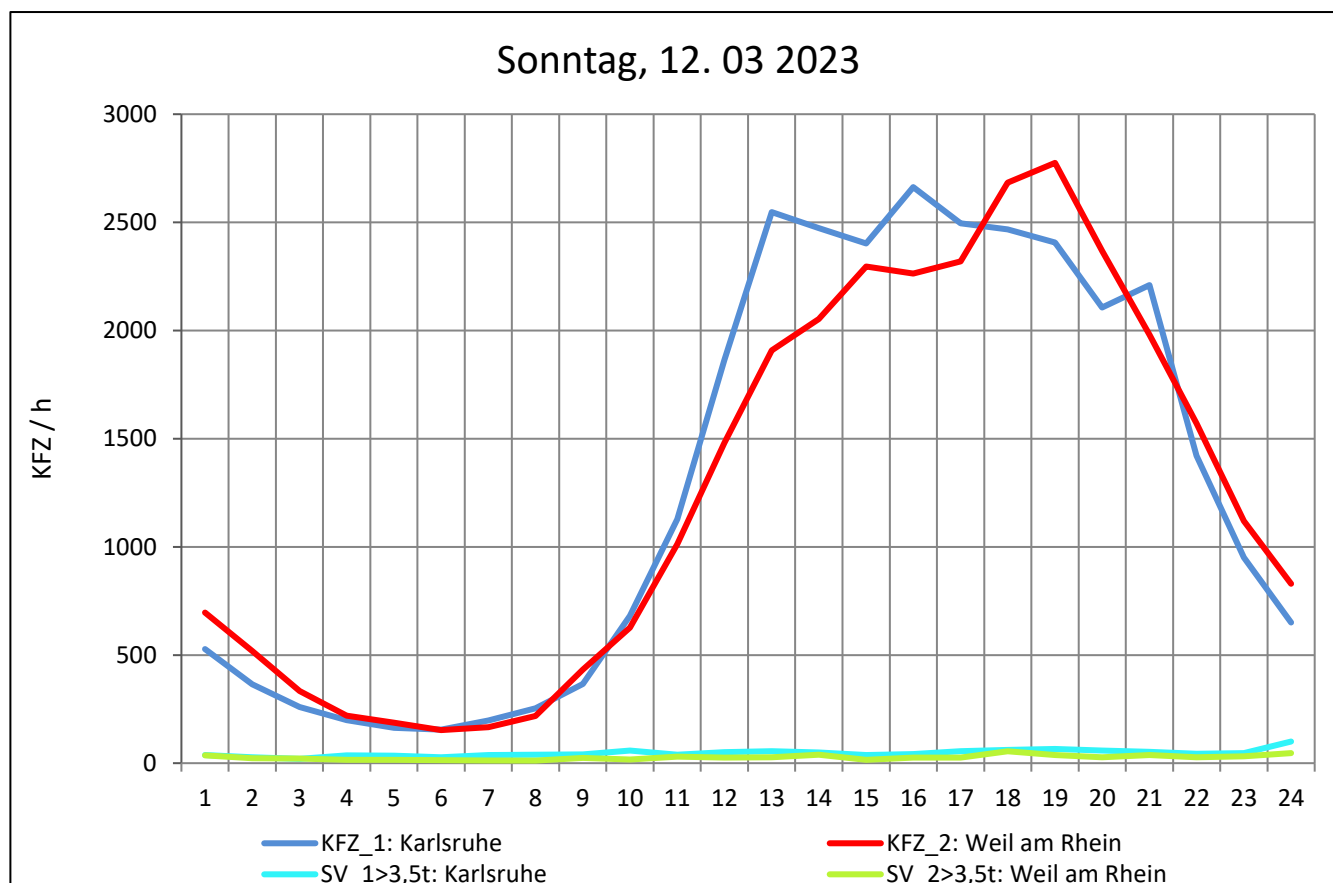
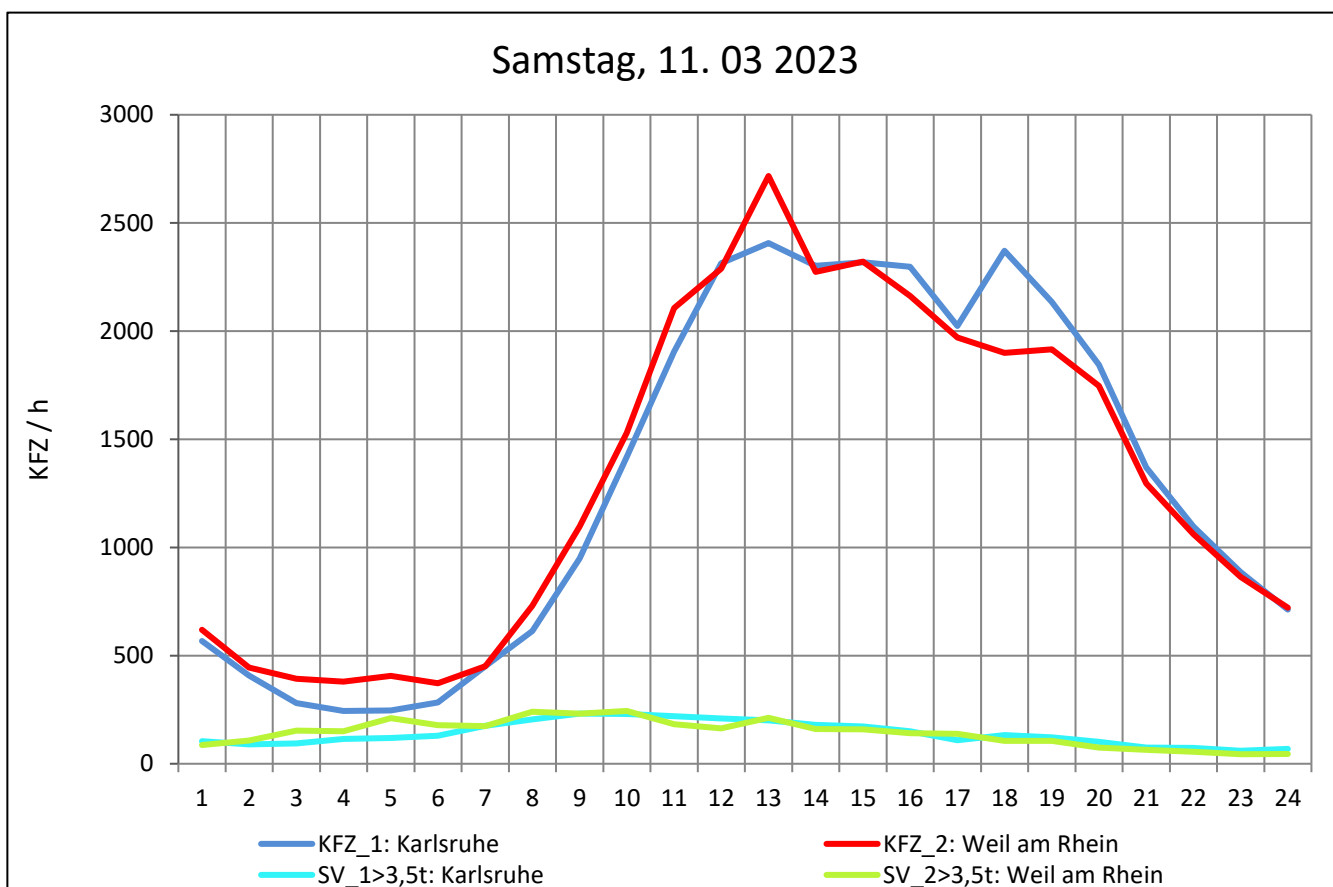
Zst.: **Achern**

TK-/Zst-Nr.: 7314/1035

A 5

Richtung 1 : **Karlsruhe**

Richtung 2 : **Weil am Rhein**



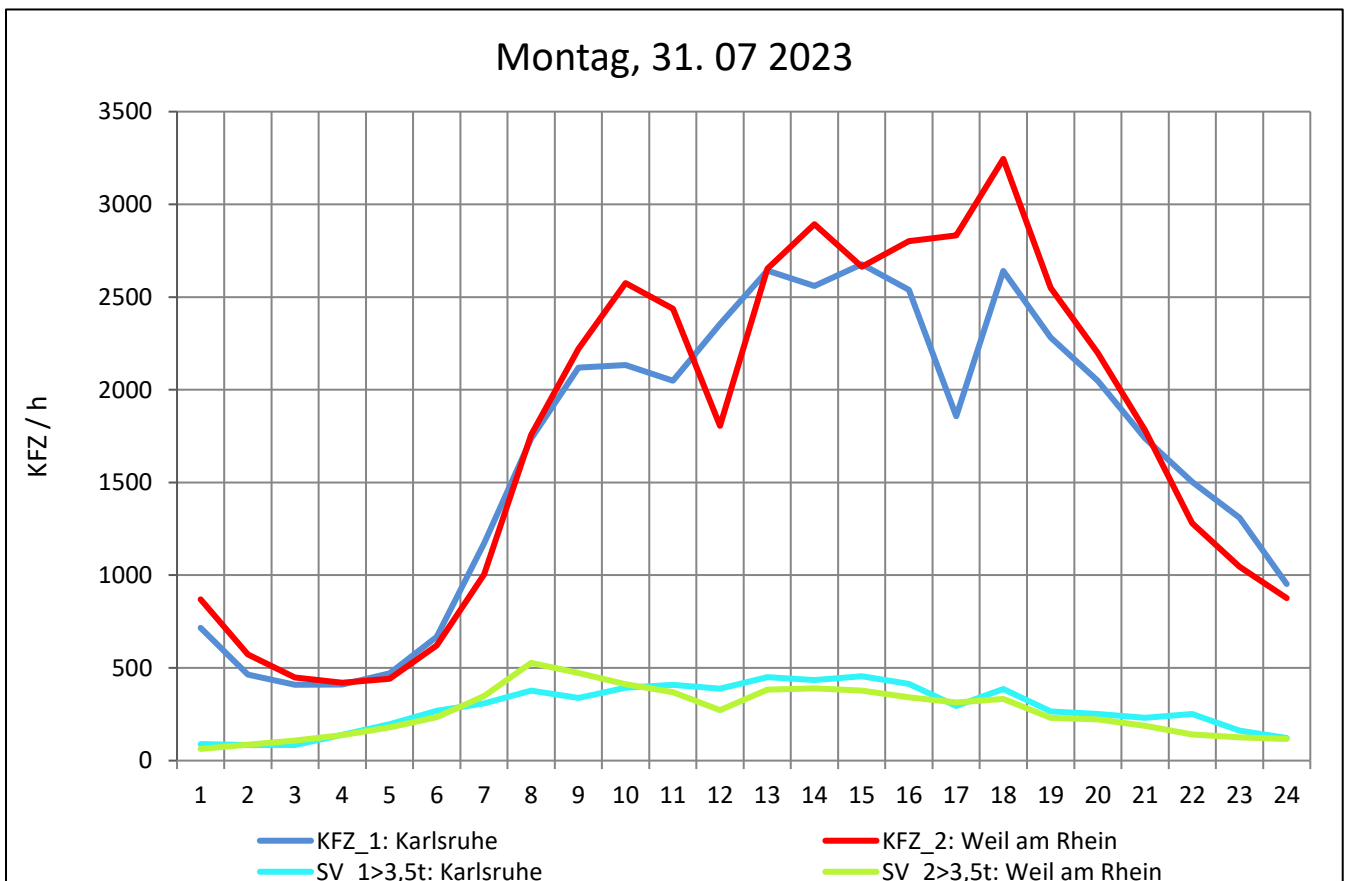
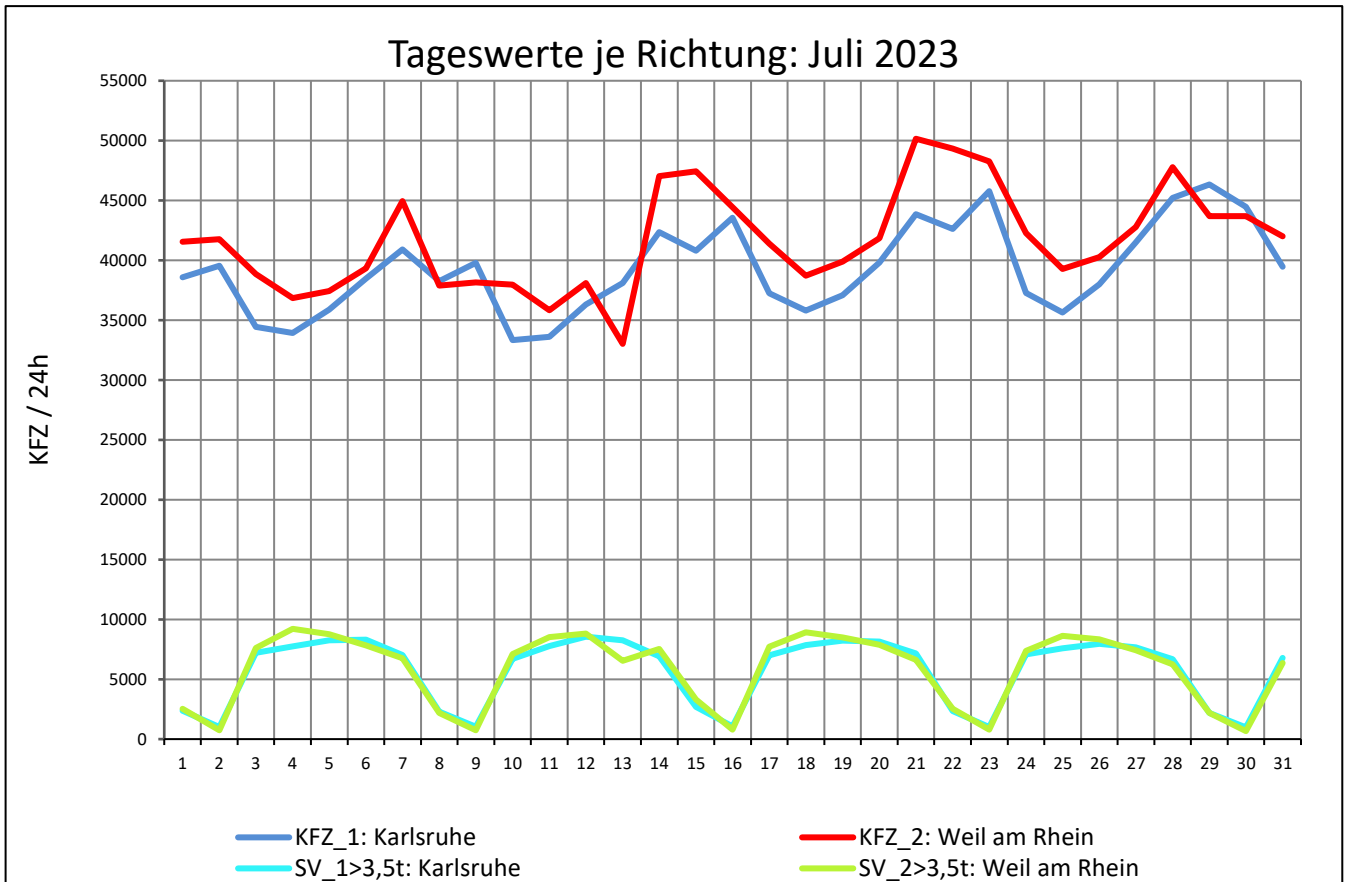
Zst.: **Achern**

TK-/Zst-Nr.: 7314/1035

A 5

Richtung 1 : **Karlsruhe**

Richtung 2 : **Weil am Rhein**



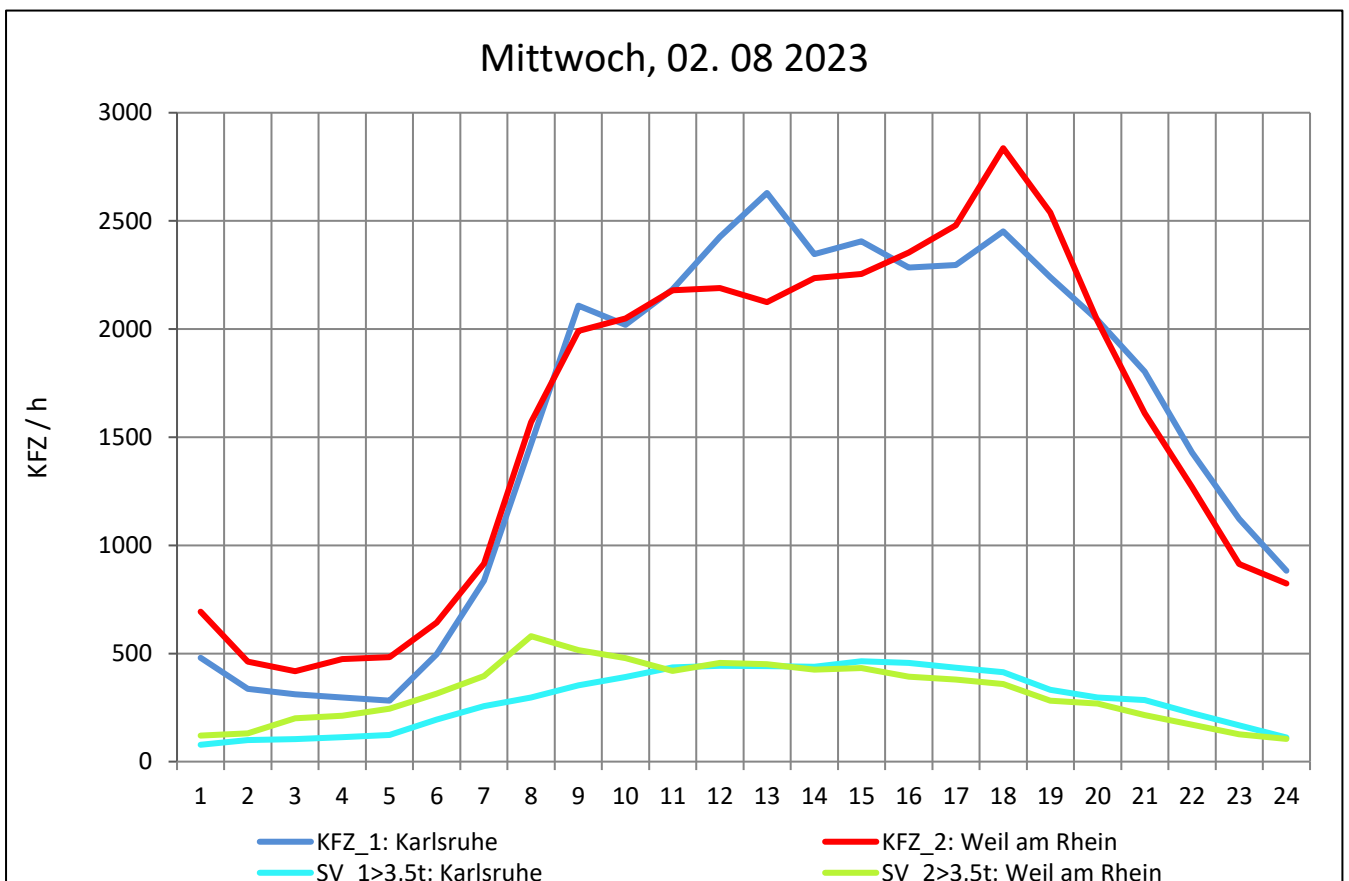
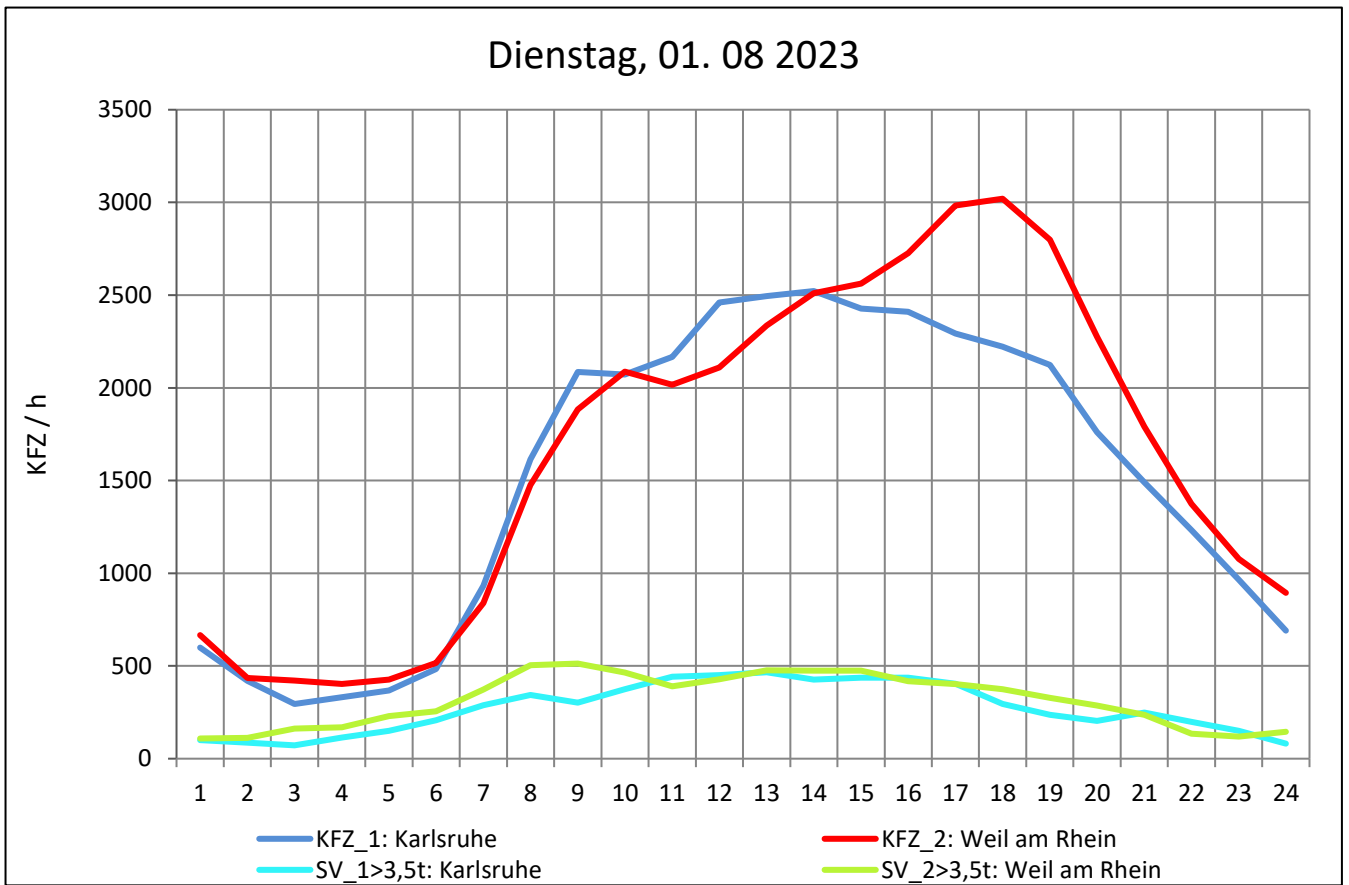
Zst.: **Achern**

TK-/Zst-Nr.: 7314/1035

A 5

Richtung 1 : **Karlsruhe**

Richtung 2 : **Weil am Rhein**



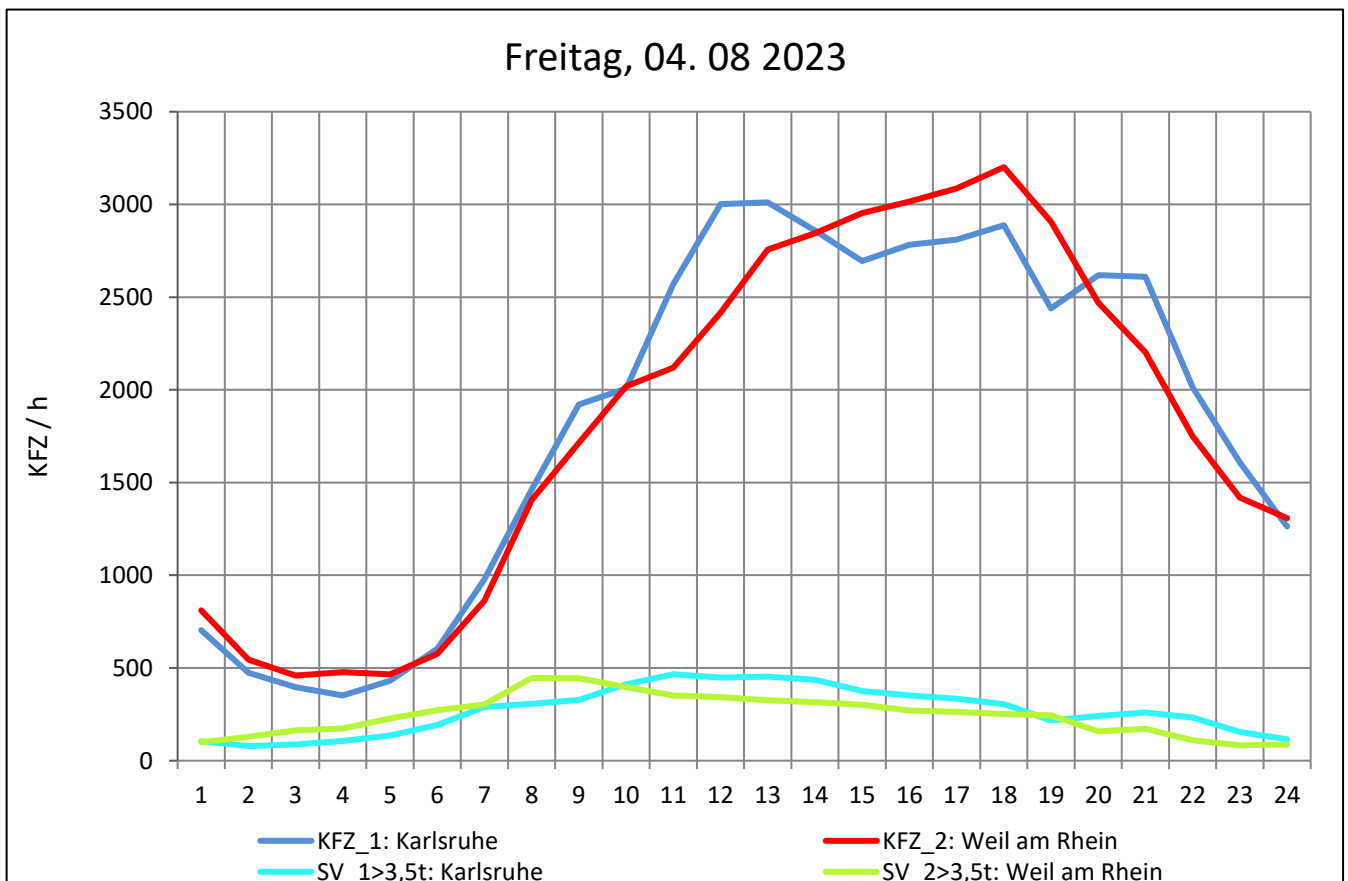
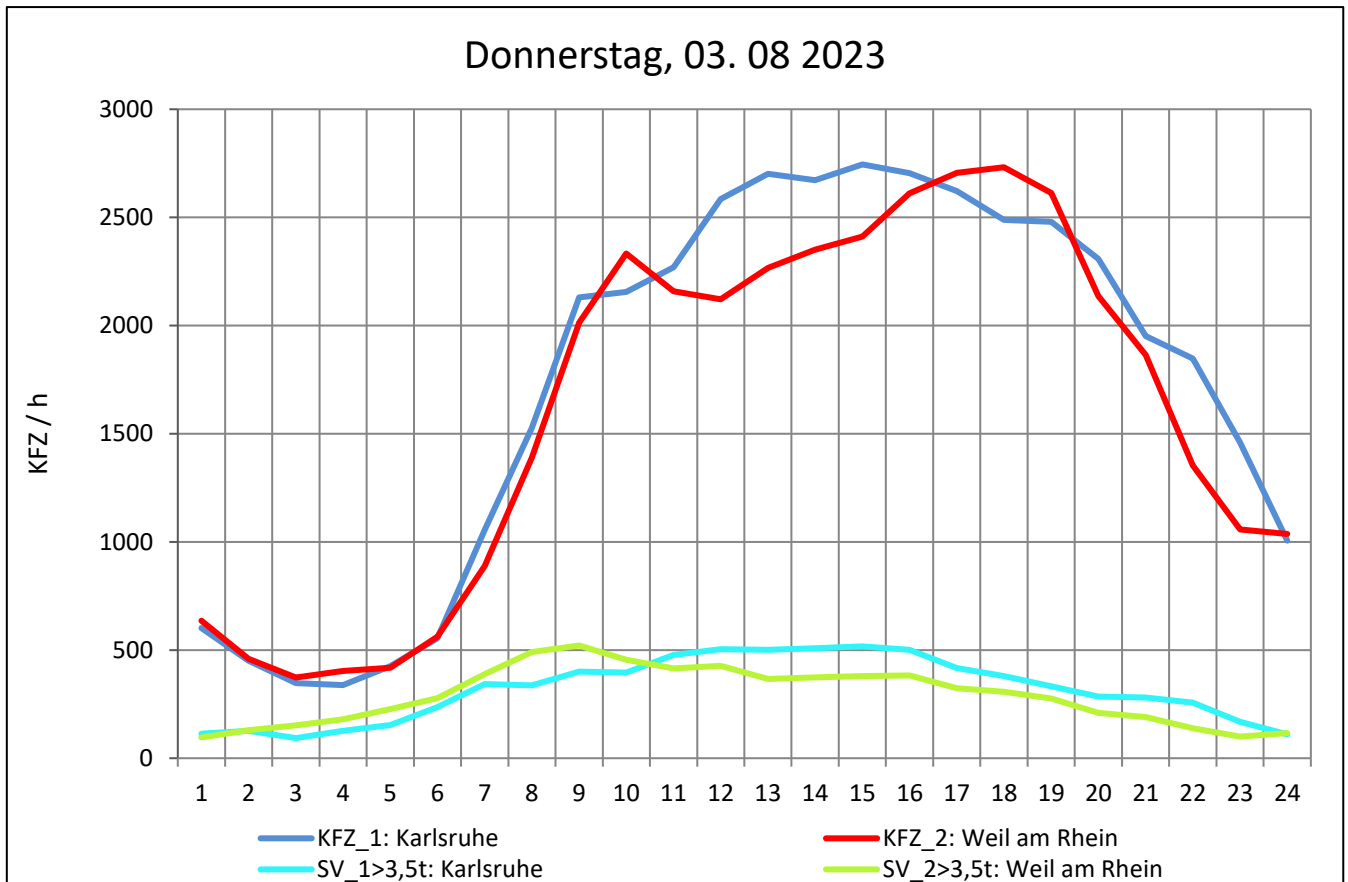
Zst.: **Achern**

TK-/Zst-Nr.: 7314/1035

A 5

Richtung 1 : **Karlsruhe**

Richtung 2 : **Weil am Rhein**



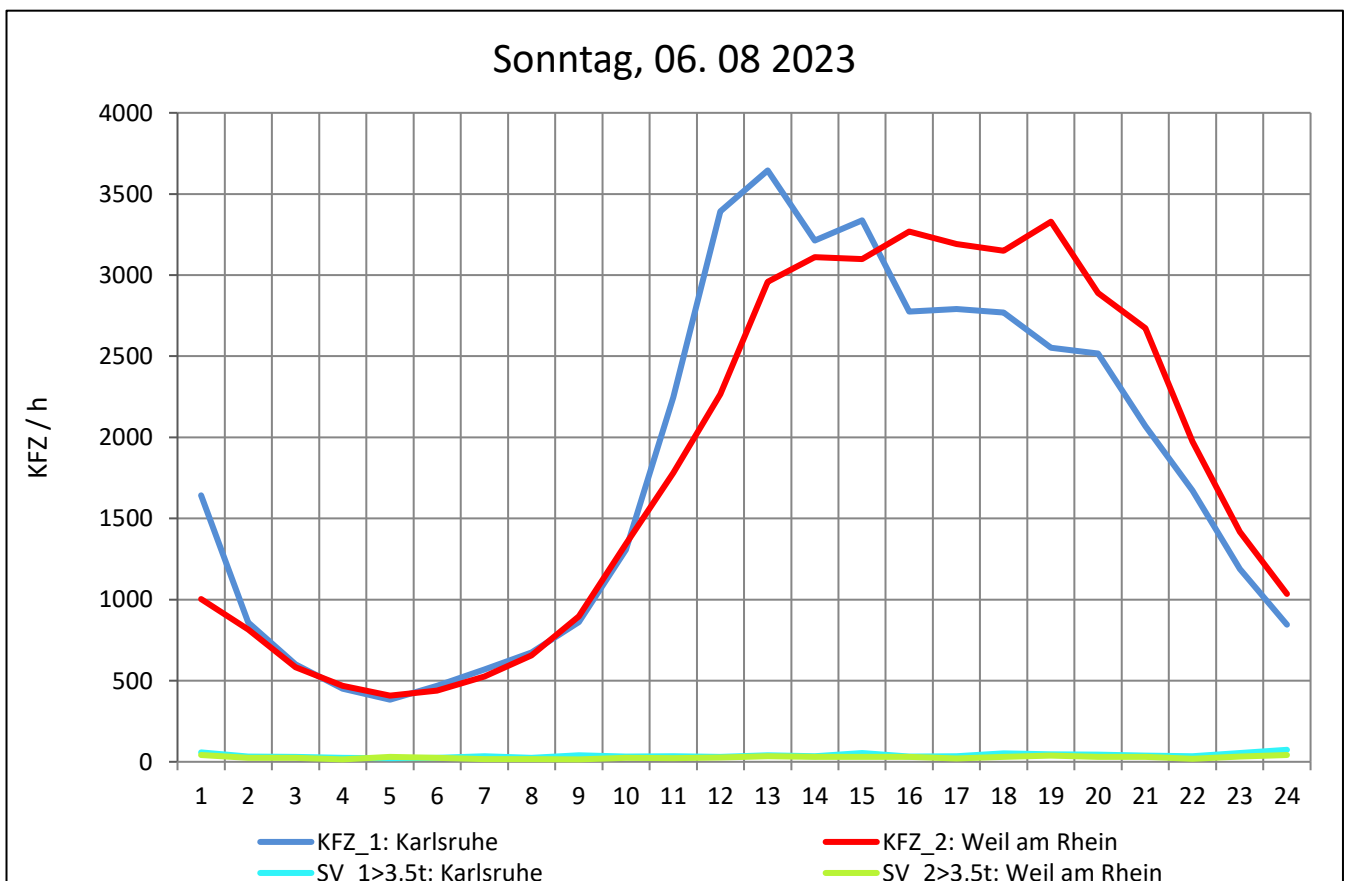
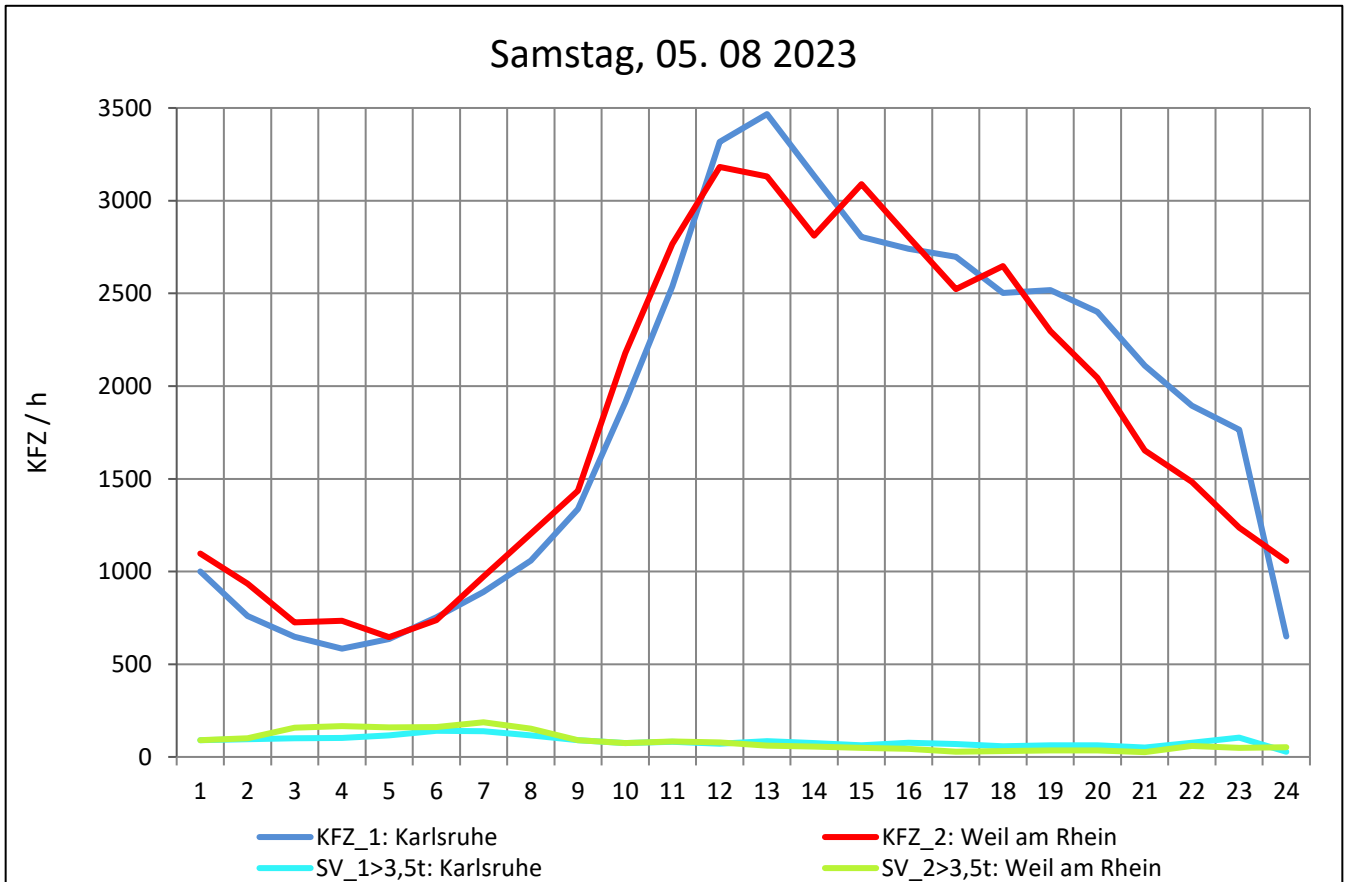
Zst.: **Achern**

TK-/Zst-Nr.: 7314/1035

A 5

Richtung 1 : **Karlsruhe**

Richtung 2 : **Weil am Rhein**



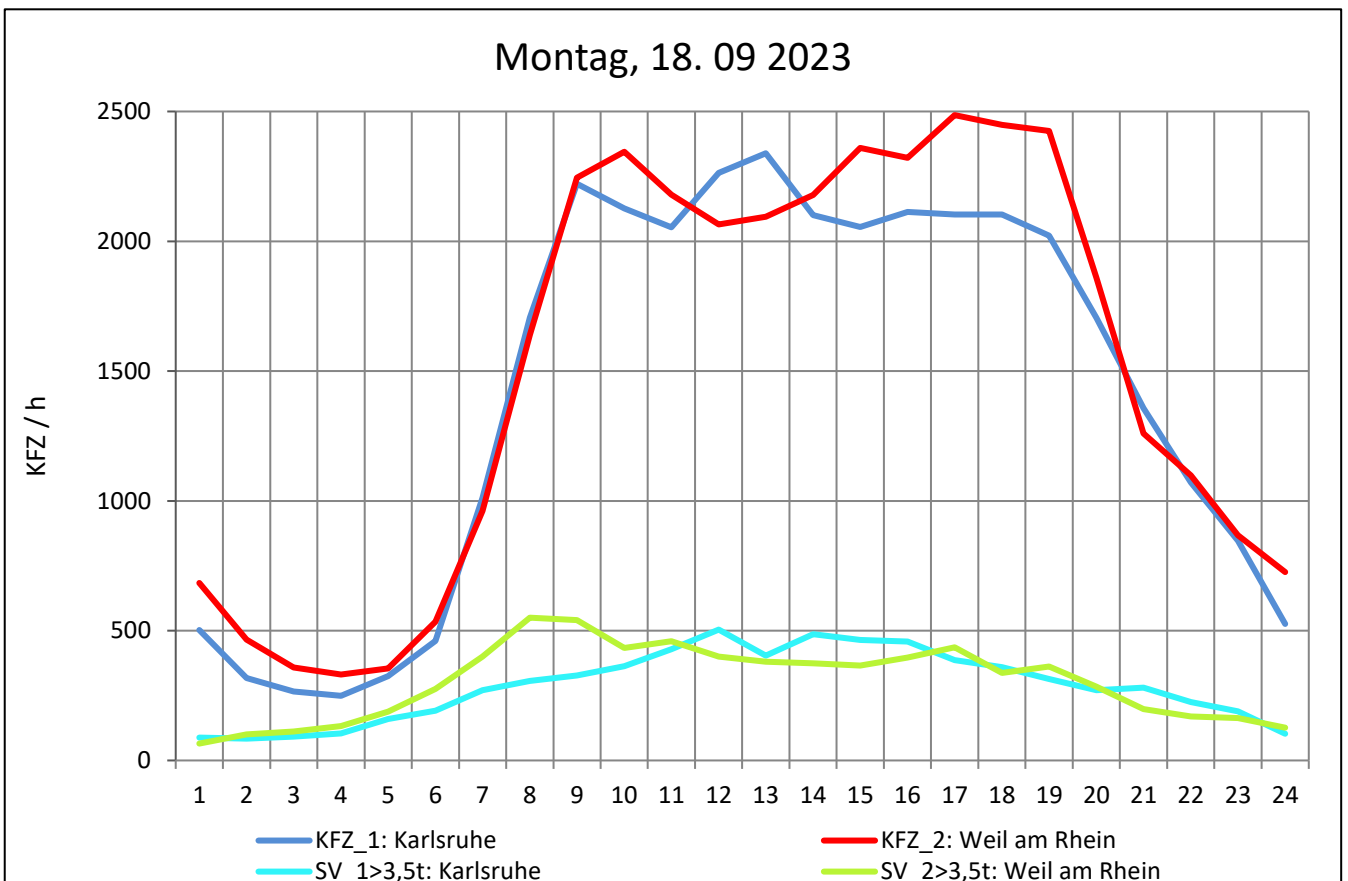
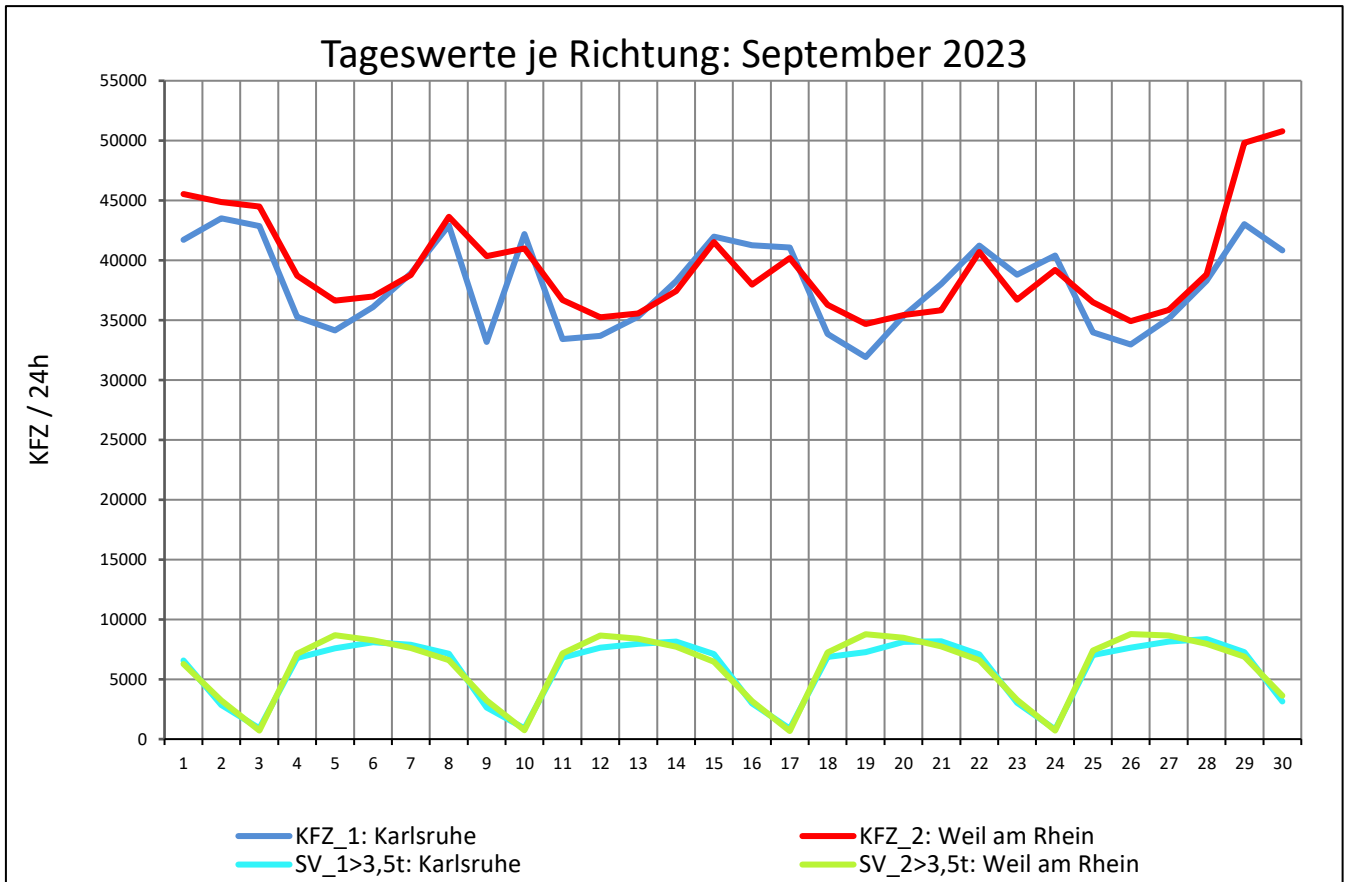
Zst.: **Achern**

TK-/Zst-Nr.: 7314/1035

A 5

Richtung 1 : **Karlsruhe**

Richtung 2 : **Weil am Rhein**



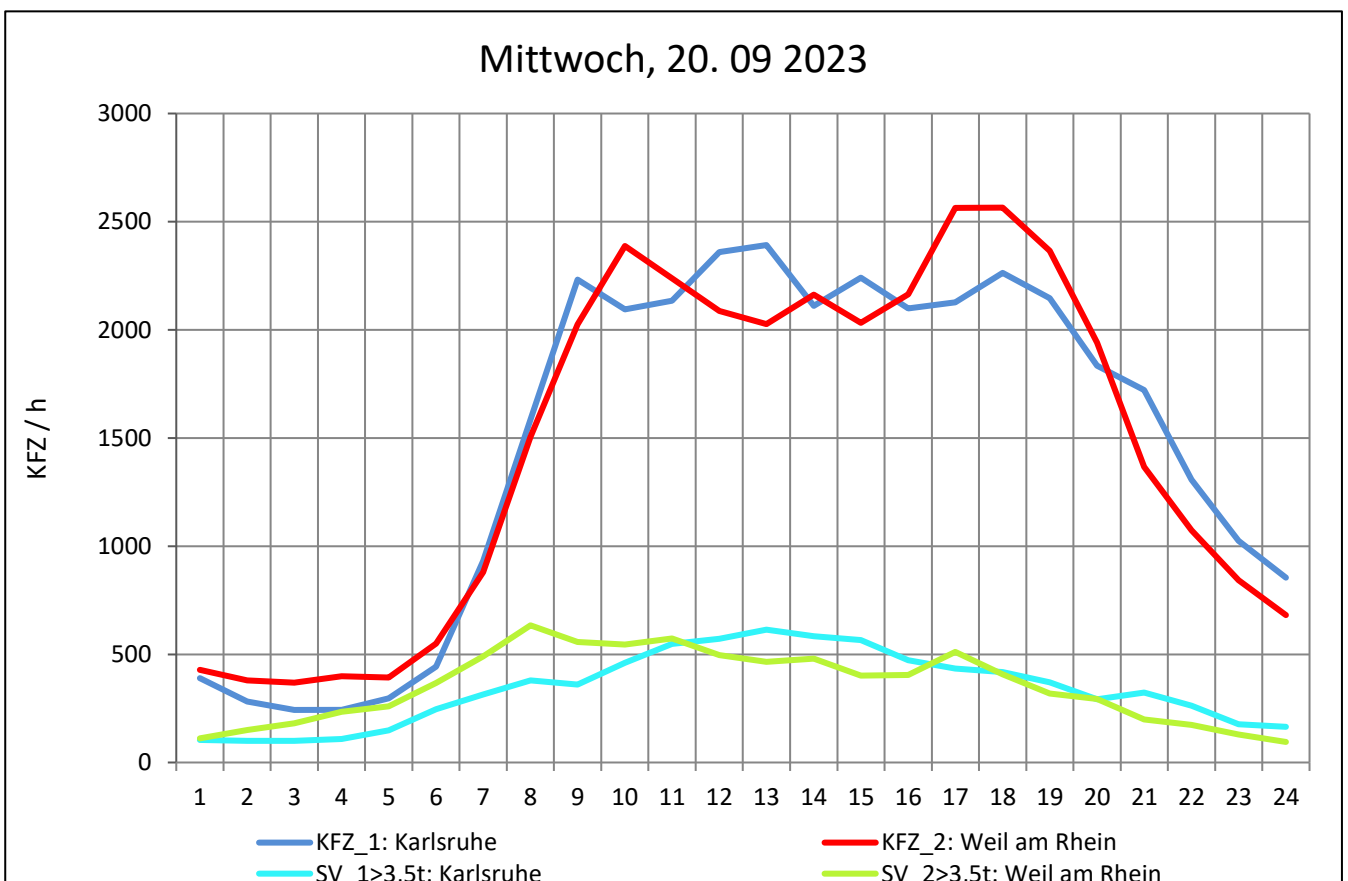
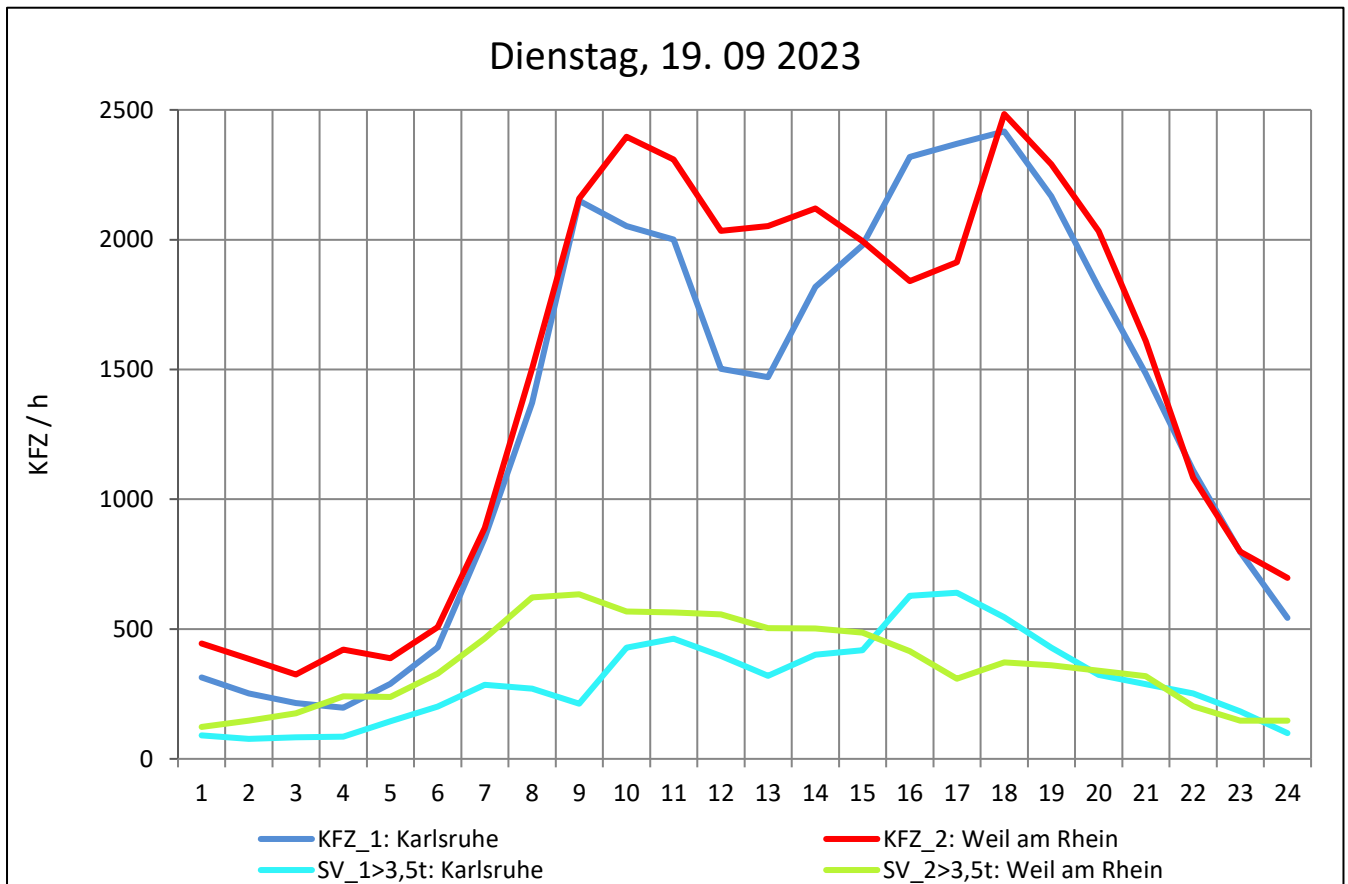
Zst.: **Achern**

TK-/Zst-Nr.: 7314/1035

A 5

Richtung 1 : **Karlsruhe**

Richtung 2 : **Weil am Rhein**



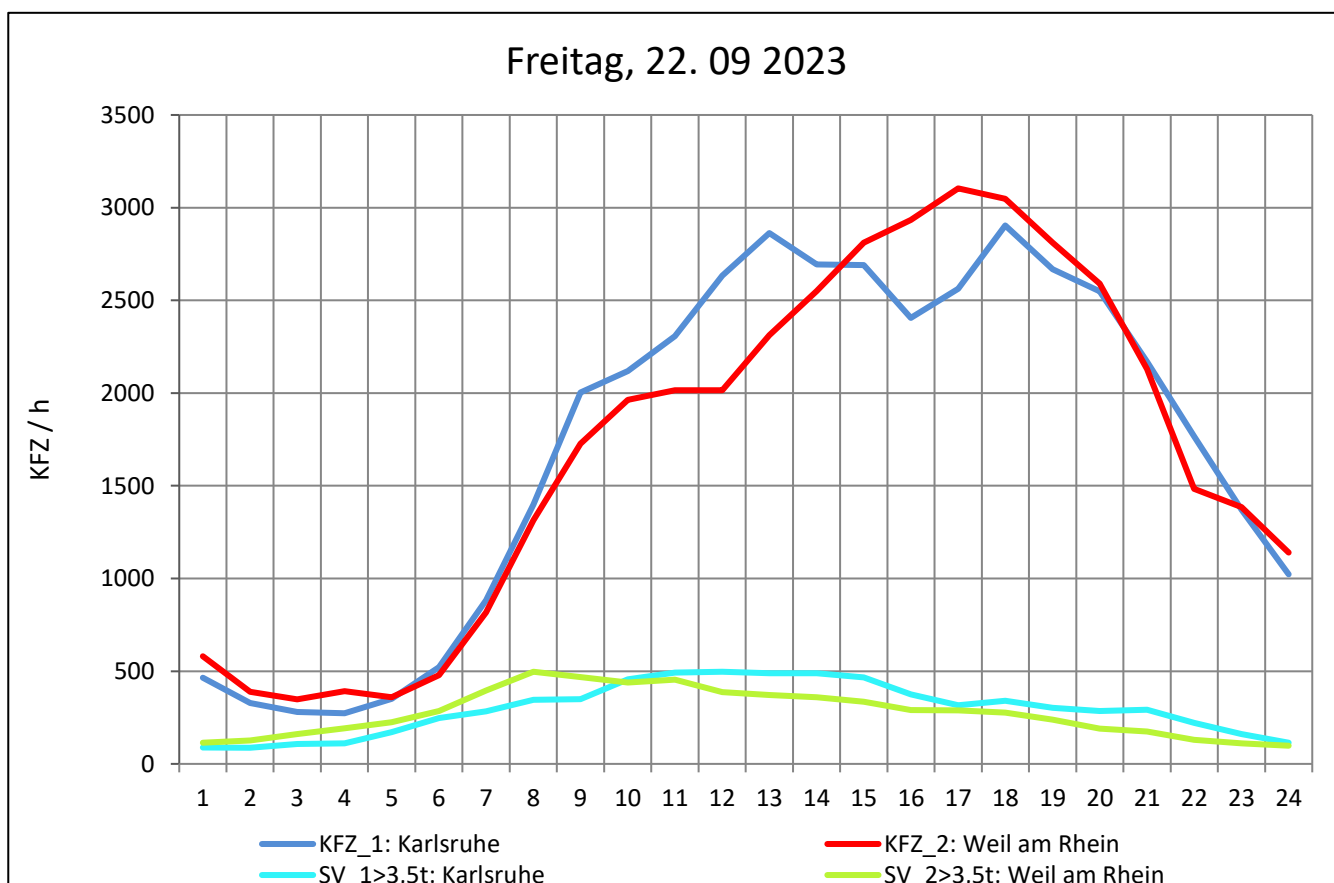
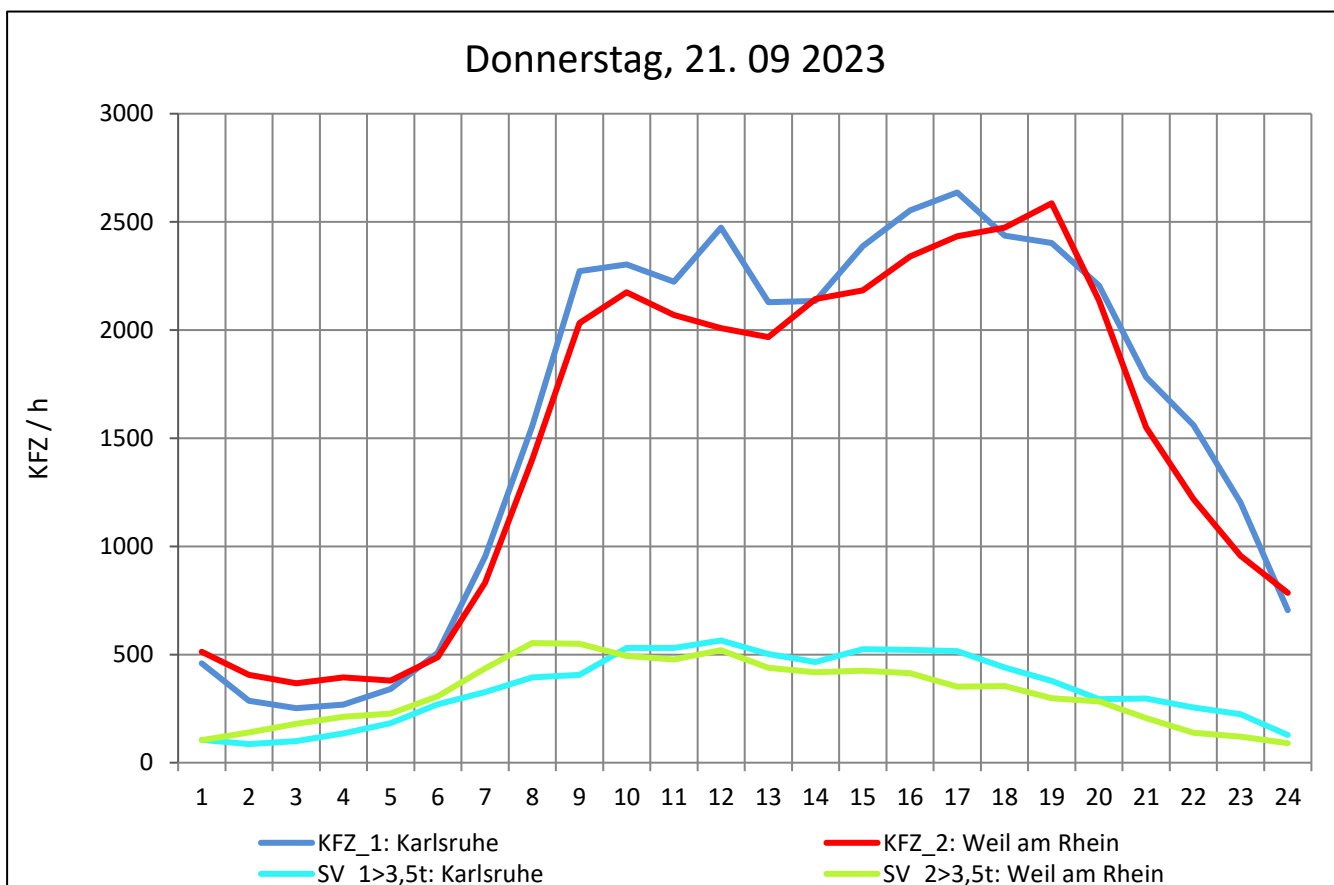
Zst.: **Achern**

TK-/Zst-Nr.: 7314/1035

A 5

Richtung 1 : **Karlsruhe**

Richtung 2 : **Weil am Rhein**



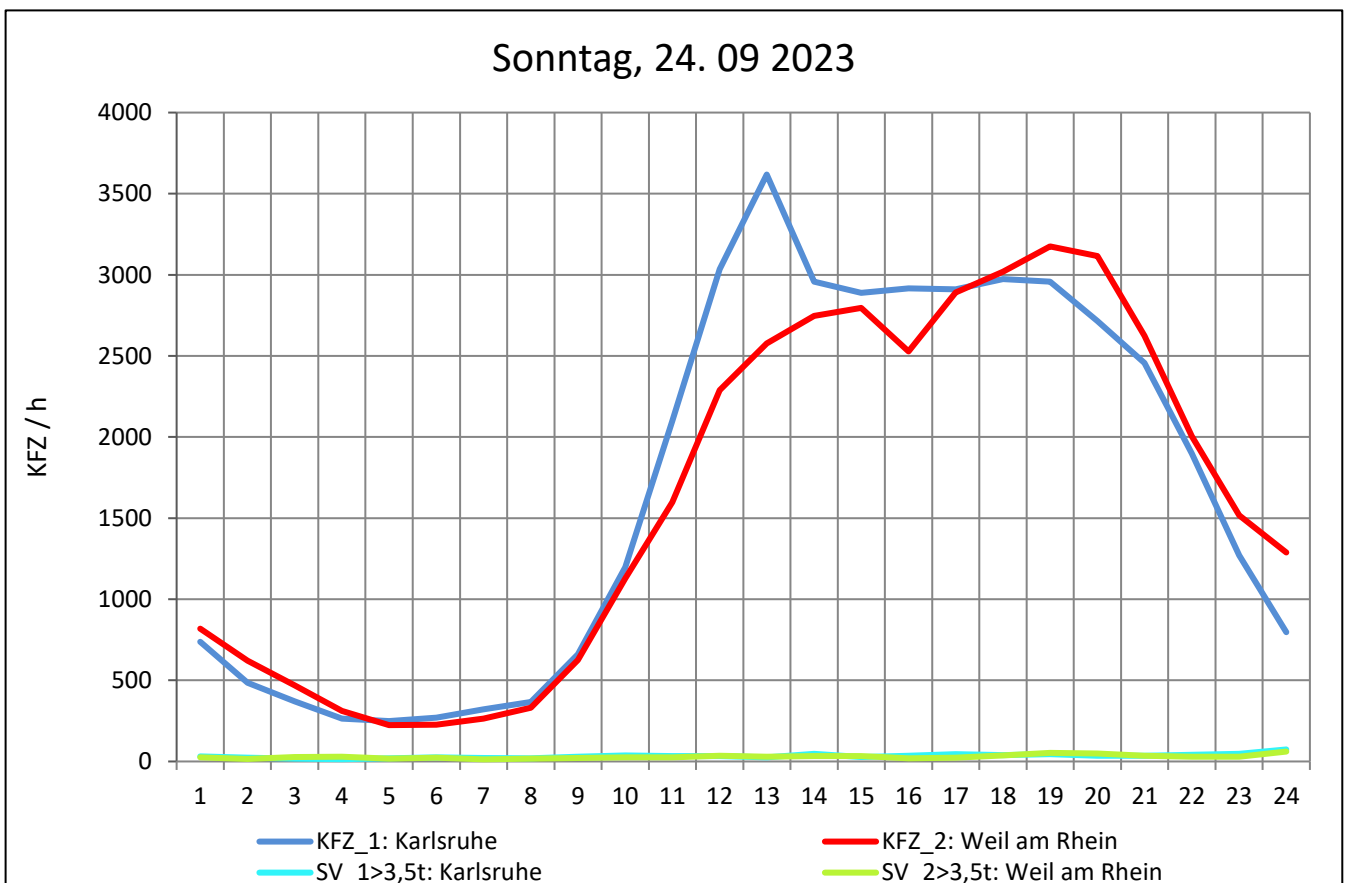
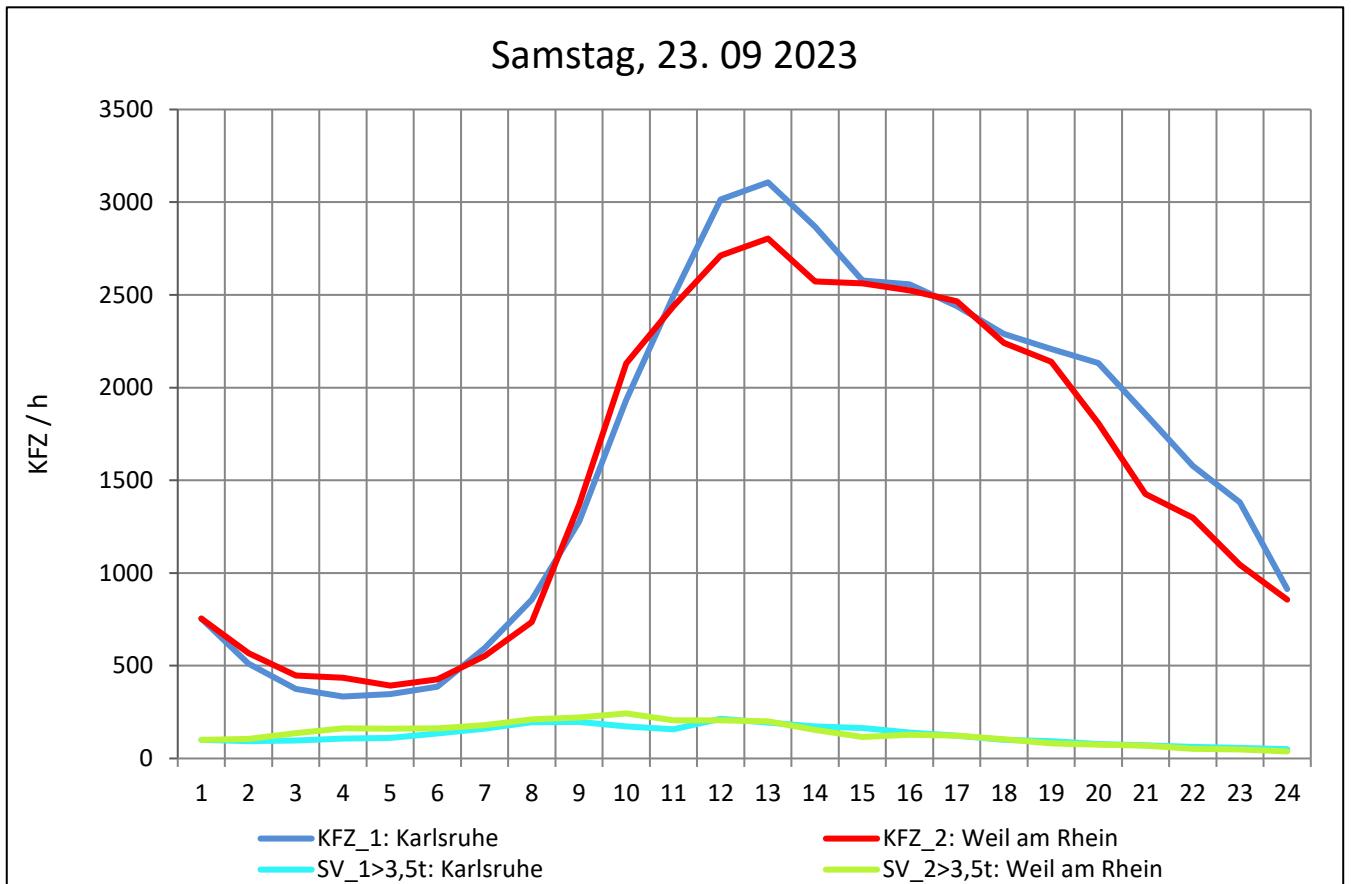
Zst.: **Achern**

TK-/Zst-Nr.: 7314/1035

A 5

Richtung 1 : **Karlsruhe**

Richtung 2 : **Weil am Rhein**



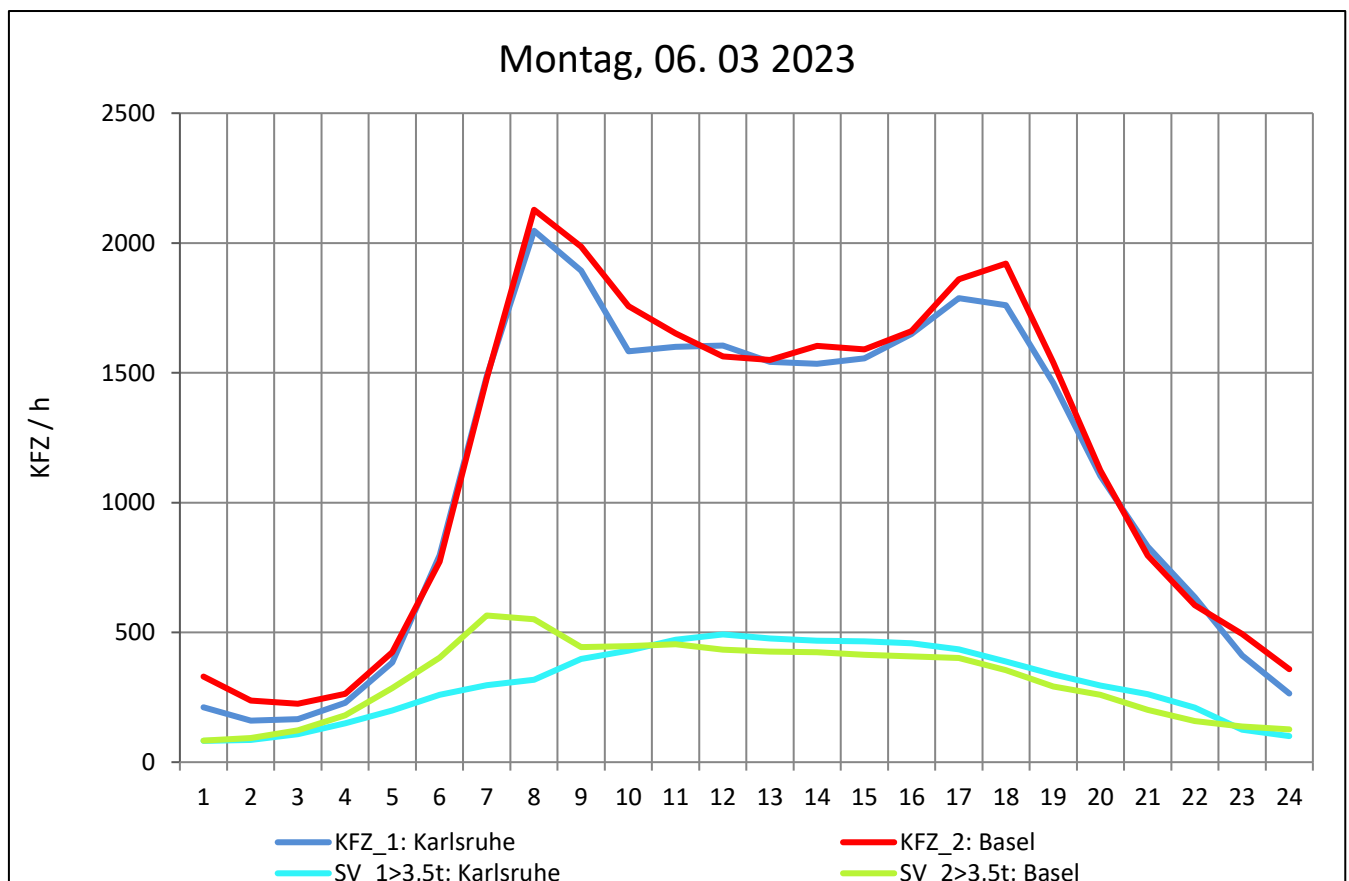
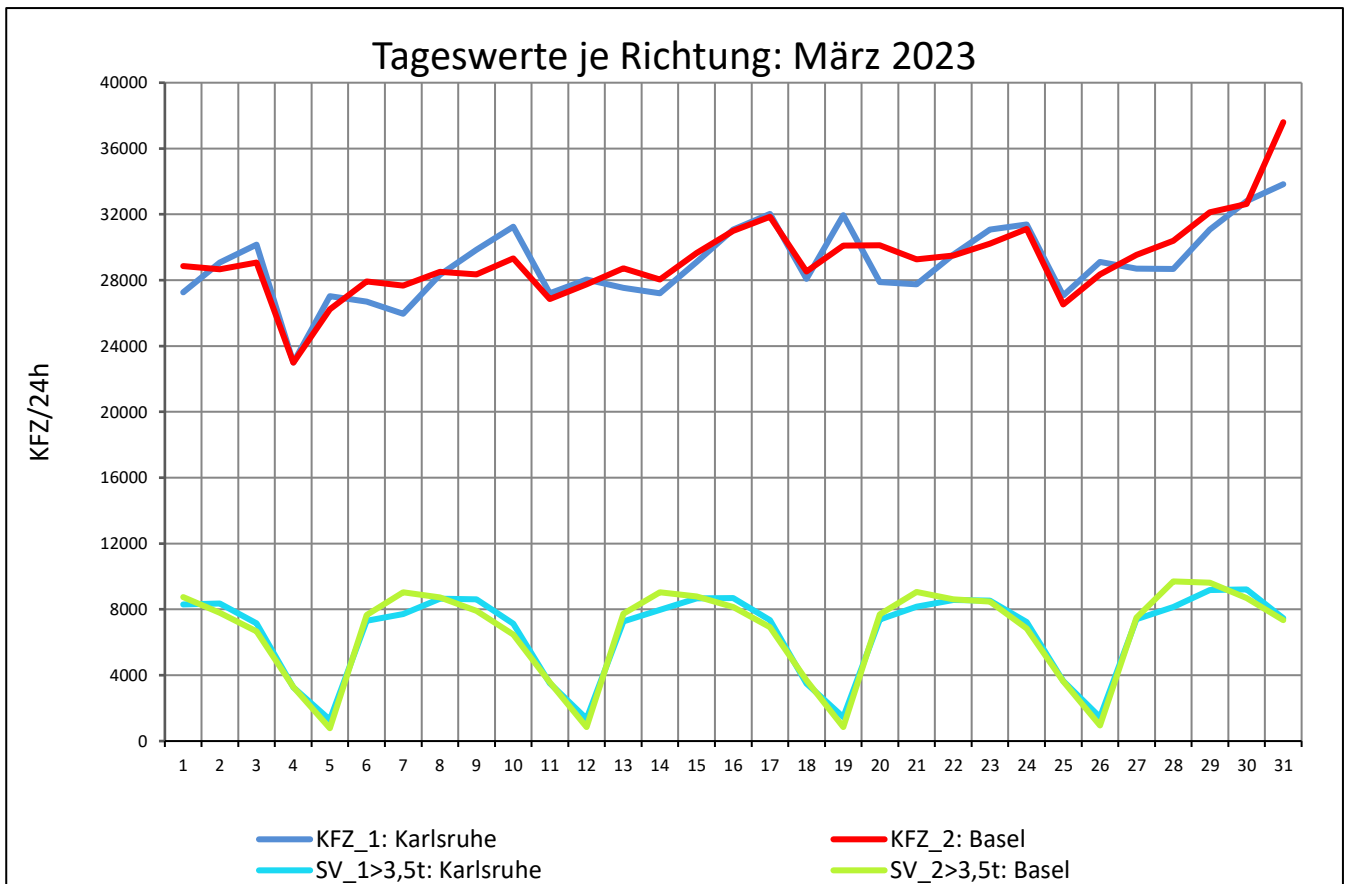
Zst.: **Appenweiler**

TK-/Zst-Nr.: 7413/1040

A 5

Richtung 1 : **Karlsruhe**

Richtung 2 : **Basel**



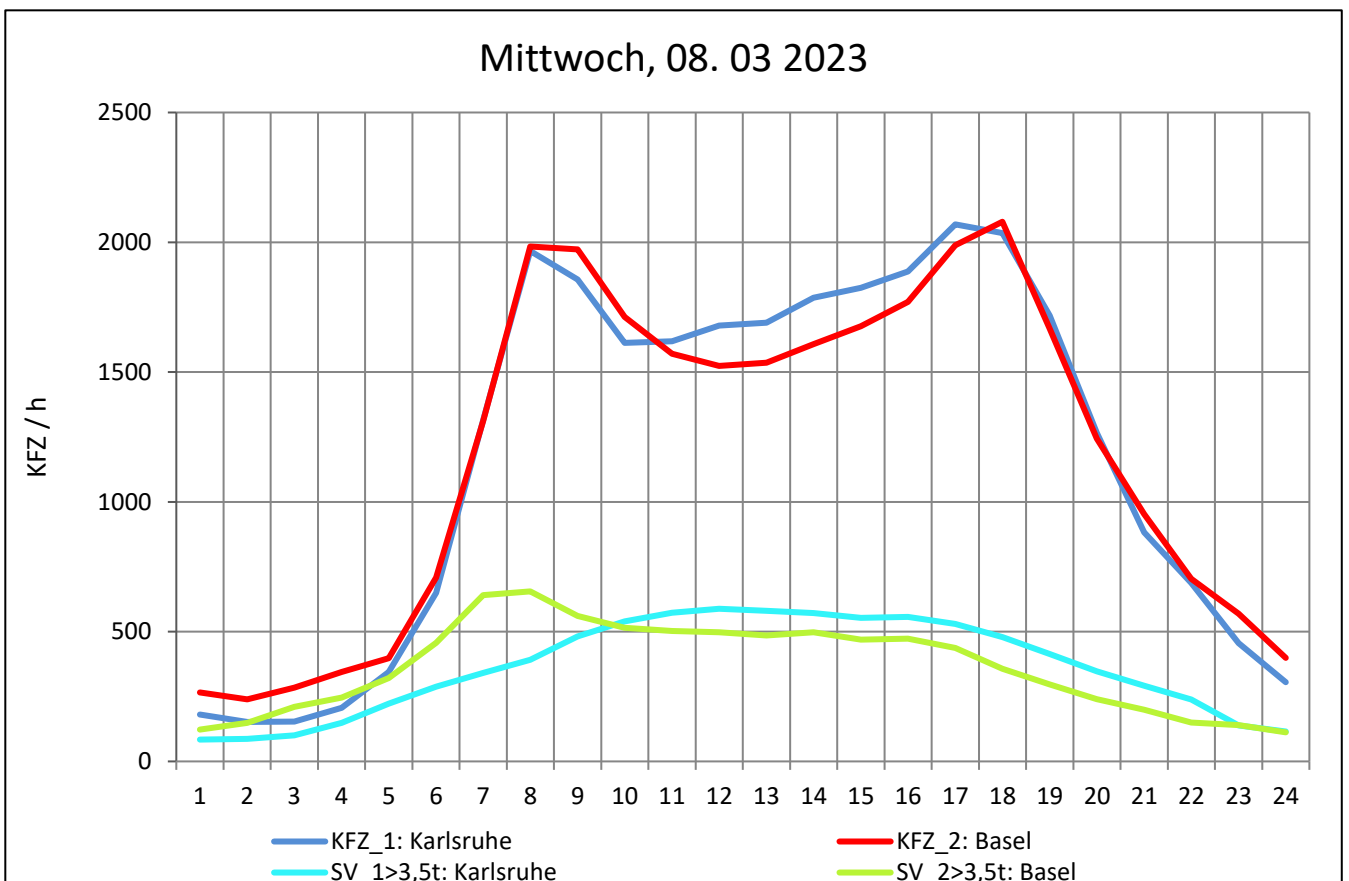
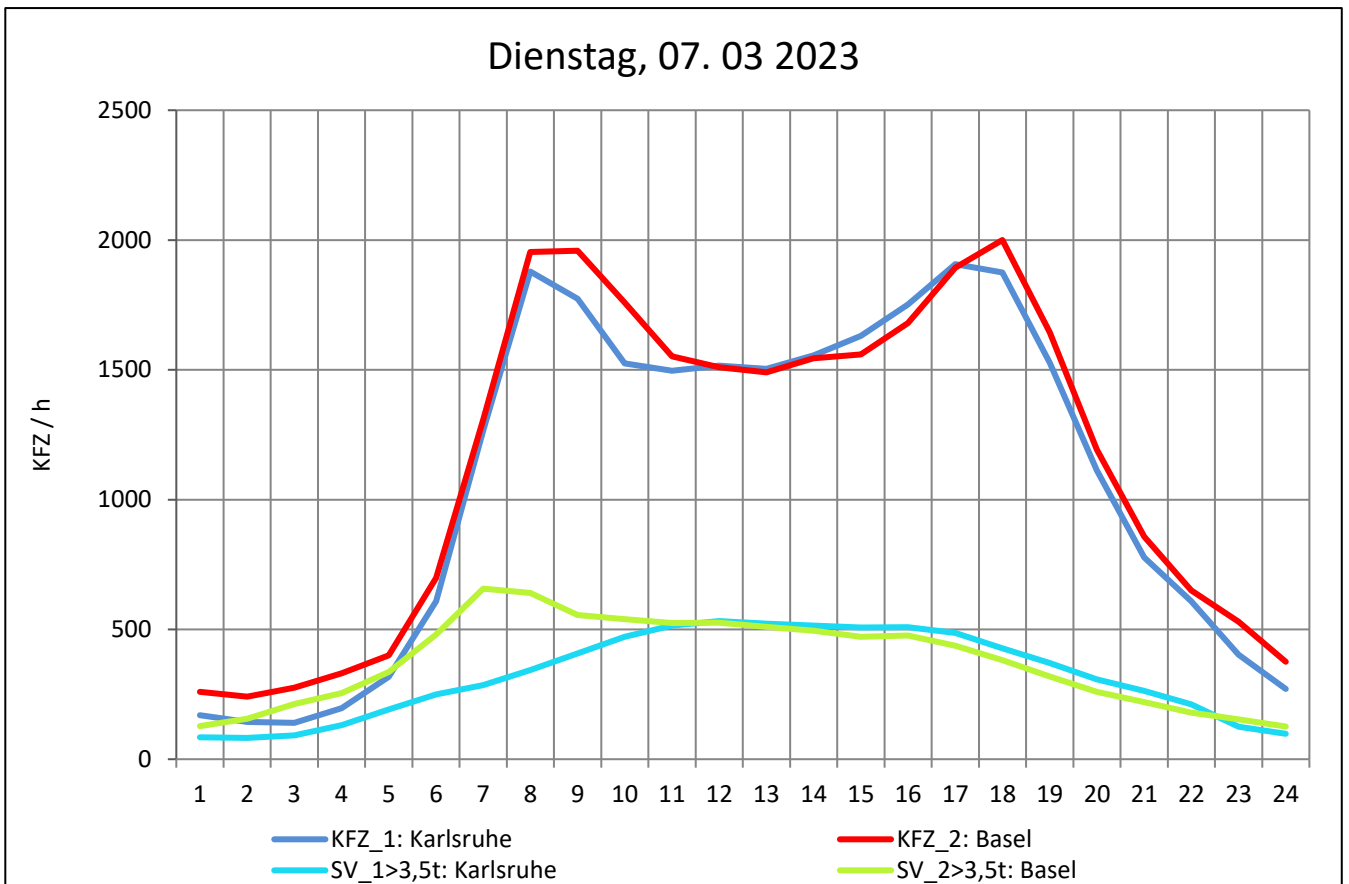
Zst.: **Appenweiler**

TK-/Zst-Nr.: 7413/1040

A 5

Richtung 1 : **Karlsruhe**

Richtung 2 : **Basel**



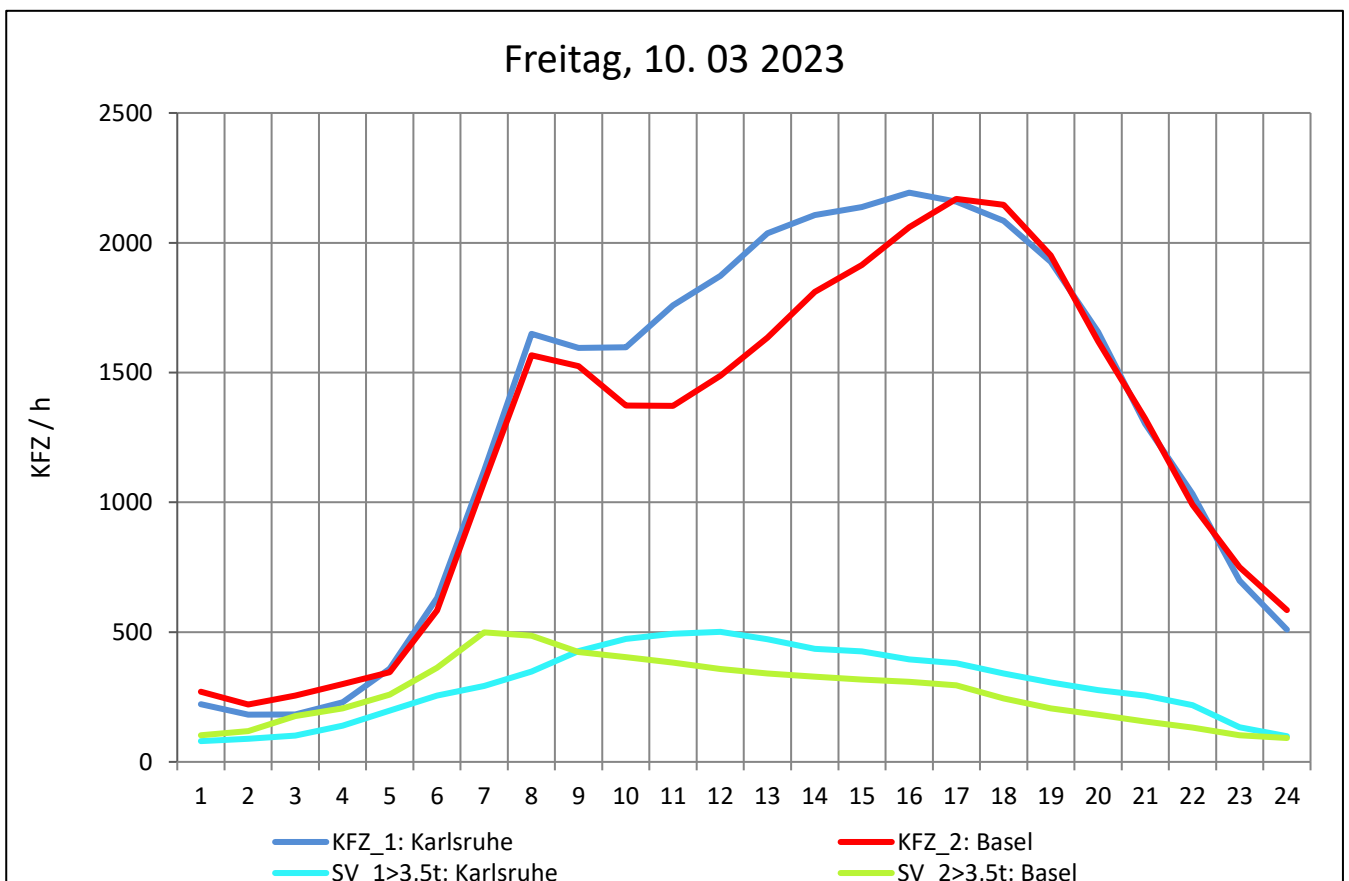
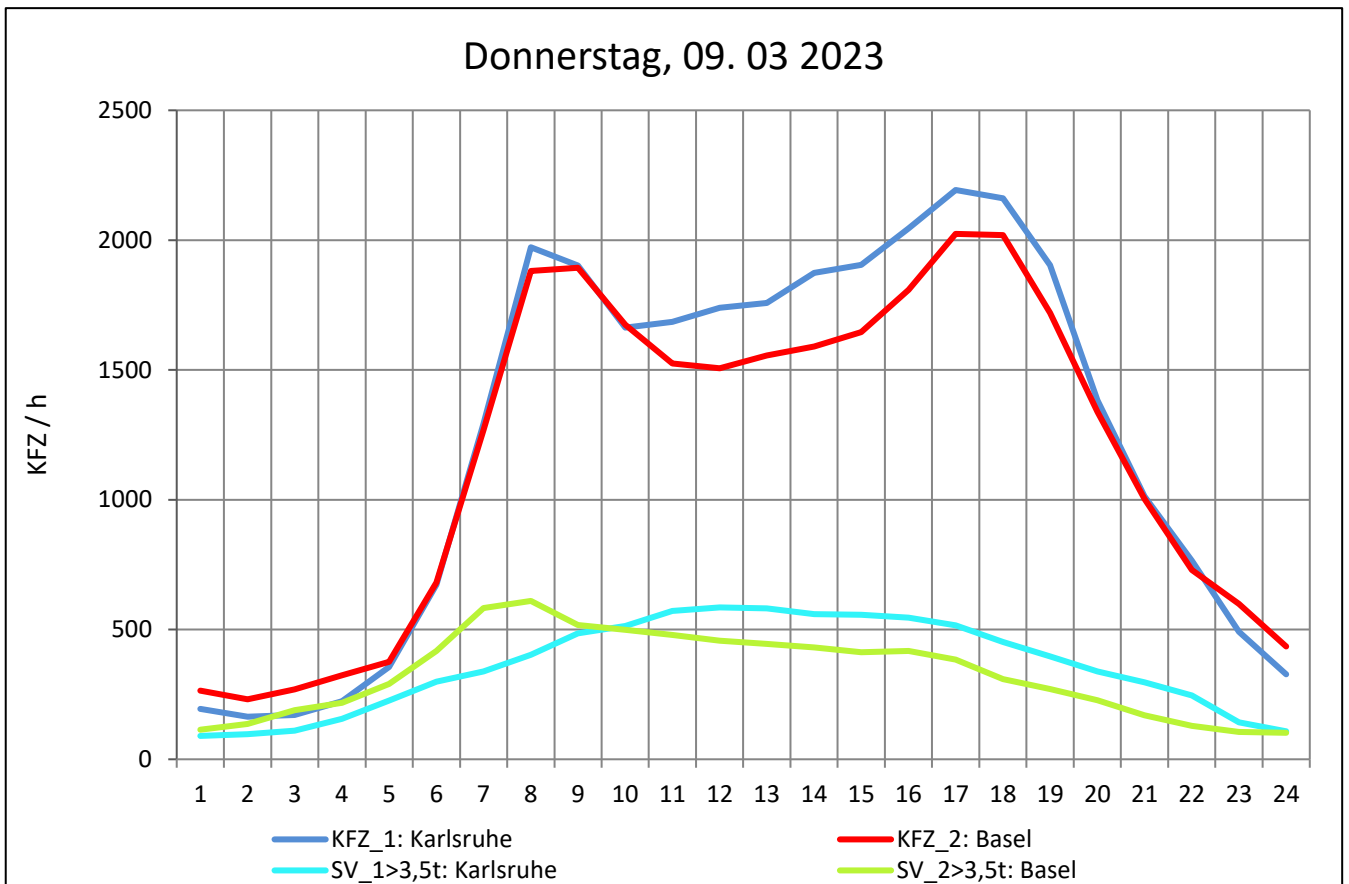
Zst.: **Appenweiler**

TK-/Zst-Nr.: 7413/1040

A 5

Richtung 1 : **Karlsruhe**

Richtung 2 : **Basel**



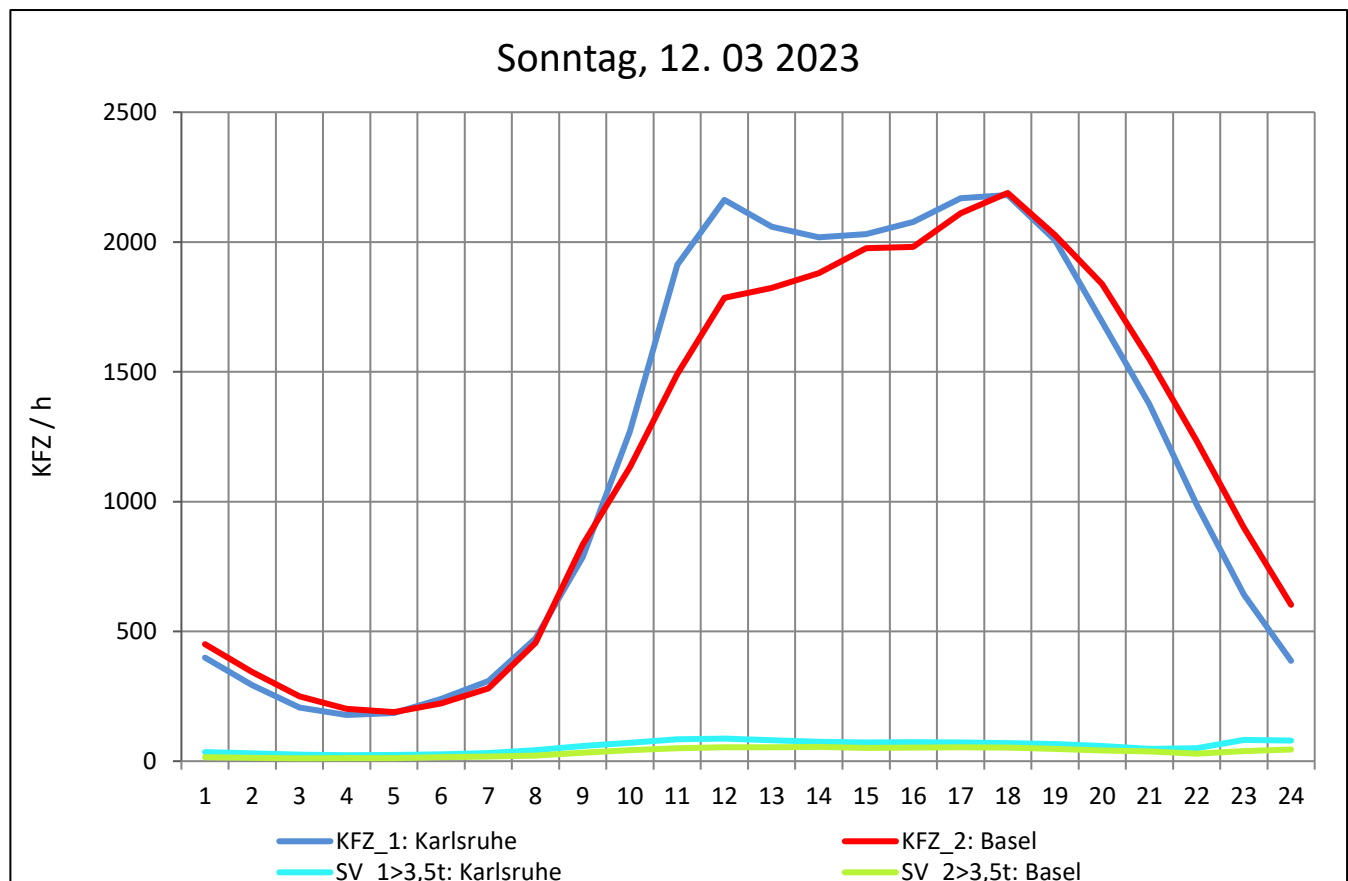
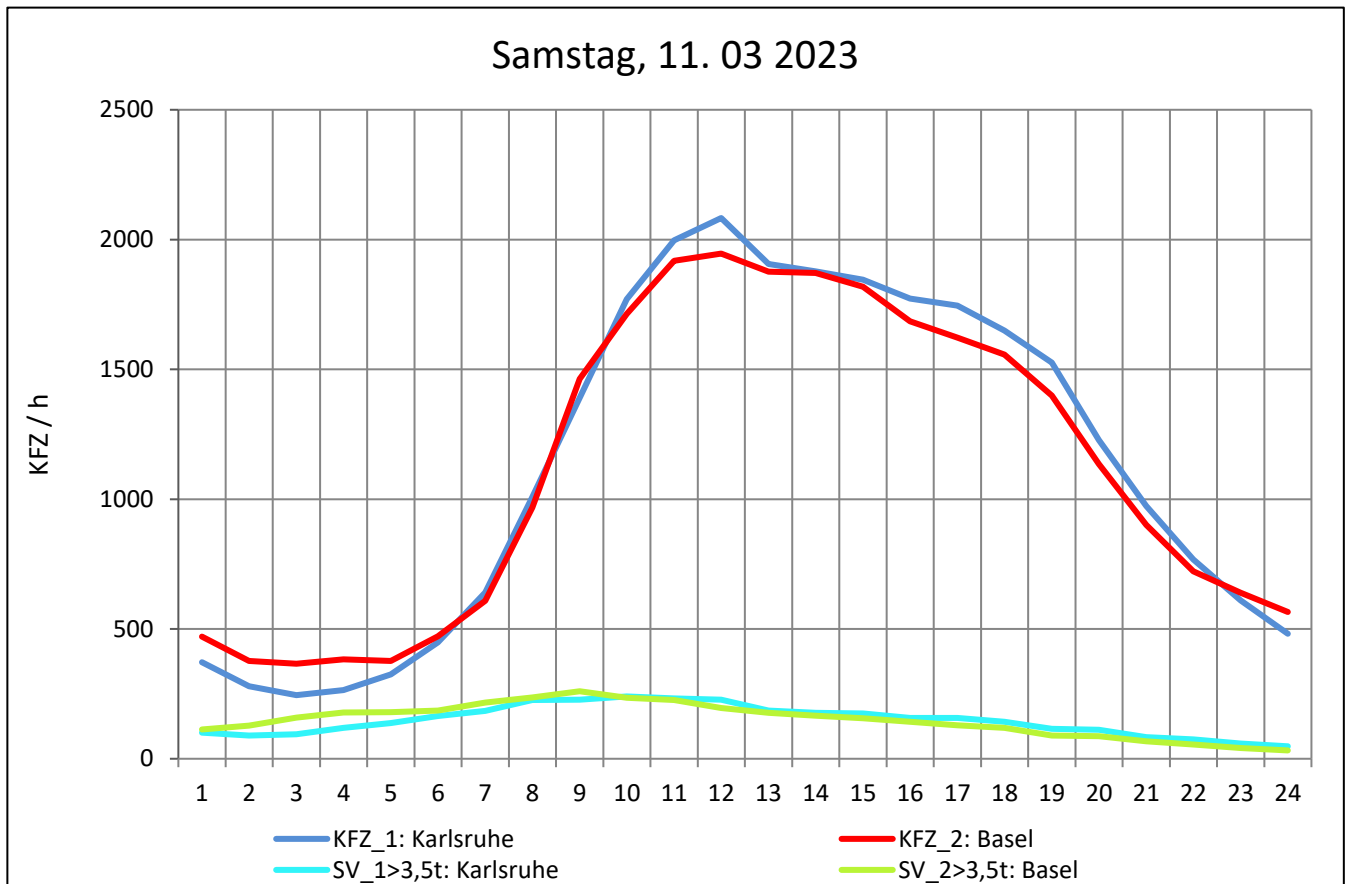
Zst.: **Appenweiler**

TK-/Zst-Nr.: 7413/1040

A 5

Richtung 1 : **Karlsruhe**

Richtung 2 : **Basel**



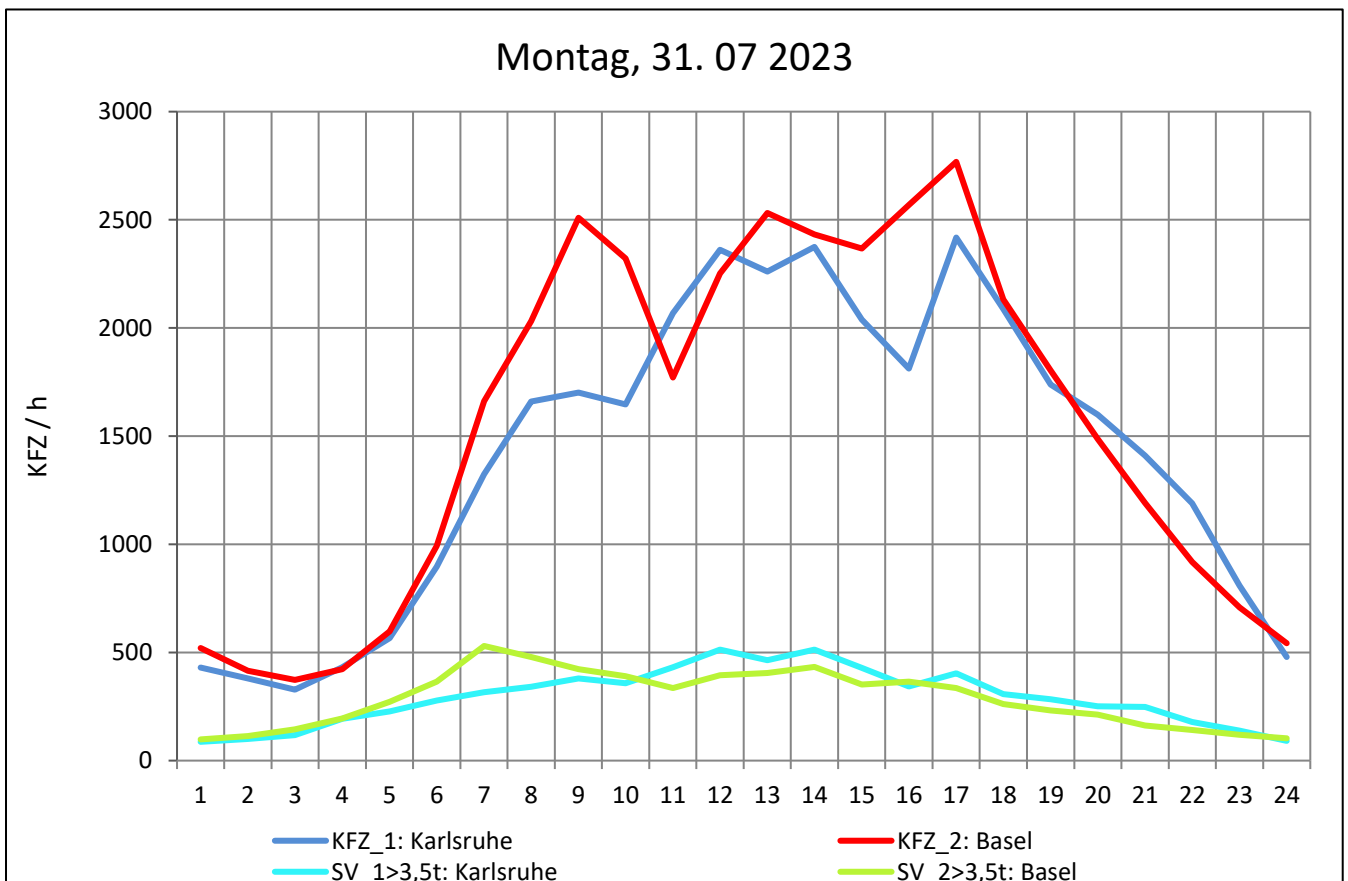
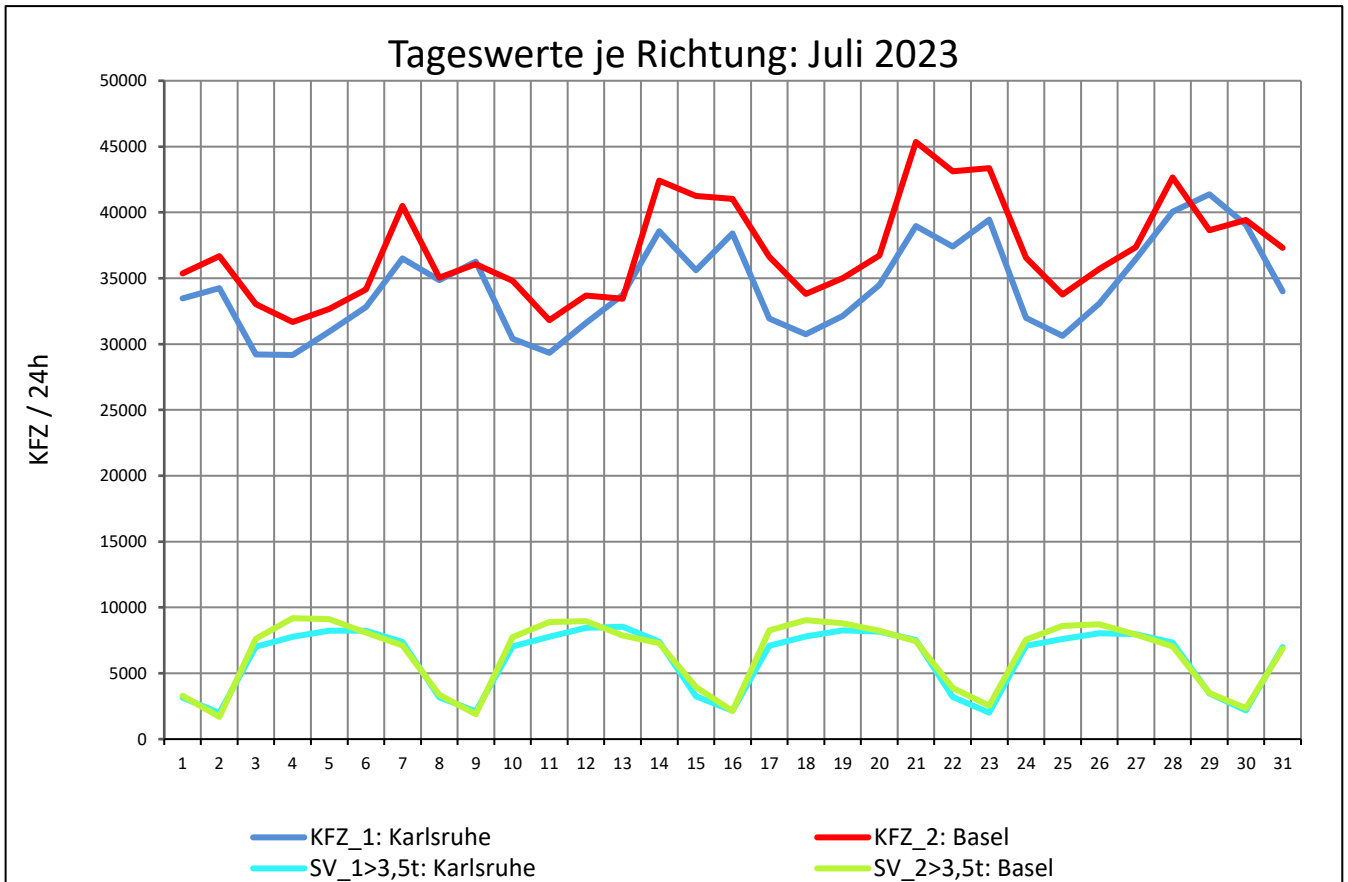
Zst.: **Appenweiler**

TK-/Zst-Nr.: 7413/1040

A 5

Richtung 1 : **Karlsruhe**

Richtung 2 : **Basel**



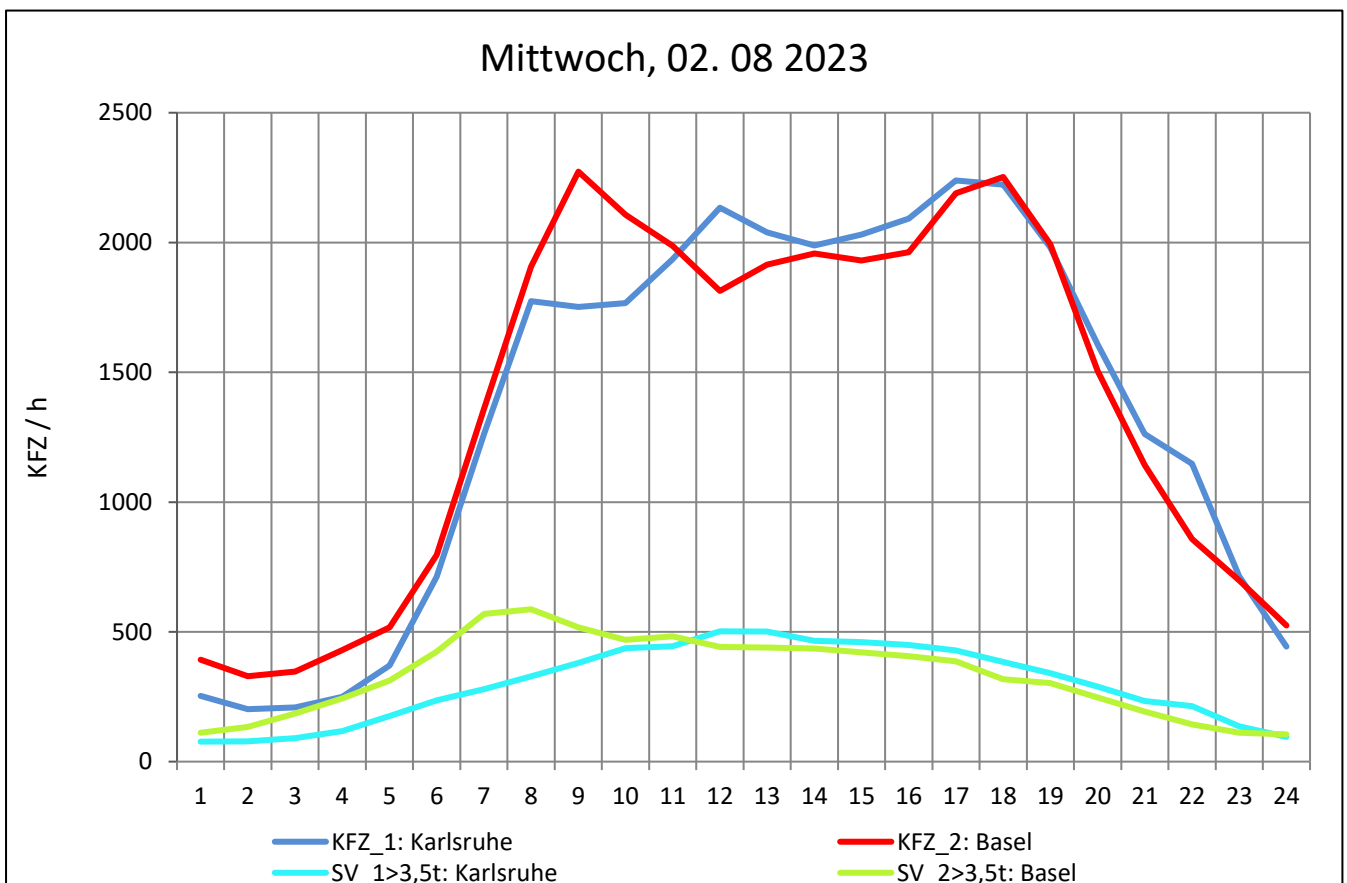
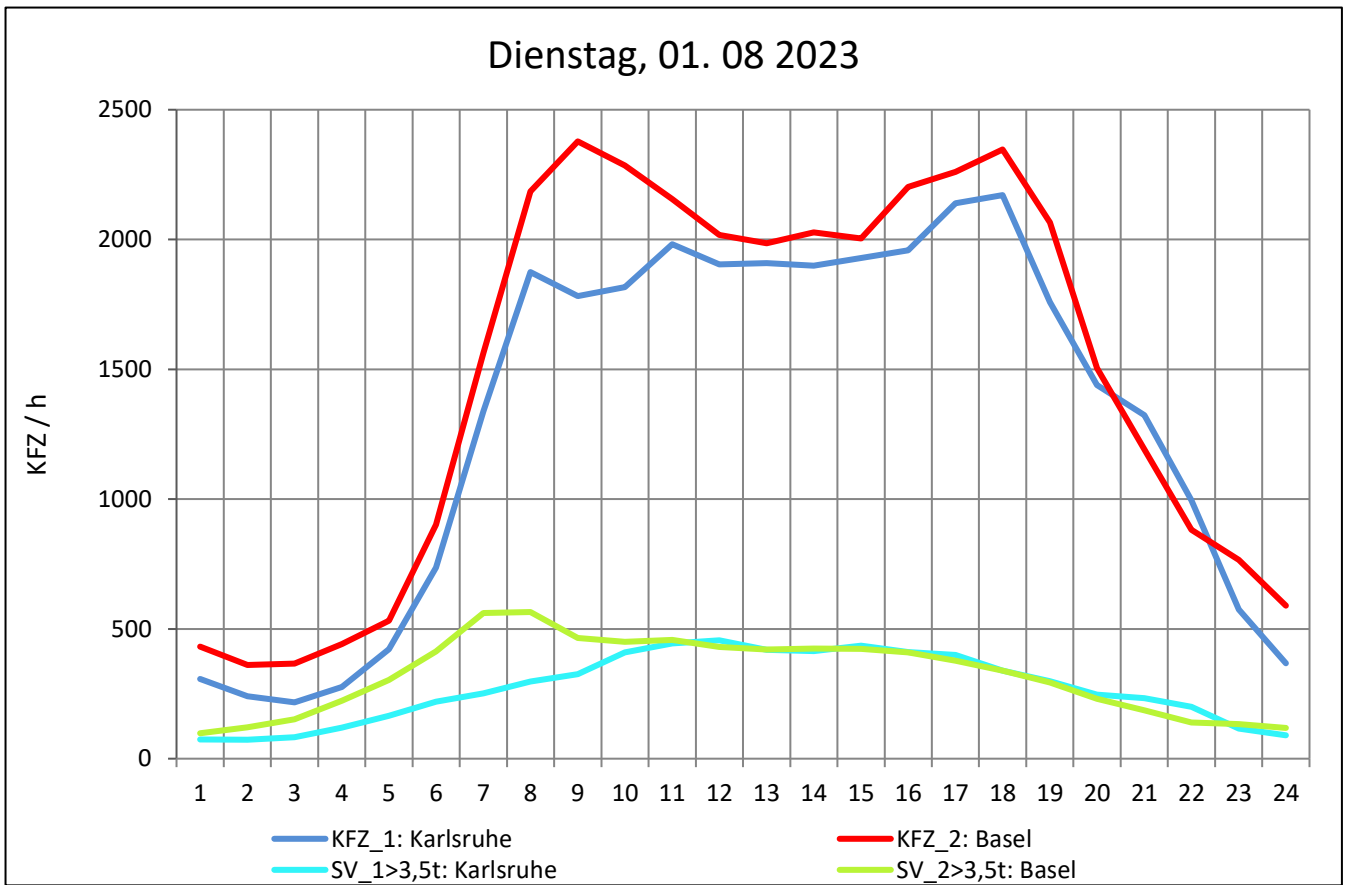
Zst.: **Appenweiler**

TK-/Zst-Nr.: 7413/1040

A 5

Richtung 1 : **Karlsruhe**

Richtung 2 : **Basel**



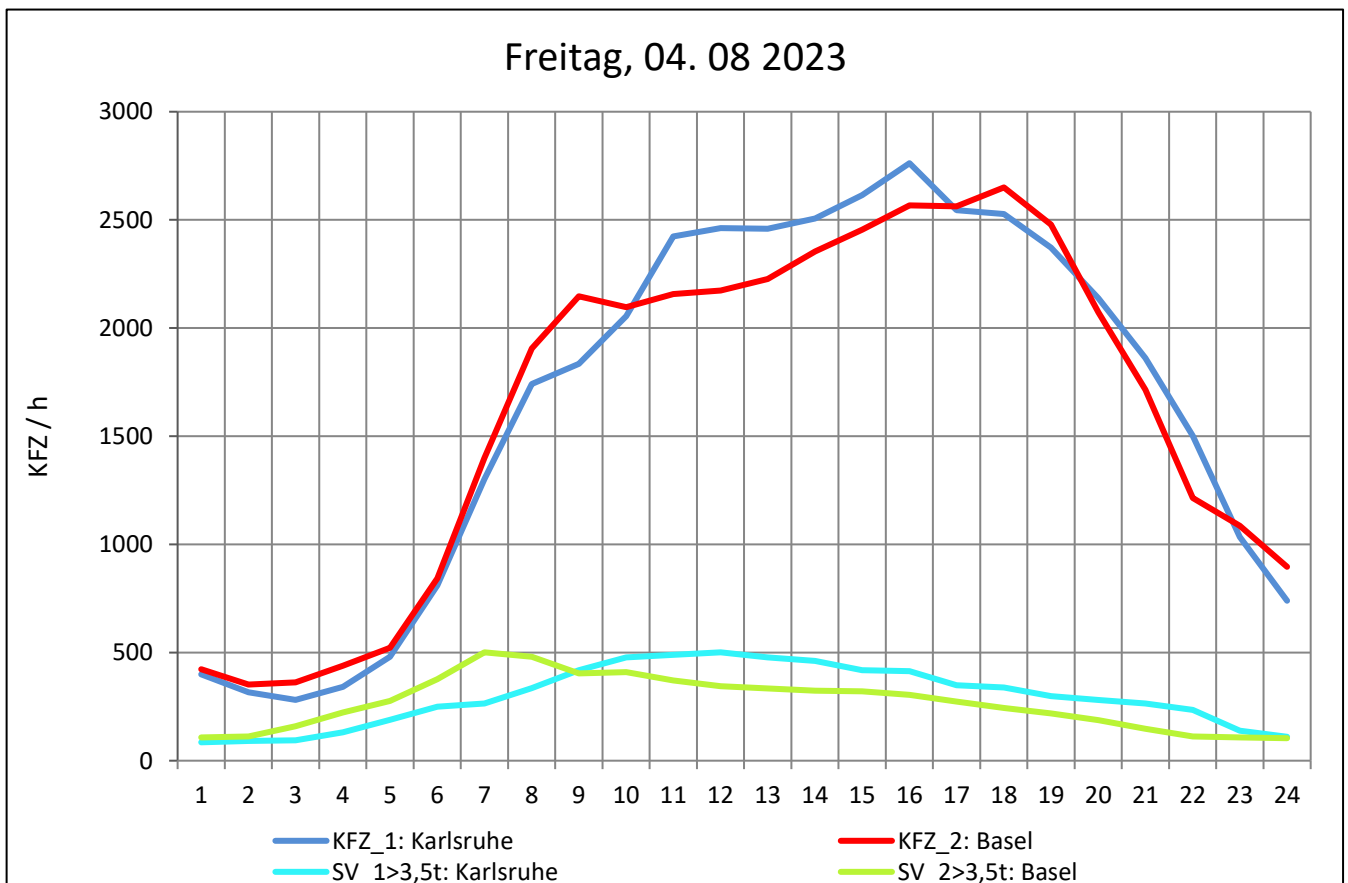
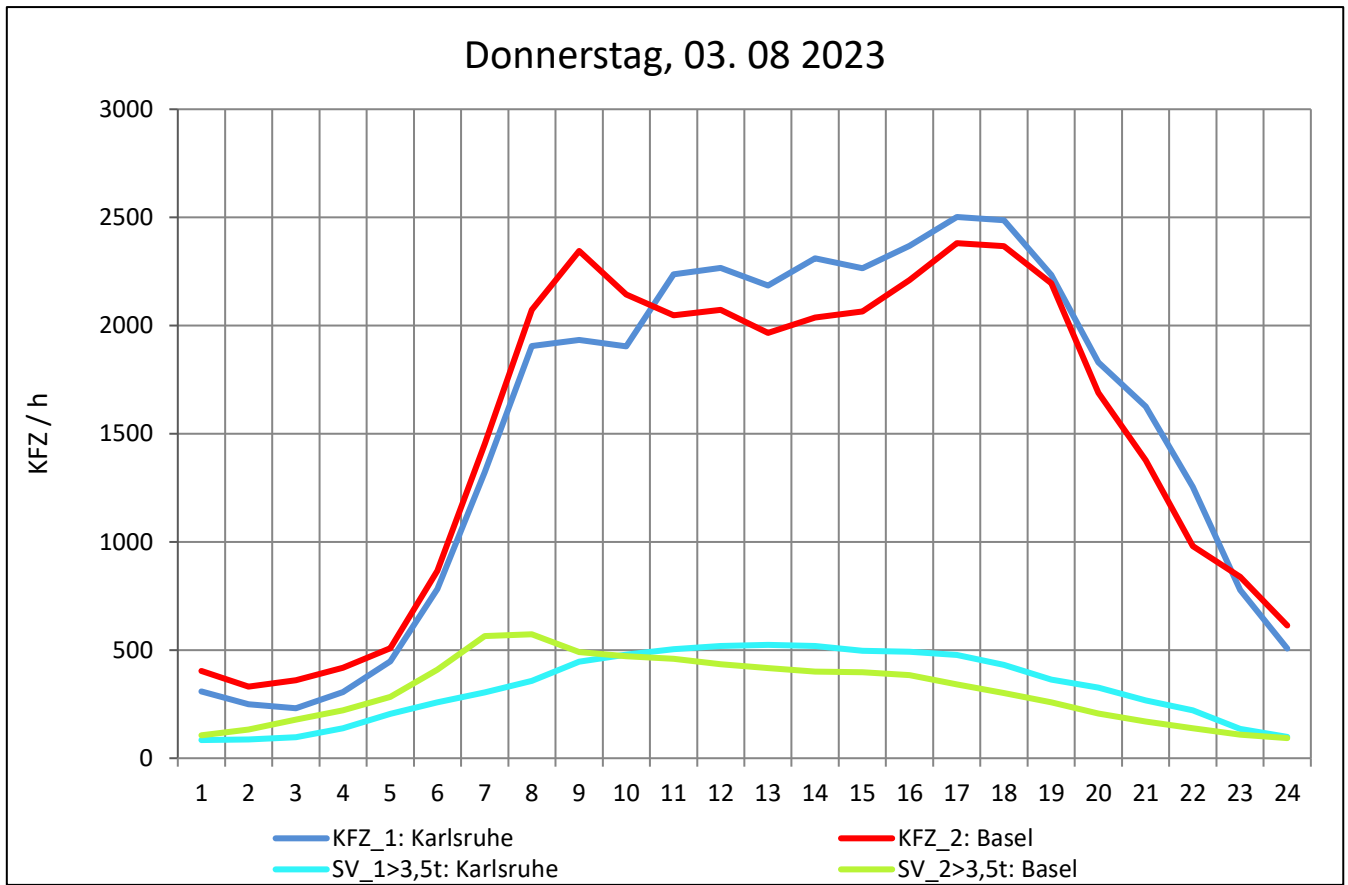
Zst.: **Appenweiler**

TK-/Zst-Nr.: 7413/1040

A 5

Richtung 1 : **Karlsruhe**

Richtung 2 : **Basel**



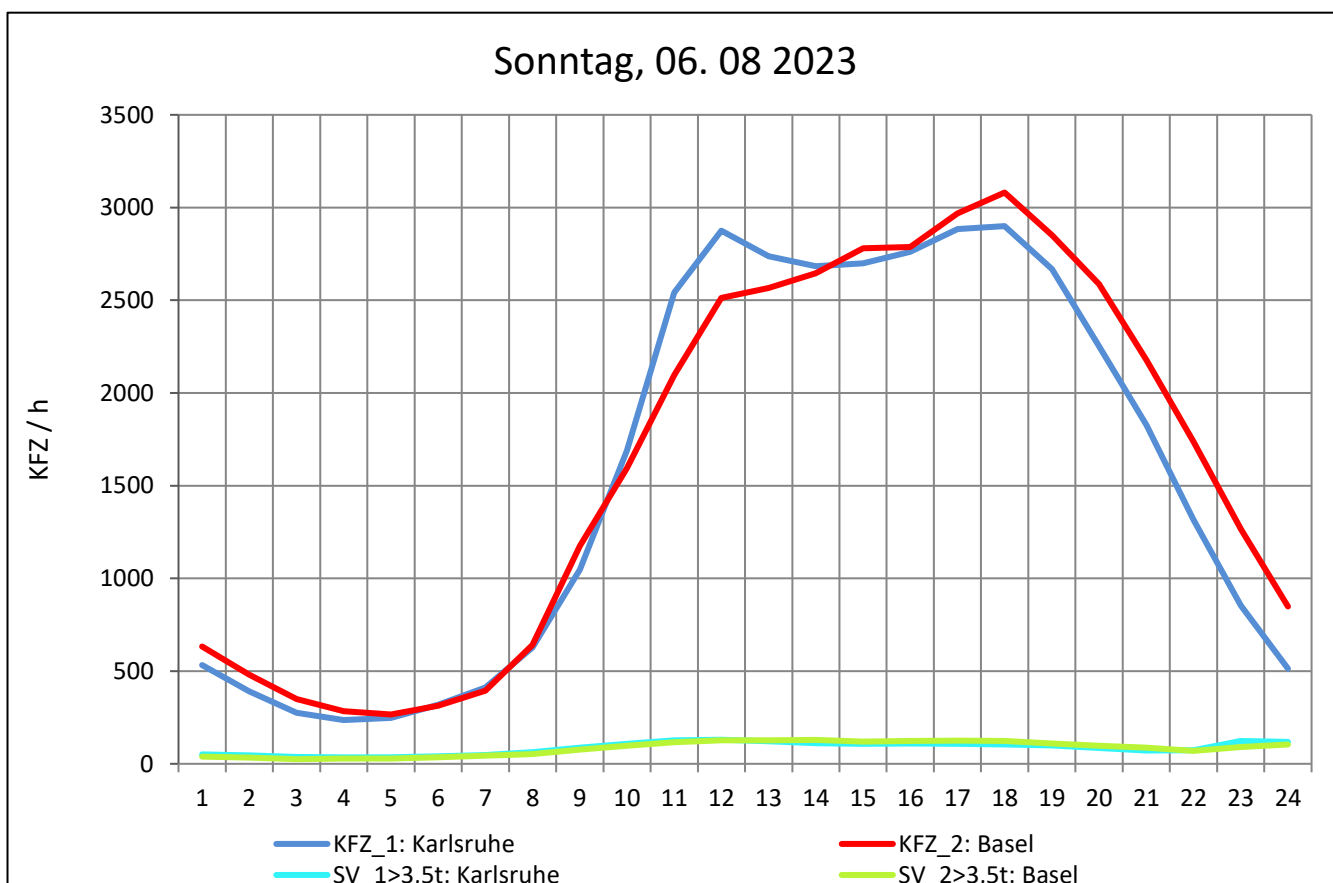
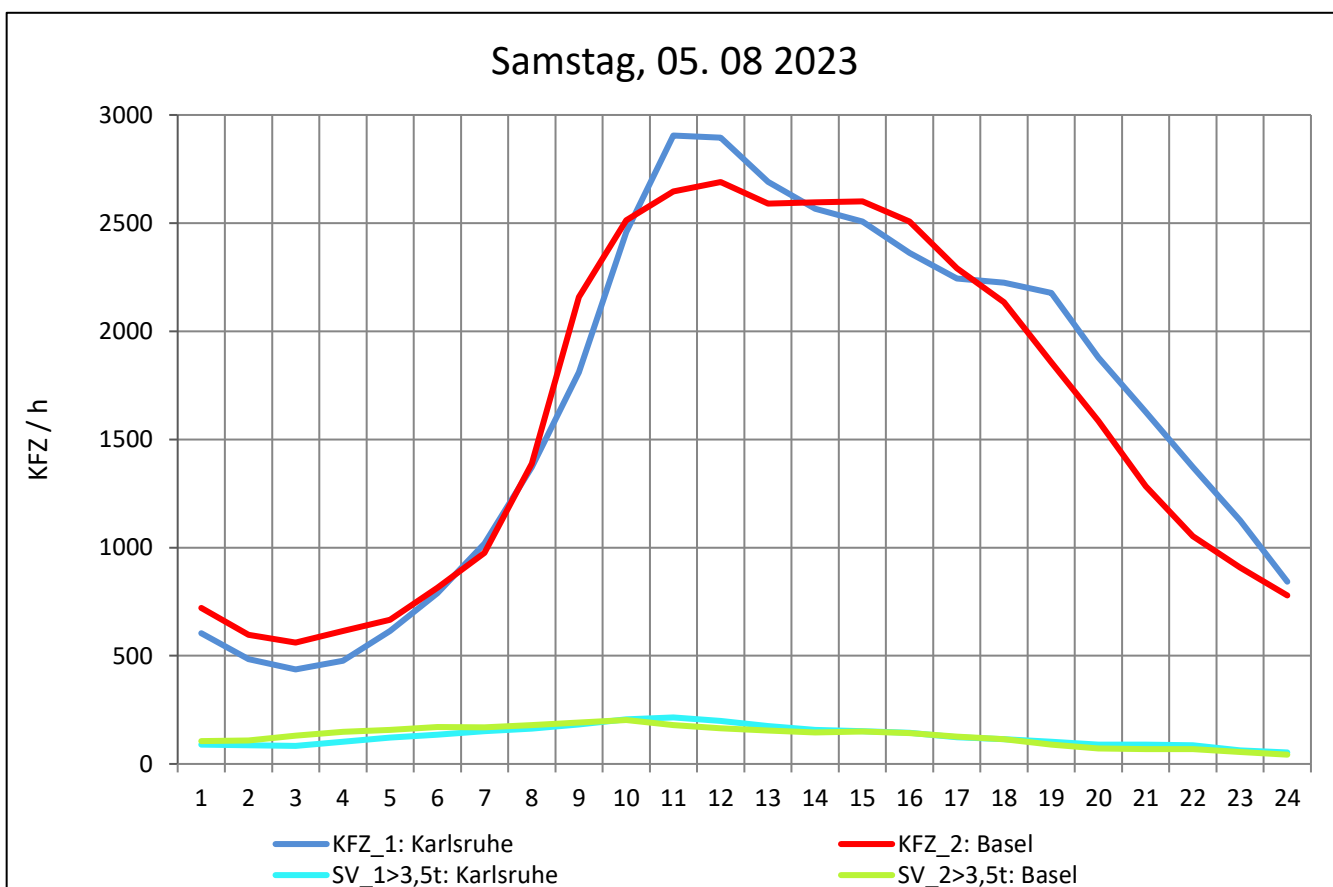
Zst.: **Appenweiler**

TK-/Zst-Nr.: 7413/1040

A 5

Richtung 1 : **Karlsruhe**

Richtung 2 : **Basel**



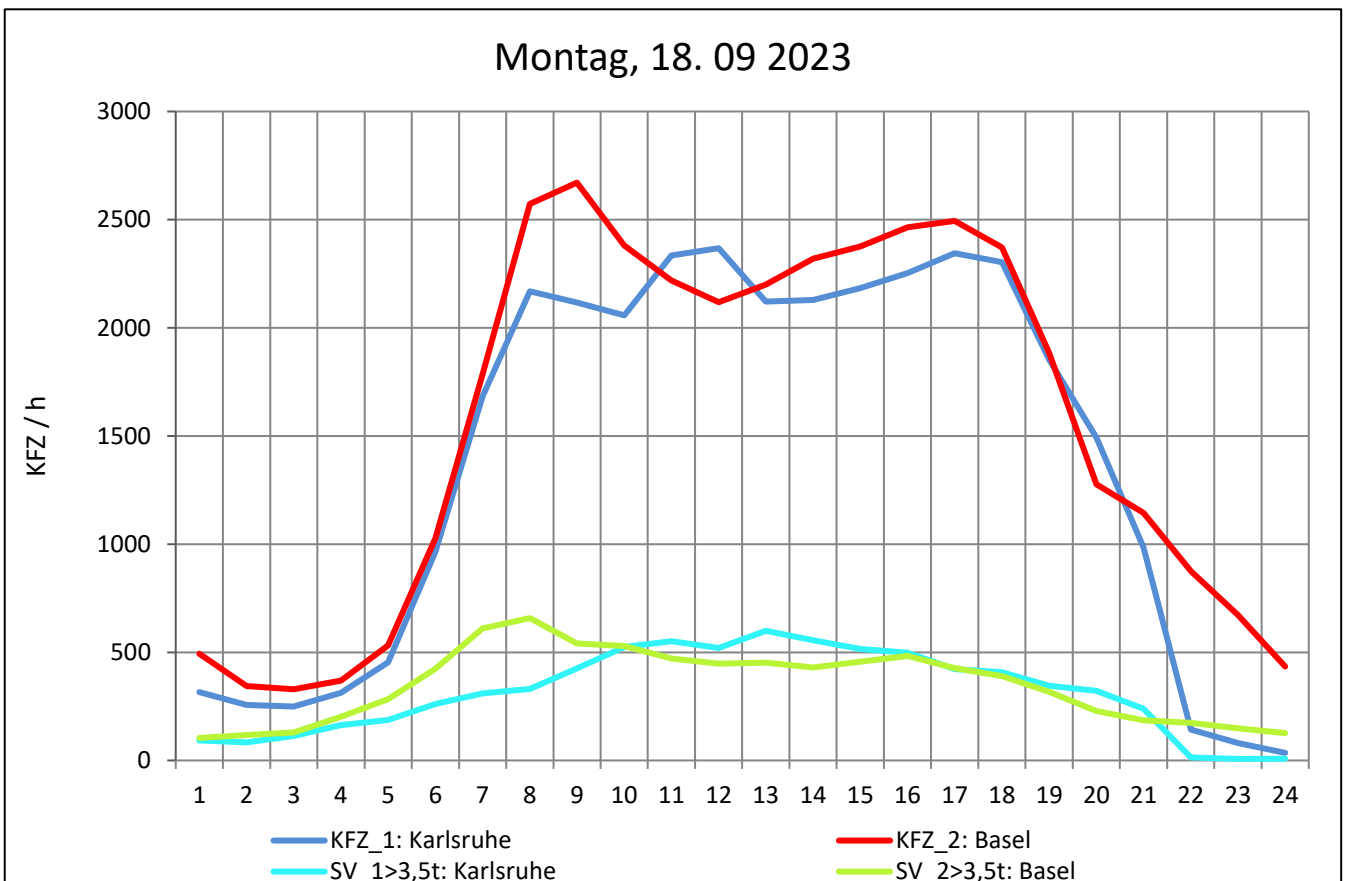
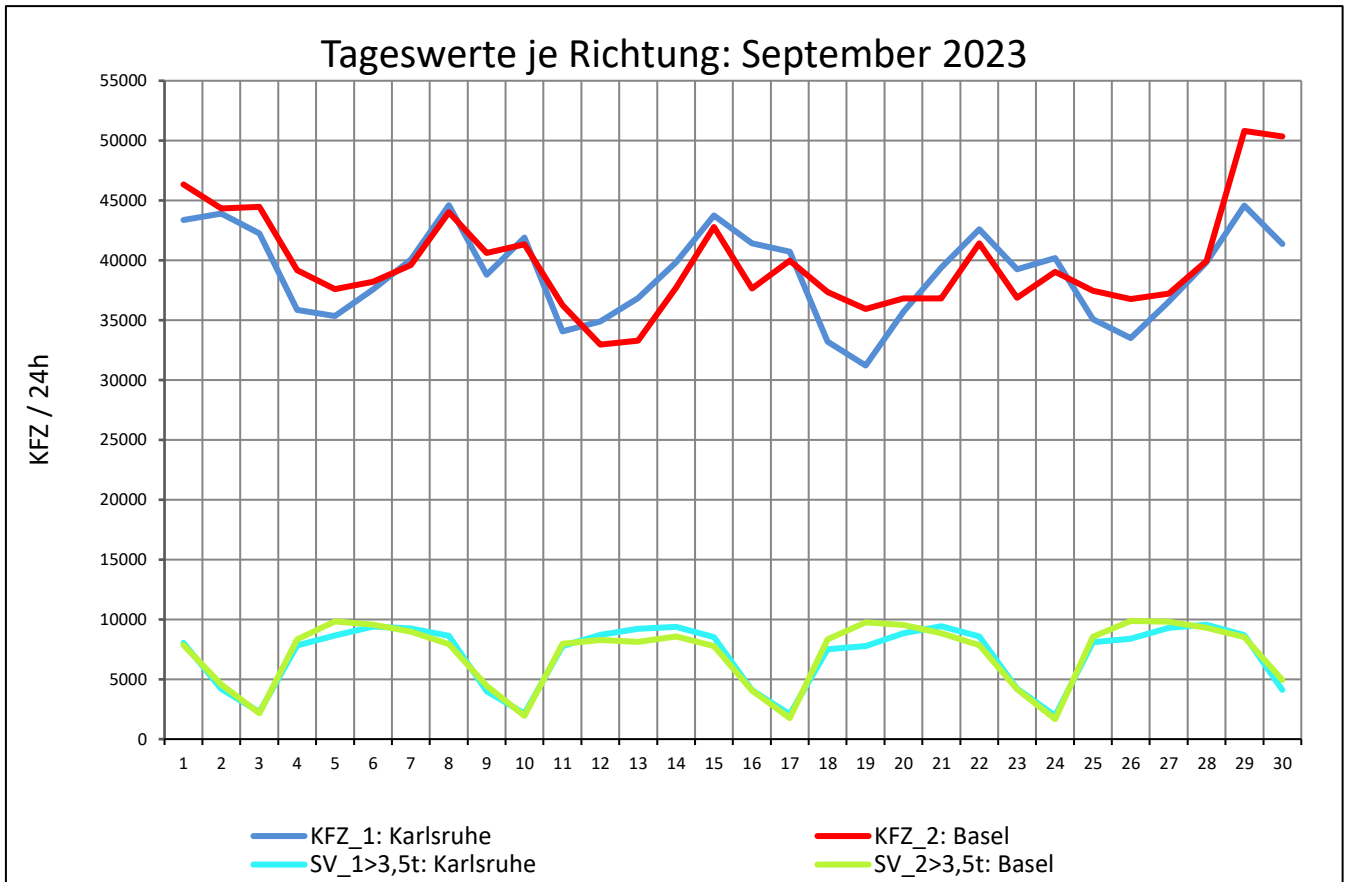
Zst.: **Appenweiler**

TK-/Zst-Nr.: 7413/1040

A 5

Richtung 1 : **Karlsruhe**

Richtung 2 : **Basel**



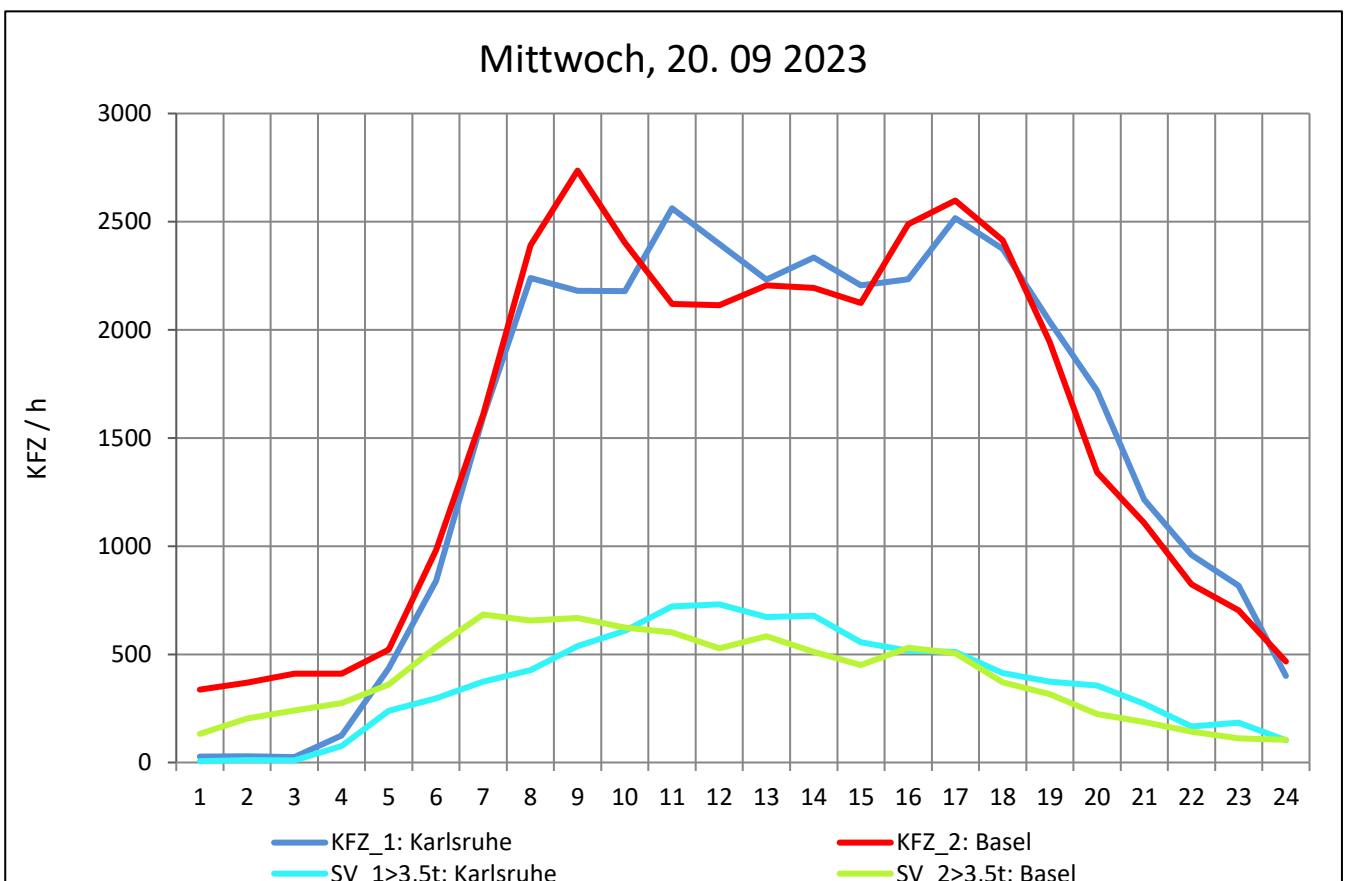
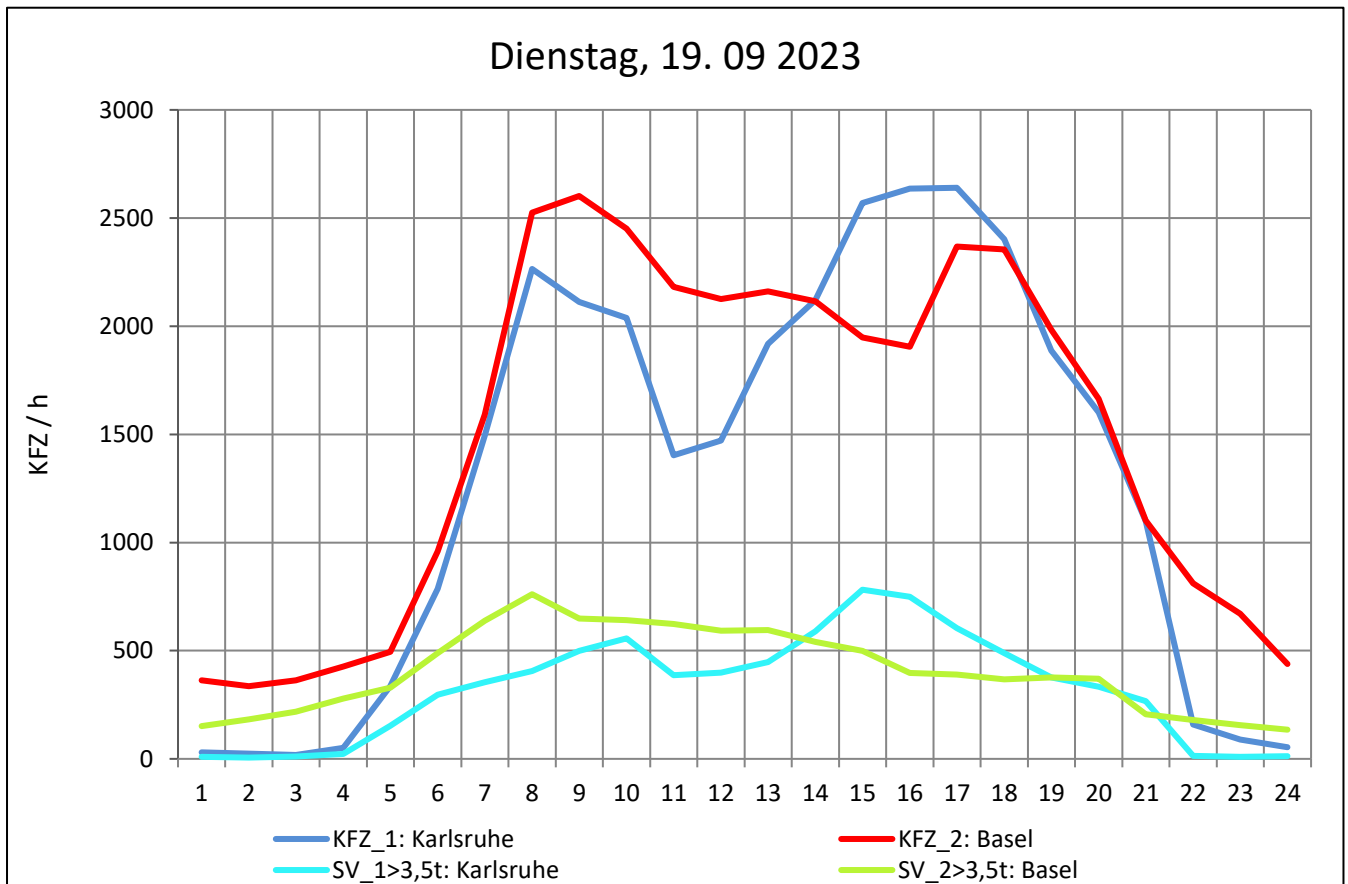
Zst.: **Appenweiler**

TK-/Zst-Nr.: 7413/1040

A 5

Richtung 1 : **Karlsruhe**

Richtung 2 : **Basel**



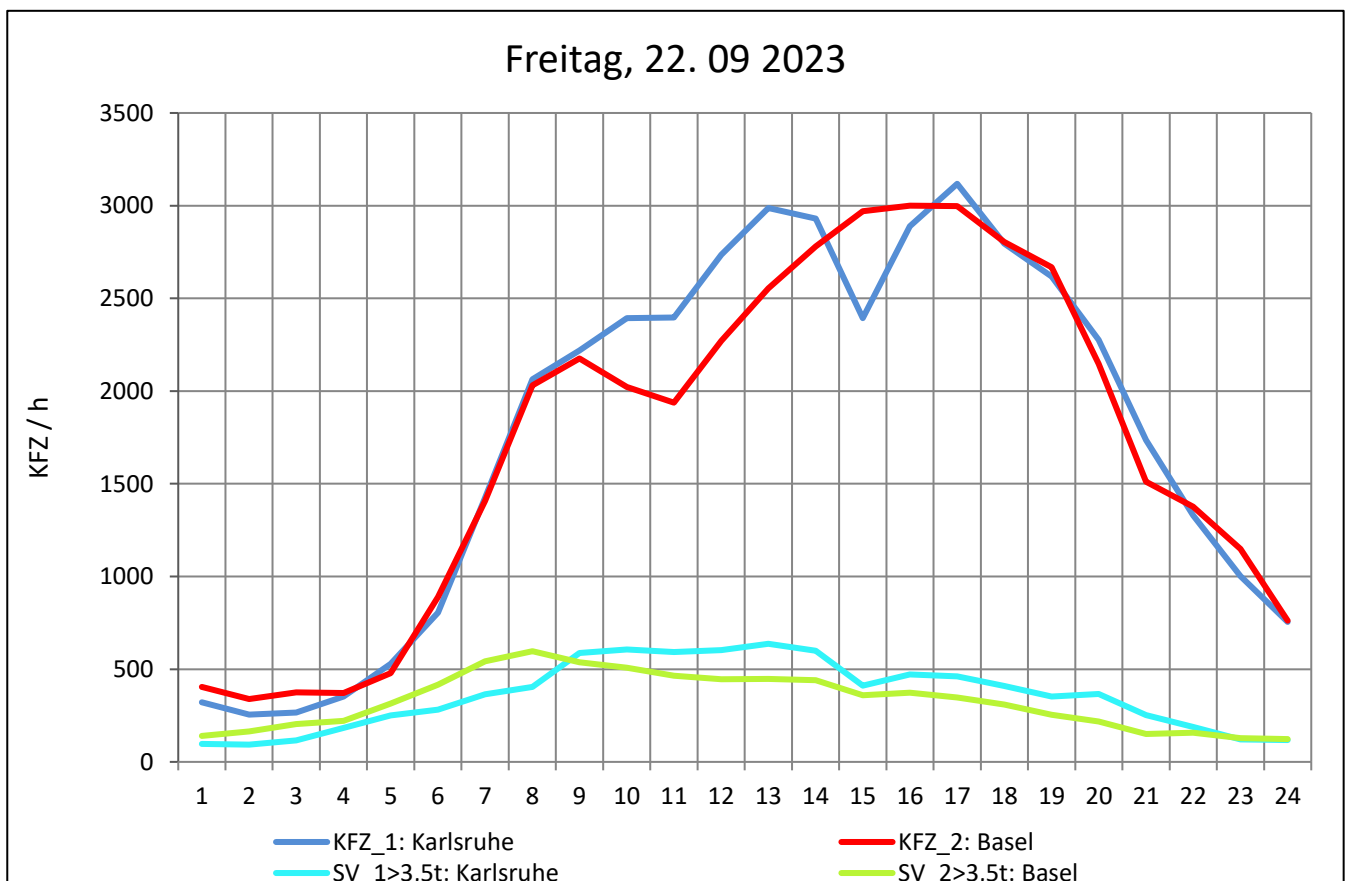
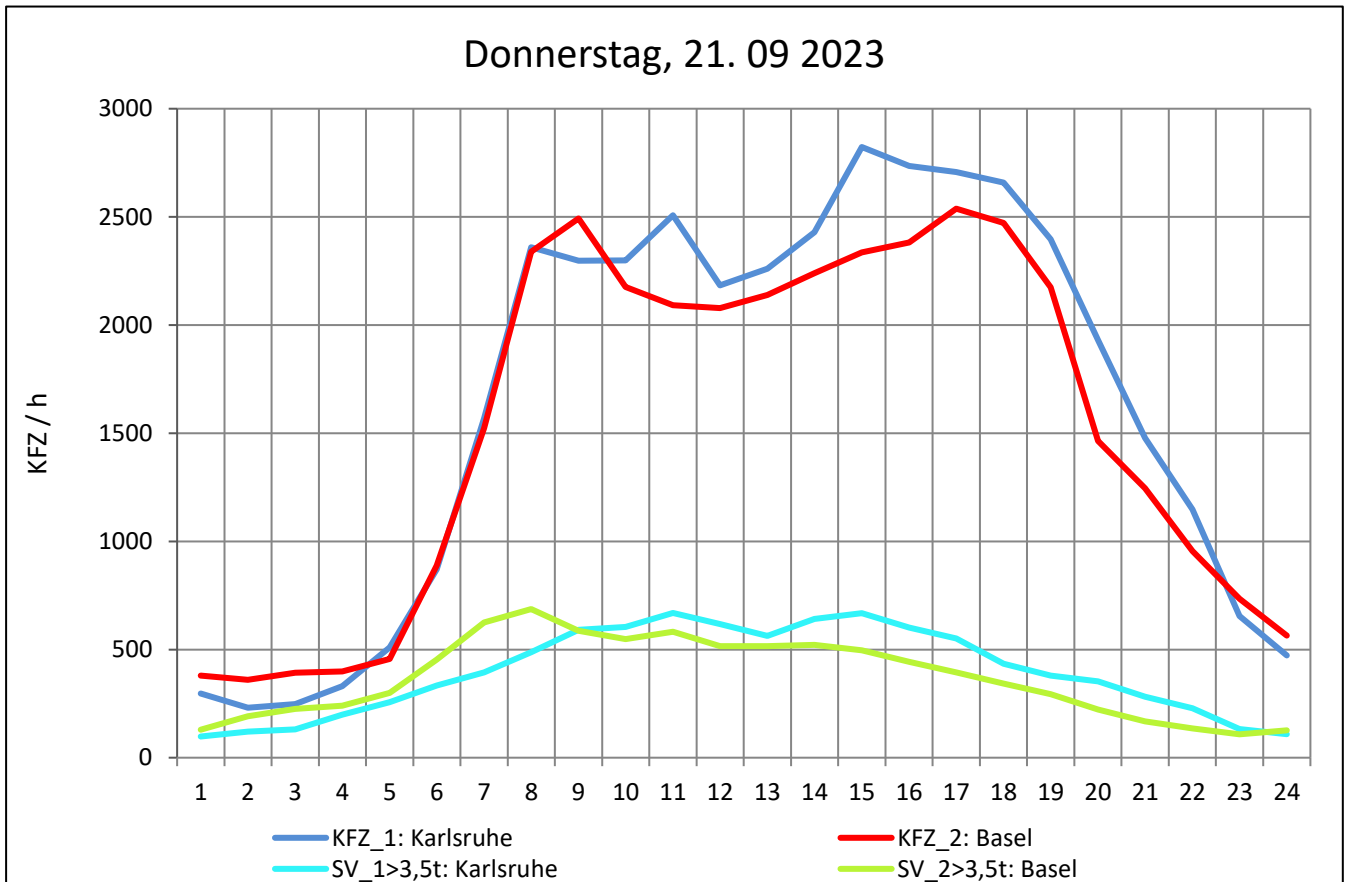
Zst.: **Appenweiler**

TK-/Zst-Nr.: 7413/1040

A 5

Richtung 1 : **Karlsruhe**

Richtung 2 : **Basel**



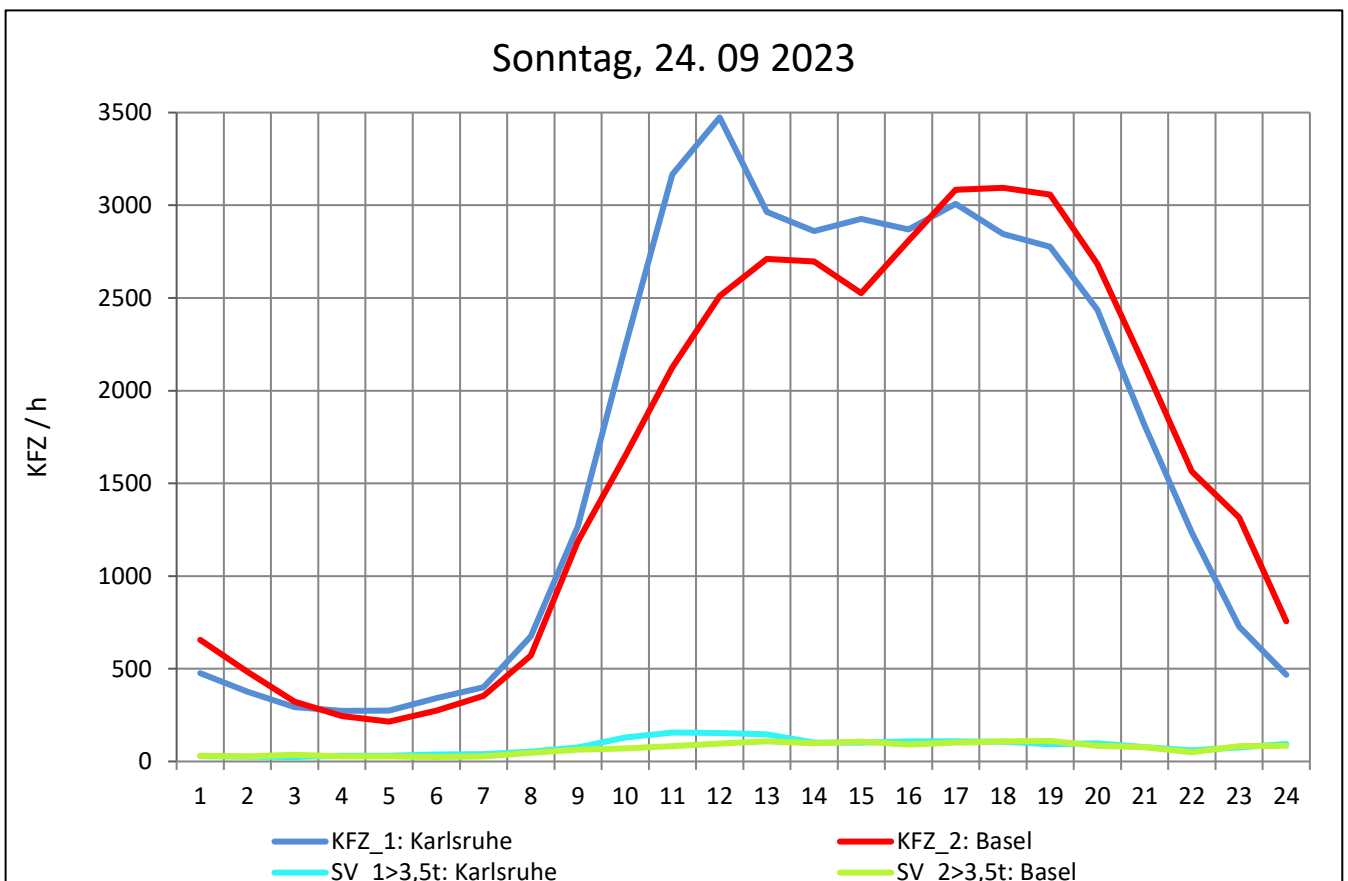
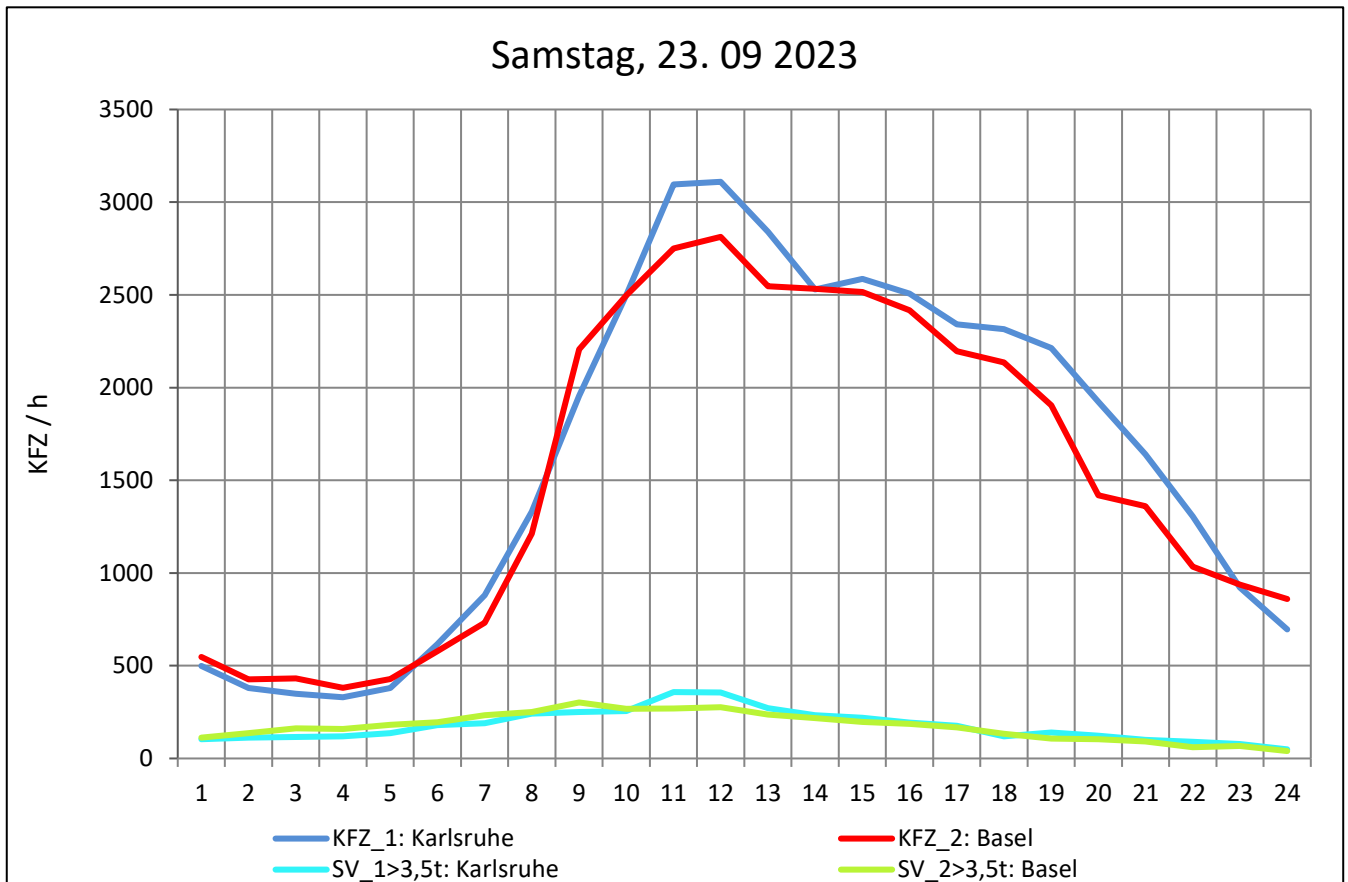
Zst.: **Appenweiler**

TK-/Zst-Nr.: 7413/1040

A 5

Richtung 1 : **Karlsruhe**

Richtung 2 : **Basel**



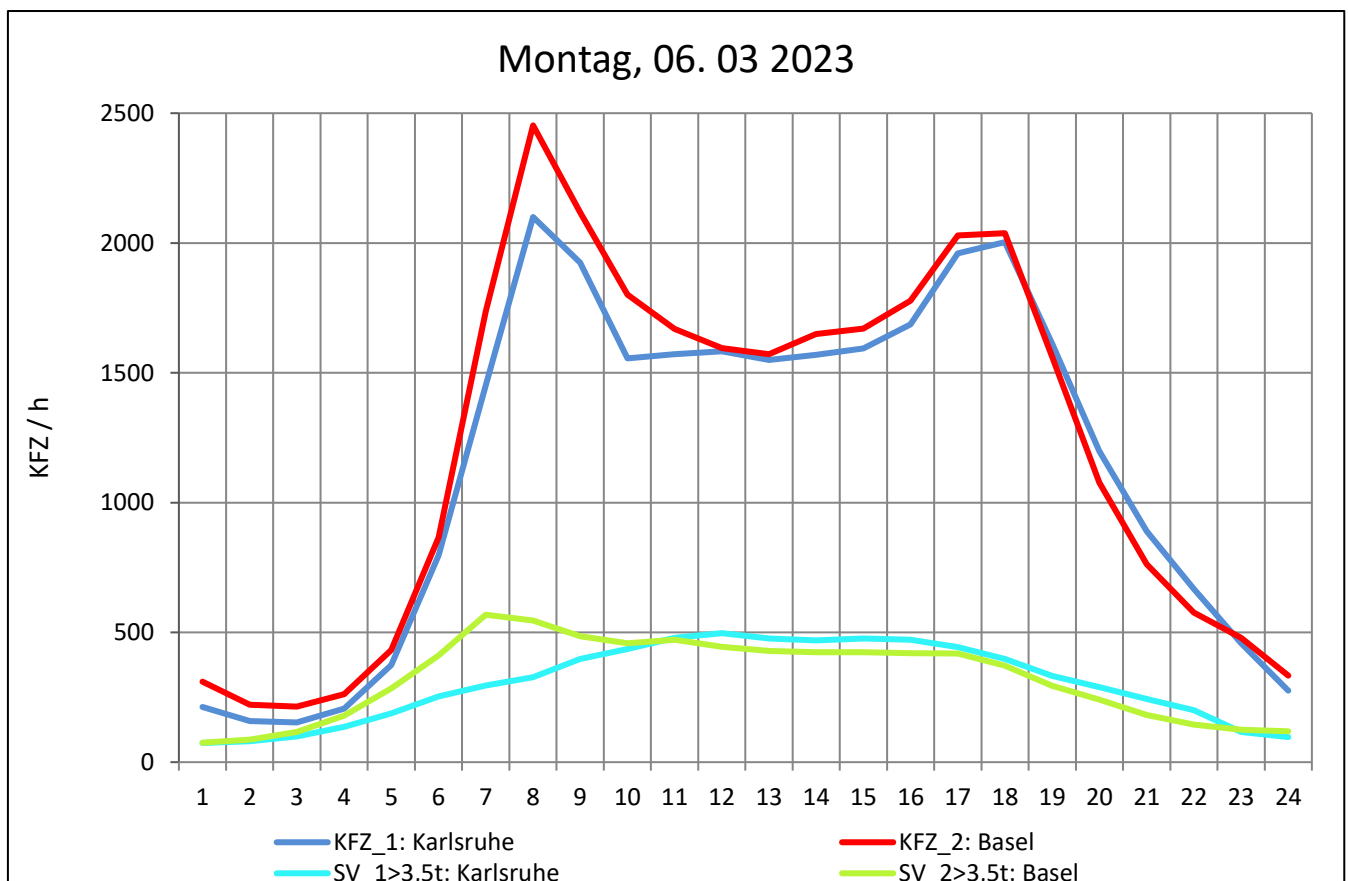
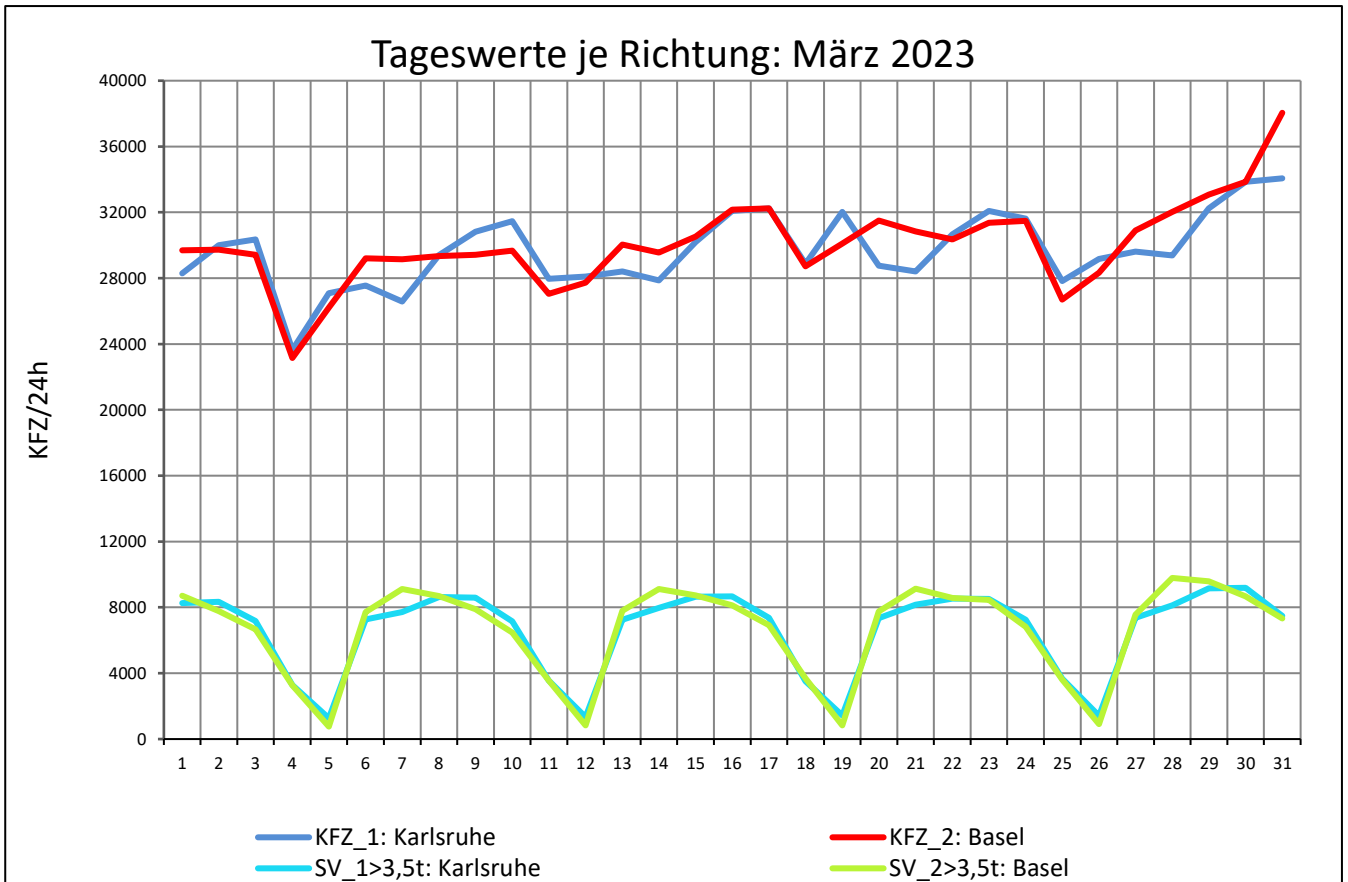
Zst.: **Offenburg-Griesheim**

TK-/Zst-Nr.: 7413/1039

A 5

Richtung 1 : **Karlsruhe**

Richtung 2 : **Basel**



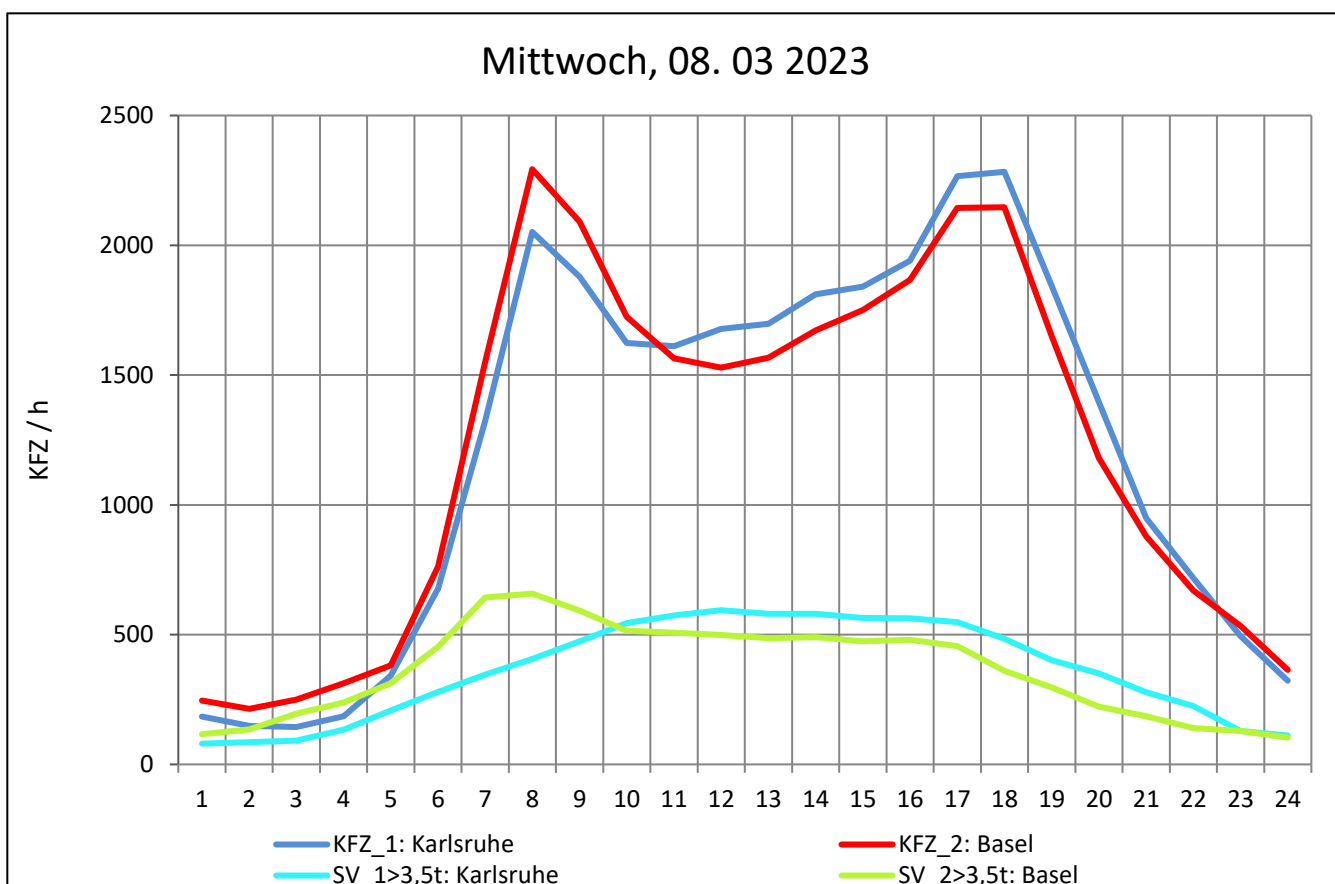
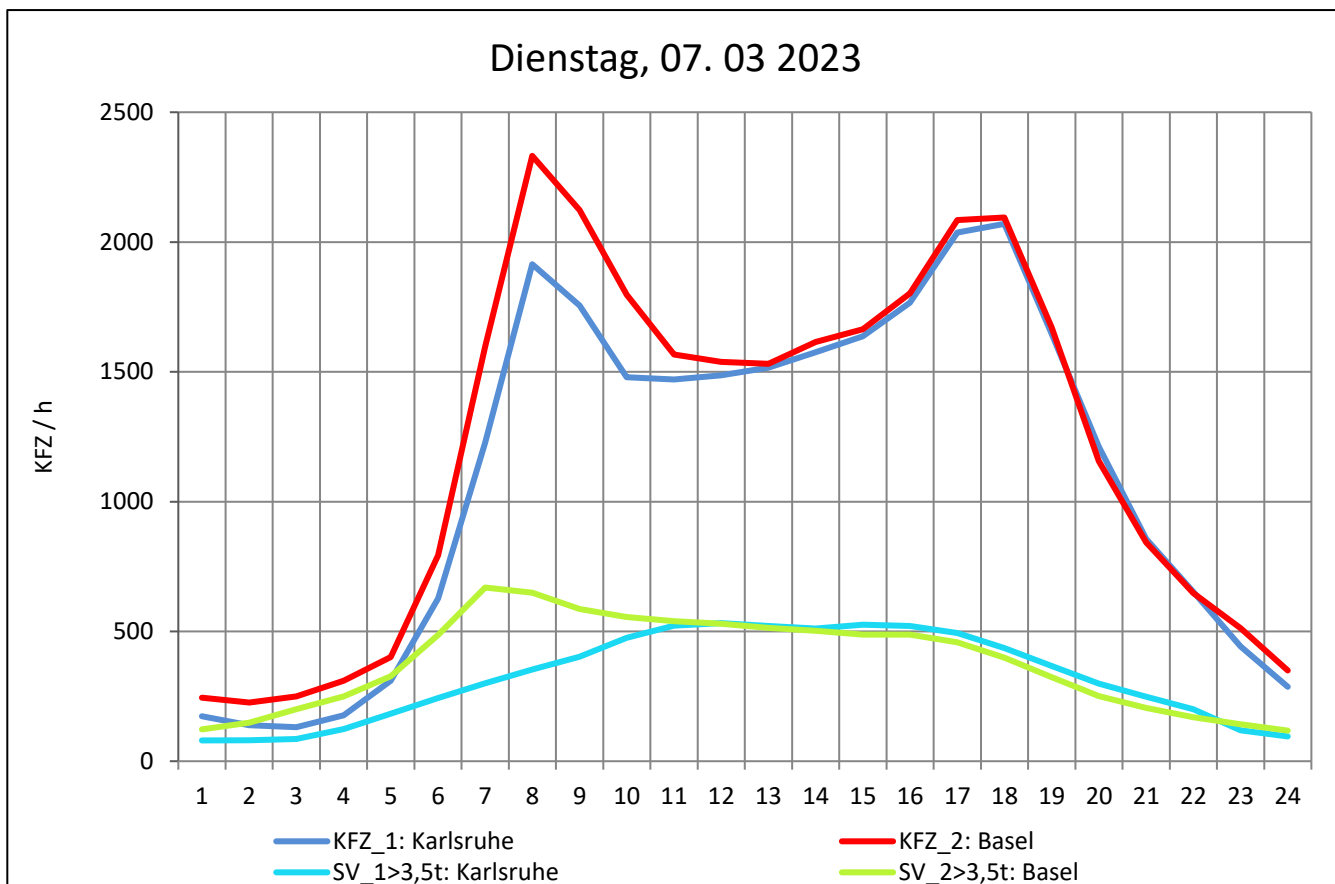
Zst.: **Offenburg-Griesheim**

TK-/Zst-Nr.: 7413/1039

A 5

Richtung 1 : **Karlsruhe**

Richtung 2 : **Basel**



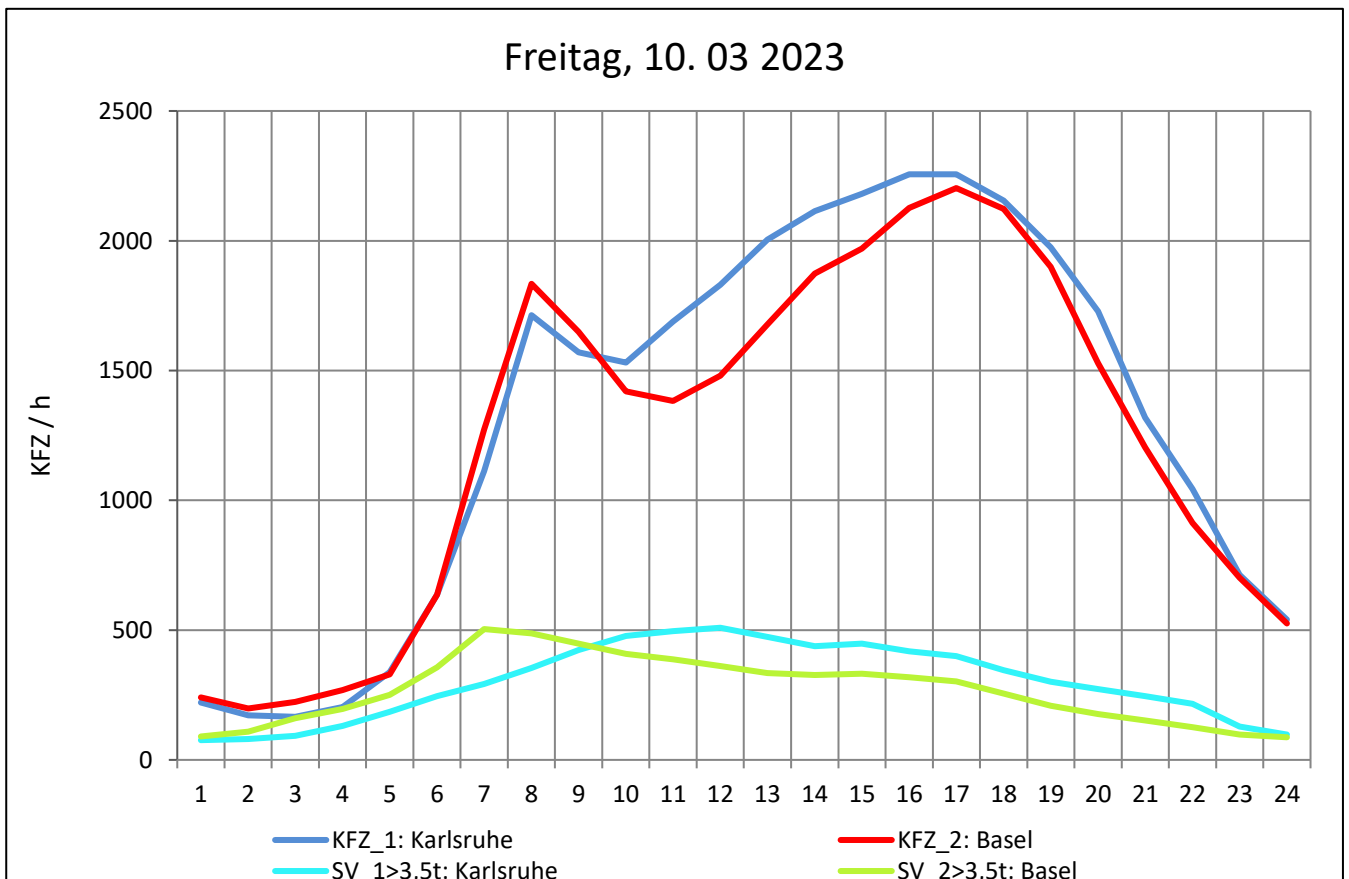
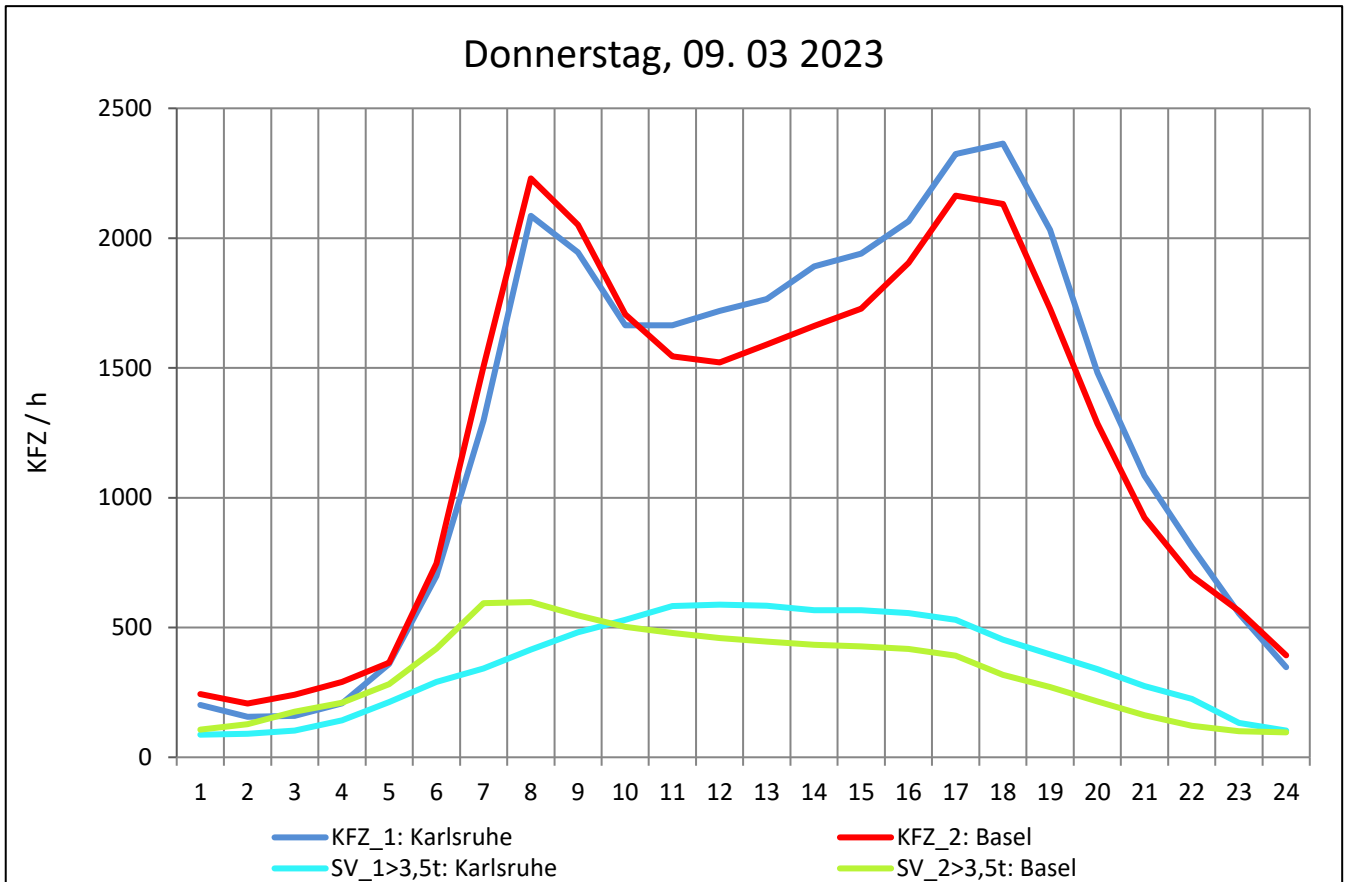
Zst.: **Offenburg-Griesheim**

TK-/Zst-Nr.: 7413/1039

A 5

Richtung 1 : **Karlsruhe**

Richtung 2 : **Basel**



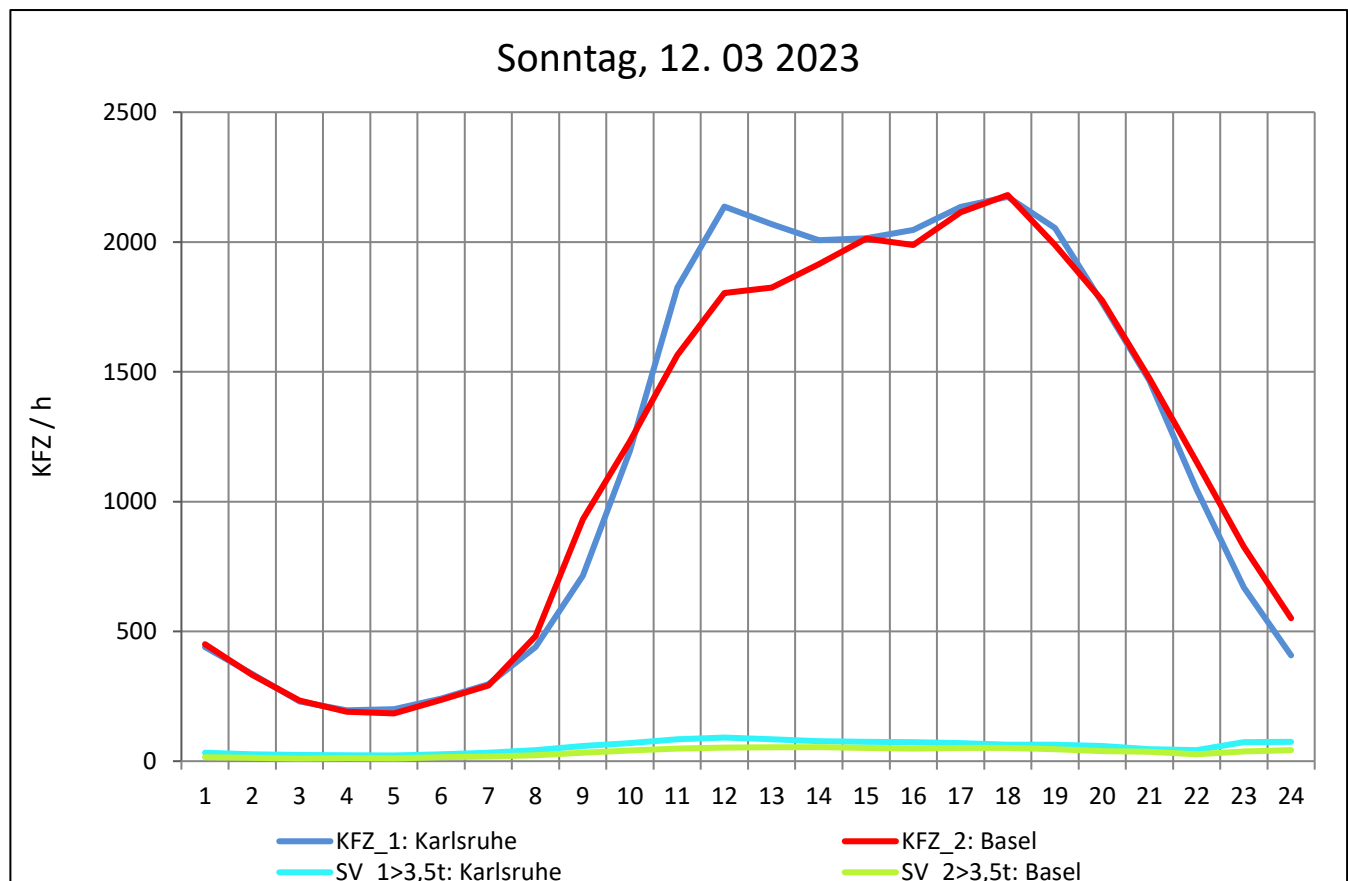
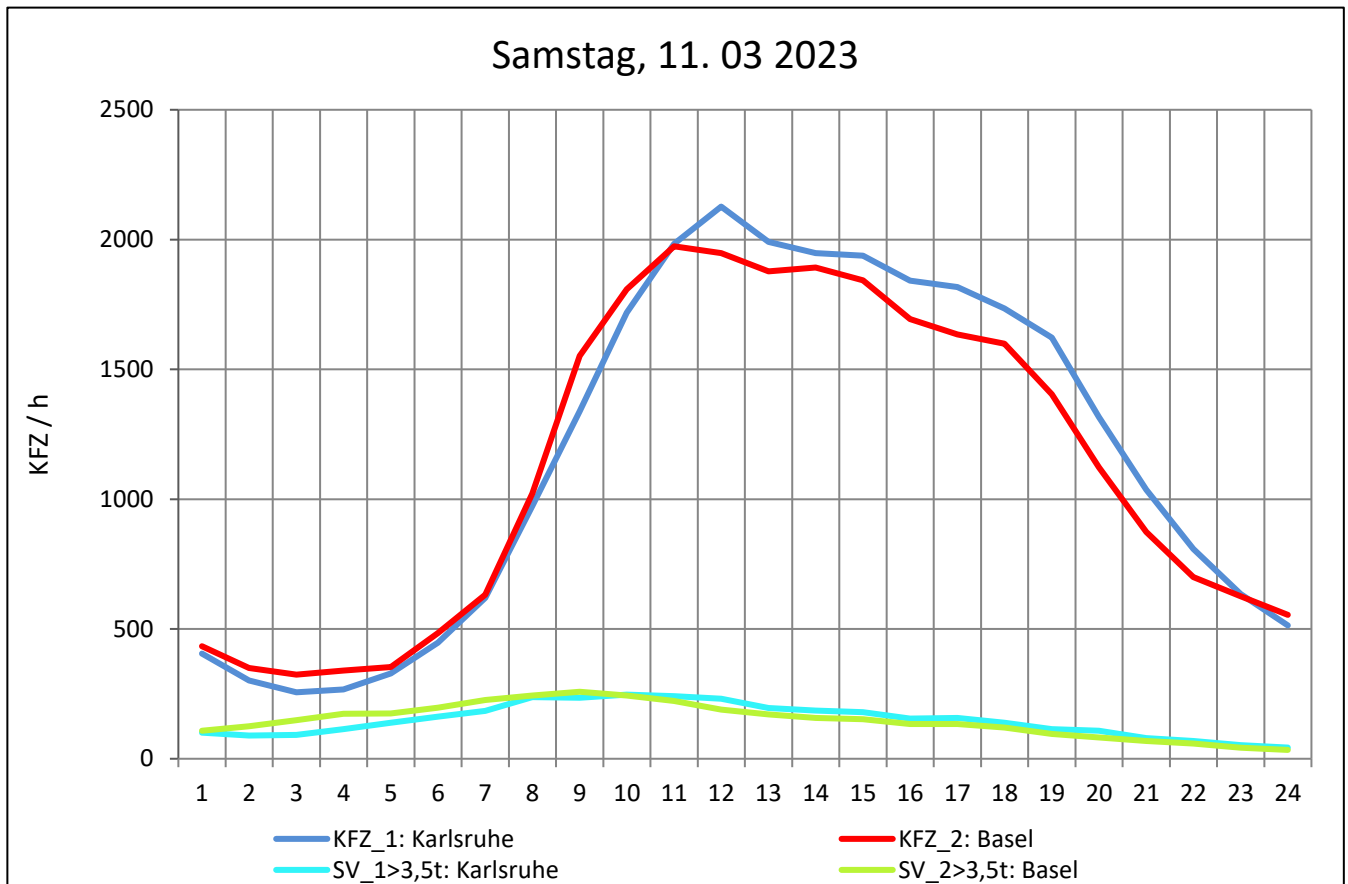
Zst.: **Offenburg-Griesheim**

TK-/Zst-Nr.: 7413/1039

A 5

Richtung 1 : **Karlsruhe**

Richtung 2 : **Basel**



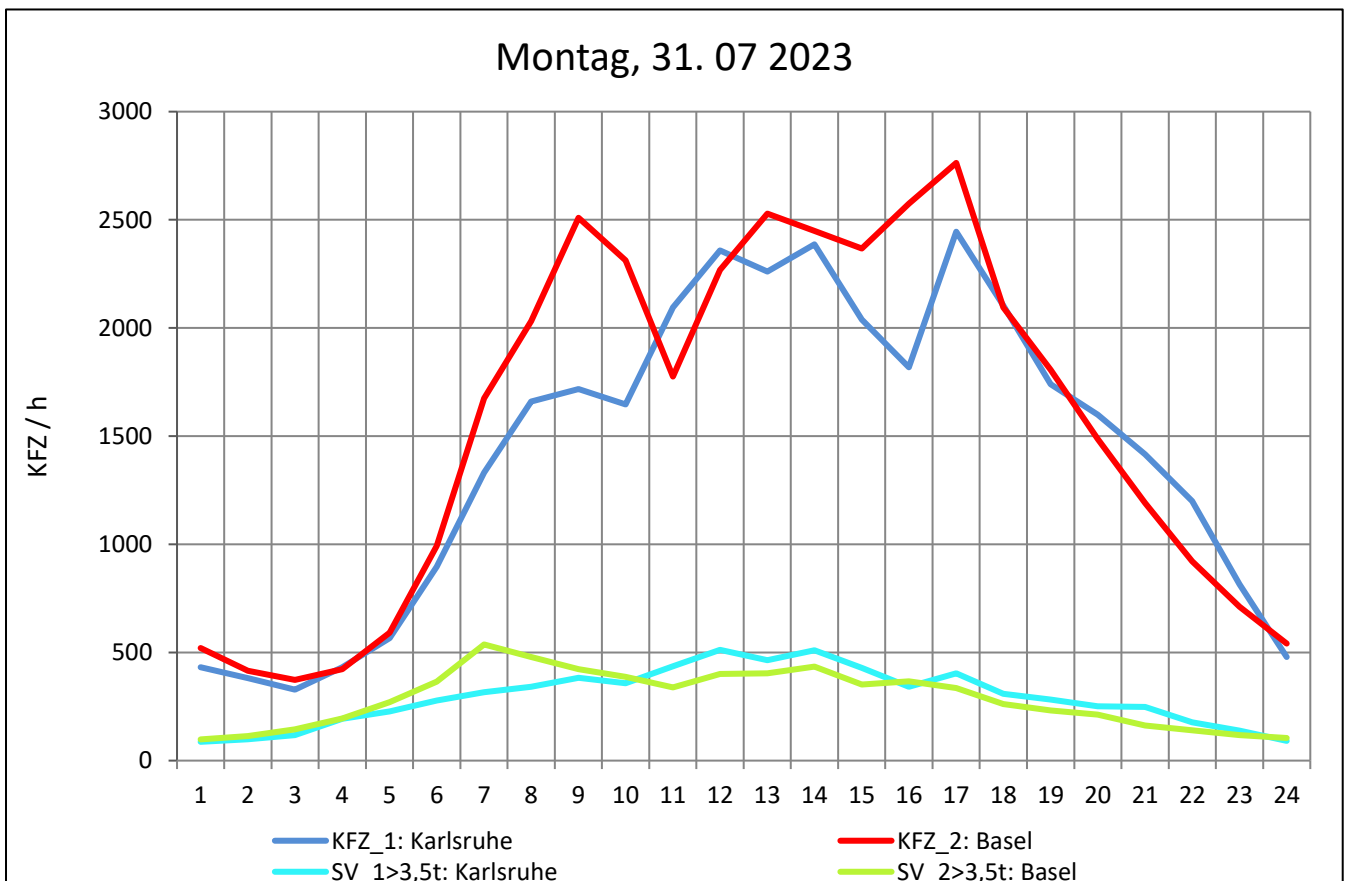
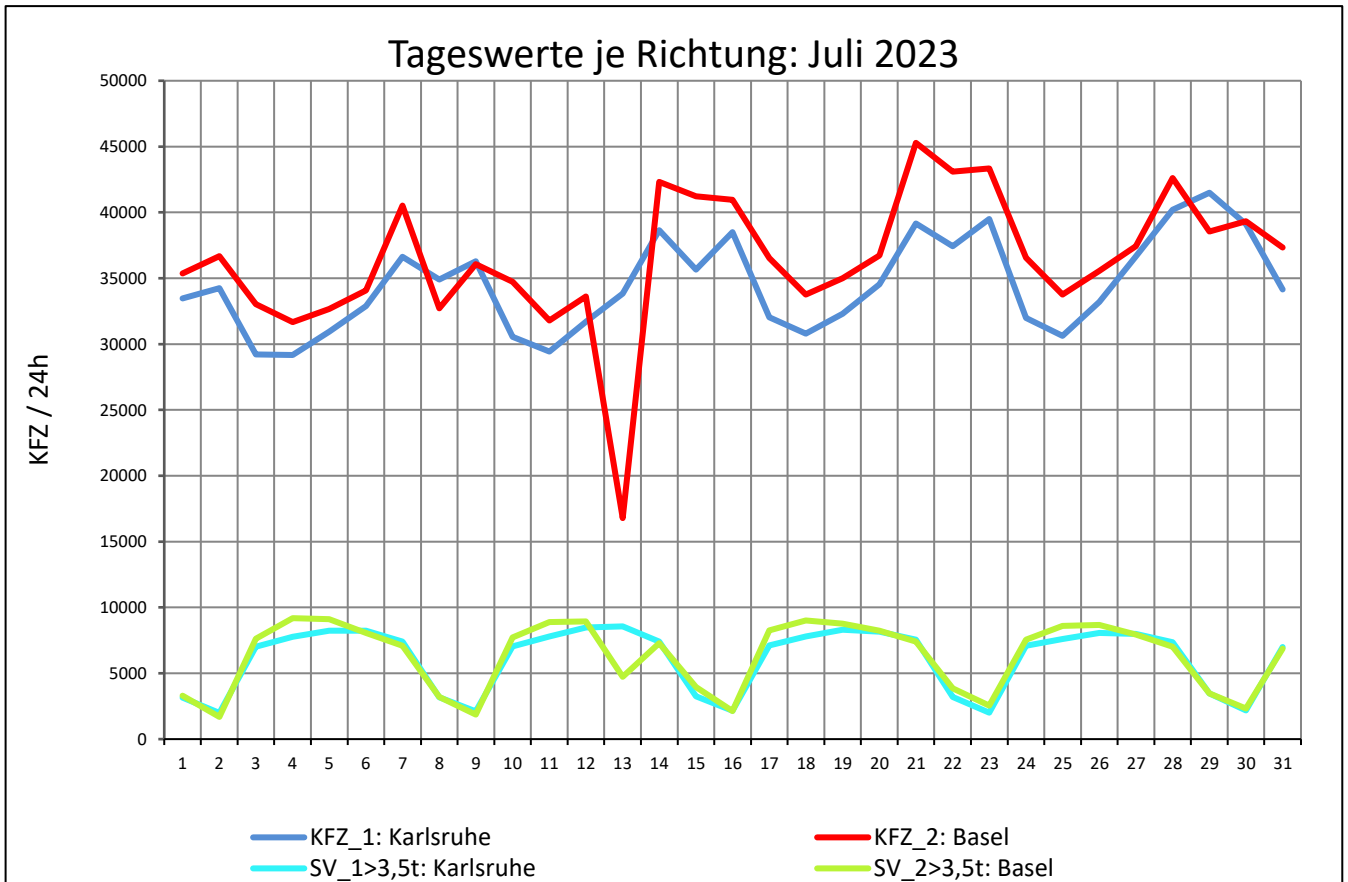
Zst.: **Offenburg-Griesheim**

TK-/Zst-Nr.: 7413/1039

A 5

Richtung 1 : **Karlsruhe**

Richtung 2 : **Basel**



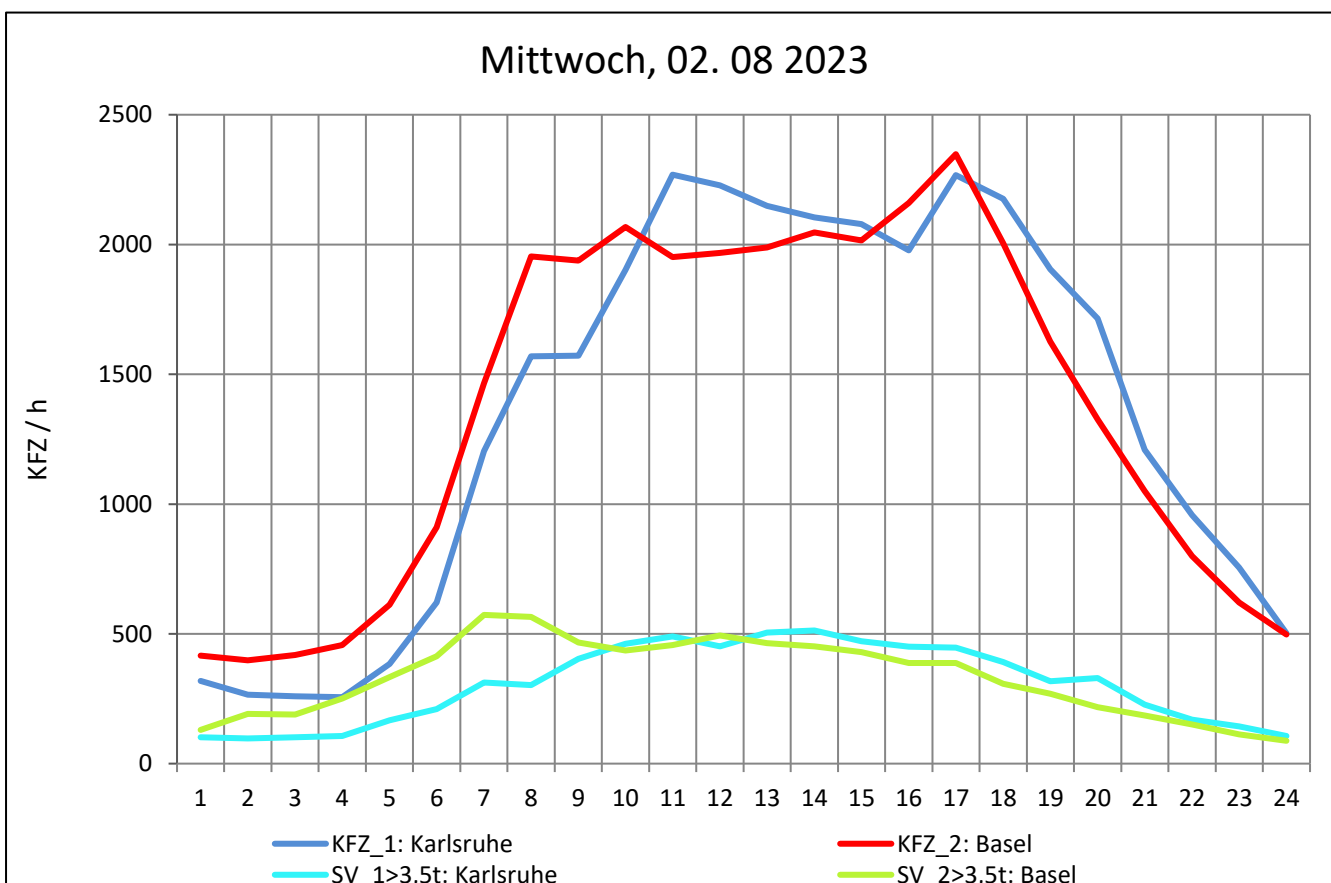
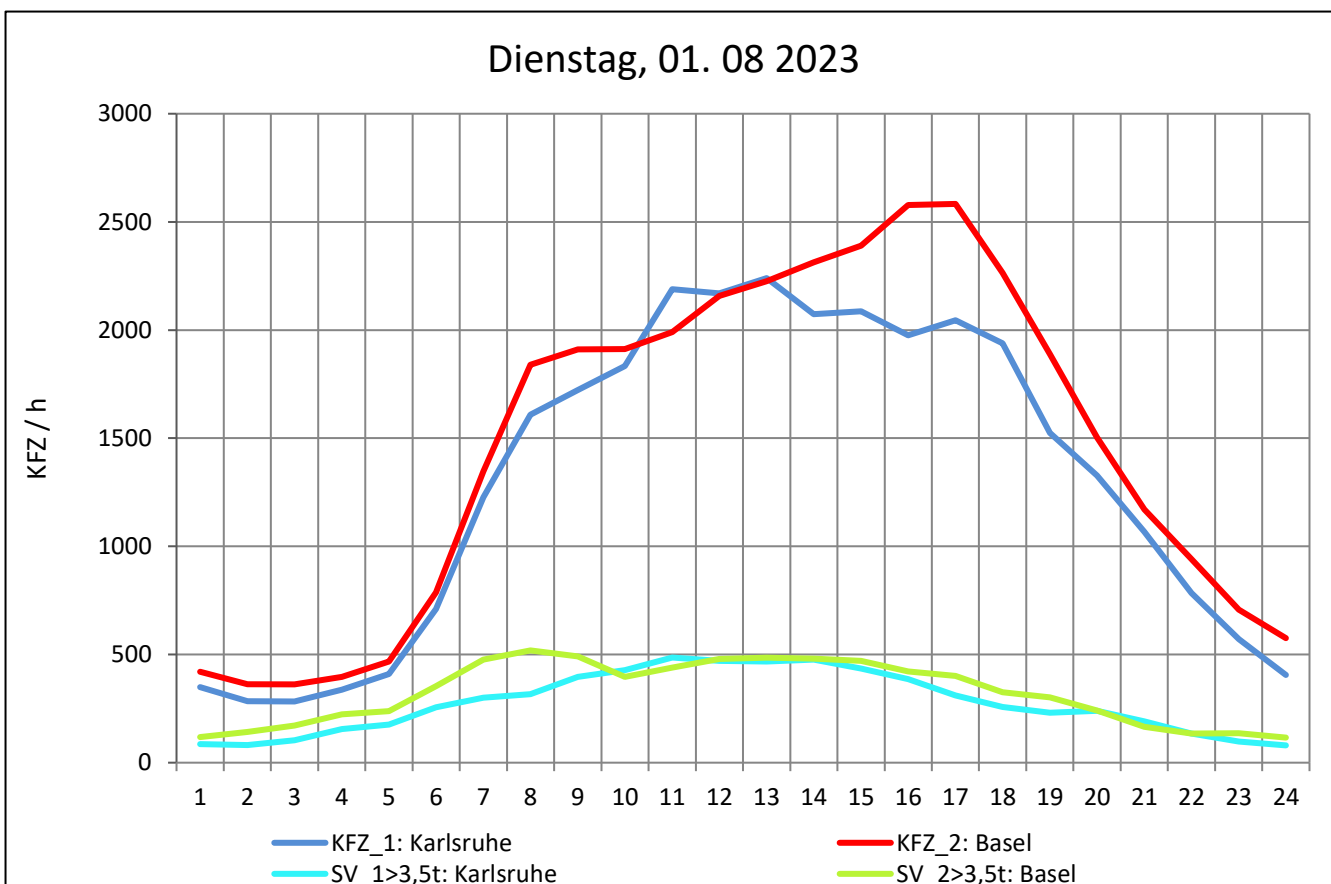
Zst.: **Offenburg-Griesheim**

TK-/Zst-Nr.: 7413/1039

A 5

Richtung 1 : **Karlsruhe**

Richtung 2 : **Basel**



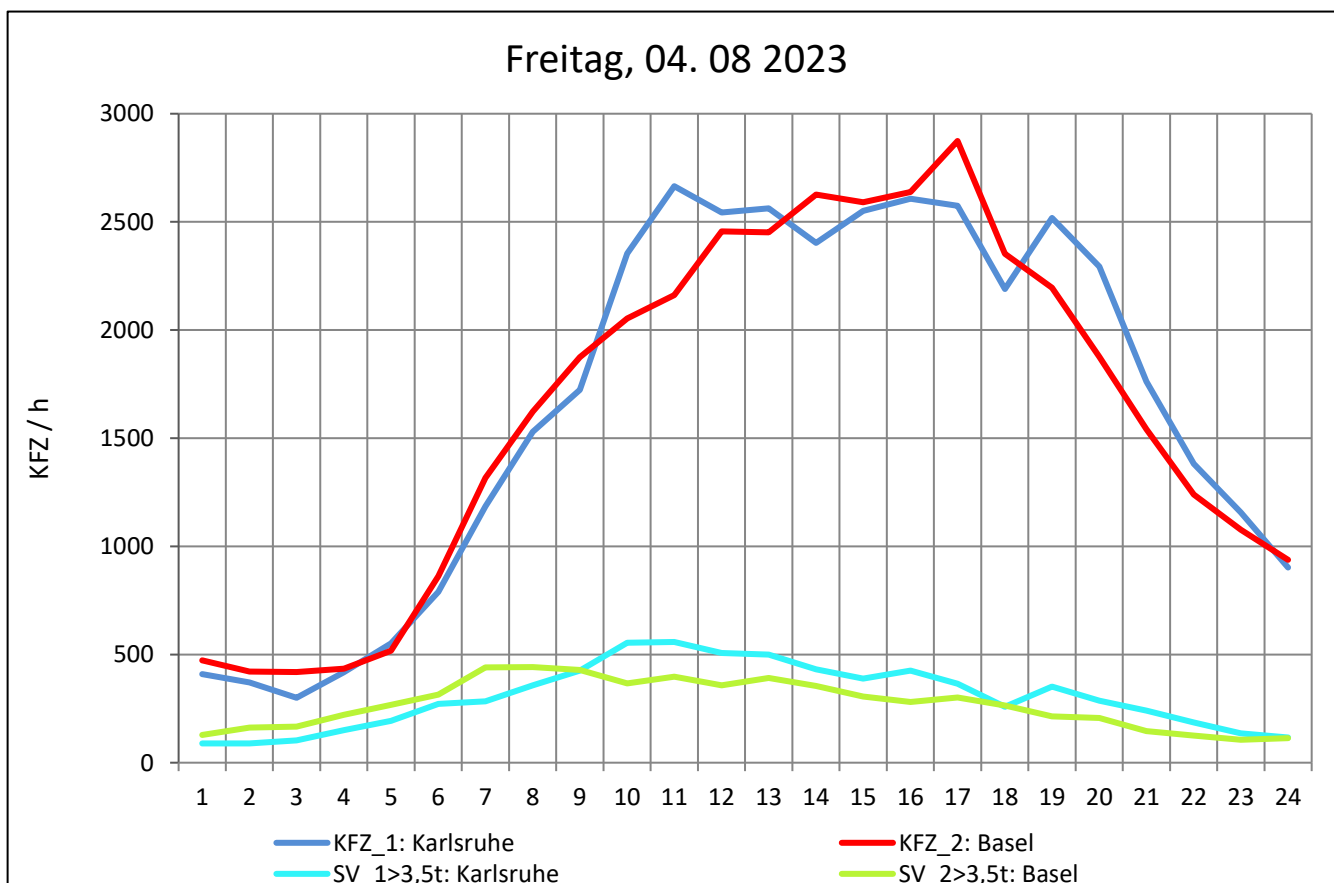
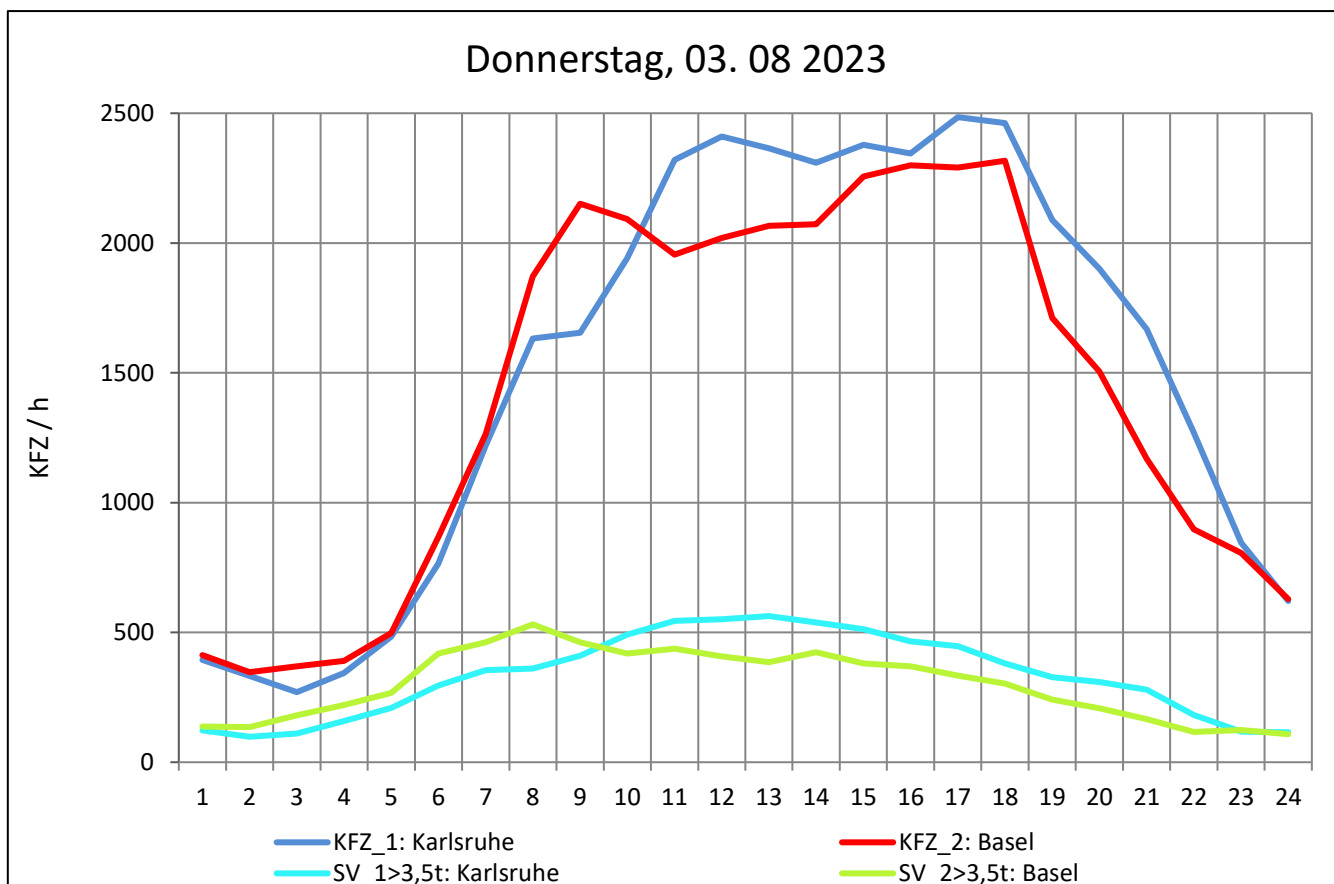
Zst.: **Offenburg-Griesheim**

TK-/Zst-Nr.: 7413/1039

A 5

Richtung 1 : **Karlsruhe**

Richtung 2 : **Basel**



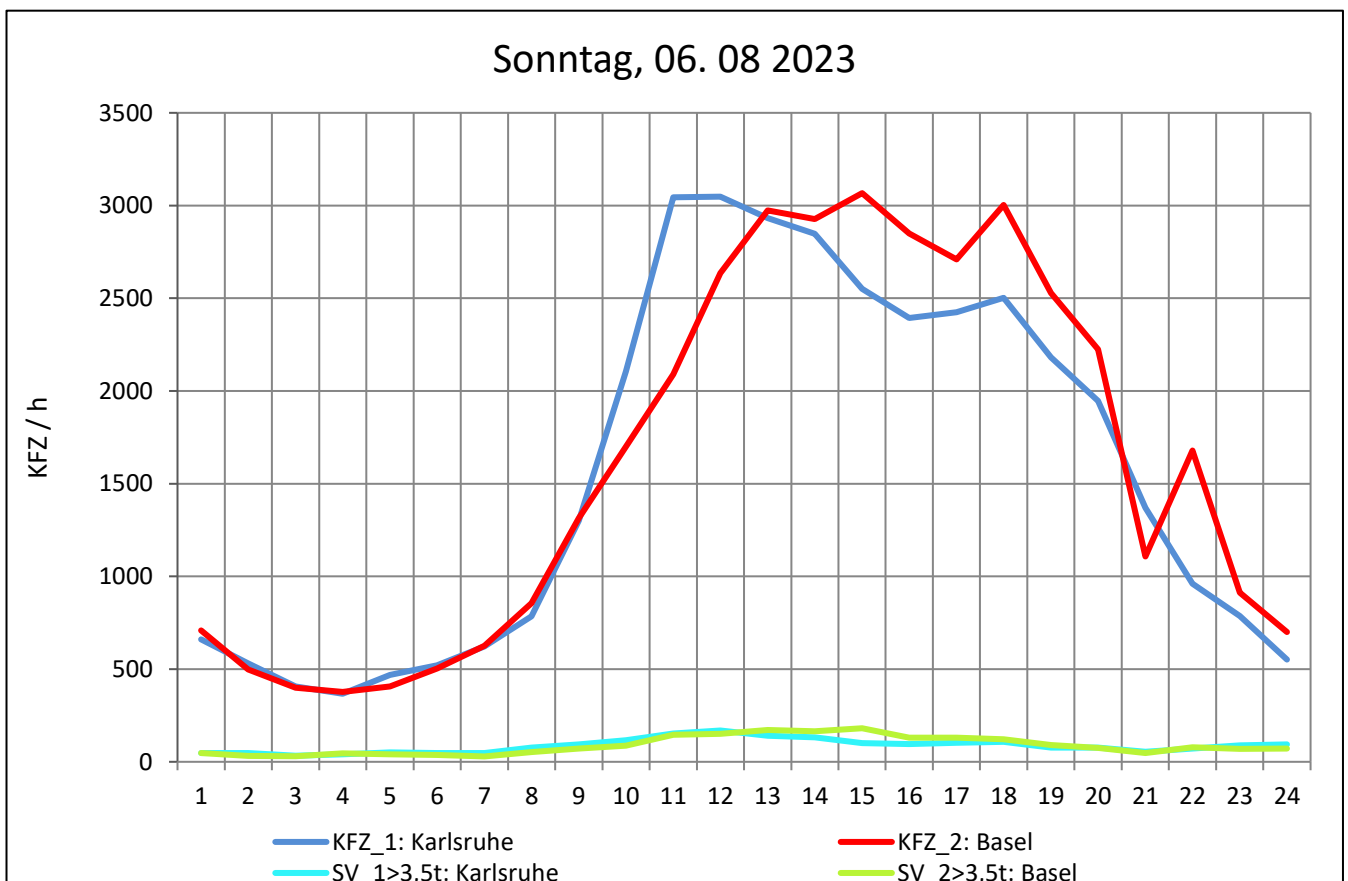
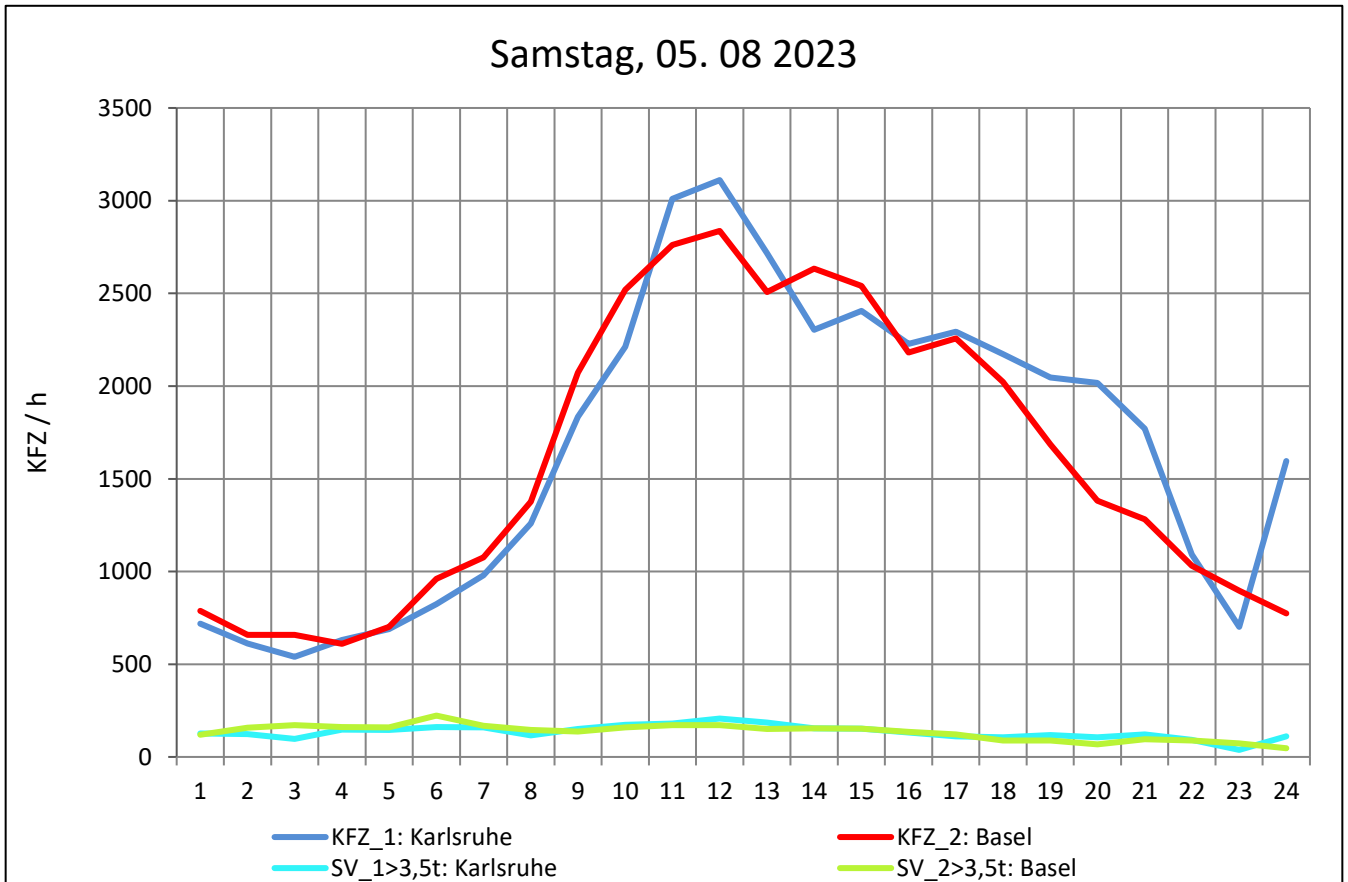
Zst.: **Offenburg-Griesheim**

TK-/Zst-Nr.: 7413/1039

A 5

Richtung 1 : **Karlsruhe**

Richtung 2 : **Basel**



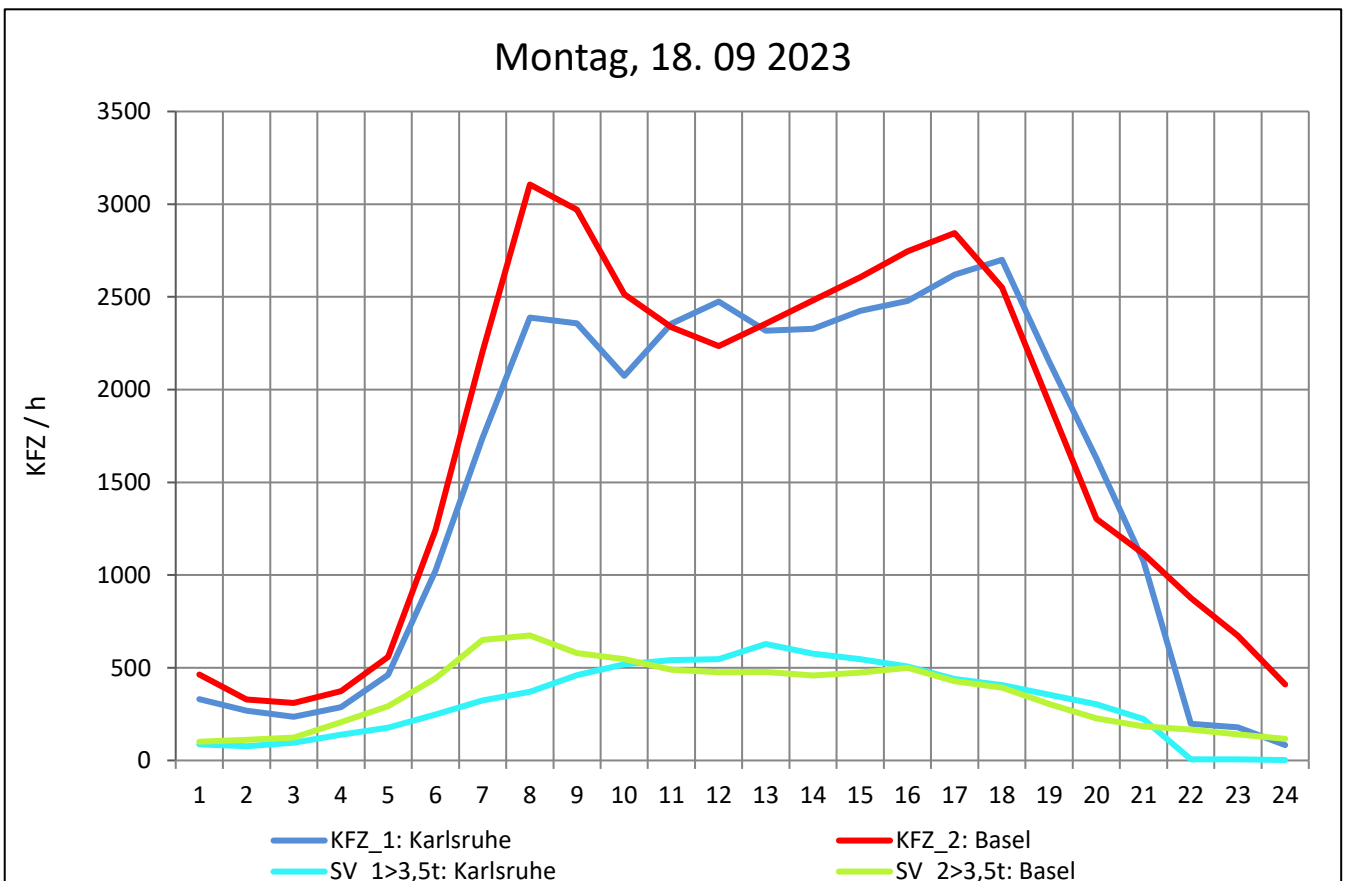
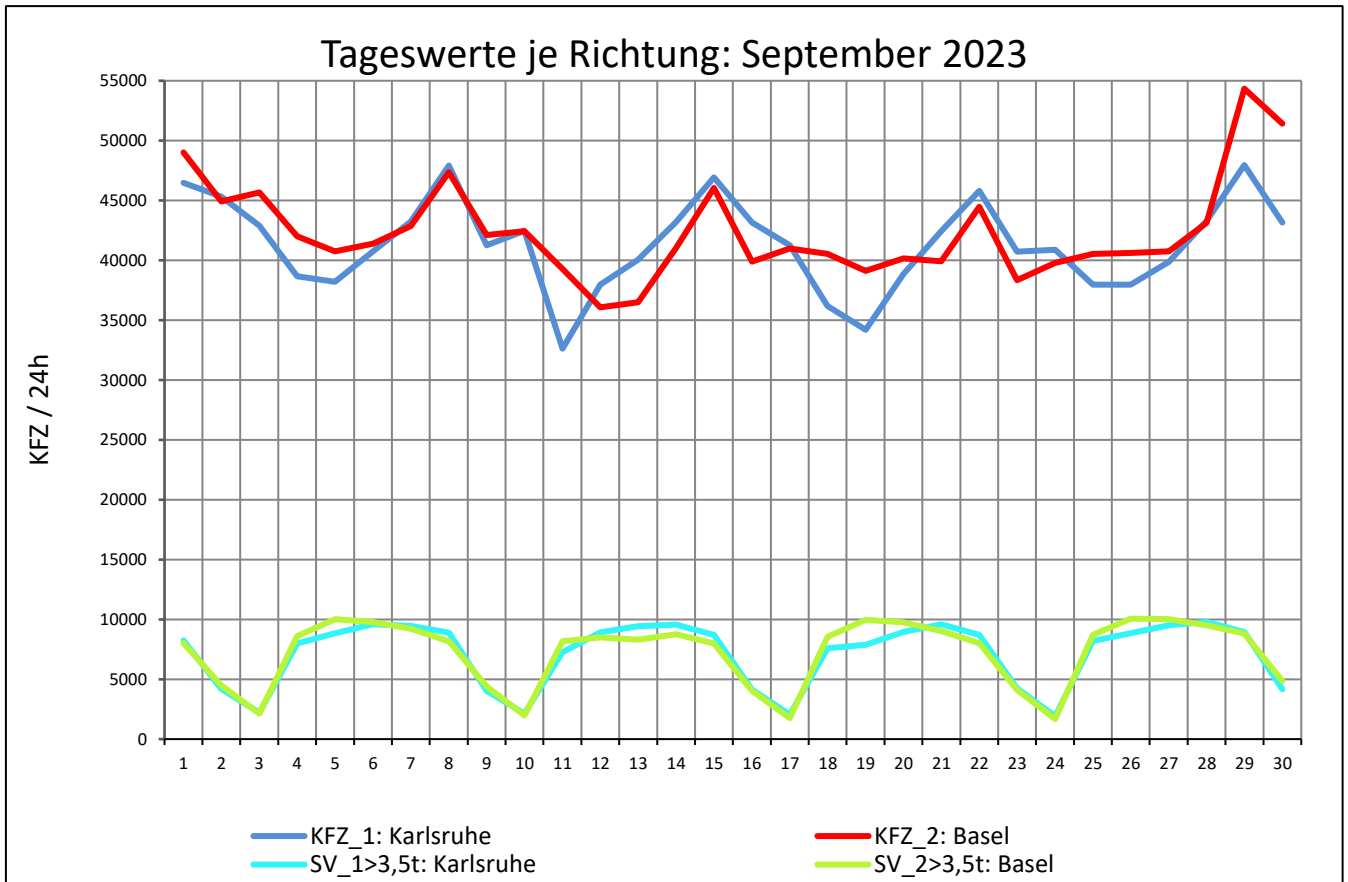
Zst.: **Offenburg-Griesheim**

TK-/Zst-Nr.: 7413/1039

A 5

Richtung 1 : **Karlsruhe**

Richtung 2 : **Basel**



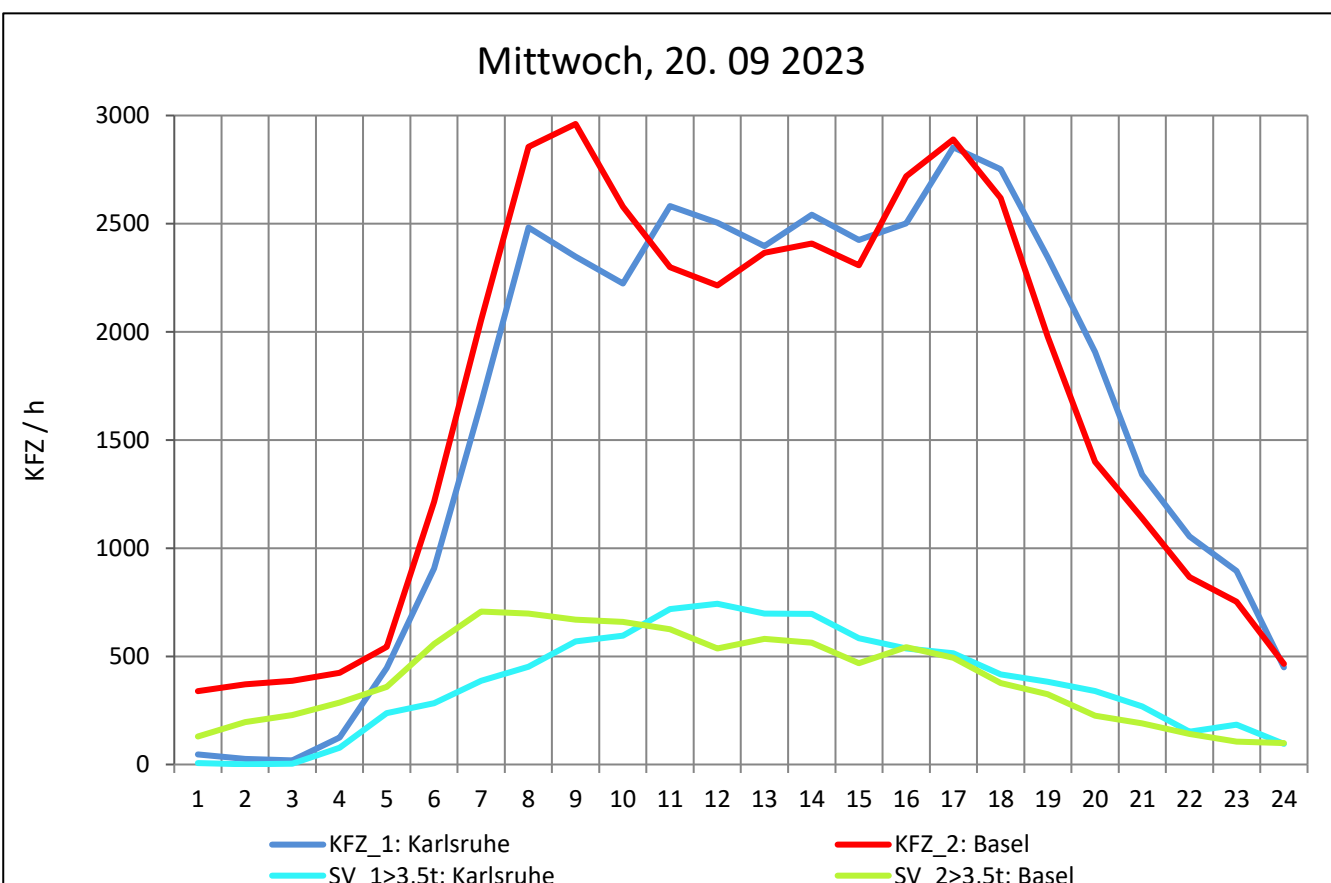
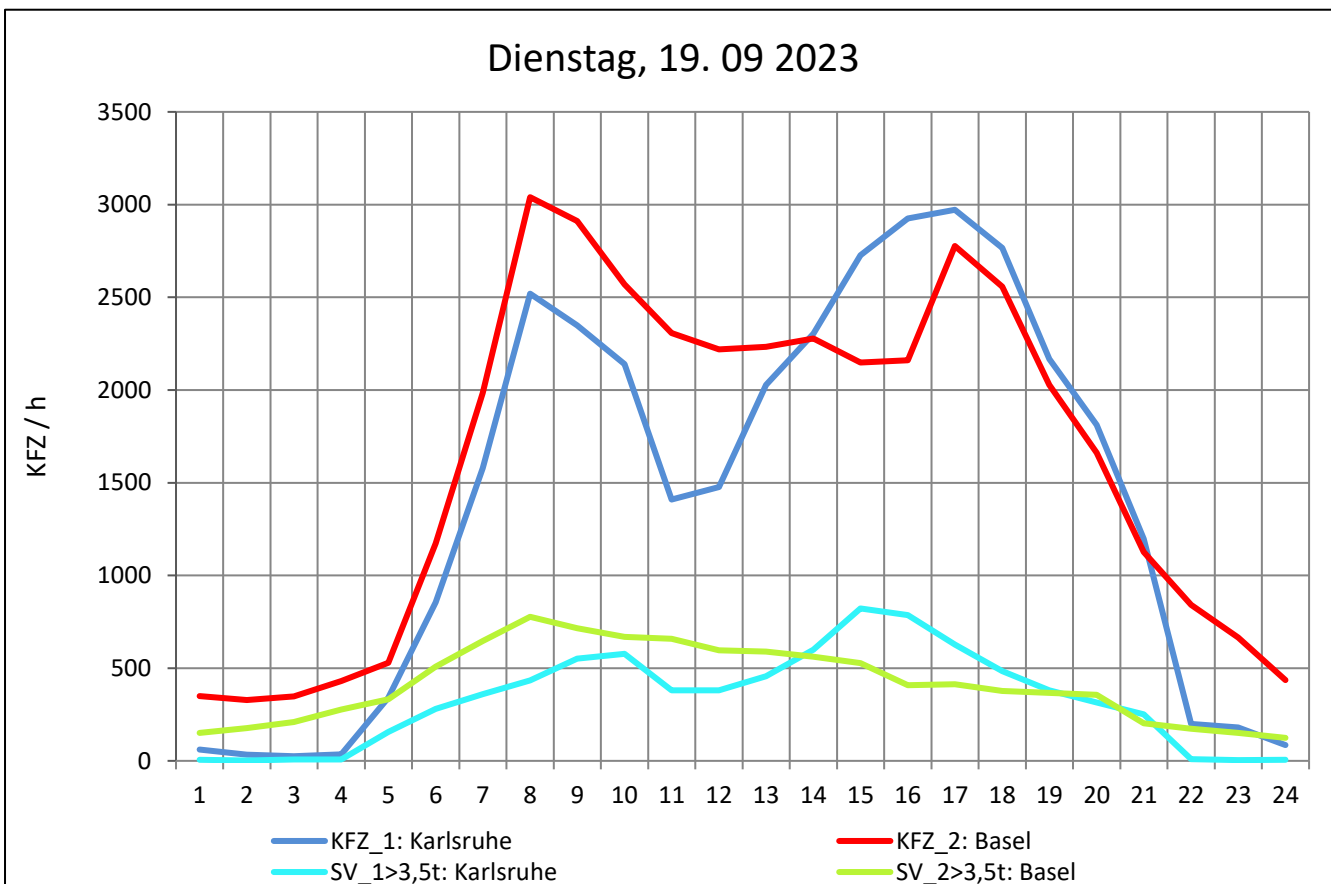
Zst.: **Offenburg-Griesheim**

TK-/Zst-Nr.: 7413/1039

A 5

Richtung 1 : **Karlsruhe**

Richtung 2 : **Basel**



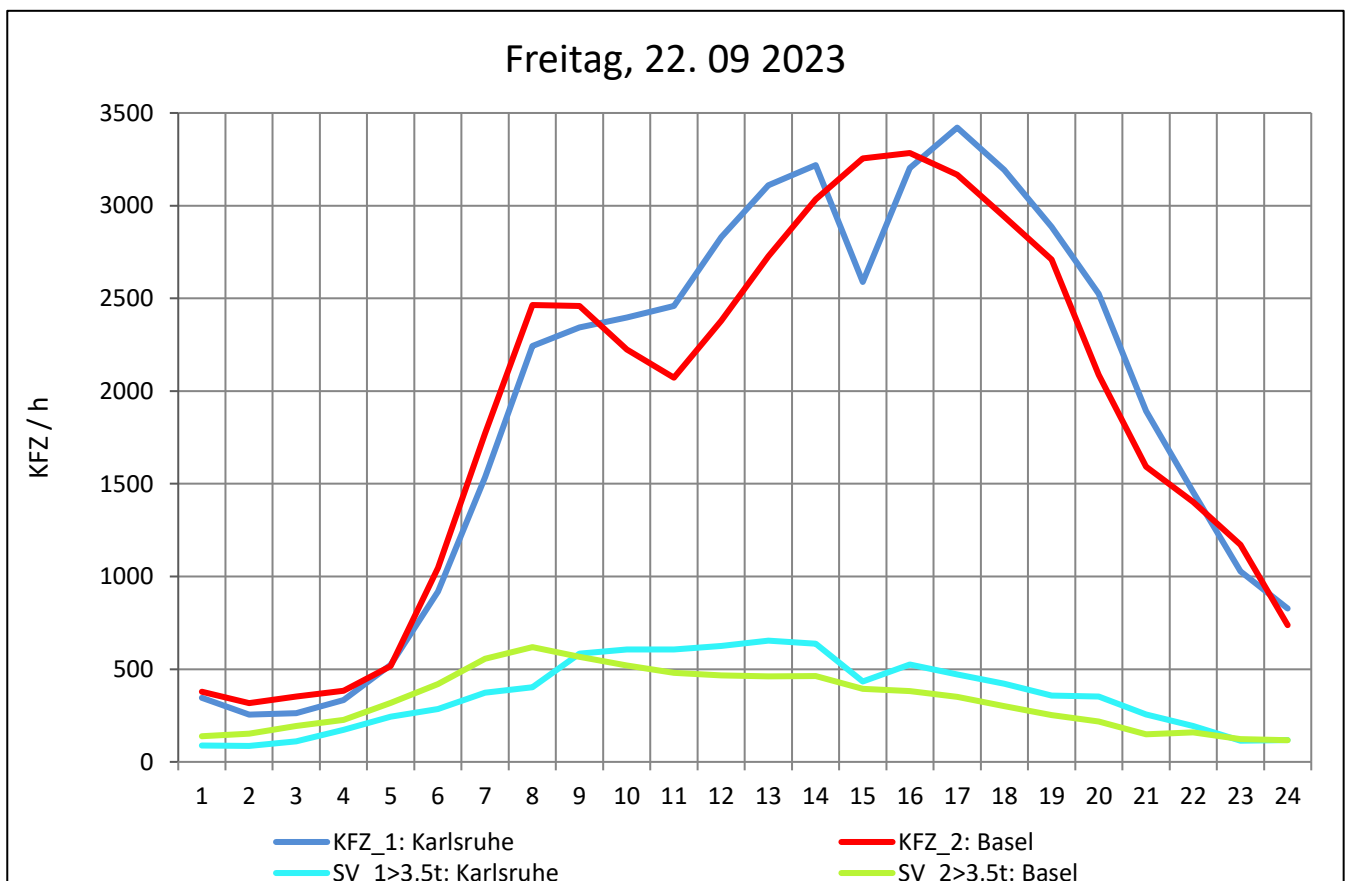
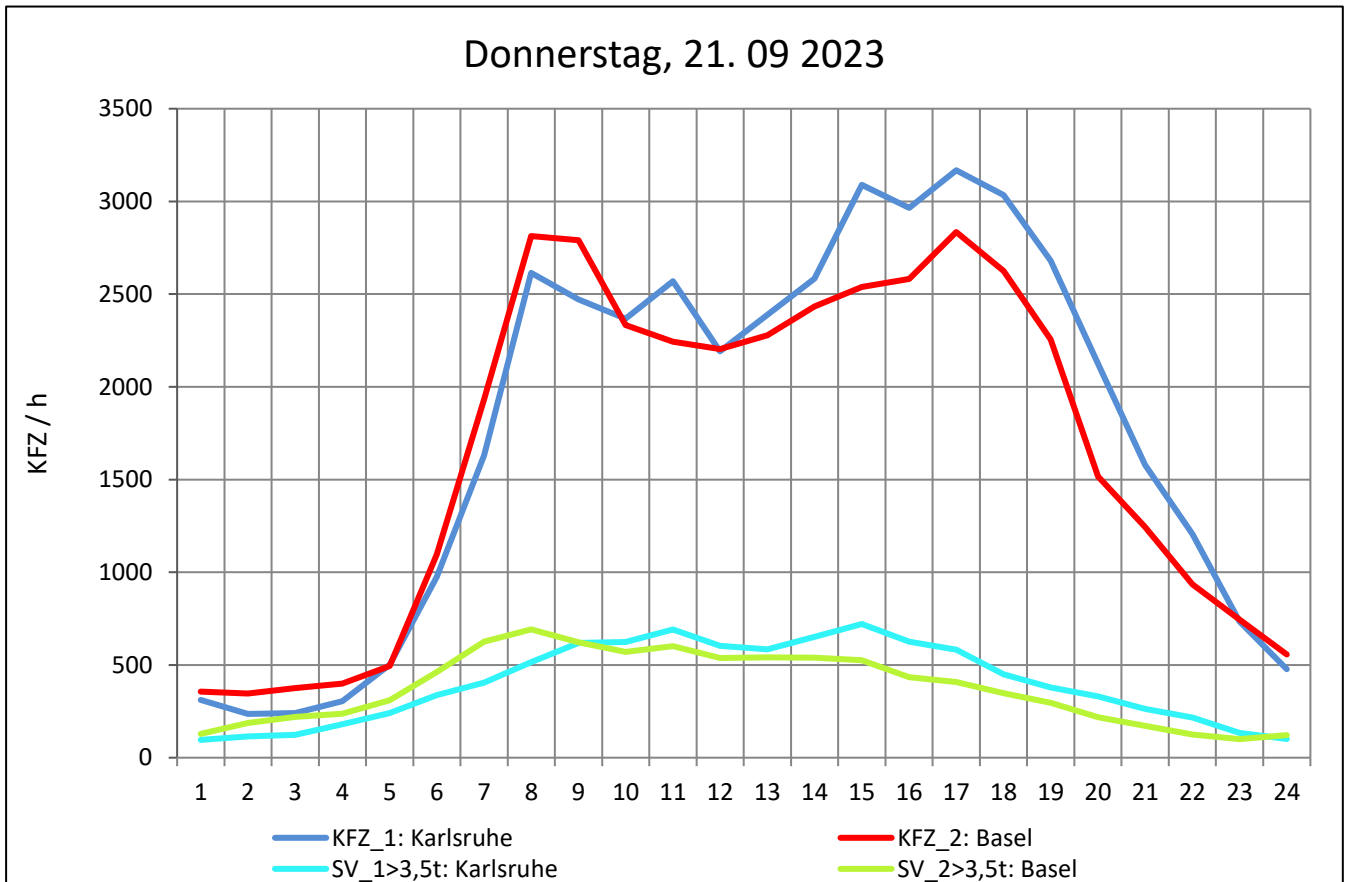
Zst.: **Offenburg-Griesheim**

TK-/Zst-Nr.: 7413/1039

A 5

Richtung 1 : **Karlsruhe**

Richtung 2 : **Basel**



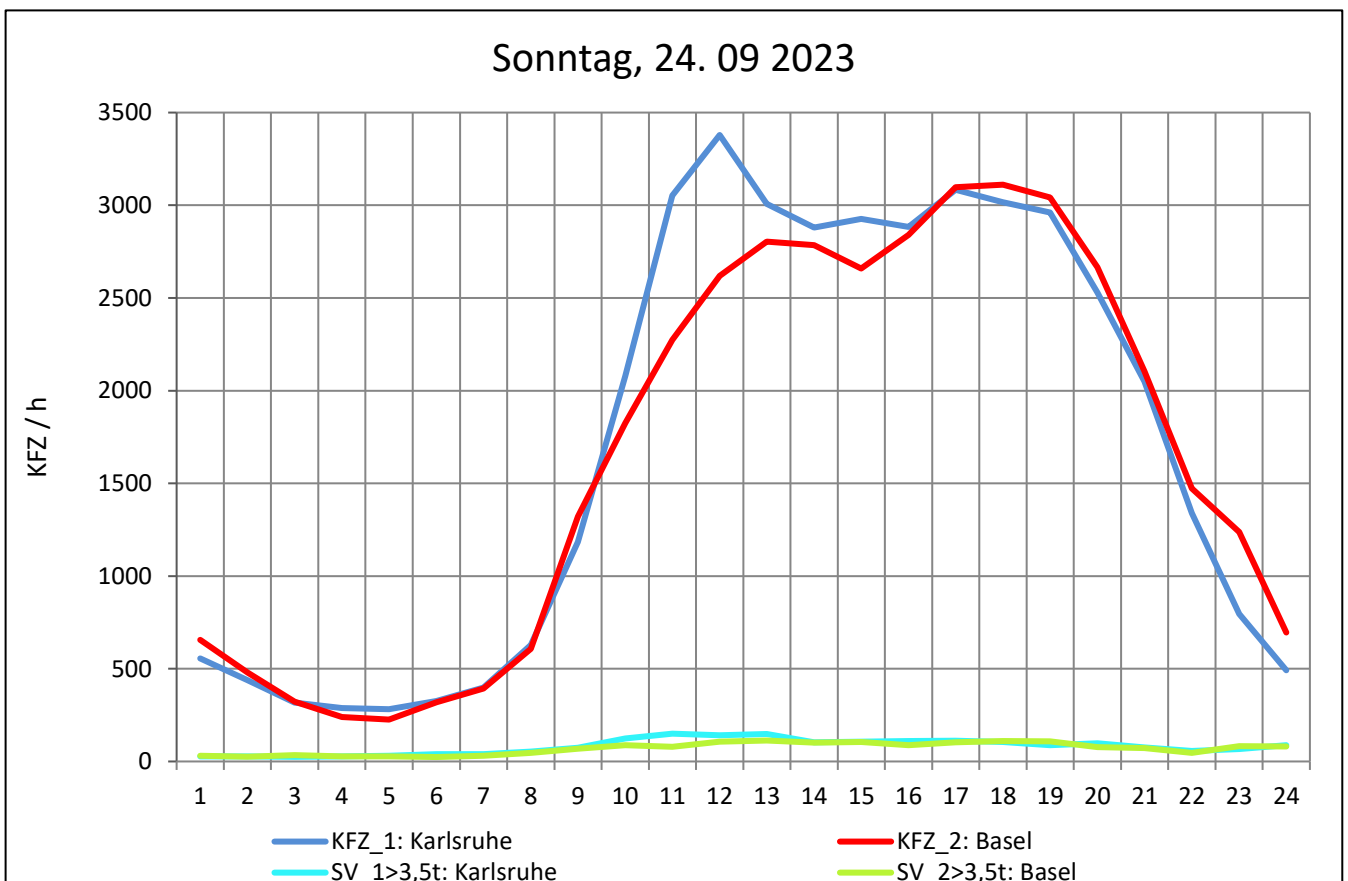
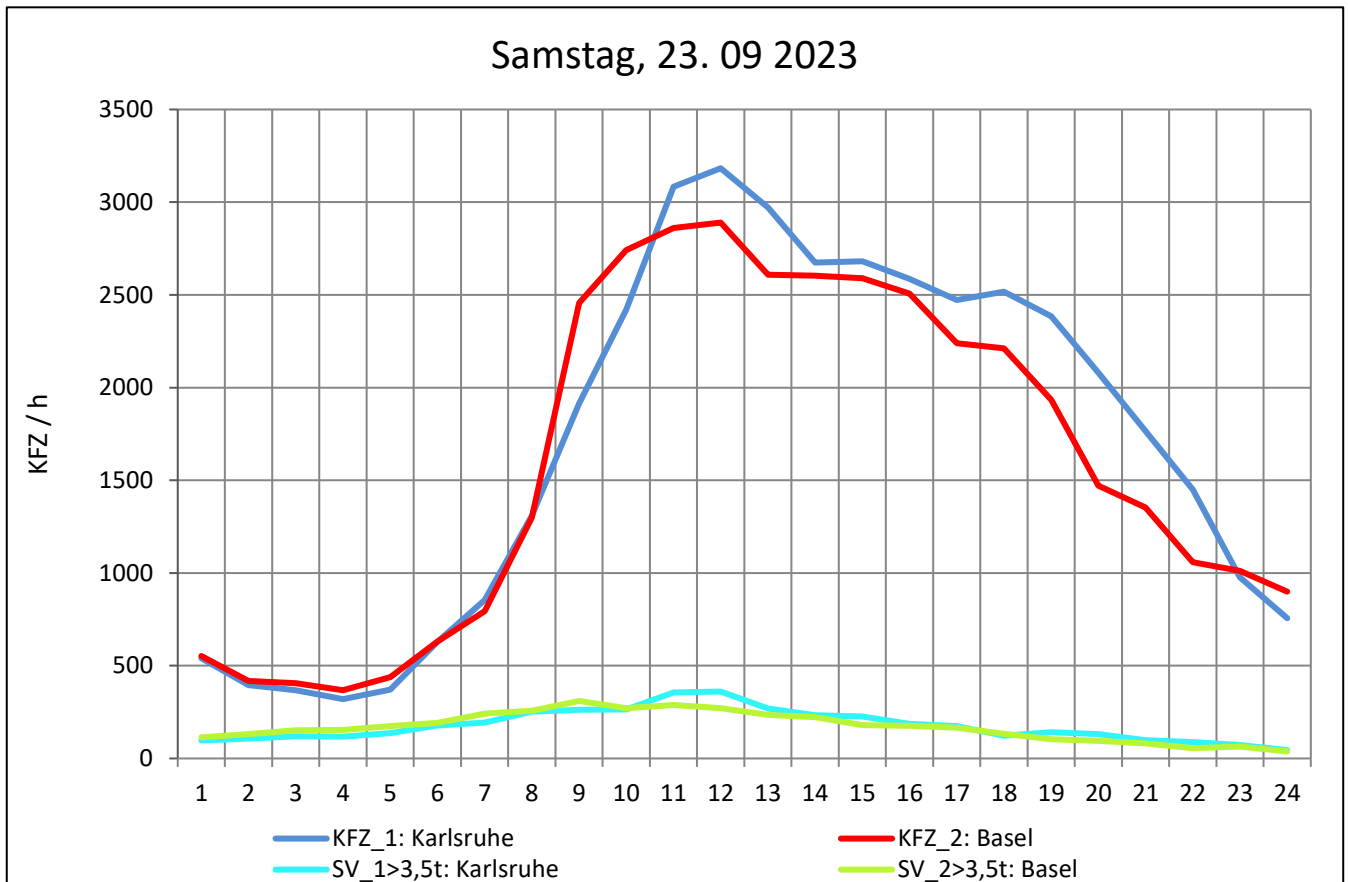
Zst.: **Offenburg-Griesheim**

TK-/Zst-Nr.: 7413/1039

A 5

Richtung 1 : **Karlsruhe**

Richtung 2 : **Basel**



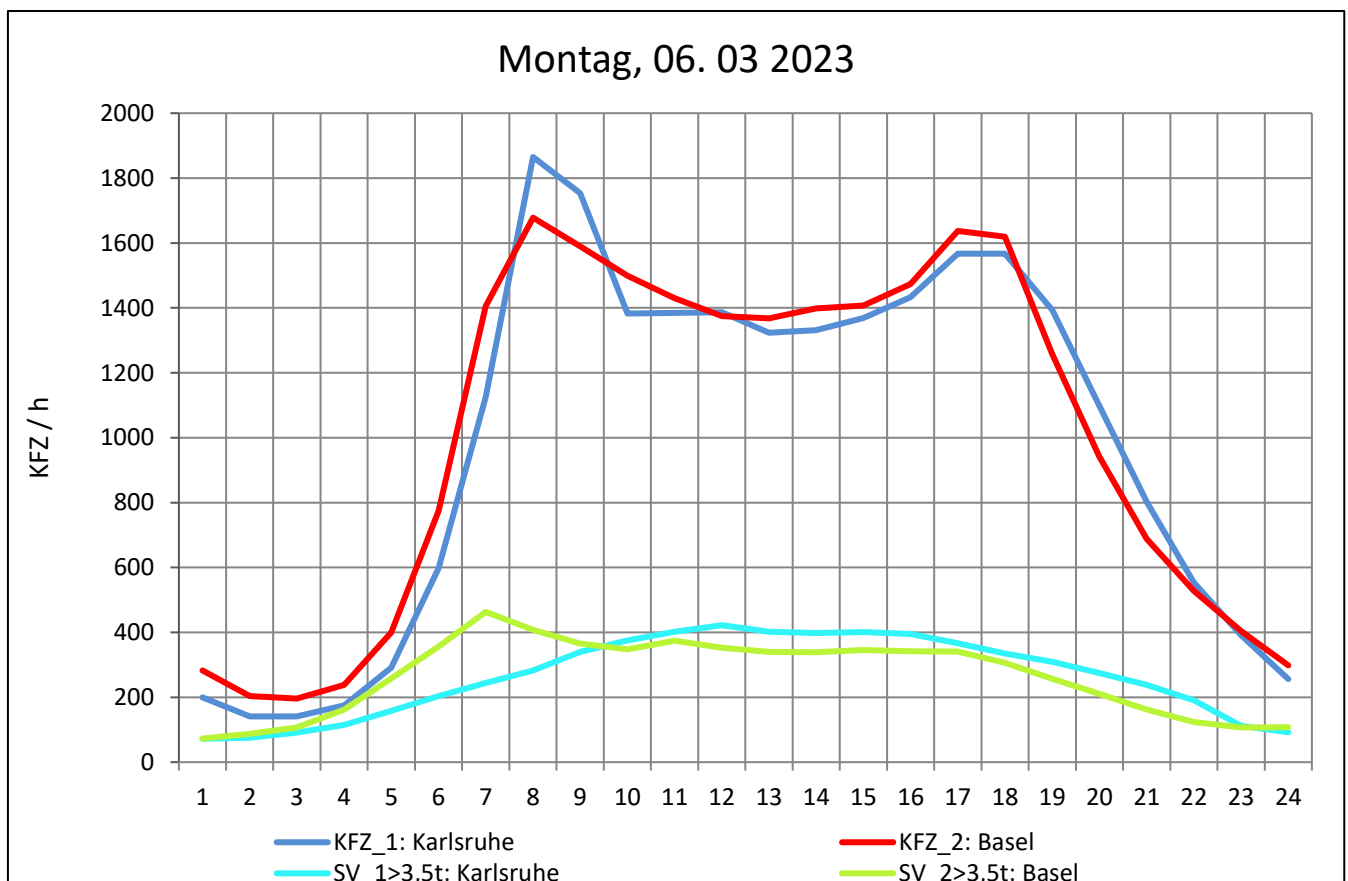
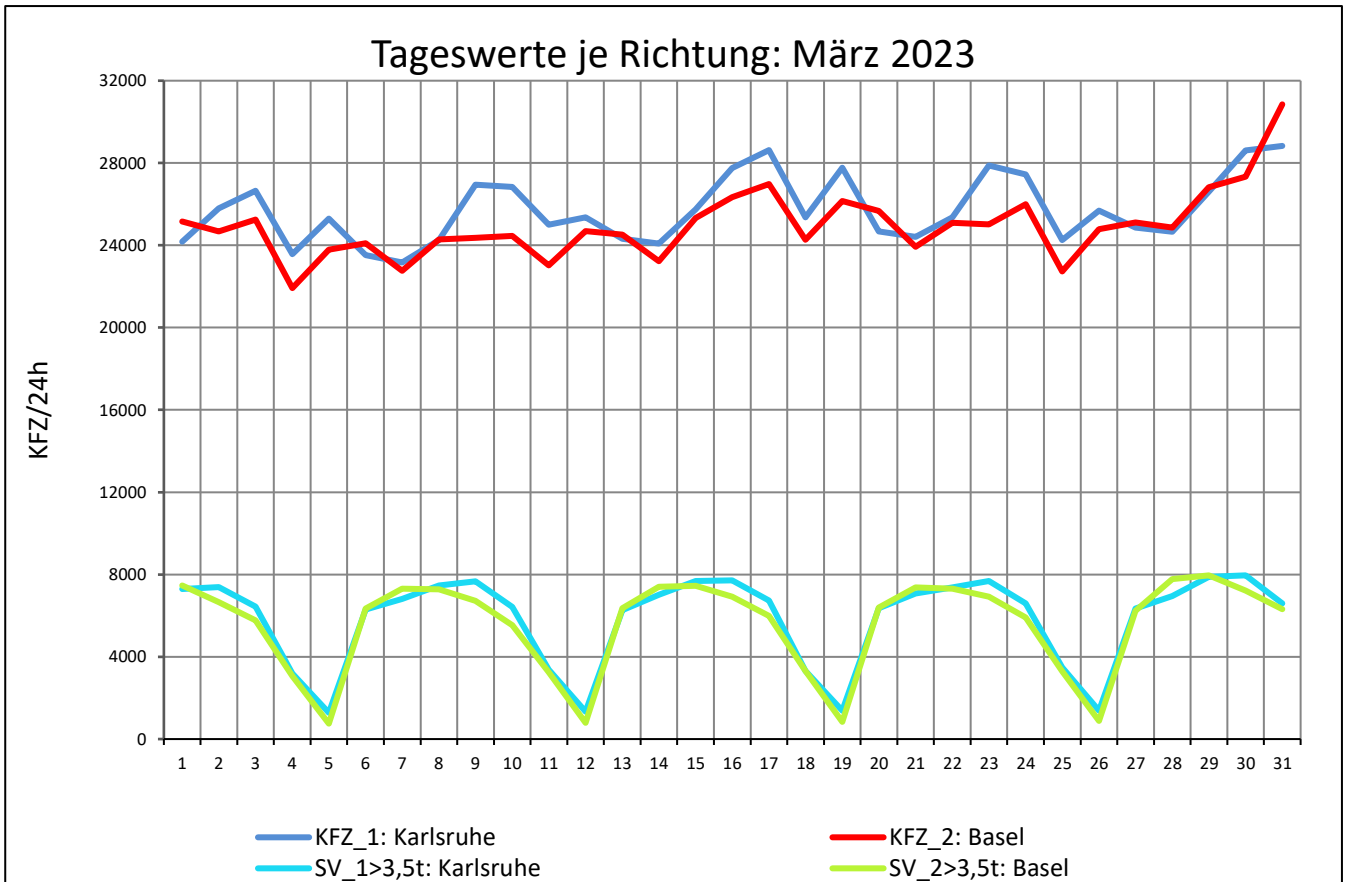
Zst.: **Offenburg**

TK-/Zst-Nr.: 7513/1041

A 5

Richtung 1 : **Karlsruhe**

Richtung 2 : **Basel**



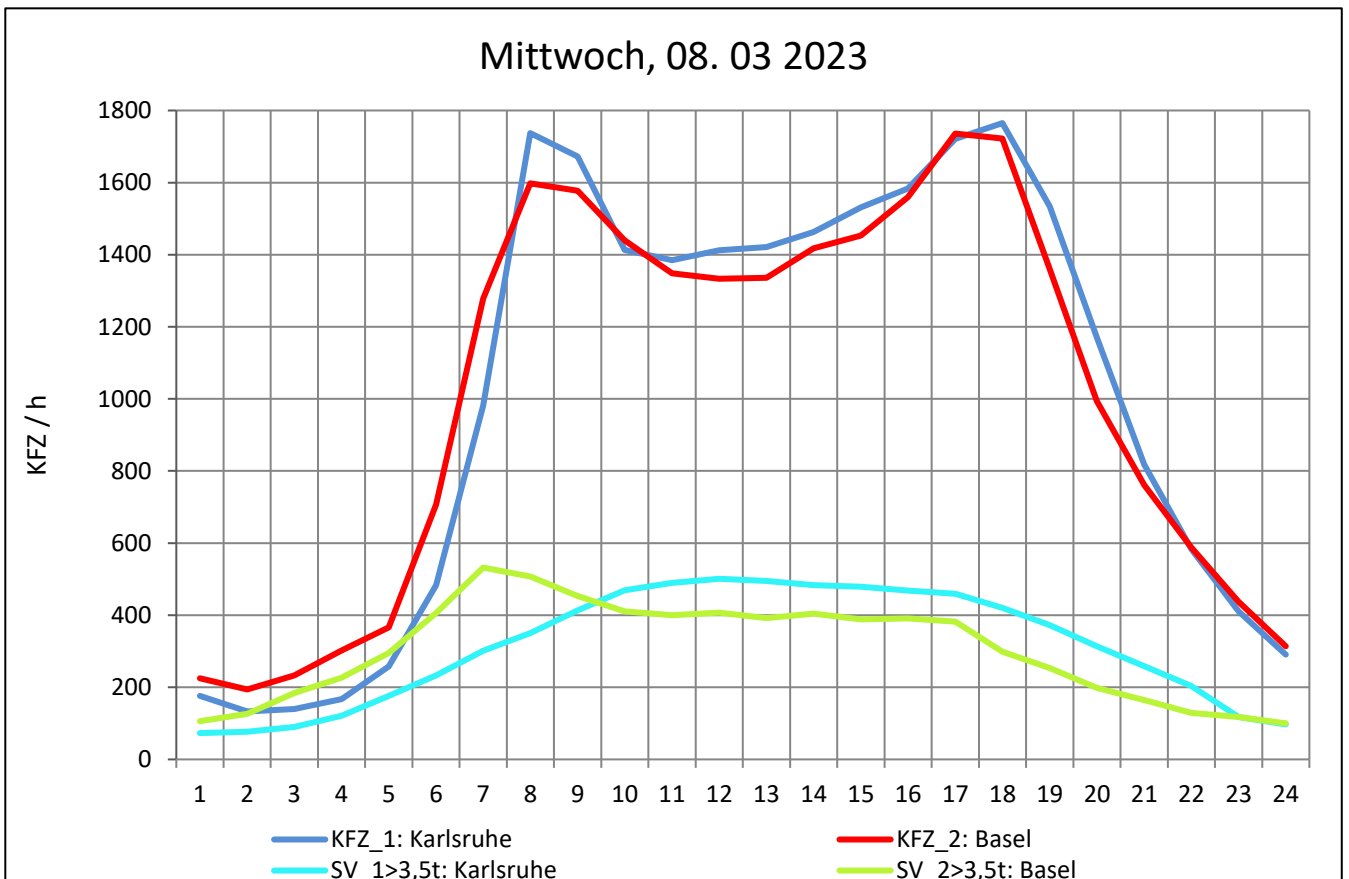
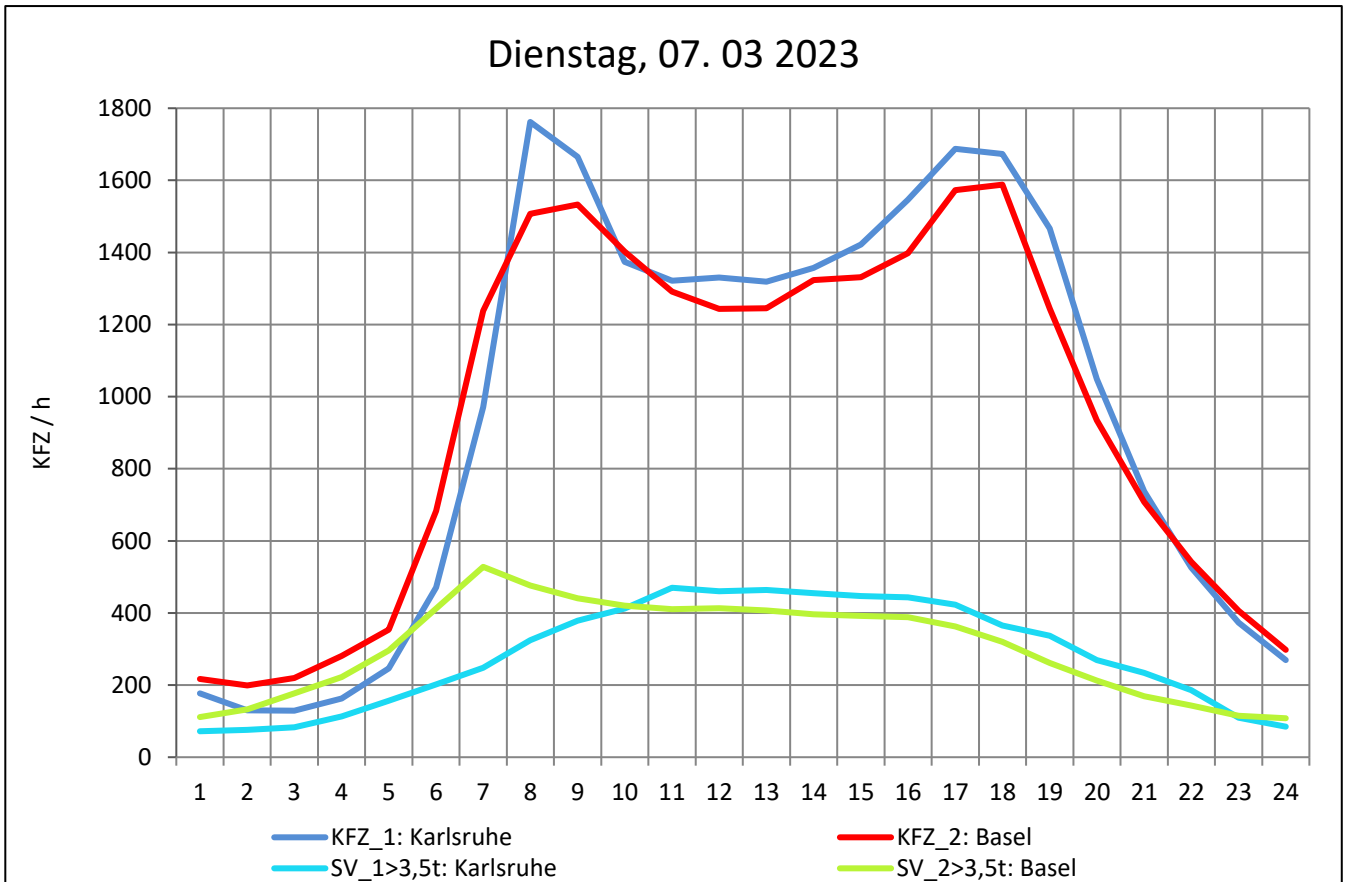
Zst.: **Offenburg**

TK-/Zst-Nr.: 7513/1041

A 5

Richtung 1 : **Karlsruhe**

Richtung 2 : **Basel**



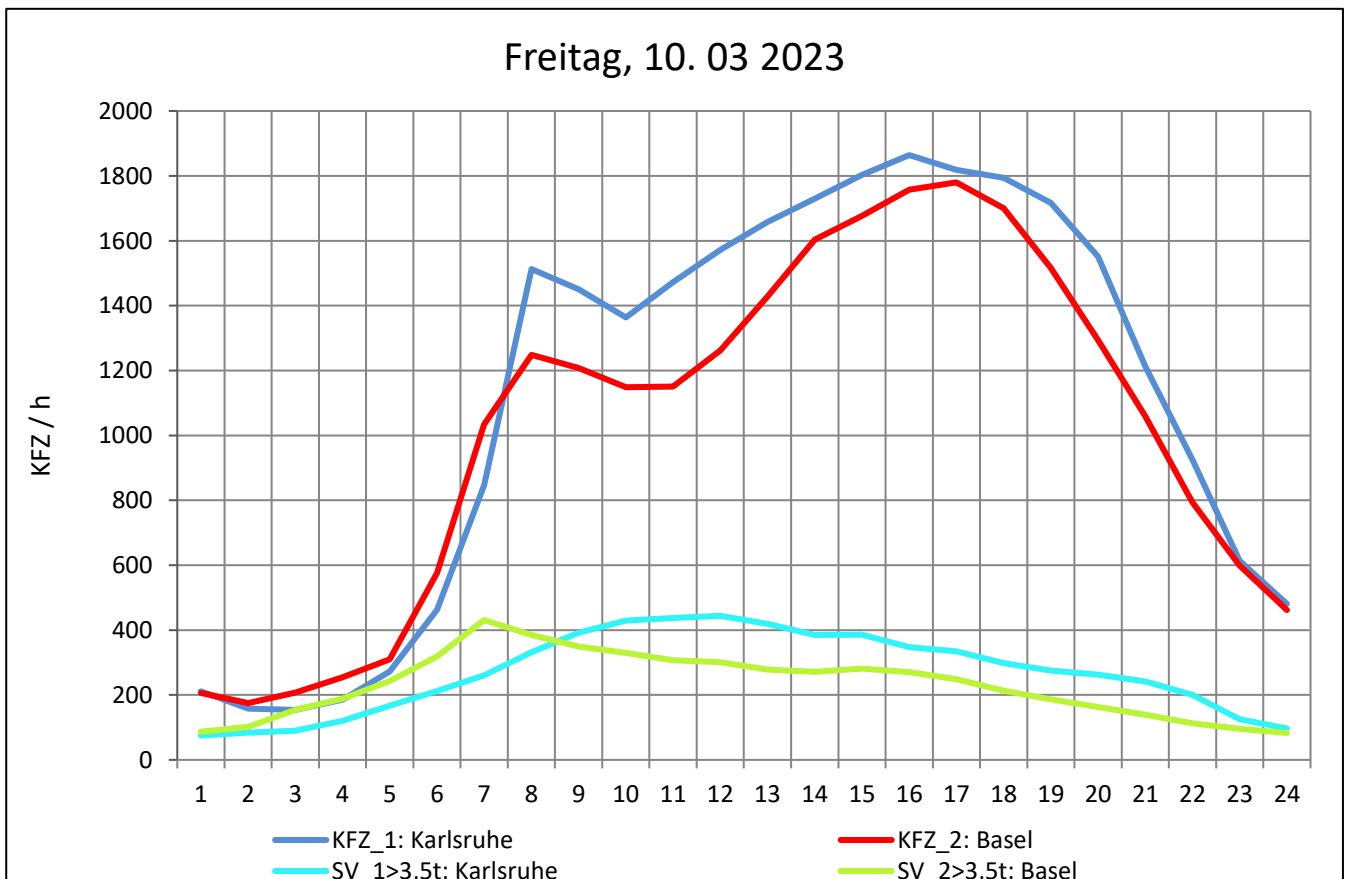
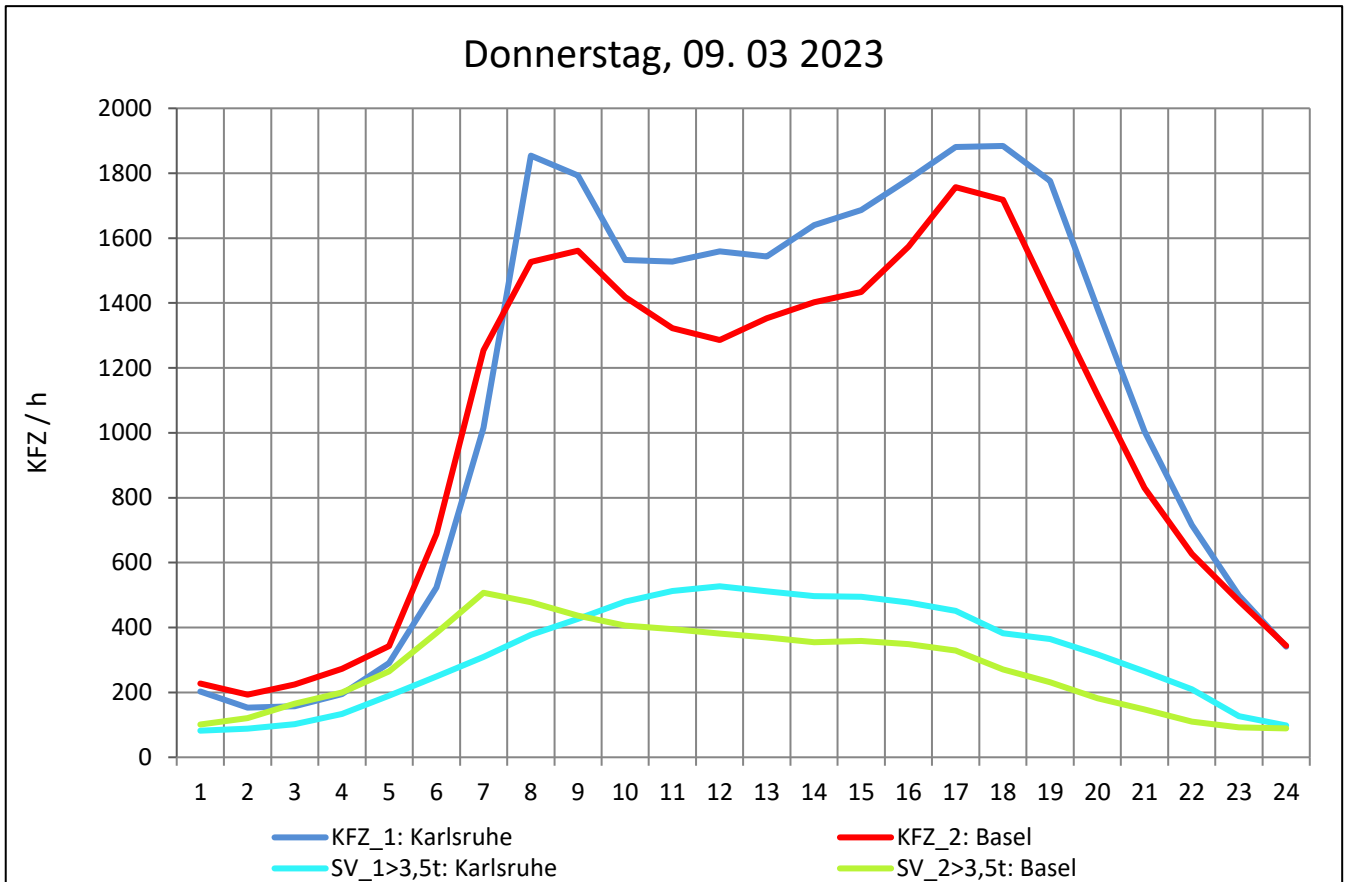
Zst.: **Offenburg**

TK-/Zst-Nr.: 7513/1041

A 5

Richtung 1 : **Karlsruhe**

Richtung 2 : **Basel**



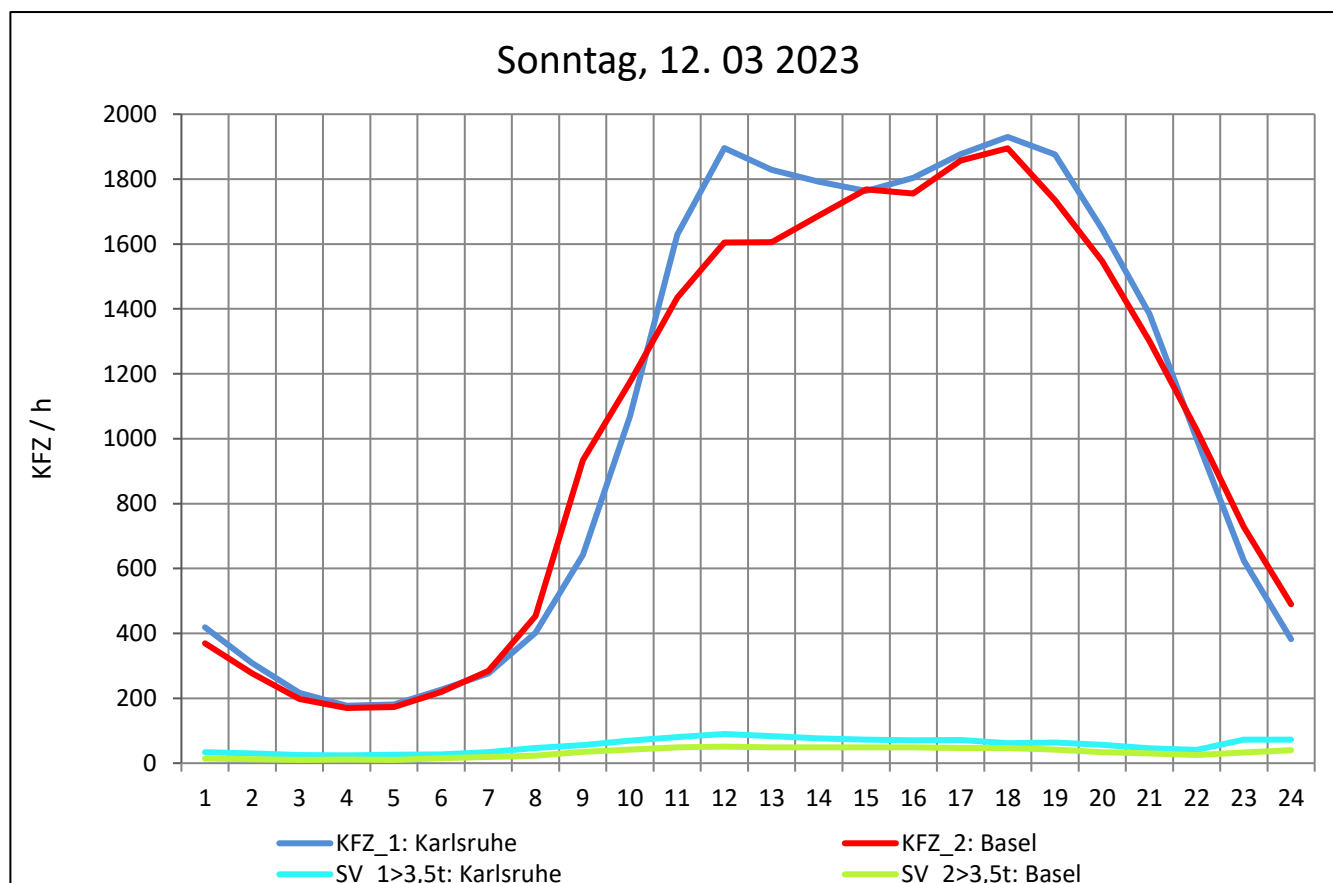
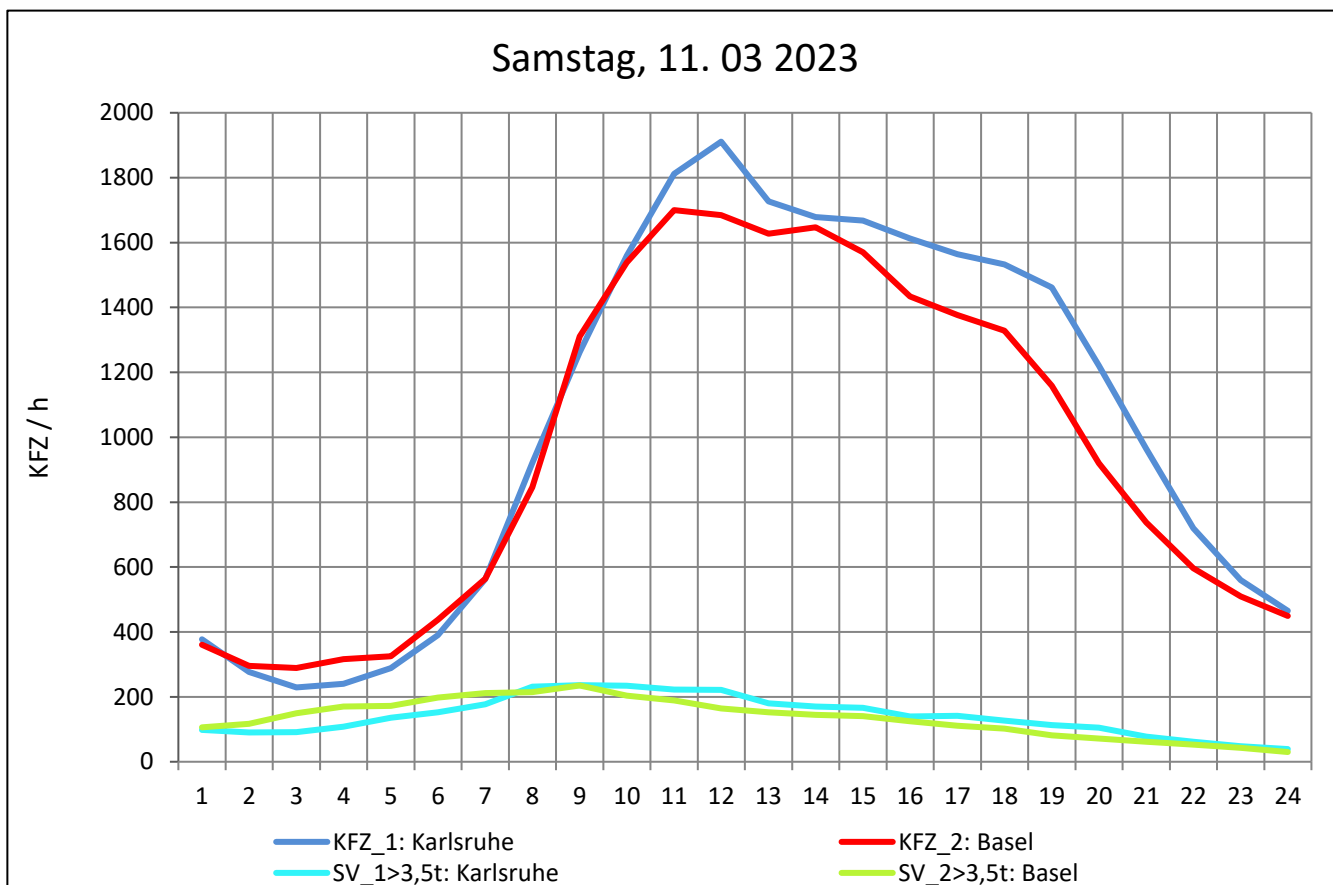
Zst.: **Offenburg**

TK-/Zst-Nr.: 7513/1041

A 5

Richtung 1 : **Karlsruhe**

Richtung 2 : **Basel**



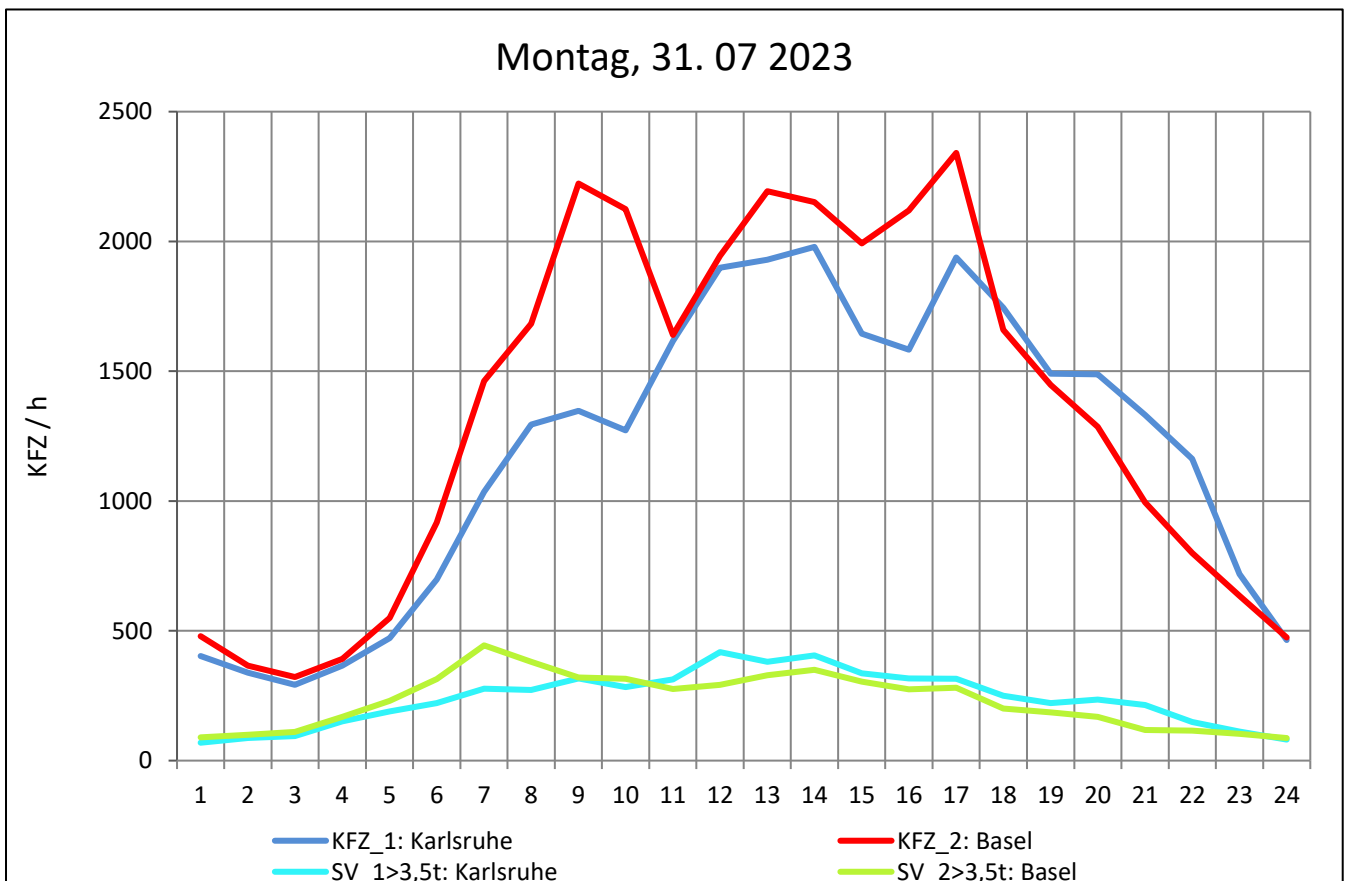
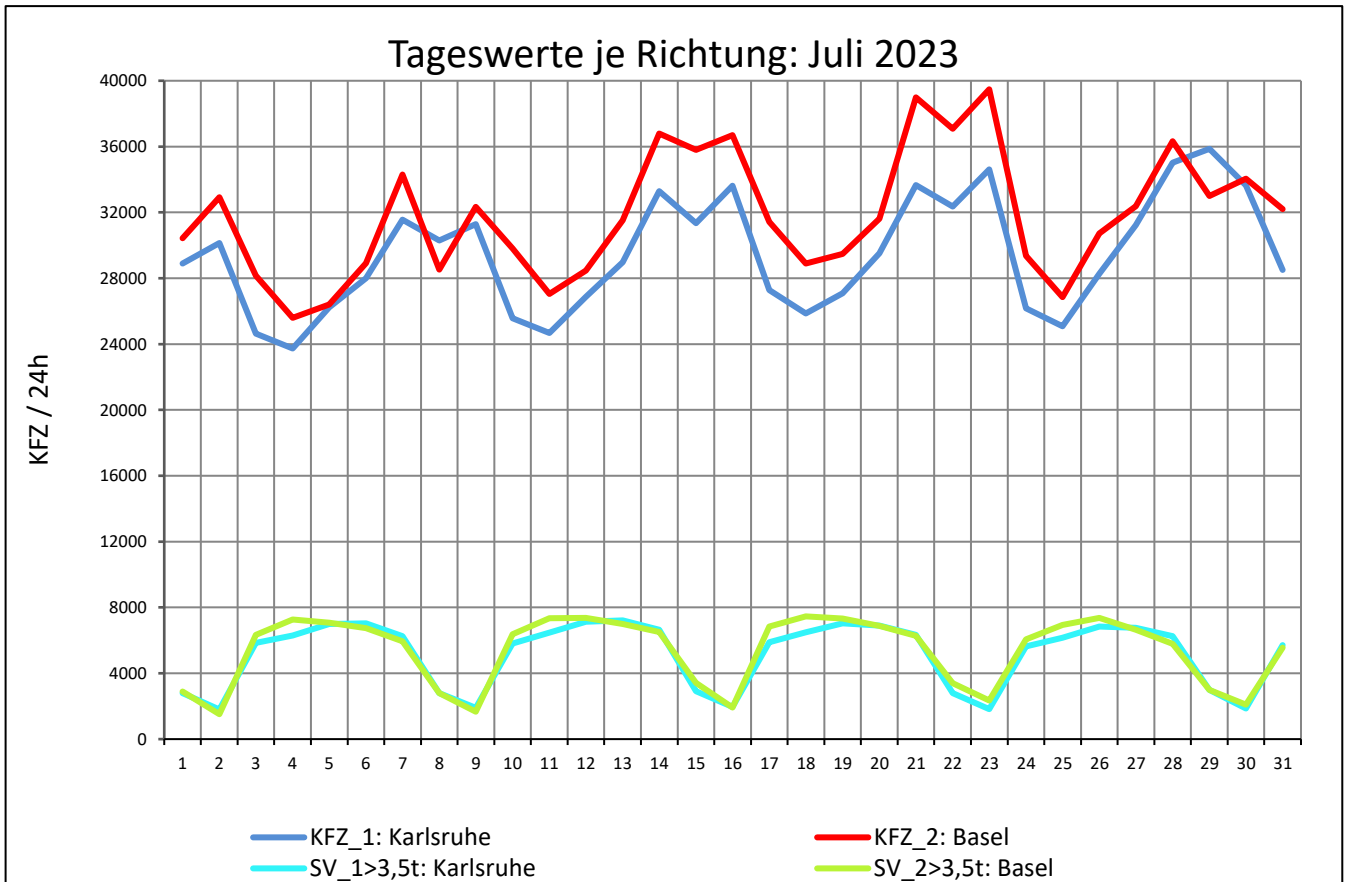
Zst.: **Offenburg**

TK-/Zst-Nr.: 7513/1041

A 5

Richtung 1 : **Karlsruhe**

Richtung 2 : **Basel**



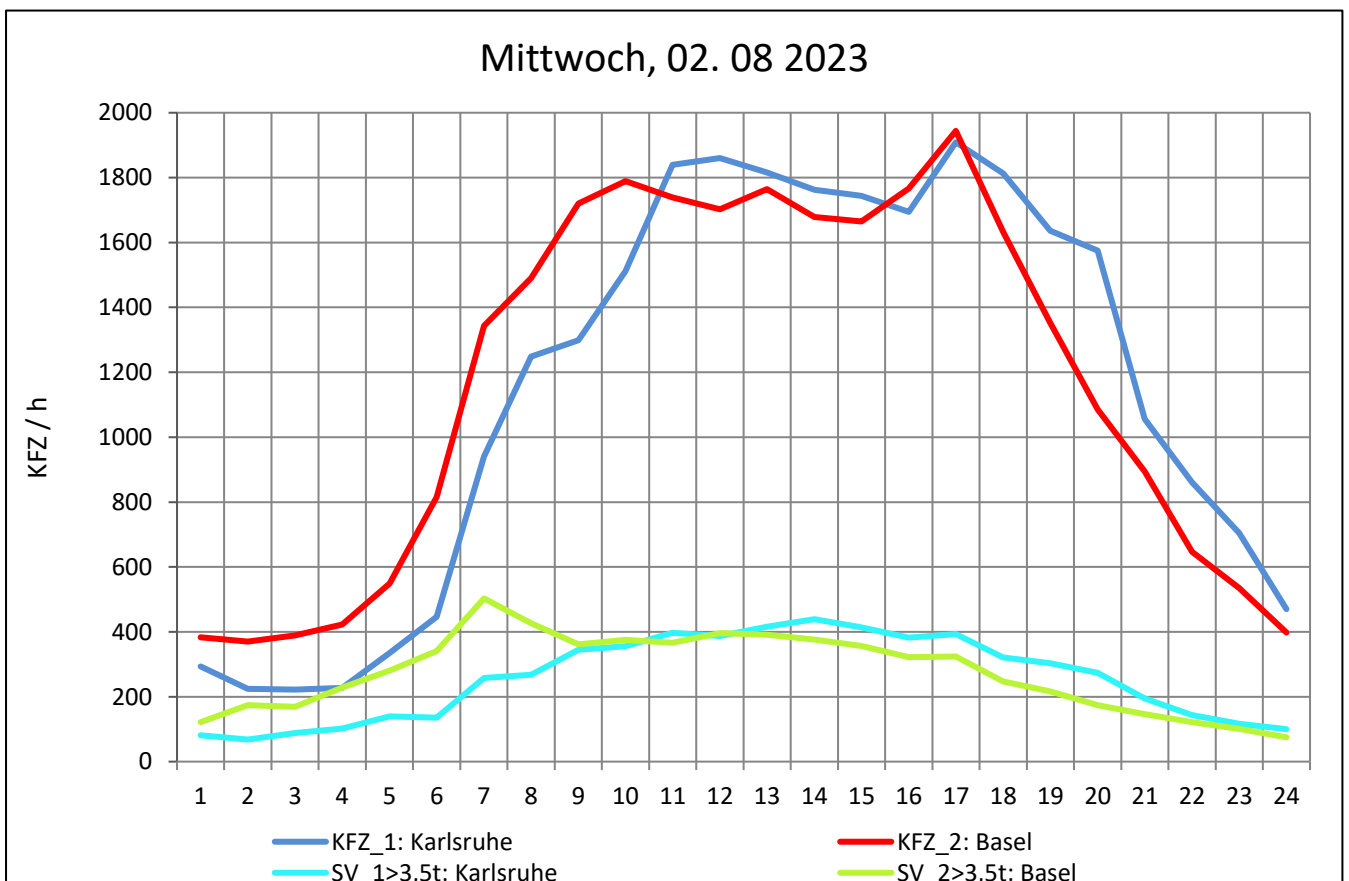
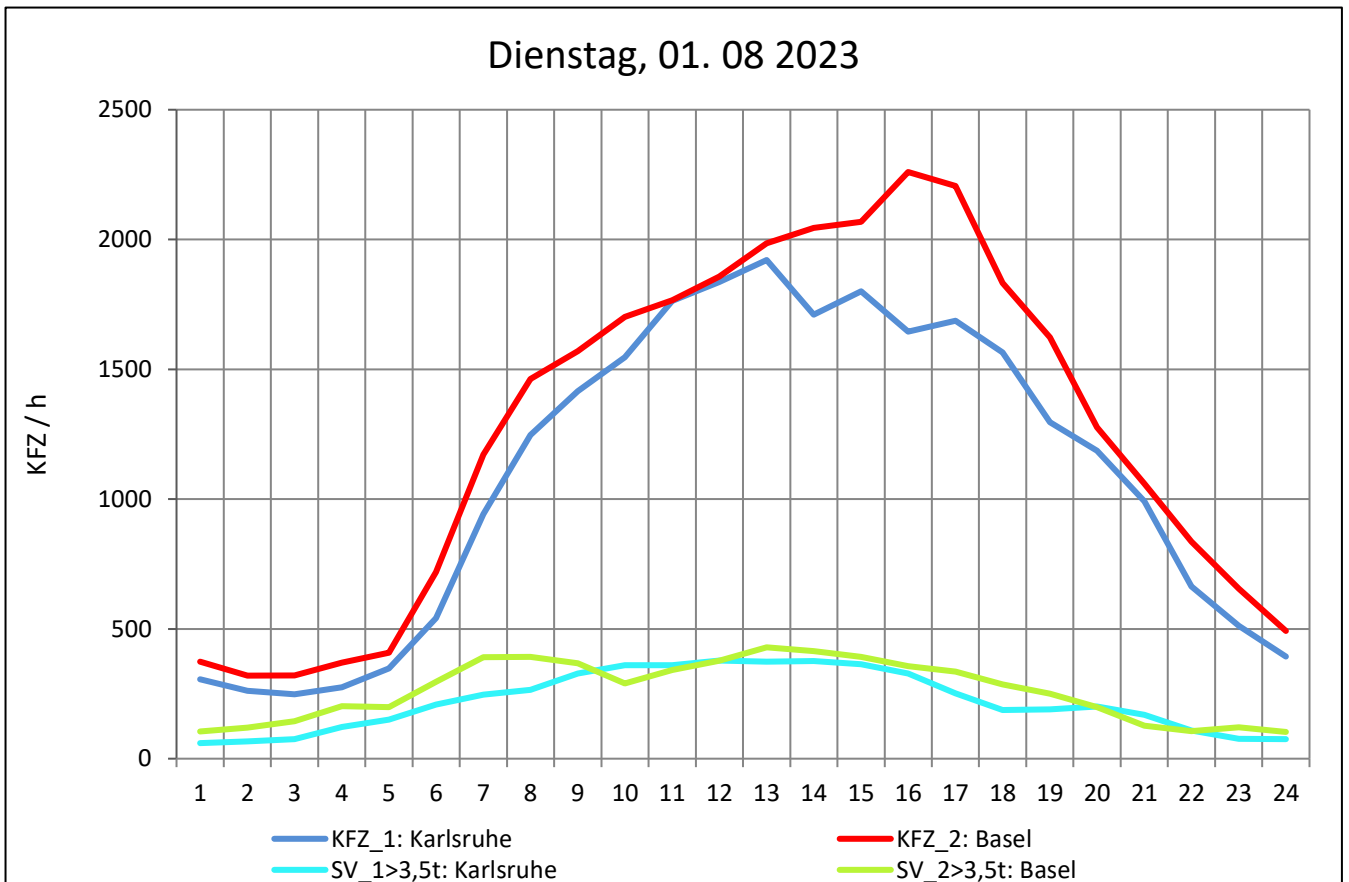
Zst.: **Offenburg**

TK-/Zst-Nr.: 7513/1041

A 5

Richtung 1 : **Karlsruhe**

Richtung 2 : **Basel**



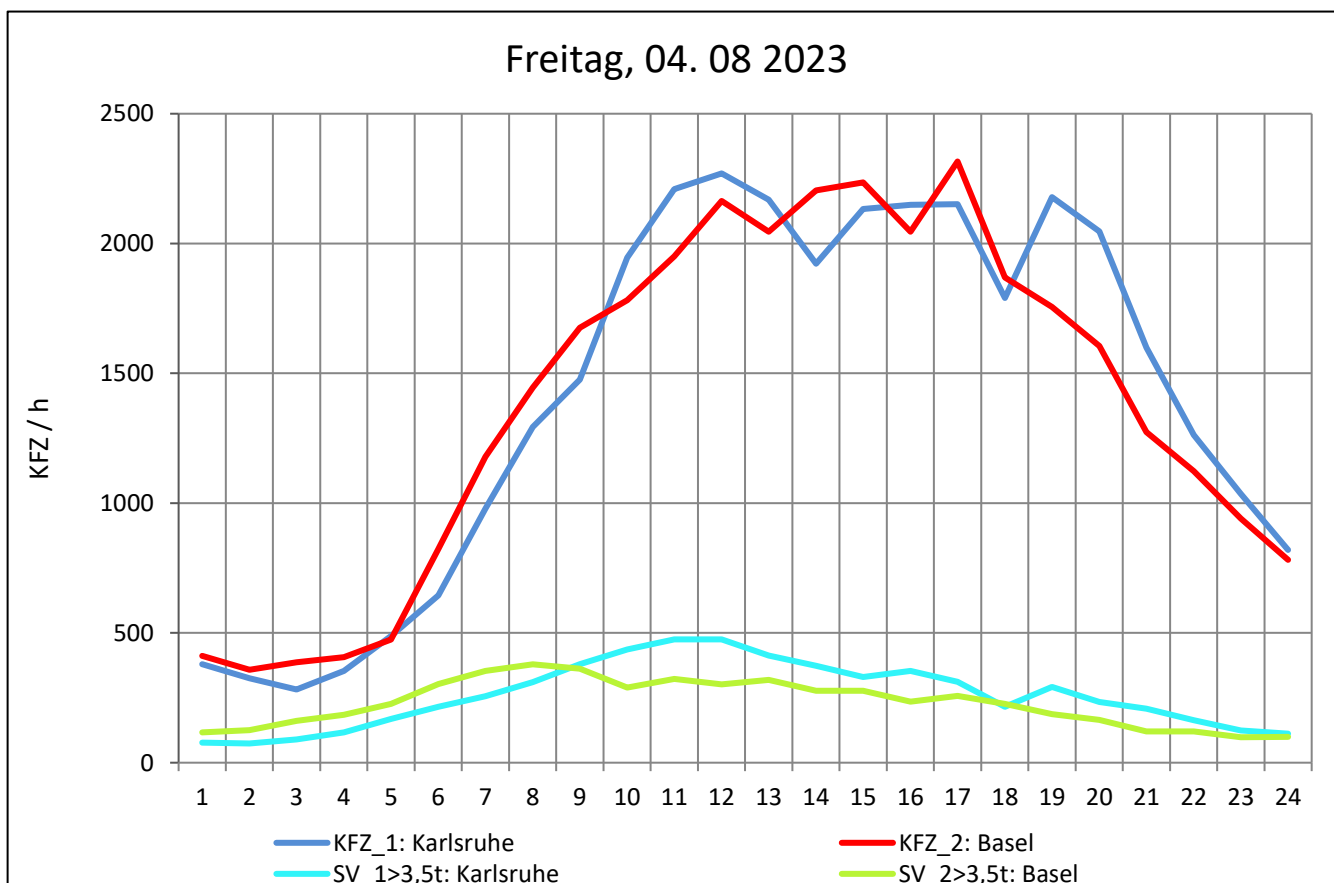
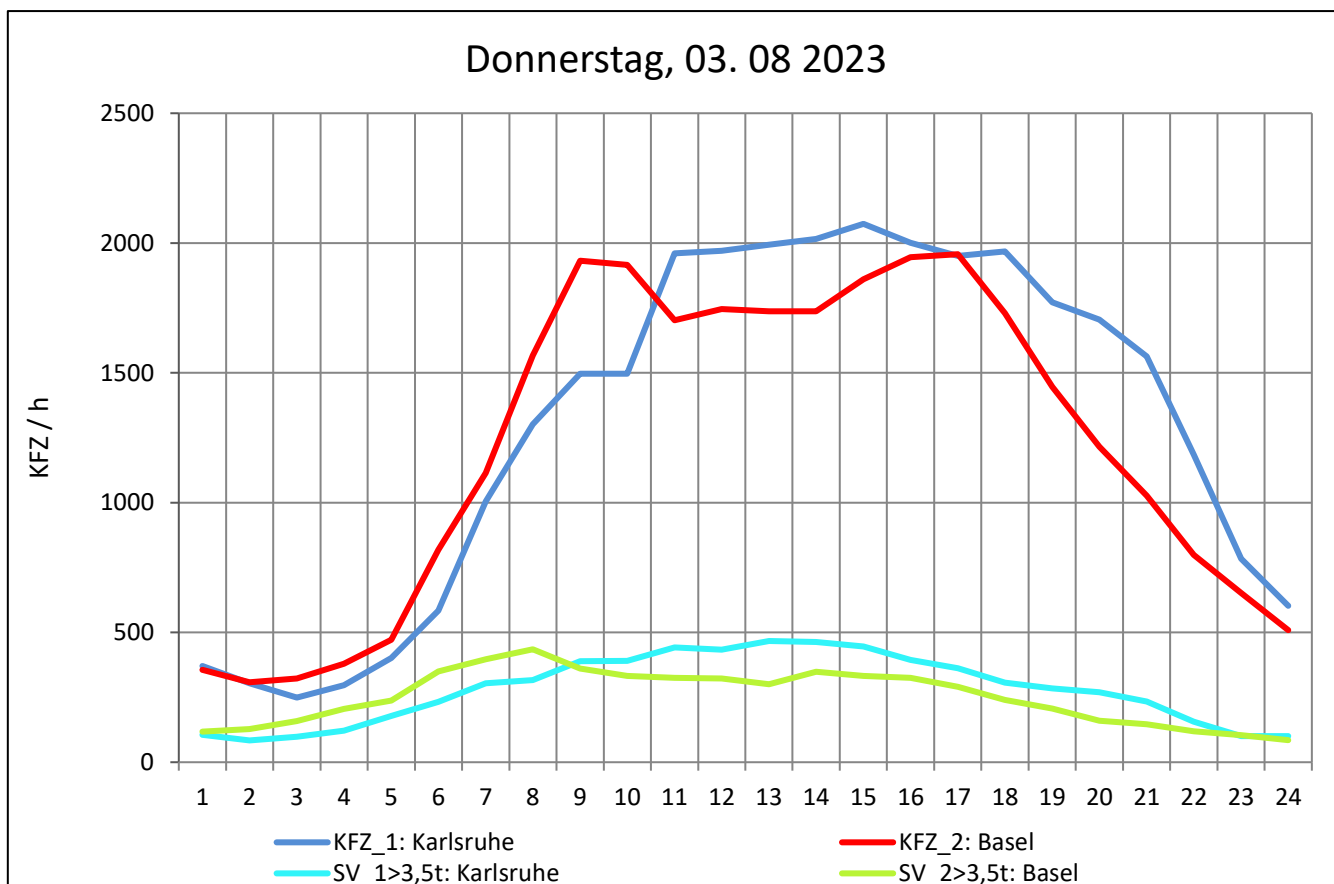
Zst.: **Offenburg**

TK-/Zst-Nr.: 7513/1041

A 5

Richtung 1 : **Karlsruhe**

Richtung 2 : **Basel**



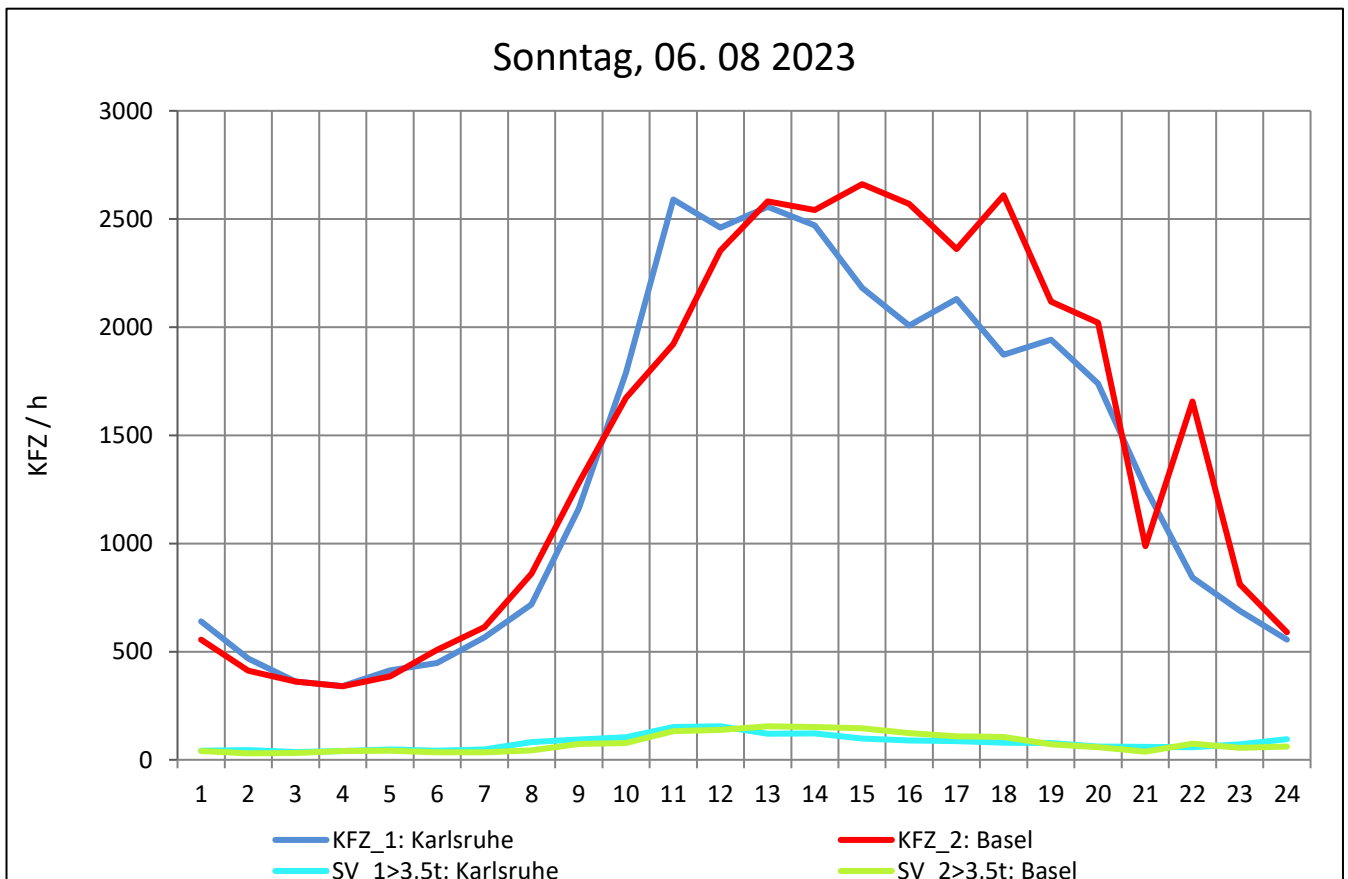
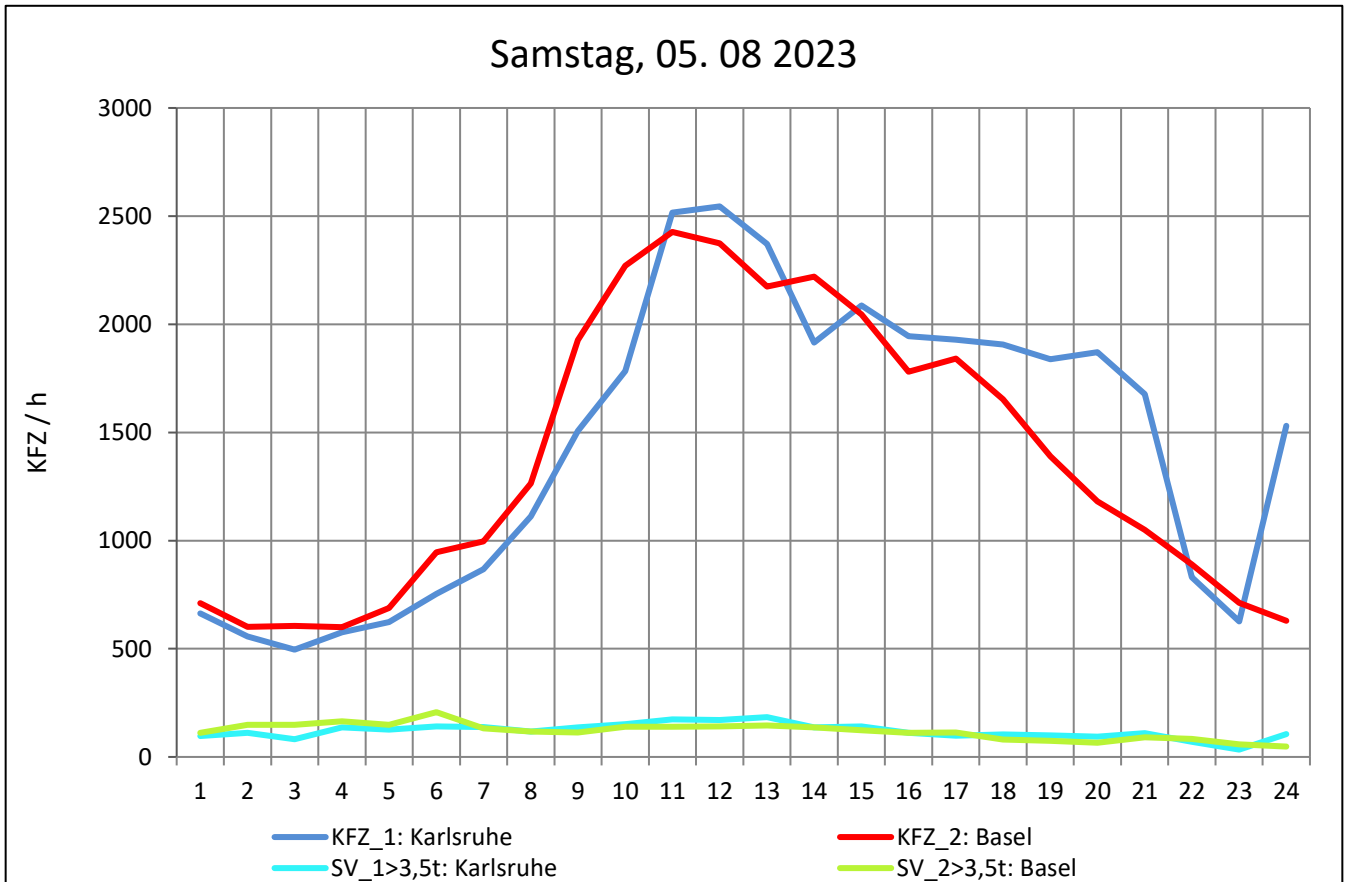
Zst.: **Offenburg**

TK-/Zst-Nr.: 7513/1041

A 5

Richtung 1 : **Karlsruhe**

Richtung 2 : **Basel**



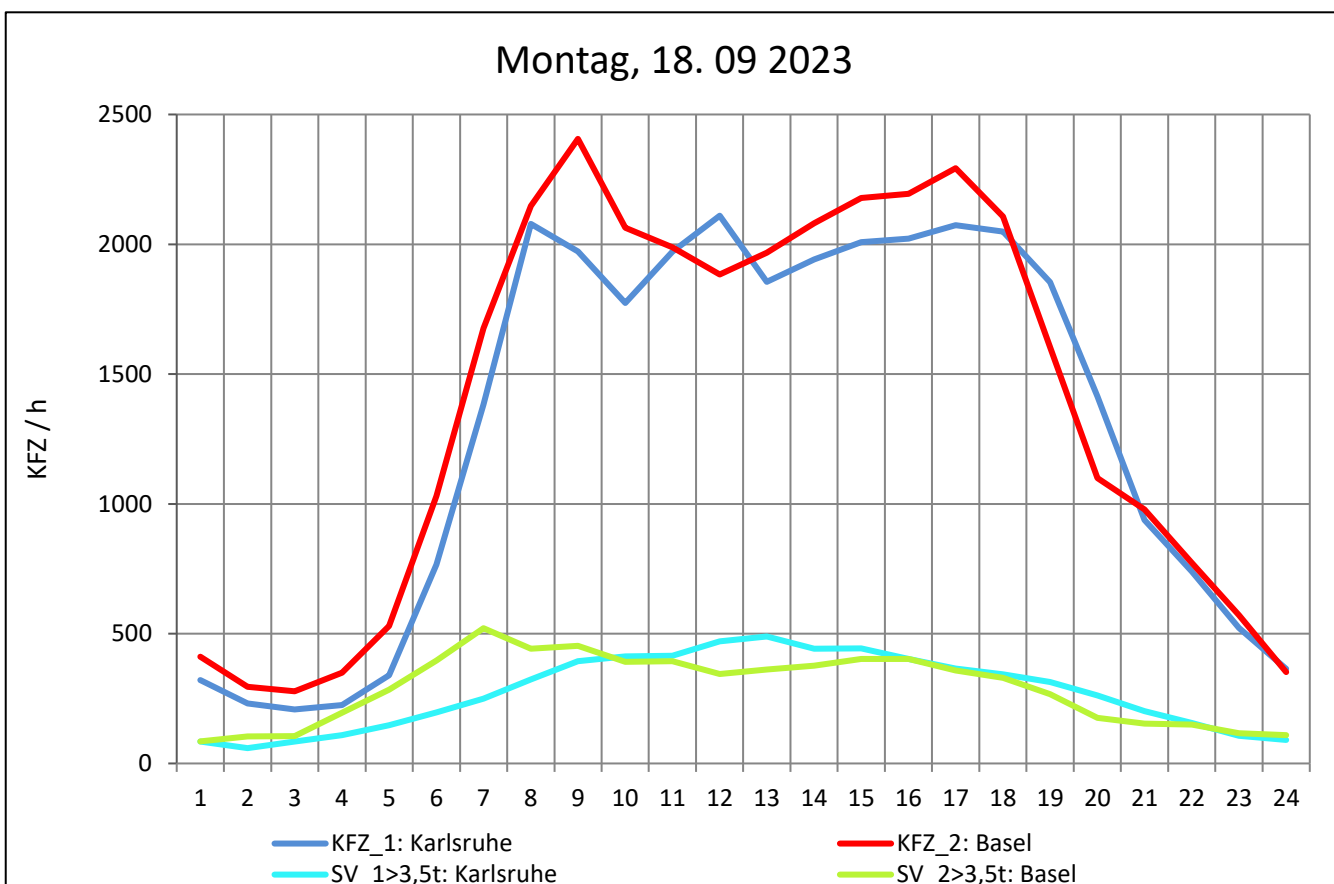
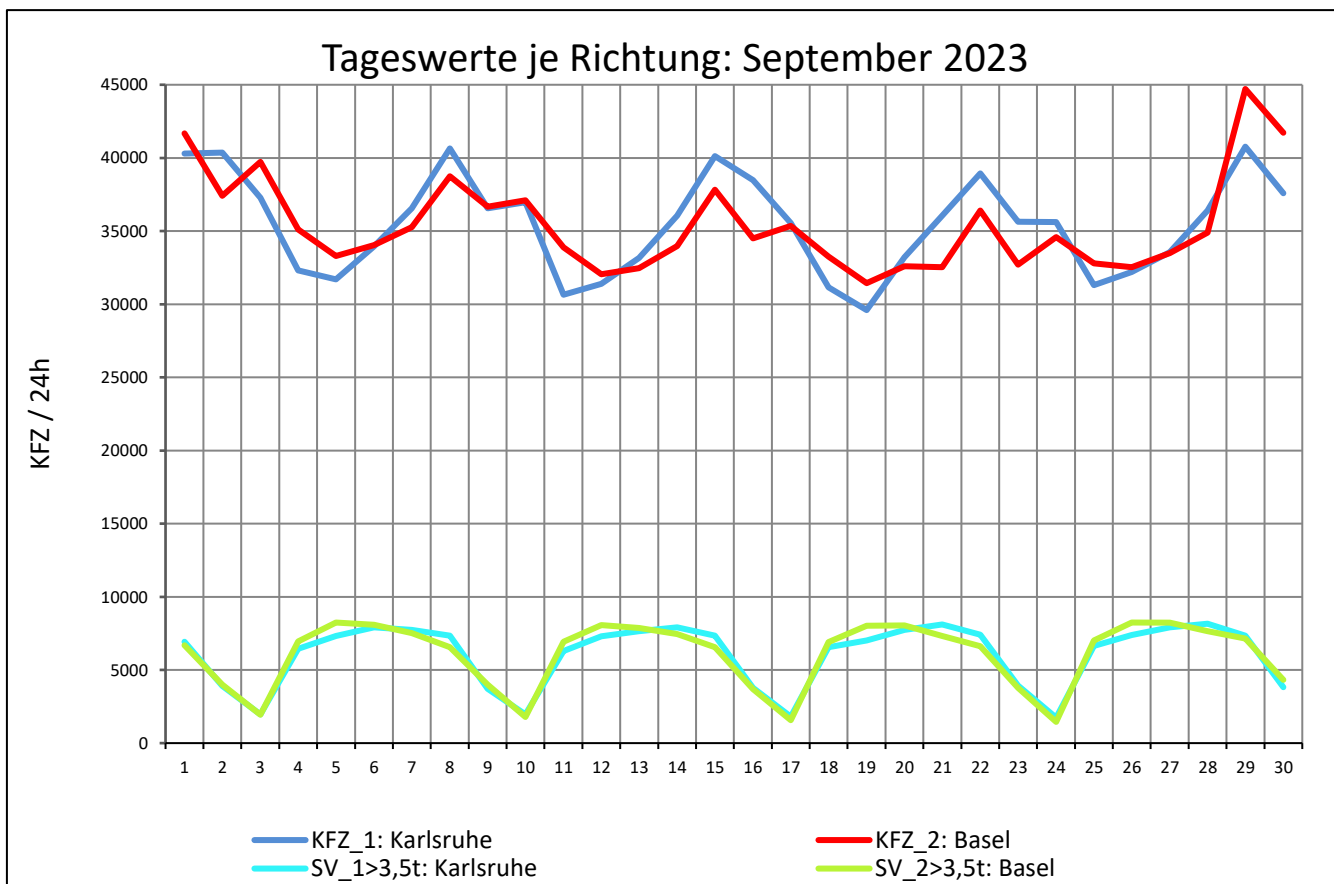
Zst.: **Offenburg**

TK-/Zst-Nr.: 7513/1041

A 5

Richtung 1 : **Karlsruhe**

Richtung 2 : **Basel**



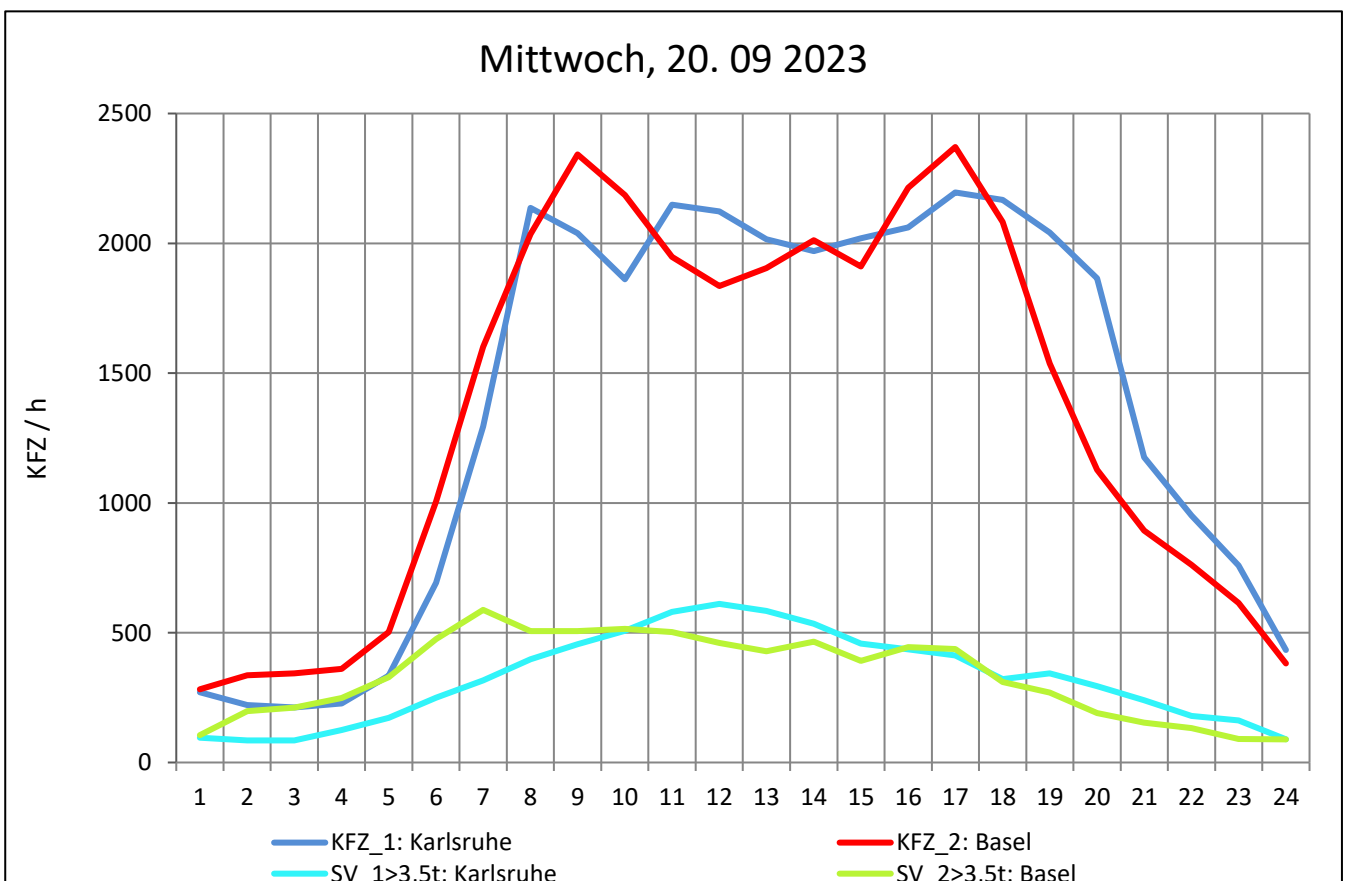
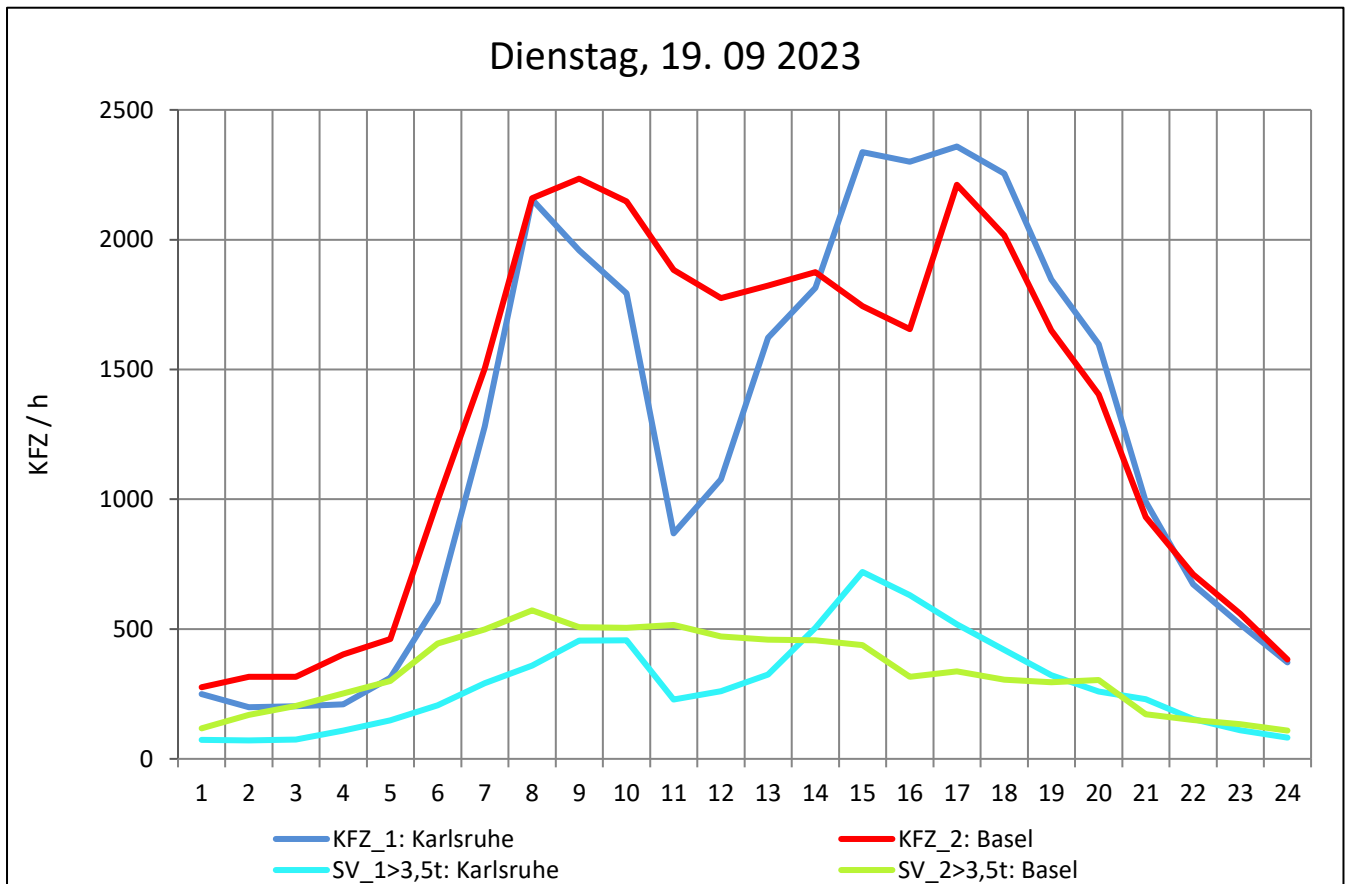
Zst.: **Offenburg**

TK-/Zst-Nr.: 7513/1041

A 5

Richtung 1 : **Karlsruhe**

Richtung 2 : **Basel**



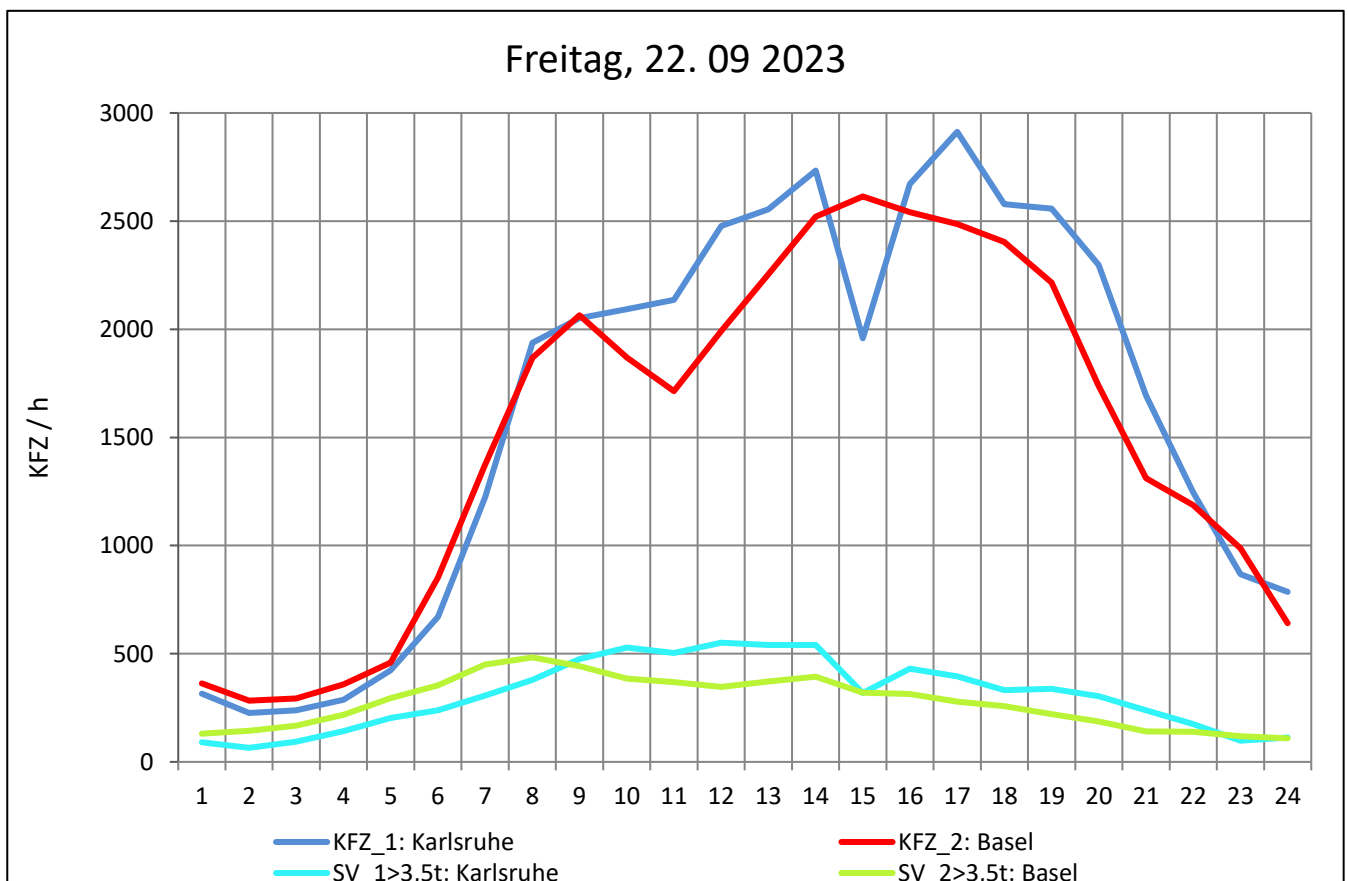
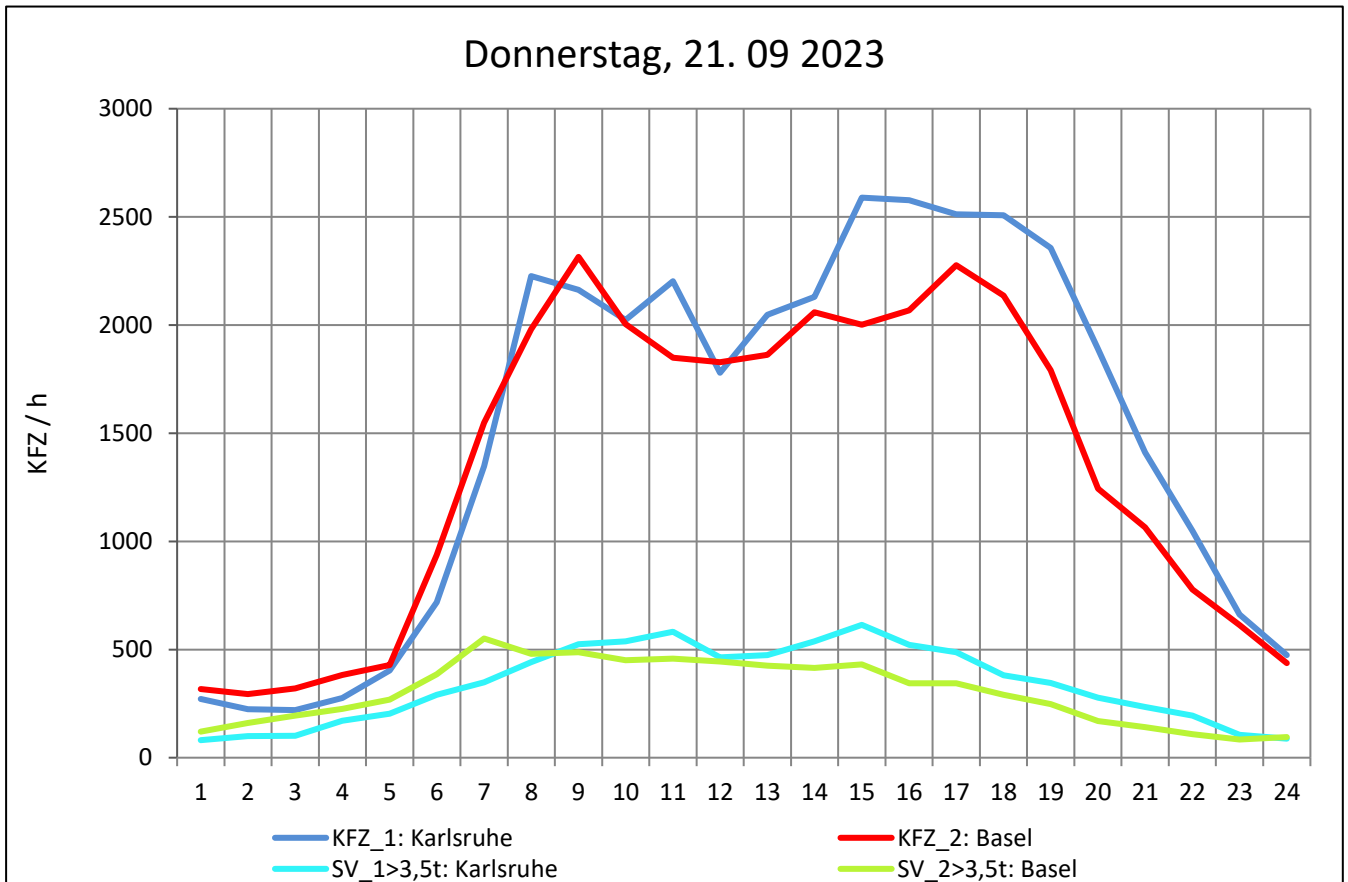
Zst.: **Offenburg**

TK-/Zst-Nr.: 7513/1041

A 5

Richtung 1 : **Karlsruhe**

Richtung 2 : **Basel**



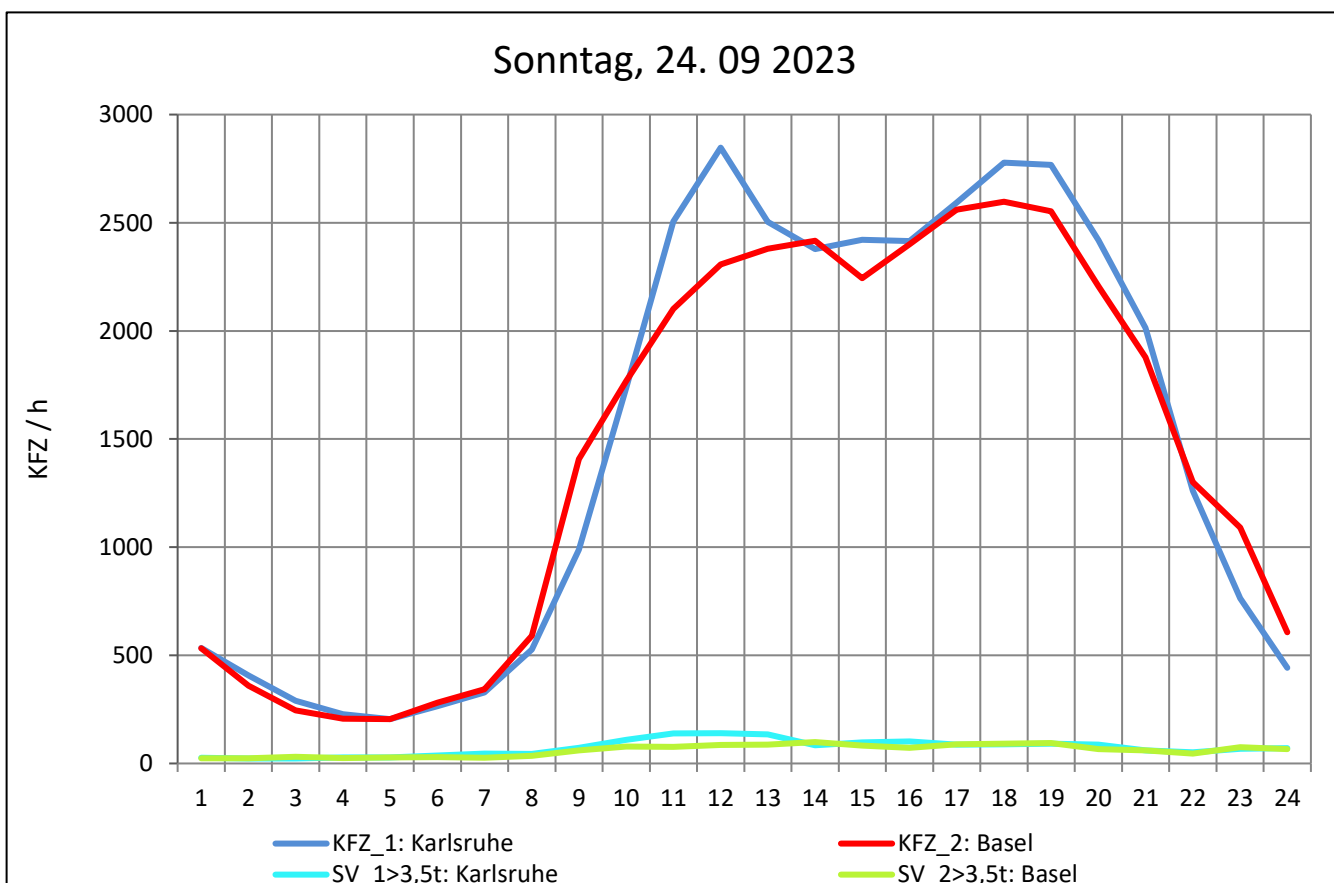
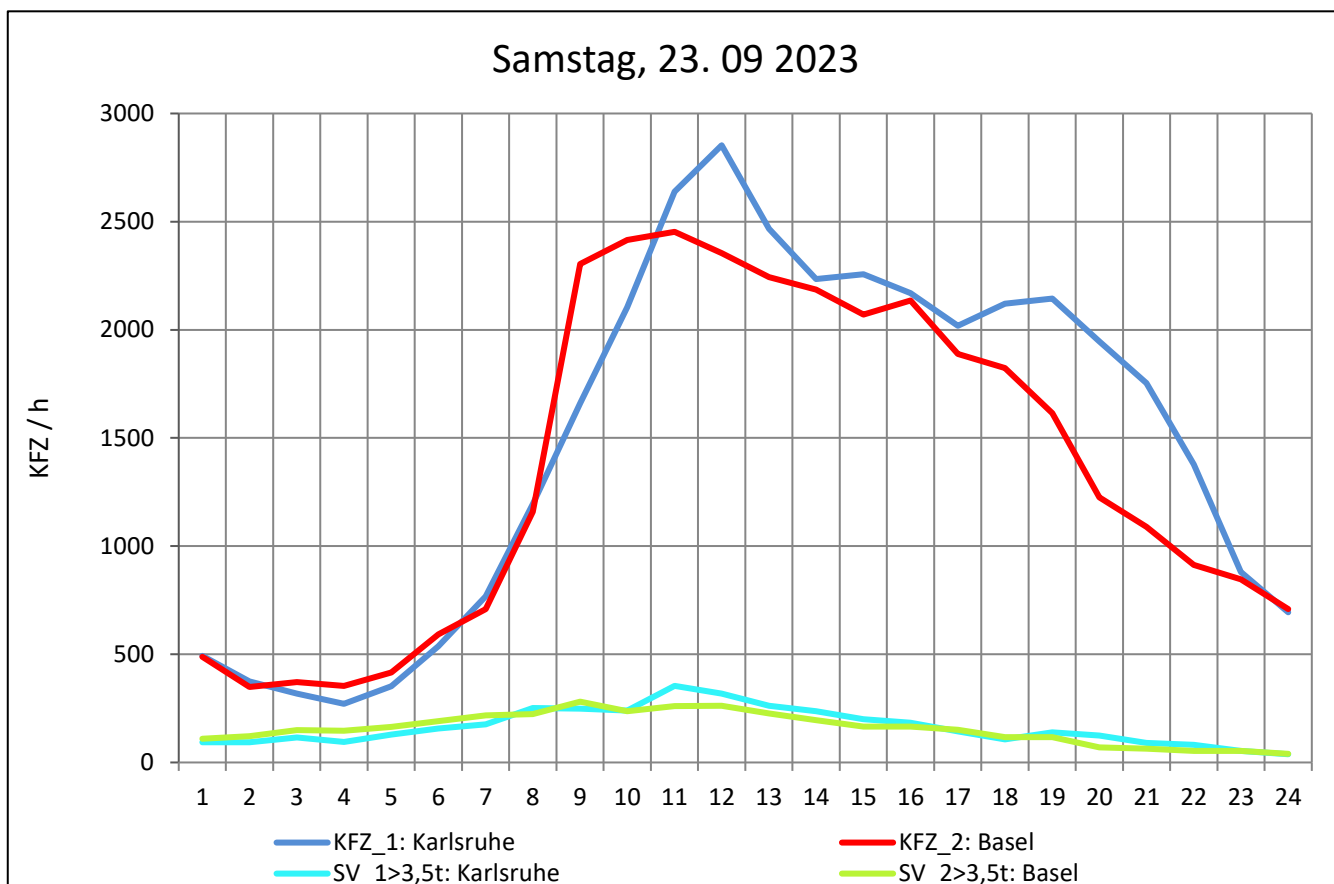
Zst.: **Offenburg**

TK-/Zst-Nr.: 7513/1041

A 5

Richtung 1 : **Karlsruhe**

Richtung 2 : **Basel**



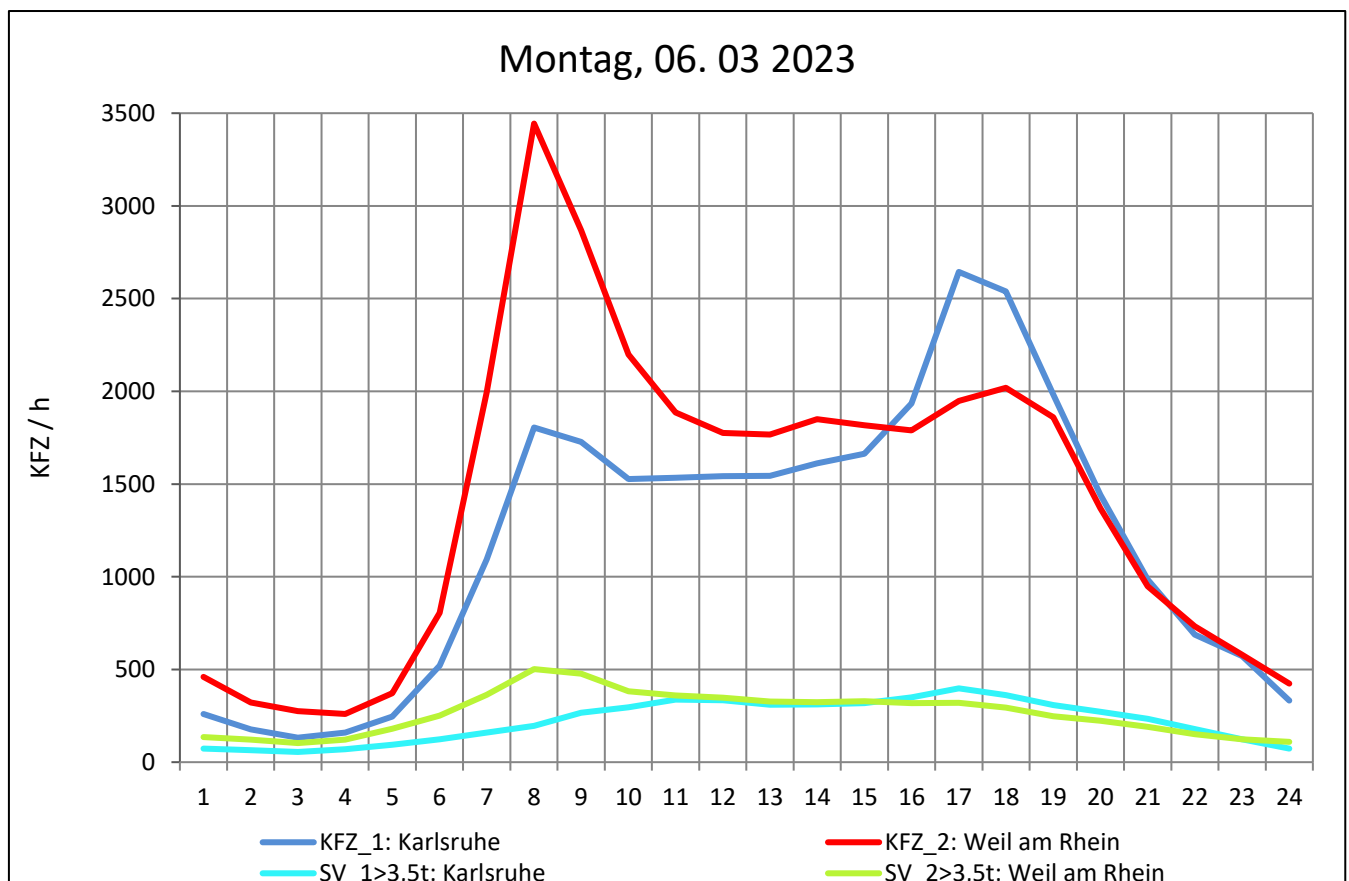
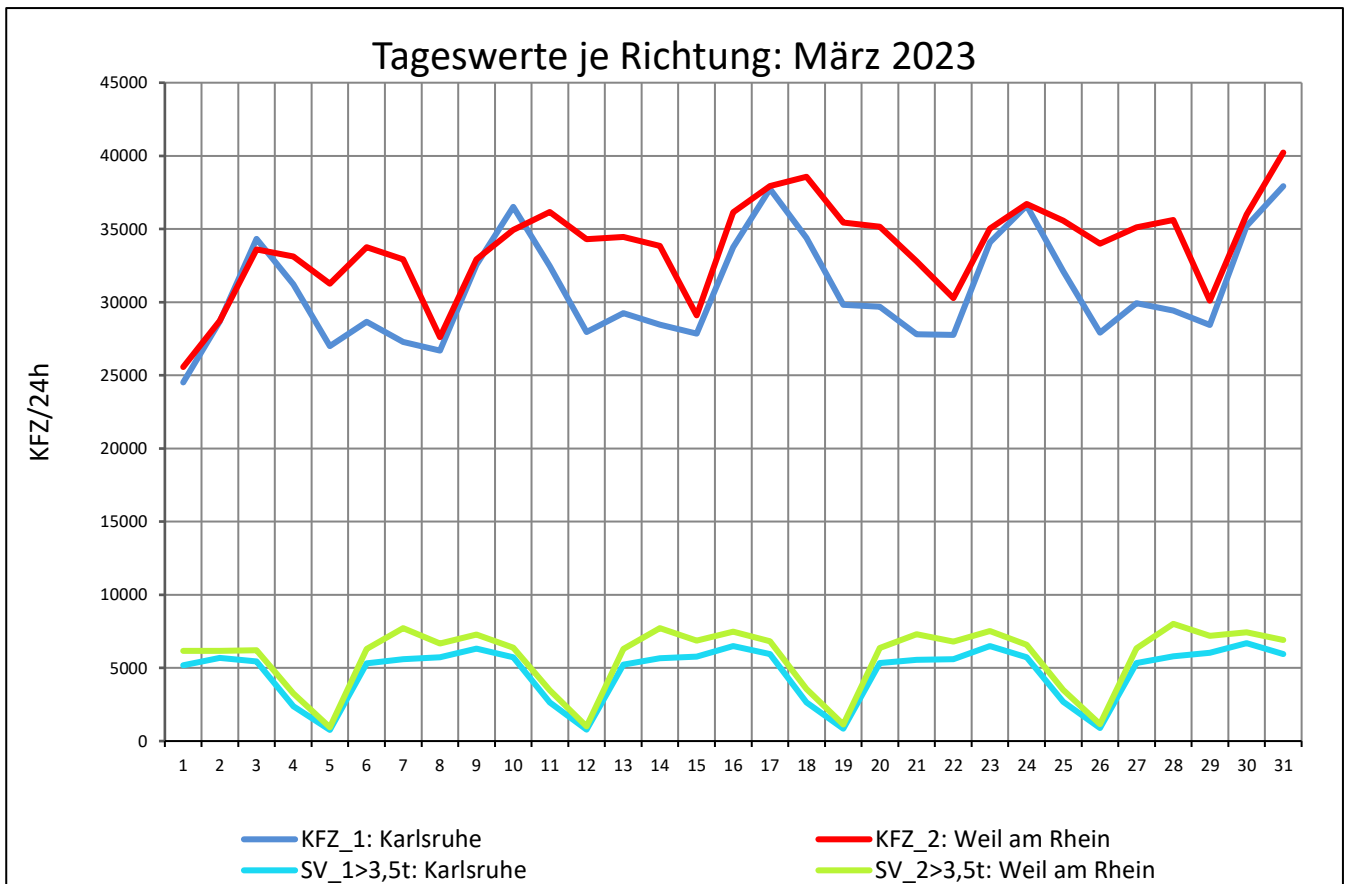
Zst.: **Nimburg**

TK-/Zst-Nr.: 7812/1047

A 5

Richtung 1 : **Karlsruhe**

Richtung 2 : **Weil am Rhein**



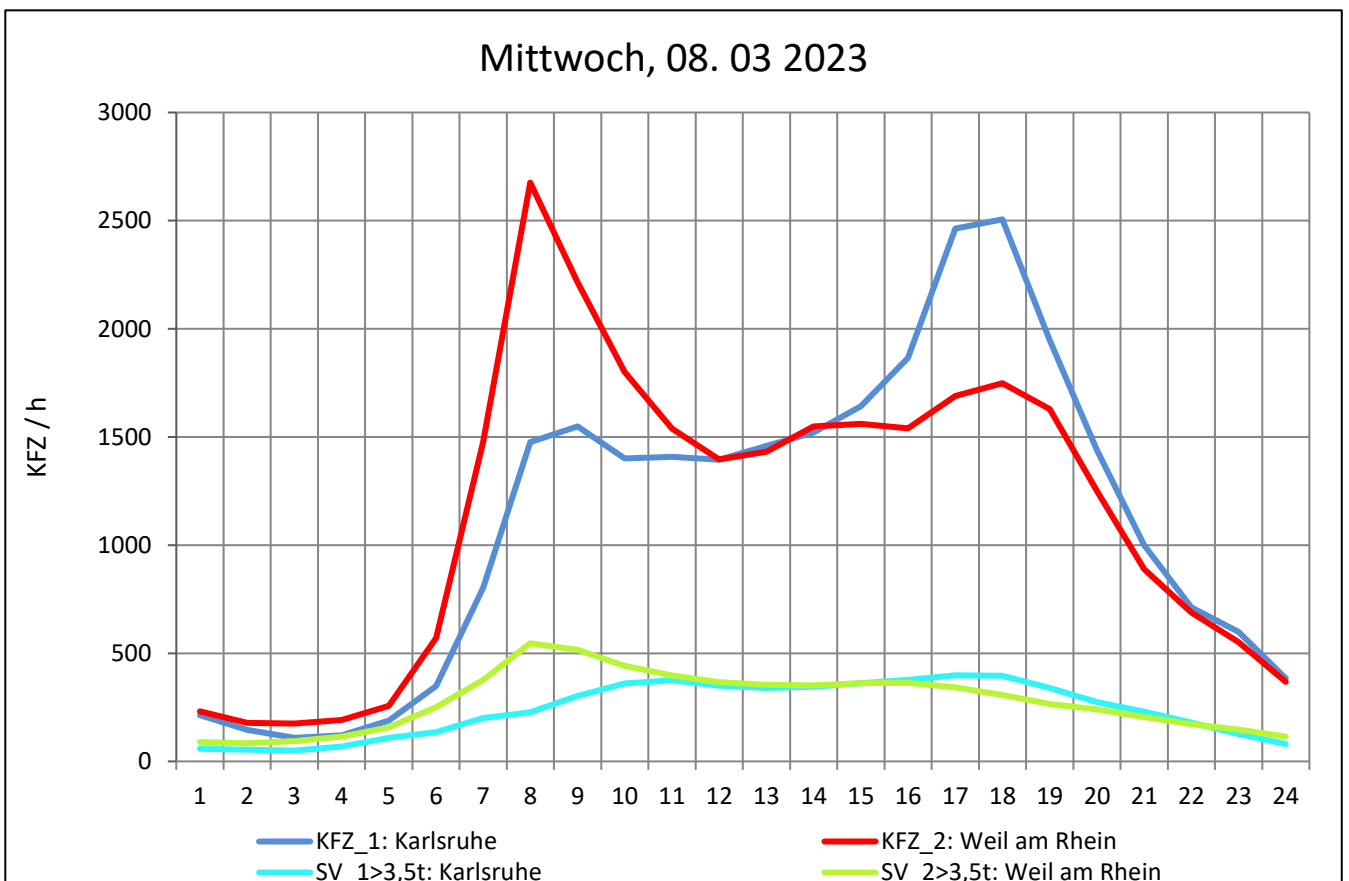
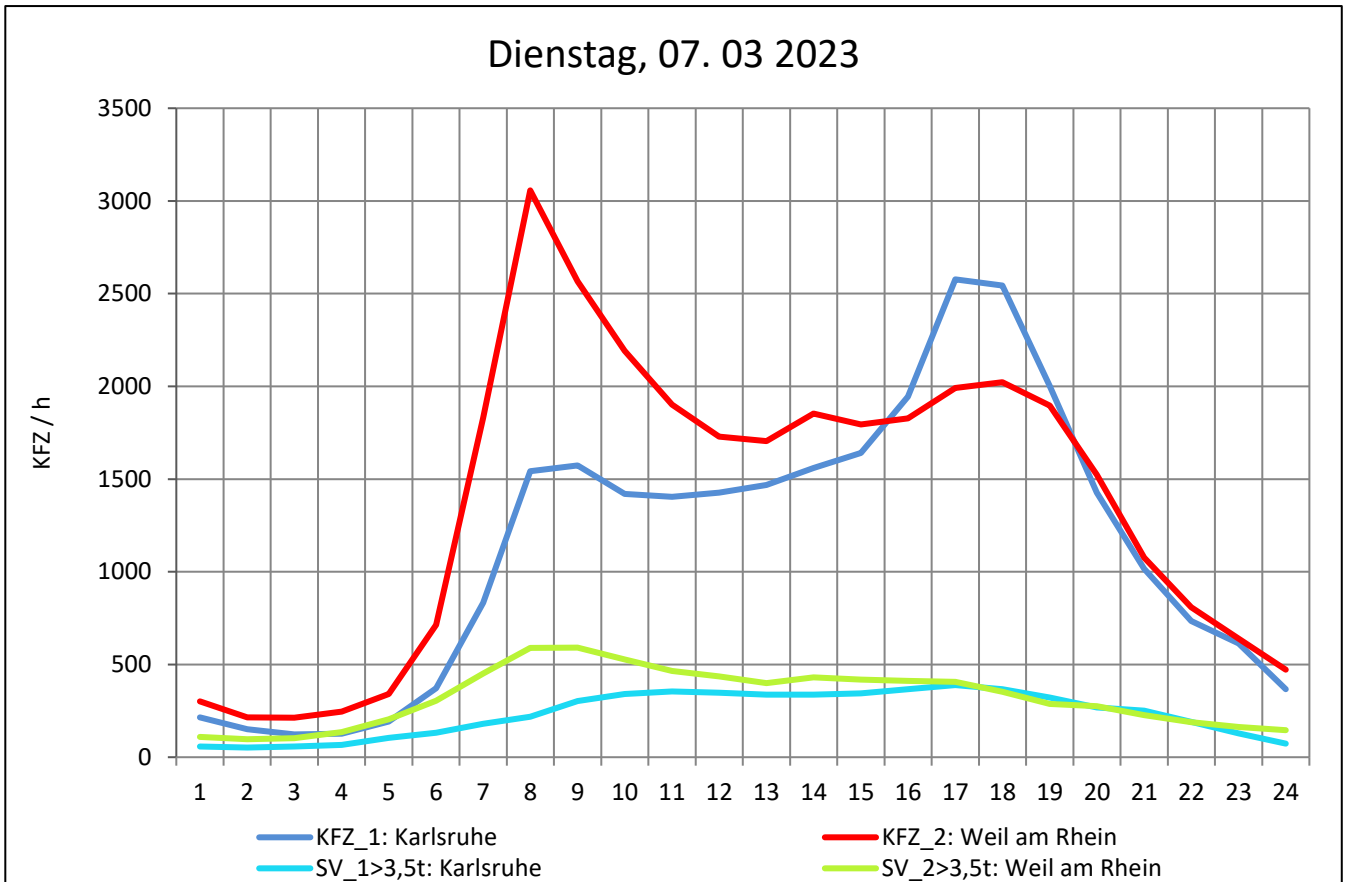
Zst.: **Nimburg**

TK-/Zst-Nr.: 7812/1047

A 5

Richtung 1 : **Karlsruhe**

Richtung 2 : **Weil am Rhein**



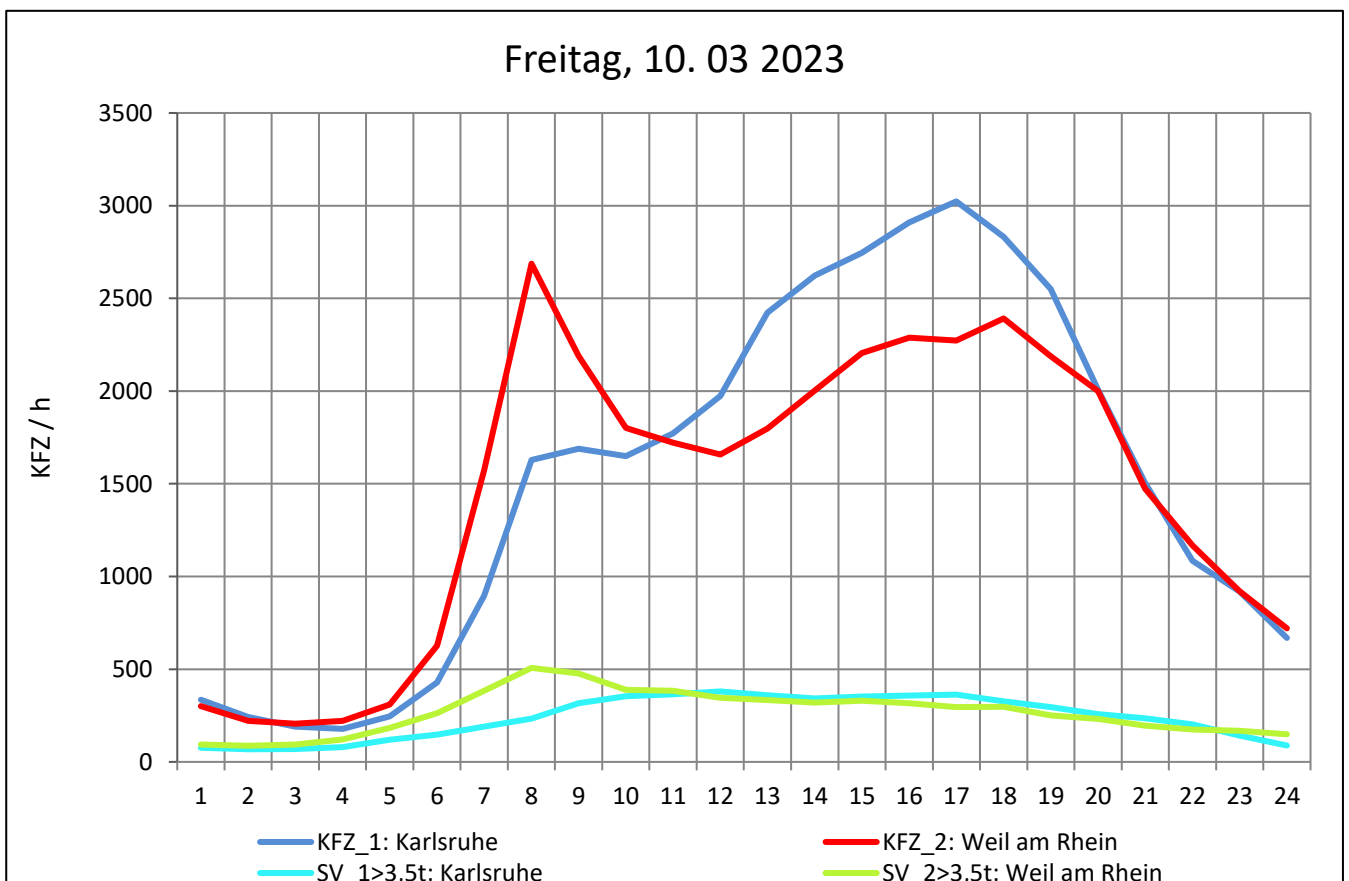
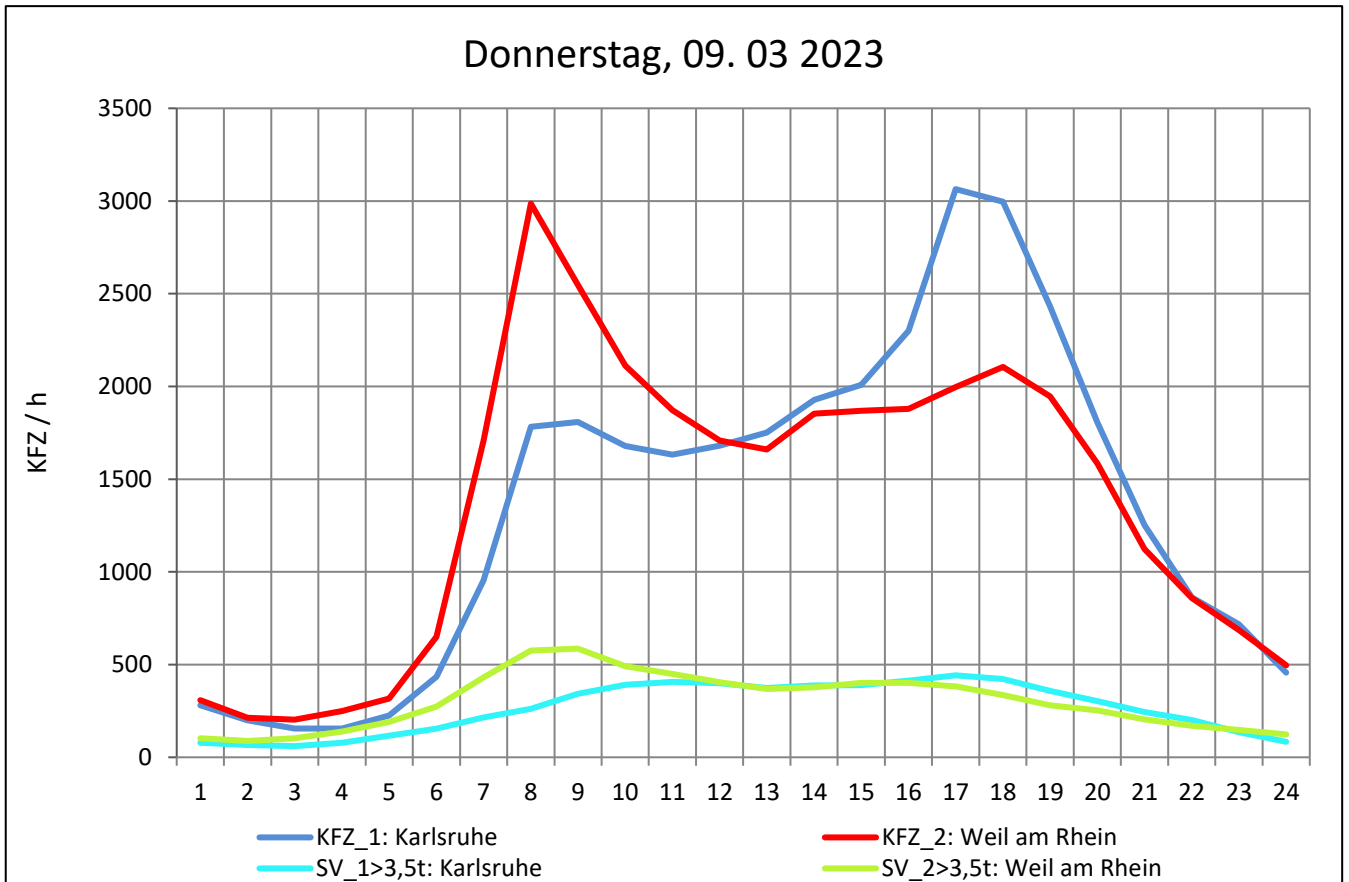
Zst.: **Nimburg**

TK-/Zst-Nr.: 7812/1047

A 5

Richtung 1 : **Karlsruhe**

Richtung 2 : **Weil am Rhein**



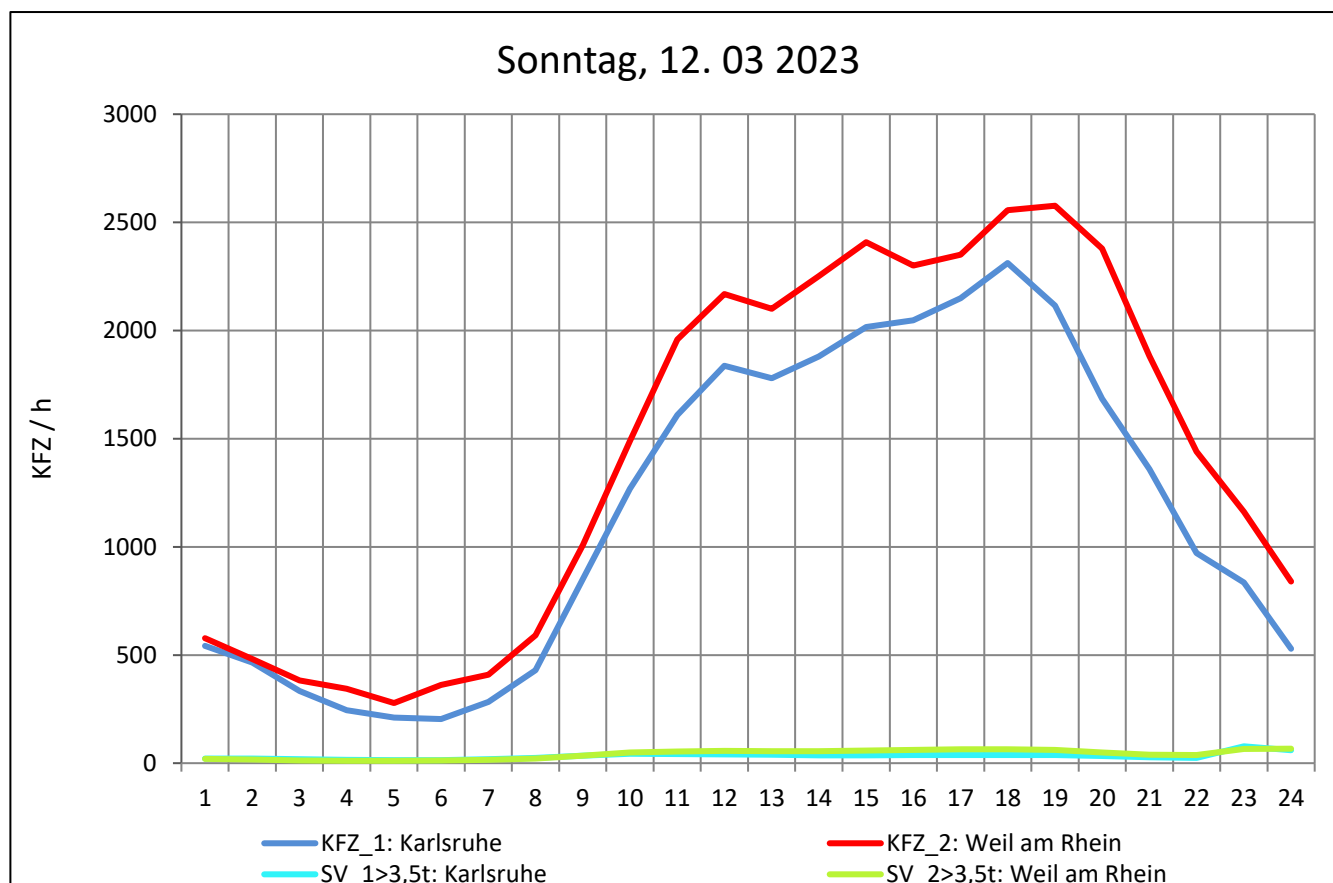
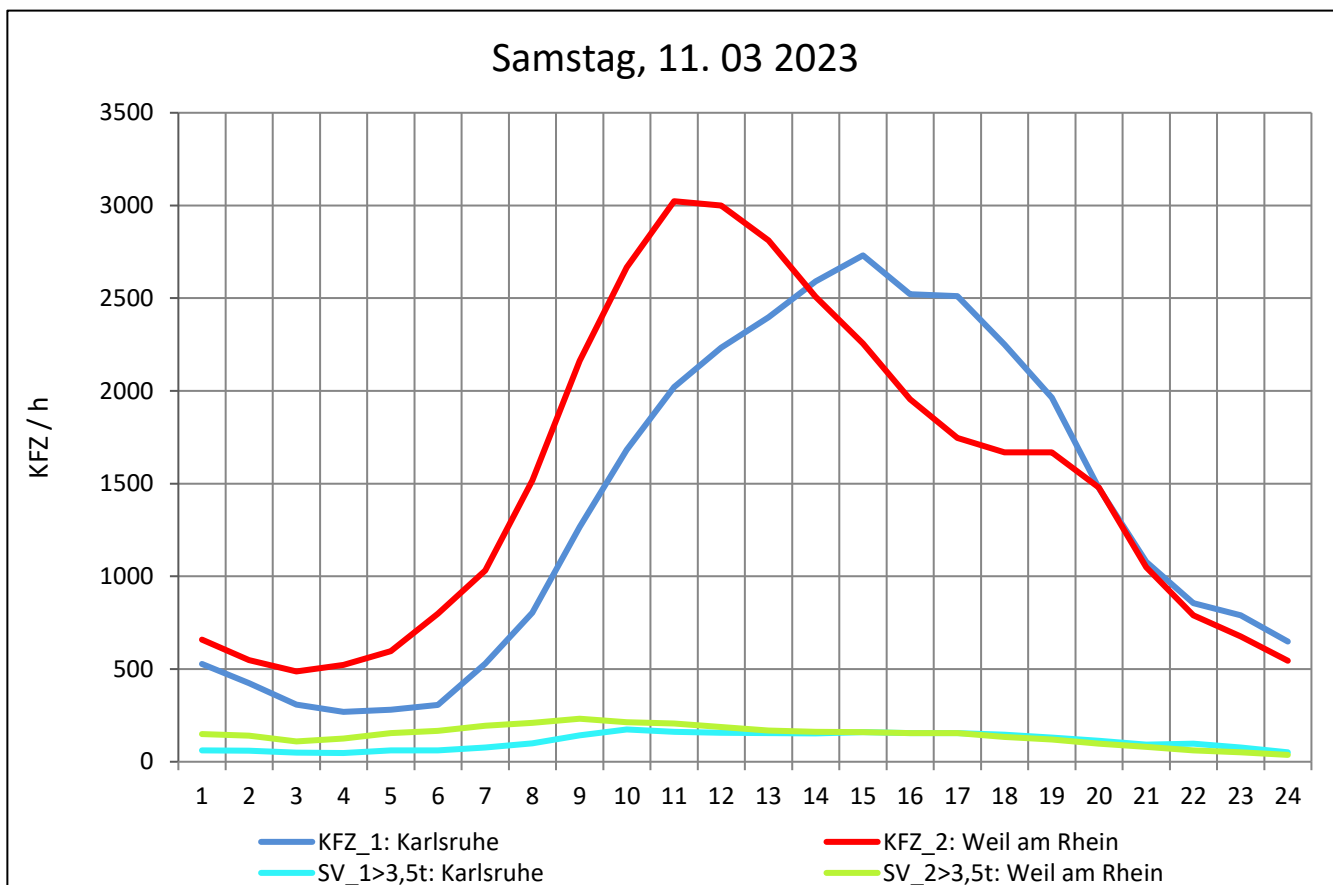
Zst.: **Nimburg**

TK-/Zst-Nr.: 7812/1047

A 5

Richtung 1 : **Karlsruhe**

Richtung 2 : **Weil am Rhein**



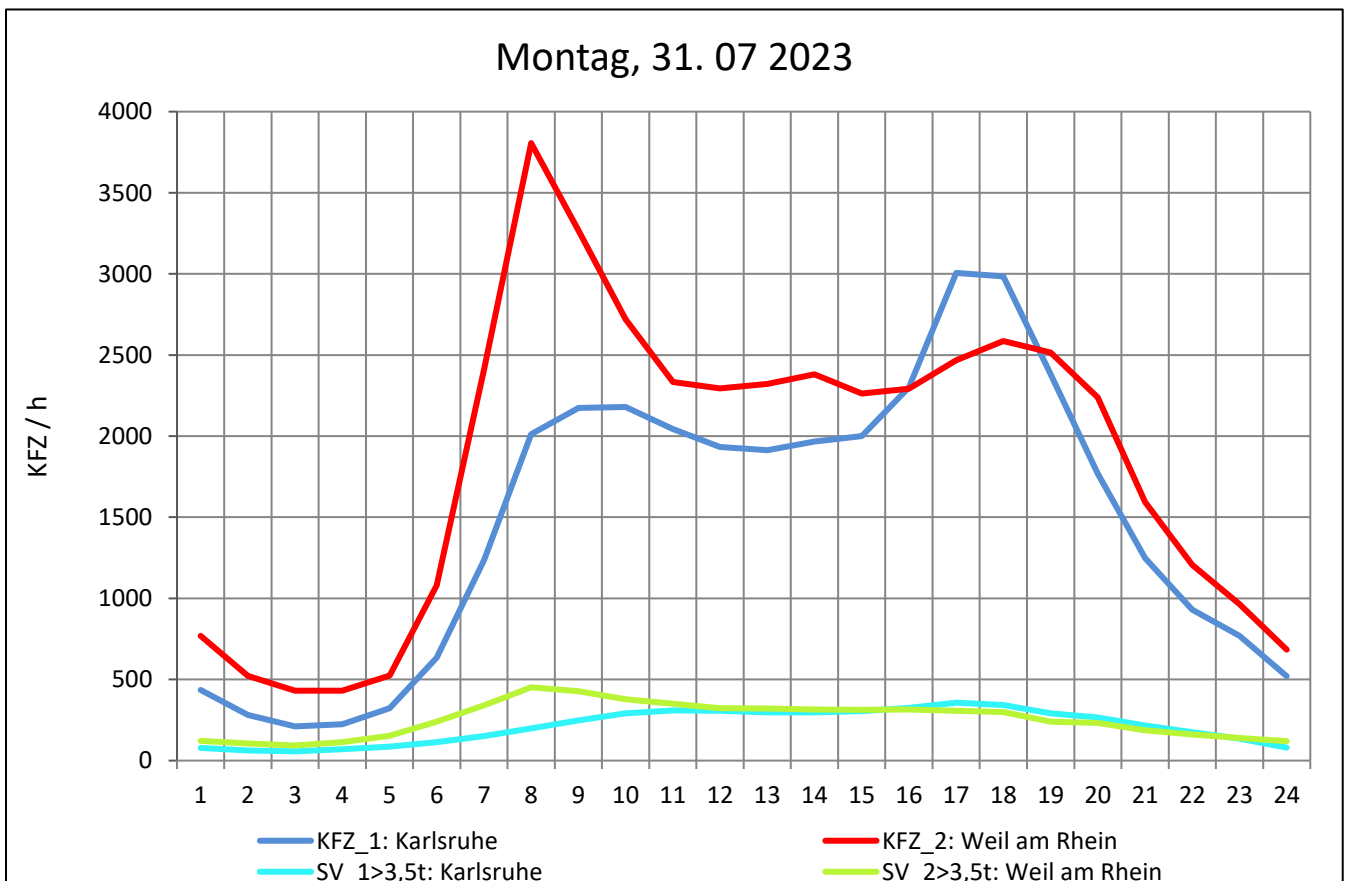
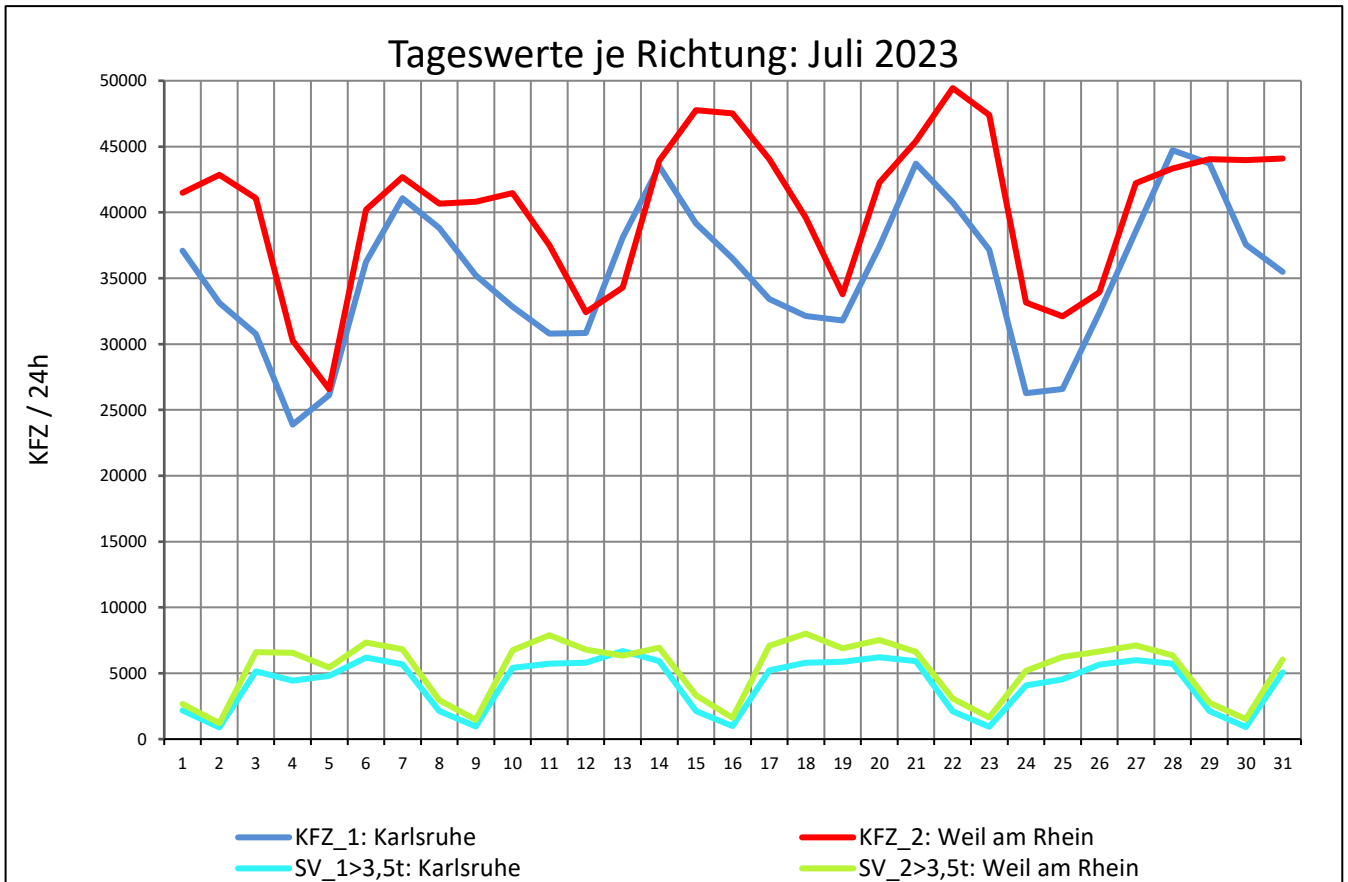
Zst.: **Nimburg**

TK-/Zst-Nr.: 7812/1047

A 5

Richtung 1 : **Karlsruhe**

Richtung 2 : **Weil am Rhein**



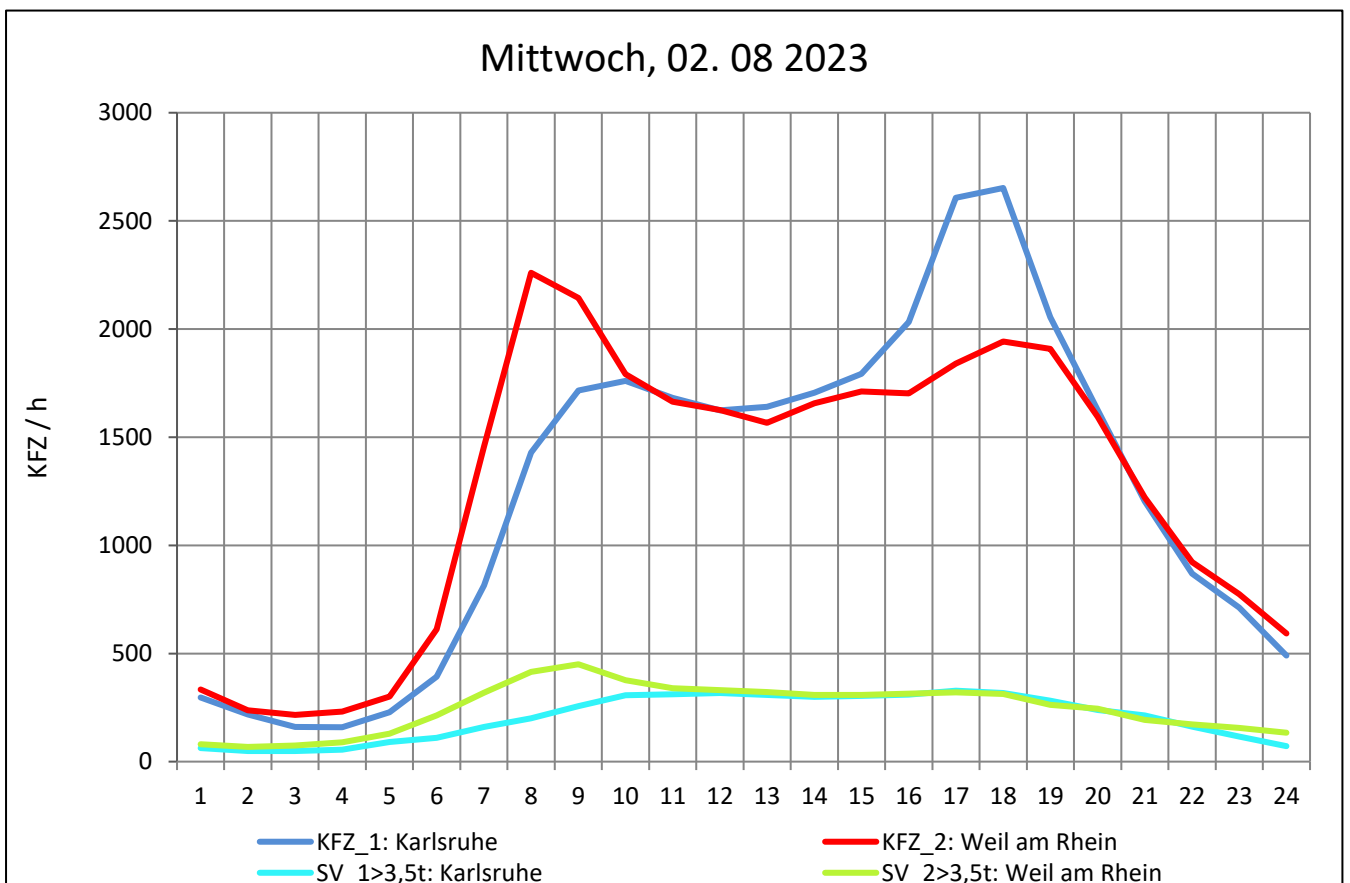
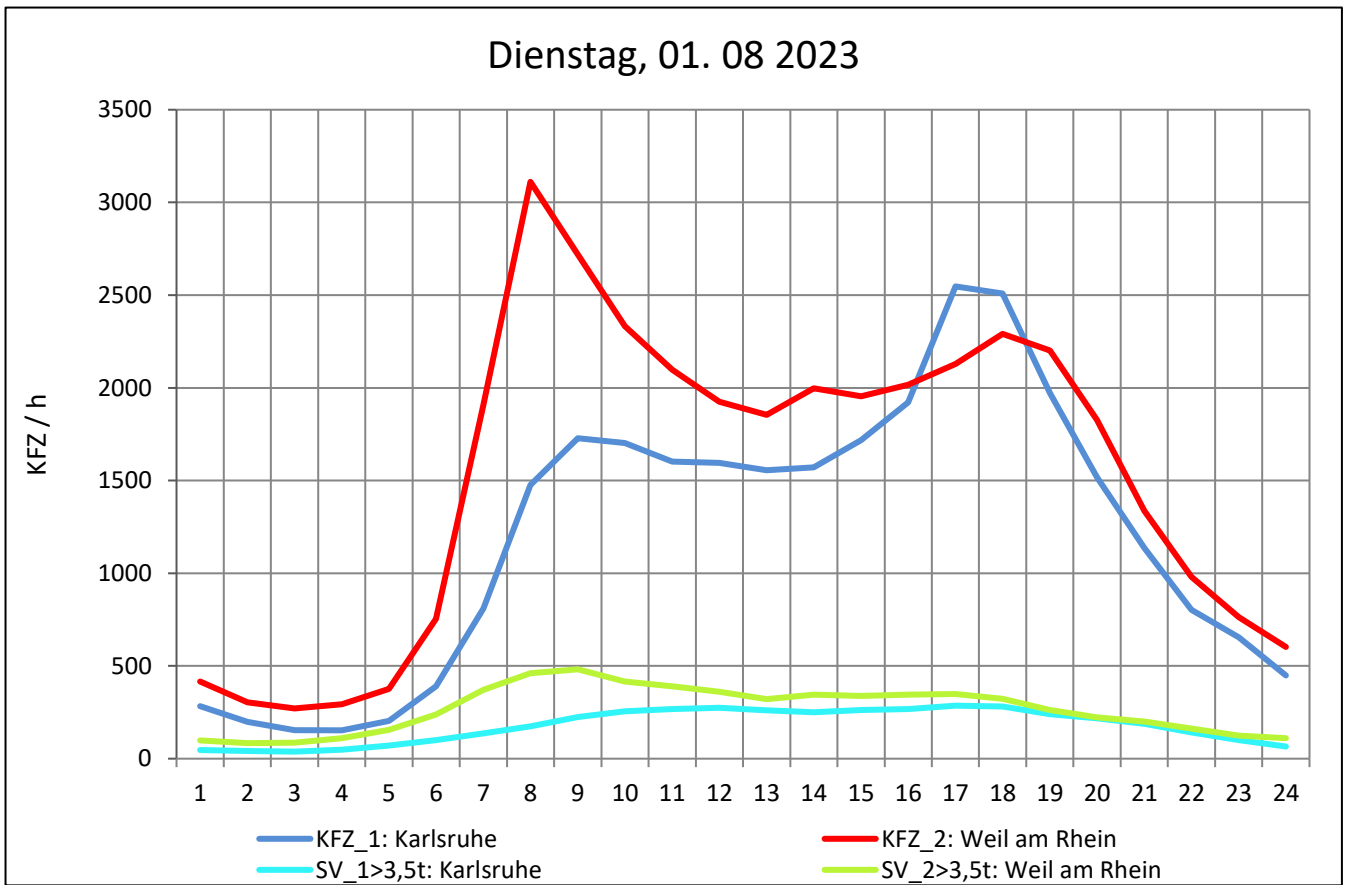
Zst.: **Nimburg**

TK-/Zst-Nr.: 7812/1047

A 5

Richtung 1 : **Karlsruhe**

Richtung 2 : **Weil am Rhein**



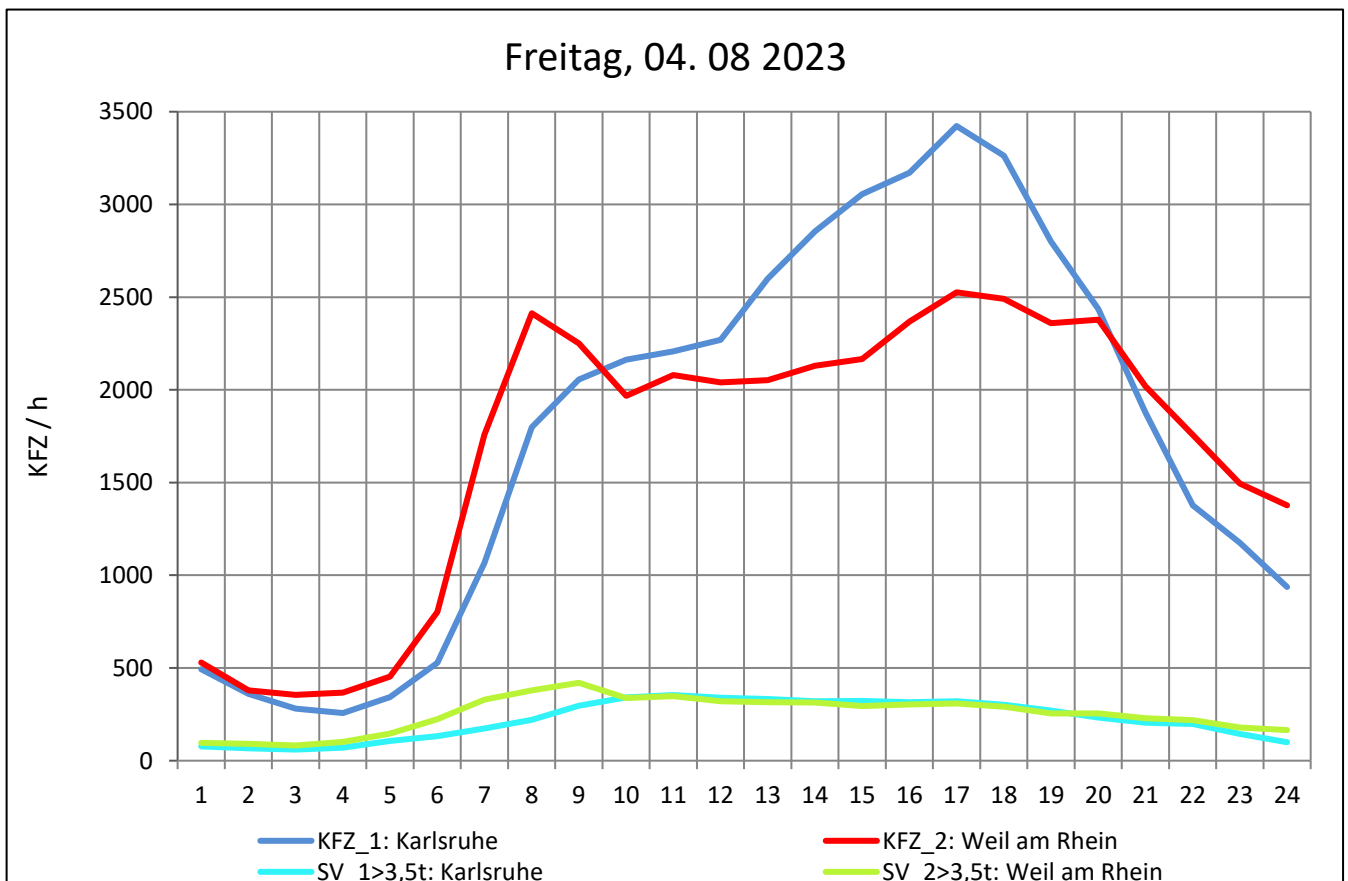
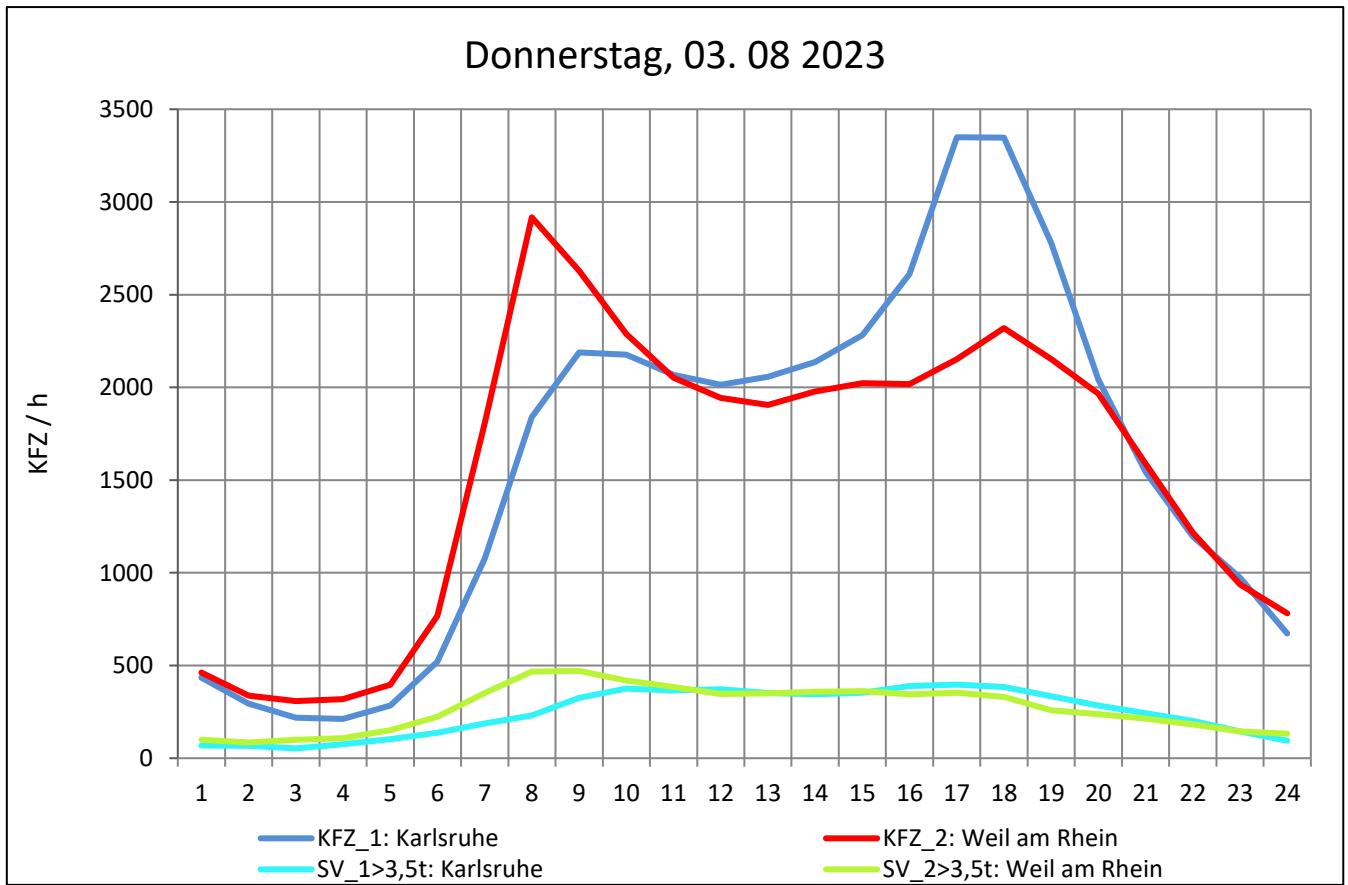
Zst.: **Nimburg**

TK-/Zst-Nr.: 7812/1047

A 5

Richtung 1 : **Karlsruhe**

Richtung 2 : **Weil am Rhein**



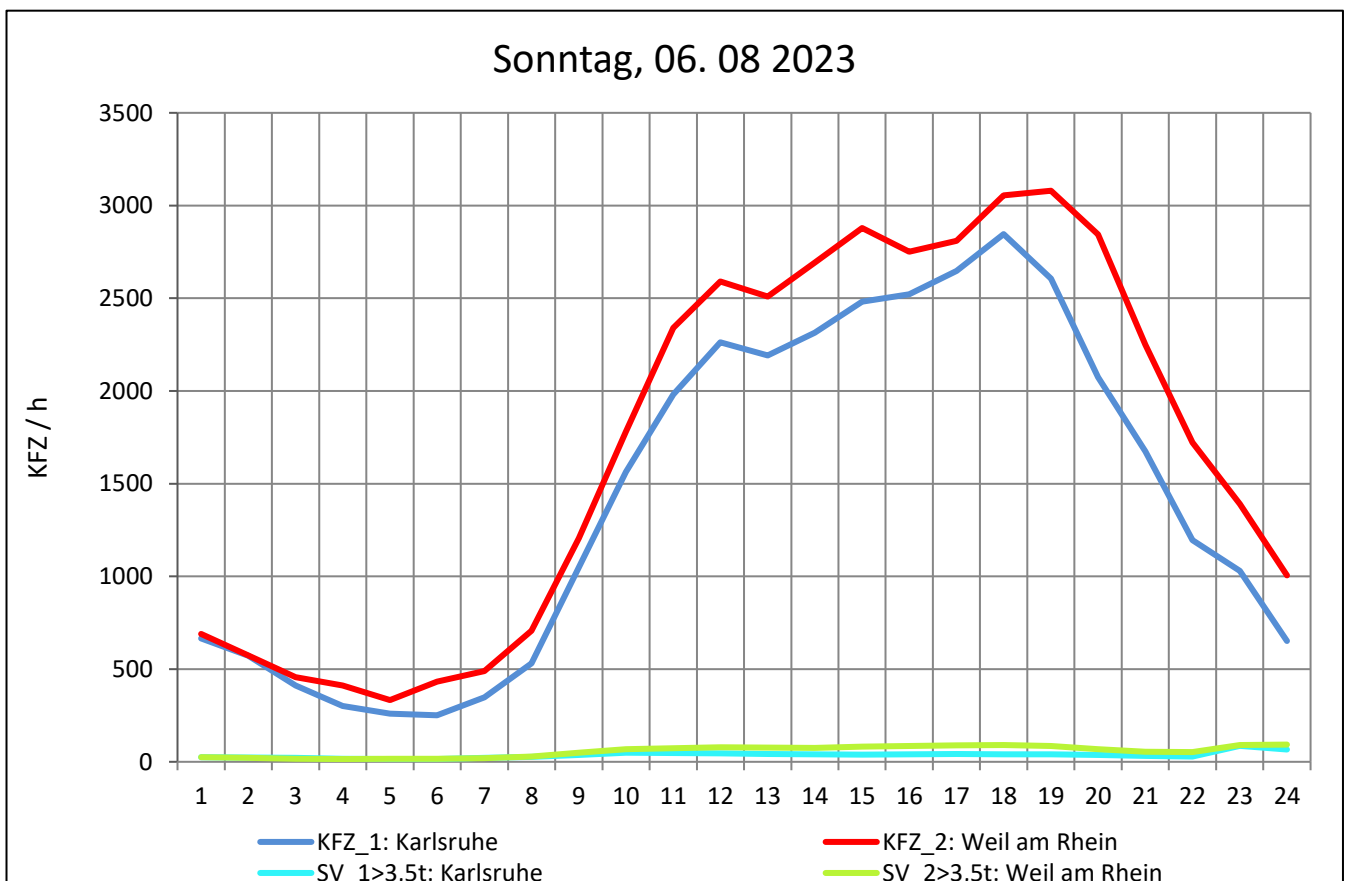
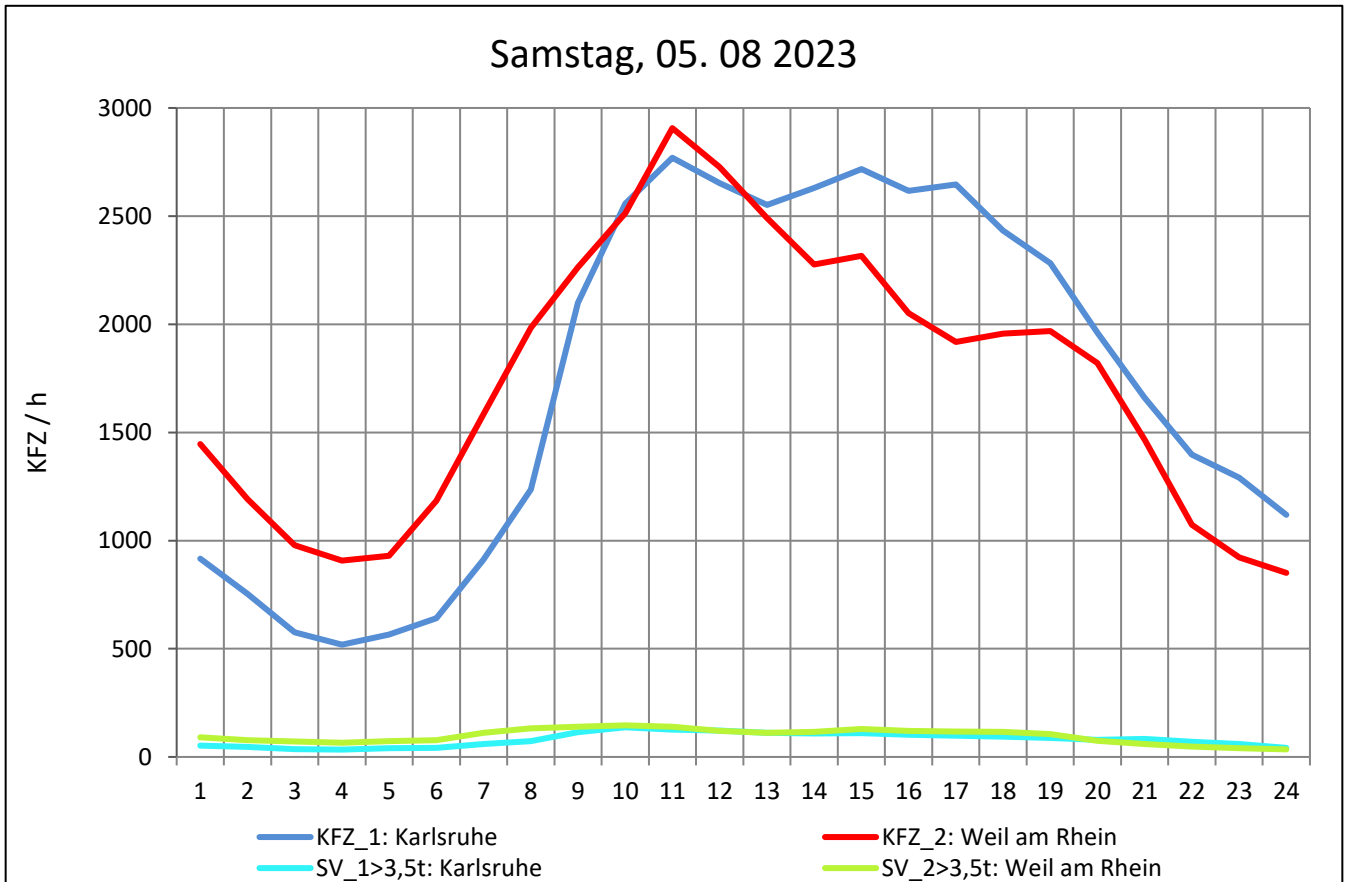
Zst.: **Nimburg**

TK-/Zst-Nr.: 7812/1047

A 5

Richtung 1 : **Karlsruhe**

Richtung 2 : **Weil am Rhein**



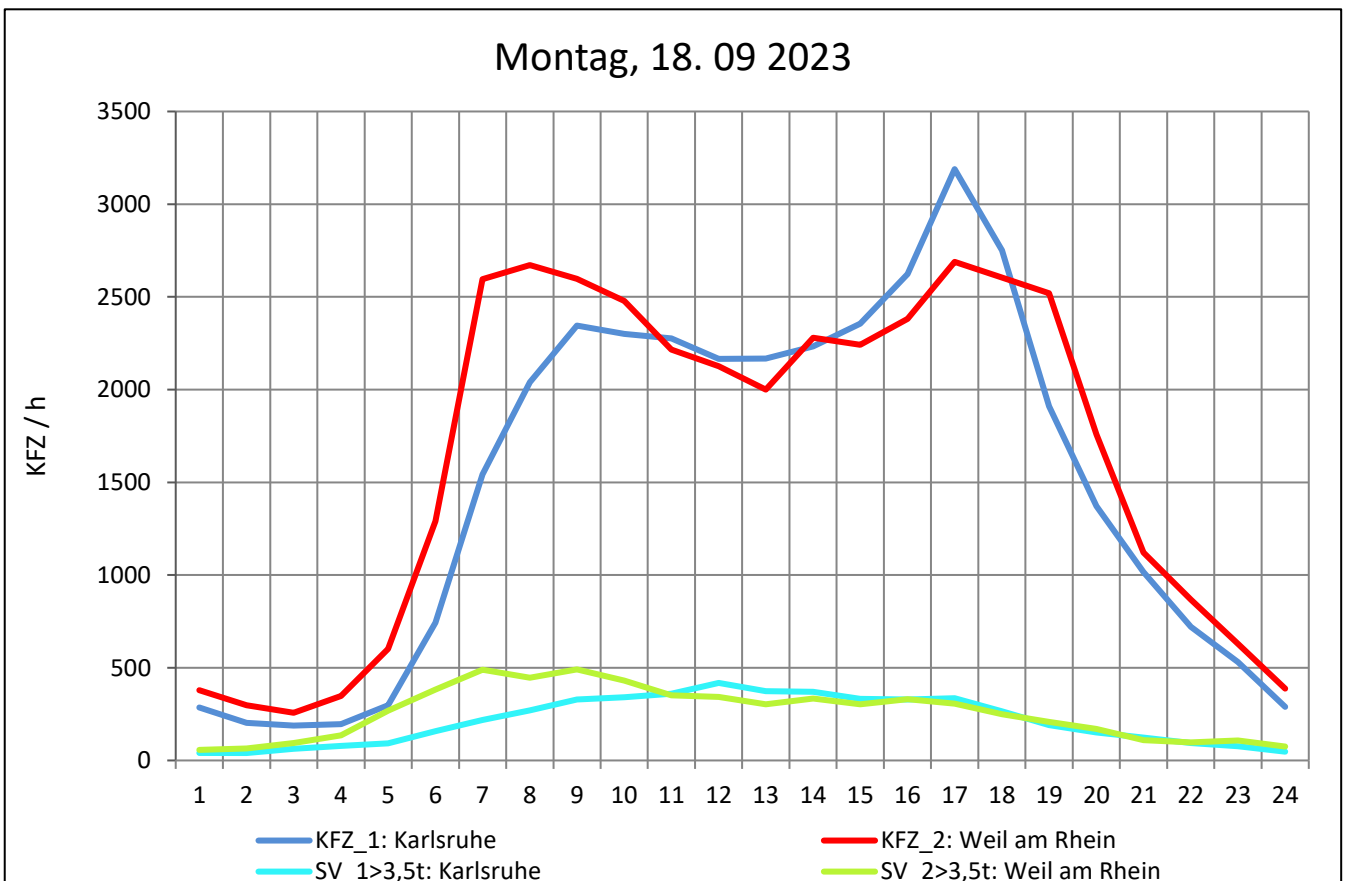
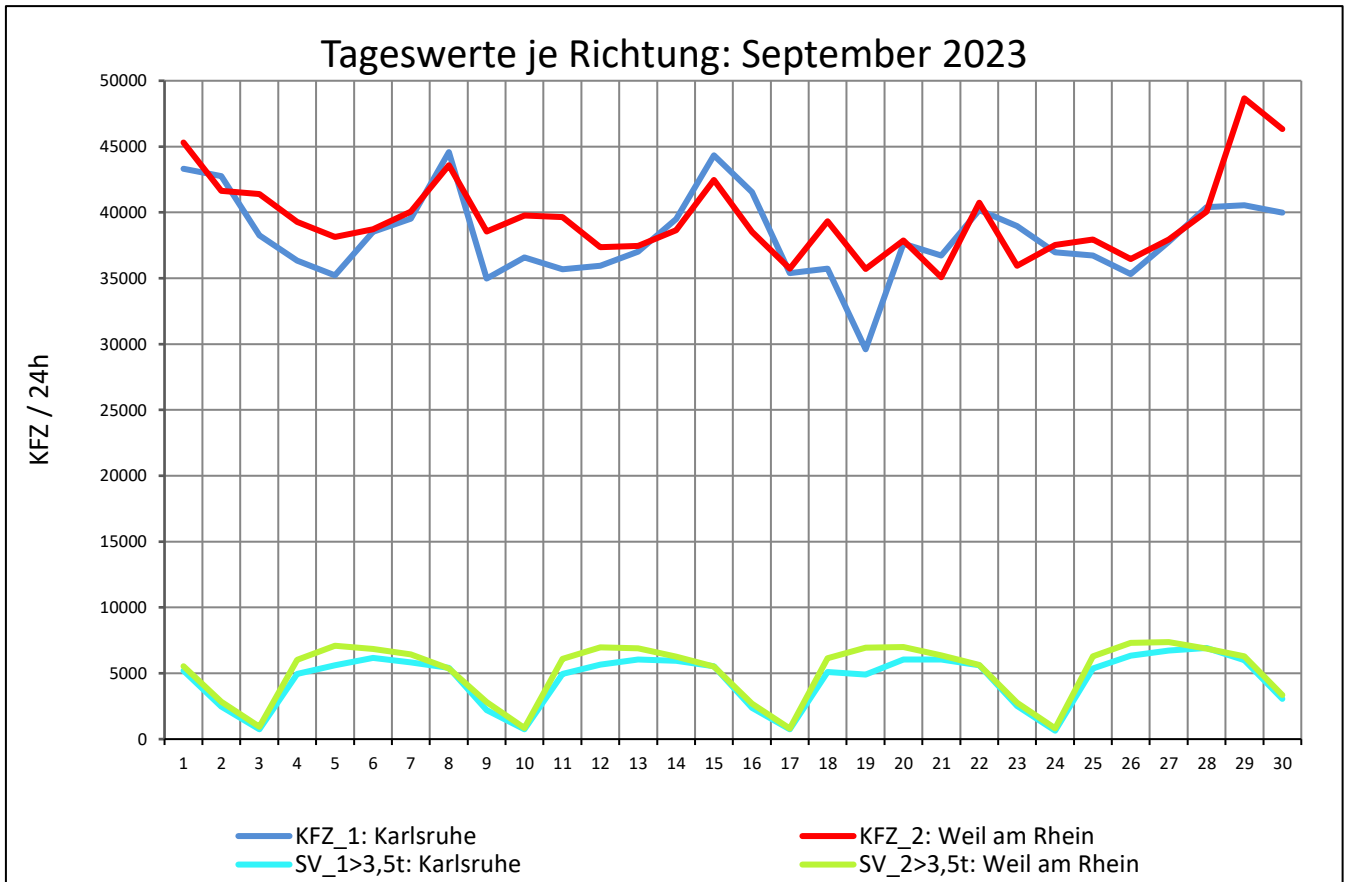
Zst.: **Nimburg**

TK-/Zst-Nr.: 7812/1047

A 5

Richtung 1 : **Karlsruhe**

Richtung 2 : **Weil am Rhein**



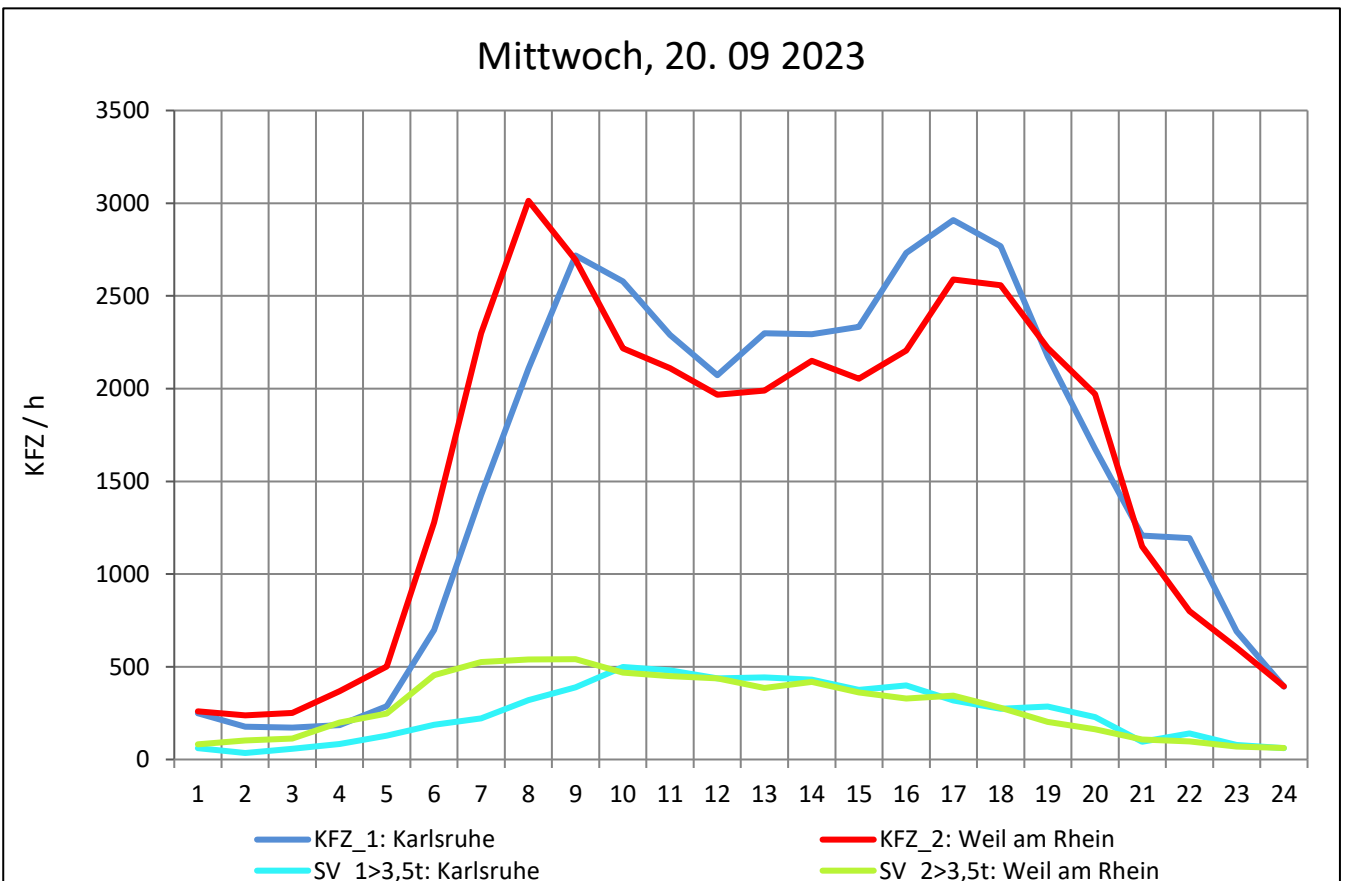
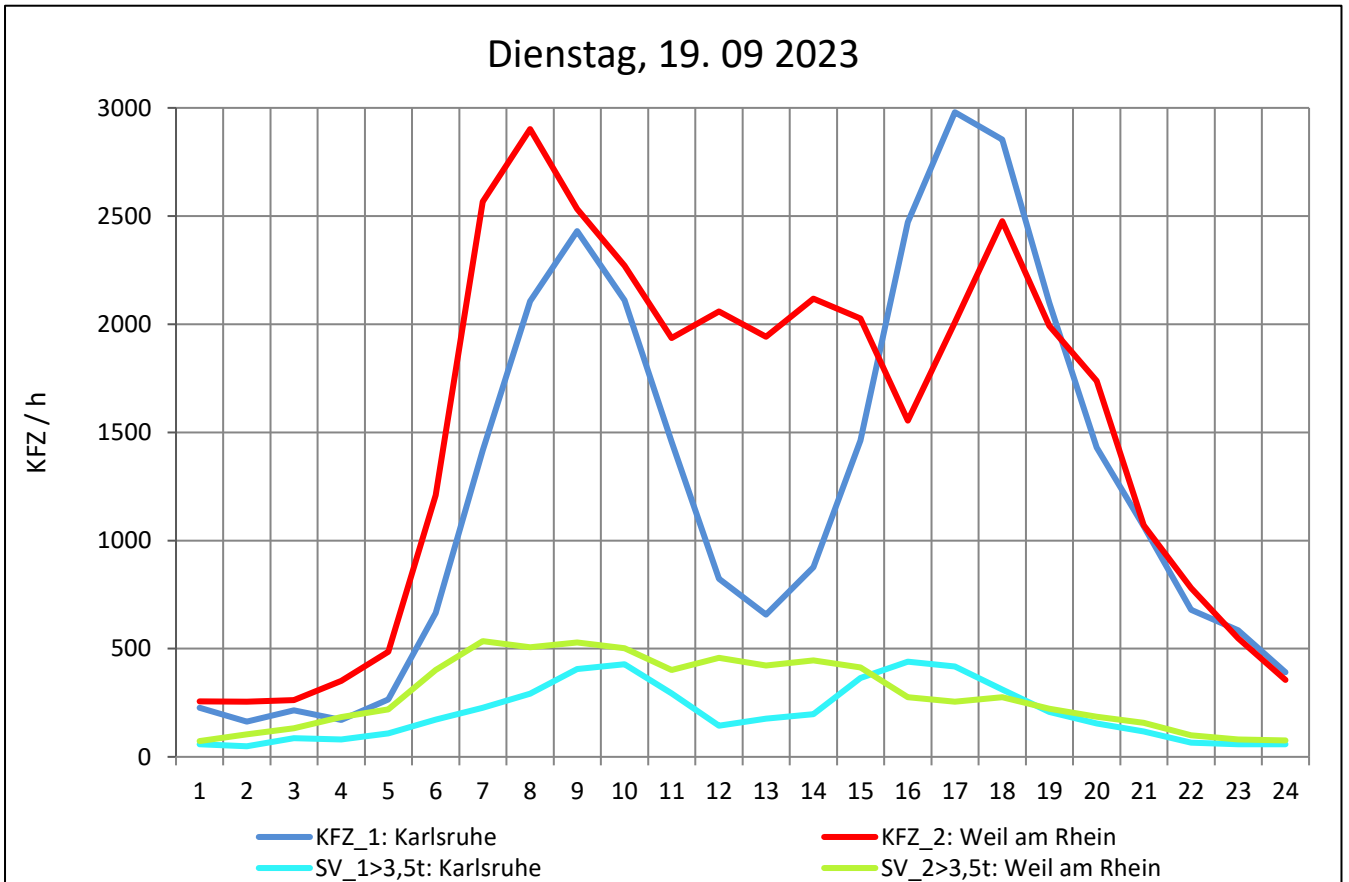
Zst.: **Nimburg**

TK-/Zst-Nr.: 7812/1047

A 5

Richtung 1 : **Karlsruhe**

Richtung 2 : **Weil am Rhein**



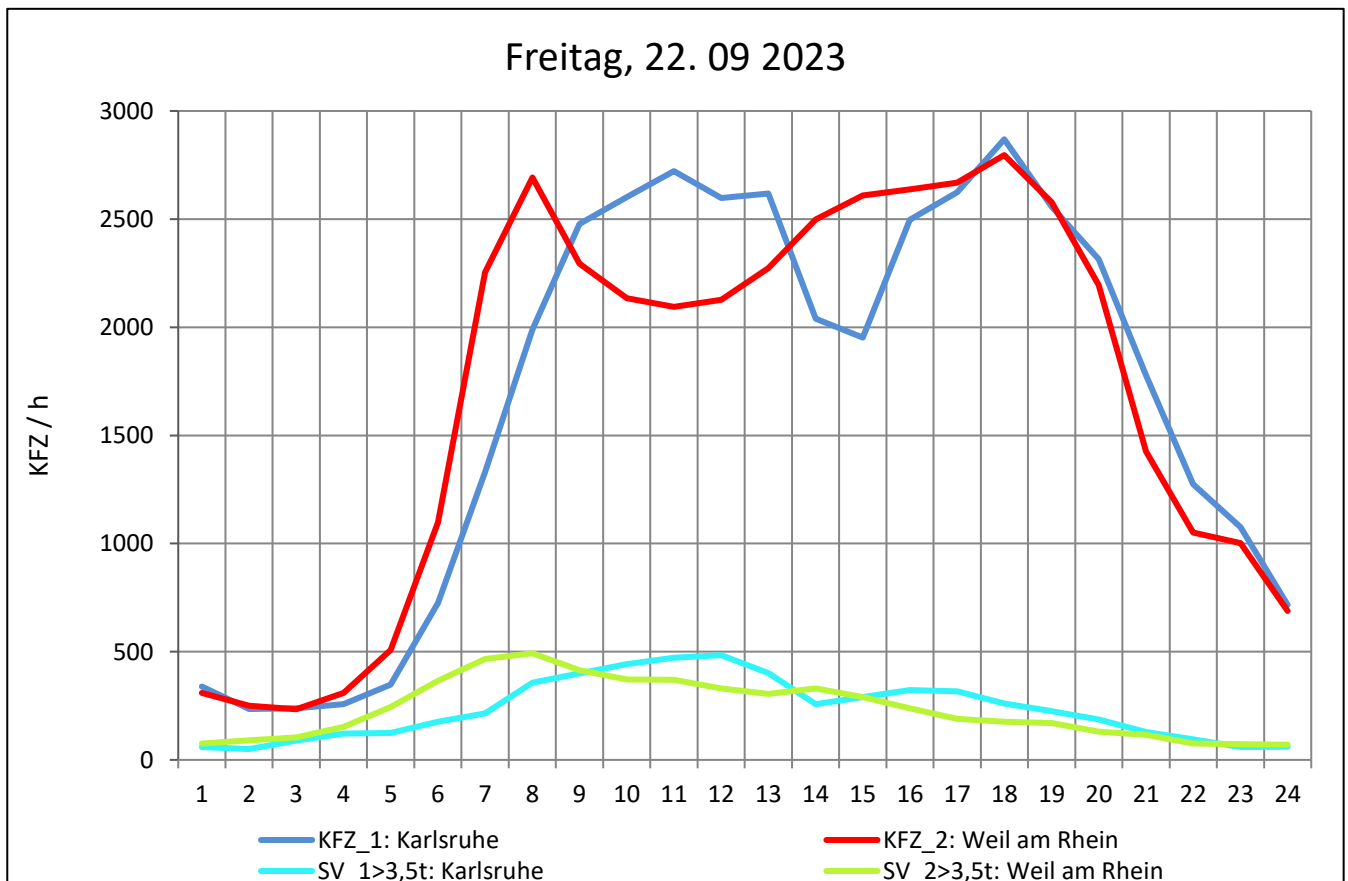
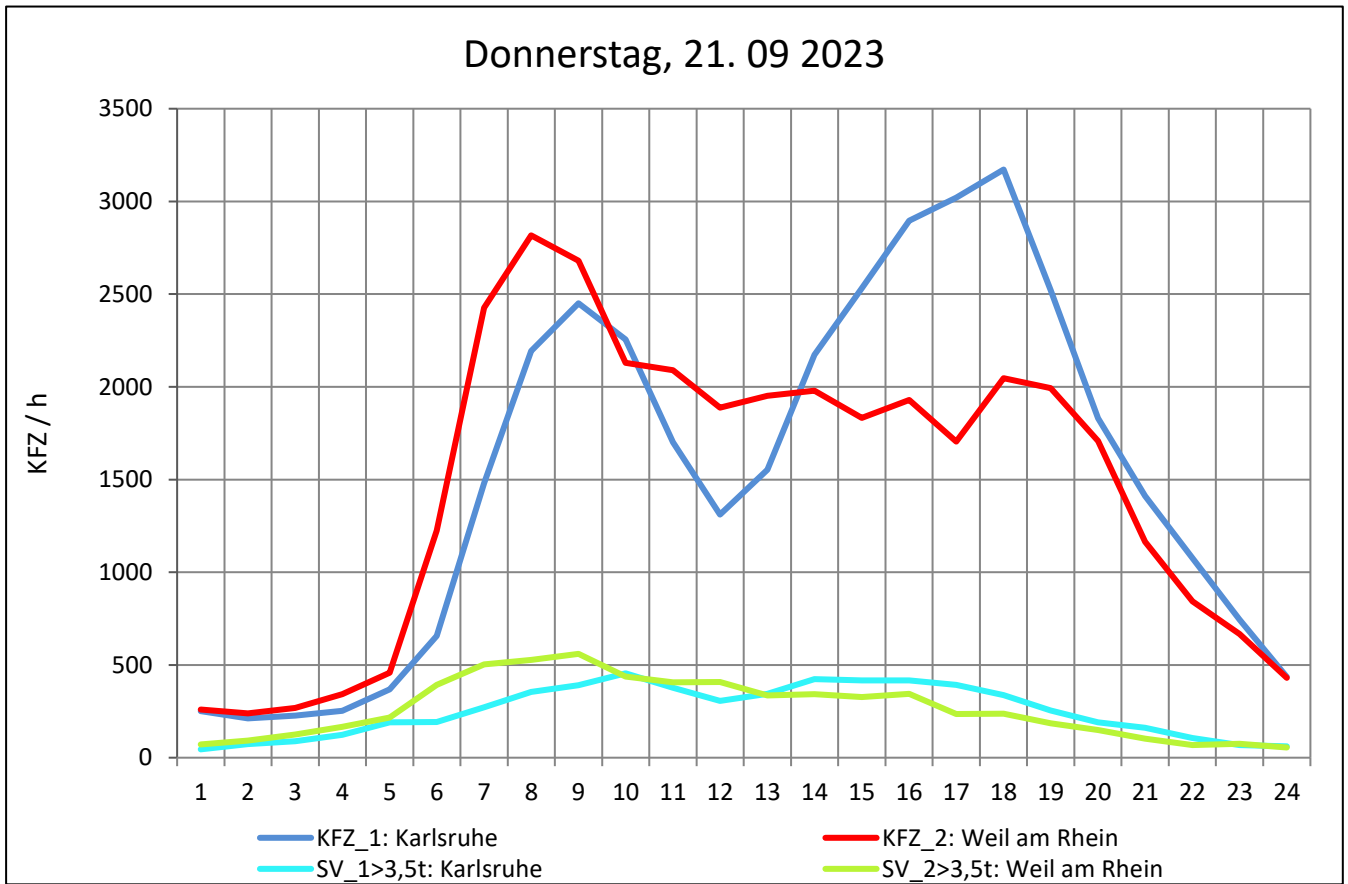
Zst.: **Nimburg**

TK-/Zst-Nr.: 7812/1047

A 5

Richtung 1 : **Karlsruhe**

Richtung 2 : **Weil am Rhein**



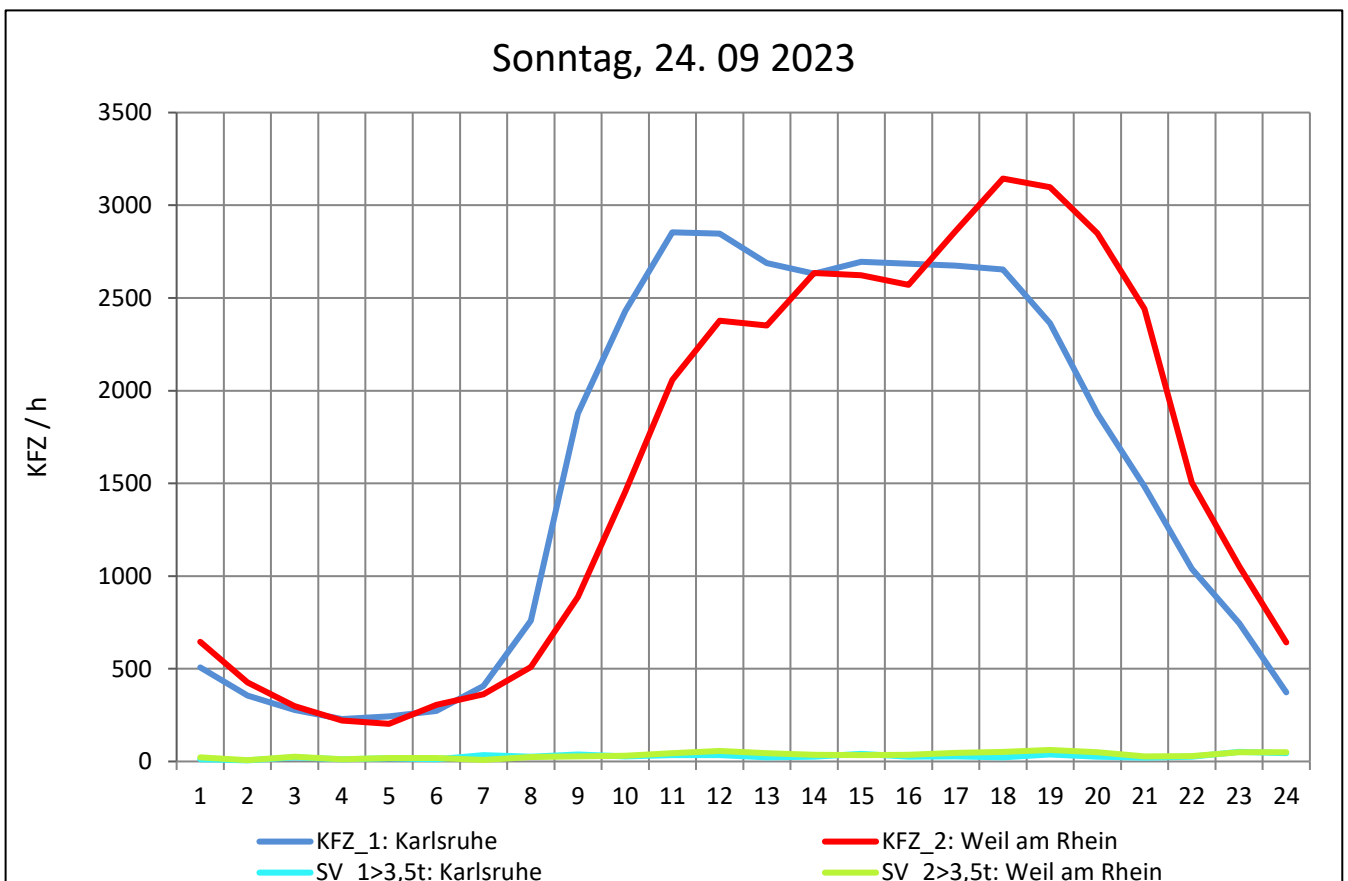
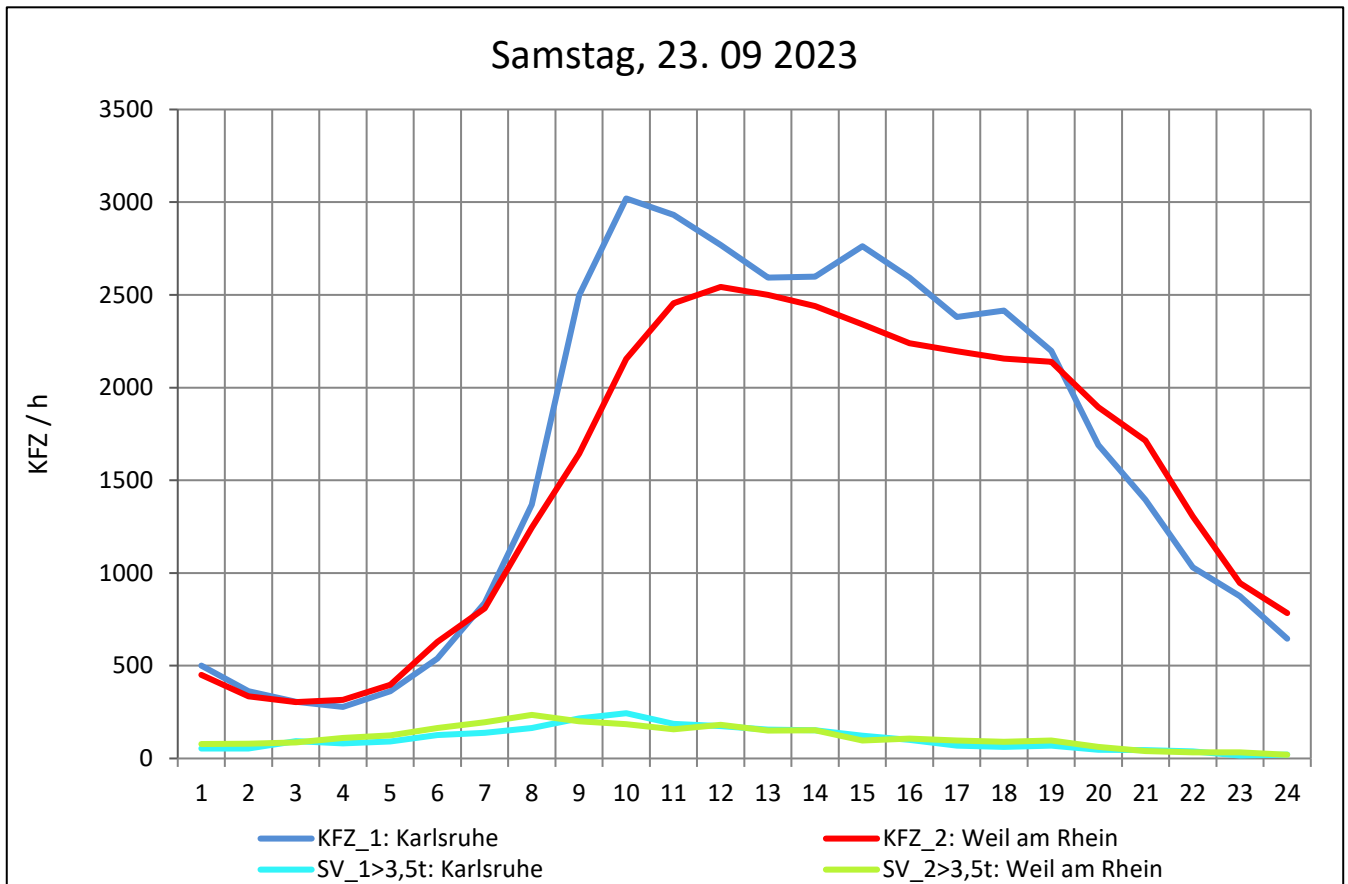
Zst.: **Nimburg**

TK-/Zst-Nr.: 7812/1047

A 5

Richtung 1 : **Karlsruhe**

Richtung 2 : **Weil am Rhein**



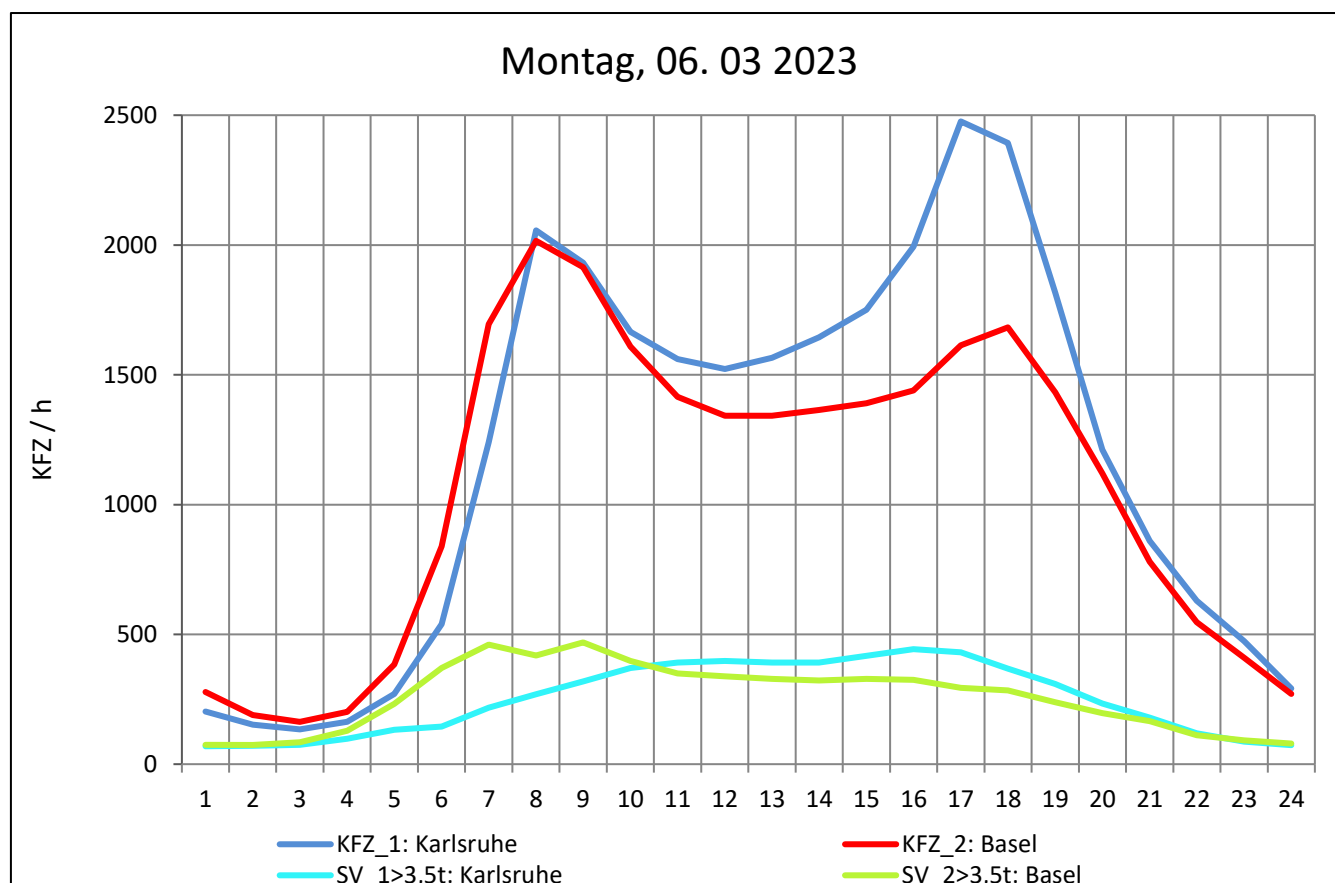
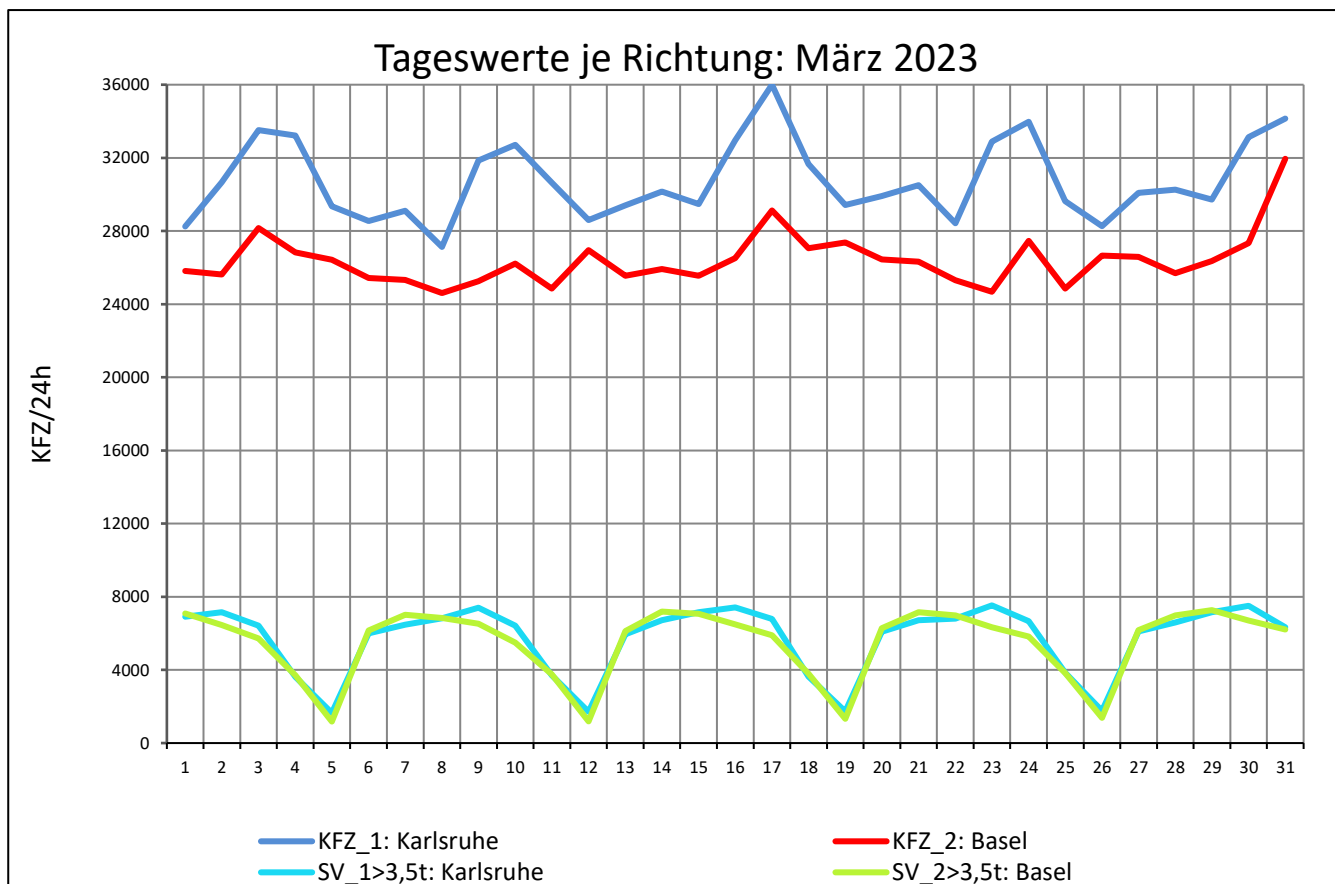
Zst.: **March**

TK-/Zst-Nr.: 7912/1001

A 5

Richtung 1 : **Karlsruhe**

Richtung 2 : **Basel**



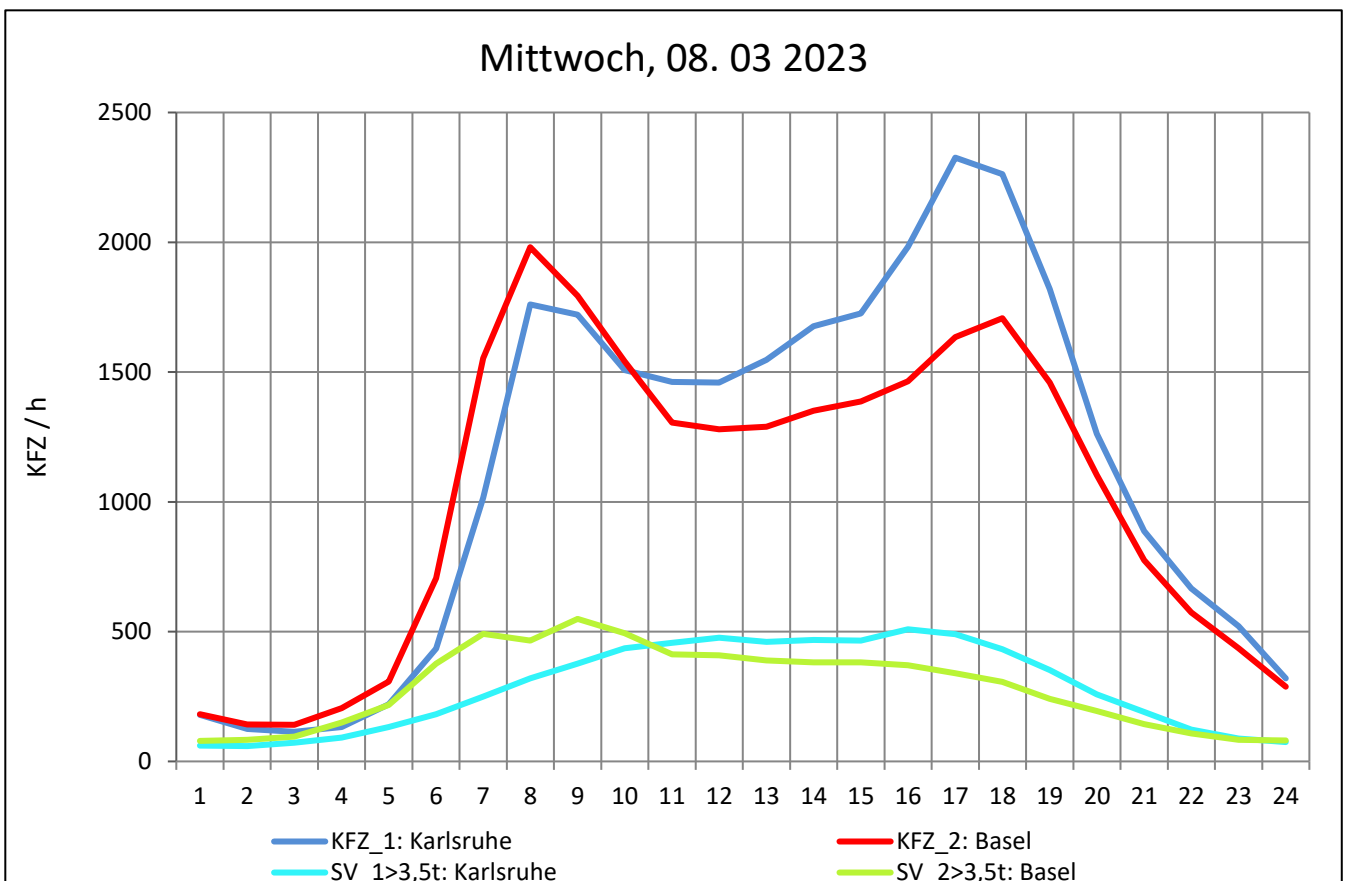
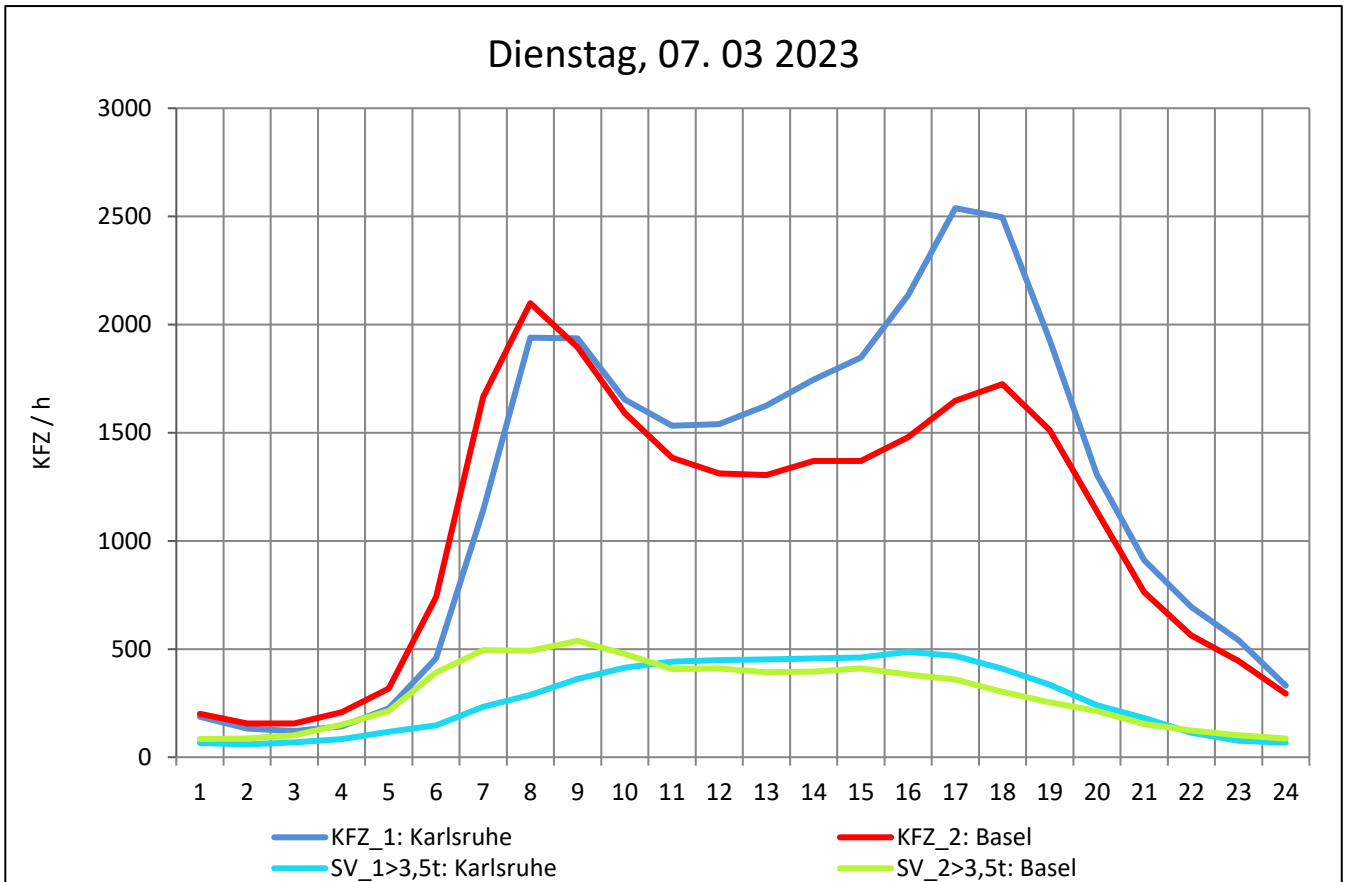
Zst.: **March**

TK-/Zst-Nr.: 7912/1001

A 5

Richtung 1 : **Karlsruhe**

Richtung 2 : **Basel**



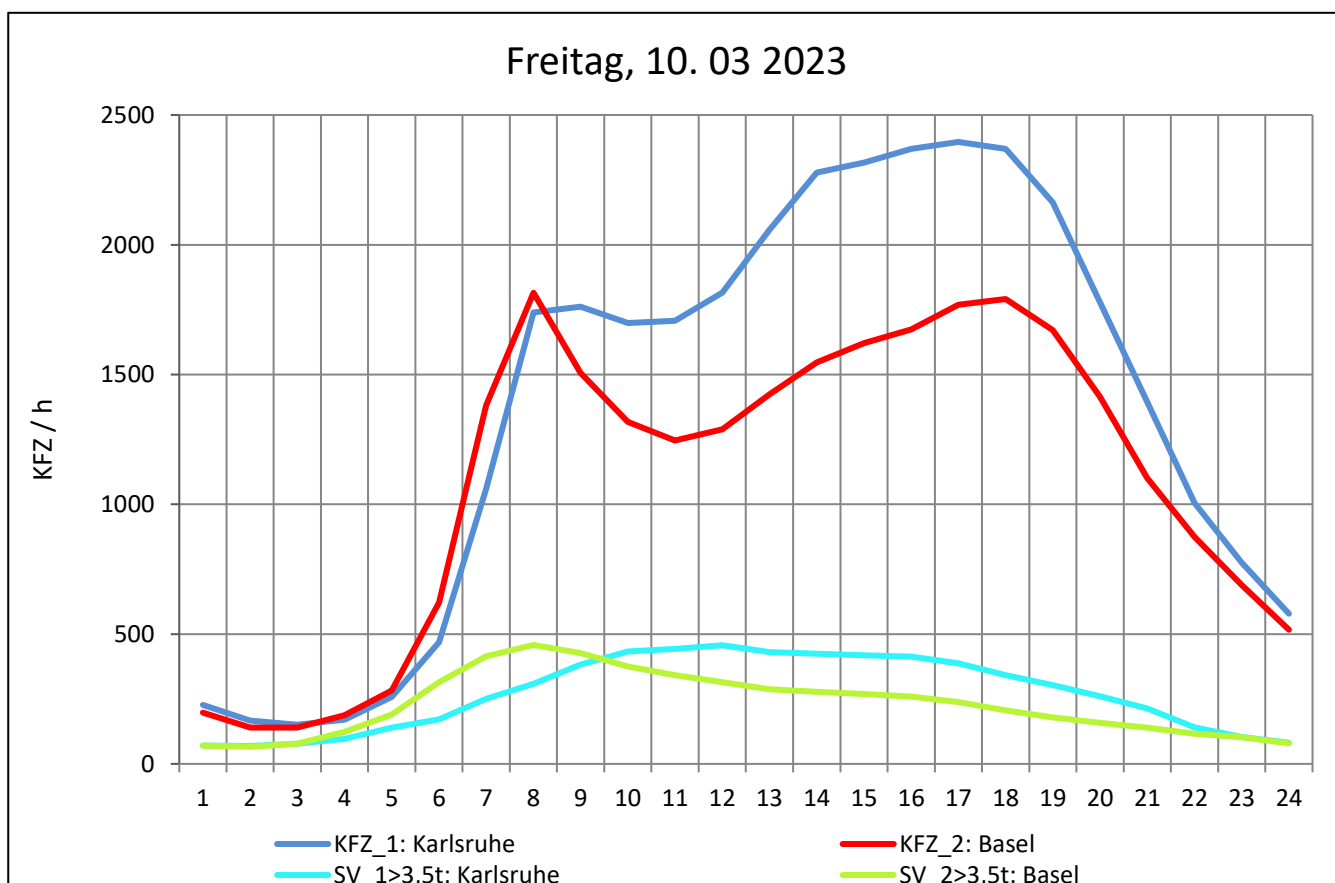
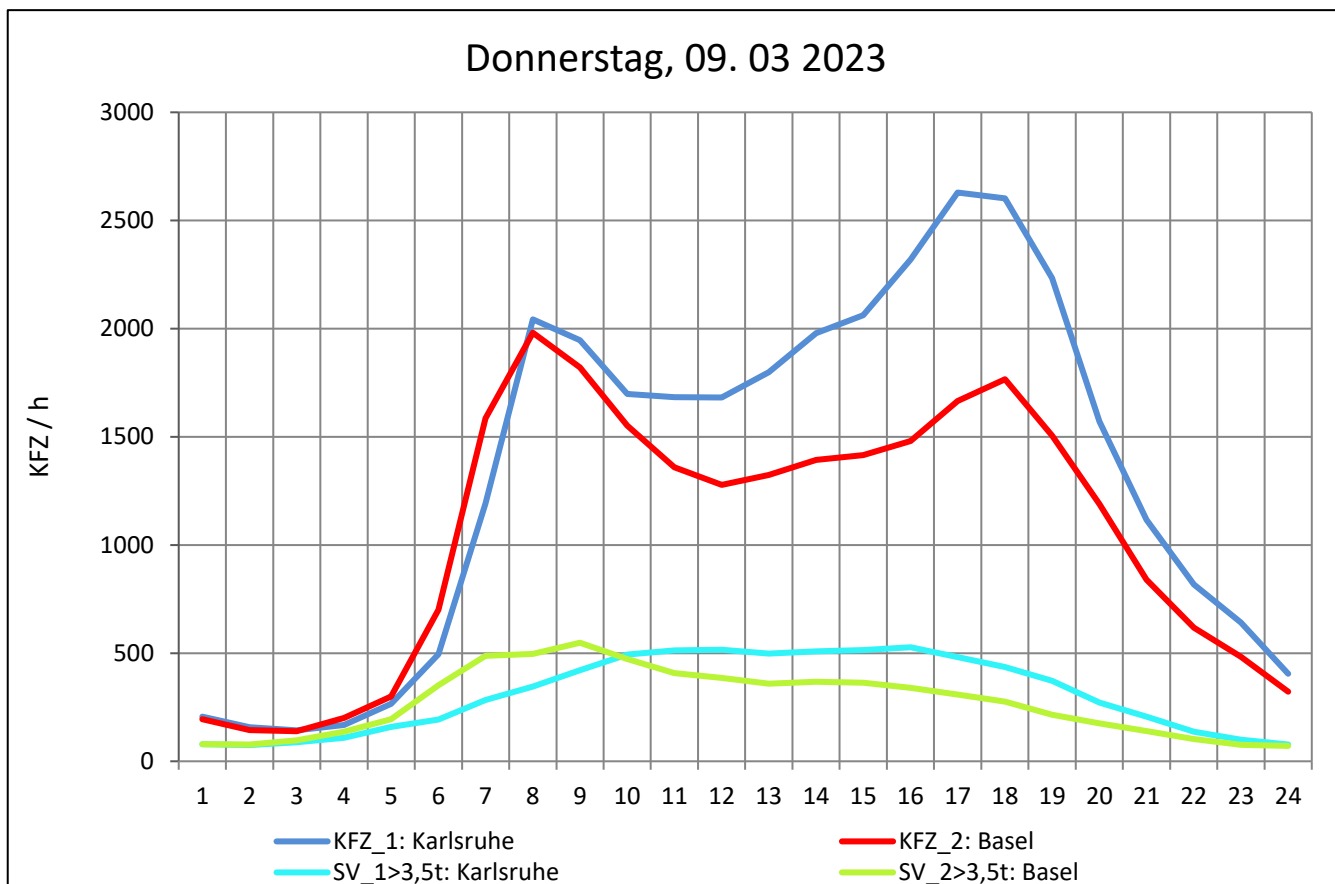
Zst.: **March**

TK-/Zst-Nr.: 7912/1001

A 5

Richtung 1 : **Karlsruhe**

Richtung 2 : **Basel**



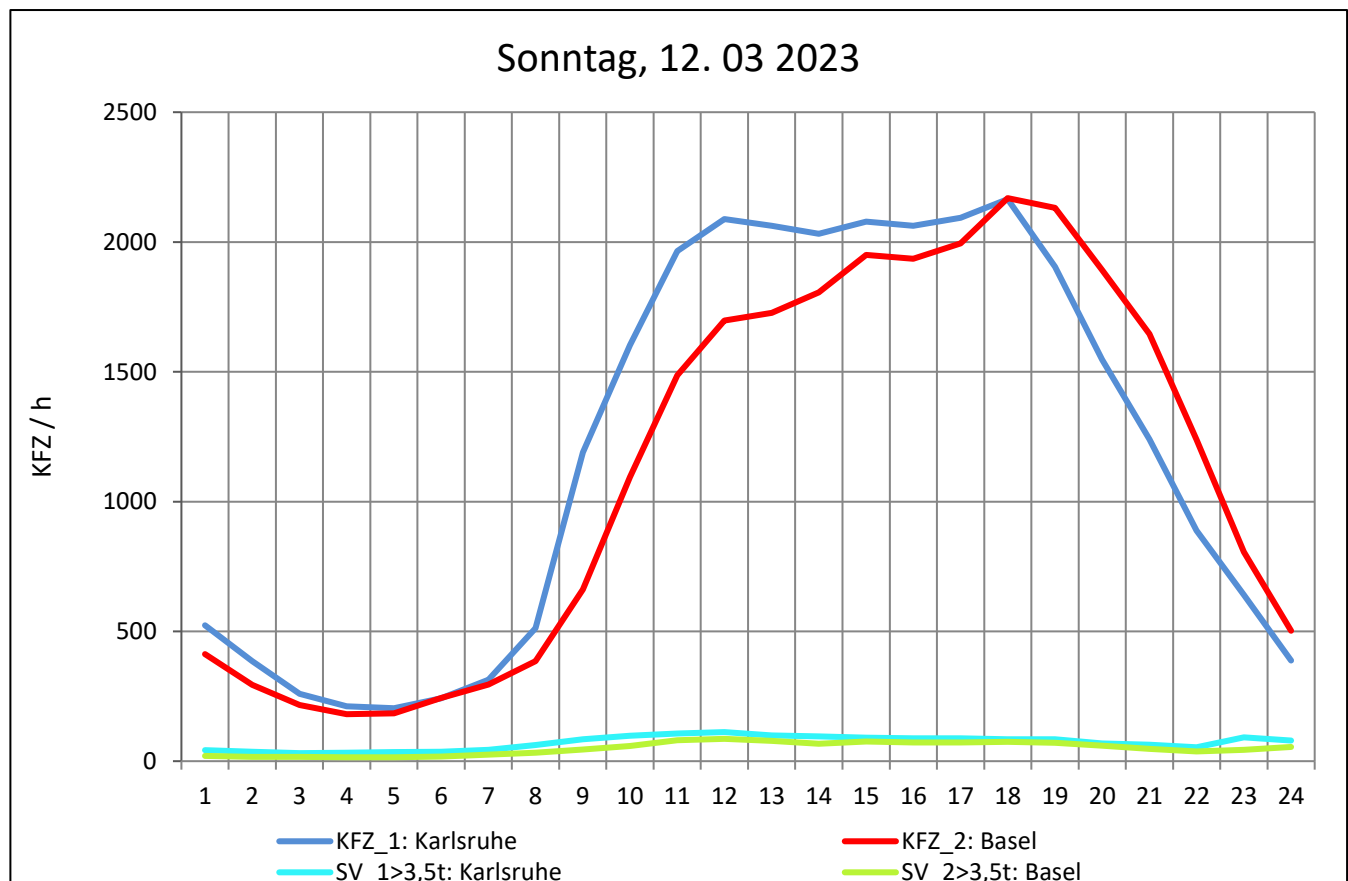
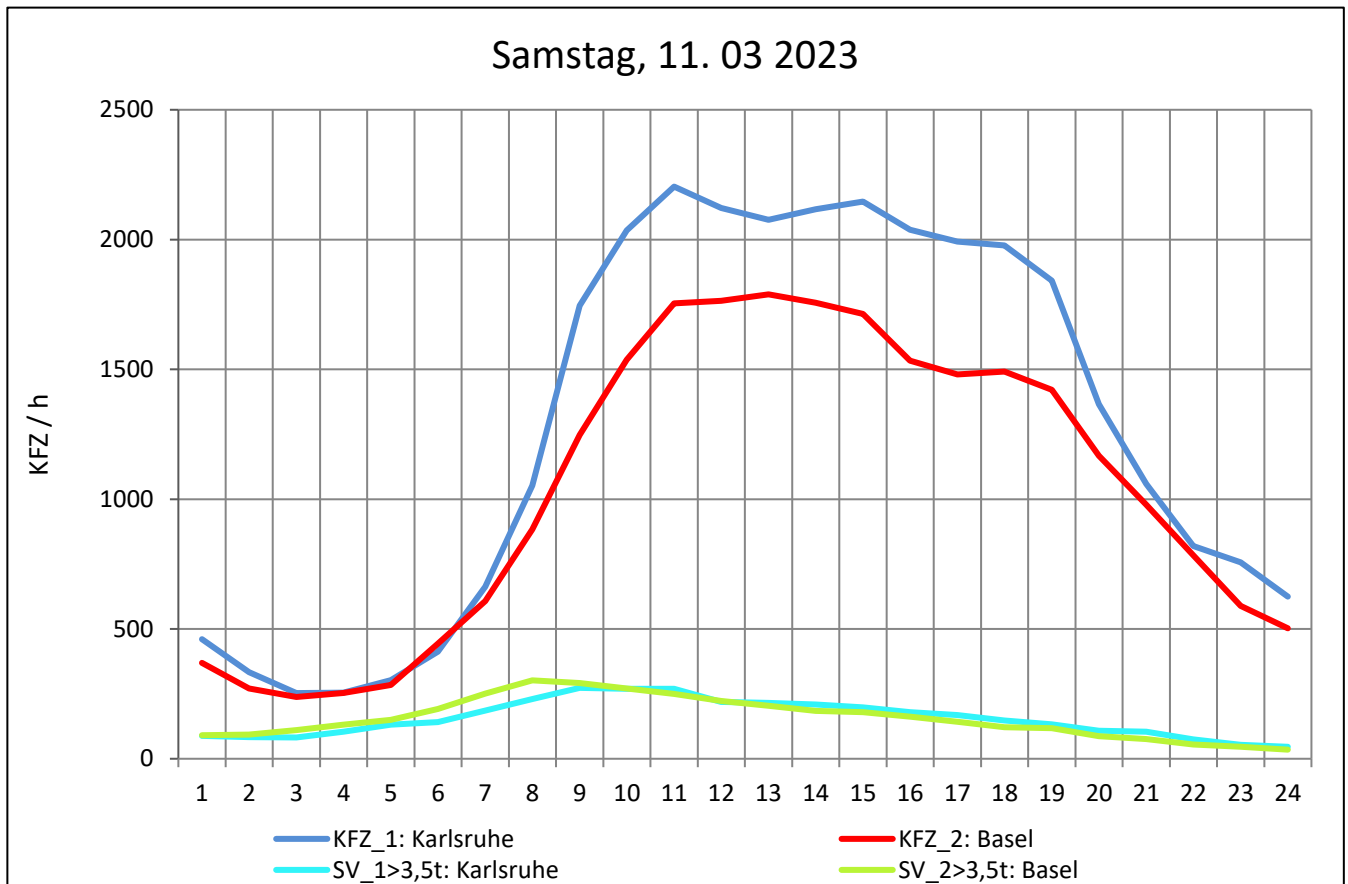
Zst.: **March**

TK-/Zst-Nr.: 7912/1001

A 5

Richtung 1 : **Karlsruhe**

Richtung 2 : **Basel**



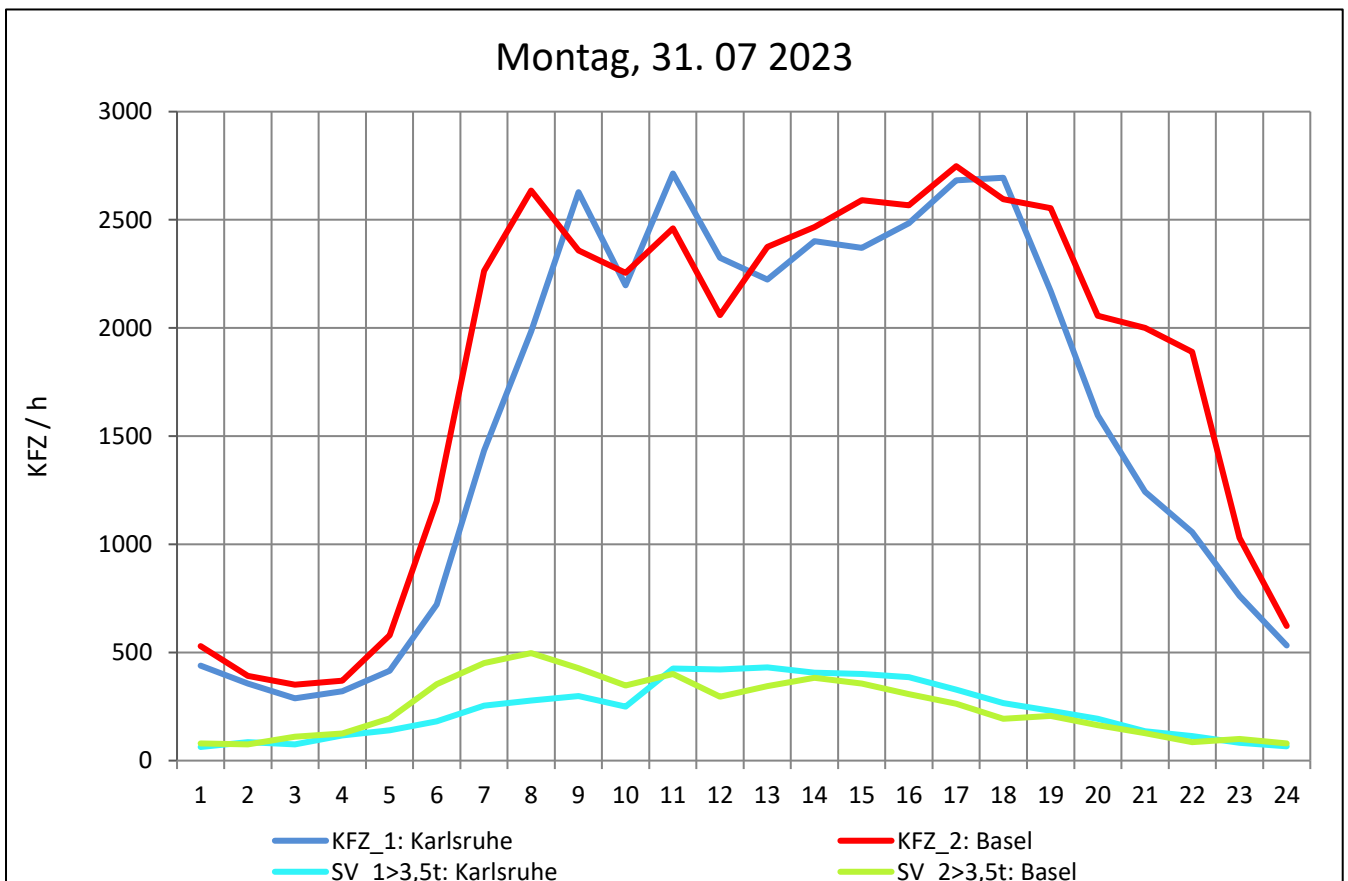
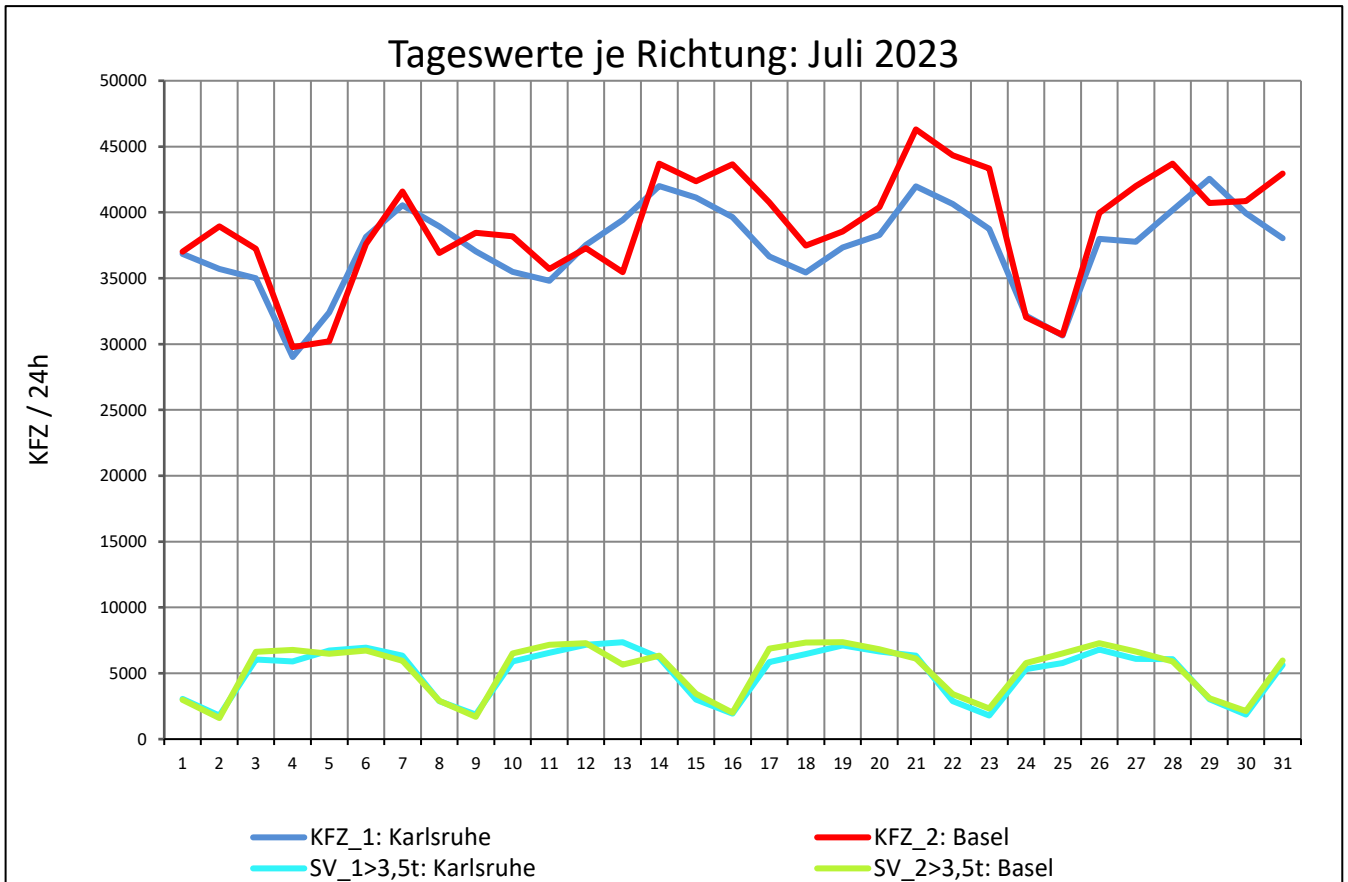
Zst.: **March**

TK-/Zst-Nr.: 7912/1001

A 5

Richtung 1 : **Karlsruhe**

Richtung 2 : **Basel**



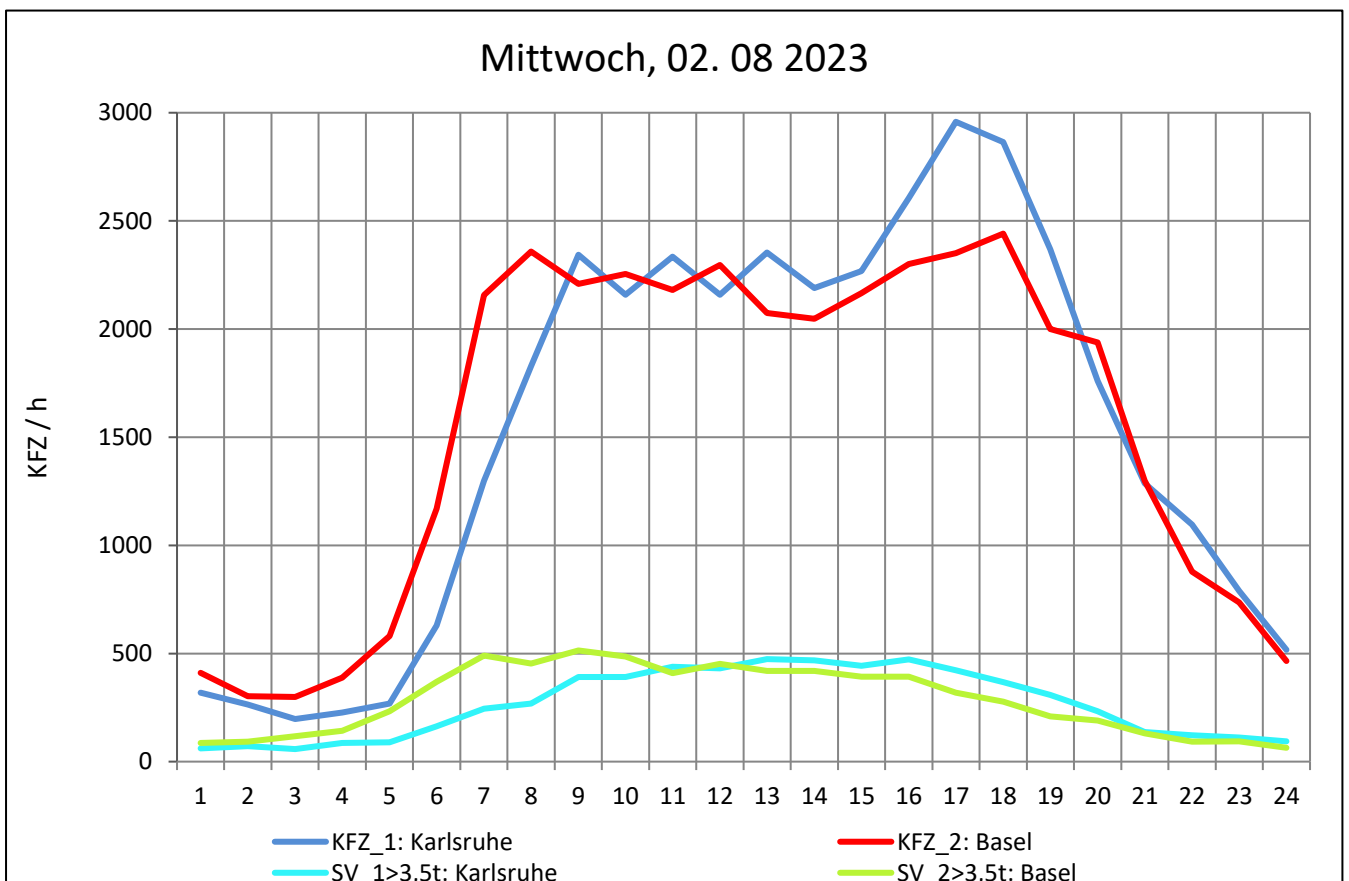
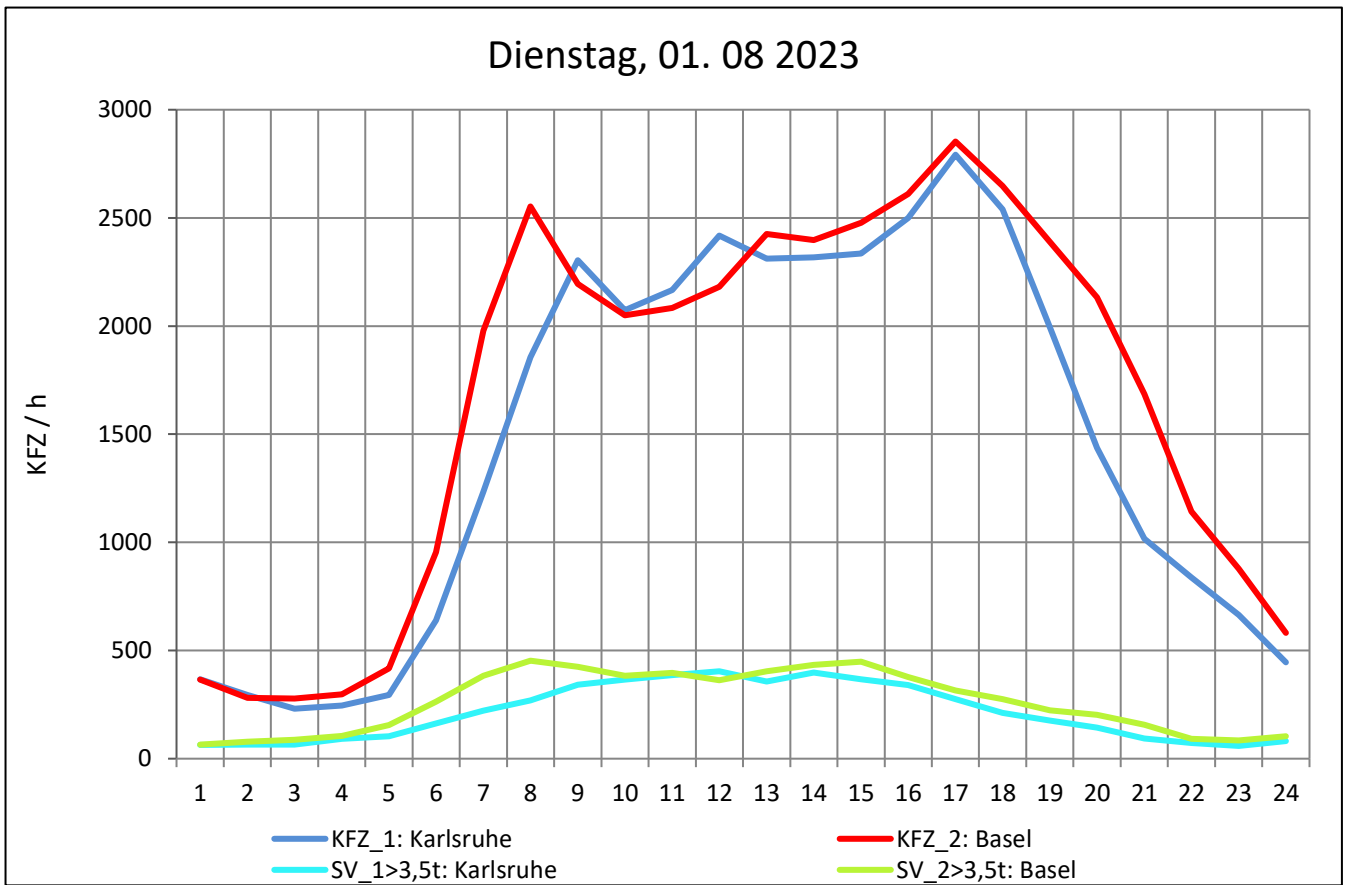
Zst.: **March**

TK-/Zst-Nr.: 7912/1001

A 5

Richtung 1 : **Karlsruhe**

Richtung 2 : **Basel**



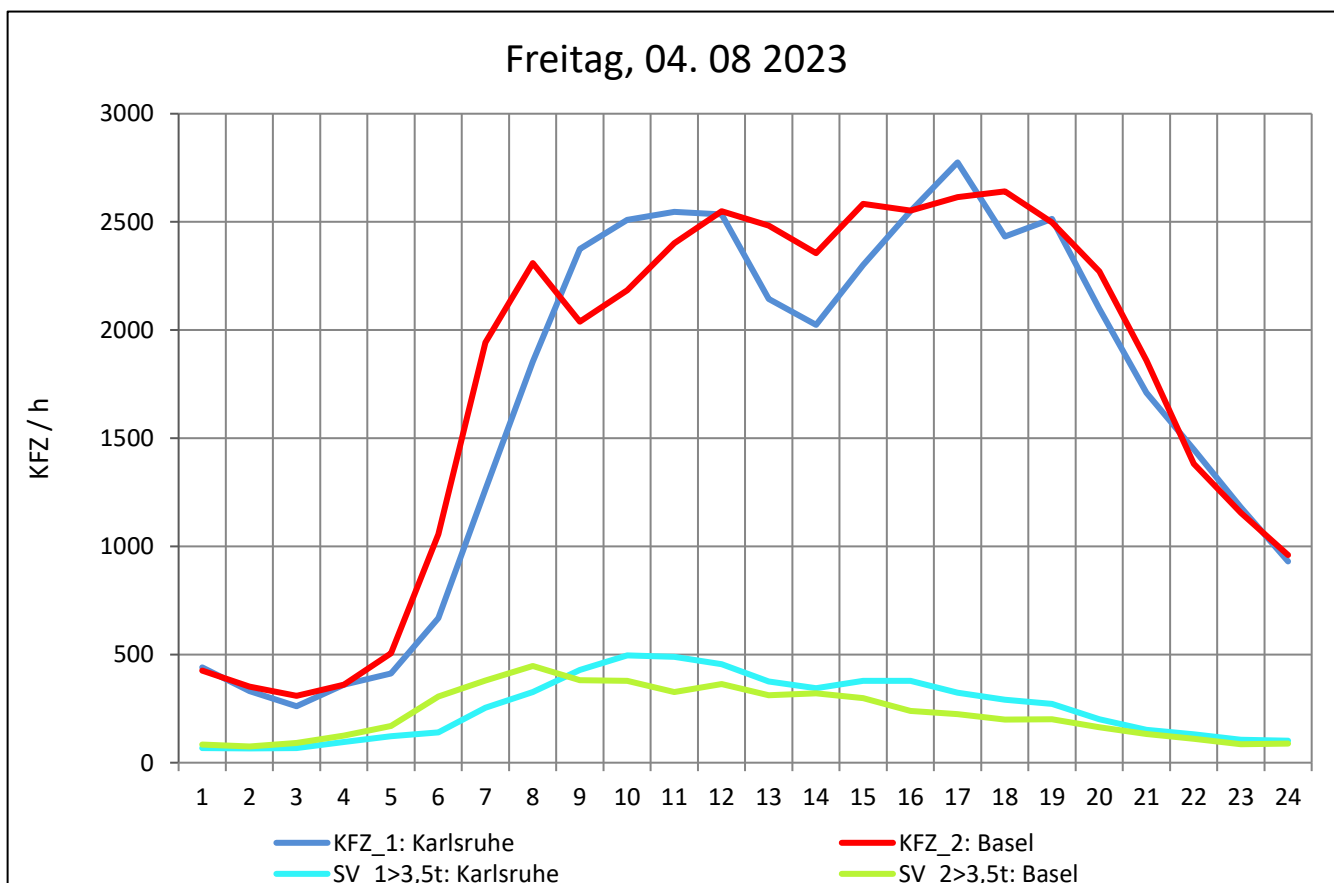
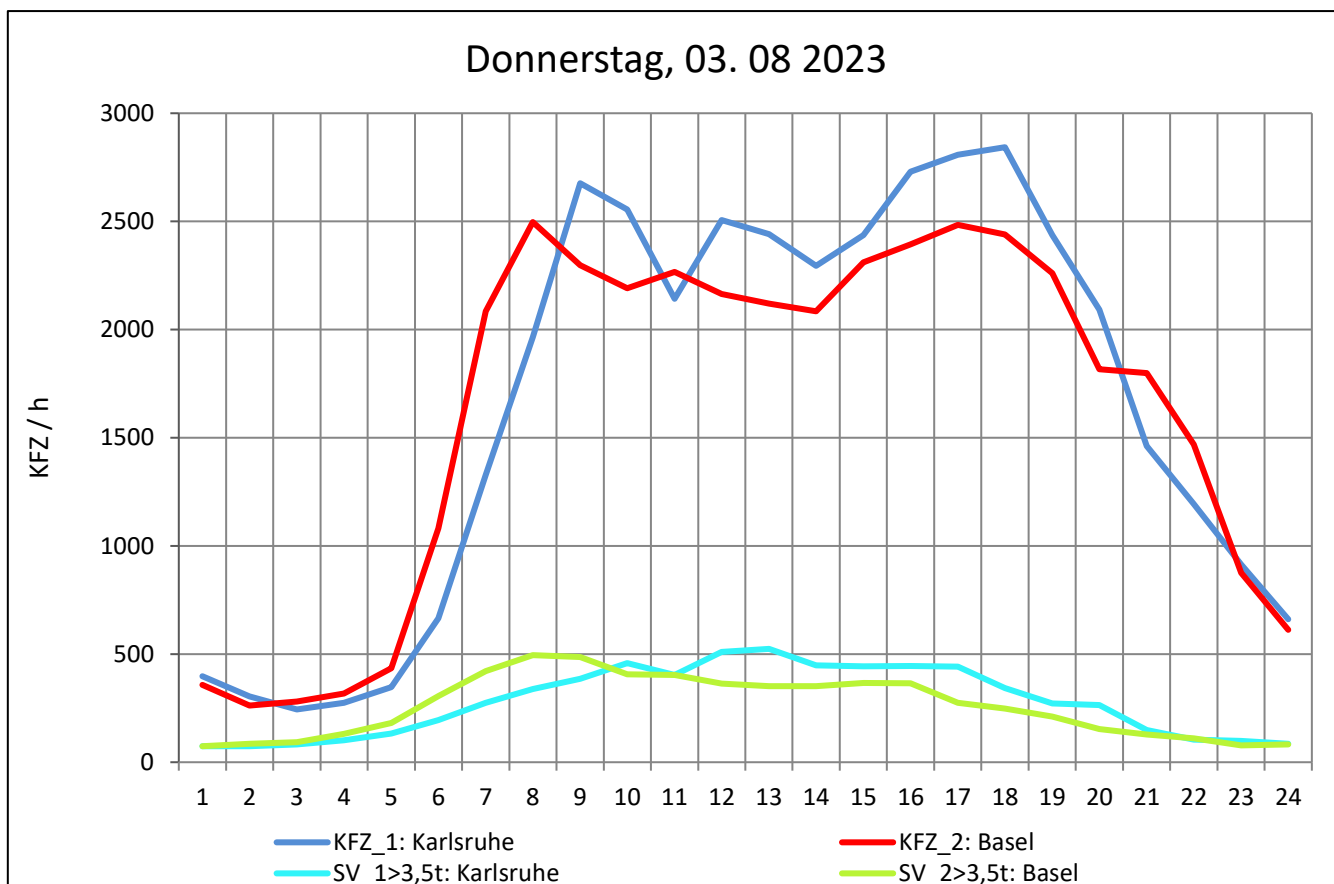
Zst.: **March**

TK-/Zst-Nr.: 7912/1001

A 5

Richtung 1 : **Karlsruhe**

Richtung 2 : **Basel**



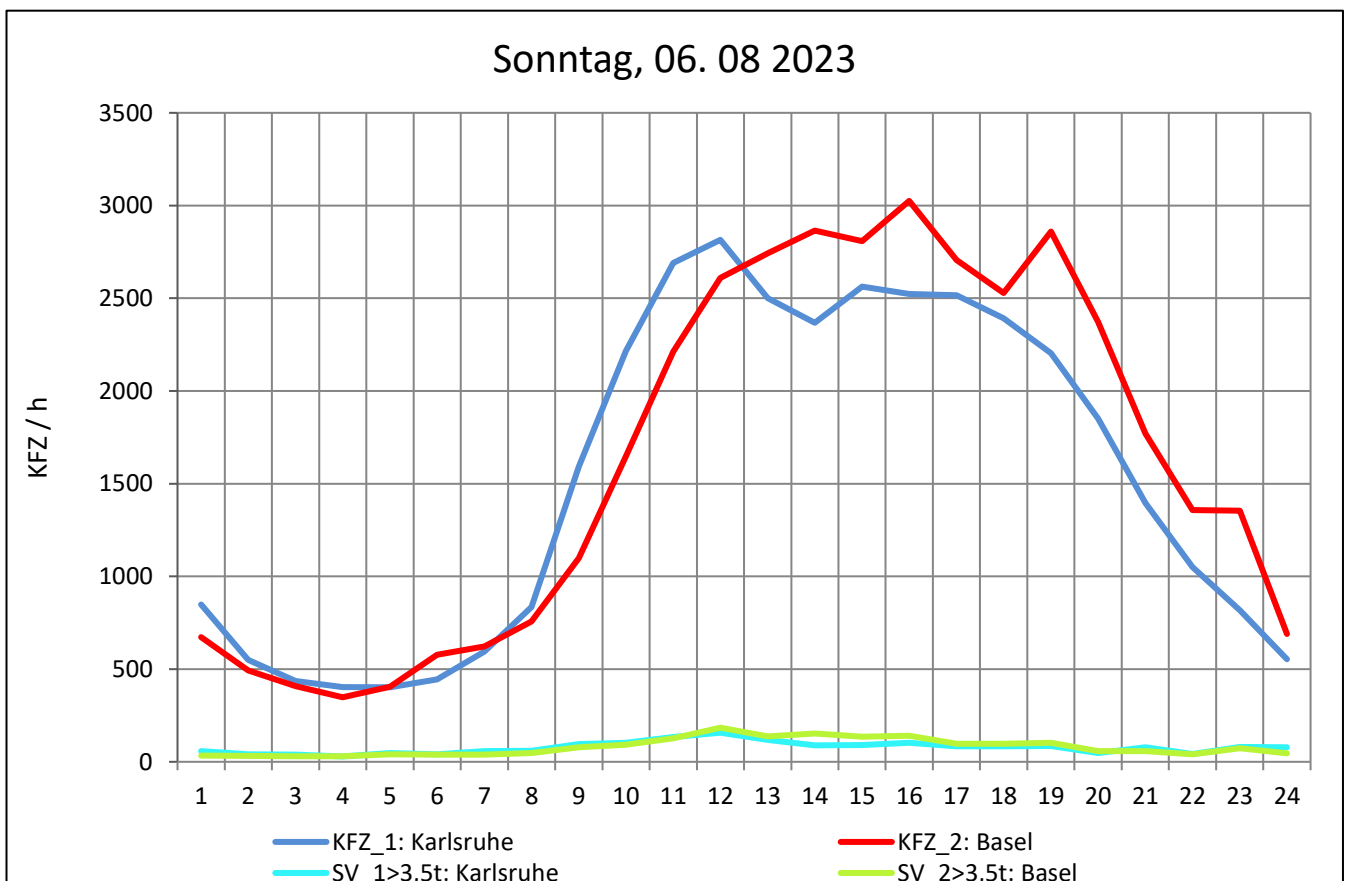
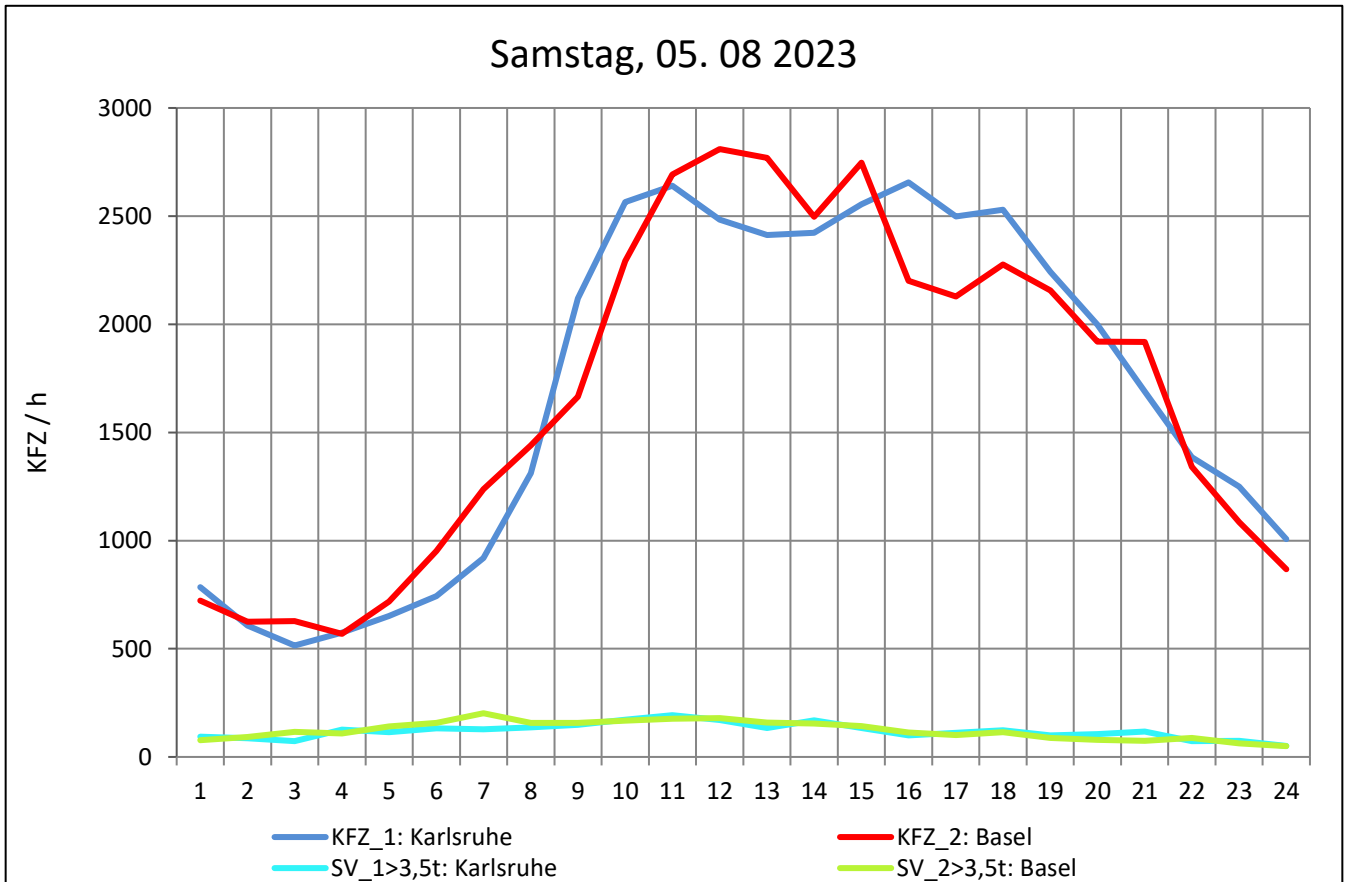
Zst.: **March**

TK-/Zst-Nr.: 7912/1001

A 5

Richtung 1 : **Karlsruhe**

Richtung 2 : **Basel**



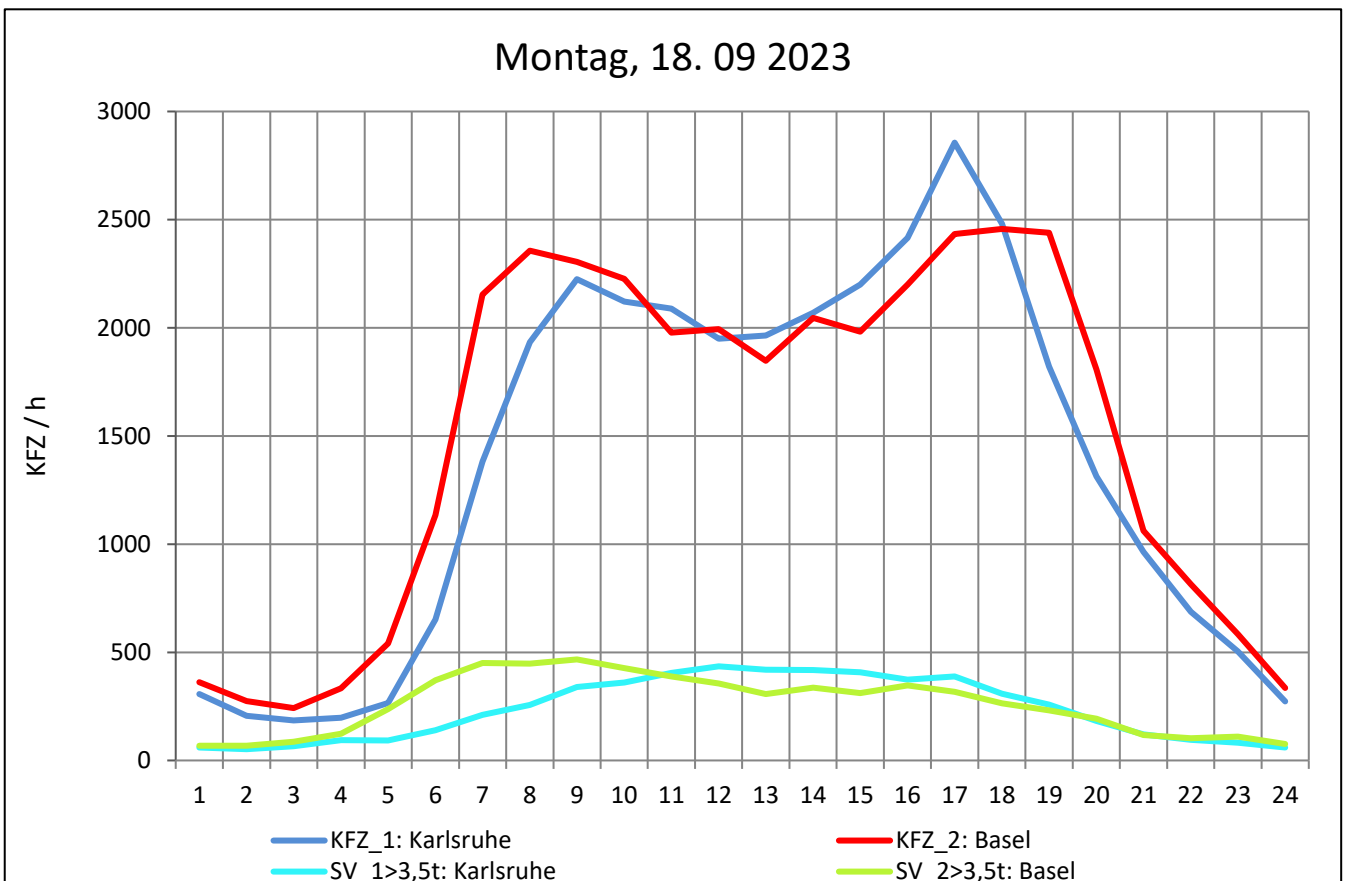
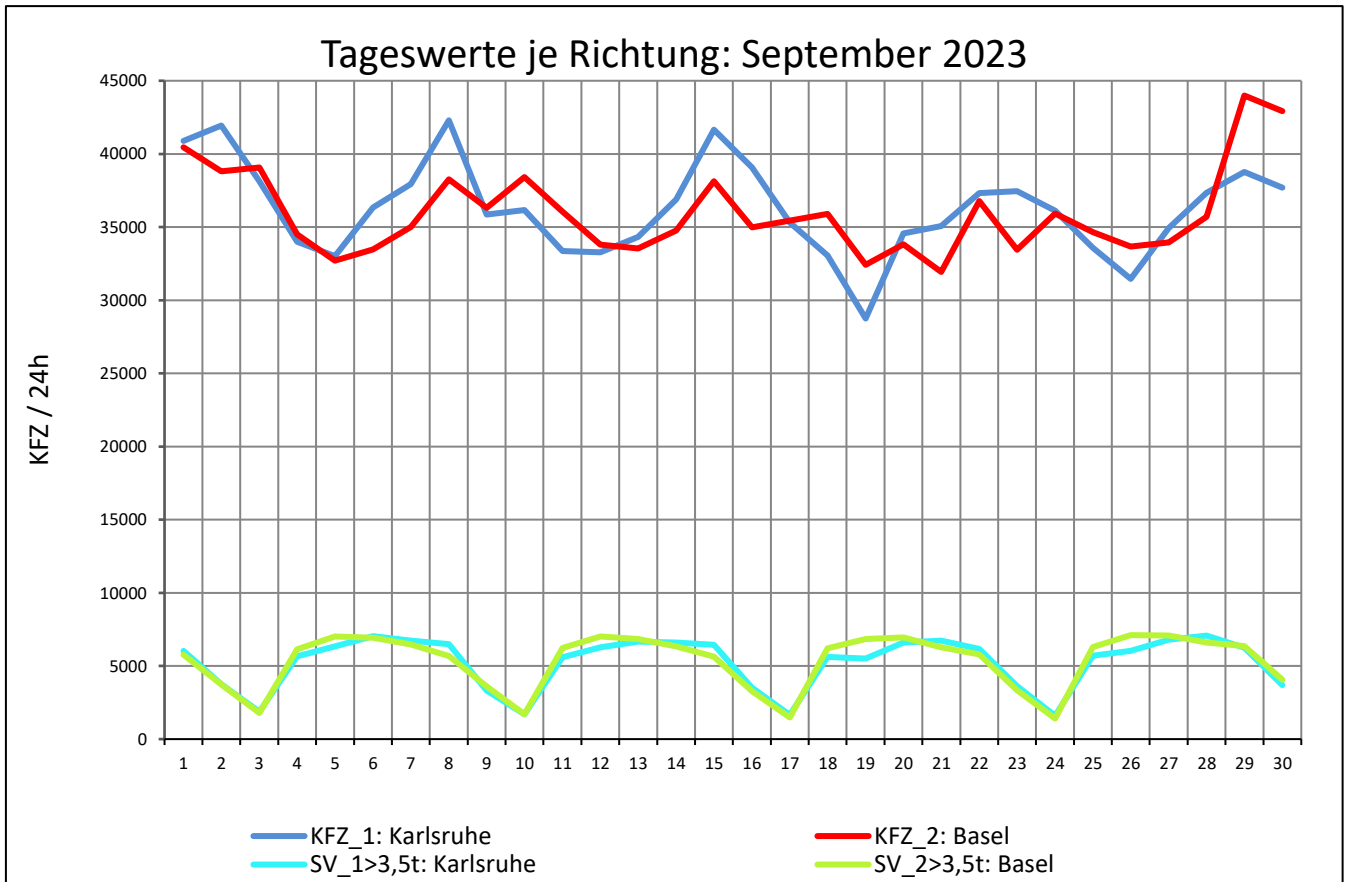
Zst.: **March**

TK-/Zst-Nr.: 7912/1001

A 5

Richtung 1 : **Karlsruhe**

Richtung 2 : **Basel**



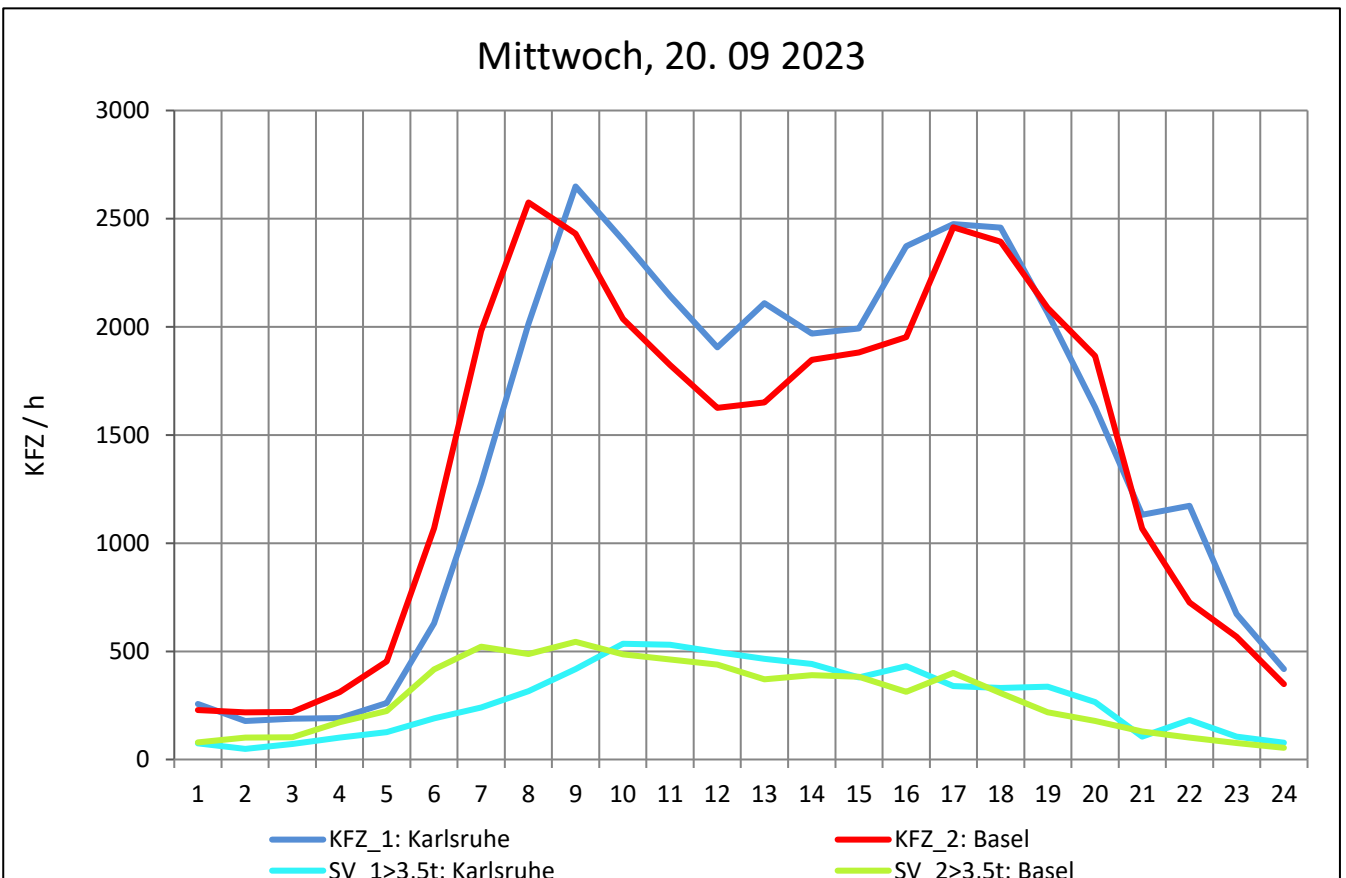
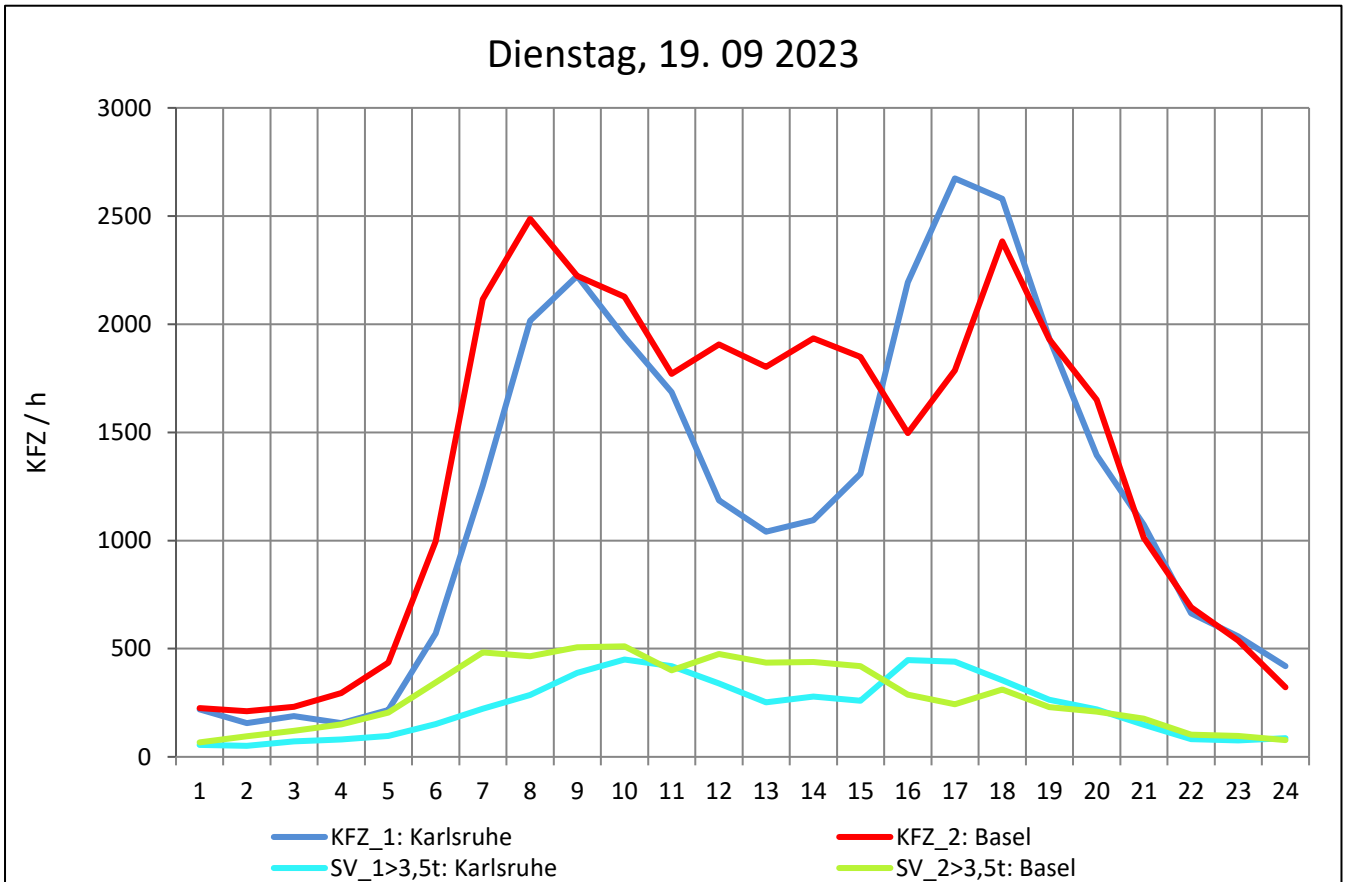
Zst.: **March**

TK-/Zst-Nr.: 7912/1001

A 5

Richtung 1 : **Karlsruhe**

Richtung 2 : **Basel**



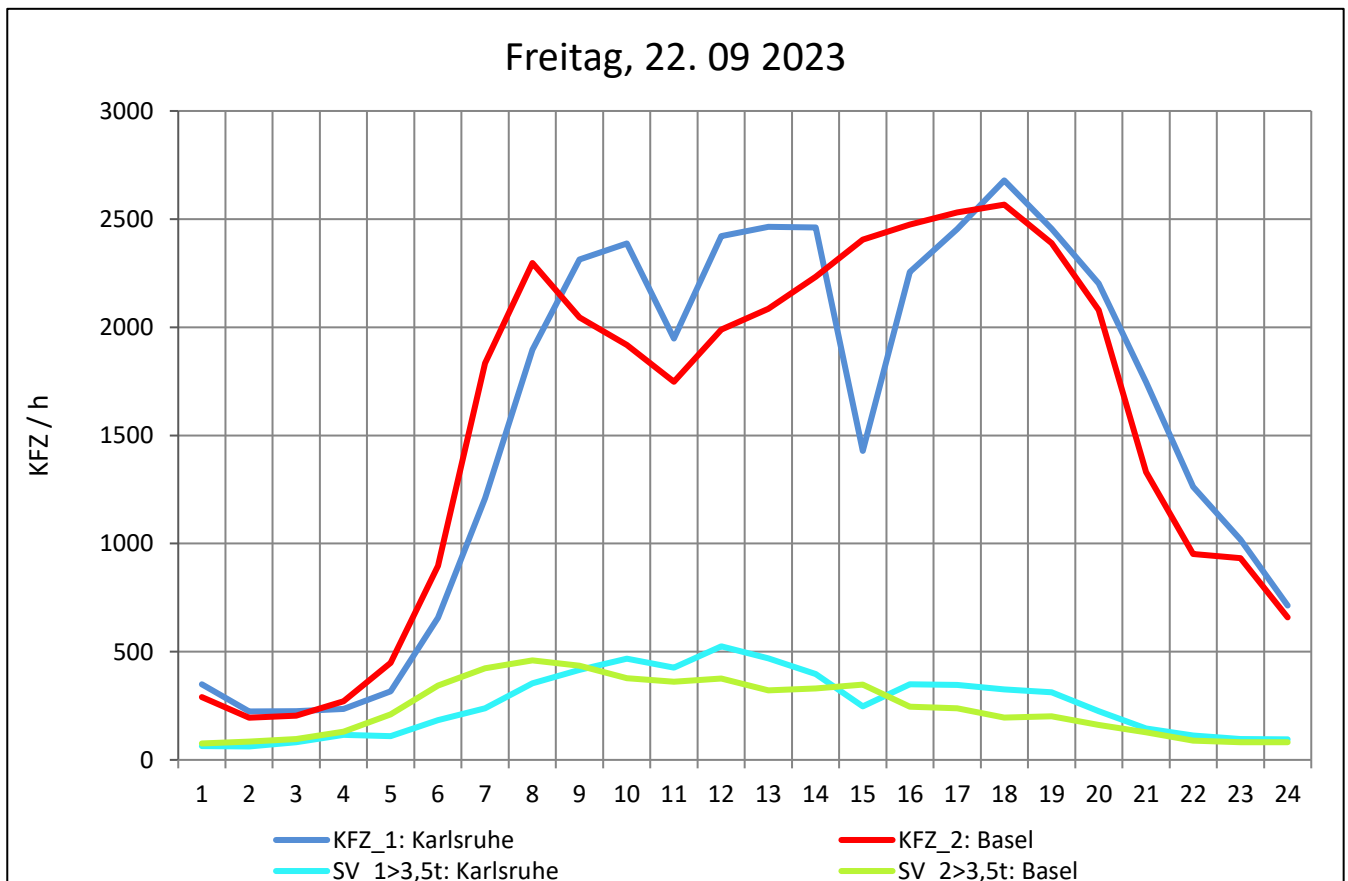
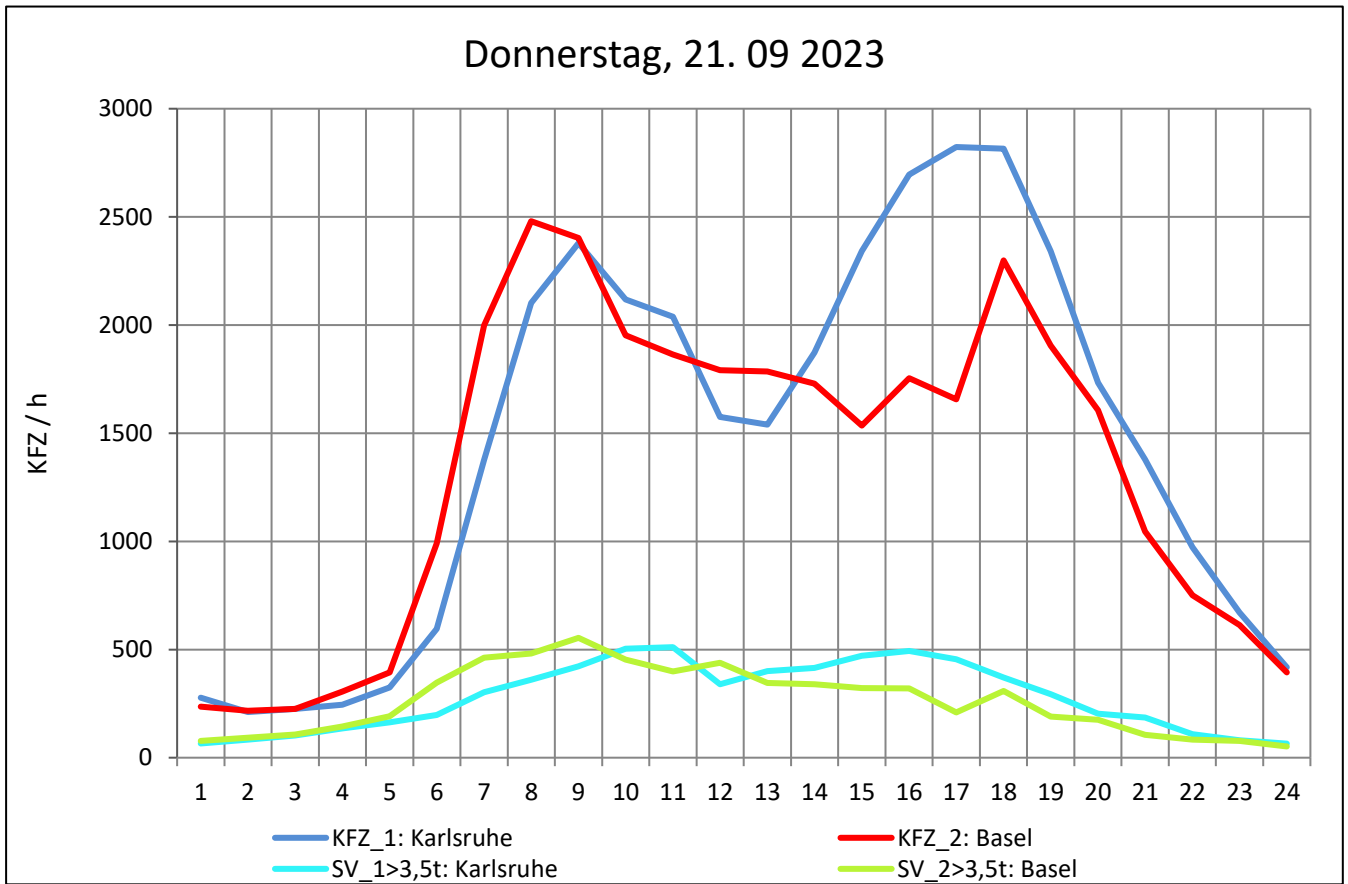
Zst.: **March**

TK-/Zst-Nr.: 7912/1001

A 5

Richtung 1 : **Karlsruhe**

Richtung 2 : **Basel**



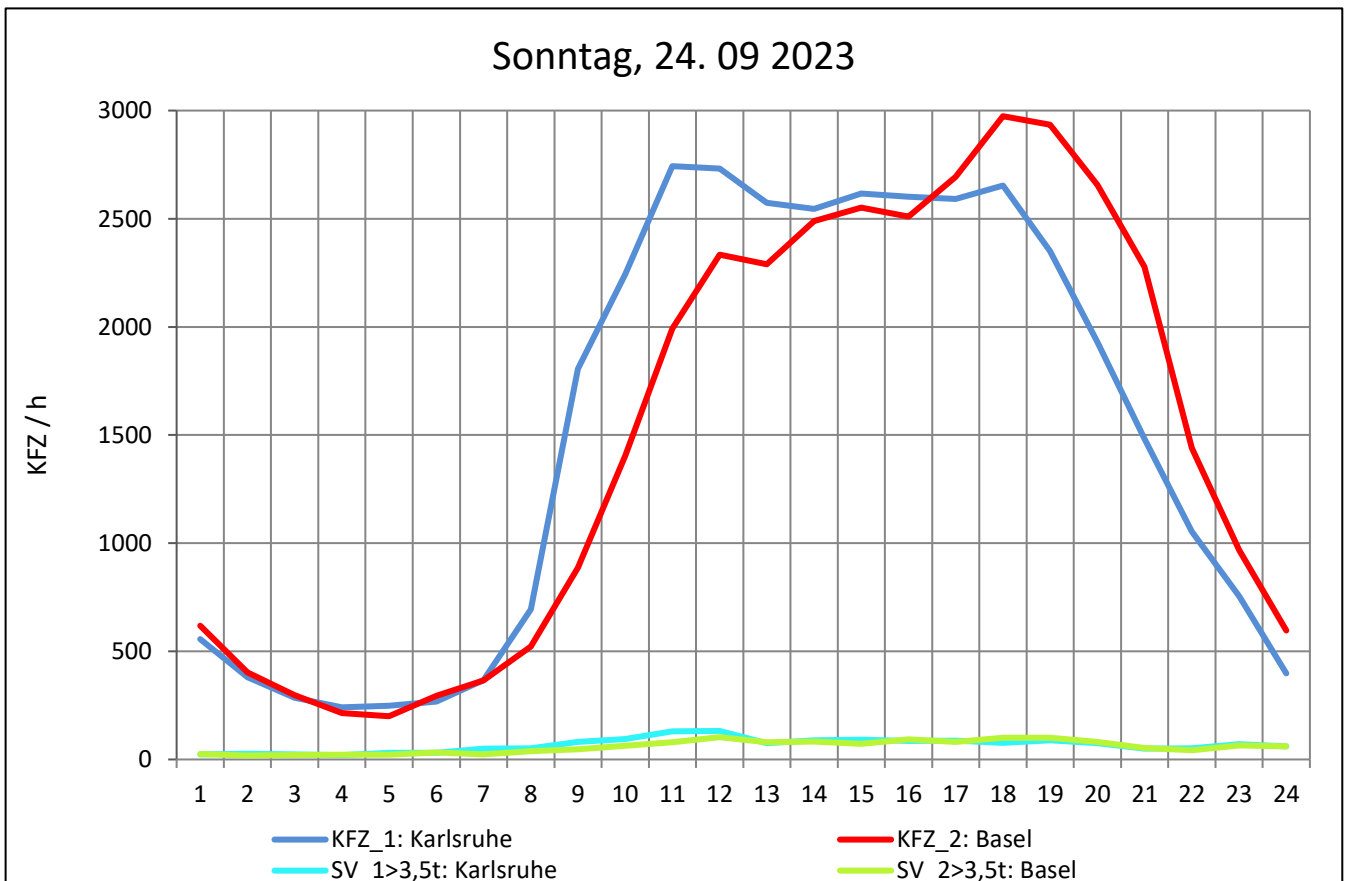
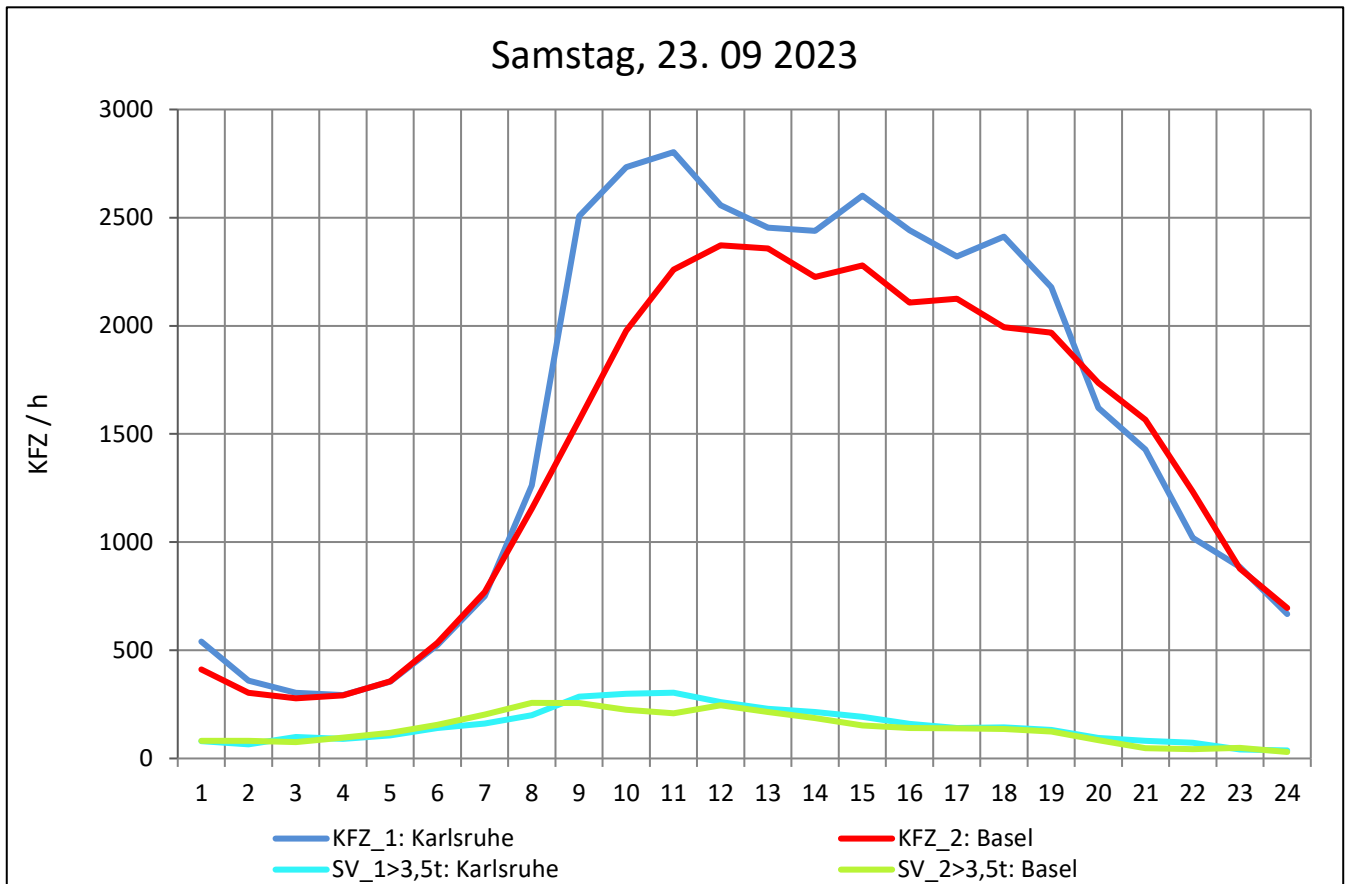
Zst.: **March**

TK-/Zst-Nr.: 7912/1001

A 5

Richtung 1 : **Karlsruhe**

Richtung 2 : **Basel**



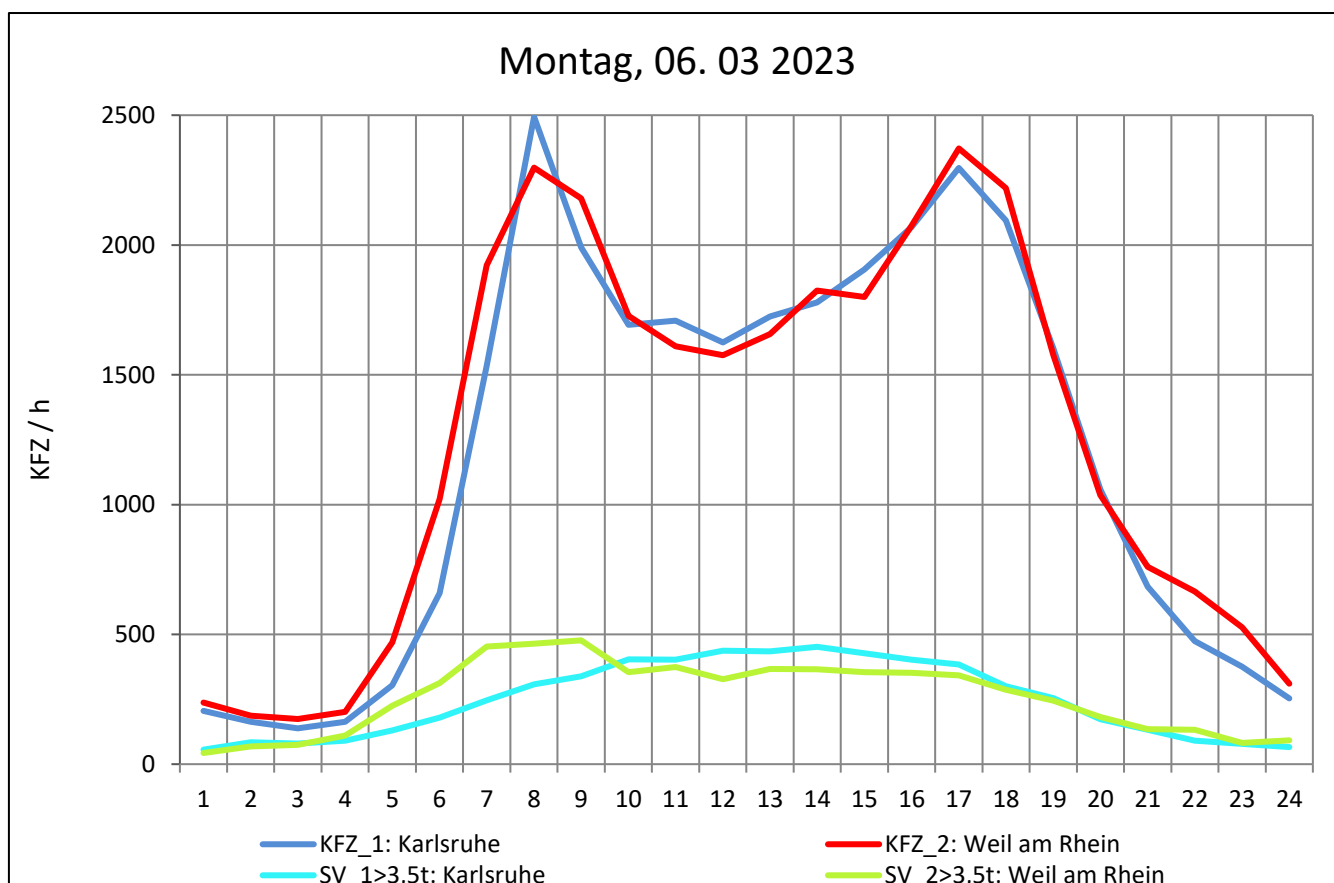
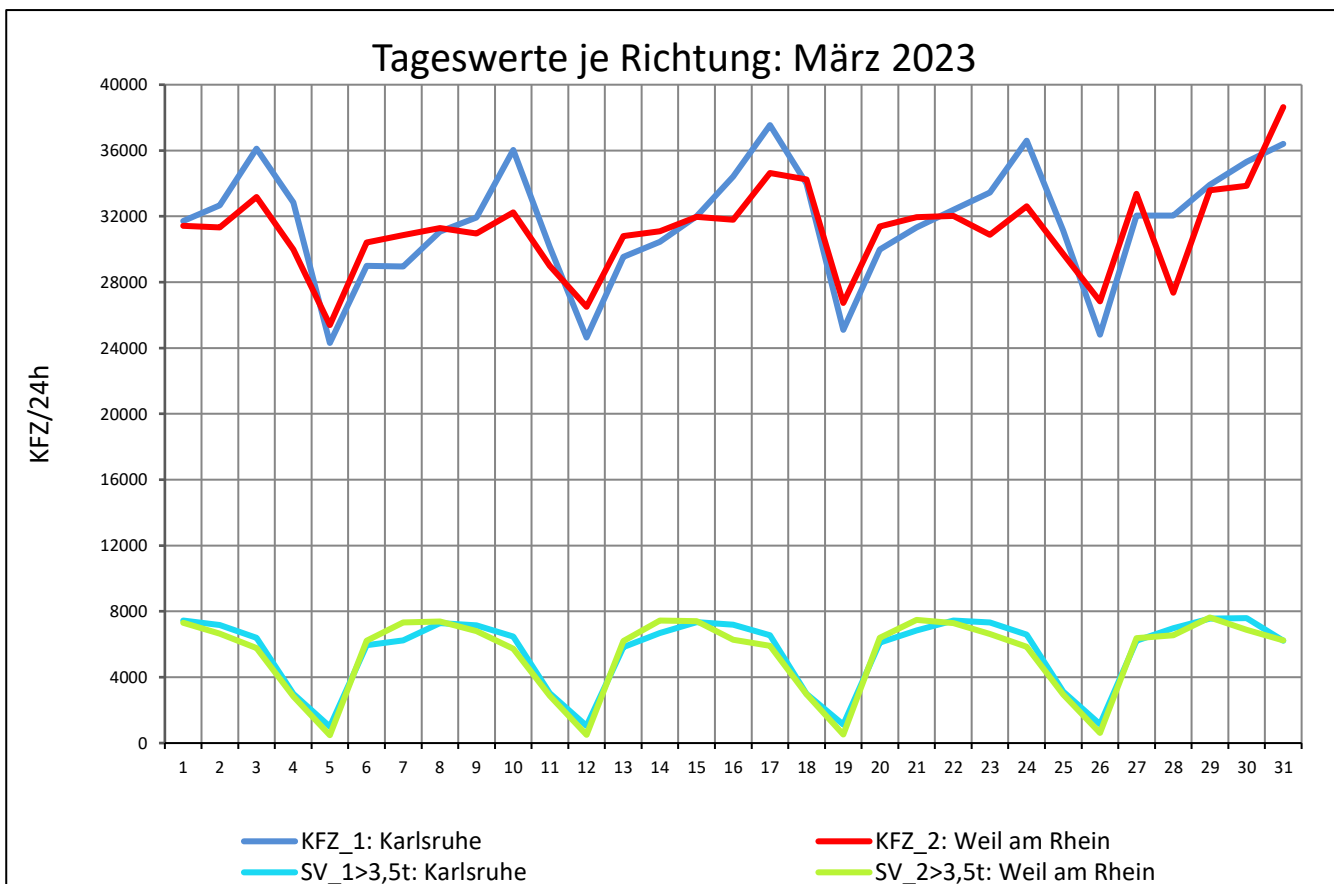
Zst.: **T+R Breisgau**

TK-/Zst-Nr.: 8012/1049

A 5

Richtung 1 : **Karlsruhe**

Richtung 2 : **Weil am Rhein**



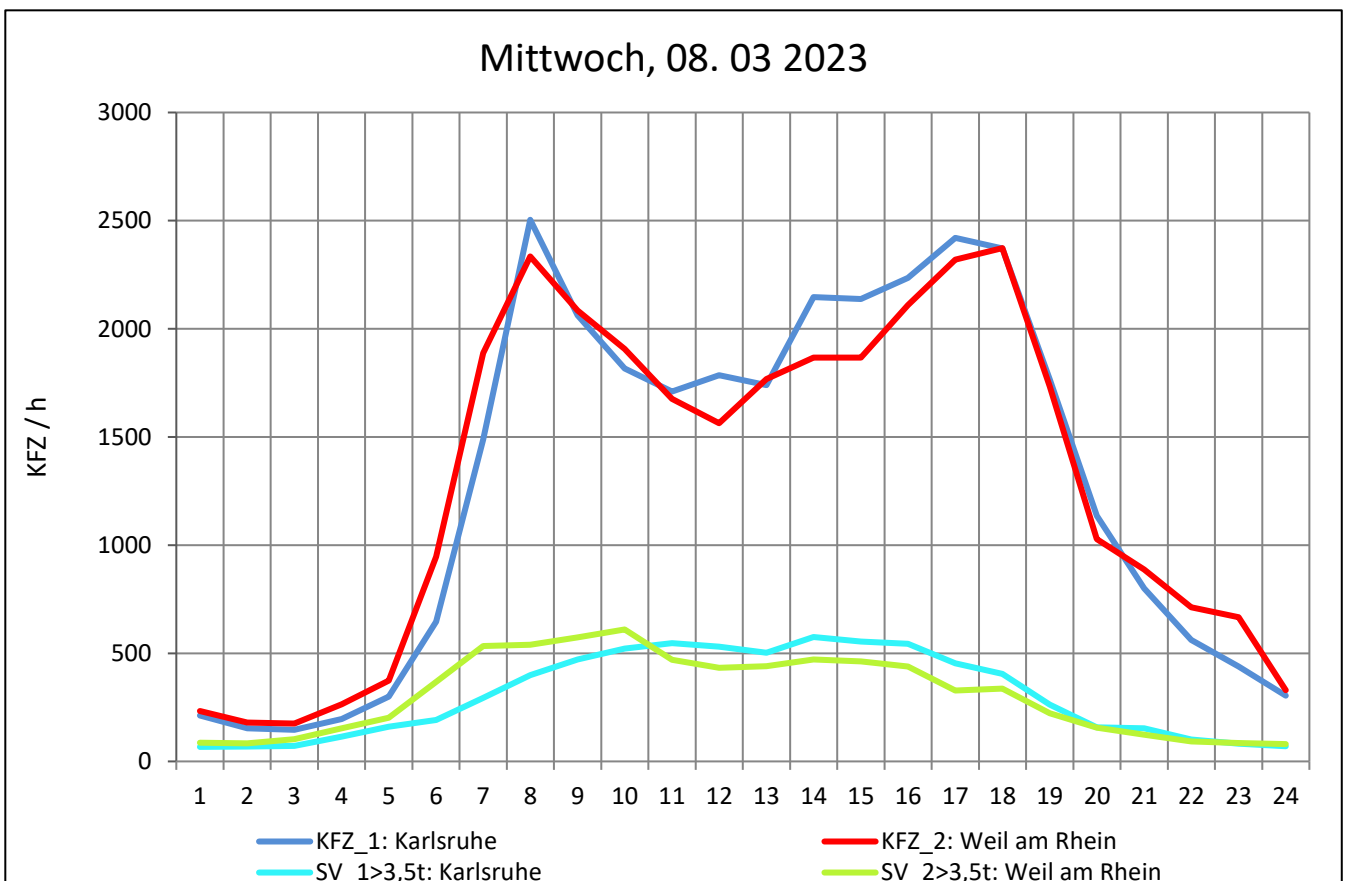
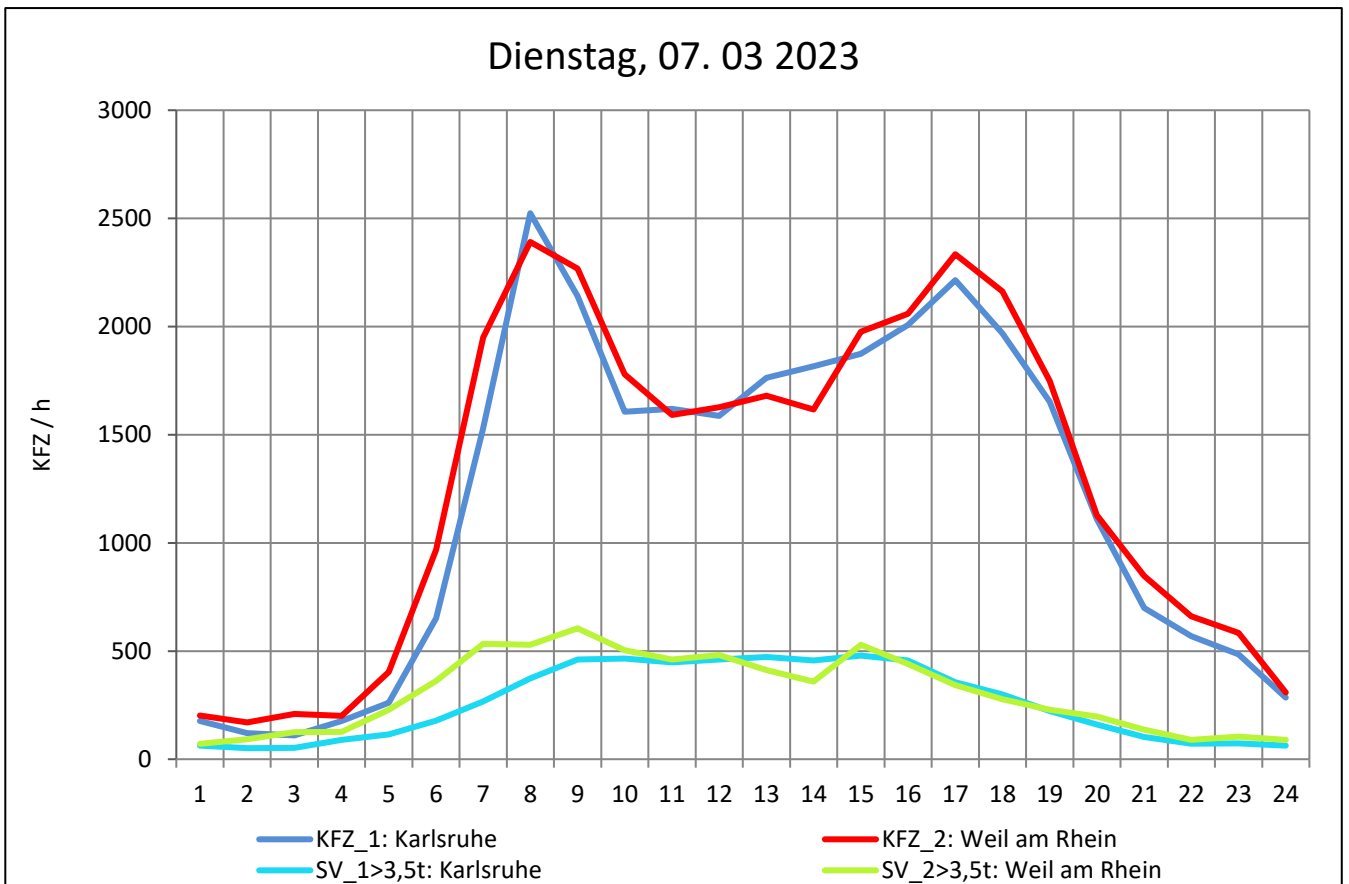
Zst.: **T+R Breisgau**

TK-/Zst-Nr.: 8012/1049

A 5

Richtung 1 : **Karlsruhe**

Richtung 2 : **Weil am Rhein**



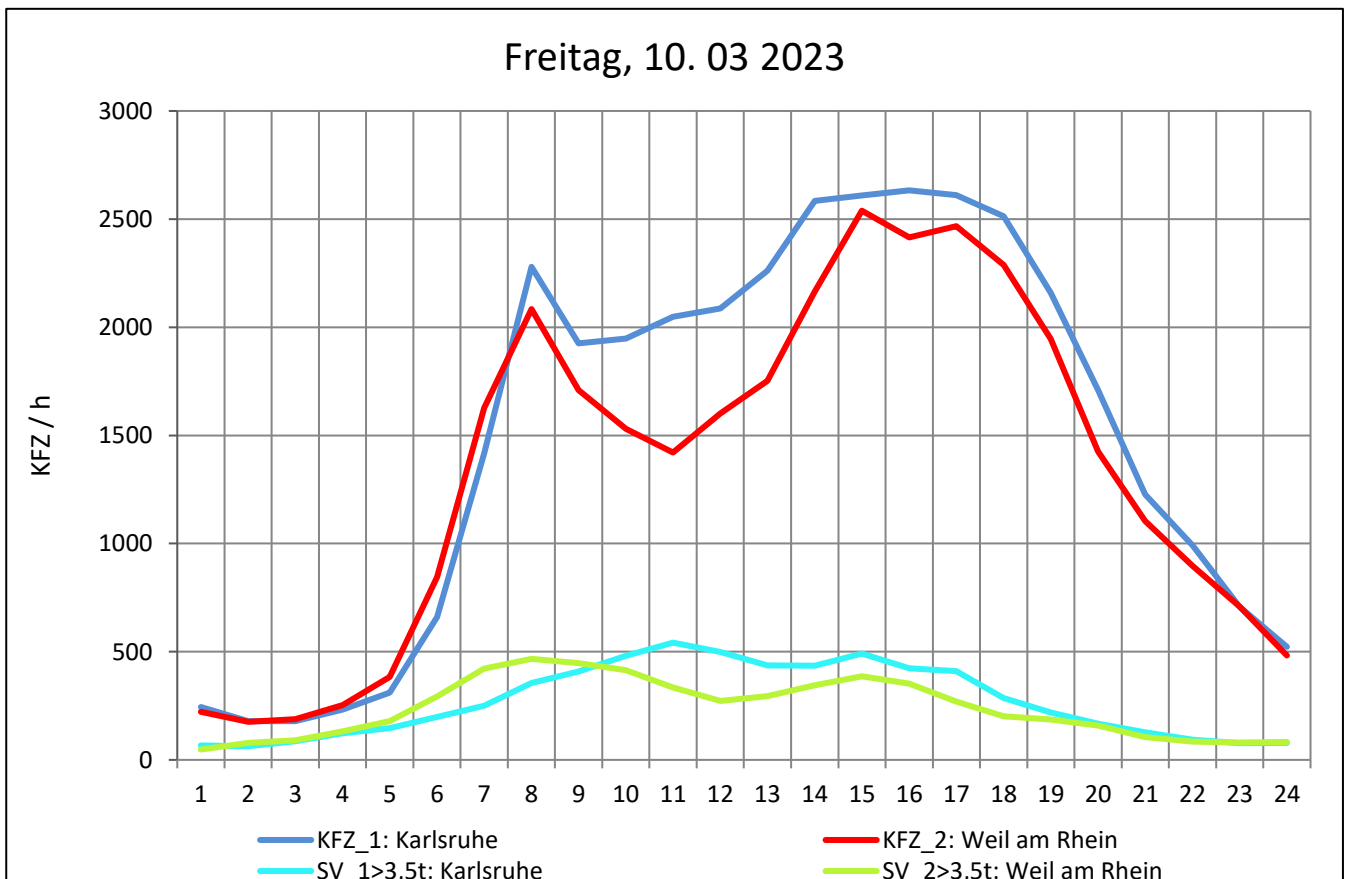
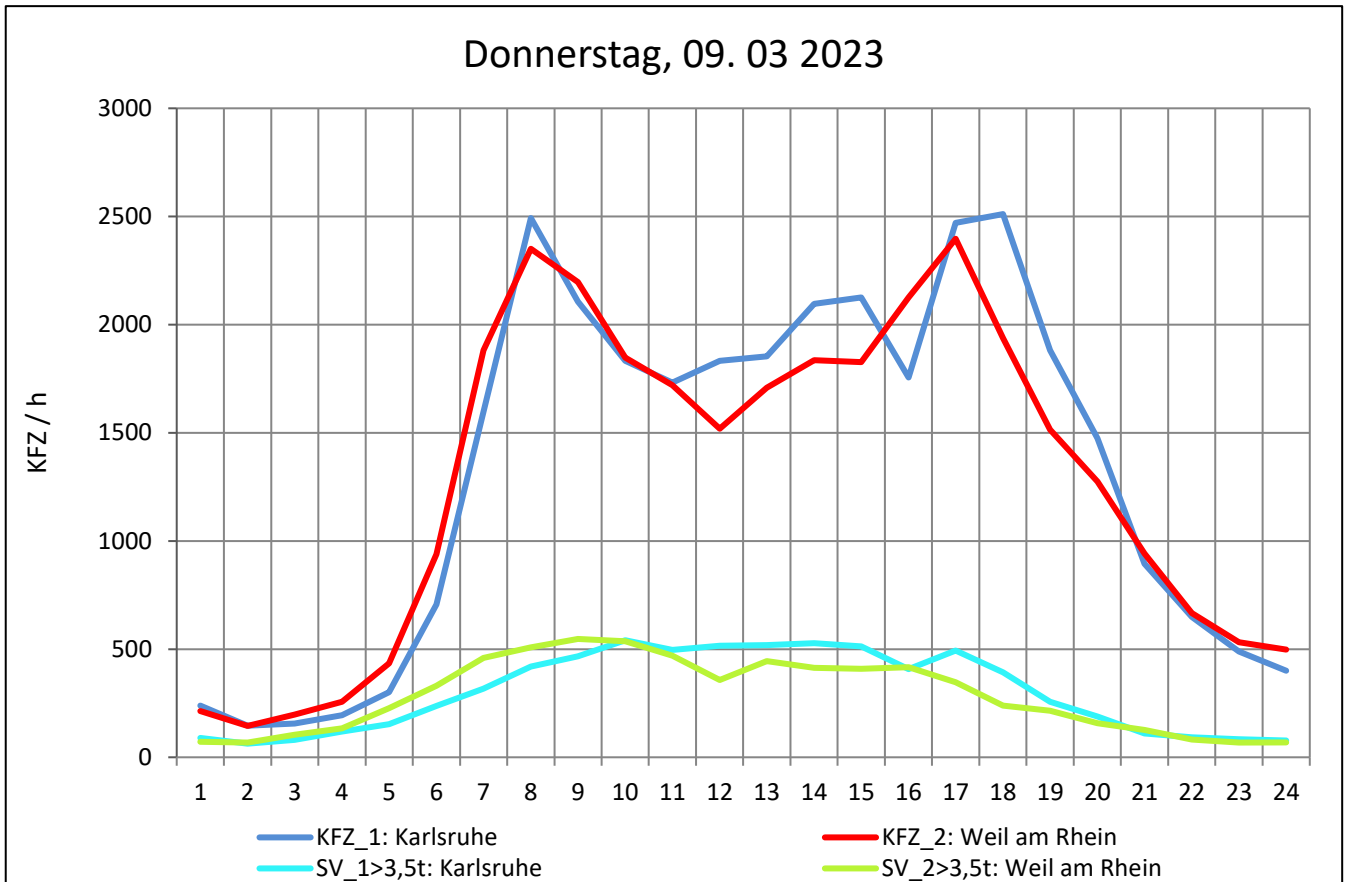
Zst.: **T+R Breisgau**

TK-/Zst-Nr.: 8012/1049

A 5

Richtung 1 : **Karlsruhe**

Richtung 2 : **Weil am Rhein**



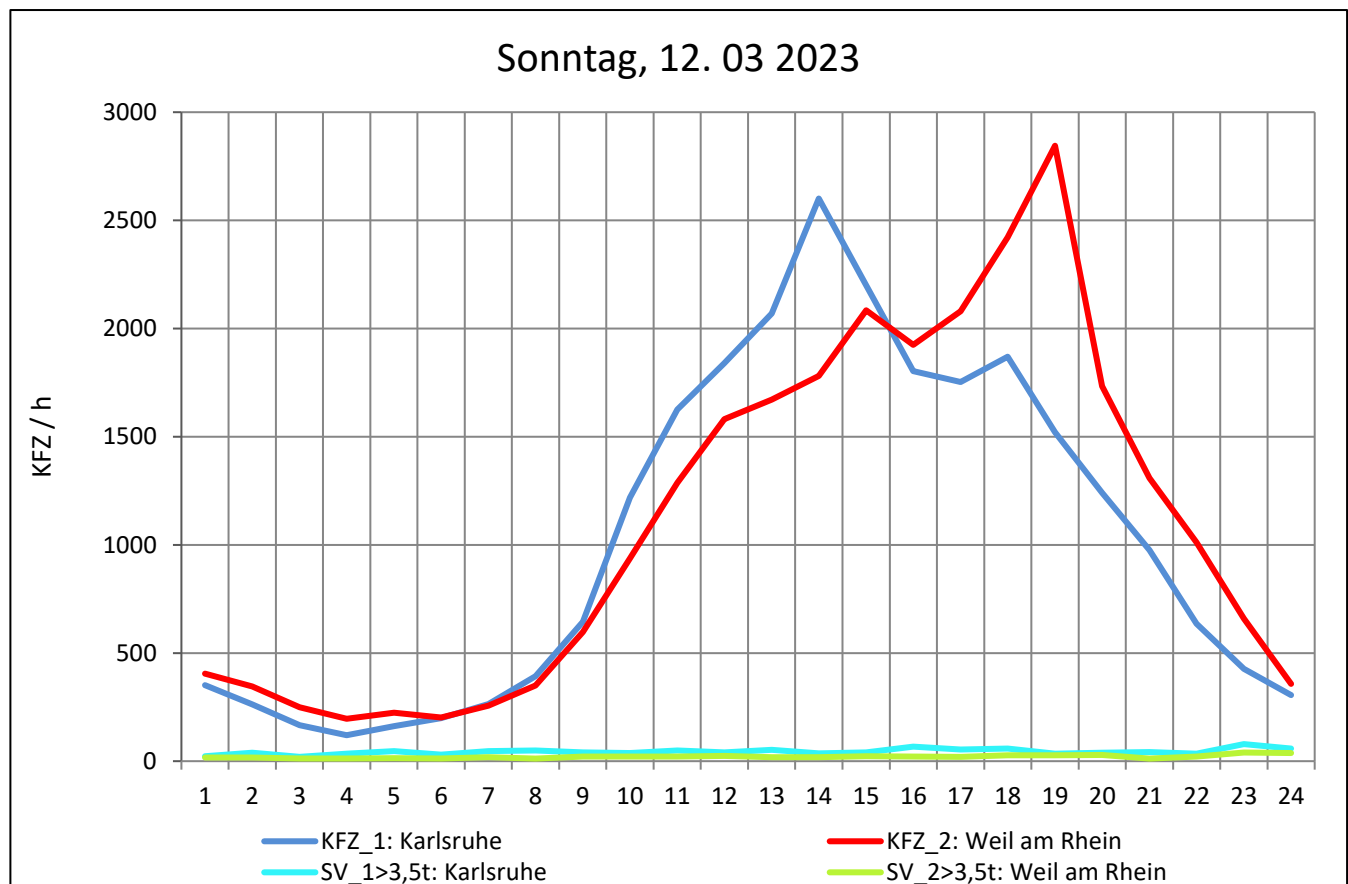
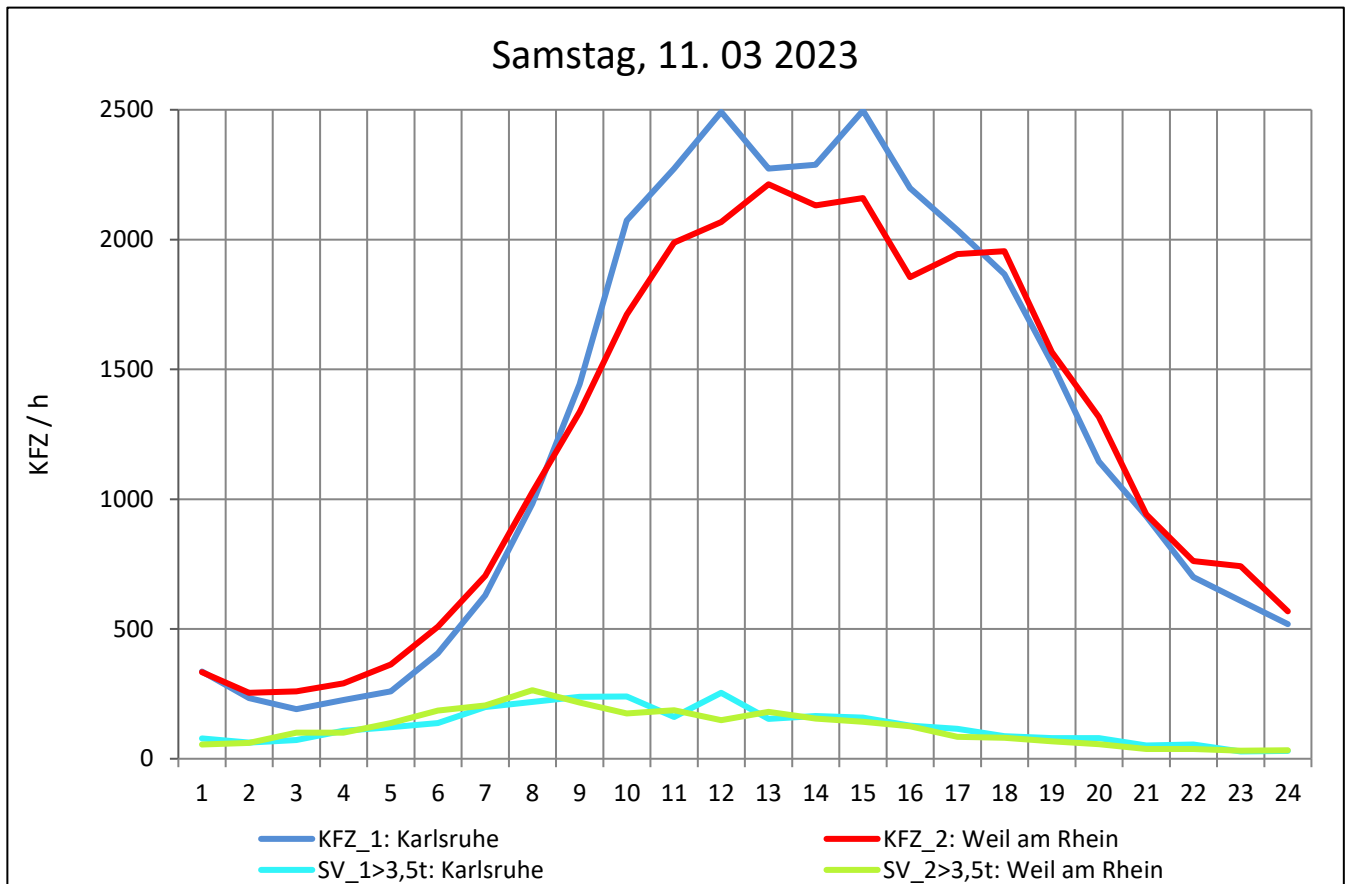
Zst.: **T+R Breisgau**

TK-/Zst-Nr.: 8012/1049

A 5

Richtung 1 : **Karlsruhe**

Richtung 2 : **Weil am Rhein**



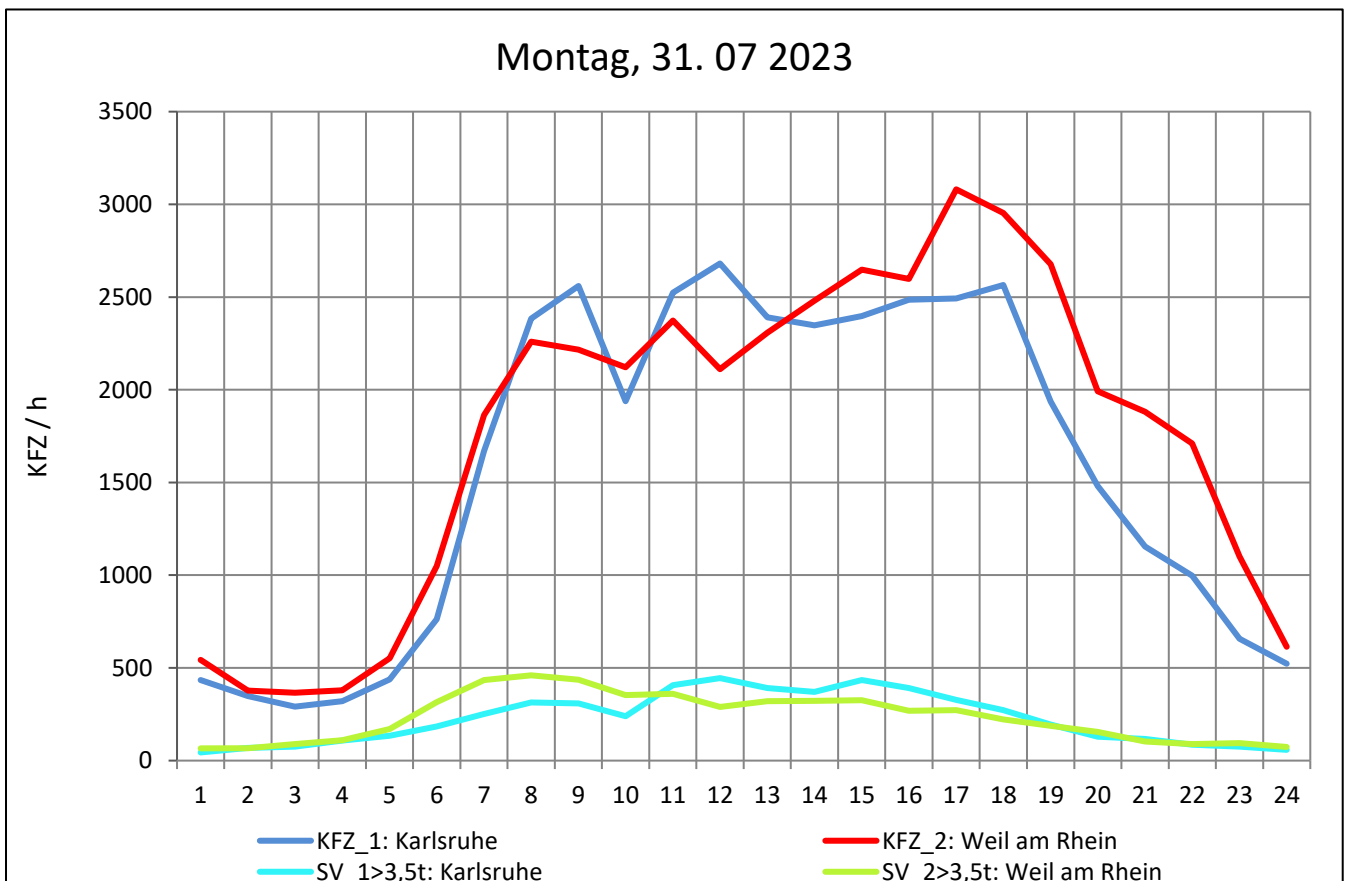
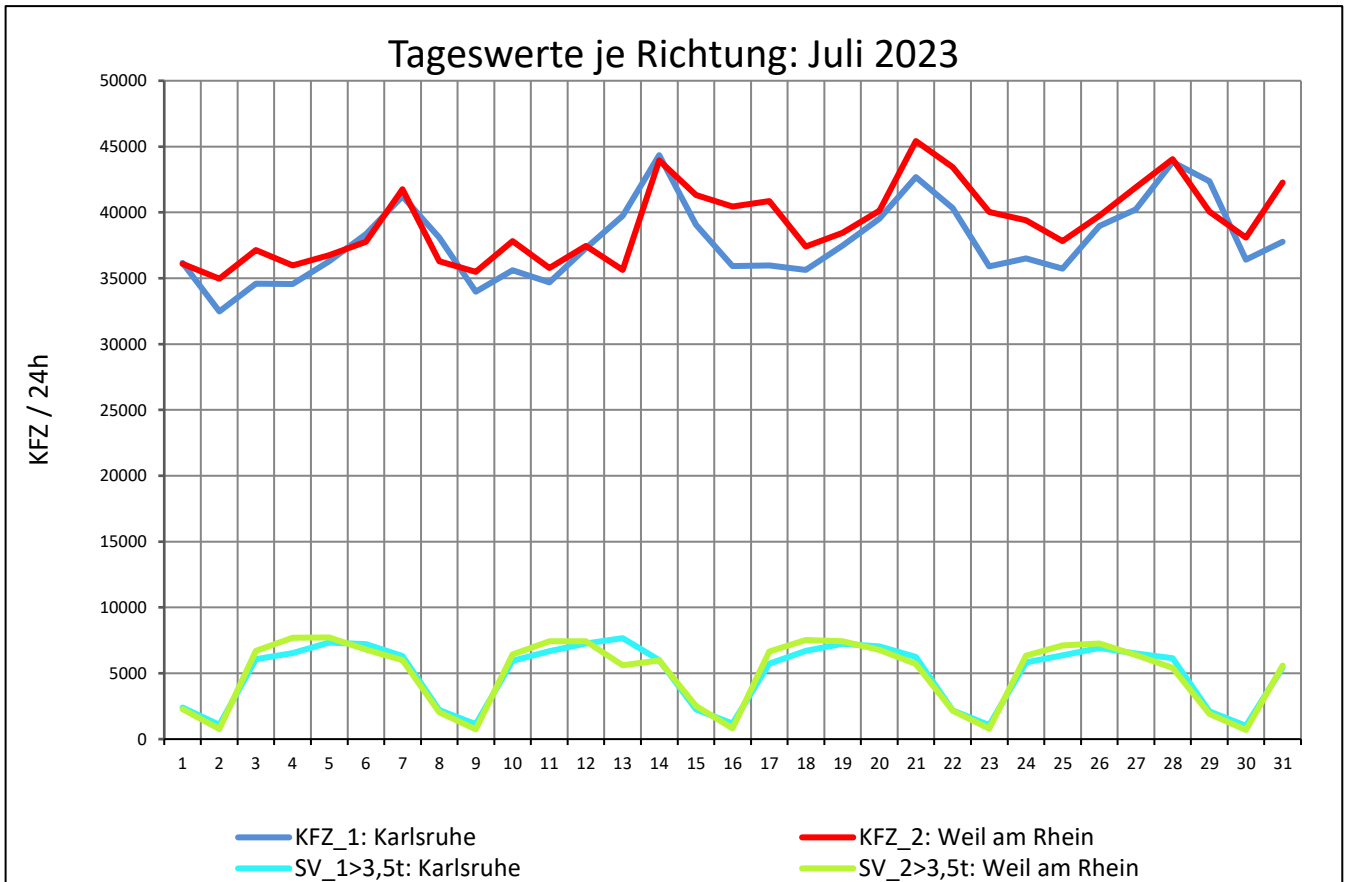
Zst.: **T+R Breisgau**

TK-/Zst-Nr.: 8012/1049

A 5

Richtung 1 : **Karlsruhe**

Richtung 2 : **Weil am Rhein**



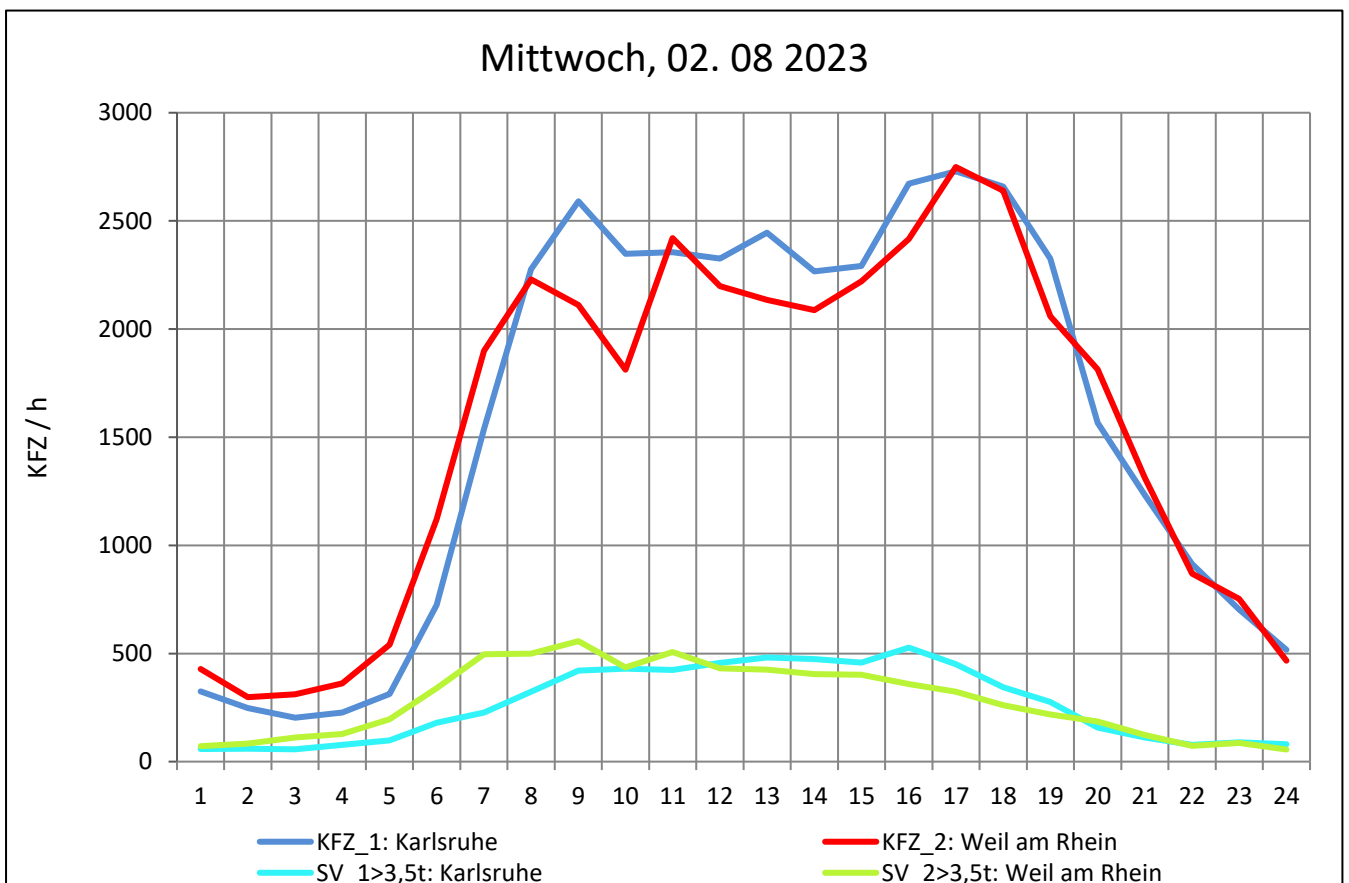
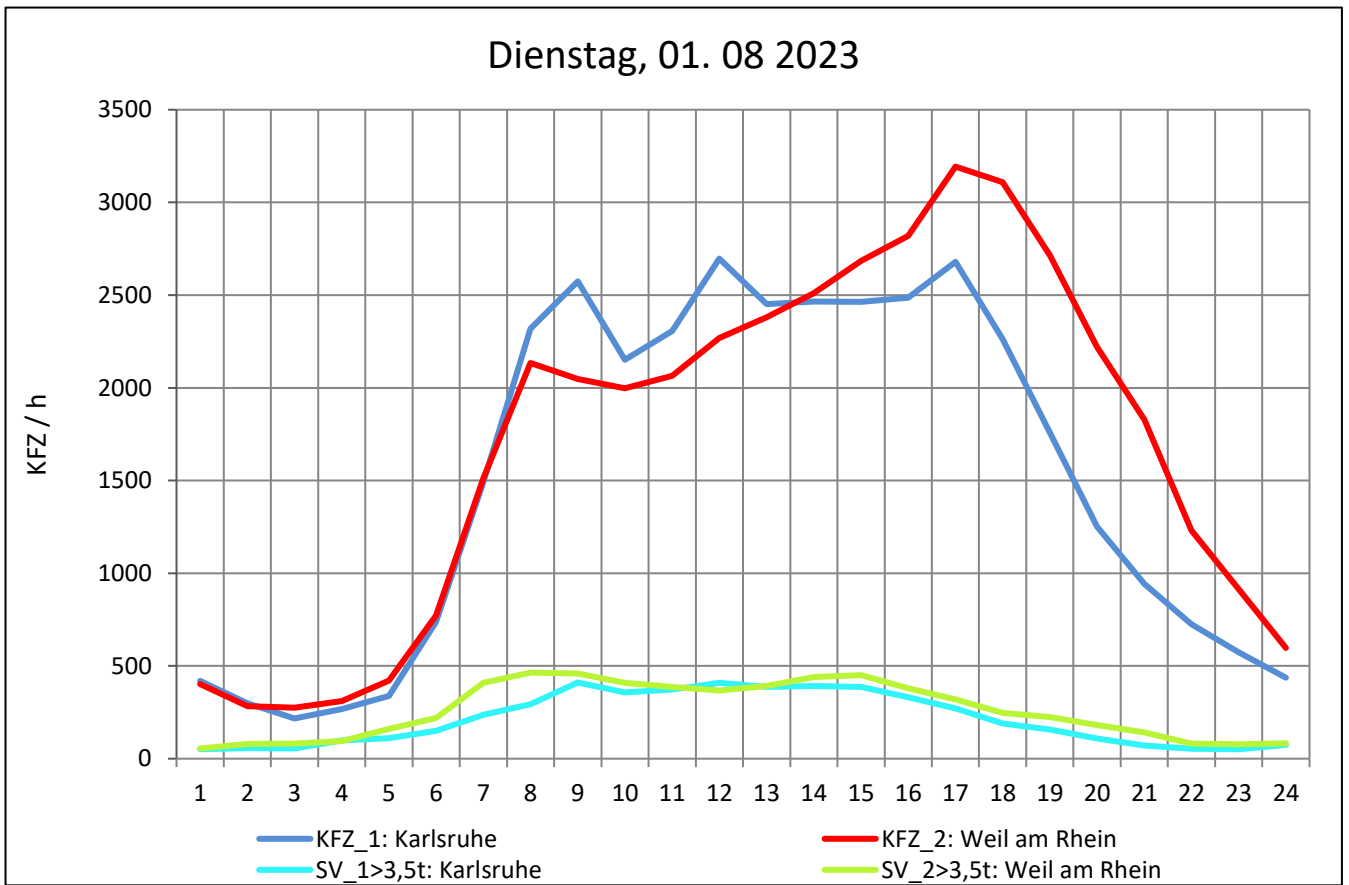
Zst.: **T+R Breisgau**

TK-/Zst-Nr.: 8012/1049

A 5

Richtung 1 : **Karlsruhe**

Richtung 2 : **Weil am Rhein**



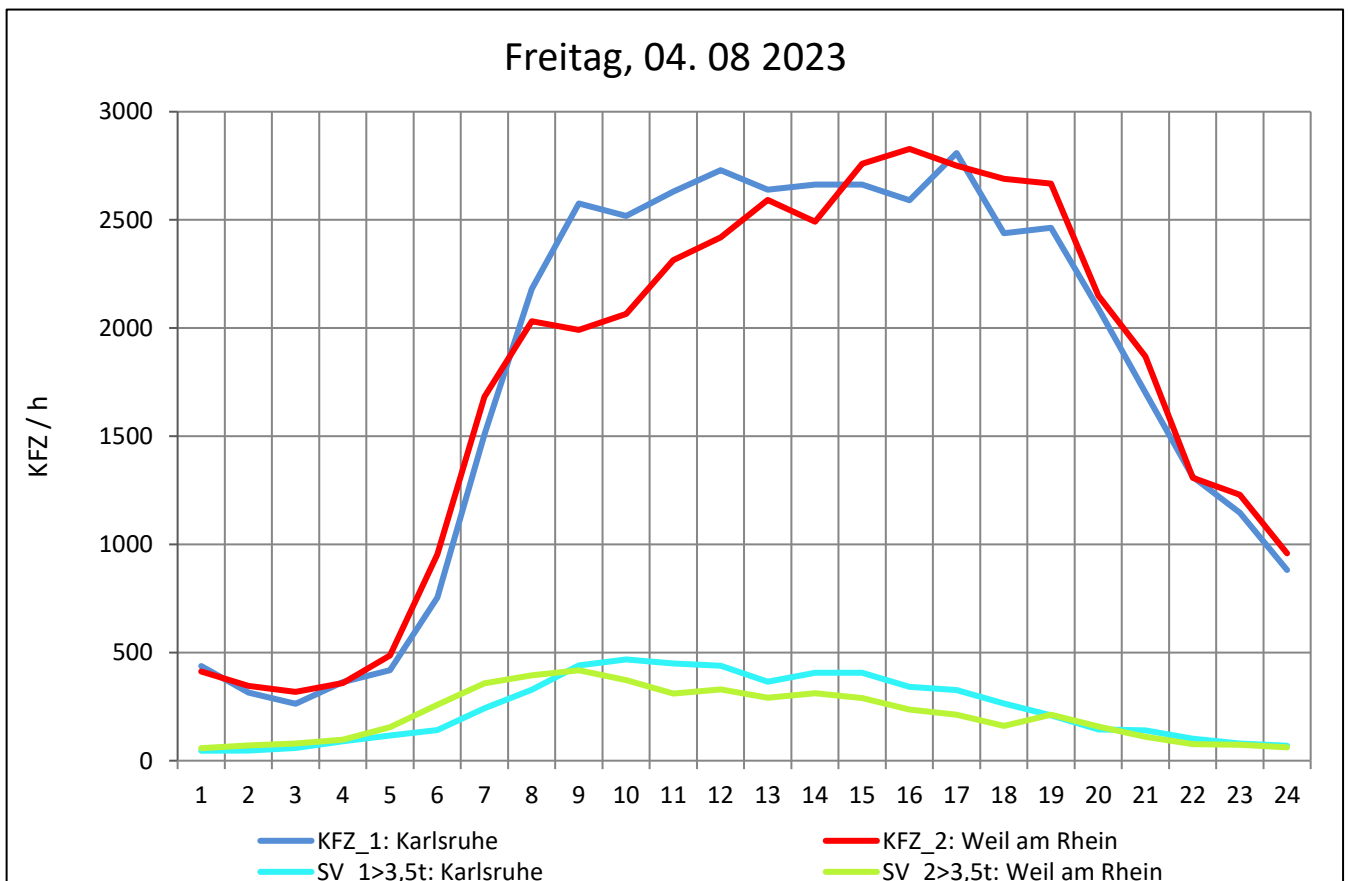
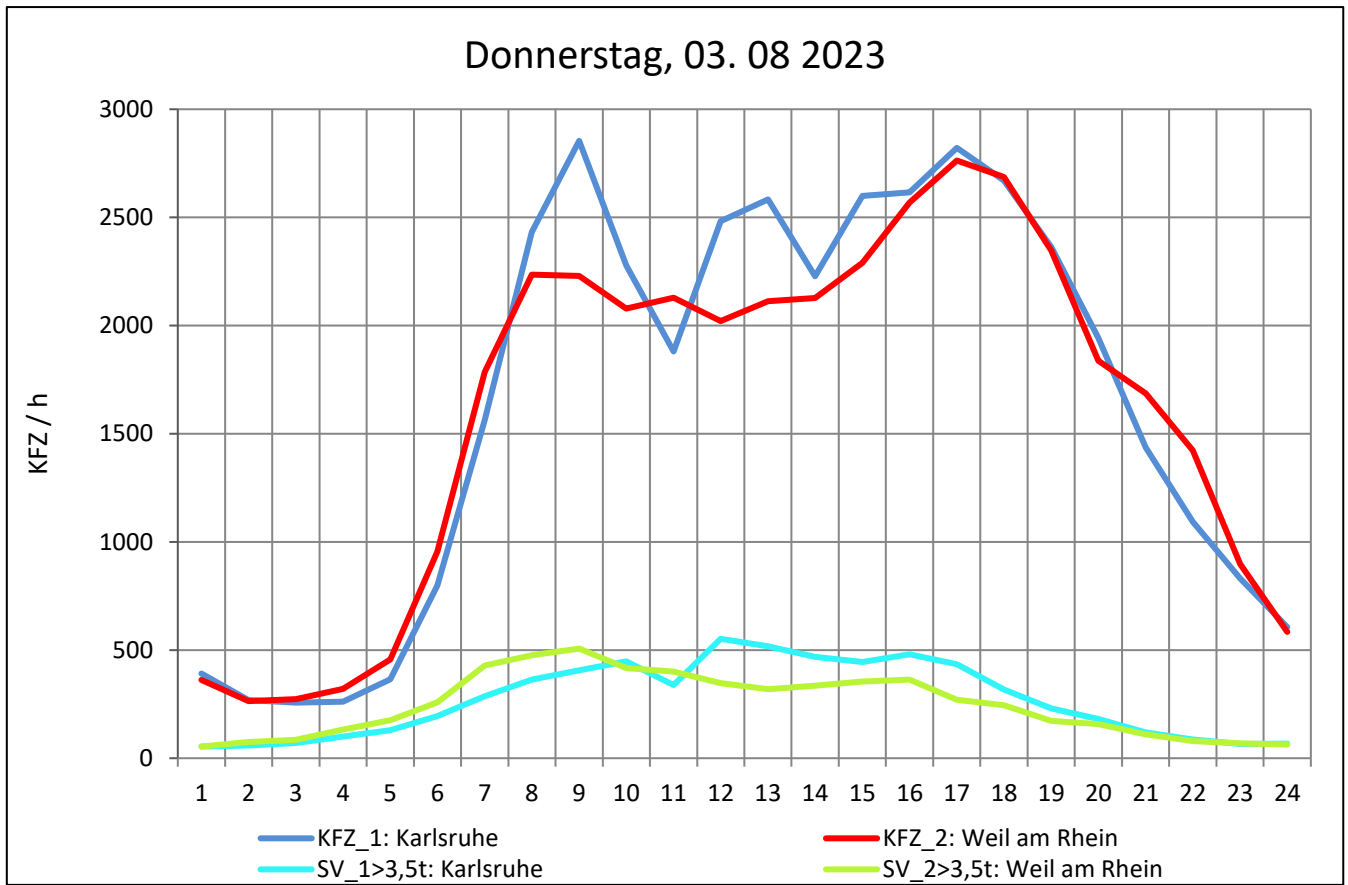
Zst.: **T+R Breisgau**

TK-/Zst-Nr.: 8012/1049

A 5

Richtung 1 : **Karlsruhe**

Richtung 2 : **Weil am Rhein**



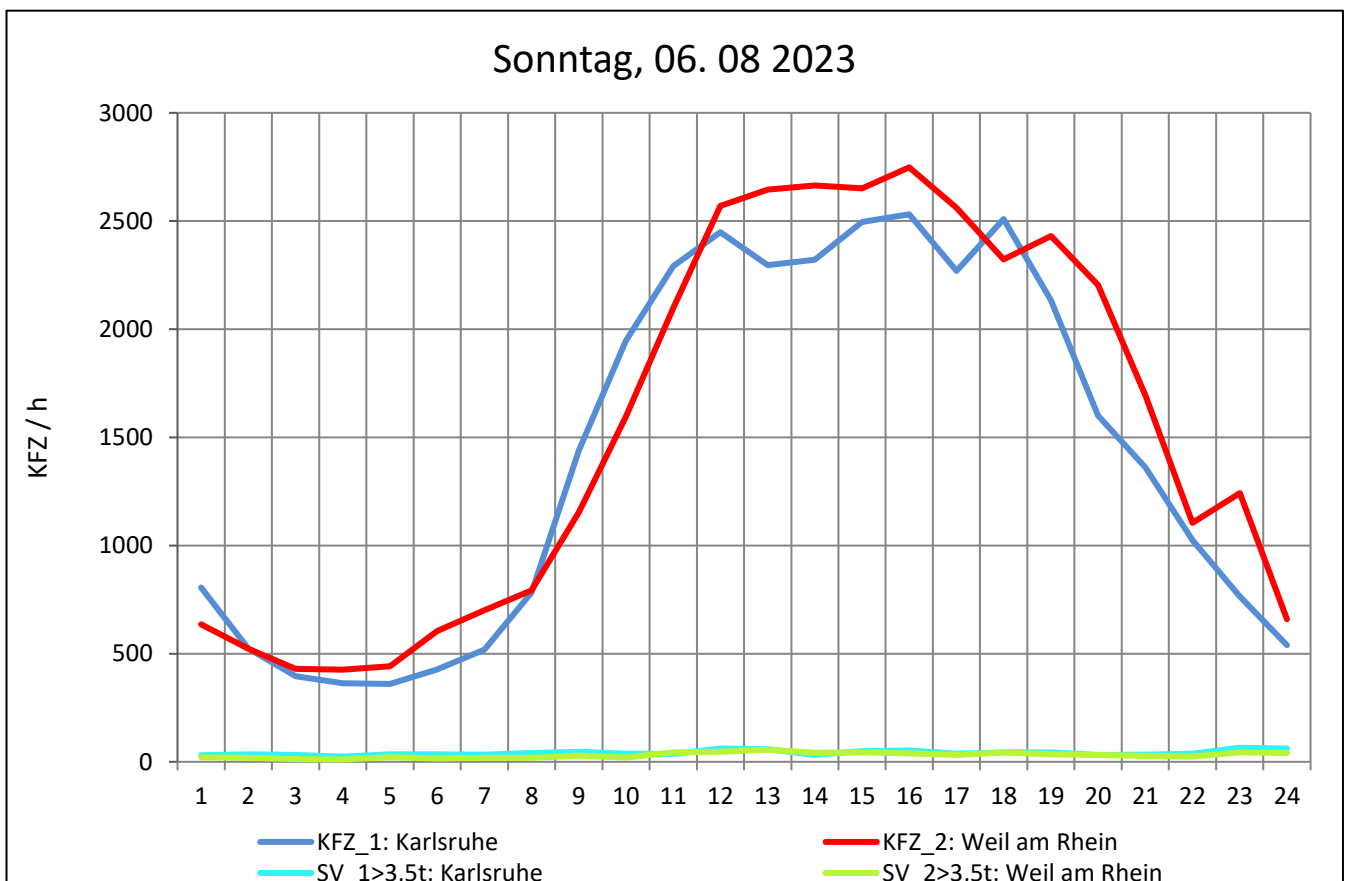
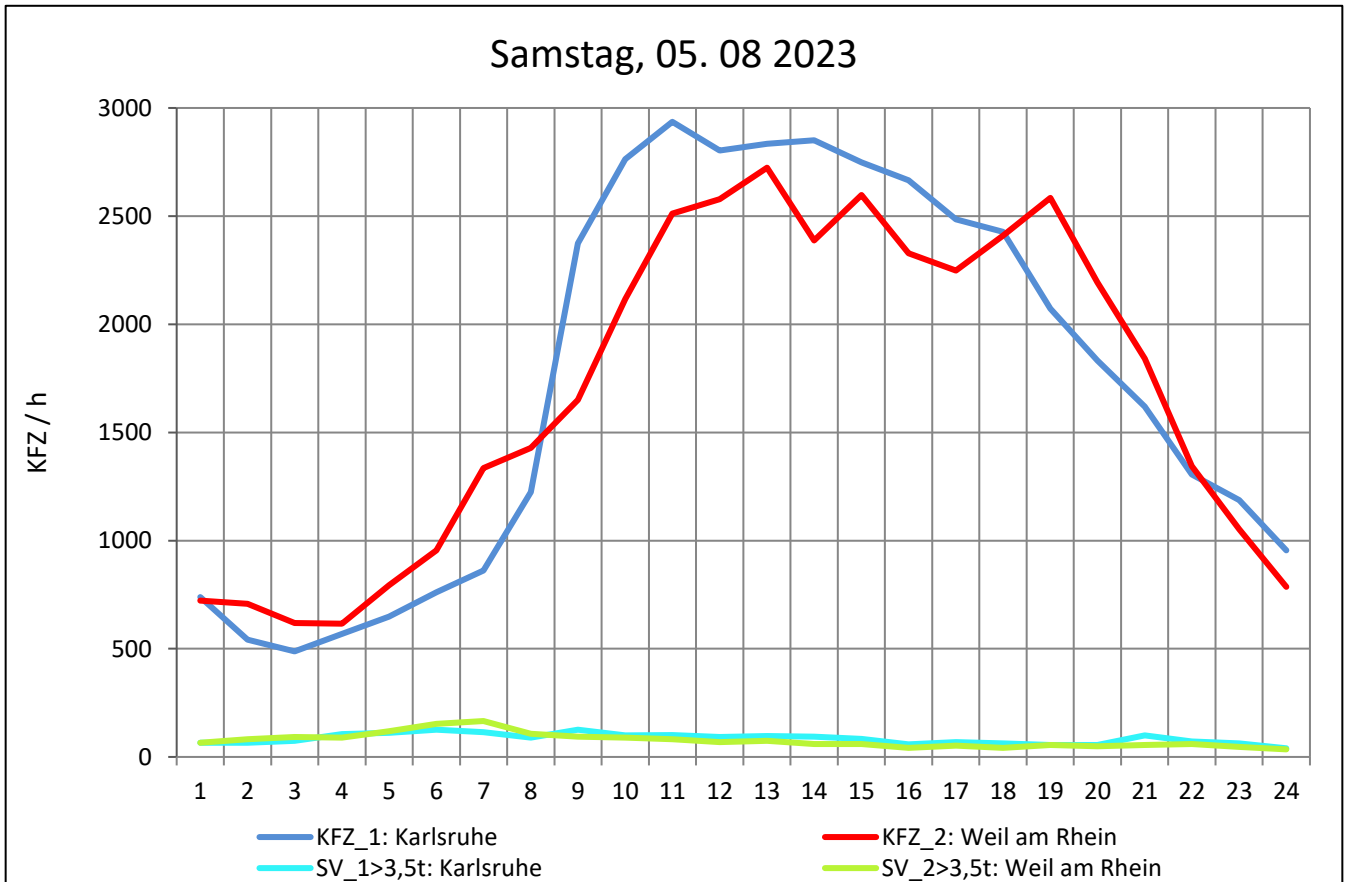
Zst.: **T+R Breisgau**

TK-/Zst-Nr.: 8012/1049

A 5

Richtung 1 : **Karlsruhe**

Richtung 2 : **Weil am Rhein**



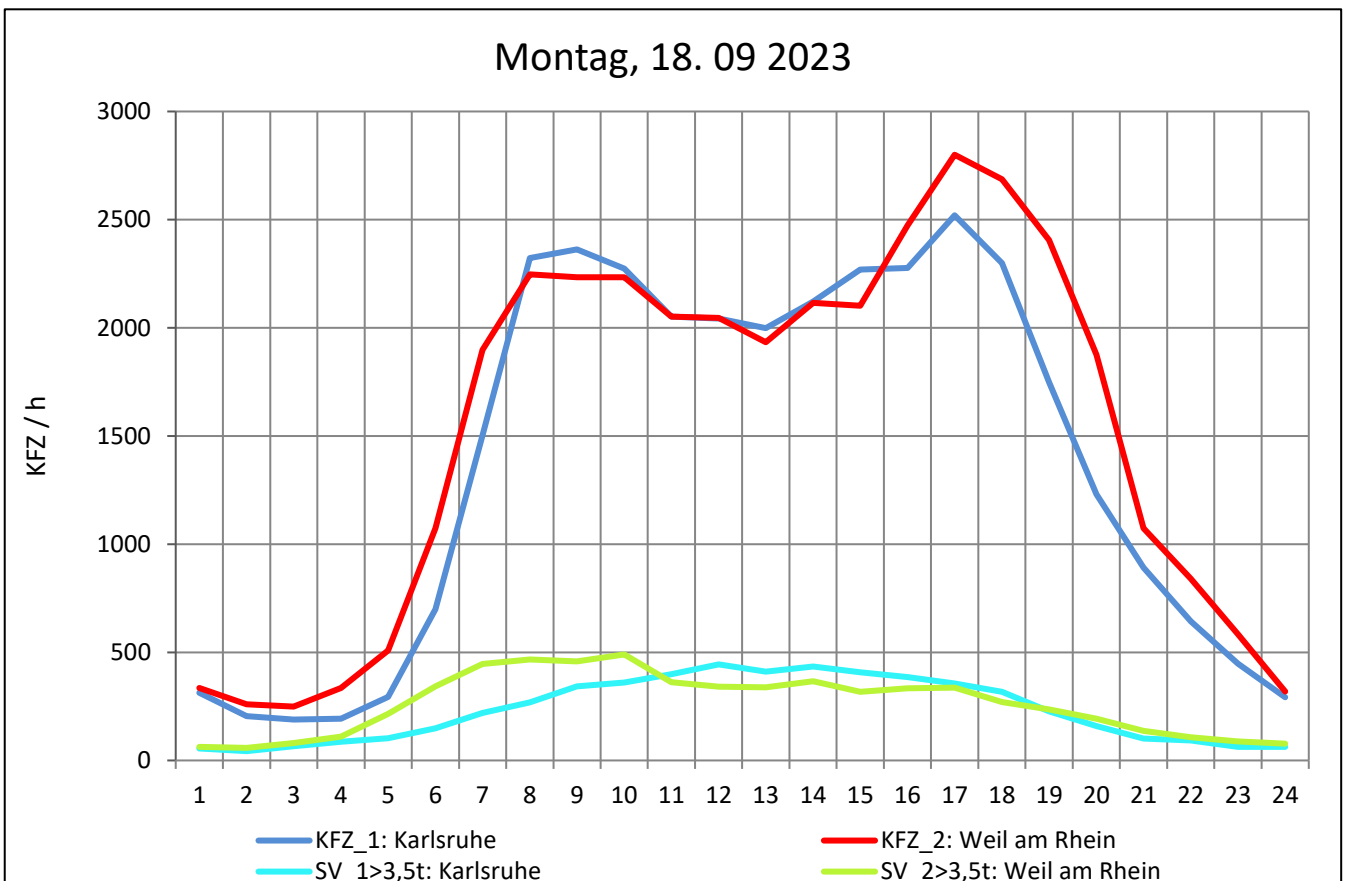
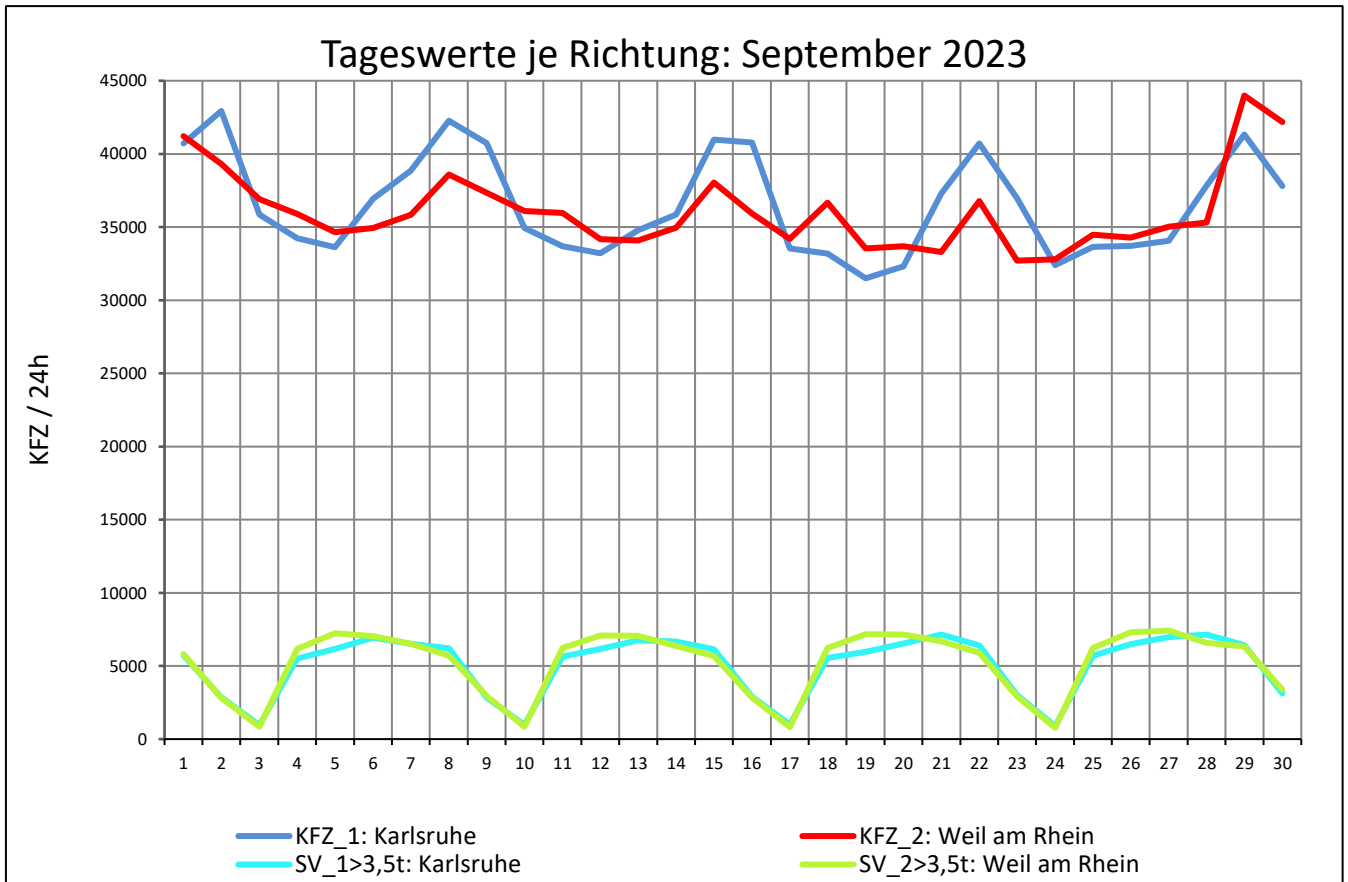
Zst.: **T+R Breisgau**

TK-/Zst-Nr.: 8012/1049

A 5

Richtung 1 : **Karlsruhe**

Richtung 2 : **Weil am Rhein**



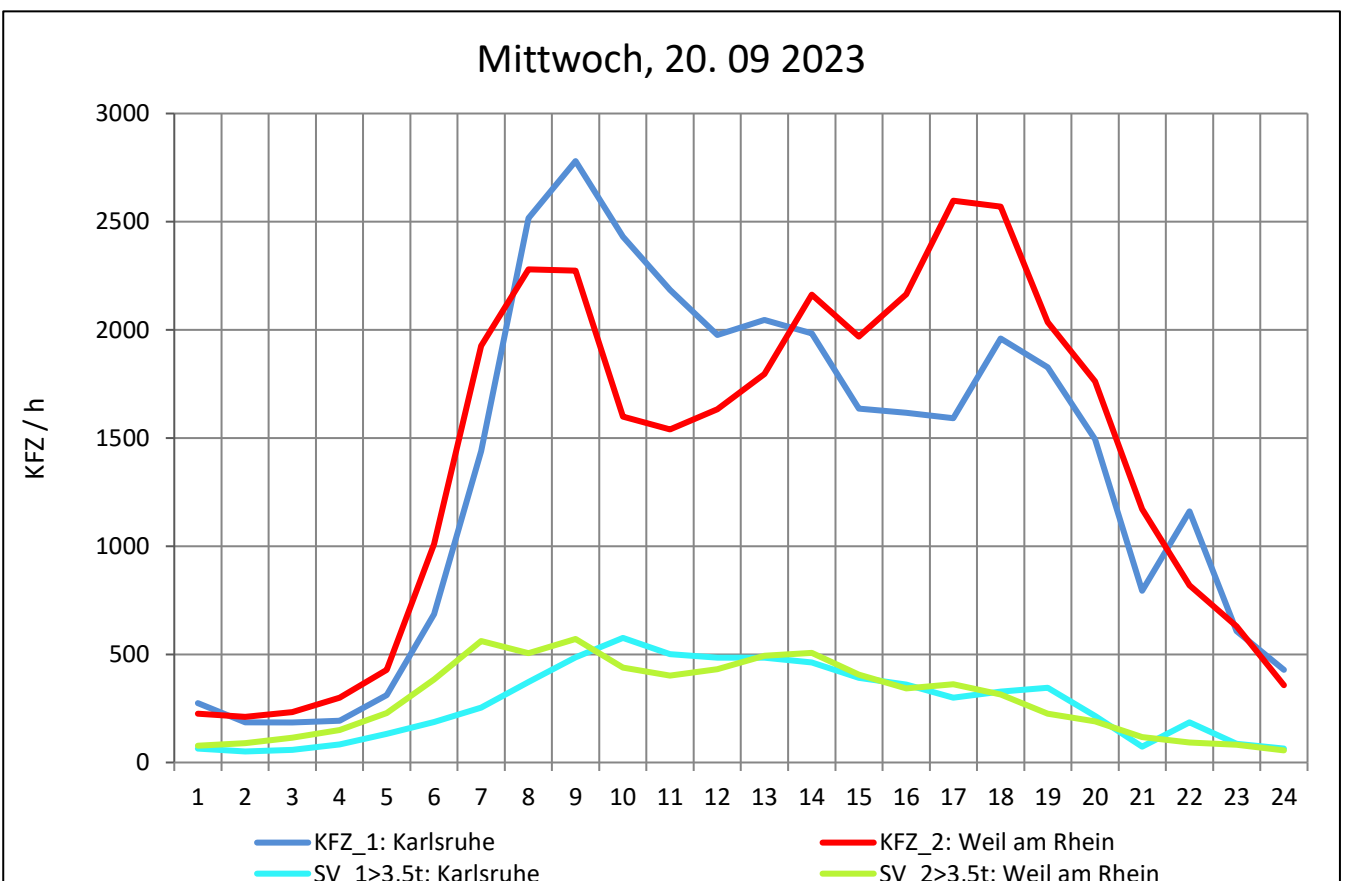
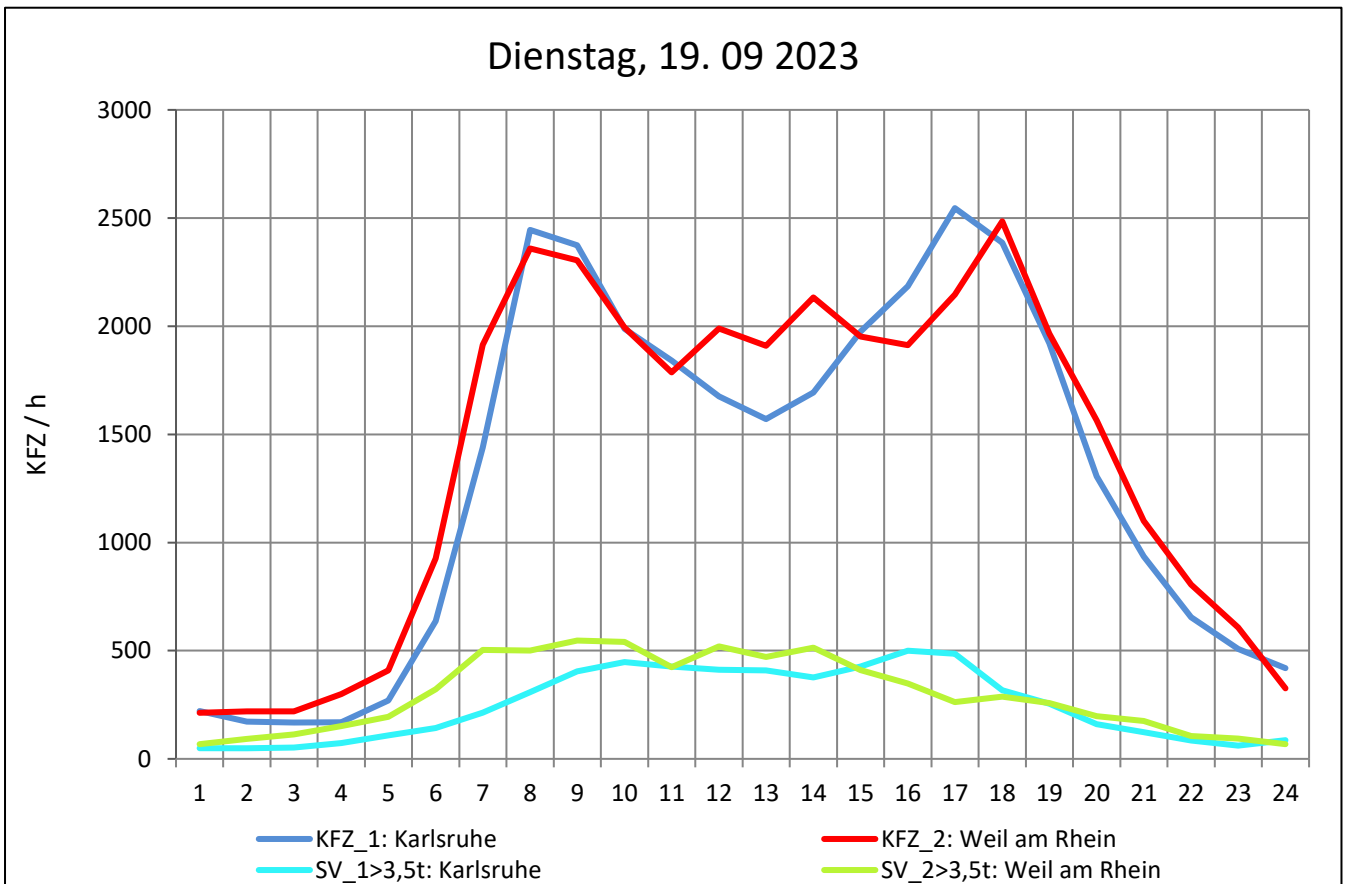
Zst.: **T+R Breisgau**

TK-/Zst-Nr.: 8012/1049

A 5

Richtung 1 : **Karlsruhe**

Richtung 2 : **Weil am Rhein**



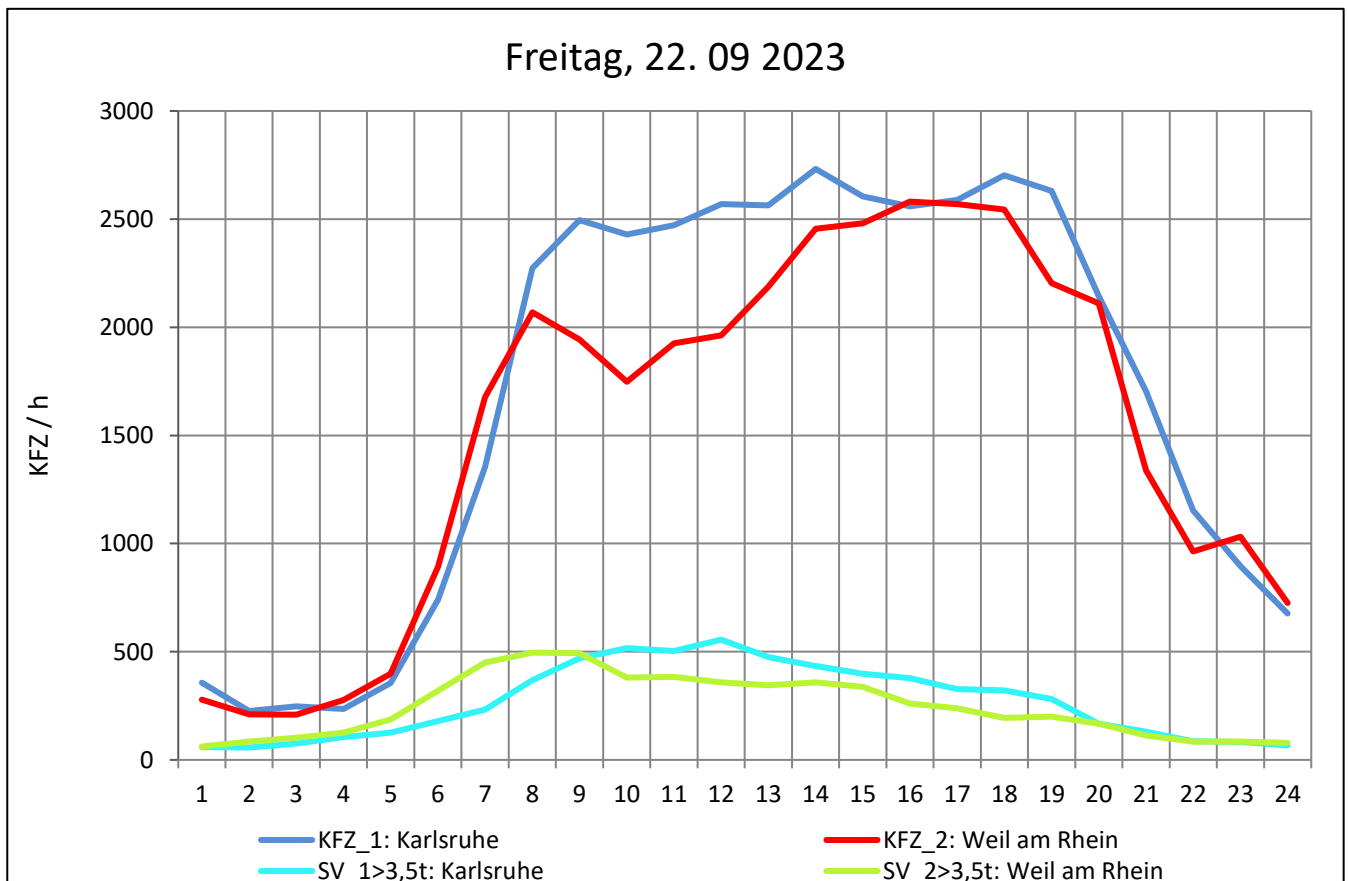
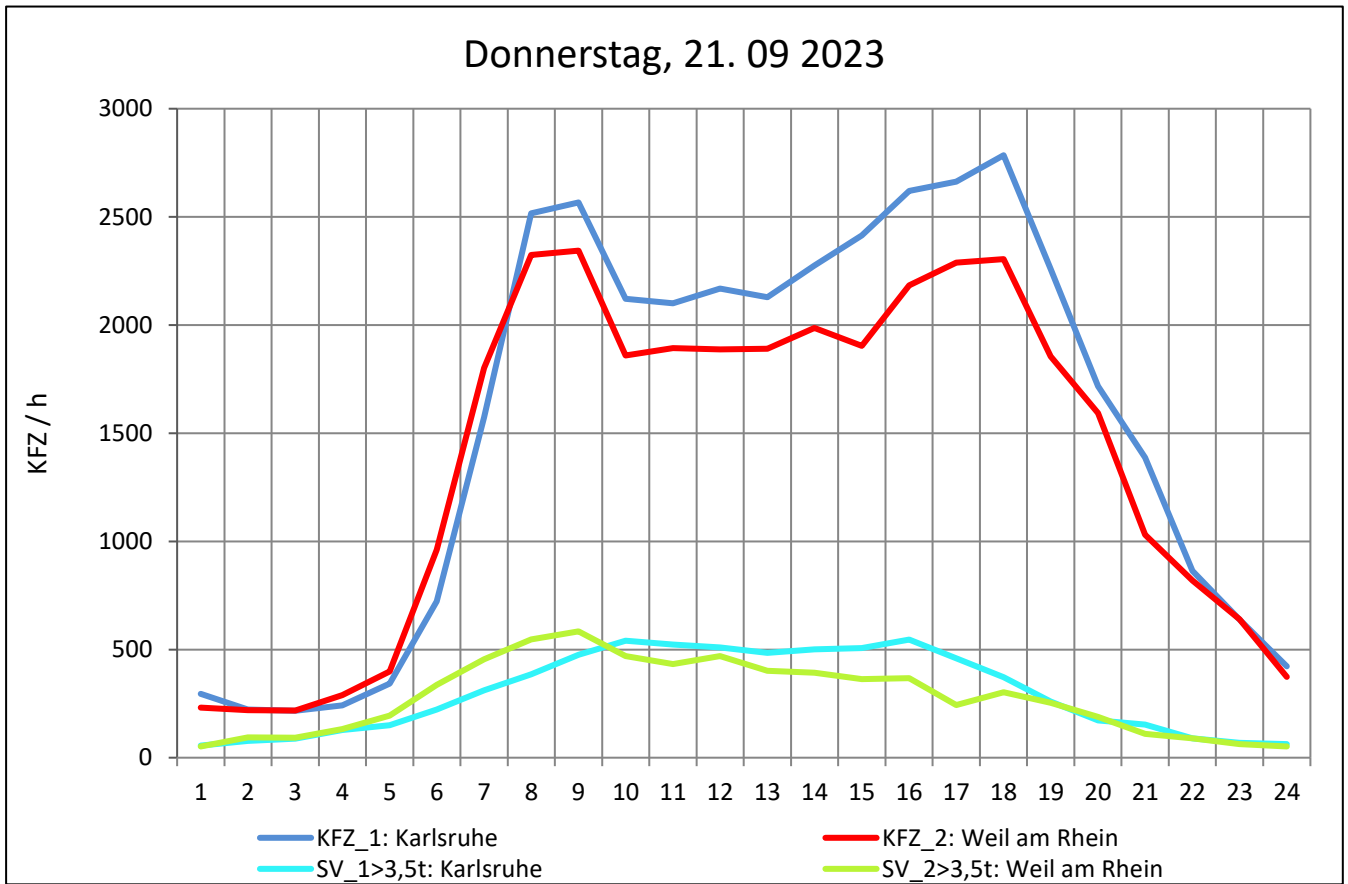
Zst.: **T+R Breisgau**

TK-/Zst-Nr.: 8012/1049

A 5

Richtung 1 : **Karlsruhe**

Richtung 2 : **Weil am Rhein**



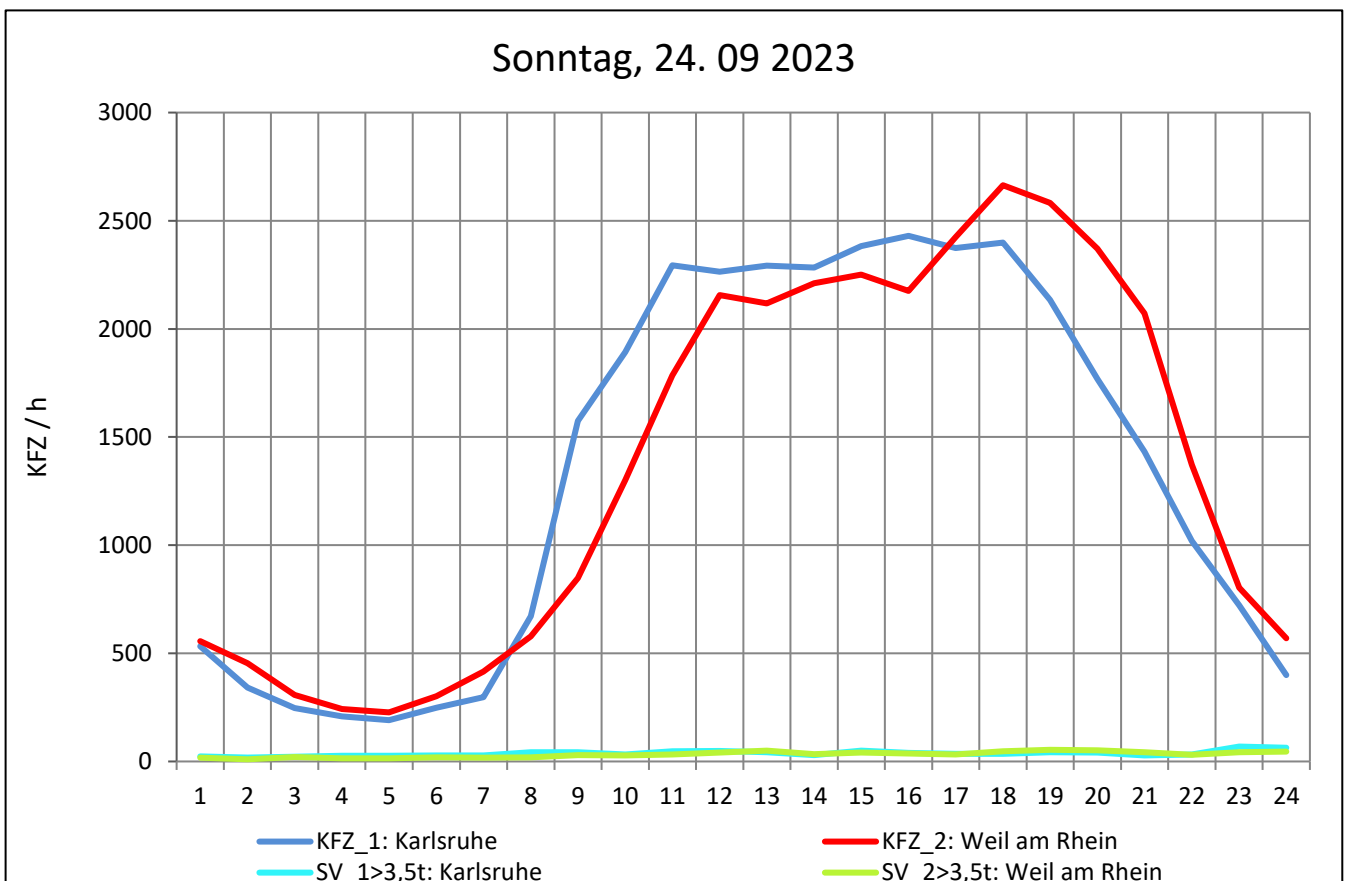
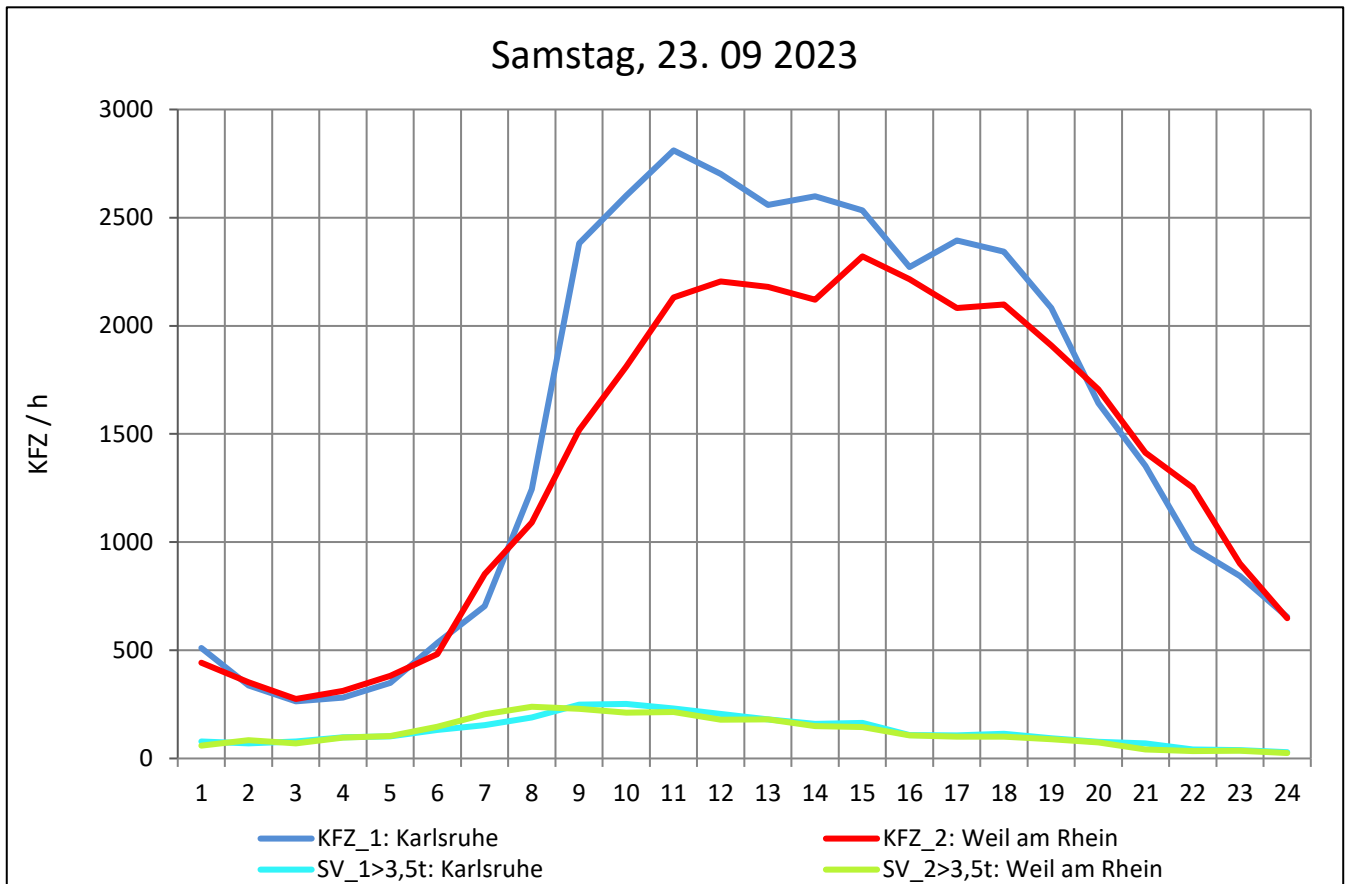
Zst.: **T+R Breisgau**

TK-/Zst-Nr.: 8012/1049

A 5

Richtung 1 : **Karlsruhe**

Richtung 2 : **Weil am Rhein**



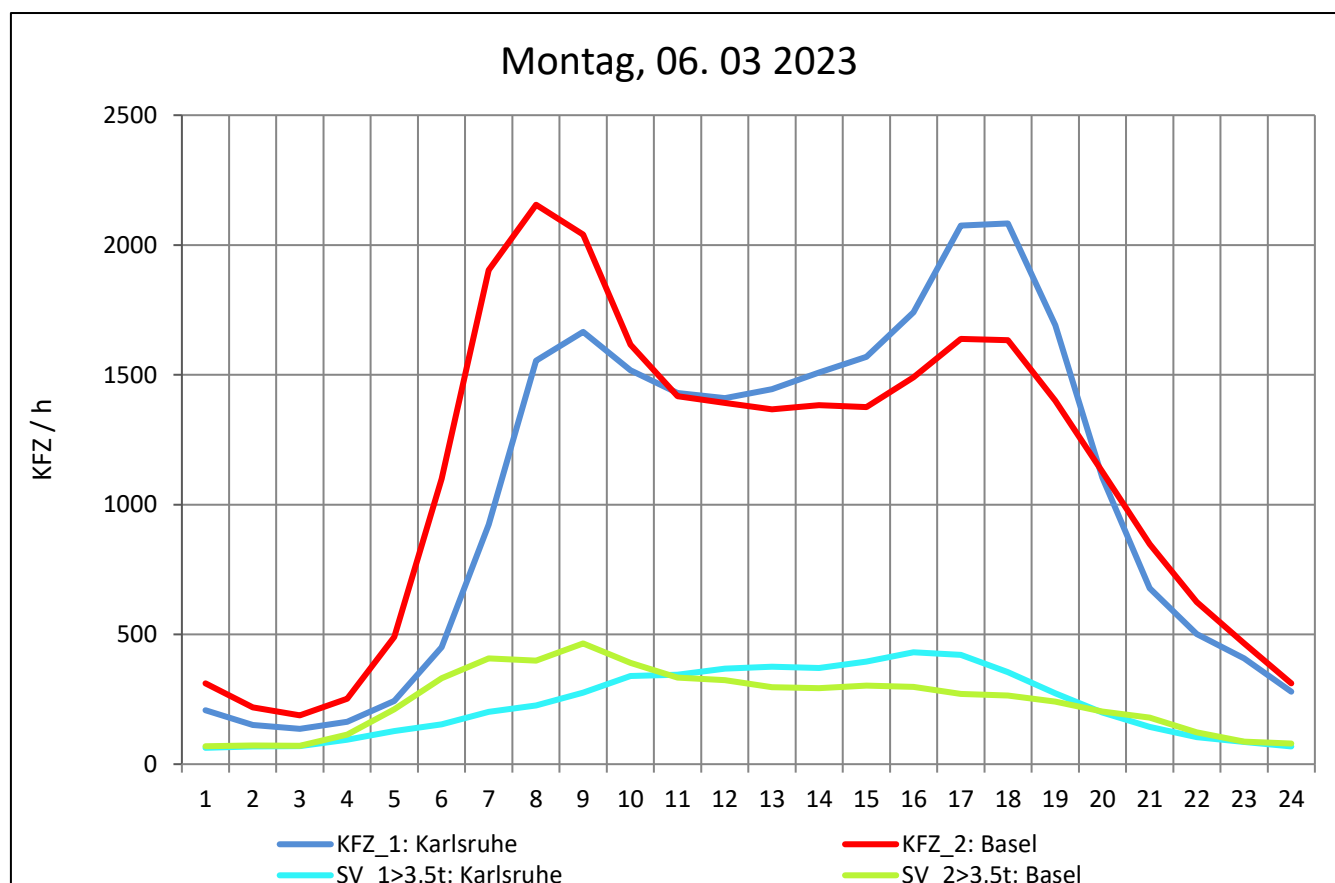
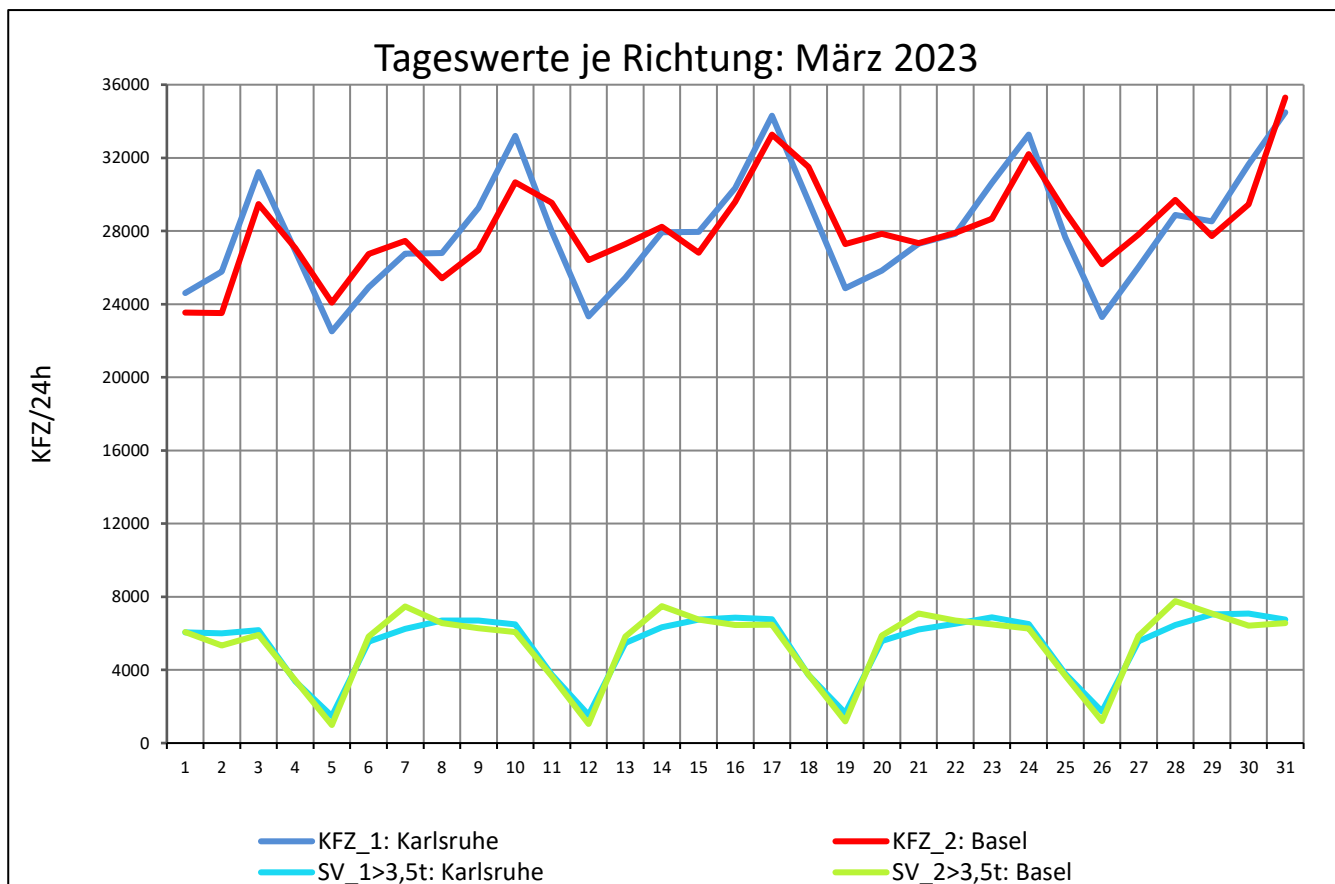
Zst.: **Hartheim am Rhein**

TK-/Zst-Nr.: 8011/1051

A 5

Richtung 1 : **Karlsruhe**

Richtung 2 : **Basel**



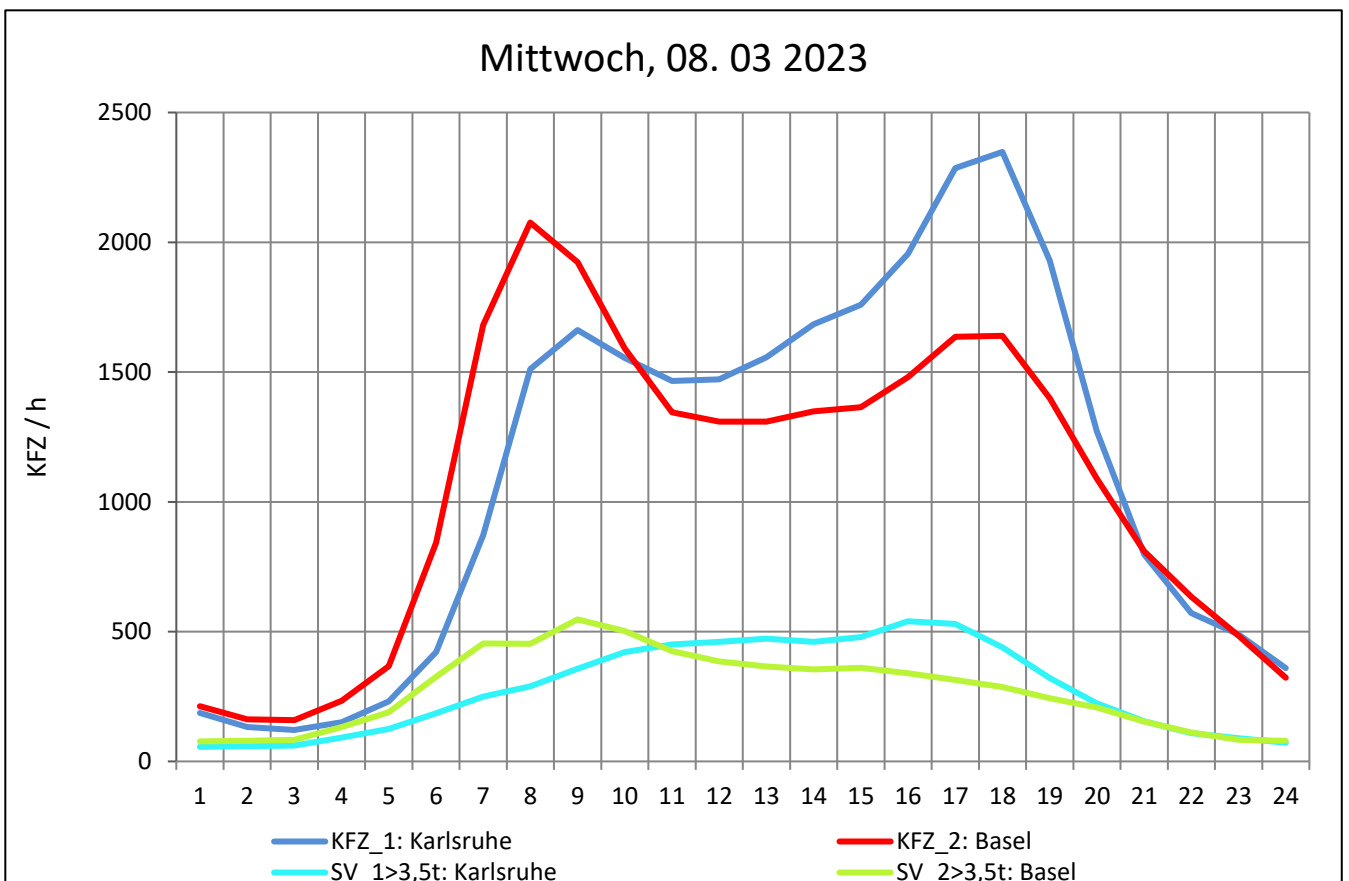
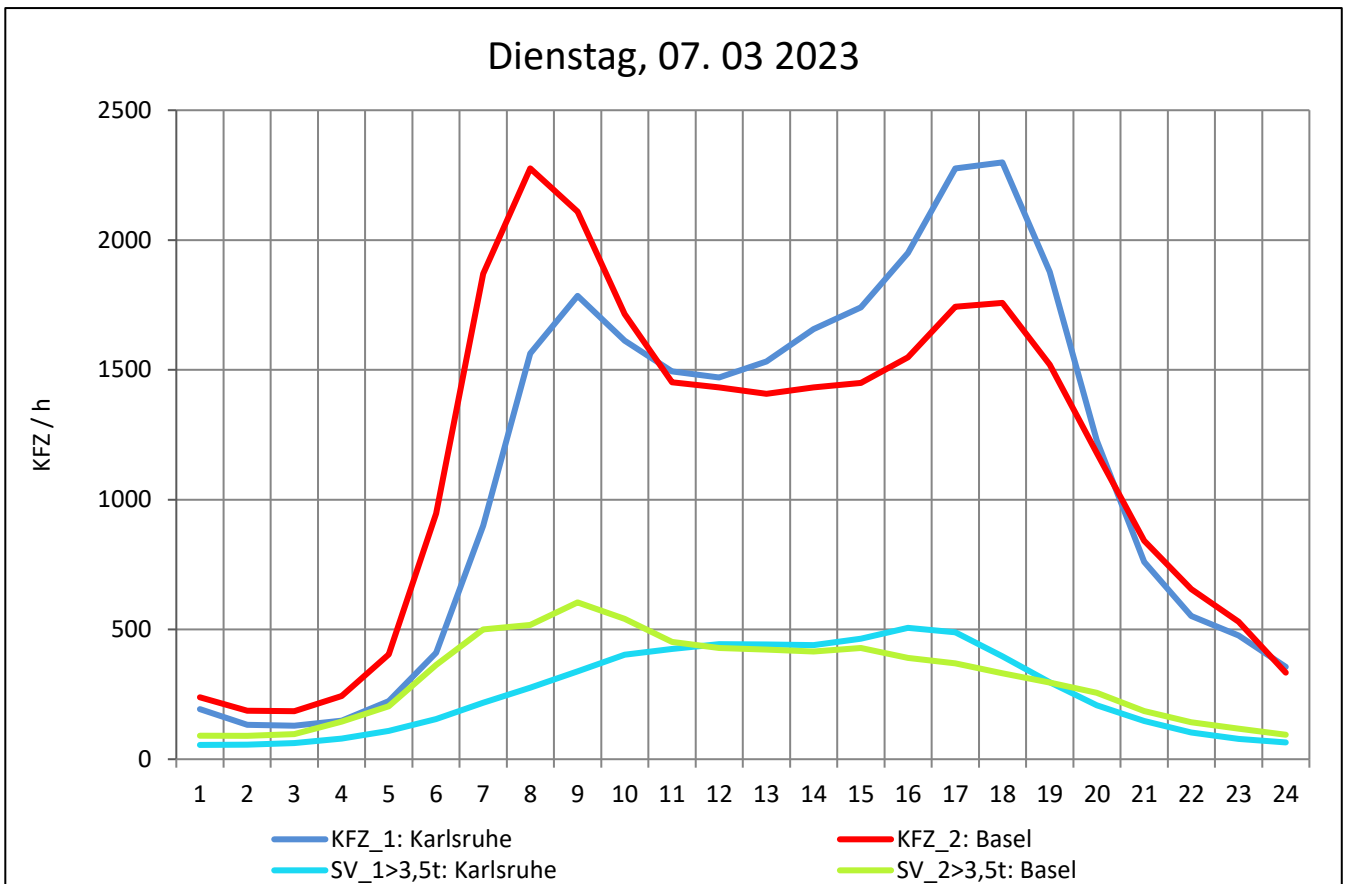
Zst.: **Hartheim am Rhein**

TK-/Zst-Nr.: 8011/1051

A 5

Richtung 1 : **Karlsruhe**

Richtung 2 : **Basel**



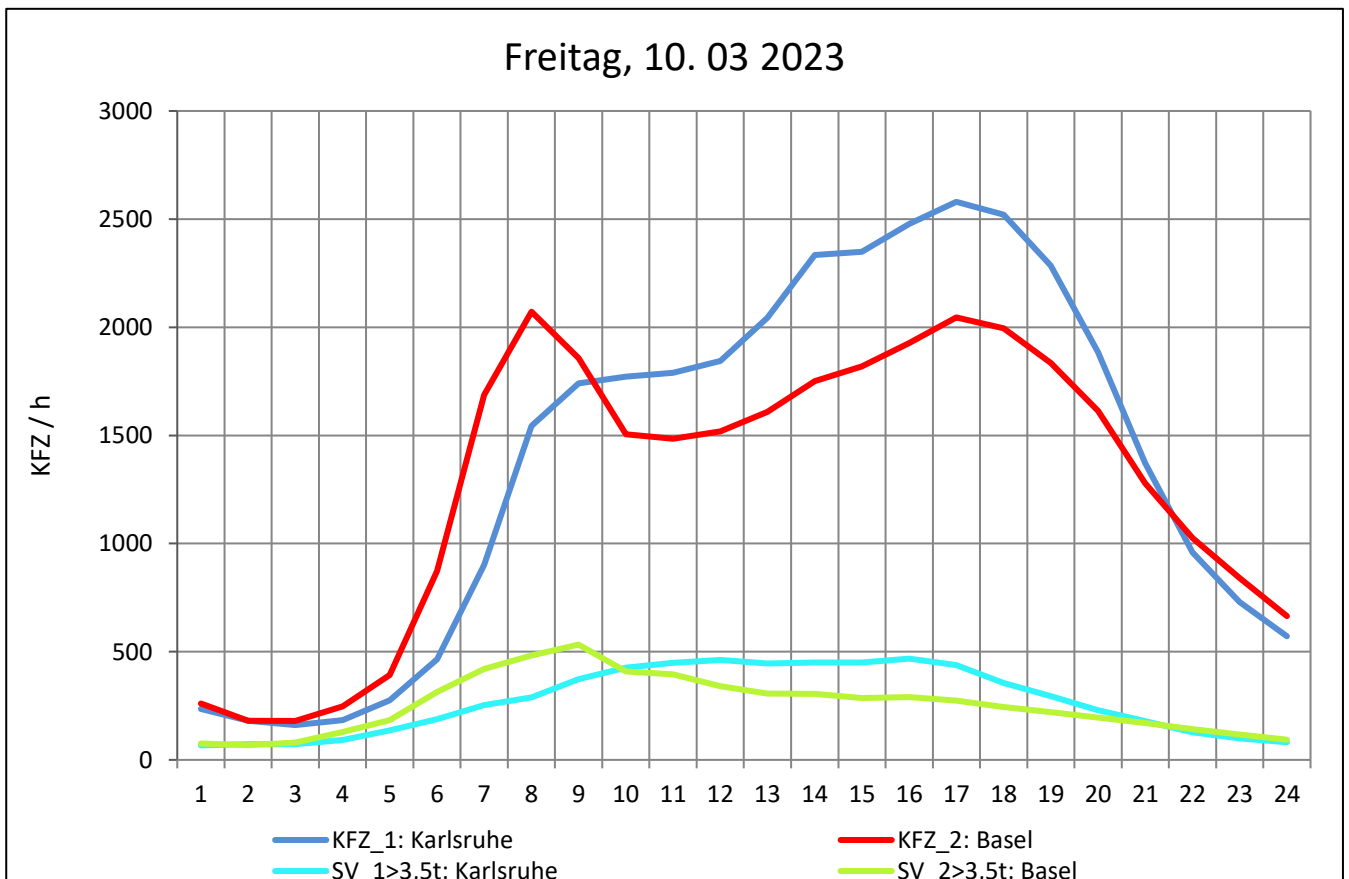
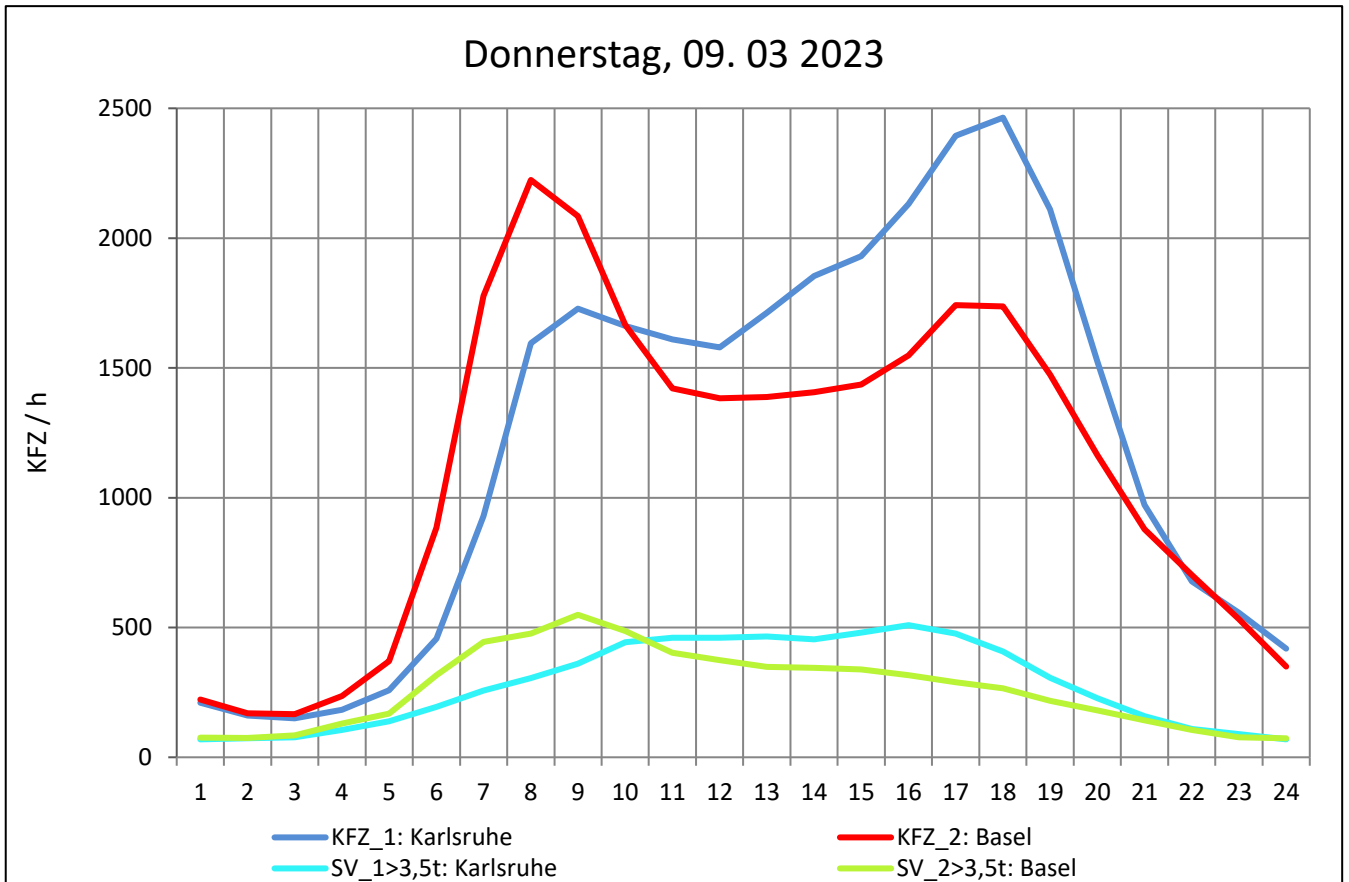
Zst.: **Hartheim am Rhein**

TK-/Zst-Nr.: 8011/1051

A 5

Richtung 1 : **Karlsruhe**

Richtung 2 : **Basel**



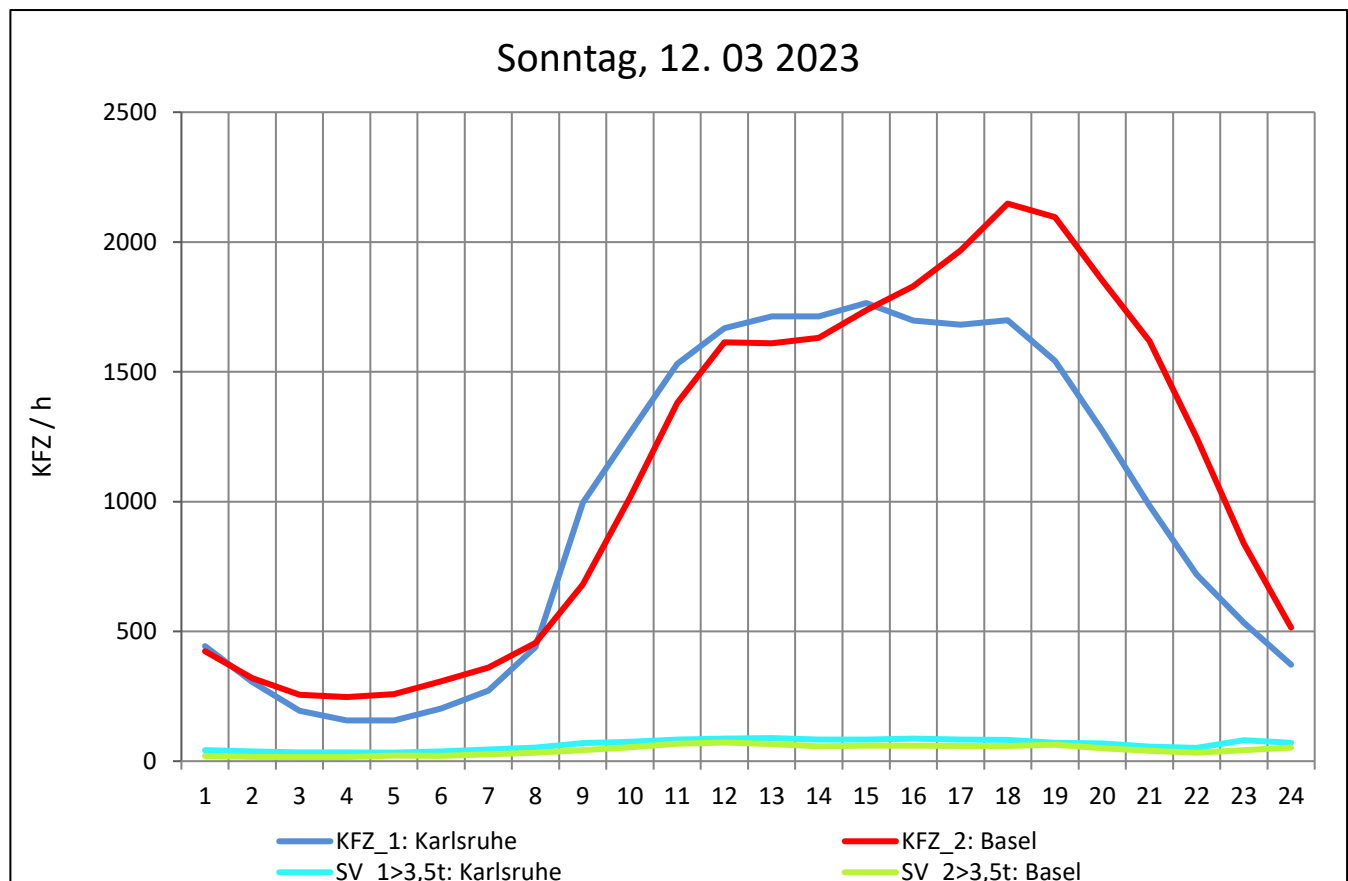
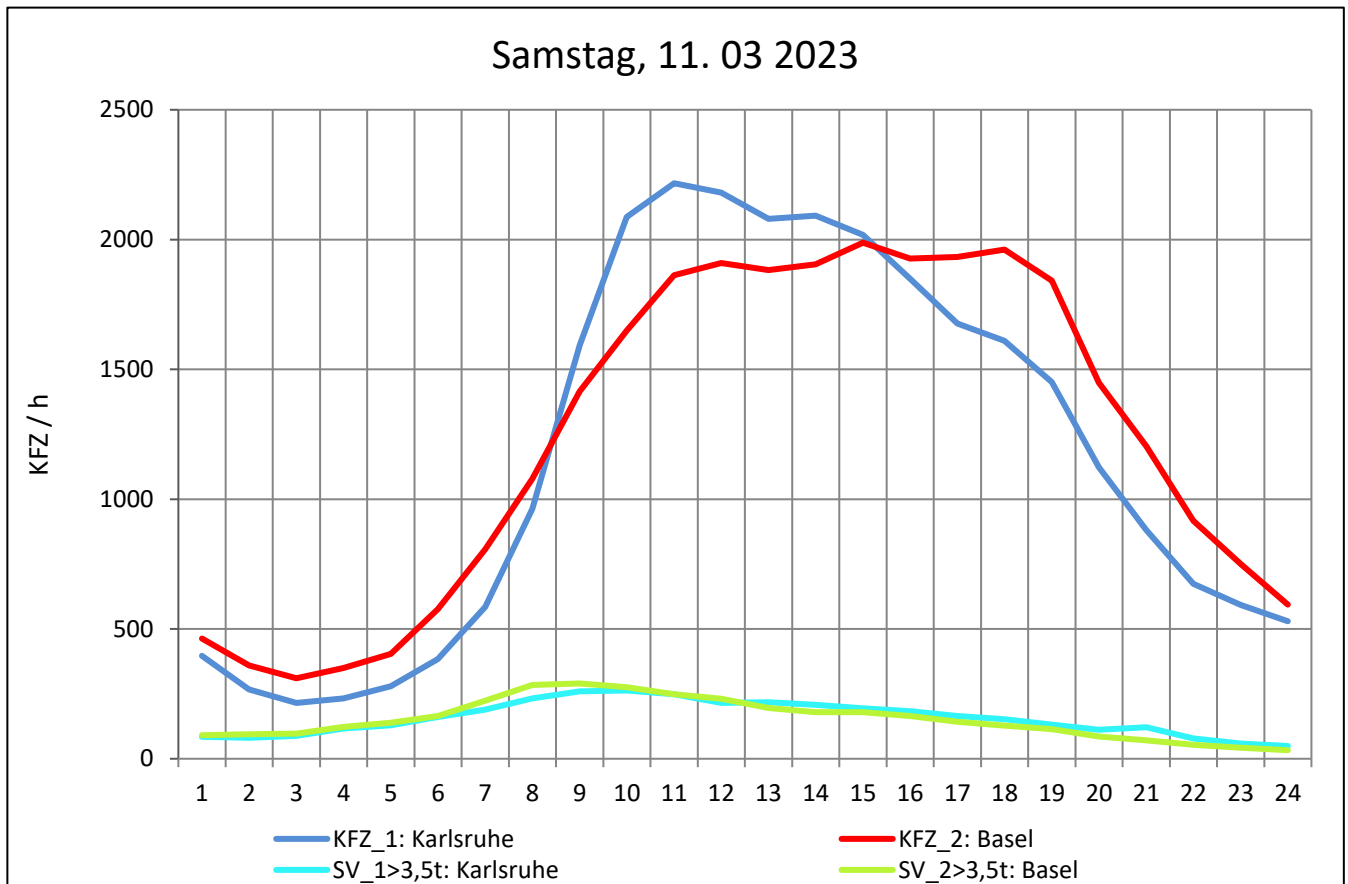
Zst.: **Hartheim am Rhein**

TK-/Zst-Nr.: 8011/1051

A 5

Richtung 1 : **Karlsruhe**

Richtung 2 : **Basel**



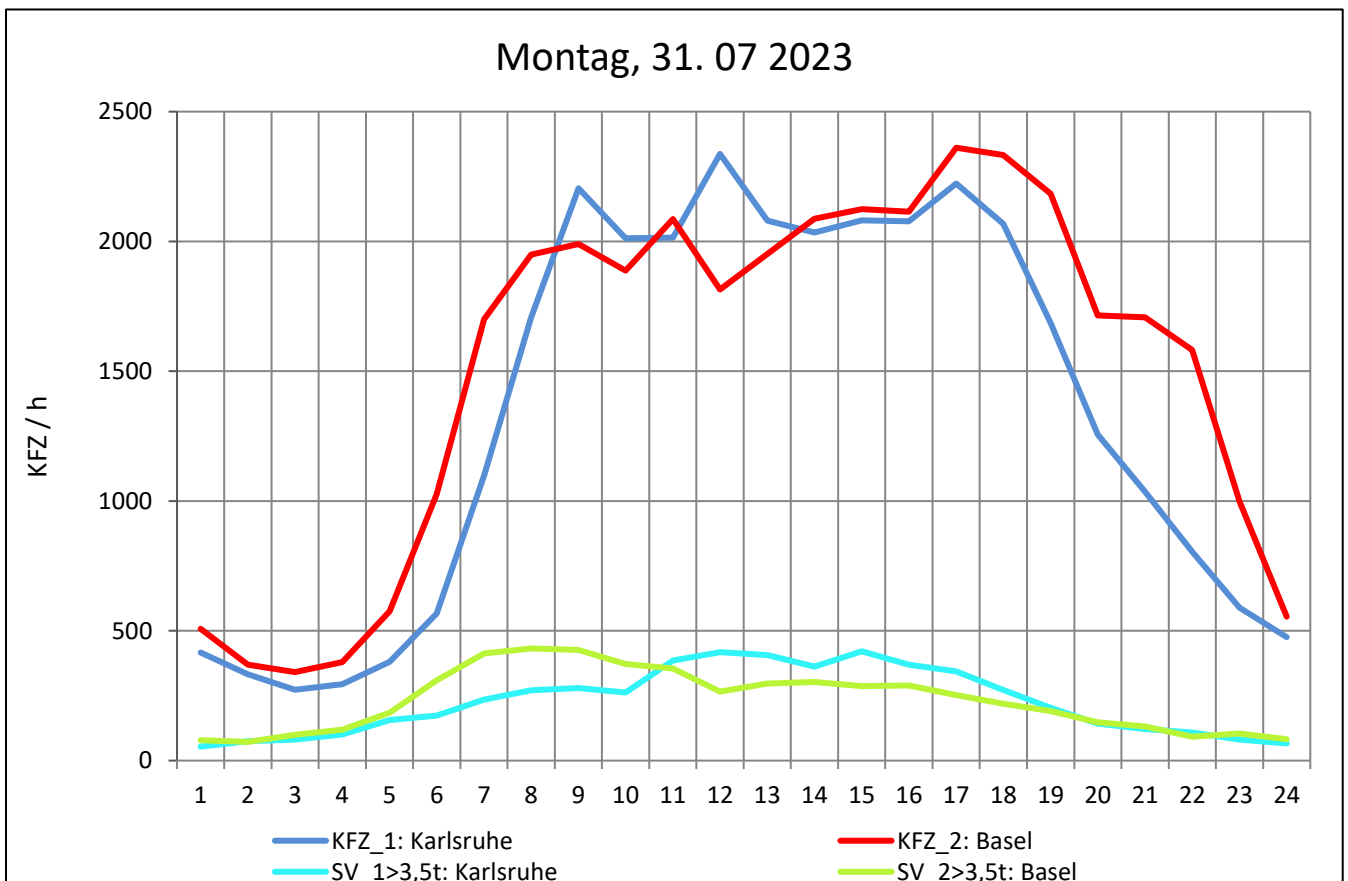
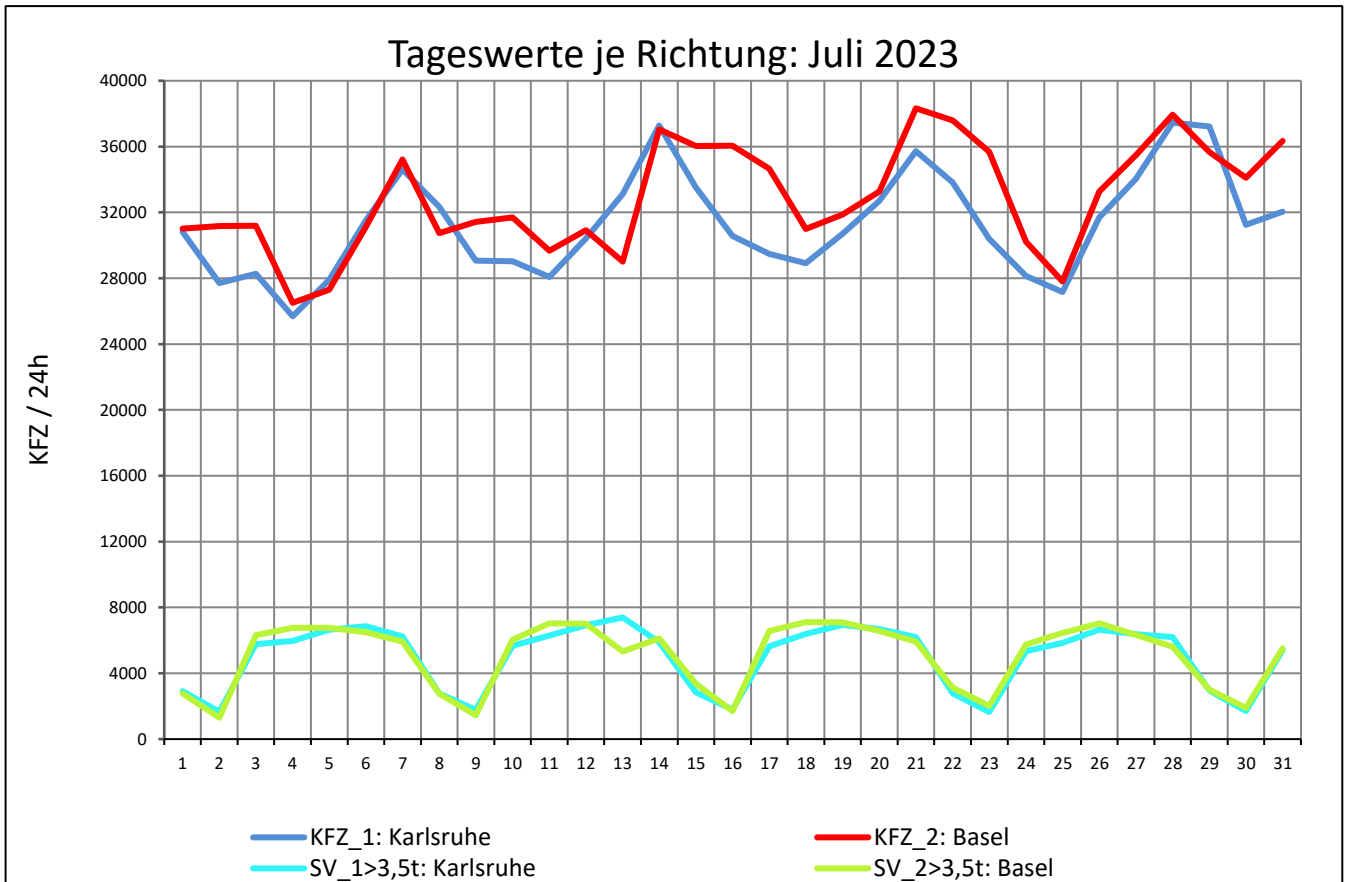
Zst.: **Hartheim am Rhein**

TK-/Zst-Nr.: 8011/1051

A 5

Richtung 1 : **Karlsruhe**

Richtung 2 : **Basel**



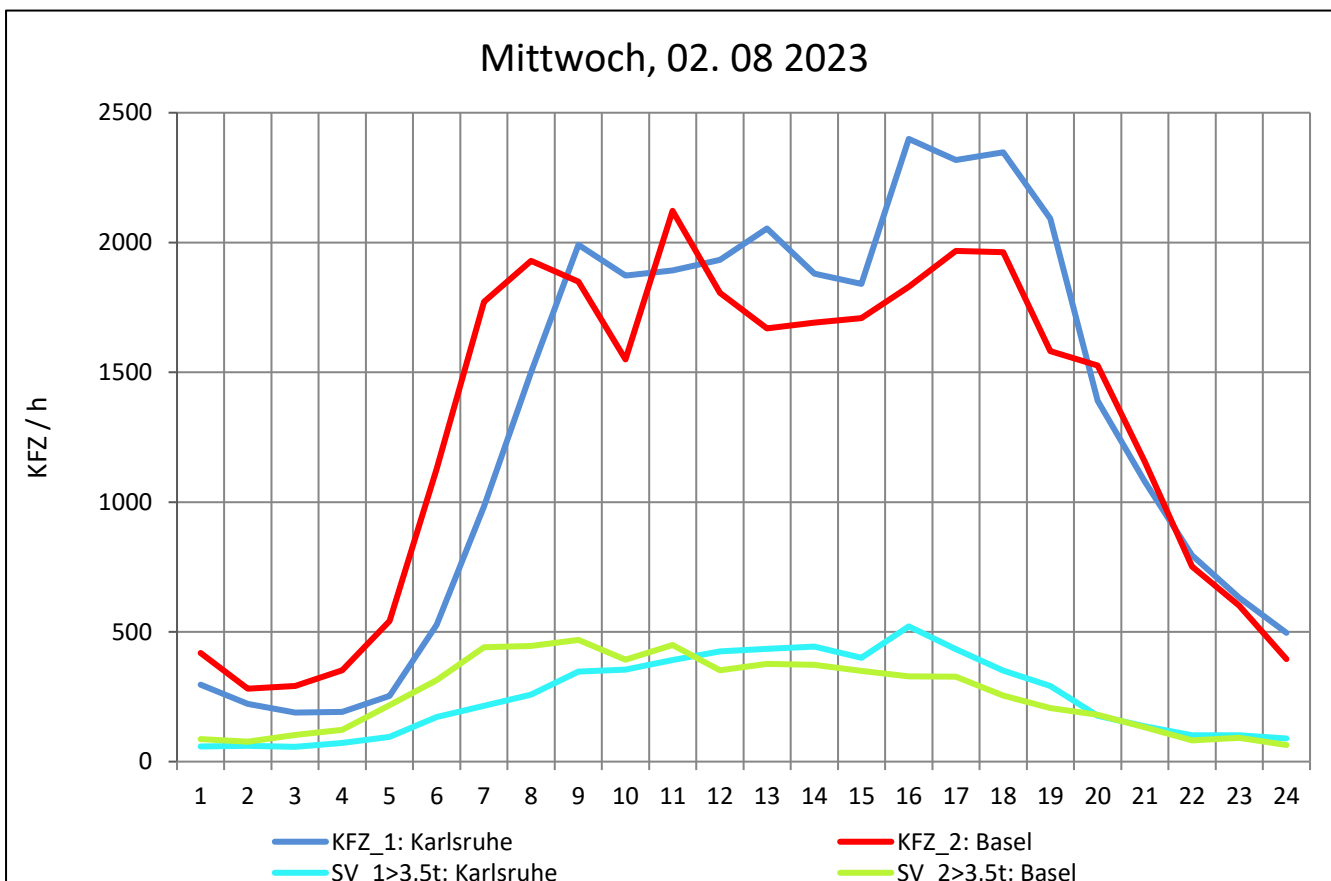
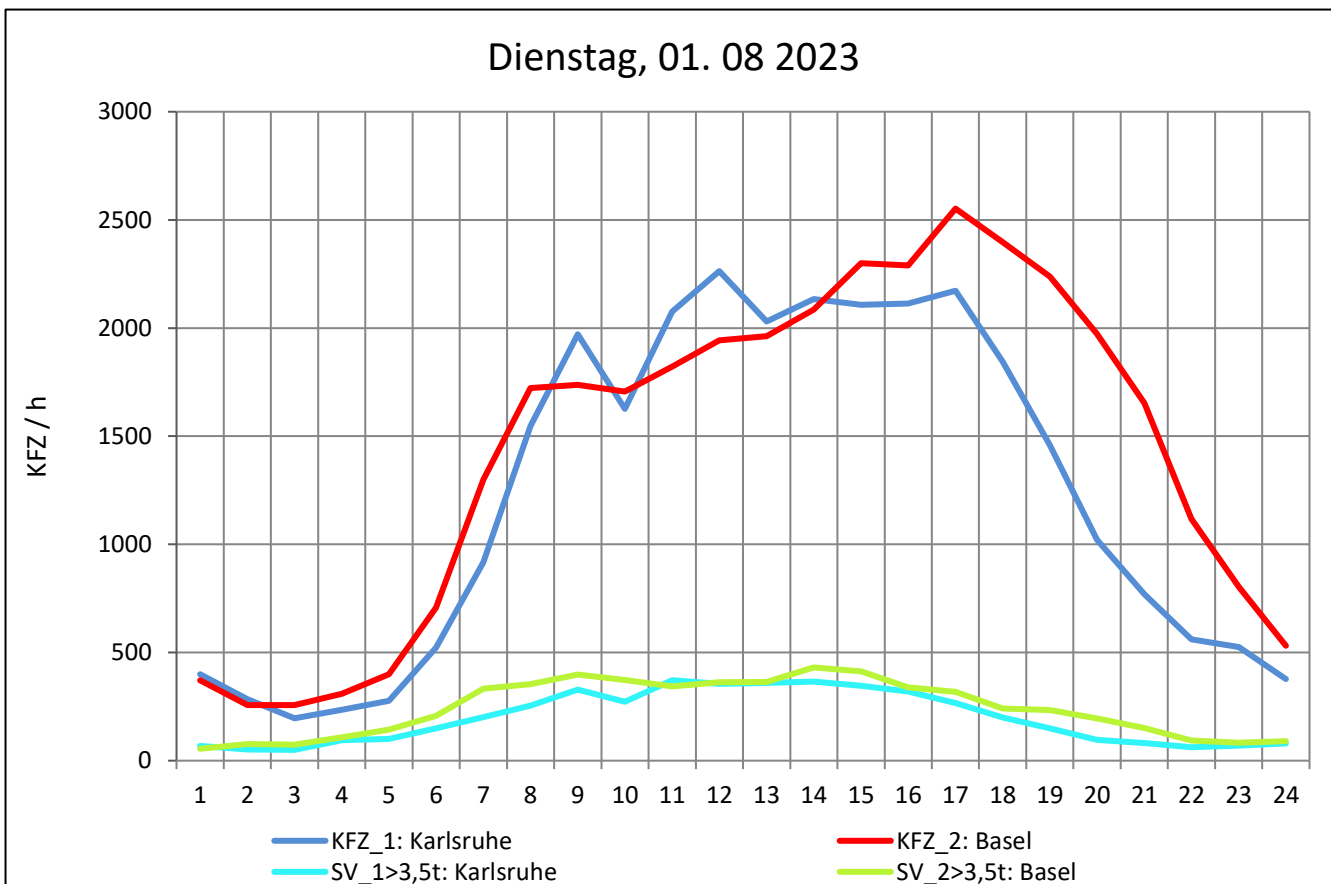
Zst.: **Hartheim am Rhein**

TK-/Zst-Nr.: 8011/1051

A 5

Richtung 1 : **Karlsruhe**

Richtung 2 : **Basel**



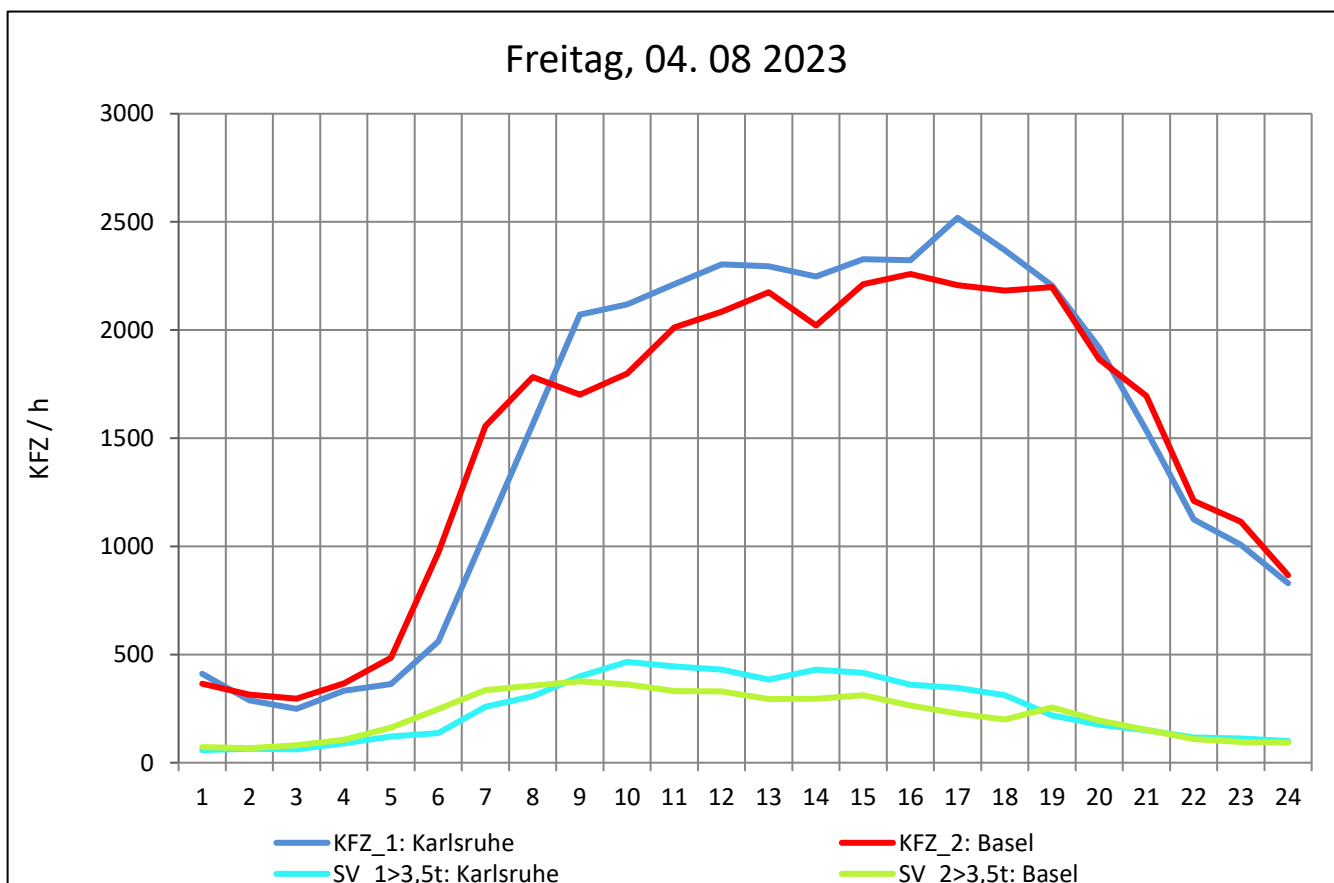
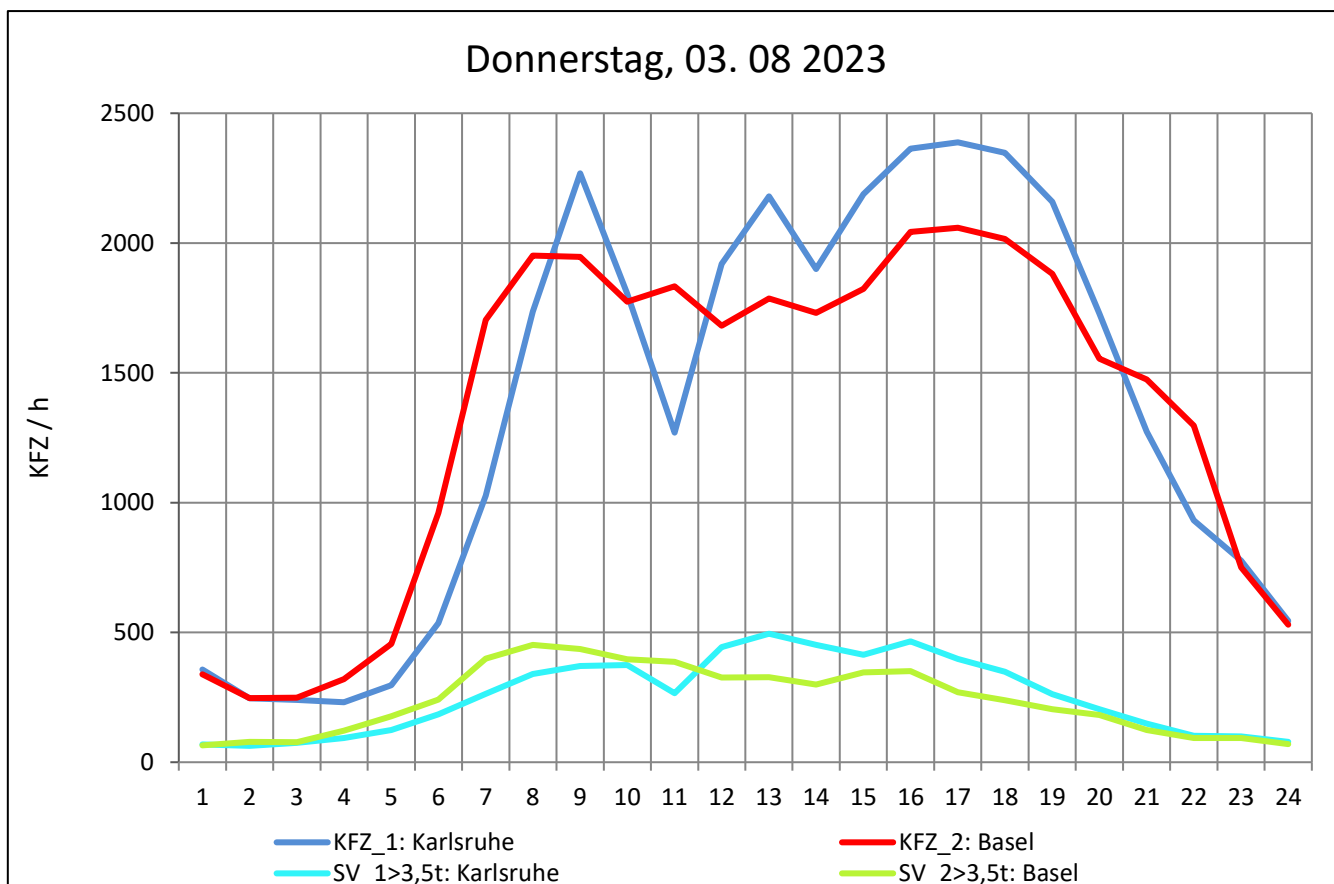
Zst.: **Hartheim am Rhein**

TK-/Zst-Nr.: 8011/1051

A 5

Richtung 1 : **Karlsruhe**

Richtung 2 : **Basel**



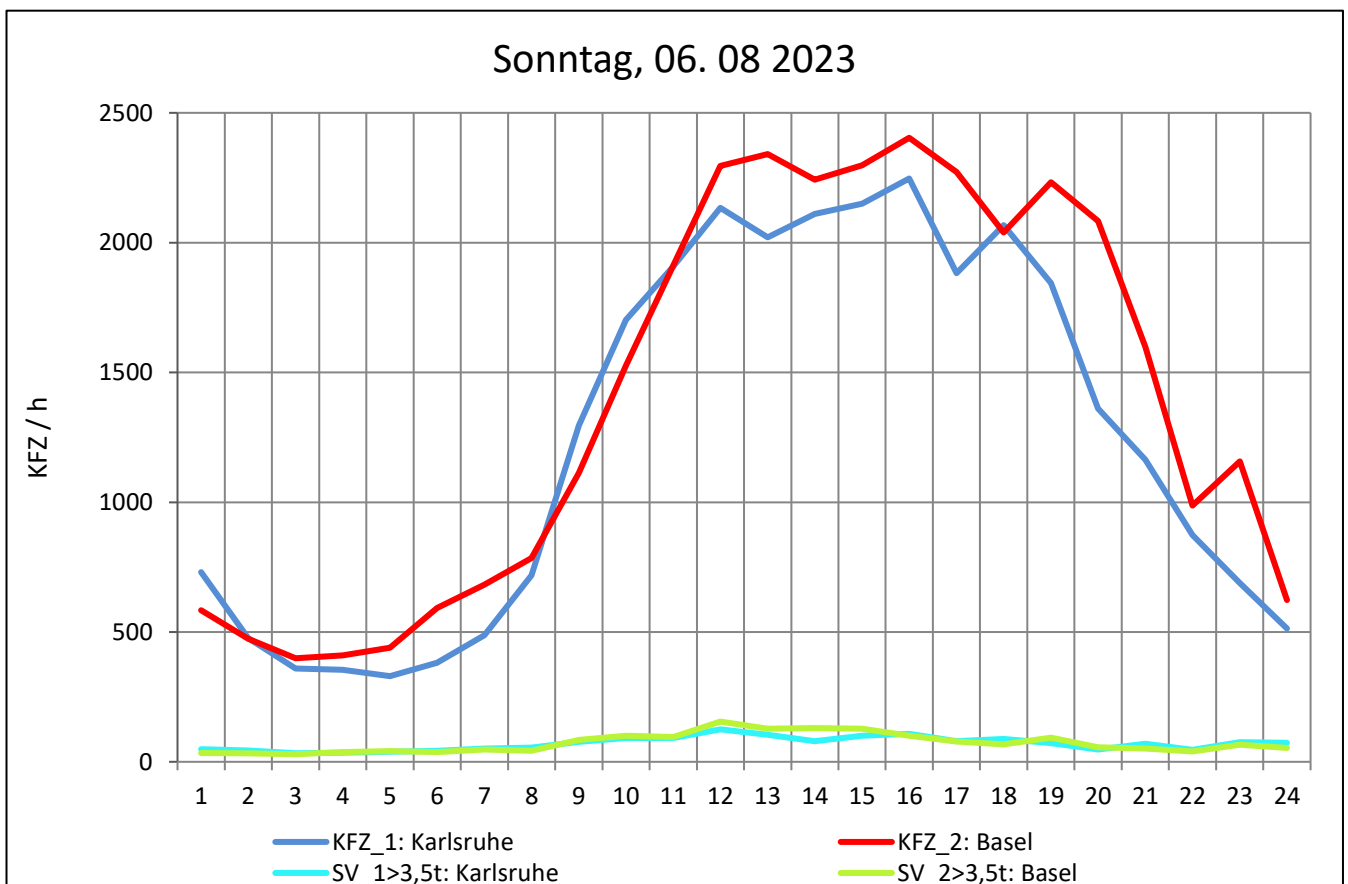
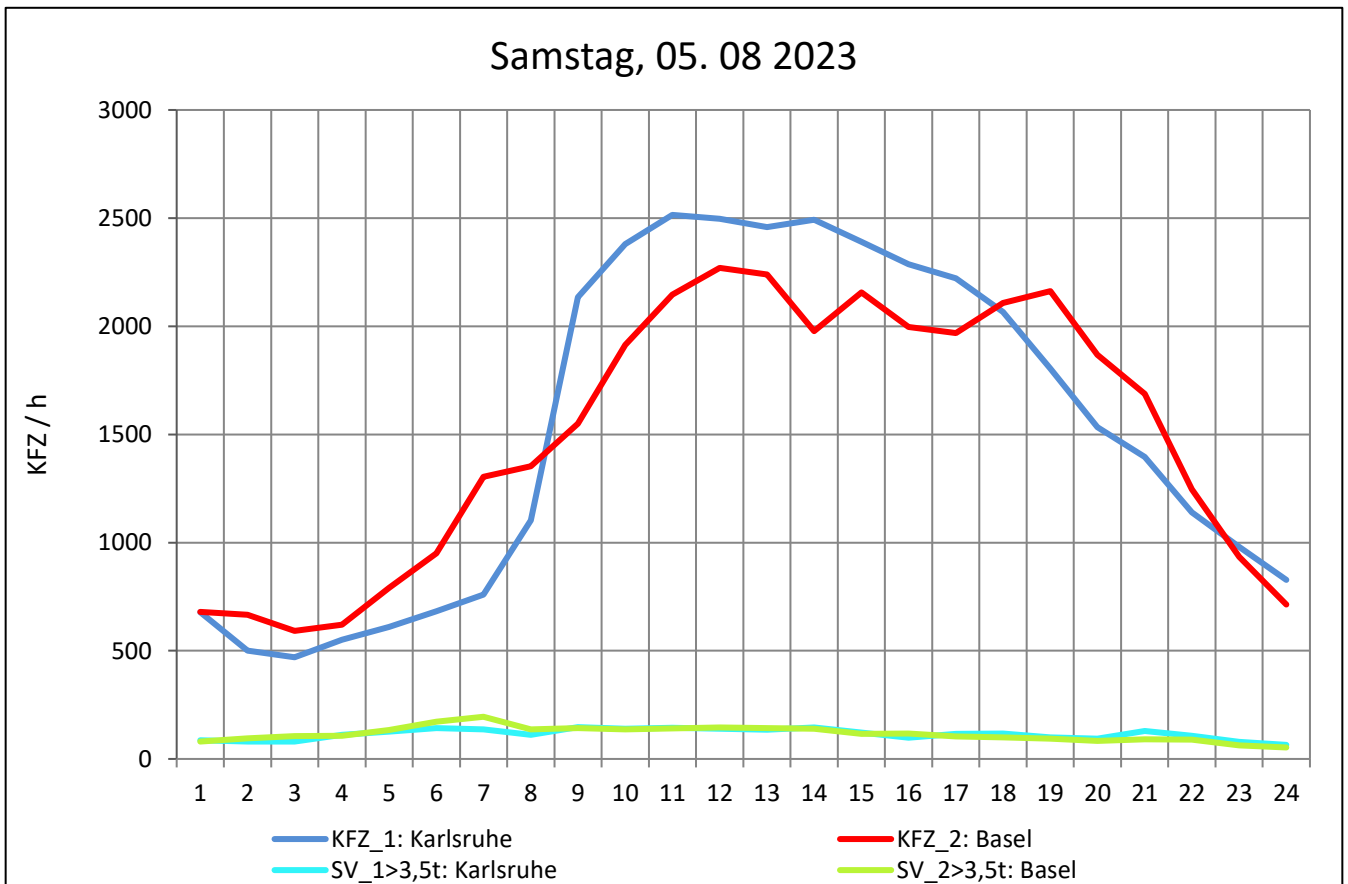
Zst.: **Hartheim am Rhein**

TK-/Zst-Nr.: 8011/1051

A 5

Richtung 1 : **Karlsruhe**

Richtung 2 : **Basel**



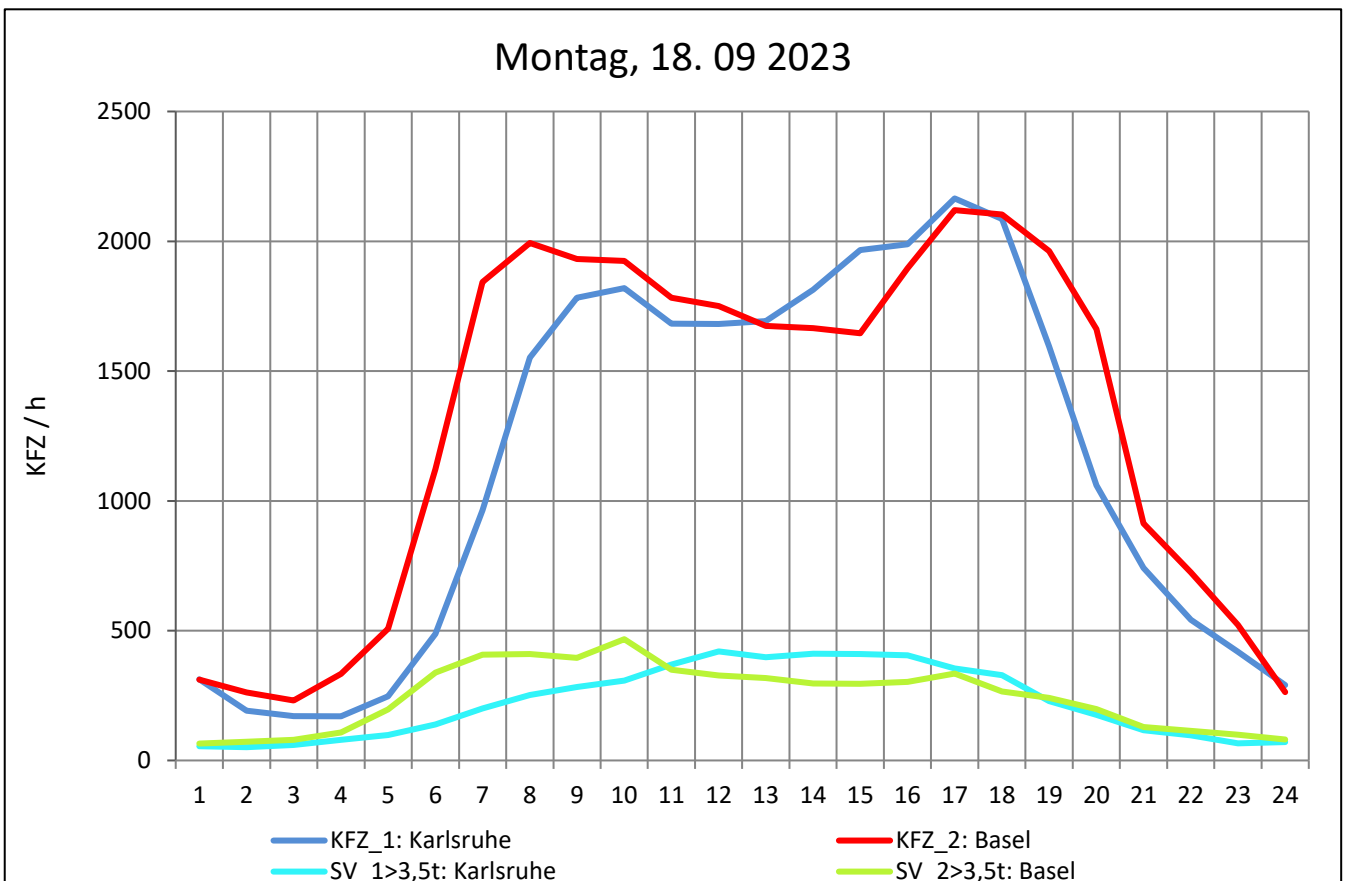
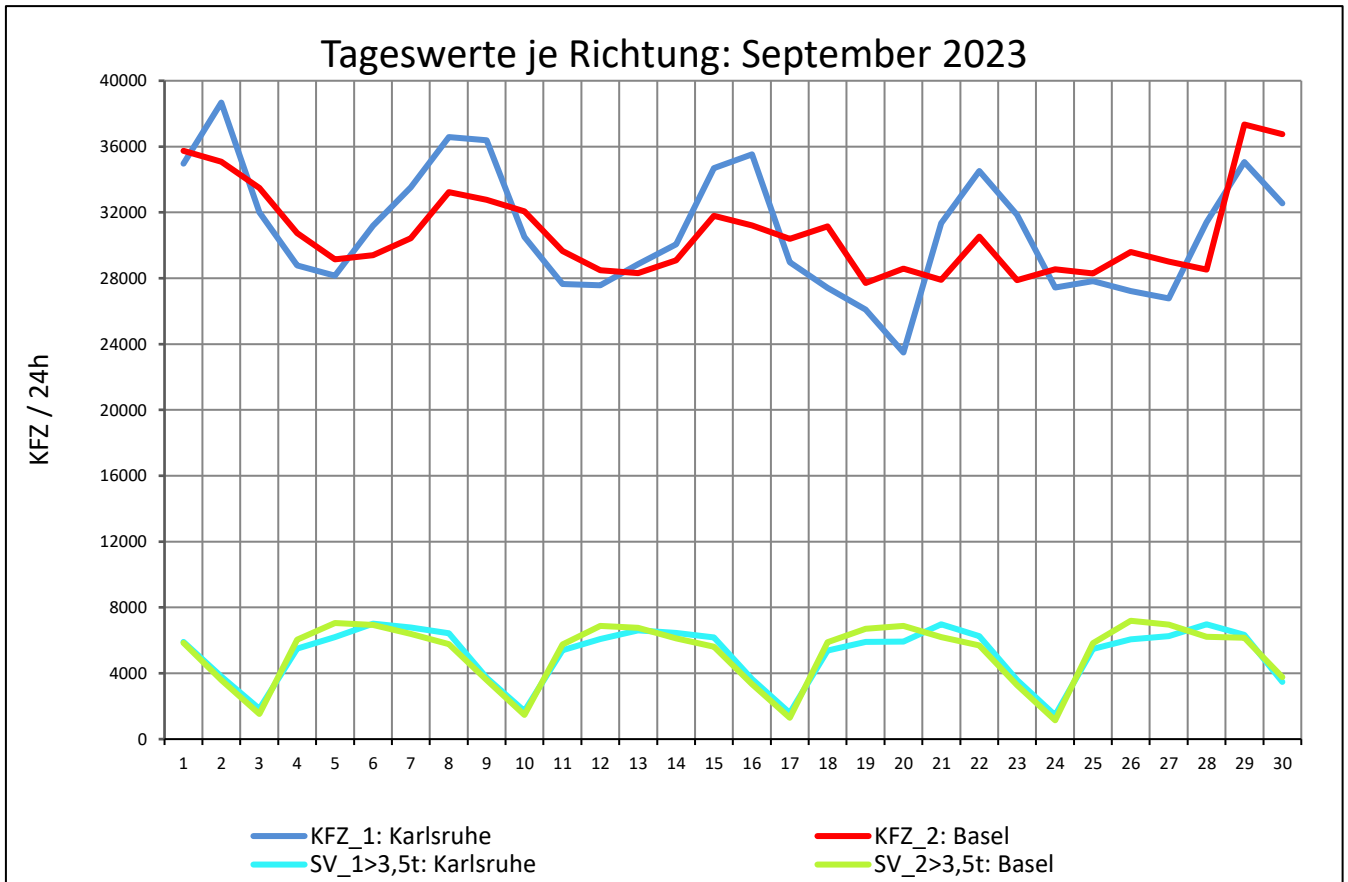
Zst.: **Hartheim am Rhein**

TK-/Zst-Nr.: 8011/1051

A 5

Richtung 1 : **Karlsruhe**

Richtung 2 : **Basel**



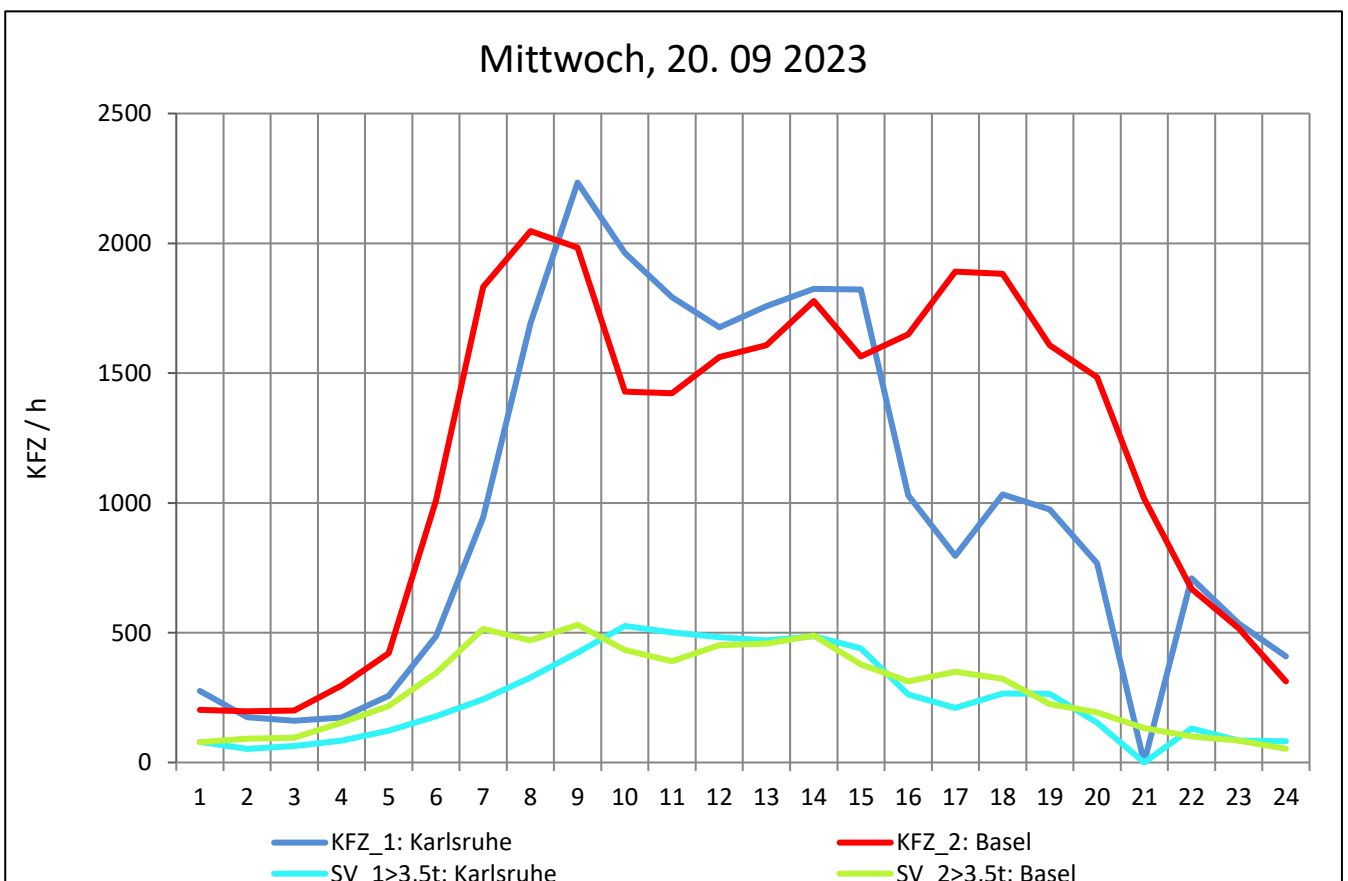
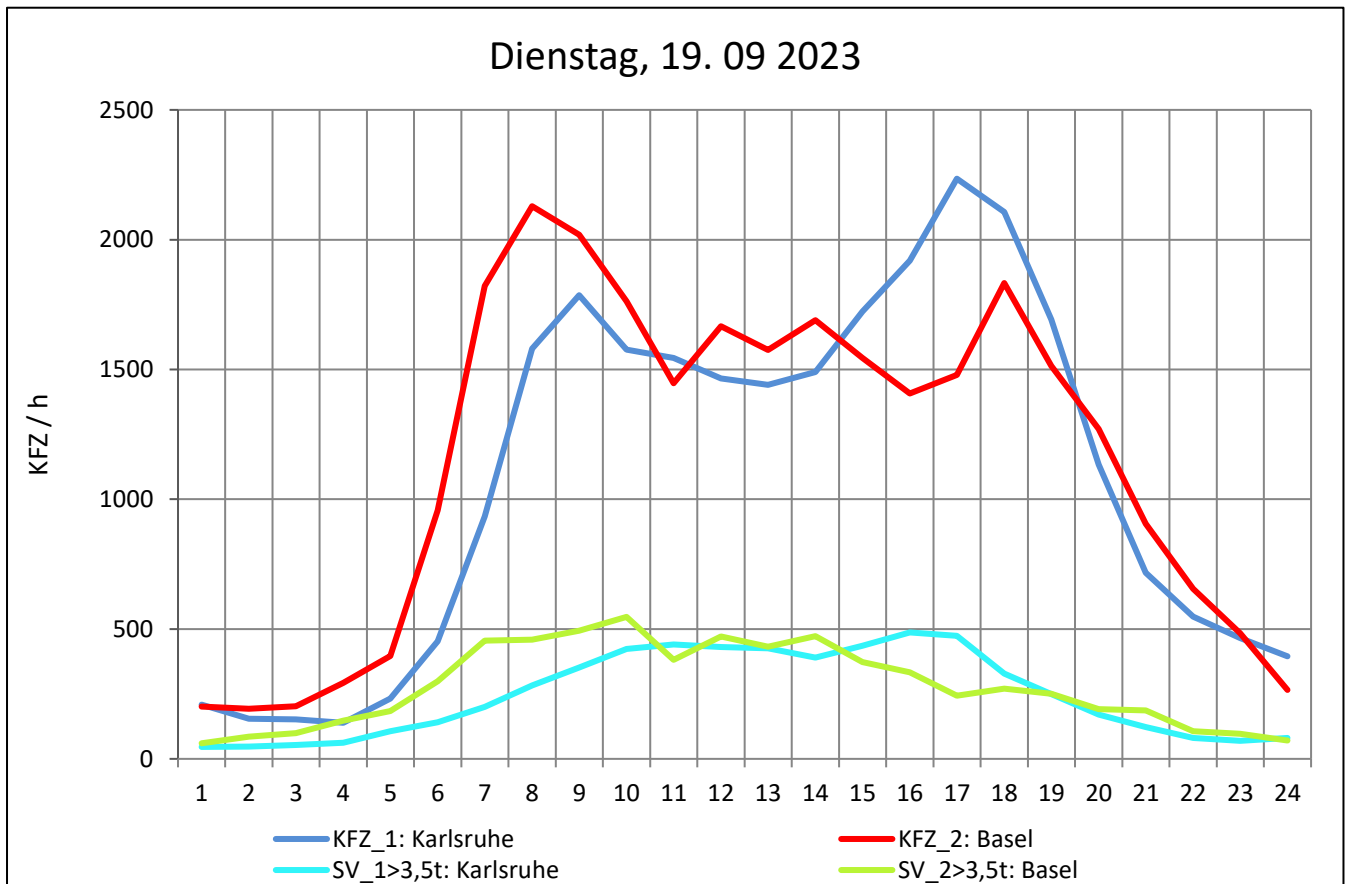
Zst.: **Hartheim am Rhein**

TK-/Zst-Nr.: 8011/1051

A 5

Richtung 1 : **Karlsruhe**

Richtung 2 : **Basel**



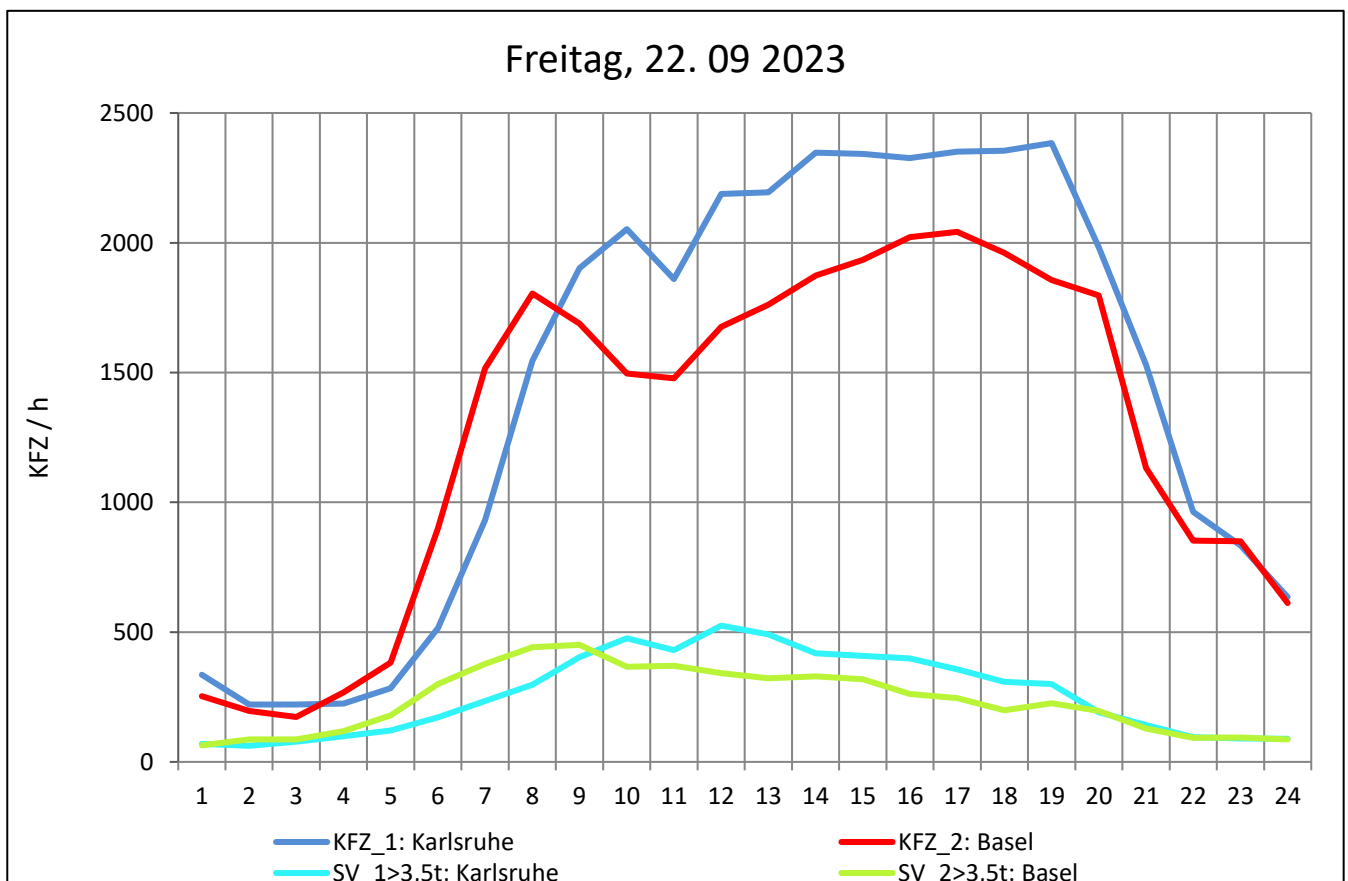
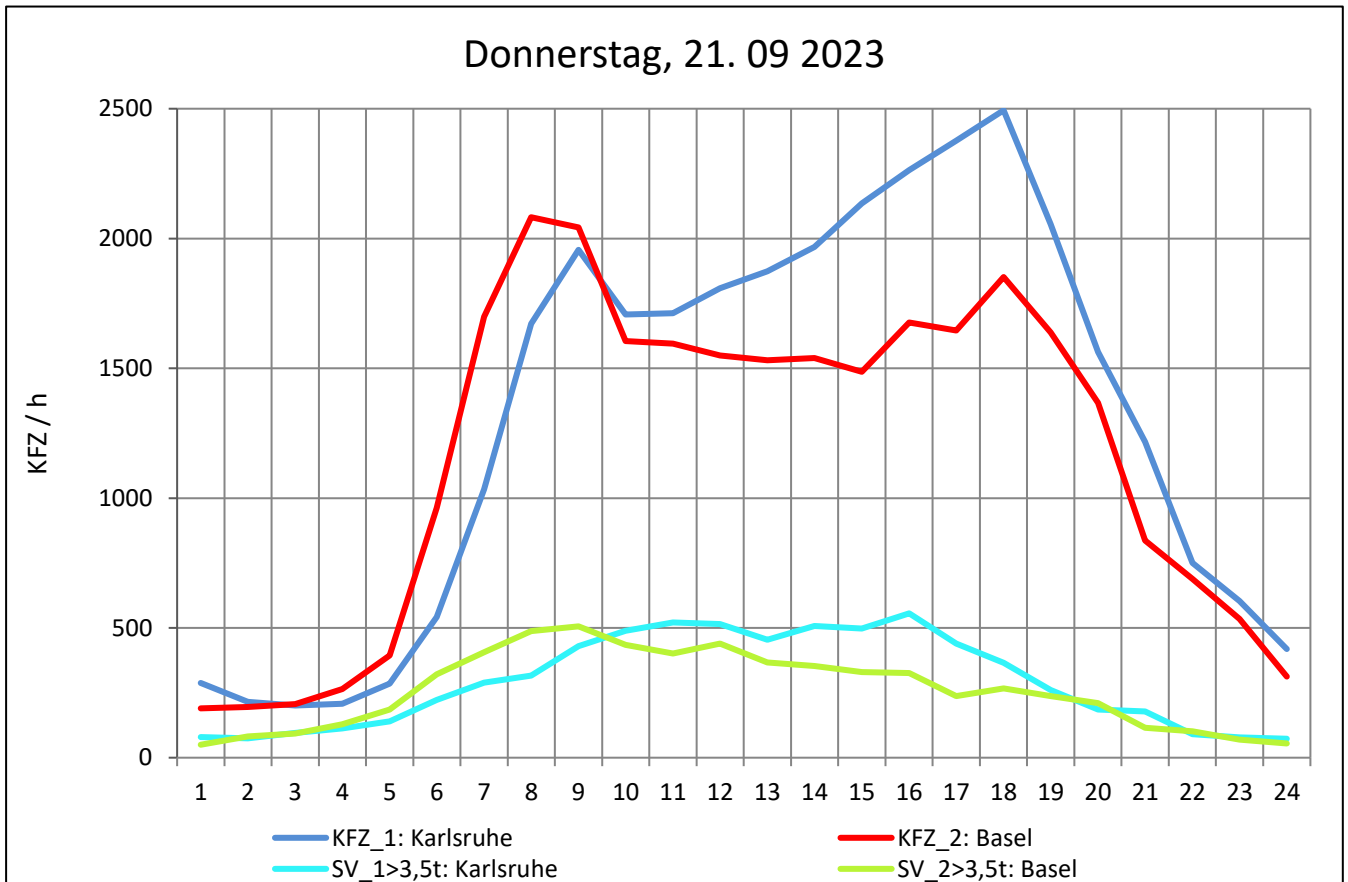
Zst.: **Hartheim am Rhein**

TK-/Zst-Nr.: 8011/1051

A 5

Richtung 1 : **Karlsruhe**

Richtung 2 : **Basel**



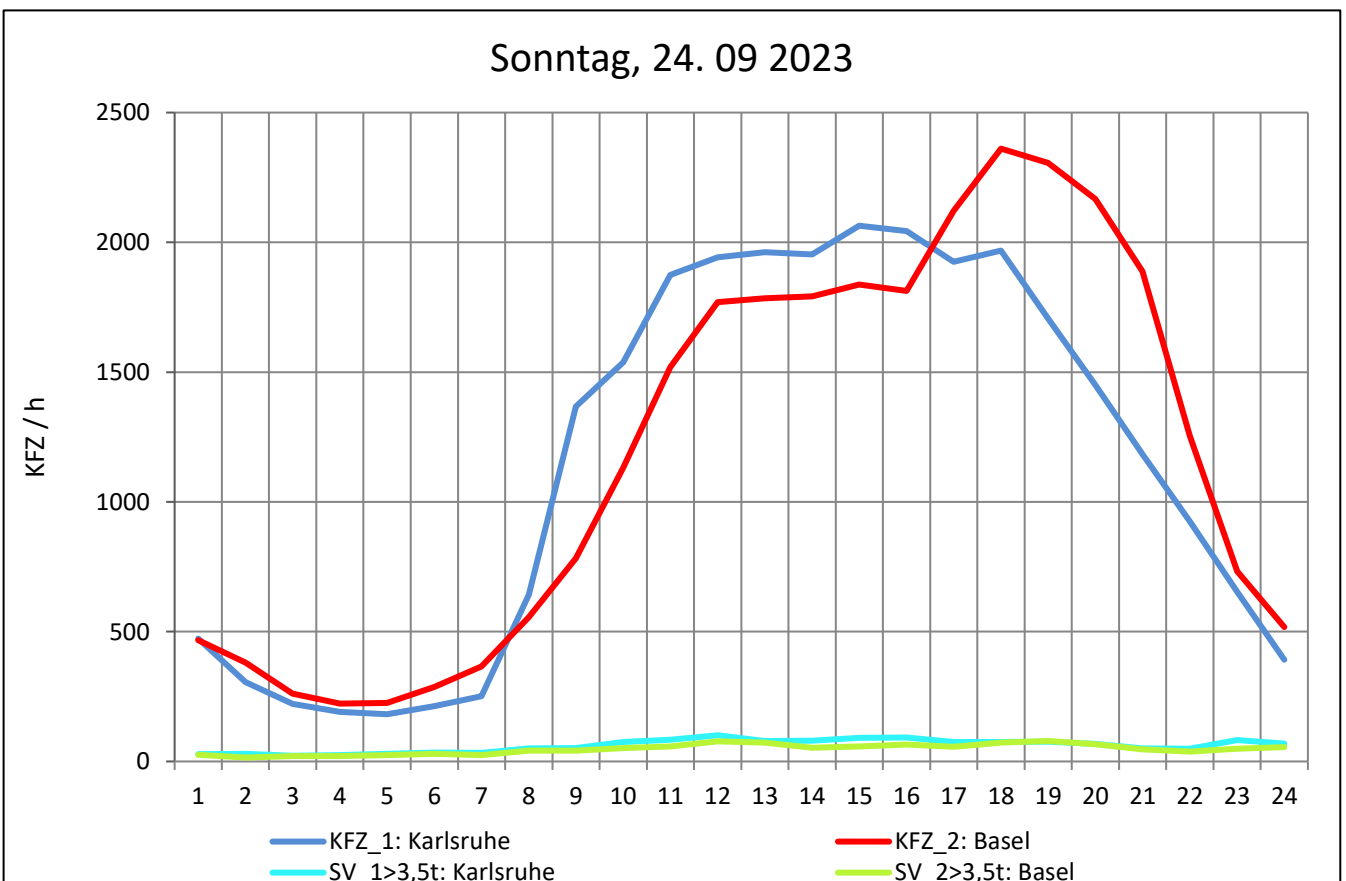
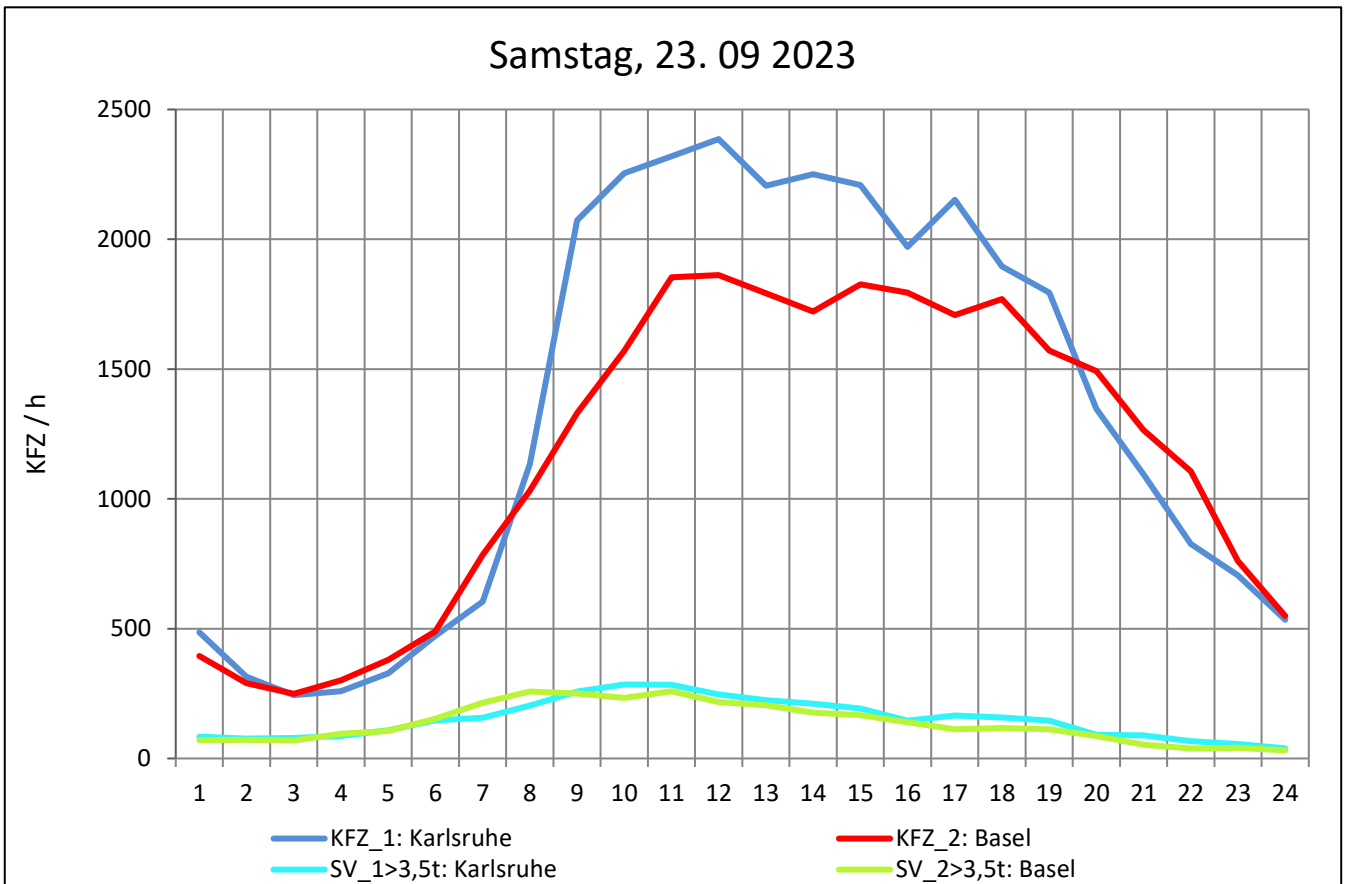
Zst.: **Hartheim am Rhein**

TK-/Zst-Nr.: 8011/1051

A 5

Richtung 1 : **Karlsruhe**

Richtung 2 : **Basel**



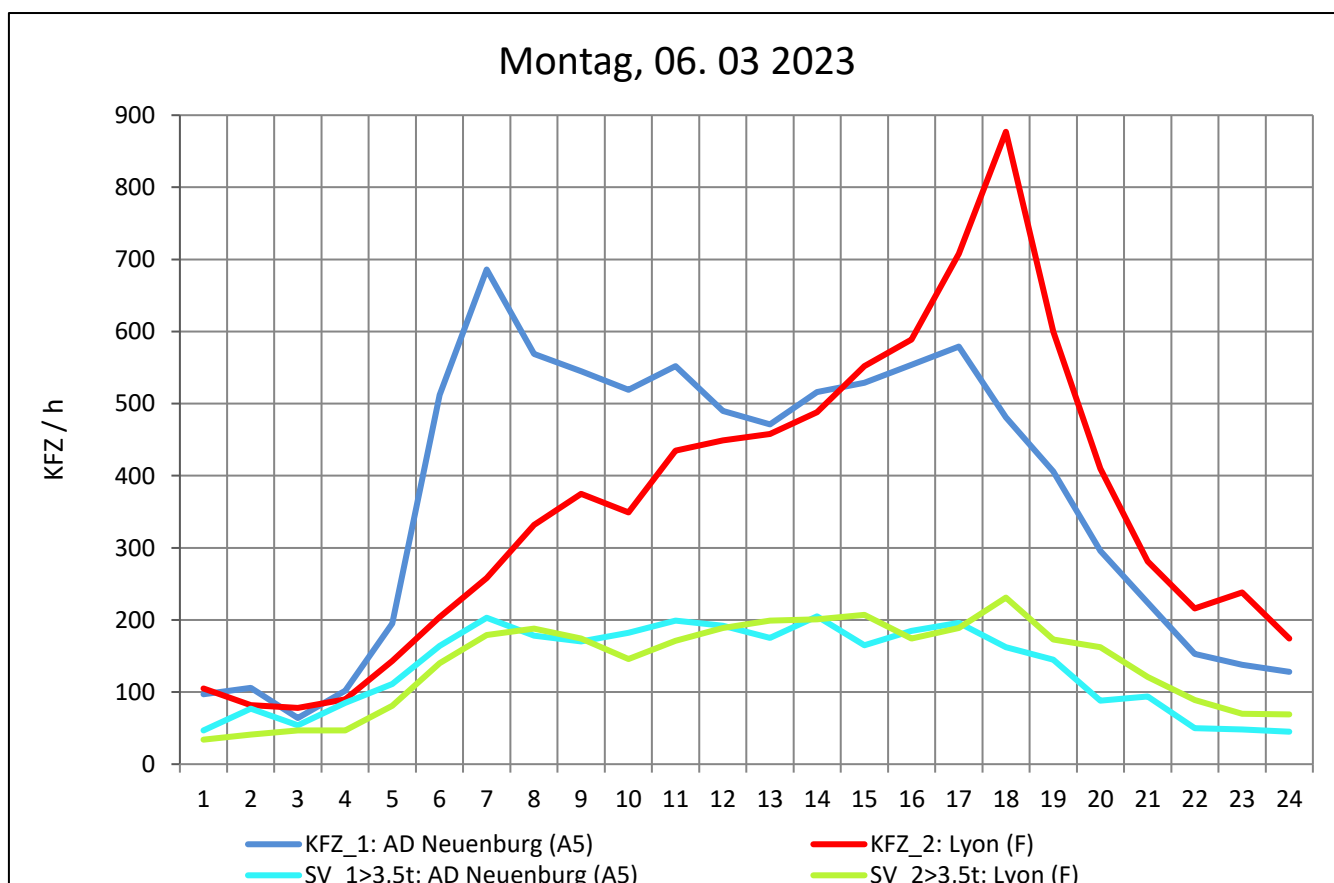
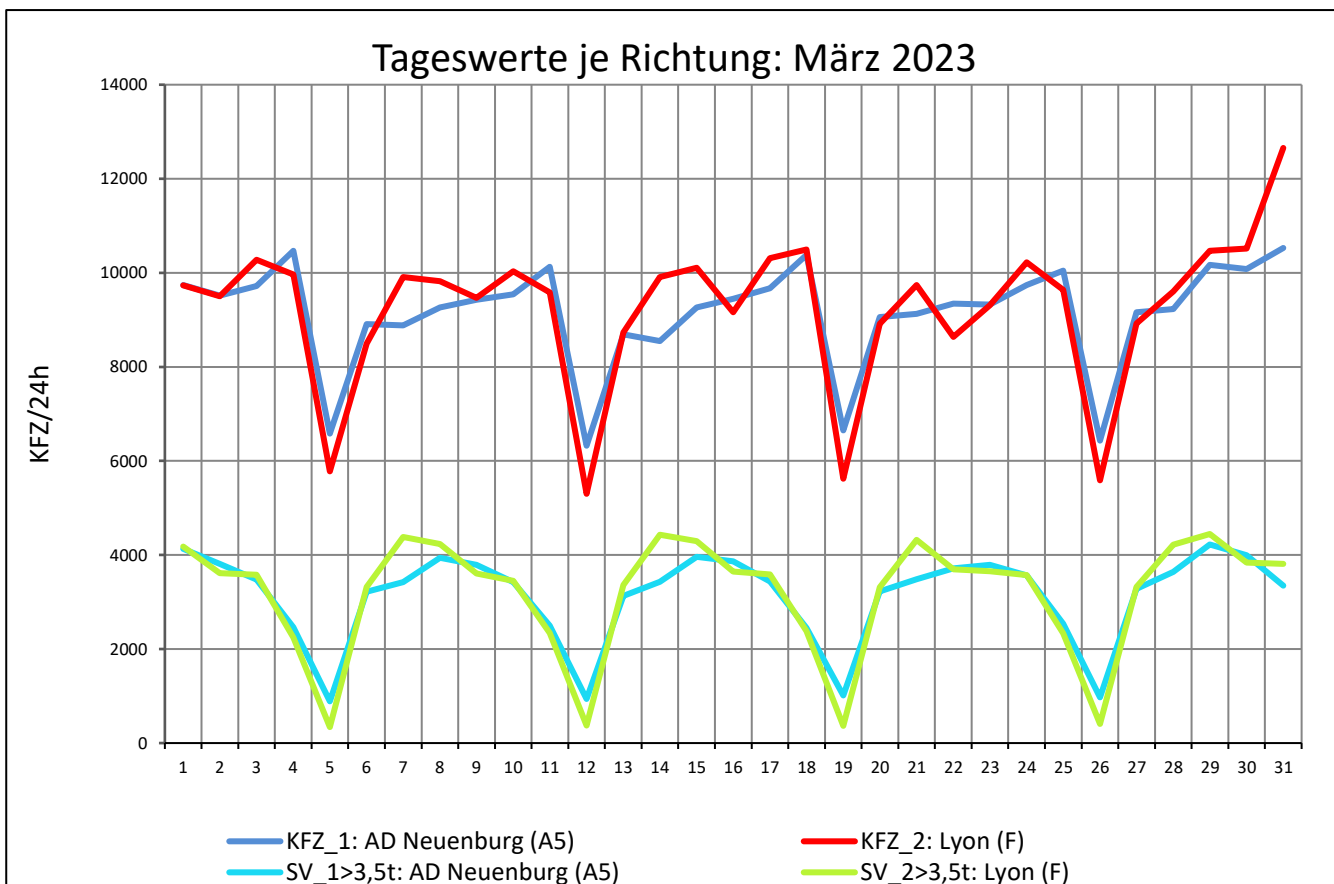
Zst.: **Neuenburg am Rhein**

TK-/Zst-Nr.: 8211/1052

A 5

Richtung 1 : **AD Neuenburg (A5)**

Richtung 2 : **Lyon (F)**



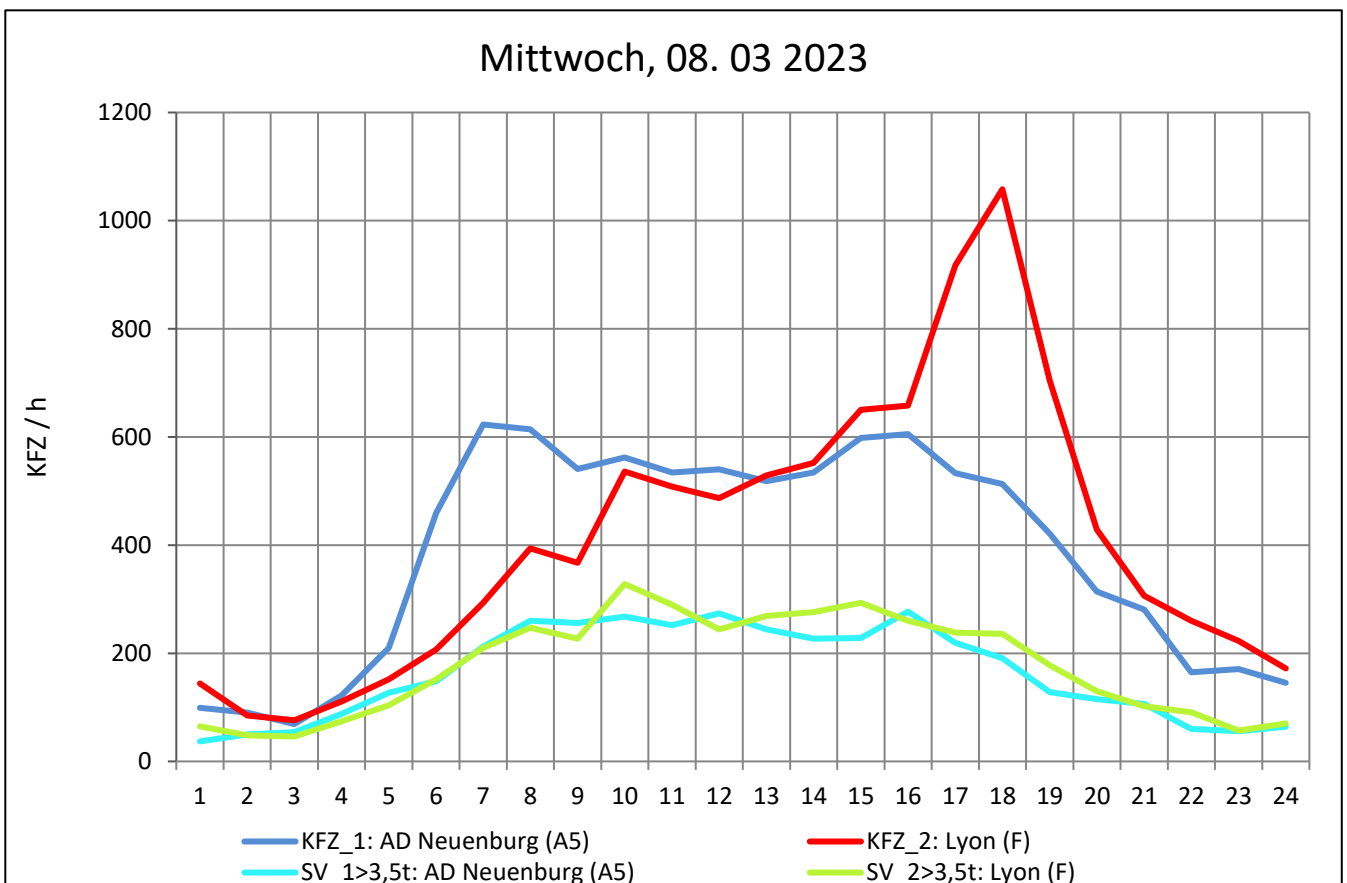
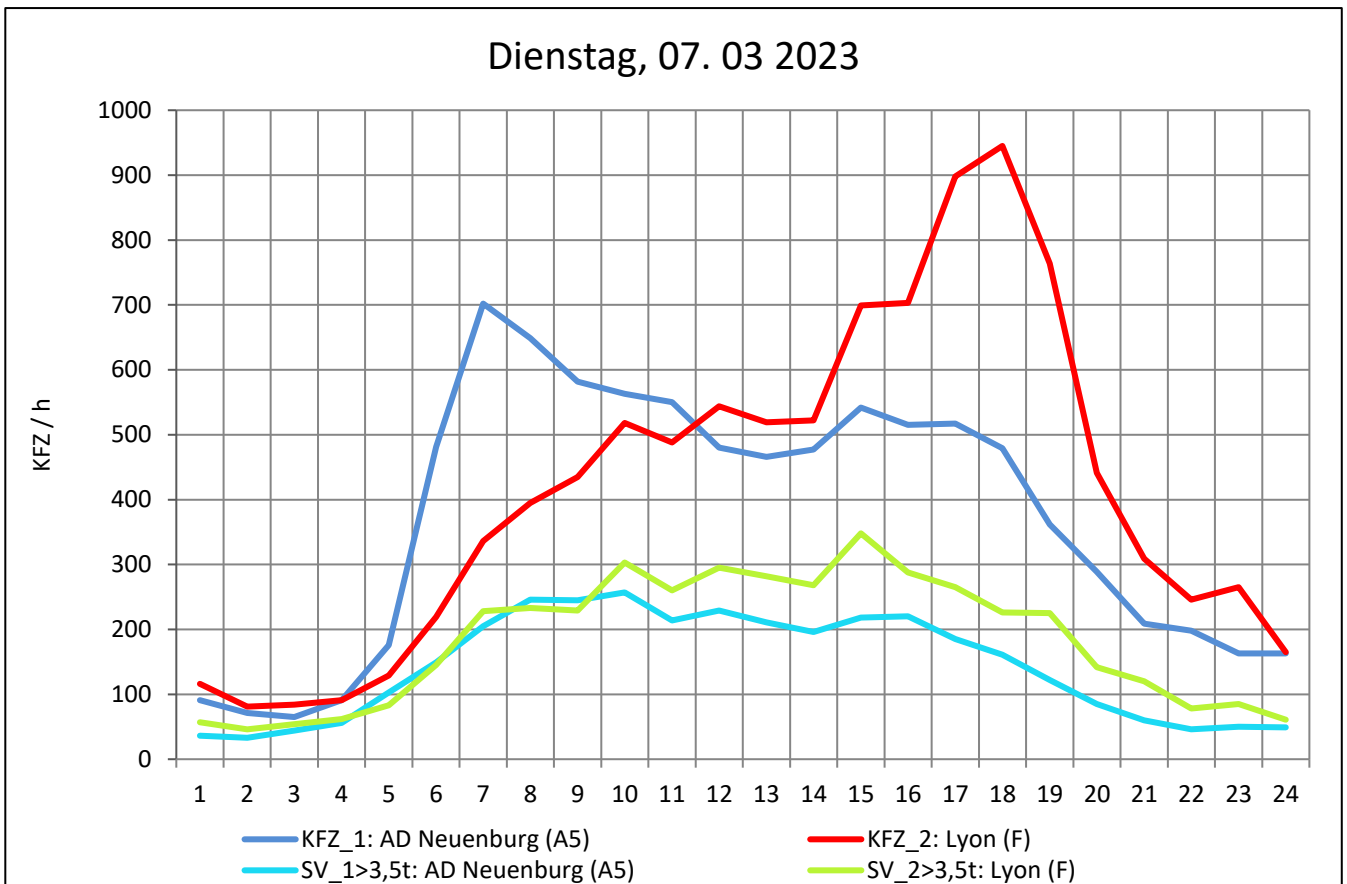
Zst.: **Neuenburg am Rhein**

TK-/Zst-Nr.: 8211/1052

A 5

Richtung 1 : **AD Neuenburg (A5)**

Richtung 2 : **Lyon (F)**



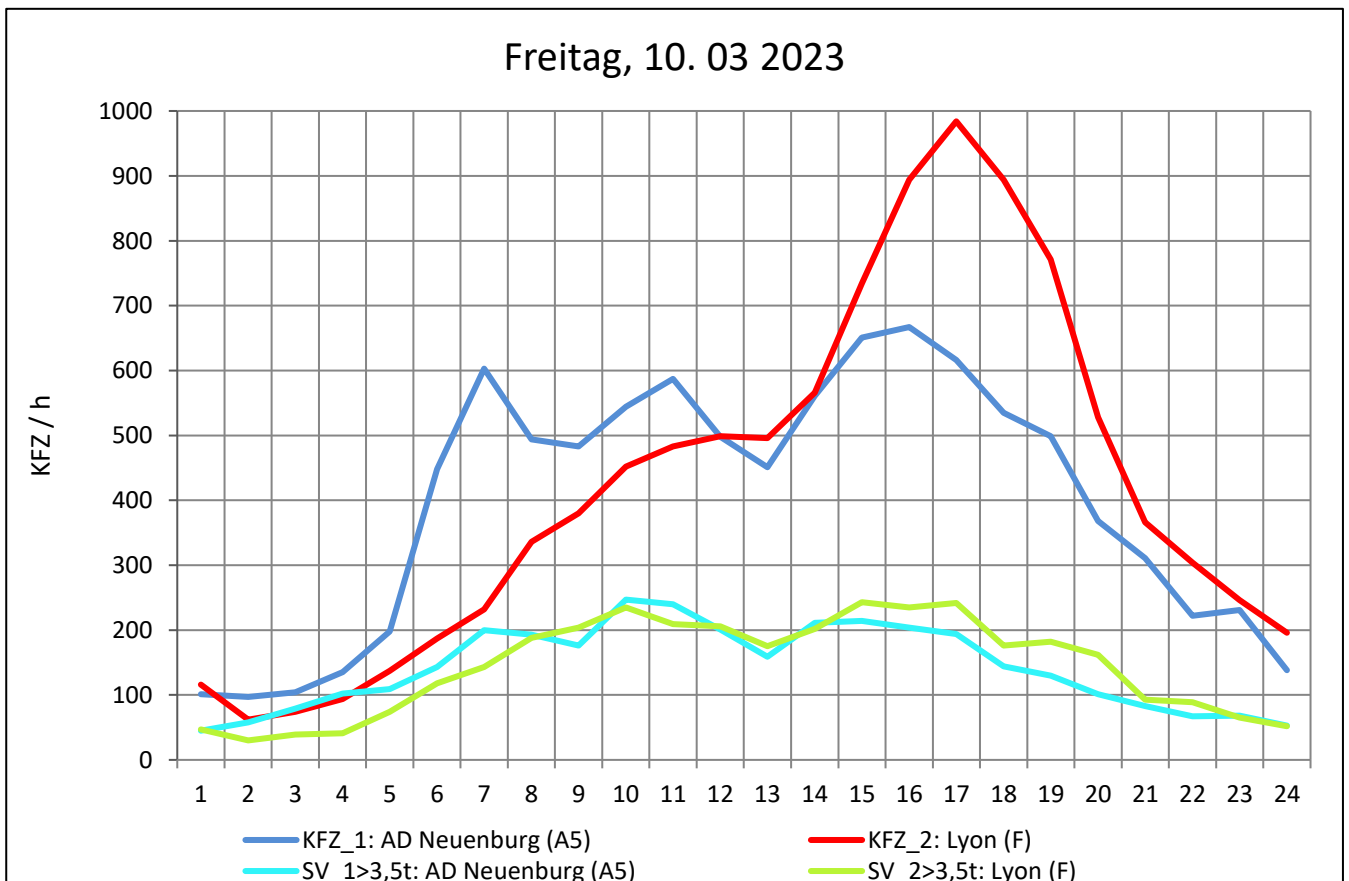
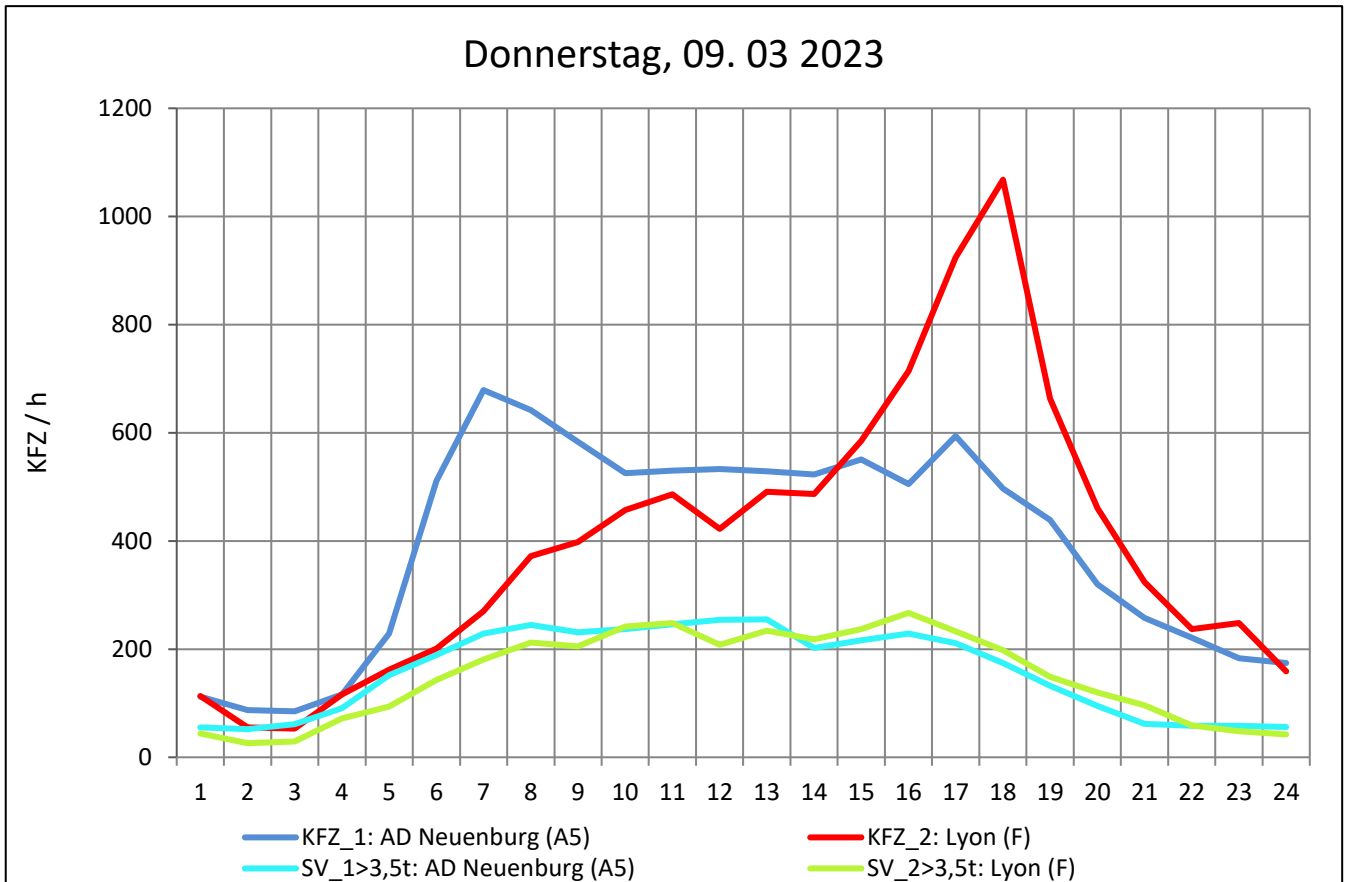
Zst.: **Neuenburg am Rhein**

TK-/Zst-Nr.: 8211/1052

A 5

Richtung 1 : **AD Neuenburg (A5)**

Richtung 2 : **Lyon (F)**



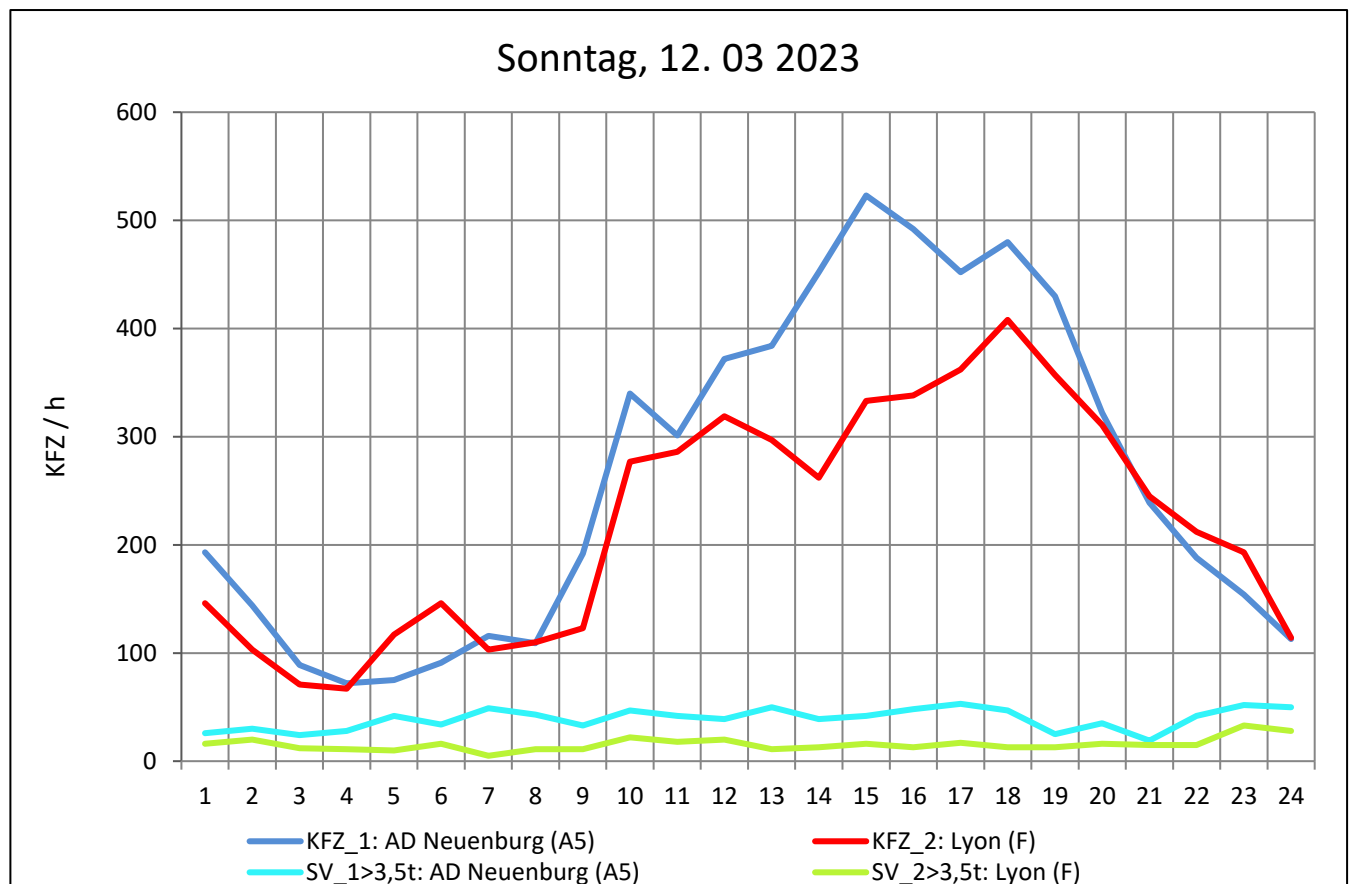
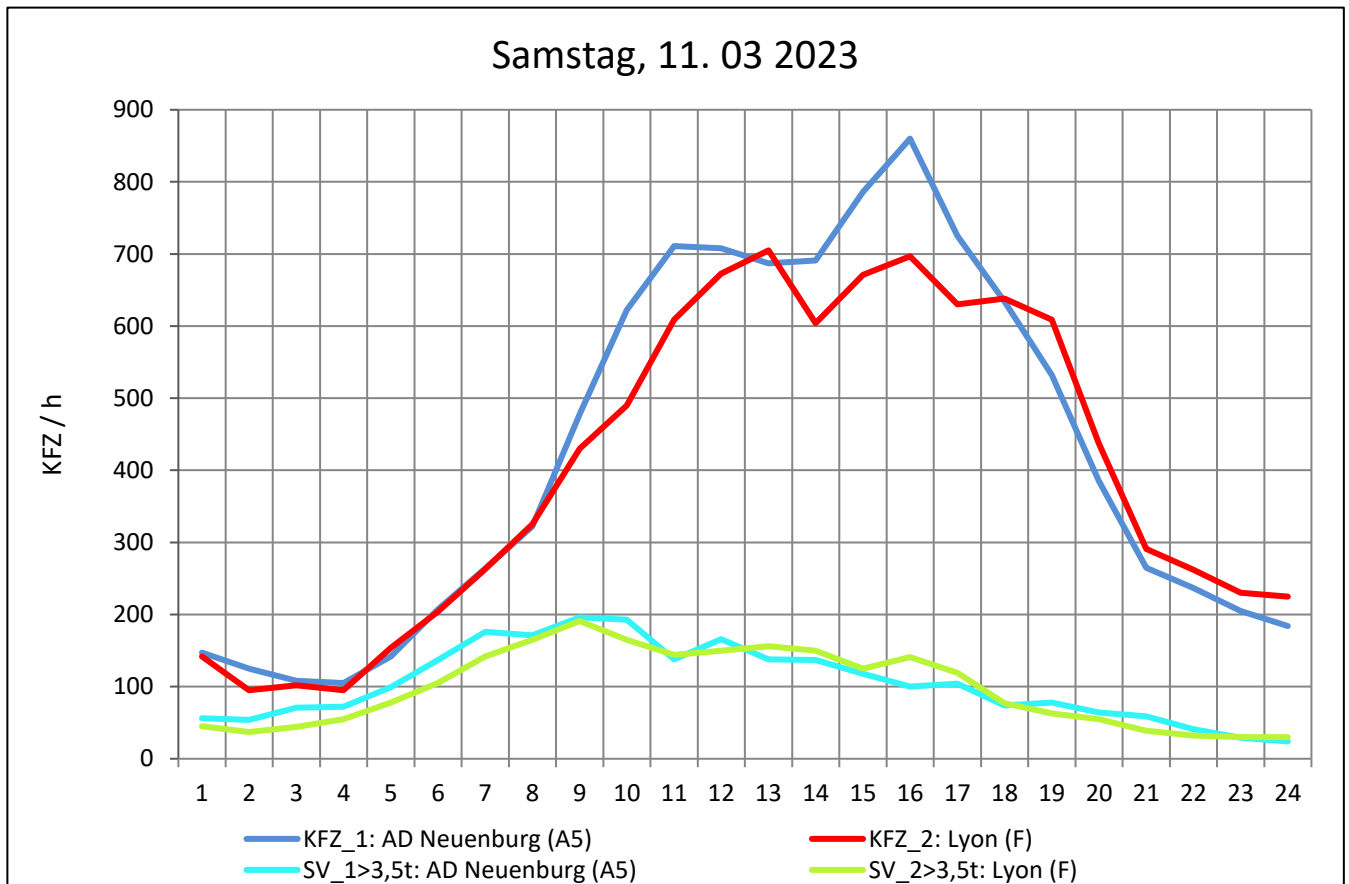
Zst.: **Neuenburg am Rhein**

TK-/Zst-Nr.: 8211/1052

A 5

Richtung 1 : **AD Neuenburg (A5)**

Richtung 2 : **Lyon (F)**



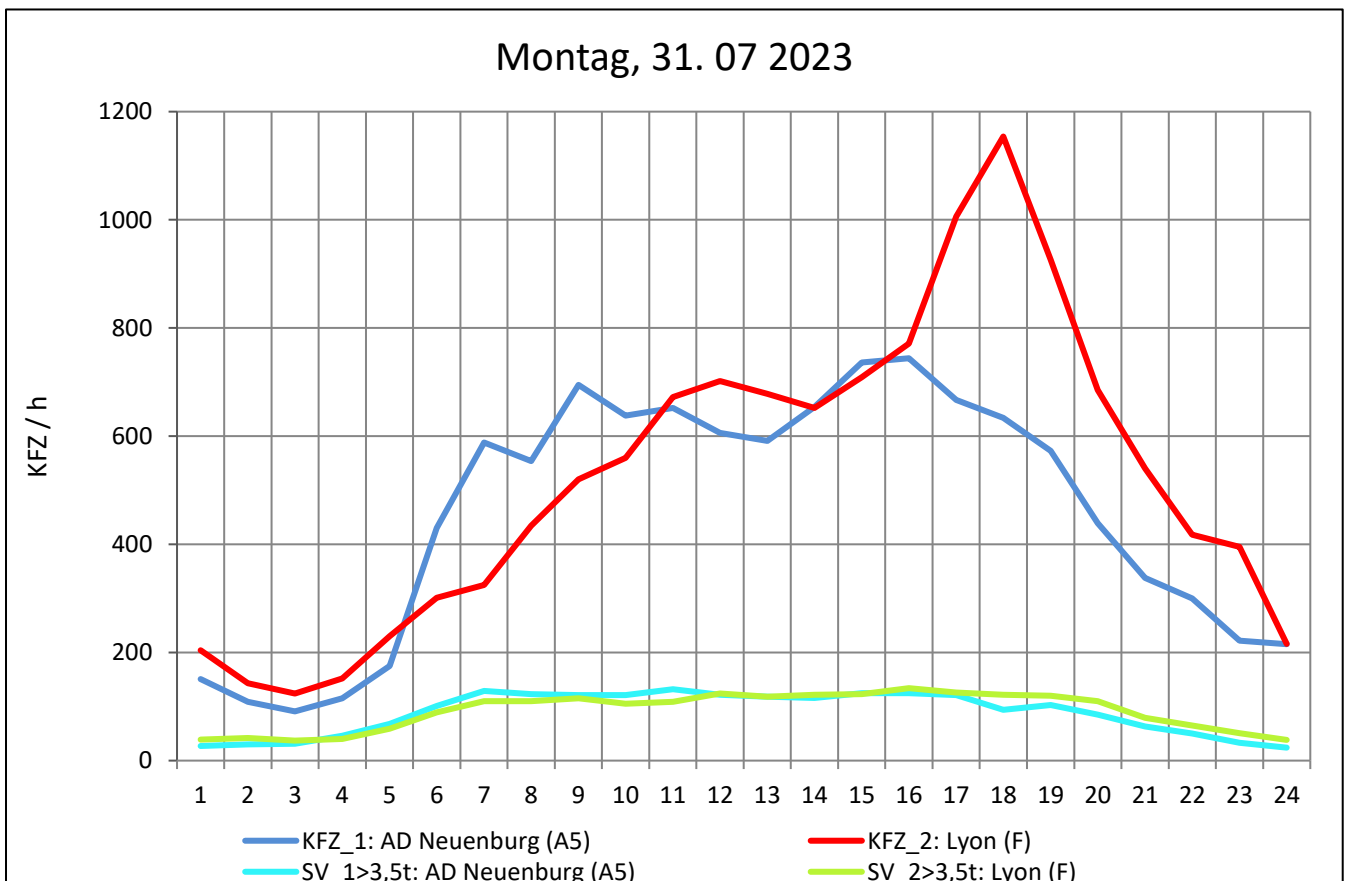
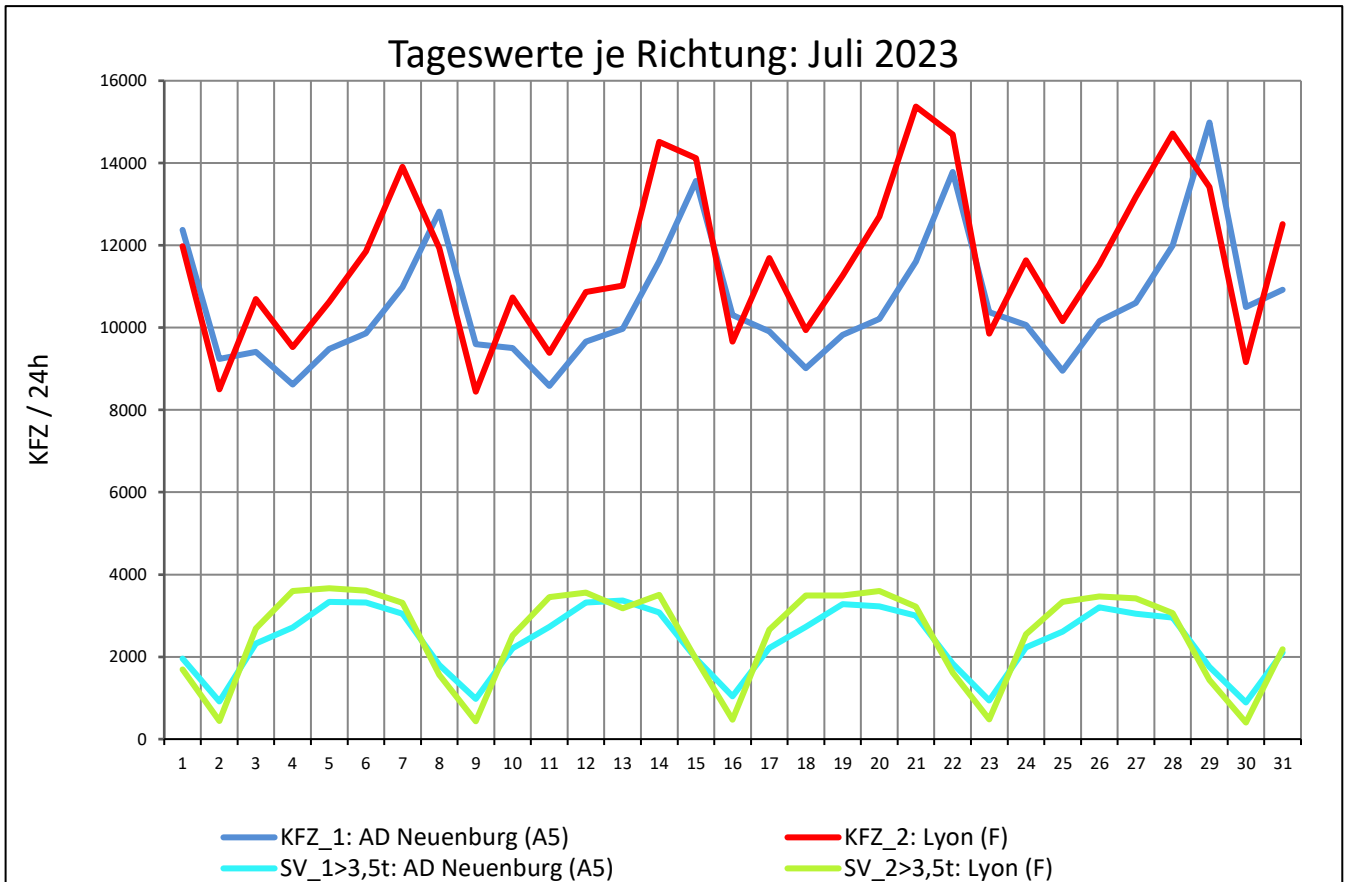
Zst.: **Neuenburg am Rhein**

TK-/Zst-Nr.: 8211/1052

A 5

Richtung 1 : **AD Neuenburg (A5)**

Richtung 2 : **Lyon (F)**



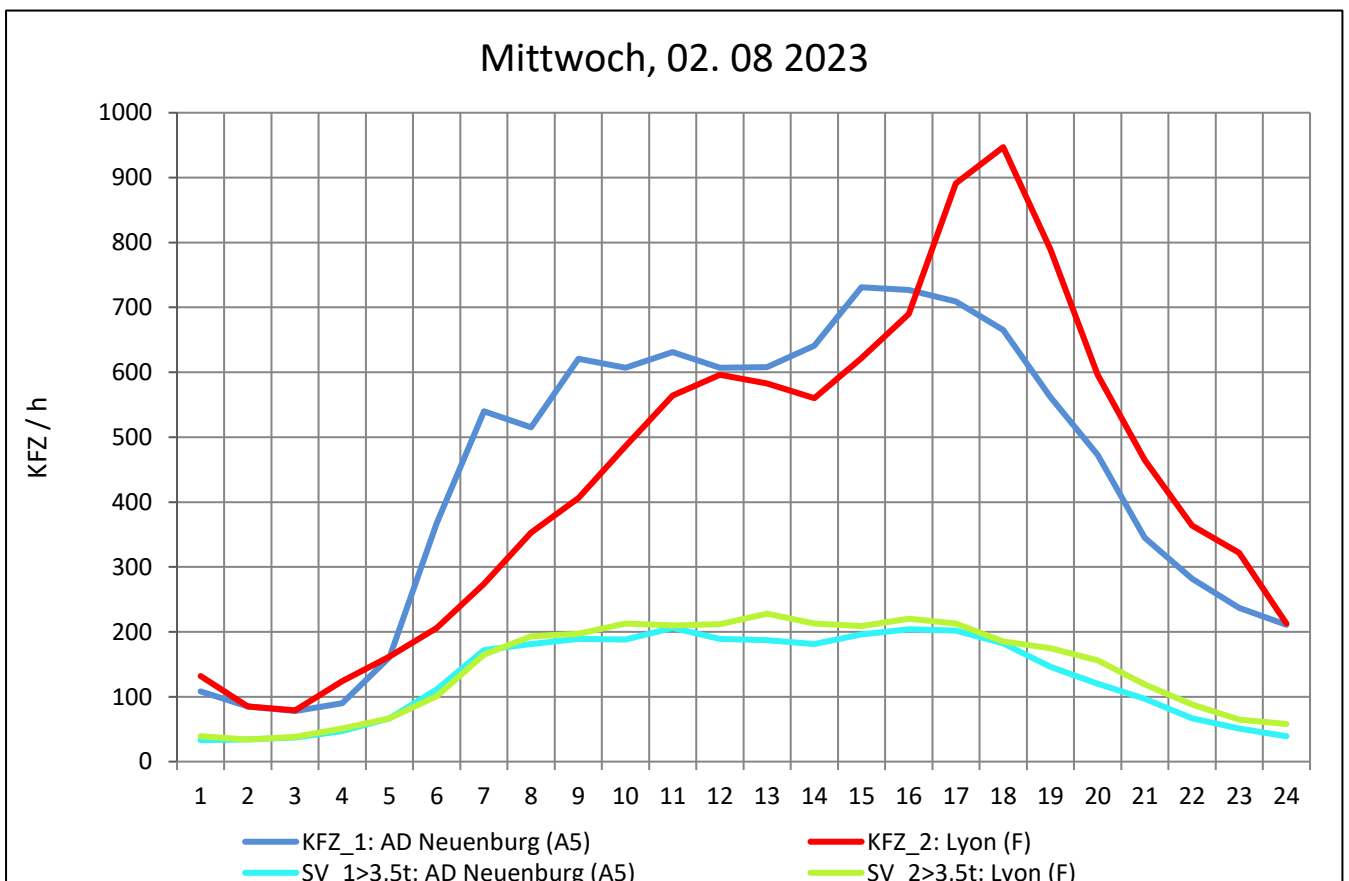
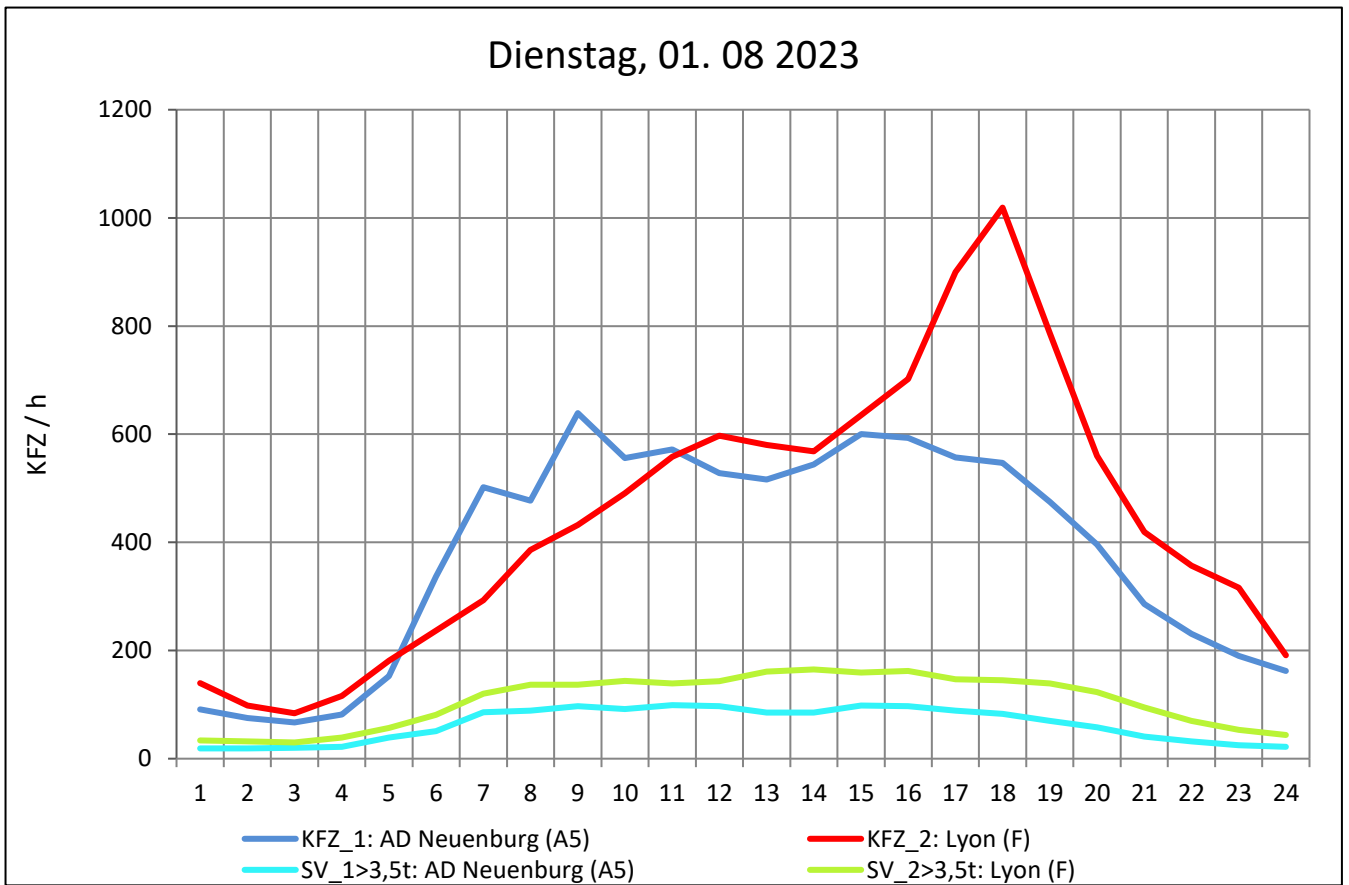
Zst.: **Neuenburg am Rhein**

TK-/Zst-Nr.: 8211/1052

A 5

Richtung 1 : **AD Neuenburg (A5)**

Richtung 2 : **Lyon (F)**



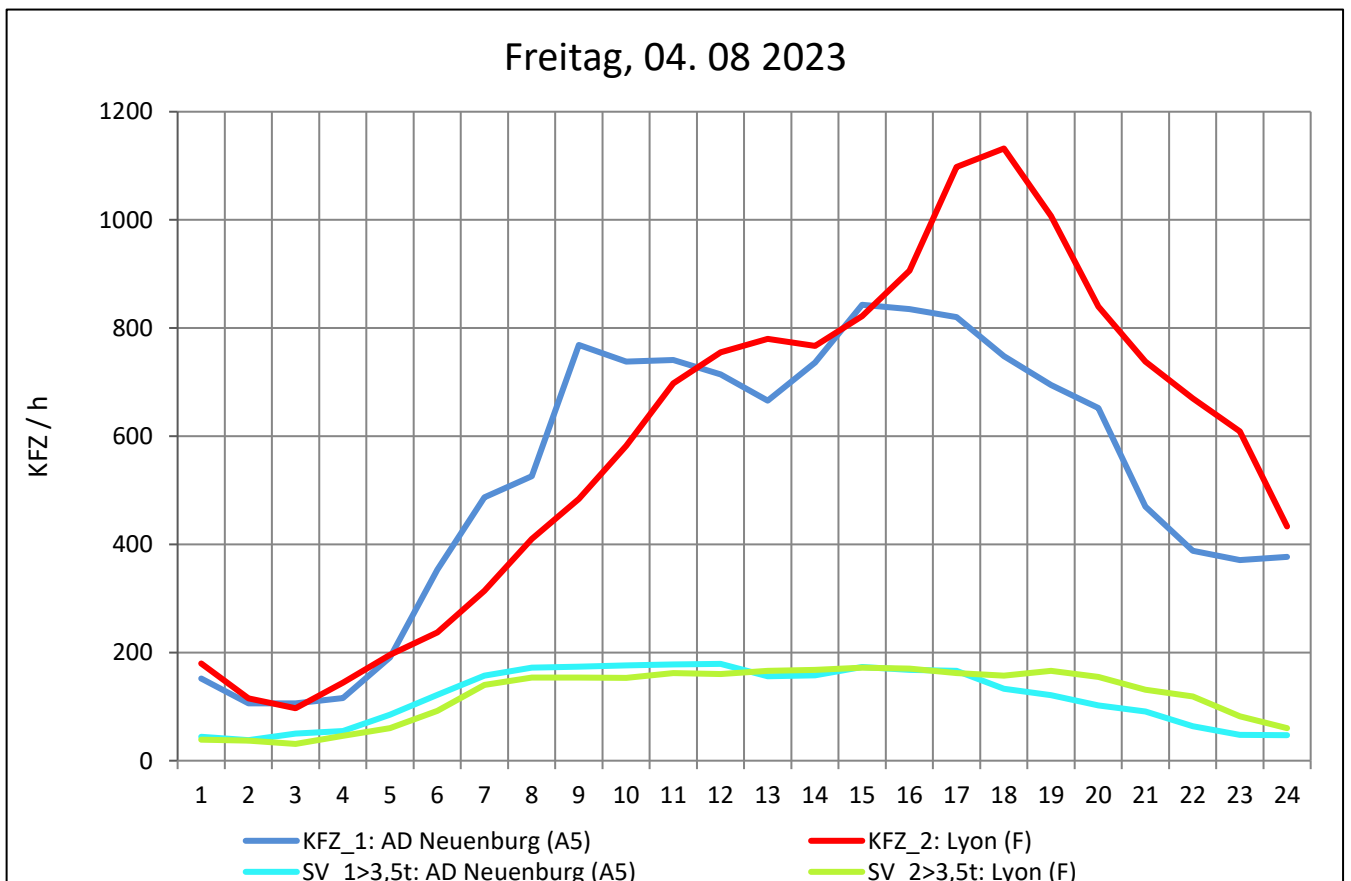
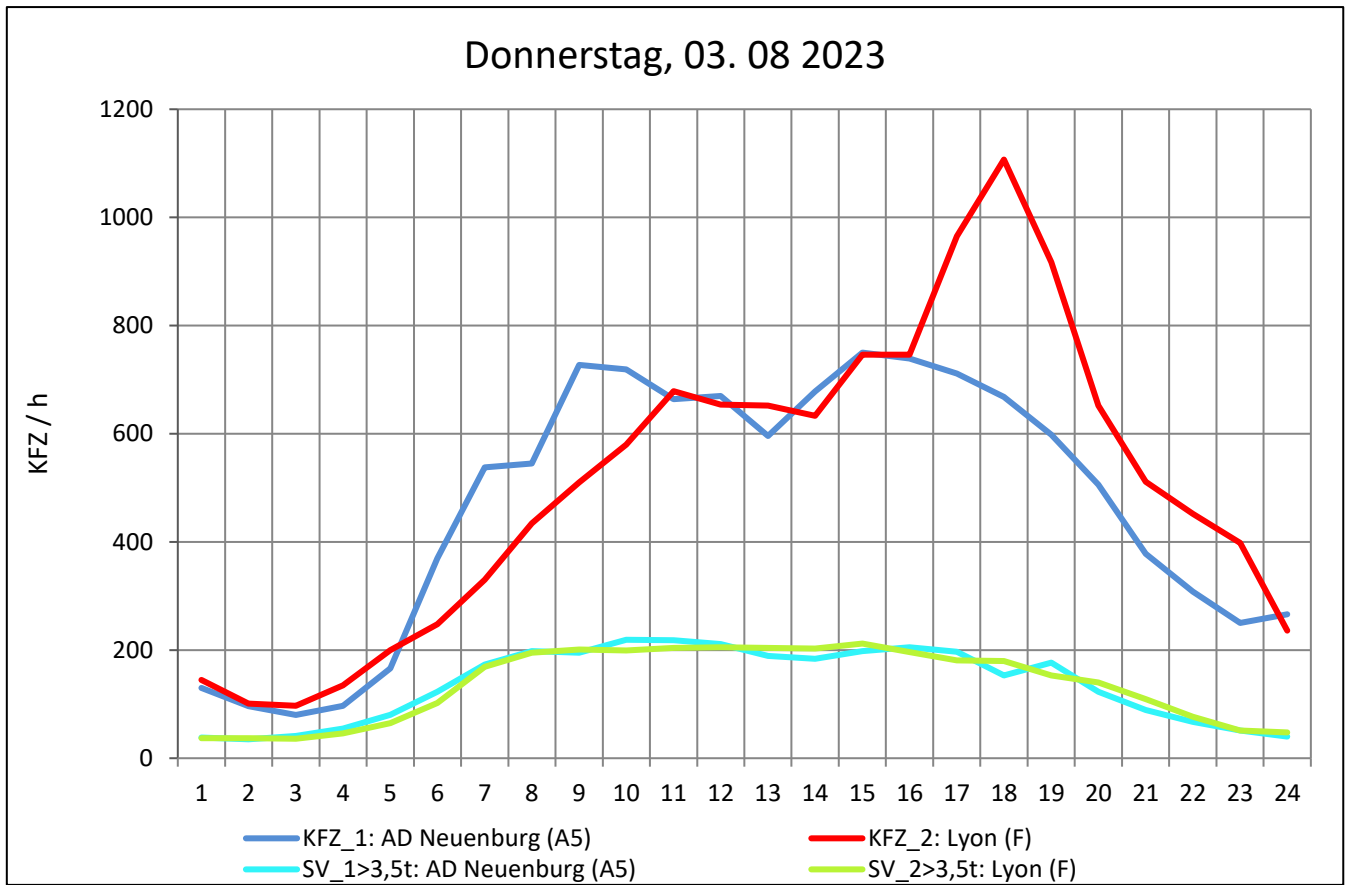
Zst.: **Neuenburg am Rhein**

TK-/Zst-Nr.: 8211/1052

A 5

Richtung 1 : **AD Neuenburg (A5)**

Richtung 2 : **Lyon (F)**



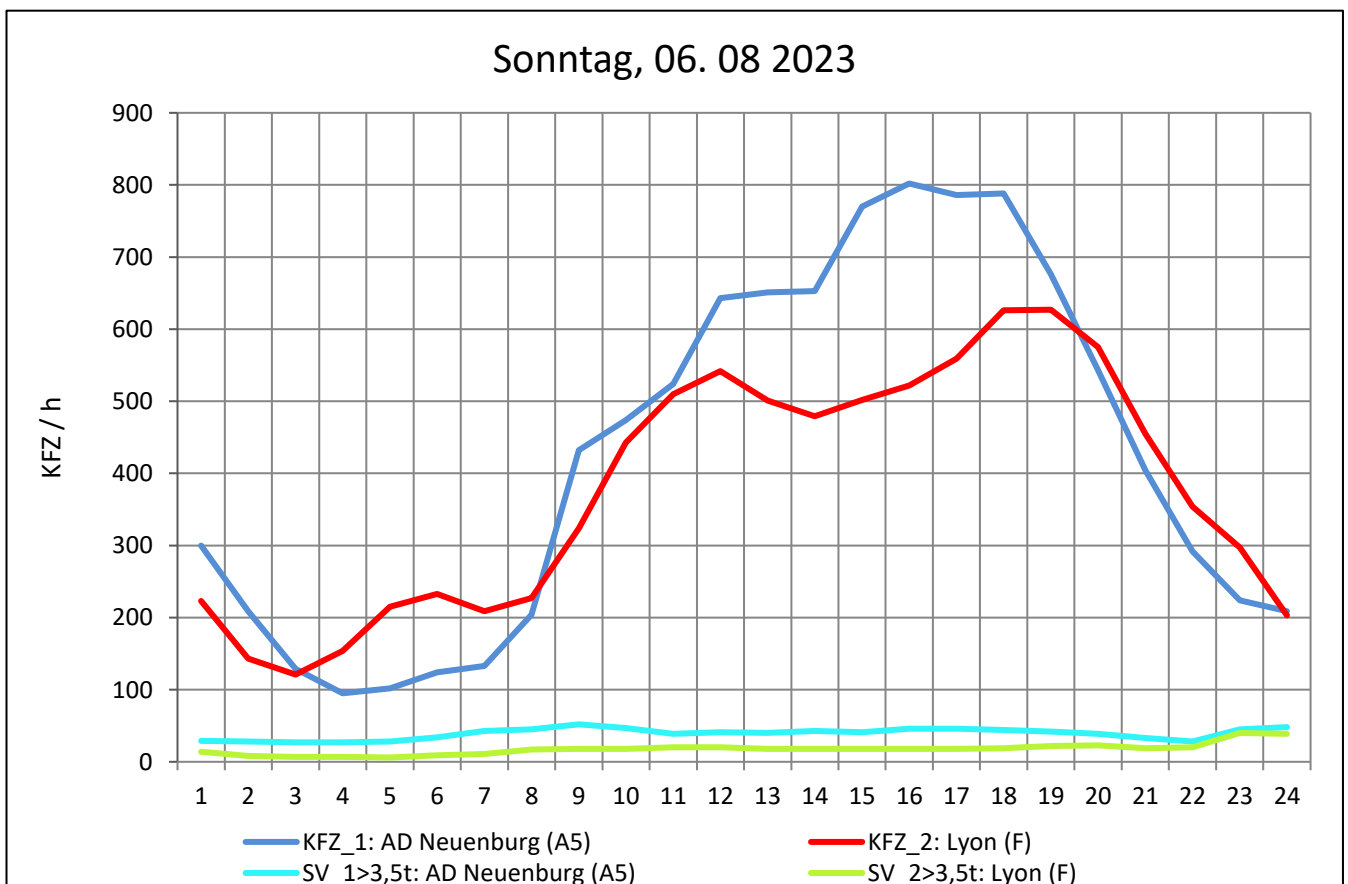
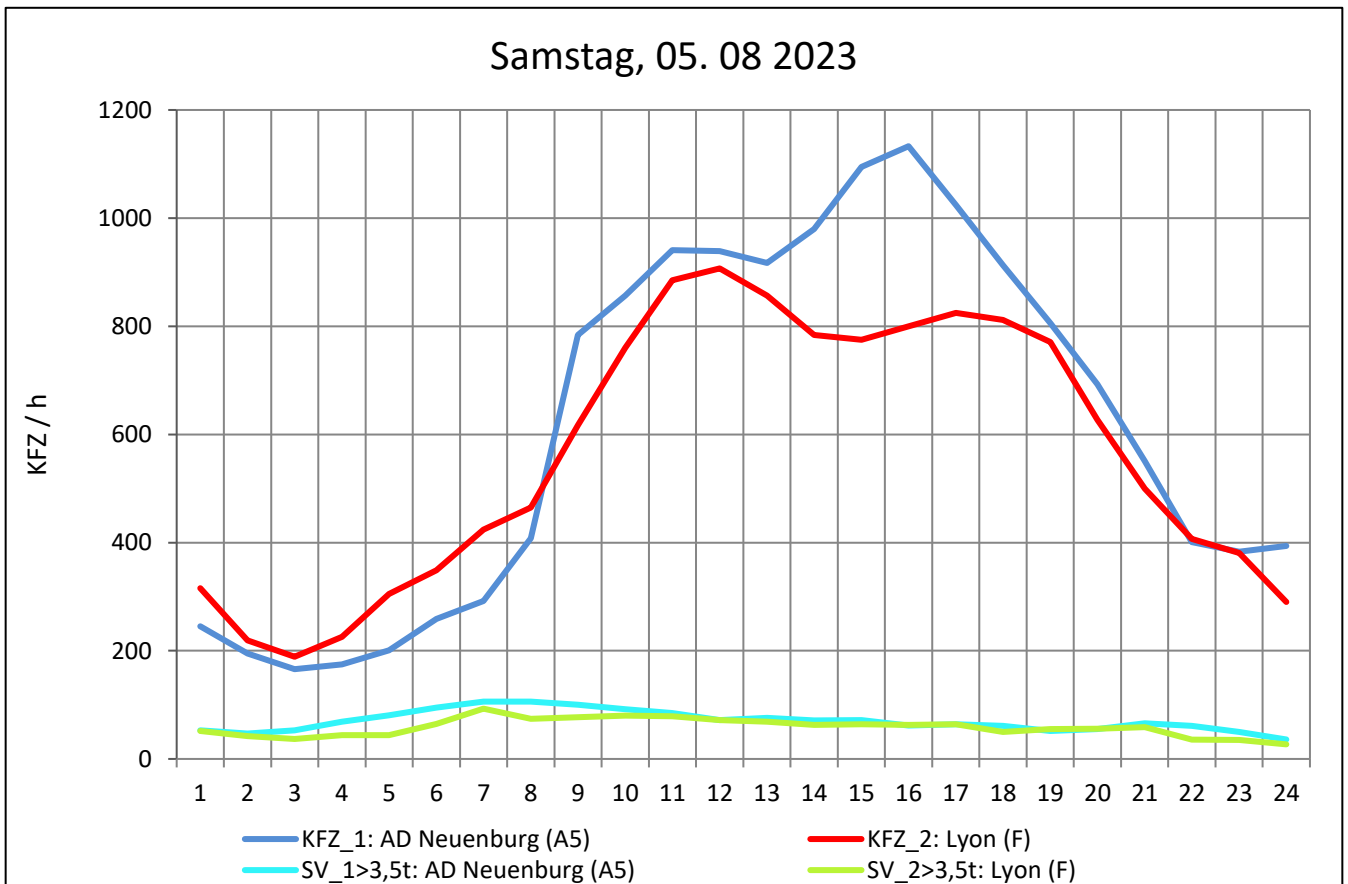
Zst.: **Neuenburg am Rhein**

TK-/Zst-Nr.: 8211/1052

A 5

Richtung 1 : **AD Neuenburg (A5)**

Richtung 2 : **Lyon (F)**



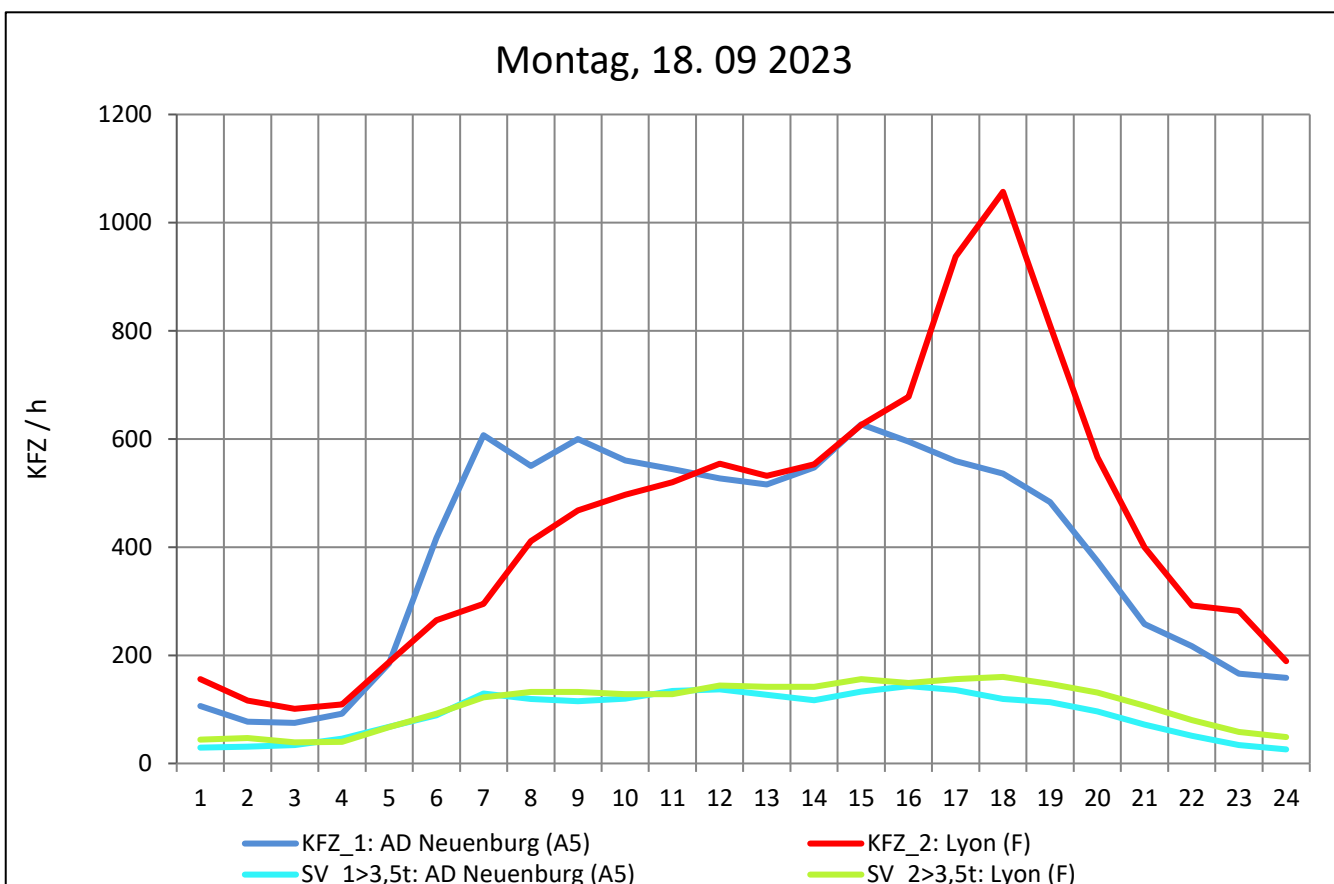
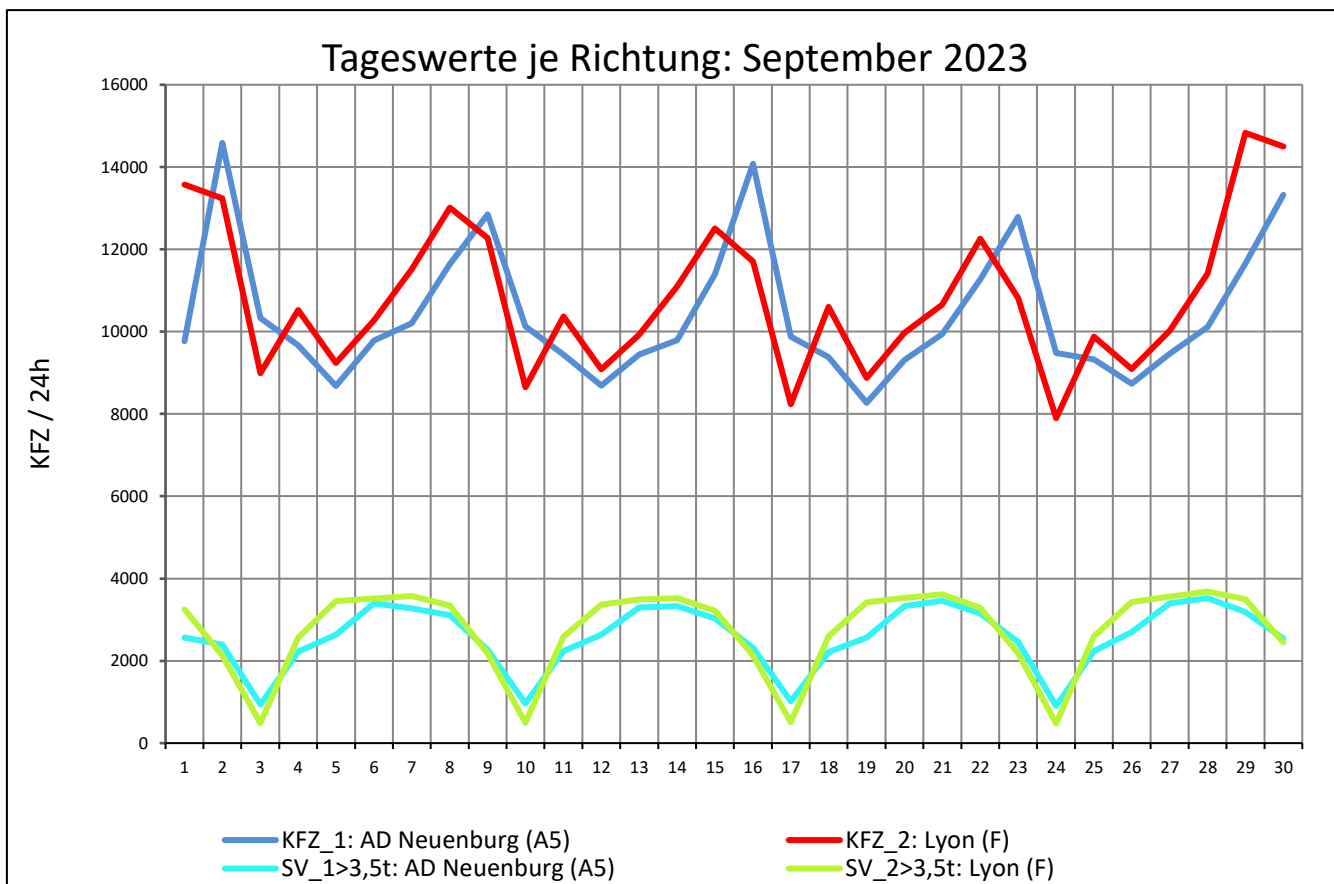
Zst.: **Neuenburg am Rhein**

TK-/Zst-Nr.: 8211/1052

A 5

Richtung 1 : **AD Neuenburg (A5)**

Richtung 2 : **Lyon (F)**



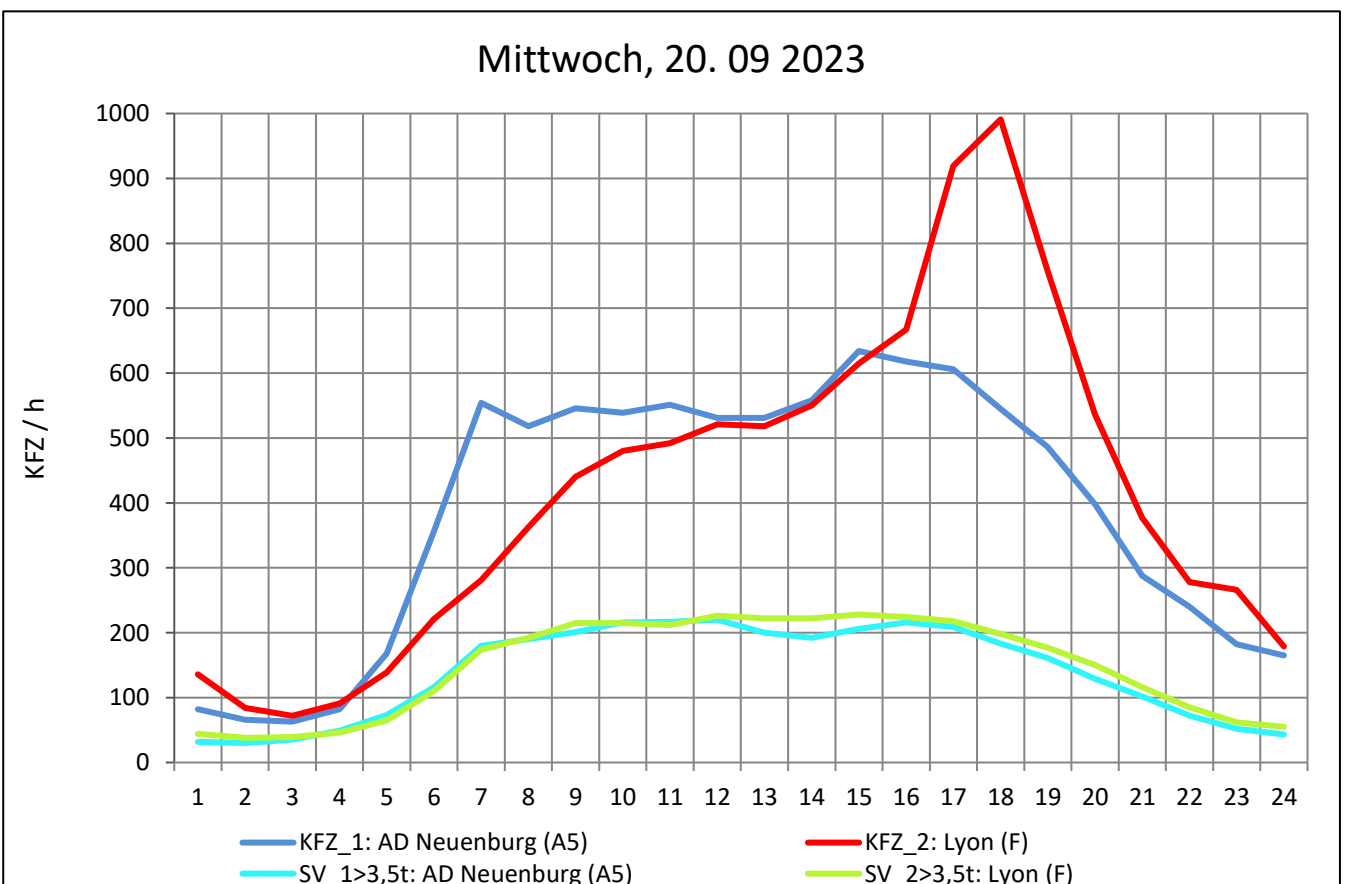
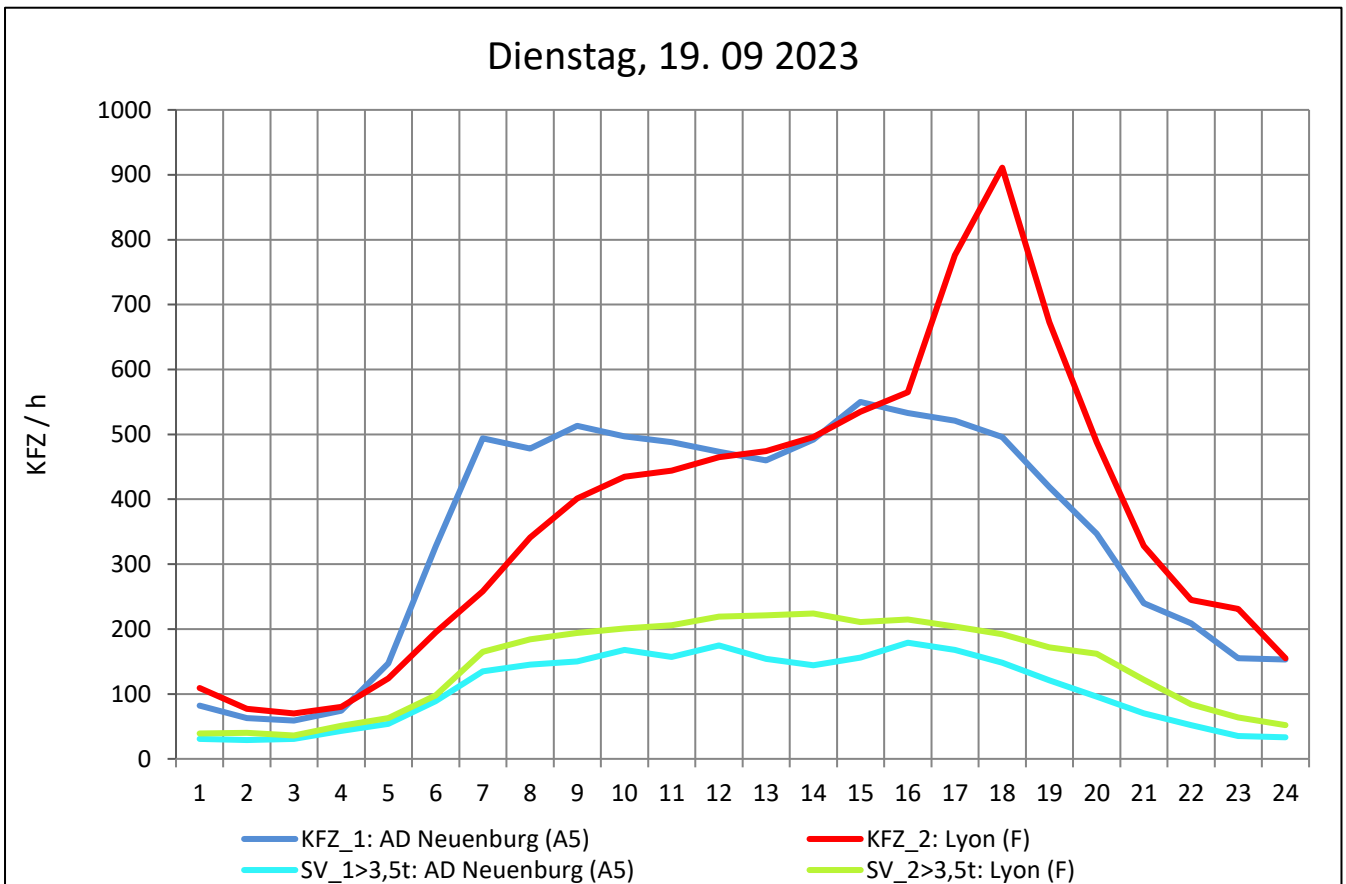
Zst.: **Neuenburg am Rhein**

TK-/Zst-Nr.: 82111/1052

A 5

Richtung 1 : **AD Neuenburg (A5)**

Richtung 2 : **Lyon (F)**



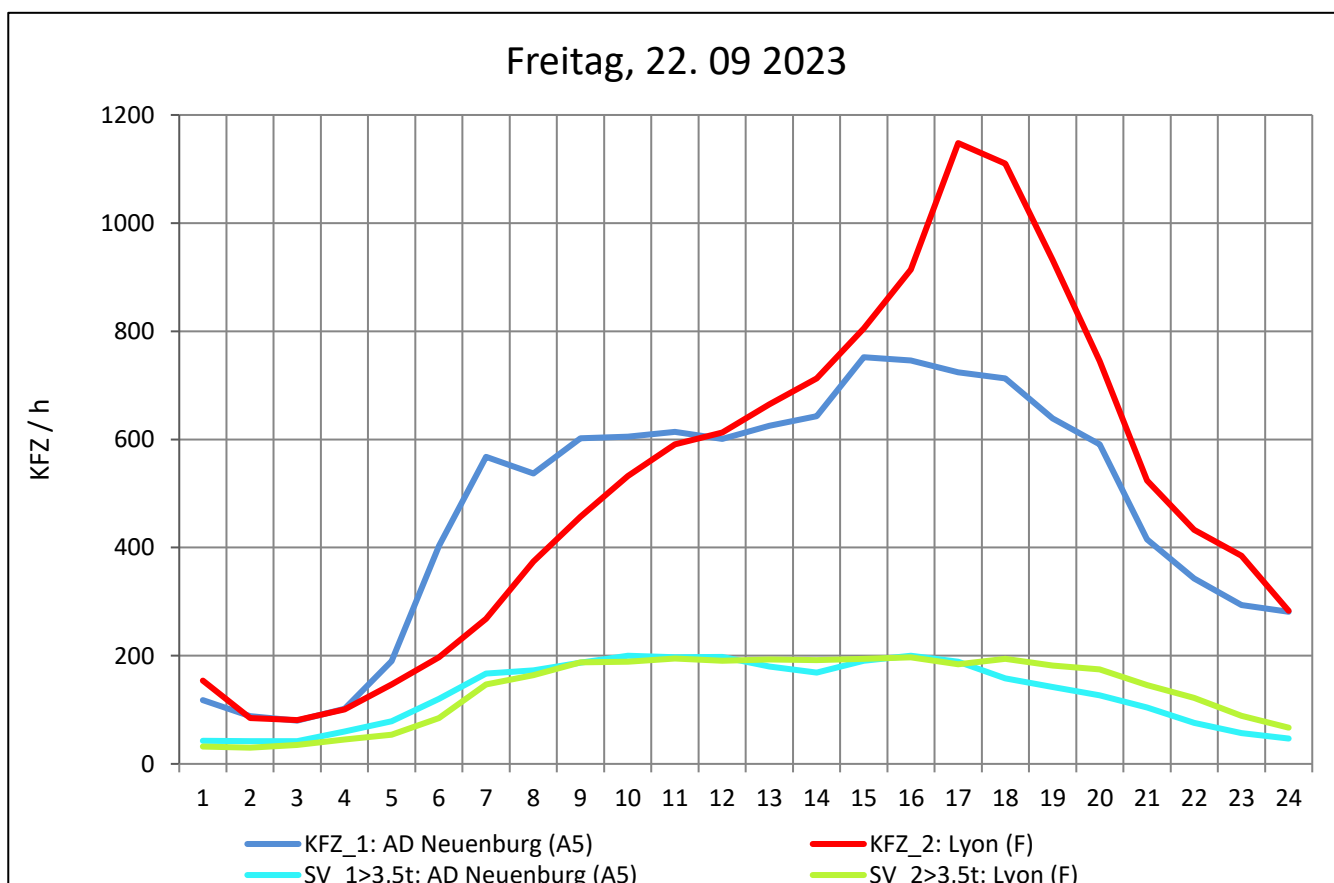
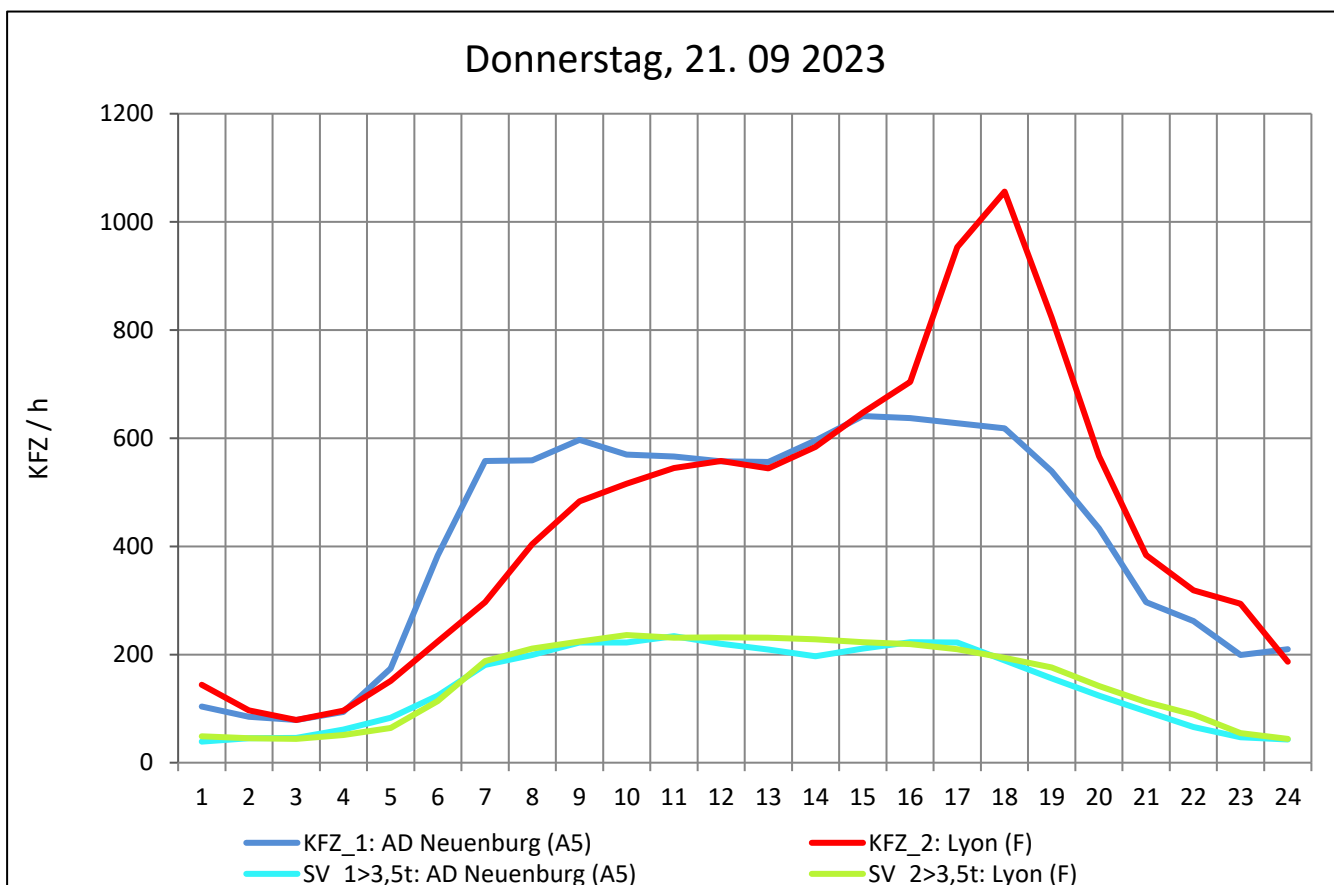
Zst.: **Neuenburg am Rhein**

TK-/Zst-Nr.: 8211/1052

A 5

Richtung 1 : **AD Neuenburg (A5)**

Richtung 2 : **Lyon (F)**



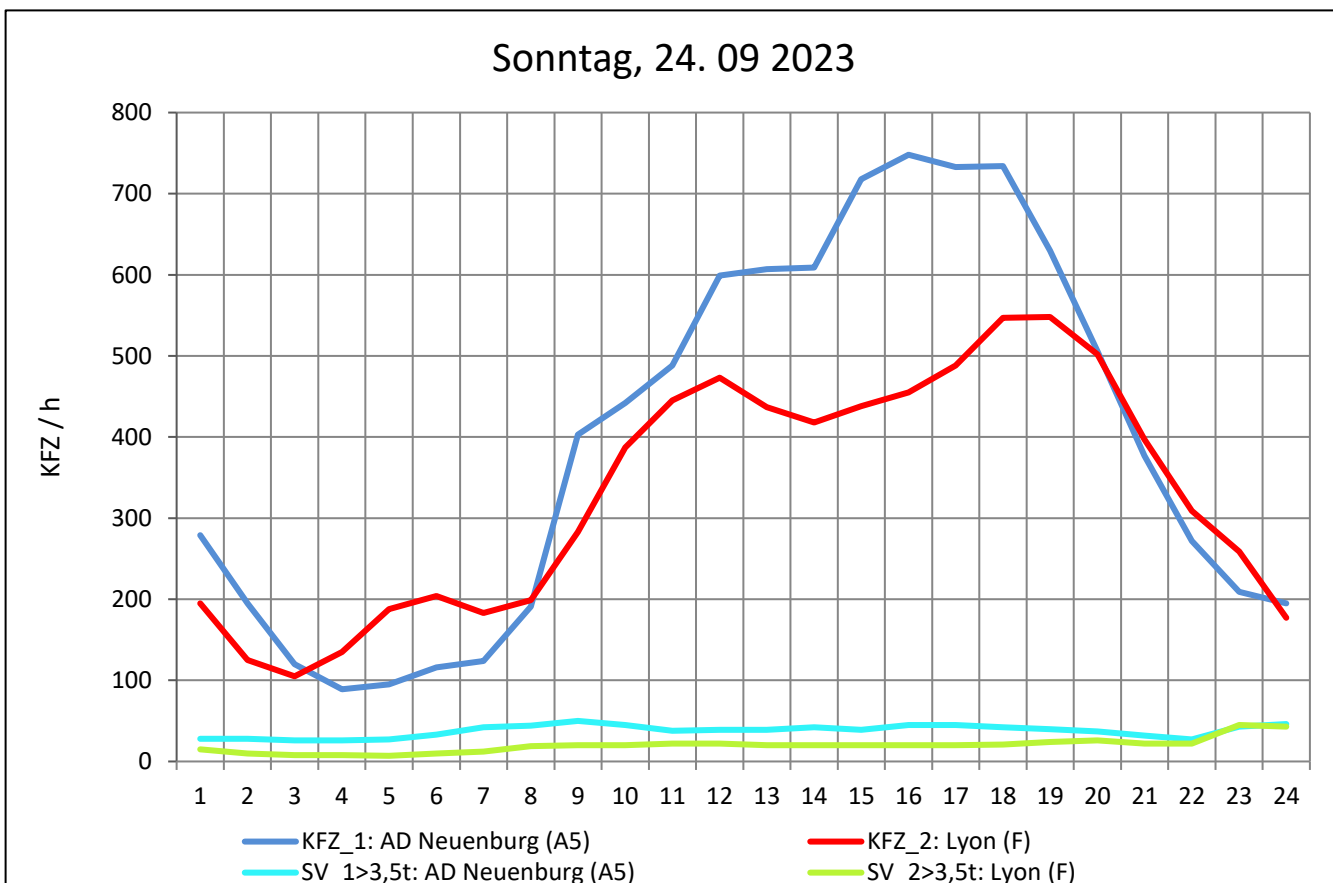
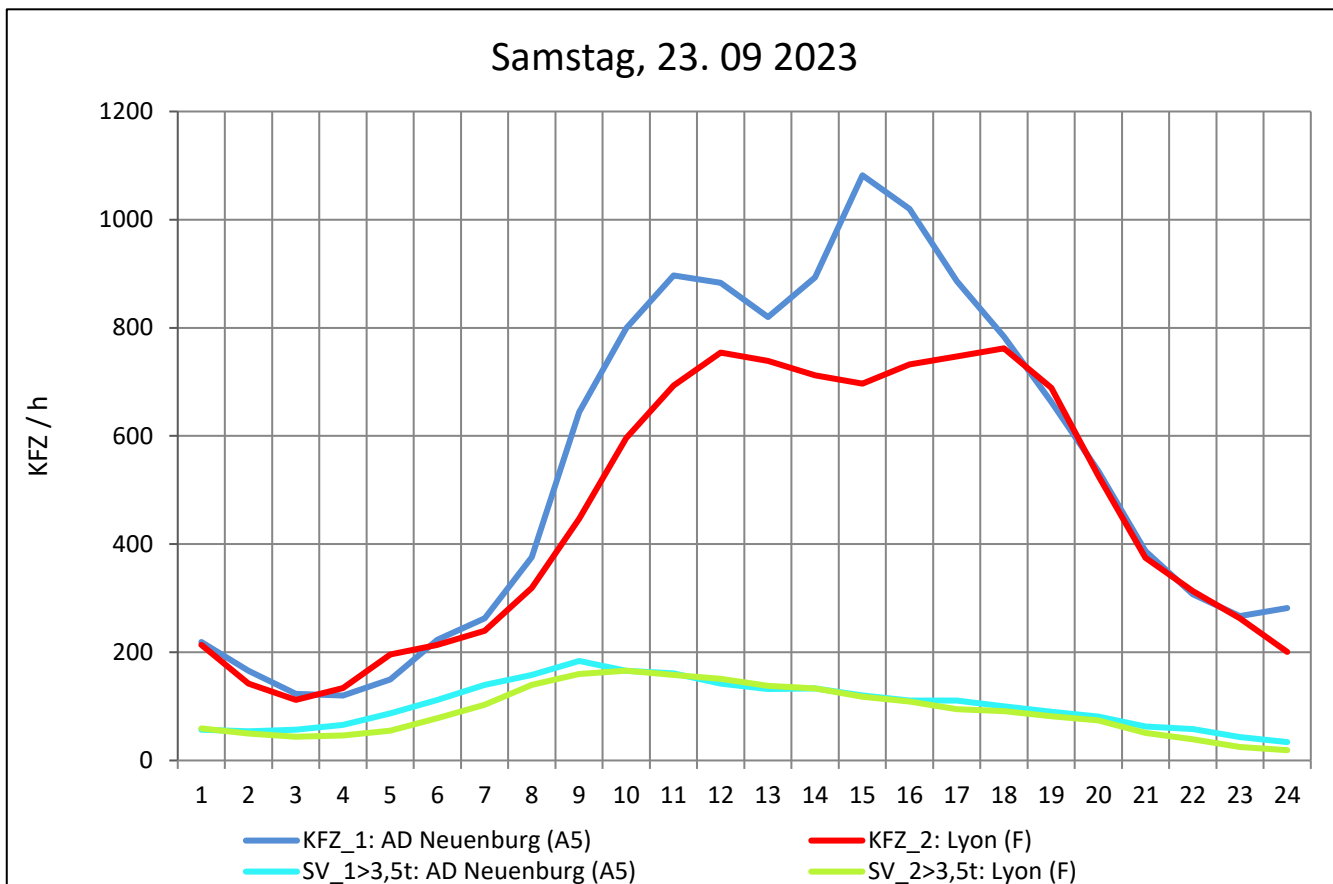
Zst.: **Neuenburg am Rhein**

TK-/Zst-Nr.: 8211/1052

A 5

Richtung 1 : **AD Neuenburg (A5)**

Richtung 2 : **Lyon (F)**



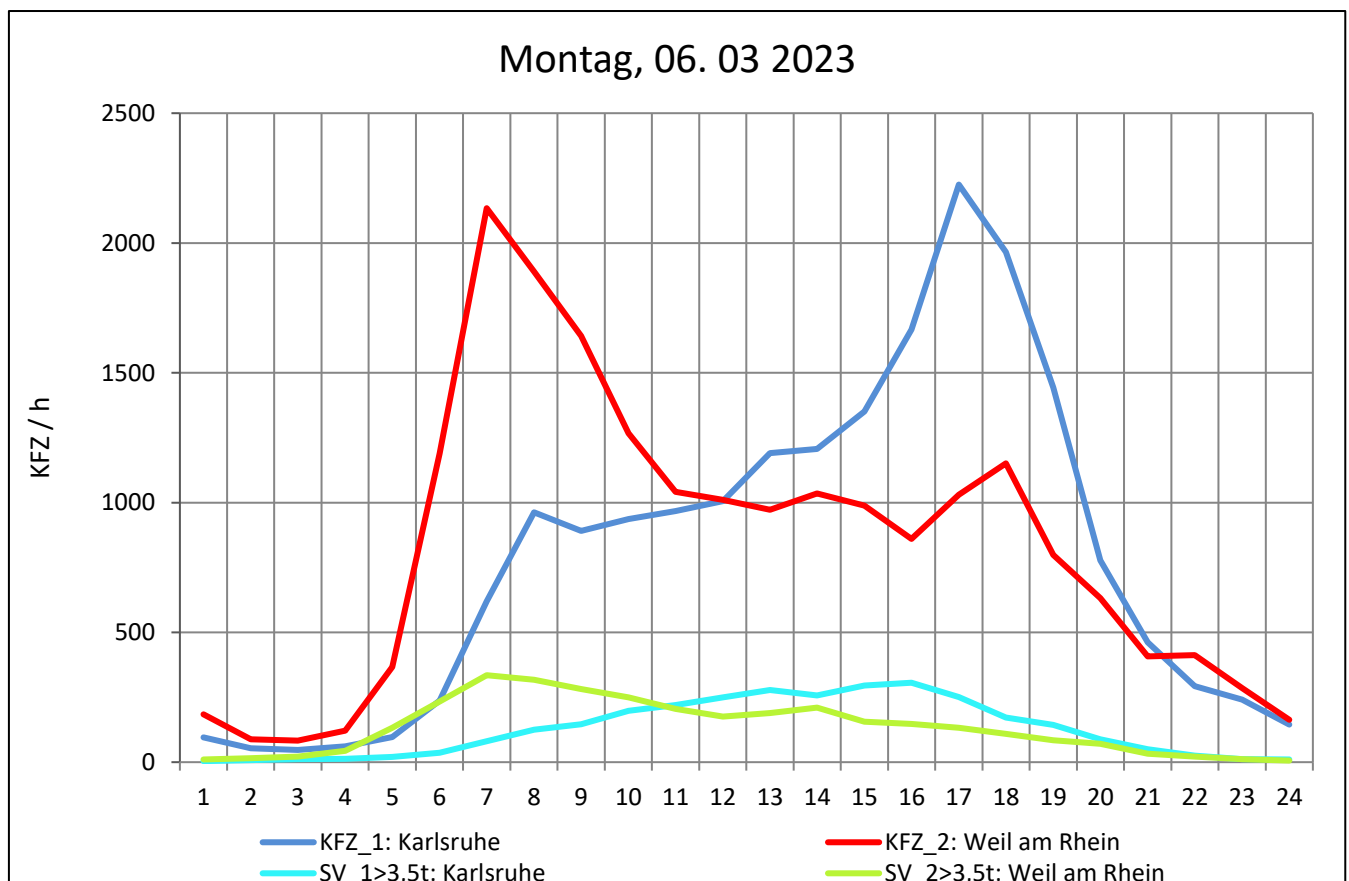
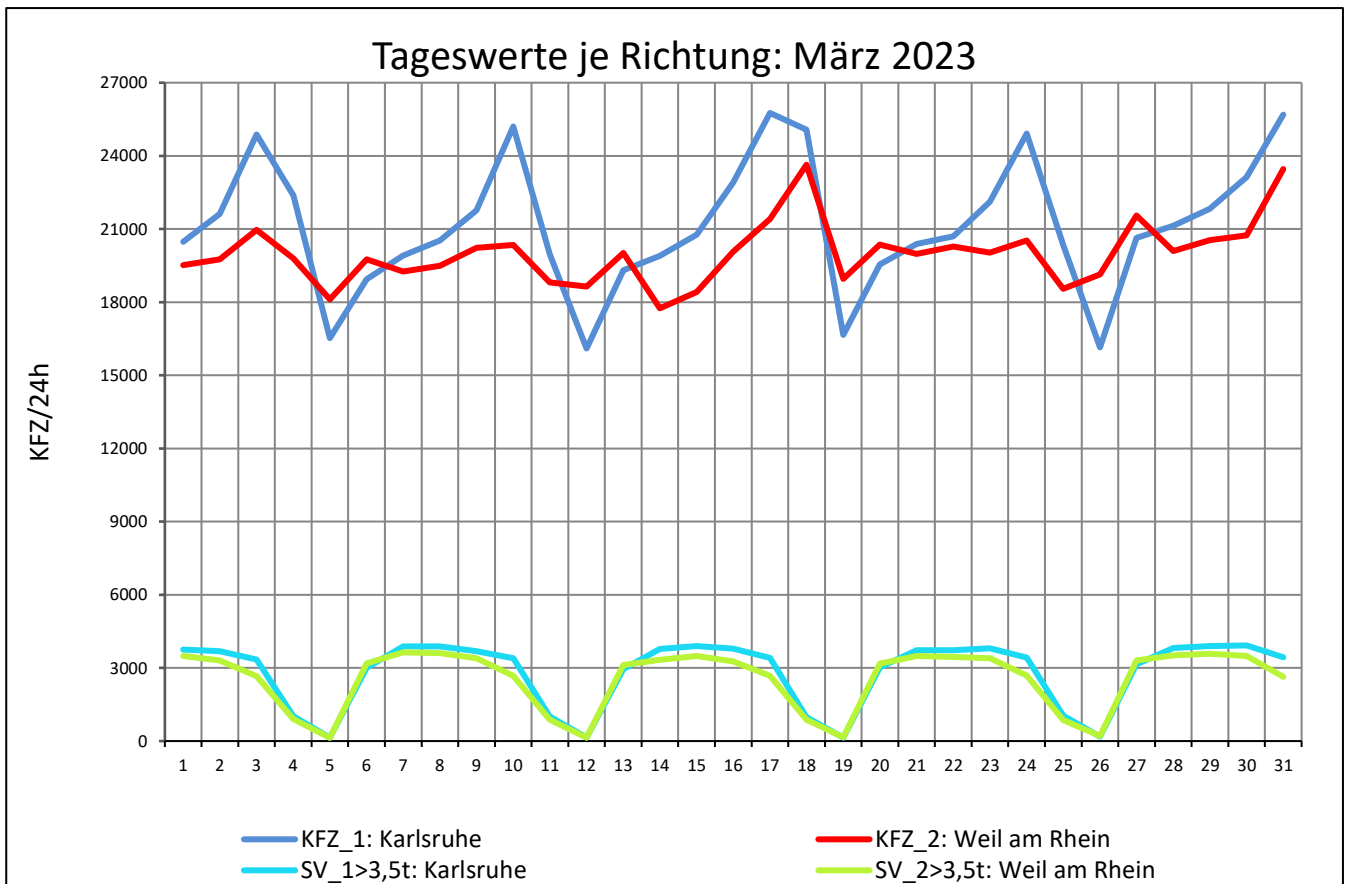
Zst.: **Kleinkems**

TK-/Zst-Nr.: 8311/1053

A 5

Richtung 1 : **Karlsruhe**

Richtung 2 : **Weil am Rhein**



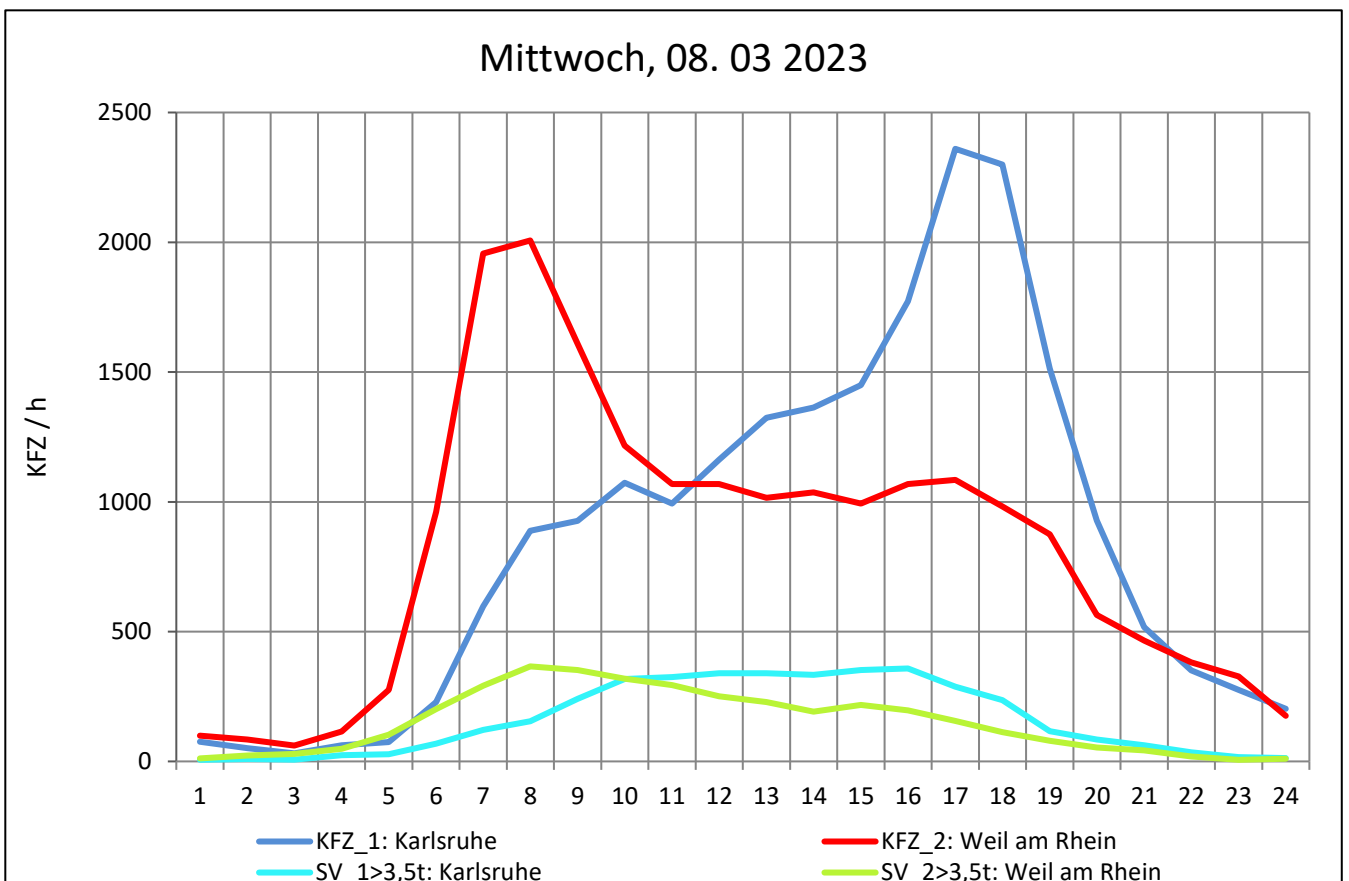
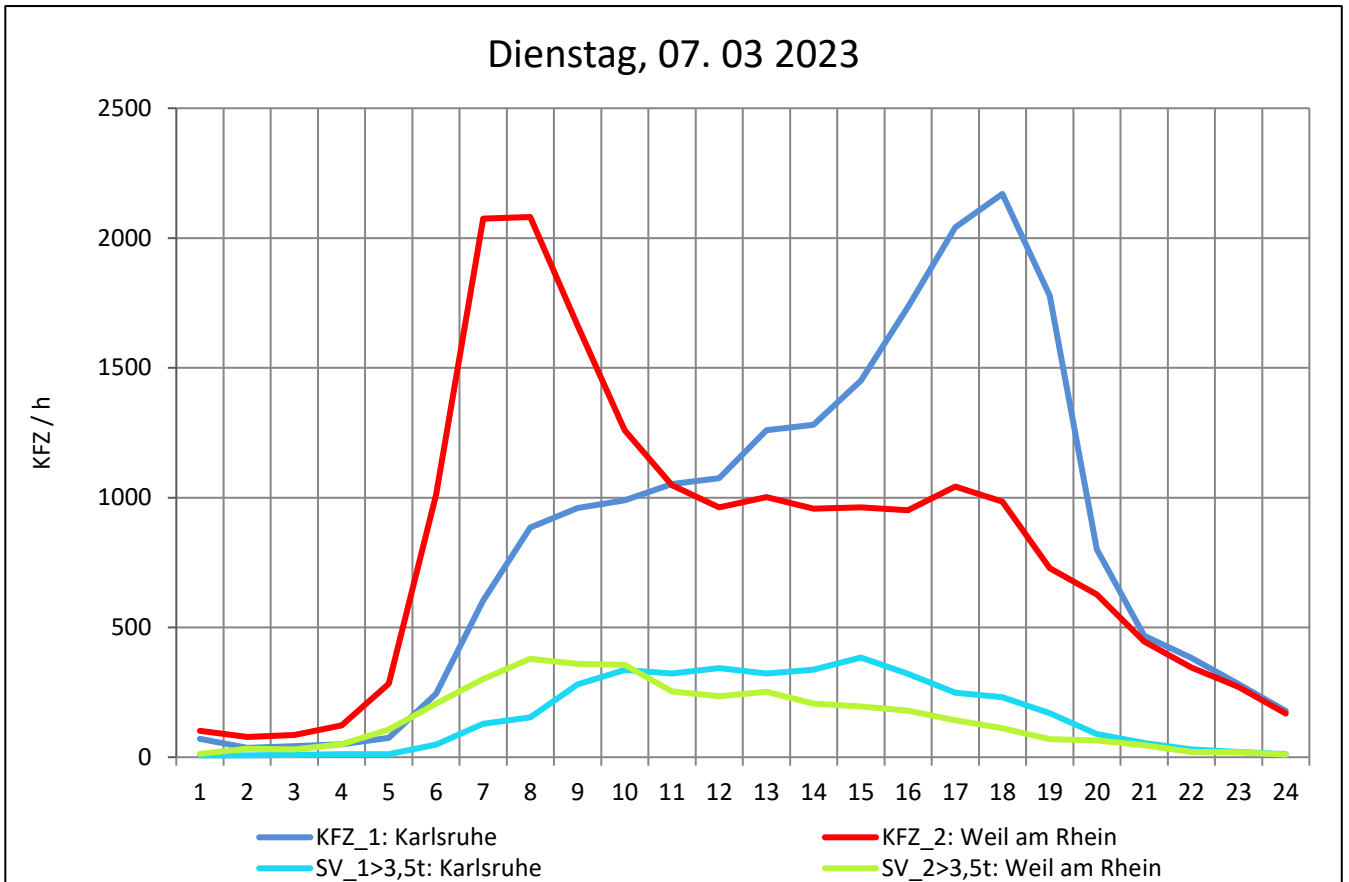
Zst.: **Kleinkems**

TK-/Zst-Nr.: 8311/1053

A 5

Richtung 1 : **Karlsruhe**

Richtung 2 : **Weil am Rhein**



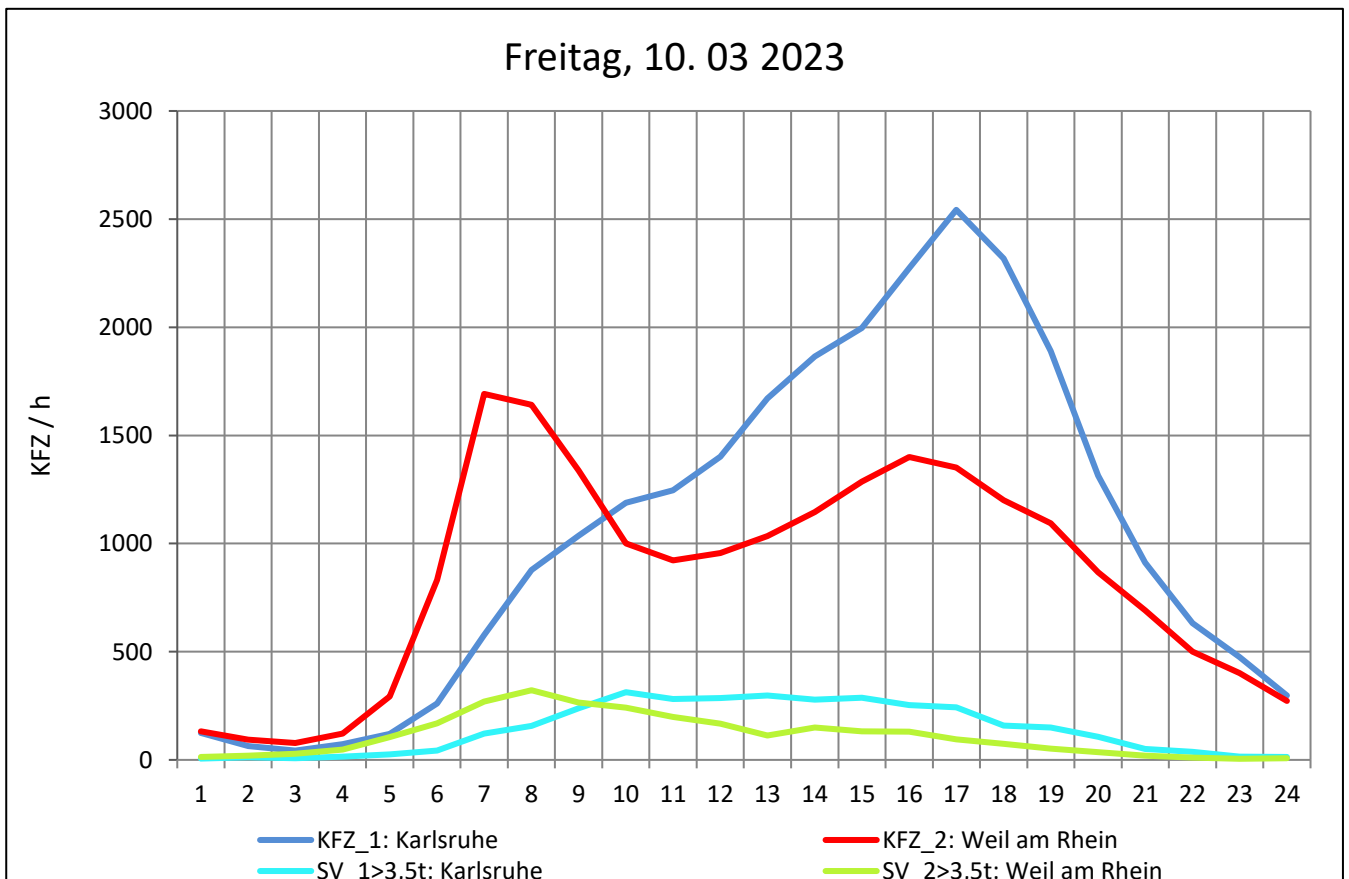
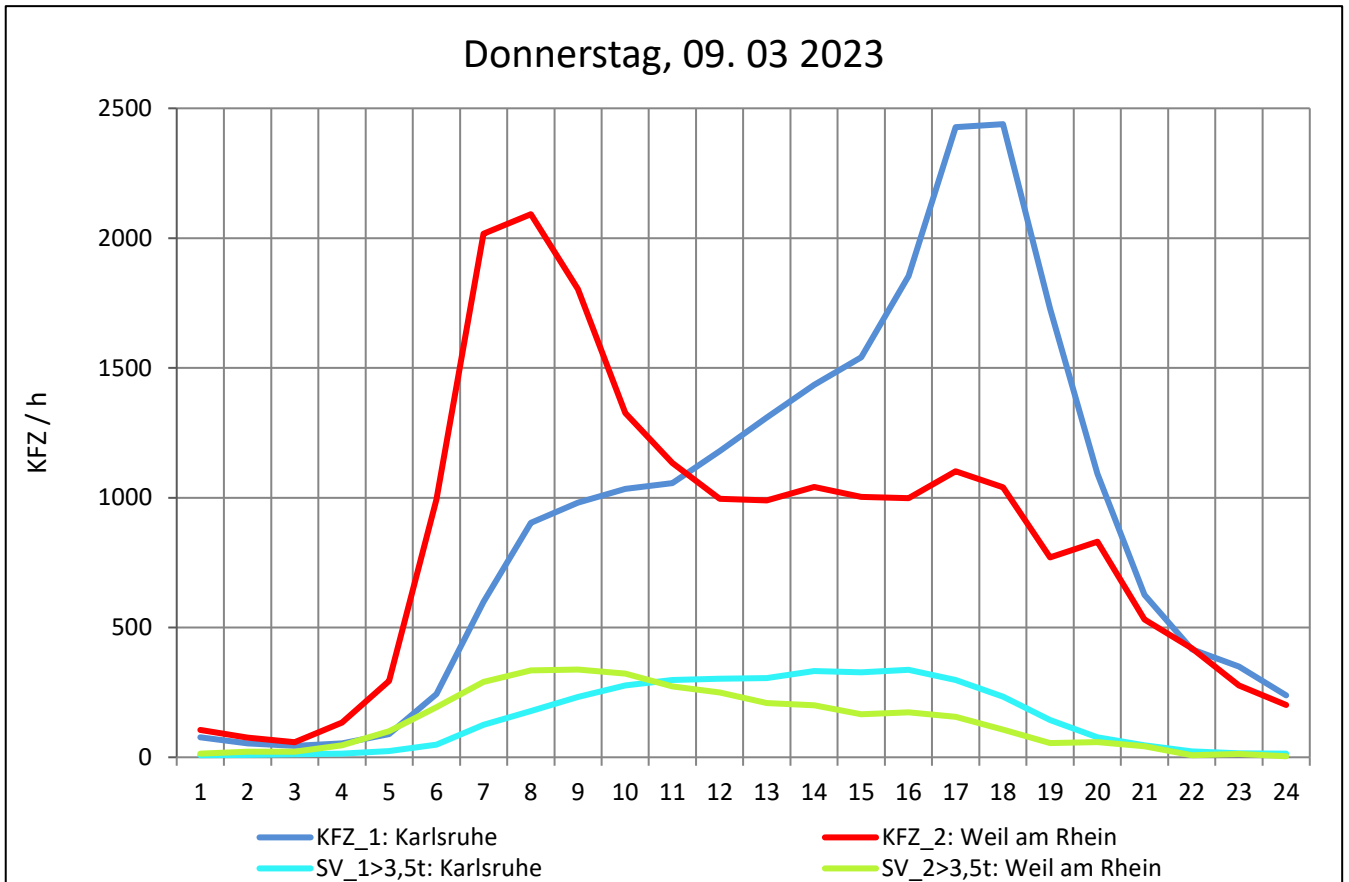
Zst.: **Kleinkems**

TK-/Zst-Nr.: 8311/1053

A 5

Richtung 1 : **Karlsruhe**

Richtung 2 : **Weil am Rhein**



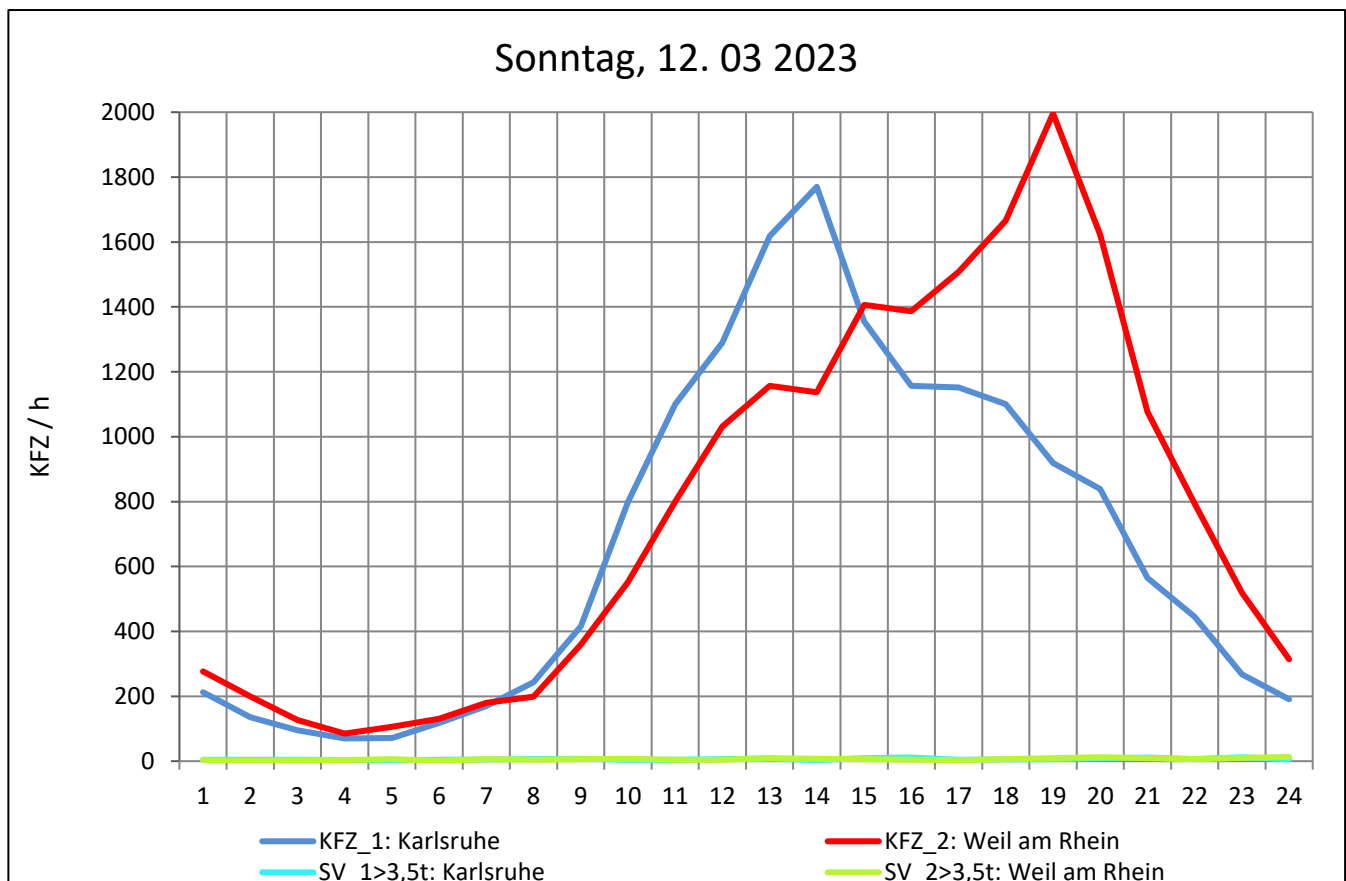
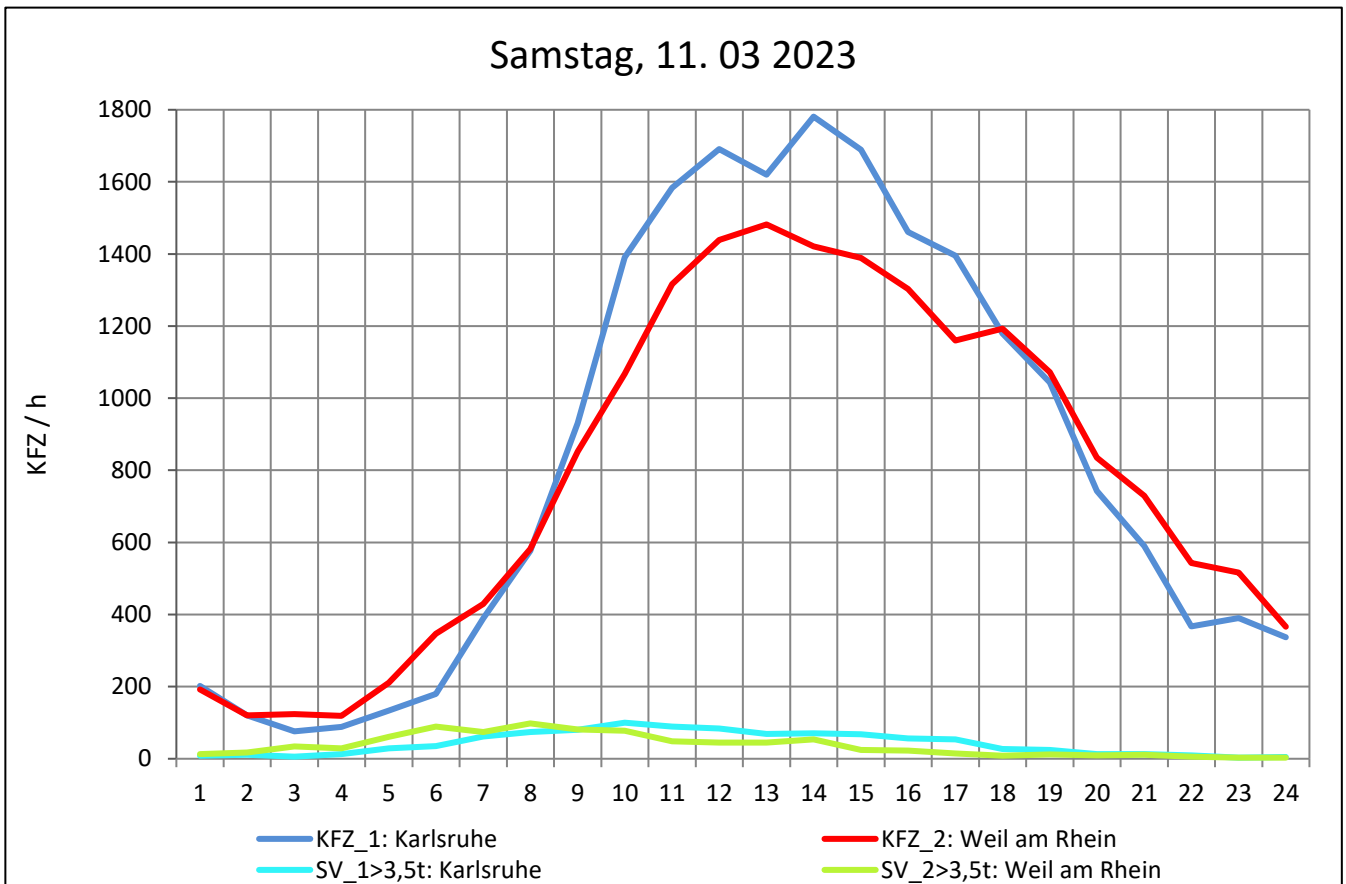
Zst.: **Kleinkems**

TK-/Zst-Nr.: 8311/1053

A 5

Richtung 1 : **Karlsruhe**

Richtung 2 : **Weil am Rhein**



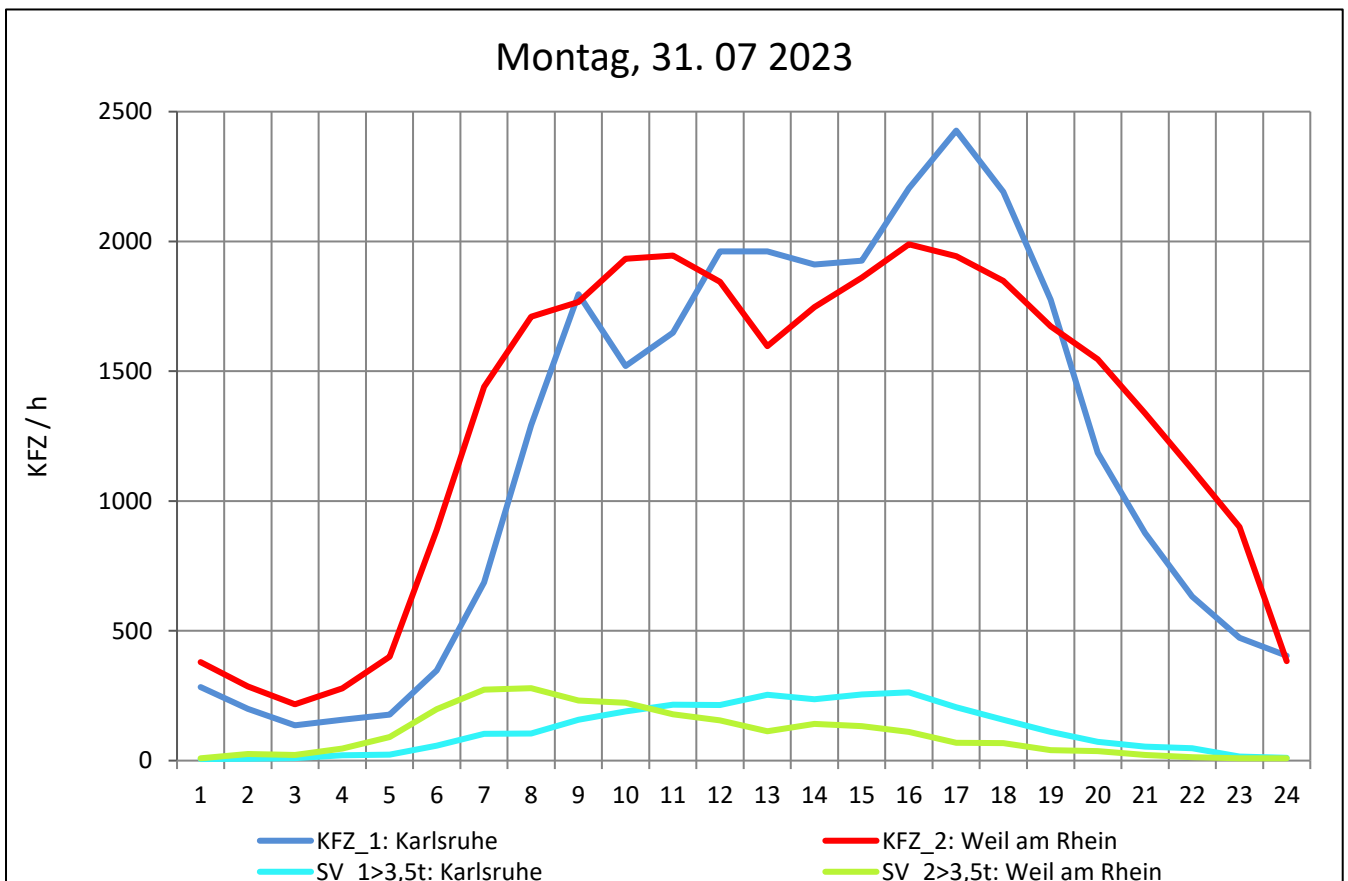
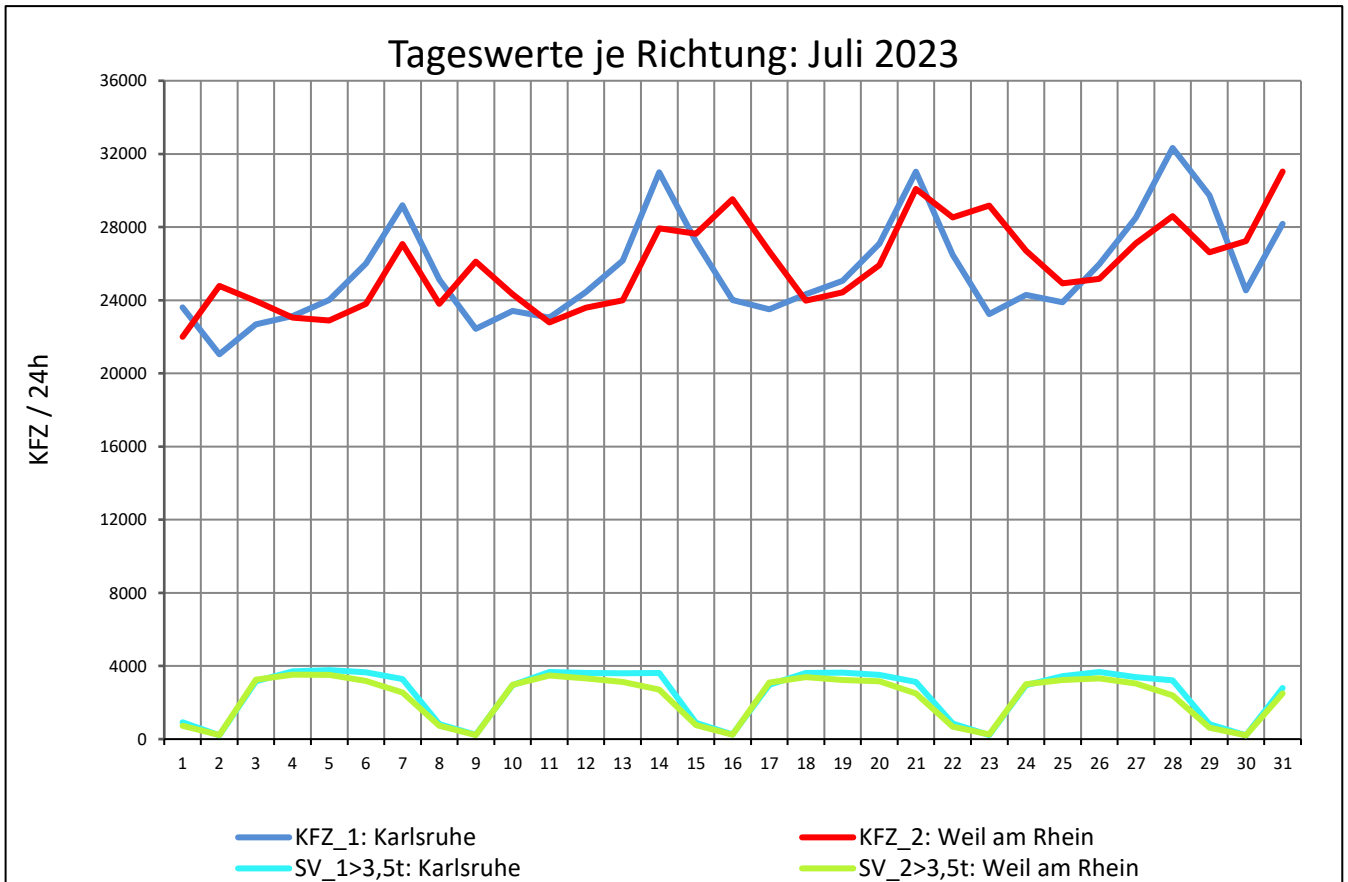
Zst.: **Kleinkems**

TK-/Zst-Nr.: 8311/1053

A 5

Richtung 1 : **Karlsruhe**

Richtung 2 : **Weil am Rhein**



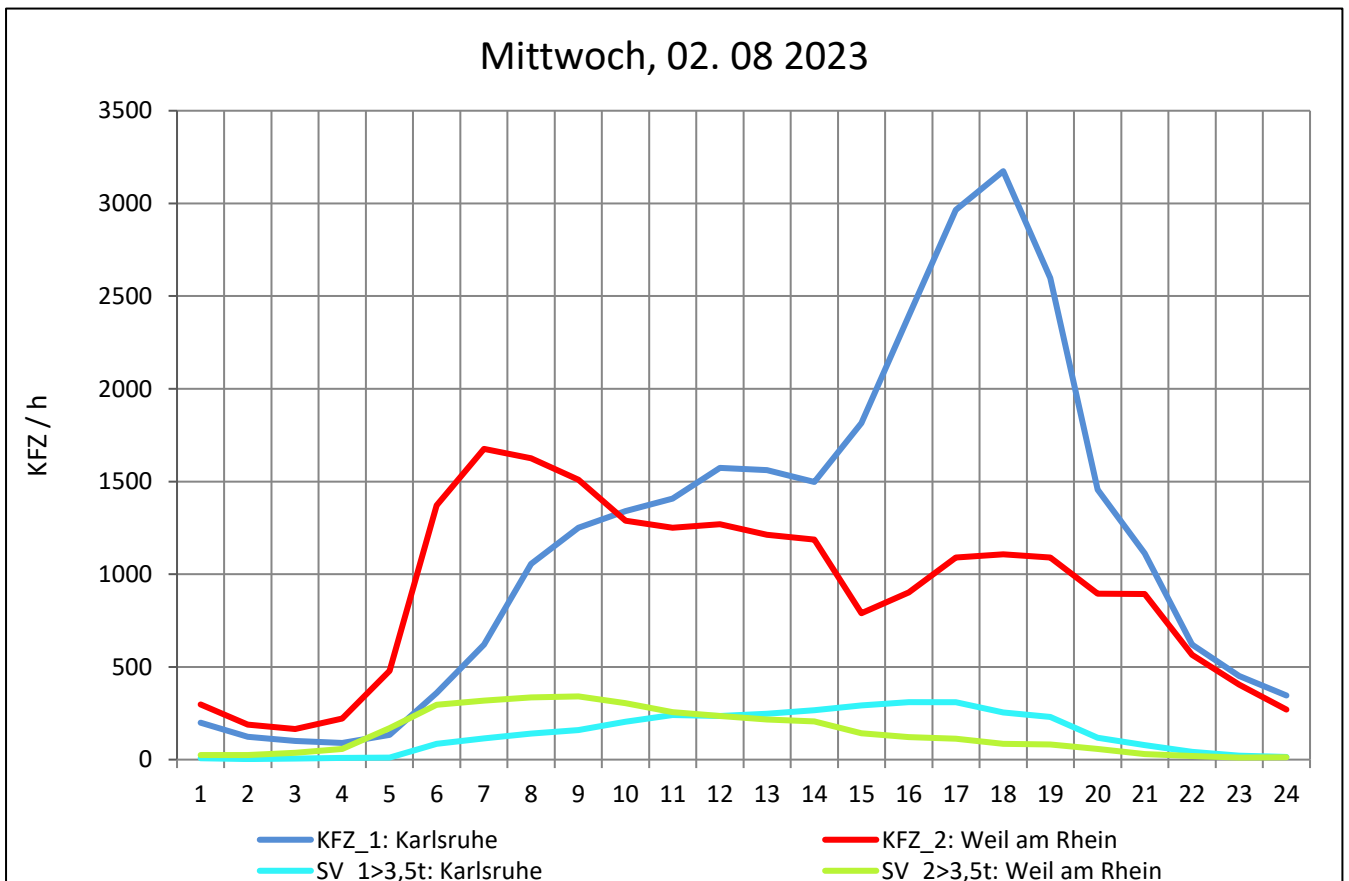
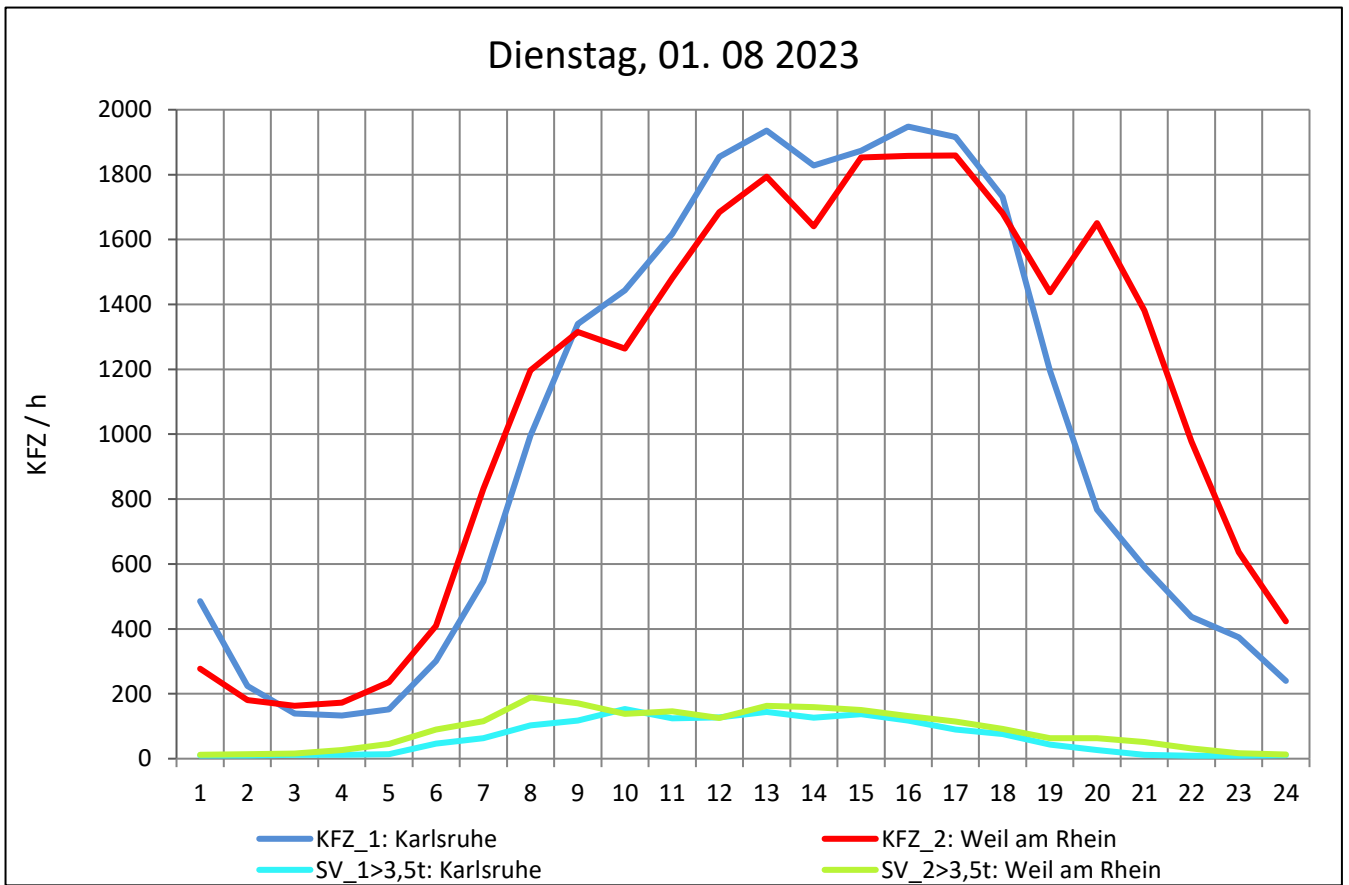
Zst.: **Kleinkems**

TK-/Zst-Nr.: 8311/1053

A 5

Richtung 1 : **Karlsruhe**

Richtung 2 : **Weil am Rhein**



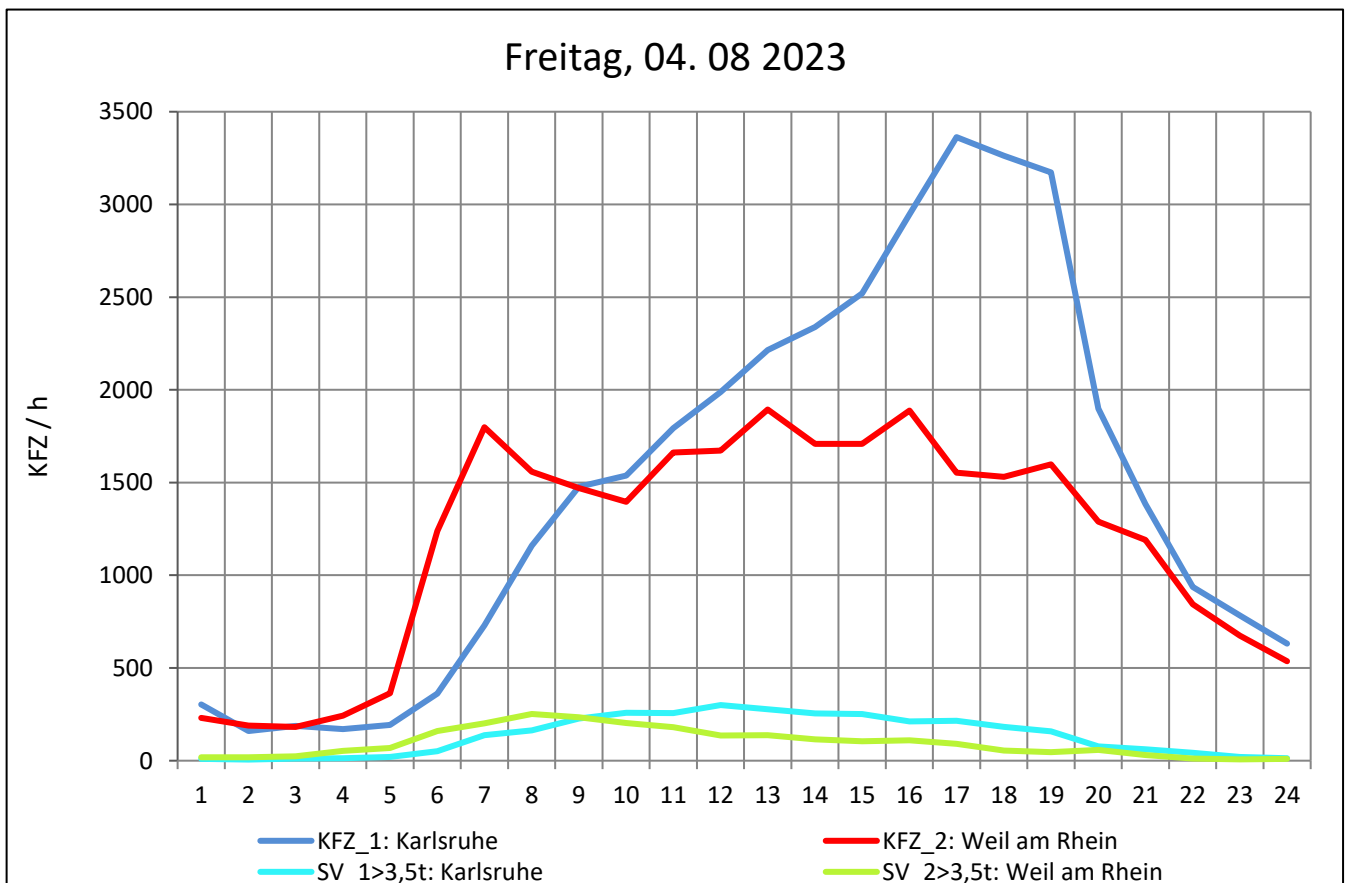
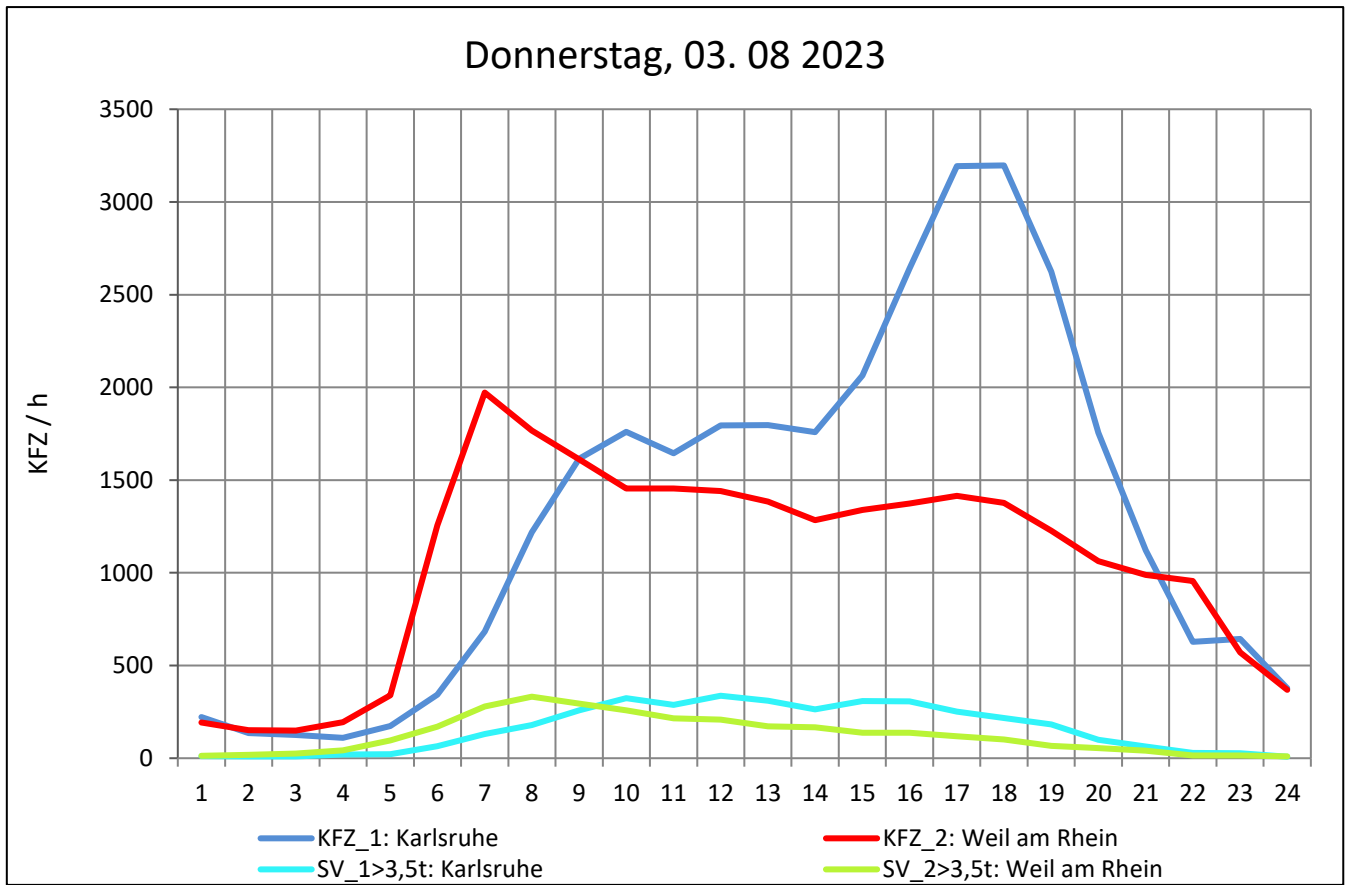
Zst.: **Kleinkems**

TK-/Zst-Nr.: 8311/1053

A 5

Richtung 1 : **Karlsruhe**

Richtung 2 : **Weil am Rhein**



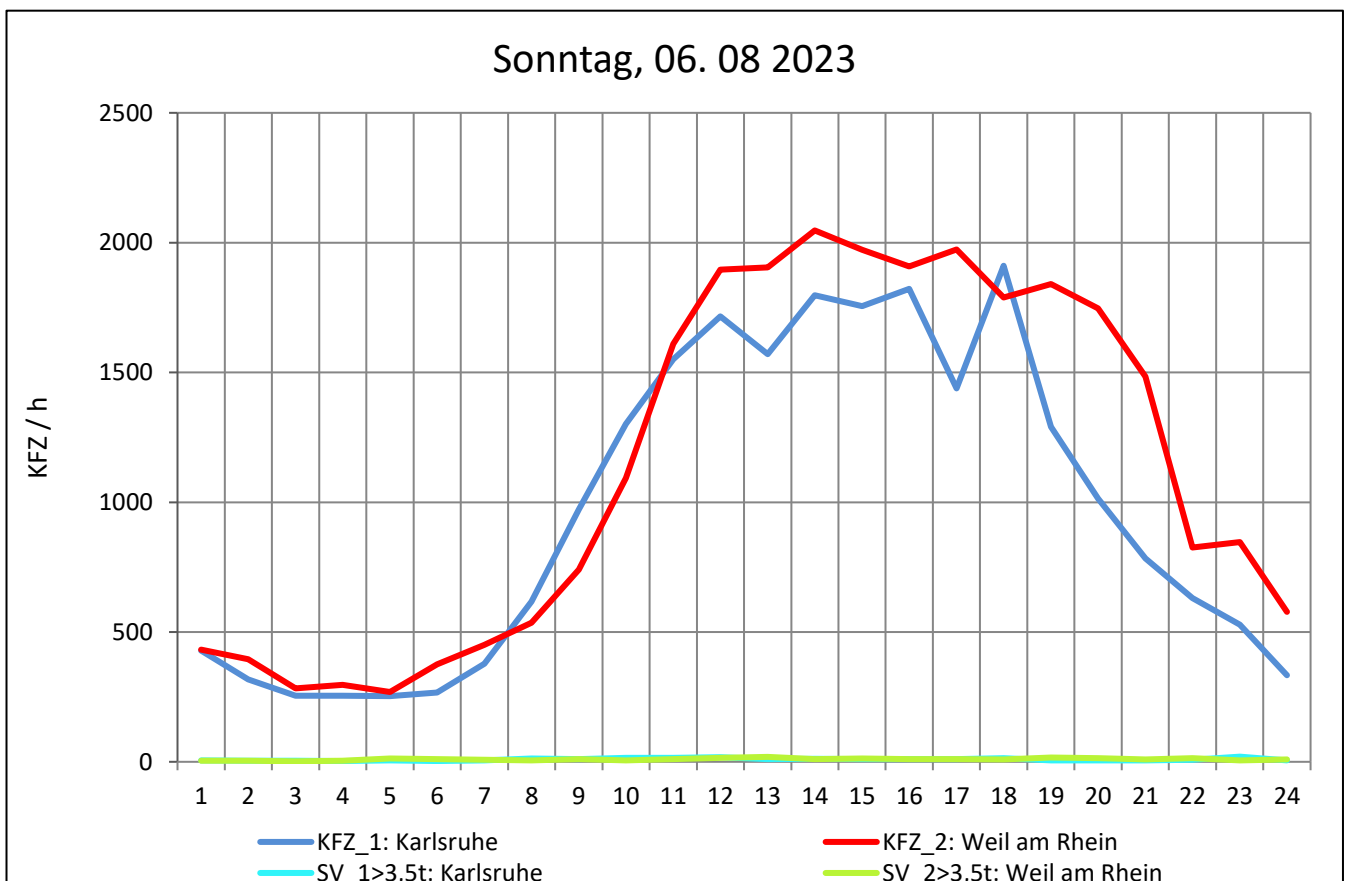
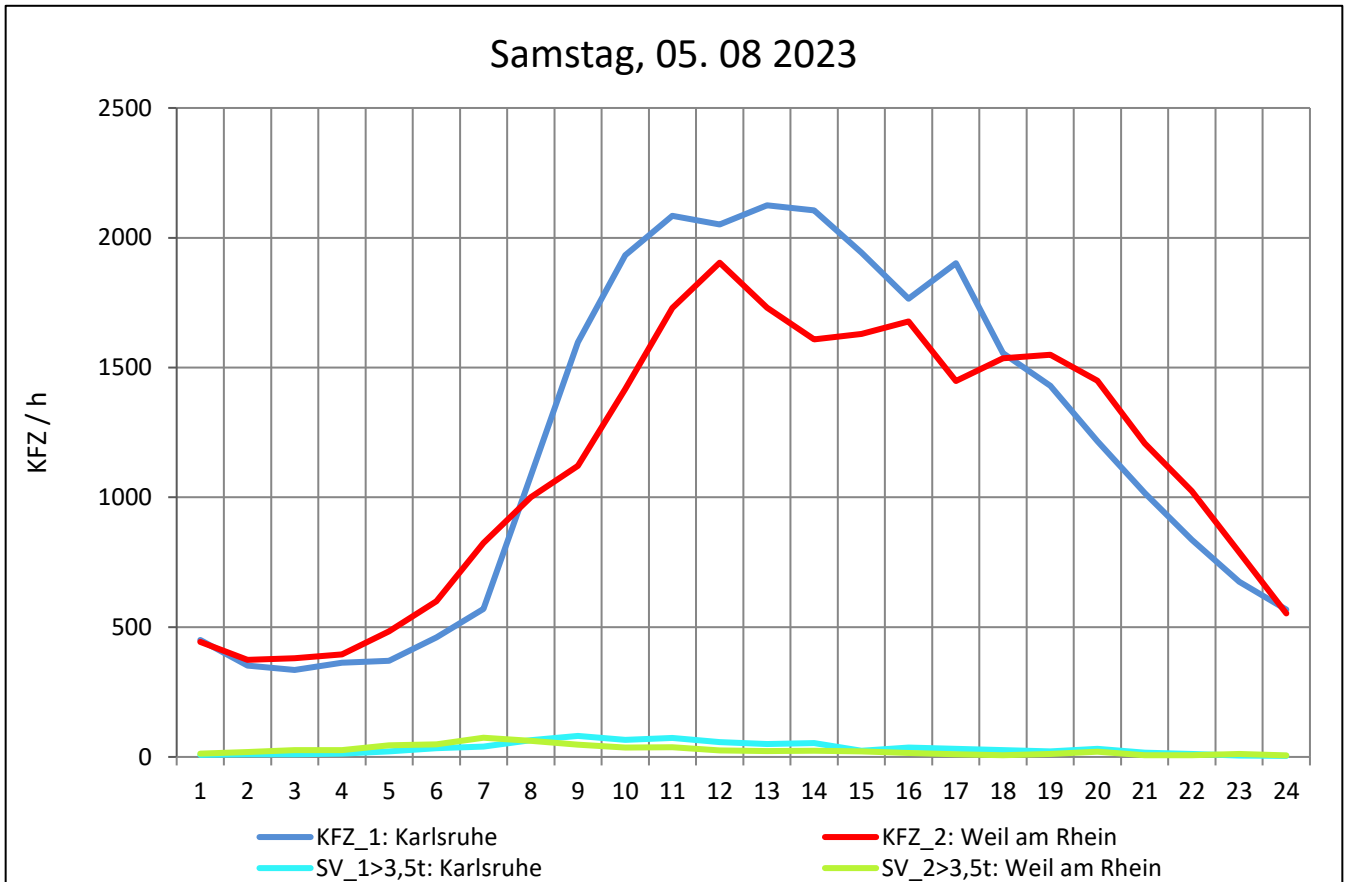
Zst.: **Kleinkems**

TK-/Zst-Nr.: 8311/1053

A 5

Richtung 1 : **Karlsruhe**

Richtung 2 : **Weil am Rhein**



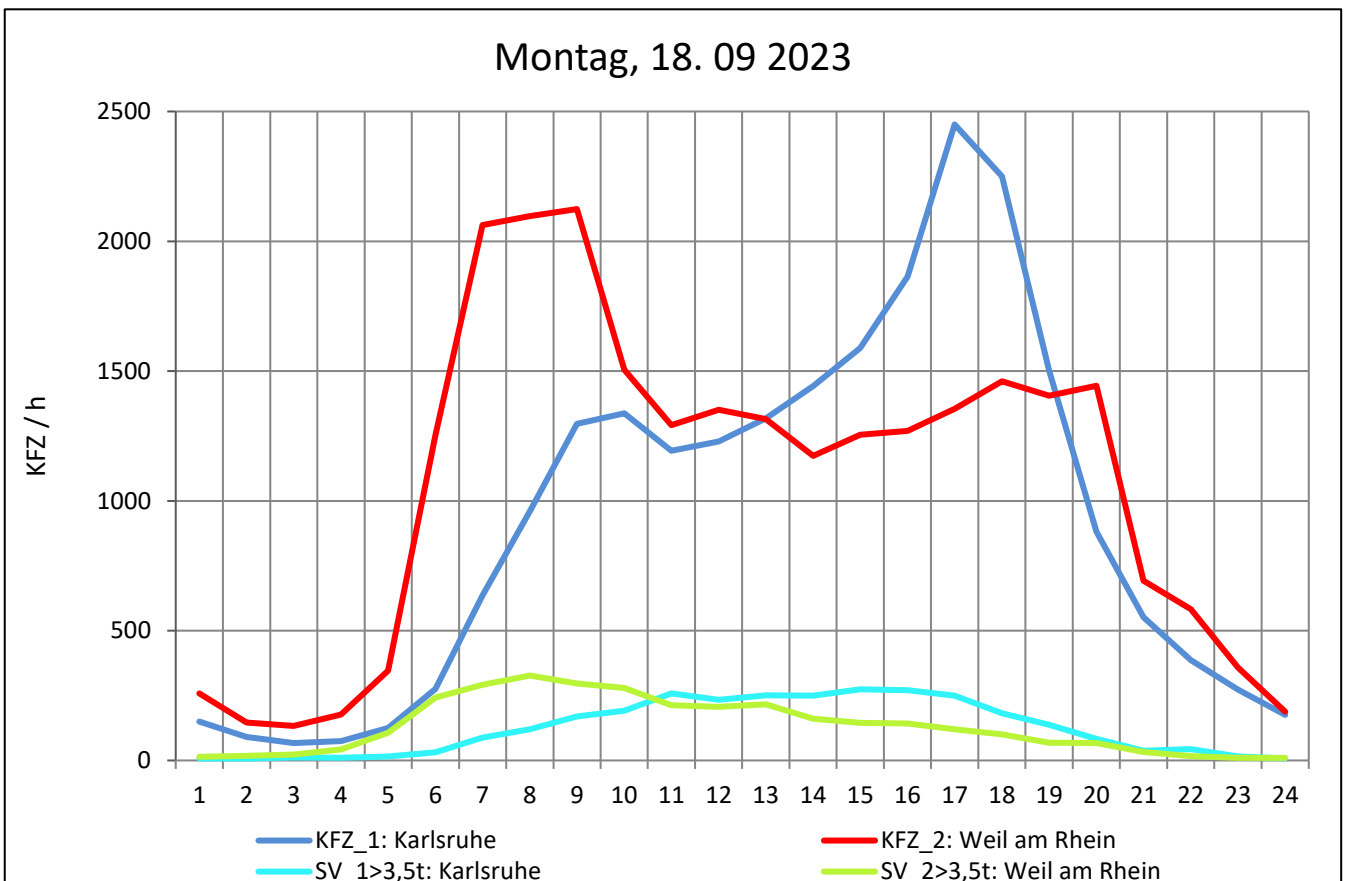
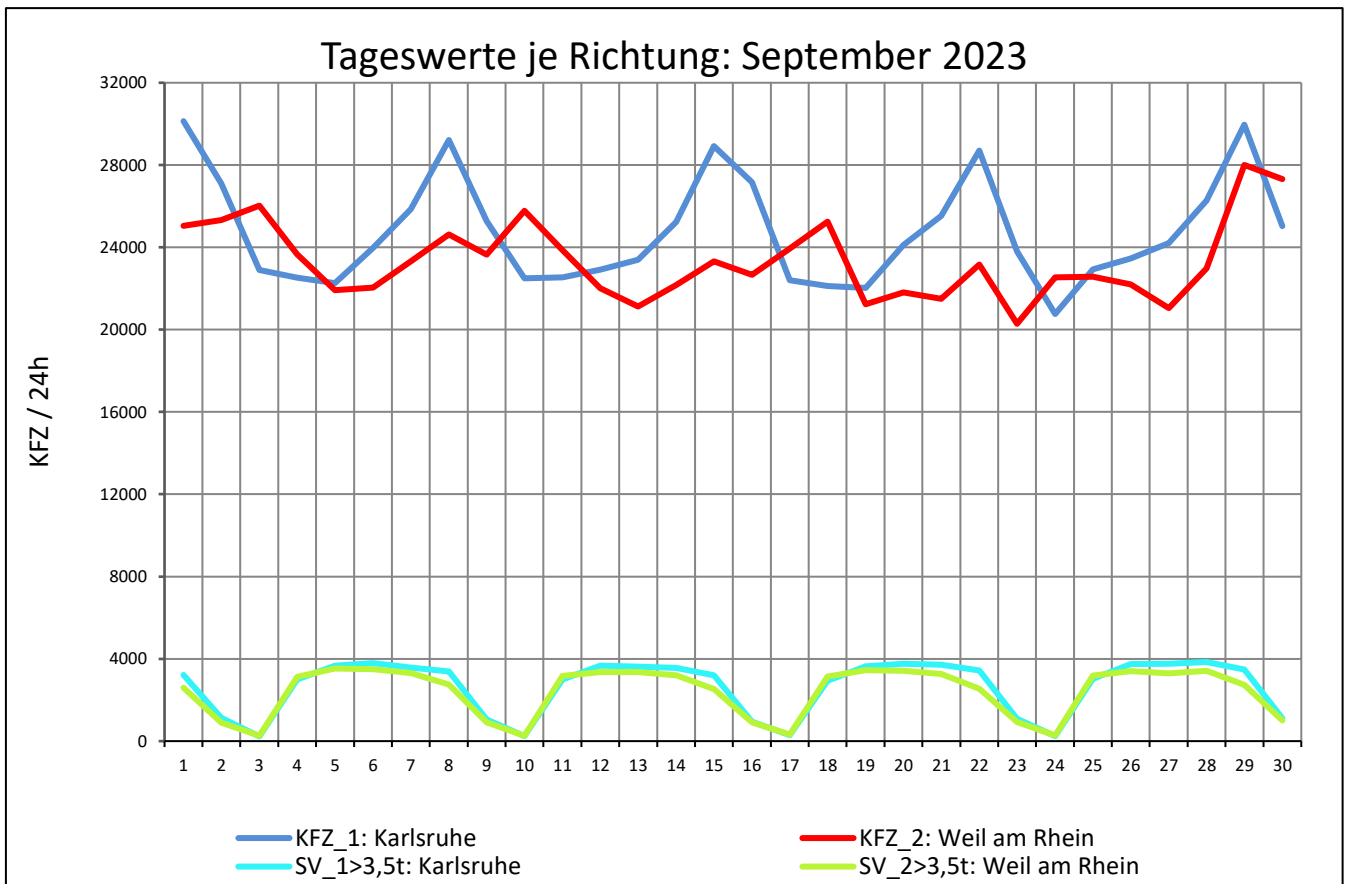
Zst.: **Kleinkems**

TK-/Zst-Nr.: 8311/1053

A 5

Richtung 1 : **Karlsruhe**

Richtung 2 : **Weil am Rhein**



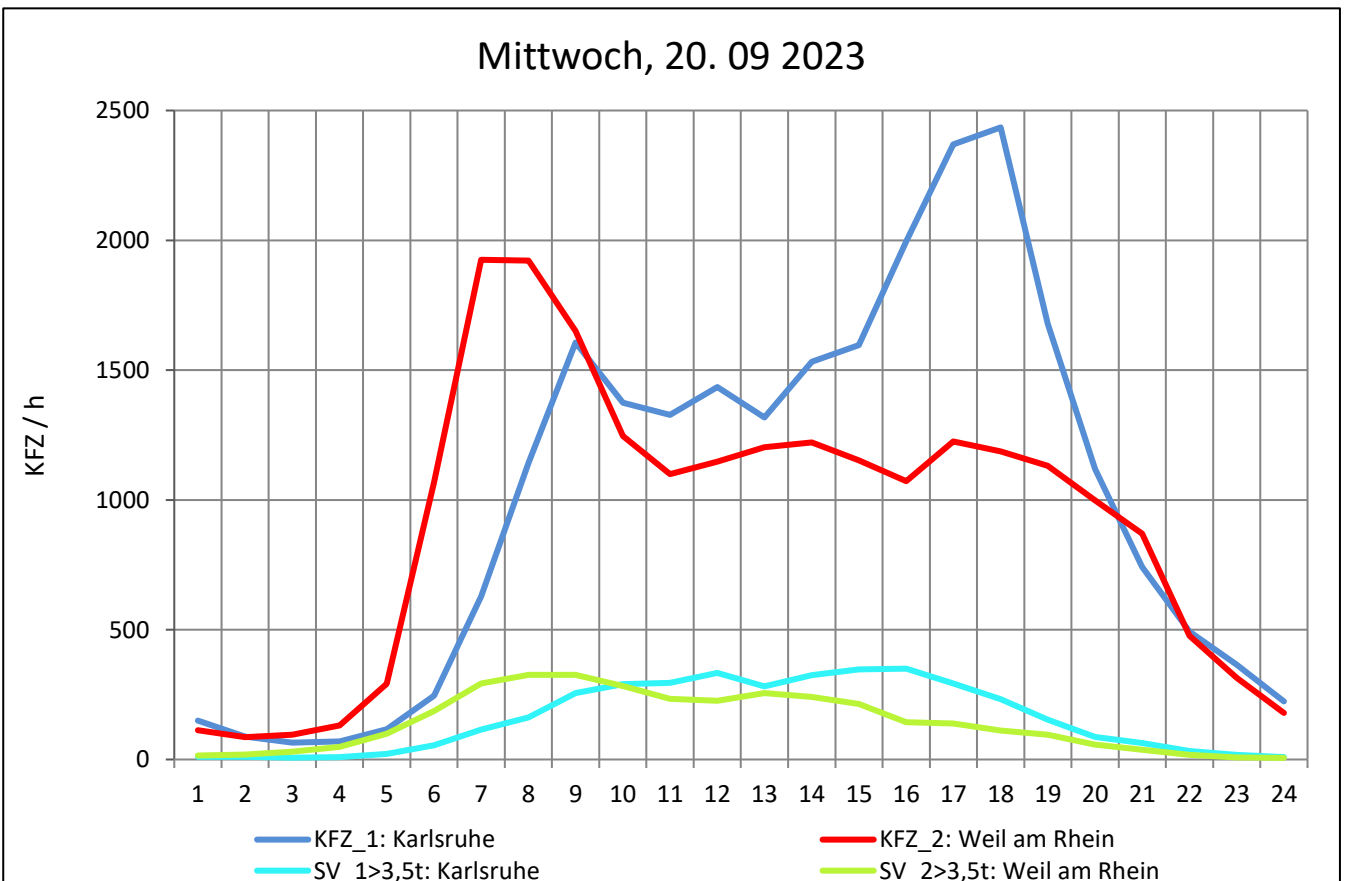
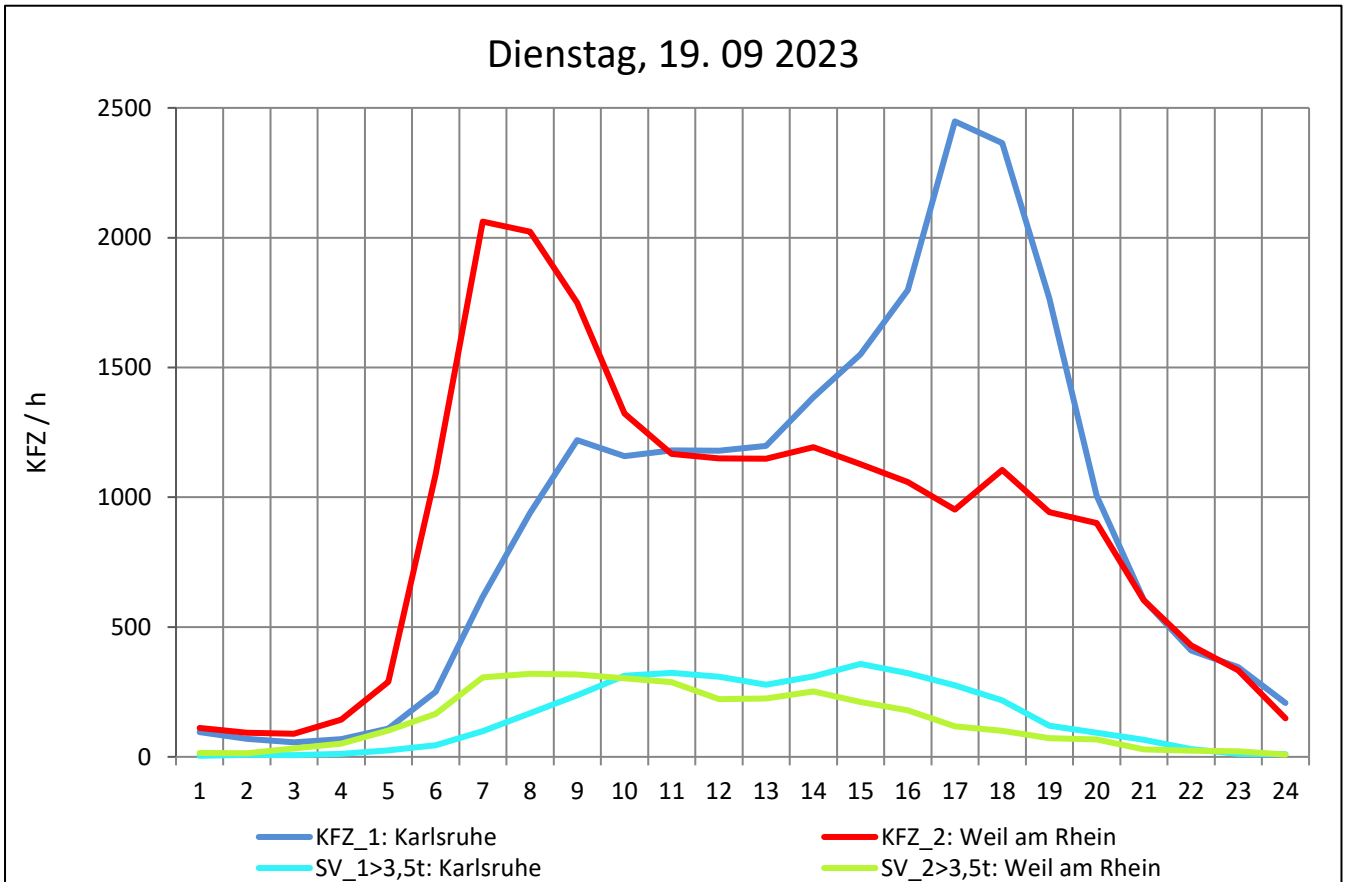
Zst.: **Kleinkems**

TK-/Zst-Nr.: 8311/1053

A 5

Richtung 1 : **Karlsruhe**

Richtung 2 : **Weil am Rhein**



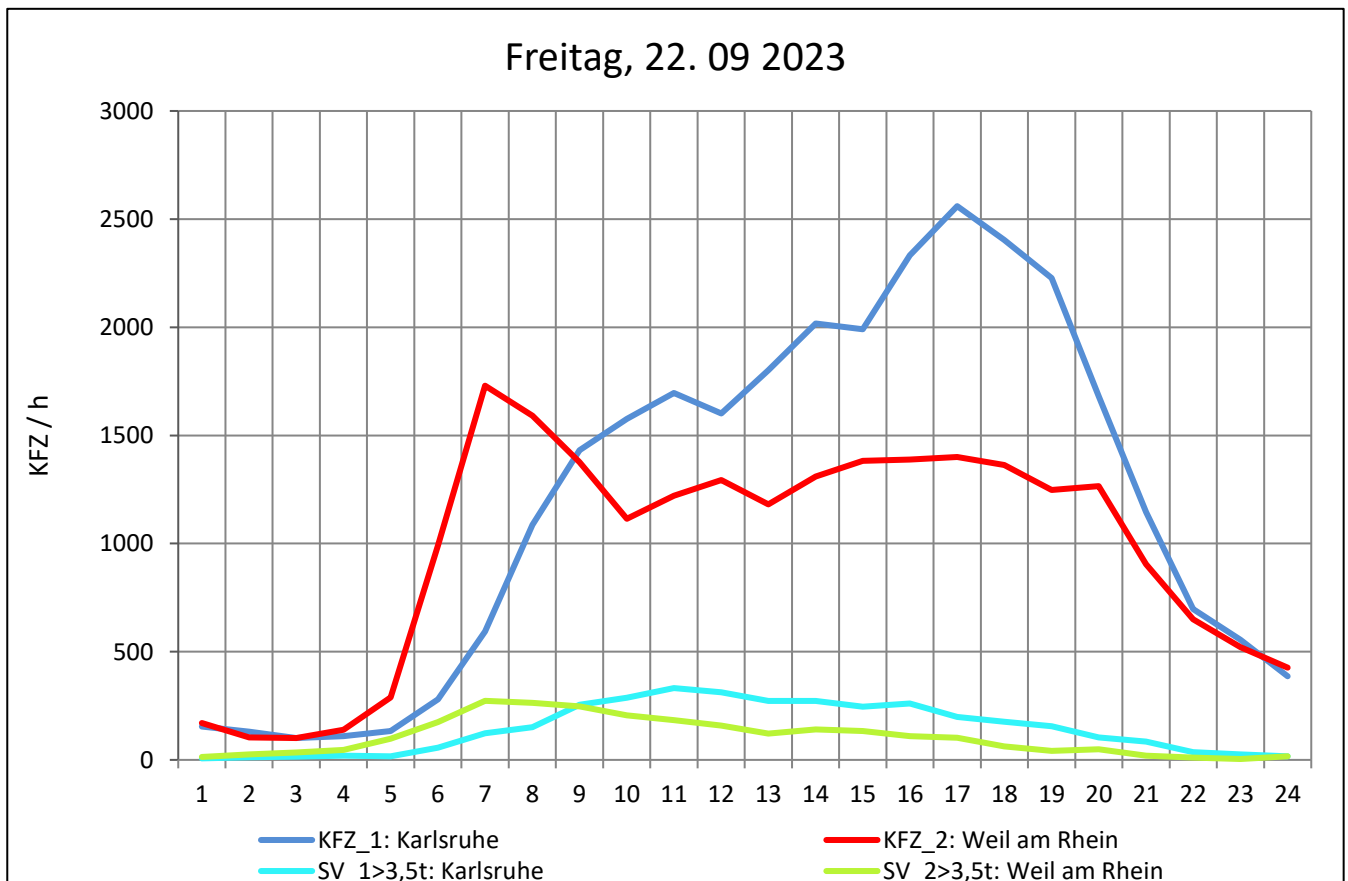
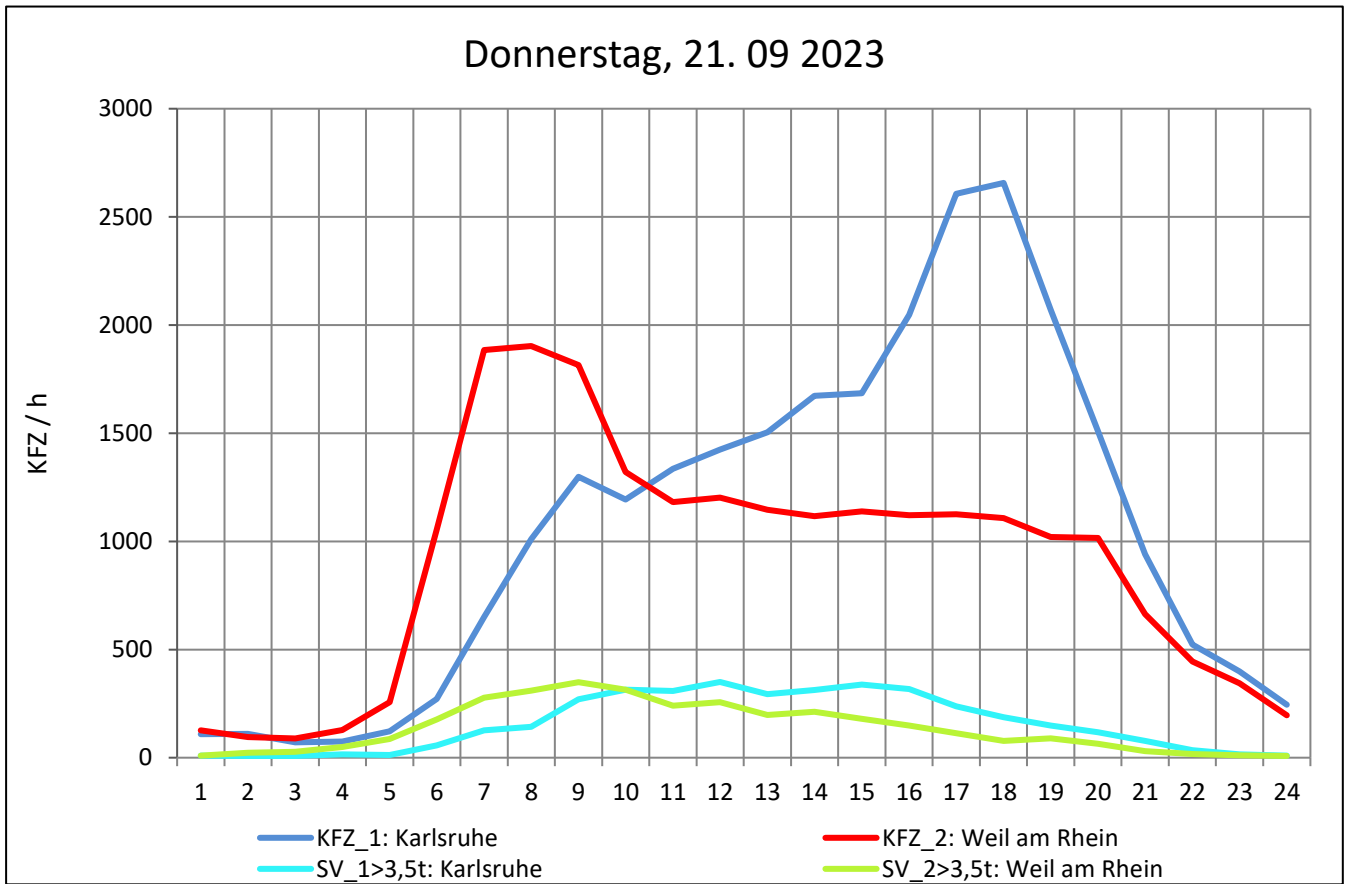
Zst.: **Kleinkems**

TK-/Zst-Nr.: 8311/1053

A 5

Richtung 1 : **Karlsruhe**

Richtung 2 : **Weil am Rhein**



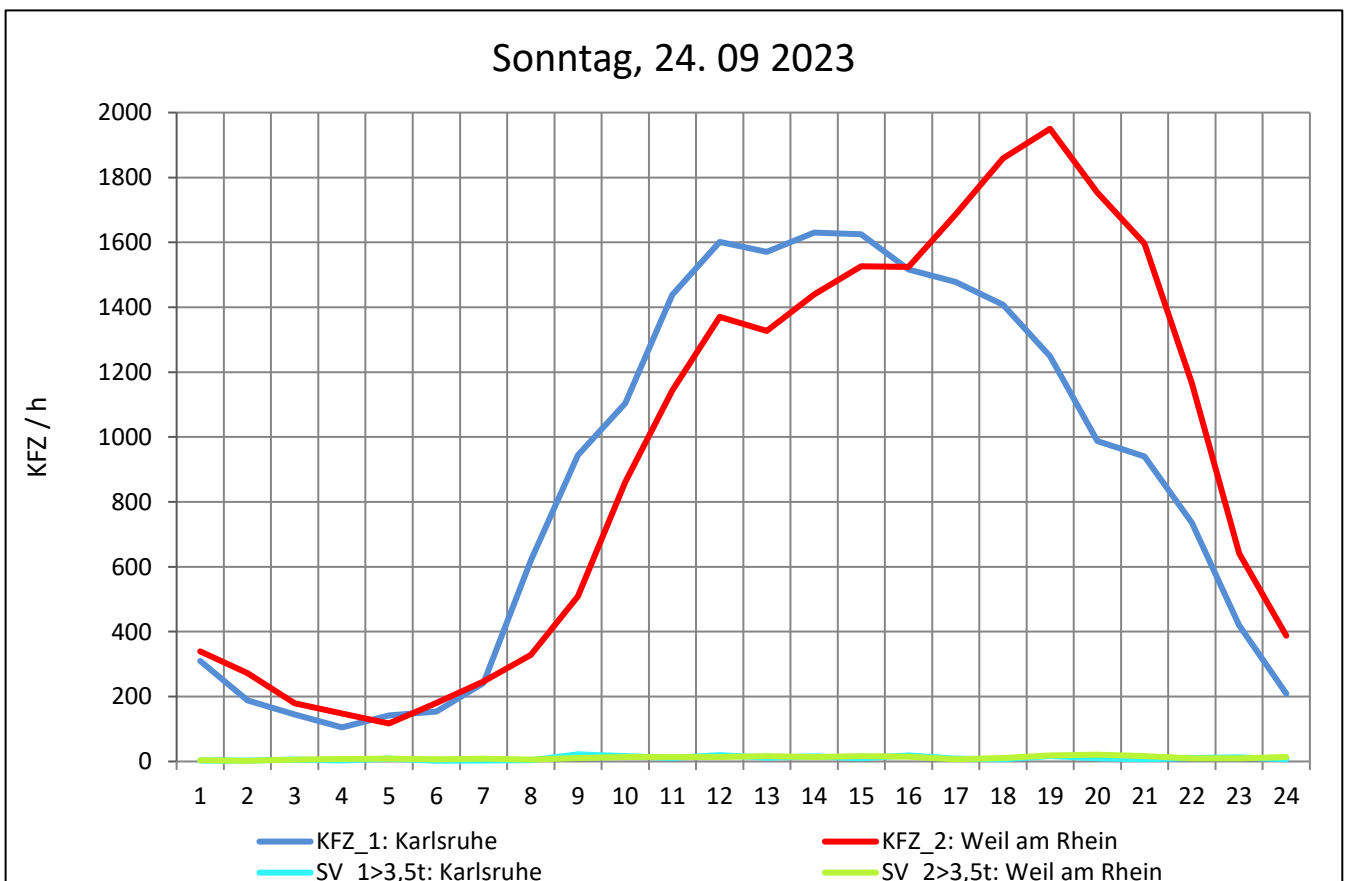
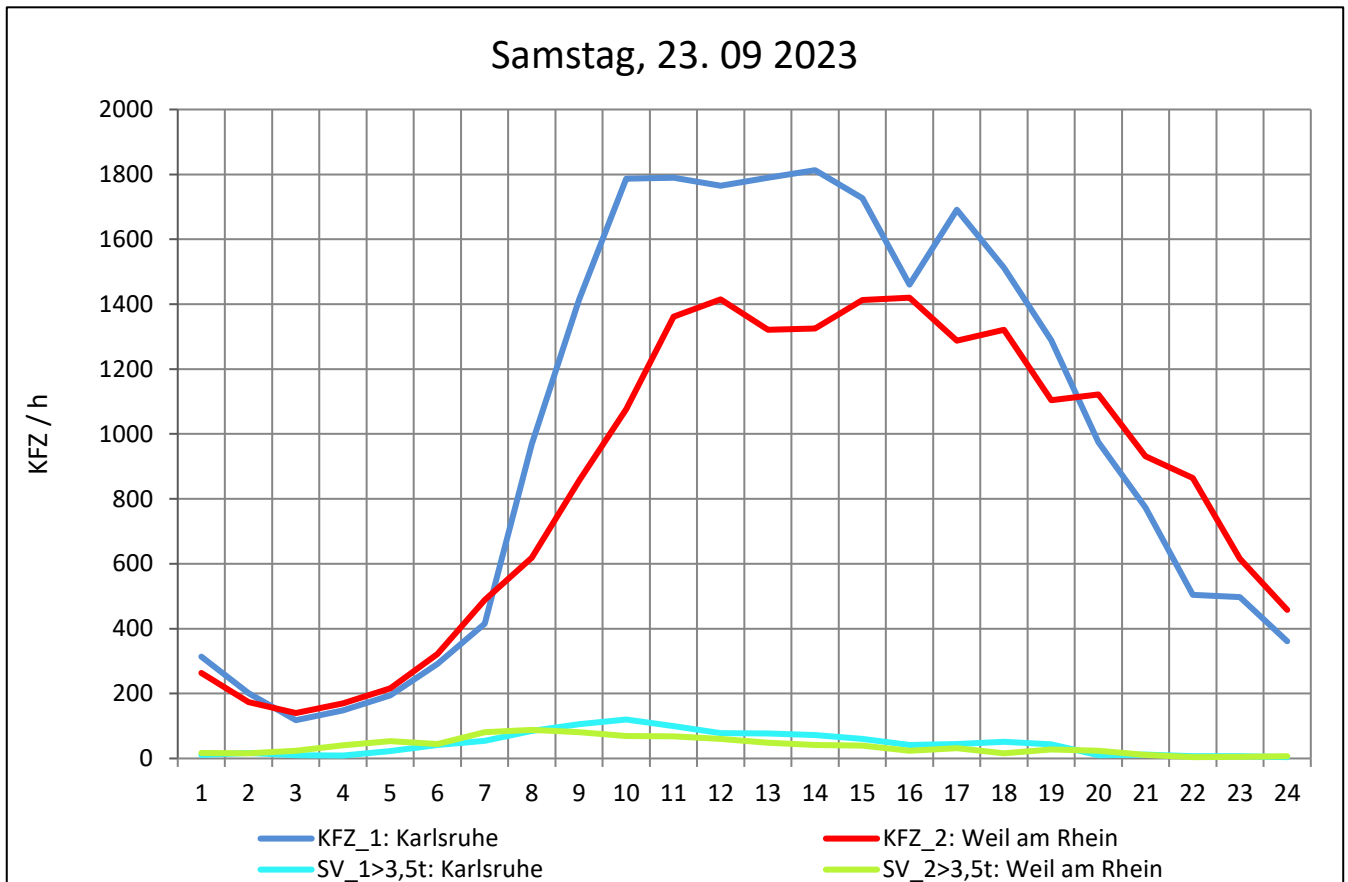
Zst.: **Kleinkems**

TK-/Zst-Nr.: 8311/1053

A 5

Richtung 1 : **Karlsruhe**

Richtung 2 : **Weil am Rhein**



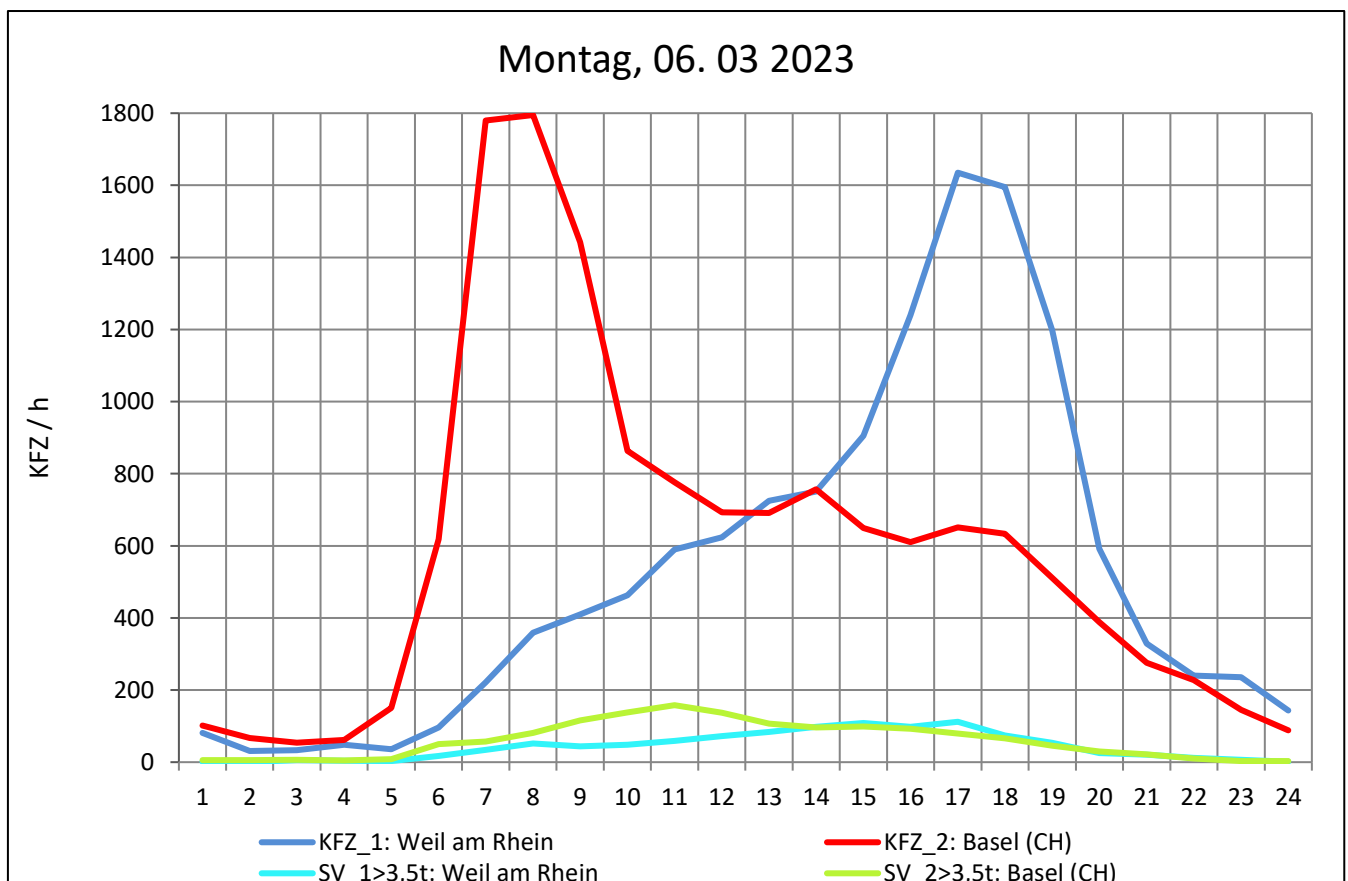
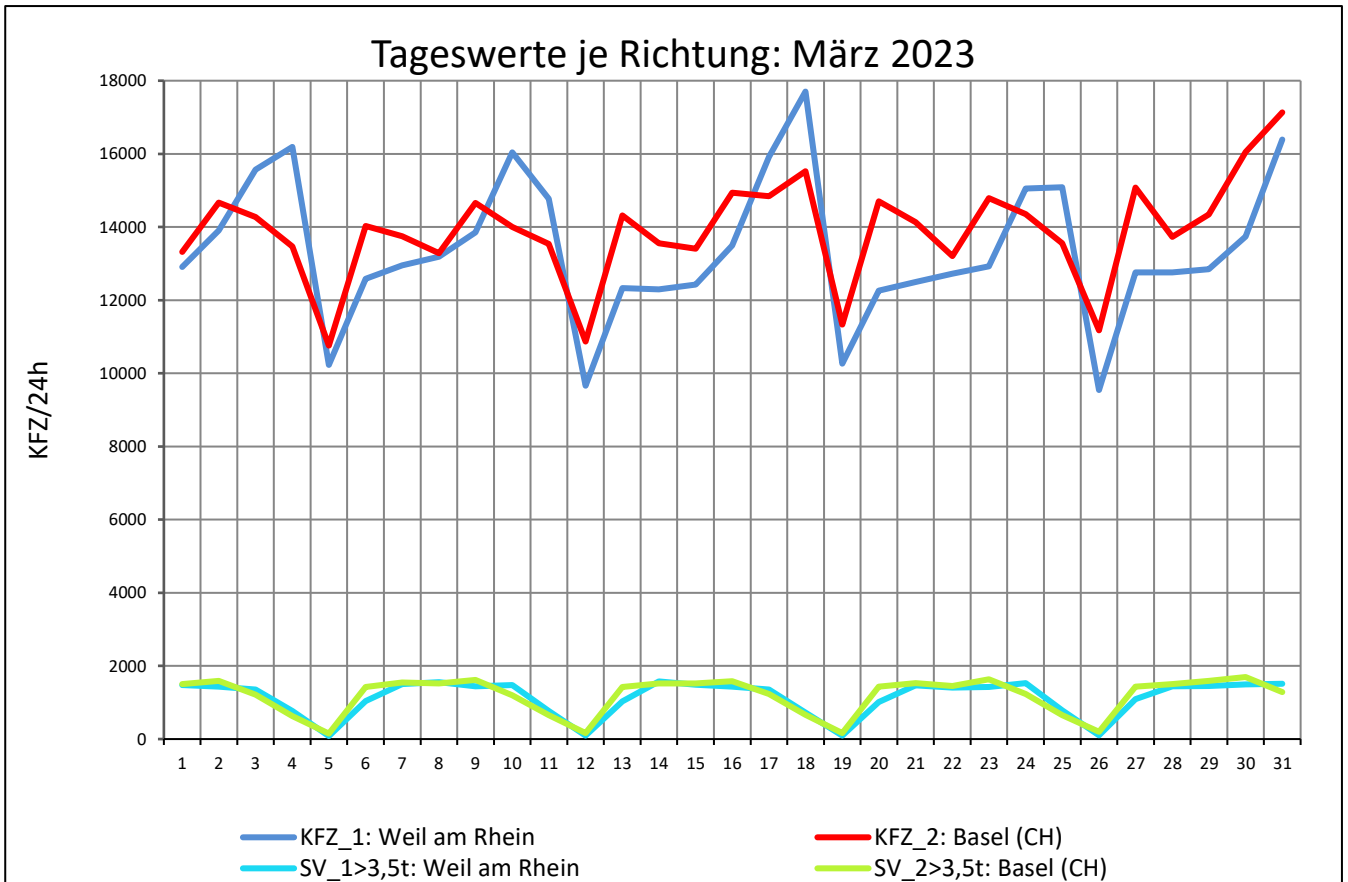
Zst.: **Weil am Rhein/GZA**

TK-/Zst-Nr.: 8411/1099

A 5

Richtung 1 : **Weil am Rhein**

Richtung 2 : **Basel (CH)**



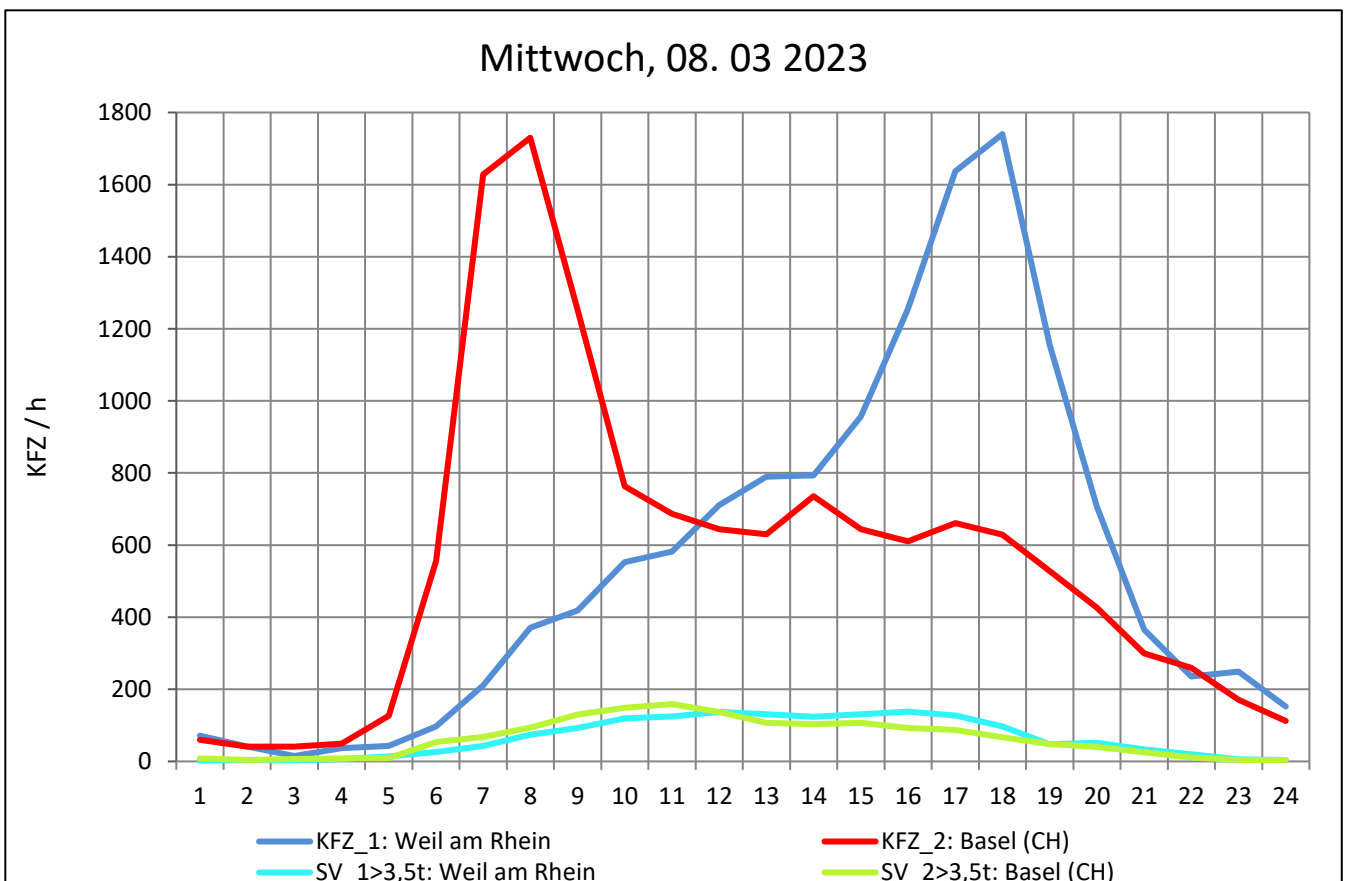
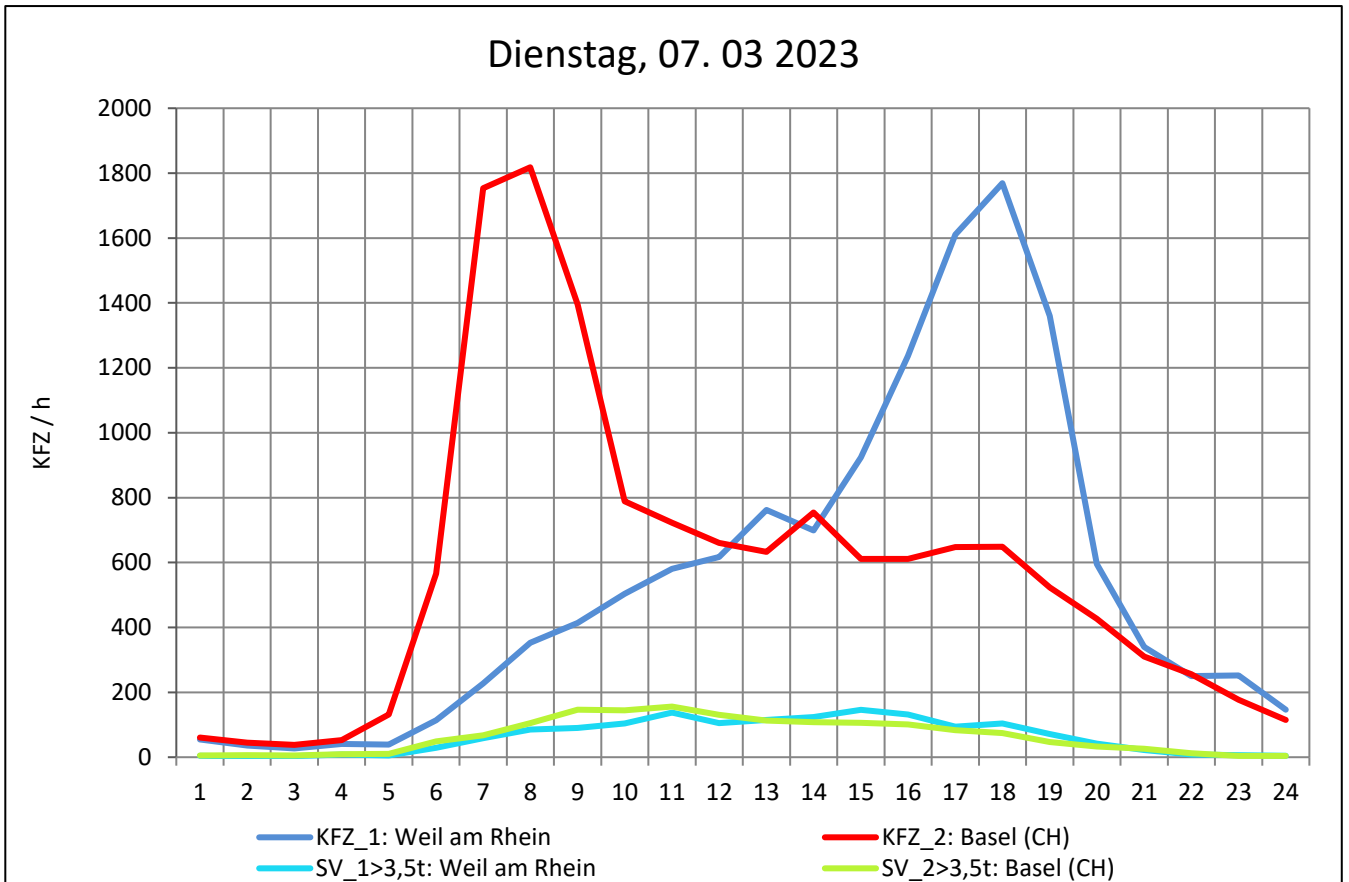
Zst.: **Weil am Rhein/GZA**

TK-/Zst-Nr.: 8411/1099

A 5

Richtung 1 : **Weil am Rhein**

Richtung 2 : **Basel (CH)**



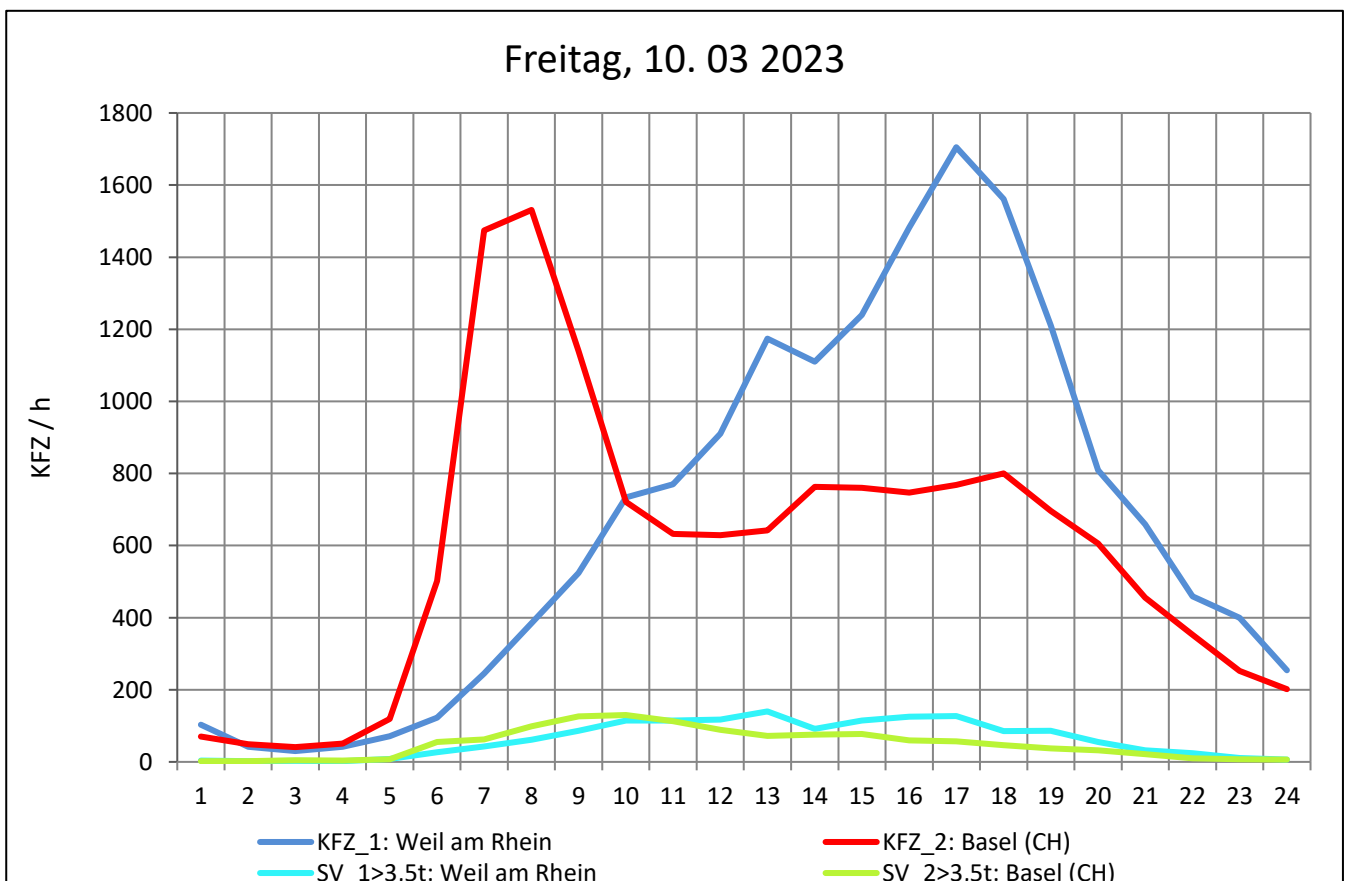
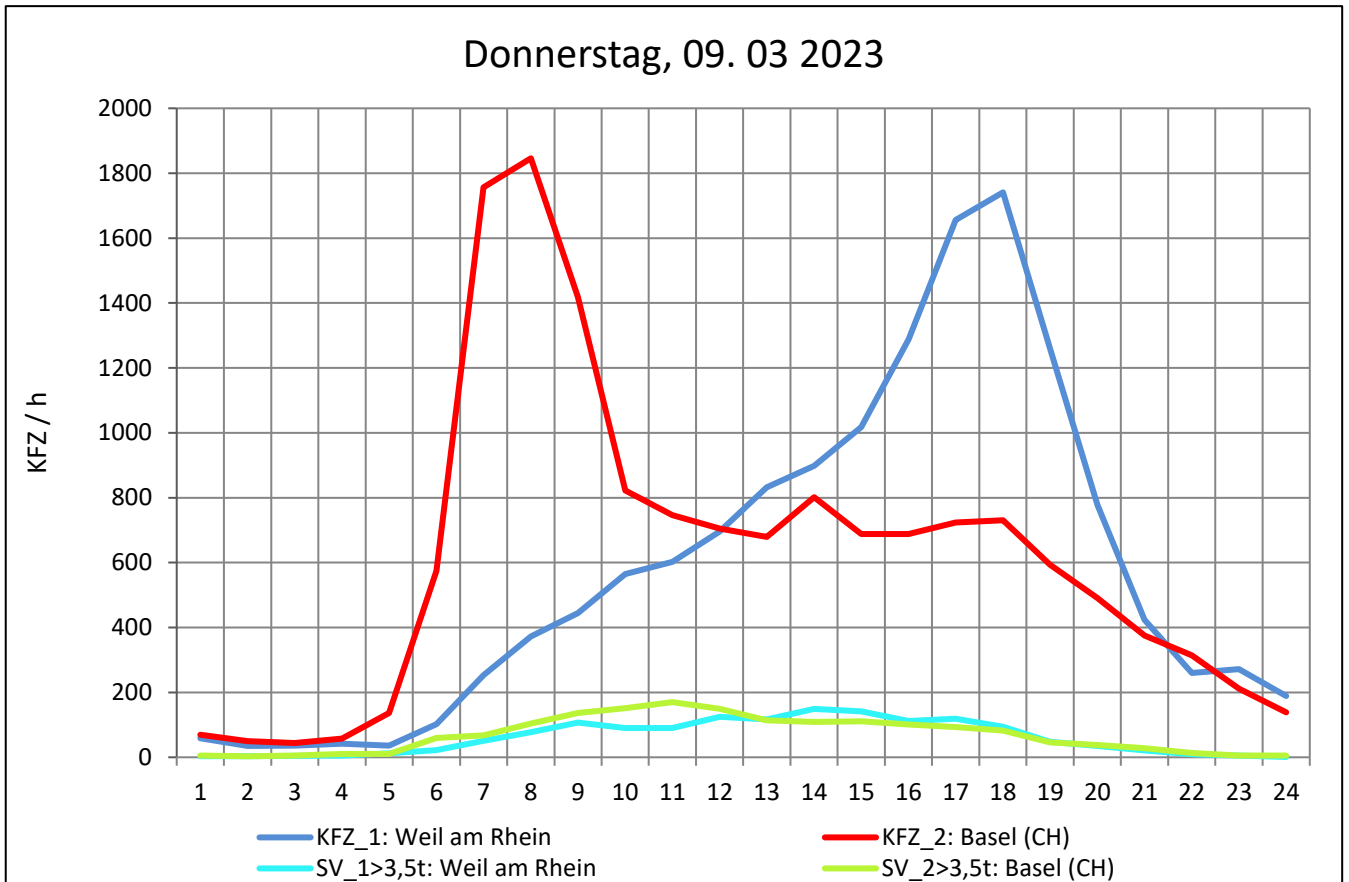
Zst.: **Weil am Rhein/GZA**

TK-/Zst-Nr.: 8411/1099

A 5

Richtung 1 : **Weil am Rhein**

Richtung 2 : **Basel (CH)**



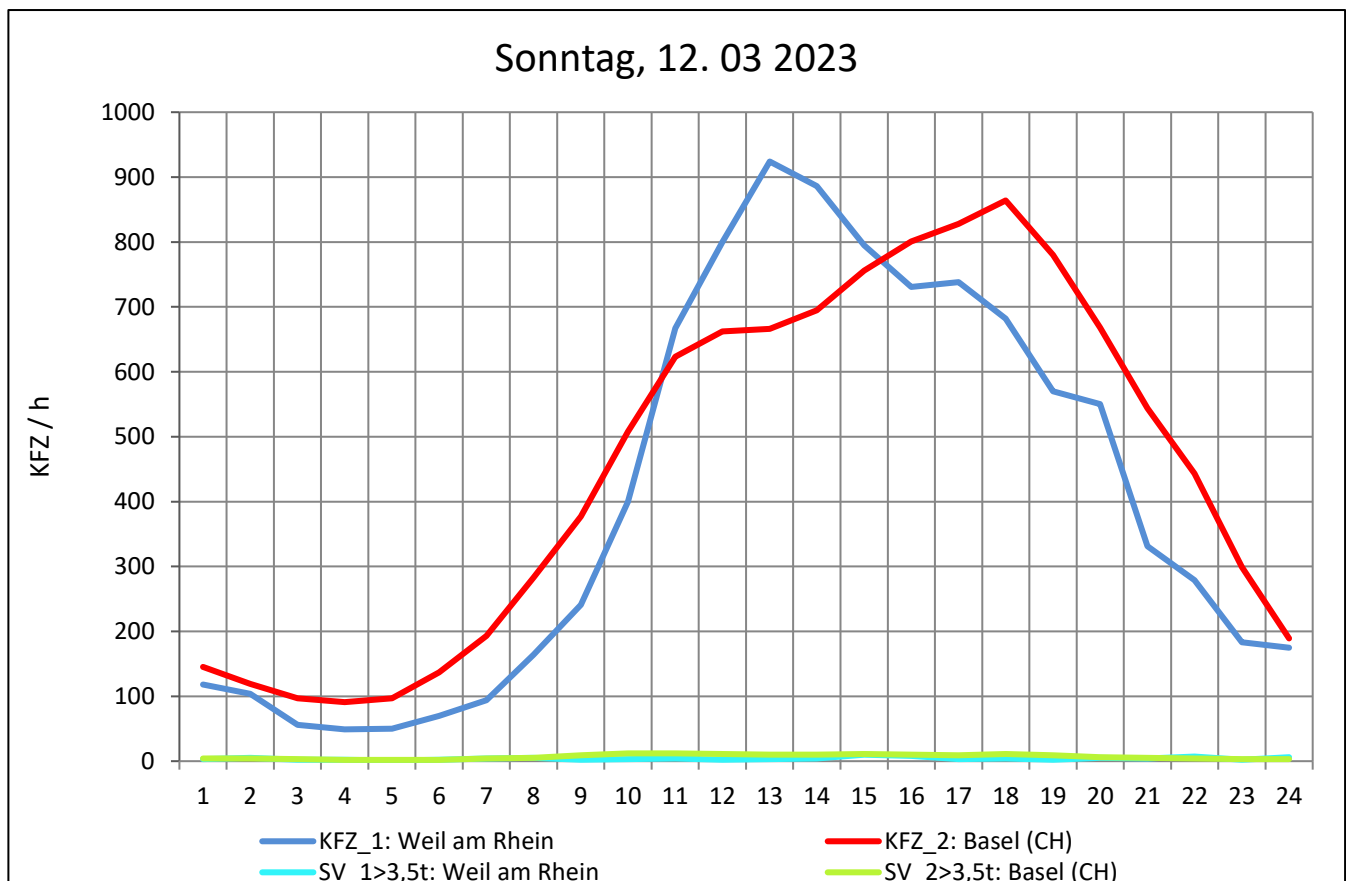
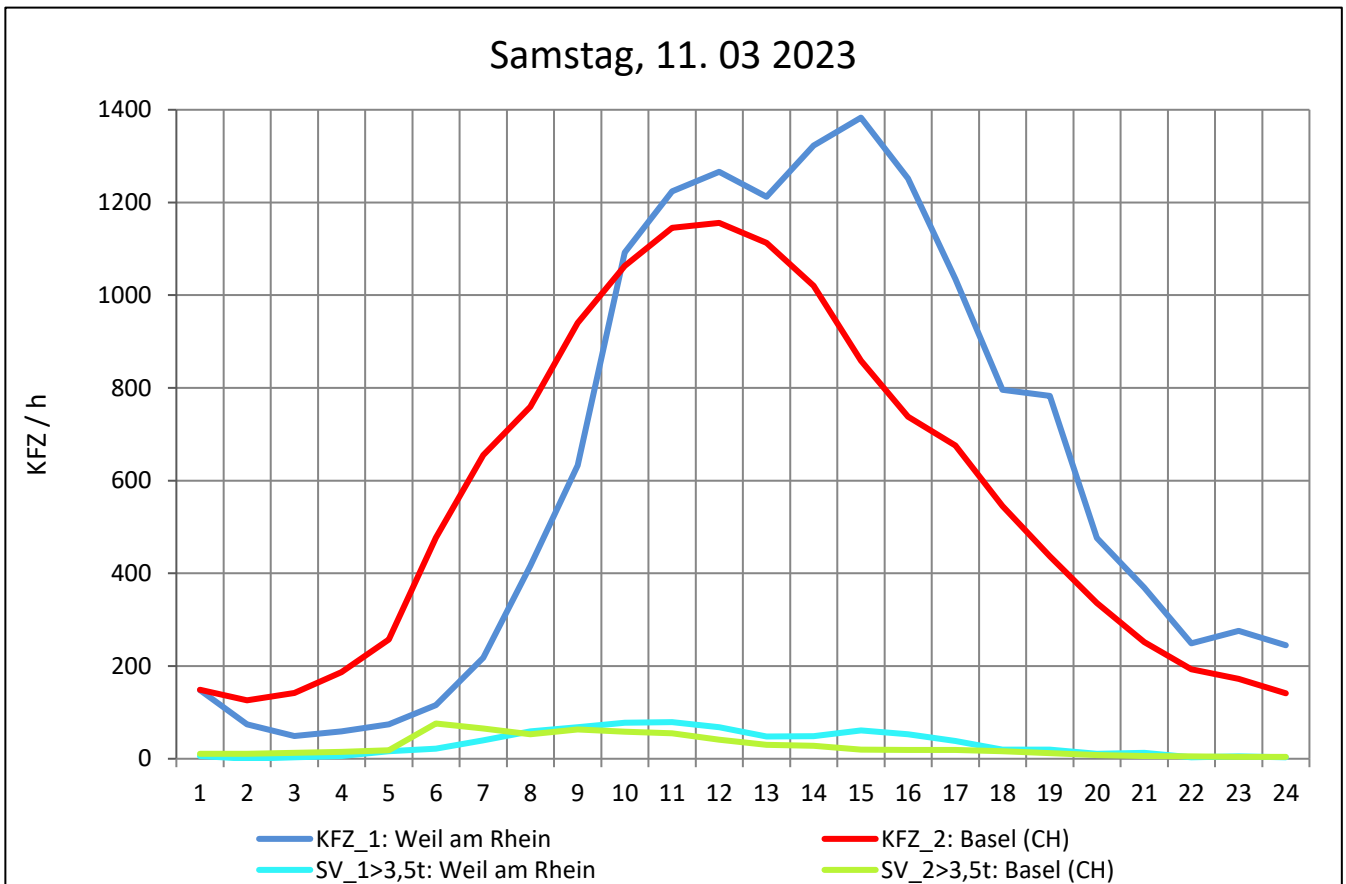
Zst.: **Weil am Rhein/GZA**

TK-/Zst-Nr.: 8411/1099

A 5

Richtung 1 : **Weil am Rhein**

Richtung 2 : **Basel (CH)**



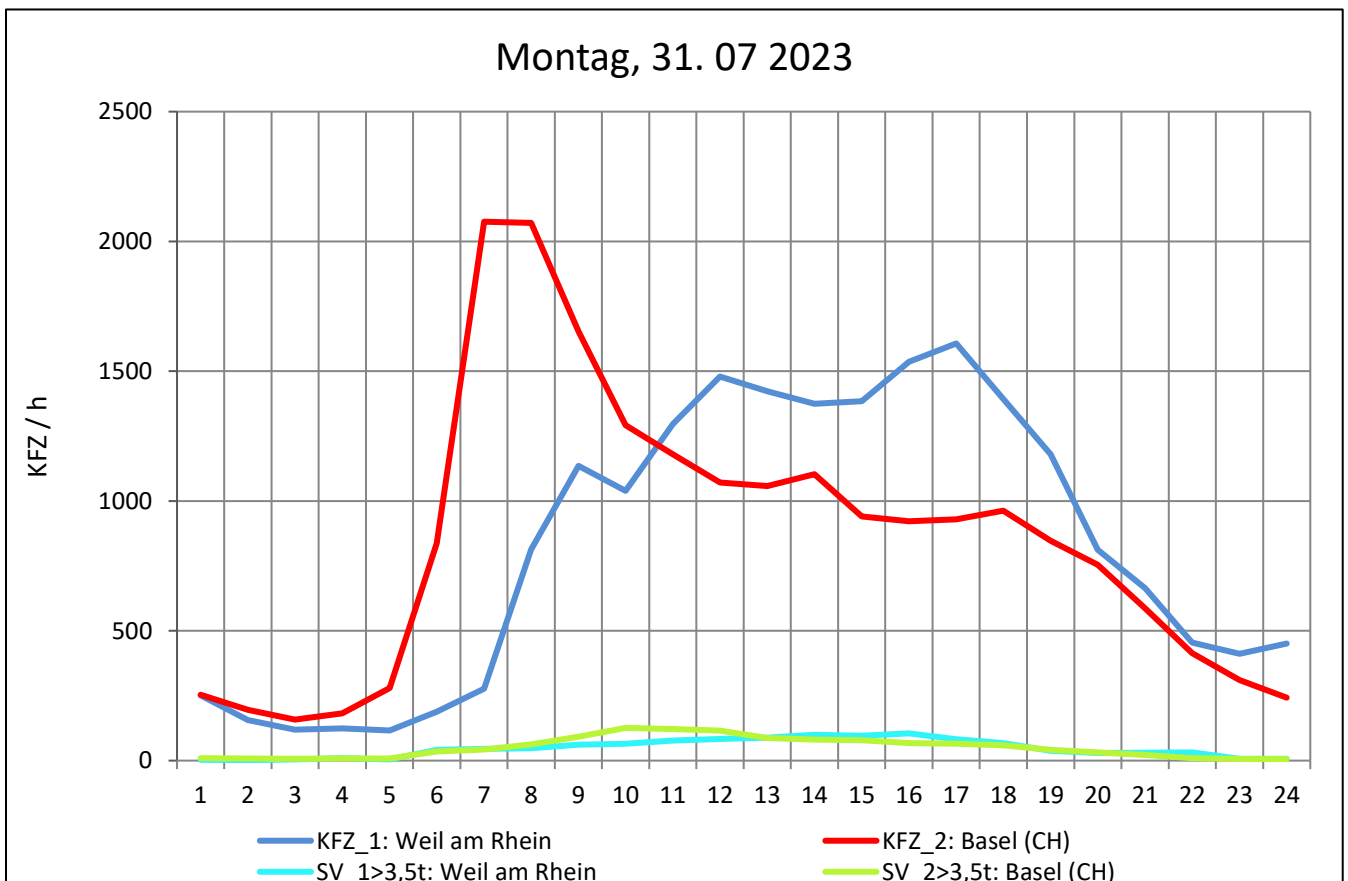
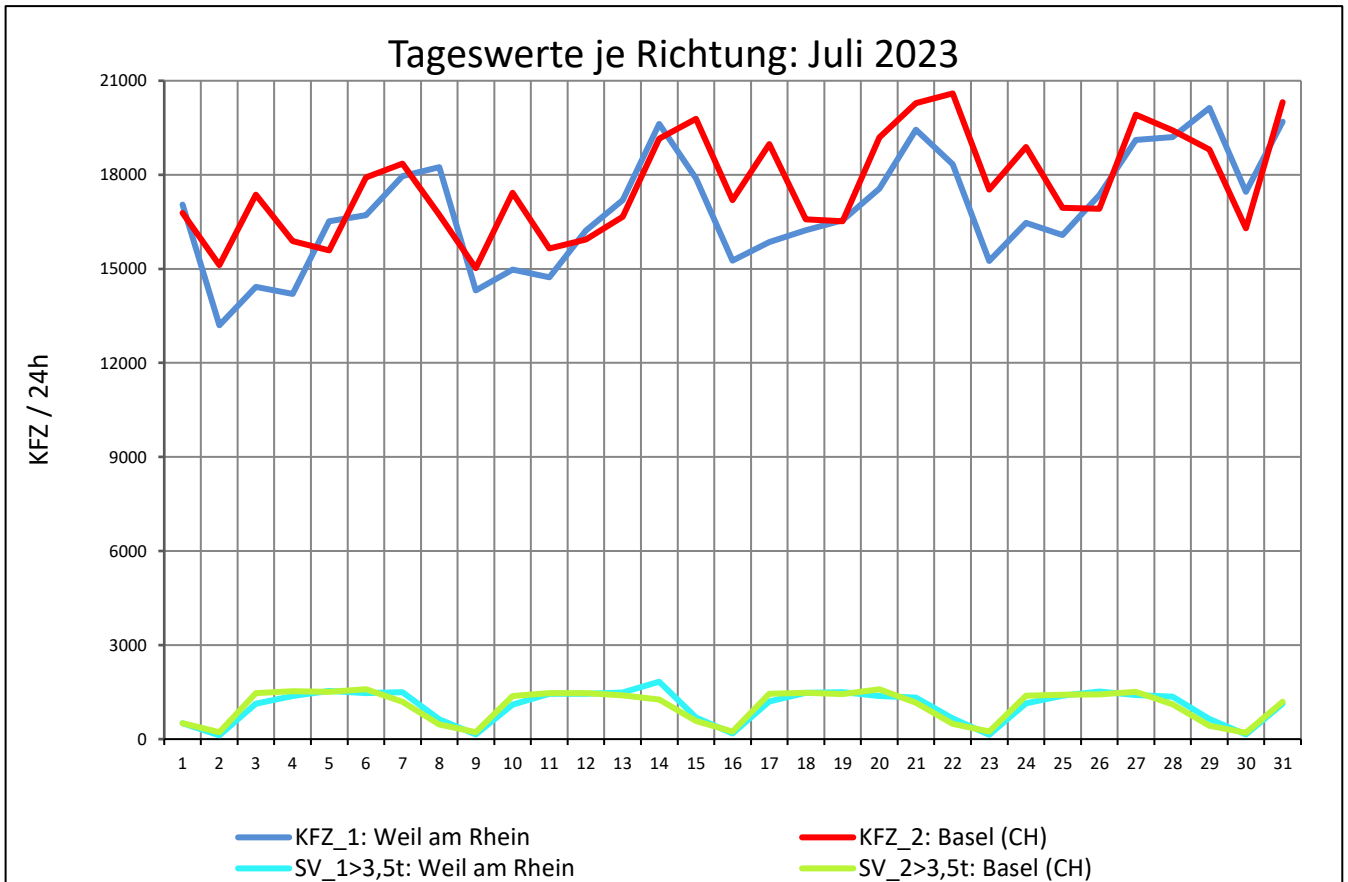
Zst.: **Weil am Rhein/GZA**

TK-/Zst-Nr.: 8411/1099

A 5

Richtung 1 : **Weil am Rhein**

Richtung 2 : **Basel (CH)**



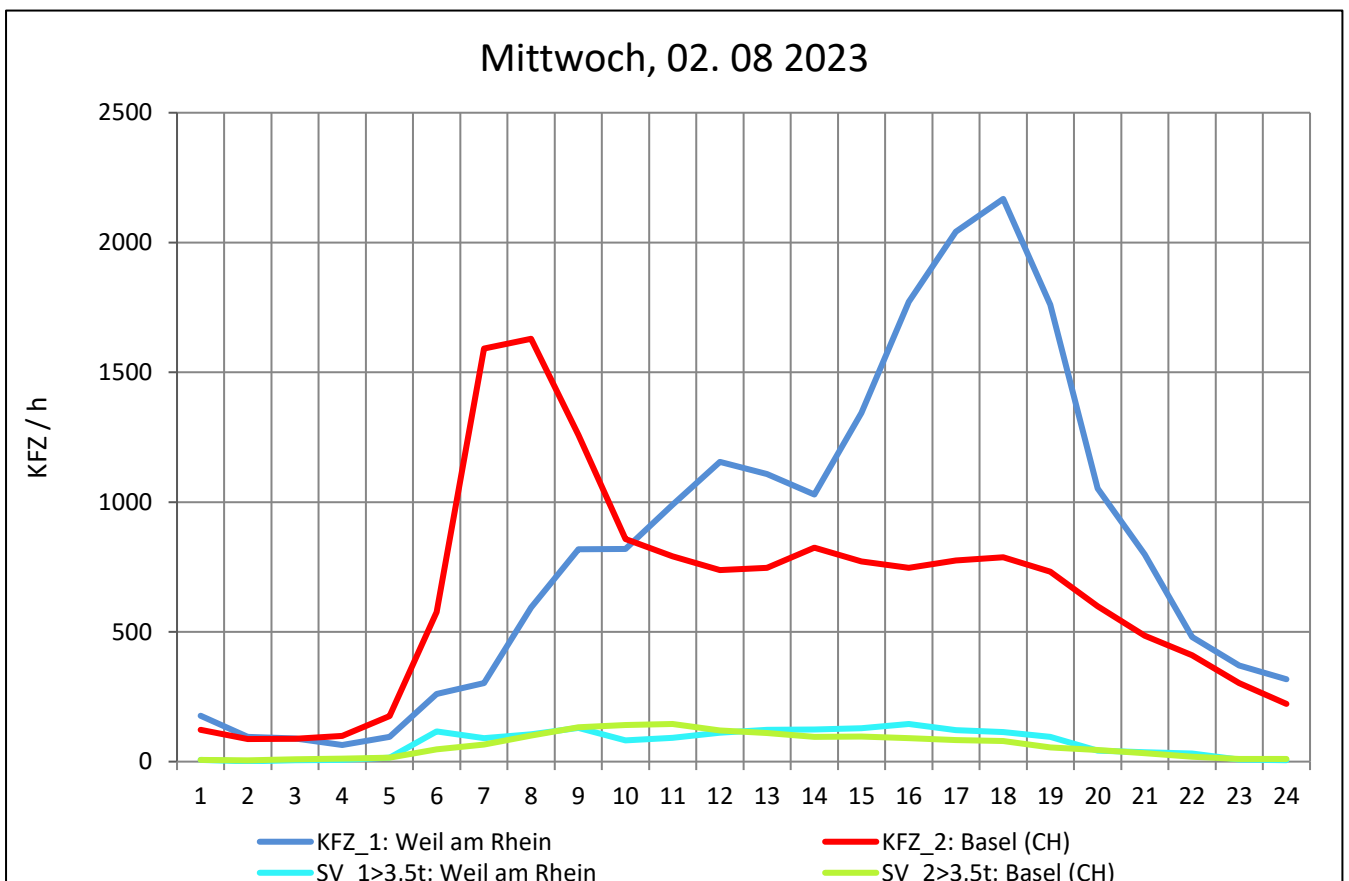
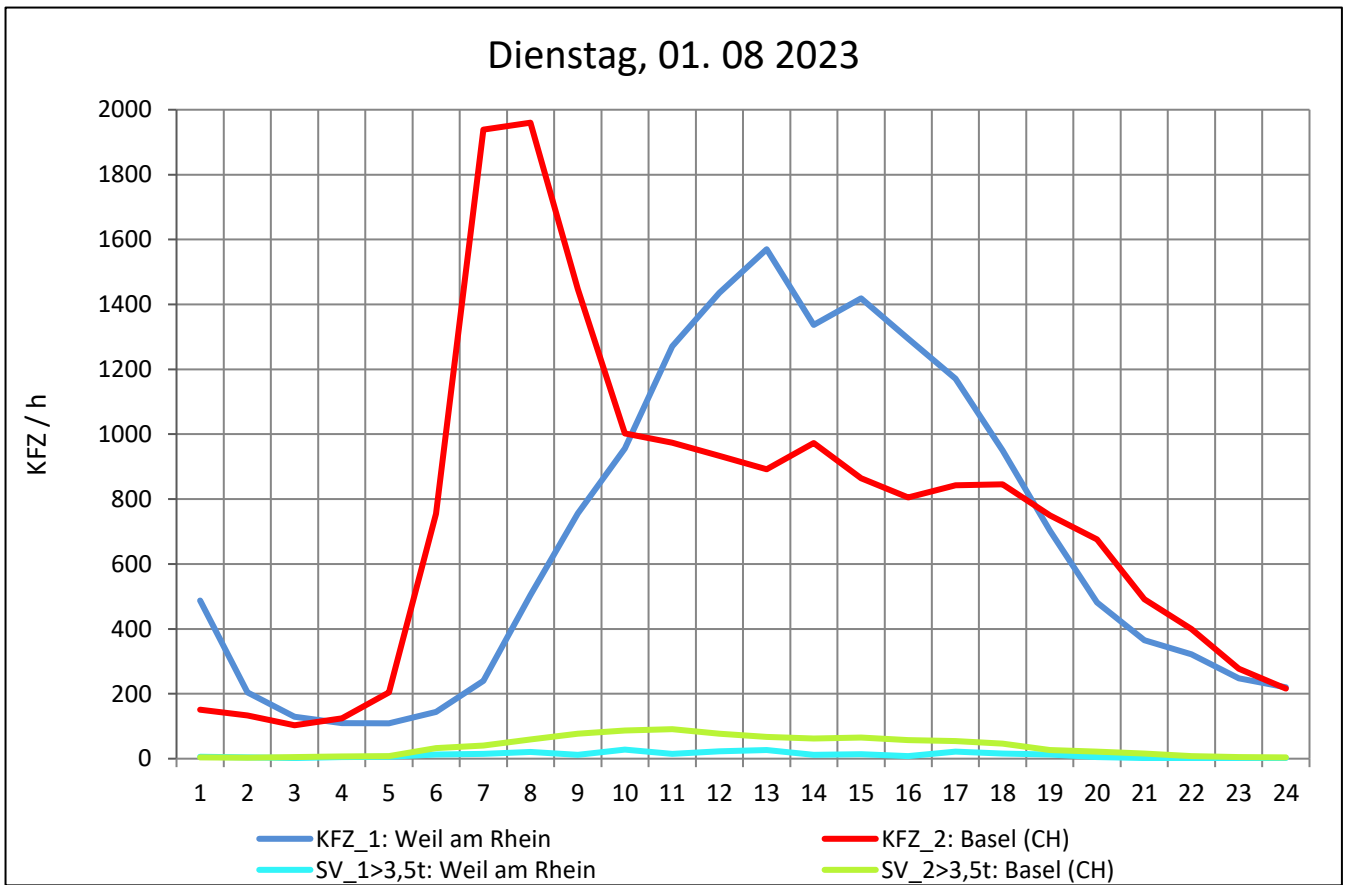
Zst.: **Weil am Rhein/GZA**

TK-/Zst-Nr.: 8411/1099

A 5

Richtung 1 : **Weil am Rhein**

Richtung 2 : **Basel (CH)**



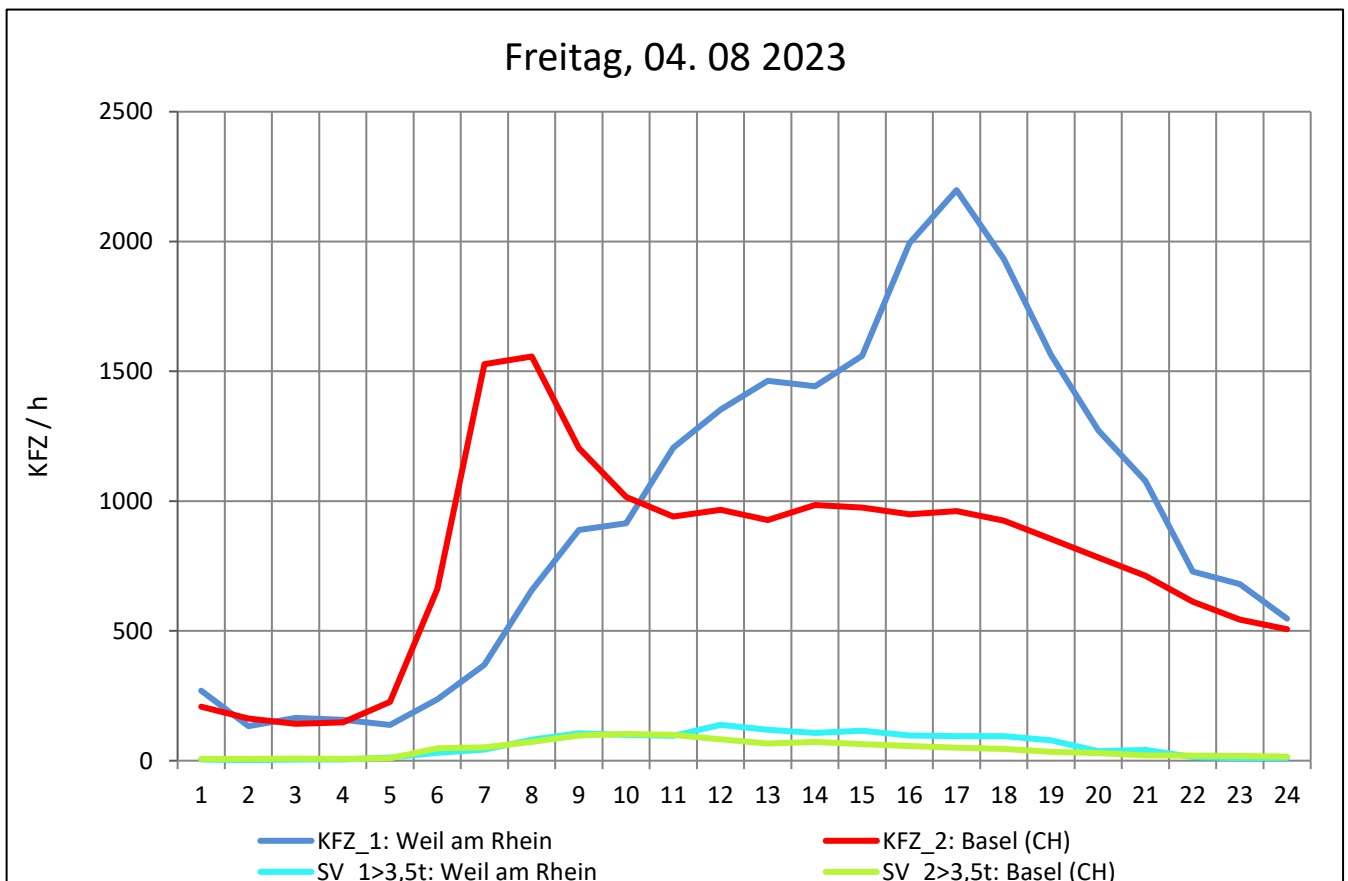
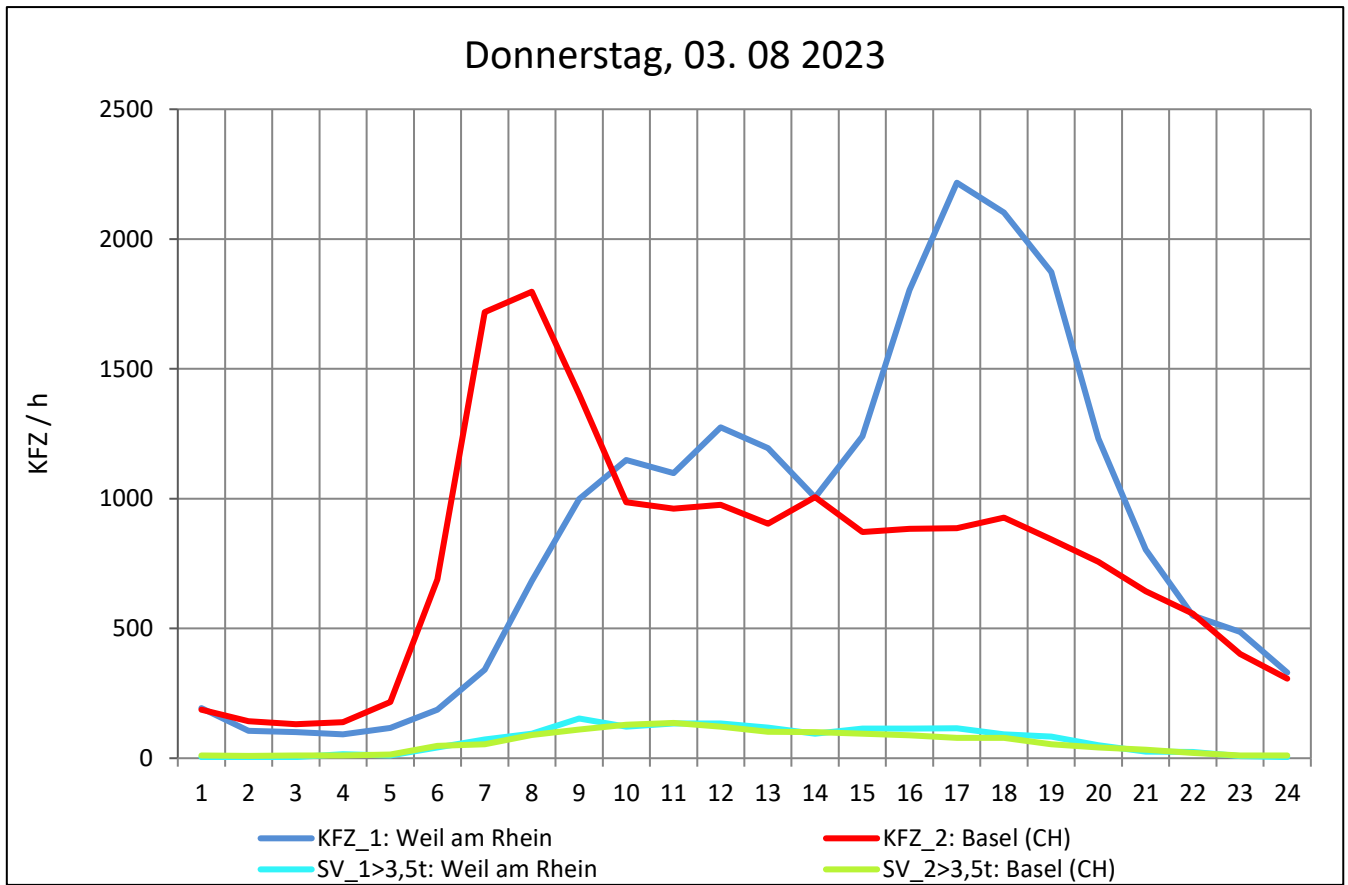
Zst.: **Weil am Rhein/GZA**

TK-/Zst-Nr.: 8411/1099

A 5

Richtung 1 : **Weil am Rhein**

Richtung 2 : **Basel (CH)**



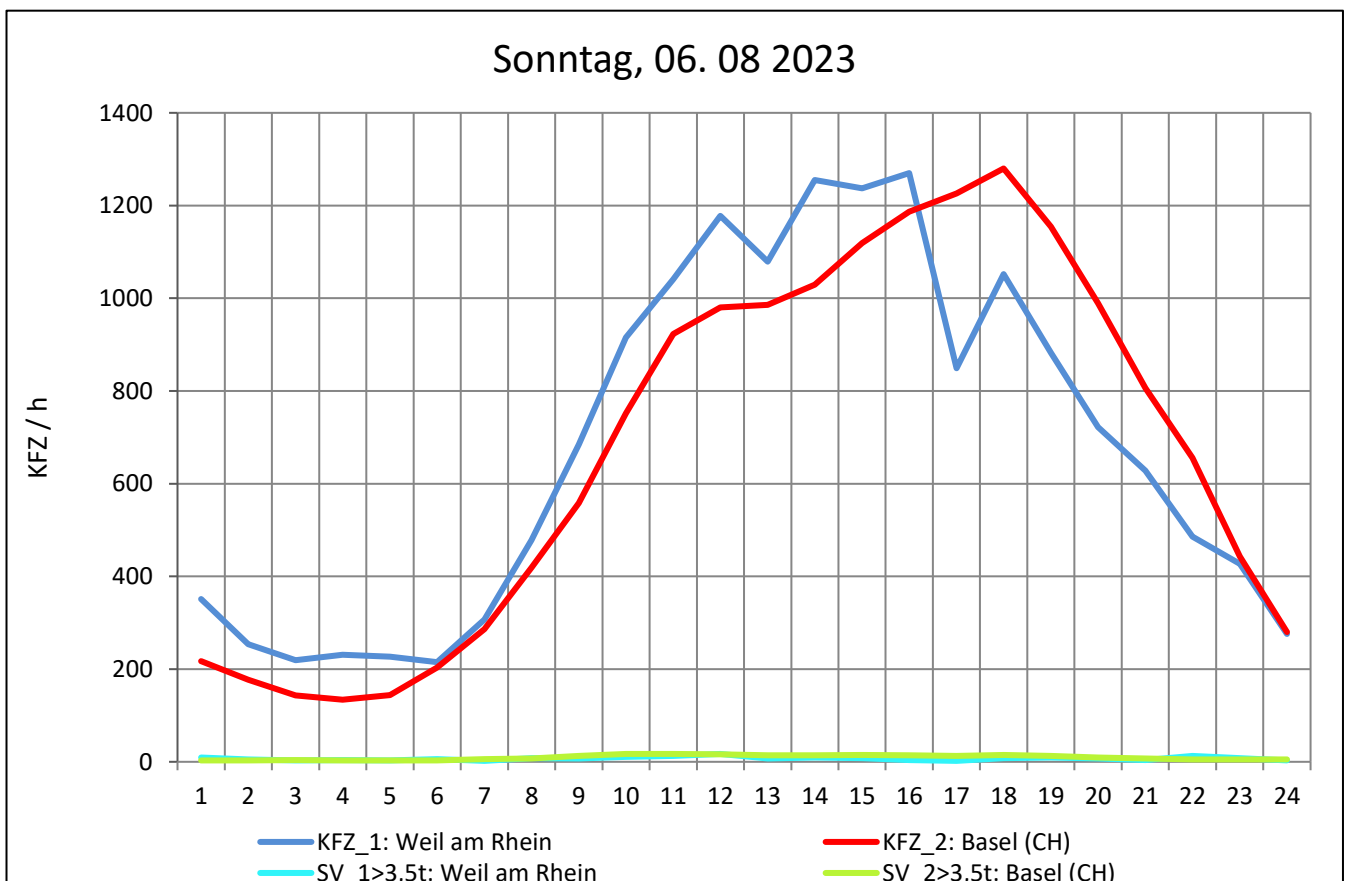
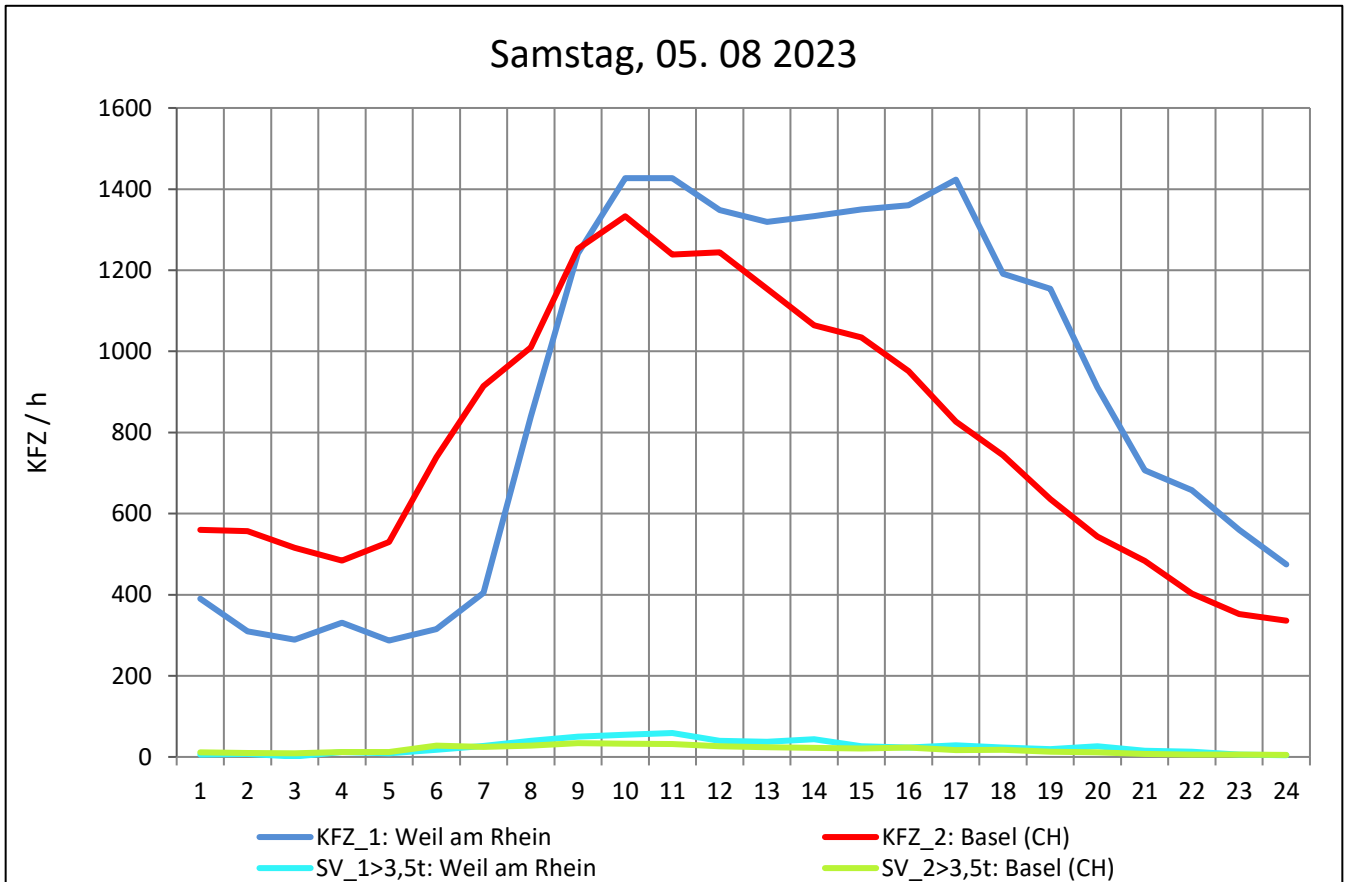
Zst.: **Weil am Rhein/GZA**

TK-/Zst-Nr.: 8411/1099

A 5

Richtung 1 : **Weil am Rhein**

Richtung 2 : **Basel (CH)**



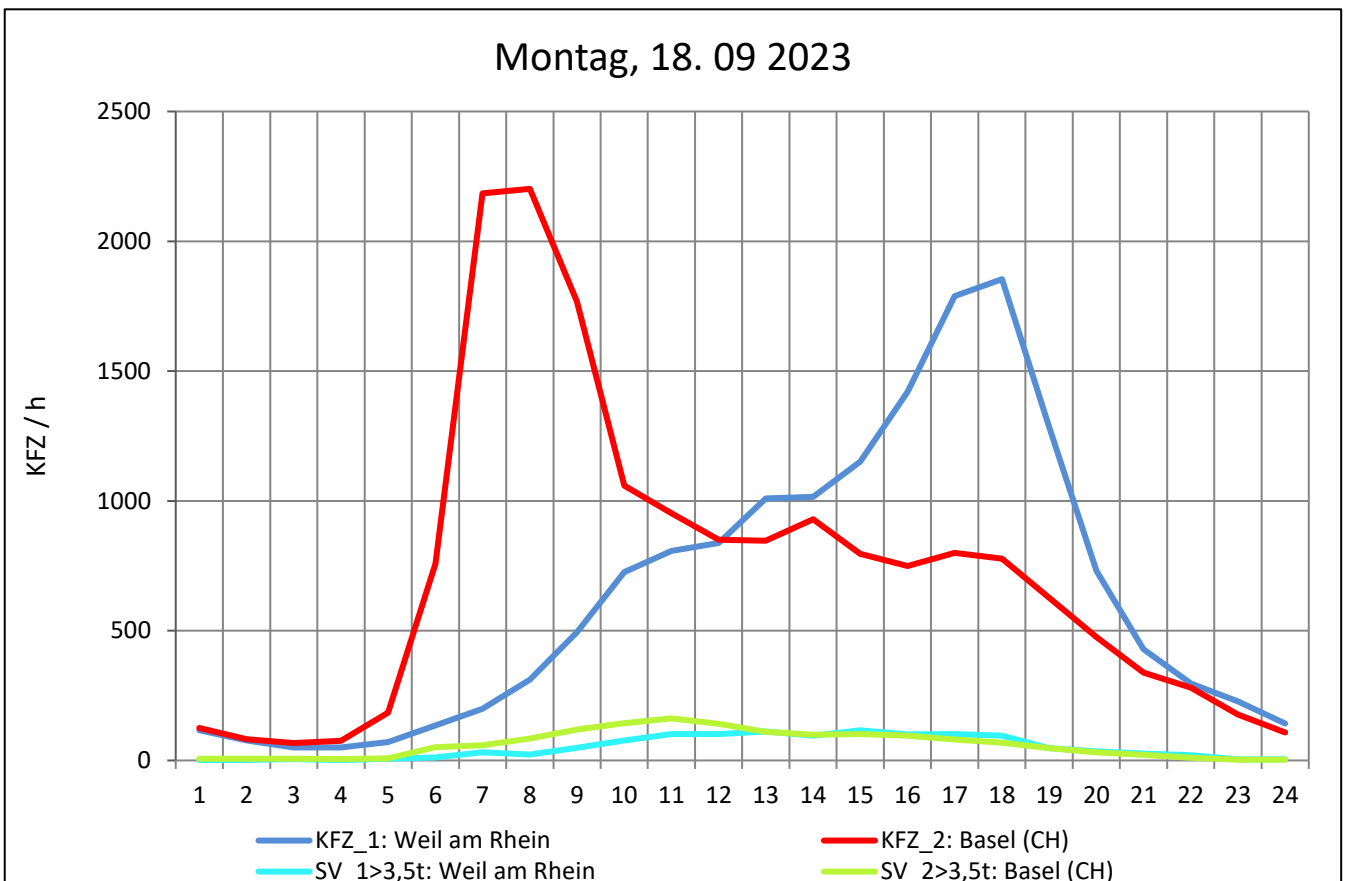
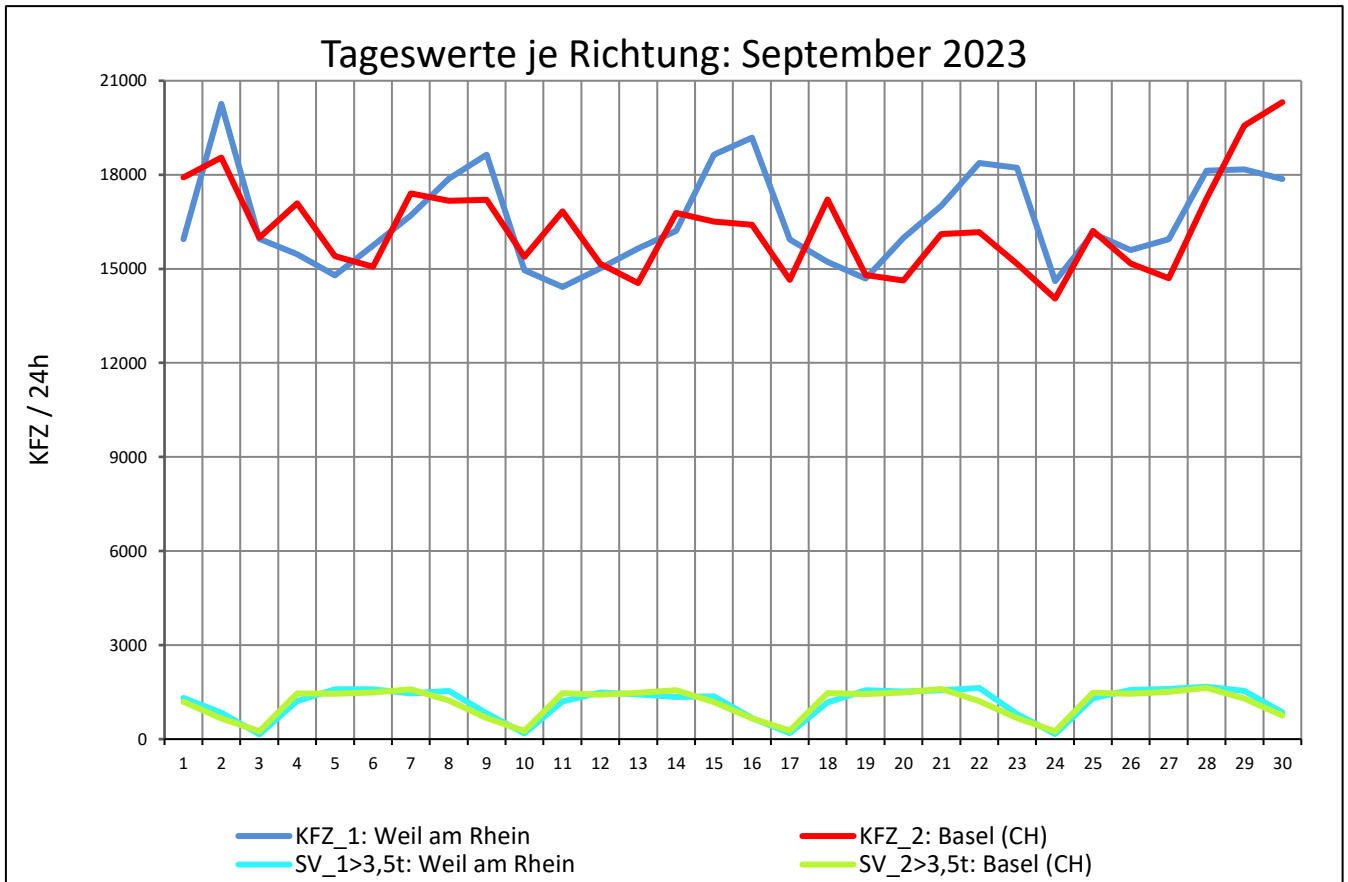
Zst.: **Weil am Rhein/GZA**

TK-/Zst-Nr.: 8411/1099

A 5

Richtung 1 : **Weil am Rhein**

Richtung 2 : **Basel (CH)**



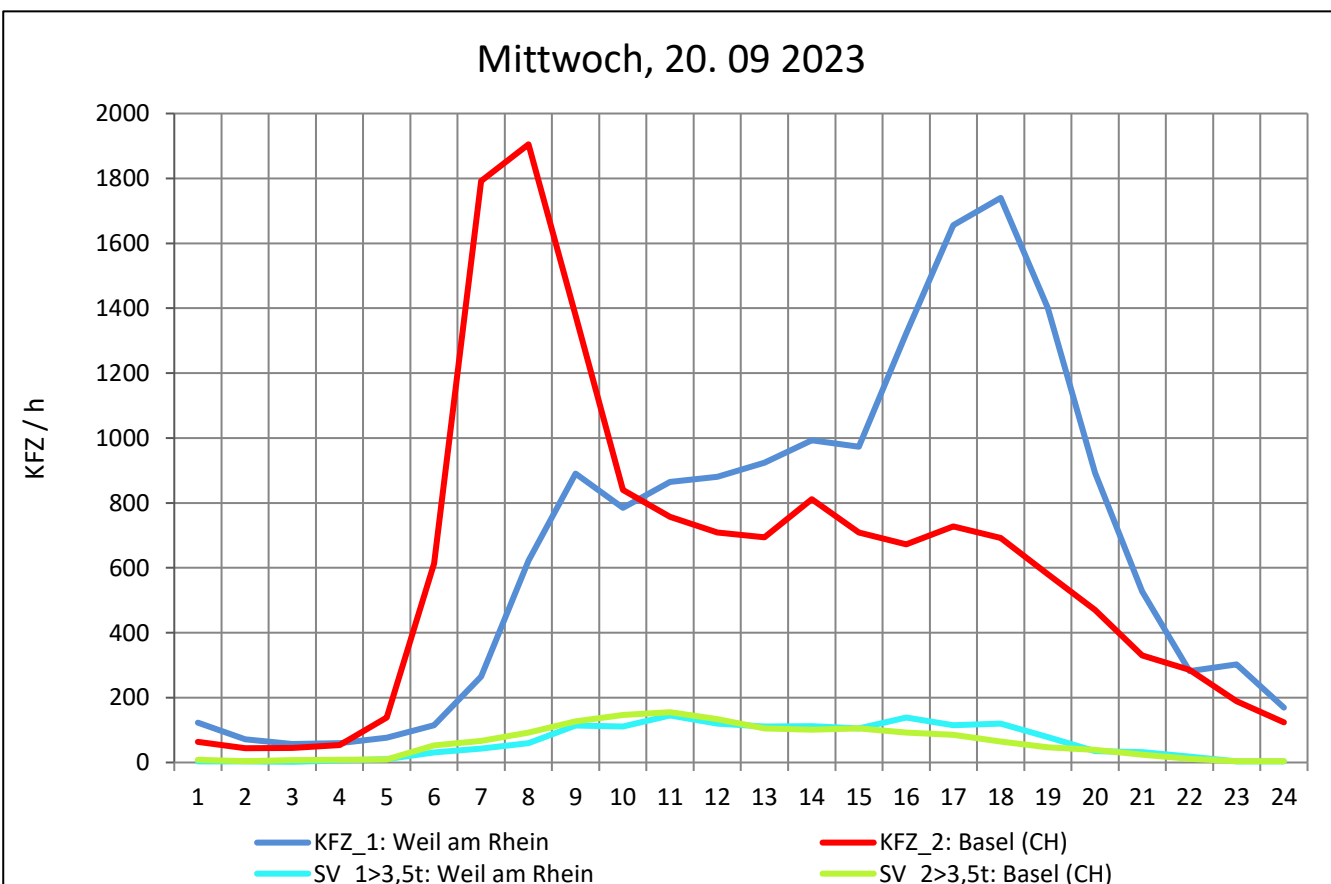
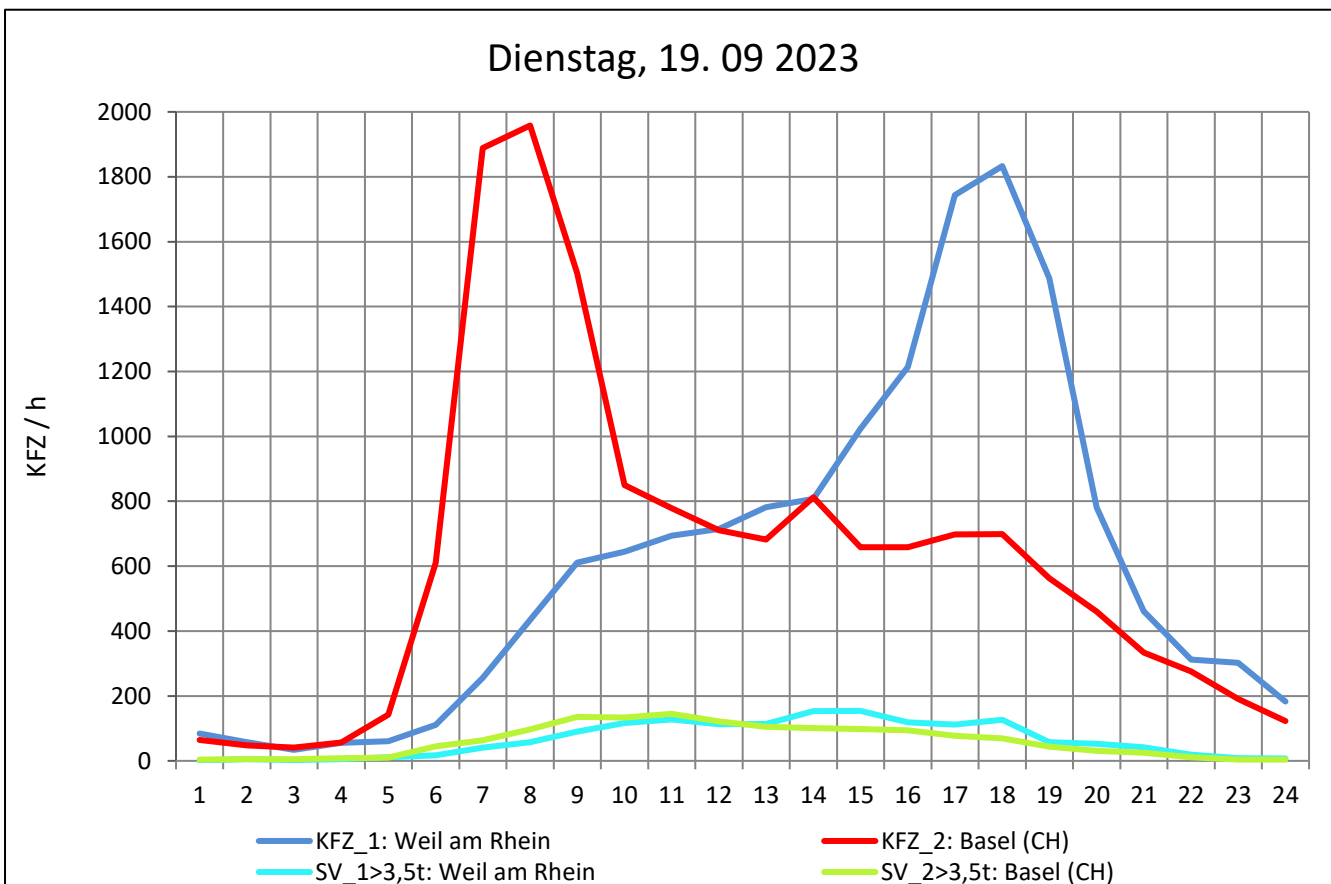
Zst.: **Weil am Rhein/GZA**

TK-/Zst-Nr.: 8411/1099

A 5

Richtung 1 : **Weil am Rhein**

Richtung 2 : **Basel (CH)**



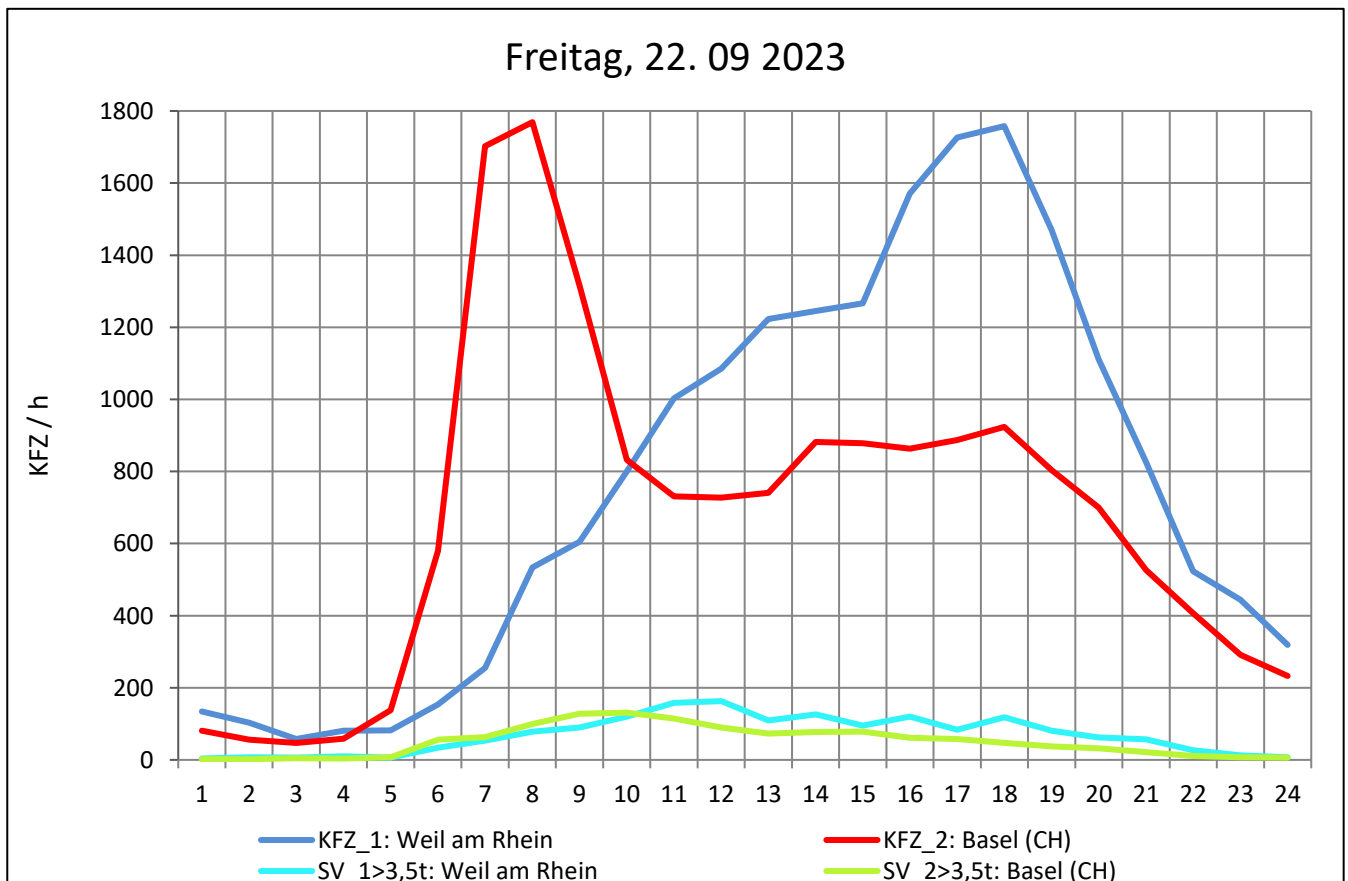
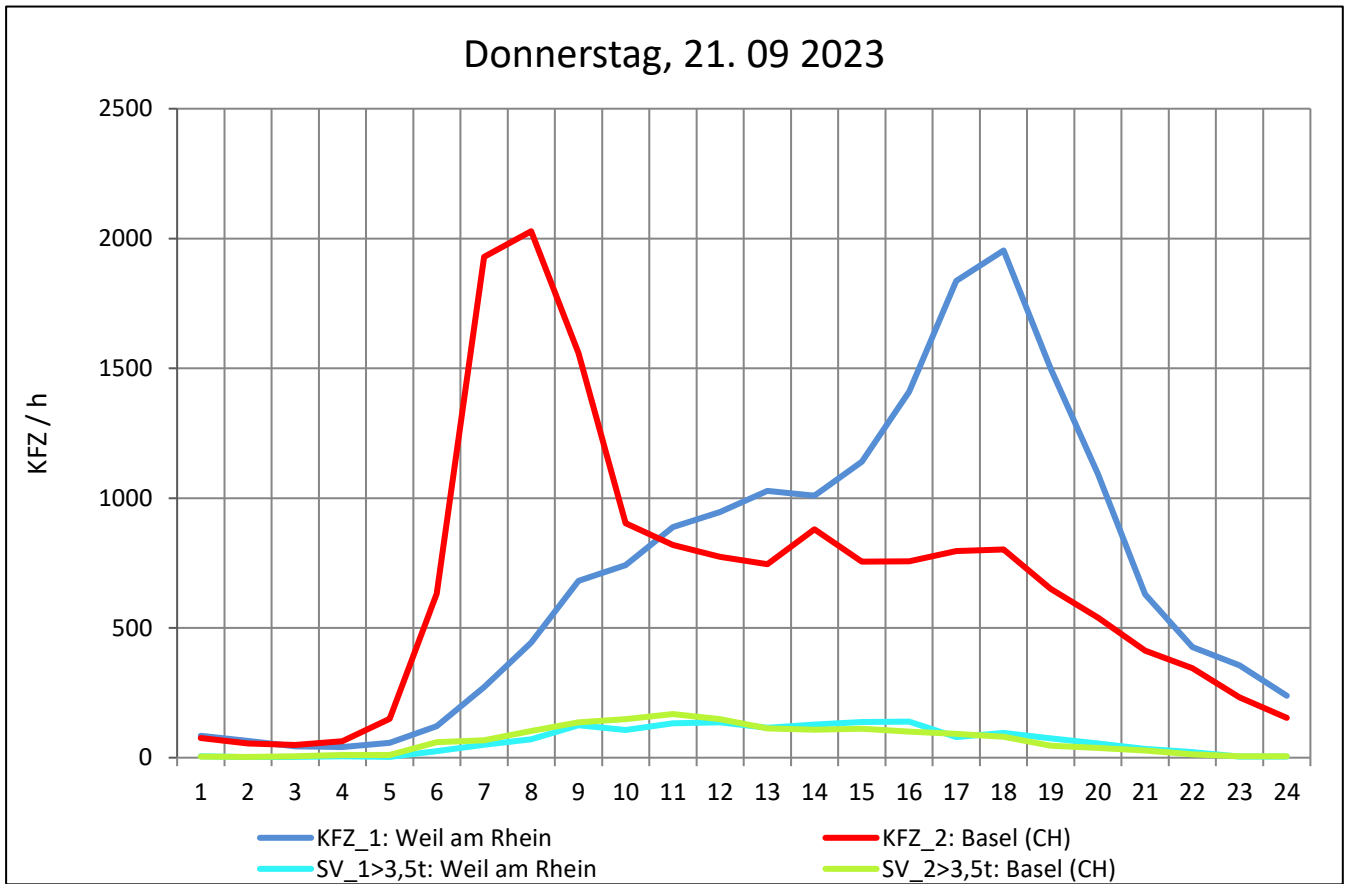
Zst.: **Weil am Rhein/GZA**

TK-/Zst-Nr.: 8411/1099

A 5

Richtung 1 : **Weil am Rhein**

Richtung 2 : **Basel (CH)**



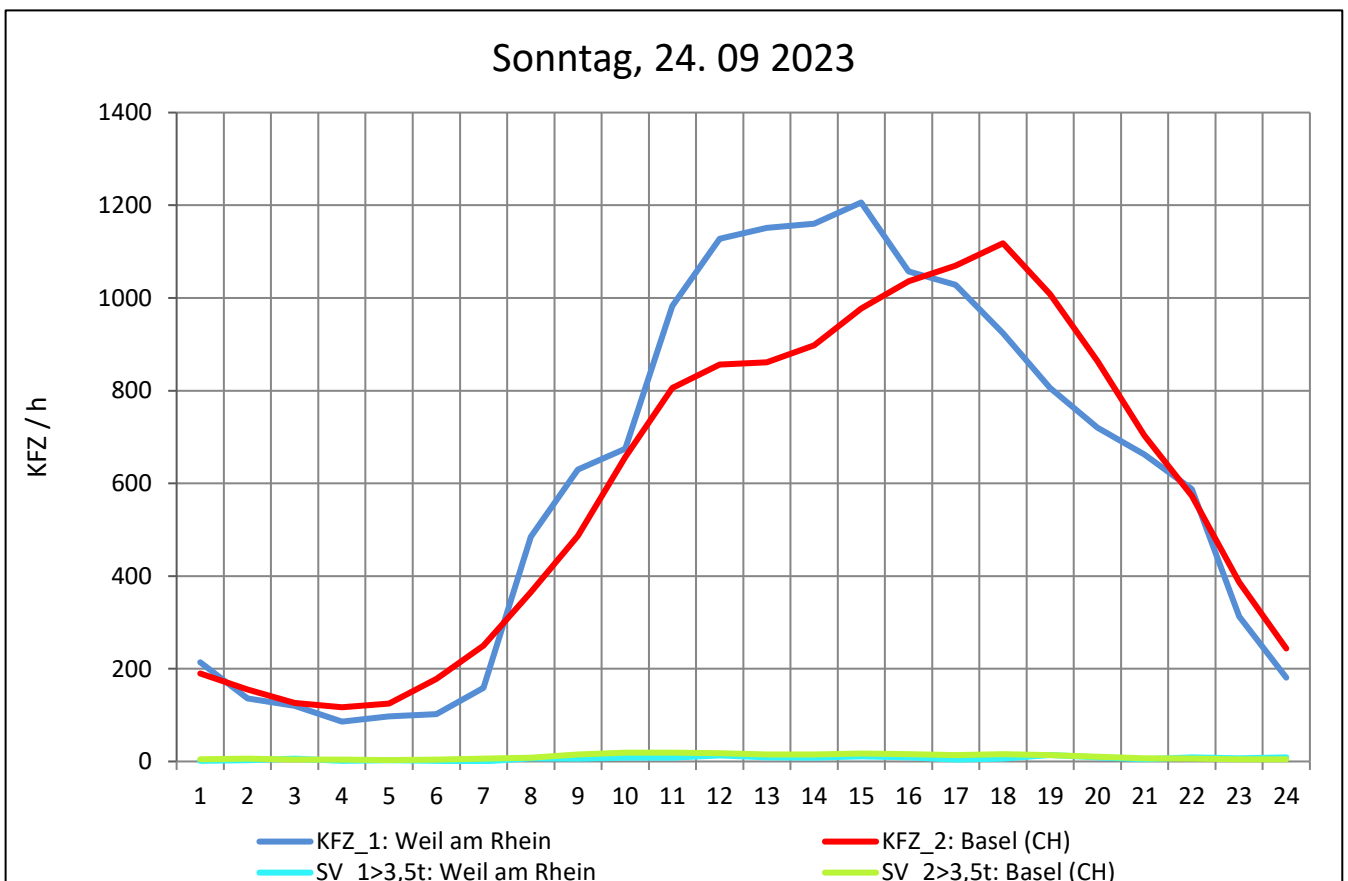
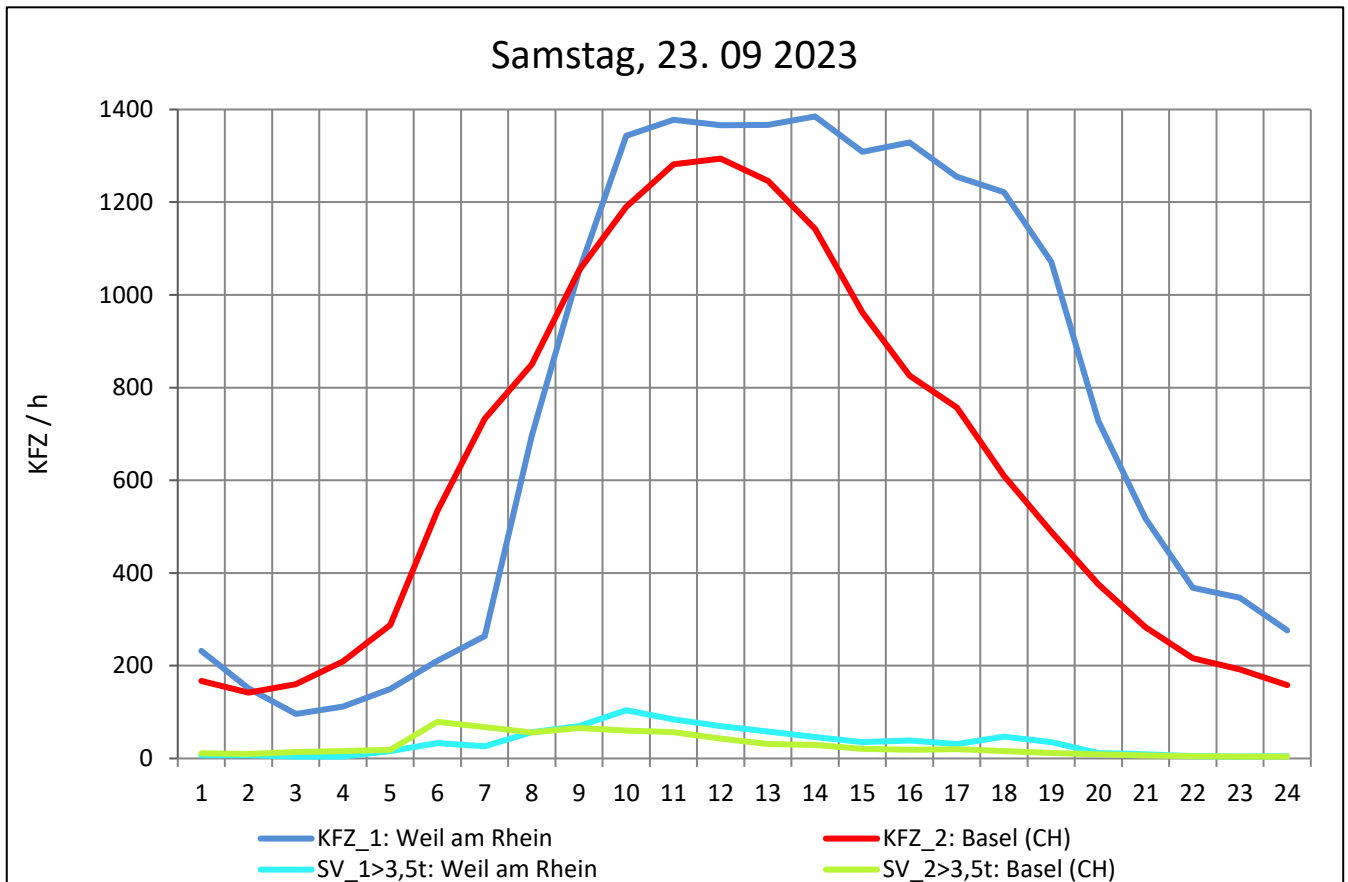
Zst.: **Weil am Rhein/GZA**

TK-/Zst-Nr.: 8411/1099

A 5

Richtung 1 : **Weil am Rhein**

Richtung 2 : **Basel (CH)**



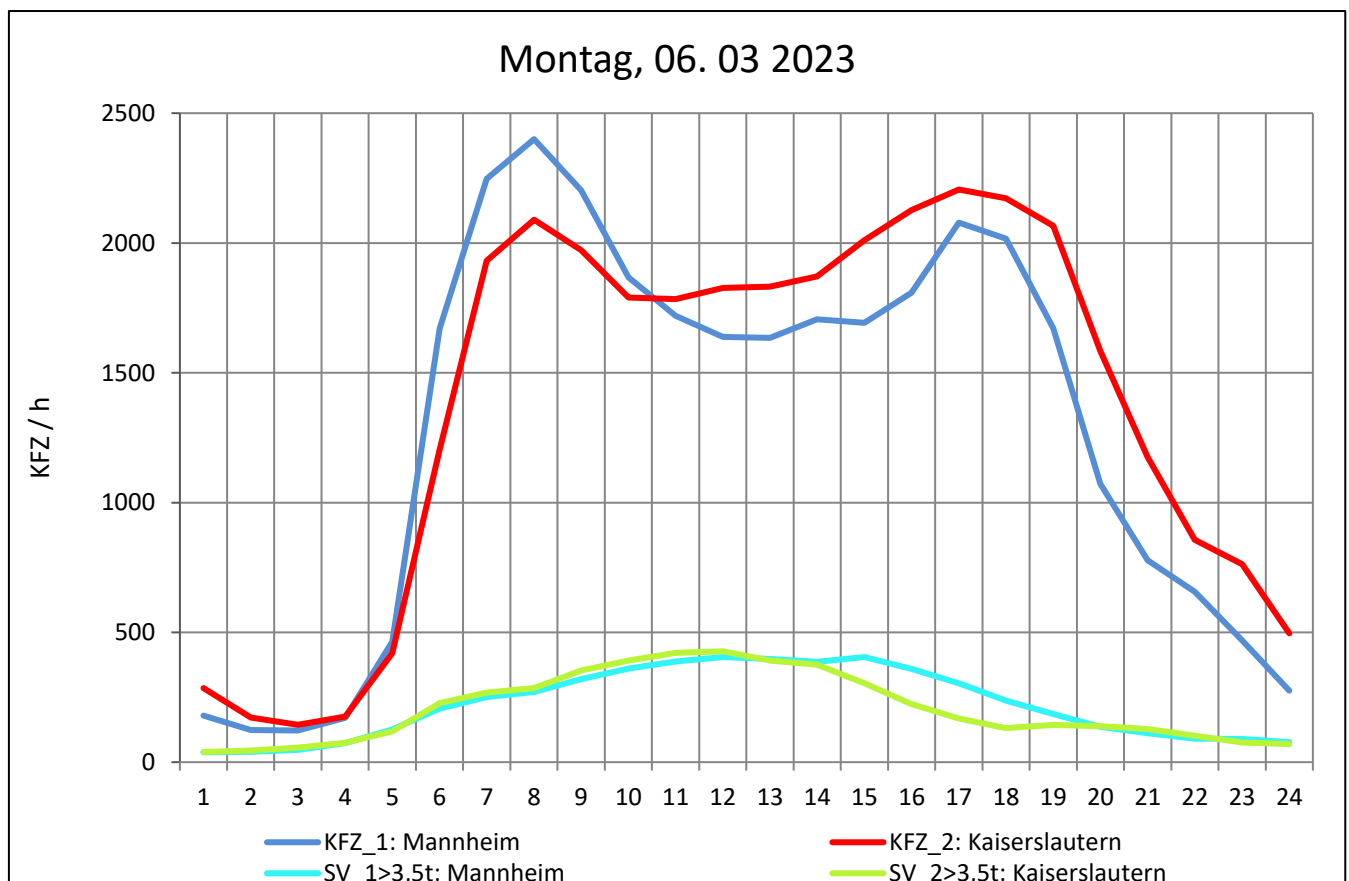
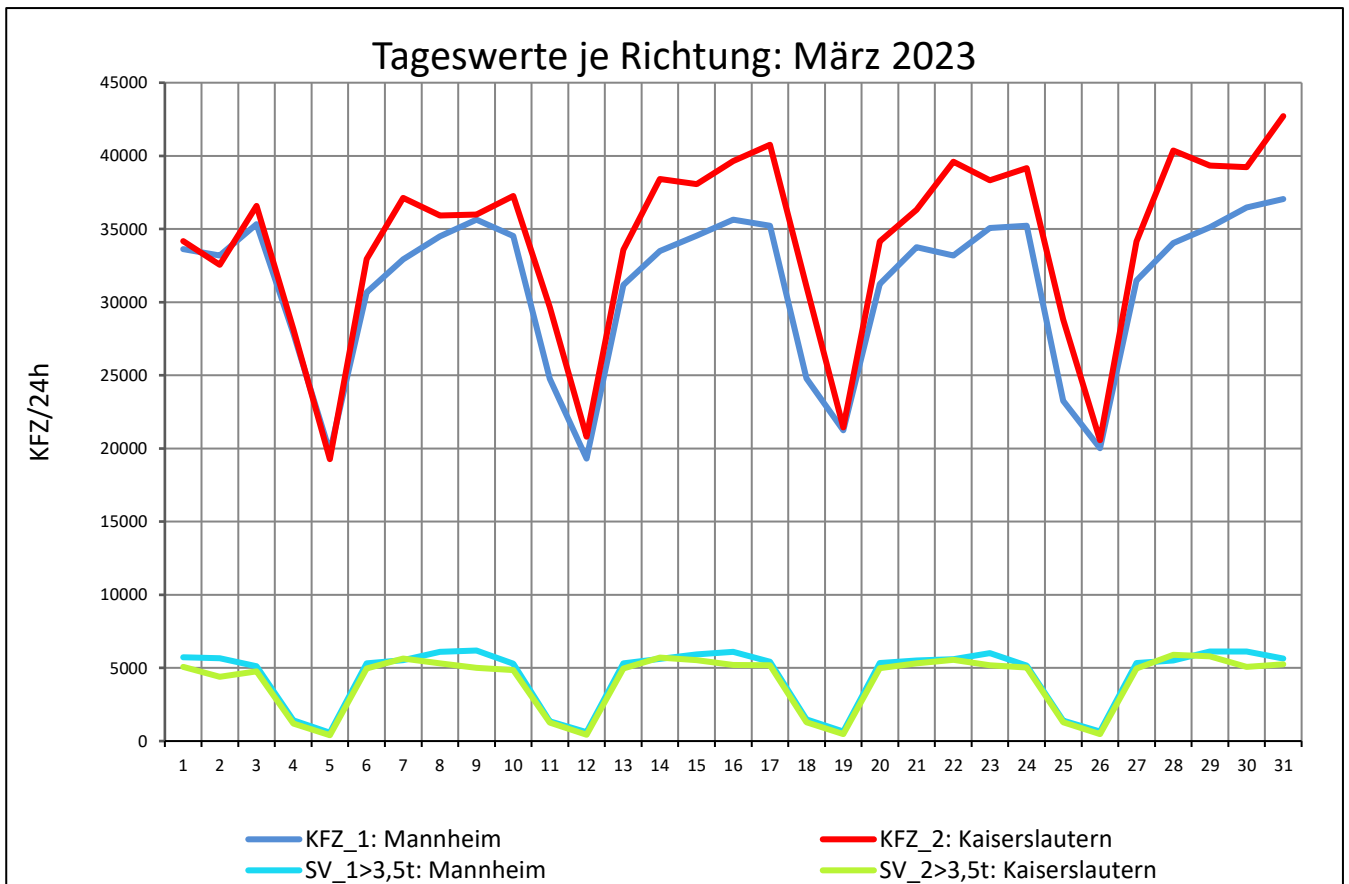
Zst.: **Mannheim-Schönau**

TK-/Zst-Nr.: 6416/1002

A 6

Richtung 1 : **Mannheim**

Richtung 2 : **Kaiserslautern**



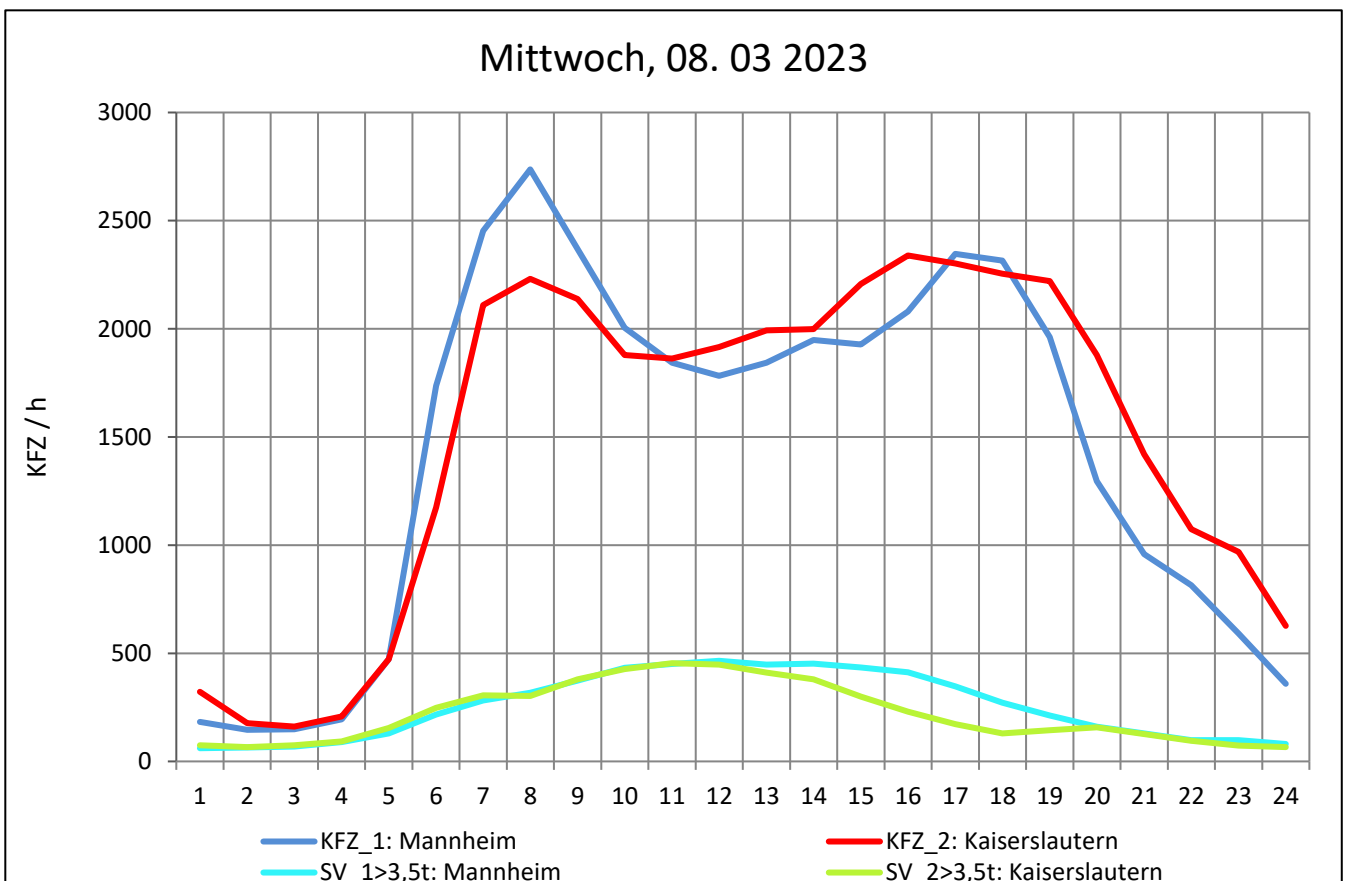
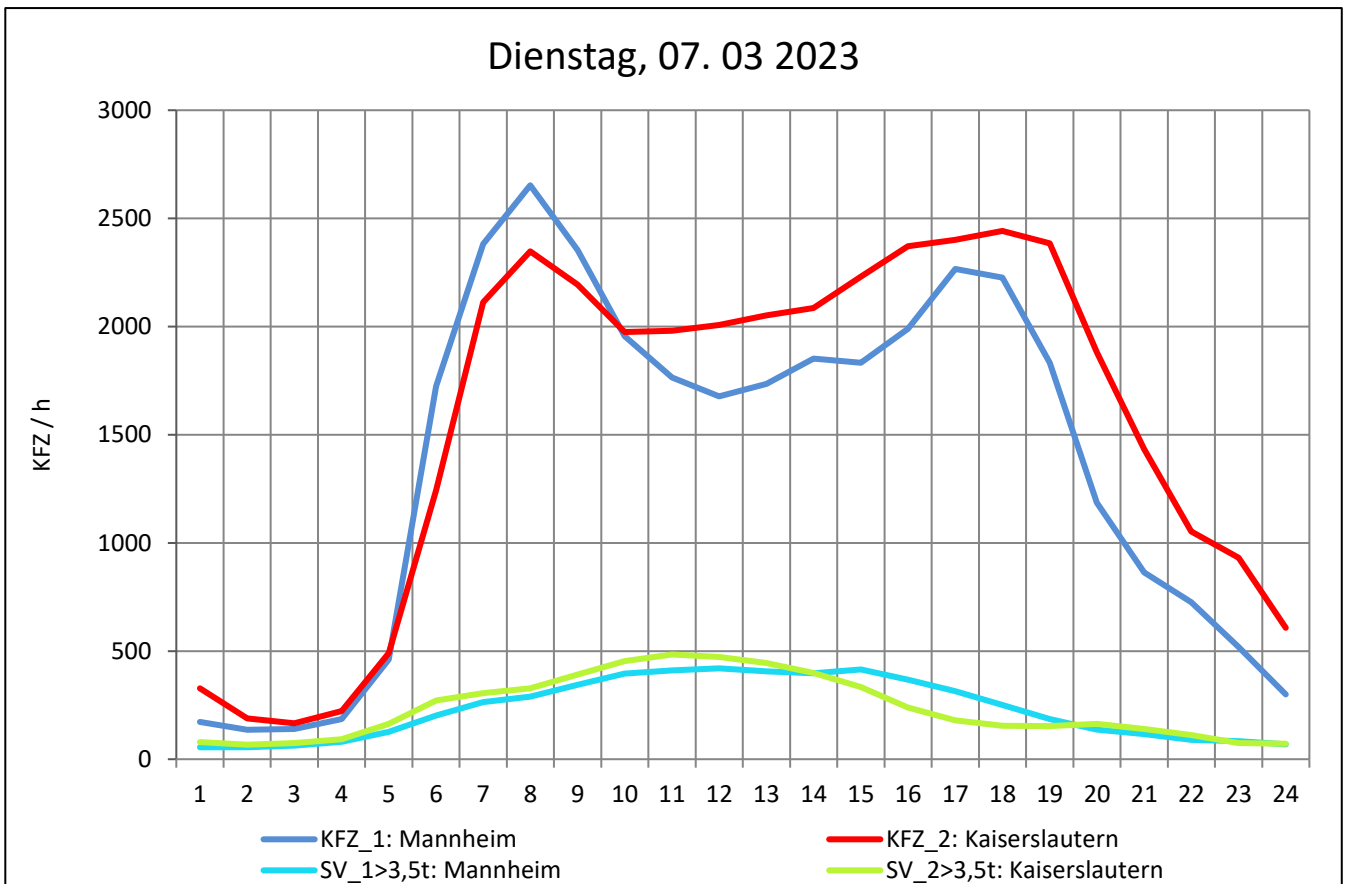
Zst.: **Mannheim-Schönau**

TK-/Zst-Nr.: 6416/1002

A 6

Richtung 1 : **Mannheim**

Richtung 2 : **Kaiserslautern**



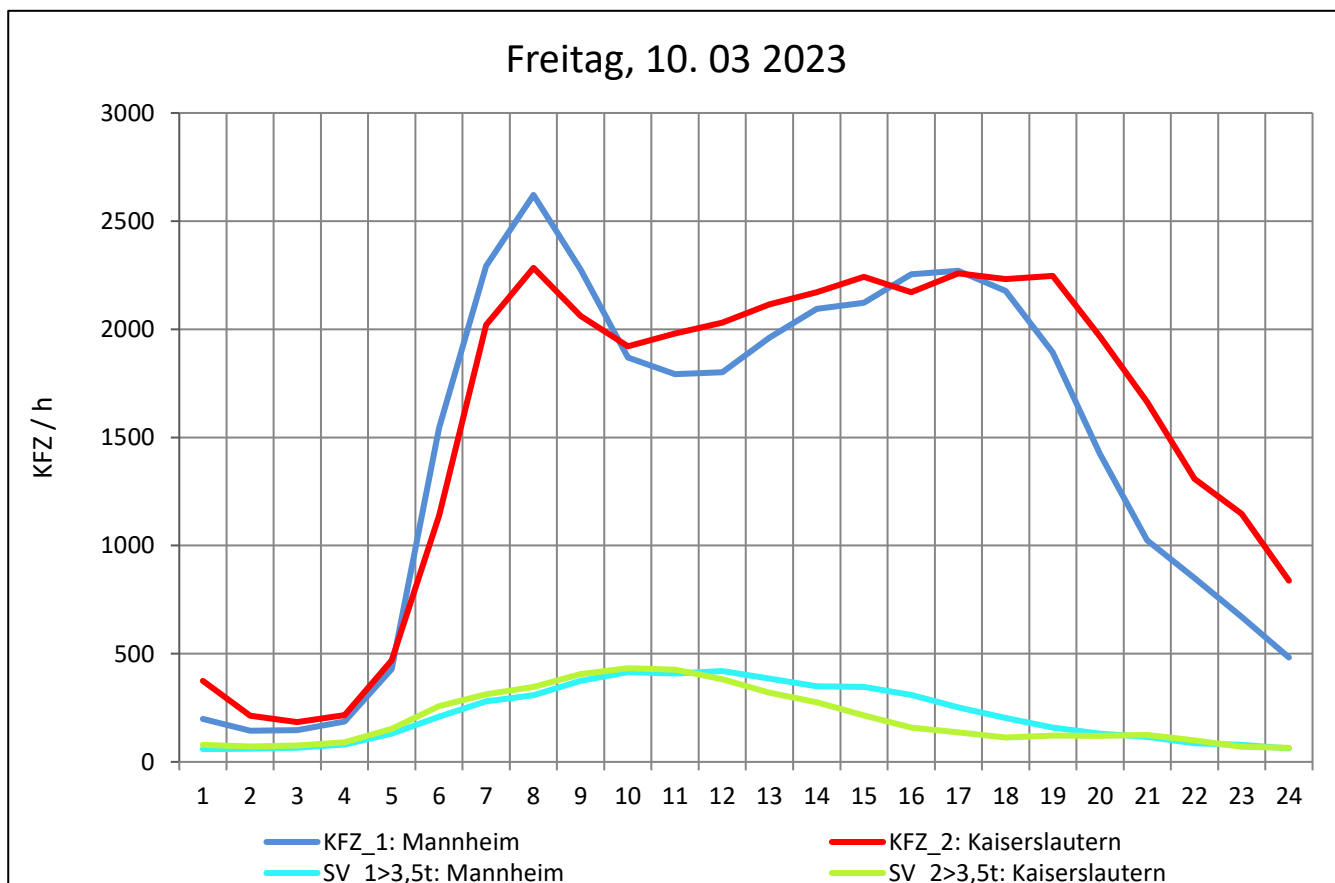
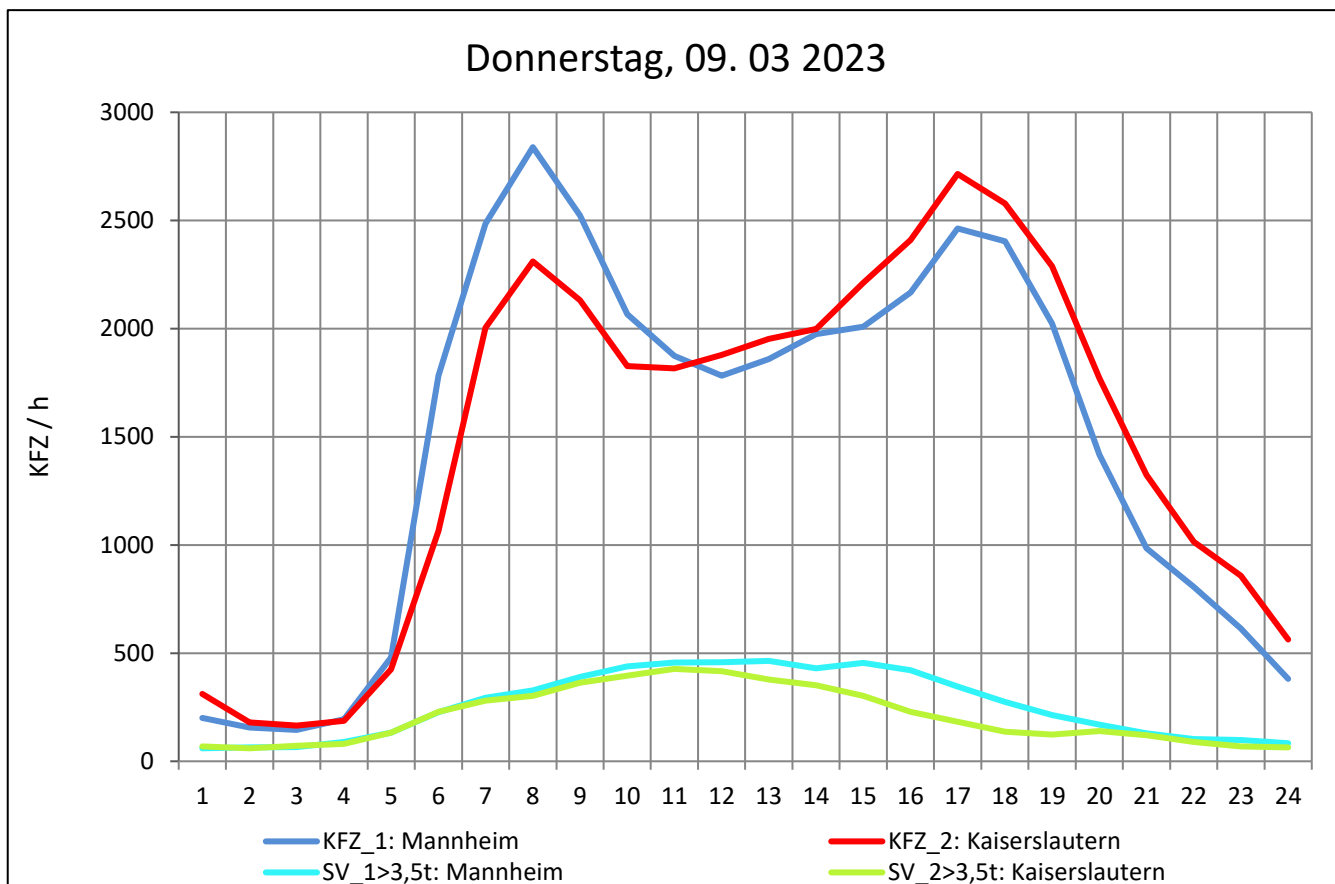
Zst.: **Mannheim-Schönau**

TK-/Zst-Nr.: 6416/1002

A 6

Richtung 1 : **Mannheim**

Richtung 2 : **Kaiserslautern**



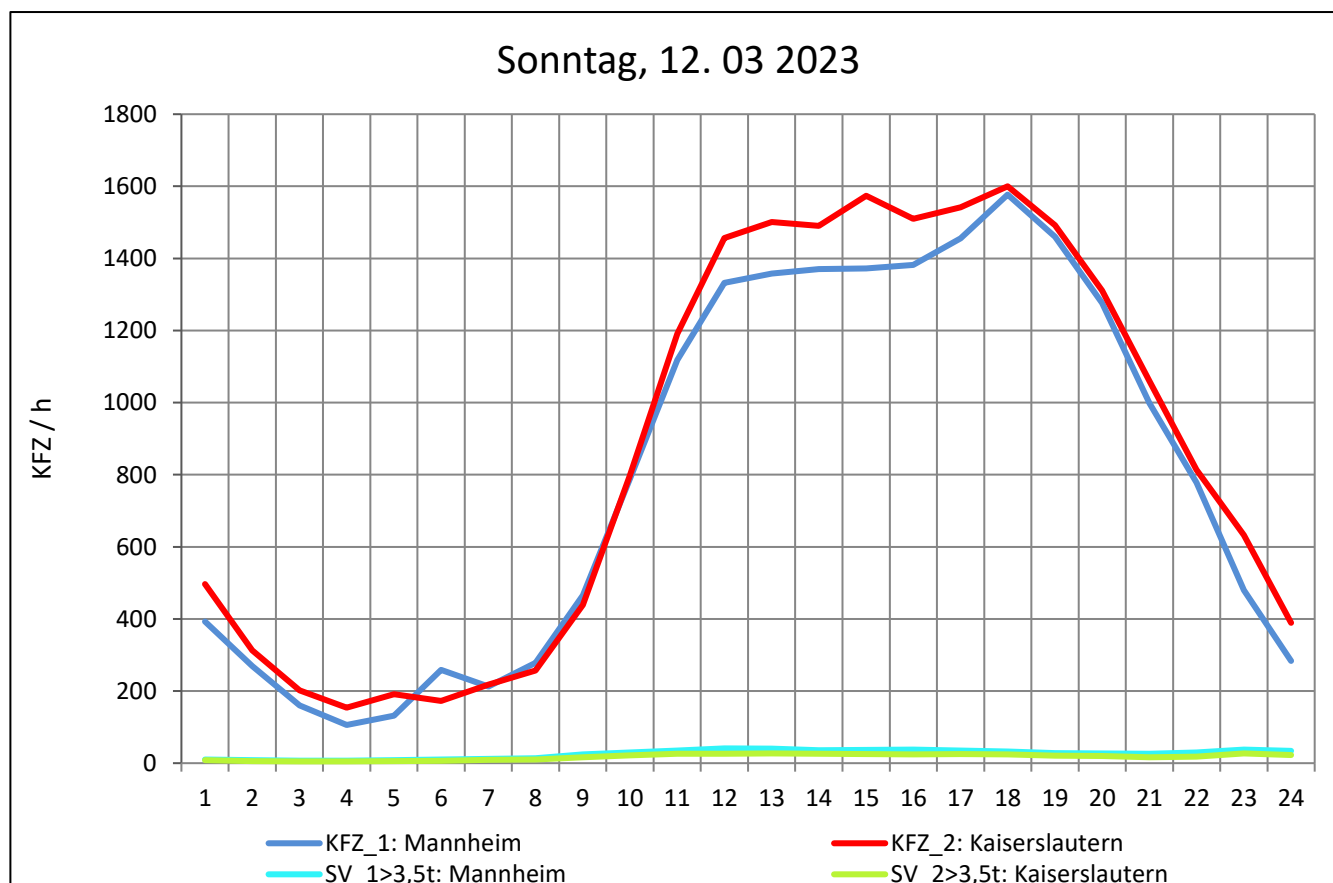
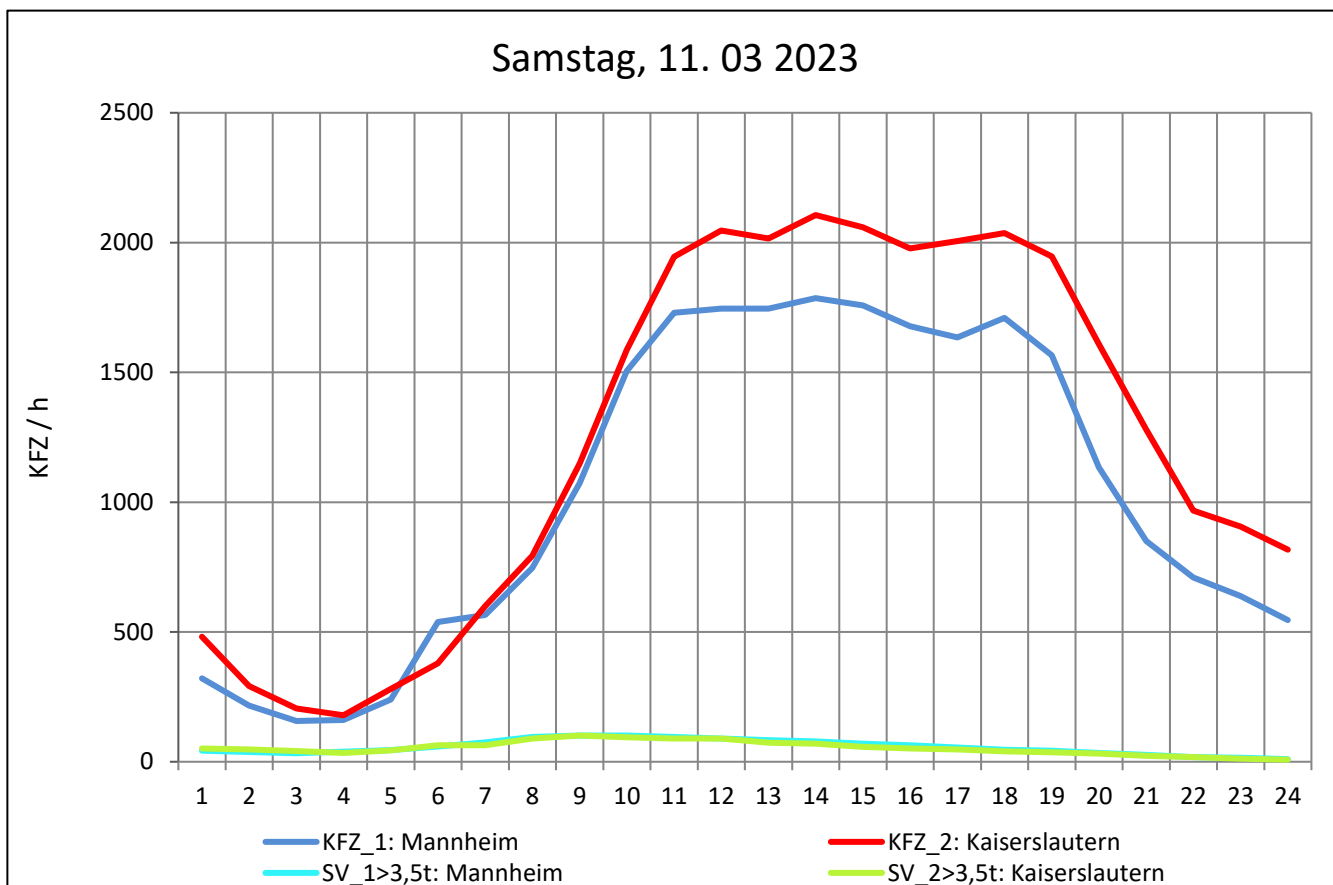
Zst.: **Mannheim-Schönau**

TK-/Zst-Nr.: 6416/1002

A 6

Richtung 1 : **Mannheim**

Richtung 2 : **Kaiserslautern**



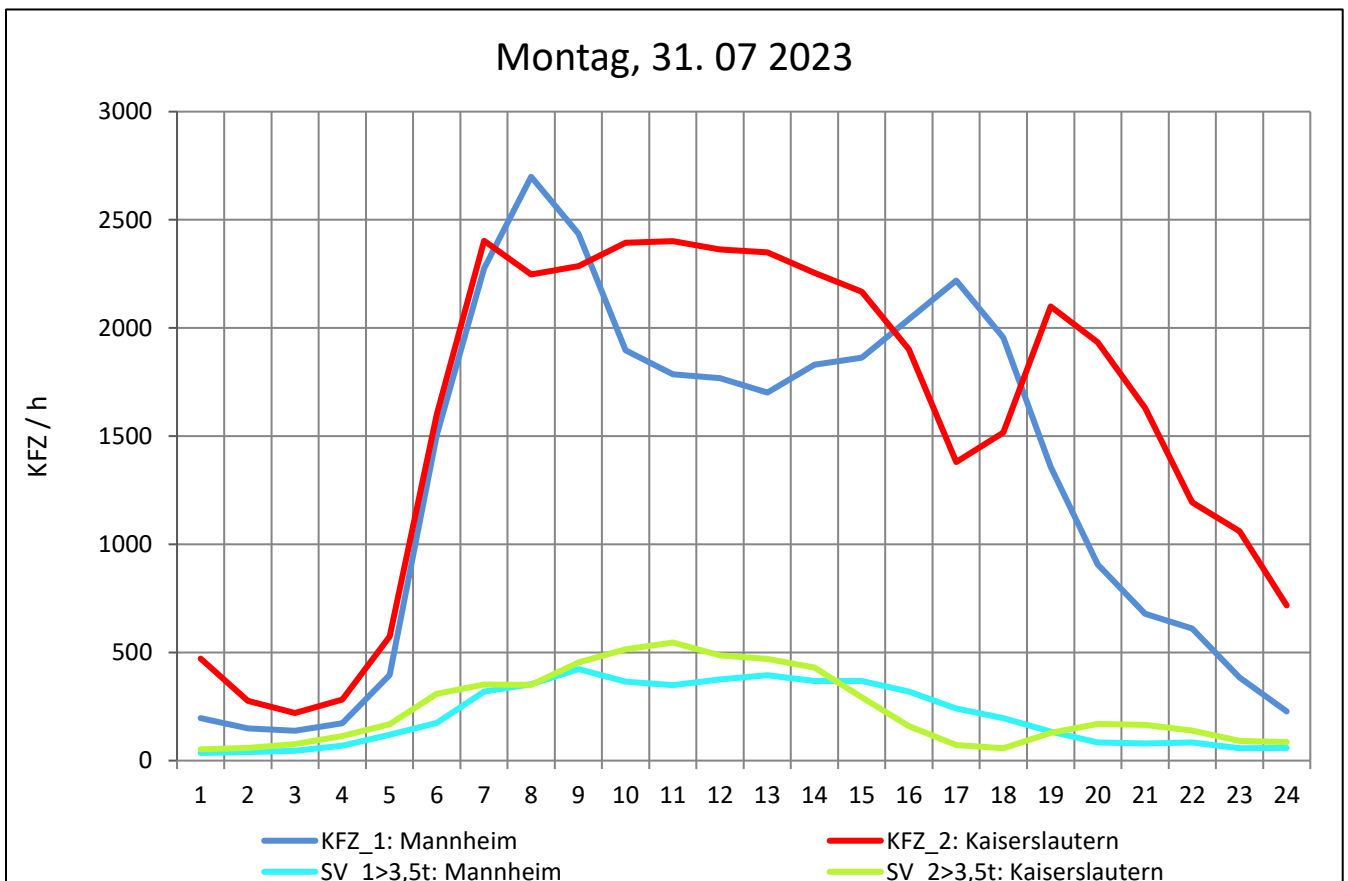
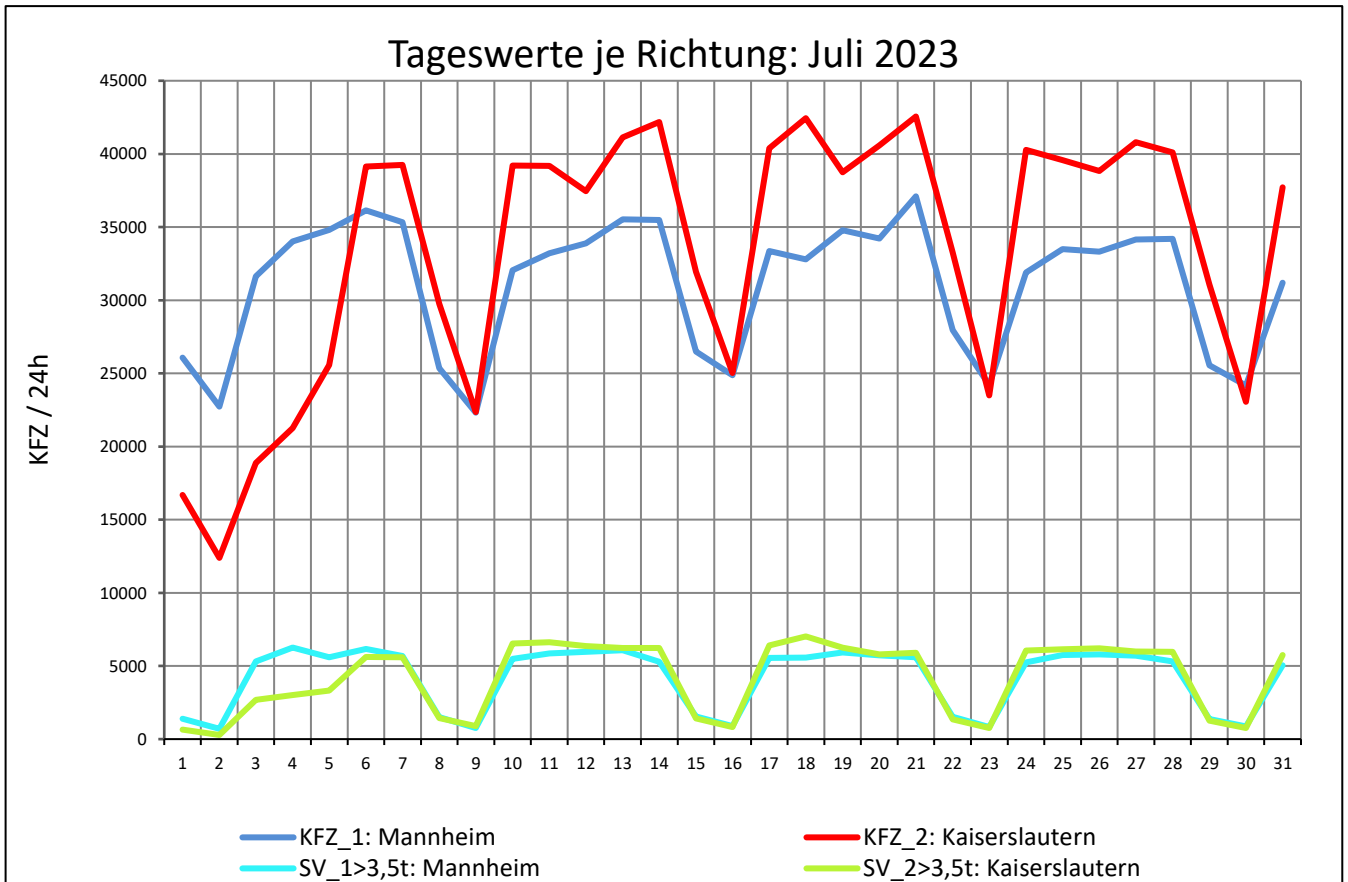
Zst.: **Mannheim-Schönau**

TK-/Zst-Nr.: 6416/1002

A 6

Richtung 1 : **Mannheim**

Richtung 2 : **Kaiserslautern**



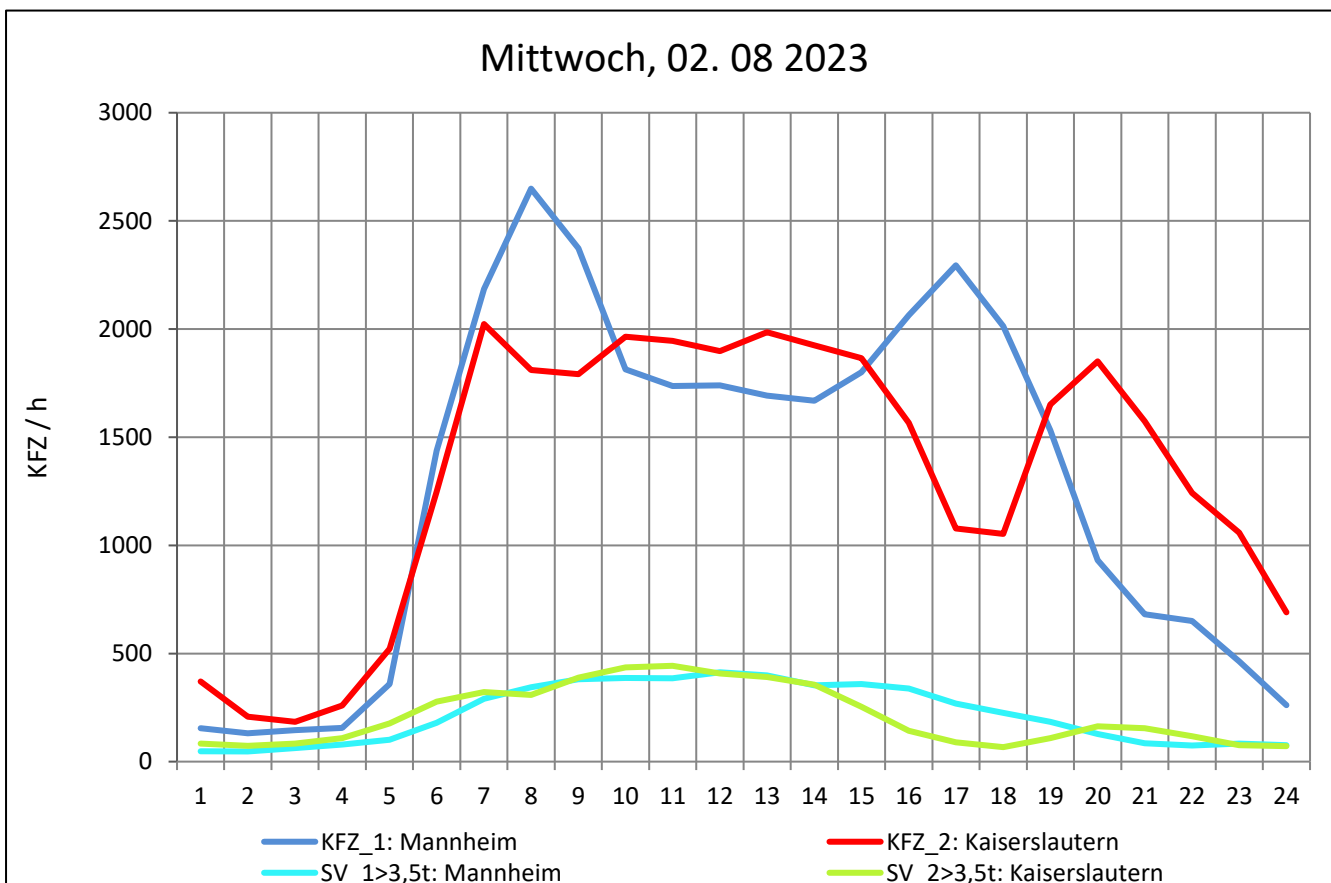
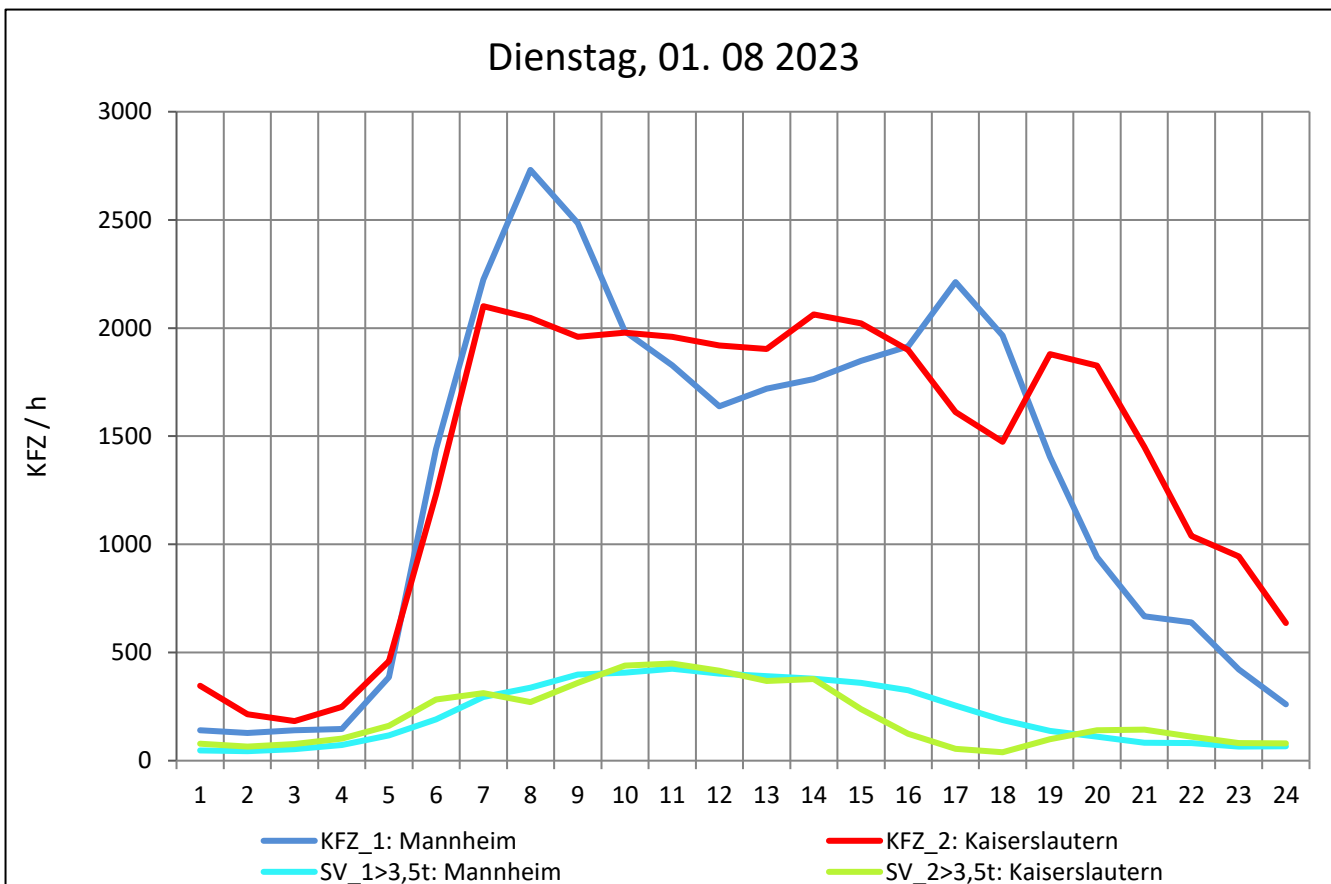
Zst.: **Mannheim-Schönau**

TK-/Zst-Nr.: 6416/1002

A 6

Richtung 1 : **Mannheim**

Richtung 2 : **Kaiserslautern**



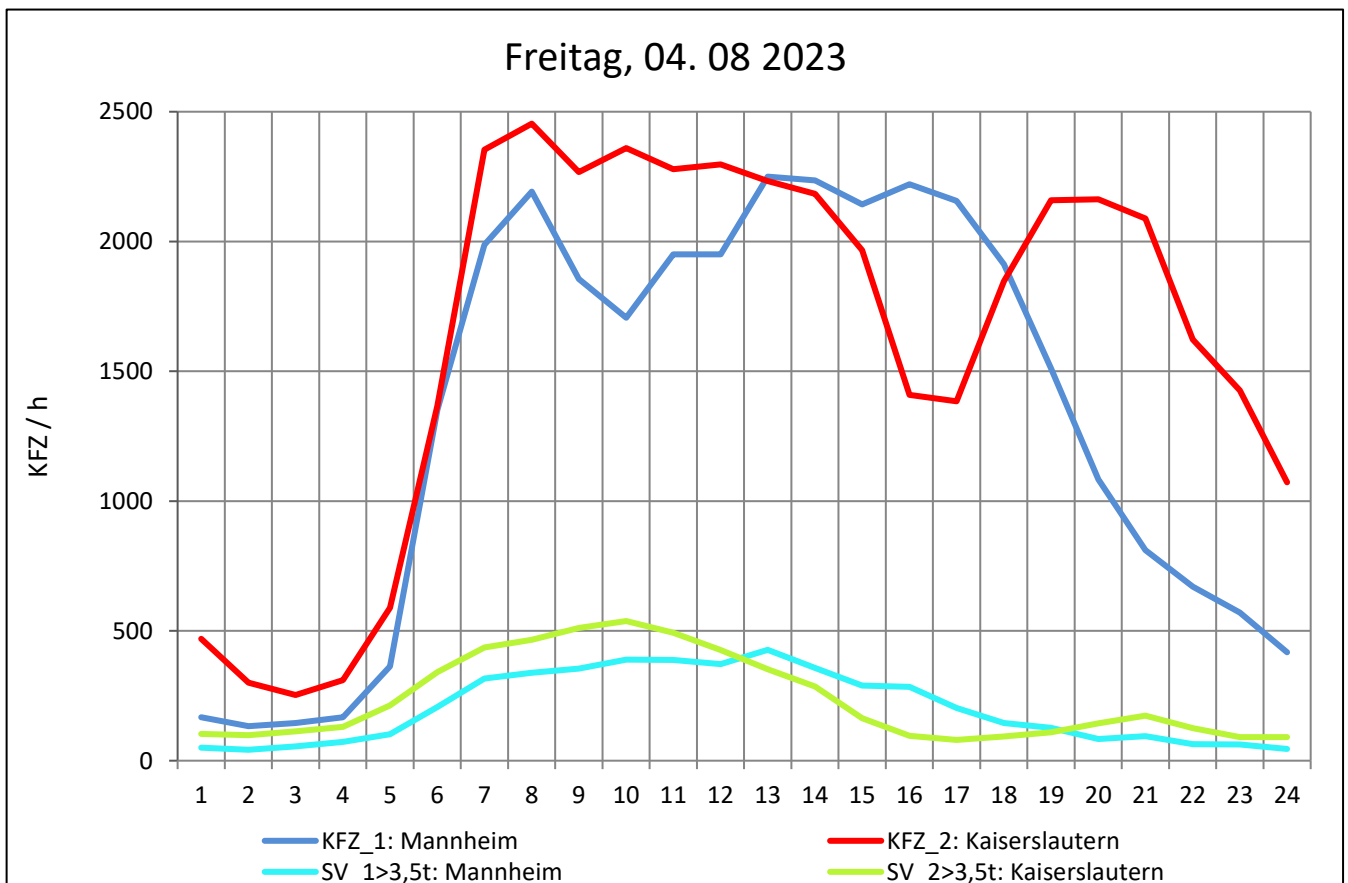
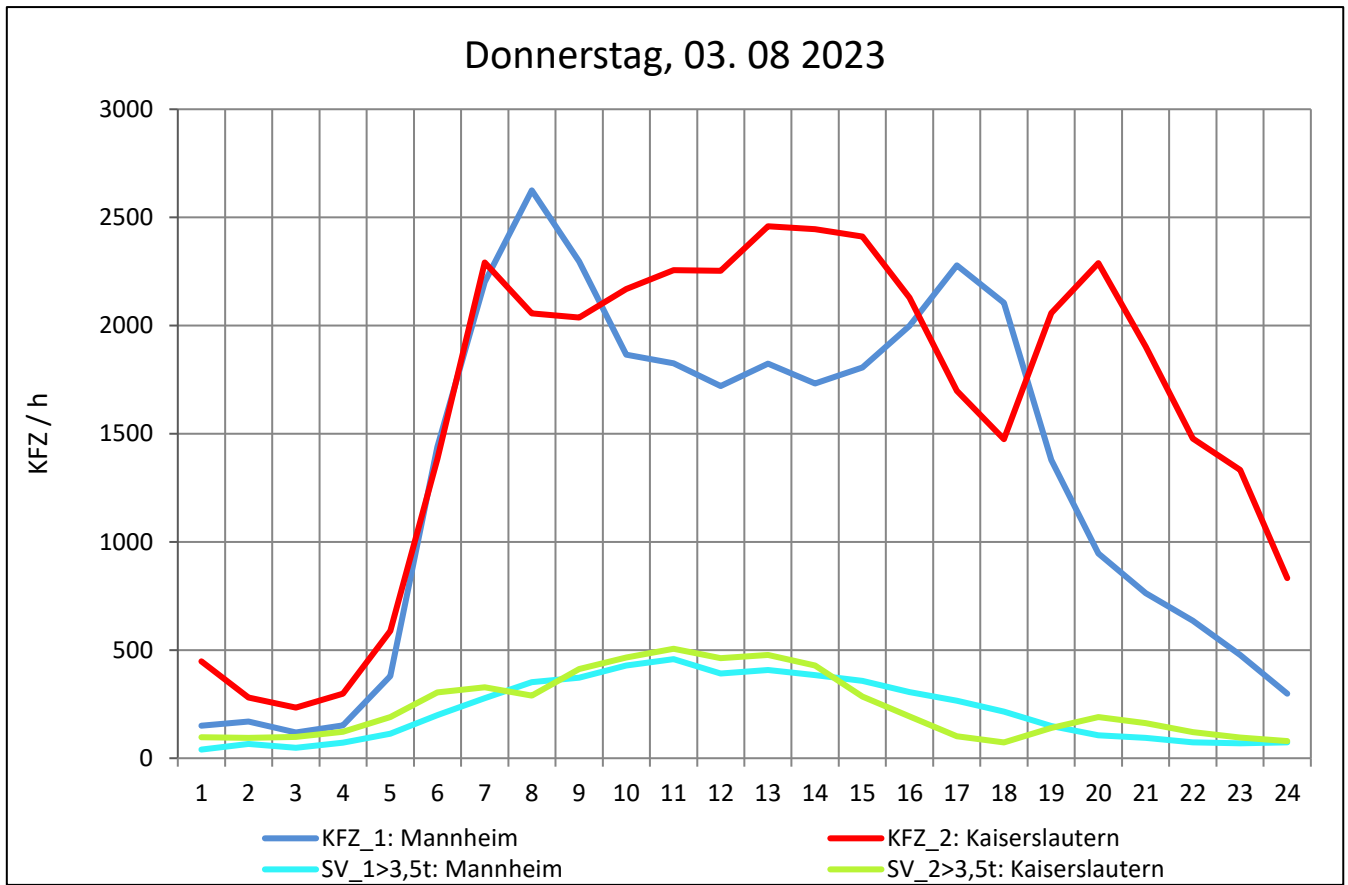
Zst.: **Mannheim-Schönau**

TK-/Zst-Nr.: 6416/1002

A 6

Richtung 1 : **Mannheim**

Richtung 2 : **Kaiserslautern**



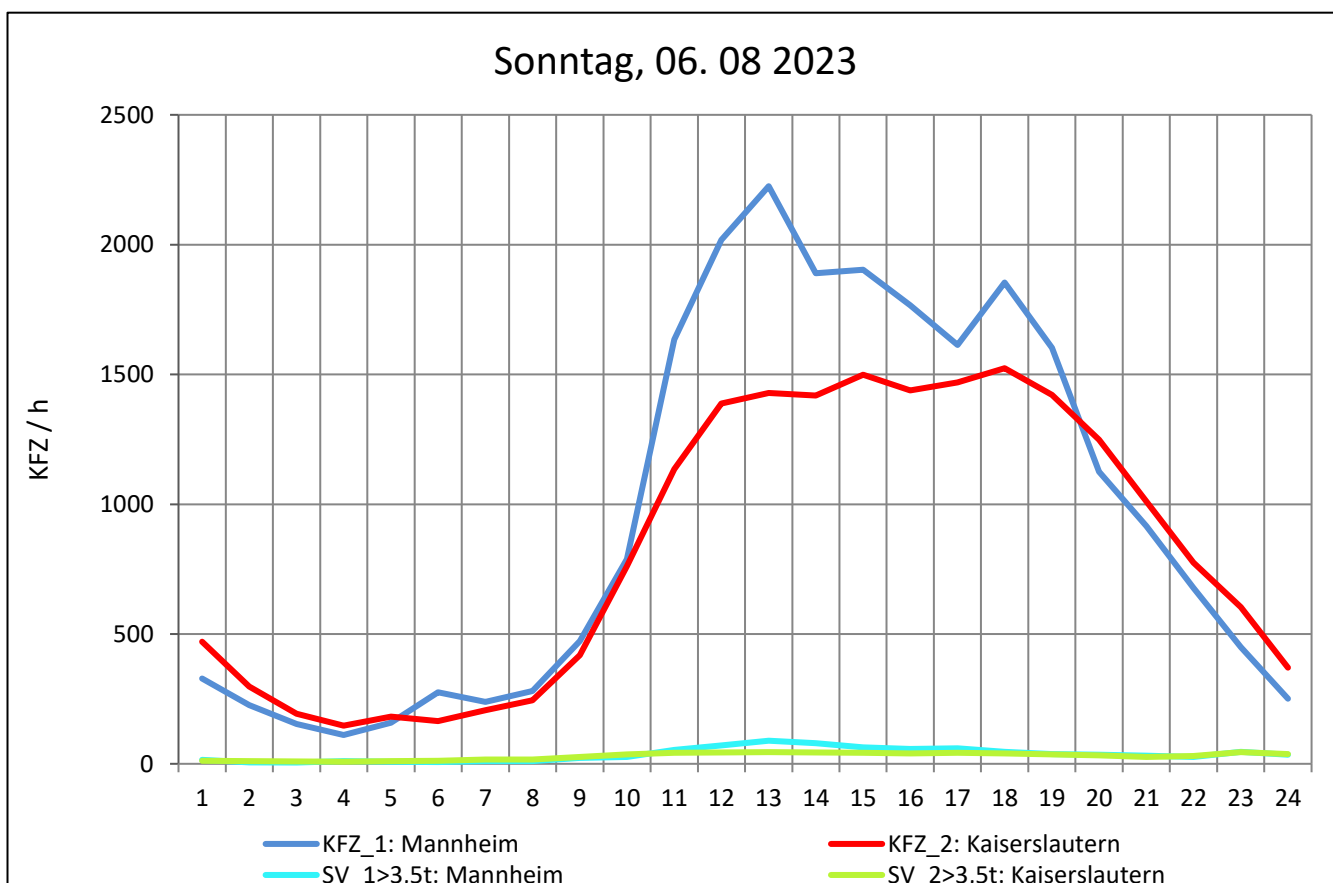
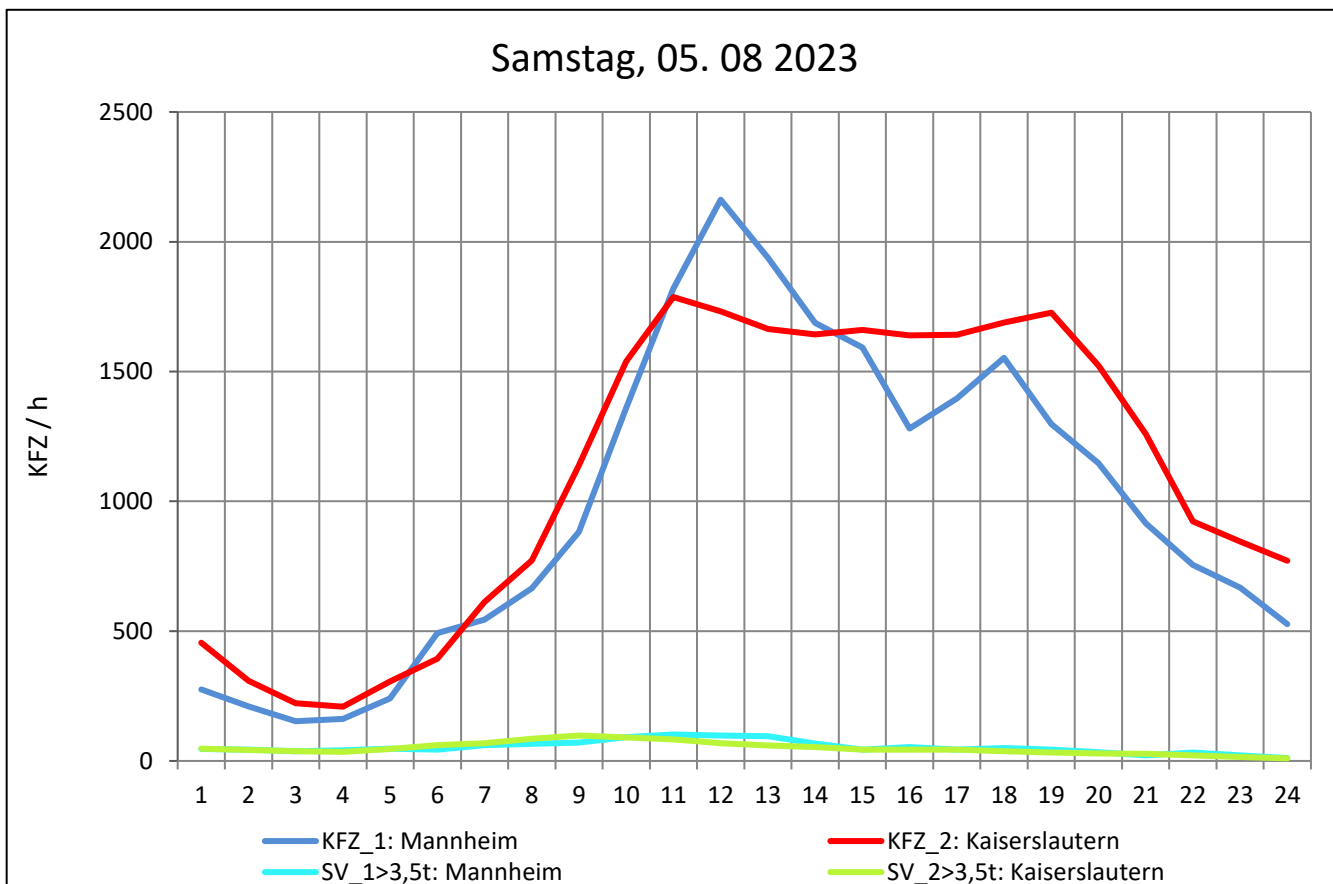
Zst.: **Mannheim-Schönau**

TK-/Zst-Nr.: 6416/1002

A 6

Richtung 1 : **Mannheim**

Richtung 2 : **Kaiserslautern**



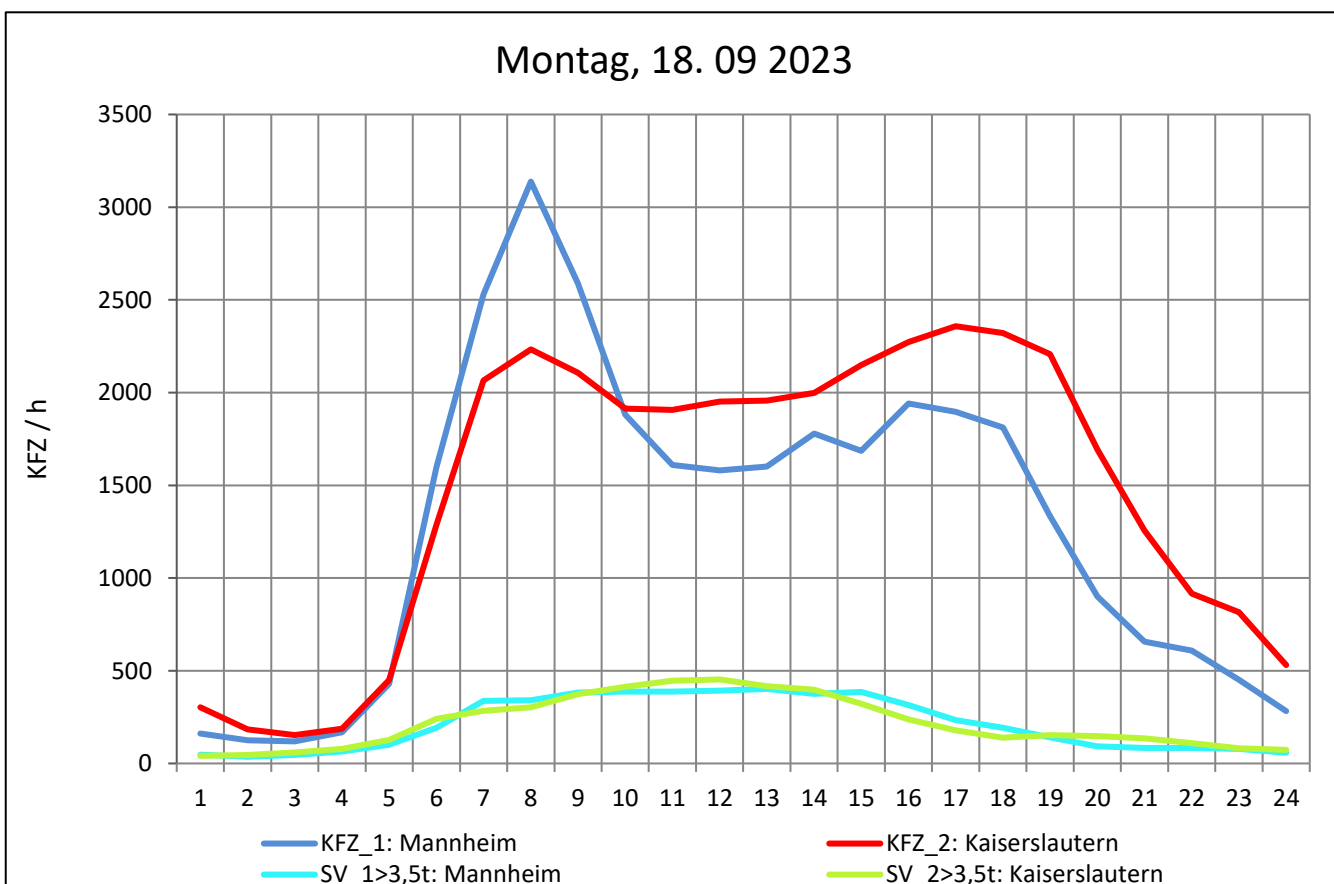
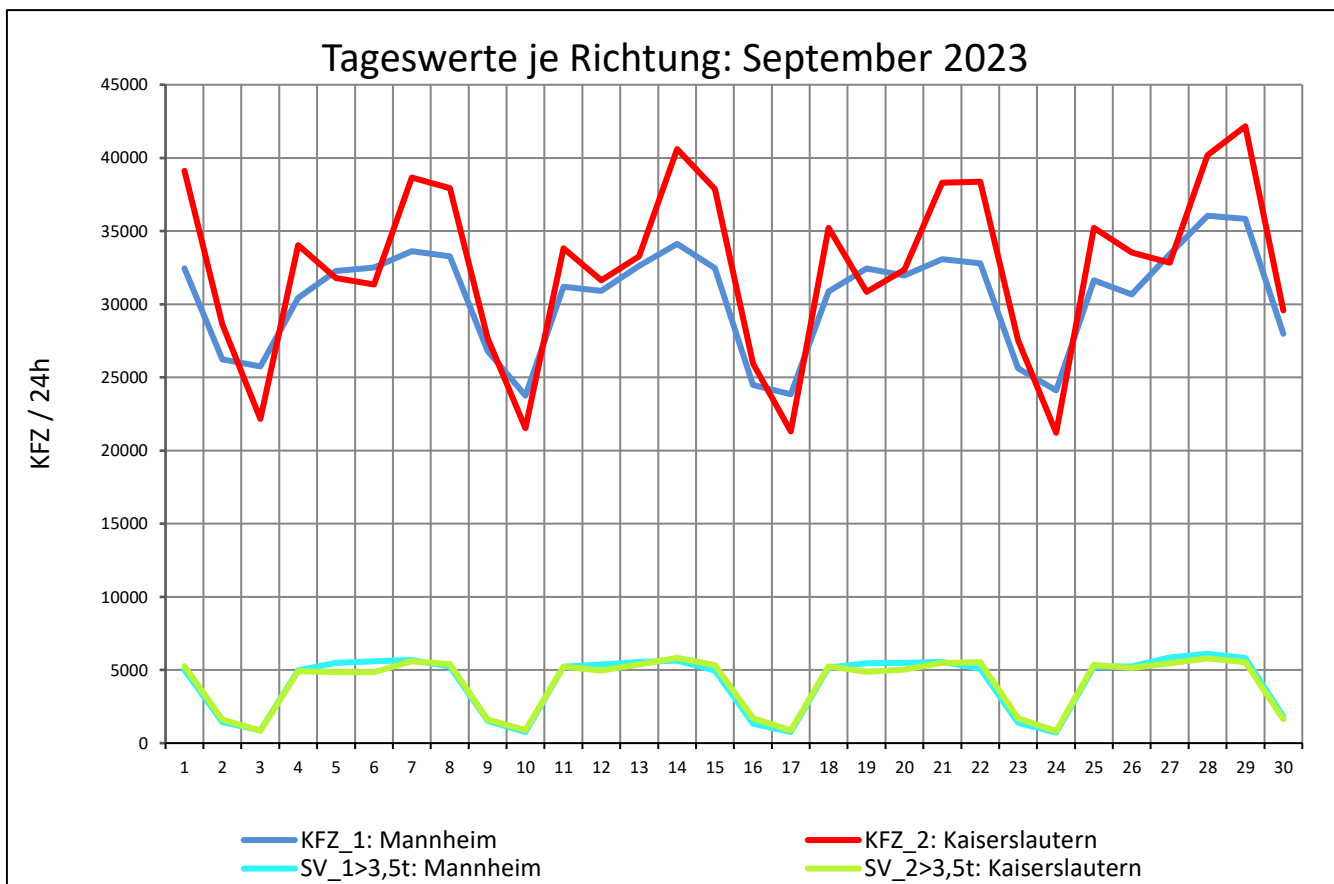
Zst.: **Mannheim-Schönau**

TK-/Zst-Nr.: 6416/1002

A 6

Richtung 1 : **Mannheim**

Richtung 2 : **Kaiserslautern**



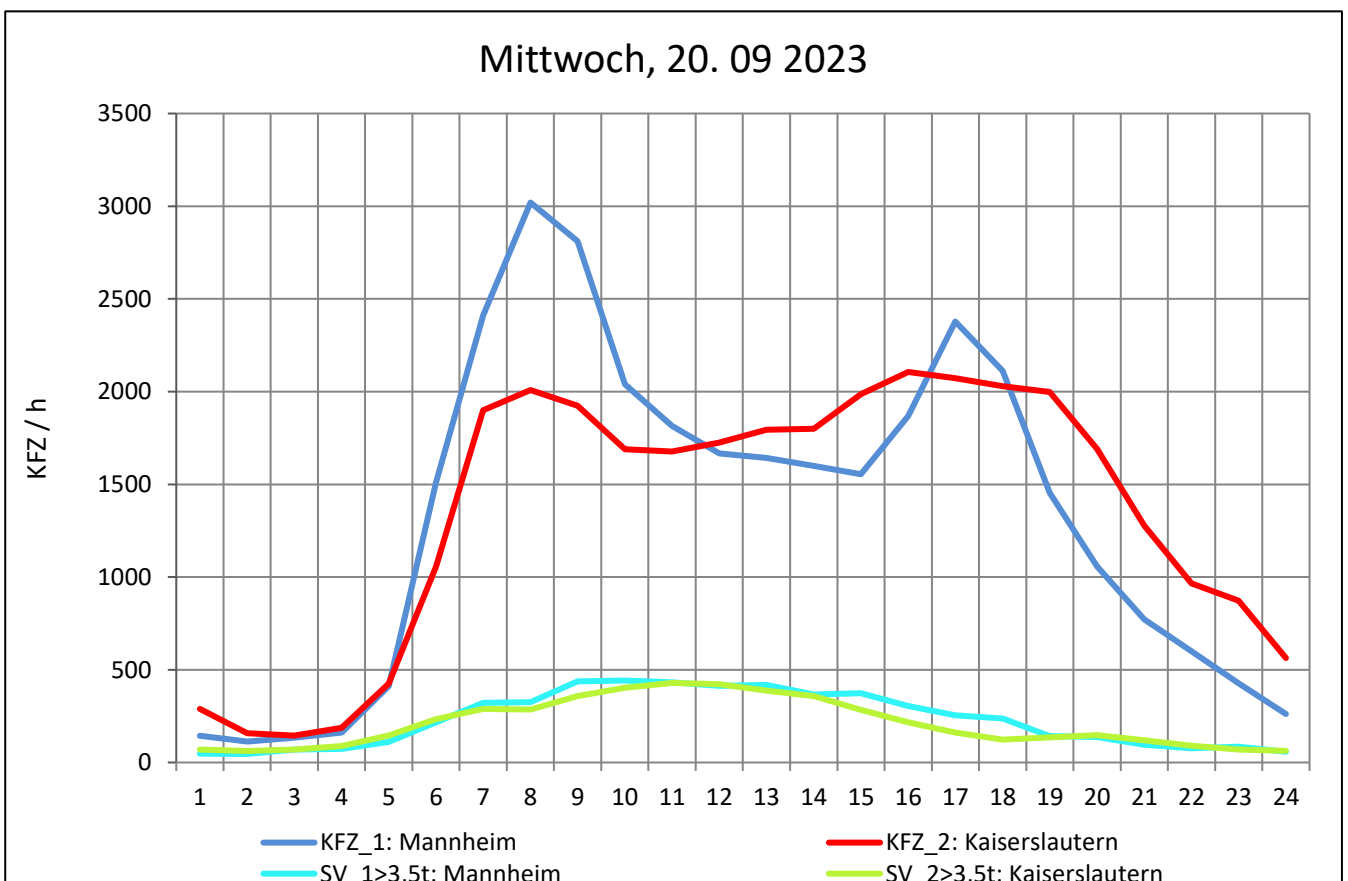
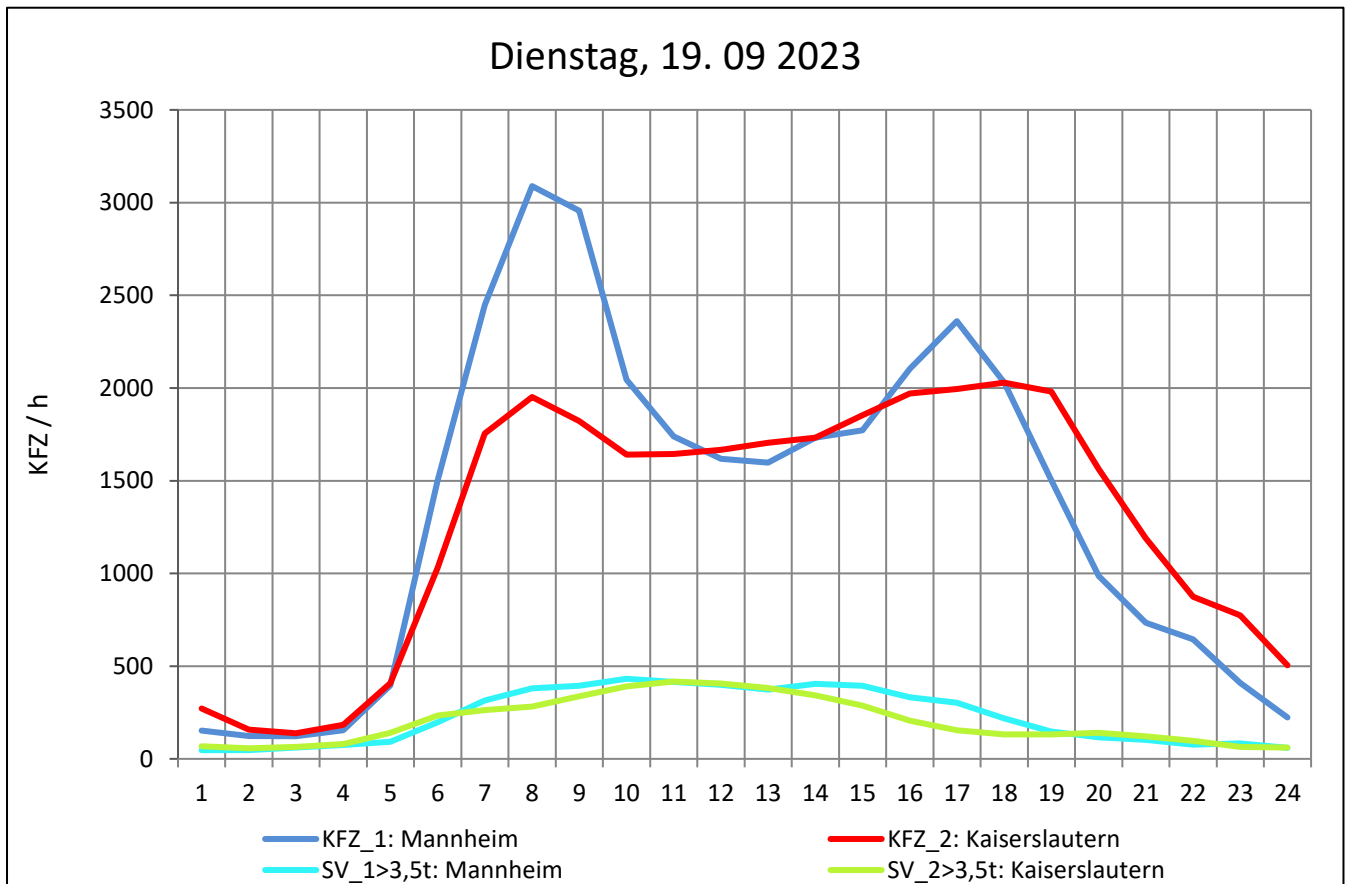
Zst.: **Mannheim-Schönau**

TK-/Zst-Nr.: 6416/1002

A 6

Richtung 1 : **Mannheim**

Richtung 2 : **Kaiserslautern**



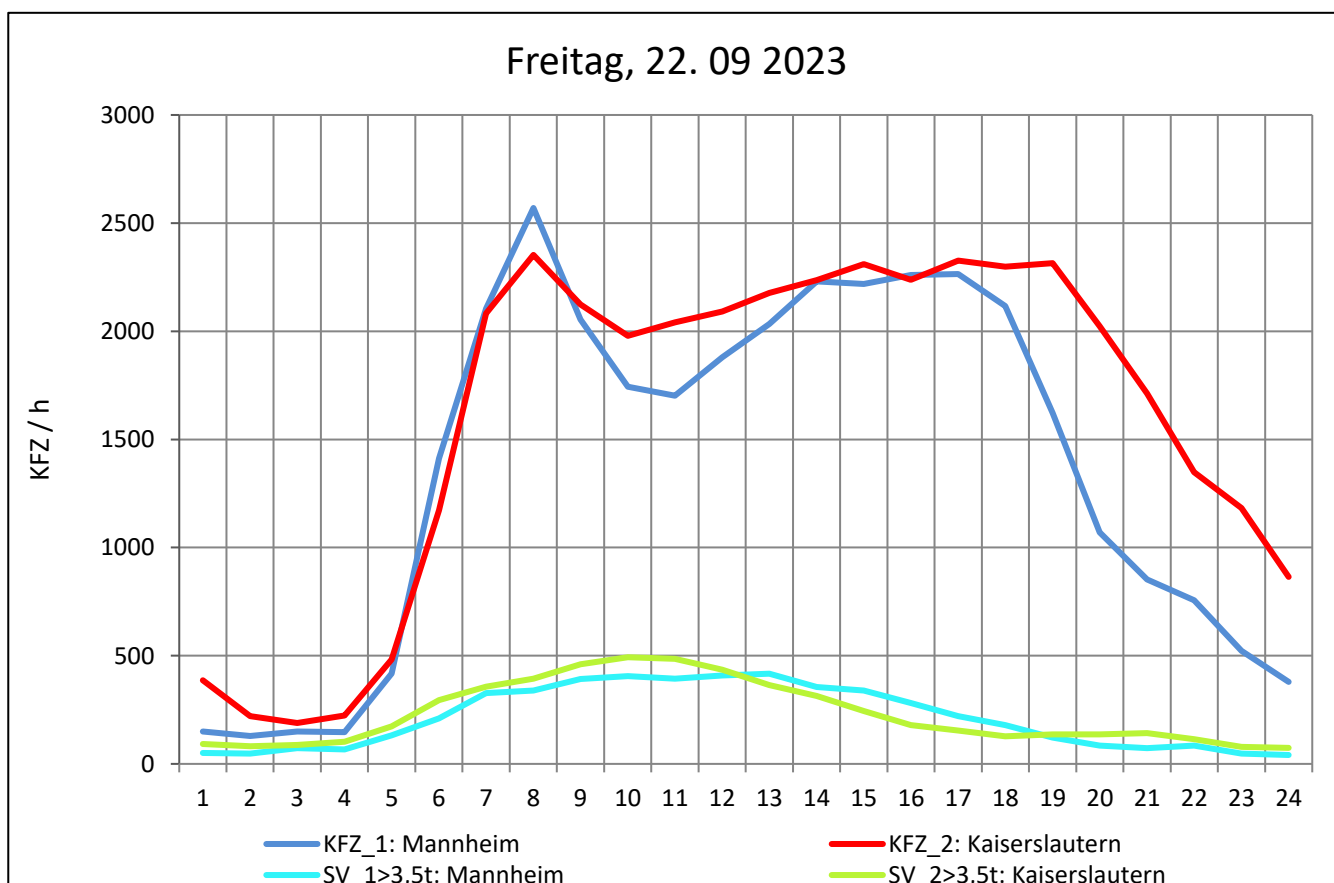
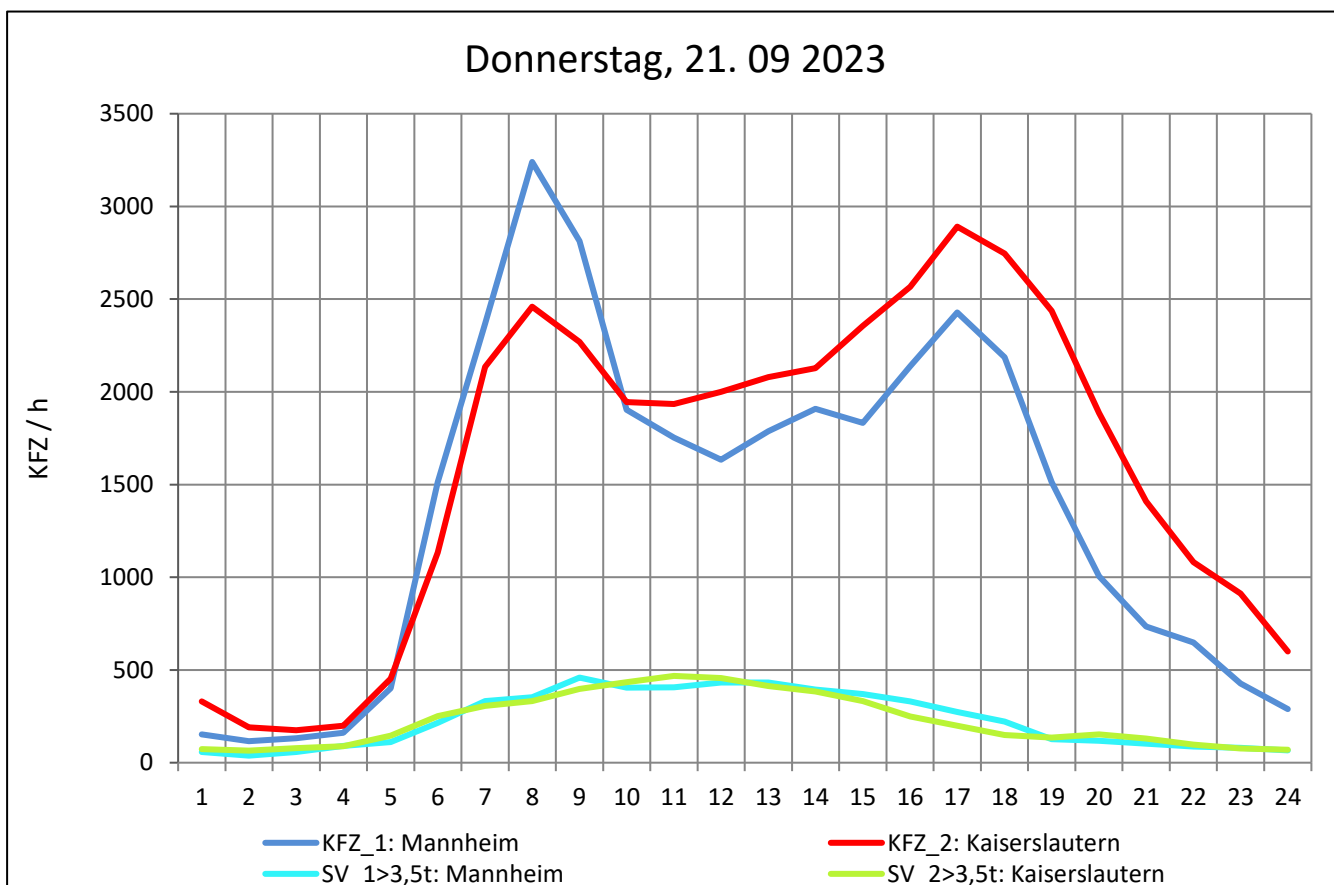
Zst.: **Mannheim-Schönau**

TK-/Zst-Nr.: 6416/1002

A 6

Richtung 1 : **Mannheim**

Richtung 2 : **Kaiserslautern**



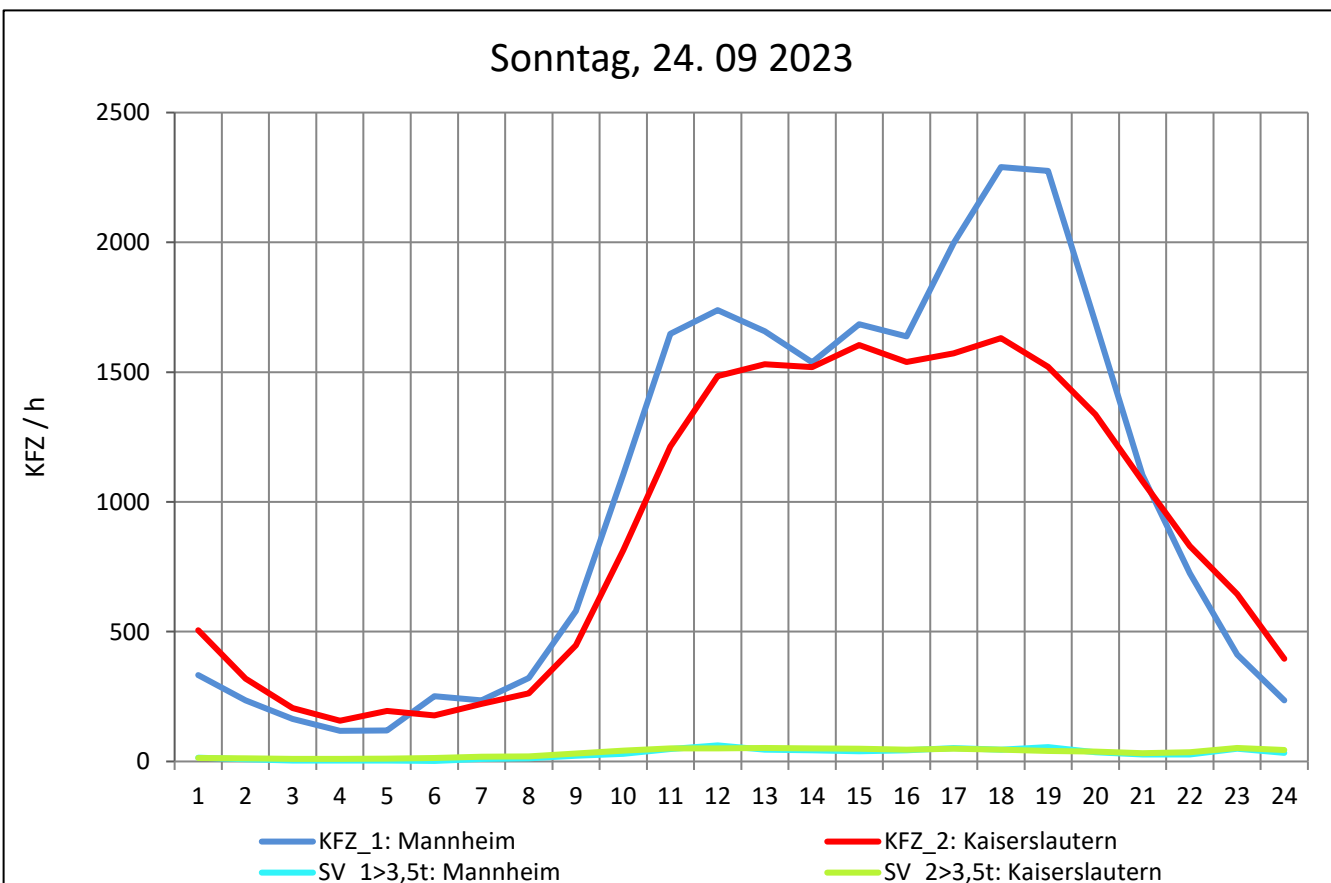
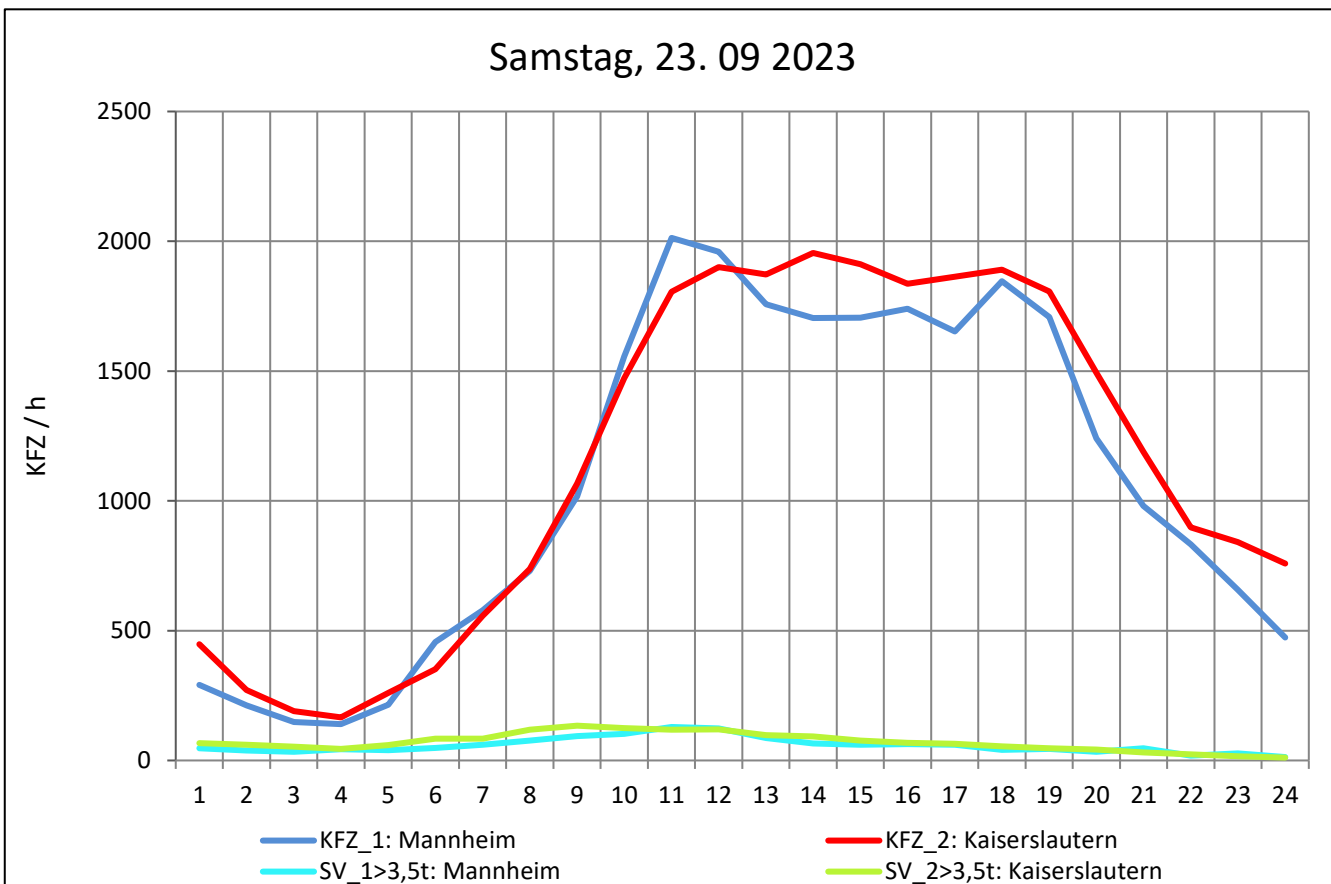
Zst.: **Mannheim-Schönau**

TK-/Zst-Nr.: 6416/1002

A 6

Richtung 1 : **Mannheim**

Richtung 2 : **Kaiserslautern**



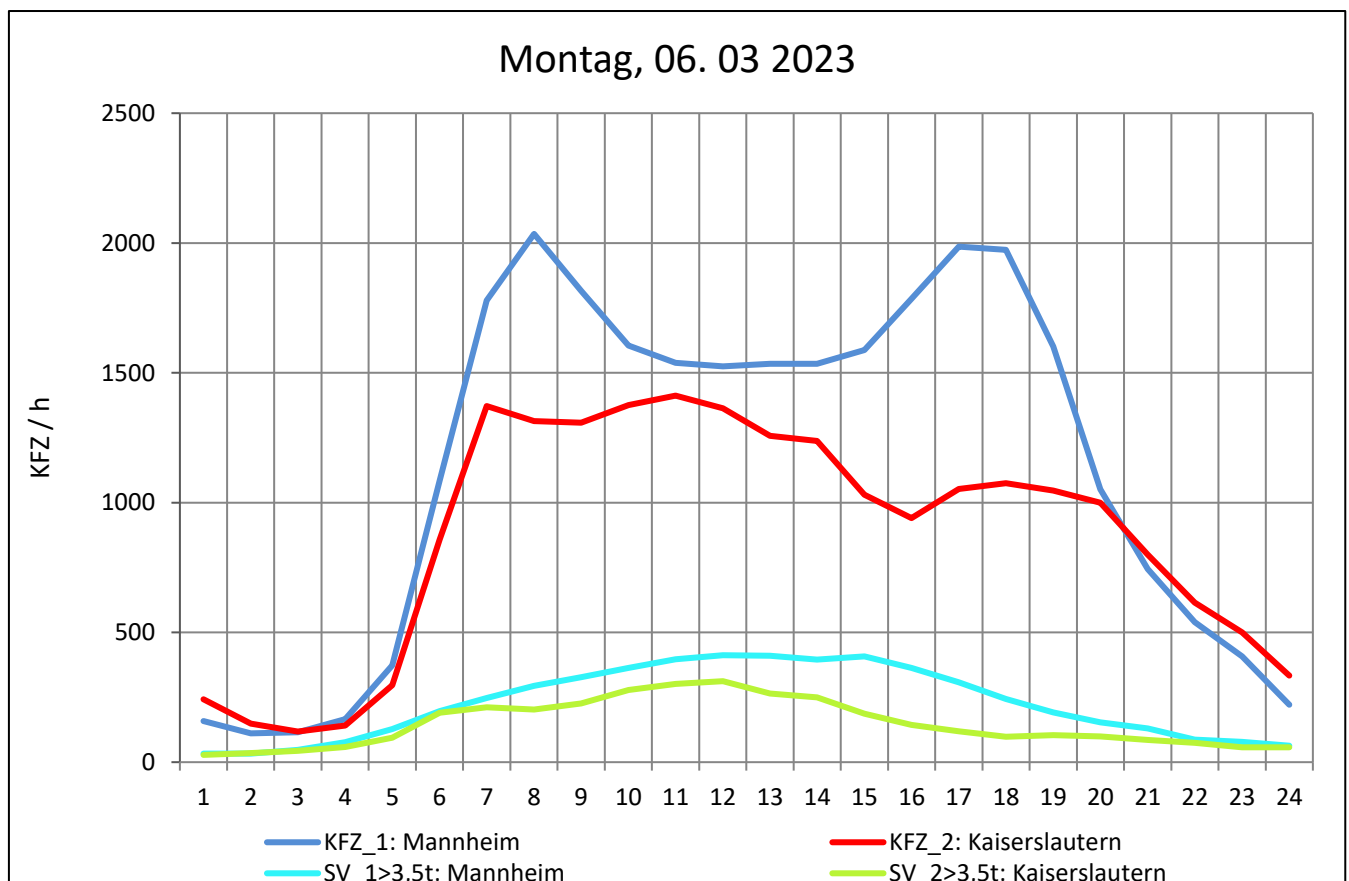
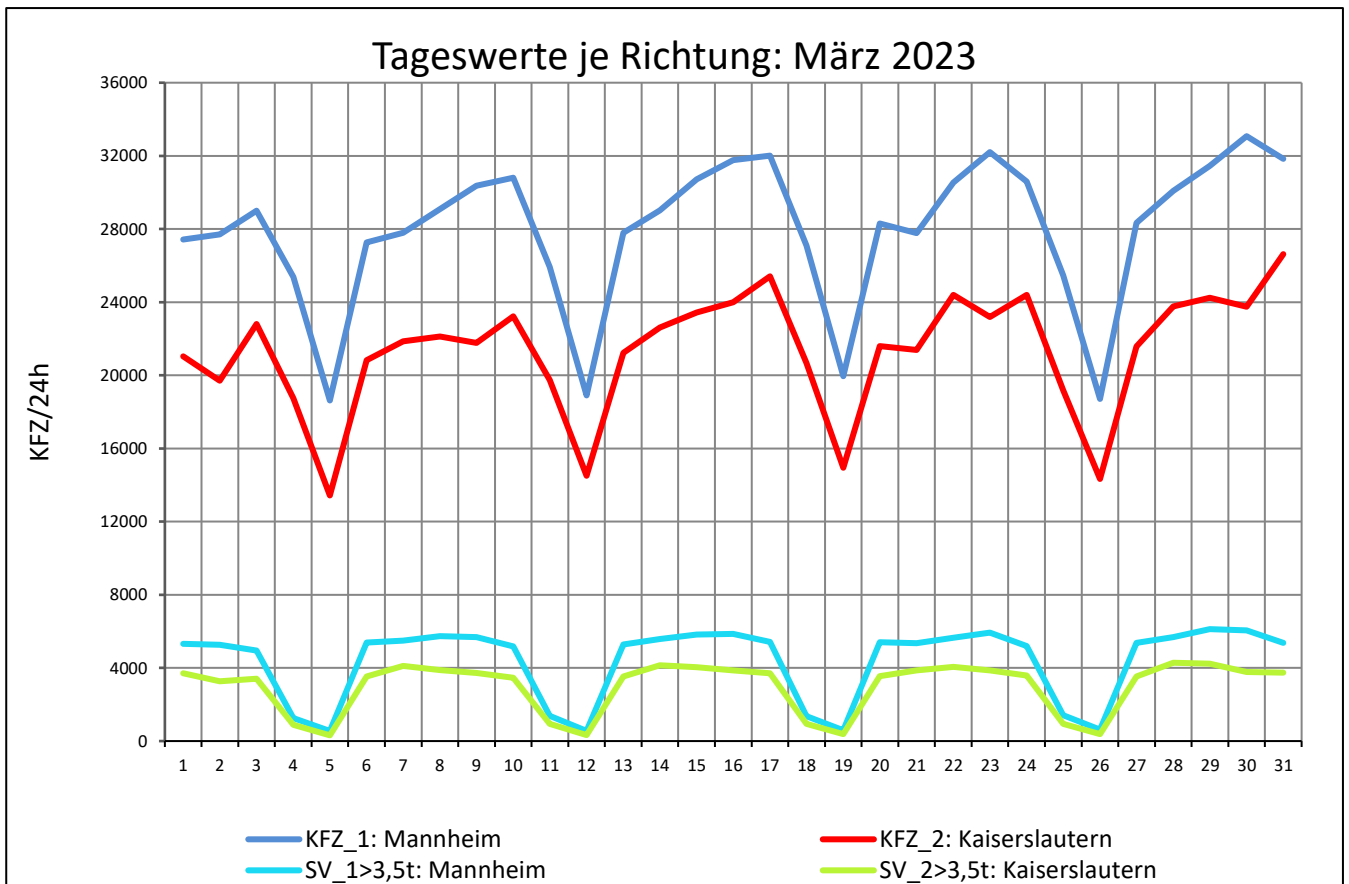
Zst.: **Mannheim-Sandhofen**

TK-/Zst-Nr.: 6416/1001

A 6

Richtung 1 : **Mannheim**

Richtung 2 : **Kaiserslautern**



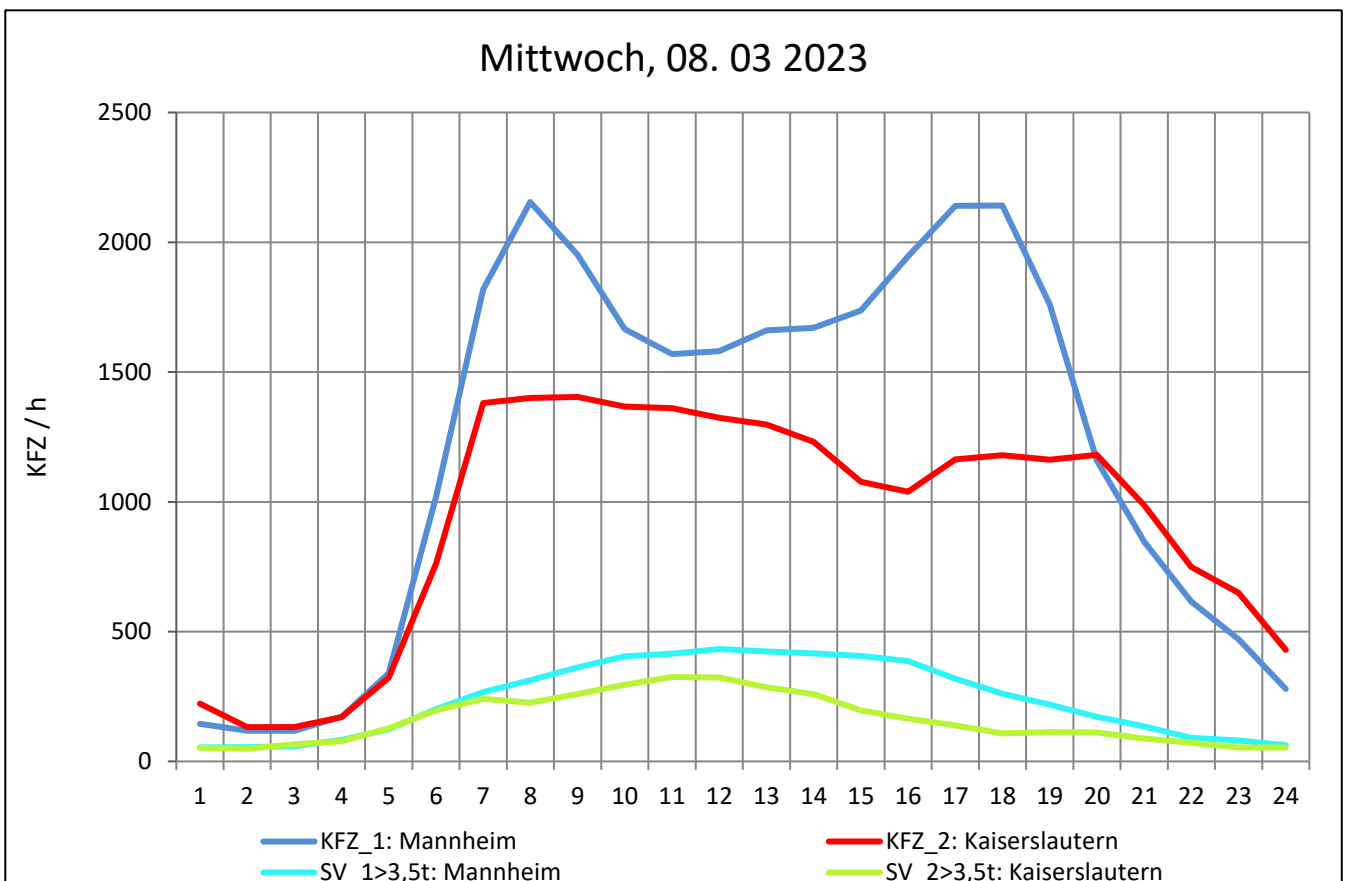
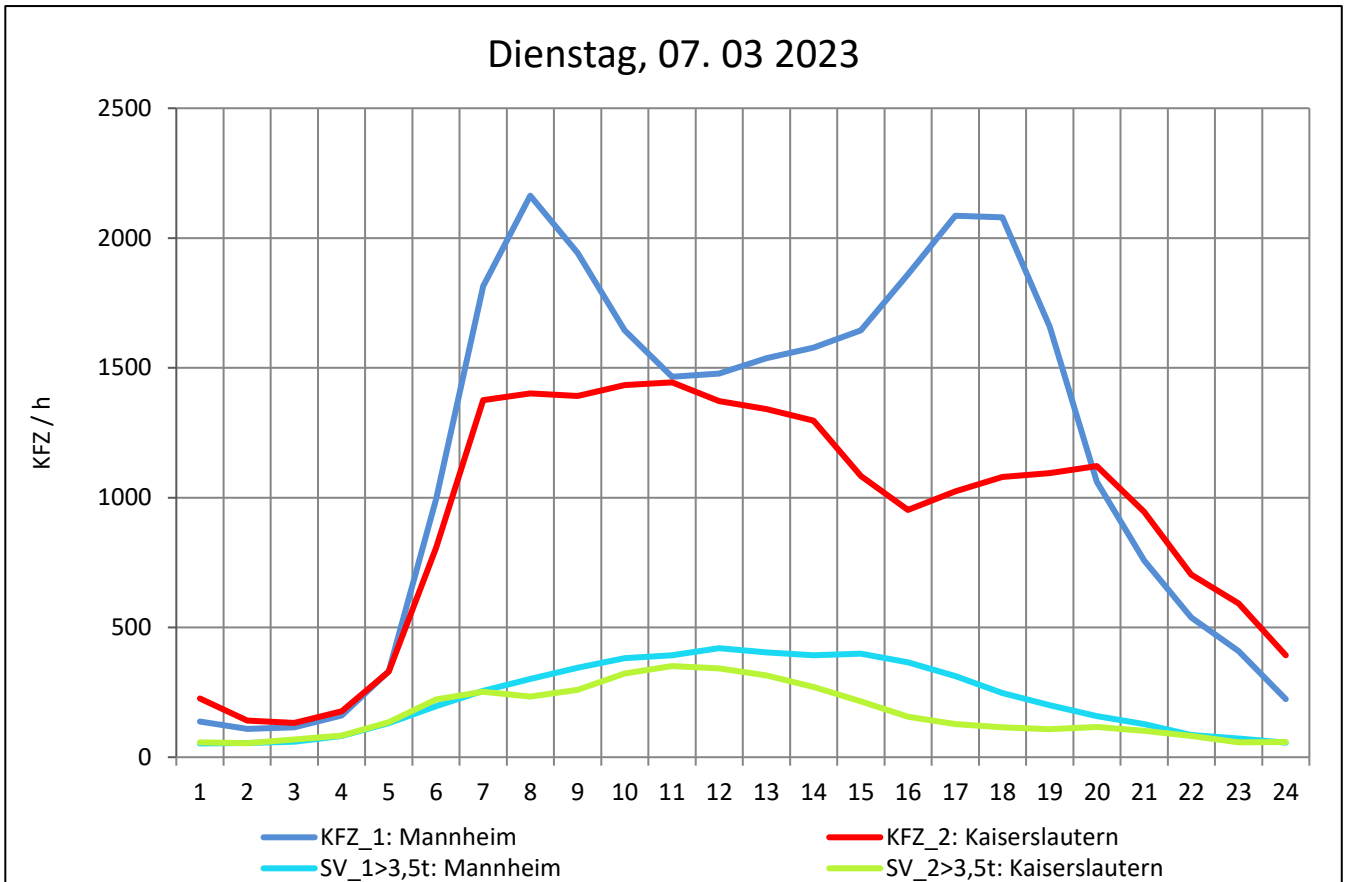
Zst.: **Mannheim-Sandhofen**

TK-/Zst-Nr.: 6416/1001

A 6

Richtung 1 : **Mannheim**

Richtung 2 : **Kaiserslautern**



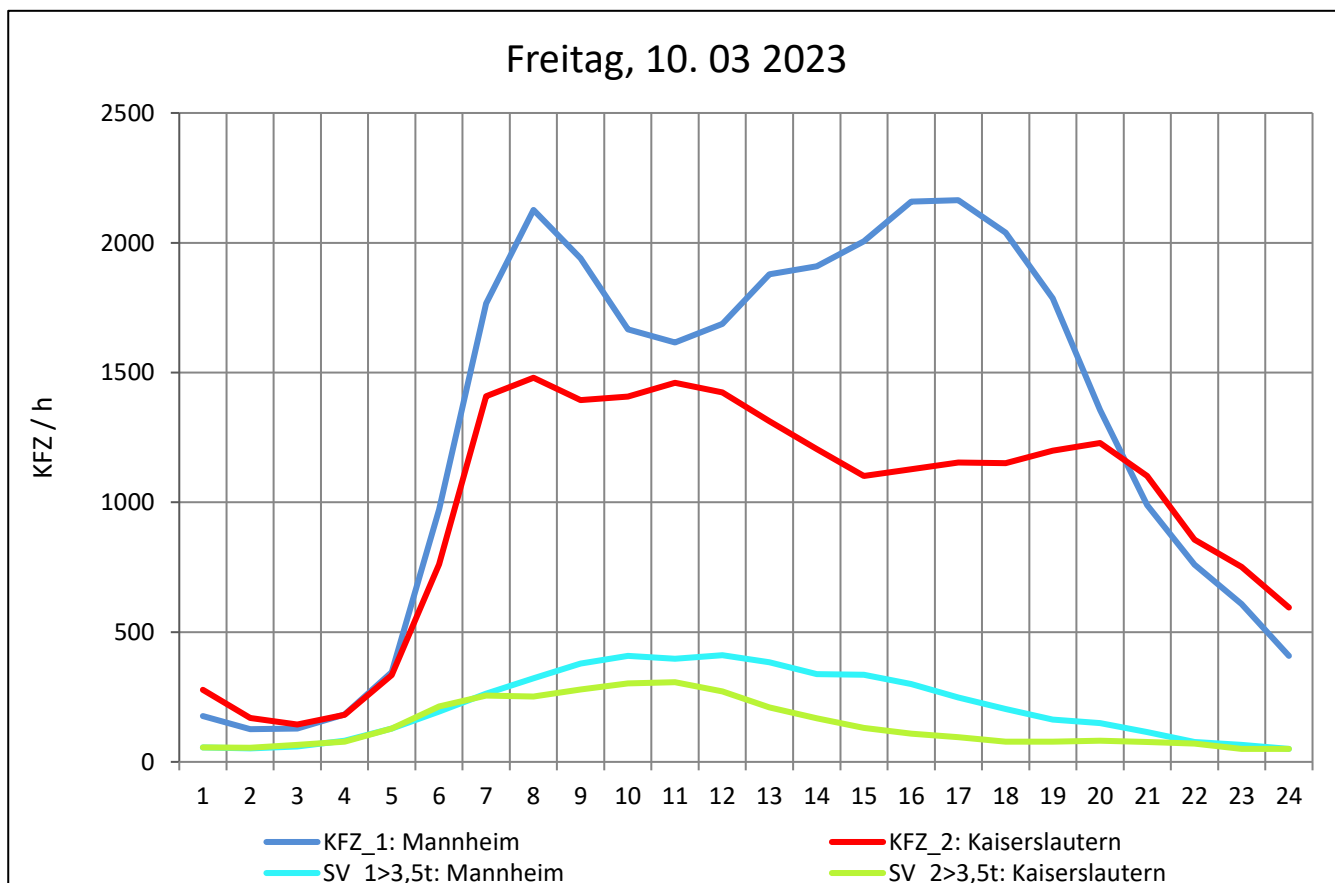
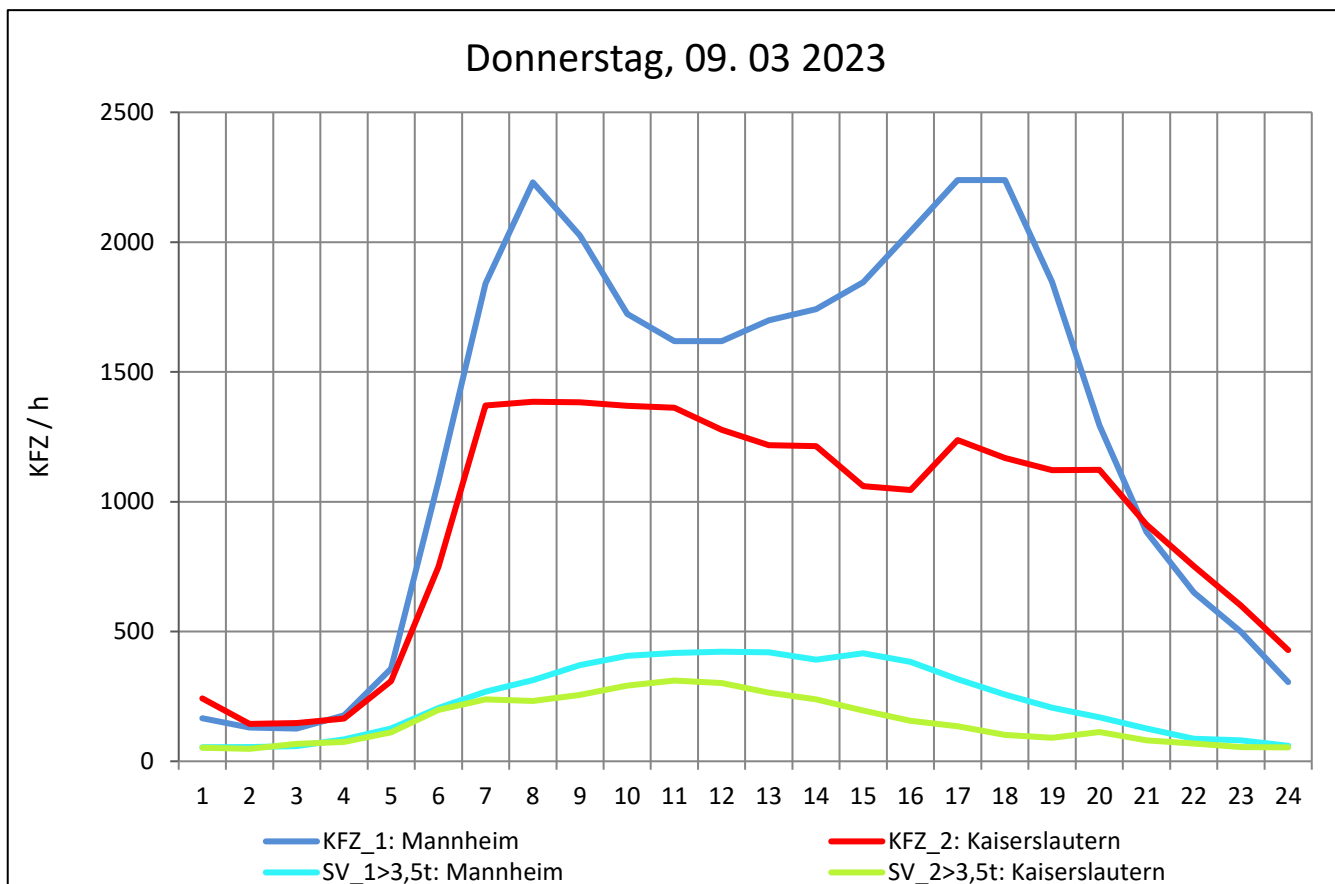
Zst.: **Mannheim-Sandhofen**

TK-/Zst-Nr.: 6416/1001

A 6

Richtung 1 : **Mannheim**

Richtung 2 : **Kaiserslautern**



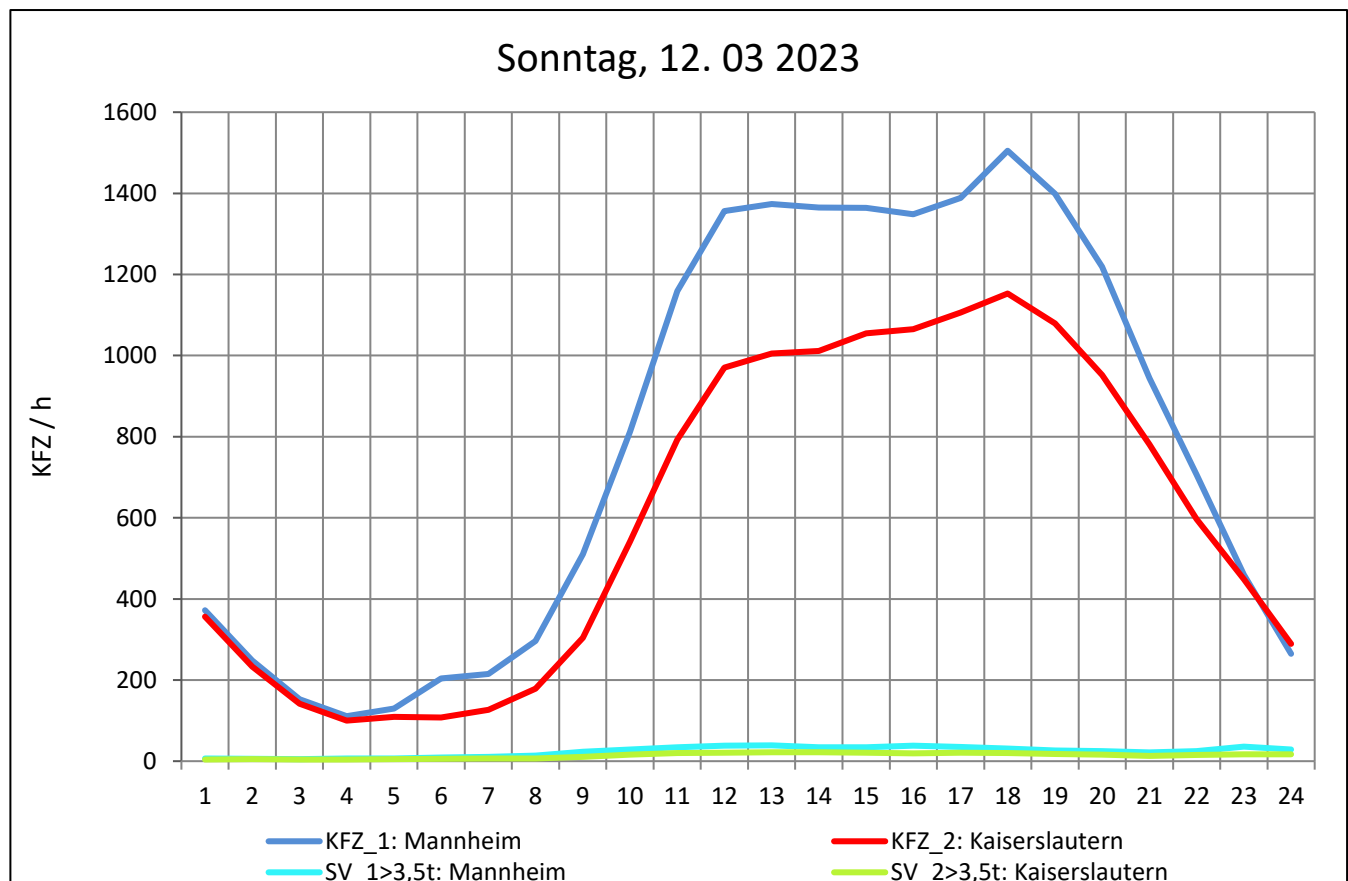
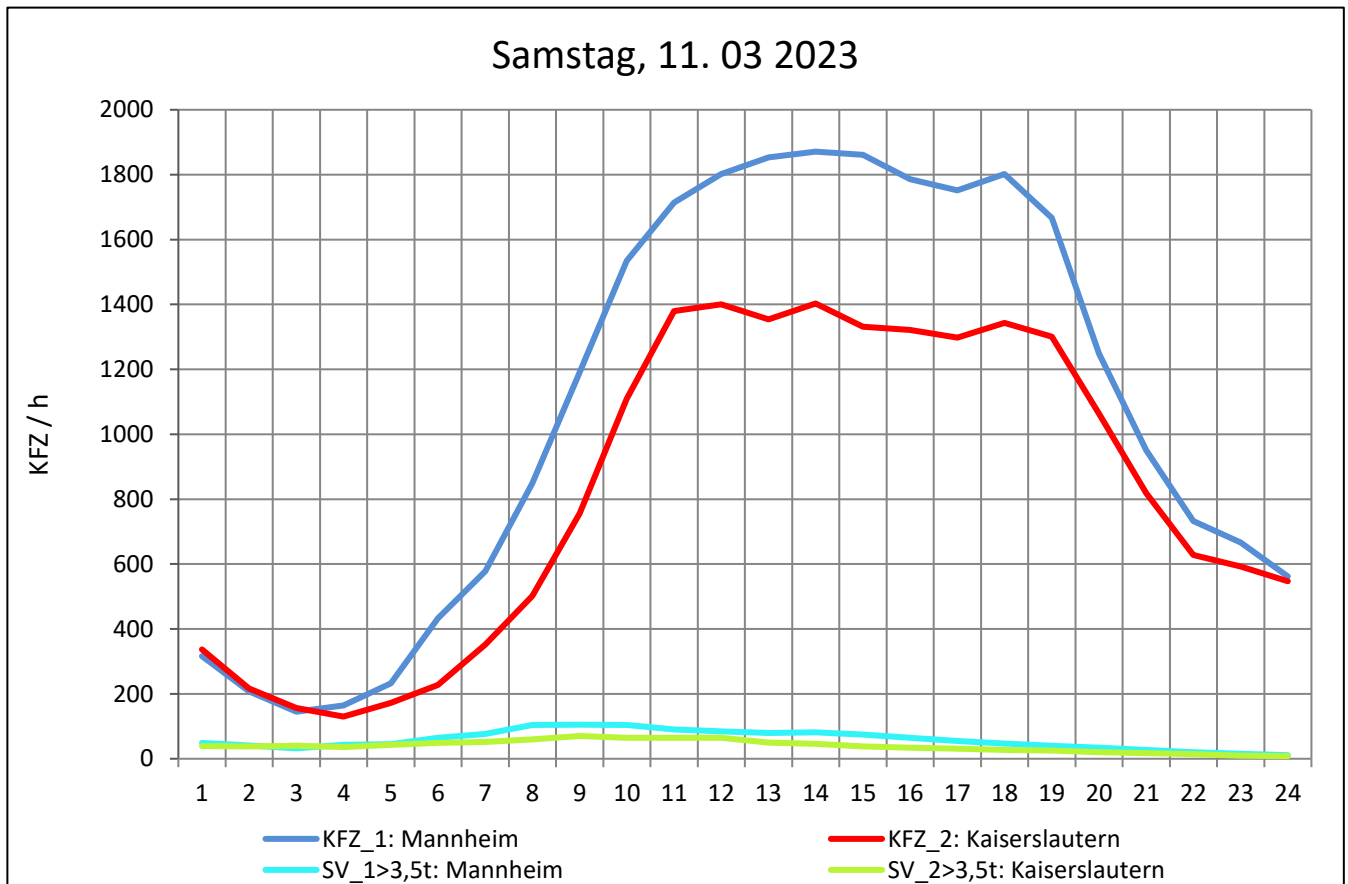
Zst.: **Mannheim-Sandhofen**

TK-/Zst-Nr.: 6416/1001

A 6

Richtung 1 : **Mannheim**

Richtung 2 : **Kaiserslautern**



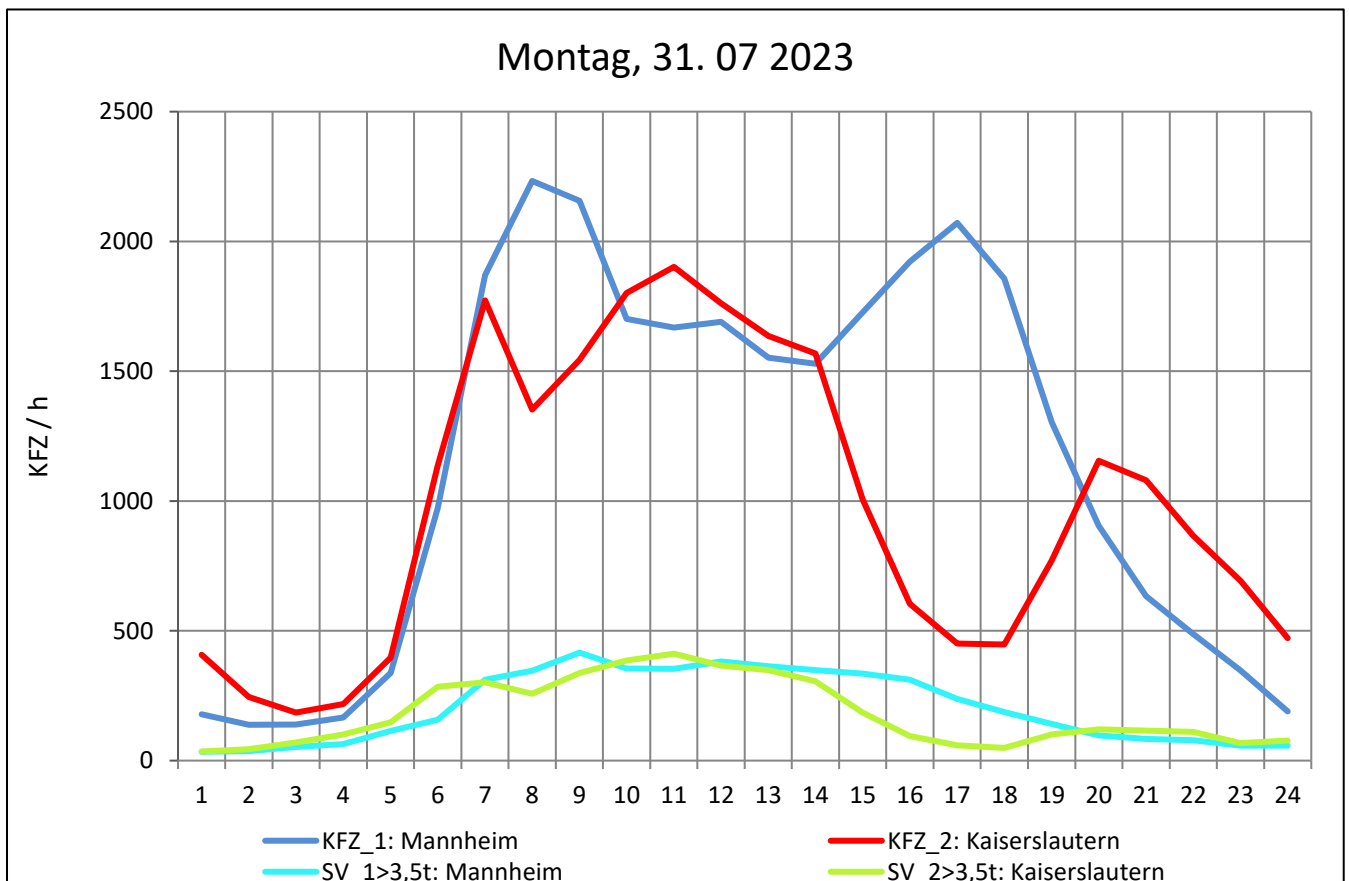
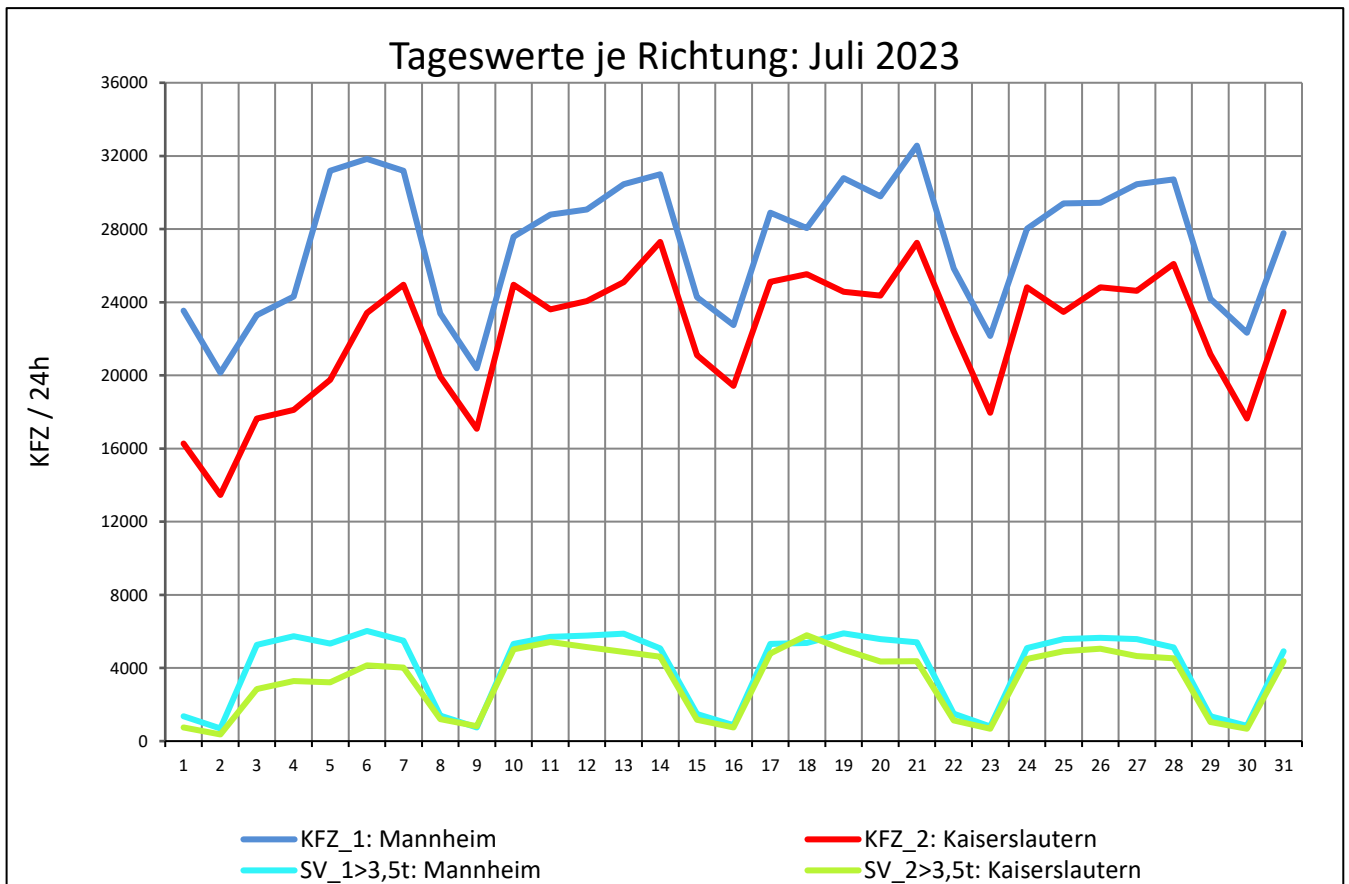
Zst.: **Mannheim-Sandhofen**

TK-/Zst-Nr.: 6416/1001

A 6

Richtung 1 : **Mannheim**

Richtung 2 : **Kaiserslautern**



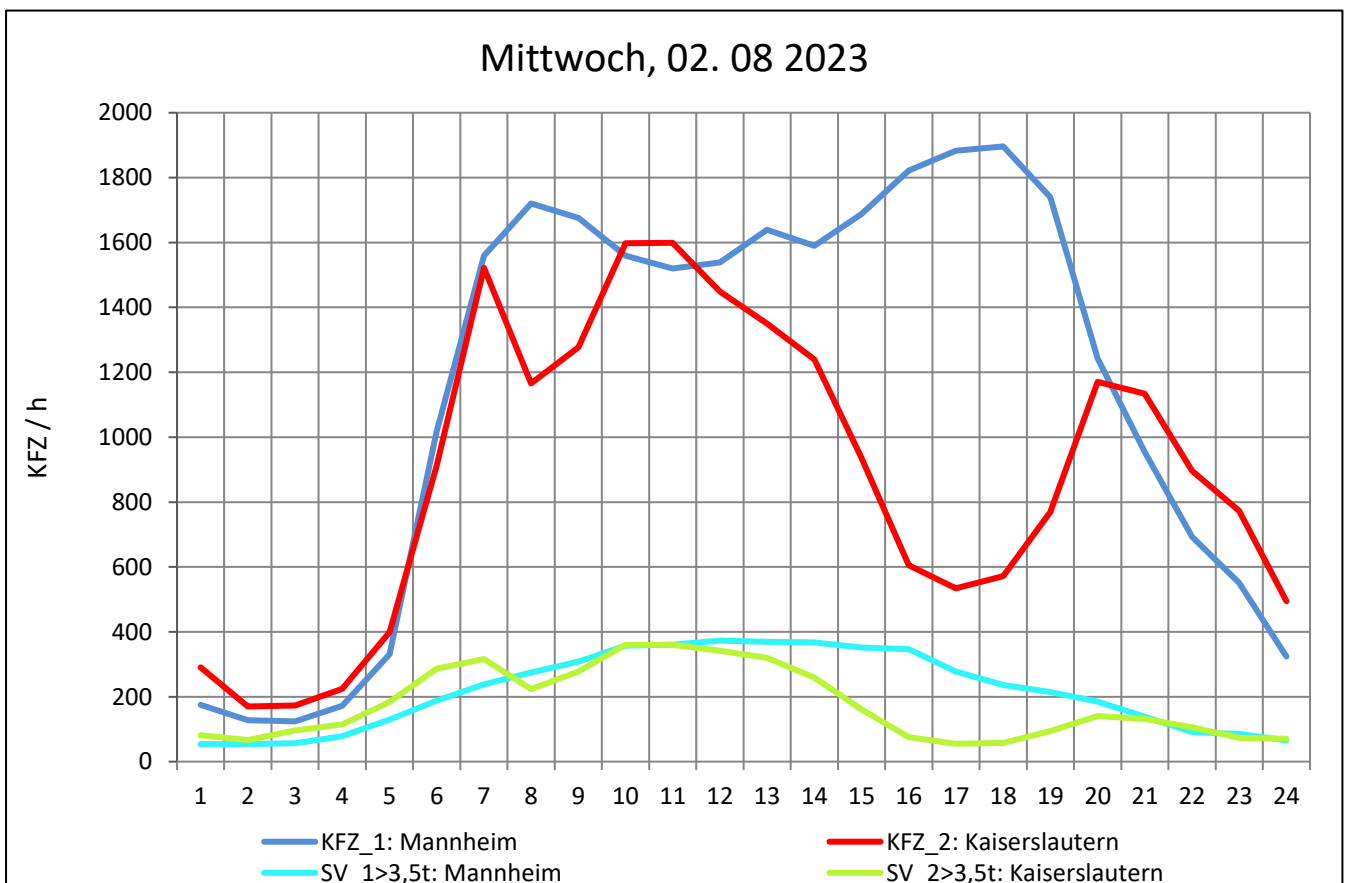
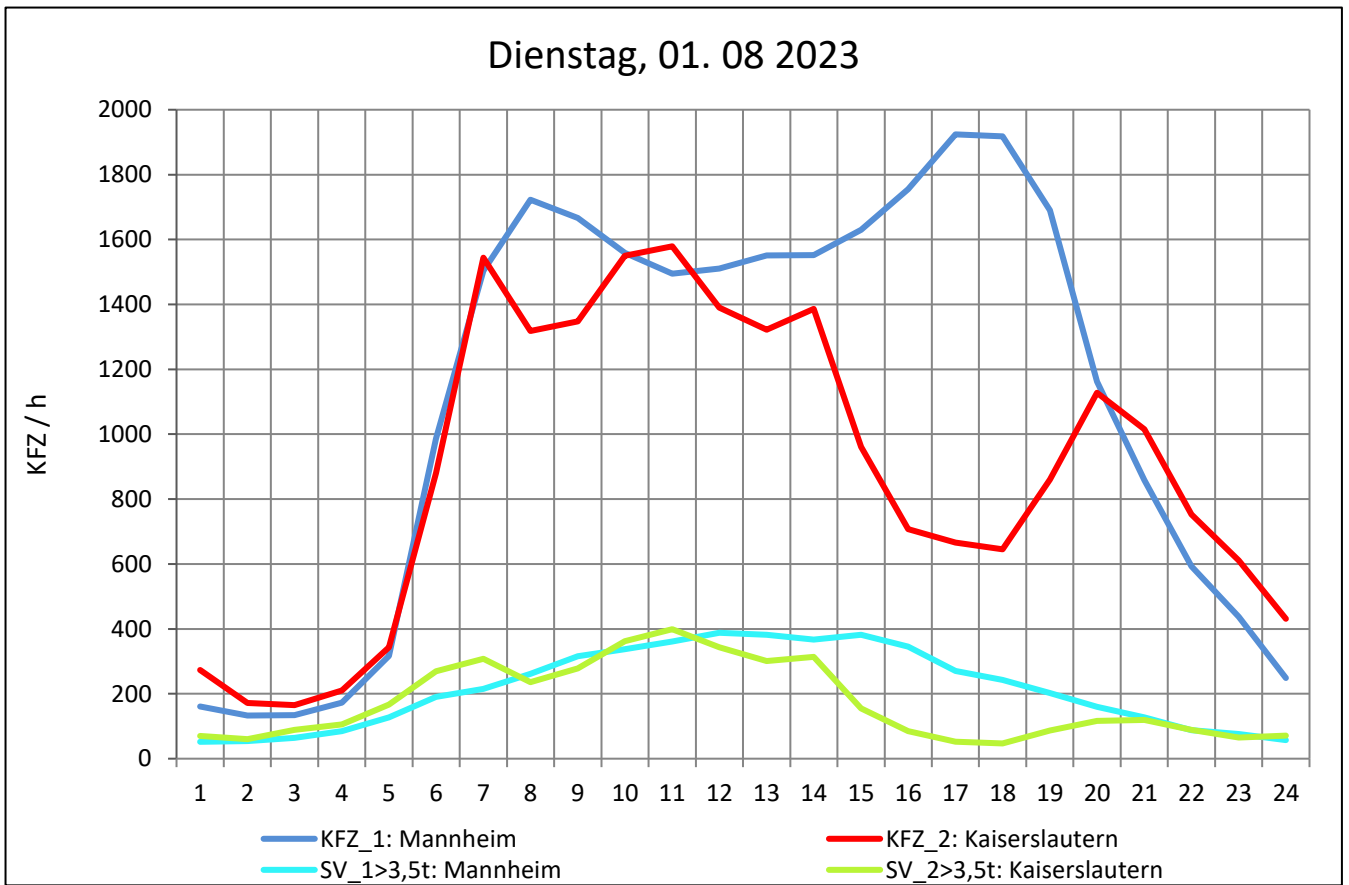
Zst.: **Mannheim-Sandhofen**

TK-/Zst-Nr.: 6416/1001

A 6

Richtung 1 : **Mannheim**

Richtung 2 : **Kaiserslautern**



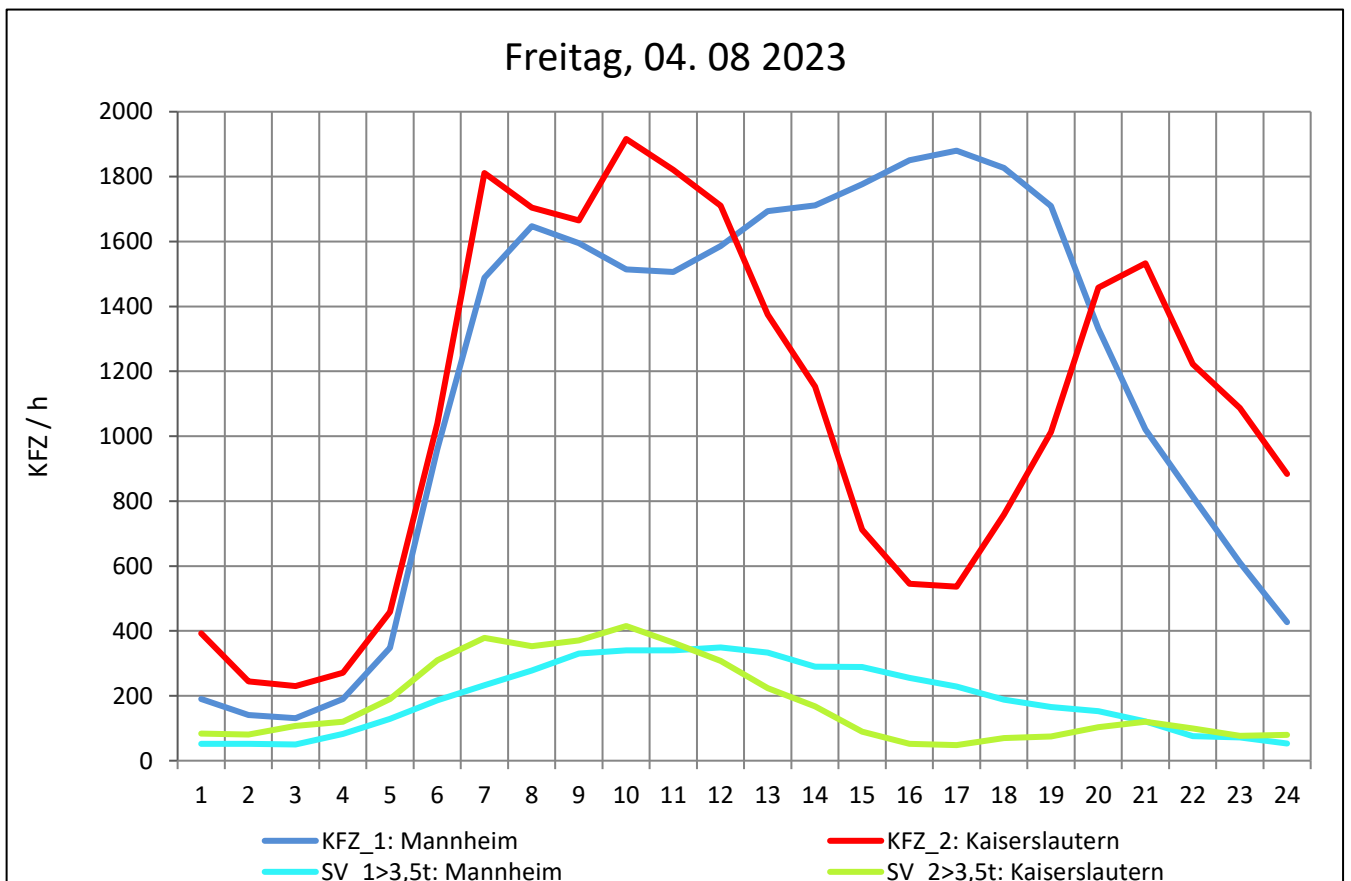
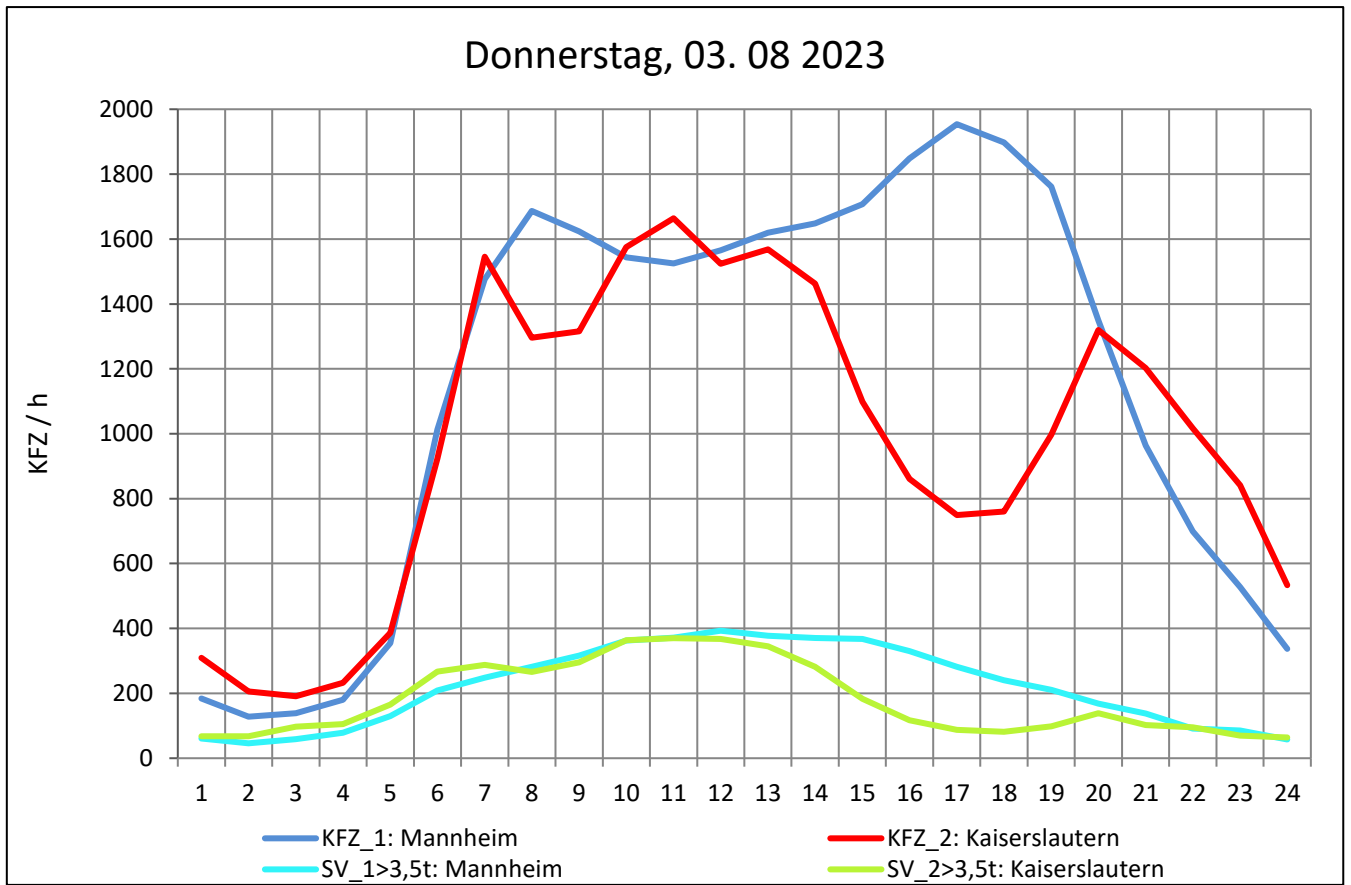
Zst.: **Mannheim-Sandhofen**

TK-/Zst-Nr.: 6416/1001

A 6

Richtung 1 : **Mannheim**

Richtung 2 : **Kaiserslautern**



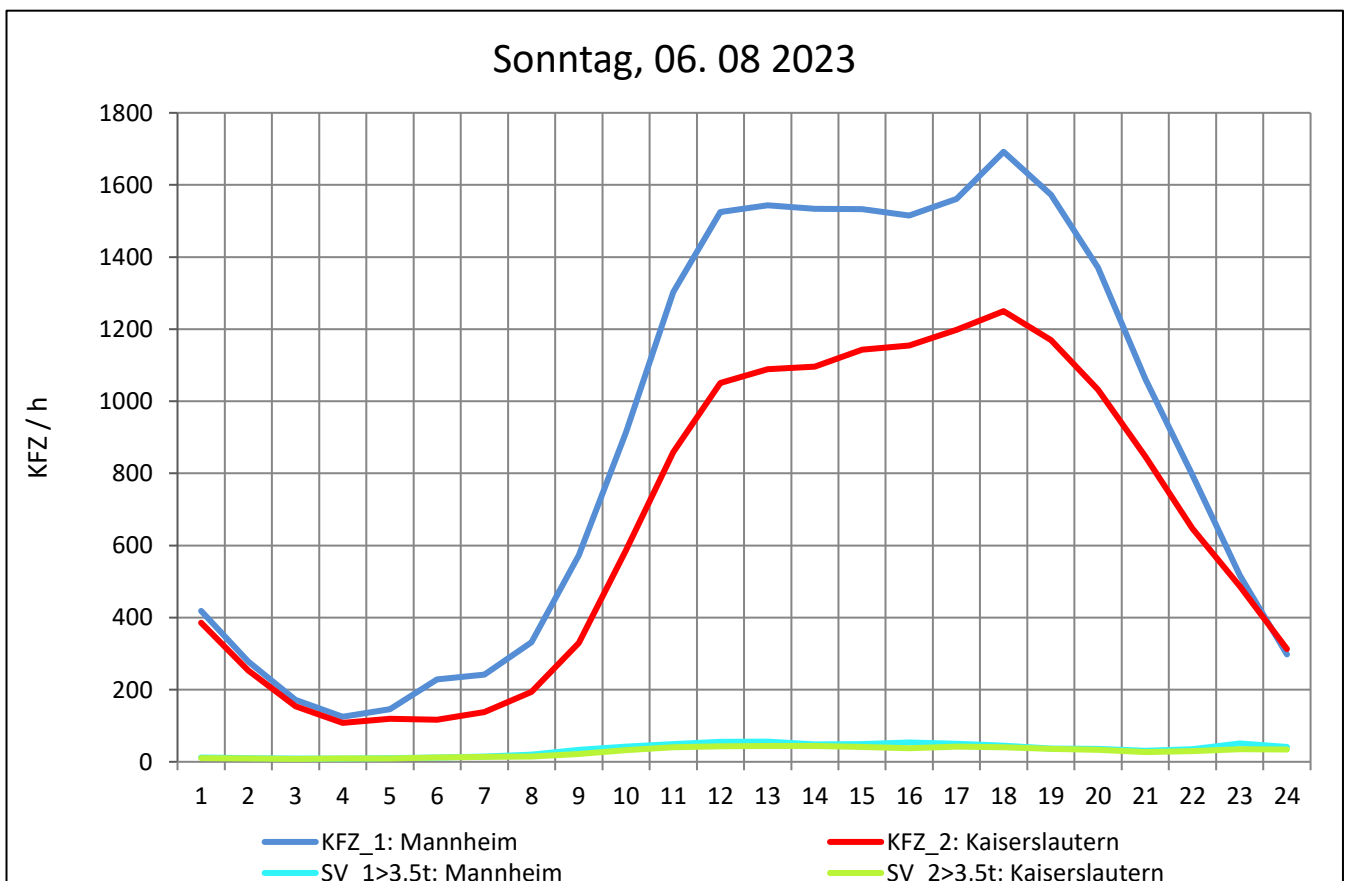
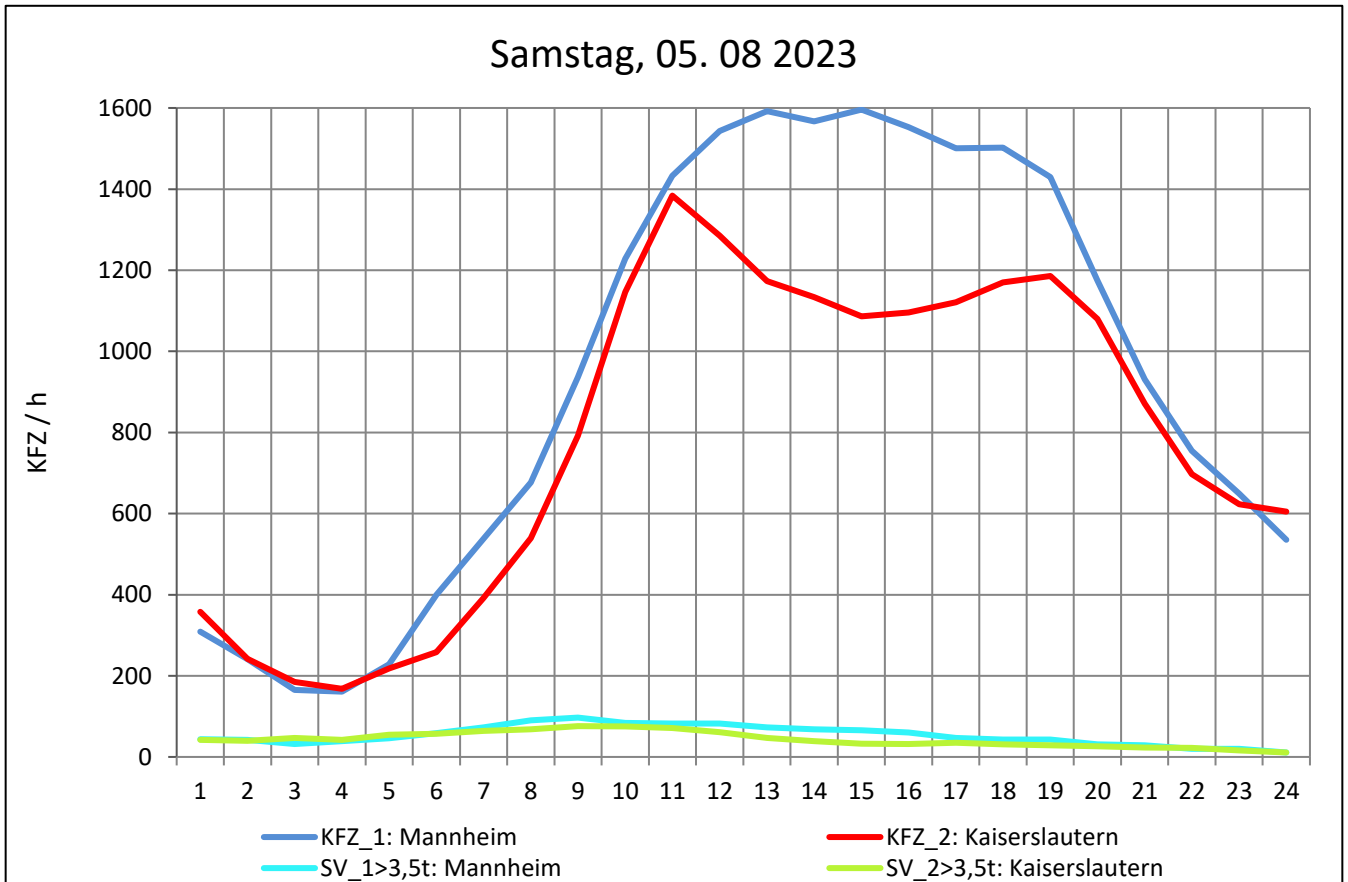
Zst.: **Mannheim-Sandhofen**

TK-/Zst-Nr.: 6416/1001

A 6

Richtung 1 : **Mannheim**

Richtung 2 : **Kaiserslautern**



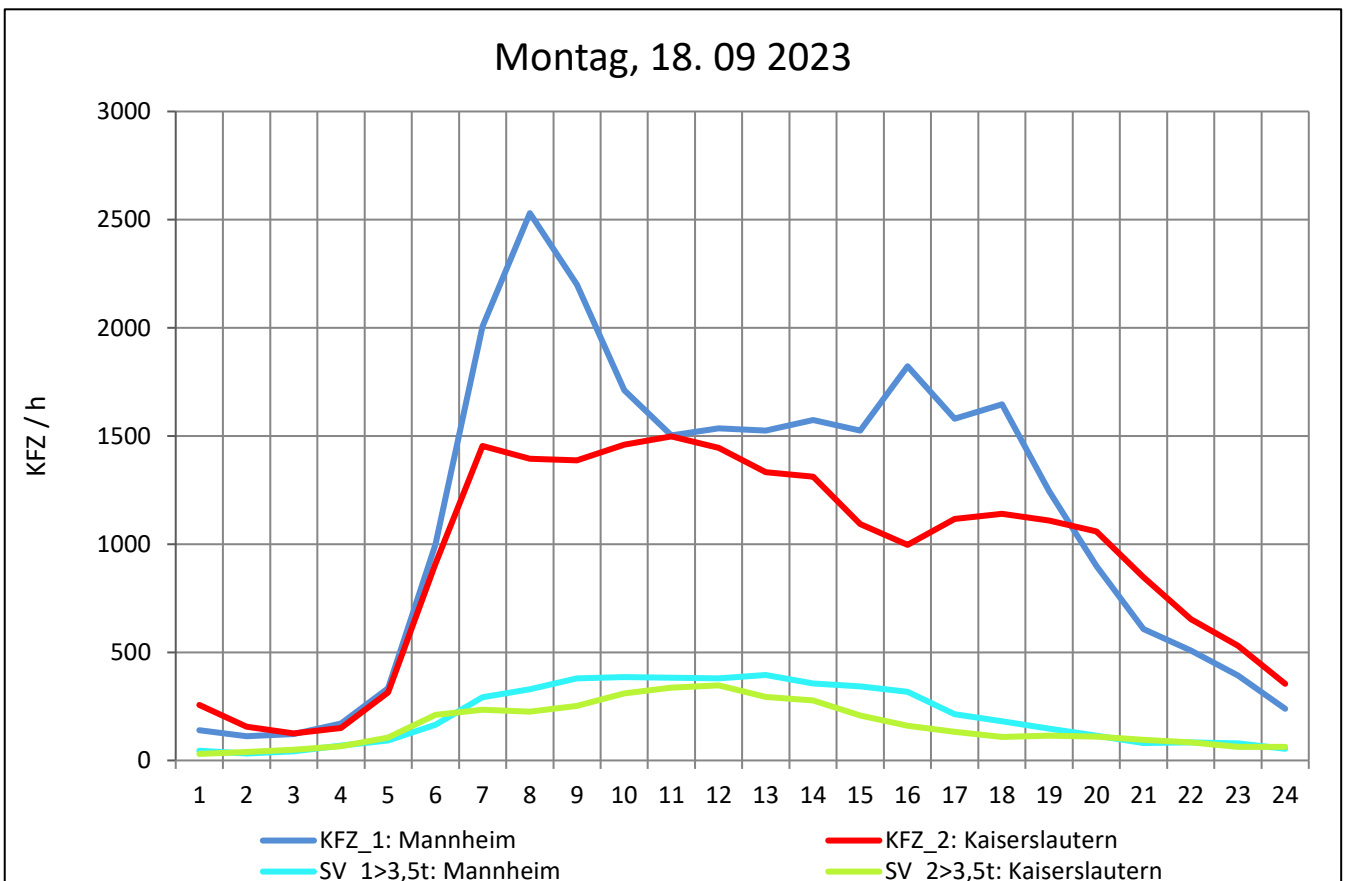
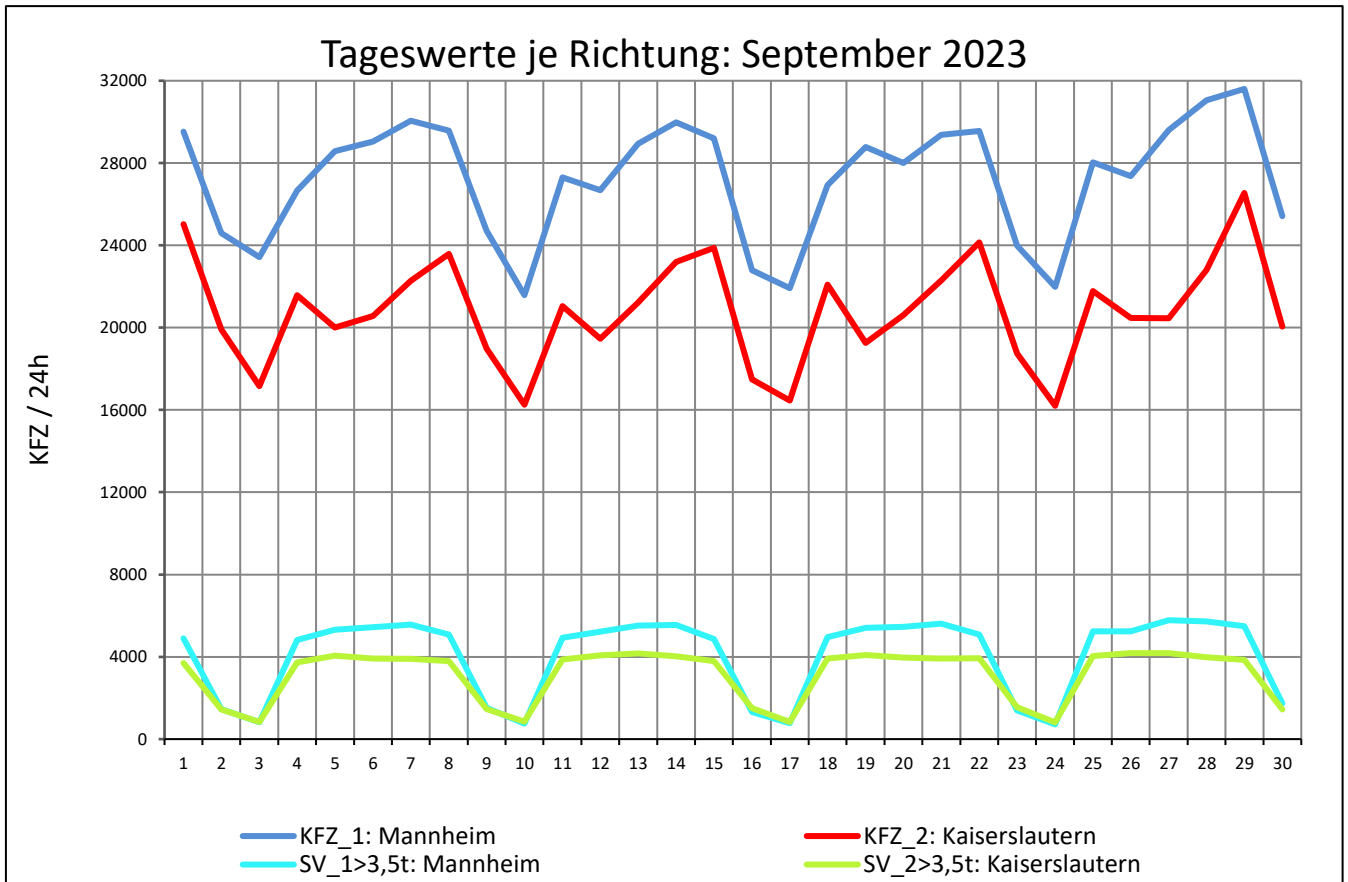
Zst.: **Mannheim-Sandhofen**

TK-/Zst-Nr.: 6416/1001

A 6

Richtung 1 : **Mannheim**

Richtung 2 : **Kaiserslautern**



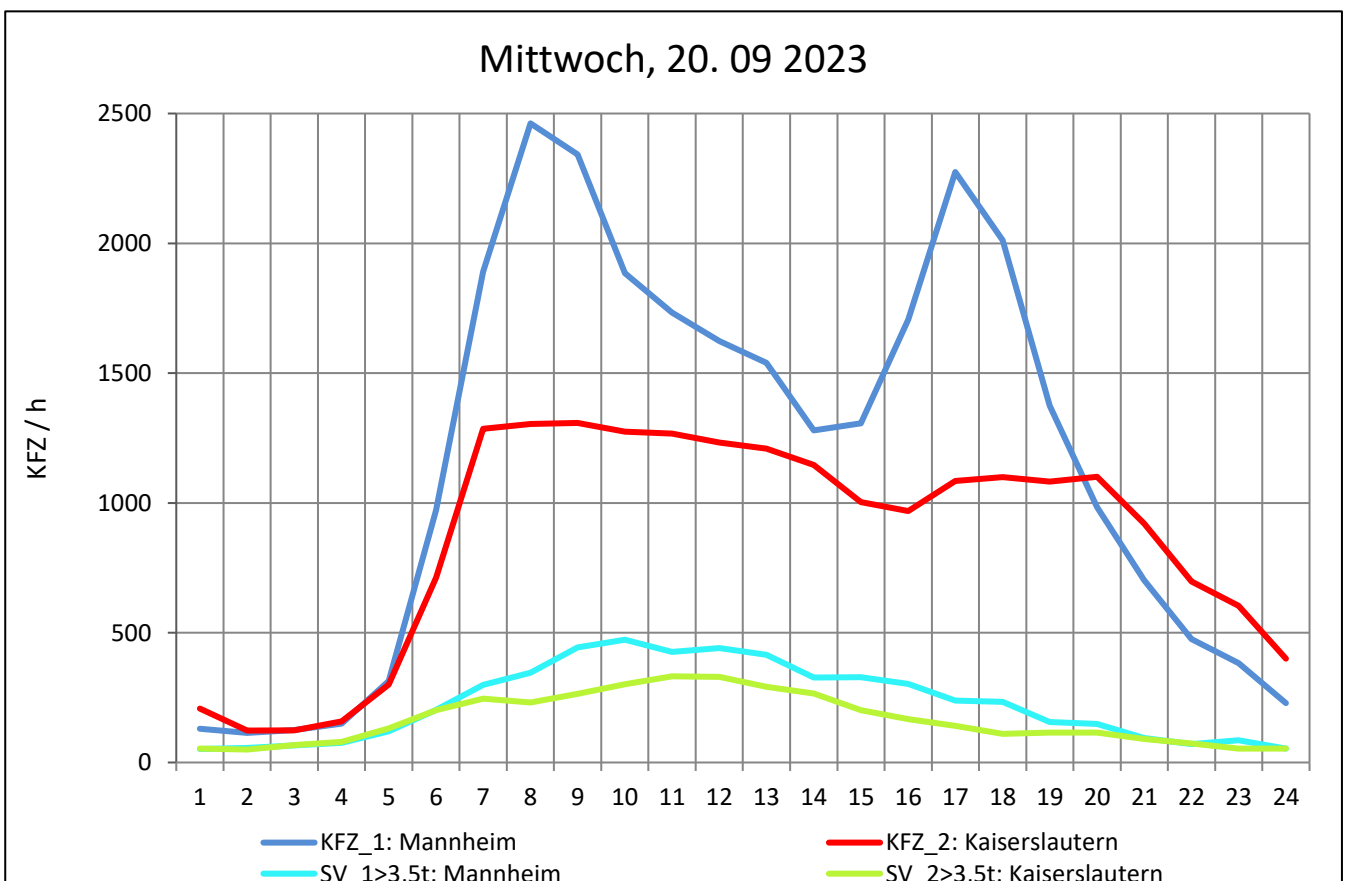
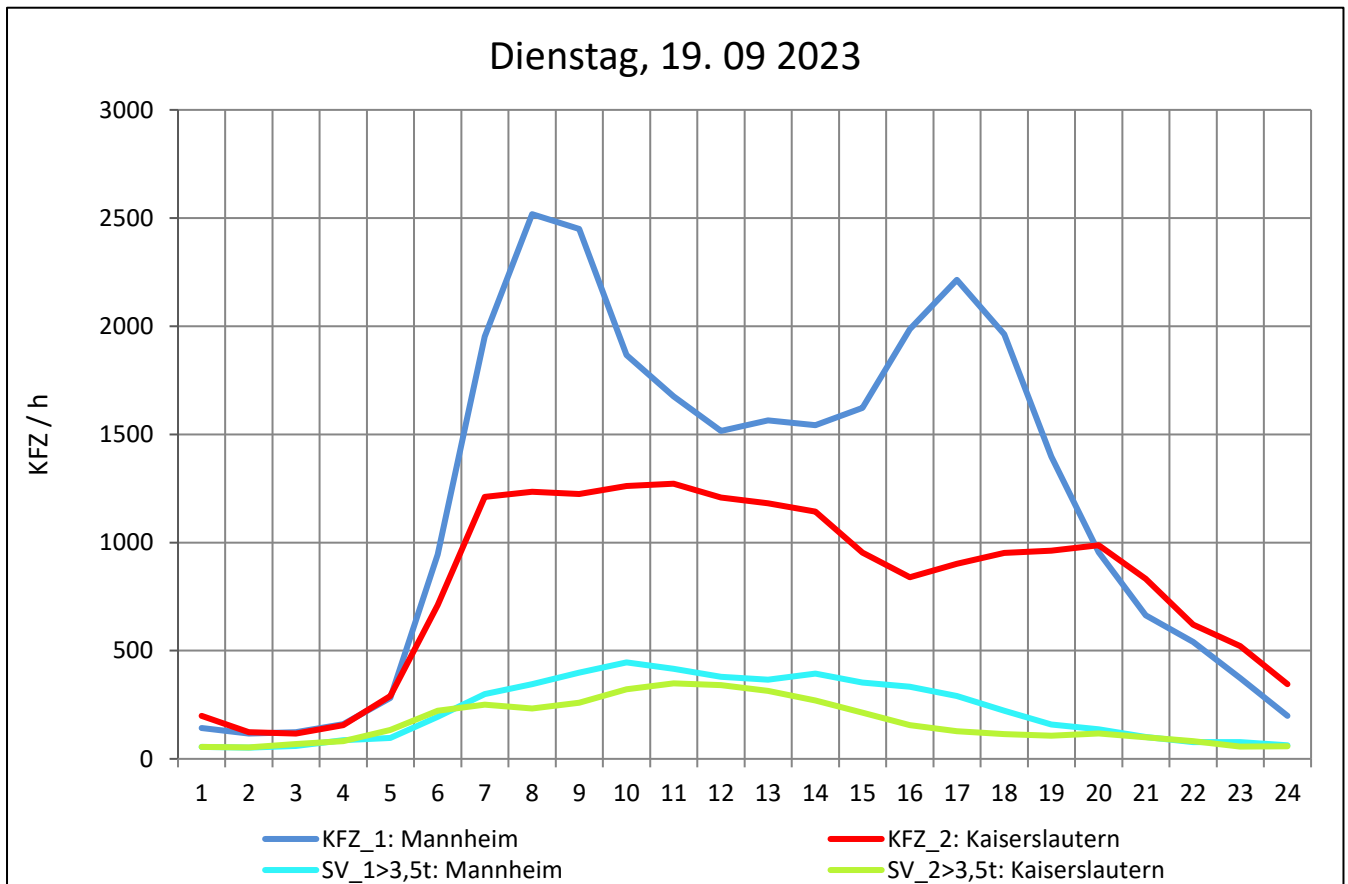
Zst.: **Mannheim-Sandhofen**

TK-/Zst-Nr.: 6416/1001

A 6

Richtung 1 : **Mannheim**

Richtung 2 : **Kaiserslautern**



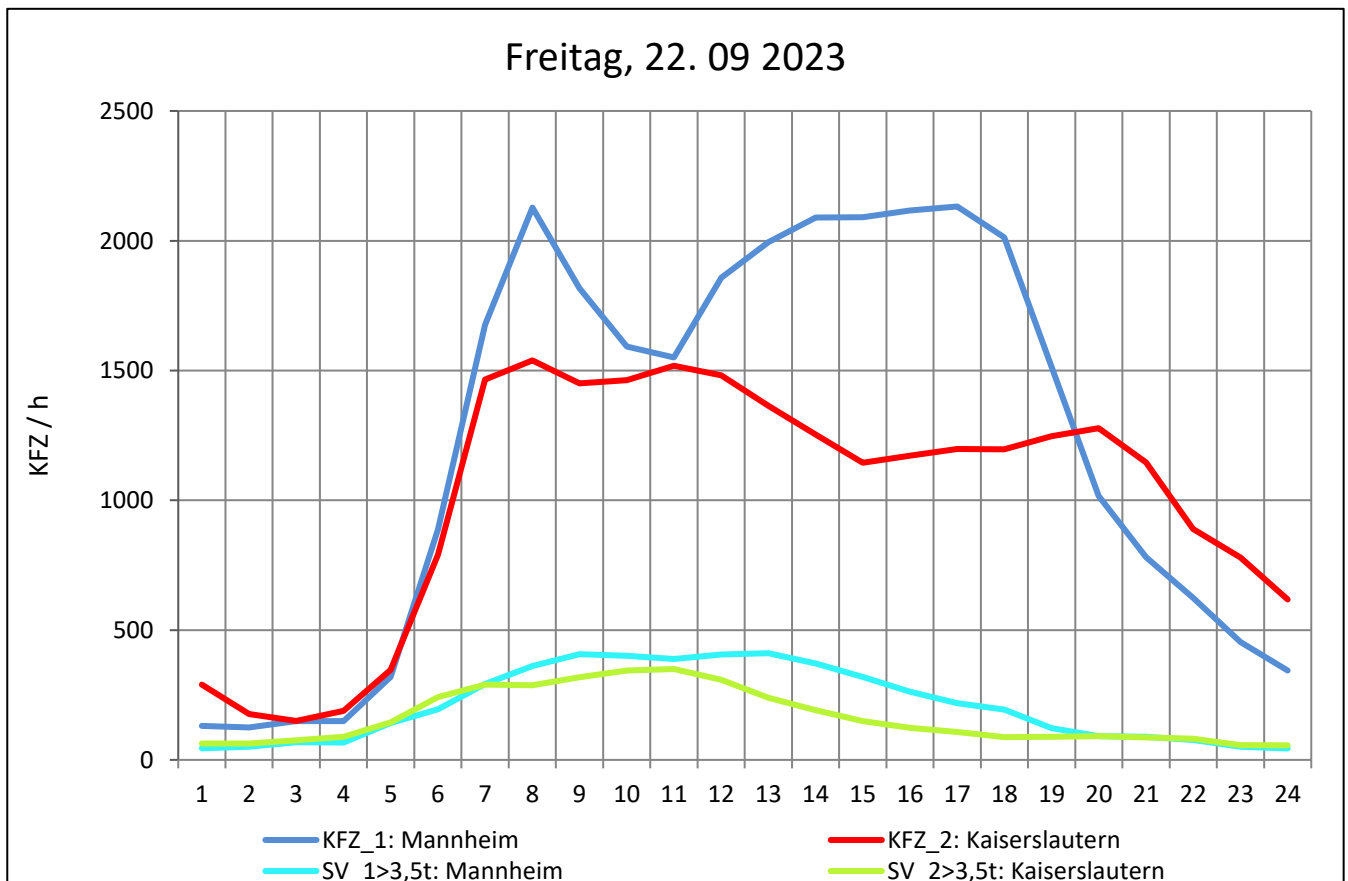
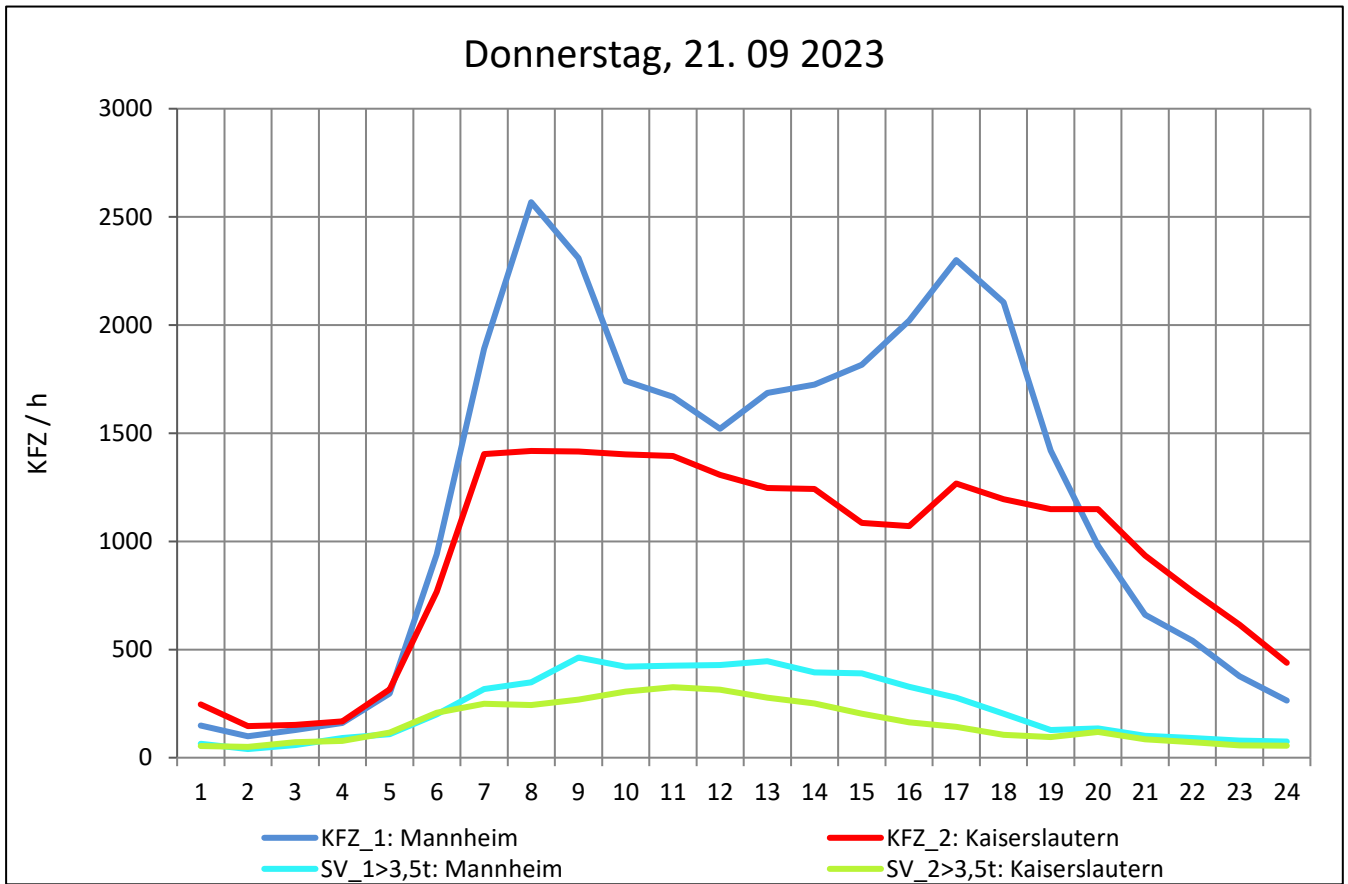
Zst.: **Mannheim-Sandhofen**

TK-/Zst-Nr.: 6416/1001

A 6

Richtung 1 : **Mannheim**

Richtung 2 : **Kaiserslautern**



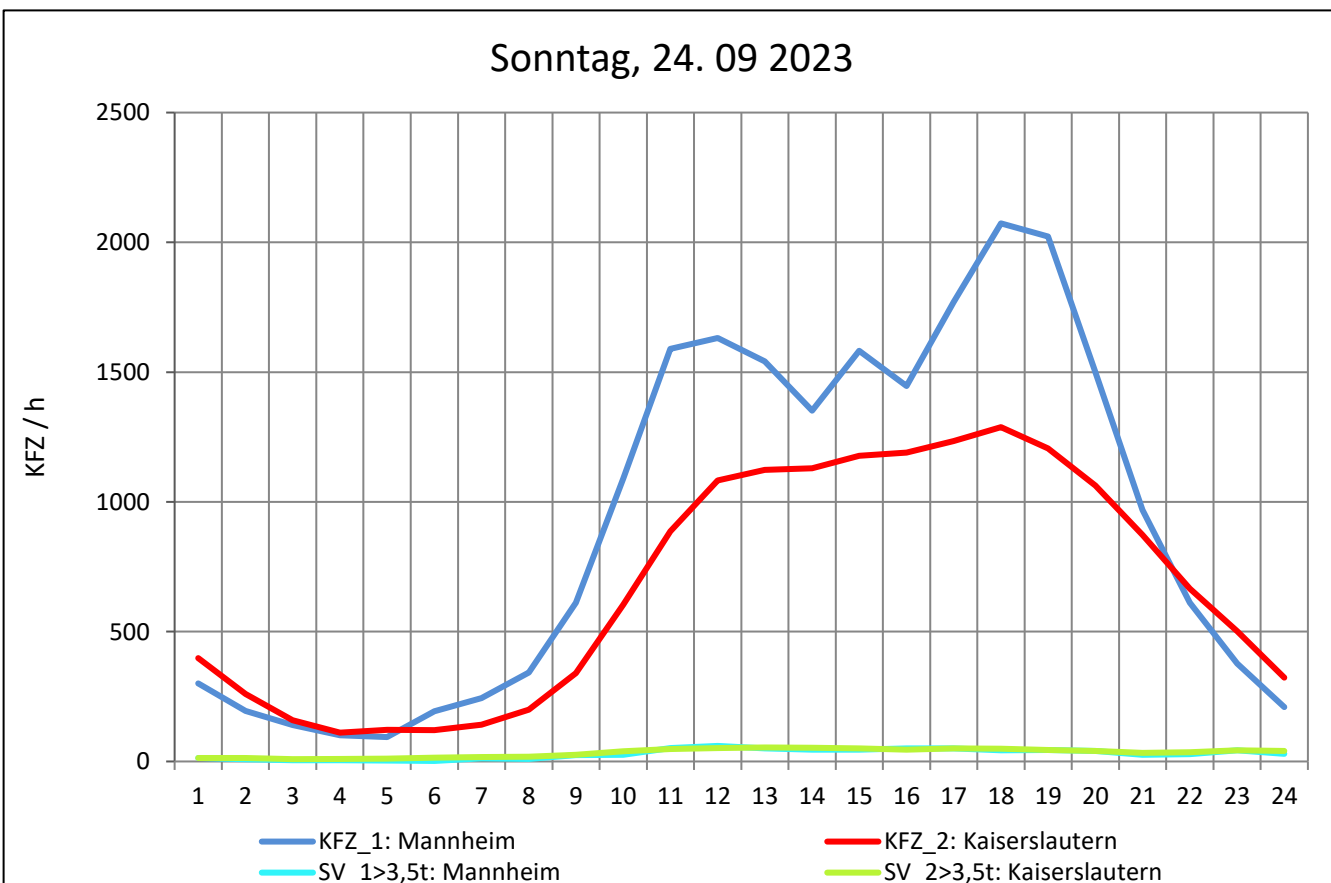
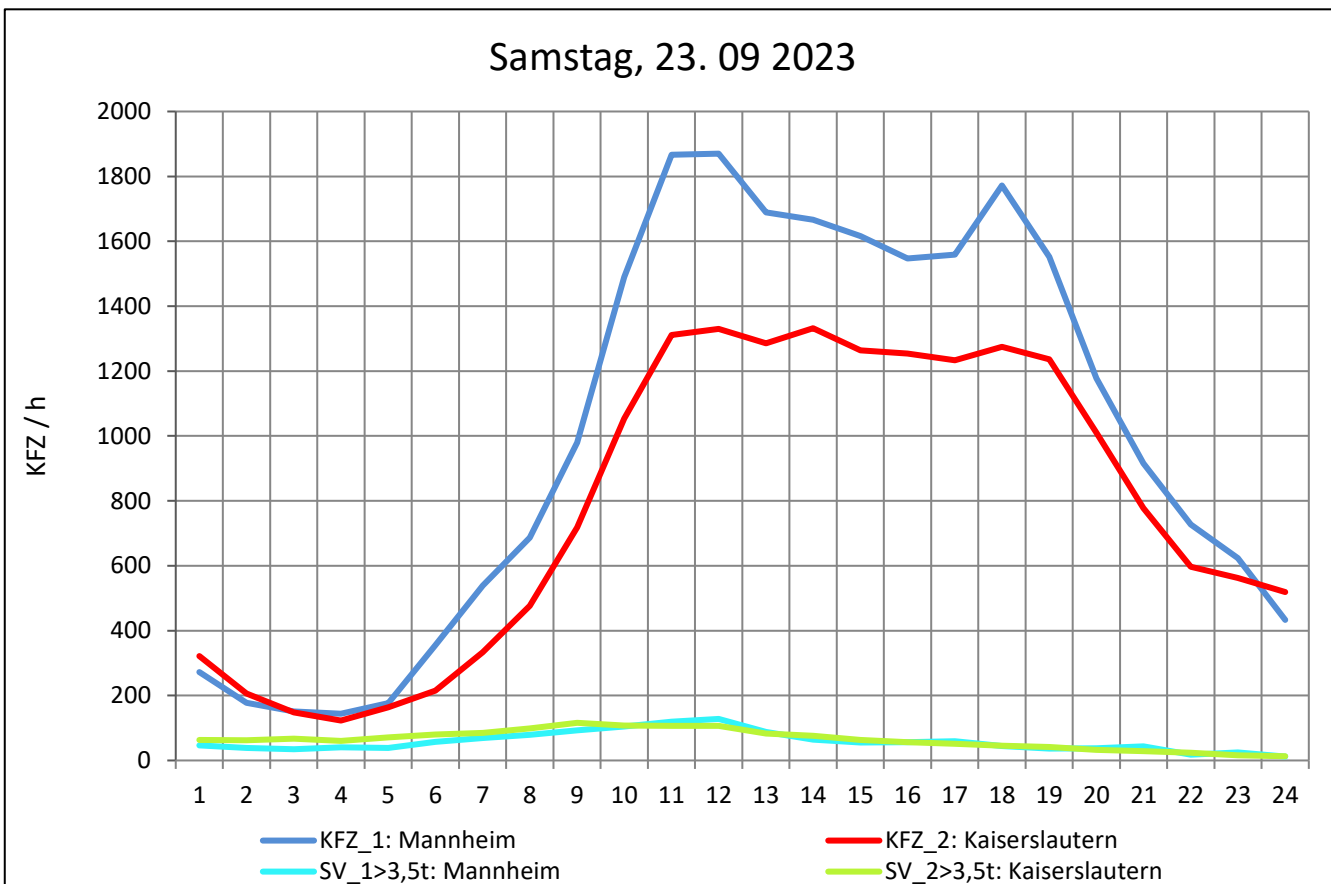
Zst.: **Mannheim-Sandhofen**

TK-/Zst-Nr.: 6416/1001

A 6

Richtung 1 : **Mannheim**

Richtung 2 : **Kaiserslautern**



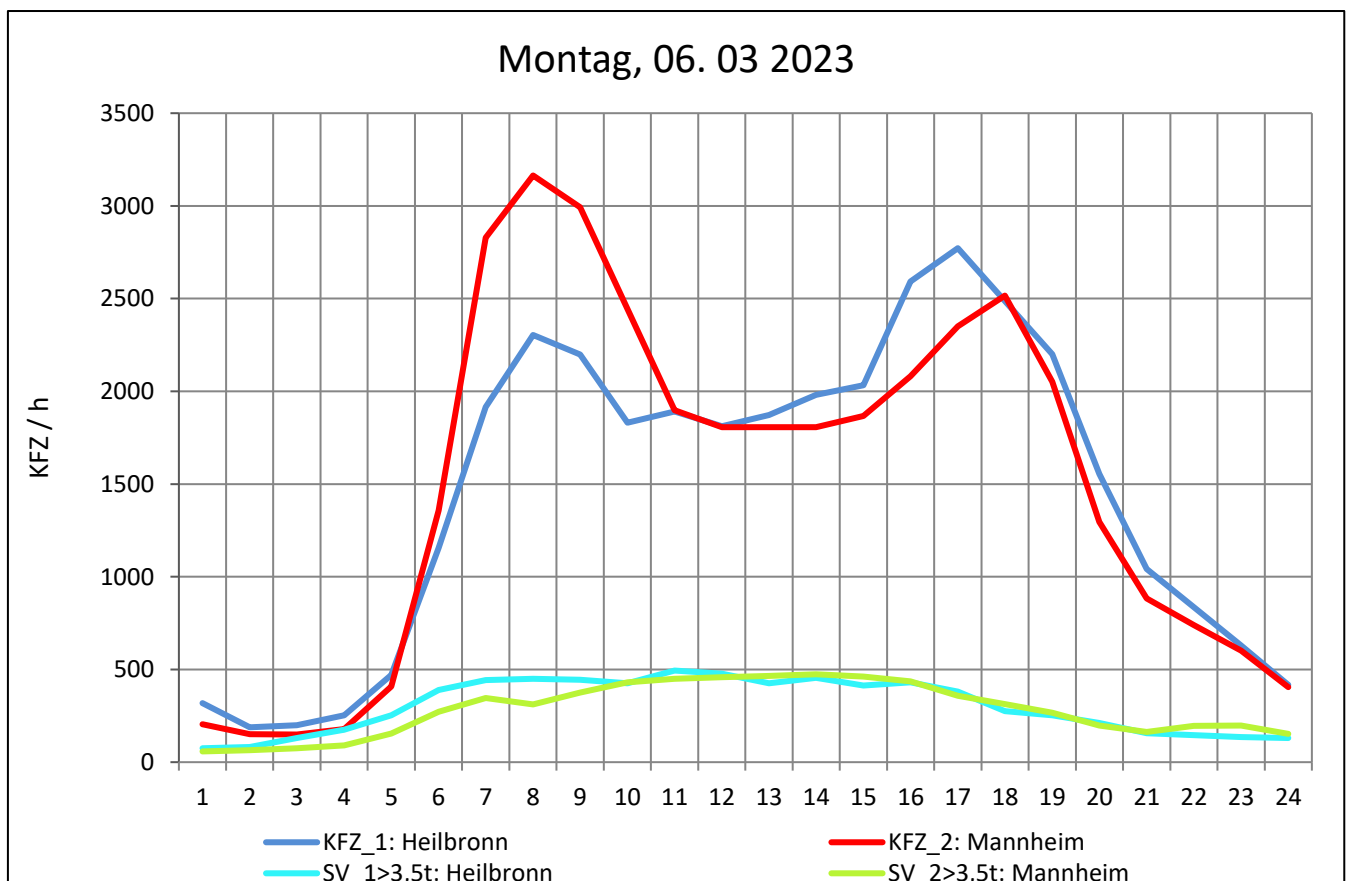
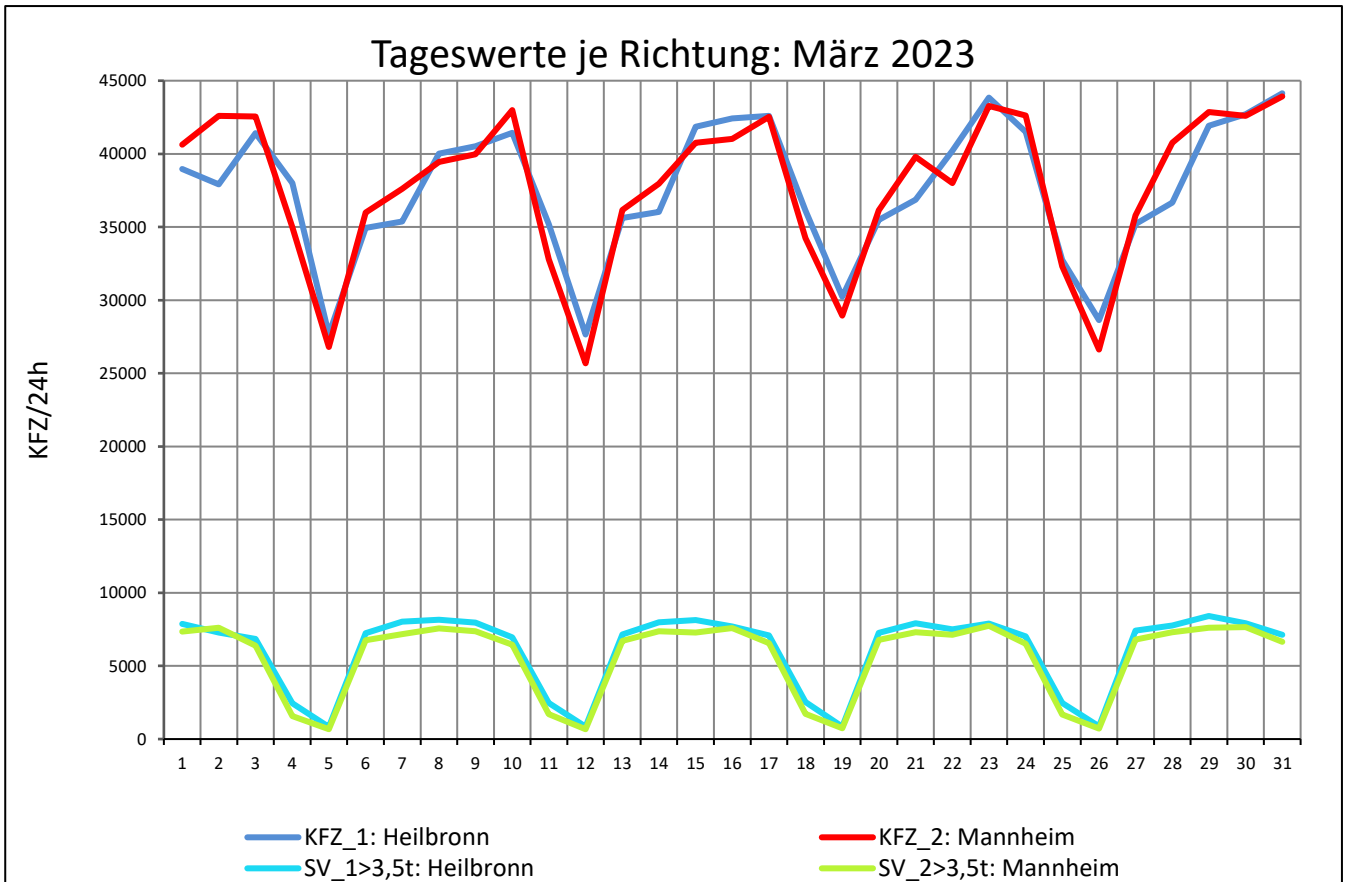
Zst.: **Brühl / Rohrbach**

TK-/Zst-Nr.: 6617/1001

A 6

Richtung 1 : **Heilbronn**

Richtung 2 : **Mannheim**



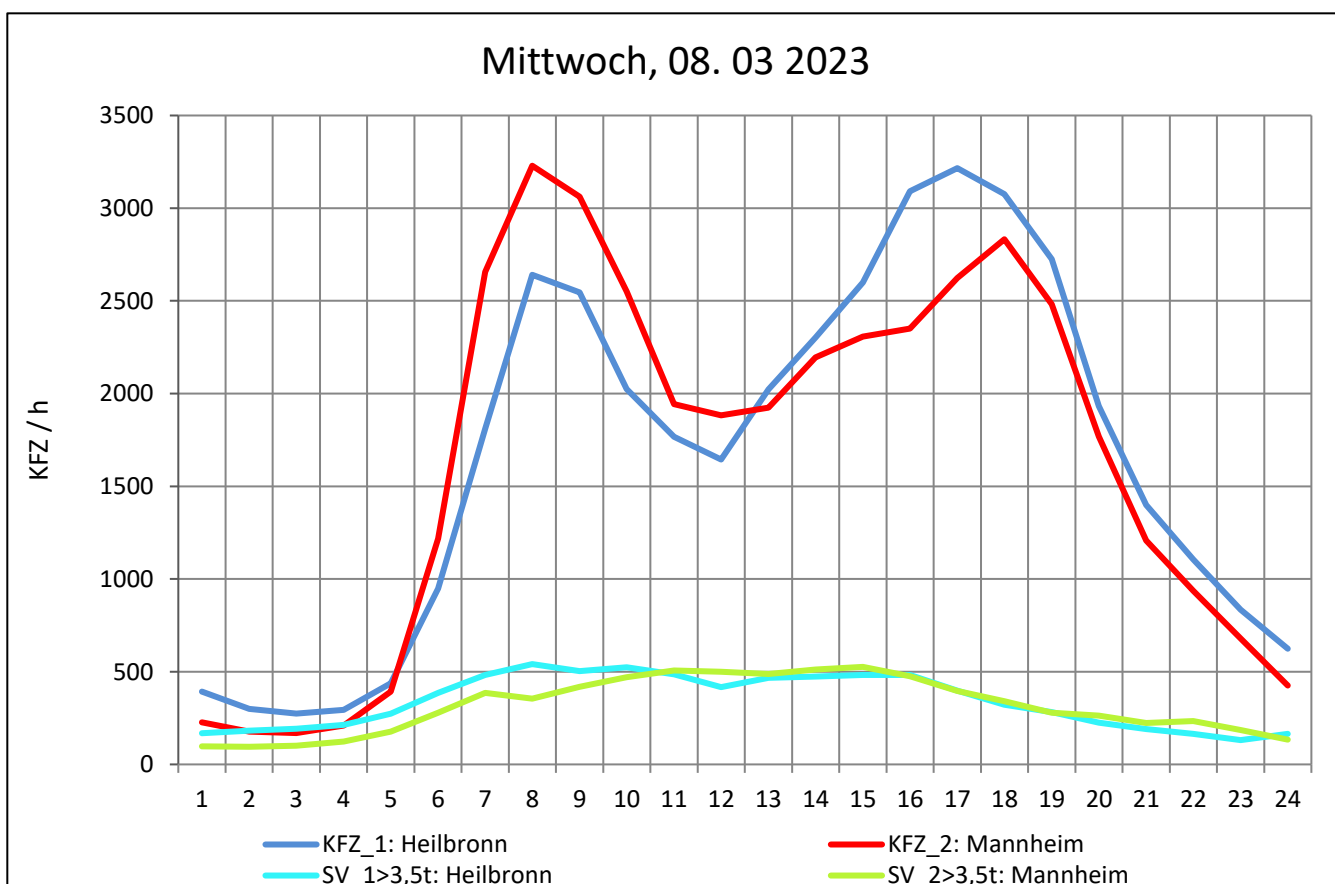
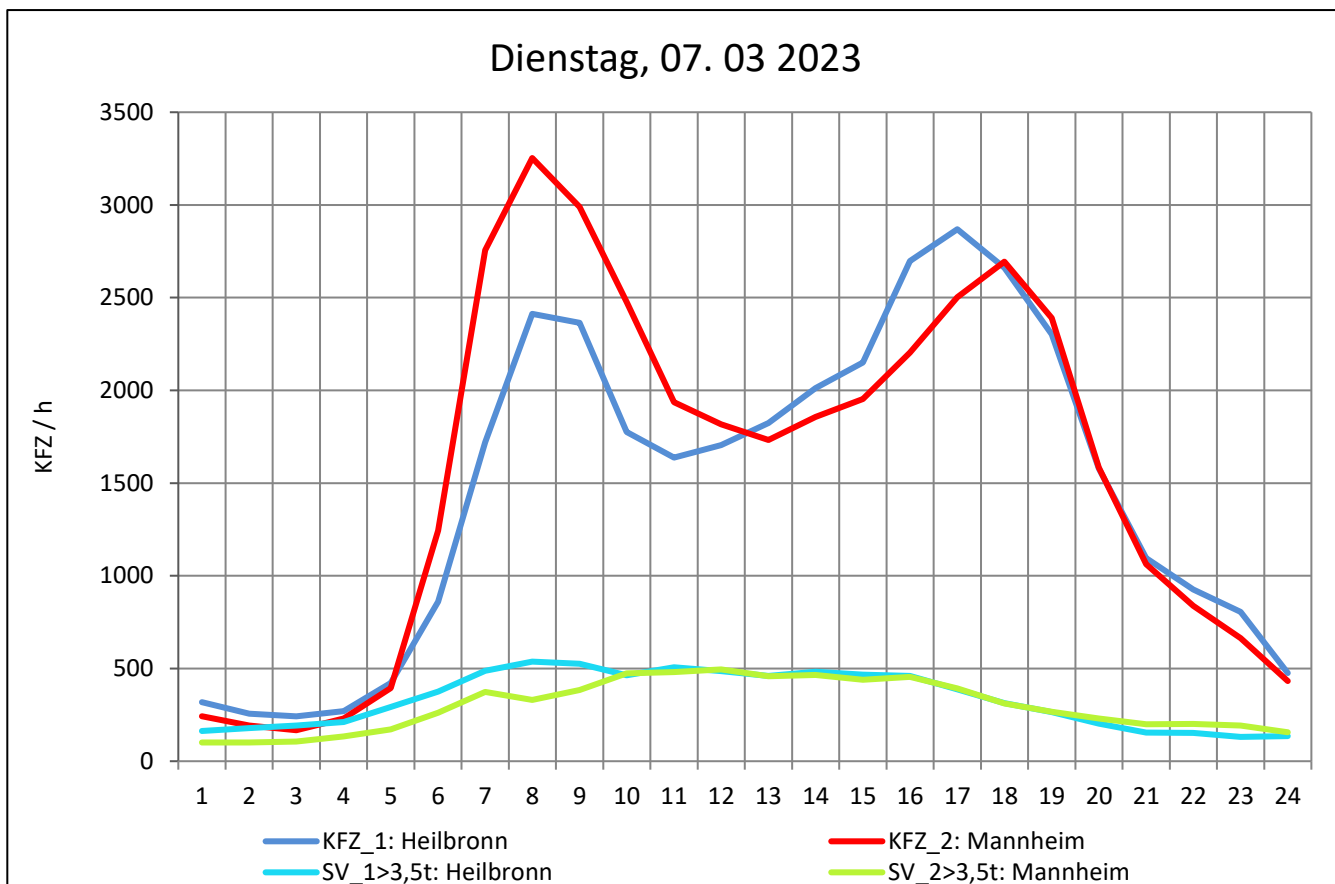
Zst.: **Brühl / Rohrbach**

TK-/Zst-Nr.: 6617/1001

A 6

Richtung 1 : **Heilbronn**

Richtung 2 : **Mannheim**



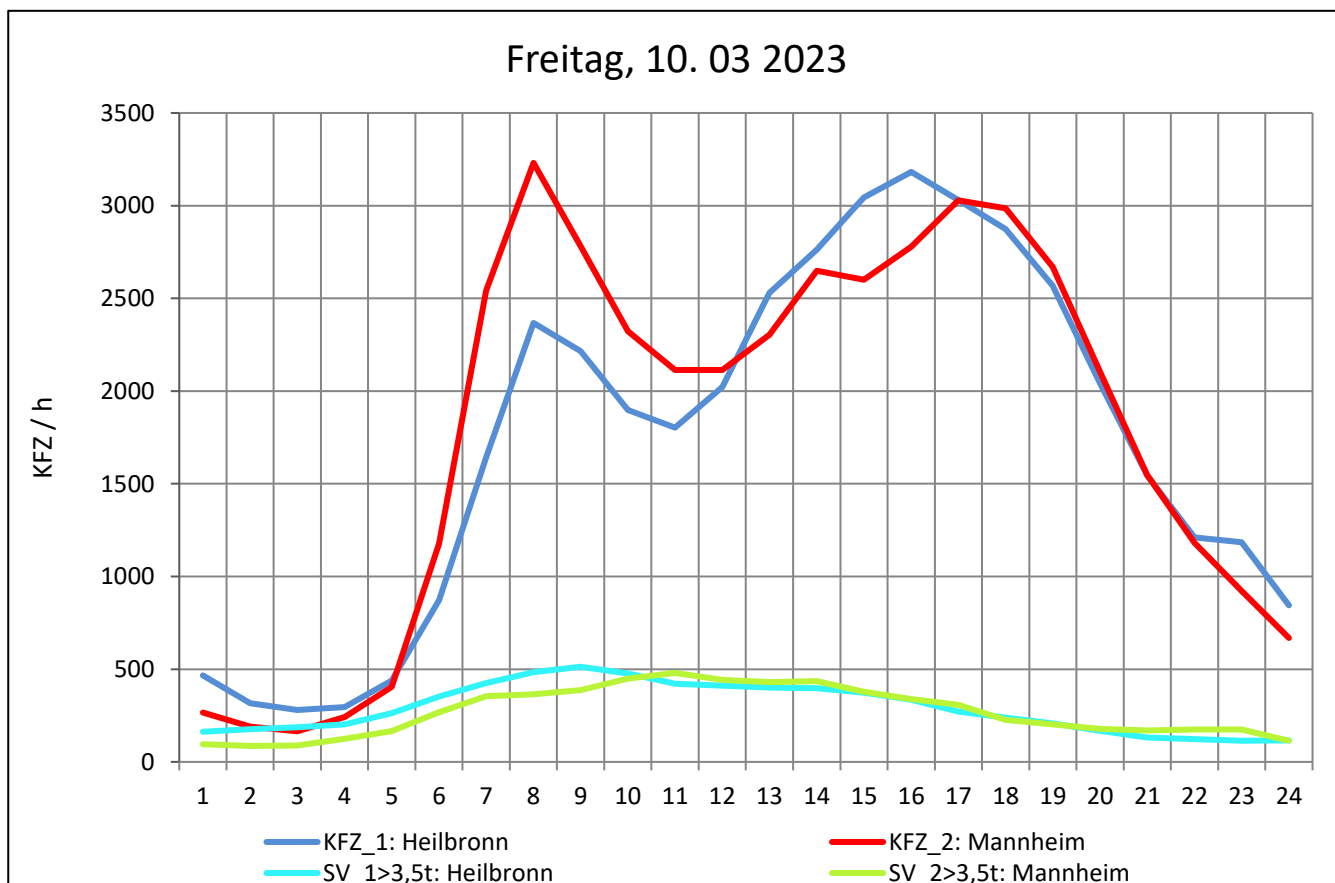
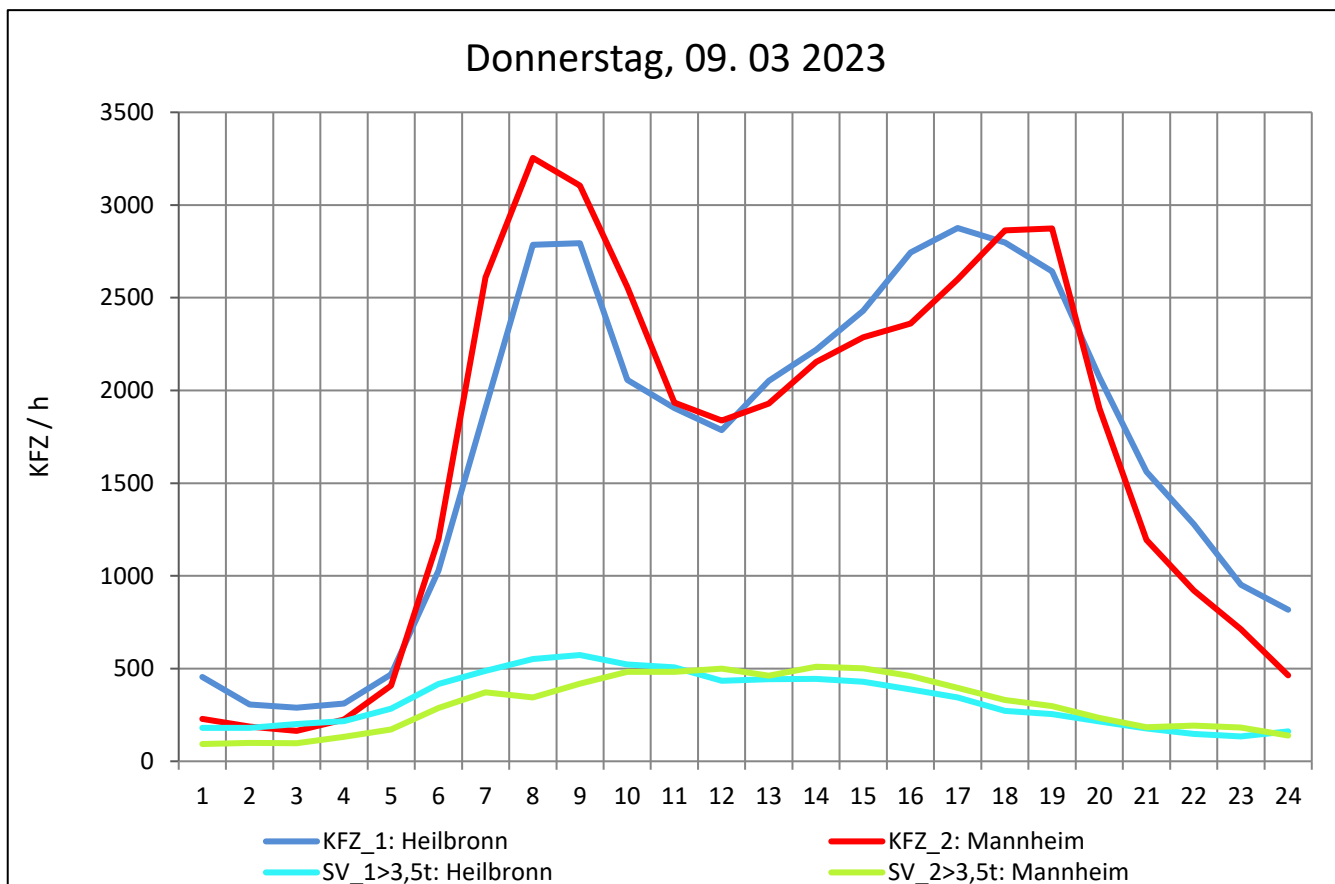
Zst.: **Brühl / Rohrbach**

TK-/Zst-Nr.: 6617/1001

A 6

Richtung 1 : **Heilbronn**

Richtung 2 : **Mannheim**



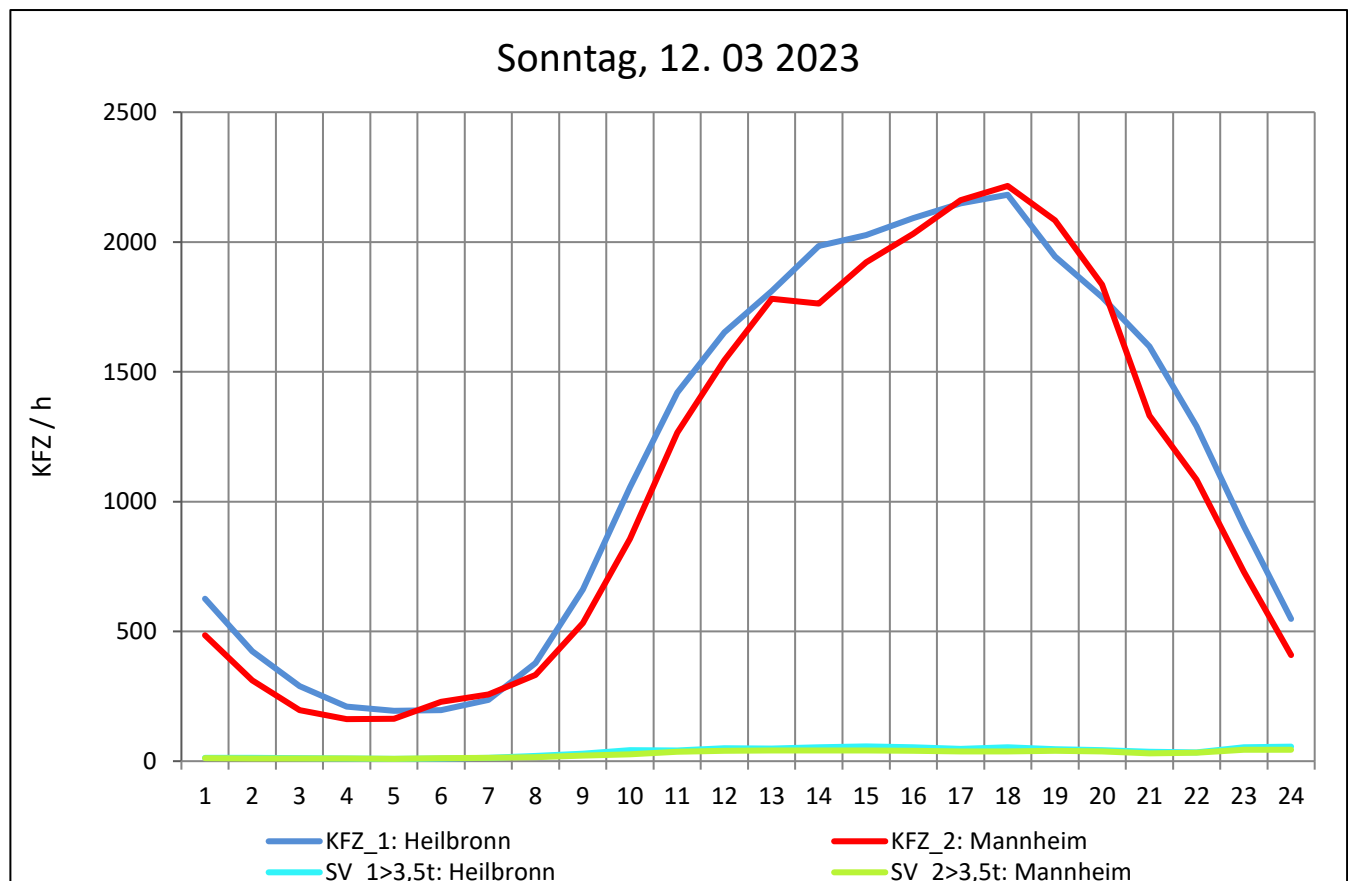
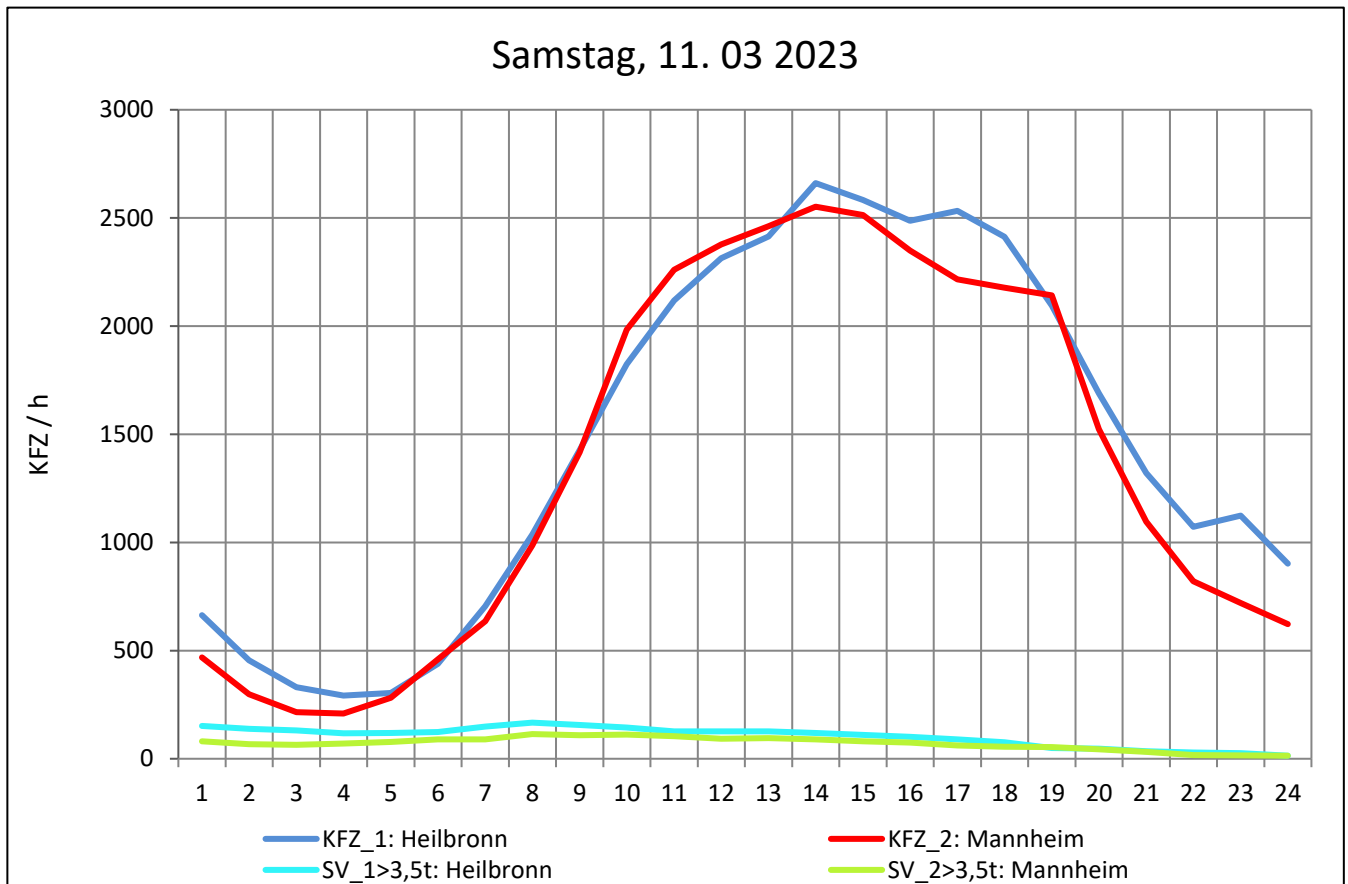
Zst.: **Brühl / Rohrbach**

TK-/Zst-Nr.: 6617/1001

A 6

Richtung 1 : **Heilbronn**

Richtung 2 : **Mannheim**



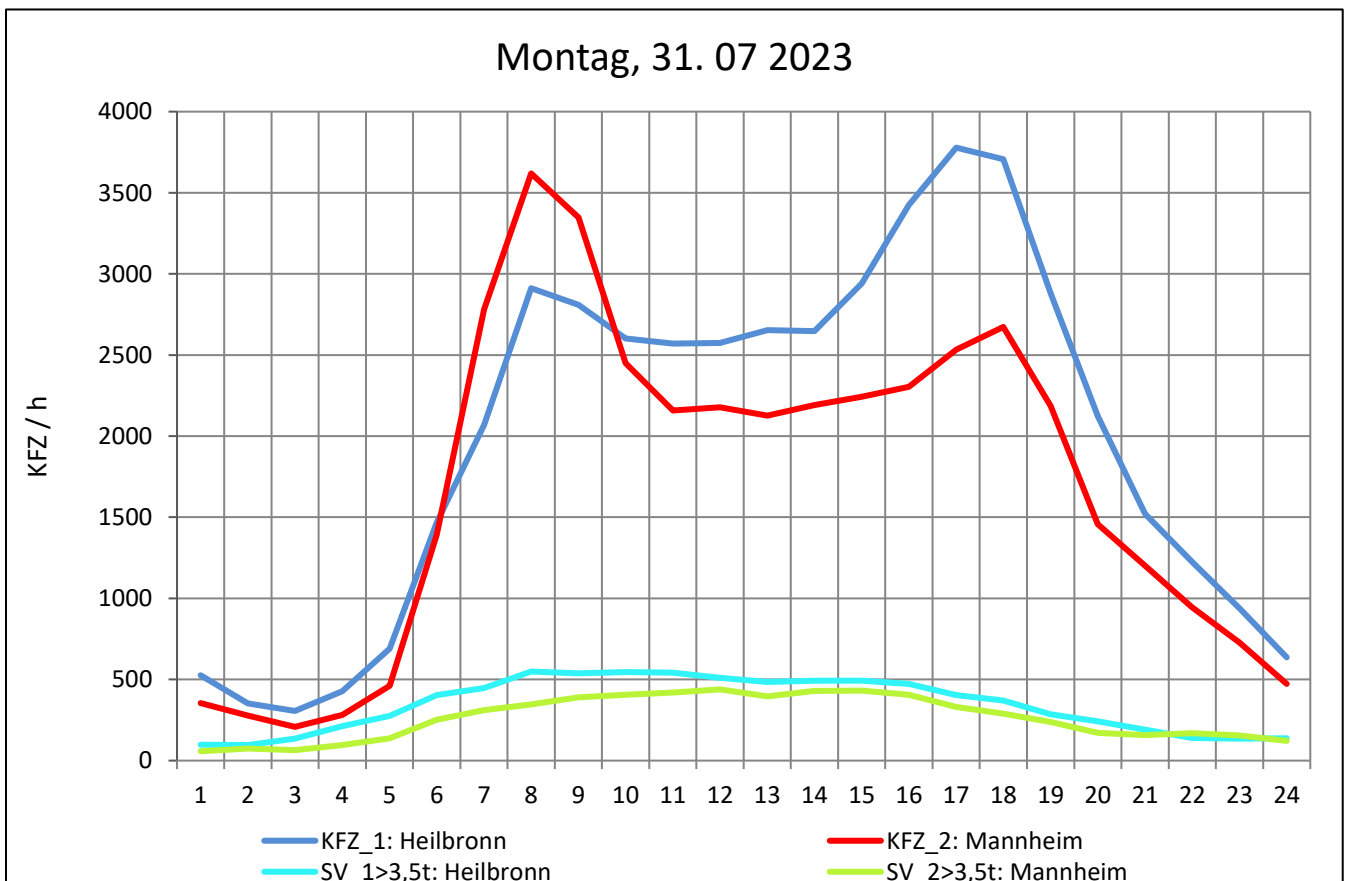
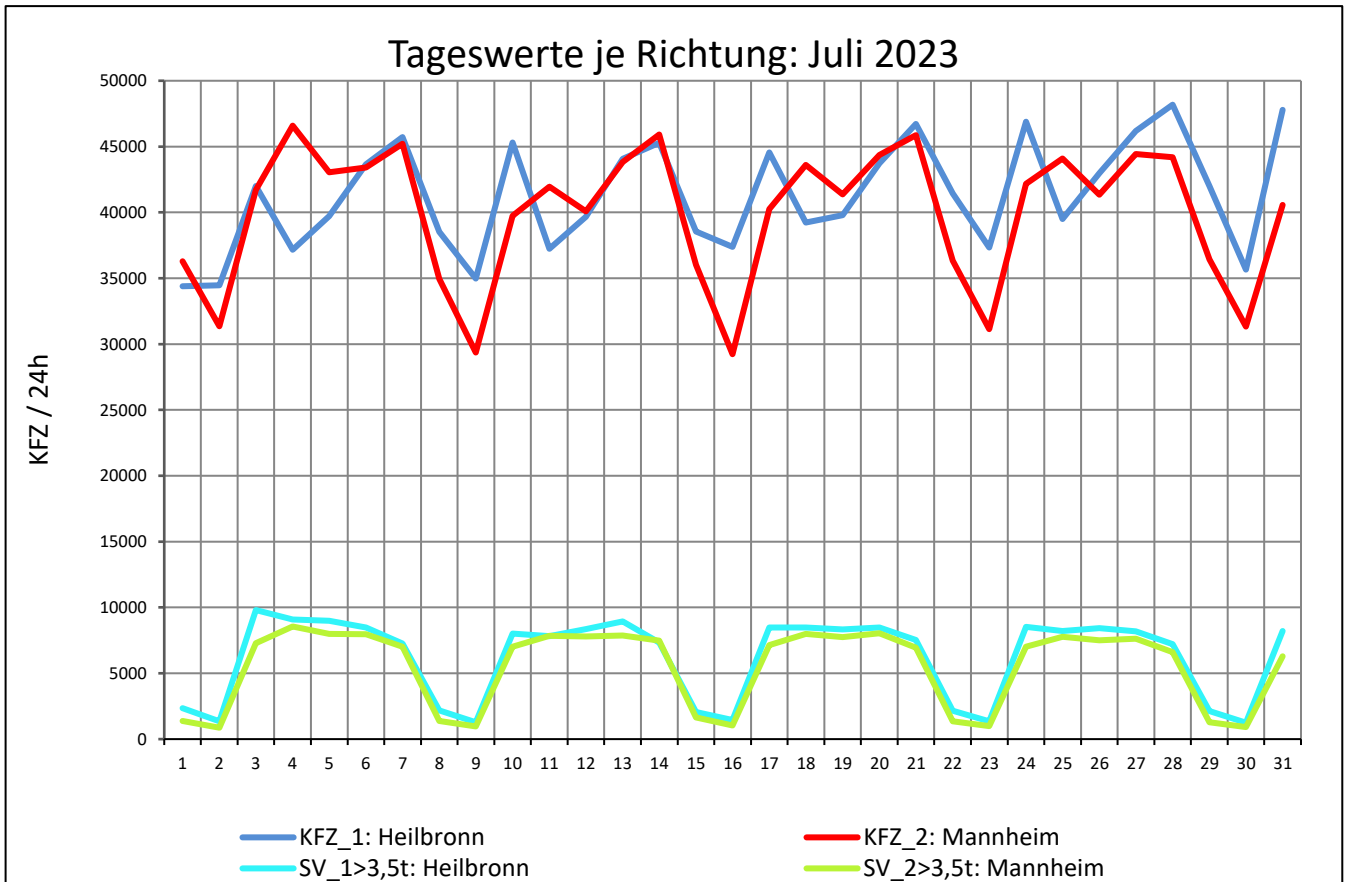
Zst.: **Brühl / Rohrbach**

TK-/Zst-Nr.: 6617/1001

A 6

Richtung 1 : **Heilbronn**

Richtung 2 : **Mannheim**



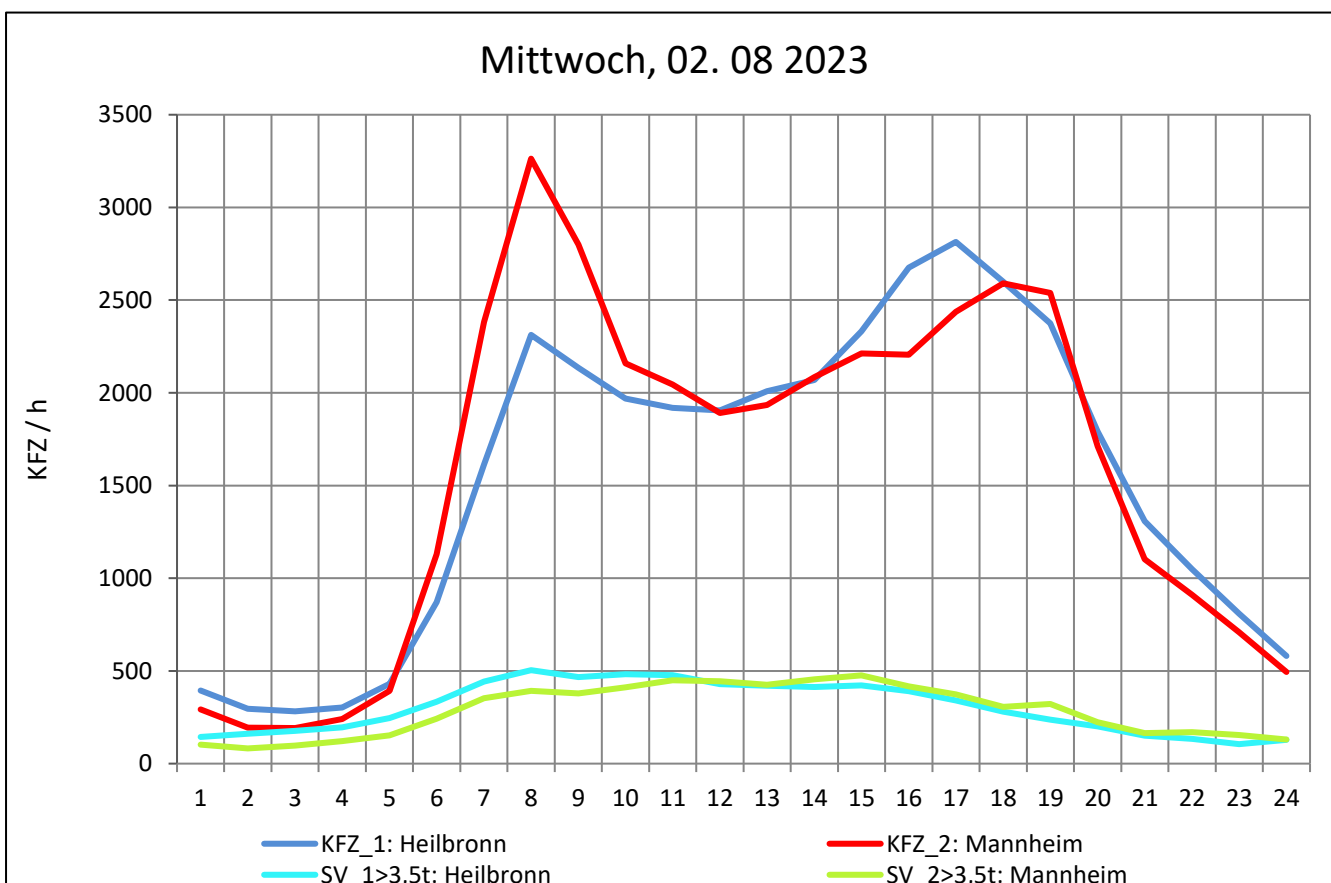
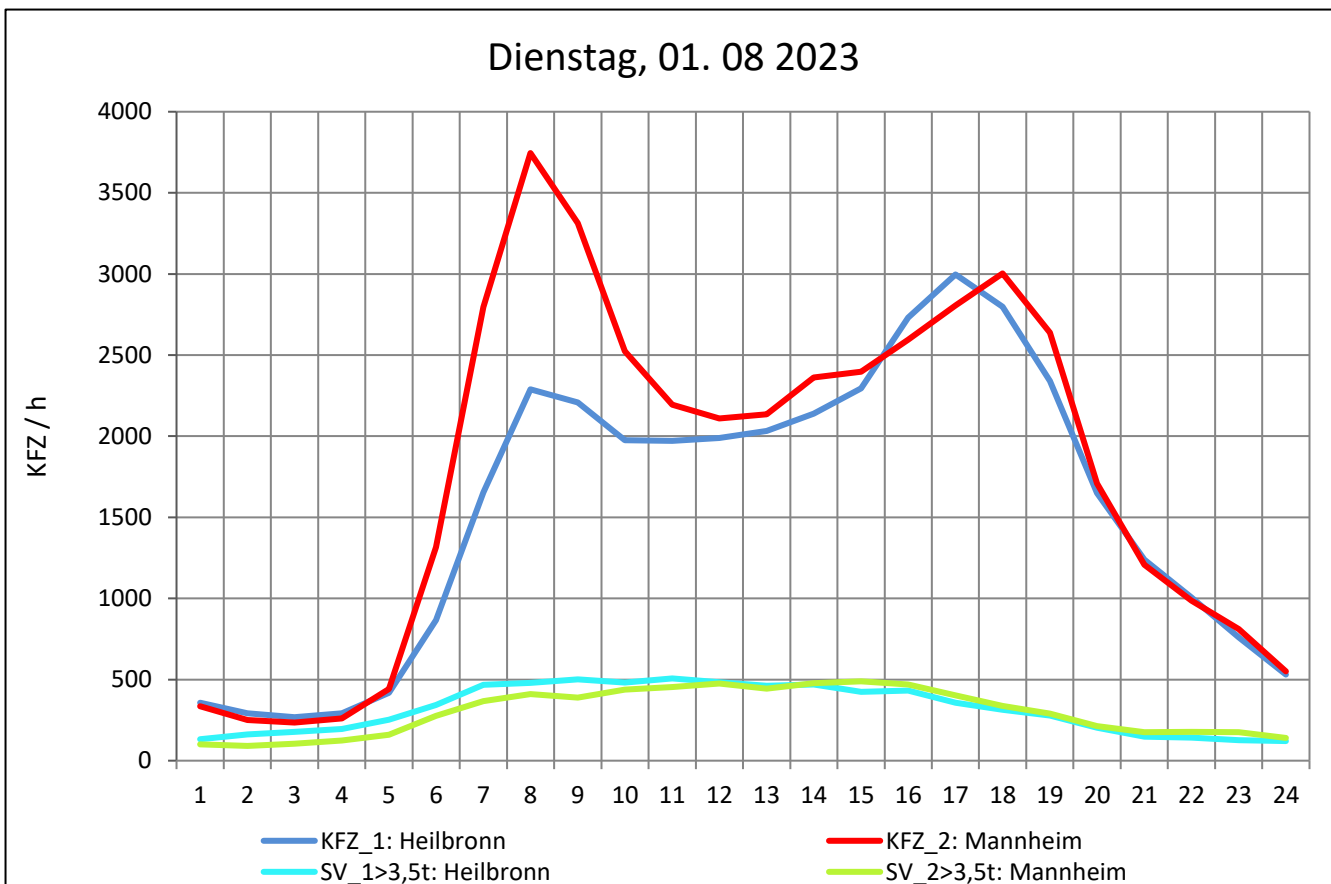
Zst.: **Brühl / Rohrbach**

TK-/Zst-Nr.: 6617/1001

A 6

Richtung 1 : **Heilbronn**

Richtung 2 : **Mannheim**



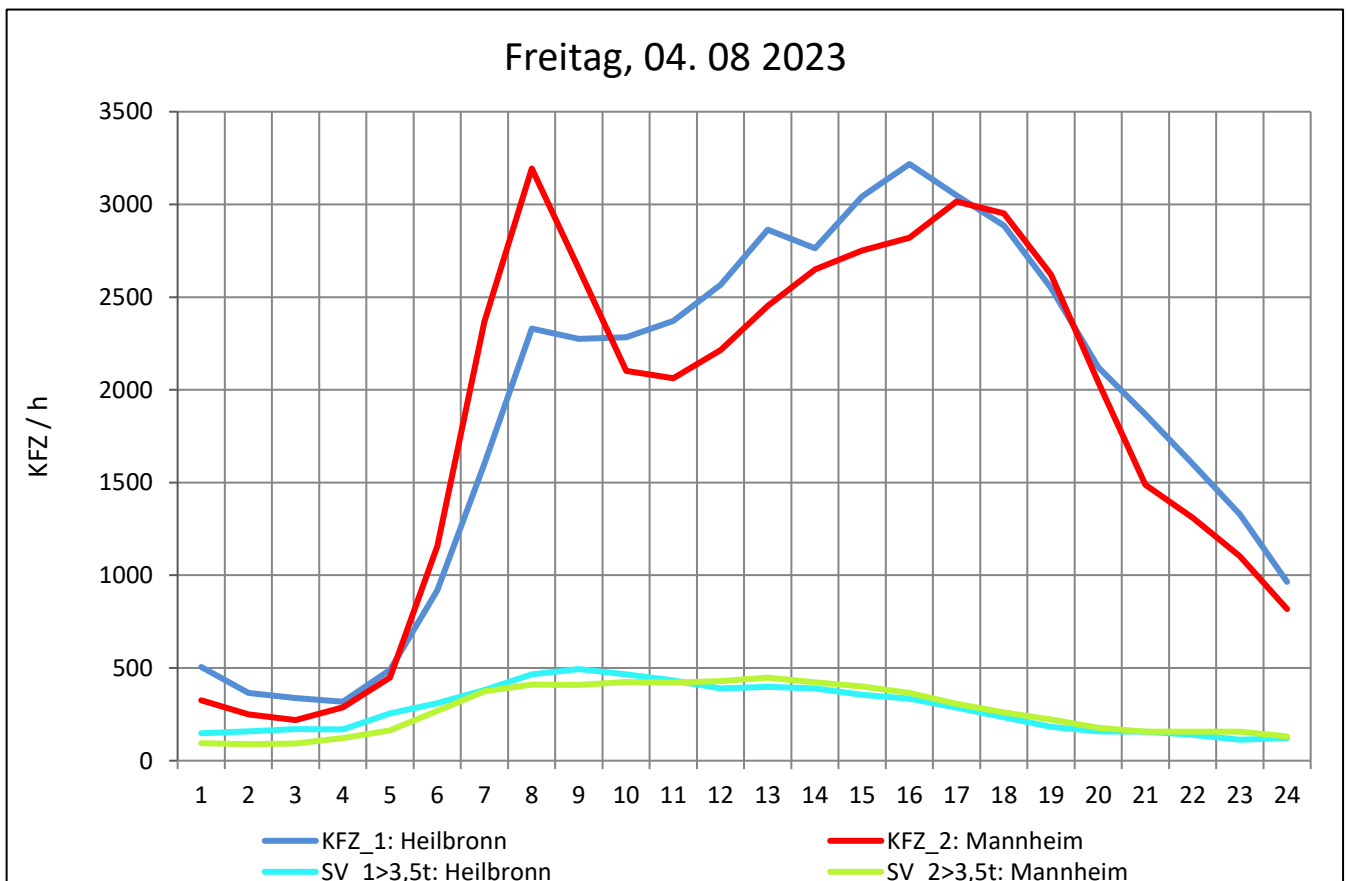
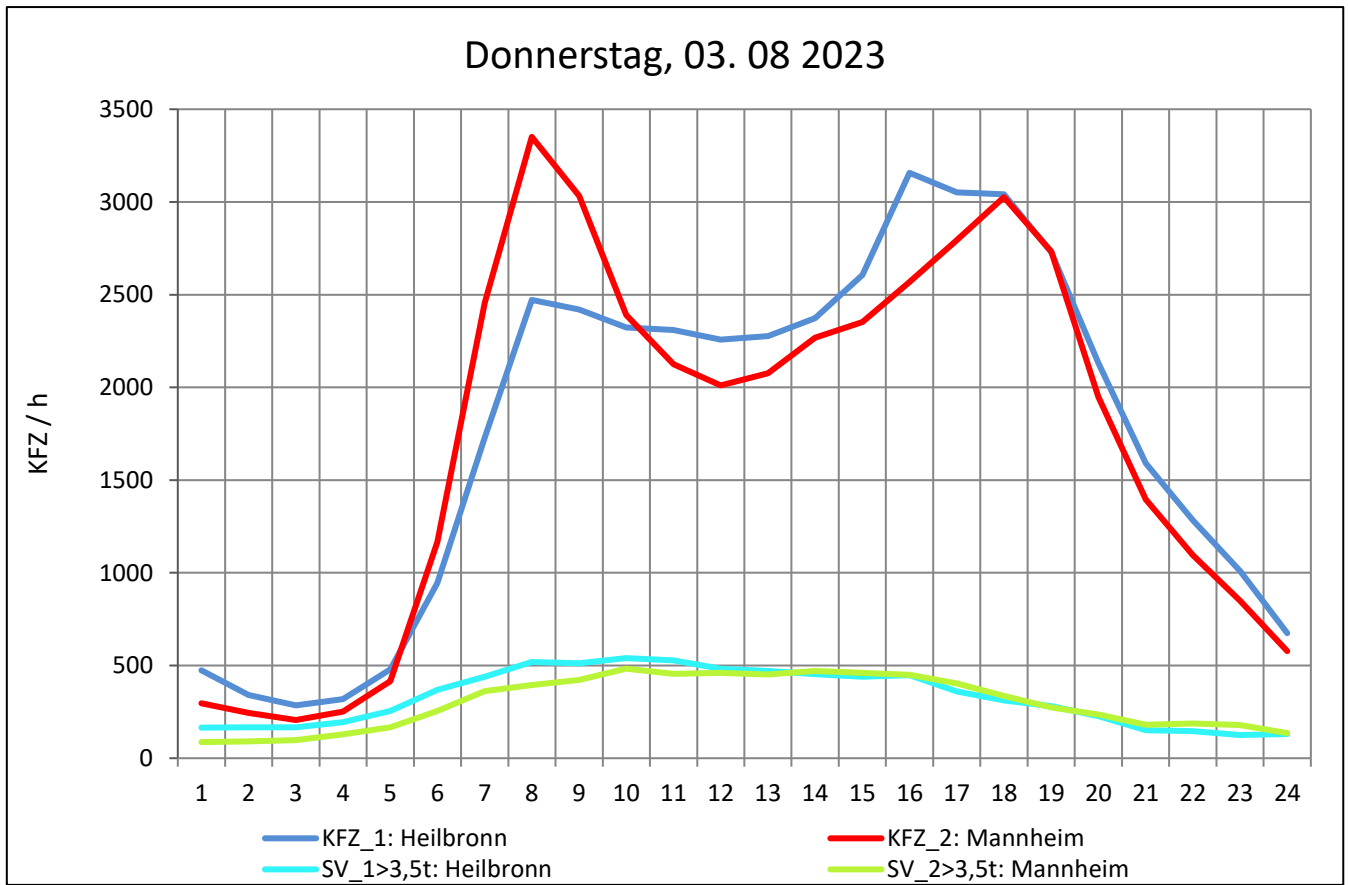
Zst.: **Brühl / Rohrbach**

TK-/Zst-Nr.: 6617/1001

A 6

Richtung 1 : **Heilbronn**

Richtung 2 : **Mannheim**



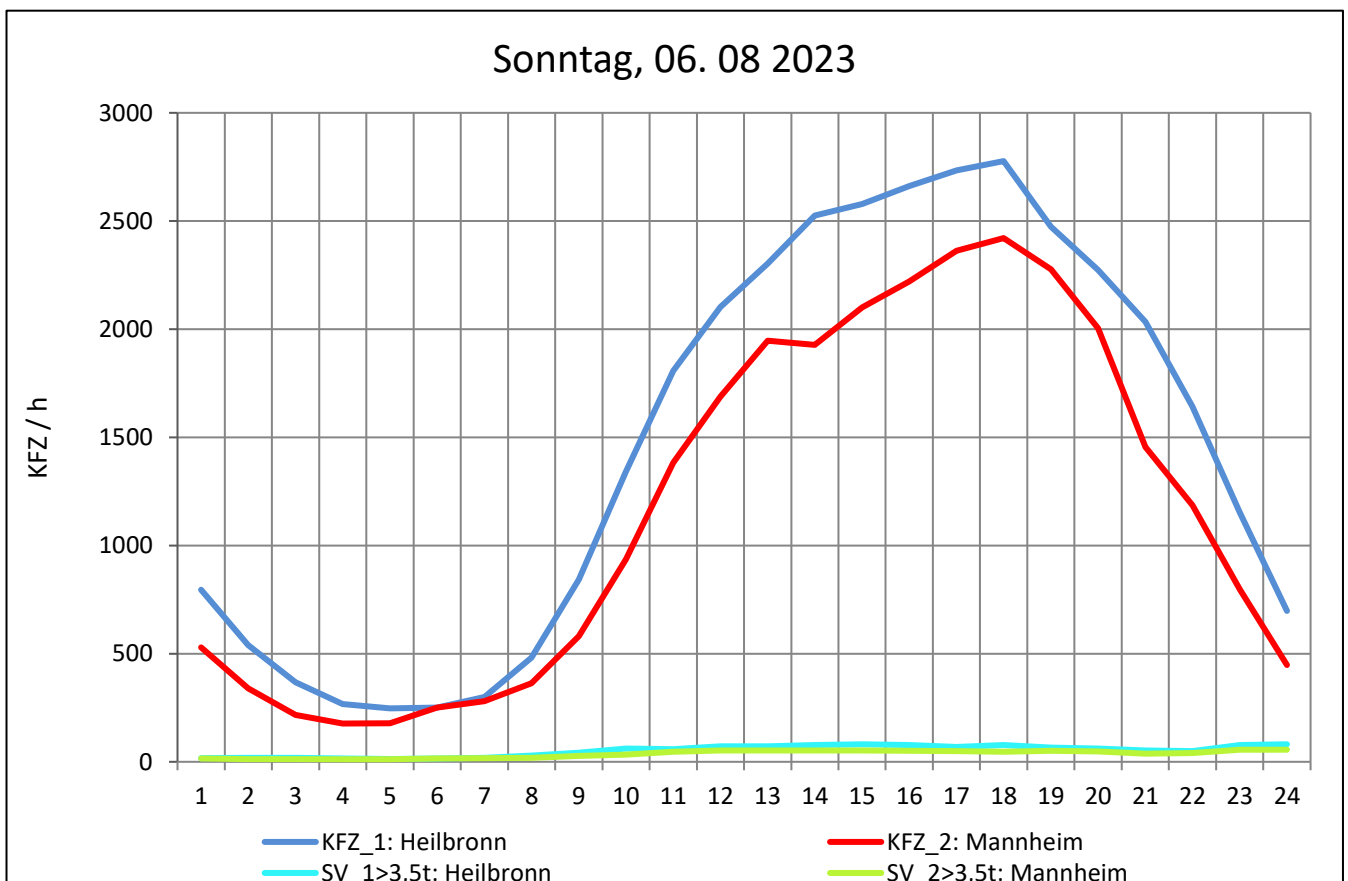
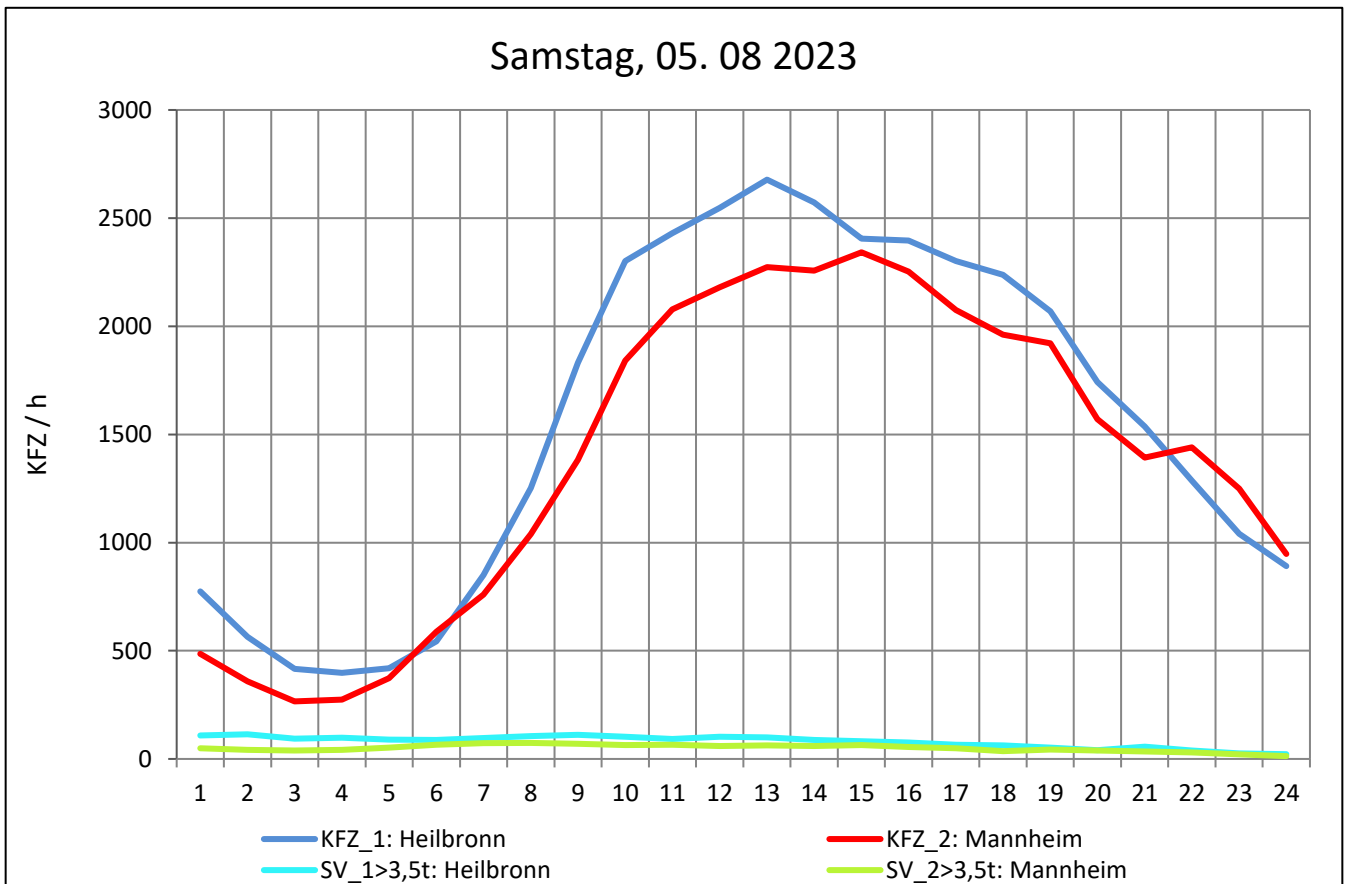
Zst.: **Brühl / Rohrbach**

TK-/Zst-Nr.: 6617/1001

A 6

Richtung 1 : **Heilbronn**

Richtung 2 : **Mannheim**



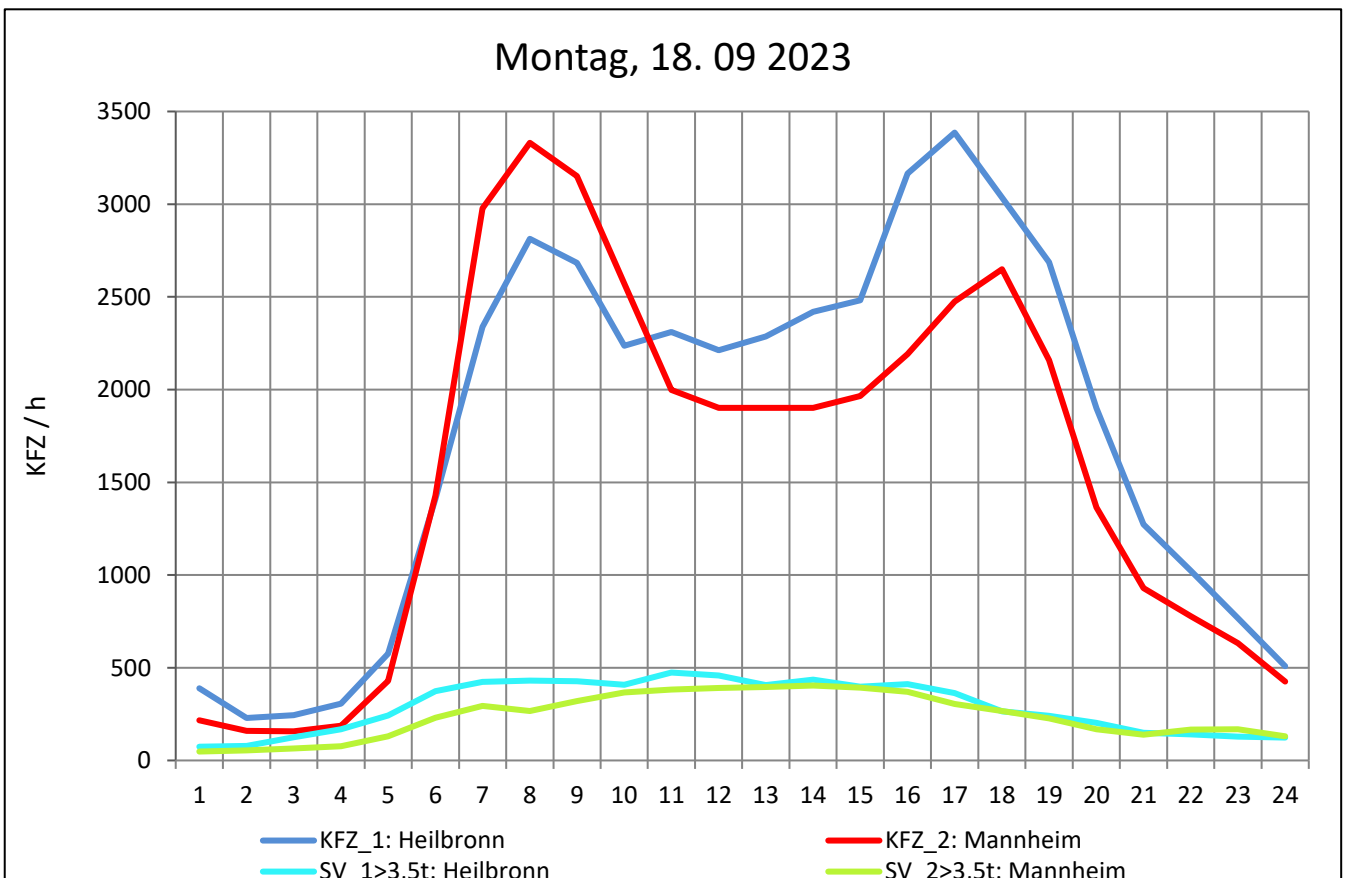
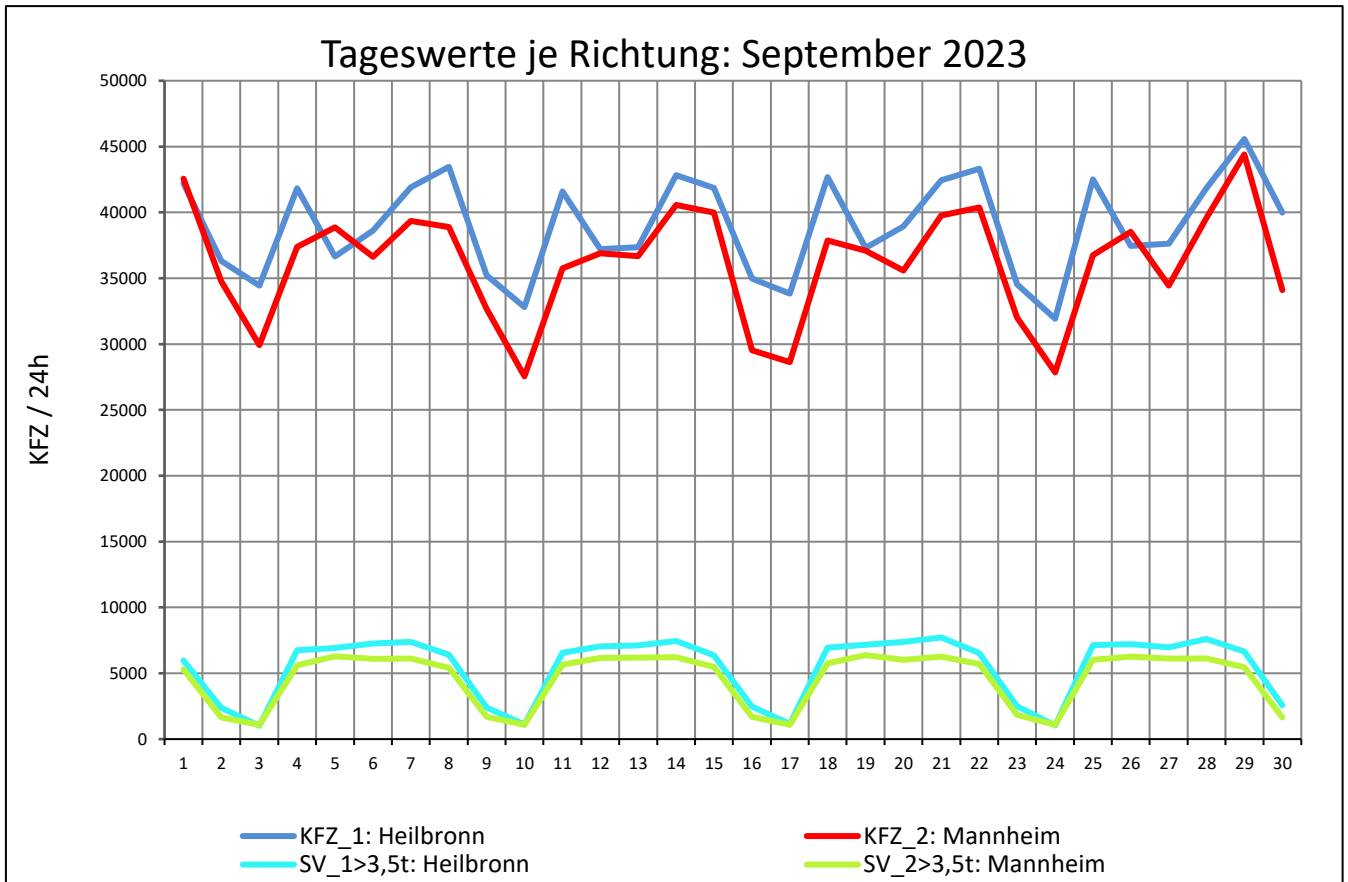
Zst.: **Brühl / Rohrbach**

TK-/Zst-Nr.: 6617/1001

A 6

Richtung 1 : **Heilbronn**

Richtung 2 : **Mannheim**



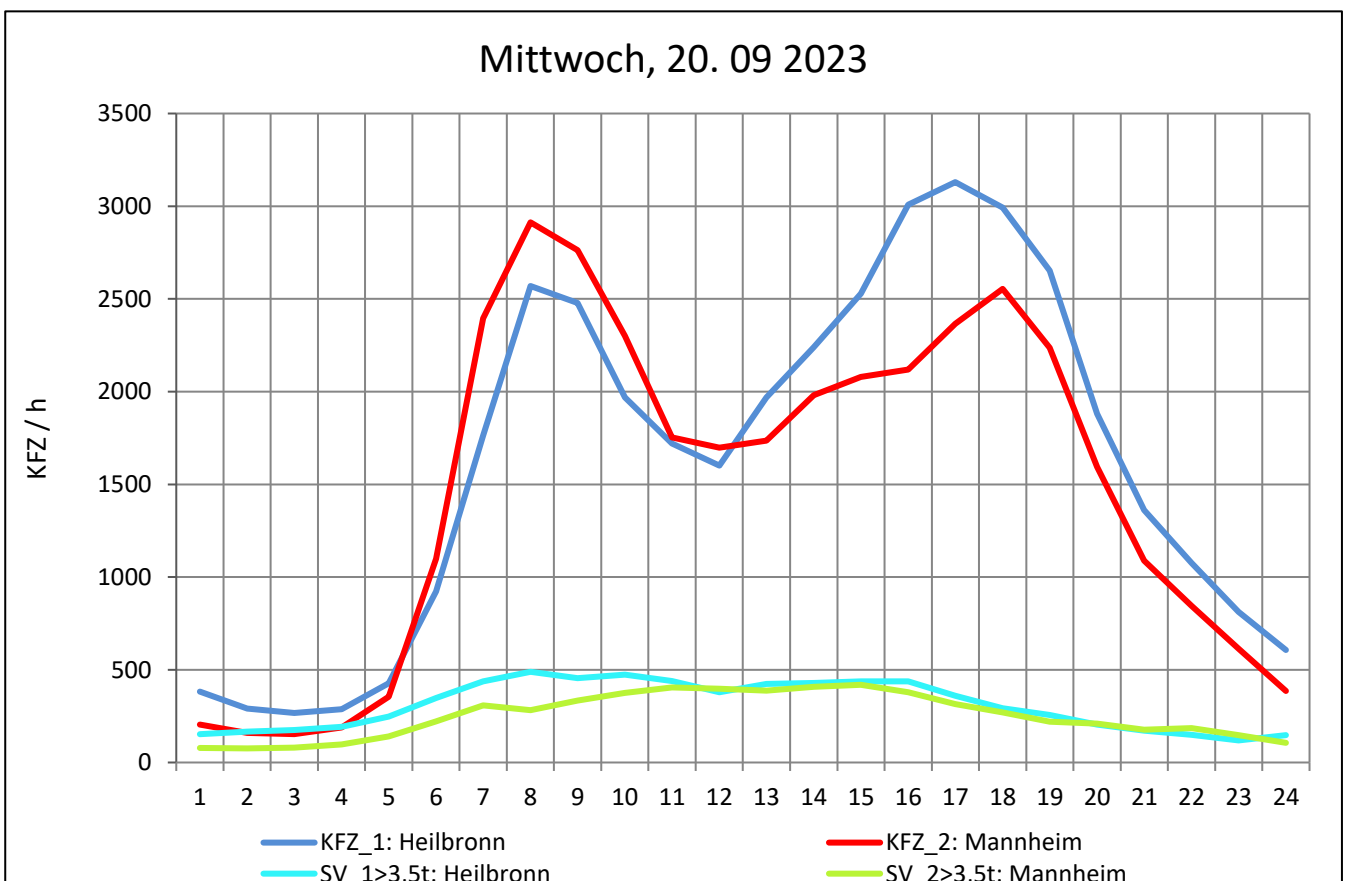
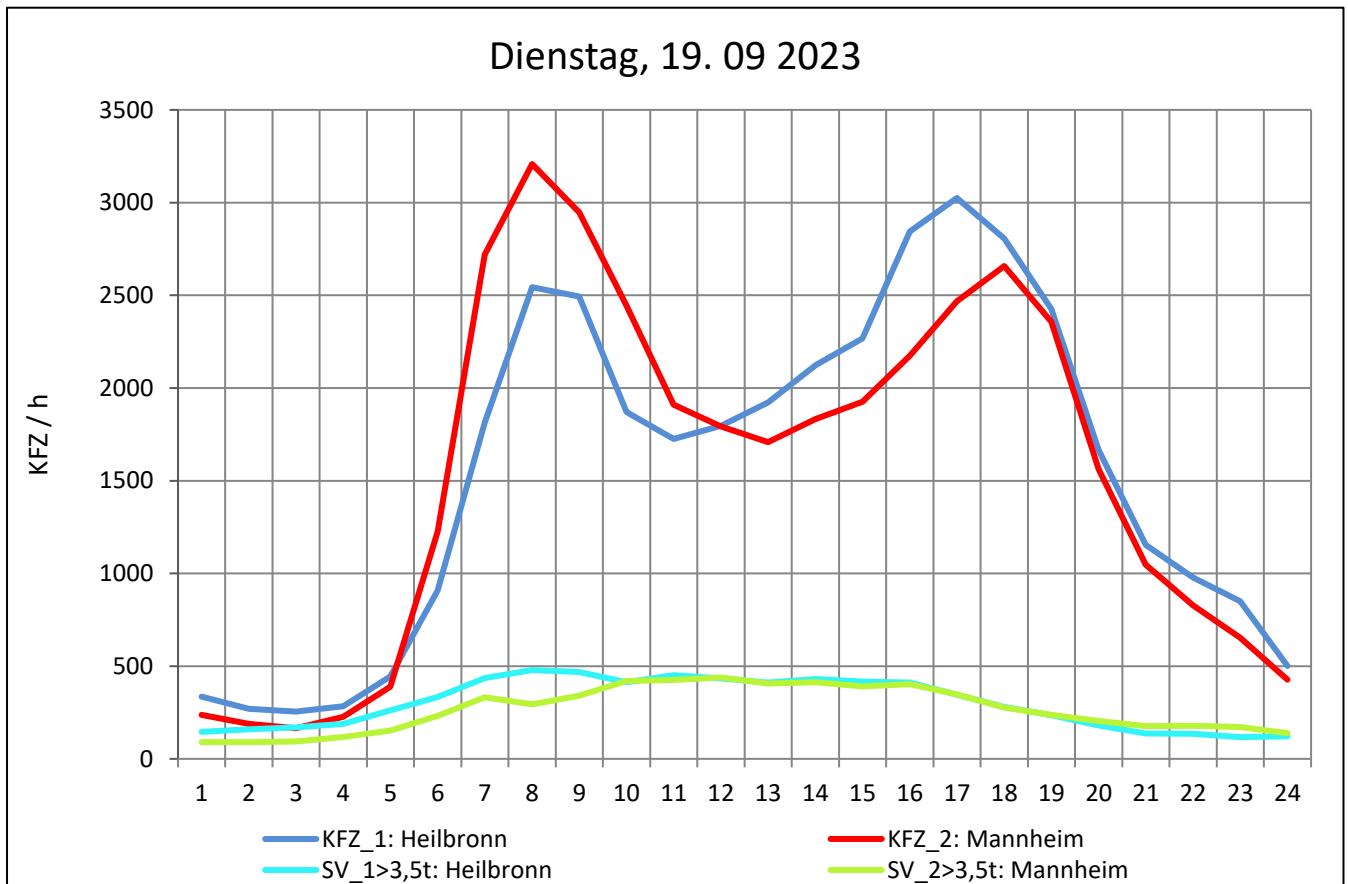
Zst.: **Brühl / Rohrbach**

TK-/Zst-Nr.: 6617/1001

A 6

Richtung 1 : **Heilbronn**

Richtung 2 : **Mannheim**



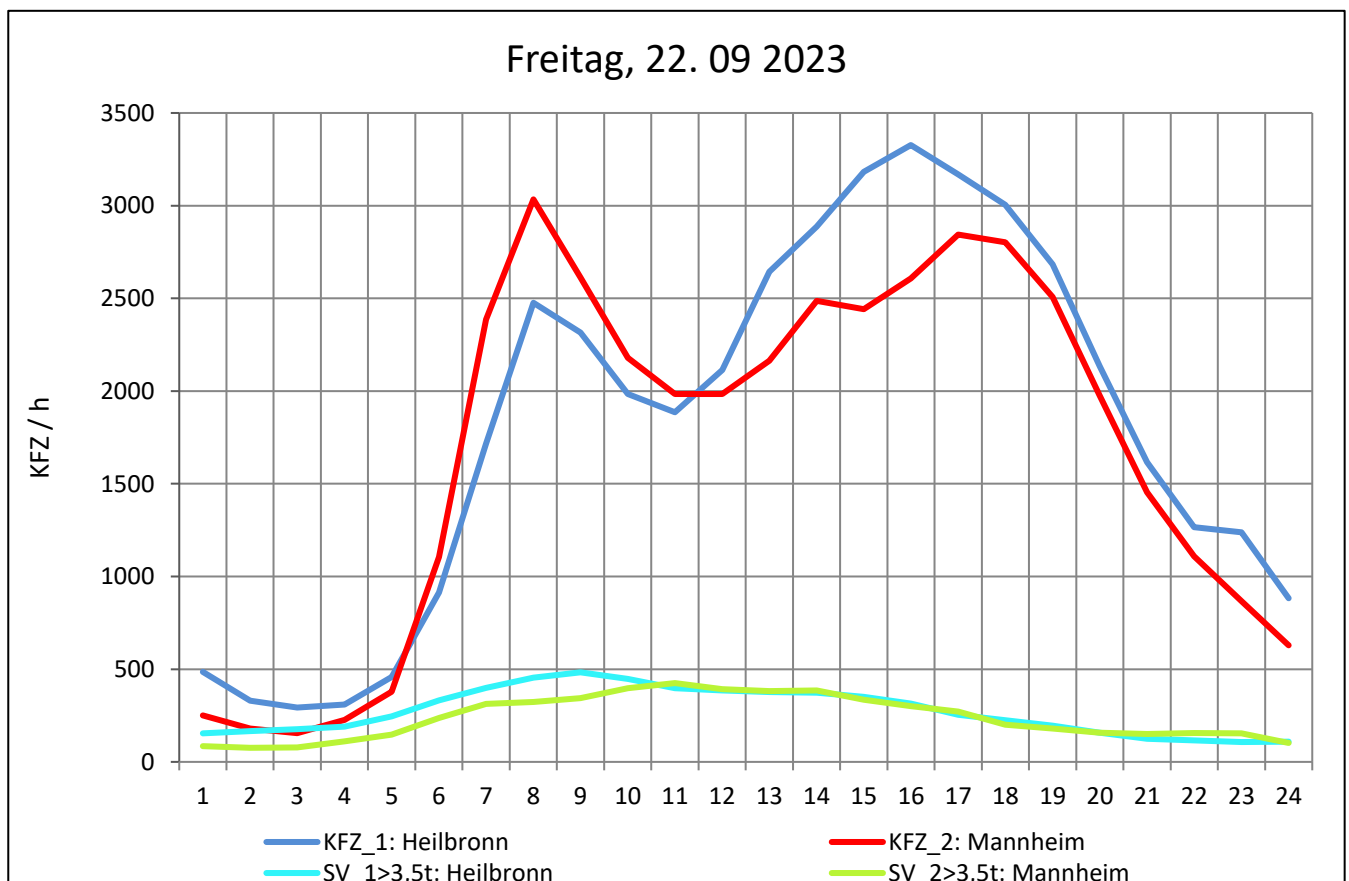
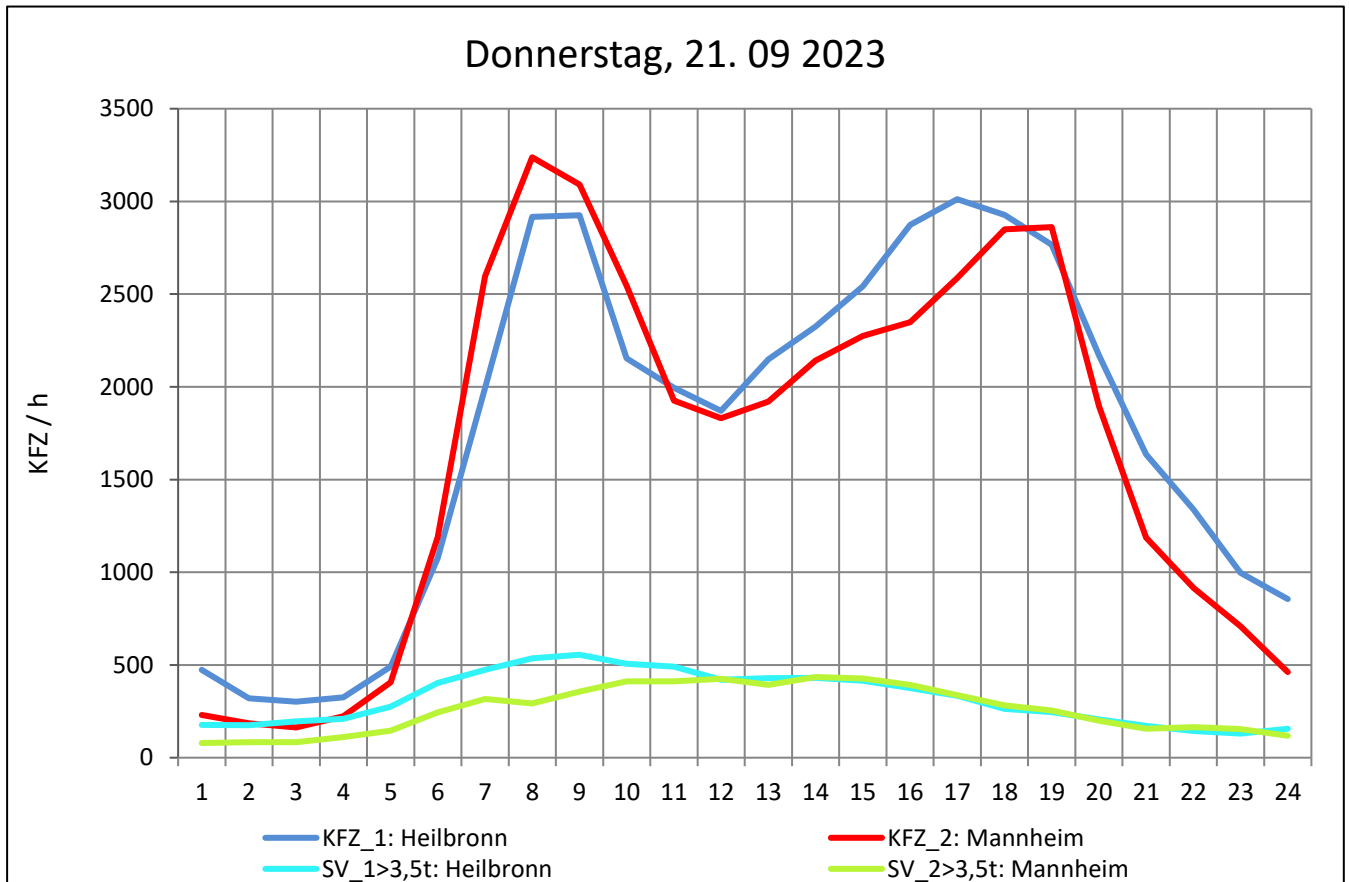
Zst.: **Brühl / Rohrbach**

TK-/Zst-Nr.: 6617/1001

A 6

Richtung 1 : **Heilbronn**

Richtung 2 : **Mannheim**



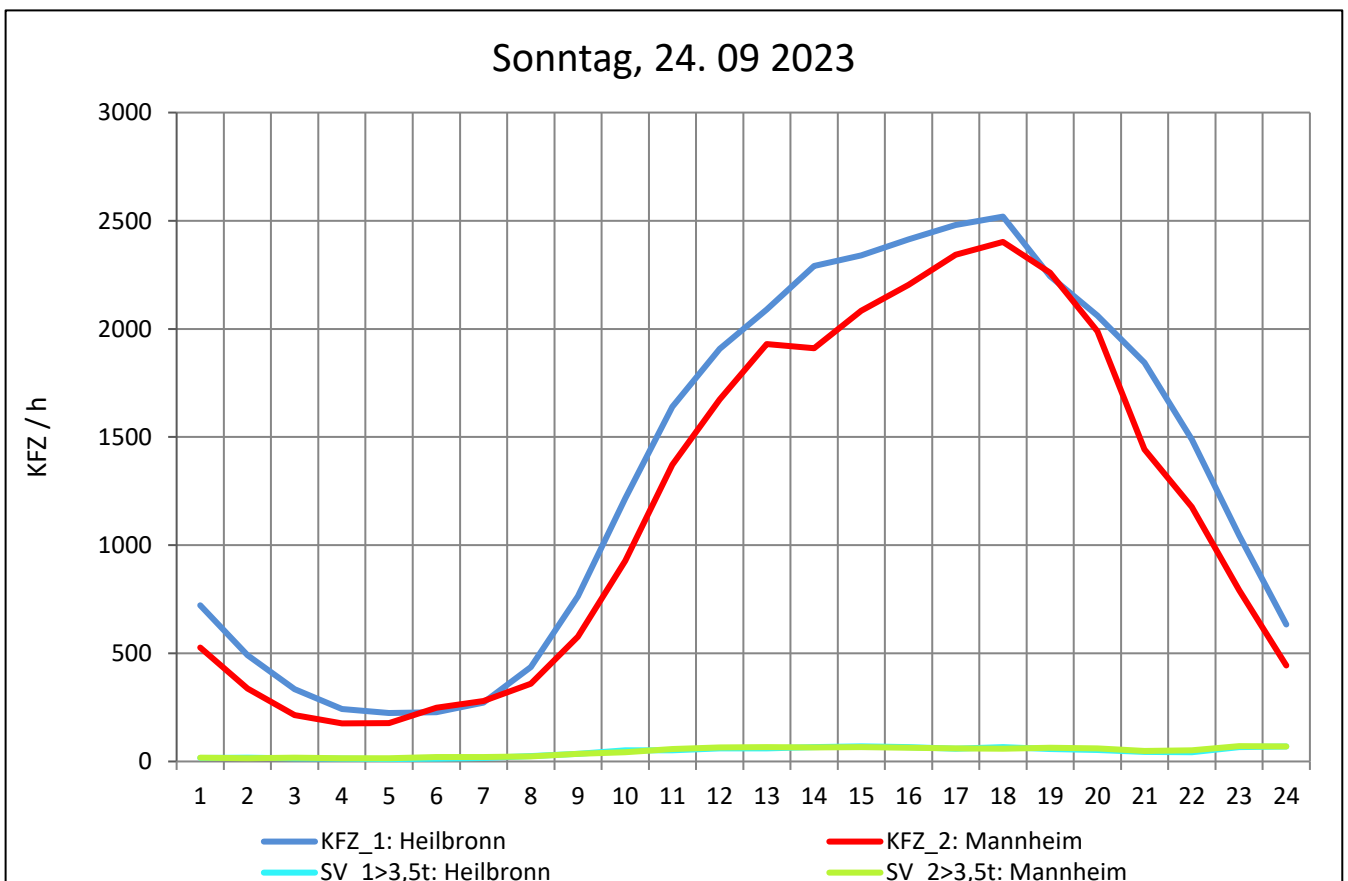
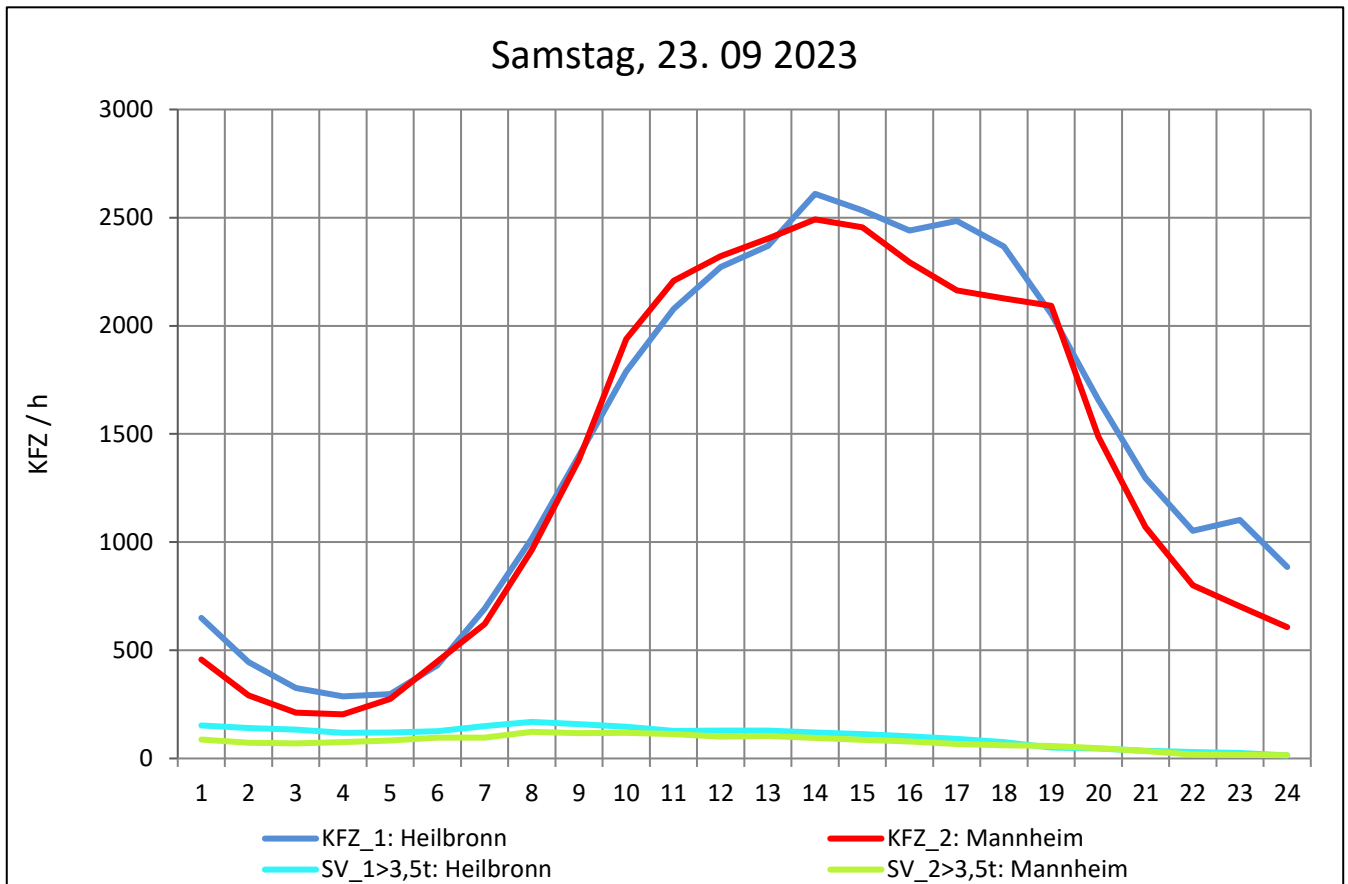
Zst.: **Brühl / Rohrbach**

TK-/Zst-Nr.: 6617/1001

A 6

Richtung 1 : **Heilbronn**

Richtung 2 : **Mannheim**



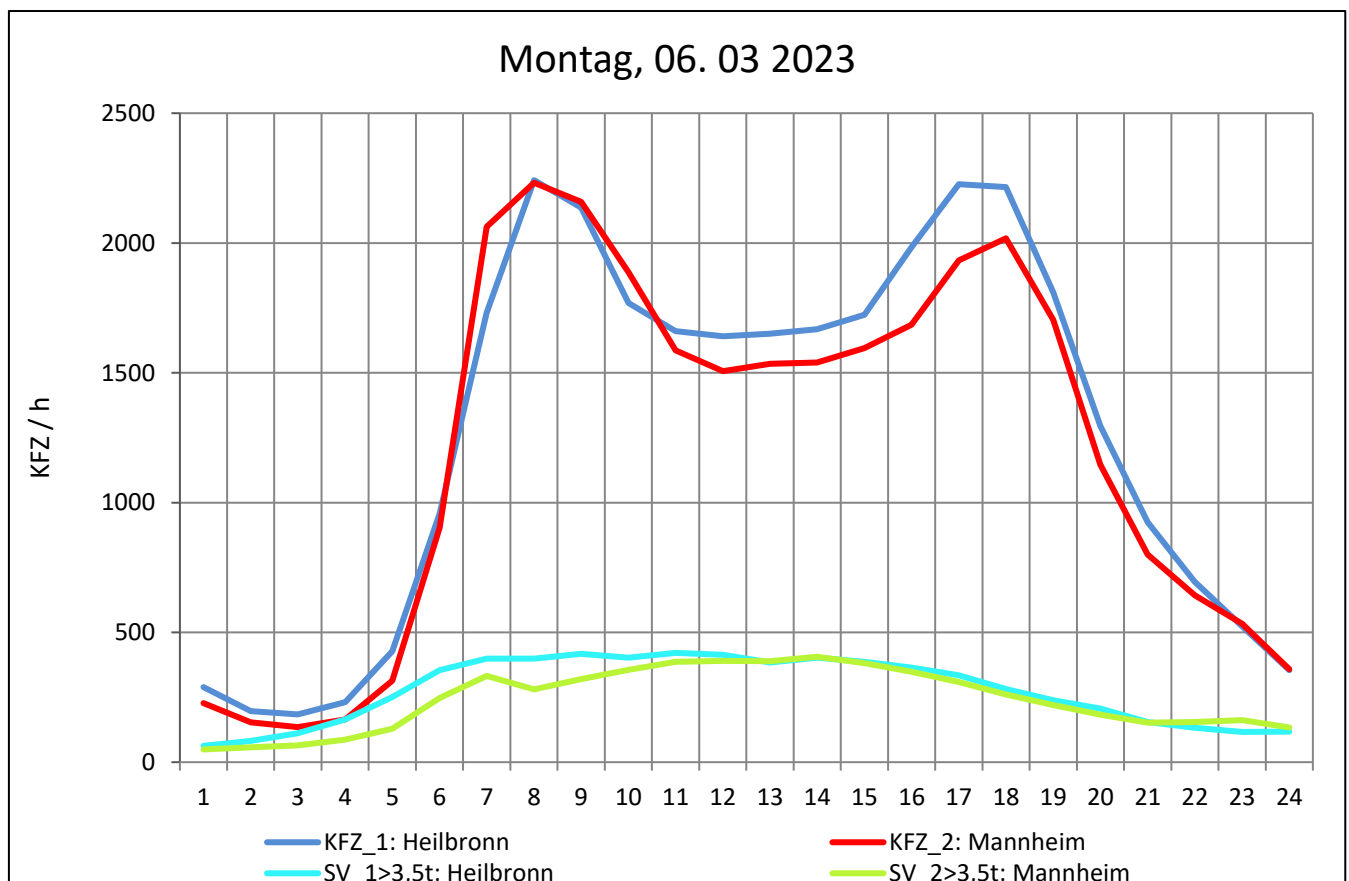
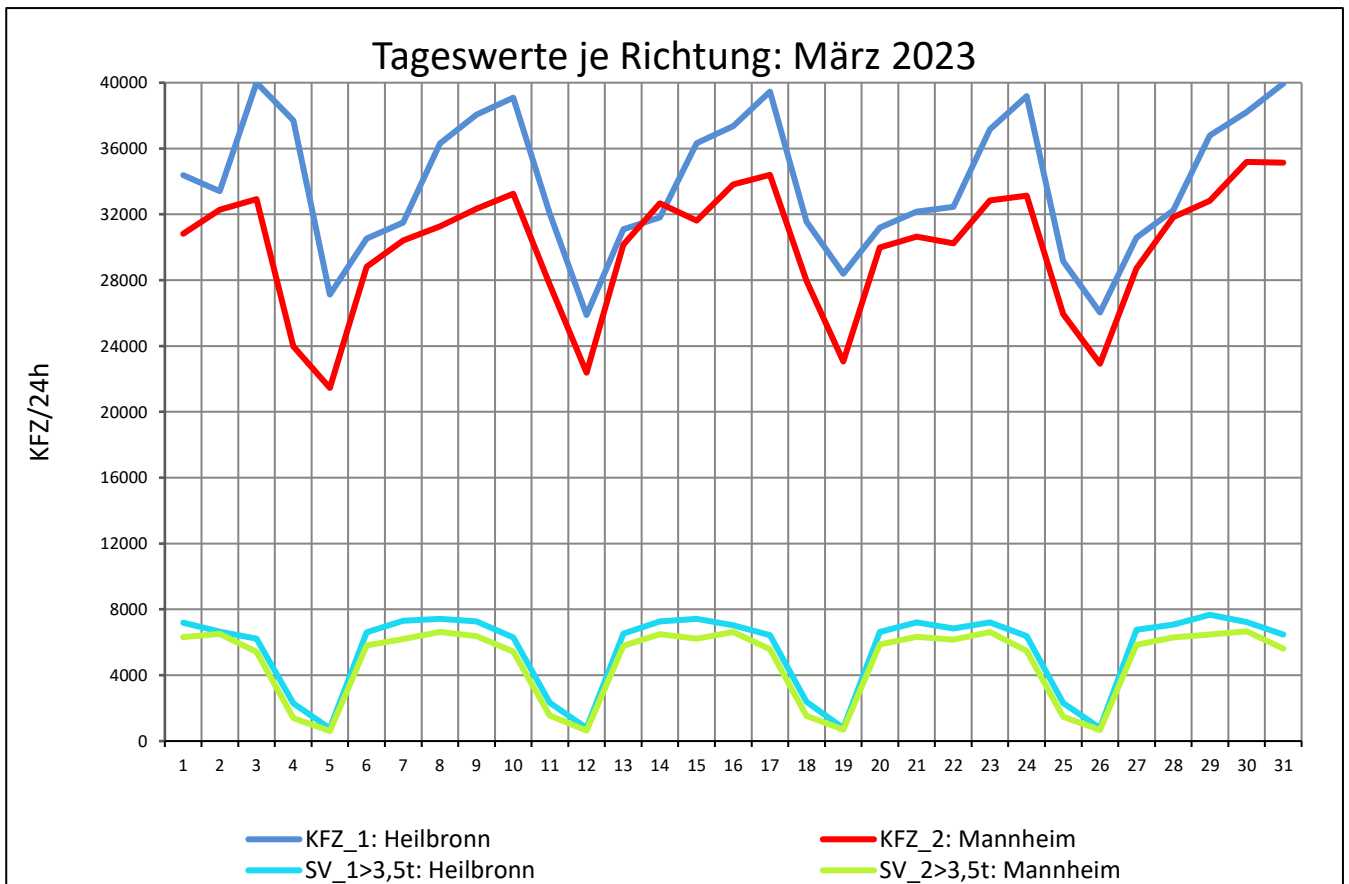
Zst.: **Ketsch**

TK-/Zst-Nr.: 6617/1013

A 6

Richtung 1 : **Heilbronn**

Richtung 2 : **Mannheim**



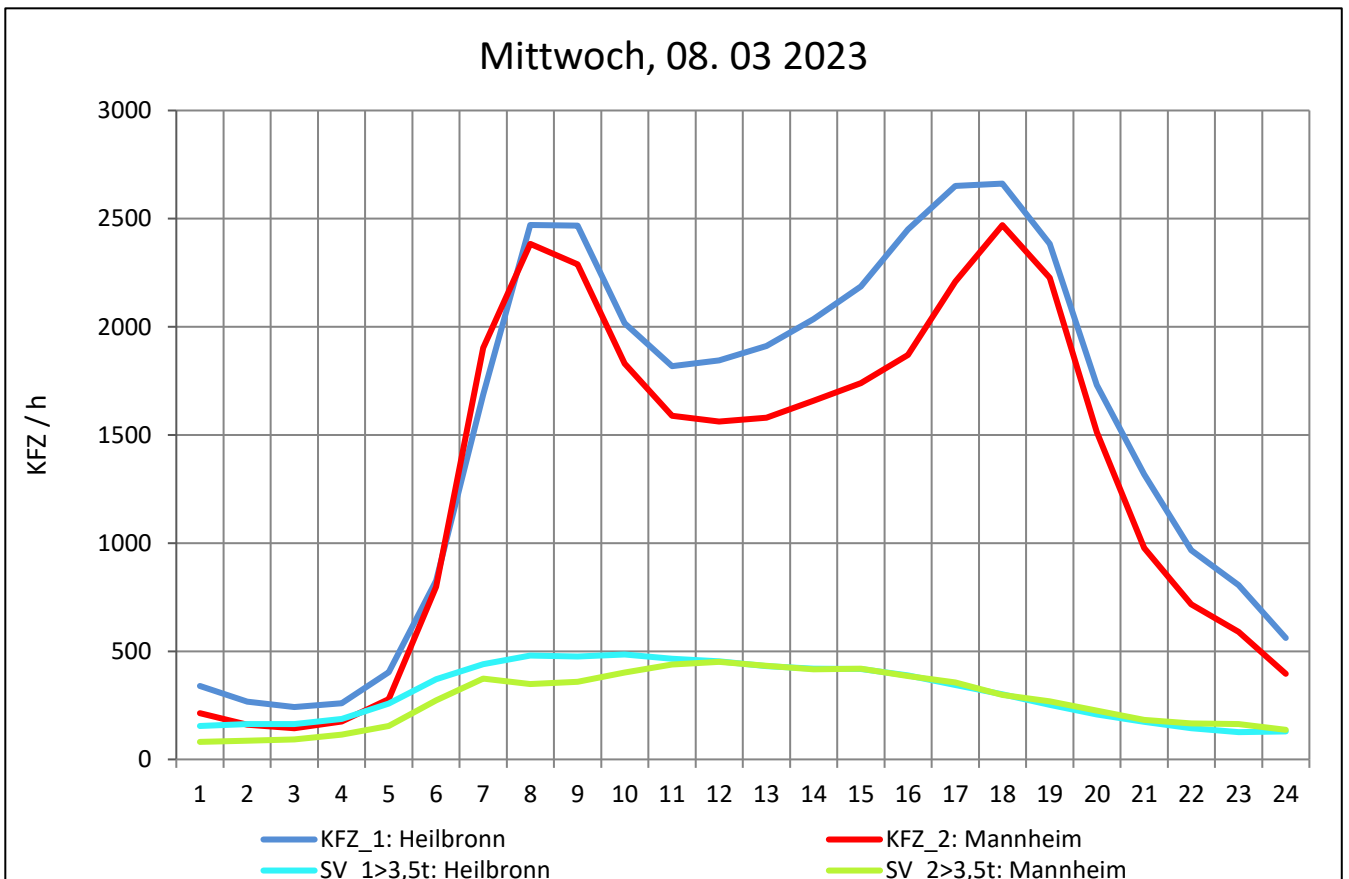
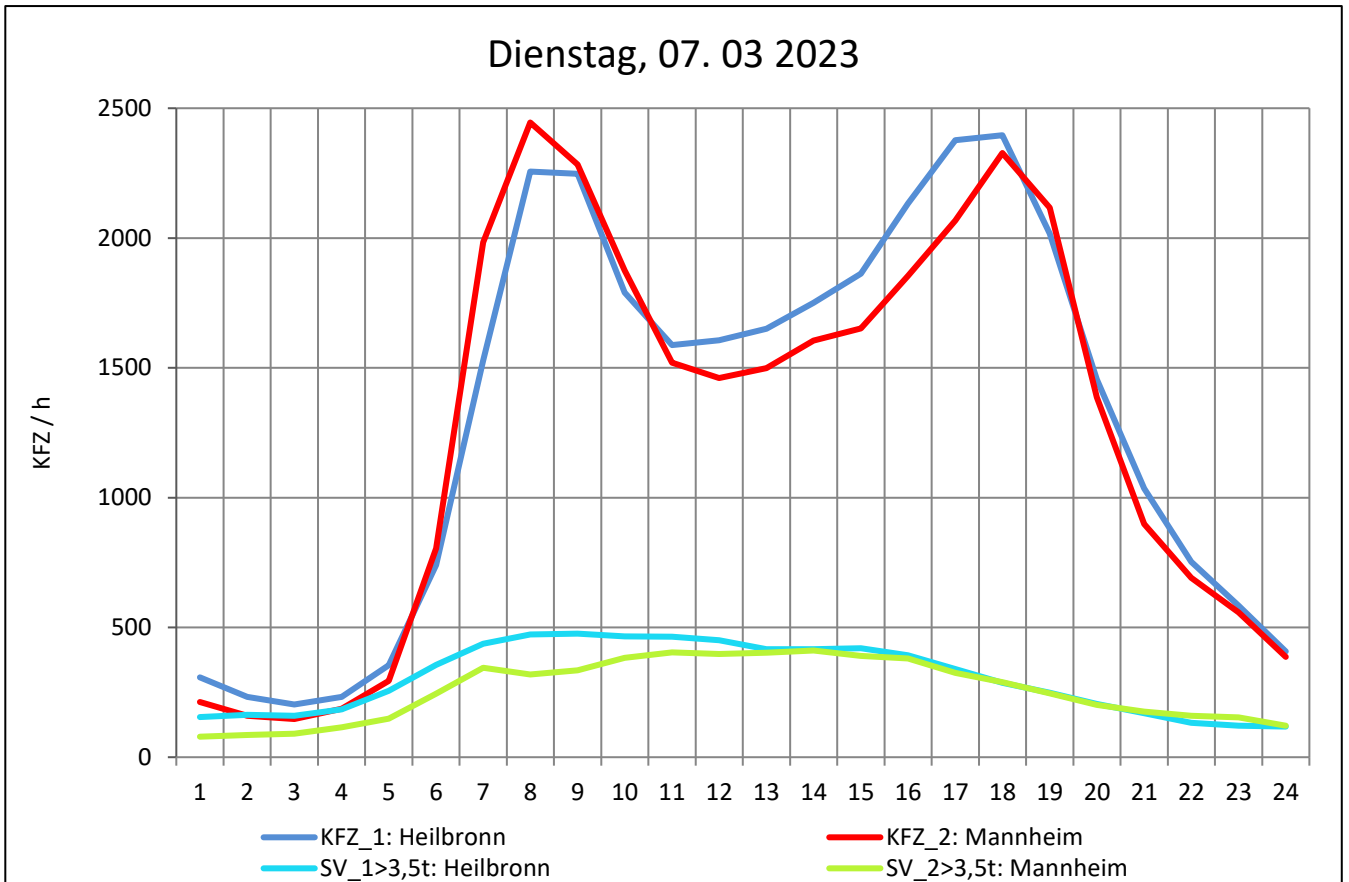
Zst.: **Ketsch**

TK-/Zst-Nr.: 6617/1013

A 6

Richtung 1 : **Heilbronn**

Richtung 2 : **Mannheim**



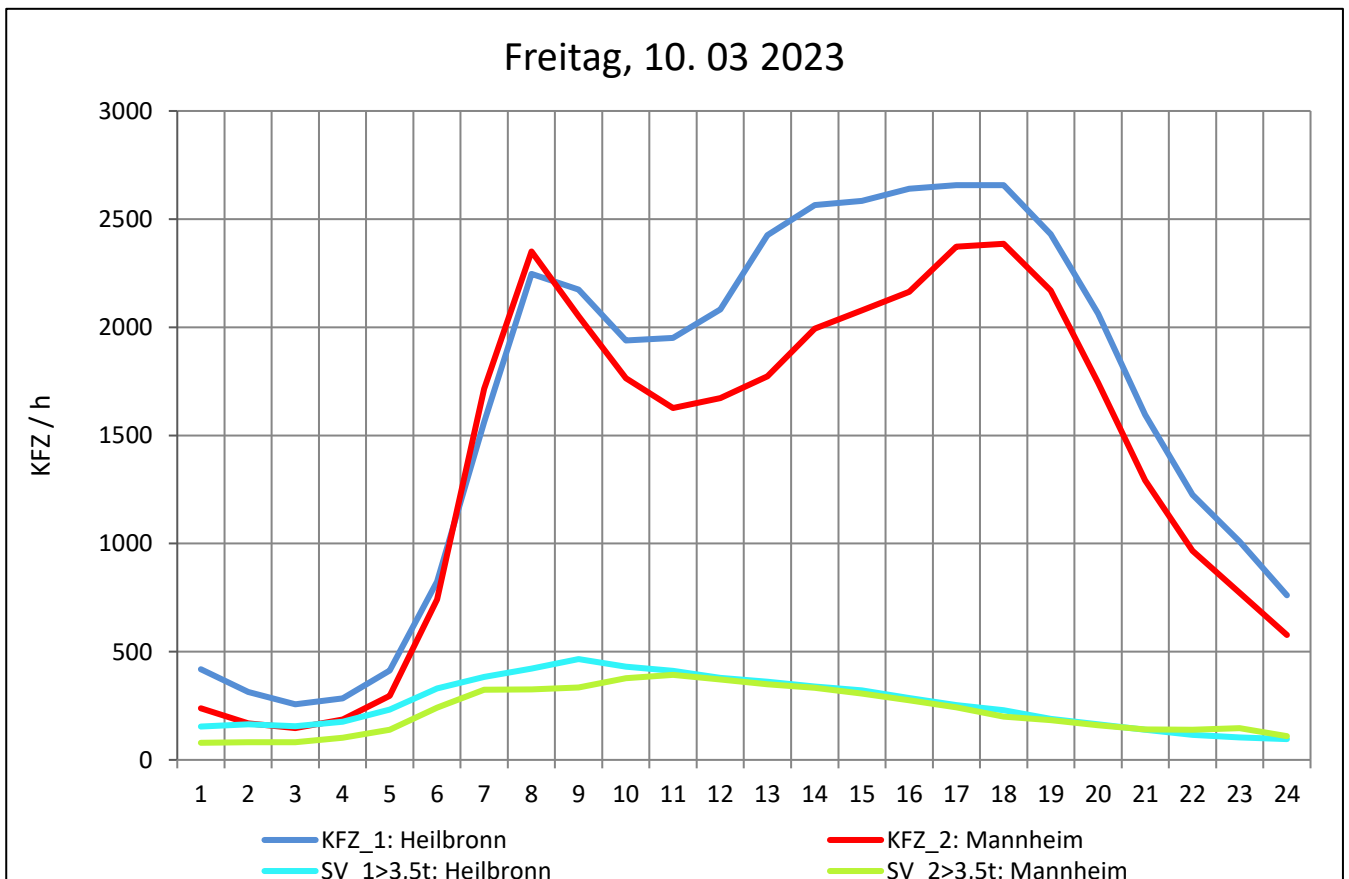
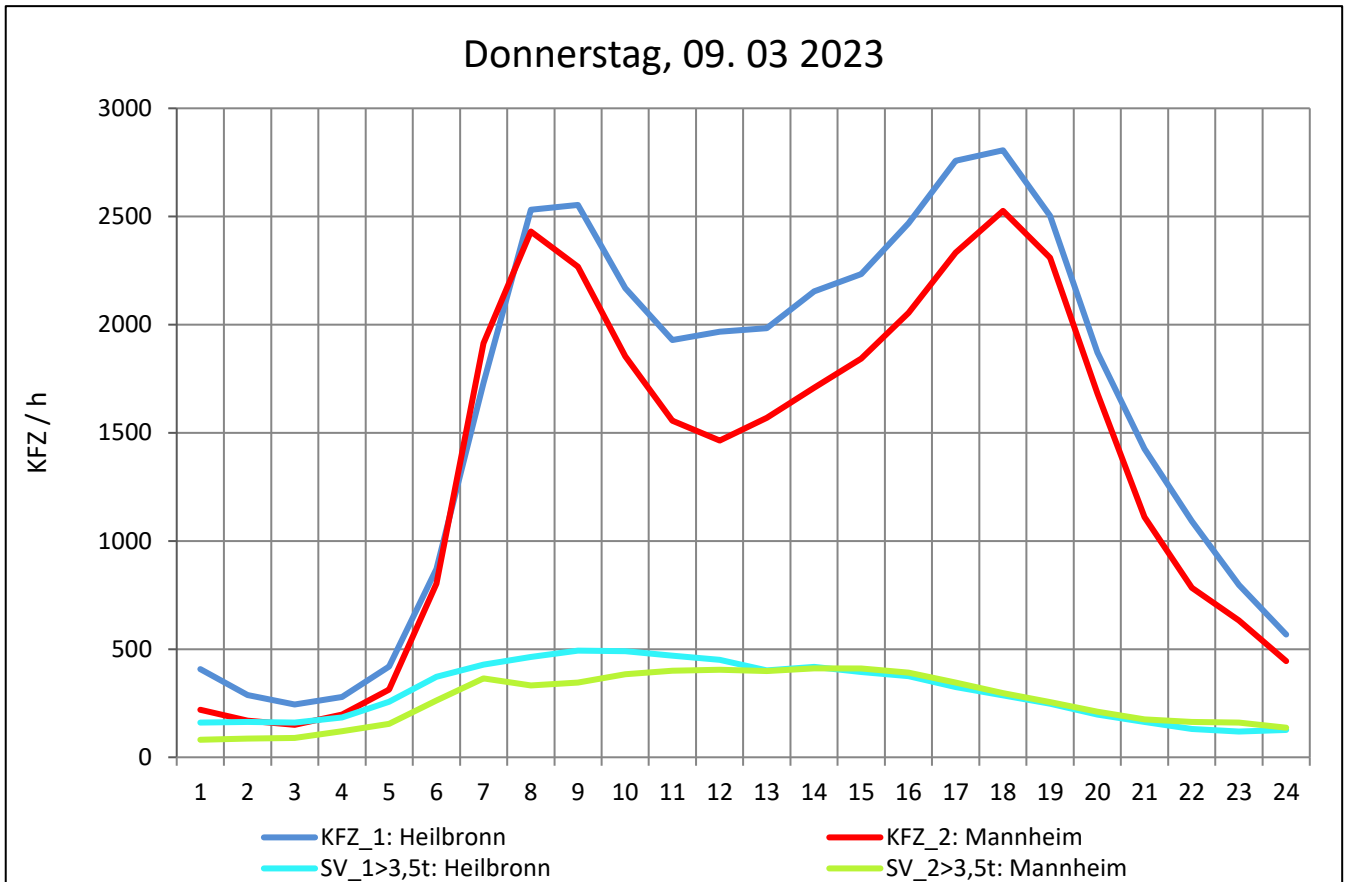
Zst.: **Ketsch**

TK-/Zst-Nr.: 6617/1013

A 6

Richtung 1 : **Heilbronn**

Richtung 2 : **Mannheim**



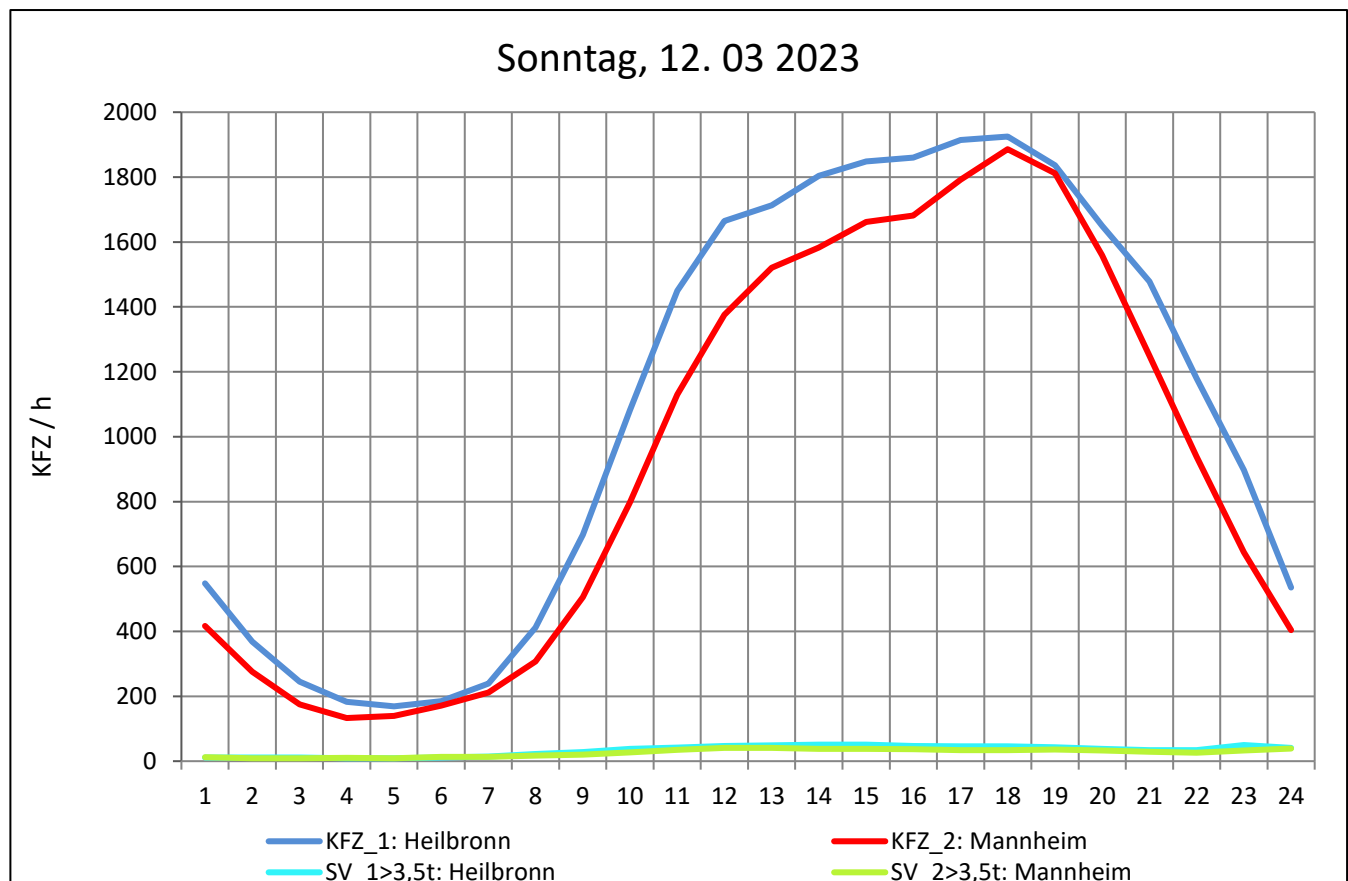
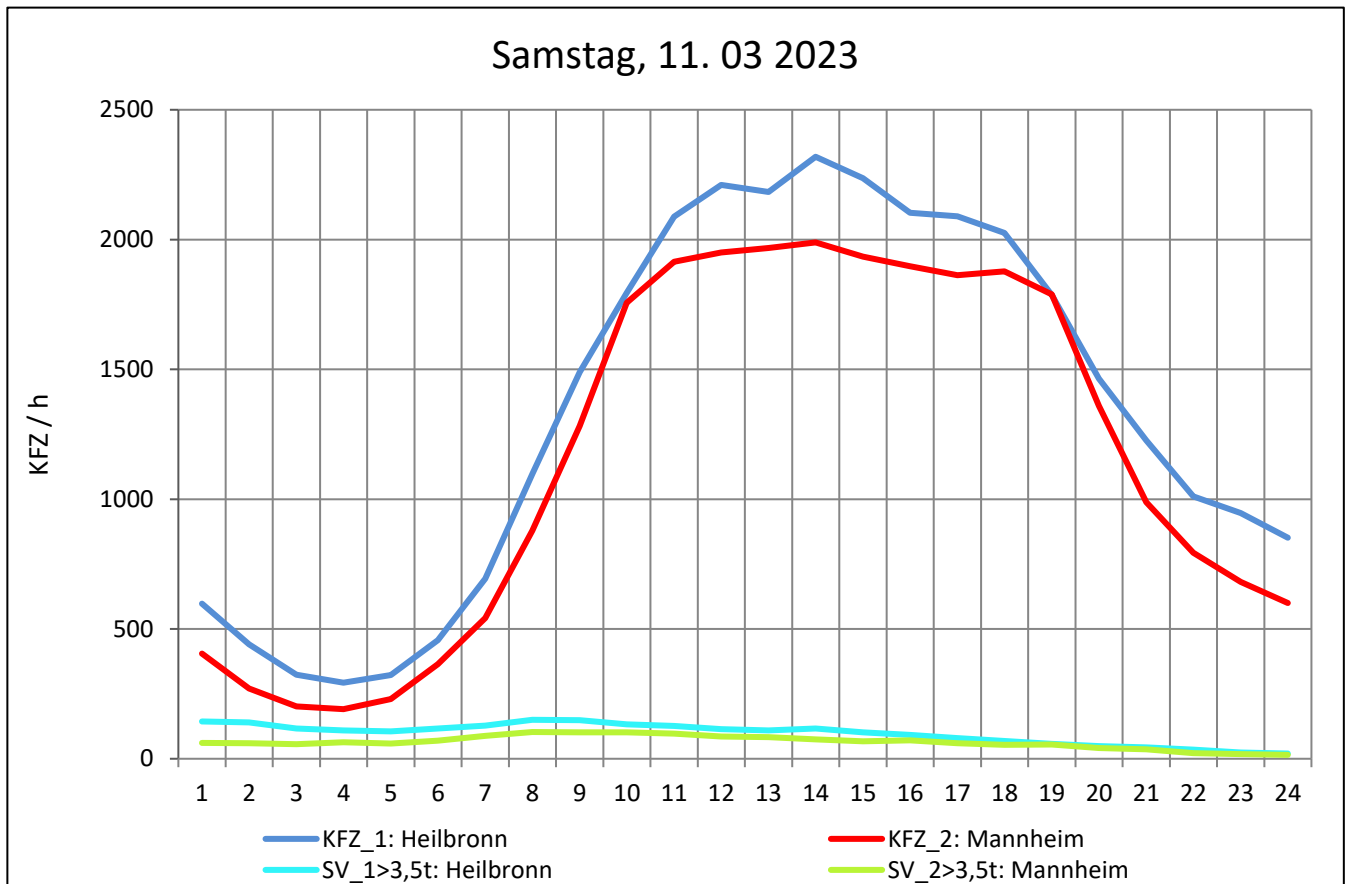
Zst.: **Ketsch**

TK-/Zst-Nr.: 6617/1013

A 6

Richtung 1 : **Heilbronn**

Richtung 2 : **Mannheim**



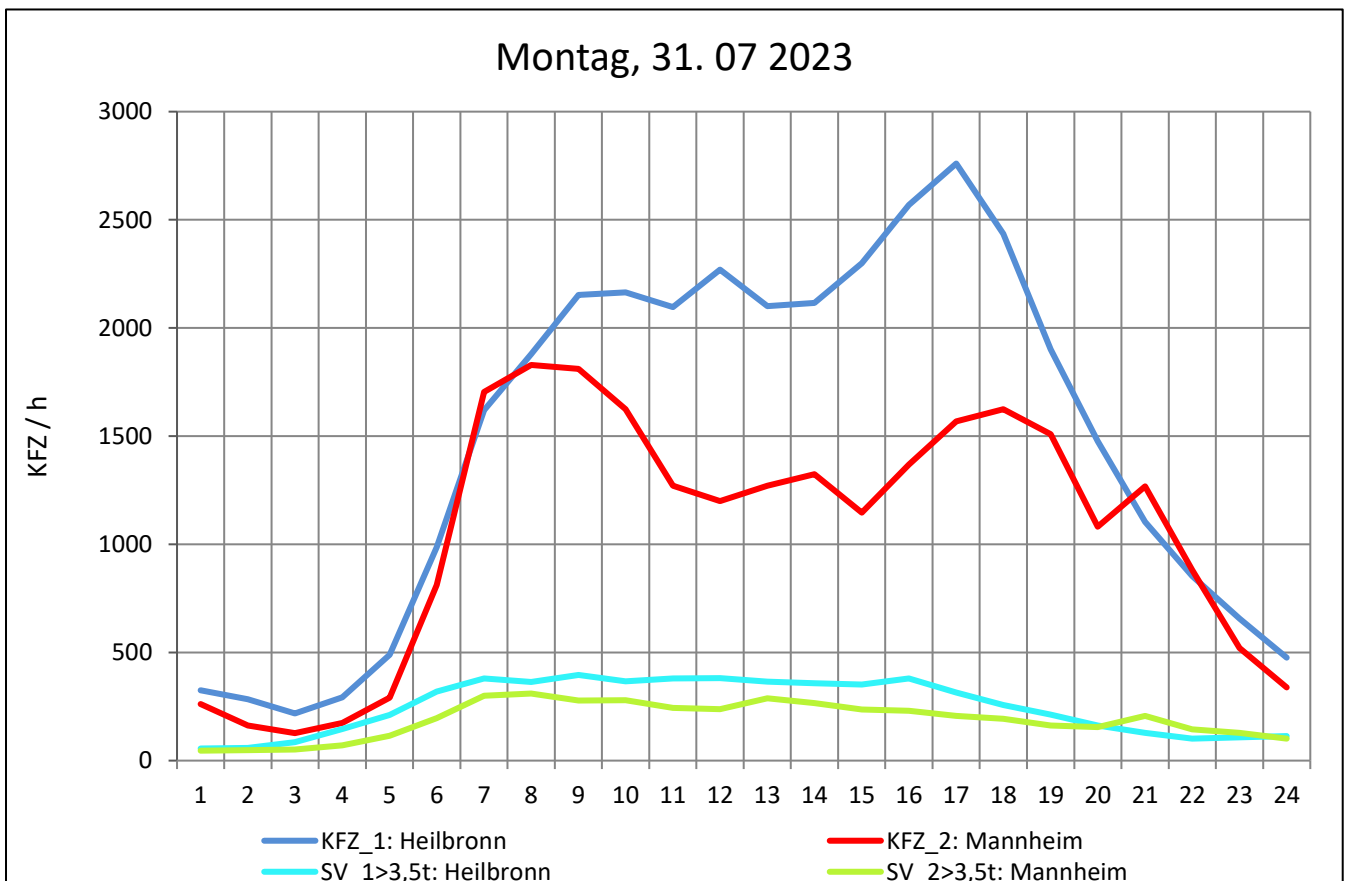
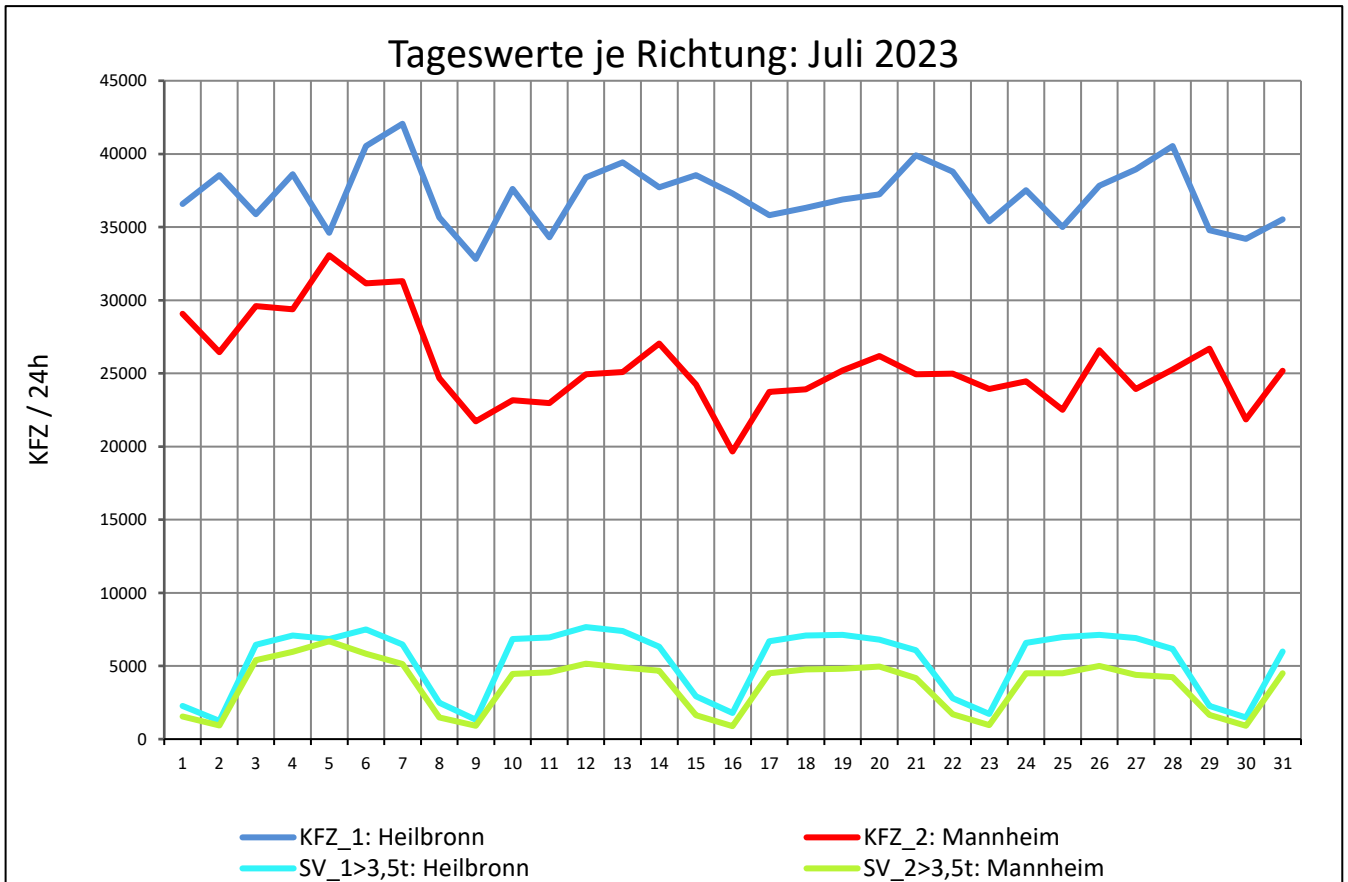
Zst.: **Ketsch**

TK-/Zst-Nr.: 6617/1013

A 6

Richtung 1 : **Heilbronn**

Richtung 2 : **Mannheim**



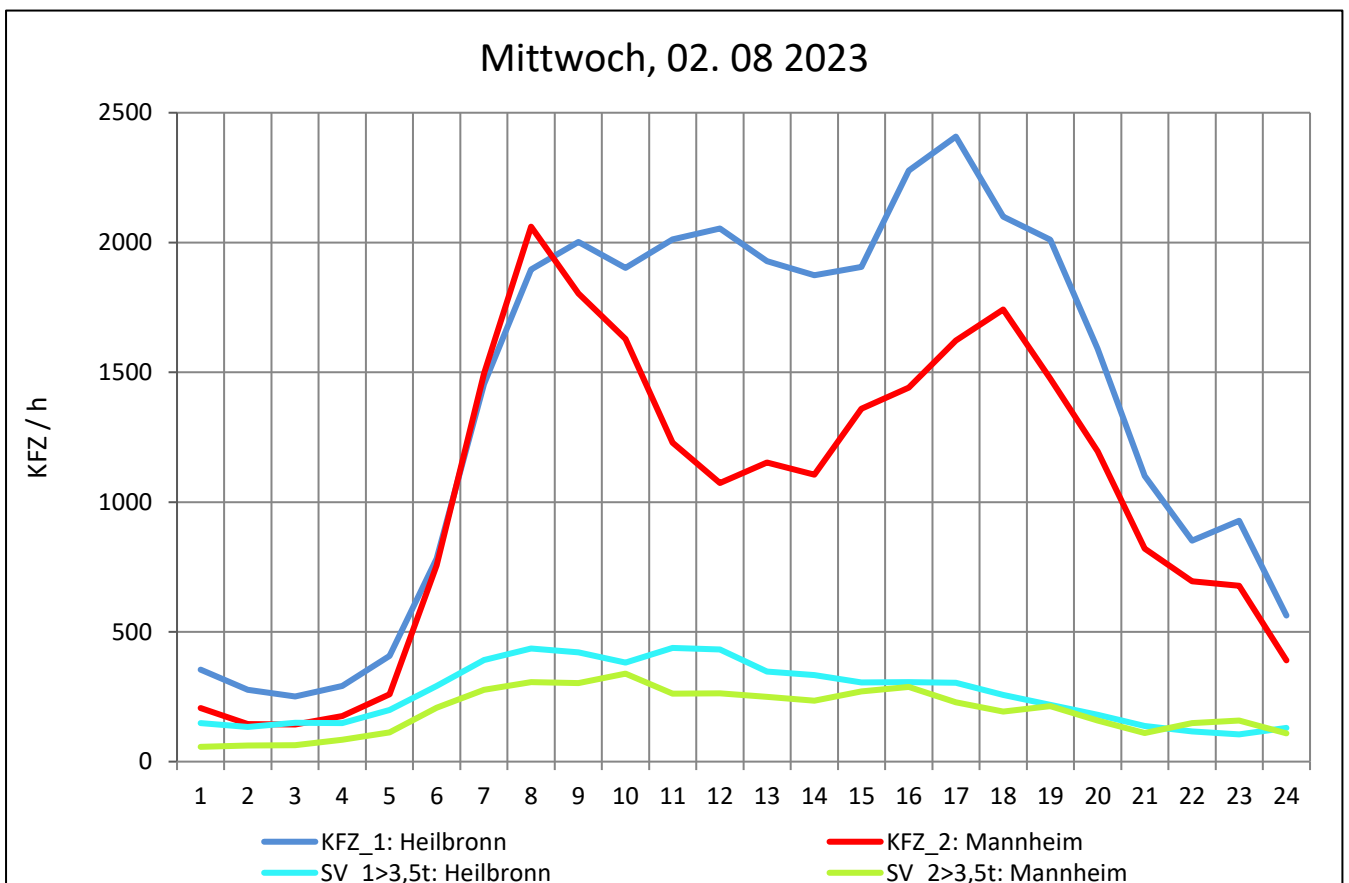
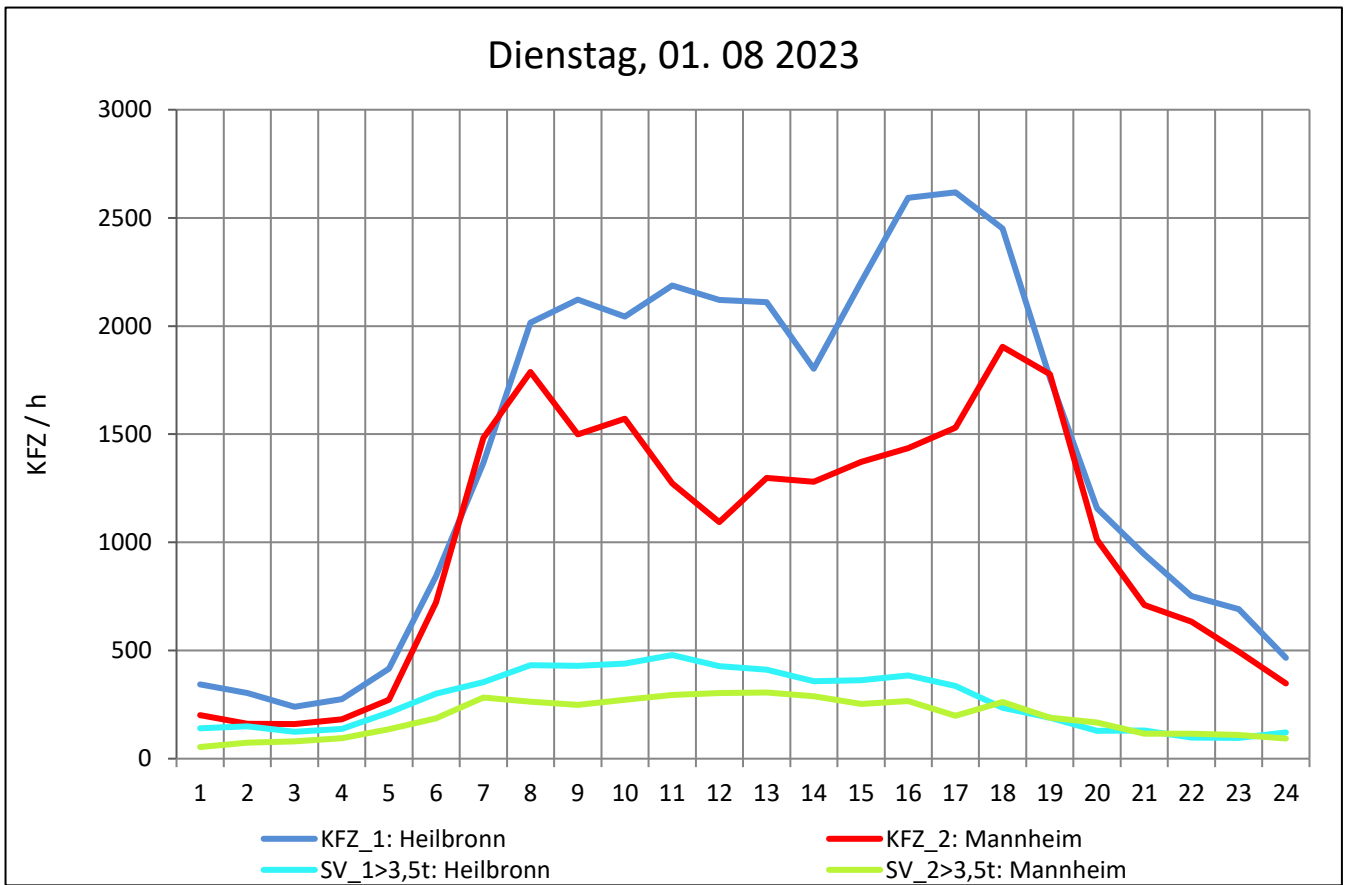
Zst.: **Ketsch**

TK-/Zst-Nr.: 6617/1013

A 6

Richtung 1 : **Heilbronn**

Richtung 2 : **Mannheim**



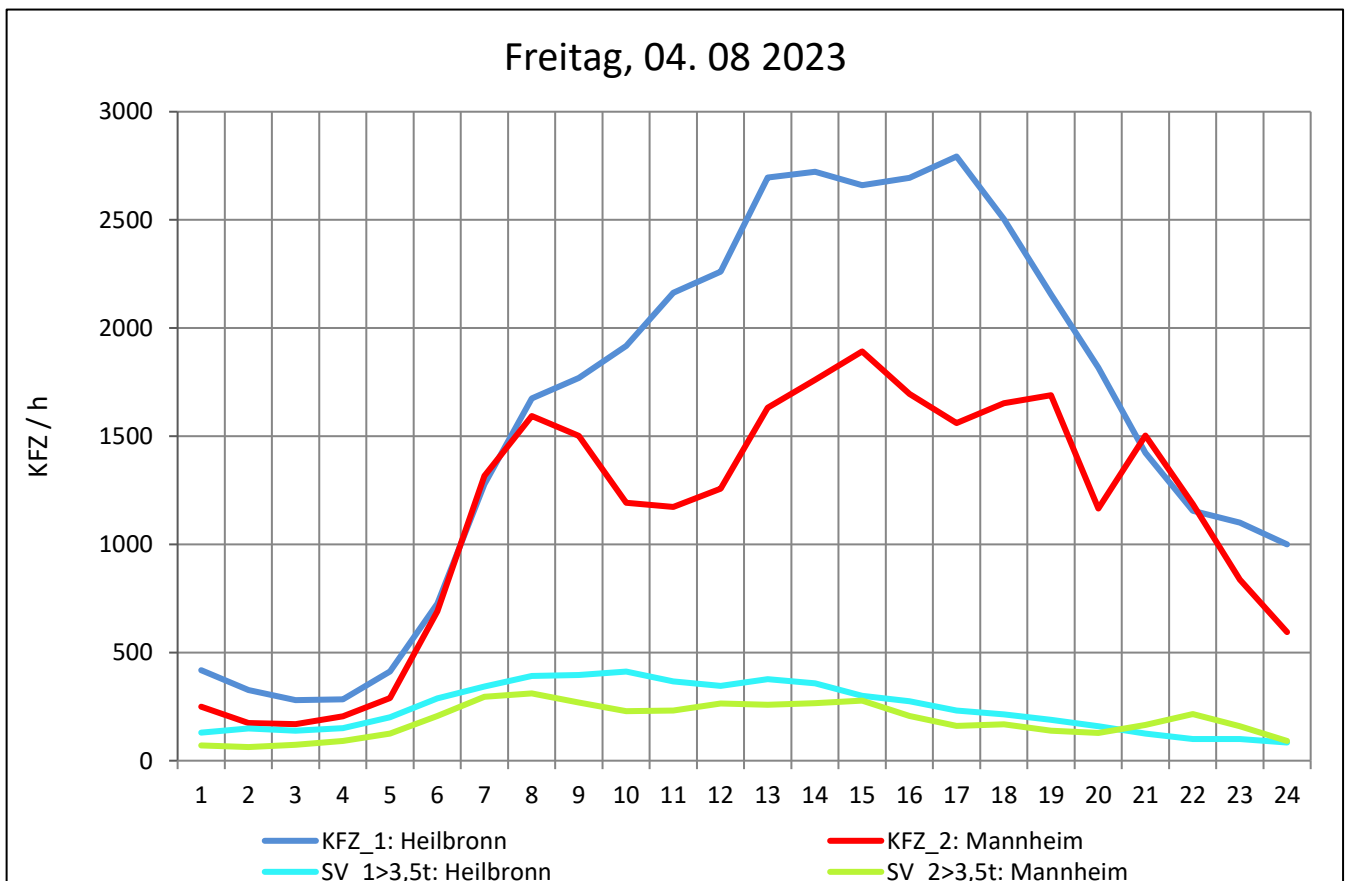
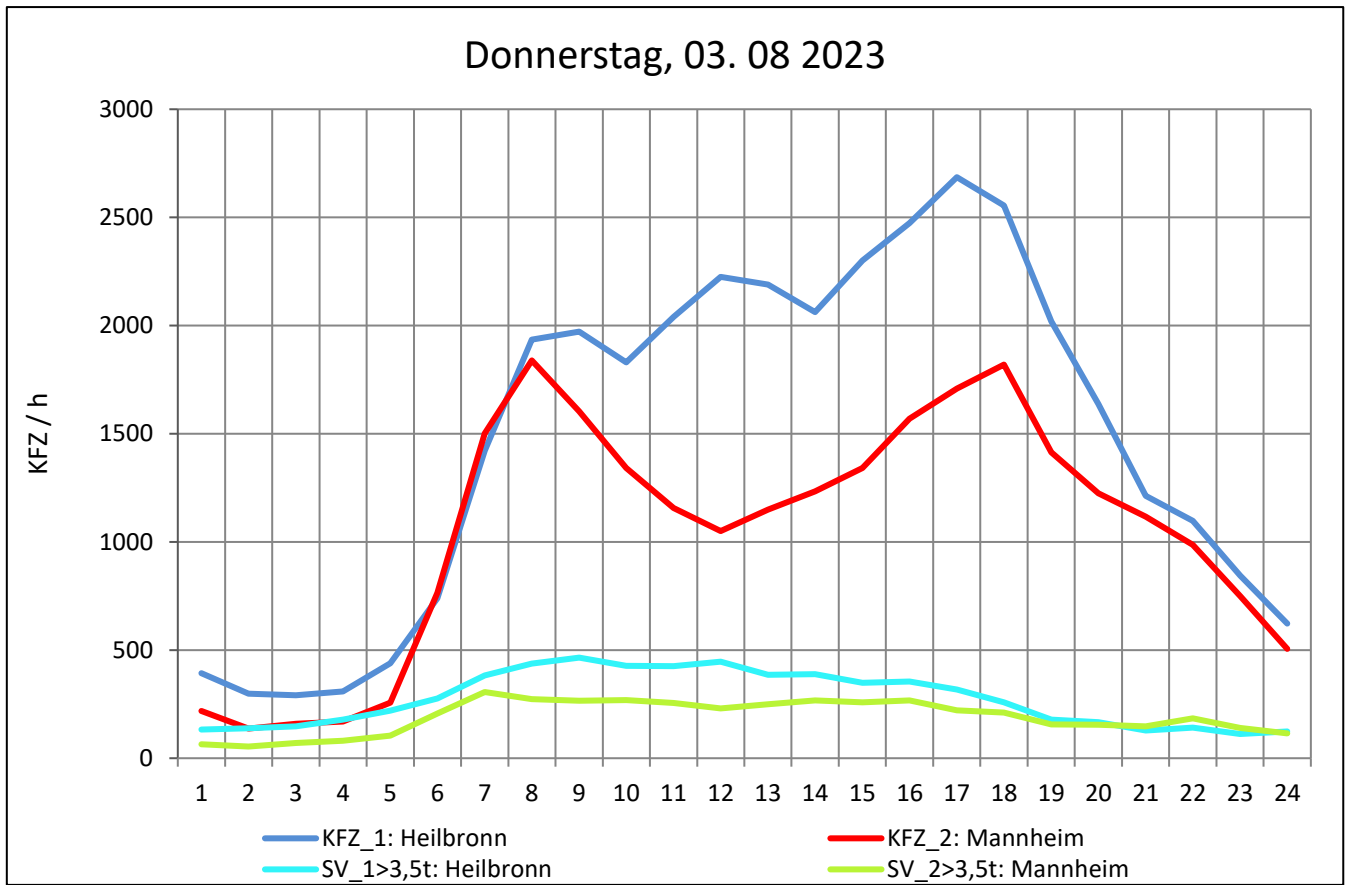
Zst.: **Ketsch**

TK-/Zst-Nr.: 6617/1013

A 6

Richtung 1 : **Heilbronn**

Richtung 2 : **Mannheim**



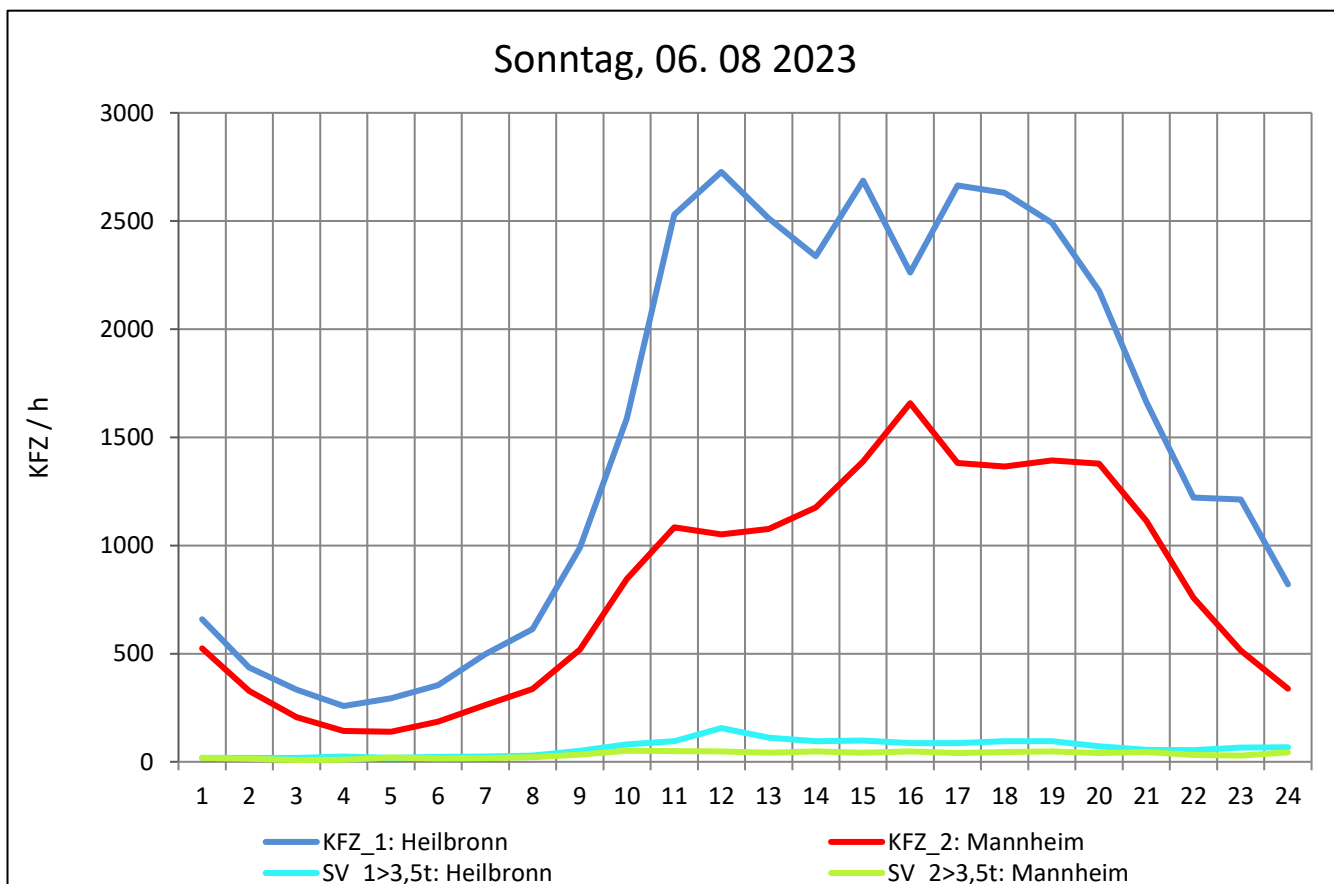
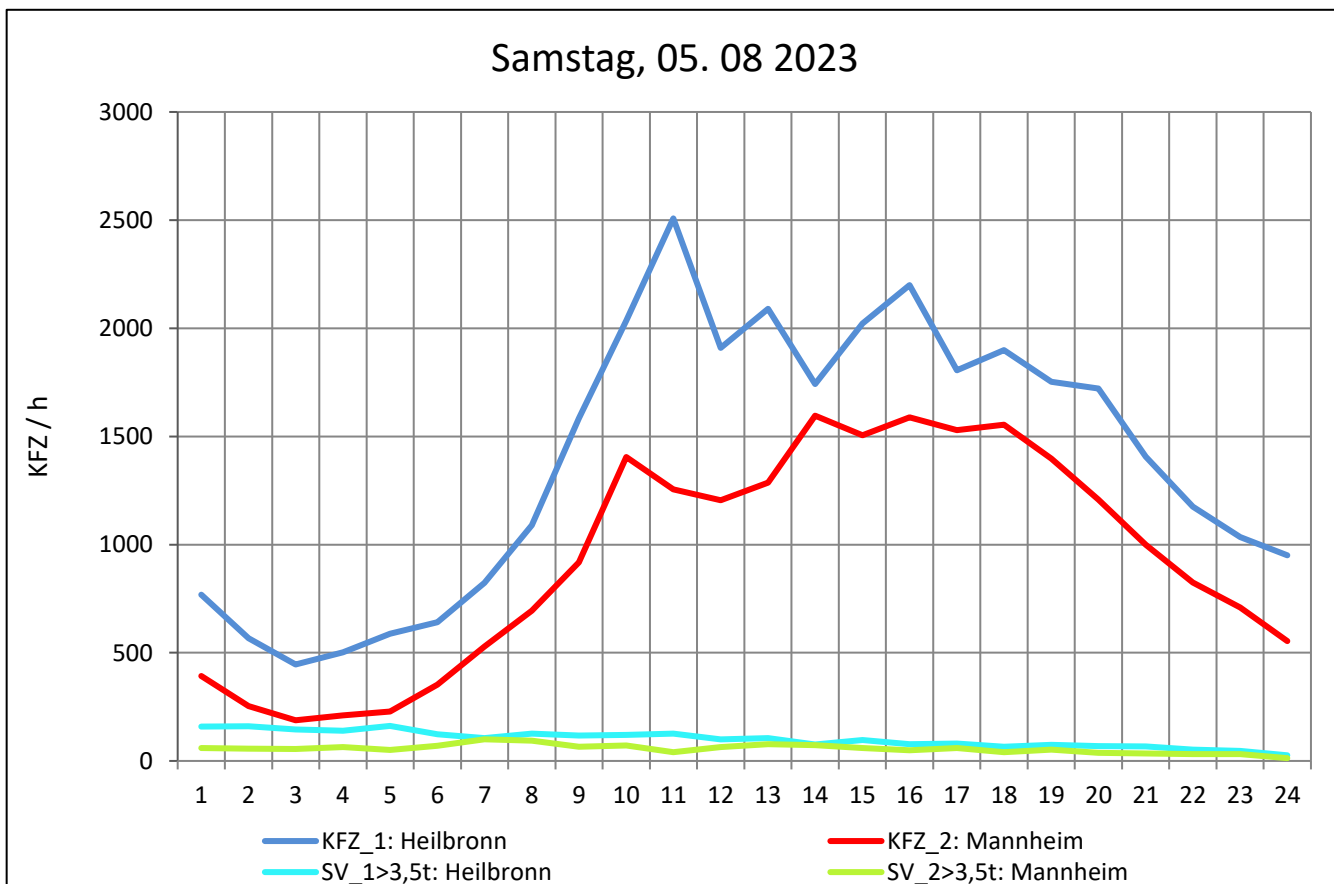
Zst.: **Ketsch**

TK-/Zst-Nr.: 6617/1013

A 6

Richtung 1 : **Heilbronn**

Richtung 2 : **Mannheim**



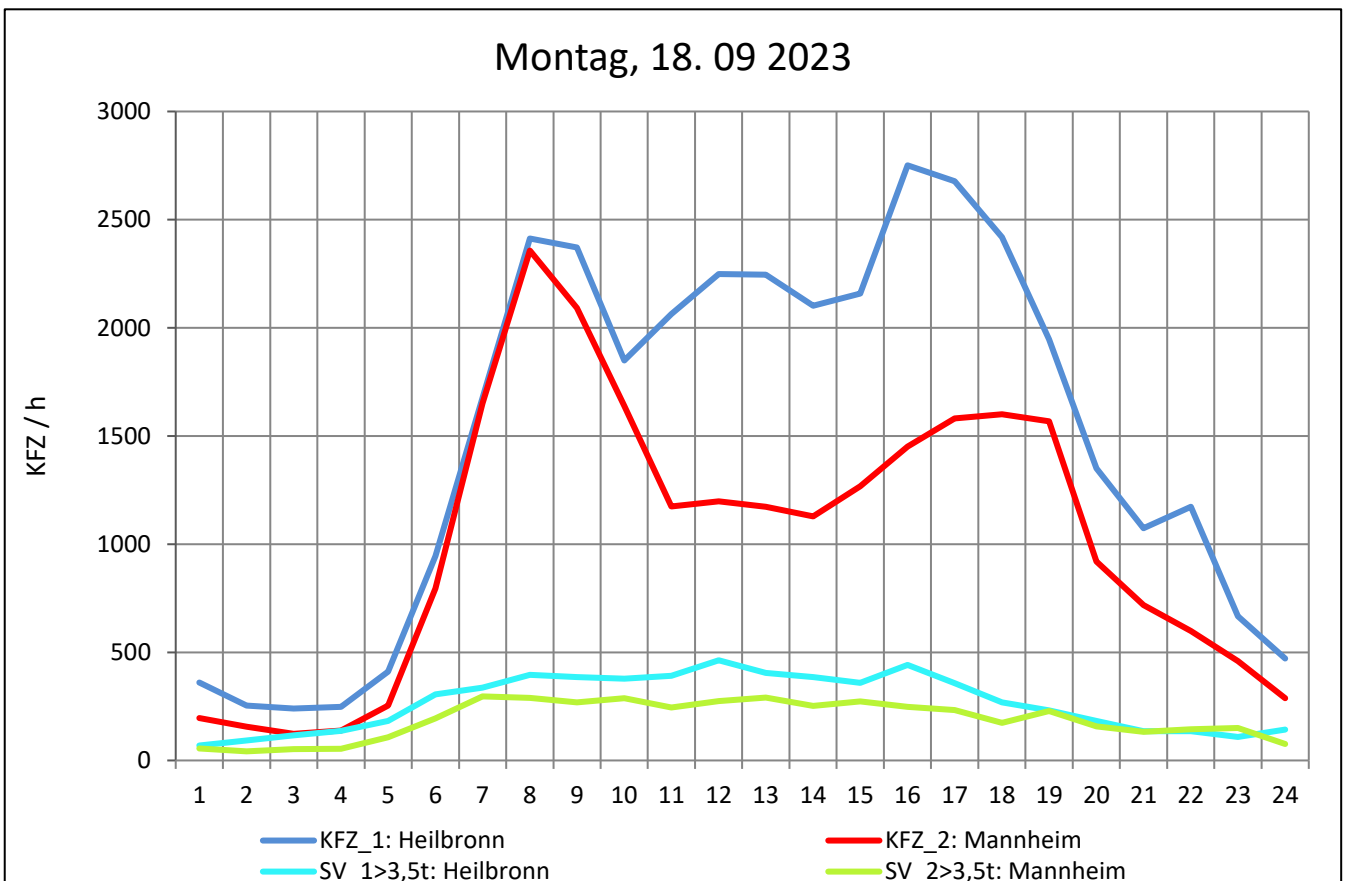
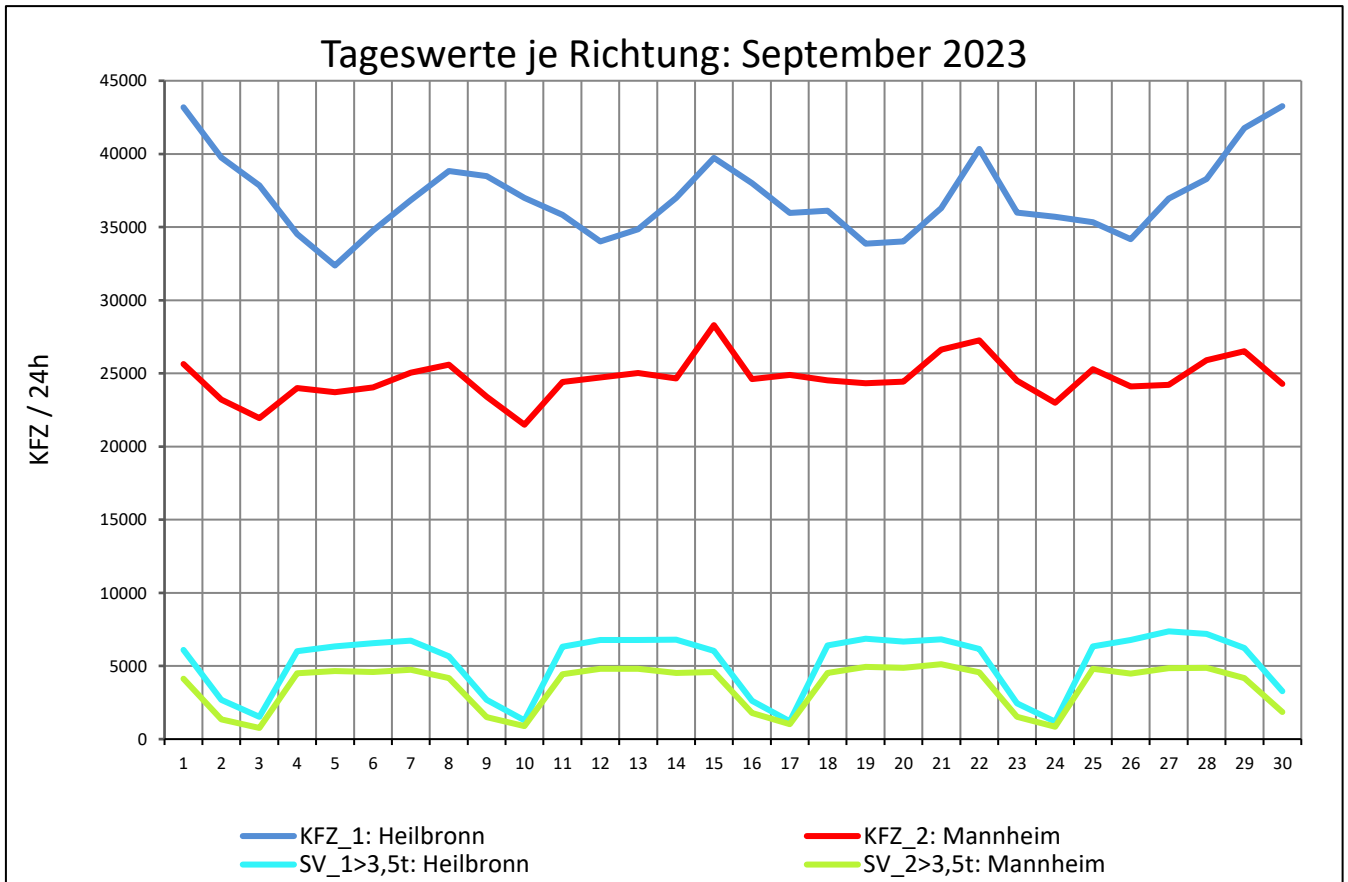
Zst.: **Ketsch**

TK-/Zst-Nr.: 6617/1013

A 6

Richtung 1 : **Heilbronn**

Richtung 2 : **Mannheim**



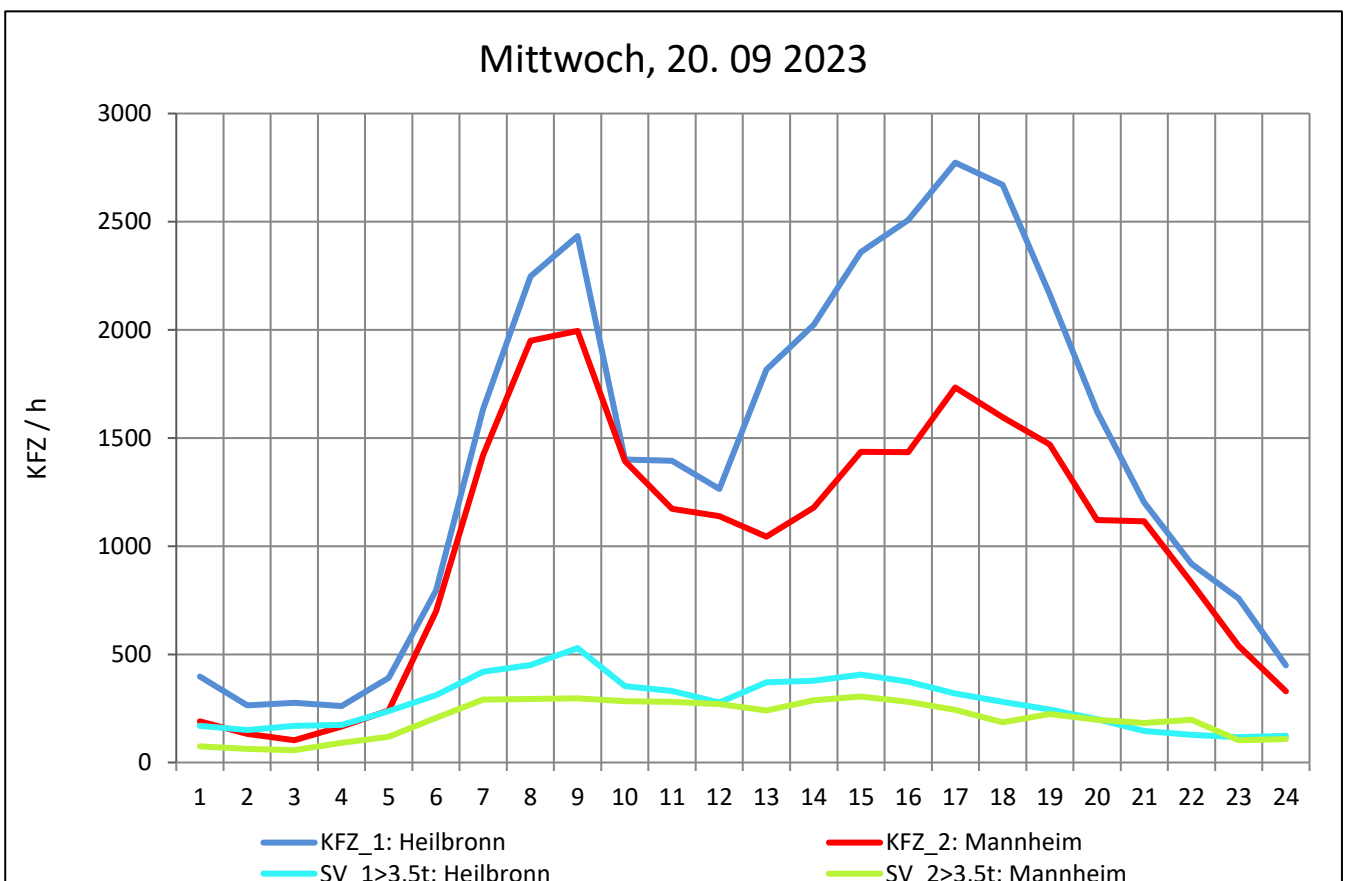
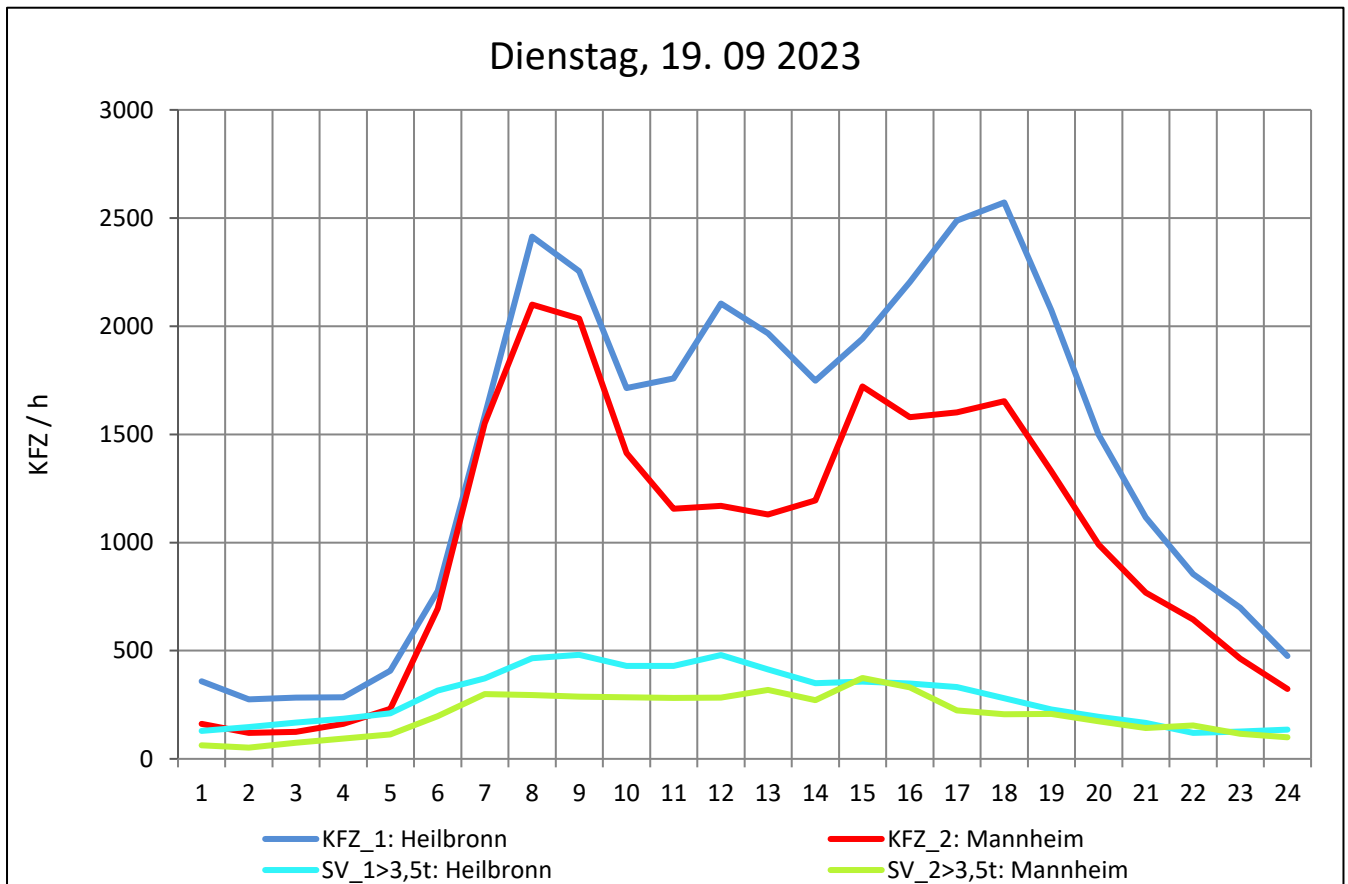
Zst.: **Ketsch**

TK-/Zst-Nr.: 6617/1013

A 6

Richtung 1 : **Heilbronn**

Richtung 2 : **Mannheim**



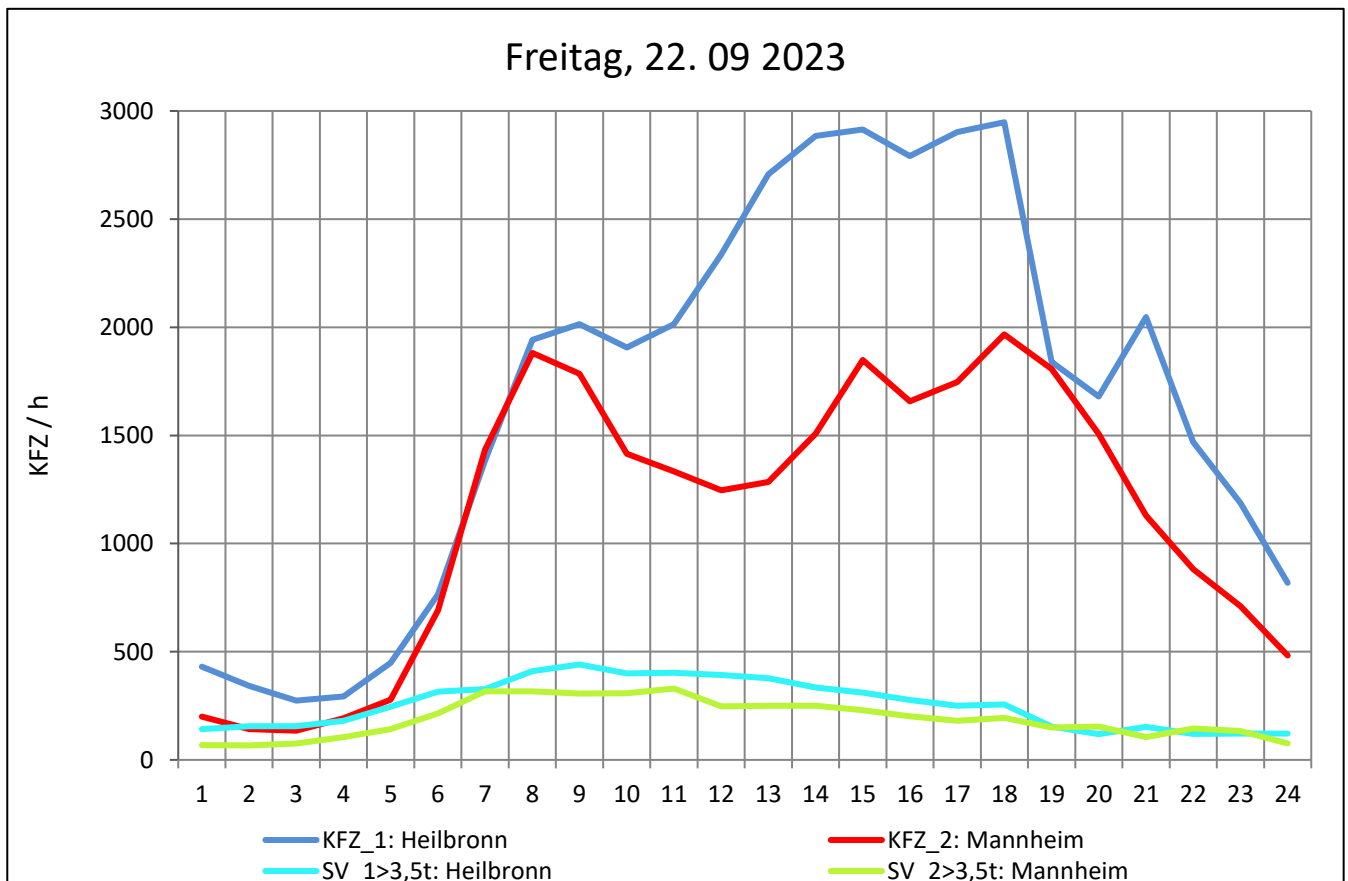
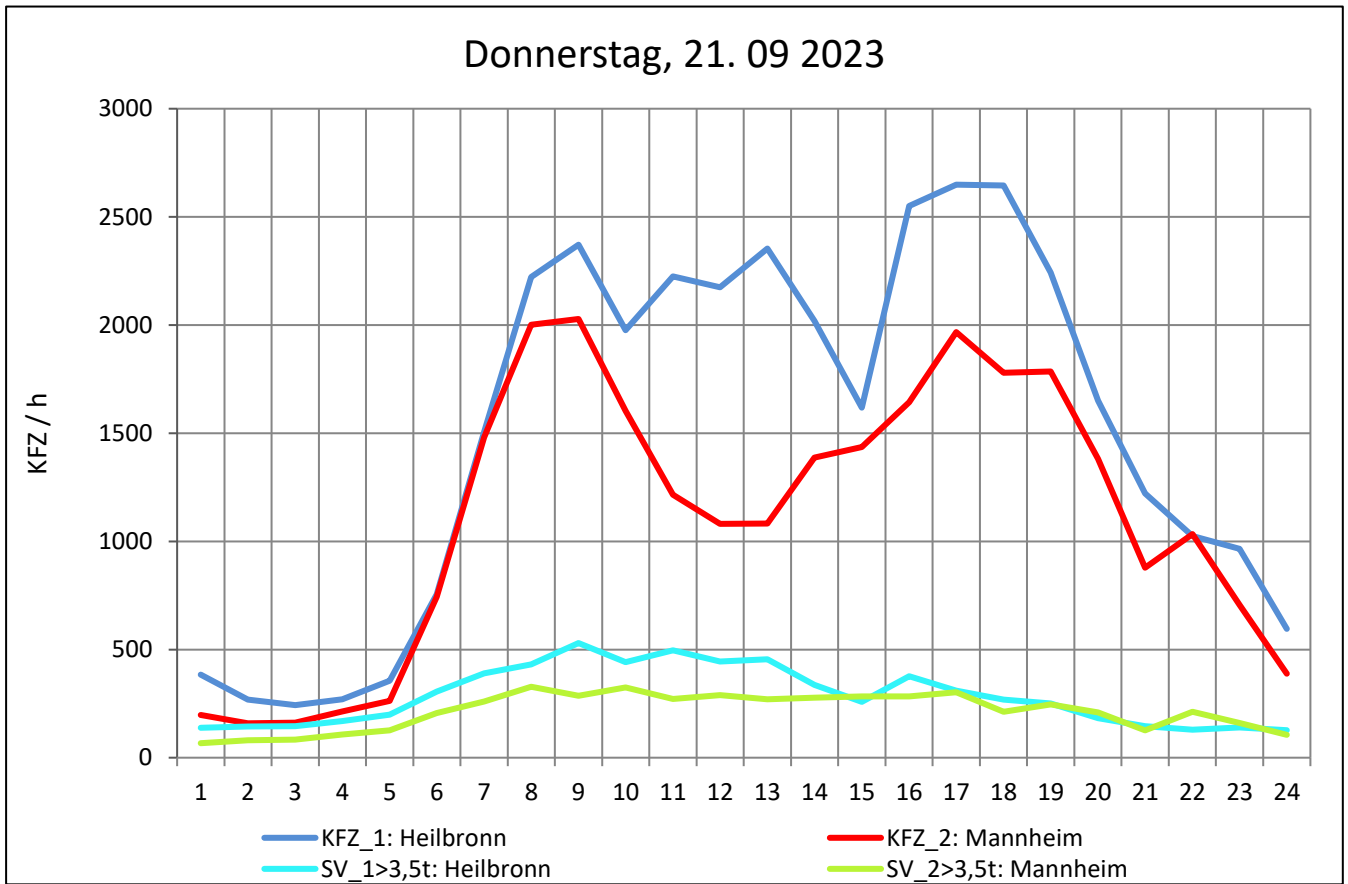
Zst.: **Ketsch**

TK-/Zst-Nr.: 6617/1013

A 6

Richtung 1 : **Heilbronn**

Richtung 2 : **Mannheim**



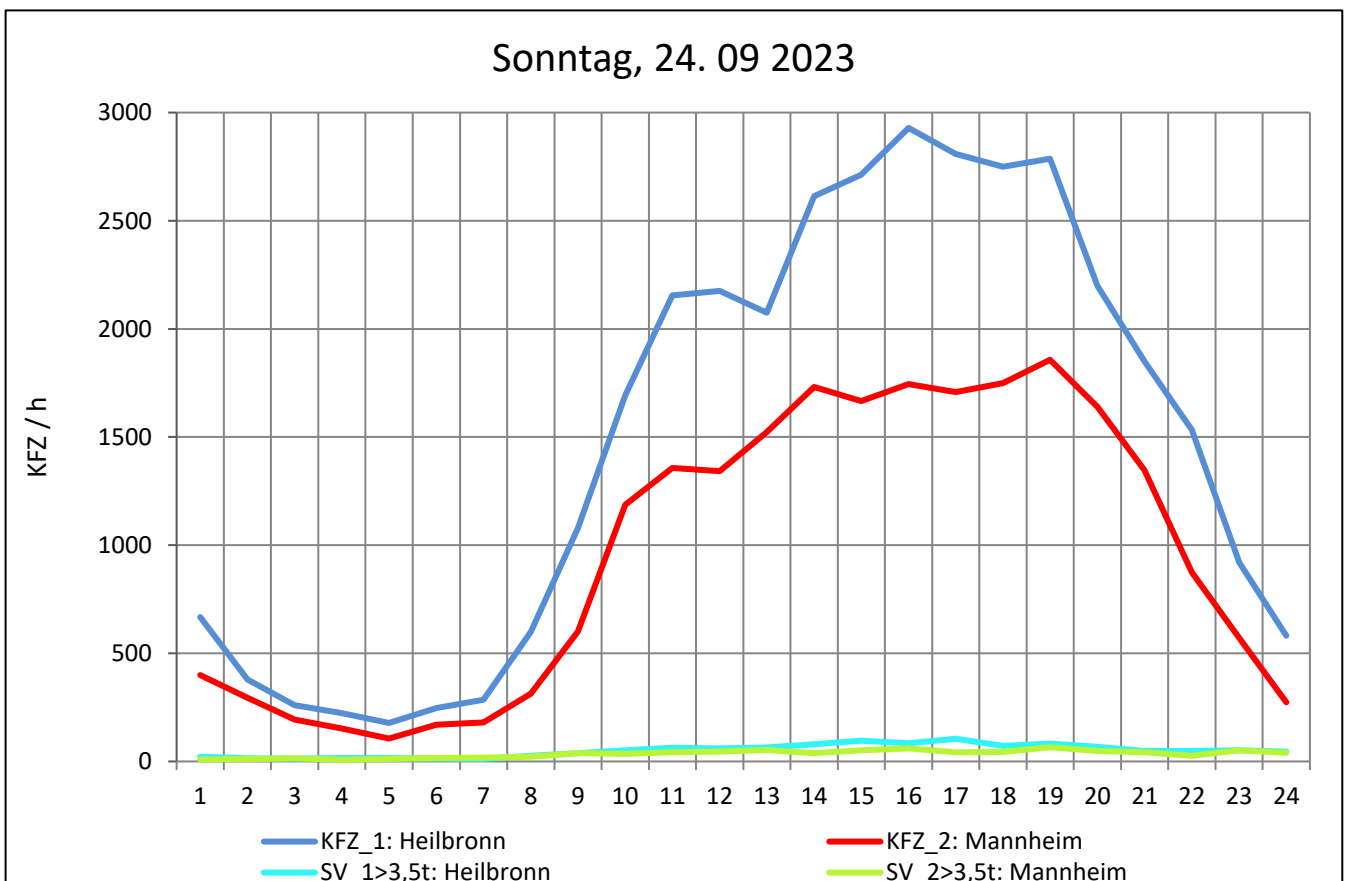
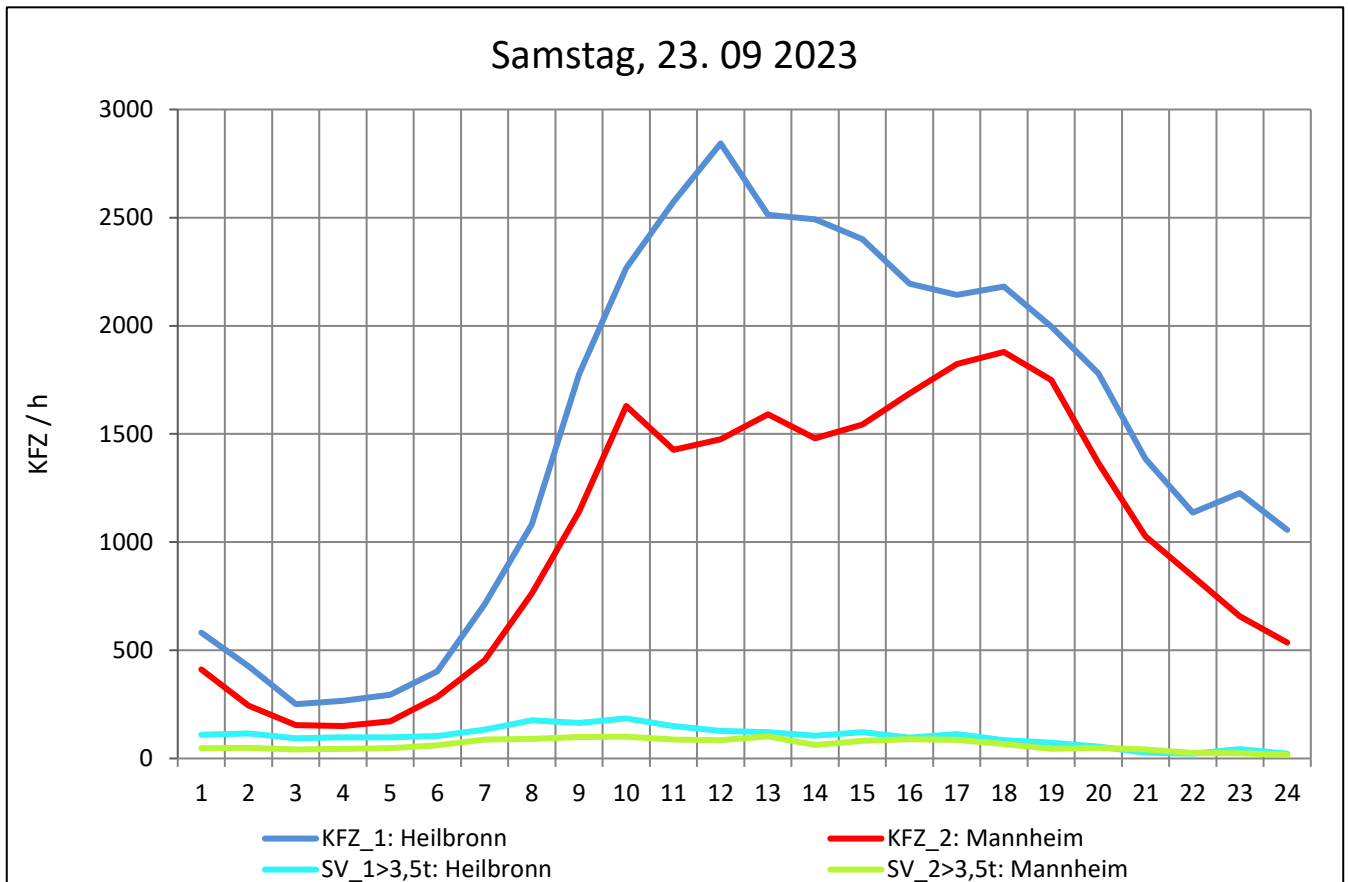
Zst.: **Ketsch**

TK-/Zst-Nr.: 6617/1013

A 6

Richtung 1 : **Heilbronn**

Richtung 2 : **Mannheim**



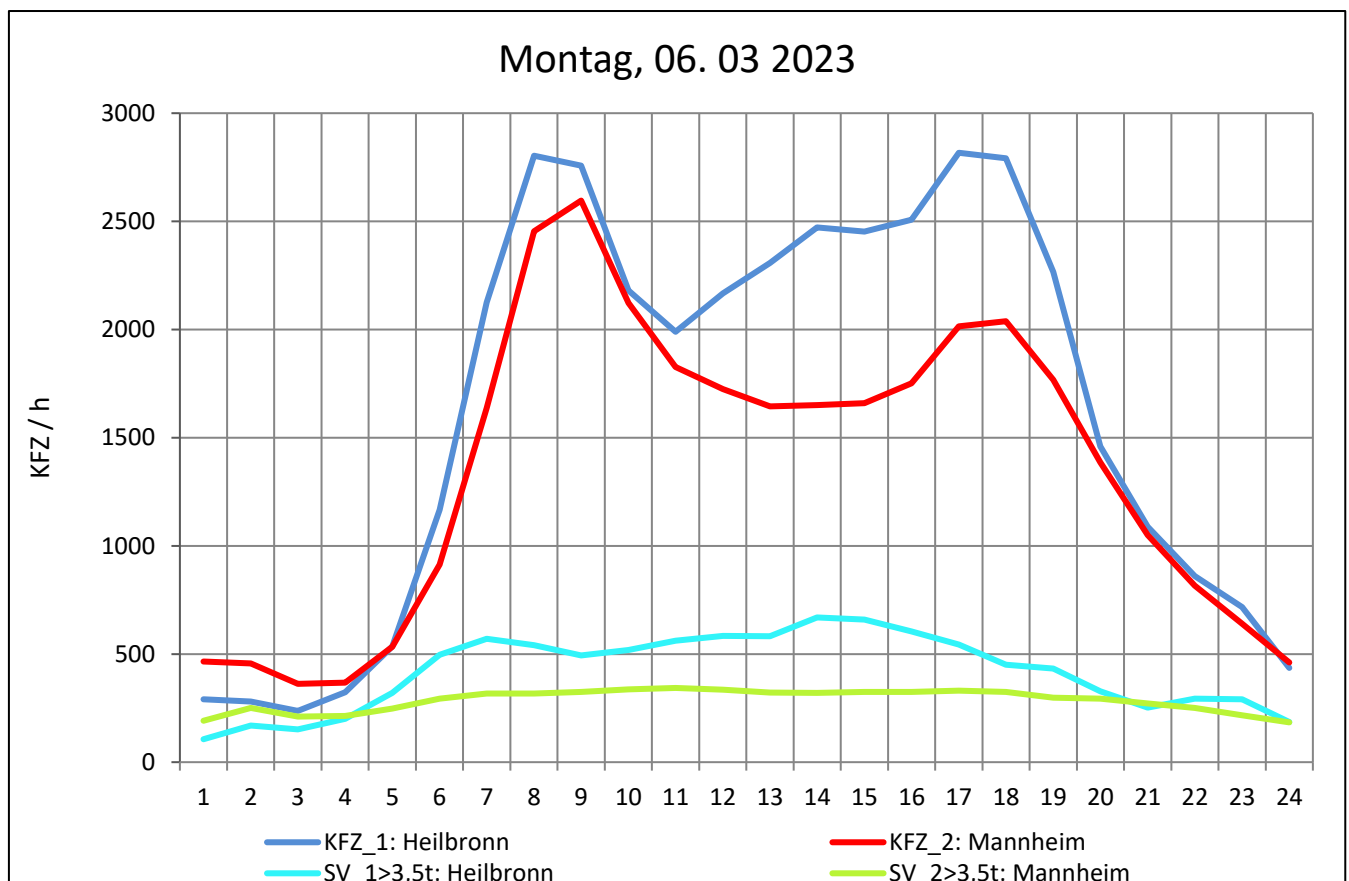
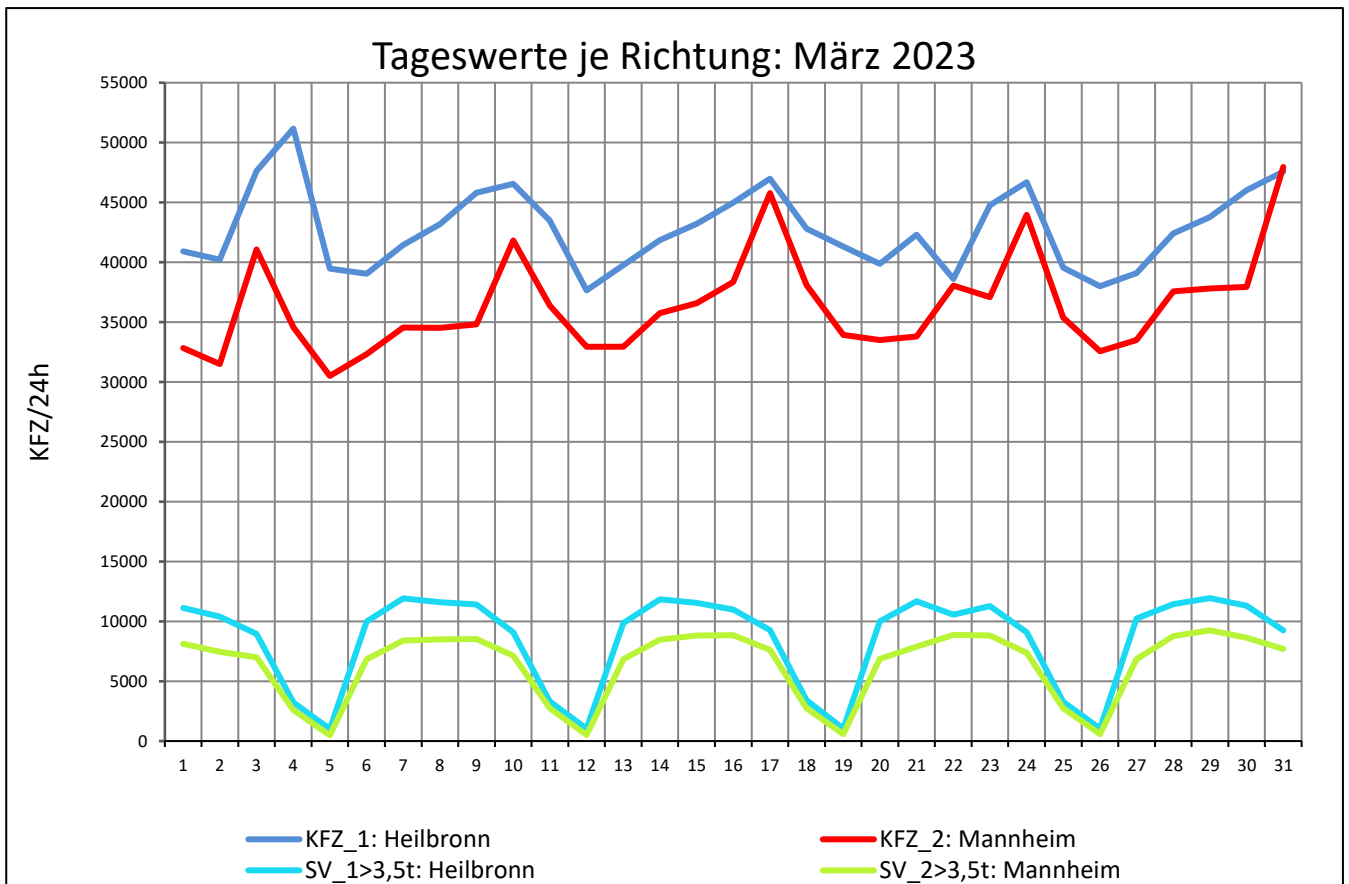
Zst.: **AD Hockenheim**

TK-/Zst-Nr.: 6617/1025

A 6

Richtung 1 : **Heilbronn**

Richtung 2 : **Mannheim**



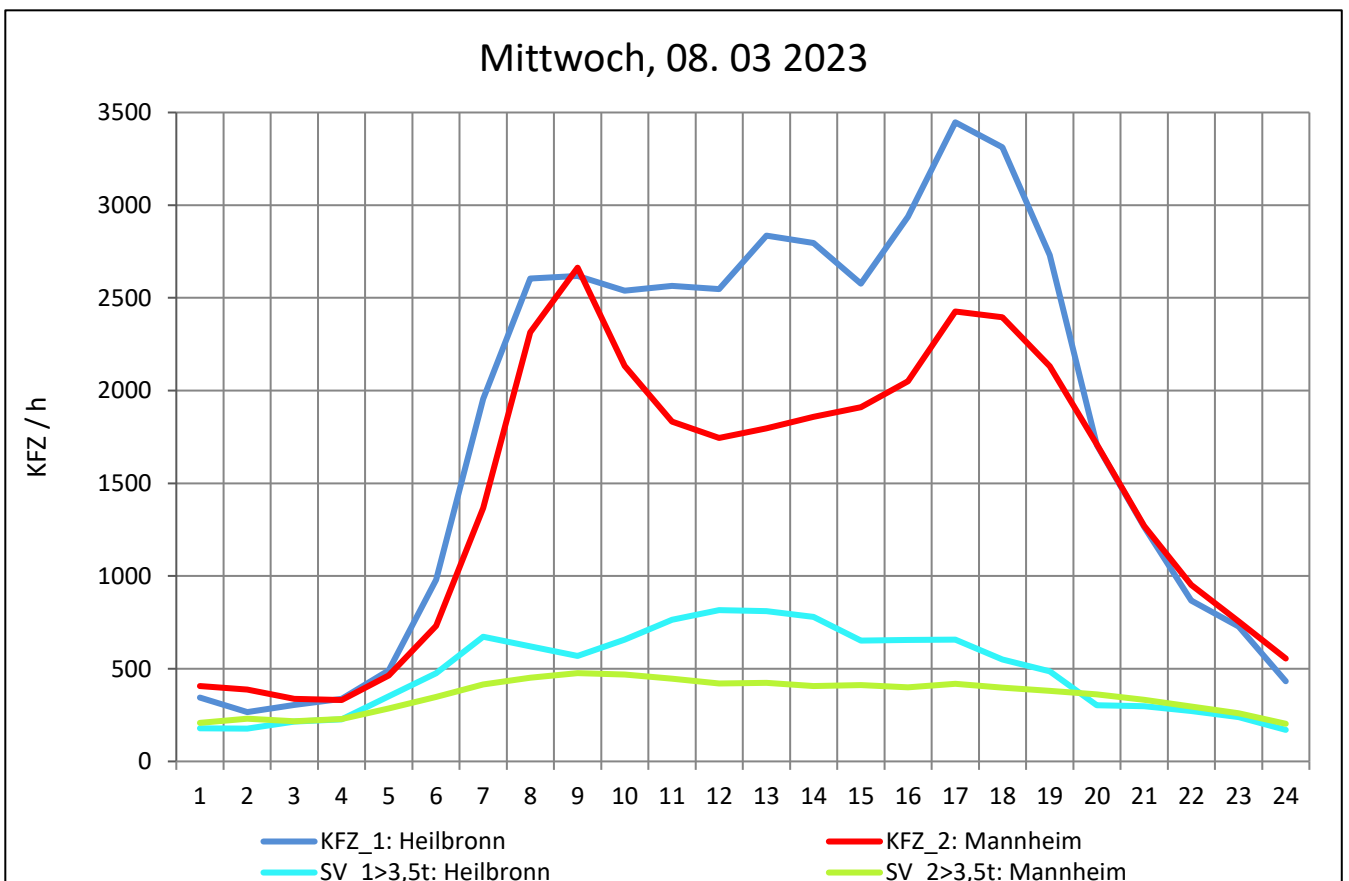
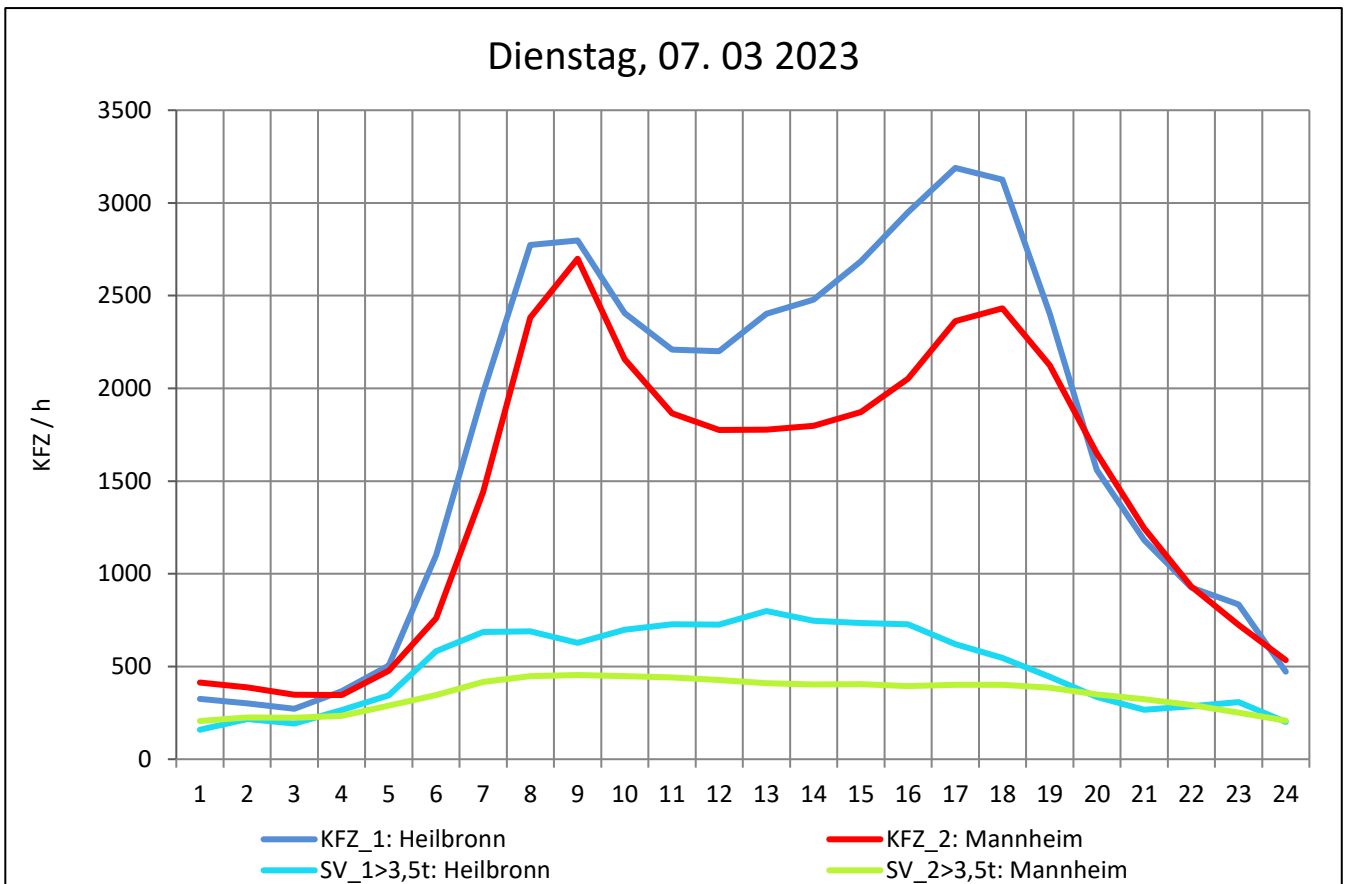
Zst.: **AD Hockenheim**

TK-/Zst-Nr.: 6617/1025

A 6

Richtung 1 : **Heilbronn**

Richtung 2 : **Mannheim**



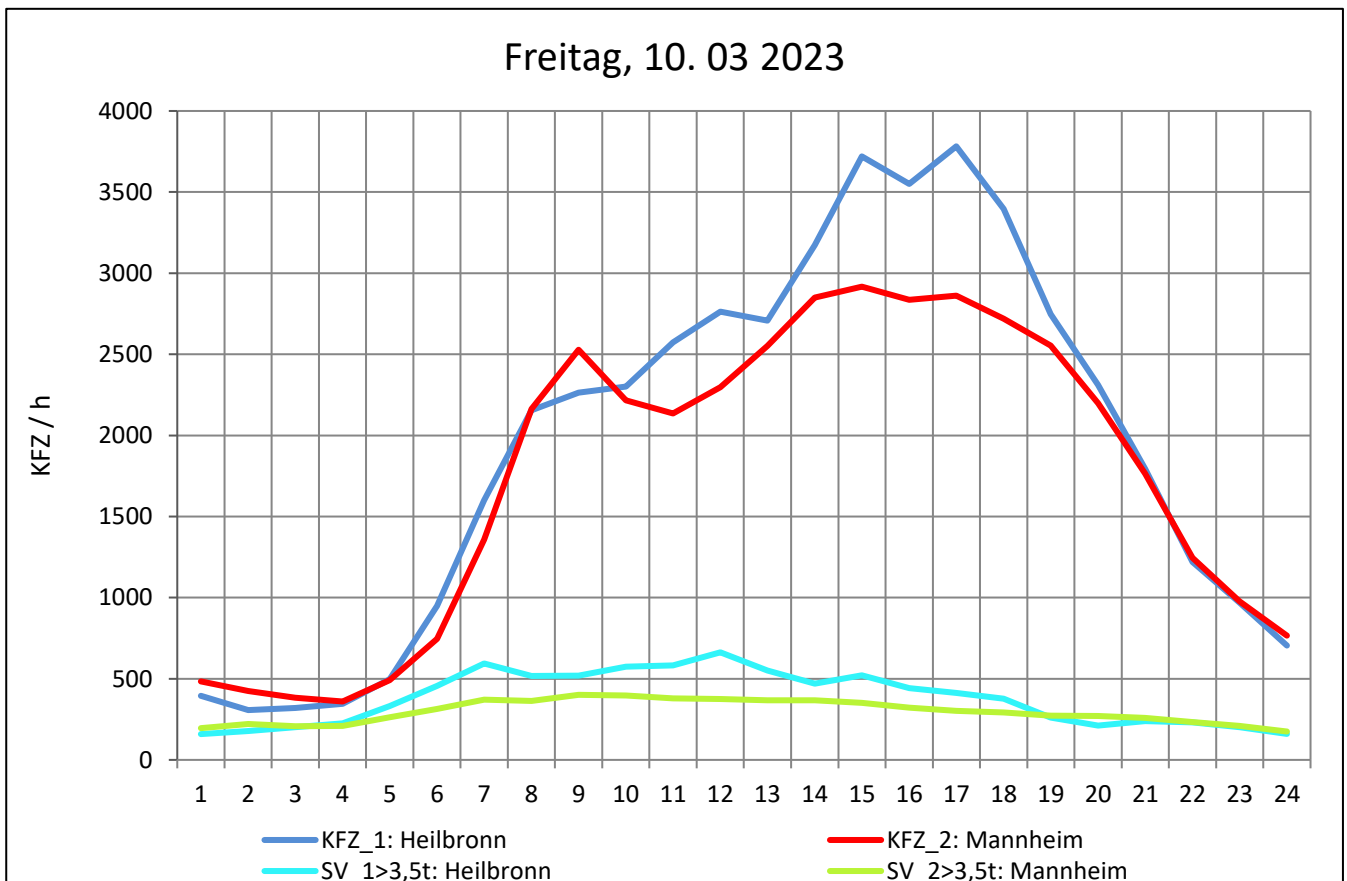
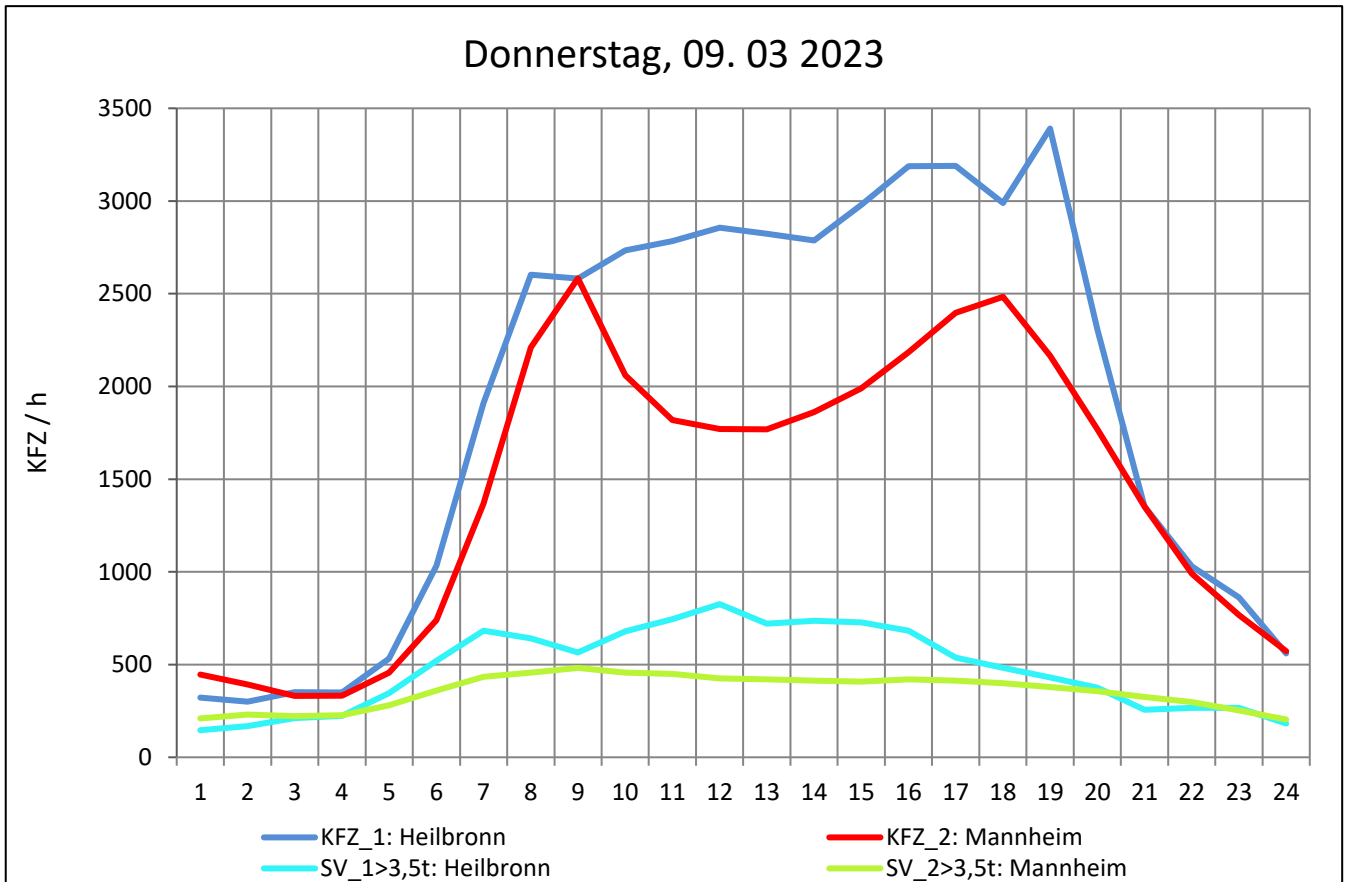
Zst.: **AD Hockenheim**

TK-/Zst-Nr.: 6617/1025

A 6

Richtung 1 : **Heilbronn**

Richtung 2 : **Mannheim**



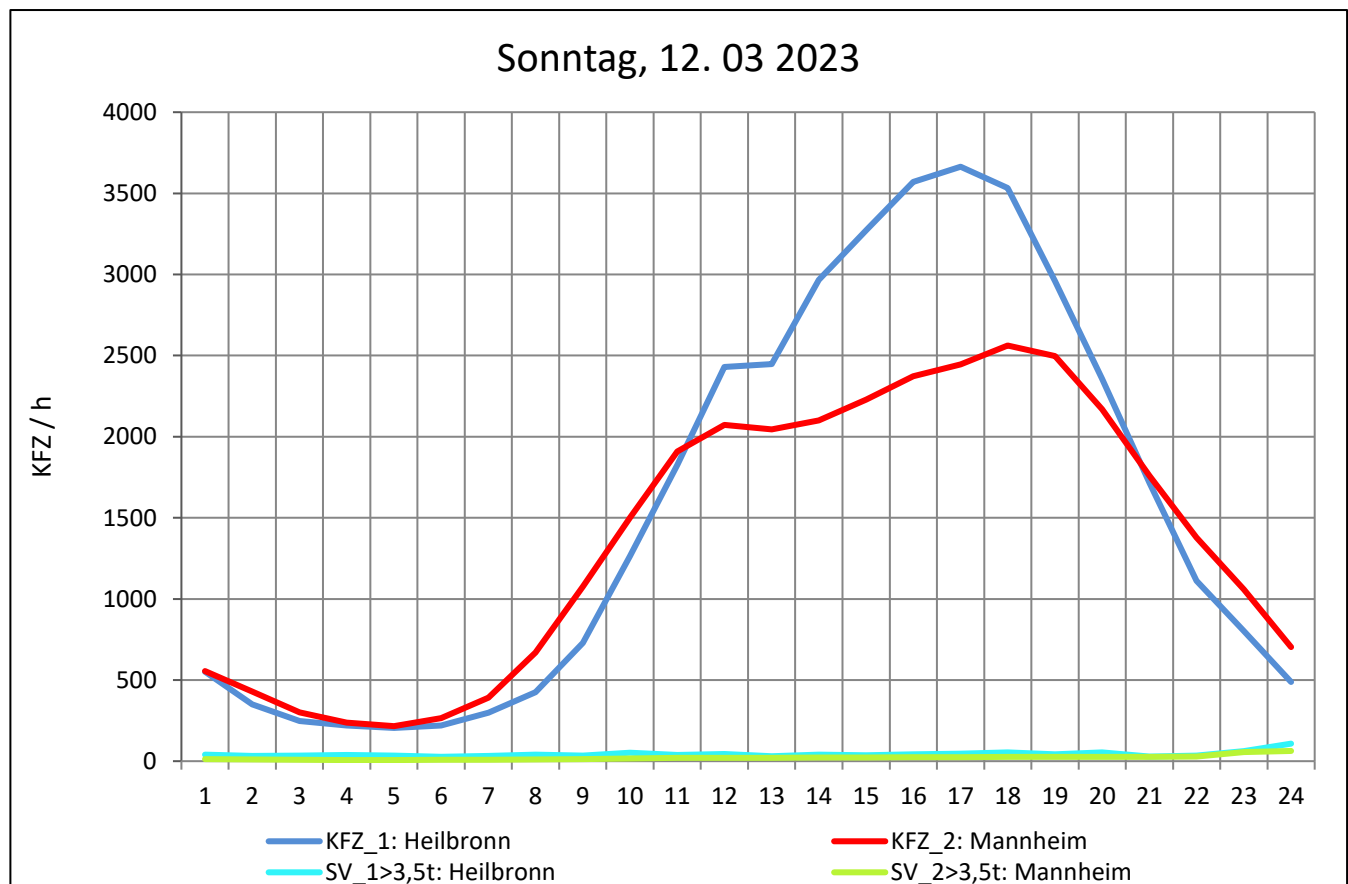
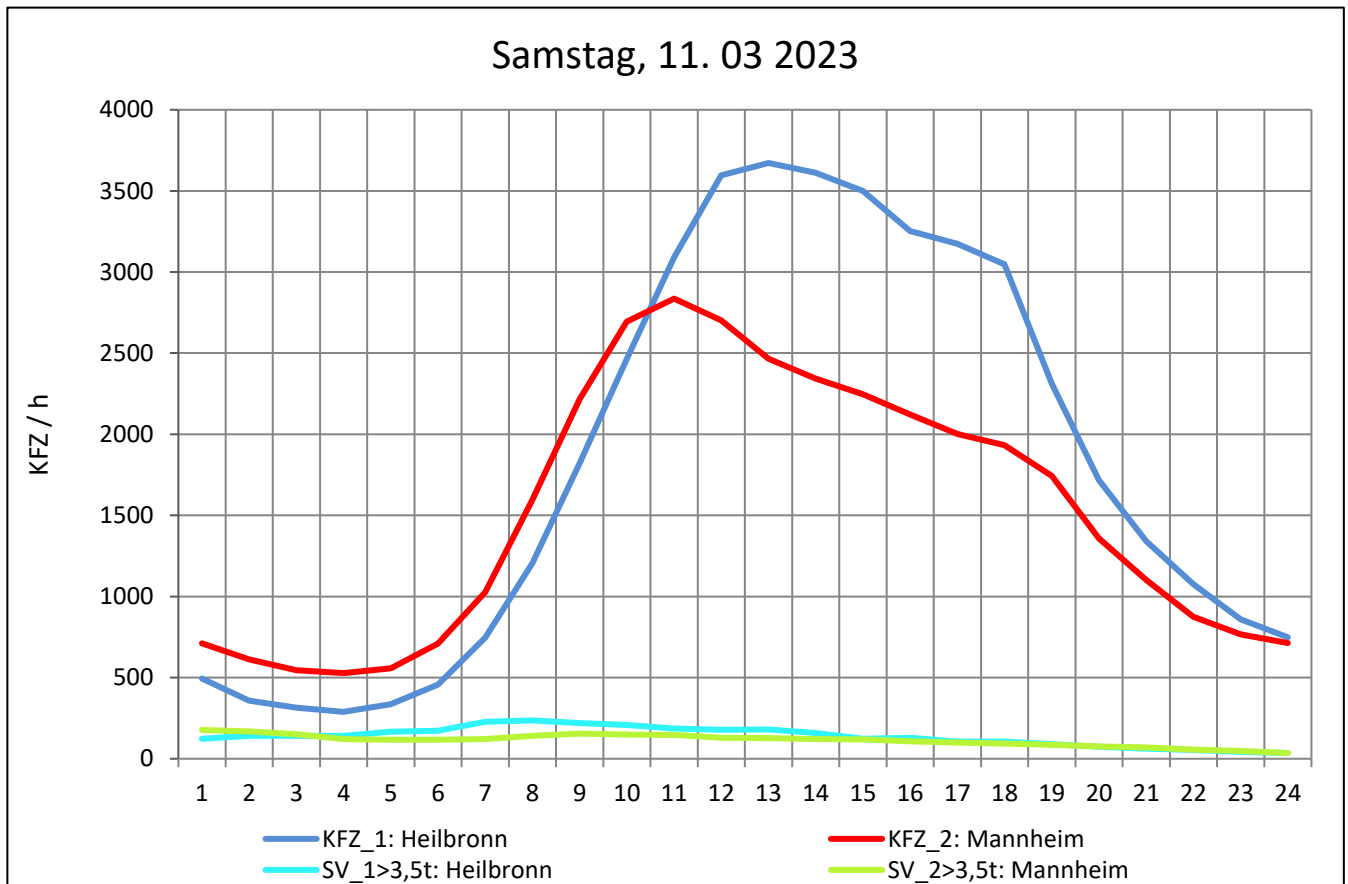
Zst.: **AD Hockenheim**

TK-/Zst-Nr.: 6617/1025

A 6

Richtung 1 : **Heilbronn**

Richtung 2 : **Mannheim**



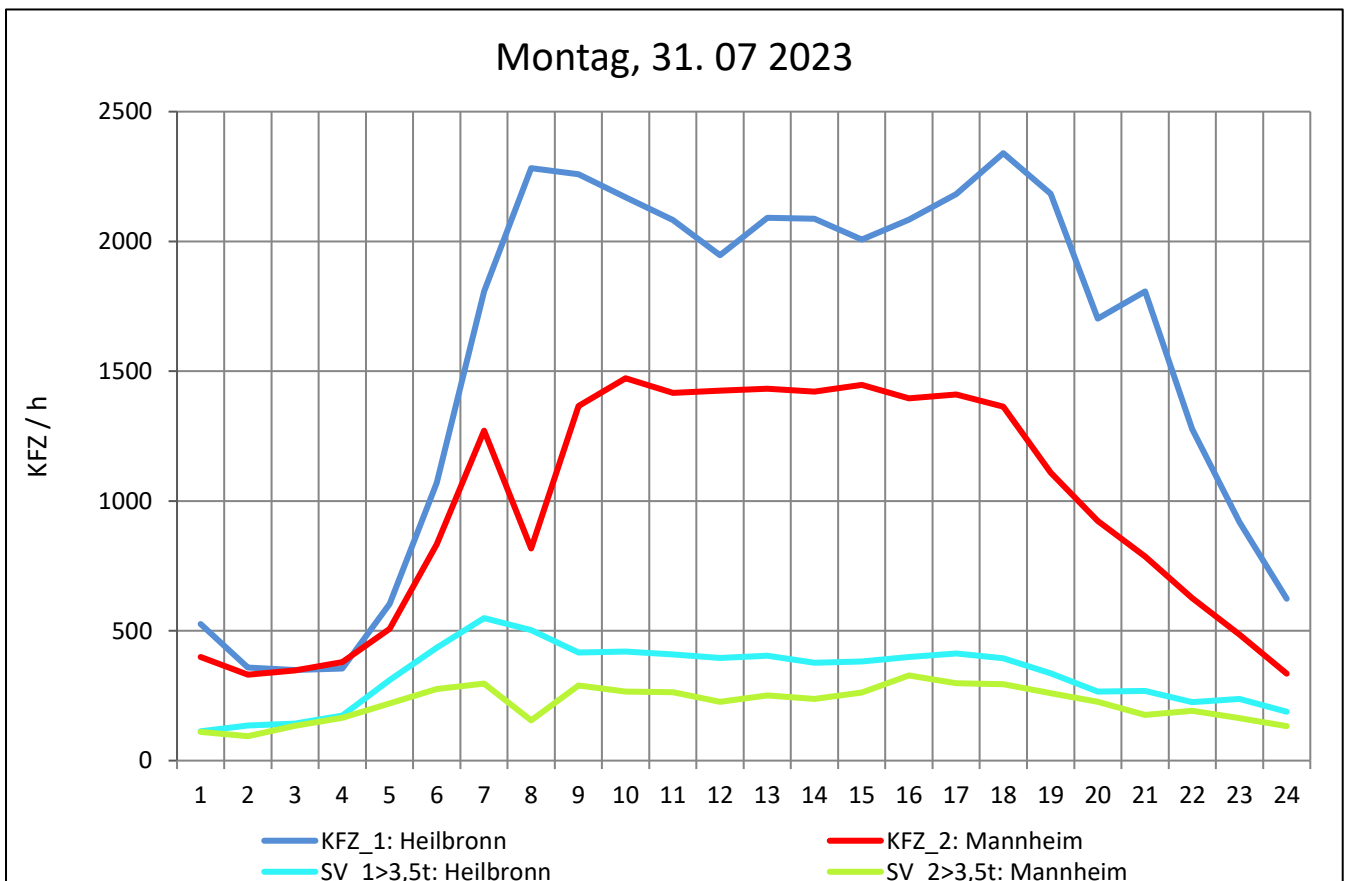
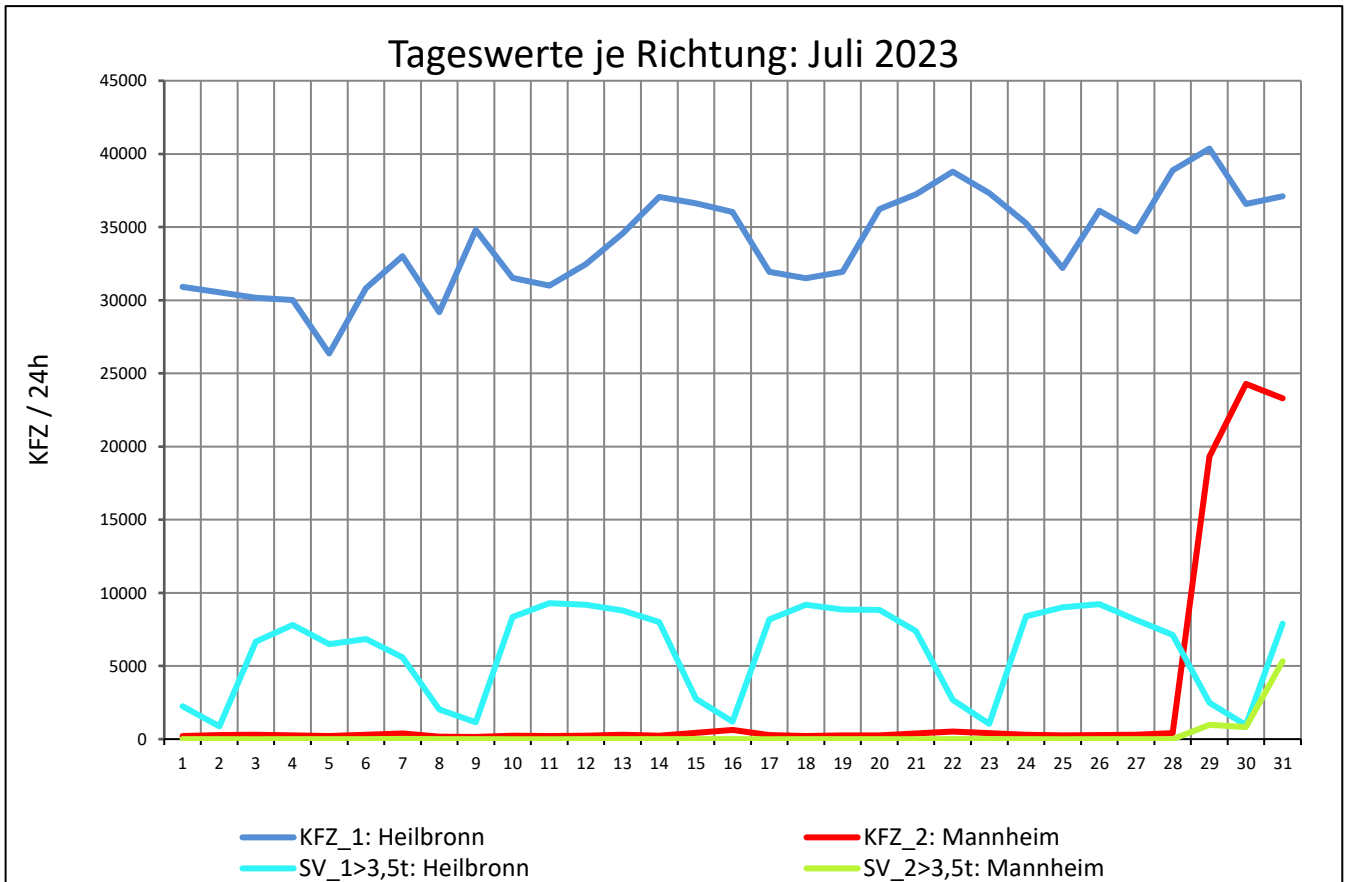
Zst.: **AD Hockenheim**

TK-/Zst-Nr.: 6617/1025

A 6

Richtung 1 : **Heilbronn**

Richtung 2 : **Mannheim**



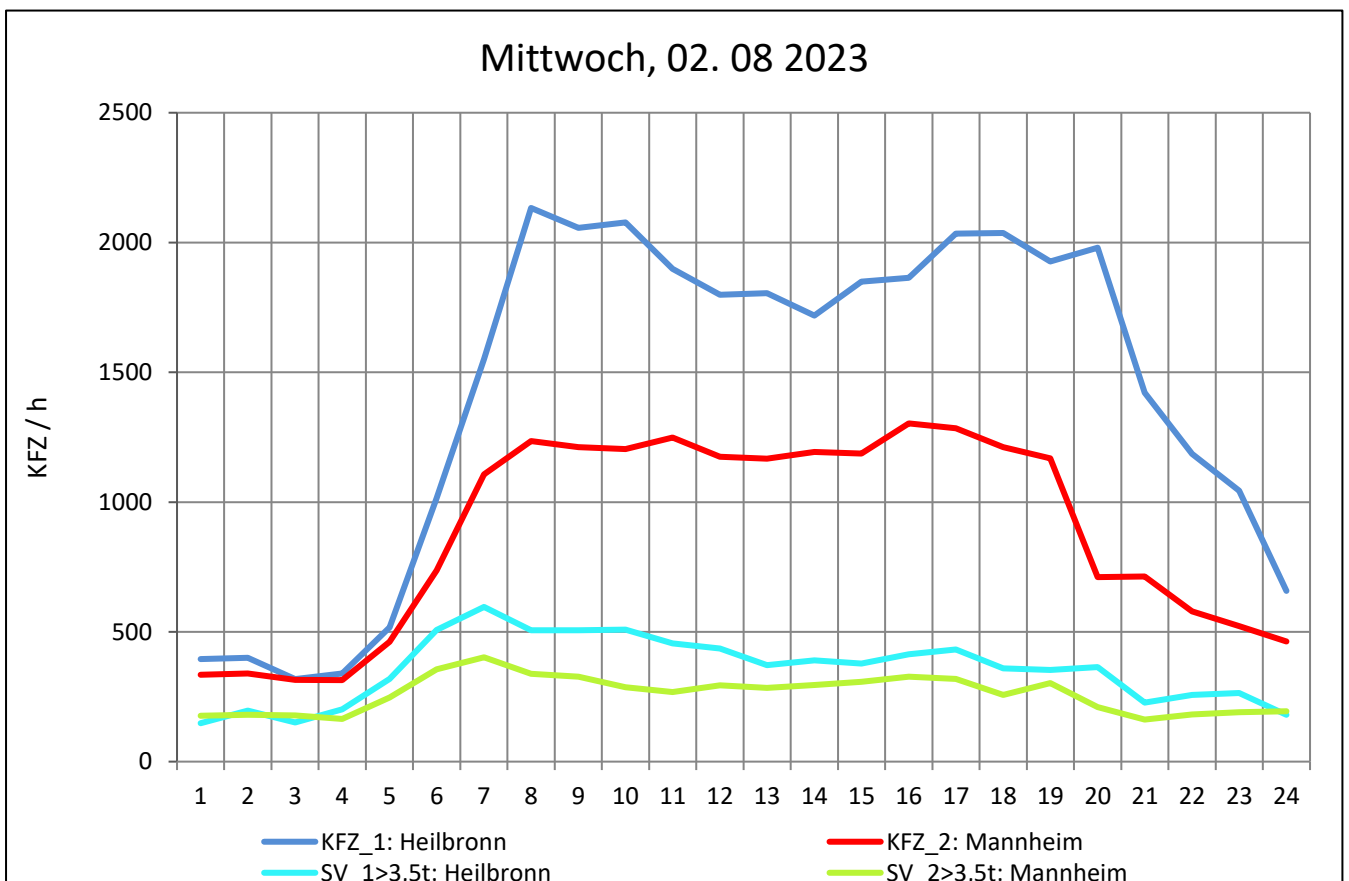
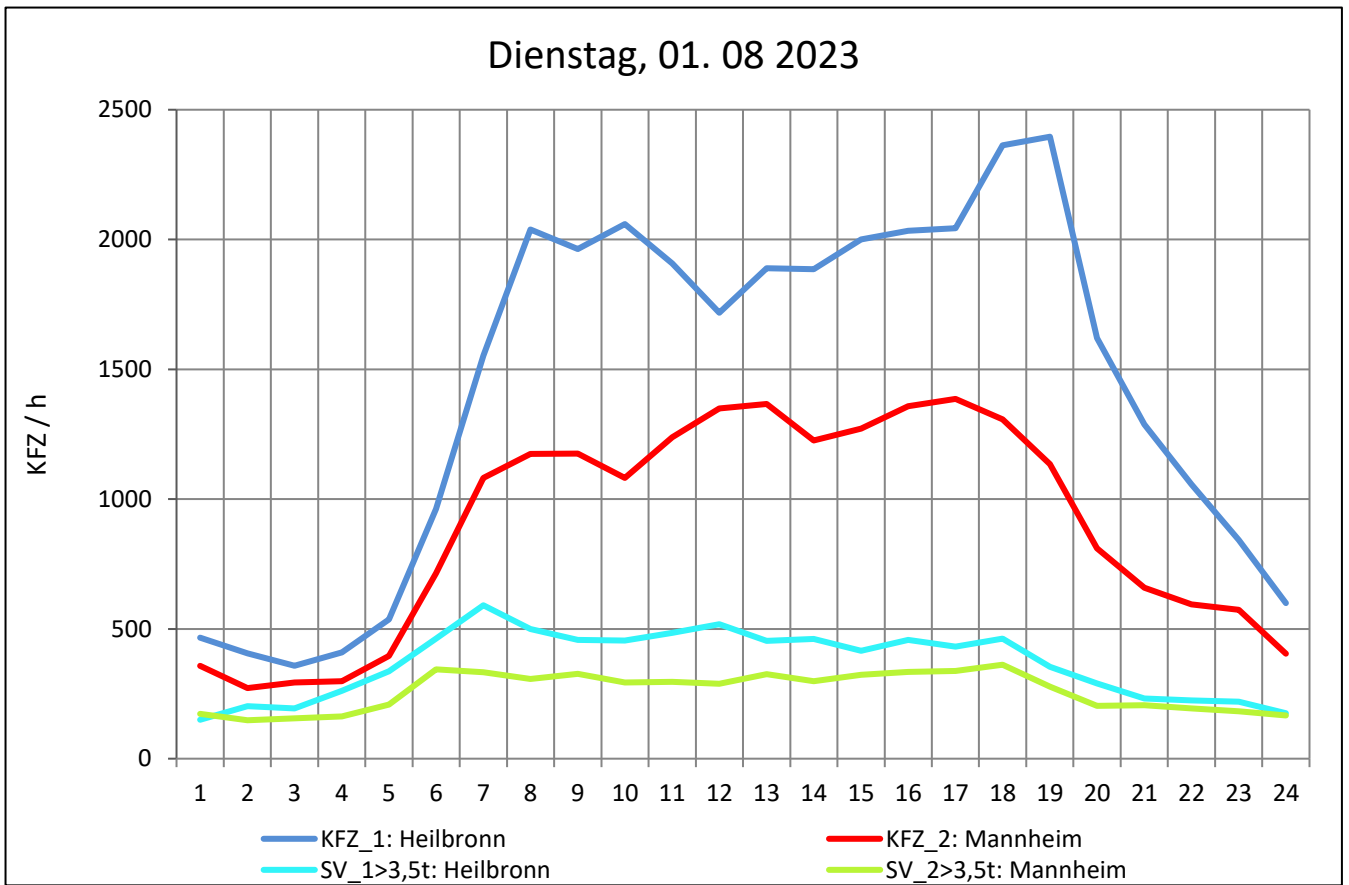
Zst.: **AD Hockenheim**

TK-/Zst-Nr.: 6617/1025

A 6

Richtung 1 : **Heilbronn**

Richtung 2 : **Mannheim**



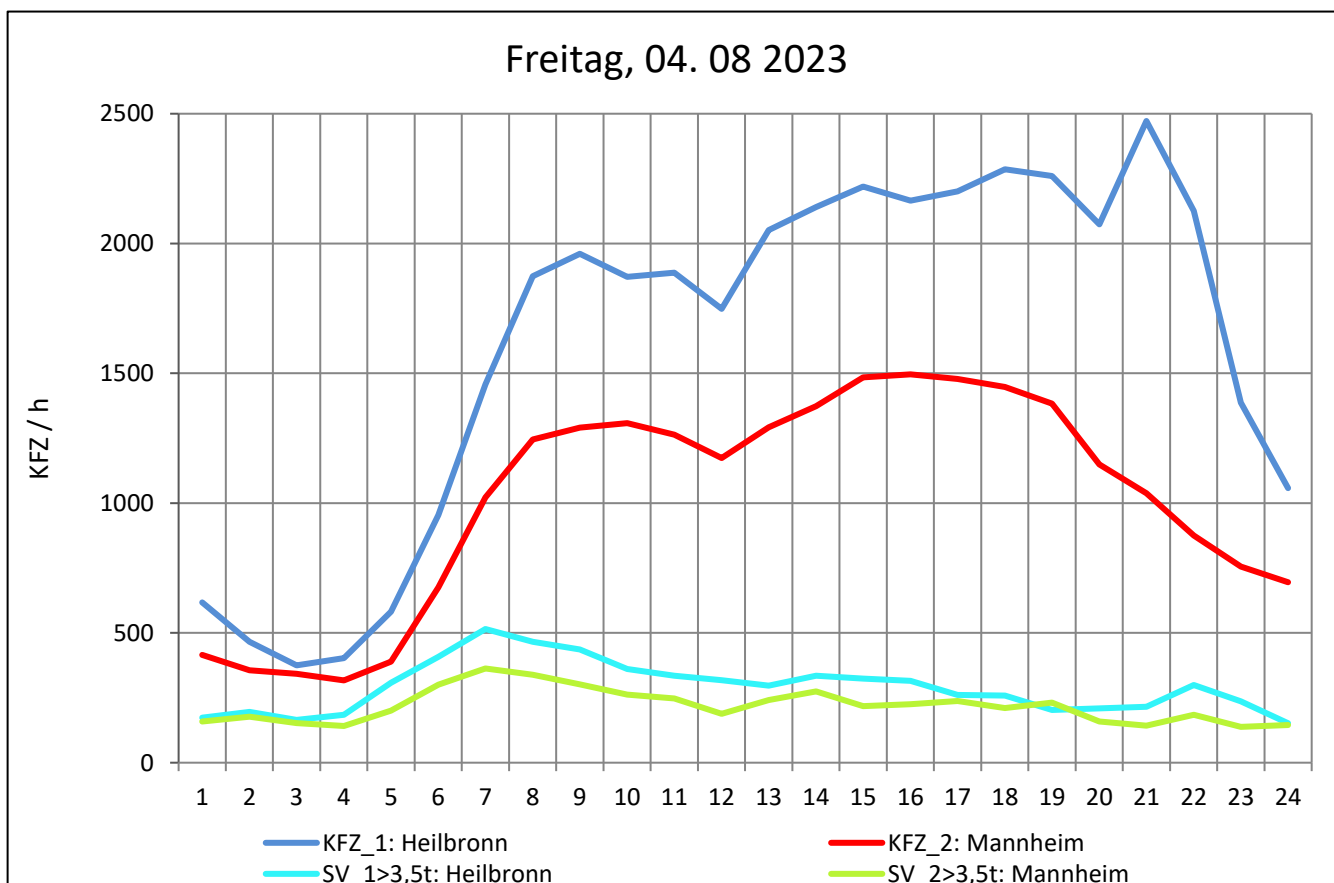
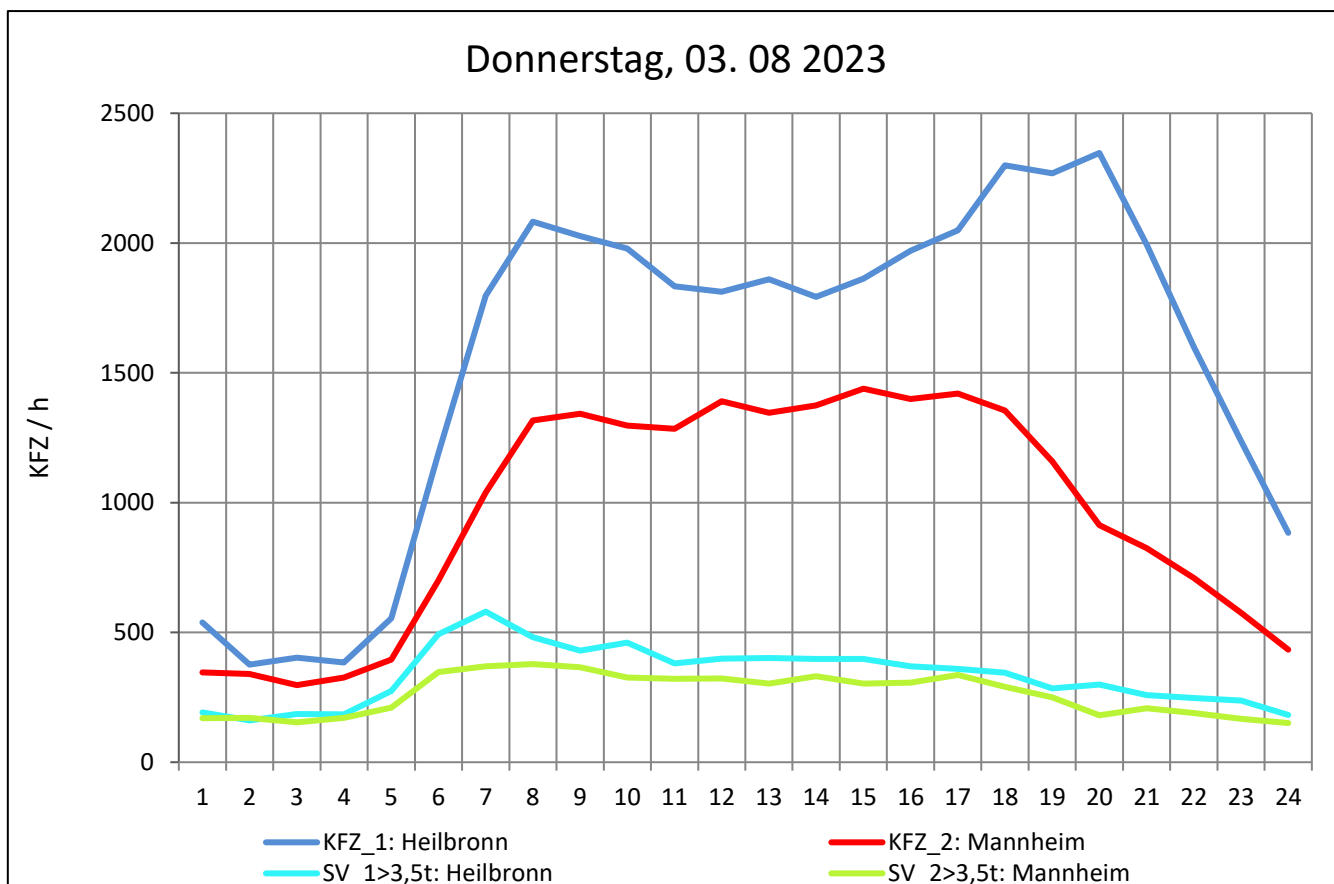
Zst.: **AD Hockenheim**

TK-/Zst-Nr.: 6617/1025

A 6

Richtung 1 : **Heilbronn**

Richtung 2 : **Mannheim**



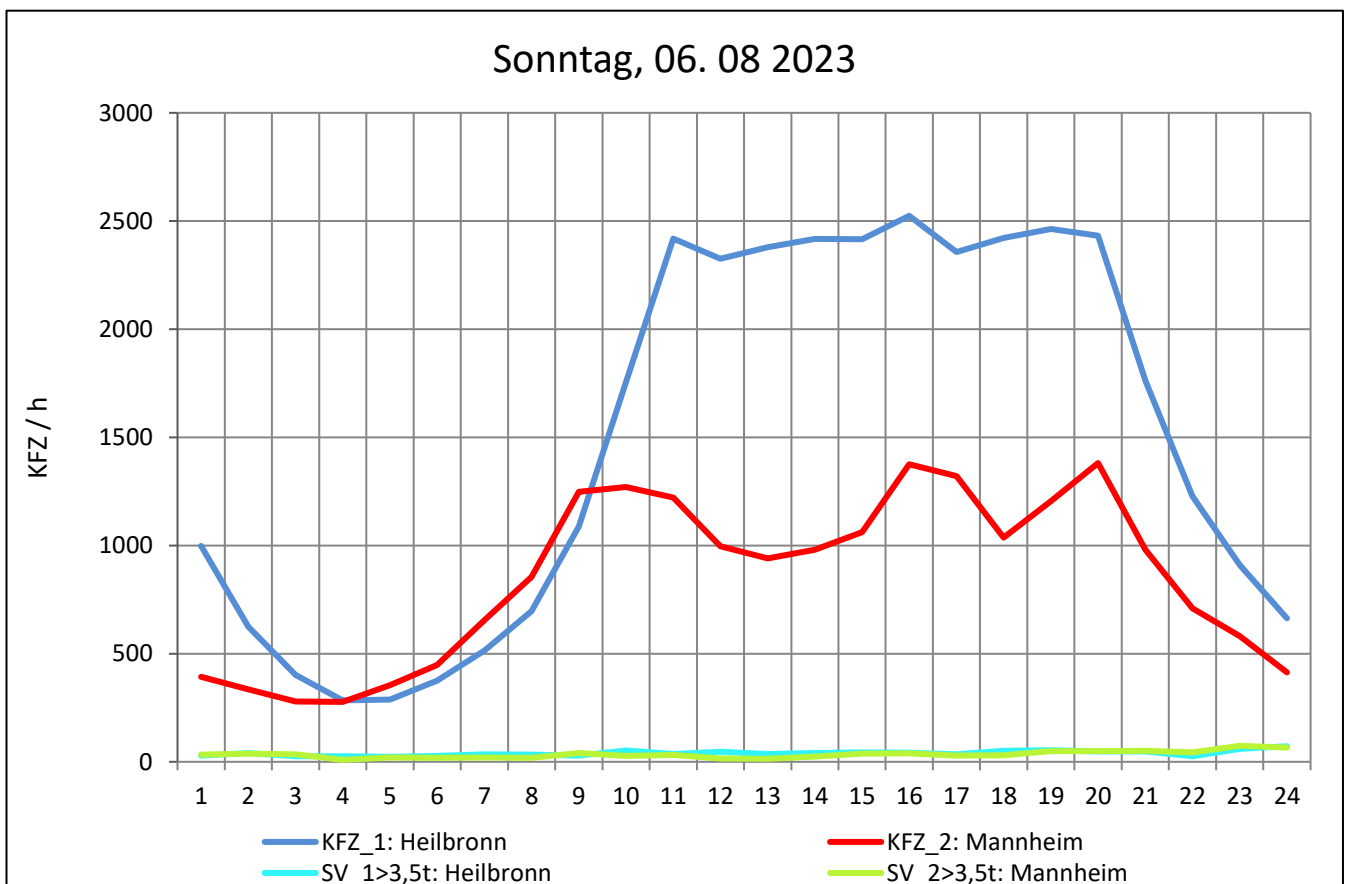
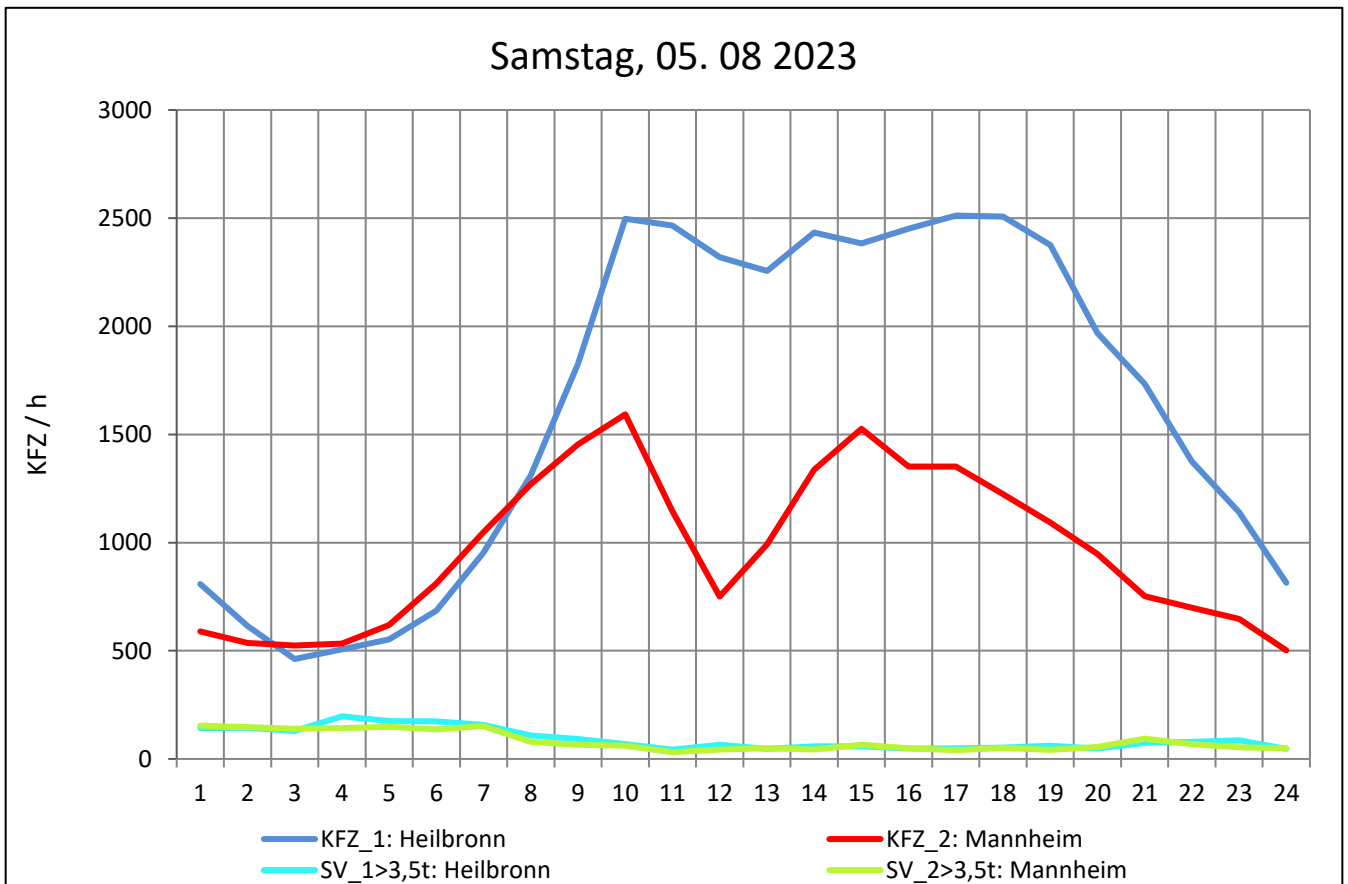
Zst.: **AD Hockenheim**

TK-/Zst-Nr.: 6617/1025

A 6

Richtung 1 : **Heilbronn**

Richtung 2 : **Mannheim**



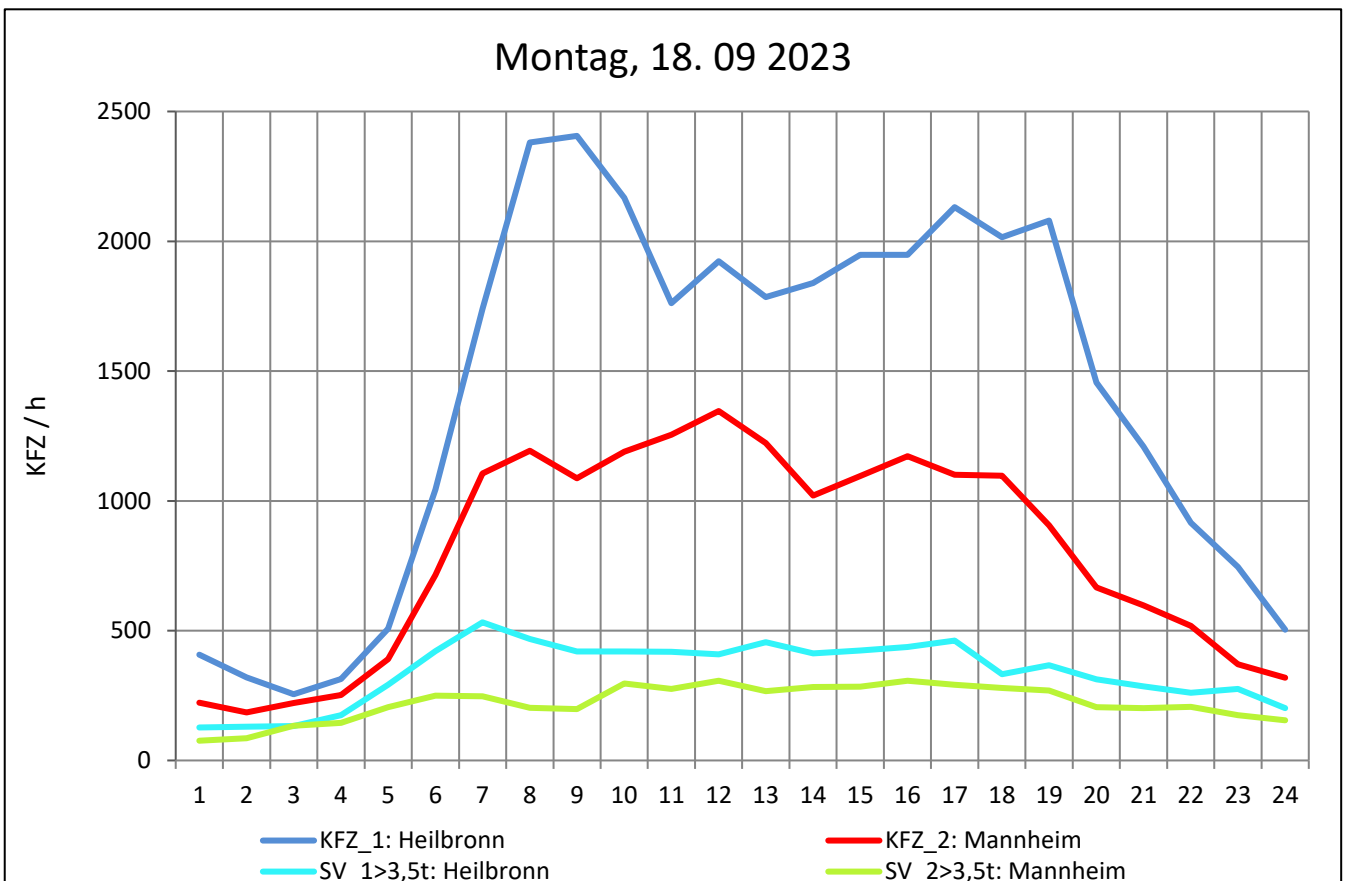
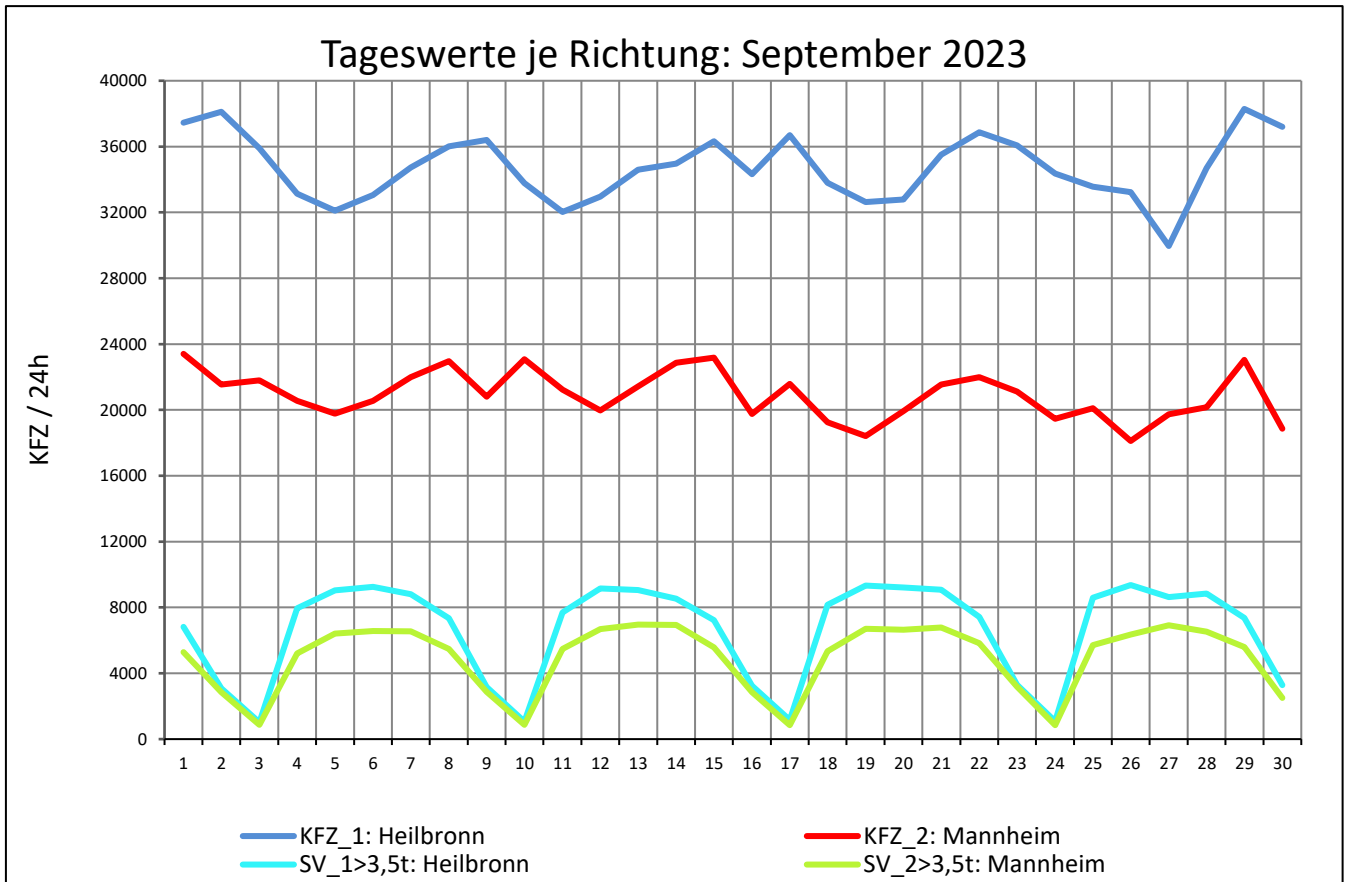
Zst.: **AD Hockenheim**

TK-/Zst-Nr.: 6617/1025

A 6

Richtung 1 : **Heilbronn**

Richtung 2 : **Mannheim**



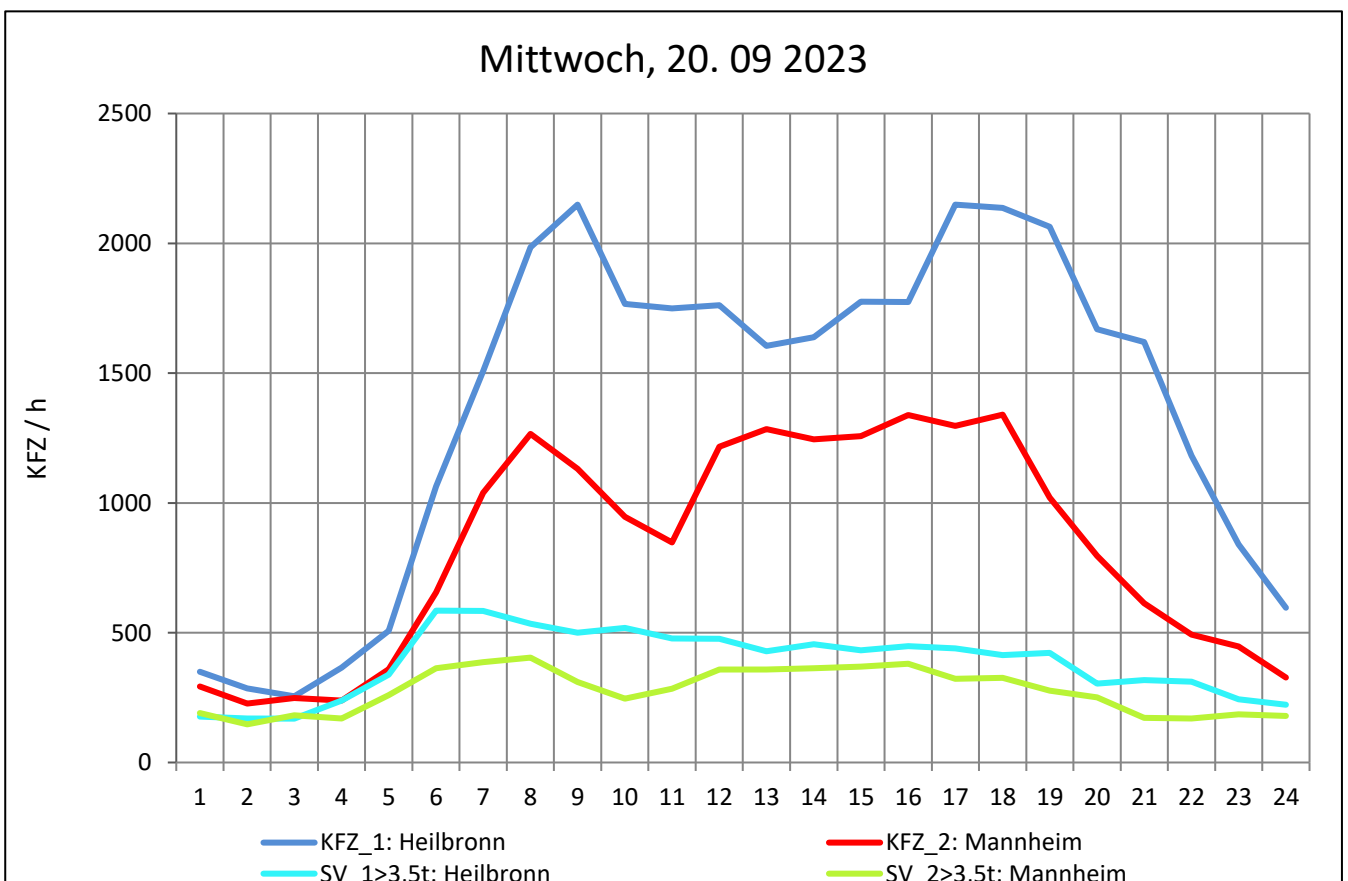
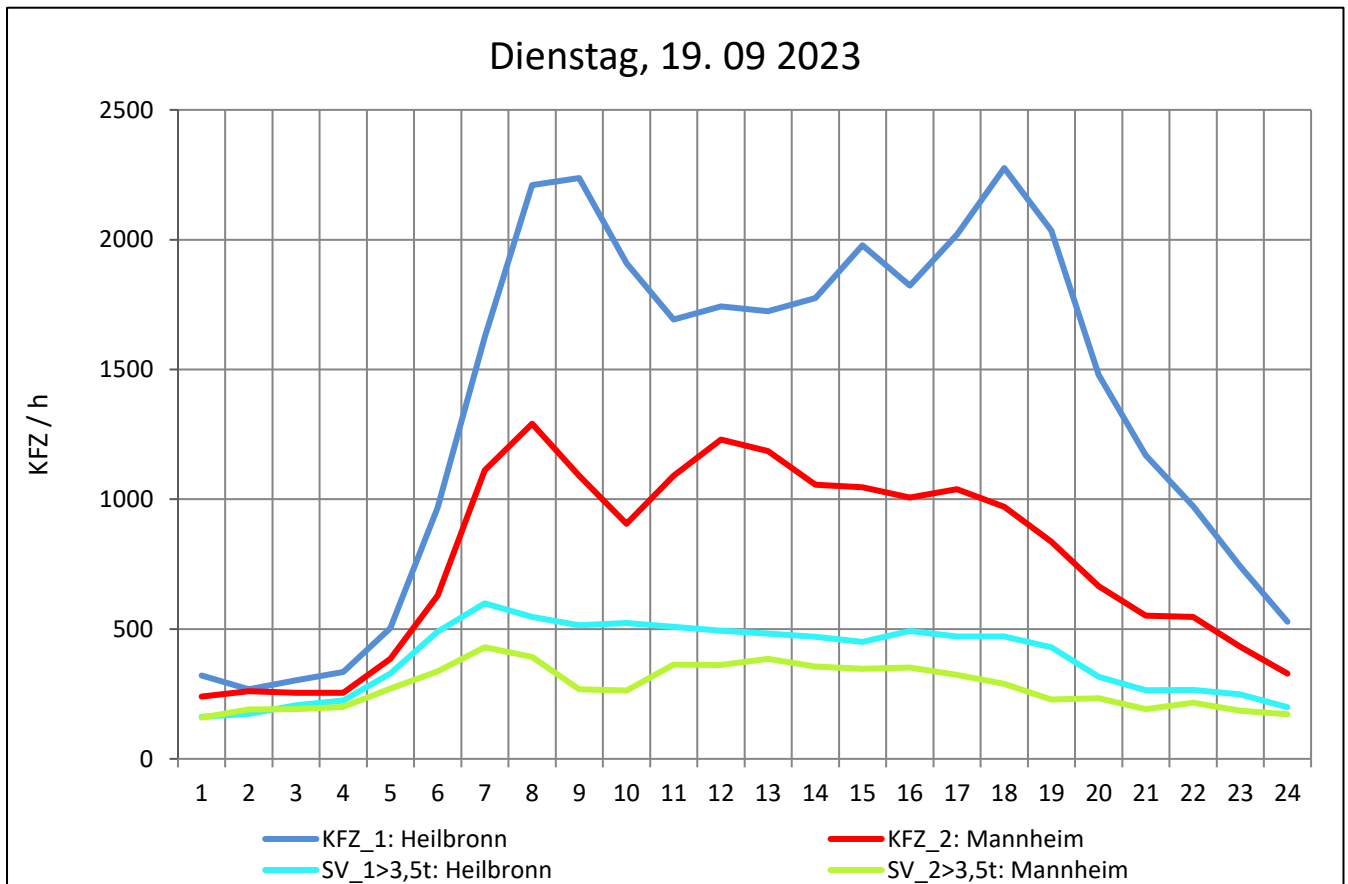
Zst.: **AD Hockenheim**

TK-/Zst-Nr.: 6617/1025

A 6

Richtung 1 : **Heilbronn**

Richtung 2 : **Mannheim**



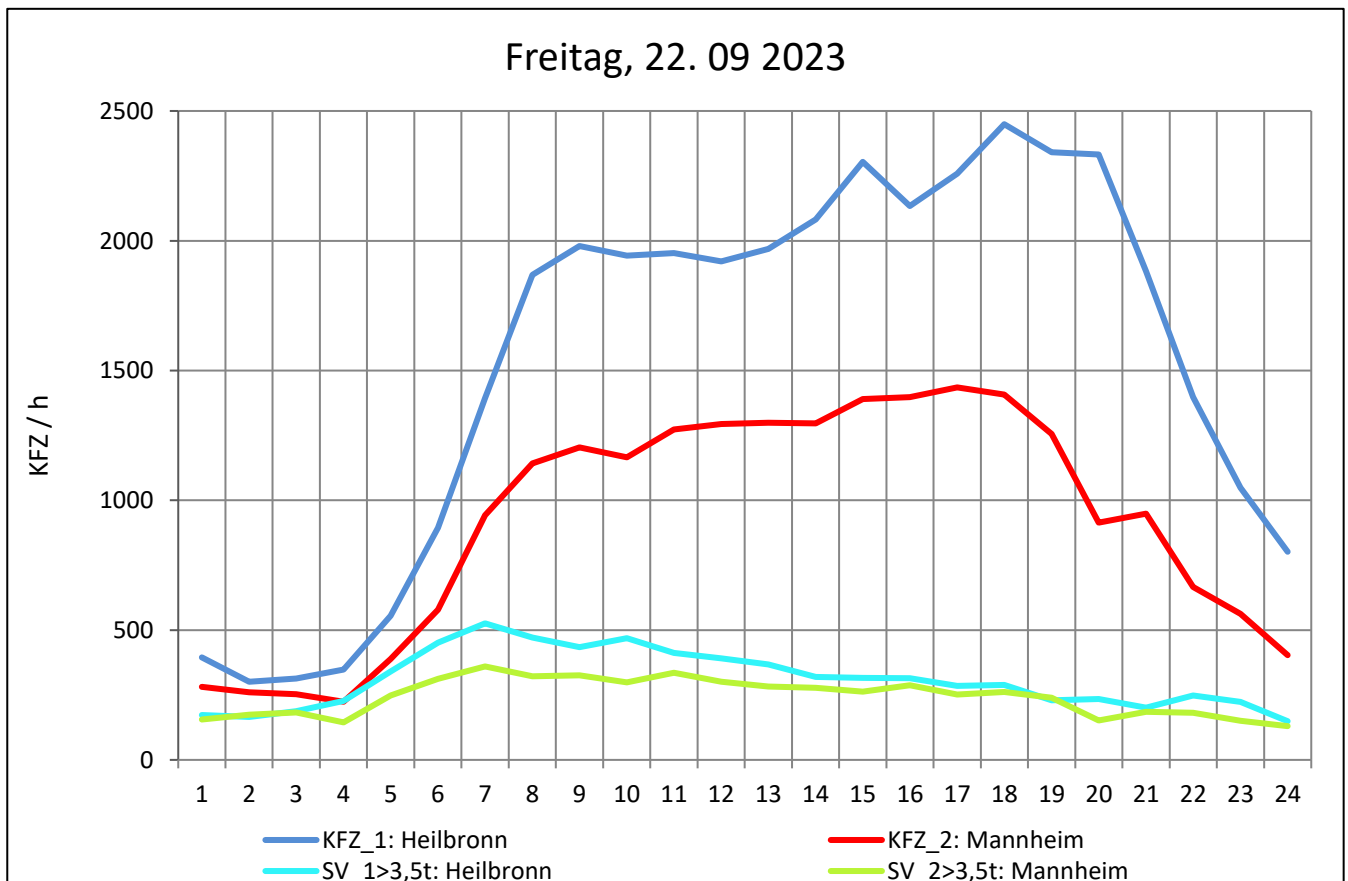
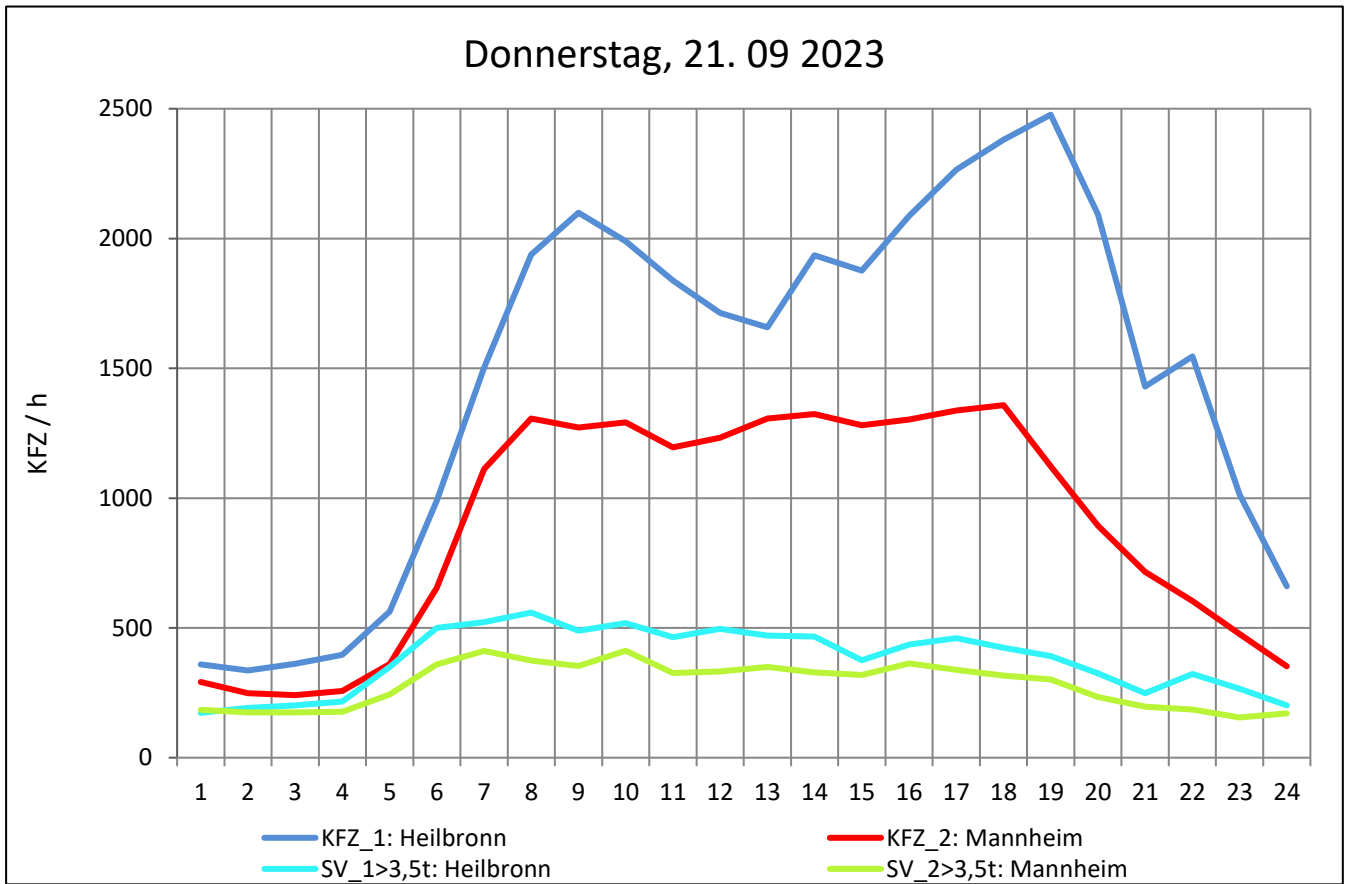
Zst.: **AD Hockenheim**

TK-/Zst-Nr.: 6617/1025

A 6

Richtung 1 : **Heilbronn**

Richtung 2 : **Mannheim**



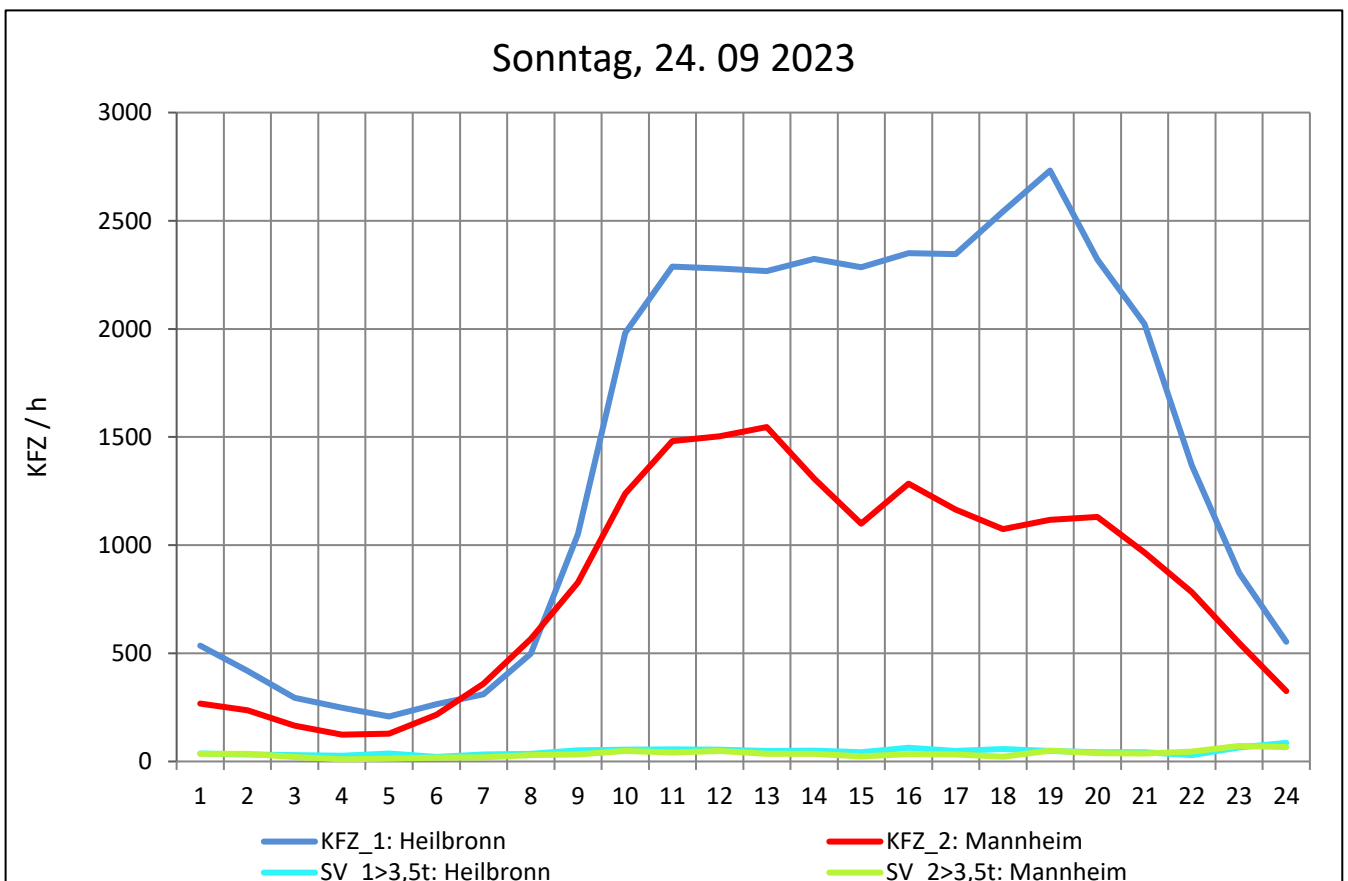
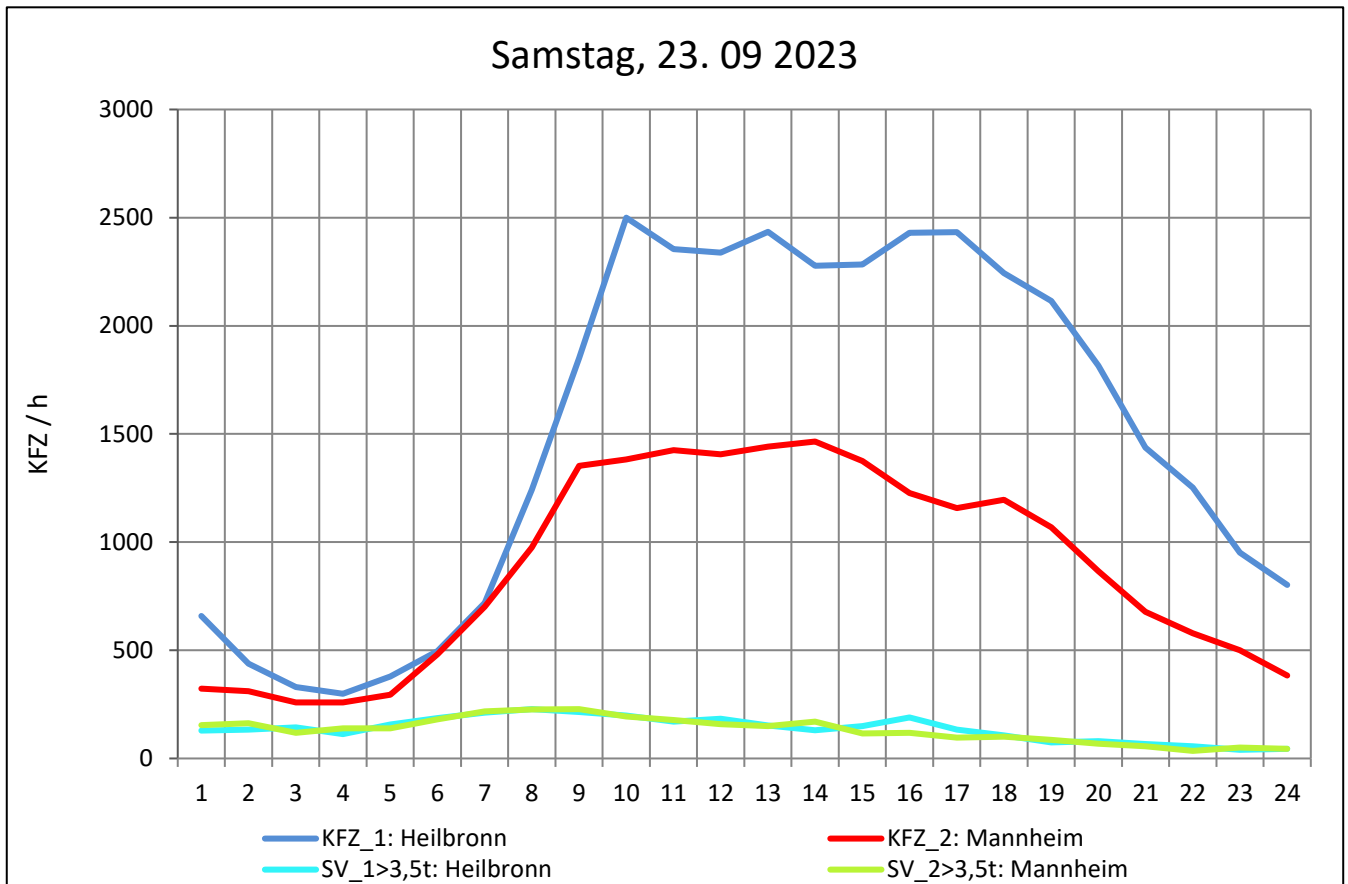
Zst.: **AD Hockenheim**

TK-/Zst-Nr.: 6617/1025

A 6

Richtung 1 : **Heilbronn**

Richtung 2 : **Mannheim**



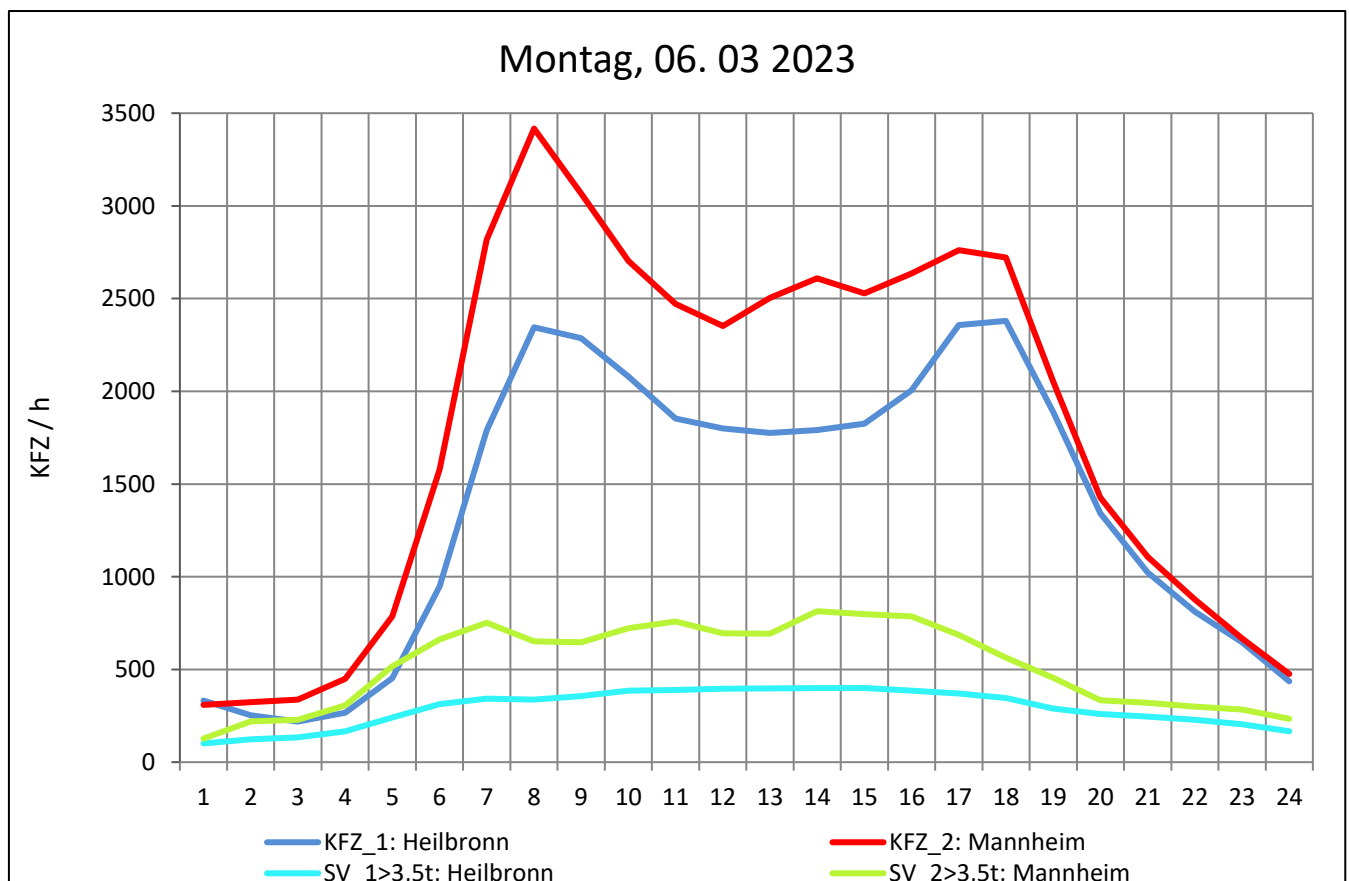
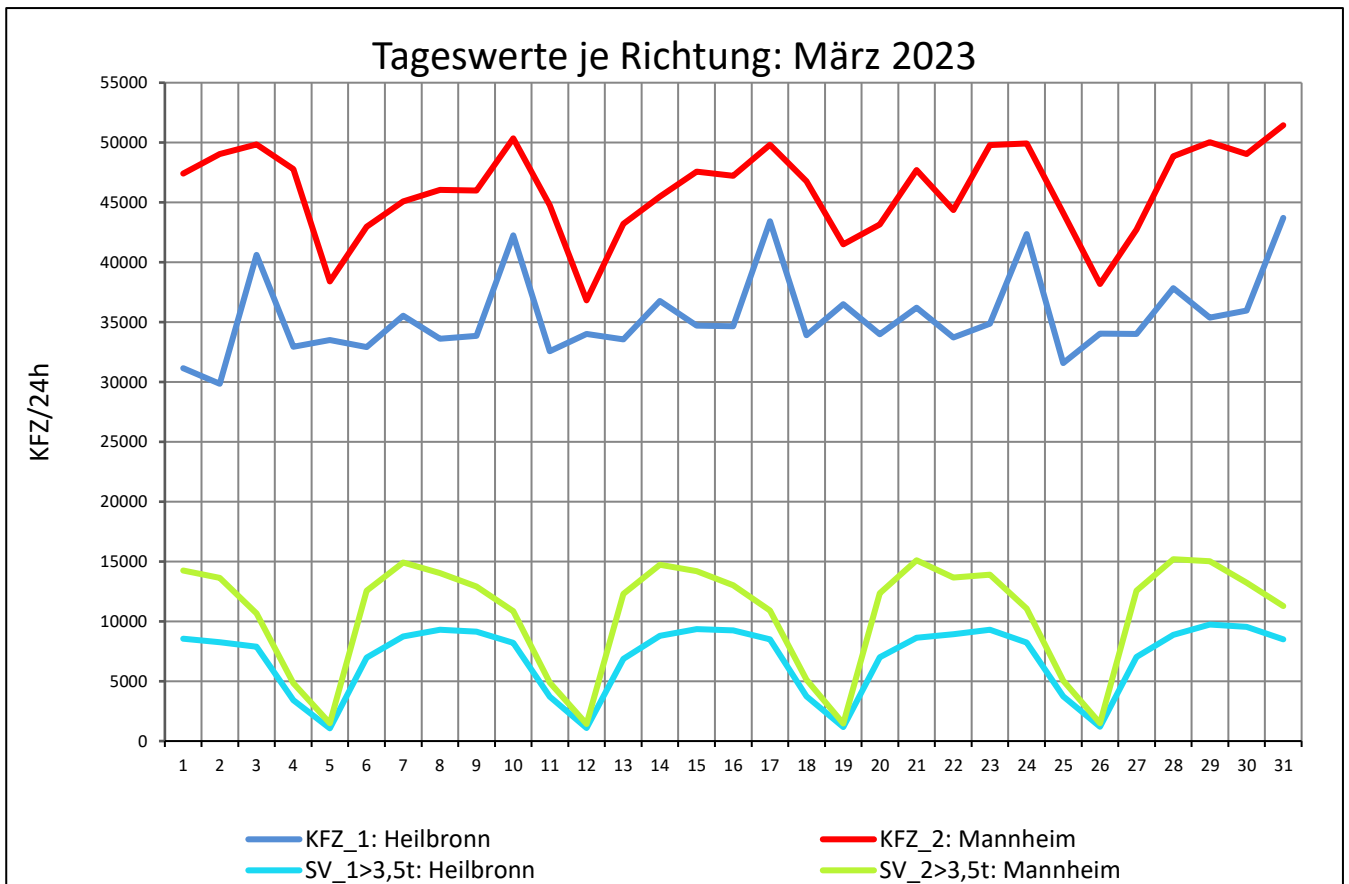
Zst.: **Walldorf**

TK-/Zst-Nr.: 6717/1016

A 6

Richtung 1 : **Heilbronn**

Richtung 2 : **Mannheim**



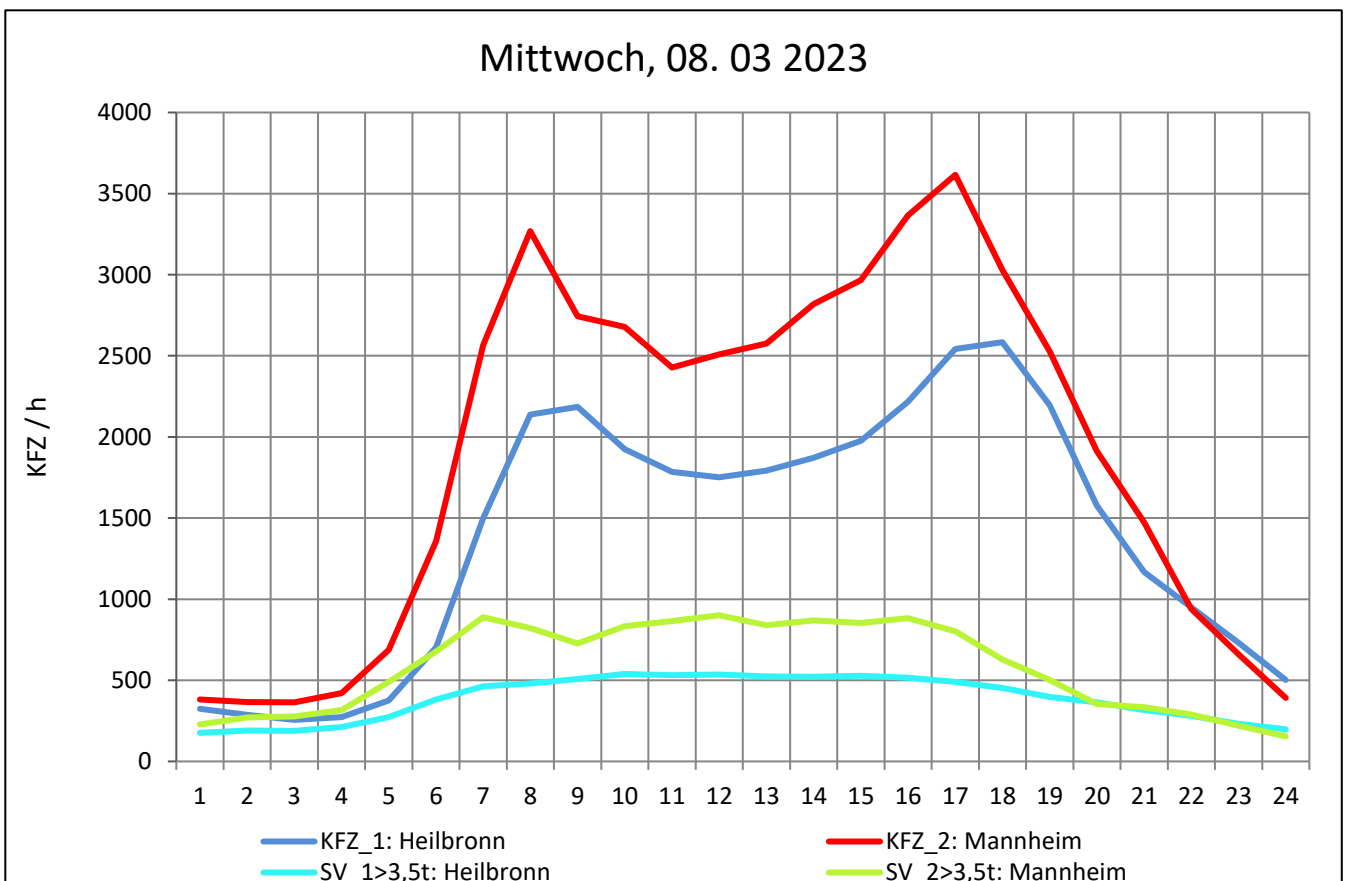
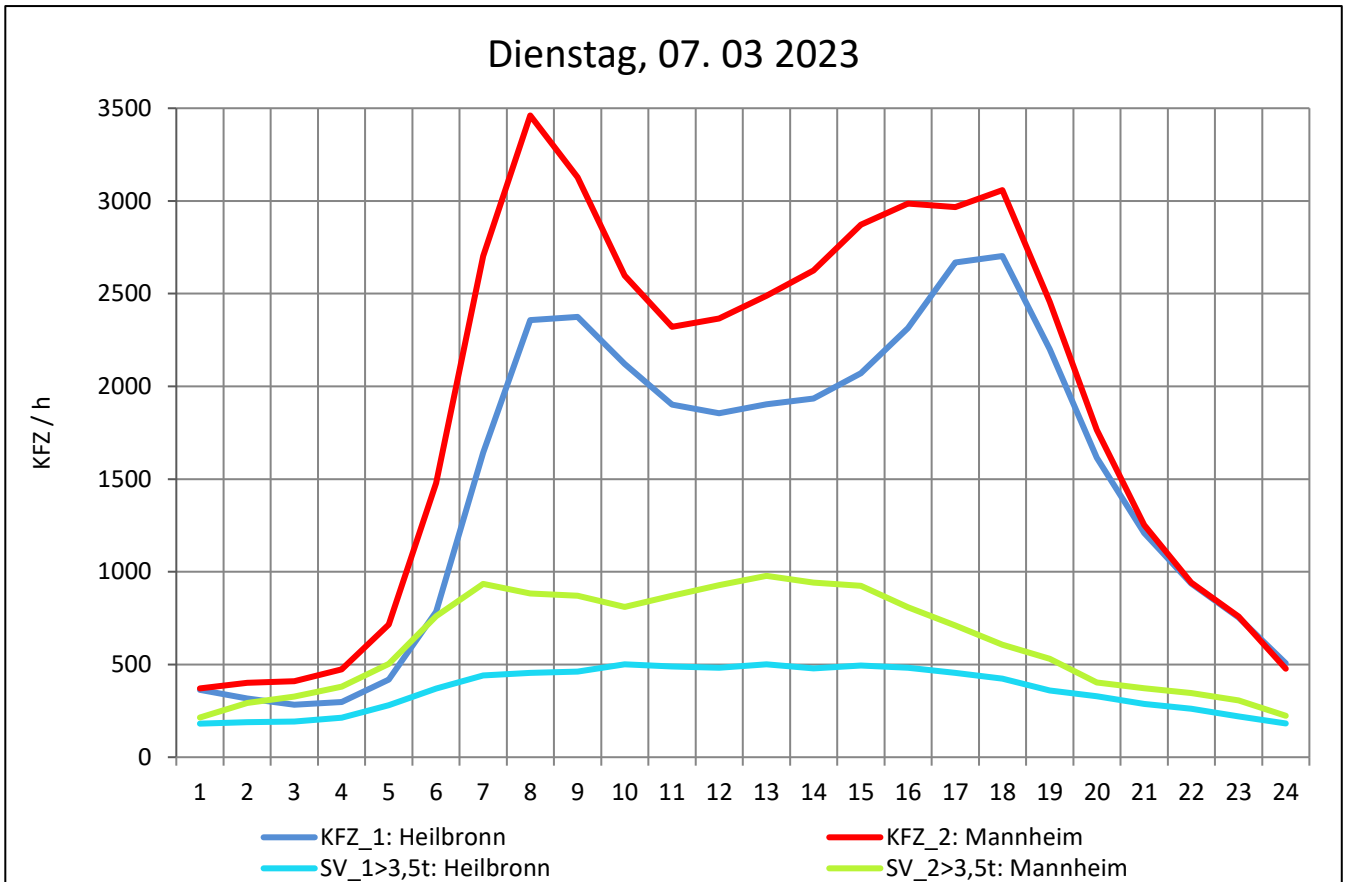
Zst.: **Walldorf**

TK-/Zst-Nr.: 6717/1016

A 6

Richtung 1 : **Heilbronn**

Richtung 2 : **Mannheim**



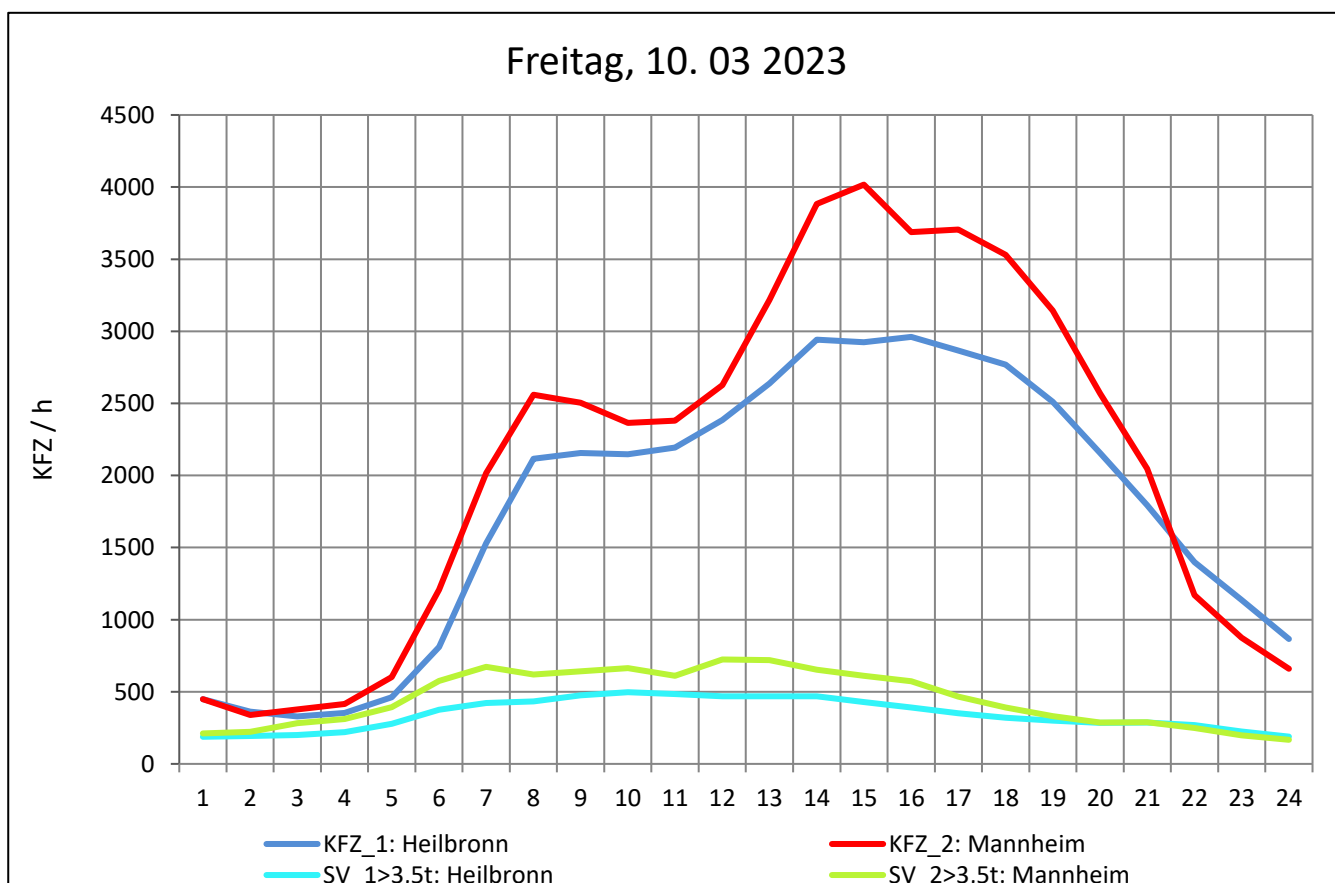
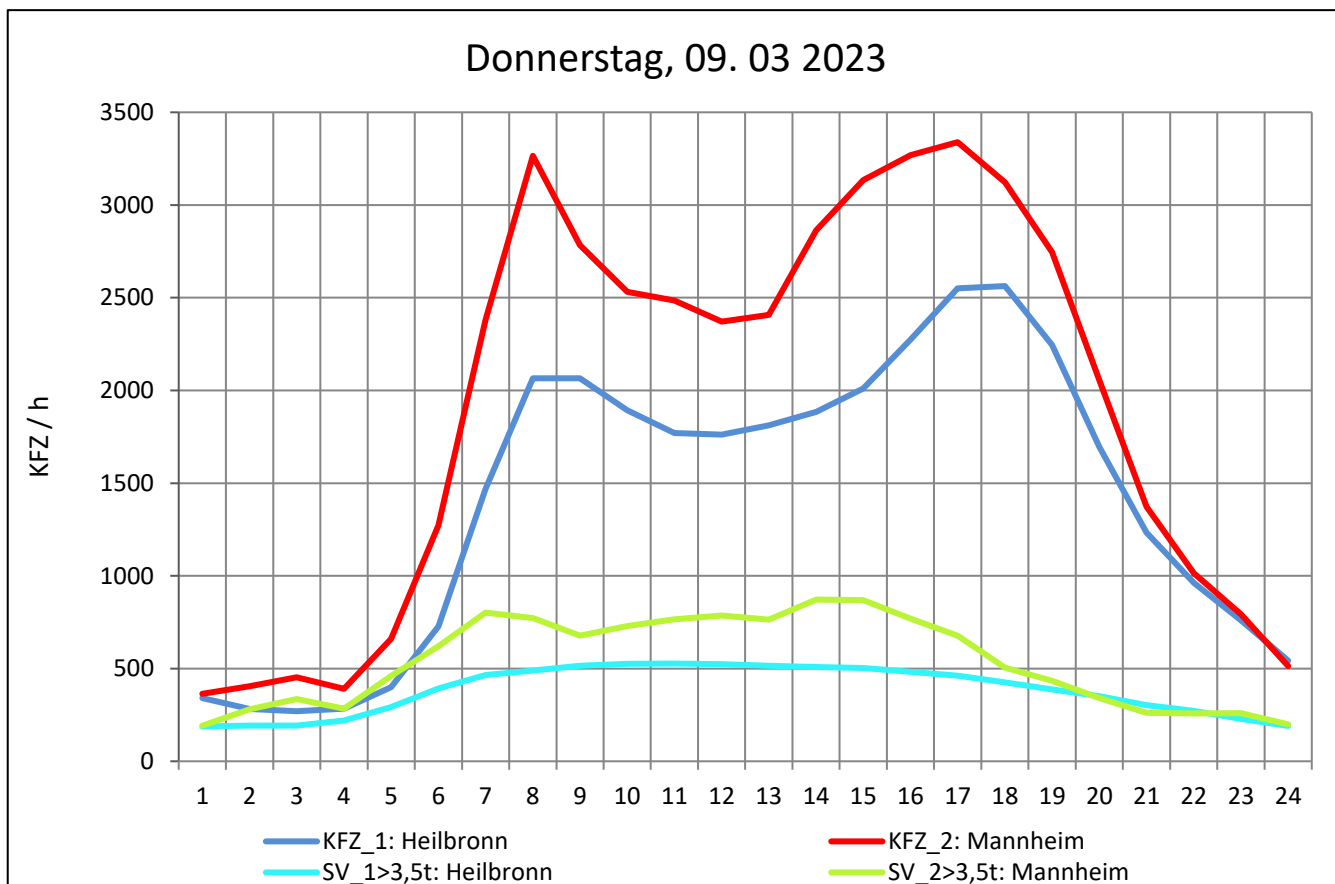
Zst.: **Walldorf**

TK-/Zst-Nr.: 6717/1016

A 6

Richtung 1 : **Heilbronn**

Richtung 2 : **Mannheim**



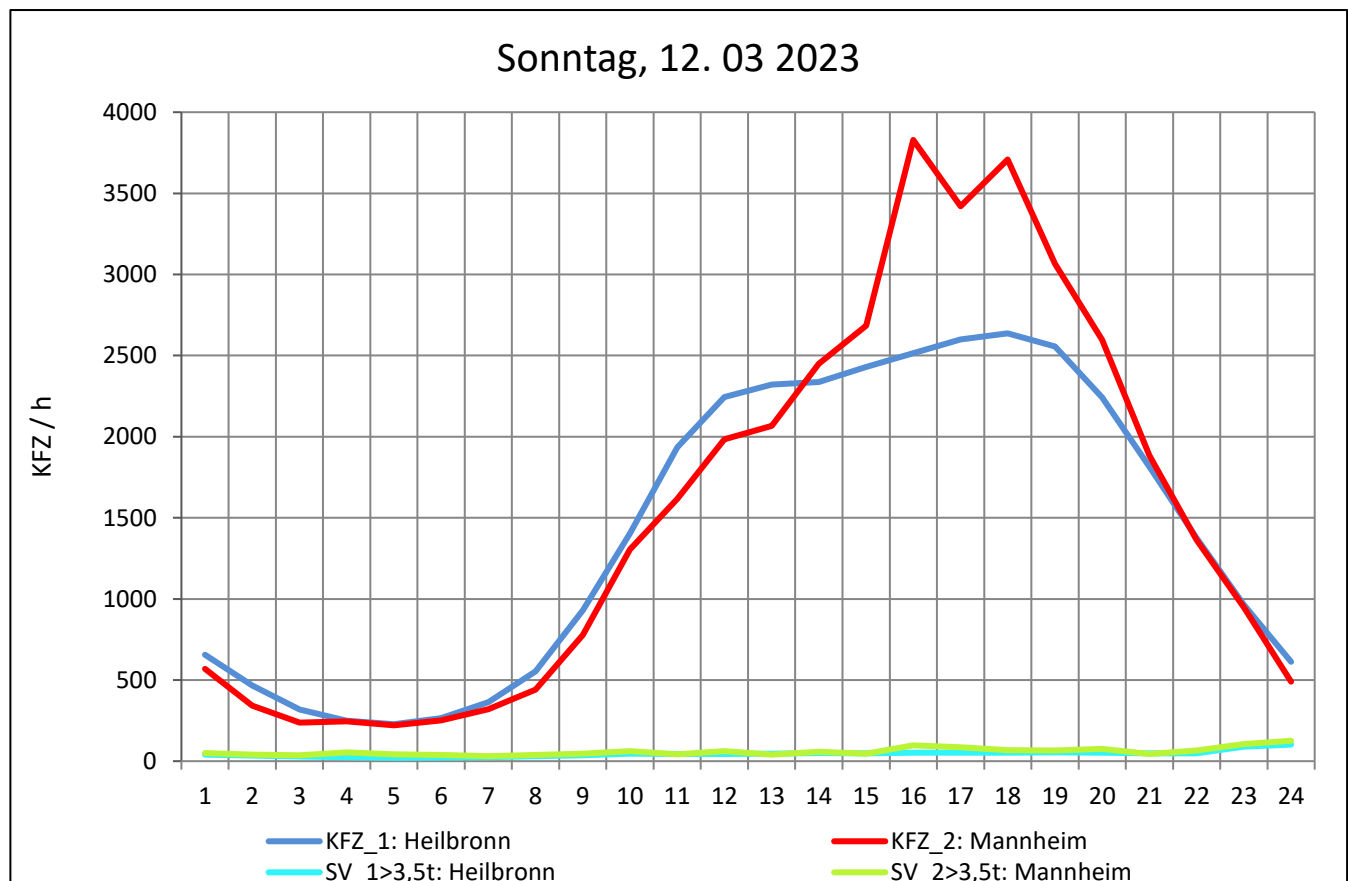
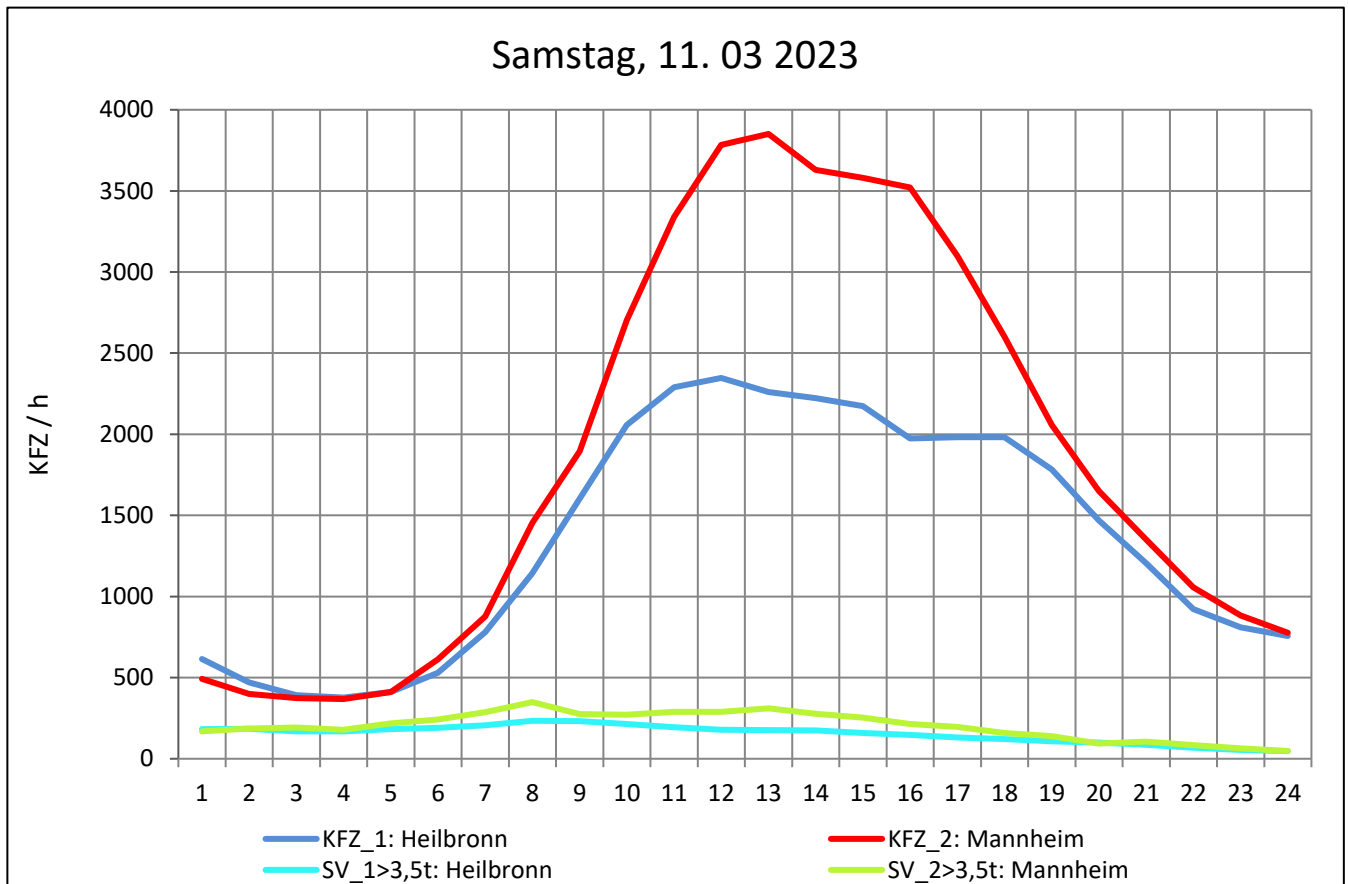
Zst.: **Walldorf**

TK-/Zst-Nr.: 6717/1016

A 6

Richtung 1 : **Heilbronn**

Richtung 2 : **Mannheim**



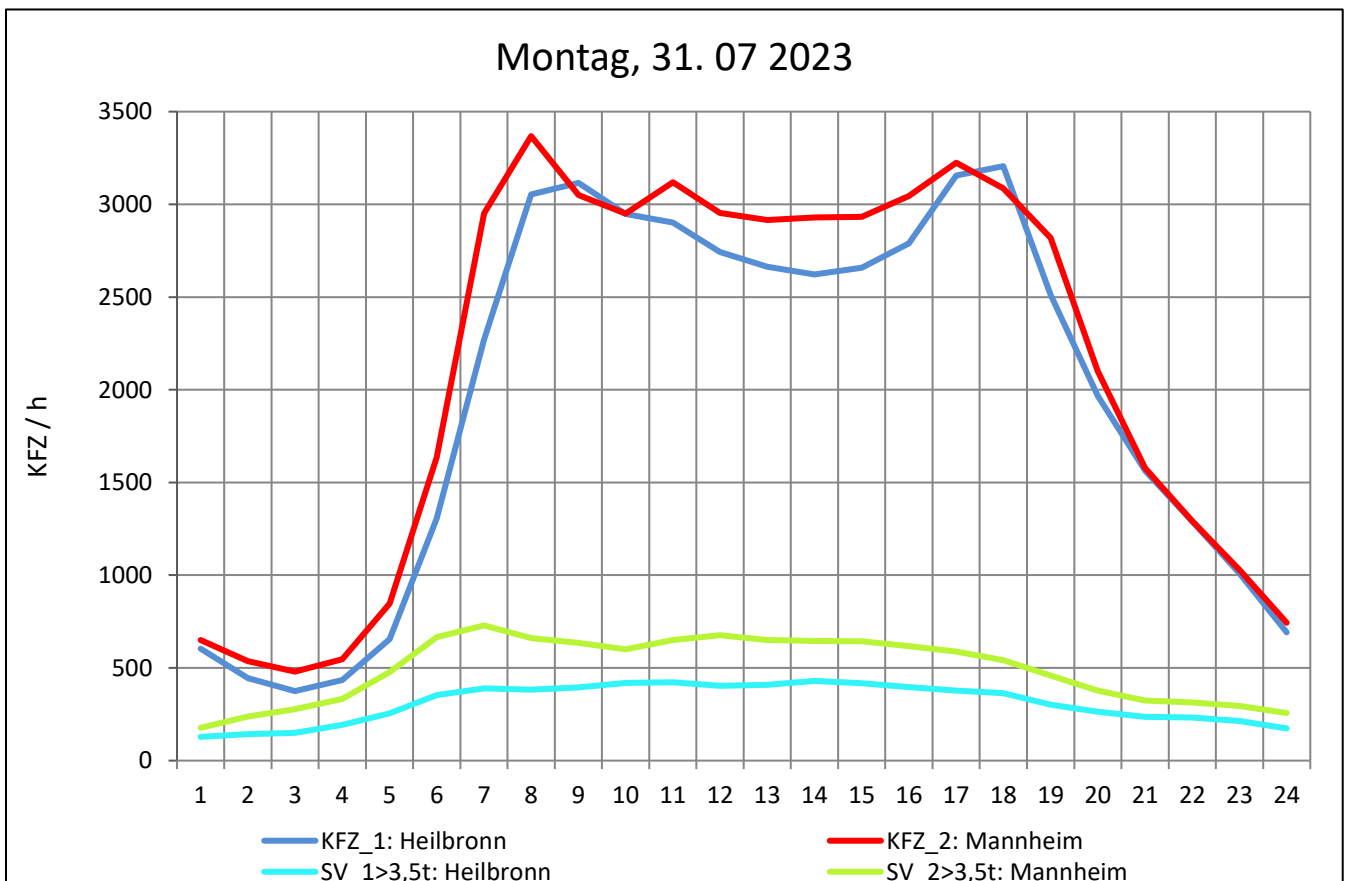
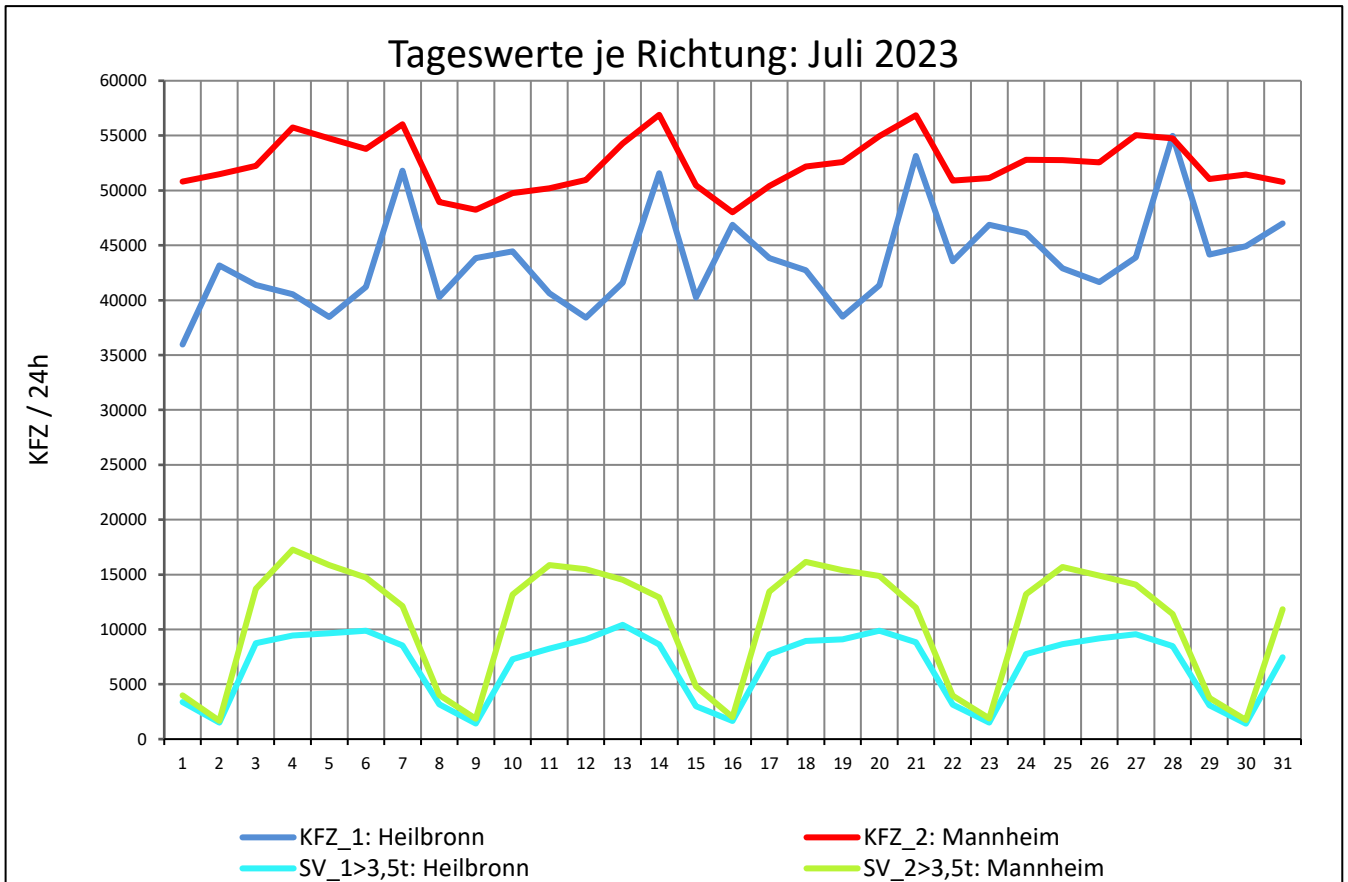
Zst.: **Walldorf**

TK-/Zst-Nr.: 6717/1016

A 6

Richtung 1 : **Heilbronn**

Richtung 2 : **Mannheim**



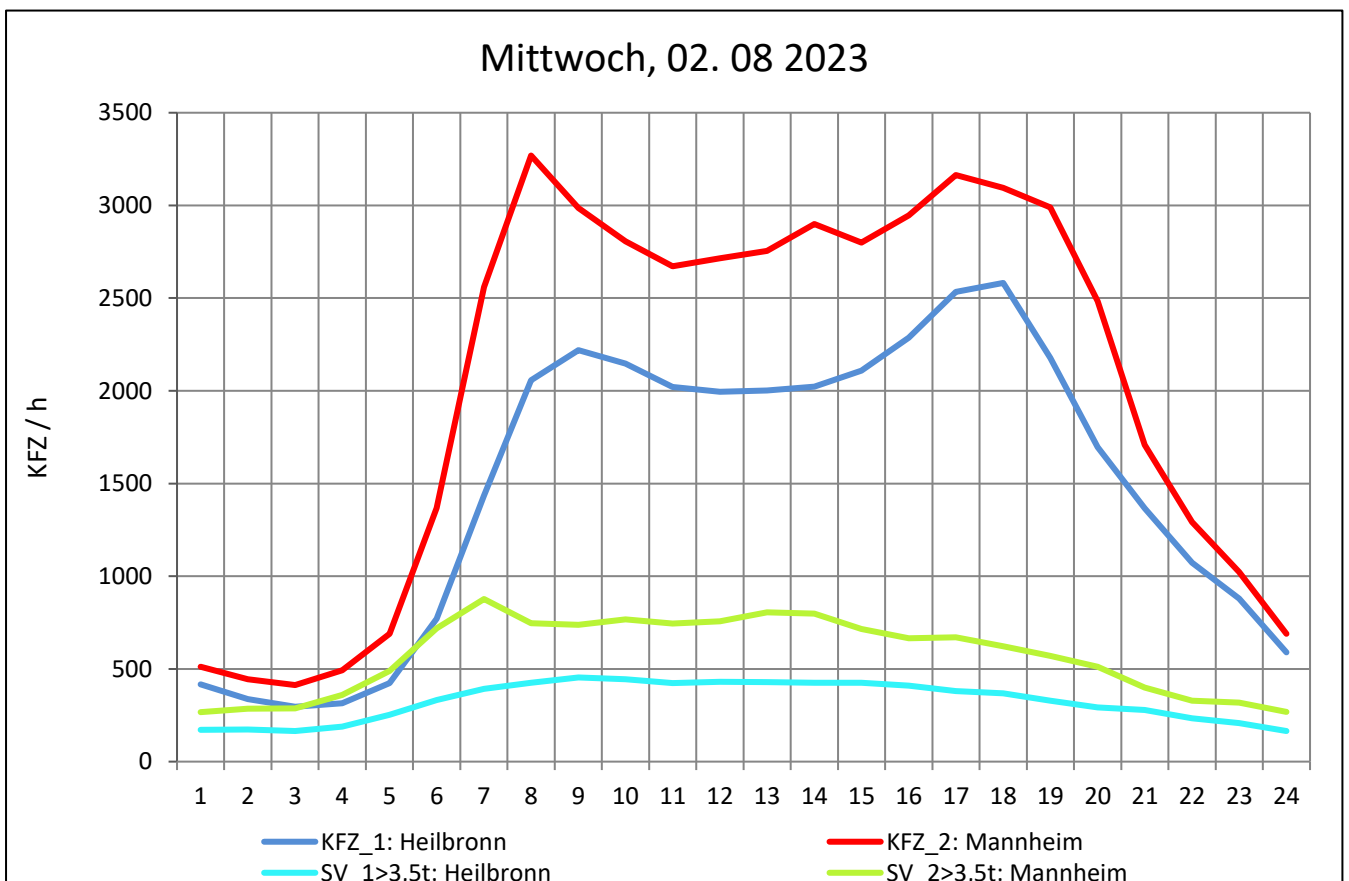
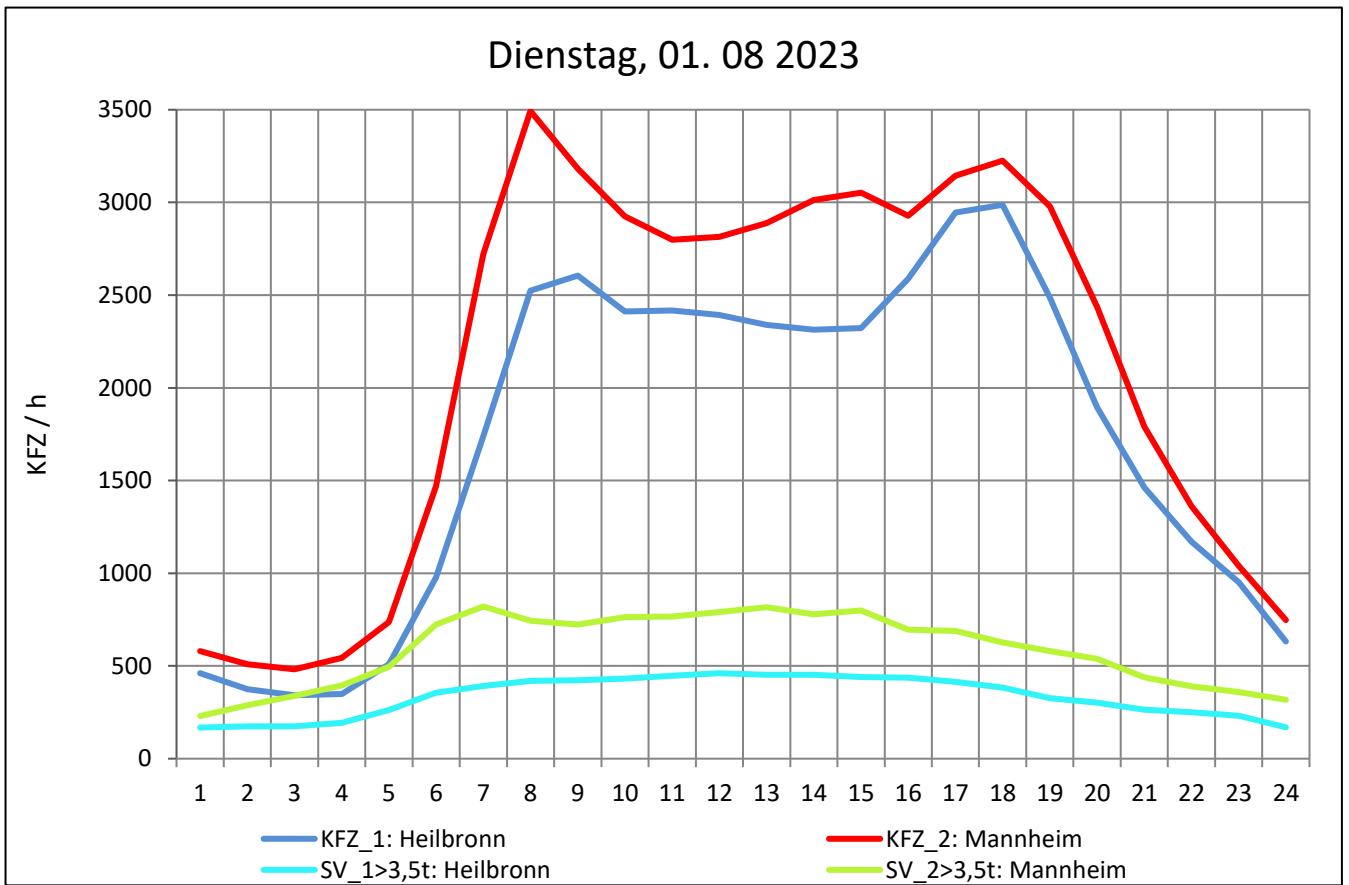
Zst.: **Walldorf**

TK-/Zst-Nr.: 6717/1016

A 6

Richtung 1 : **Heilbronn**

Richtung 2 : **Mannheim**



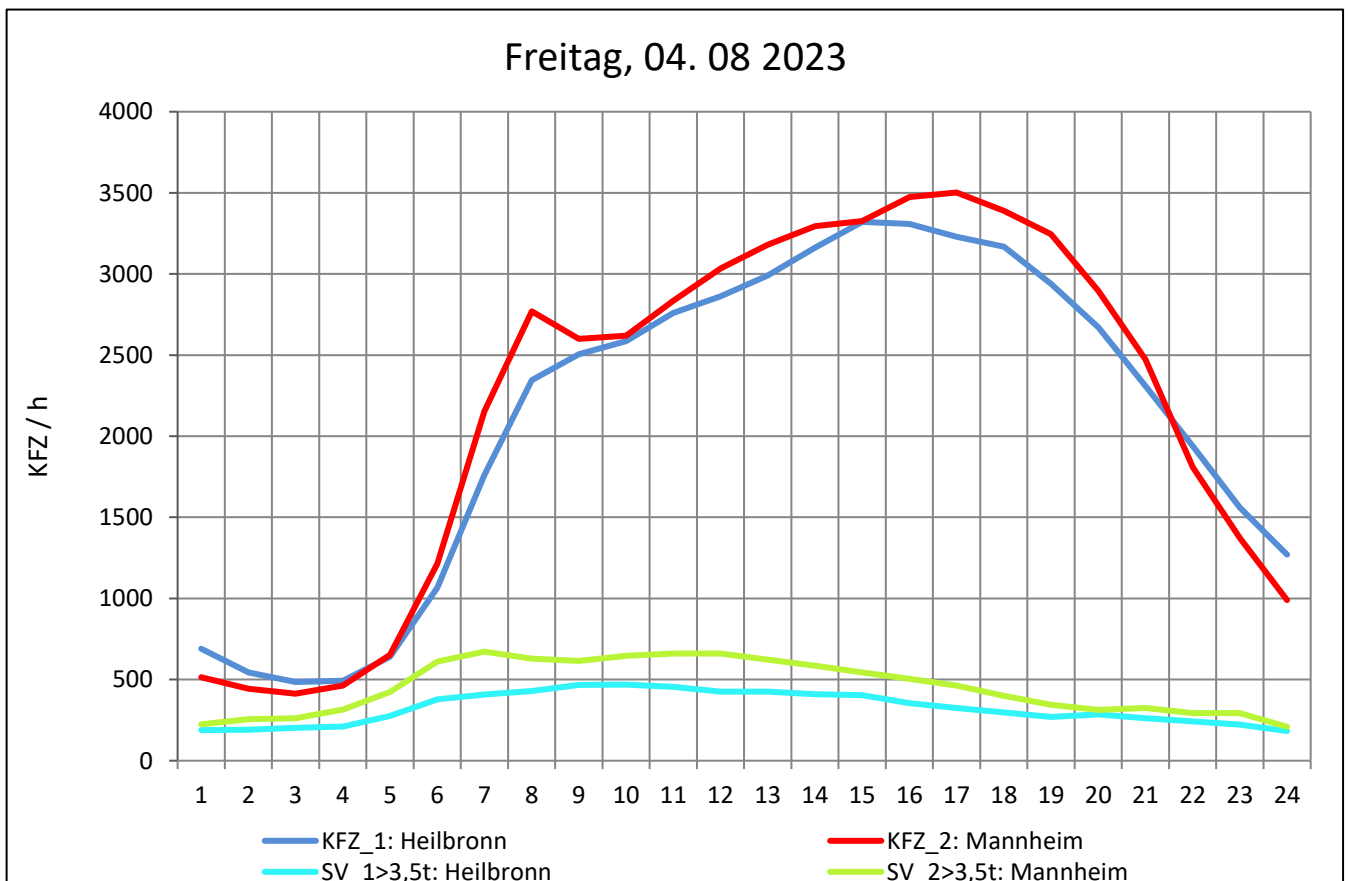
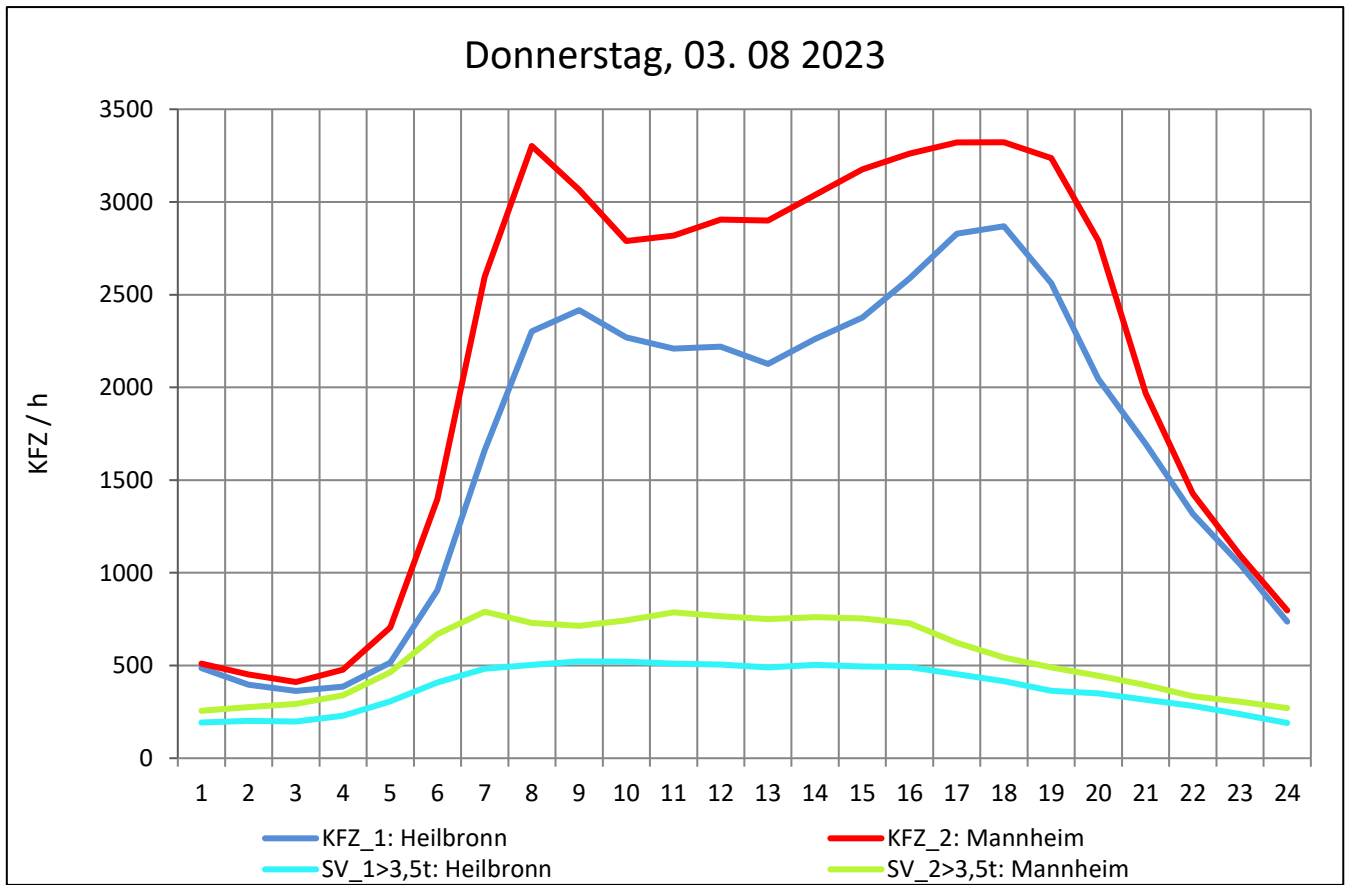
Zst.: **Walldorf**

TK-/Zst-Nr.: 6717/1016

A 6

Richtung 1 : **Heilbronn**

Richtung 2 : **Mannheim**



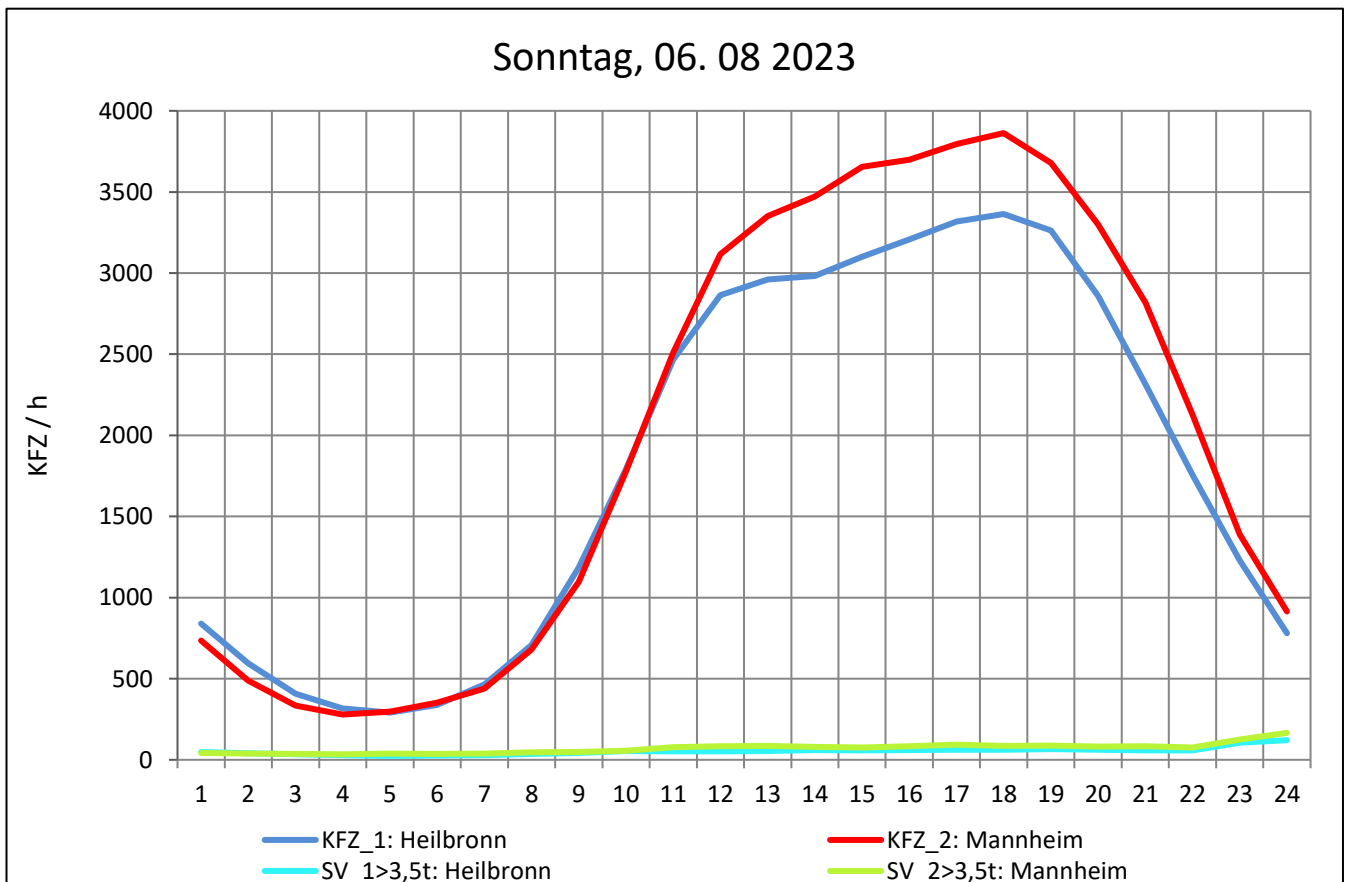
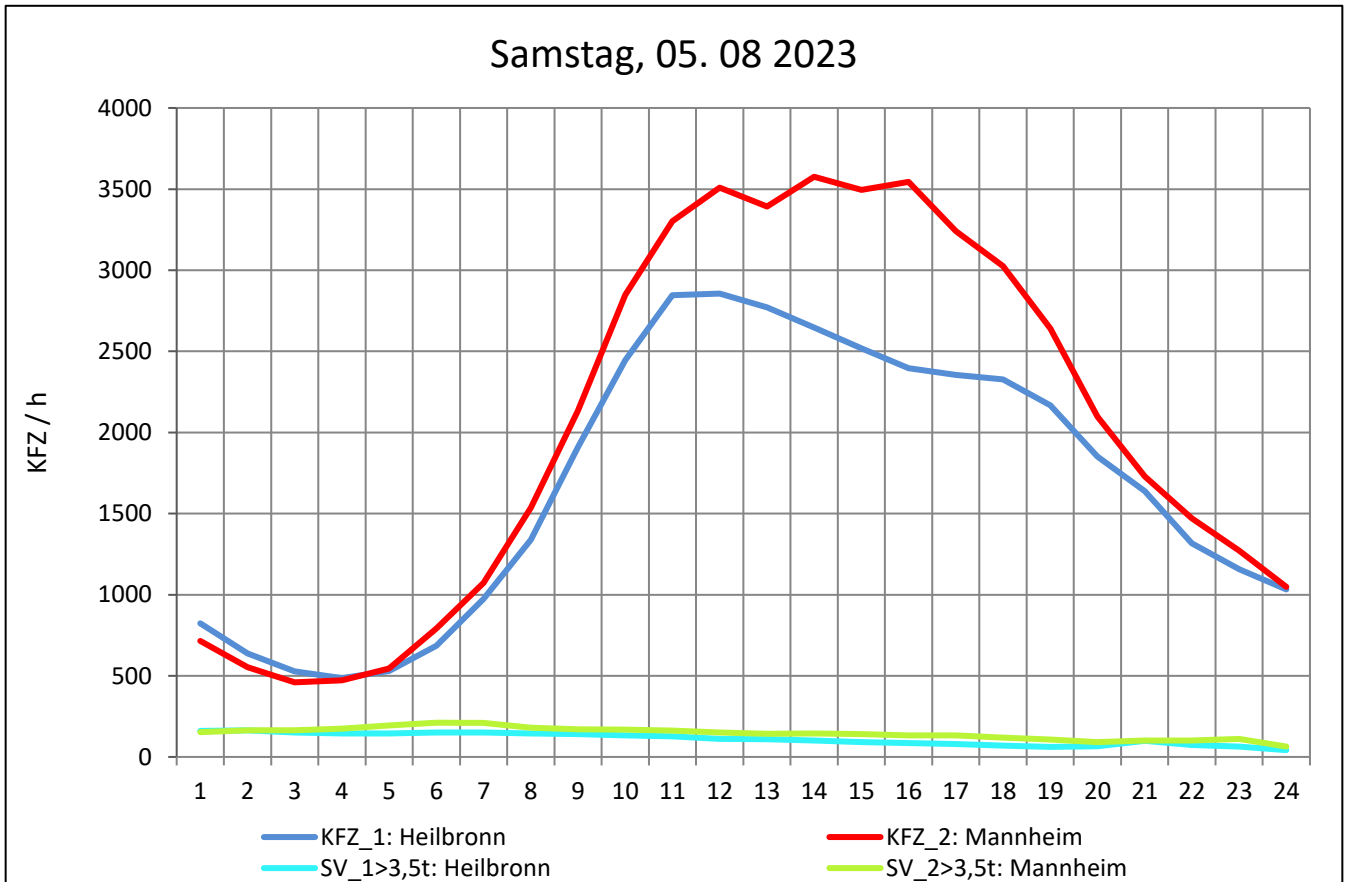
Zst.: **Walldorf**

TK-/Zst-Nr.: 6717/1016

A 6

Richtung 1 : **Heilbronn**

Richtung 2 : **Mannheim**



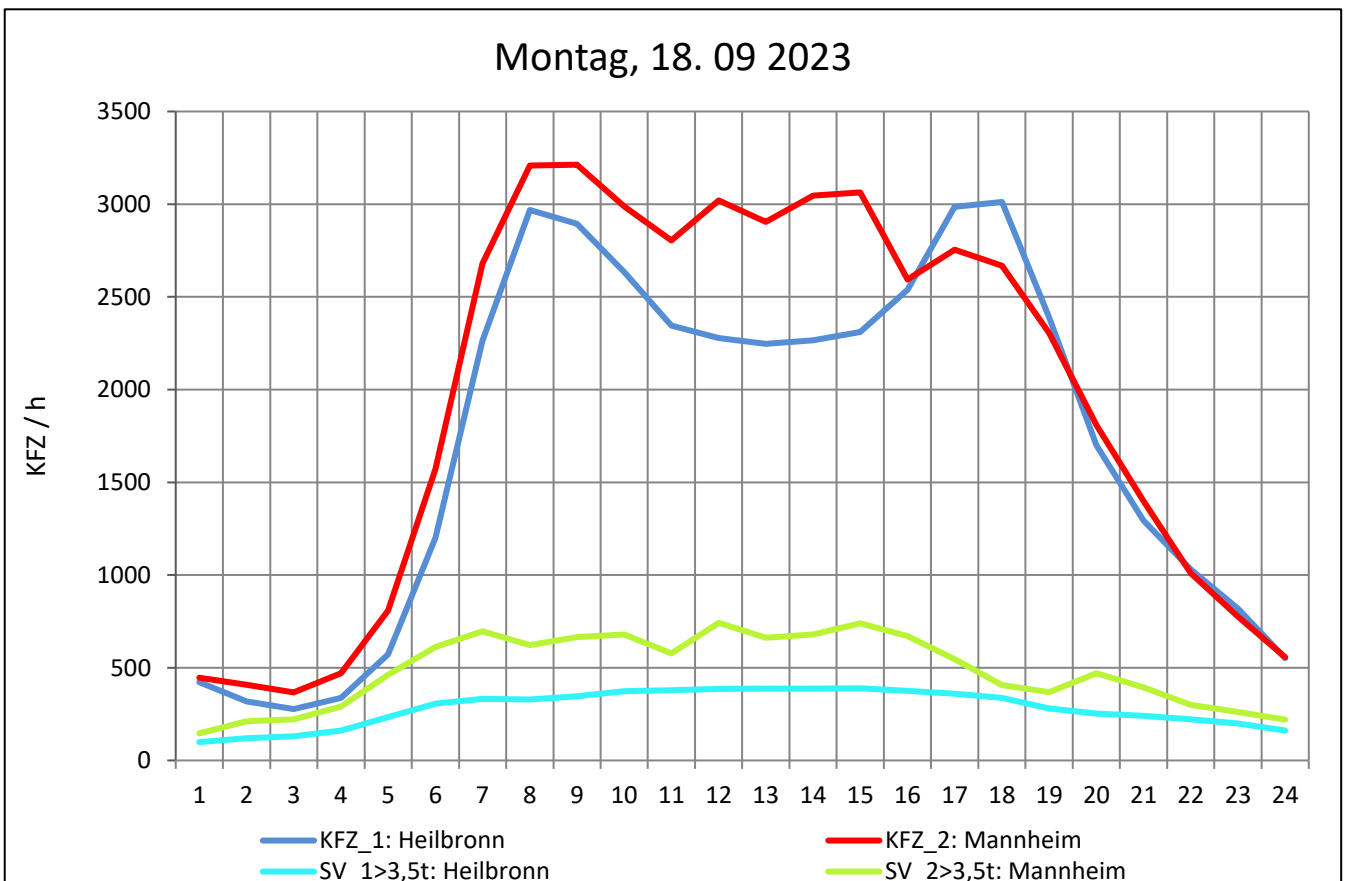
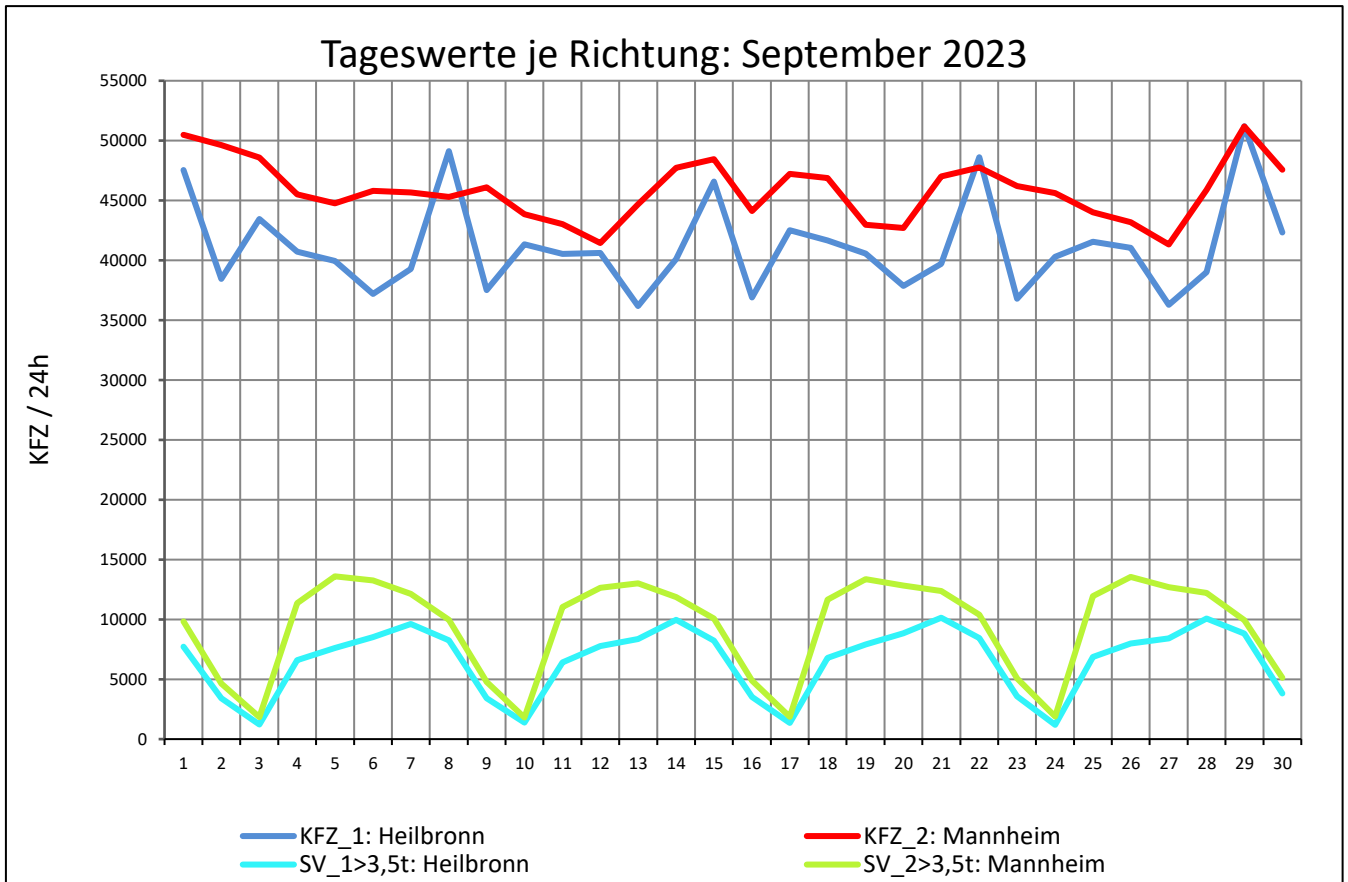
Zst.: **Walldorf**

TK-/Zst-Nr.: 6717/1016

A 6

Richtung 1 : **Heilbronn**

Richtung 2 : **Mannheim**



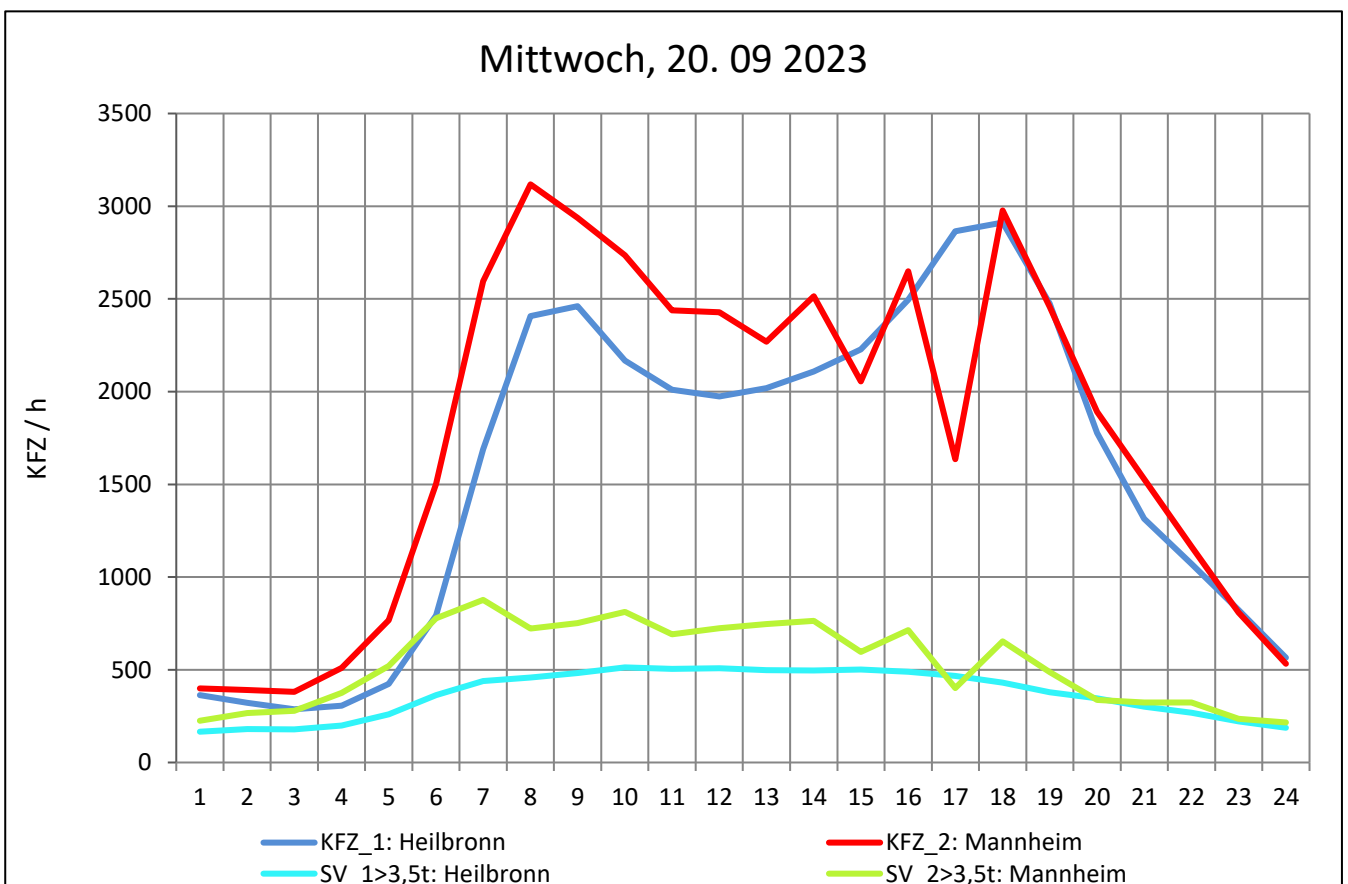
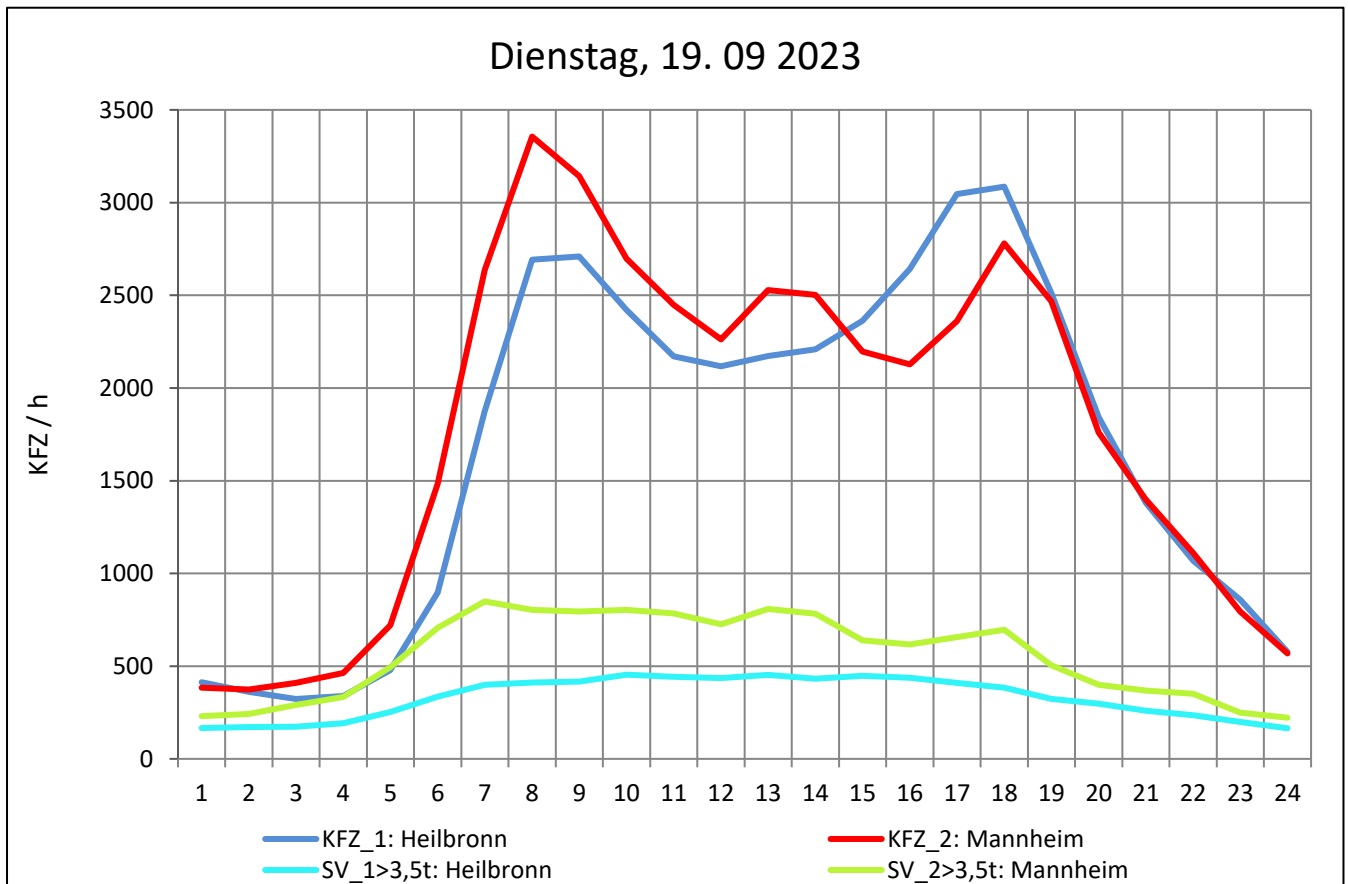
Zst.: **Walldorf**

TK-/Zst-Nr.: 6717/1016

A 6

Richtung 1 : **Heilbronn**

Richtung 2 : **Mannheim**



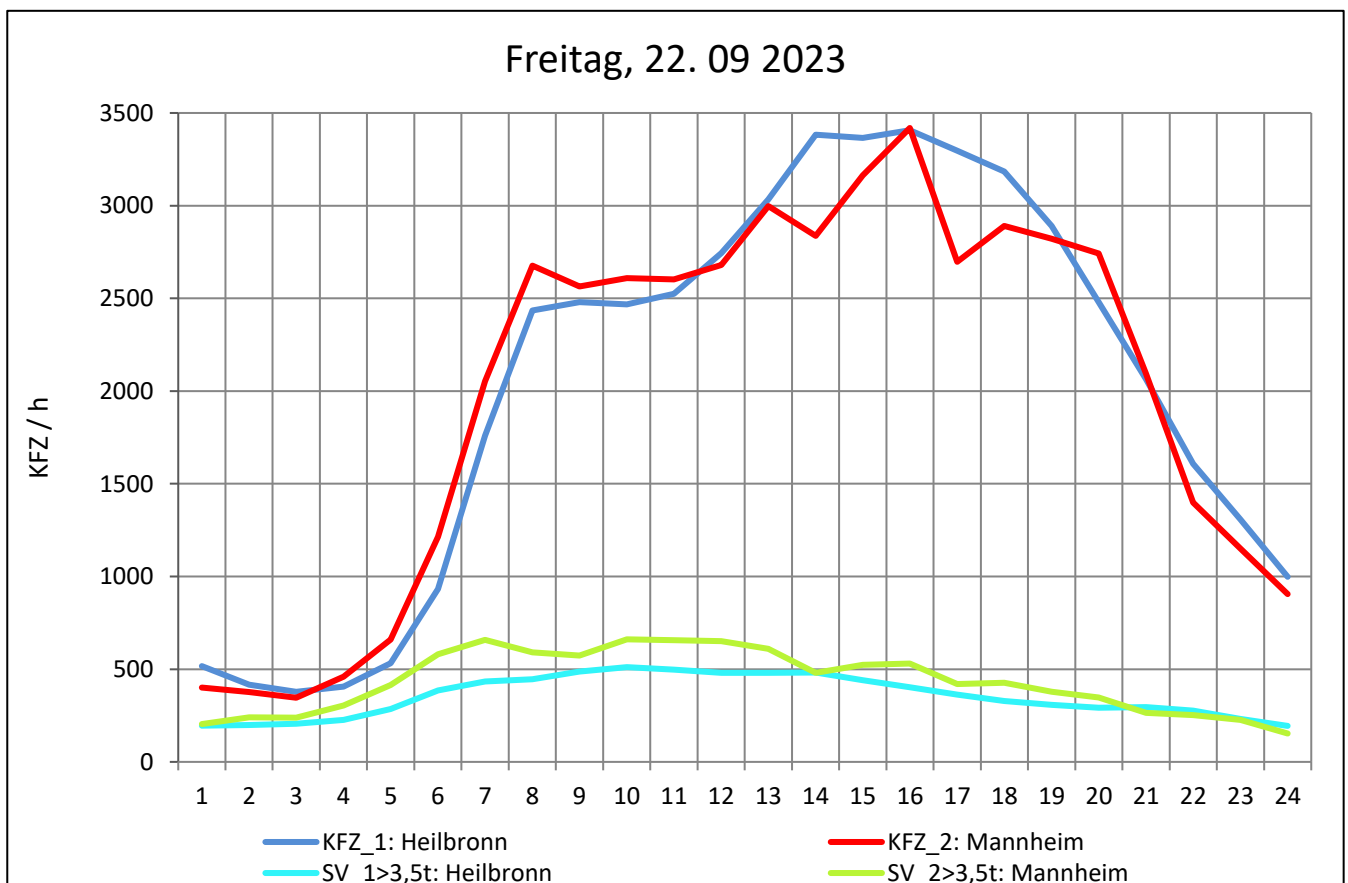
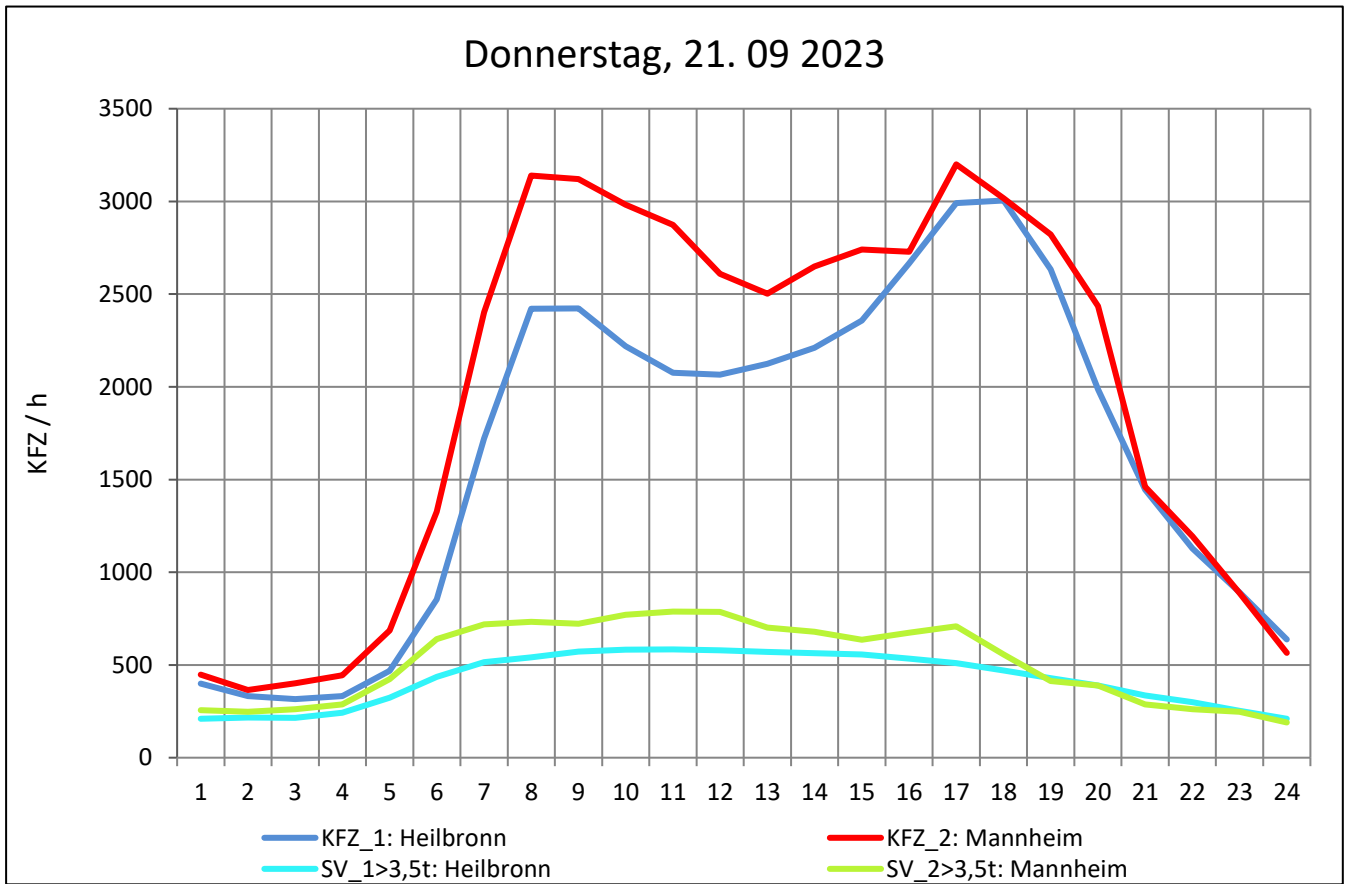
Zst.: **Walldorf**

TK-/Zst-Nr.: 6717/1016

A 6

Richtung 1 : **Heilbronn**

Richtung 2 : **Mannheim**



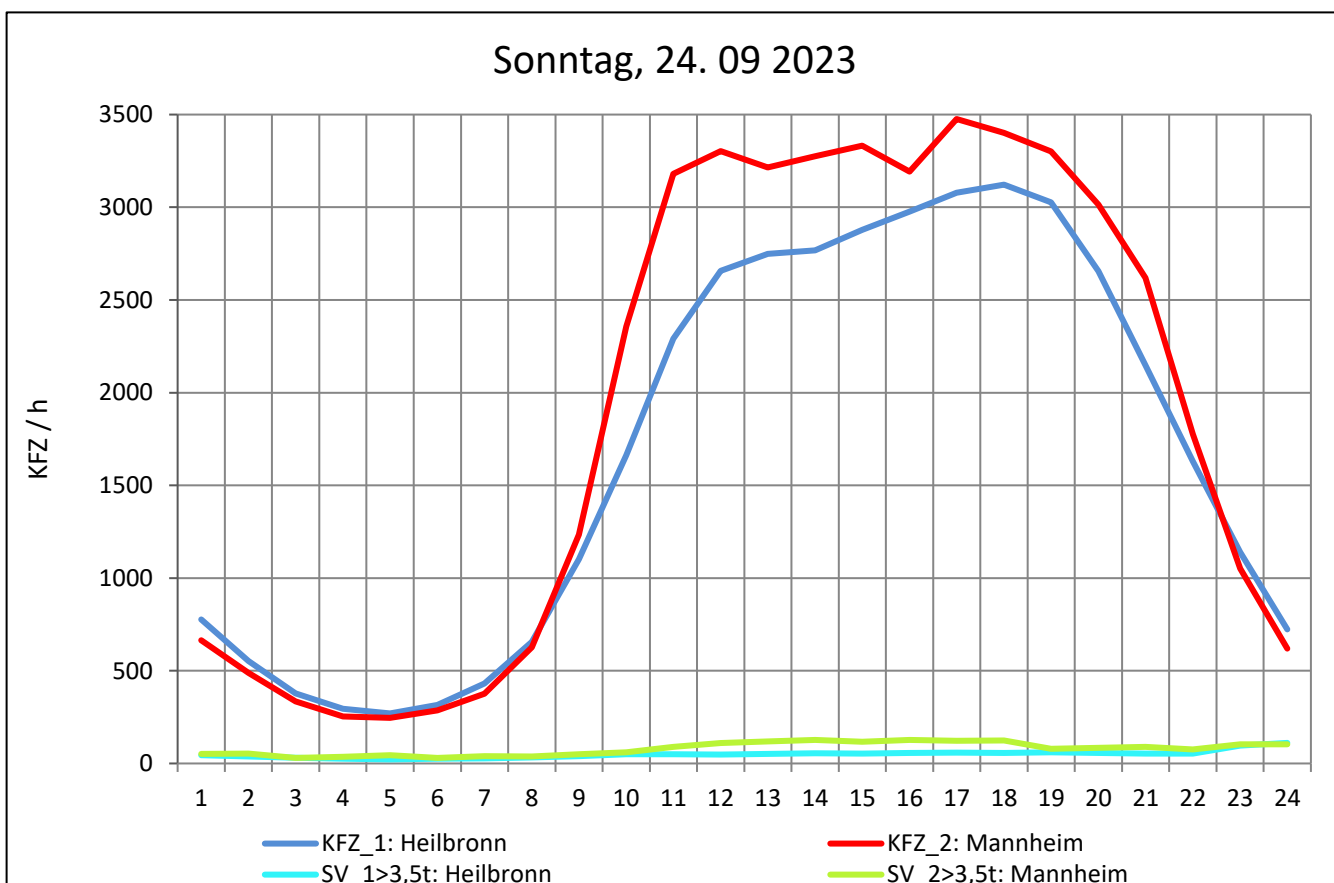
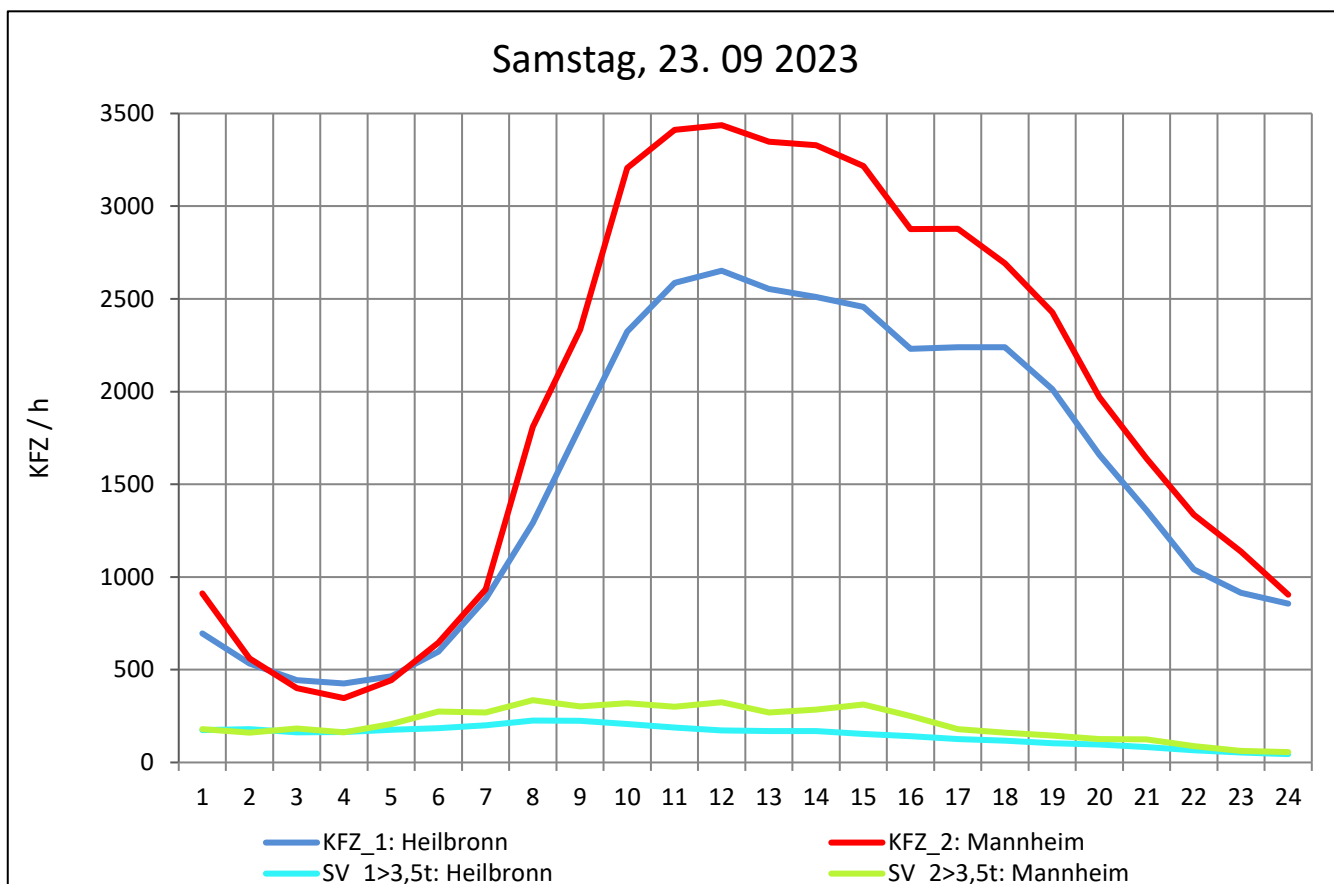
Zst.: **Walldorf**

TK-/Zst-Nr.: 6717/1016

A 6

Richtung 1 : **Heilbronn**

Richtung 2 : **Mannheim**



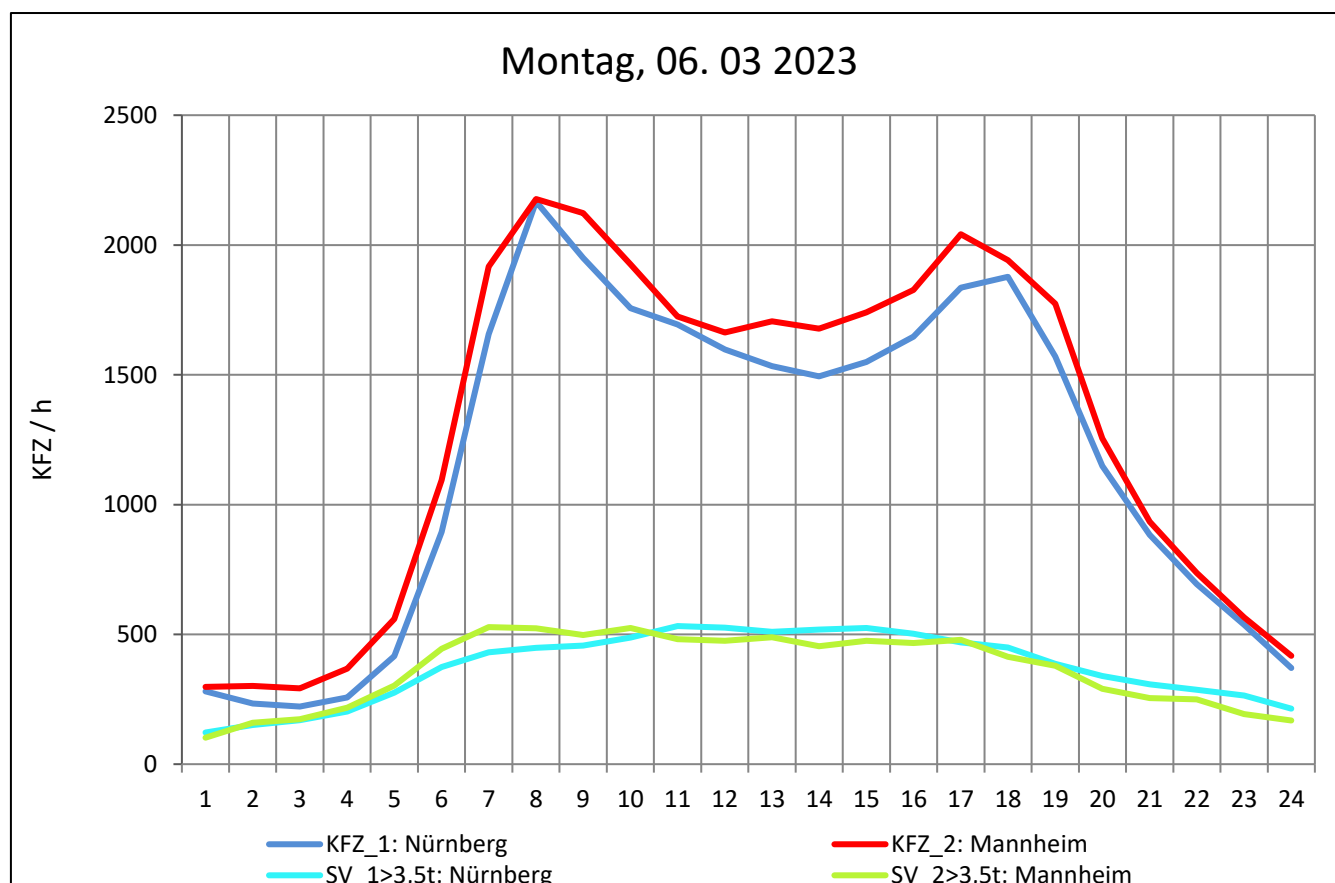
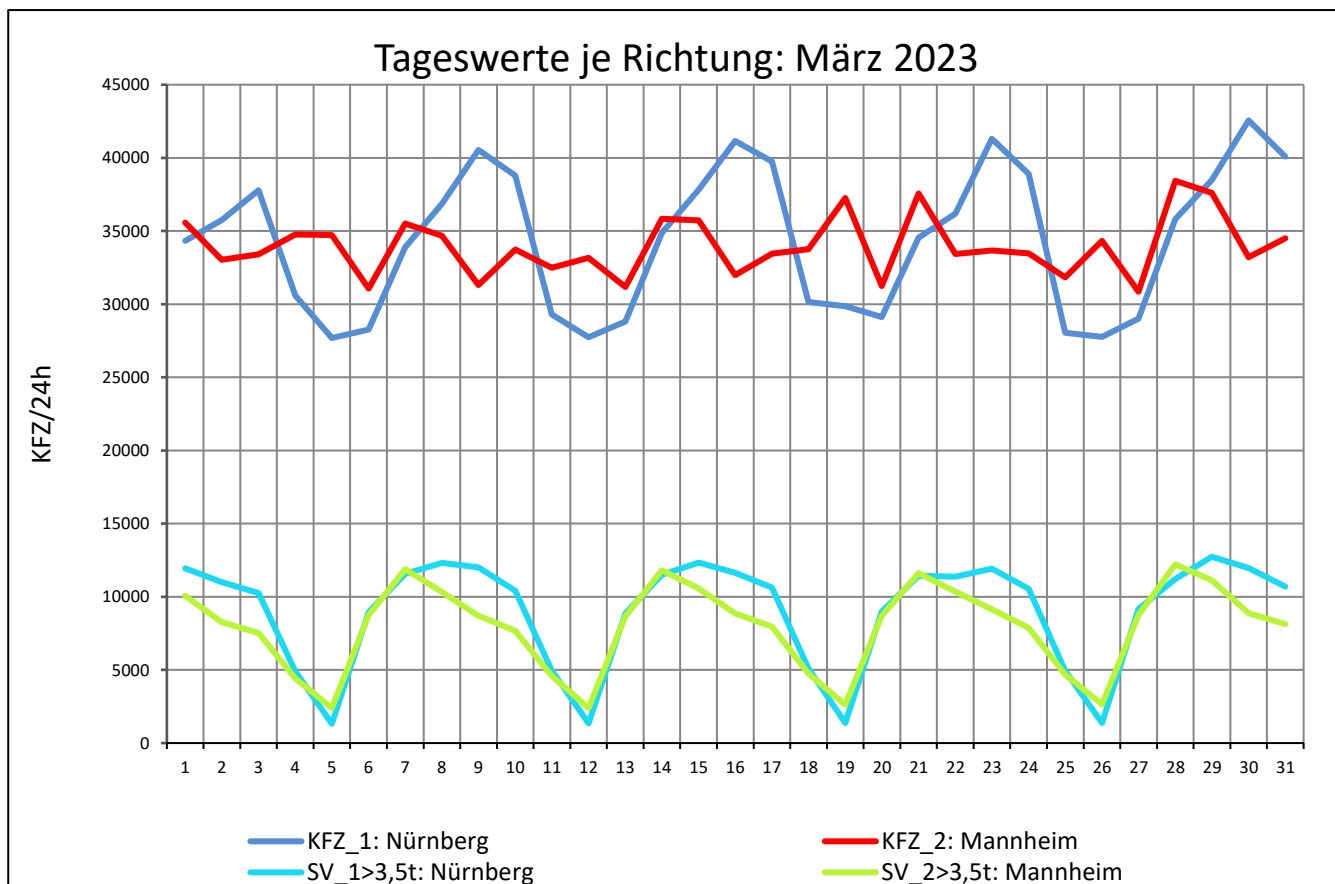
Zst.: **Balzfeld**

TK-/Zst-Nr.: 6718/1055

A 6

Richtung 1 : **Nürnberg**

Richtung 2 : **Mannheim**



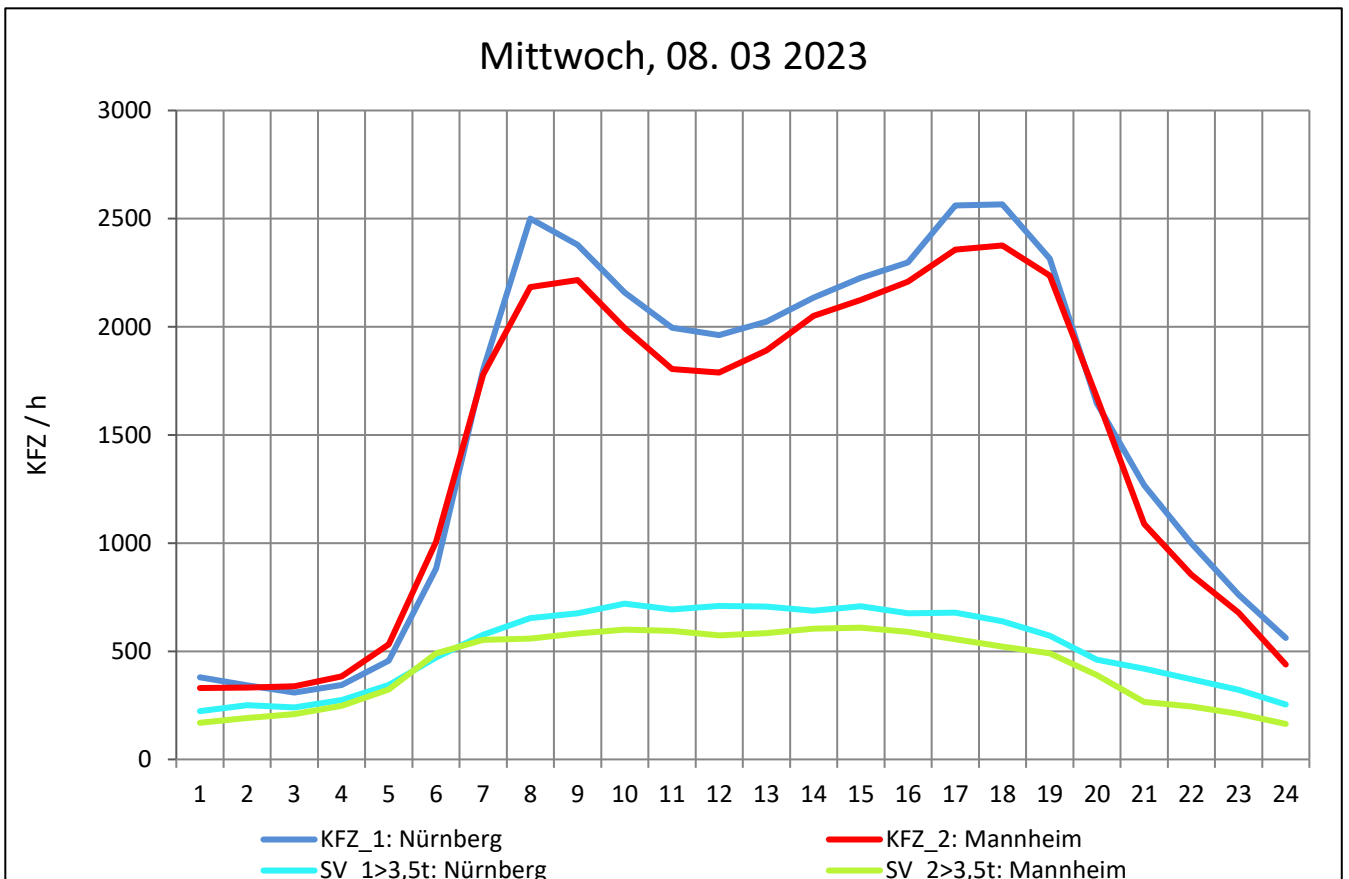
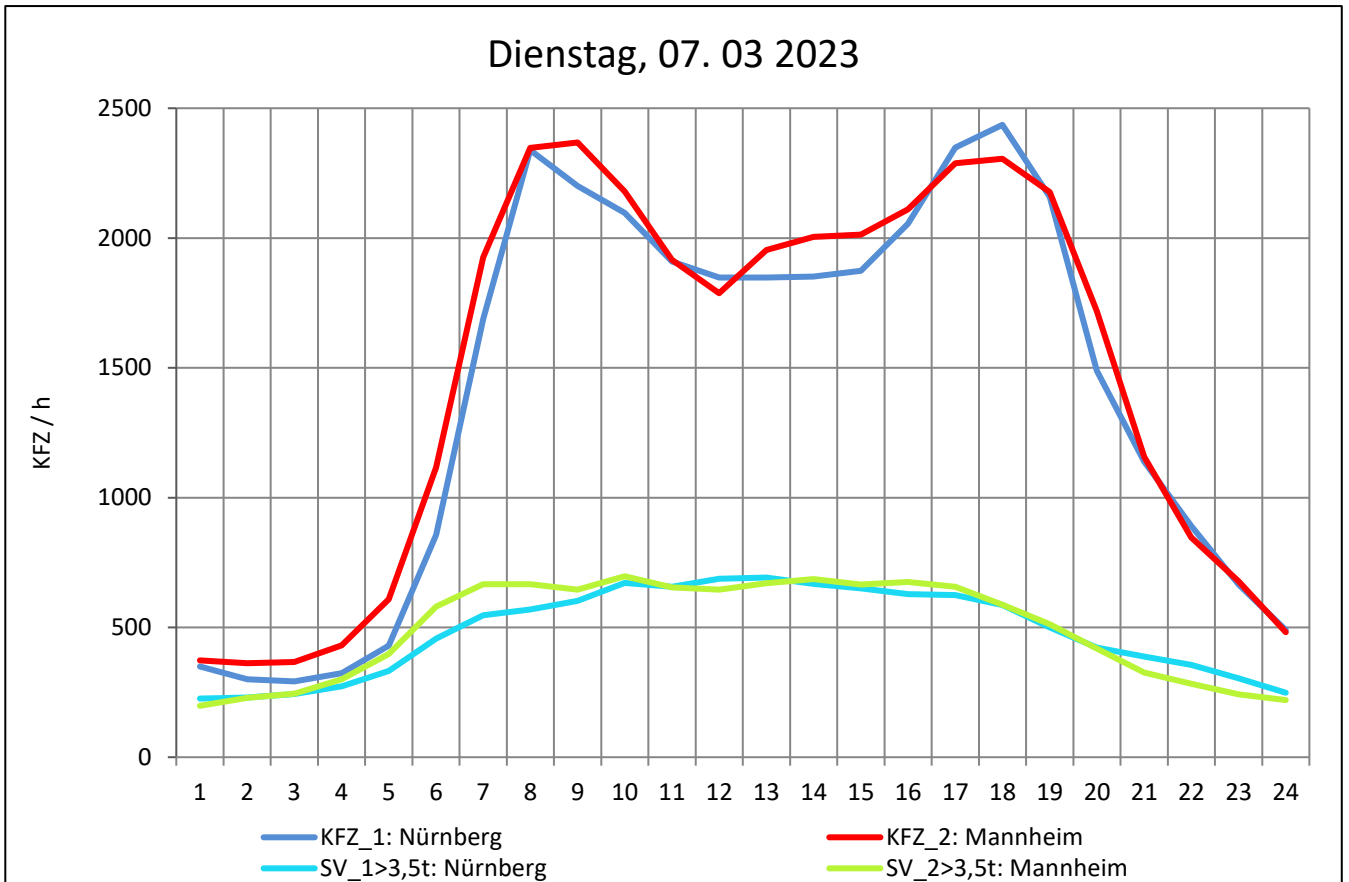
Zst.: **Balzfeld**

TK-/Zst-Nr.: 6718/1055

A 6

Richtung 1 : **Nürnberg**

Richtung 2 : **Mannheim**



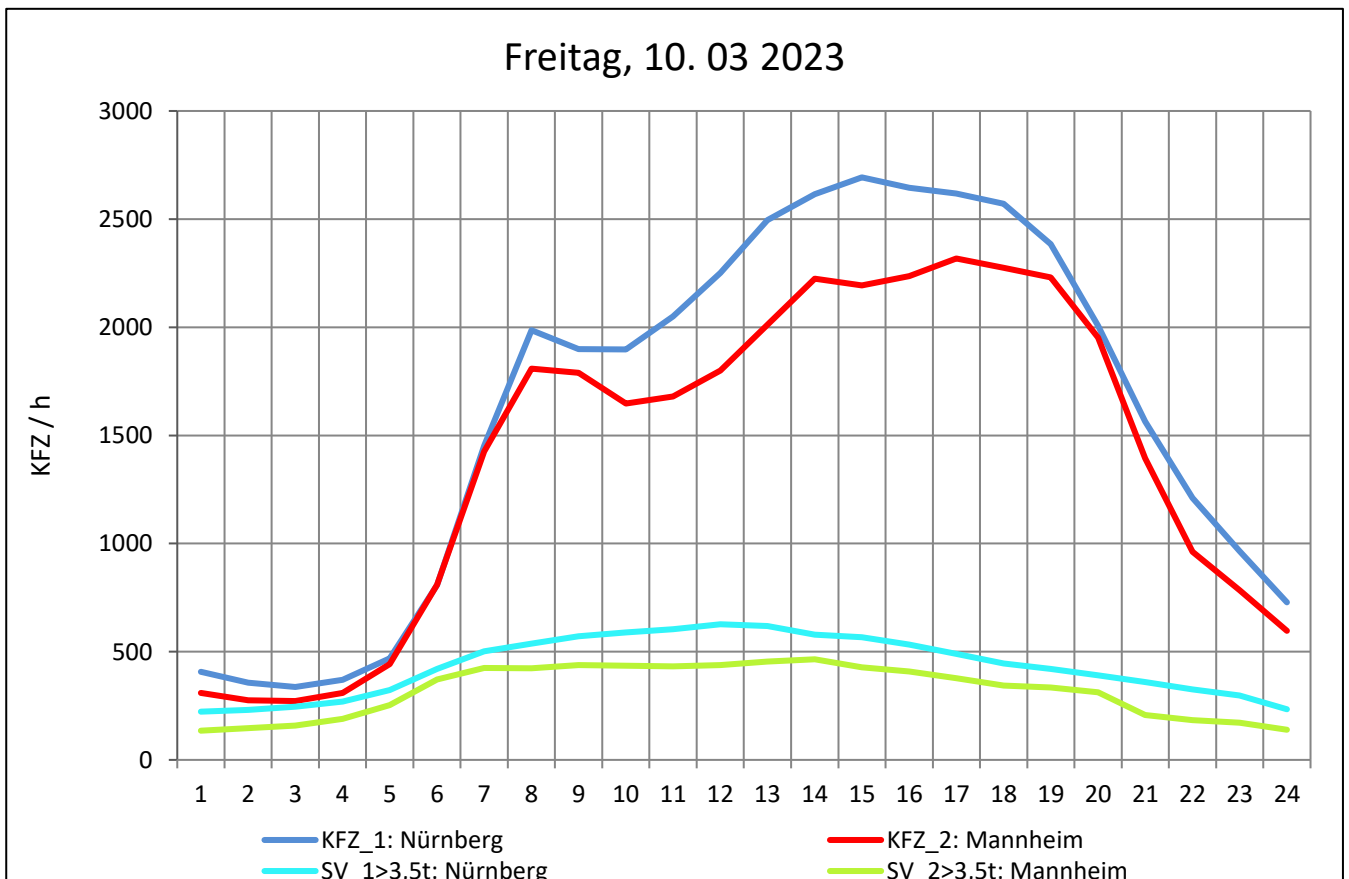
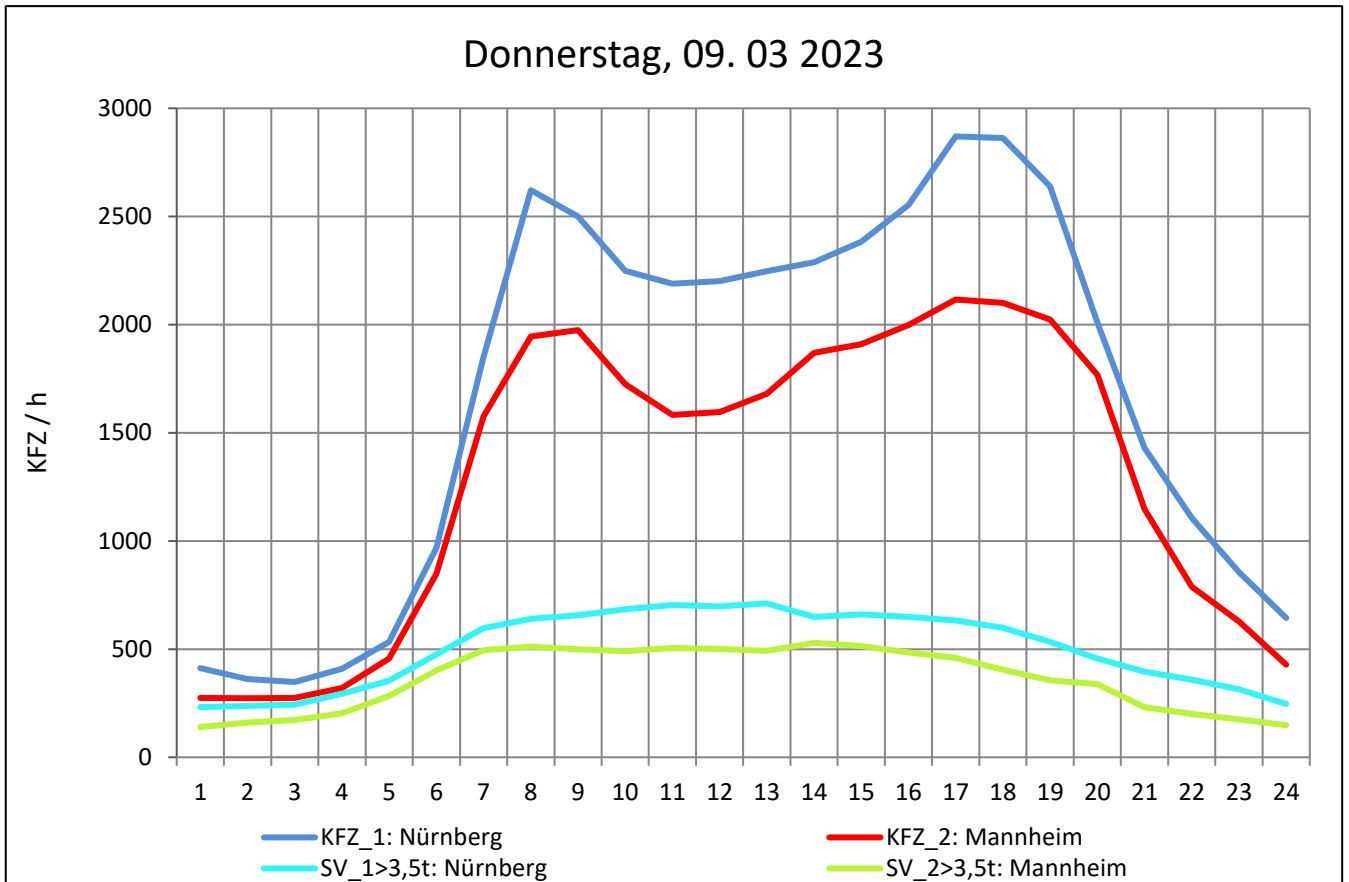
Zst.: **Balzfeld**

TK-/Zst-Nr.: 6718/1055

A 6

Richtung 1 : **Nürnberg**

Richtung 2 : **Mannheim**



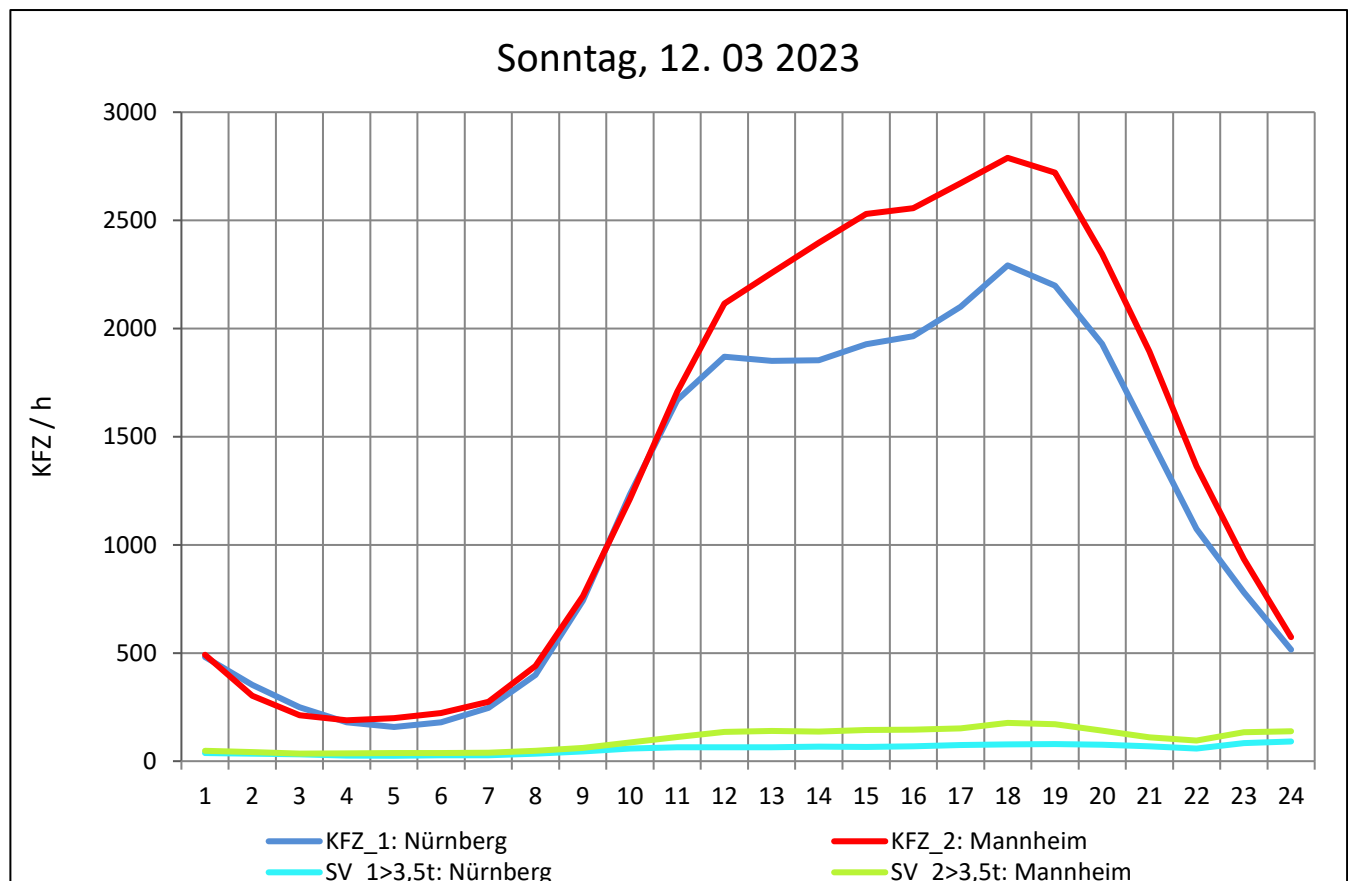
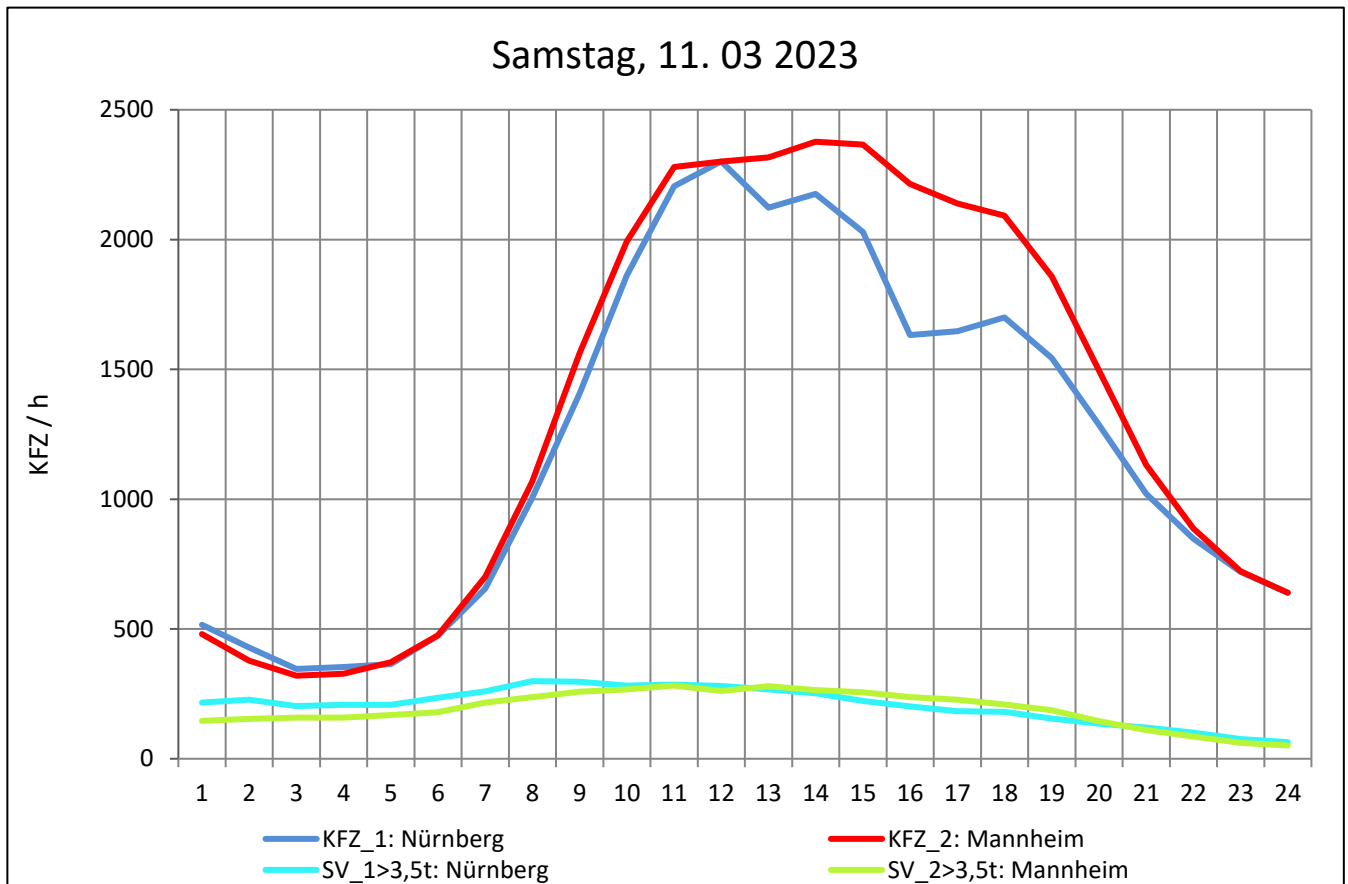
Zst.: **Balzfeld**

TK-/Zst-Nr.: 6718/1055

A 6

Richtung 1 : **Nürnberg**

Richtung 2 : **Mannheim**



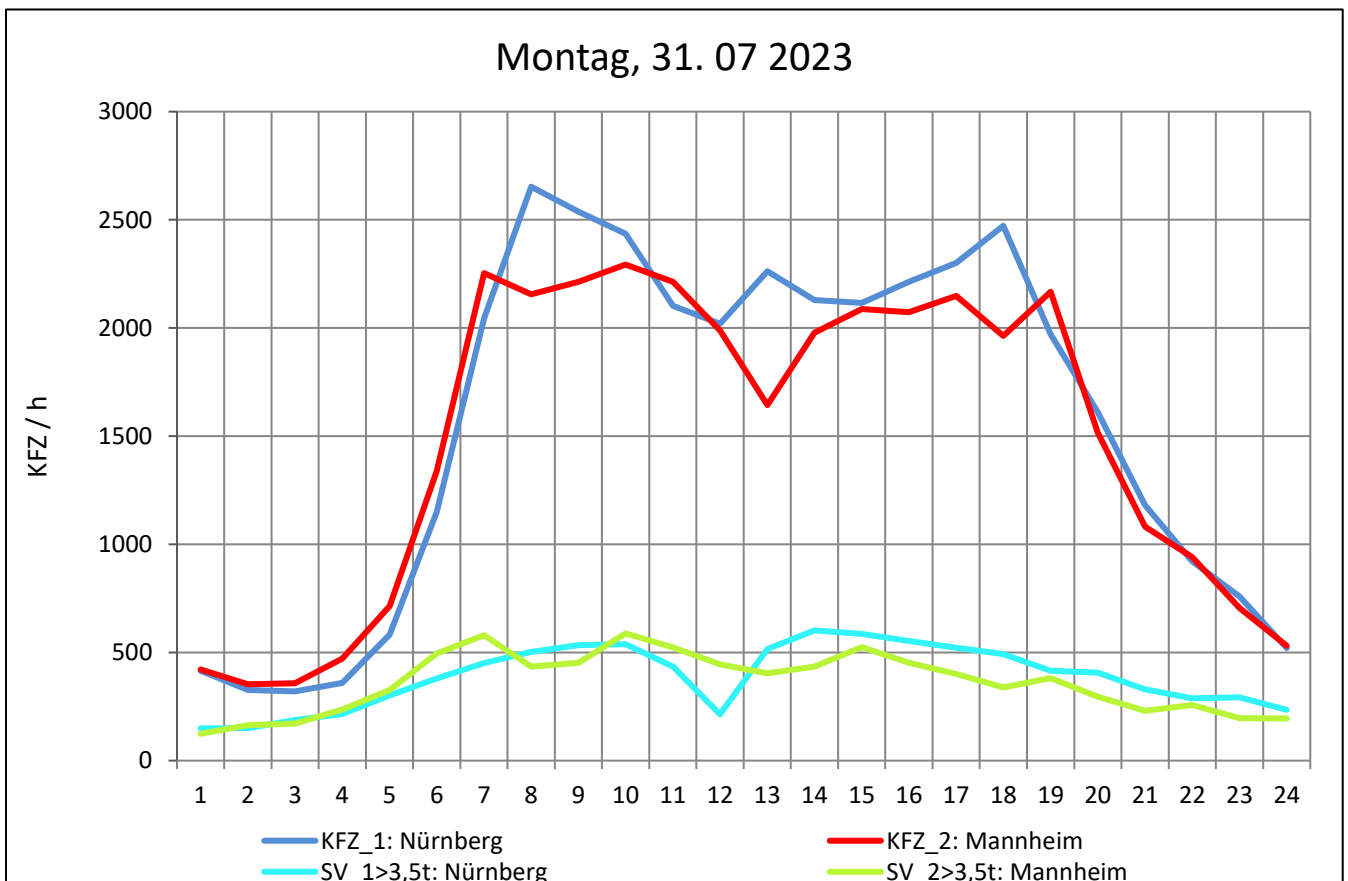
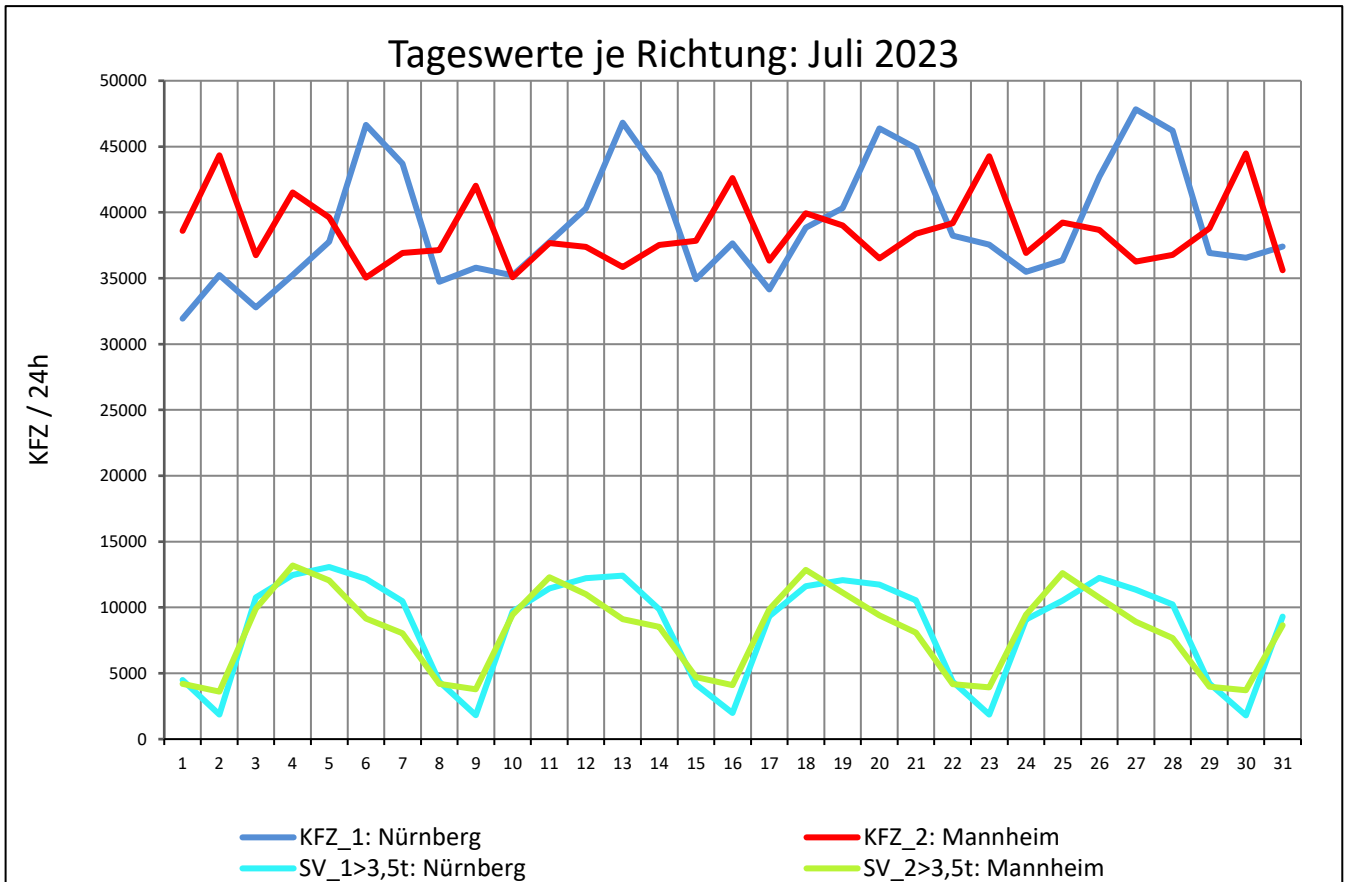
Zst.: **Balzfeld**

TK-/Zst-Nr.: 6718/1055

A 6

Richtung 1 : **Nürnberg**

Richtung 2 : **Mannheim**



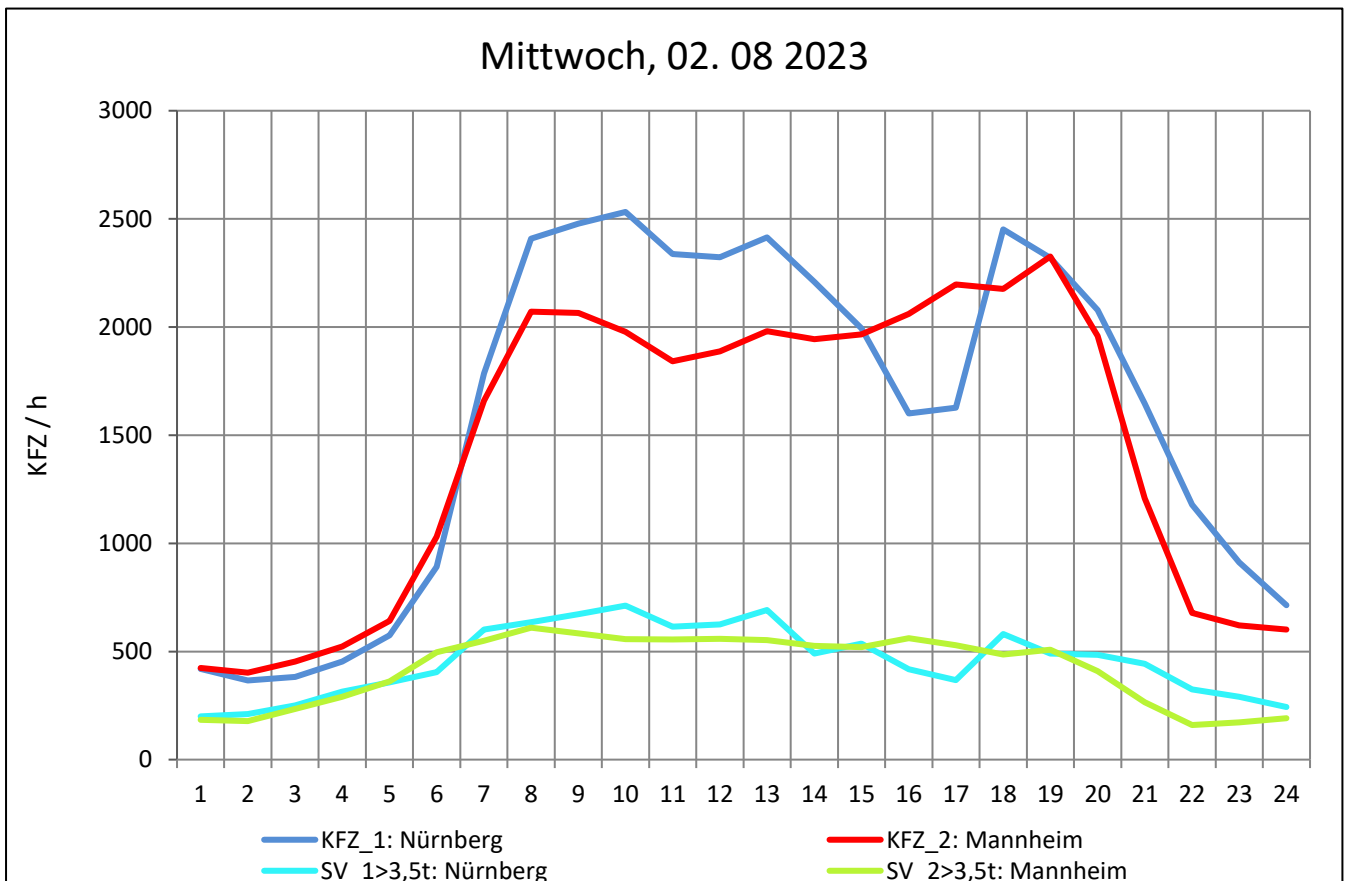
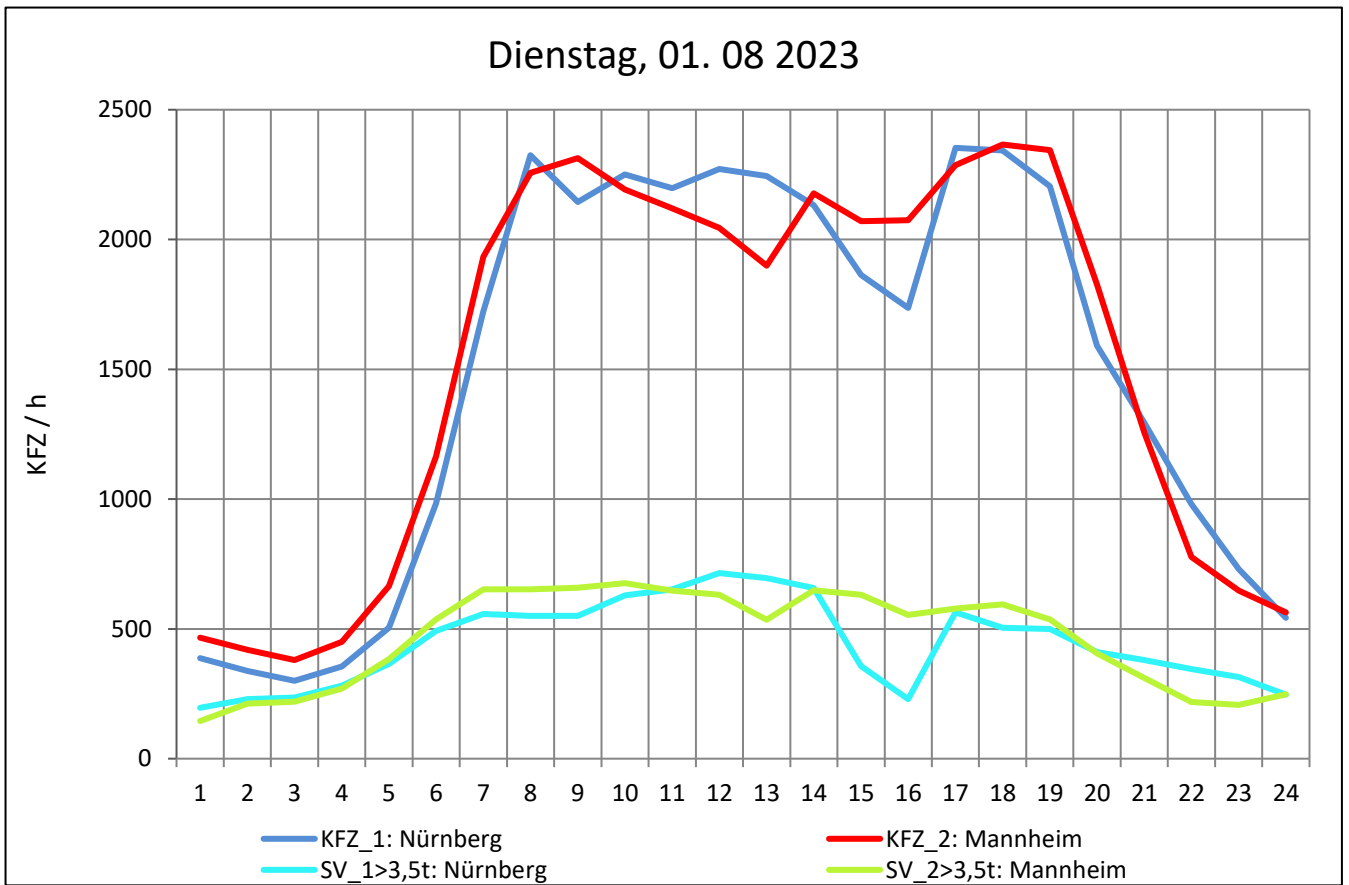
Zst.: **Balzfeld**

TK-/Zst-Nr.: 6718/1055

A 6

Richtung 1 : **Nürnberg**

Richtung 2 : **Mannheim**



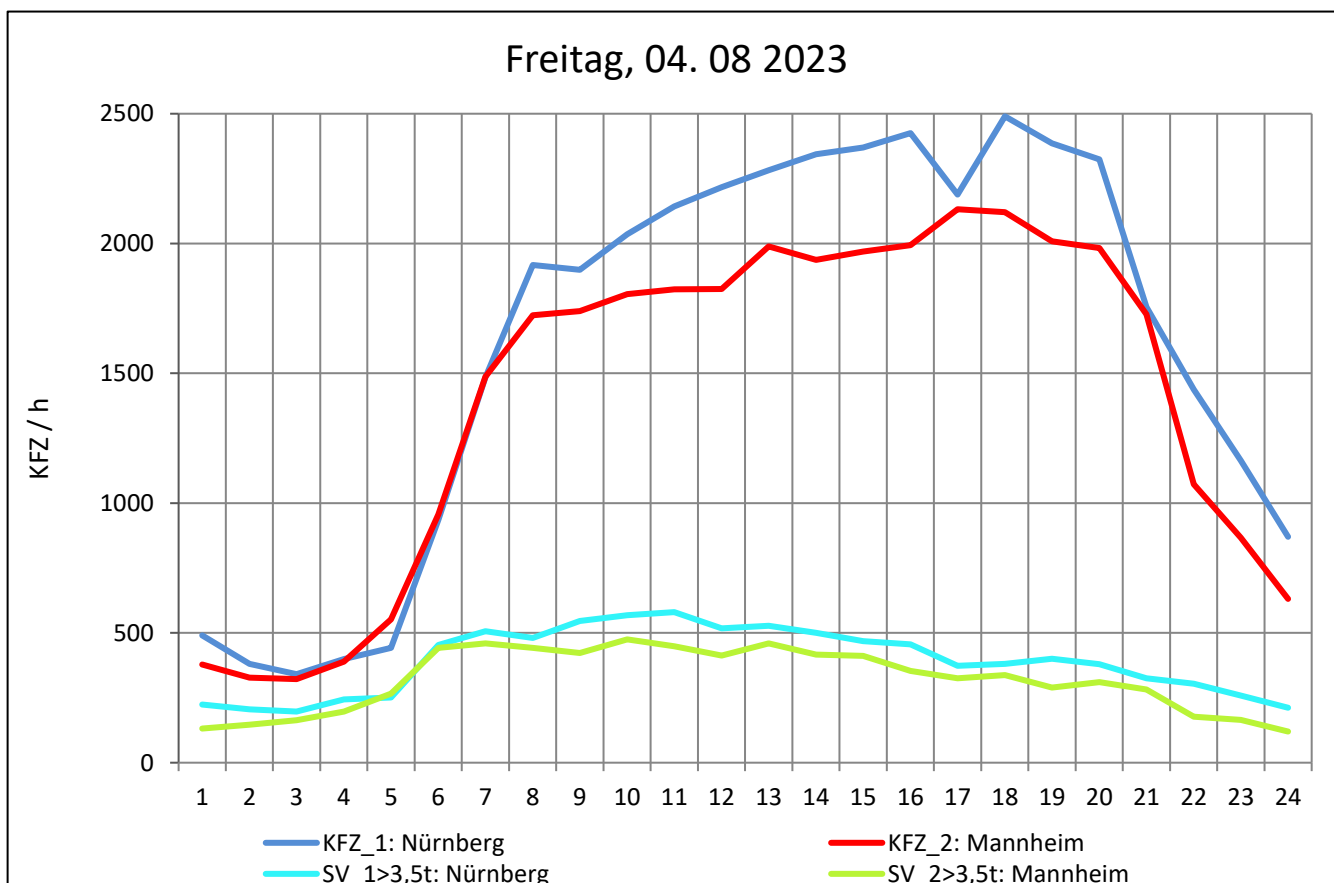
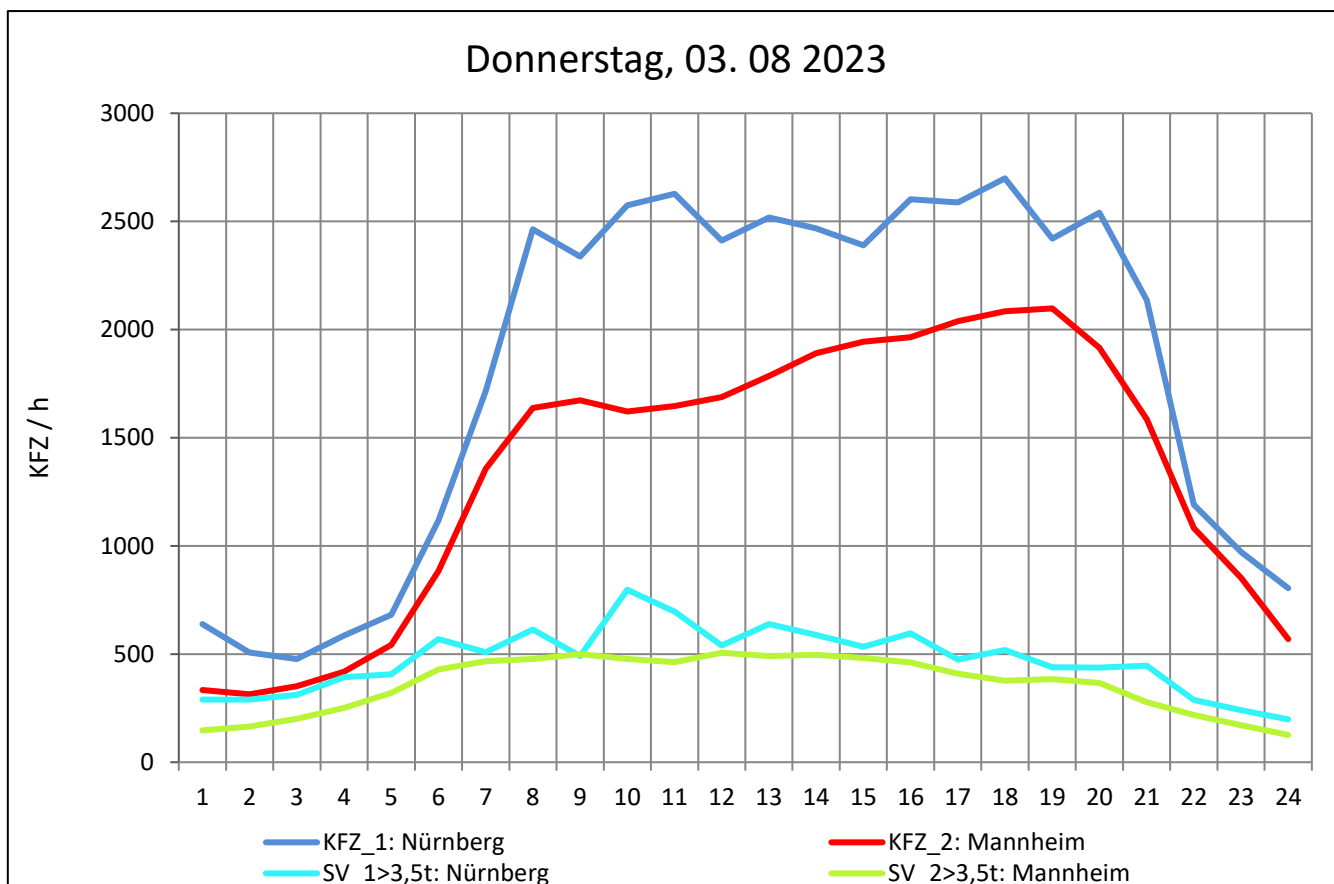
Zst.: **Balzfeld**

TK-/Zst-Nr.: 6718/1055

A 6

Richtung 1 : **Nürnberg**

Richtung 2 : **Mannheim**



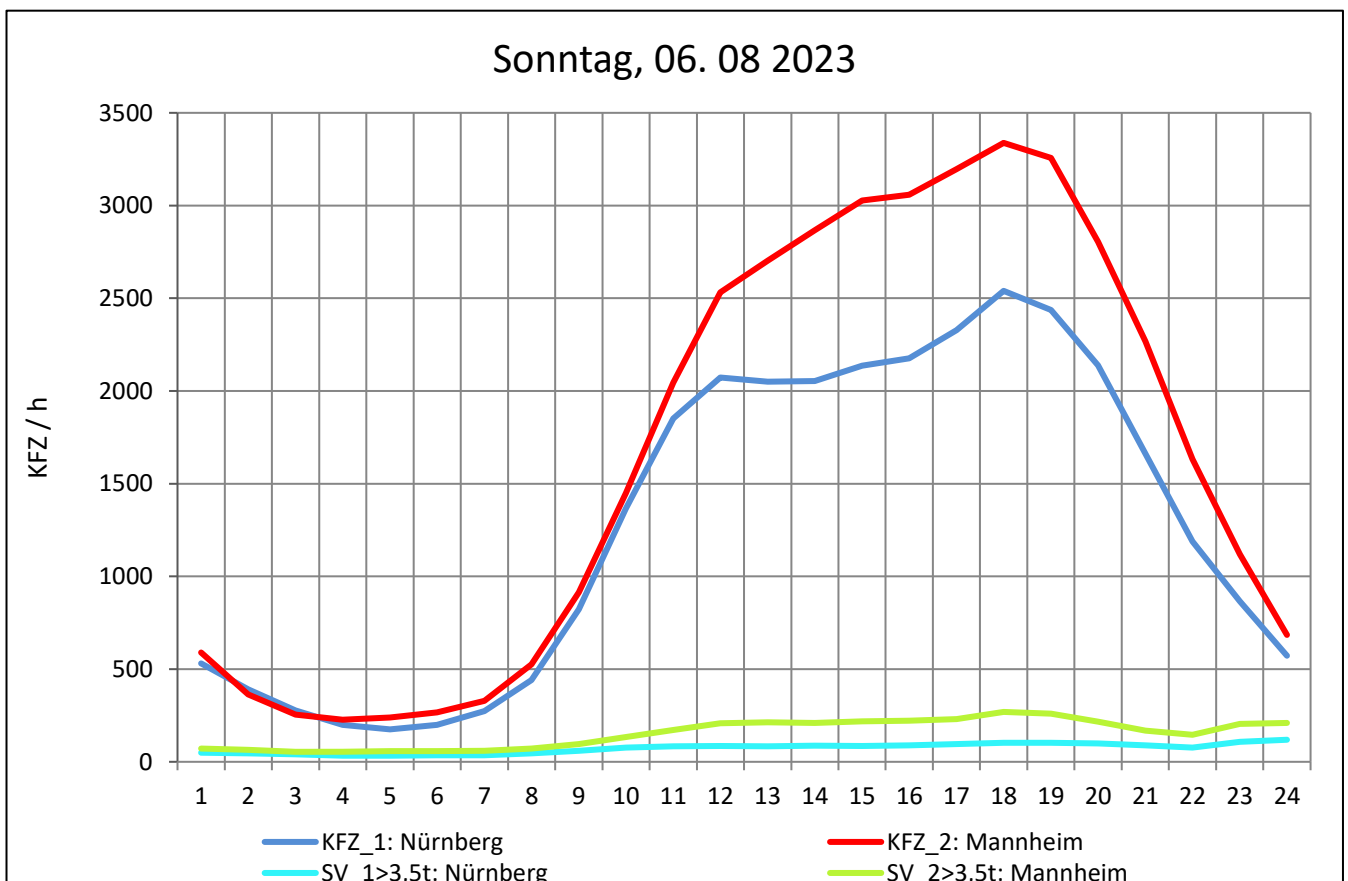
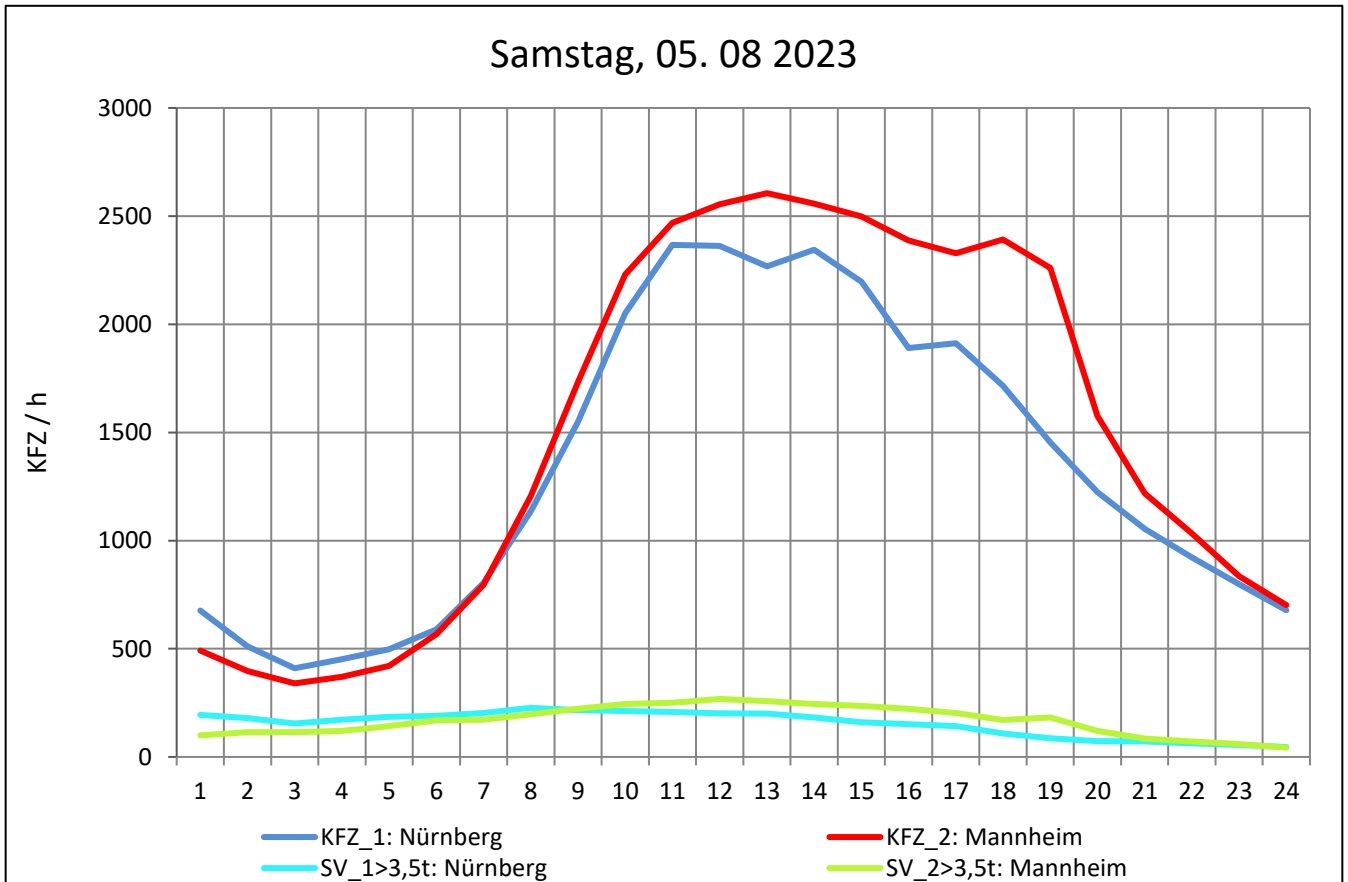
Zst.: **Balzfeld**

TK-/Zst-Nr.: 6718/1055

A 6

Richtung 1 : **Nürnberg**

Richtung 2 : **Mannheim**



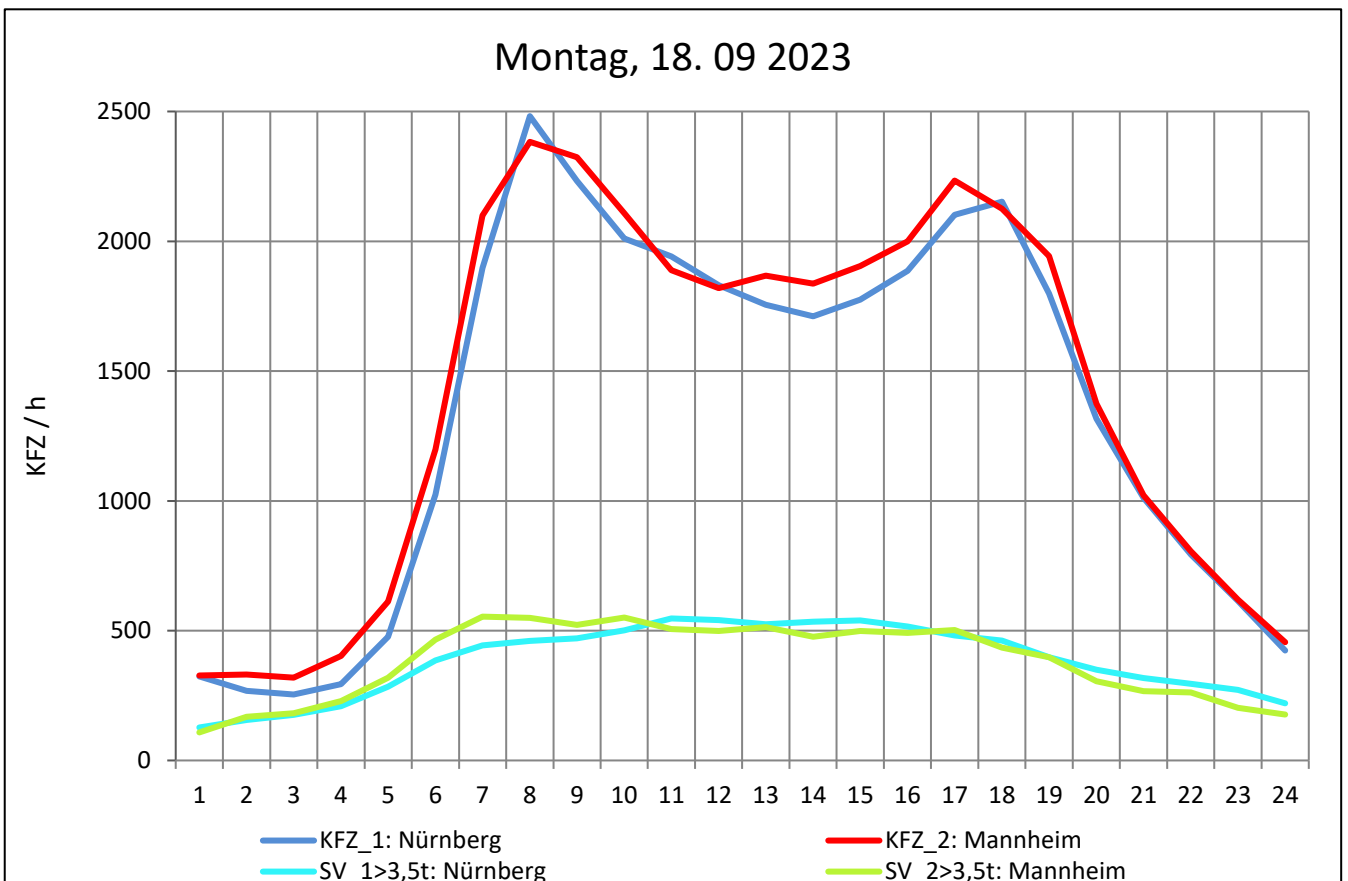
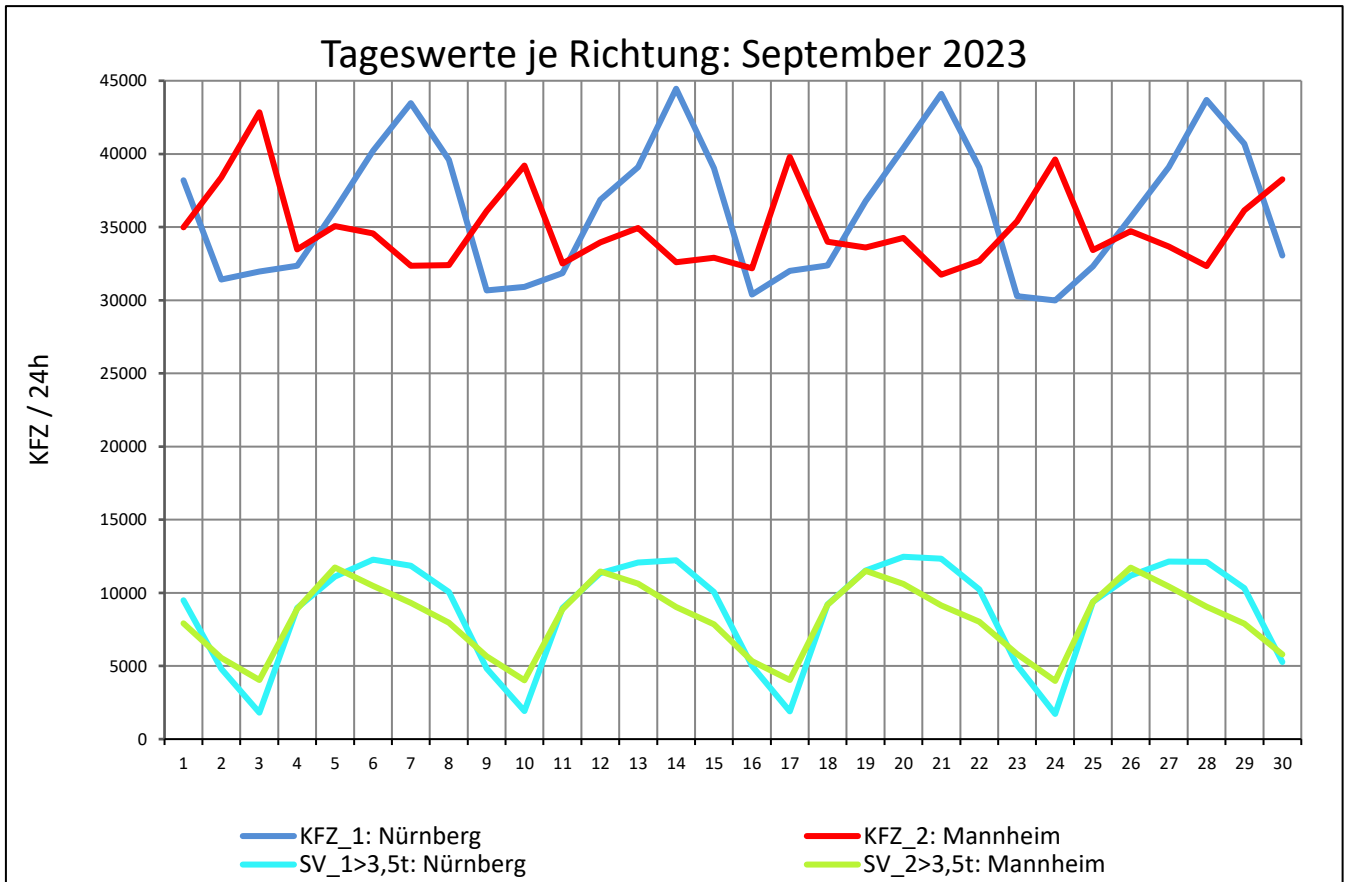
Zst.: **Balzfeld**

TK-/Zst-Nr.: 6718/1055

A 6

Richtung 1 : **Nürnberg**

Richtung 2 : **Mannheim**



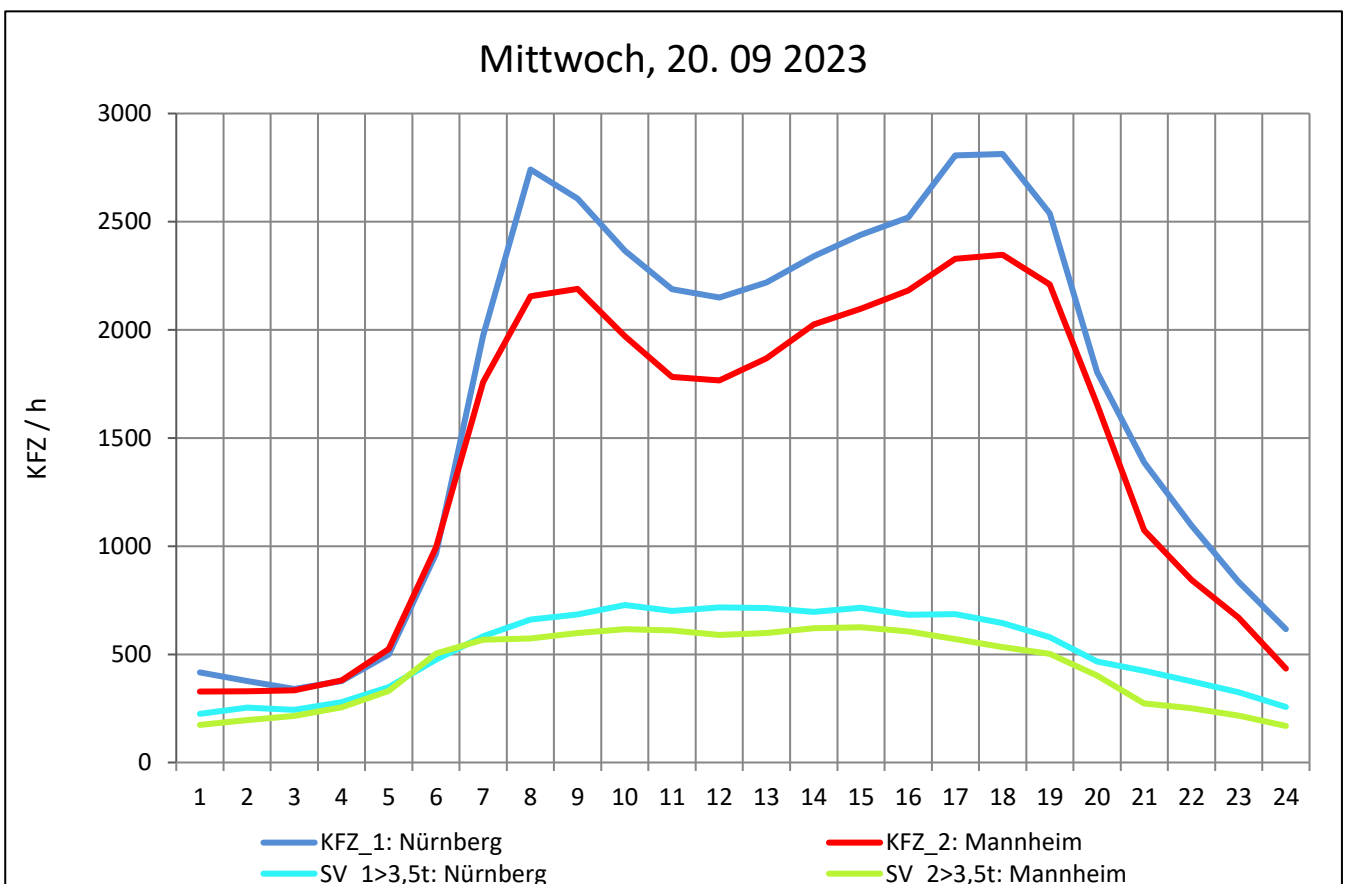
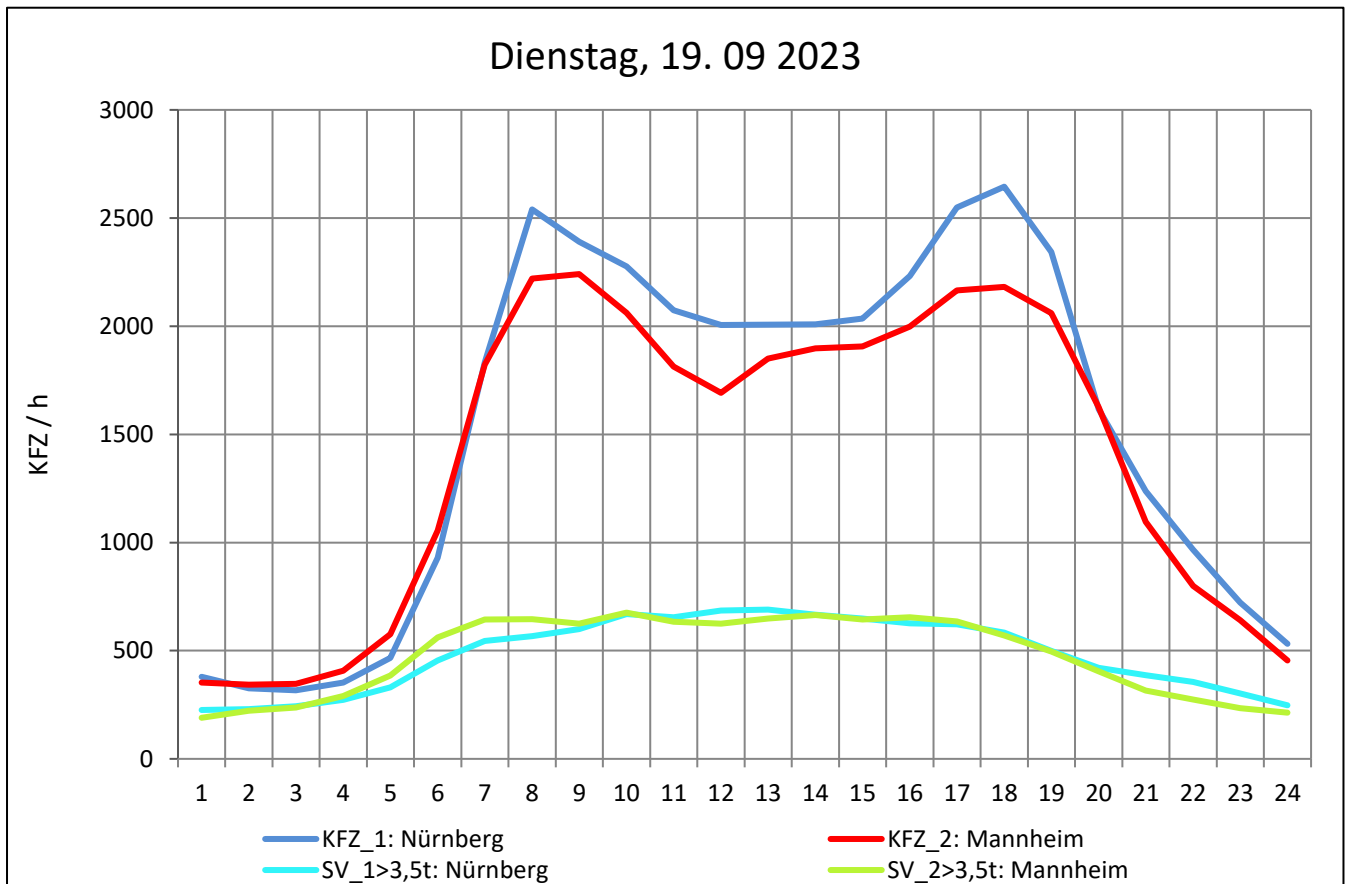
Zst.: **Balzfeld**

TK-/Zst-Nr.: 6718/1055

A 6

Richtung 1 : **Nürnberg**

Richtung 2 : **Mannheim**



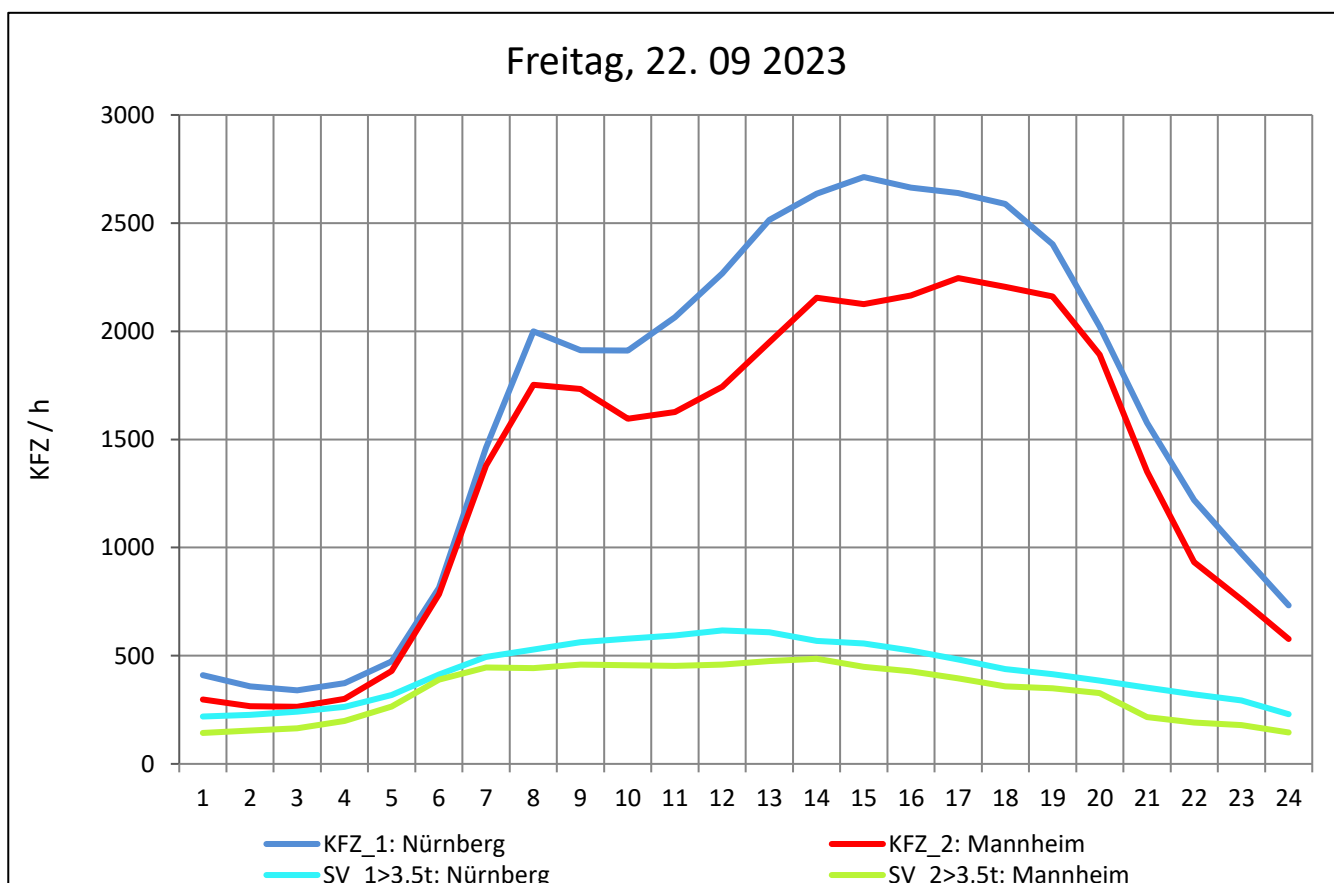
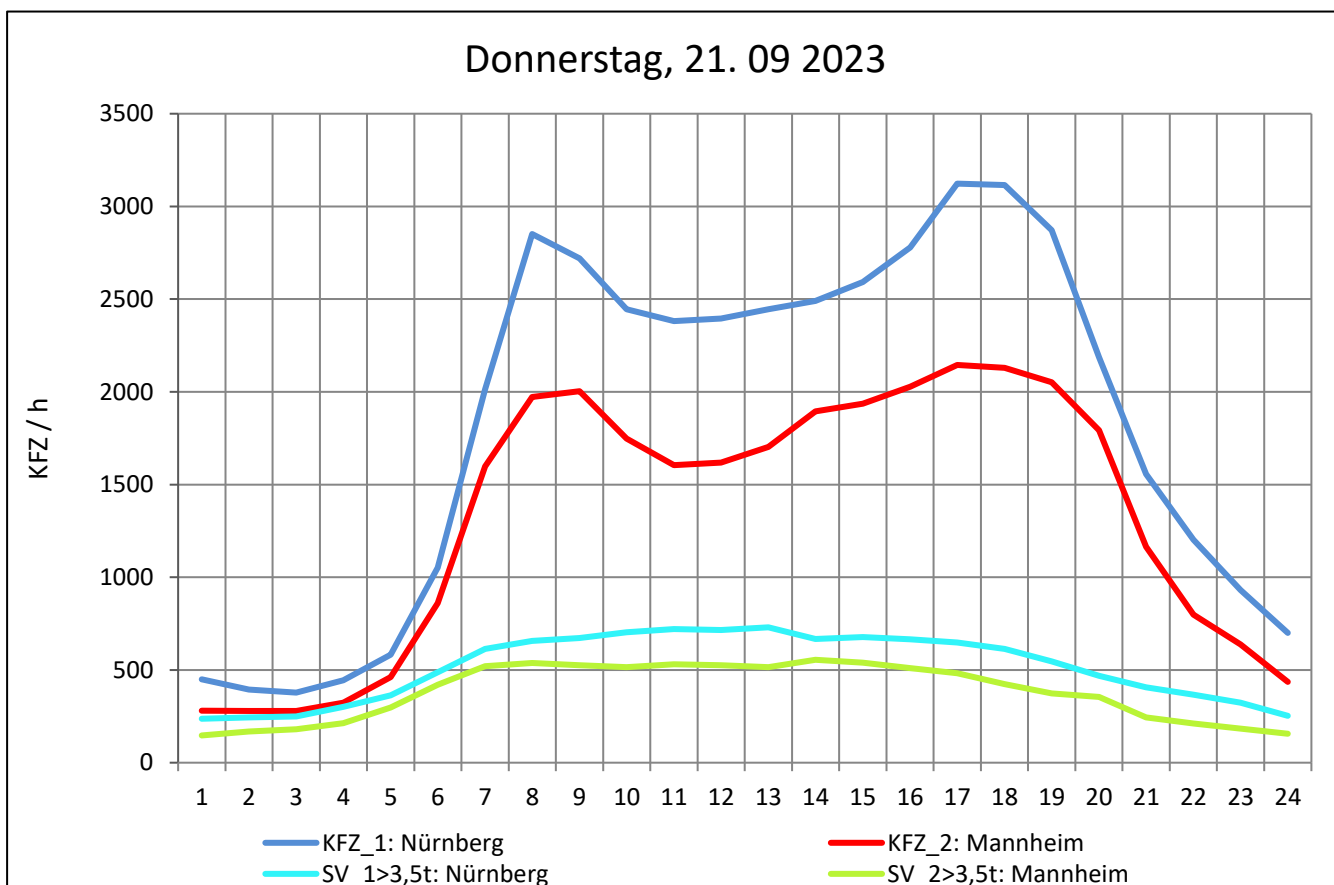
Zst.: **Balzfeld**

TK-/Zst-Nr.: 6718/1055

A 6

Richtung 1 : **Nürnberg**

Richtung 2 : **Mannheim**



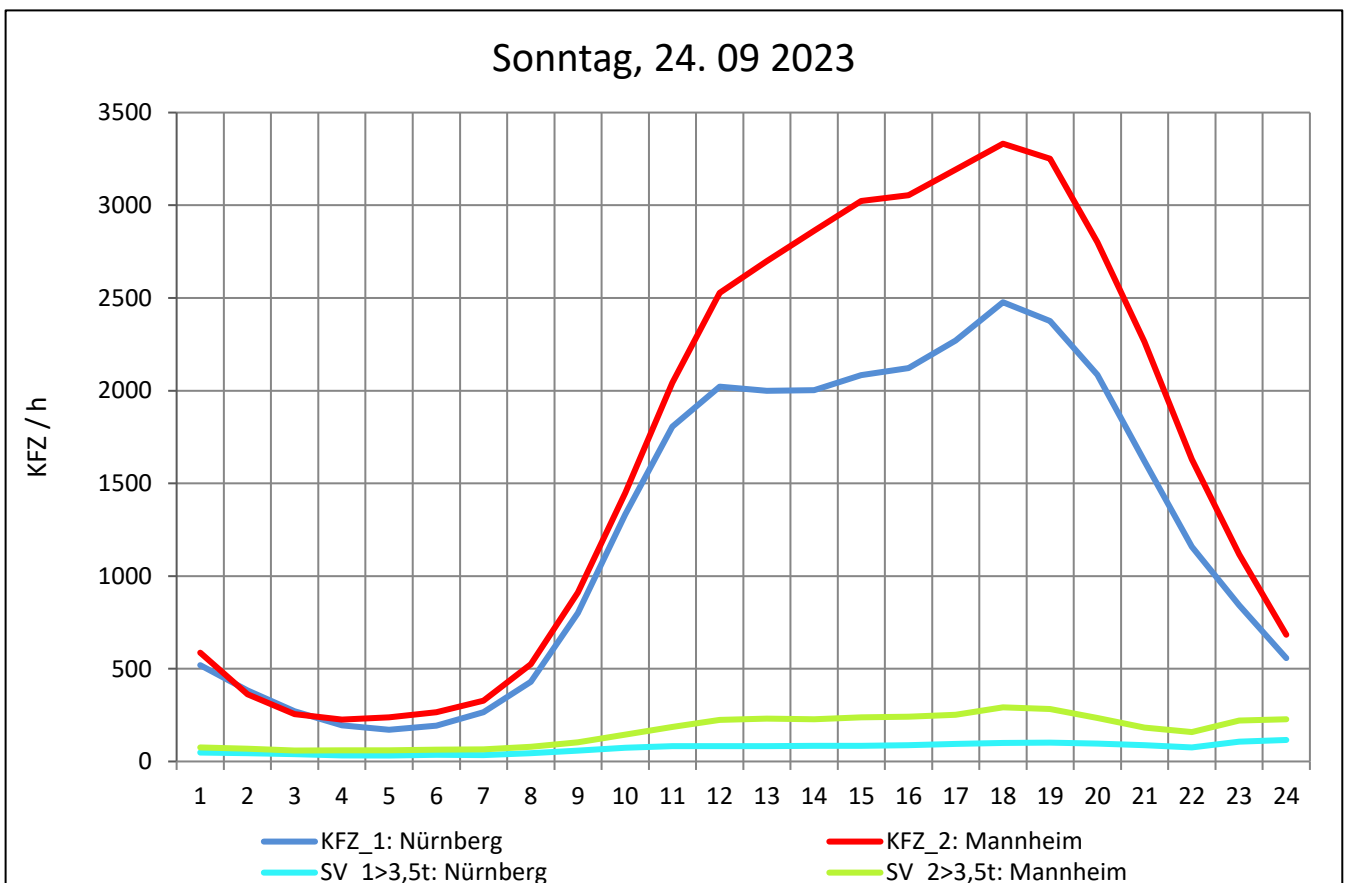
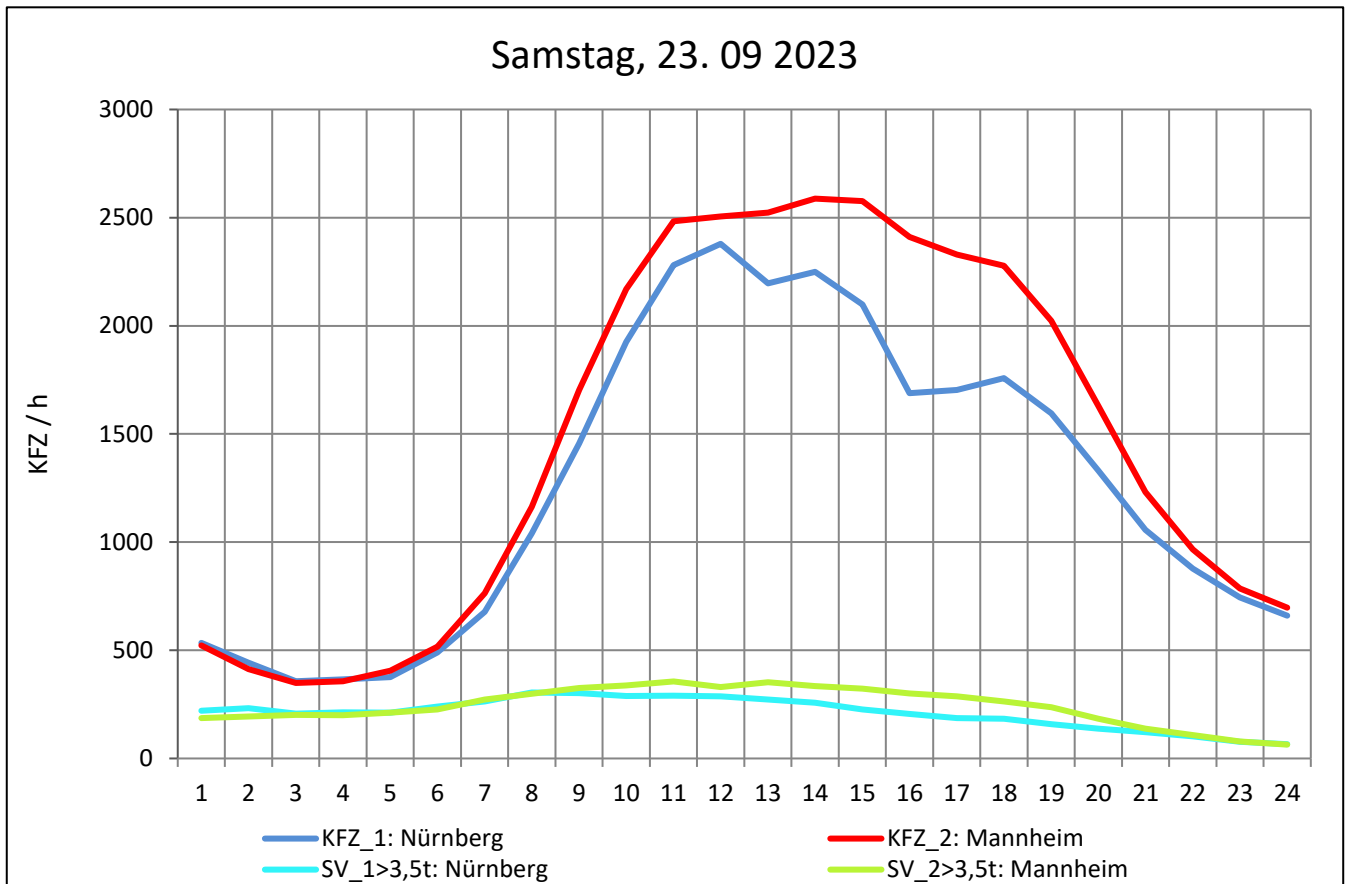
Zst.: **Balzfeld**

TK-/Zst-Nr.: 6718/1055

A 6

Richtung 1 : **Nürnberg**

Richtung 2 : **Mannheim**



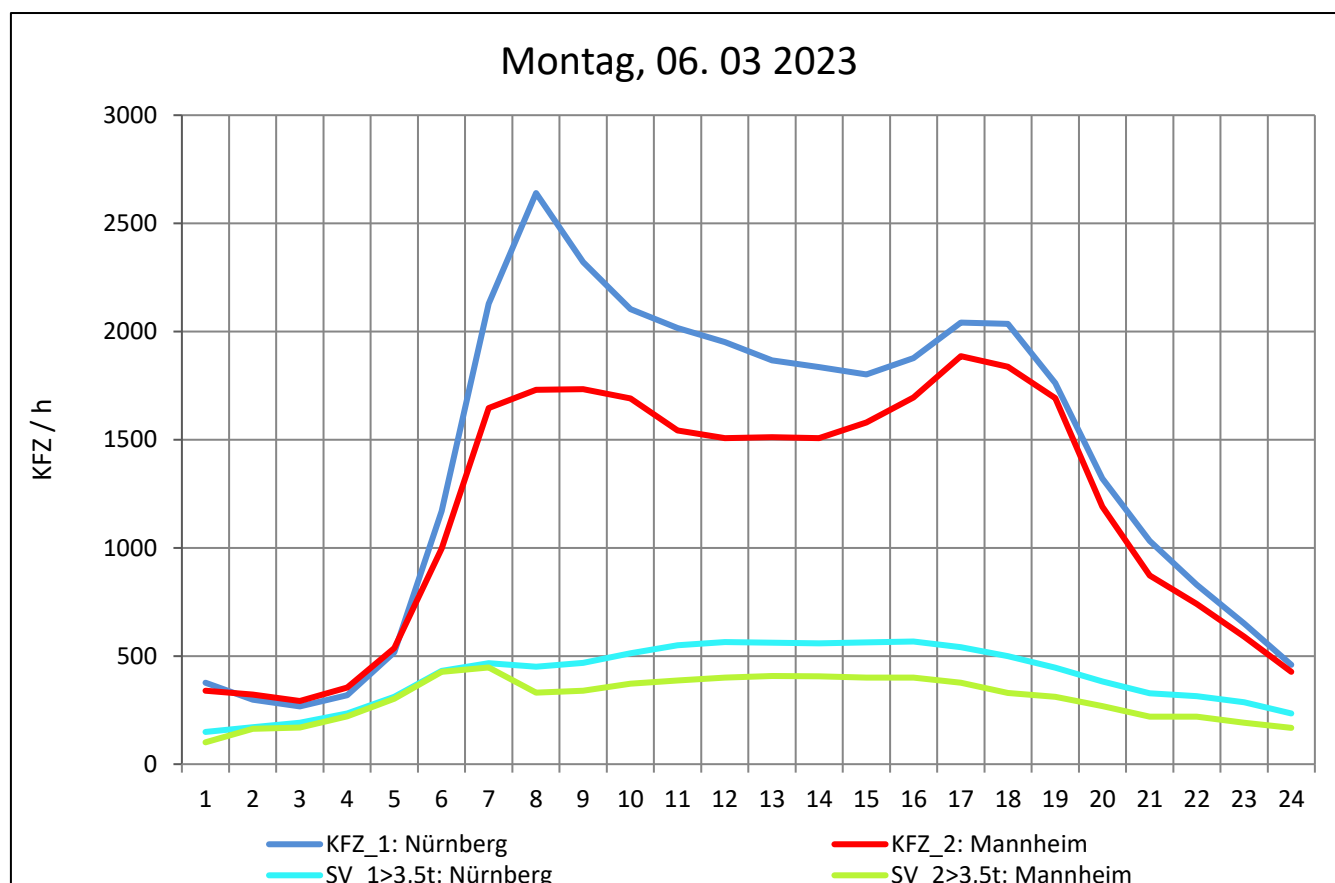
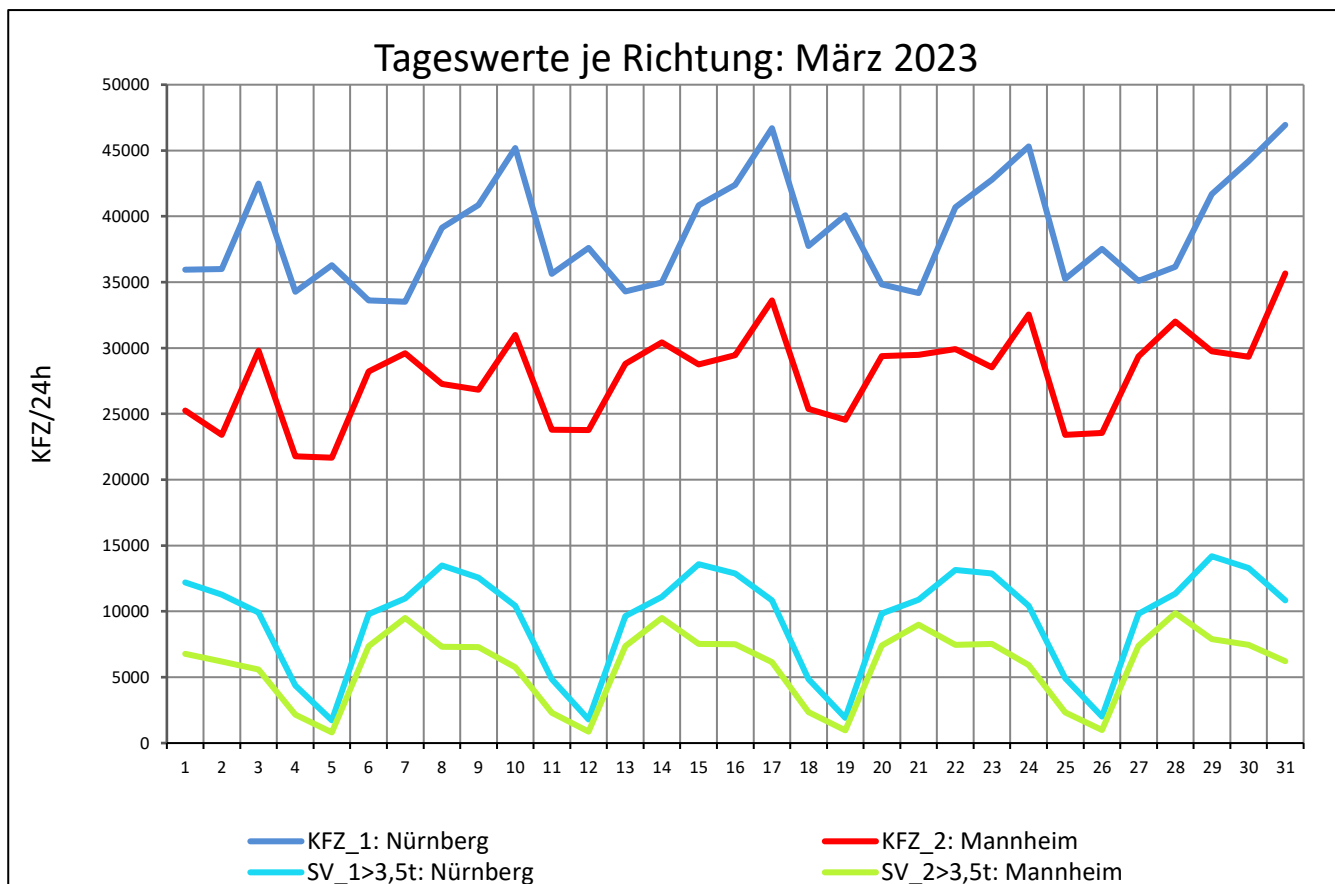
Zst.: **Sinsheim**

TK-/Zst-Nr.: 6719/1057

A 6

Richtung 1 : **Nürnberg**

Richtung 2 : **Mannheim**



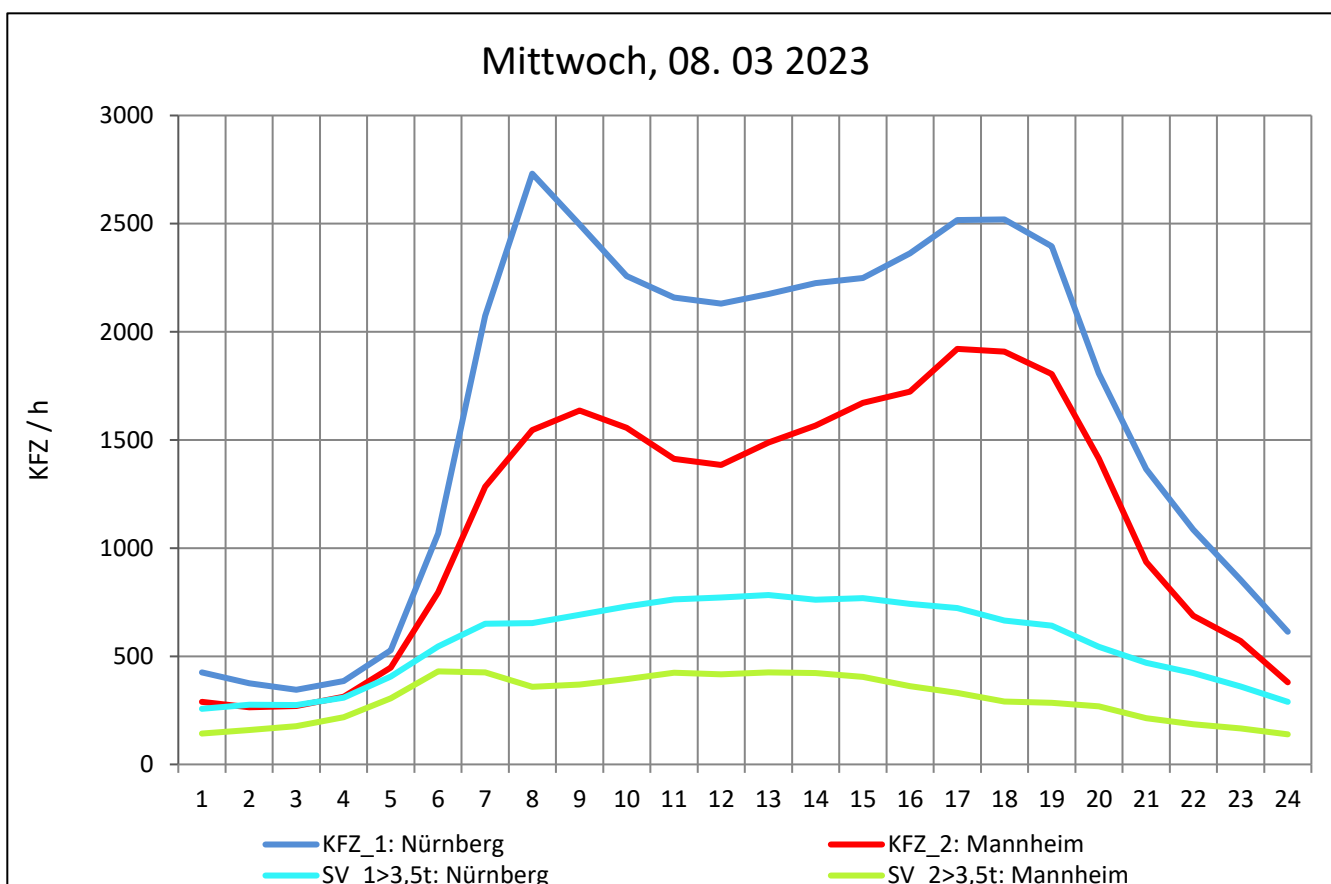
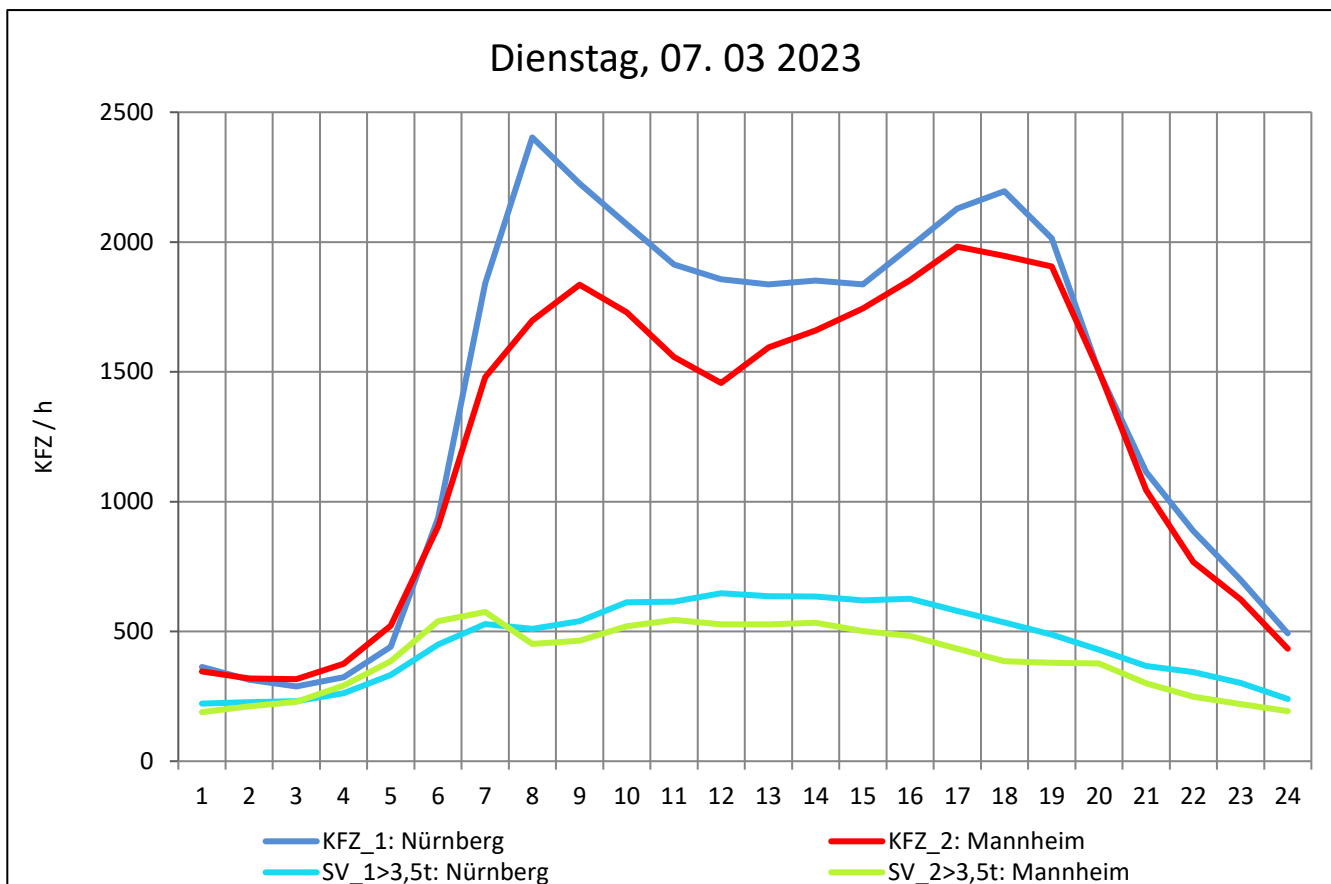
Zst.: **Sinsheim**

TK-/Zst-Nr.: 6719/1057

A 6

Richtung 1 : **Nürnberg**

Richtung 2 : **Mannheim**



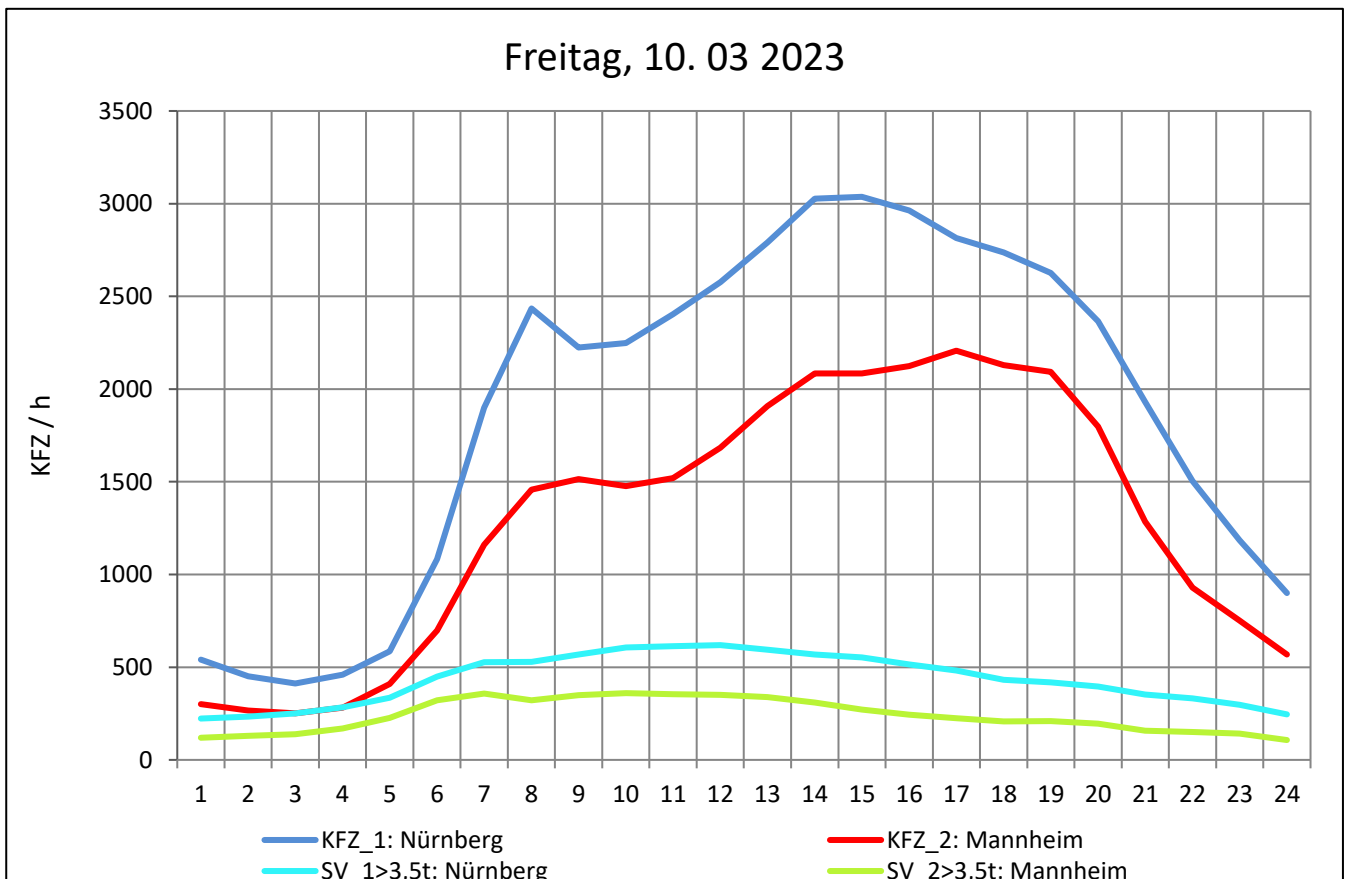
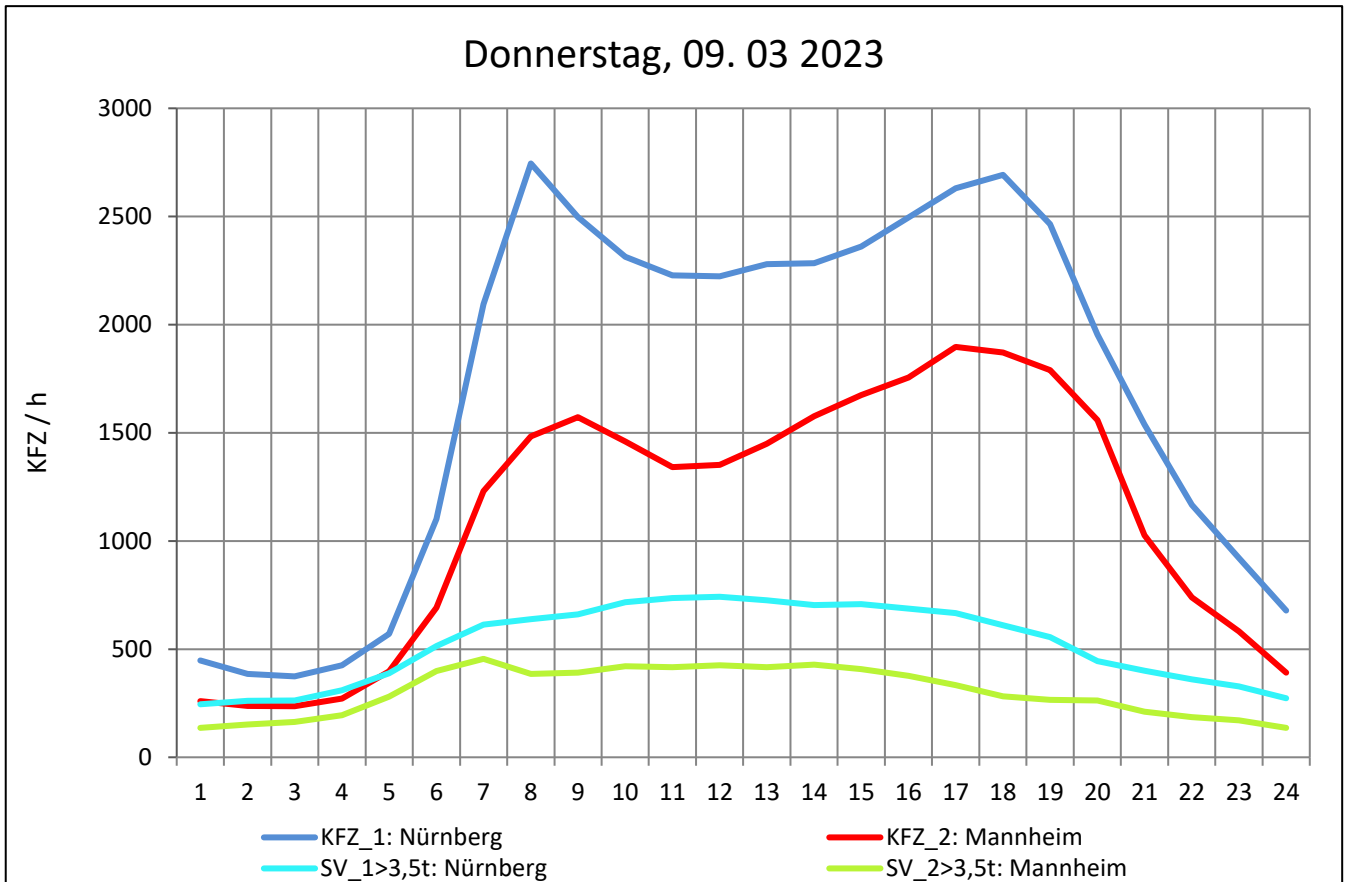
Zst.: **Sinsheim**

TK-/Zst-Nr.: 6719/1057

A 6

Richtung 1 : **Nürnberg**

Richtung 2 : **Mannheim**



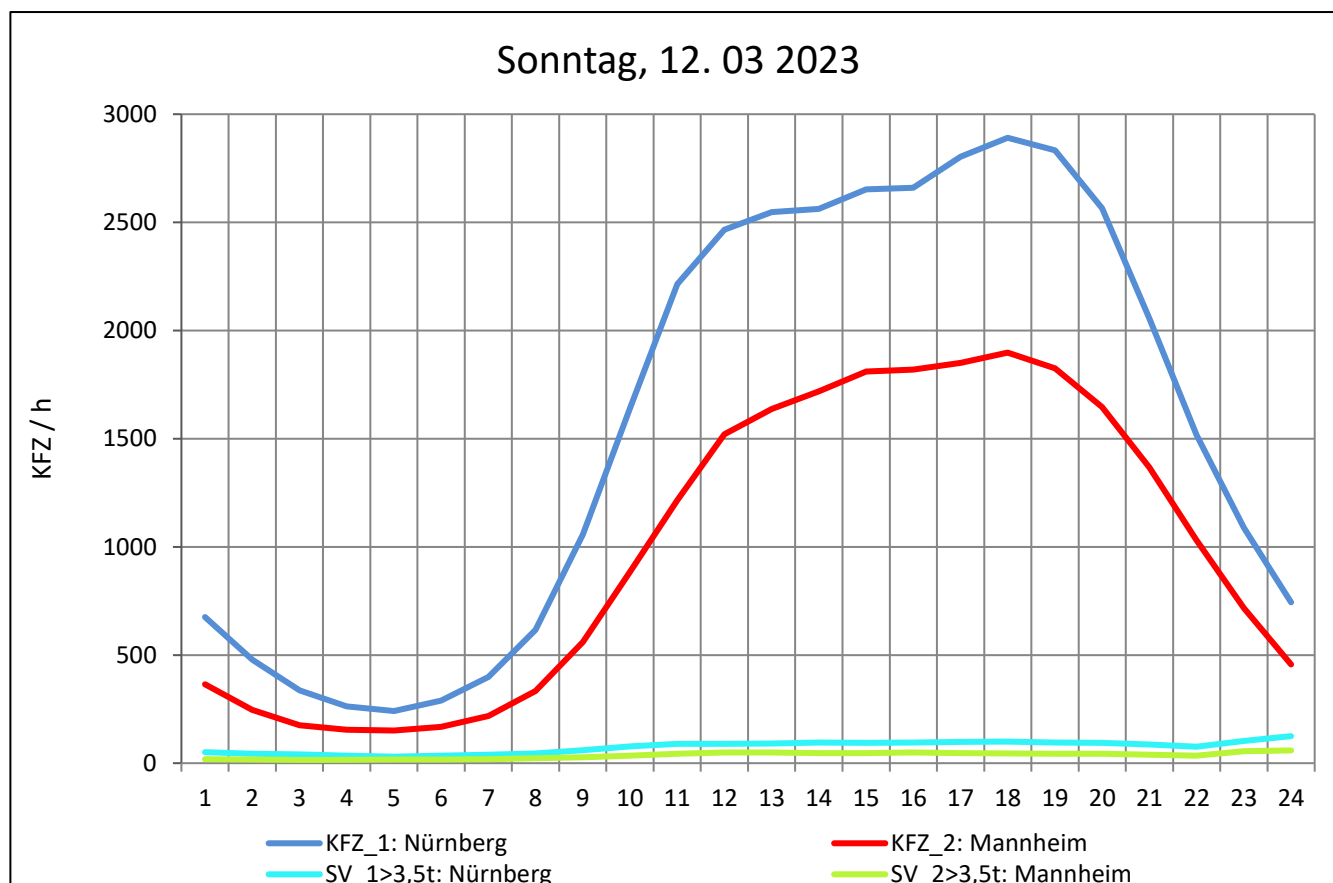
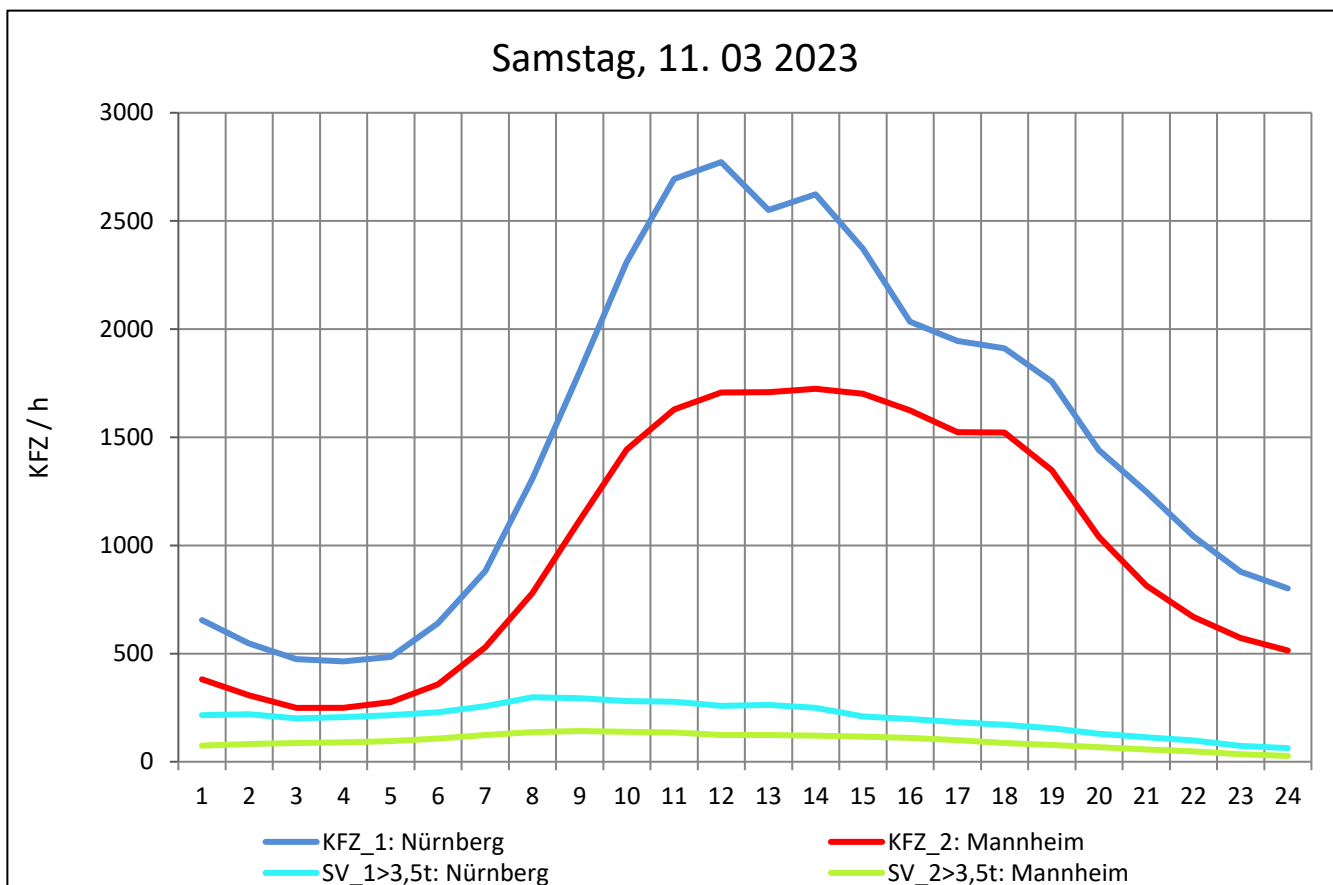
Zst.: **Sinsheim**

TK-/Zst-Nr.: 6719/1057

A 6

Richtung 1 : **Nürnberg**

Richtung 2 : **Mannheim**



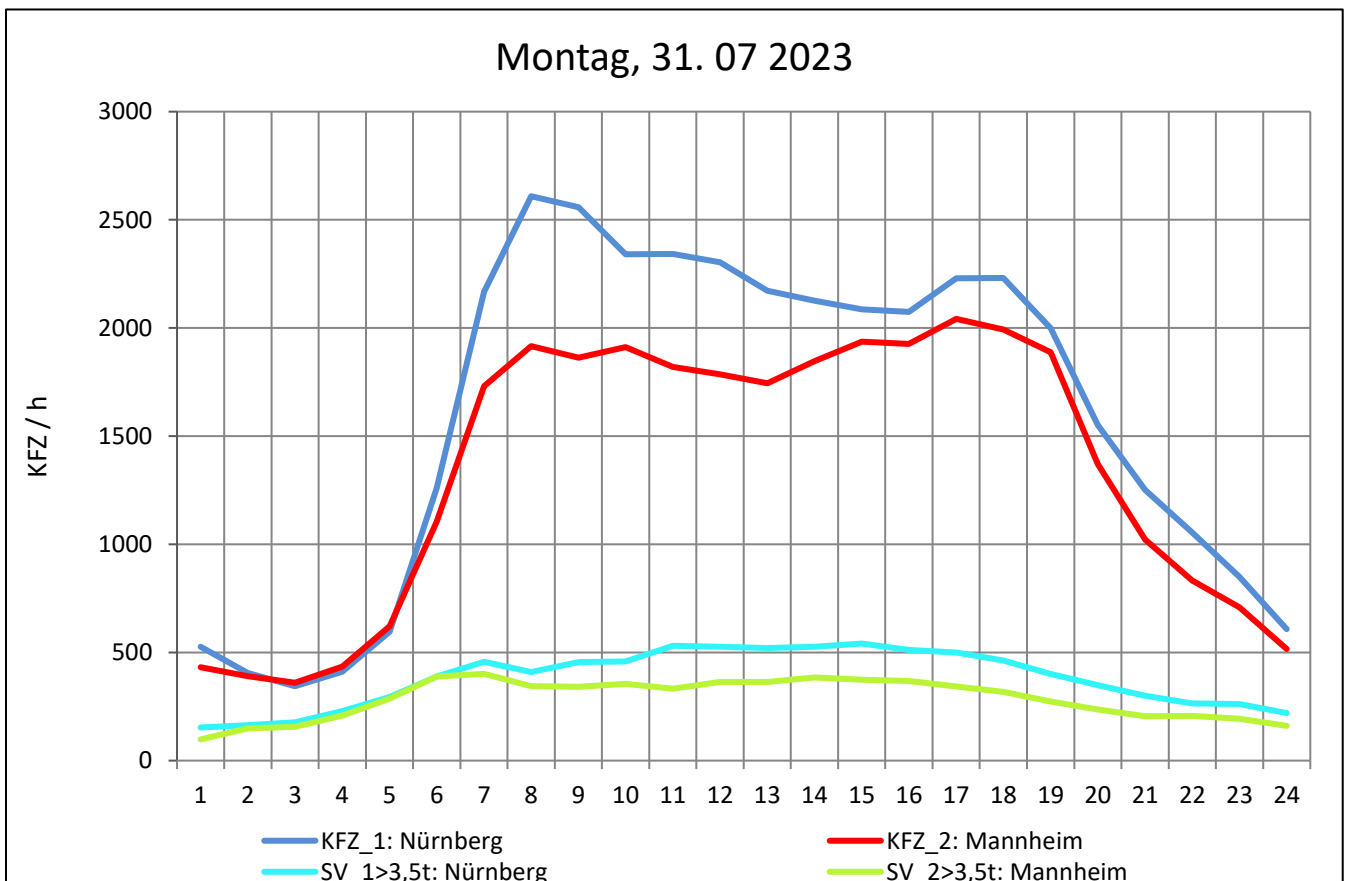
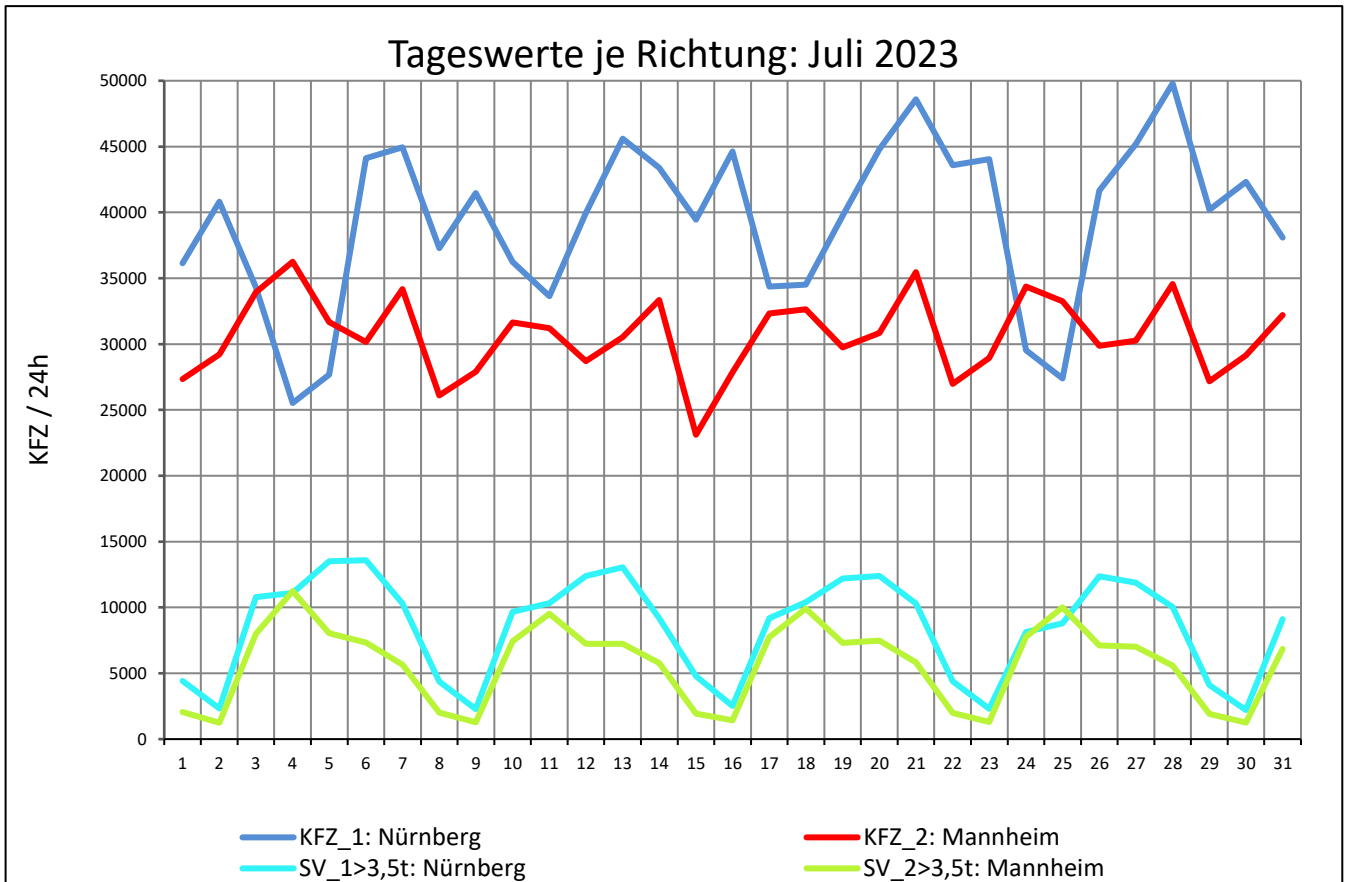
Zst.: **Sinsheim**

TK-/Zst-Nr.: 6719/1057

A 6

Richtung 1 : **Nürnberg**

Richtung 2 : **Mannheim**



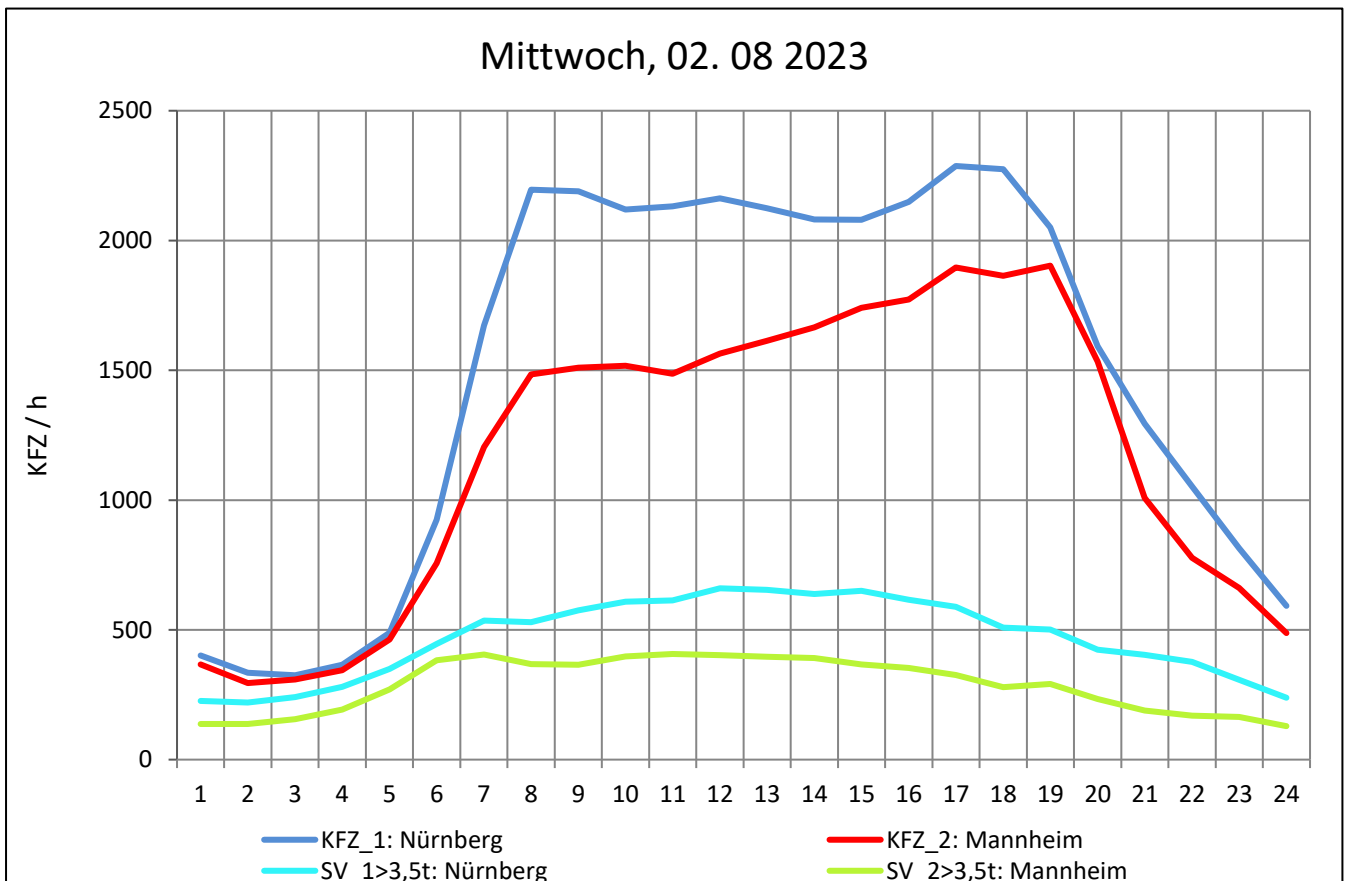
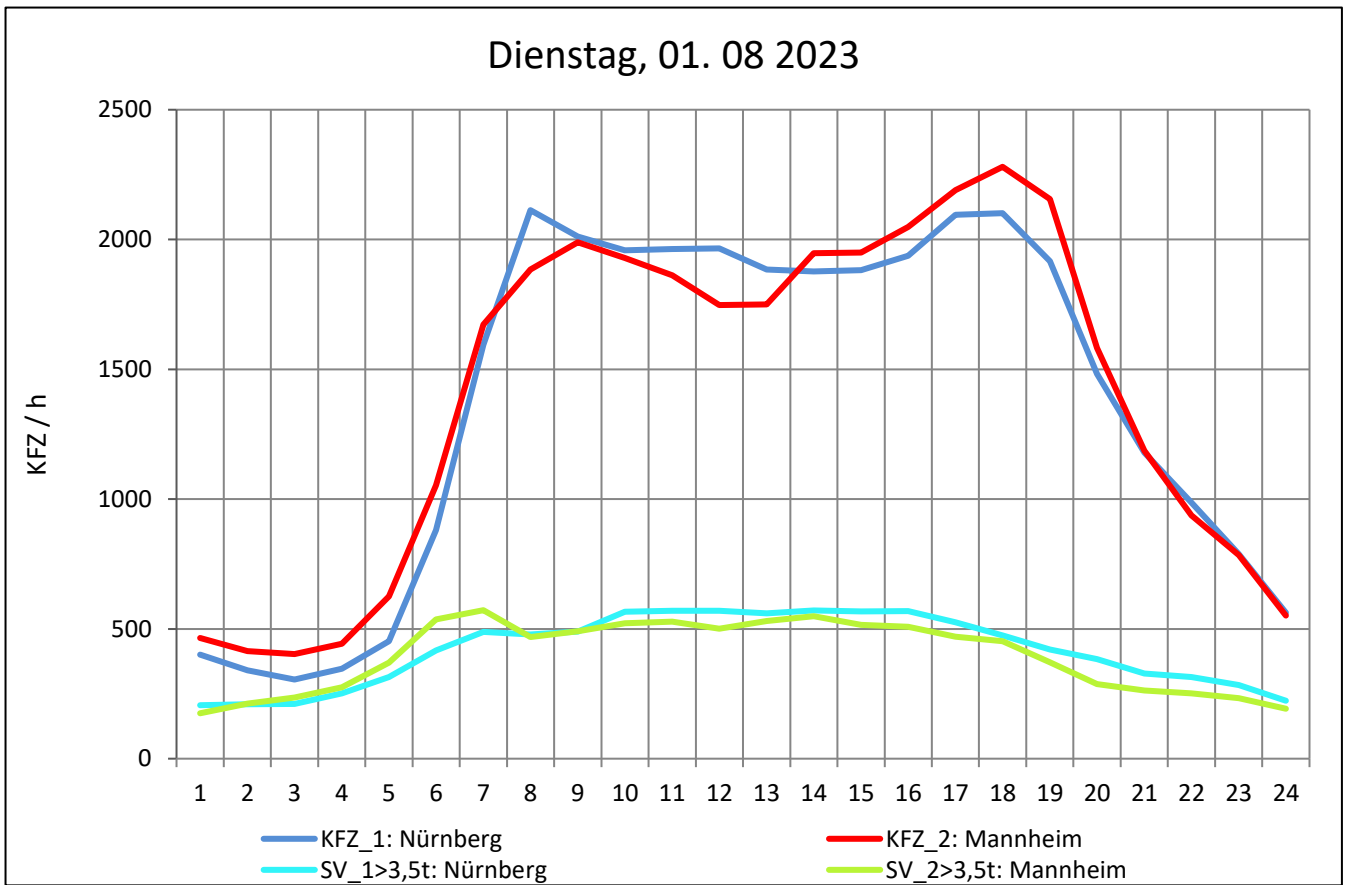
Zst.: **Sinsheim**

TK-/Zst-Nr.: 6719/1057

A 6

Richtung 1 : **Nürnberg**

Richtung 2 : **Mannheim**



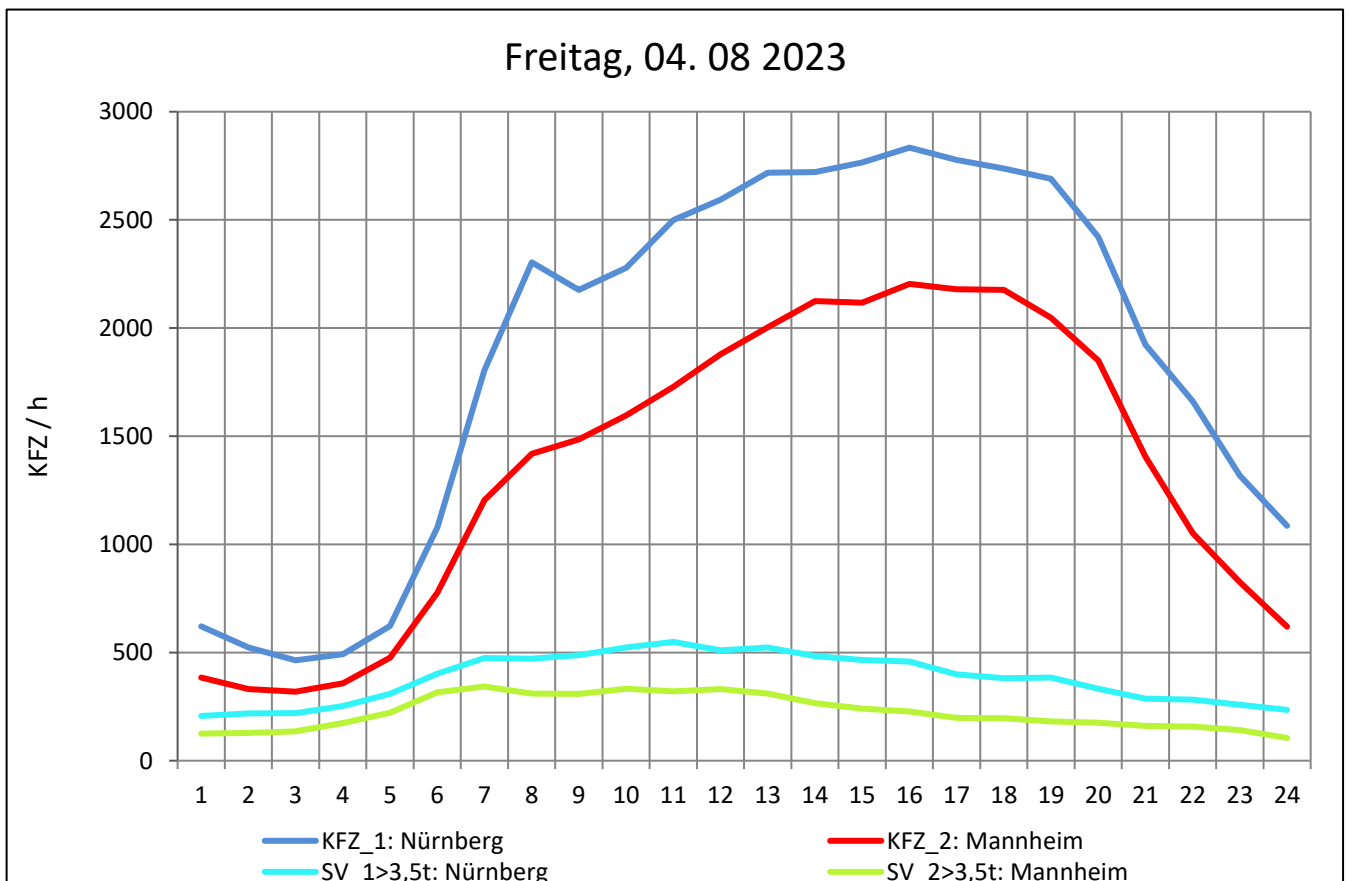
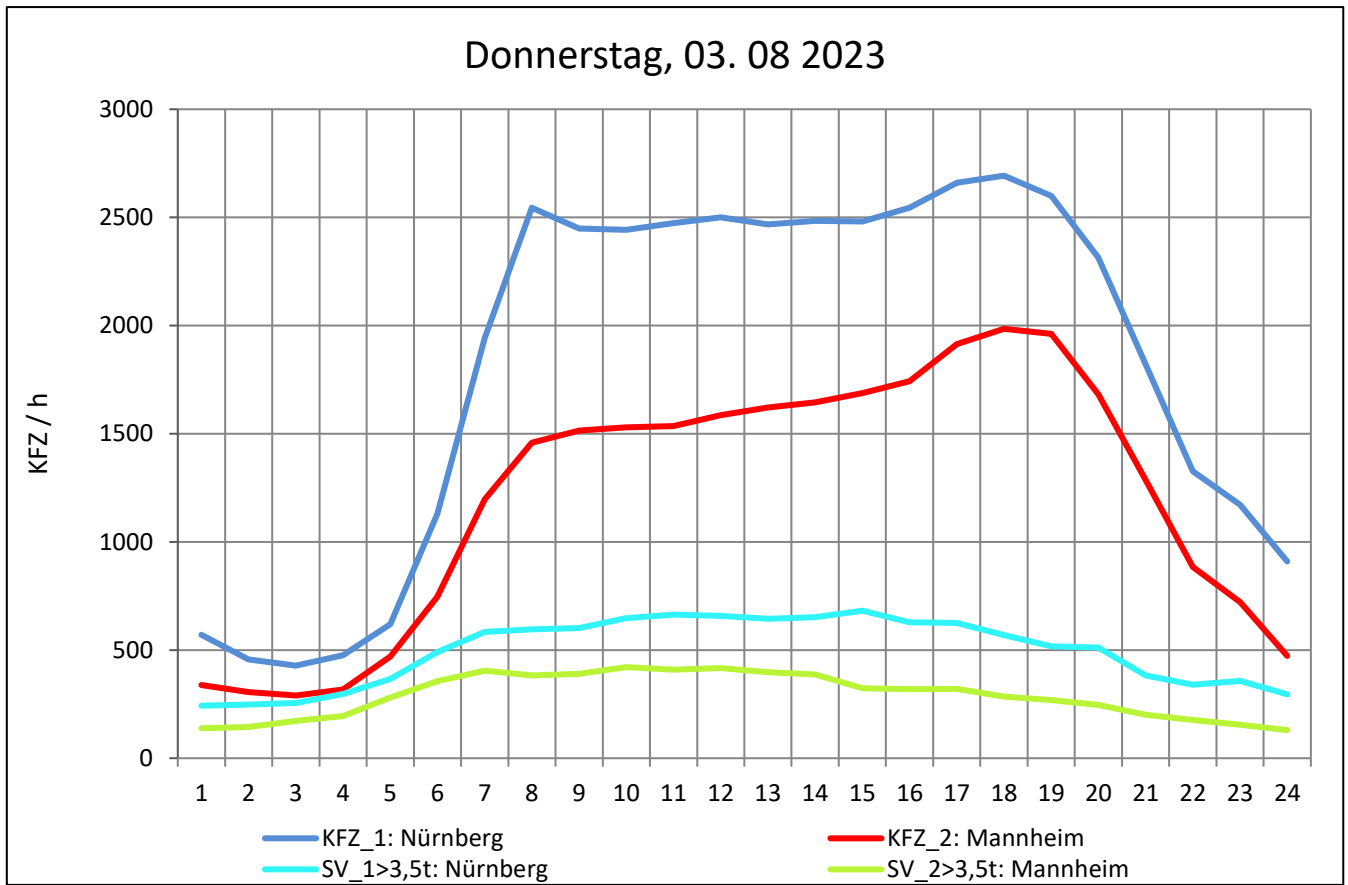
Zst.: **Sinsheim**

TK-/Zst-Nr.: 6719/1057

A 6

Richtung 1 : **Nürnberg**

Richtung 2 : **Mannheim**



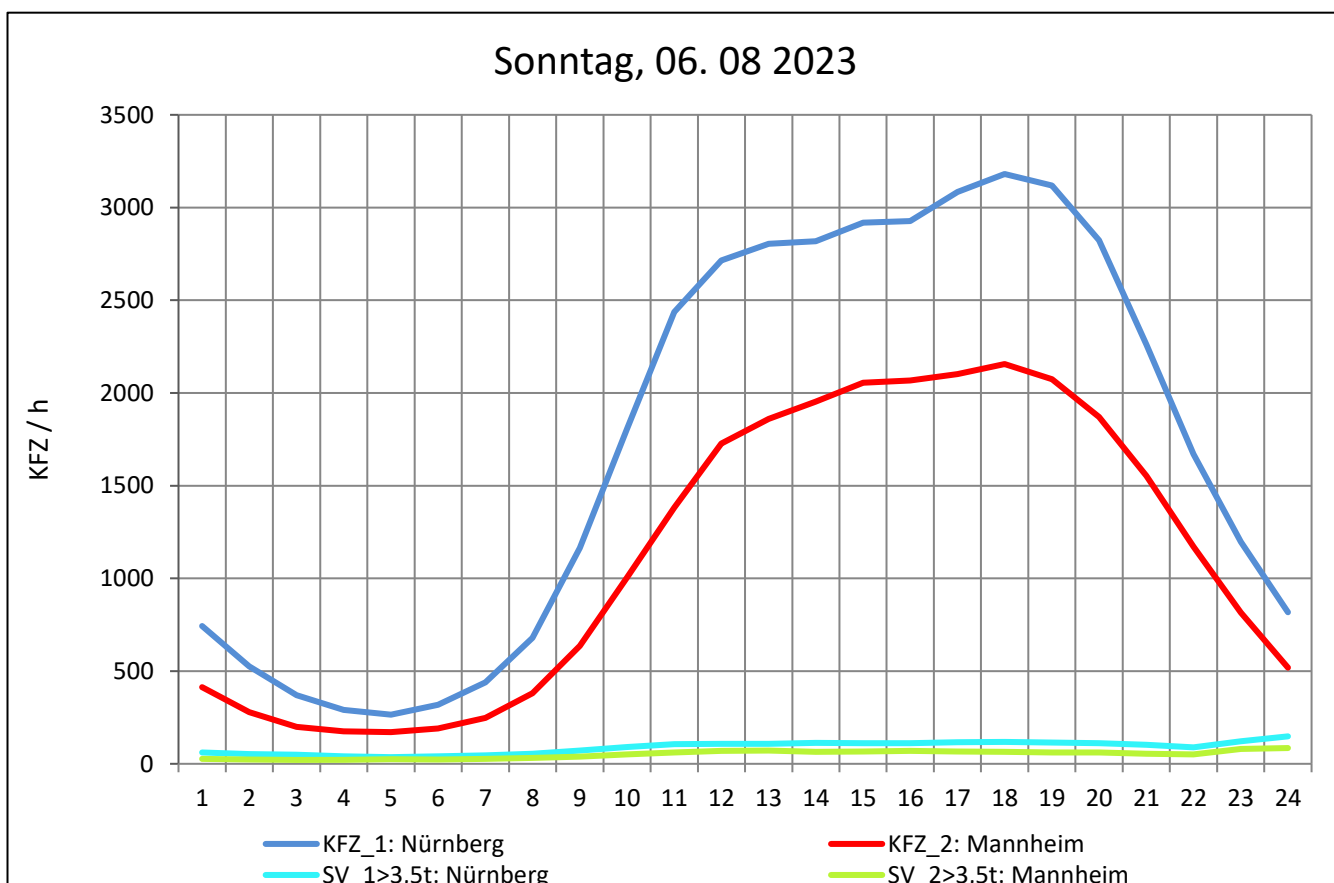
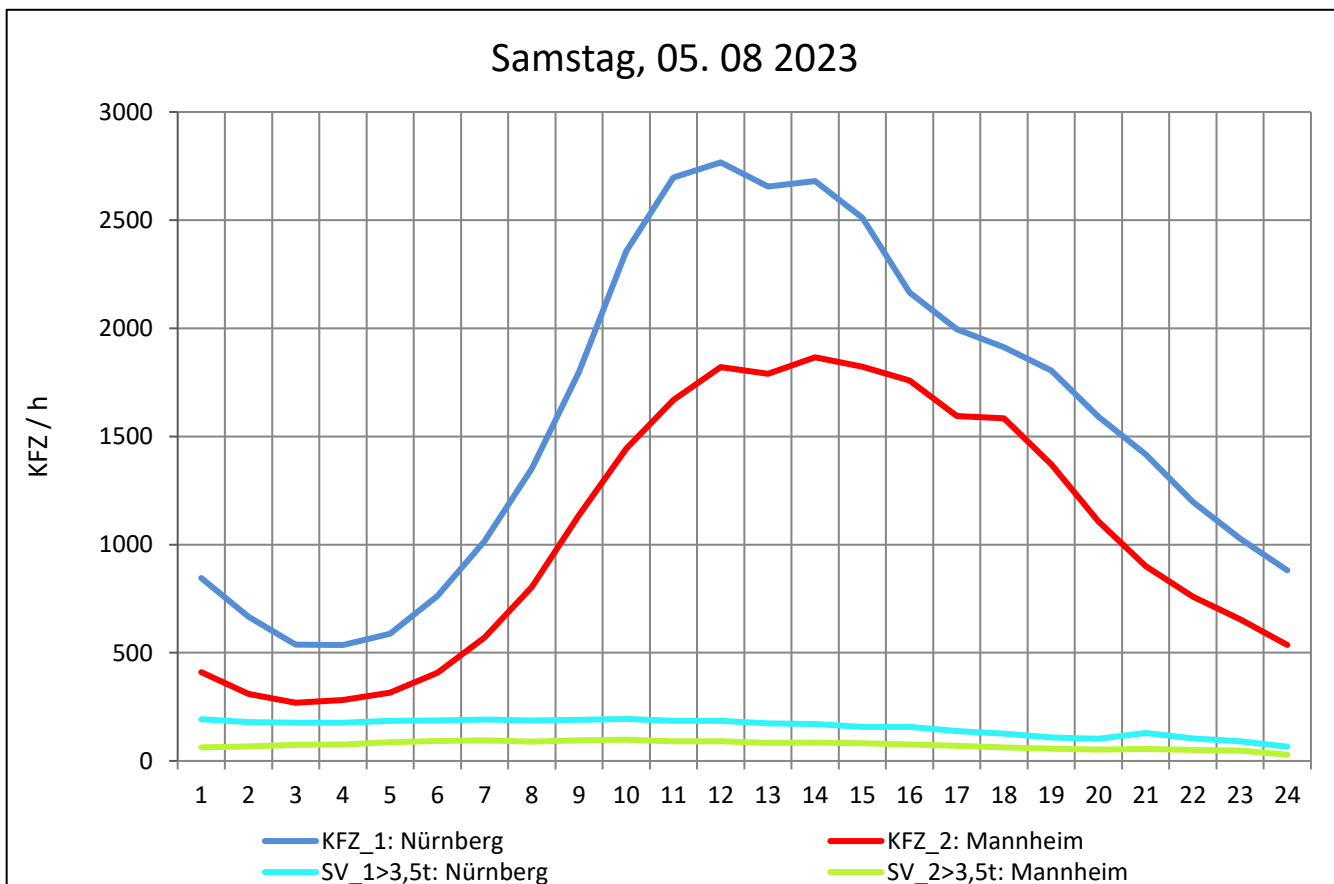
Zst.: **Sinsheim**

TK-/Zst-Nr.: 6719/1057

A 6

Richtung 1 : **Nürnberg**

Richtung 2 : **Mannheim**



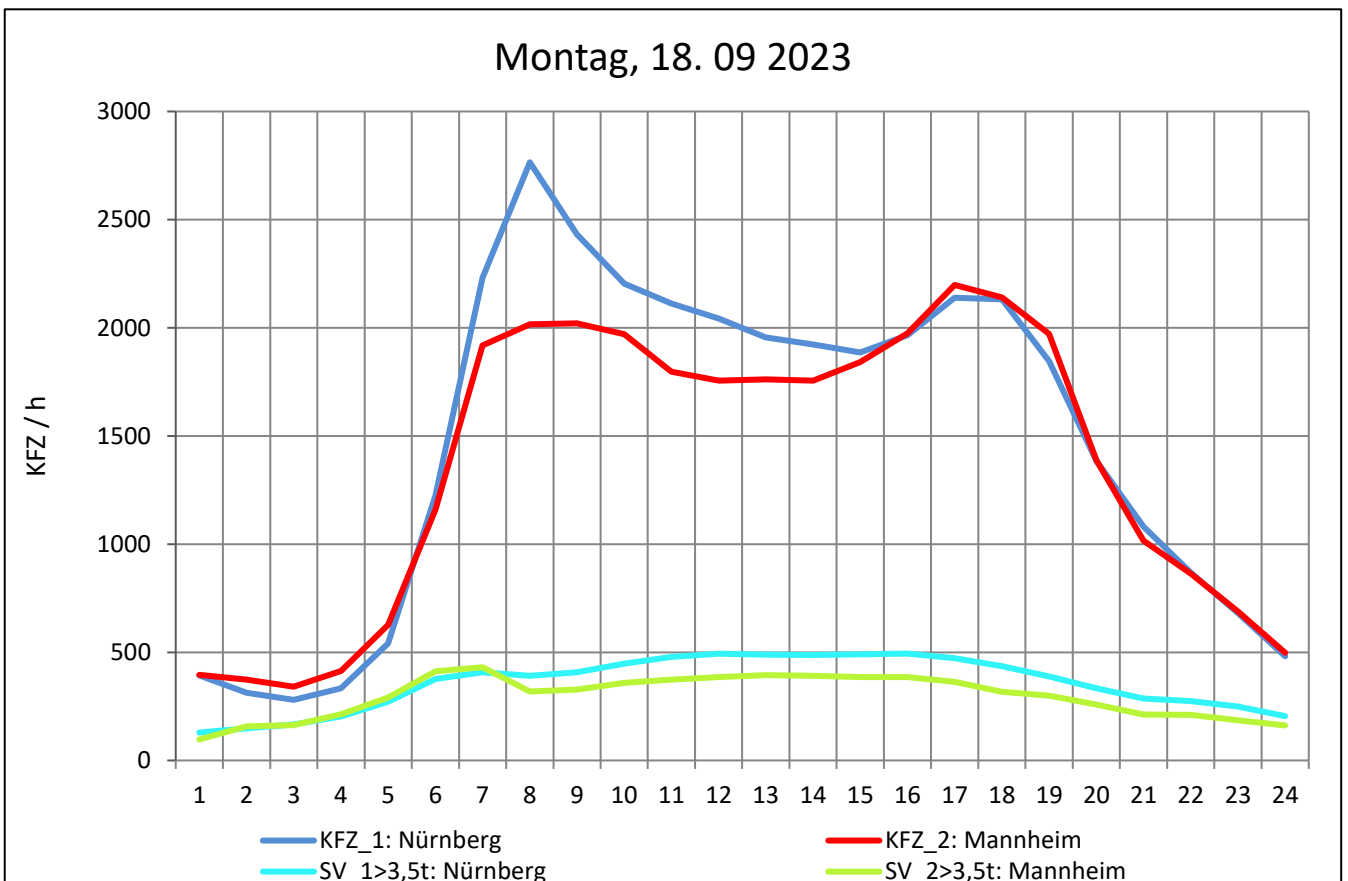
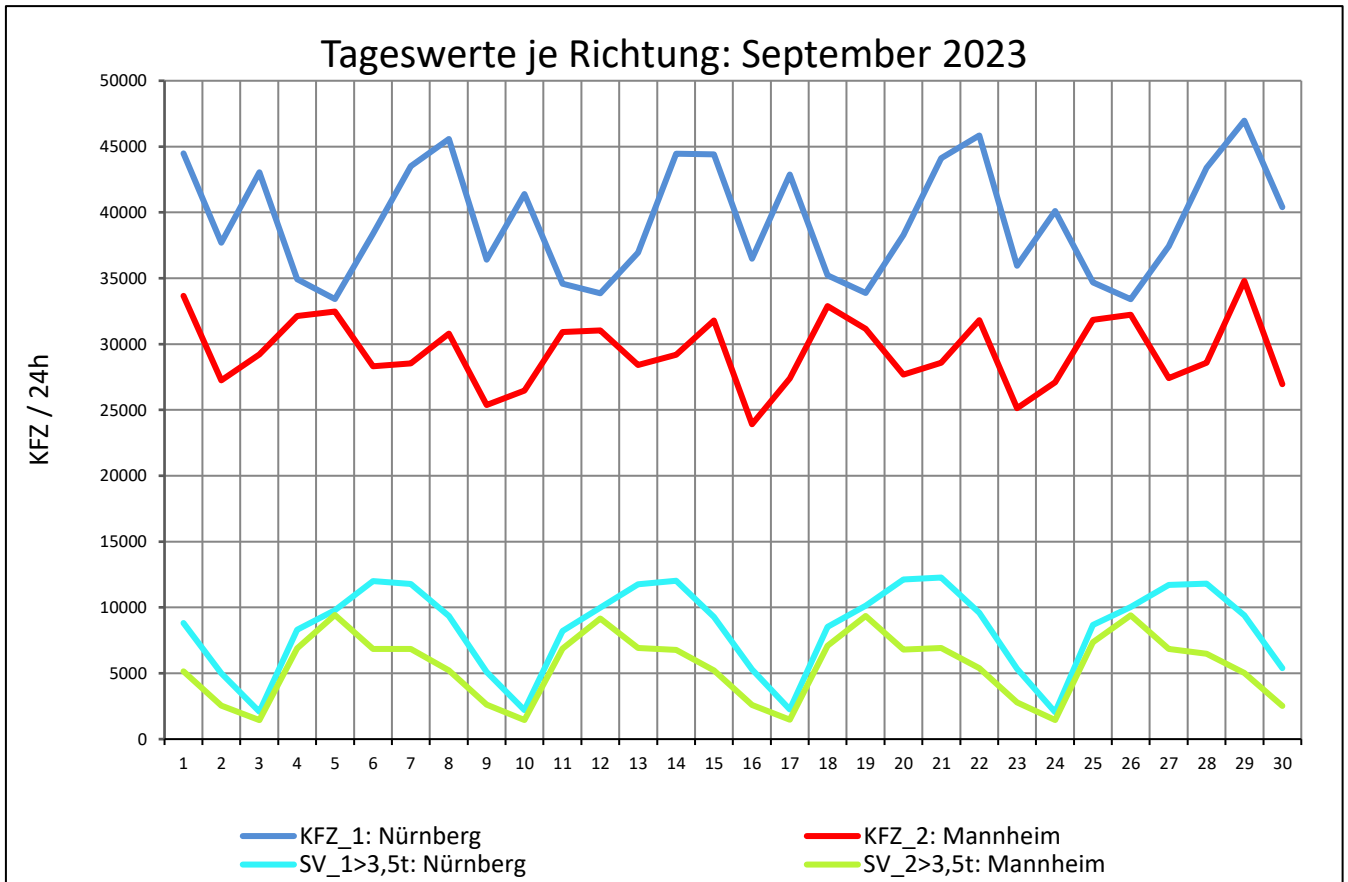
Zst.: **Sinsheim**

TK-/Zst-Nr.: 6719/1057

A 6

Richtung 1 : **Nürnberg**

Richtung 2 : **Mannheim**



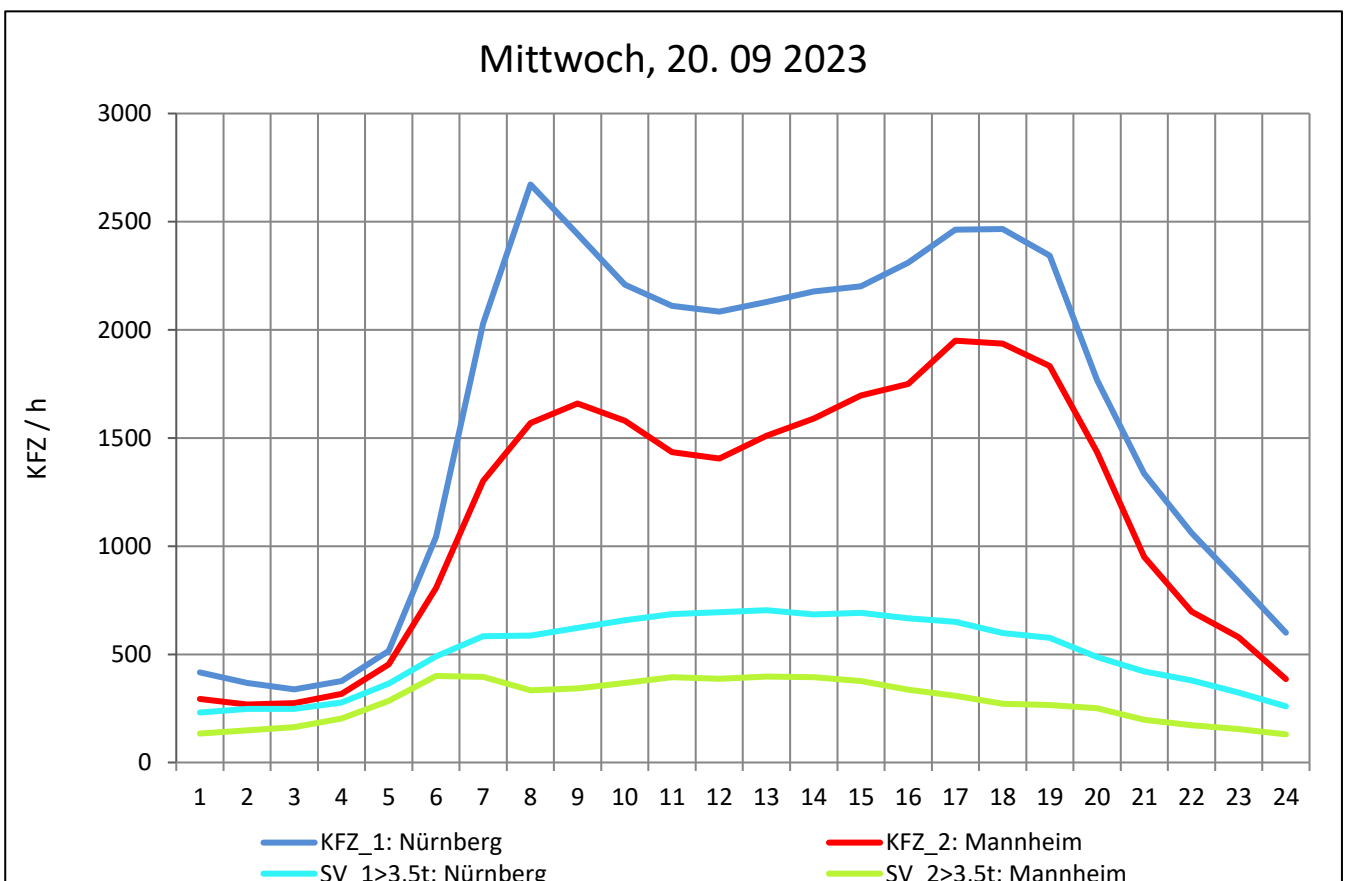
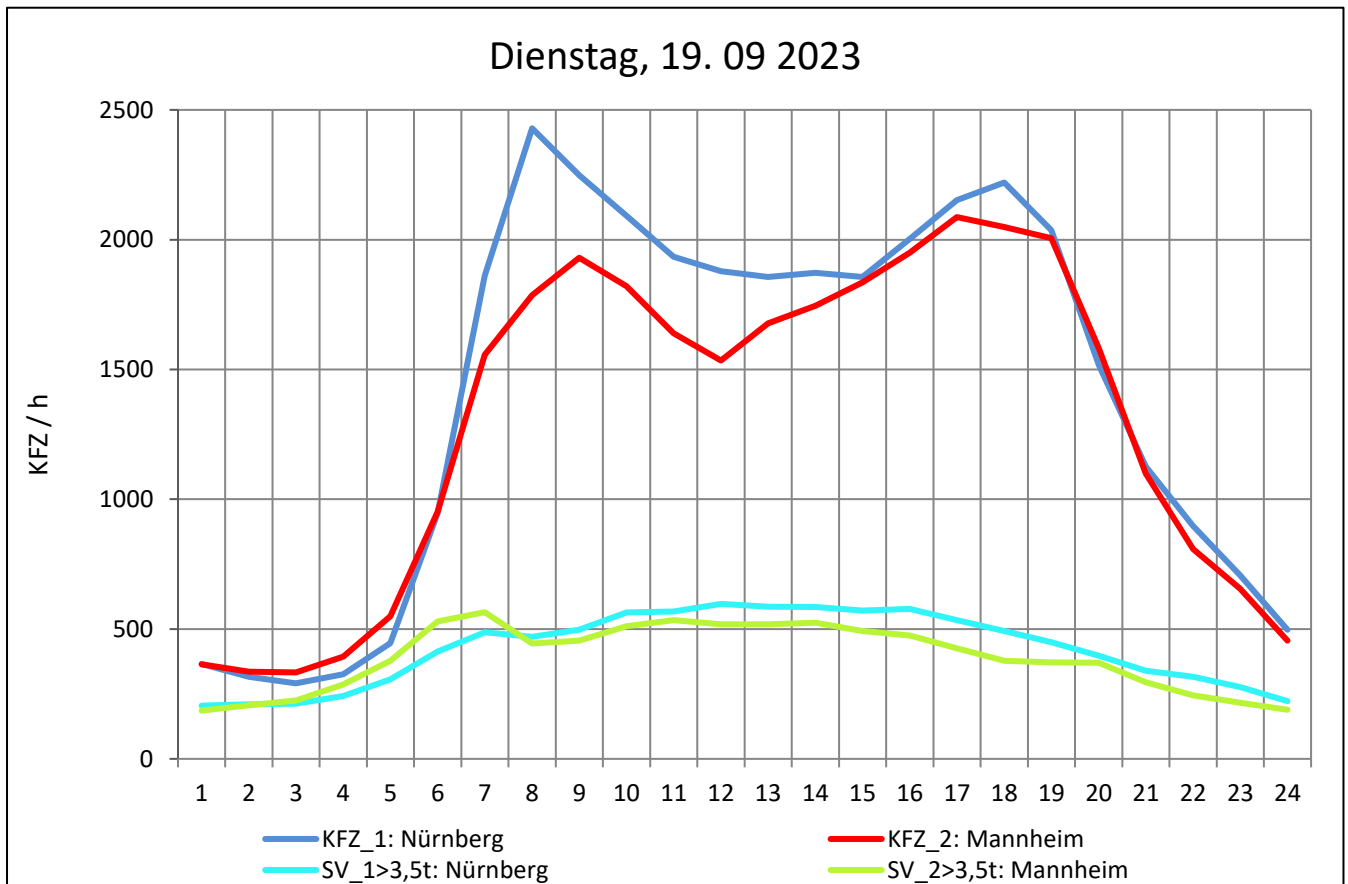
Zst.: **Sinsheim**

TK-/Zst-Nr.: 6719/1057

A 6

Richtung 1 : **Nürnberg**

Richtung 2 : **Mannheim**



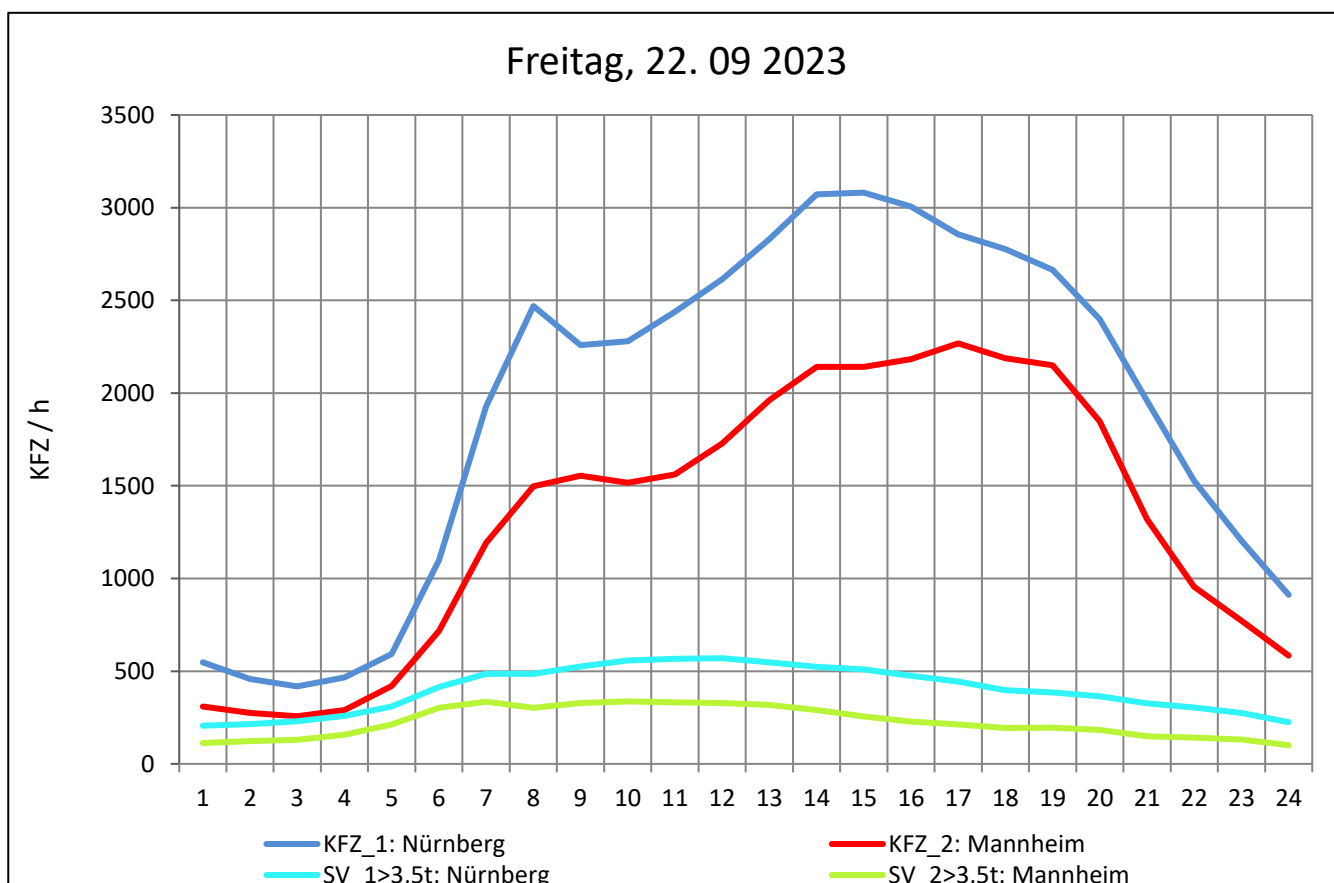
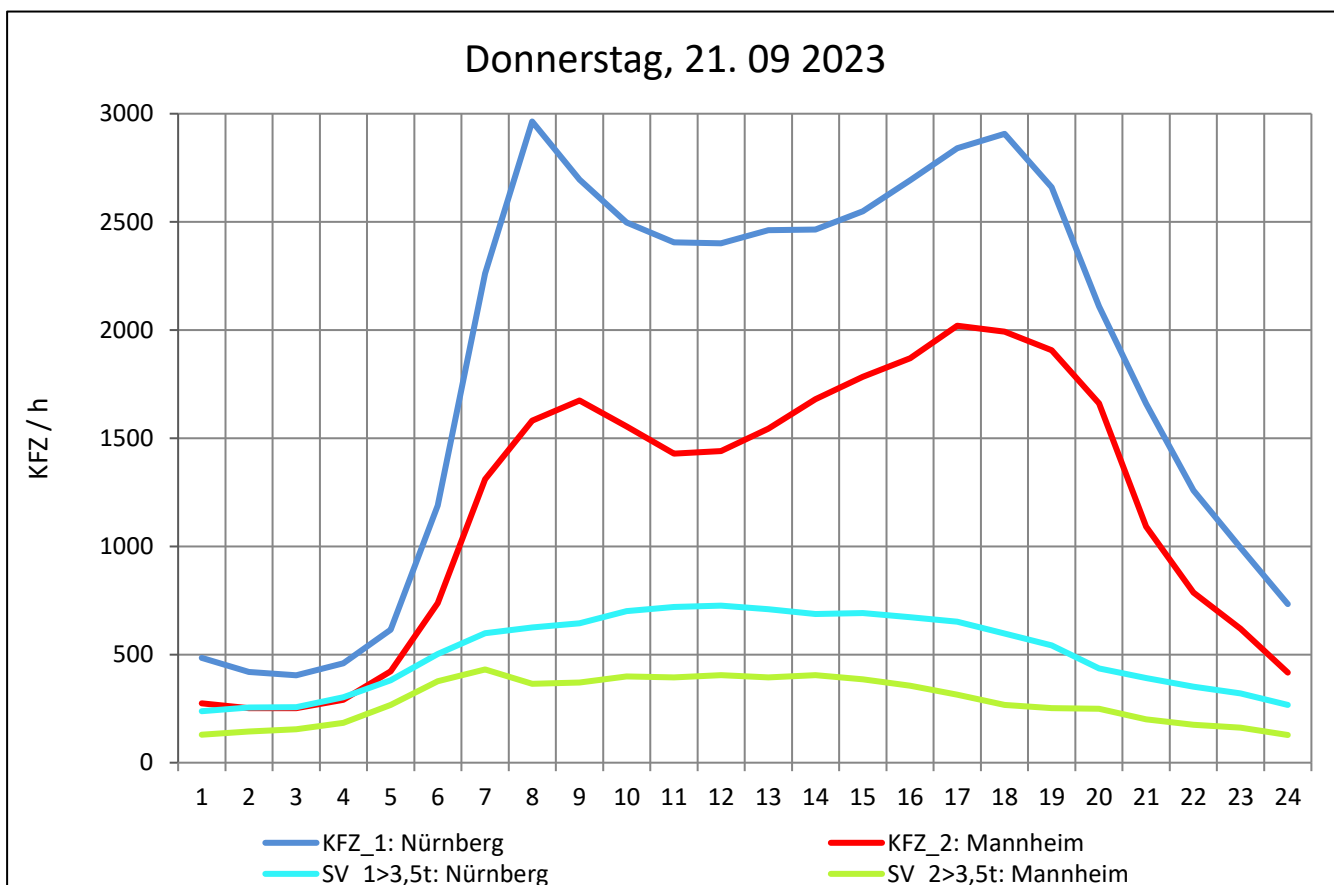
Zst.: **Sinsheim**

TK-/Zst-Nr.: 6719/1057

A 6

Richtung 1 : **Nürnberg**

Richtung 2 : **Mannheim**



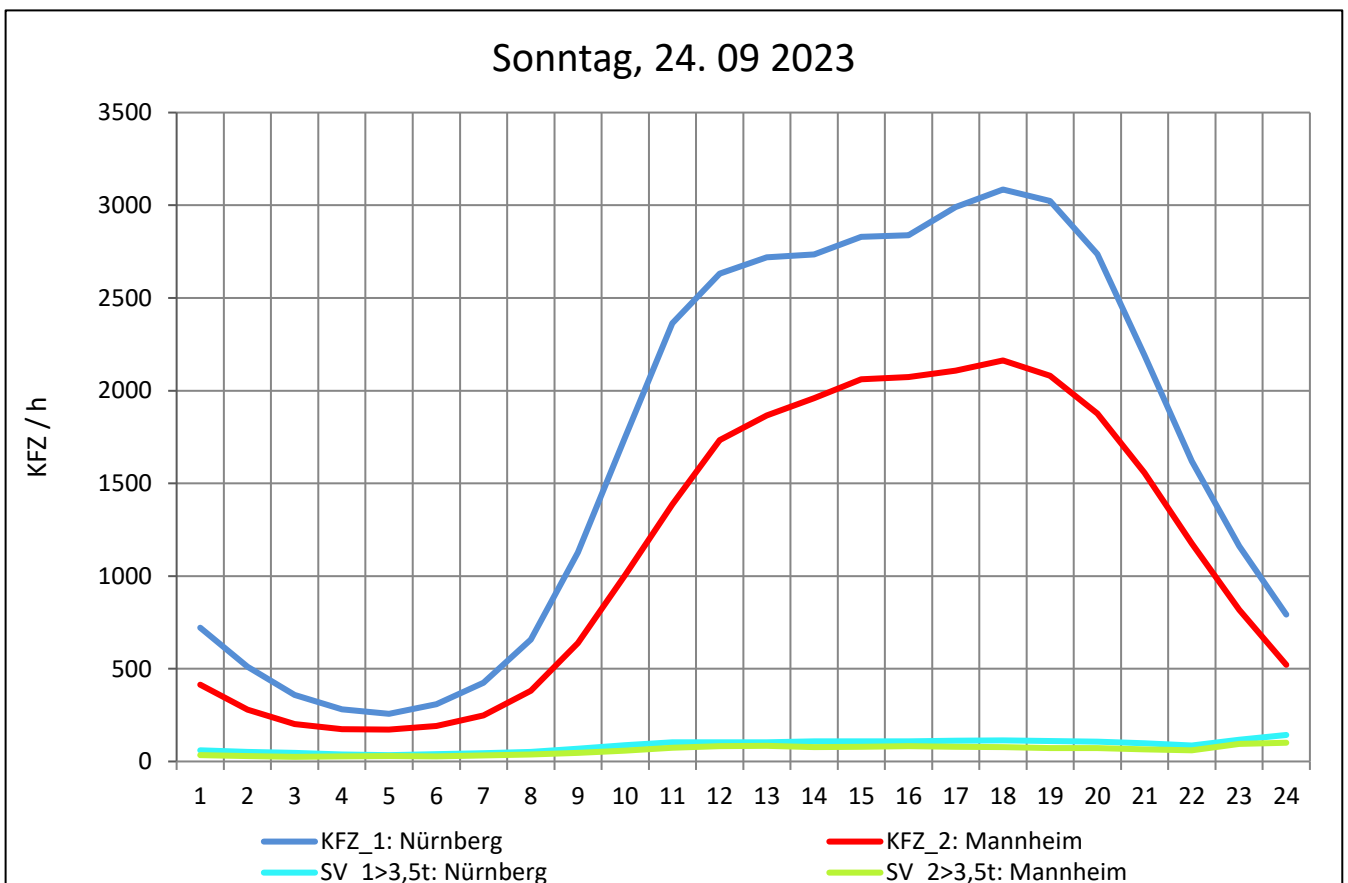
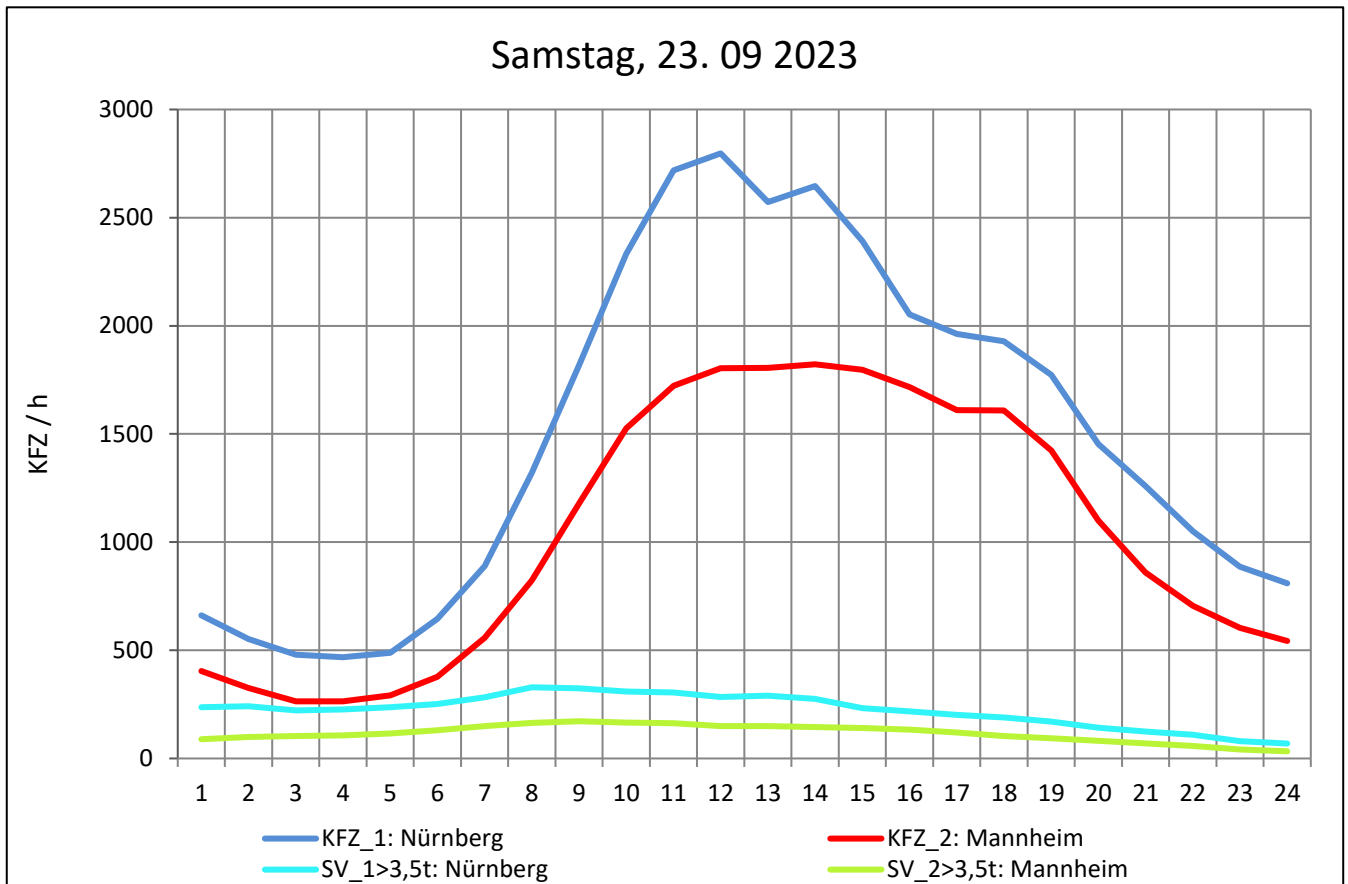
Zst.: **Sinsheim**

TK-/Zst-Nr.: 6719/1057

A 6

Richtung 1 : **Nürnberg**

Richtung 2 : **Mannheim**



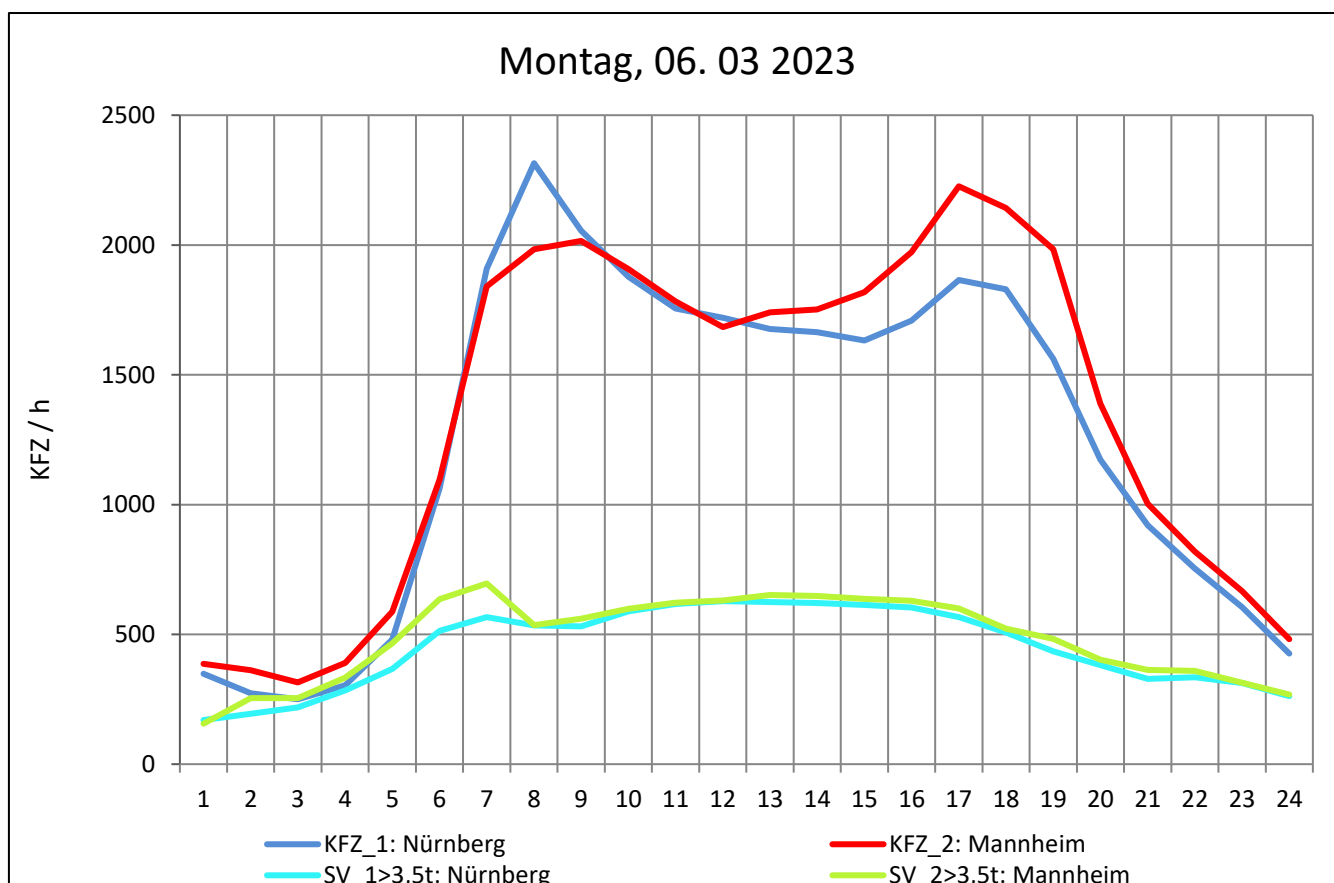
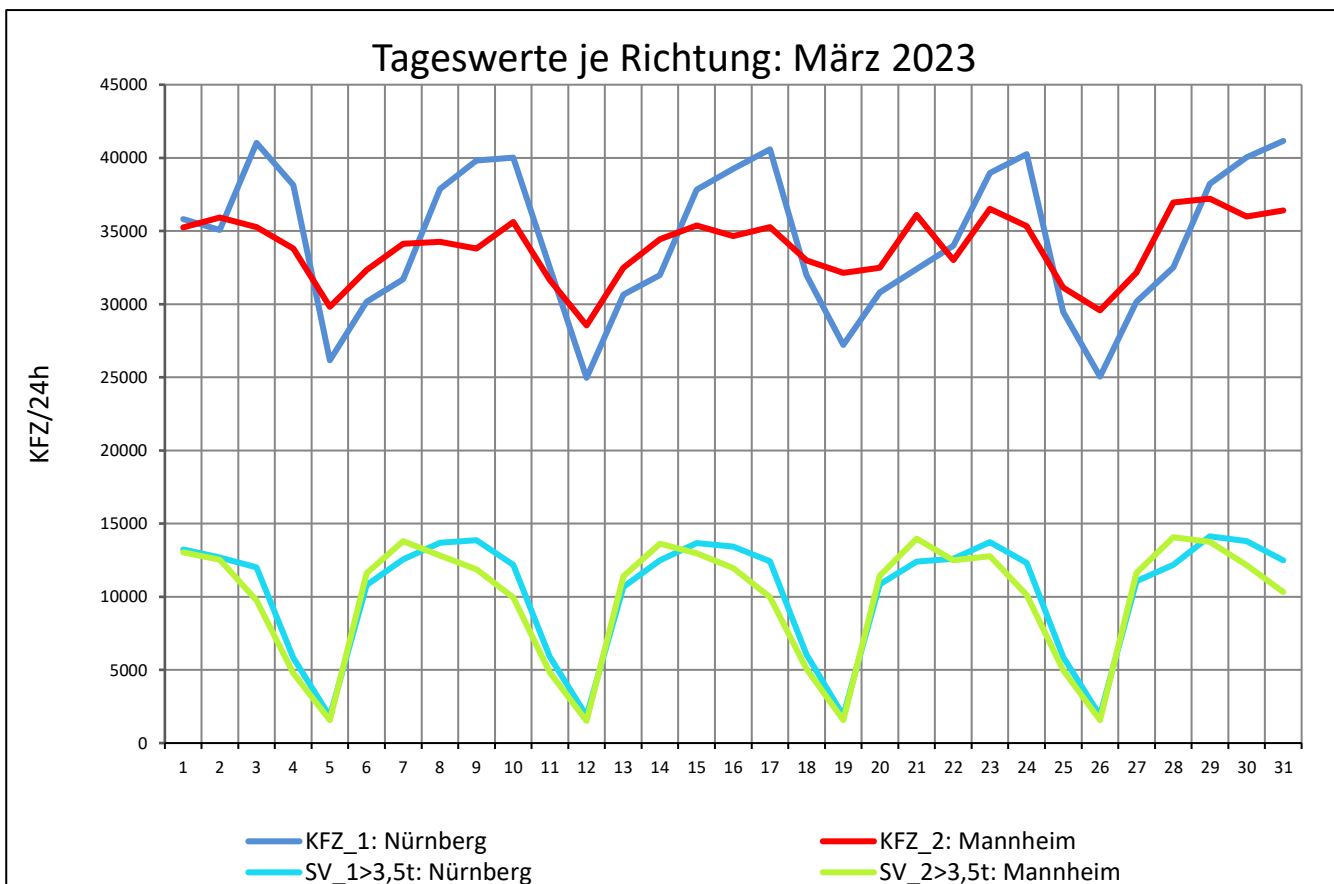
Zst.: **Sinsheim-Steinsfurt**

TK-/Zst-Nr.: 6719/1058

A 6

Richtung 1 : **Nürnberg**

Richtung 2 : **Mannheim**



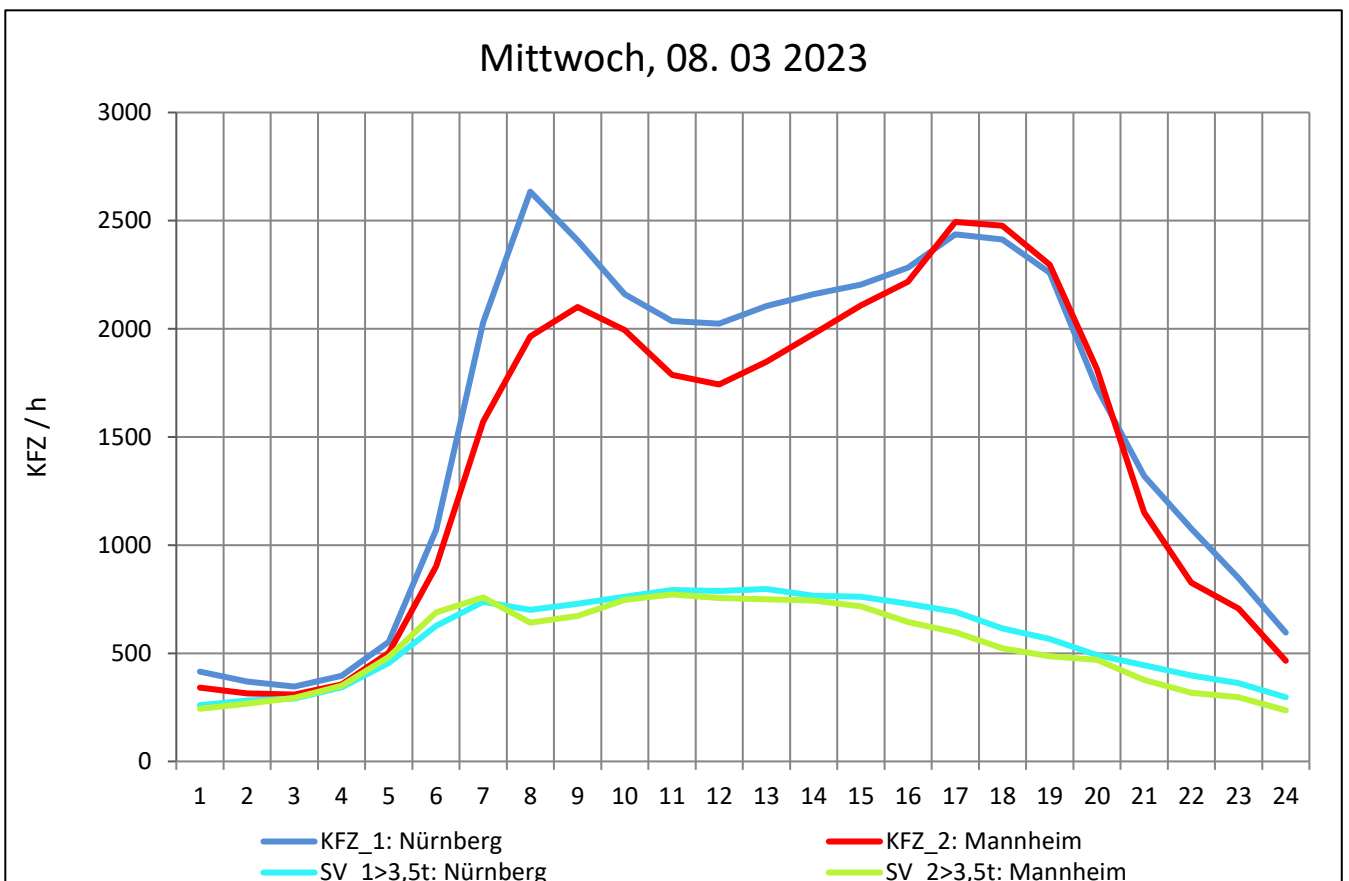
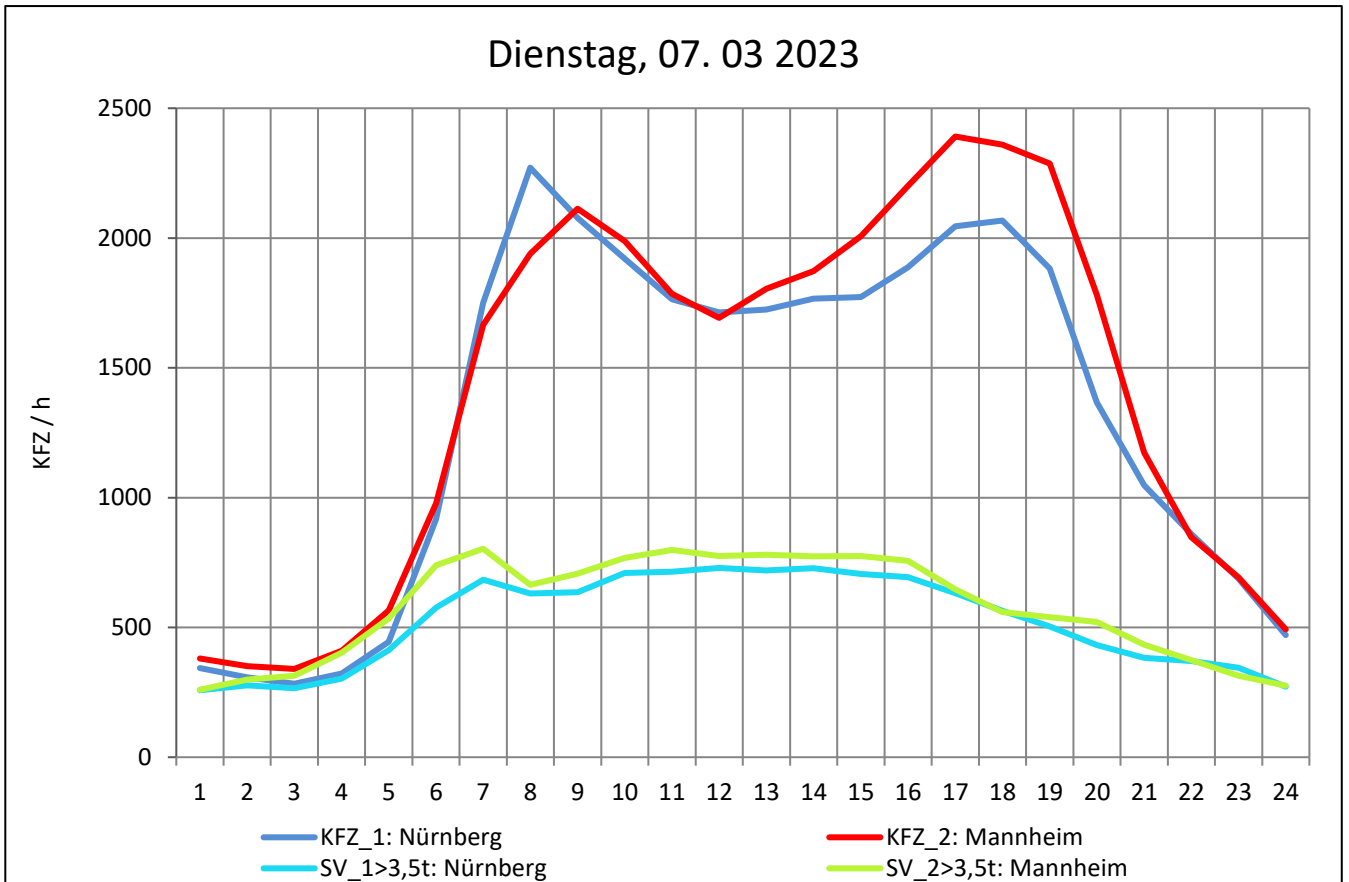
Zst.: **Sinsheim-Steinsfurt**

TK-/Zst-Nr.: 6719/1058

A 6

Richtung 1 : **Nürnberg**

Richtung 2 : **Mannheim**



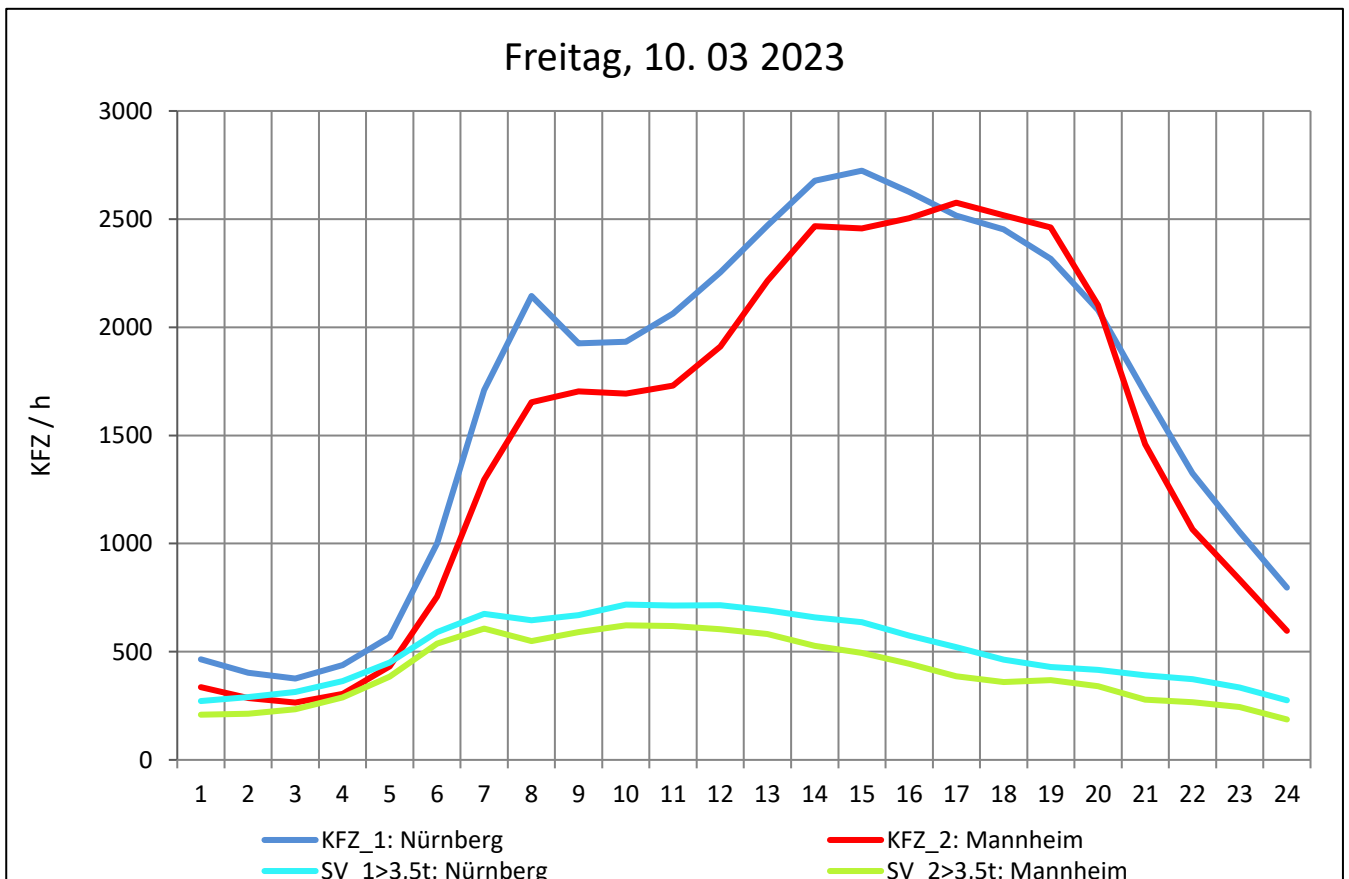
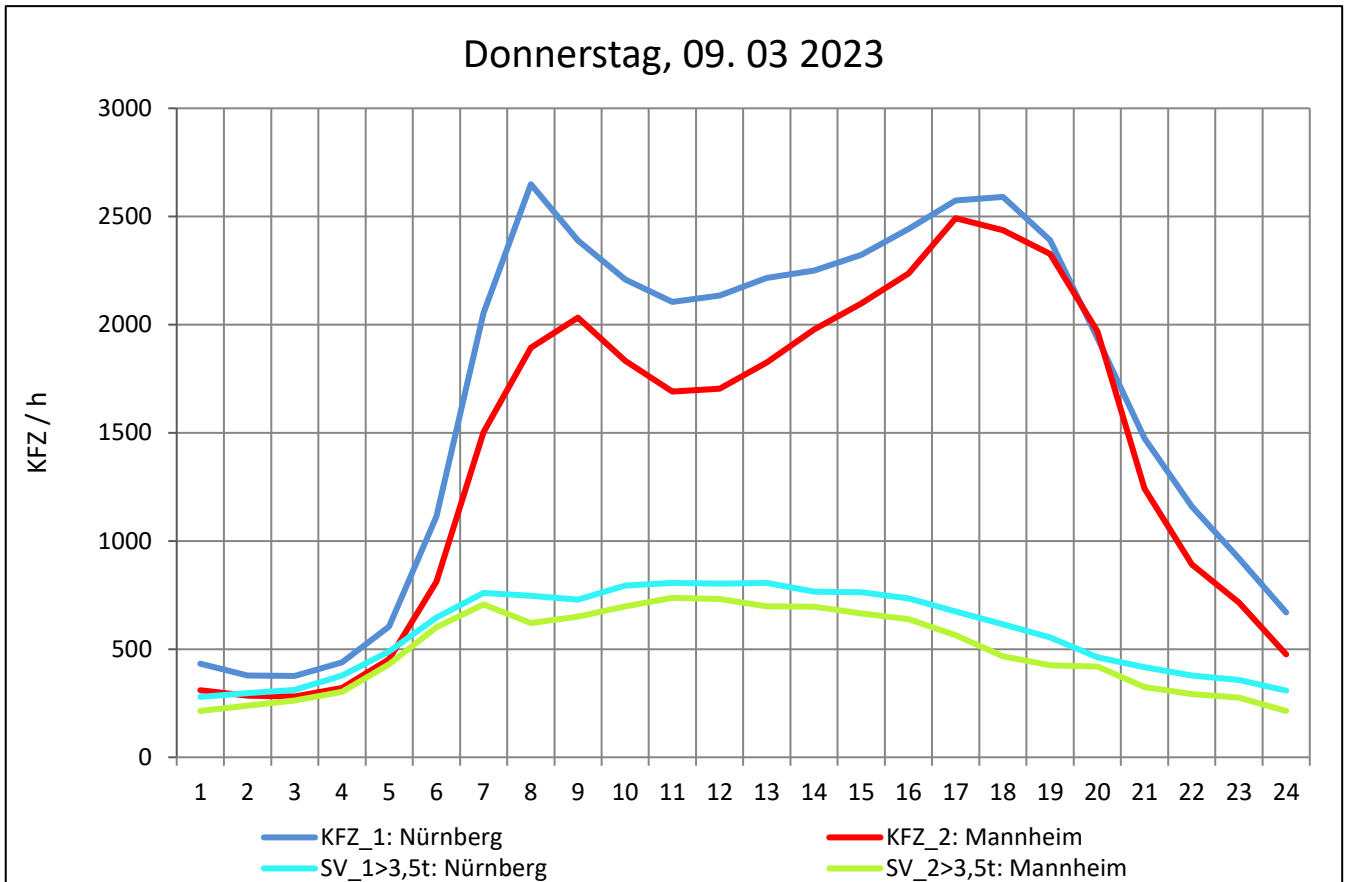
Zst.: **Sinsheim-Steinsfurt**

TK-/Zst-Nr.: 6719/1058

A 6

Richtung 1 : **Nürnberg**

Richtung 2 : **Mannheim**



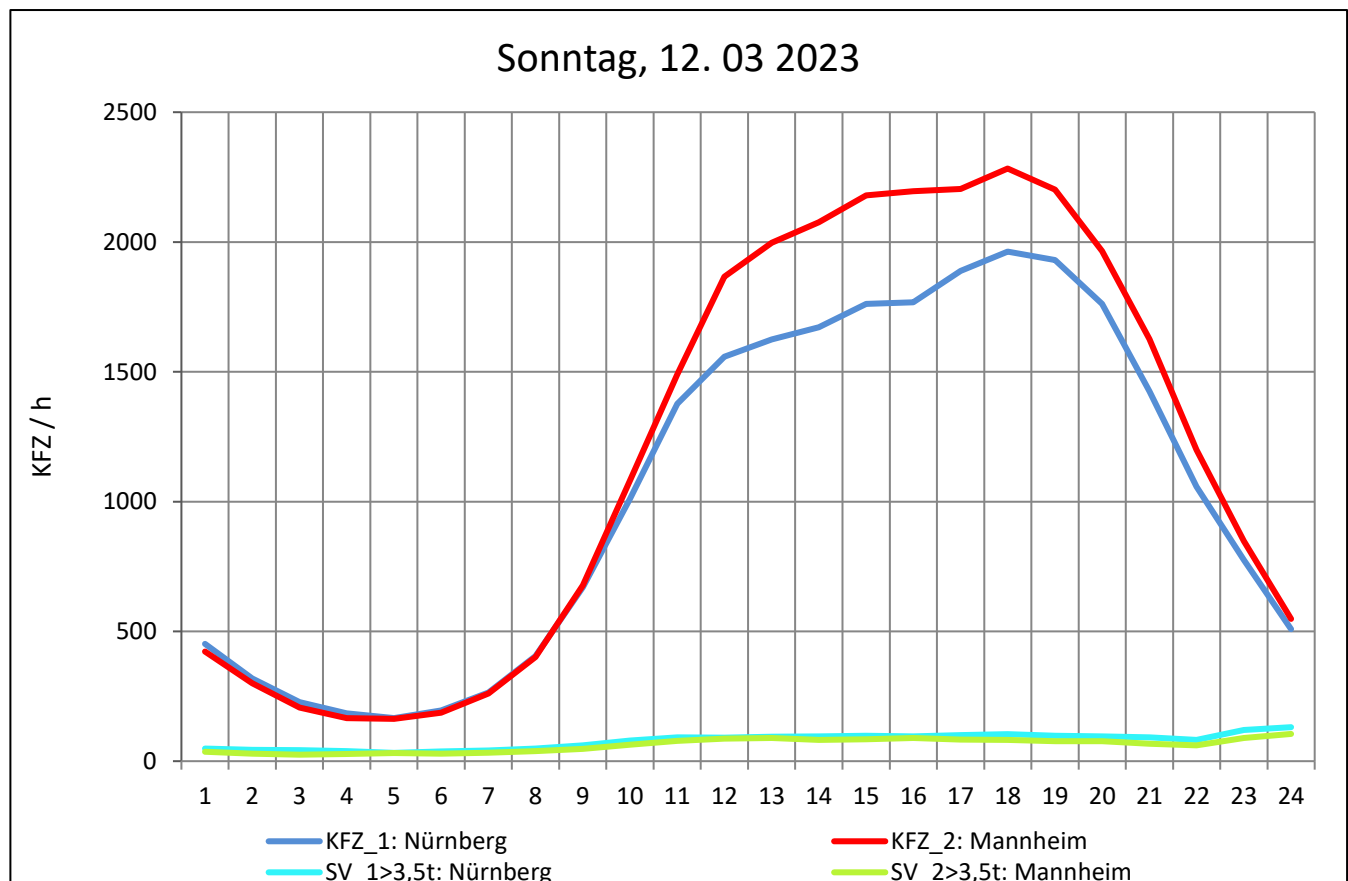
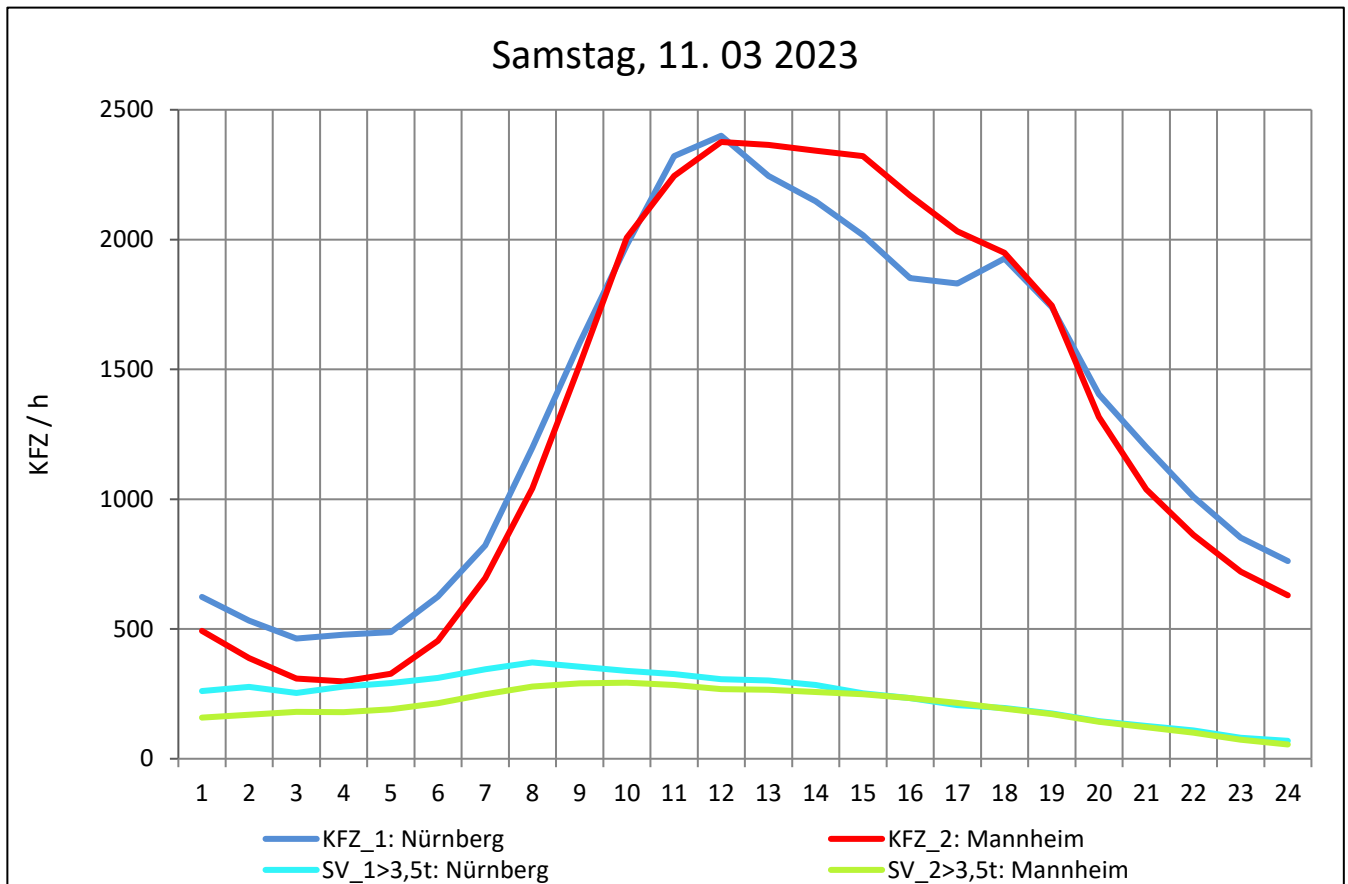
Zst.: **Sinsheim-Steinsfurt**

TK-/Zst-Nr.: 6719/1058

A 6

Richtung 1 : **Nürnberg**

Richtung 2 : **Mannheim**



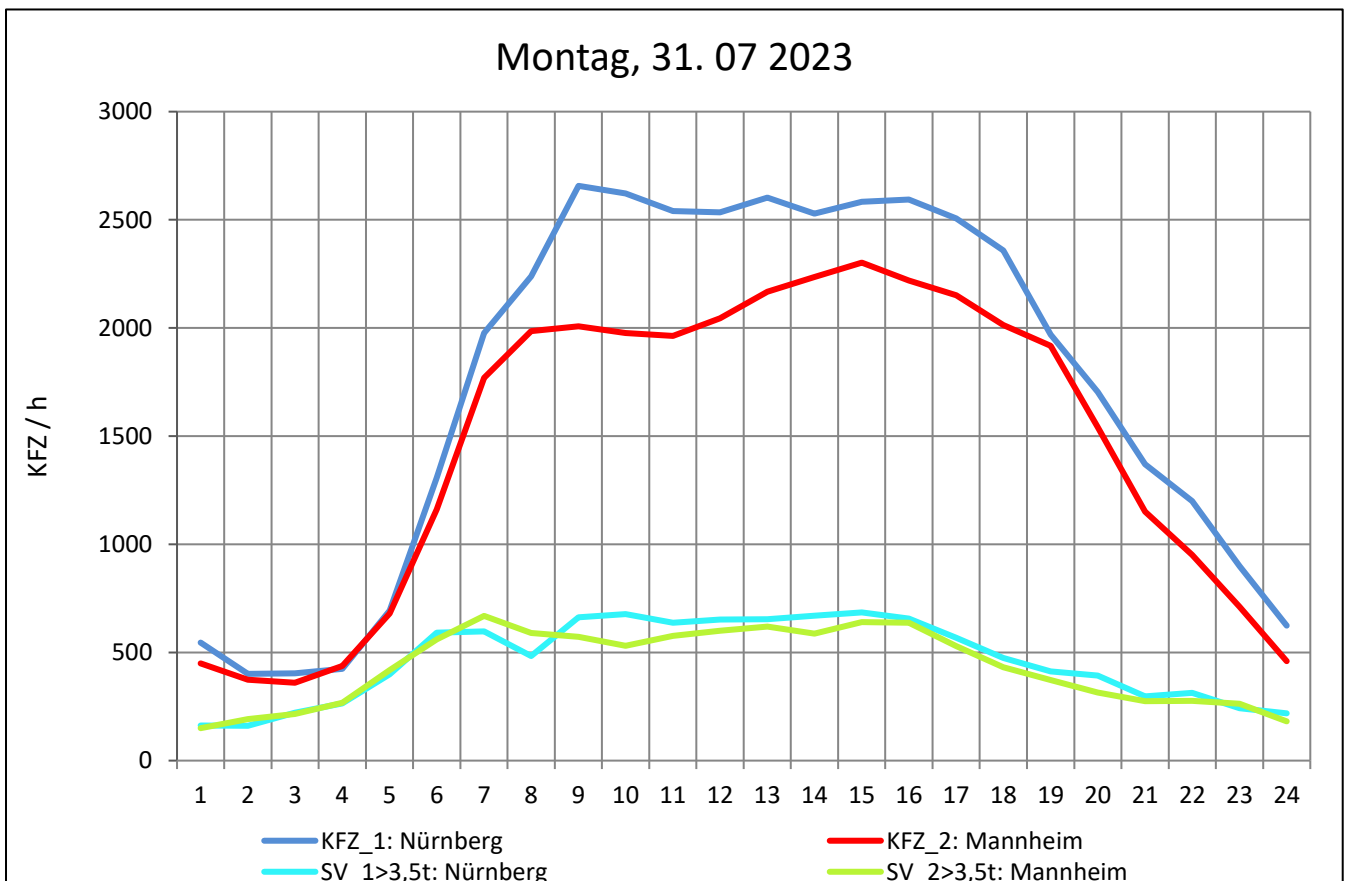
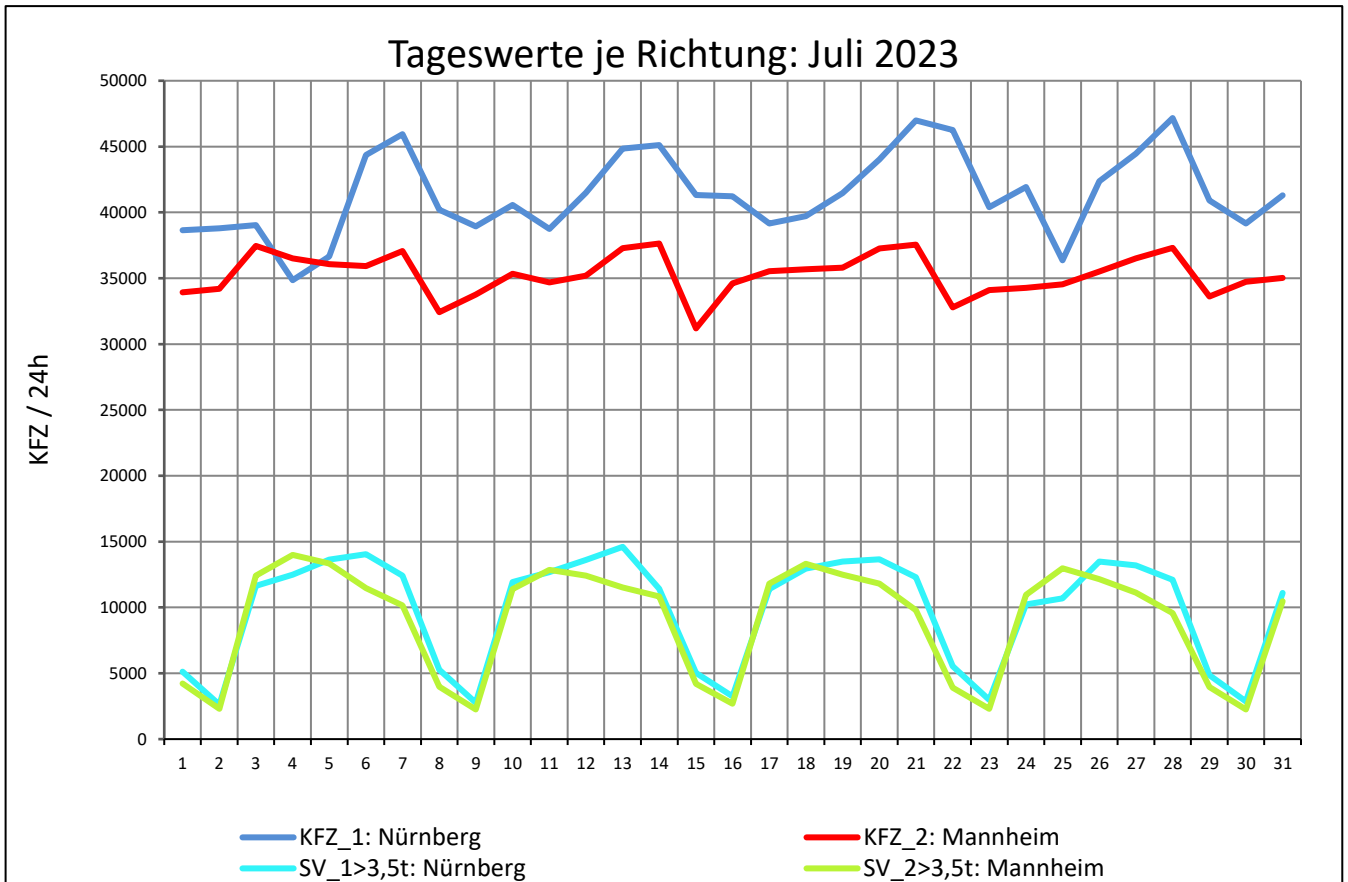
Zst.: **Sinsheim-Steinsfurt**

TK-/Zst-Nr.: 6719/1058

A 6

Richtung 1 : **Nürnberg**

Richtung 2 : **Mannheim**



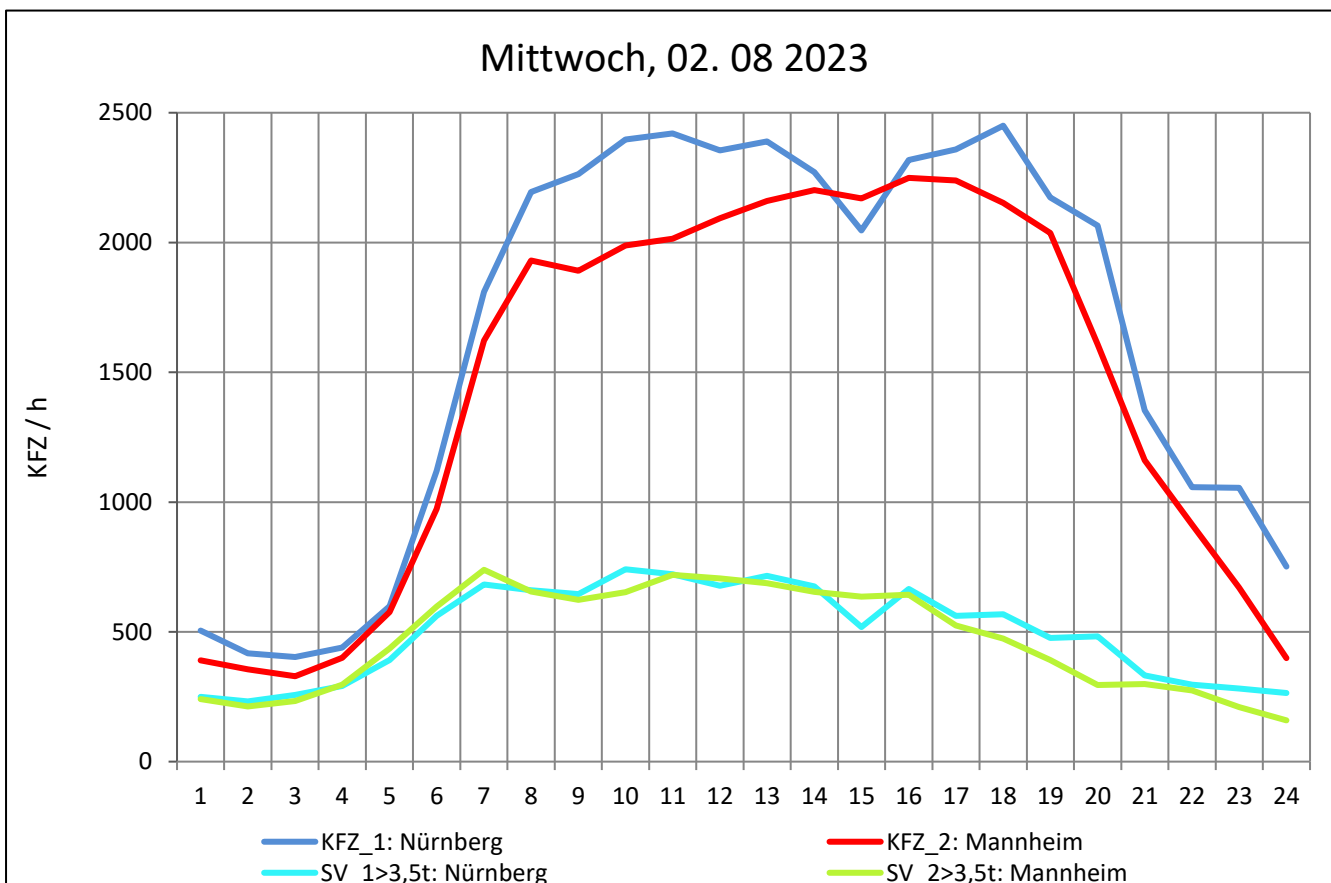
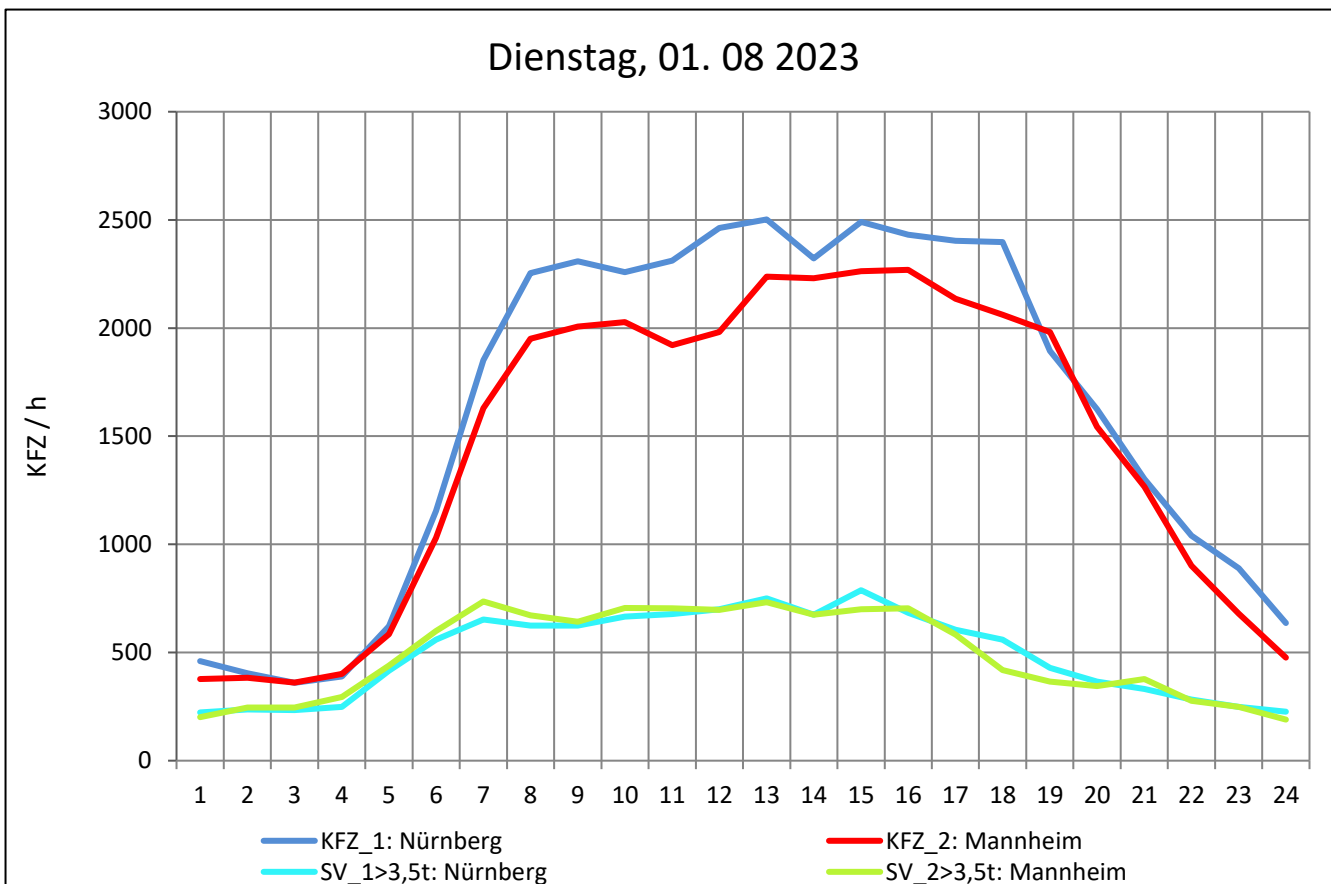
Zst.: **Sinsheim-Steinsfurt**

TK-/Zst-Nr.: 6719/1058

A 6

Richtung 1 : **Nürnberg**

Richtung 2 : **Mannheim**



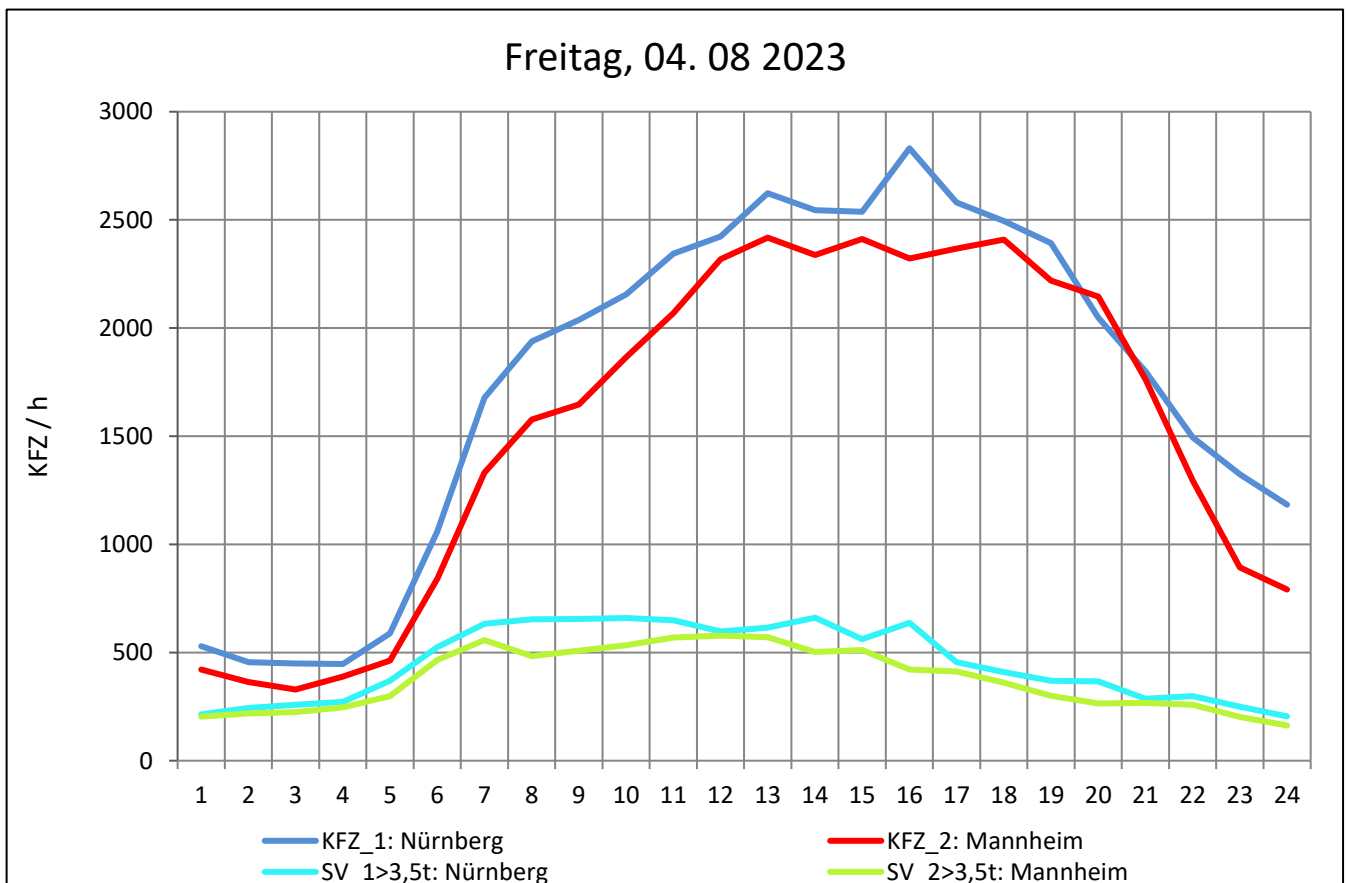
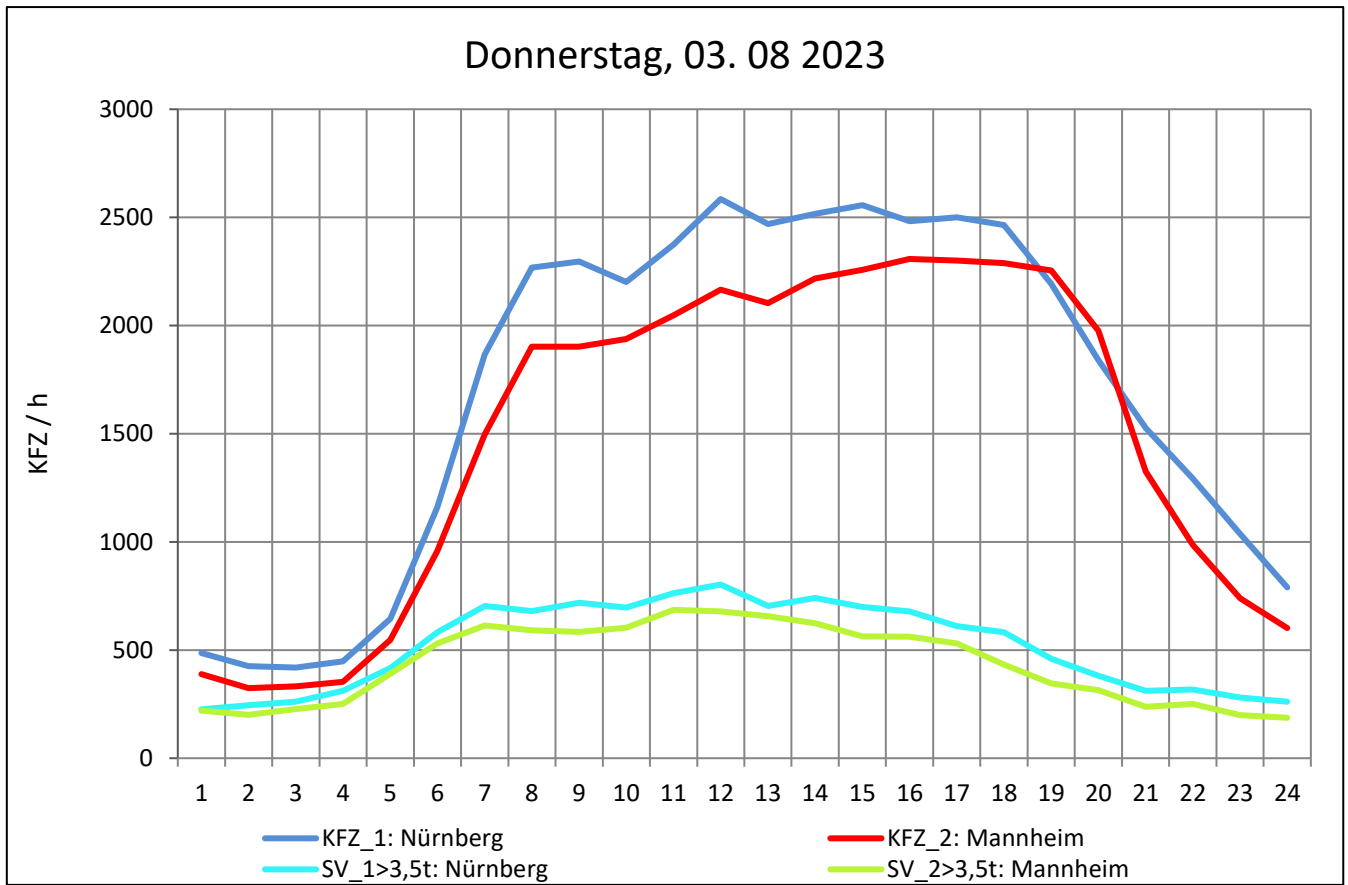
Zst.: **Sinsheim-Steinsfurt**

TK-/Zst-Nr.: 6719/1058

A 6

Richtung 1 : **Nürnberg**

Richtung 2 : **Mannheim**



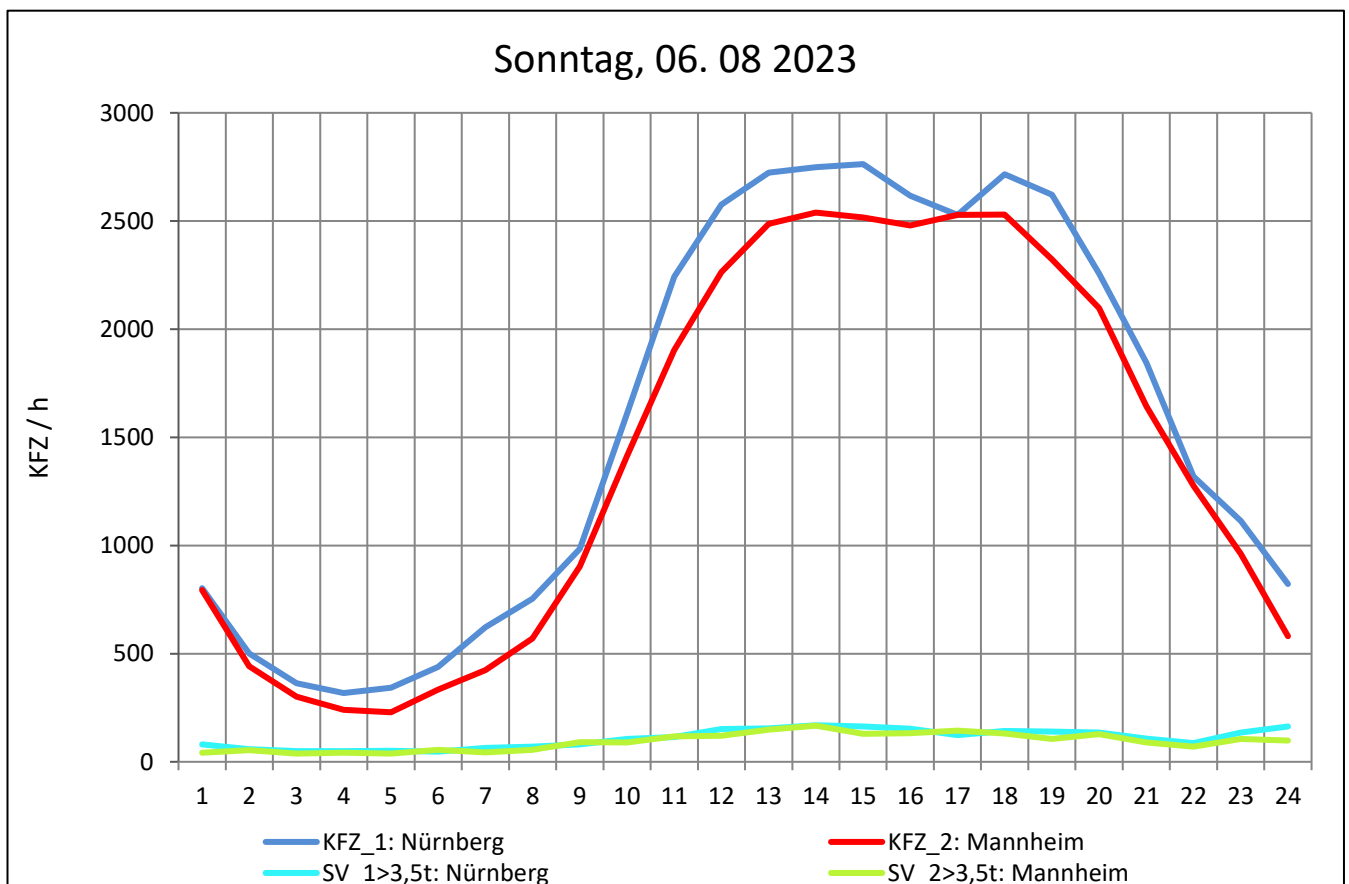
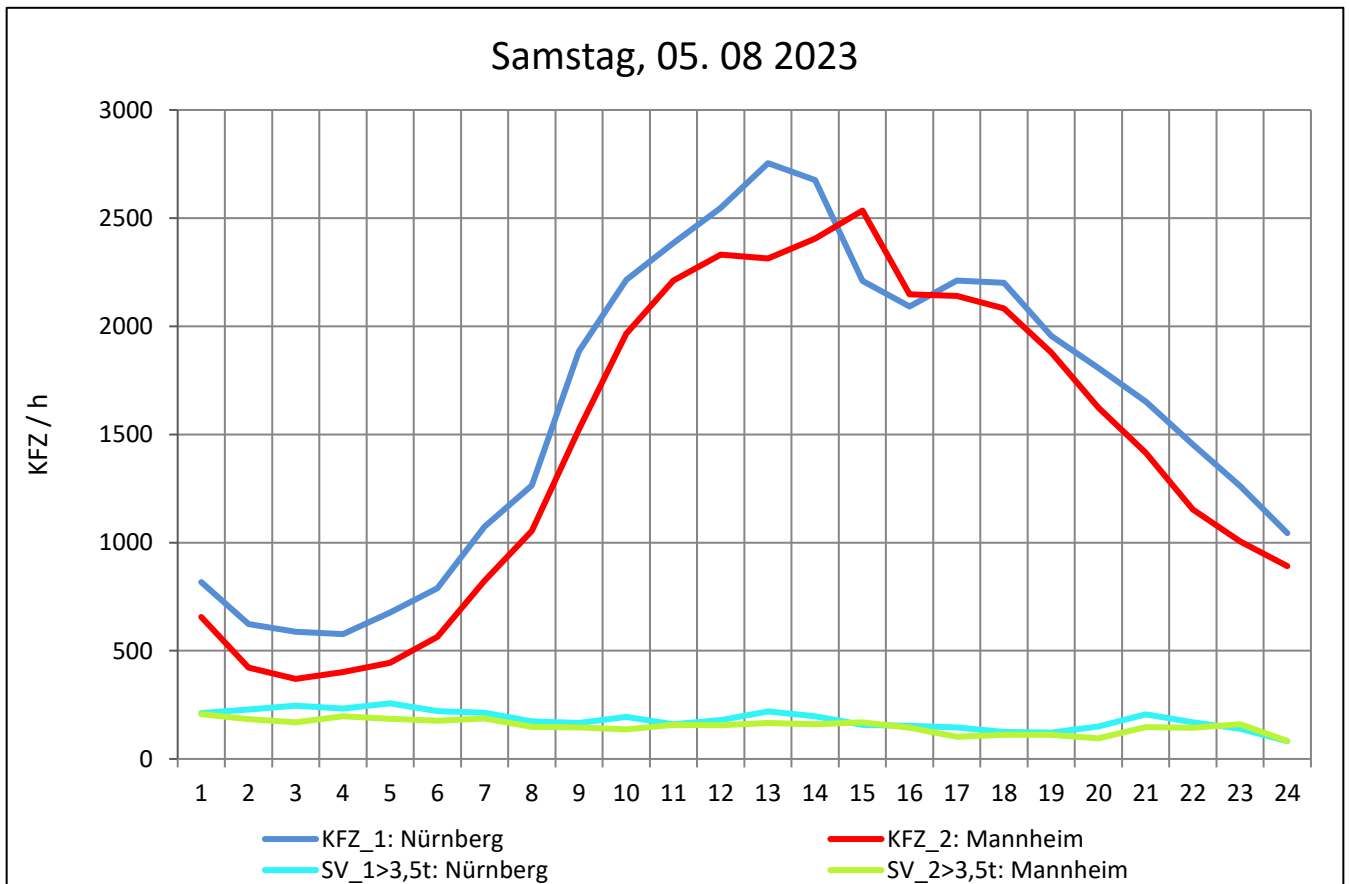
Zst.: **Sinsheim-Steinsfurt**

TK-/Zst-Nr.: 6719/1058

A 6

Richtung 1 : **Nürnberg**

Richtung 2 : **Mannheim**



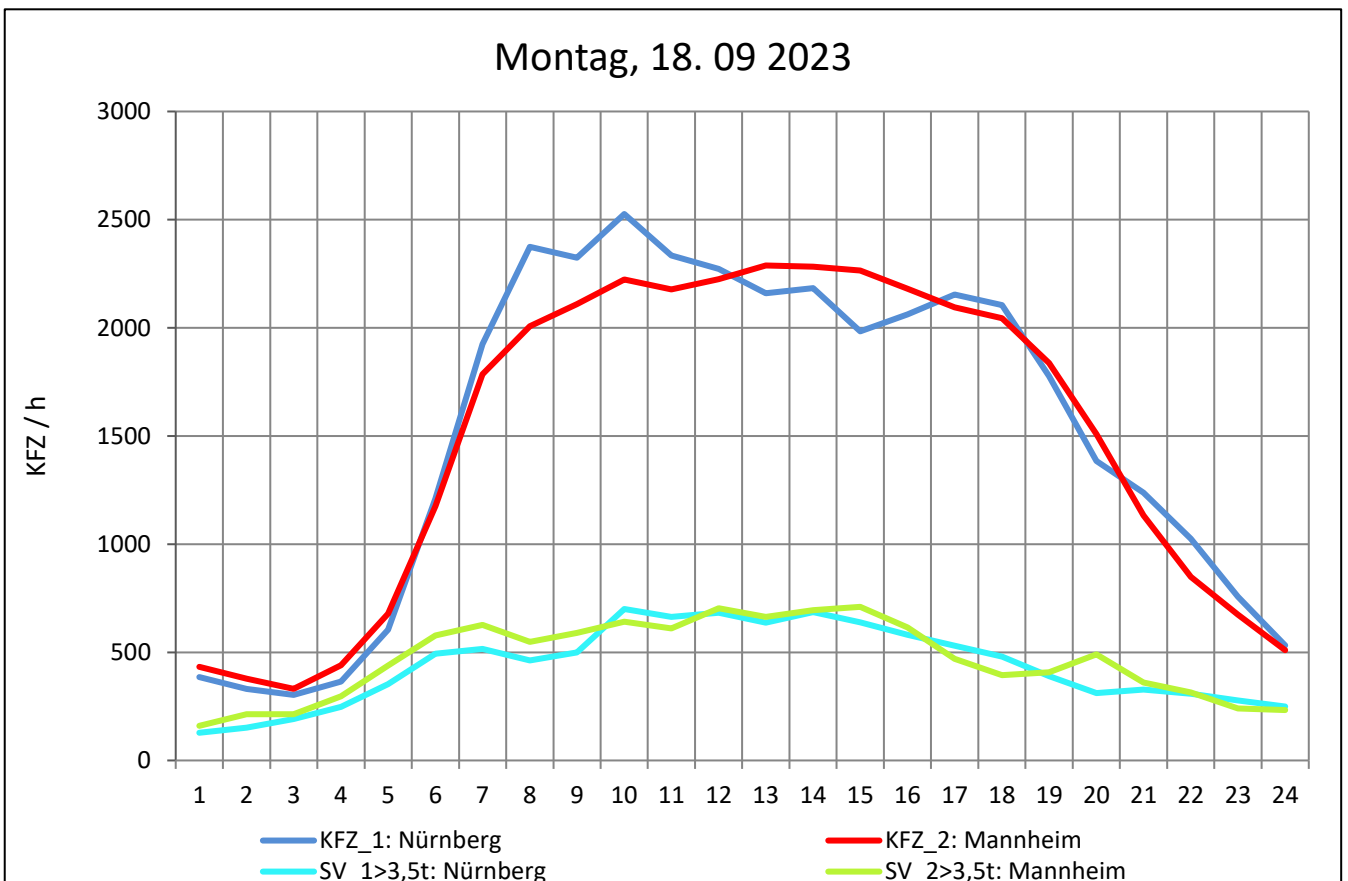
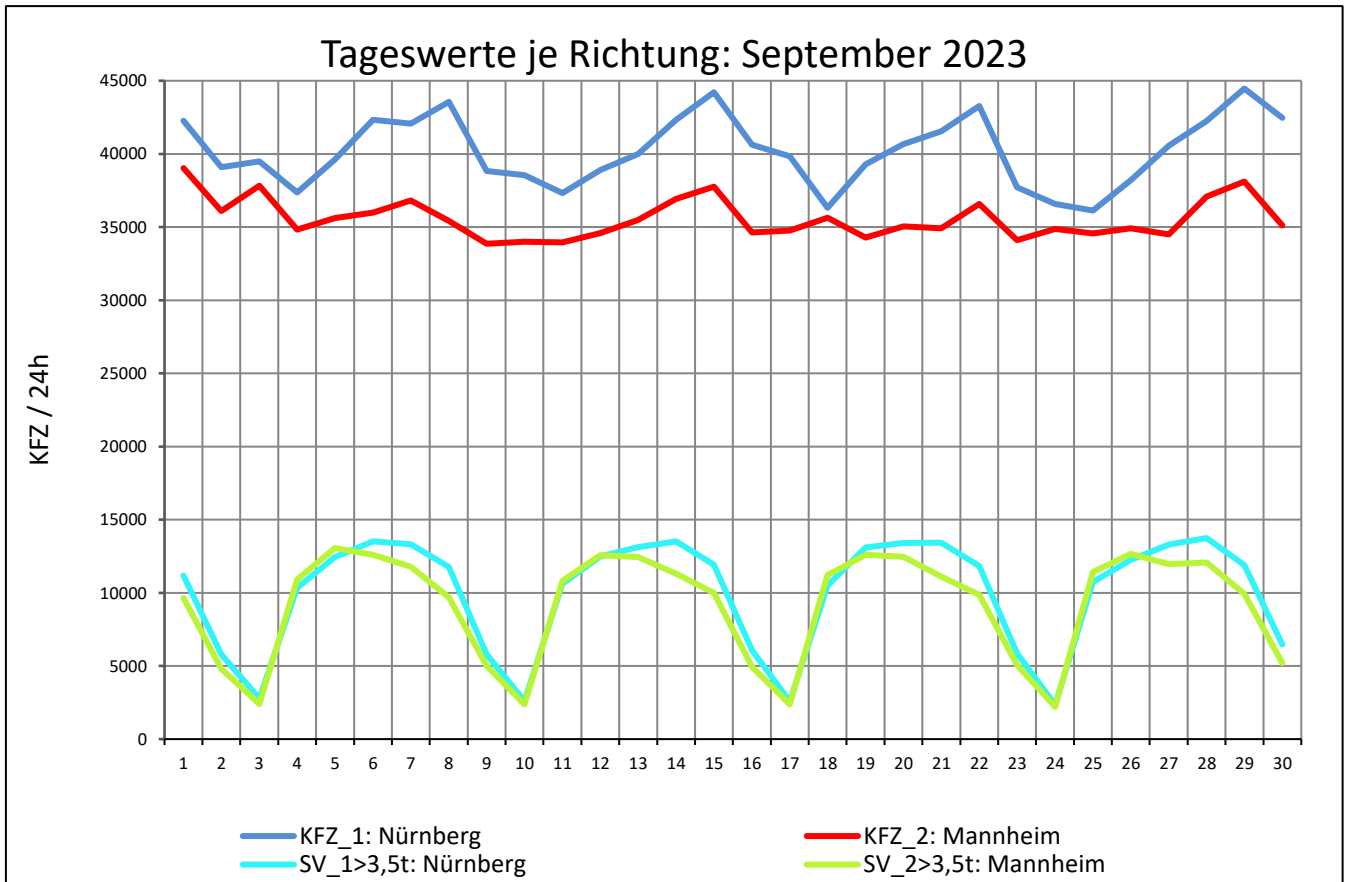
Zst.: **Sinsheim-Steinsfurt**

TK-/Zst-Nr.: 6719/1058

A 6

Richtung 1 : **Nürnberg**

Richtung 2 : **Mannheim**



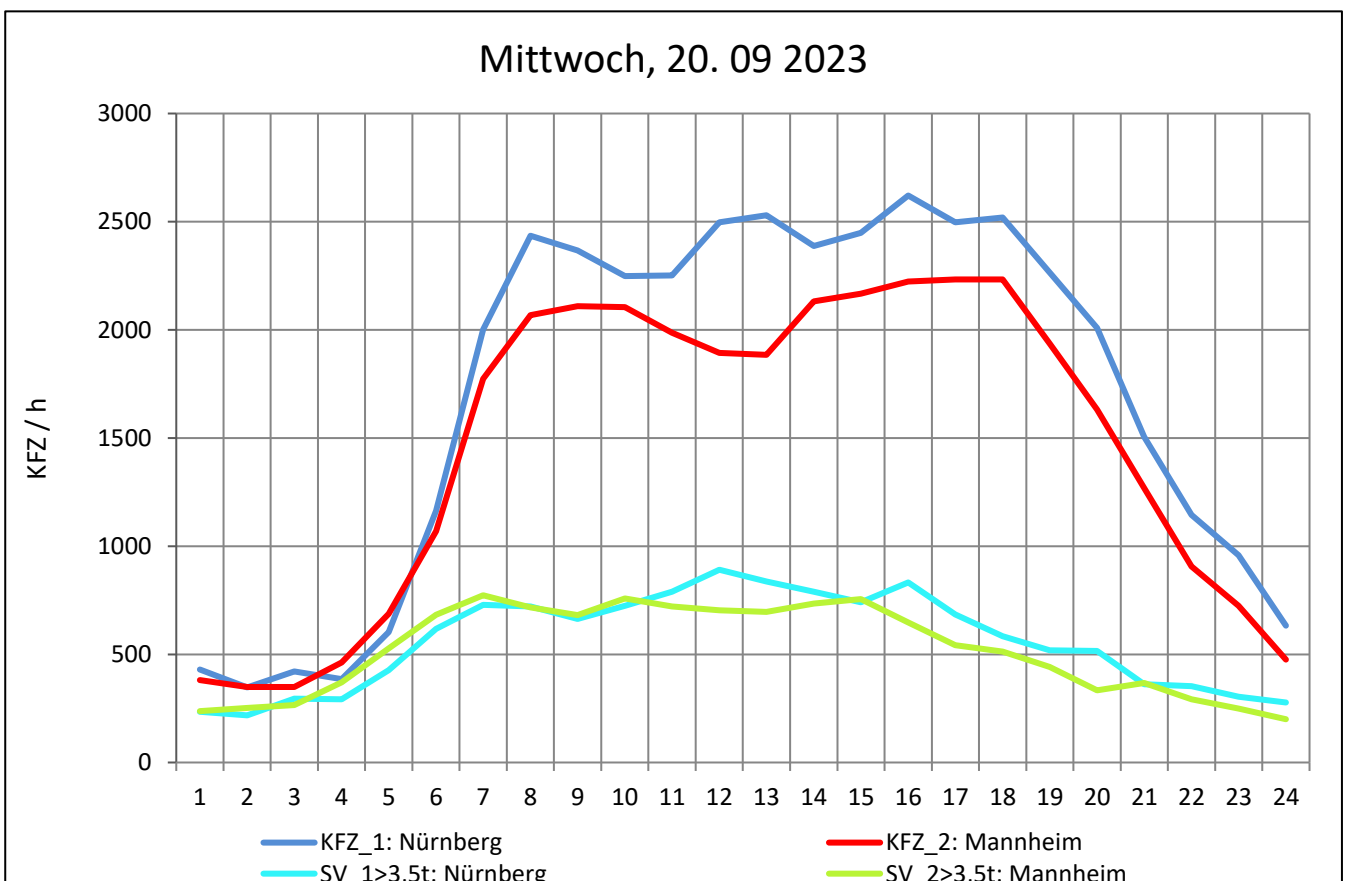
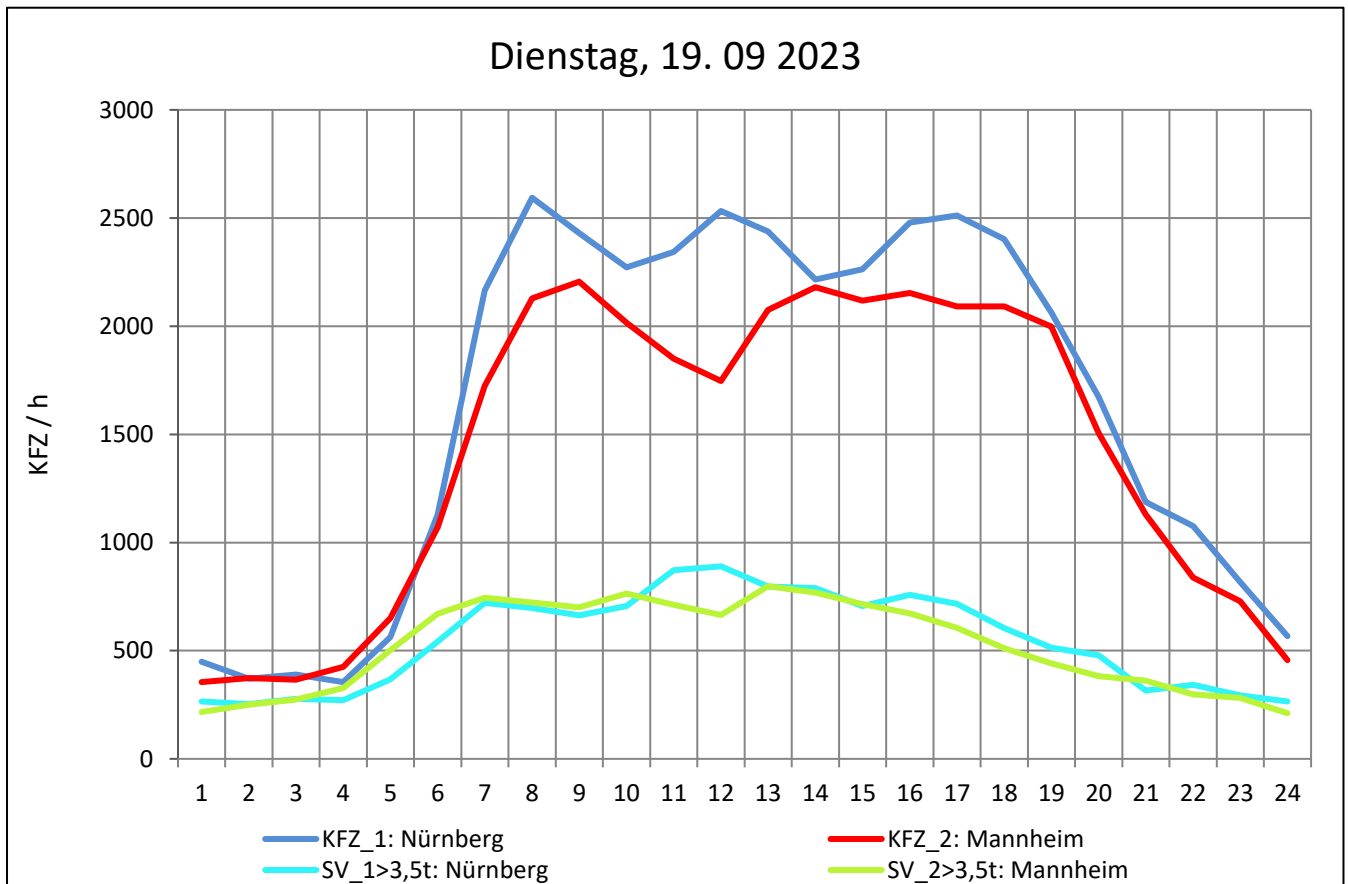
Zst.: **Sinsheim-Steinsfurt**

TK-/Zst-Nr.: 6719/1058

A 6

Richtung 1 : **Nürnberg**

Richtung 2 : **Mannheim**



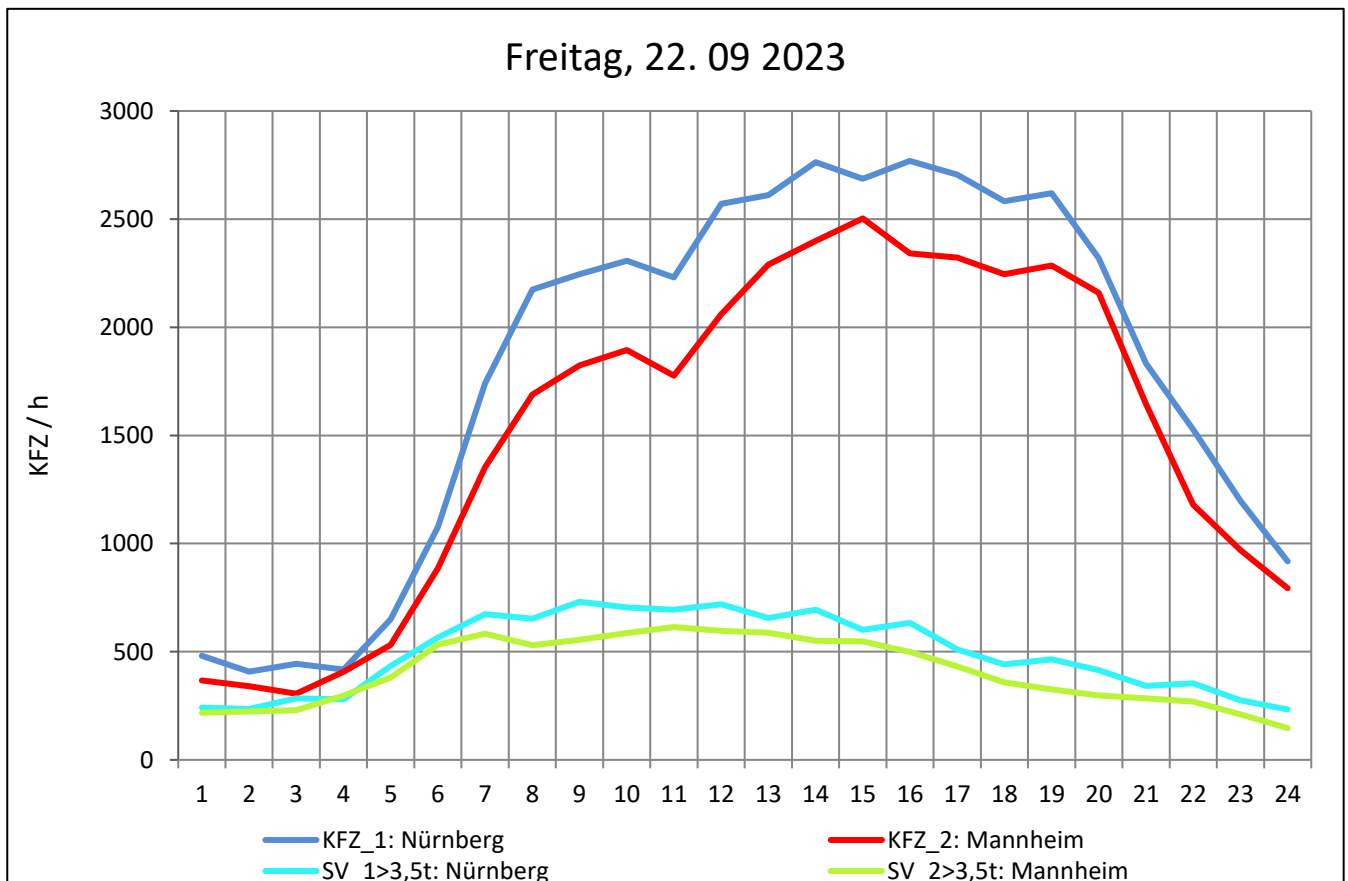
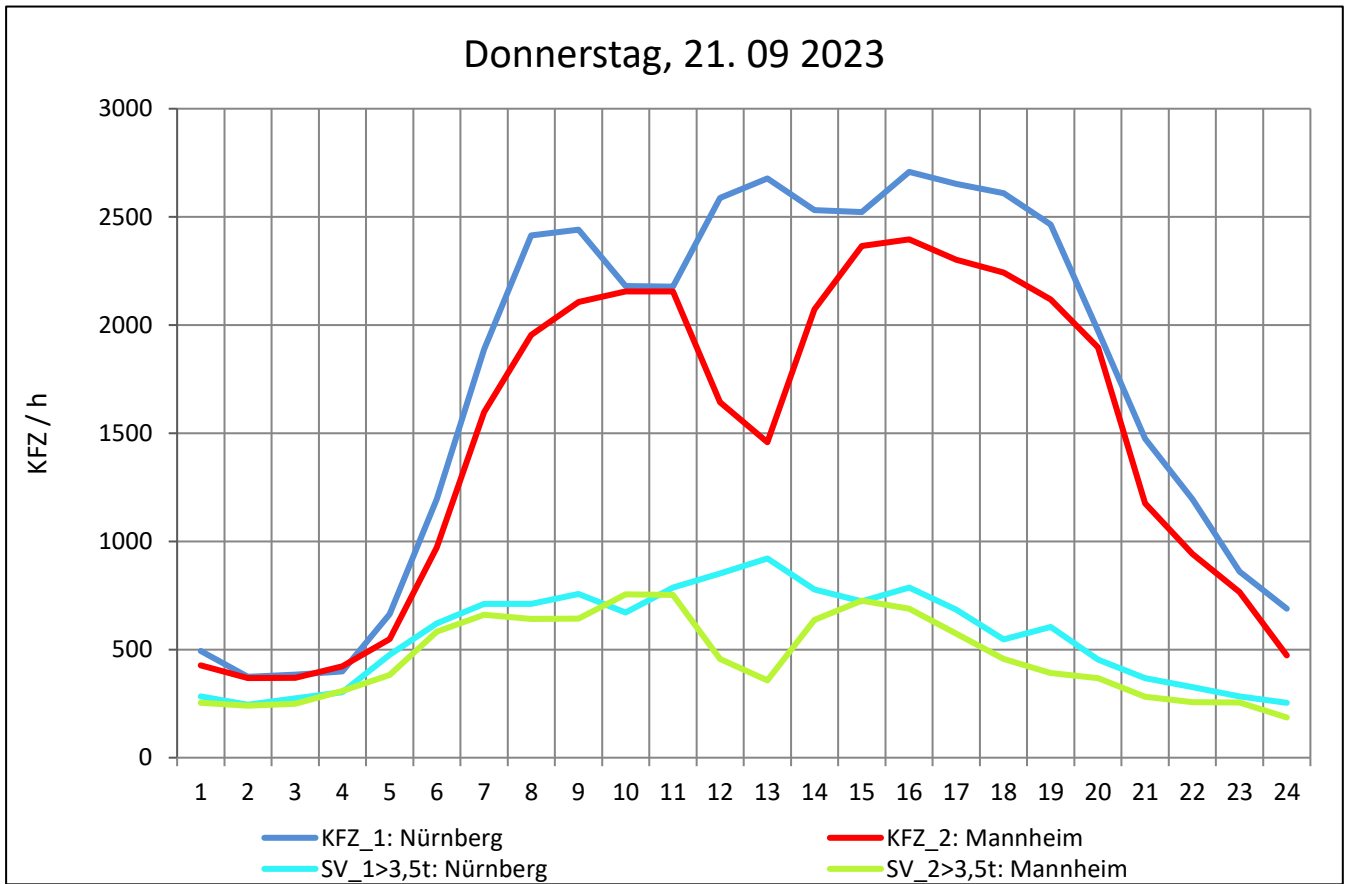
Zst.: **Sinsheim-Steinsfurt**

TK-/Zst-Nr.: 6719/1058

A 6

Richtung 1 : **Nürnberg**

Richtung 2 : **Mannheim**



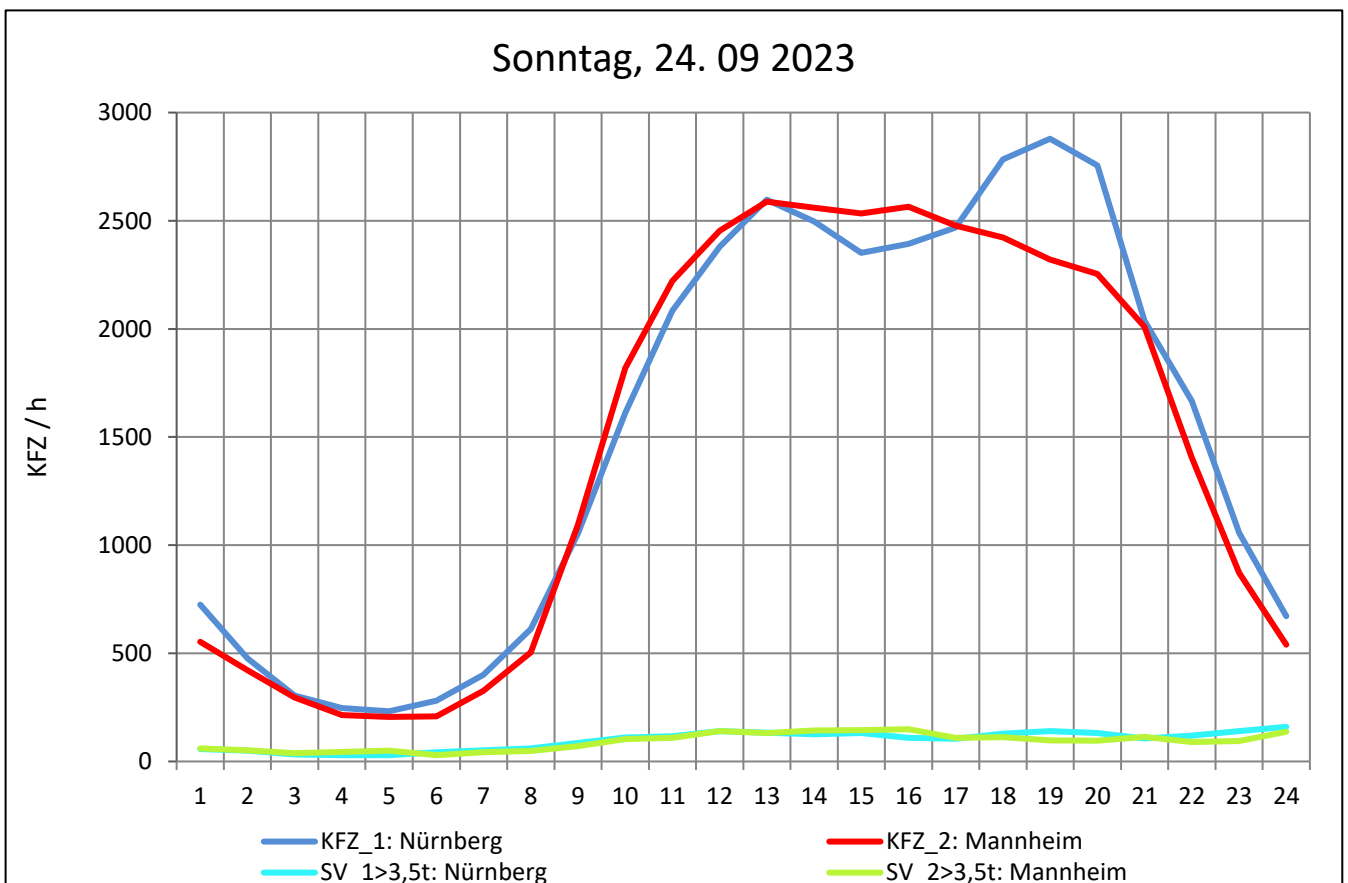
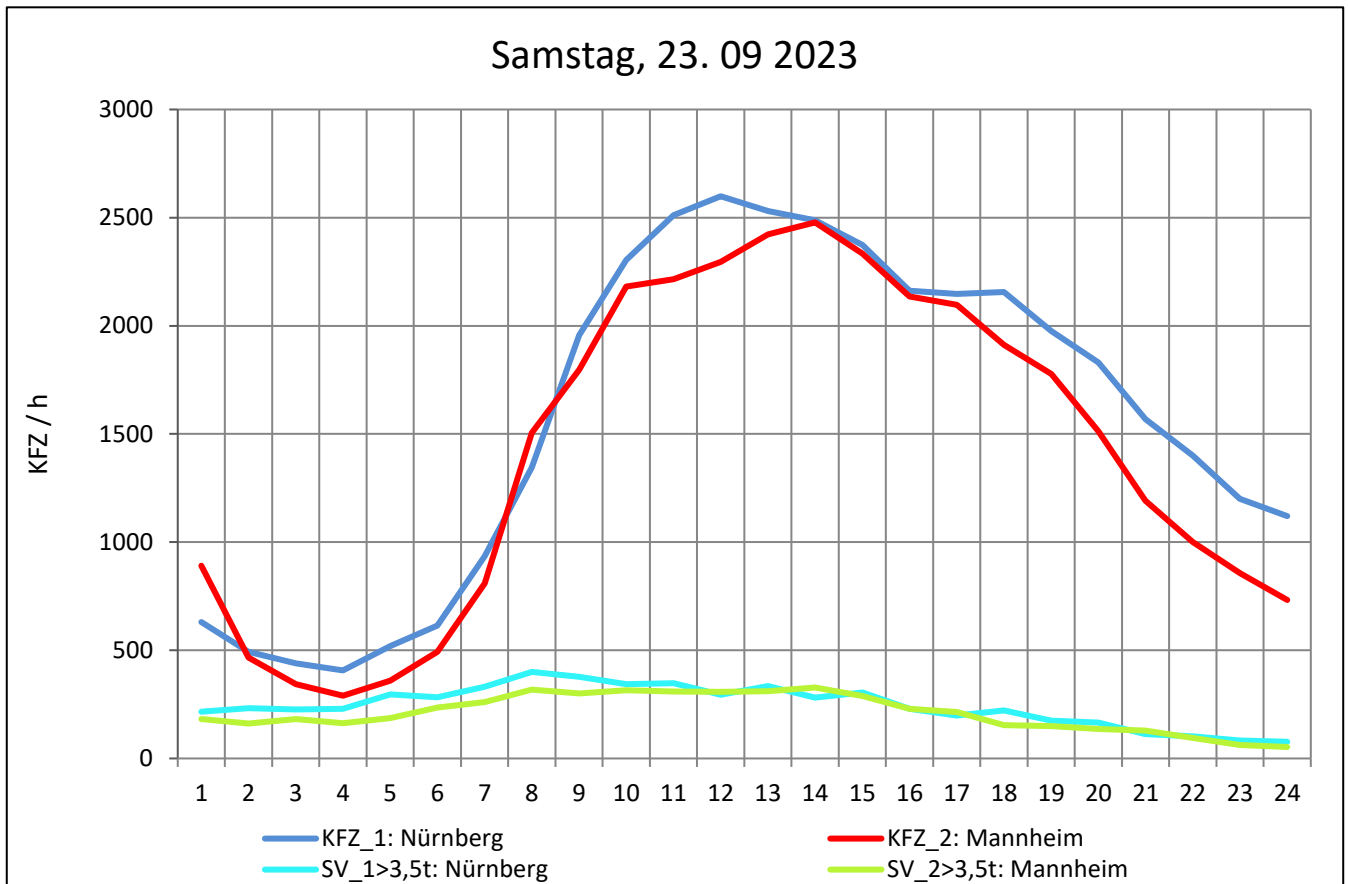
Zst.: **Sinsheim-Steinsfurt**

TK-/Zst-Nr.: 6719/1058

A 6

Richtung 1 : **Nürnberg**

Richtung 2 : **Mannheim**



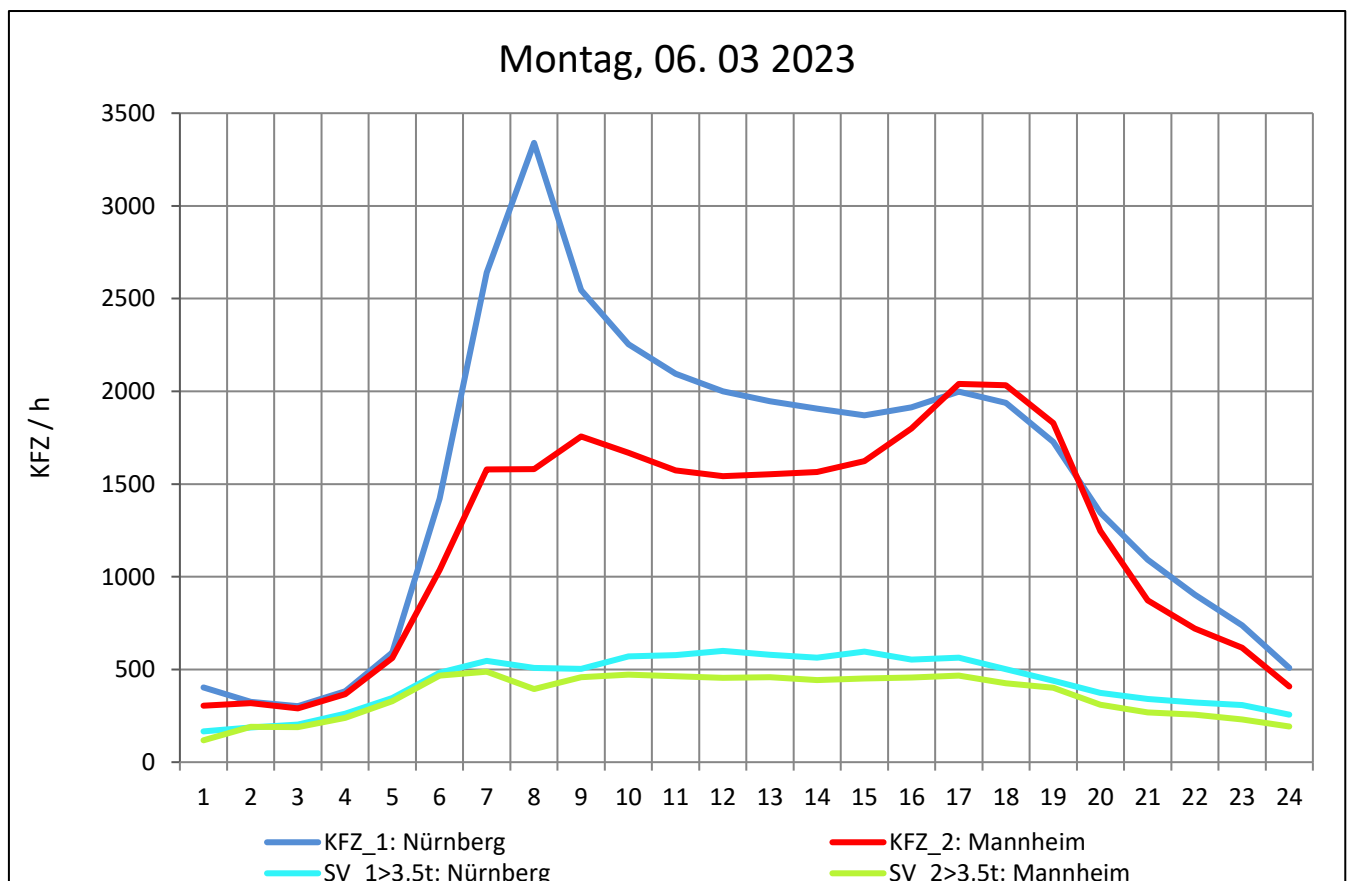
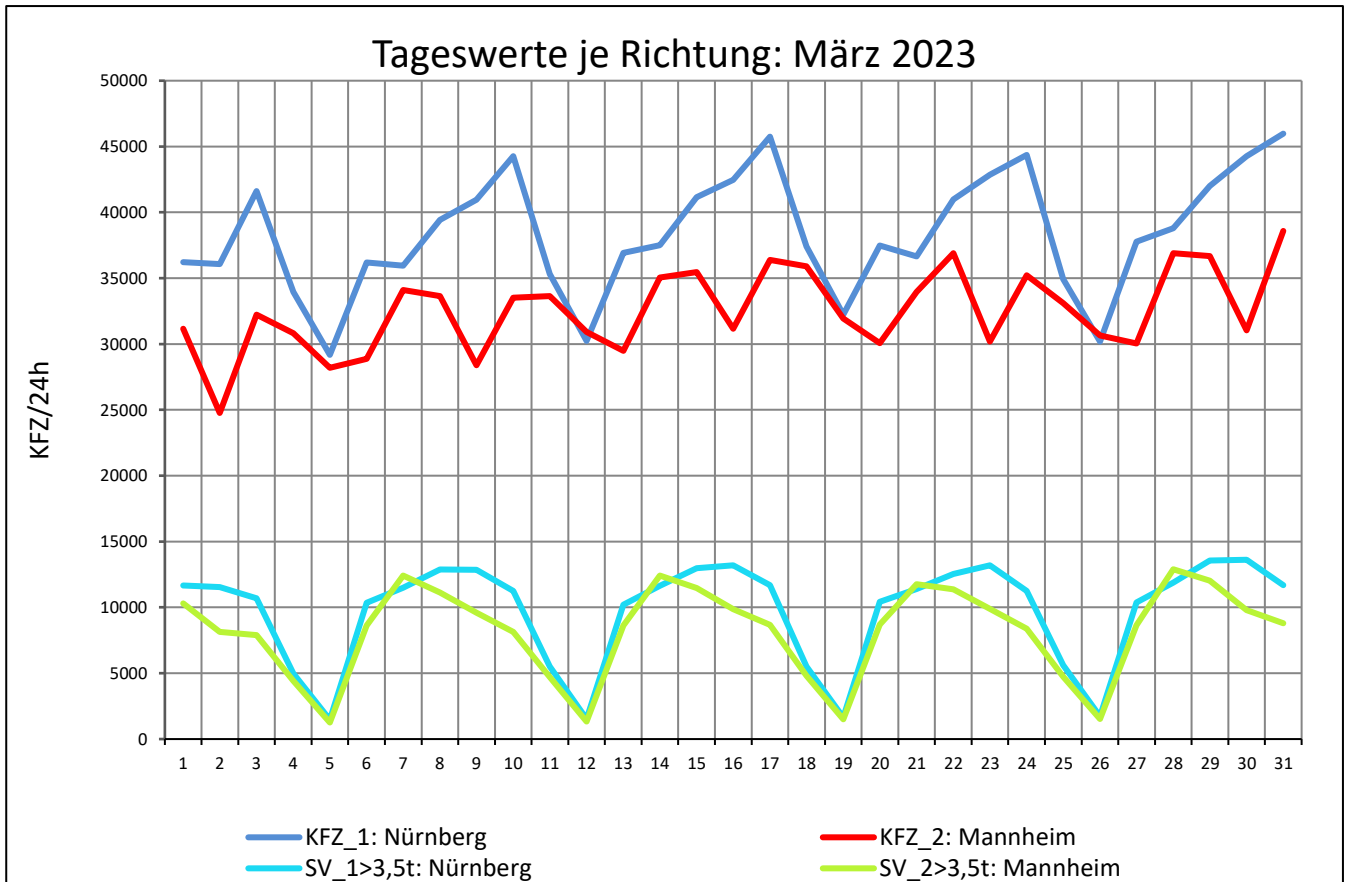
Zst.: **Biberach**

TK-/Zst-Nr.: 6821/1003

A 6

Richtung 1 : **Nürnberg**

Richtung 2 : **Mannheim**



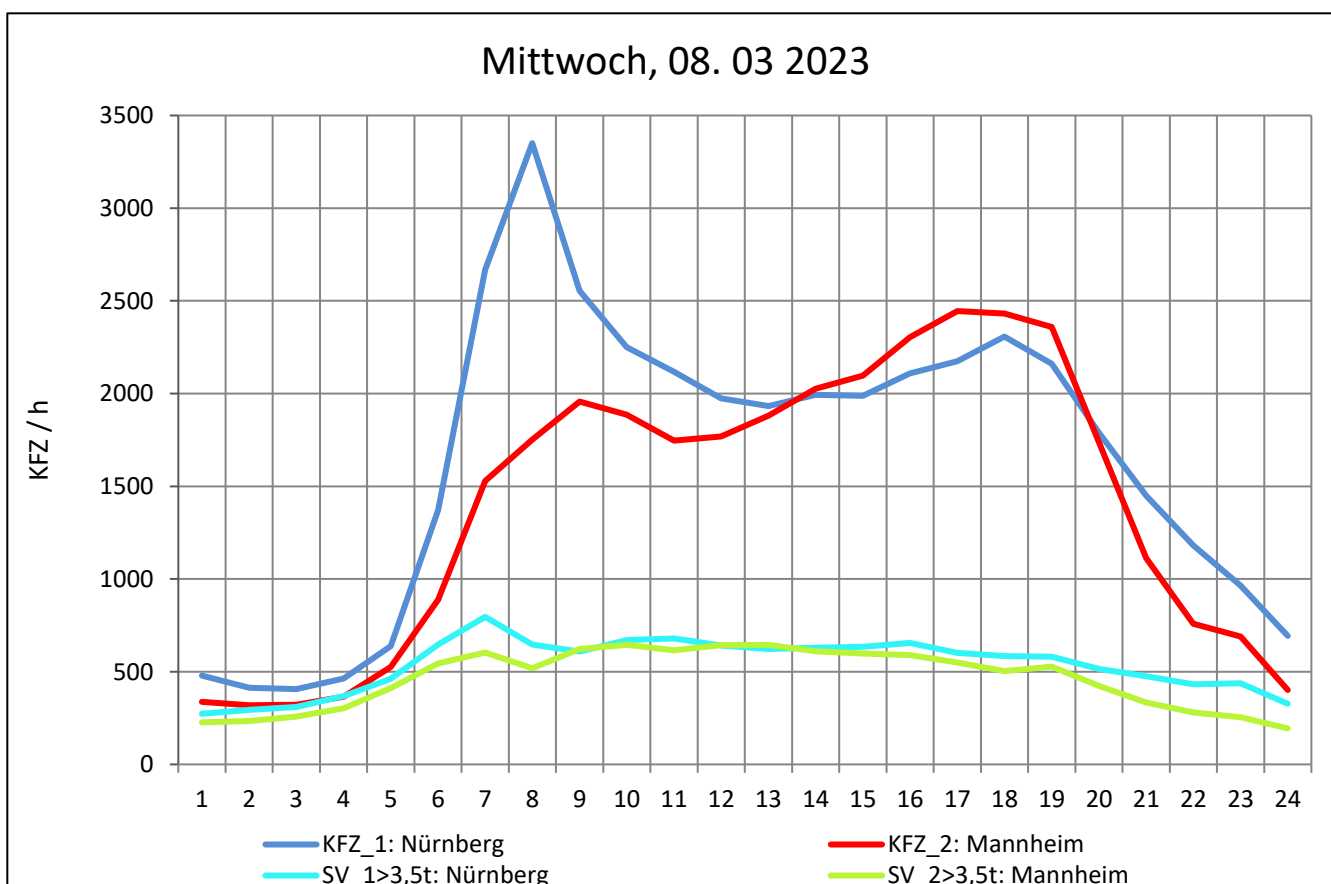
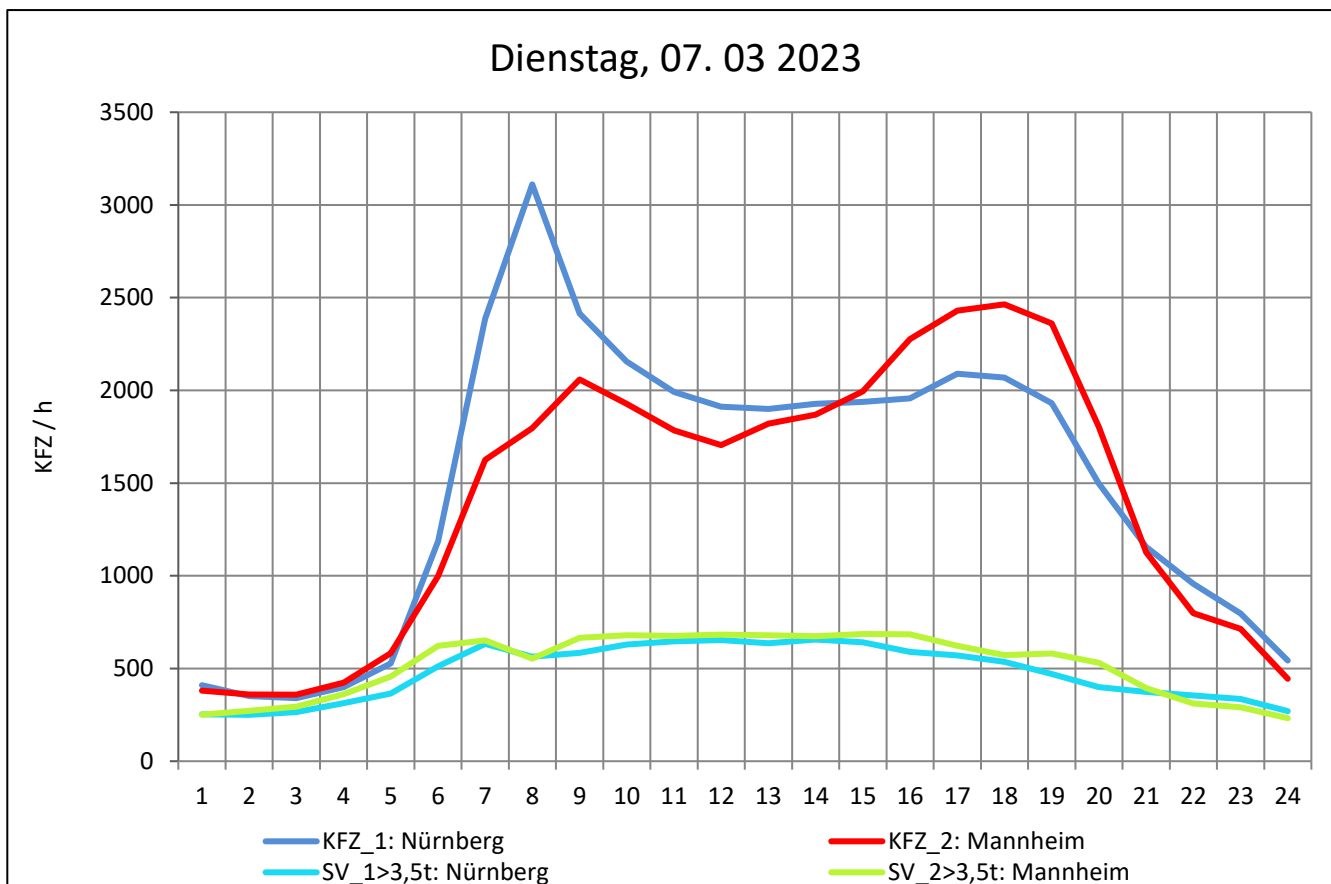
Zst.: **Biberach**

TK-/Zst-Nr.: 6821/1003

A 6

Richtung 1 : **Nürnberg**

Richtung 2 : **Mannheim**



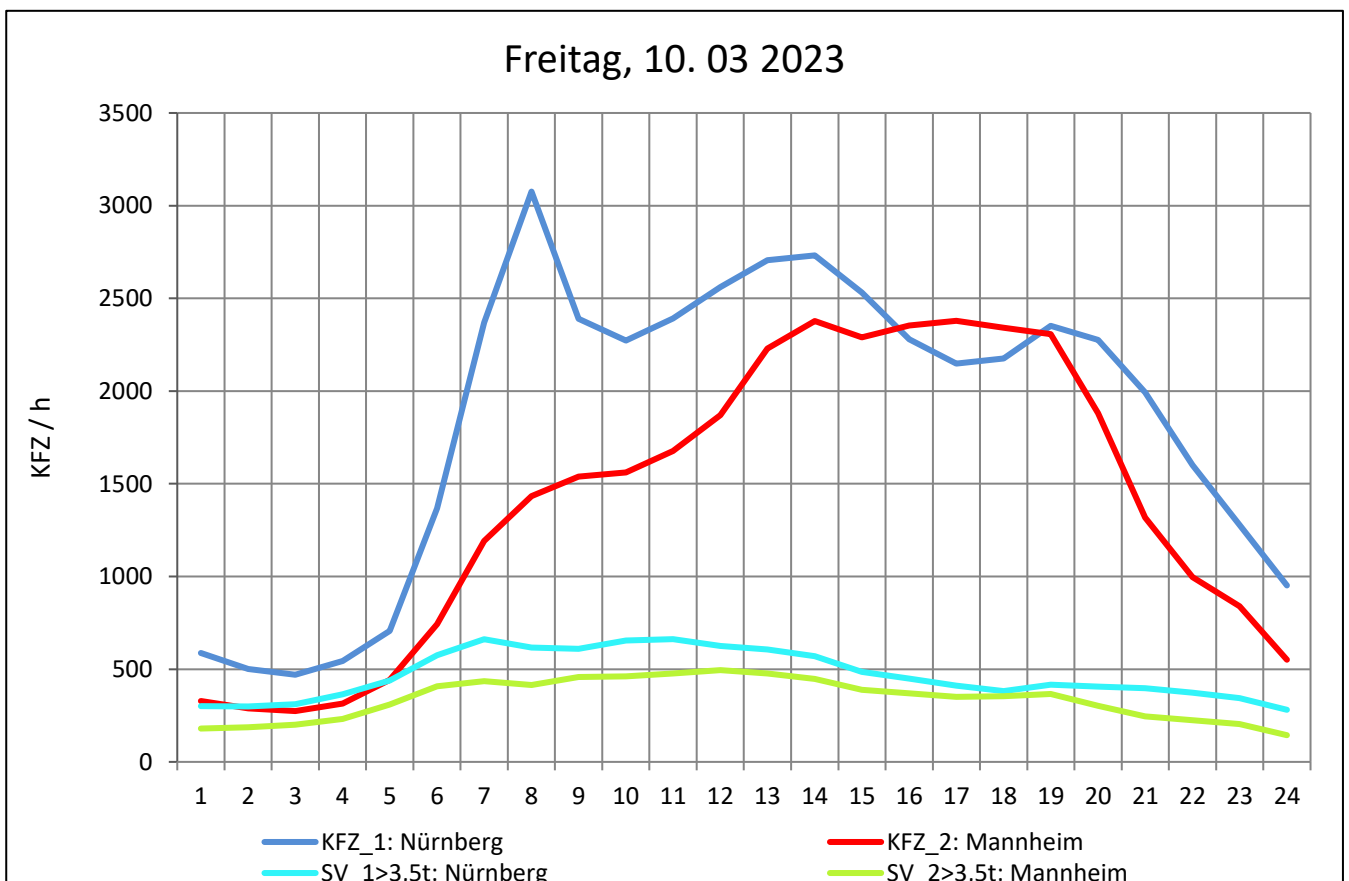
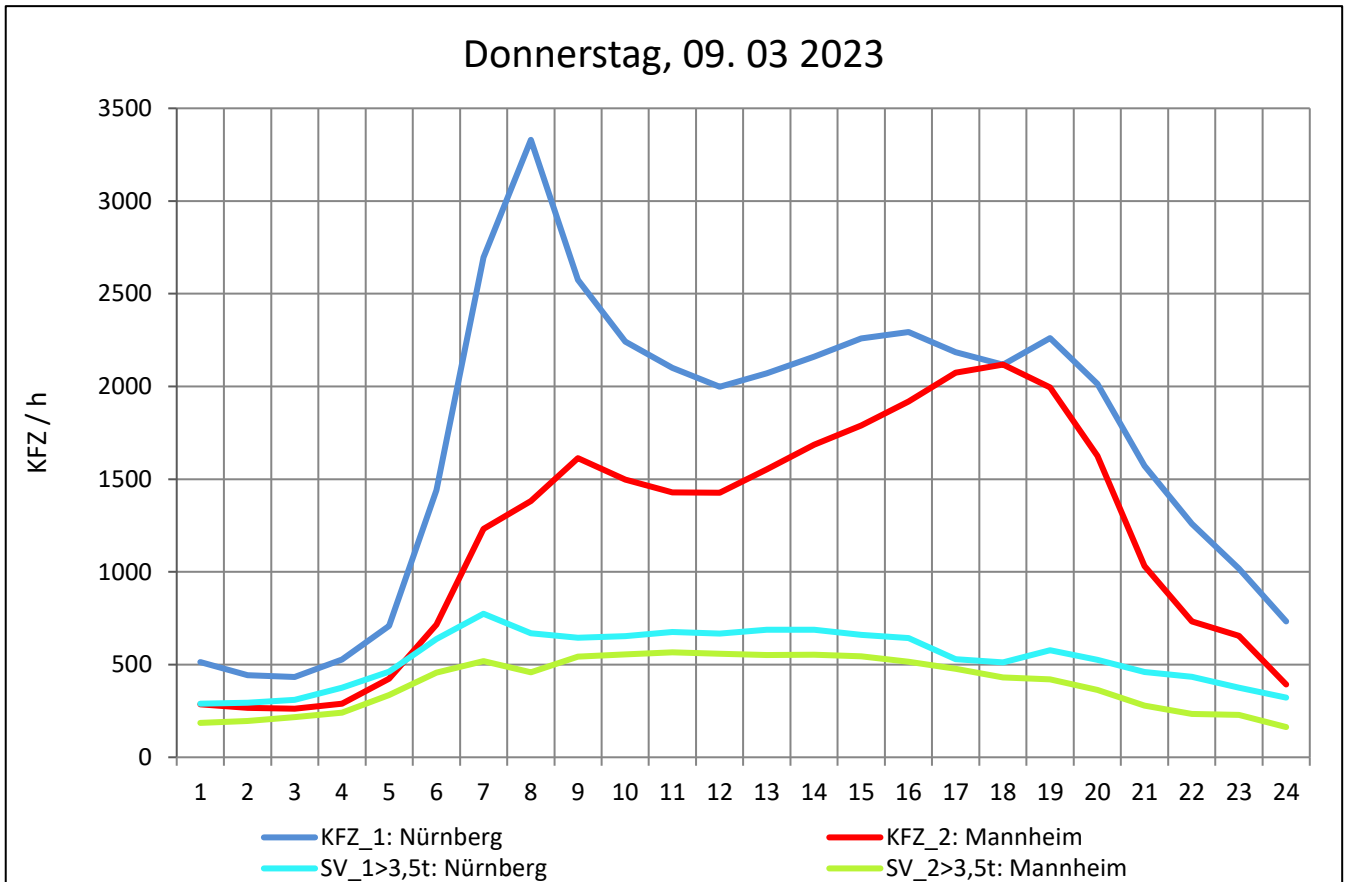
Zst.: **Biberach**

TK-/Zst-Nr.: 6821/1003

A 6

Richtung 1 : **Nürnberg**

Richtung 2 : **Mannheim**



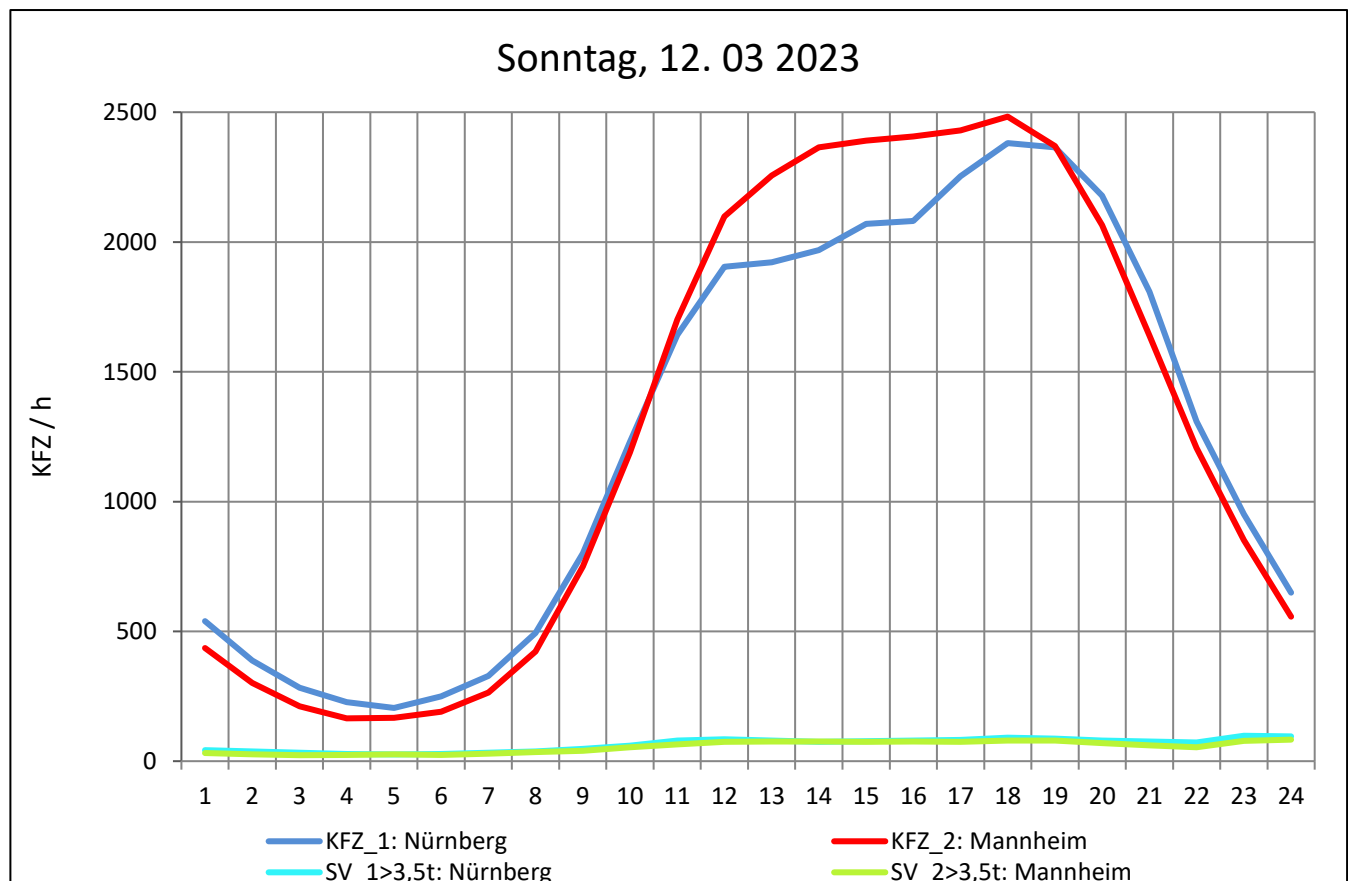
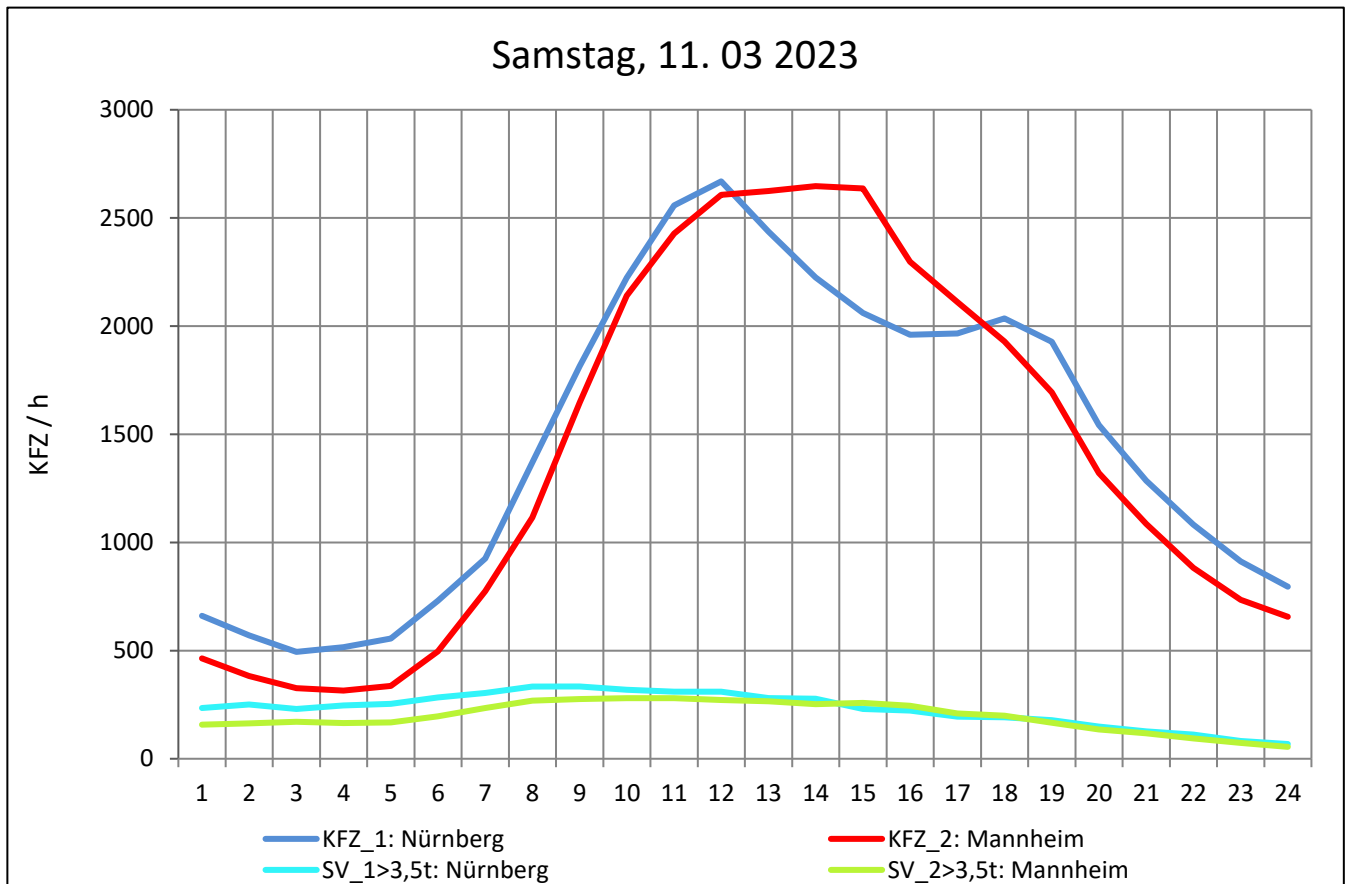
Zst.: **Biberach**

TK-/Zst-Nr.: 6821/1003

A 6

Richtung 1 : **Nürnberg**

Richtung 2 : **Mannheim**



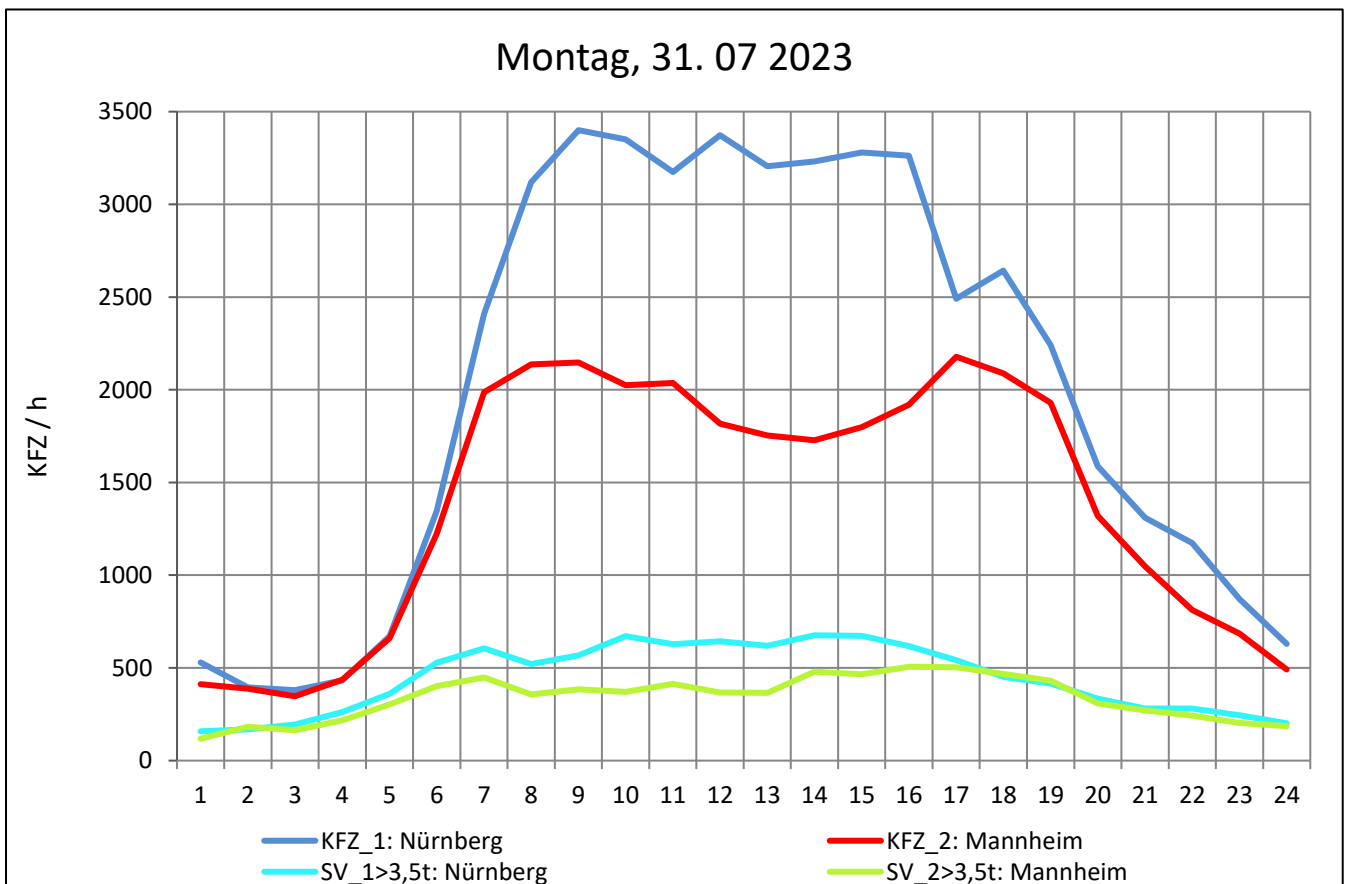
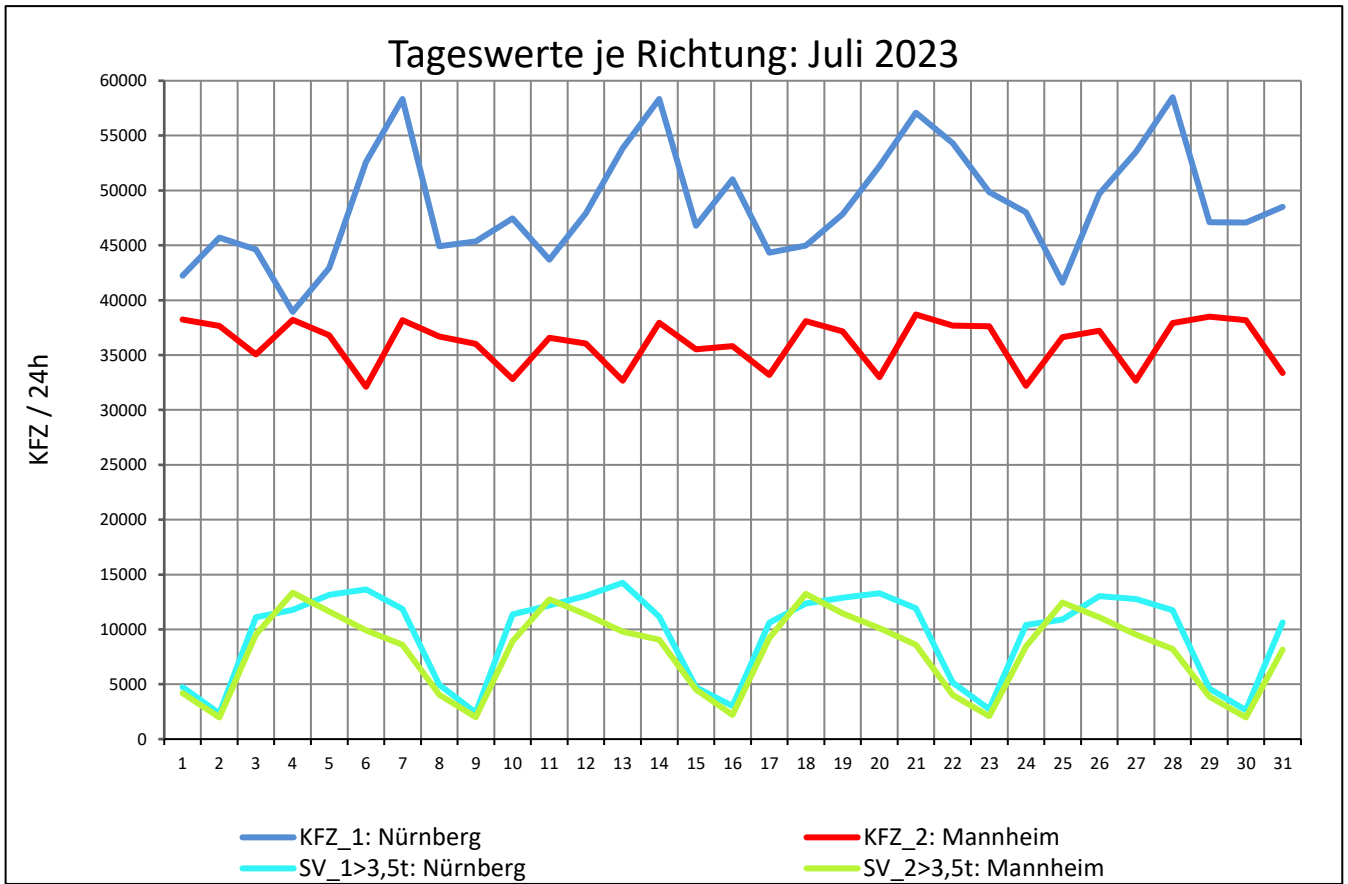
Zst.: **Biberach**

TK-/Zst-Nr.: 6821/1003

A 6

Richtung 1 : **Nürnberg**

Richtung 2 : **Mannheim**



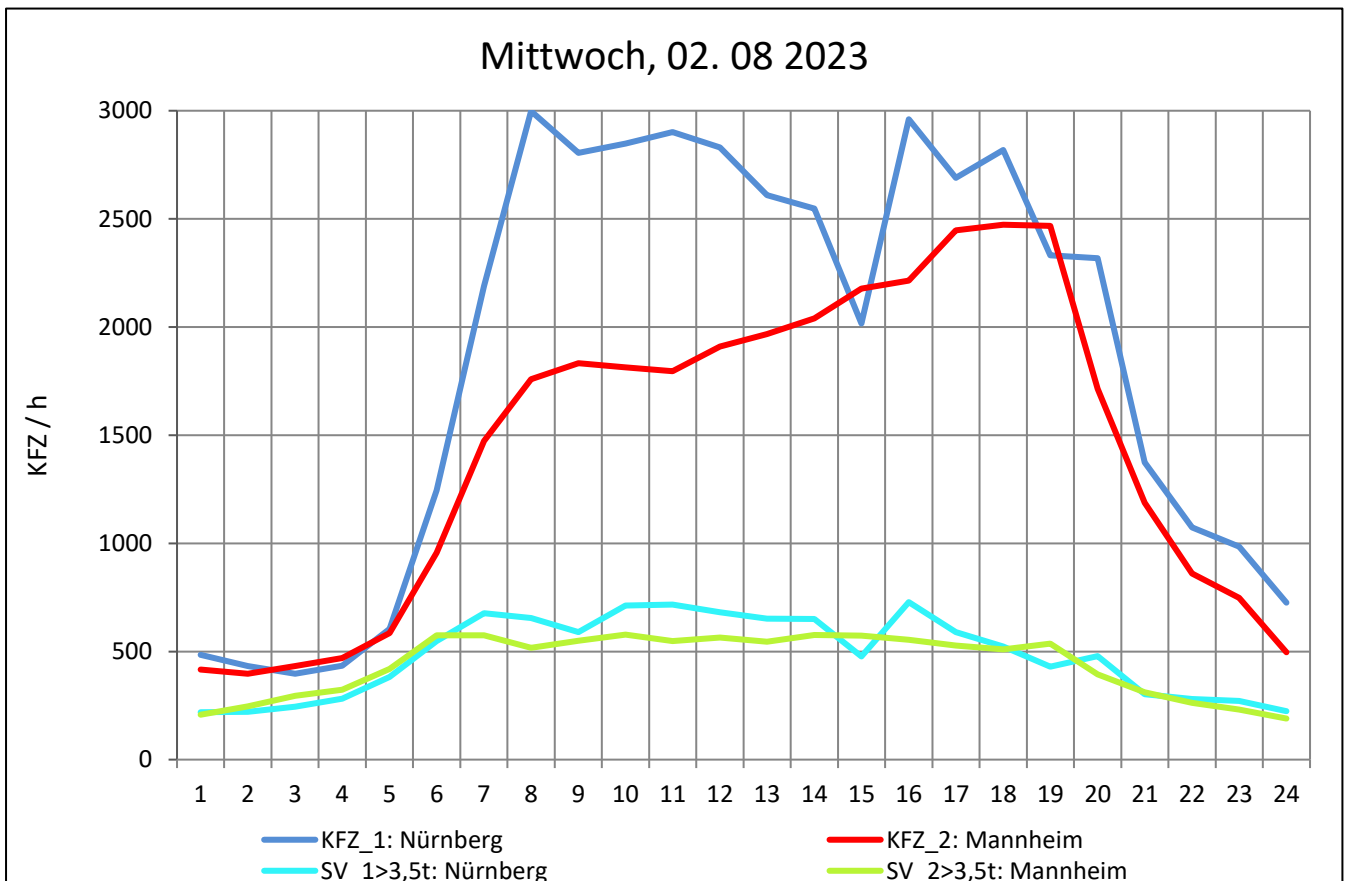
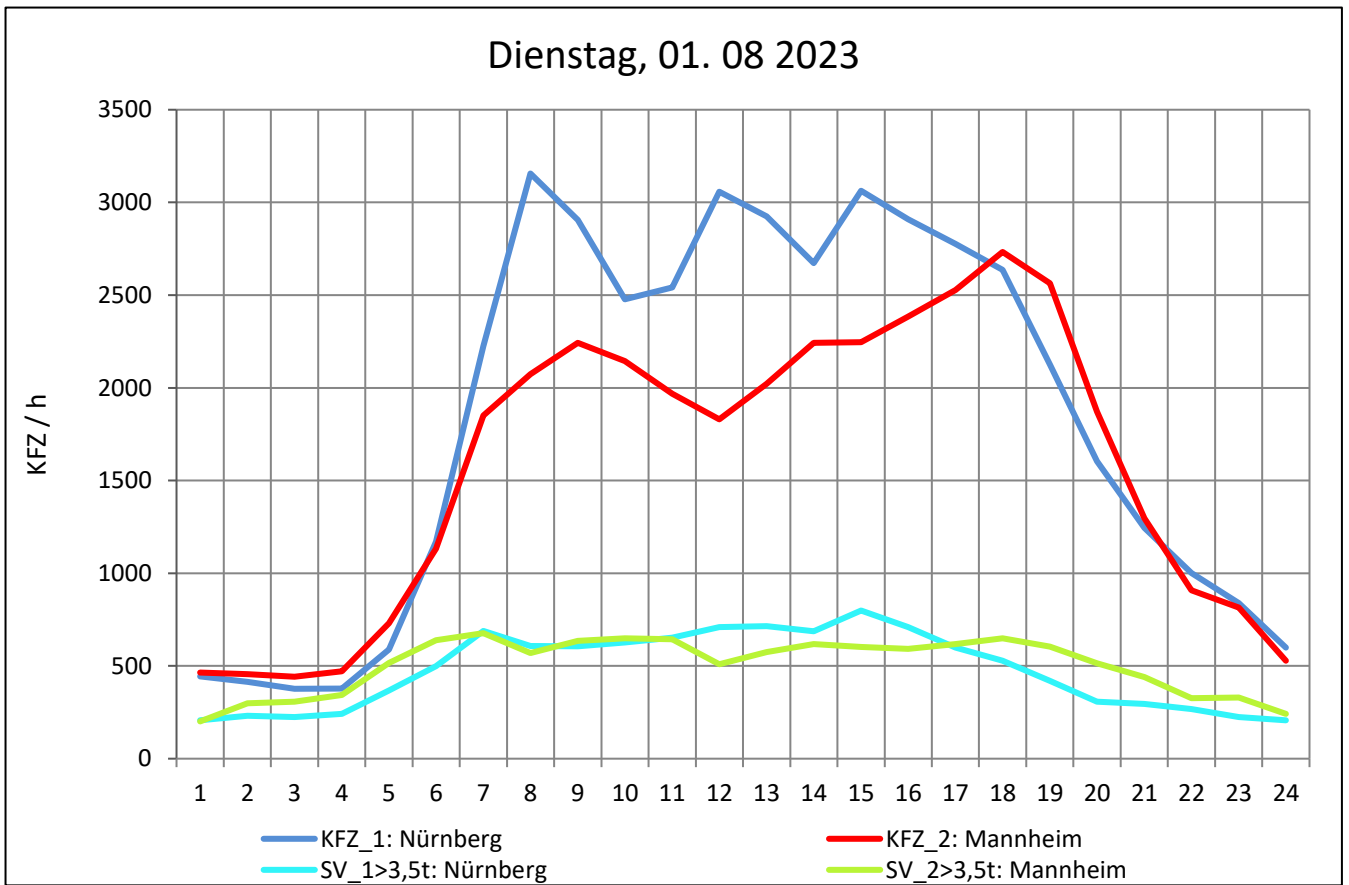
Zst.: **Biberach**

TK-/Zst-Nr.: 6821/1003

A 6

Richtung 1 : **Nürnberg**

Richtung 2 : **Mannheim**



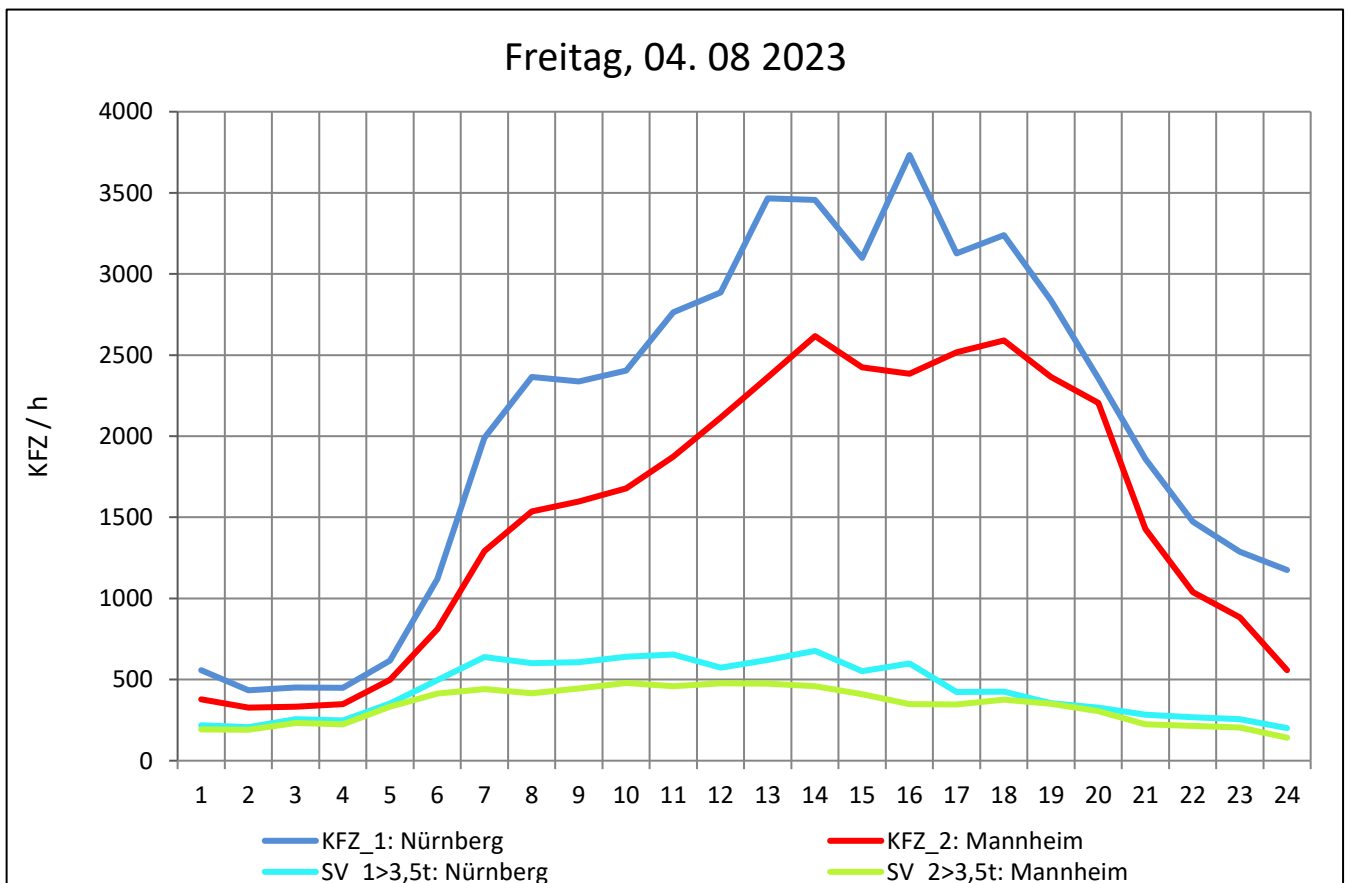
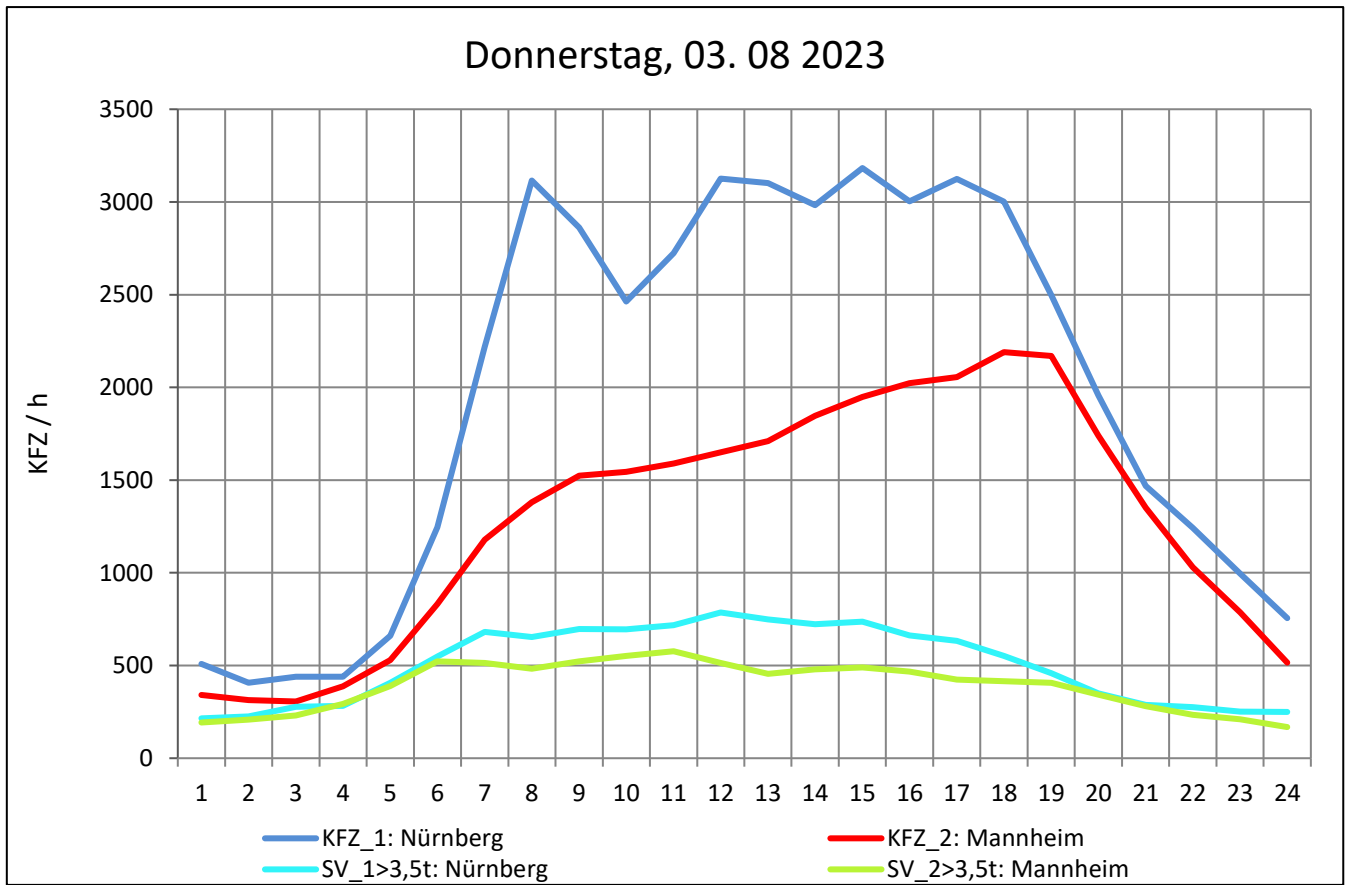
Zst.: **Biberach**

TK-/Zst-Nr.: 6821/1003

A 6

Richtung 1 : **Nürnberg**

Richtung 2 : **Mannheim**



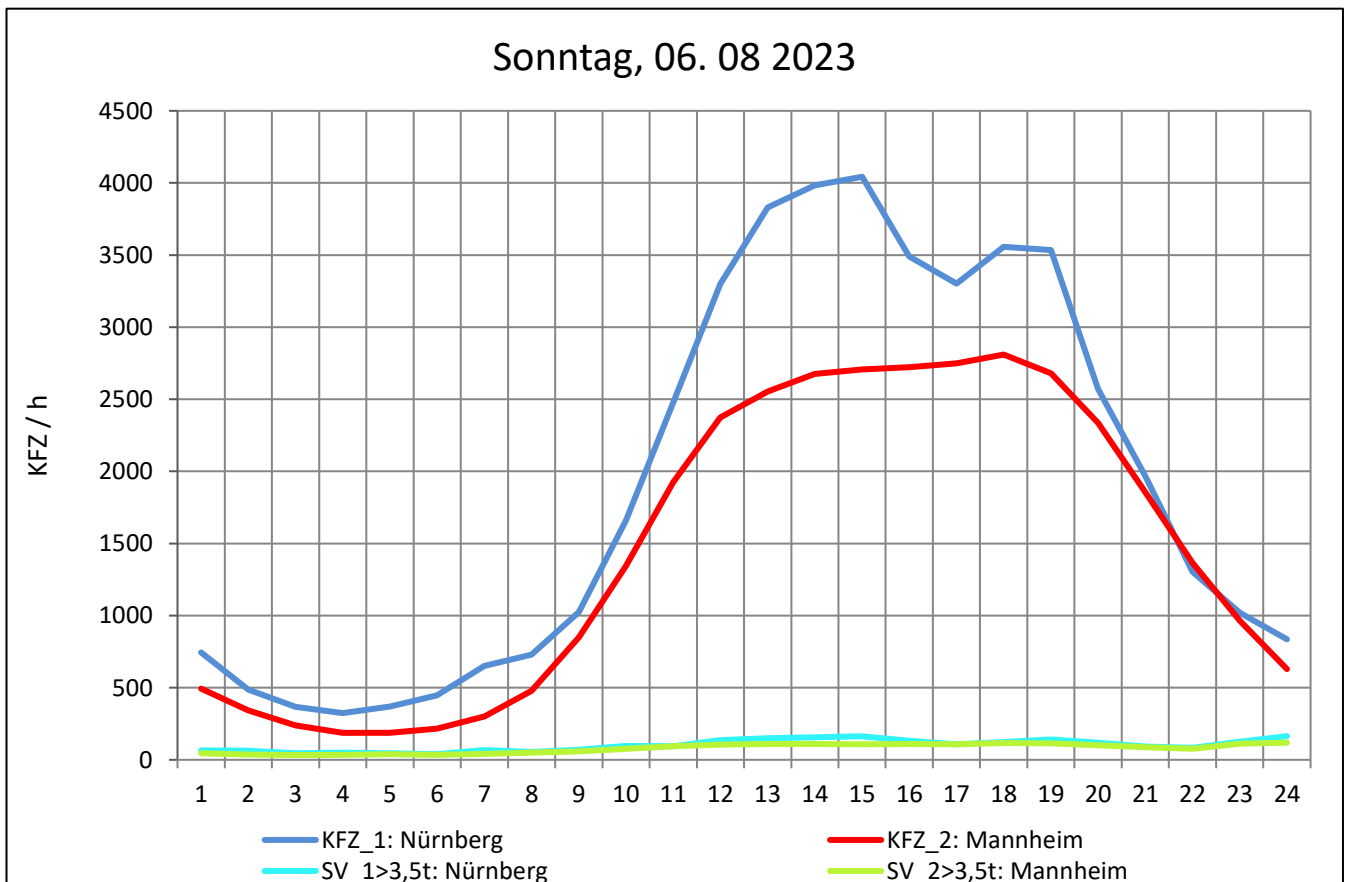
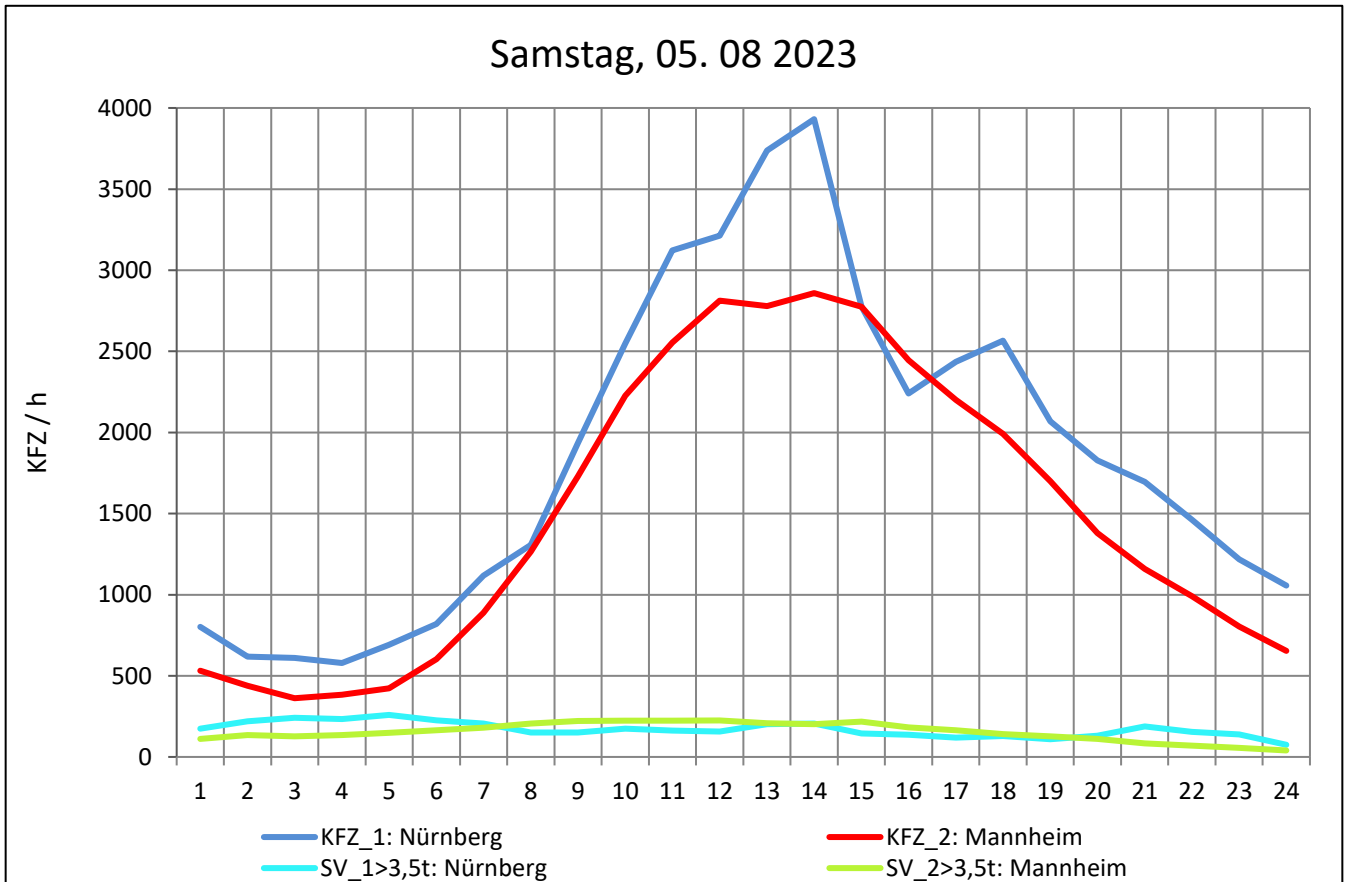
Zst.: **Biberach**

TK-/Zst-Nr.: 6821/1003

A 6

Richtung 1 : **Nürnberg**

Richtung 2 : **Mannheim**



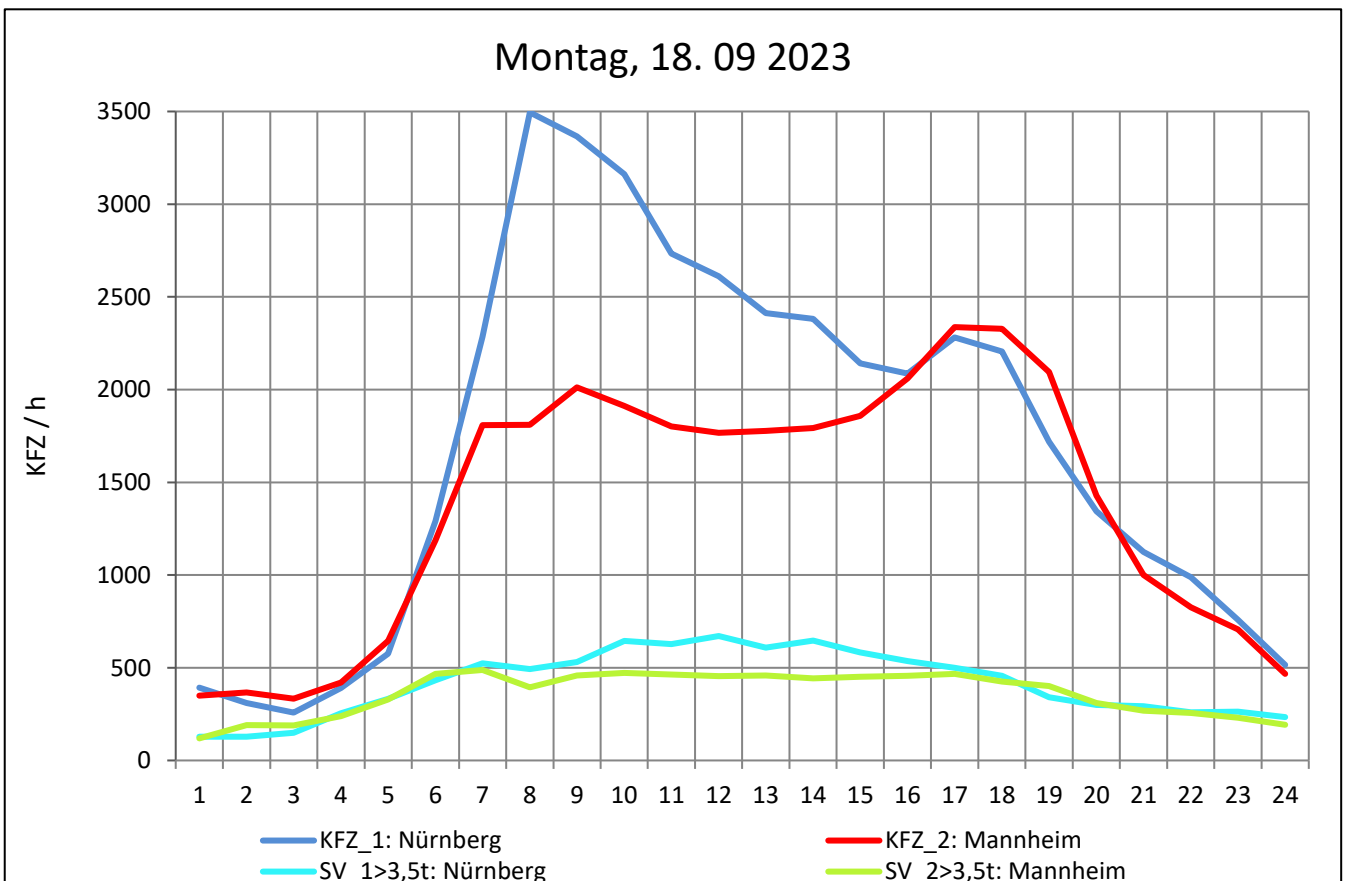
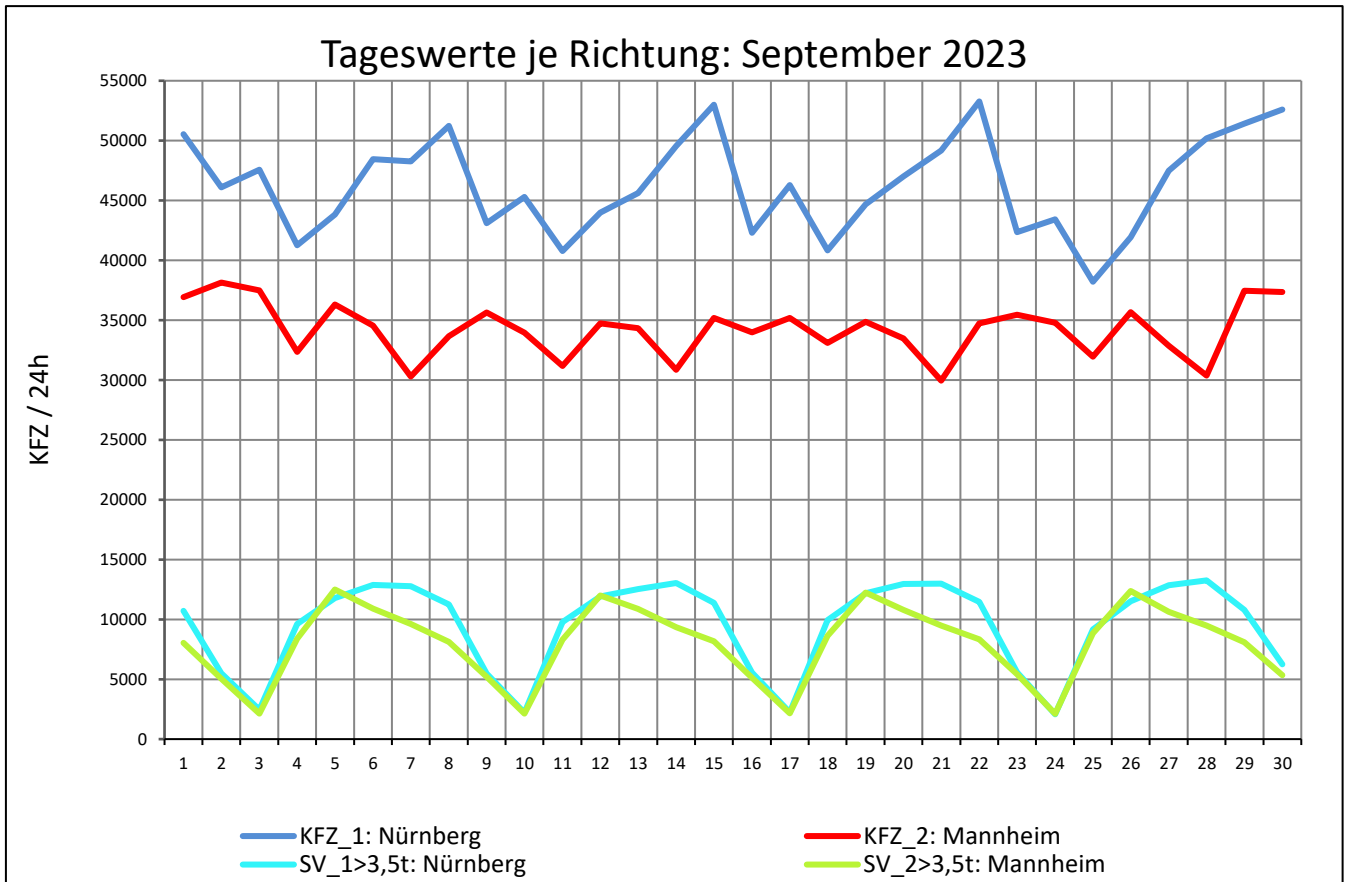
Zst.: **Biberach**

TK-/Zst-Nr.: 6821/1003

A 6

Richtung 1 : **Nürnberg**

Richtung 2 : **Mannheim**



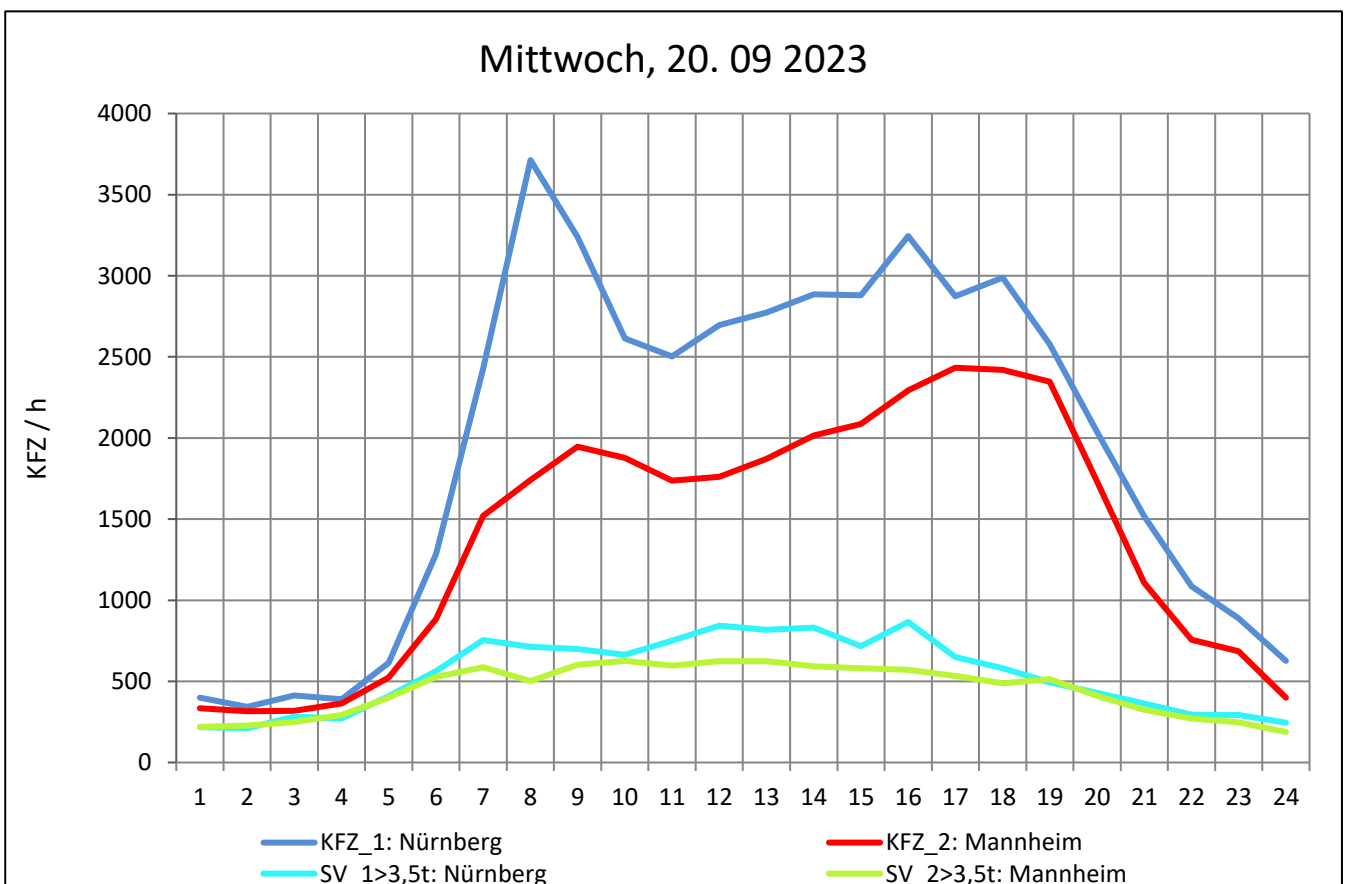
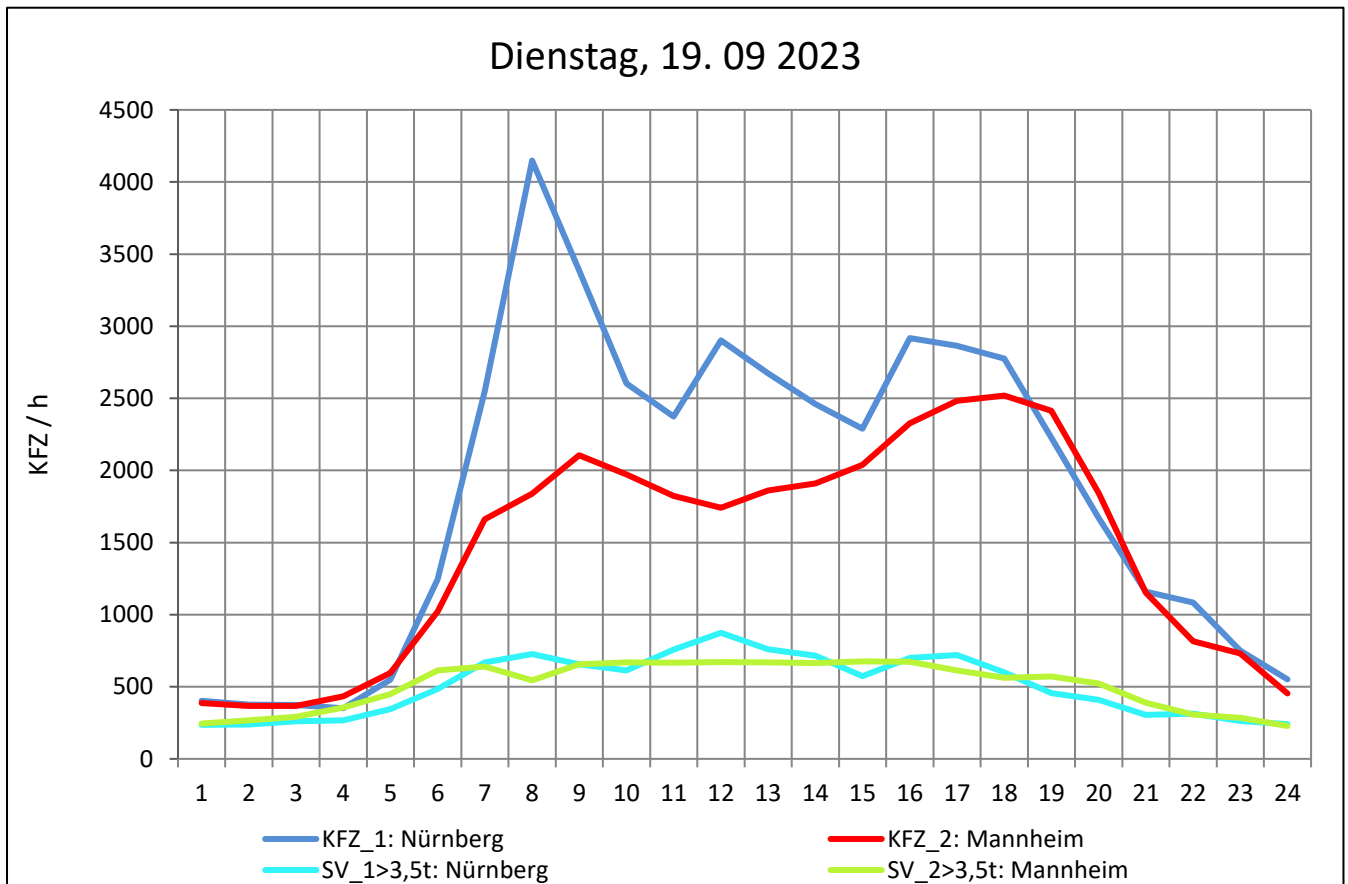
Zst.: **Biberach**

TK-/Zst-Nr.: 6821/1003

A 6

Richtung 1 : **Nürnberg**

Richtung 2 : **Mannheim**



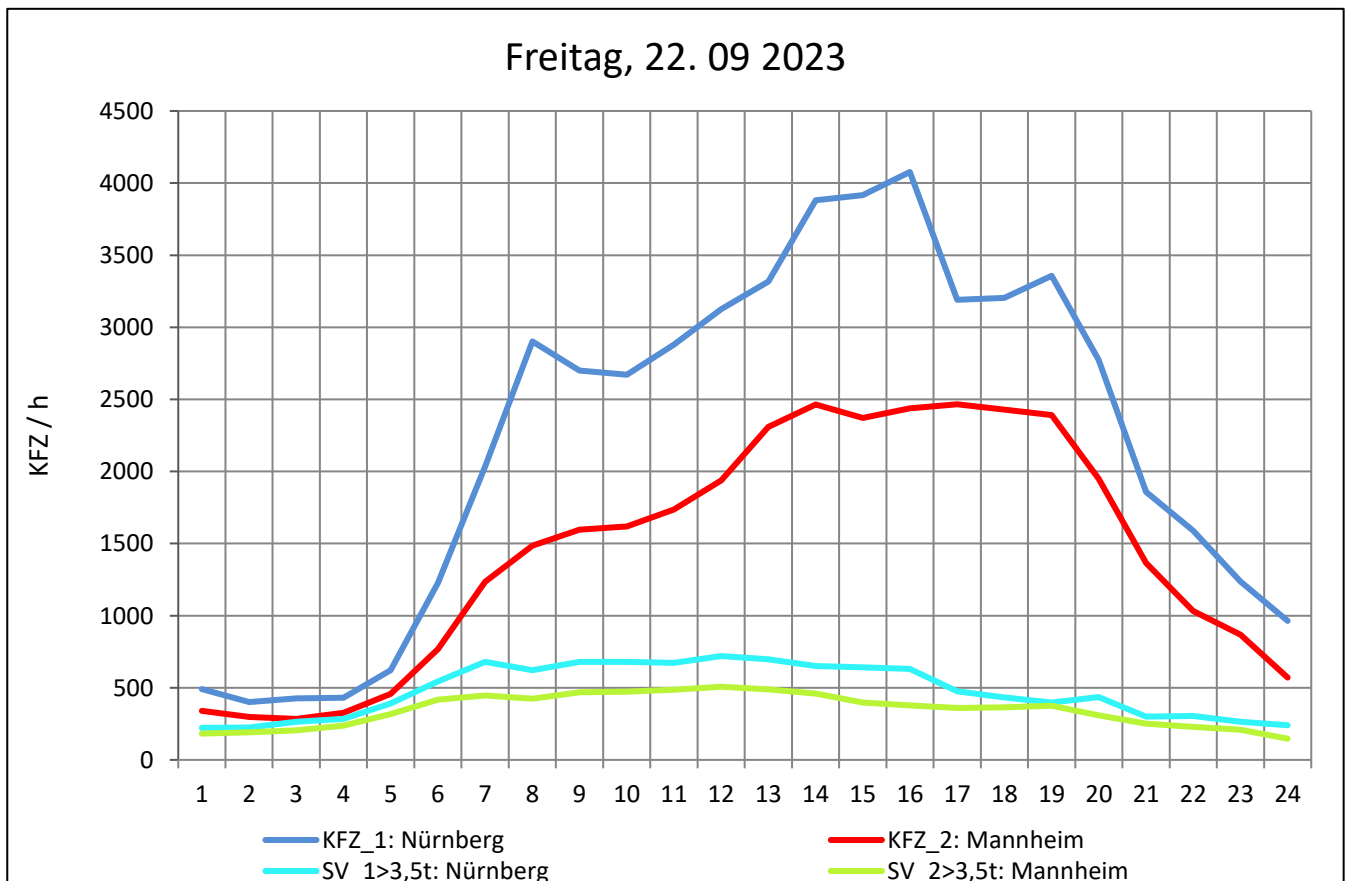
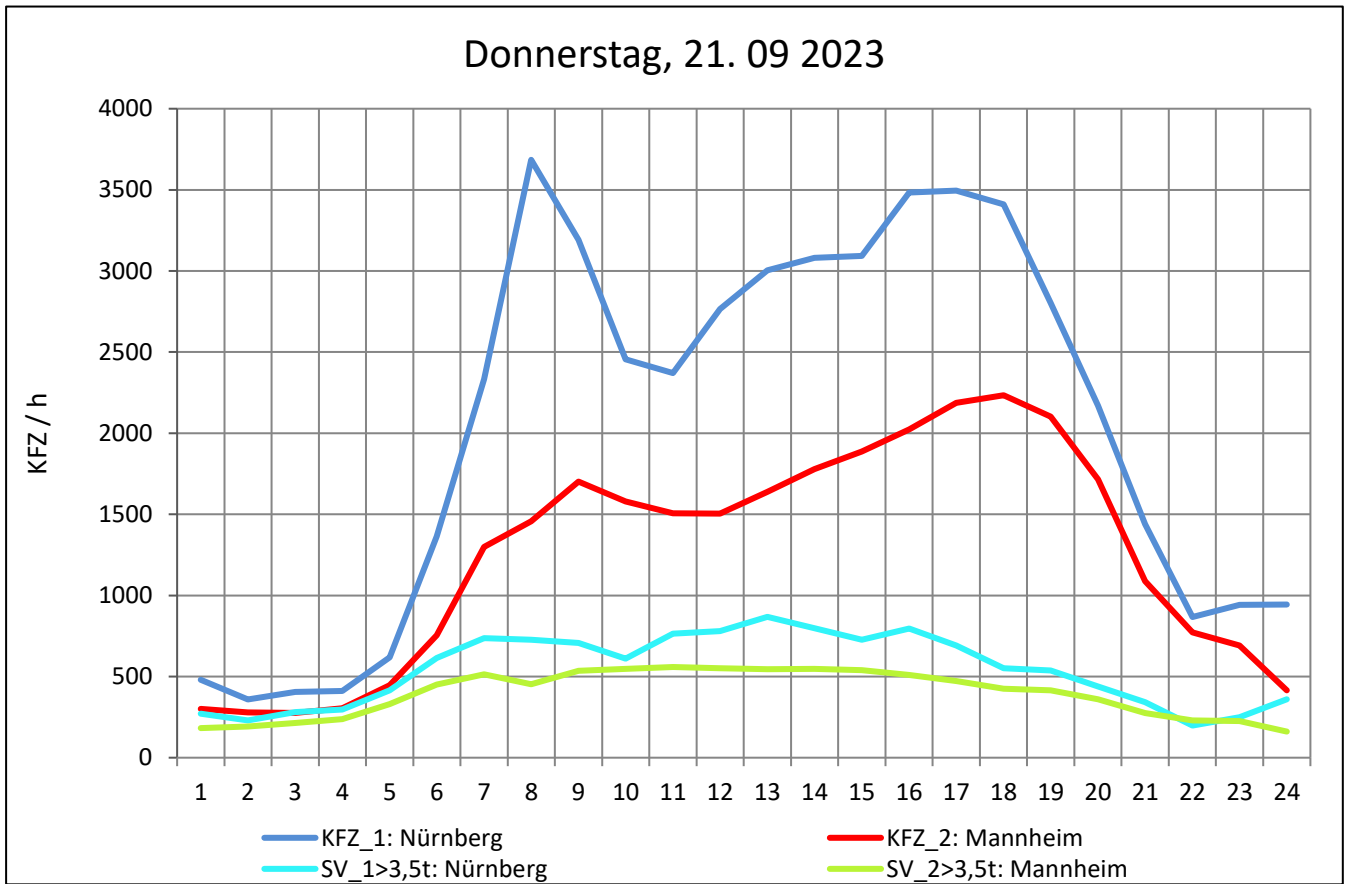
Zst.: **Biberach**

TK-/Zst-Nr.: 6821/1003

A 6

Richtung 1 : **Nürnberg**

Richtung 2 : **Mannheim**



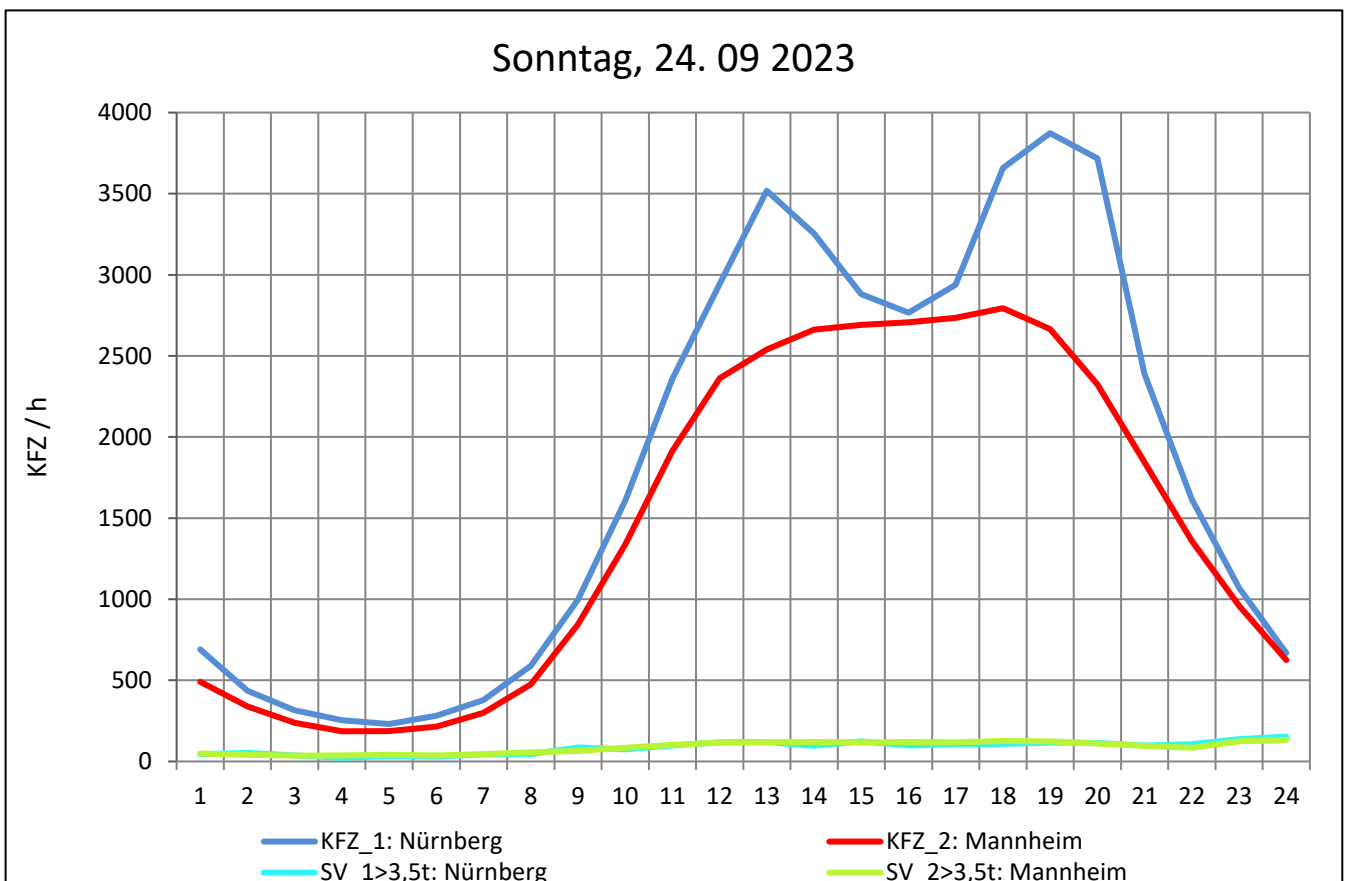
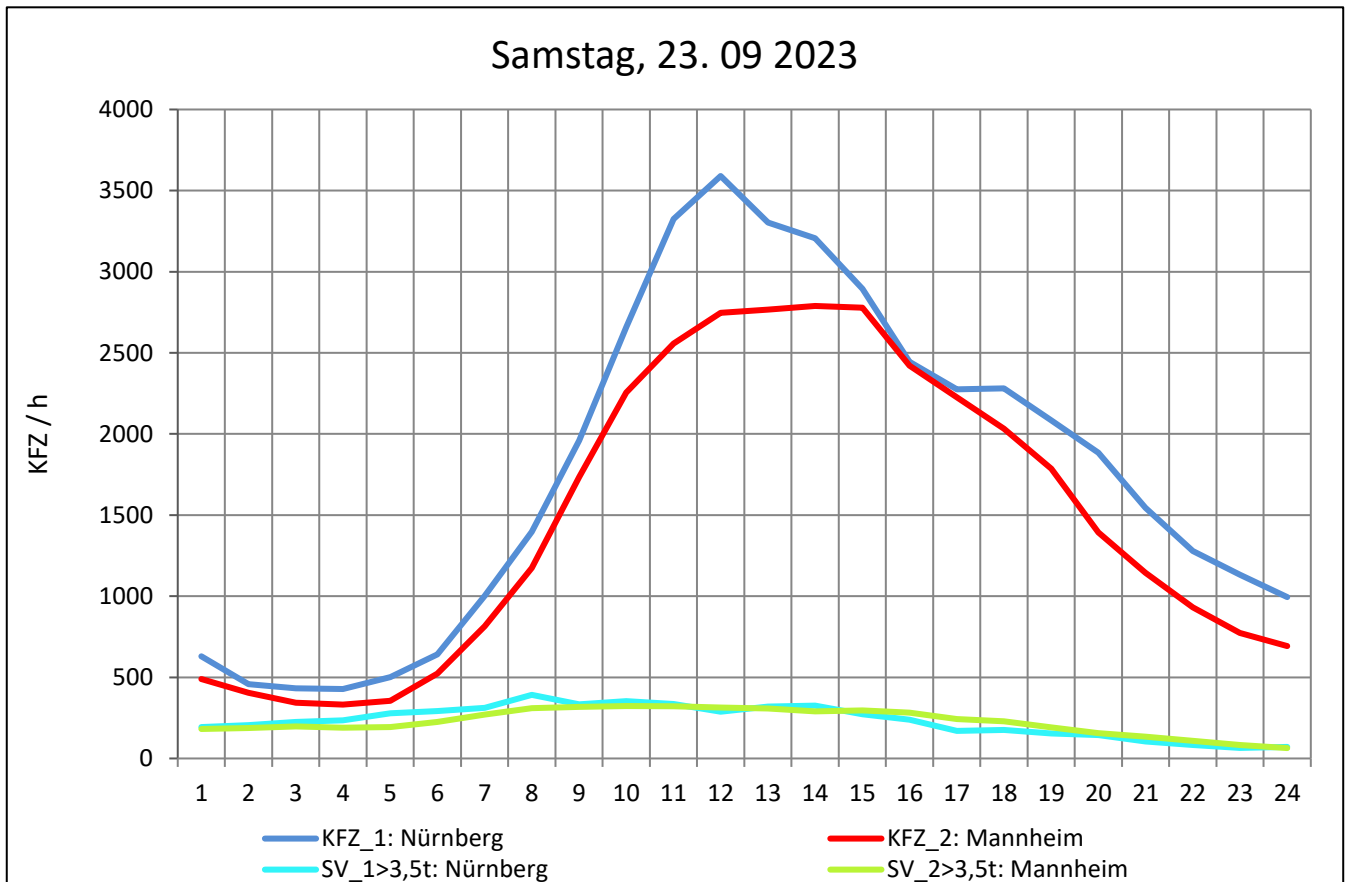
Zst.: **Biberach**

TK-/Zst-Nr.: 6821/1003

A 6

Richtung 1 : **Nürnberg**

Richtung 2 : **Mannheim**



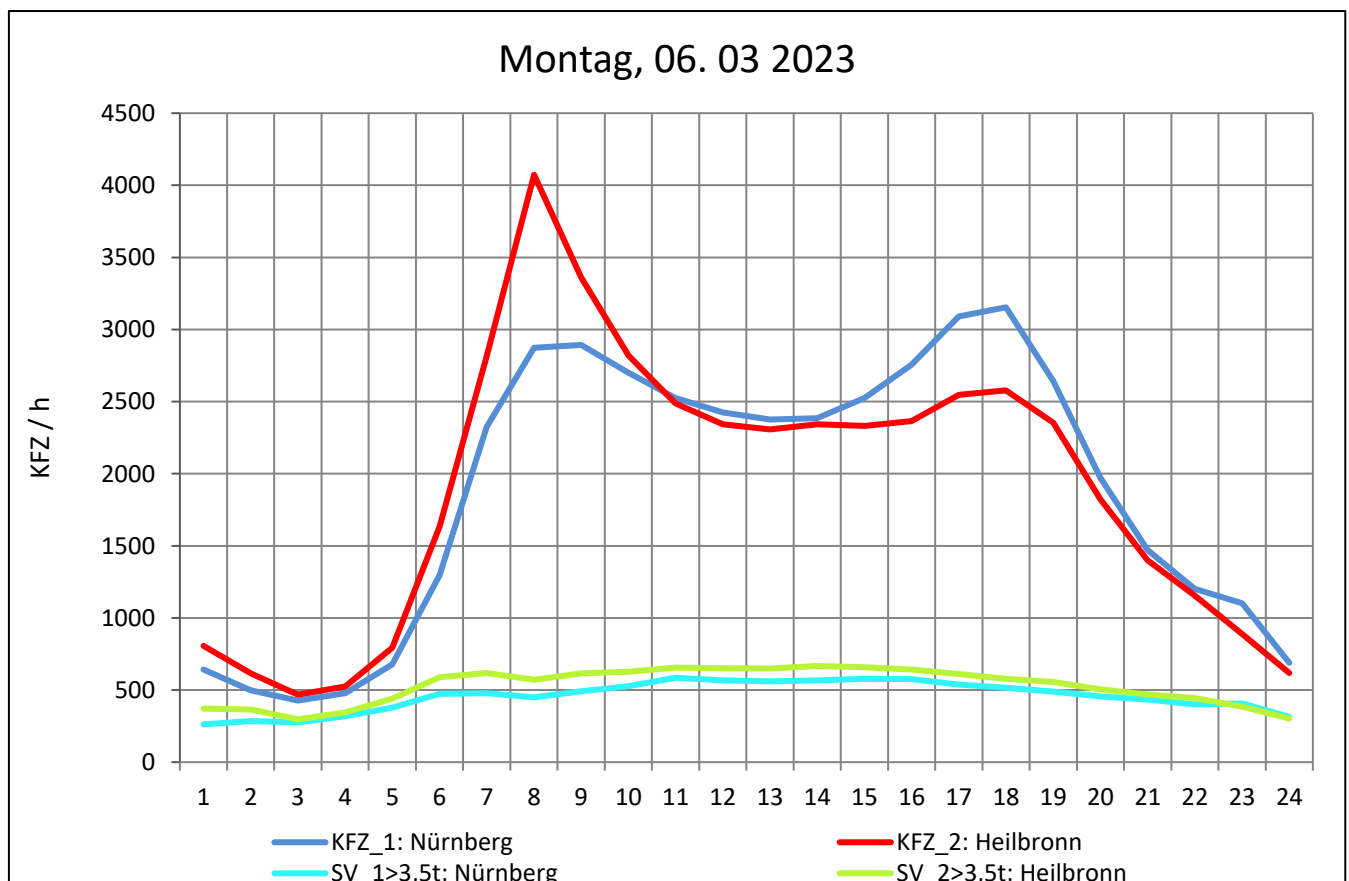
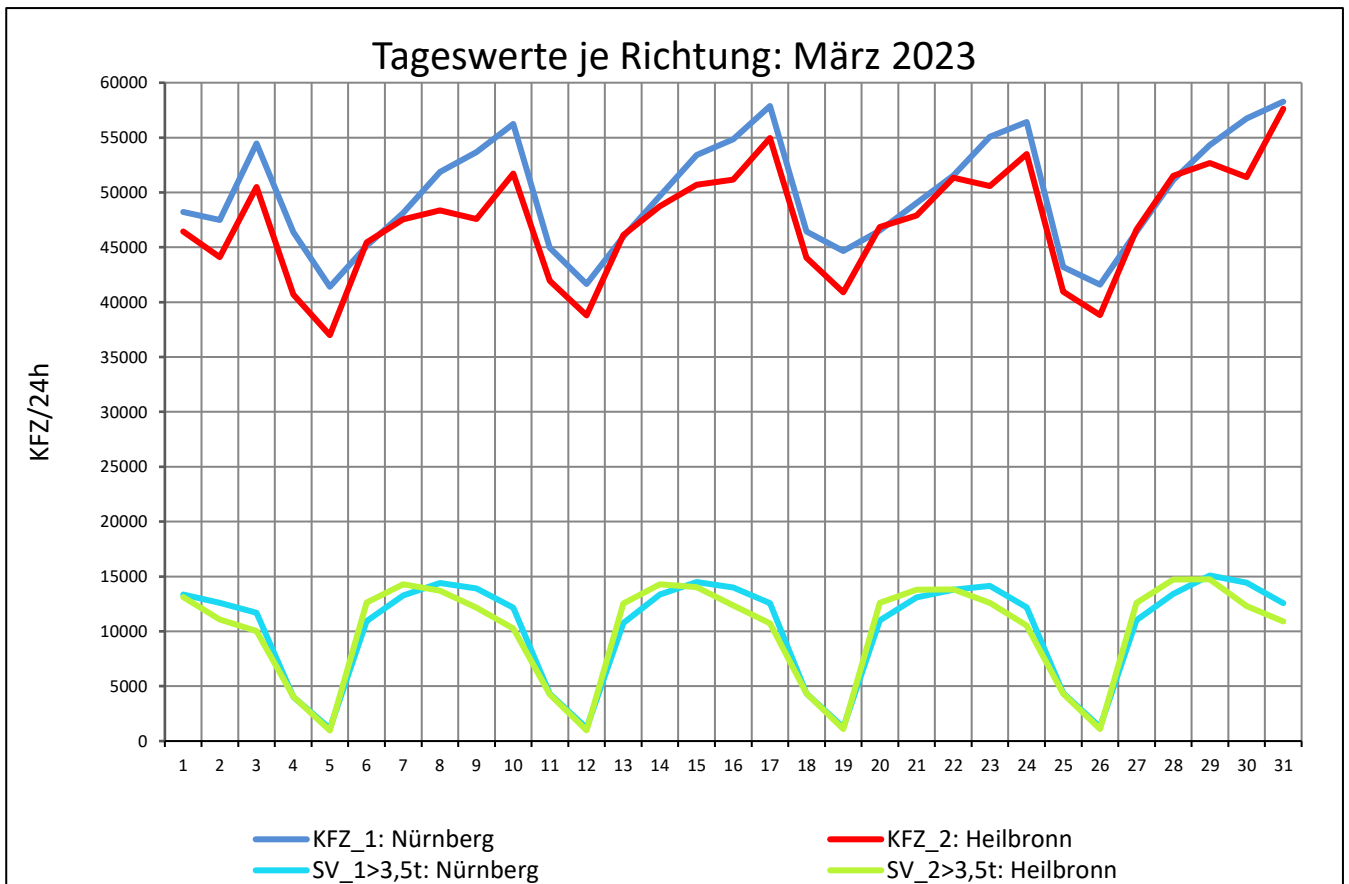
Zst.: **Neckarsulm 1**

TK-/Zst-Nr.: 6821/1059

A 6

Richtung 1 : **Nürnberg**

Richtung 2 : **Heilbronn**



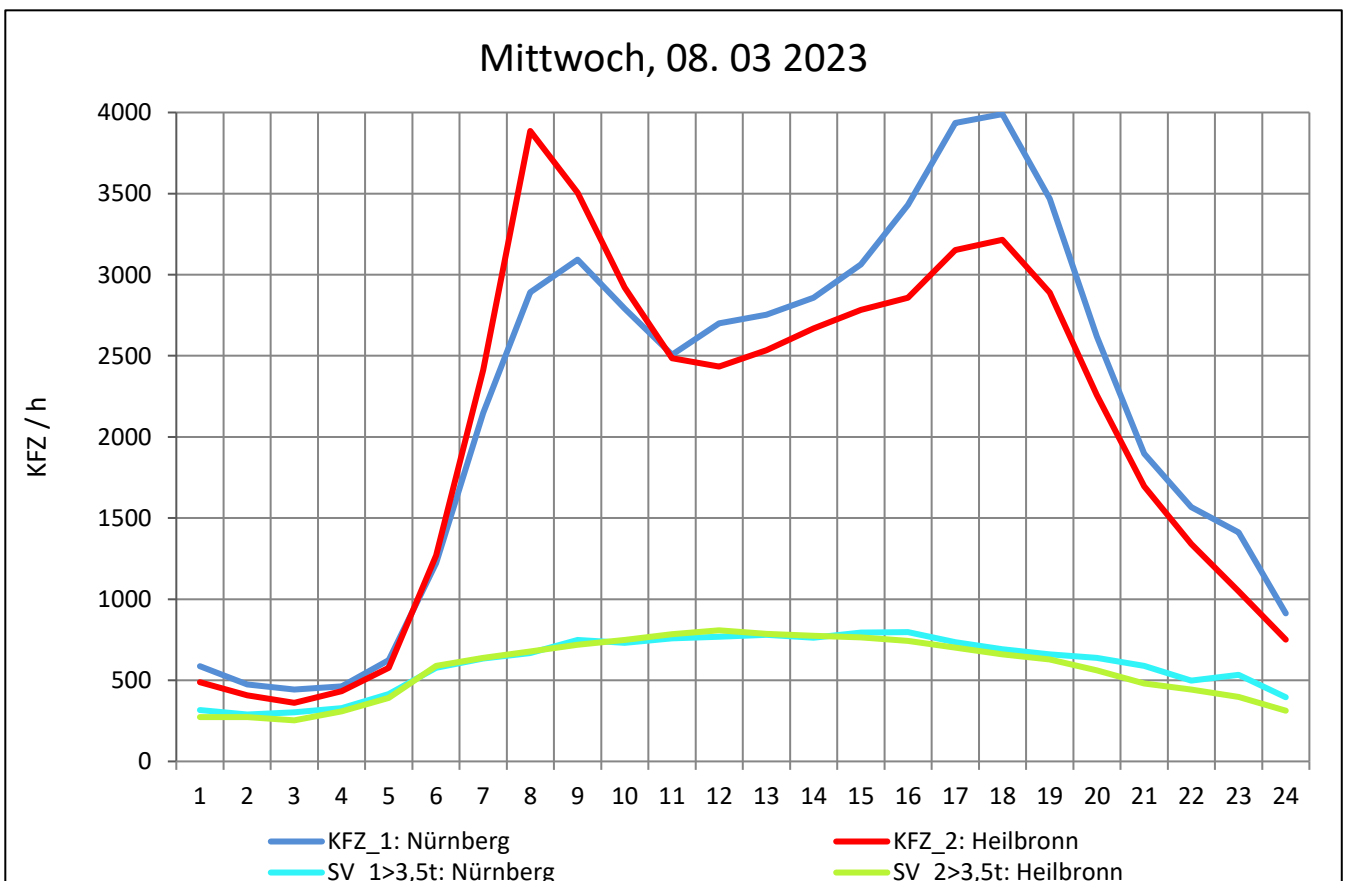
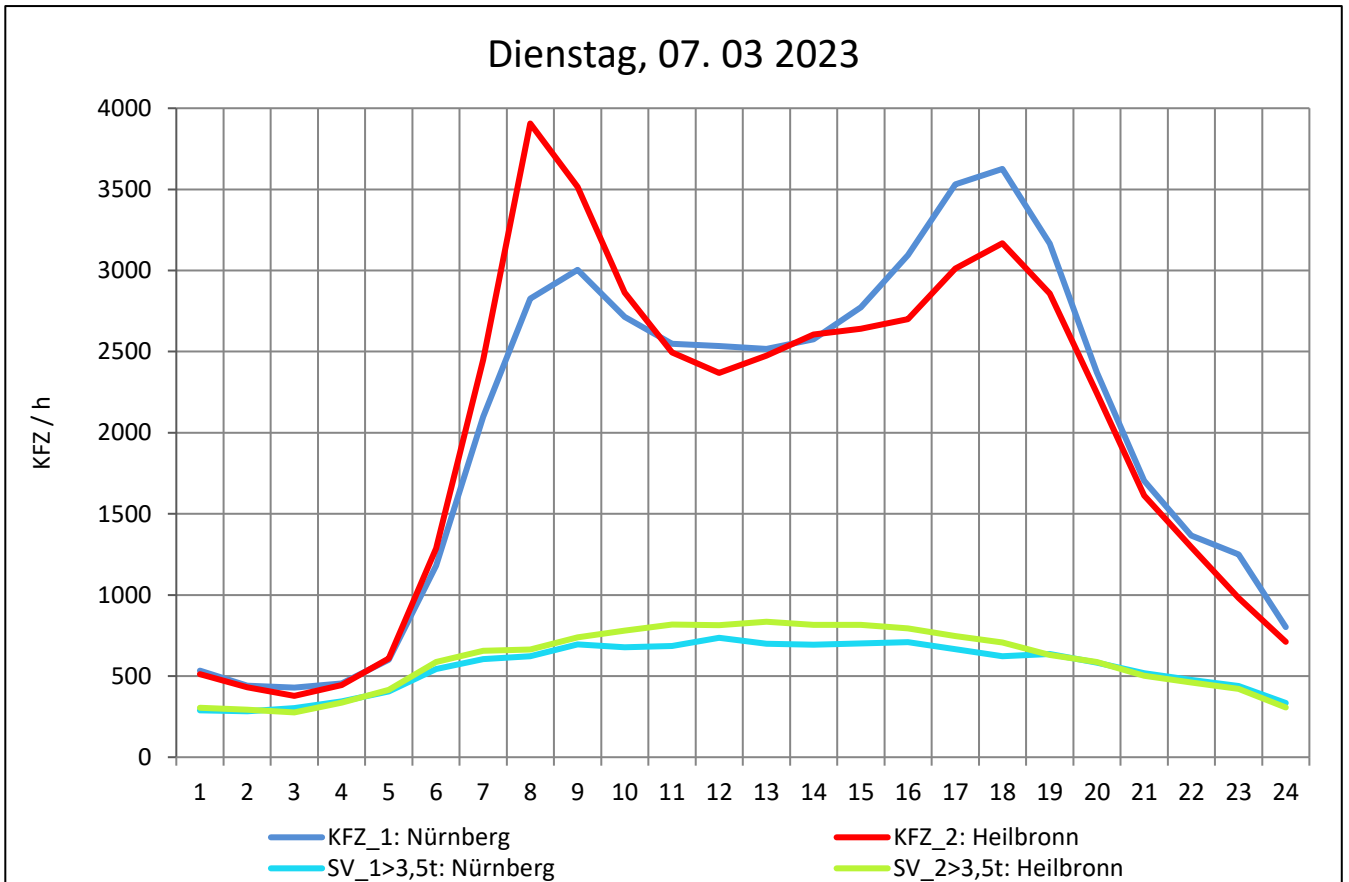
Zst.: **Neckarsulm 1**

TK-/Zst-Nr.: 6821/1059

A 6

Richtung 1 : **Nürnberg**

Richtung 2 : **Heilbronn**



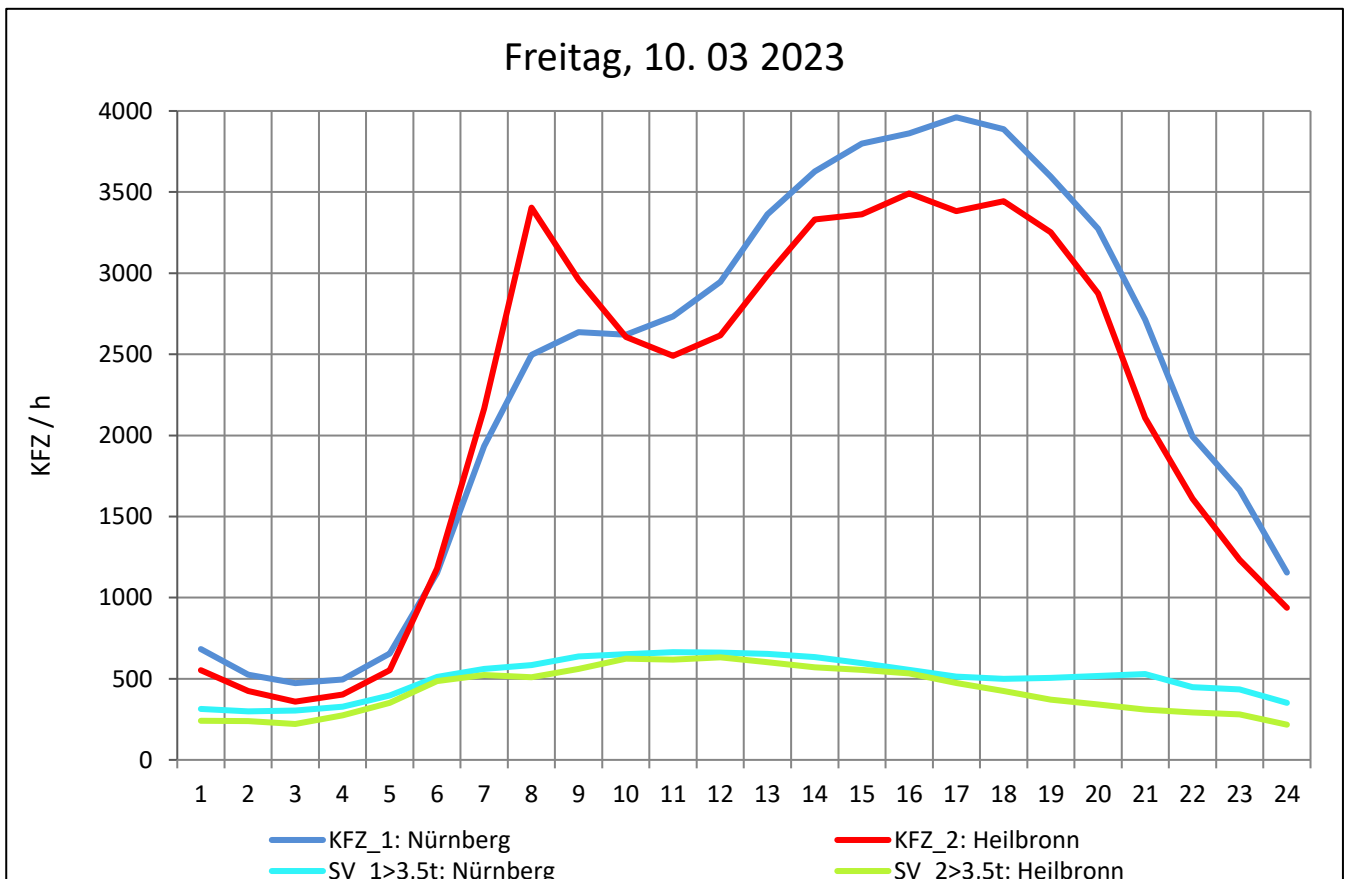
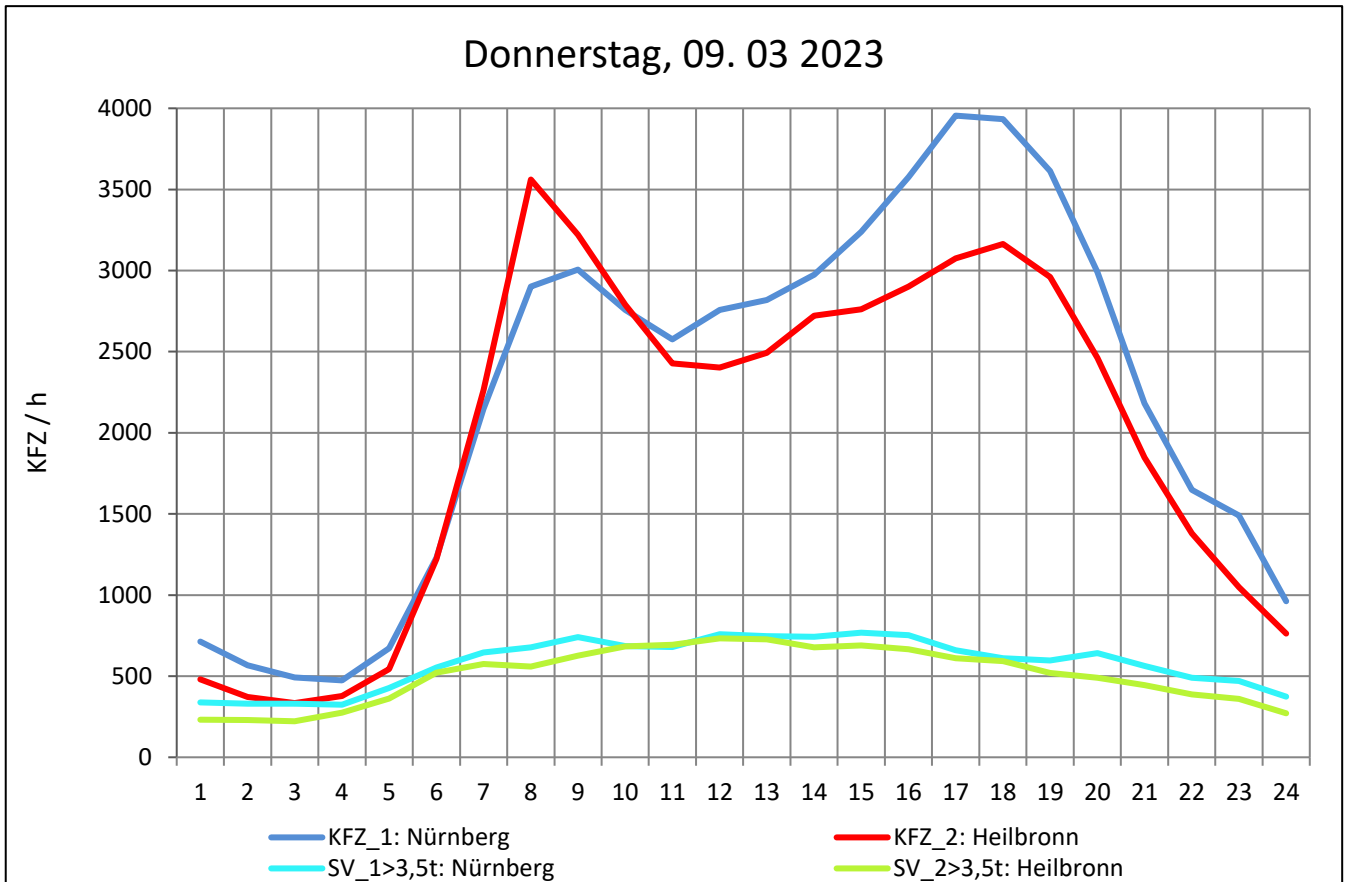
Zst.: **Neckarsulm 1**

TK-/Zst-Nr.: 6821/1059

A 6

Richtung 1 : **Nürnberg**

Richtung 2 : **Heilbronn**



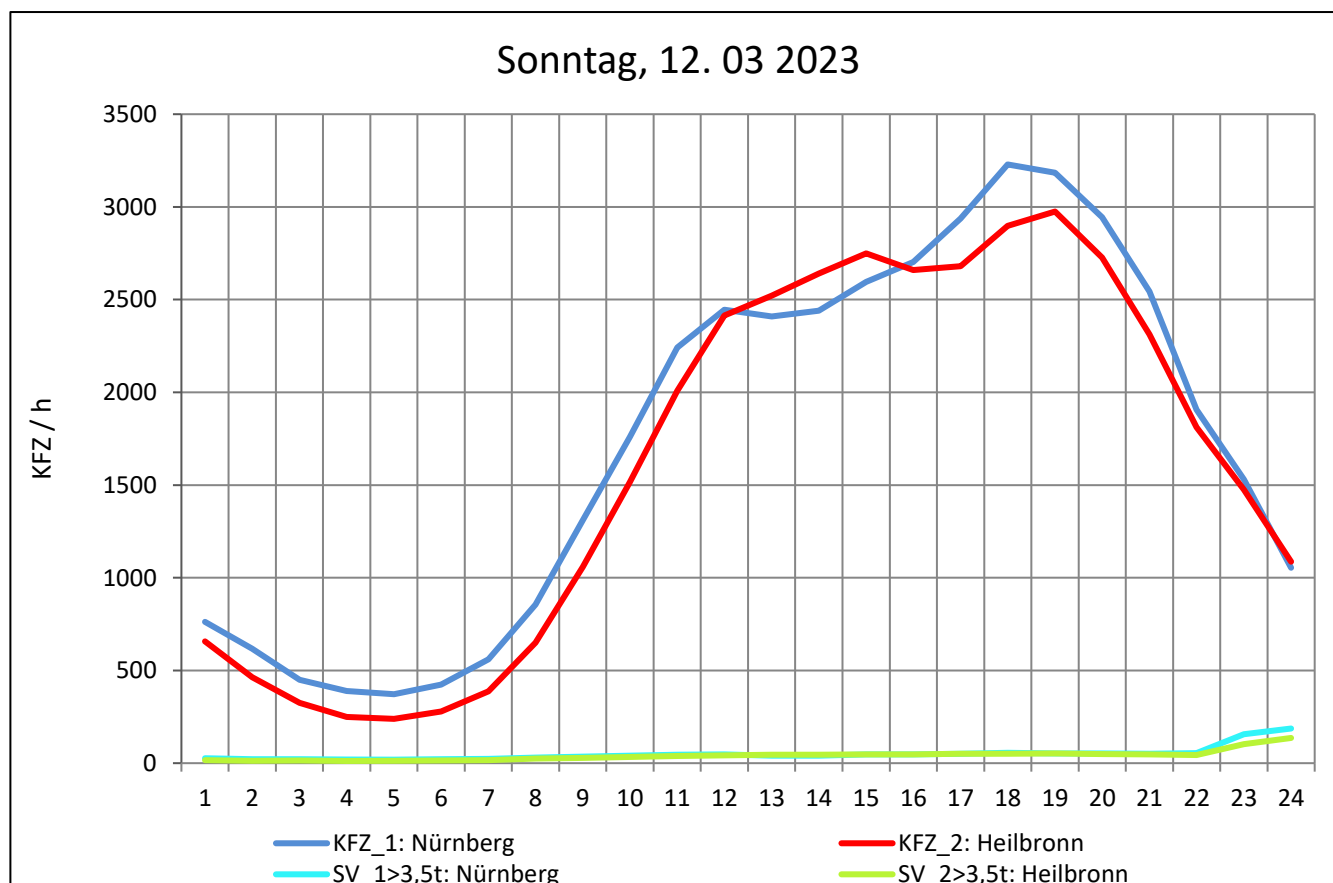
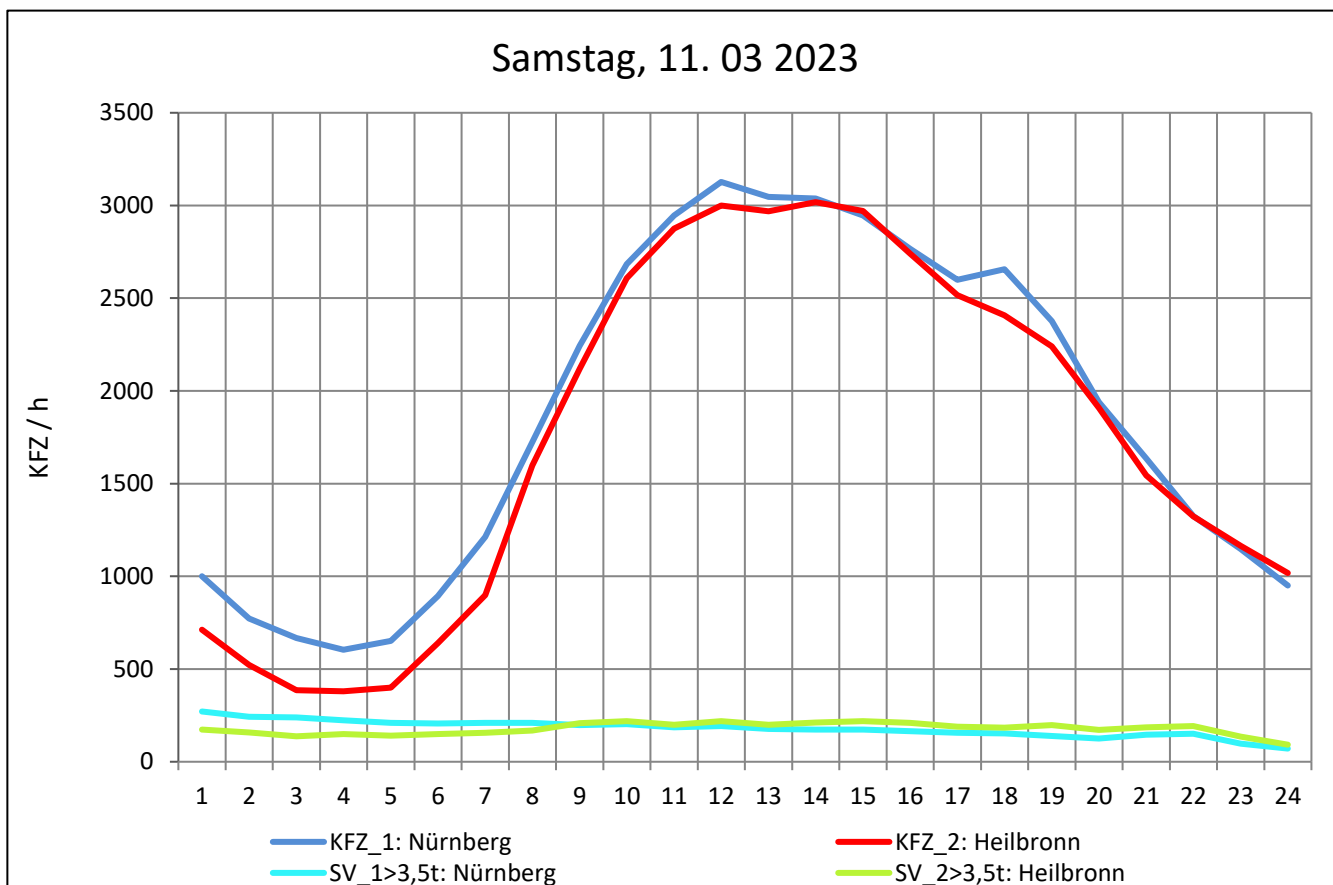
Zst.: **Neckarsulm 1**

TK-/Zst-Nr.: 6821/1059

A 6

Richtung 1 : **Nürnberg**

Richtung 2 : **Heilbronn**



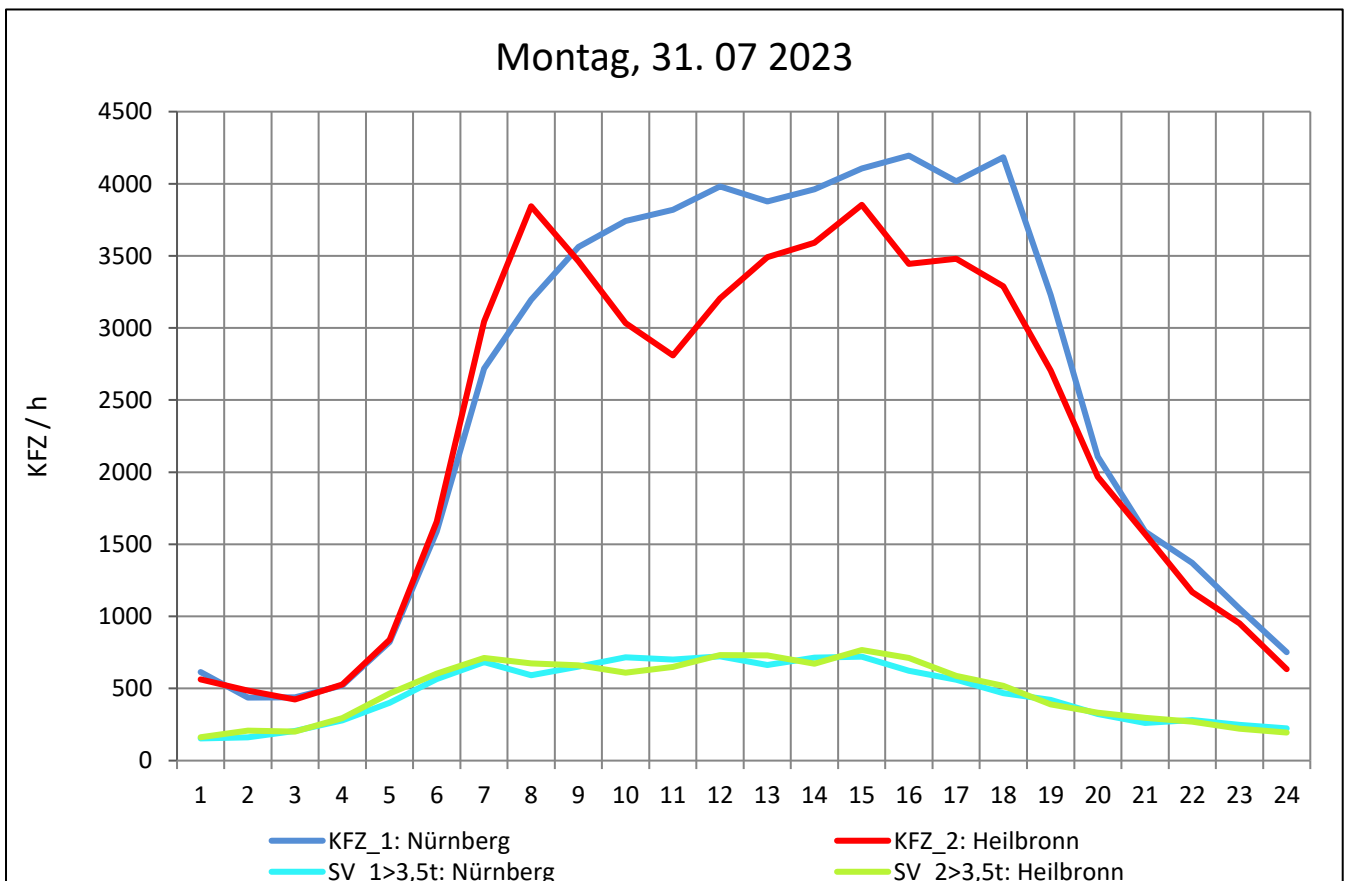
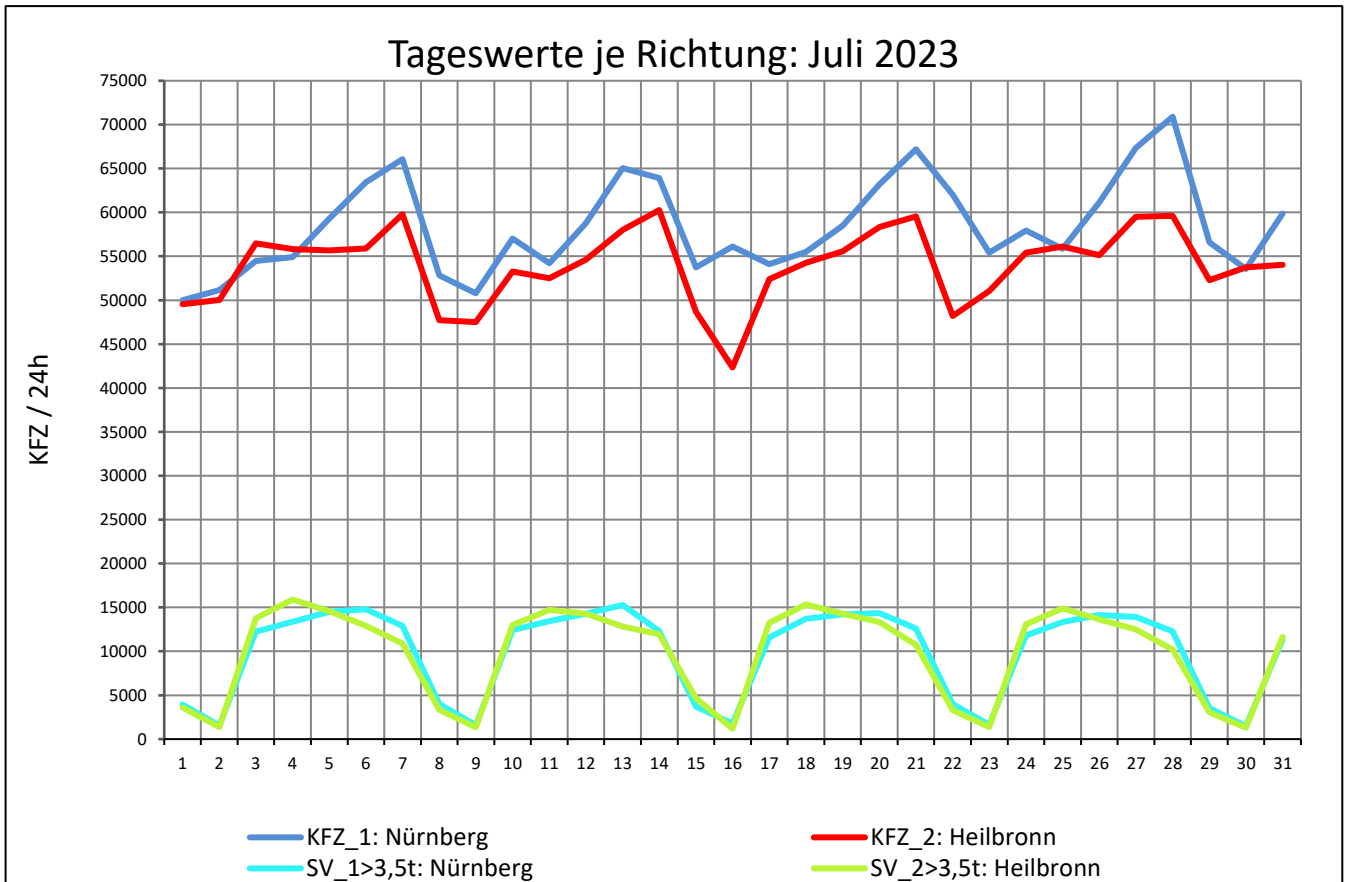
Zst.: **Neckarsulm 1**

TK-/Zst-Nr.: 6821/1059

A 6

Richtung 1 : **Nürnberg**

Richtung 2 : **Heilbronn**



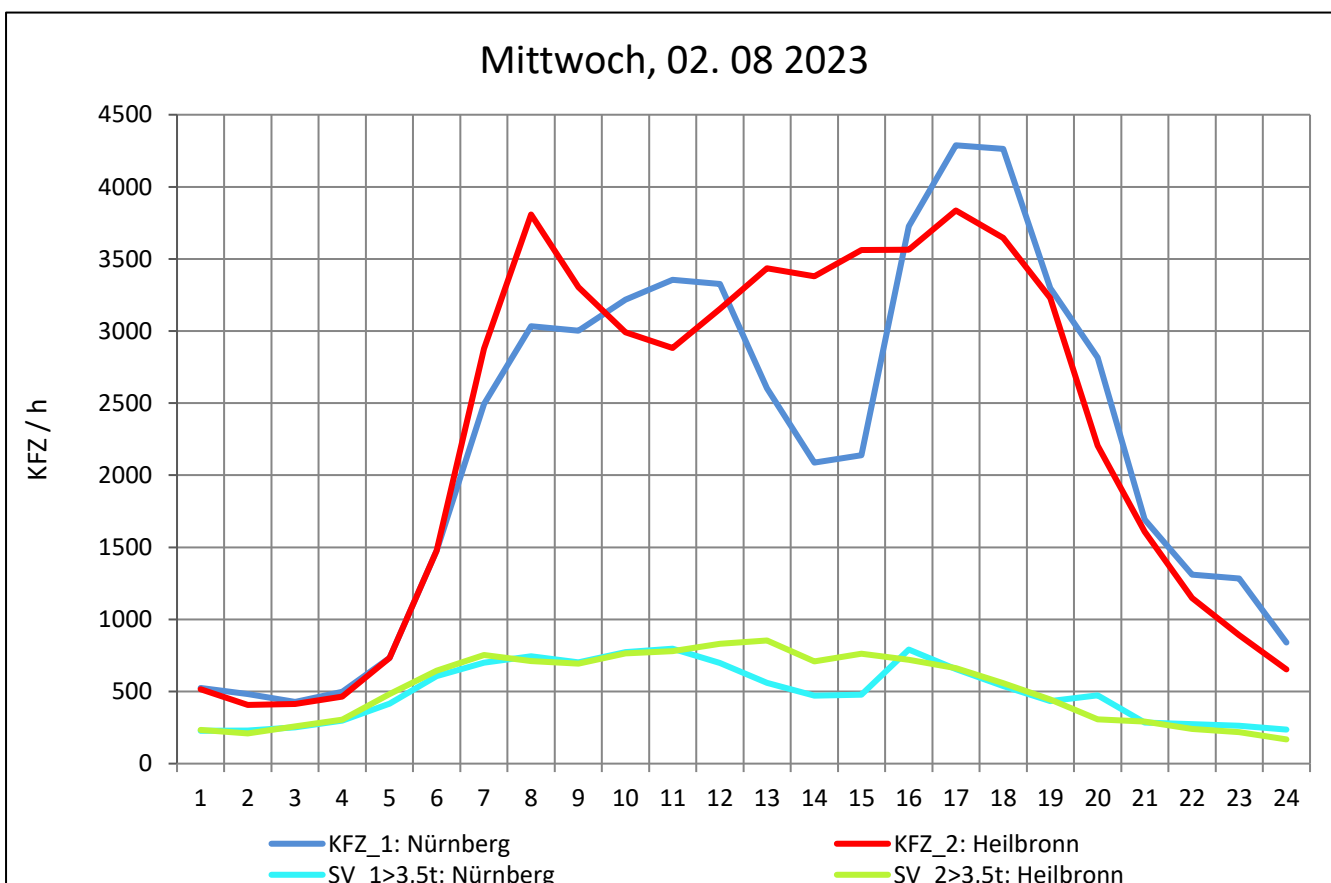
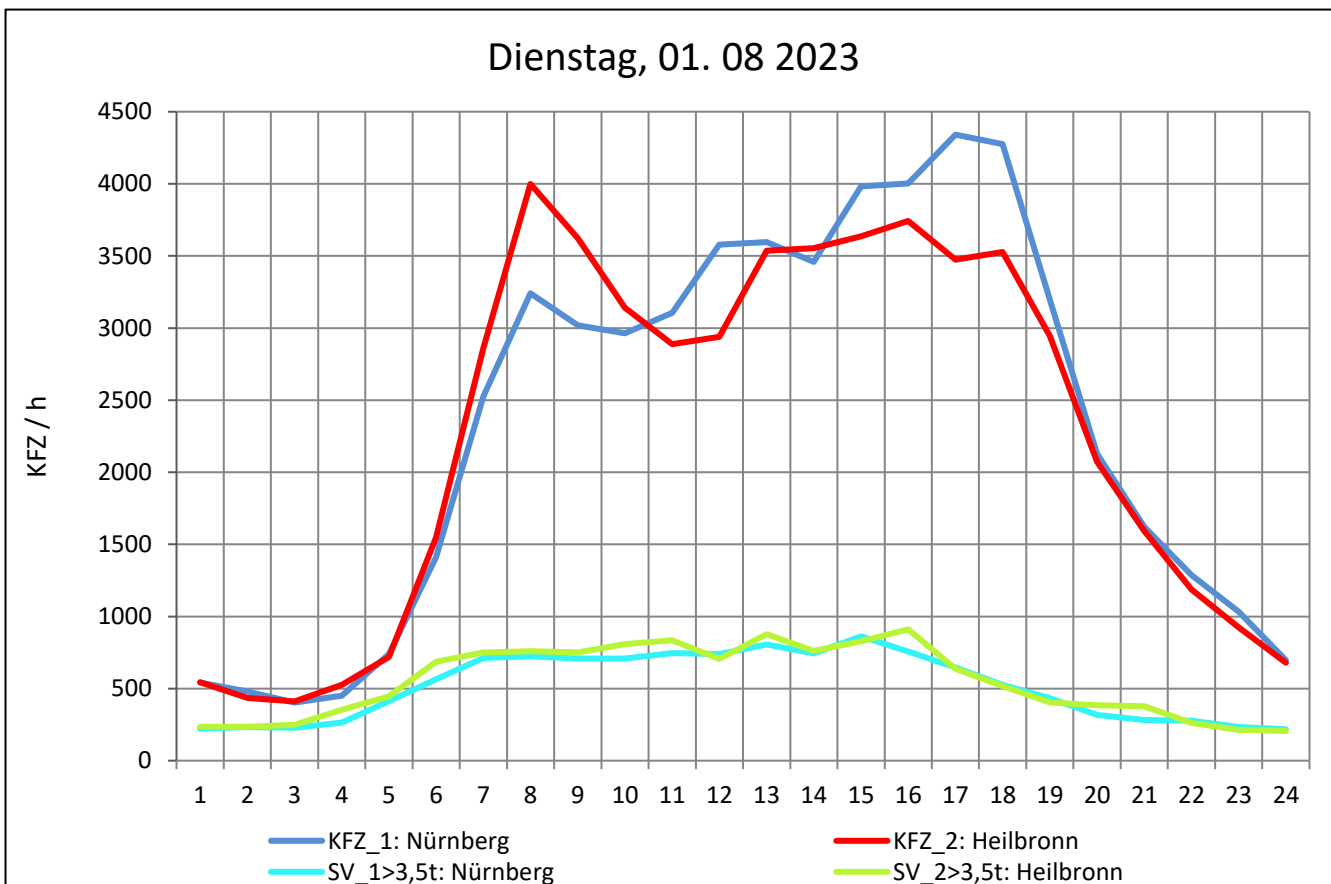
Zst.: **Neckarsulm 1**

TK-/Zst-Nr.: 6821/1059

A 6

Richtung 1 : **Nürnberg**

Richtung 2 : **Heilbronn**



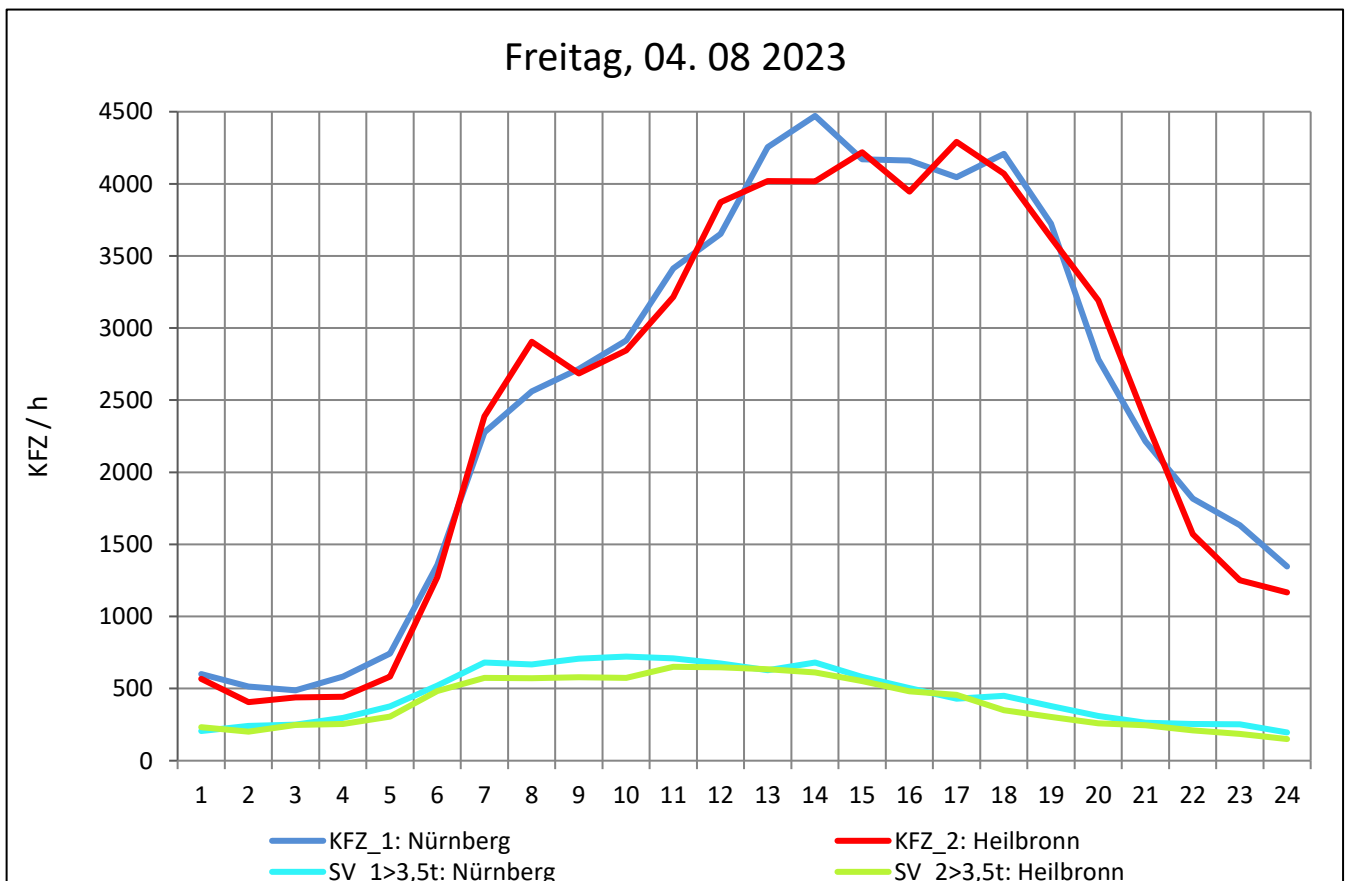
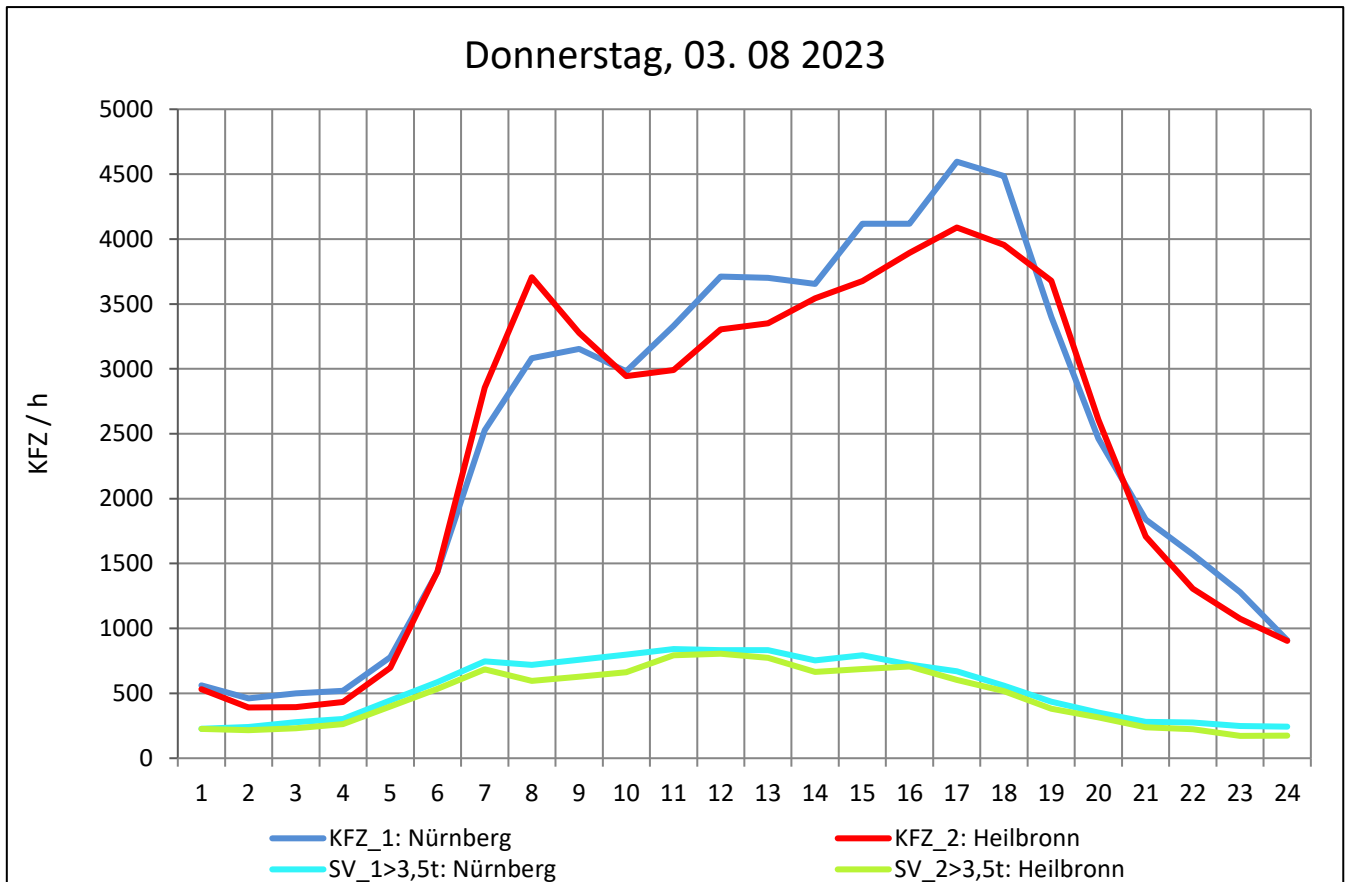
Zst.: **Neckarsulm 1**

TK-/Zst-Nr.: 6821/1059

A 6

Richtung 1 : **Nürnberg**

Richtung 2 : **Heilbronn**



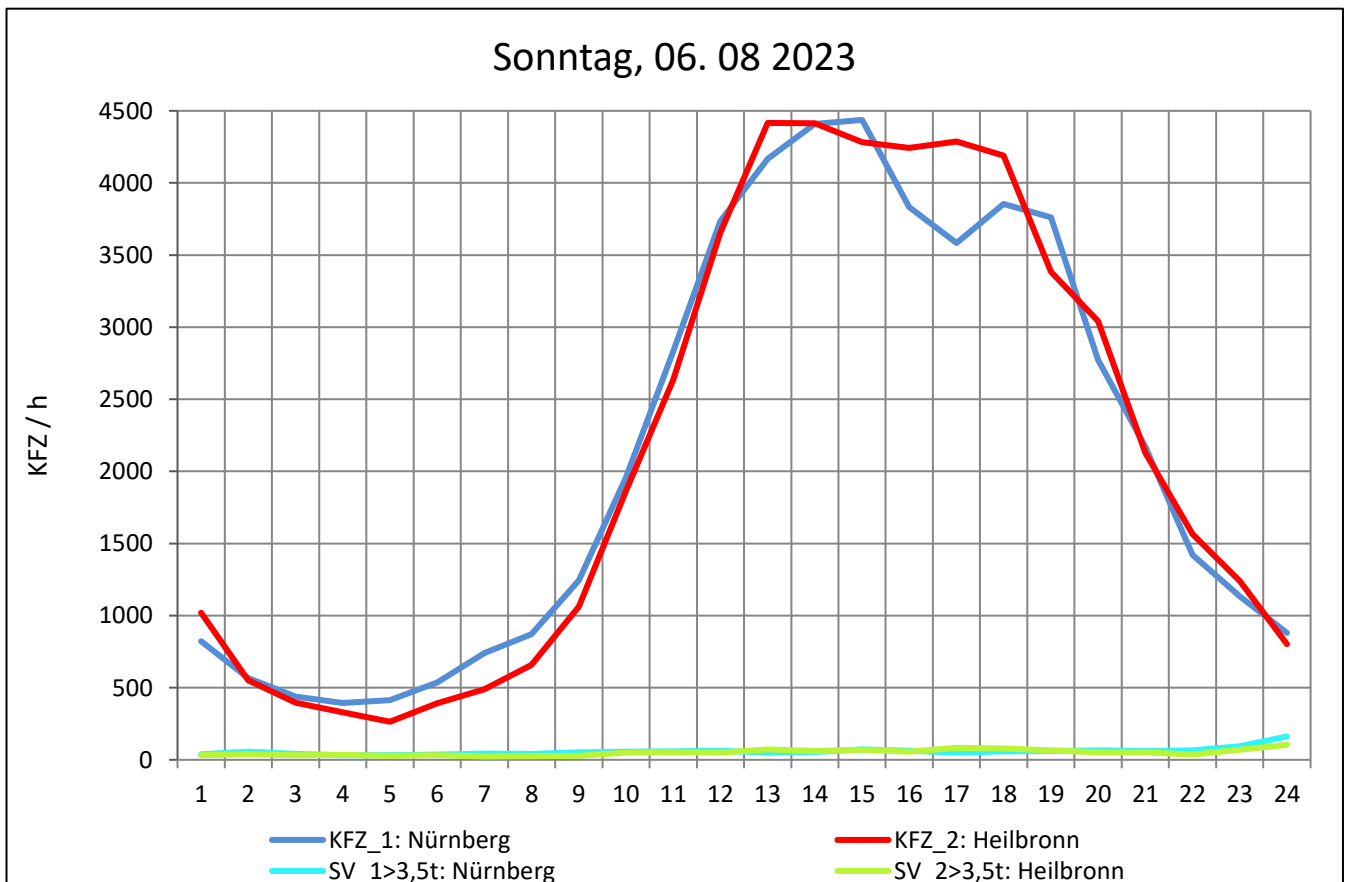
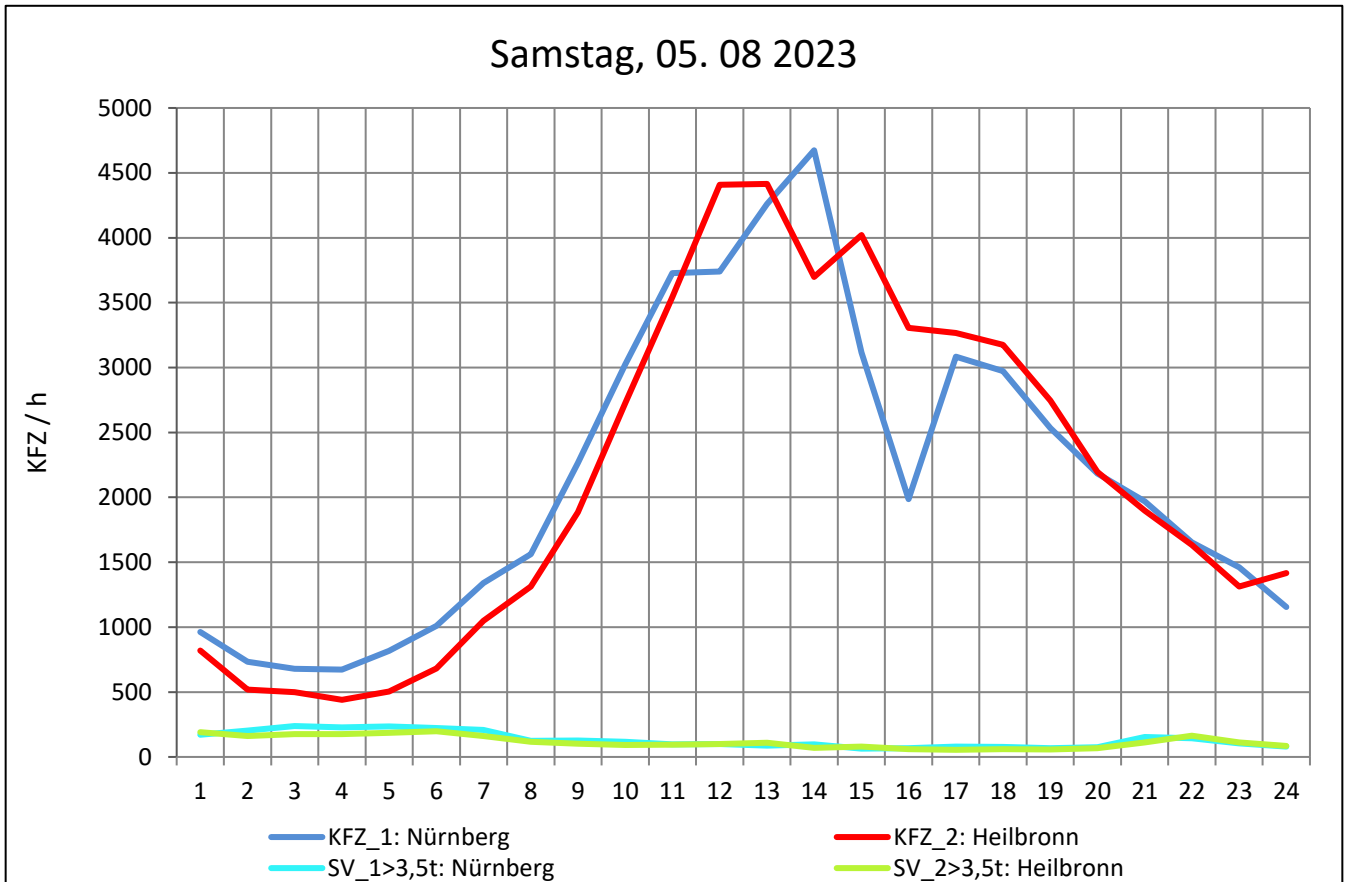
Zst.: **Neckarsulm 1**

TK-/Zst-Nr.: 6821/1059

A 6

Richtung 1 : **Nürnberg**

Richtung 2 : **Heilbronn**



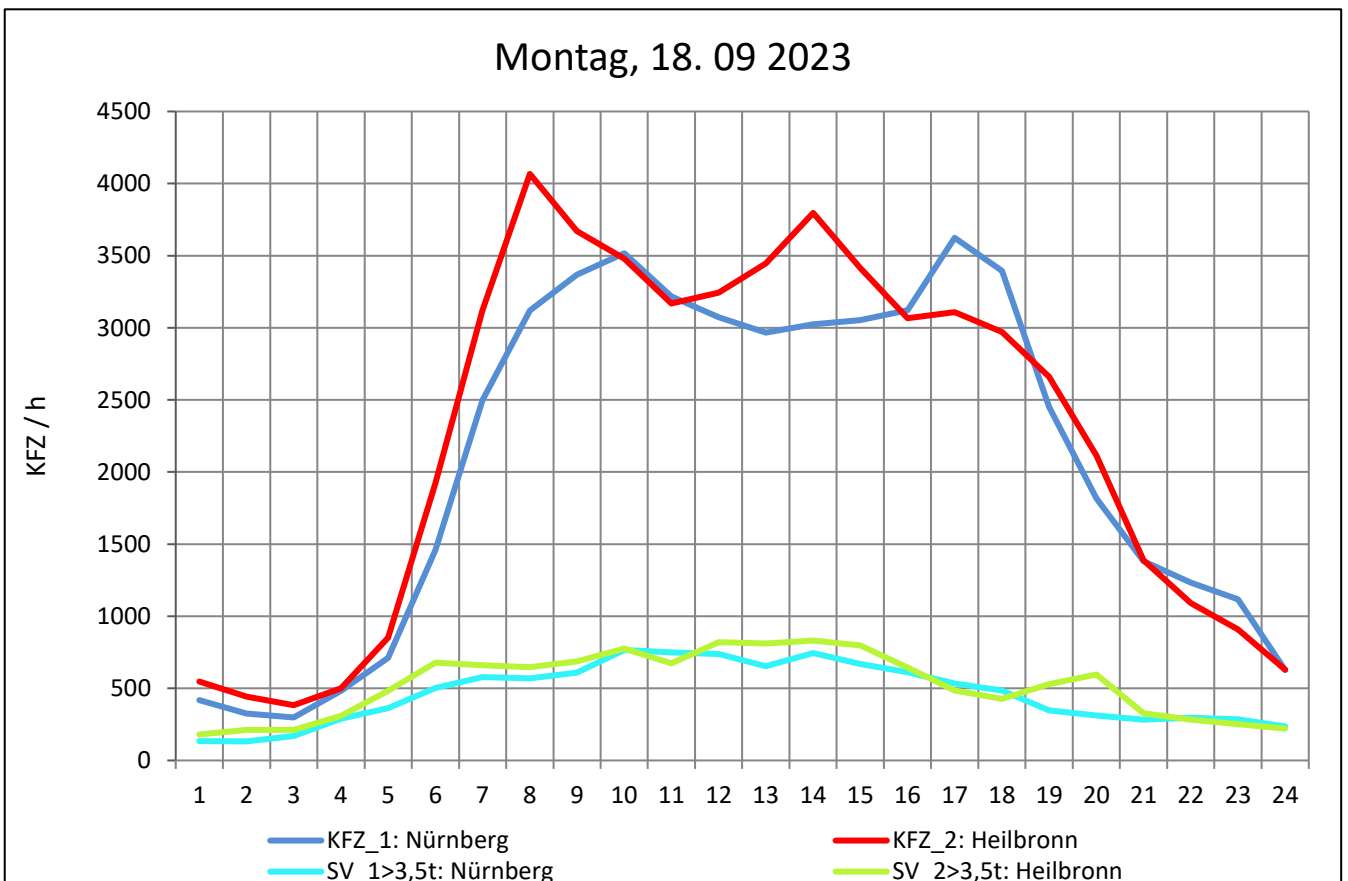
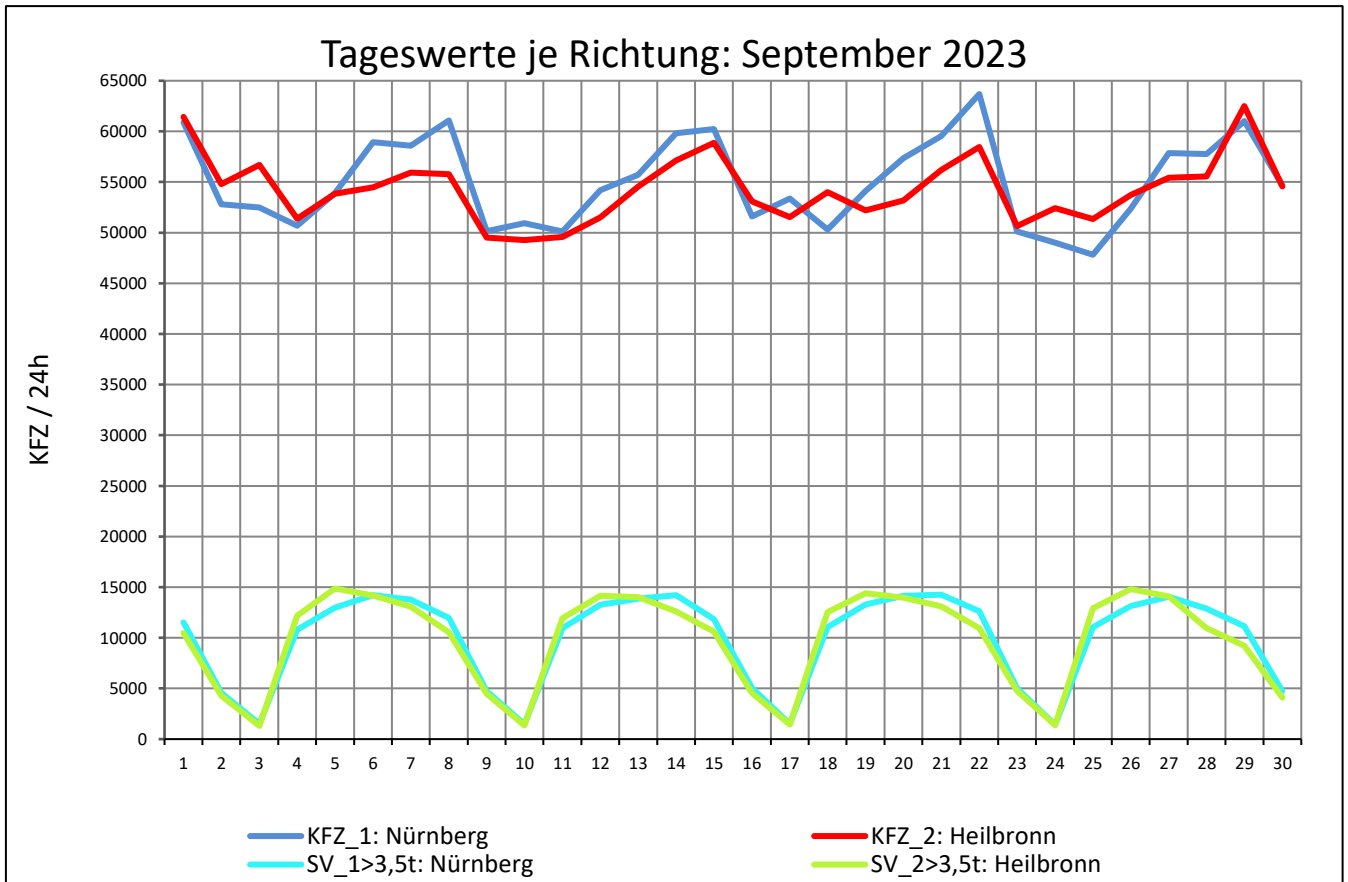
Zst.: **Neckarsulm 1**

TK-/Zst-Nr.: 6821/1059

A 6

Richtung 1 : **Nürnberg**

Richtung 2 : **Heilbronn**



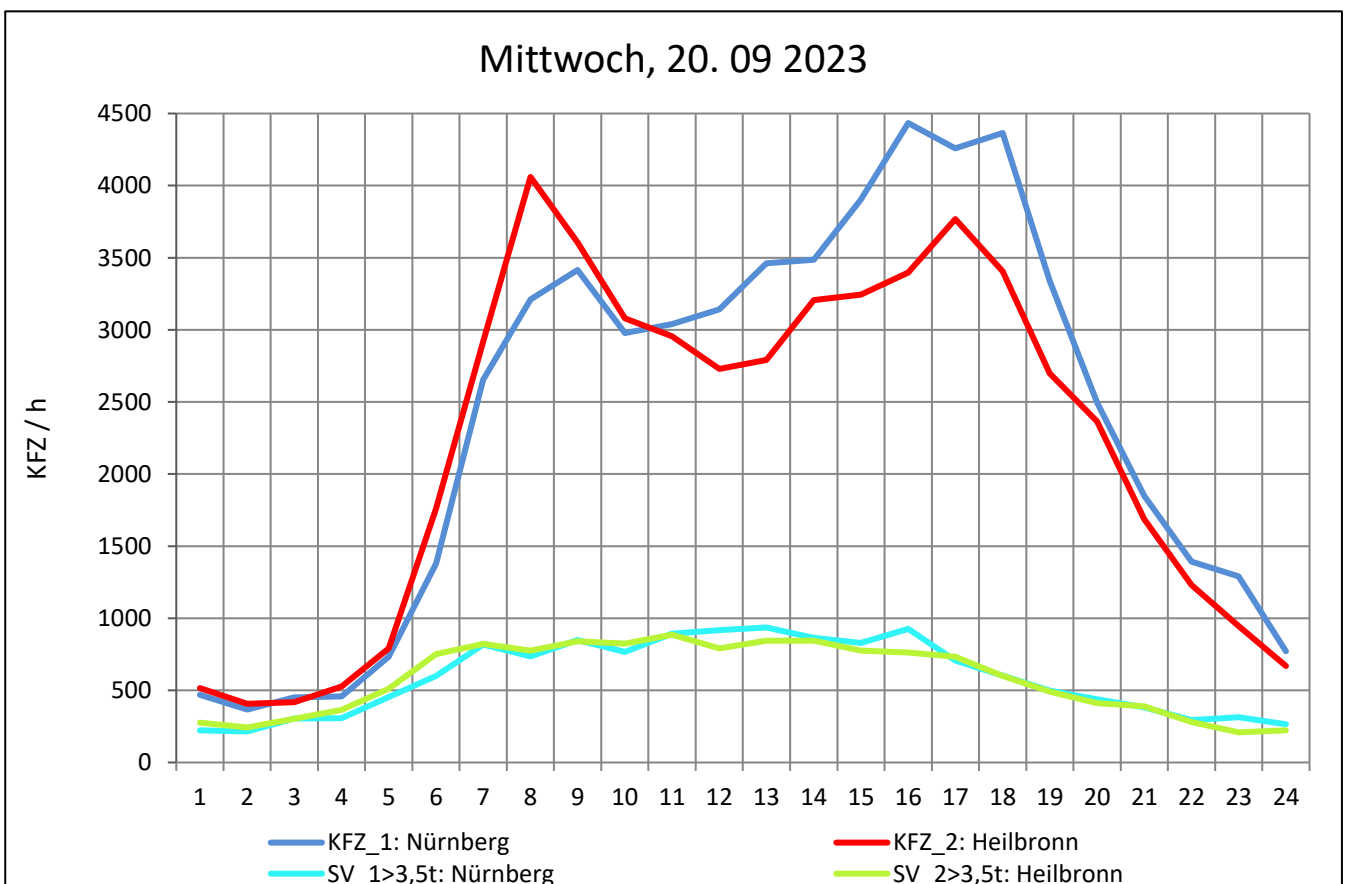
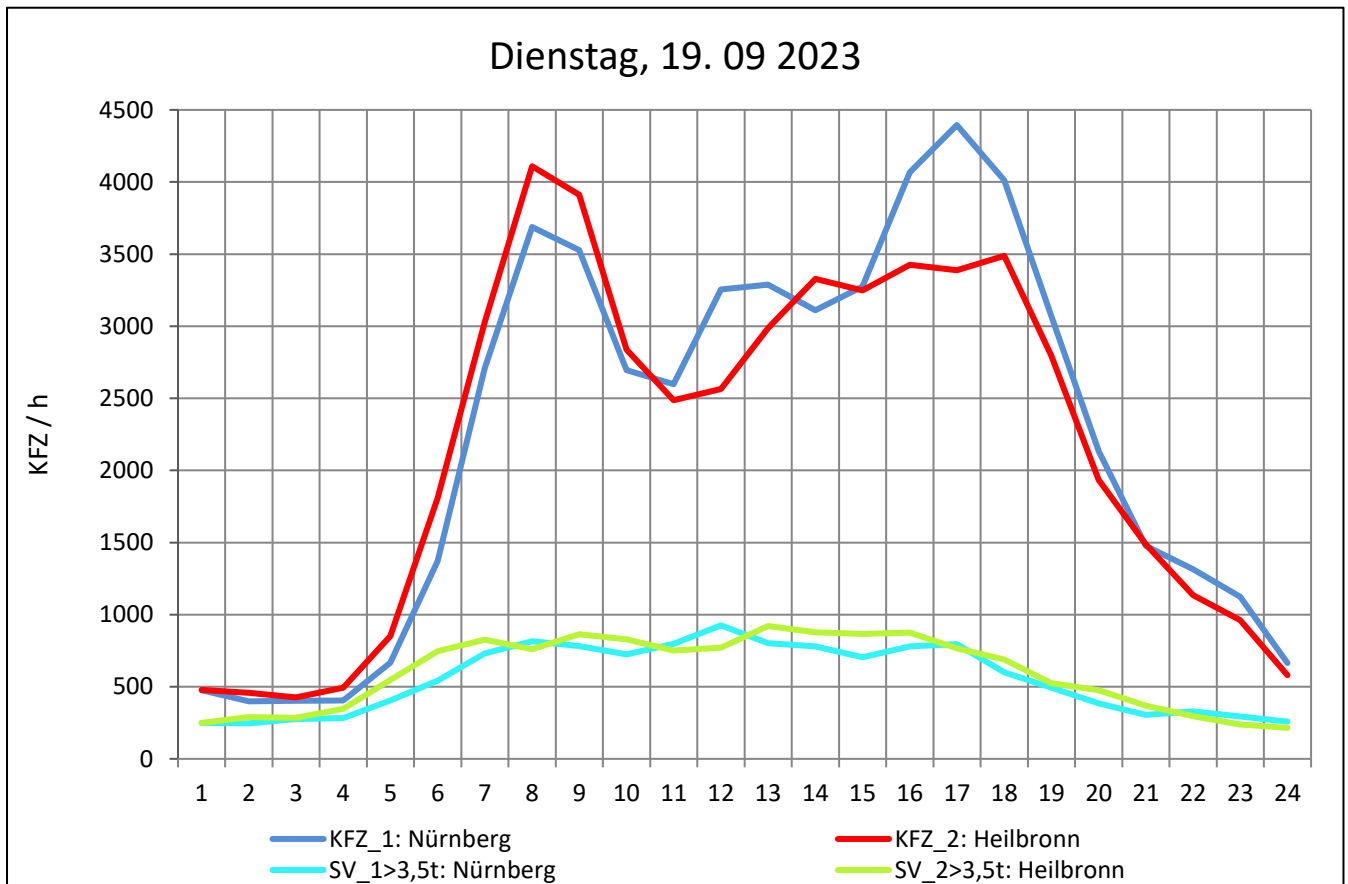
Zst.: **Neckarsulm 1**

TK-/Zst-Nr.: 6821/1059

A 6

Richtung 1 : **Nürnberg**

Richtung 2 : **Heilbronn**



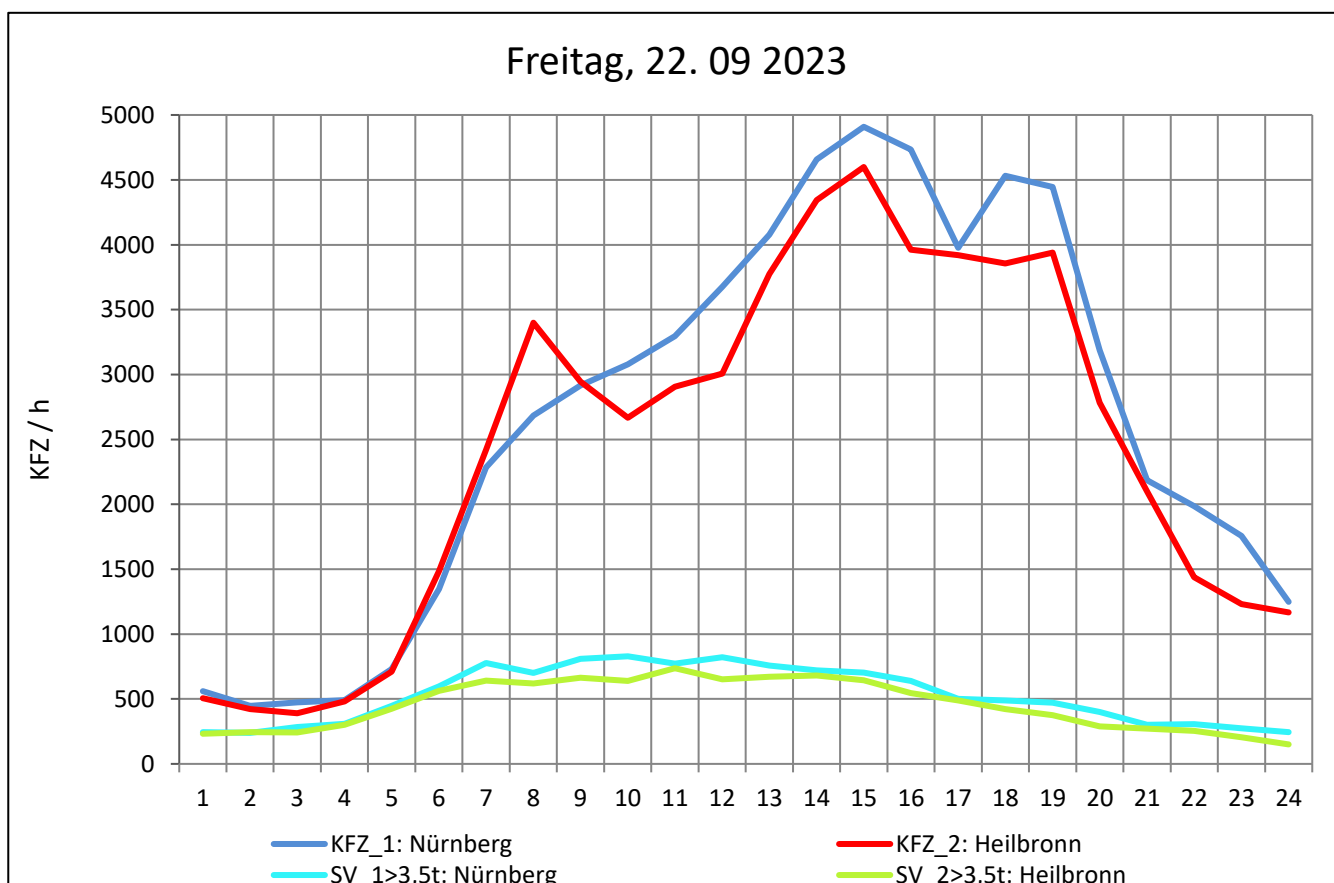
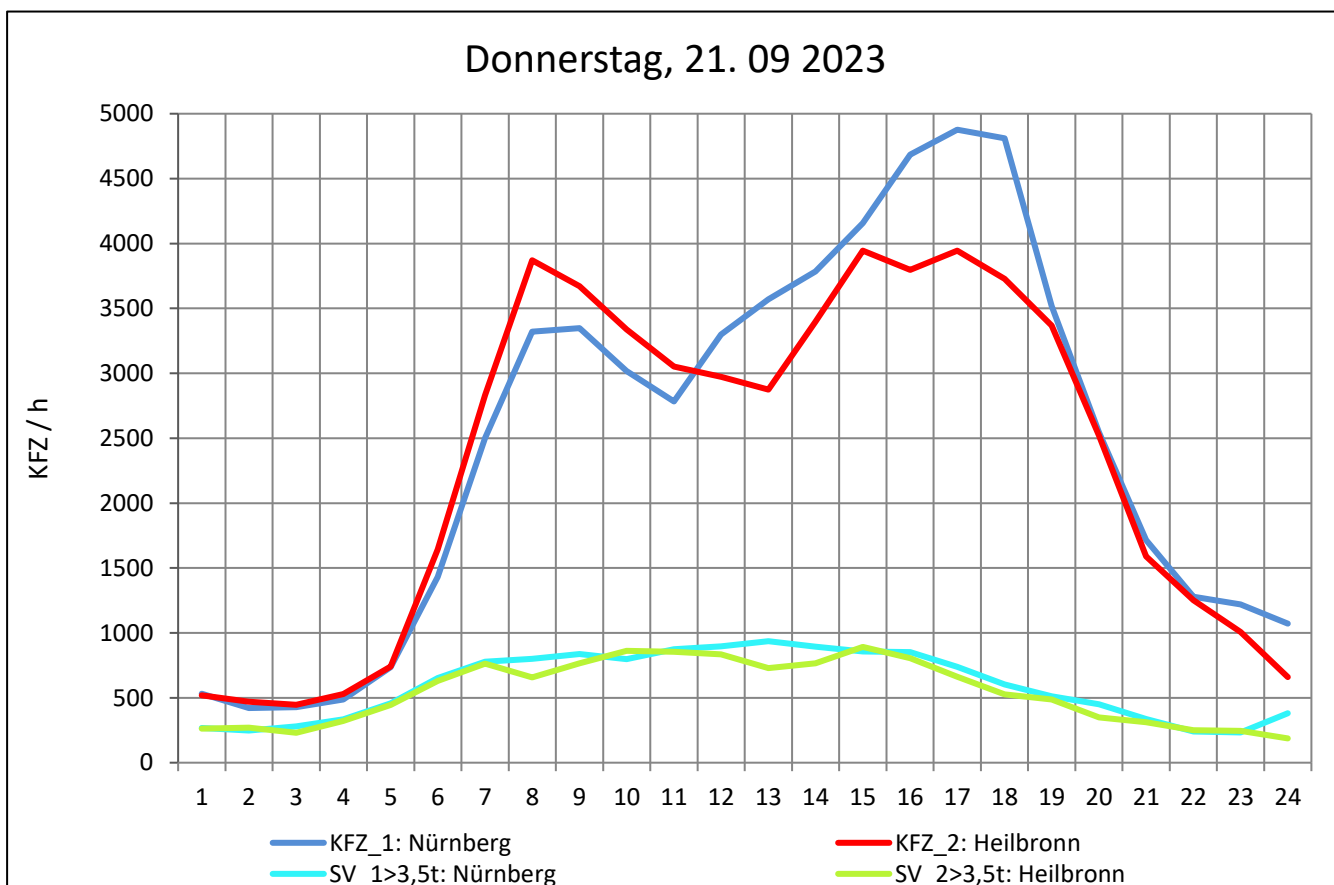
Zst.: **Neckarsulm 1**

TK-/Zst-Nr.: 6821/1059

A 6

Richtung 1 : **Nürnberg**

Richtung 2 : **Heilbronn**



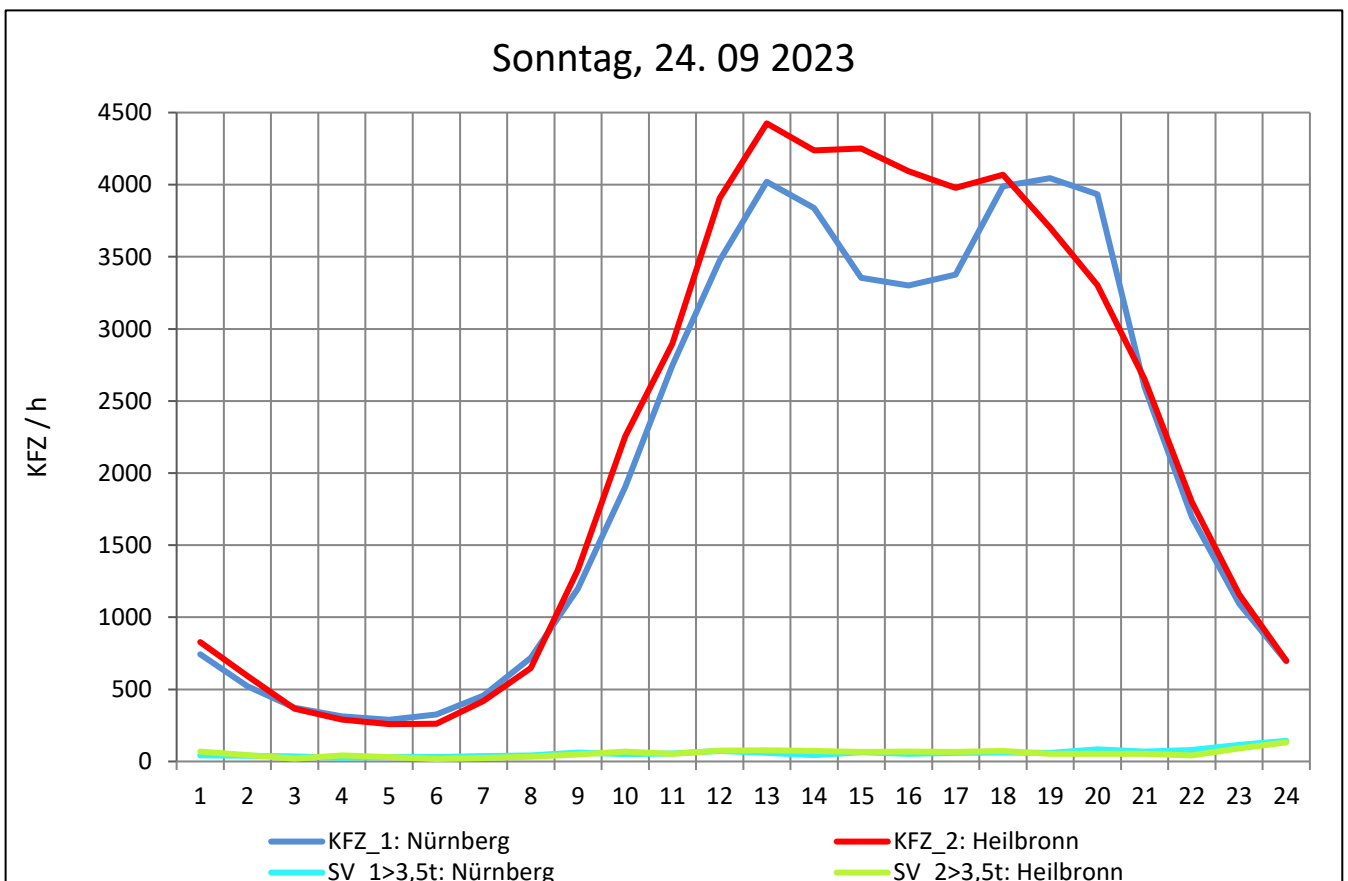
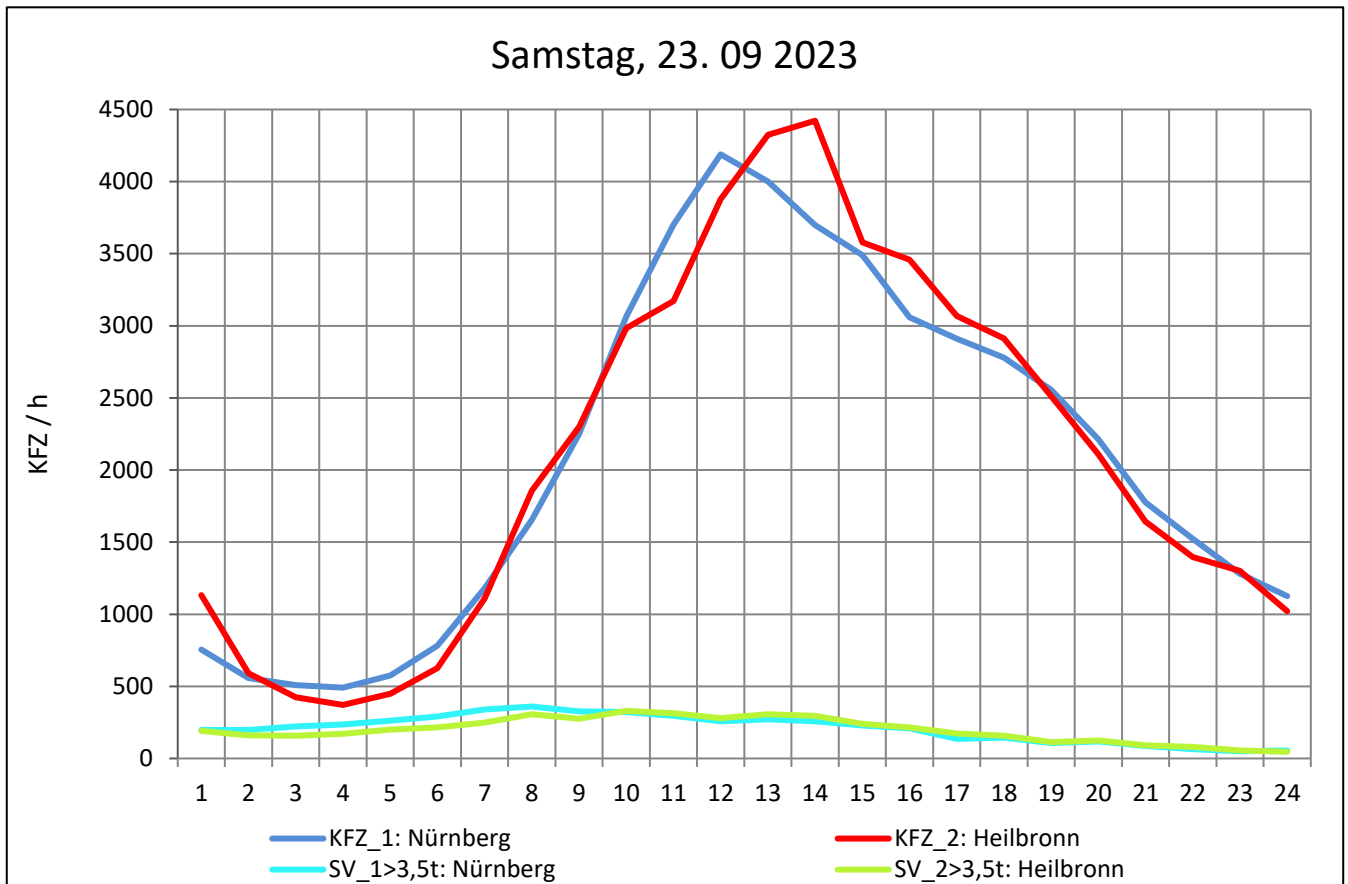
Zst.: **Neckarsulm 1**

TK-/Zst-Nr.: 6821/1059

A 6

Richtung 1 : **Nürnberg**

Richtung 2 : **Heilbronn**



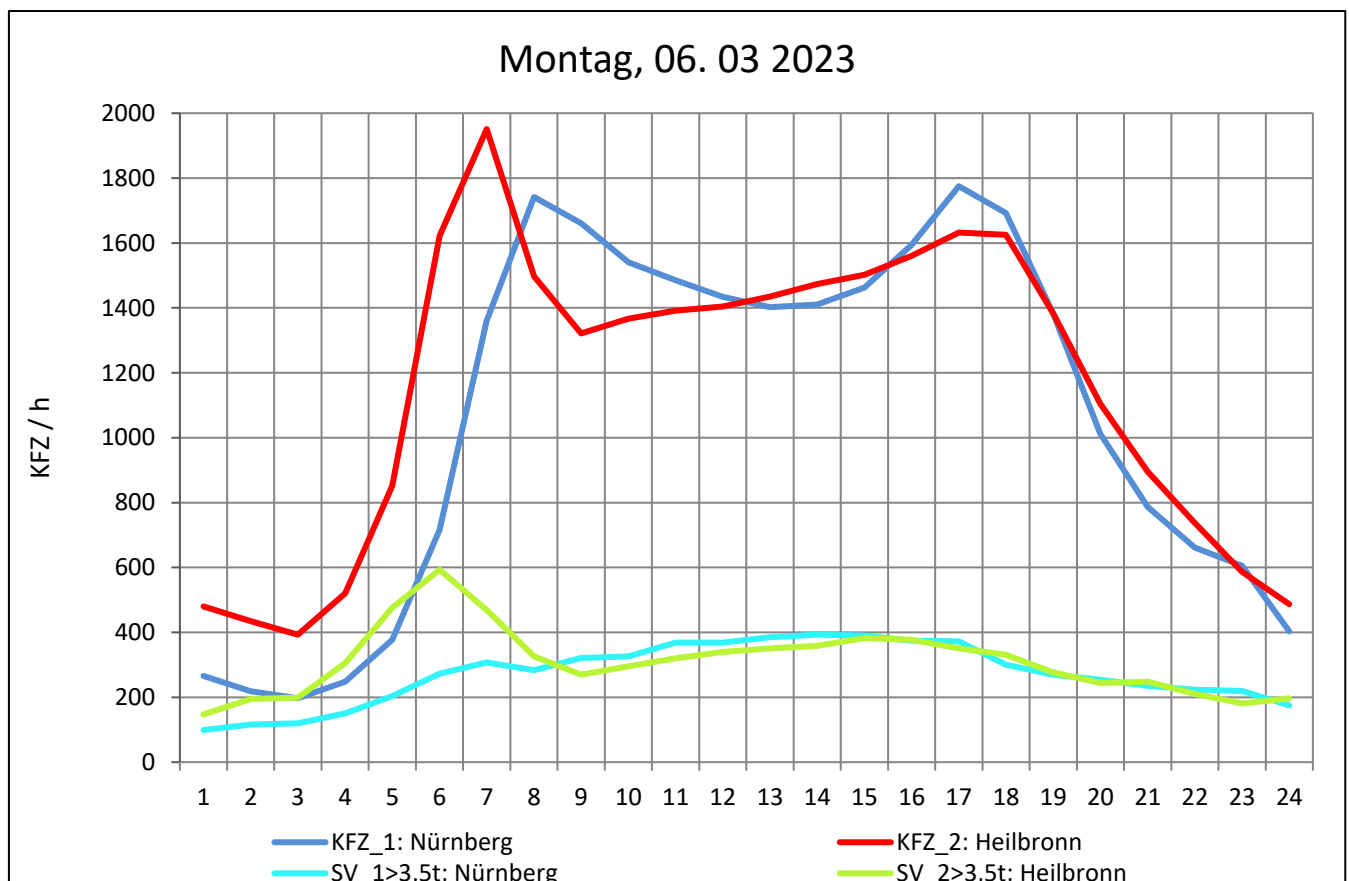
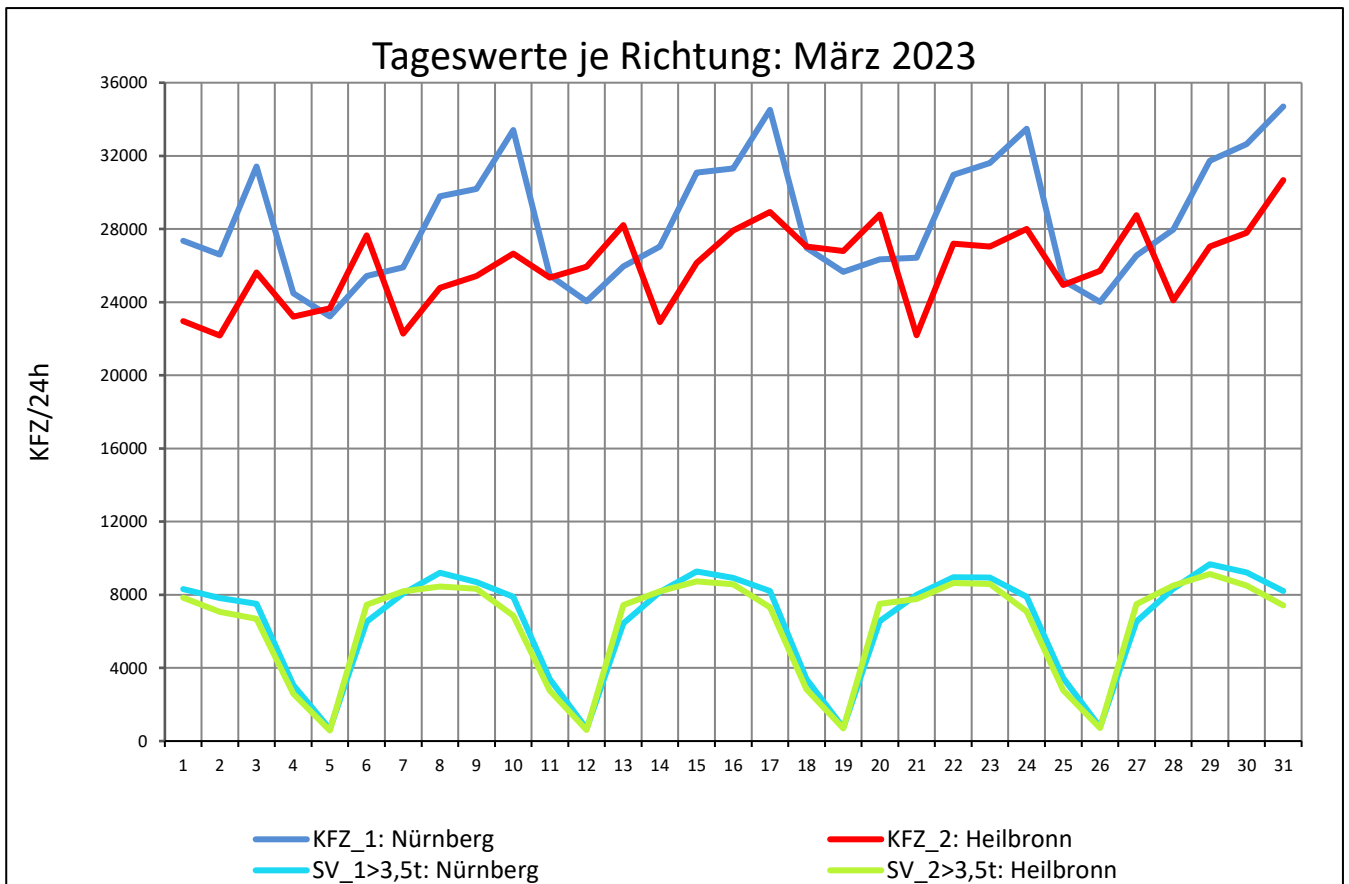
Zst.: **Schwabbach**

TK-/Zst-Nr.: 6822/1091

A 6

Richtung 1 : **Nürnberg**

Richtung 2 : **Heilbronn**



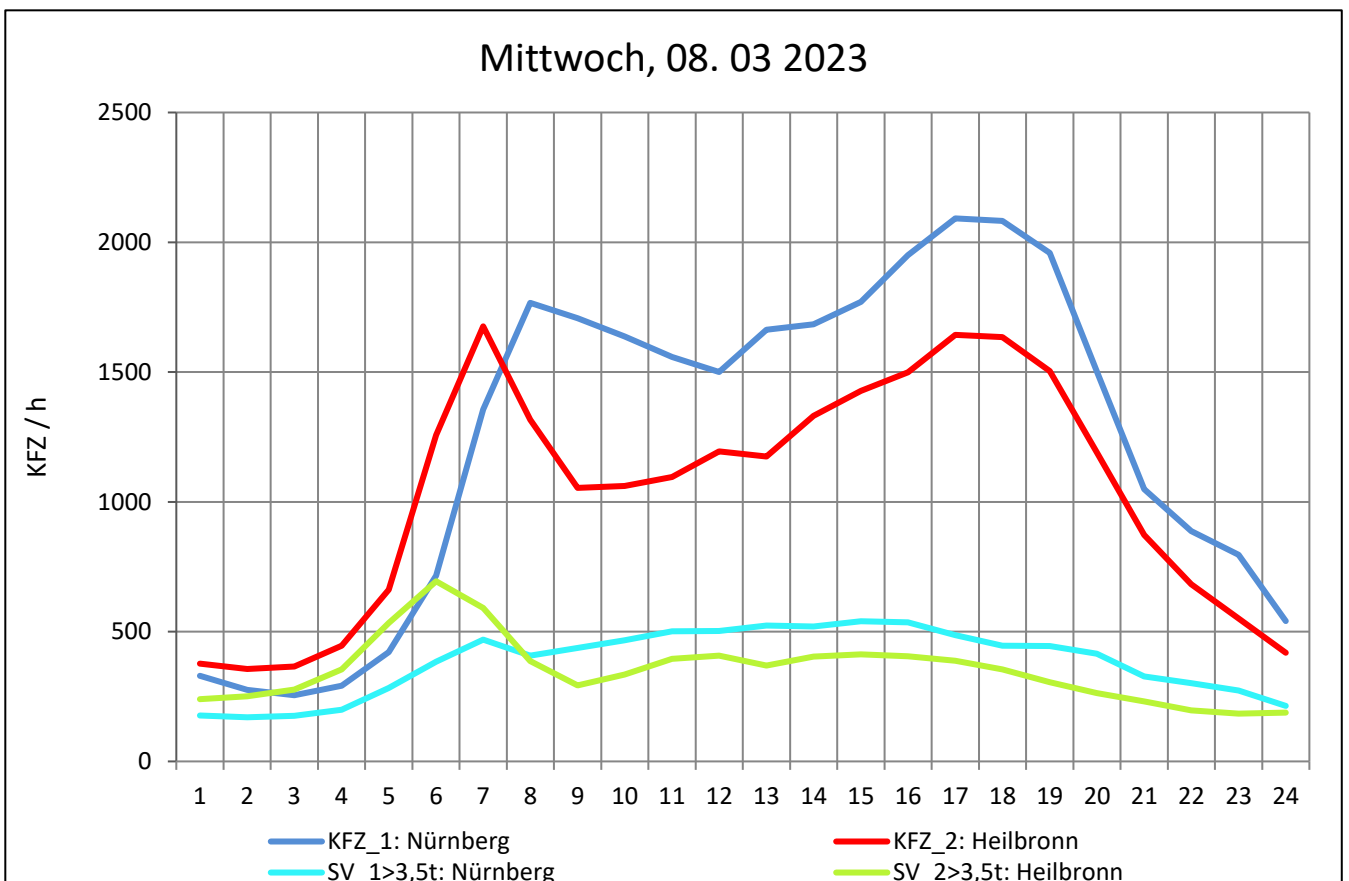
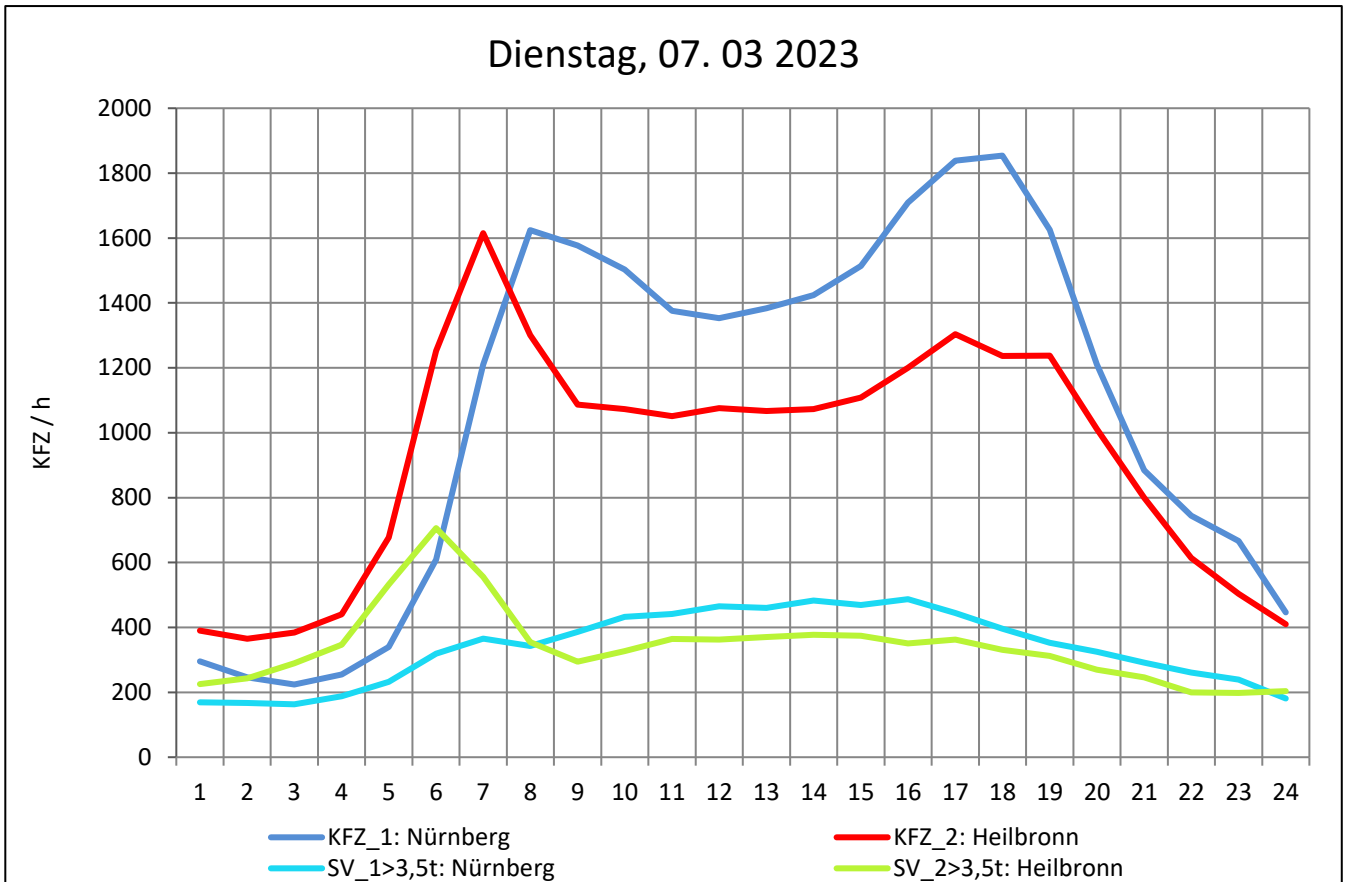
Zst.: **Schwabbach**

TK-/Zst-Nr.: 6822/1091

A 6

Richtung 1 : **Nürnberg**

Richtung 2 : **Heilbronn**



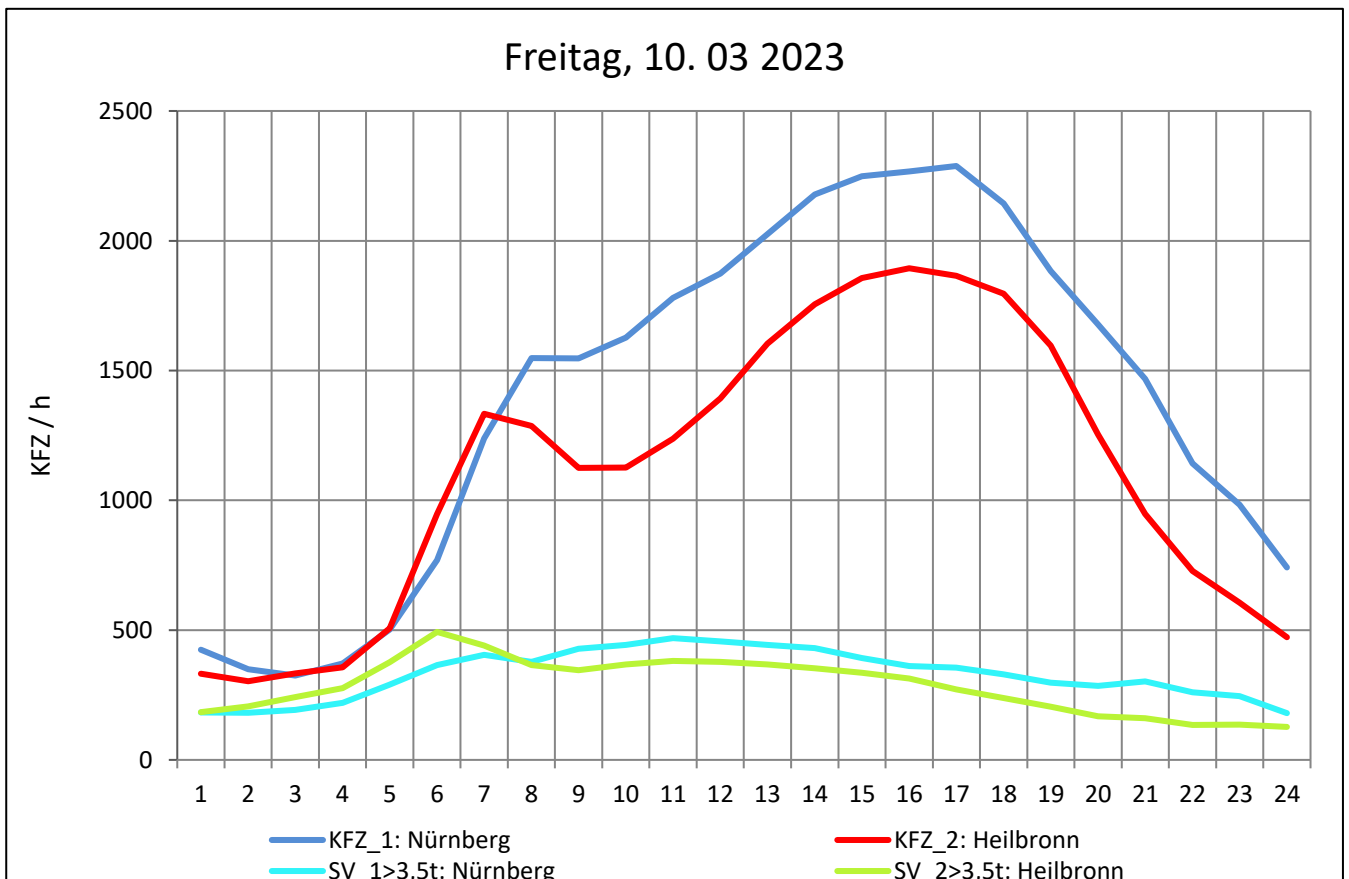
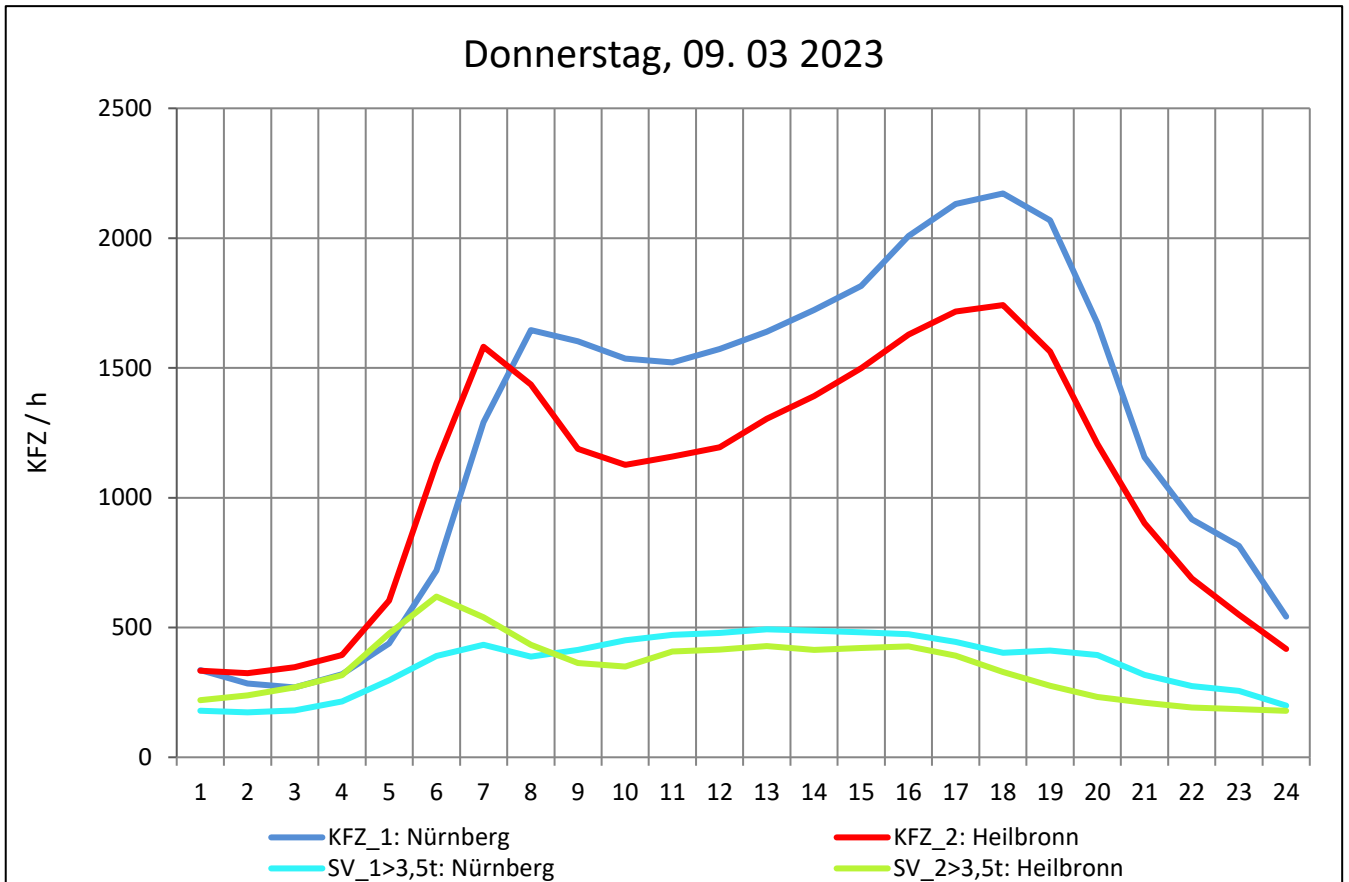
Zst.: **Schwabbach**

TK-/Zst-Nr.: 6822/1091

A 6

Richtung 1 : **Nürnberg**

Richtung 2 : **Heilbronn**



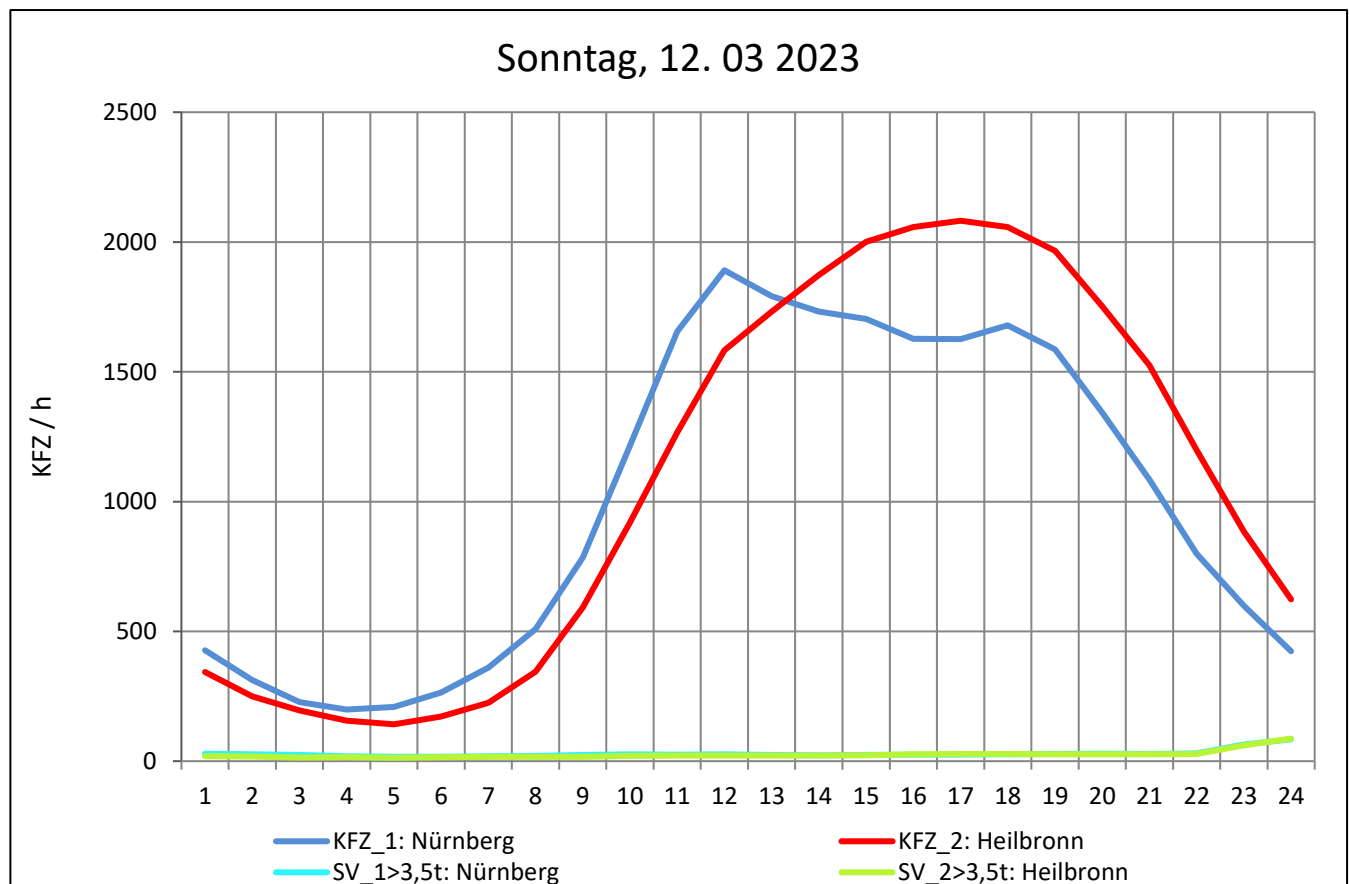
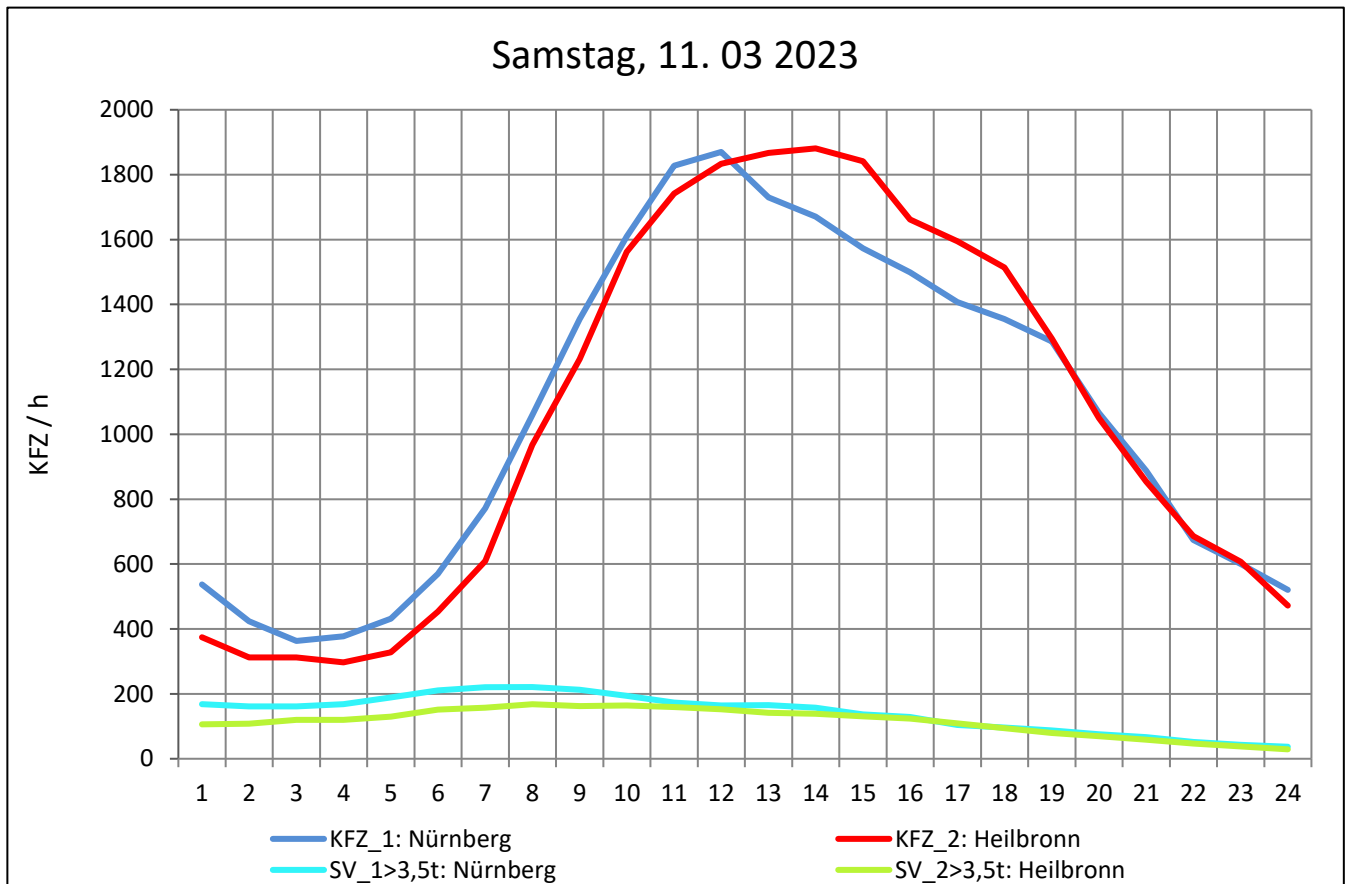
Zst.: **Schwabbach**

TK-/Zst-Nr.: 6822/1091

A 6

Richtung 1 : **Nürnberg**

Richtung 2 : **Heilbronn**



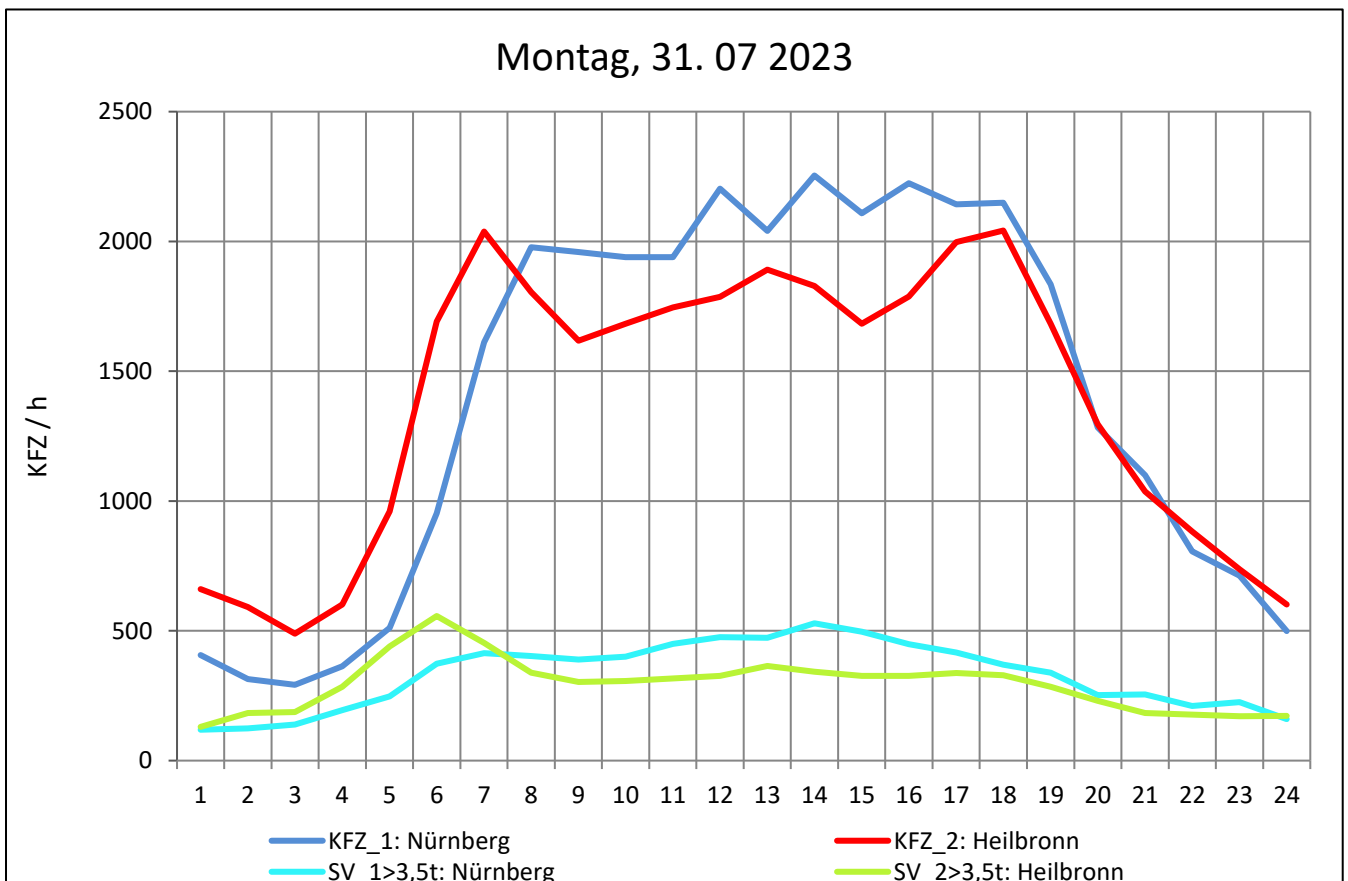
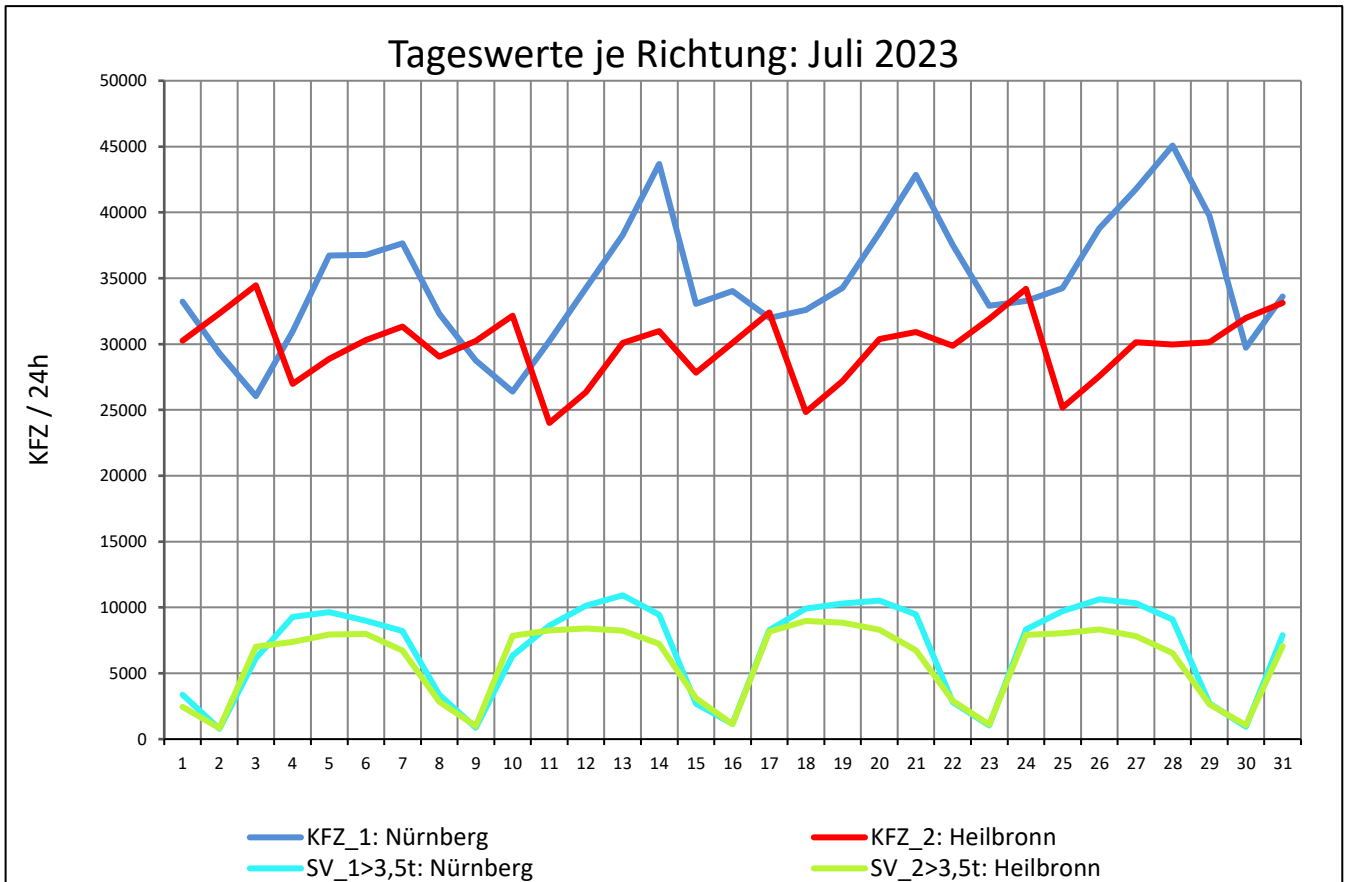
Zst.: **Schwabbach**

TK-/Zst-Nr.: 6822/1091

A 6

Richtung 1 : **Nürnberg**

Richtung 2 : **Heilbronn**



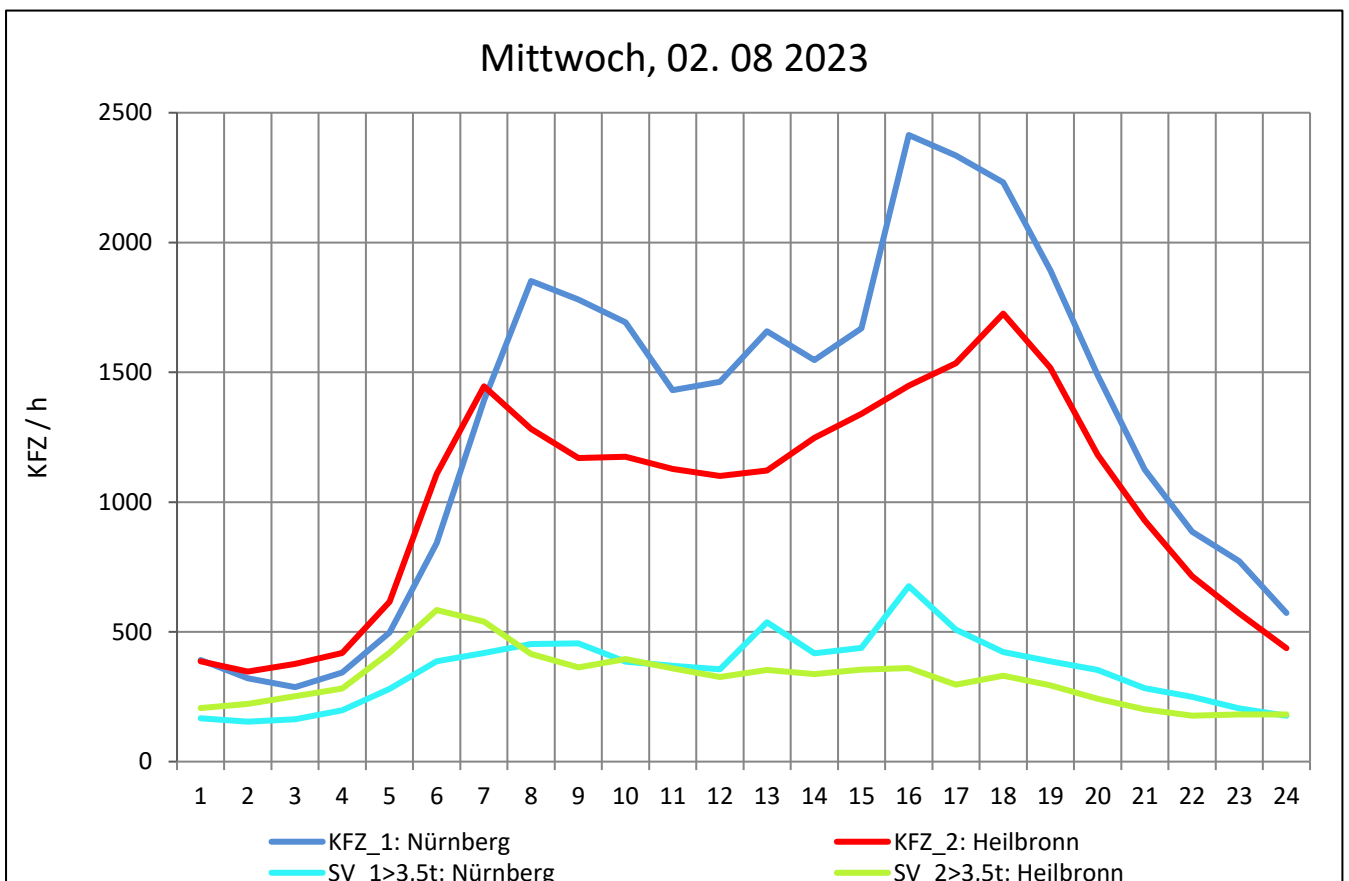
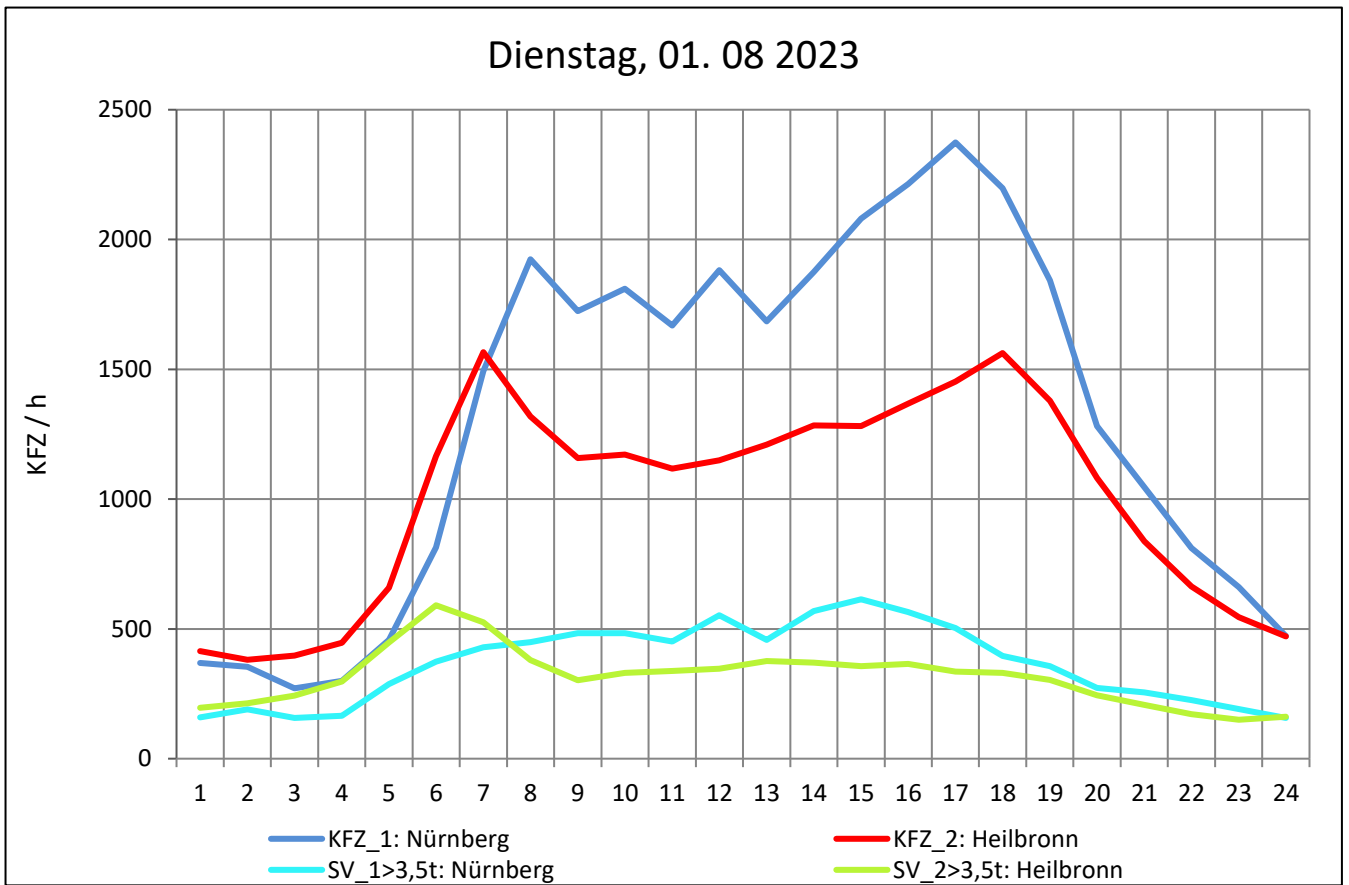
Zst.: **Schwabbach**

TK-/Zst-Nr.: 6822/1091

A 6

Richtung 1 : **Nürnberg**

Richtung 2 : **Heilbronn**



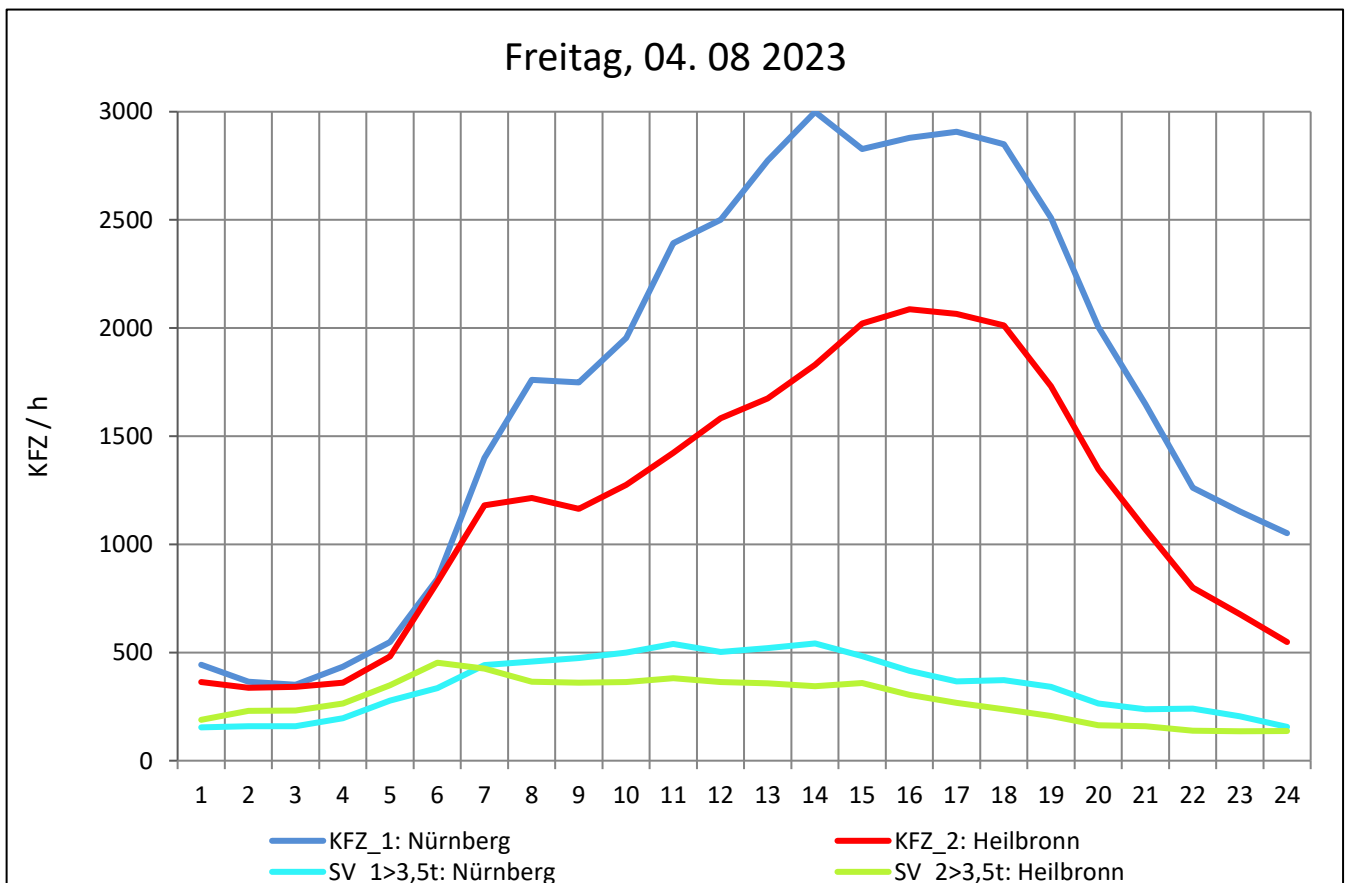
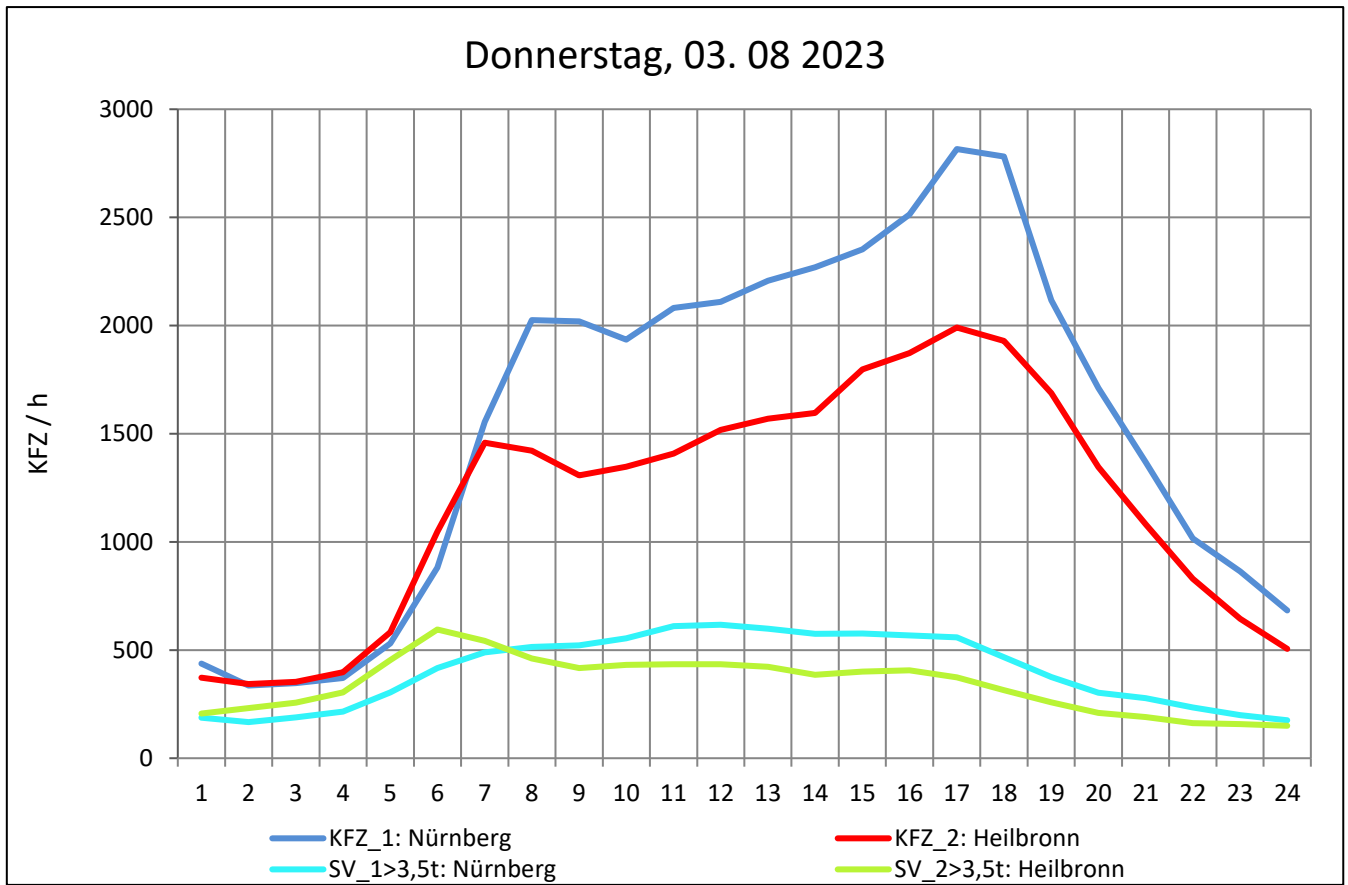
Zst.: **Schwabbach**

TK-/Zst-Nr.: 6822/1091

A 6

Richtung 1 : **Nürnberg**

Richtung 2 : **Heilbronn**



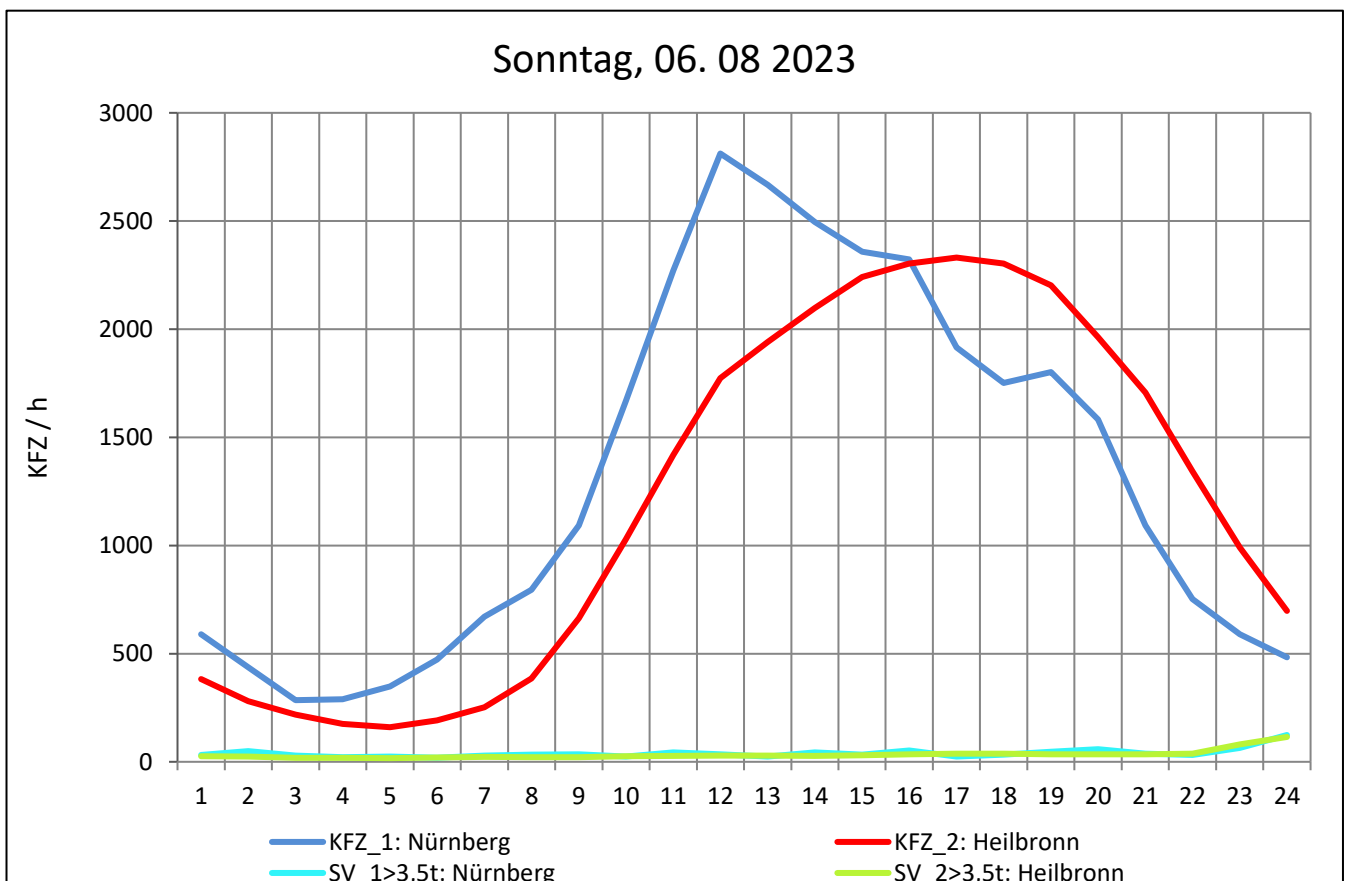
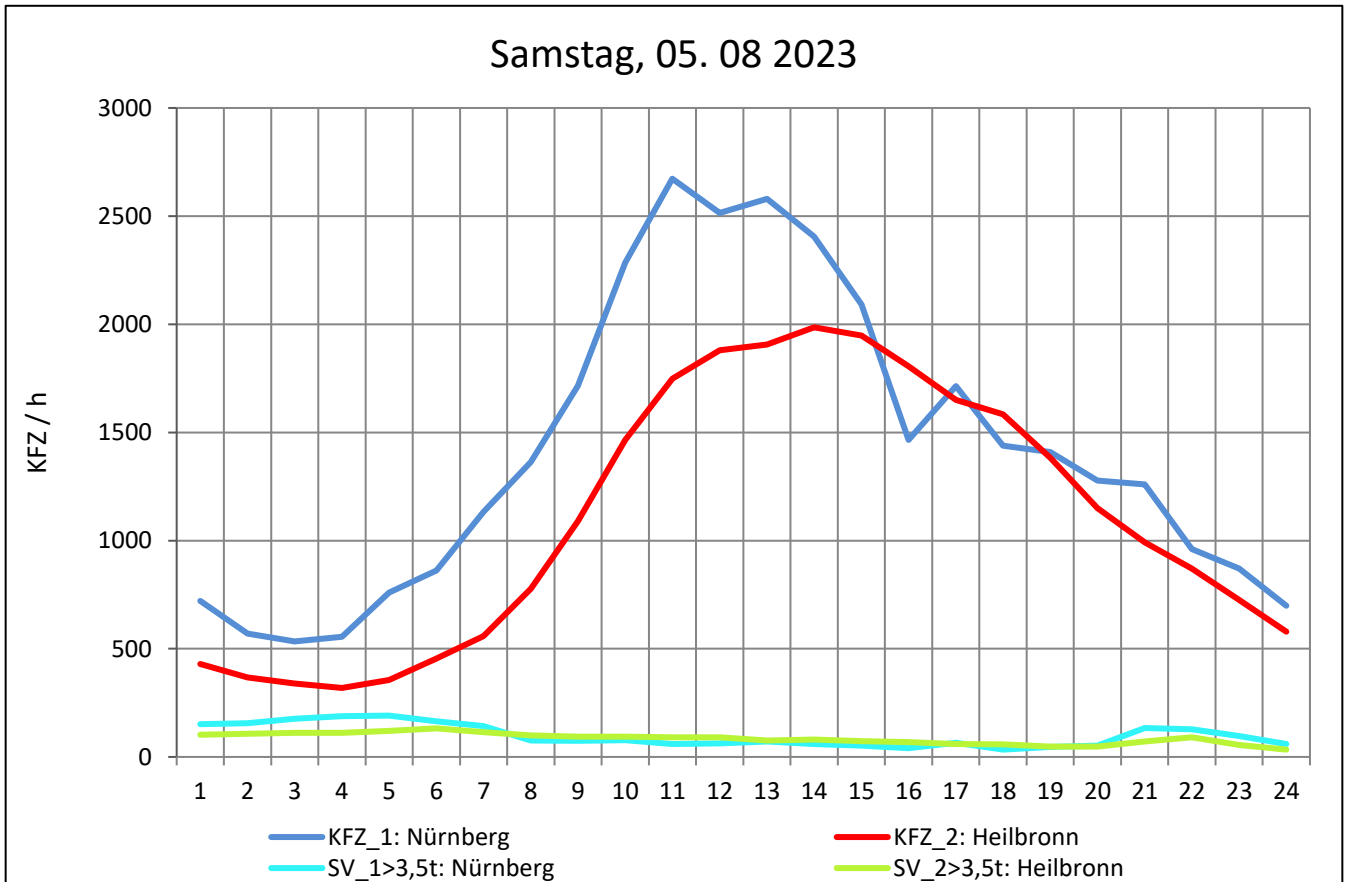
Zst.: **Schwabbach**

TK-/Zst-Nr.: 6822/1091

A 6

Richtung 1 : **Nürnberg**

Richtung 2 : **Heilbronn**



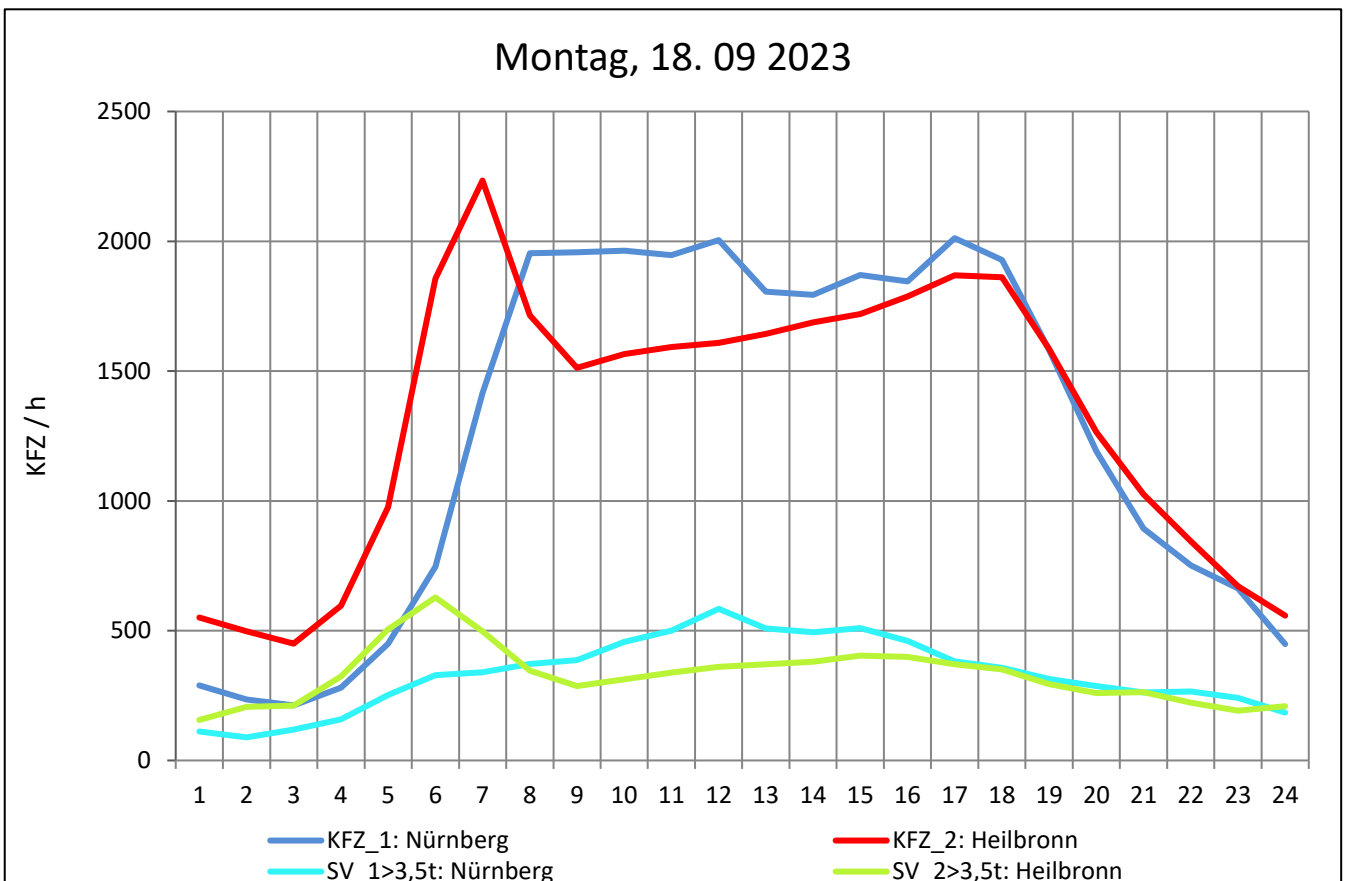
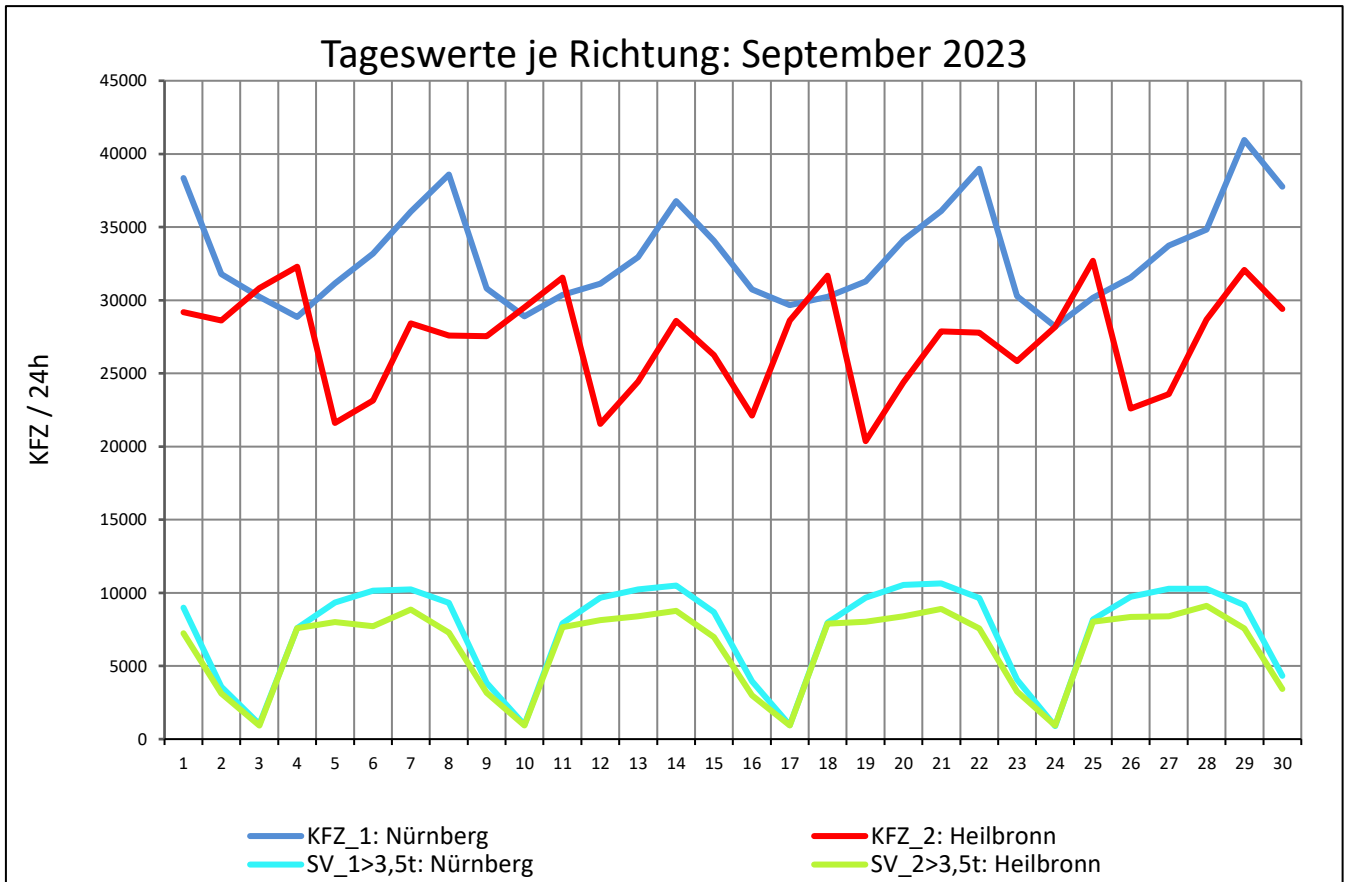
Zst.: **Schwabbach**

TK-/Zst-Nr.: 6822/1091

A 6

Richtung 1 : **Nürnberg**

Richtung 2 : **Heilbronn**



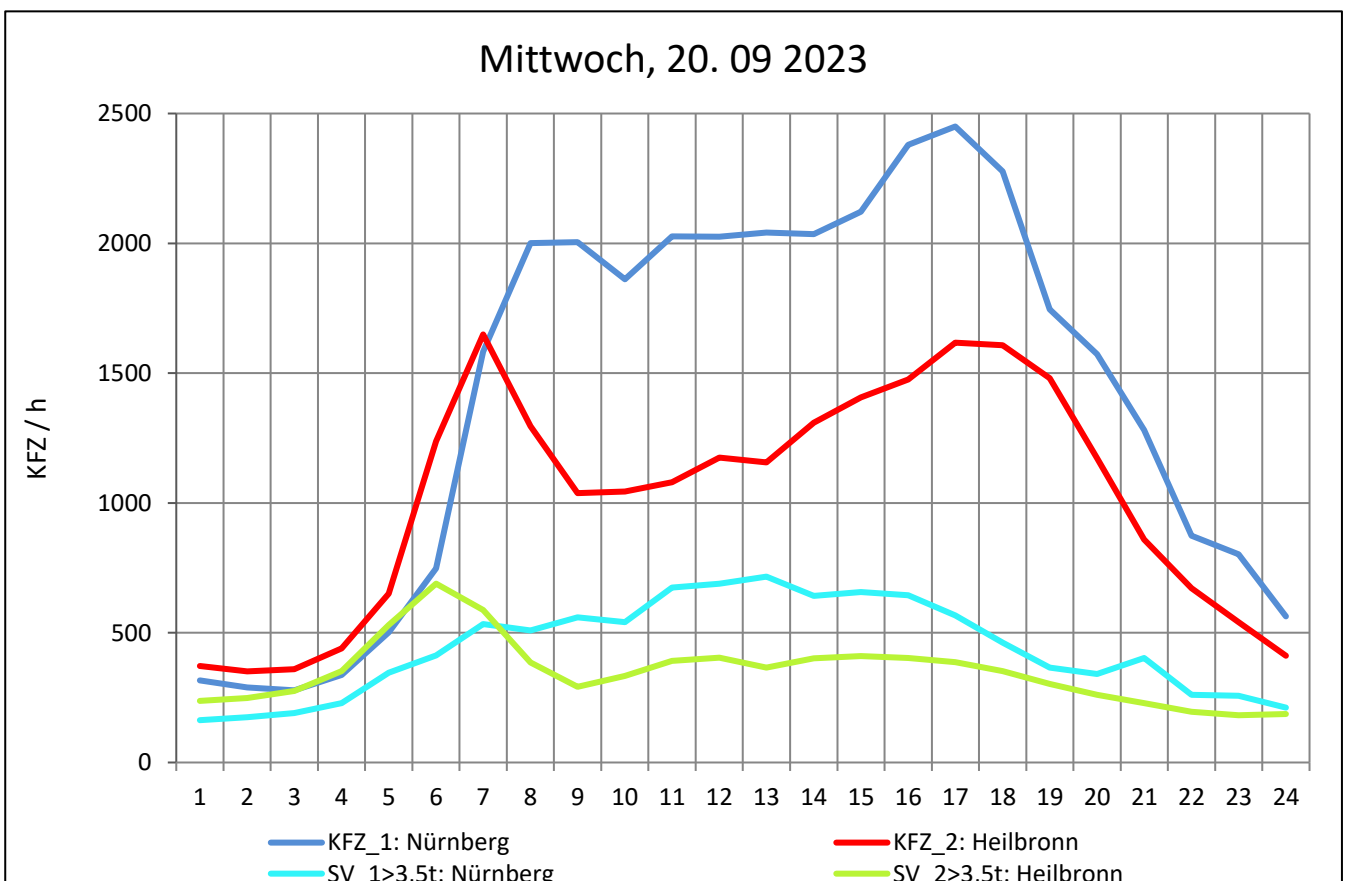
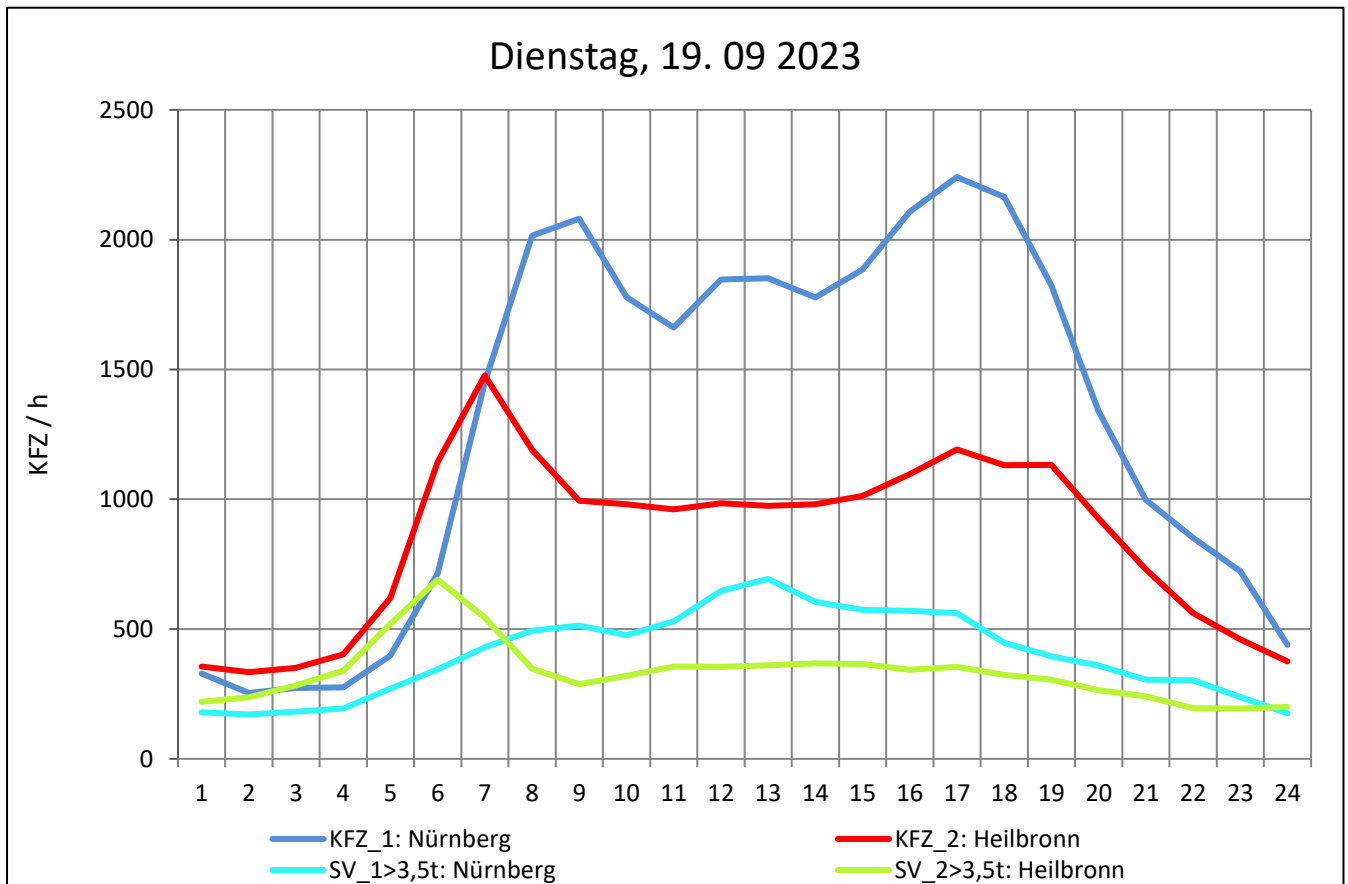
Zst.: **Schwabbach**

TK-/Zst-Nr.: 6822/1091

A 6

Richtung 1 : **Nürnberg**

Richtung 2 : **Heilbronn**



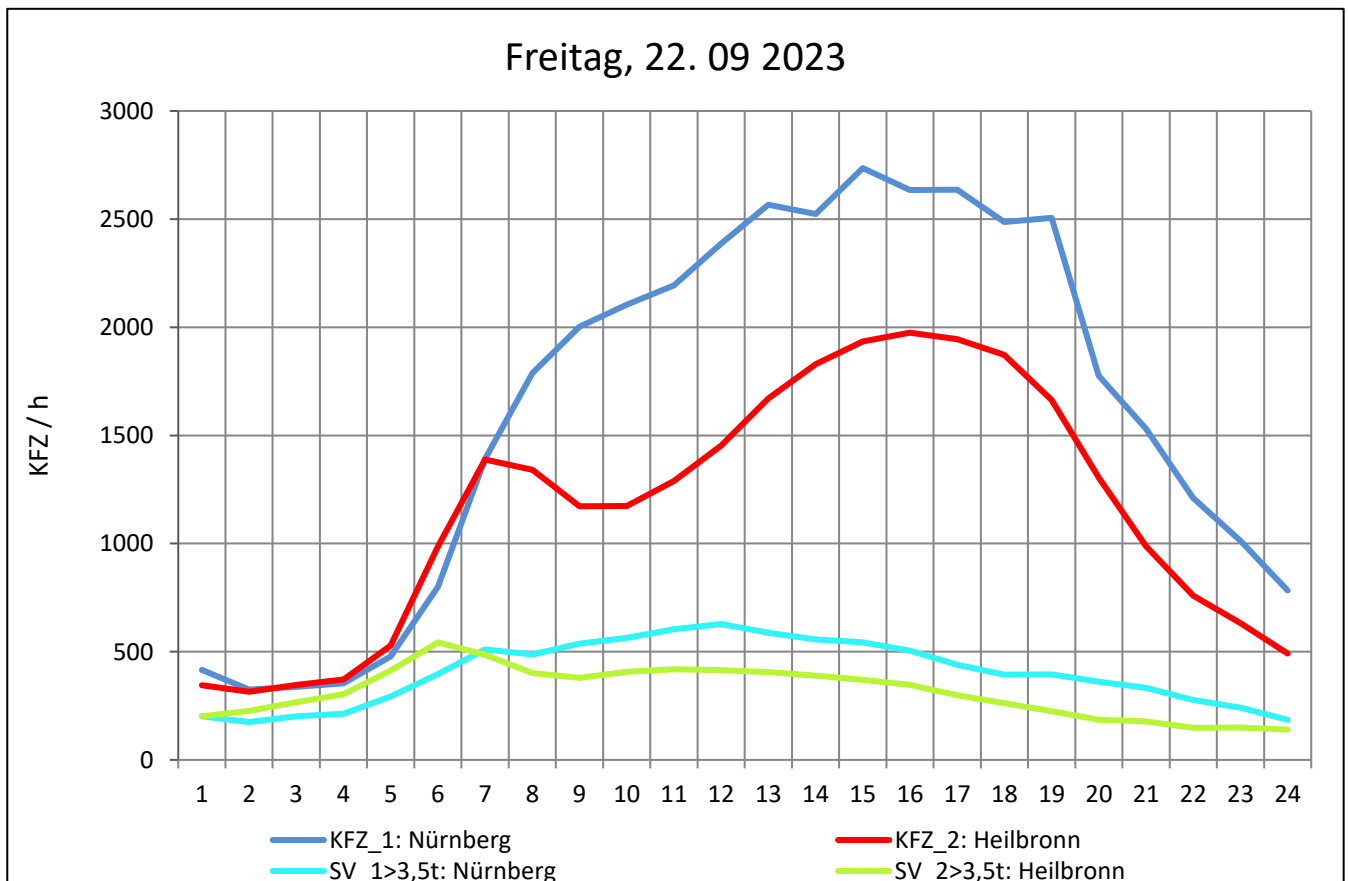
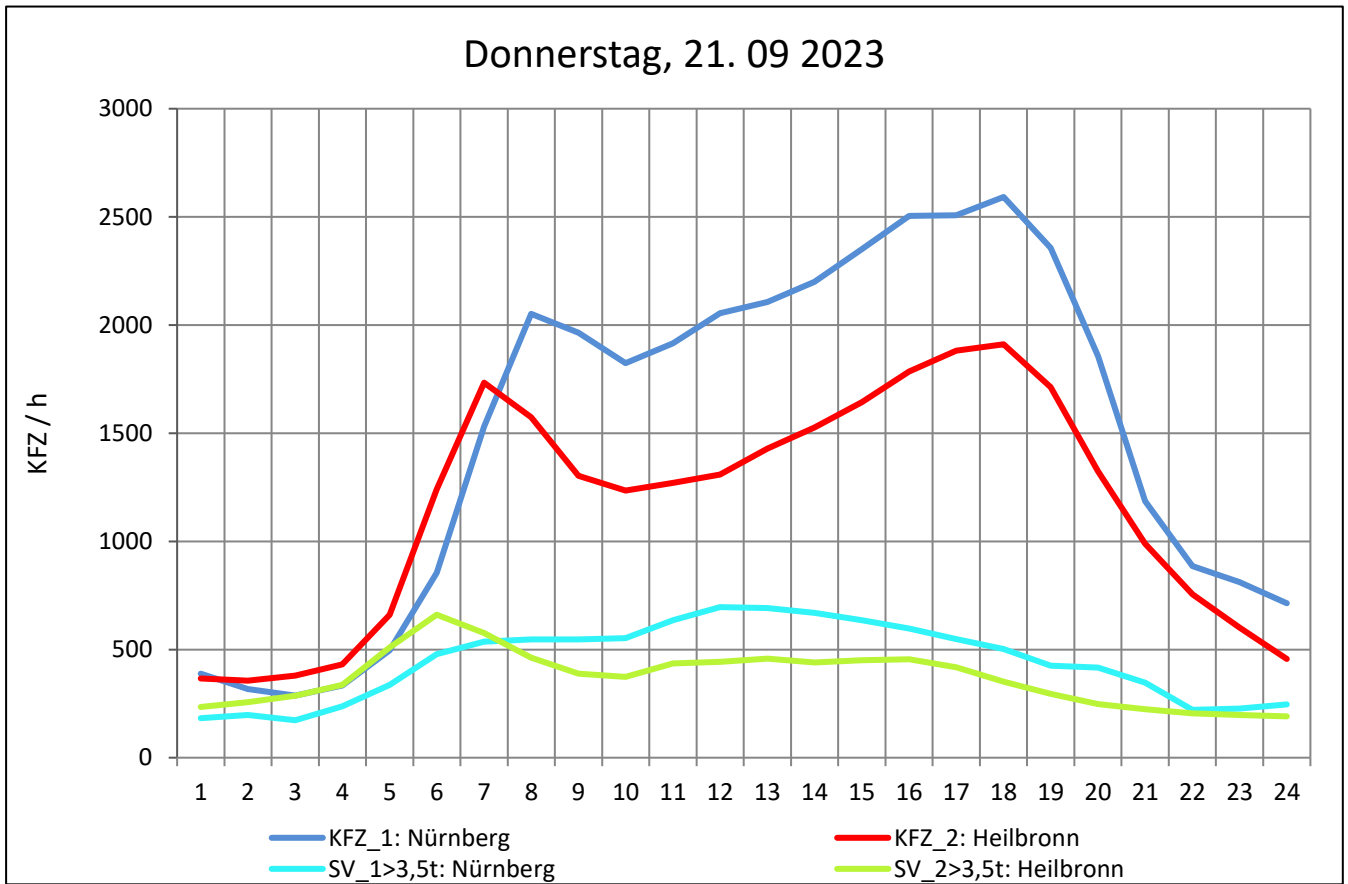
Zst.: **Schwabbach**

TK-/Zst-Nr.: 6822/1091

A 6

Richtung 1 : **Nürnberg**

Richtung 2 : **Heilbronn**



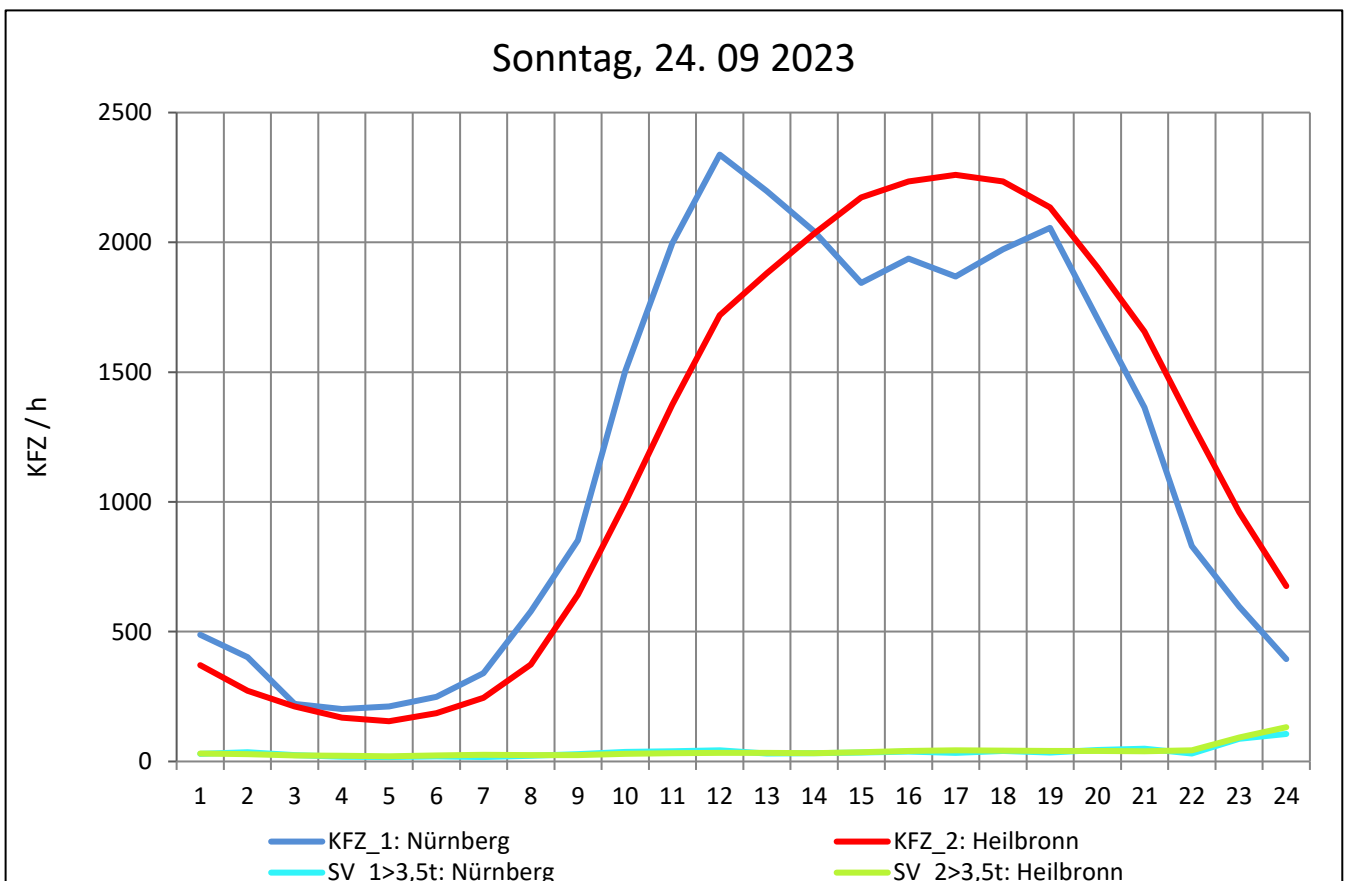
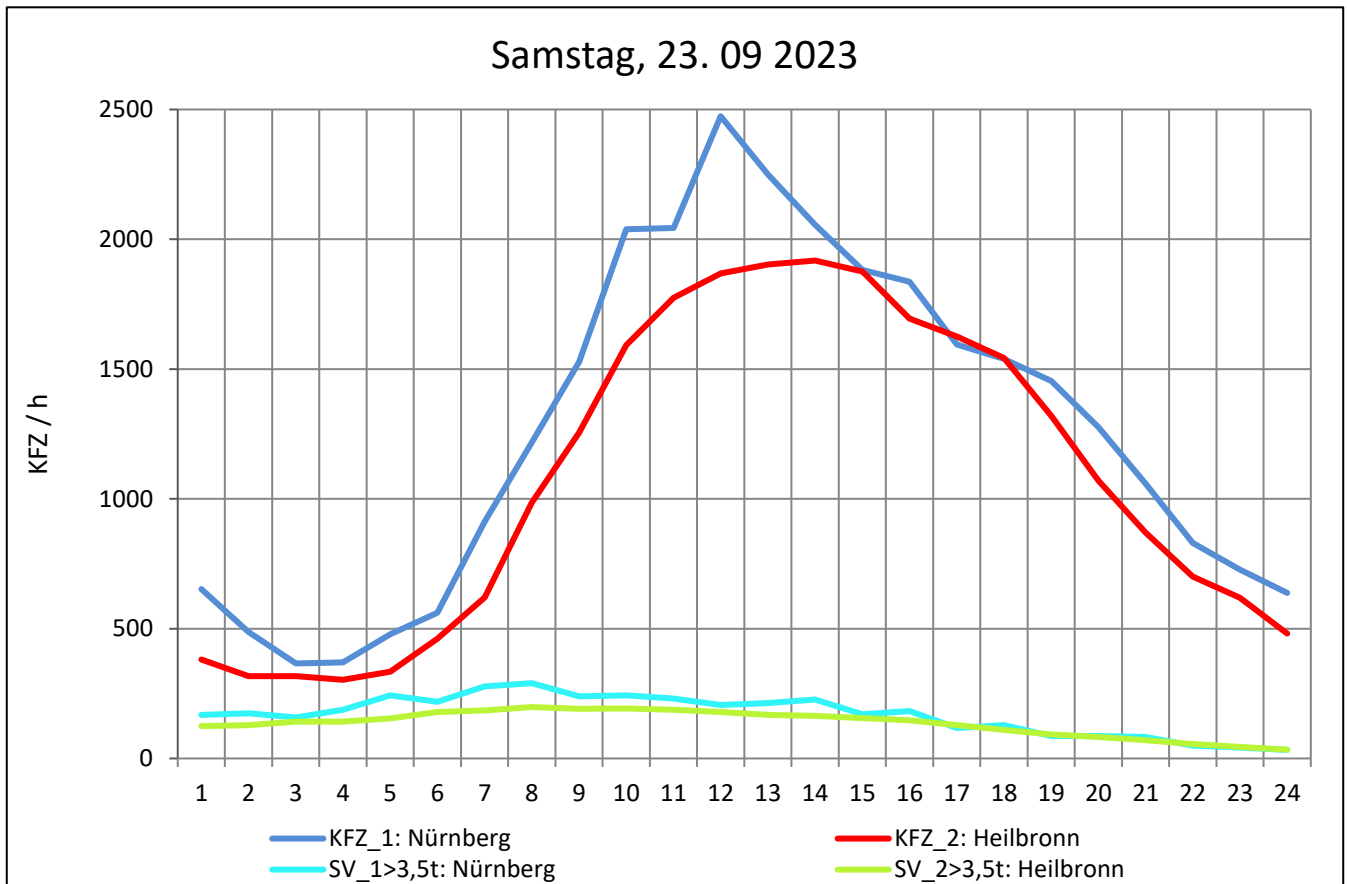
Zst.: **Schwabbach**

TK-/Zst-Nr.: 6822/1091

A 6

Richtung 1 : **Nürnberg**

Richtung 2 : **Heilbronn**



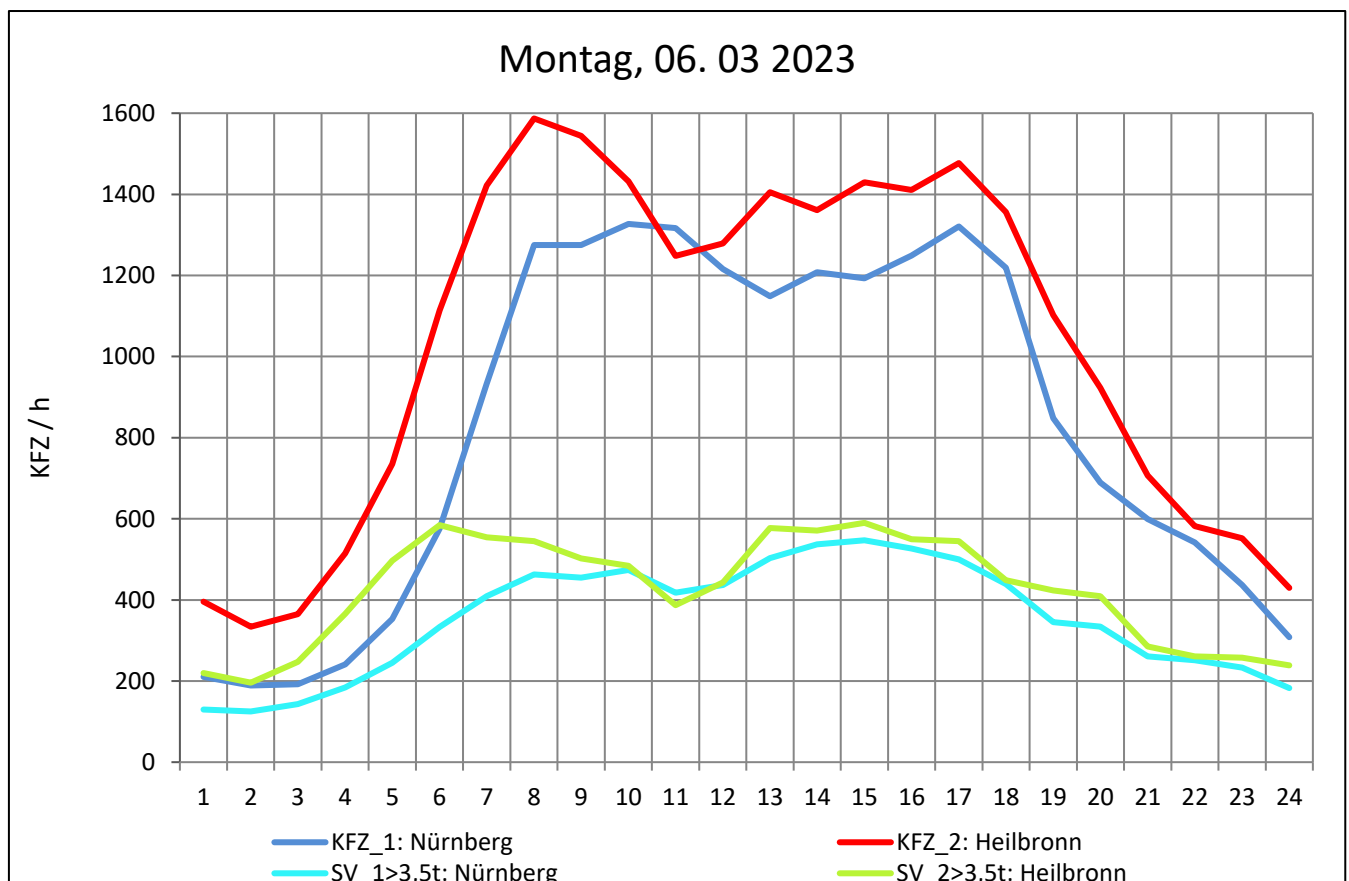
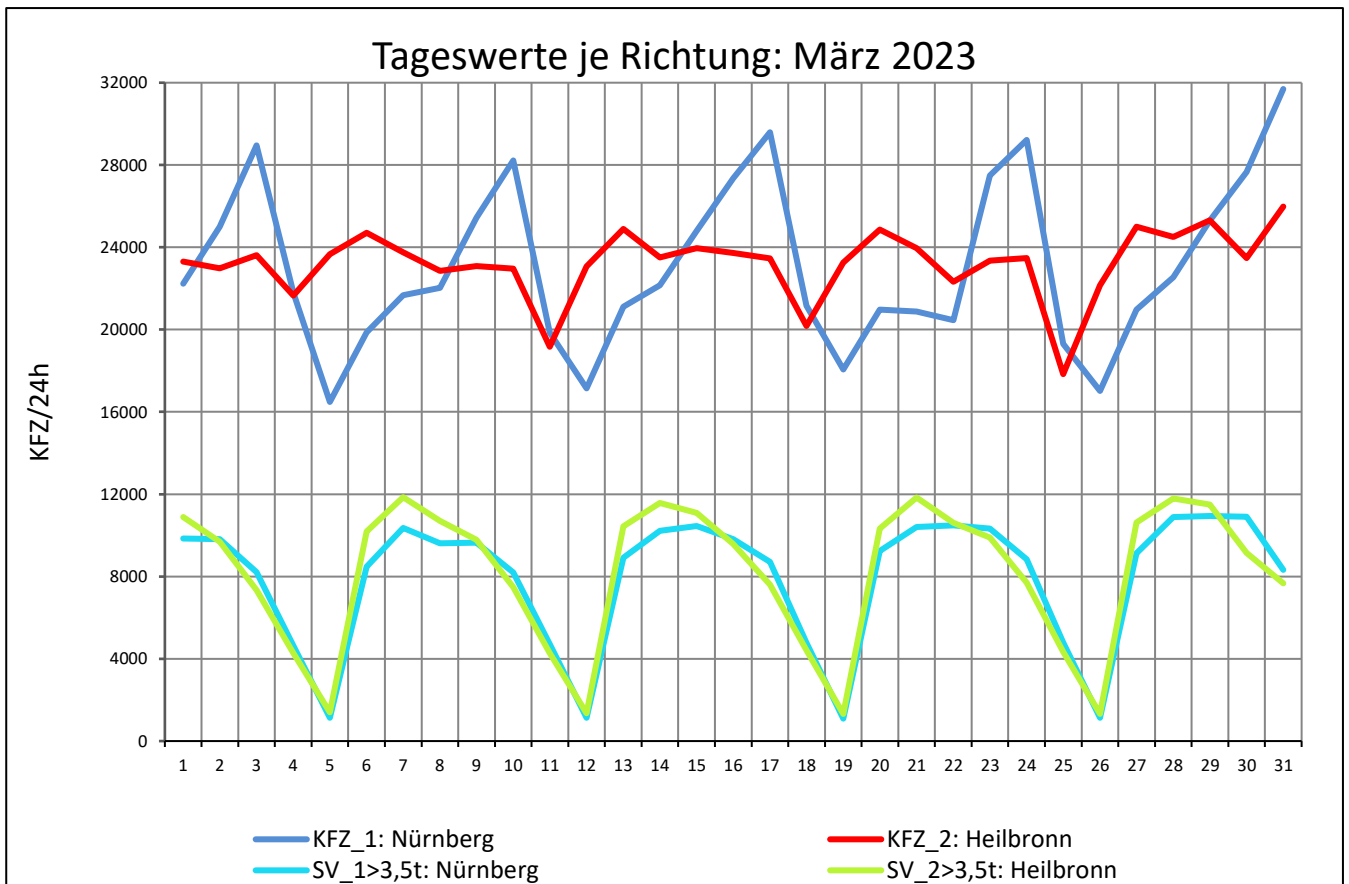
Zst.: **Reussenberg**

TK-/Zst-Nr.: 6825/1095

A 6

Richtung 1 : **Nürnberg**

Richtung 2 : **Heilbronn**



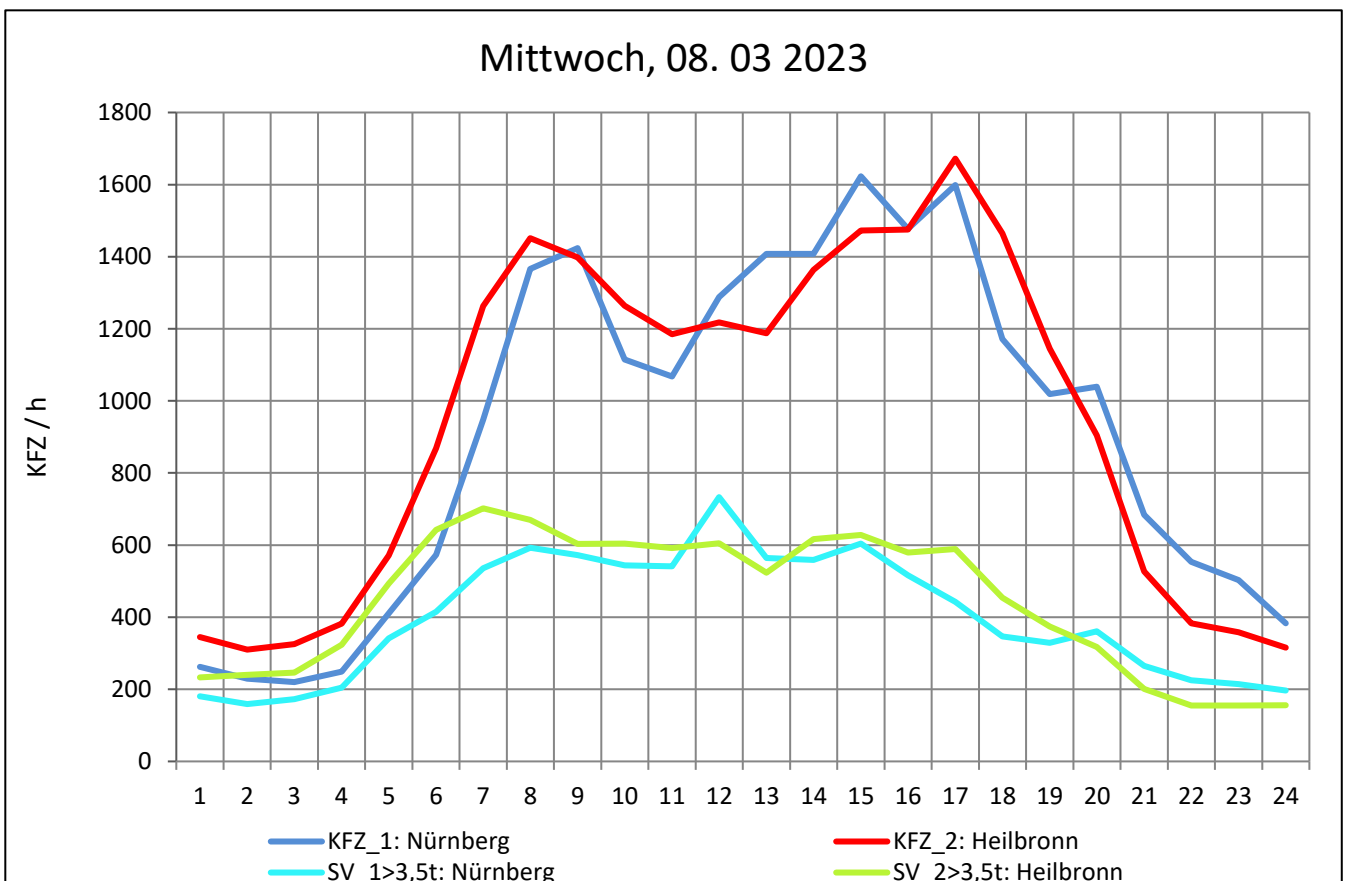
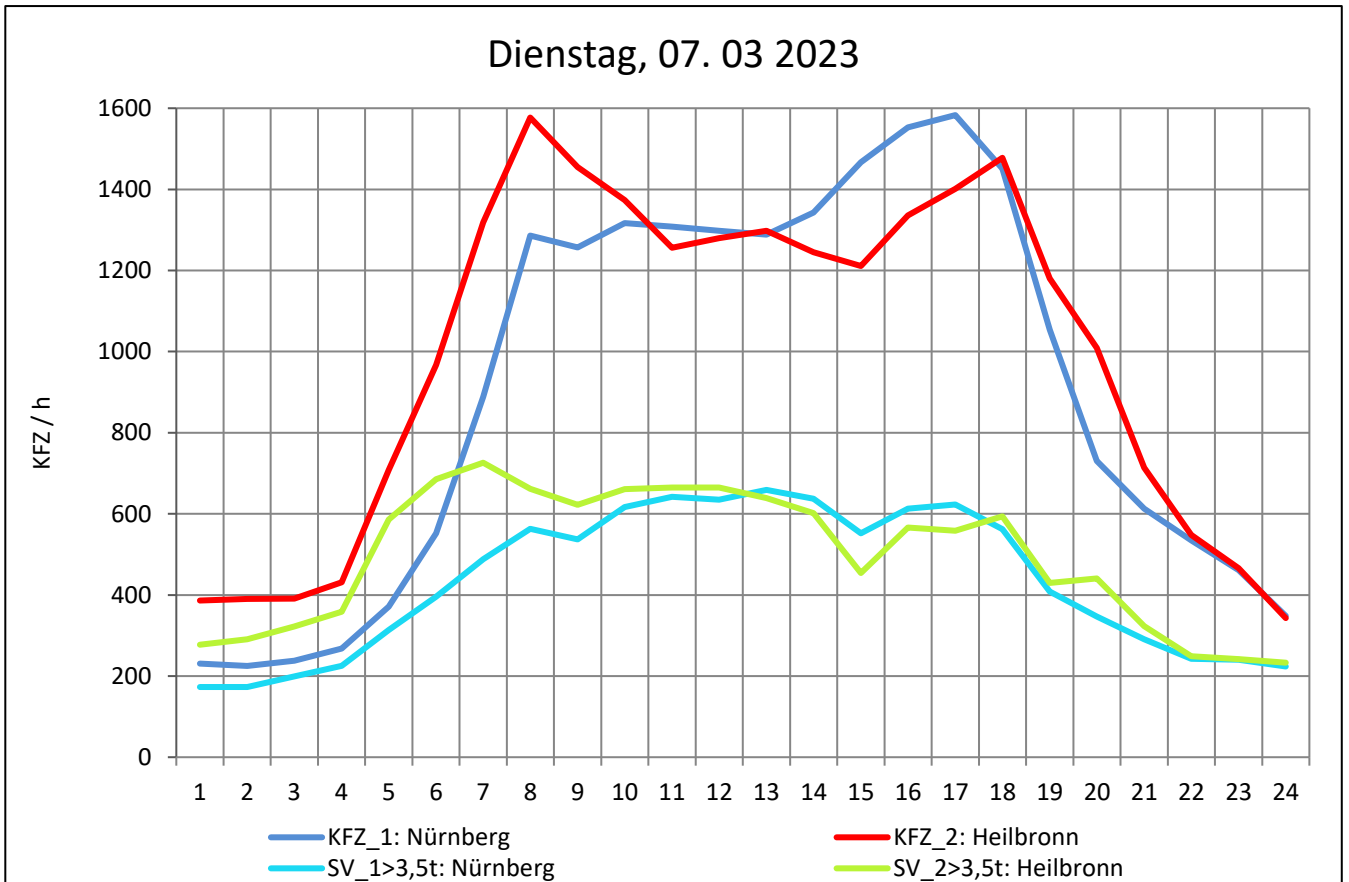
Zst.: **Reussenberg**

TK-/Zst-Nr.: 6825/1095

A 6

Richtung 1 : **Nürnberg**

Richtung 2 : **Heilbronn**



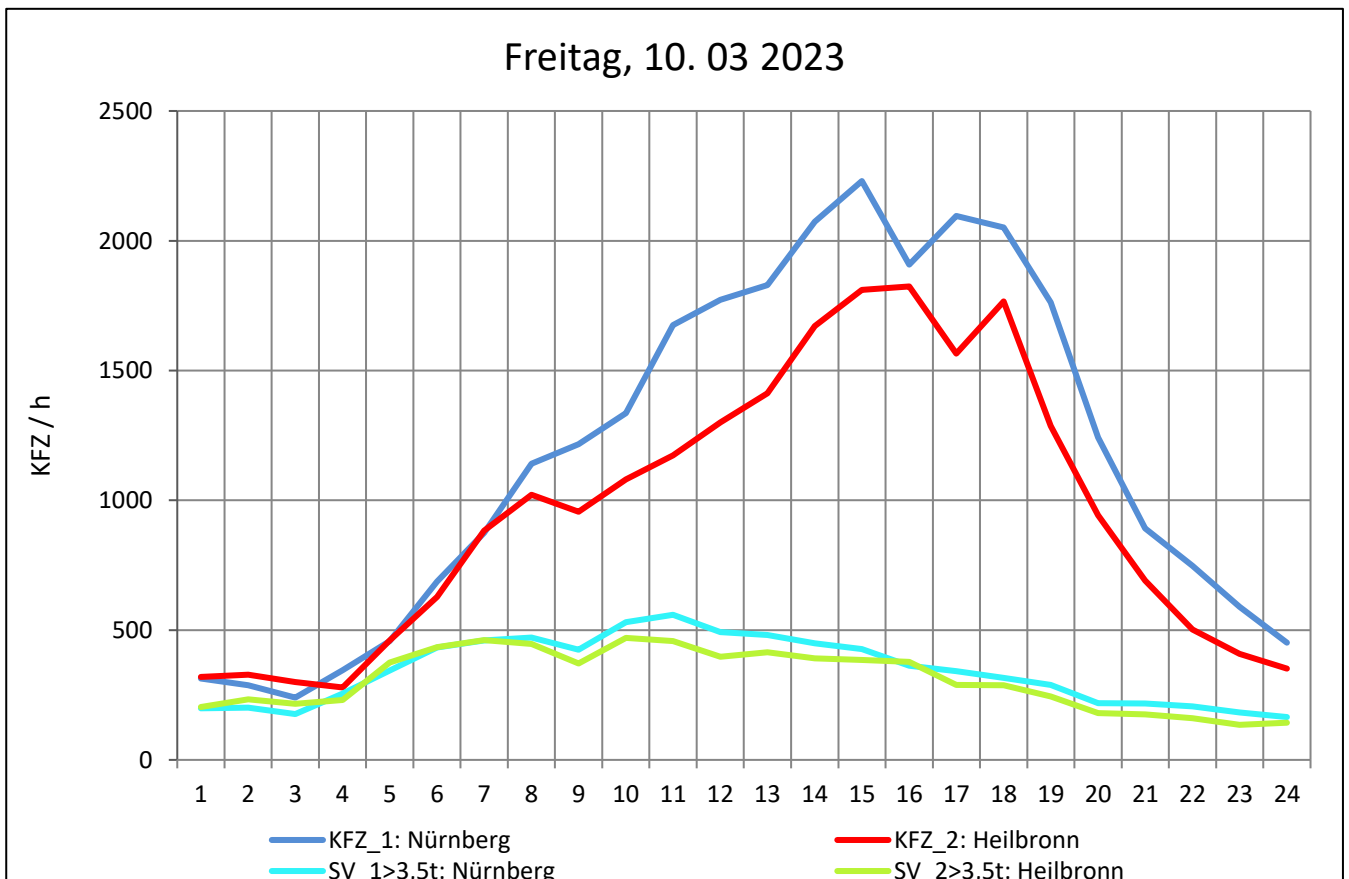
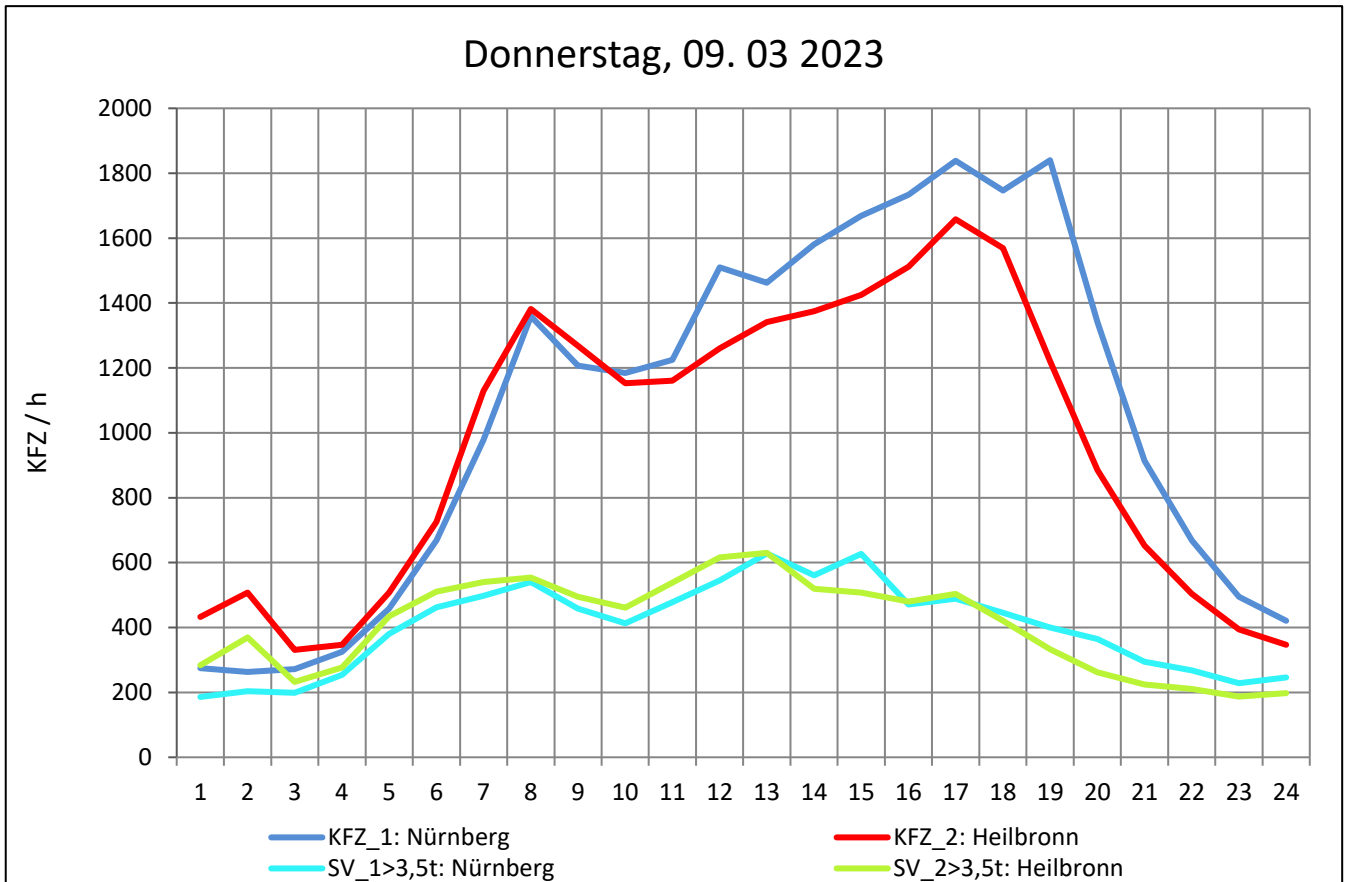
Zst.: **Reussenberg**

TK-/Zst-Nr.: 6825/1095

A 6

Richtung 1 : **Nürnberg**

Richtung 2 : **Heilbronn**



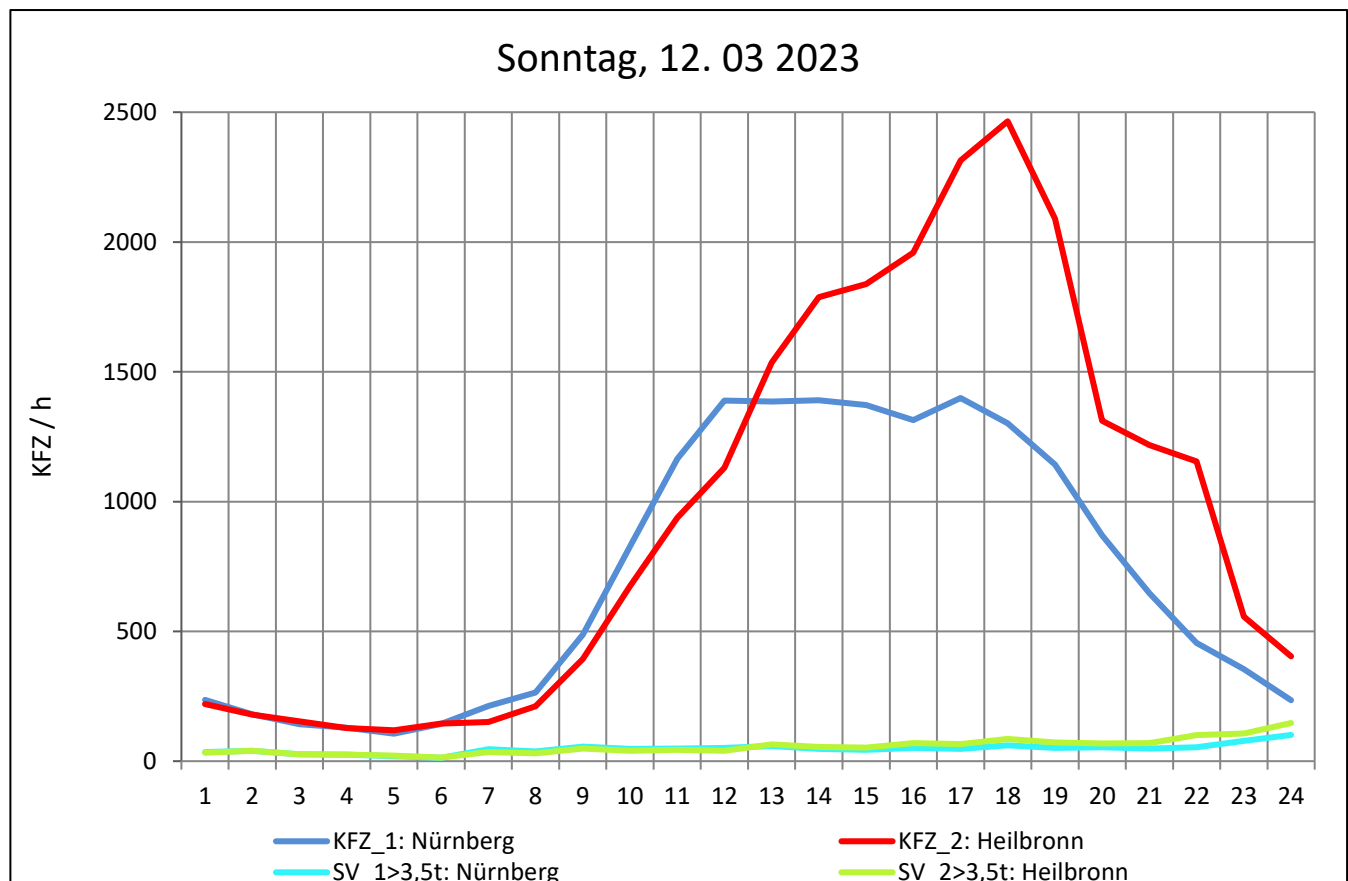
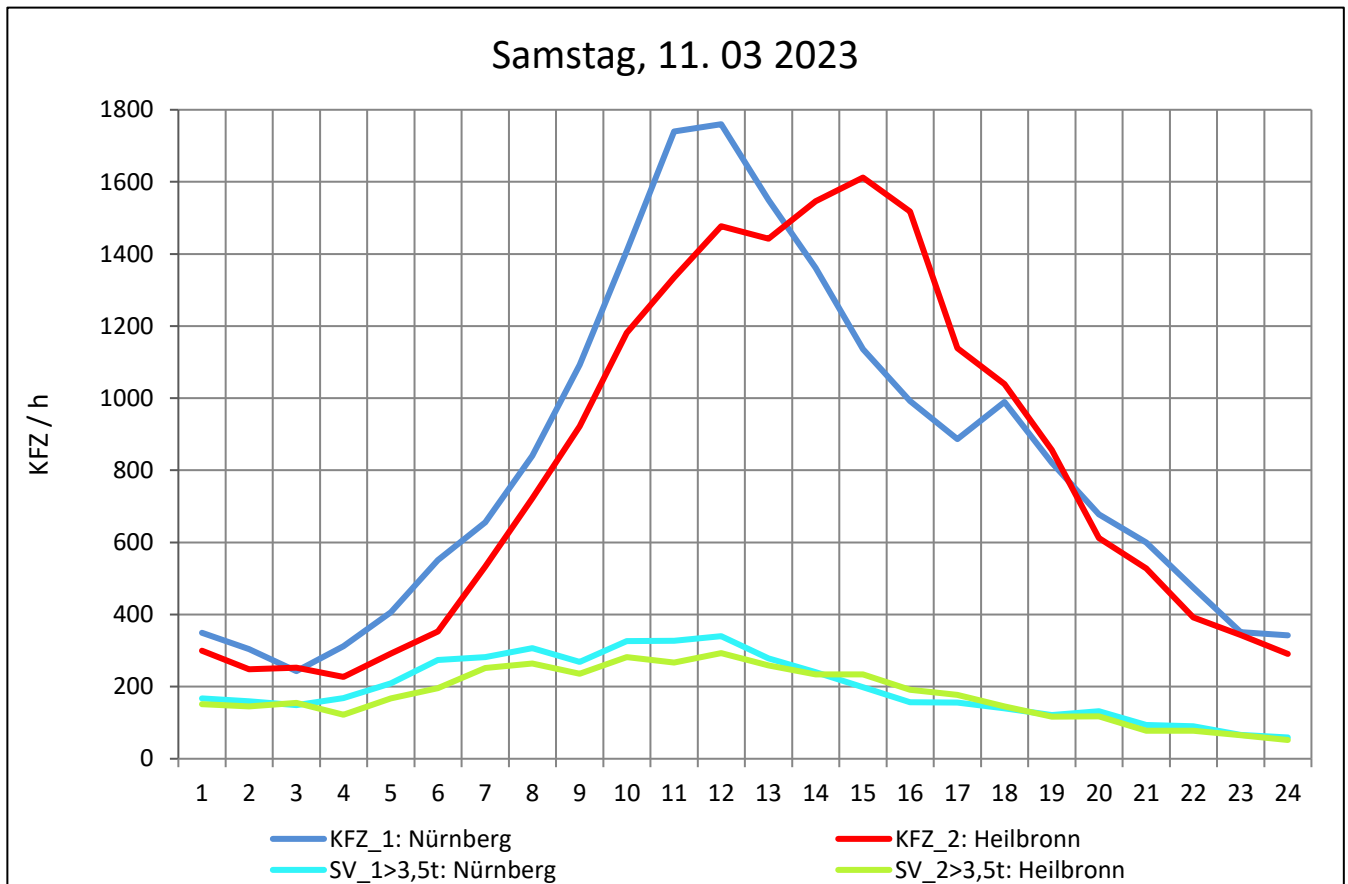
Zst.: **Reussenberg**

TK-/Zst-Nr.: 6825/1095

A 6

Richtung 1 : **Nürnberg**

Richtung 2 : **Heilbronn**



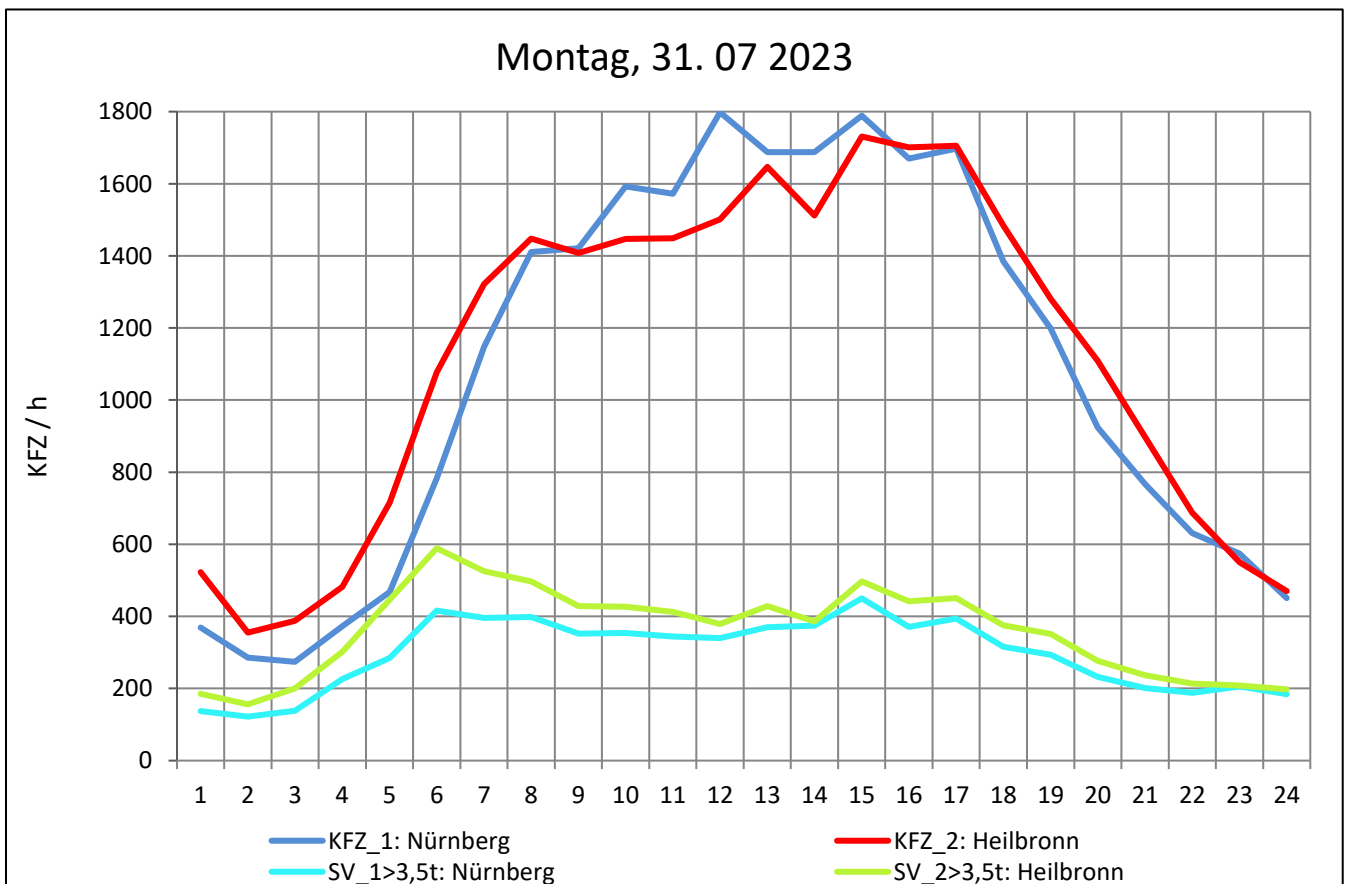
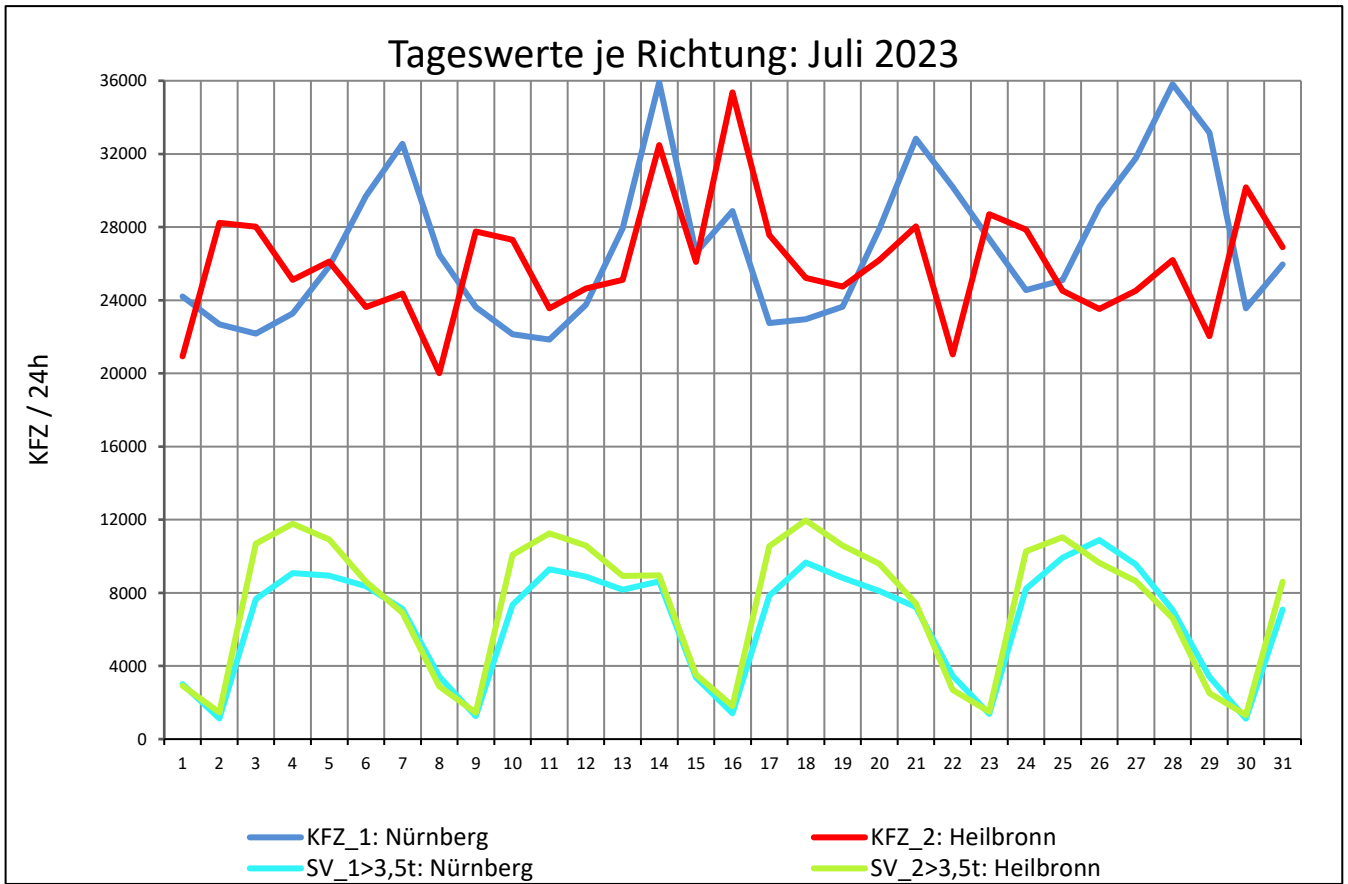
Zst.: **Reussenberg**

TK-/Zst-Nr.: 6825/1095

A 6

Richtung 1 : **Nürnberg**

Richtung 2 : **Heilbronn**



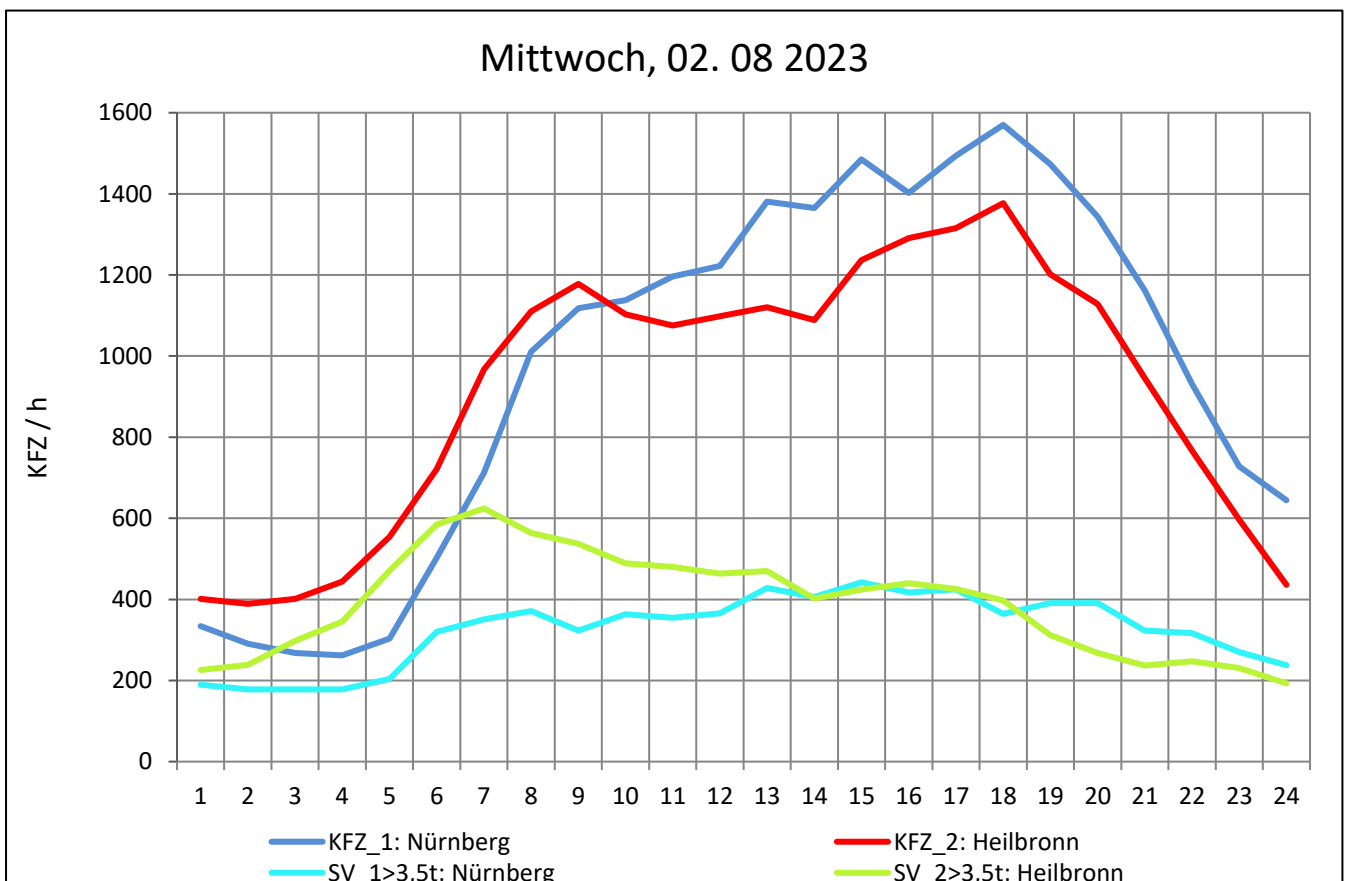
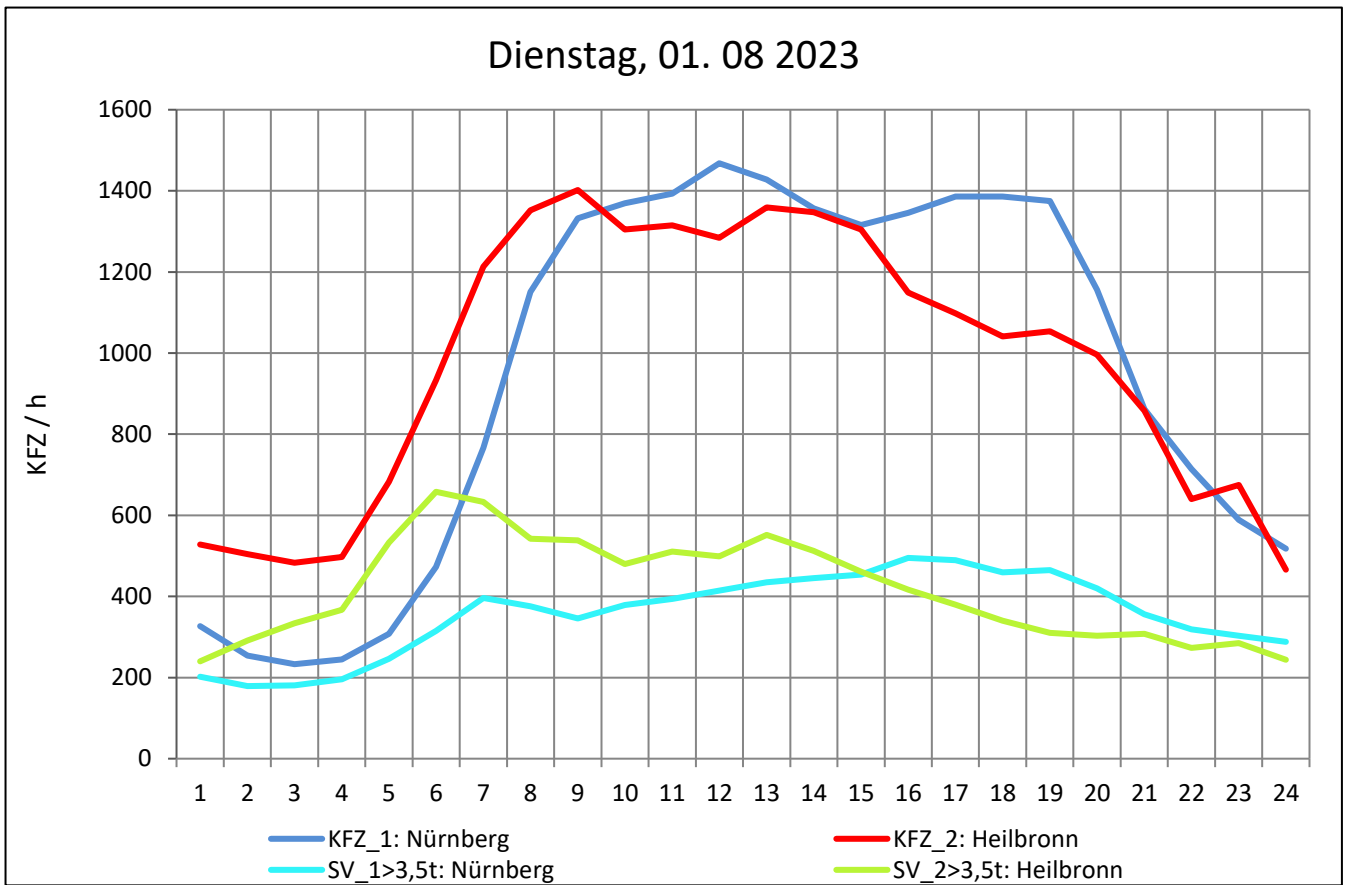
Zst.: **Reussenberg**

TK-/Zst-Nr.: 6825/1095

A 6

Richtung 1 : **Nürnberg**

Richtung 2 : **Heilbronn**



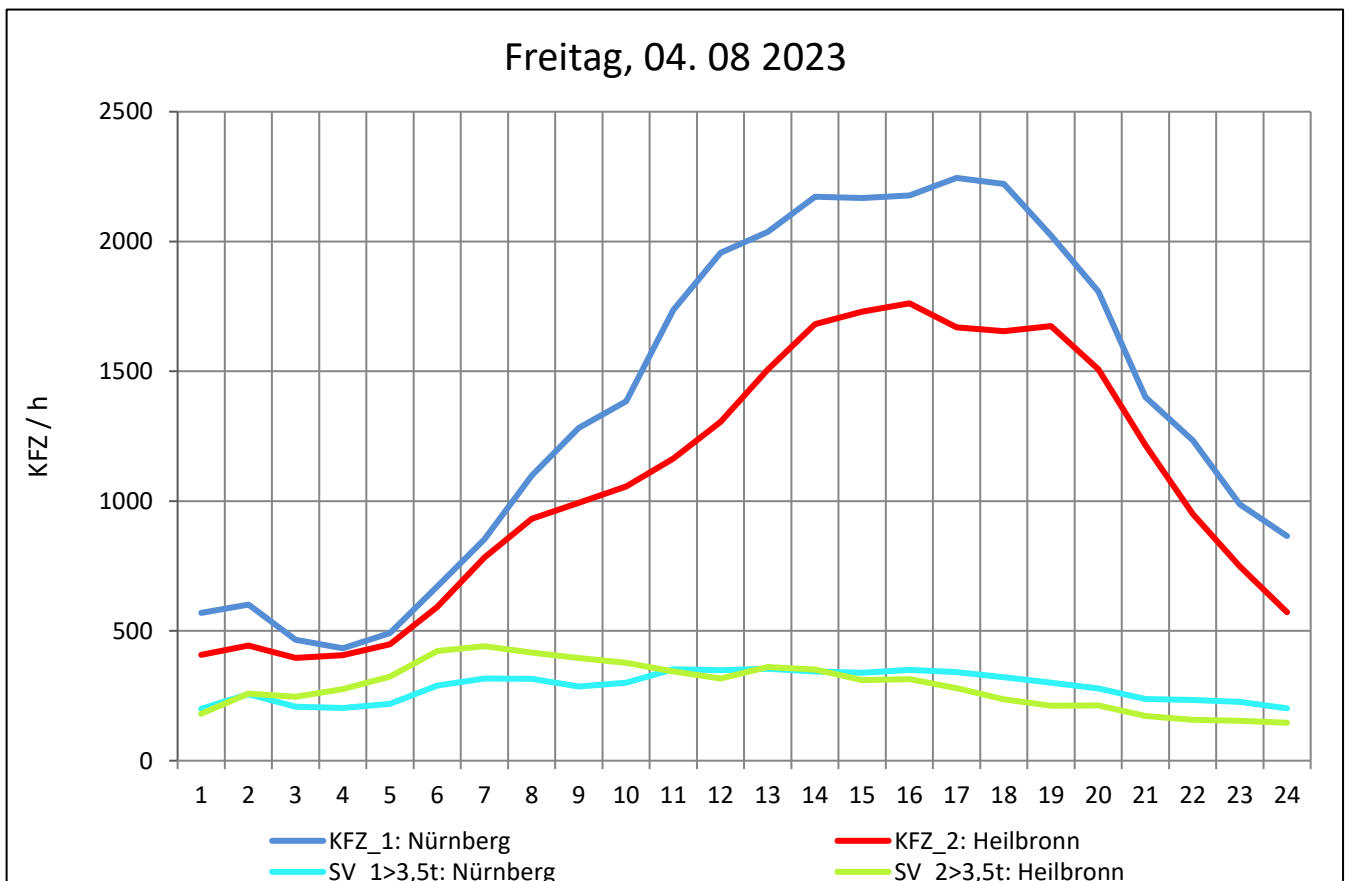
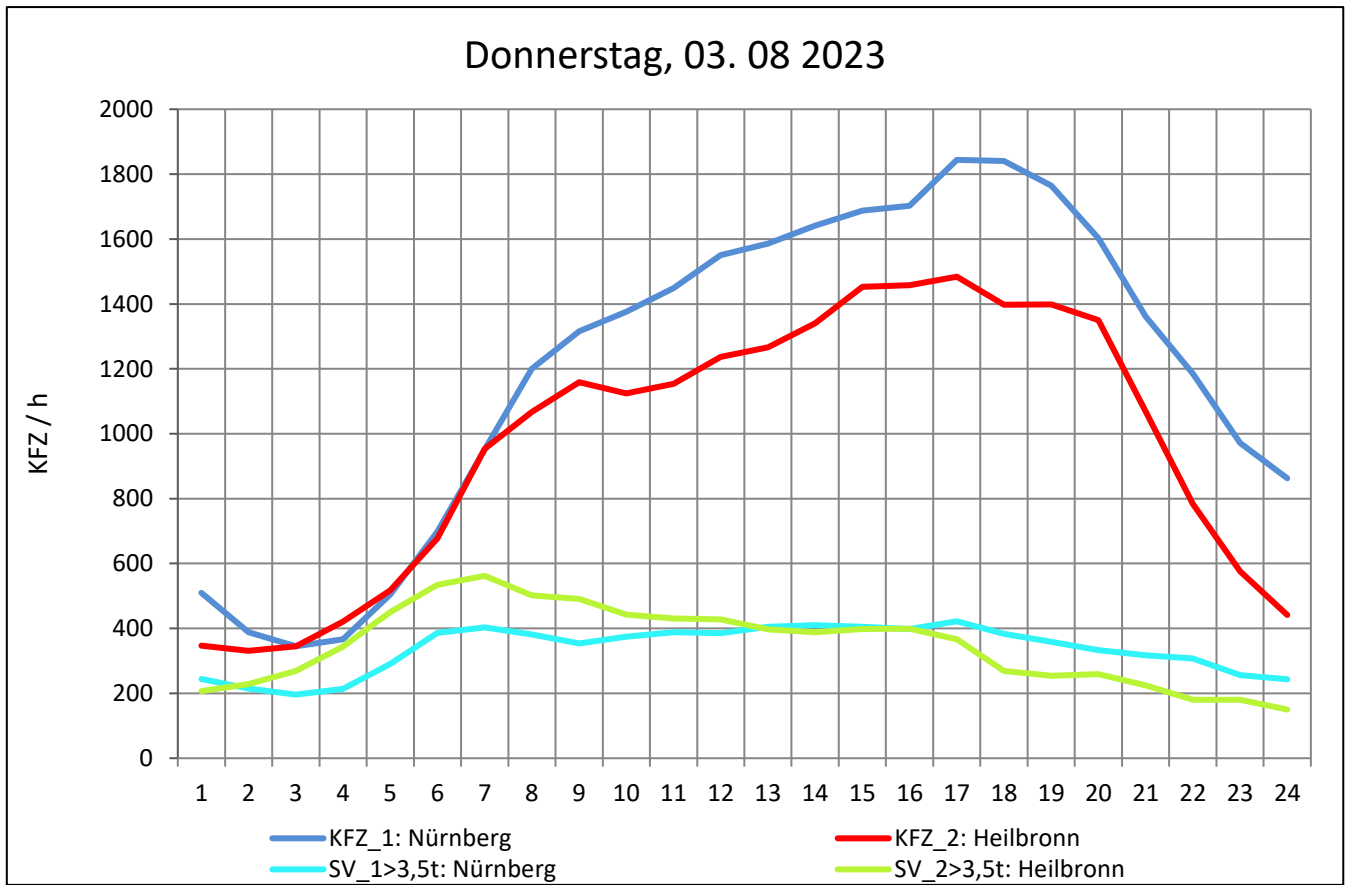
Zst.: **Reussenberg**

TK-/Zst-Nr.: 6825/1095

A 6

Richtung 1 : **Nürnberg**

Richtung 2 : **Heilbronn**



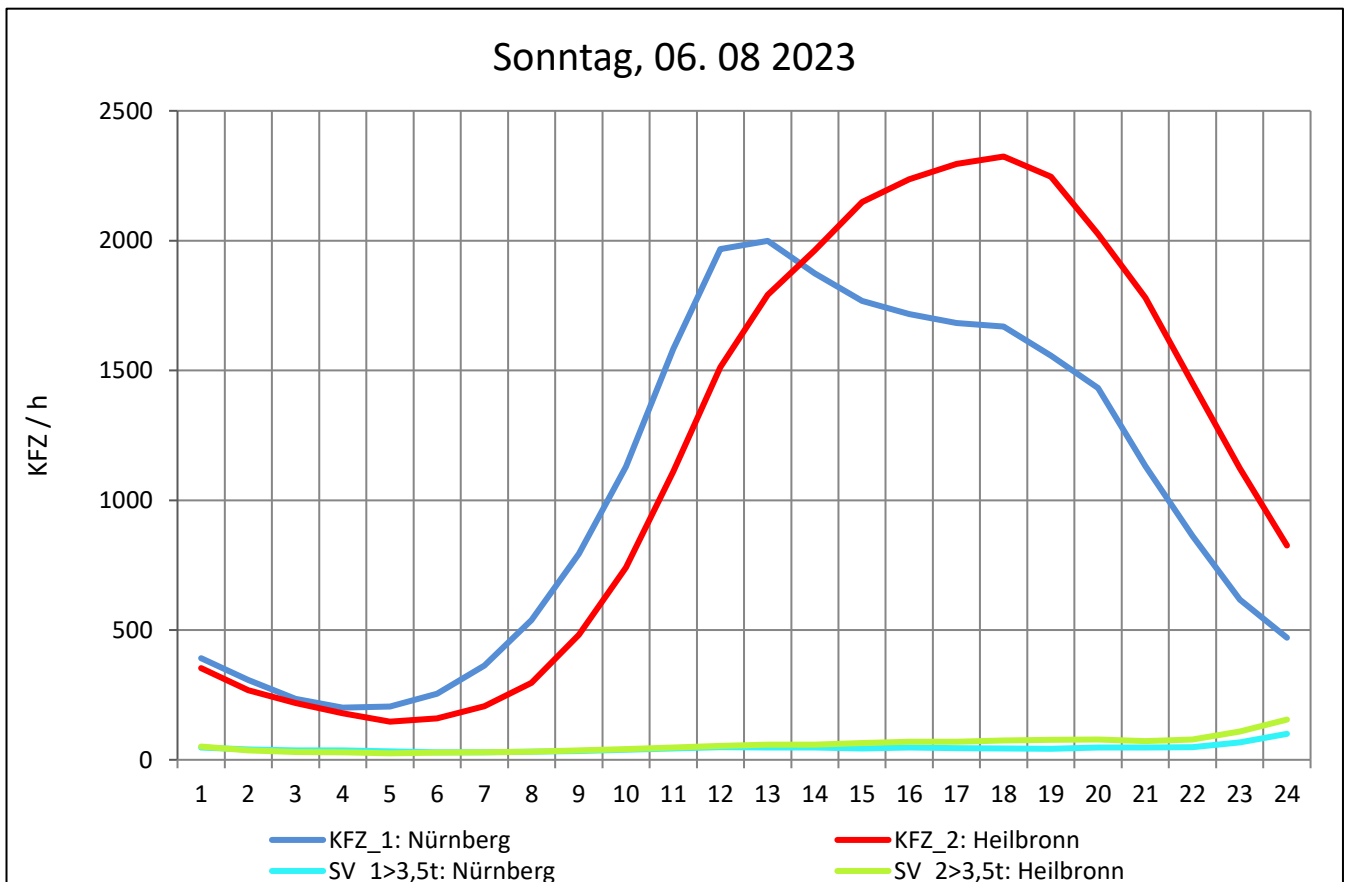
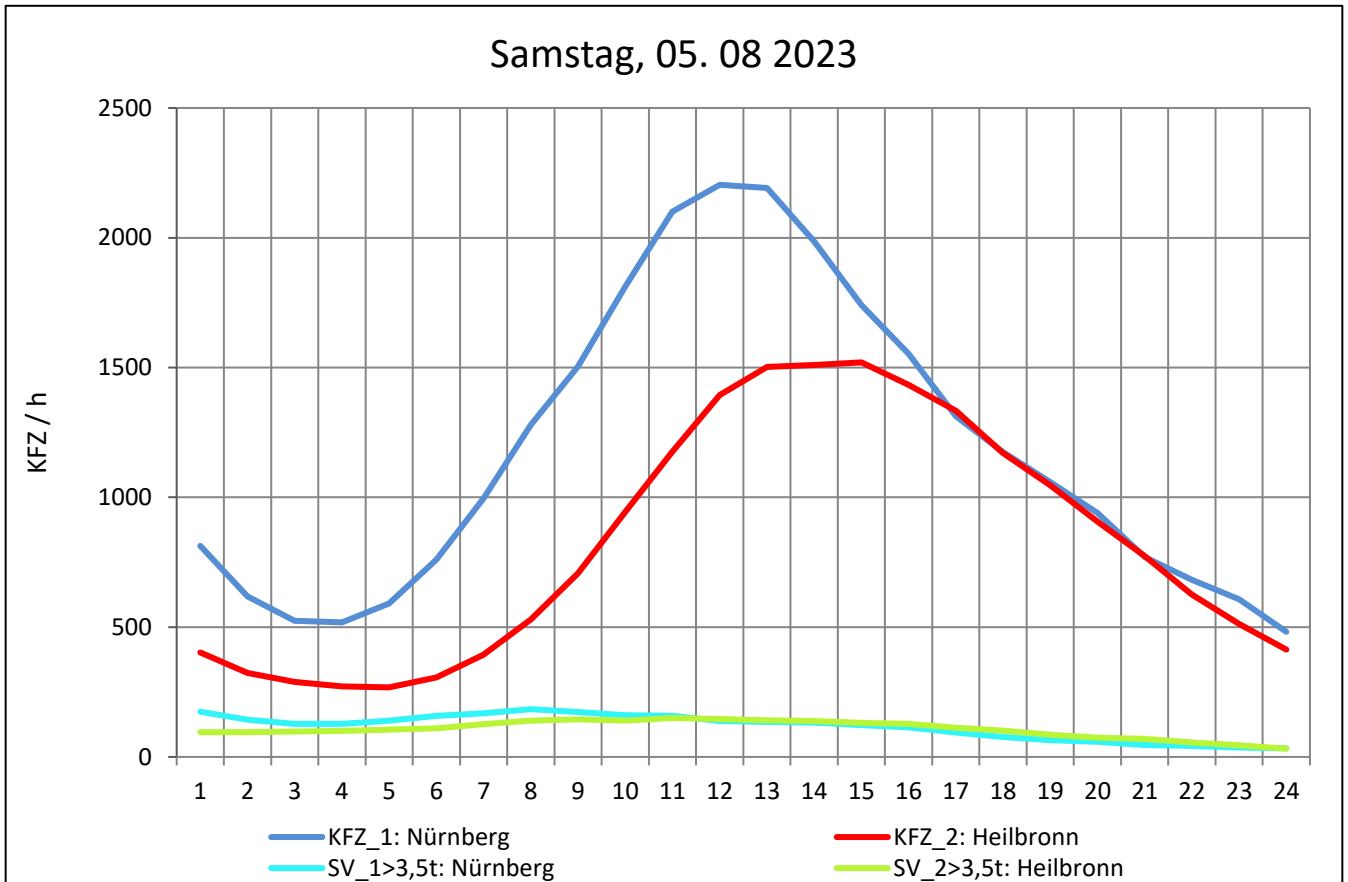
Zst.: **Reussenberg**

TK-/Zst-Nr.: 6825/1095

A 6

Richtung 1 : **Nürnberg**

Richtung 2 : **Heilbronn**



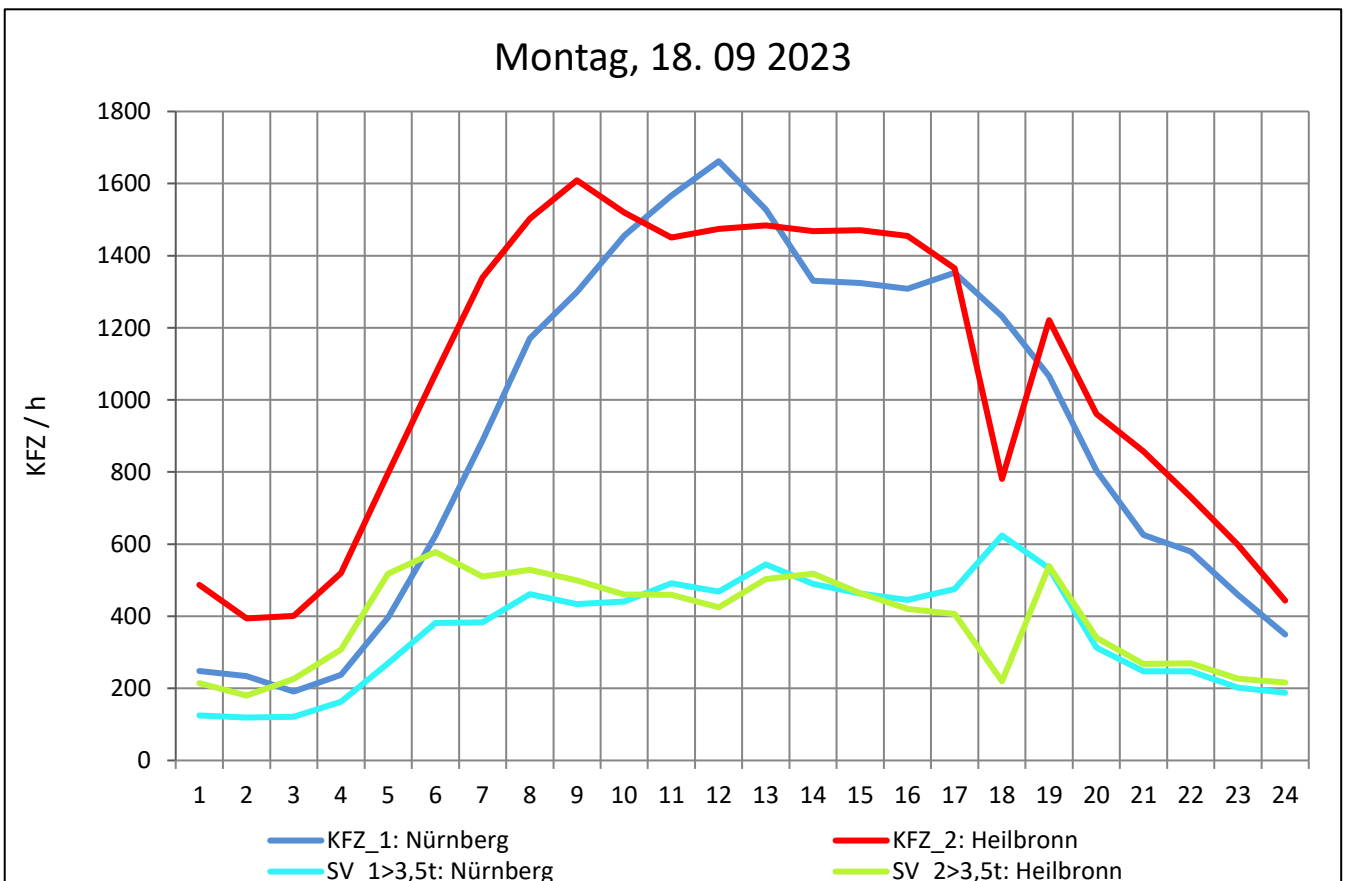
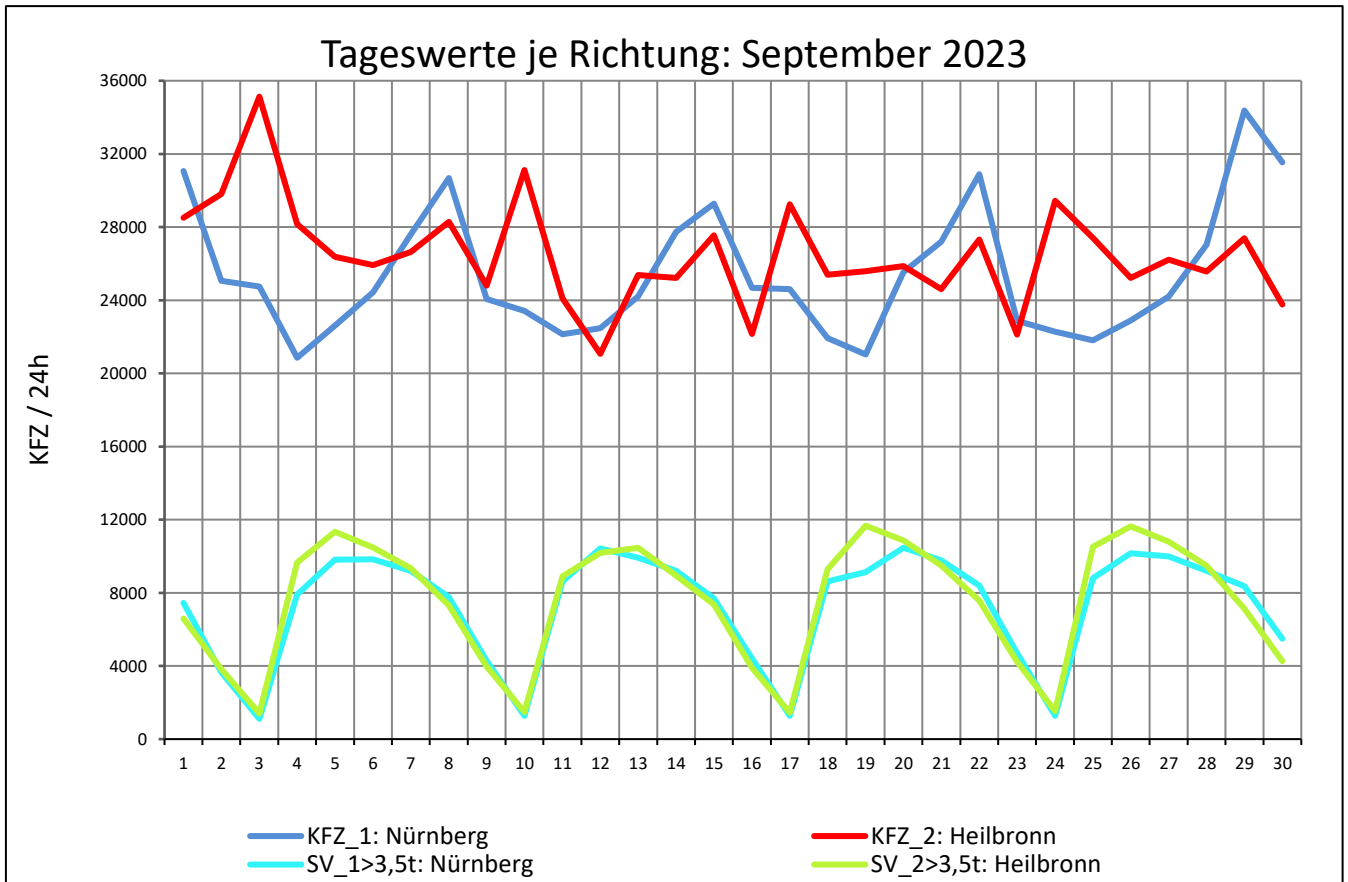
Zst.: **Reussenberg**

TK-/Zst-Nr.: 6825/1095

A 6

Richtung 1 : **Nürnberg**

Richtung 2 : **Heilbronn**



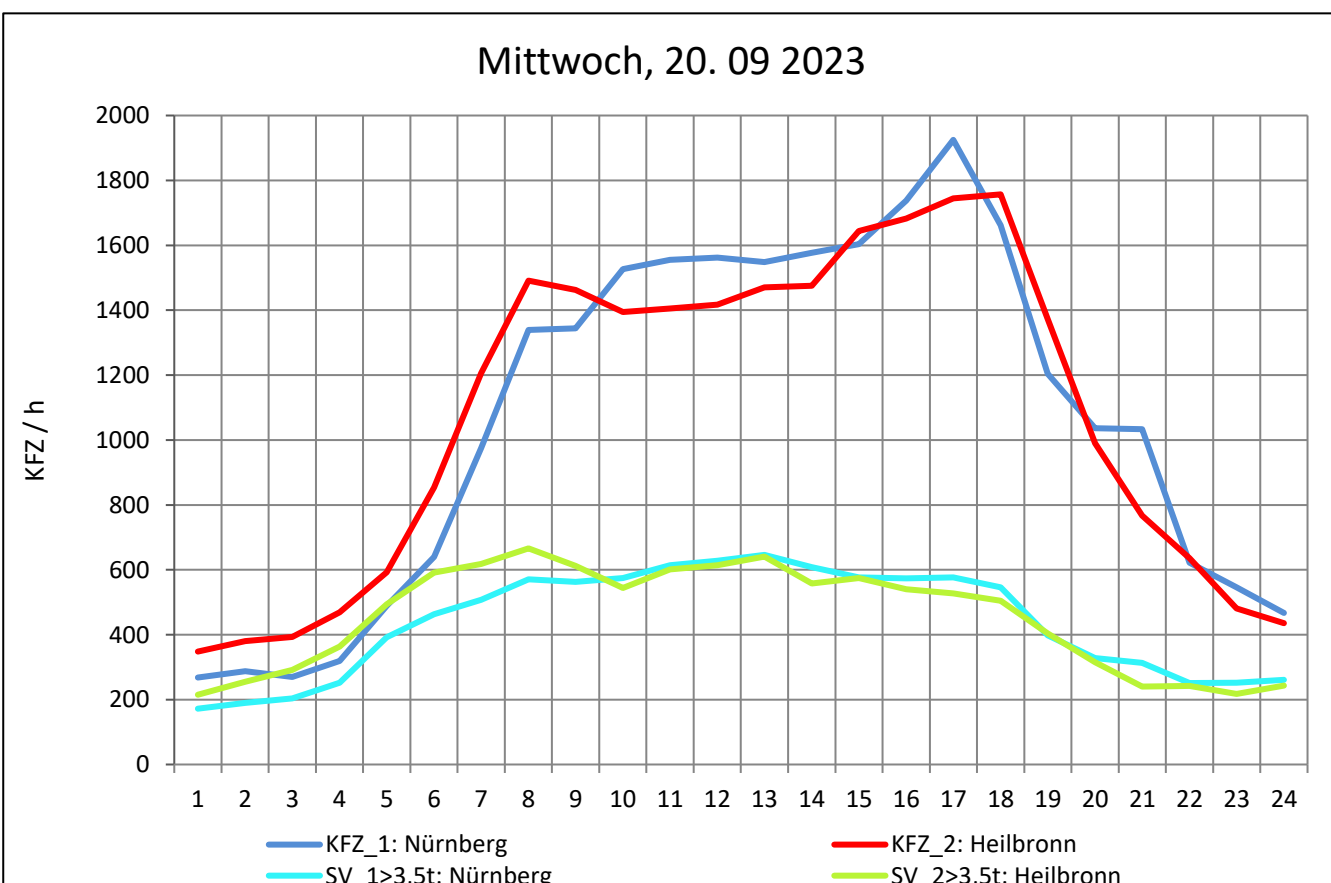
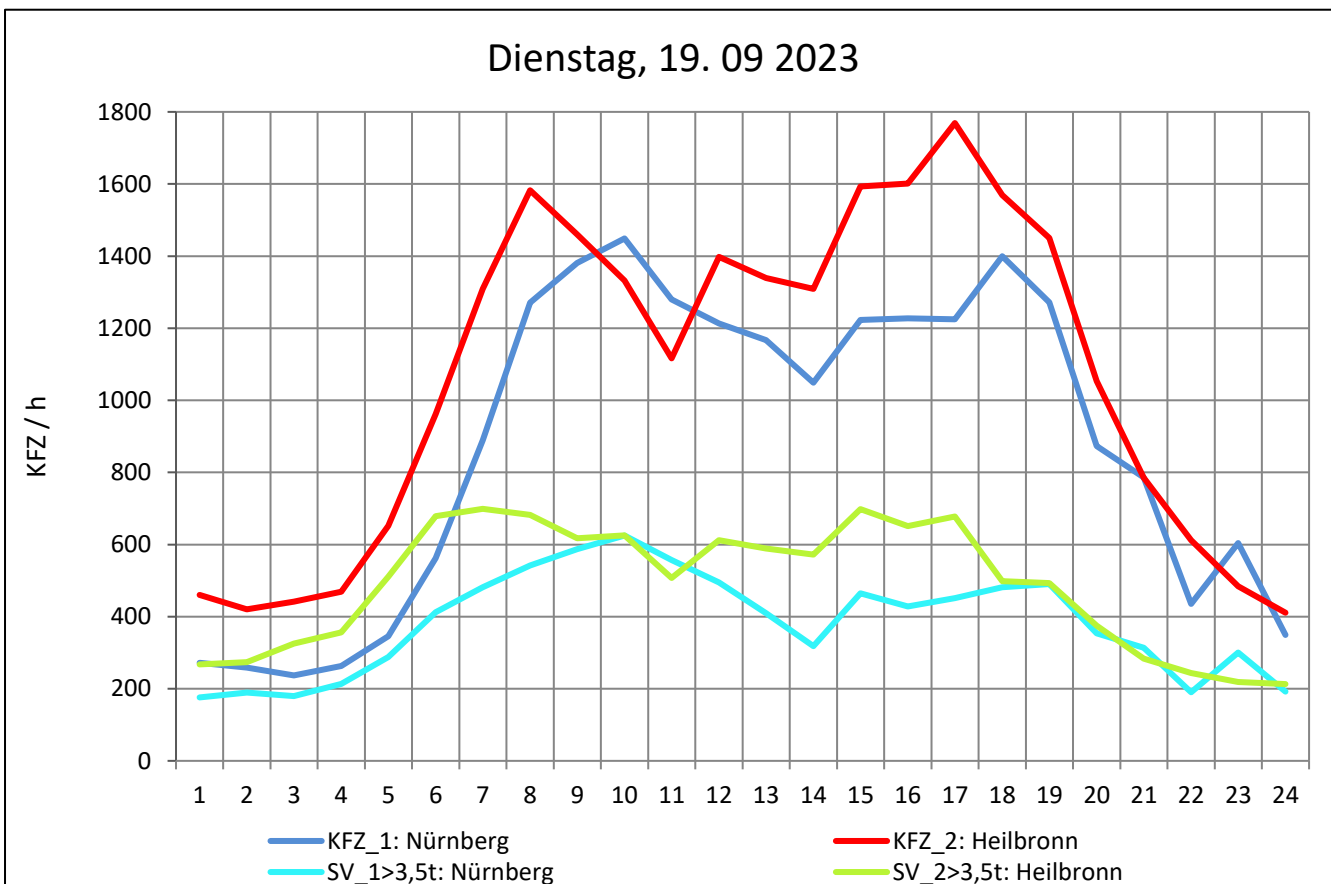
Zst.: **Reussenberg**

TK-/Zst-Nr.: 6825/1095

A 6

Richtung 1 : **Nürnberg**

Richtung 2 : **Heilbronn**



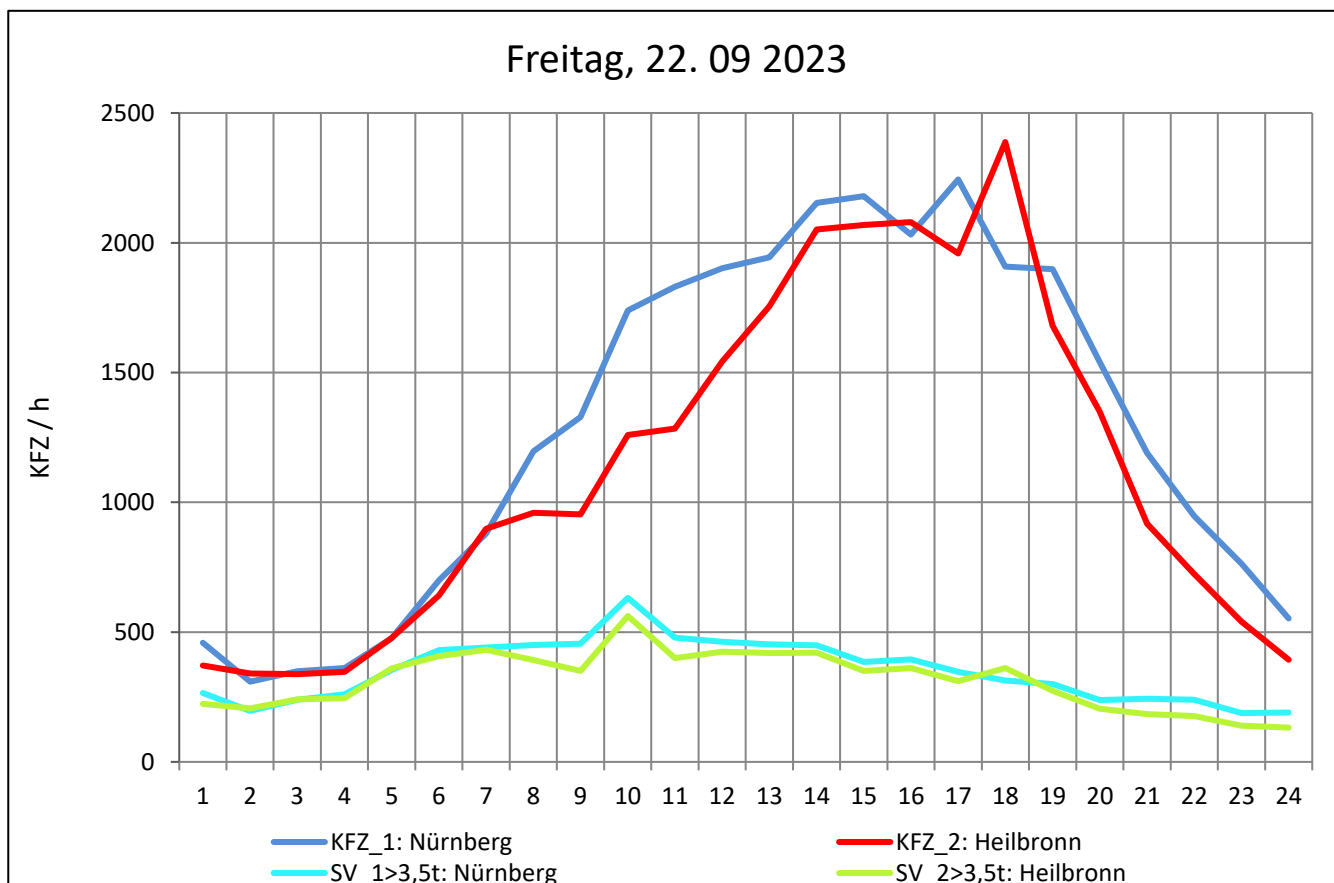
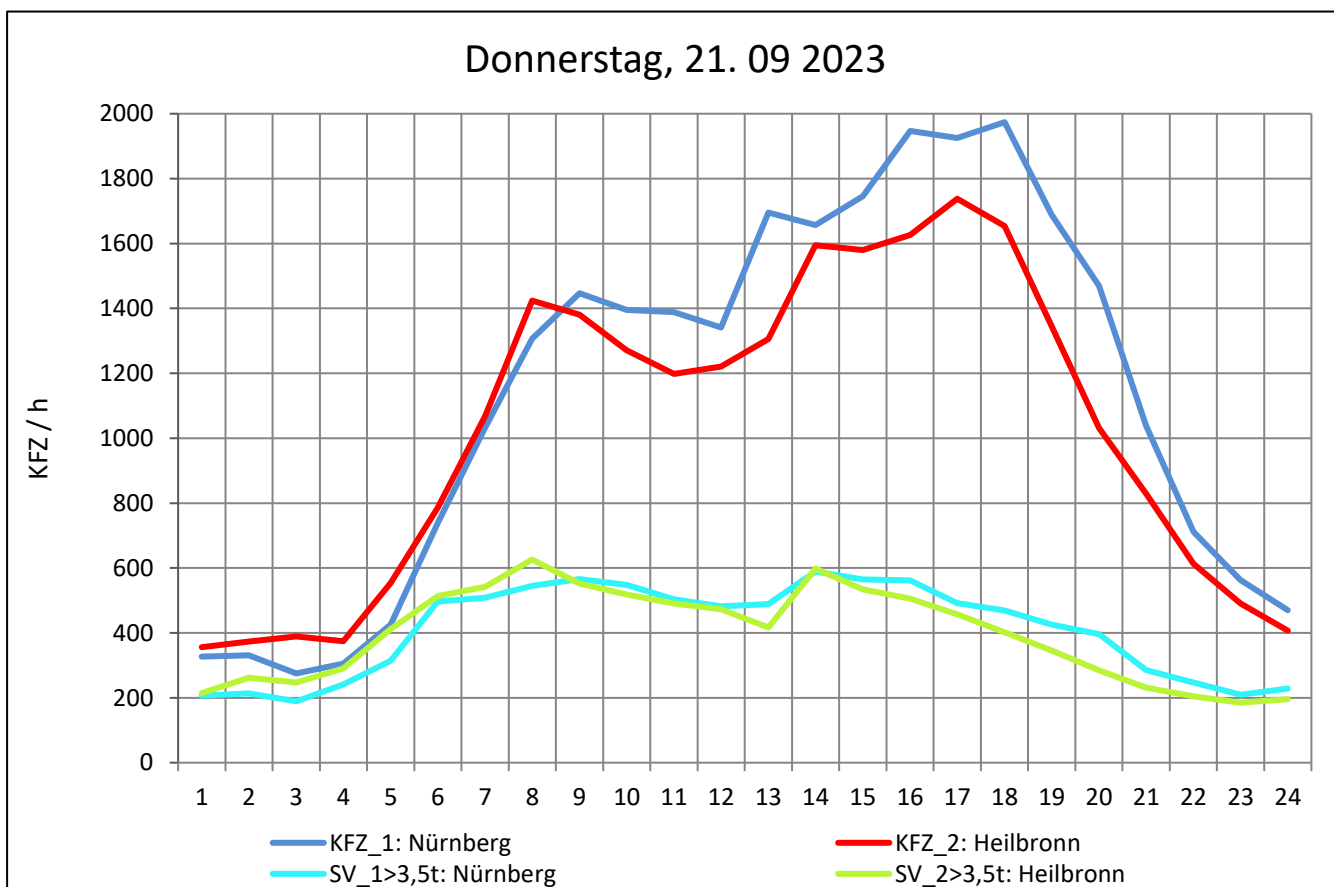
Zst.: **Reussenberg**

TK-/Zst-Nr.: 6825/1095

A 6

Richtung 1 : **Nürnberg**

Richtung 2 : **Heilbronn**



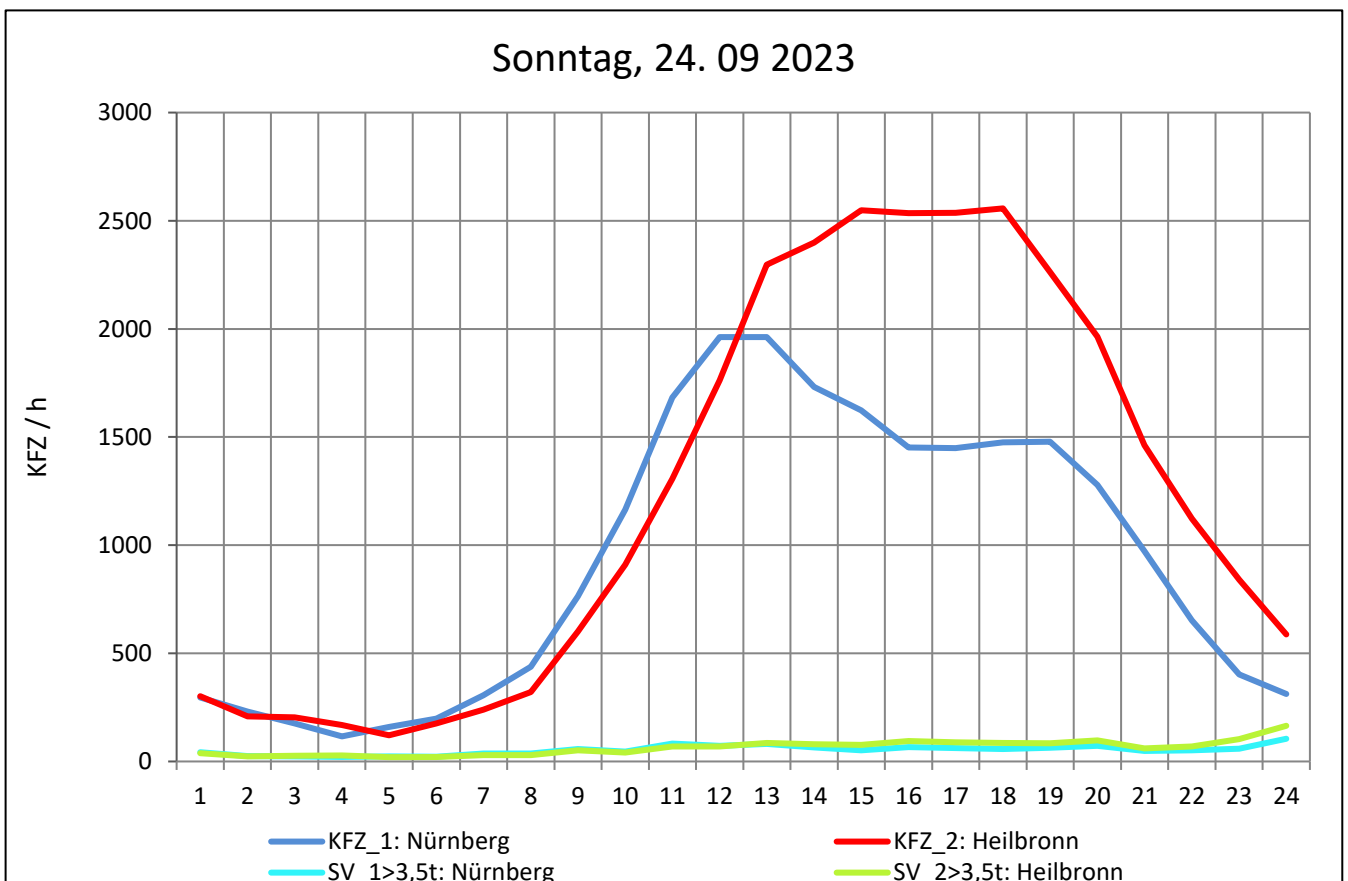
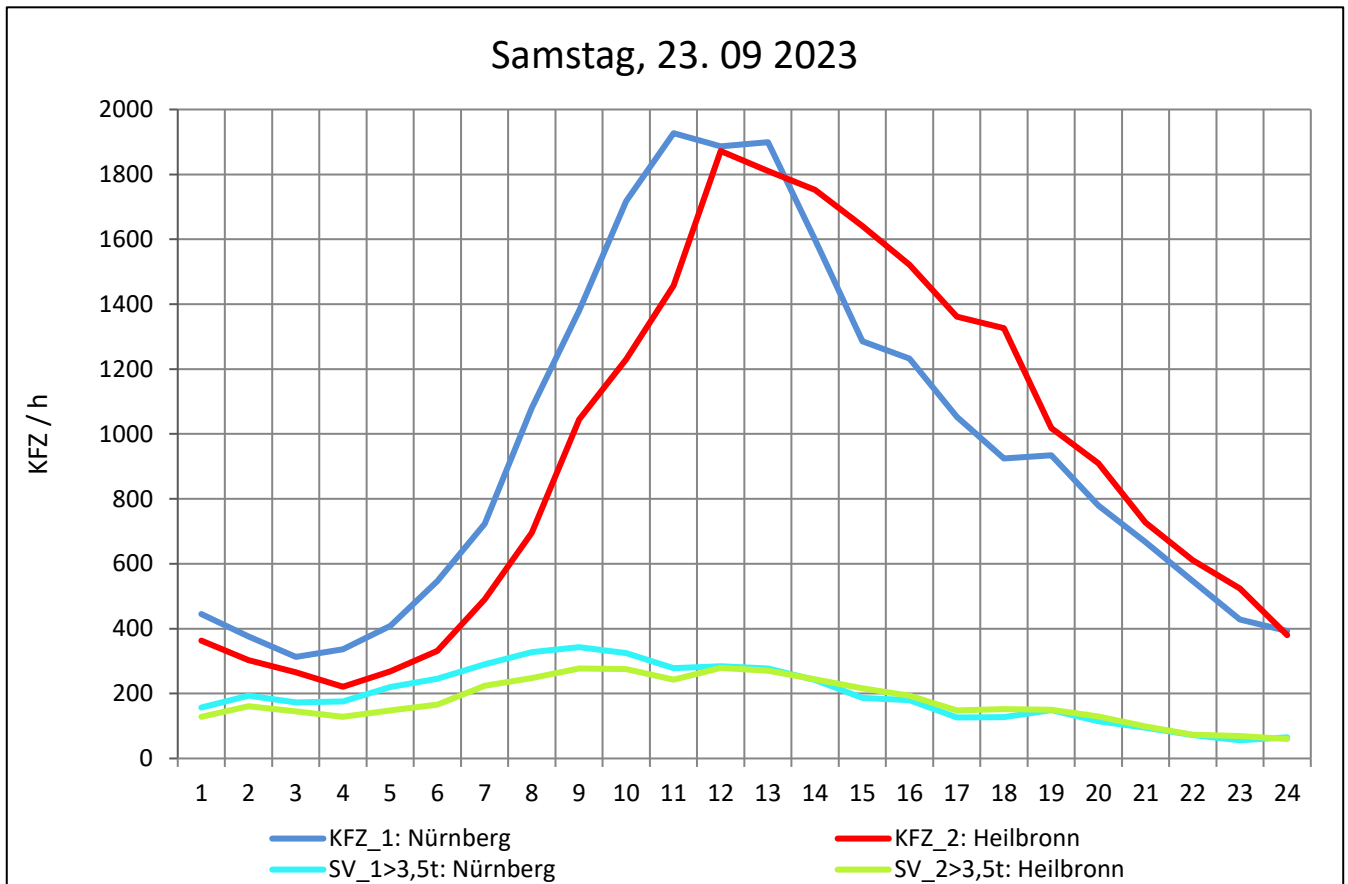
Zst.: **Reussenberg**

TK-/Zst-Nr.: 6825/1095

A 6

Richtung 1 : **Nürnberg**

Richtung 2 : **Heilbronn**



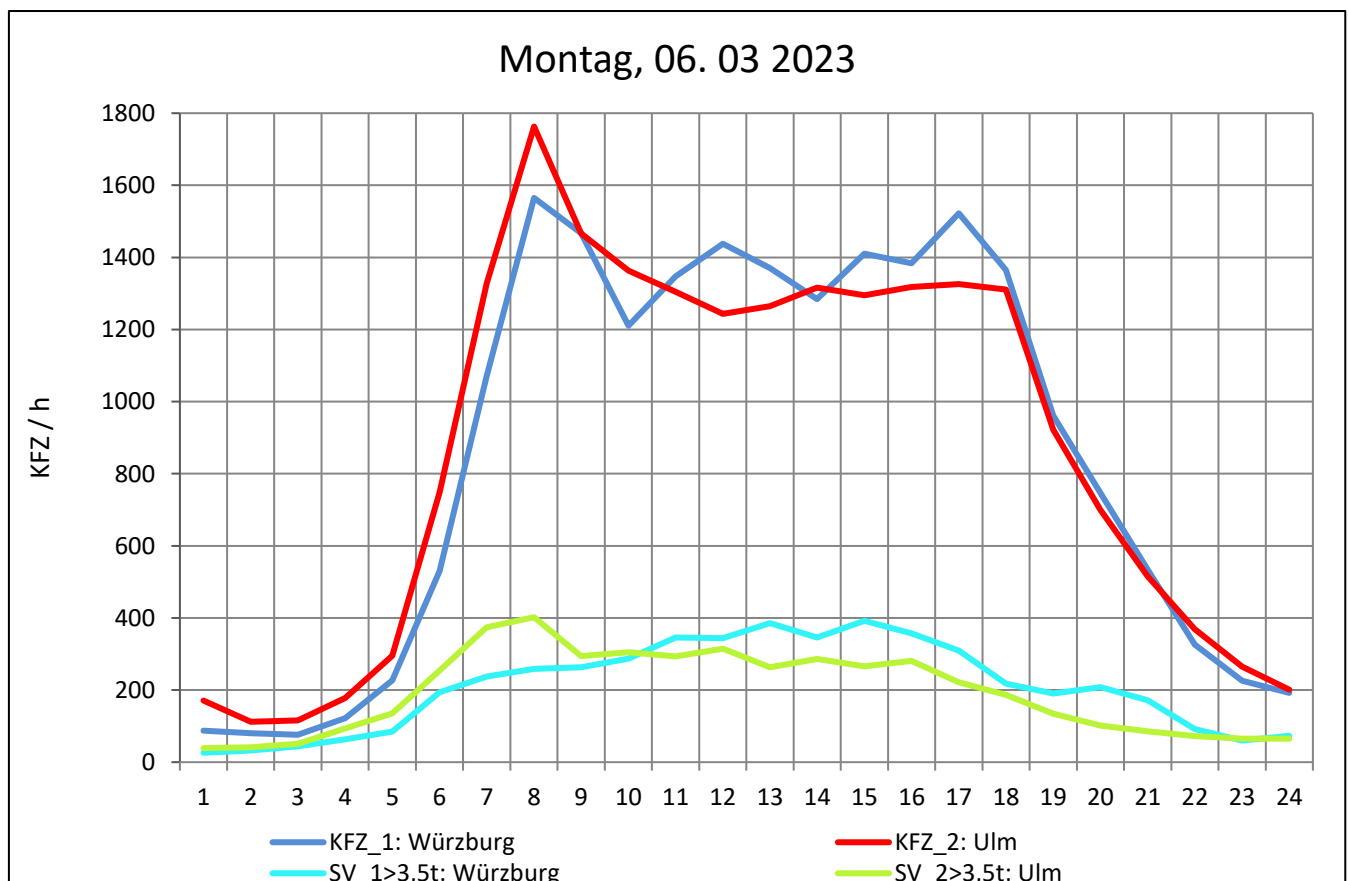
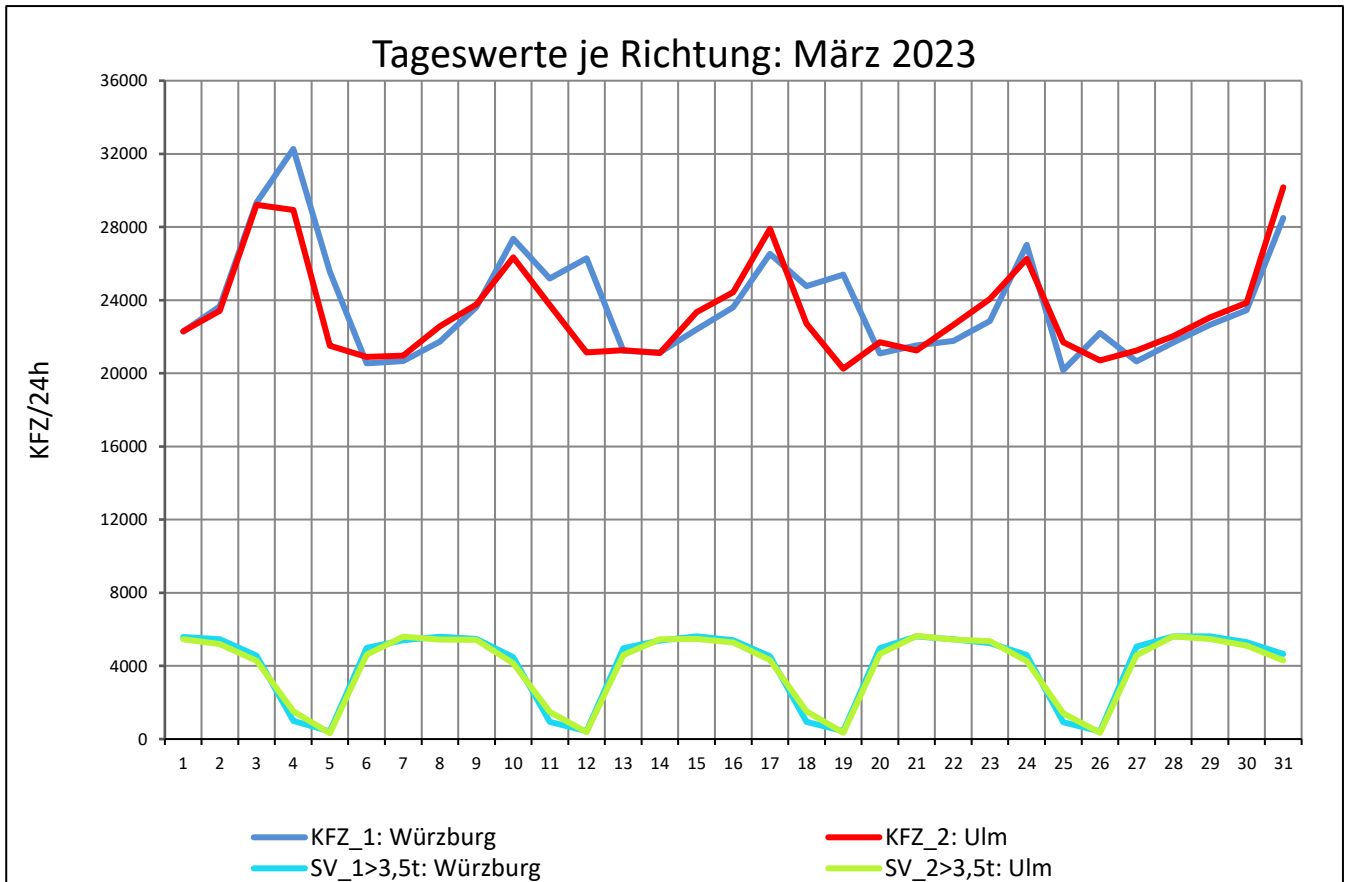
Zst.: **Langenau**

TK-/Zst-Nr.: 7526/1061

A 7

Richtung 1 : **Würzburg**

Richtung 2 : **Ulm**



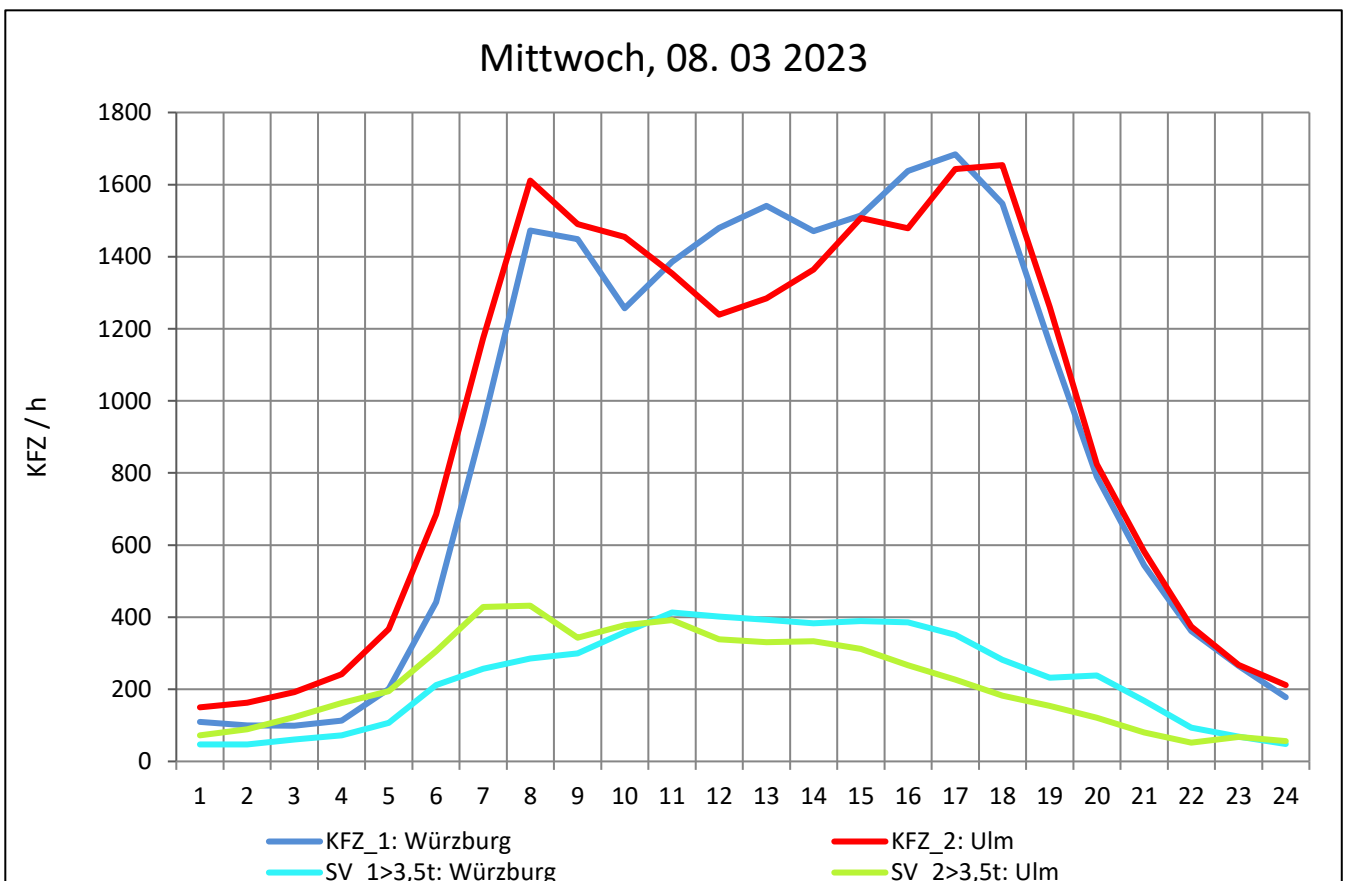
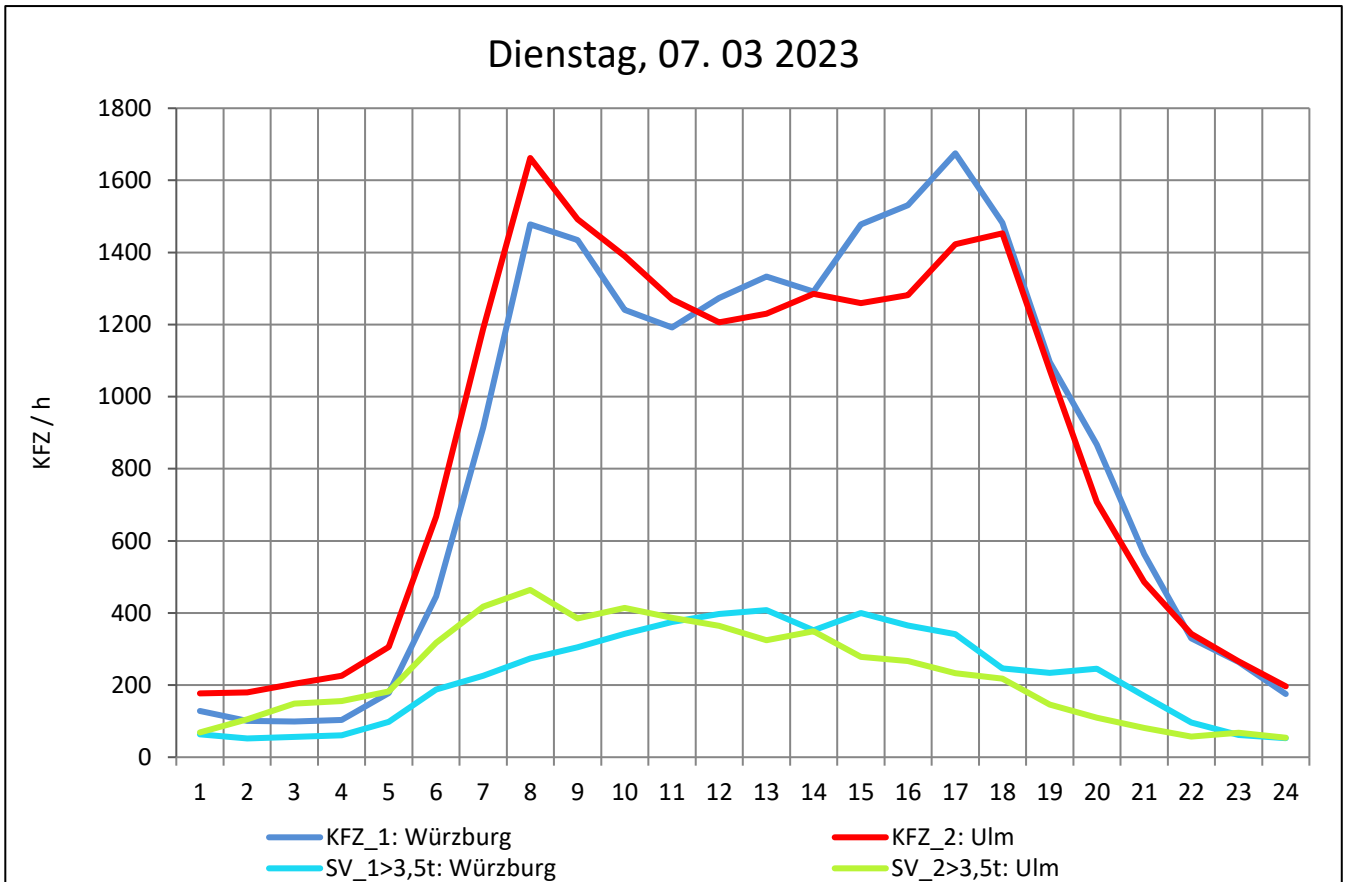
Zst.: **Langenau**

TK-/Zst-Nr.: 7526/1061

A 7

Richtung 1 : **Würzburg**

Richtung 2 : **Ulm**



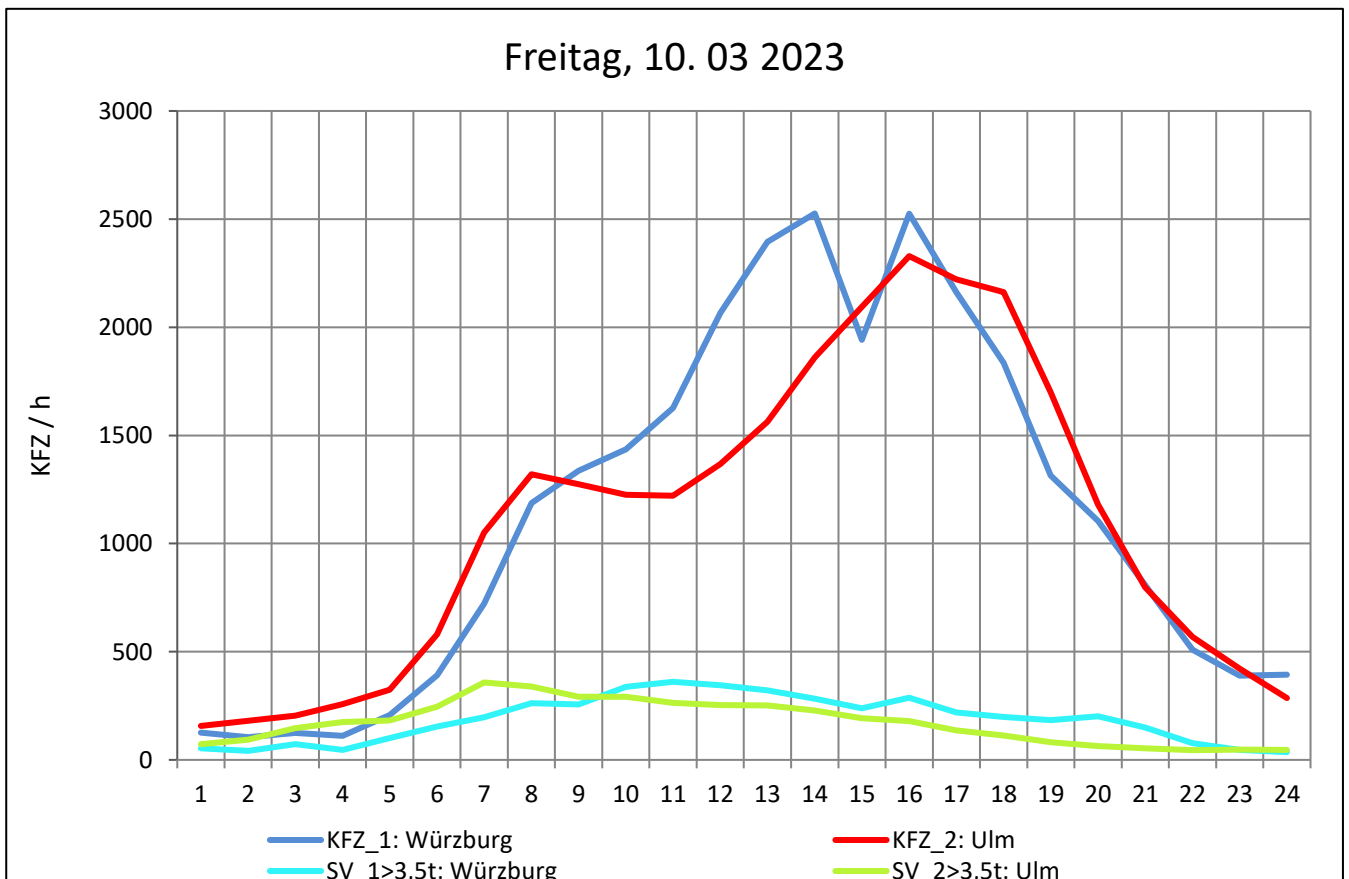
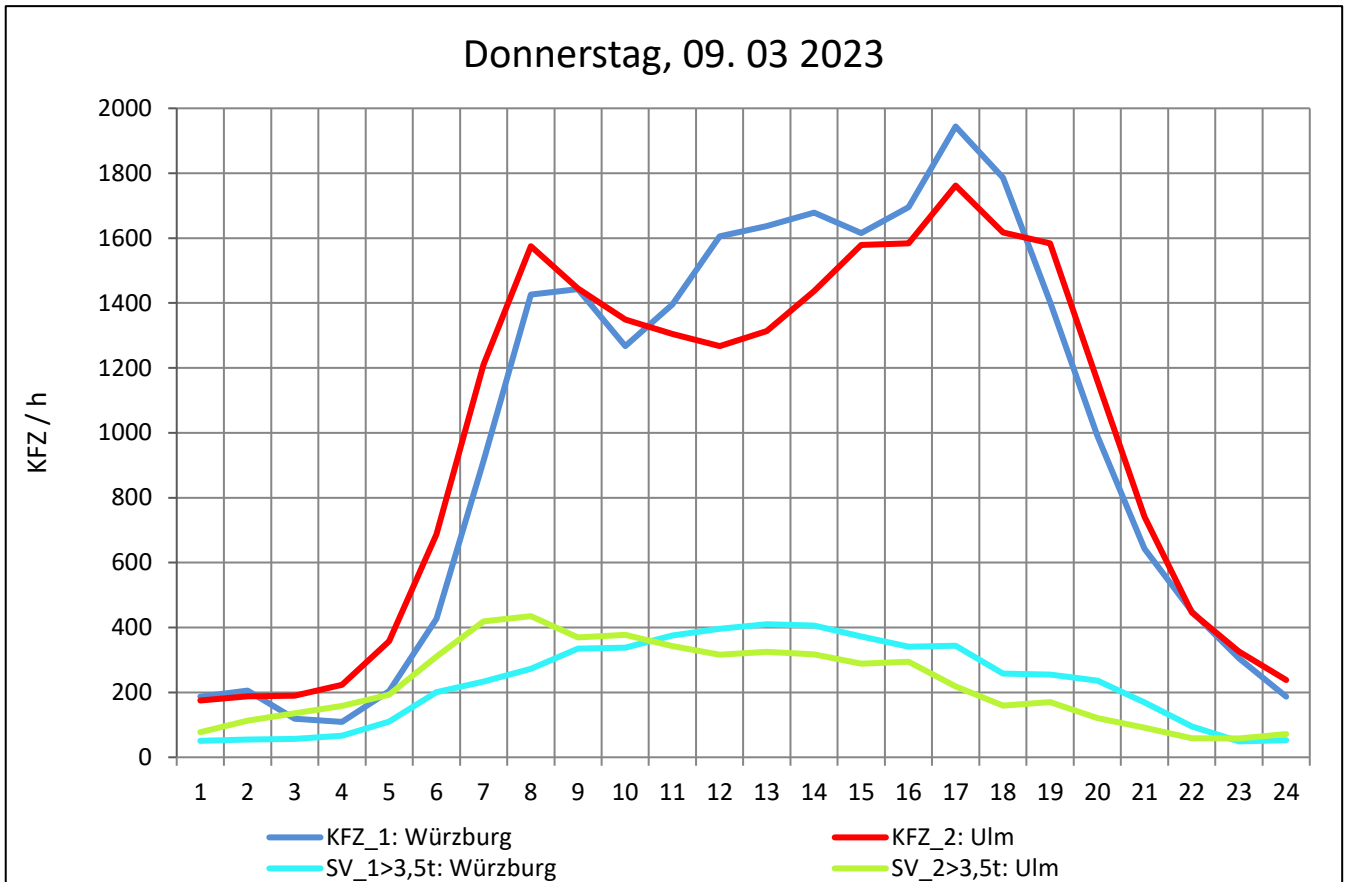
Zst.: **Langenau**

TK-/Zst-Nr.: 7526/1061

A 7

Richtung 1 : **Würzburg**

Richtung 2 : **Ulm**



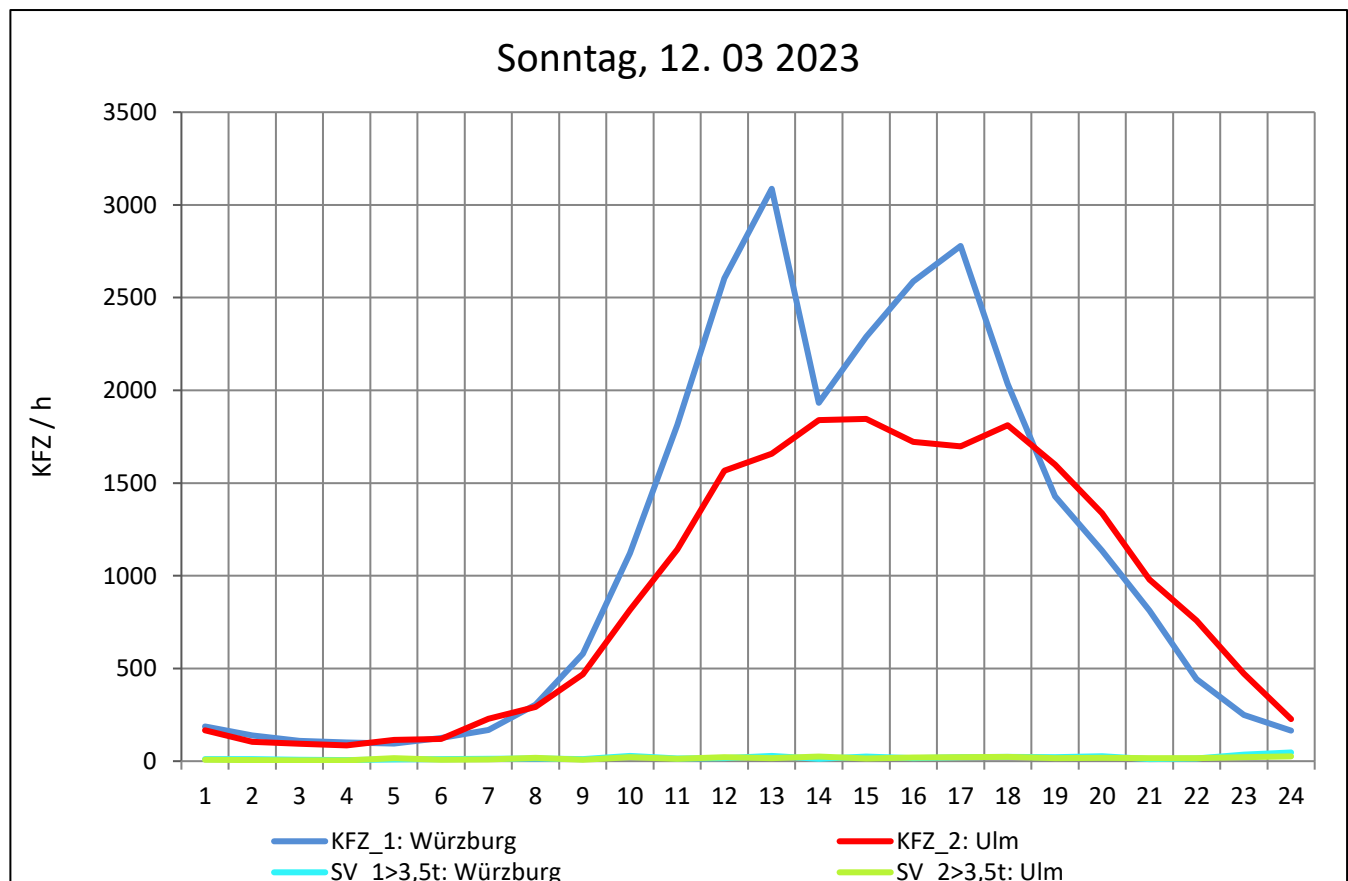
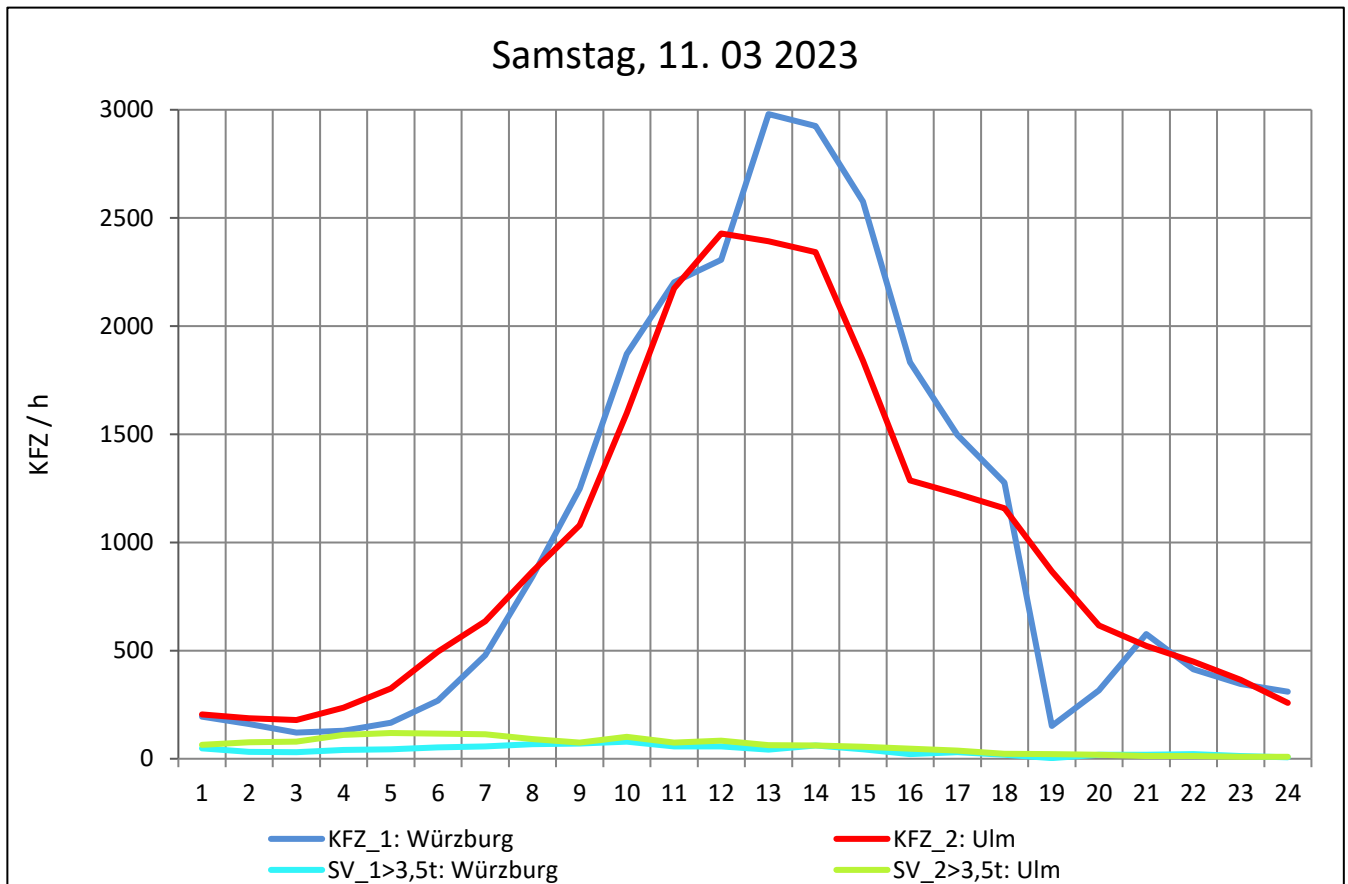
Zst.: **Langenau**

TK-/Zst-Nr.: 7526/1061

A 7

Richtung 1 : **Würzburg**

Richtung 2 : **Ulm**



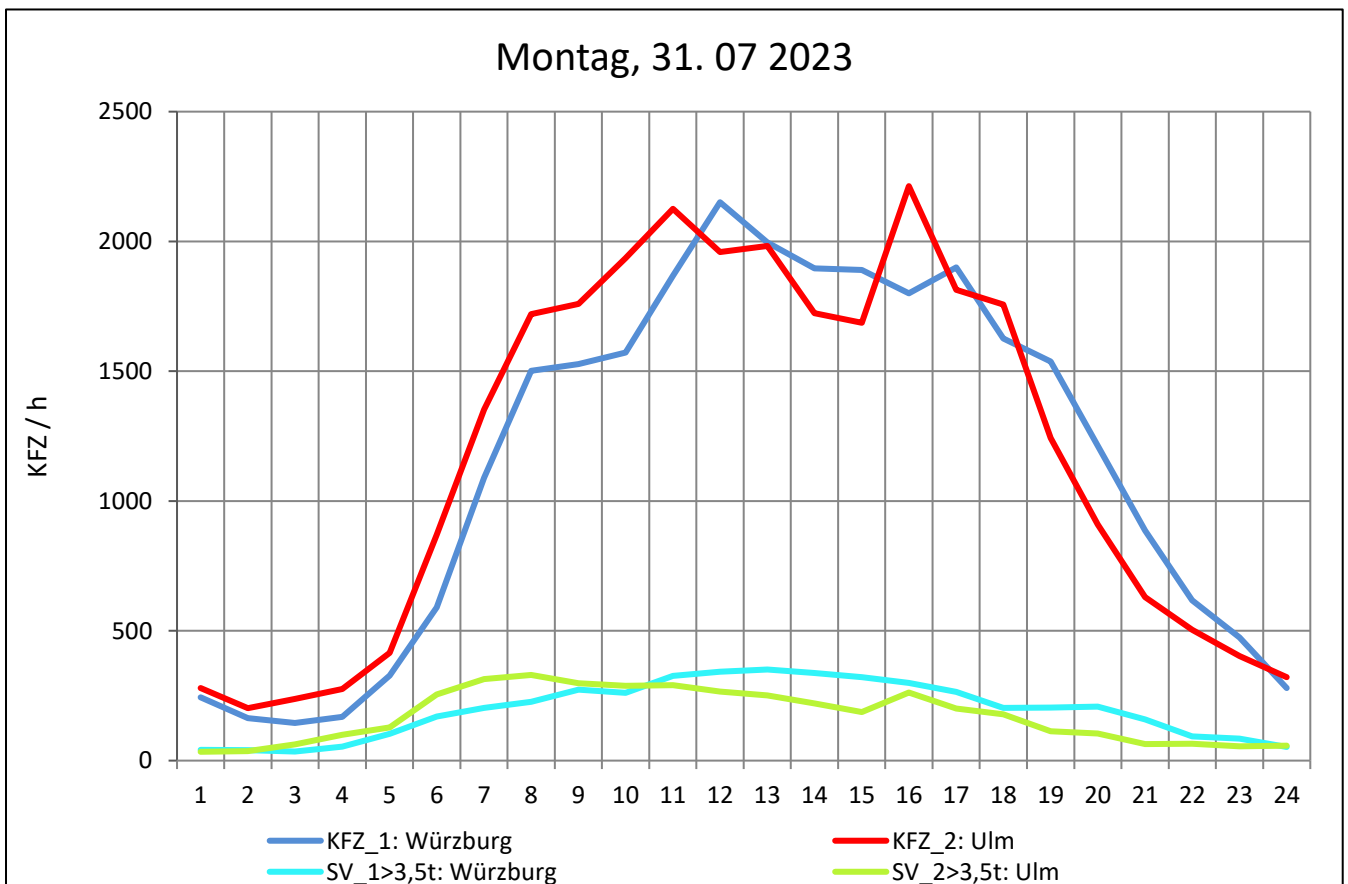
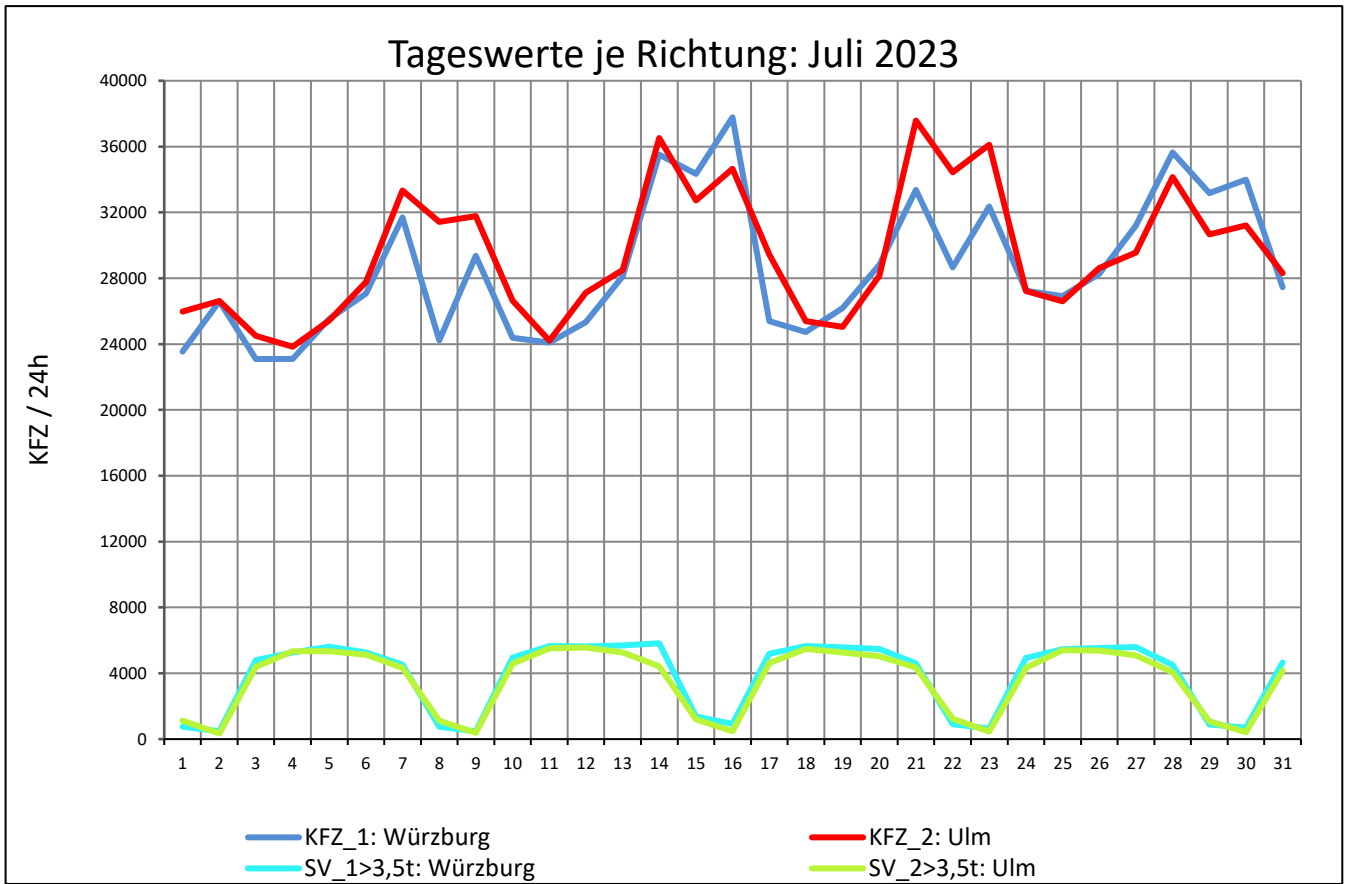
Zst.: **Langenau**

TK-/Zst-Nr.: 7526/1061

A 7

Richtung 1 : **Würzburg**

Richtung 2 : **Ulm**



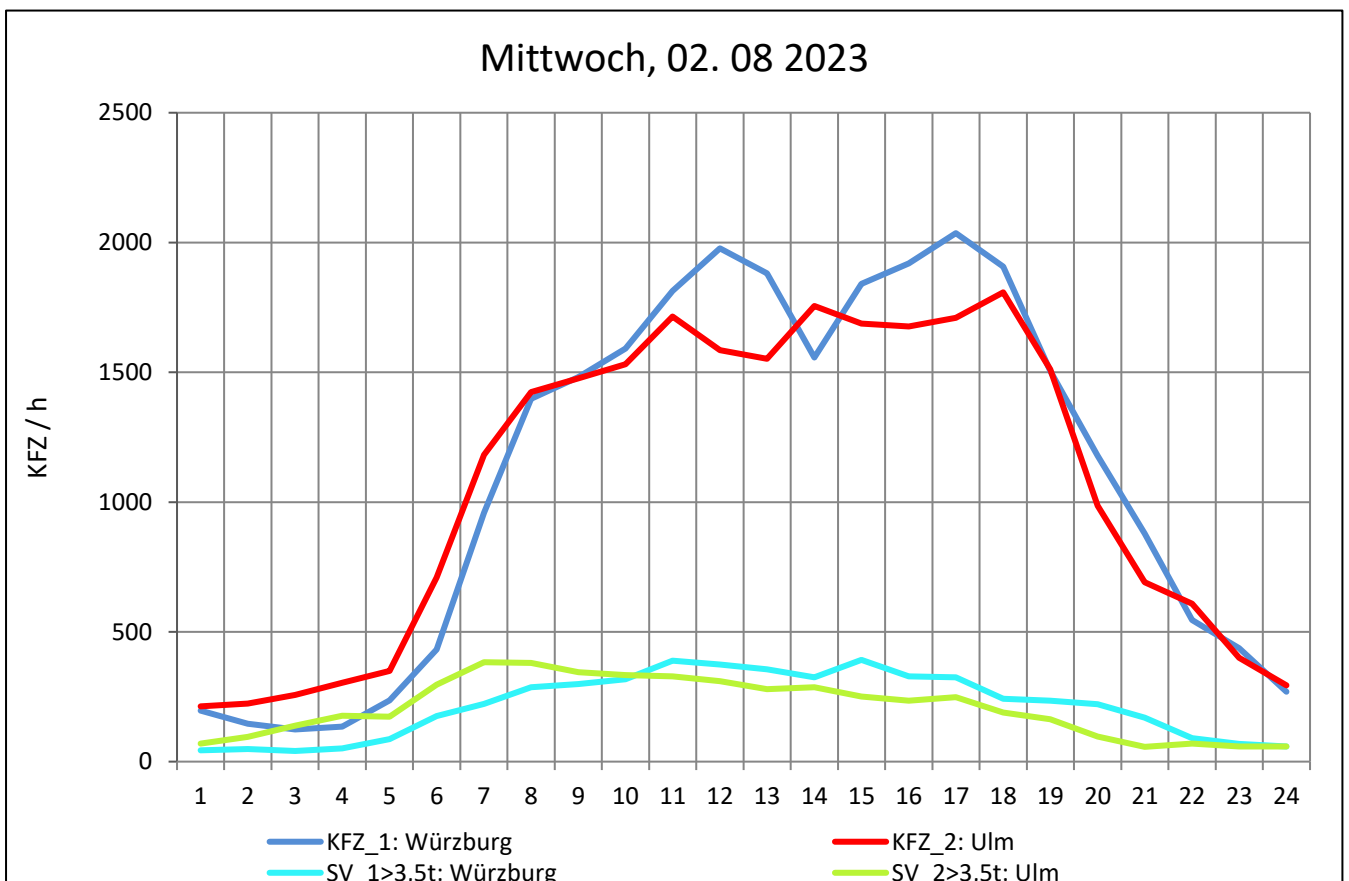
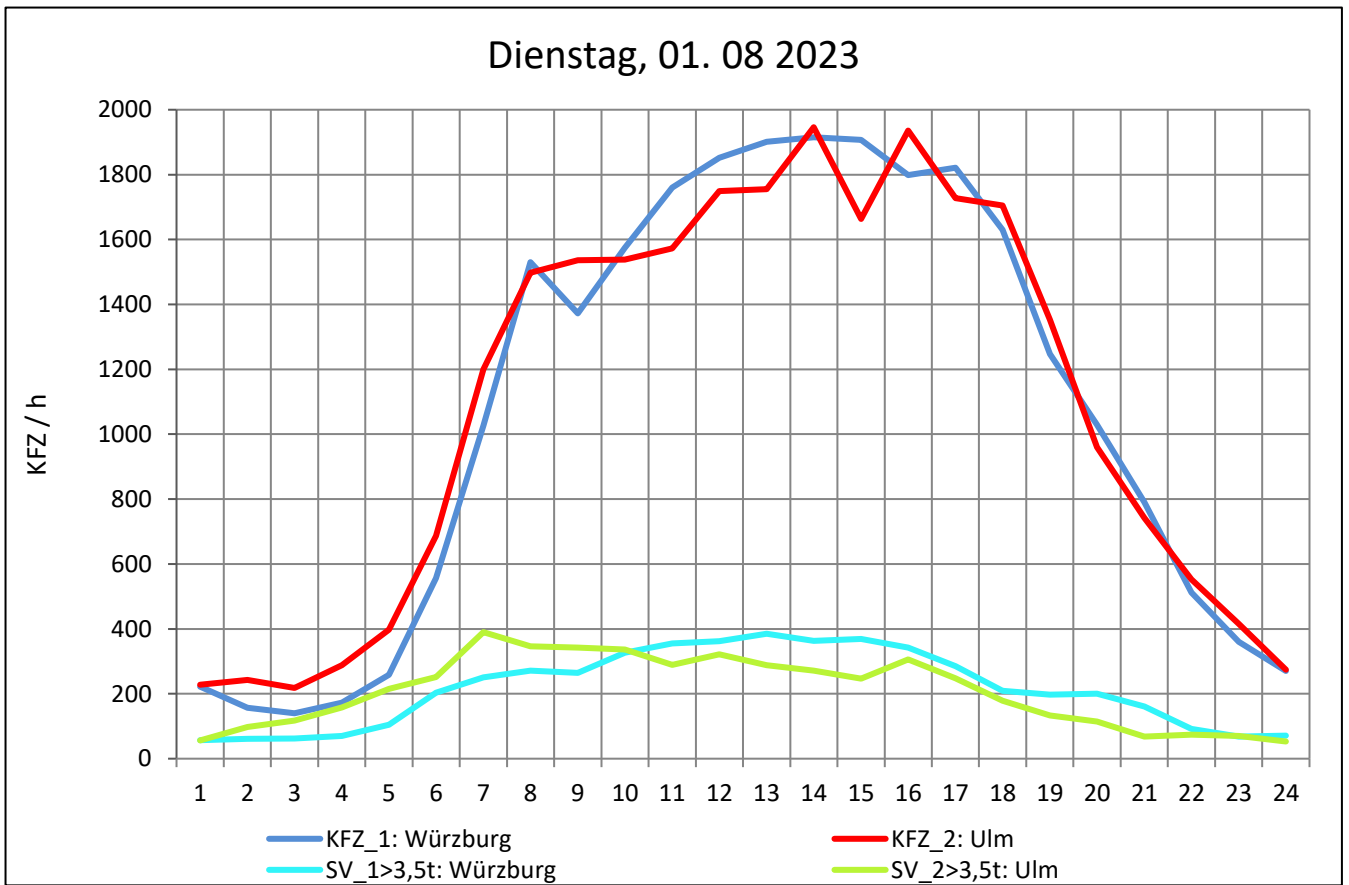
Zst.: **Langenau**

TK-/Zst-Nr.: 7526/1061

A 7

Richtung 1 : **Würzburg**

Richtung 2 : **Ulm**



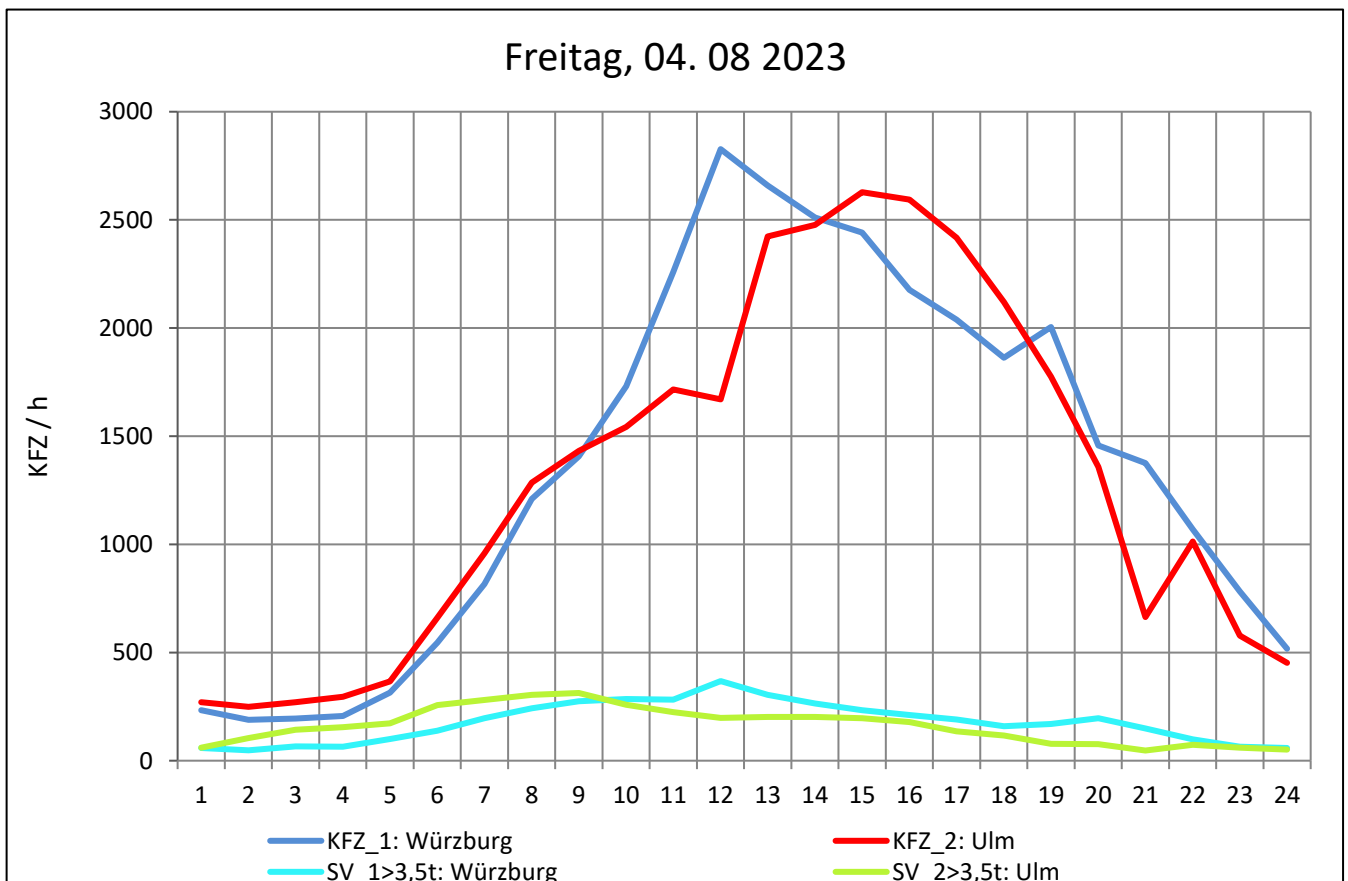
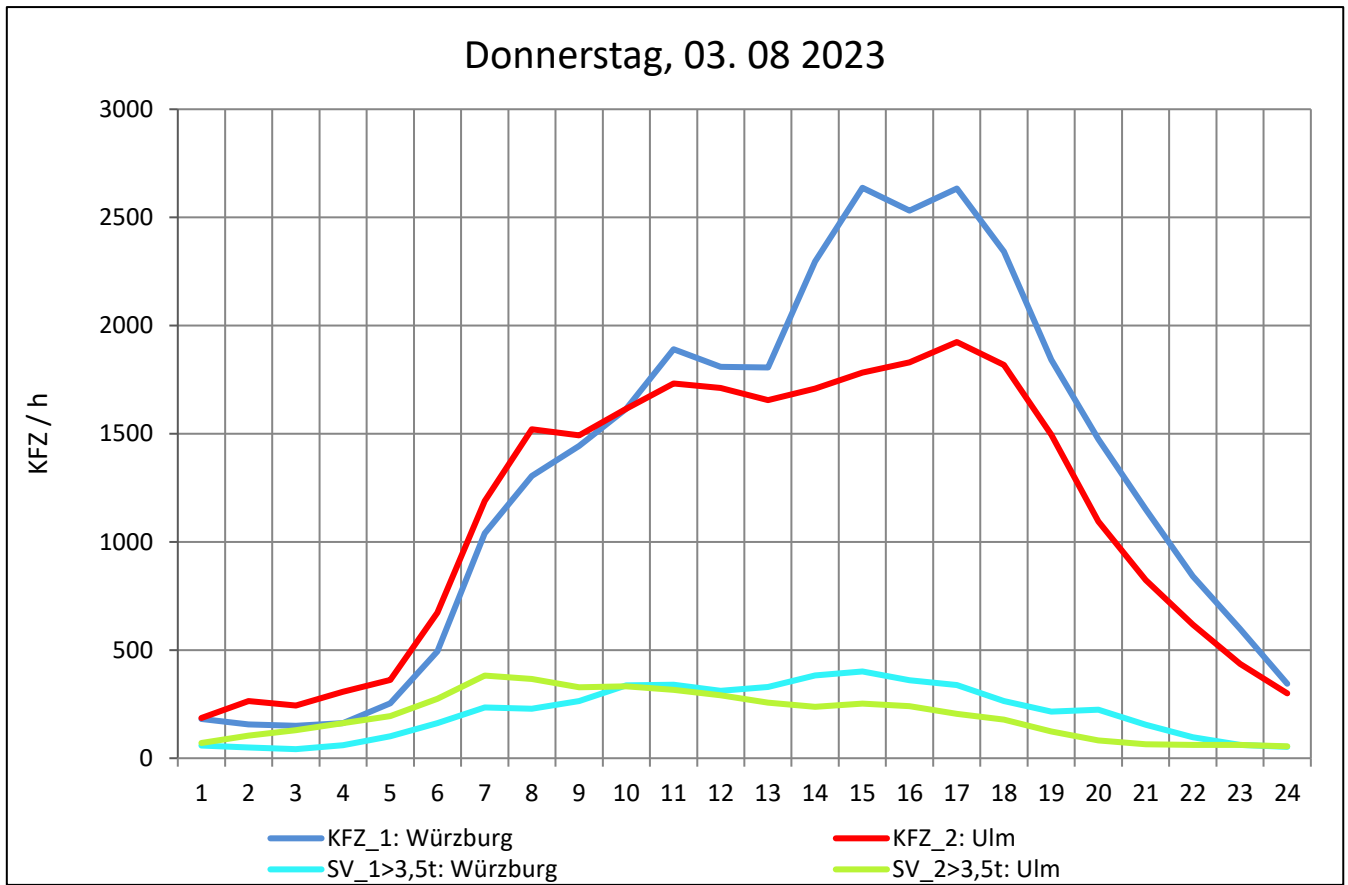
Zst.: **Langenau**

TK-/Zst-Nr.: 7526/1061

A 7

Richtung 1 : **Würzburg**

Richtung 2 : **Ulm**



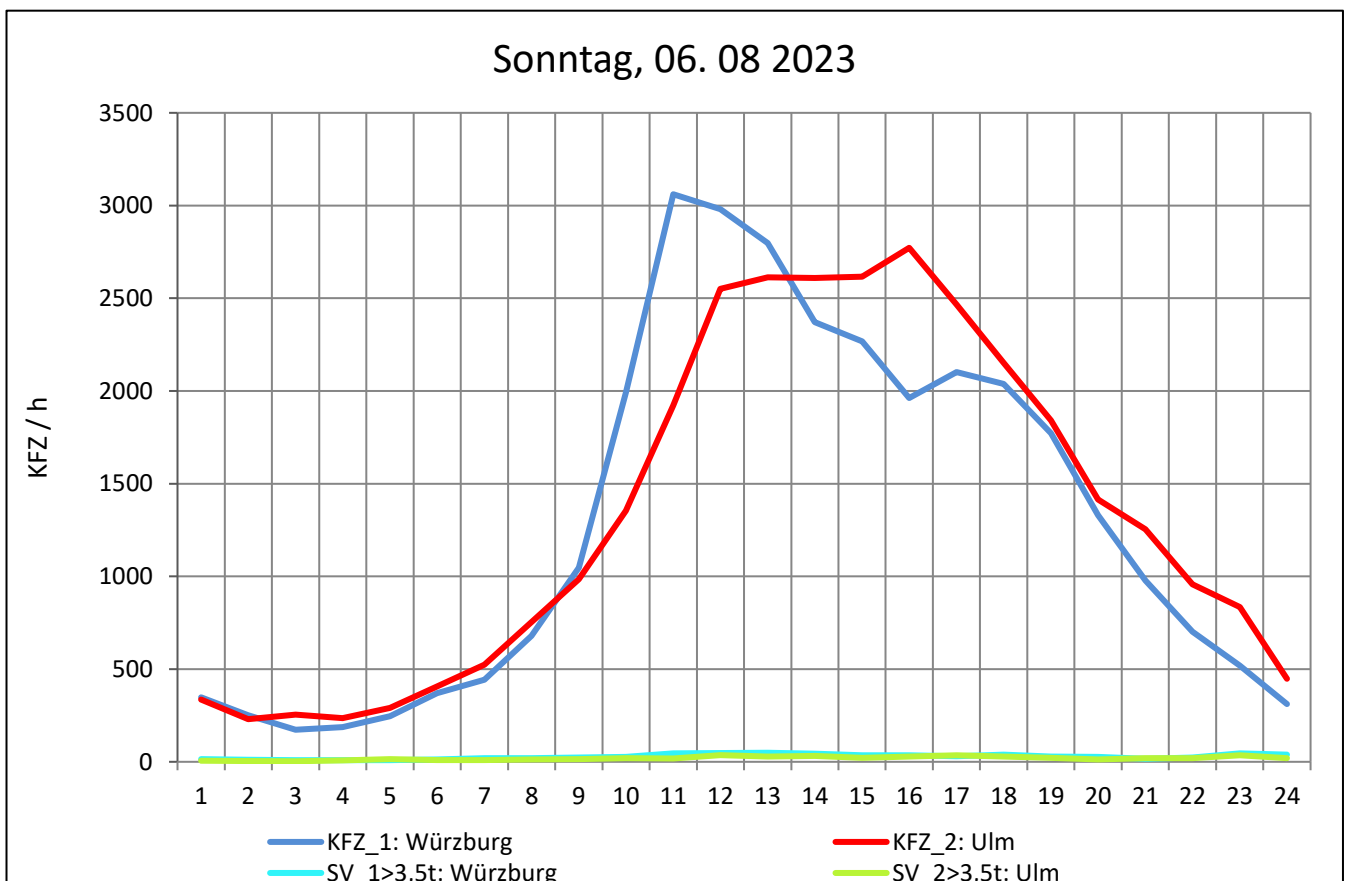
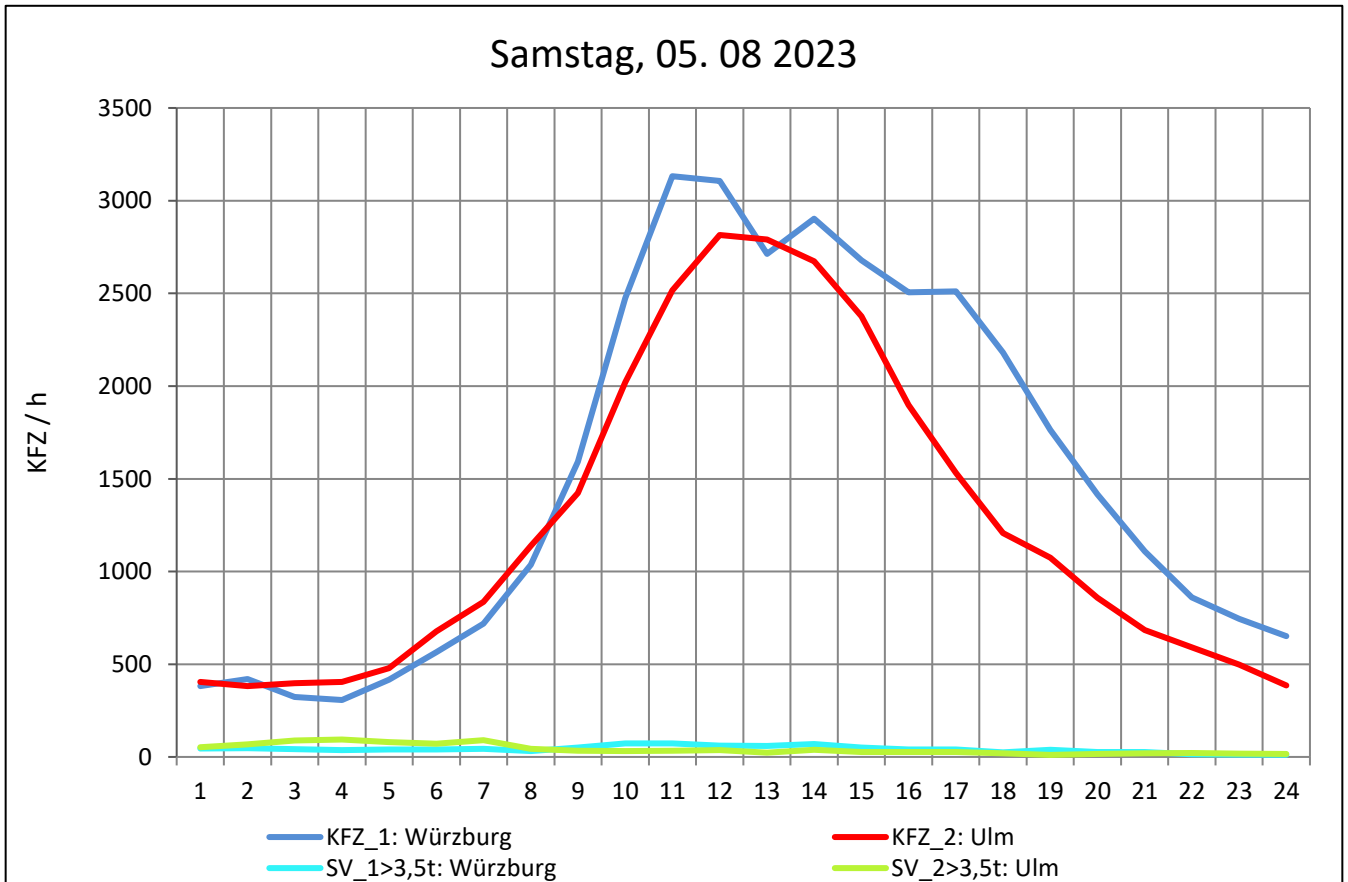
Zst.: **Langenau**

TK-/Zst-Nr.: 7526/1061

A 7

Richtung 1 : **Würzburg**

Richtung 2 : **Ulm**



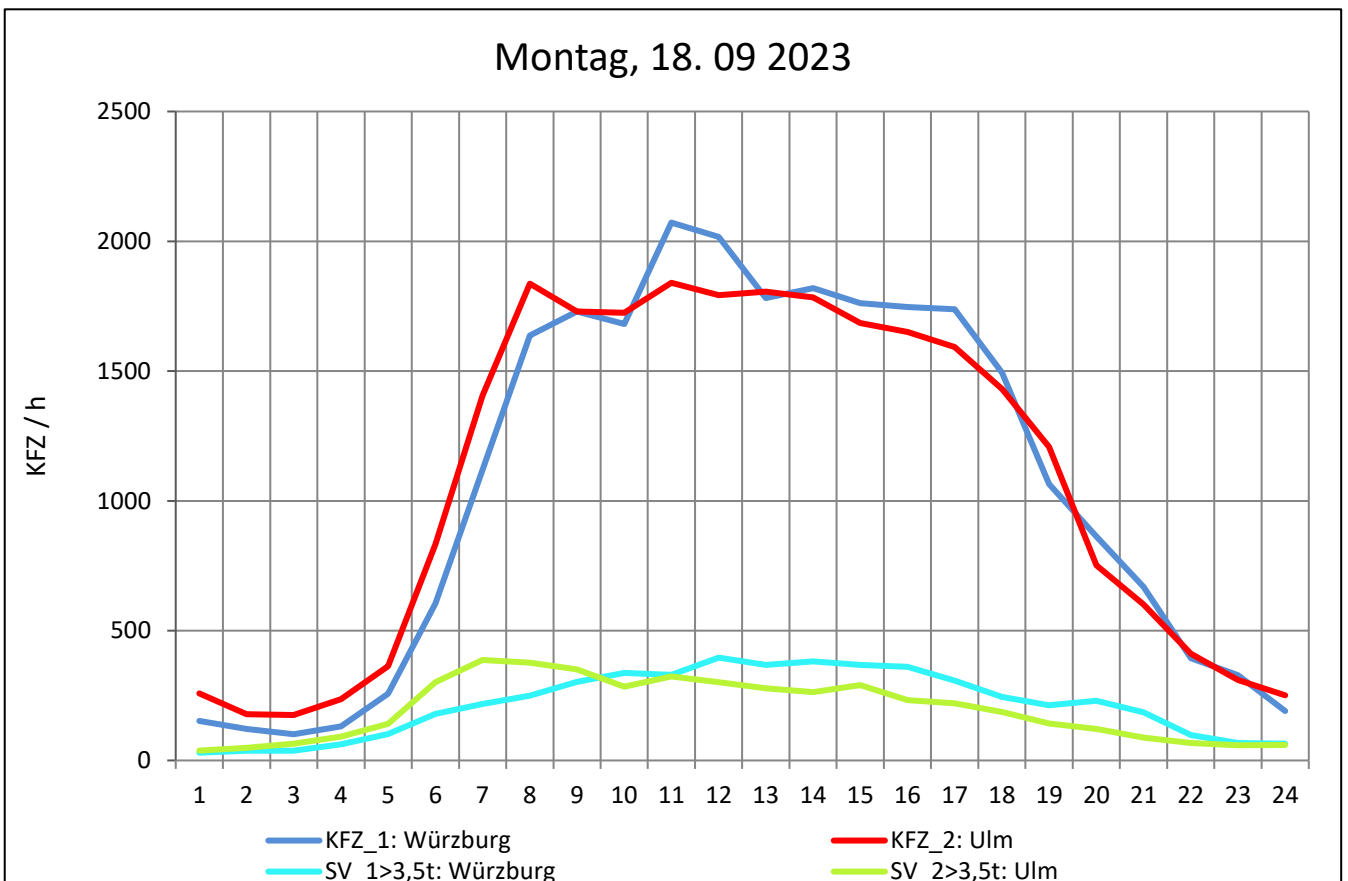
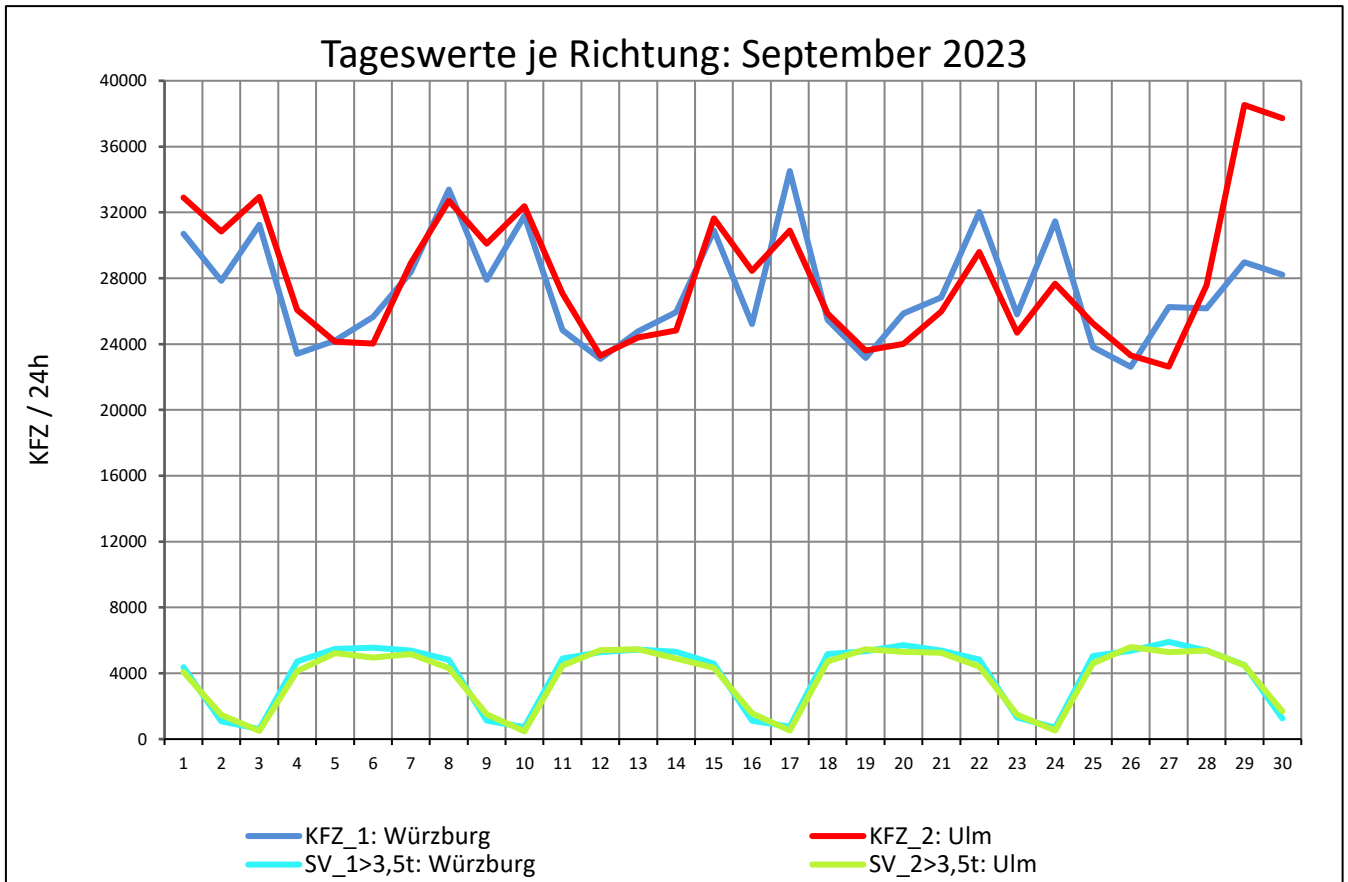
Zst.: **Langenau**

TK-/Zst-Nr.: 7526/1061

A 7

Richtung 1 : **Würzburg**

Richtung 2 : **Ulm**



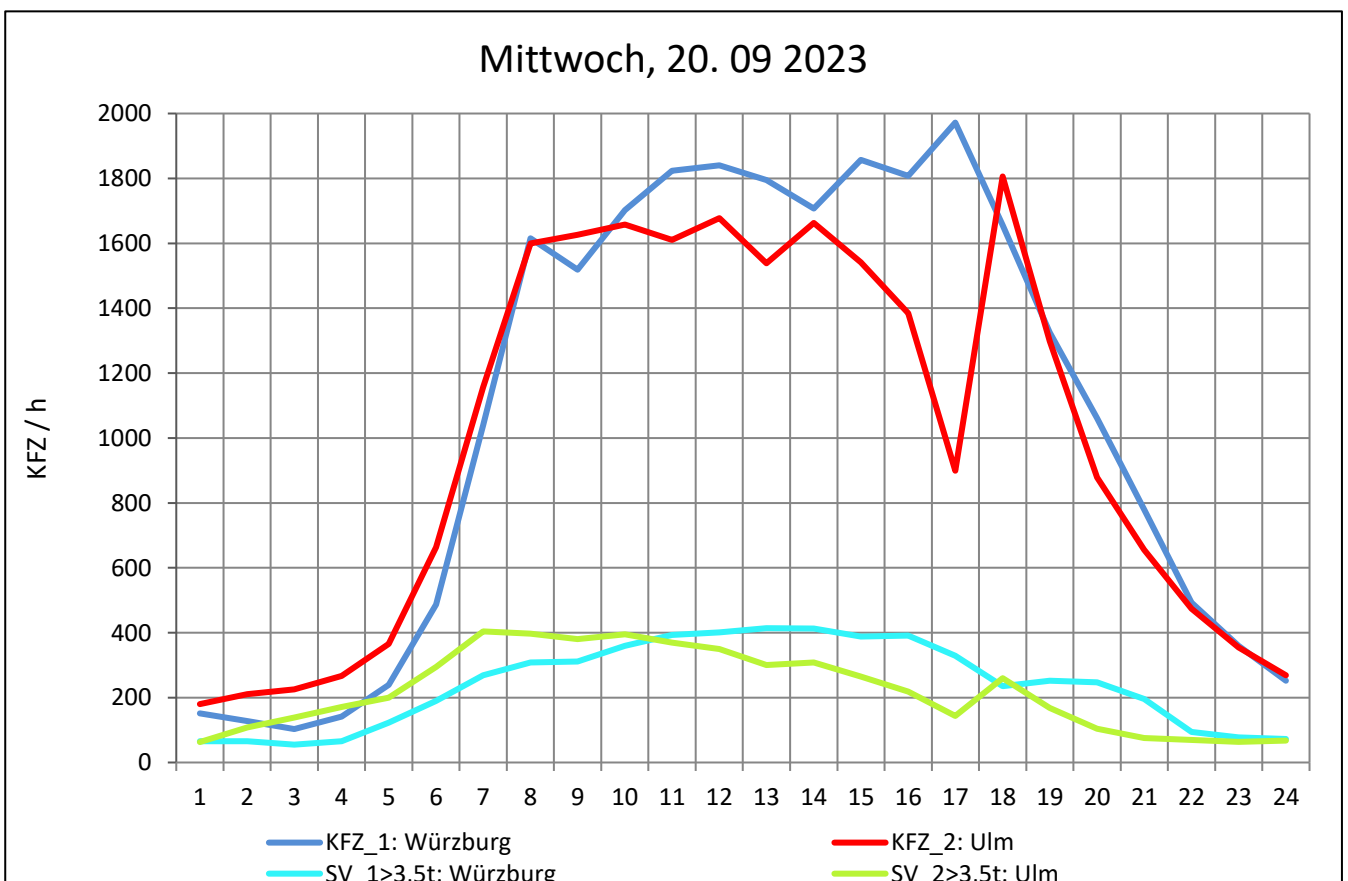
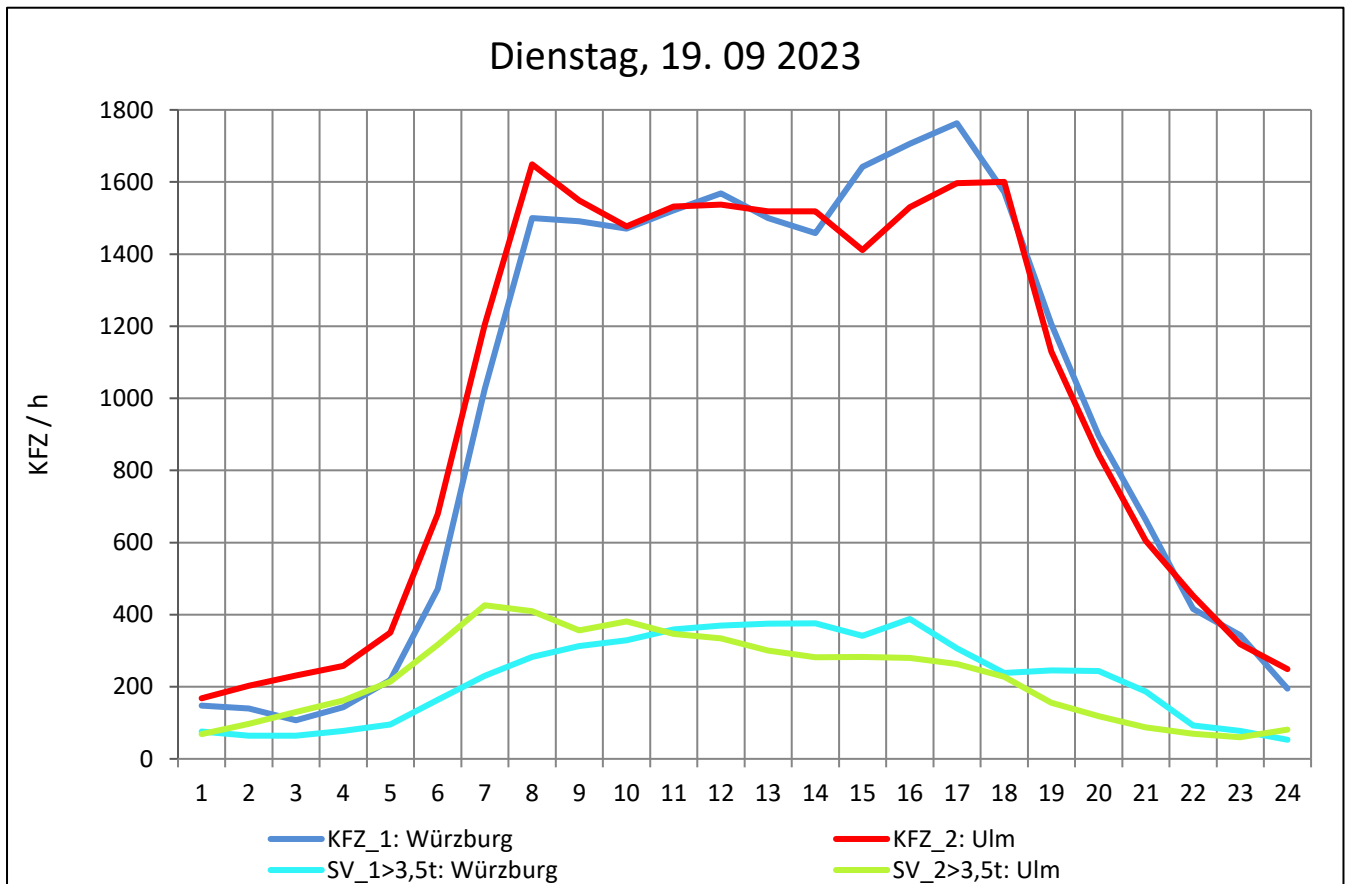
Zst.: **Langenau**

TK-/Zst-Nr.: 7526/1061

A 7

Richtung 1 : **Würzburg**

Richtung 2 : **Ulm**



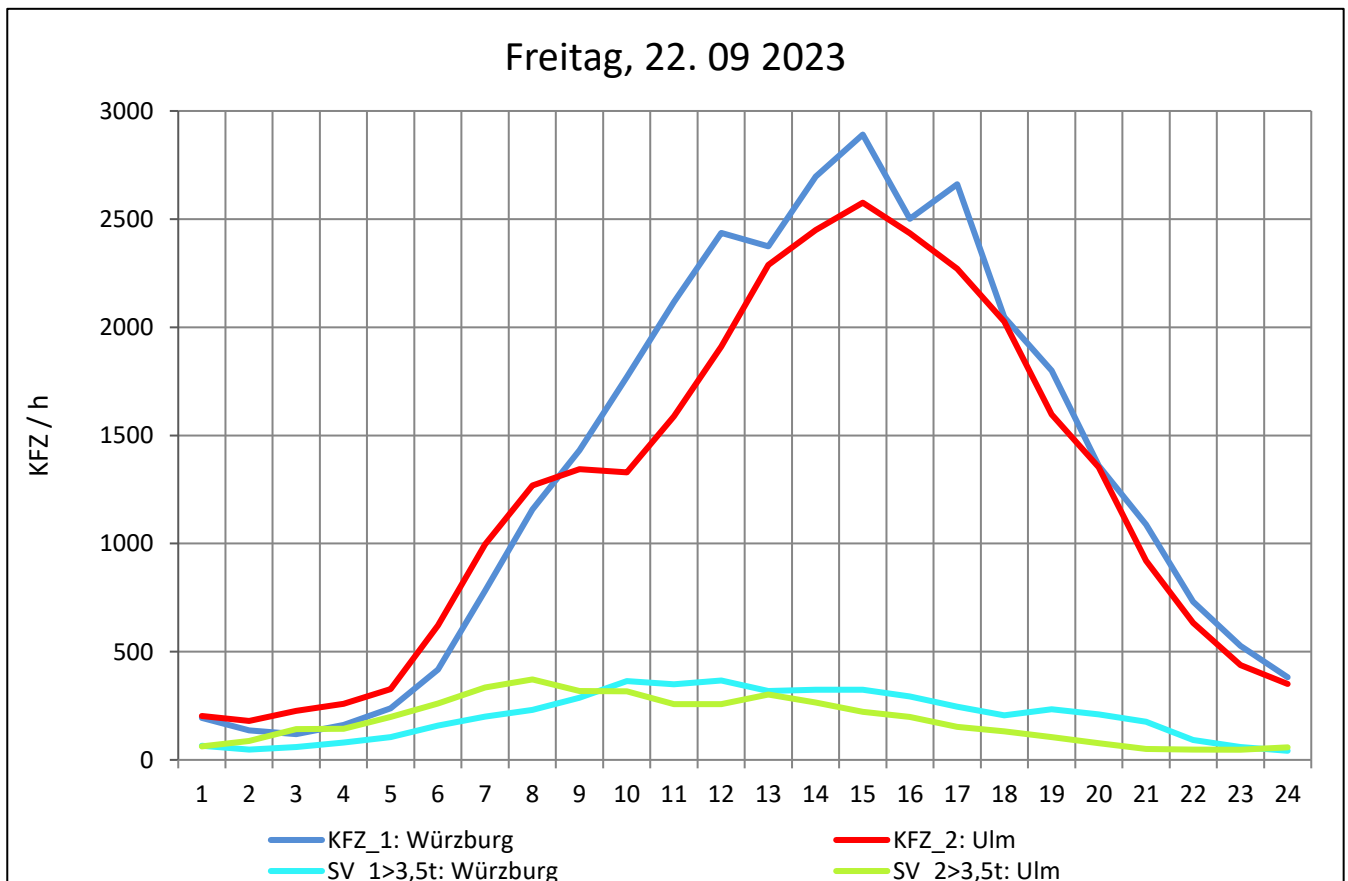
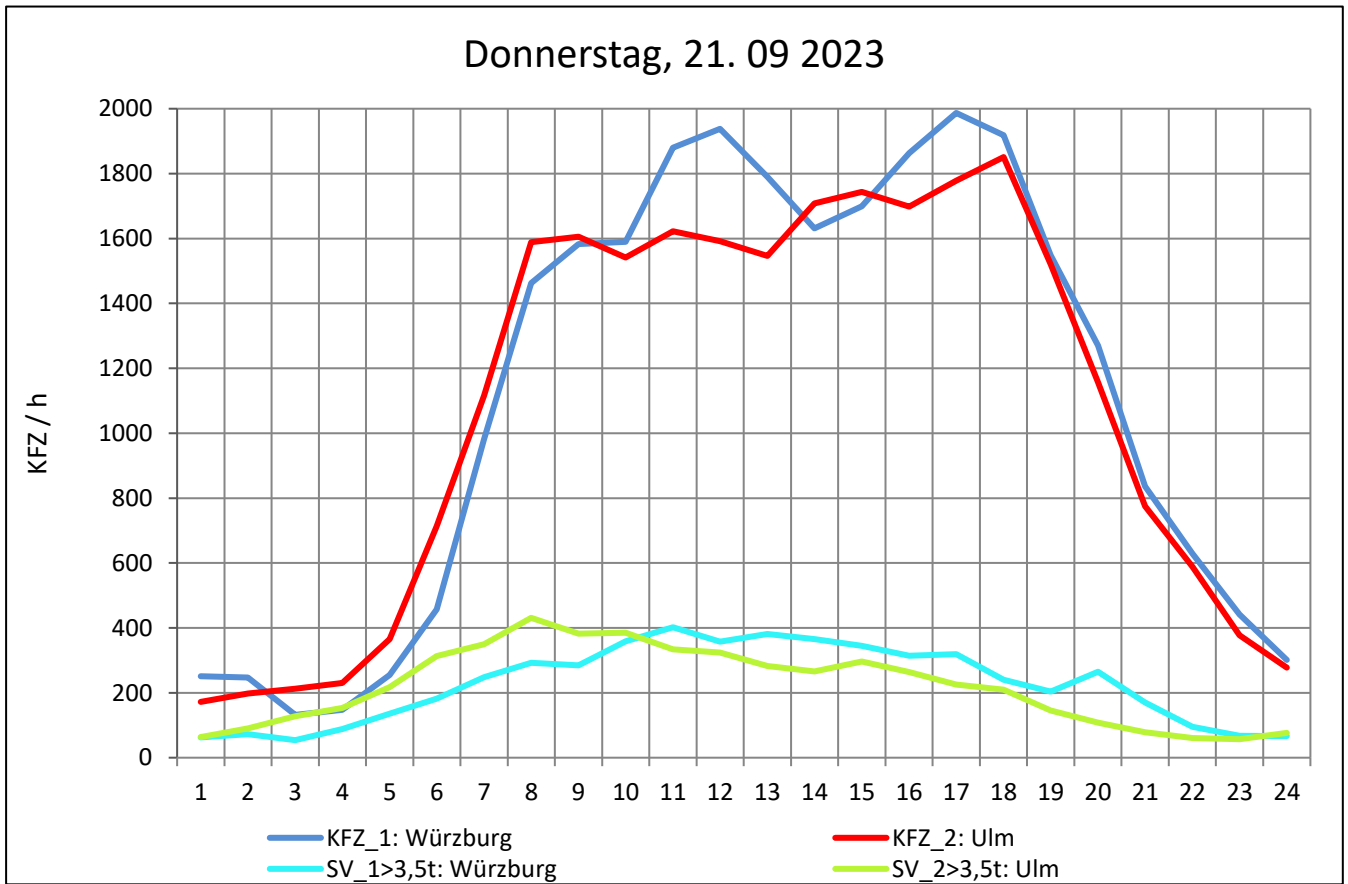
Zst.: **Langenau**

TK-/Zst-Nr.: 7526/1061

A 7

Richtung 1 : **Würzburg**

Richtung 2 : **Ulm**



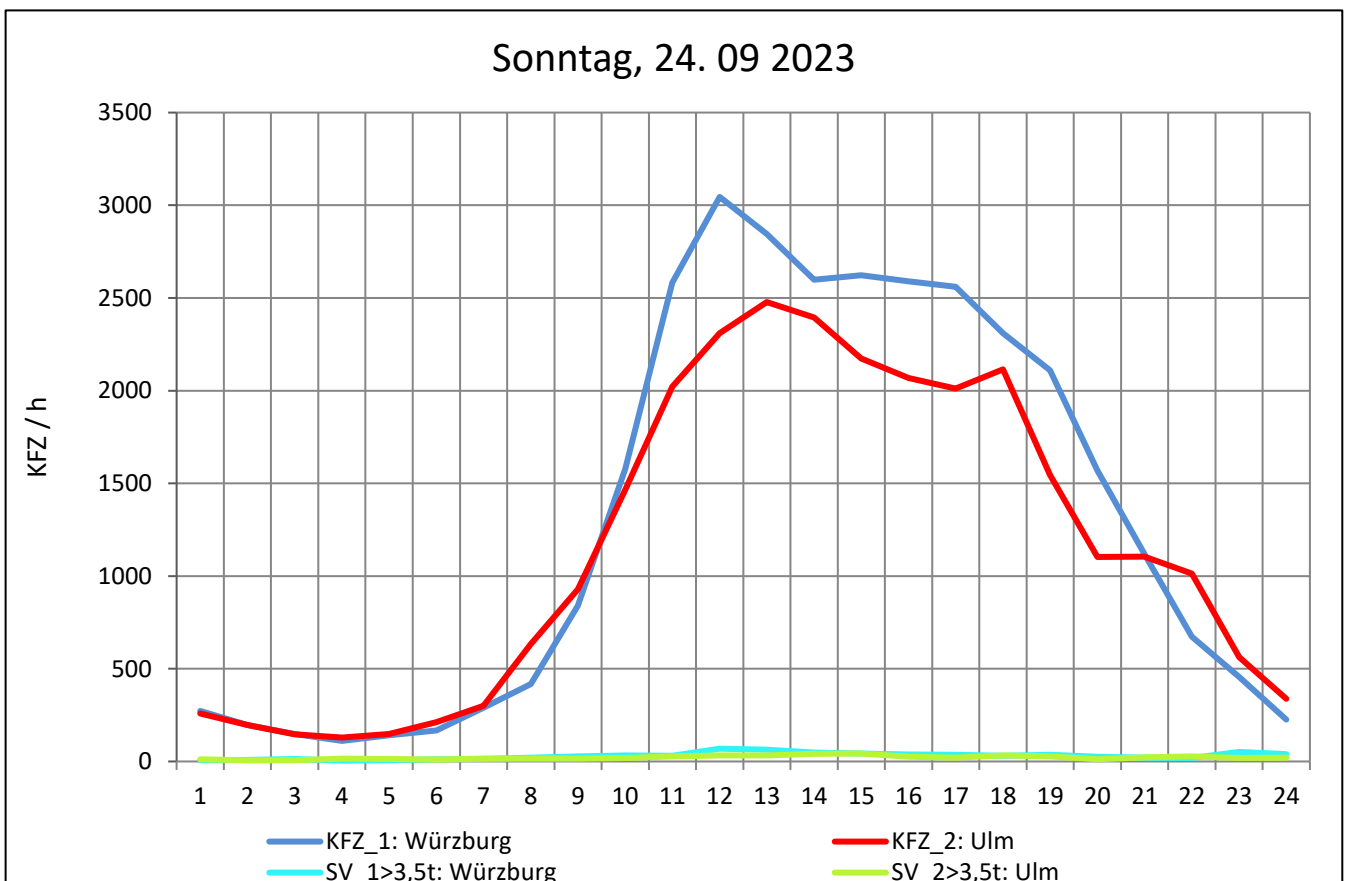
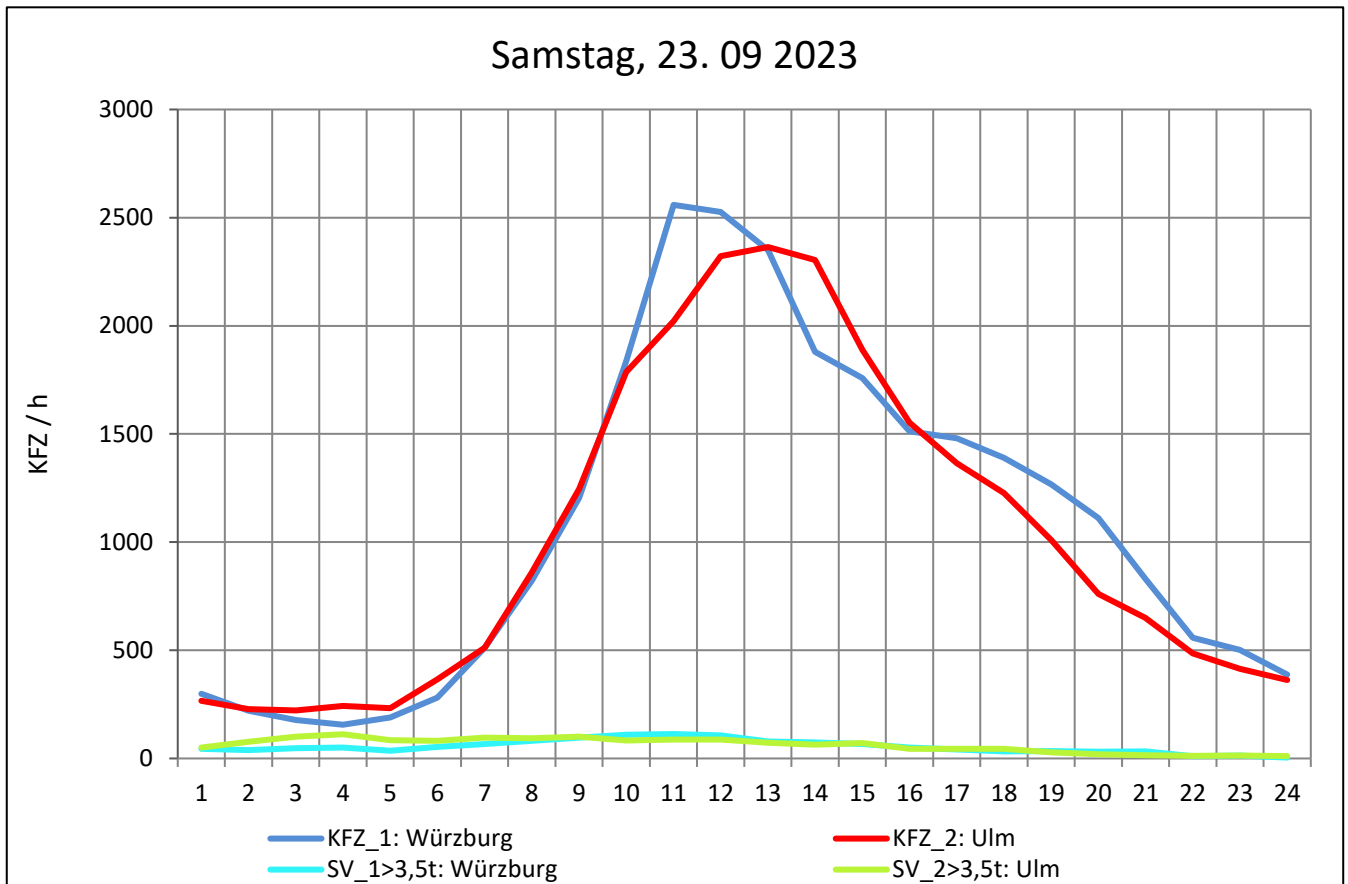
Zst.: **Langenau**

TK-/Zst-Nr.: 7526/1061

A 7

Richtung 1 : **Würzburg**

Richtung 2 : **Ulm**



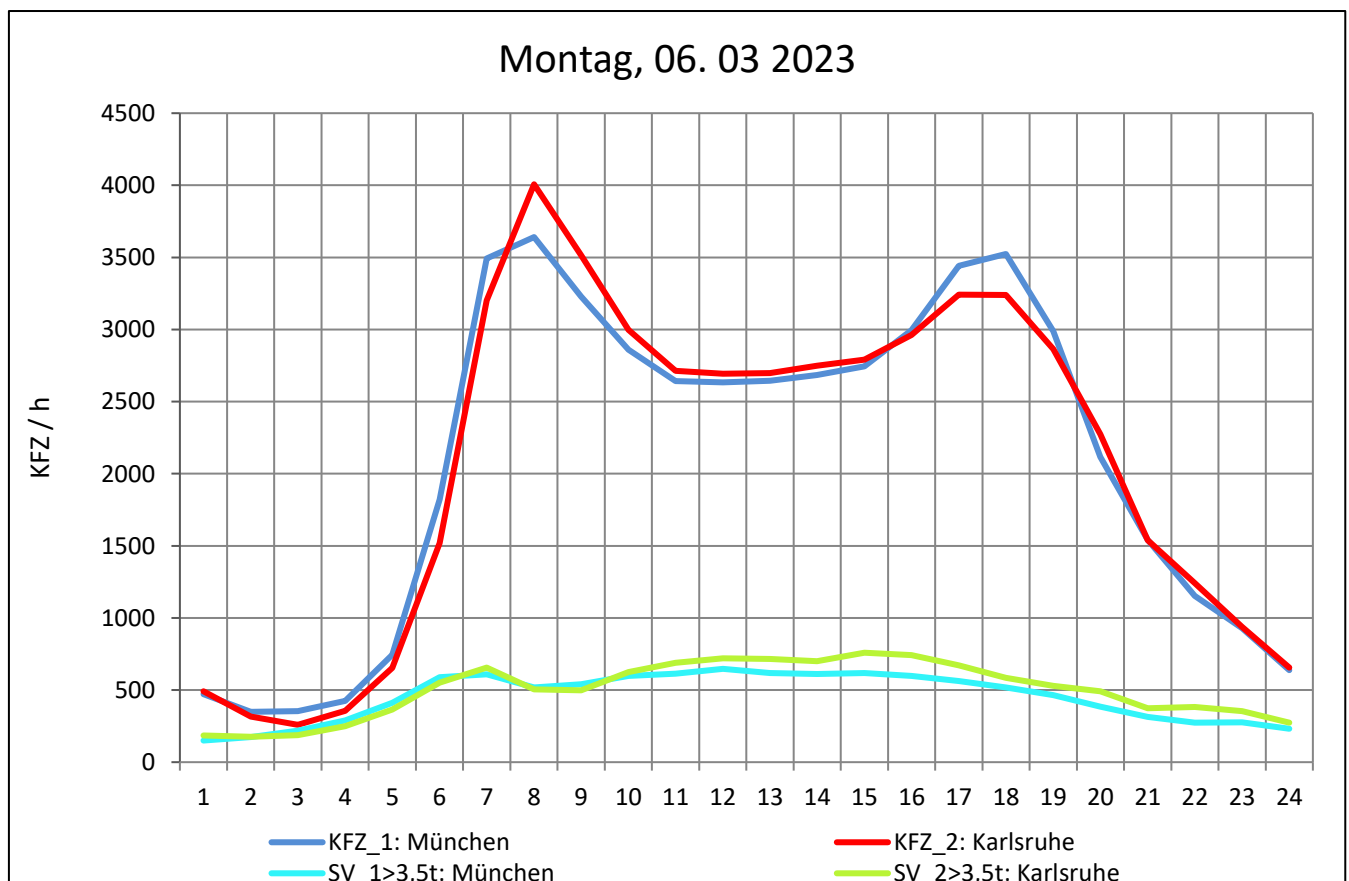
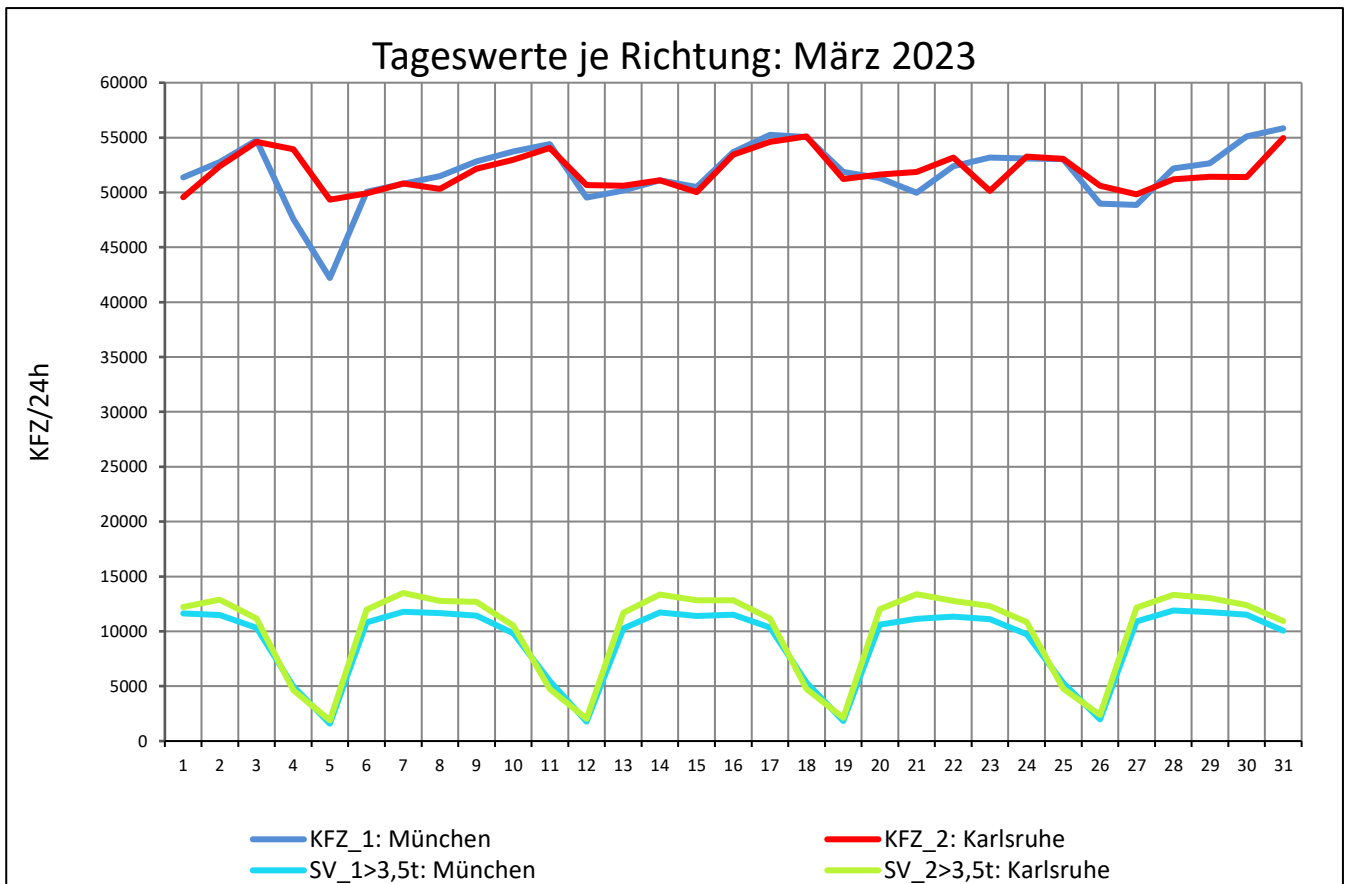
Zst.: **Palmbach**

TK-/Zst-Nr.: 7016/1027

A 8

Richtung 1 : **München**

Richtung 2 : **Karlsruhe**



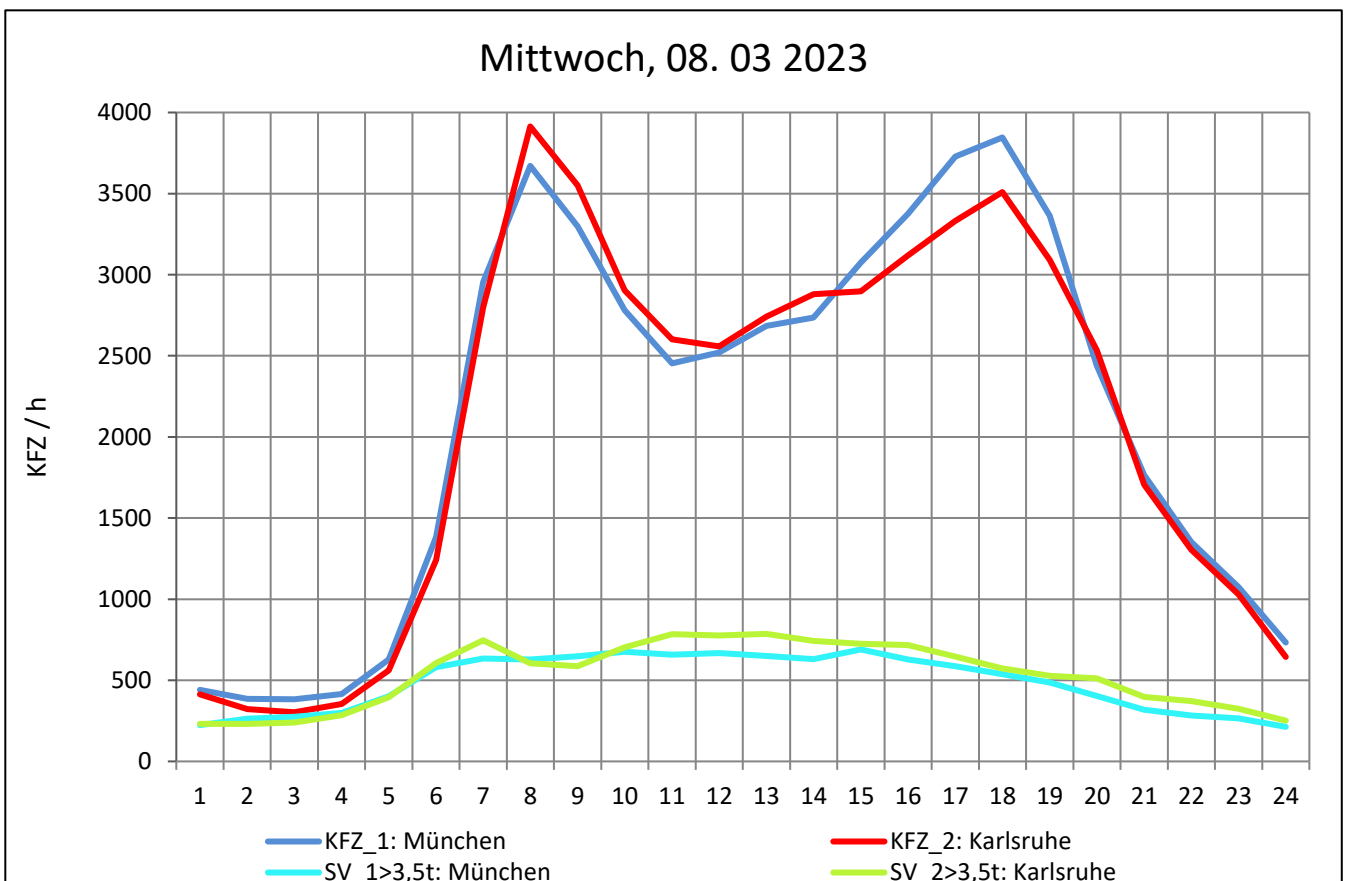
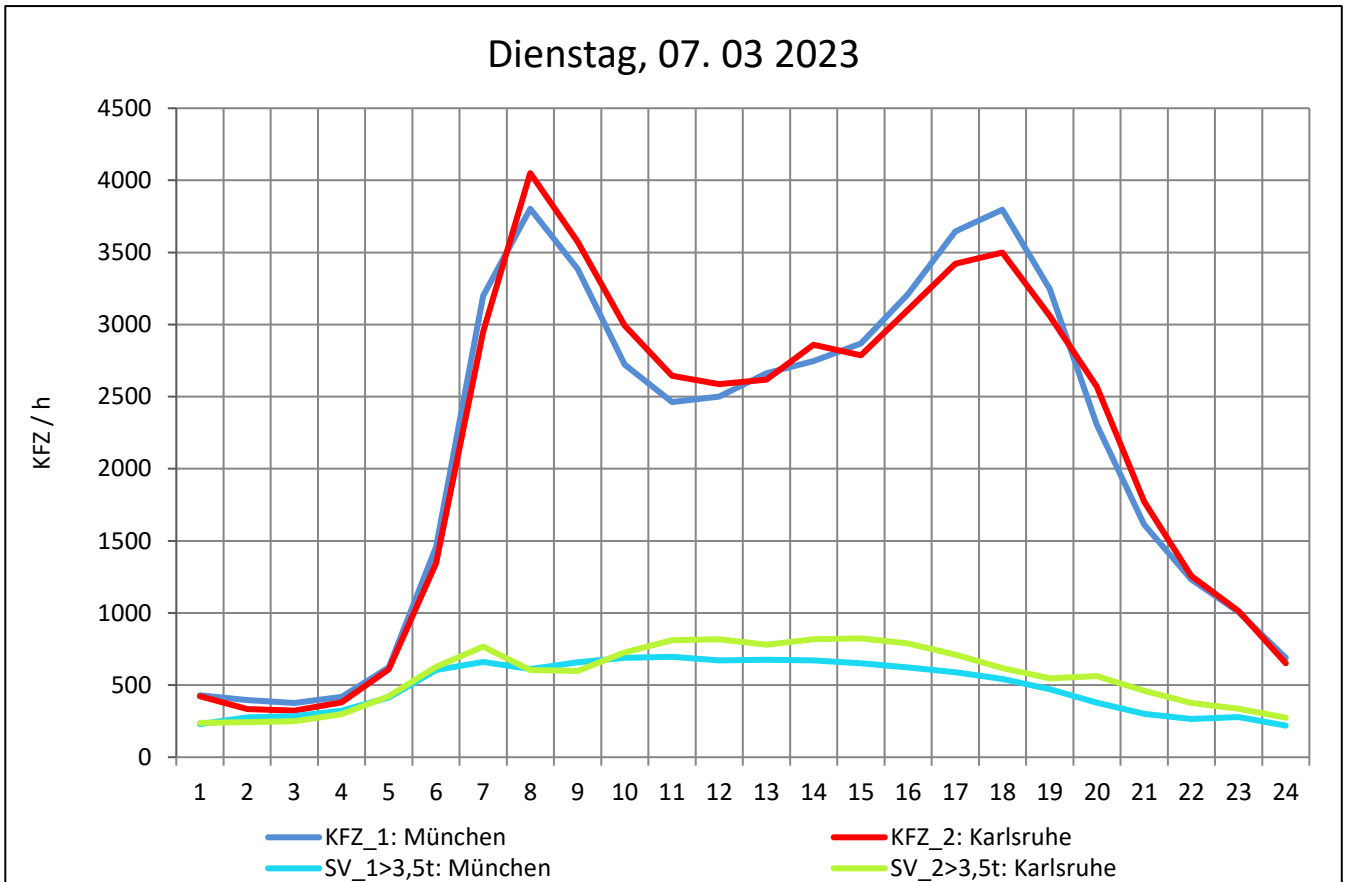
Zst.: **Palmbach**

TK-/Zst-Nr.: 7016/1027

A 8

Richtung 1 : **München**

Richtung 2 : **Karlsruhe**



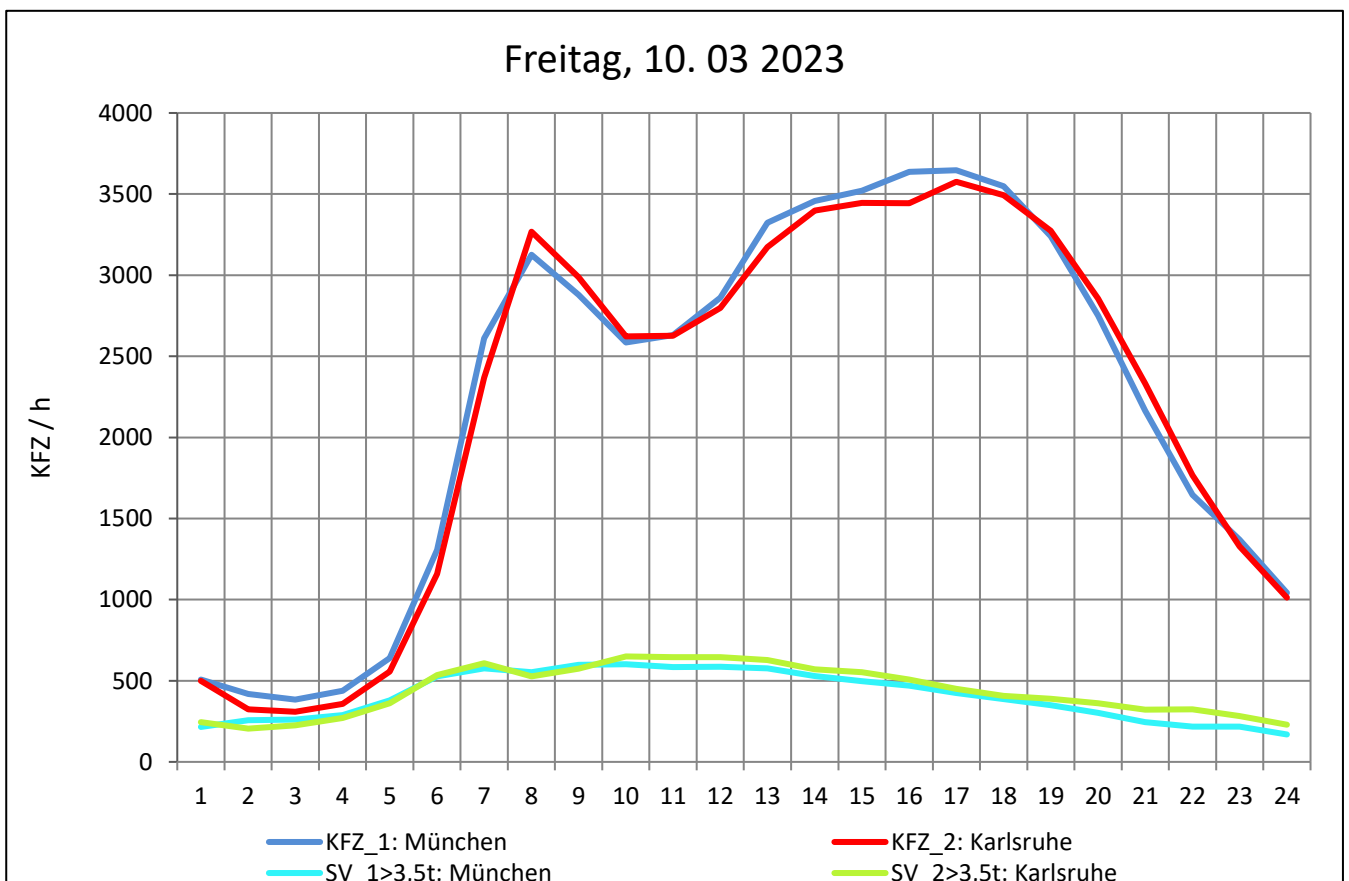
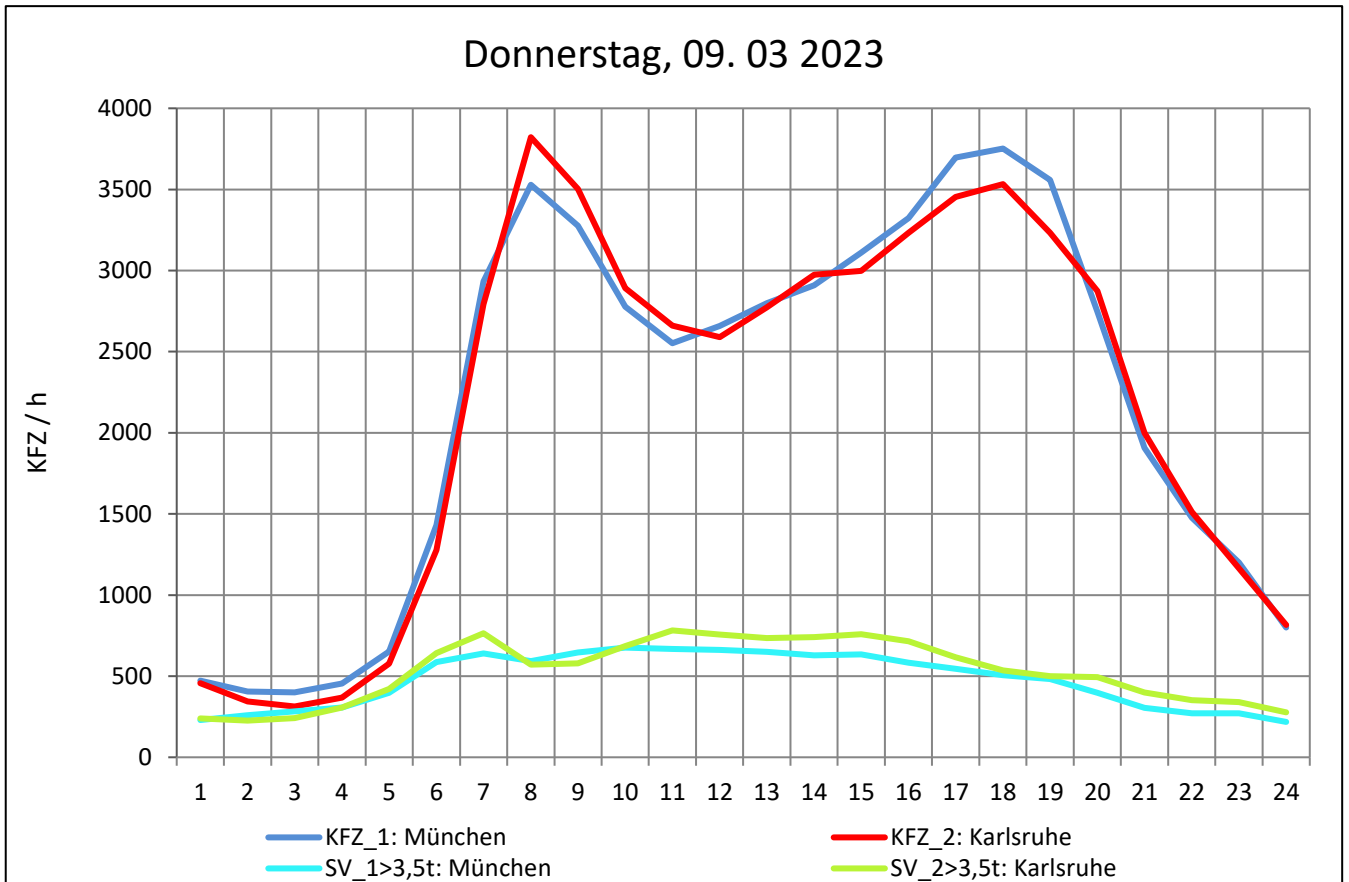
Zst.: **Palmbach**

TK-/Zst-Nr.: 7016/1027

A 8

Richtung 1 : **München**

Richtung 2 : **Karlsruhe**



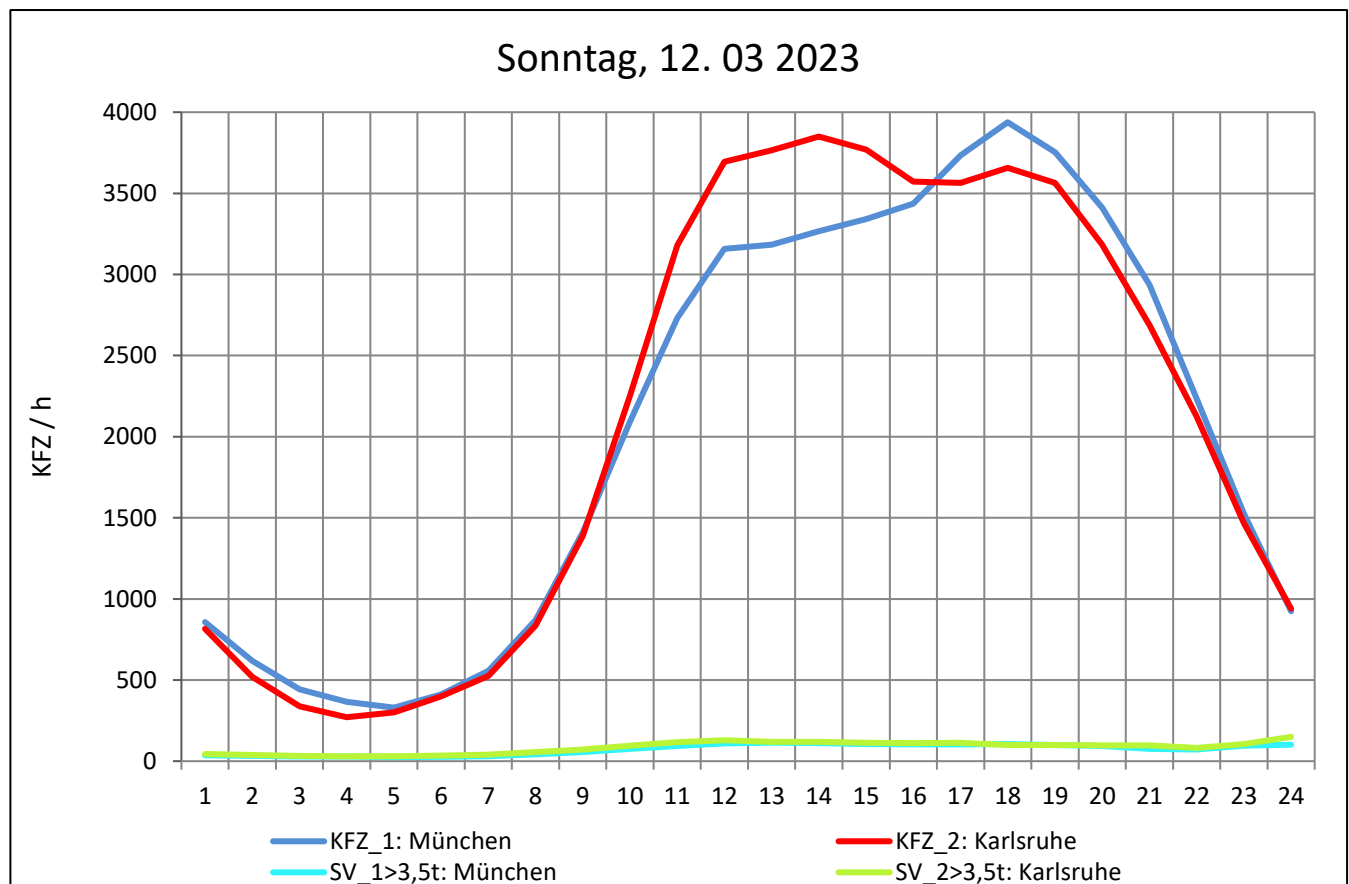
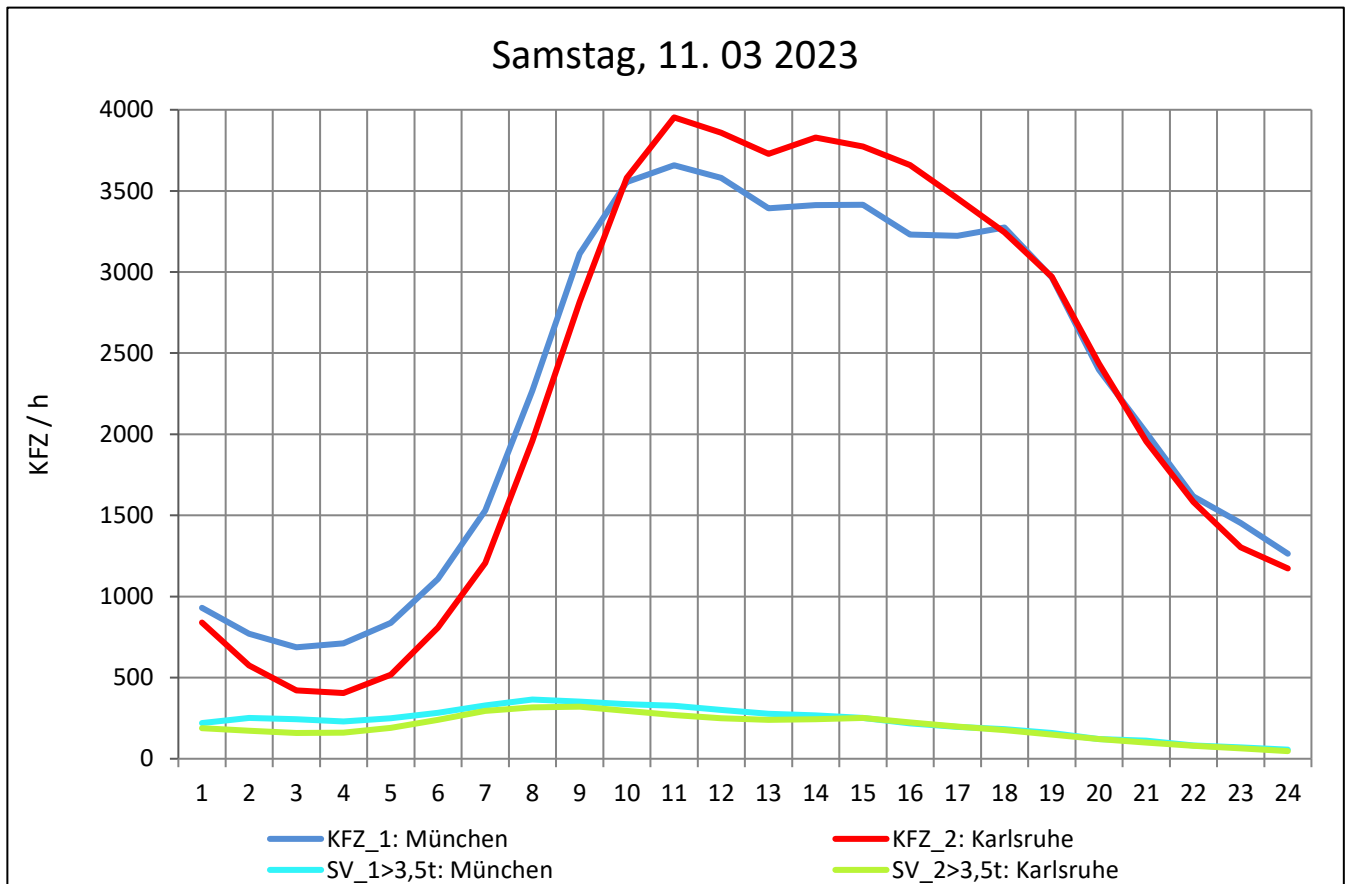
Zst.: **Palmbach**

TK-/Zst-Nr.: 7016/1027

A 8

Richtung 1 : **München**

Richtung 2 : **Karlsruhe**



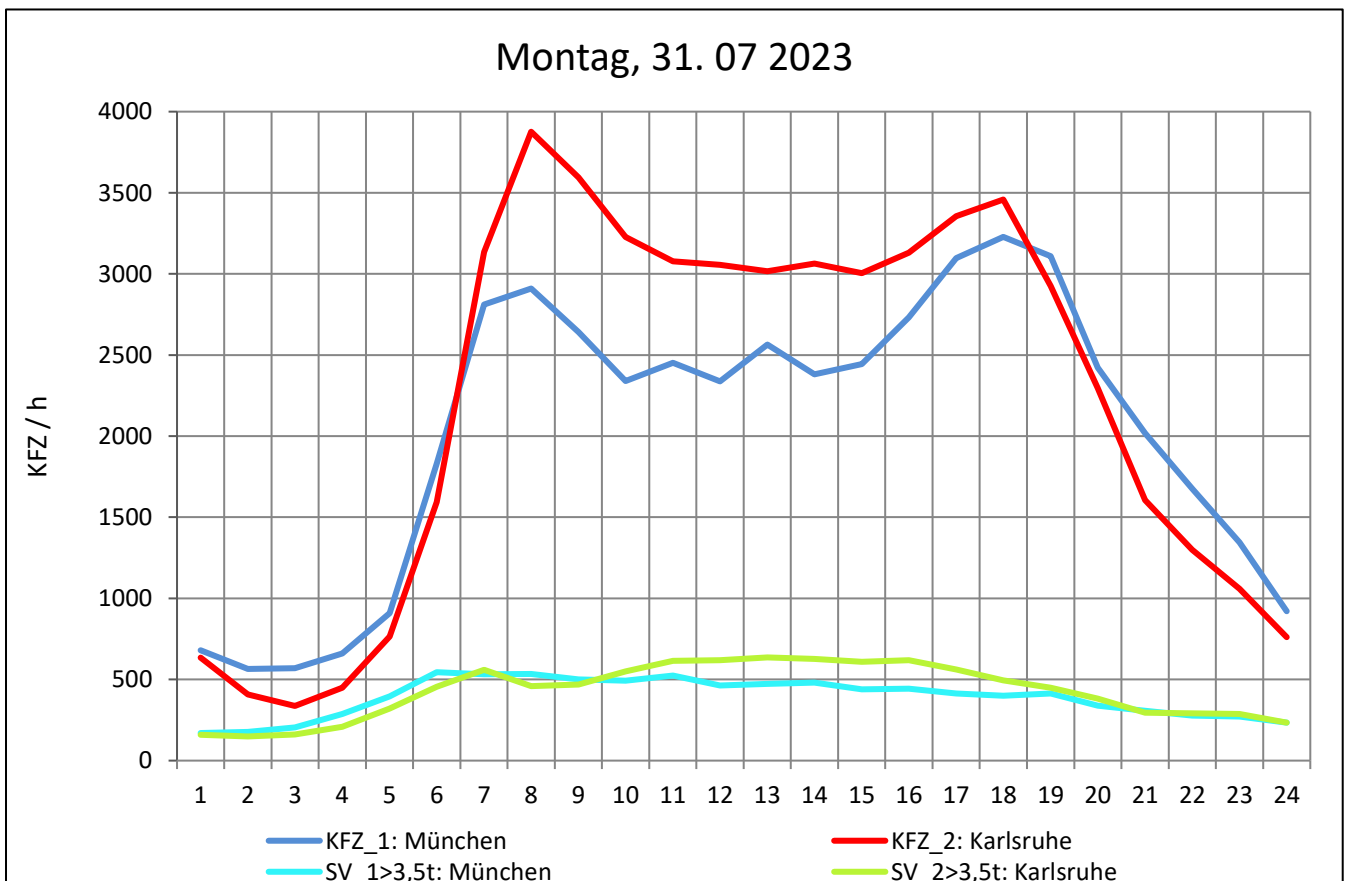
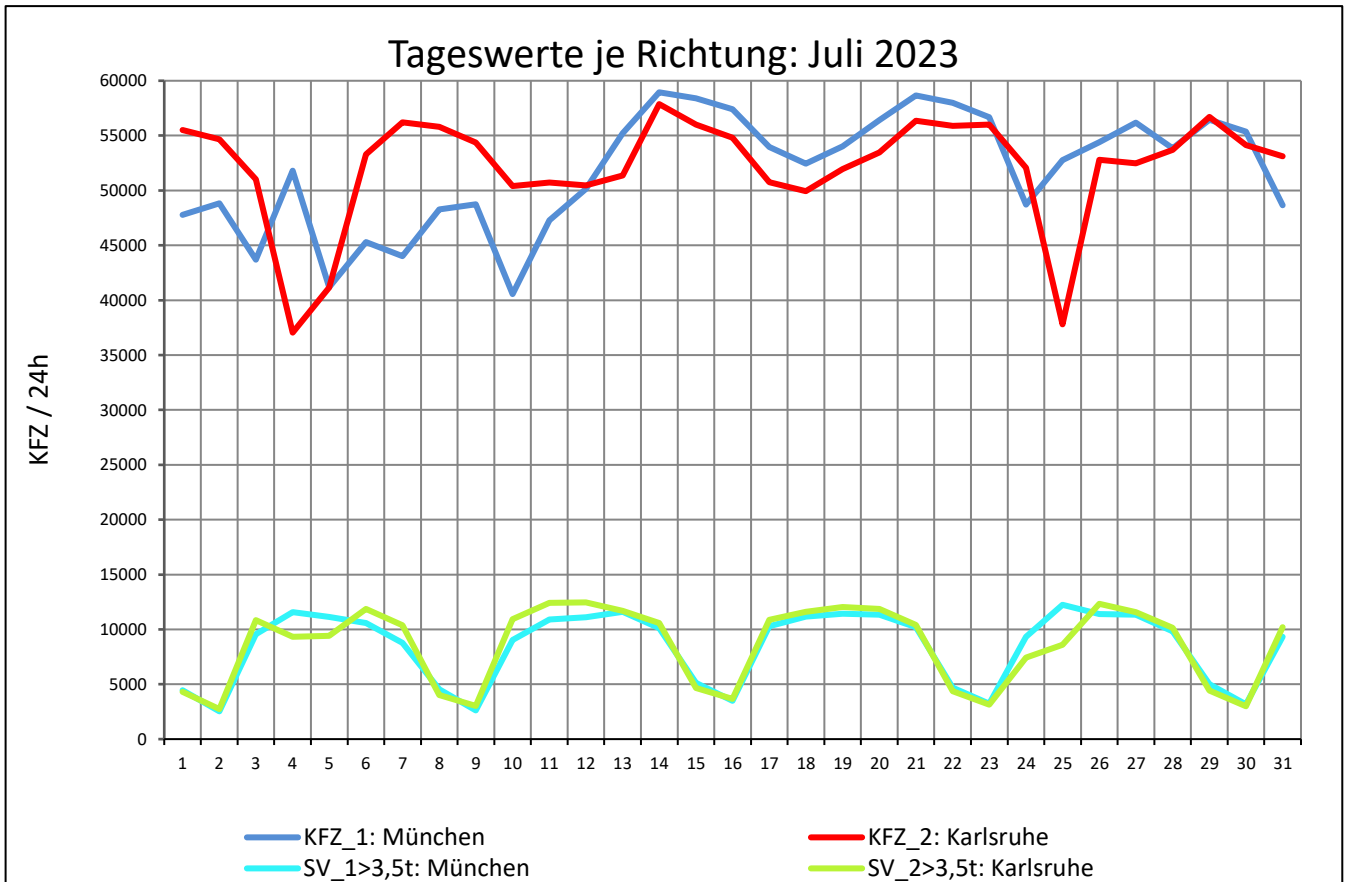
Zst.: **Palmbach**

TK-/Zst-Nr.: 7016/1027

A 8

Richtung 1 : **München**

Richtung 2 : **Karlsruhe**



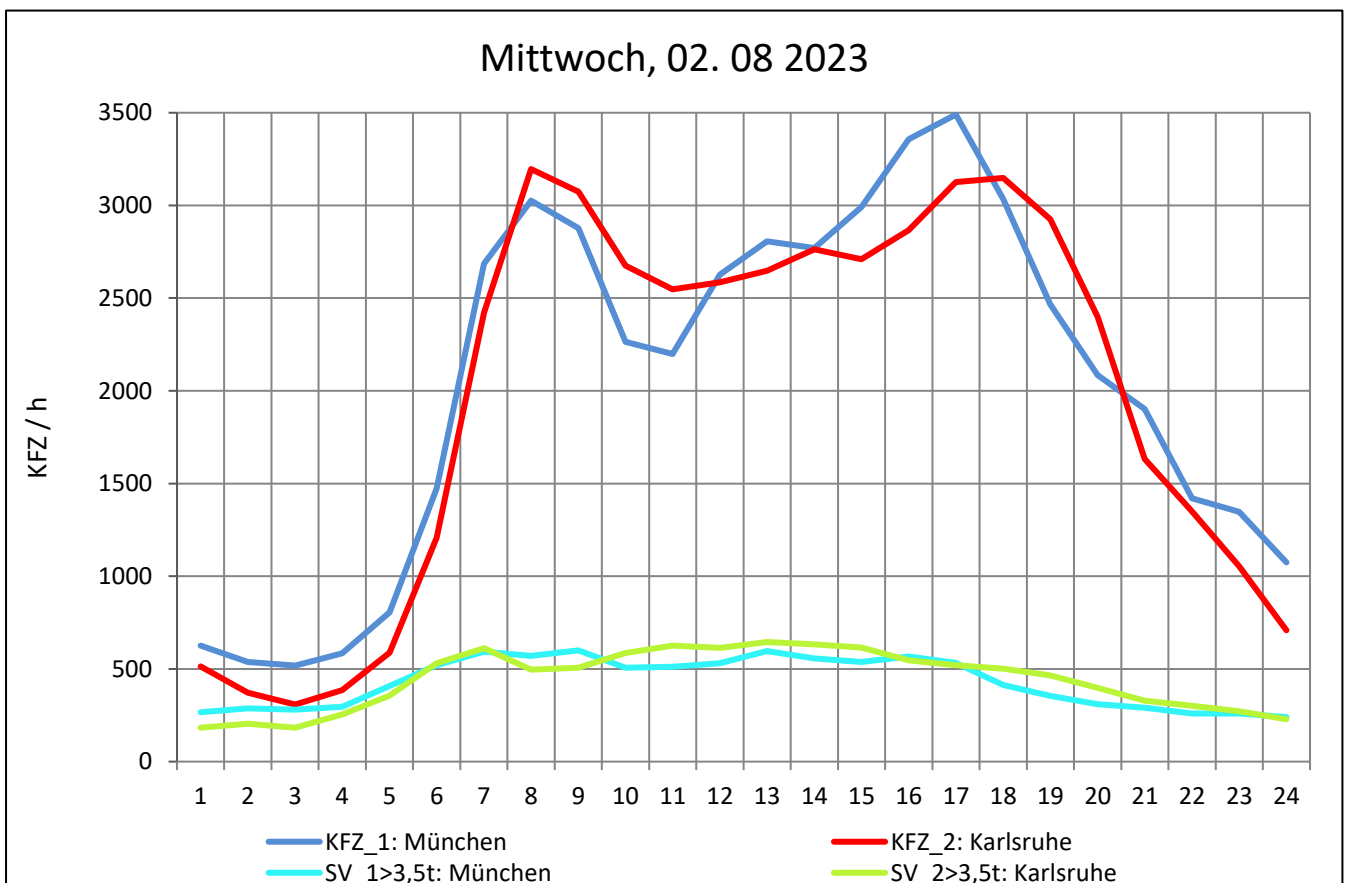
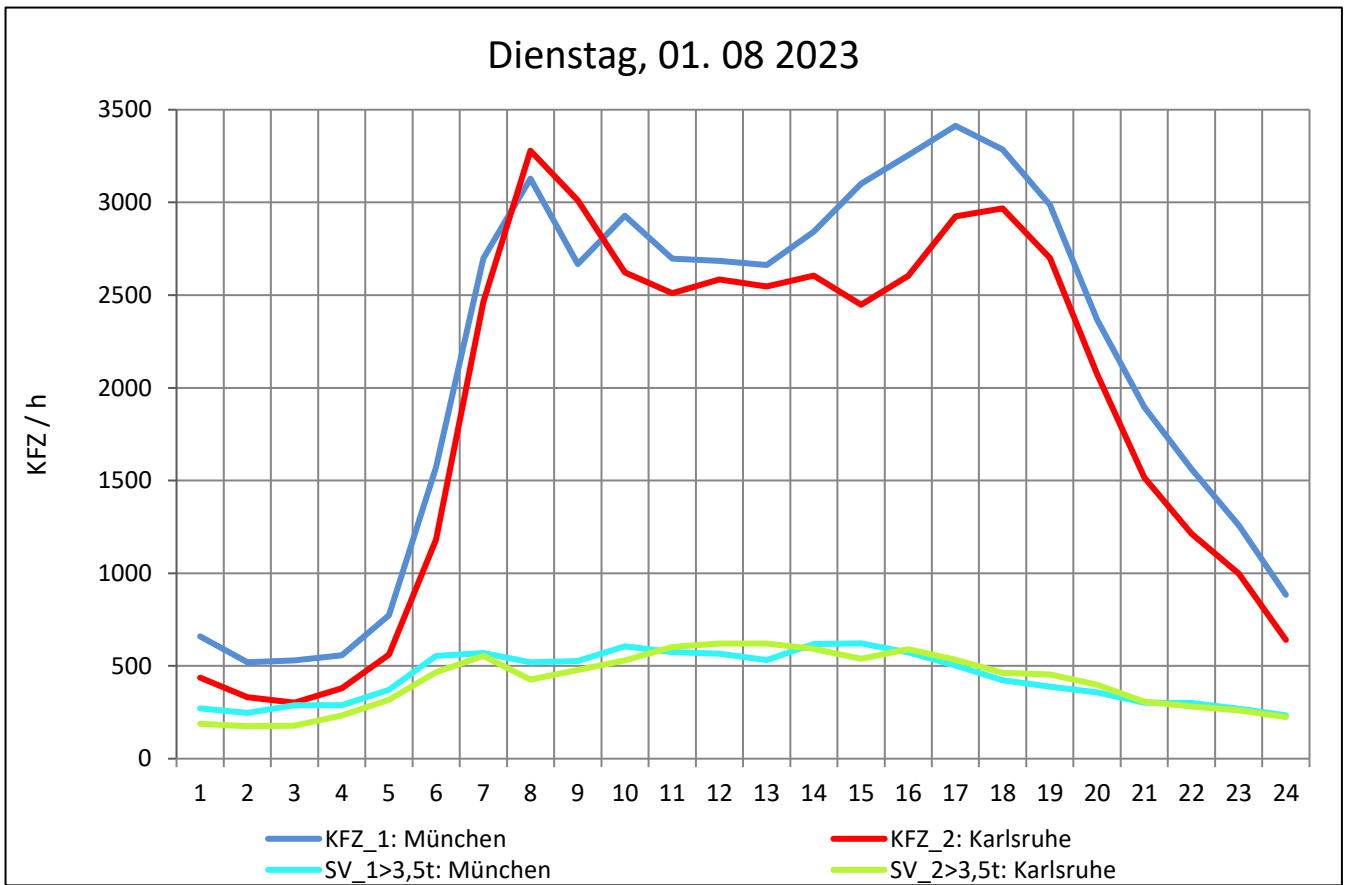
Zst.: **Palmbach**

TK-/Zst-Nr.: 7016/1027

A 8

Richtung 1 : **München**

Richtung 2 : **Karlsruhe**



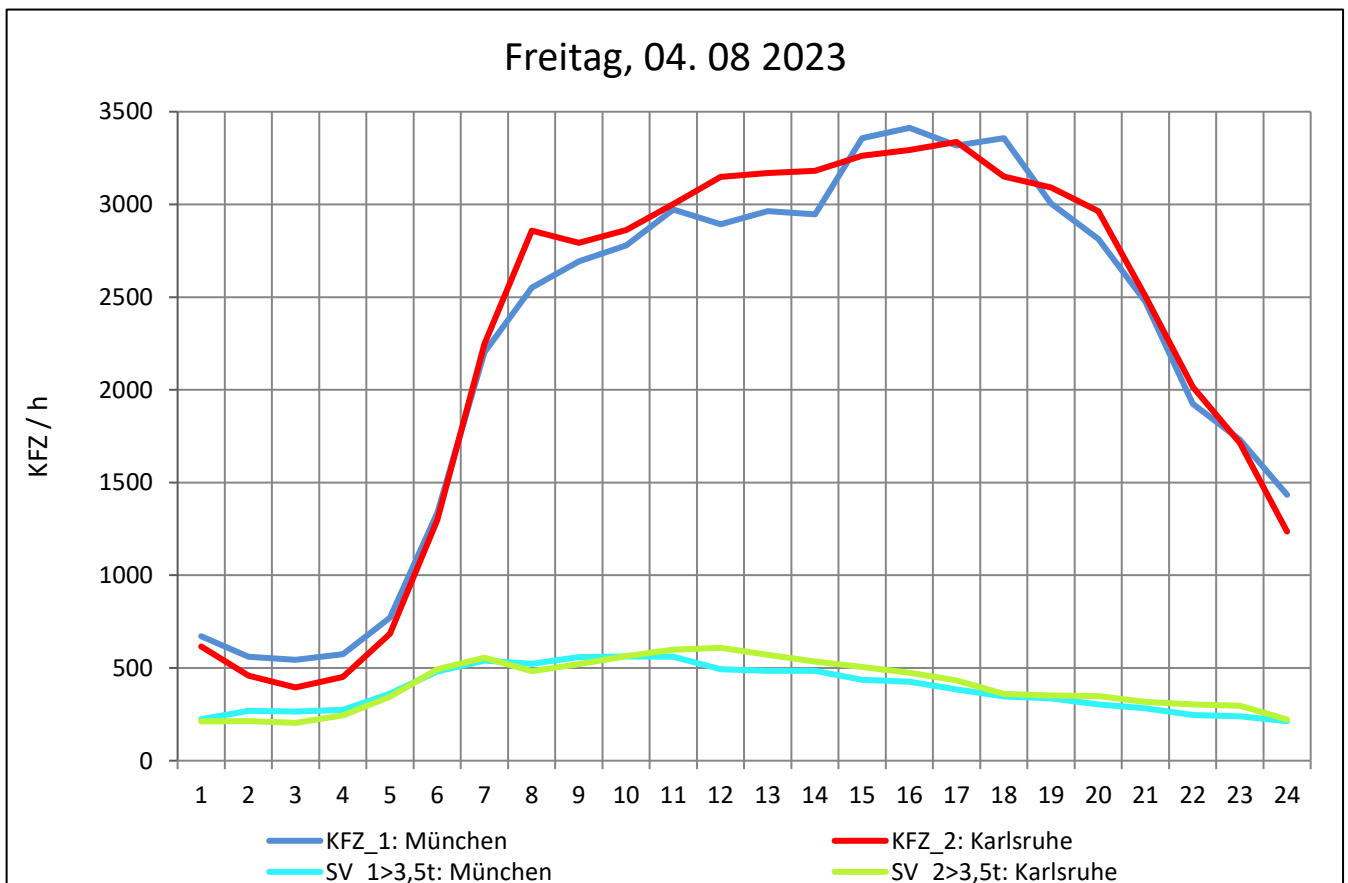
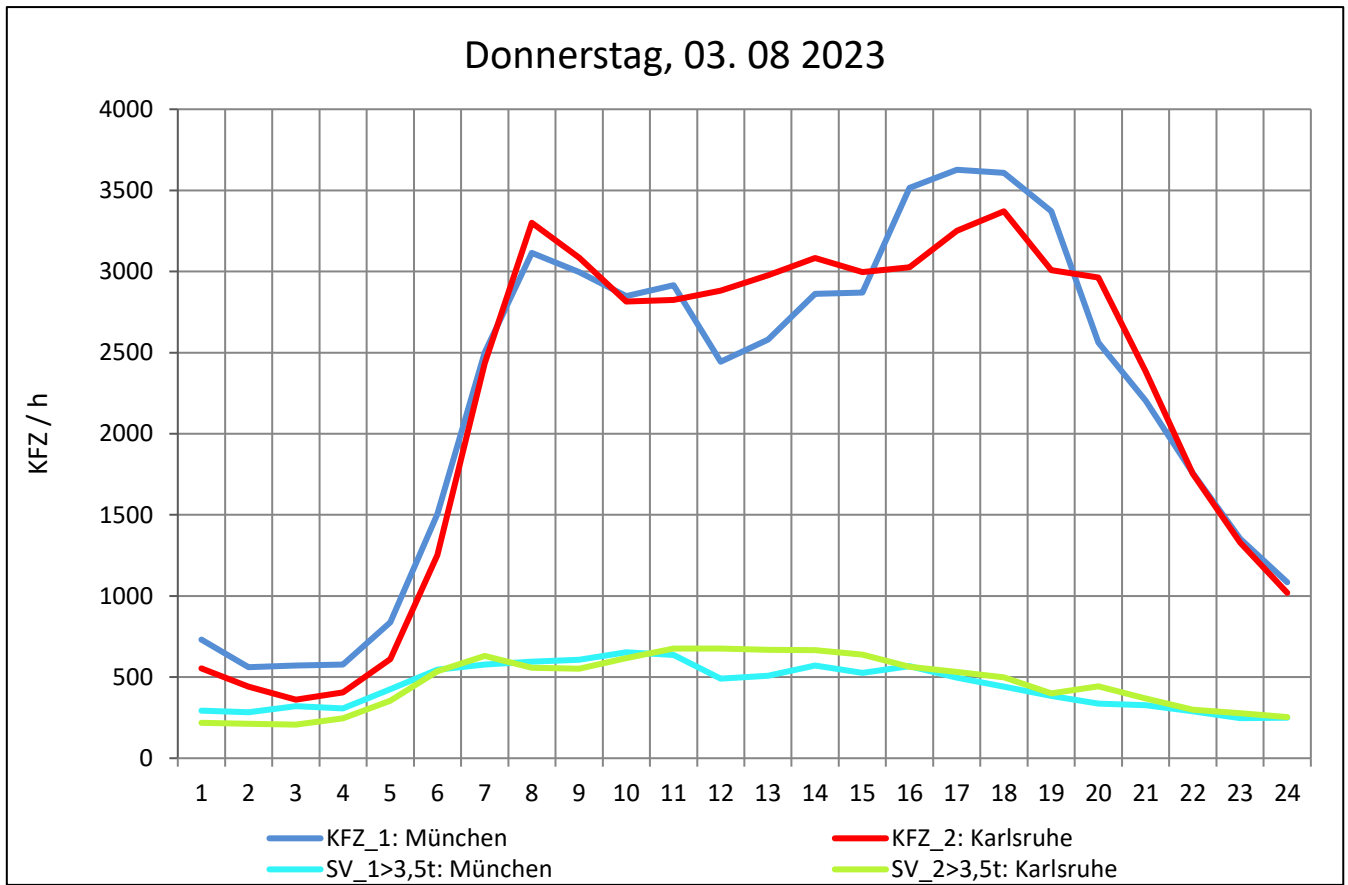
Zst.: **Palmbach**

TK-/Zst-Nr.: 7016/1027

A 8

Richtung 1 : **München**

Richtung 2 : **Karlsruhe**



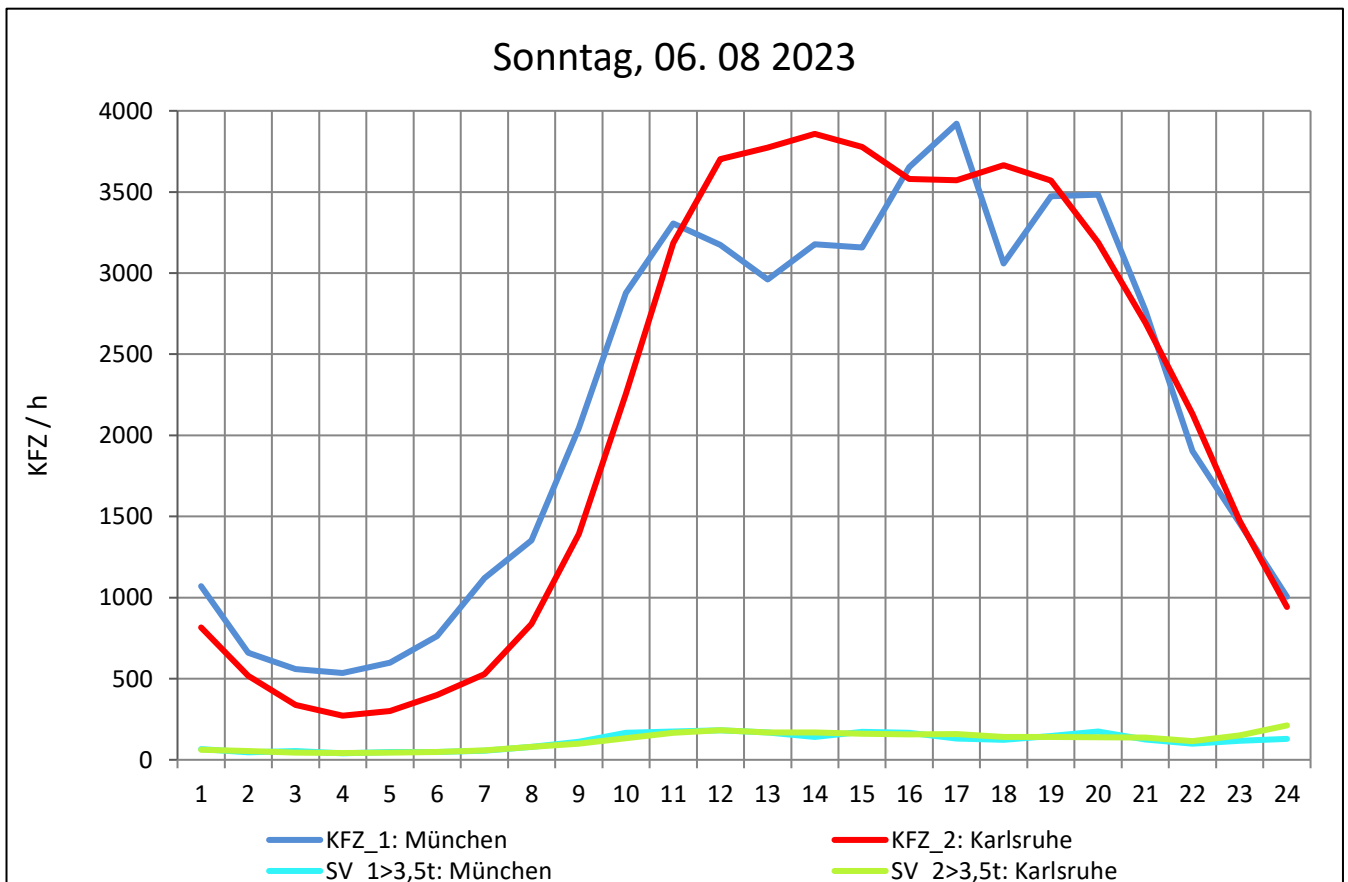
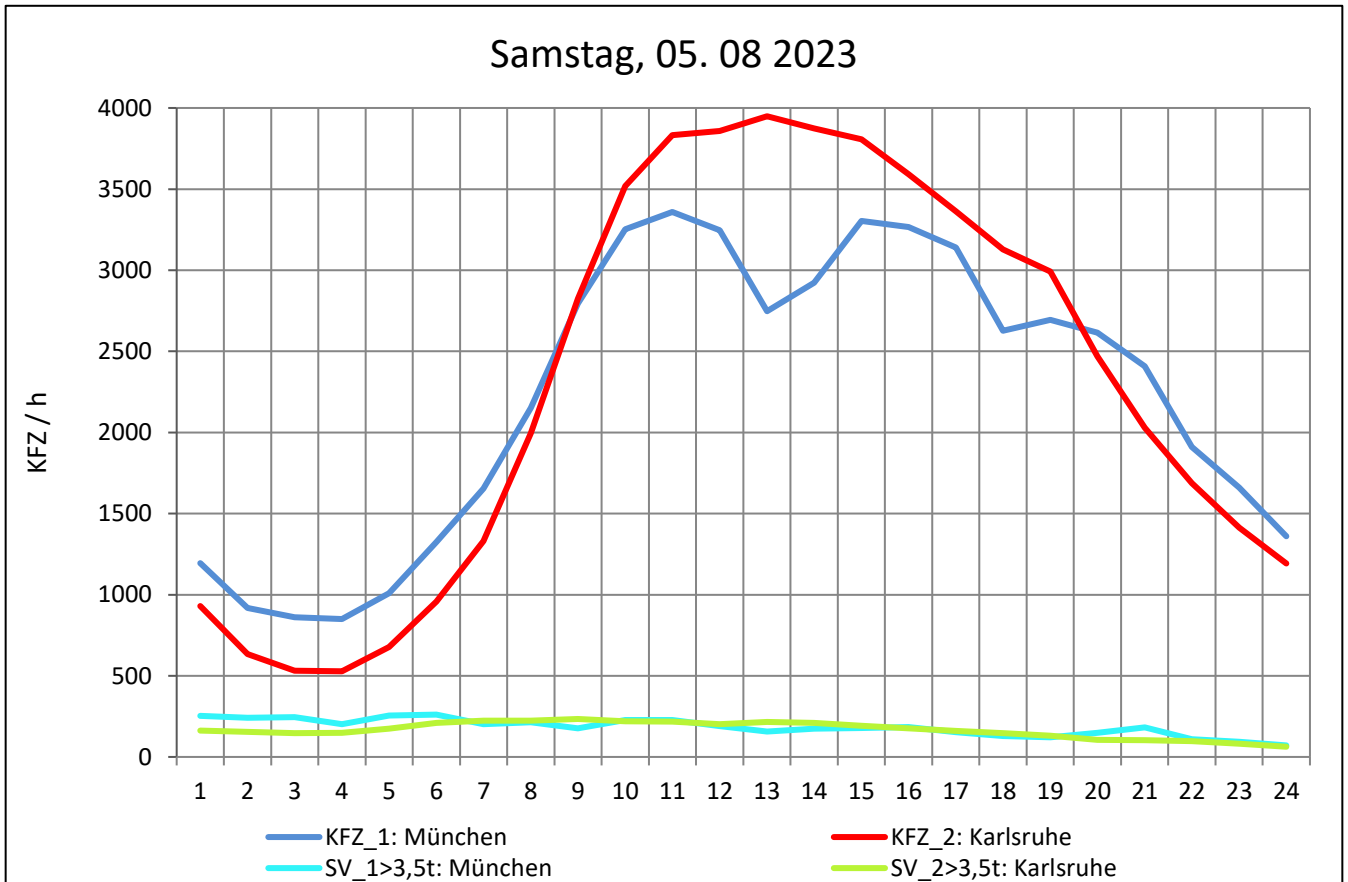
Zst.: **Palmbach**

TK-/Zst-Nr.: 7016/1027

A 8

Richtung 1 : **München**

Richtung 2 : **Karlsruhe**



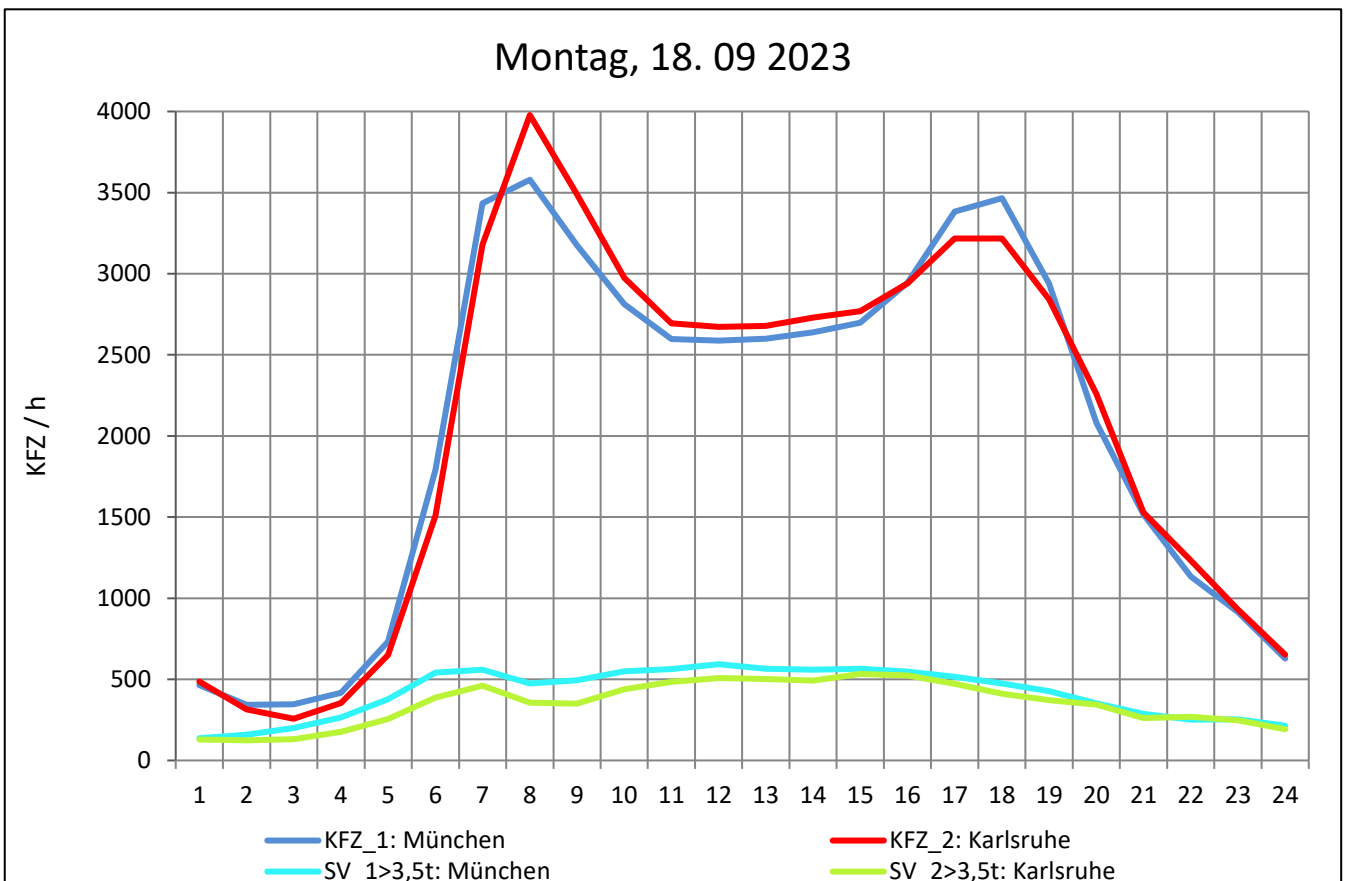
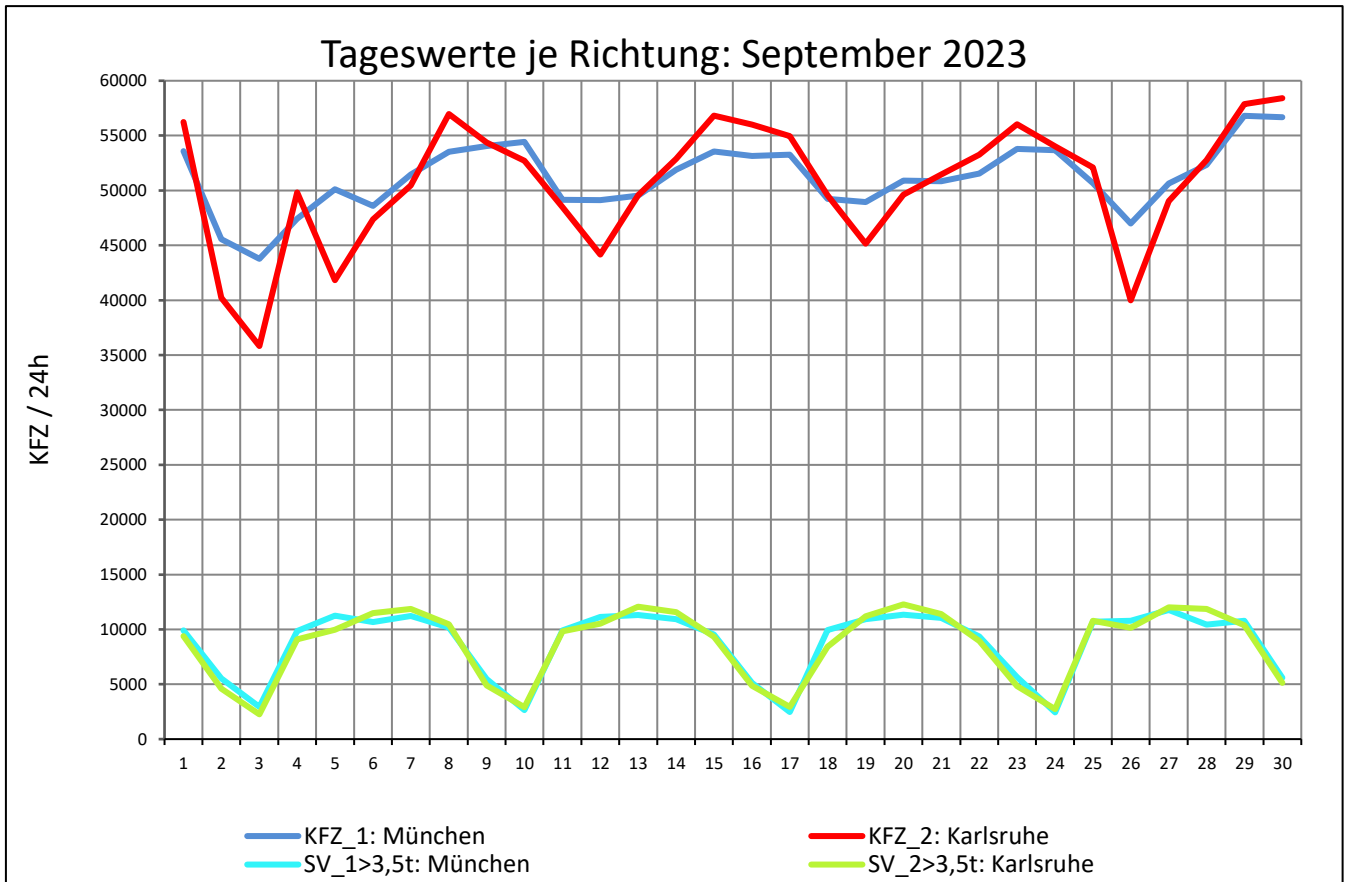
Zst.: **Palmbach**

TK-/Zst-Nr.: 7016/1027

A 8

Richtung 1 : **München**

Richtung 2 : **Karlsruhe**



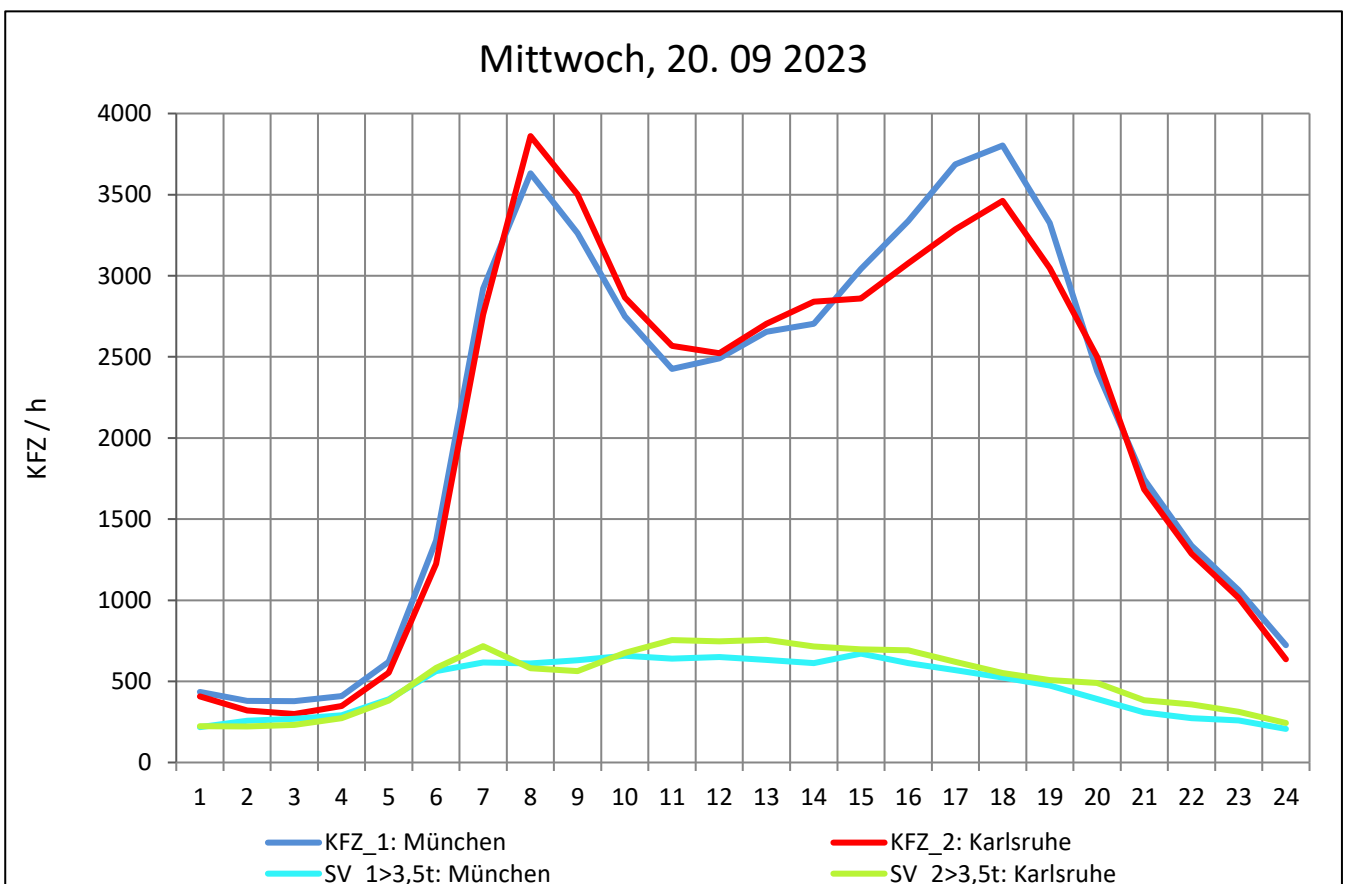
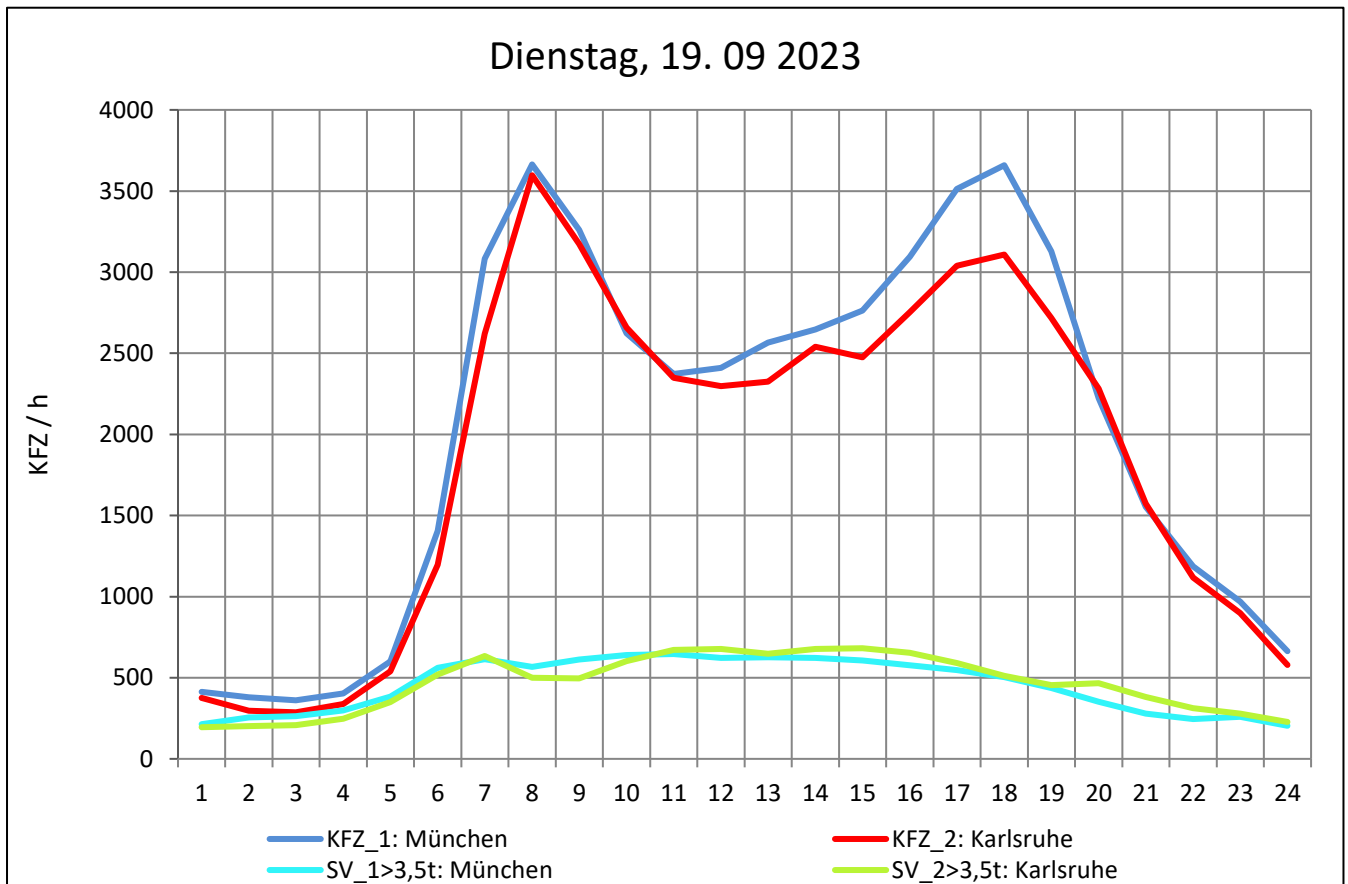
Zst.: **Palmbach**

TK-/Zst-Nr.: 7016/1027

A 8

Richtung 1 : **München**

Richtung 2 : **Karlsruhe**



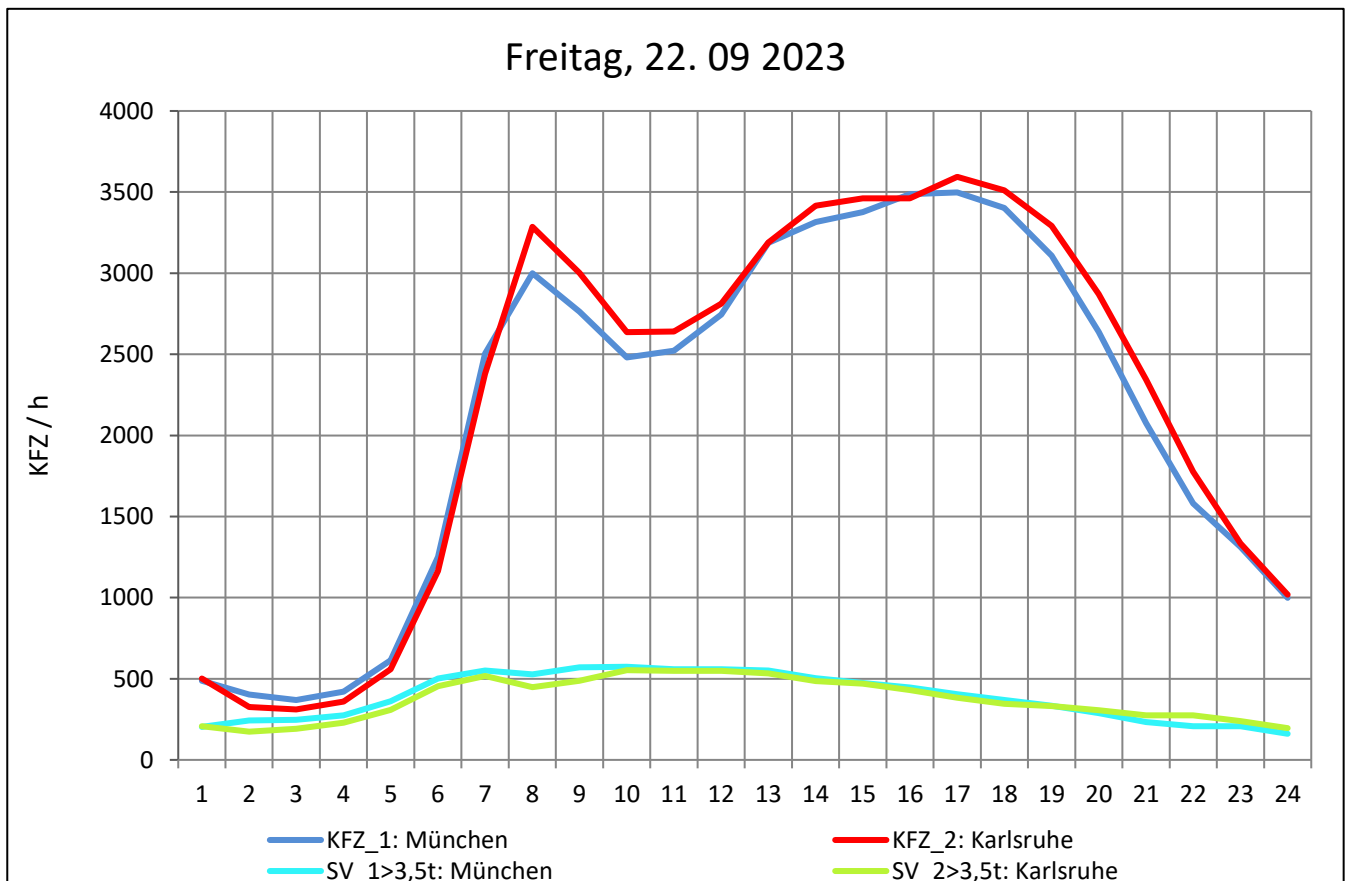
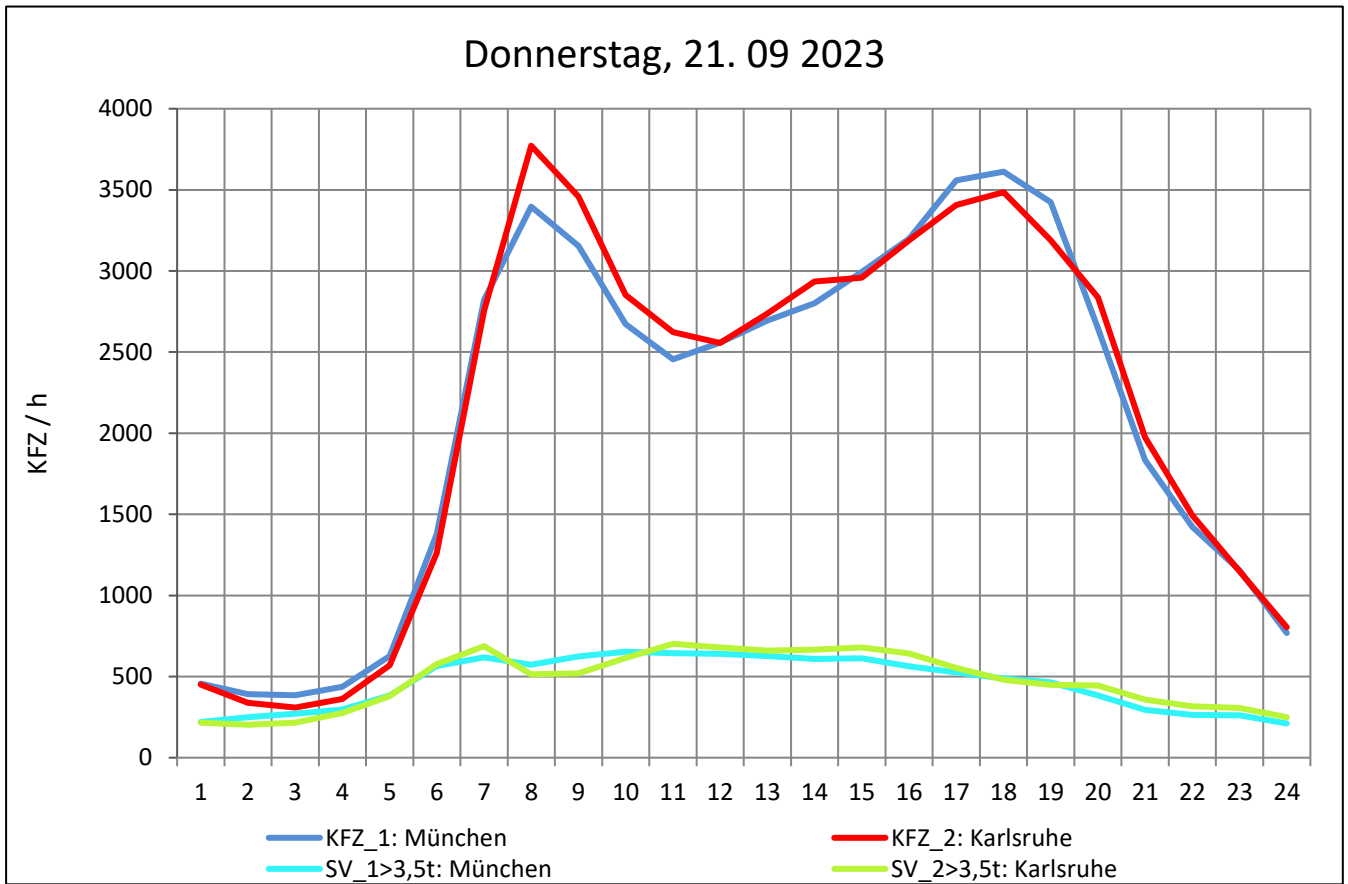
Zst.: **Palmbach**

TK-/Zst-Nr.: 7016/1027

A 8

Richtung 1 : **München**

Richtung 2 : **Karlsruhe**



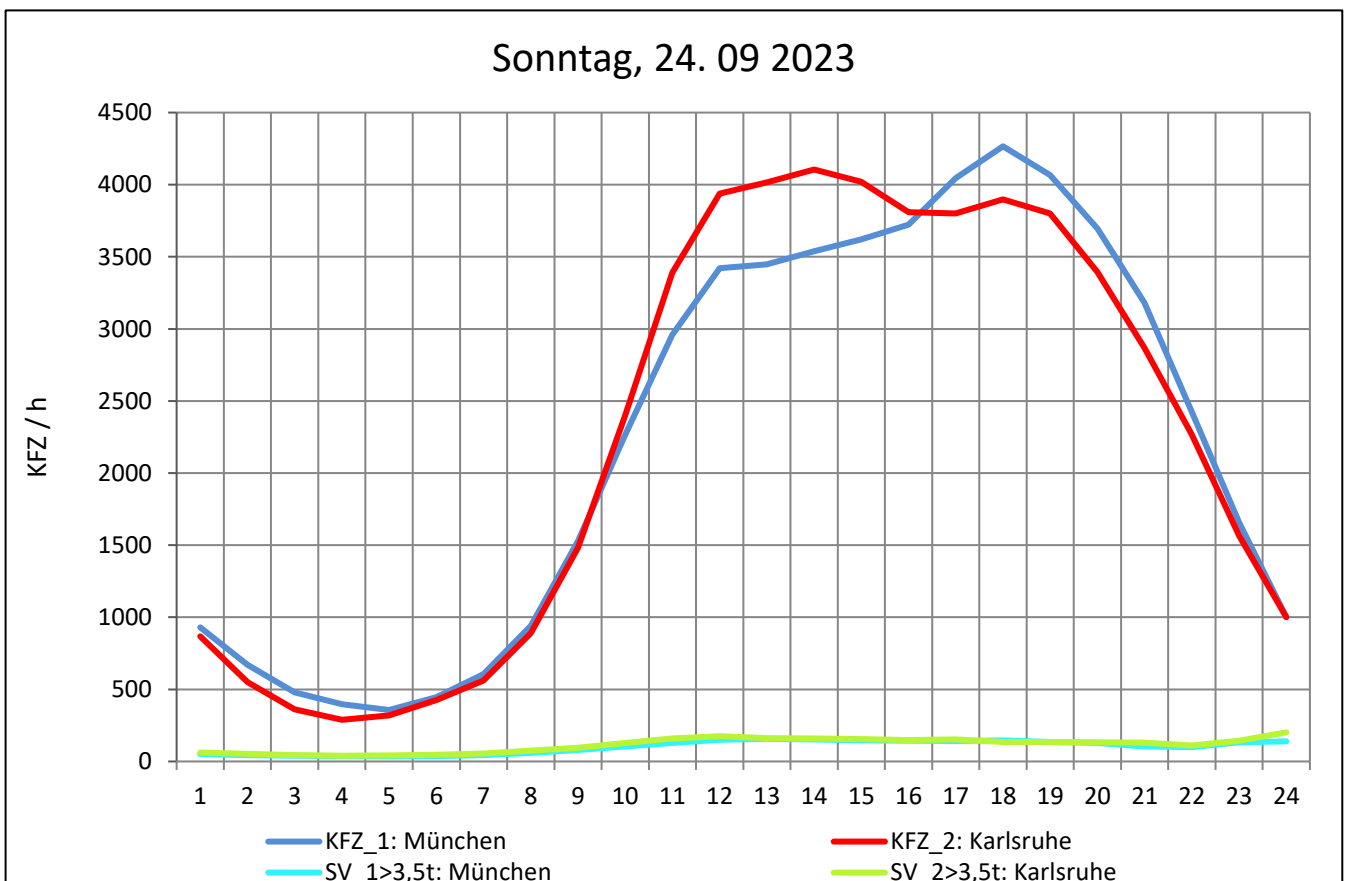
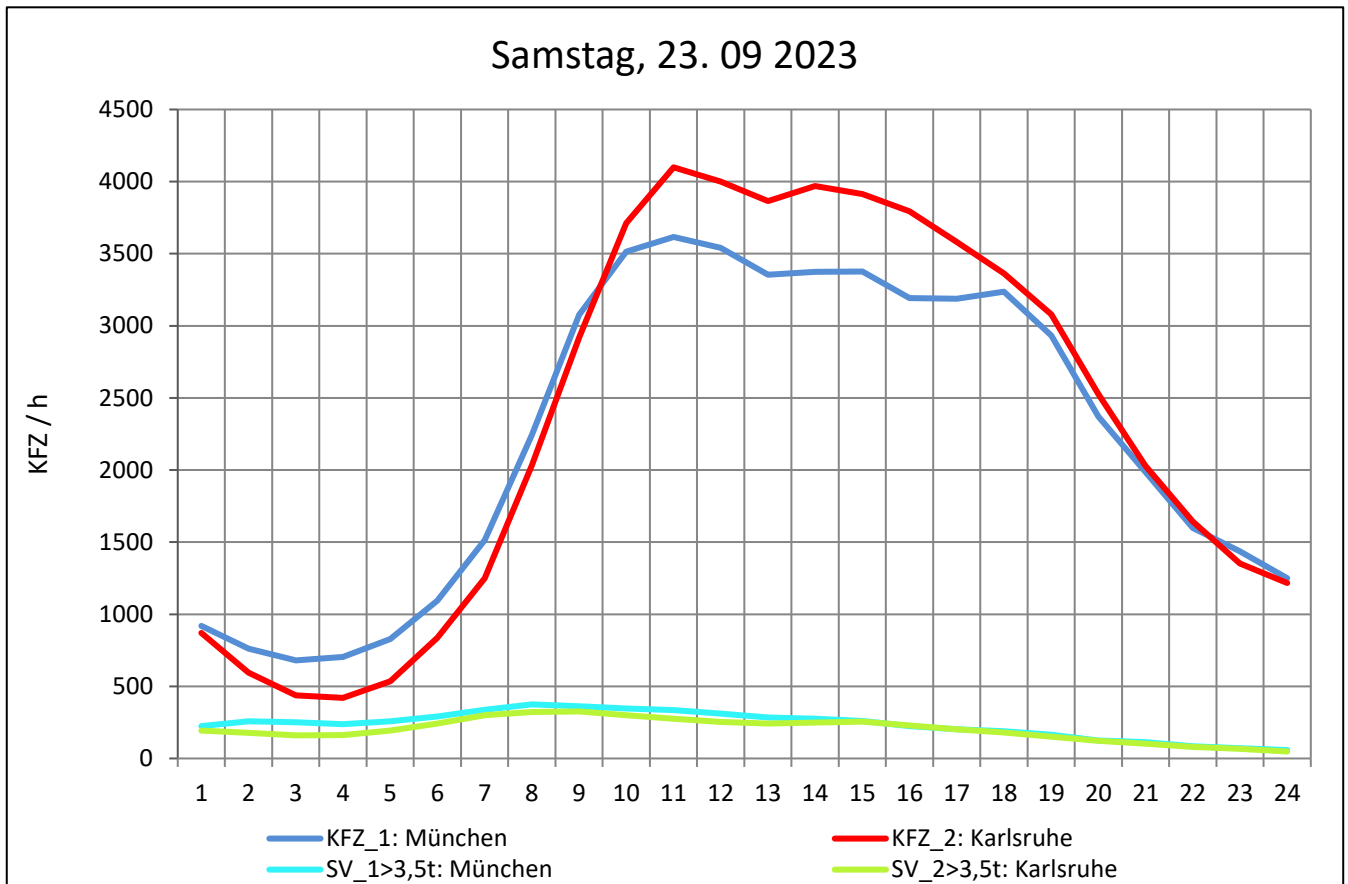
Zst.: **Palmbach**

TK-/Zst-Nr.: 7016/1027

A 8

Richtung 1 : **München**

Richtung 2 : **Karlsruhe**



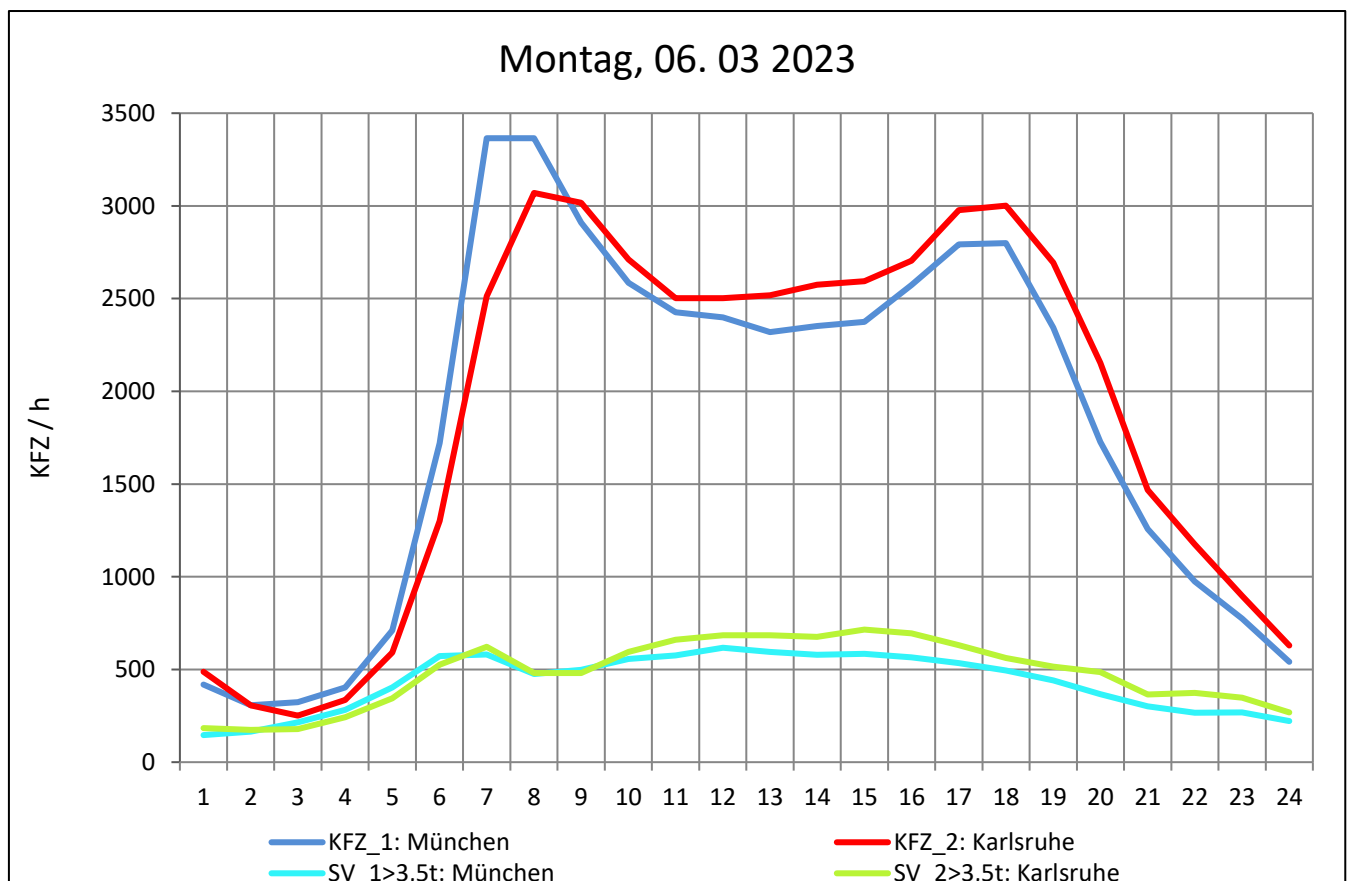
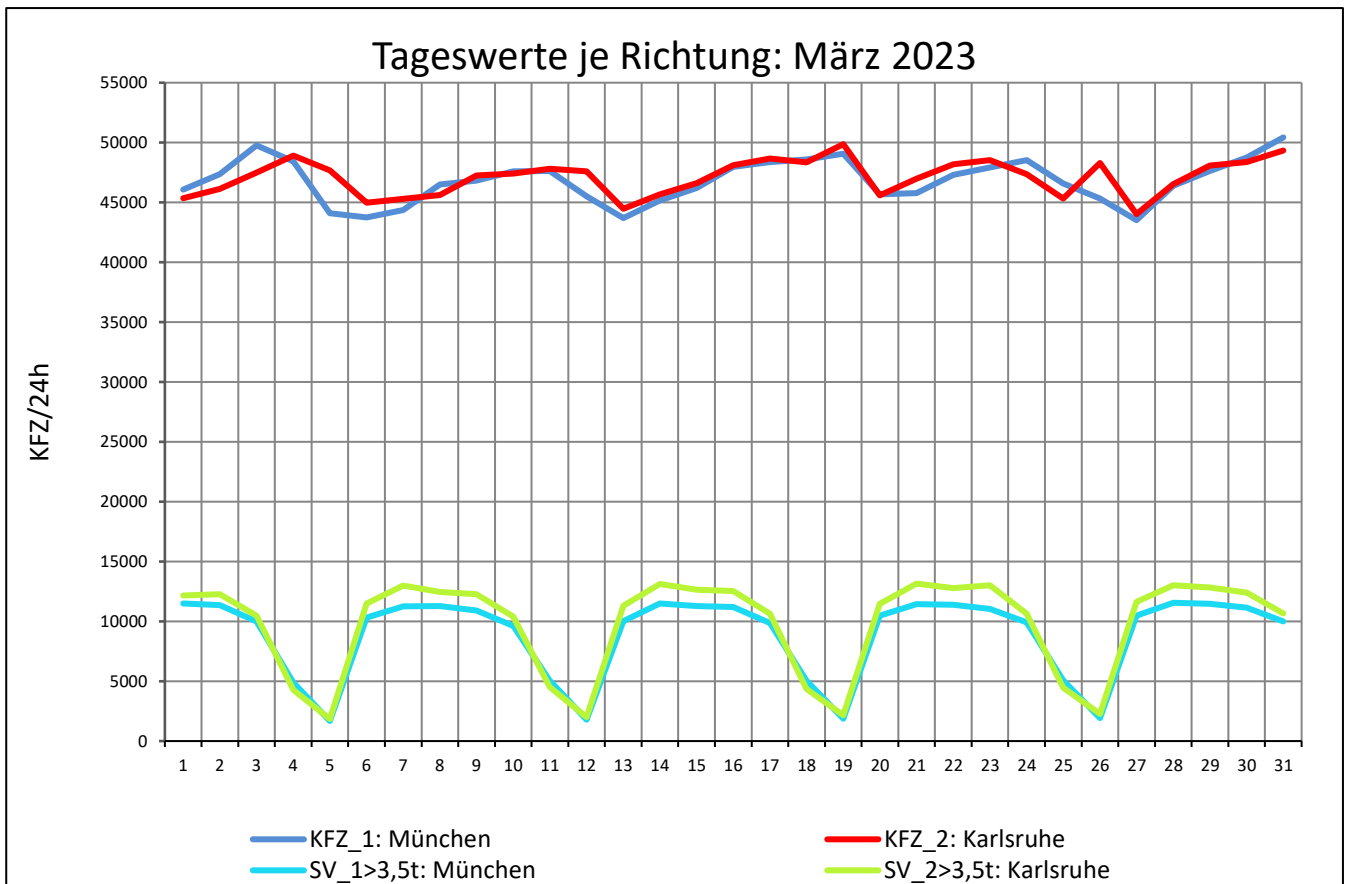
Zst.: **Mutschelbach**

TK-/Zst-Nr.: 7017/1028

A 8

Richtung 1 : **München**

Richtung 2 : **Karlsruhe**



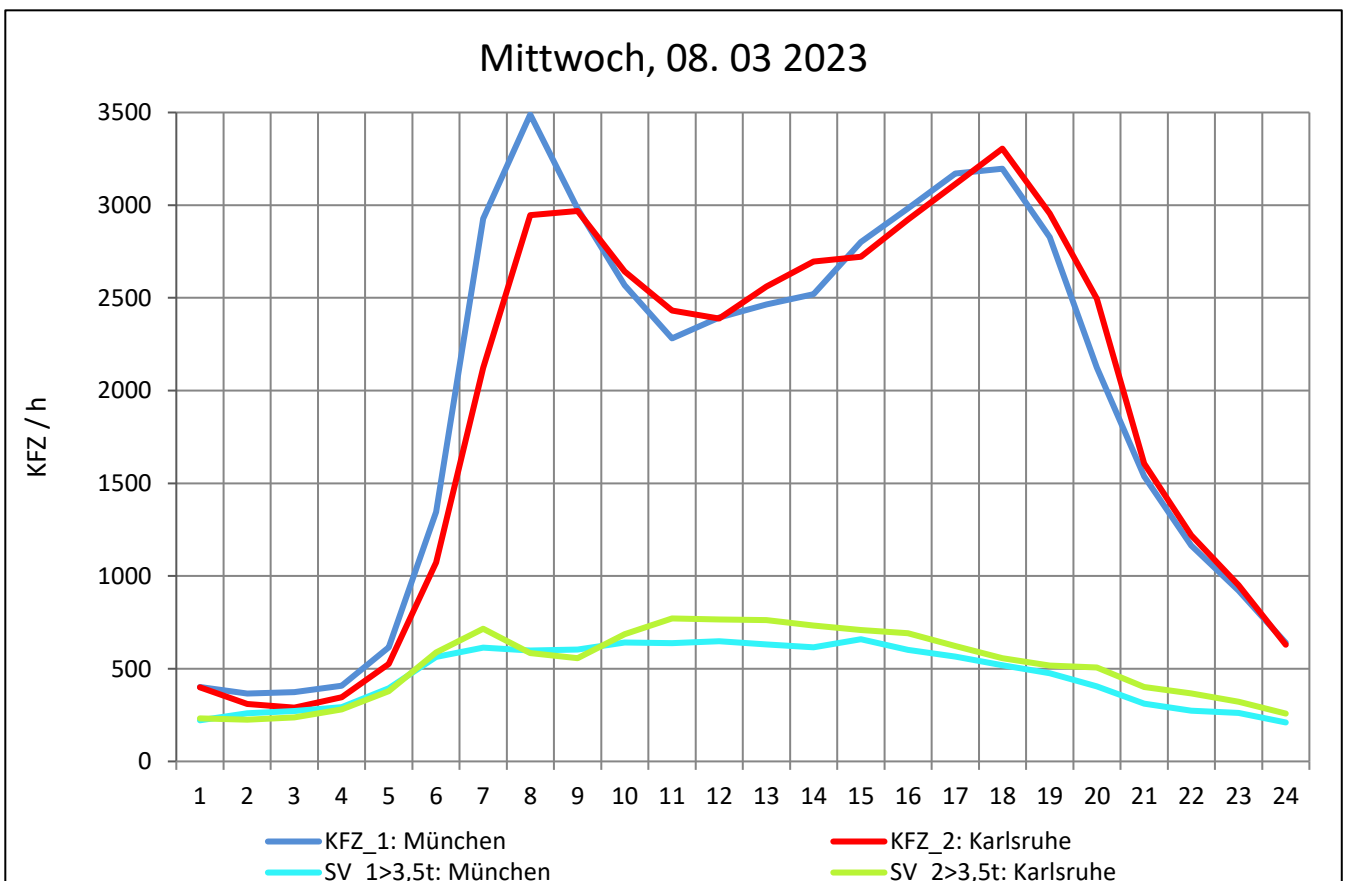
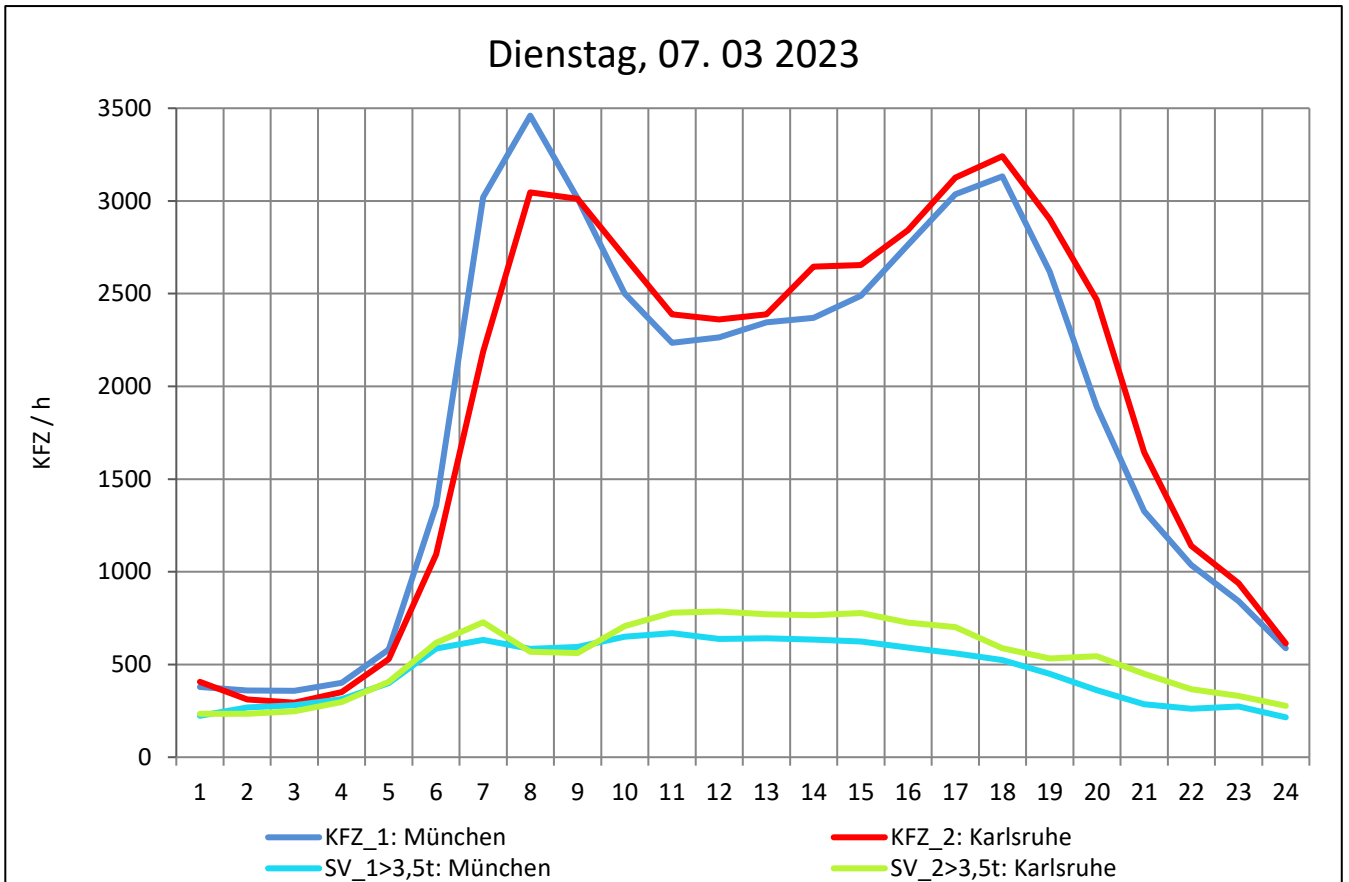
Zst.: **Mutschelbach**

TK-/Zst-Nr.: 7017/1028

A 8

Richtung 1 : **München**

Richtung 2 : **Karlsruhe**



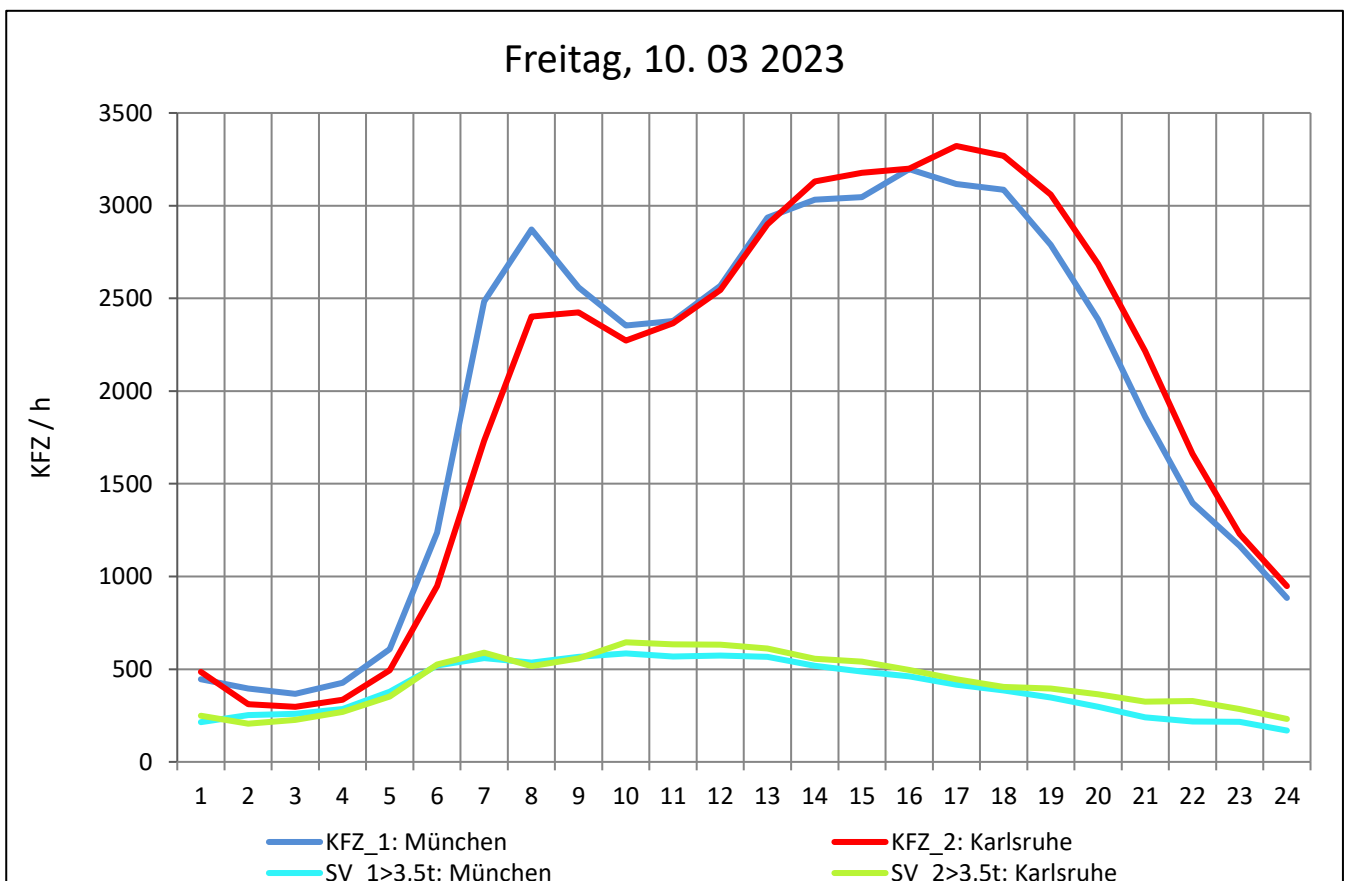
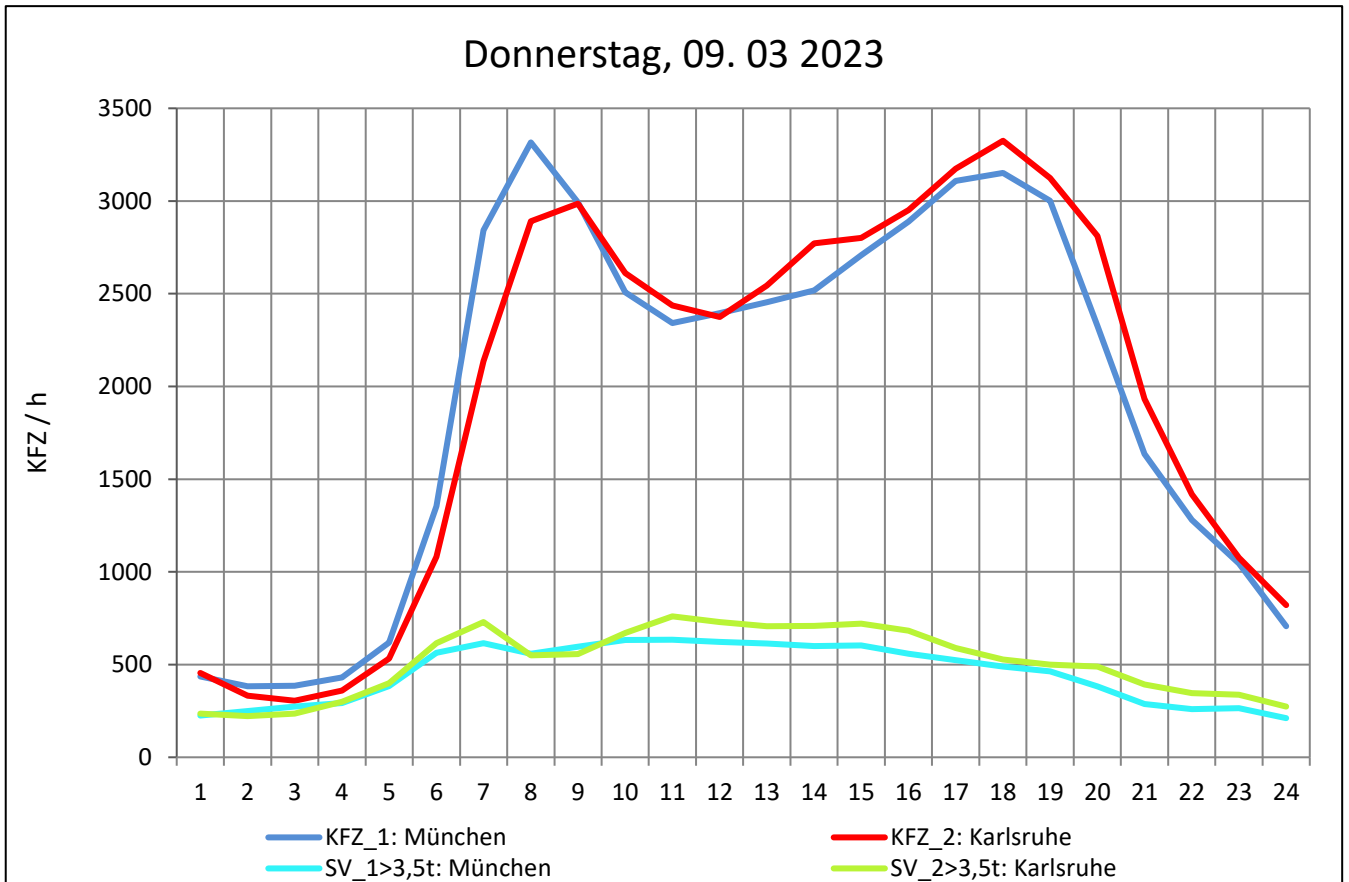
Zst.: **Mutschelbach**

TK-/Zst-Nr.: 7017/1028

A 8

Richtung 1 : **München**

Richtung 2 : **Karlsruhe**



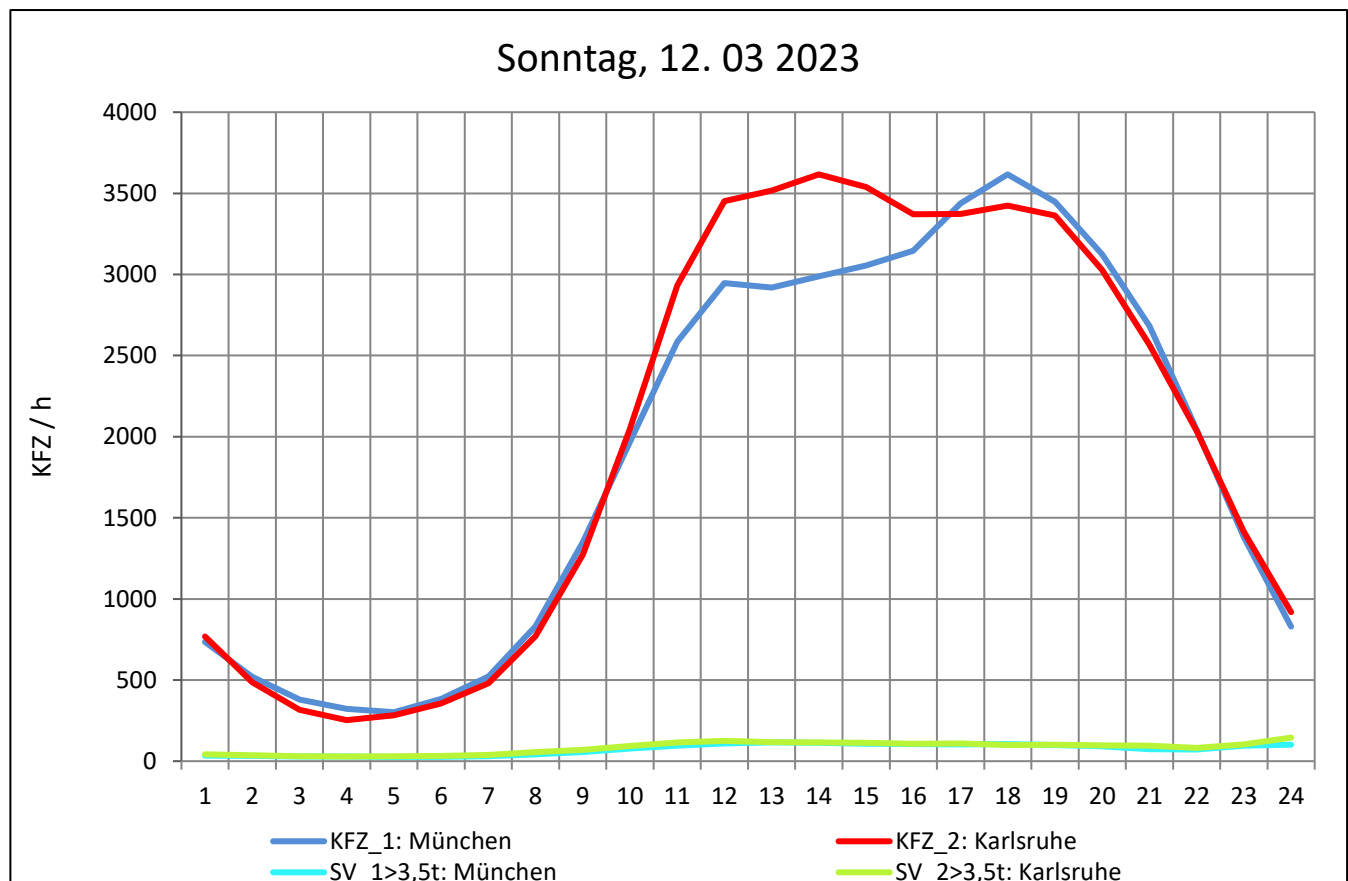
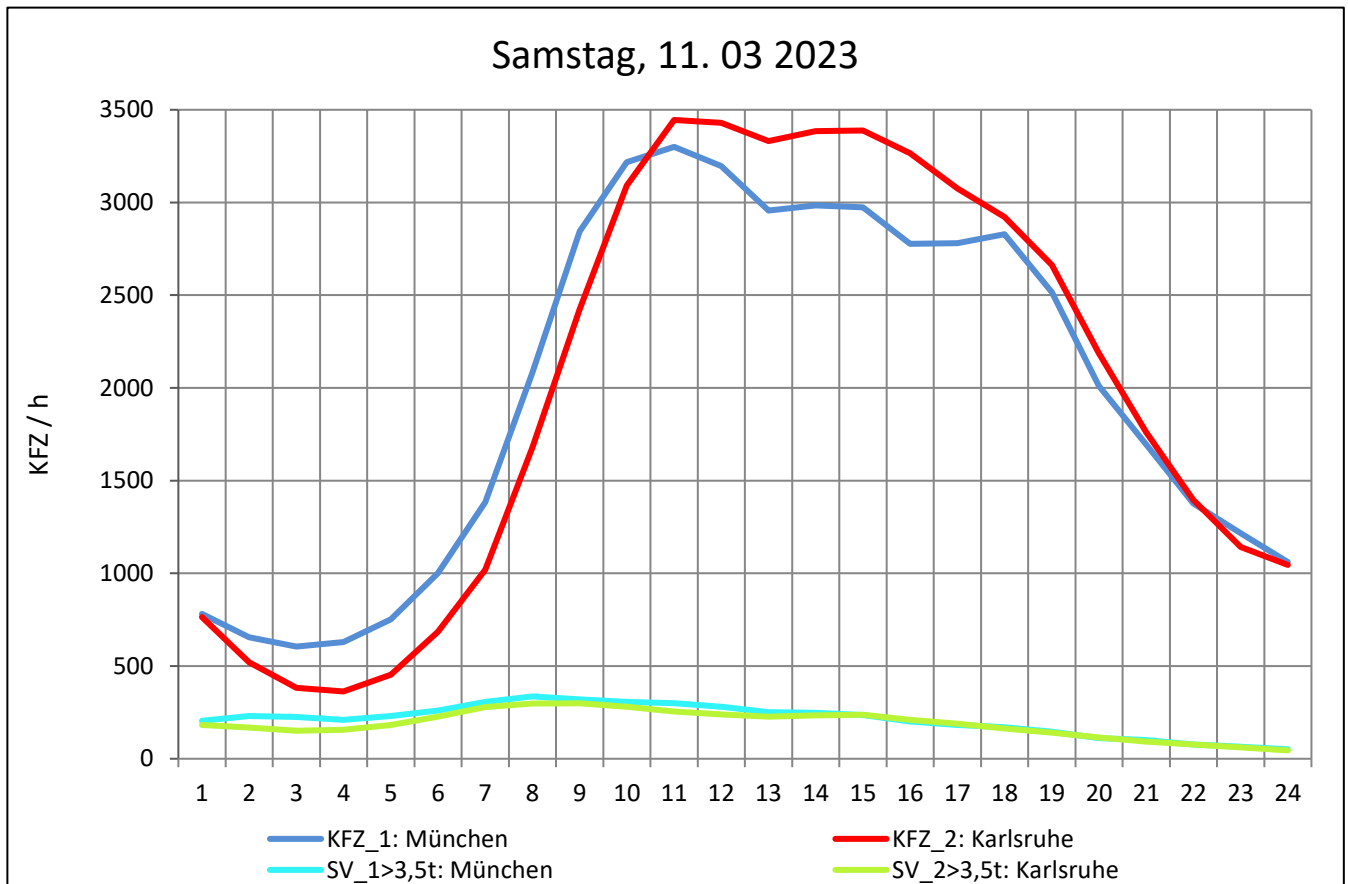
Zst.: **Mutschelbach**

TK-/Zst-Nr.: 7017/1028

A 8

Richtung 1 : **München**

Richtung 2 : **Karlsruhe**



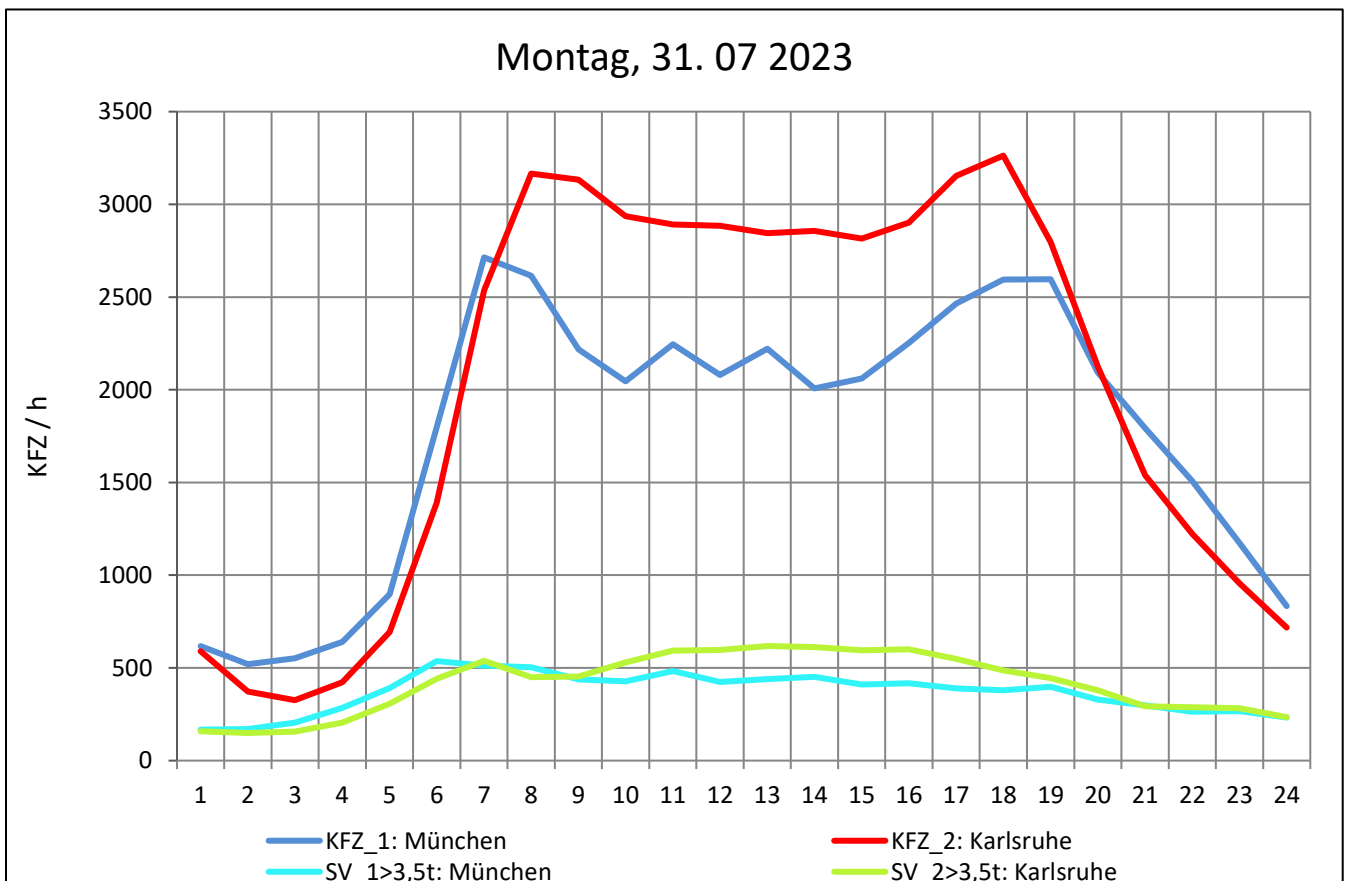
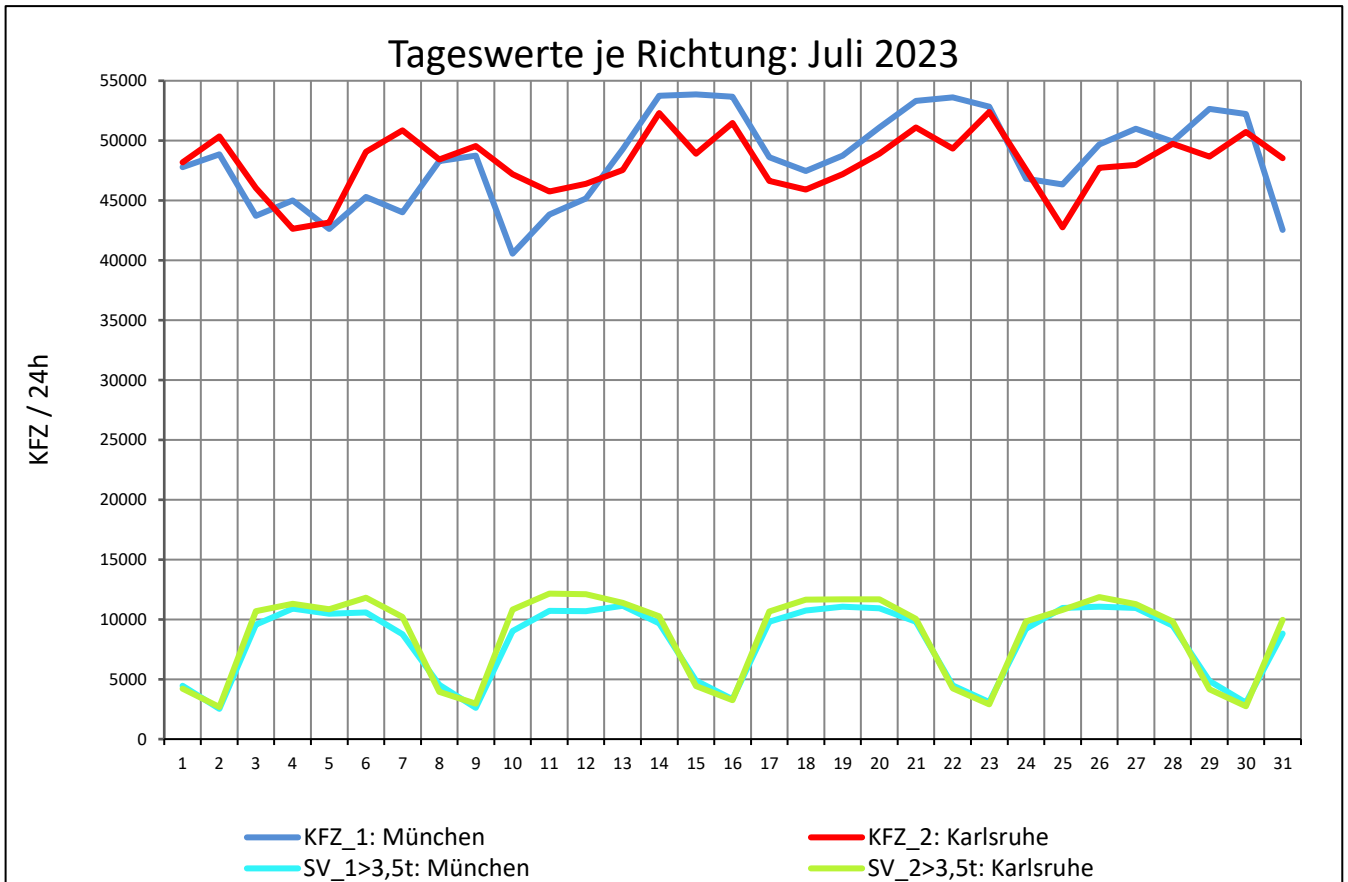
Zst.: **Mutschelbach**

TK-/Zst-Nr.: 7017/1028

A 8

Richtung 1 : **München**

Richtung 2 : **Karlsruhe**



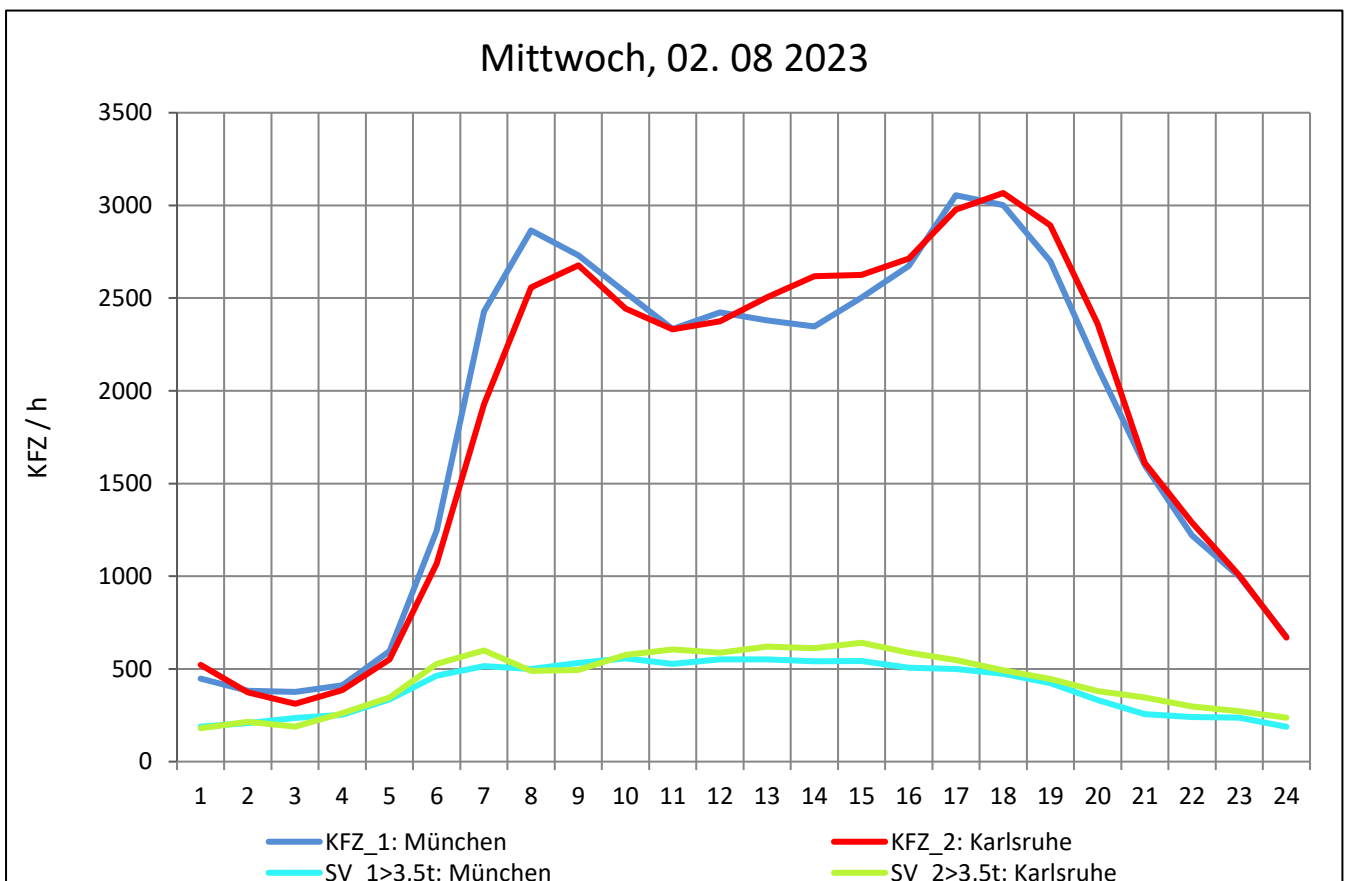
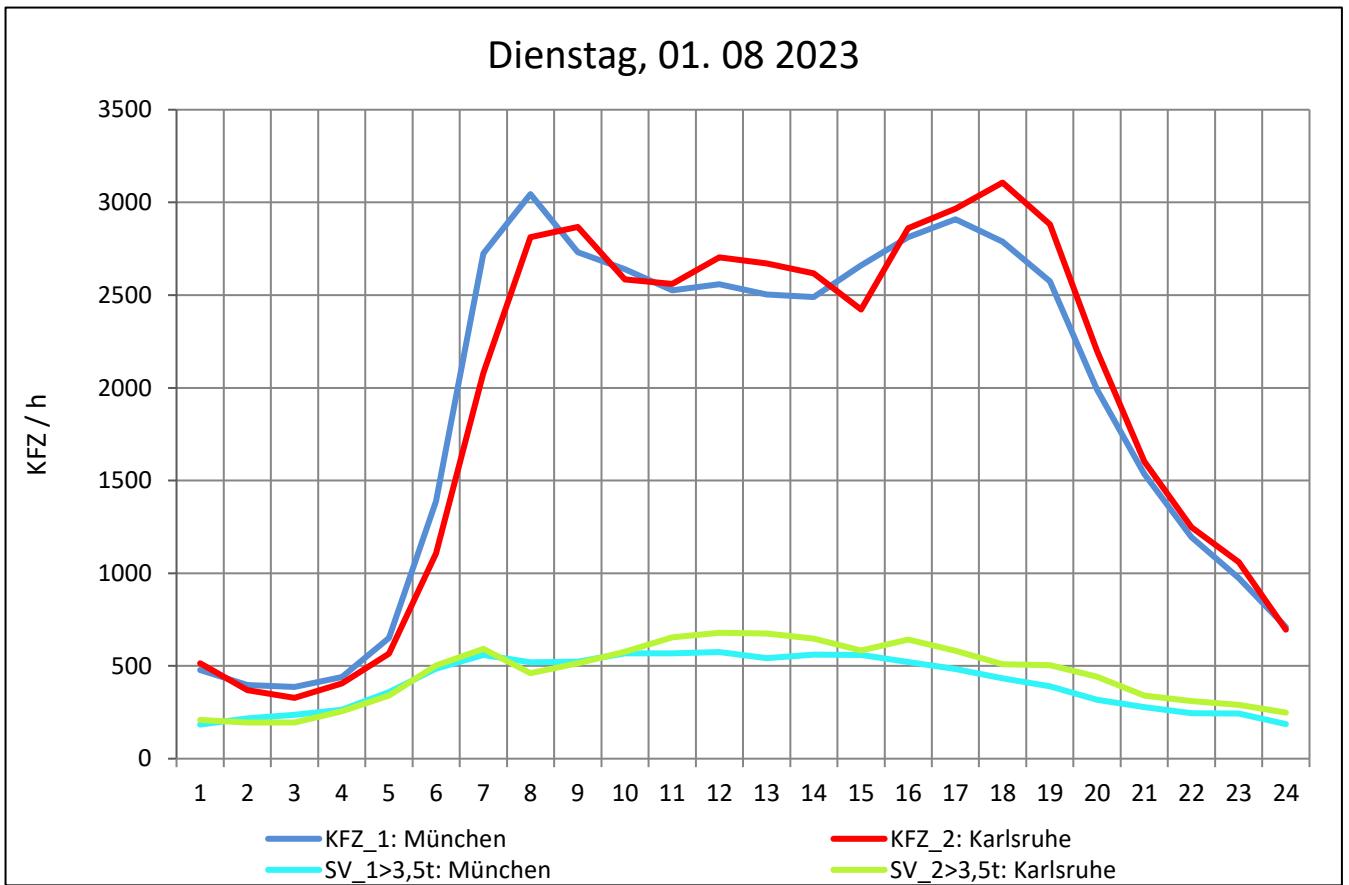
Zst.: **Mutschelbach**

TK-/Zst-Nr.: 7017/1028

A 8

Richtung 1 : **München**

Richtung 2 : **Karlsruhe**



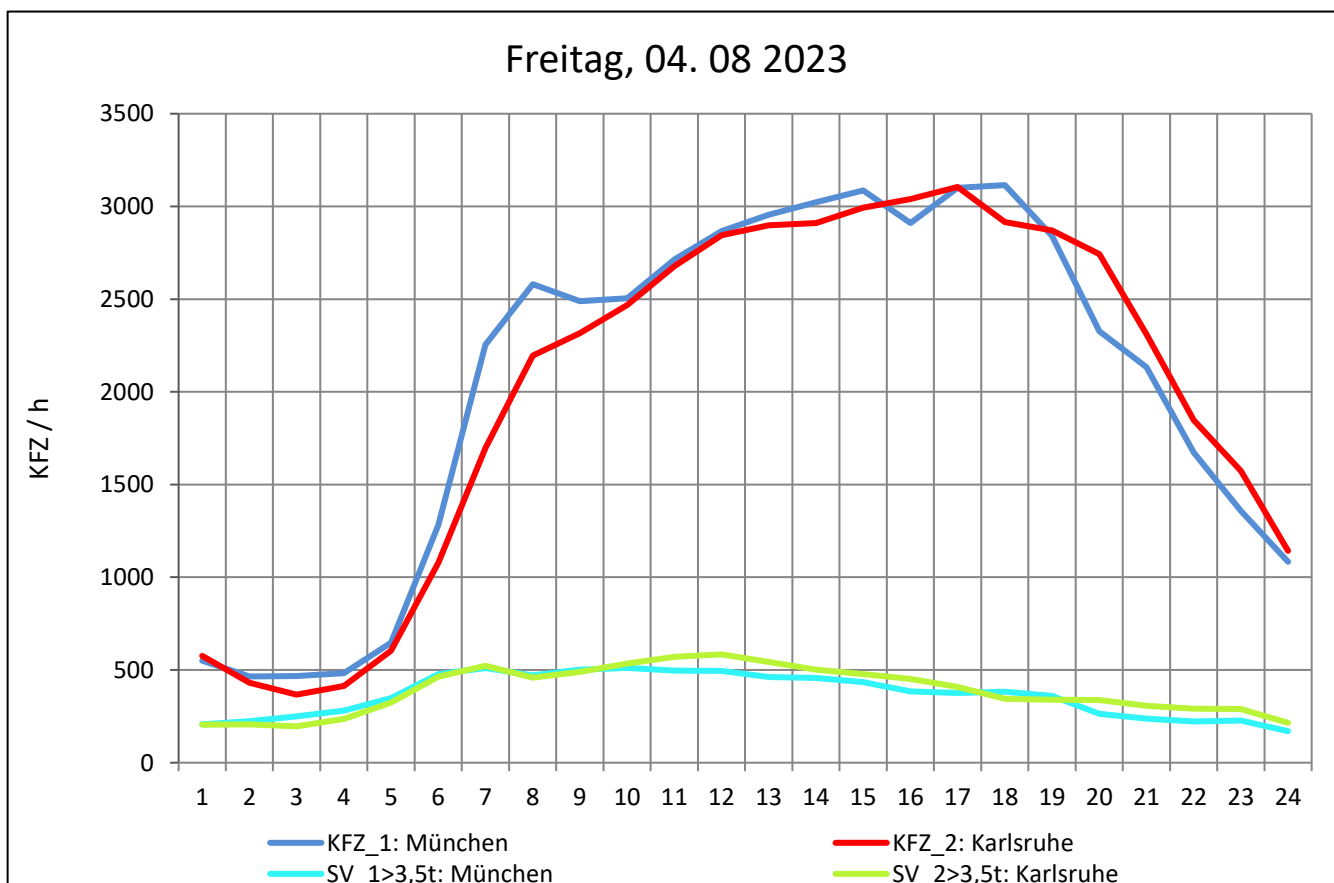
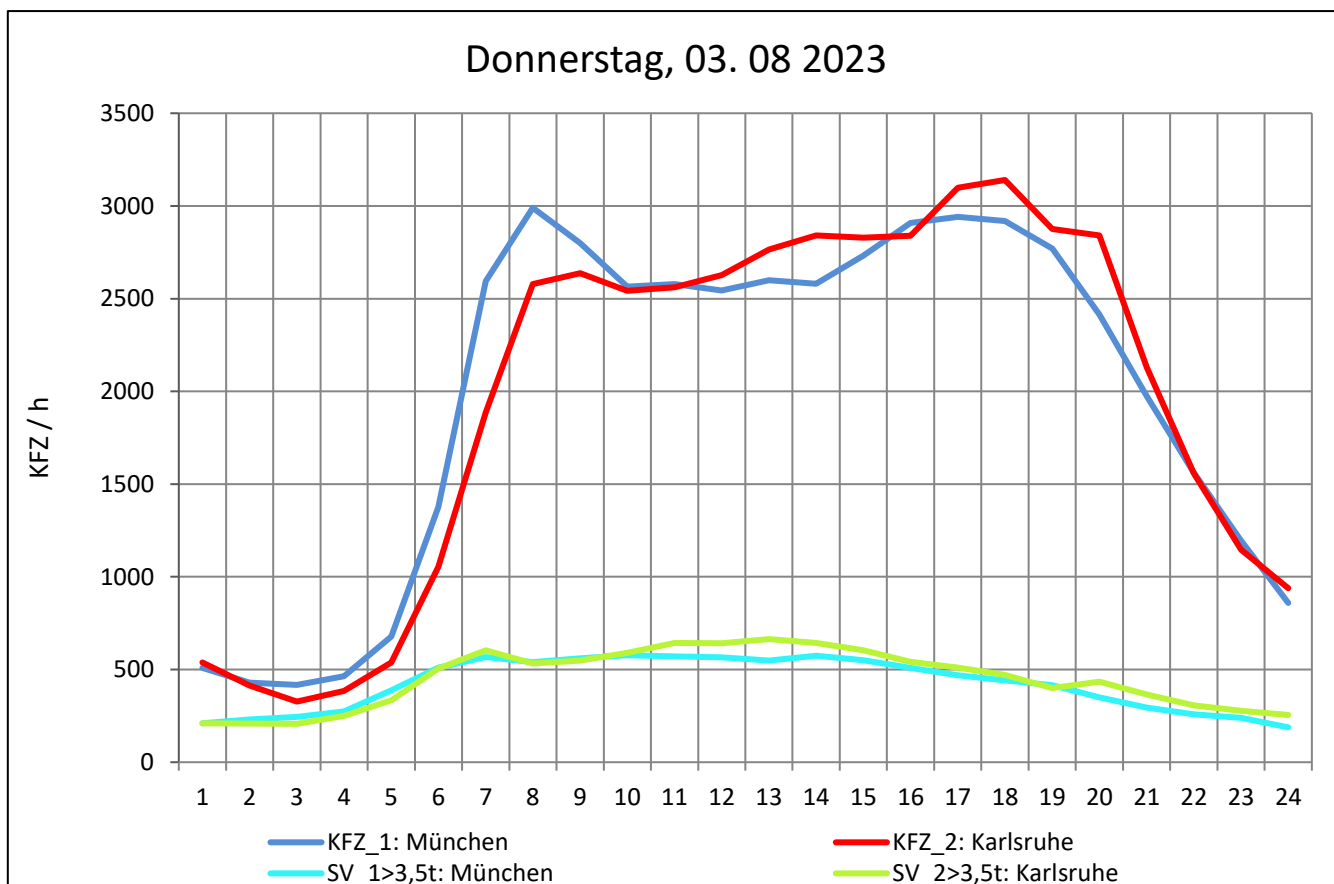
Zst.: **Mutschelbach**

TK-/Zst-Nr.: 7017/1028

A 8

Richtung 1 : **München**

Richtung 2 : **Karlsruhe**



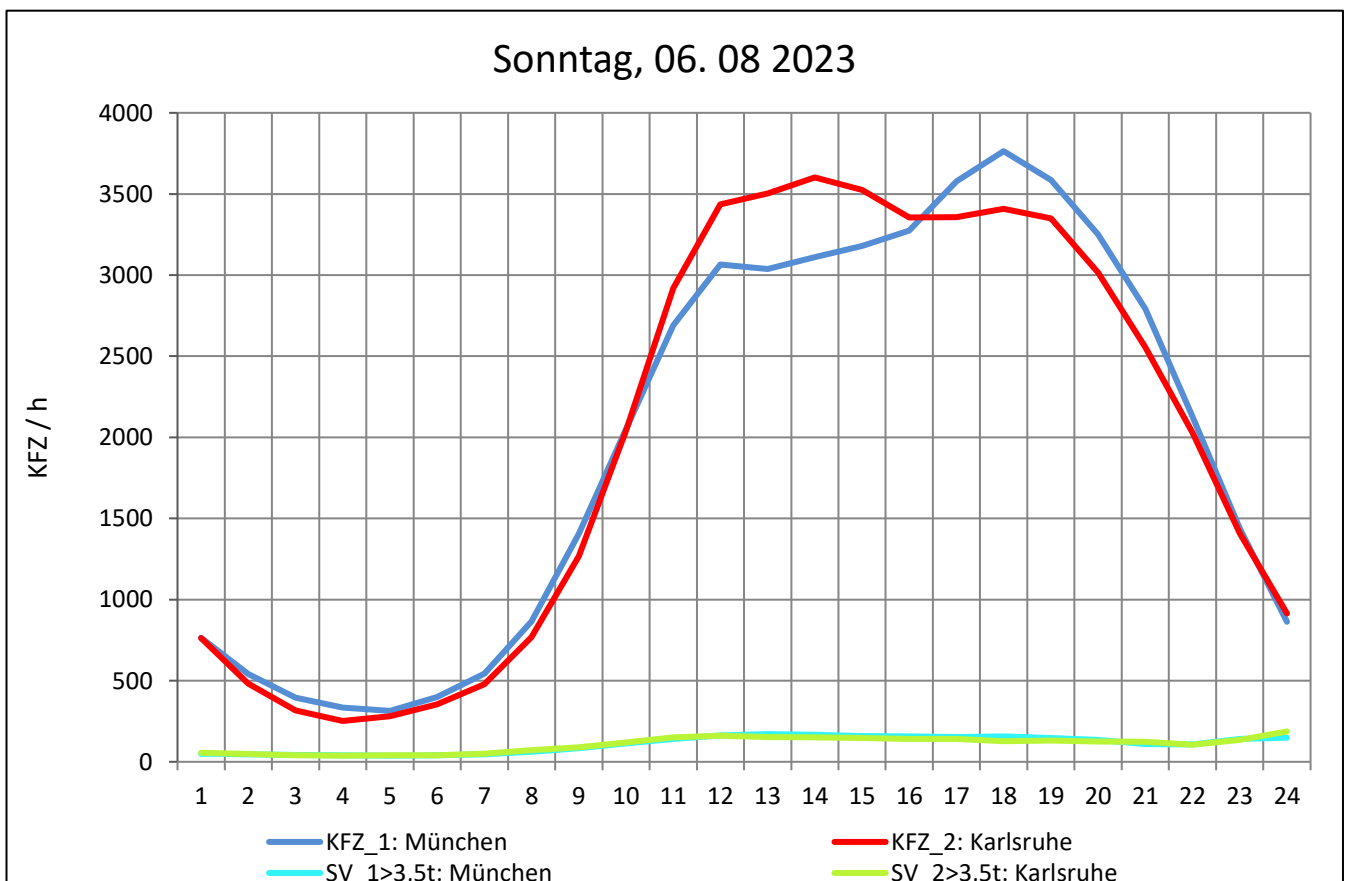
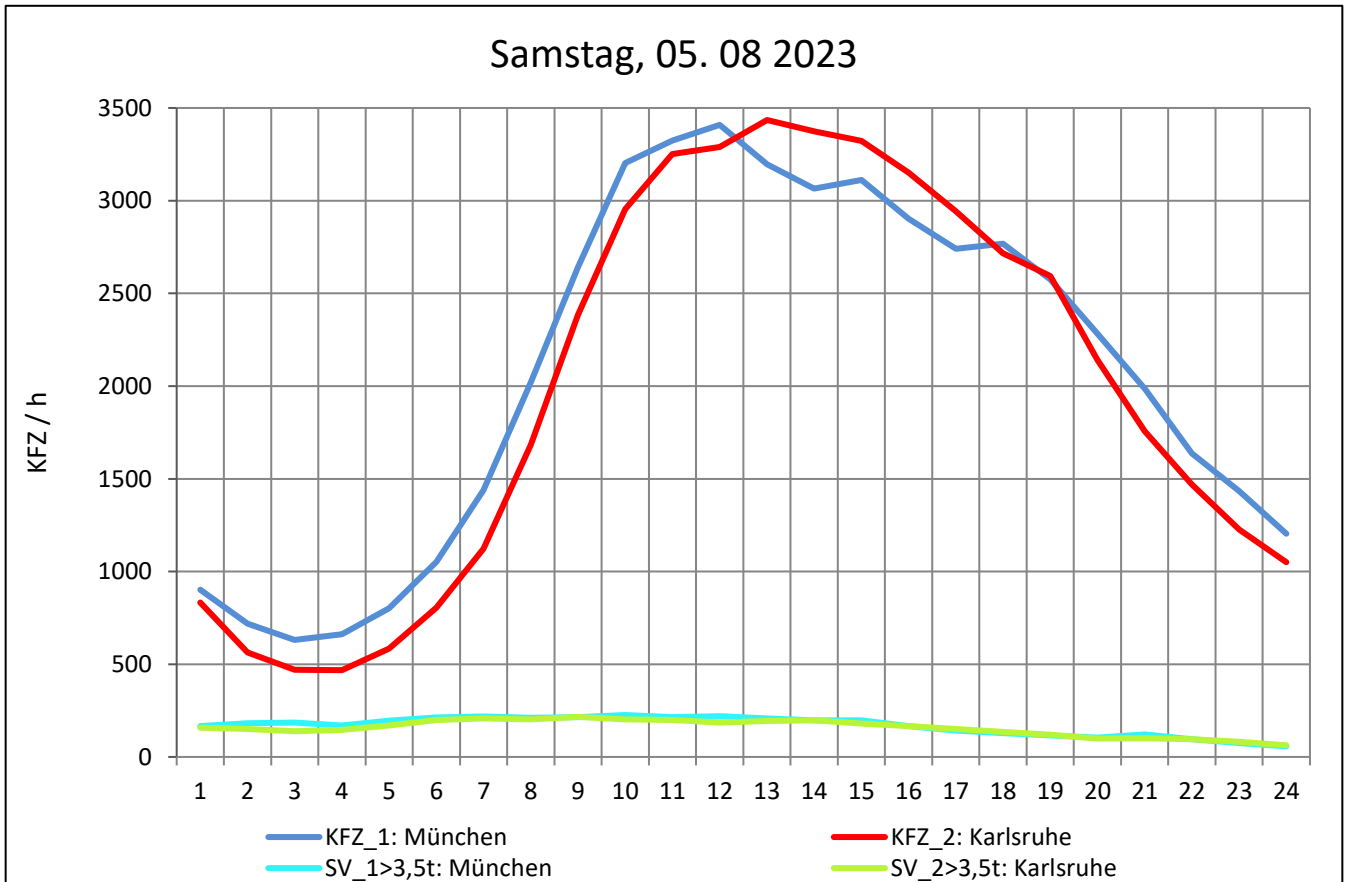
Zst.: **Mutschelbach**

TK-/Zst-Nr.: 7017/1028

A 8

Richtung 1 : **München**

Richtung 2 : **Karlsruhe**



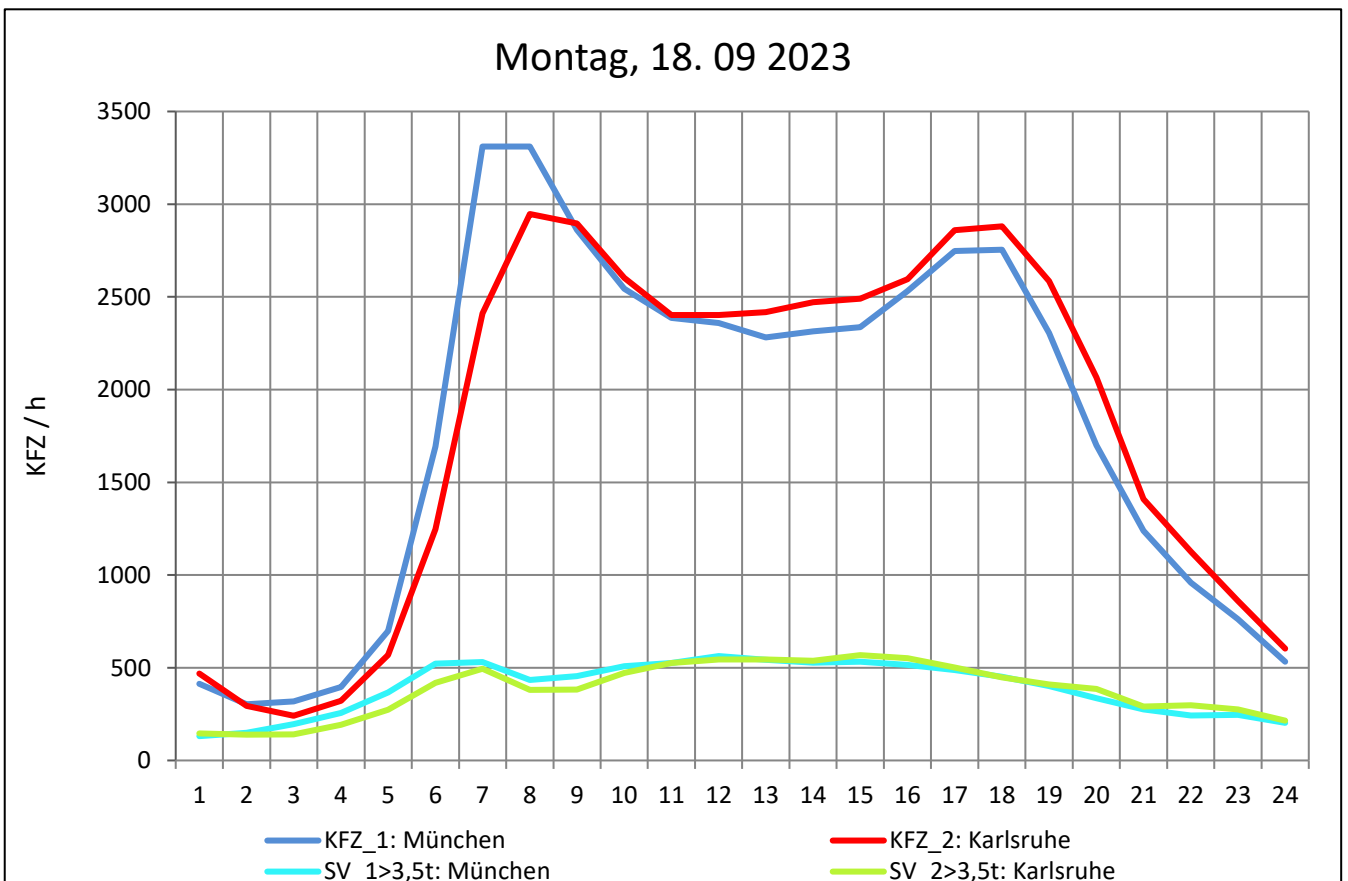
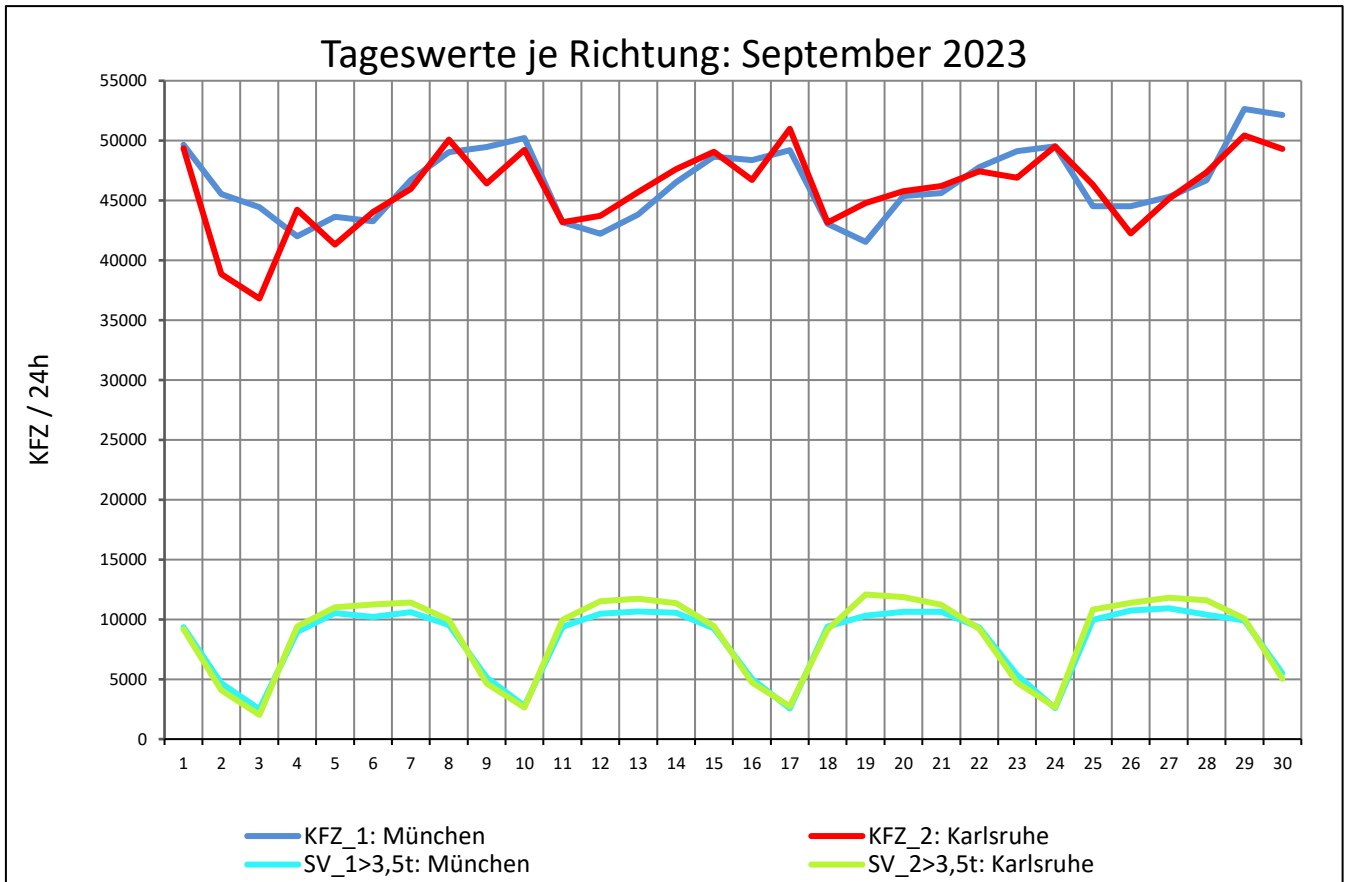
Zst.: **Mutschelbach**

TK-/Zst-Nr.: 7017/1028

A 8

Richtung 1 : **München**

Richtung 2 : **Karlsruhe**



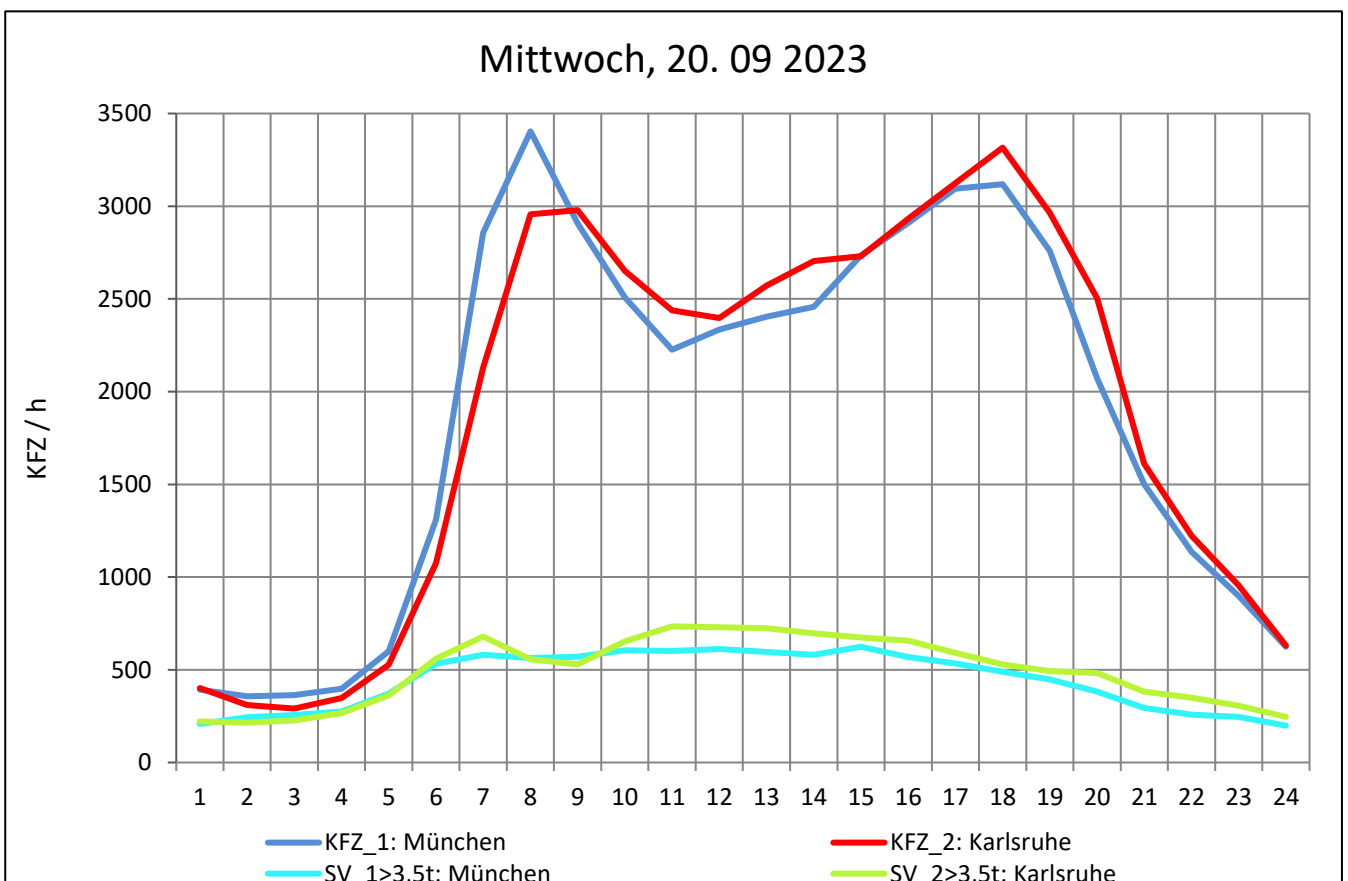
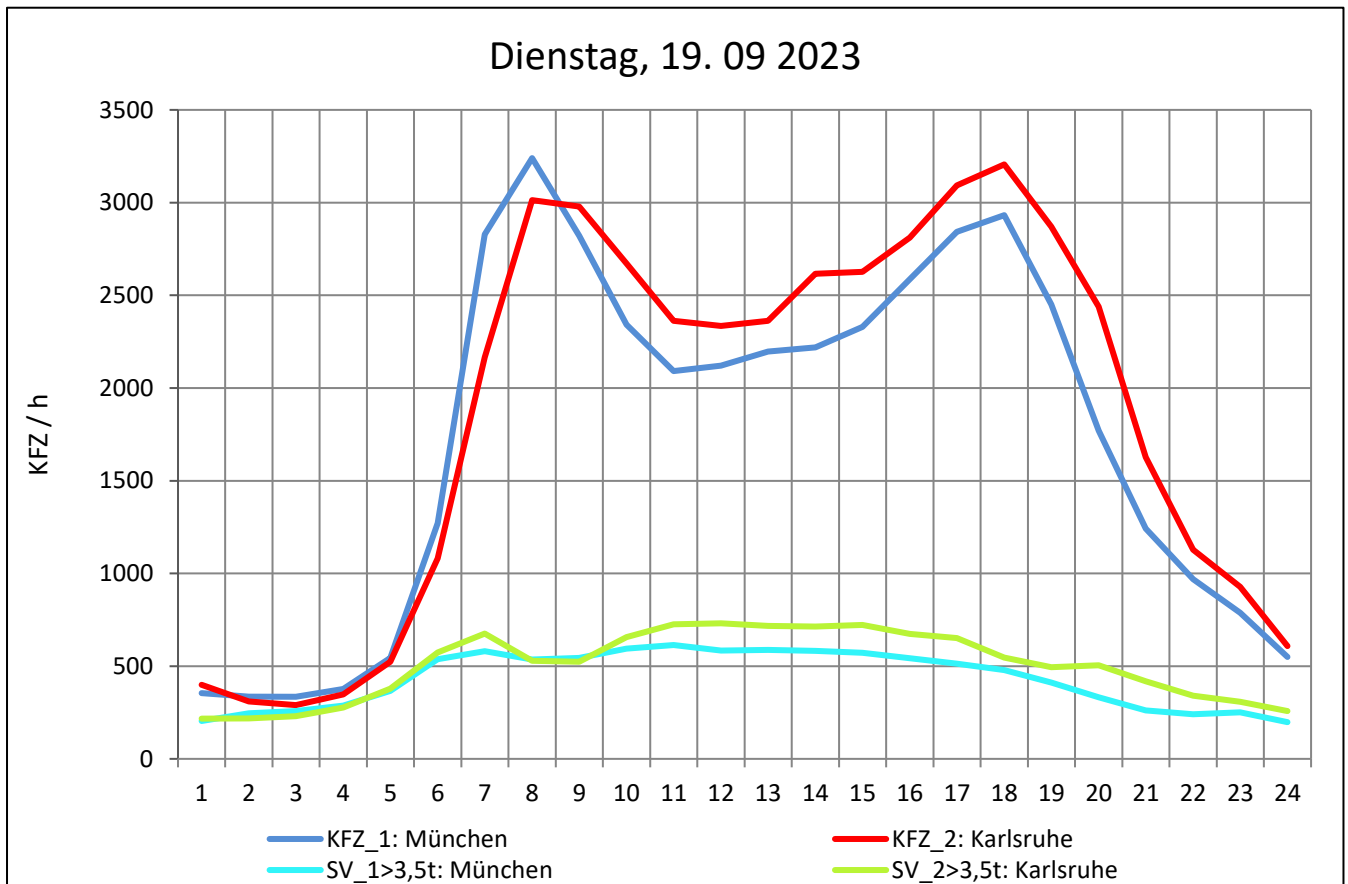
Zst.: **Mutschelbach**

TK-/Zst-Nr.: 7017/1028

A 8

Richtung 1 : **München**

Richtung 2 : **Karlsruhe**



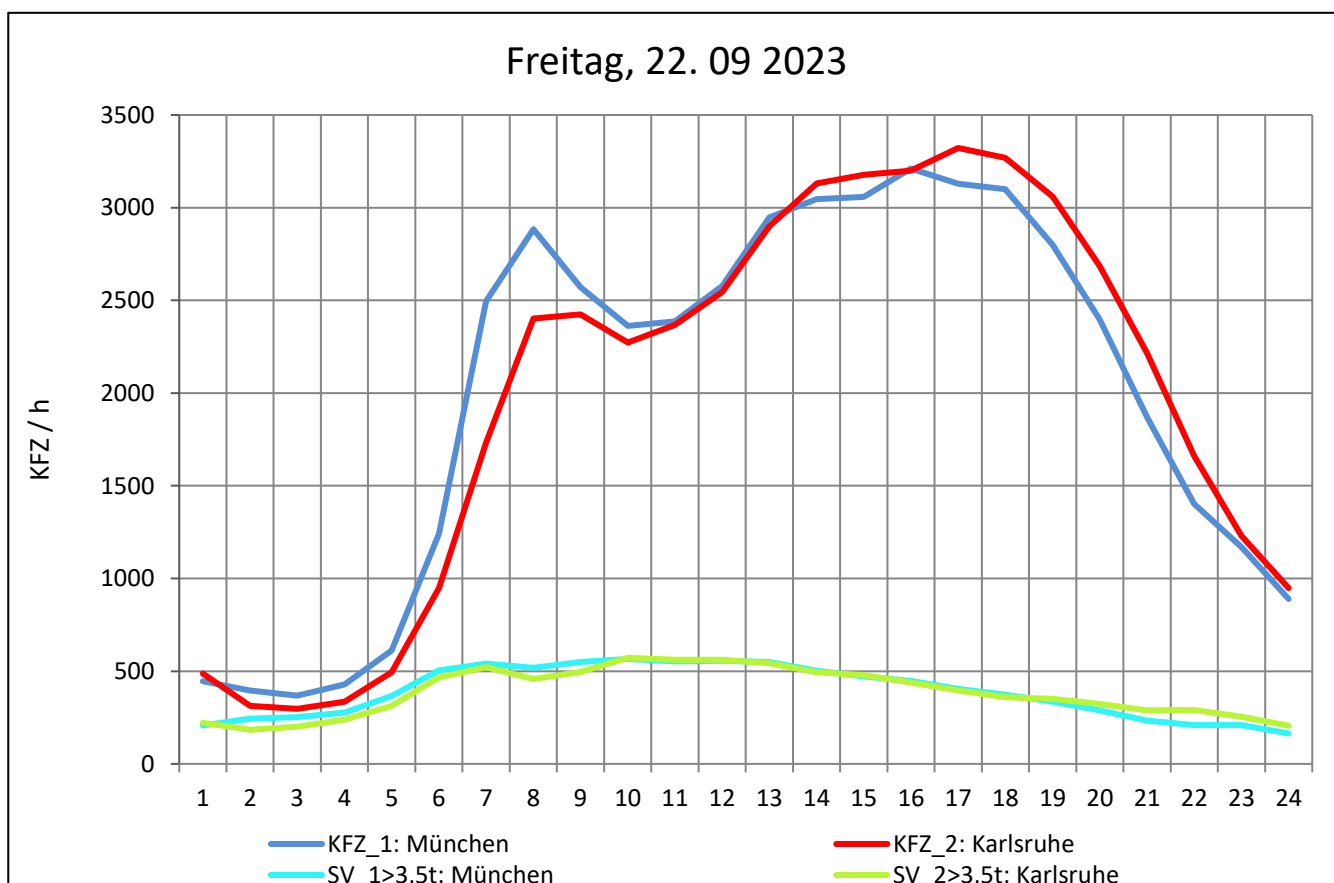
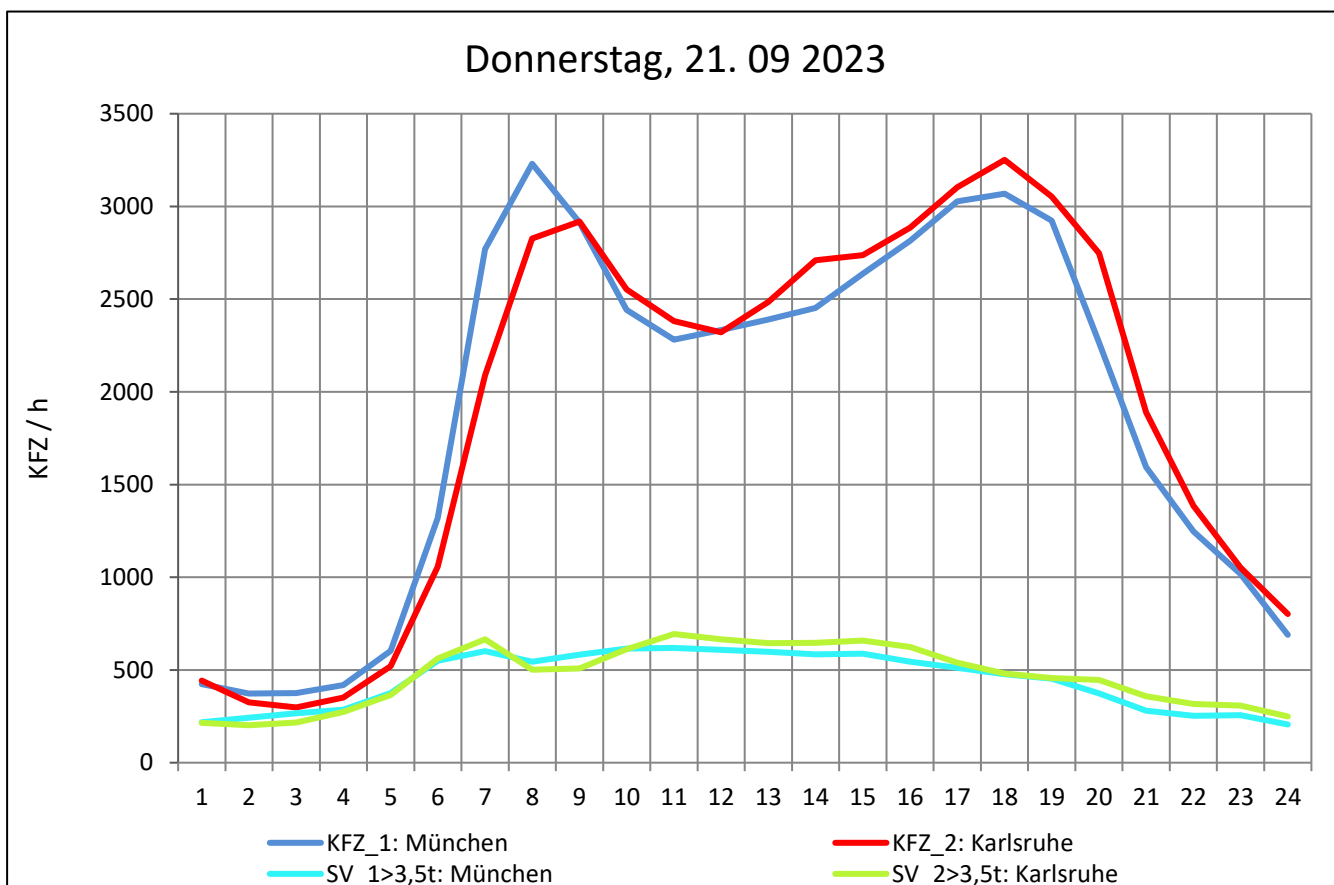
Zst.: **Mutschelbach**

TK-/Zst-Nr.: 7017/1028

A 8

Richtung 1 : **München**

Richtung 2 : **Karlsruhe**



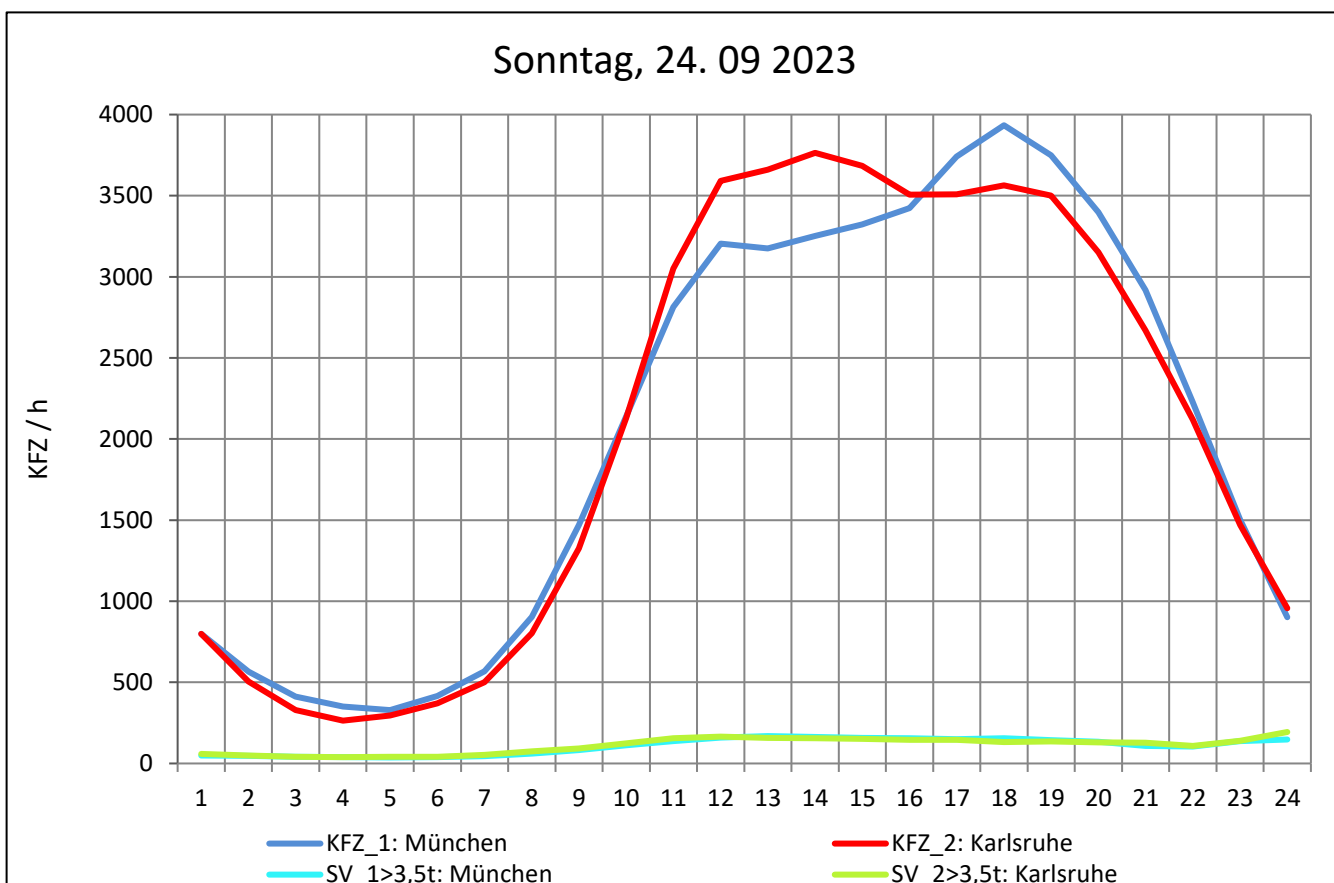
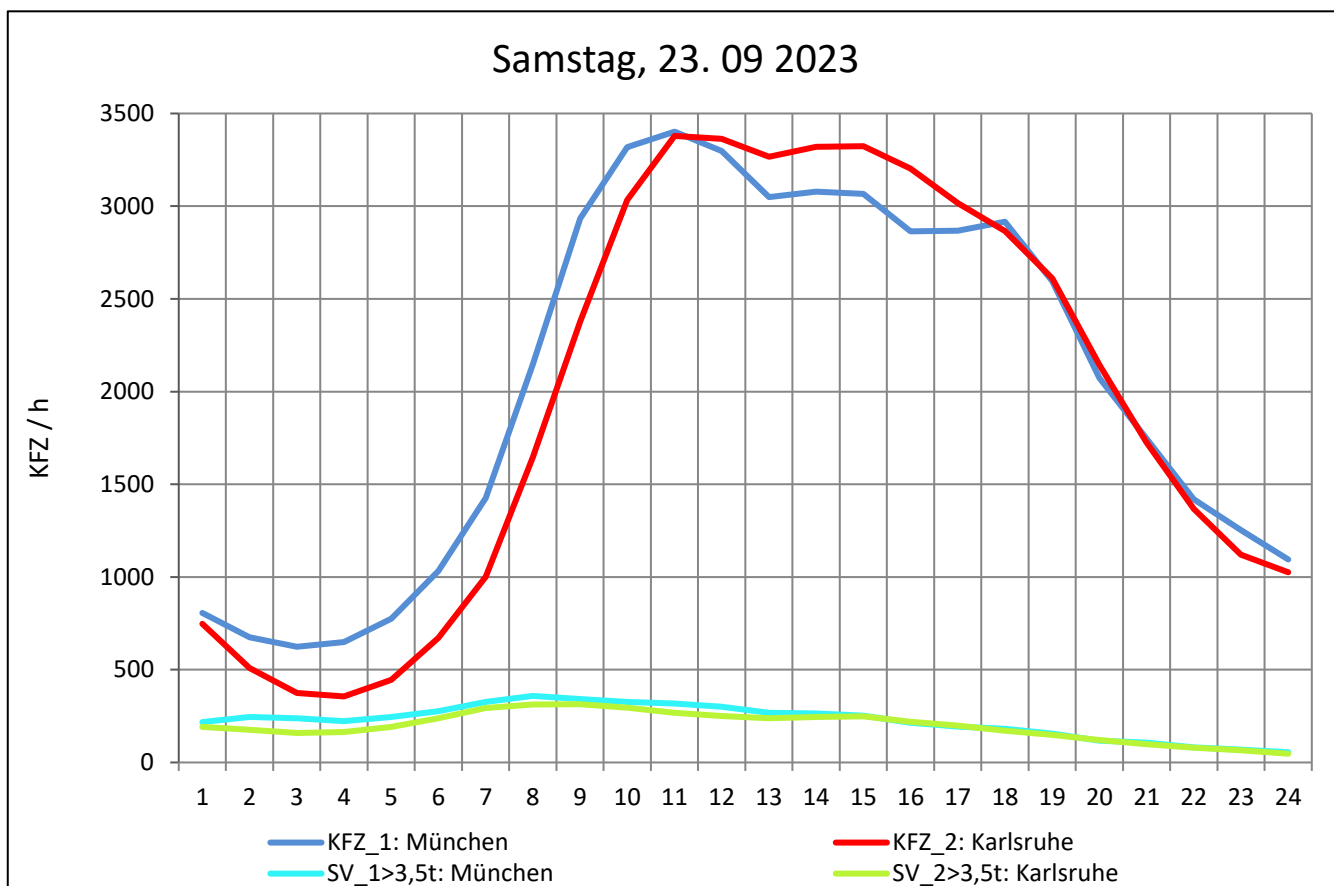
Zst.: **Mutschelbach**

TK-/Zst-Nr.: 7017/1028

A 8

Richtung 1 : **München**

Richtung 2 : **Karlsruhe**



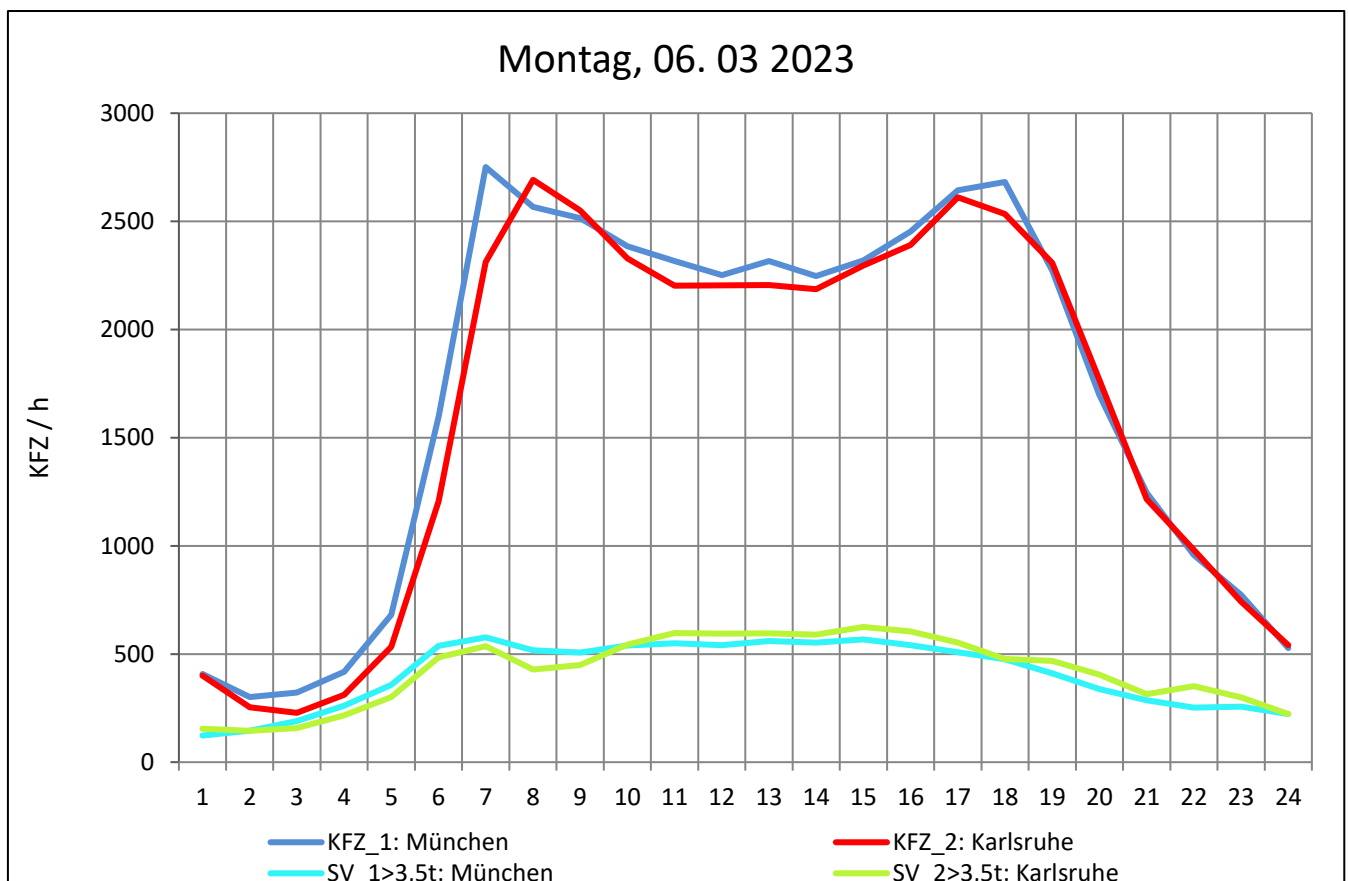
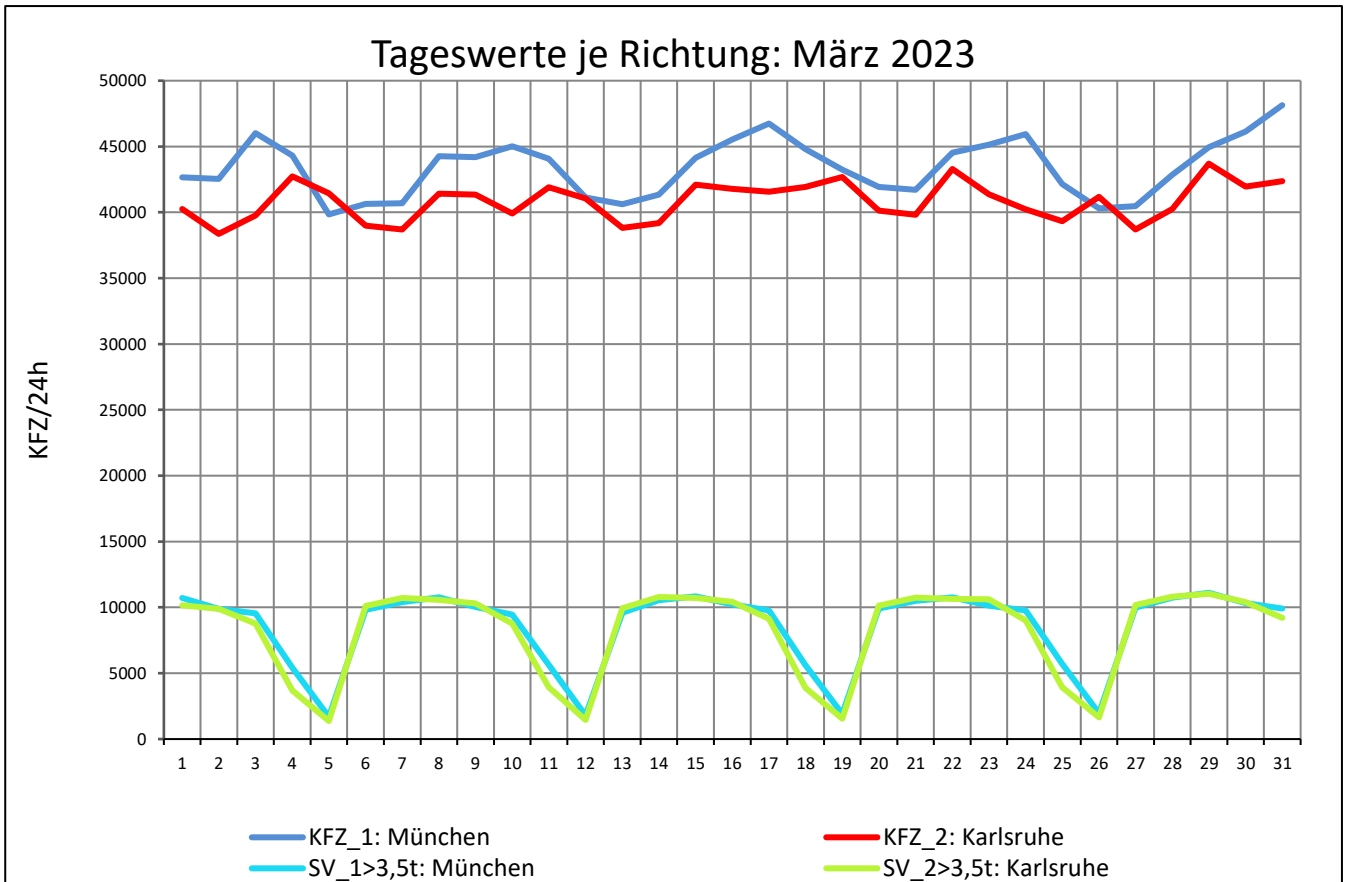
Zst.: **Ispringen**

TK-/Zst-Nr.: 7018/1079

A 8

Richtung 1 : **München**

Richtung 2 : **Karlsruhe**



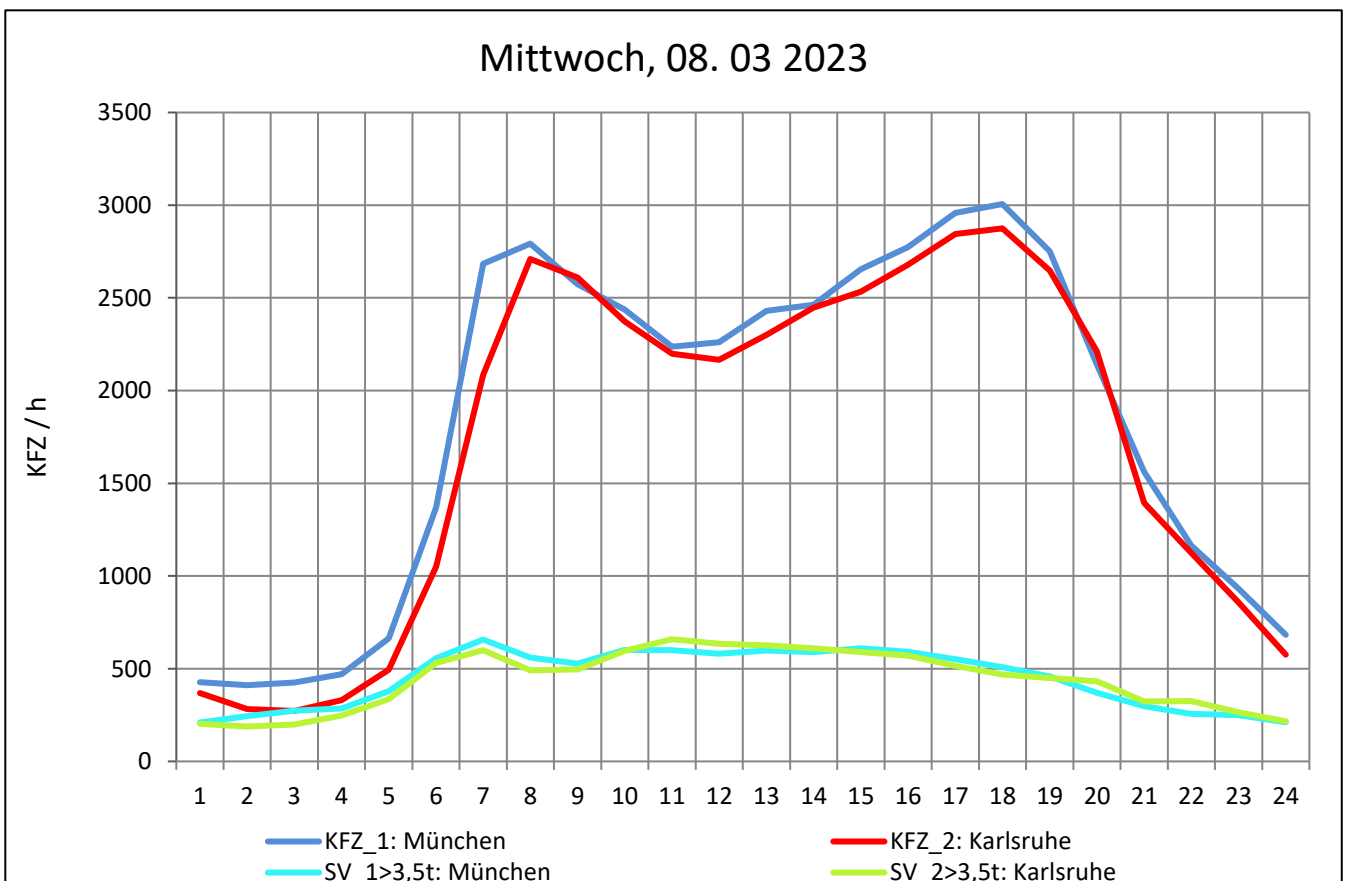
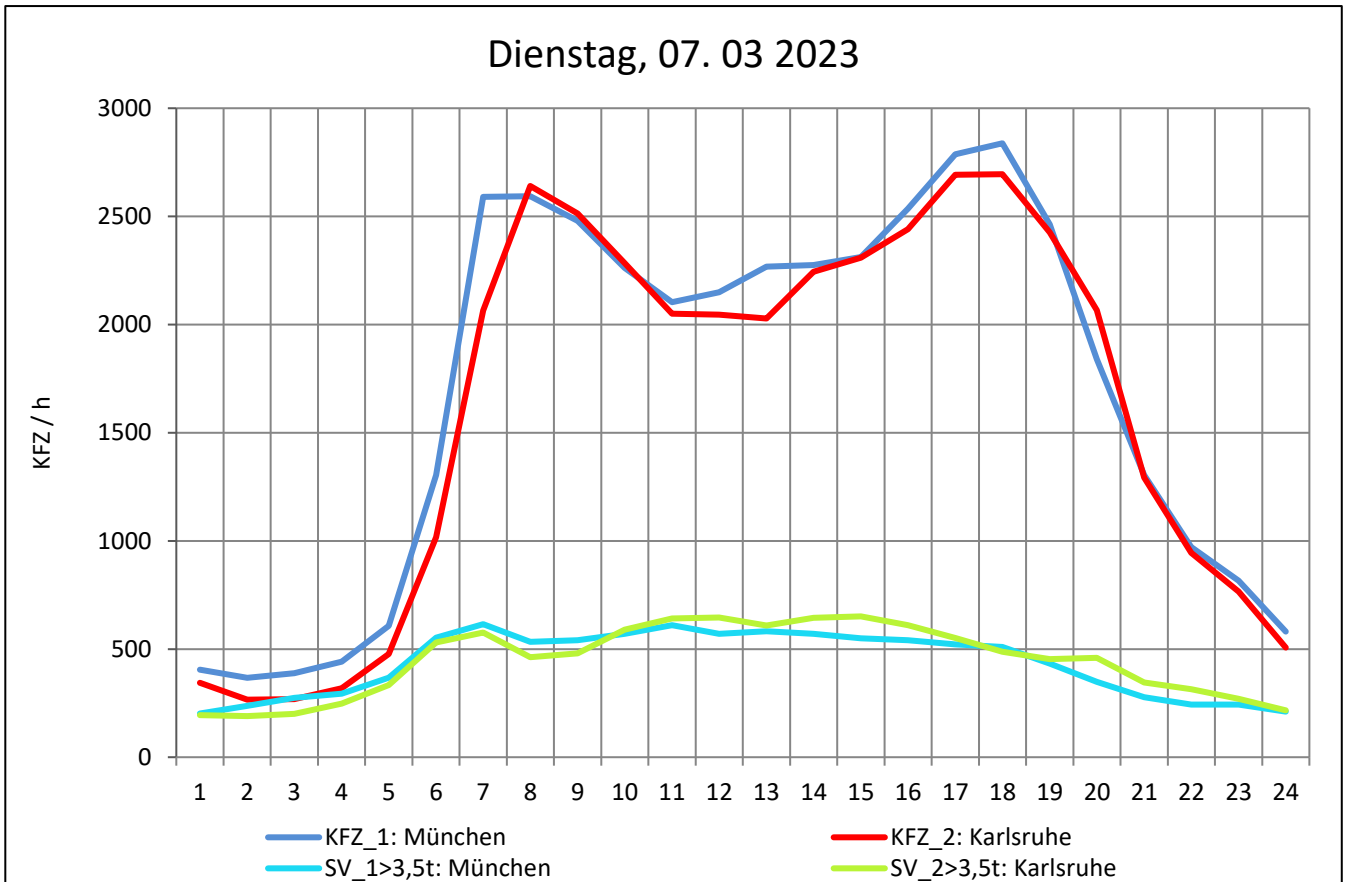
Zst.: **Ispringen**

TK-/Zst-Nr.: 7018/1079

A 8

Richtung 1 : **München**

Richtung 2 : **Karlsruhe**



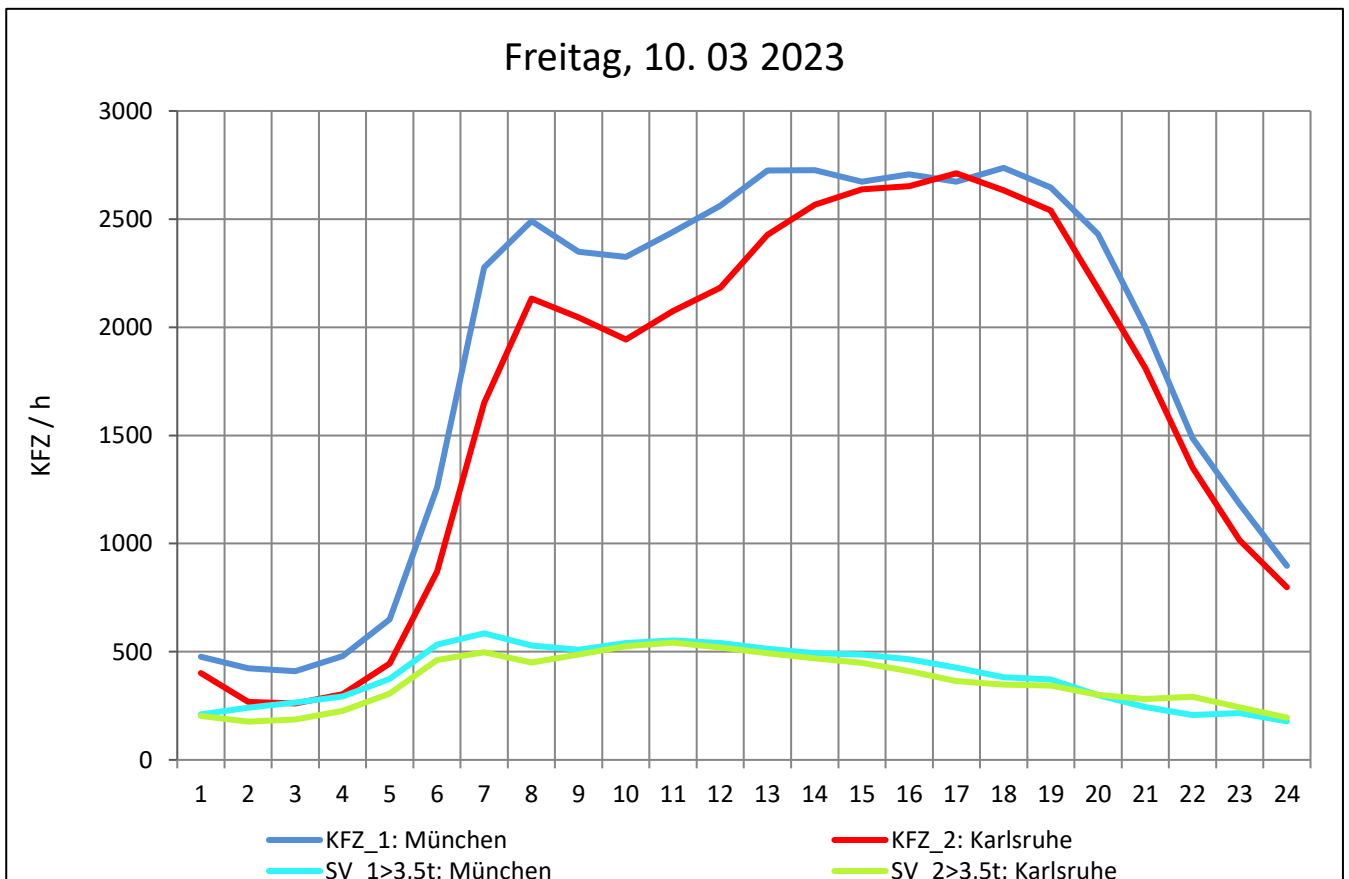
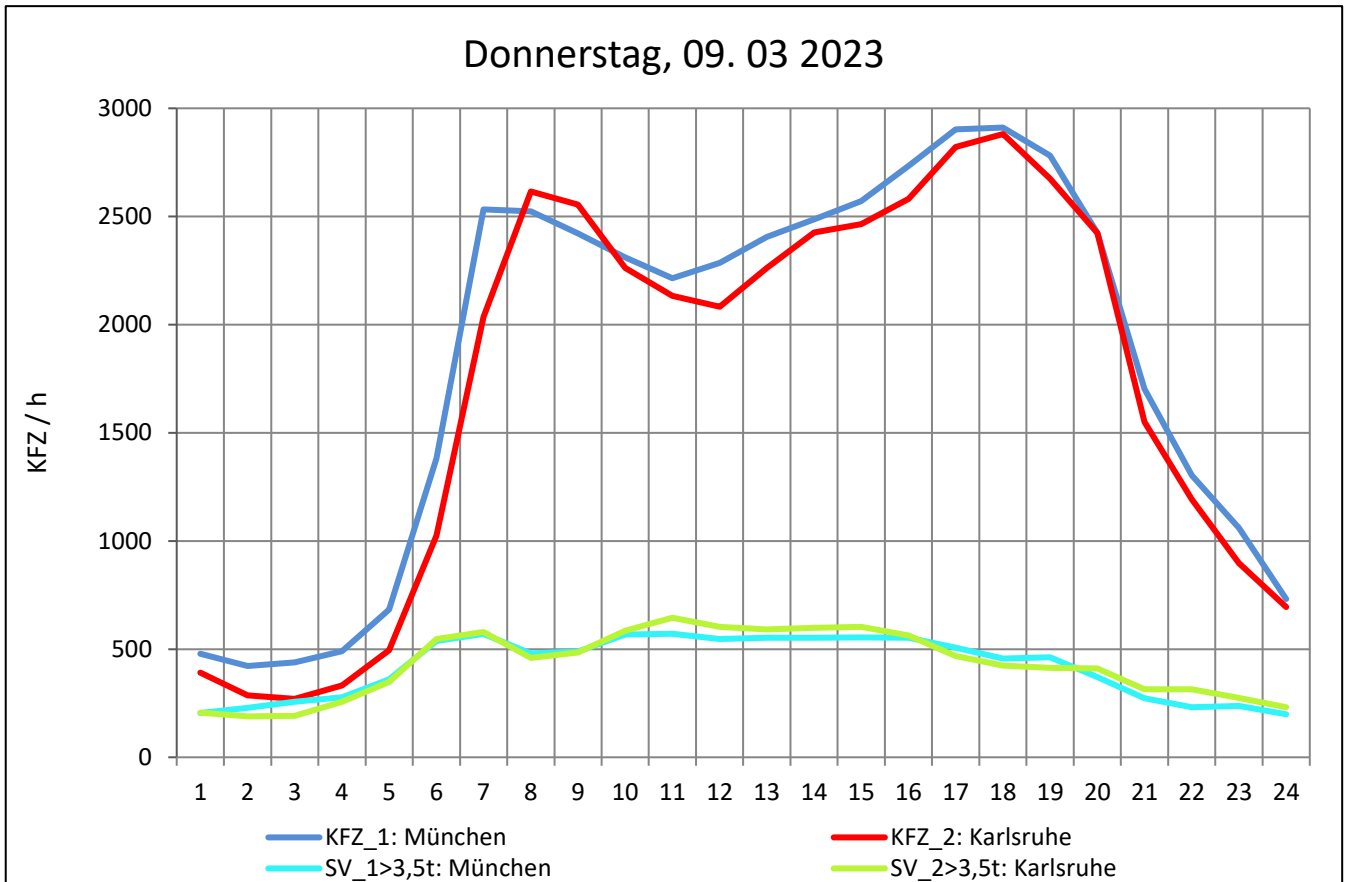
Zst.: **Ispringen**

TK-/Zst-Nr.: 7018/1079

A 8

Richtung 1 : **München**

Richtung 2 : **Karlsruhe**



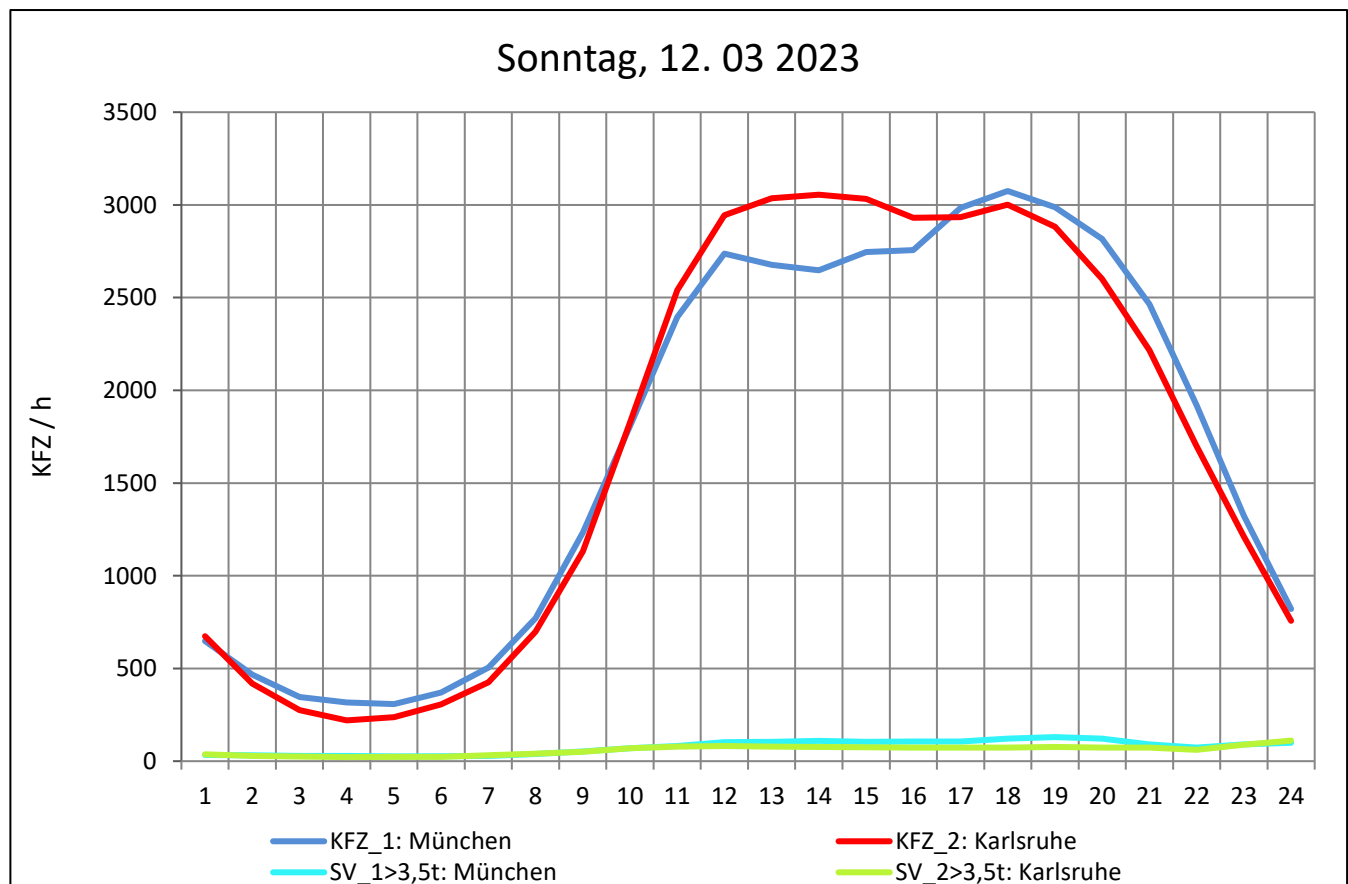
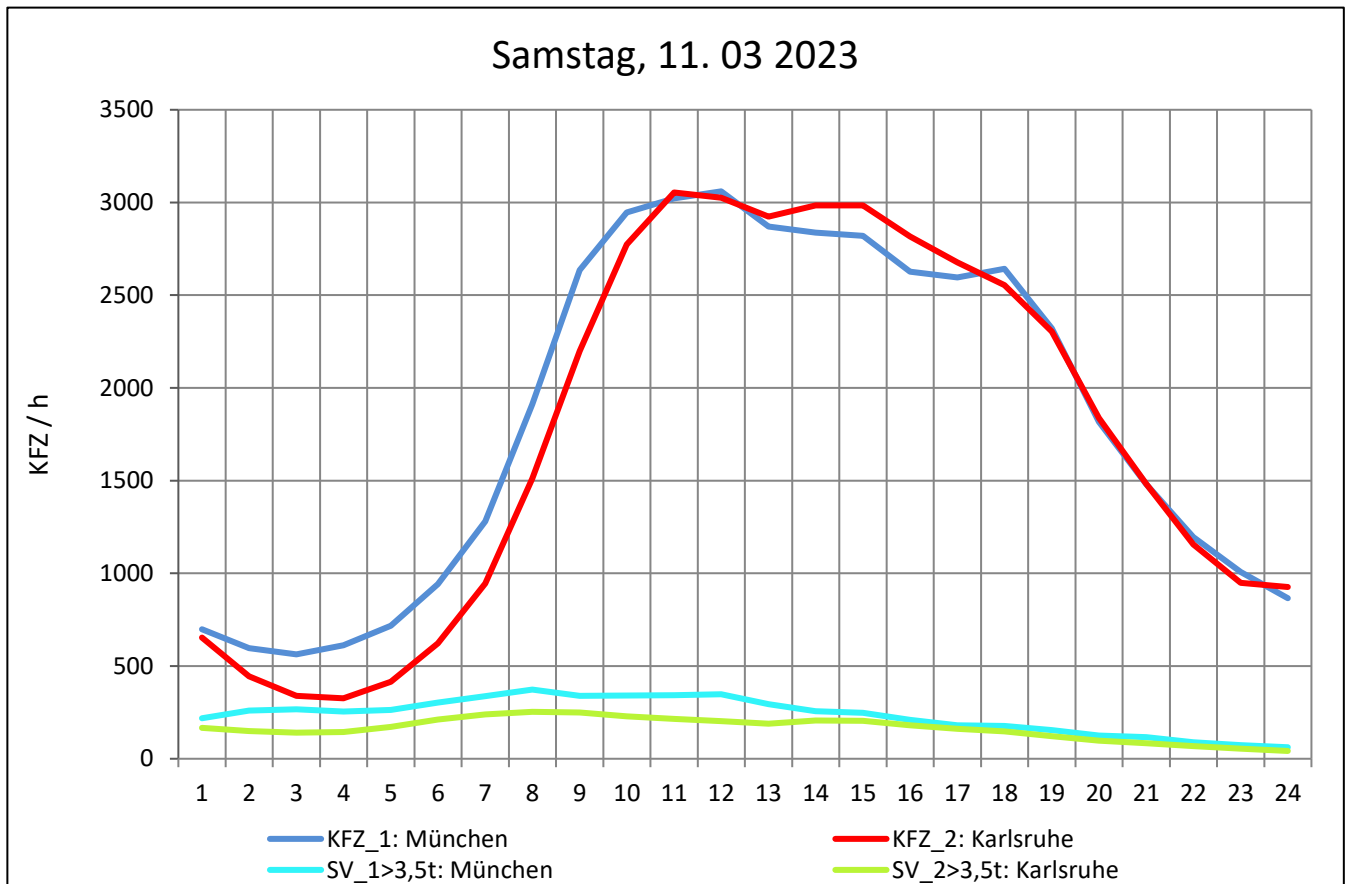
Zst.: **Ispringen**

TK-/Zst-Nr.: 7018/1079

A 8

Richtung 1 : **München**

Richtung 2 : **Karlsruhe**



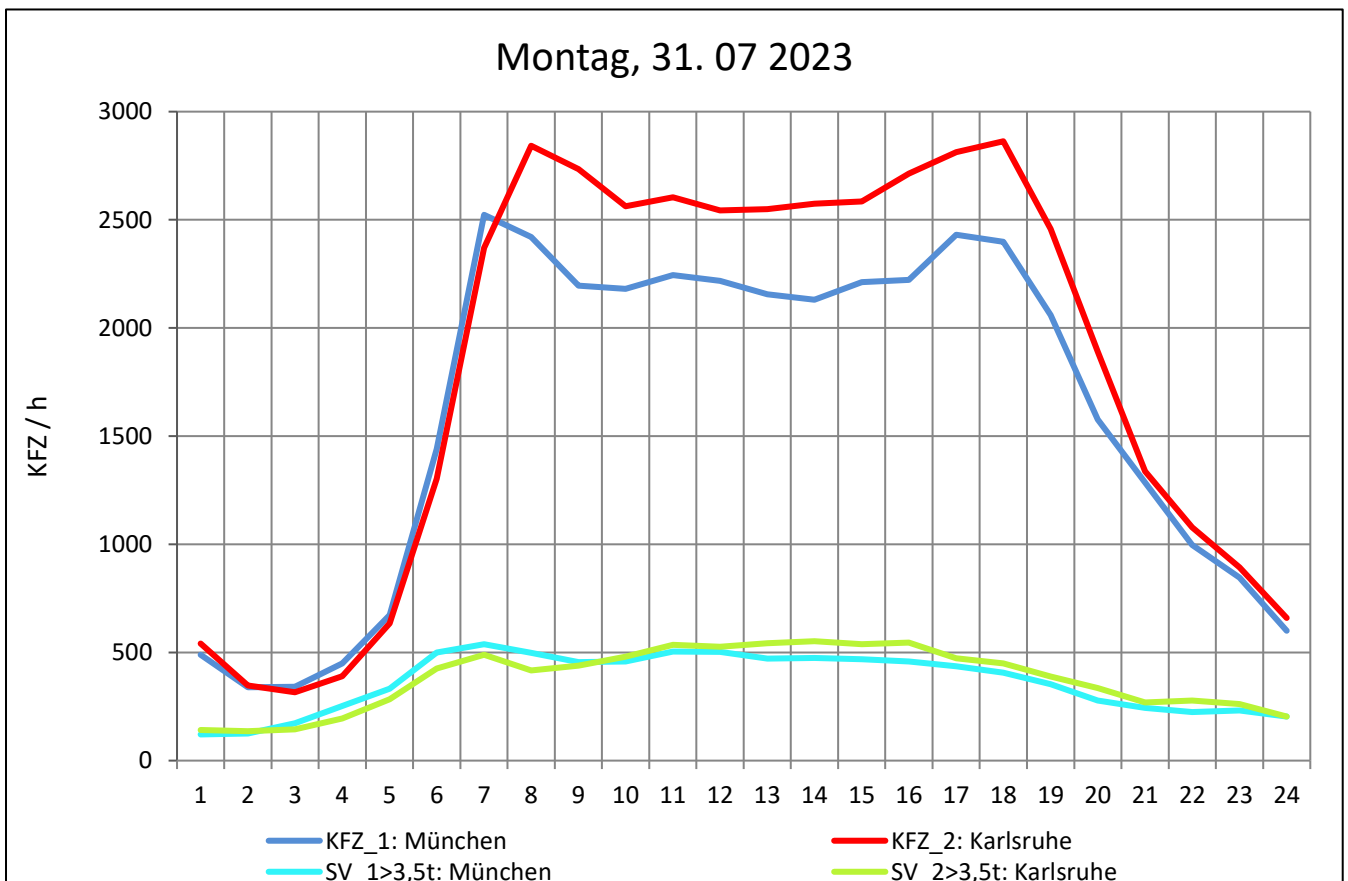
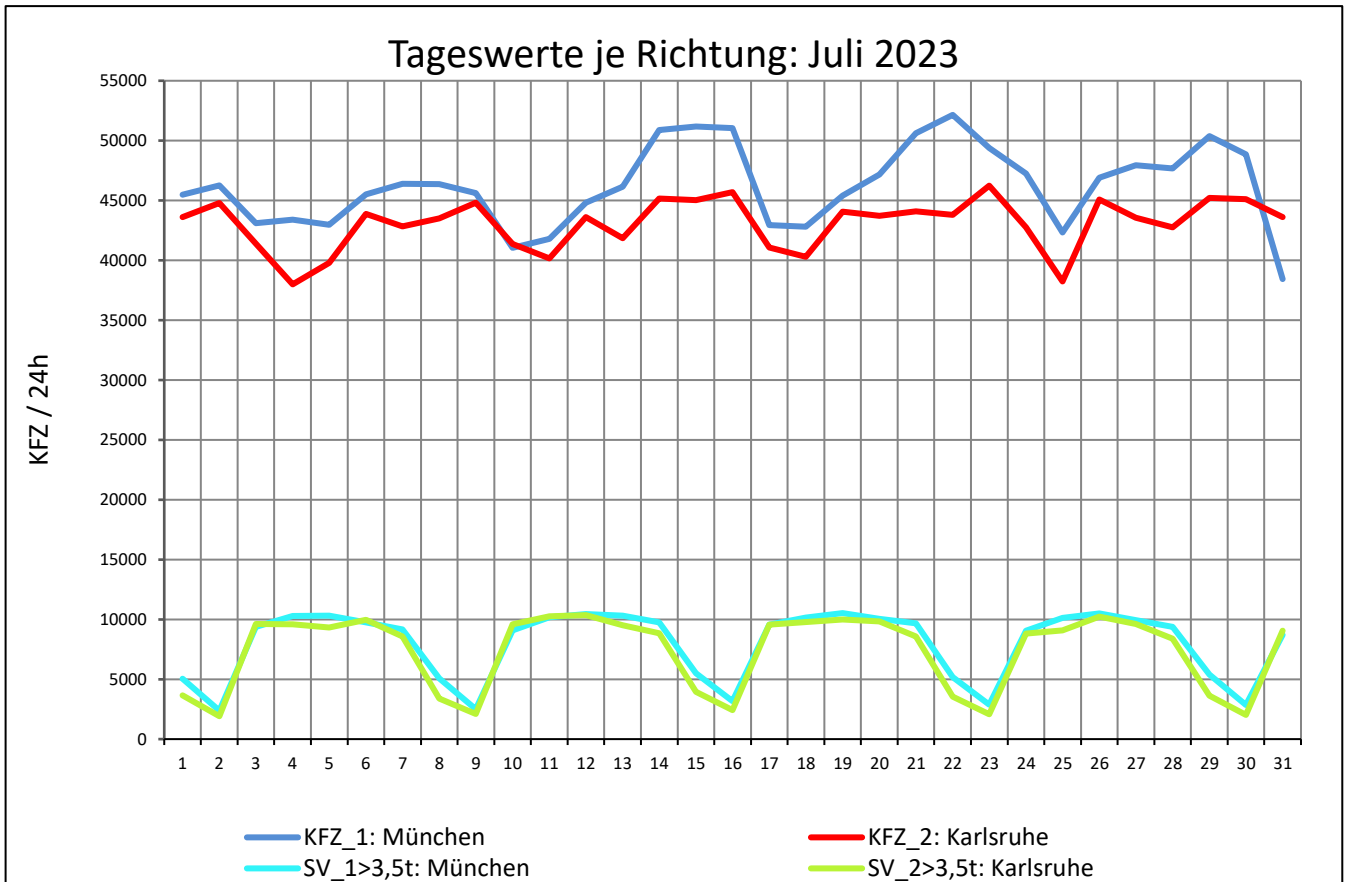
Zst.: **Ispringen**

TK-/Zst-Nr.: 7018/1079

A 8

Richtung 1 : **München**

Richtung 2 : **Karlsruhe**



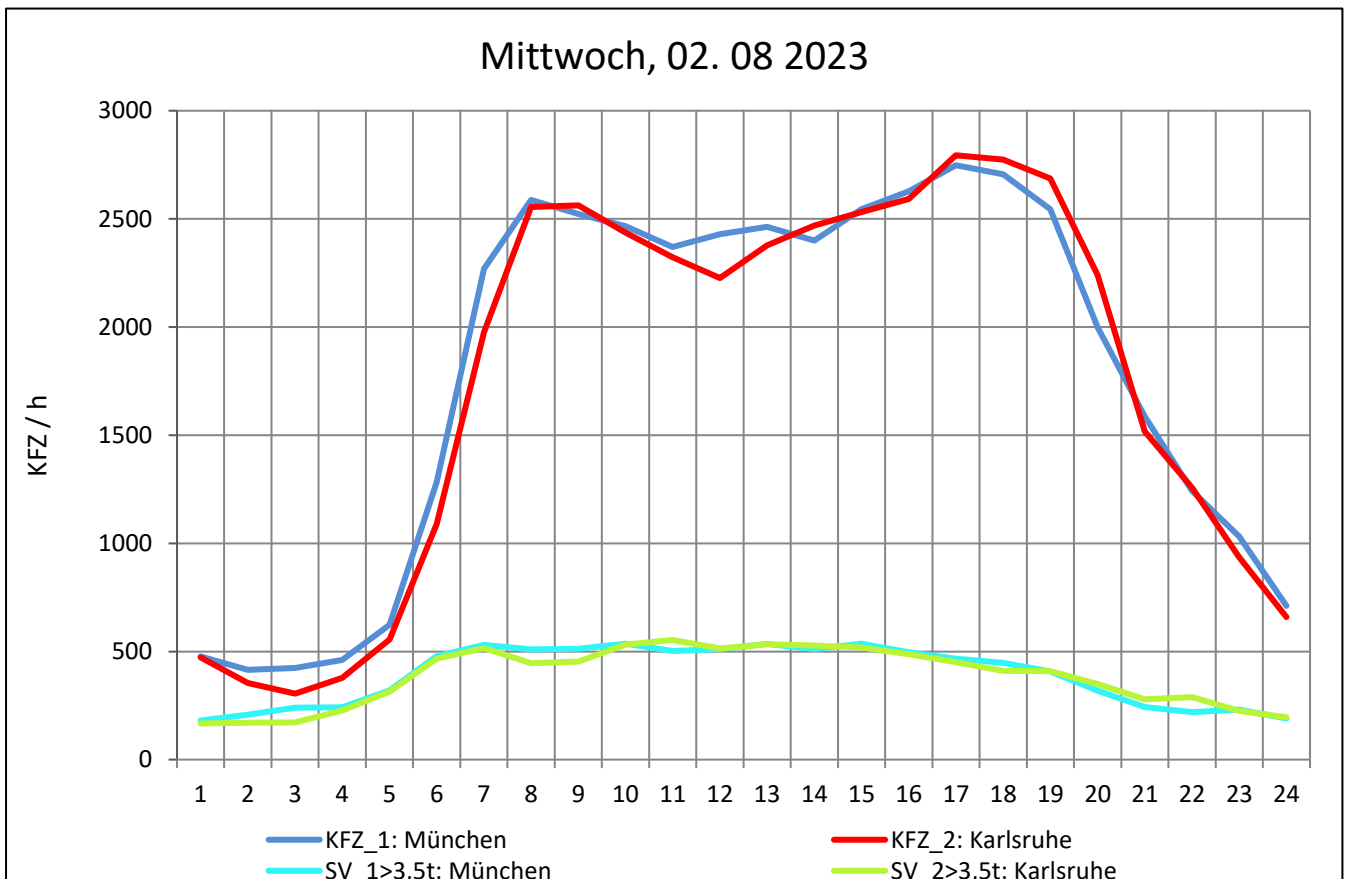
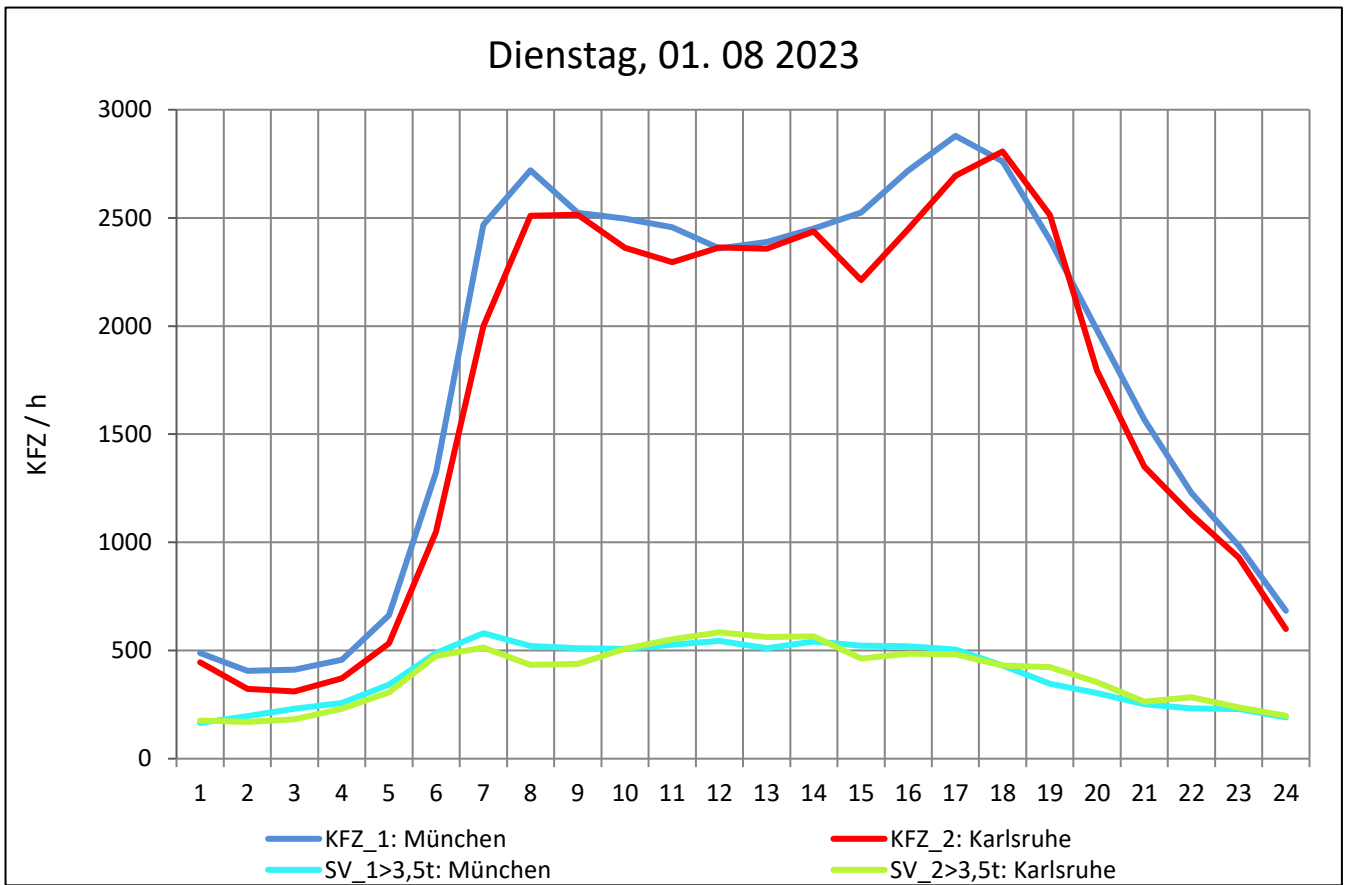
Zst.: **Ispringen**

TK-/Zst-Nr.: 7018/1079

A 8

Richtung 1 : **München**

Richtung 2 : **Karlsruhe**



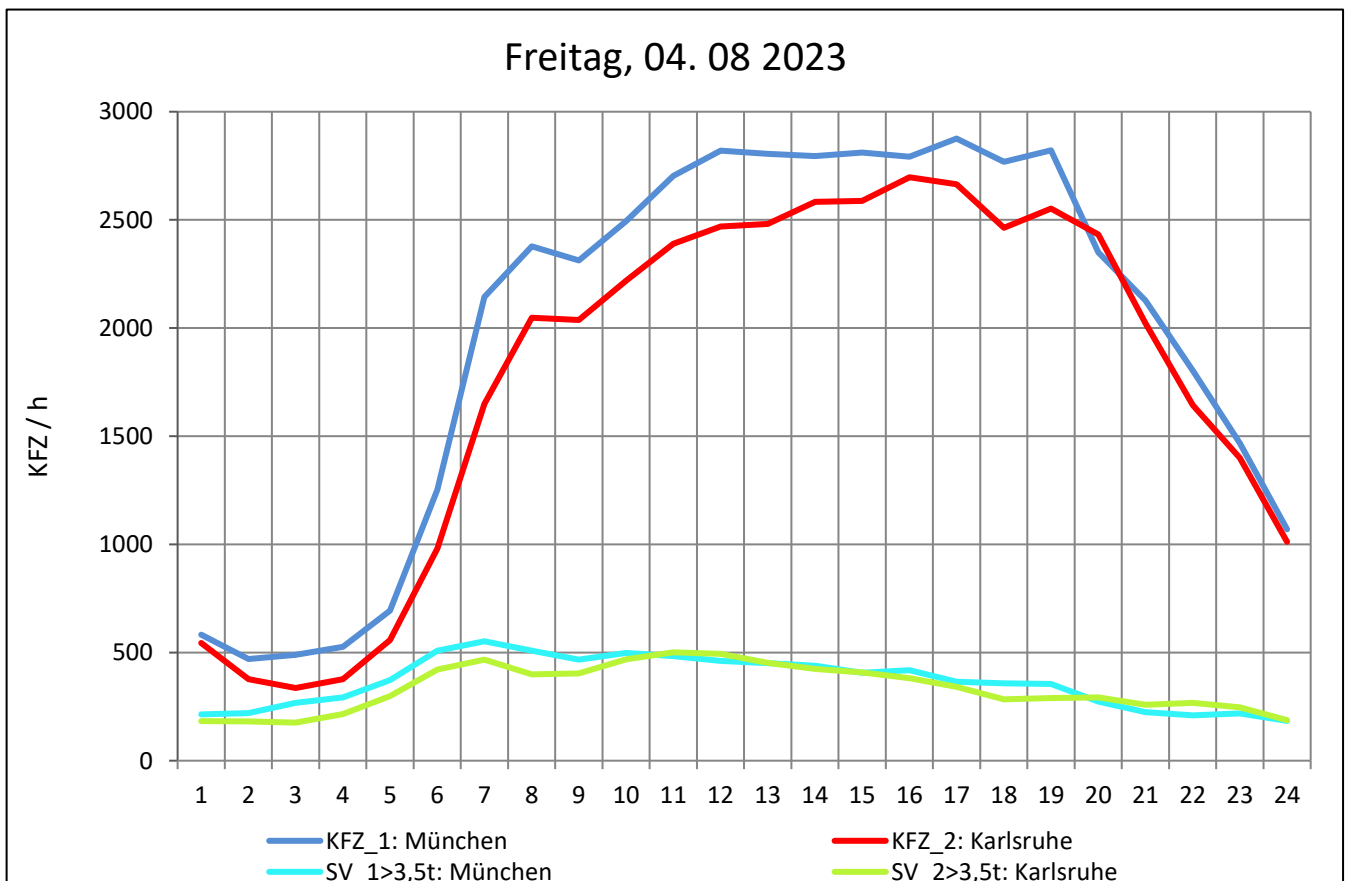
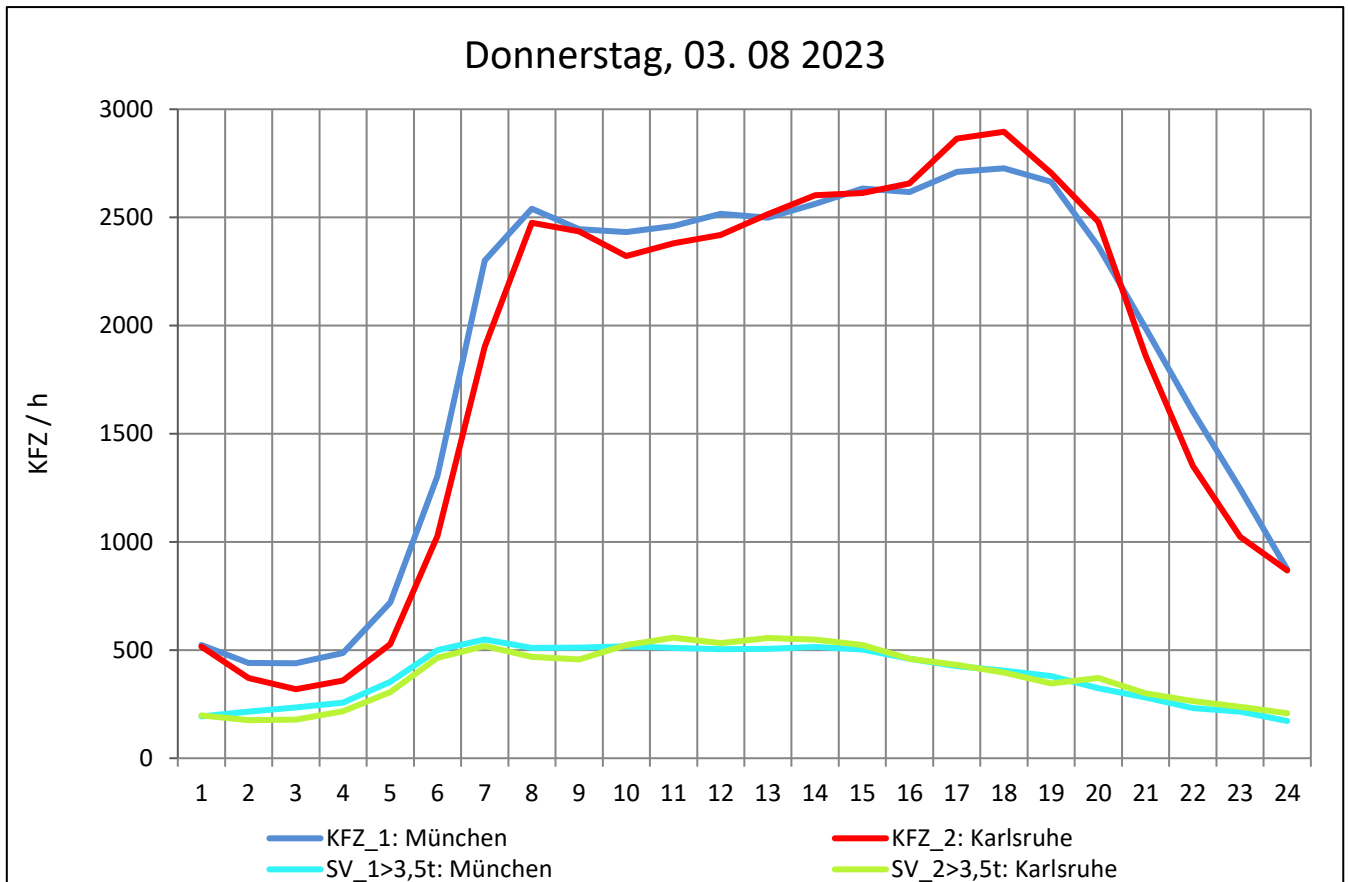
Zst.: **Ispringen**

TK-/Zst-Nr.: 7018/1079

A 8

Richtung 1 : **München**

Richtung 2 : **Karlsruhe**



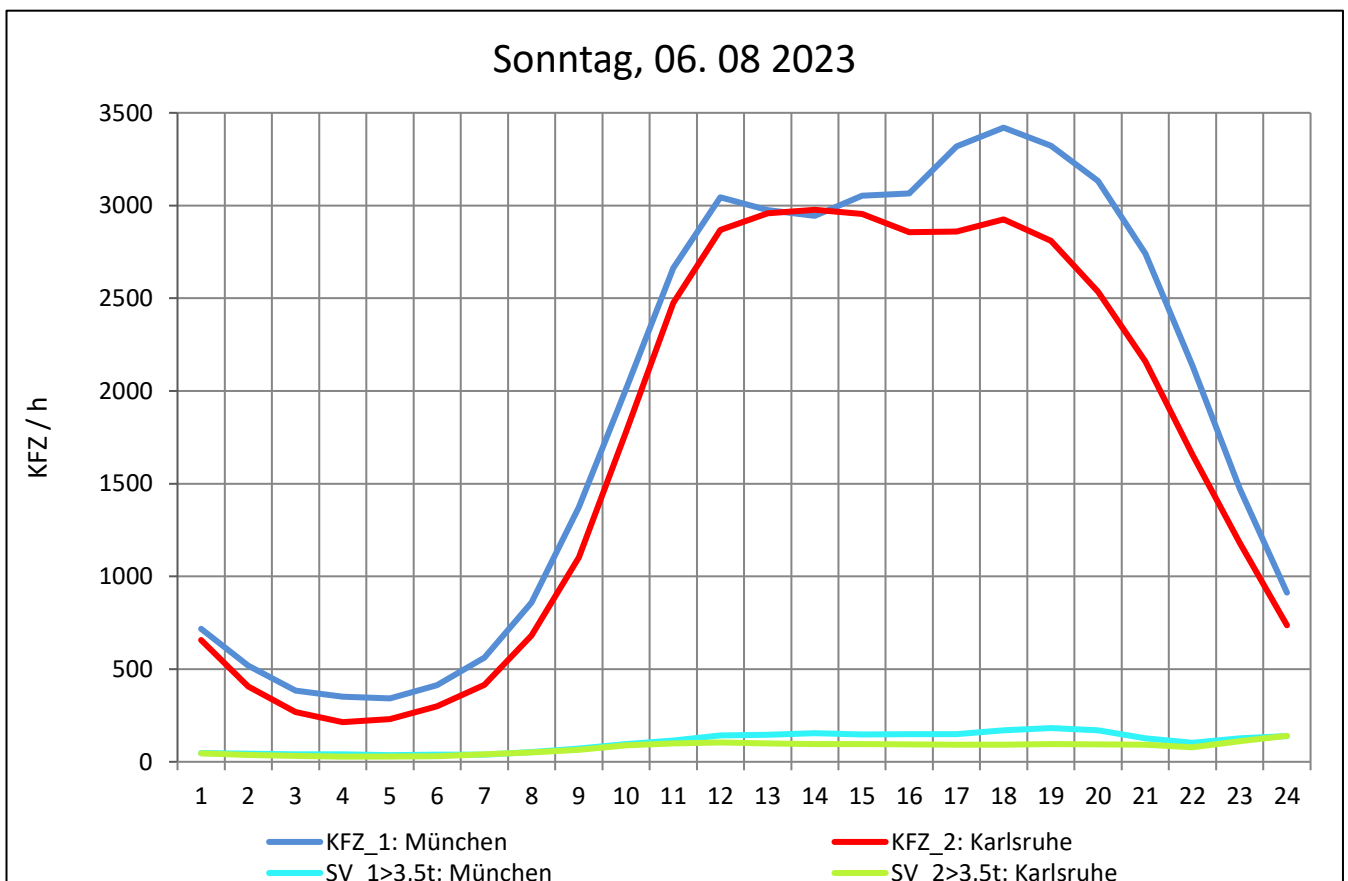
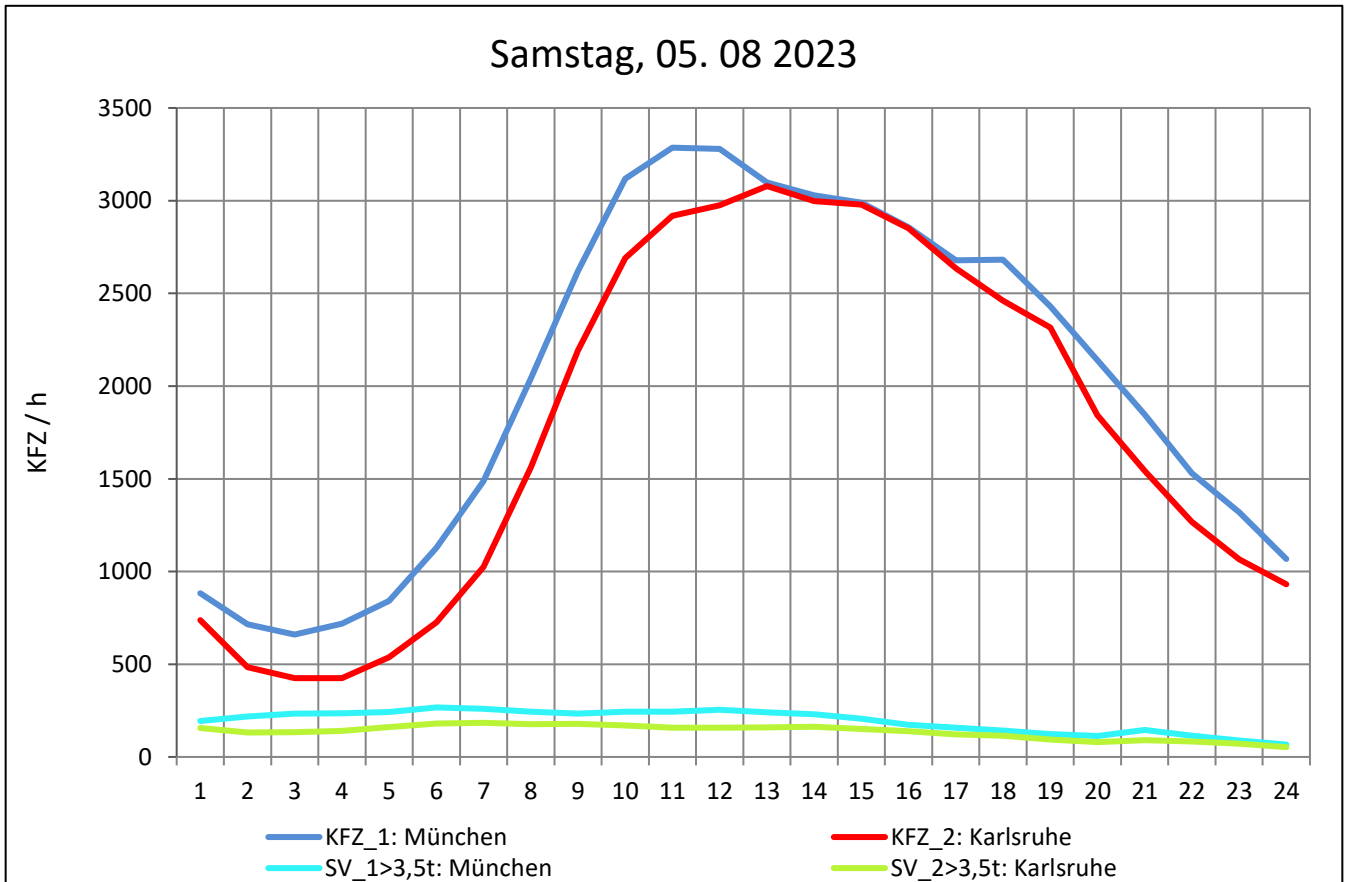
Zst.: **Ispringen**

TK-/Zst-Nr.: 7018/1079

A 8

Richtung 1 : **München**

Richtung 2 : **Karlsruhe**



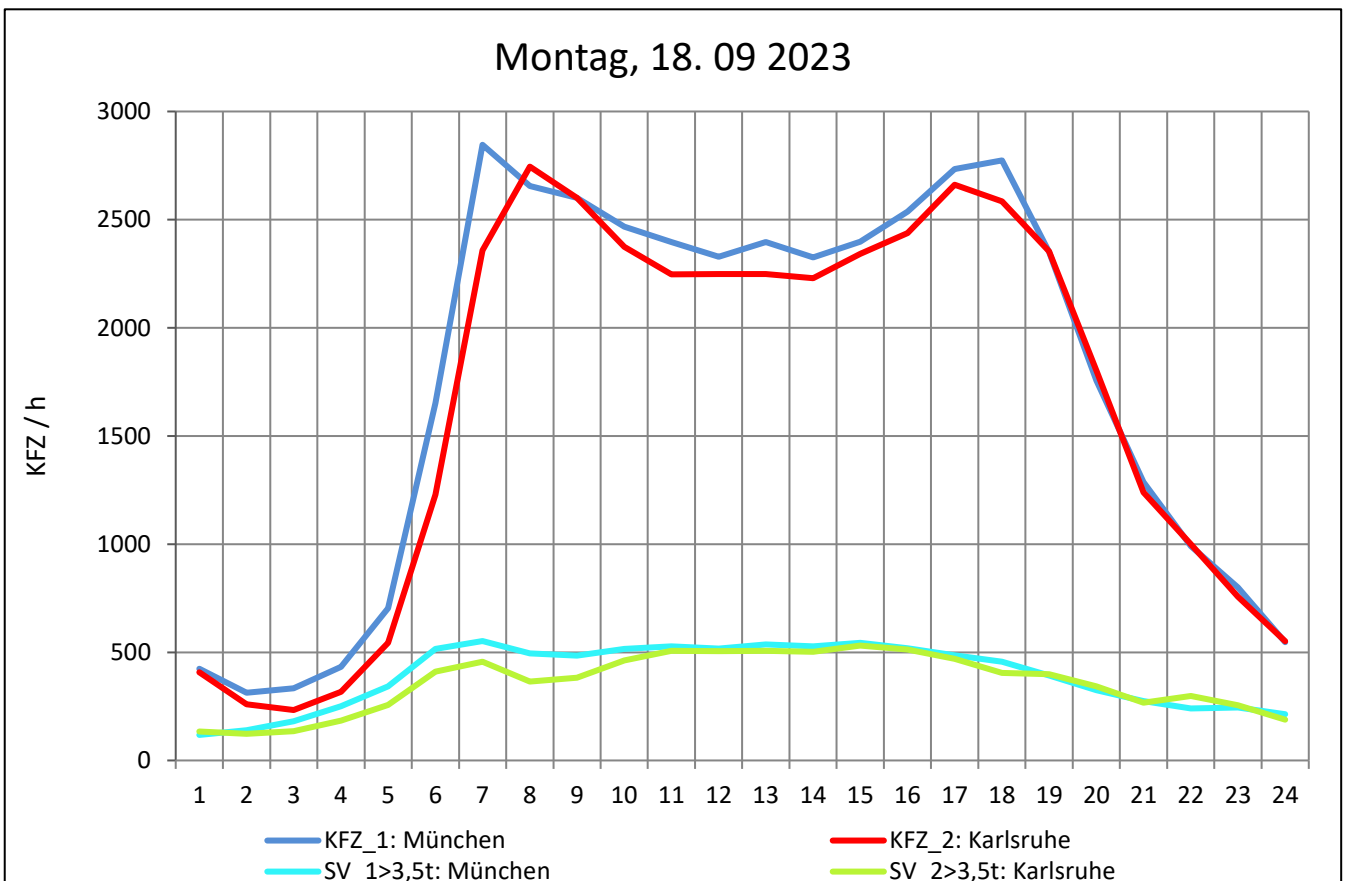
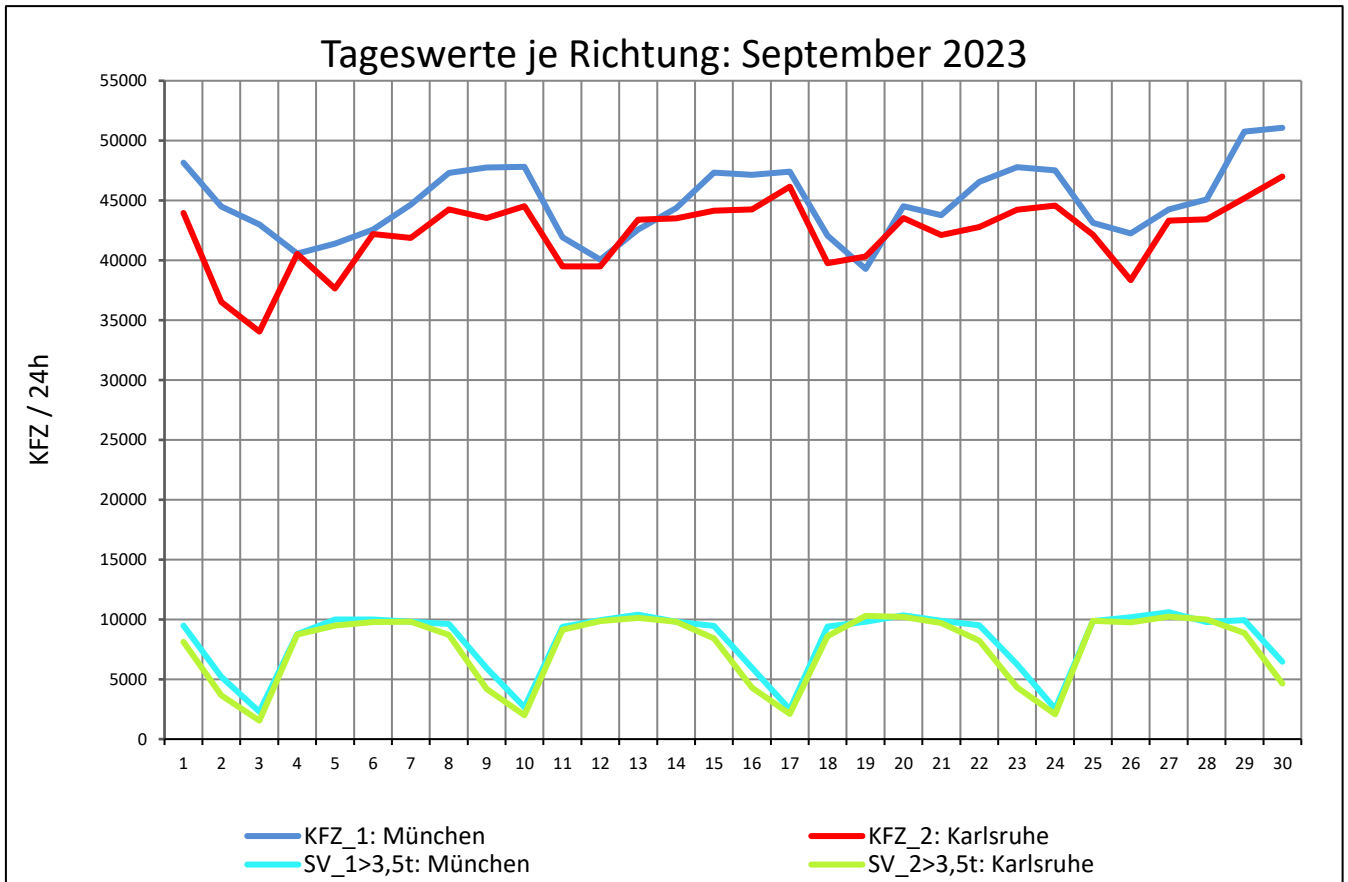
Zst.: **Ispringen**

TK-/Zst-Nr.: 7018/1079

A 8

Richtung 1 : **München**

Richtung 2 : **Karlsruhe**



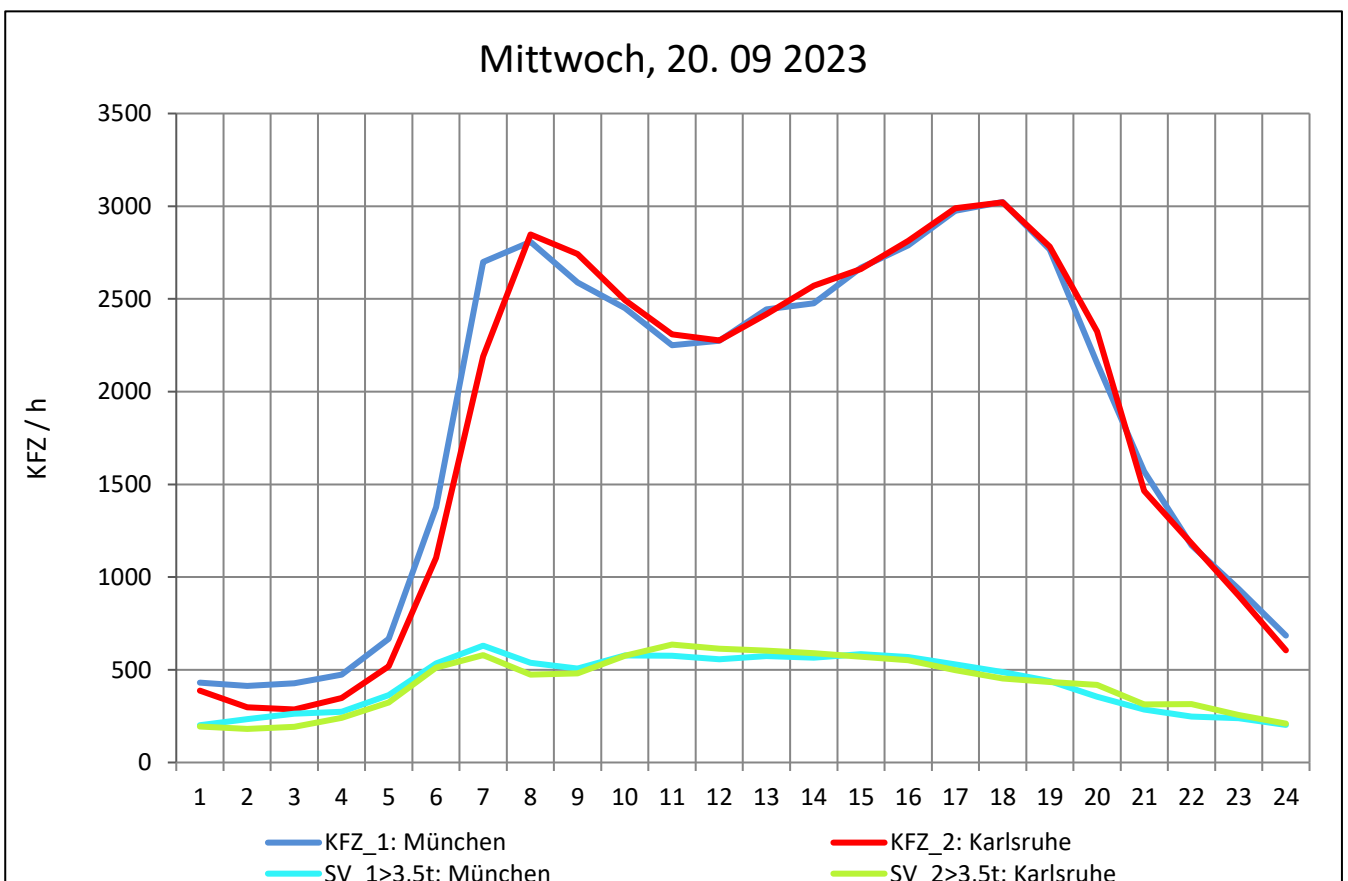
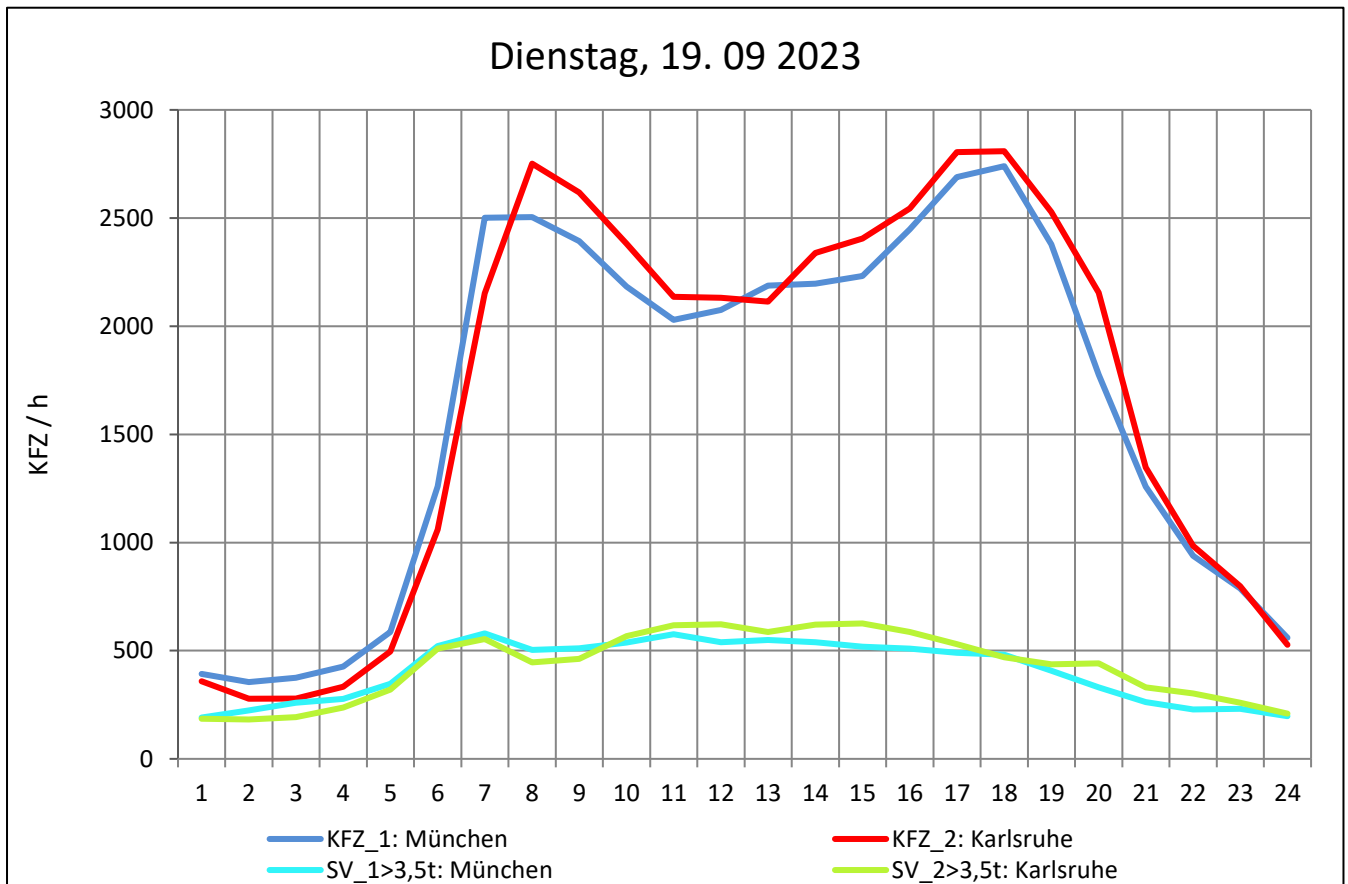
Zst.: **Ispringen**

TK-/Zst-Nr.: 7018/1079

A 8

Richtung 1 : **München**

Richtung 2 : **Karlsruhe**



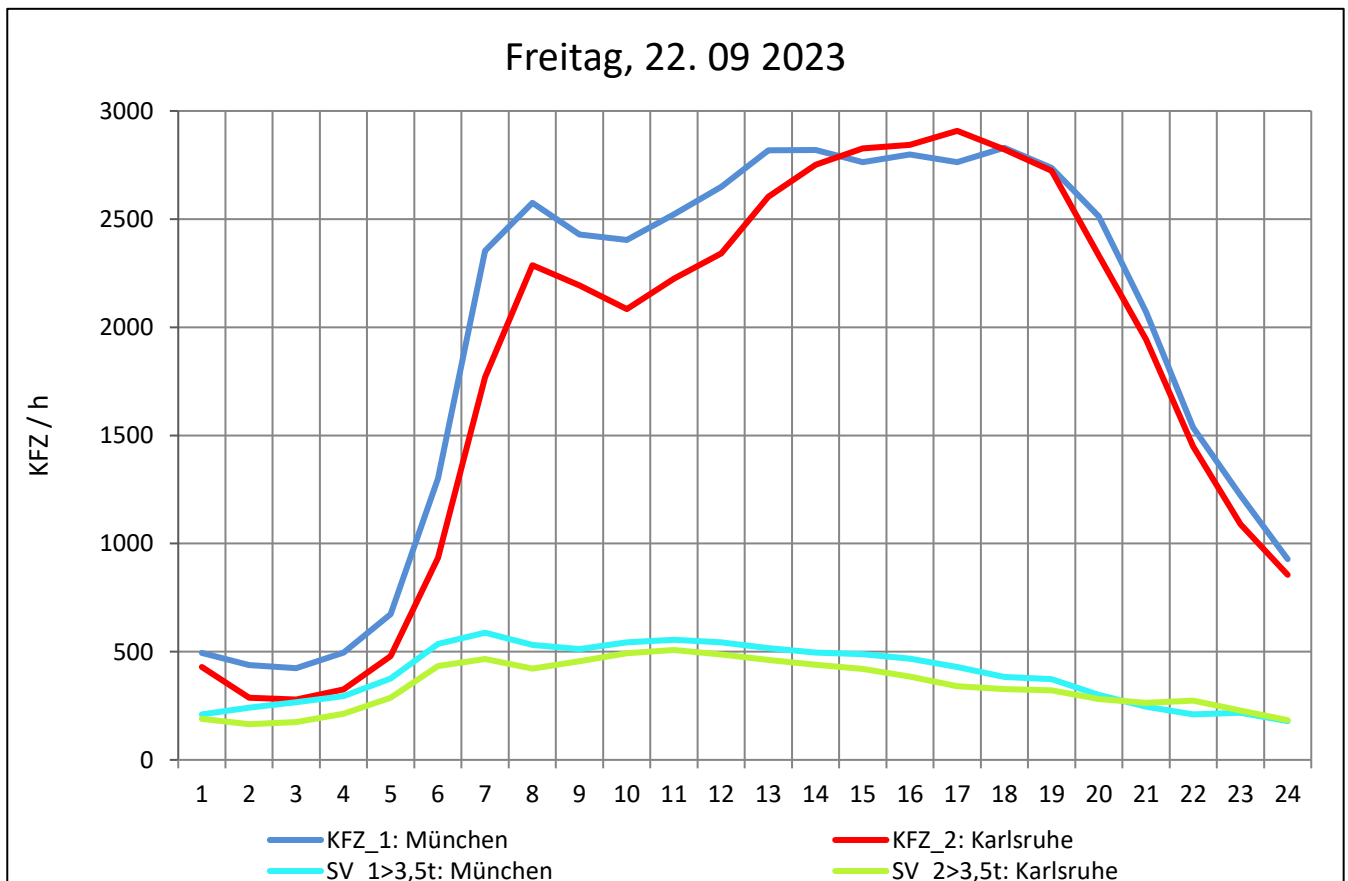
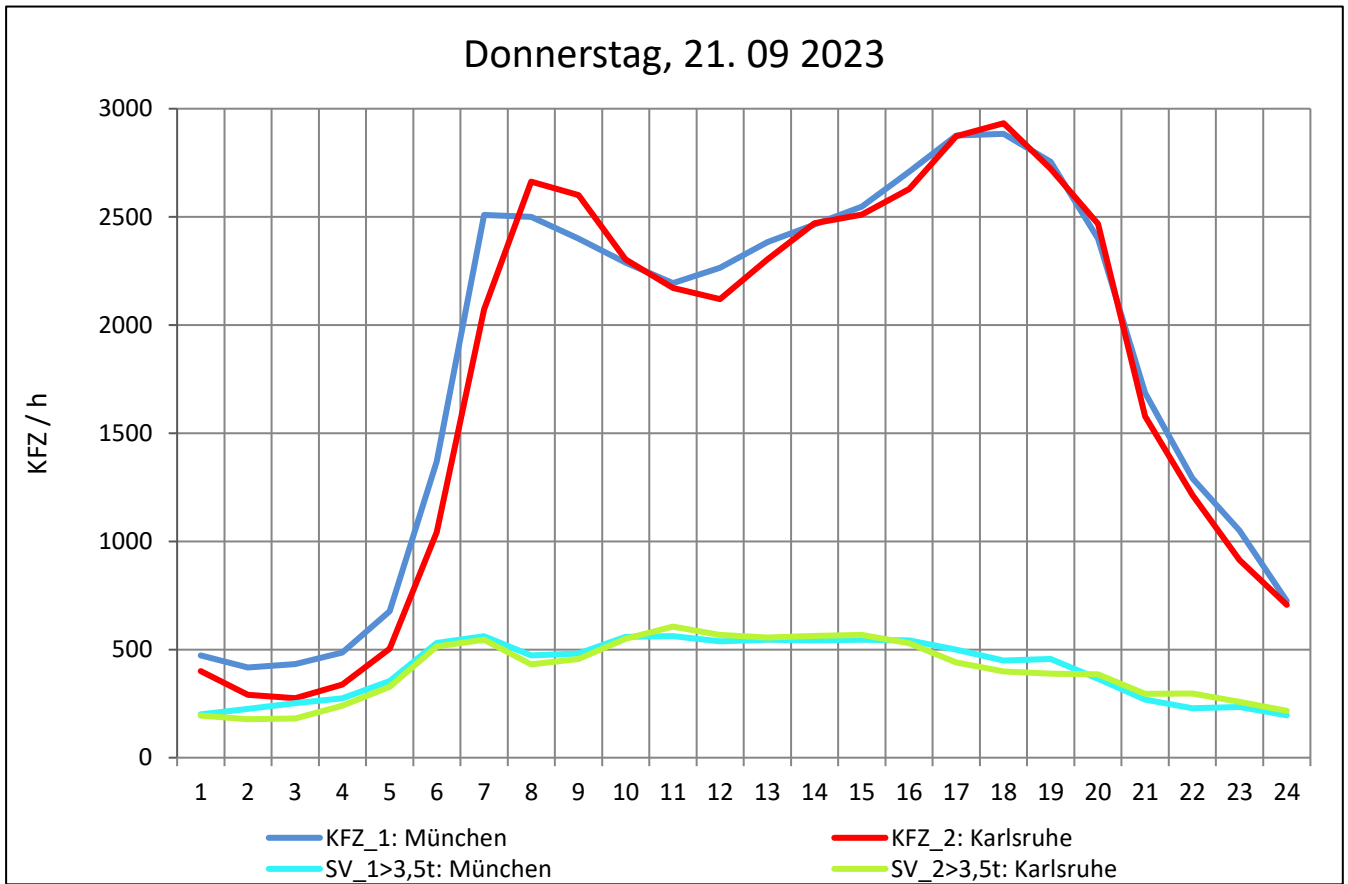
Zst.: **Ispringen**

TK-/Zst-Nr.: 7018/1079

A 8

Richtung 1 : **München**

Richtung 2 : **Karlsruhe**



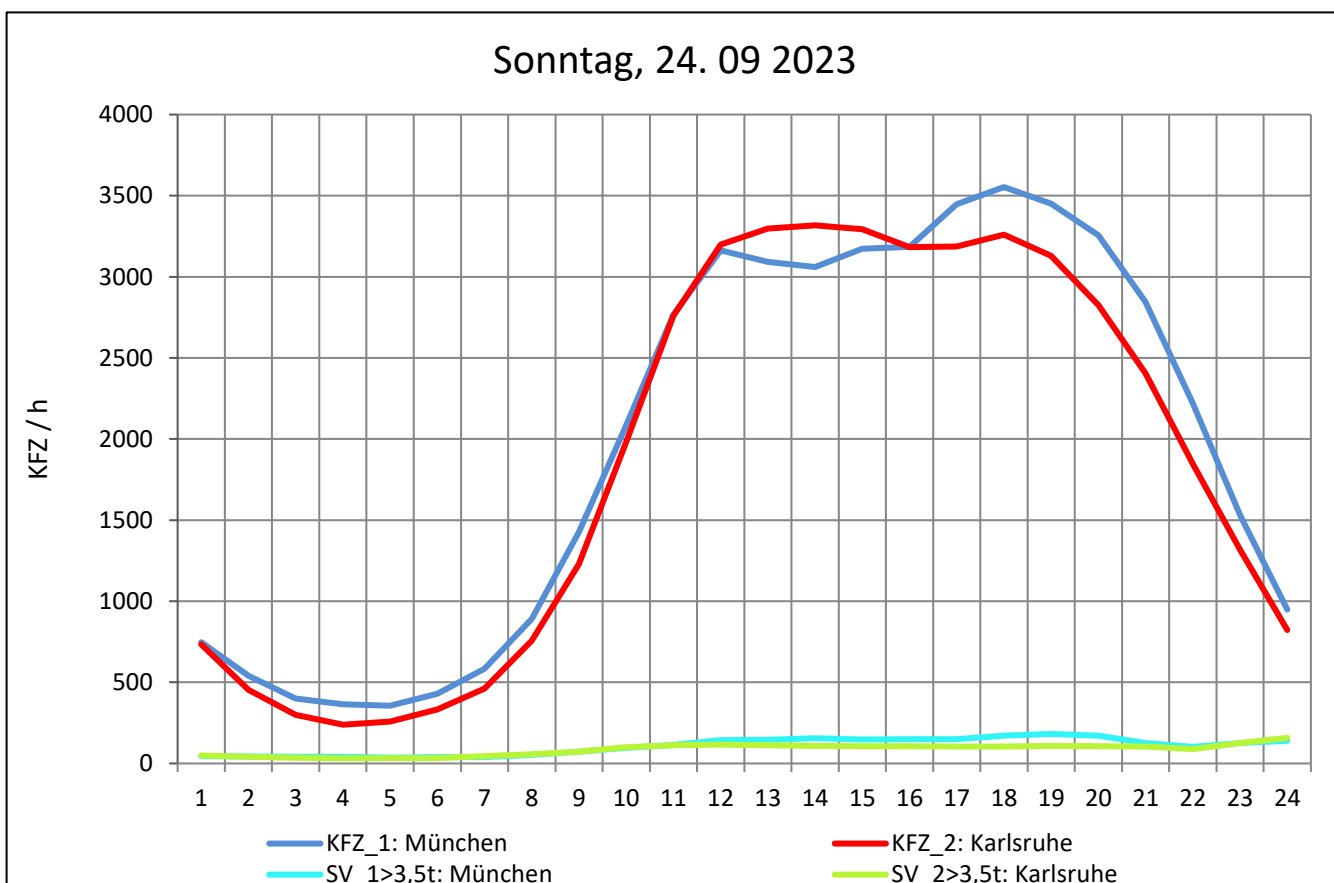
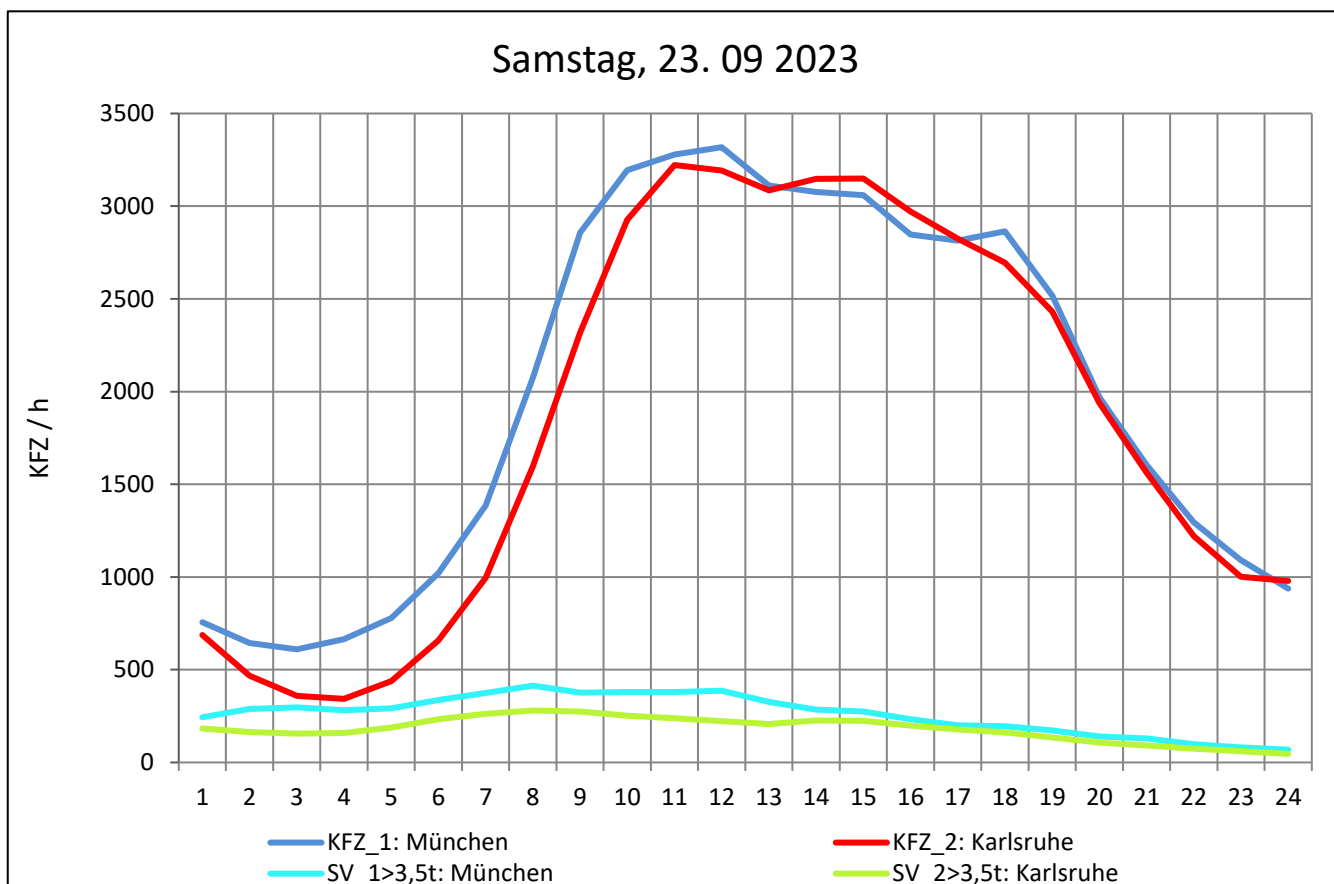
Zst.: **Ispringen**

TK-/Zst-Nr.: 7018/1079

A 8

Richtung 1 : **München**

Richtung 2 : **Karlsruhe**



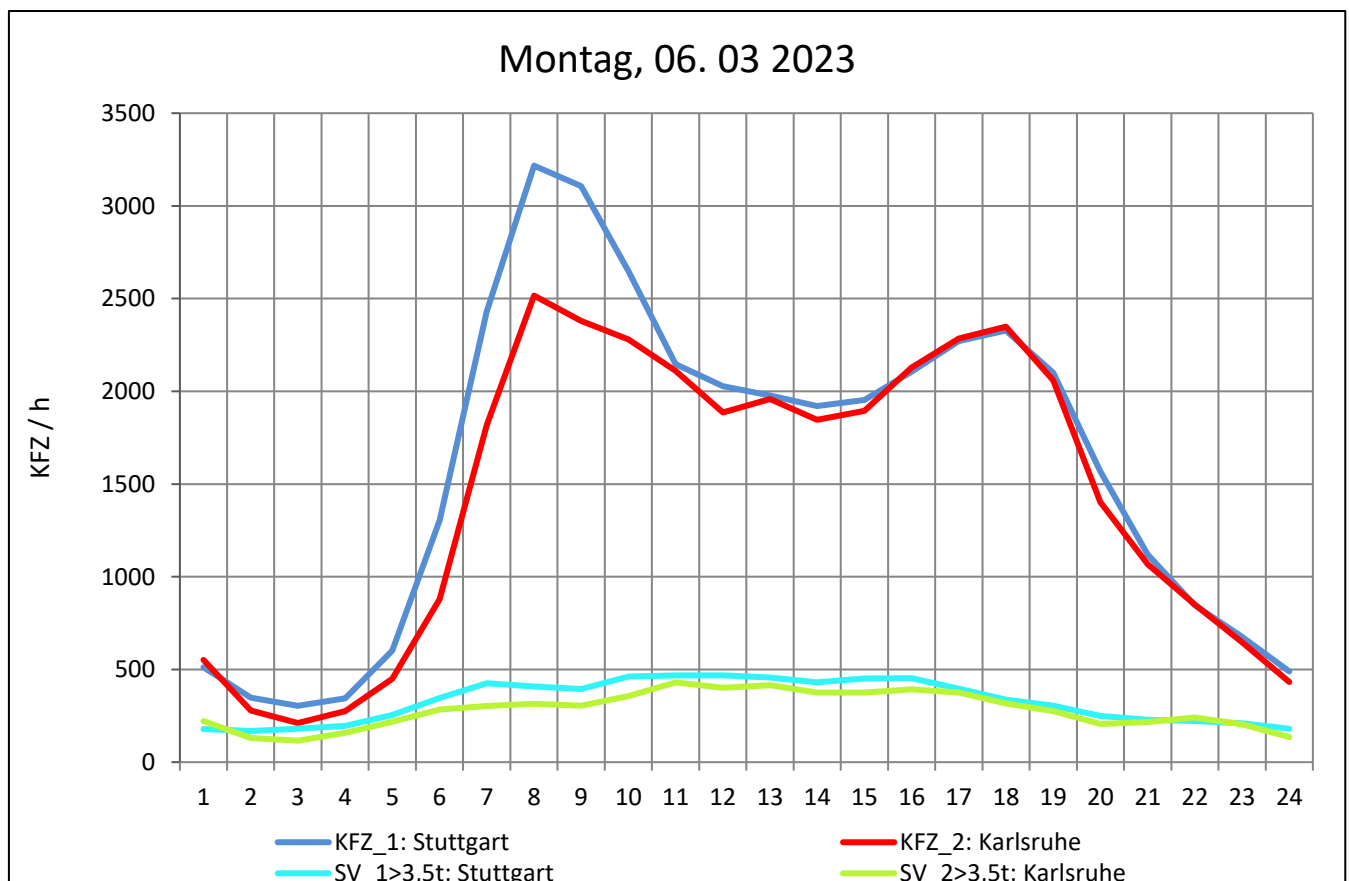
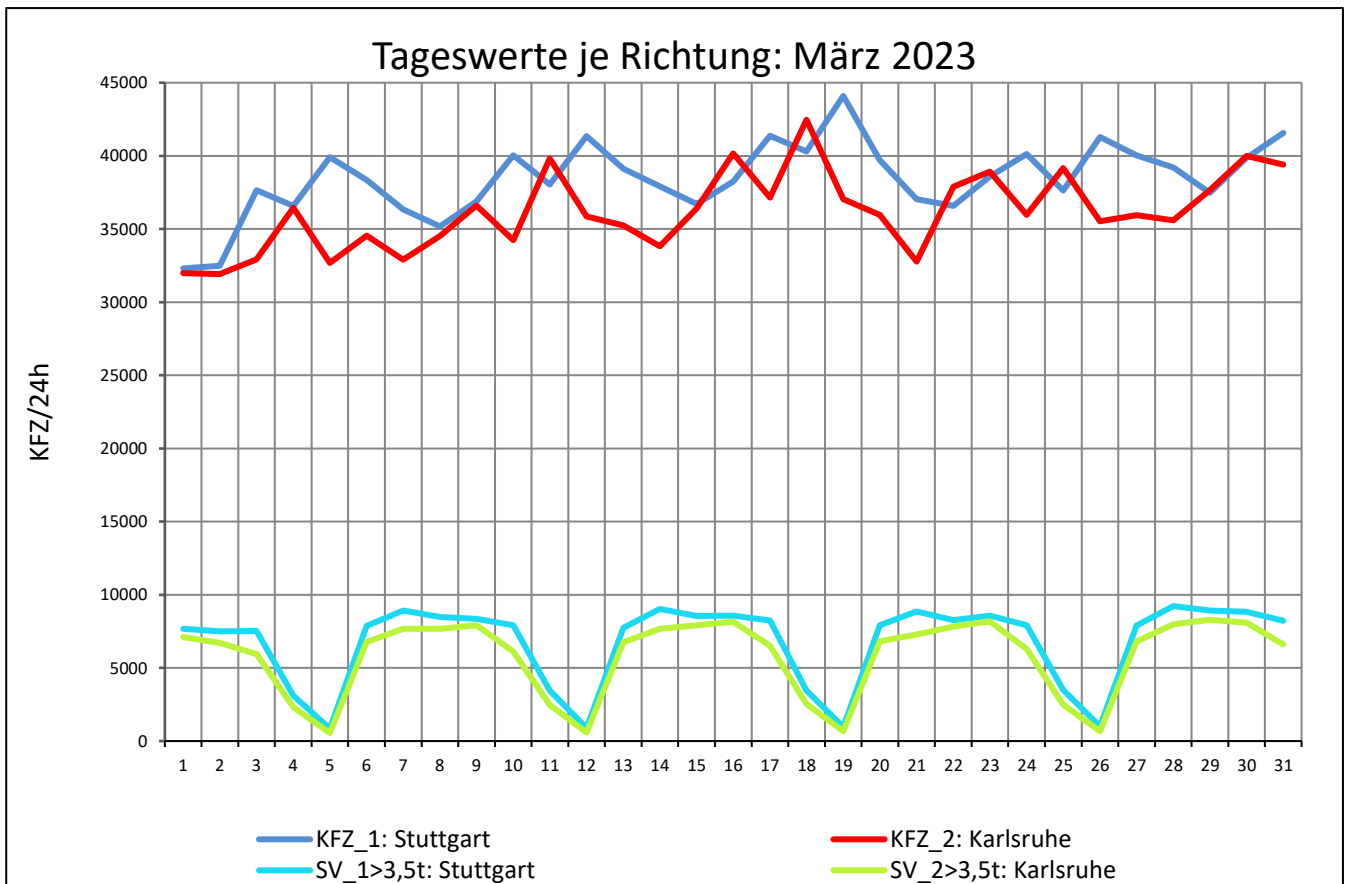
Zst.: **Pforzheim-Ost**

TK-/Zst-Nr.: 7018/1077

A 8

Richtung 1 : **Stuttgart**

Richtung 2 : **Karlsruhe**



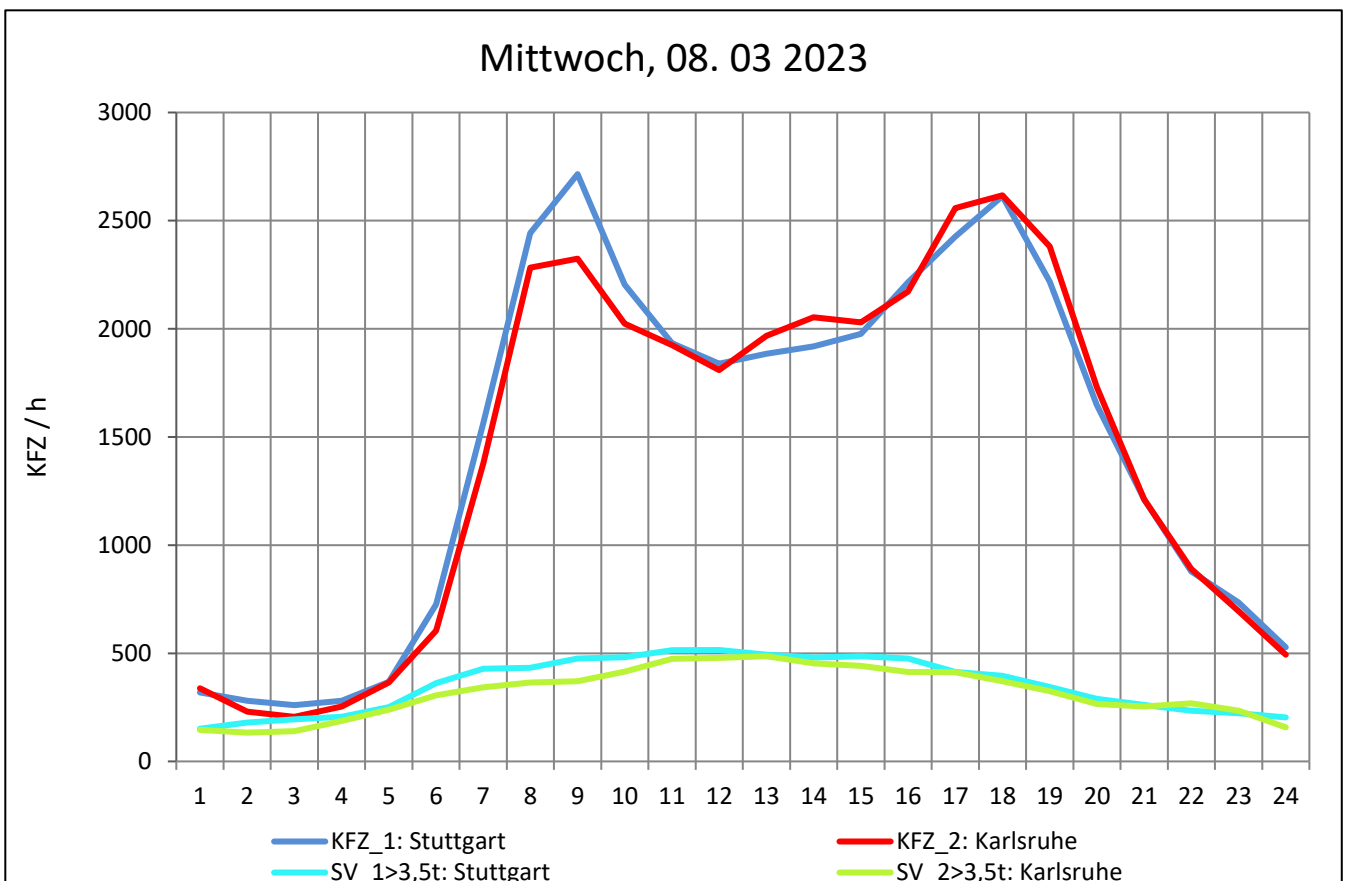
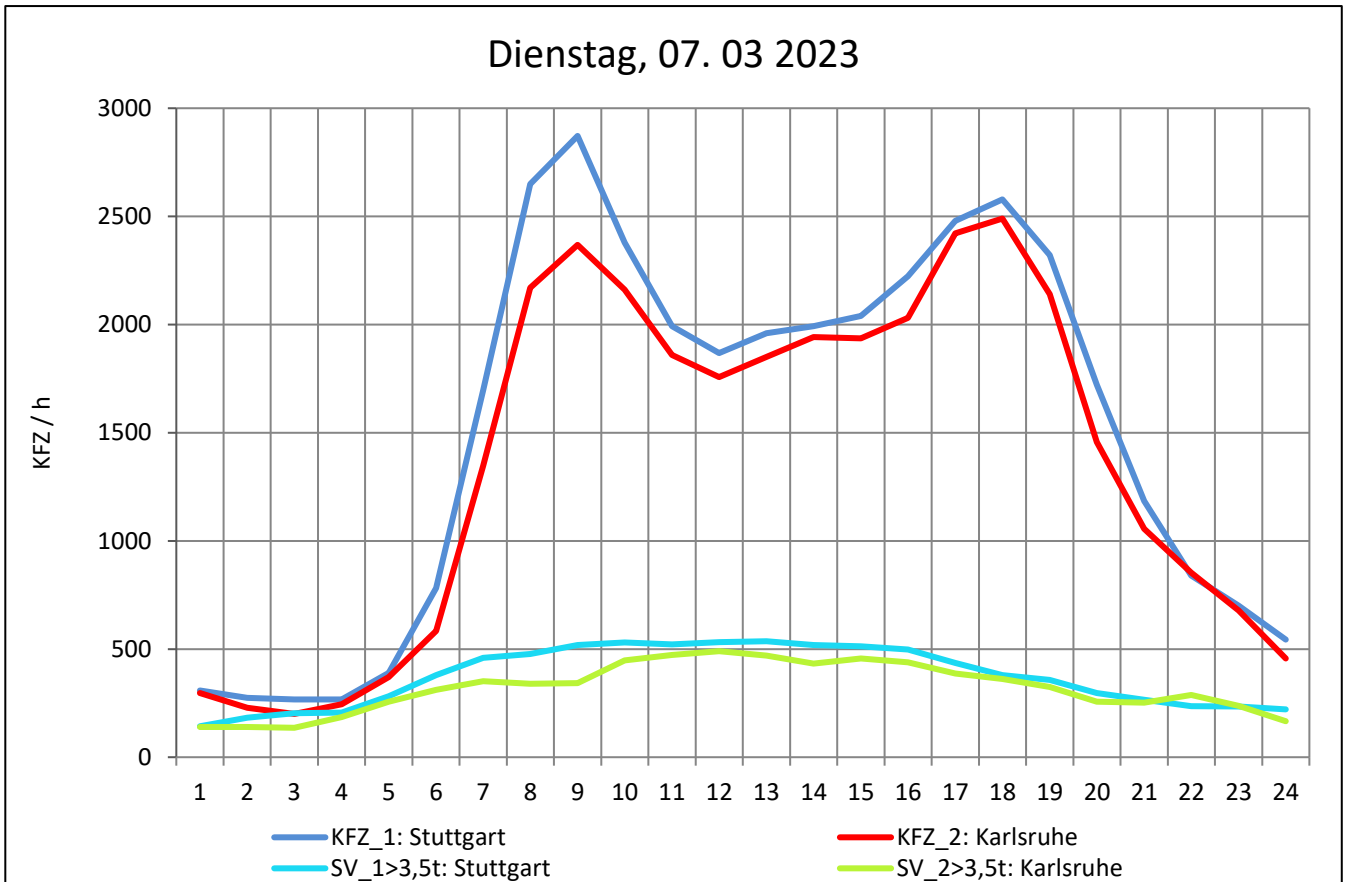
Zst.: **Pforzheim-Ost**

TK-/Zst-Nr.: 7018/1077

A 8

Richtung 1 : **Stuttgart**

Richtung 2 : **Karlsruhe**



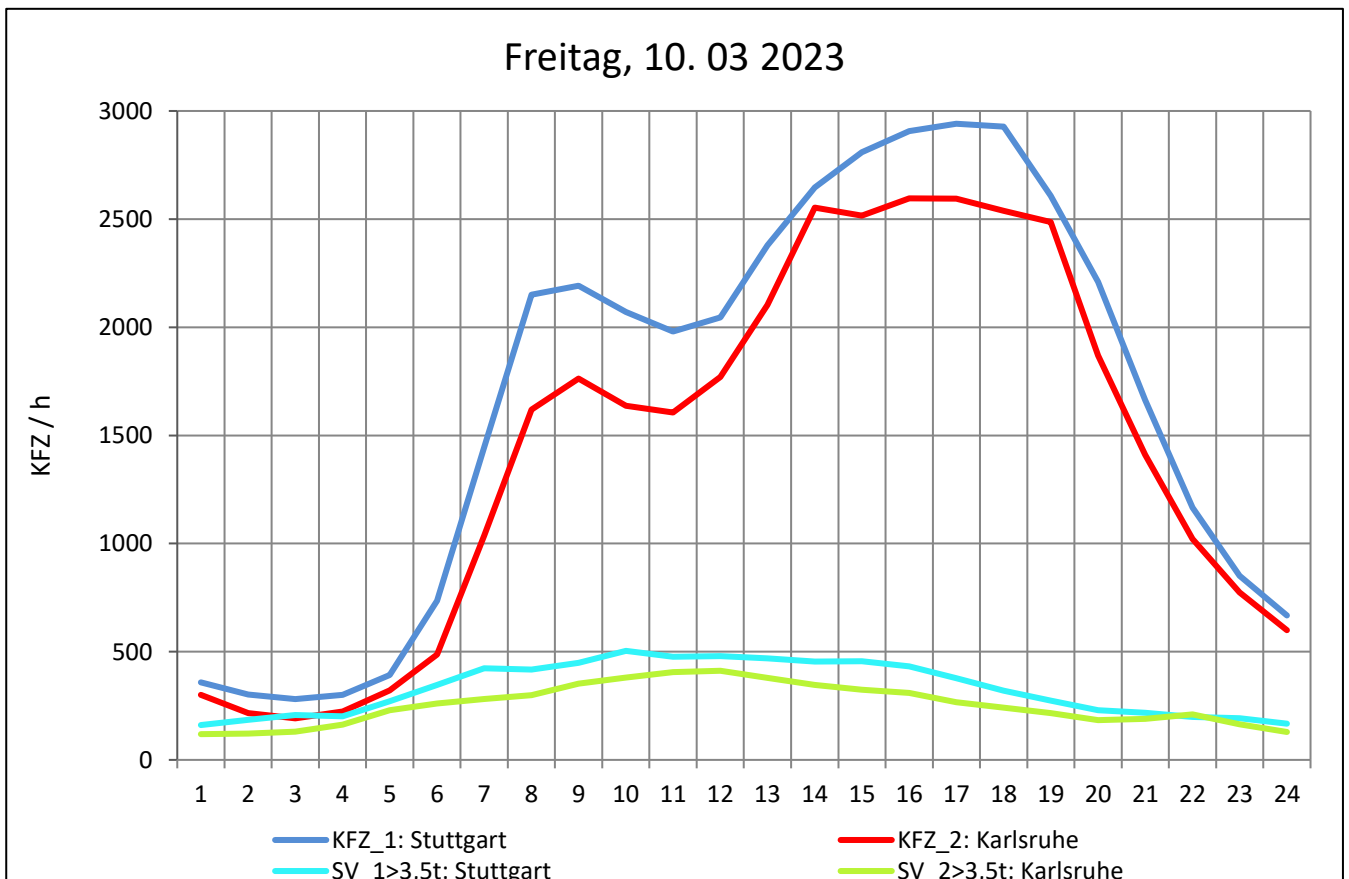
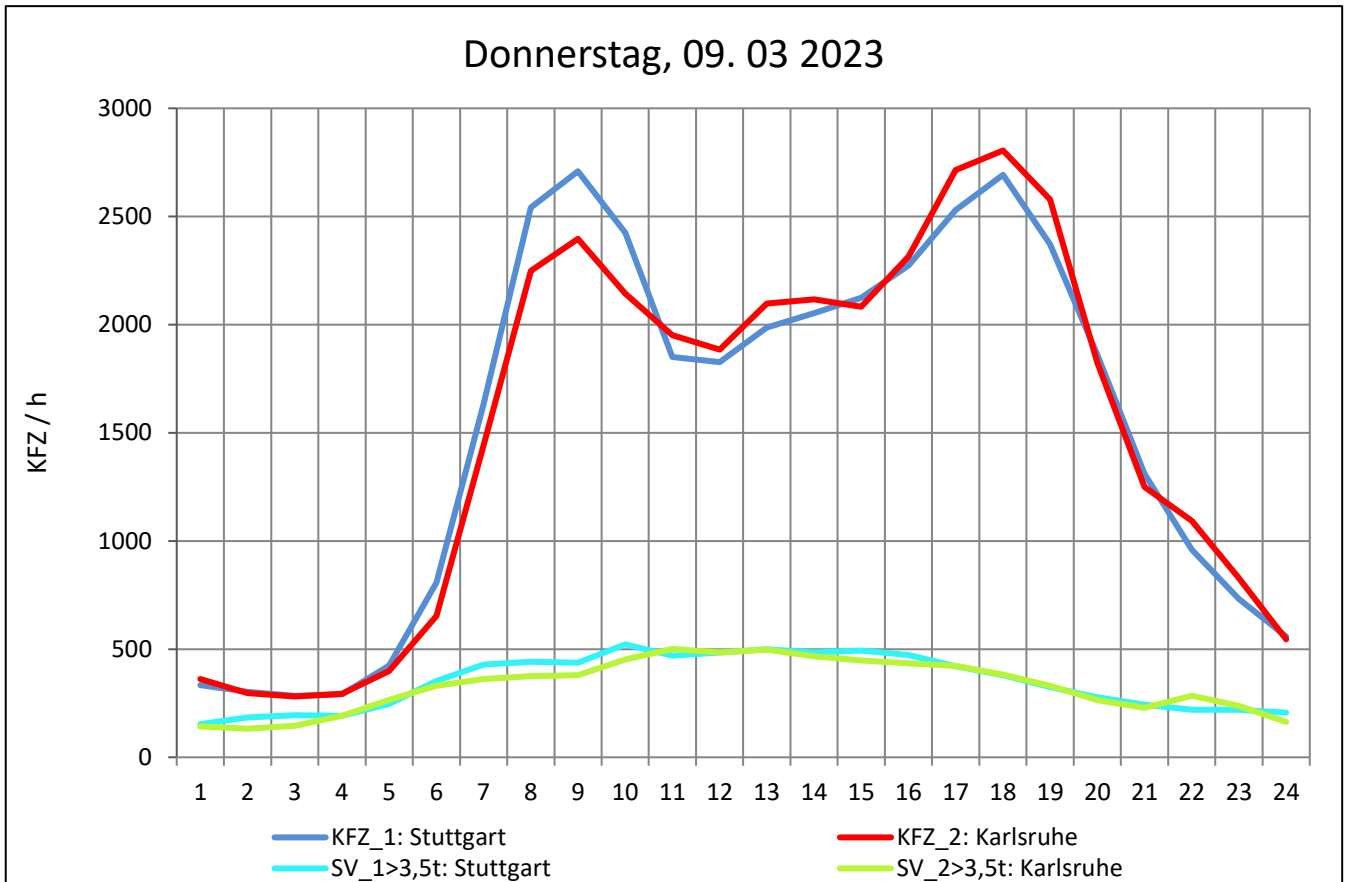
Zst.: **Pforzheim-Ost**

TK-/Zst-Nr.: 7018/1077

A 8

Richtung 1 : **Stuttgart**

Richtung 2 : **Karlsruhe**



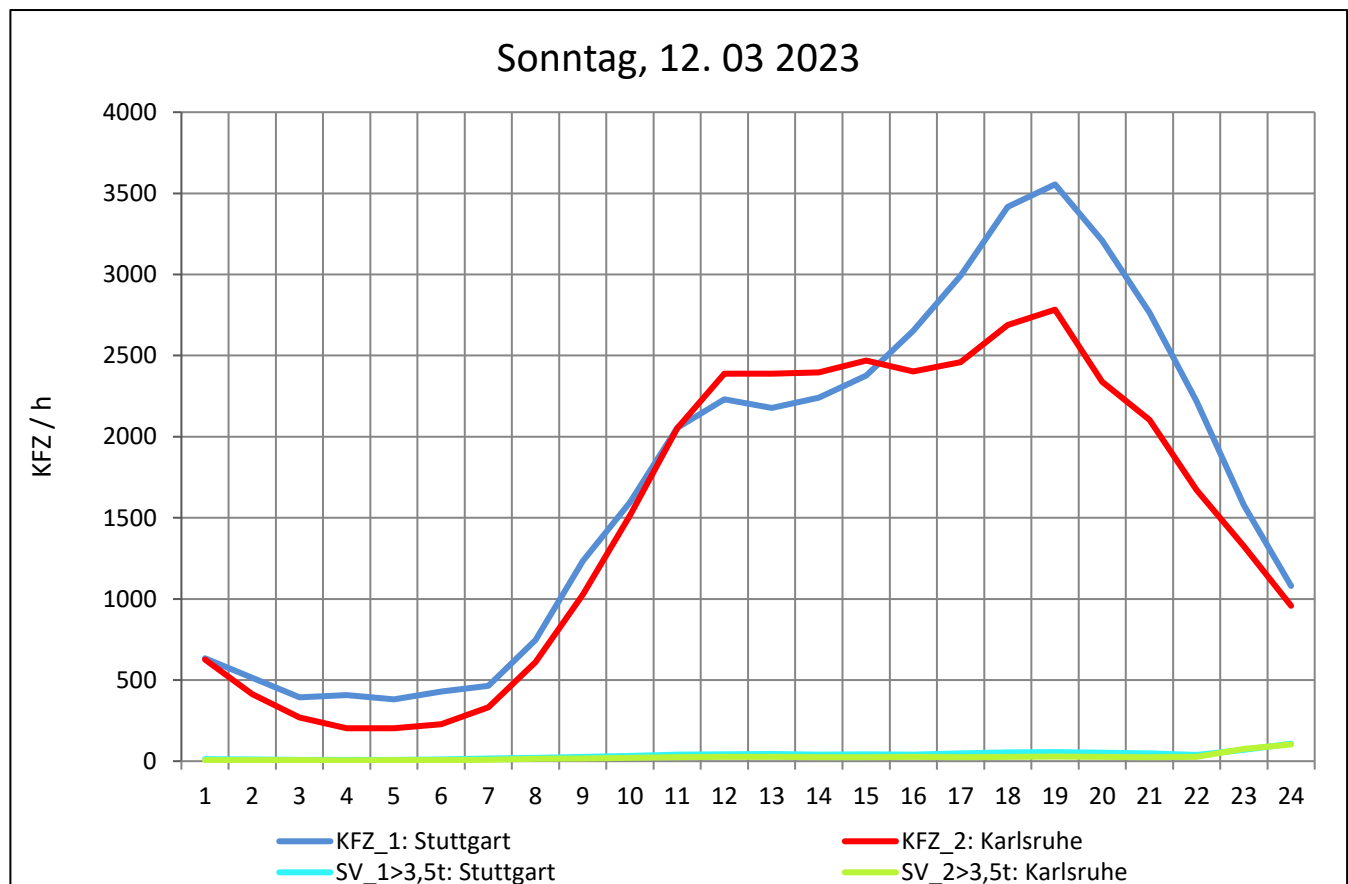
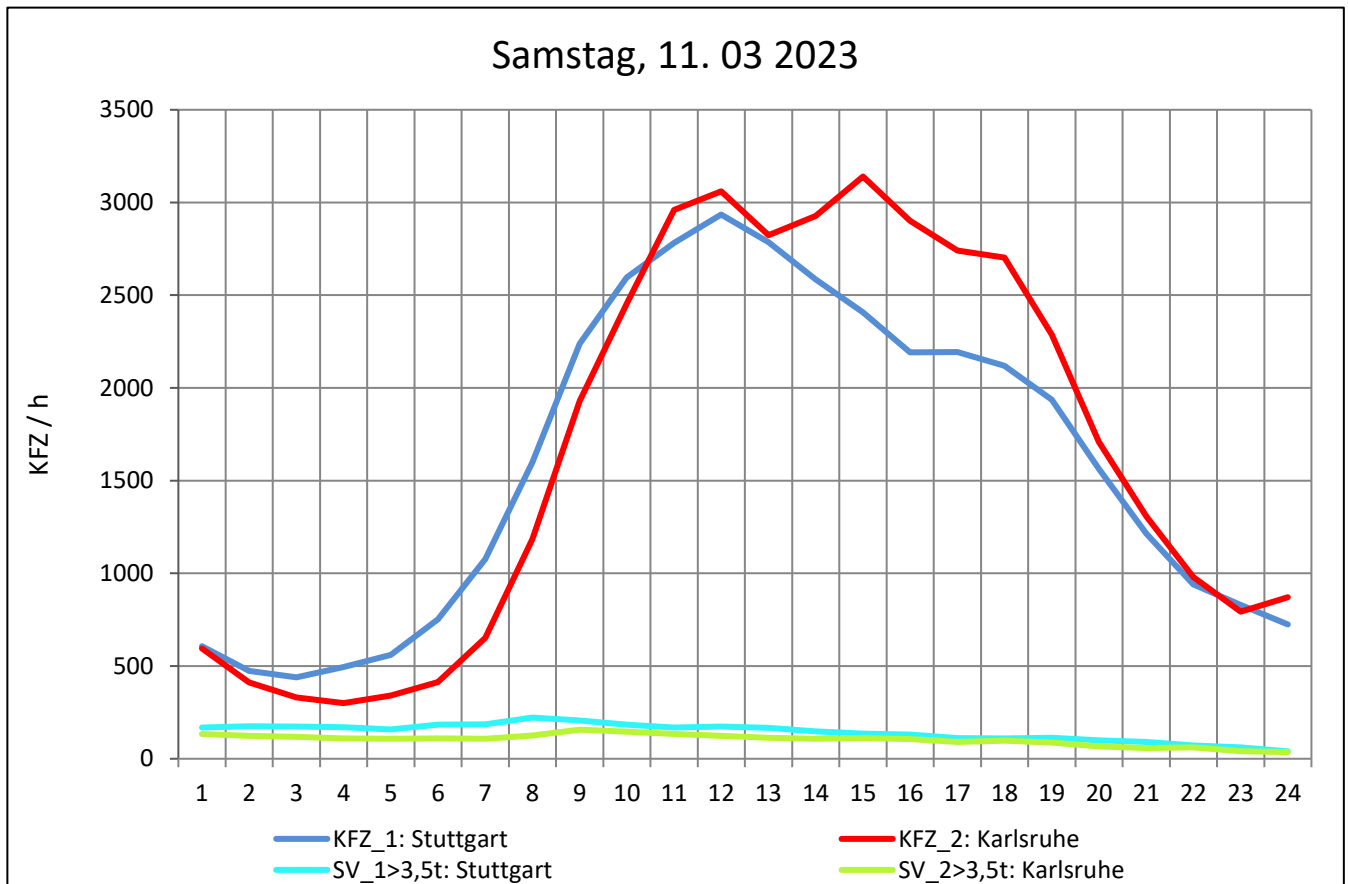
Zst.: **Pforzheim-Ost**

TK-/Zst-Nr.: 7018/1077

A 8

Richtung 1 : **Stuttgart**

Richtung 2 : **Karlsruhe**



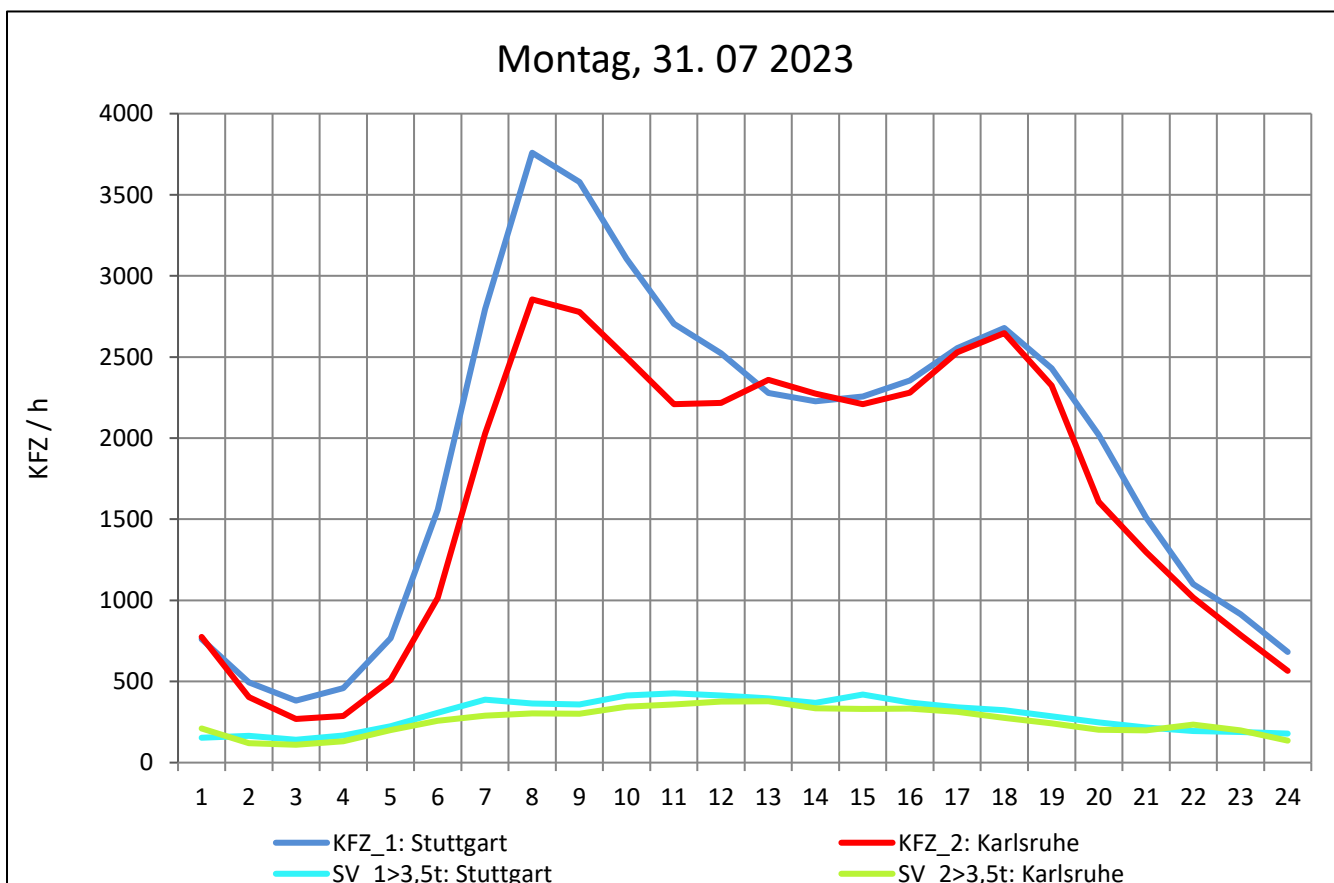
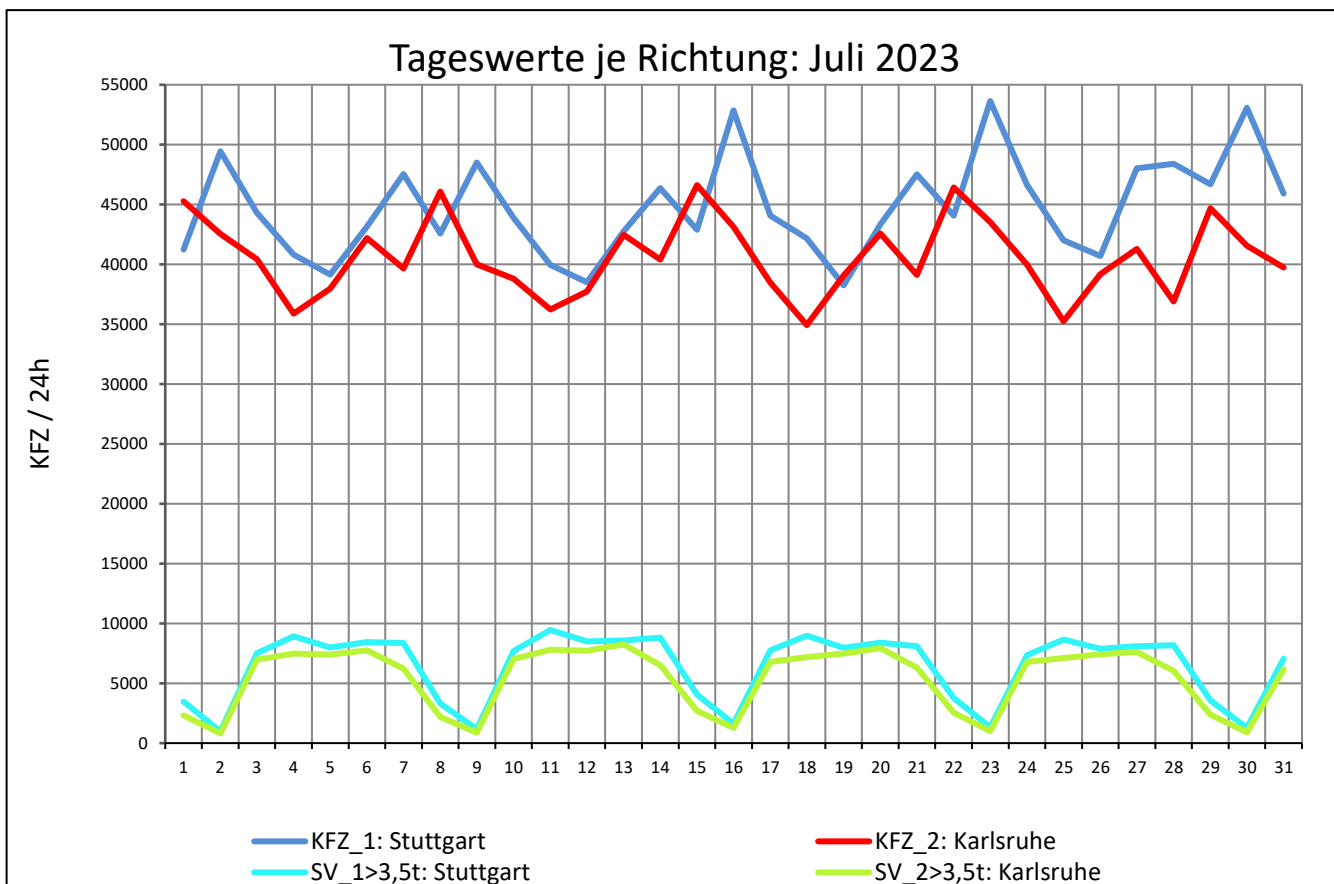
Zst.: **Pforzheim-Ost**

TK-/Zst-Nr.: 7018/1077

A 8

Richtung 1 : **Stuttgart**

Richtung 2 : **Karlsruhe**



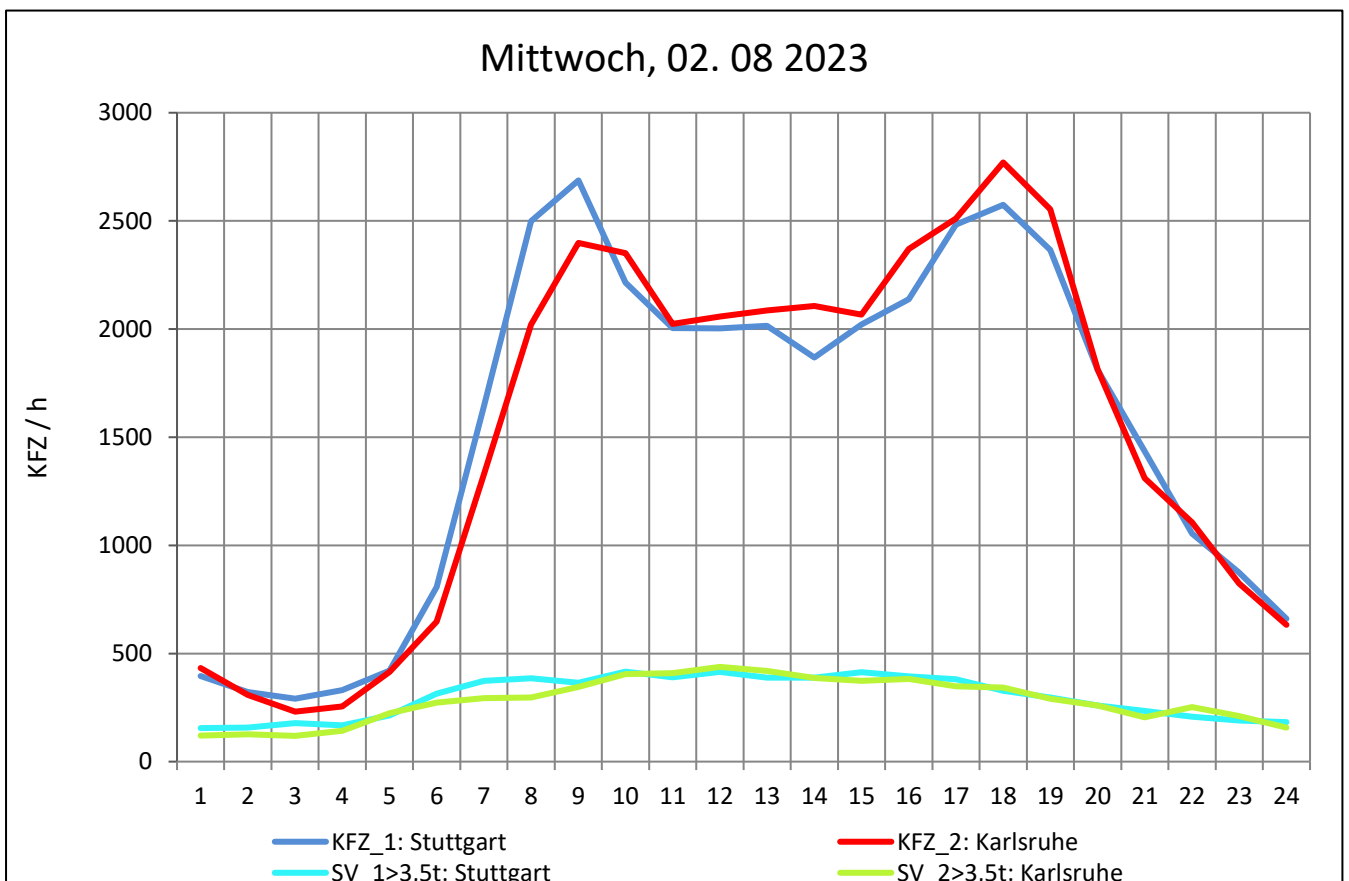
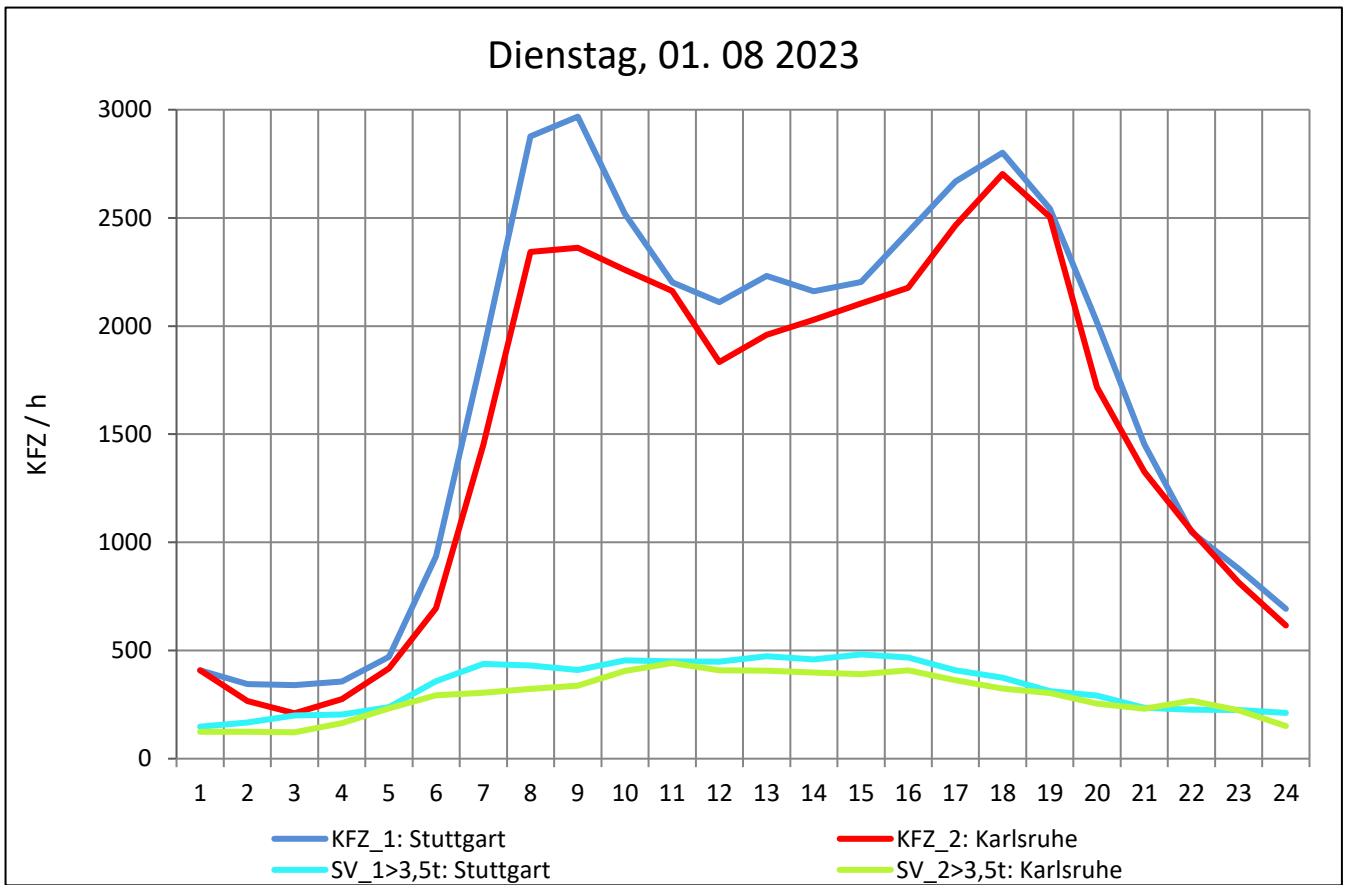
Zst.: **Pforzheim-Ost**

TK-/Zst-Nr.: 7018/1077

A 8

Richtung 1 : **Stuttgart**

Richtung 2 : **Karlsruhe**



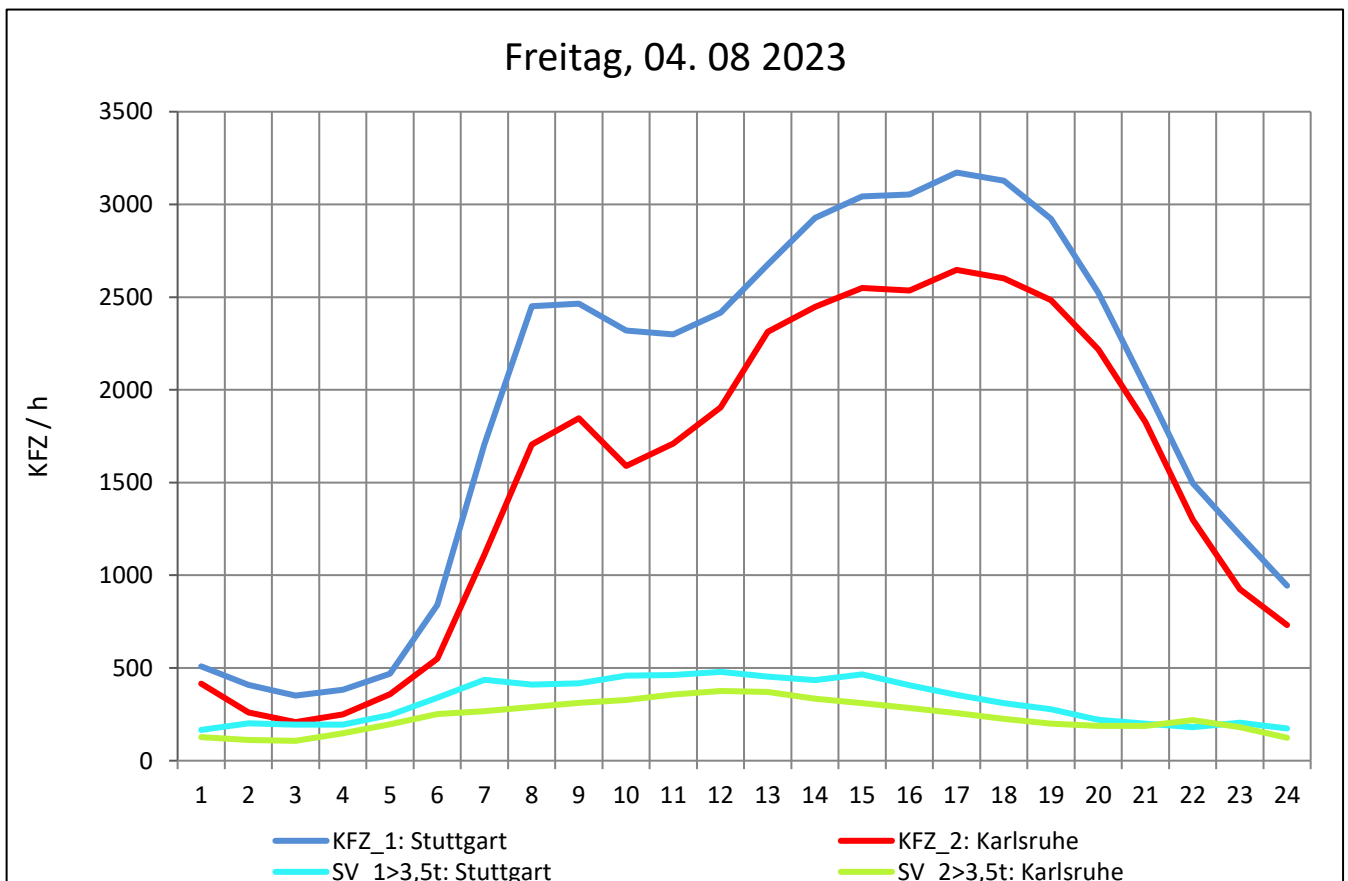
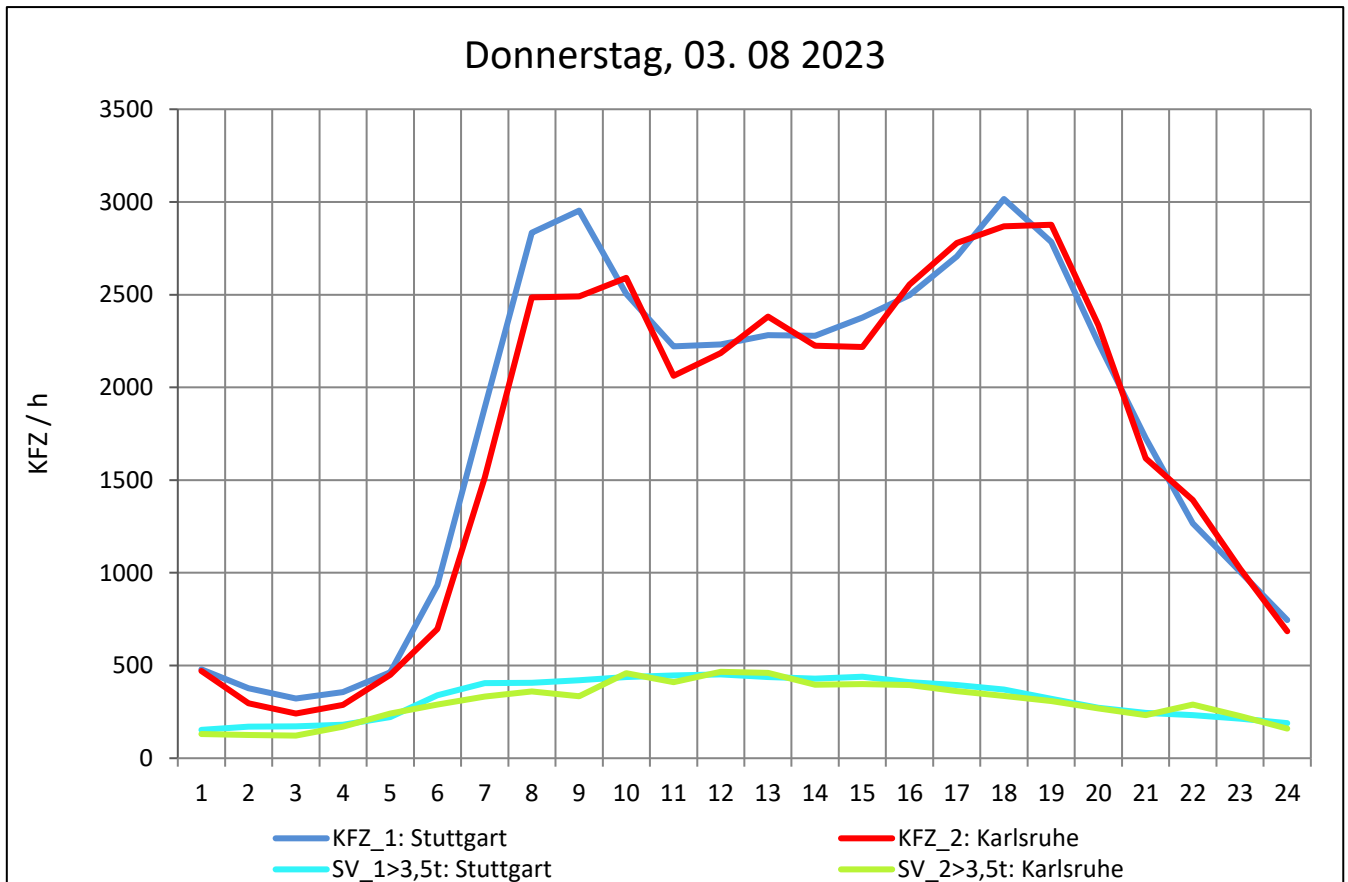
Zst.: **Pforzheim-Ost**

TK-/Zst-Nr.: 7018/1077

A 8

Richtung 1 : **Stuttgart**

Richtung 2 : **Karlsruhe**



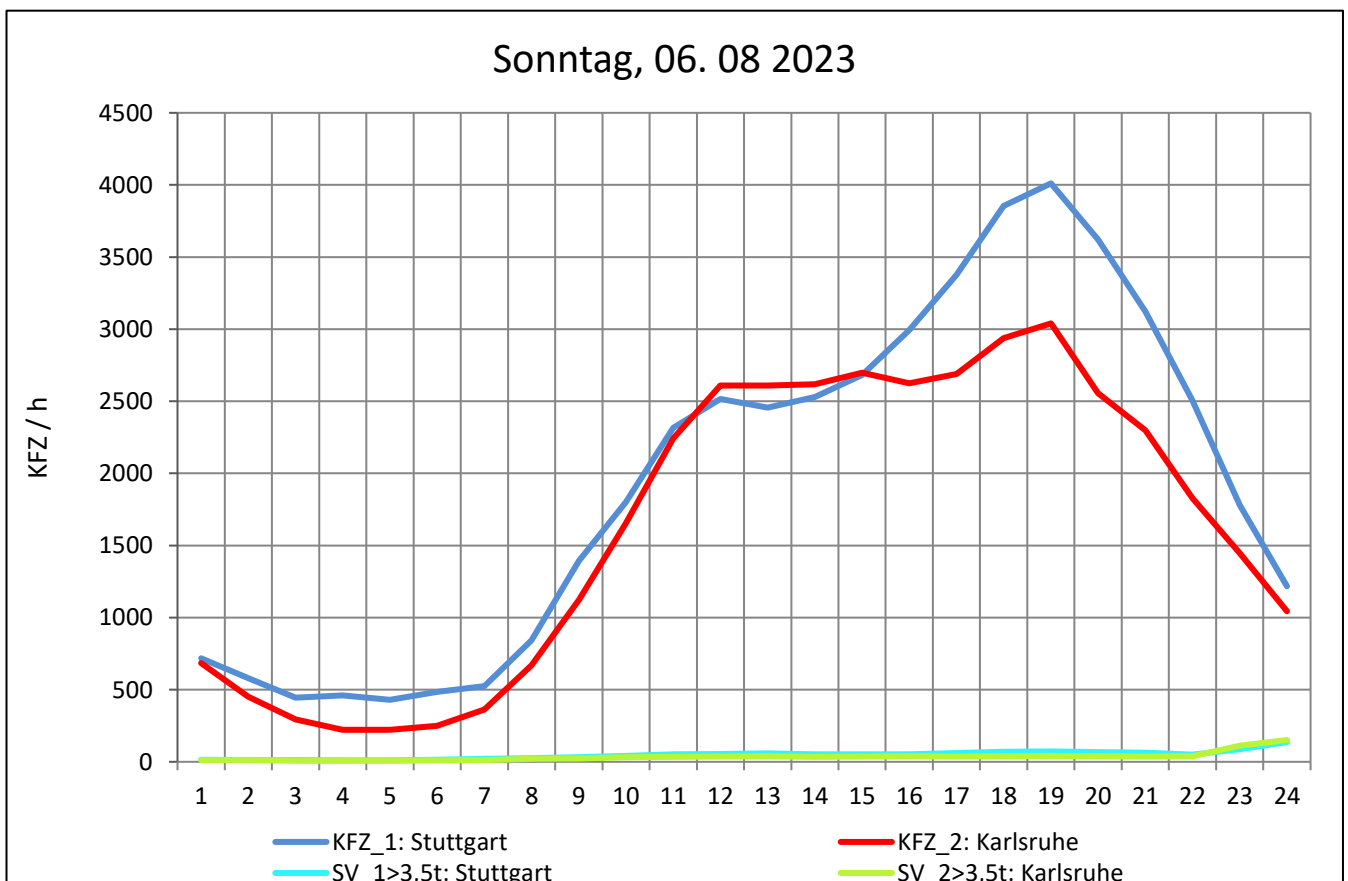
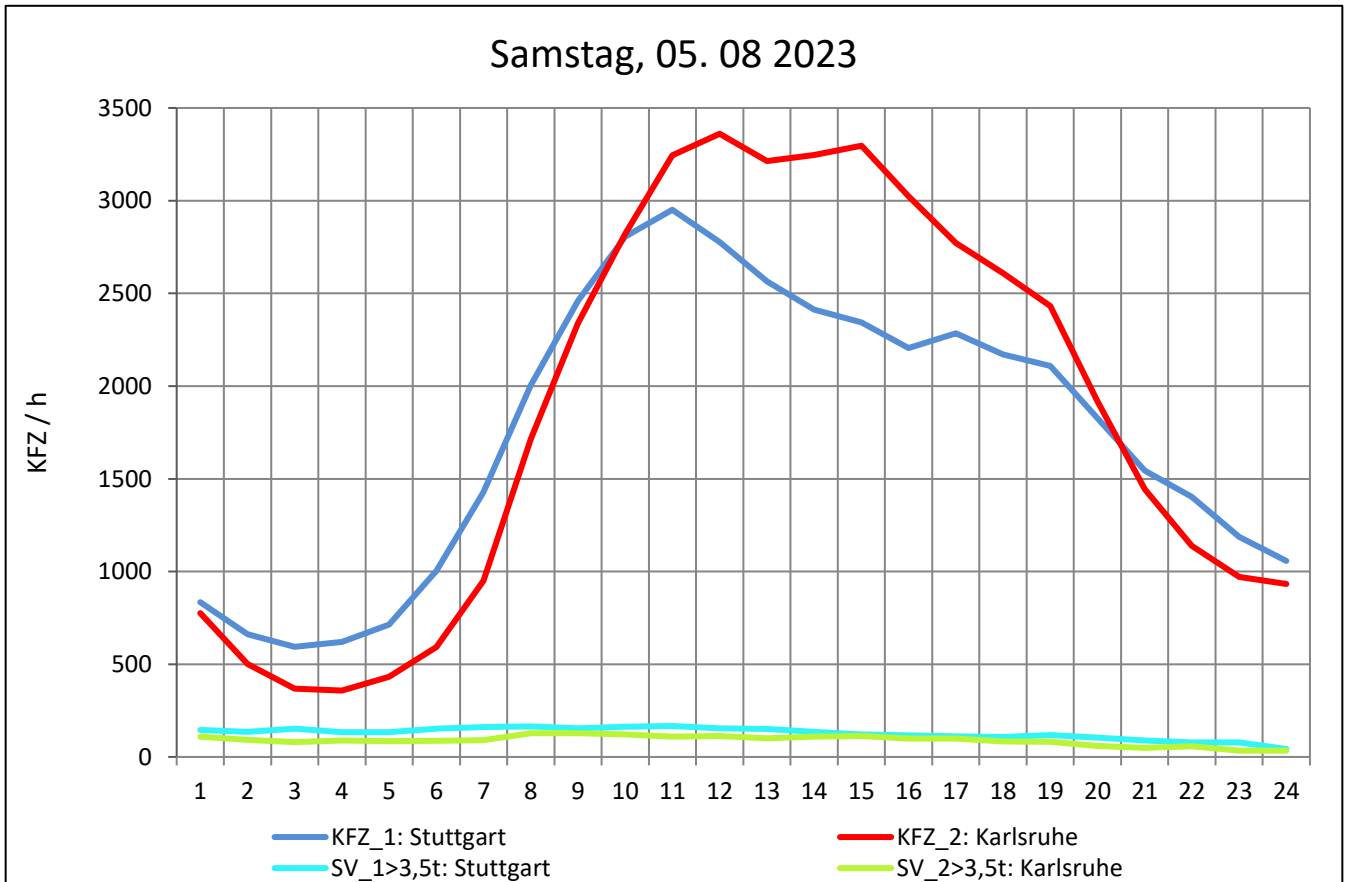
Zst.: **Pforzheim-Ost**

TK-/Zst-Nr.: 7018/1077

A 8

Richtung 1 : **Stuttgart**

Richtung 2 : **Karlsruhe**



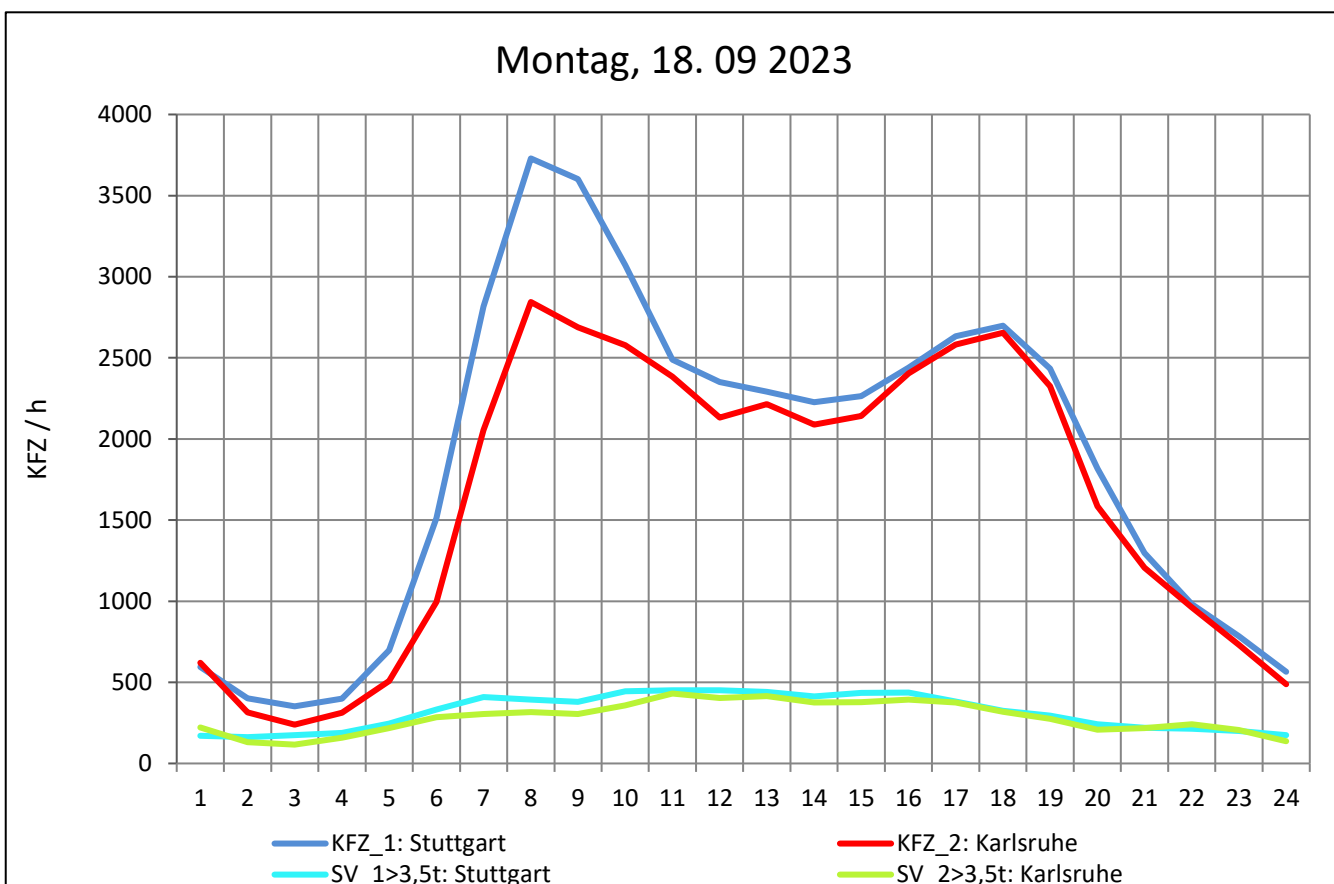
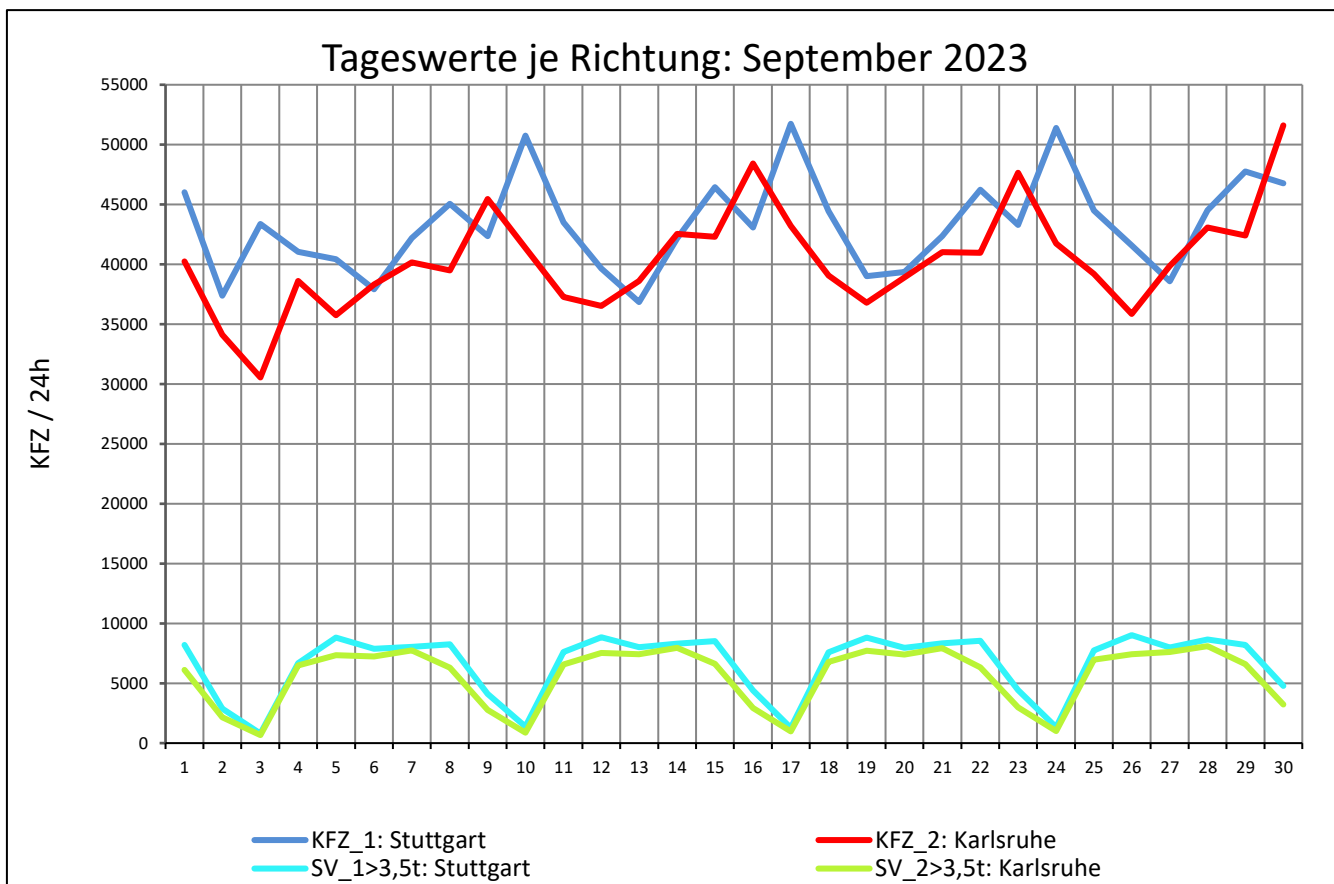
Zst.: **Pforzheim-Ost**

TK-/Zst-Nr.: 7018/1077

A 8

Richtung 1 : **Stuttgart**

Richtung 2 : **Karlsruhe**



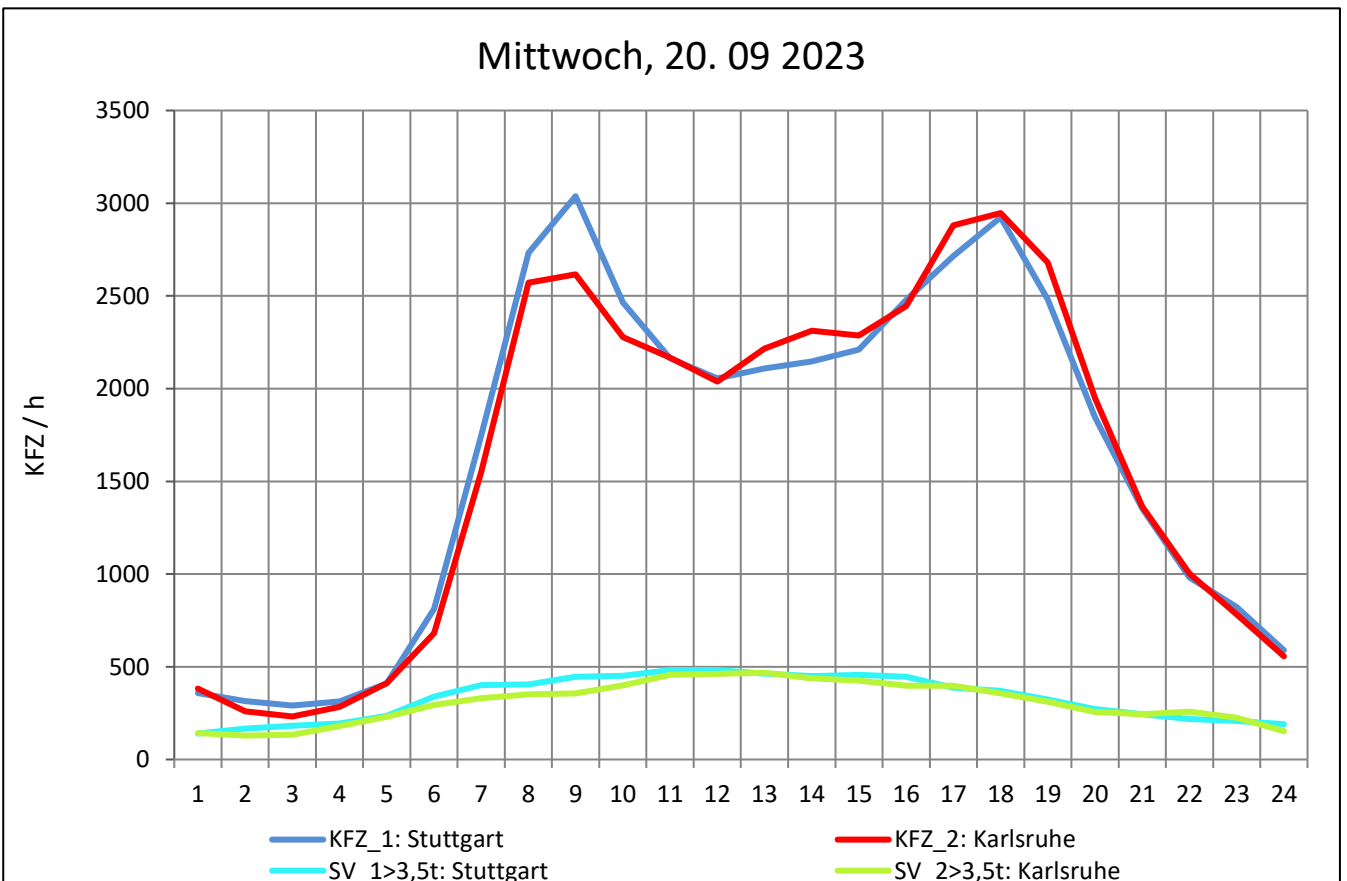
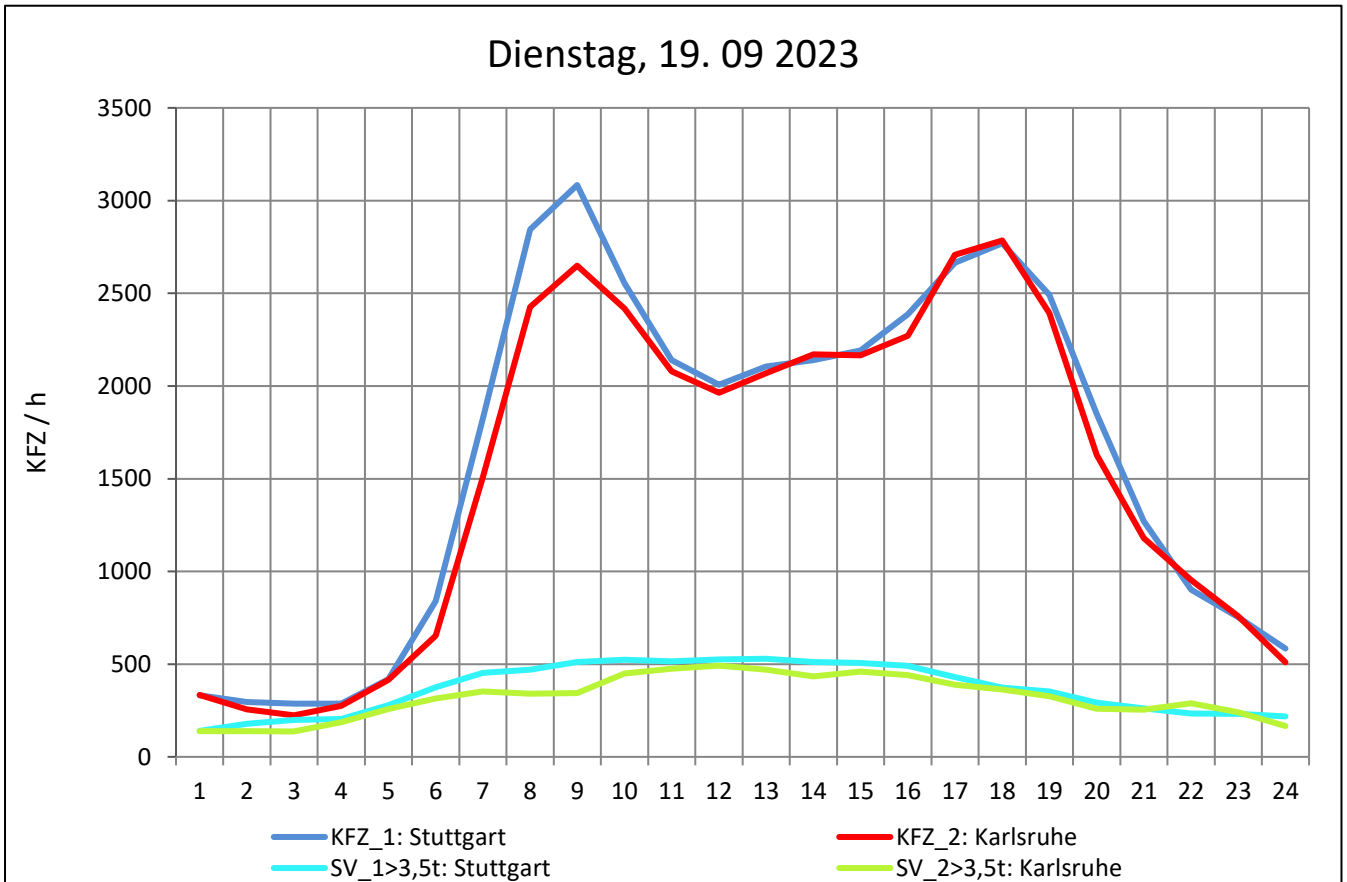
Zst.: **Pforzheim-Ost**

TK-/Zst-Nr.: 7018/1077

A 8

Richtung 1 : **Stuttgart**

Richtung 2 : **Karlsruhe**



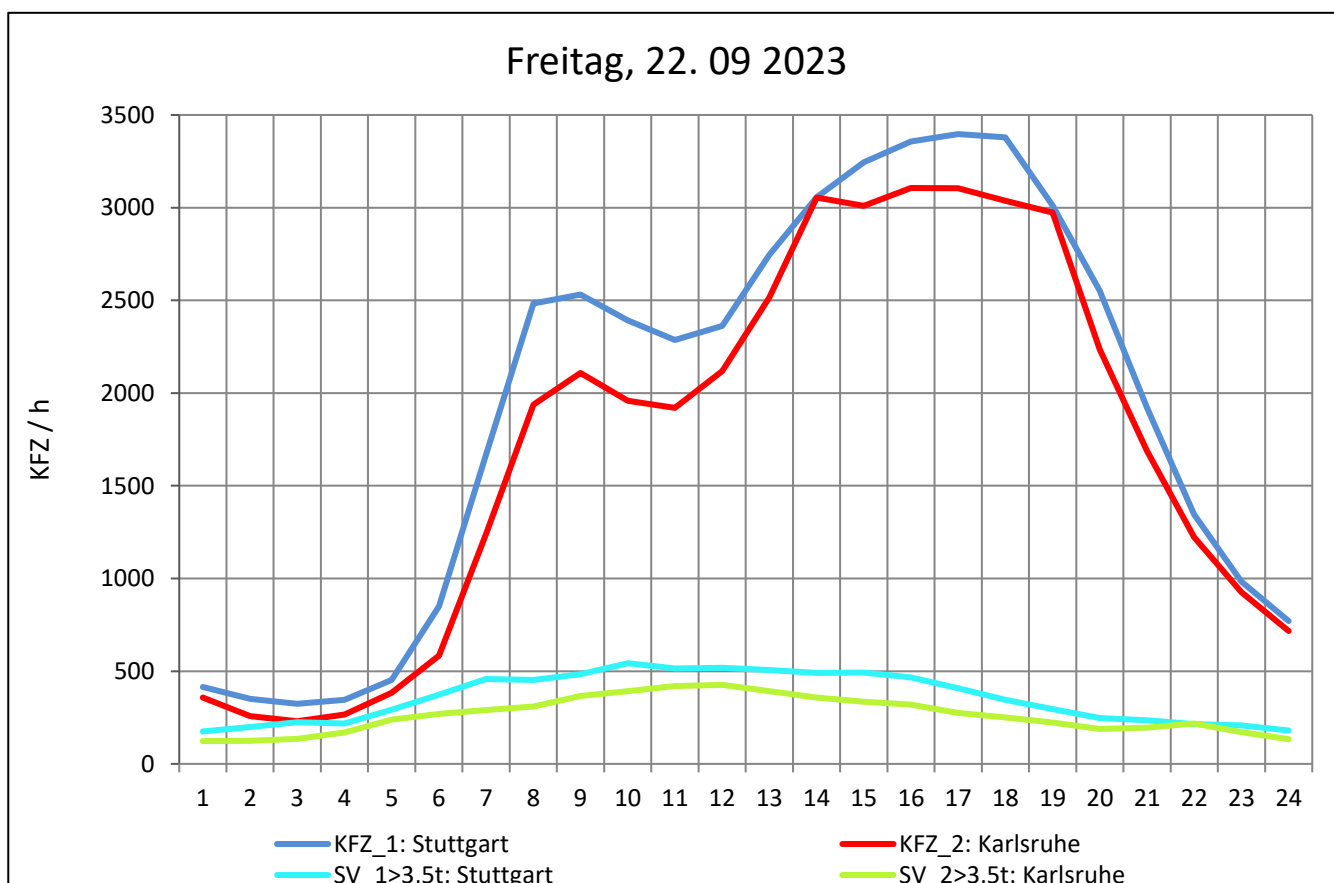
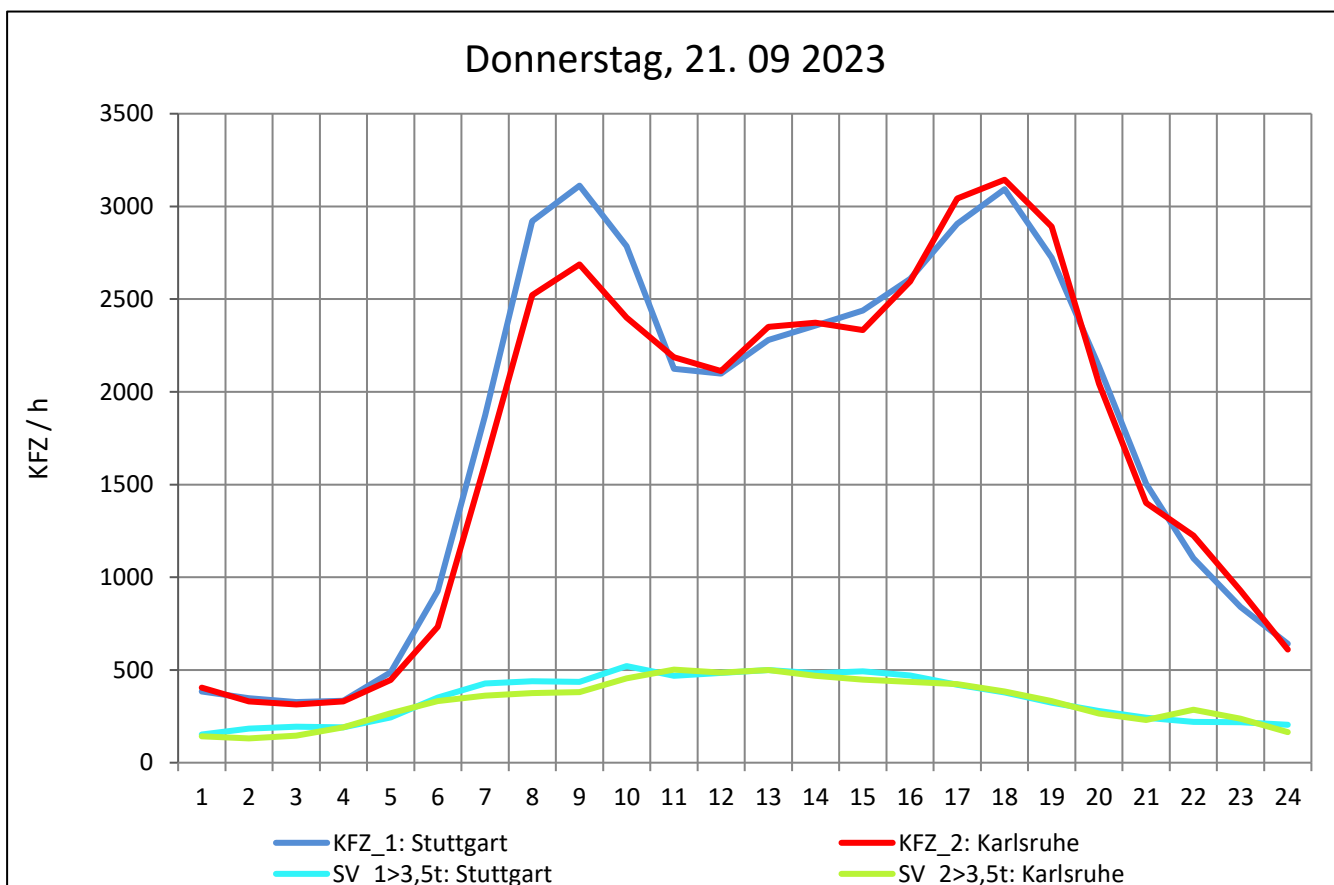
Zst.: **Pforzheim-Ost**

TK-/Zst-Nr.: 7018/1077

A 8

Richtung 1 : **Stuttgart**

Richtung 2 : **Karlsruhe**



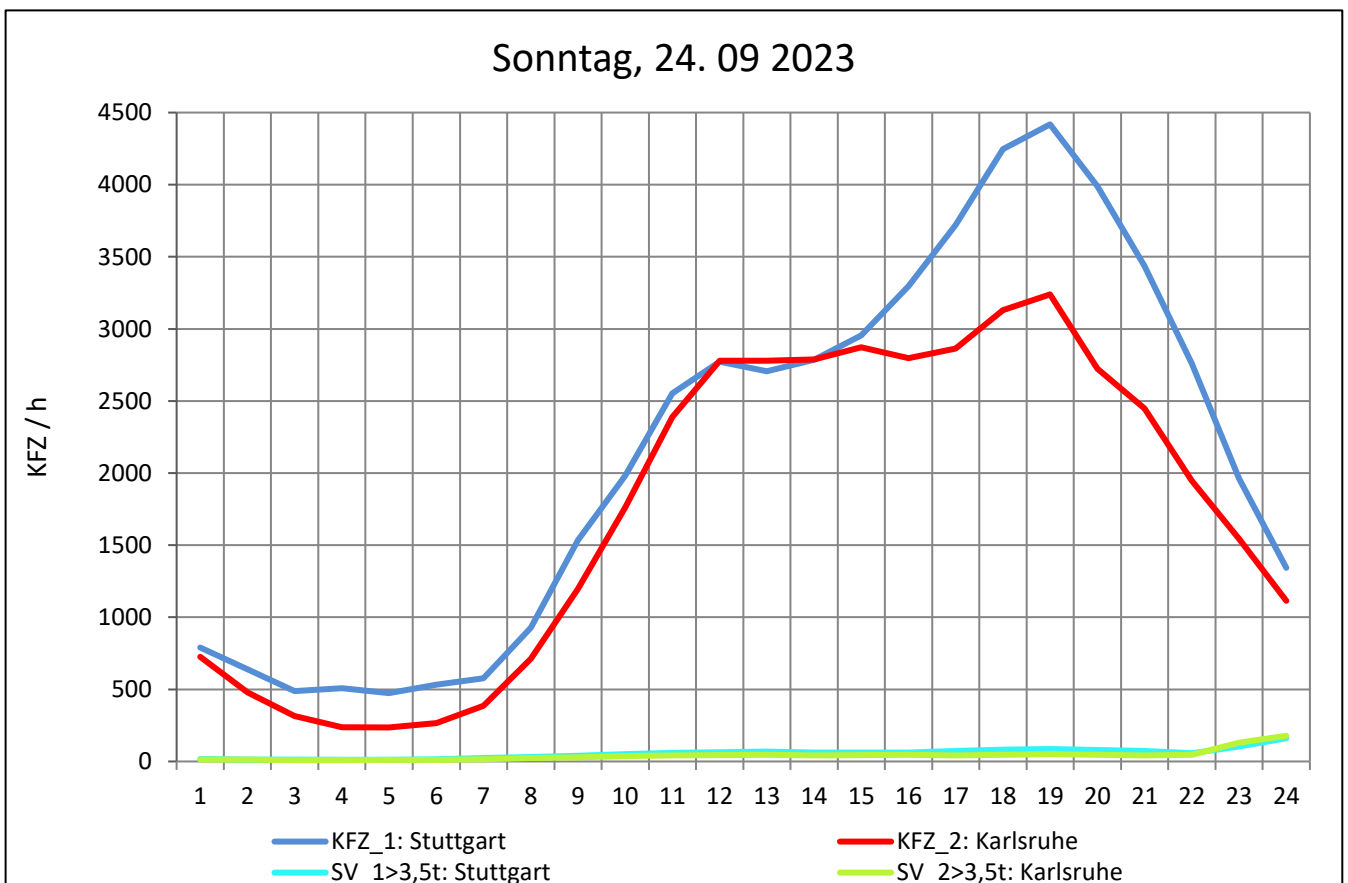
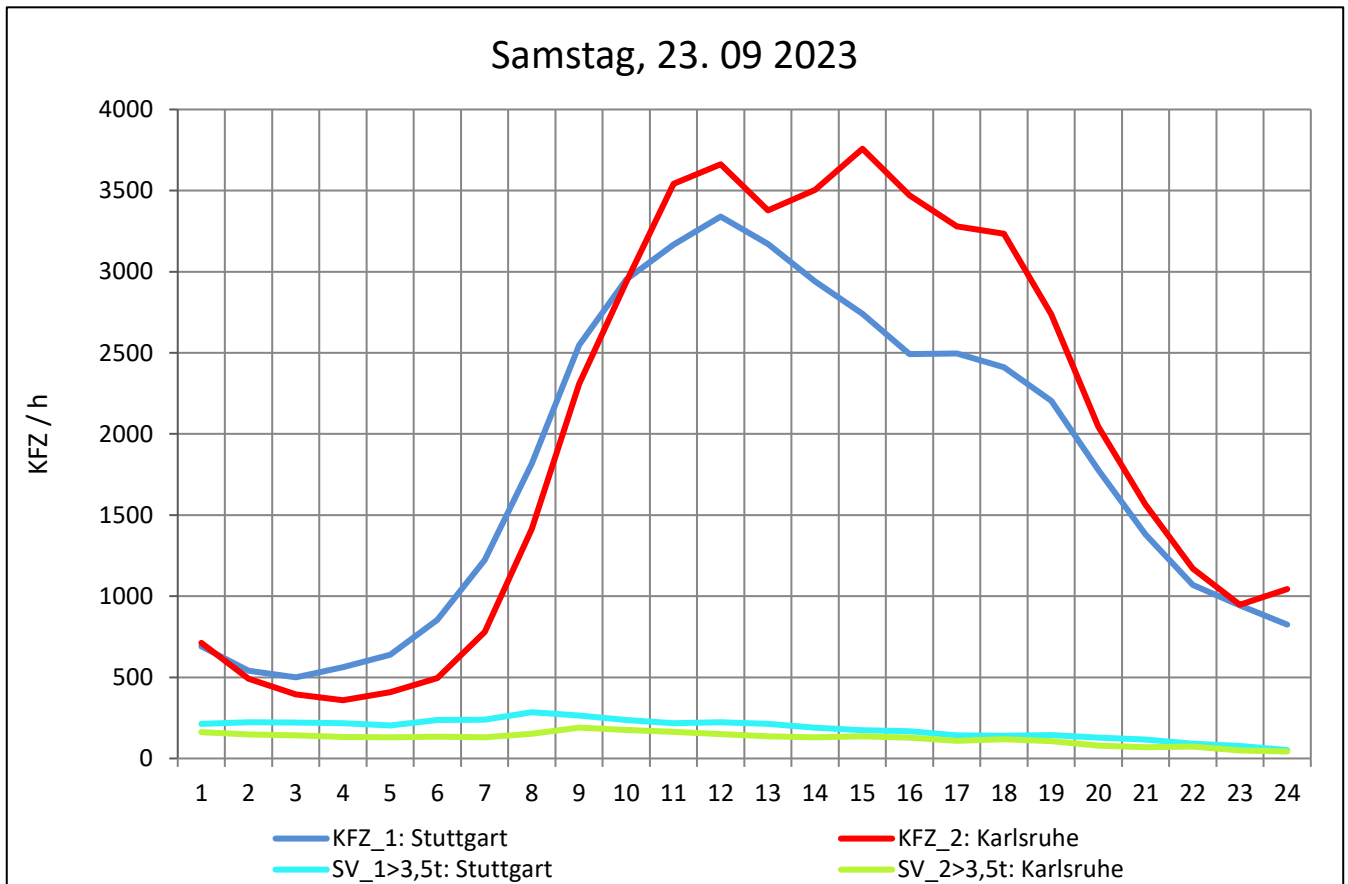
Zst.: **Pforzheim-Ost**

TK-/Zst-Nr.: 7018/1077

A 8

Richtung 1 : **Stuttgart**

Richtung 2 : **Karlsruhe**



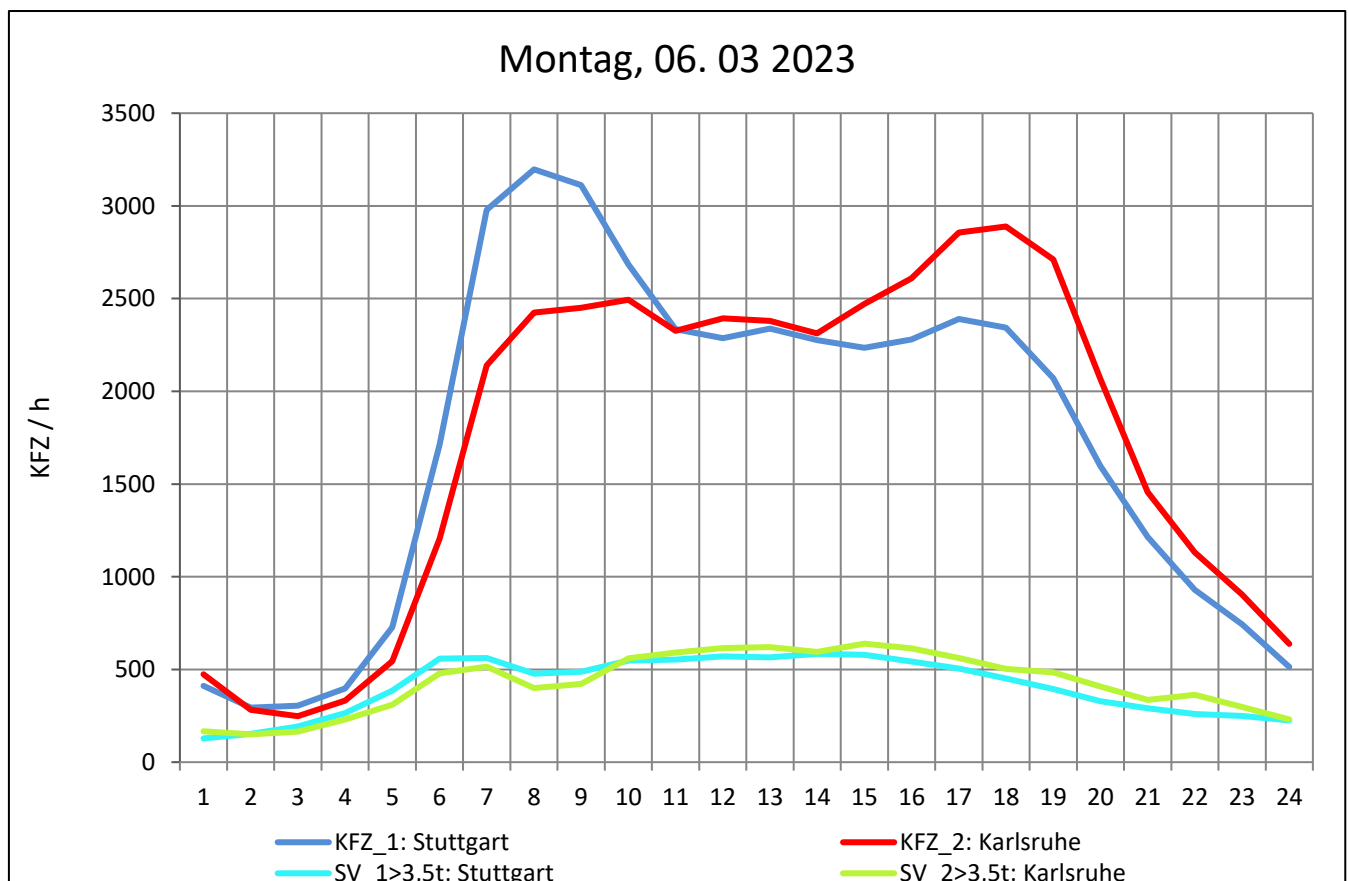
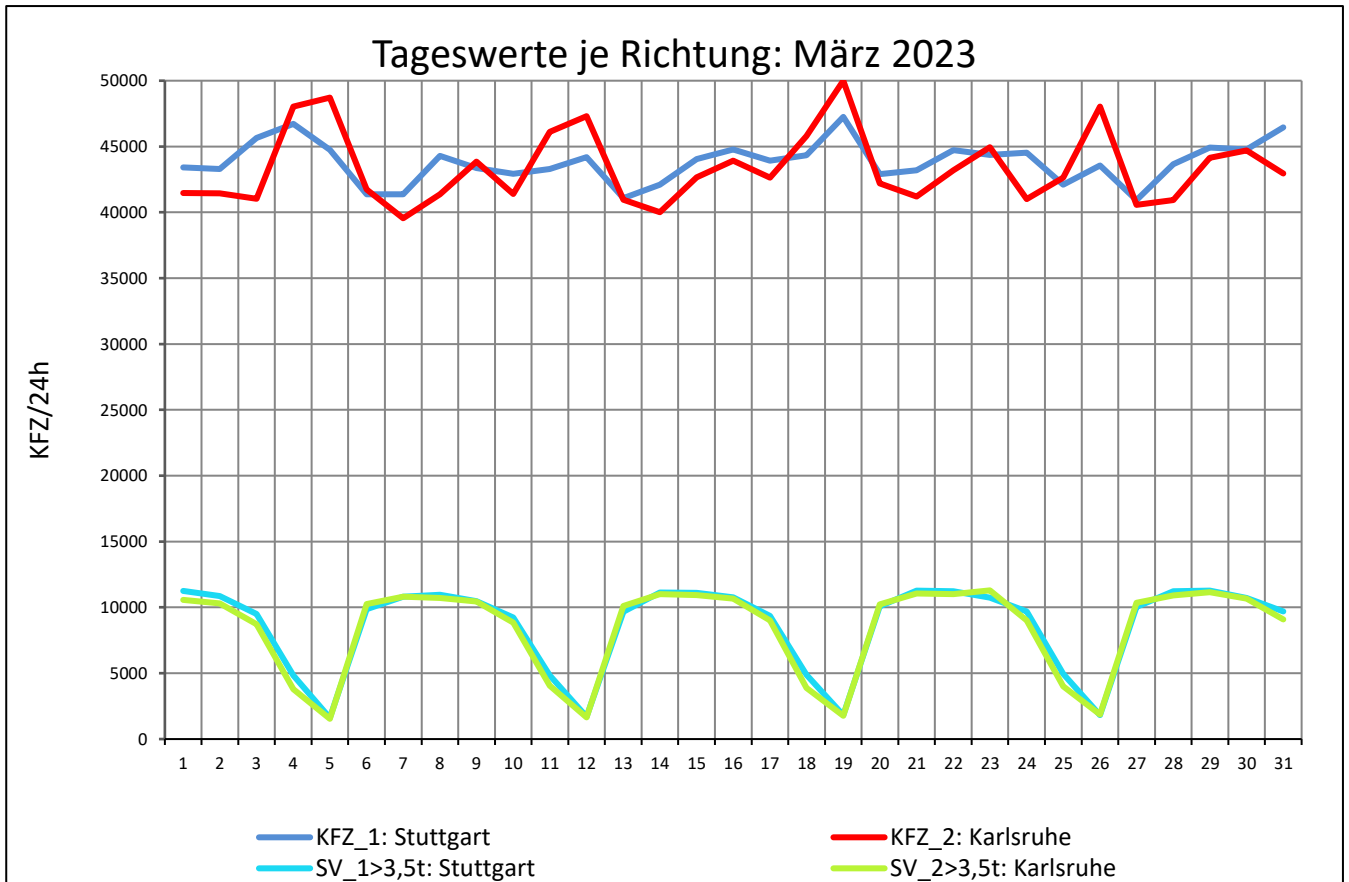
Zst.: **Wurmberg**

TK-/Zst-Nr.: 7018/1078

A 8

Richtung 1 : **Stuttgart**

Richtung 2 : **Karlsruhe**



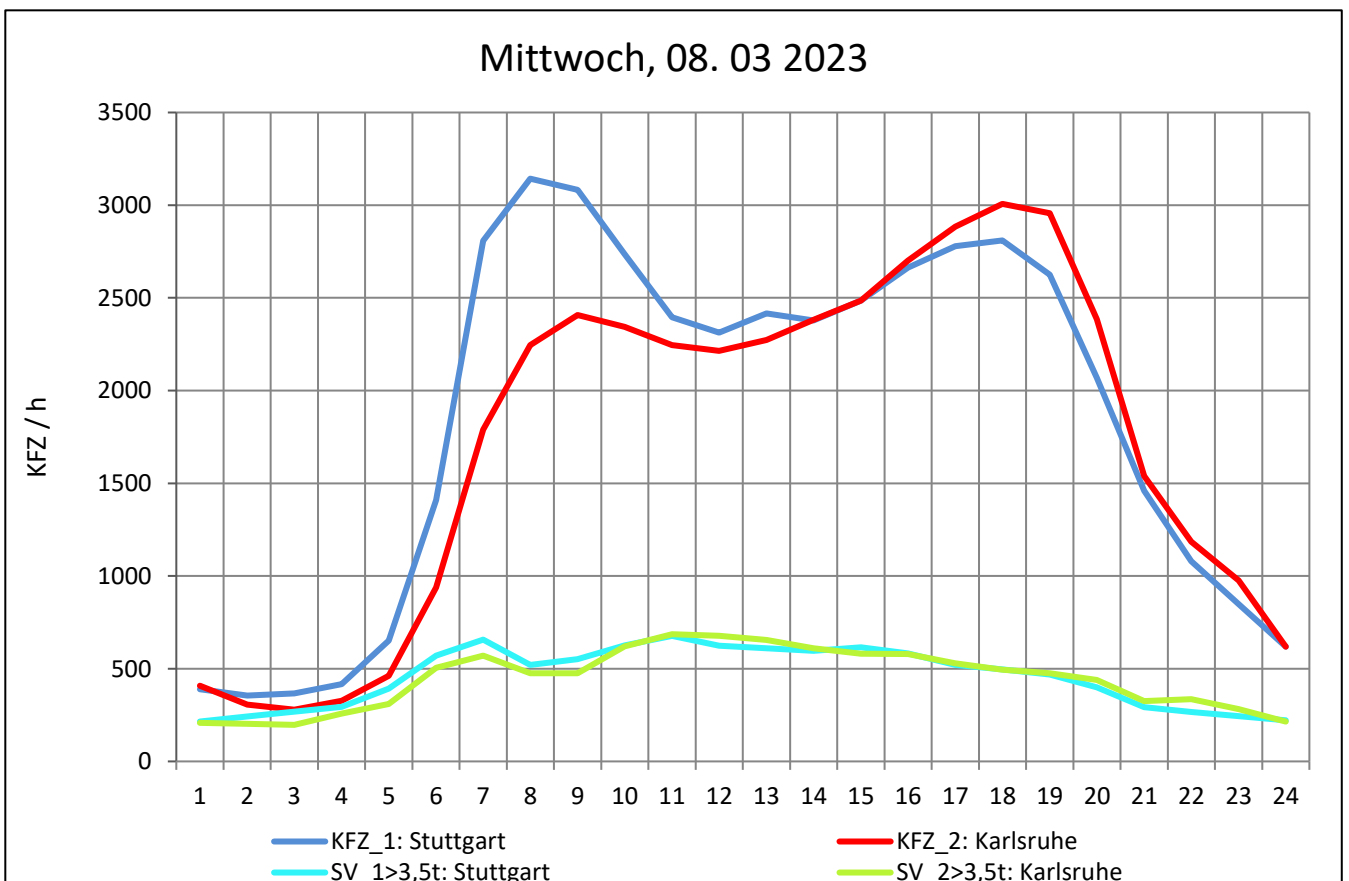
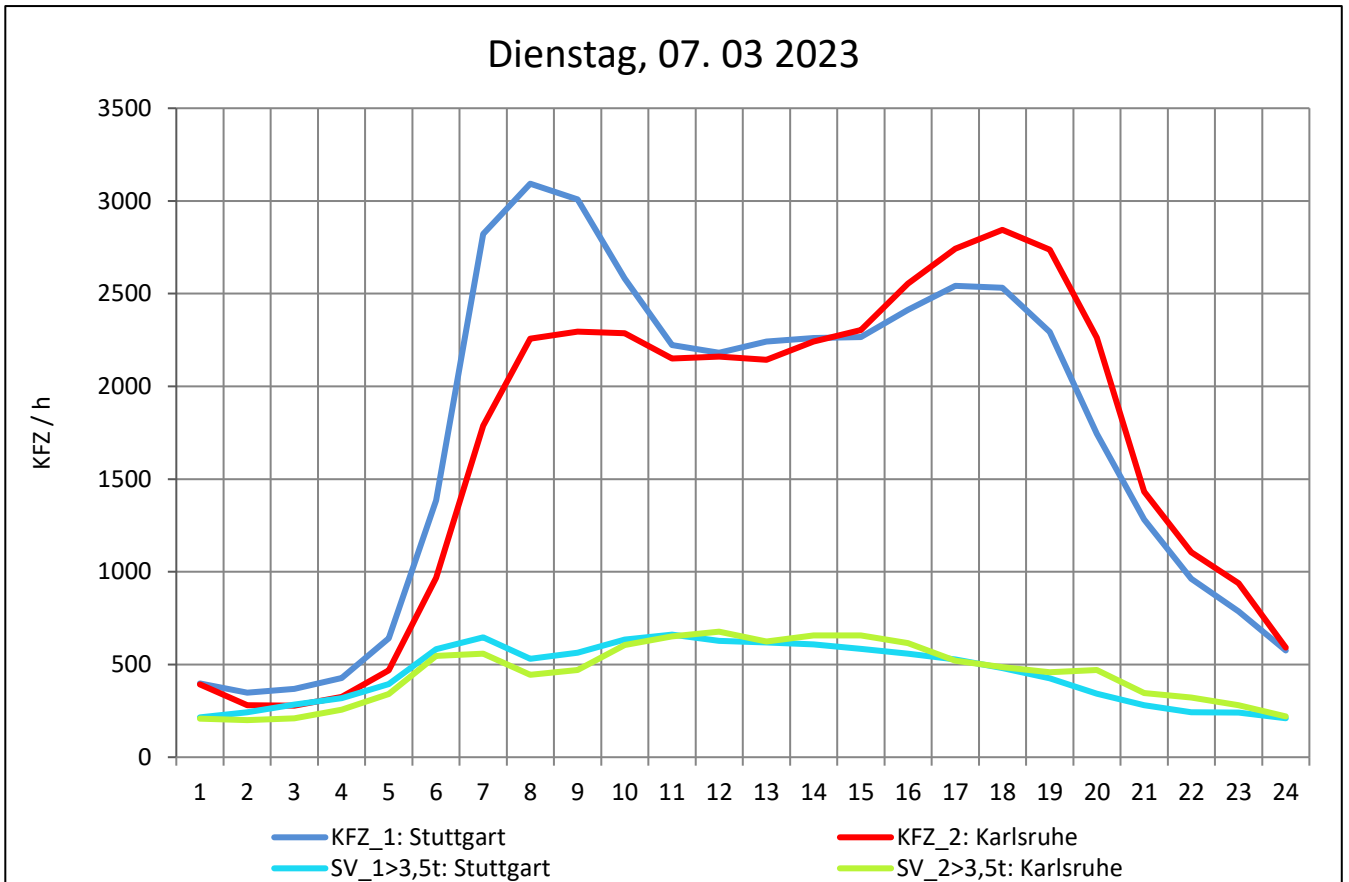
Zst.: **Wurmberg**

TK-/Zst-Nr.: 7018/1078

A 8

Richtung 1 : **Stuttgart**

Richtung 2 : **Karlsruhe**



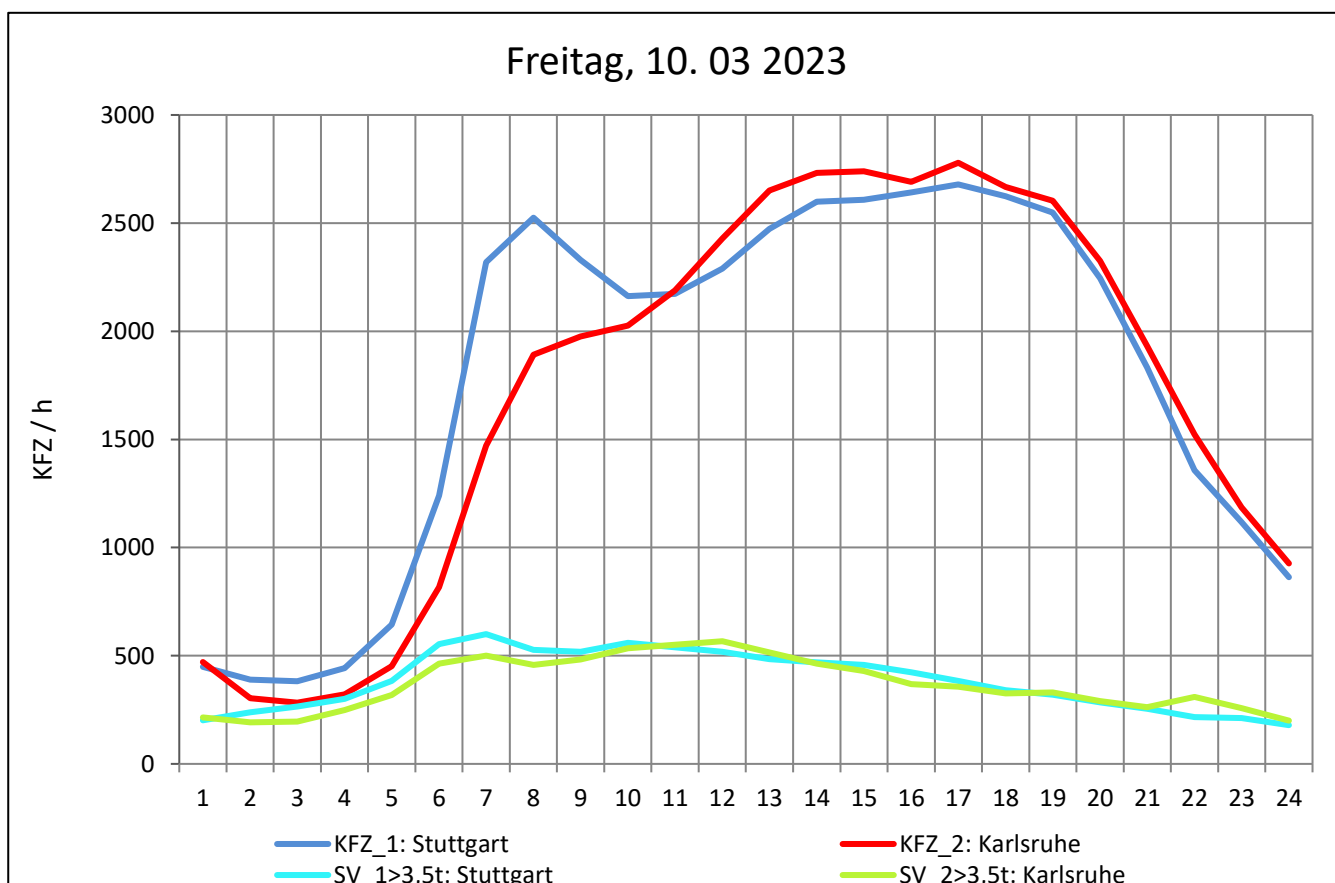
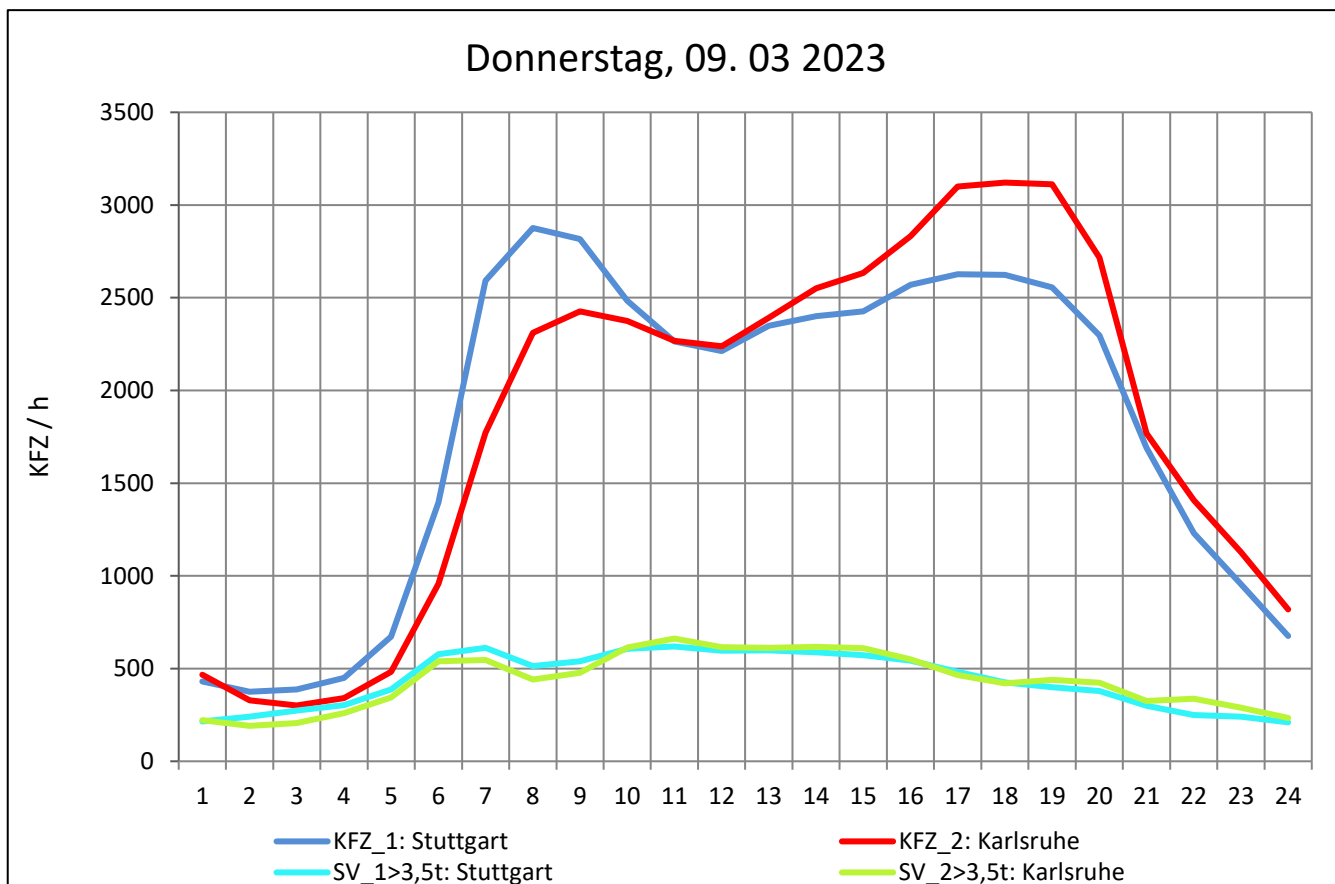
Zst.: **Wurmberg**

TK-/Zst-Nr.: 7018/1078

A 8

Richtung 1 : **Stuttgart**

Richtung 2 : **Karlsruhe**



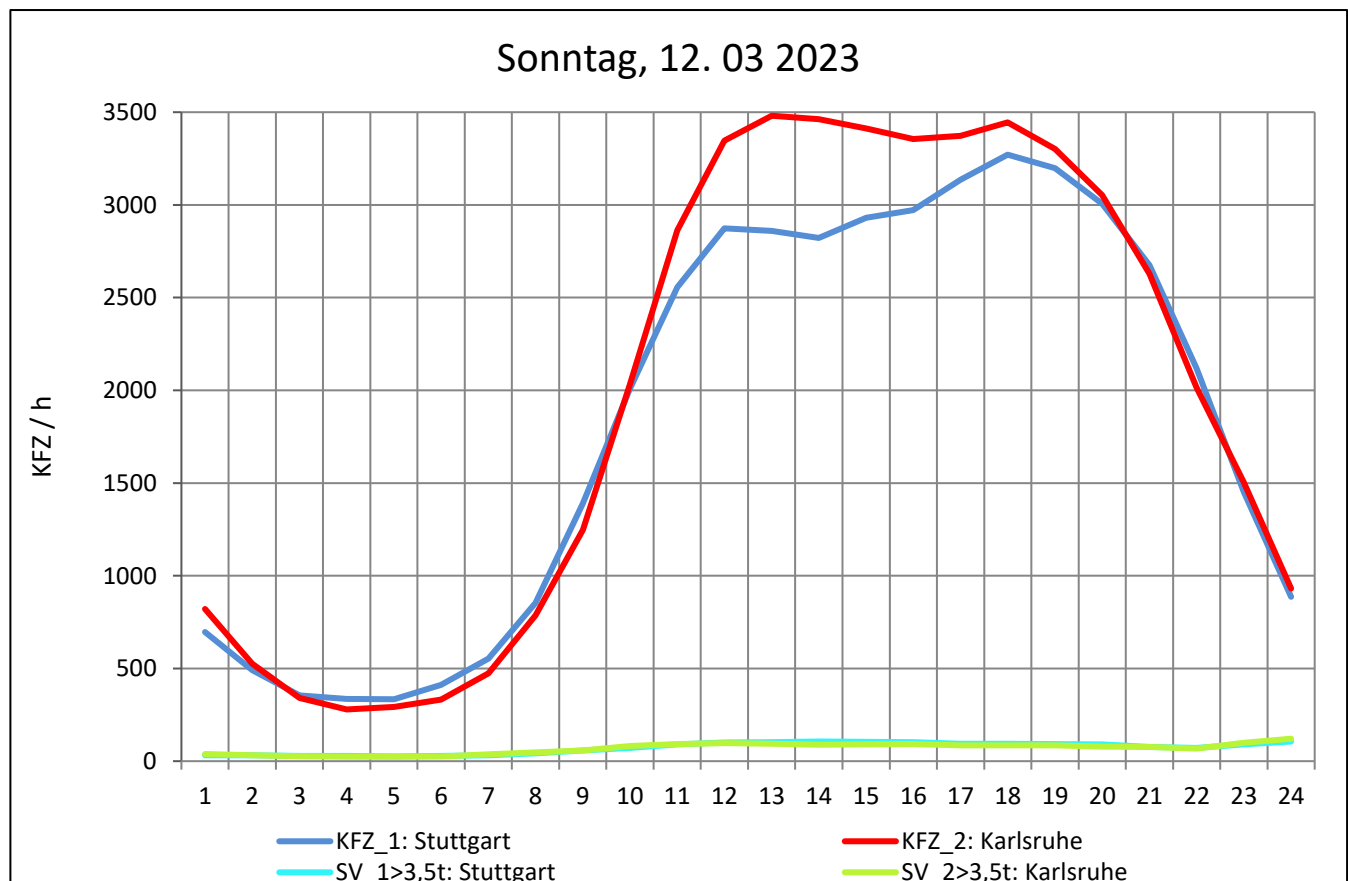
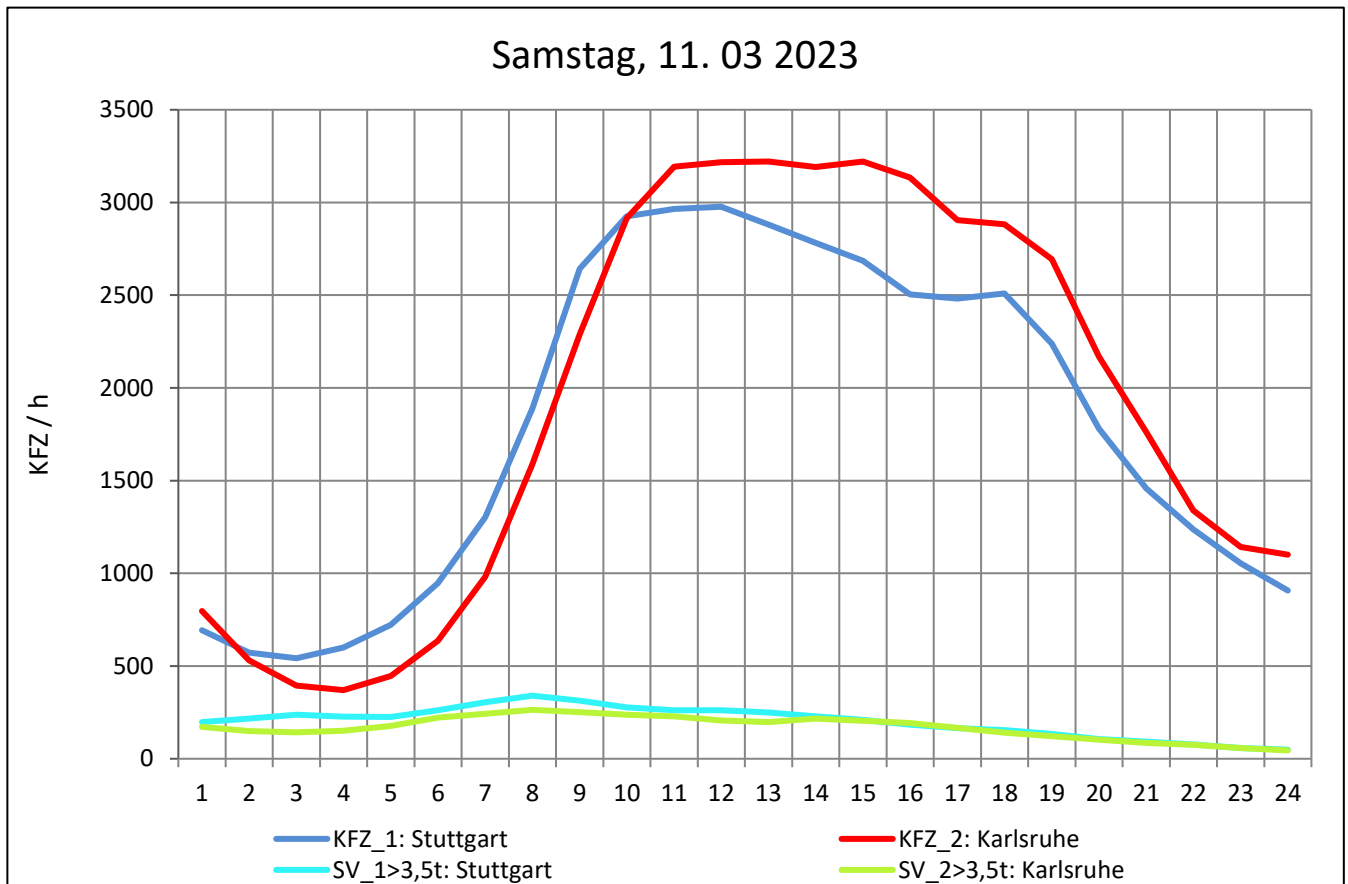
Zst.: **Wurmberg**

TK-/Zst-Nr.: 7018/1078

A 8

Richtung 1 : **Stuttgart**

Richtung 2 : **Karlsruhe**



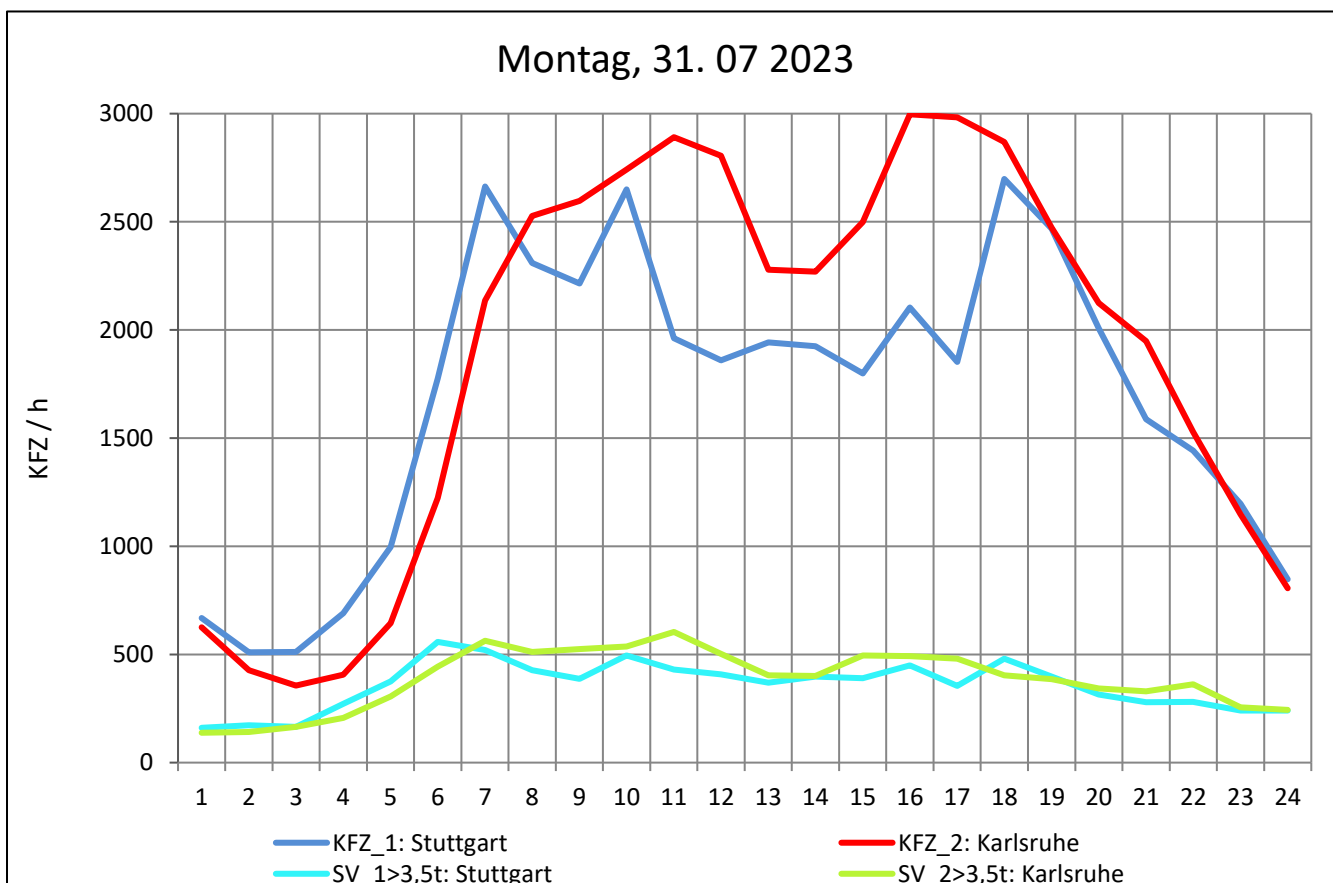
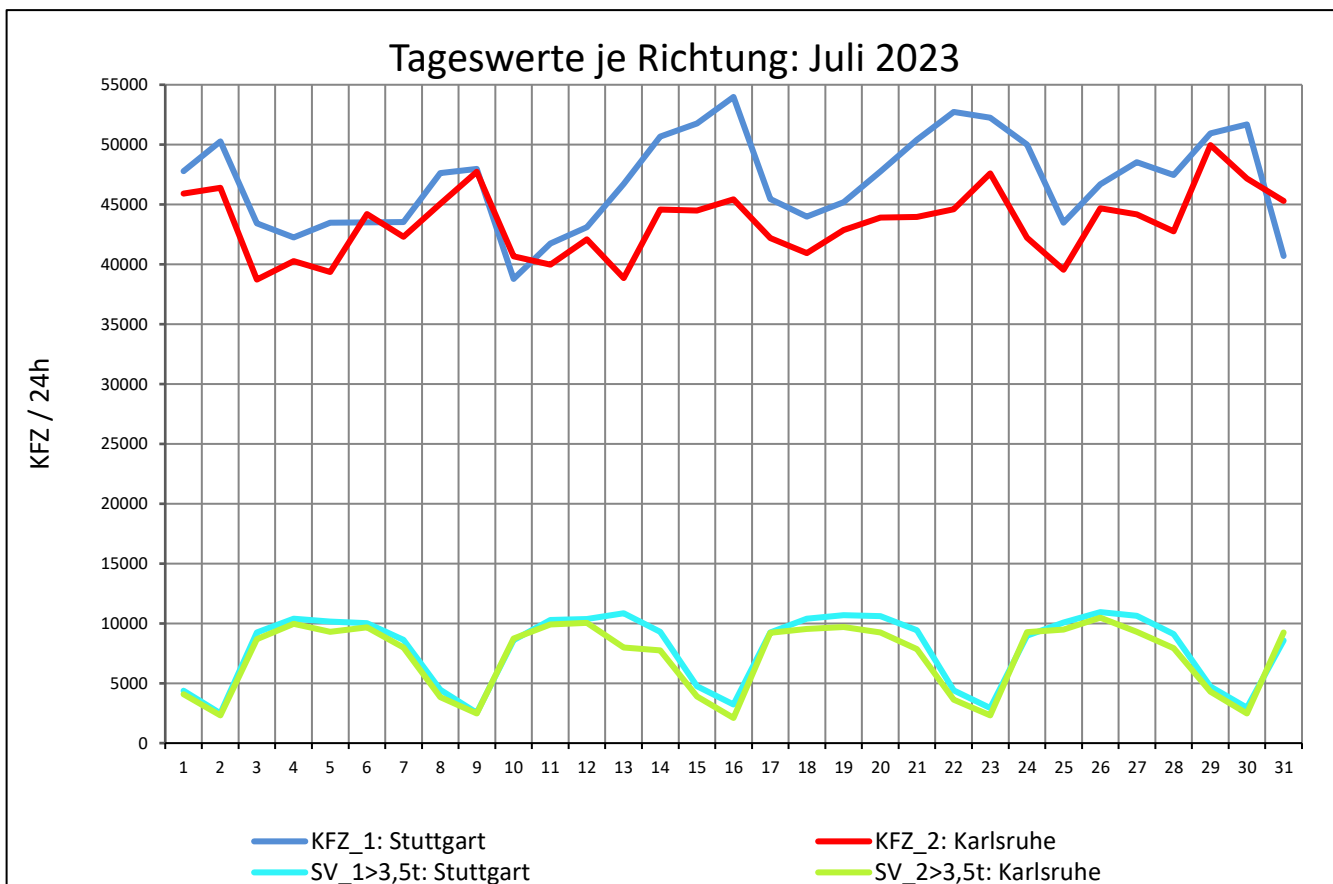
Zst.: **Wurmberg**

TK-/Zst-Nr.: 7018/1078

A 8

Richtung 1 : **Stuttgart**

Richtung 2 : **Karlsruhe**



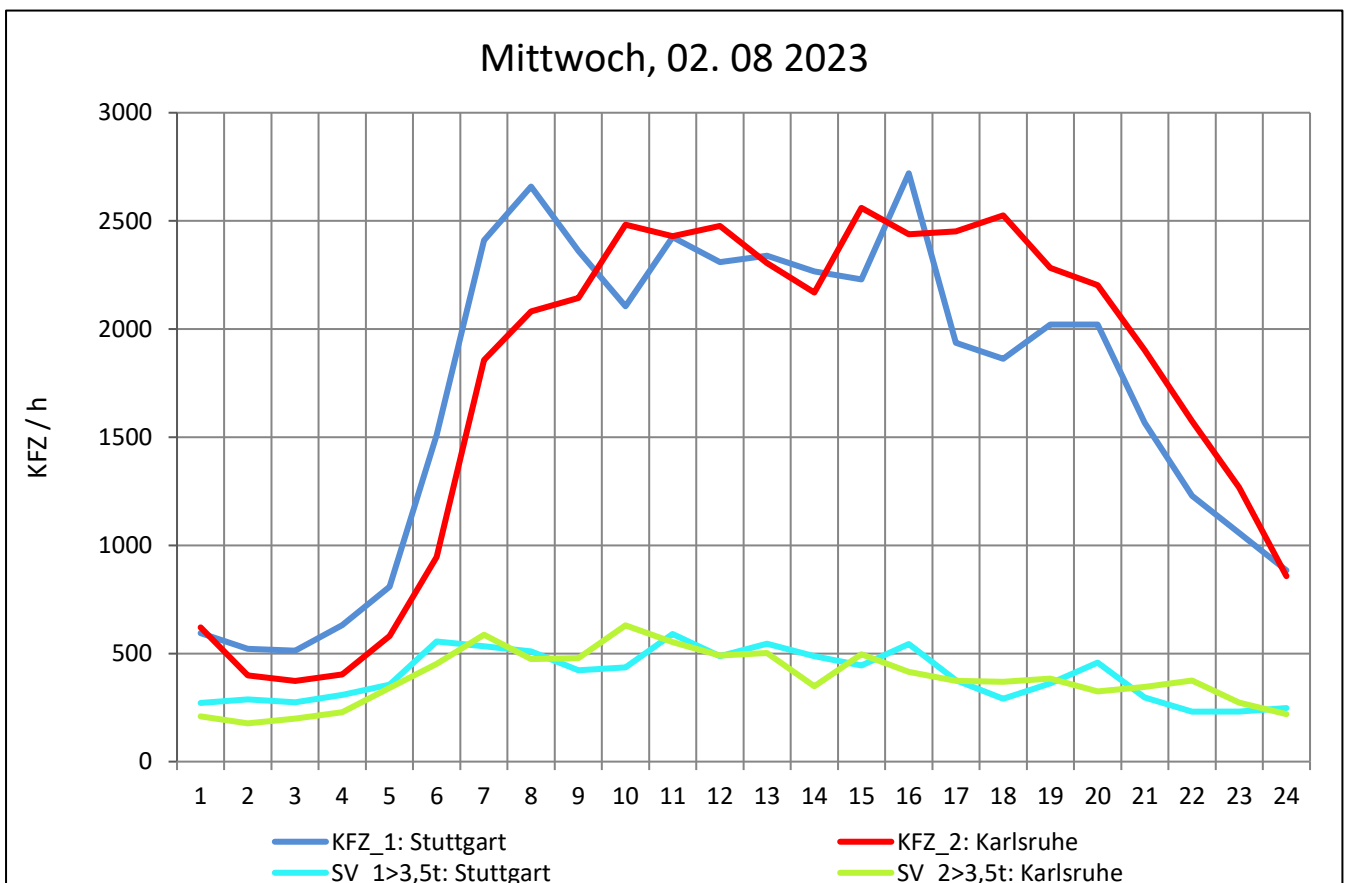
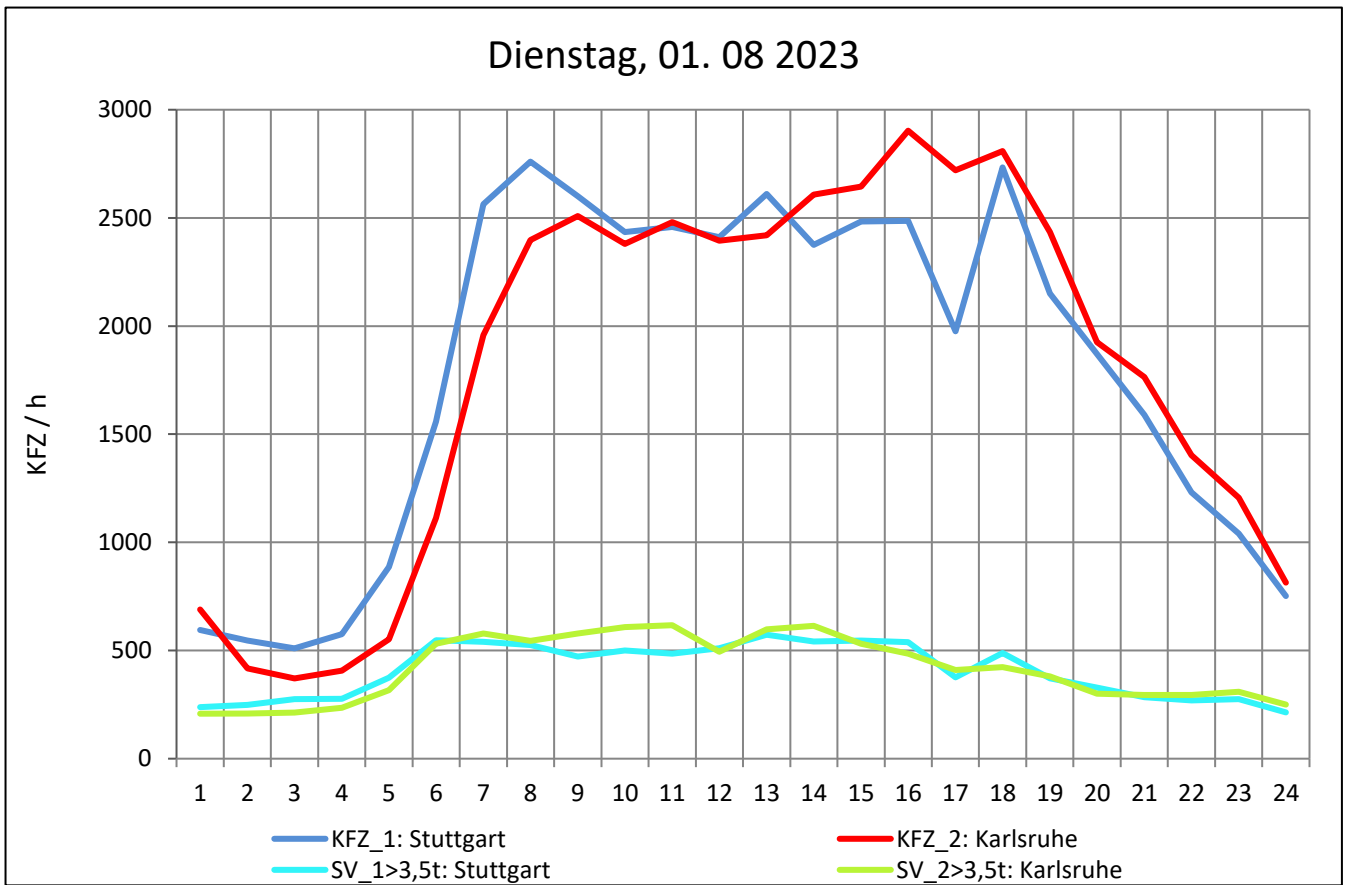
Zst.: **Wurmberg**

TK-/Zst-Nr.: 7018/1078

A 8

Richtung 1 : **Stuttgart**

Richtung 2 : **Karlsruhe**



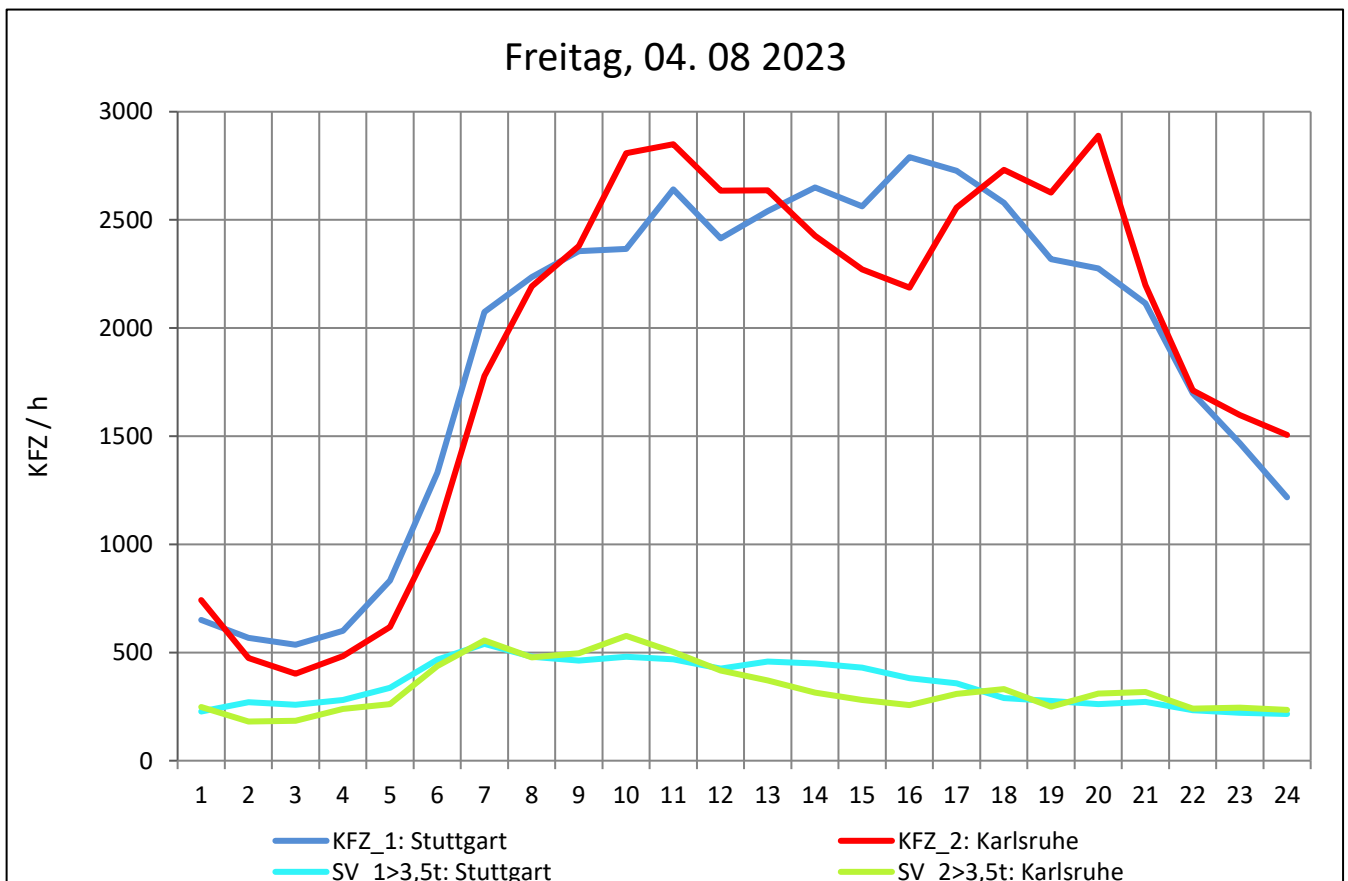
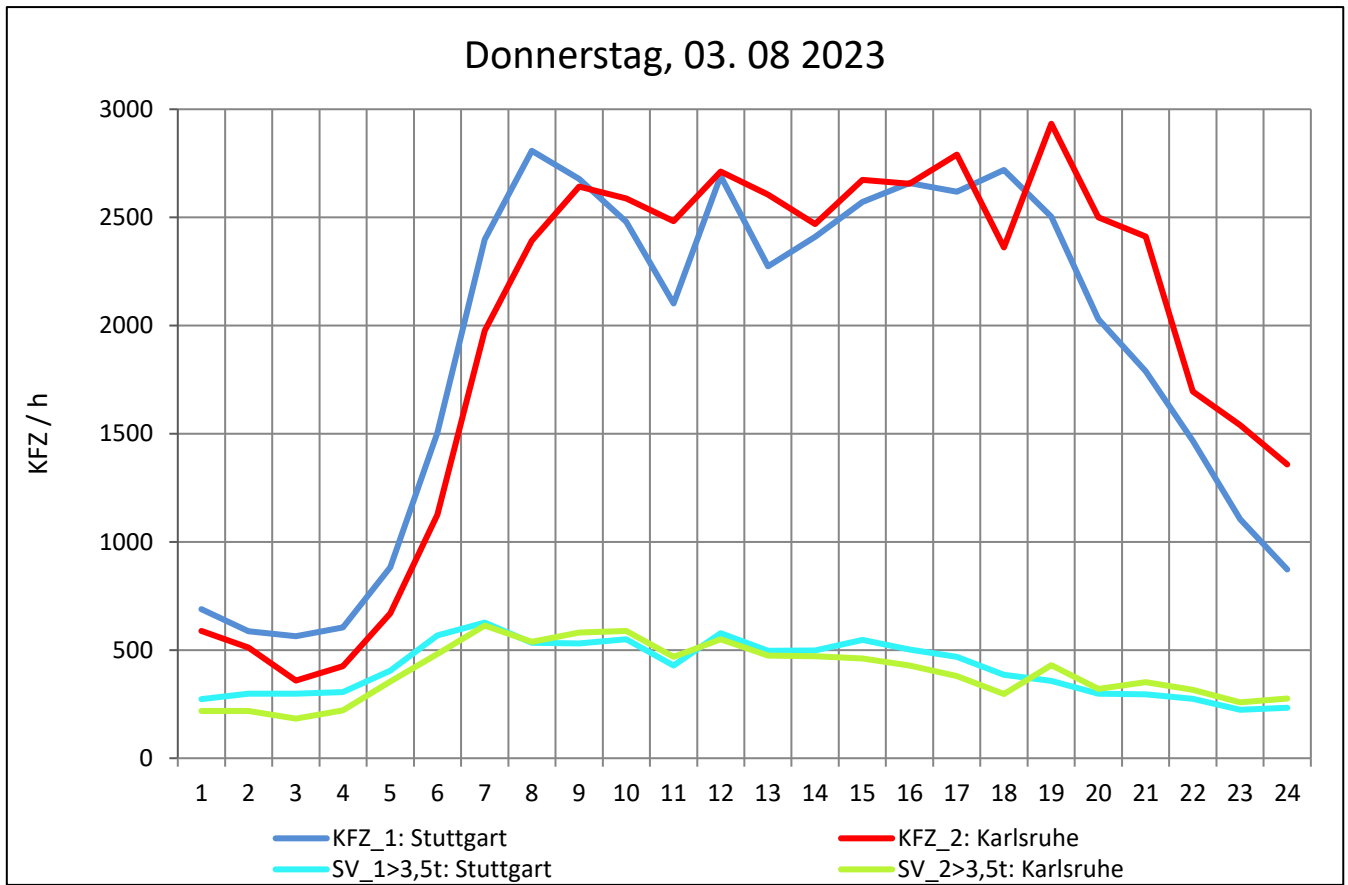
Zst.: **Wurmberg**

TK-/Zst-Nr.: 7018/1078

A 8

Richtung 1 : **Stuttgart**

Richtung 2 : **Karlsruhe**



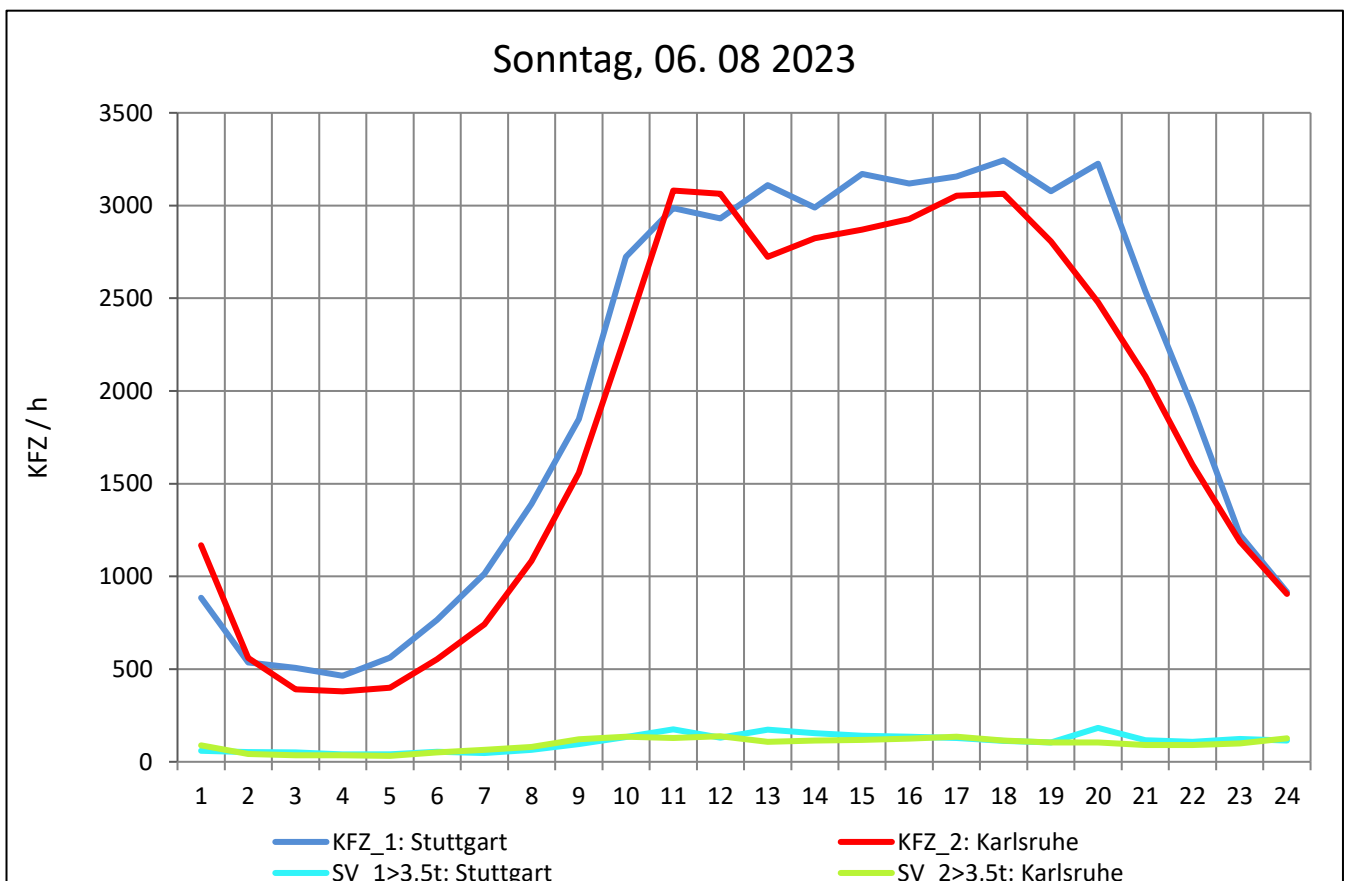
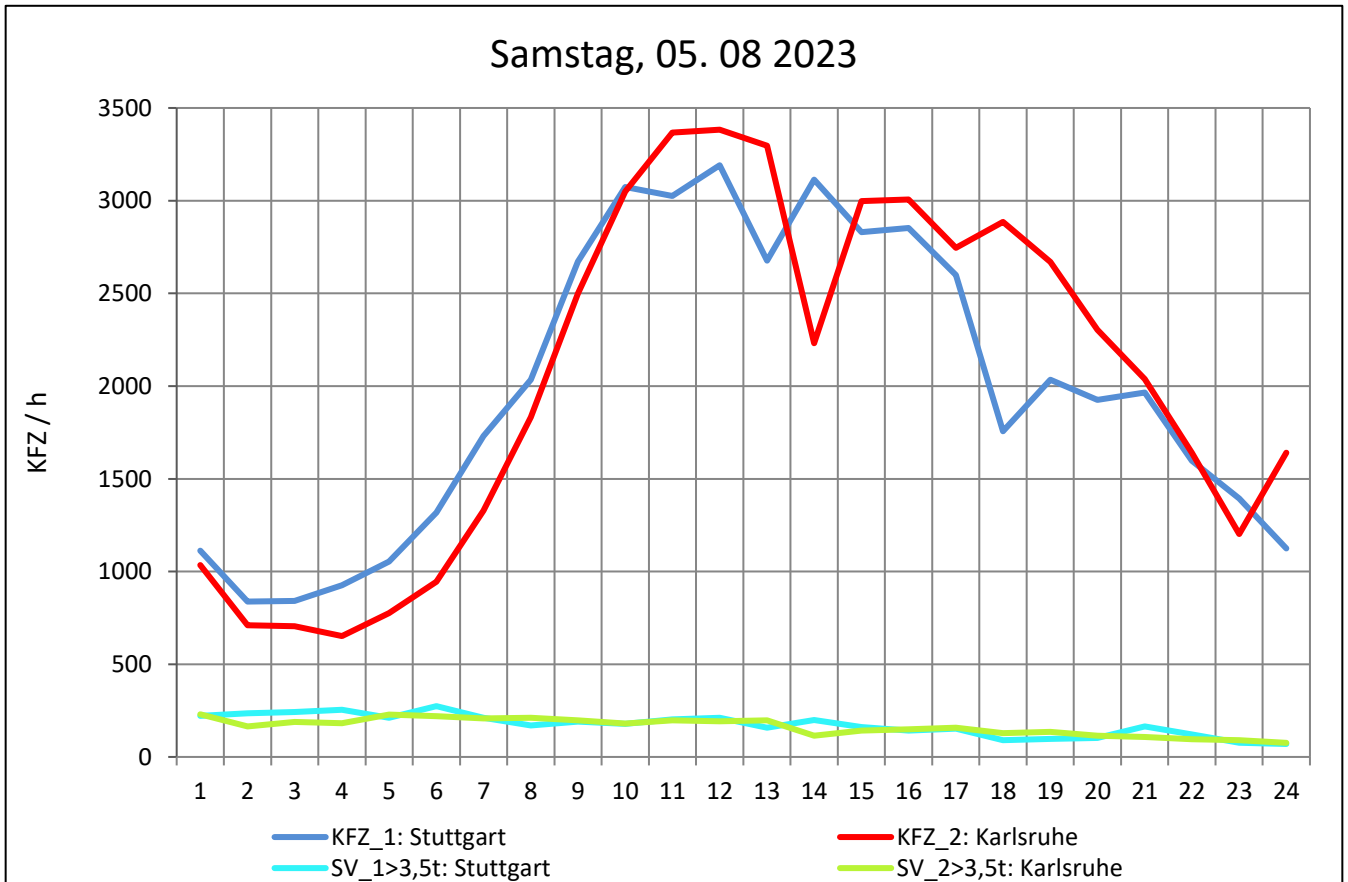
Zst.: **Wurmberg**

TK-/Zst-Nr.: 7018/1078

A 8

Richtung 1 : **Stuttgart**

Richtung 2 : **Karlsruhe**



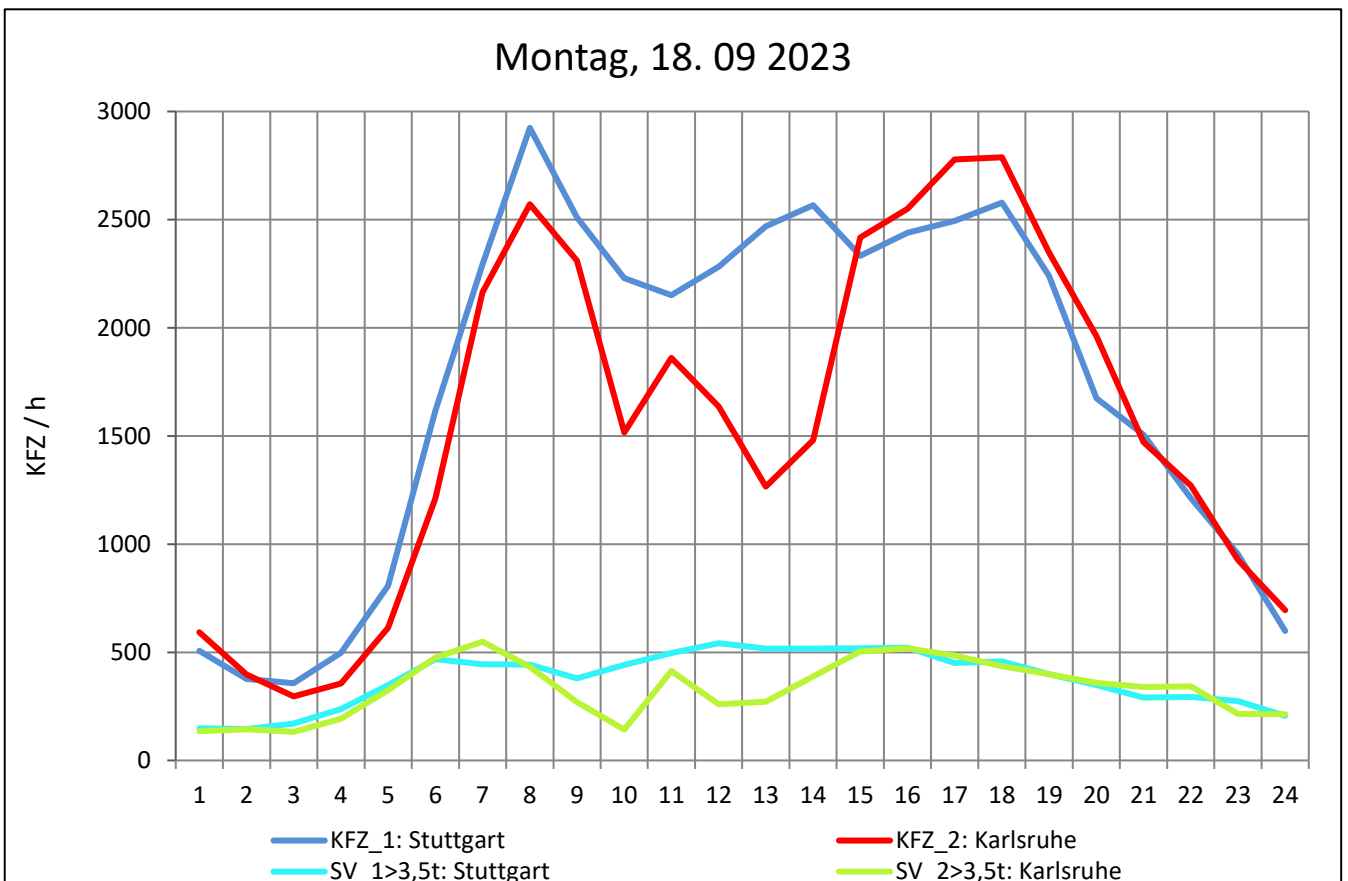
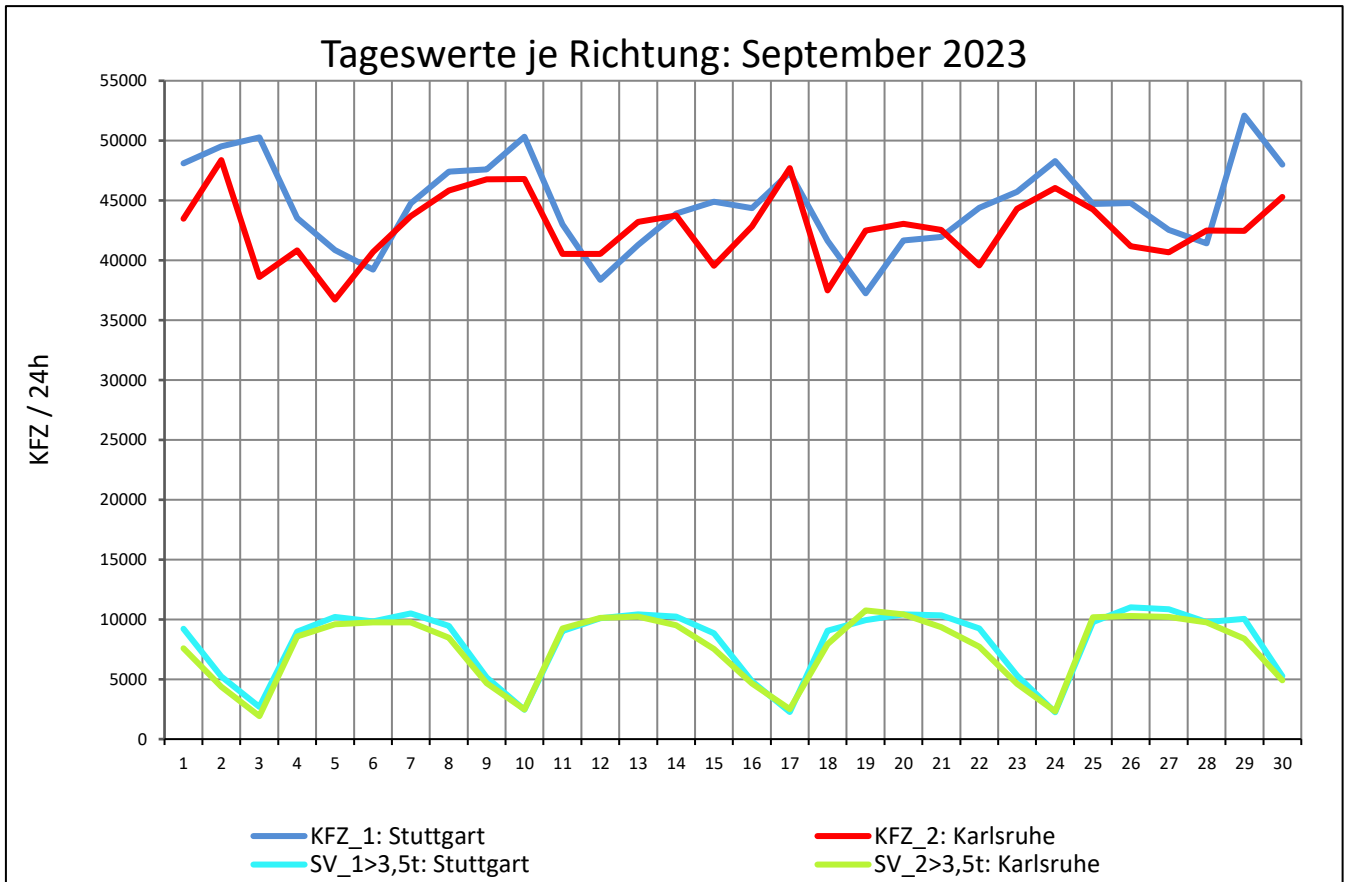
Zst.: **Wurmberg**

TK-/Zst-Nr.: 7018/1078

A 8

Richtung 1 : **Stuttgart**

Richtung 2 : **Karlsruhe**



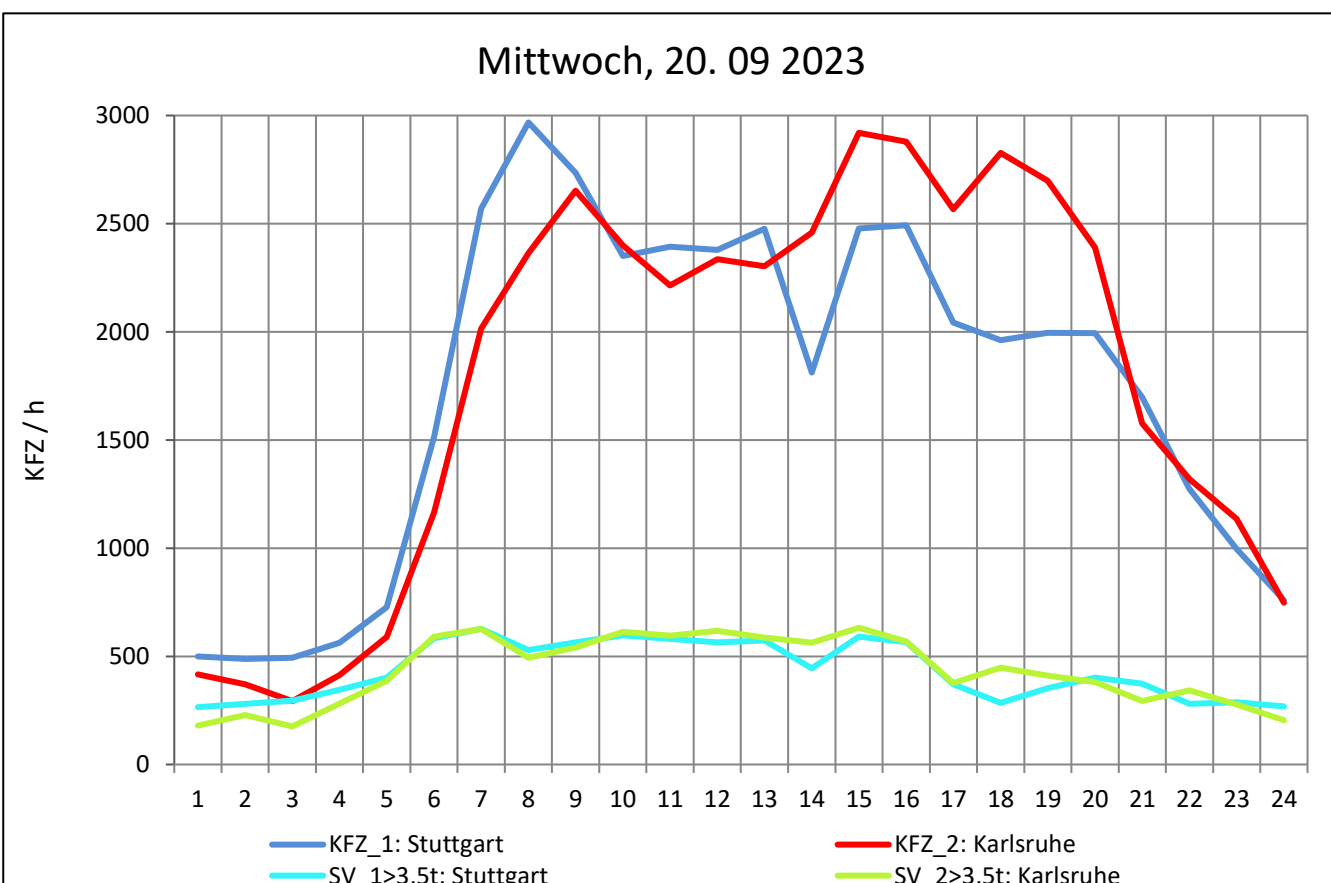
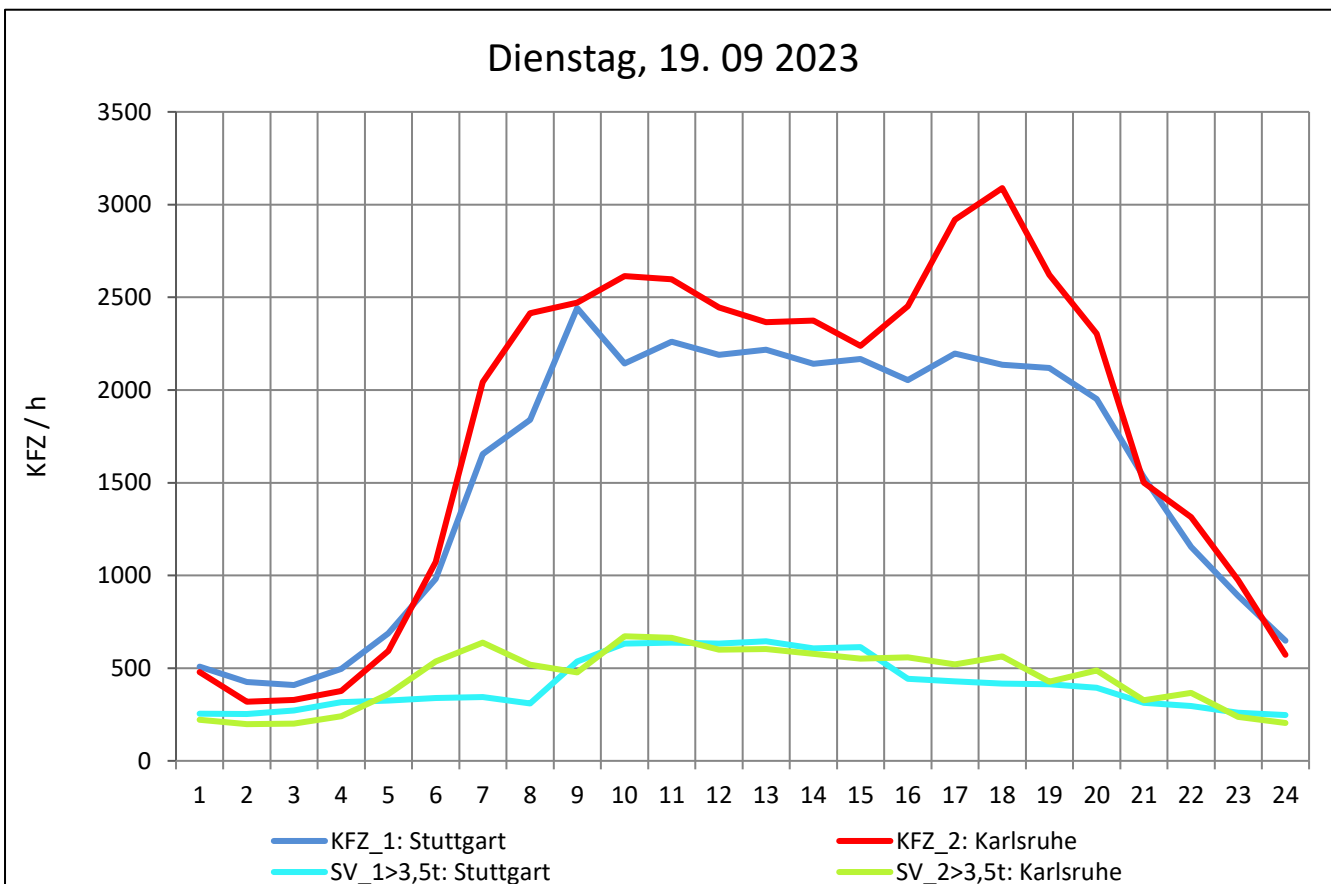
Zst.: **Wurmberg**

TK-/Zst-Nr.: 7018/1078

A 8

Richtung 1 : **Stuttgart**

Richtung 2 : **Karlsruhe**



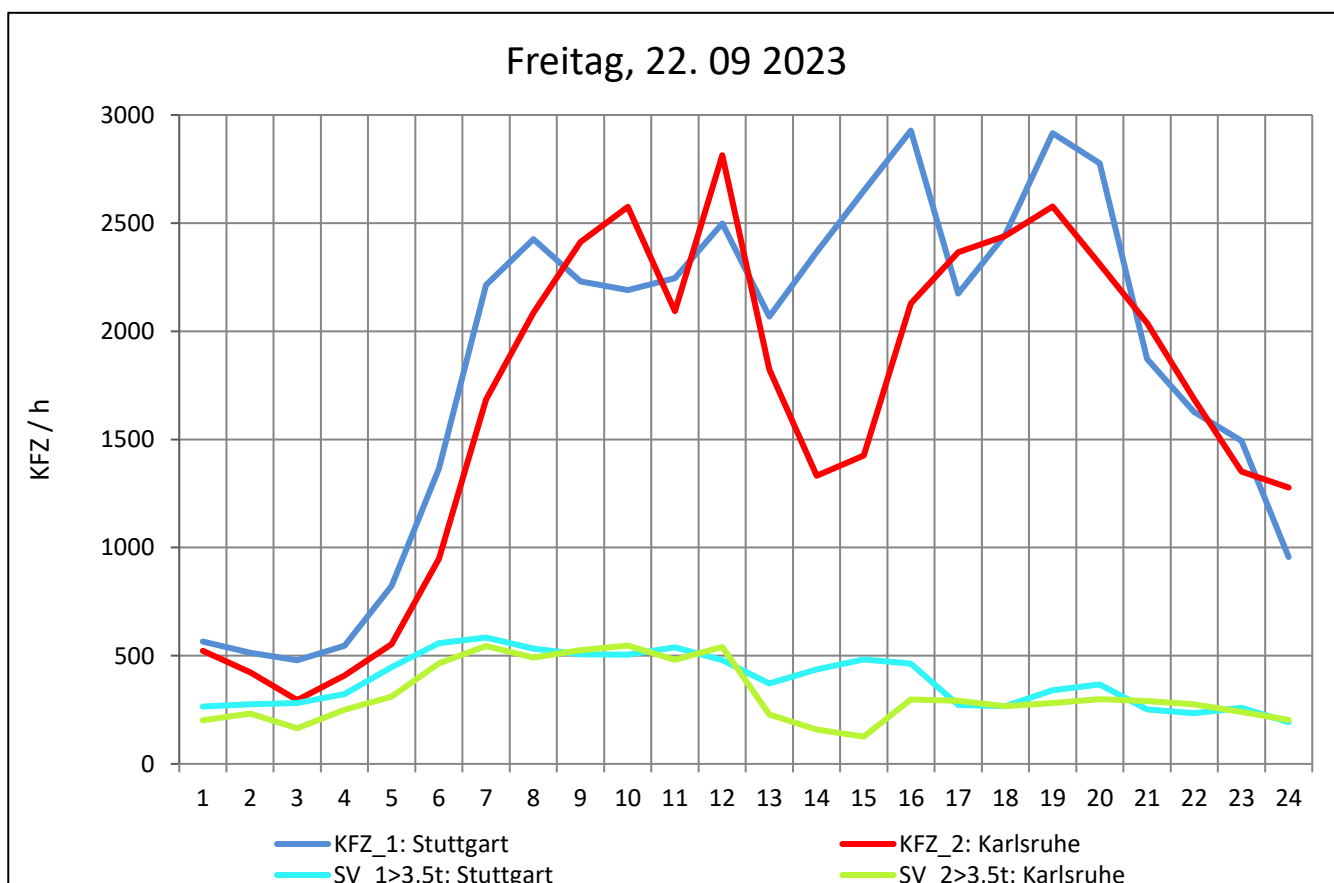
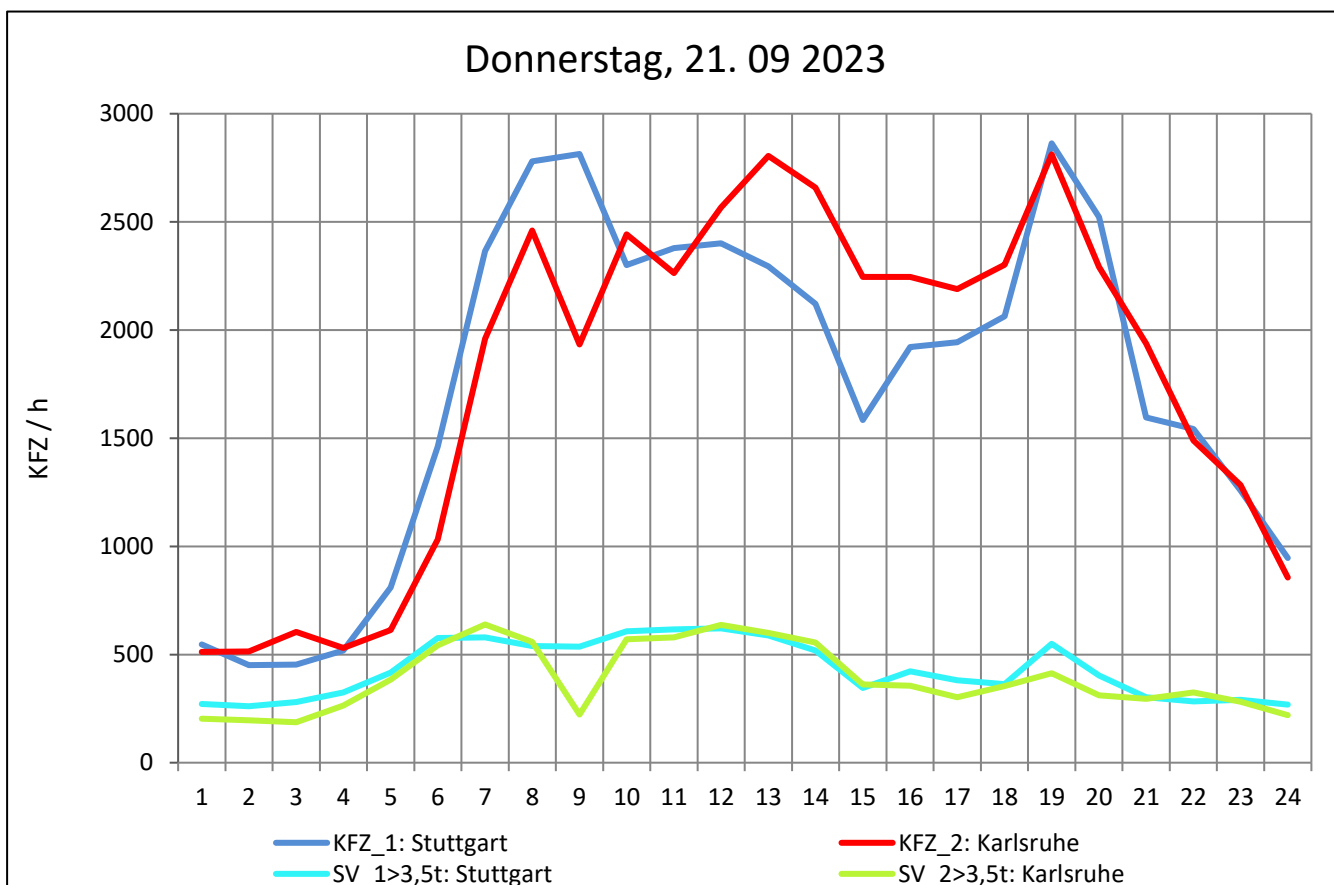
Zst.: **Wurmberg**

TK-/Zst-Nr.: 7018/1078

A 8

Richtung 1 : **Stuttgart**

Richtung 2 : **Karlsruhe**



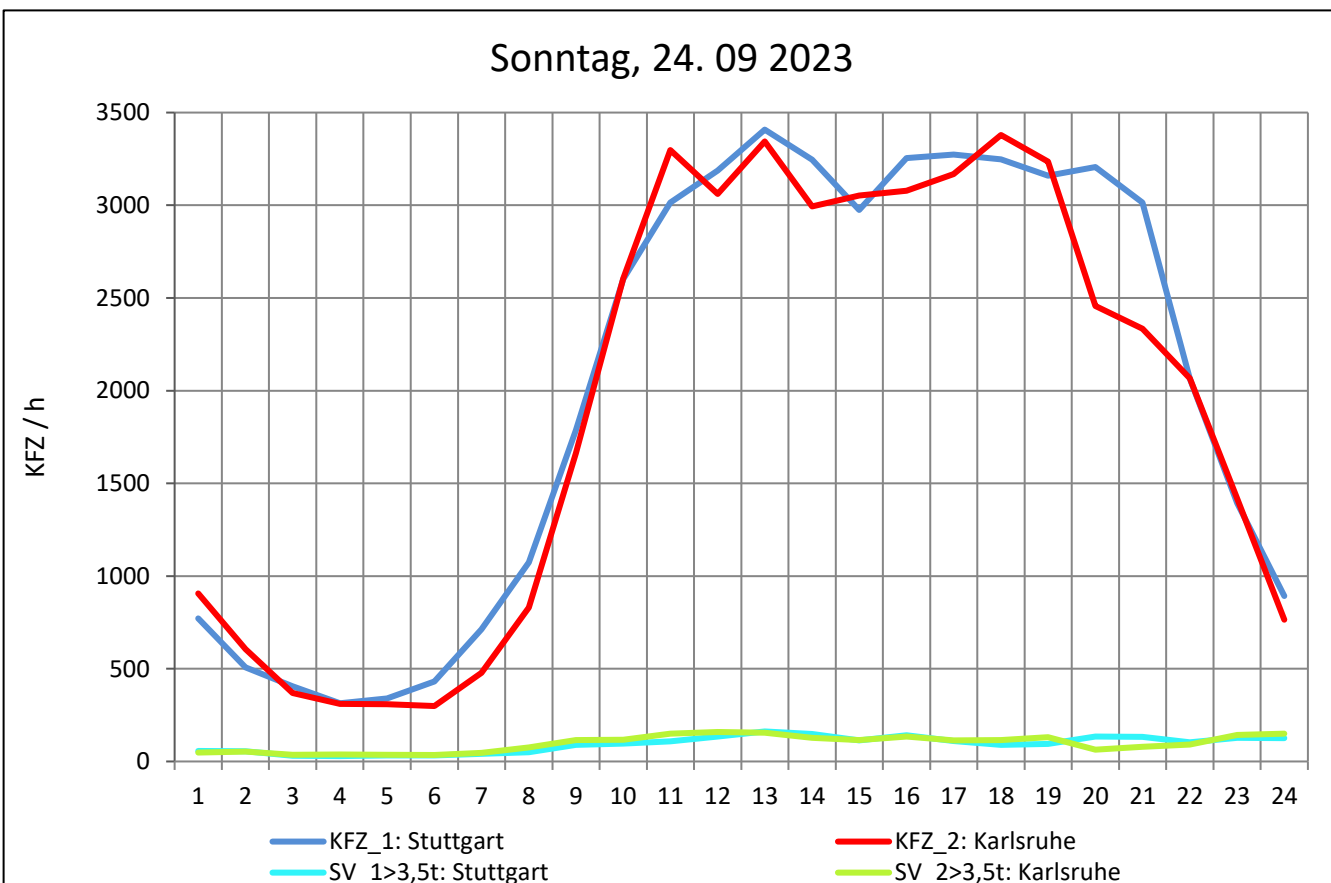
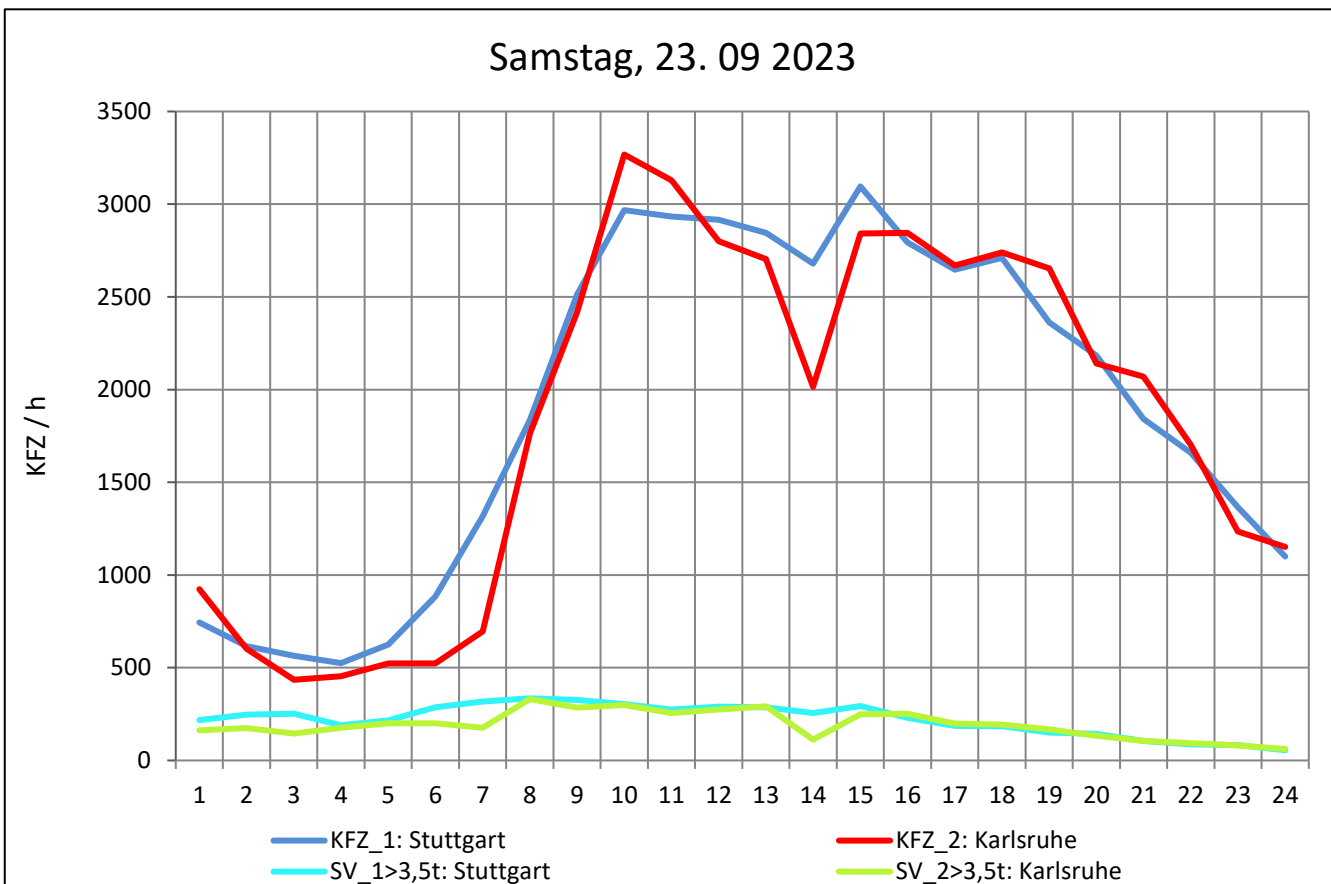
Zst.: **Wurmberg**

TK-/Zst-Nr.: 7018/1078

A 8

Richtung 1 : **Stuttgart**

Richtung 2 : **Karlsruhe**



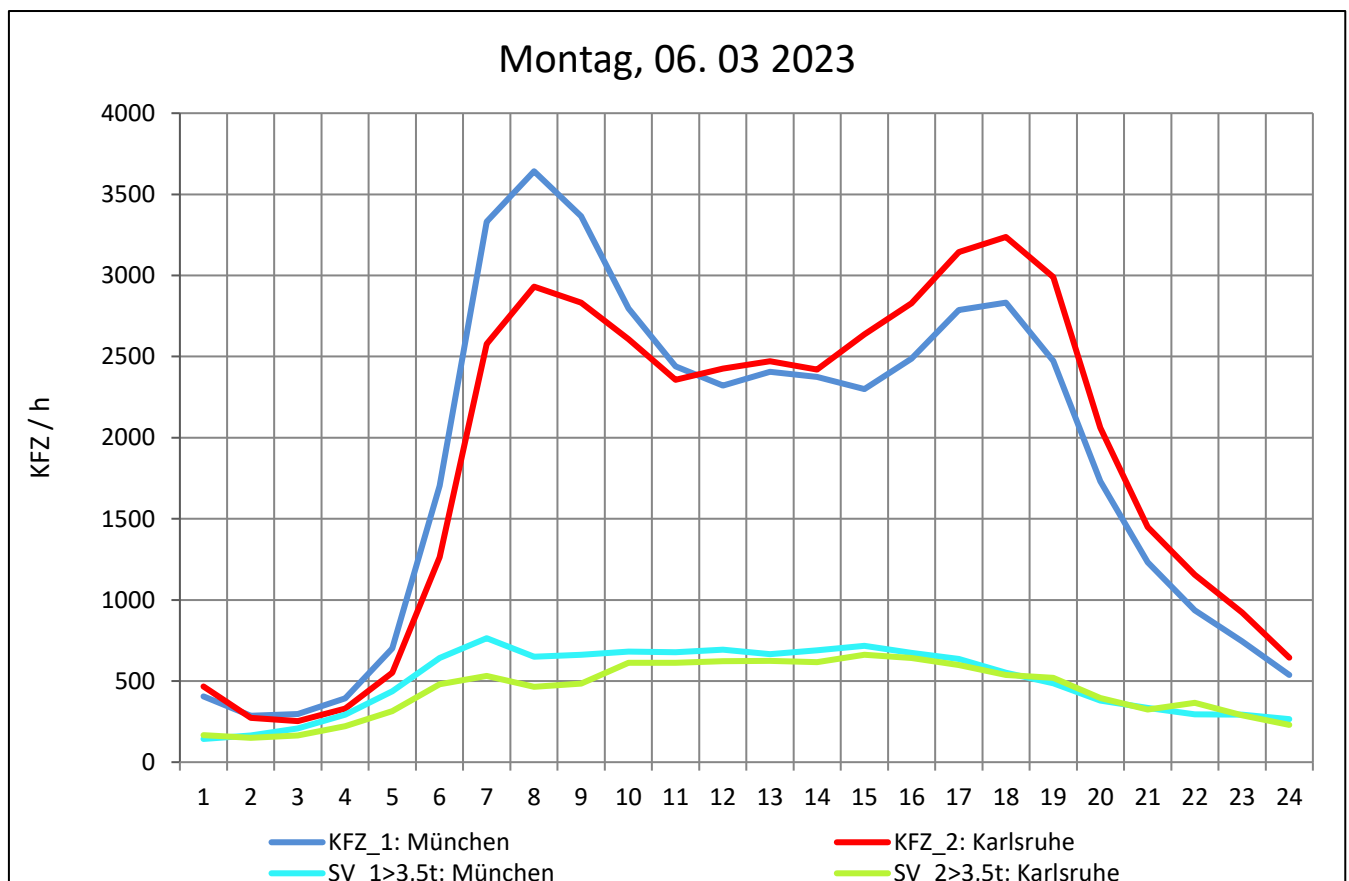
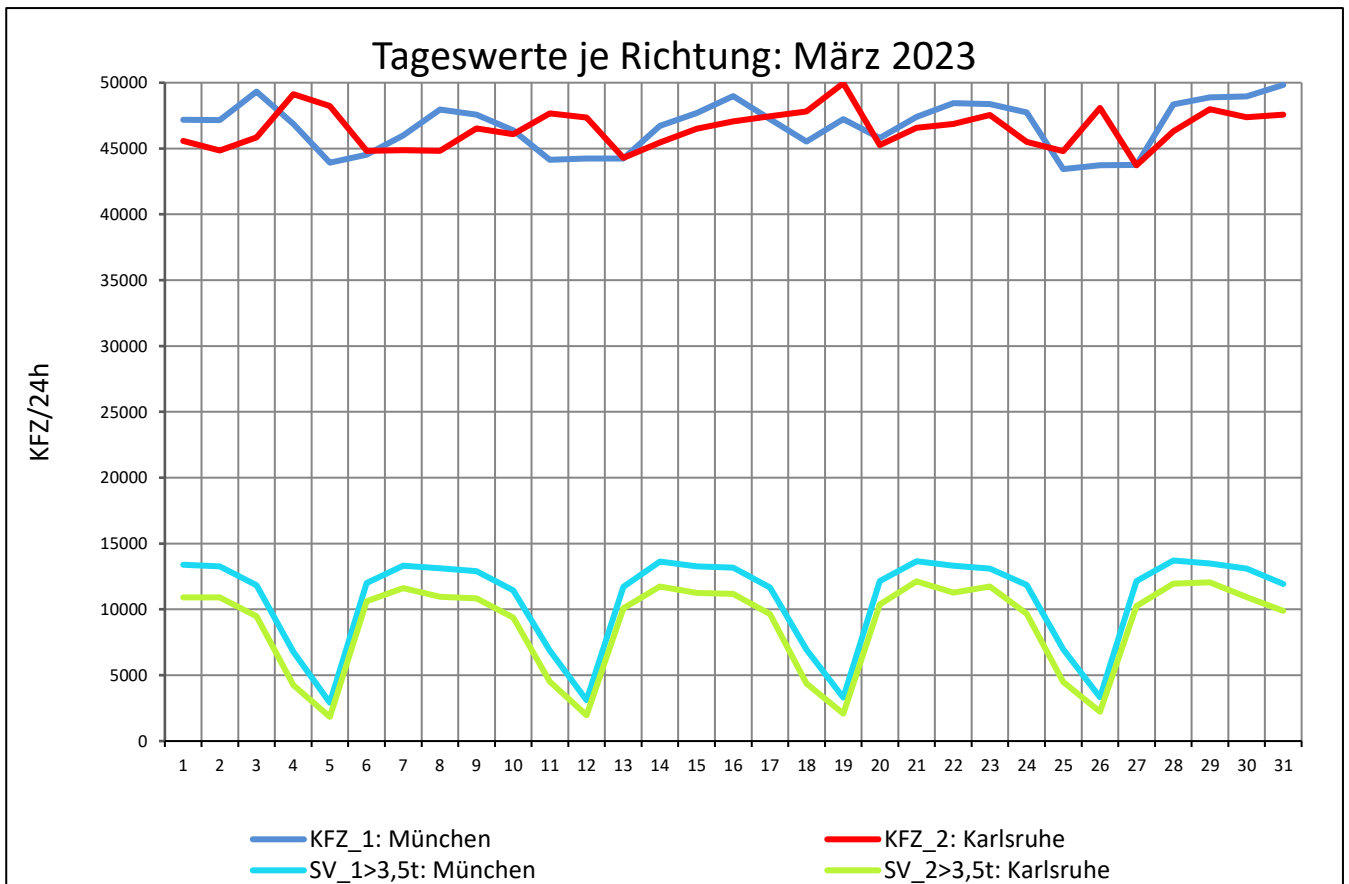
Zst.: **Heimsheim**

TK-/Zst-Nr.: 7119/1076

A 8

Richtung 1 : **München**

Richtung 2 : **Karlsruhe**



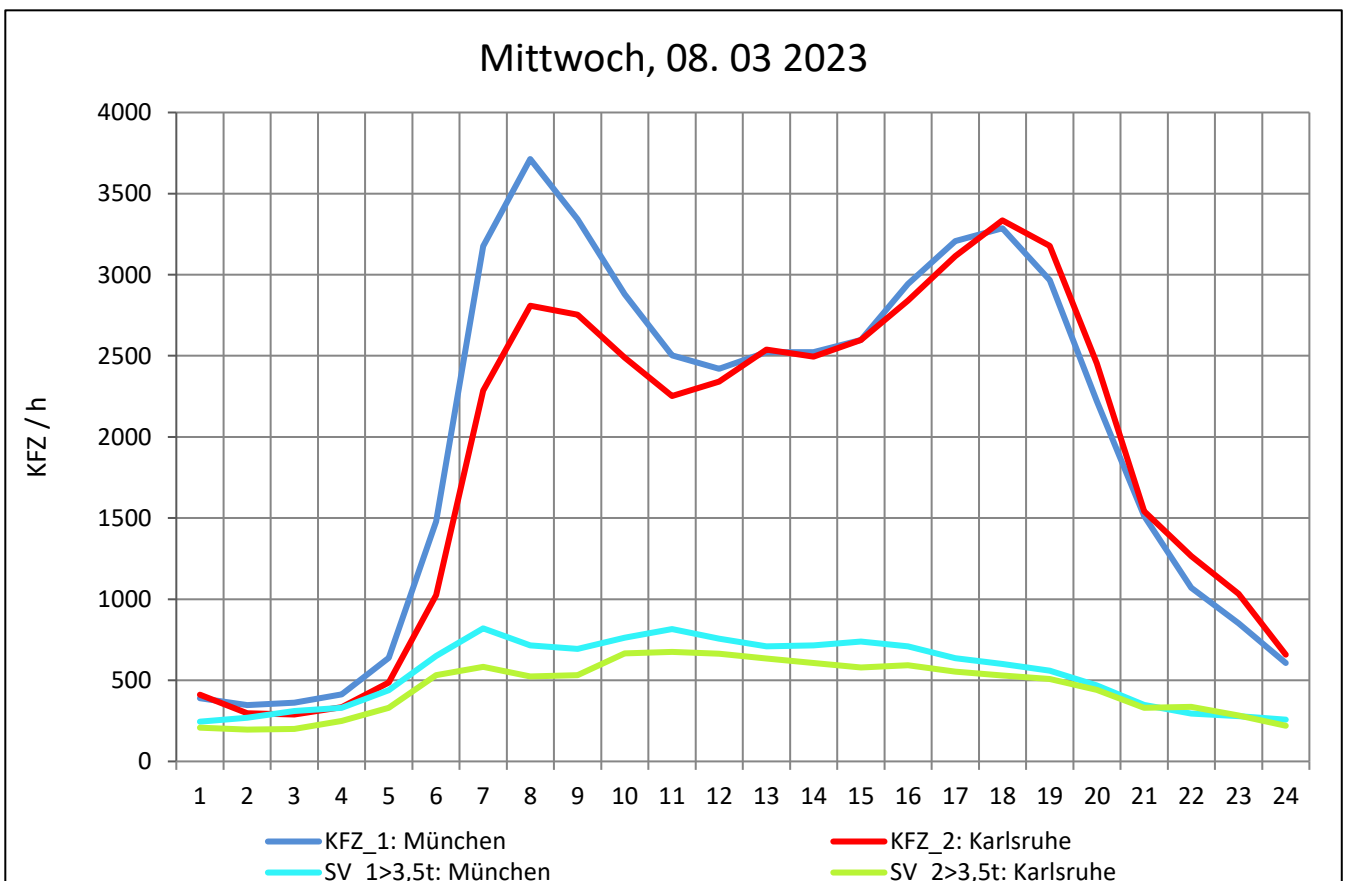
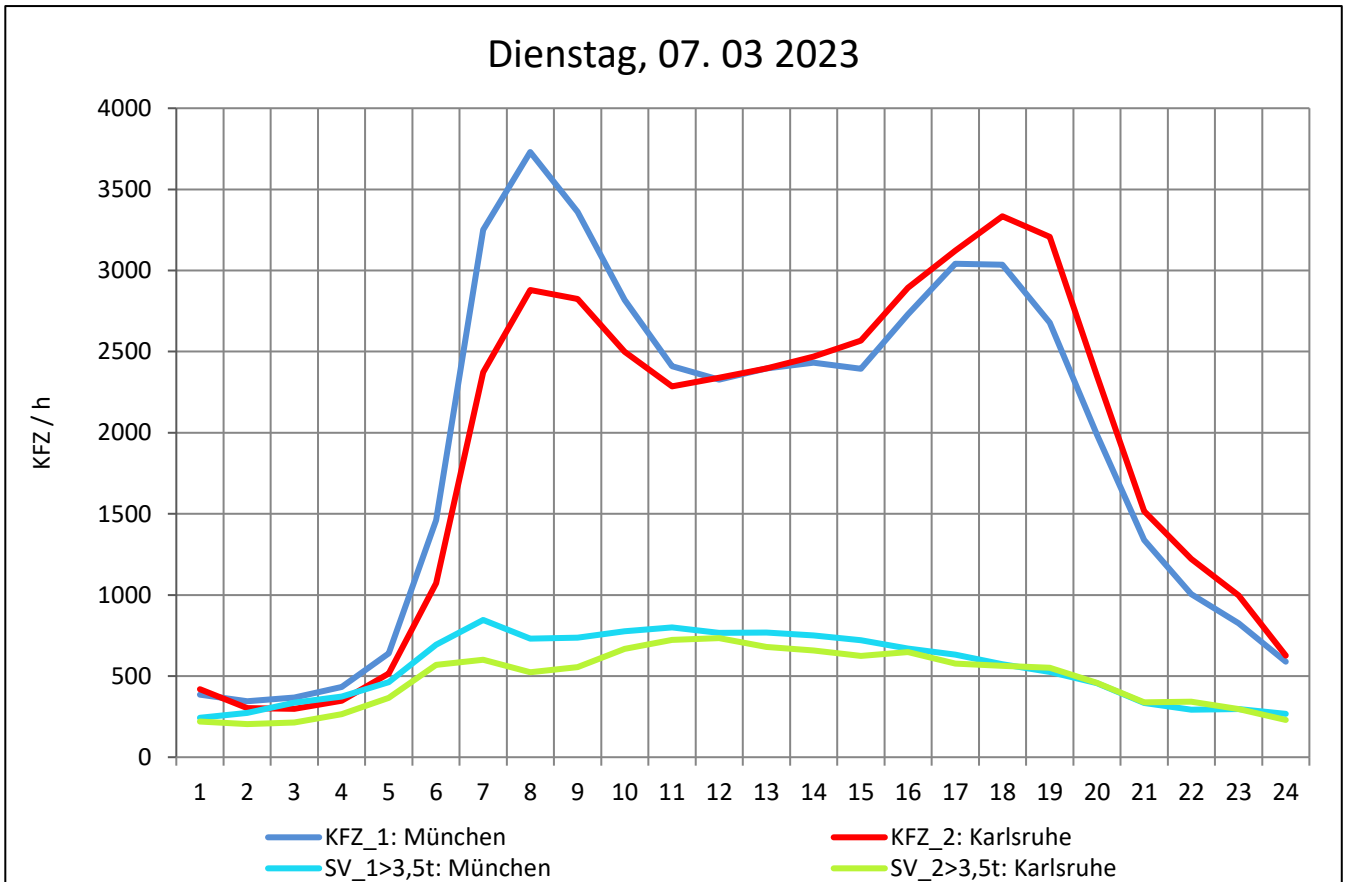
Zst.: **Heimsheim**

TK-/Zst-Nr.: 7119/1076

A 8

Richtung 1 : **München**

Richtung 2 : **Karlsruhe**



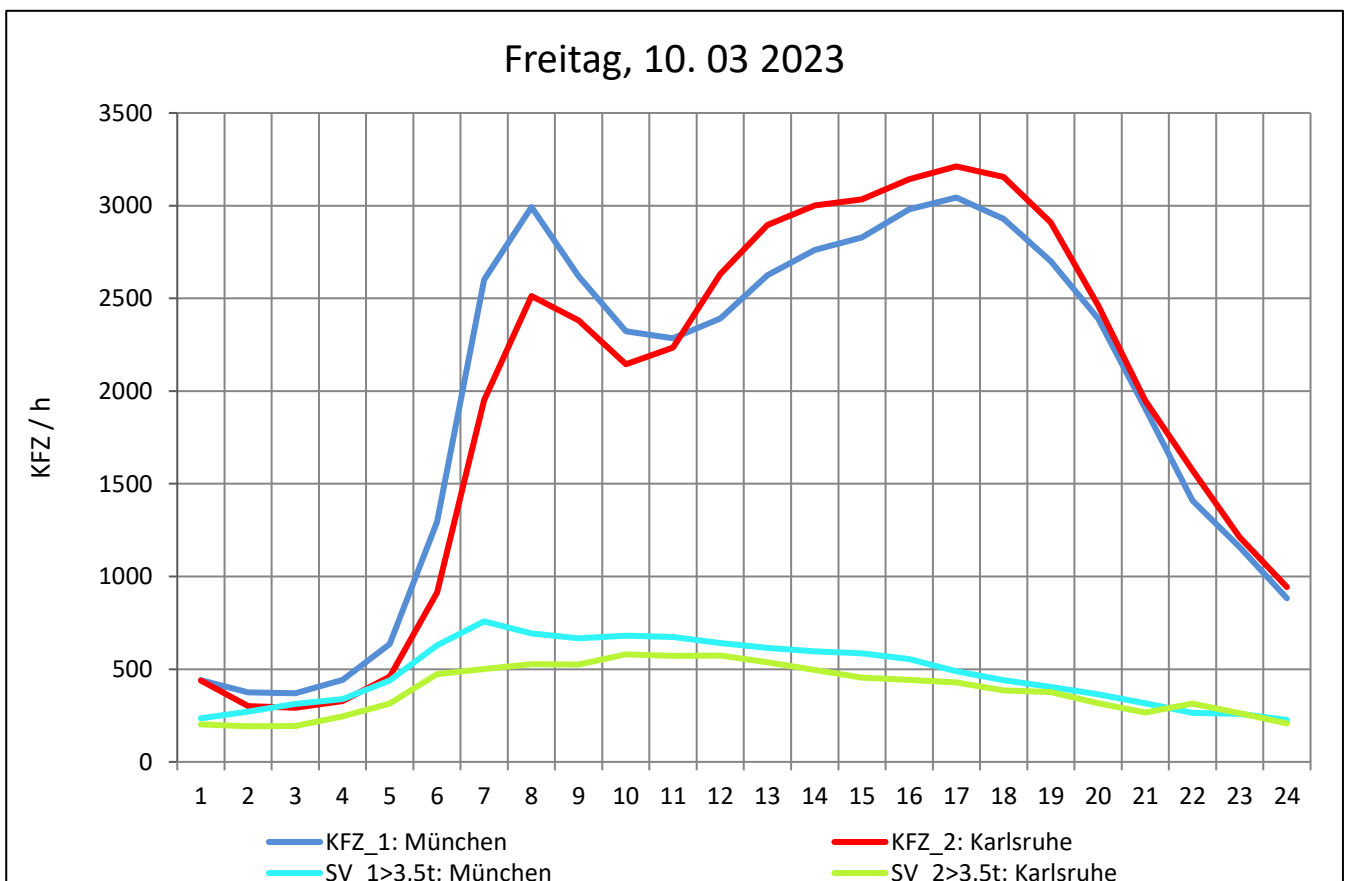
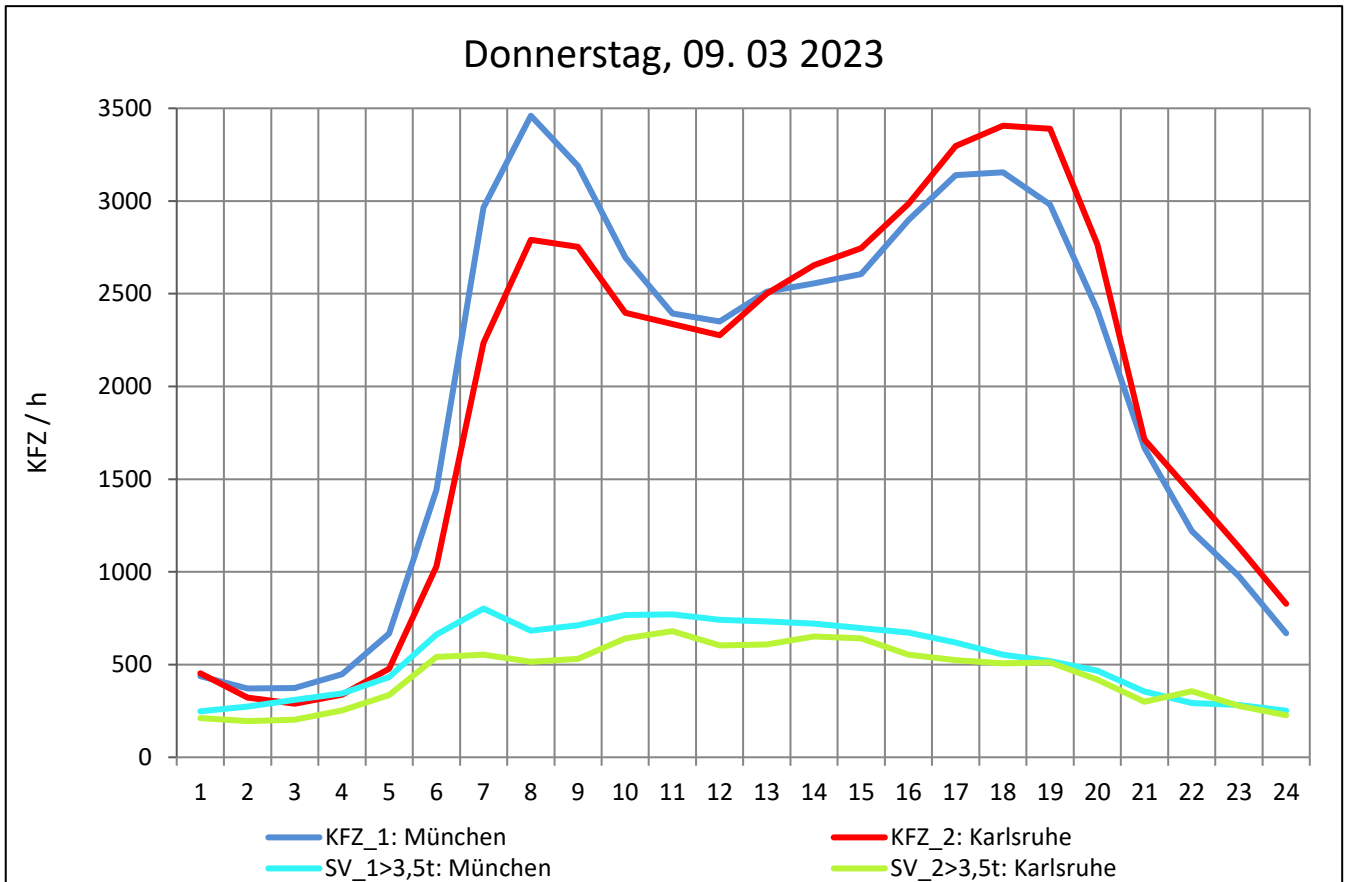
Zst.: **Heimsheim**

TK-/Zst-Nr.: 7119/1076

A 8

Richtung 1 : **München**

Richtung 2 : **Karlsruhe**



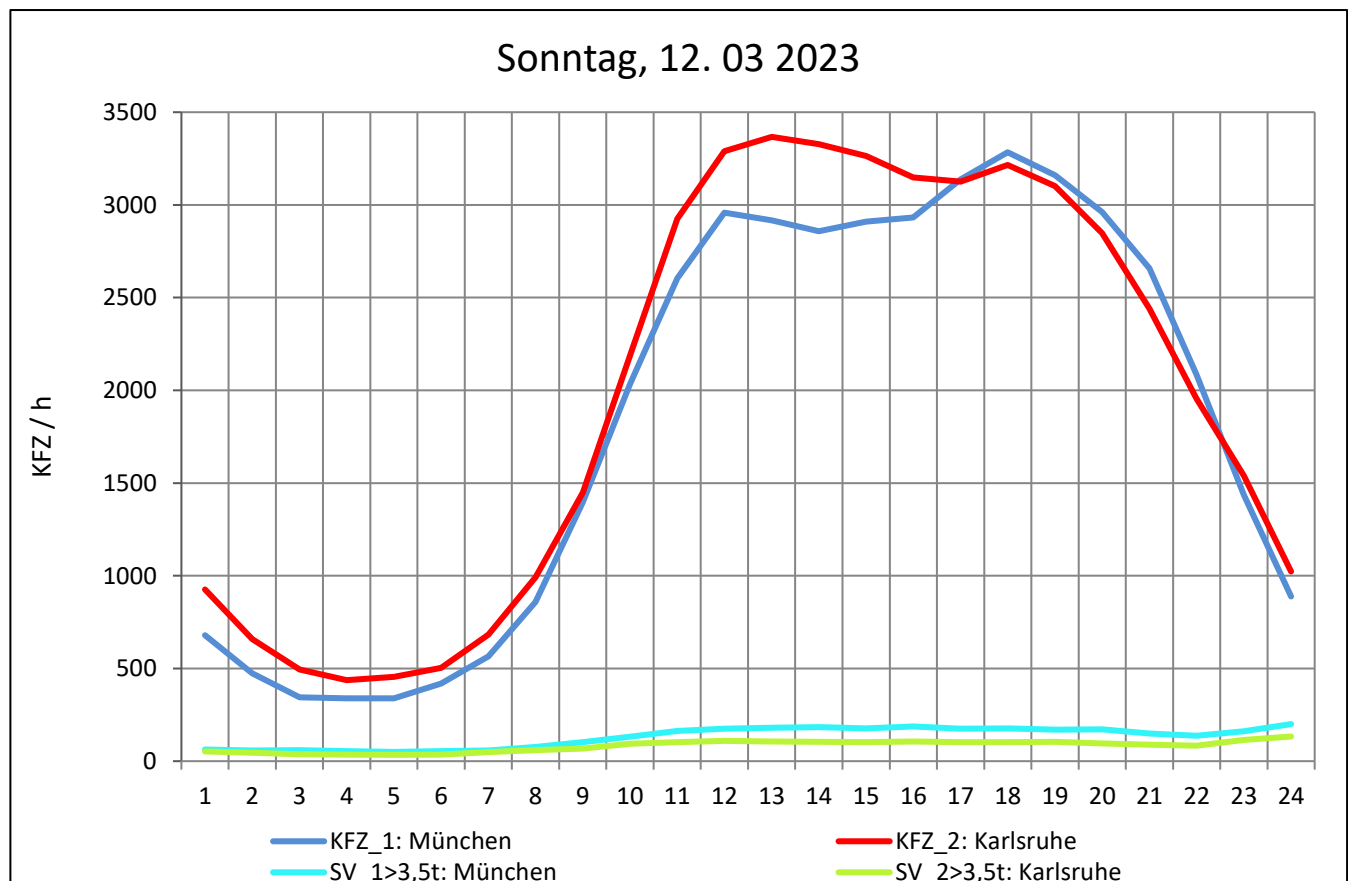
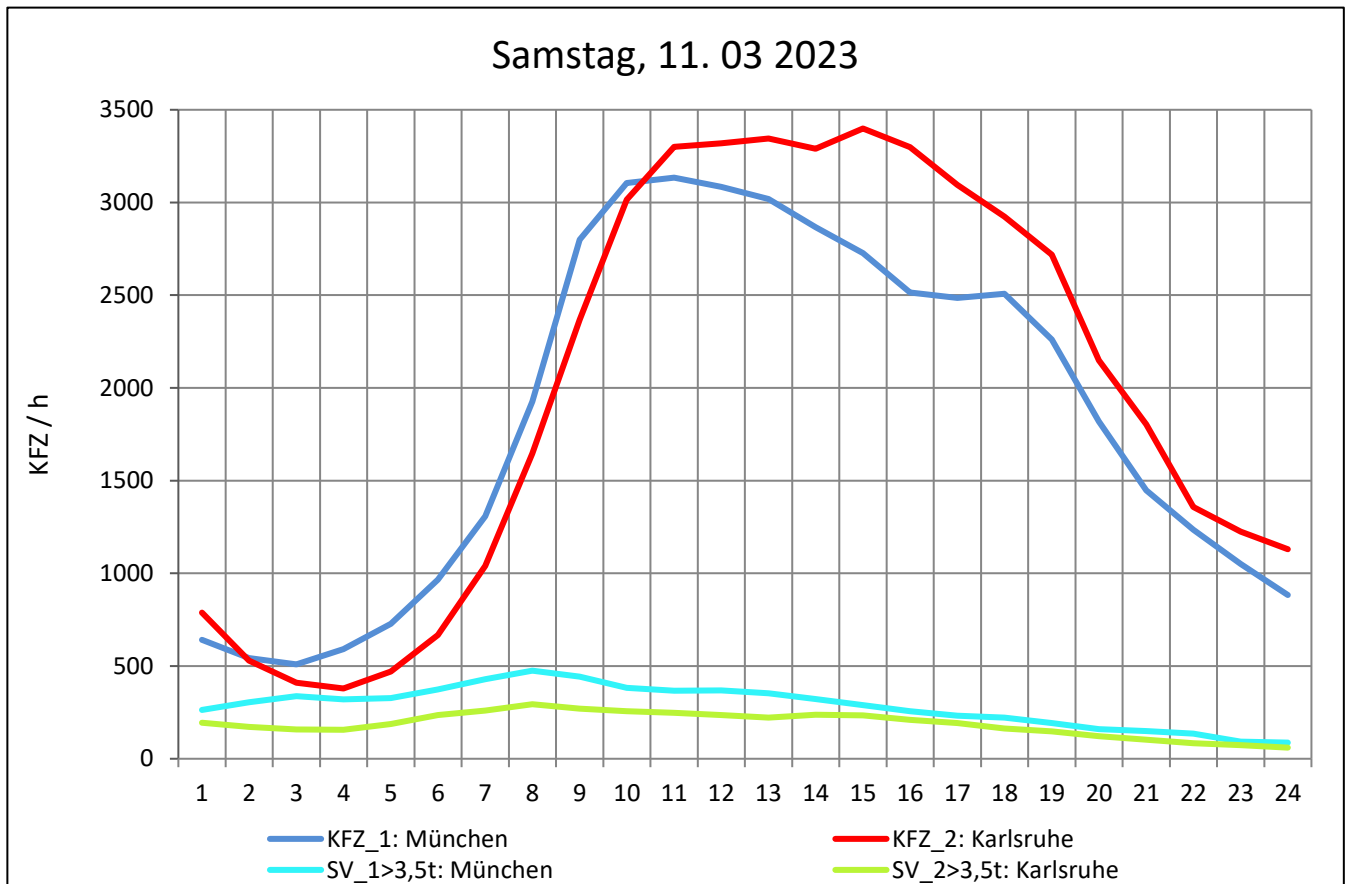
Zst.: **Heimsheim**

TK-/Zst-Nr.: 7119/1076

A 8

Richtung 1 : **München**

Richtung 2 : **Karlsruhe**



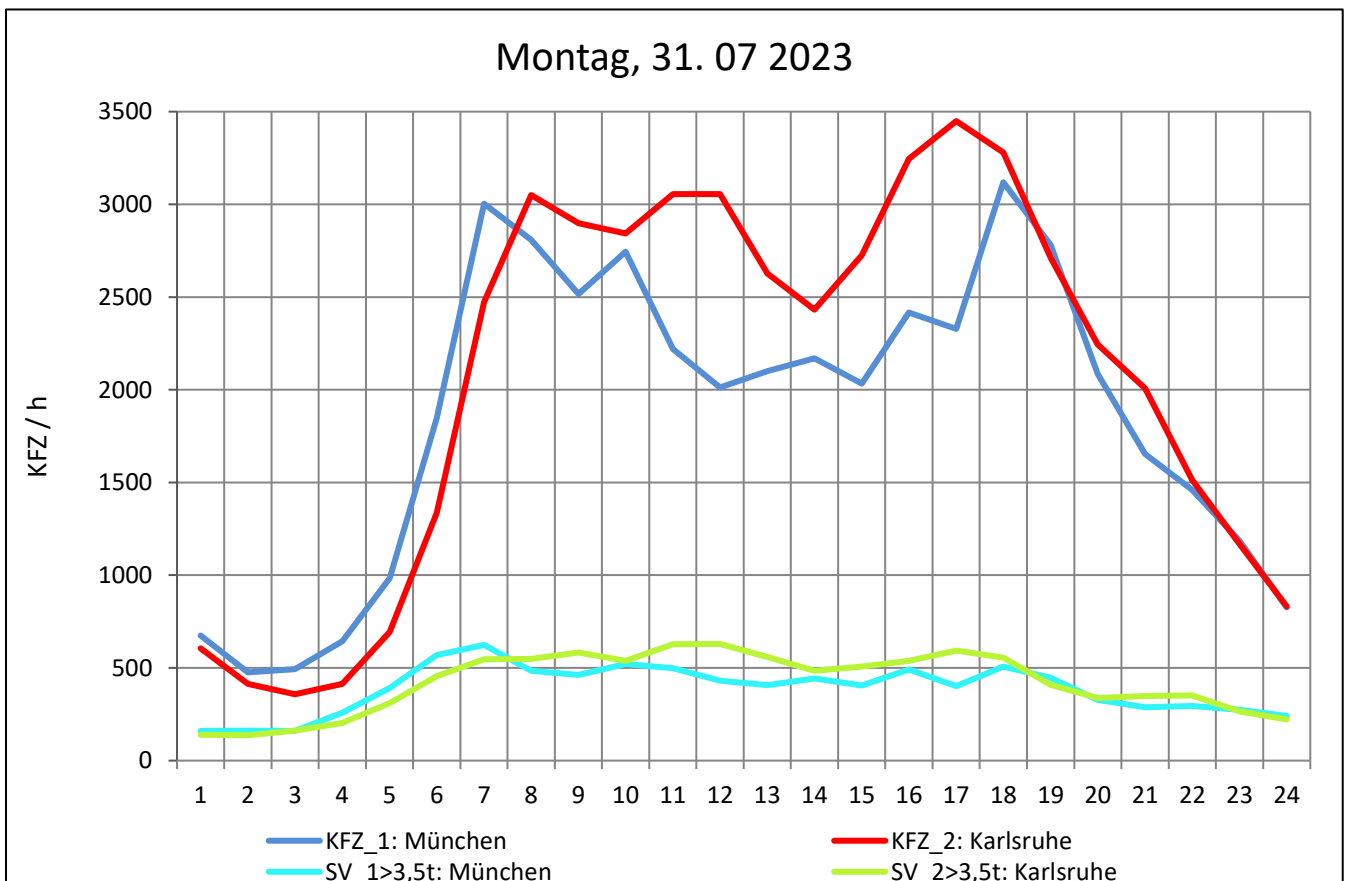
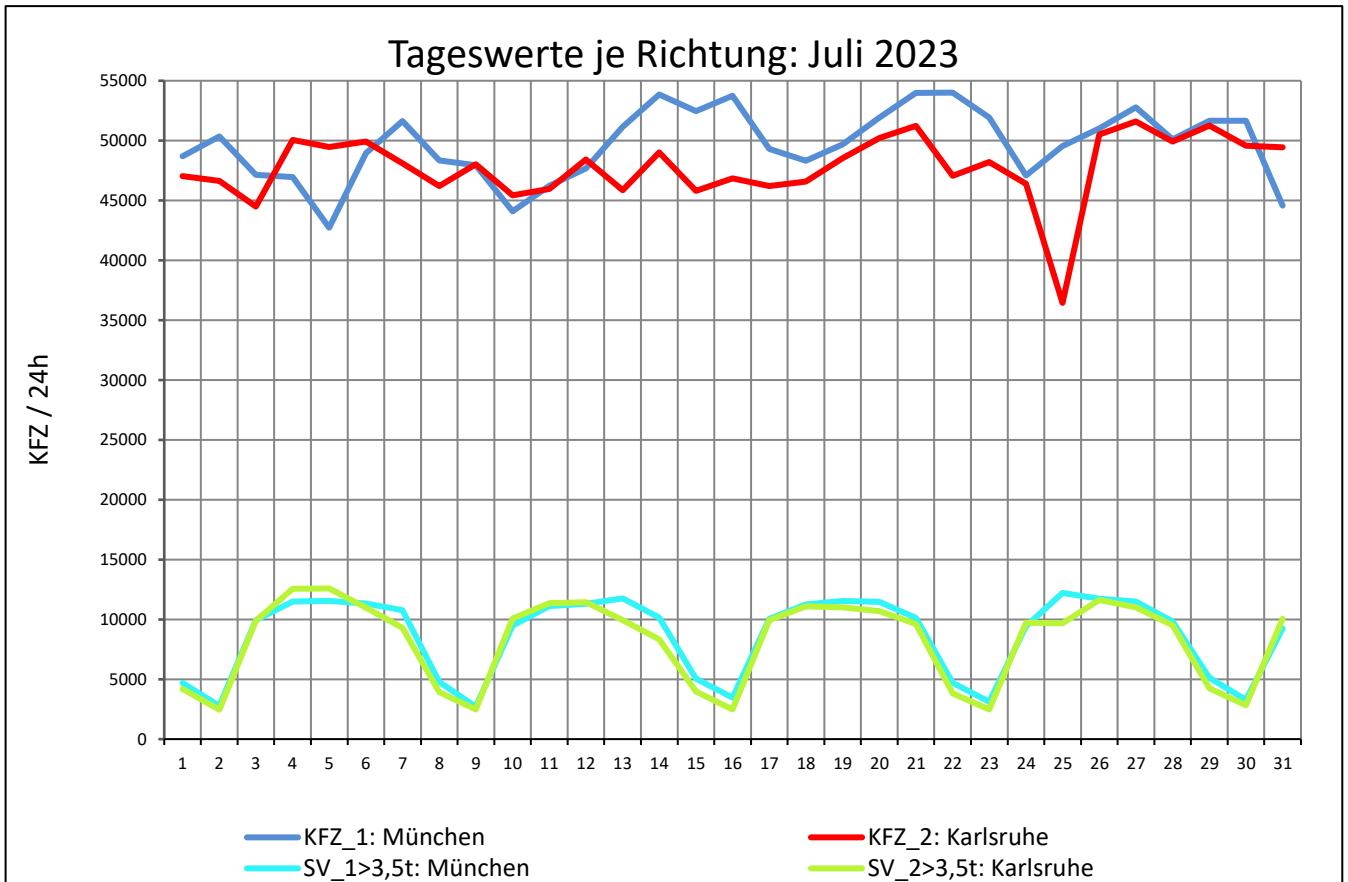
Zst.: **Heimsheim**

TK-/Zst-Nr.: 7119/1076

A 8

Richtung 1 : **München**

Richtung 2 : **Karlsruhe**



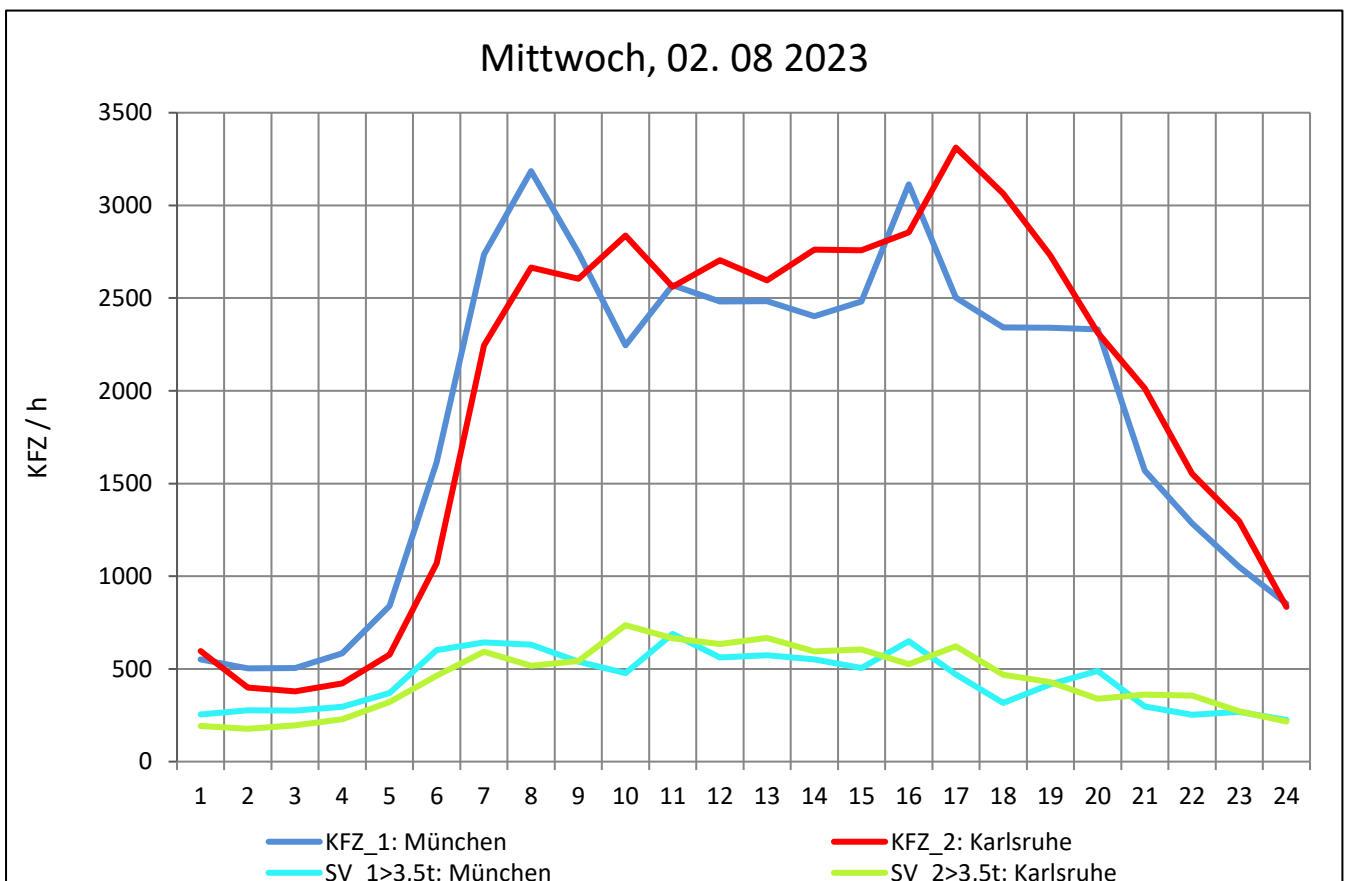
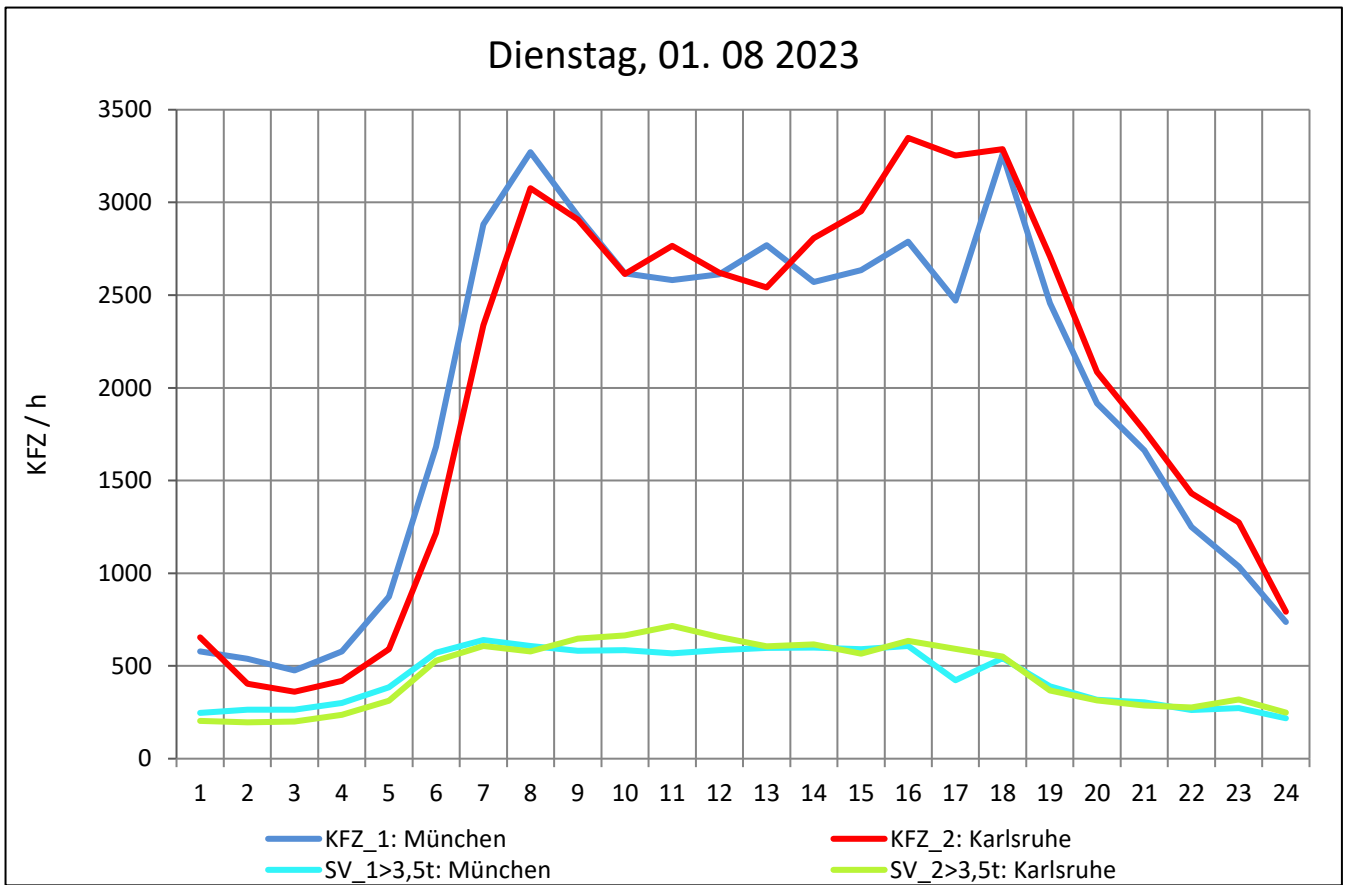
Zst.: **Heimsheim**

TK-/Zst-Nr.: 7119/1076

A 8

Richtung 1 : **München**

Richtung 2 : **Karlsruhe**



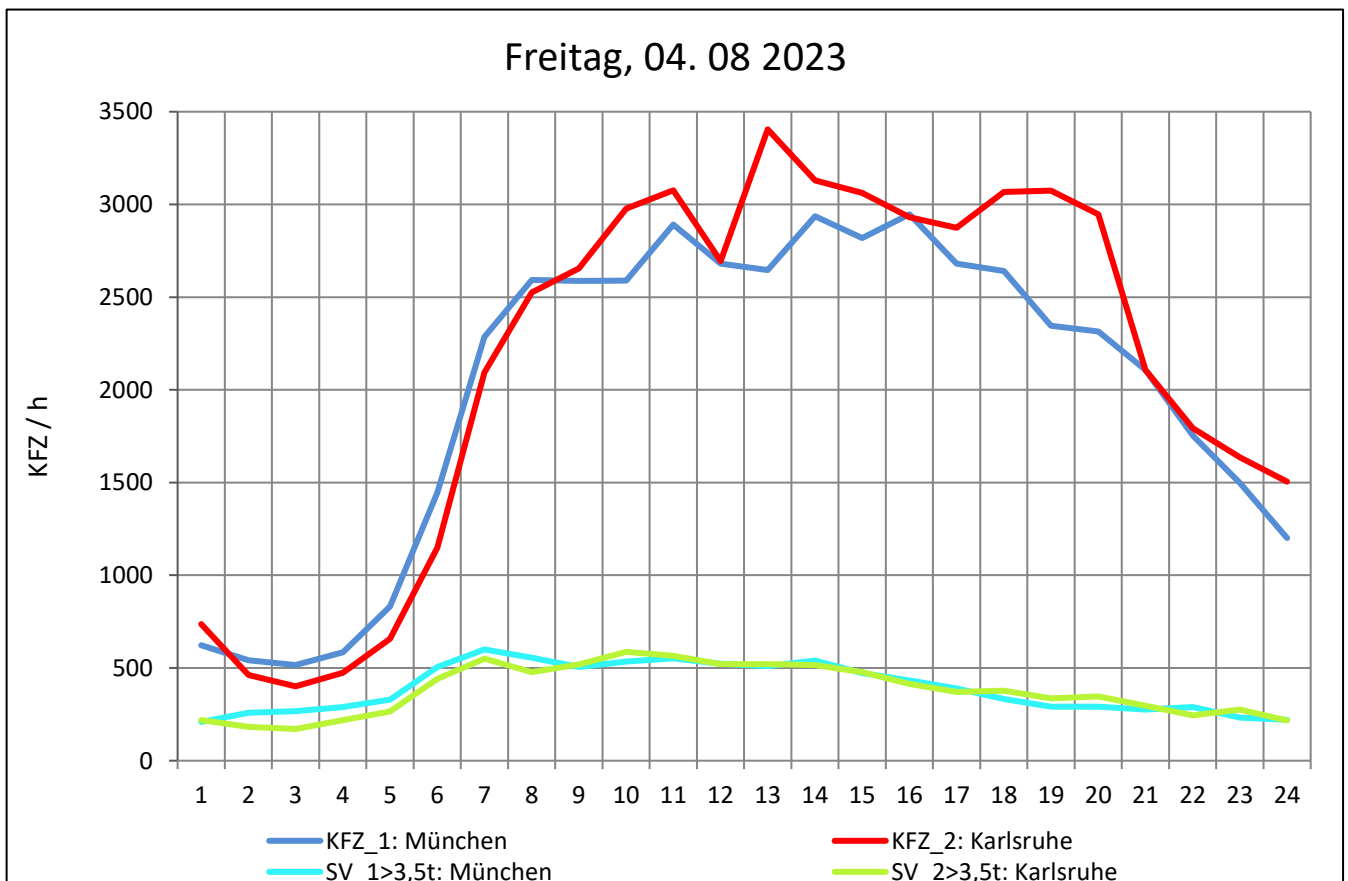
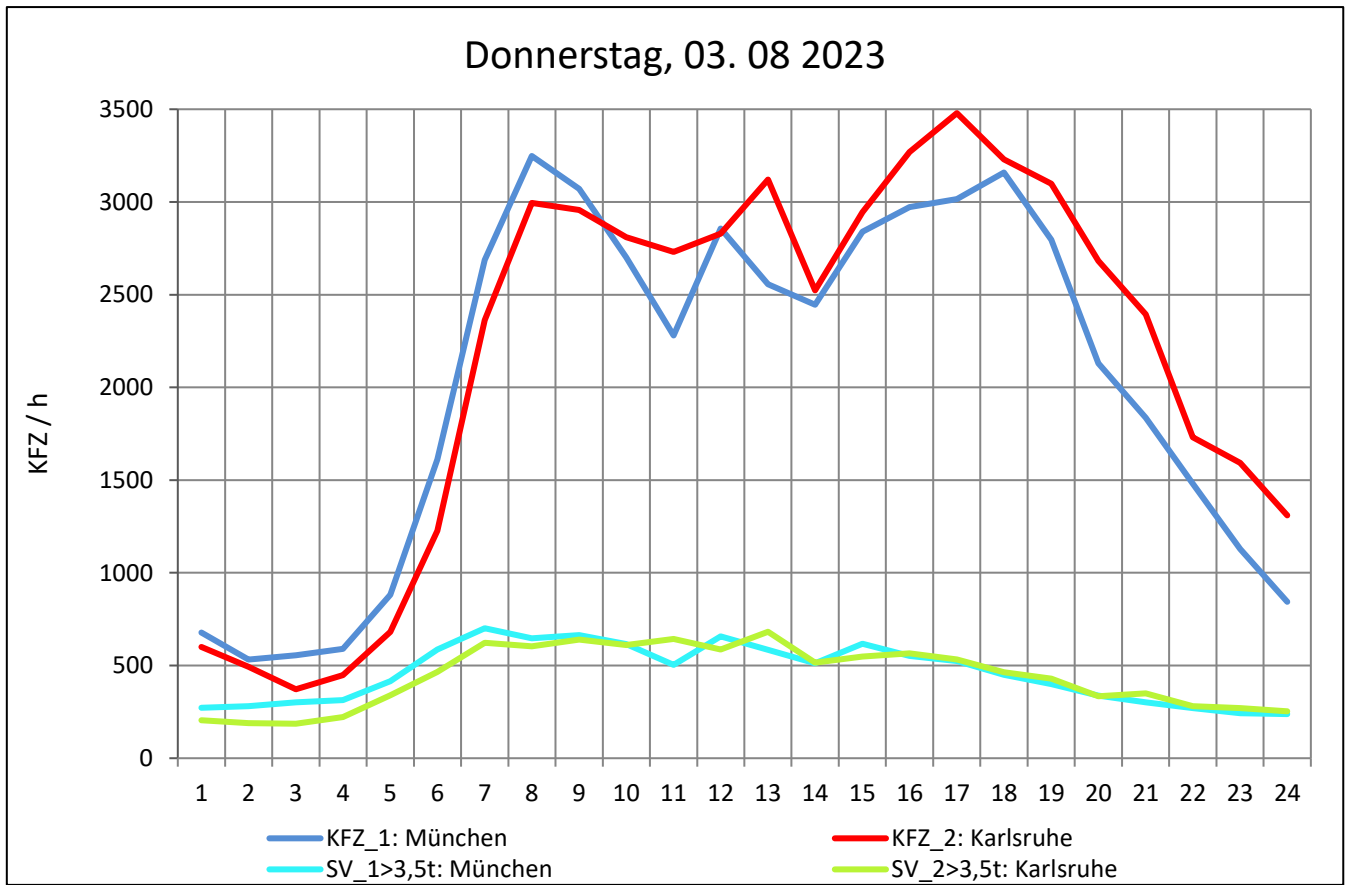
Zst.: **Heimsheim**

TK-/Zst-Nr.: 7119/1076

A 8

Richtung 1 : **München**

Richtung 2 : **Karlsruhe**



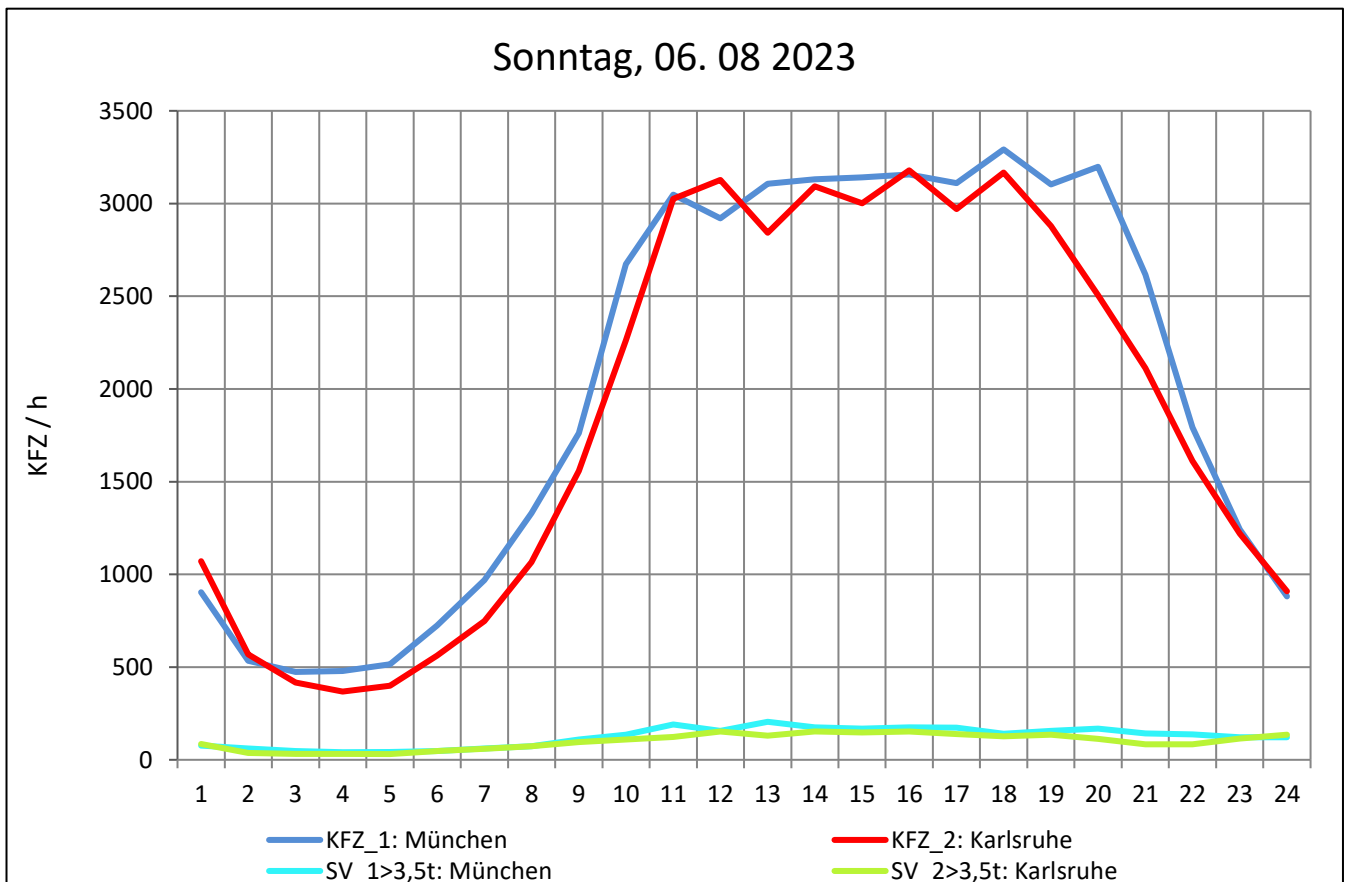
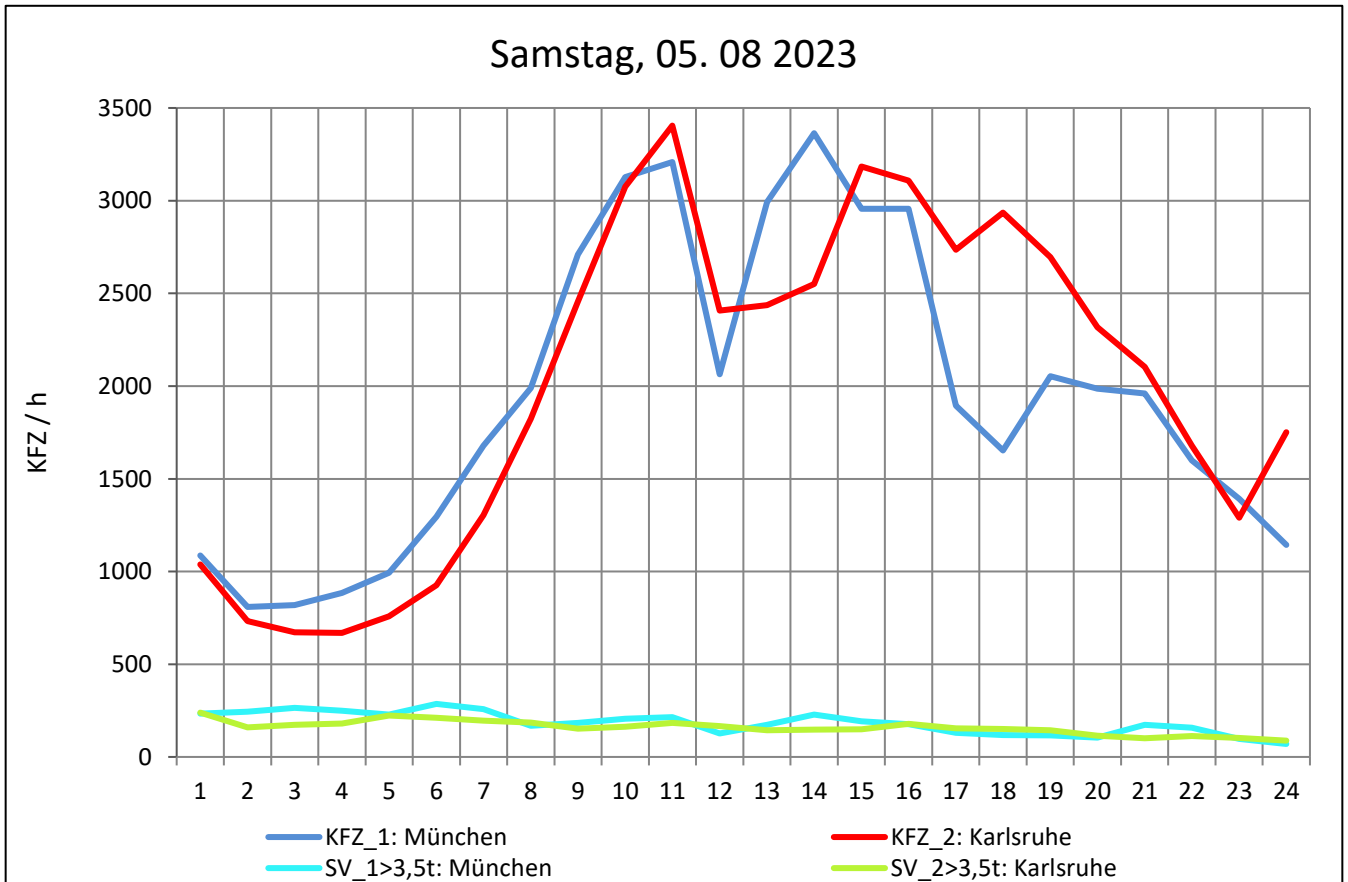
Zst.: **Heimsheim**

TK-/Zst-Nr.: 7119/1076

A 8

Richtung 1 : **München**

Richtung 2 : **Karlsruhe**



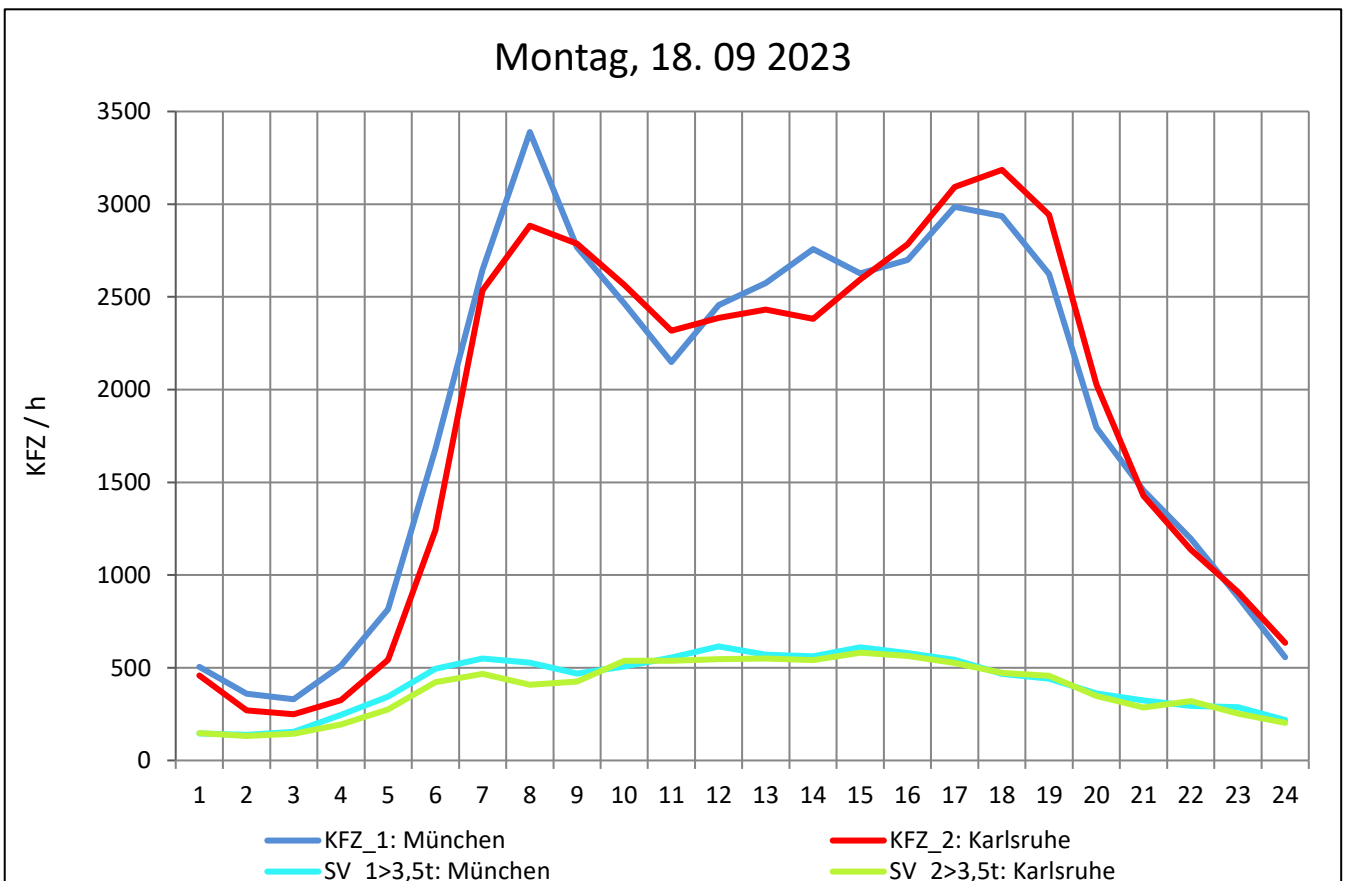
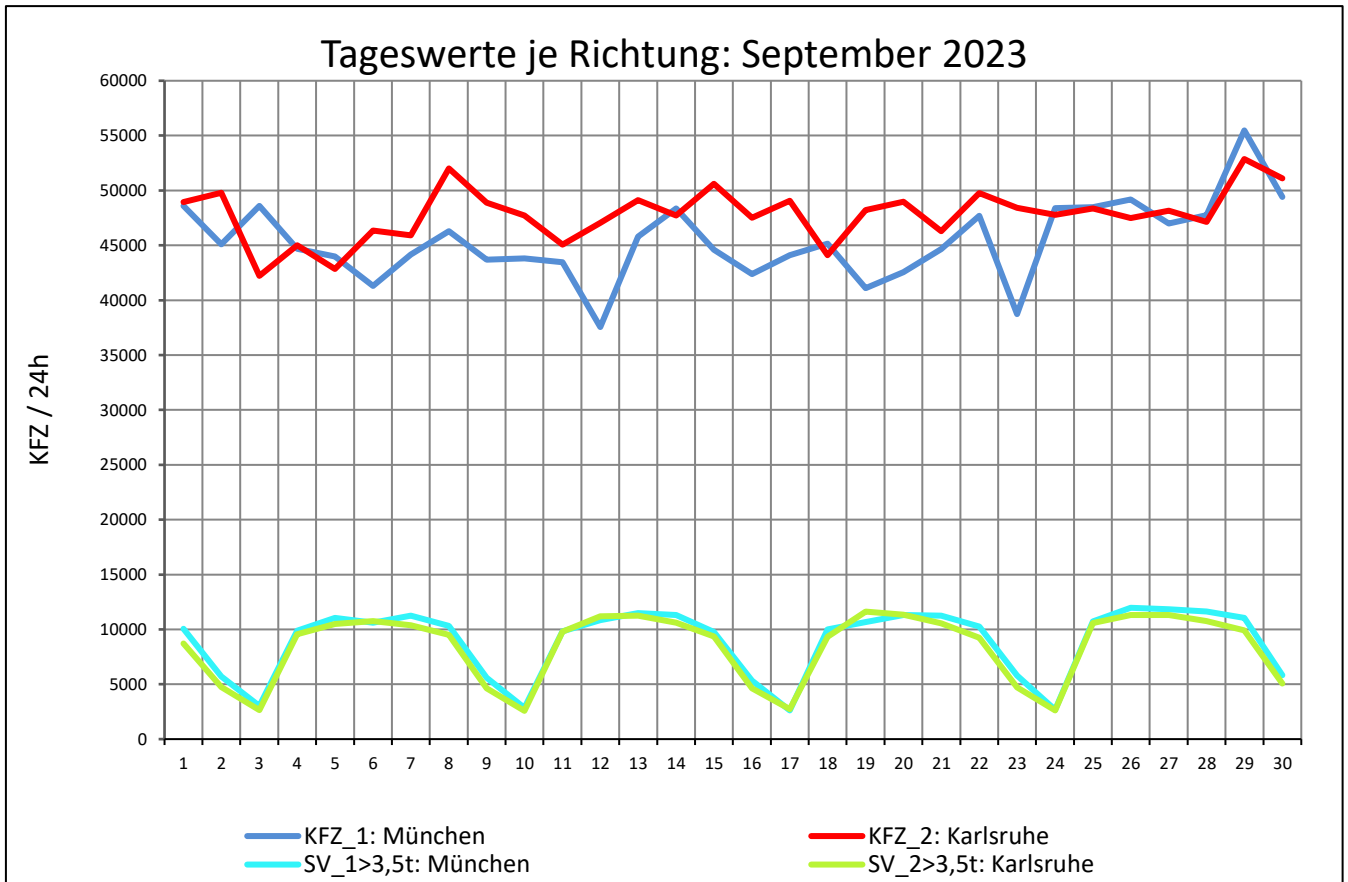
Zst.: **Heimsheim**

TK-/Zst-Nr.: 7119/1076

A 8

Richtung 1 : **München**

Richtung 2 : **Karlsruhe**



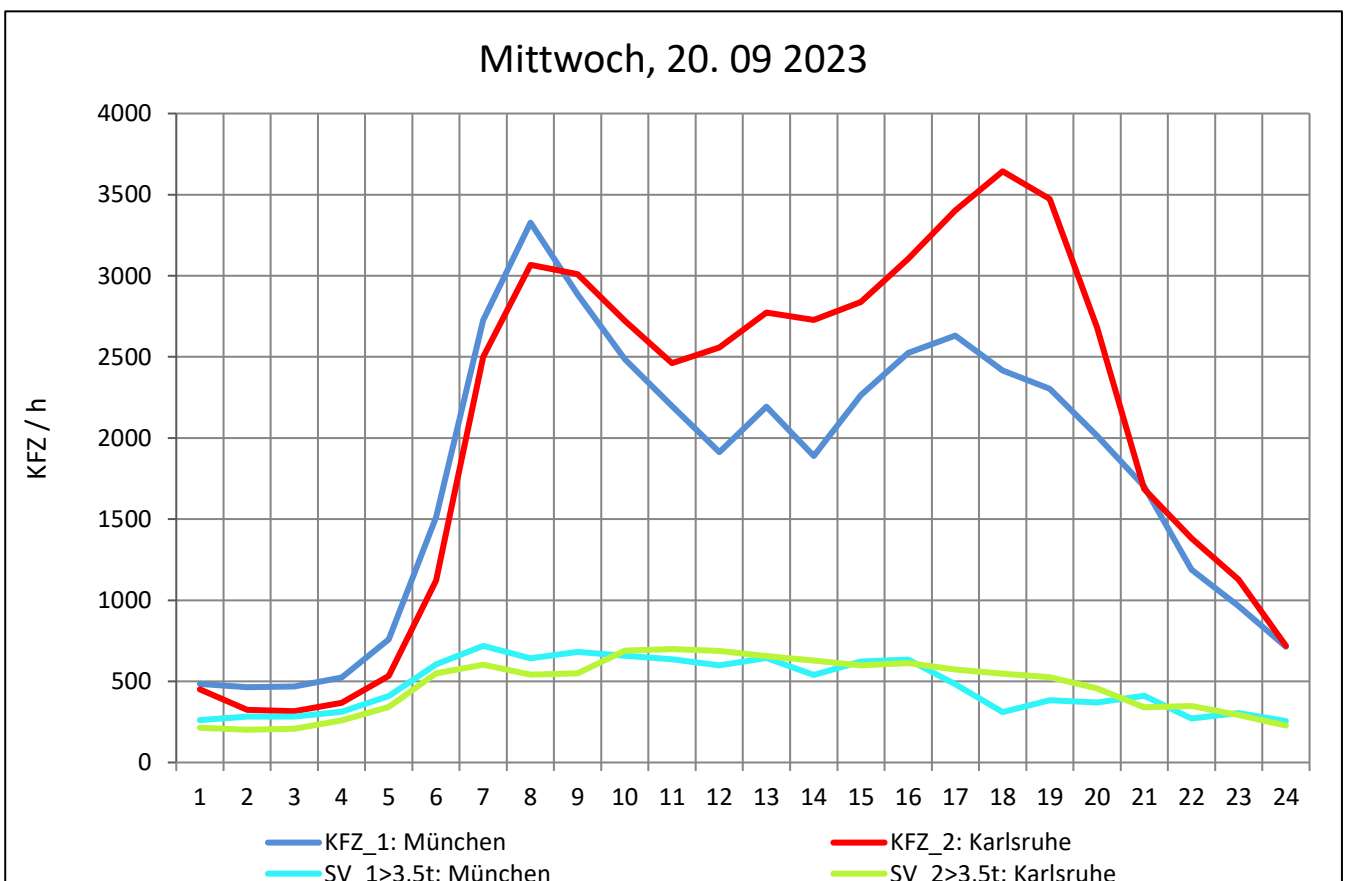
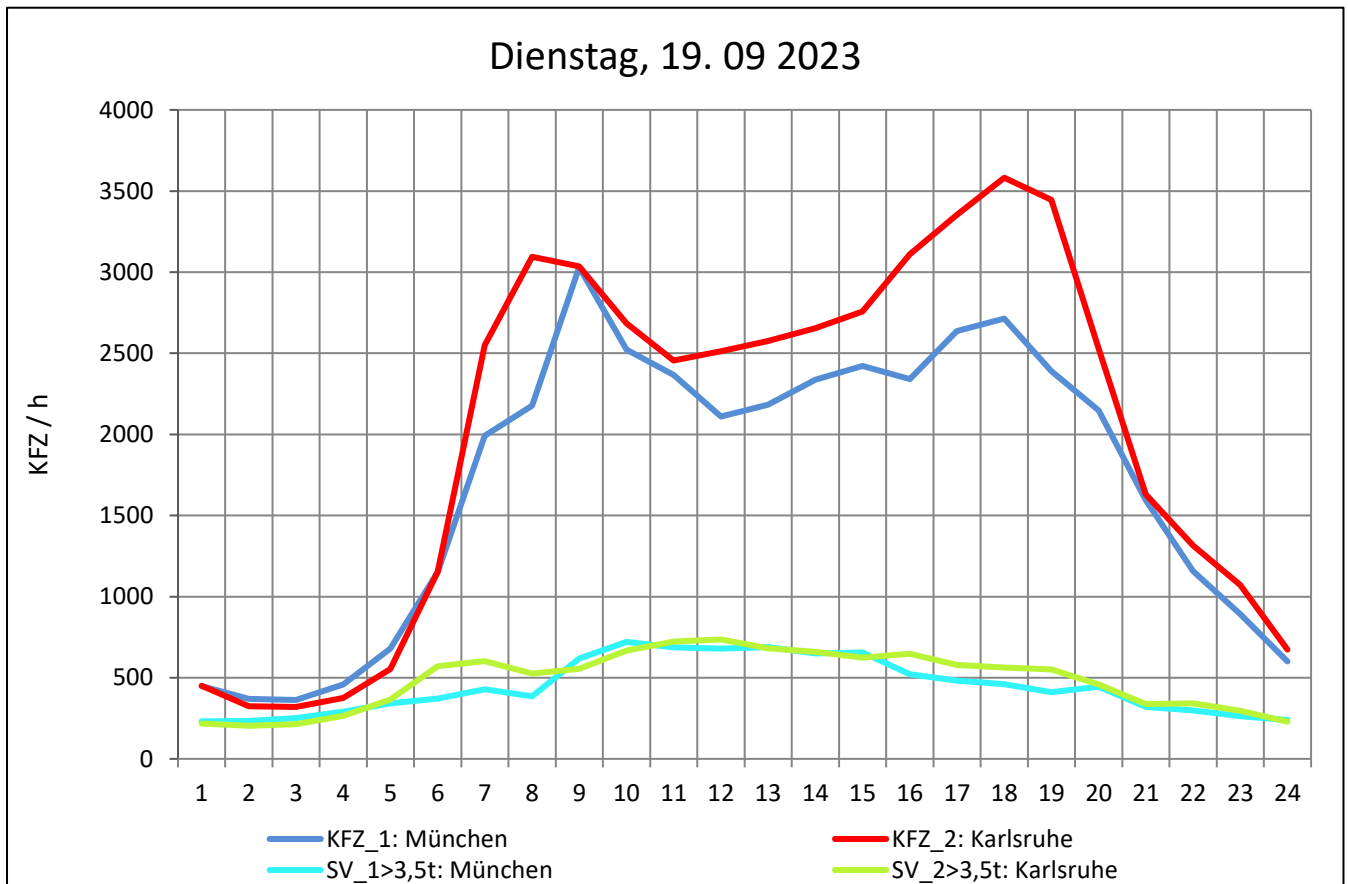
Zst.: **Heimsheim**

TK-/Zst-Nr.: 7119/1076

A 8

Richtung 1 : **München**

Richtung 2 : **Karlsruhe**



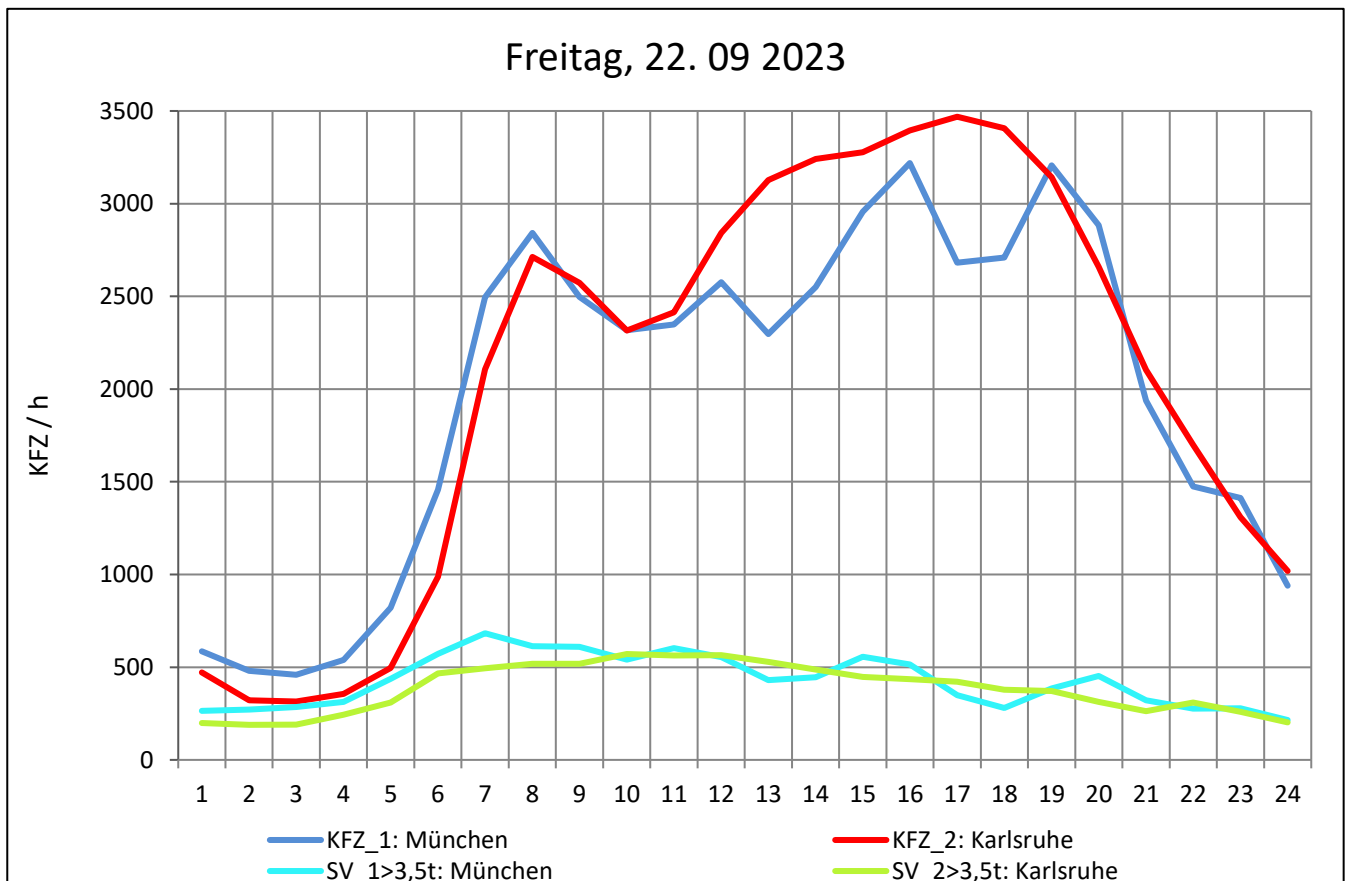
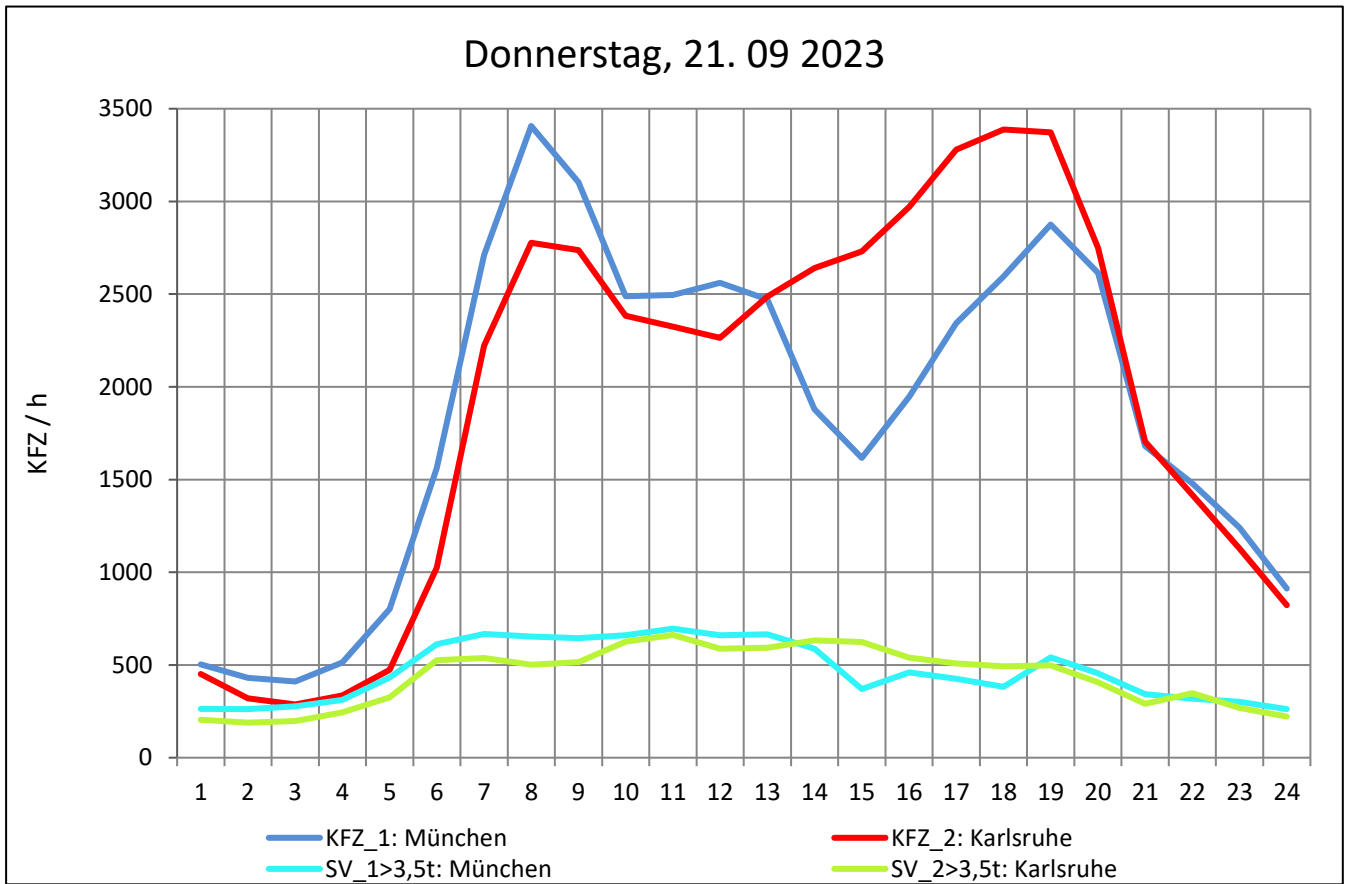
Zst.: **Heimsheim**

TK-/Zst-Nr.: 7119/1076

A 8

Richtung 1 : **München**

Richtung 2 : **Karlsruhe**



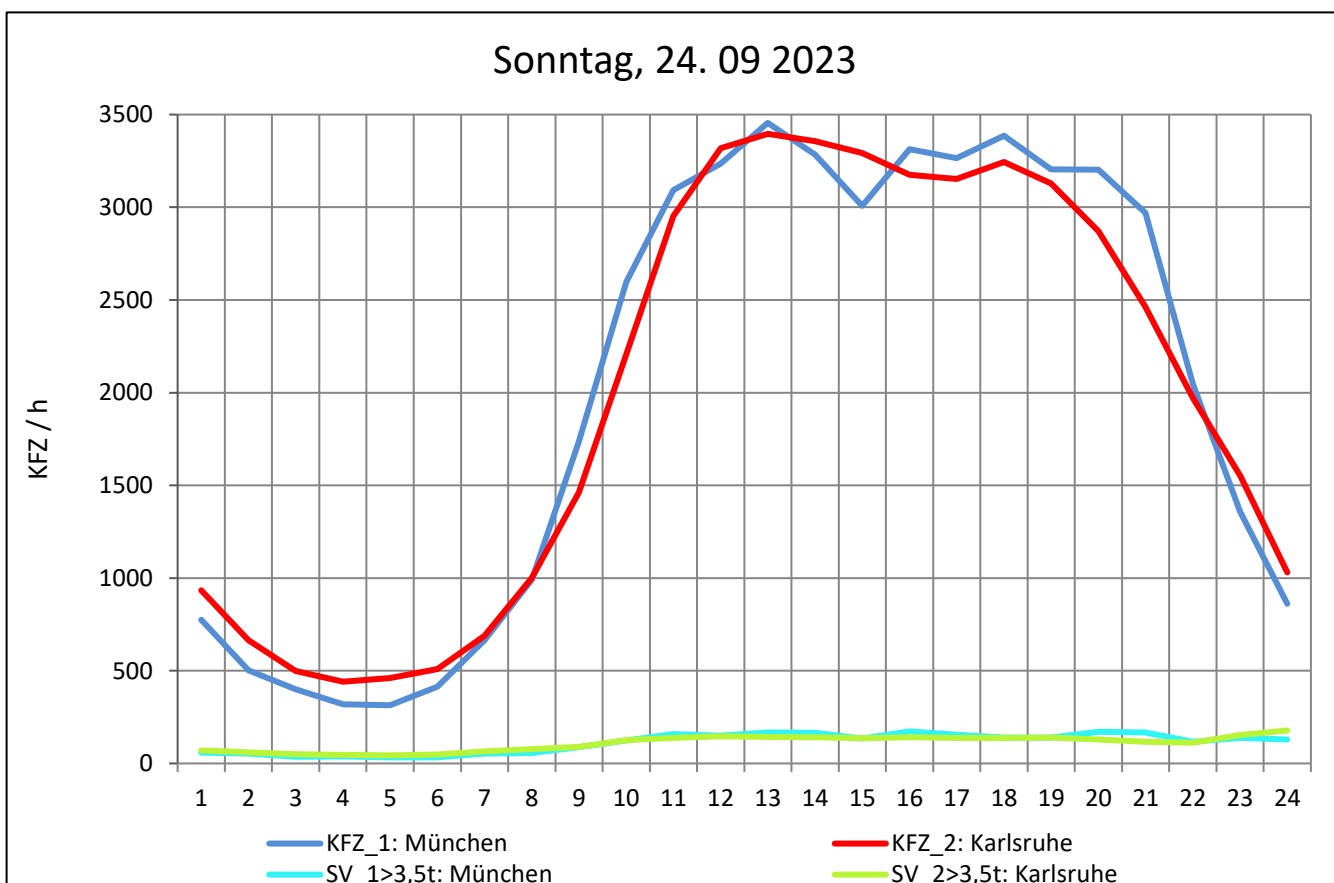
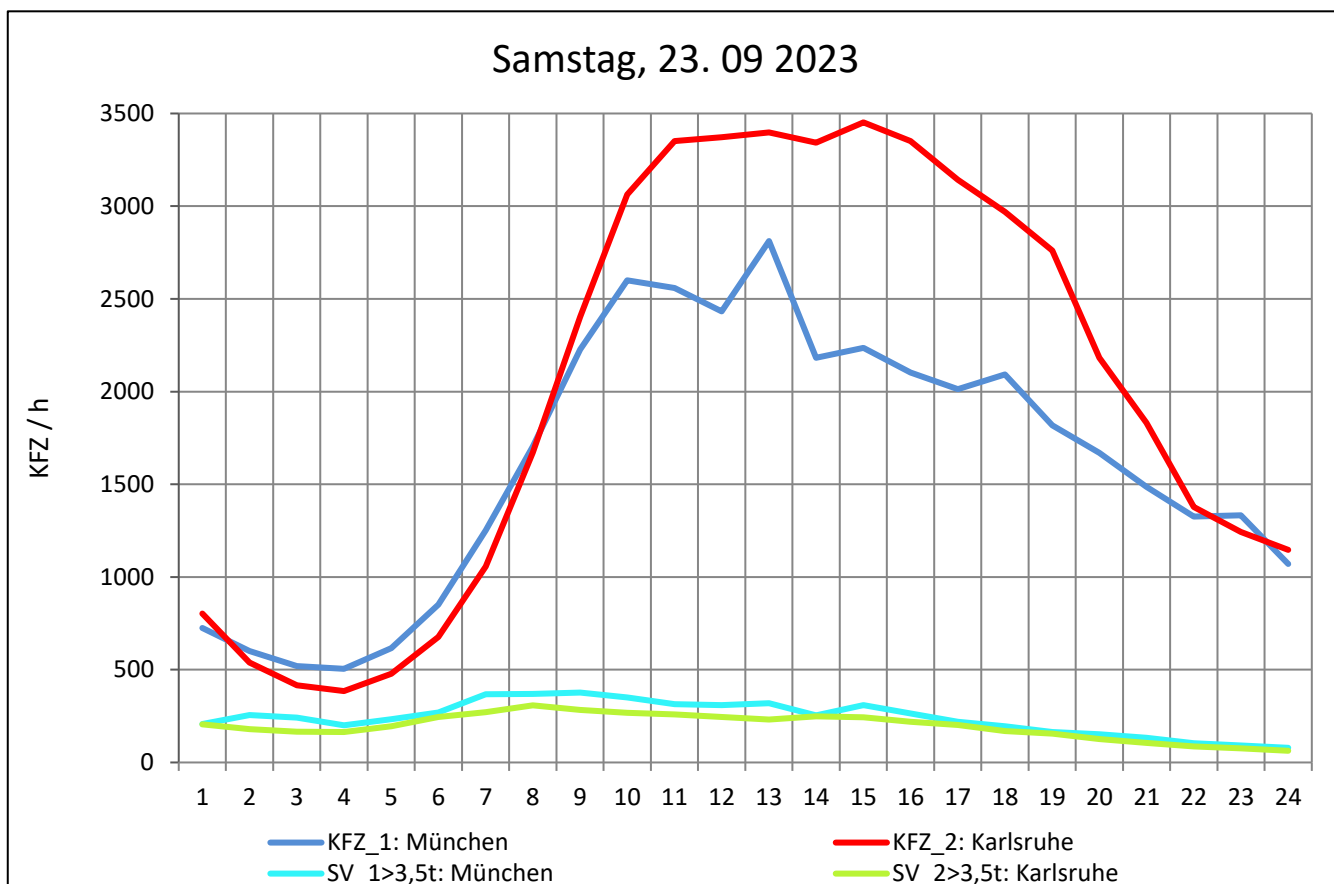
Zst.: **Heimsheim**

TK-/Zst-Nr.: 7119/1076

A 8

Richtung 1 : **München**

Richtung 2 : **Karlsruhe**



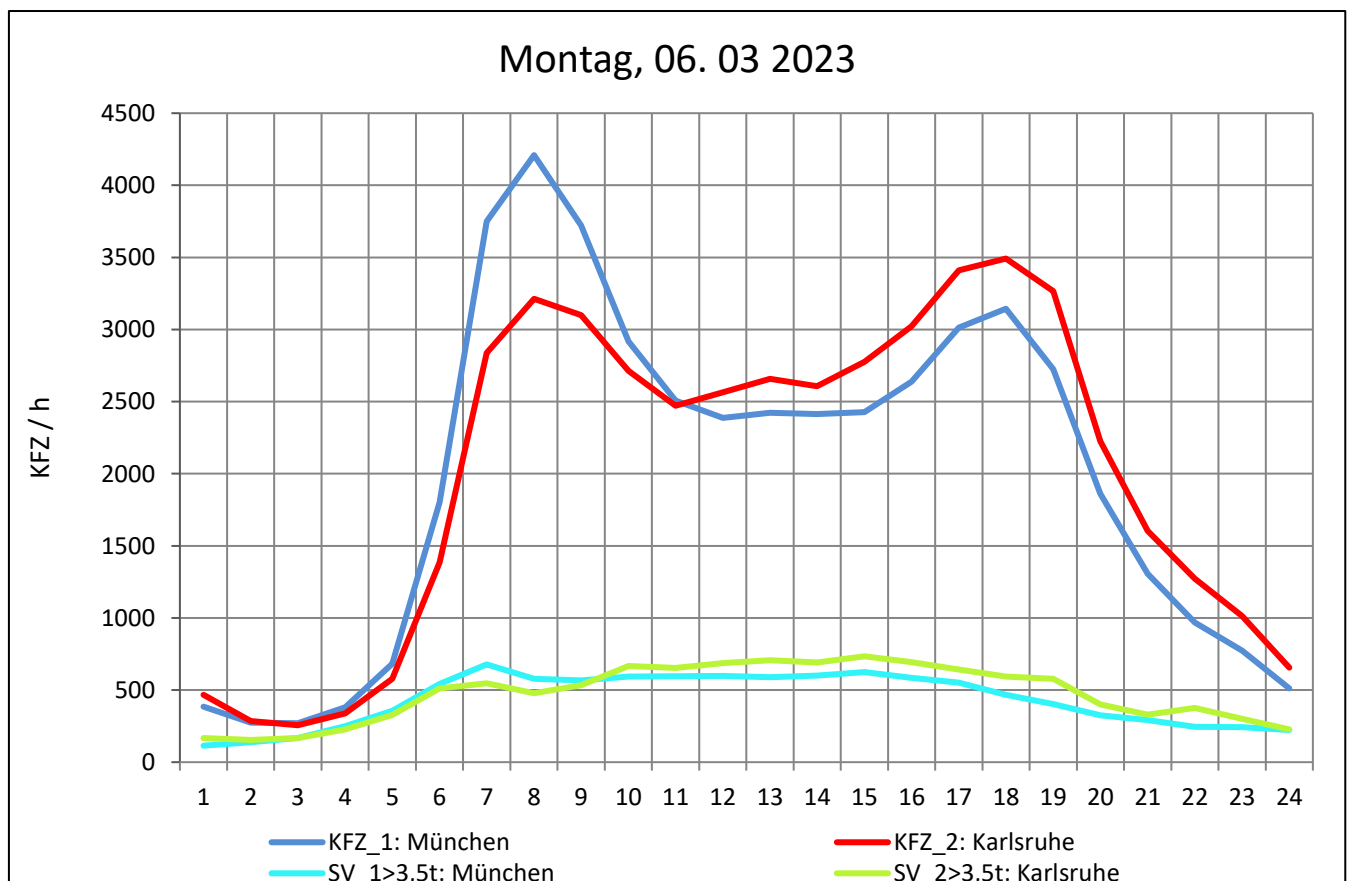
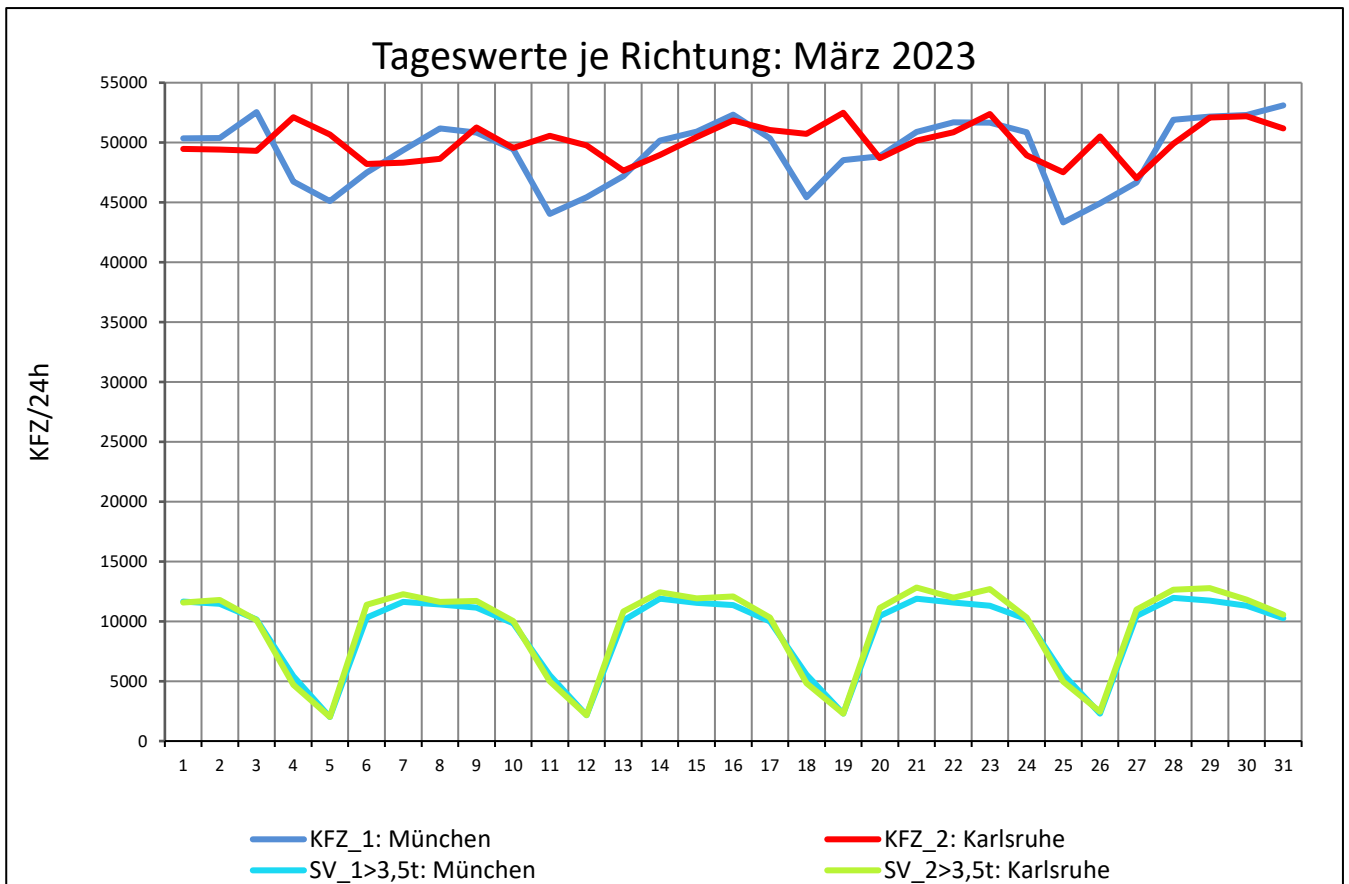
Zst.: **Rutesheim**

TK-/Zst-Nr.: 7119/1075

A 8

Richtung 1 : **München**

Richtung 2 : **Karlsruhe**



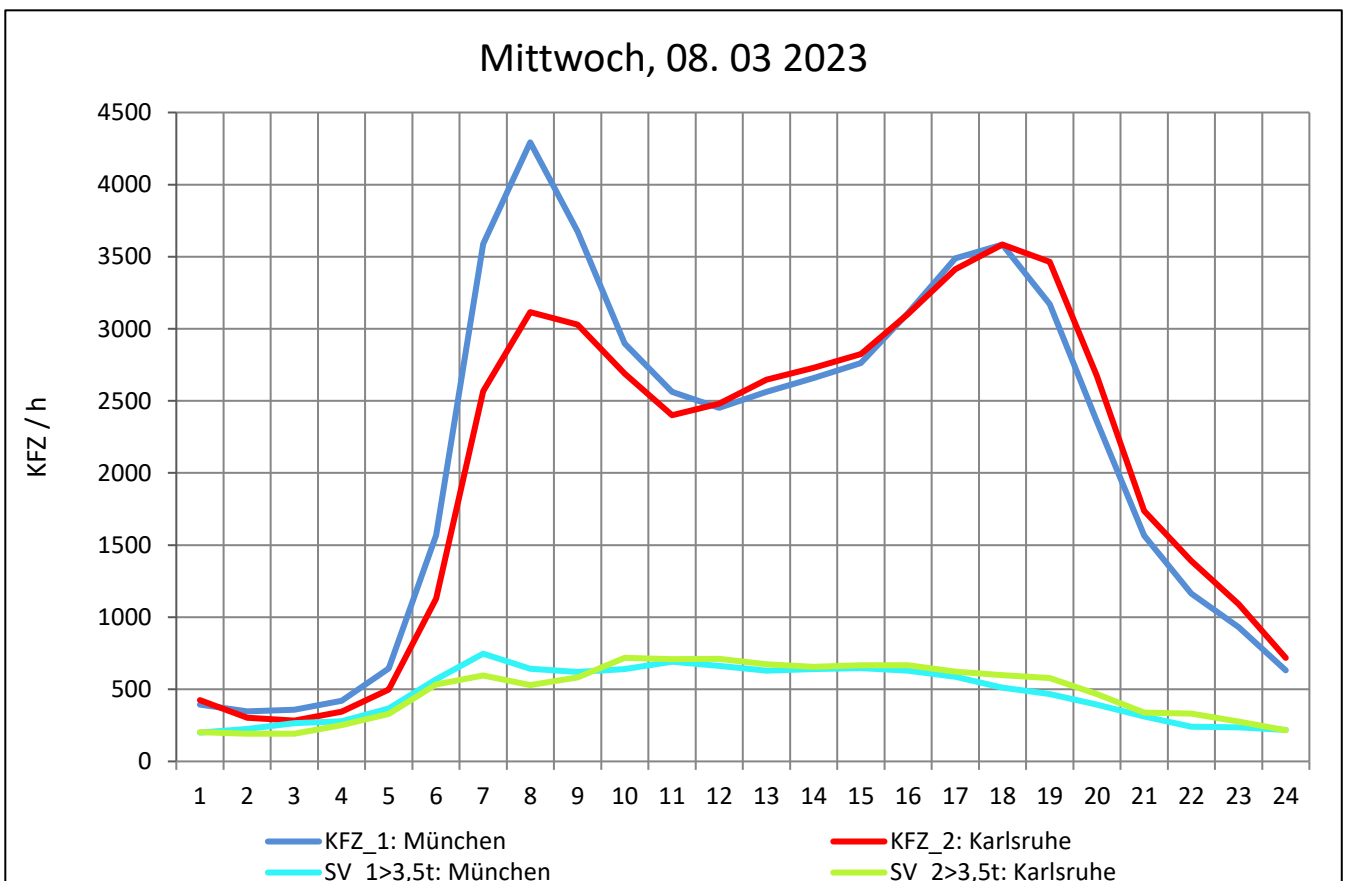
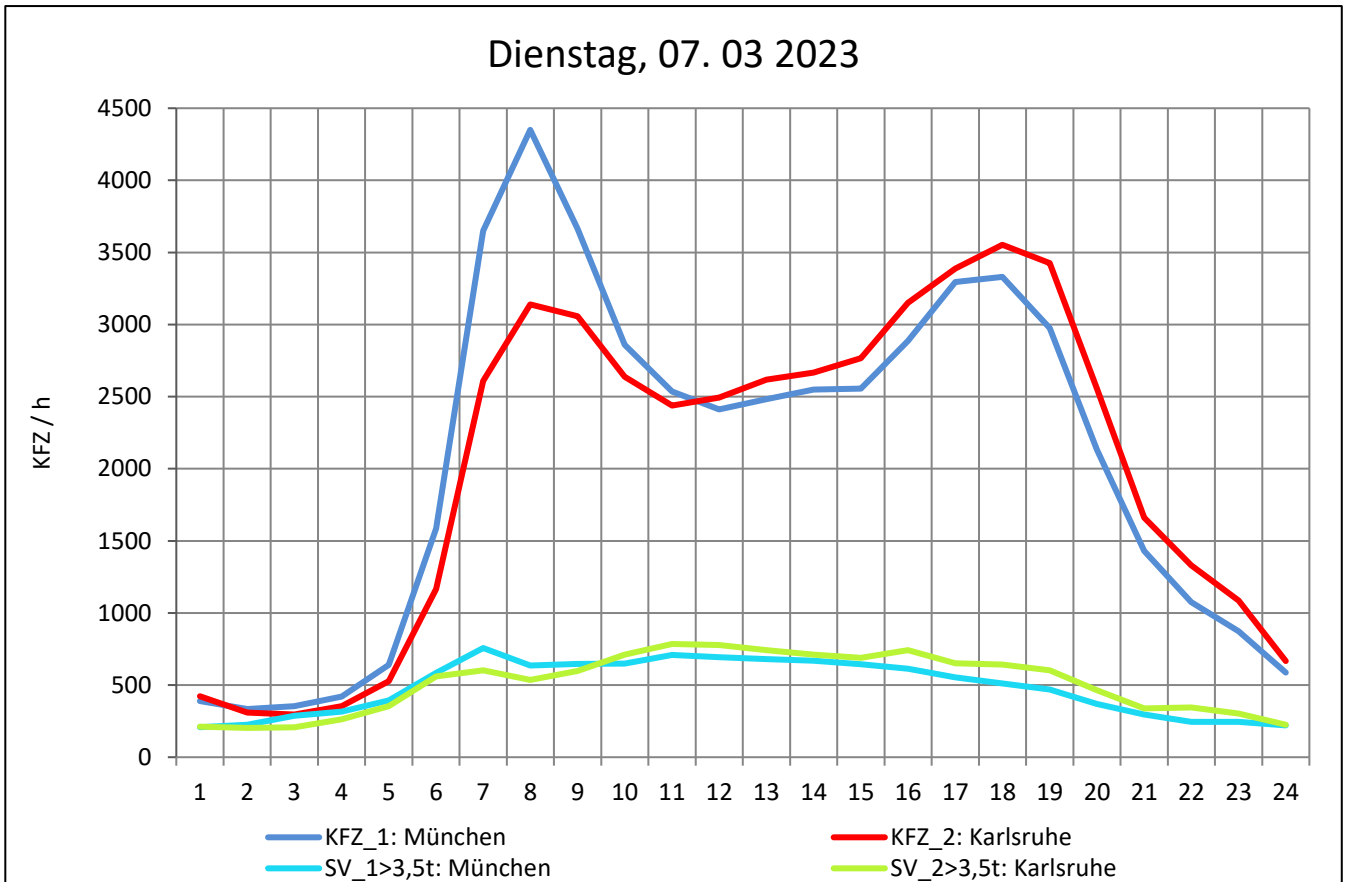
Zst.: **Rutesheim**

TK-/Zst-Nr.: 7119/1075

A 8

Richtung 1 : **München**

Richtung 2 : **Karlsruhe**



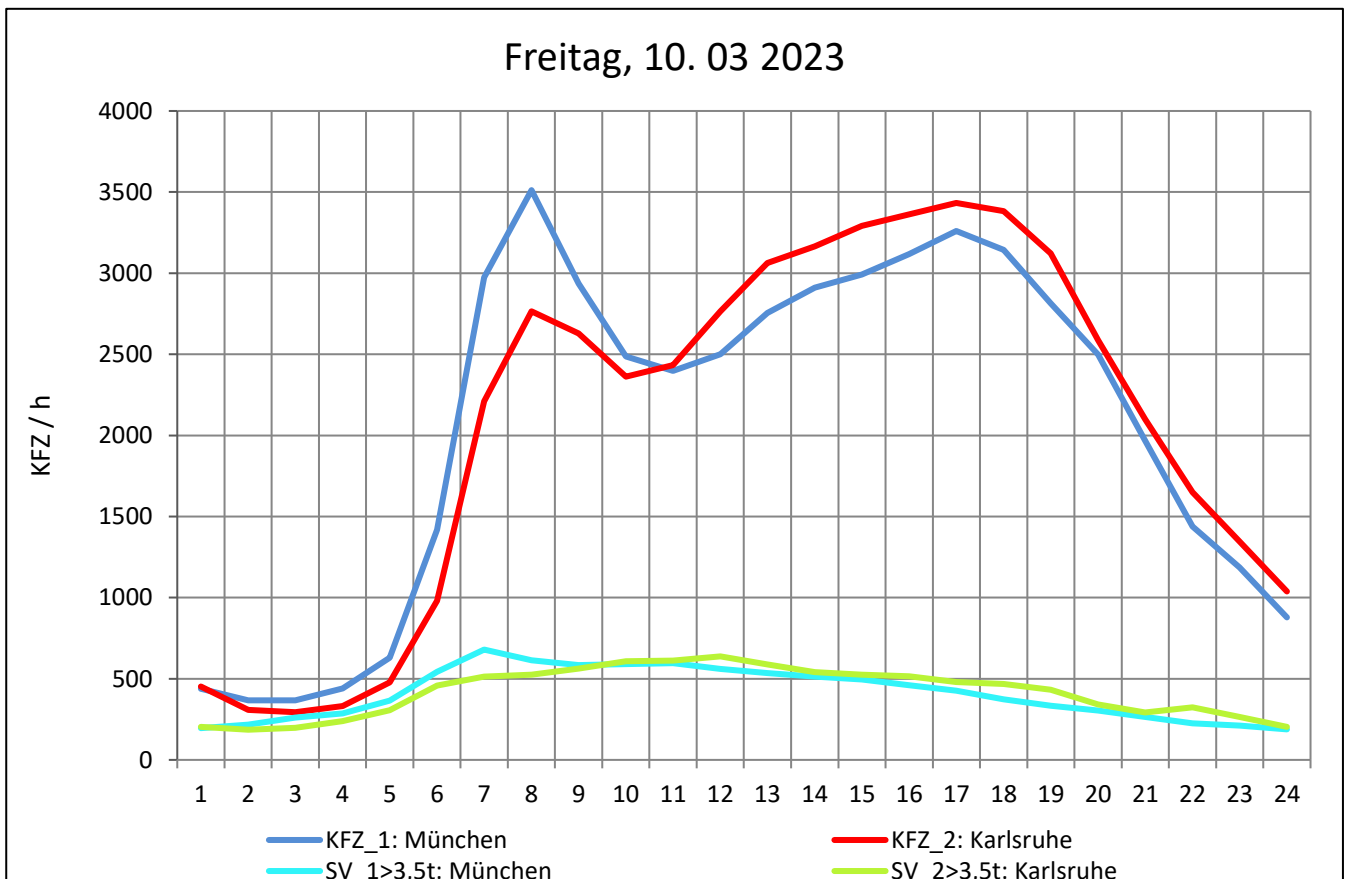
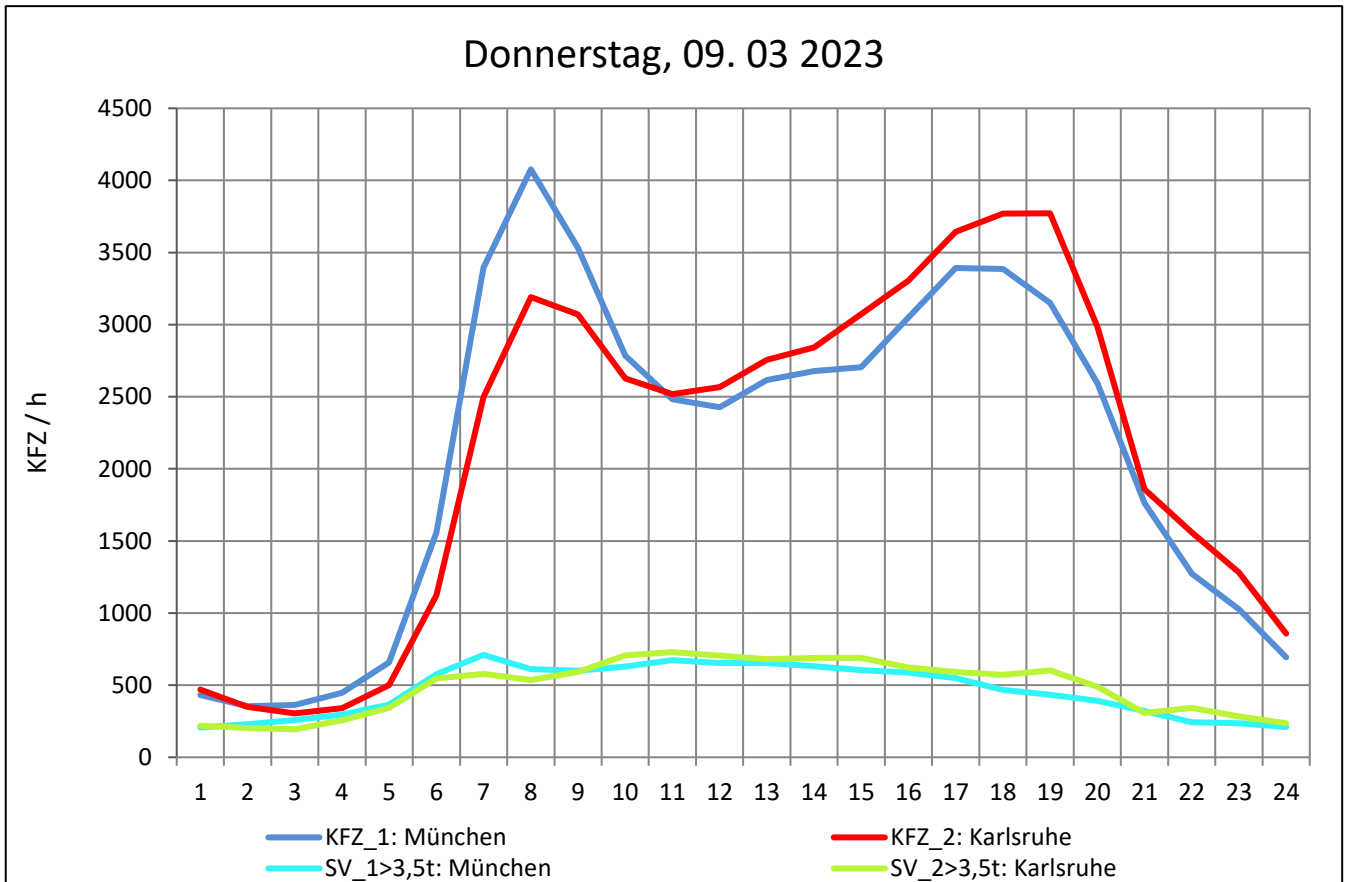
Zst.: **Rutesheim**

TK-/Zst-Nr.: 7119/1075

A 8

Richtung 1 : **München**

Richtung 2 : **Karlsruhe**



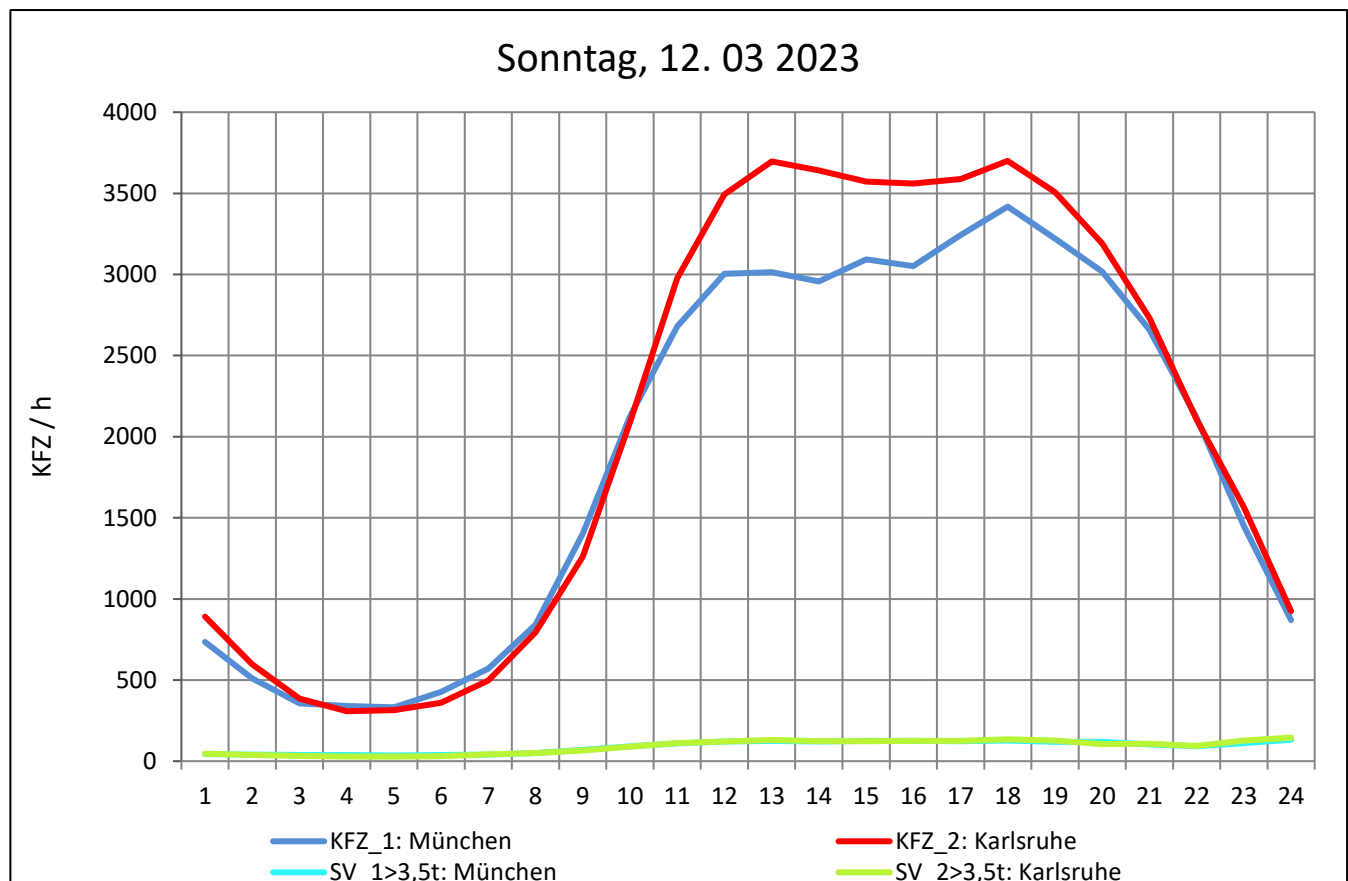
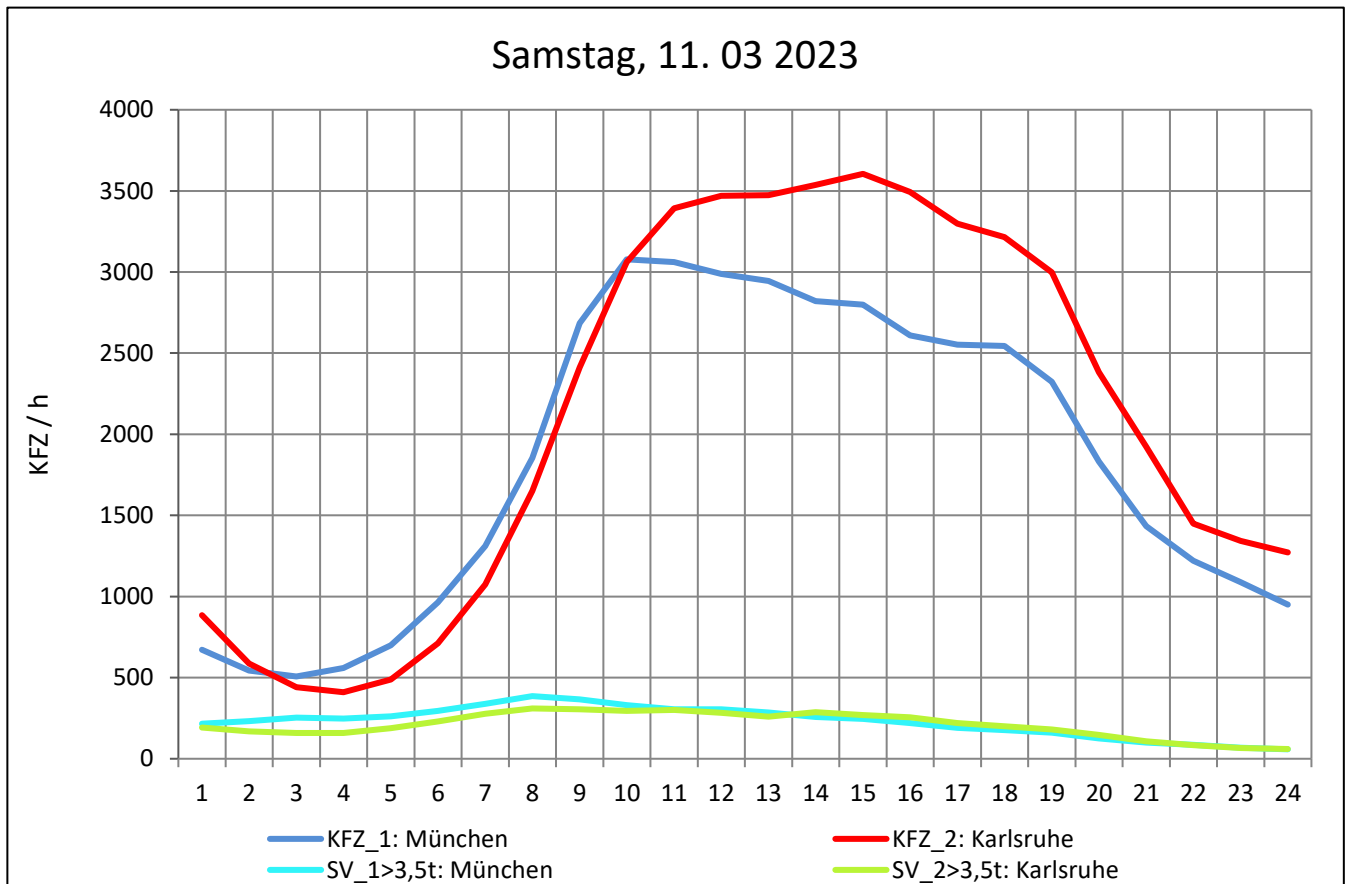
Zst.: **Rutesheim**

TK-/Zst-Nr.: 7119/1075

A 8

Richtung 1 : **München**

Richtung 2 : **Karlsruhe**



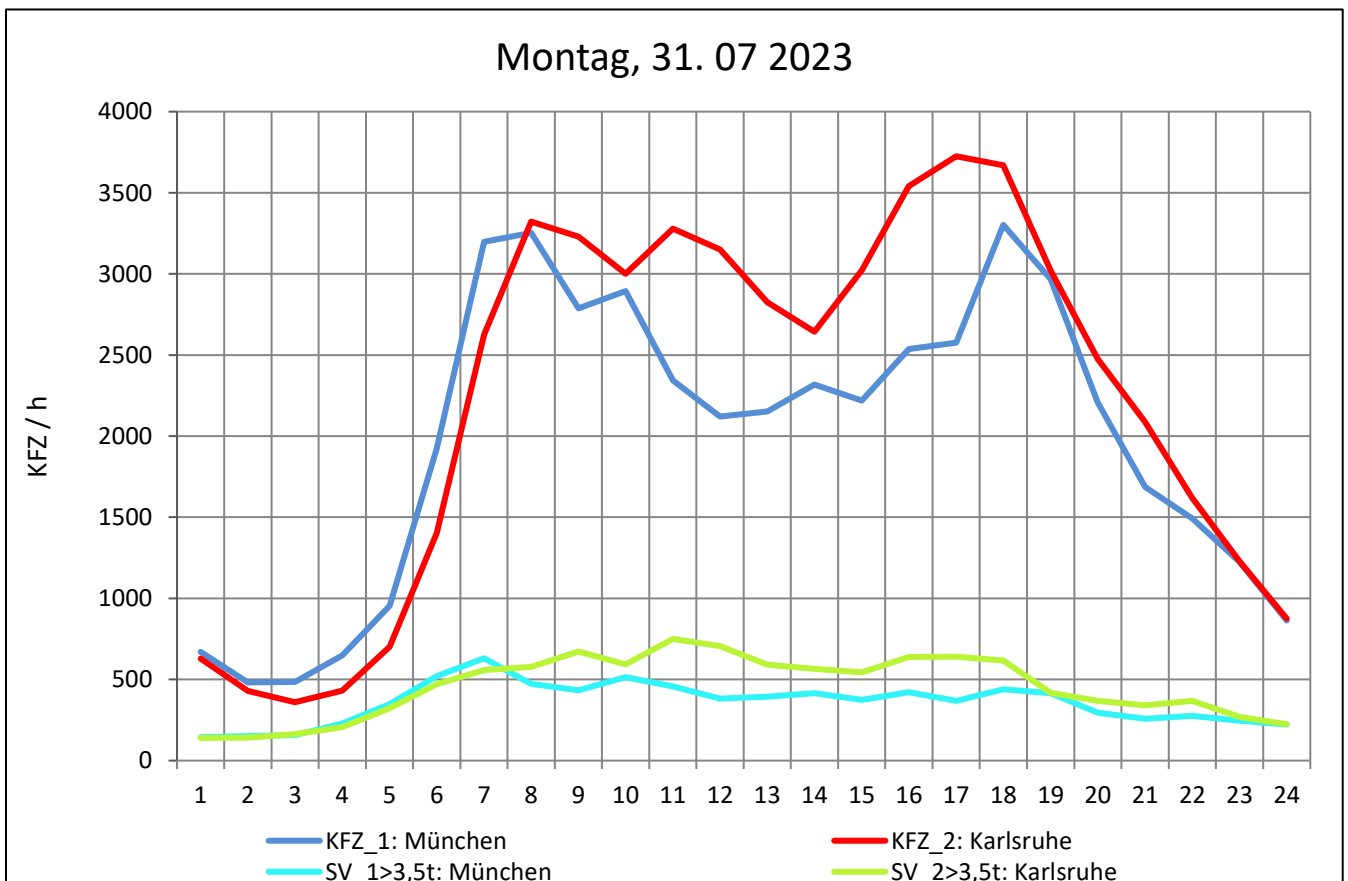
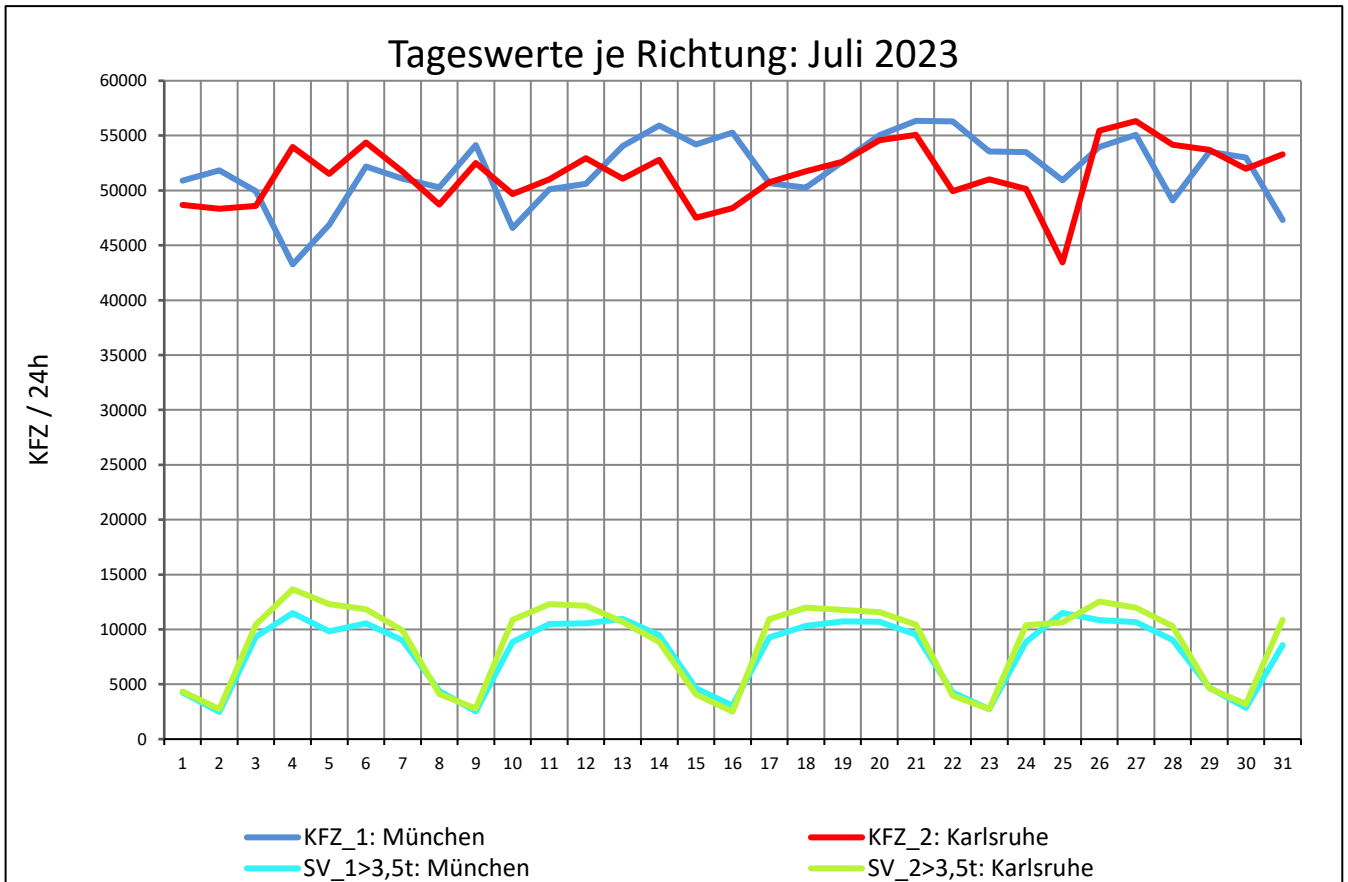
Zst.: **Rutesheim**

TK-/Zst-Nr.: 7119/1075

A 8

Richtung 1 : **München**

Richtung 2 : **Karlsruhe**



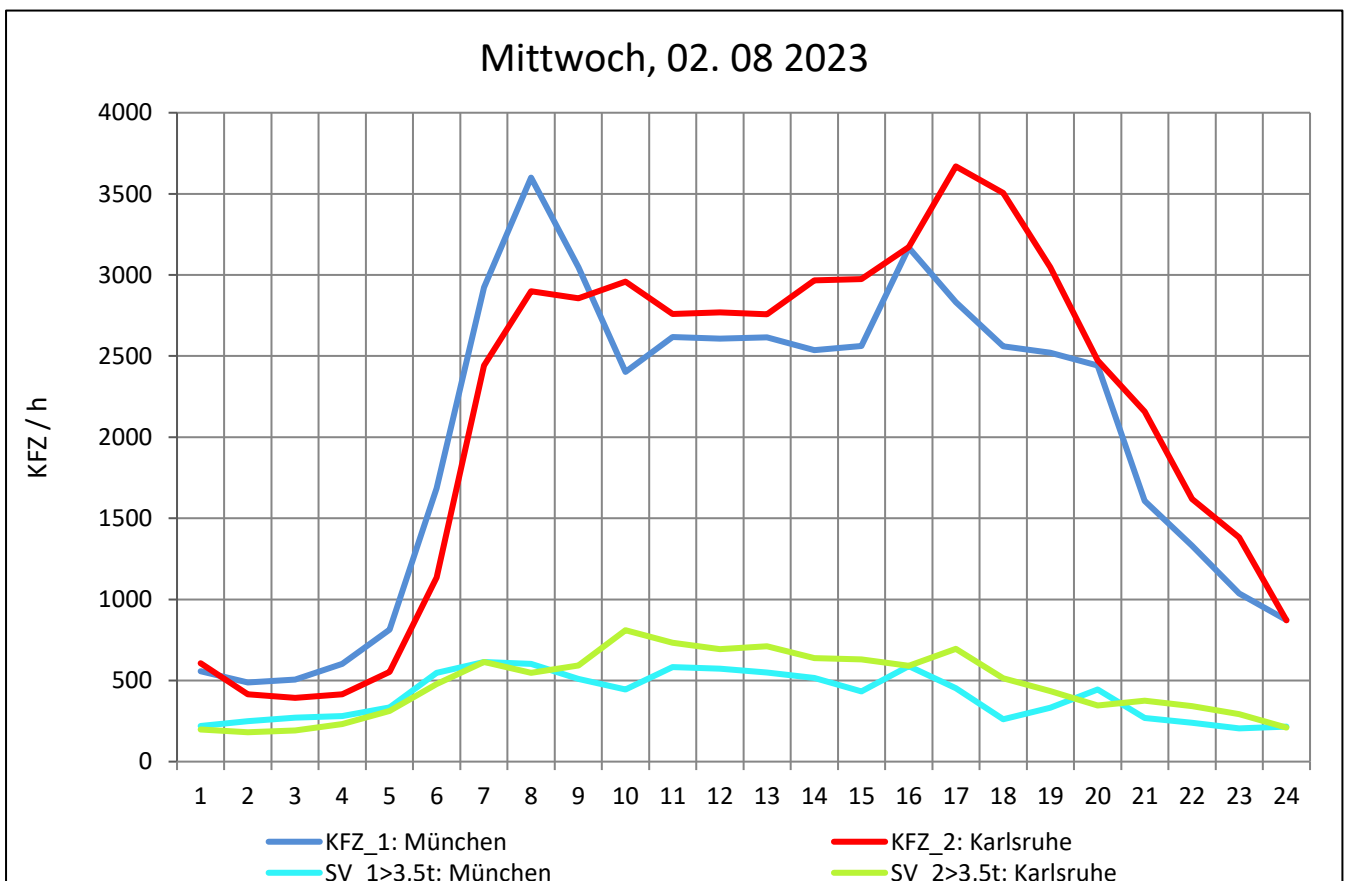
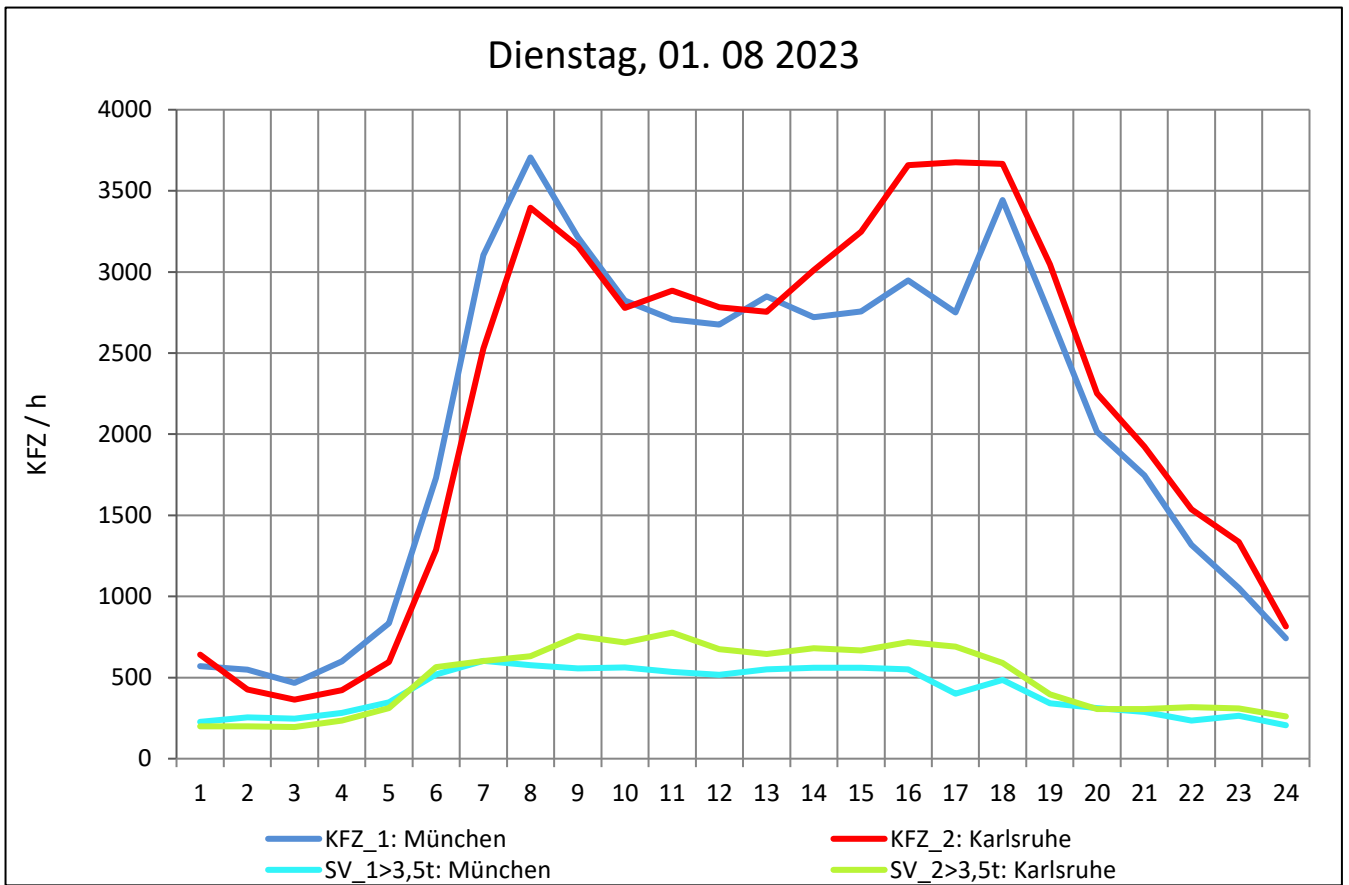
Zst.: **Rutesheim**

TK-/Zst-Nr.: 7119/1075

A 8

Richtung 1 : **München**

Richtung 2 : **Karlsruhe**



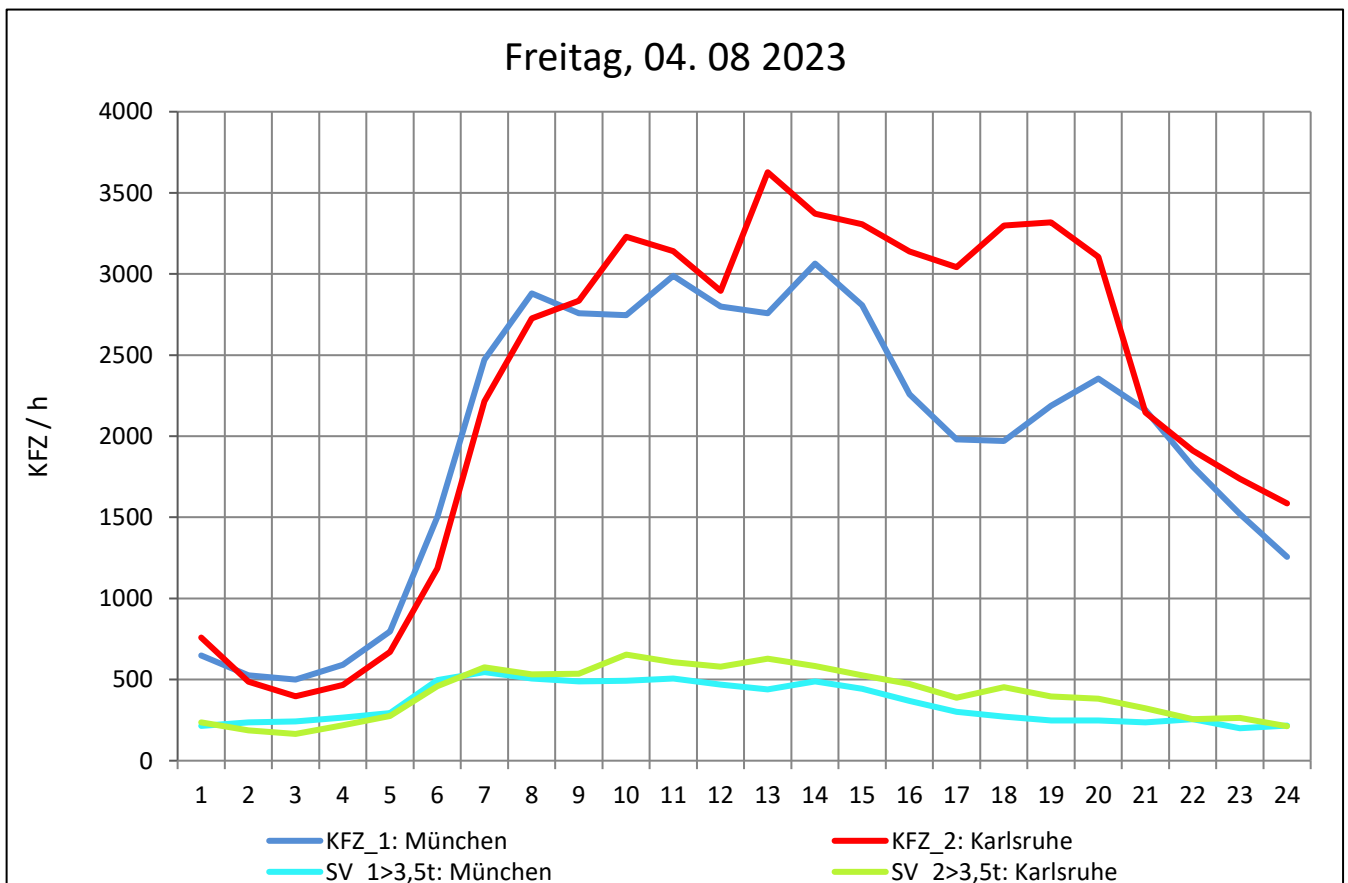
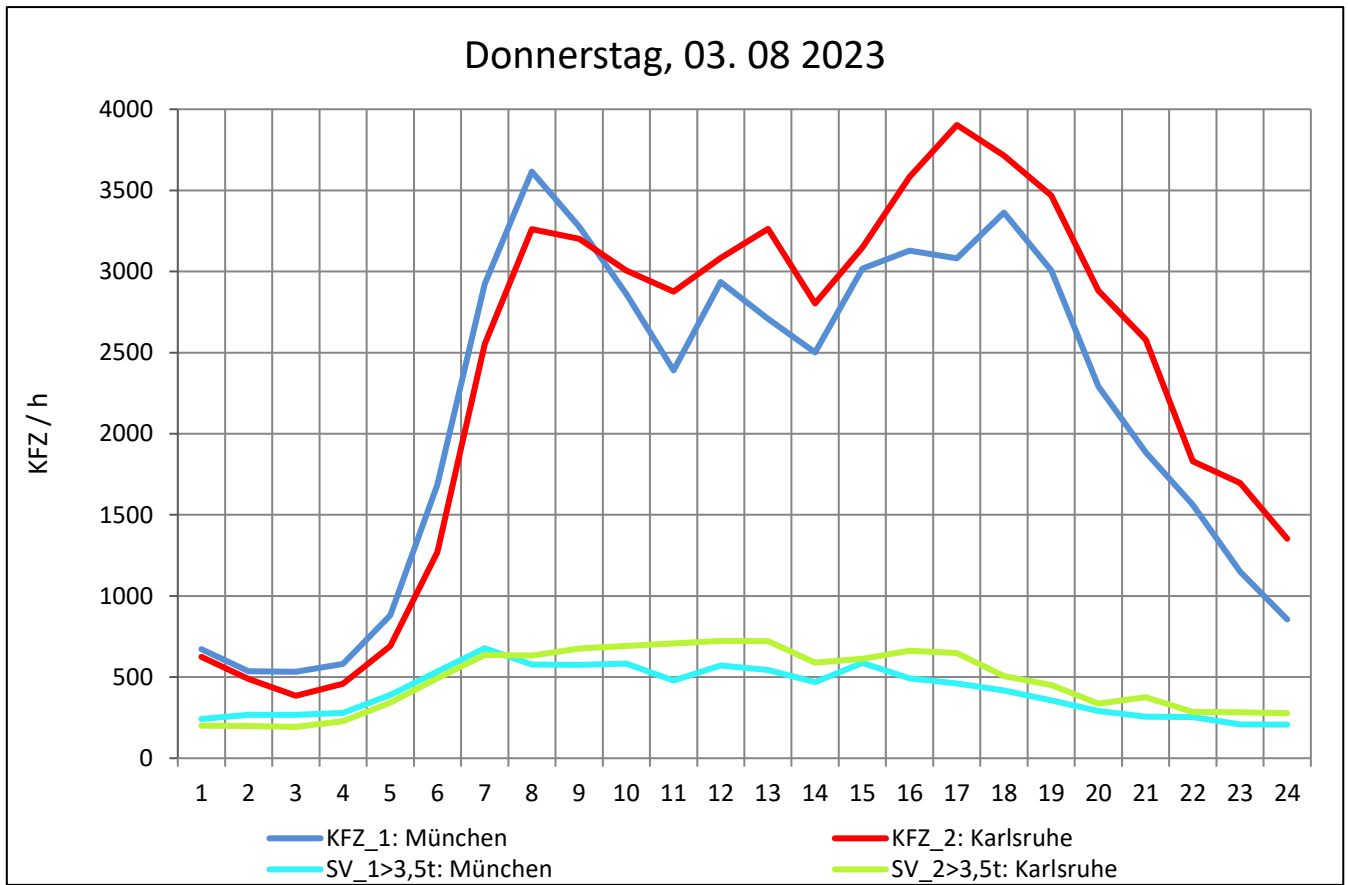
Zst.: **Rutesheim**

TK-/Zst-Nr.: 7119/1075

A 8

Richtung 1 : **München**

Richtung 2 : **Karlsruhe**



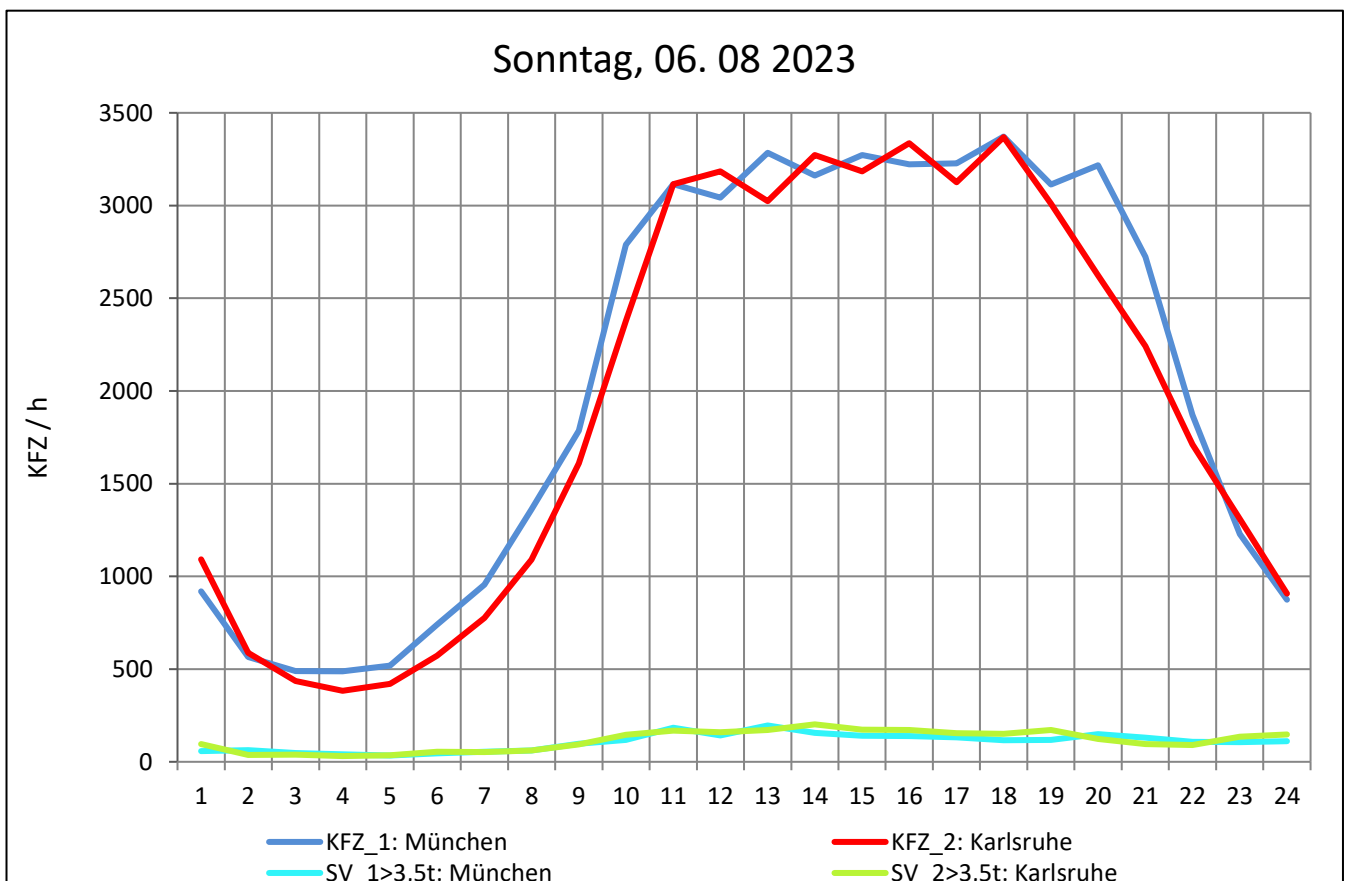
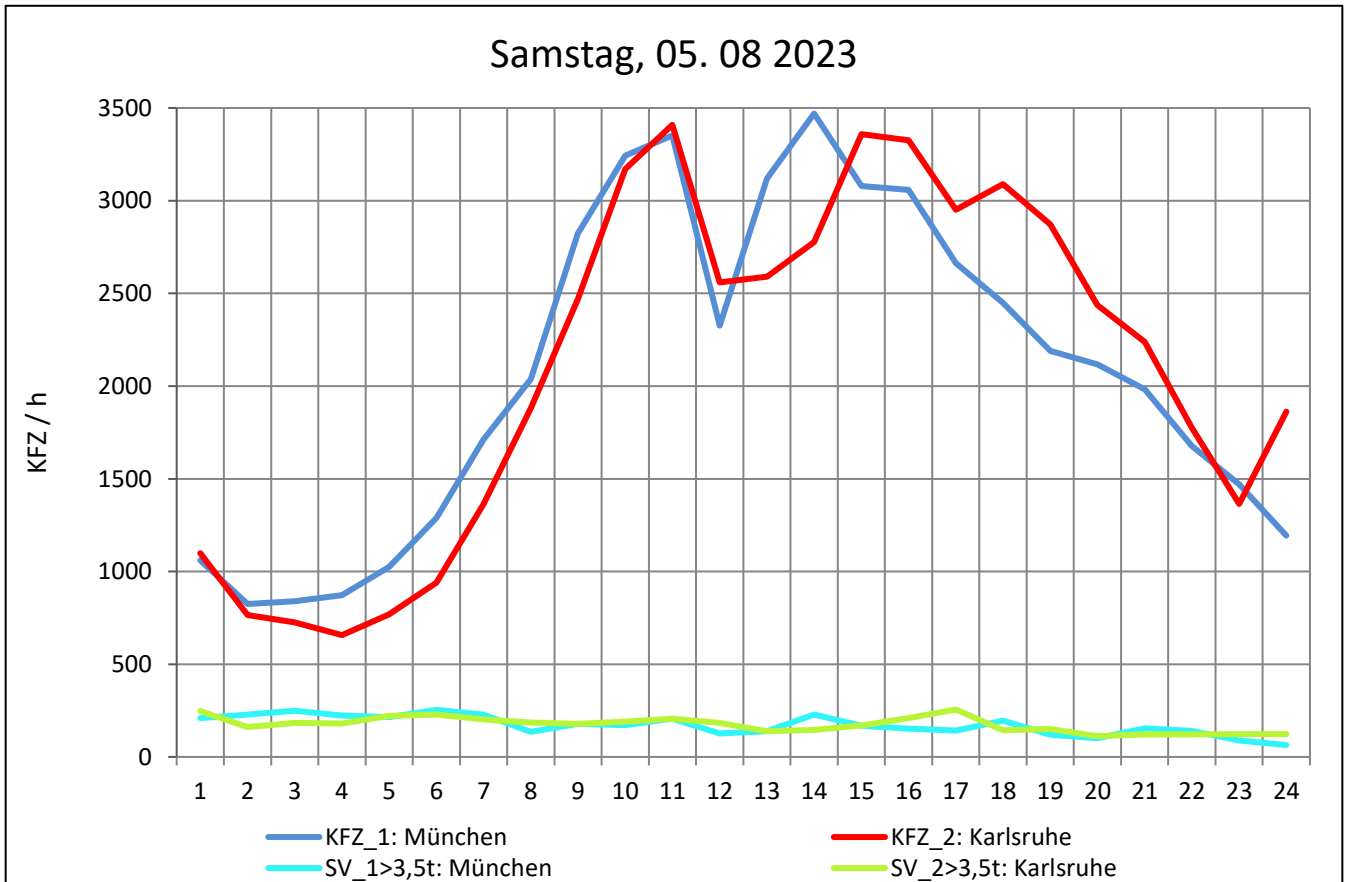
Zst.: **Rutesheim**

TK-/Zst-Nr.: 7119/1075

A 8

Richtung 1 : **München**

Richtung 2 : **Karlsruhe**



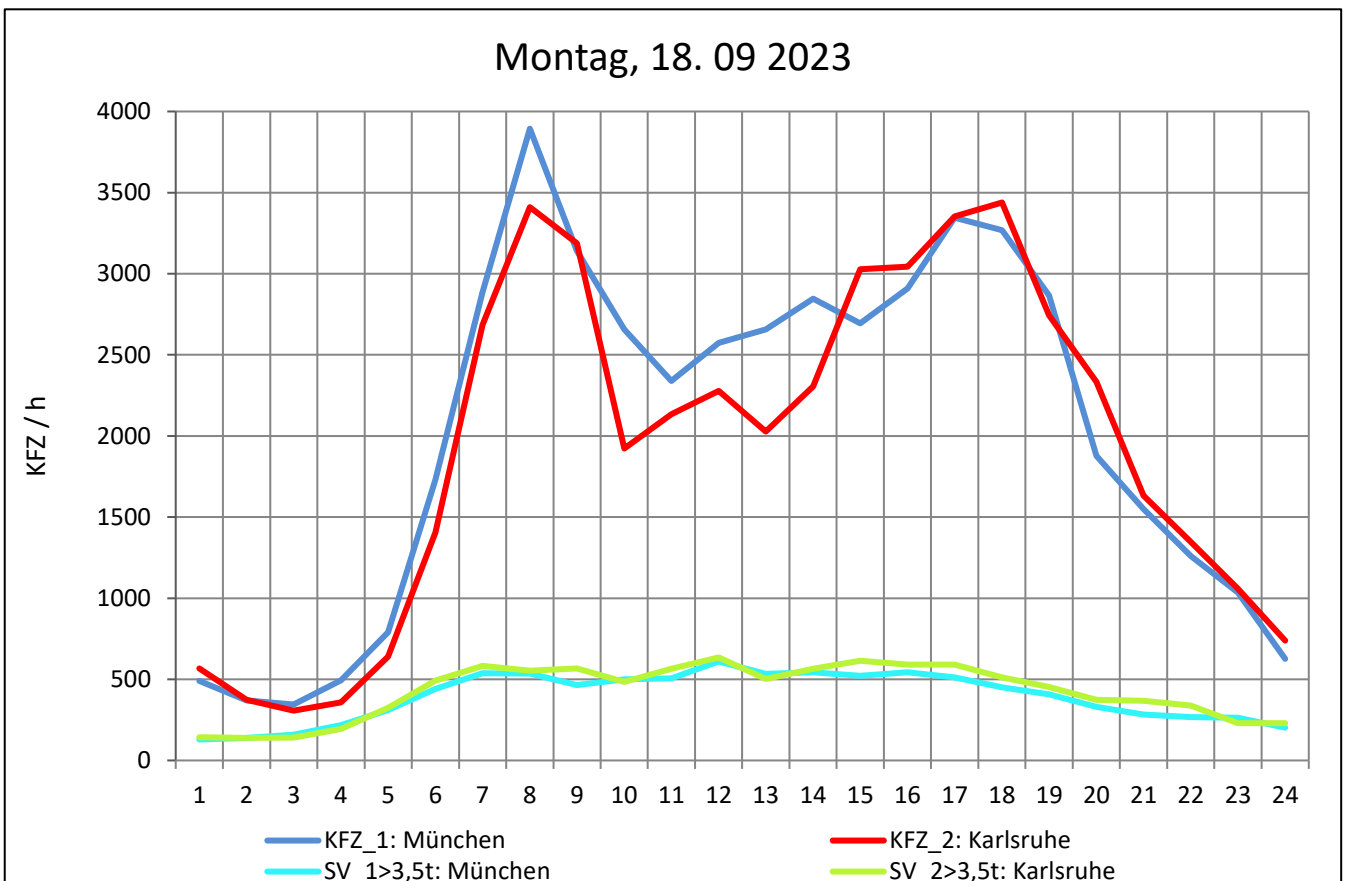
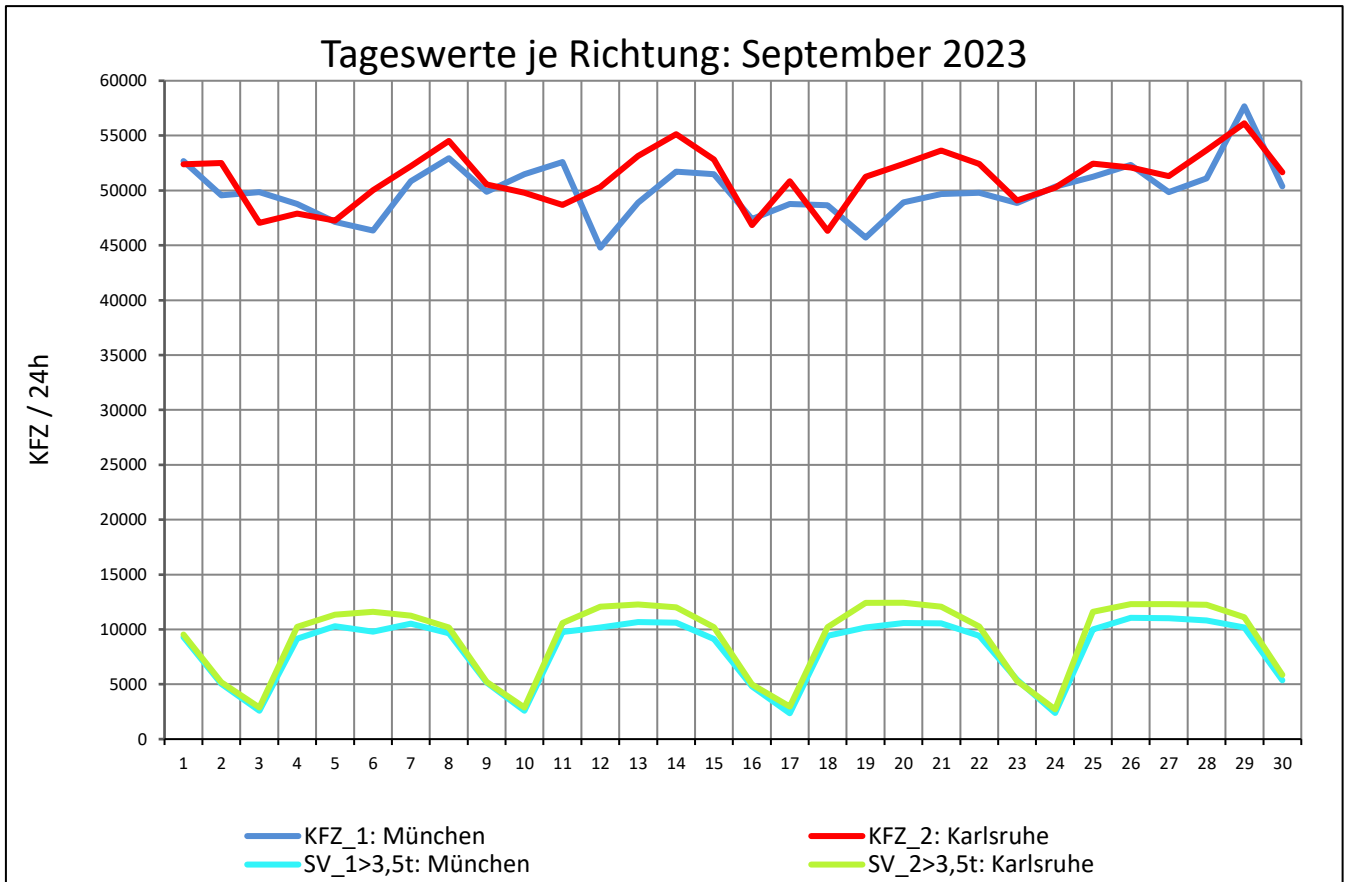
Zst.: **Rutesheim**

TK-/Zst-Nr.: 7119/1075

A 8

Richtung 1 : **München**

Richtung 2 : **Karlsruhe**



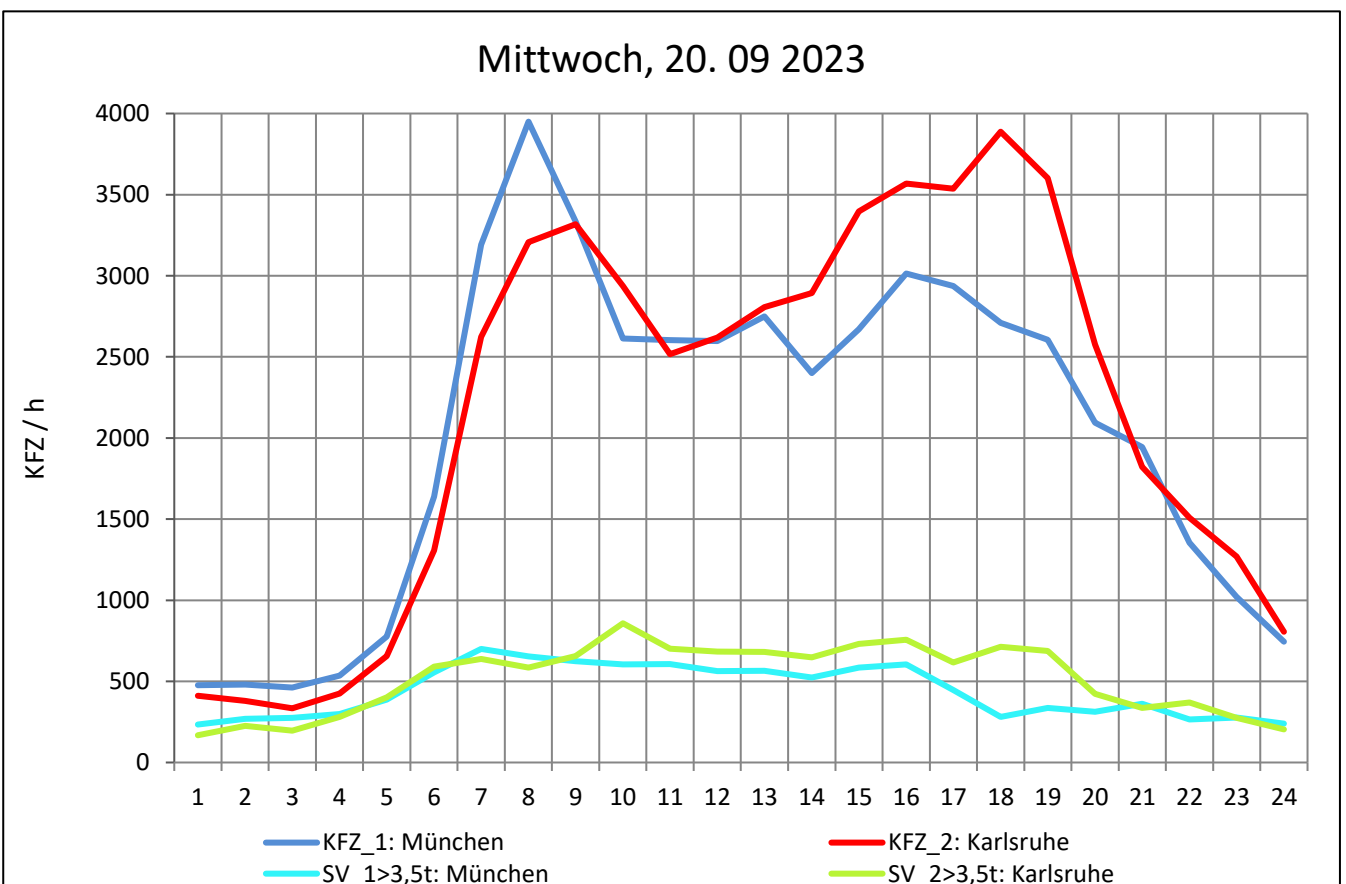
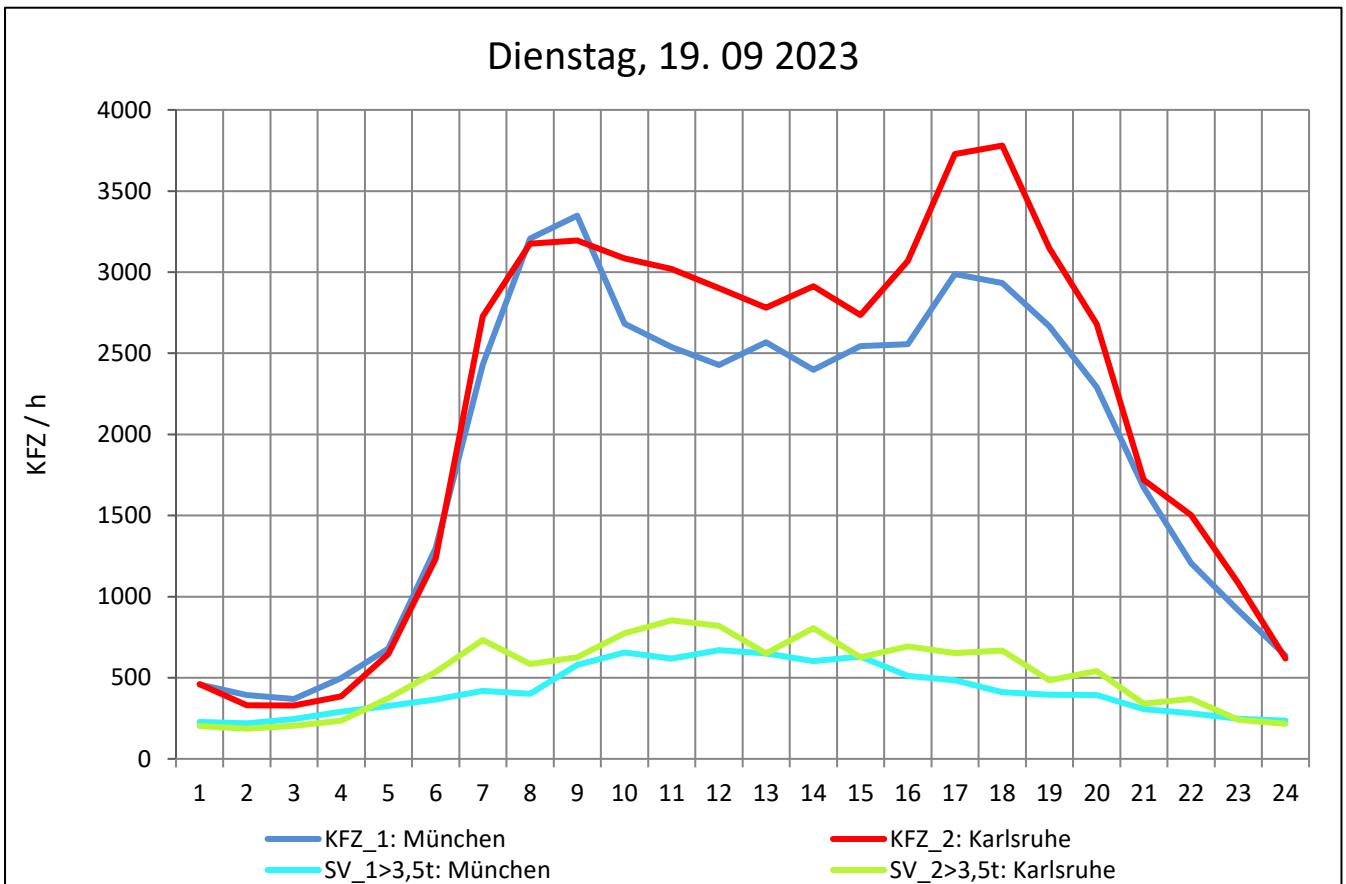
Zst.: **Rutesheim**

TK-/Zst-Nr.: 7119/1075

A 8

Richtung 1 : **München**

Richtung 2 : **Karlsruhe**



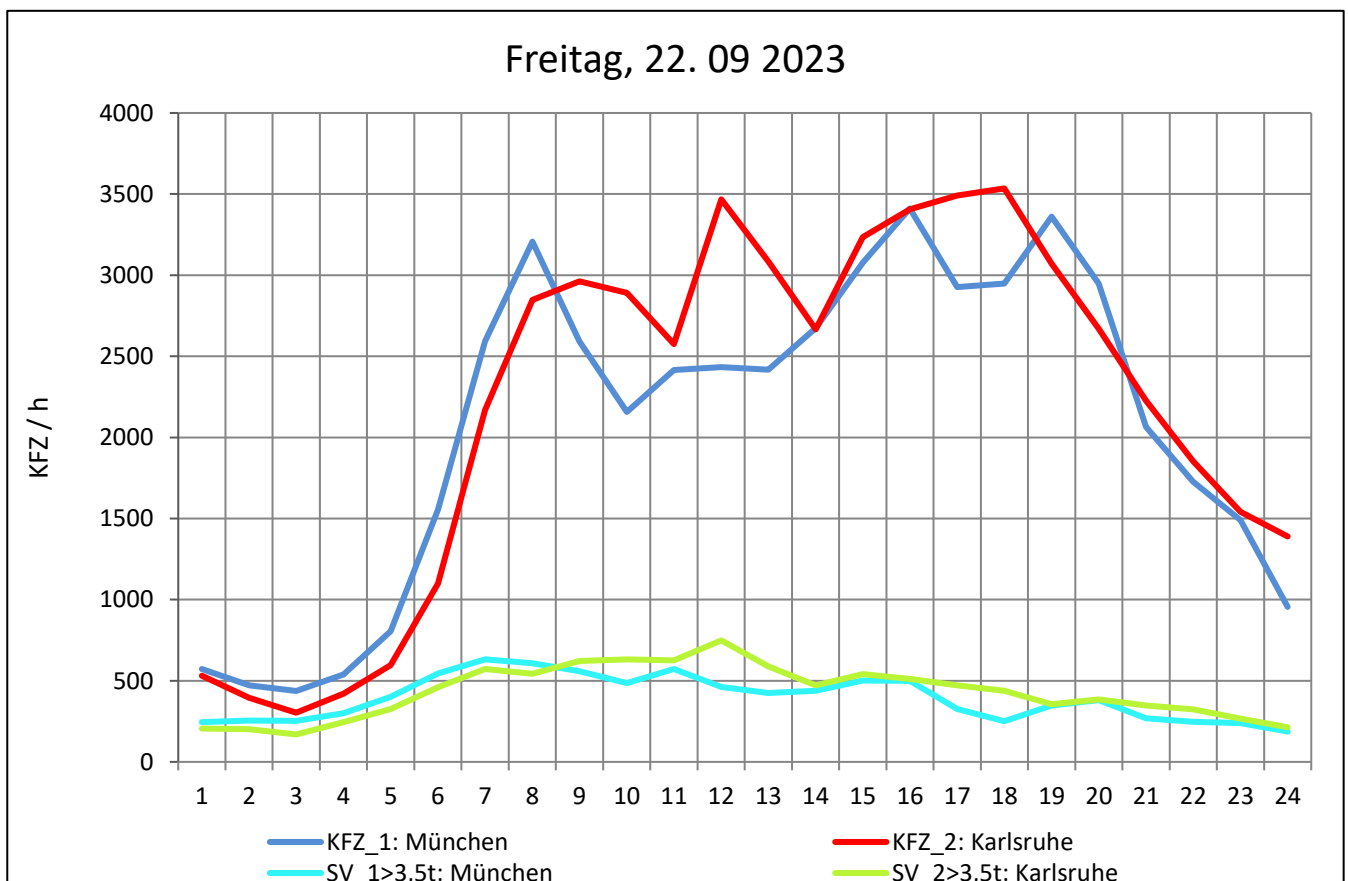
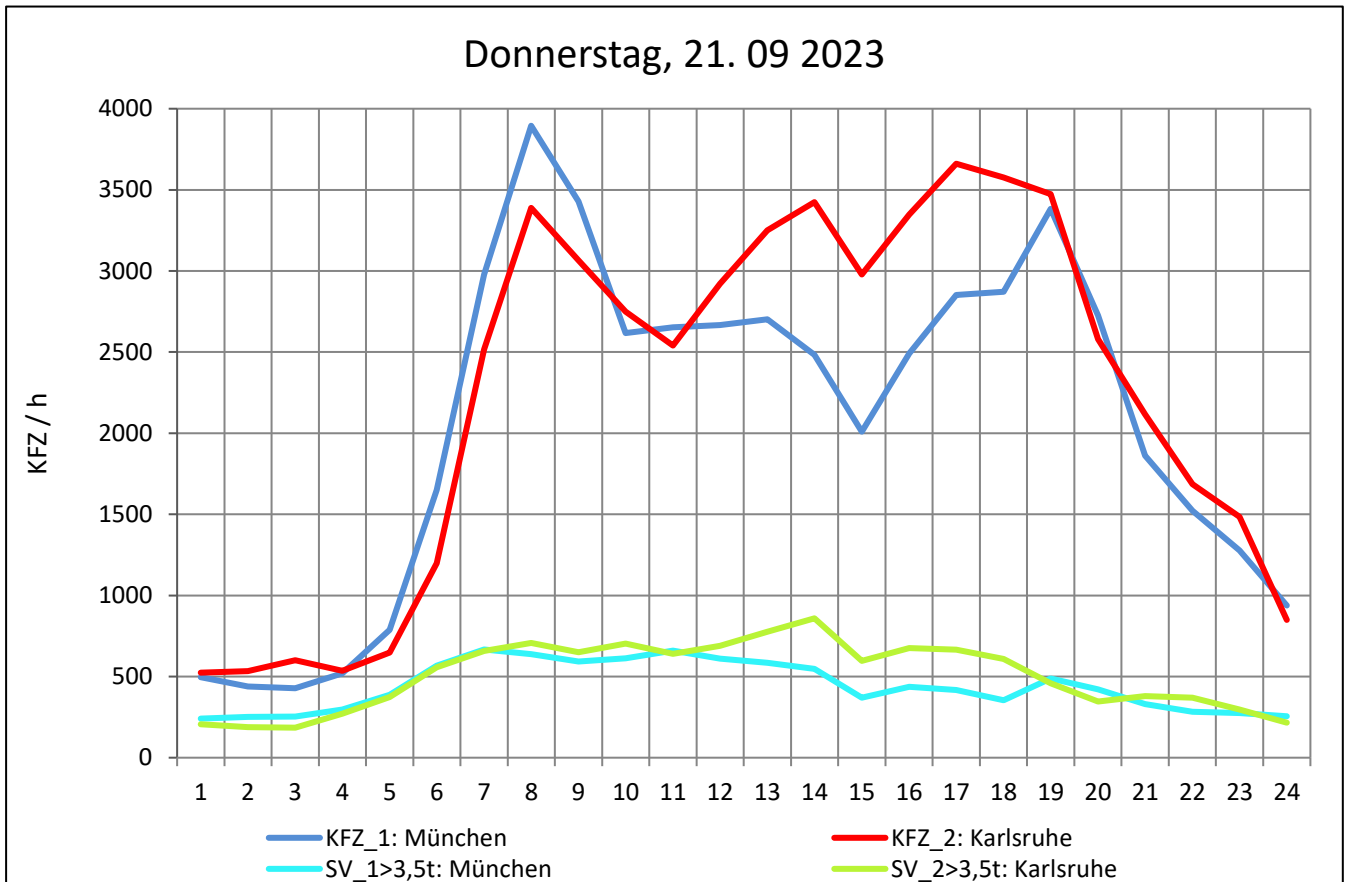
Zst.: **Rutesheim**

TK-/Zst-Nr.: 7119/1075

A 8

Richtung 1 : **München**

Richtung 2 : **Karlsruhe**



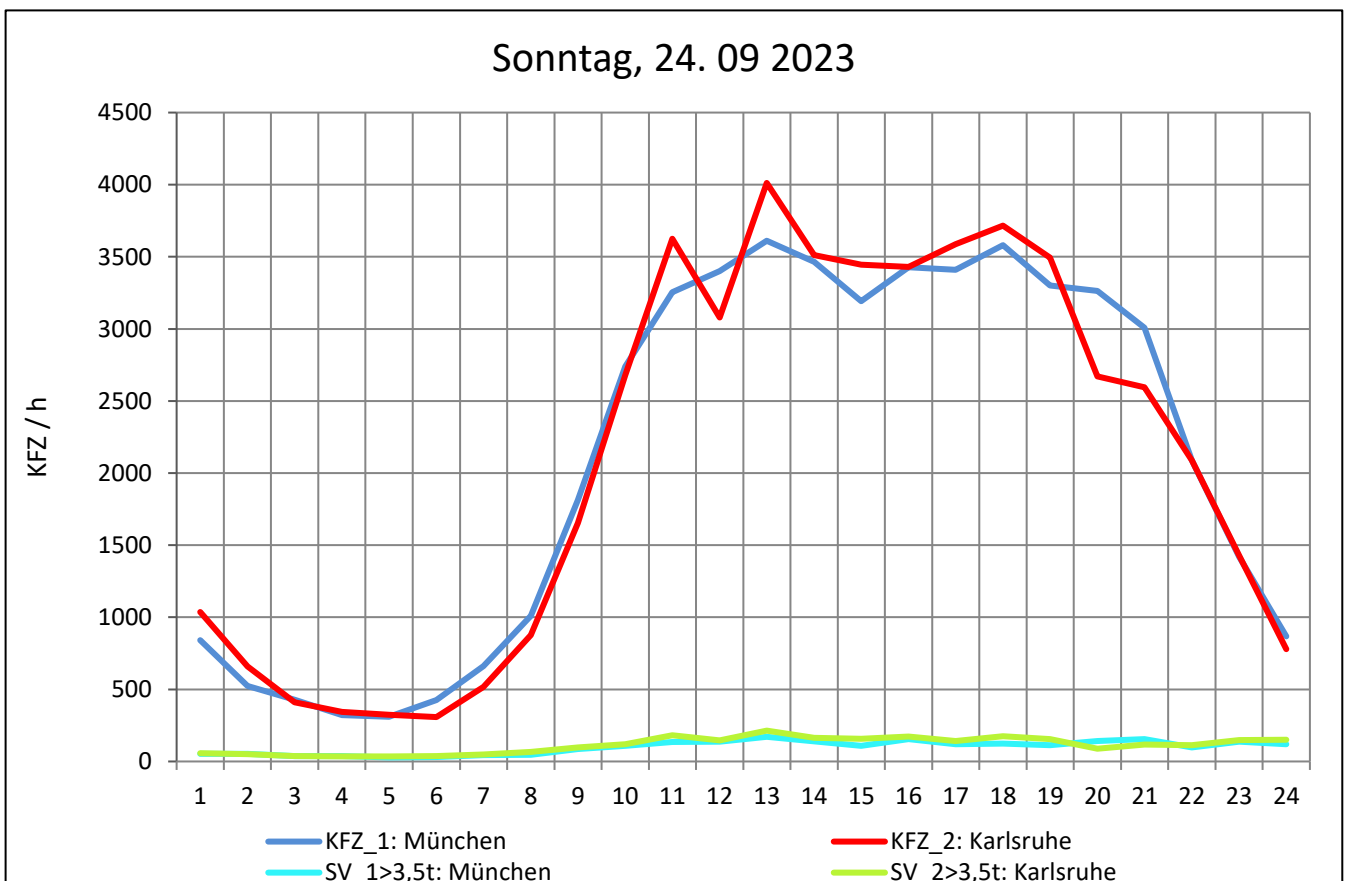
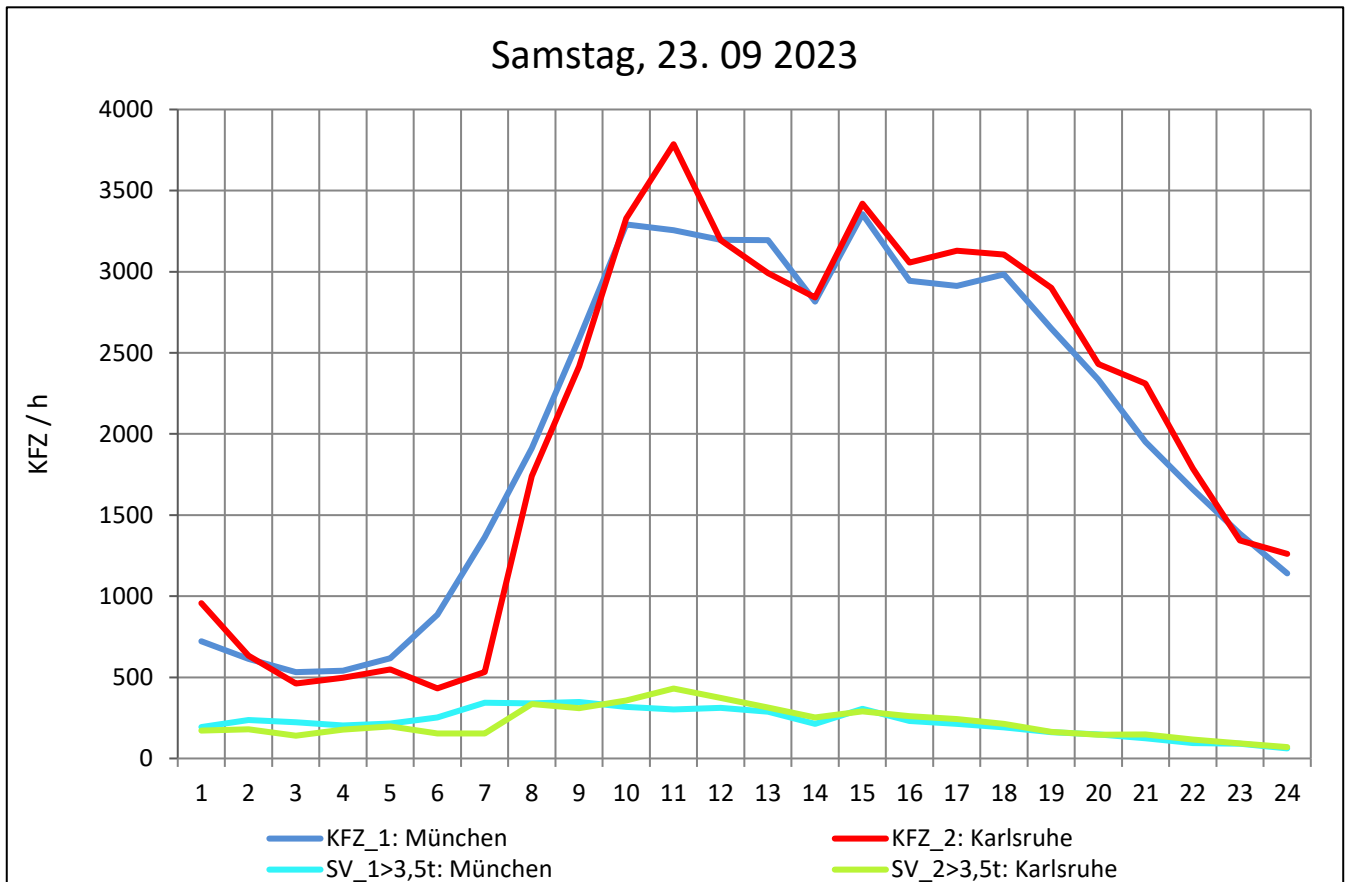
Zst.: **Rutesheim**

TK-/Zst-Nr.: 7119/1075

A 8

Richtung 1 : **München**

Richtung 2 : **Karlsruhe**



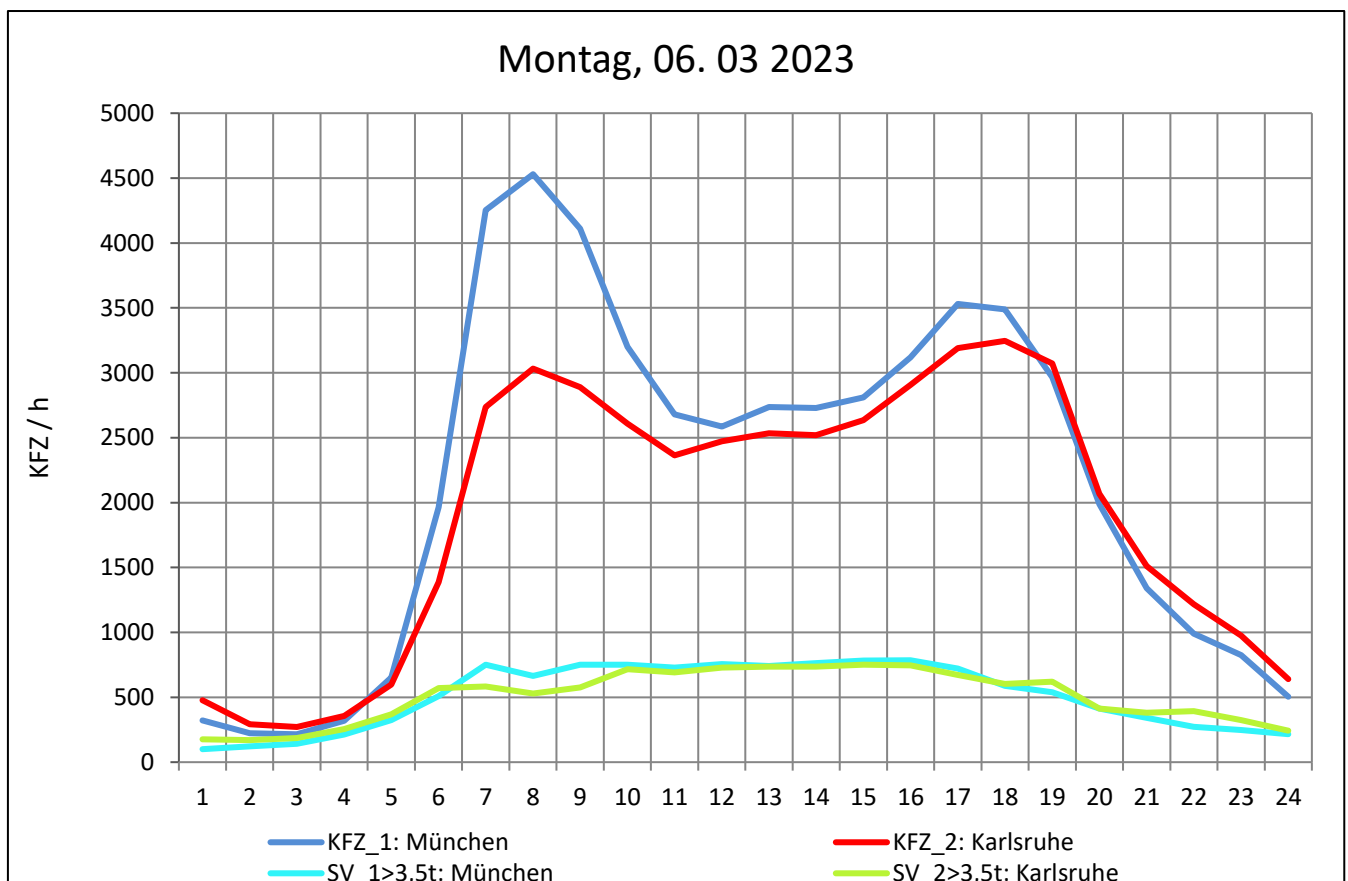
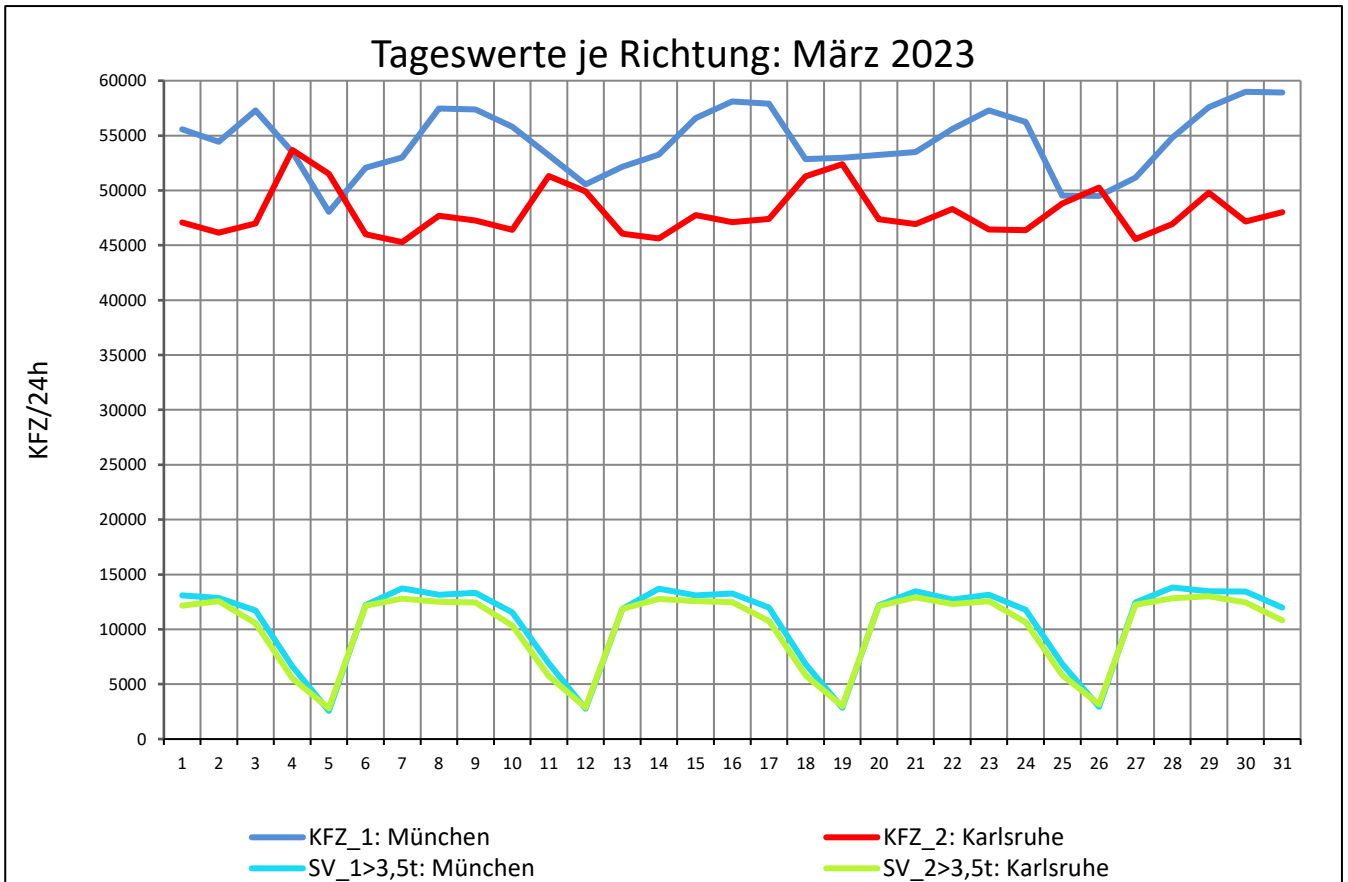
Zst.: **Warmbronn**

TK-/Zst-Nr.: 7219/1001

A 8

Richtung 1 : **München**

Richtung 2 : **Karlsruhe**



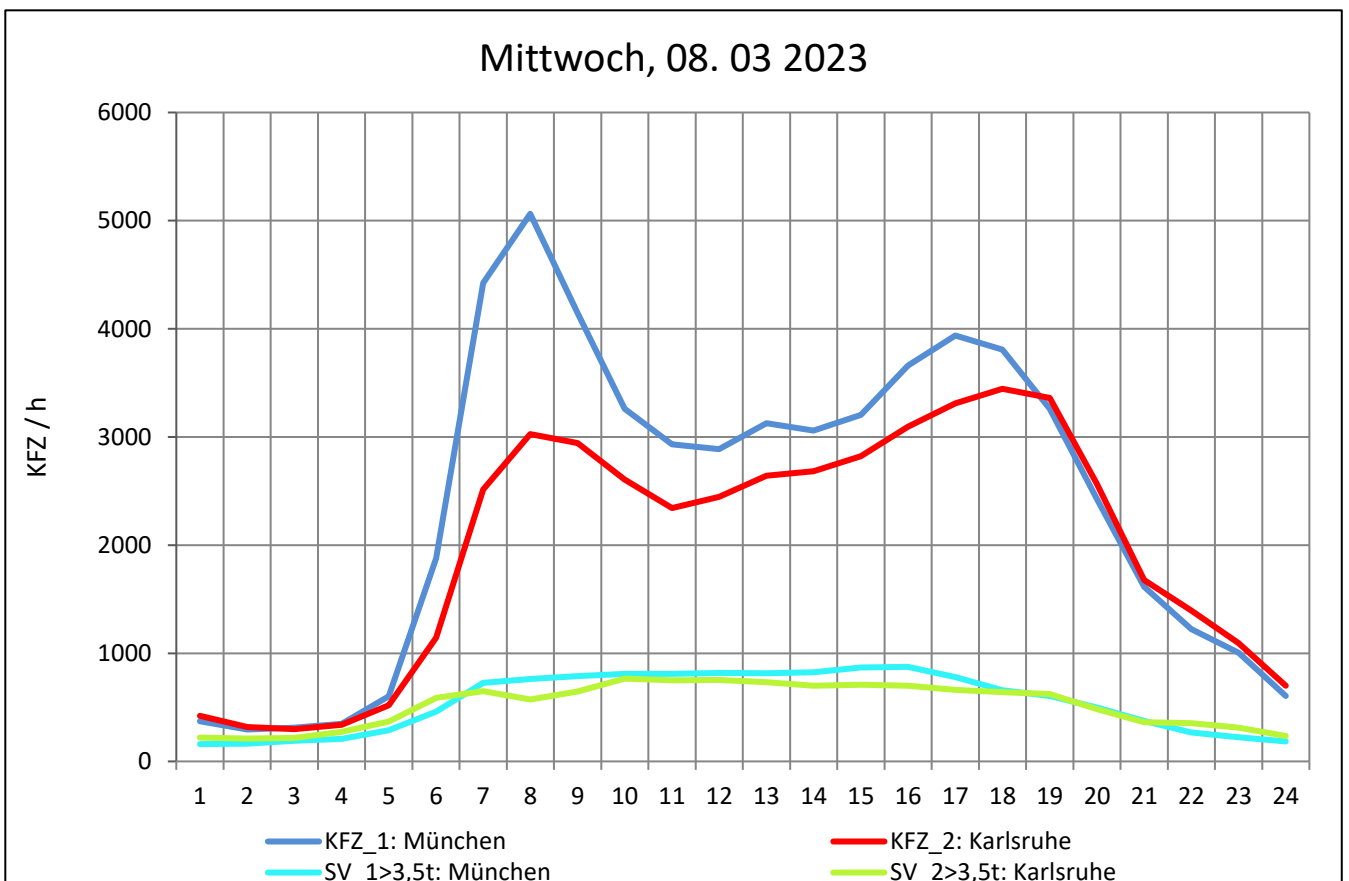
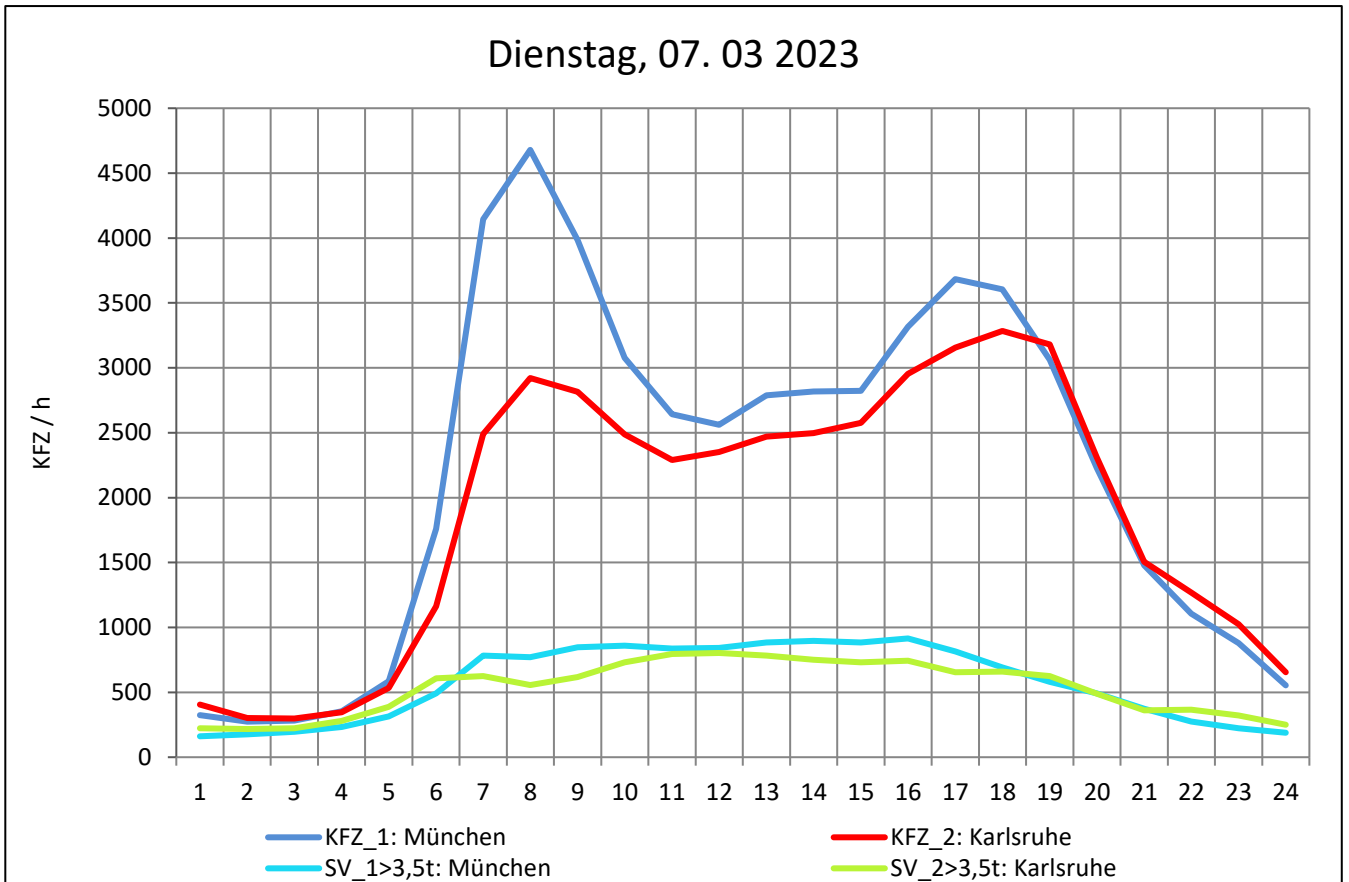
Zst.: **Warmbronn**

TK-/Zst-Nr.: 7219/1001

A 8

Richtung 1 : **München**

Richtung 2 : **Karlsruhe**



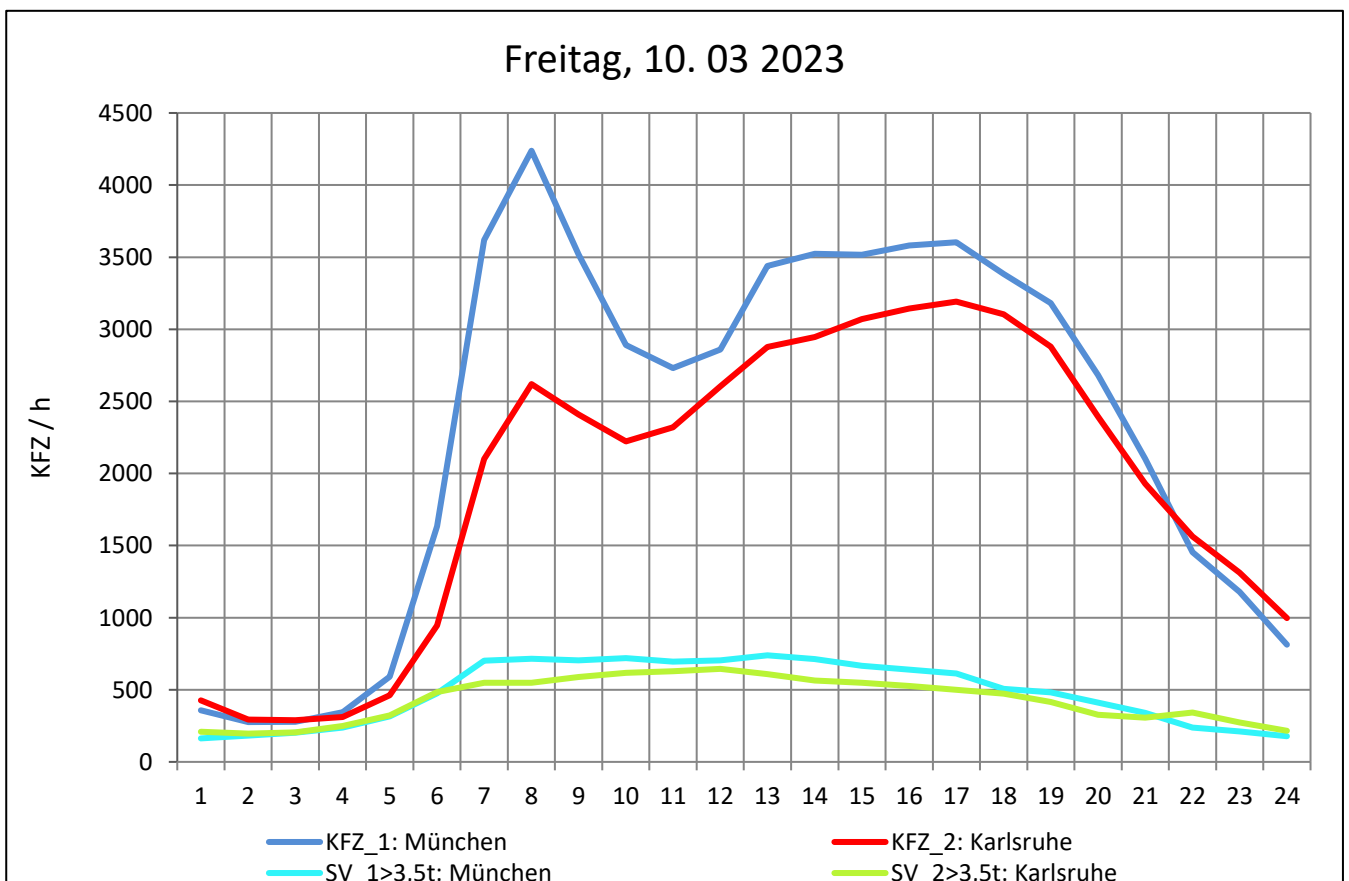
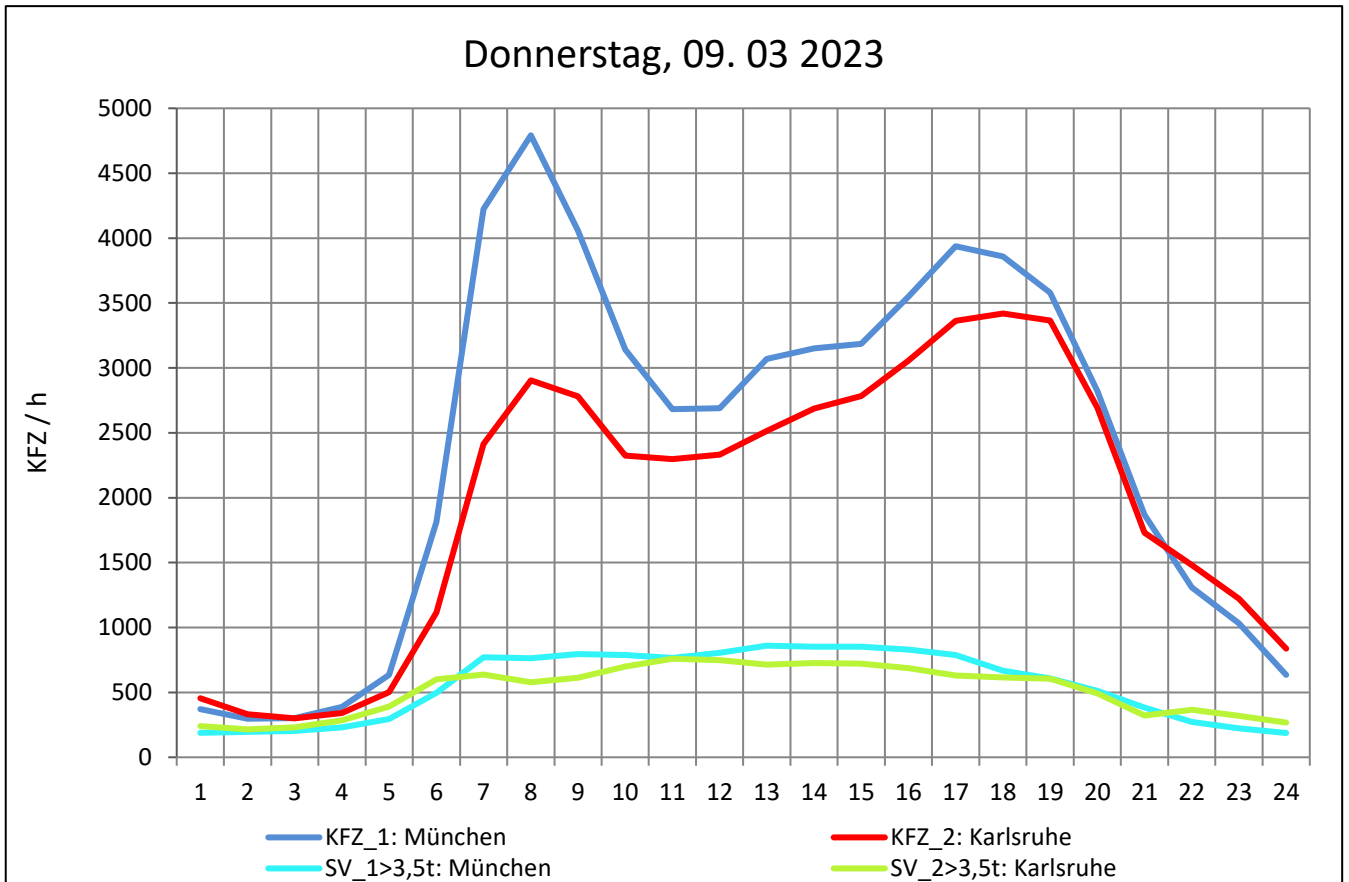
Zst.: **Warmbronn**

TK-/Zst-Nr.: 7219/1001

A 8

Richtung 1 : **München**

Richtung 2 : **Karlsruhe**



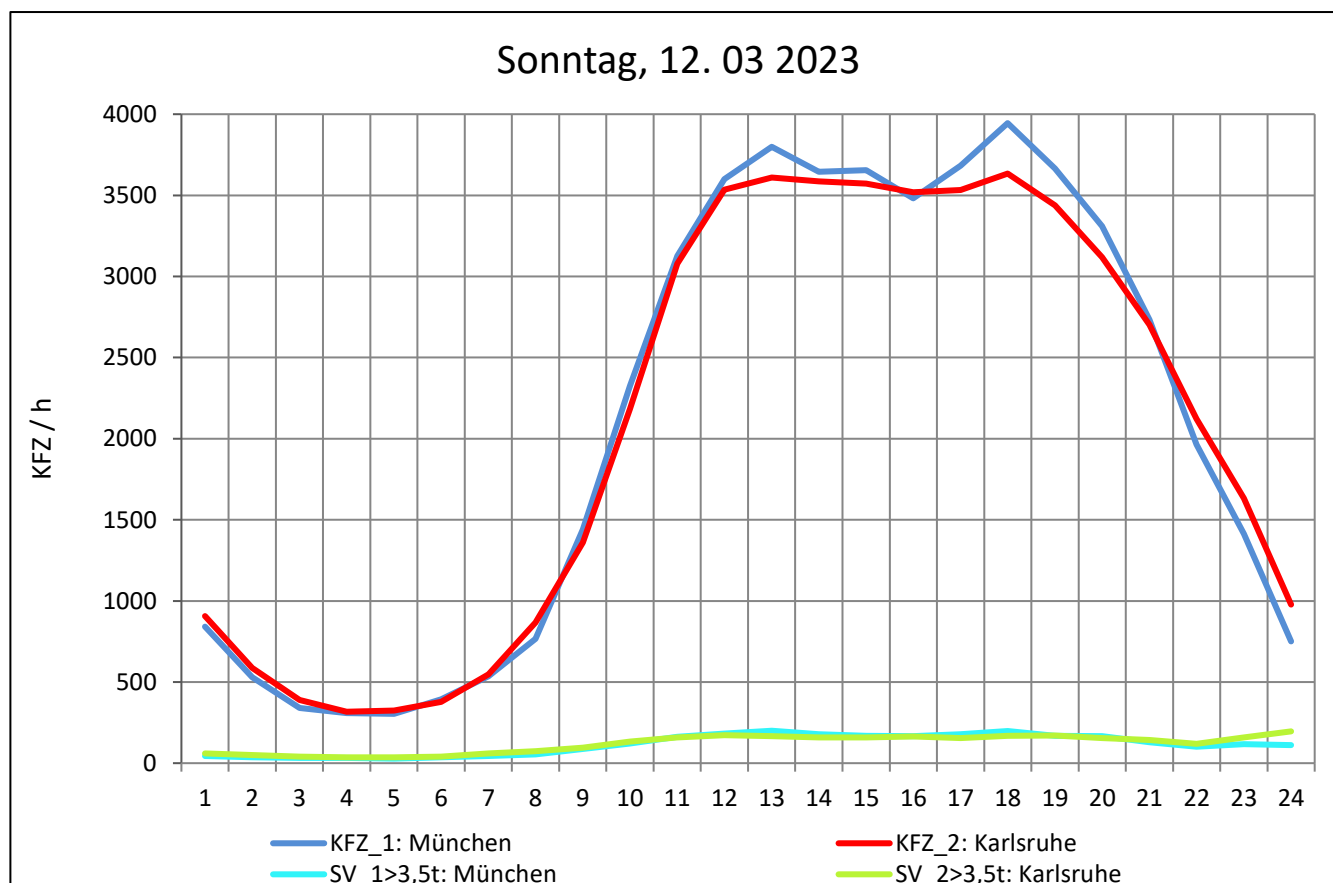
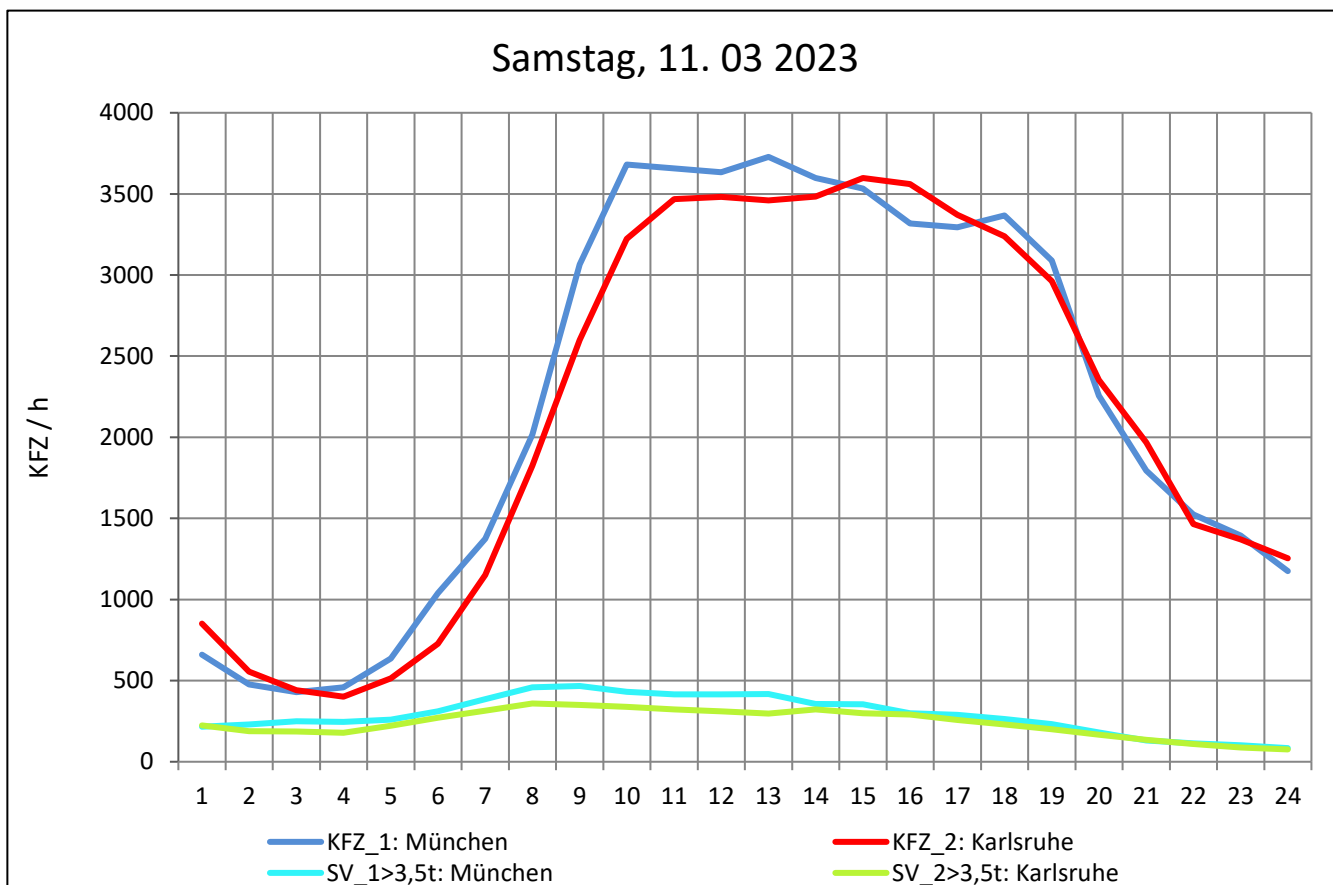
Zst.: **Warmbronn**

TK-/Zst-Nr.: 7219/1001

A 8

Richtung 1 : **München**

Richtung 2 : **Karlsruhe**



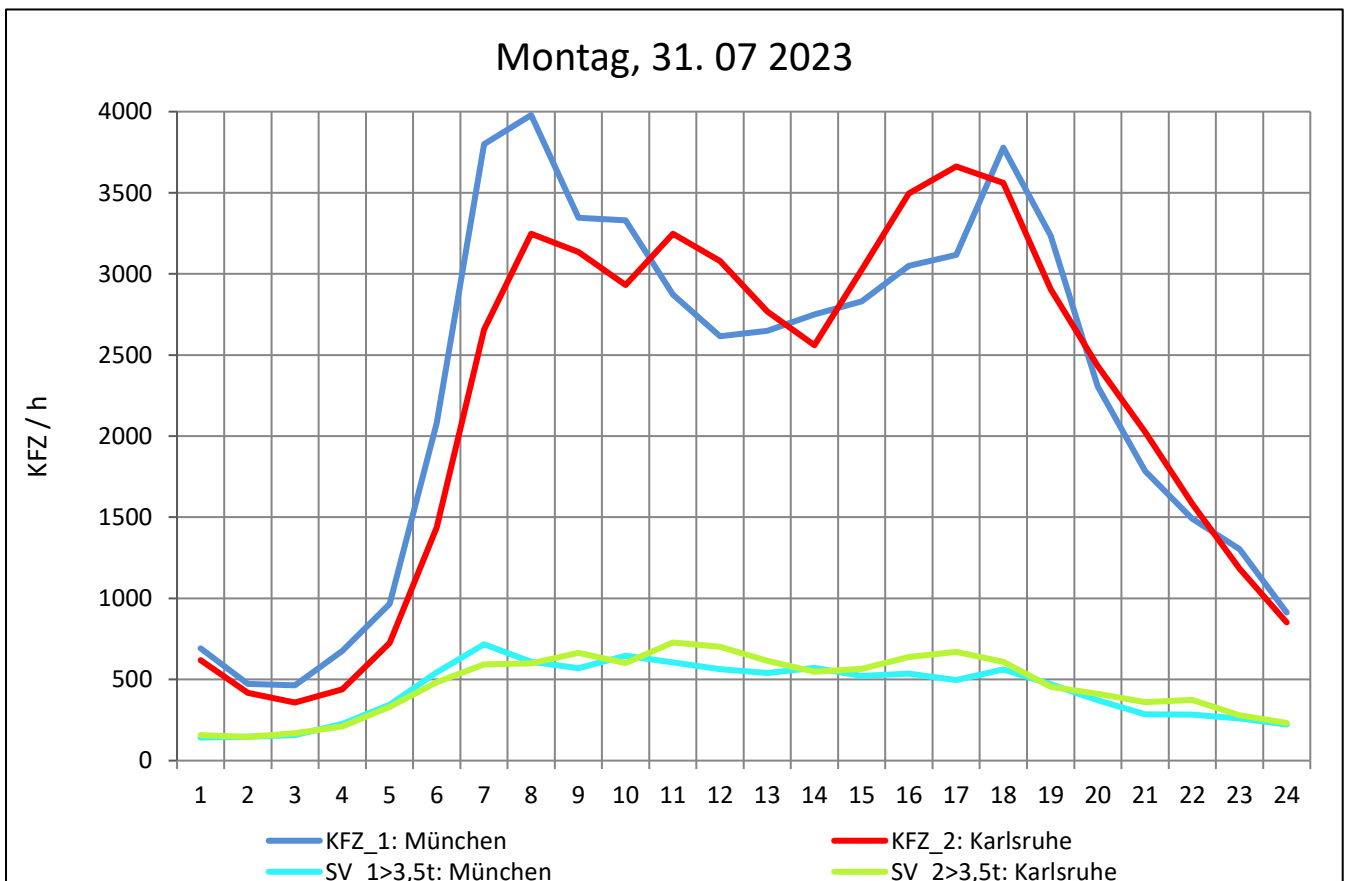
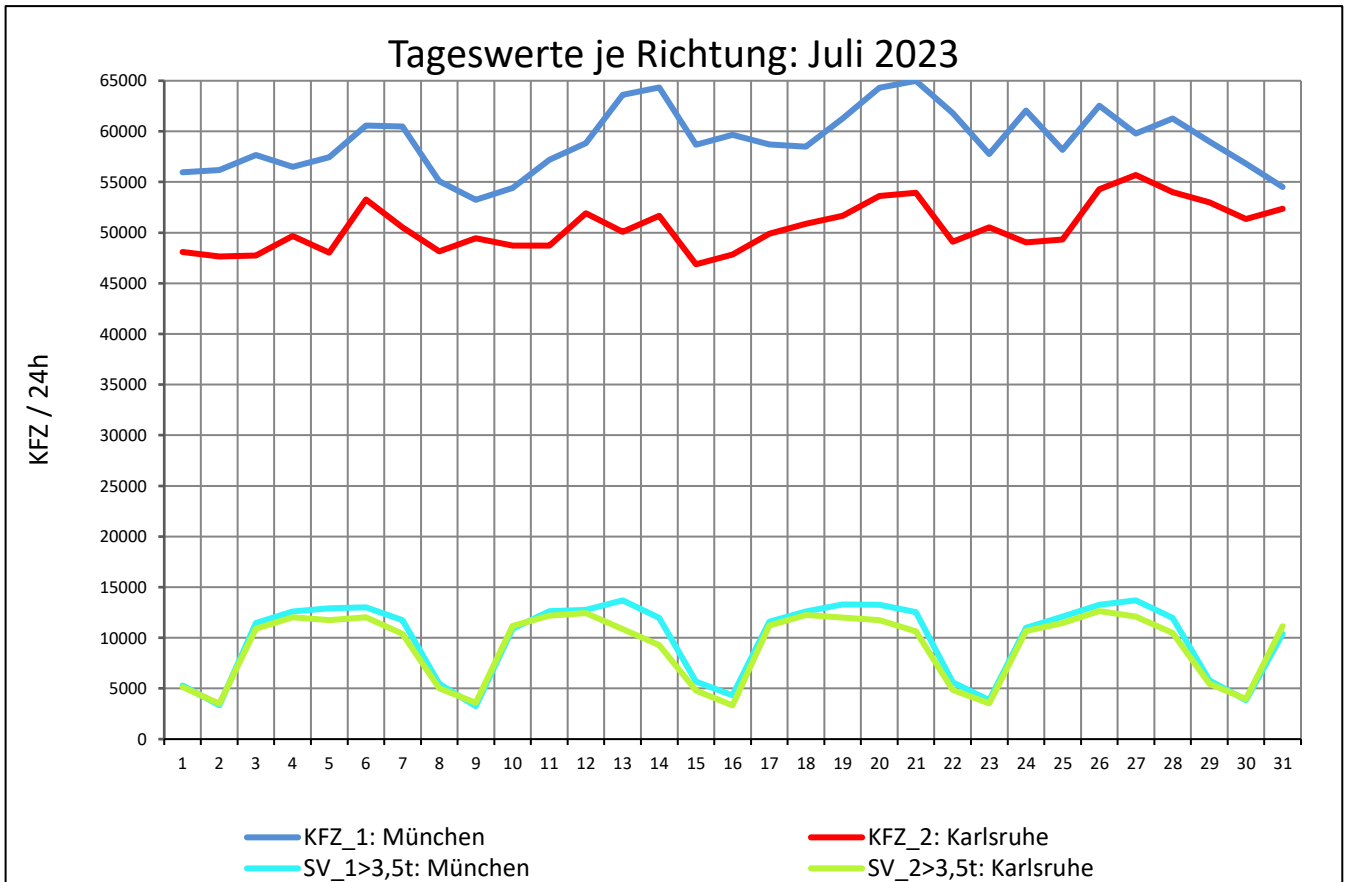
Zst.: **Warmbronn**

TK-/Zst-Nr.: 7219/1001

A 8

Richtung 1 : **München**

Richtung 2 : **Karlsruhe**



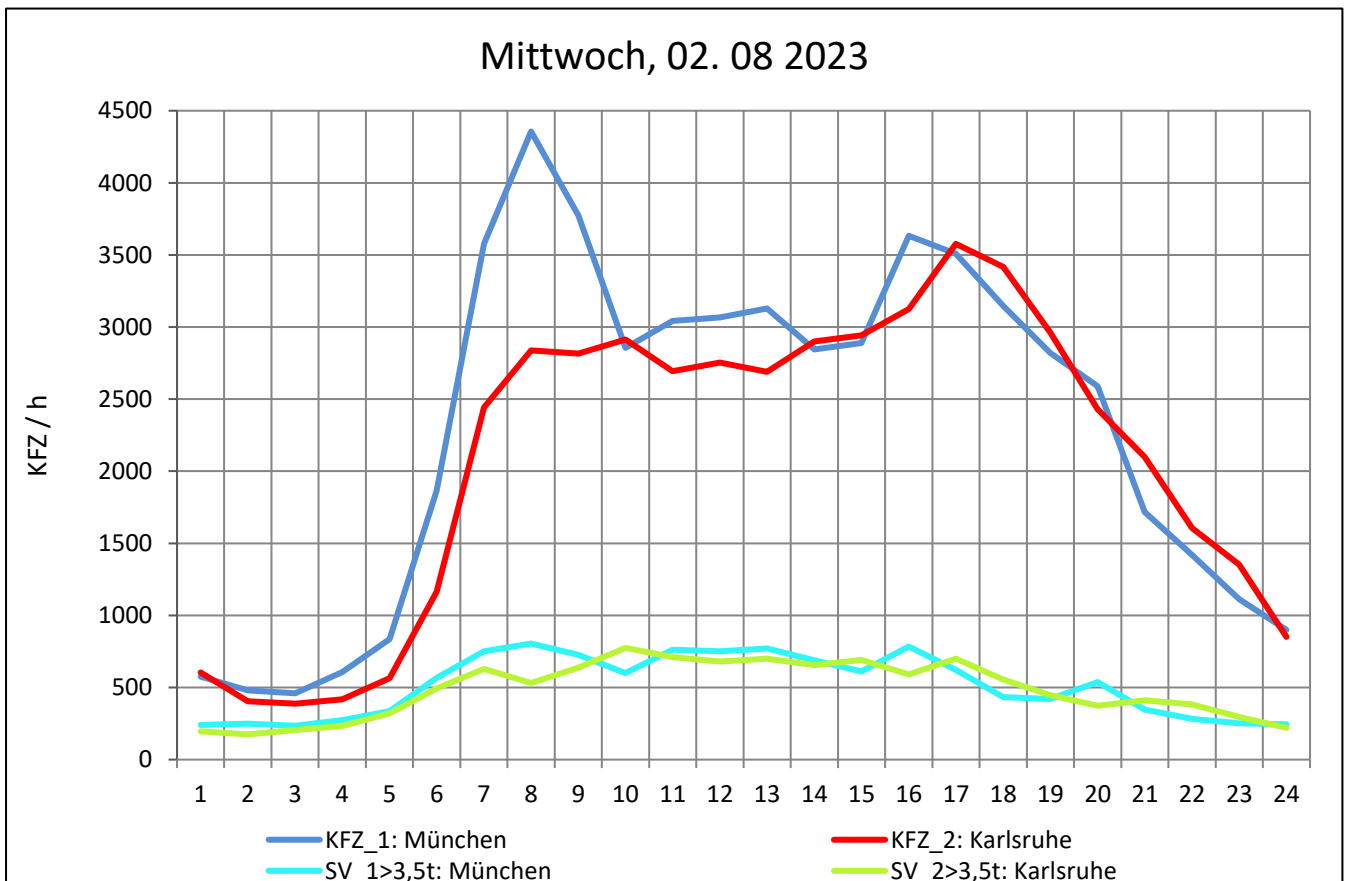
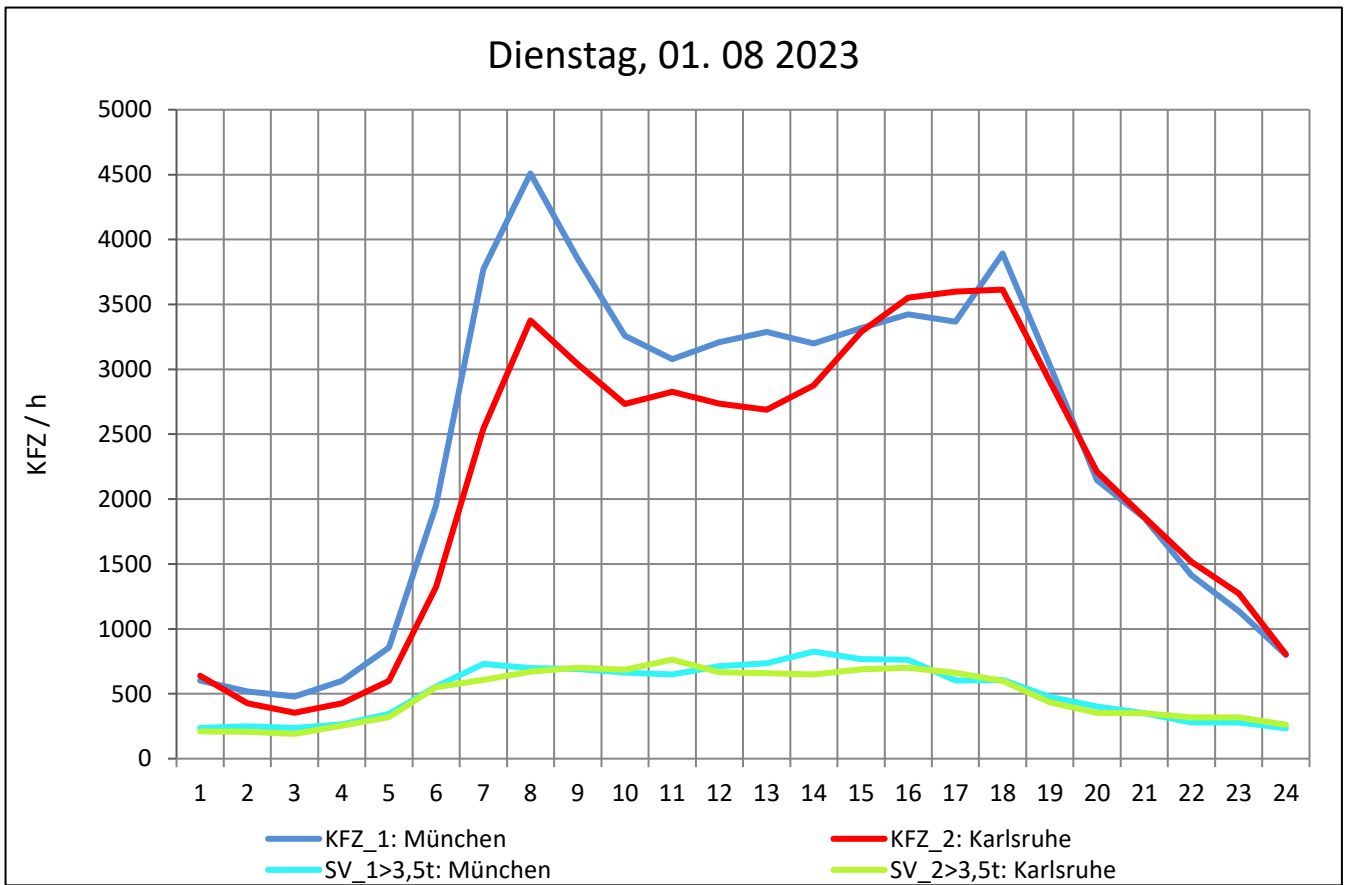
Zst.: **Warmbronn**

TK-/Zst-Nr.: 7219/1001

A 8

Richtung 1 : **München**

Richtung 2 : **Karlsruhe**



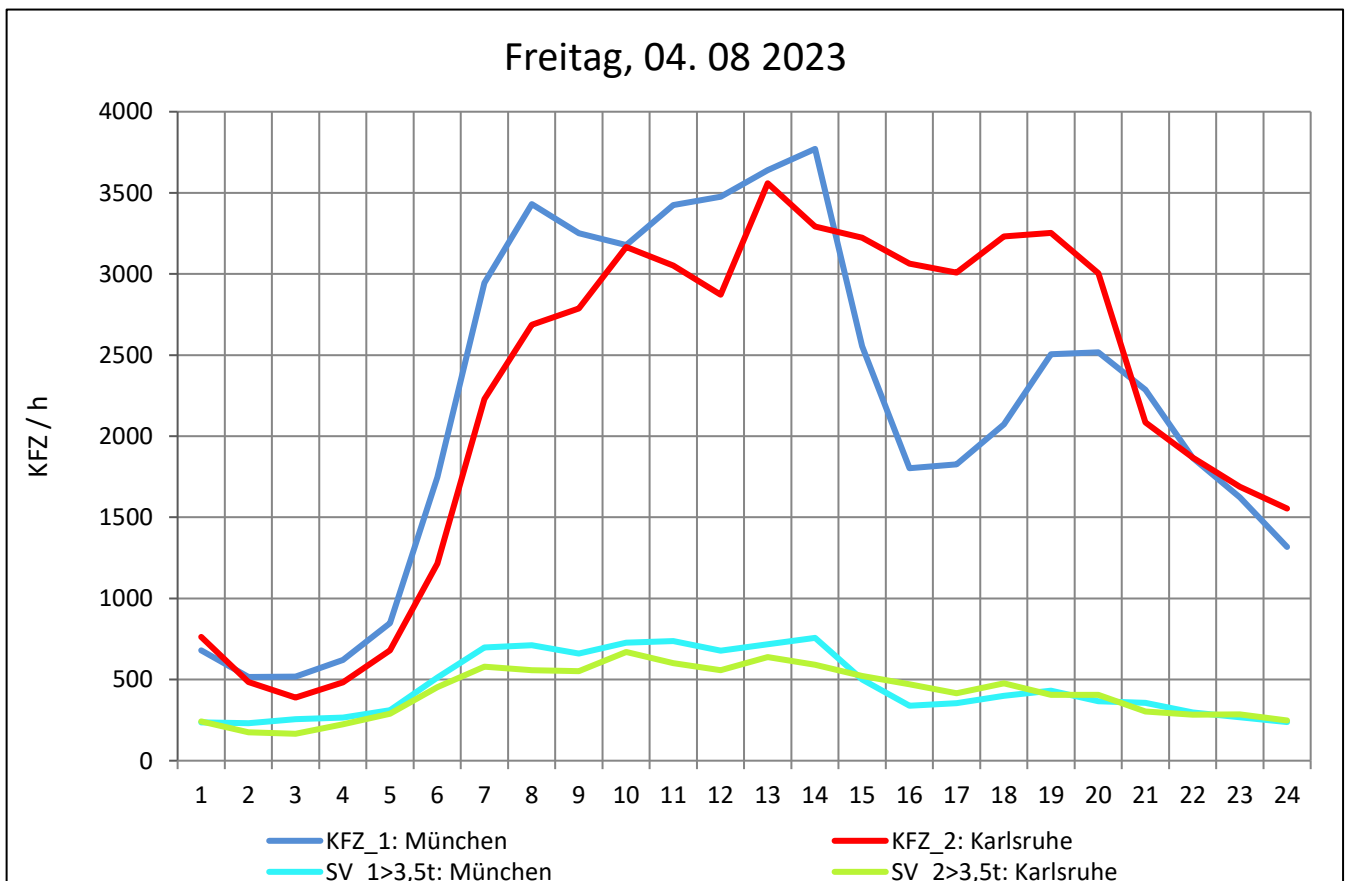
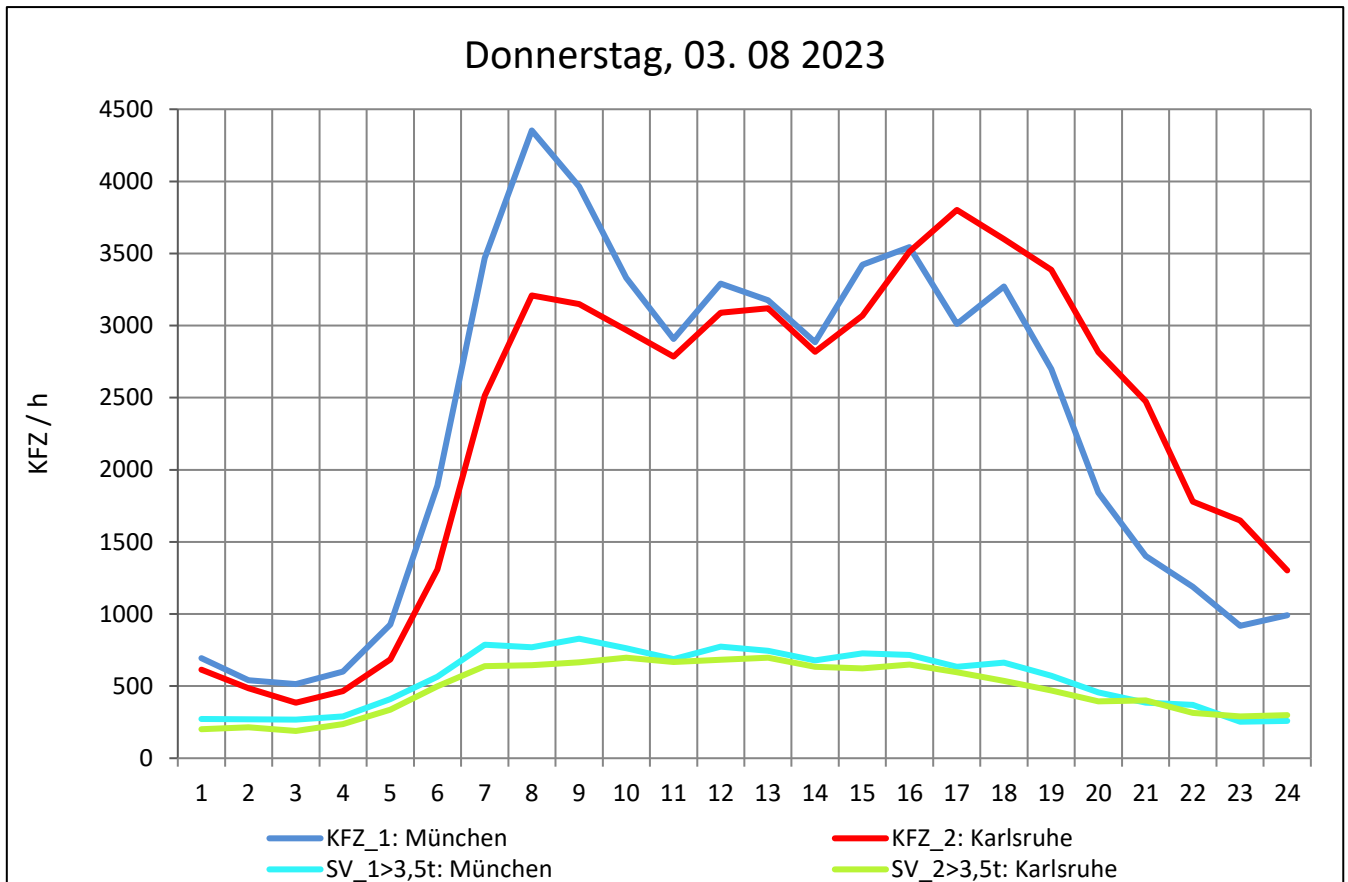
Zst.: **Warmbronn**

TK-/Zst-Nr.: 7219/1001

A 8

Richtung 1 : **München**

Richtung 2 : **Karlsruhe**



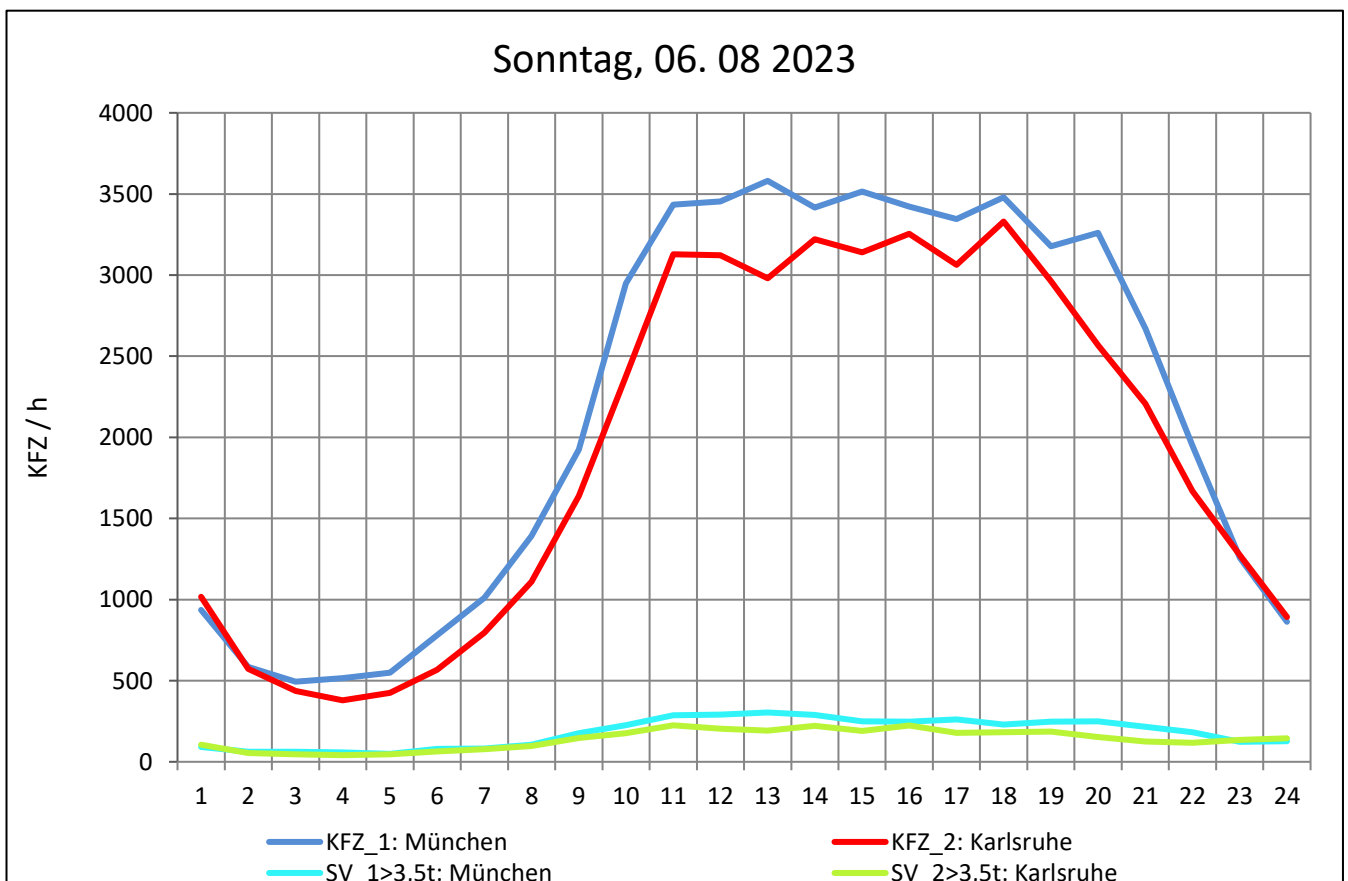
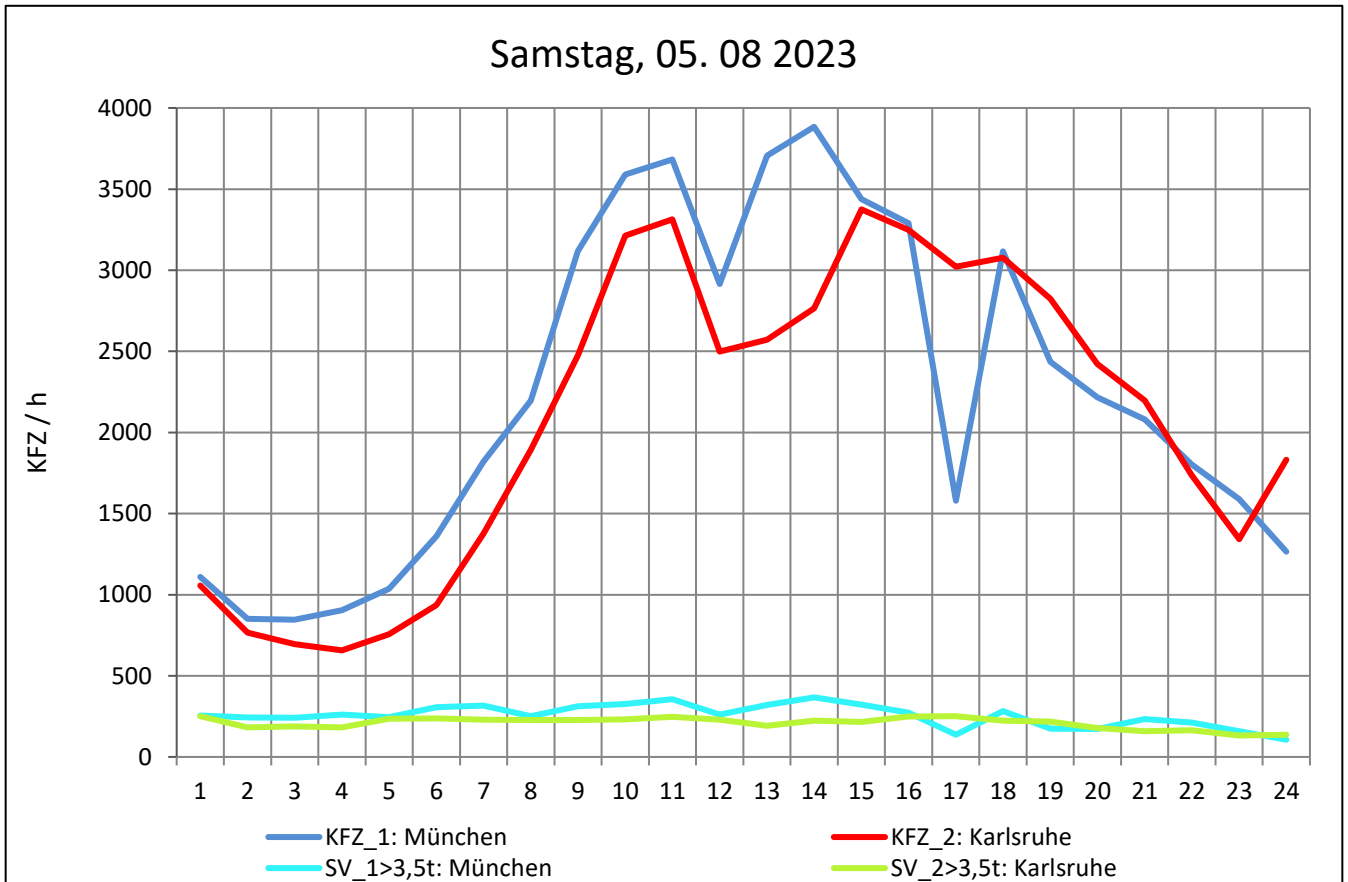
Zst.: **Warmbronn**

TK-/Zst-Nr.: 7219/1001

A 8

Richtung 1 : **München**

Richtung 2 : **Karlsruhe**



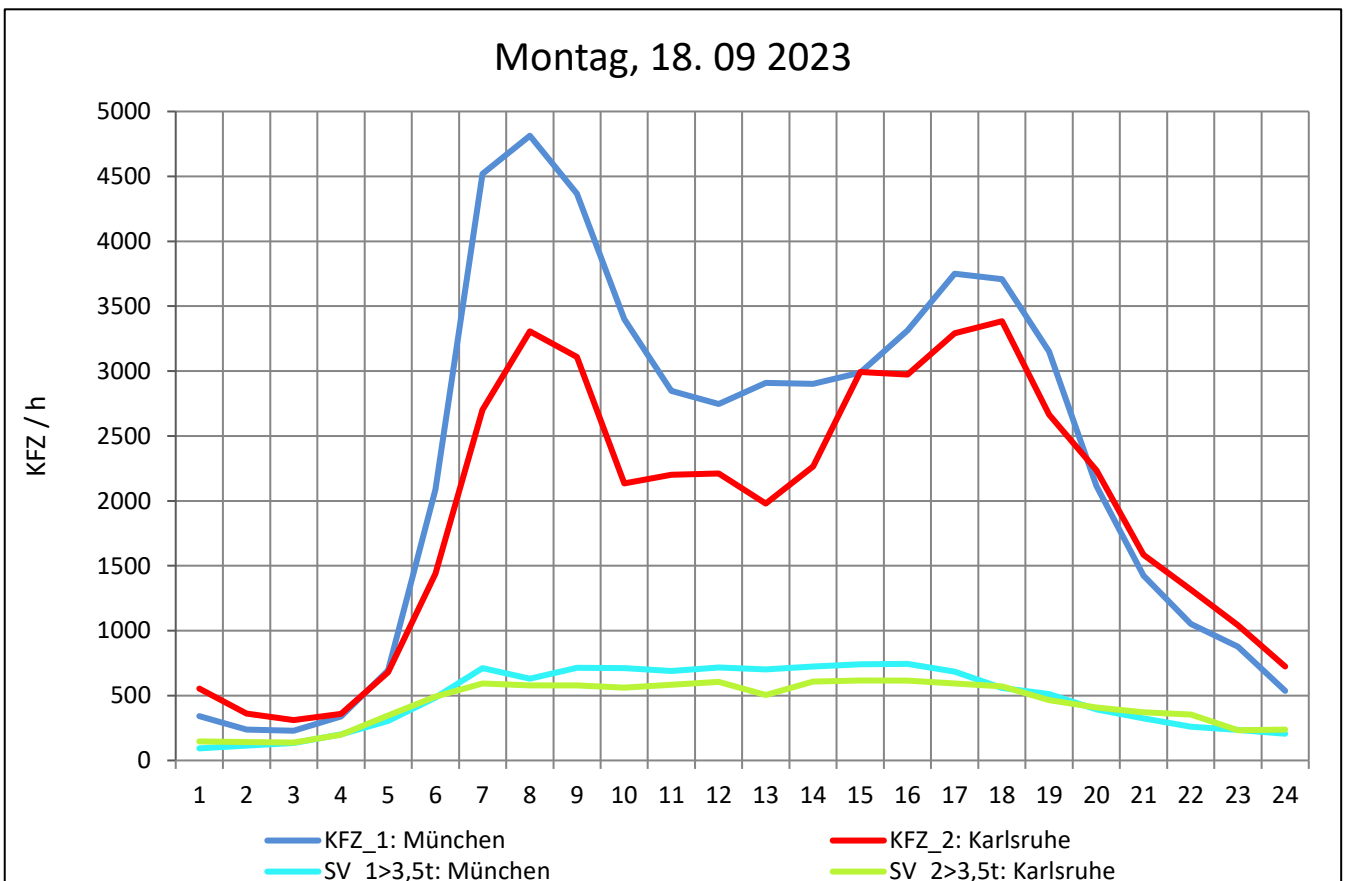
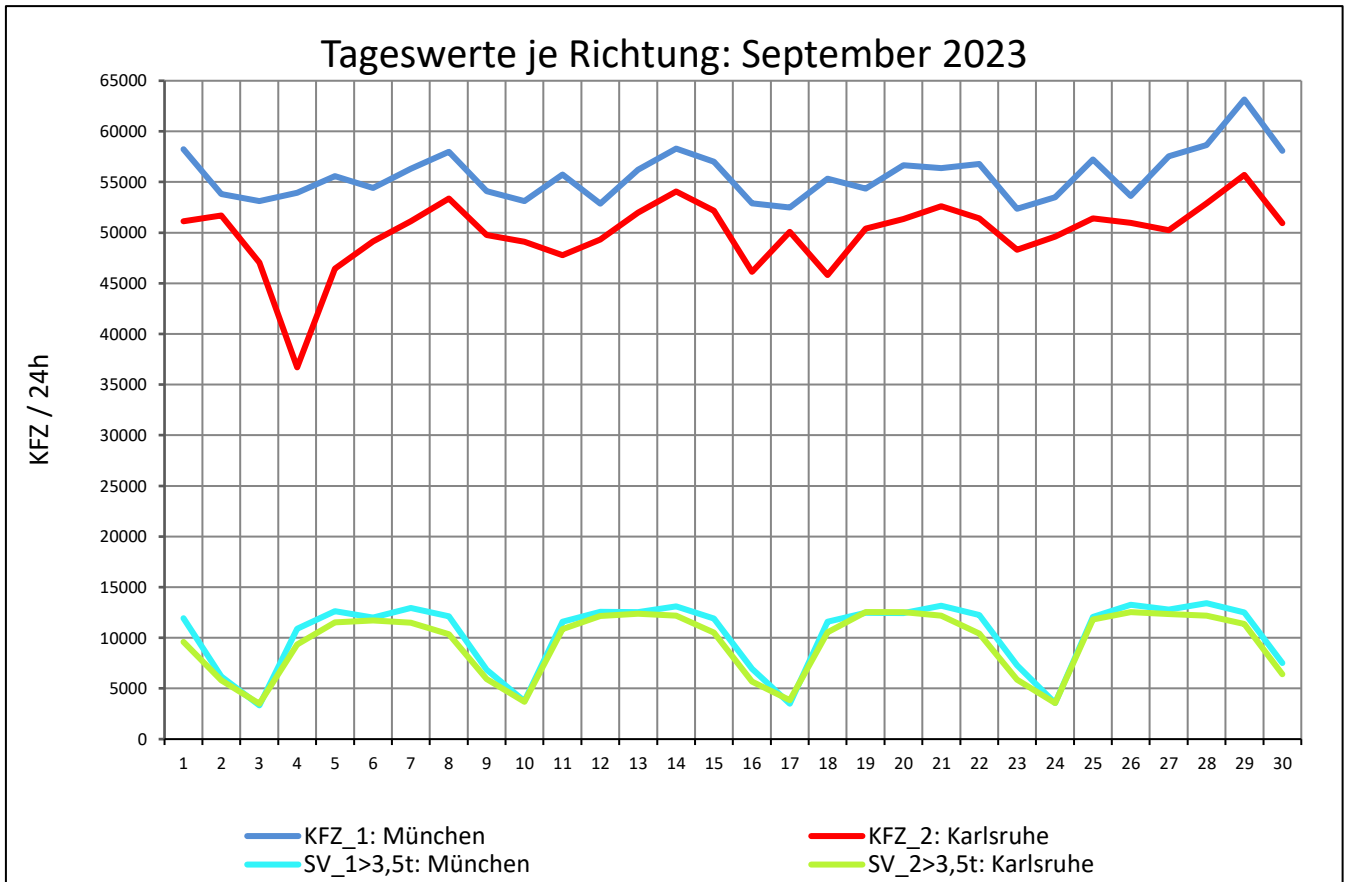
Zst.: **Warmbronn**

TK-/Zst-Nr.: 7219/1001

A 8

Richtung 1 : **München**

Richtung 2 : **Karlsruhe**



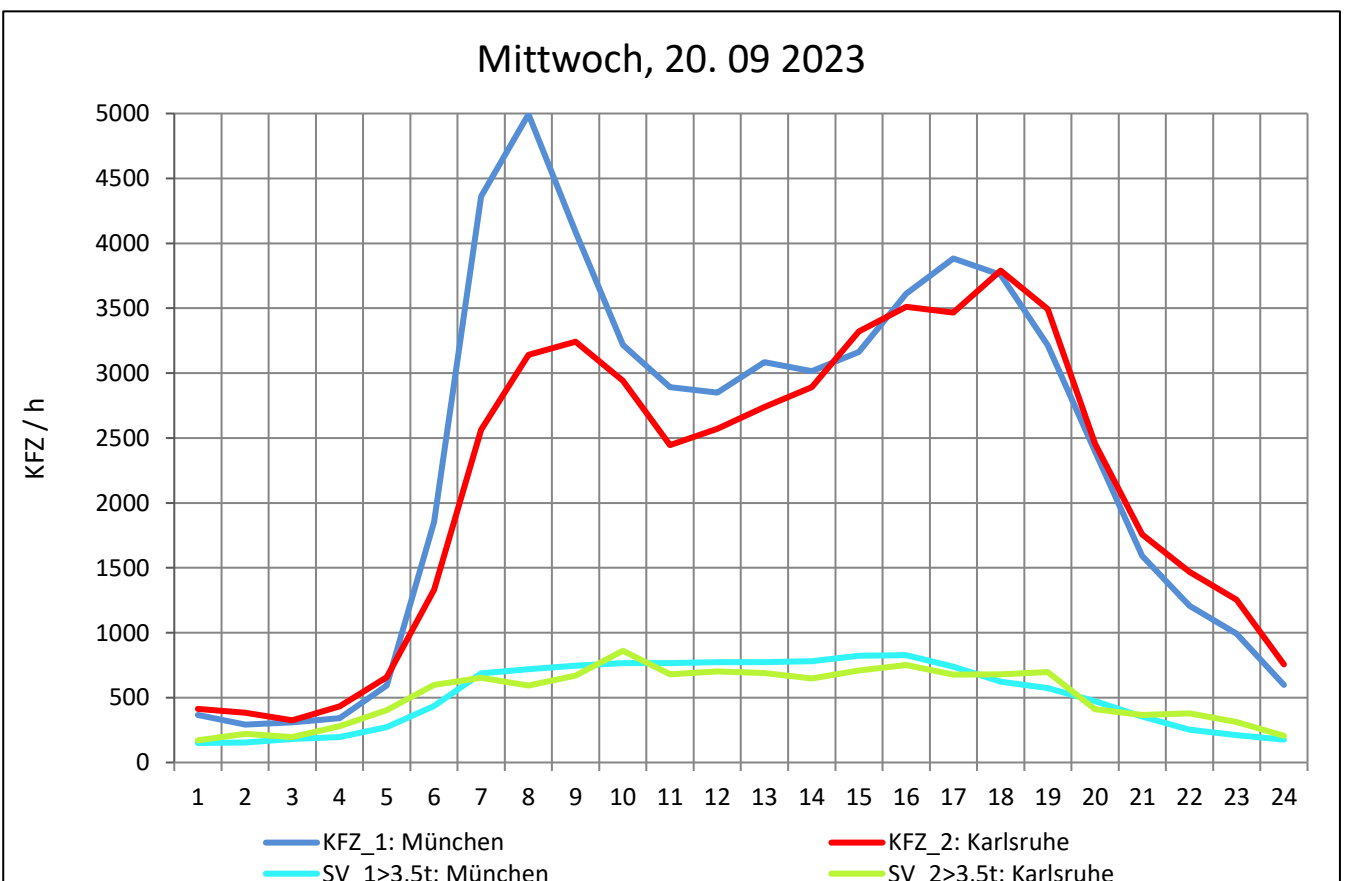
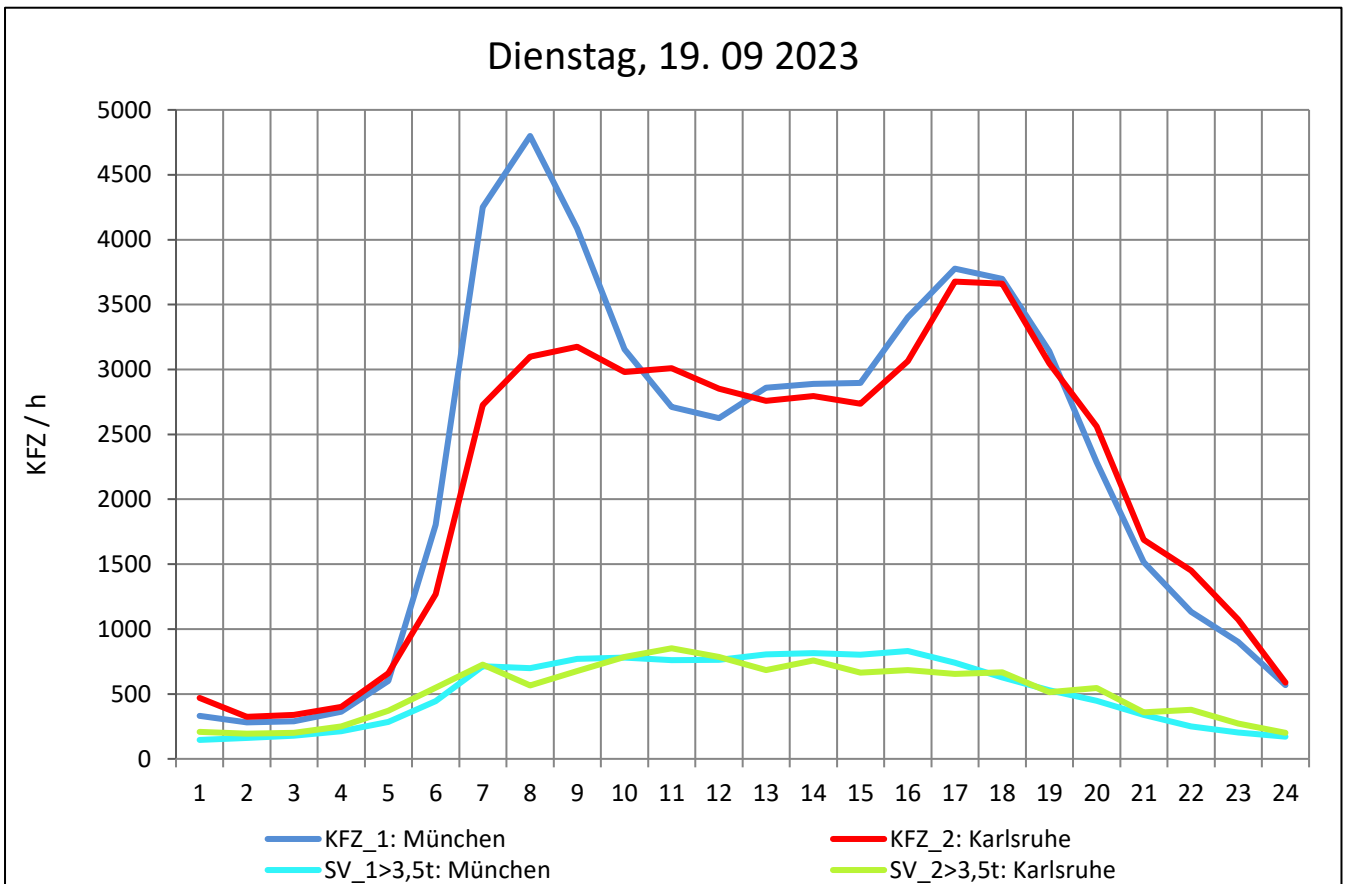
Zst.: **Warmbronn**

TK-/Zst-Nr.: 7219/1001

A 8

Richtung 1 : **München**

Richtung 2 : **Karlsruhe**



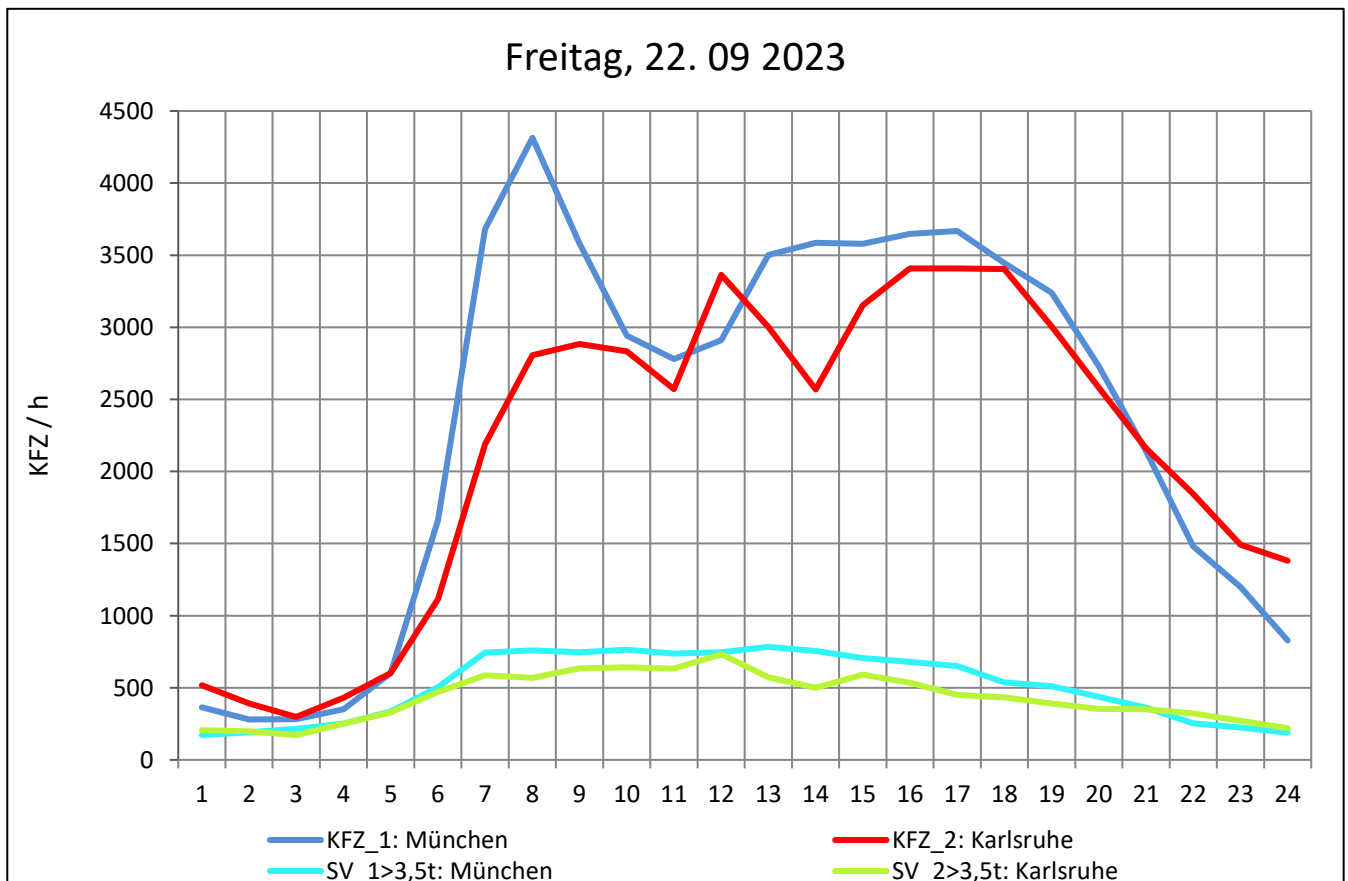
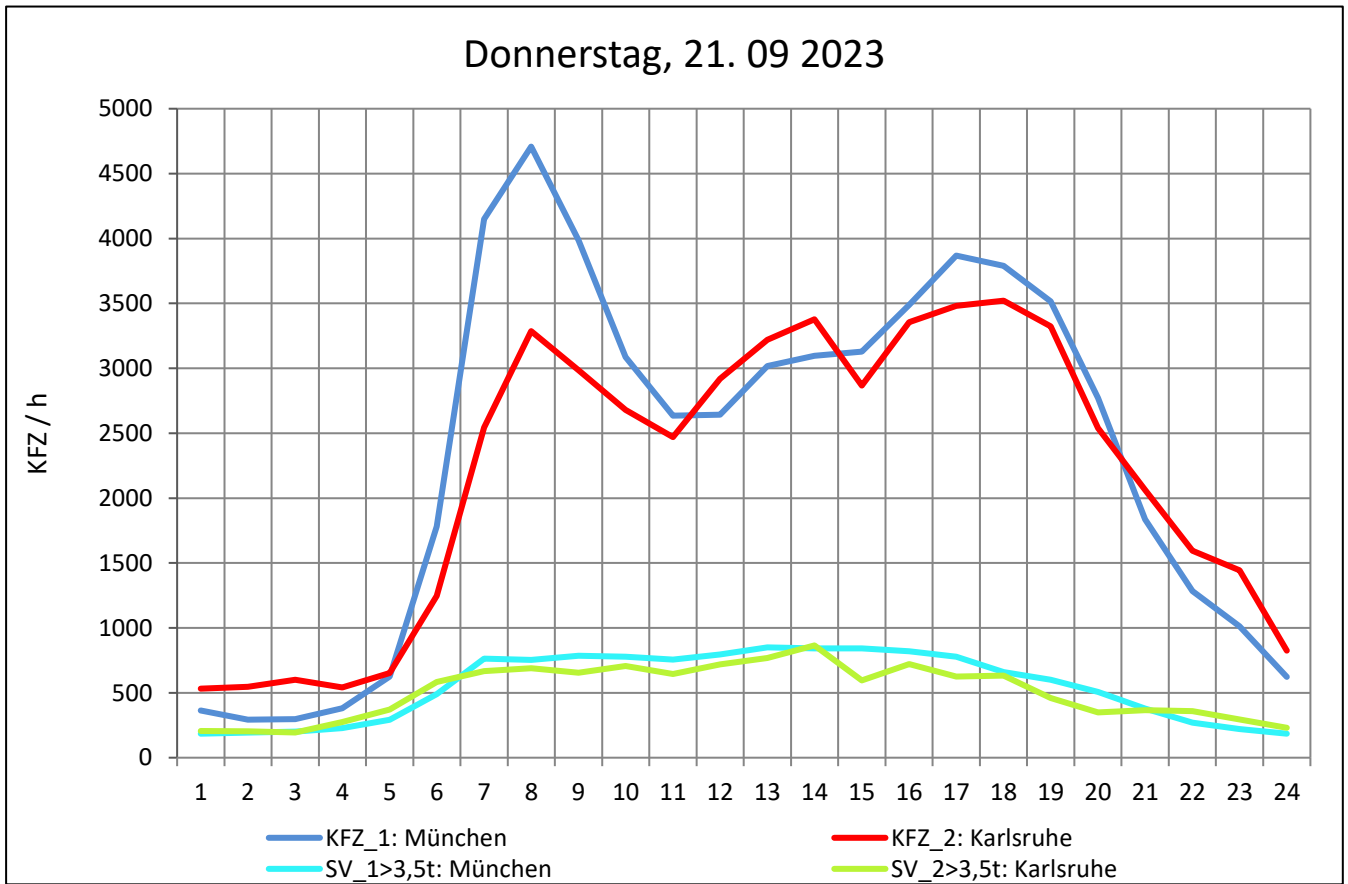
Zst.: **Warmbronn**

TK-/Zst-Nr.: 7219/1001

A 8

Richtung 1 : **München**

Richtung 2 : **Karlsruhe**



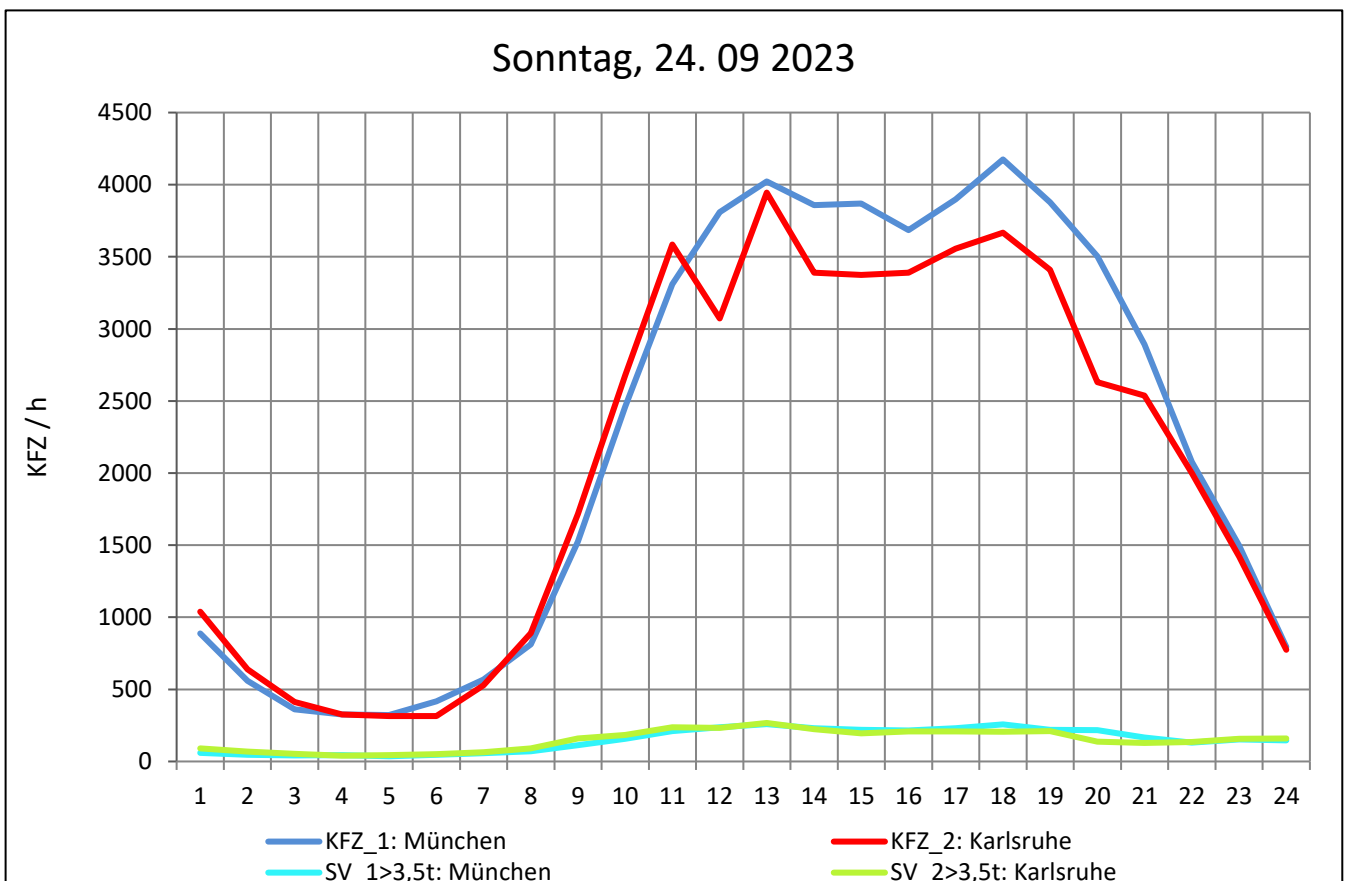
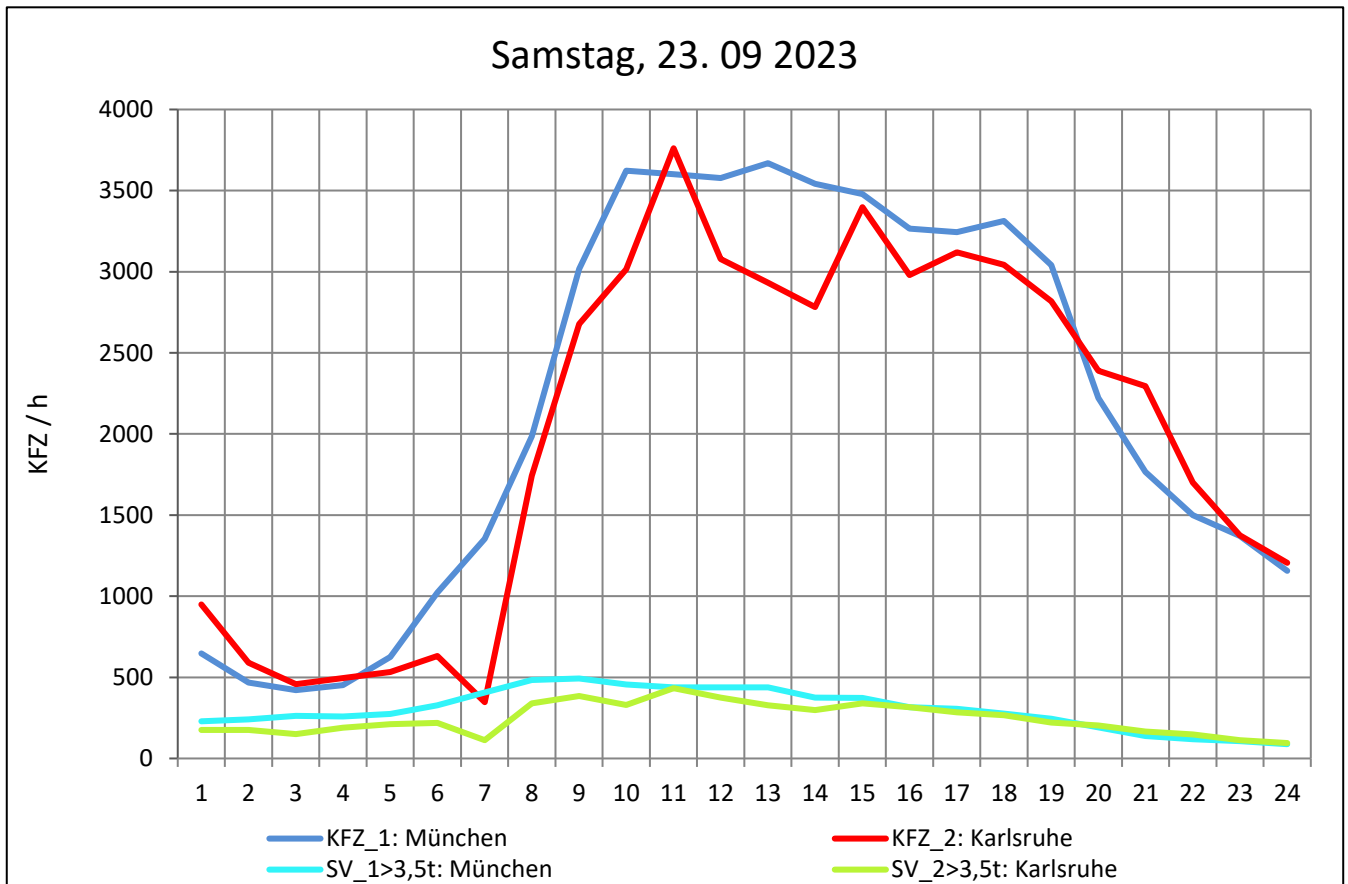
Zst.: **Warmbronn**

TK-/Zst-Nr.: 7219/1001

A 8

Richtung 1 : **München**

Richtung 2 : **Karlsruhe**



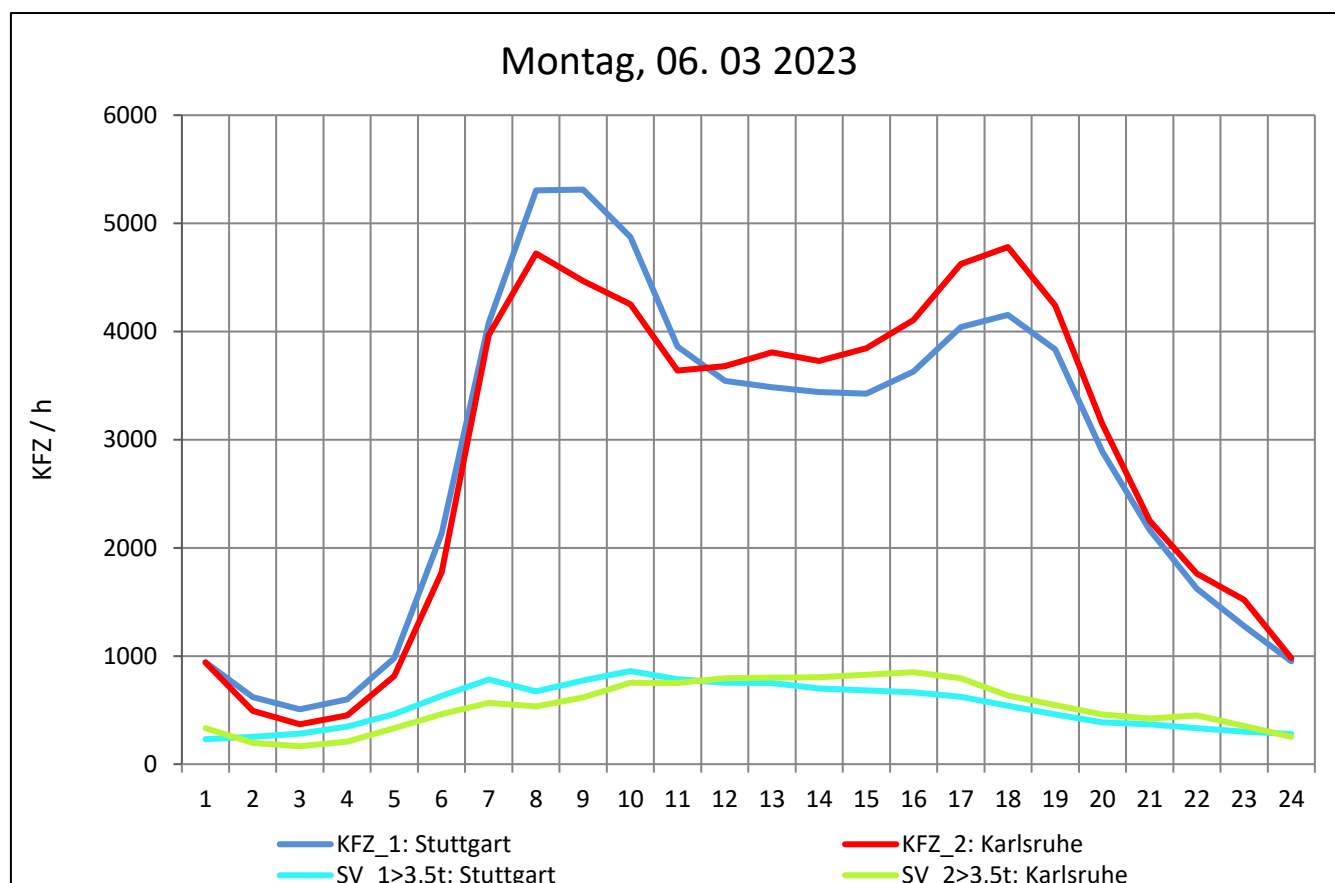
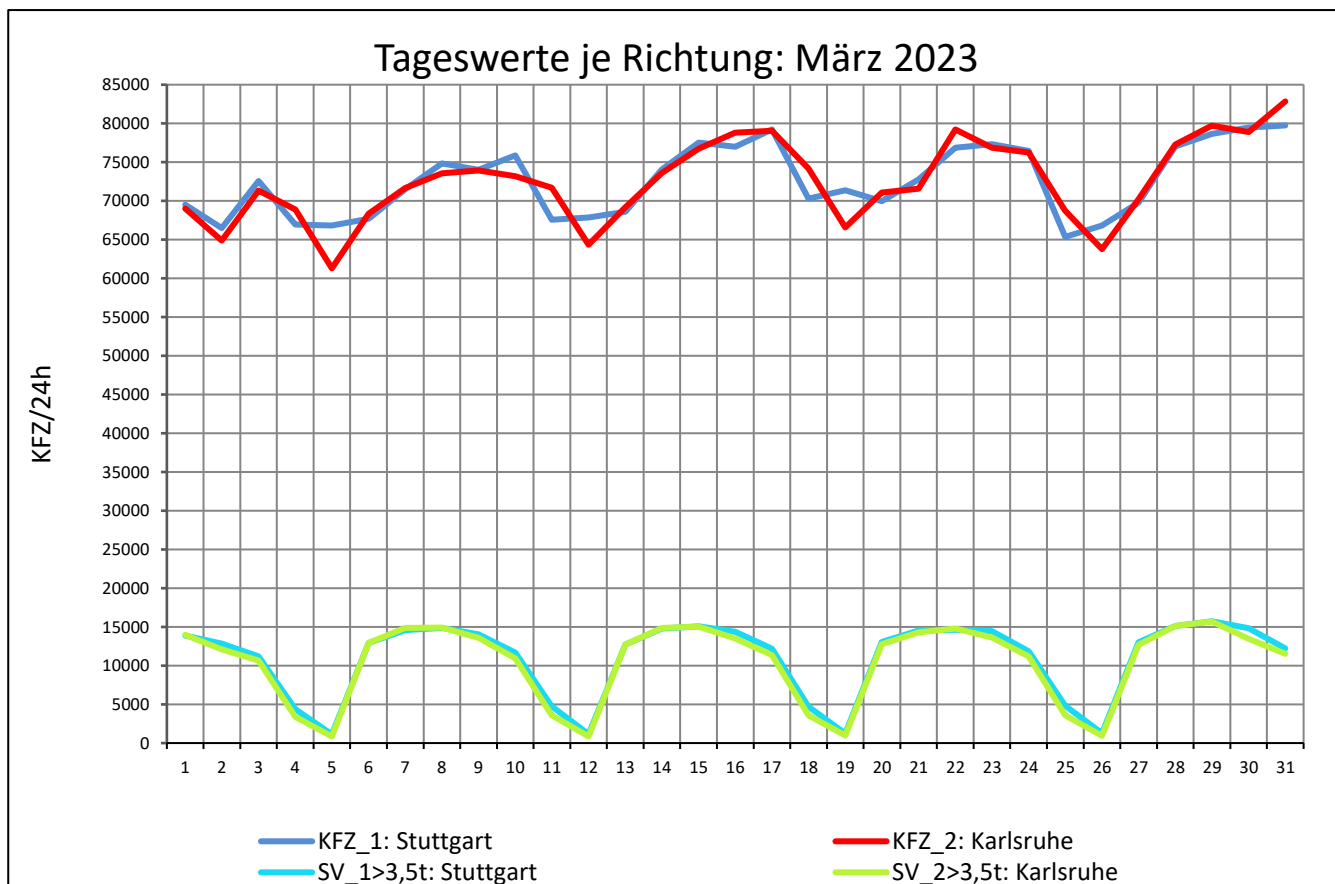
Zst.: **Stuttgart-Vaihingen**

TK-/Zst-Nr.: 7220/1073

A 8

Richtung 1 : **Stuttgart**

Richtung 2 : **Karlsruhe**



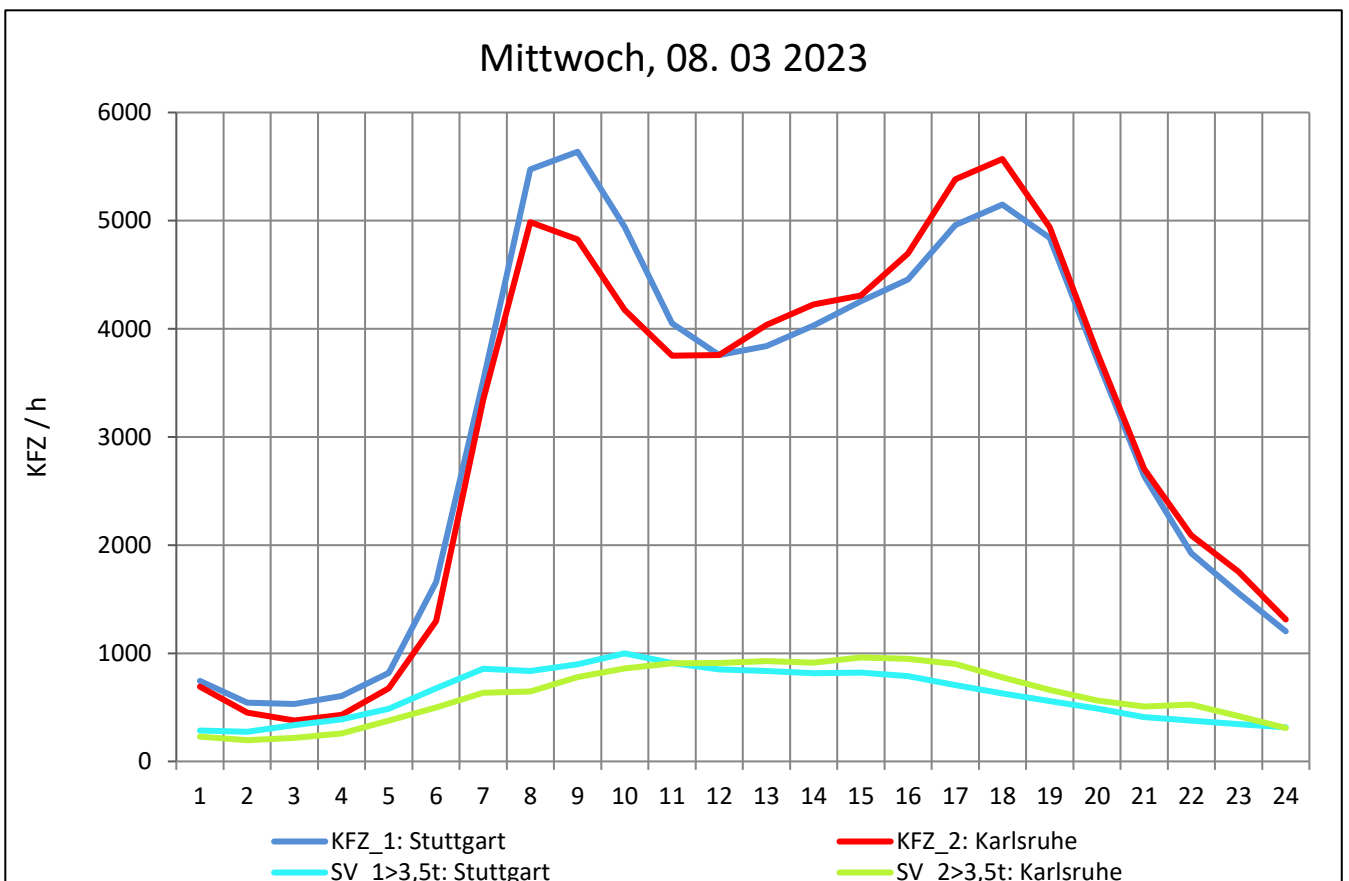
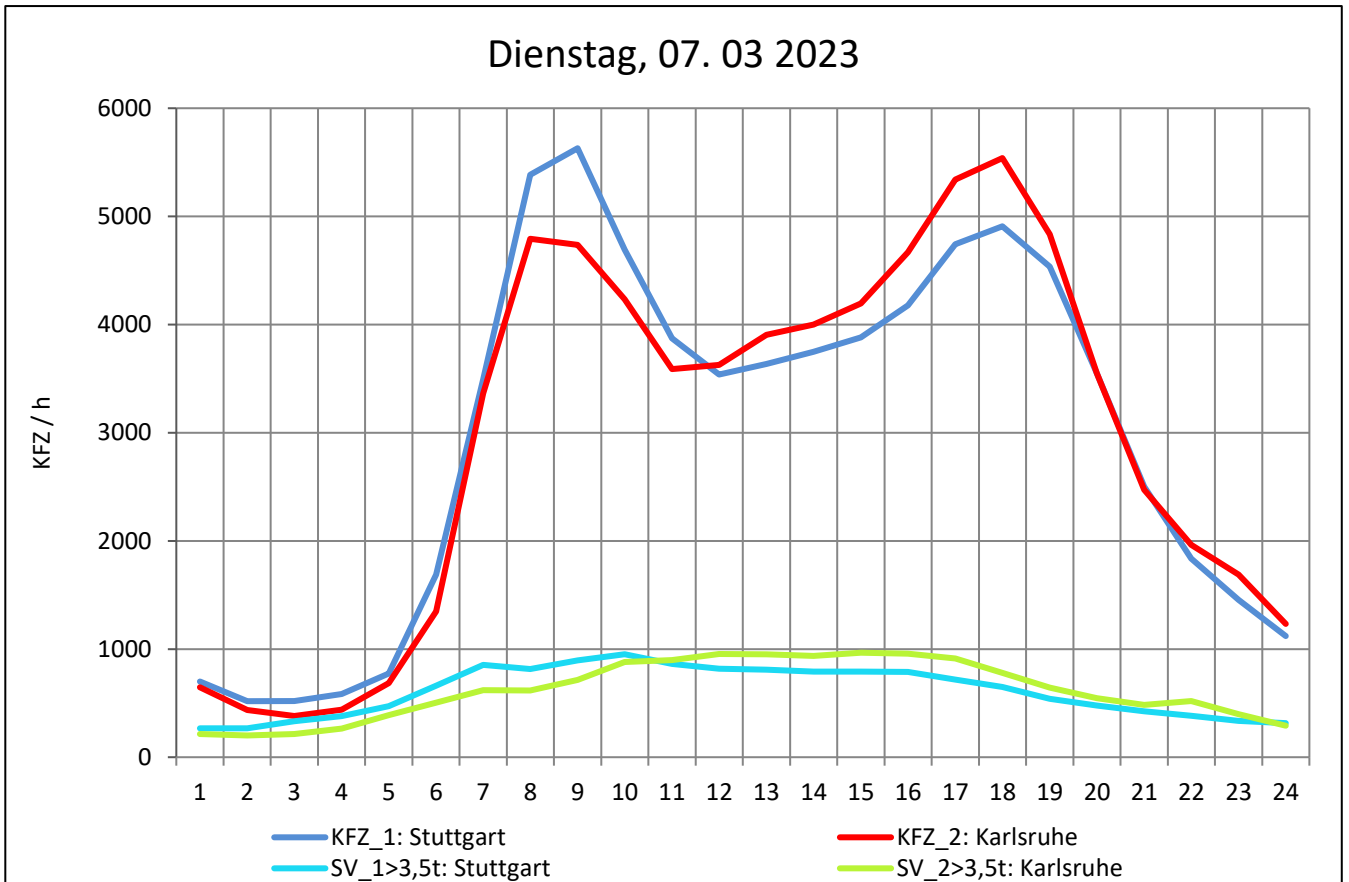
Zst.: **Stuttgart-Vaihingen**

TK-/Zst-Nr.: 7220/1073

A 8

Richtung 1 : **Stuttgart**

Richtung 2 : **Karlsruhe**



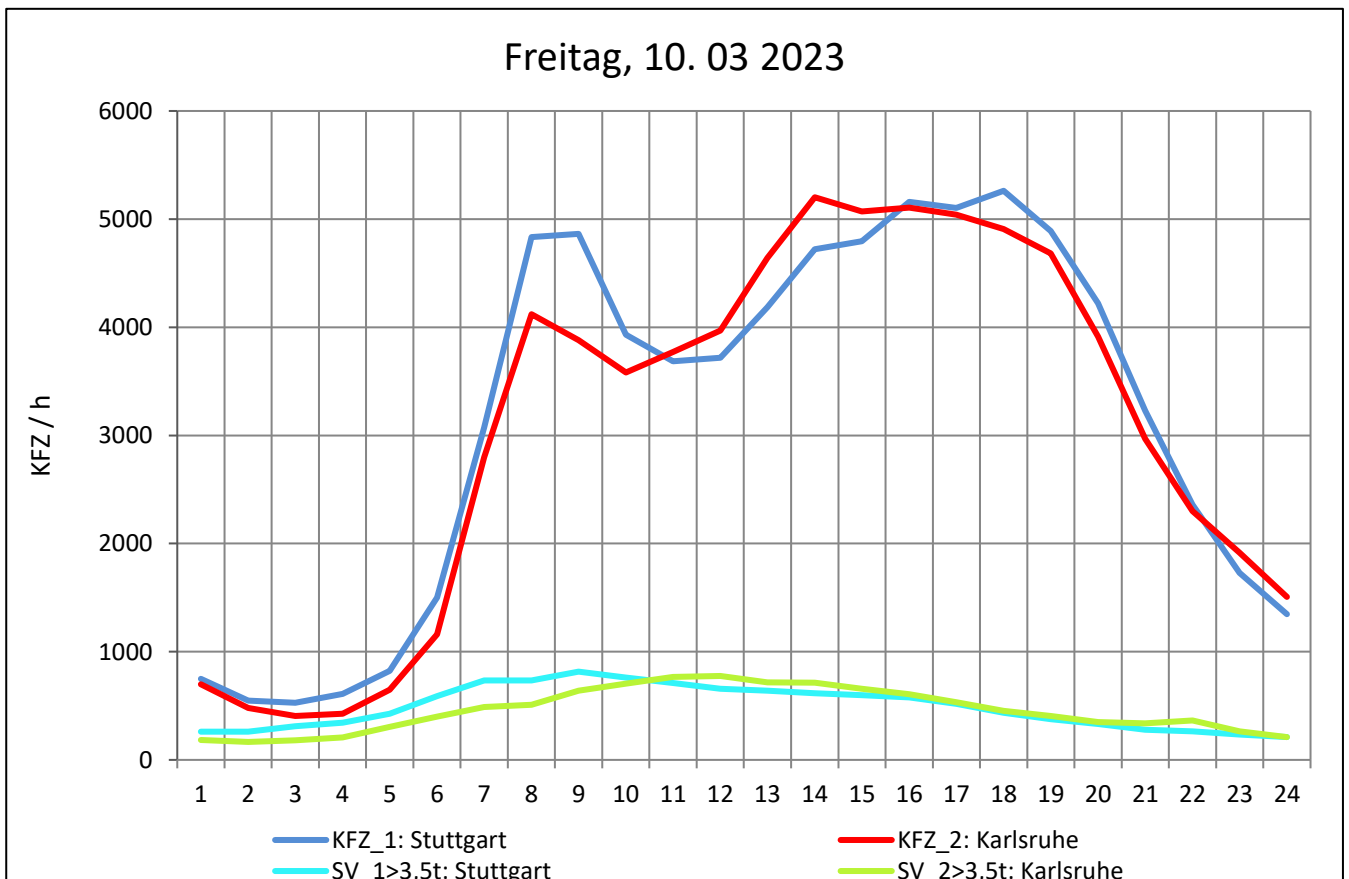
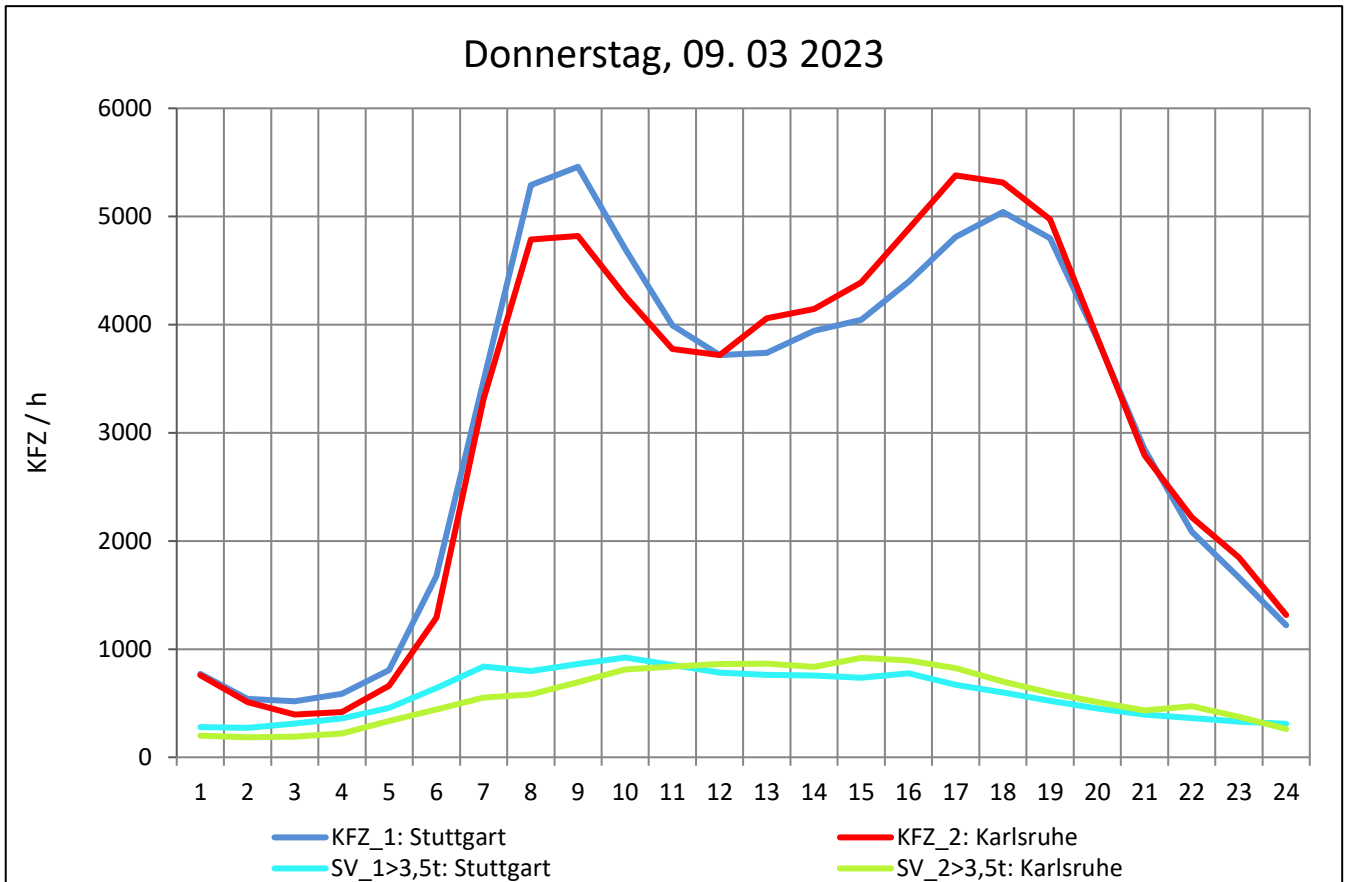
Zst.: **Stuttgart-Vaihingen**

TK-/Zst-Nr.: 7220/1073

A 8

Richtung 1 : **Stuttgart**

Richtung 2 : **Karlsruhe**



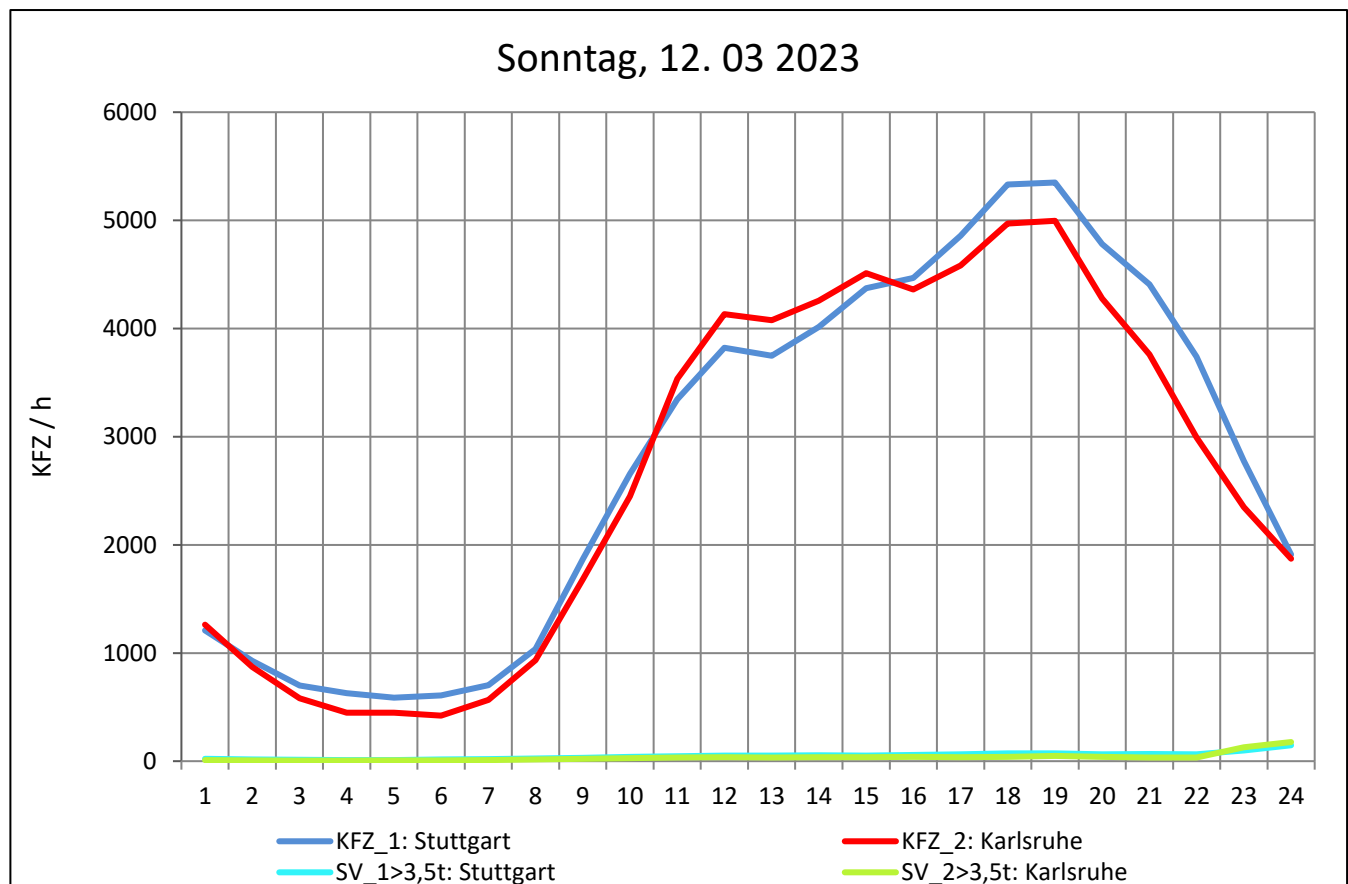
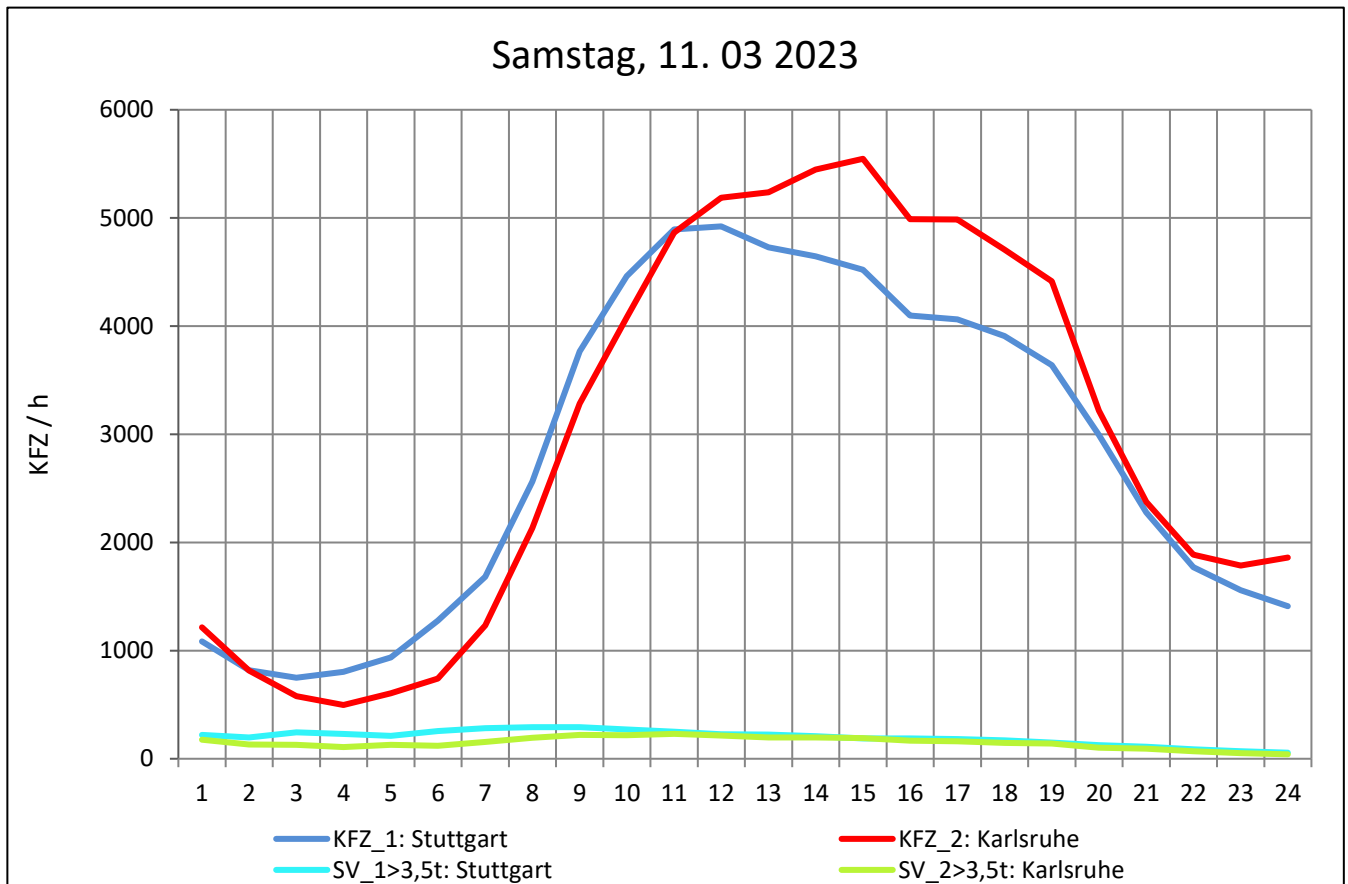
Zst.: **Stuttgart-Vaihingen**

TK-/Zst-Nr.: 7220/1073

A 8

Richtung 1 : **Stuttgart**

Richtung 2 : **Karlsruhe**



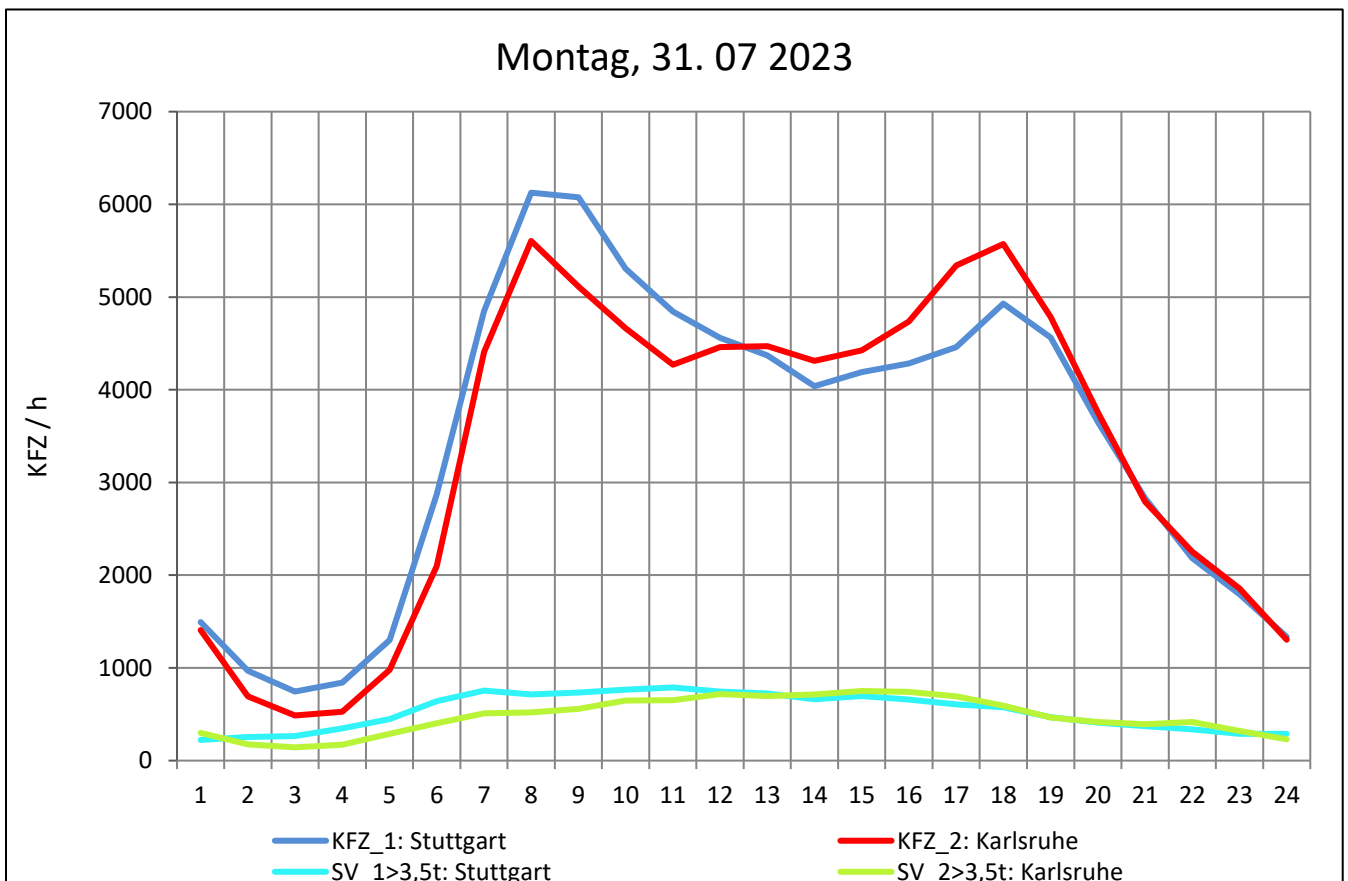
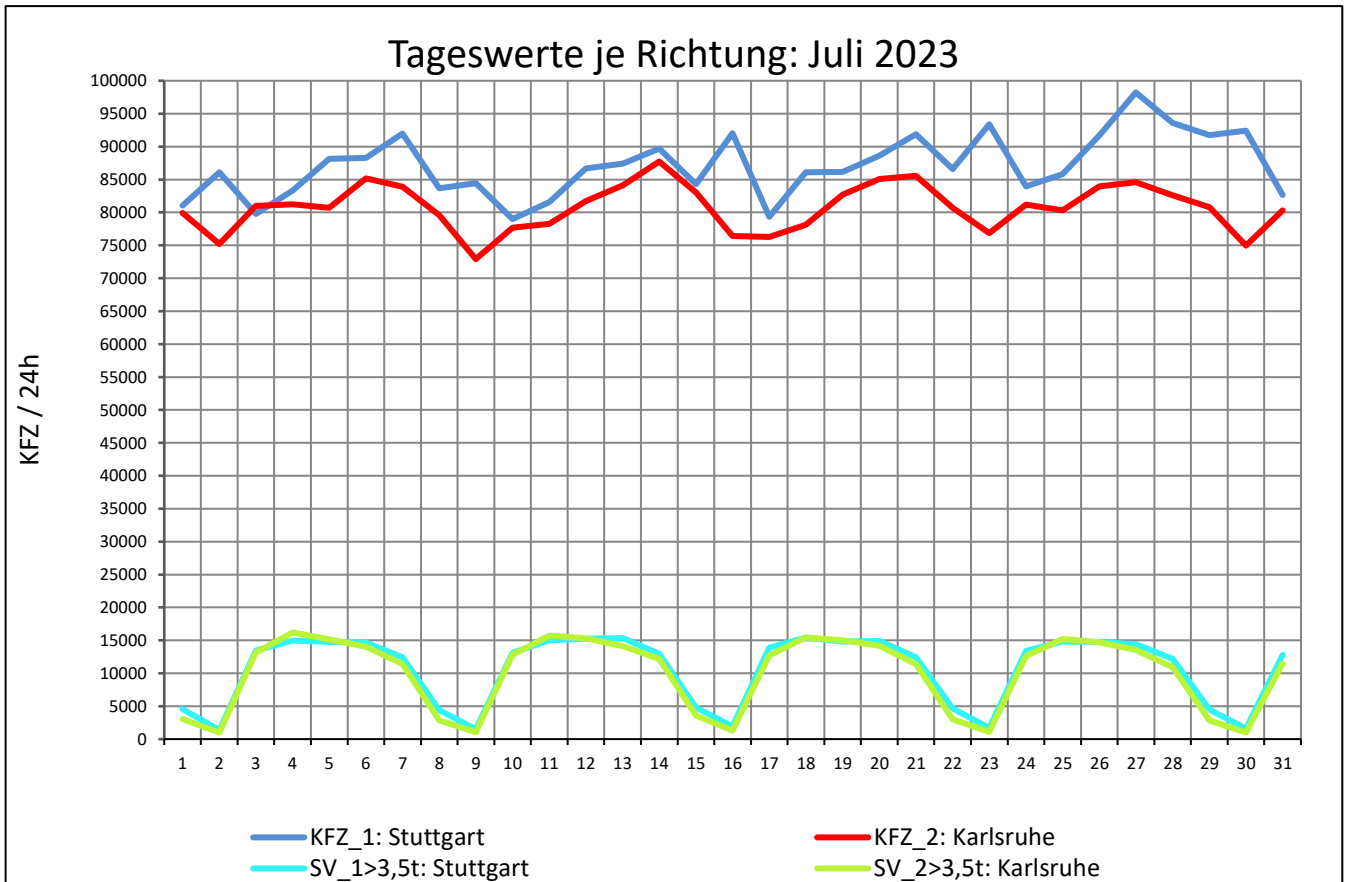
Zst.: **Stuttgart-Vaihingen**

TK-/Zst-Nr.: 7220/1073

A 8

Richtung 1 : **Stuttgart**

Richtung 2 : **Karlsruhe**



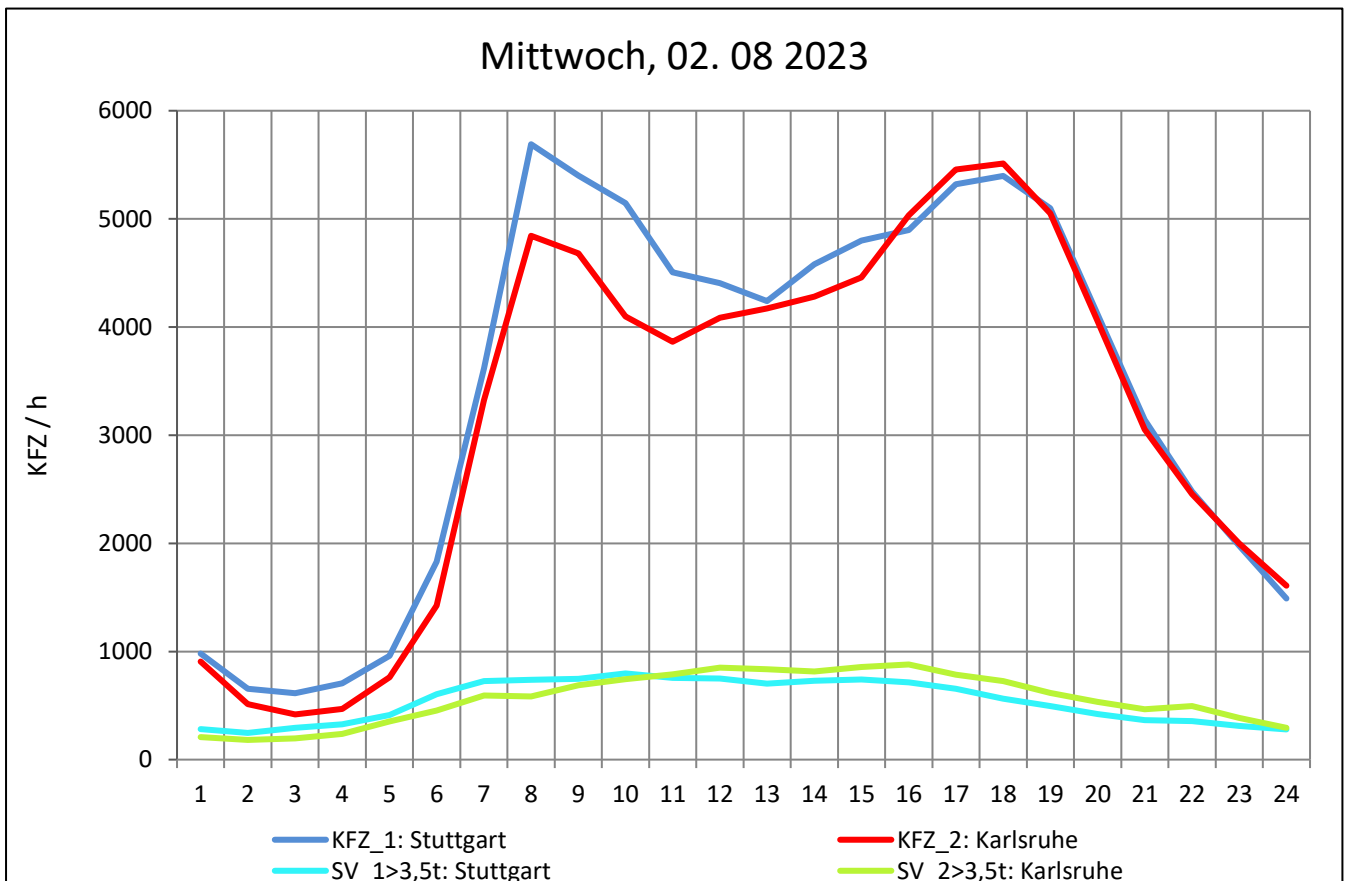
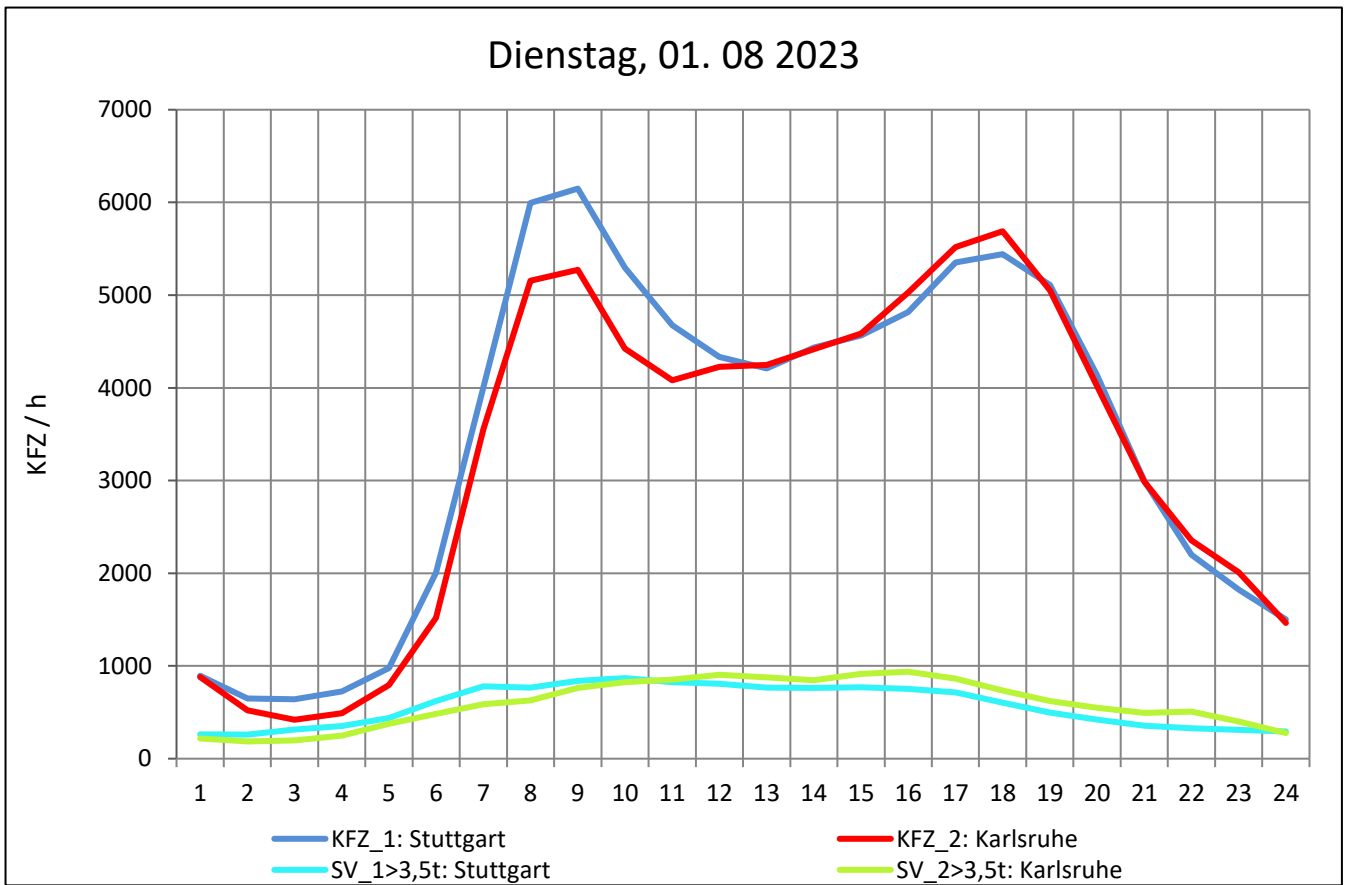
Zst.: **Stuttgart-Vaihingen**

TK-/Zst-Nr.: 7220/1073

A 8

Richtung 1 : **Stuttgart**

Richtung 2 : **Karlsruhe**



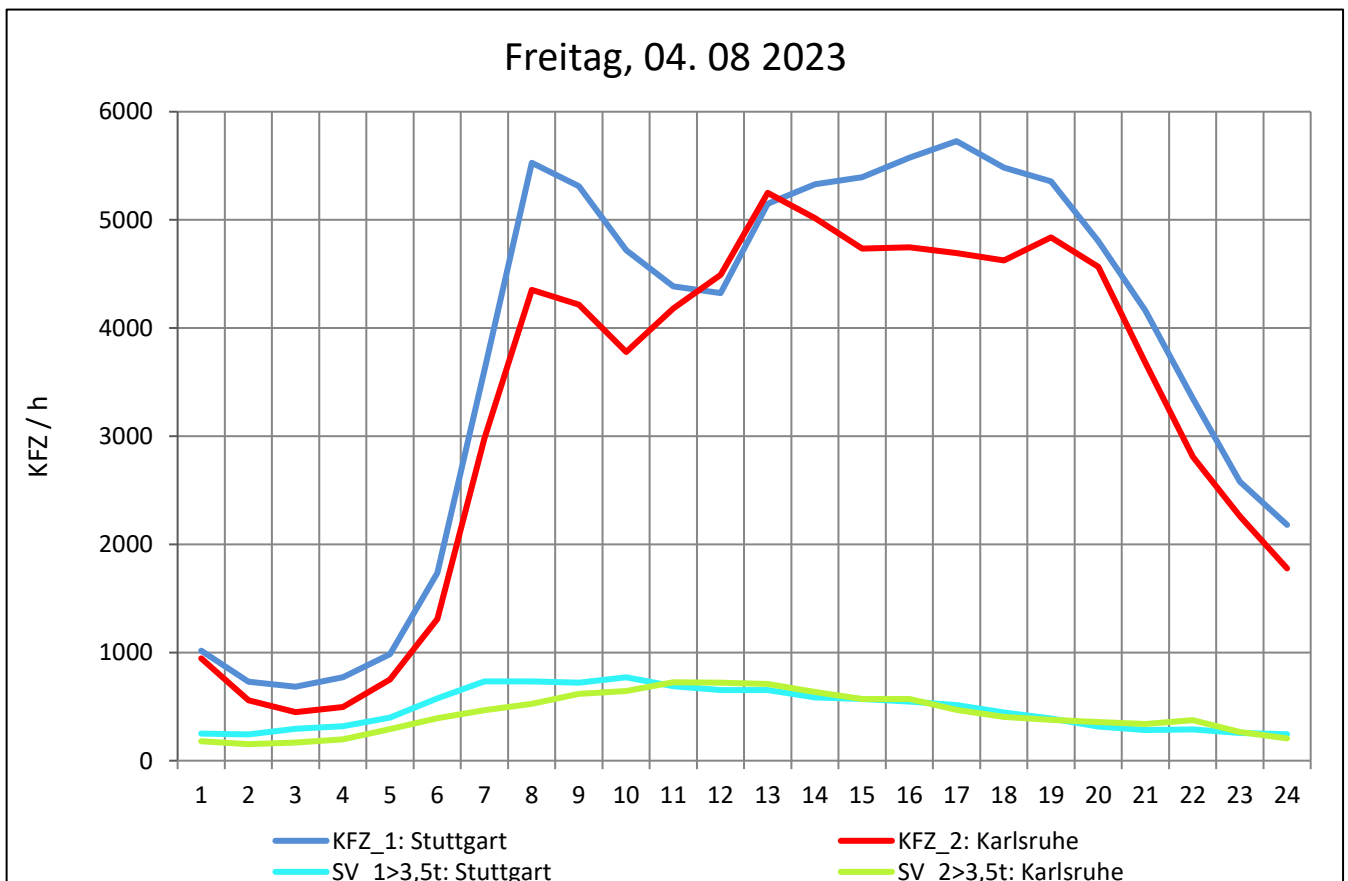
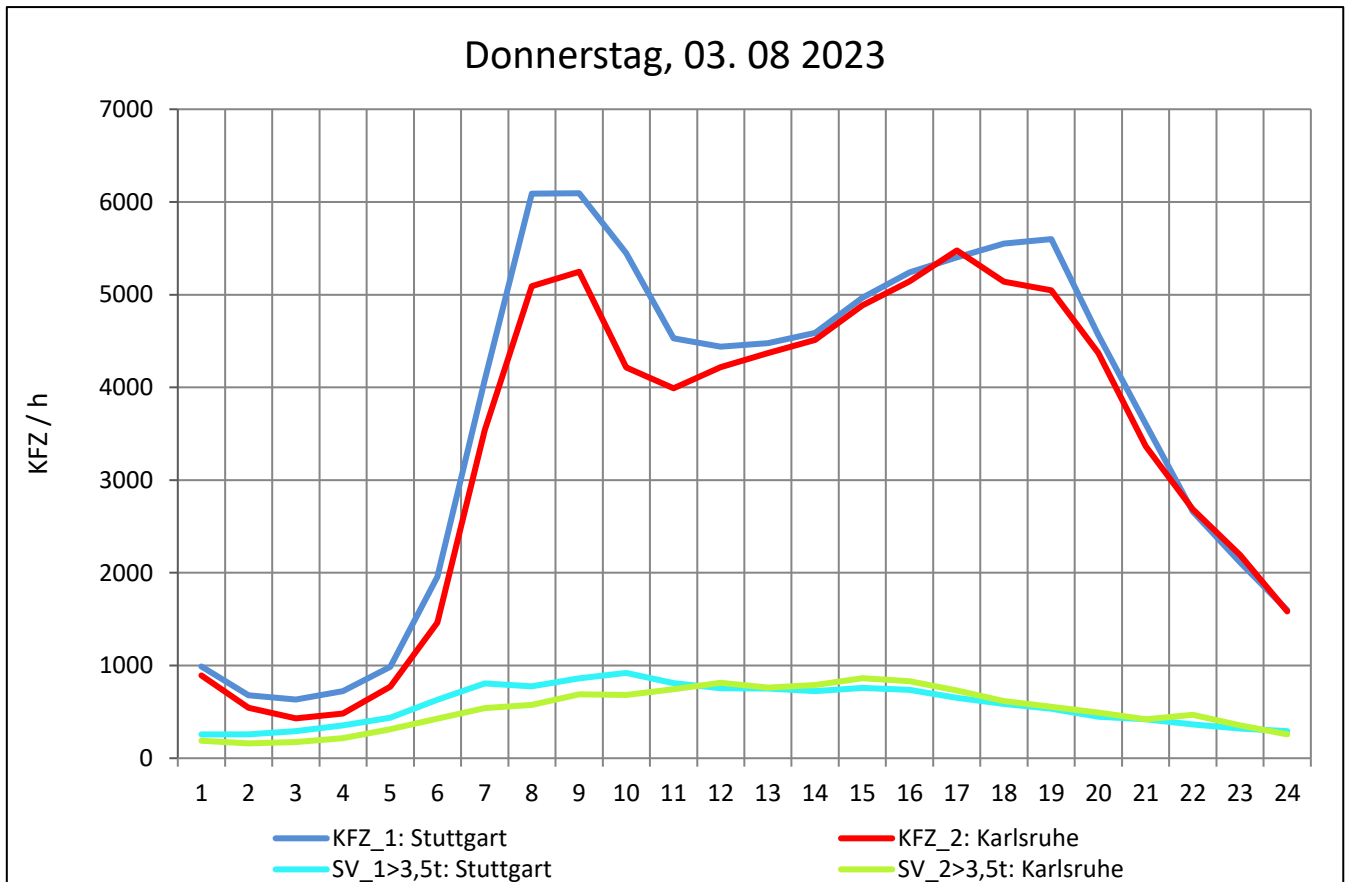
Zst.: **Stuttgart-Vaihingen**

TK-/Zst-Nr.: 7220/1073

A 8

Richtung 1 : **Stuttgart**

Richtung 2 : **Karlsruhe**



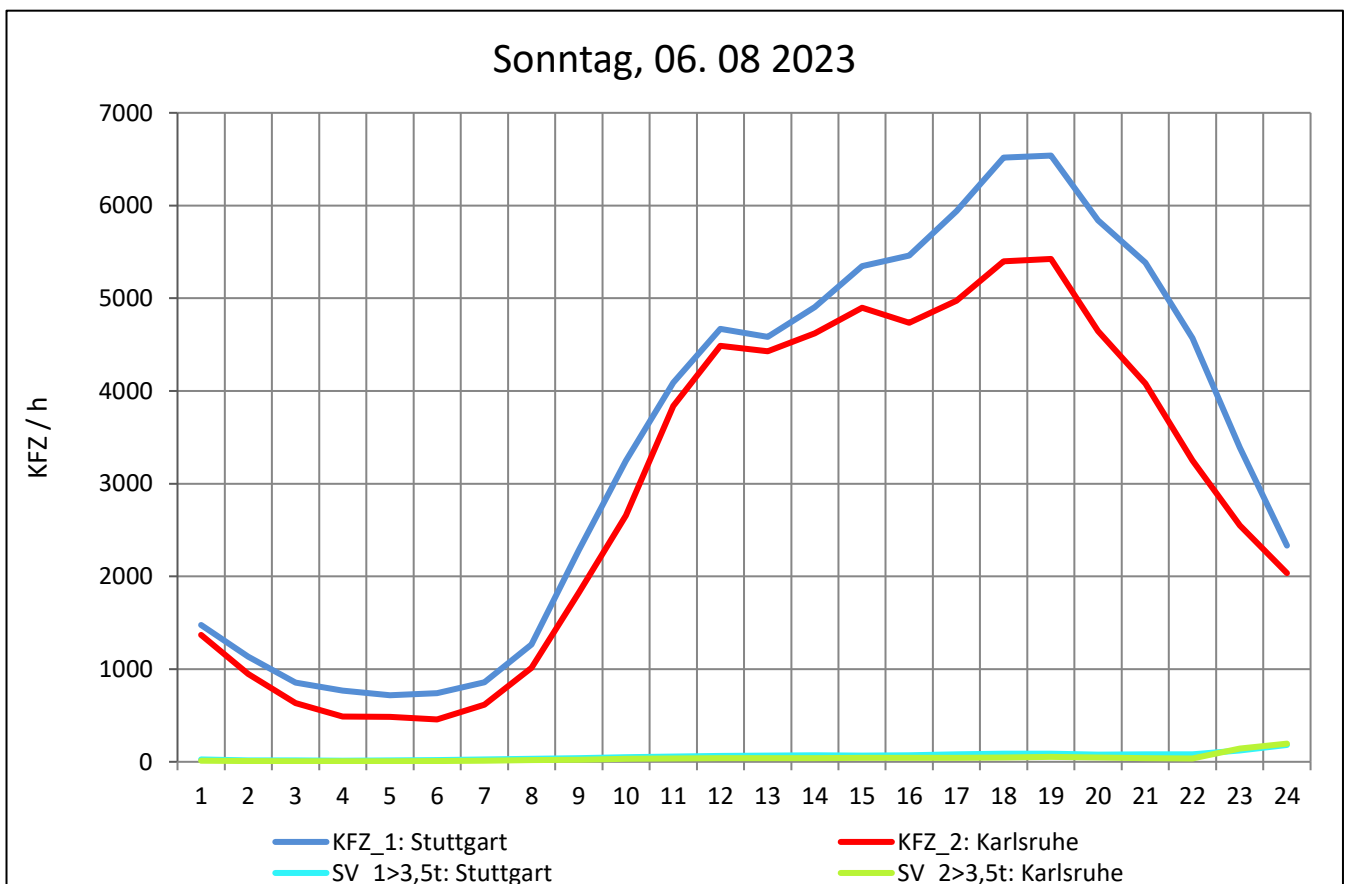
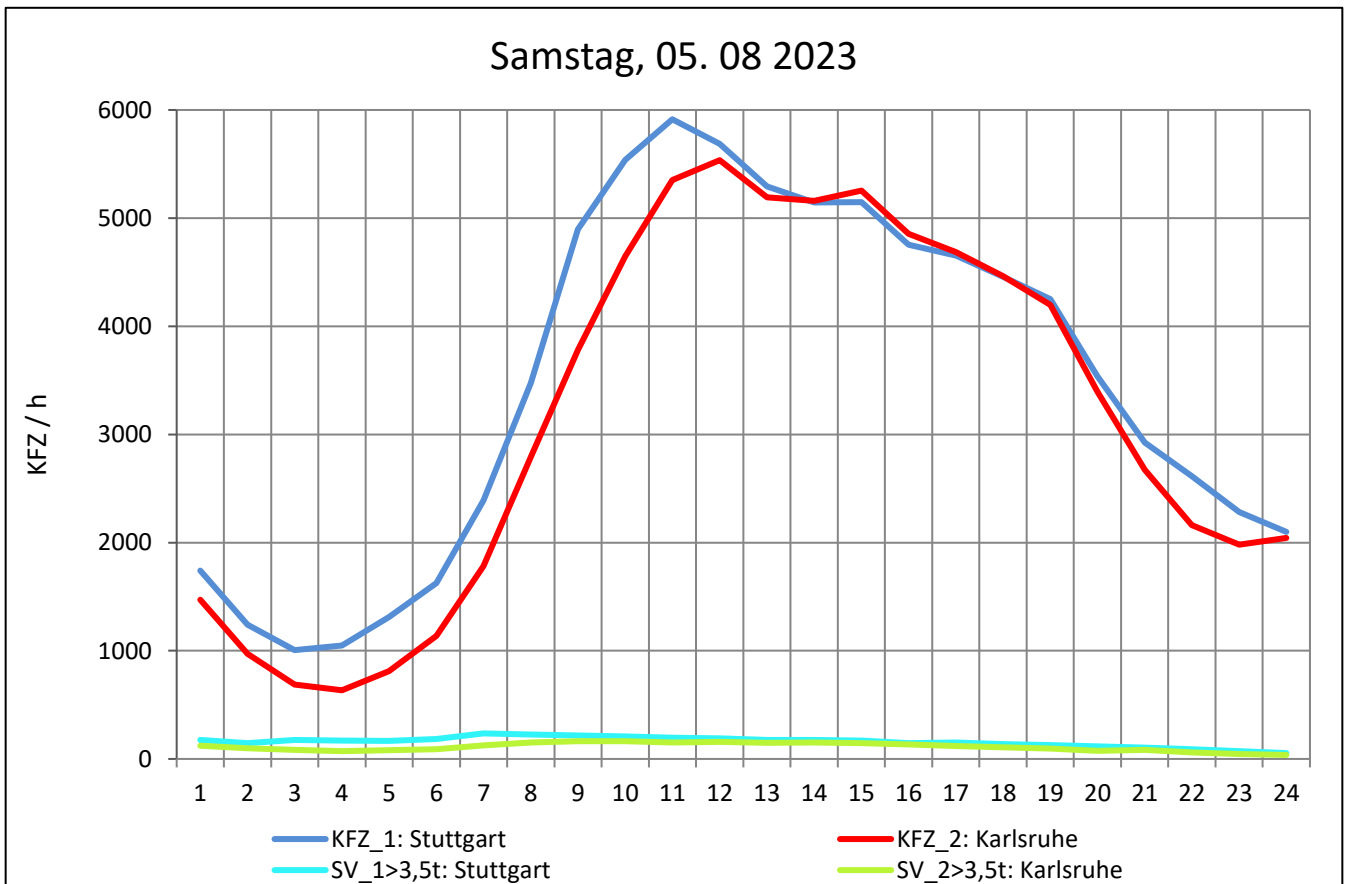
Zst.: **Stuttgart-Vaihingen**

TK-/Zst-Nr.: 7220/1073

A 8

Richtung 1 : **Stuttgart**

Richtung 2 : **Karlsruhe**



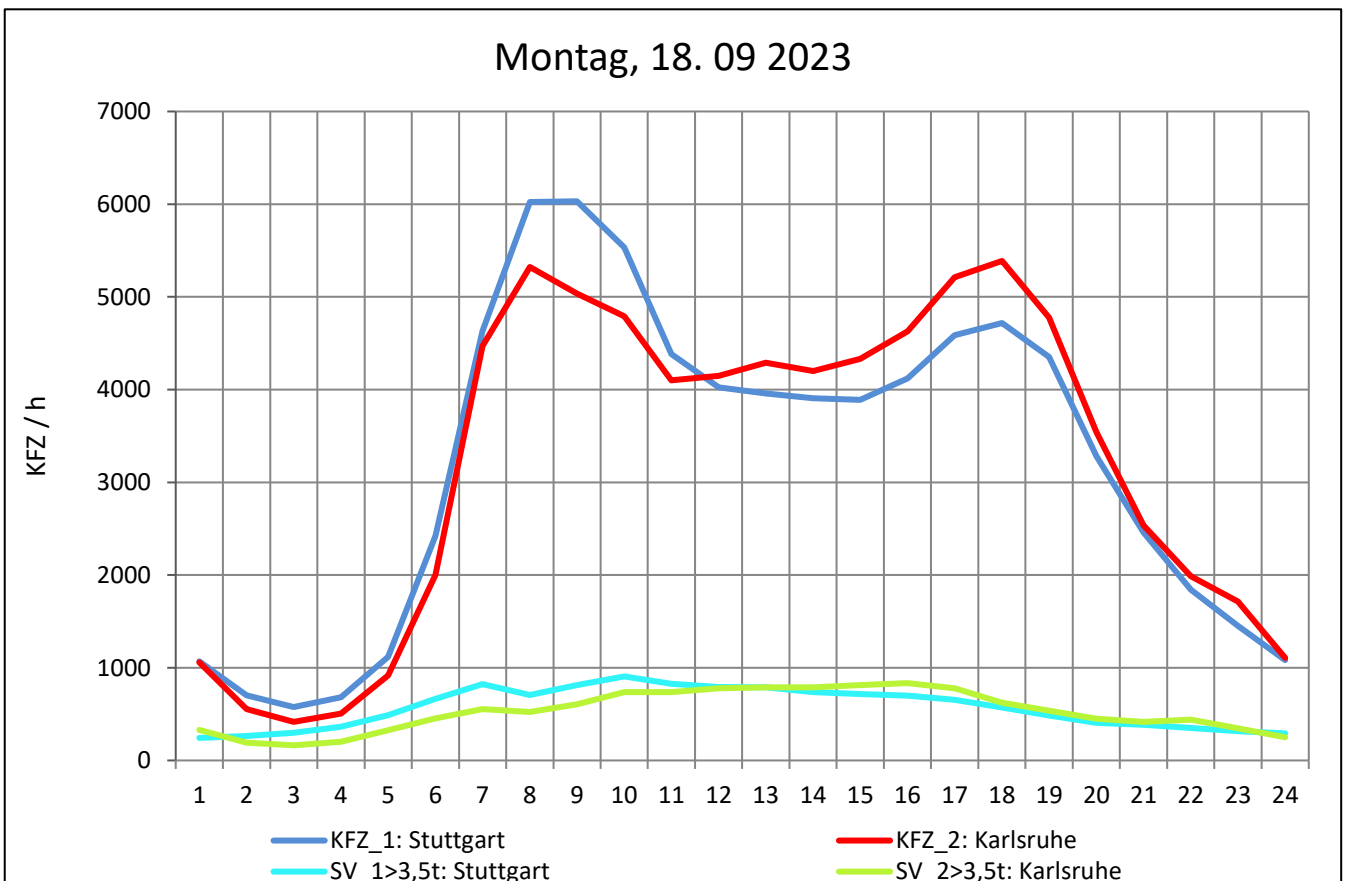
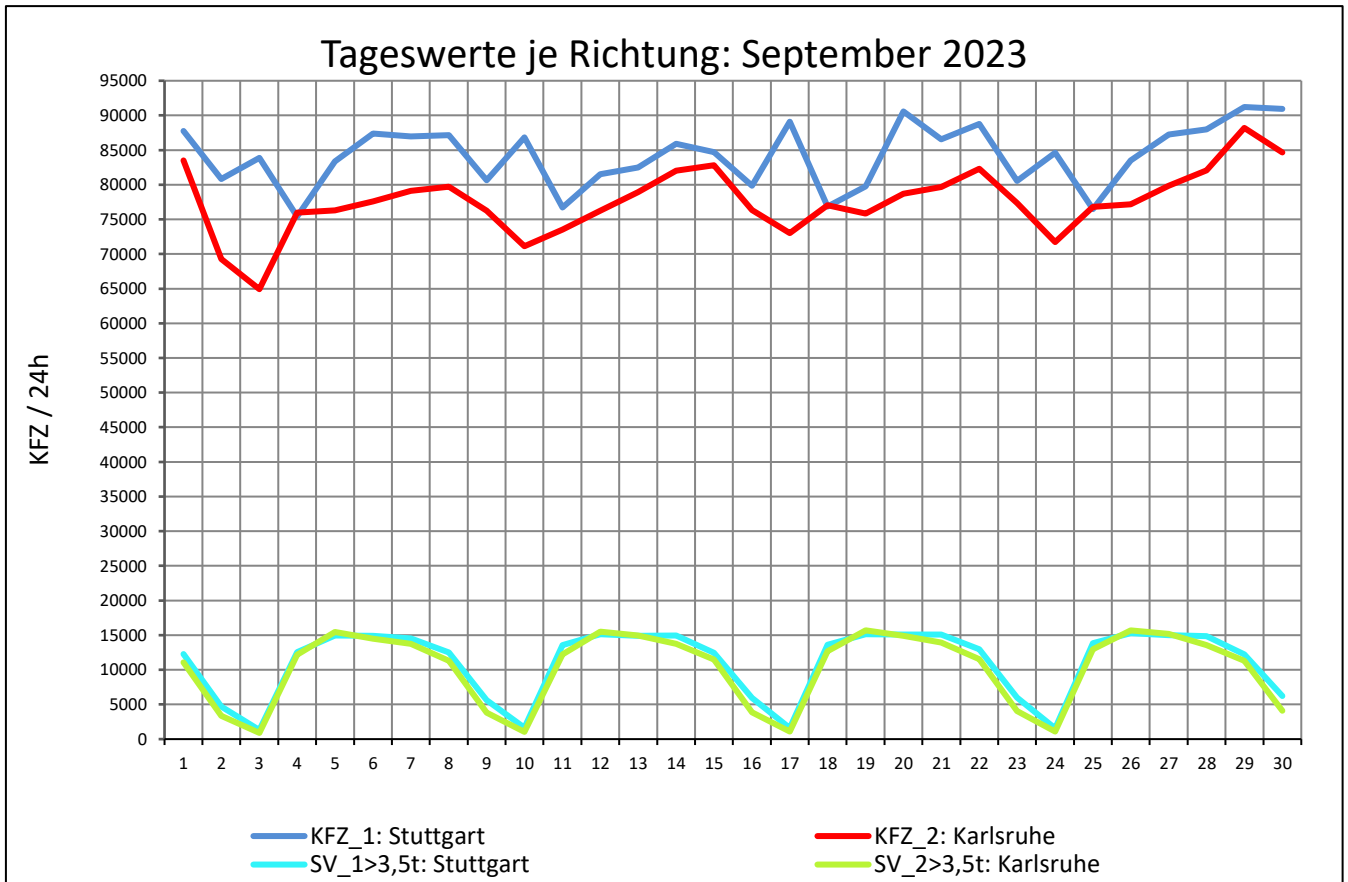
Zst.: **Stuttgart-Vaihingen**

TK-/Zst-Nr.: 7220/1073

A 8

Richtung 1 : **Stuttgart**

Richtung 2 : **Karlsruhe**



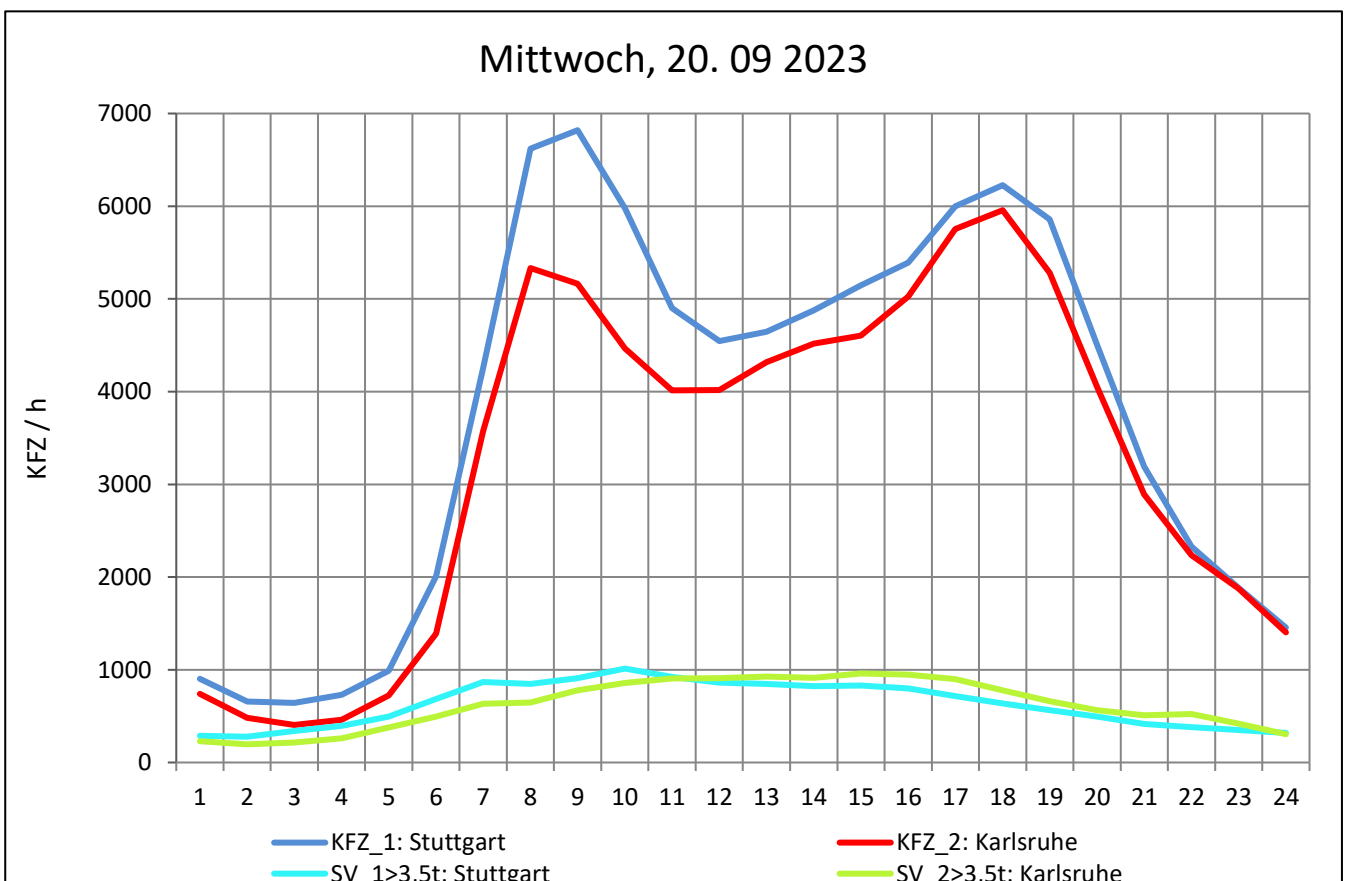
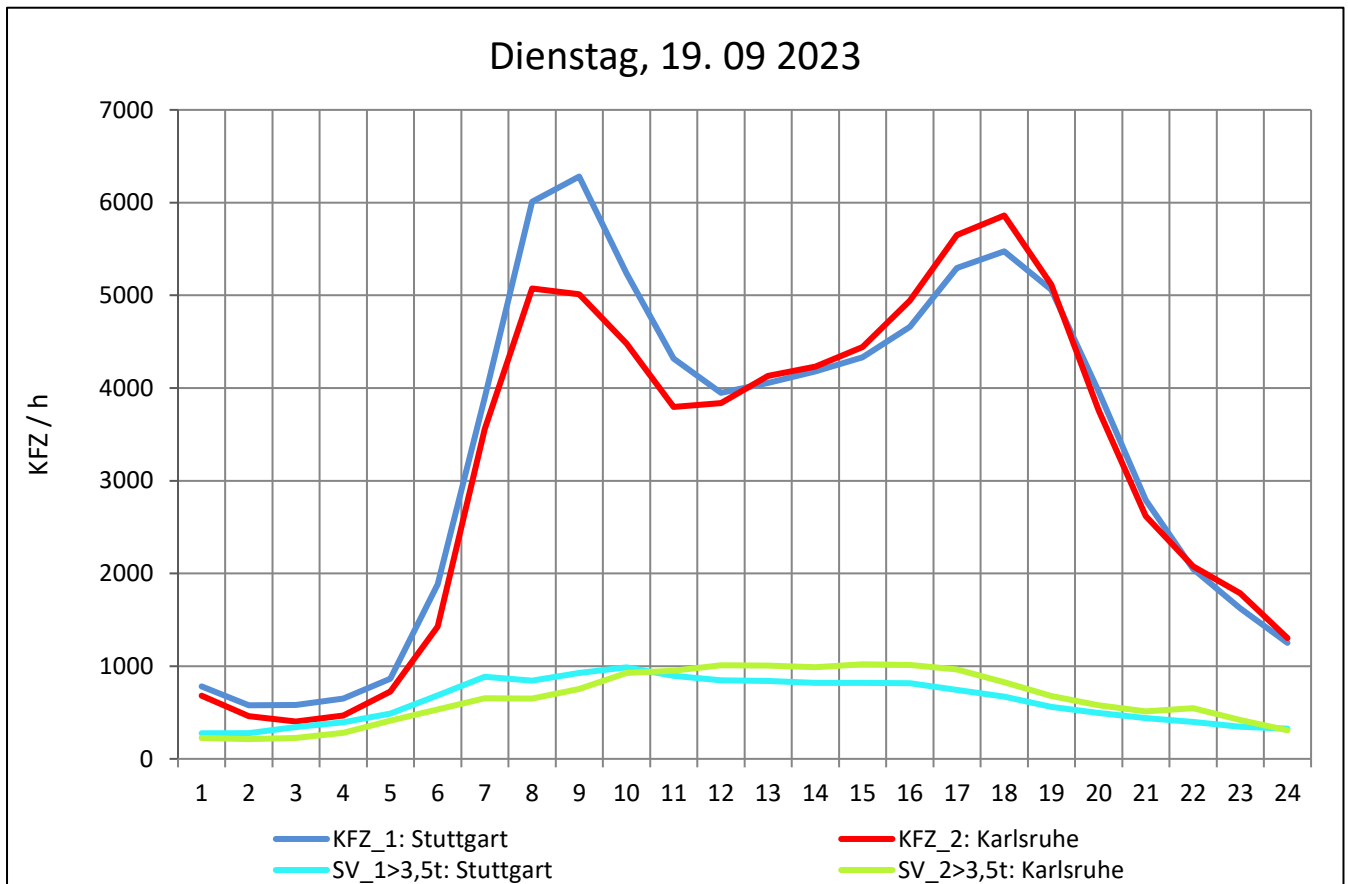
Zst.: **Stuttgart-Vaihingen**

TK-/Zst-Nr.: 7220/1073

A 8

Richtung 1 : **Stuttgart**

Richtung 2 : **Karlsruhe**



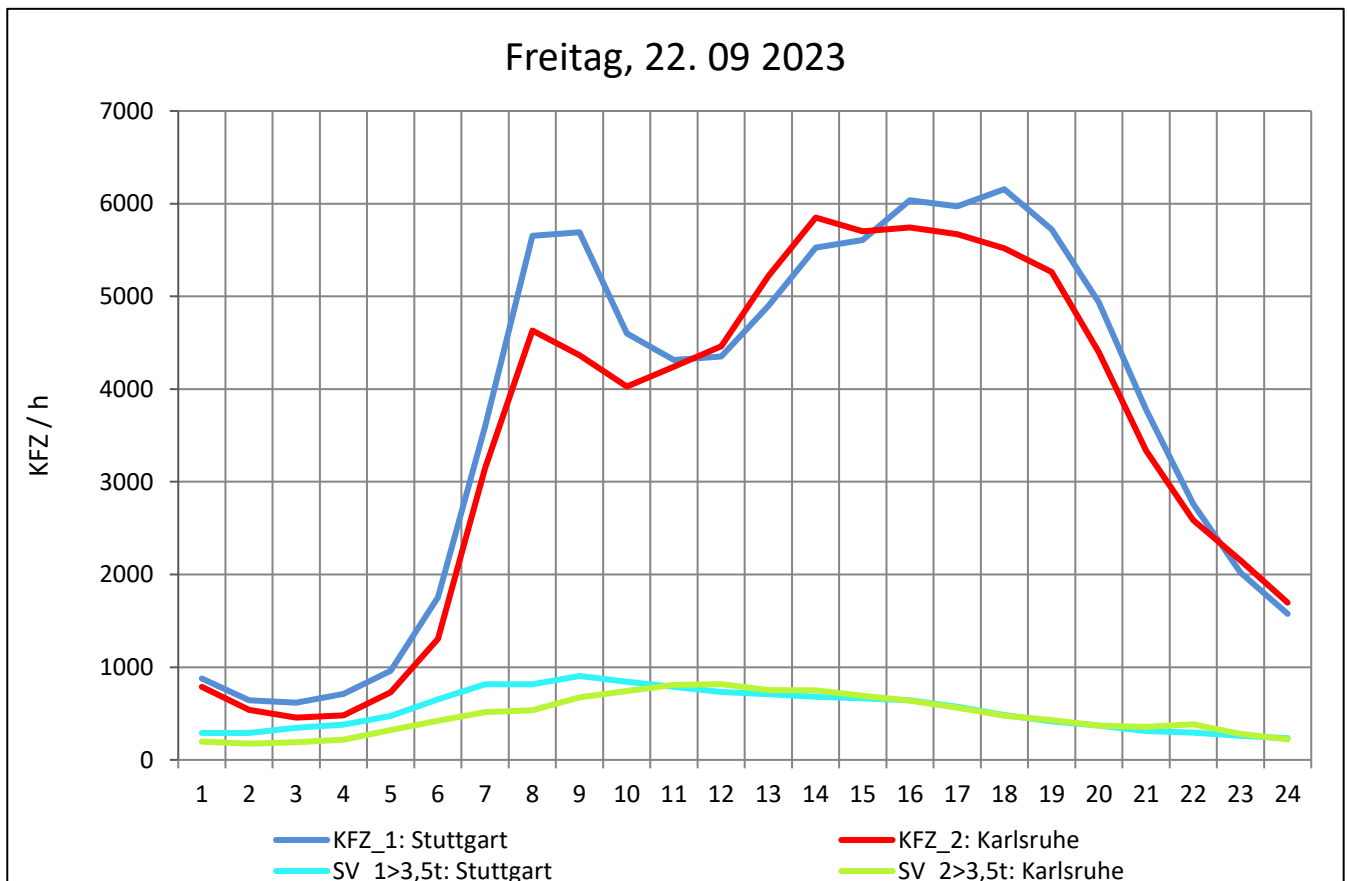
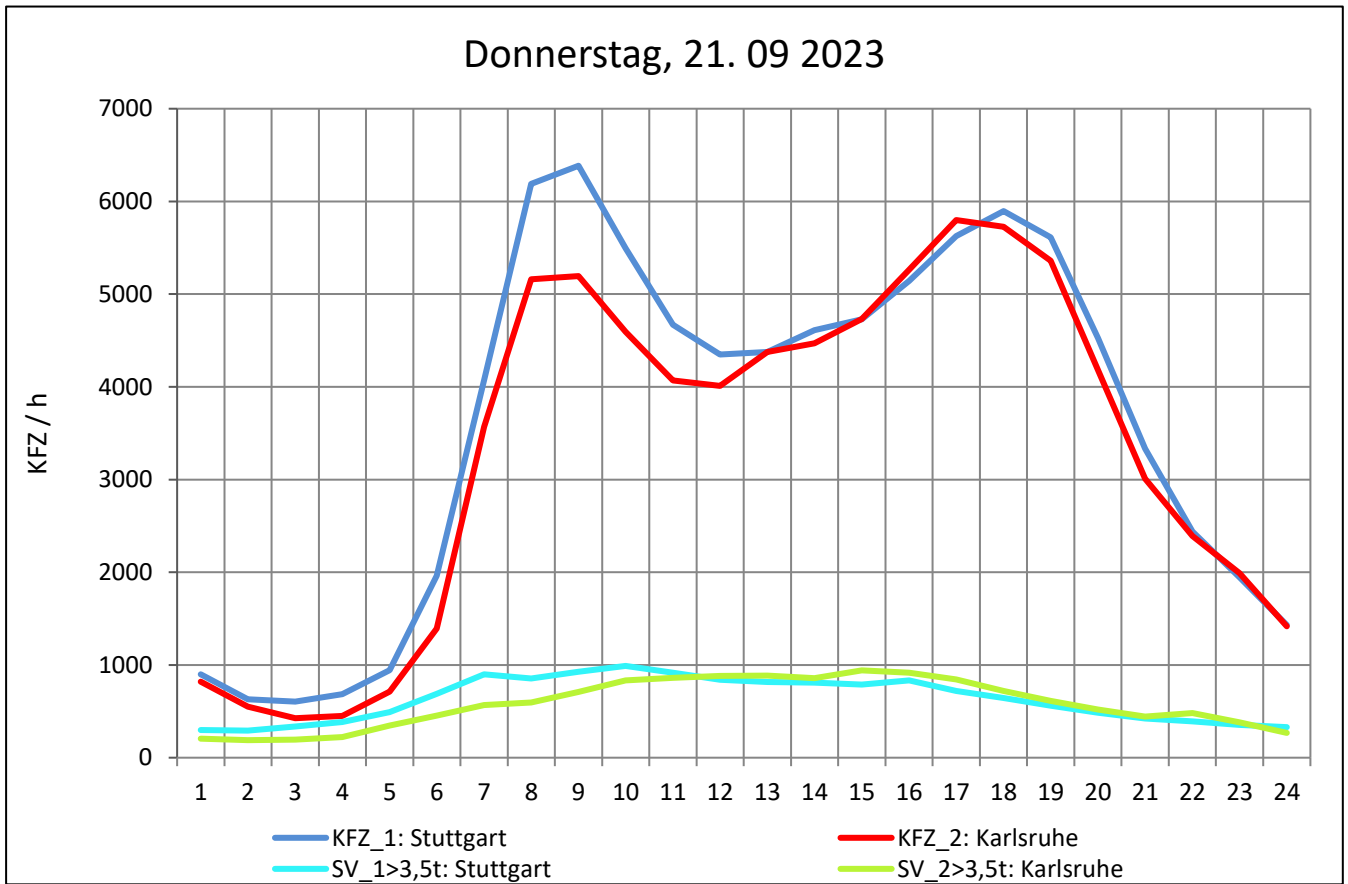
Zst.: **Stuttgart-Vaihingen**

TK-/Zst-Nr.: 7220/1073

A 8

Richtung 1 : **Stuttgart**

Richtung 2 : **Karlsruhe**



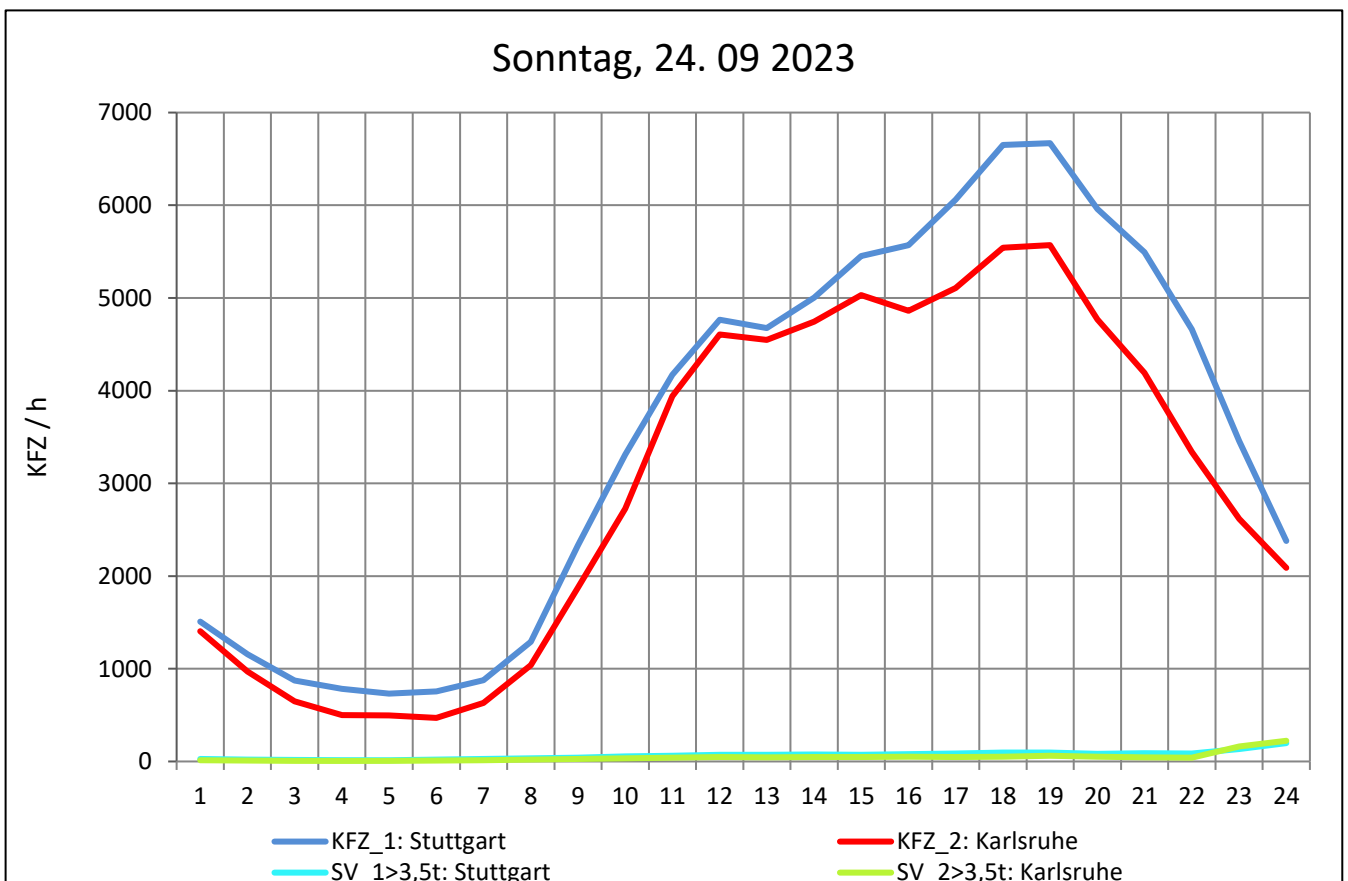
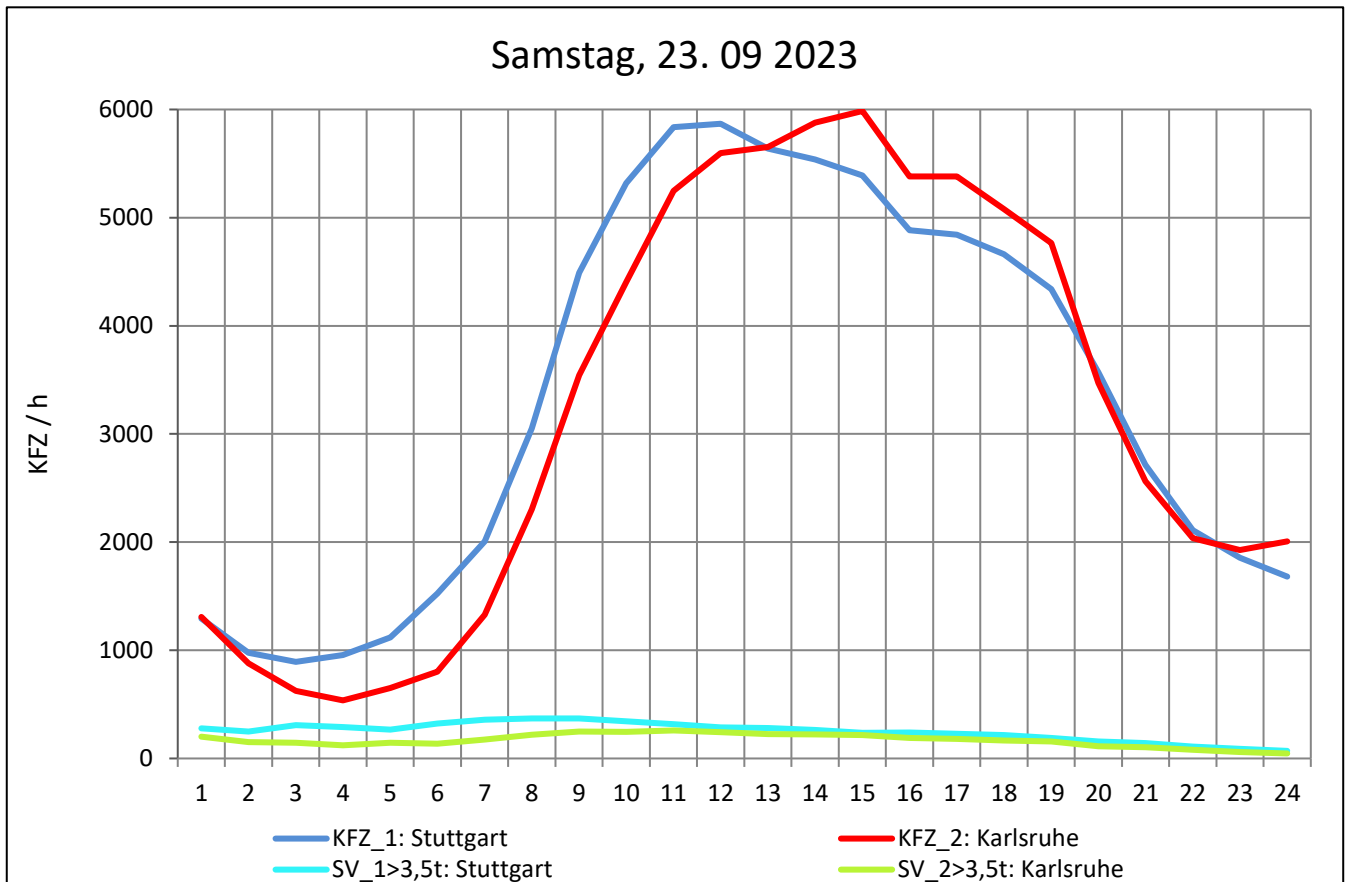
Zst.: **Stuttgart-Vaihingen**

TK-/Zst-Nr.: 7220/1073

A 8

Richtung 1 : **Stuttgart**

Richtung 2 : **Karlsruhe**



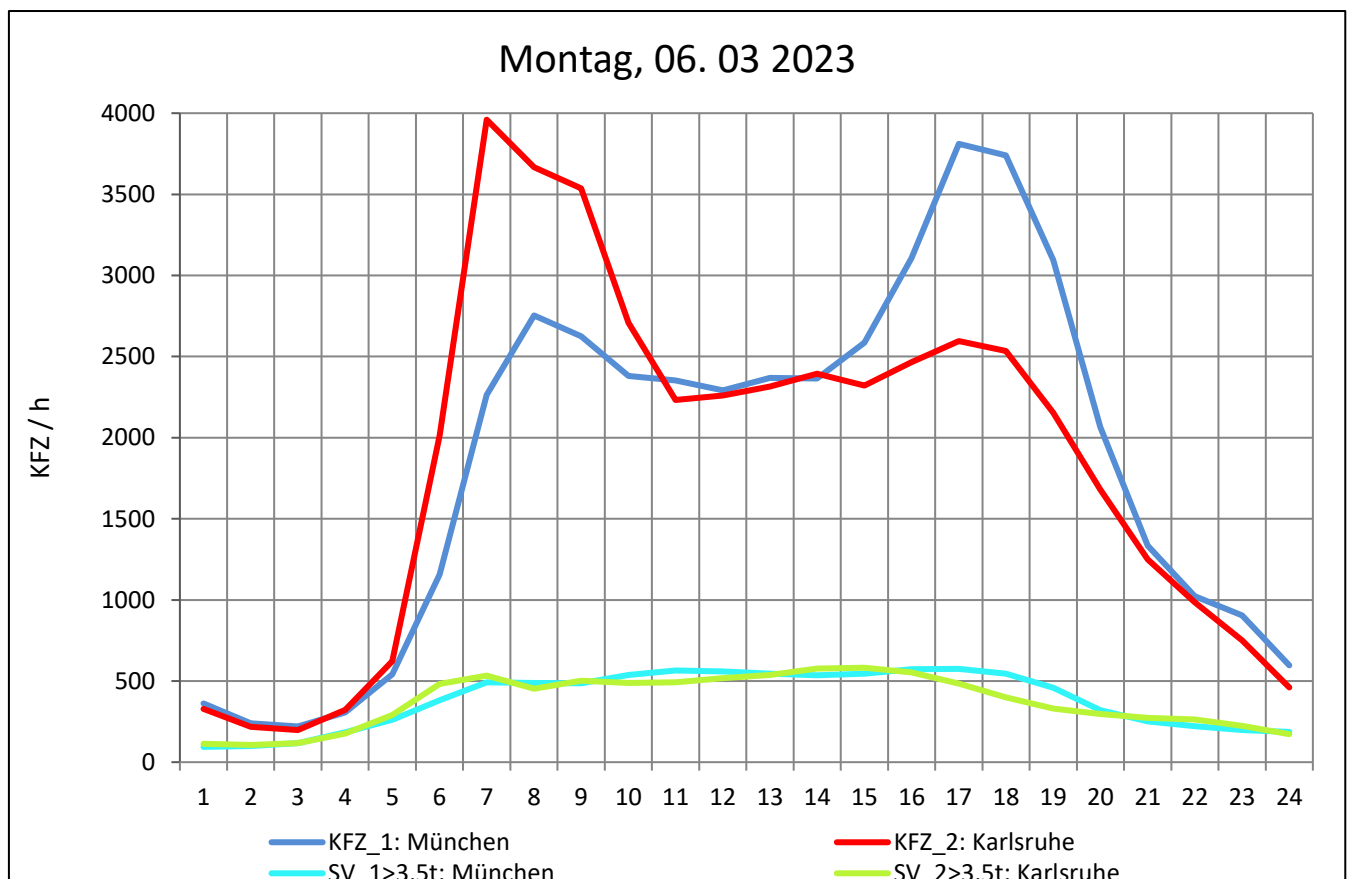
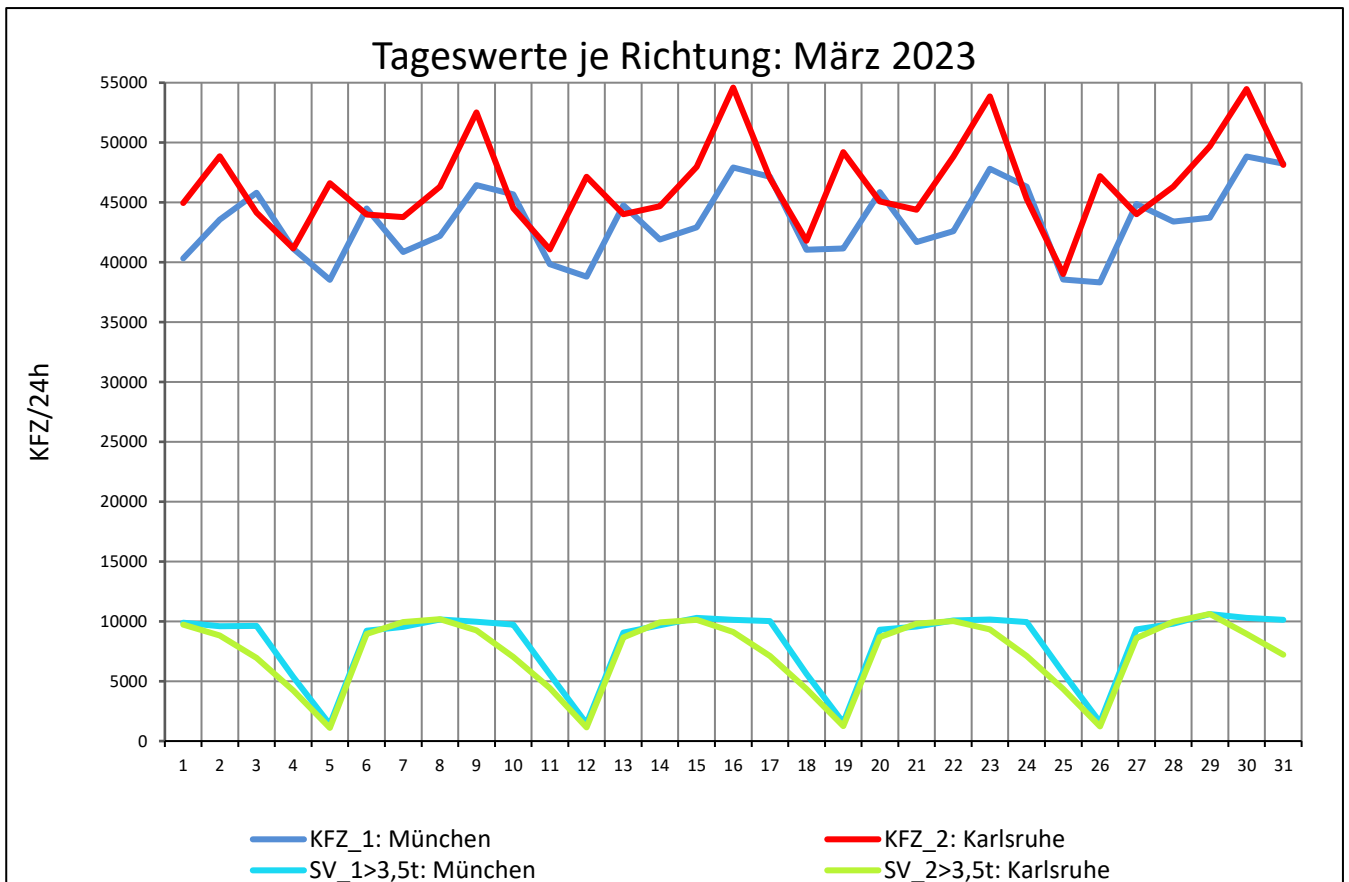
Zst.: **Nellingen**

TK-/Zst-Nr.: 7321/1069

A 8

Richtung 1 : **München**

Richtung 2 : **Karlsruhe**



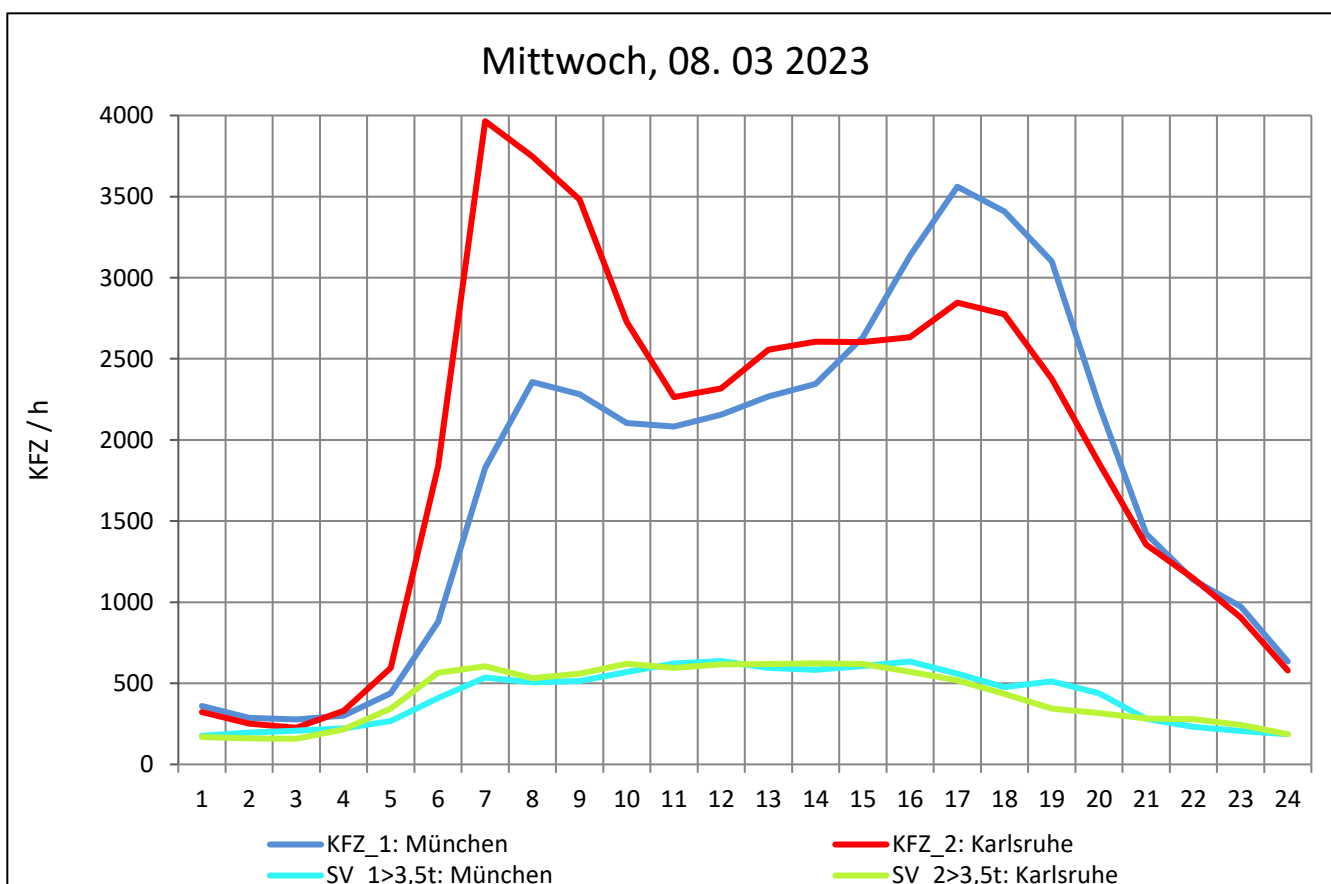
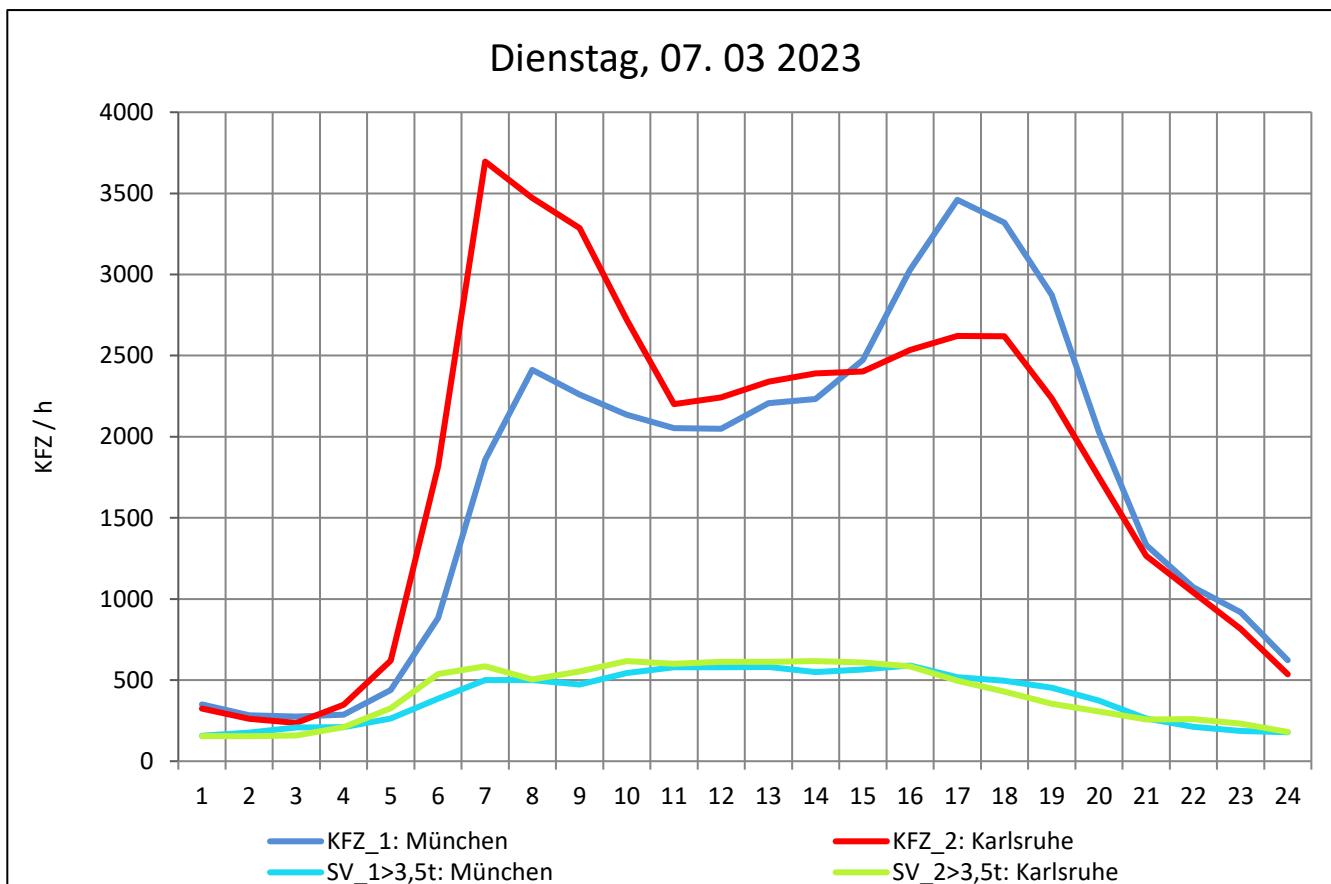
Zst.: **Nellingen**

TK-/Zst-Nr.: 7321/1069

A 8

Richtung 1 : **München**

Richtung 2 : **Karlsruhe**



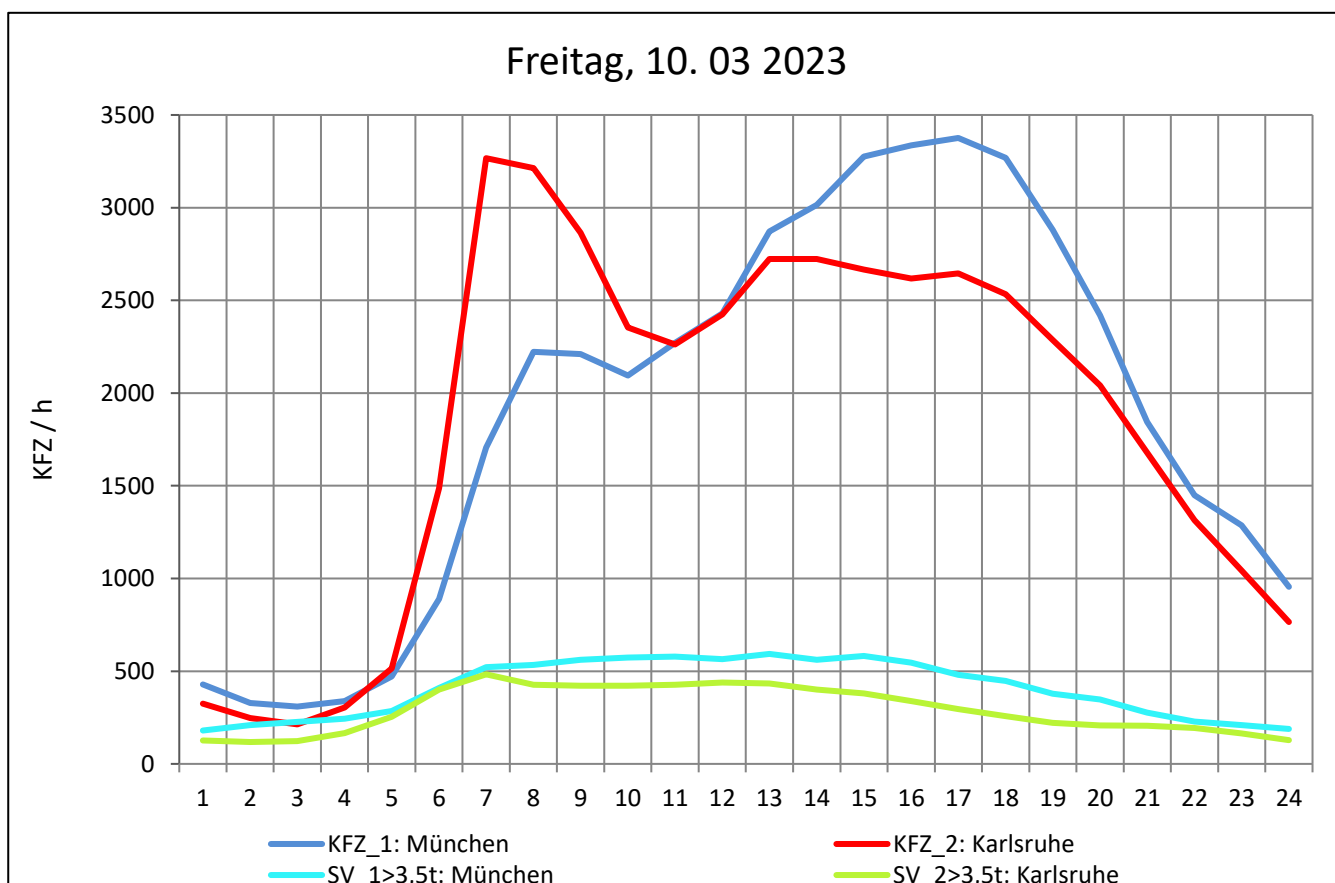
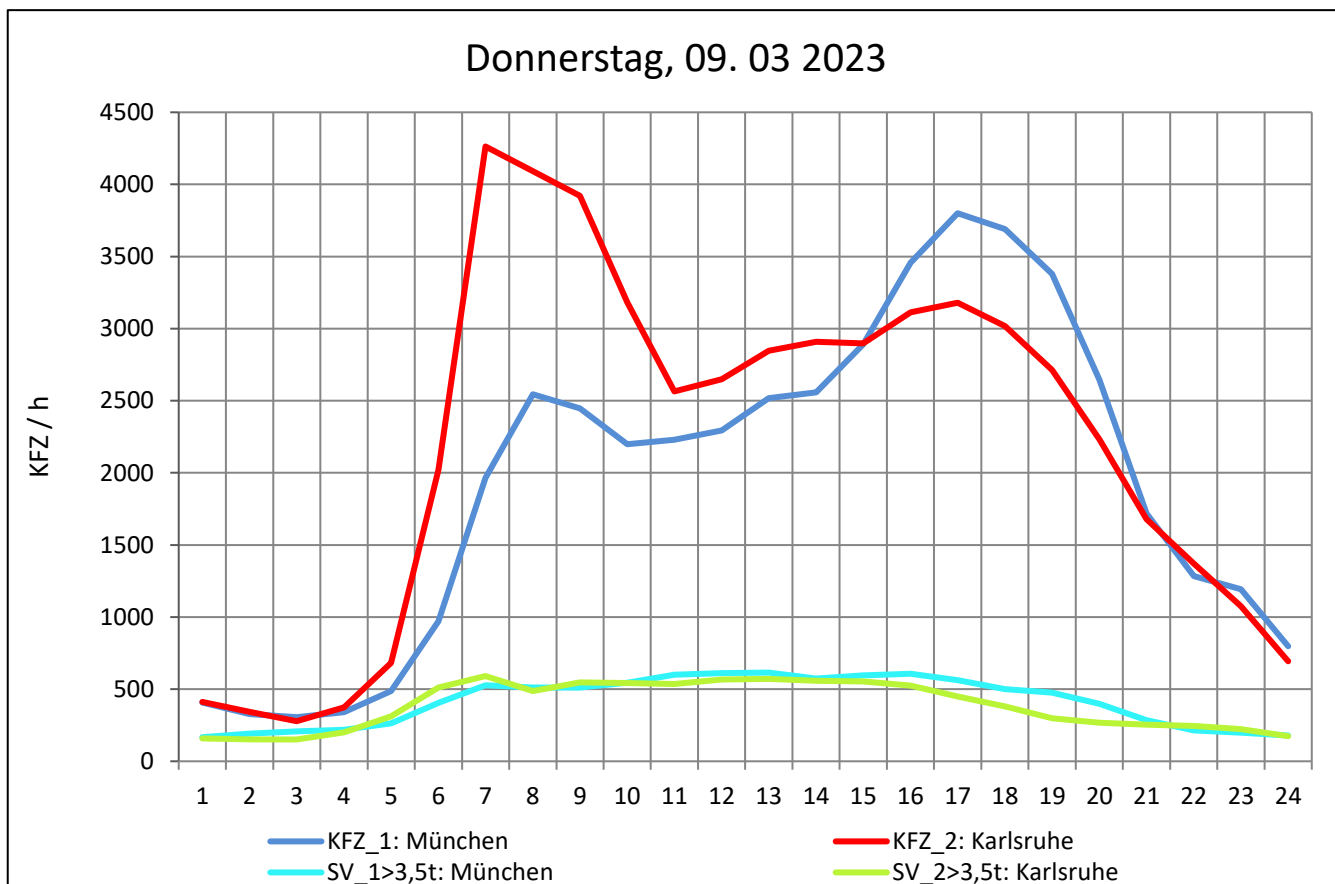
Zst.: **Nellingen**

TK-/Zst-Nr.: 7321/1069

A 8

Richtung 1 : **München**

Richtung 2 : **Karlsruhe**



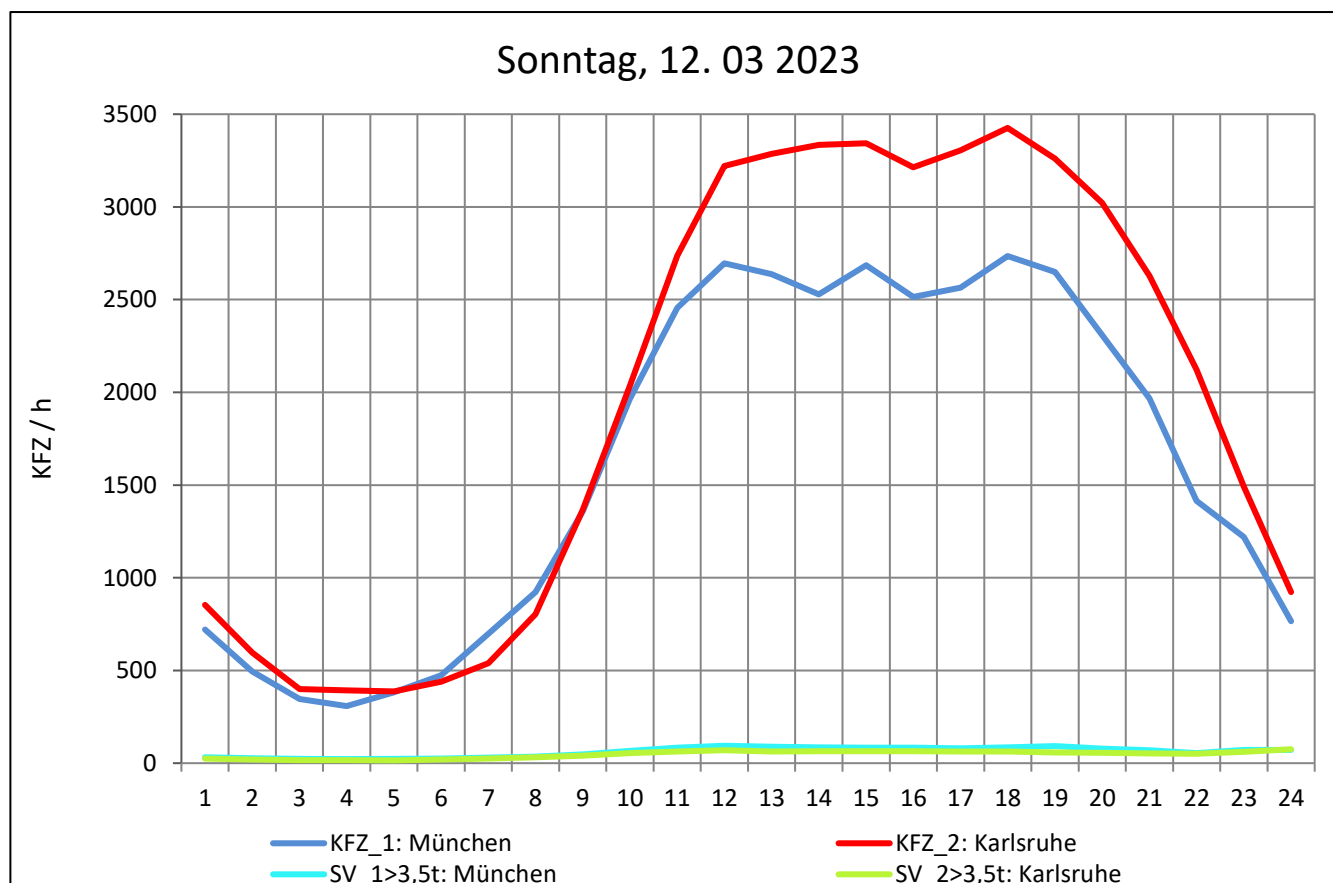
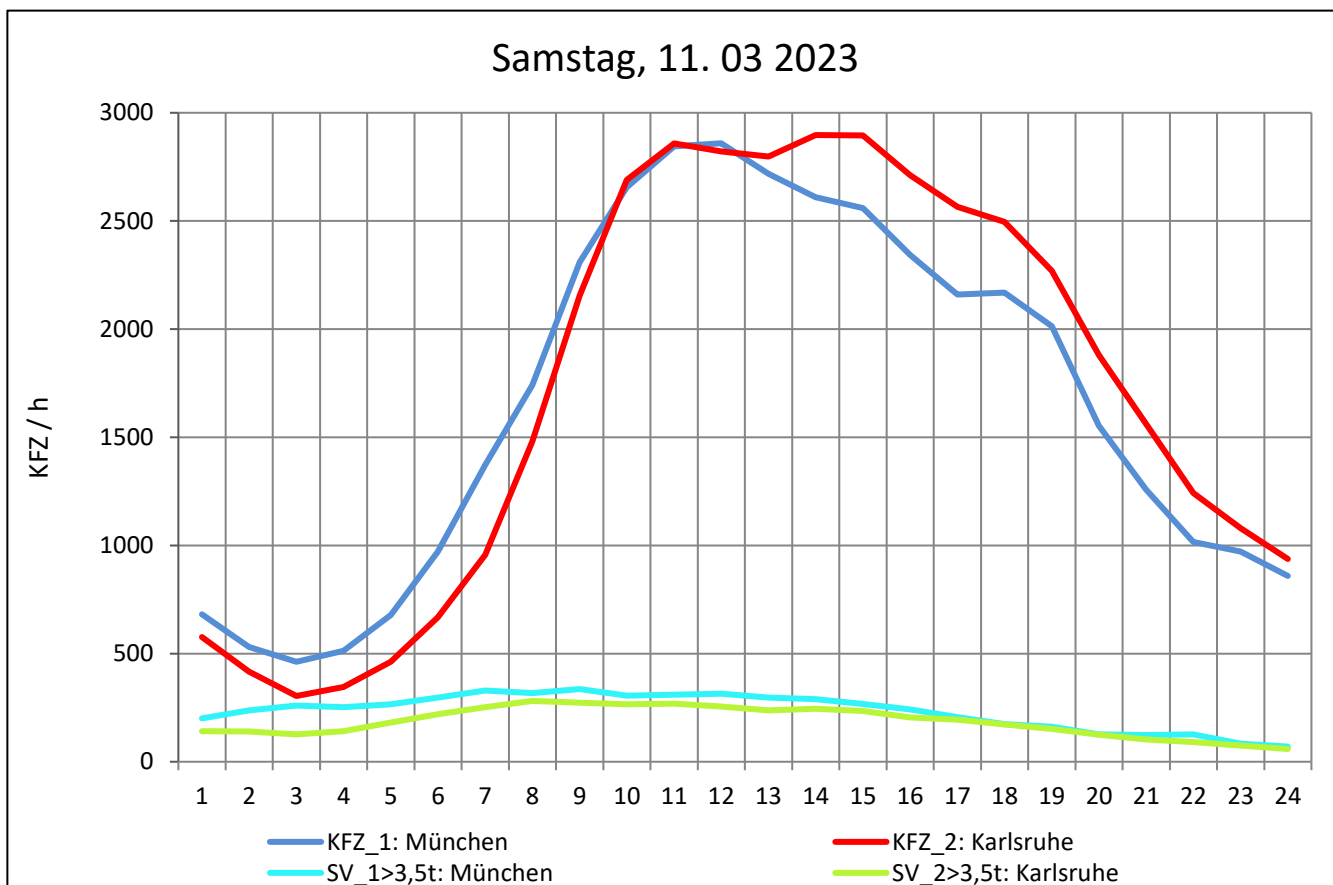
Zst.: **Nellingen**

TK-/Zst-Nr.: 7321/1069

A 8

Richtung 1 : **München**

Richtung 2 : **Karlsruhe**



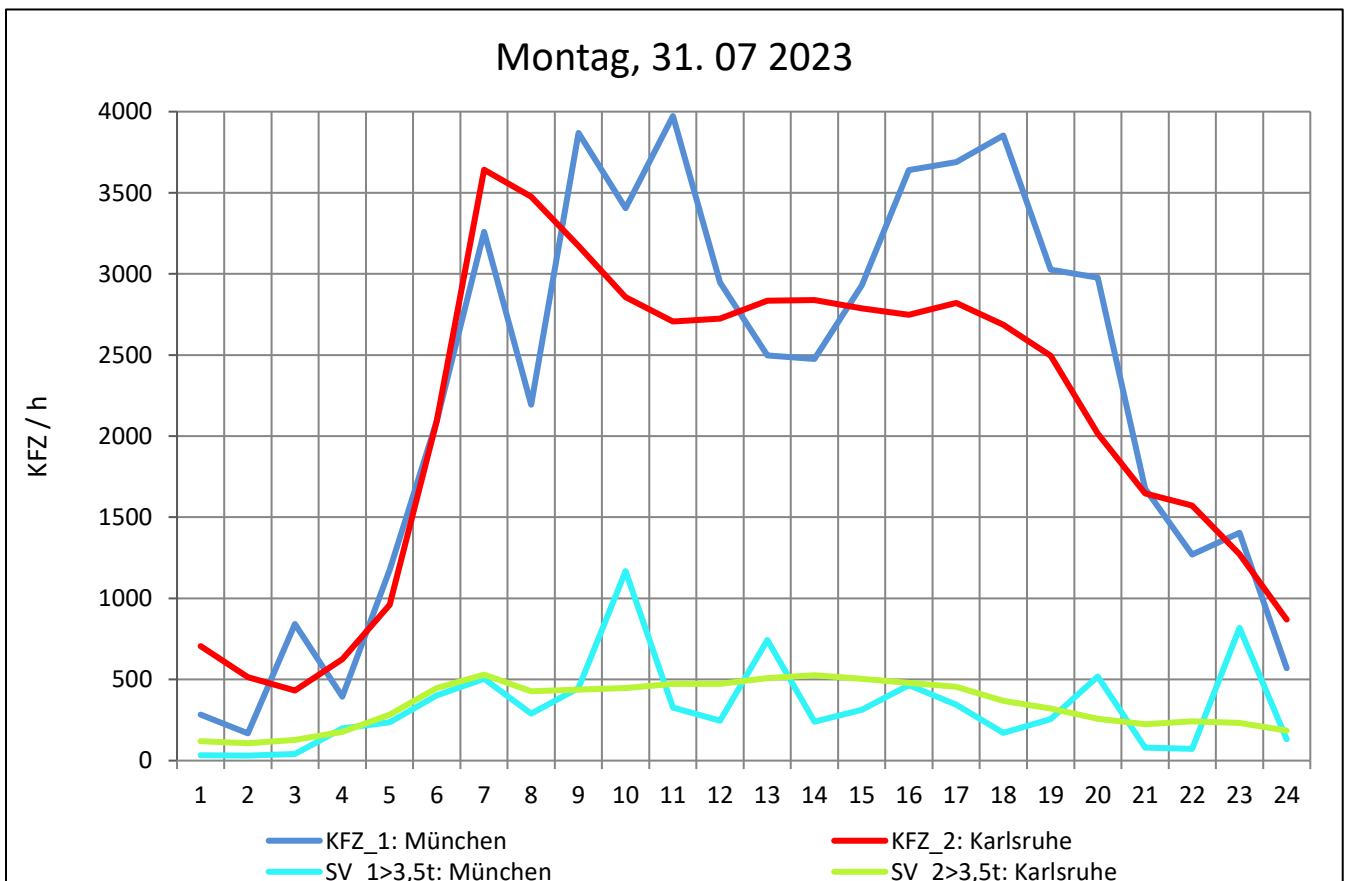
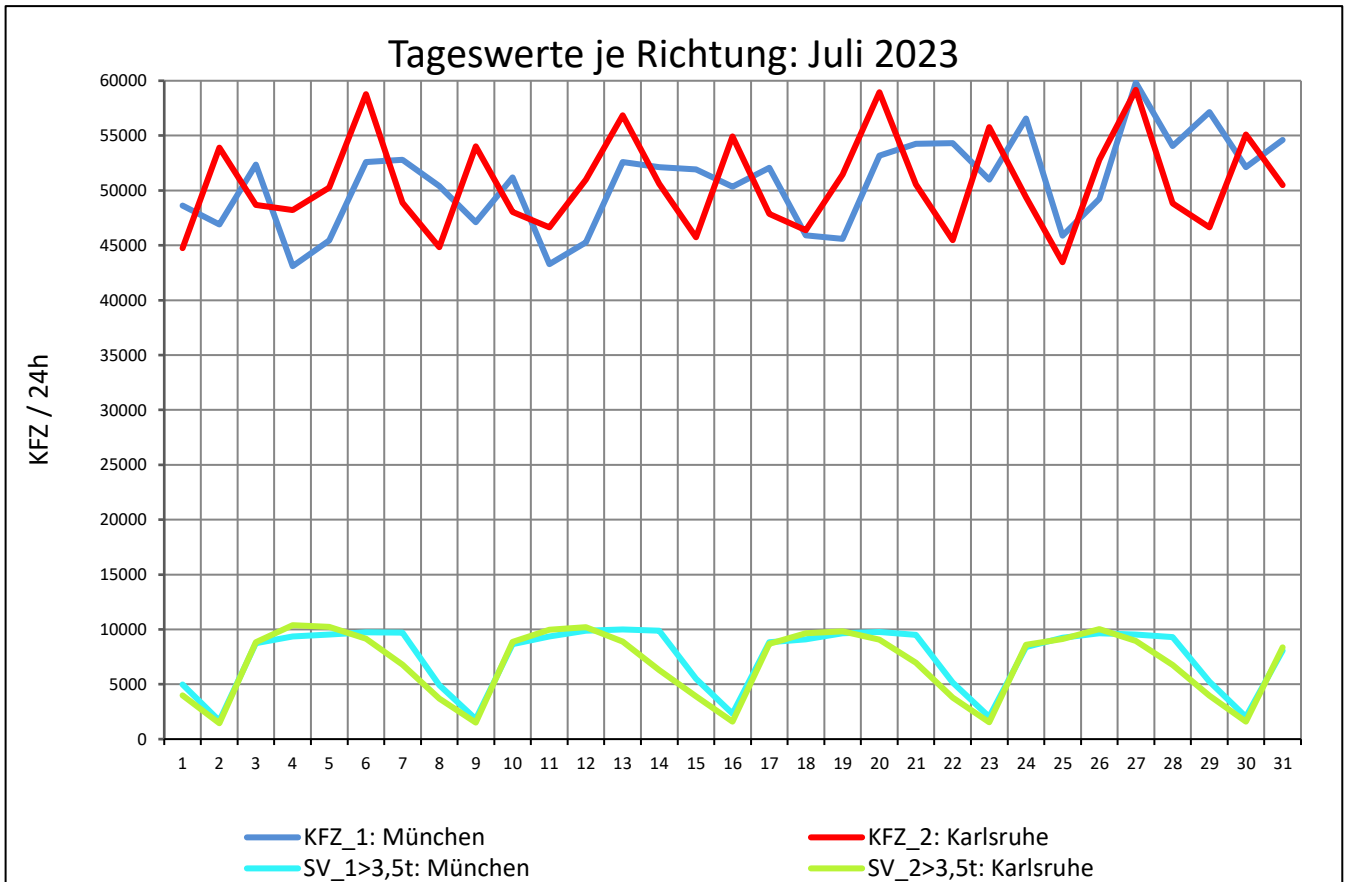
Zst.: **Nellingen**

TK-/Zst-Nr.: 7321/1069

A 8

Richtung 1 : **München**

Richtung 2 : **Karlsruhe**



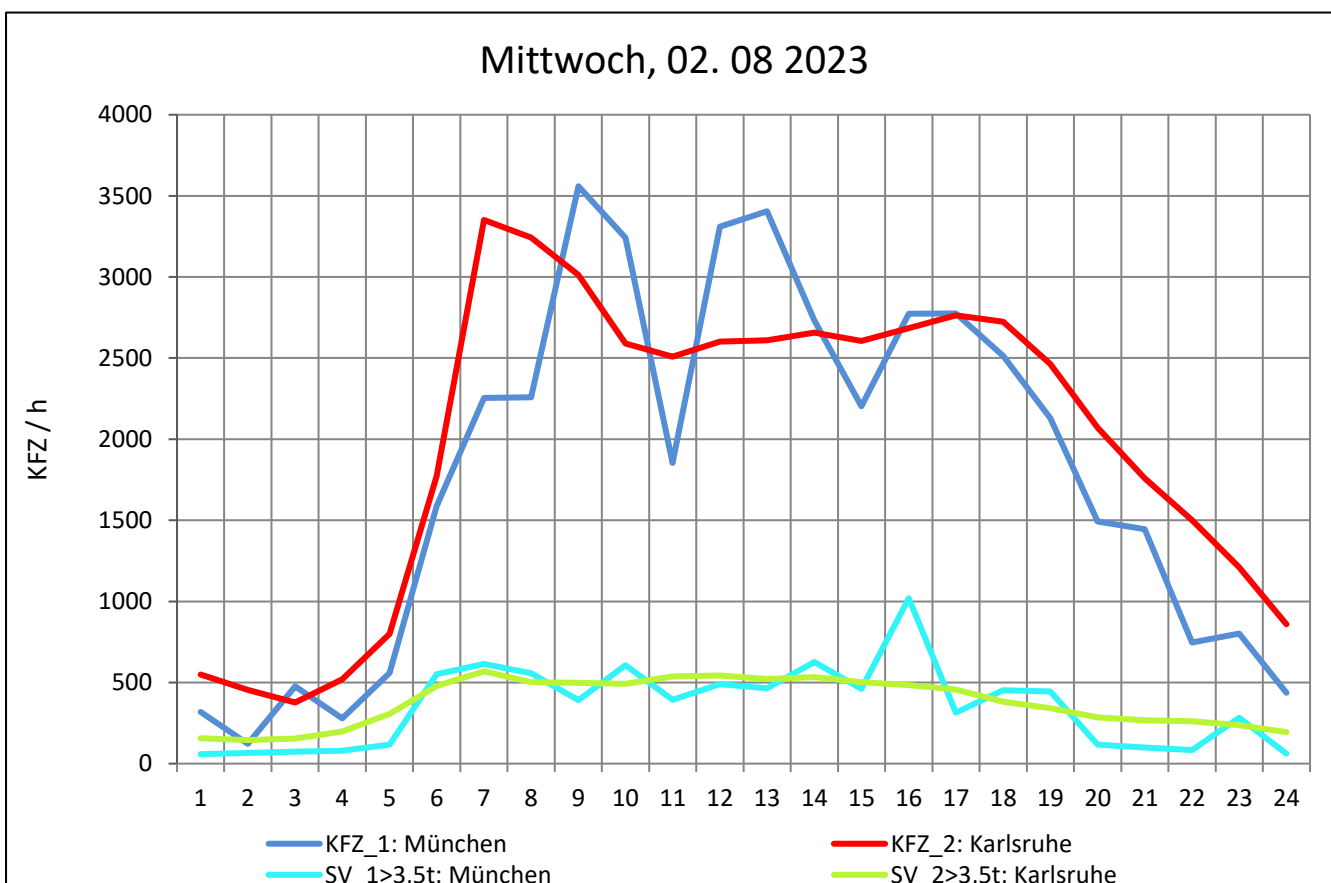
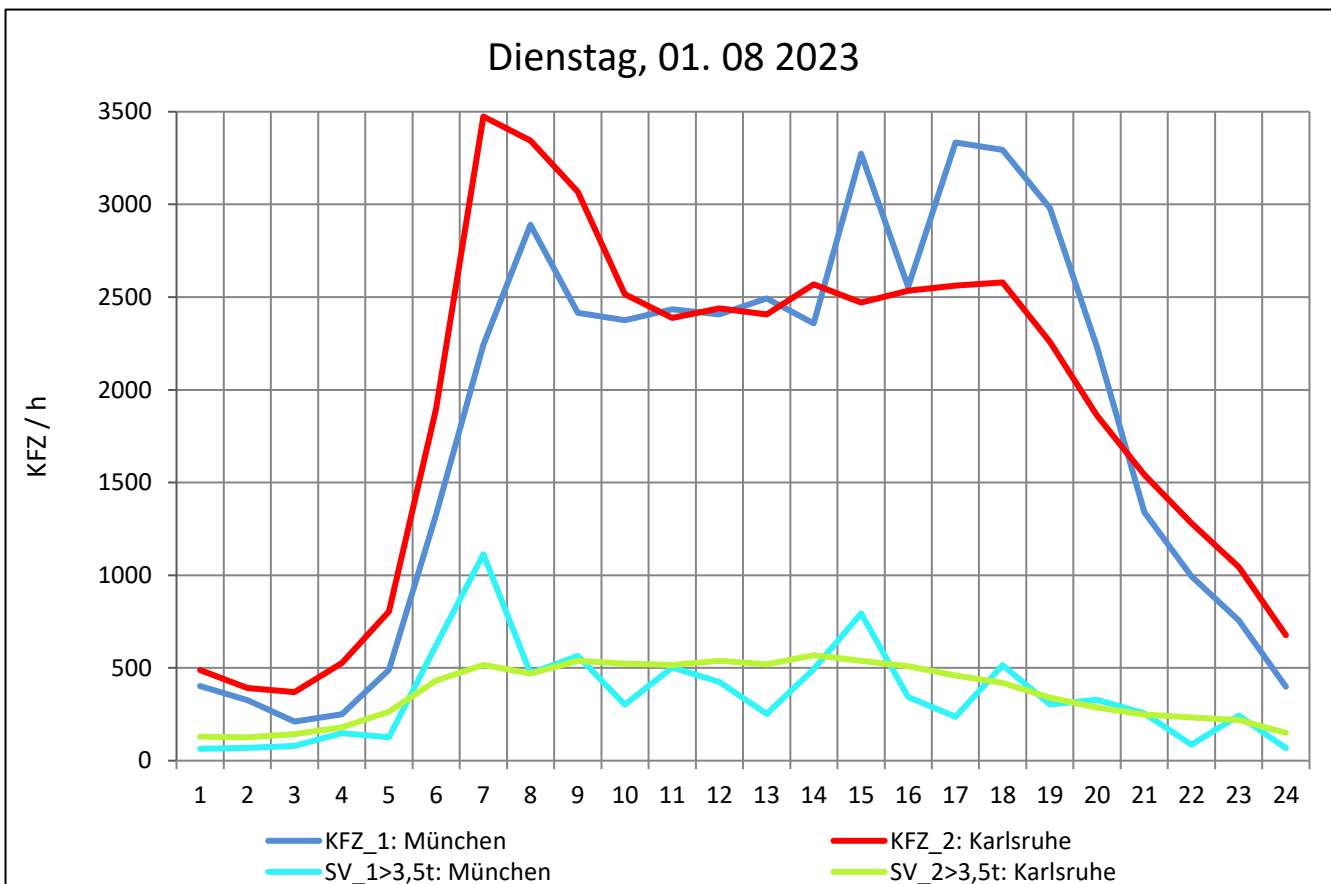
Zst.: **Nellingen**

TK-/Zst-Nr.: 7321/1069

A 8

Richtung 1 : **München**

Richtung 2 : **Karlsruhe**



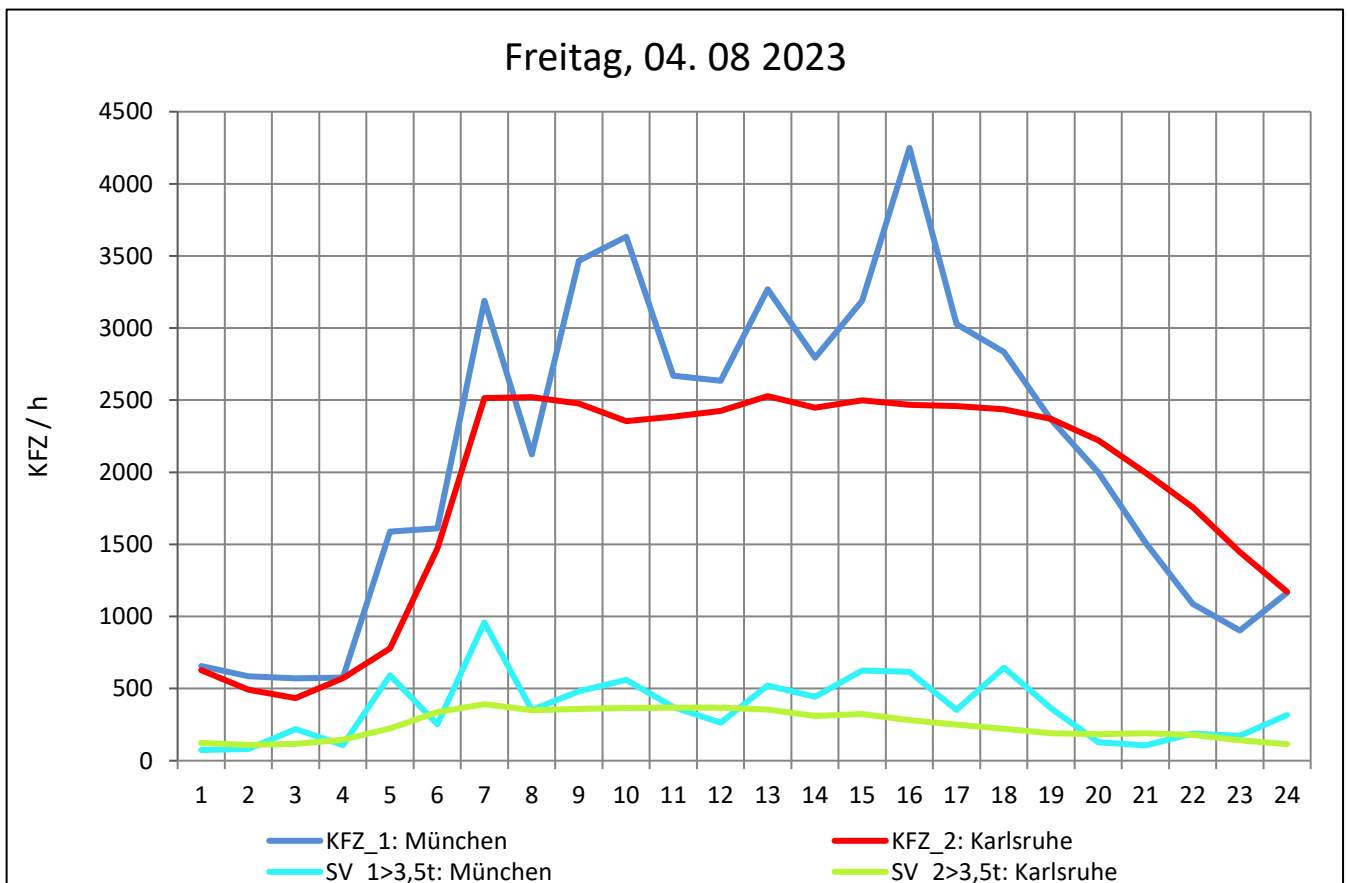
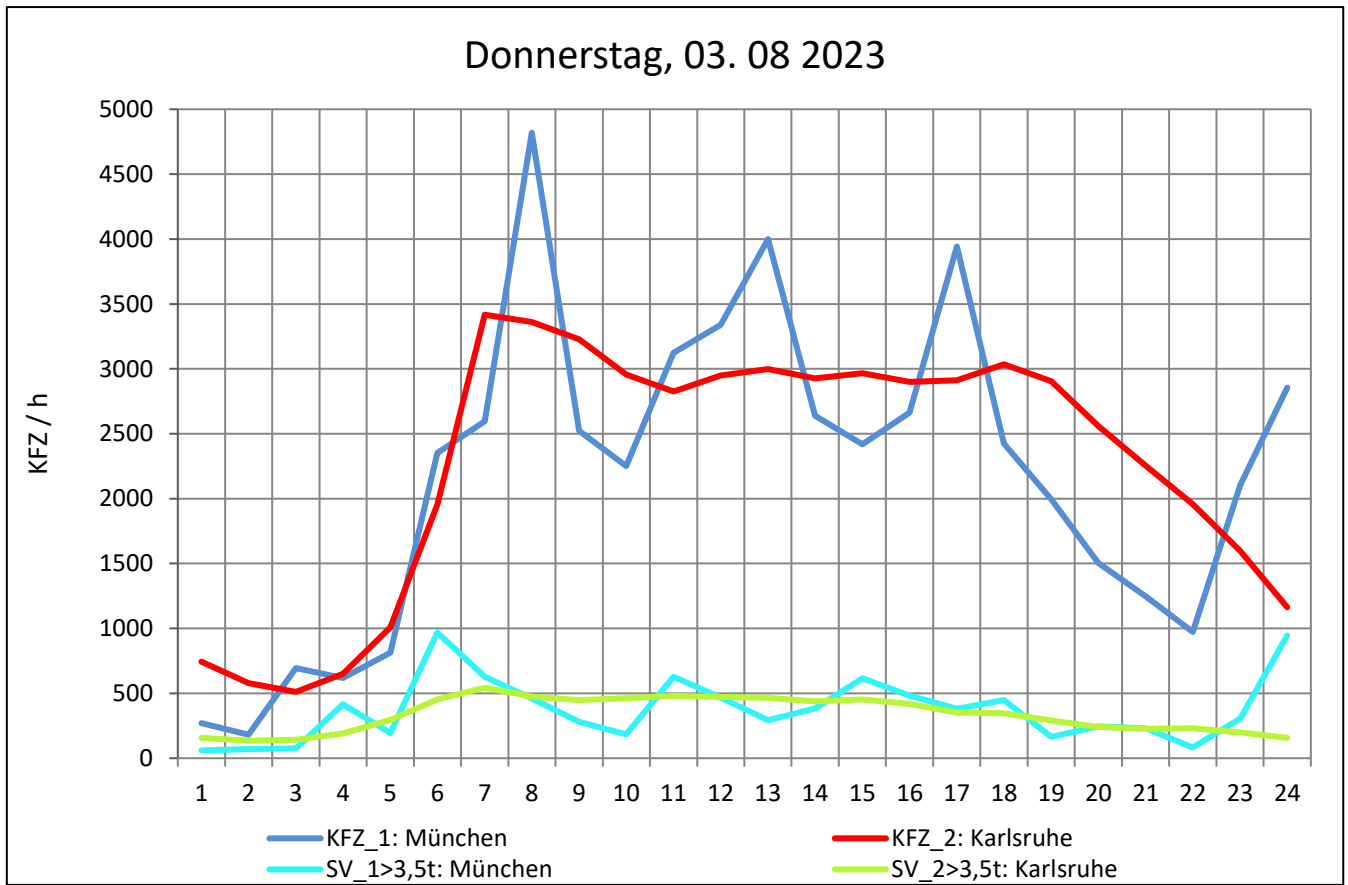
Zst.: **Nellingen**

TK-/Zst-Nr.: 7321/1069

A 8

Richtung 1 : **München**

Richtung 2 : **Karlsruhe**



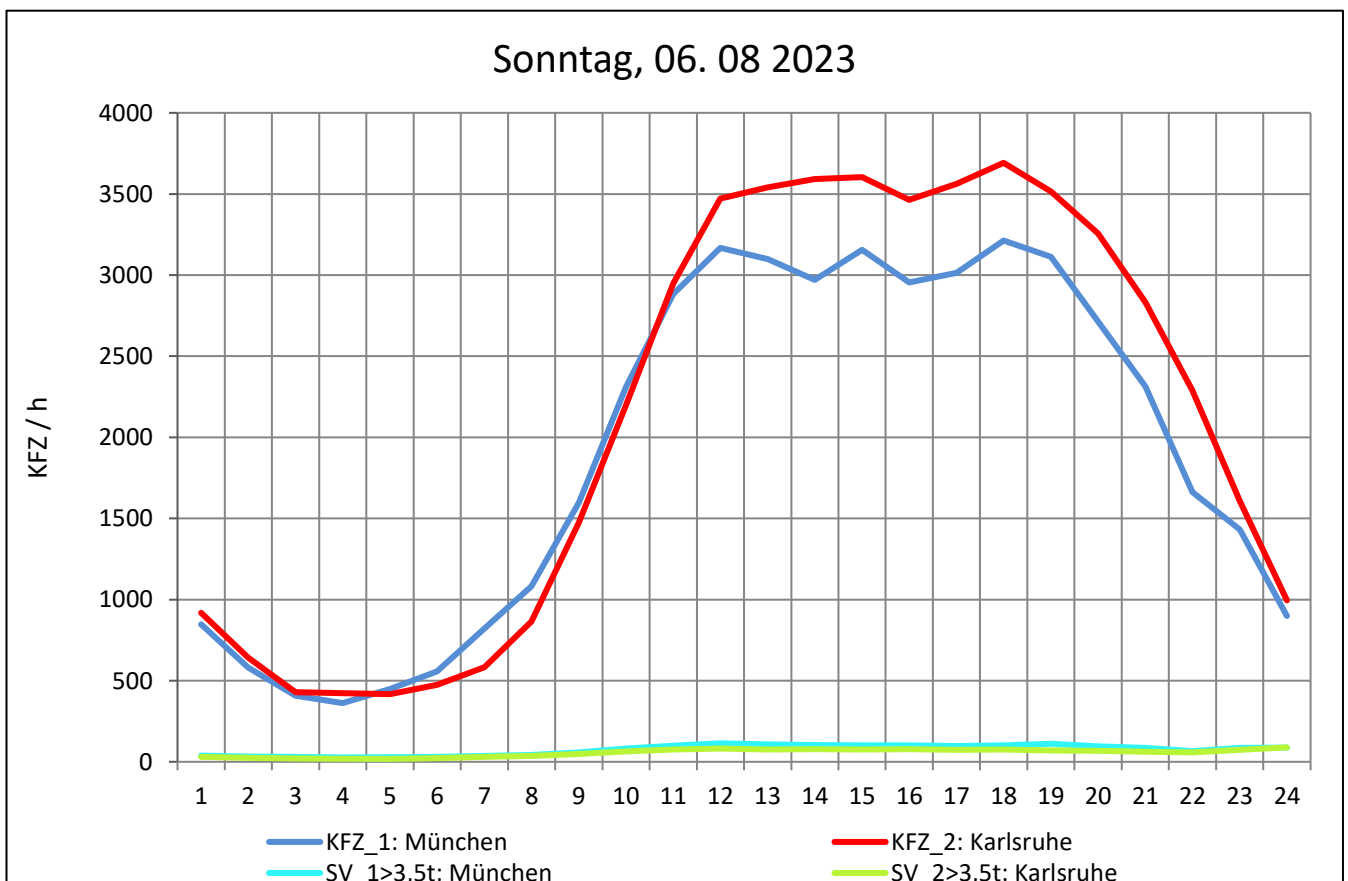
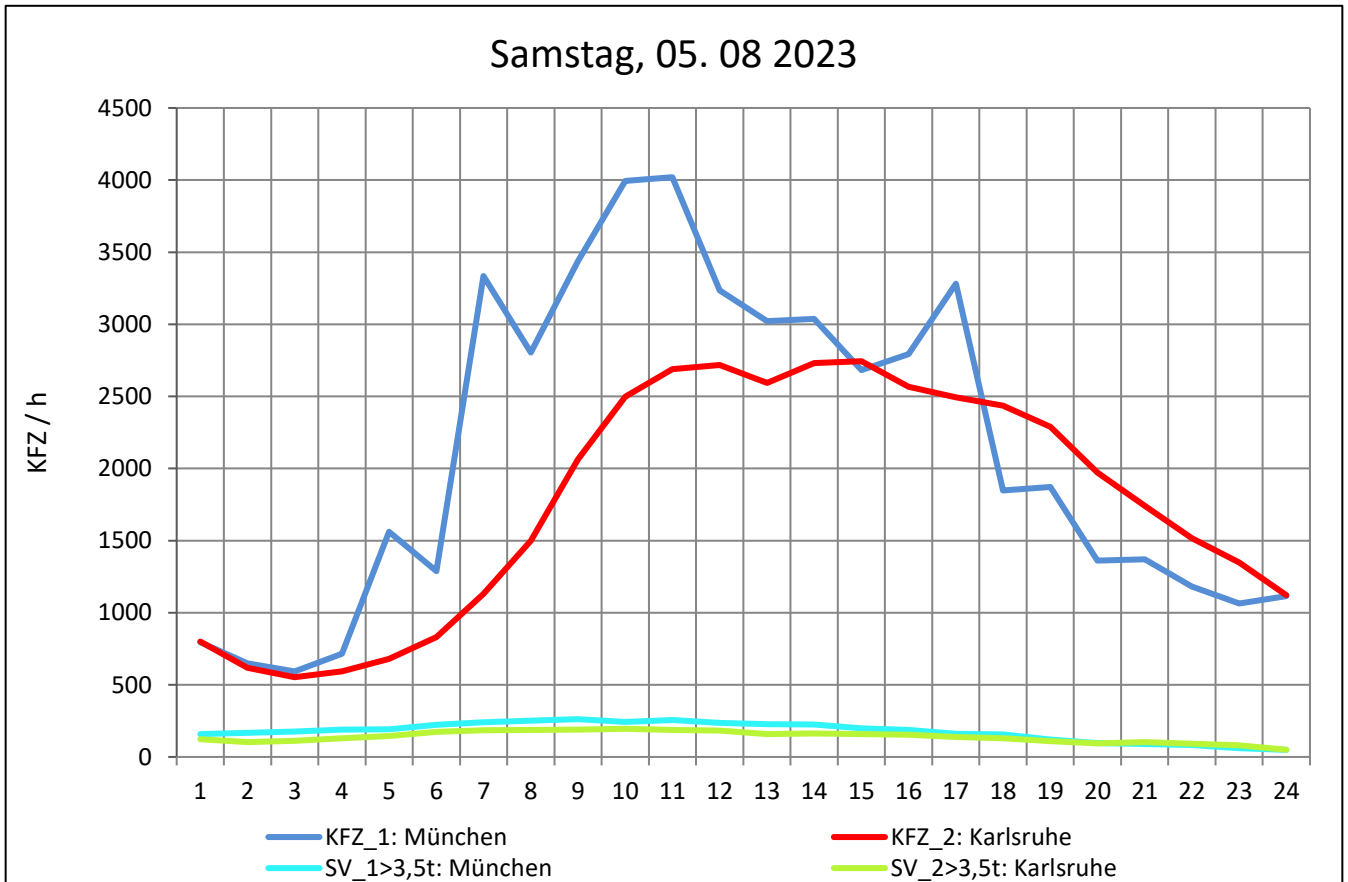
Zst.: **Nellingen**

TK-/Zst-Nr.: 7321/1069

A 8

Richtung 1 : **München**

Richtung 2 : **Karlsruhe**



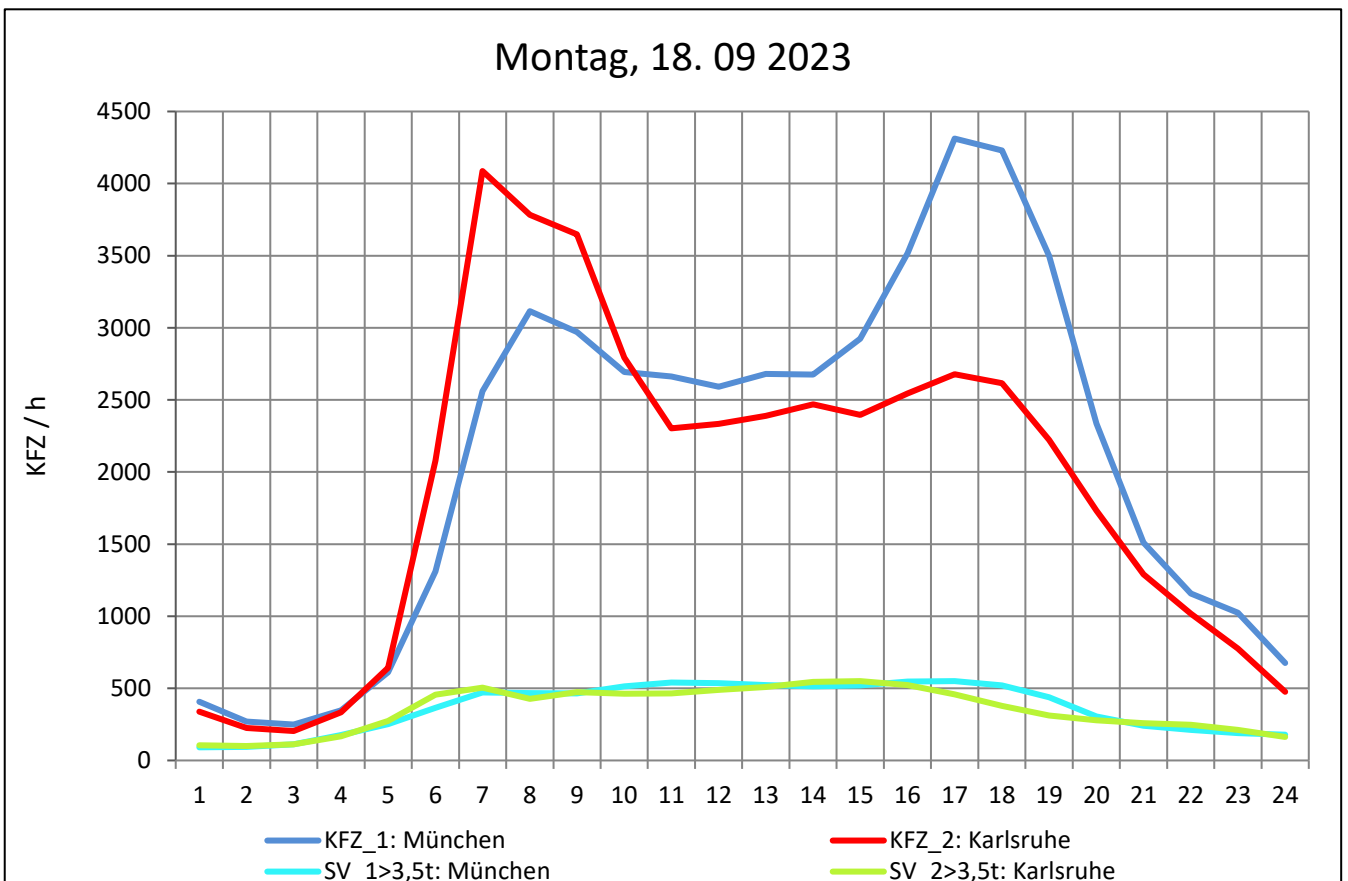
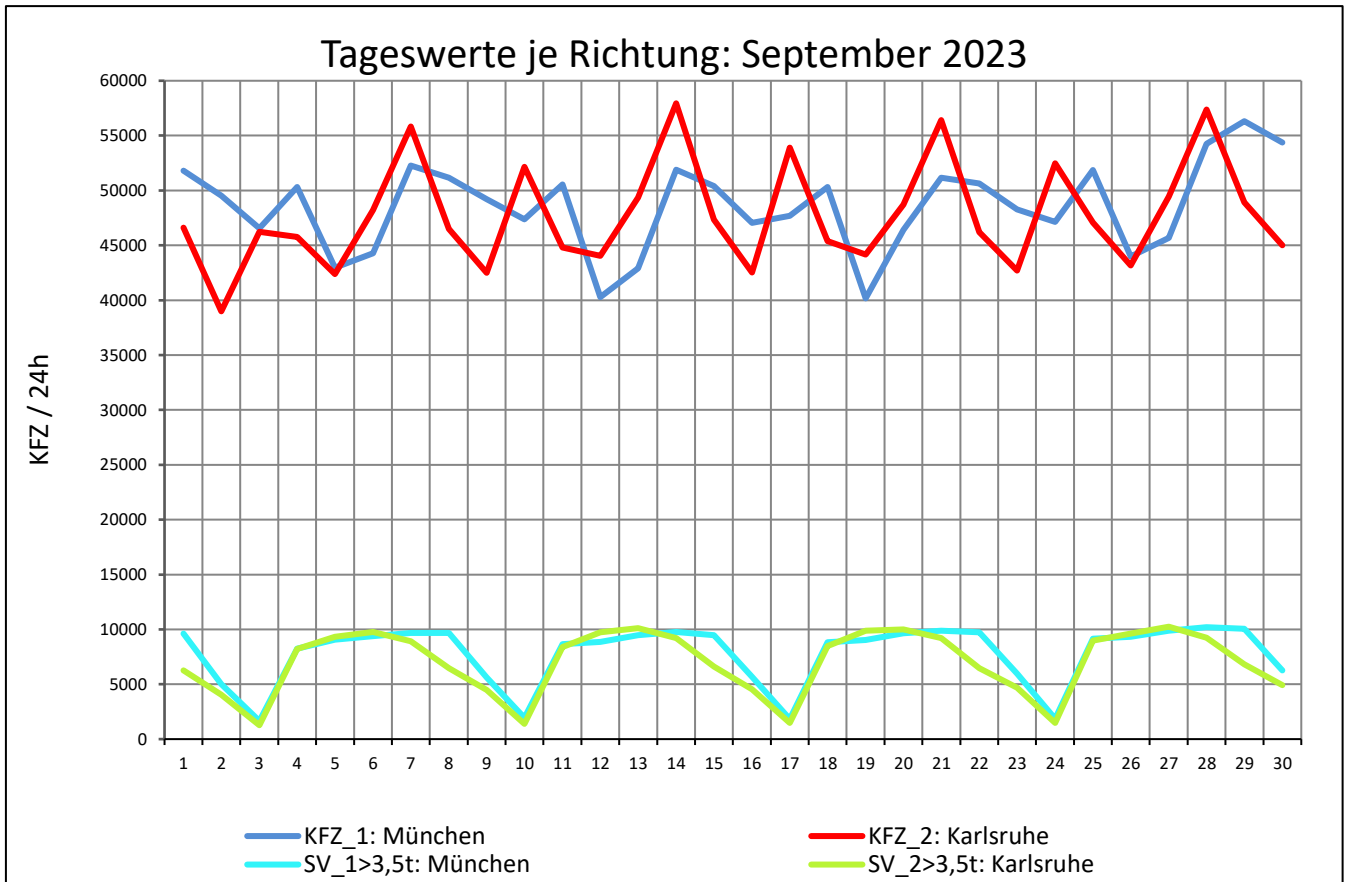
Zst.: **Nellingen**

TK-/Zst-Nr.: 7321/1069

A 8

Richtung 1 : **München**

Richtung 2 : **Karlsruhe**



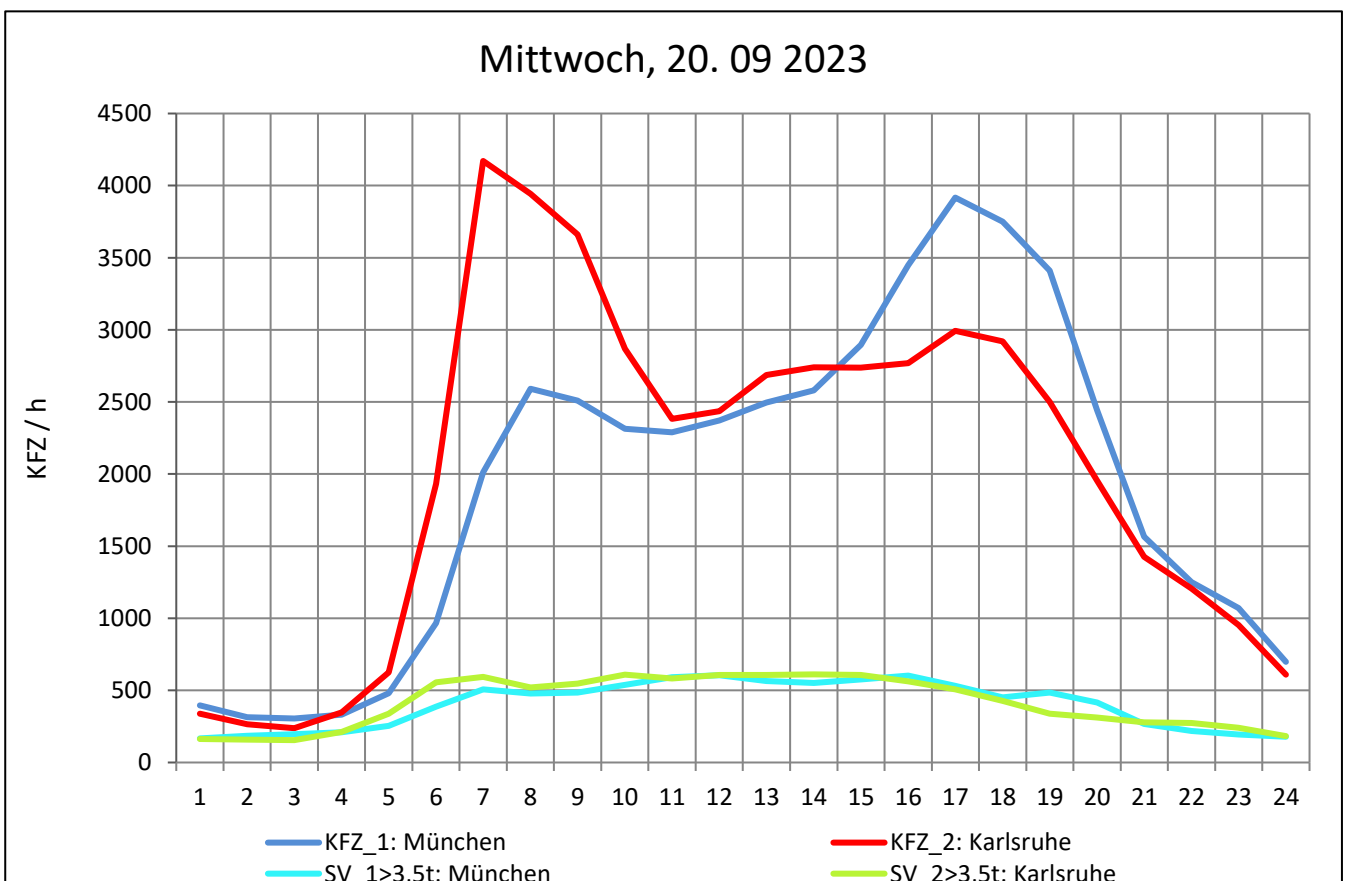
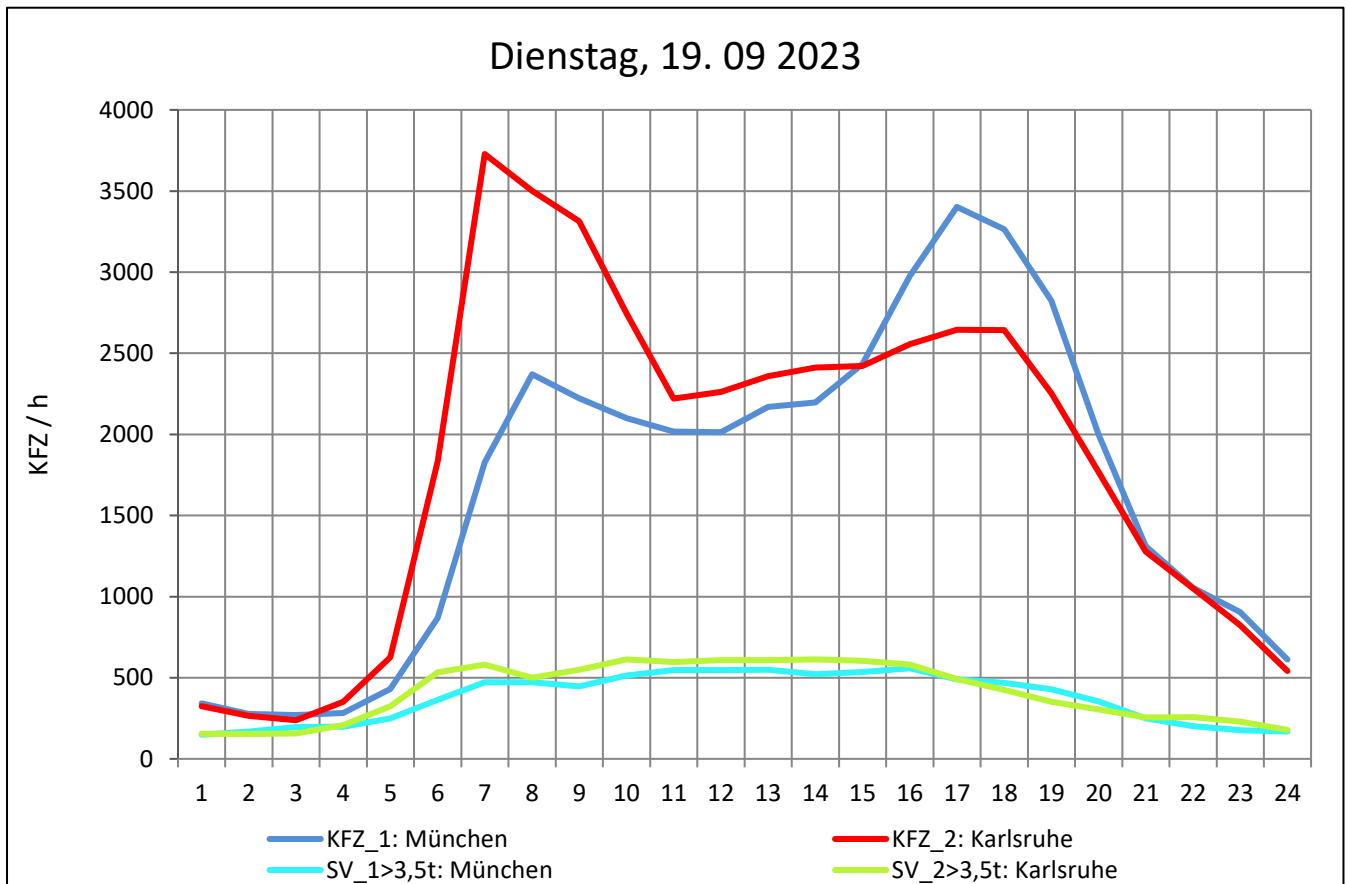
Zst.: **Nellingen**

TK-/Zst-Nr.: 7321/1069

A 8

Richtung 1 : **München**

Richtung 2 : **Karlsruhe**



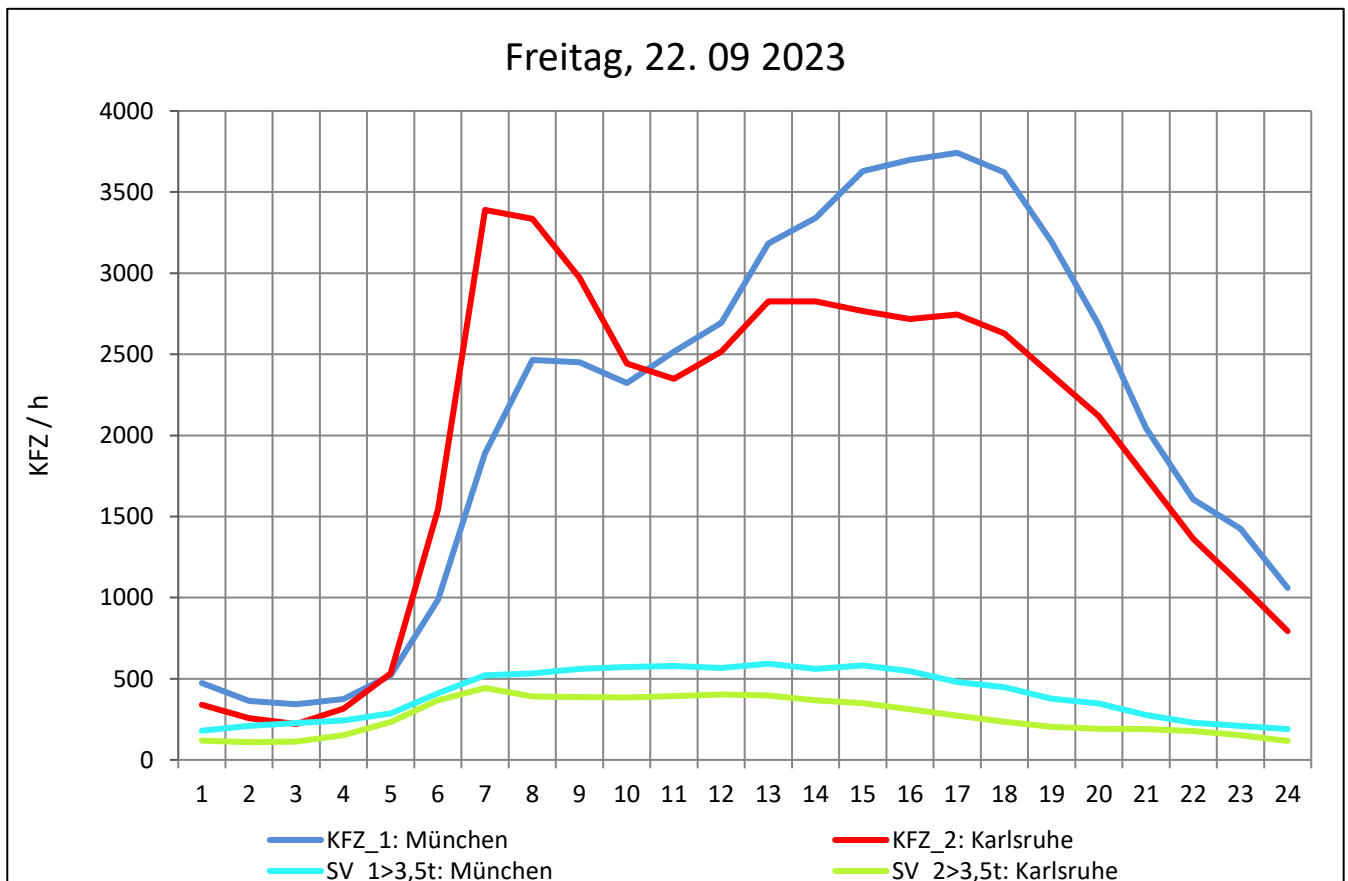
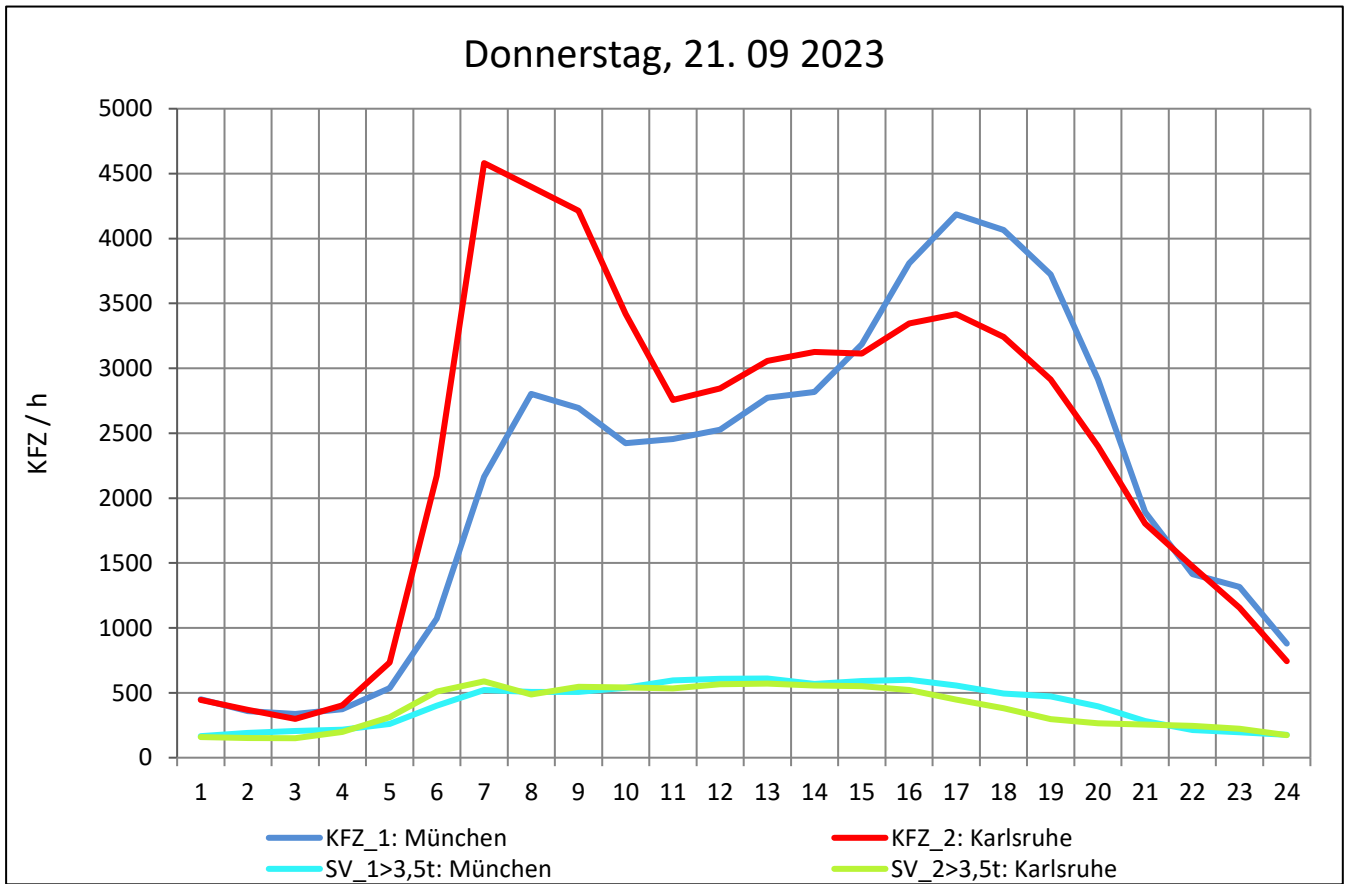
Zst.: **Nellingen**

TK-/Zst-Nr.: 7321/1069

A 8

Richtung 1 : **München**

Richtung 2 : **Karlsruhe**



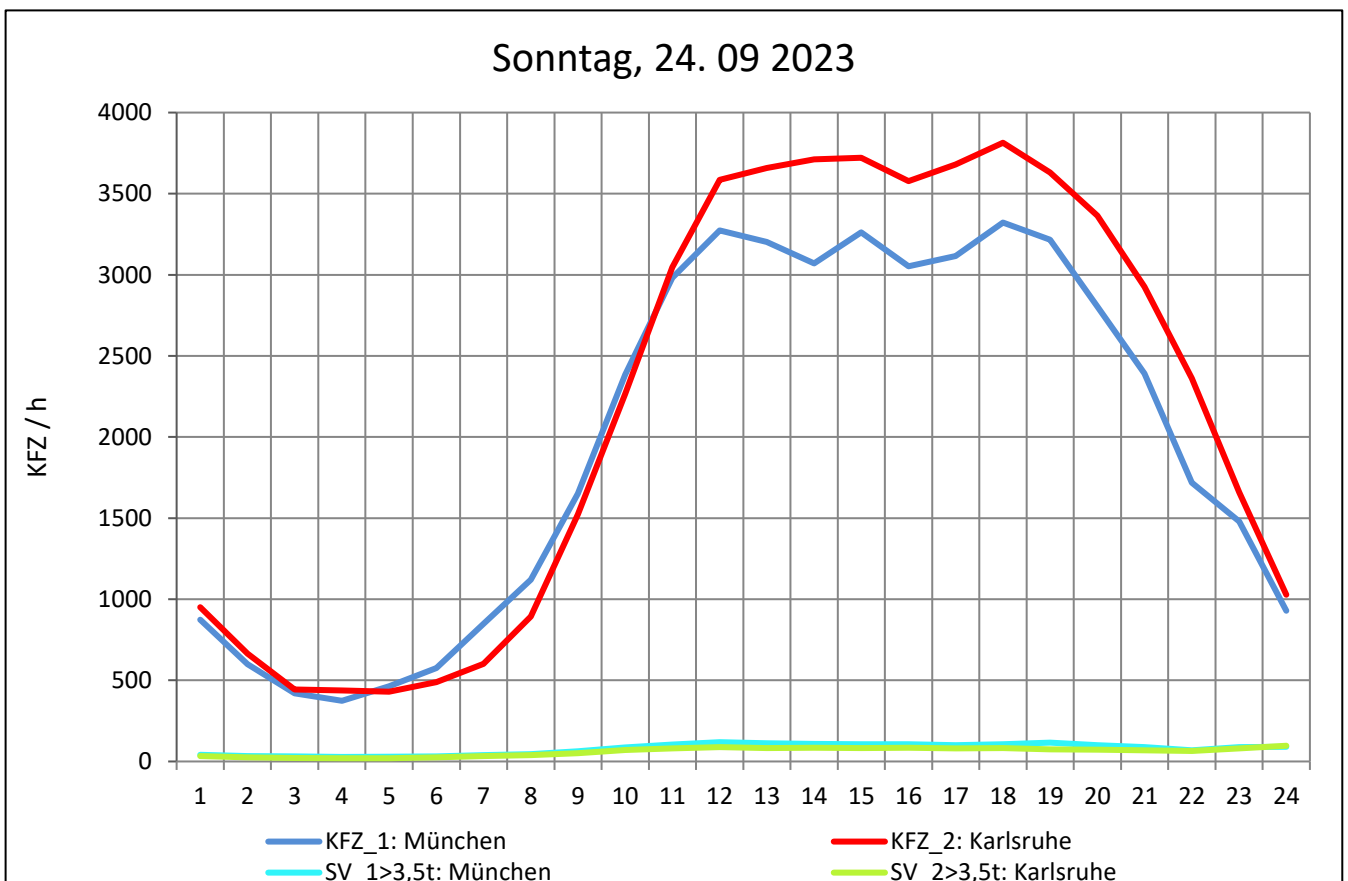
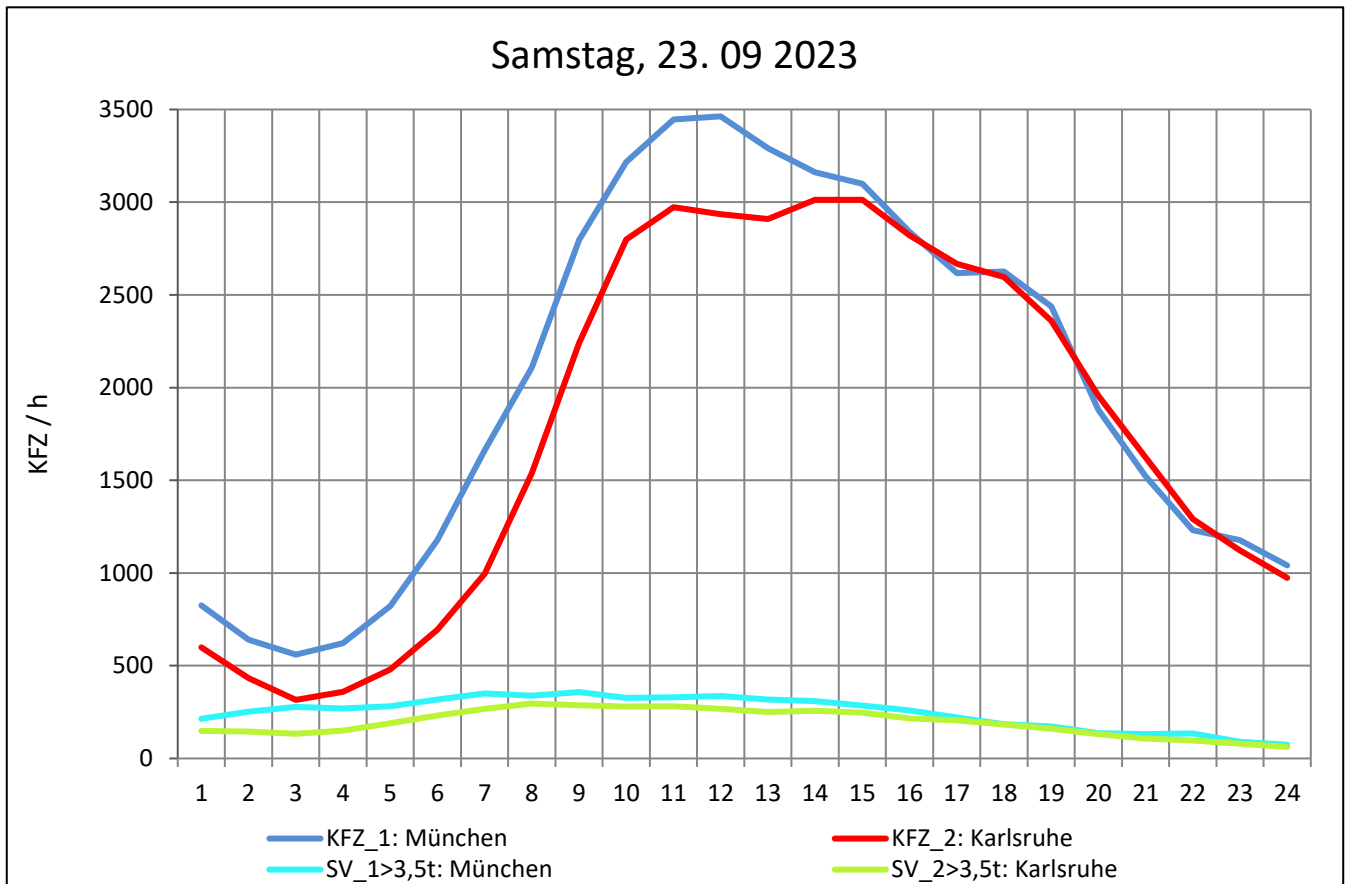
Zst.: **Nellingen**

TK-/Zst-Nr.: 7321/1069

A 8

Richtung 1 : **München**

Richtung 2 : **Karlsruhe**



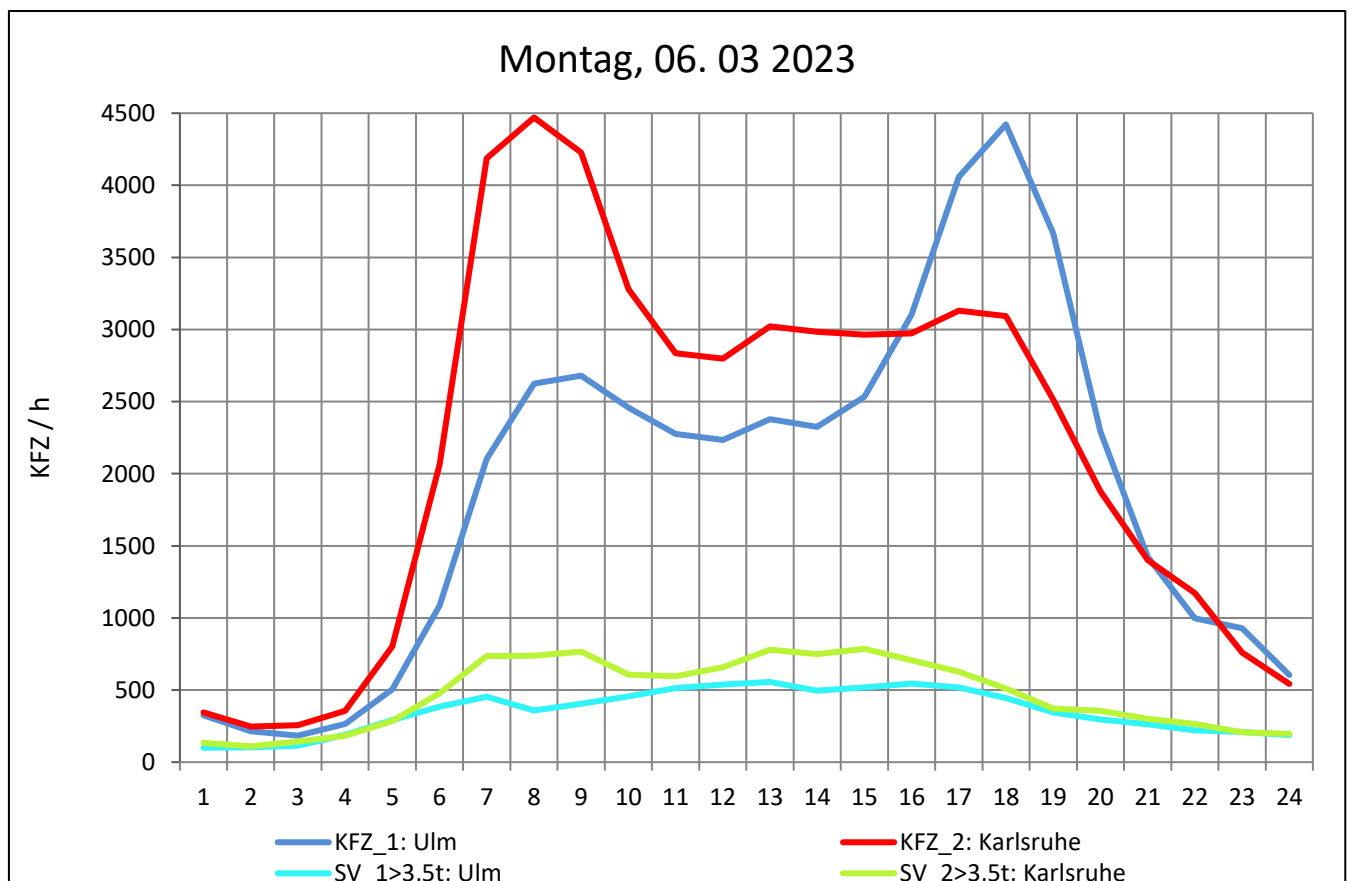
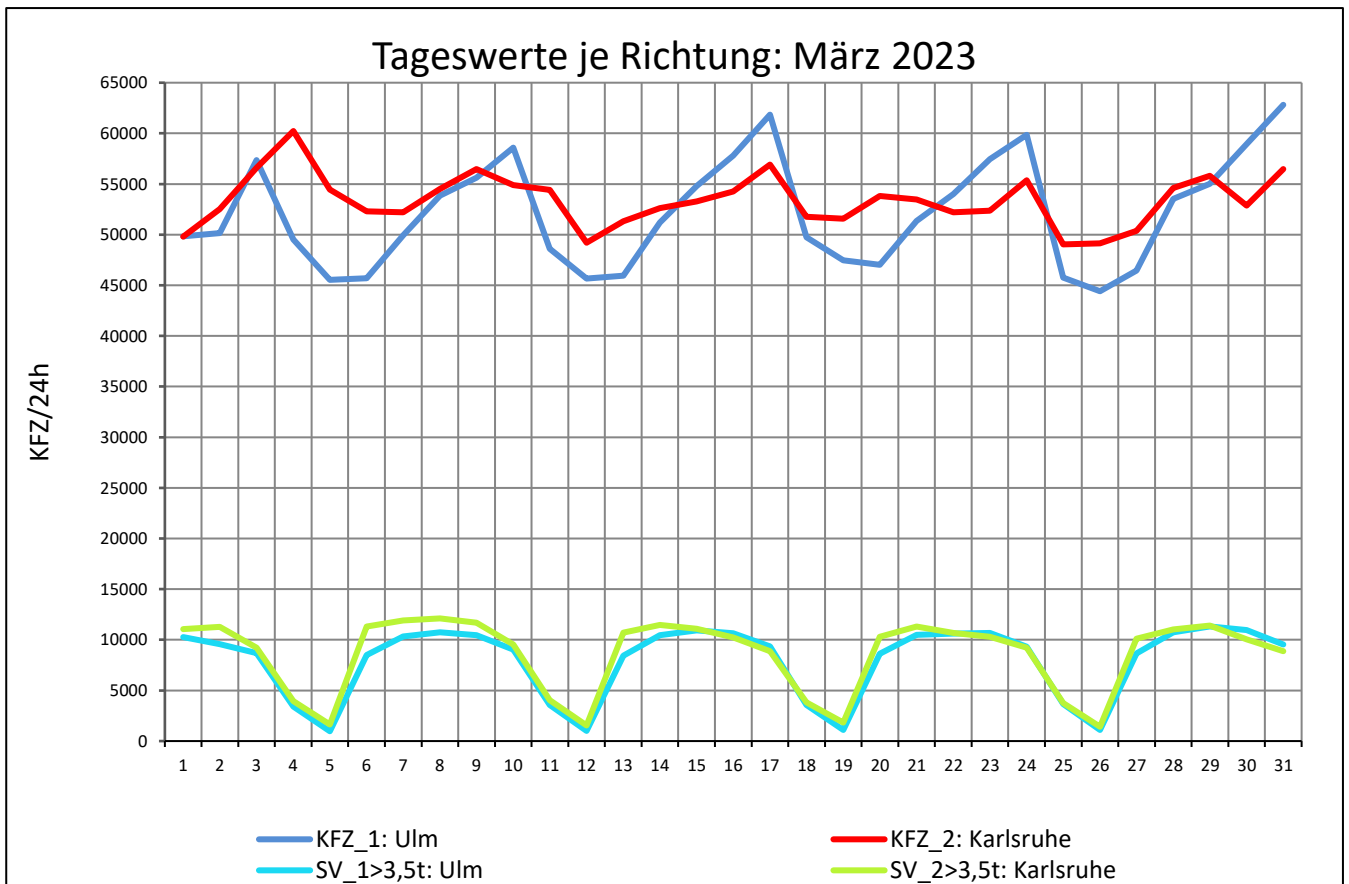
Zst.: **Denkendorf**

TK-/Zst-Nr.: 7321/1075

A 8

Richtung 1 : **Ulm**

Richtung 2 : **Karlsruhe**



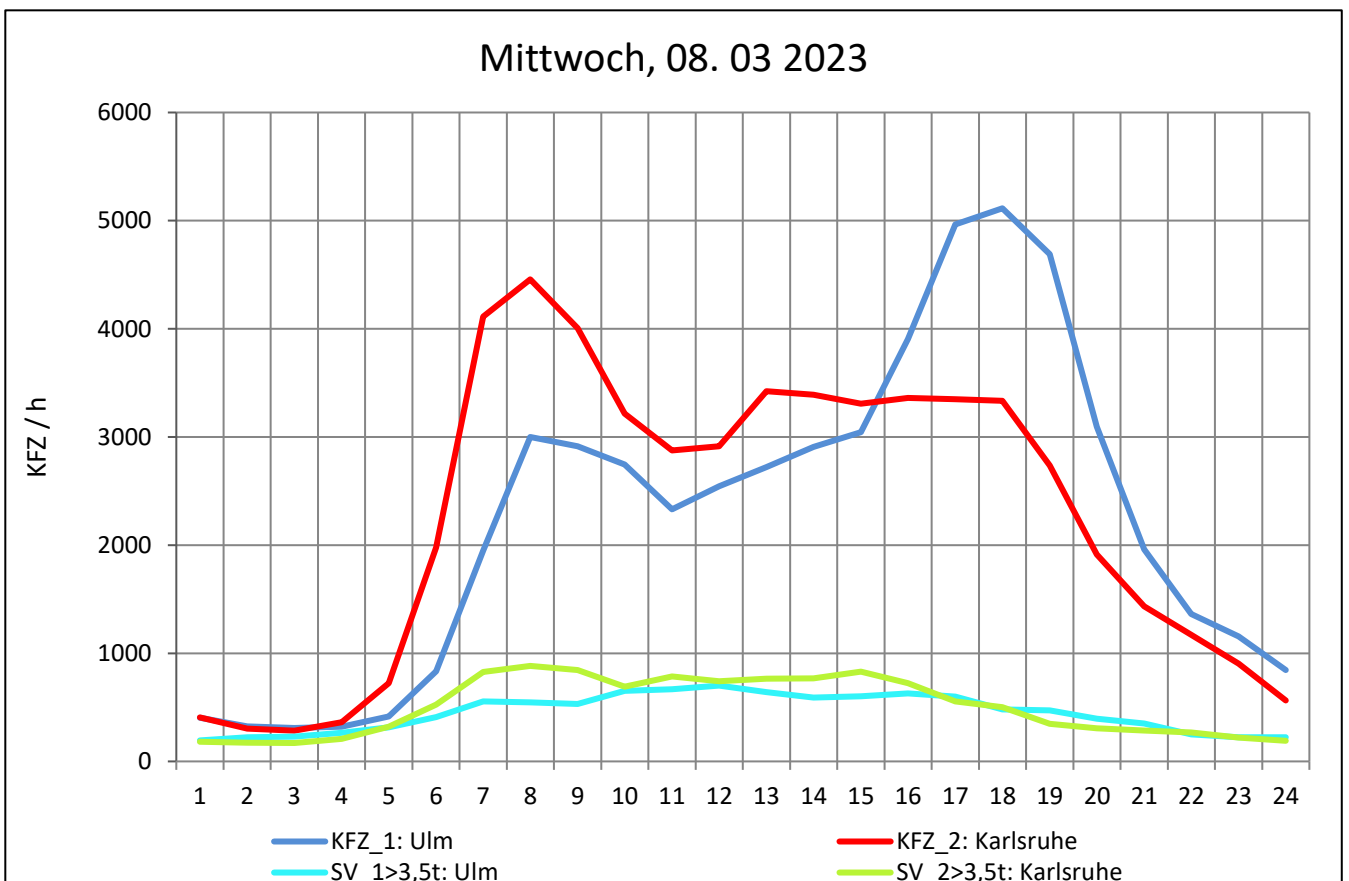
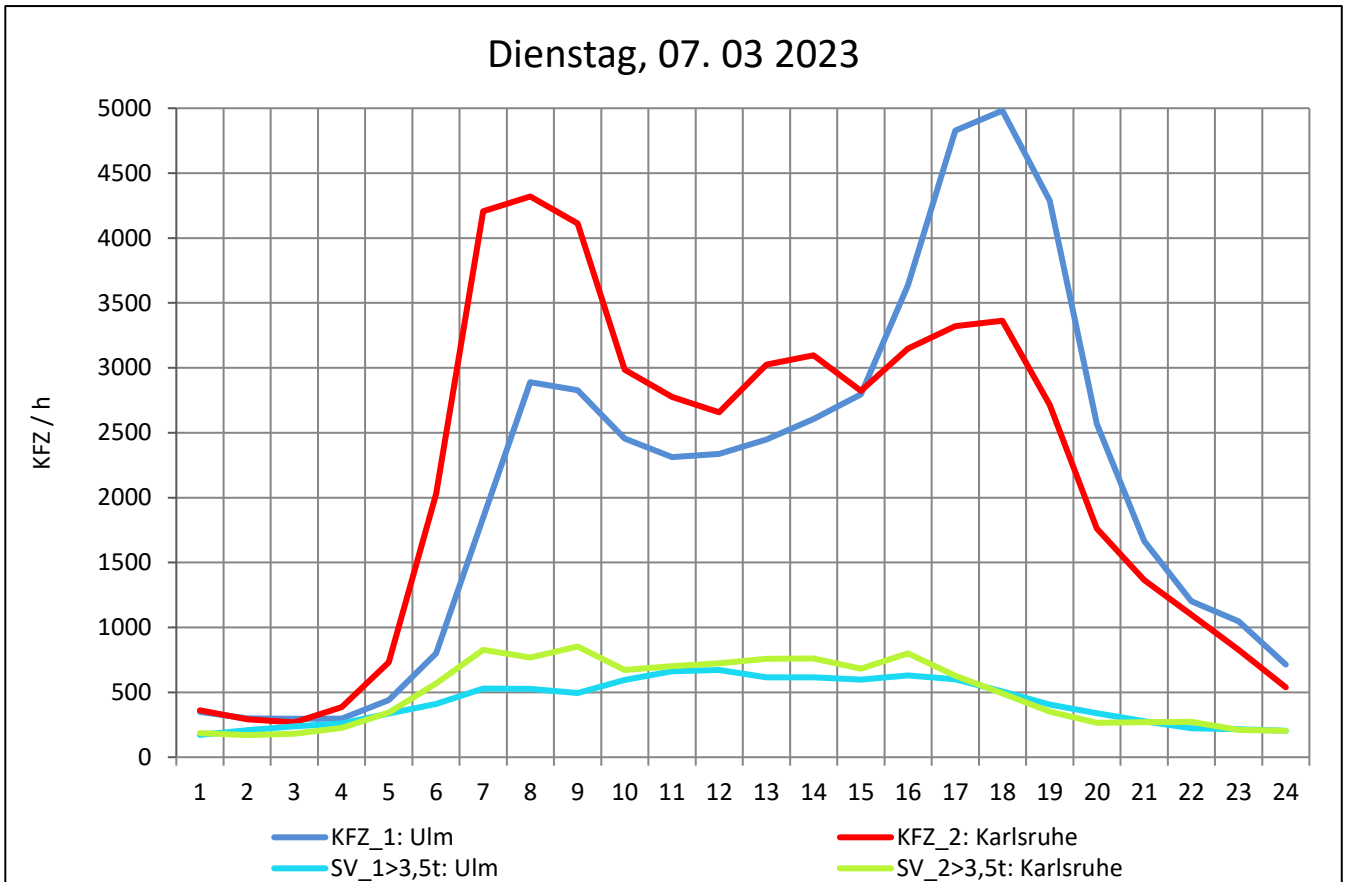
Zst.: **Denkendorf**

TK-/Zst-Nr.: 7321/1075

A 8

Richtung 1 : **Ulm**

Richtung 2 : **Karlsruhe**



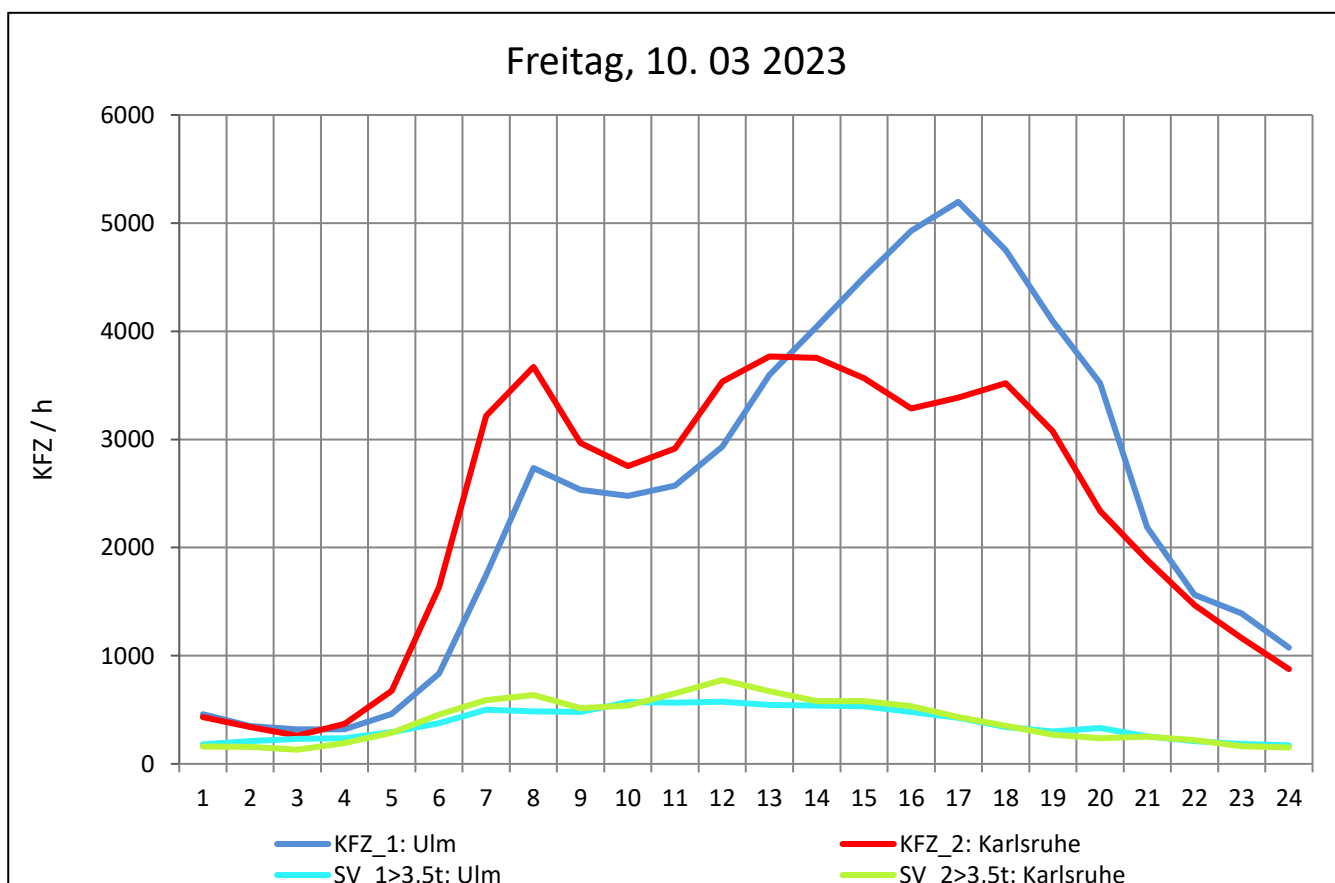
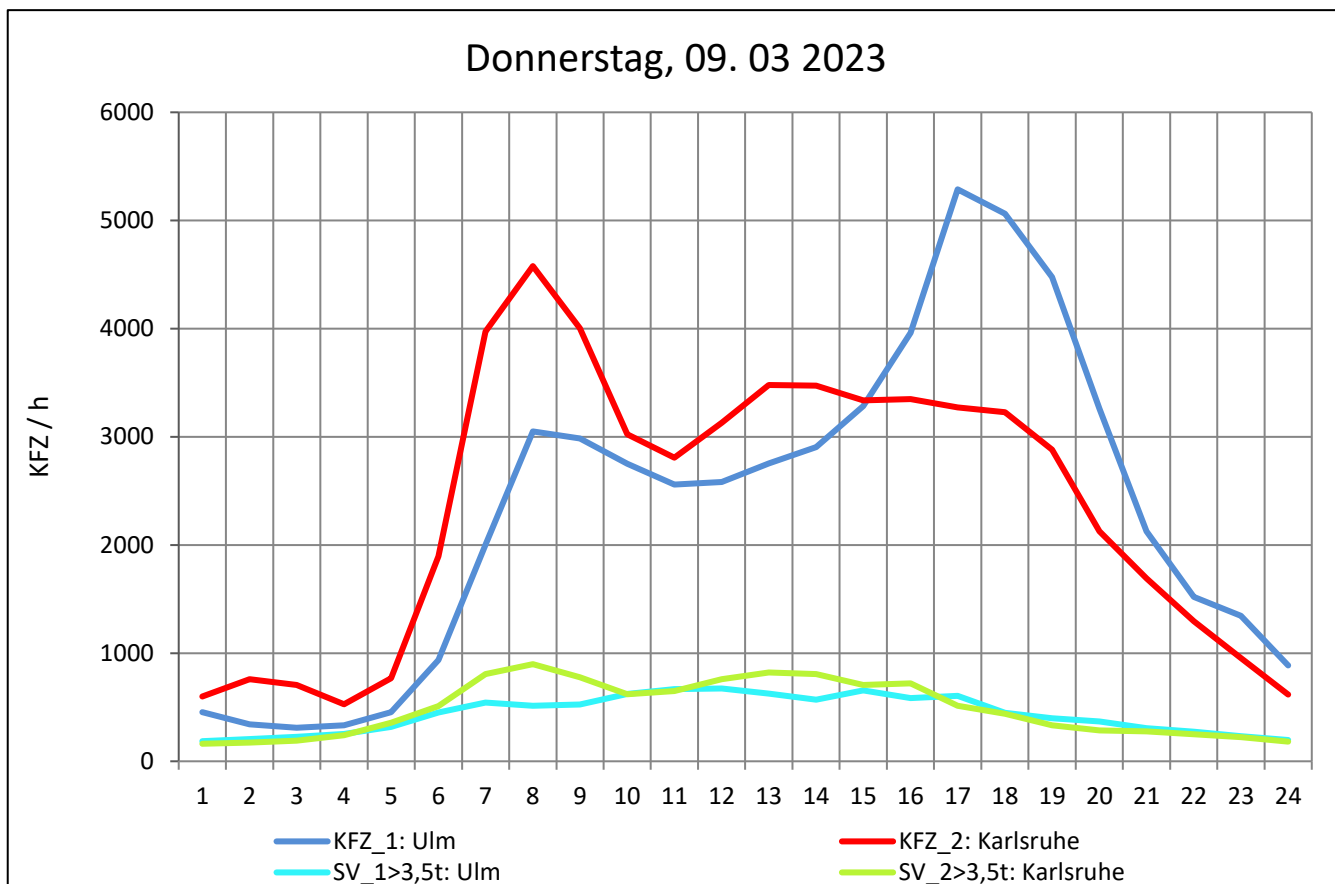
Zst.: **Denkendorf**

TK-/Zst-Nr.: 7321/1075

A 8

Richtung 1 : **Ulm**

Richtung 2 : **Karlsruhe**



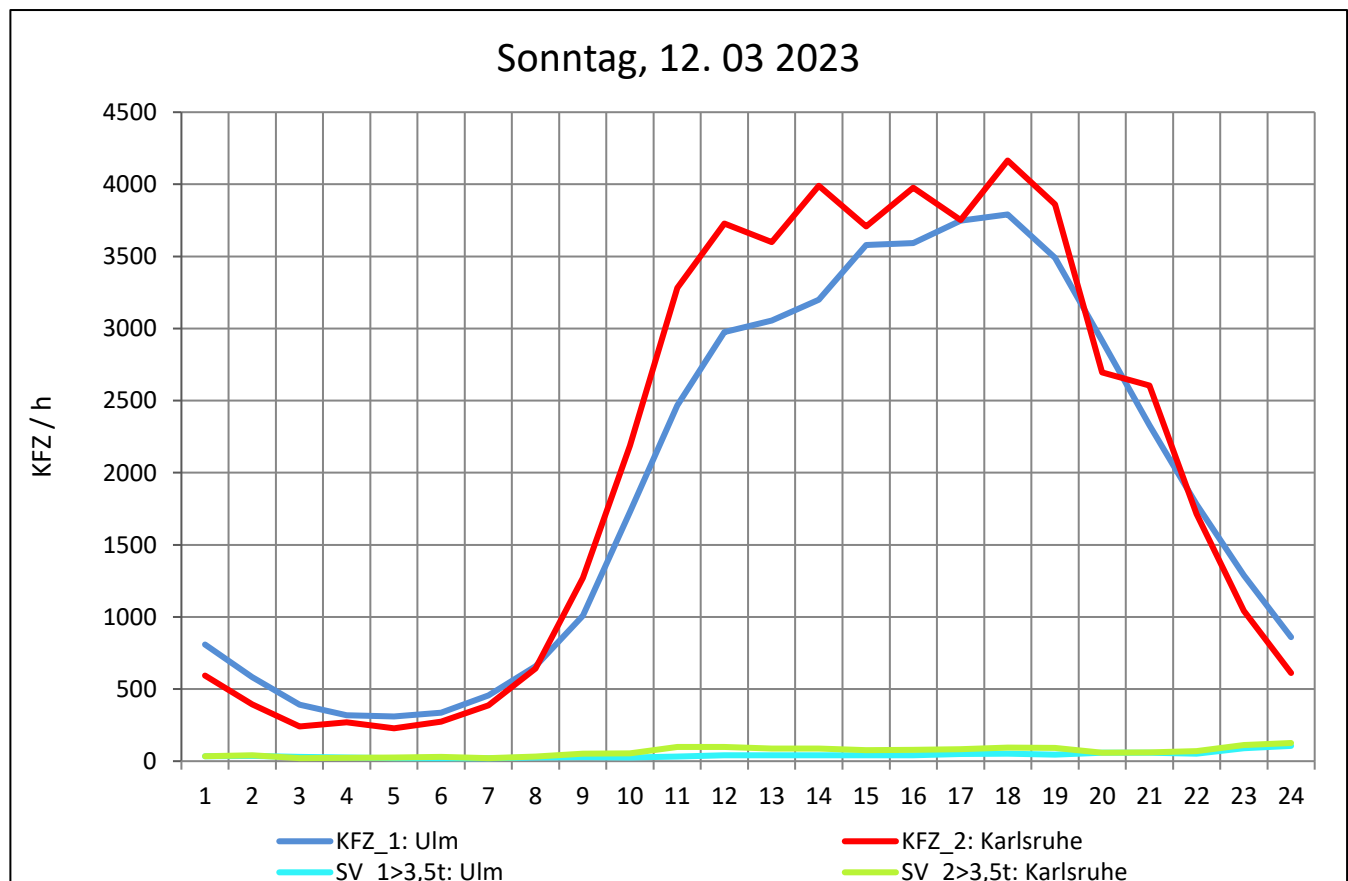
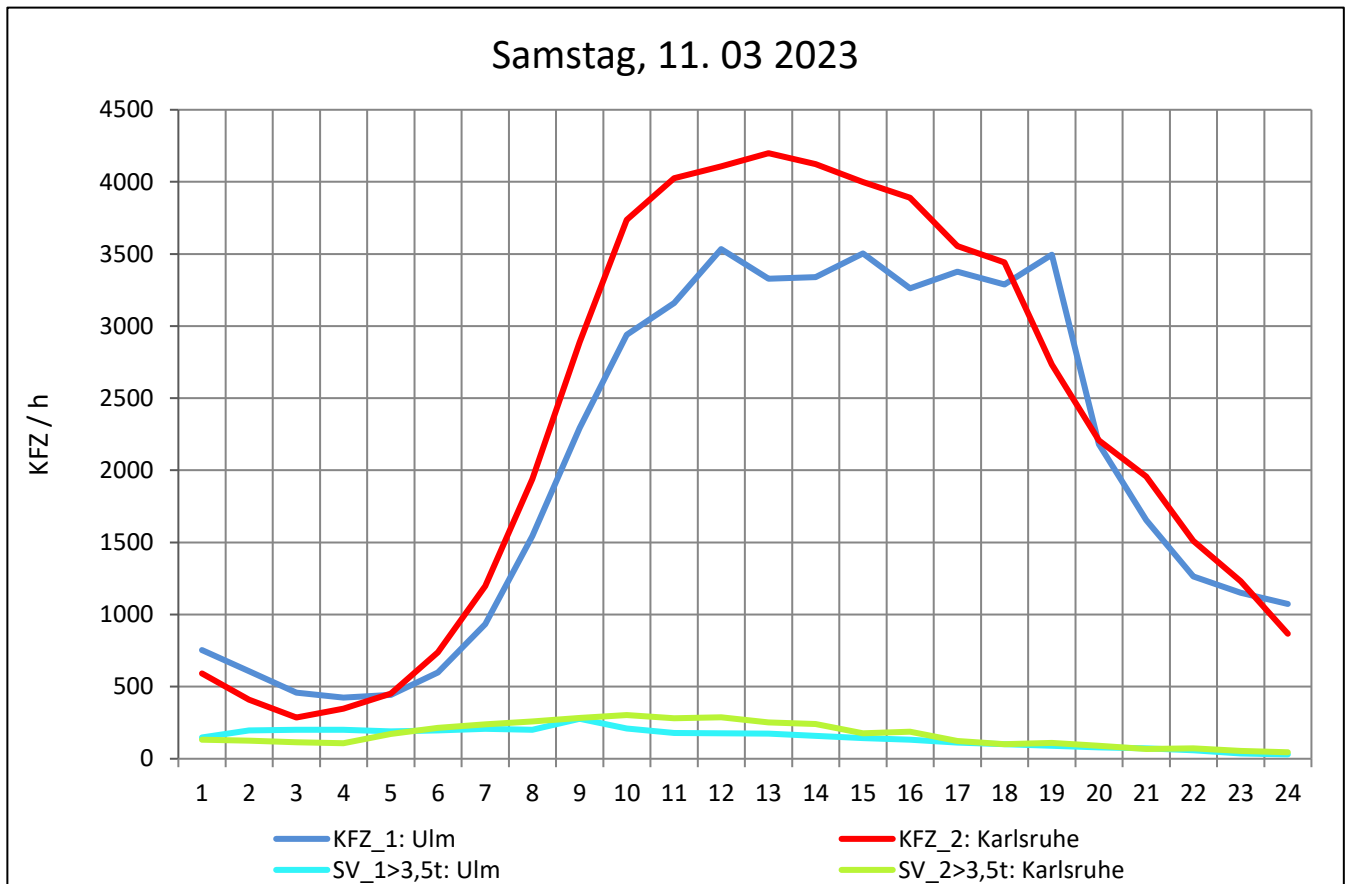
Zst.: **Denkendorf**

TK-/Zst-Nr.: 7321/1075

A 8

Richtung 1 : **Ulm**

Richtung 2 : **Karlsruhe**



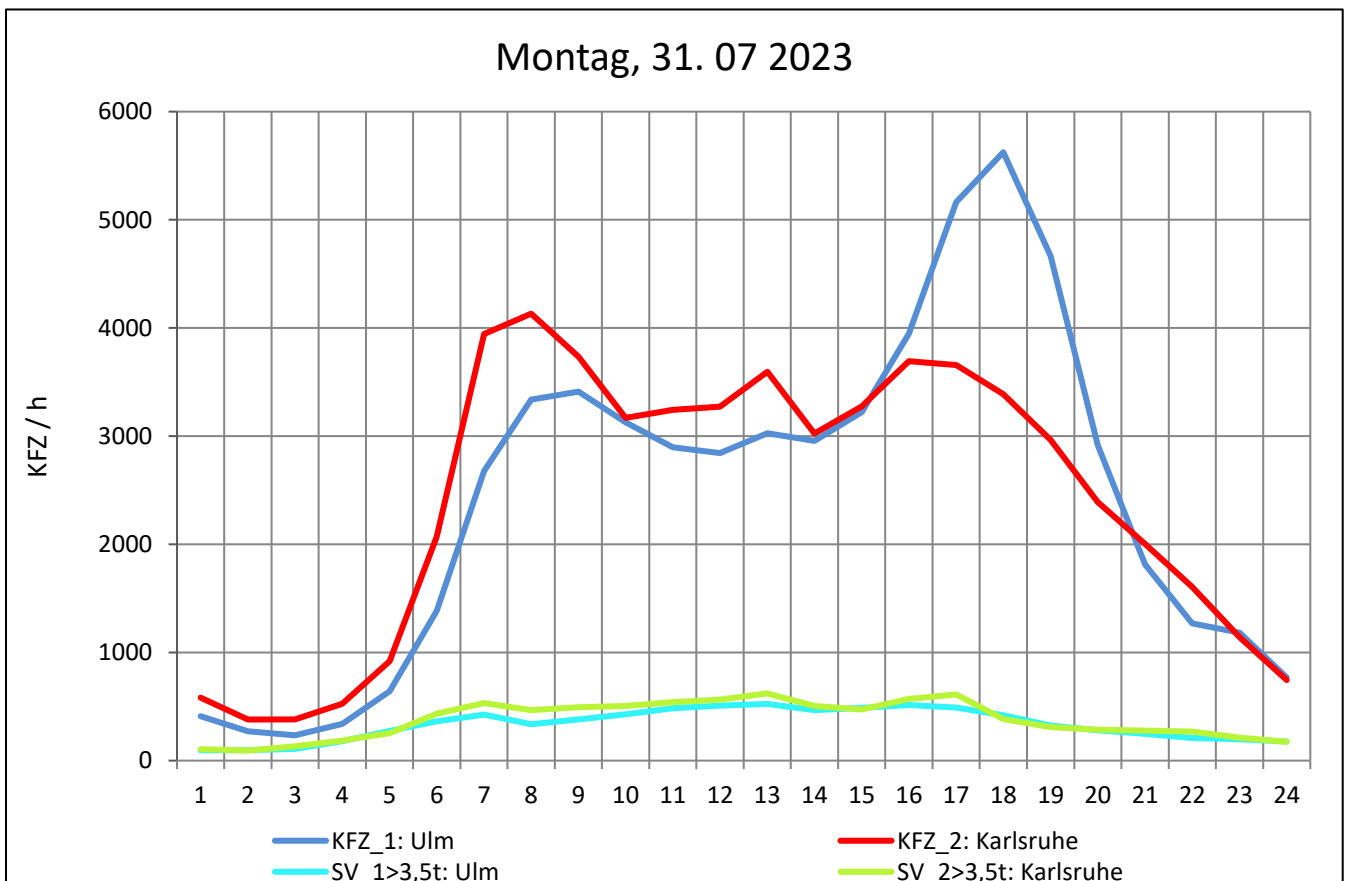
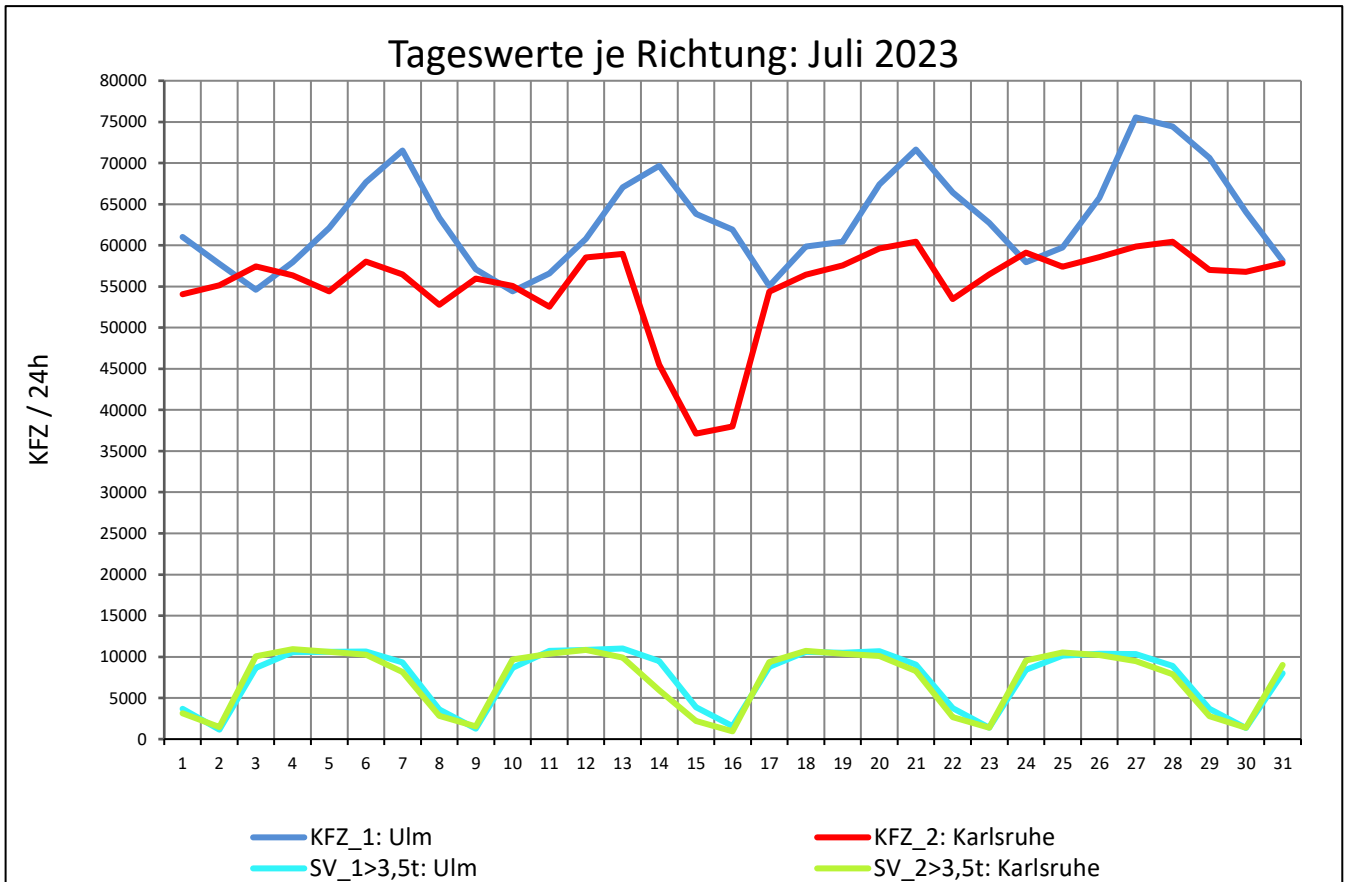
Zst.: **Denkendorf**

TK-/Zst-Nr.: 7321/1075

A 8

Richtung 1 : **Ulm**

Richtung 2 : **Karlsruhe**



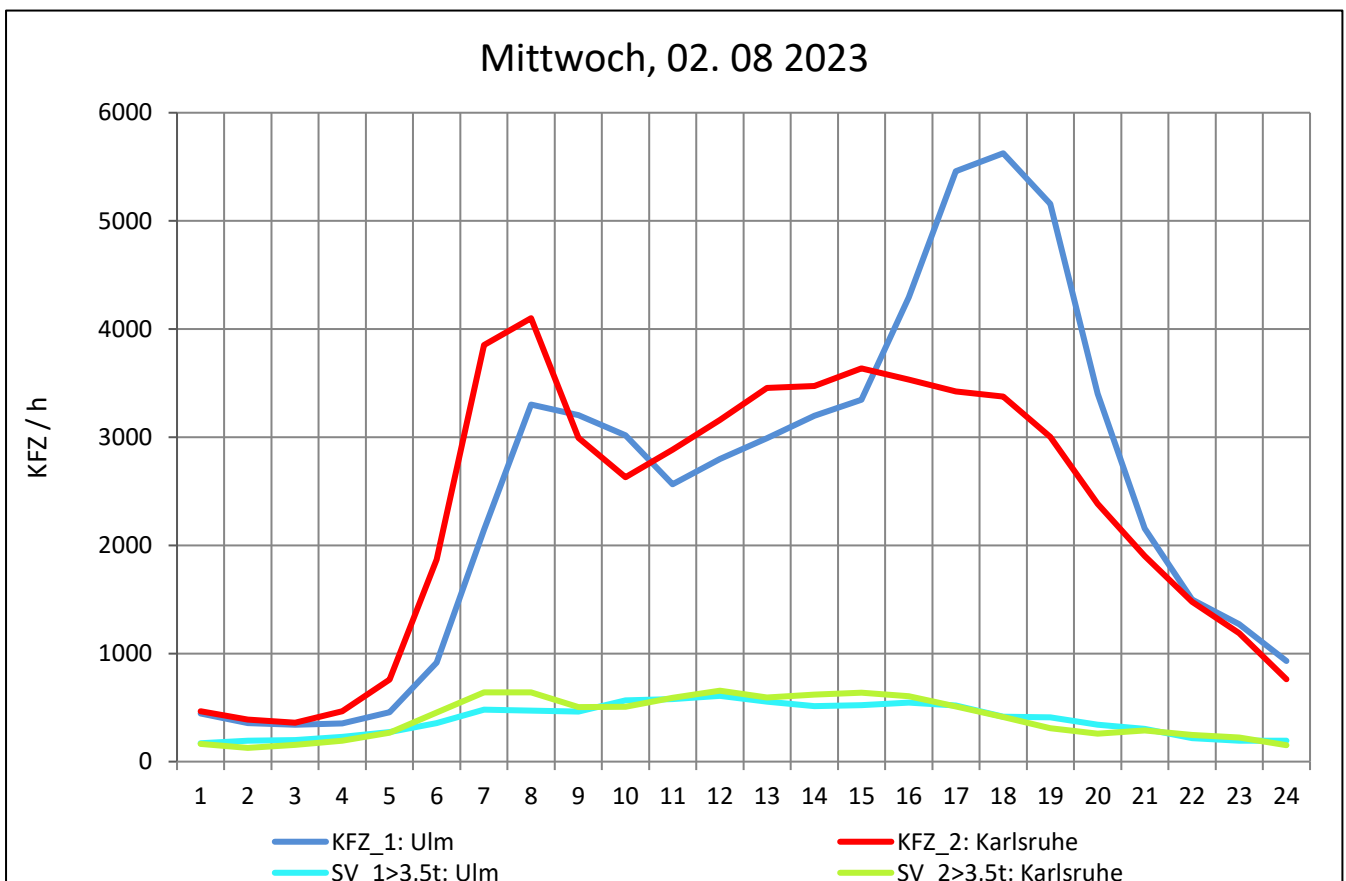
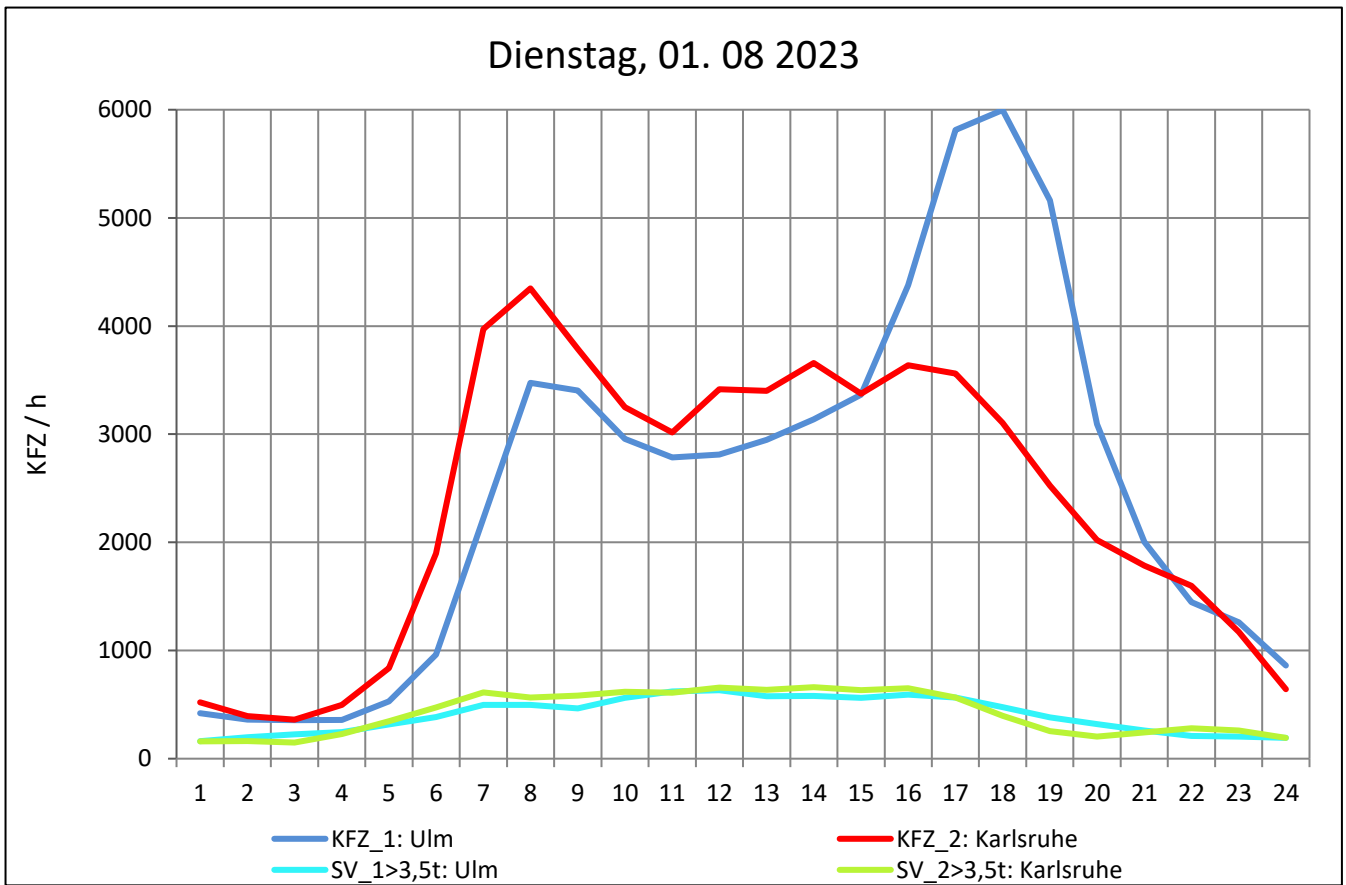
Zst.: **Denkendorf**

TK-/Zst-Nr.: 7321/1075

A 8

Richtung 1 : **Ulm**

Richtung 2 : **Karlsruhe**



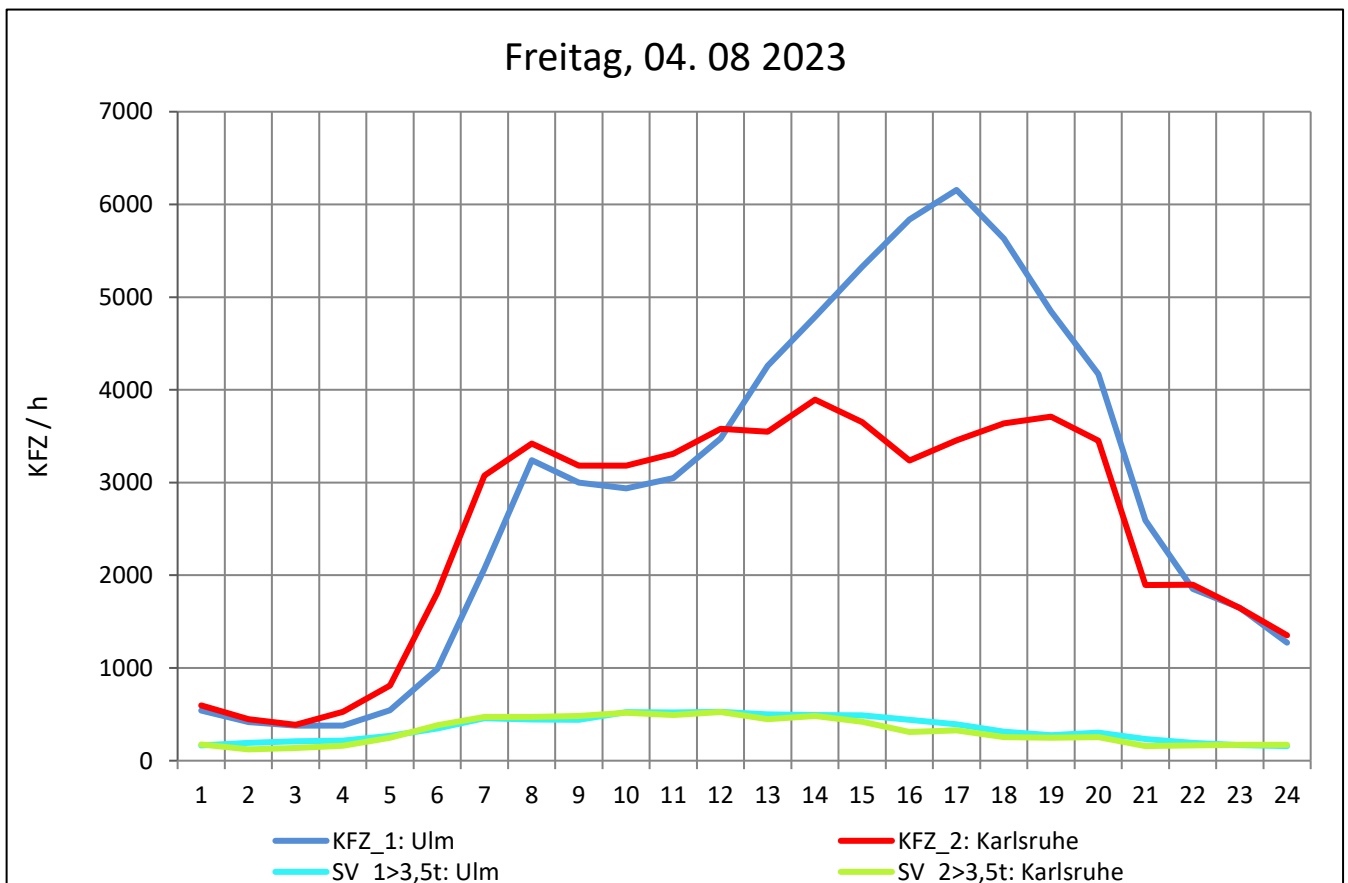
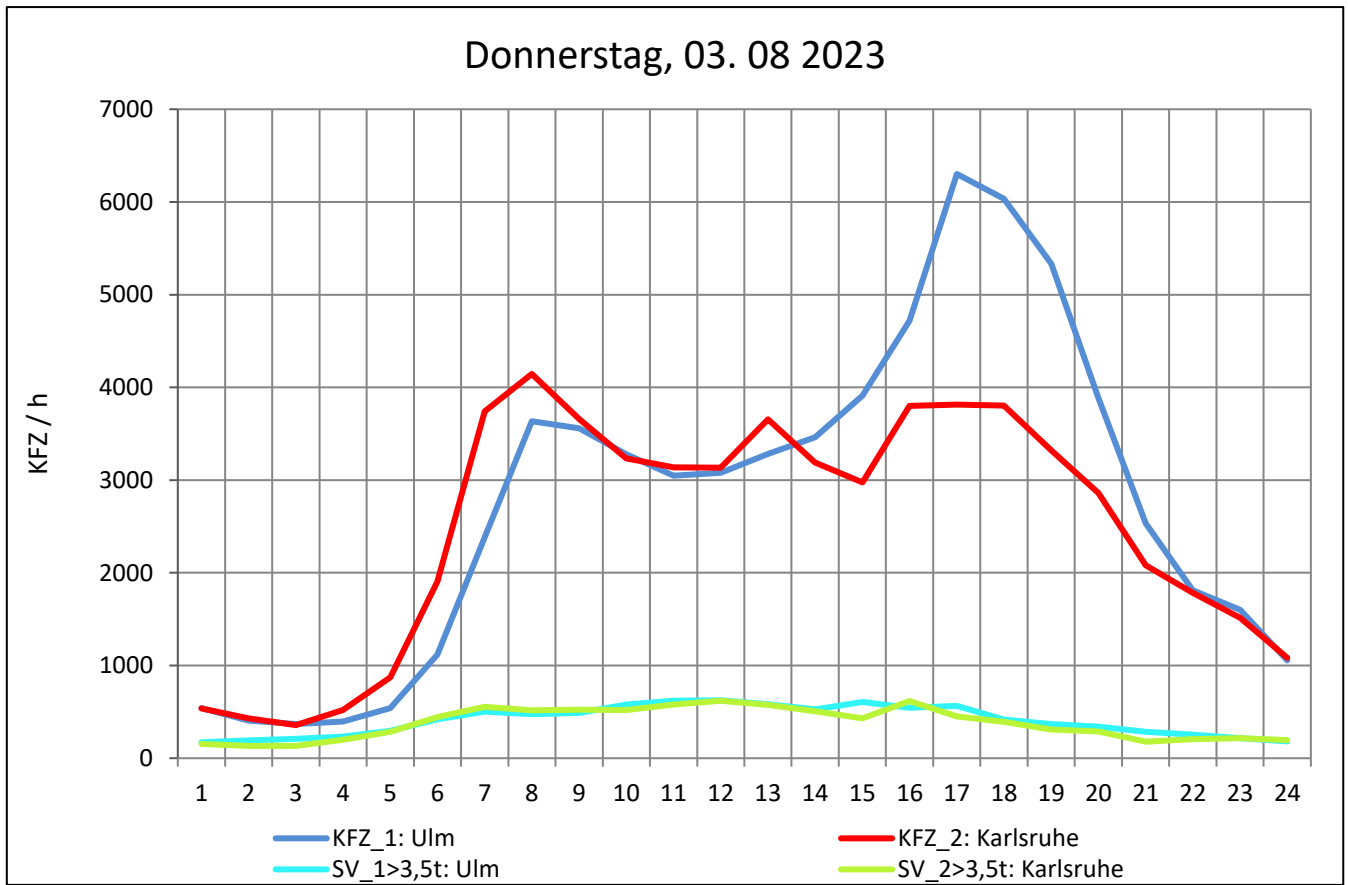
Zst.: **Denkendorf**

TK-/Zst-Nr.: 7321/1075

A 8

Richtung 1 : **Ulm**

Richtung 2 : **Karlsruhe**



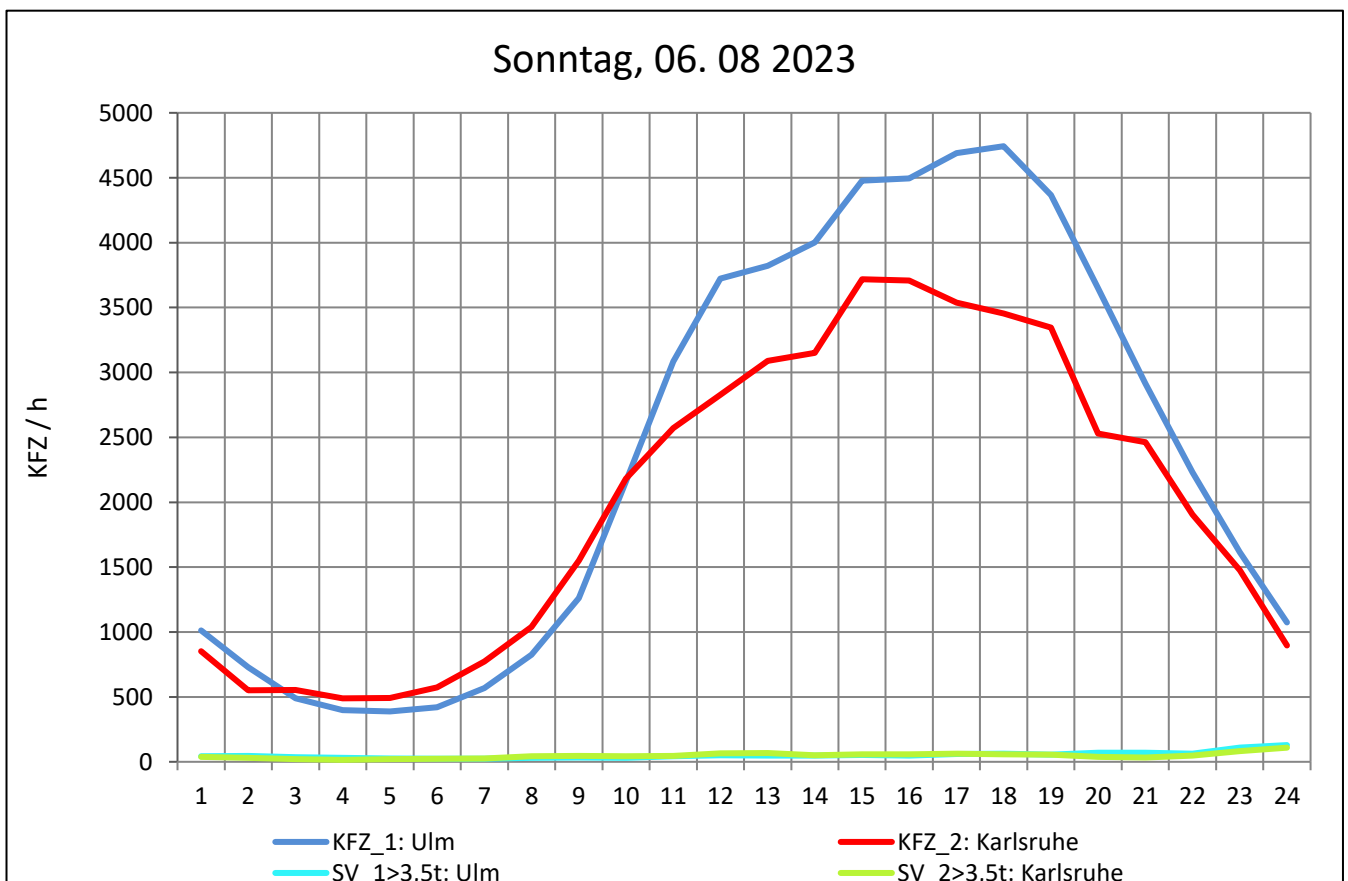
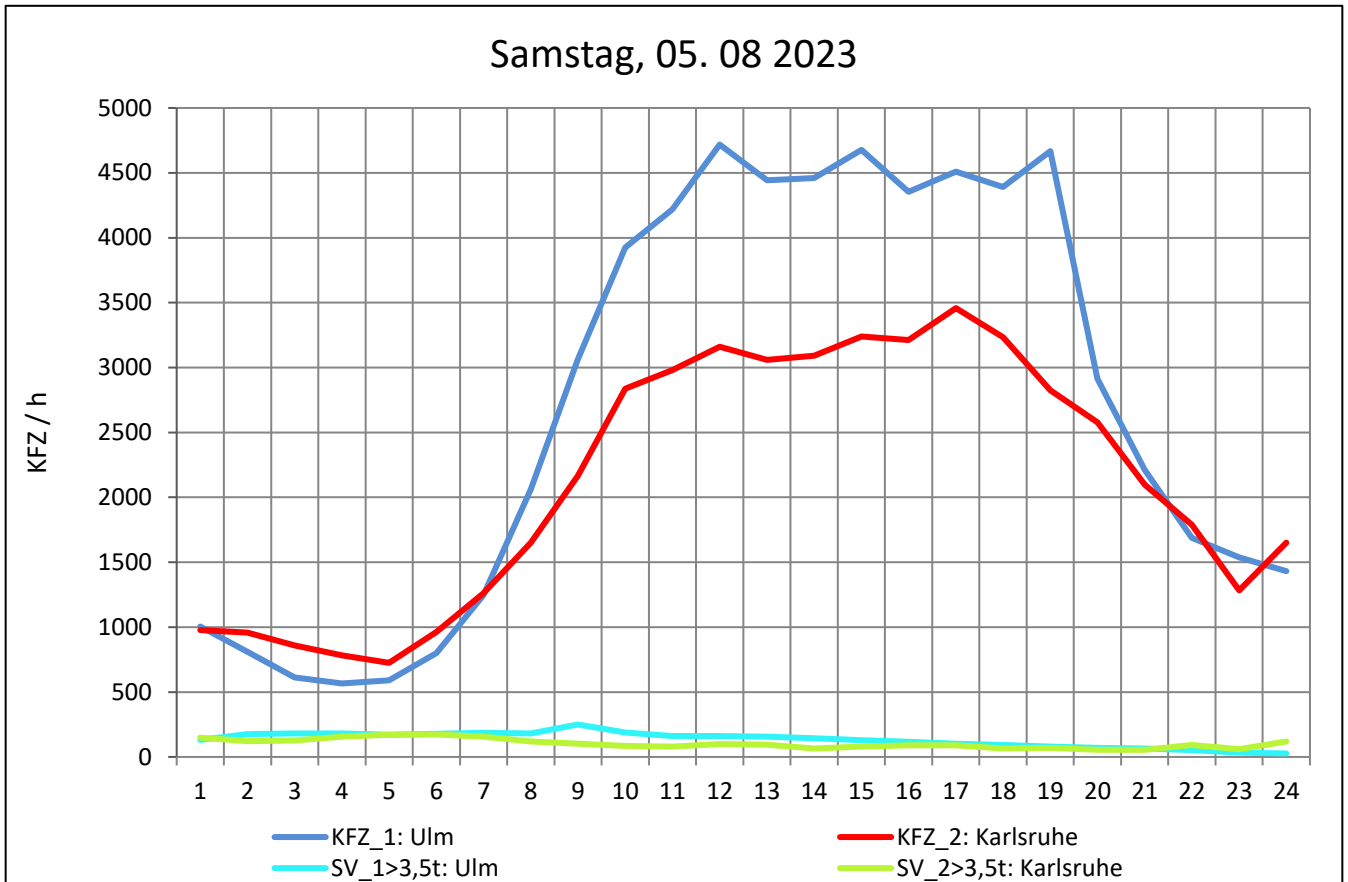
Zst.: **Denkendorf**

TK-/Zst-Nr.: 7321/1075

A 8

Richtung 1 : **Ulm**

Richtung 2 : **Karlsruhe**



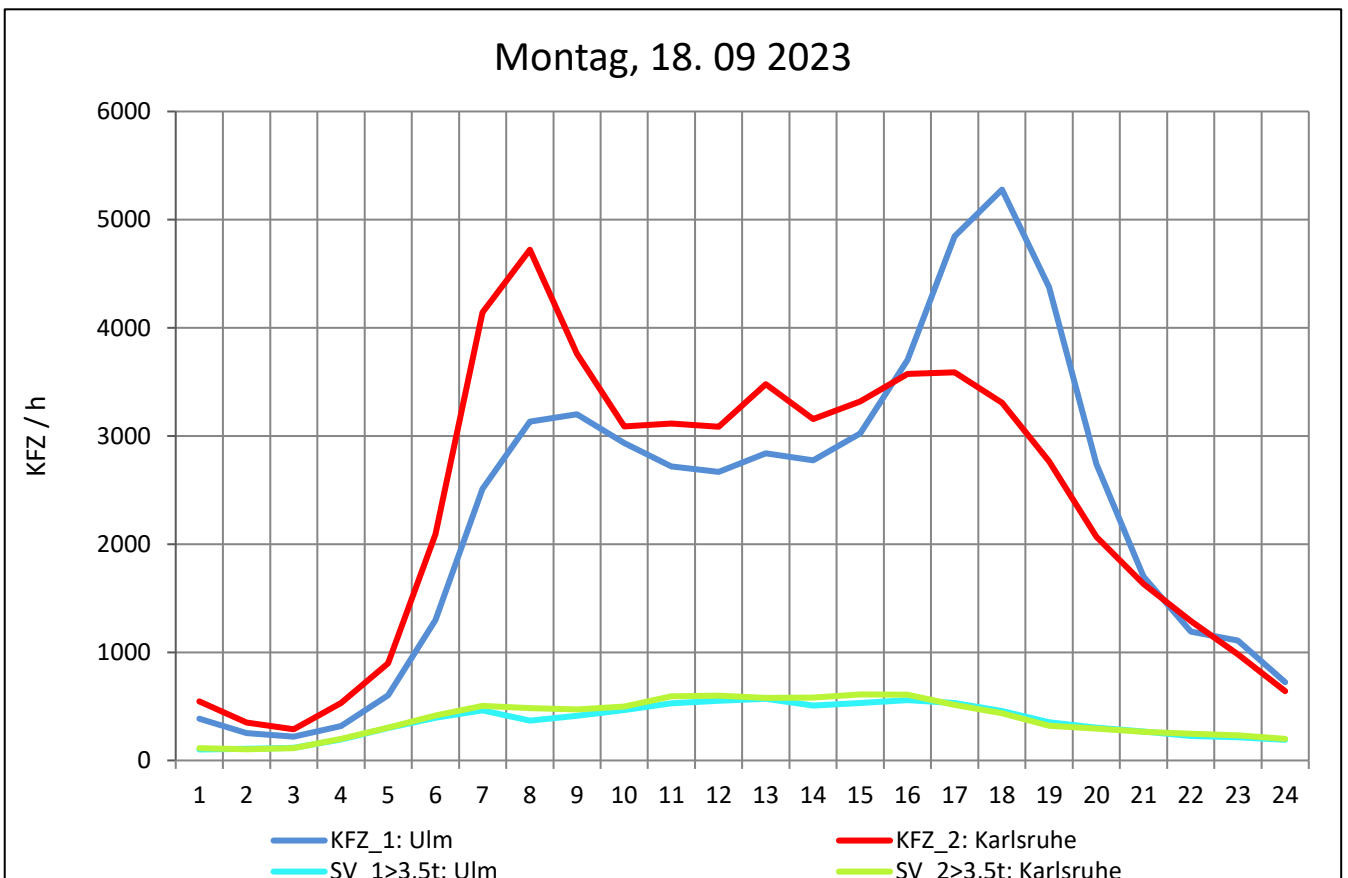
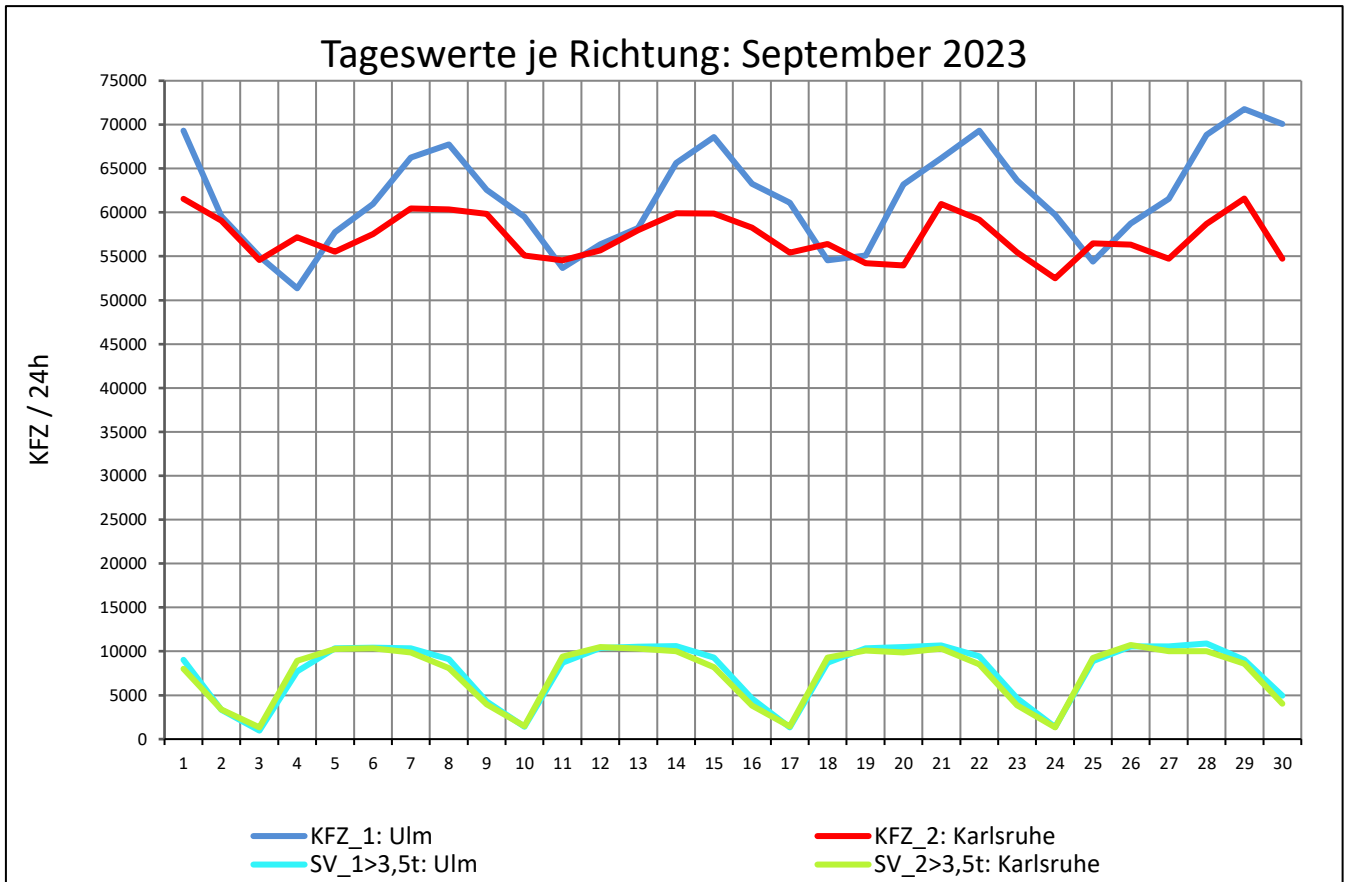
Zst.: **Denkendorf**

TK-/Zst-Nr.: 7321/1075

A 8

Richtung 1 : **Ulm**

Richtung 2 : **Karlsruhe**



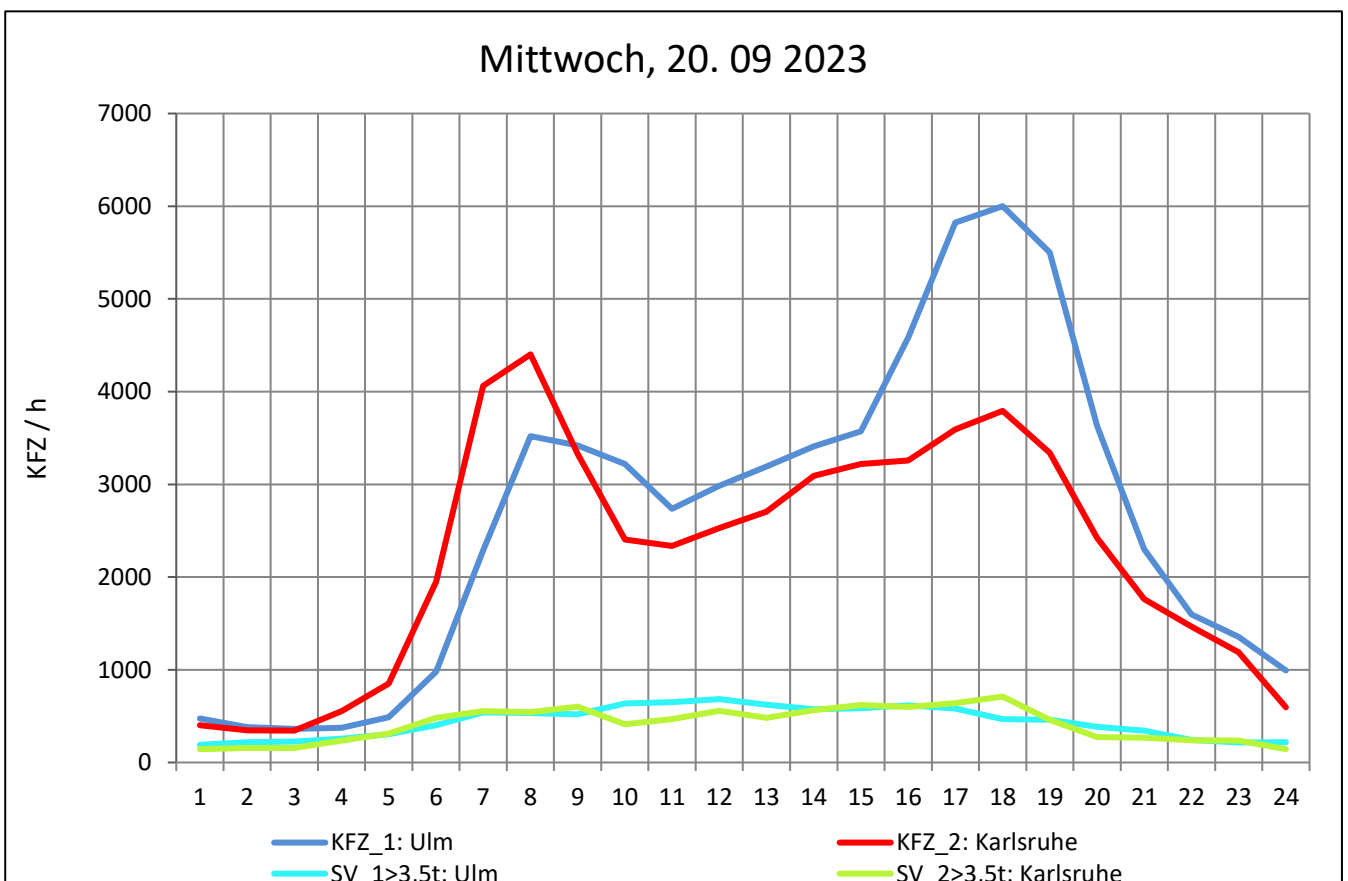
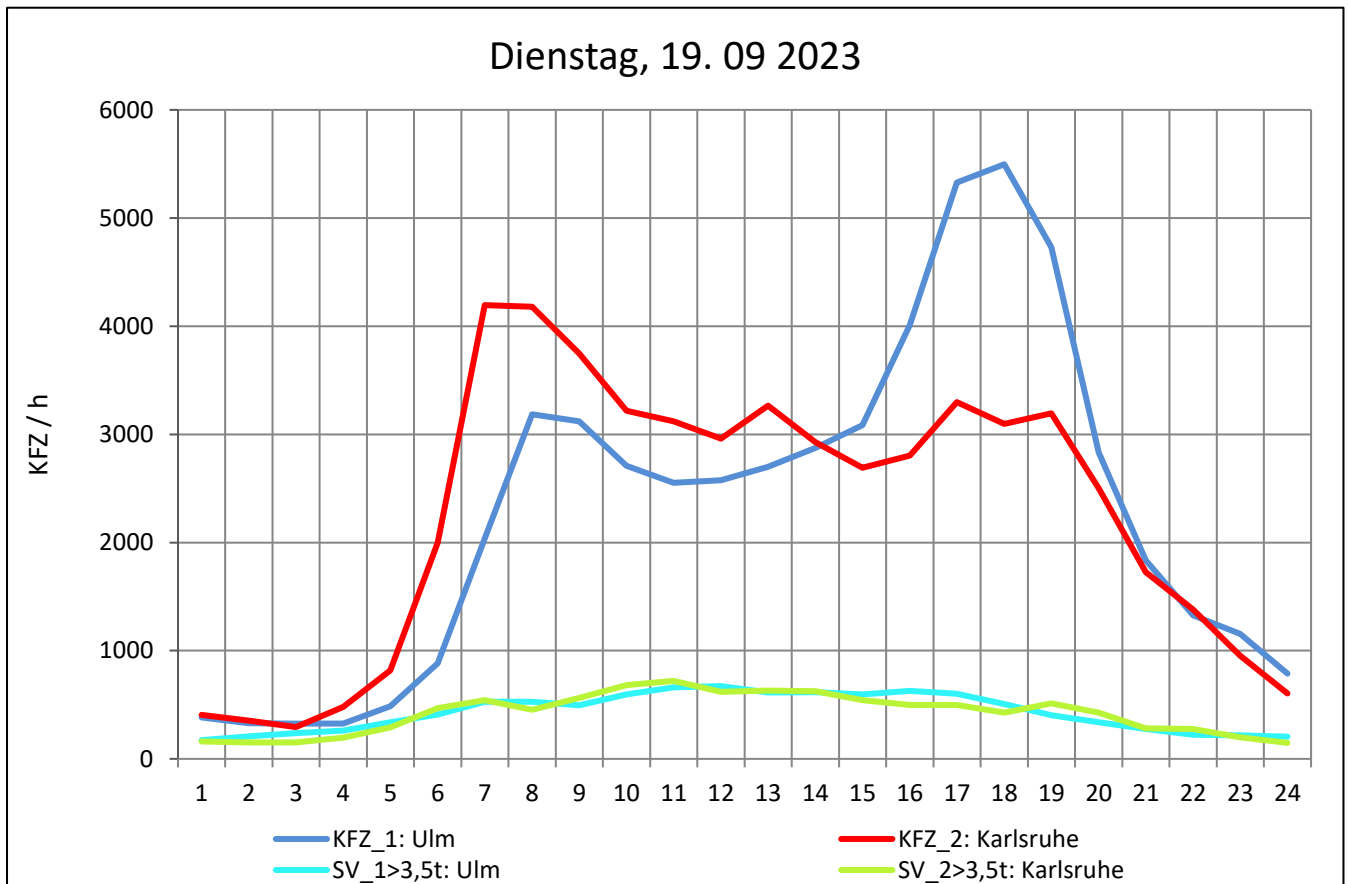
Zst.: **Denkendorf**

TK-/Zst-Nr.: 7321/1075

A 8

Richtung 1 : **Ulm**

Richtung 2 : **Karlsruhe**



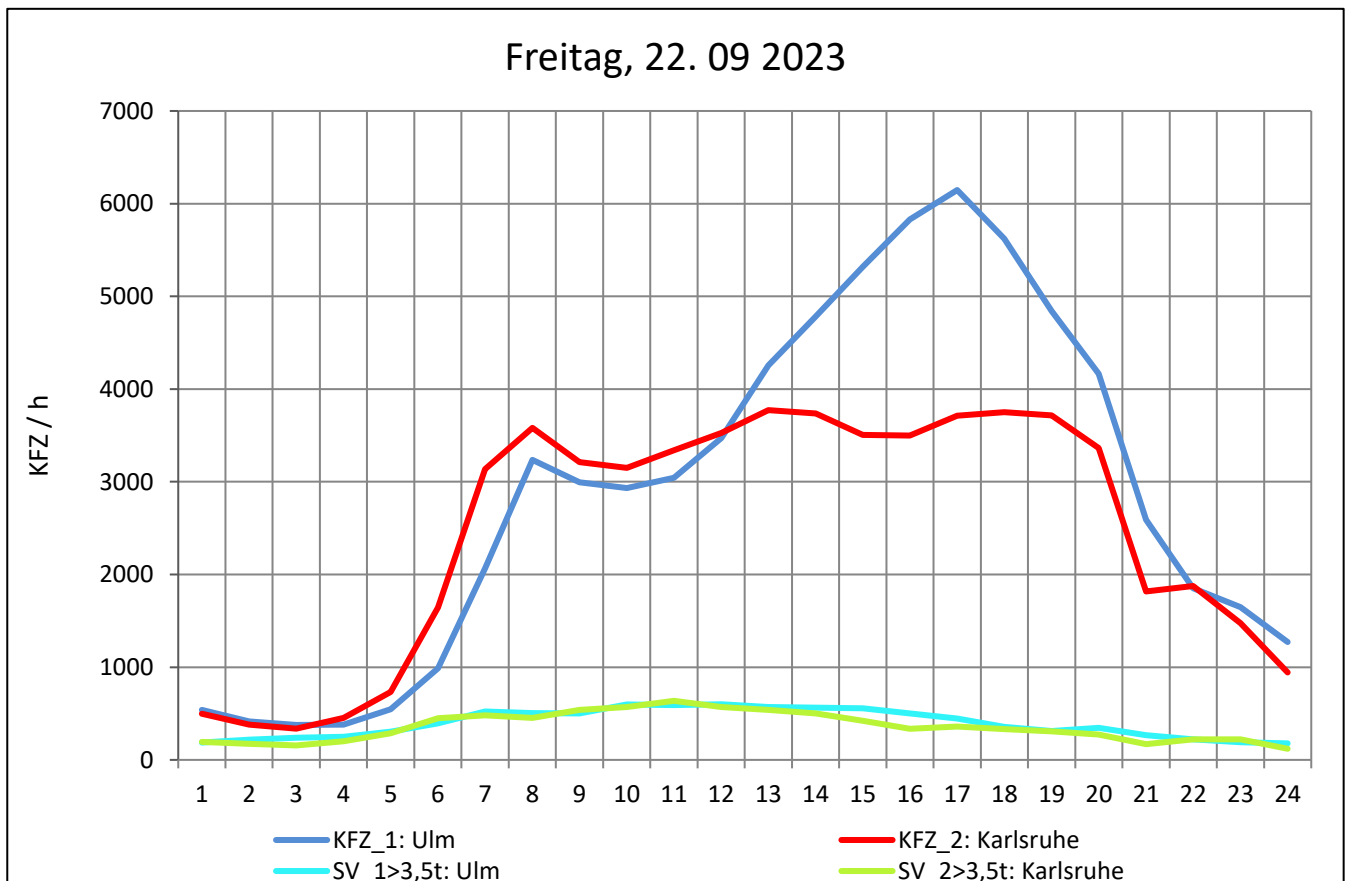
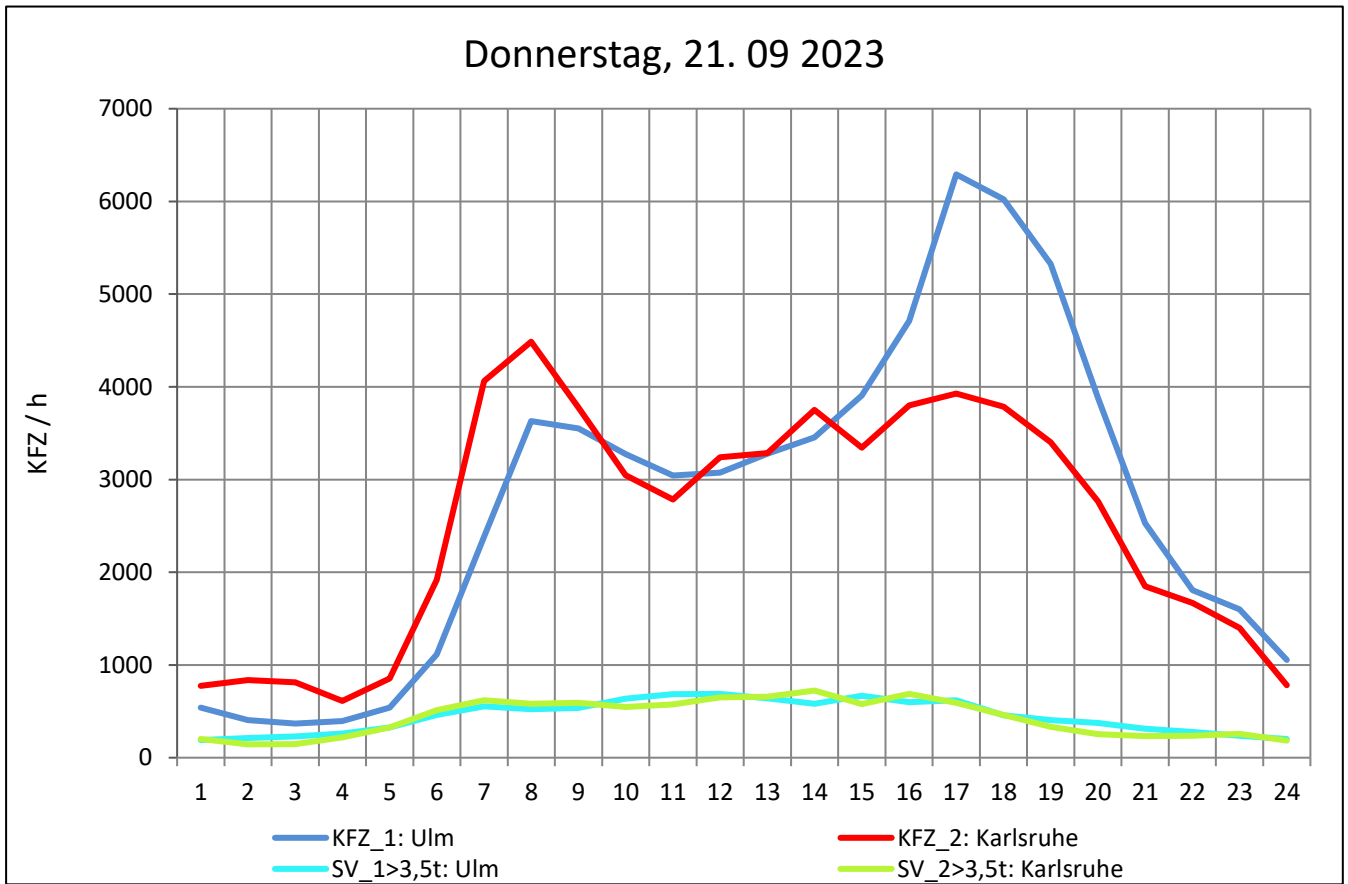
Zst.: **Denkendorf**

TK-/Zst-Nr.: 7321/1075

A 8

Richtung 1 : **Ulm**

Richtung 2 : **Karlsruhe**



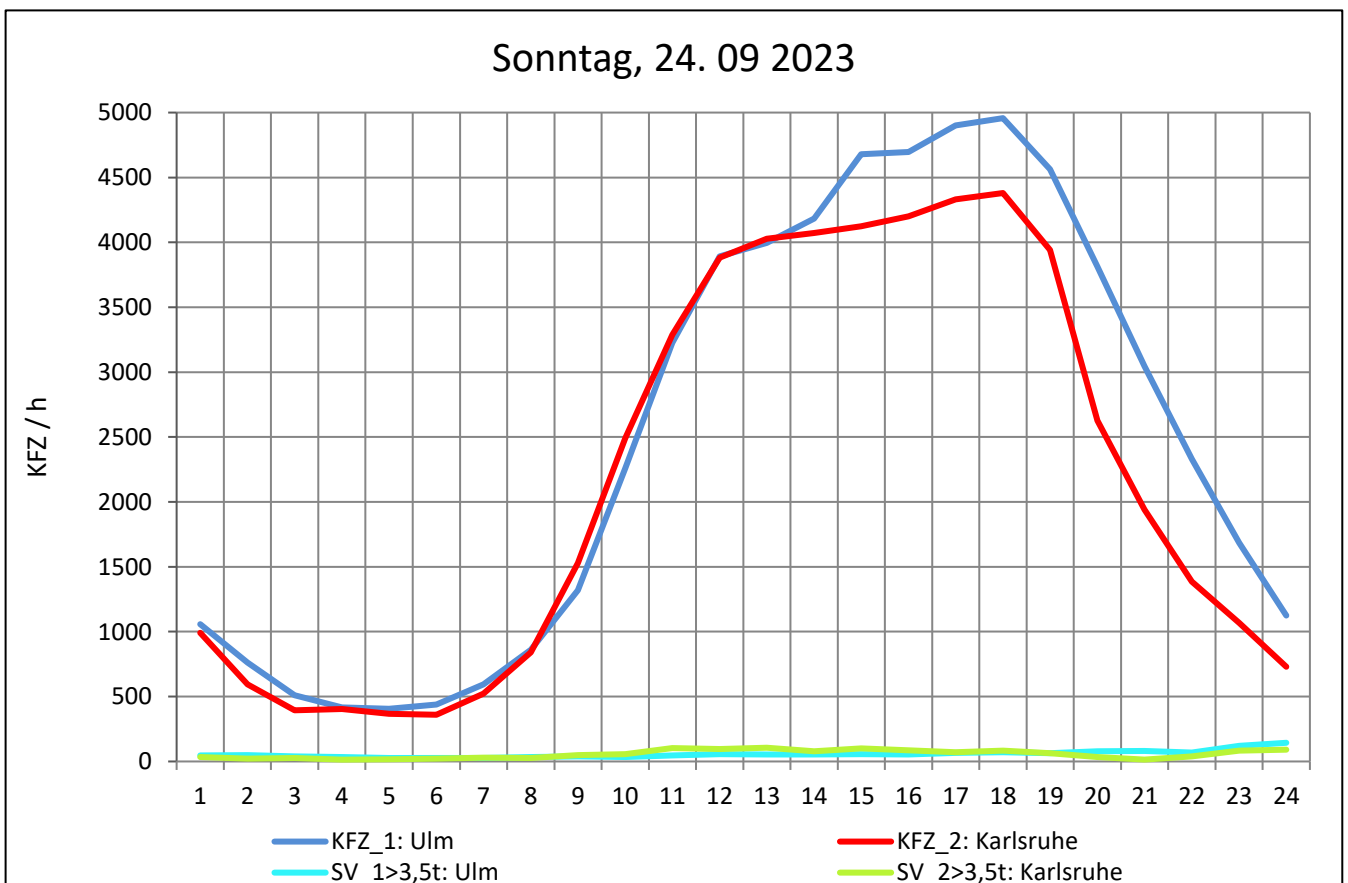
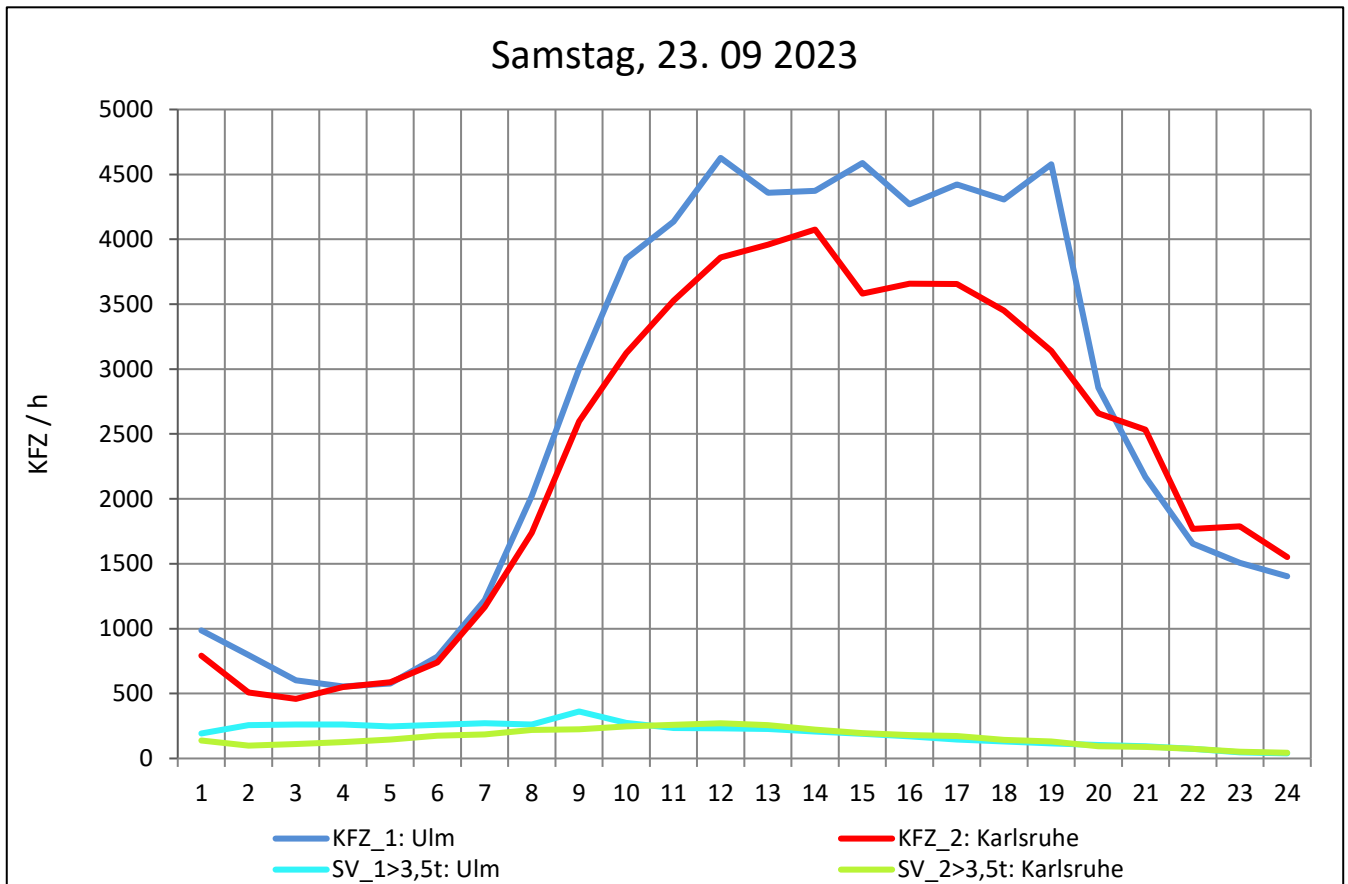
Zst.: **Denkendorf**

TK-/Zst-Nr.: 7321/1075

A 8

Richtung 1 : **Ulm**

Richtung 2 : **Karlsruhe**



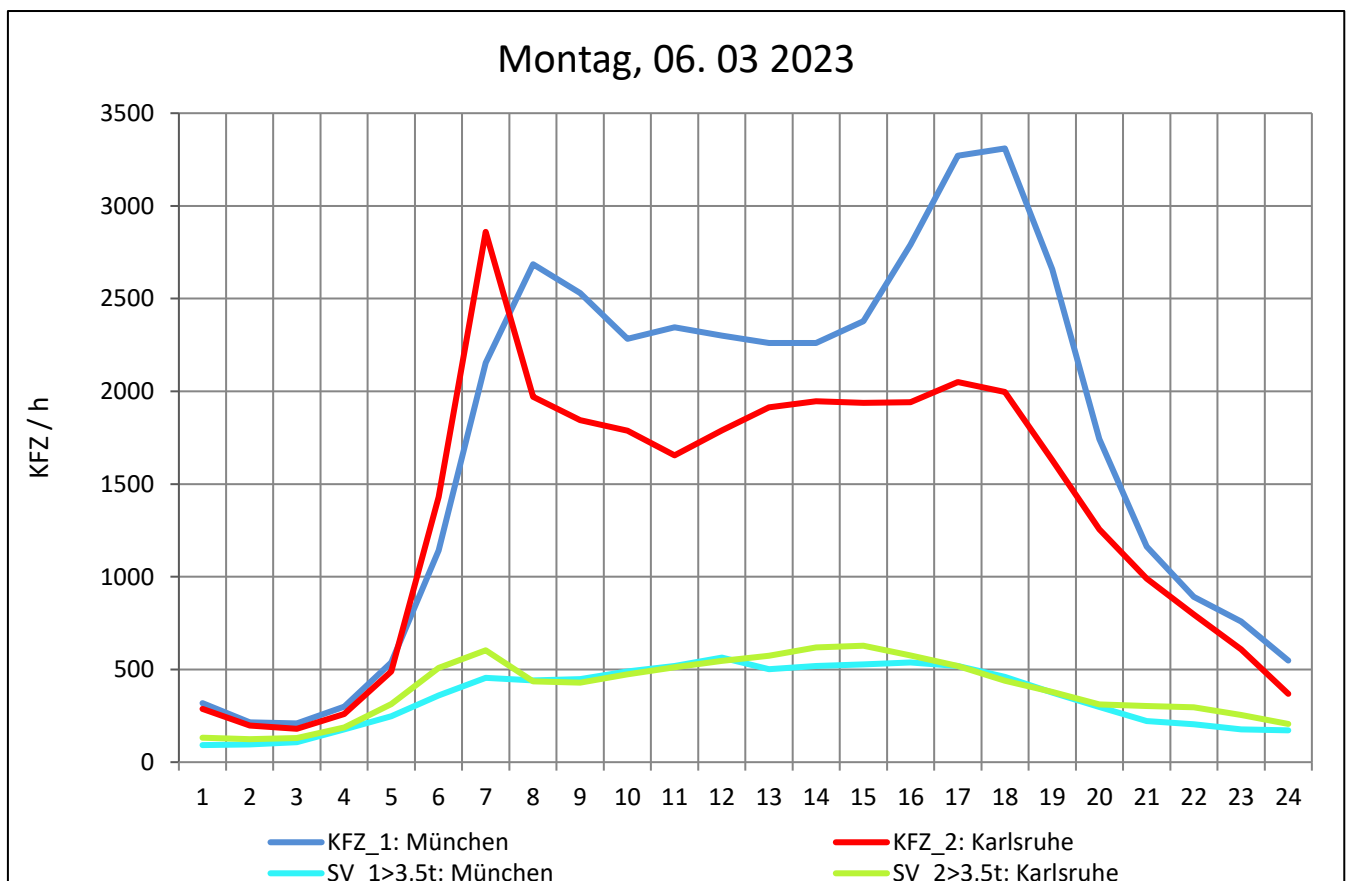
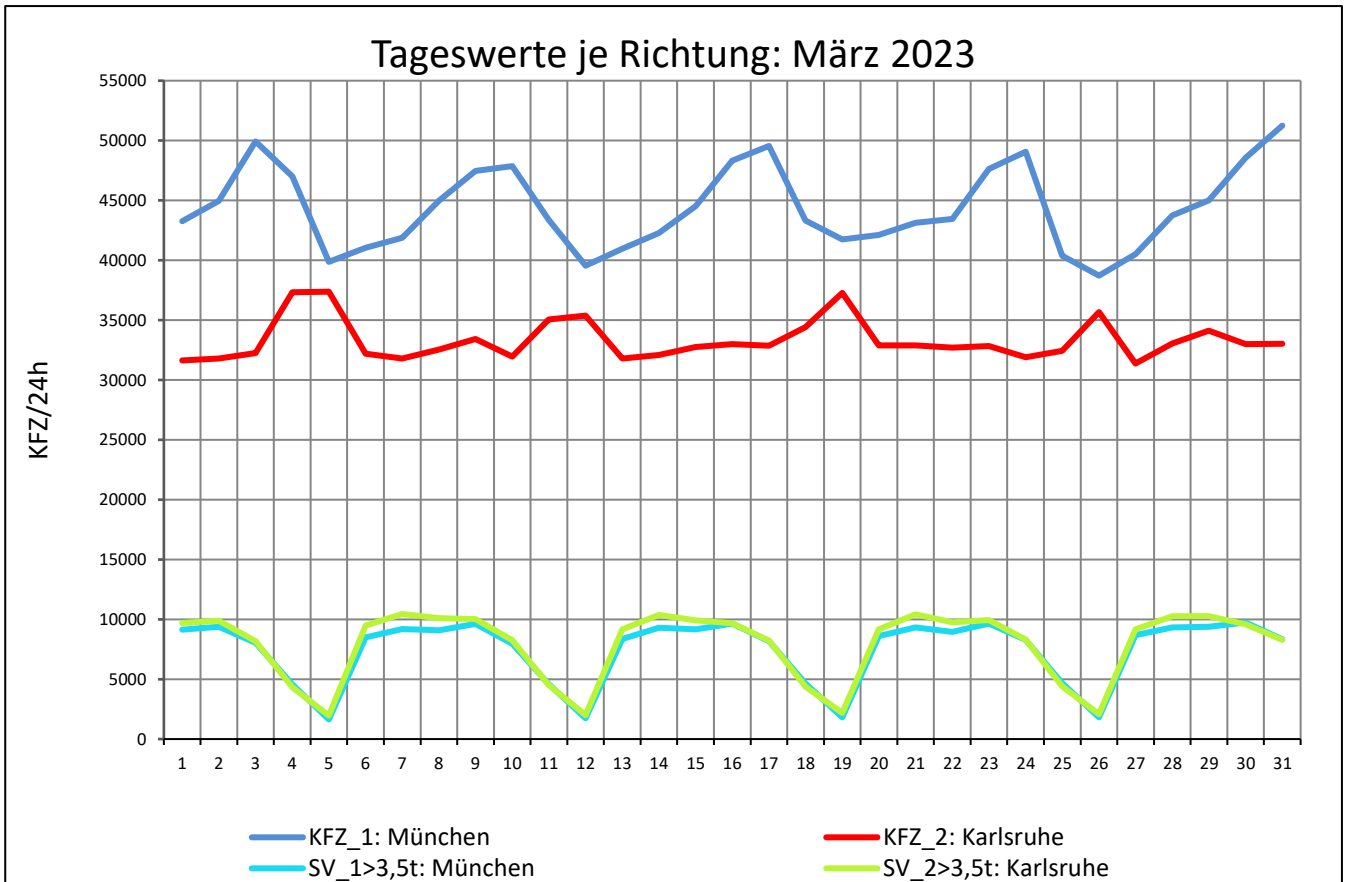
Zst.: **Lindorf**

TK-/Zst-Nr.: 7322/1067

A 8

Richtung 1 : **München**

Richtung 2 : **Karlsruhe**



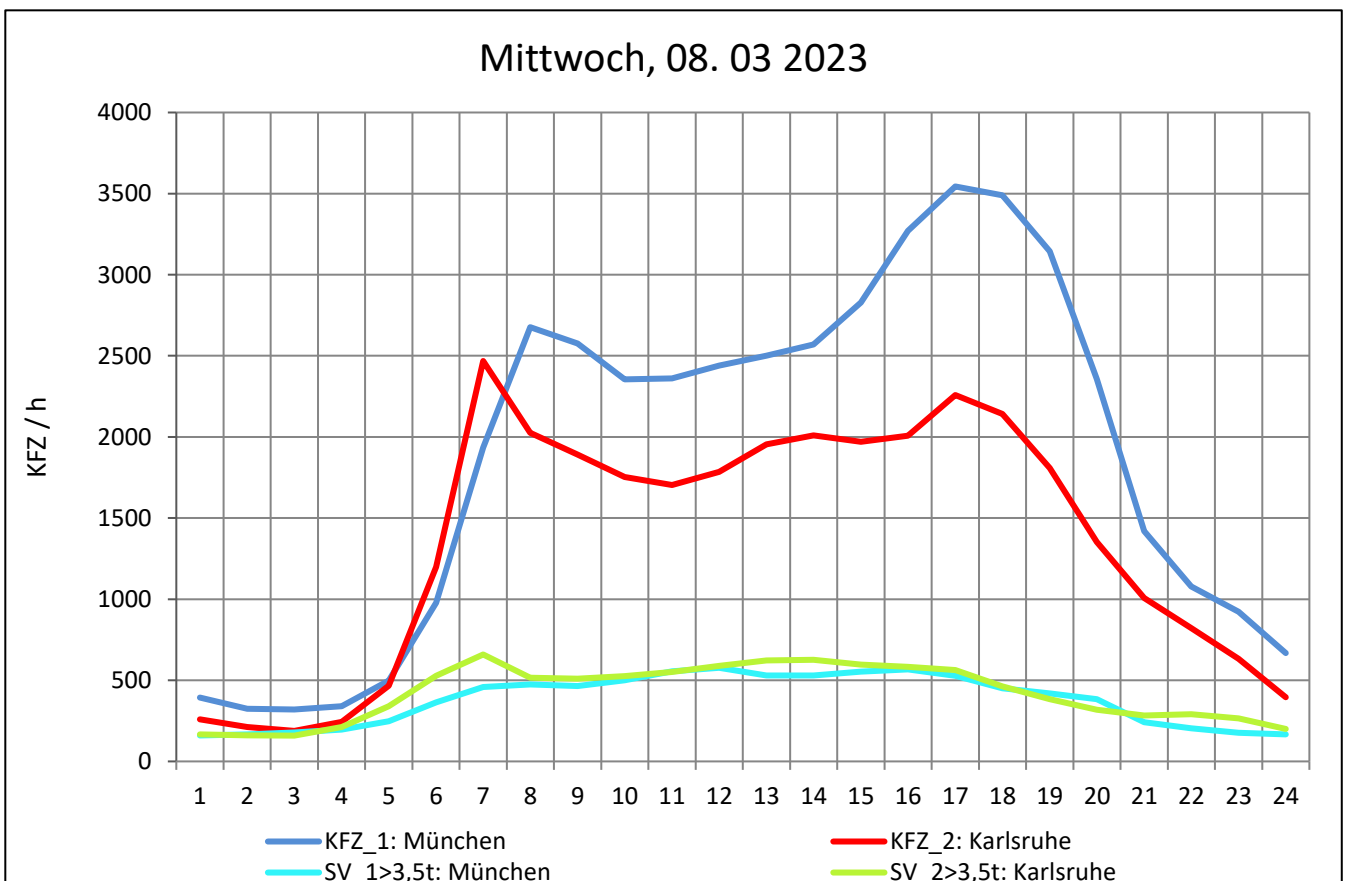
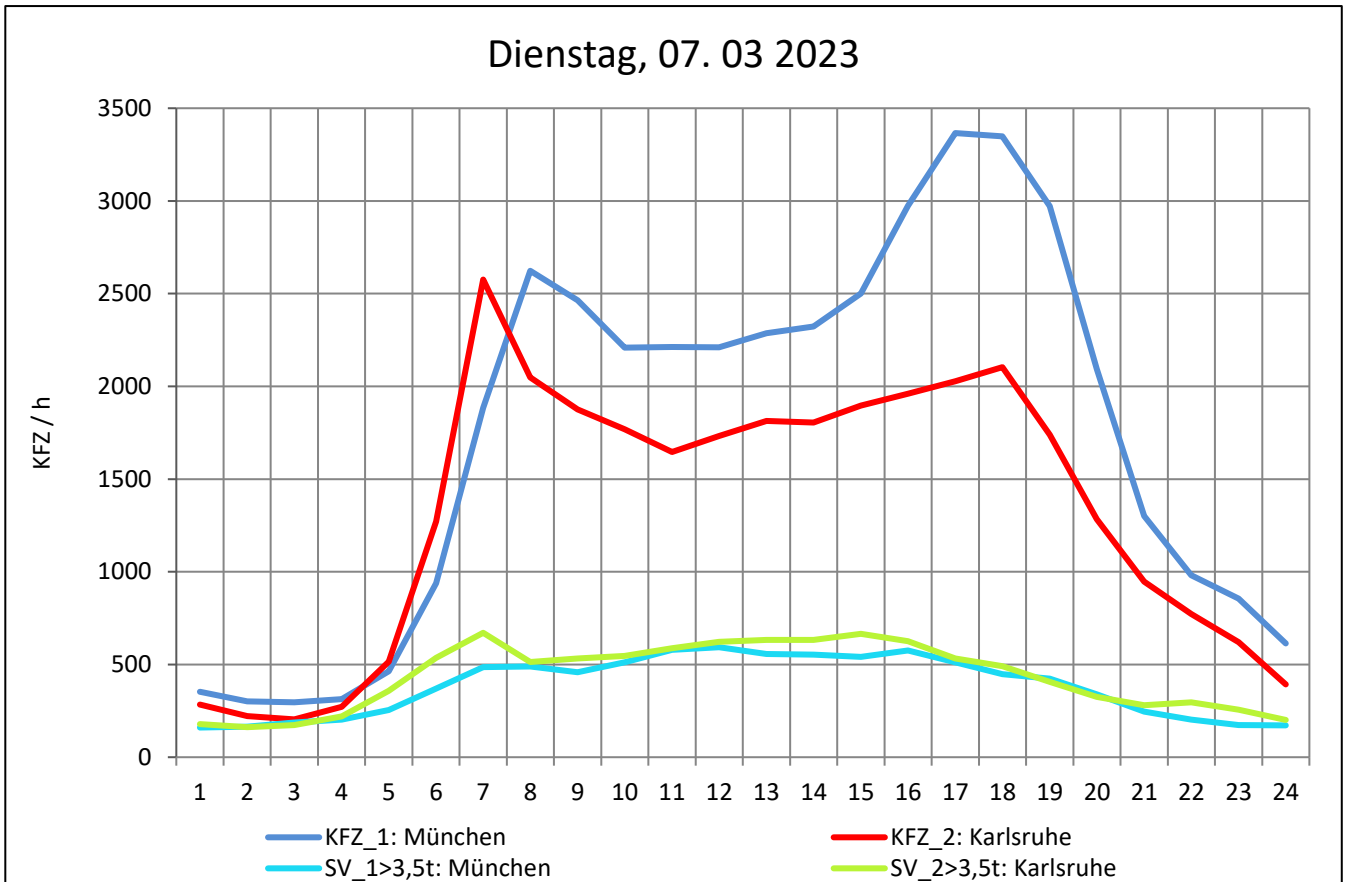
Zst.: **Lindorf**

TK-/Zst-Nr.: 7322/1067

A 8

Richtung 1 : **München**

Richtung 2 : **Karlsruhe**



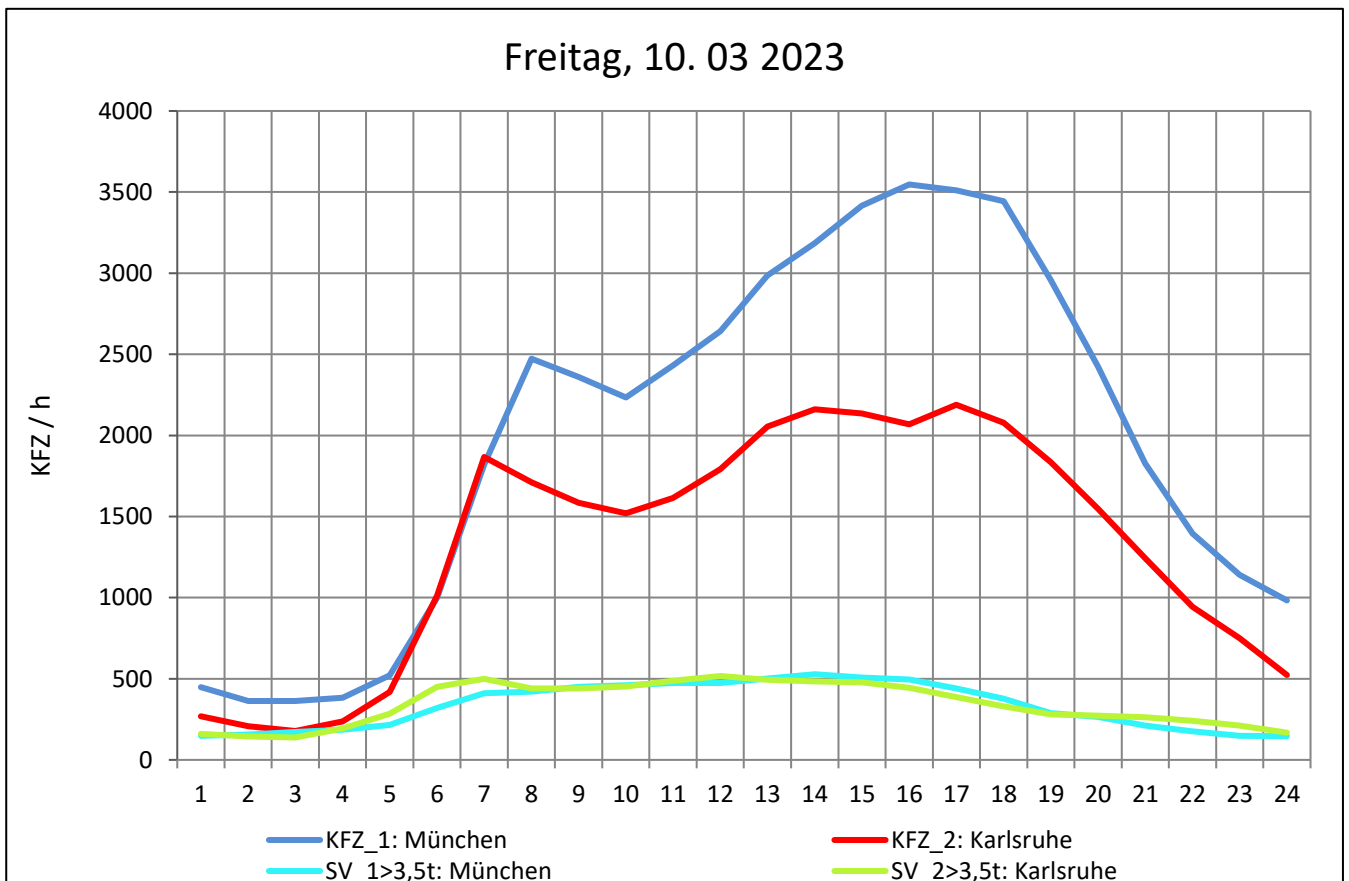
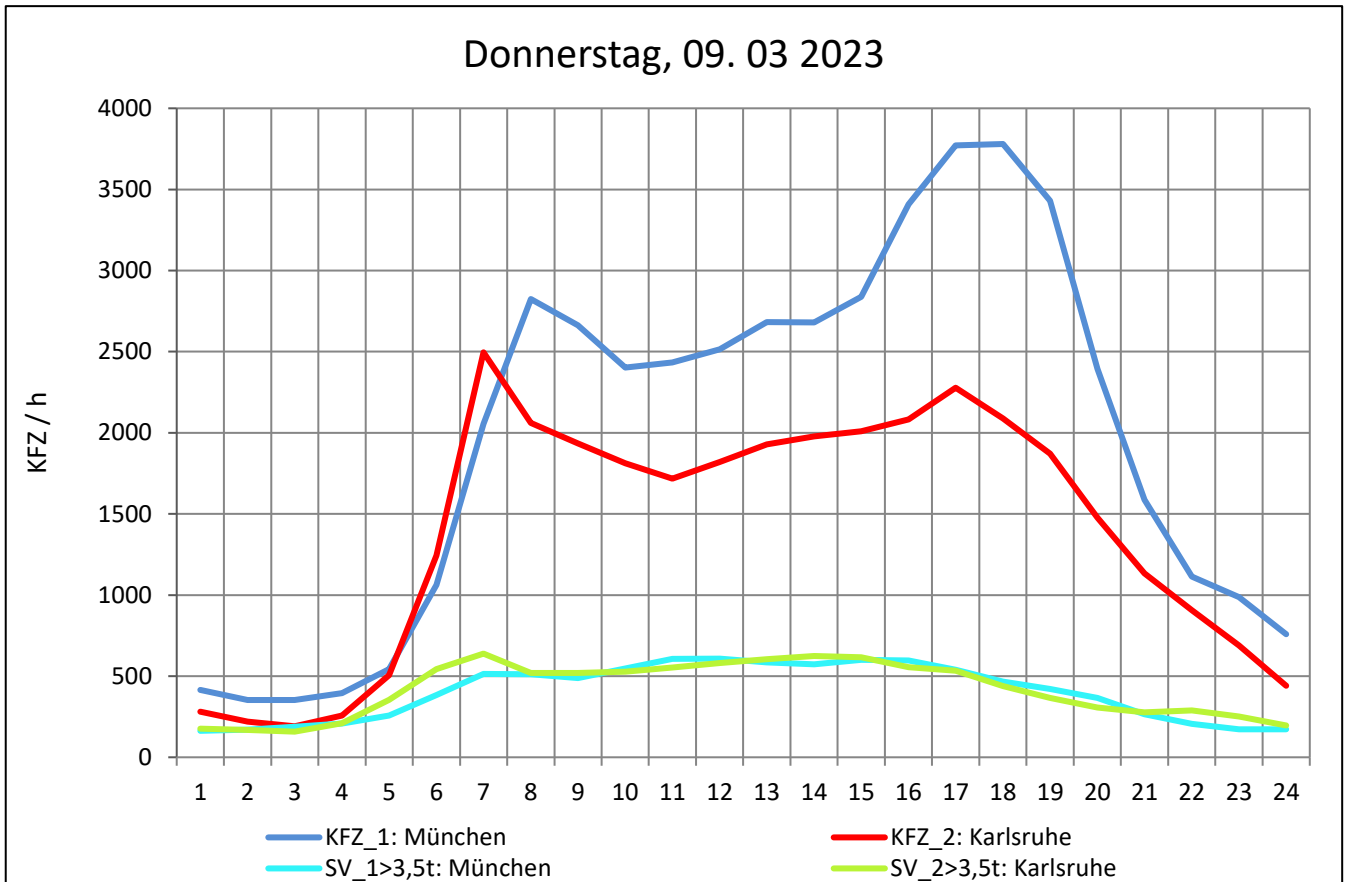
Zst.: **Lindorf**

TK-/Zst-Nr.: 7322/1067

A 8

Richtung 1 : **München**

Richtung 2 : **Karlsruhe**



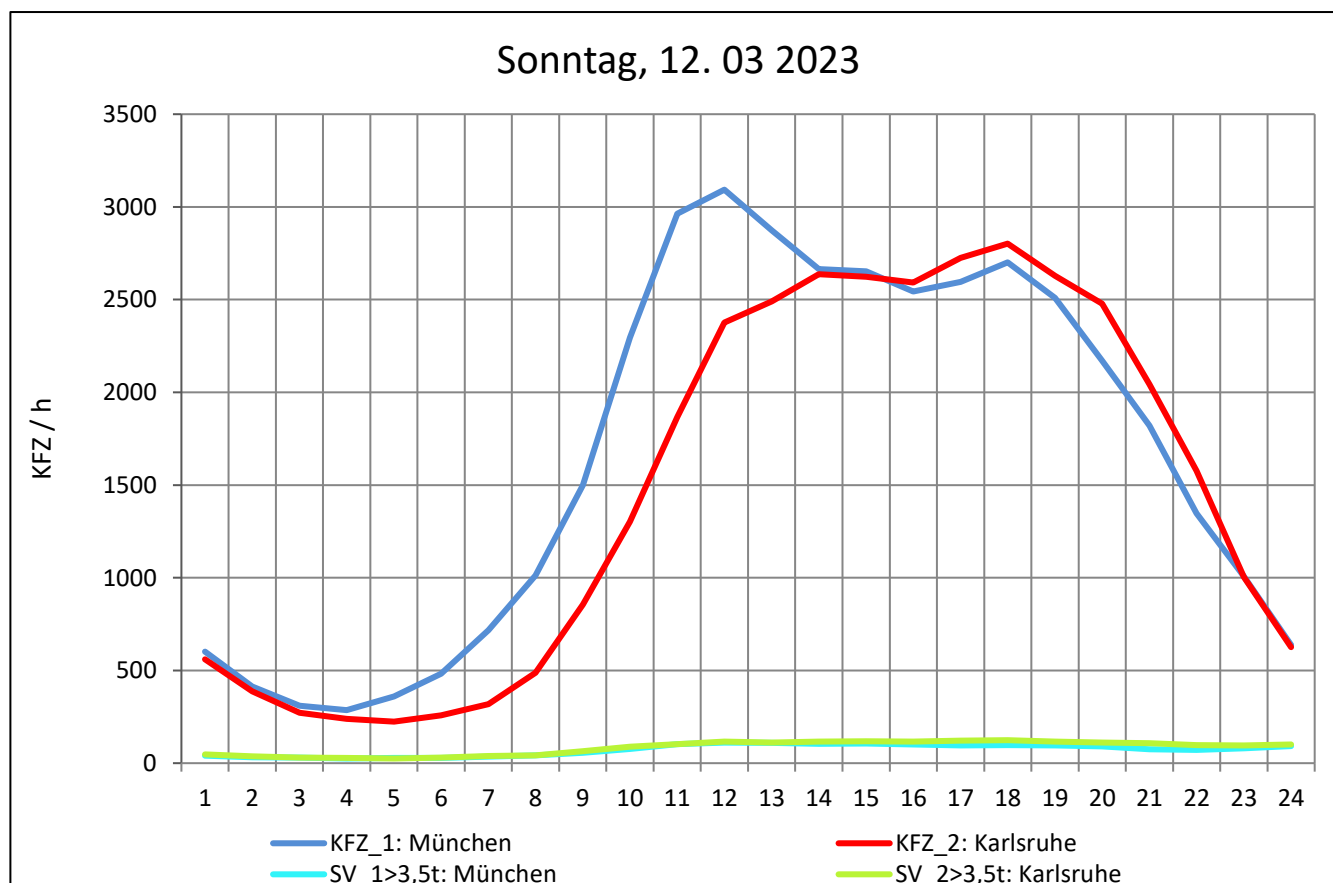
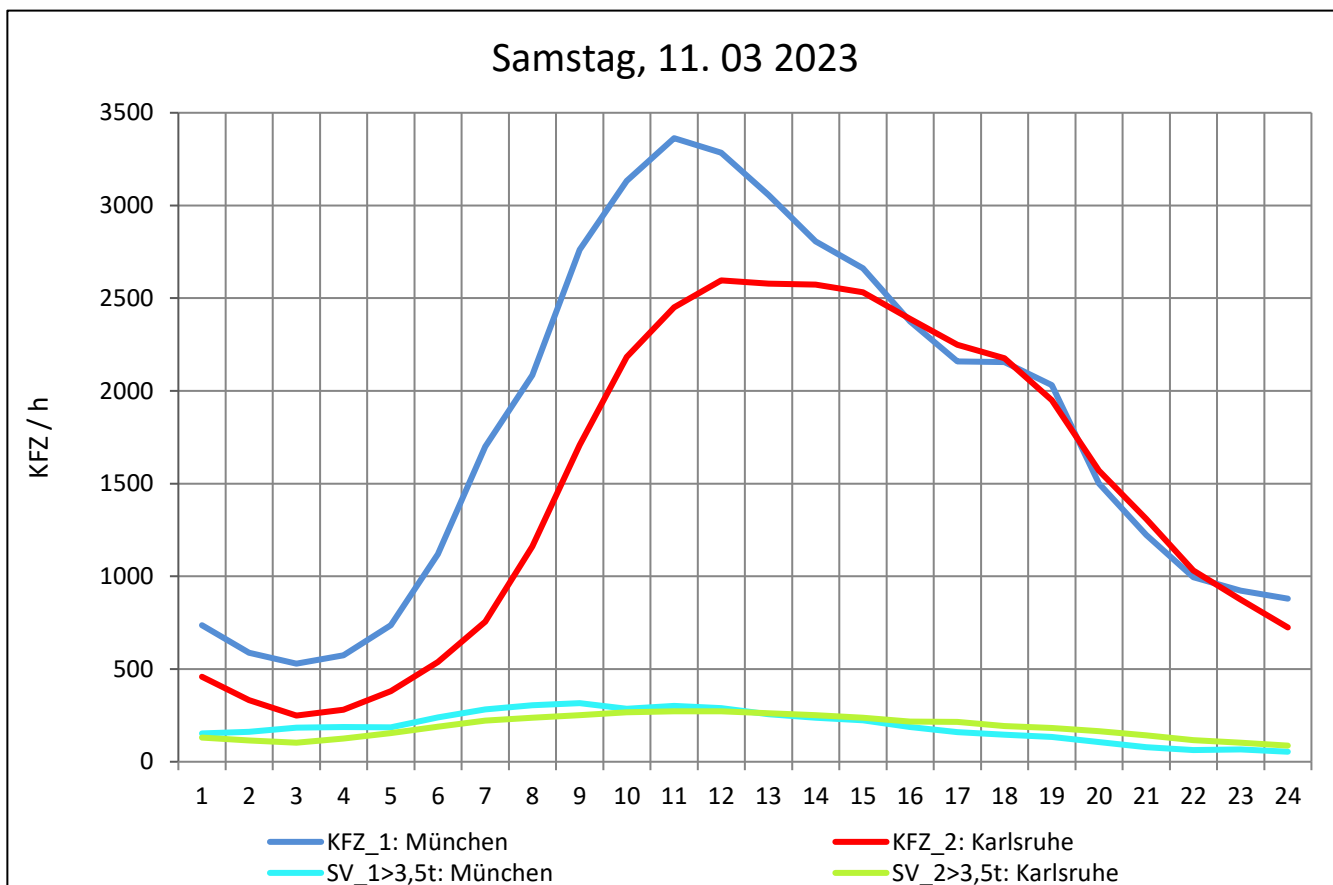
Zst.: **Lindorf**

TK-/Zst-Nr.: 7322/1067

A 8

Richtung 1 : **München**

Richtung 2 : **Karlsruhe**



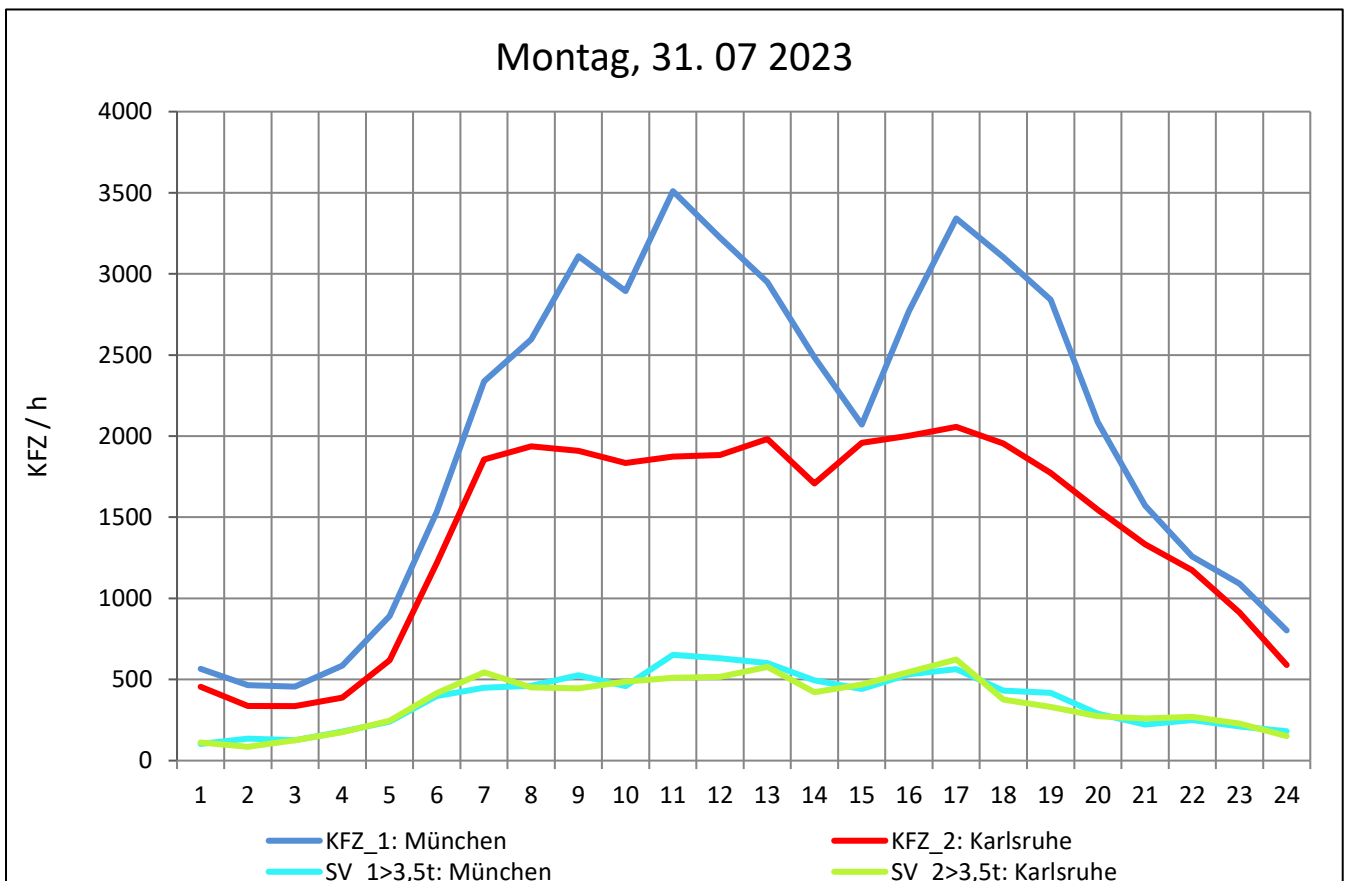
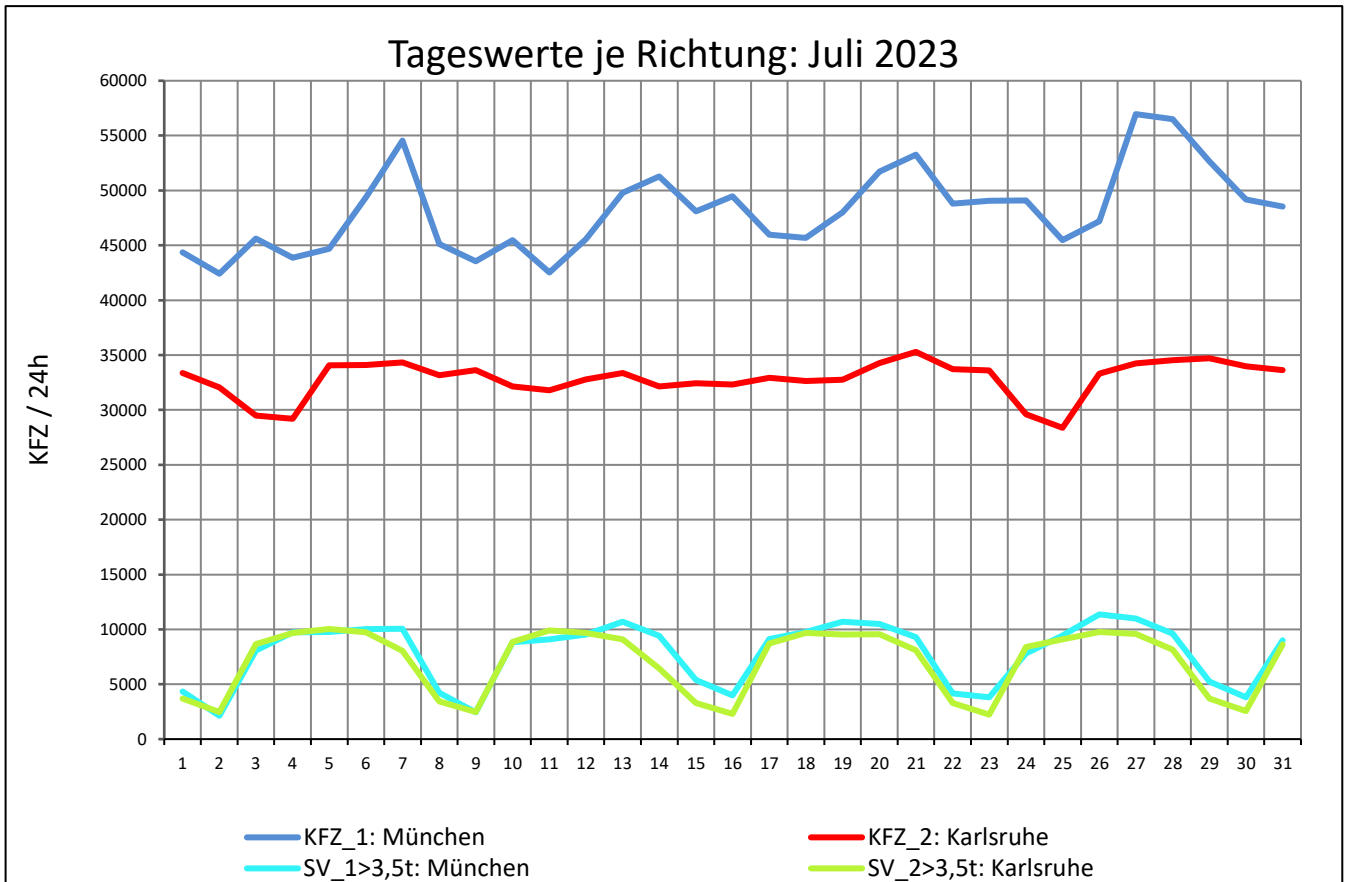
Zst.: **Lindorf**

TK-/Zst-Nr.: 7322/1067

A 8

Richtung 1 : **München**

Richtung 2 : **Karlsruhe**



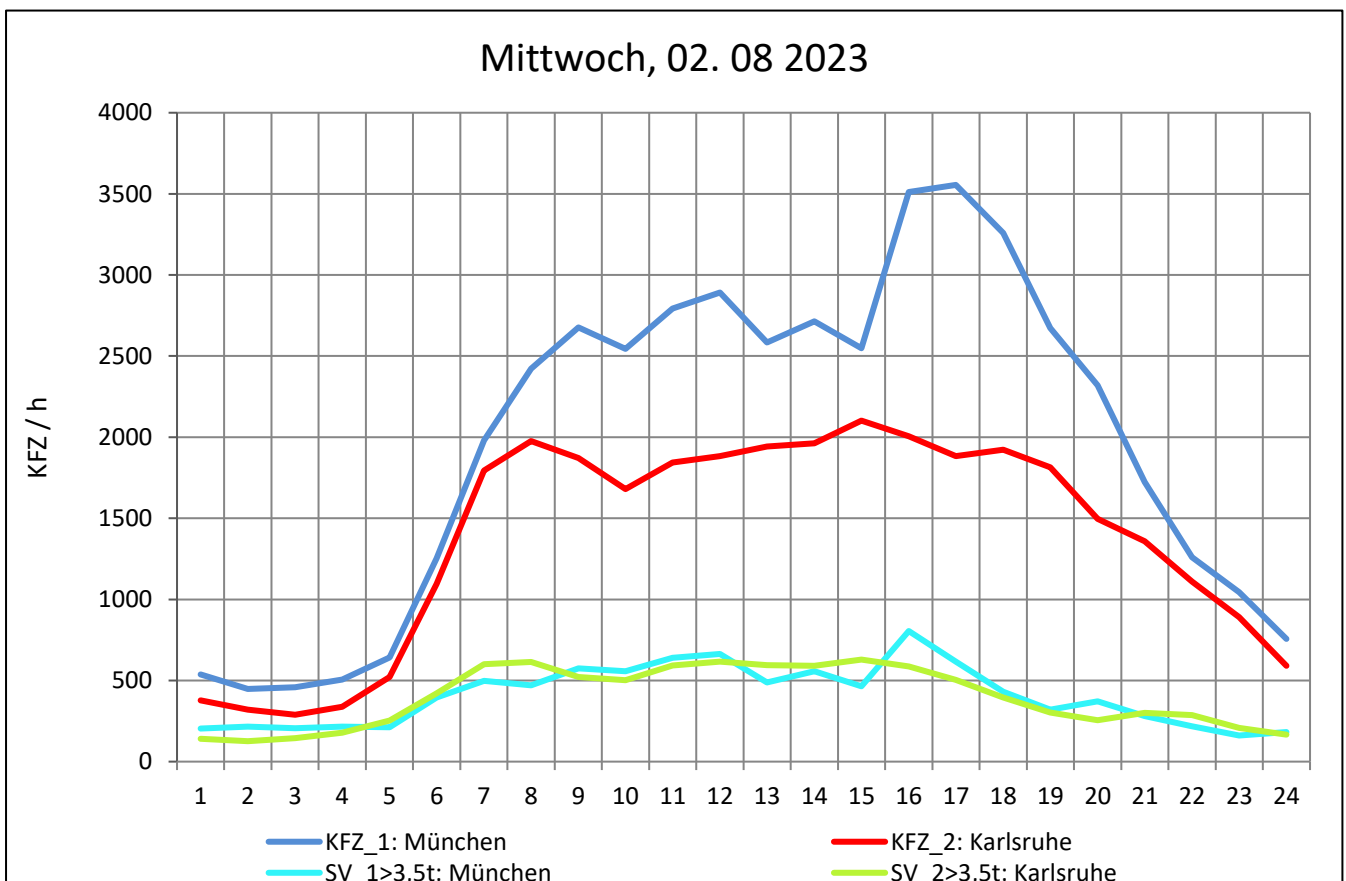
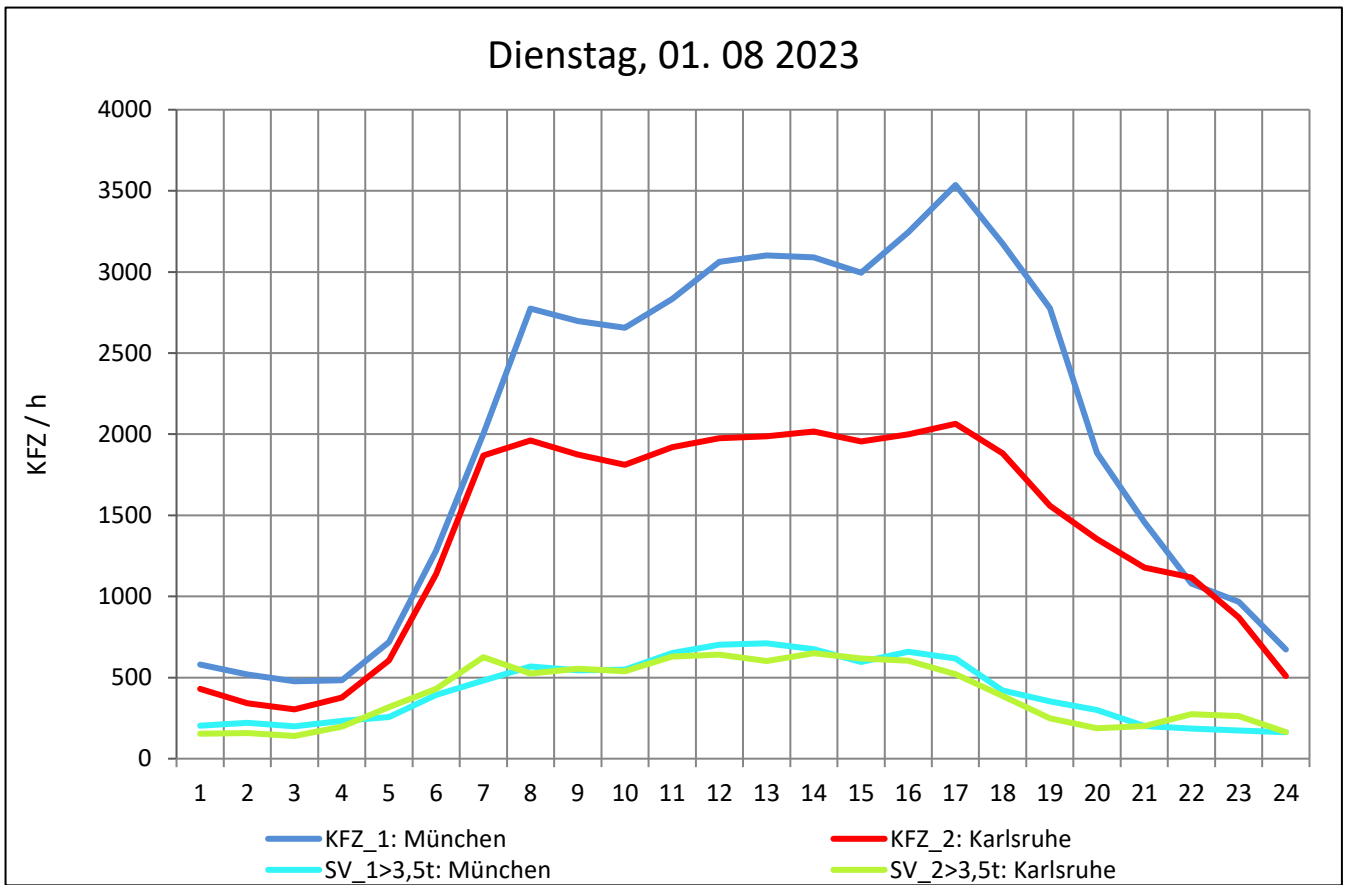
Zst.: **Lindorf**

TK-/Zst-Nr.: 7322/1067

A 8

Richtung 1 : **München**

Richtung 2 : **Karlsruhe**



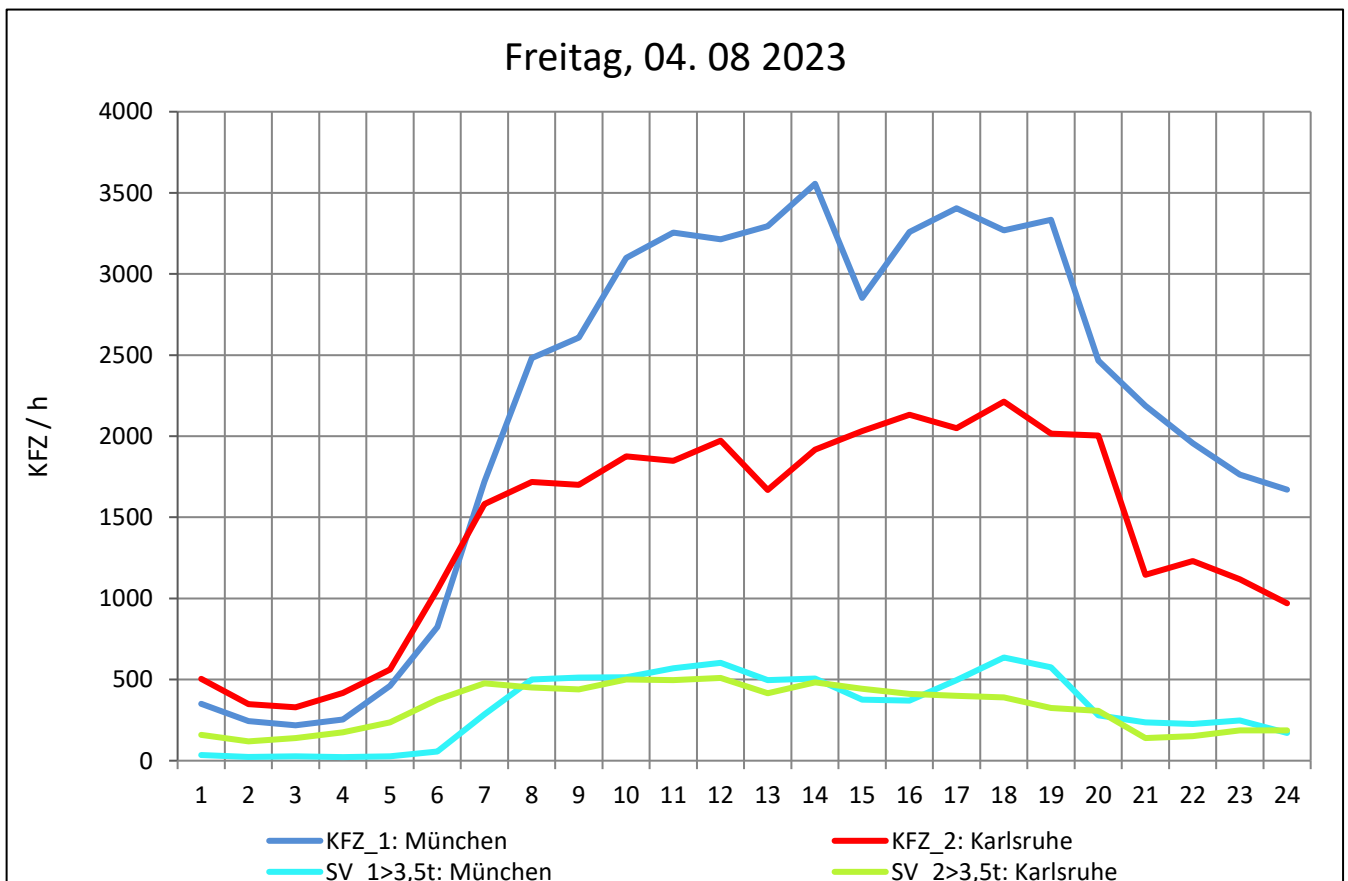
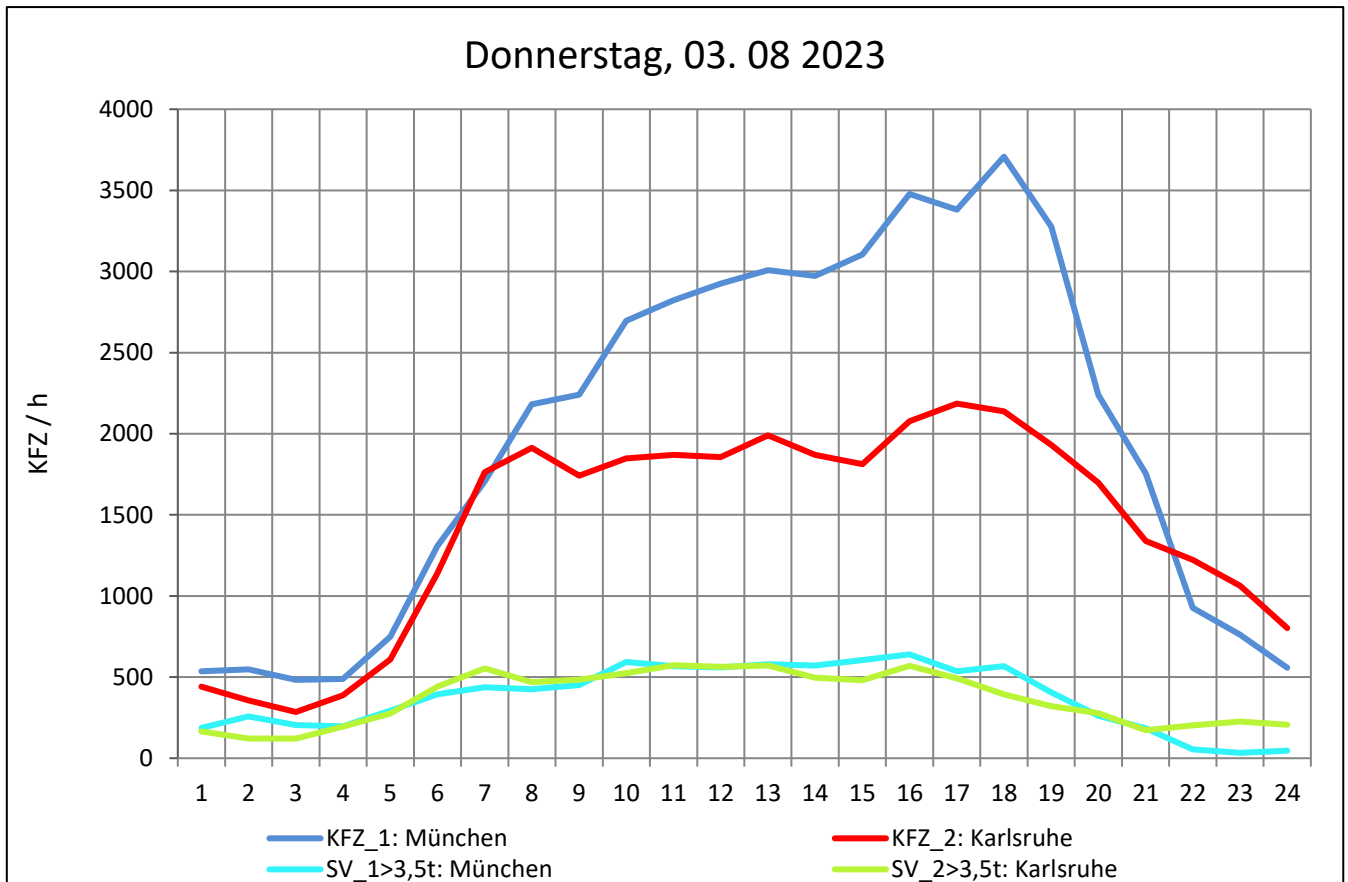
Zst.: **Lindorf**

TK-/Zst-Nr.: 7322/1067

A 8

Richtung 1 : **München**

Richtung 2 : **Karlsruhe**



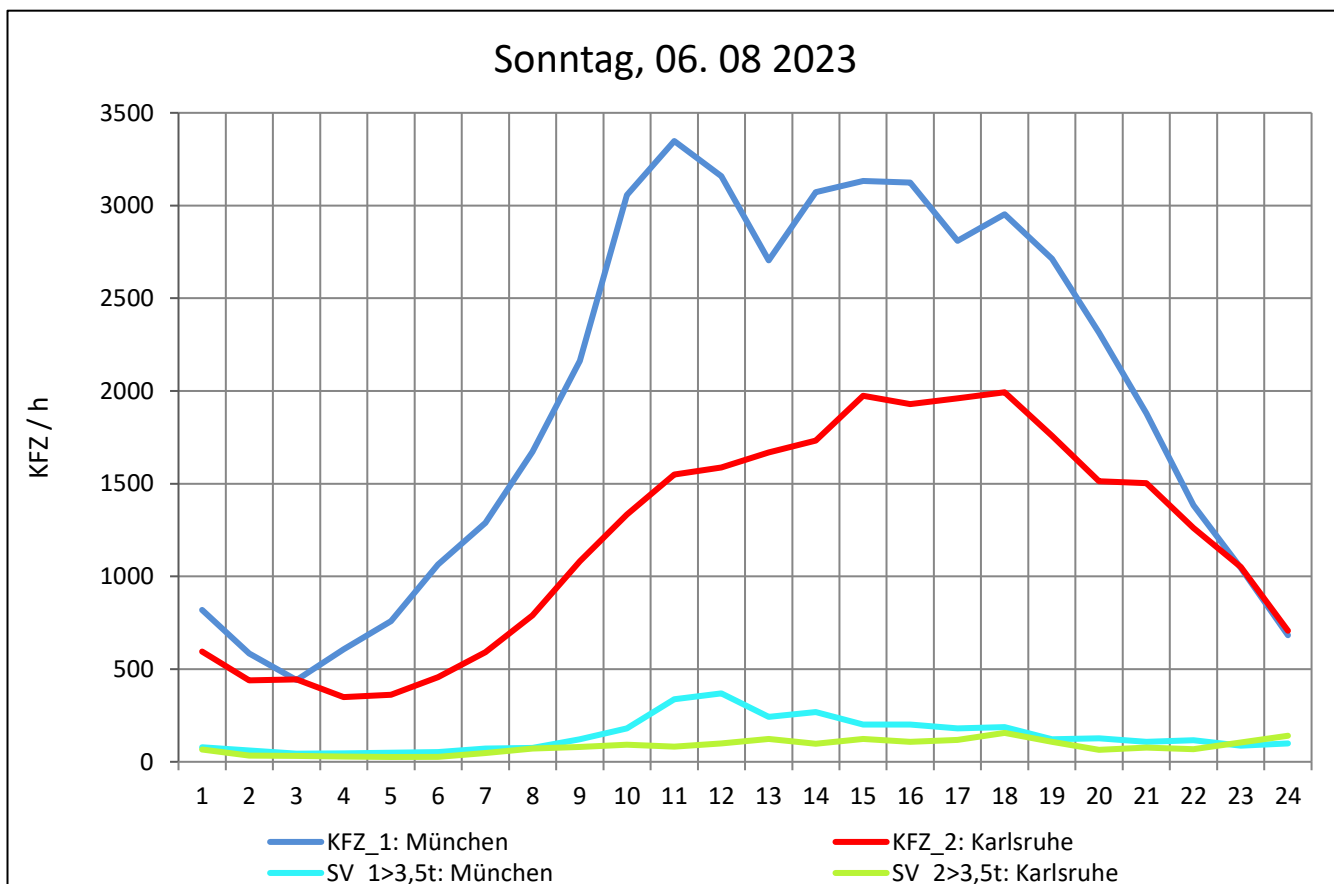
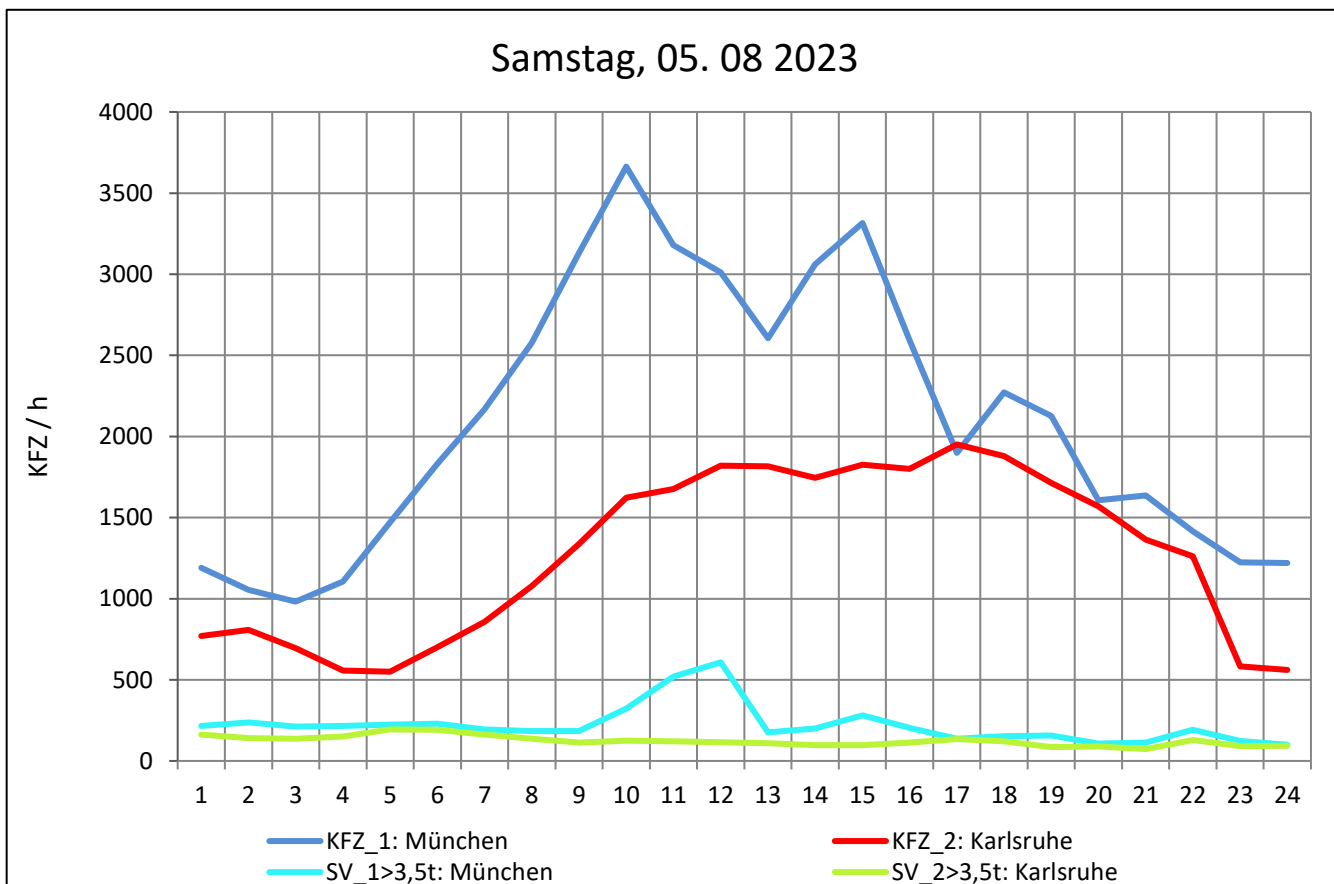
Zst.: **Lindorf**

TK-/Zst-Nr.: 7322/1067

A 8

Richtung 1 : **München**

Richtung 2 : **Karlsruhe**



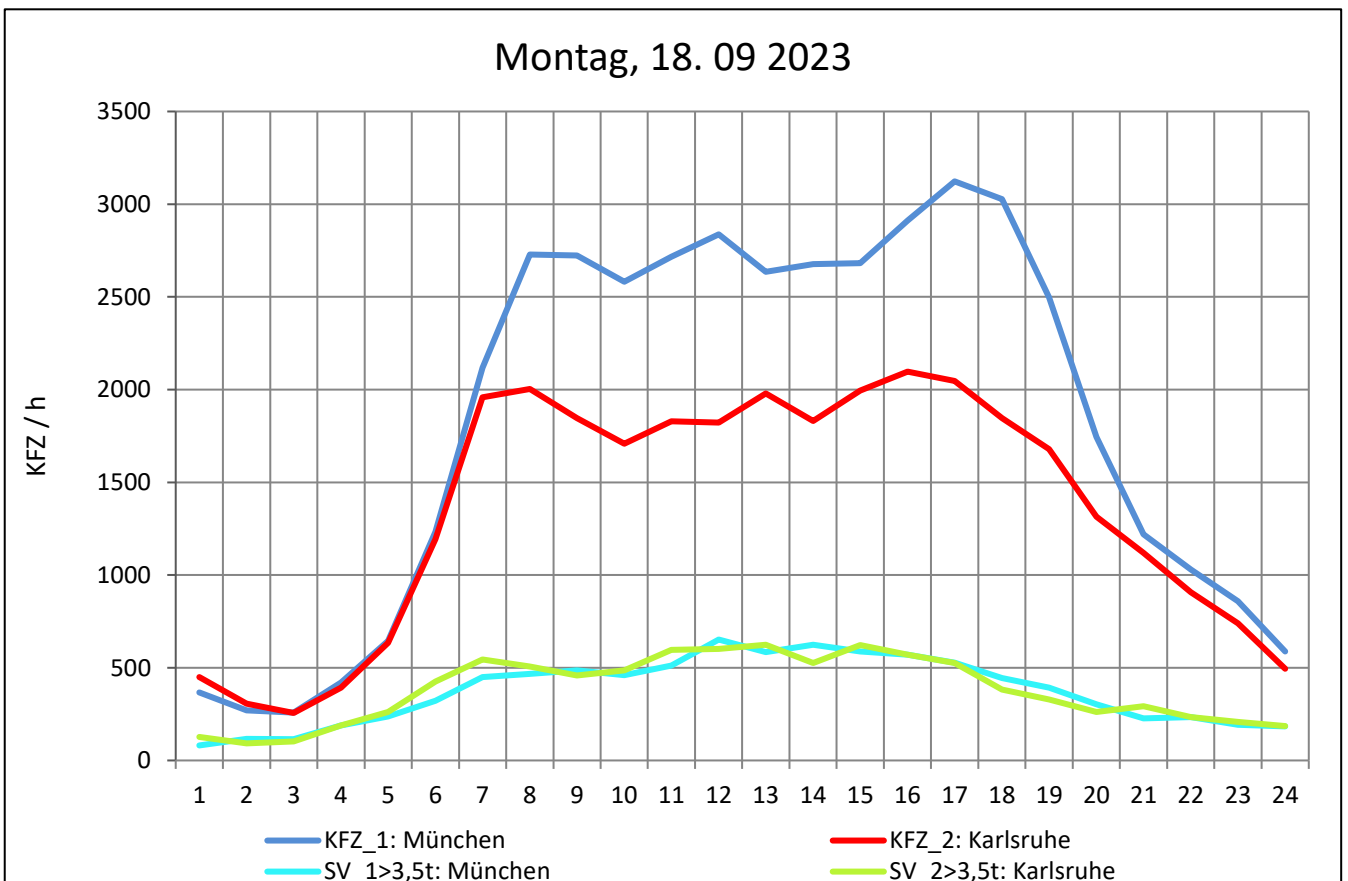
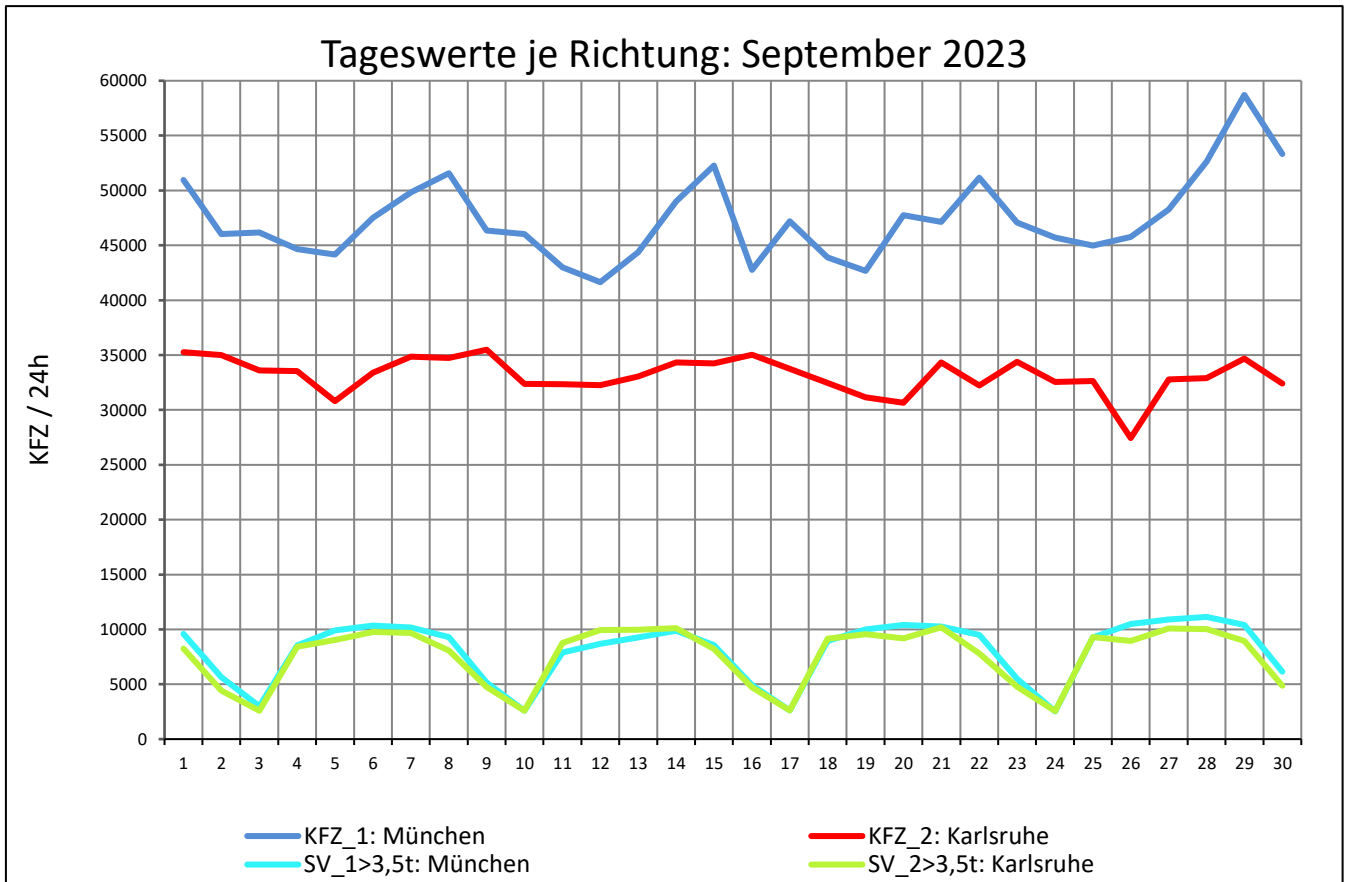
Zst.: **Lindorf**

TK-/Zst-Nr.: 7322/1067

A 8

Richtung 1 : **München**

Richtung 2 : **Karlsruhe**



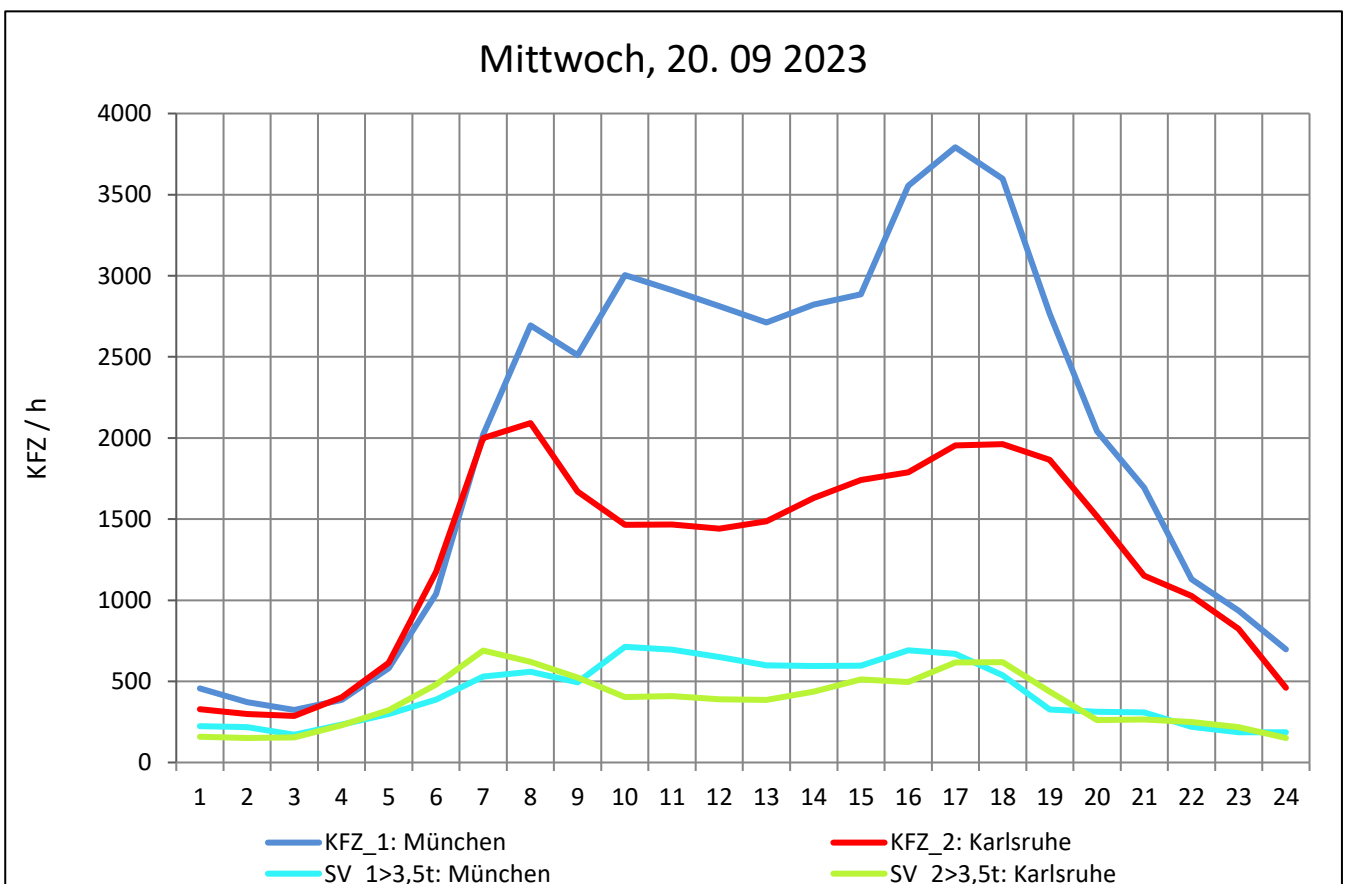
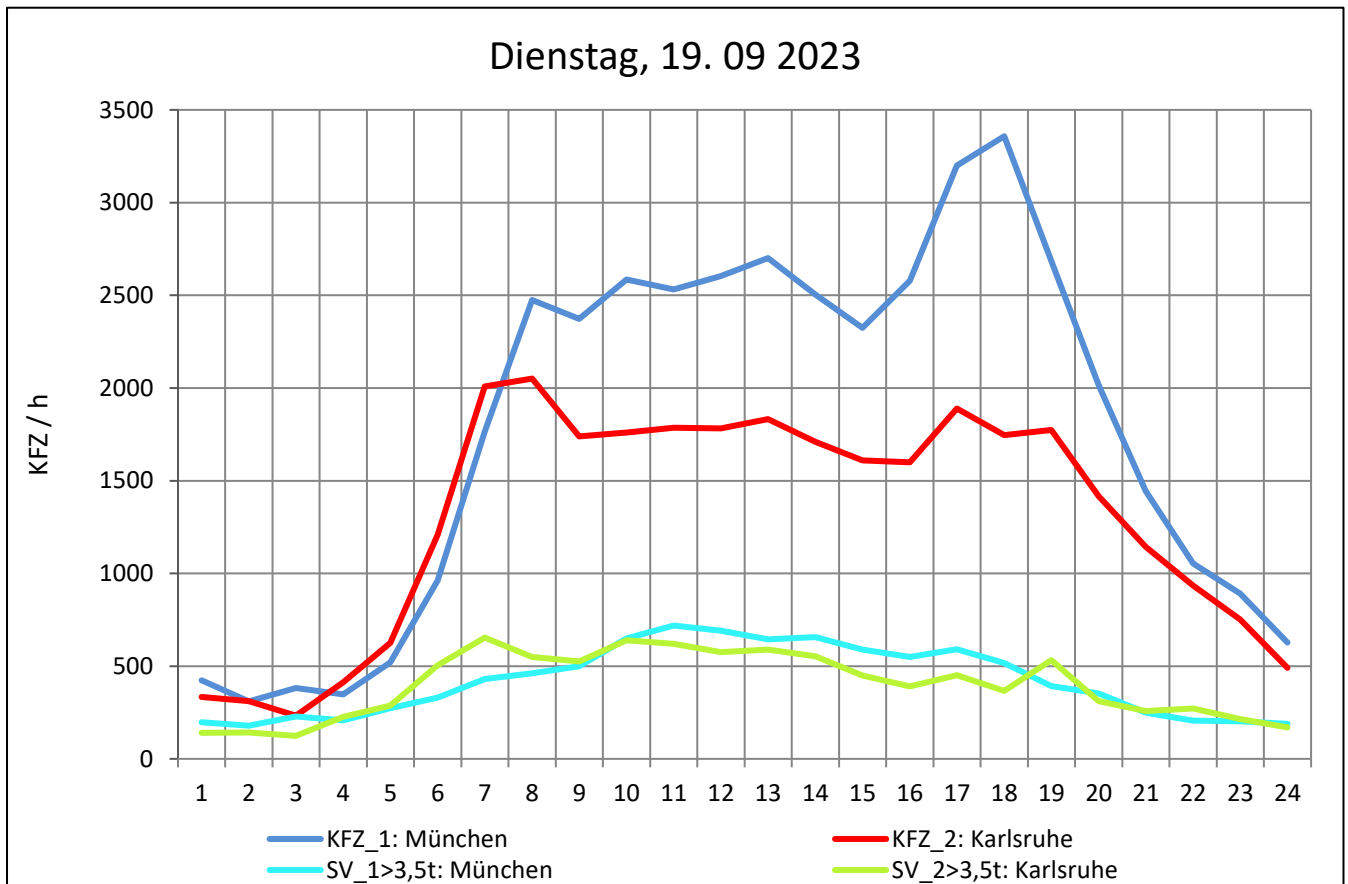
Zst.: **Lindorf**

TK-/Zst-Nr.: 7322/1067

A 8

Richtung 1 : **München**

Richtung 2 : **Karlsruhe**



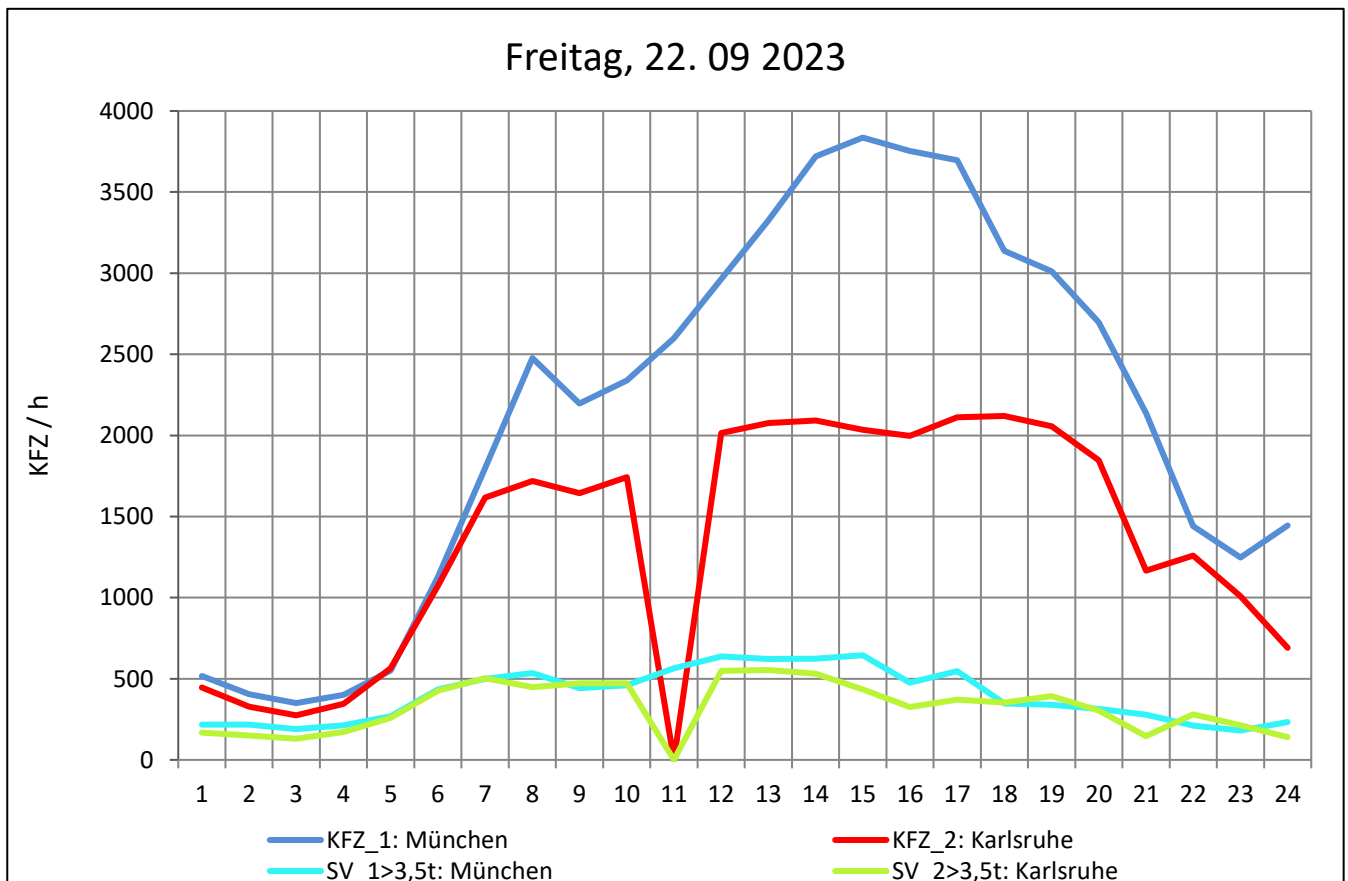
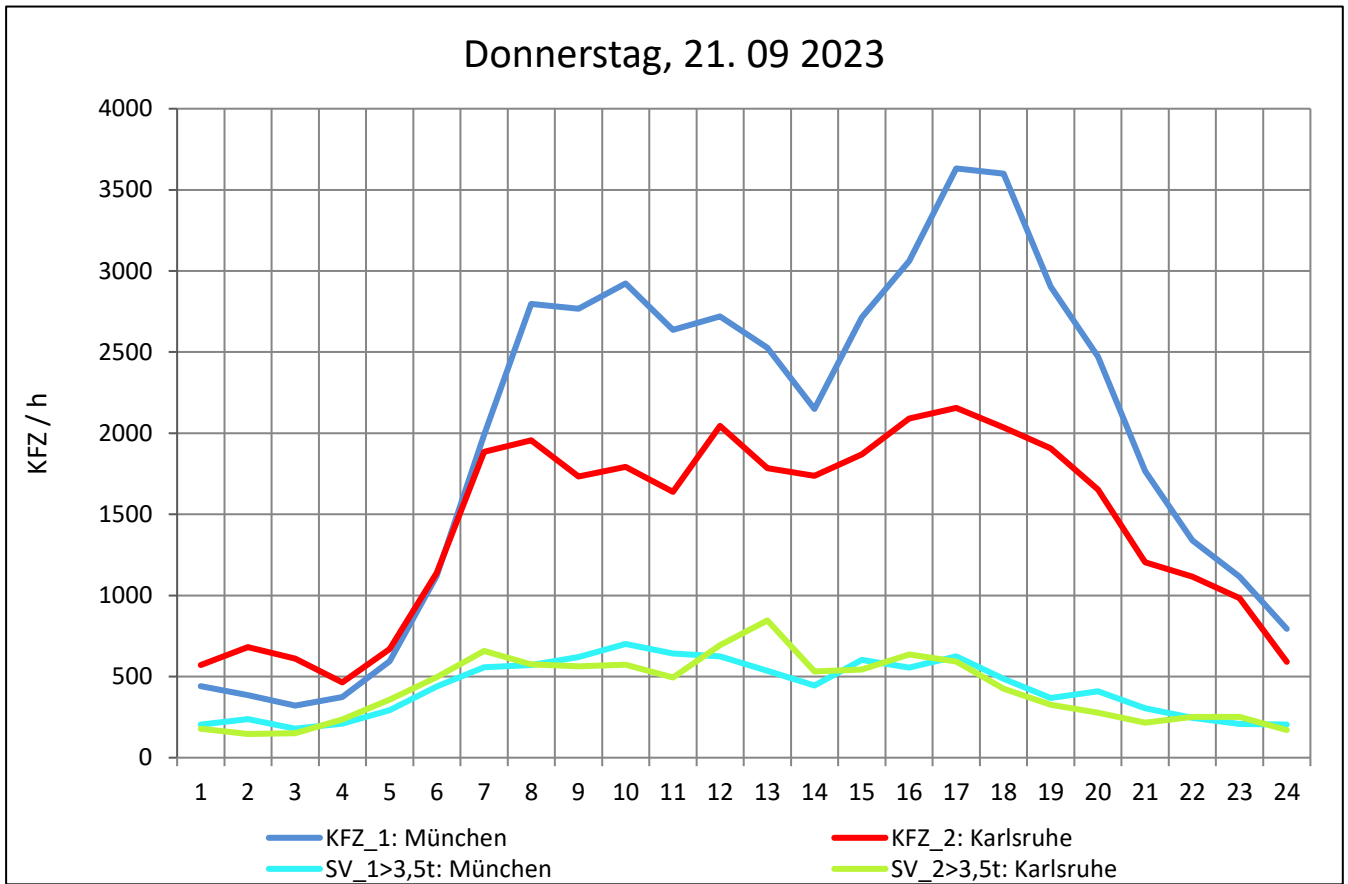
Zst.: **Lindorf**

TK-/Zst-Nr.: 7322/1067

A 8

Richtung 1 : **München**

Richtung 2 : **Karlsruhe**



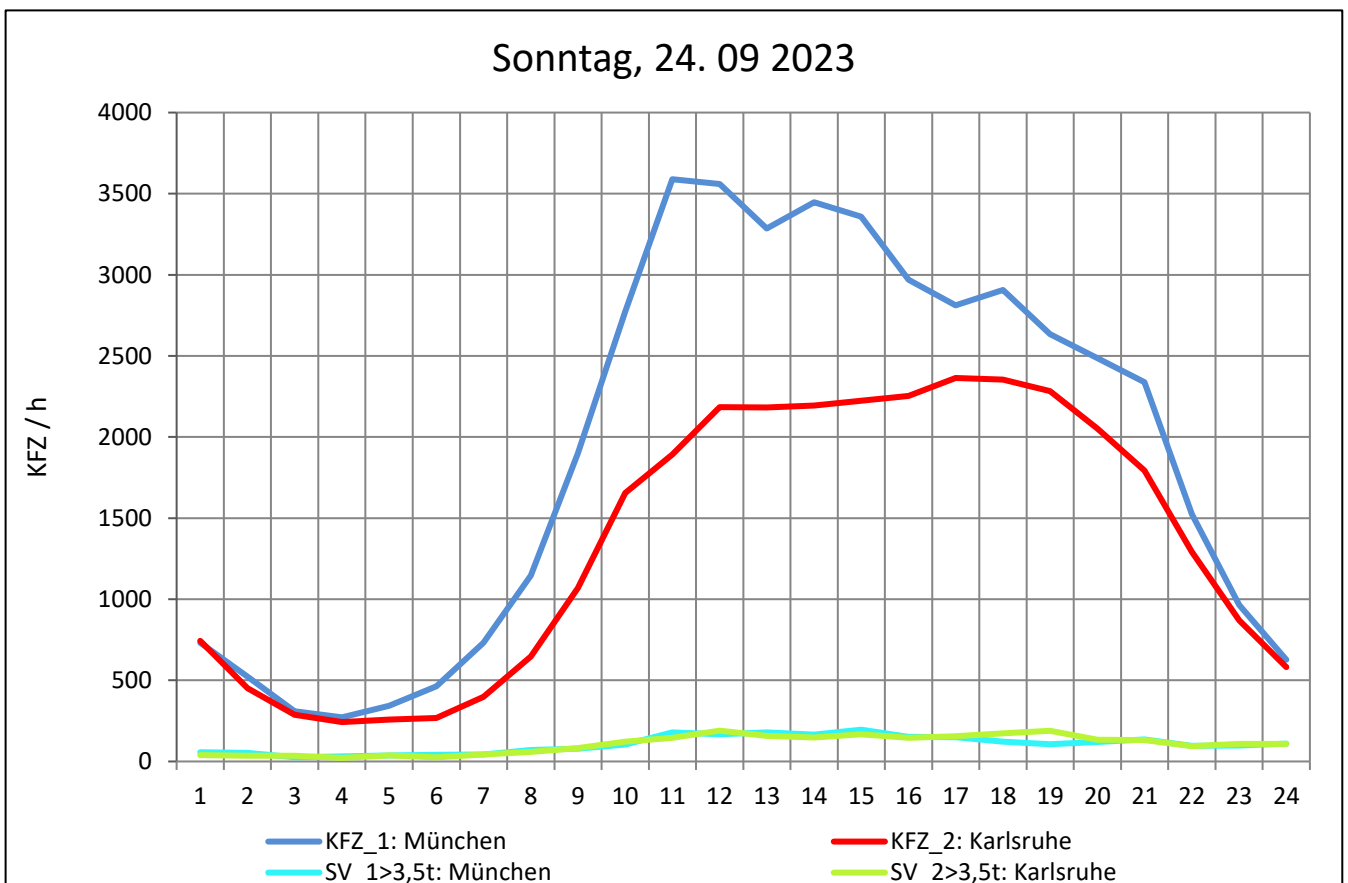
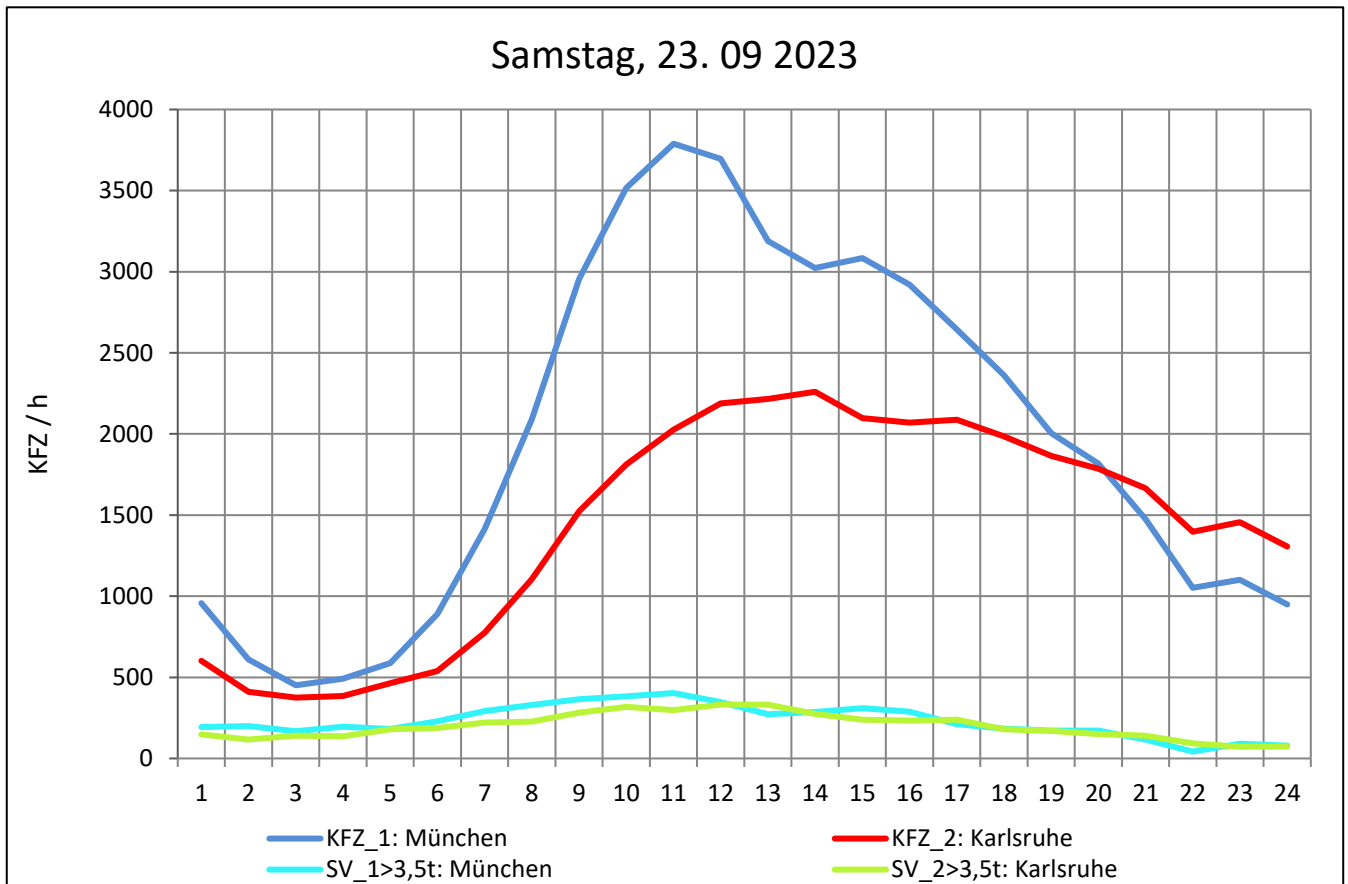
Zst.: **Lindorf**

TK-/Zst-Nr.: 7322/1067

A 8

Richtung 1 : **München**

Richtung 2 : **Karlsruhe**



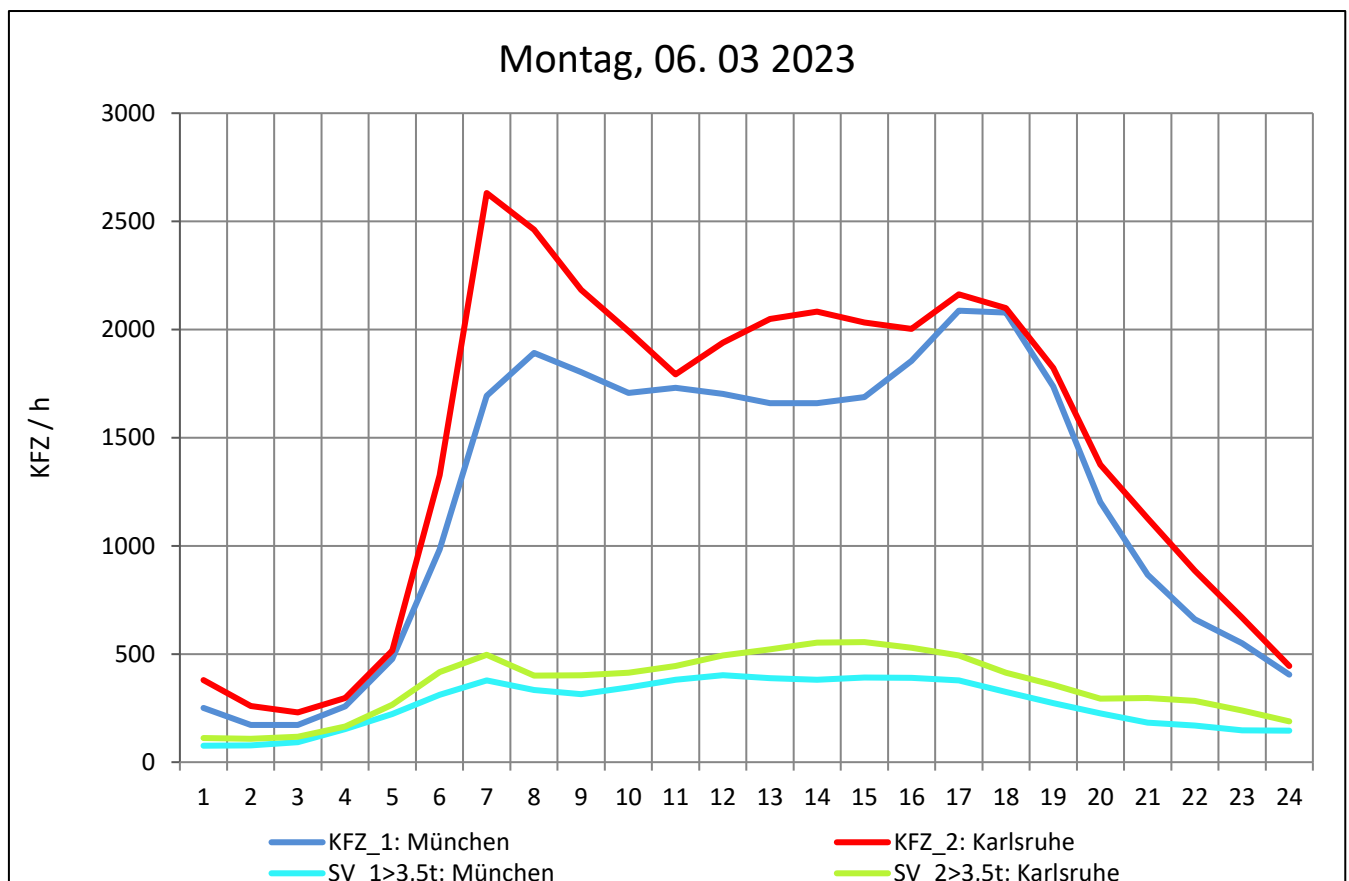
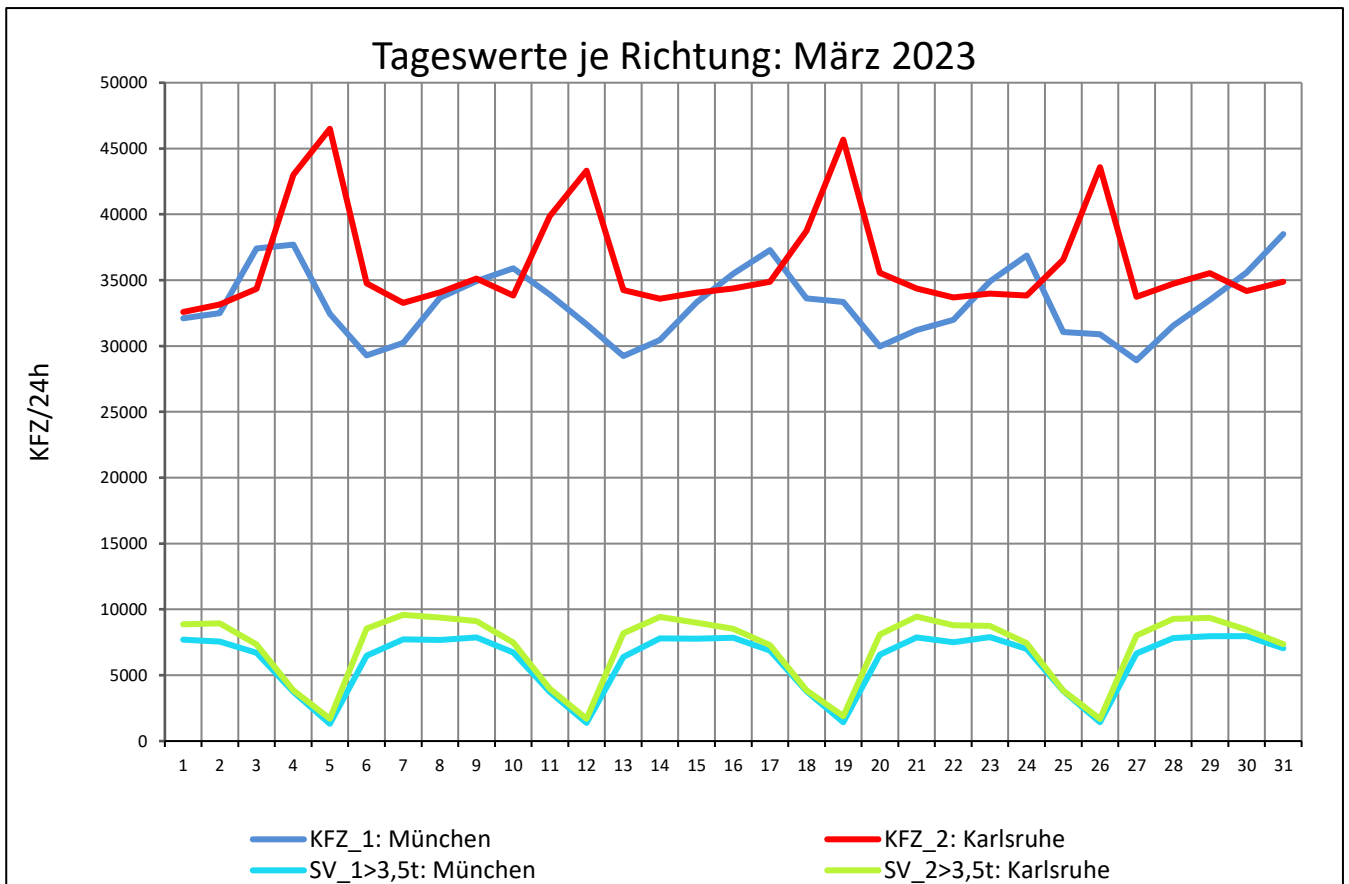
Zst.: **Kirchheim unter Teck**

TK-/Zst-Nr.: 7323/1001

A 8

Richtung 1 : **München**

Richtung 2 : **Karlsruhe**



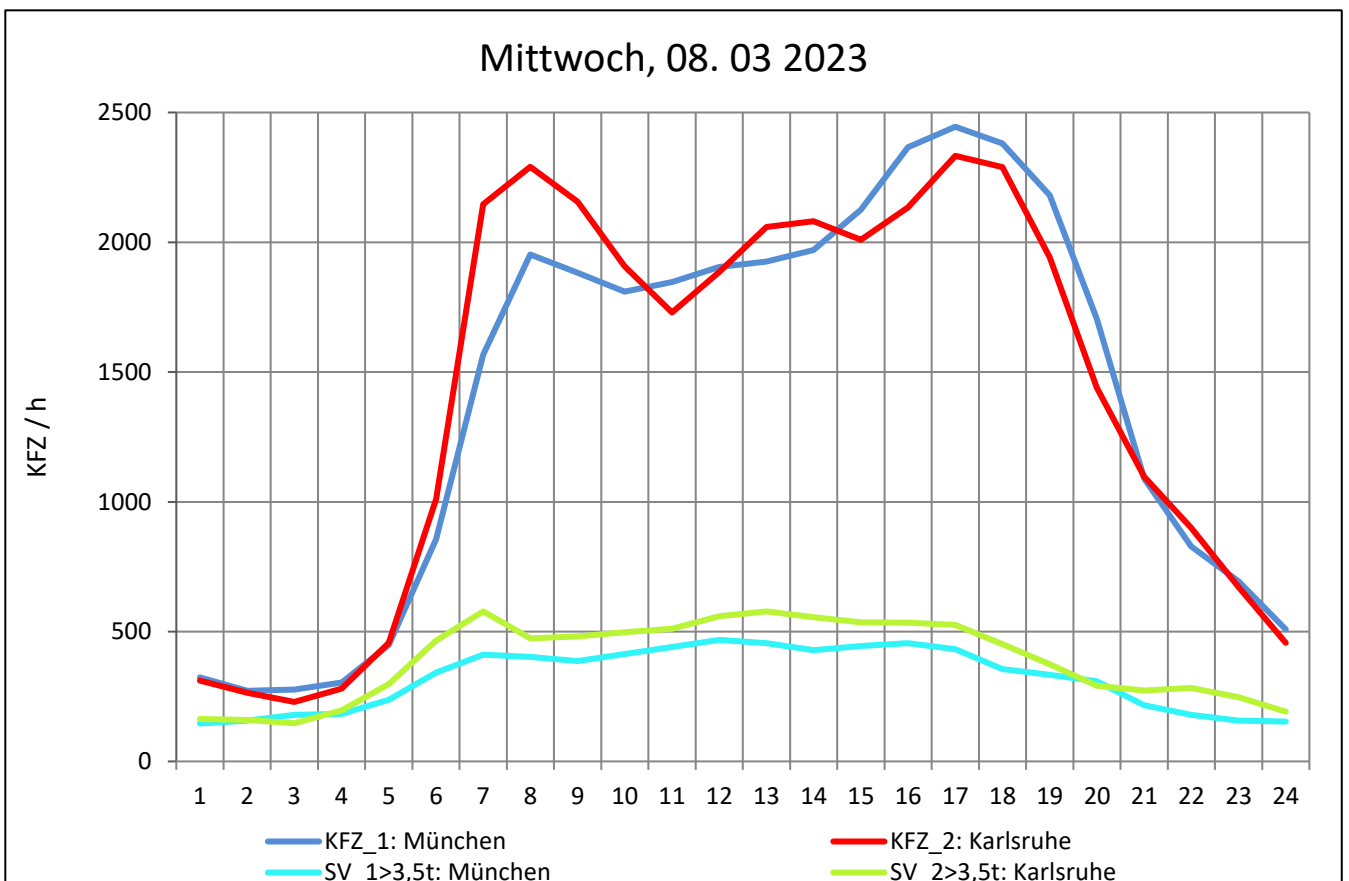
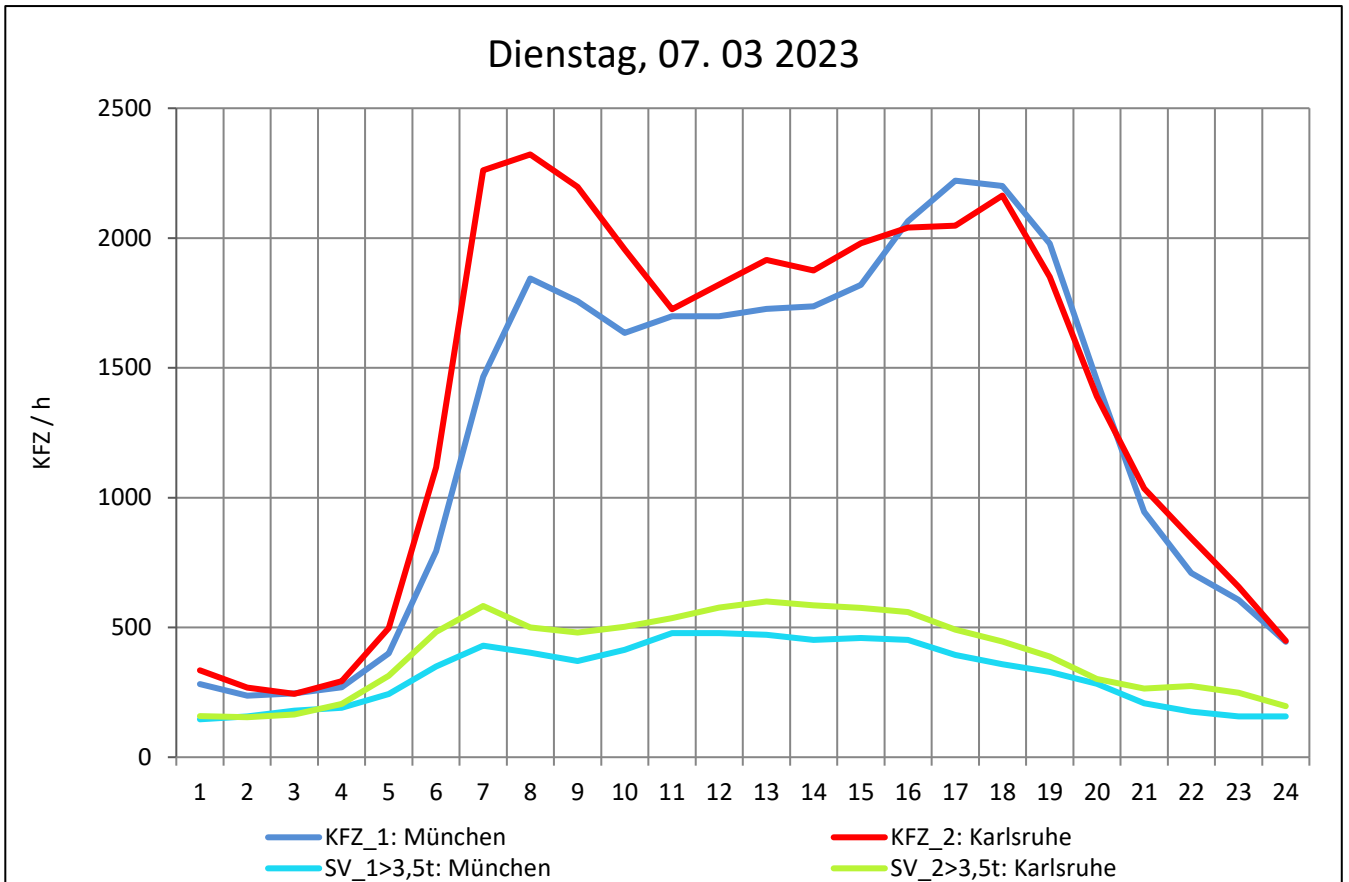
Zst.: **Kirchheim unter Teck**

TK-/Zst-Nr.: 7323/1001

A 8

Richtung 1 : **München**

Richtung 2 : **Karlsruhe**



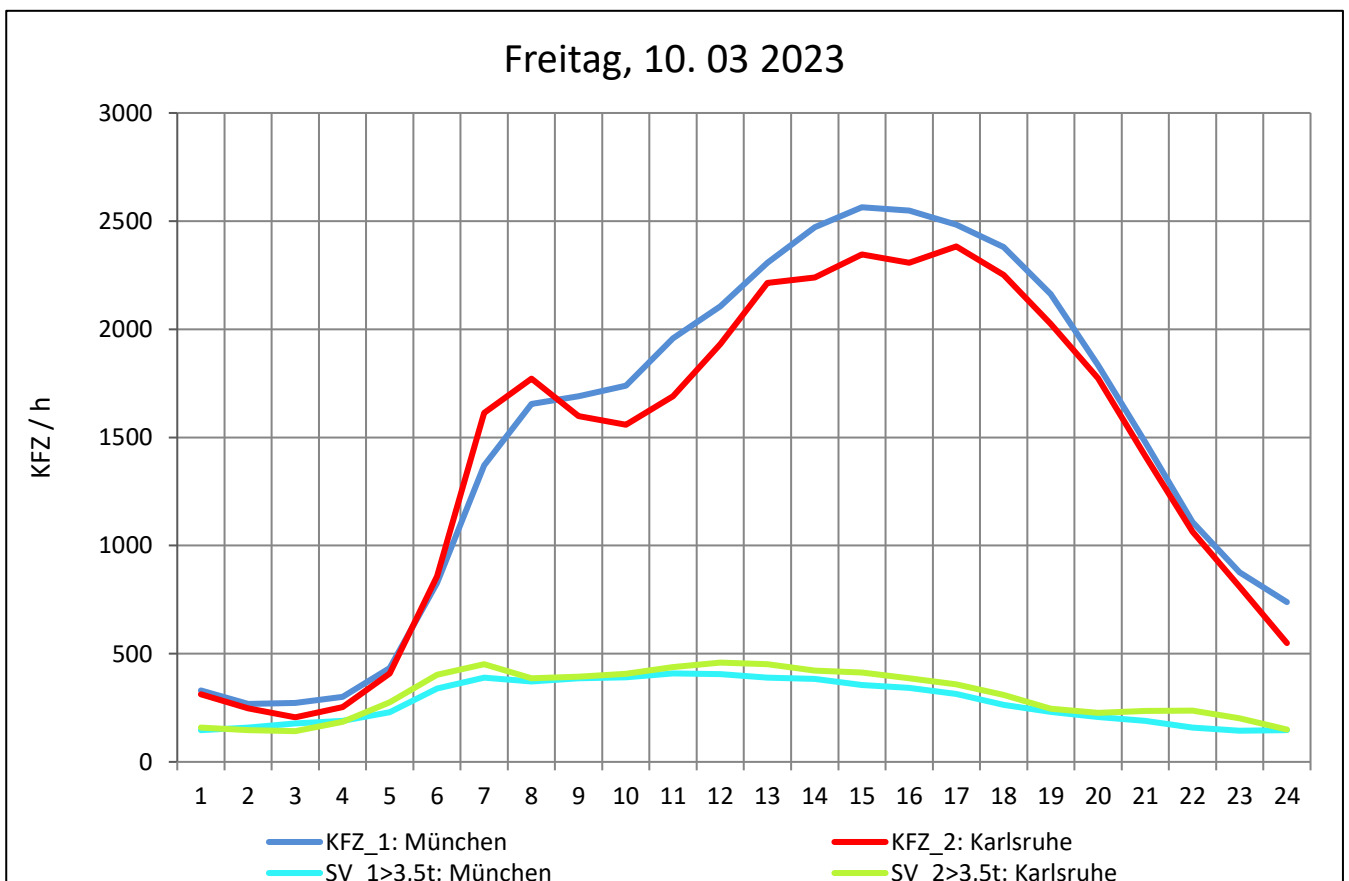
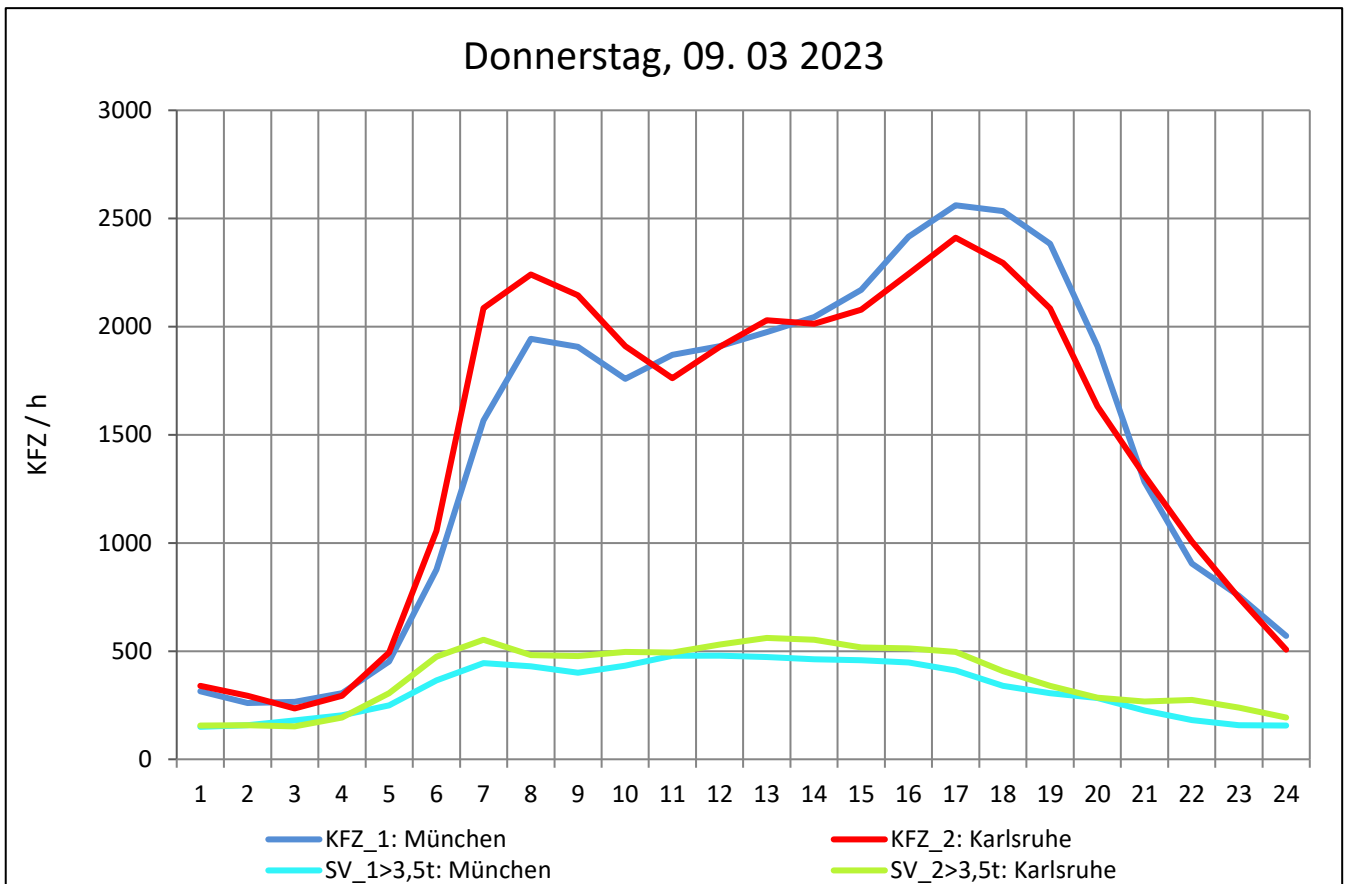
Zst.: **Kirchheim unter Teck**

TK-/Zst-Nr.: 7323/1001

A 8

Richtung 1 : **München**

Richtung 2 : **Karlsruhe**



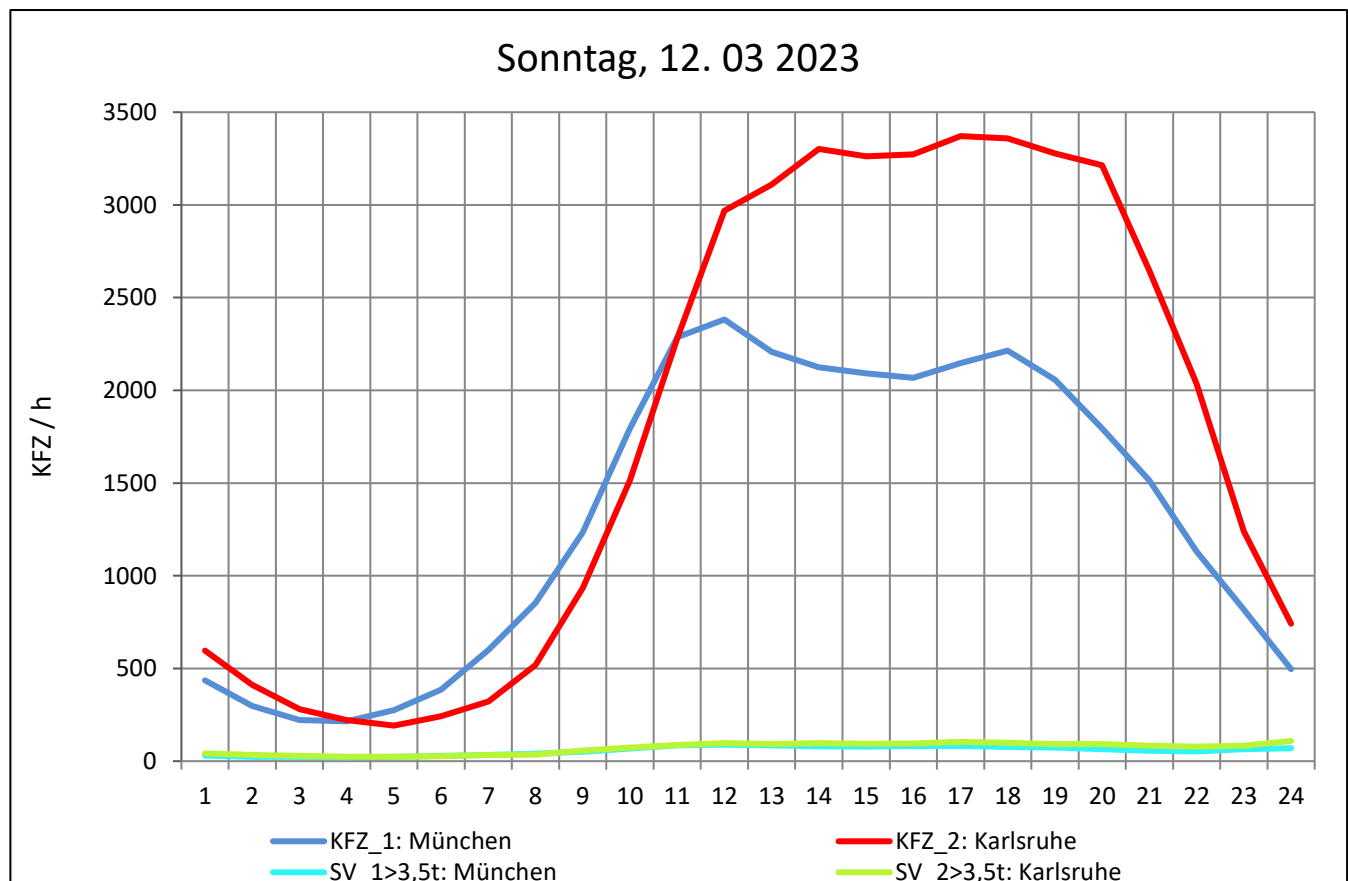
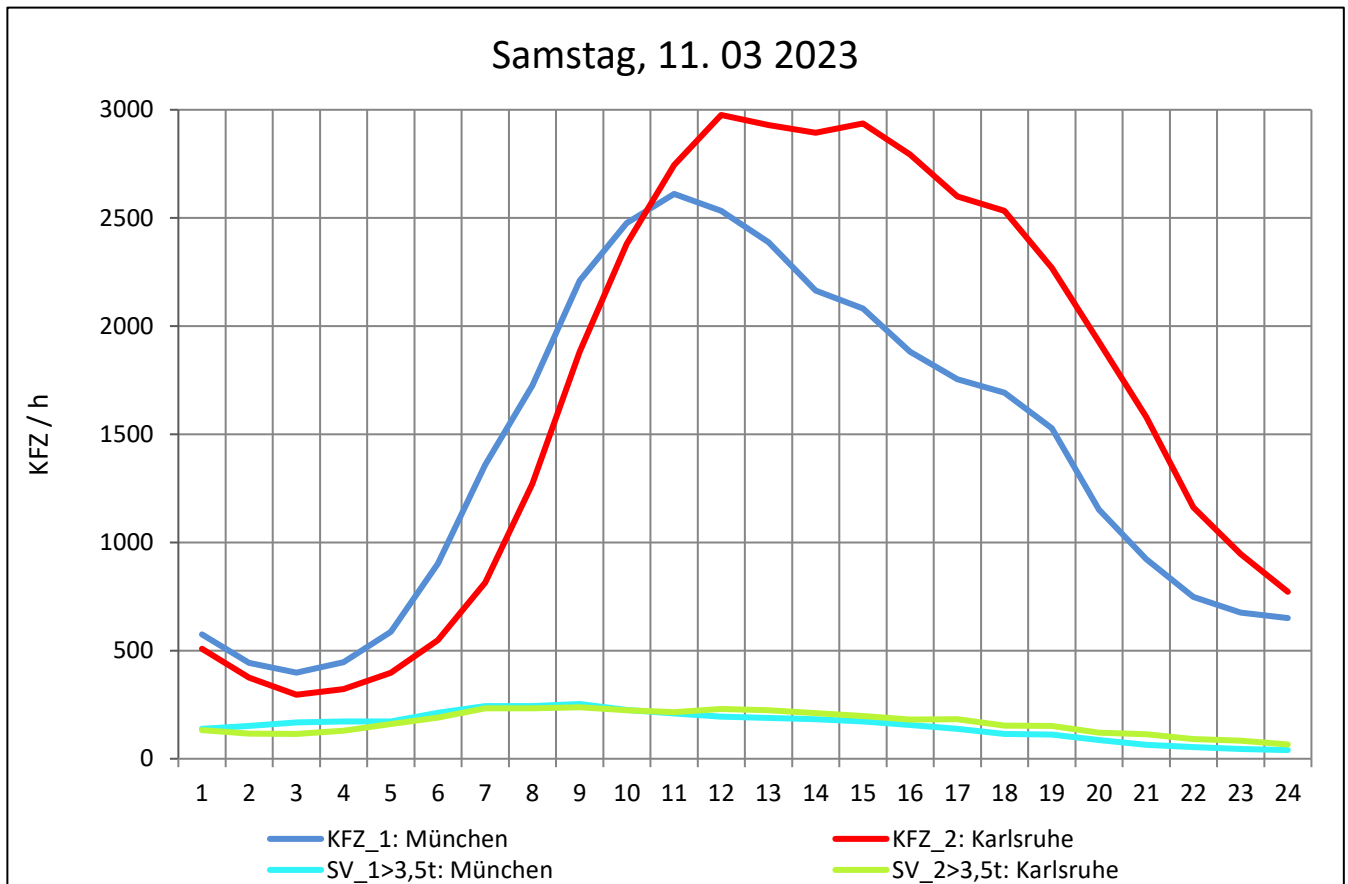
Zst.: **Kirchheim unter Teck**

TK-/Zst-Nr.: 7323/1001

A 8

Richtung 1 : **München**

Richtung 2 : **Karlsruhe**



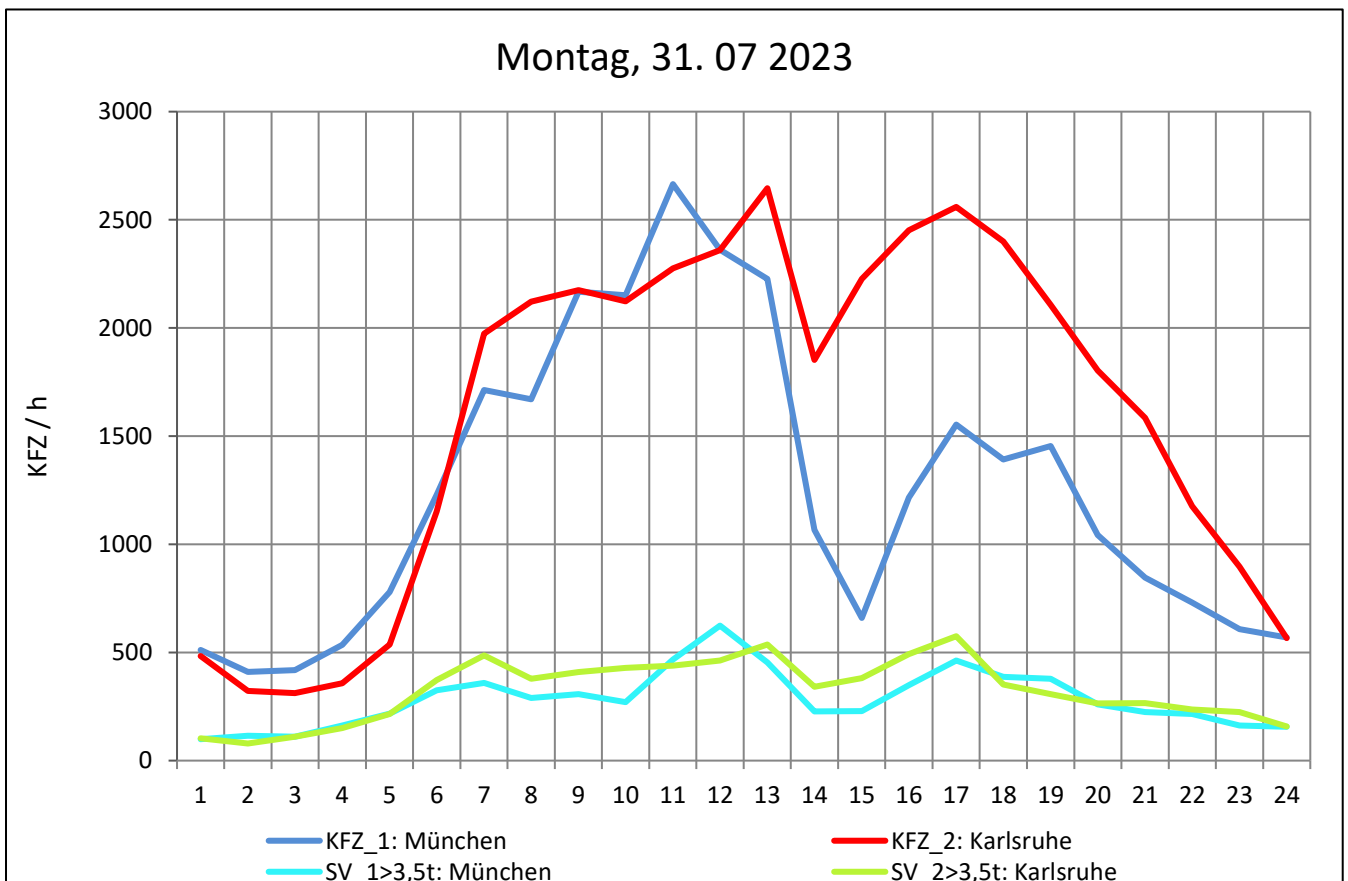
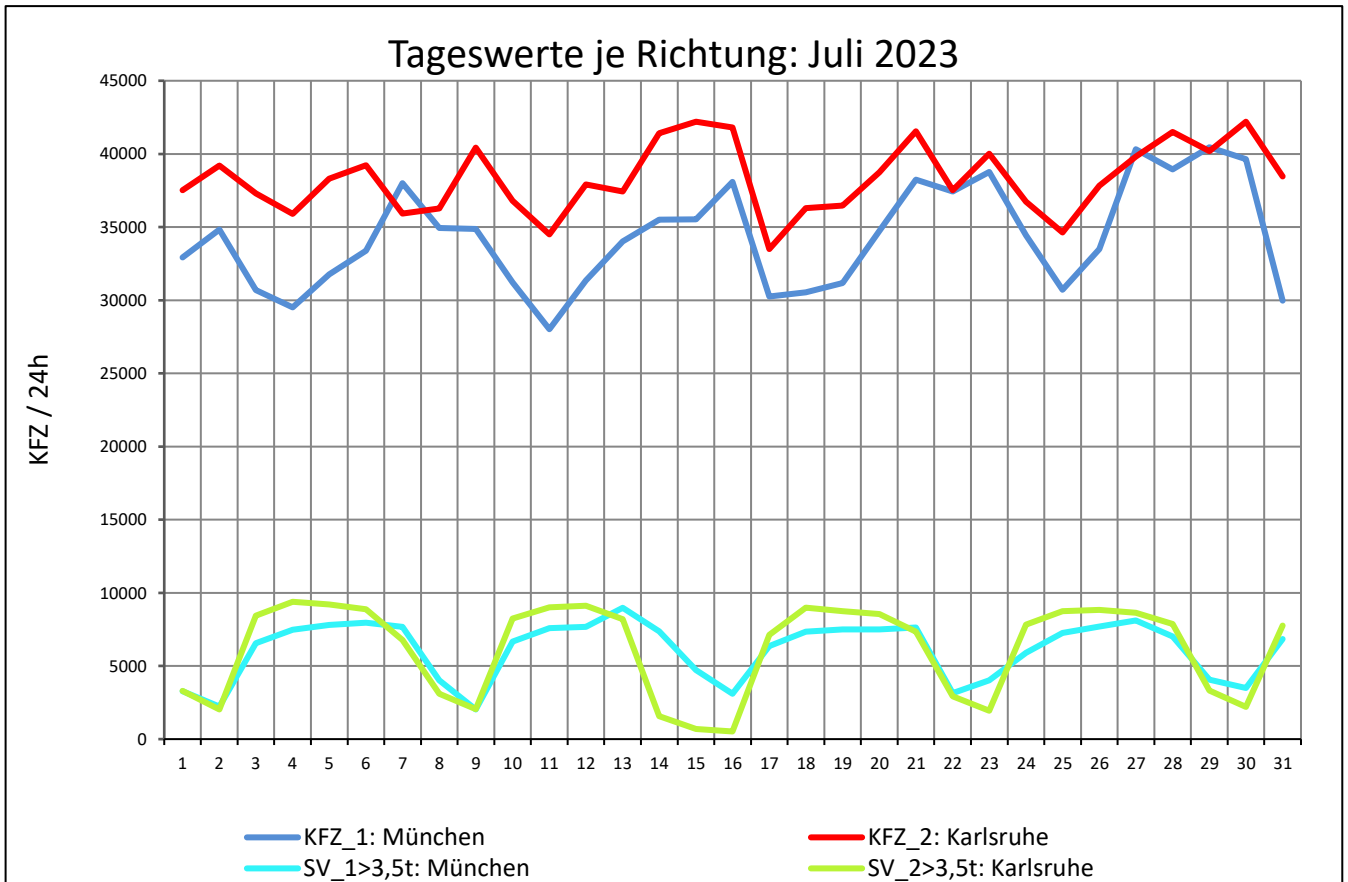
Zst.: **Kirchheim unter Teck**

TK-/Zst-Nr.: 7323/1001

A 8

Richtung 1 : **München**

Richtung 2 : **Karlsruhe**



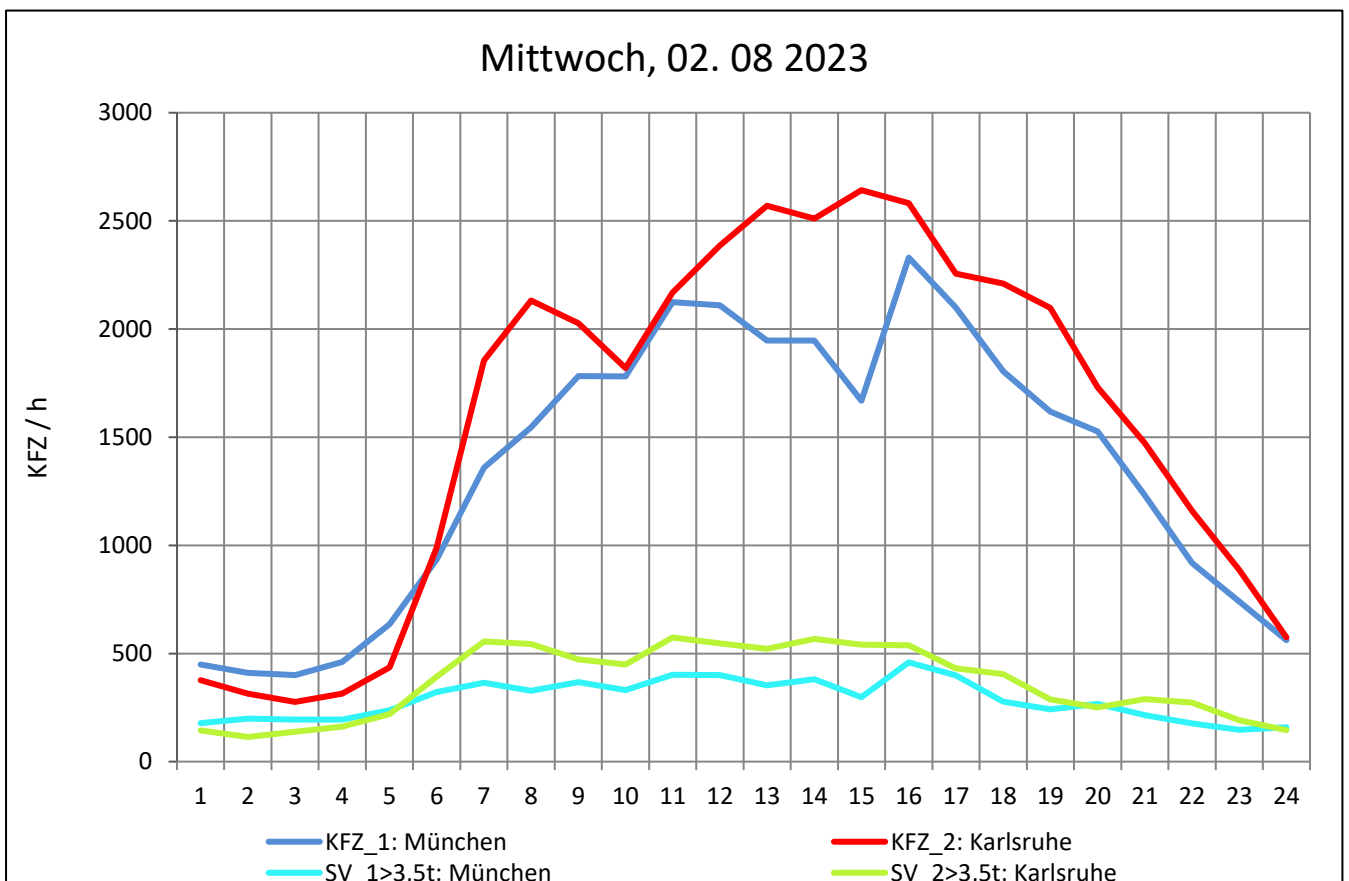
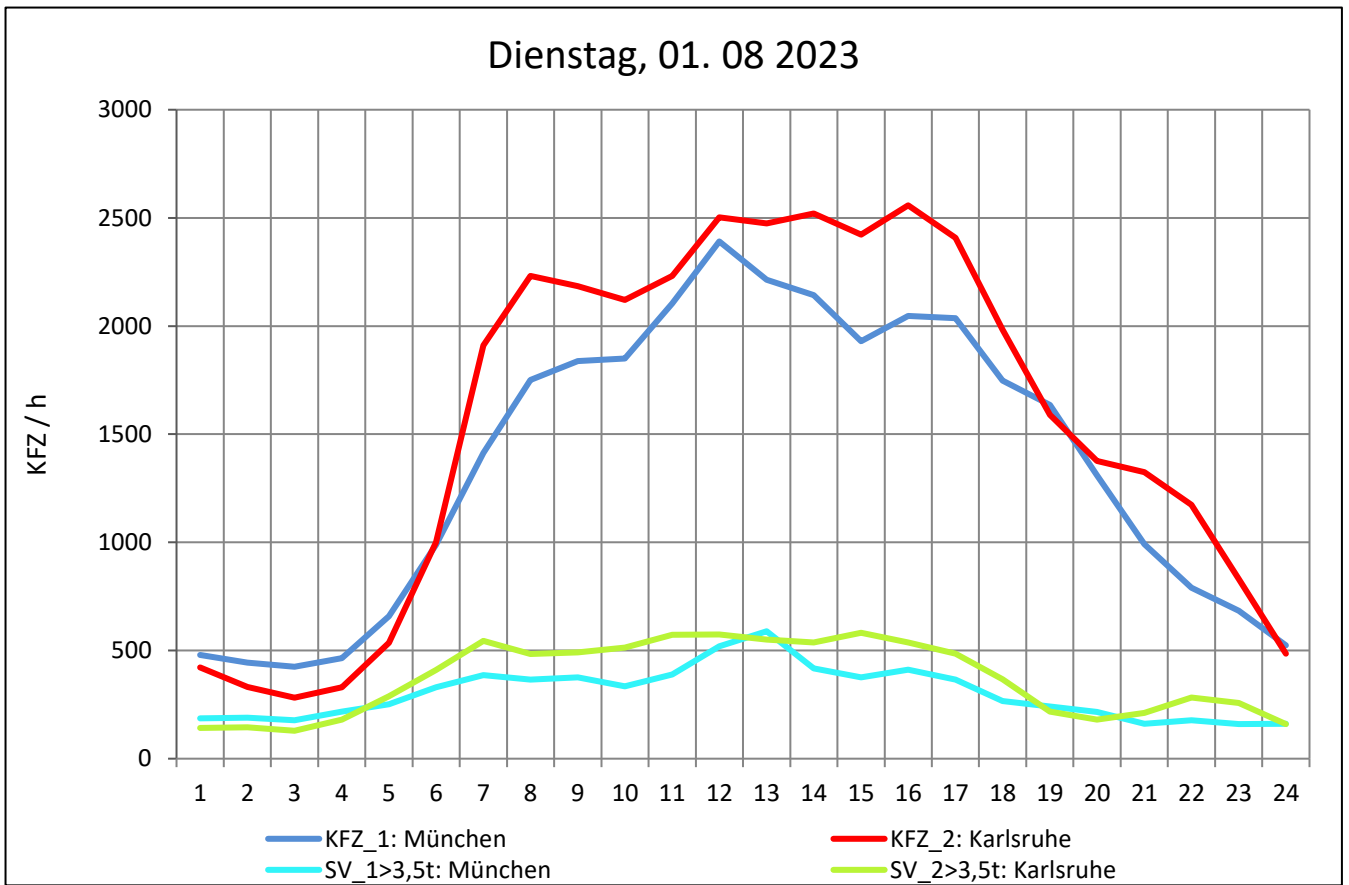
Zst.: **Kirchheim unter Teck**

TK-/Zst-Nr.: 7323/1001

A 8

Richtung 1 : **München**

Richtung 2 : **Karlsruhe**



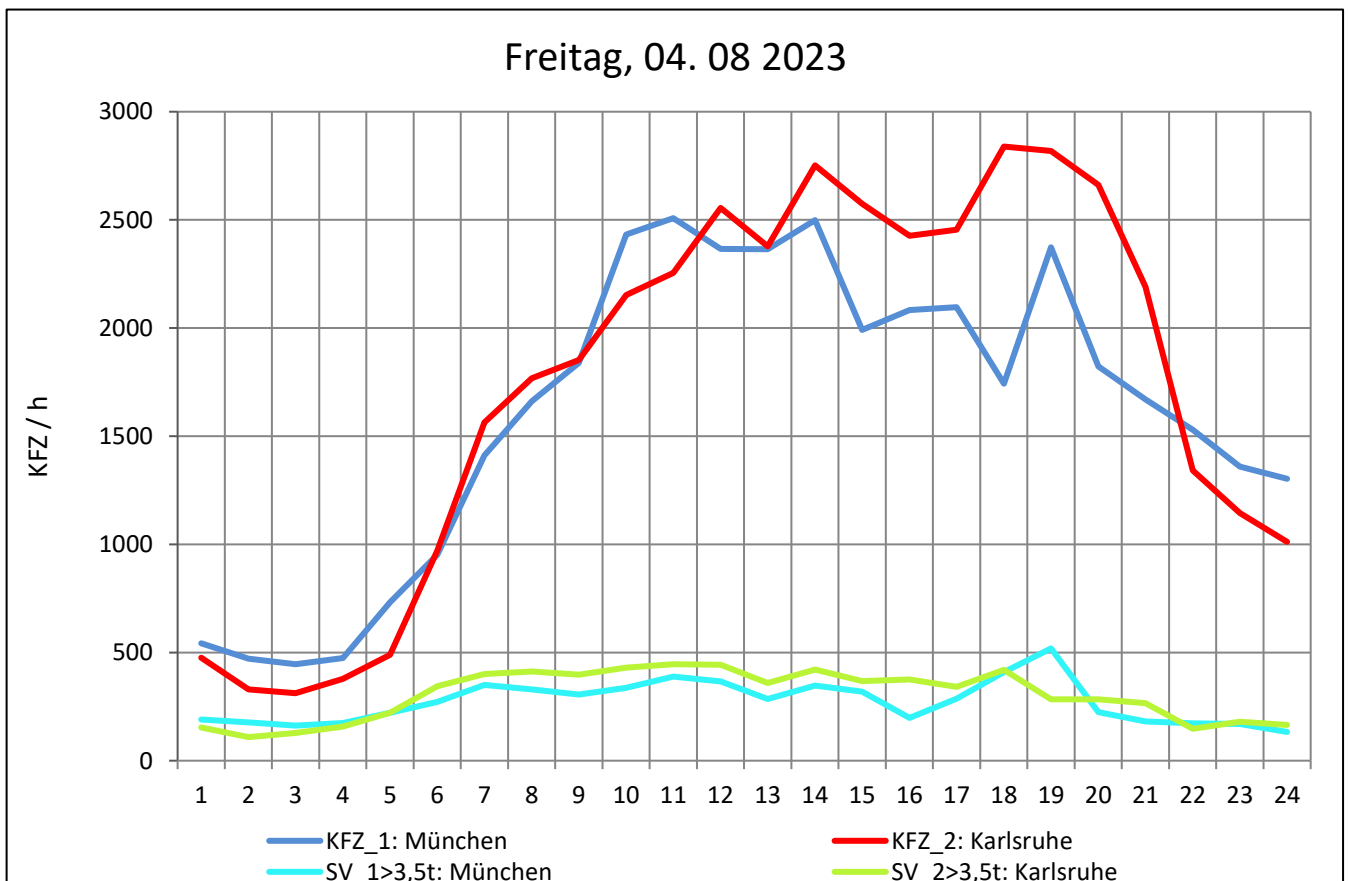
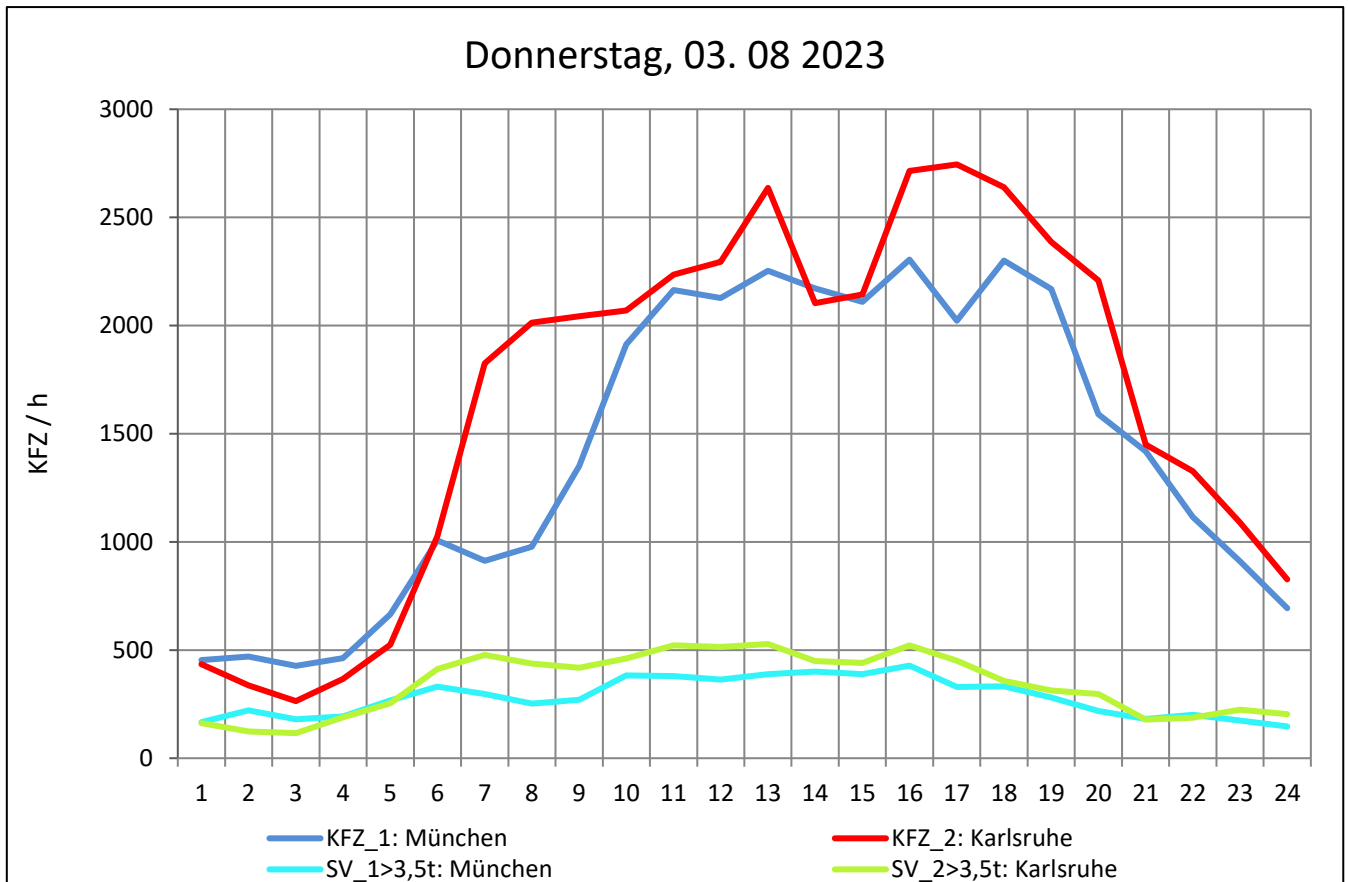
Zst.: **Kirchheim unter Teck**

TK-/Zst-Nr.: 7323/1001

A 8

Richtung 1 : **München**

Richtung 2 : **Karlsruhe**



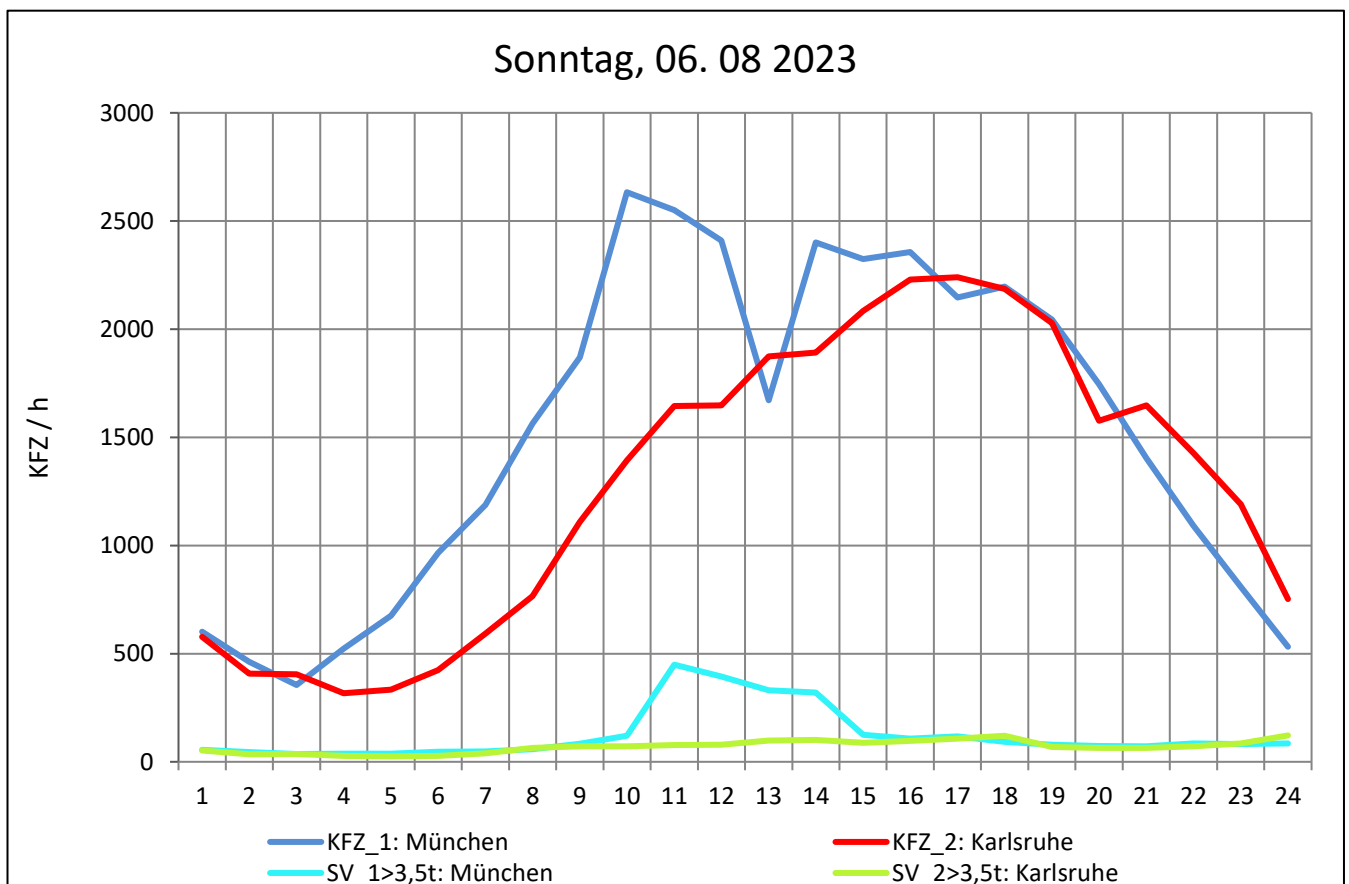
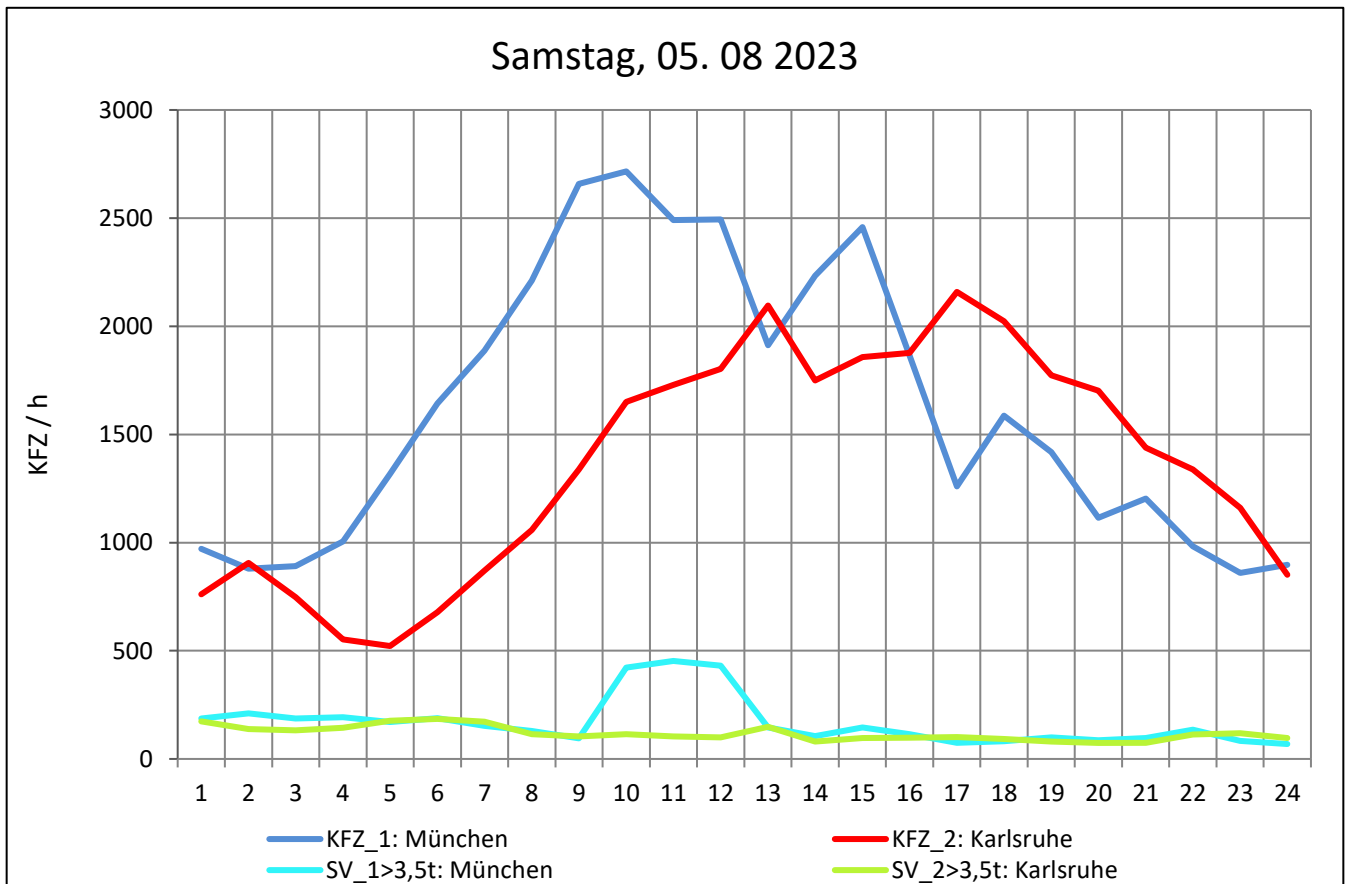
Zst.: **Kirchheim unter Teck**

TK-/Zst-Nr.: 7323/1001

A 8

Richtung 1 : **München**

Richtung 2 : **Karlsruhe**



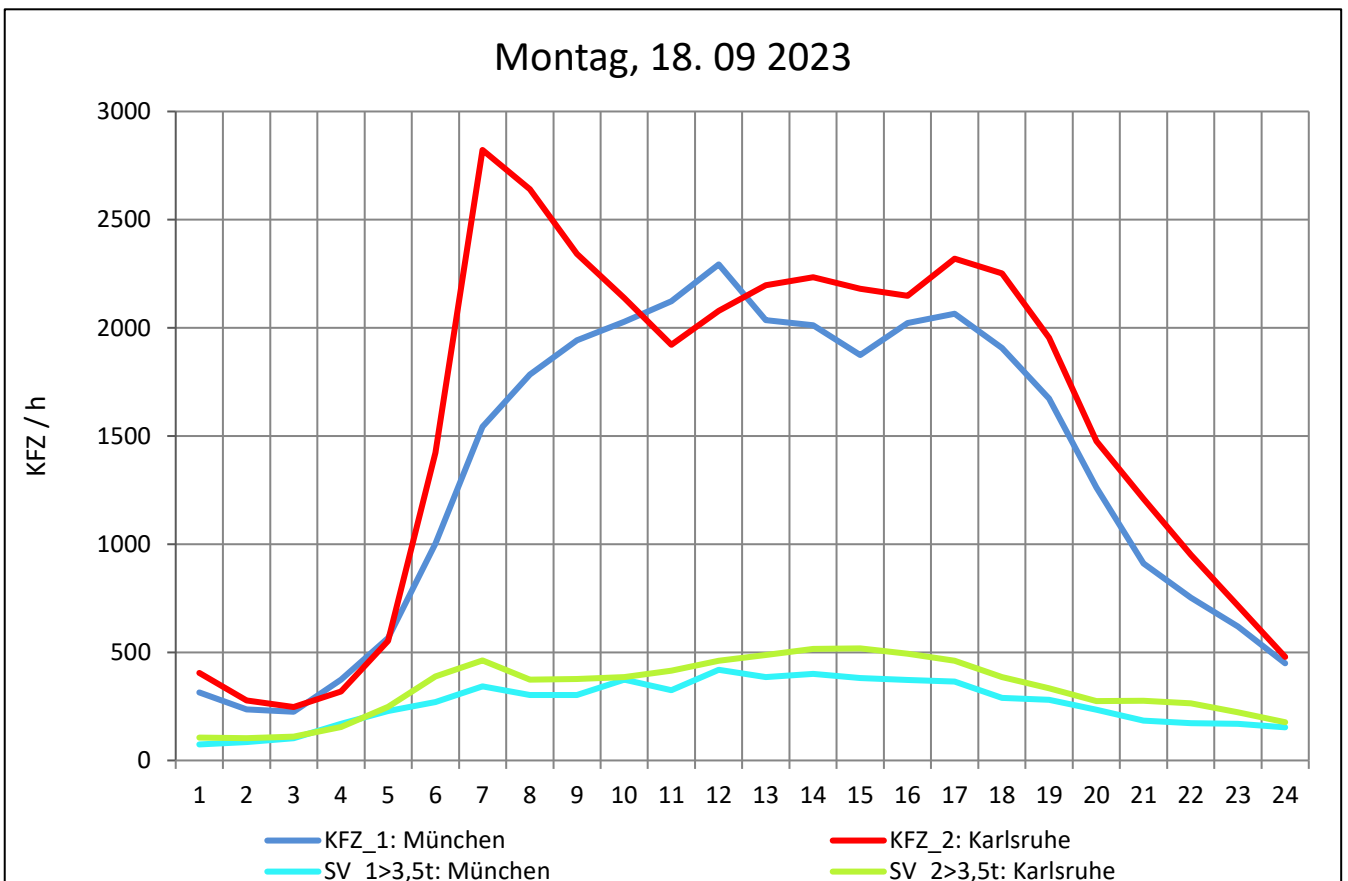
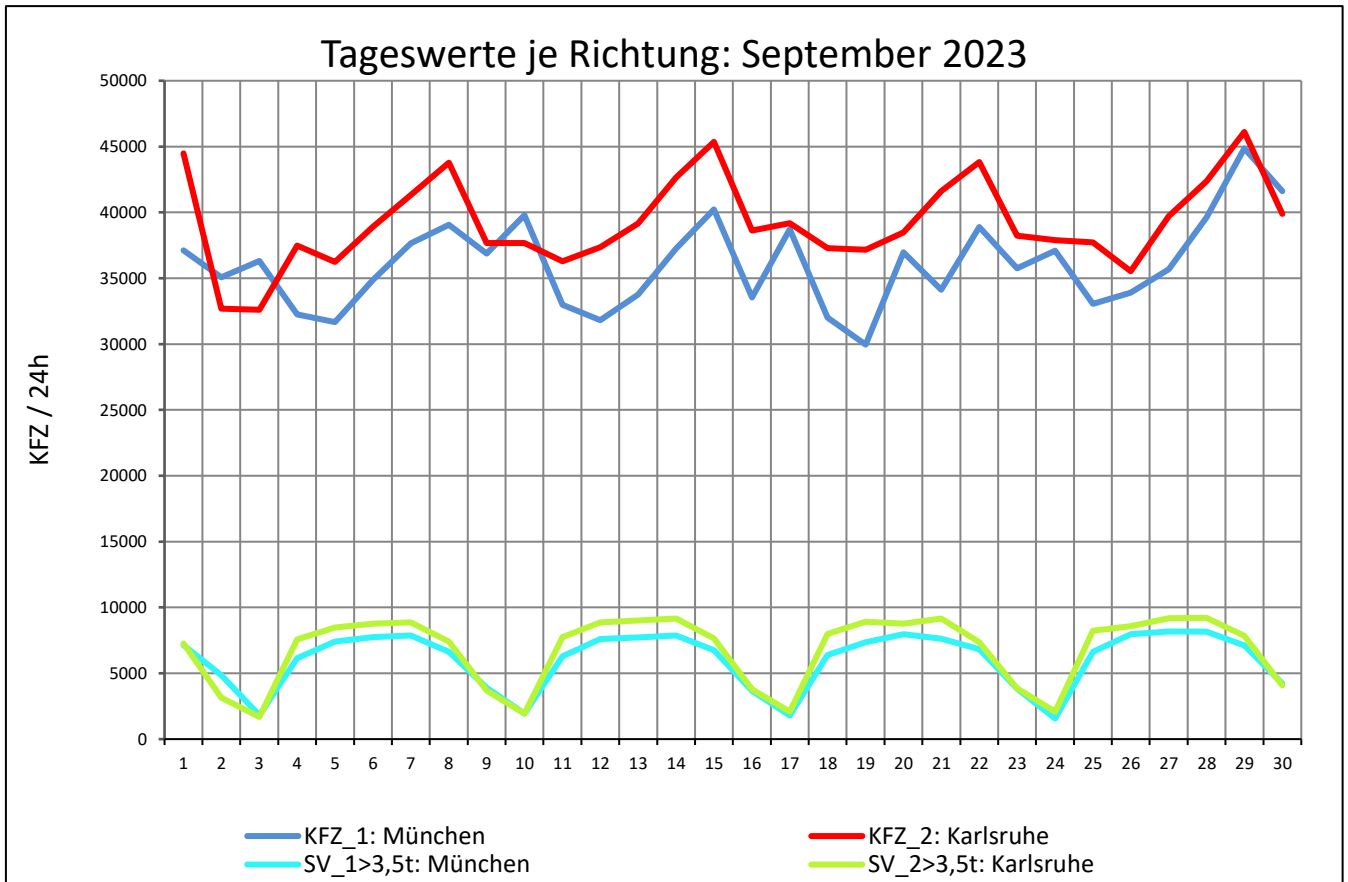
Zst.: **Kirchheim unter Teck**

TK-/Zst-Nr.: 7323/1001

A 8

Richtung 1 : **München**

Richtung 2 : **Karlsruhe**



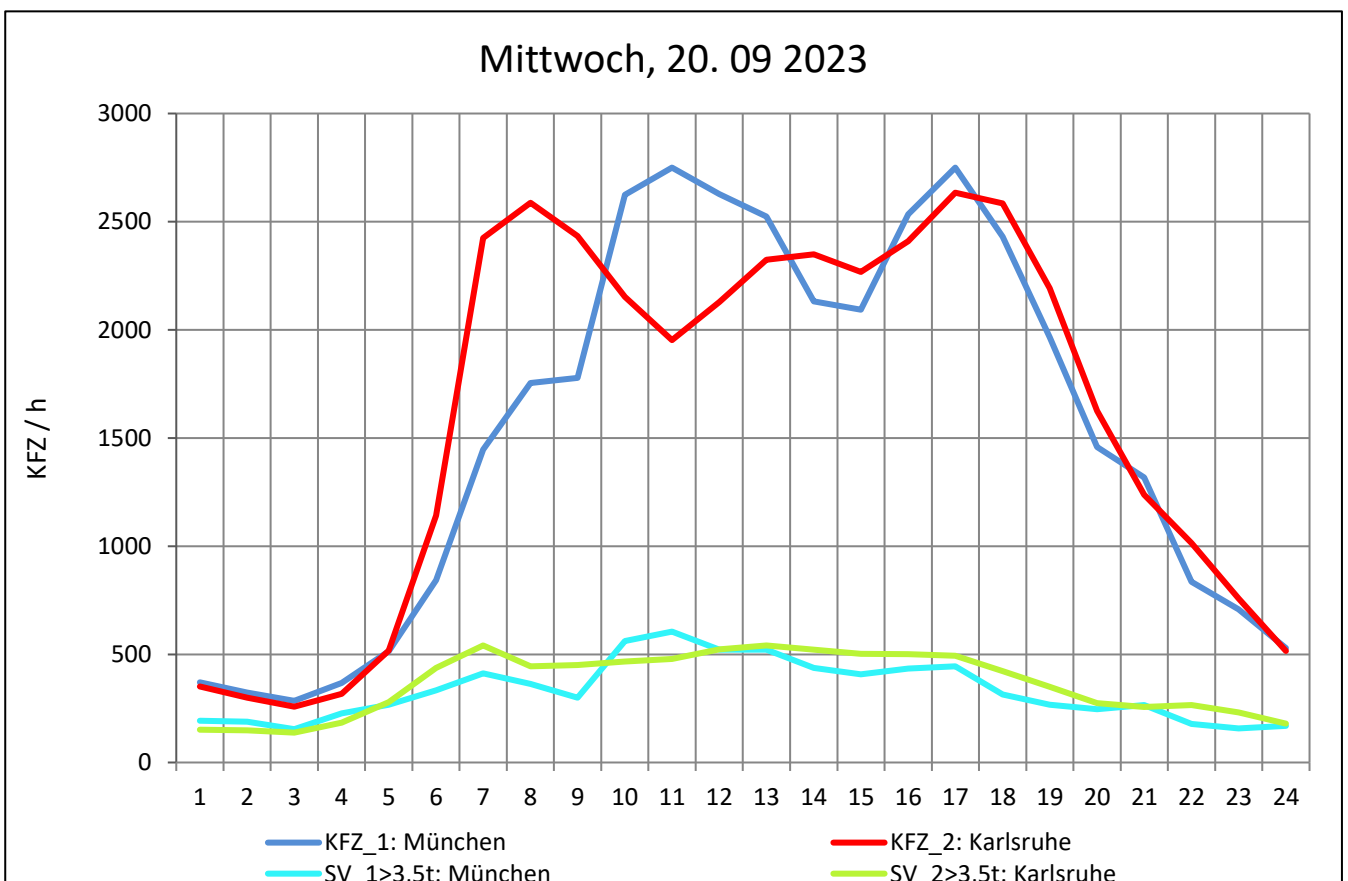
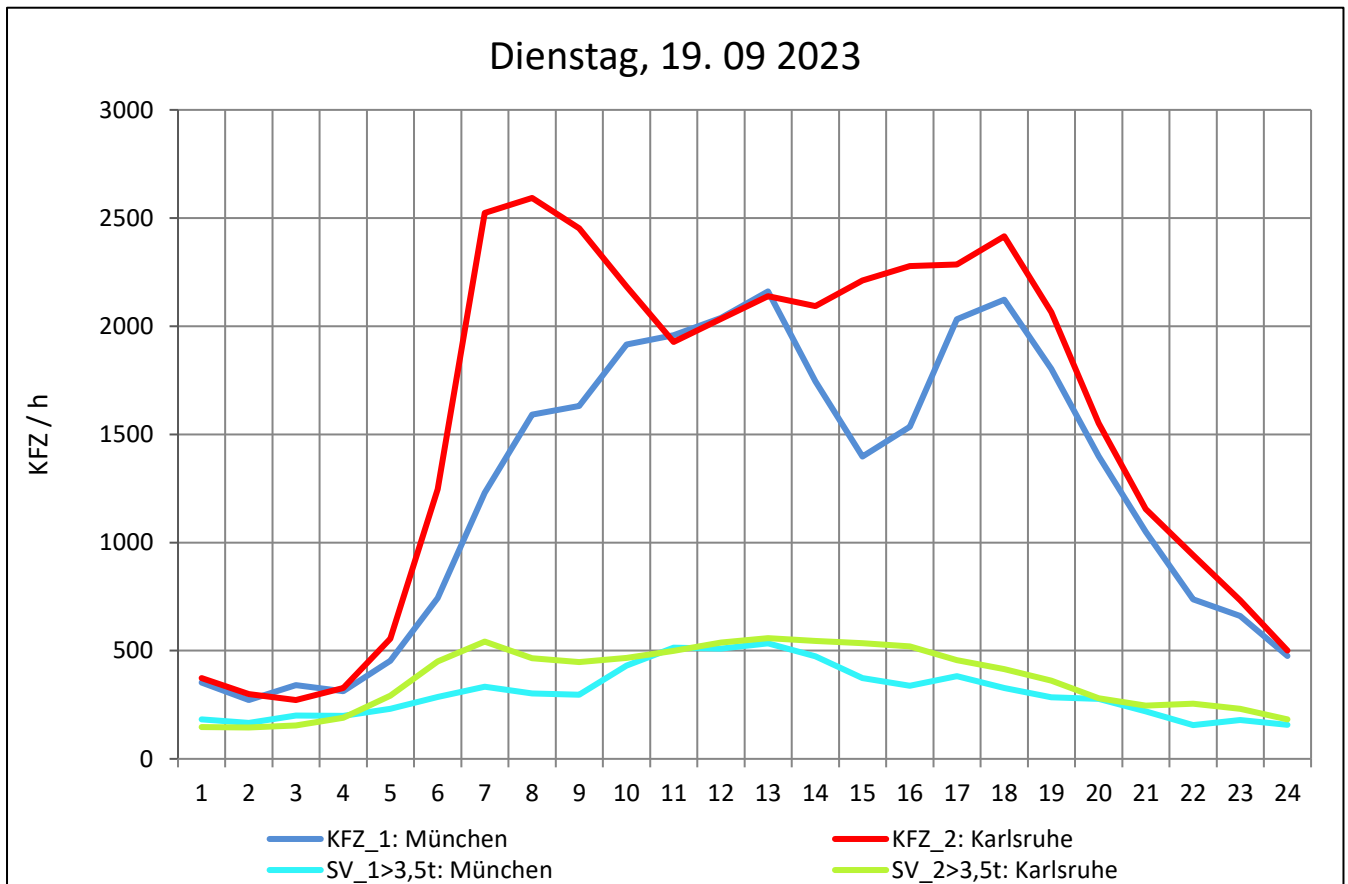
Zst.: **Kirchheim unter Teck**

TK-/Zst-Nr.: 7323/1001

A 8

Richtung 1 : **München**

Richtung 2 : **Karlsruhe**



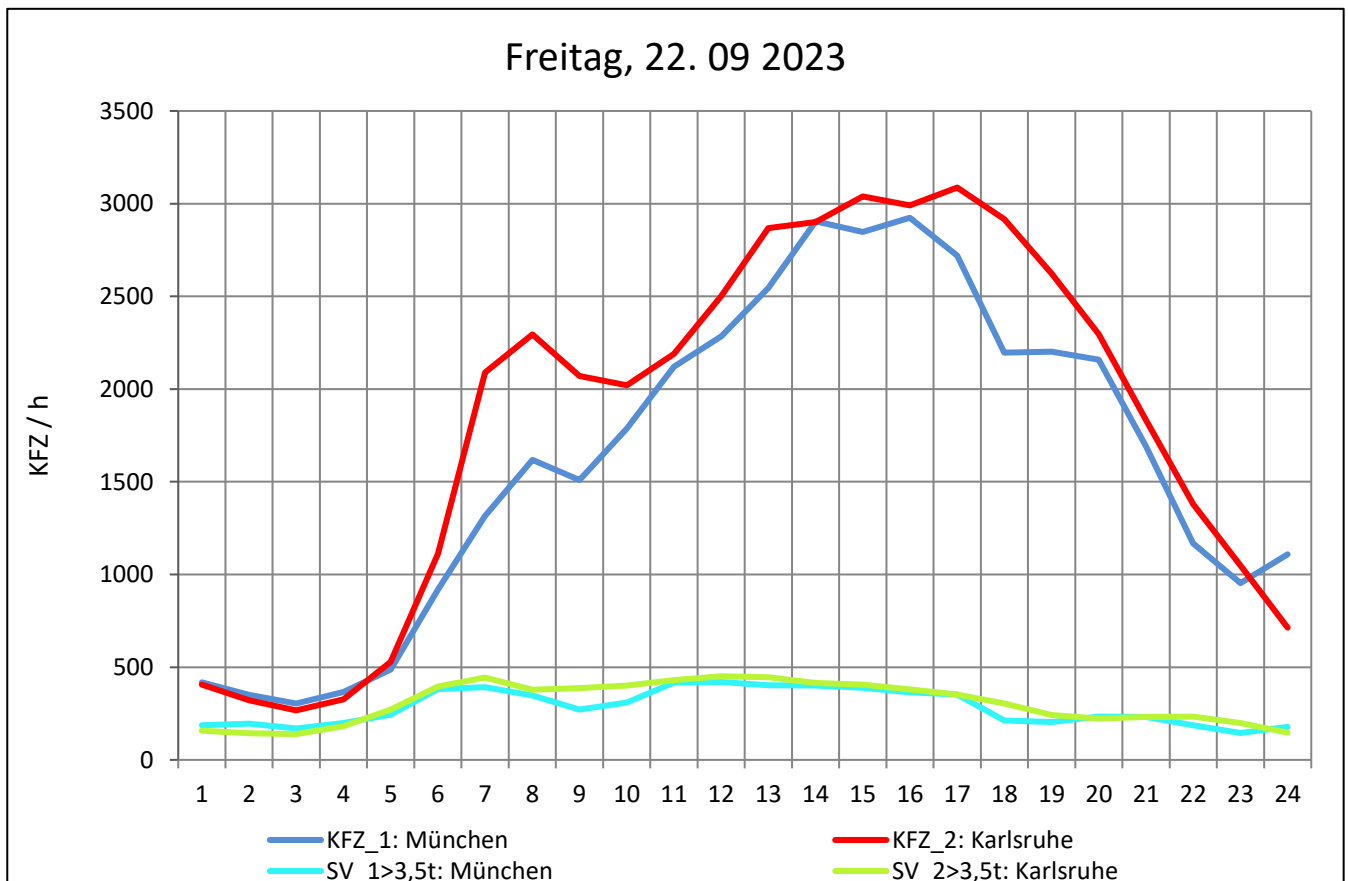
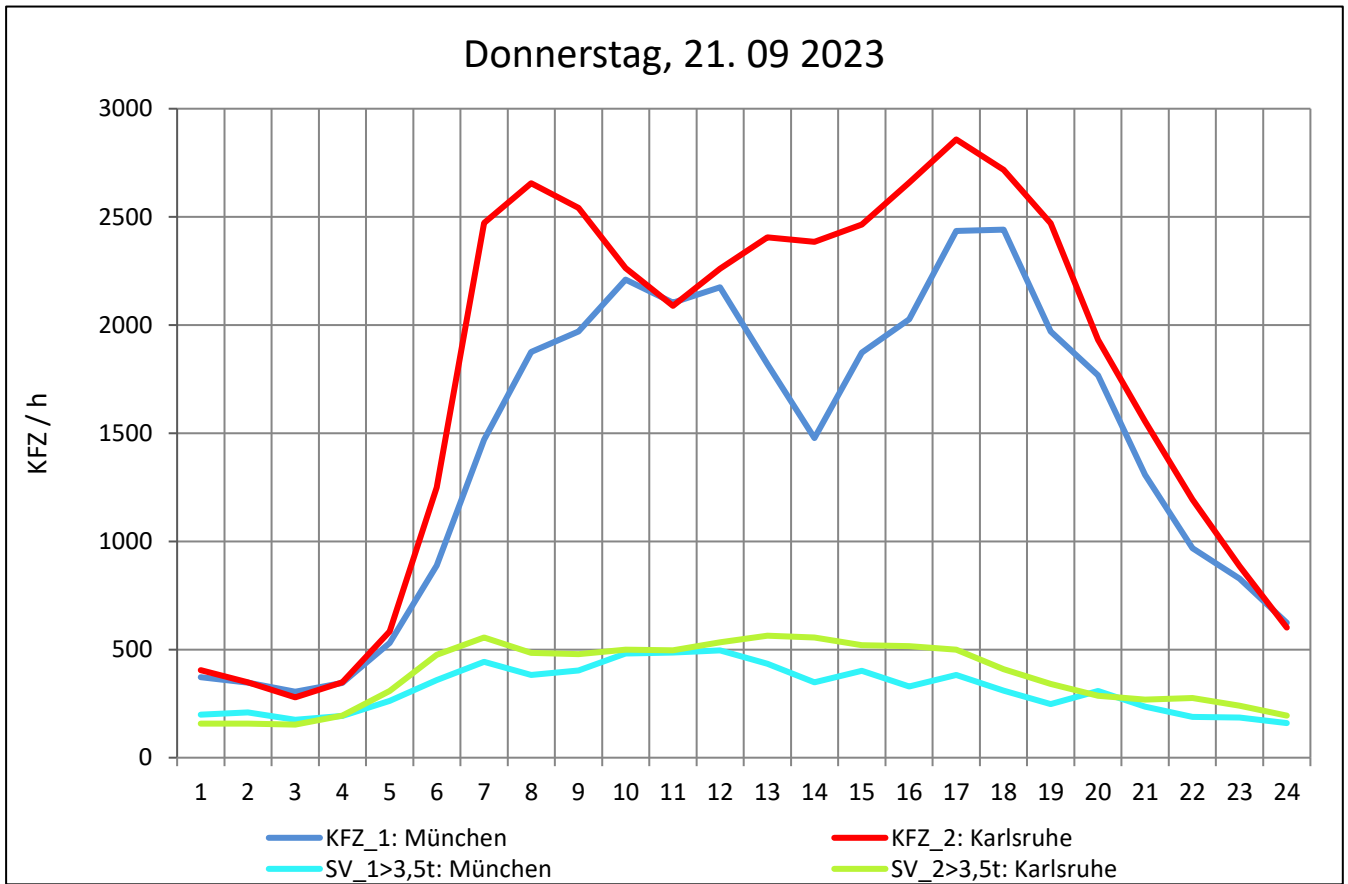
Zst.: **Kirchheim unter Teck**

TK-/Zst-Nr.: 7323/1001

A 8

Richtung 1 : **München**

Richtung 2 : **Karlsruhe**



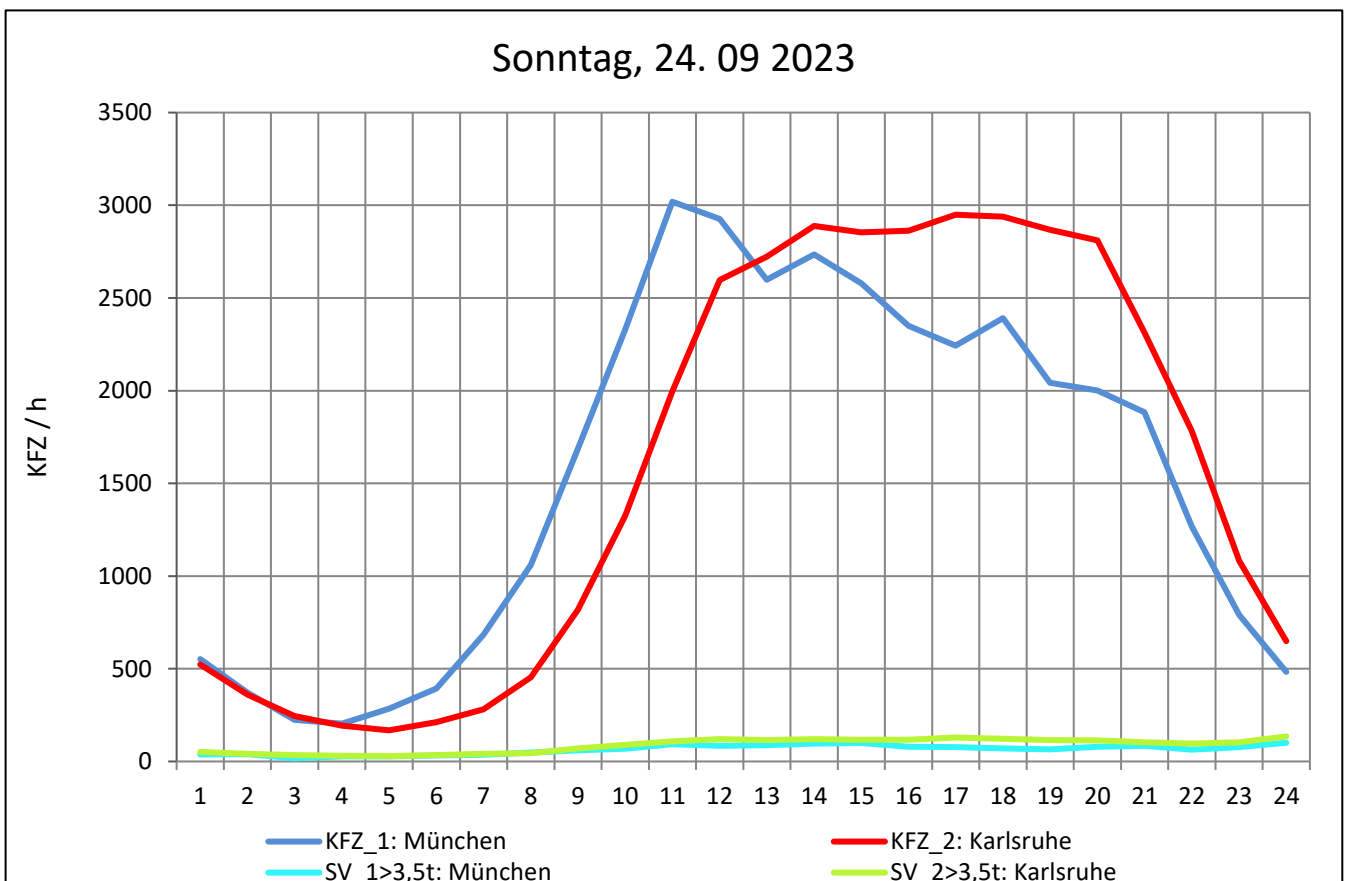
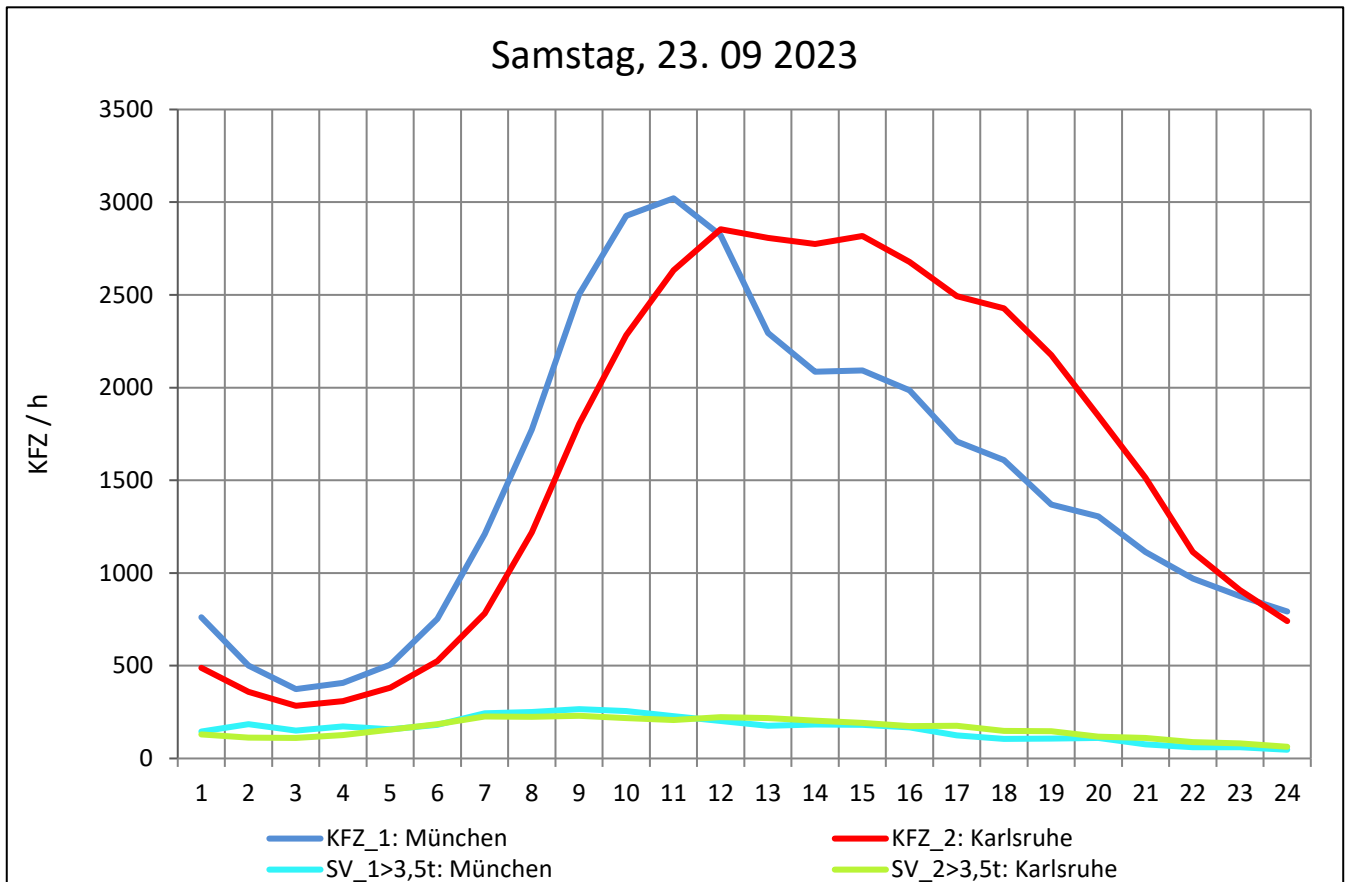
Zst.: **Kirchheim unter Teck**

TK-/Zst-Nr.: 7323/1001

A 8

Richtung 1 : **München**

Richtung 2 : **Karlsruhe**



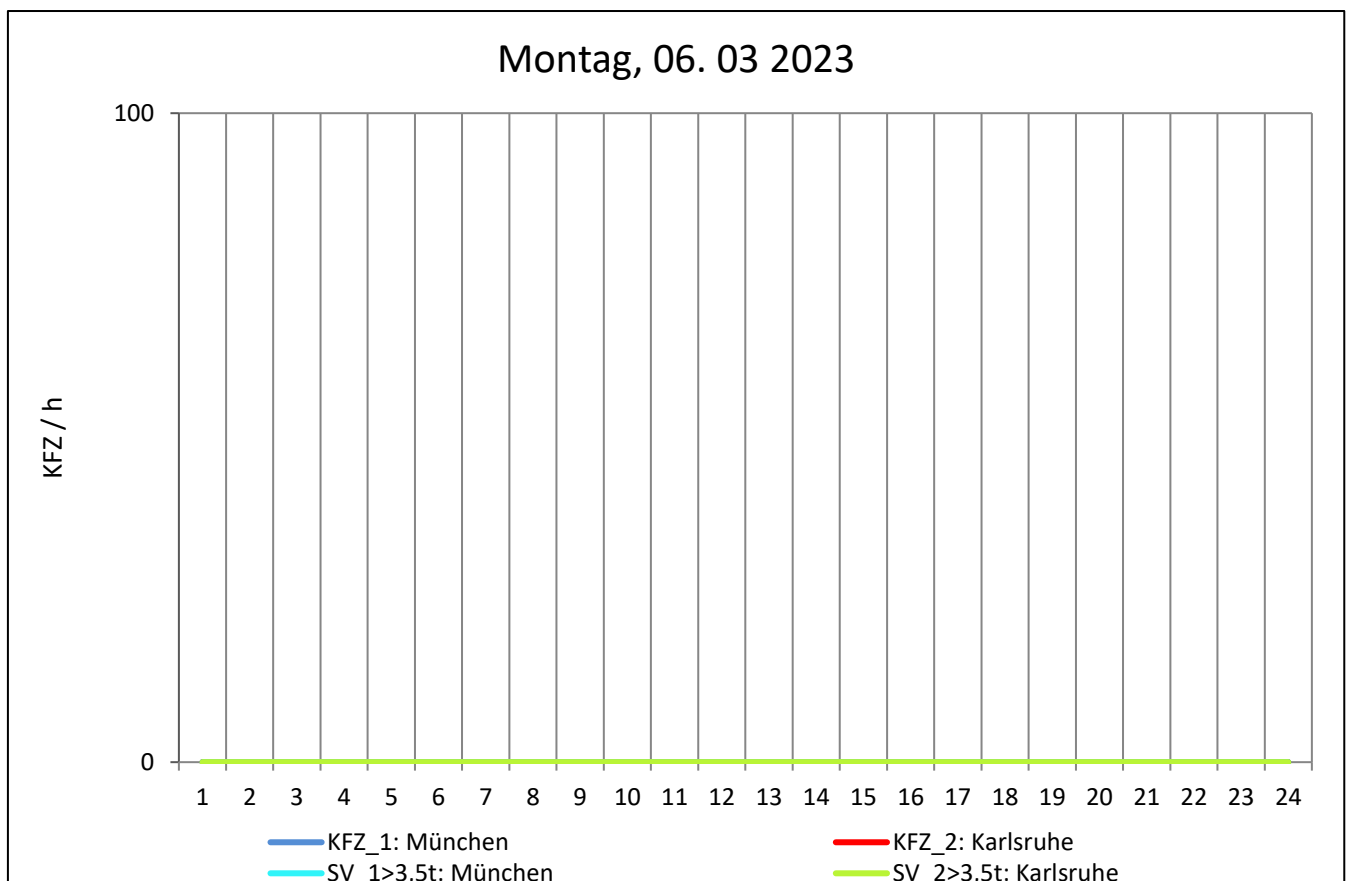
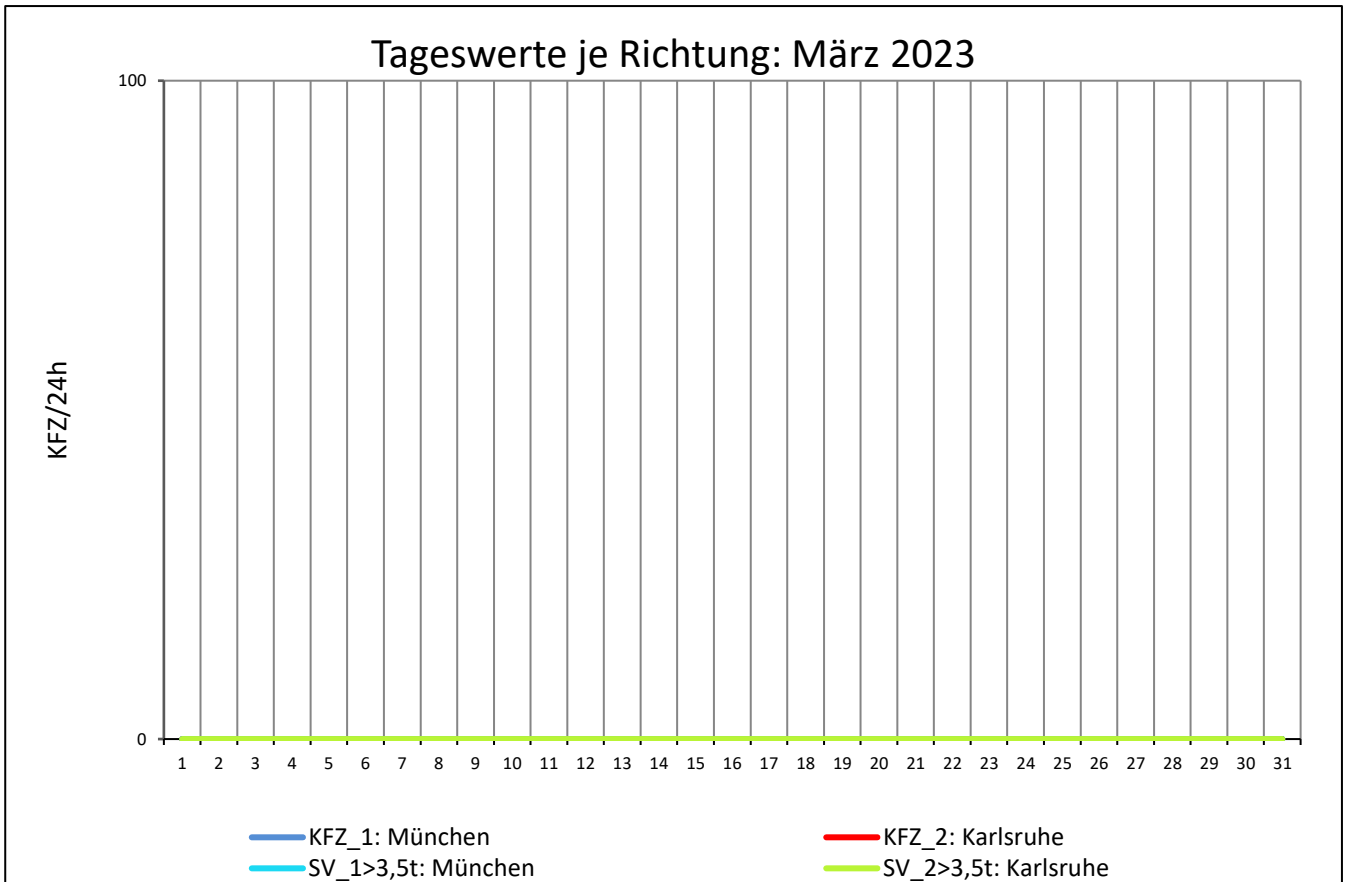
Zst.: **Aichelberg**

TK-/Zst-Nr.: 7323/1077

A 8

Richtung 1 : **München**

Richtung 2 : **Karlsruhe**



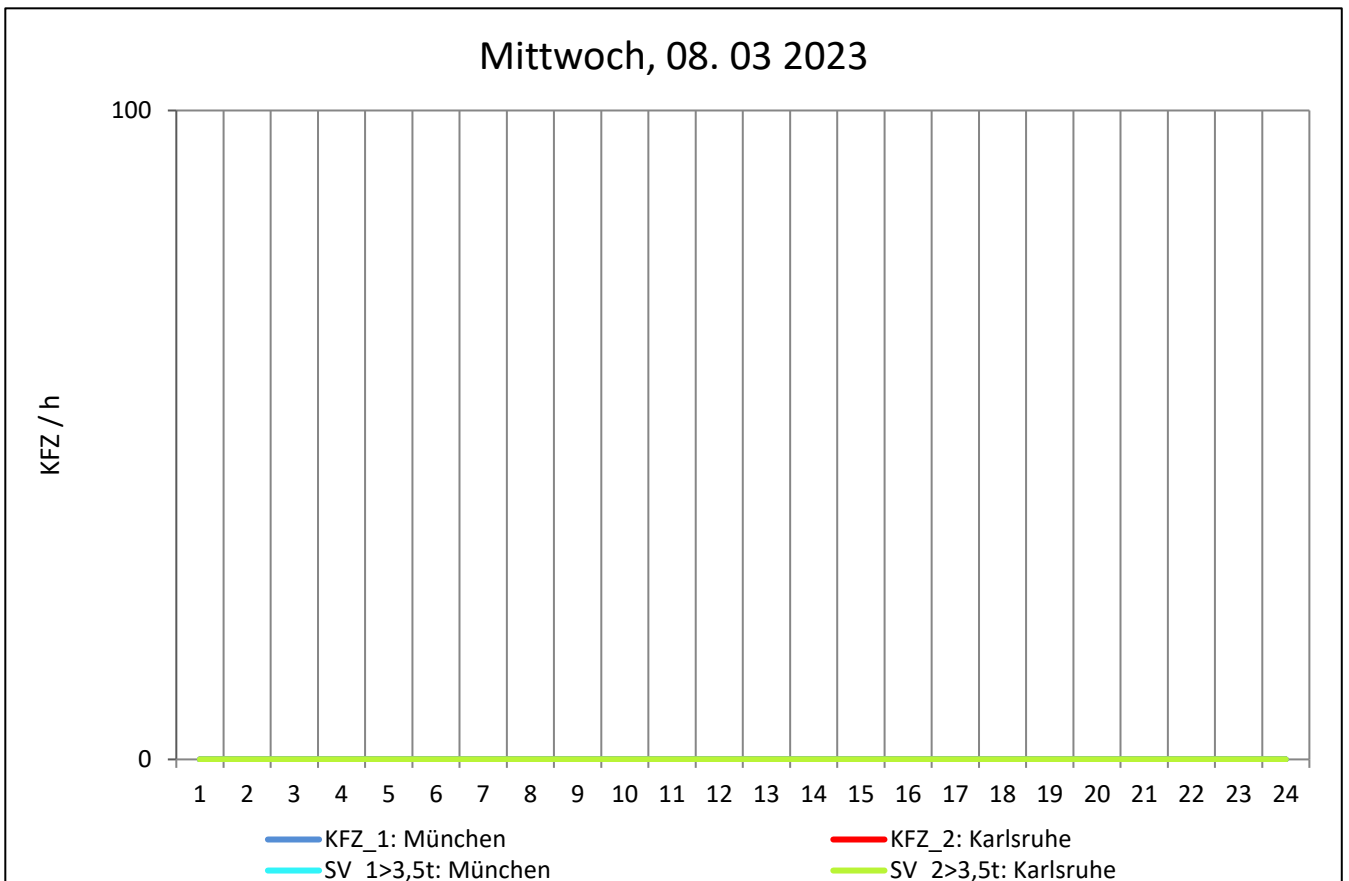
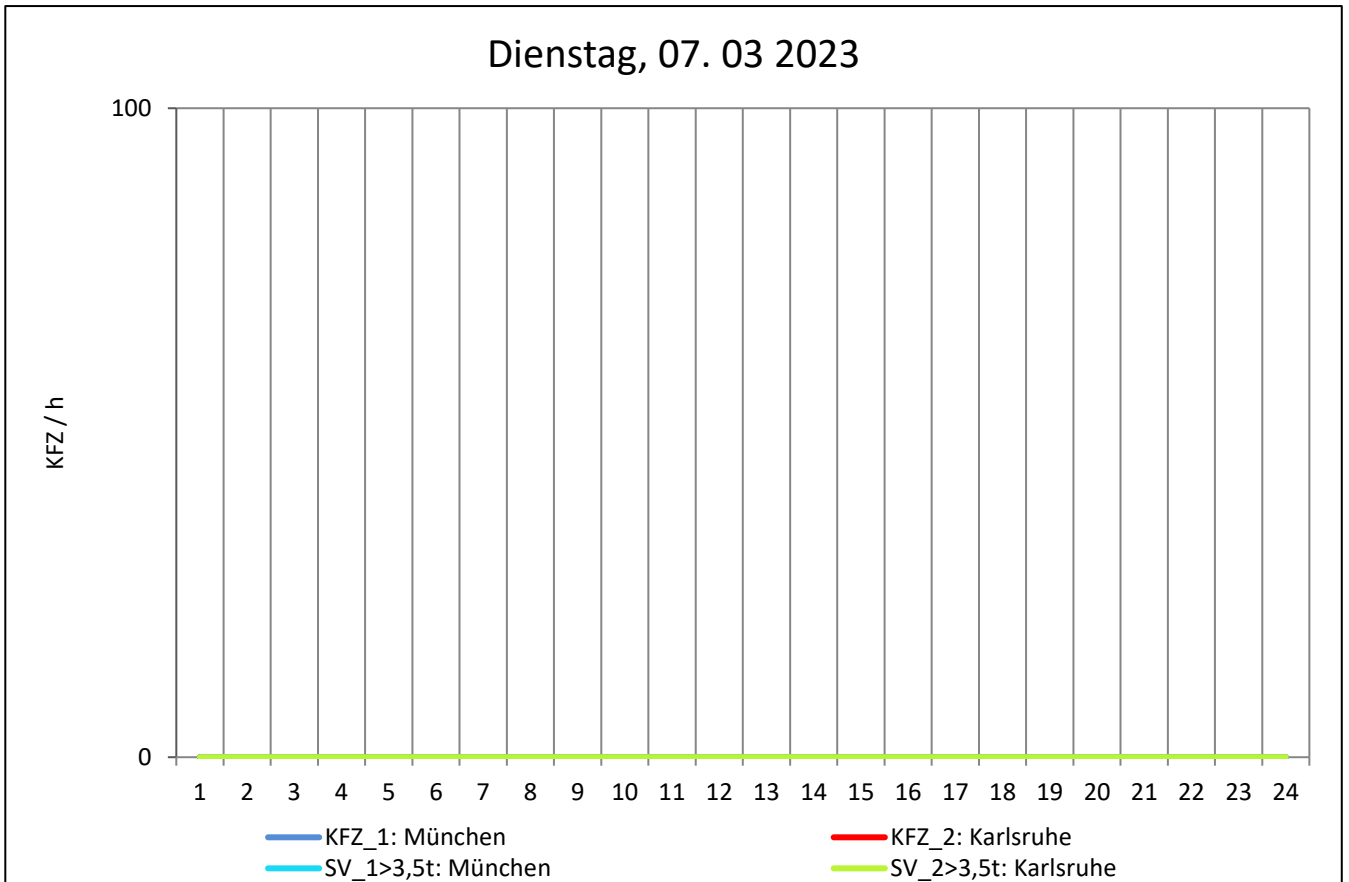
Zst.: **Aichelberg**

TK-/Zst-Nr.: 7323/1077

A 8

Richtung 1 : **München**

Richtung 2 : **Karlsruhe**



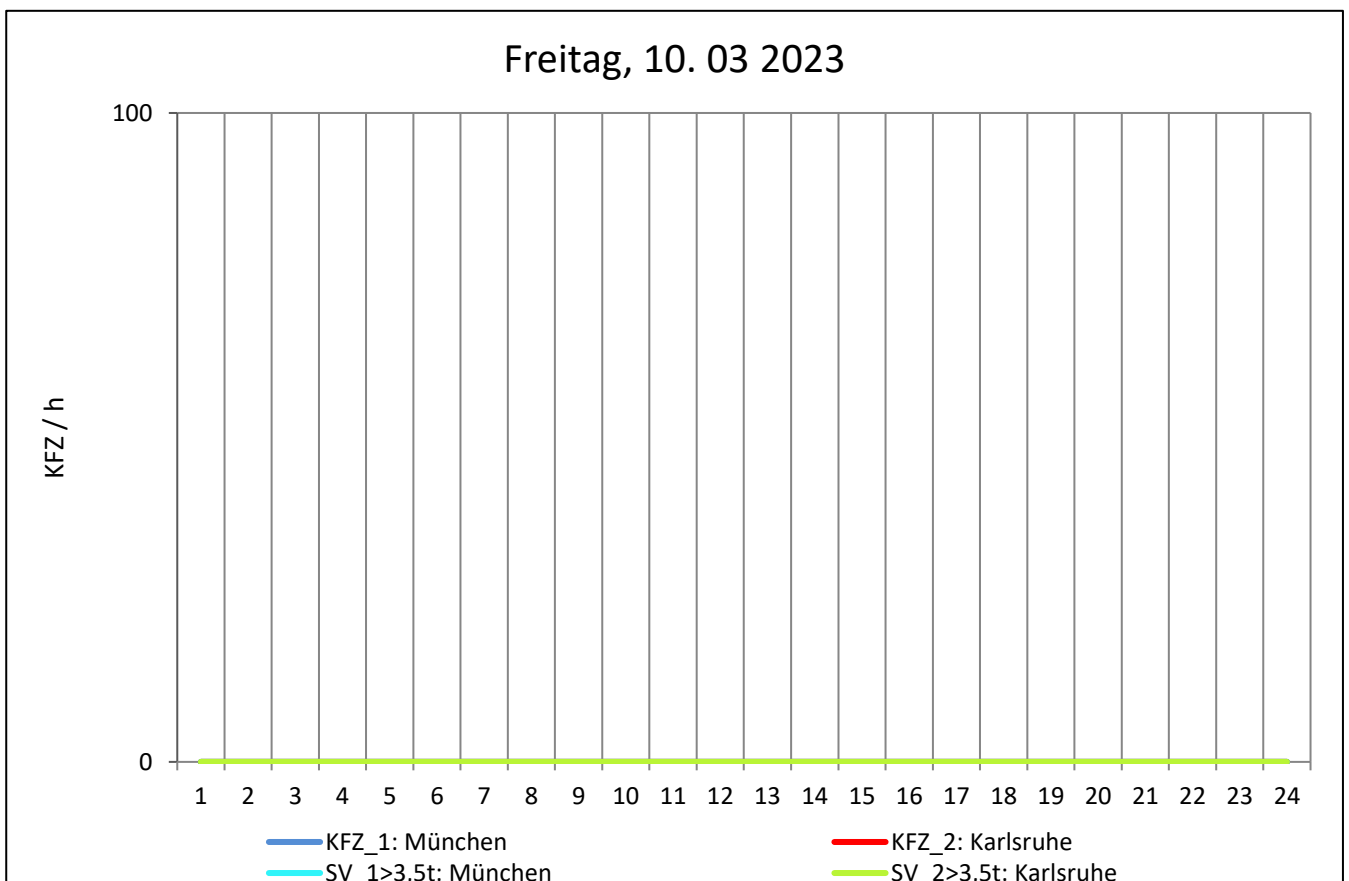
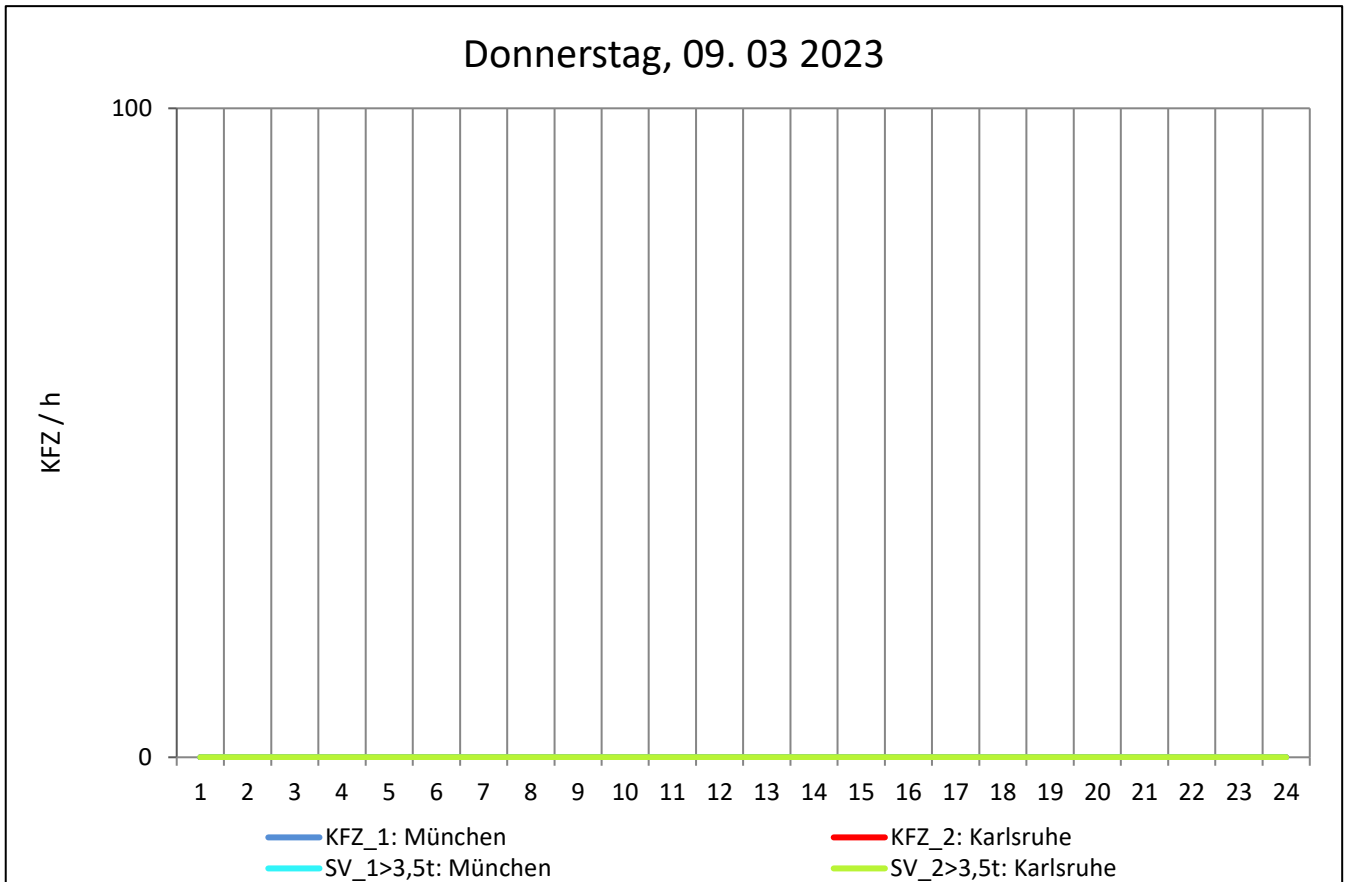
Zst.: **Aichelberg**

TK-/Zst-Nr.: 7323/1077

A 8

Richtung 1 : **München**

Richtung 2 : **Karlsruhe**



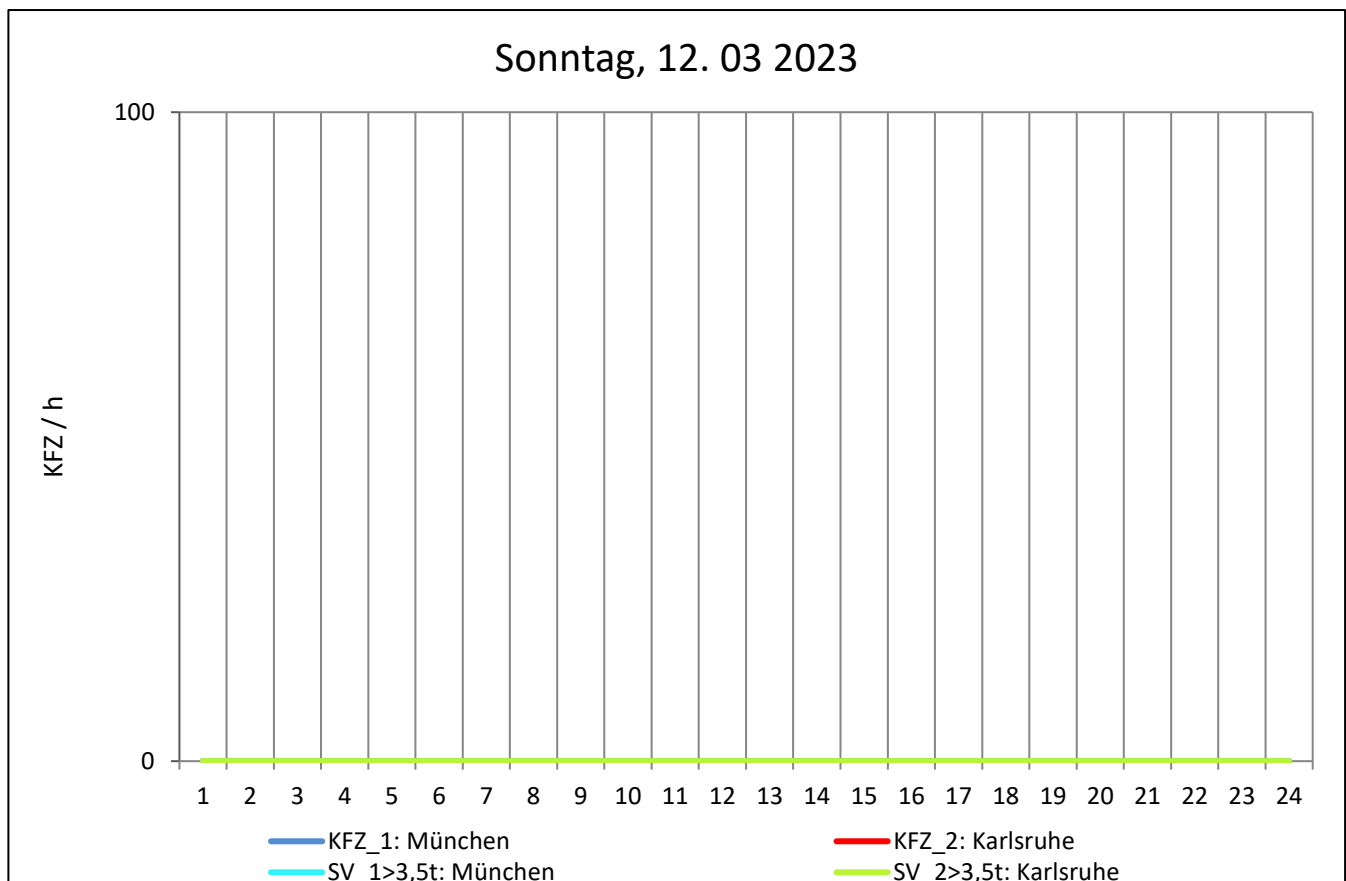
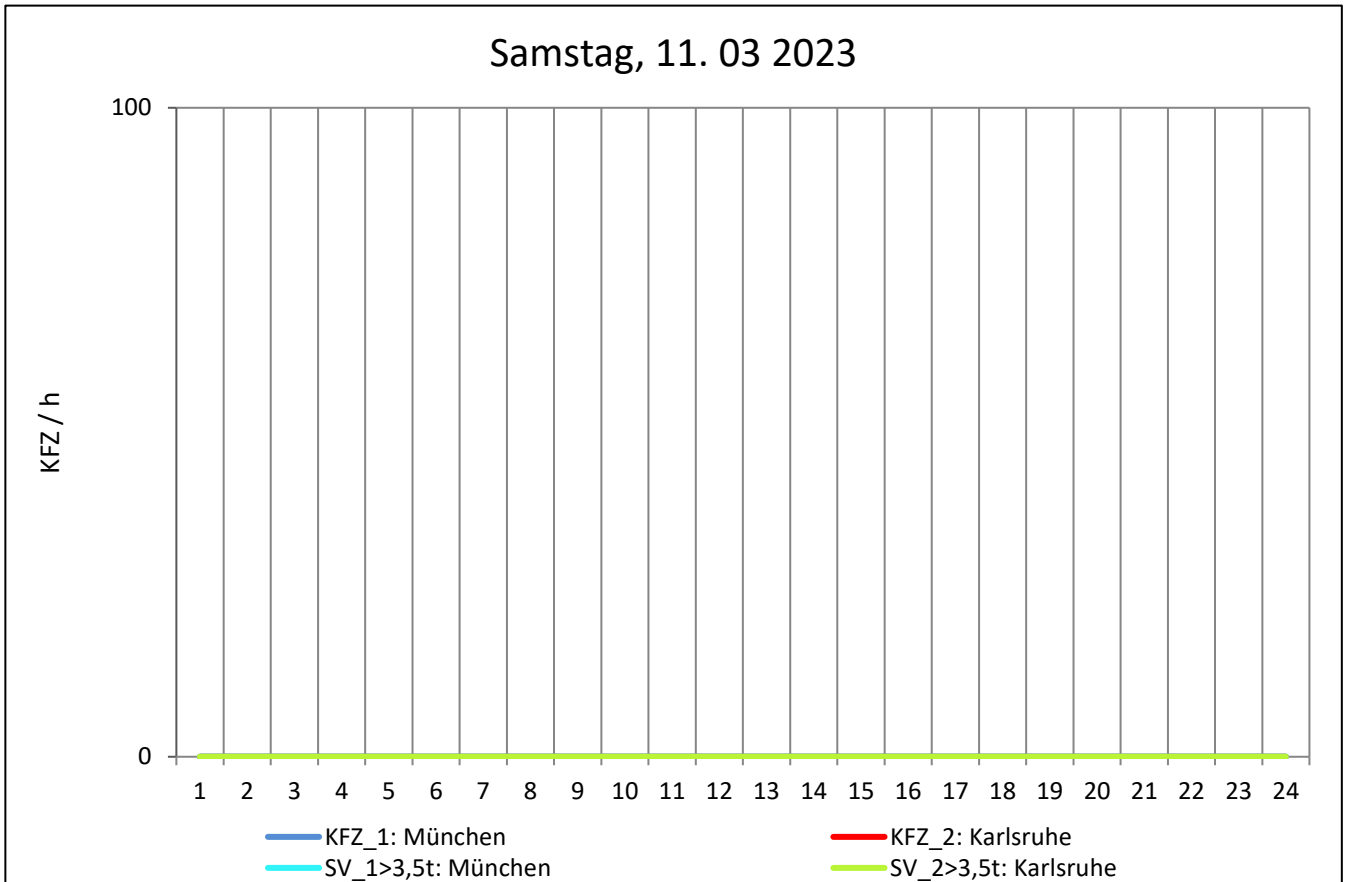
Zst.: **Aichelberg**

TK-/Zst-Nr.: 7323/1077

A 8

Richtung 1 : **München**

Richtung 2 : **Karlsruhe**



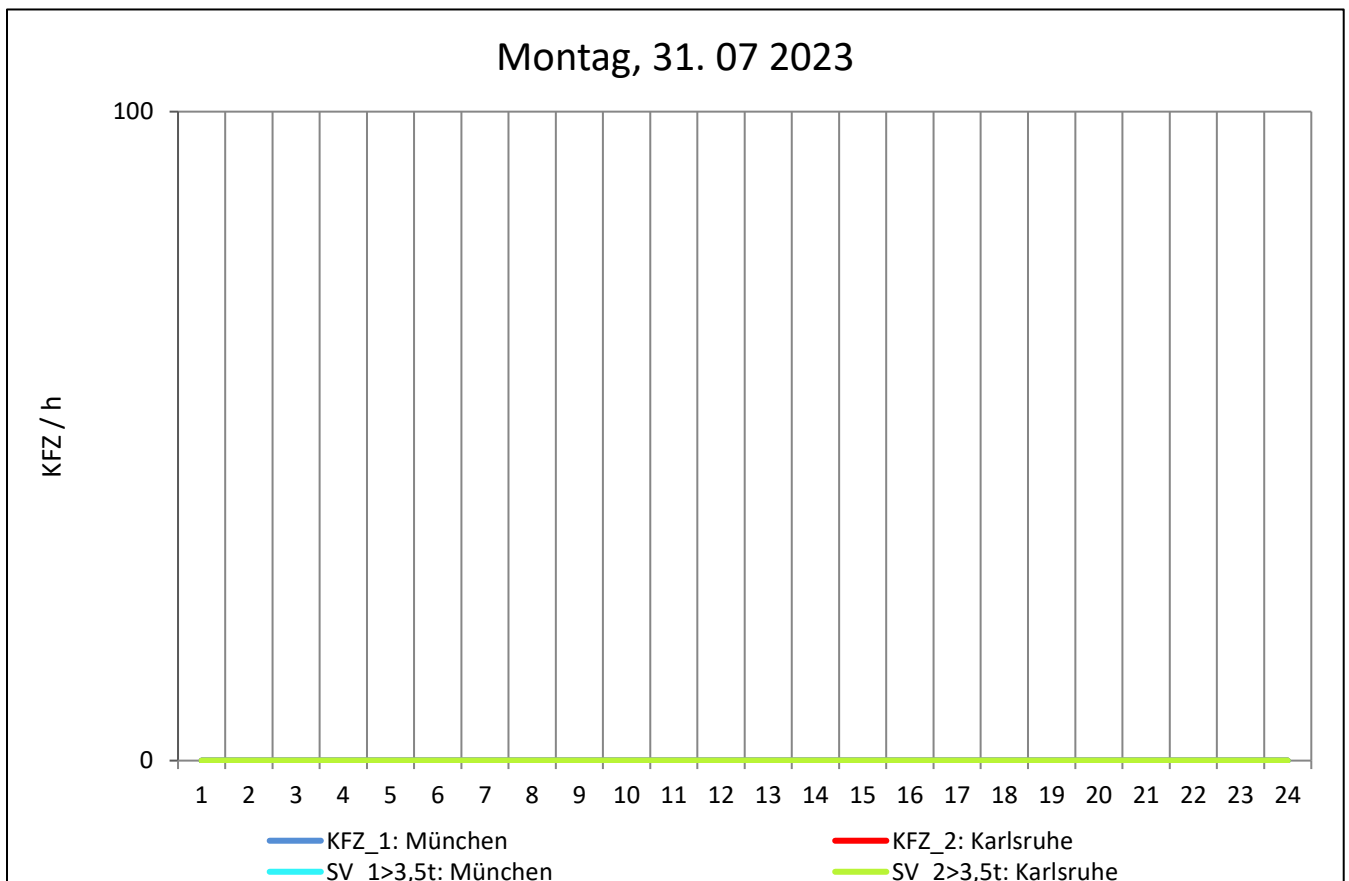
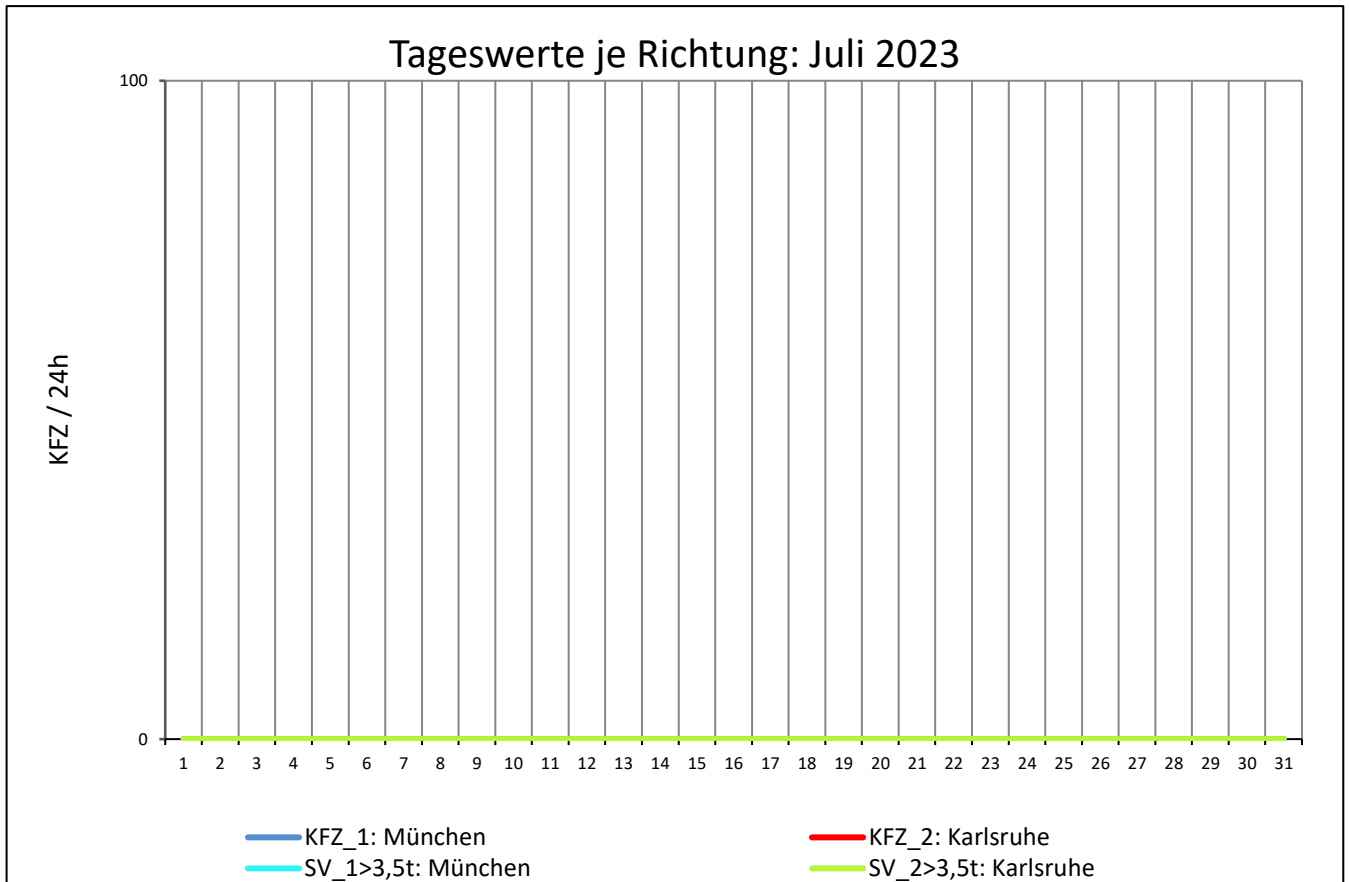
Zst.: **Aichelberg**

TK-/Zst-Nr.: 7323/1077

A 8

Richtung 1 : **München**

Richtung 2 : **Karlsruhe**



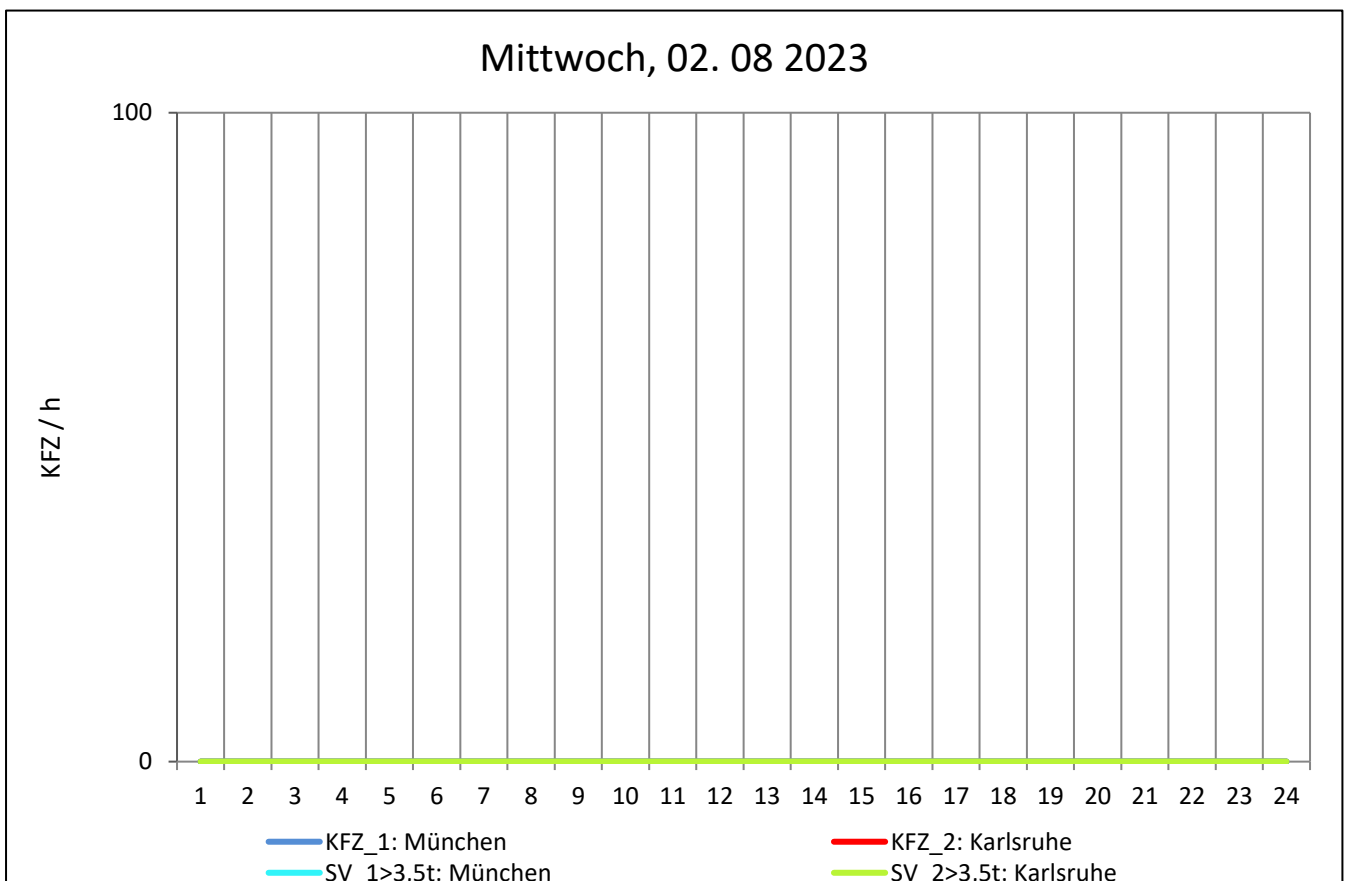
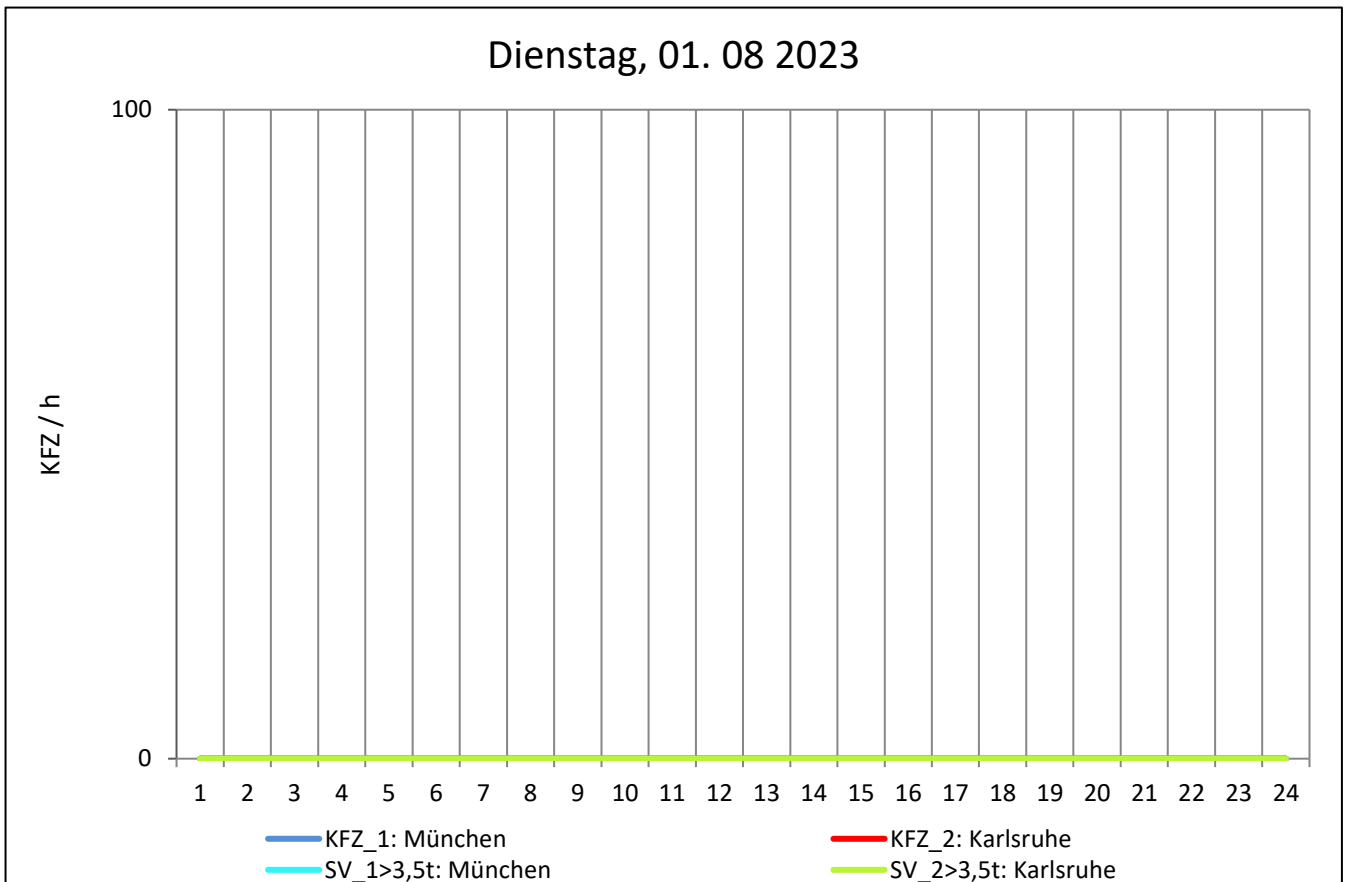
Zst.: **Aichelberg**

TK-/Zst-Nr.: 7323/1077

A 8

Richtung 1 : **München**

Richtung 2 : **Karlsruhe**



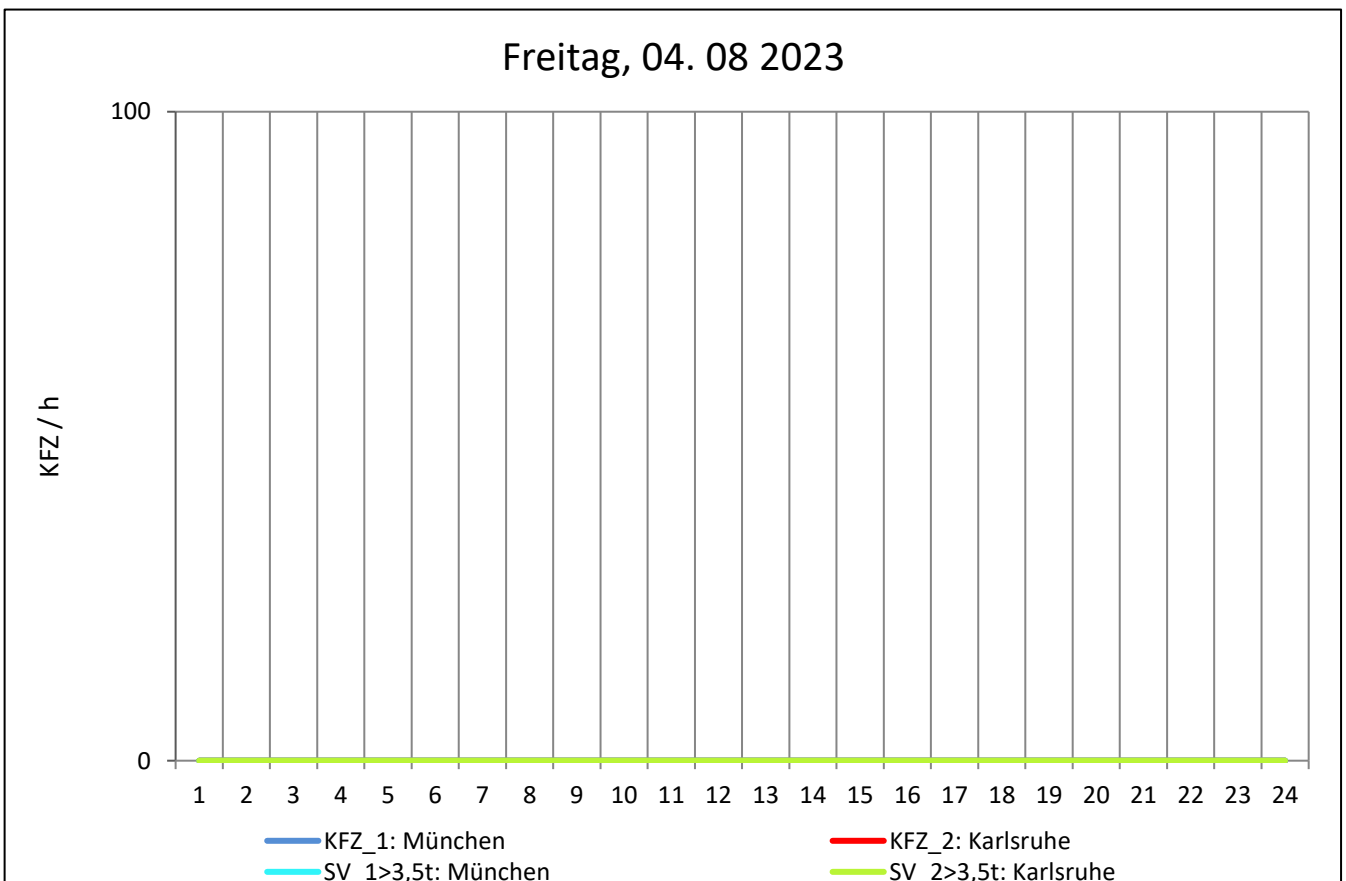
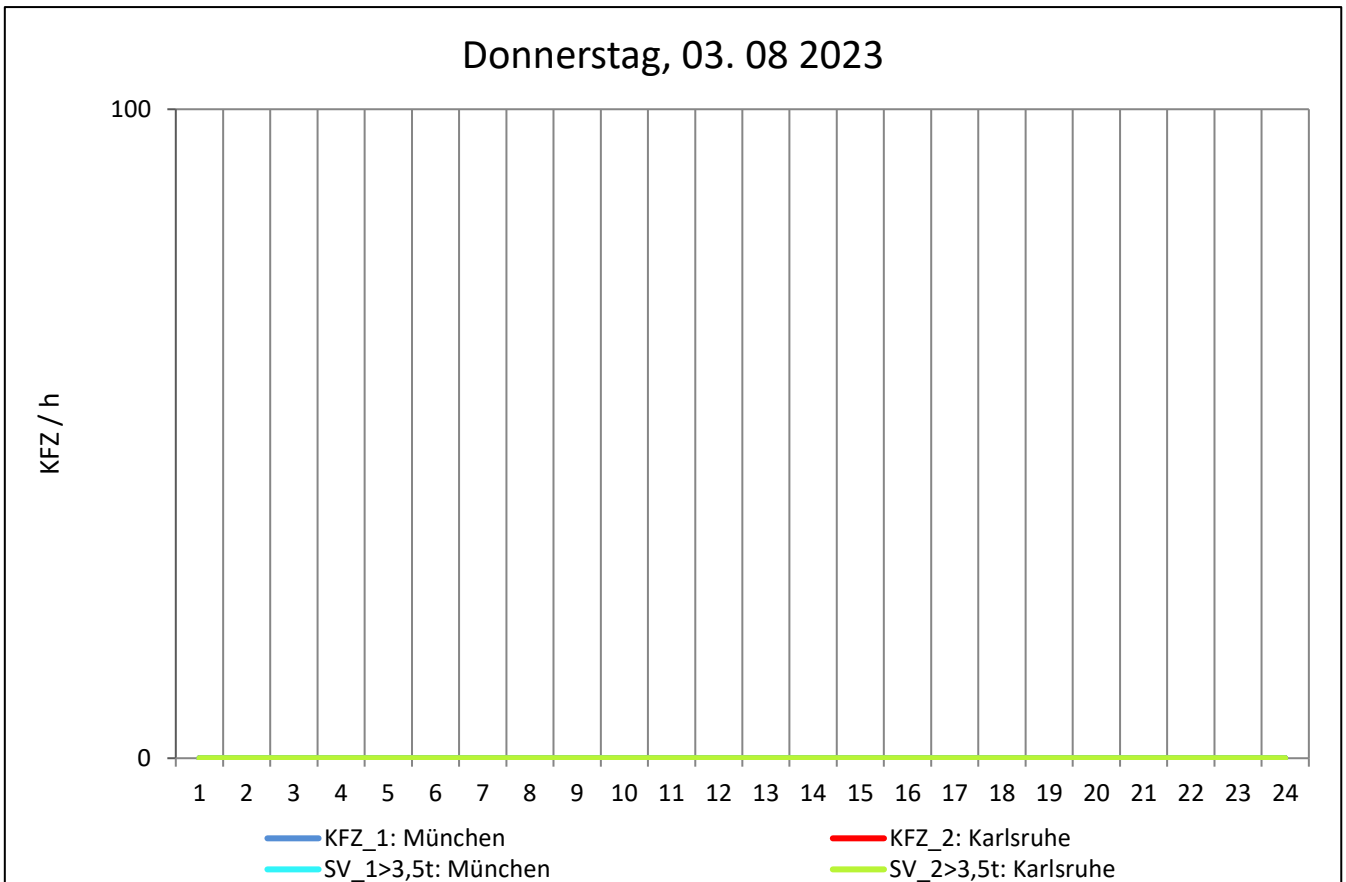
Zst.: **Aichelberg**

TK-/Zst-Nr.: 7323/1077

A 8

Richtung 1 : **München**

Richtung 2 : **Karlsruhe**



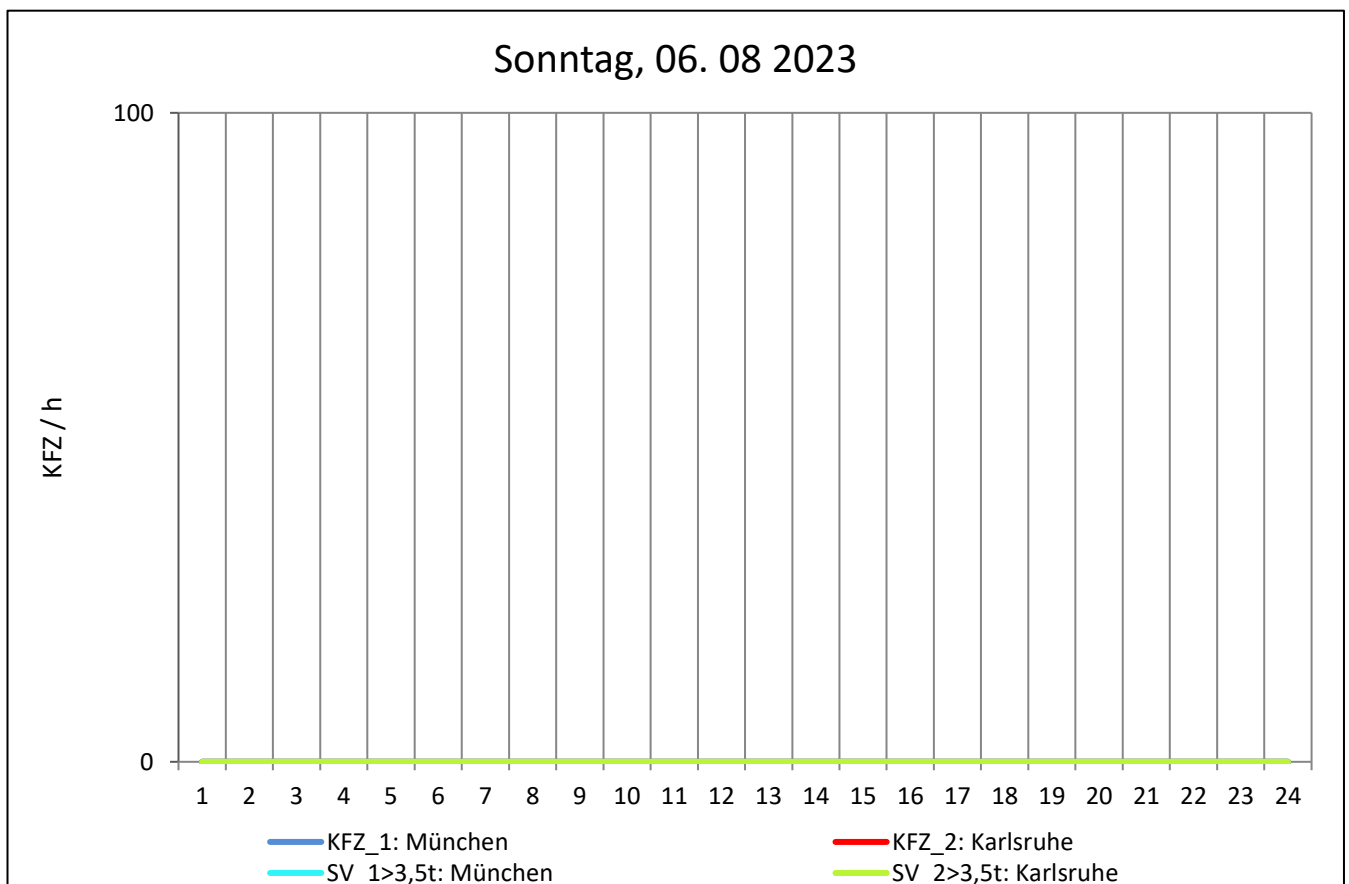
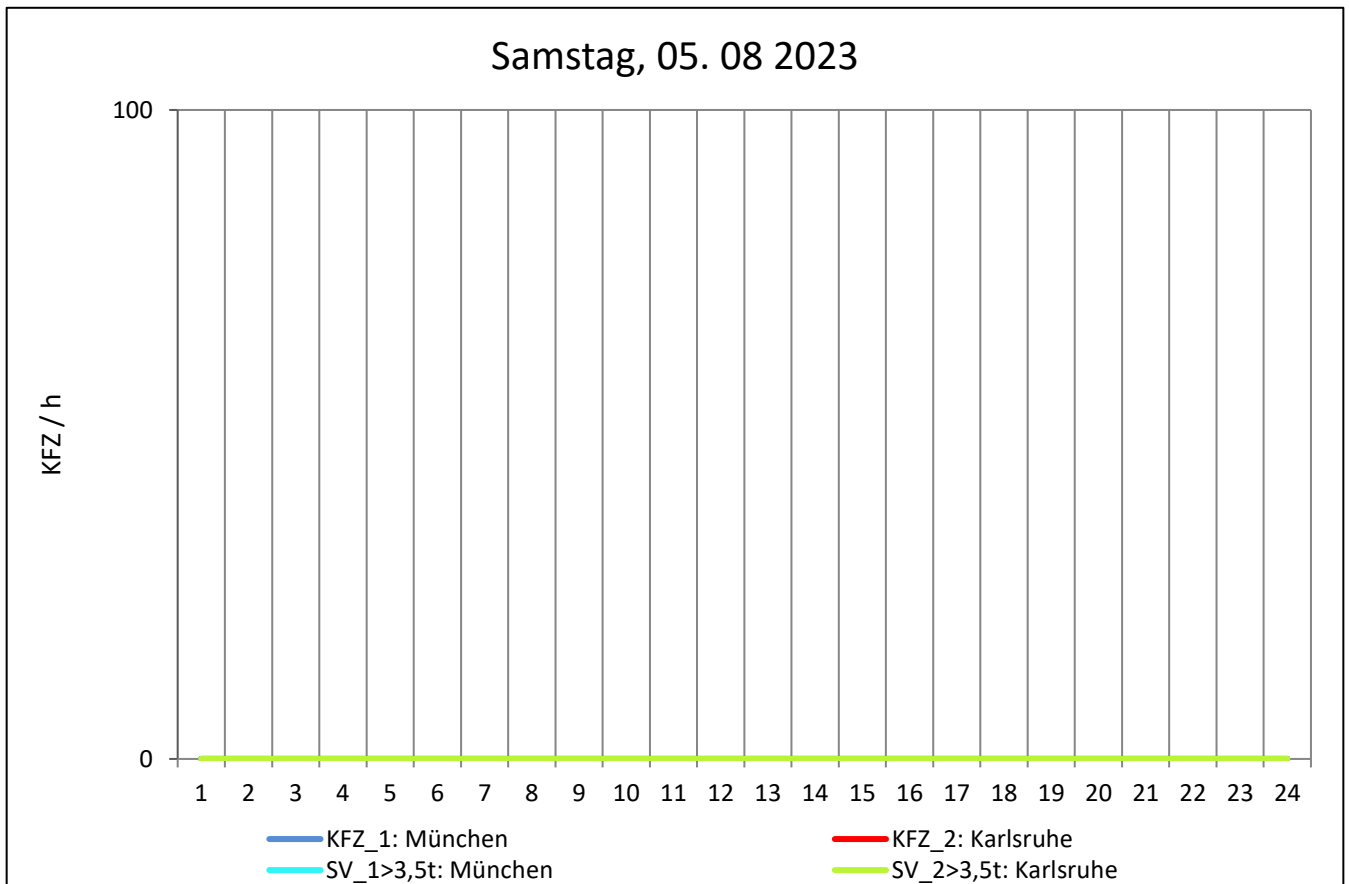
Zst.: **Aichelberg**

TK-/Zst-Nr.: 7323/1077

A 8

Richtung 1 : **München**

Richtung 2 : **Karlsruhe**



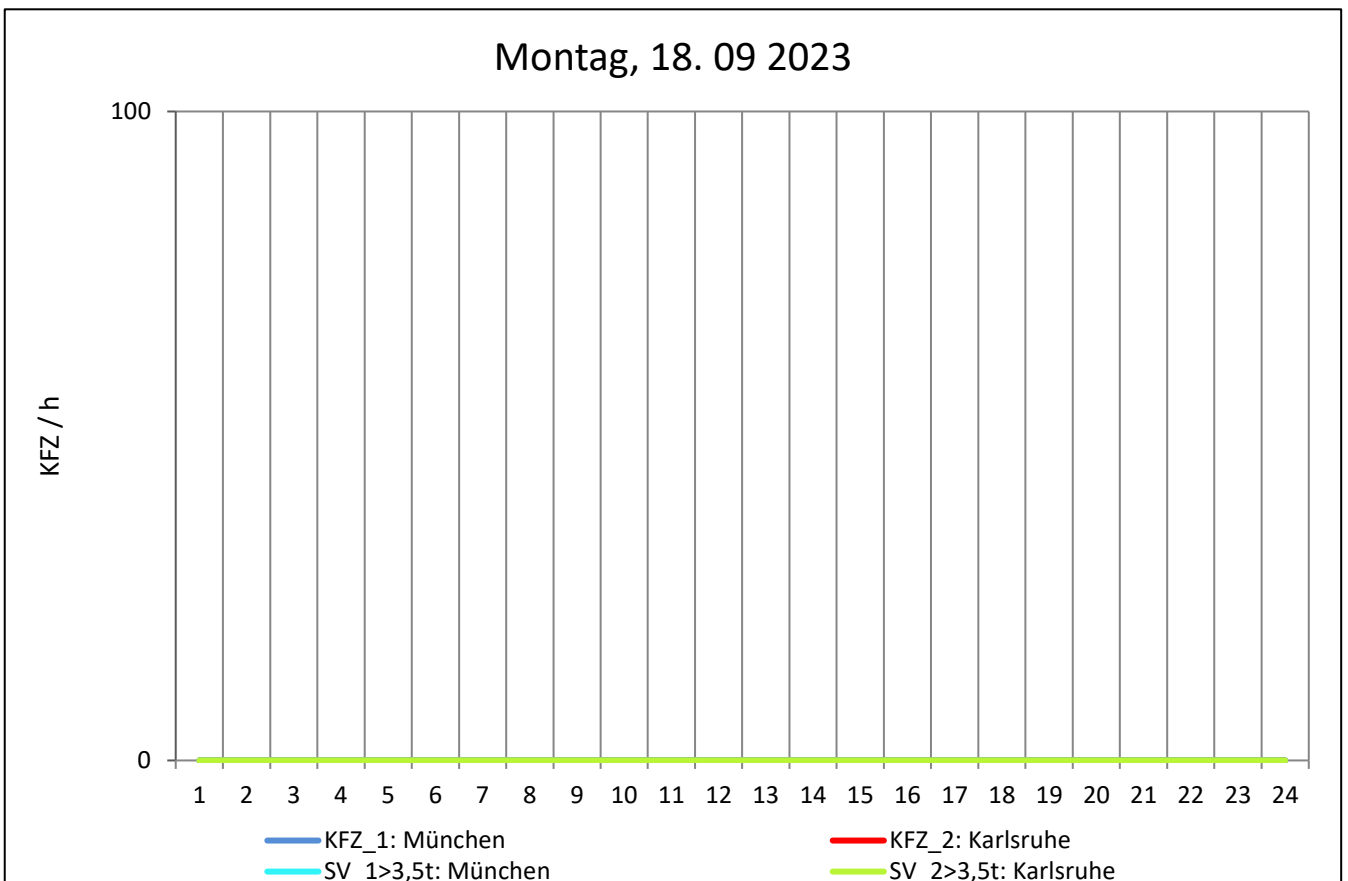
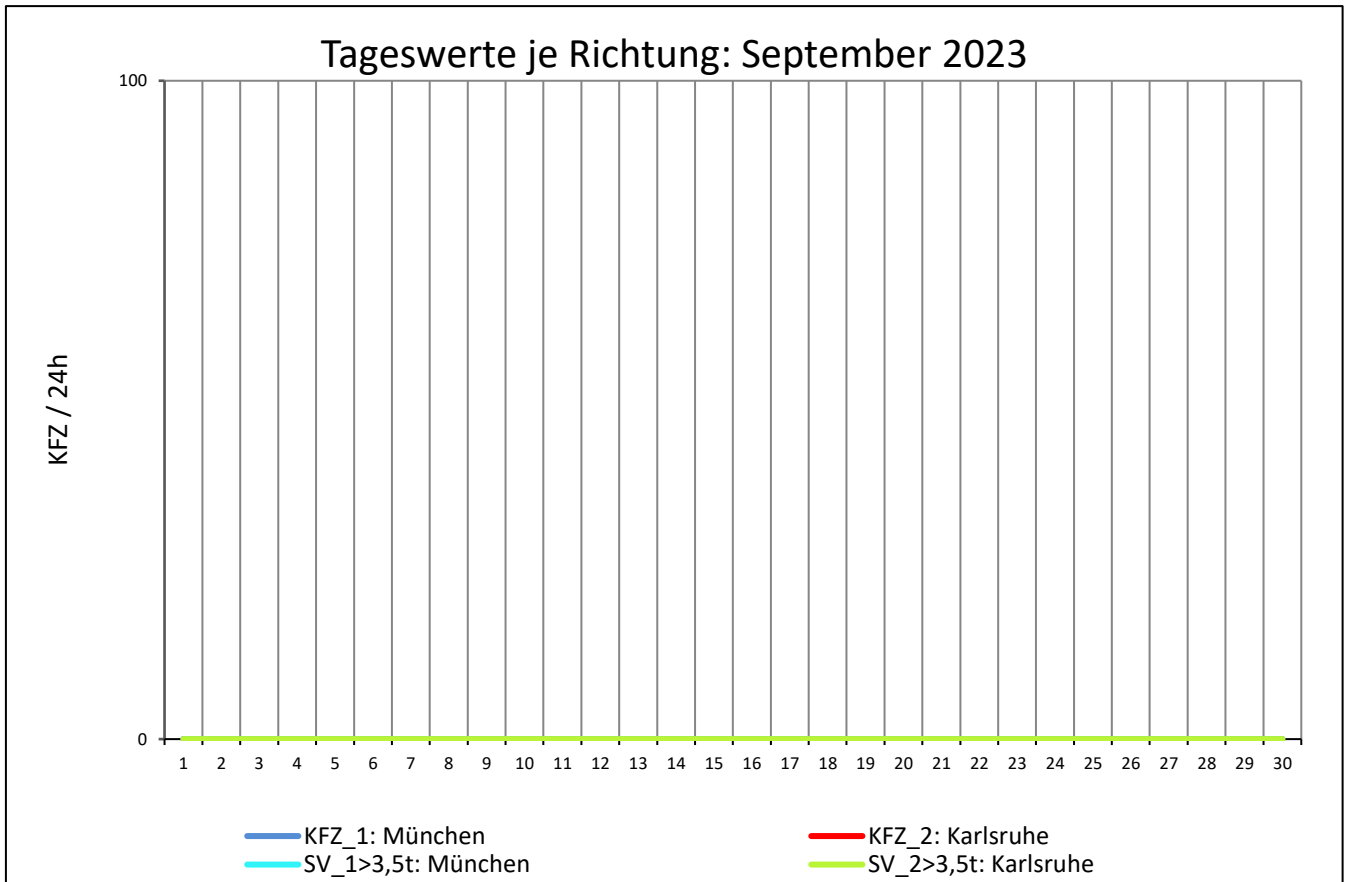
Zst.: **Aichelberg**

TK-/Zst-Nr.: 7323/1077

A 8

Richtung 1 : **München**

Richtung 2 : **Karlsruhe**



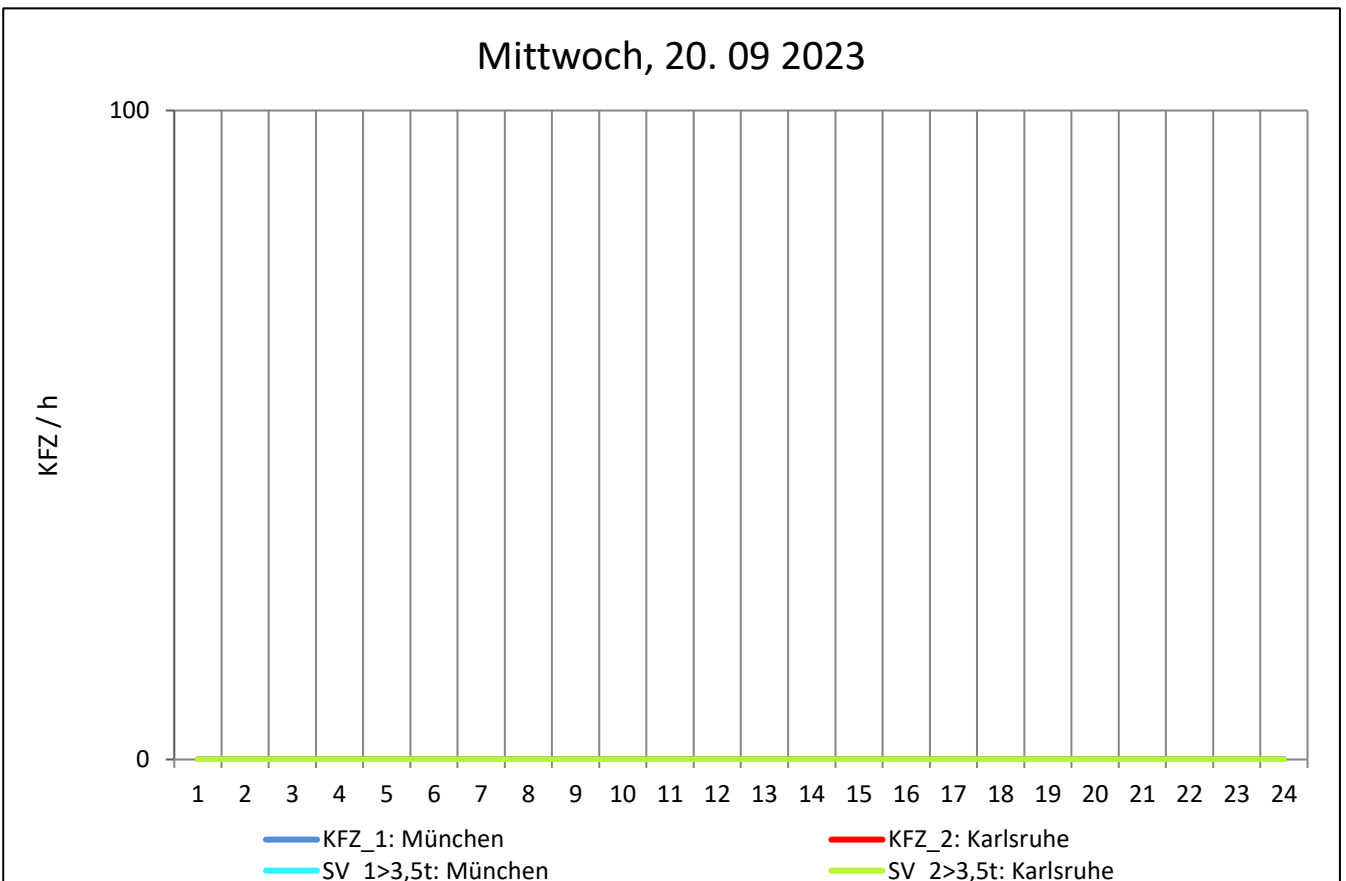
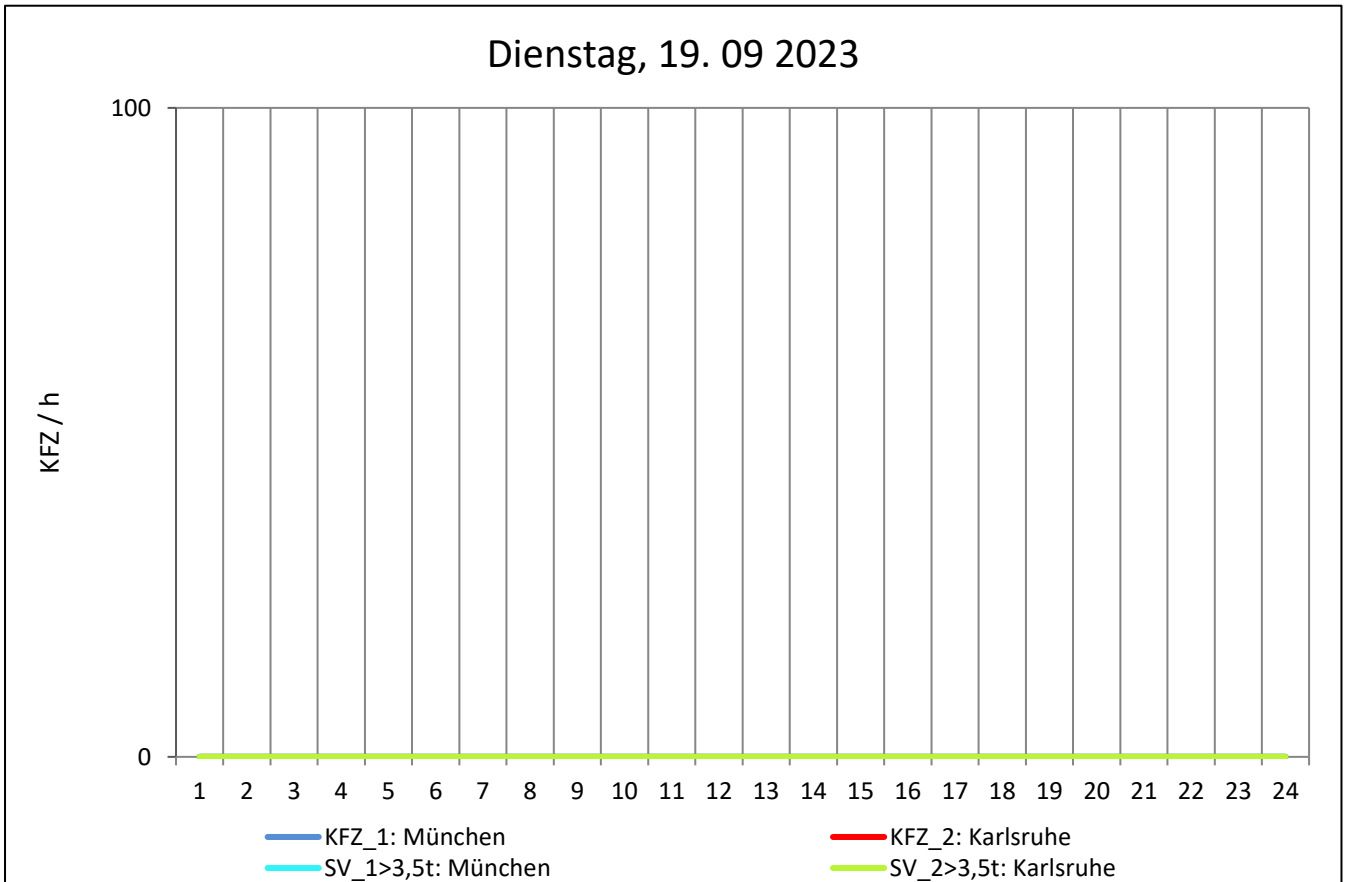
Zst.: **Aichelberg**

TK-/Zst-Nr.: 7323/1077

A 8

Richtung 1 : **München**

Richtung 2 : **Karlsruhe**



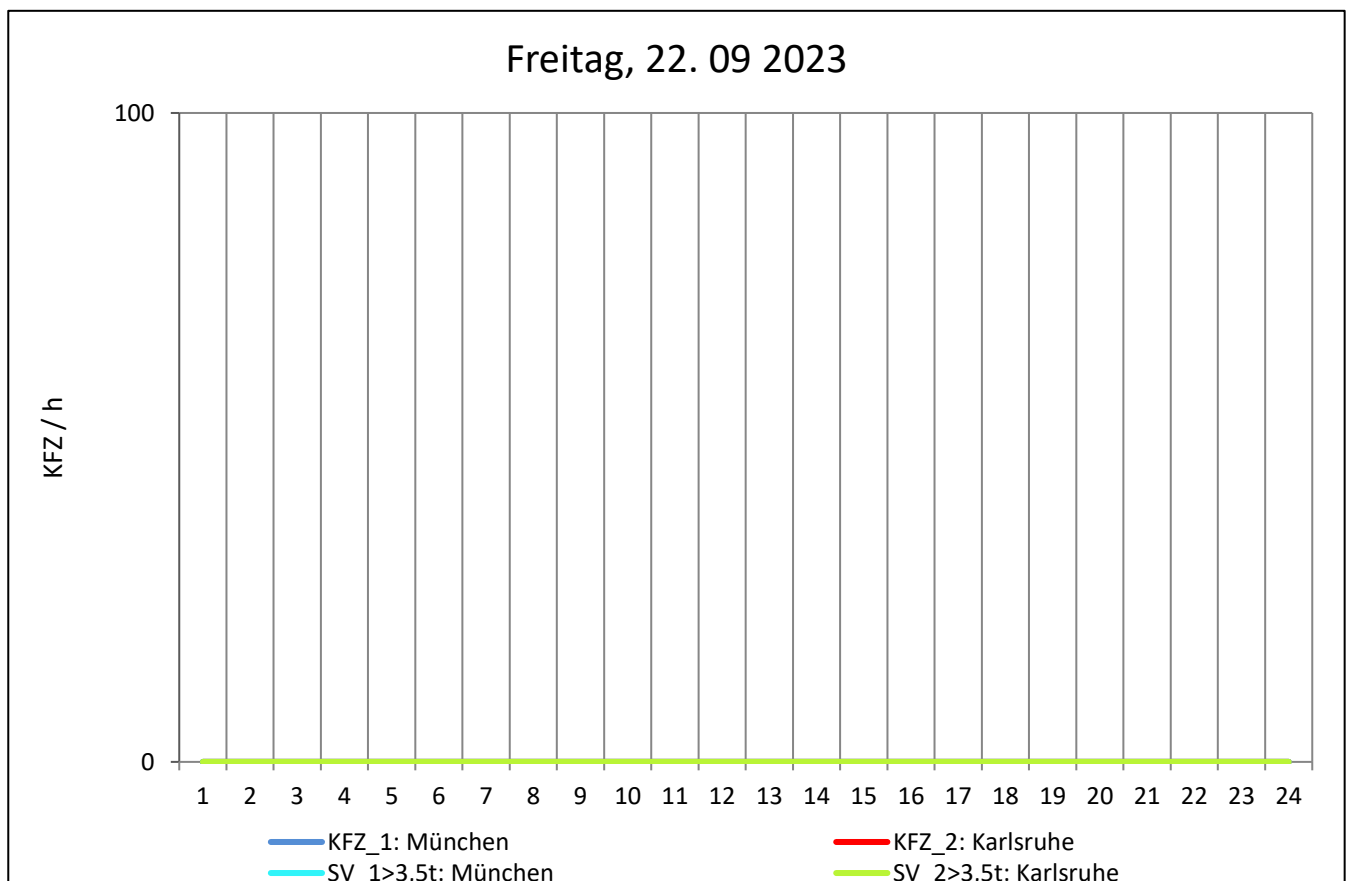
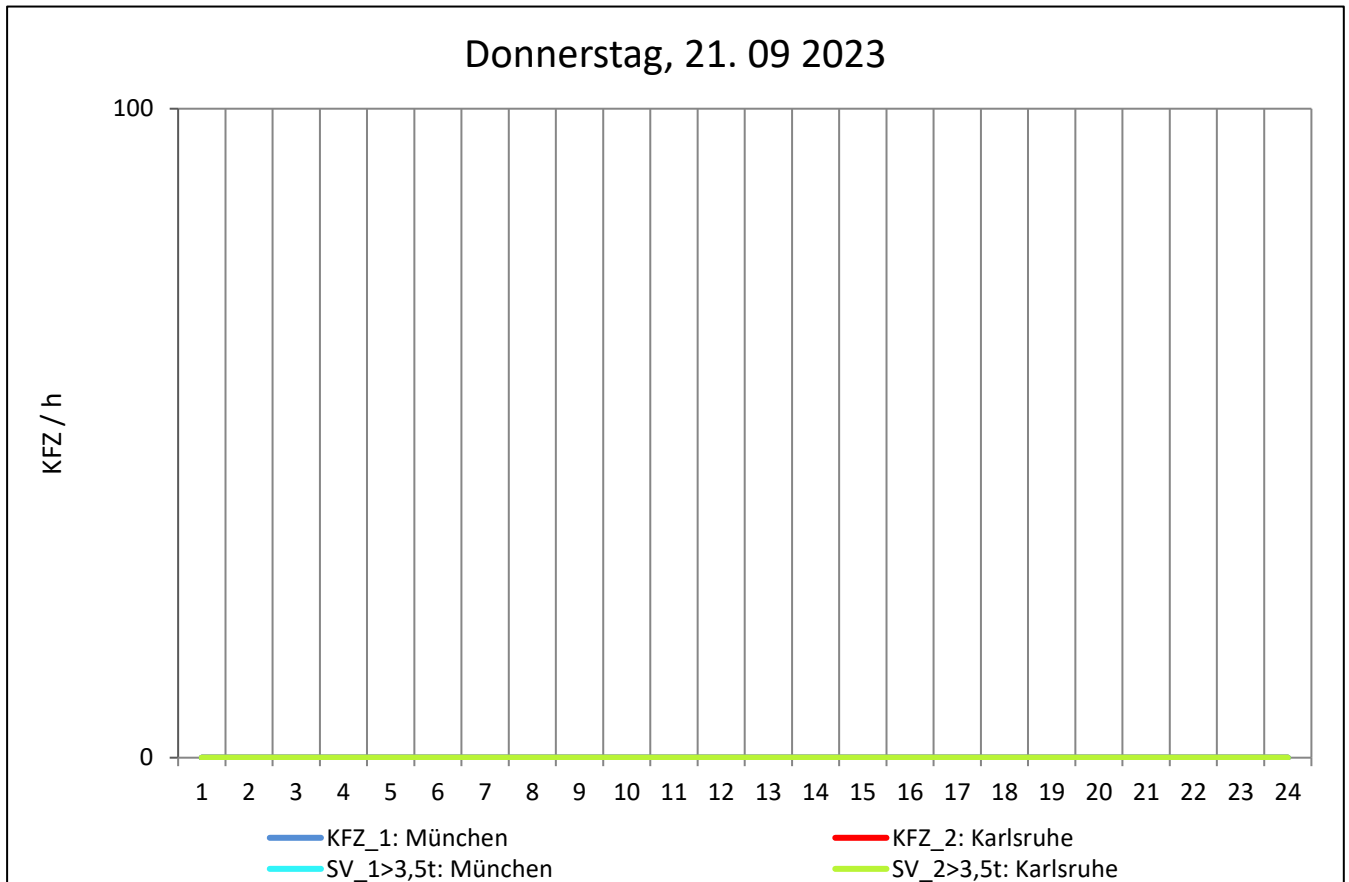
Zst.: **Aichelberg**

TK-/Zst-Nr.: 7323/1077

A 8

Richtung 1 : **München**

Richtung 2 : **Karlsruhe**



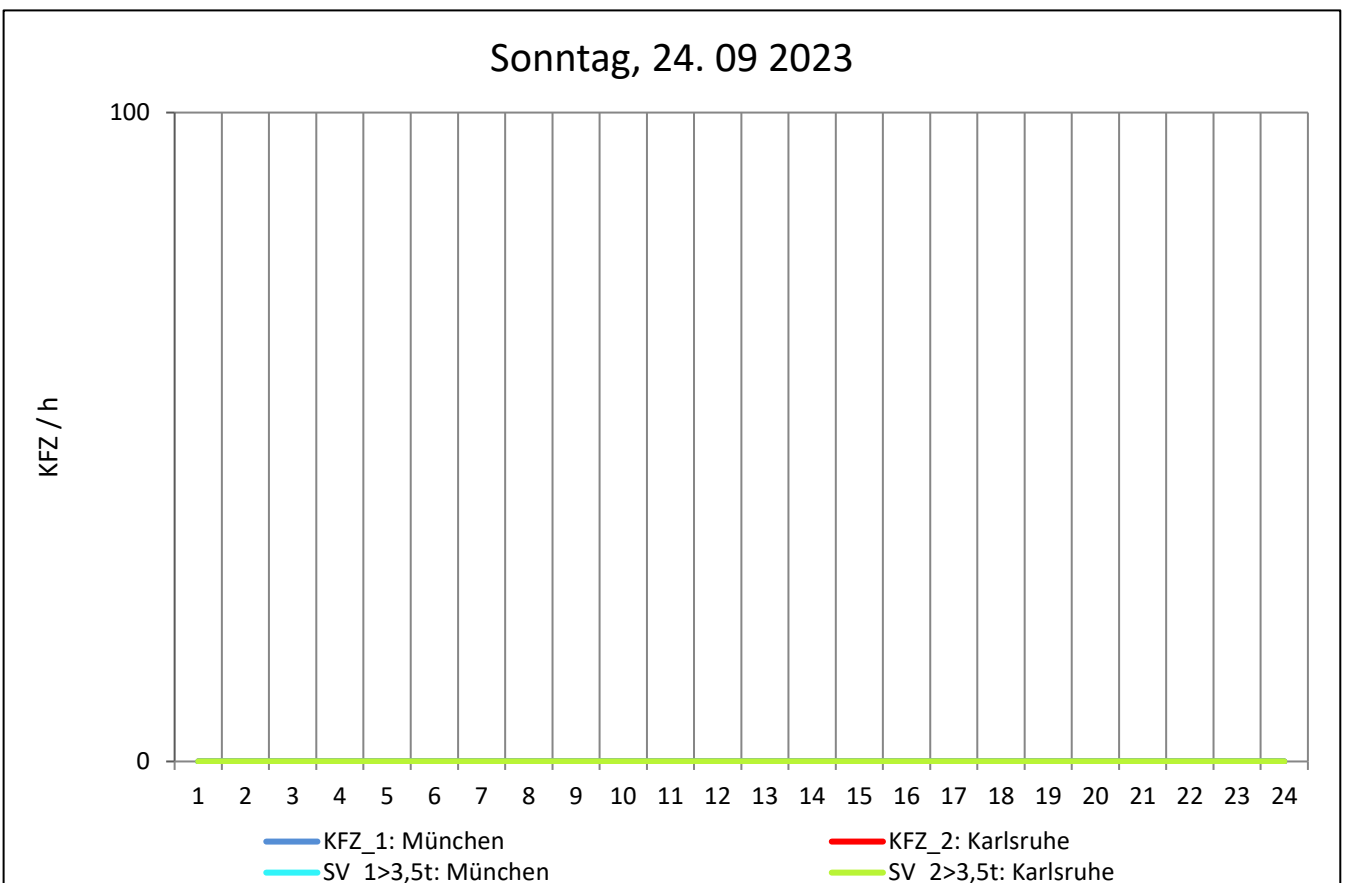
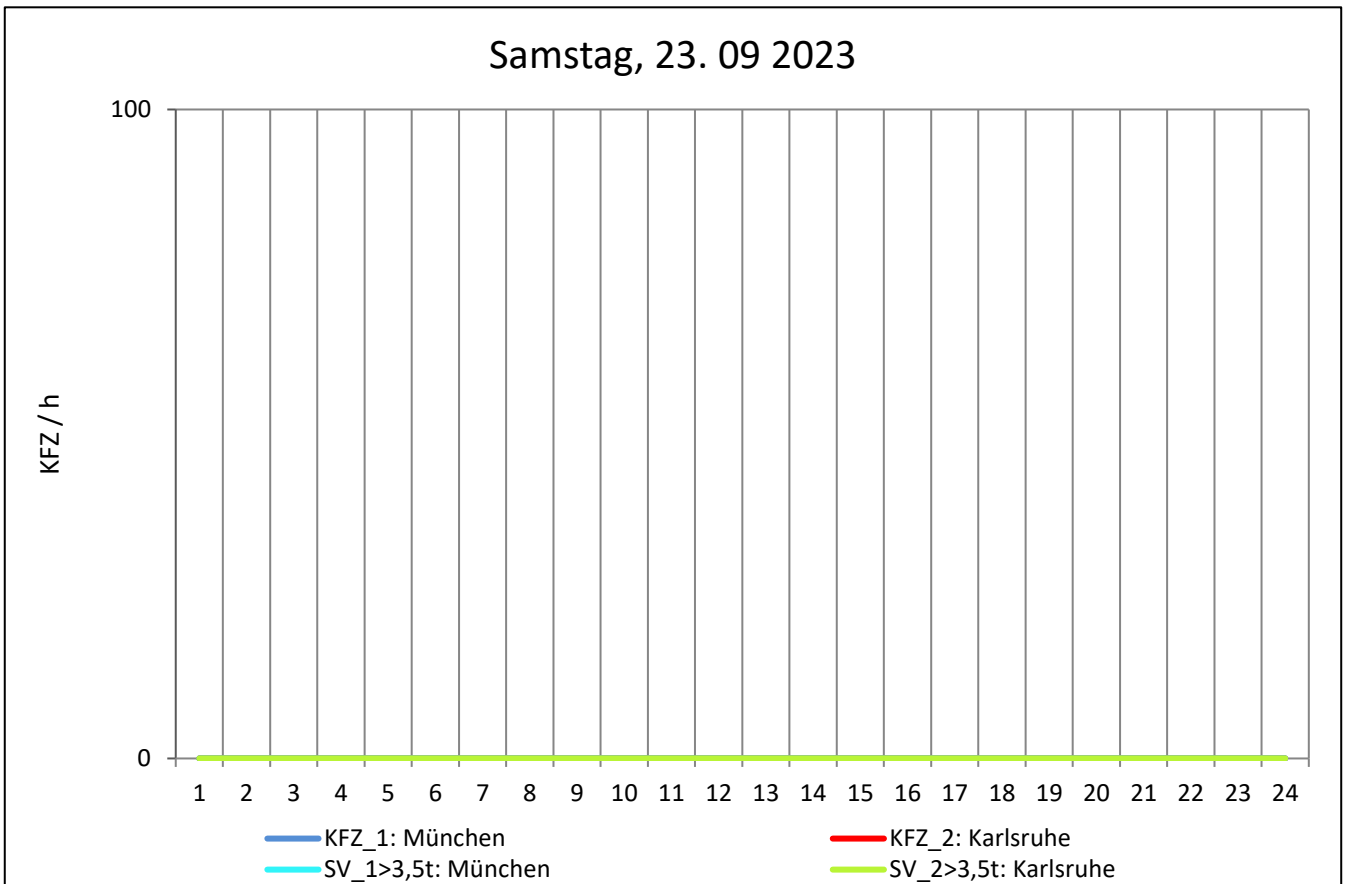
Zst.: **Aichelberg**

TK-/Zst-Nr.: 7323/1077

A 8

Richtung 1 : **München**

Richtung 2 : **Karlsruhe**



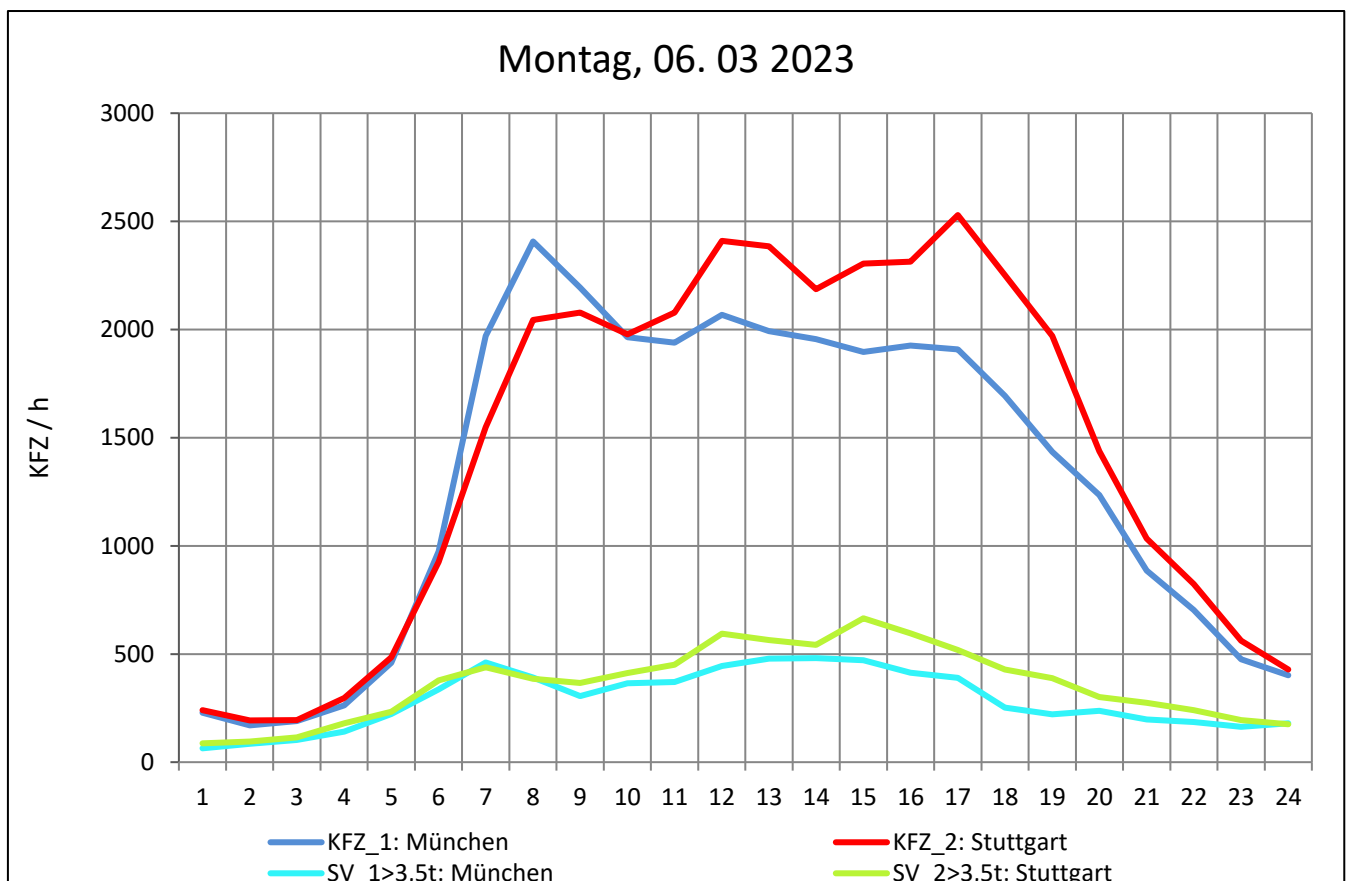
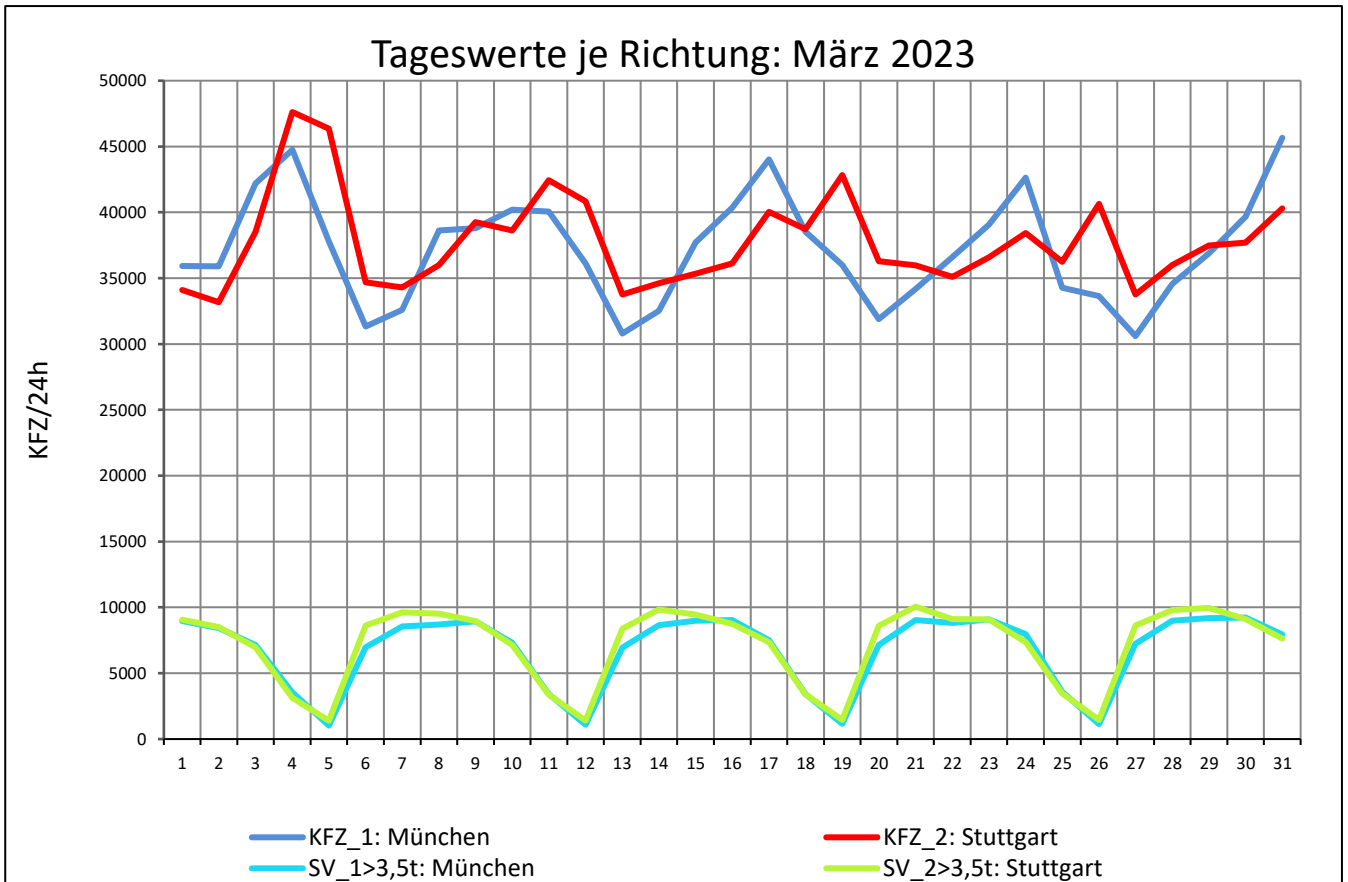
Zst.: **Merklingen**

TK-/Zst-Nr.: 7424/8068

A 8

Richtung 1 : **München**

Richtung 2 : **Stuttgart**



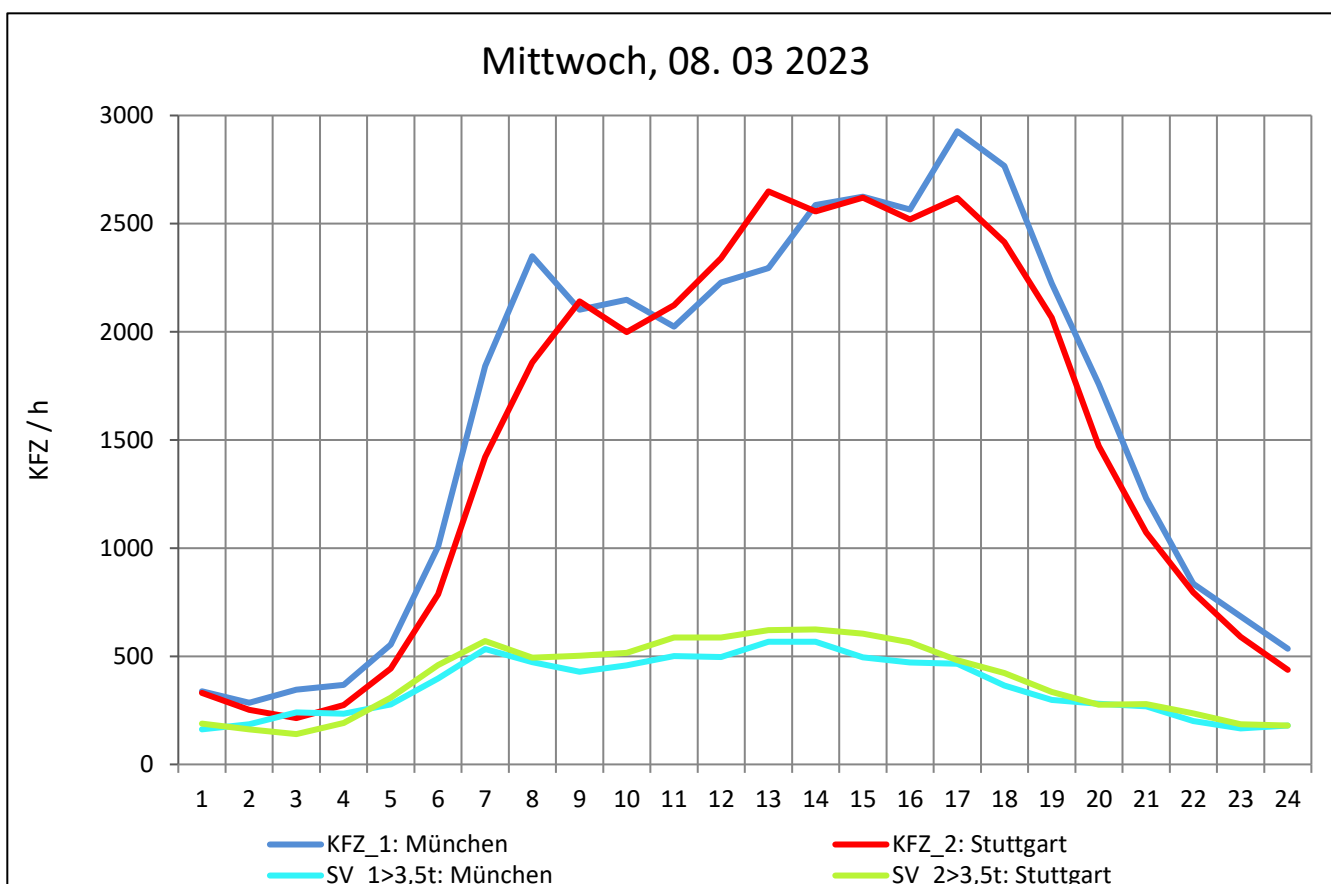
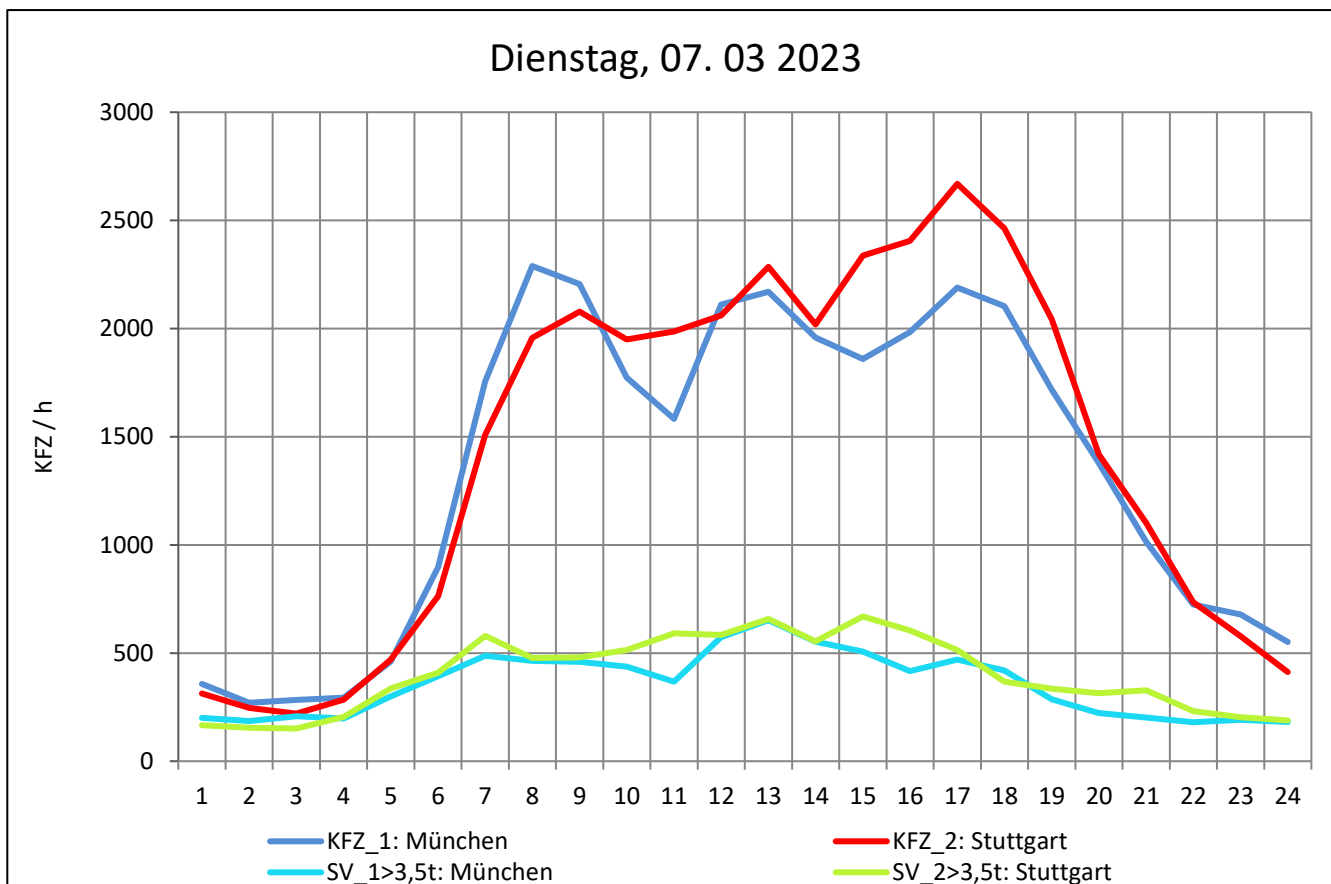
Zst.: **Merklingen**

TK-/Zst-Nr.: 7424/8068

A 8

Richtung 1 : **München**

Richtung 2 : **Stuttgart**



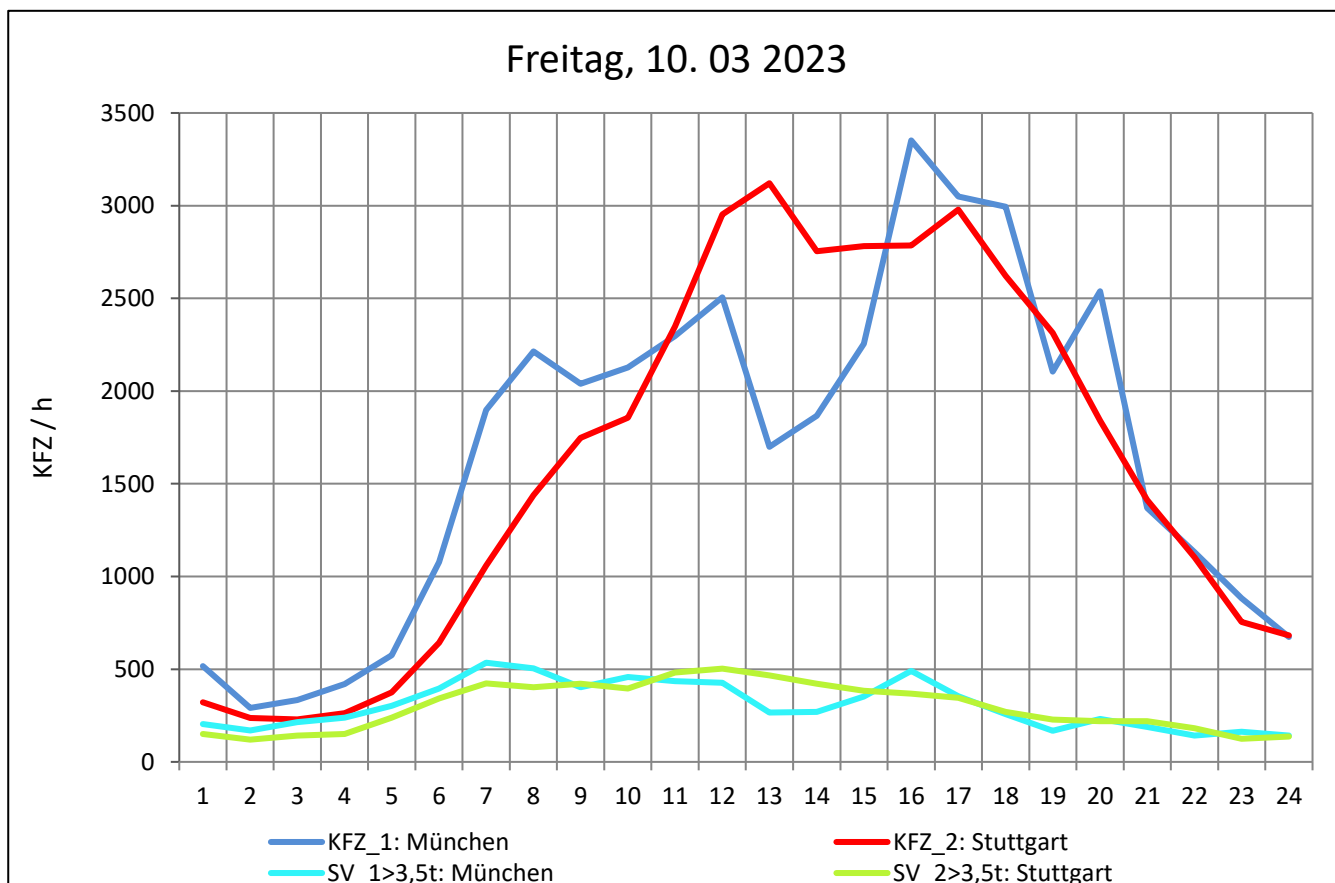
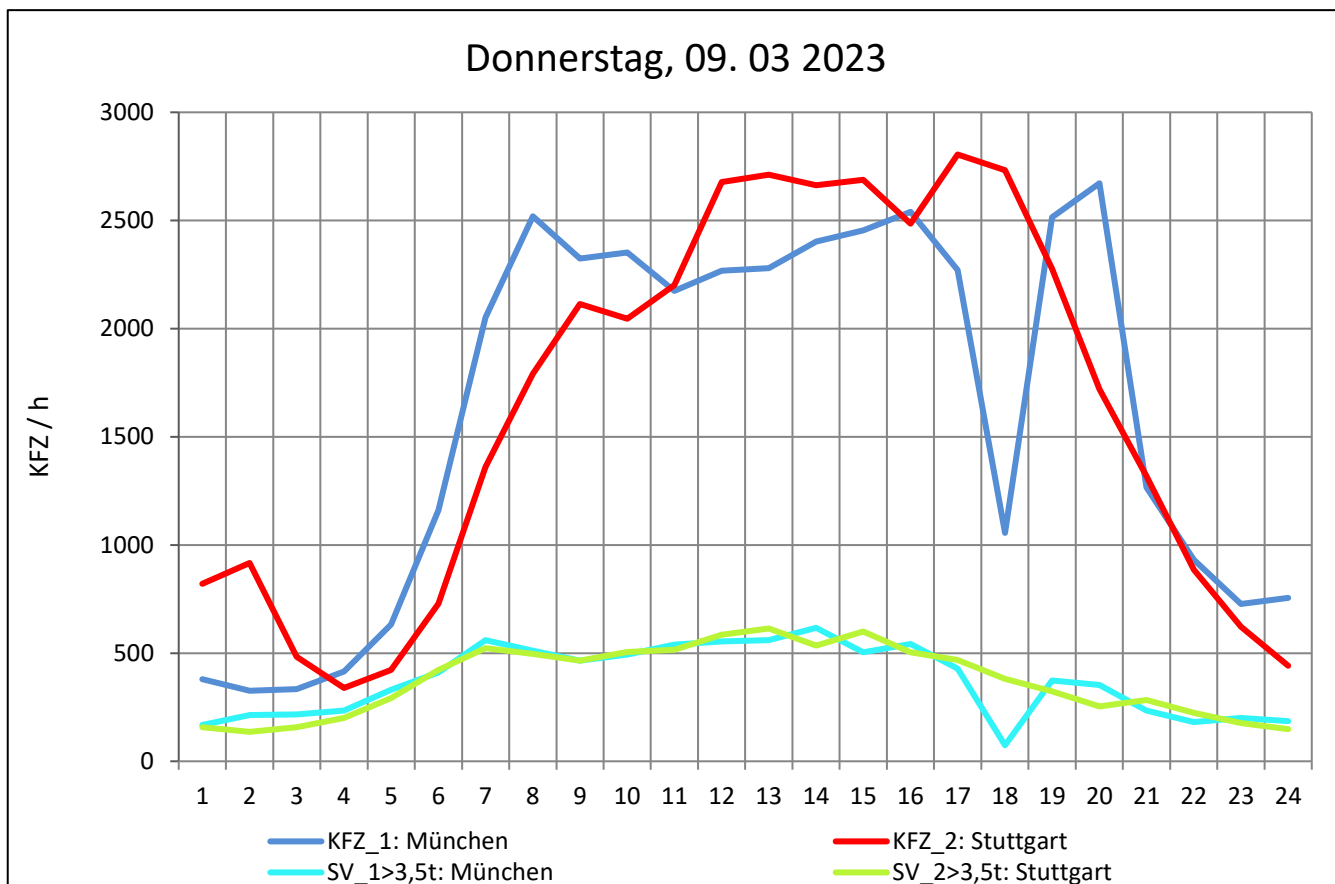
Zst.: **Merklingen**

TK-/Zst-Nr.: 7424/8068

A 8

Richtung 1 : **München**

Richtung 2 : **Stuttgart**



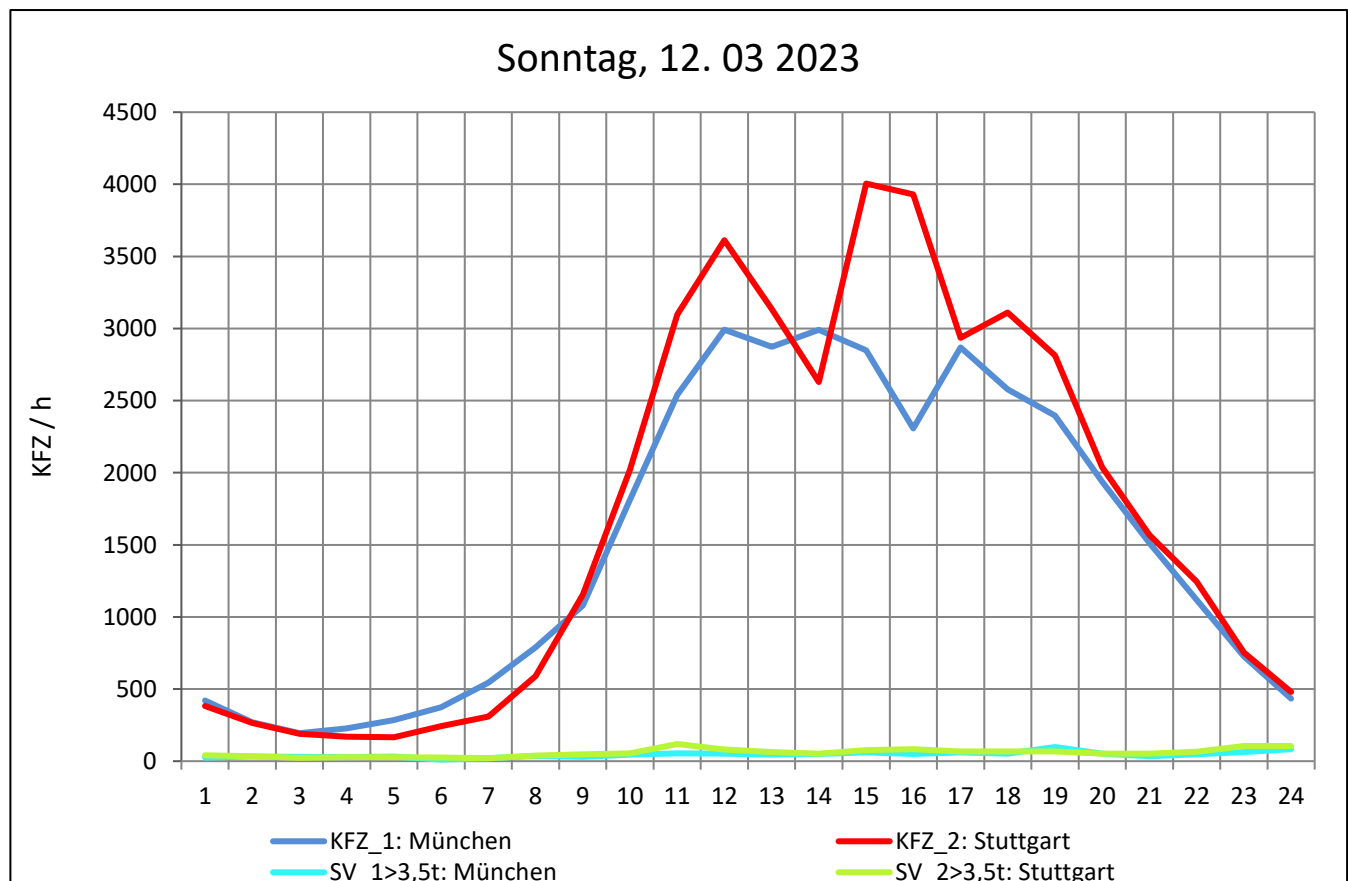
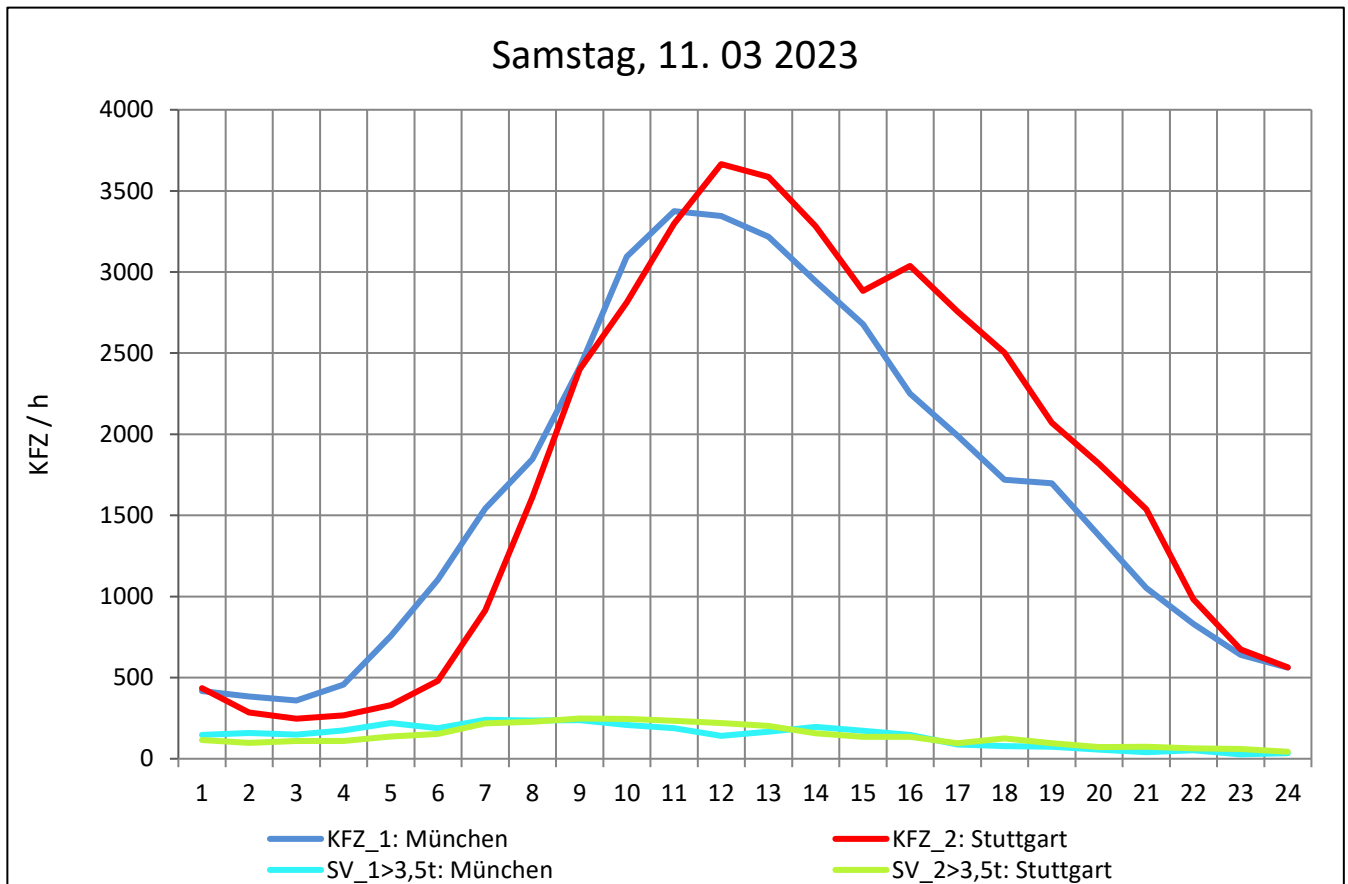
Zst.: **Merklingen**

TK-/Zst-Nr.: 7424/8068

A 8

Richtung 1 : **München**

Richtung 2 : **Stuttgart**



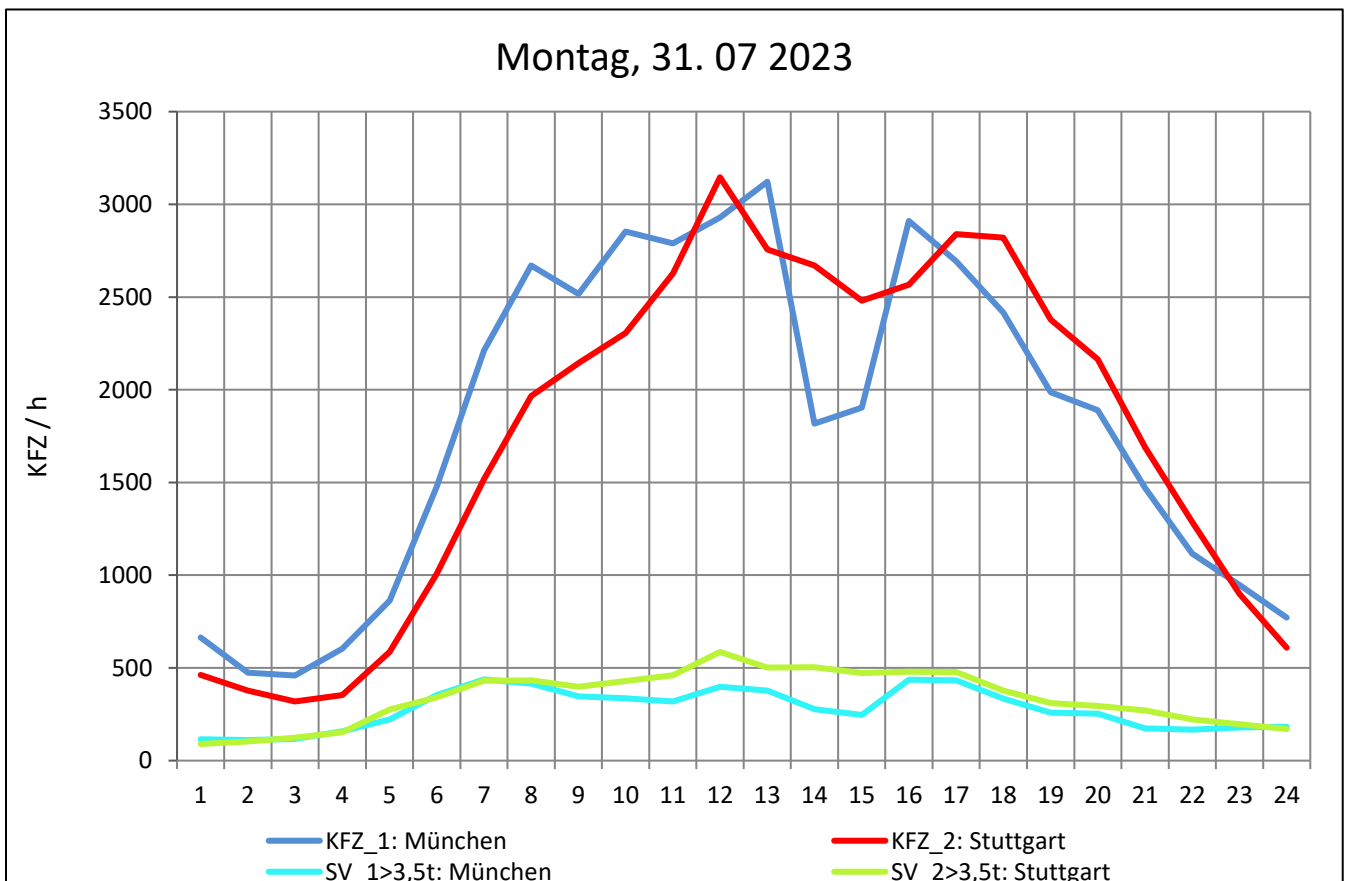
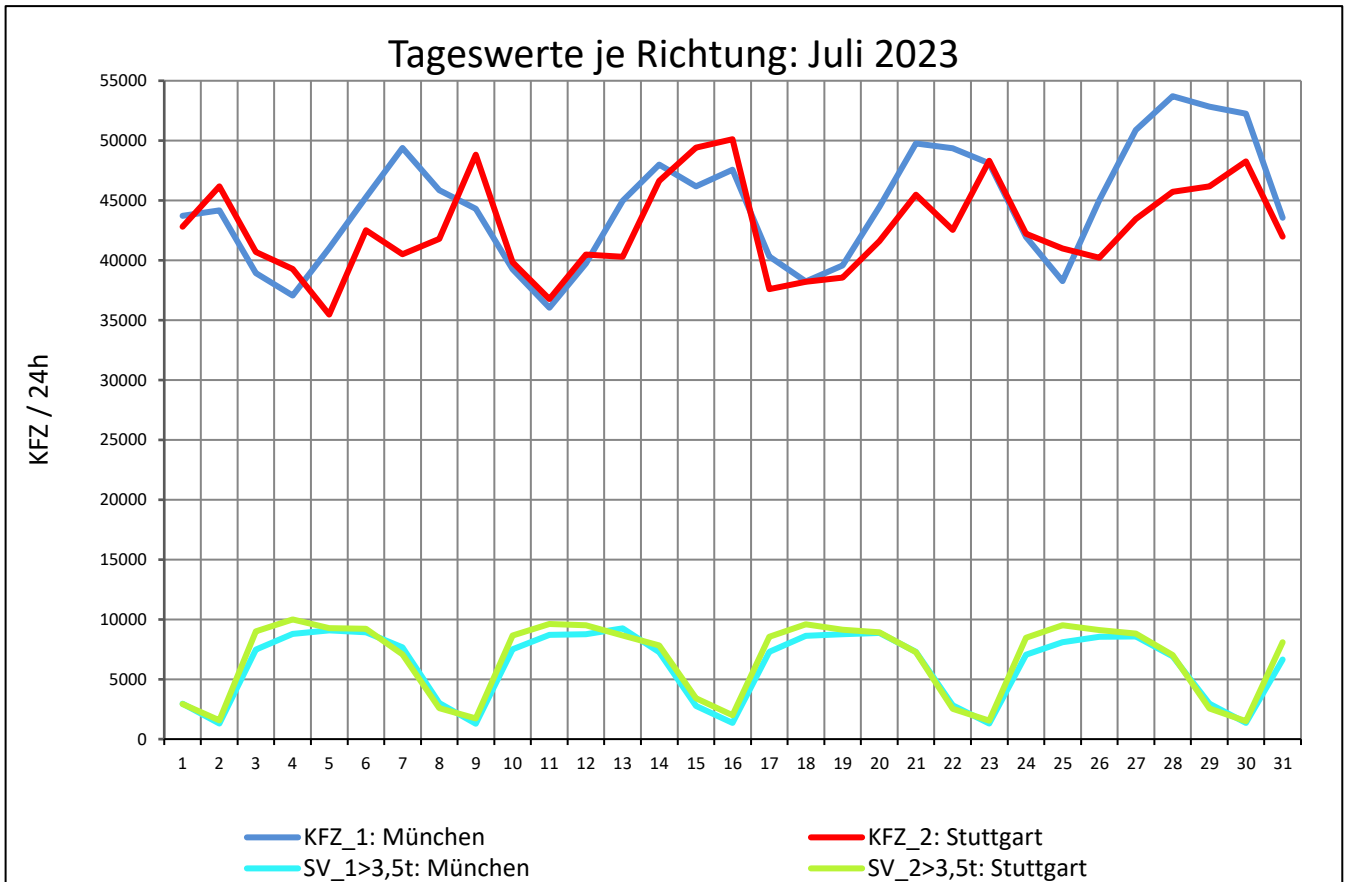
Zst.: **Merklingen**

TK-/Zst-Nr.: 7424/8068

A 8

Richtung 1 : **München**

Richtung 2 : **Stuttgart**



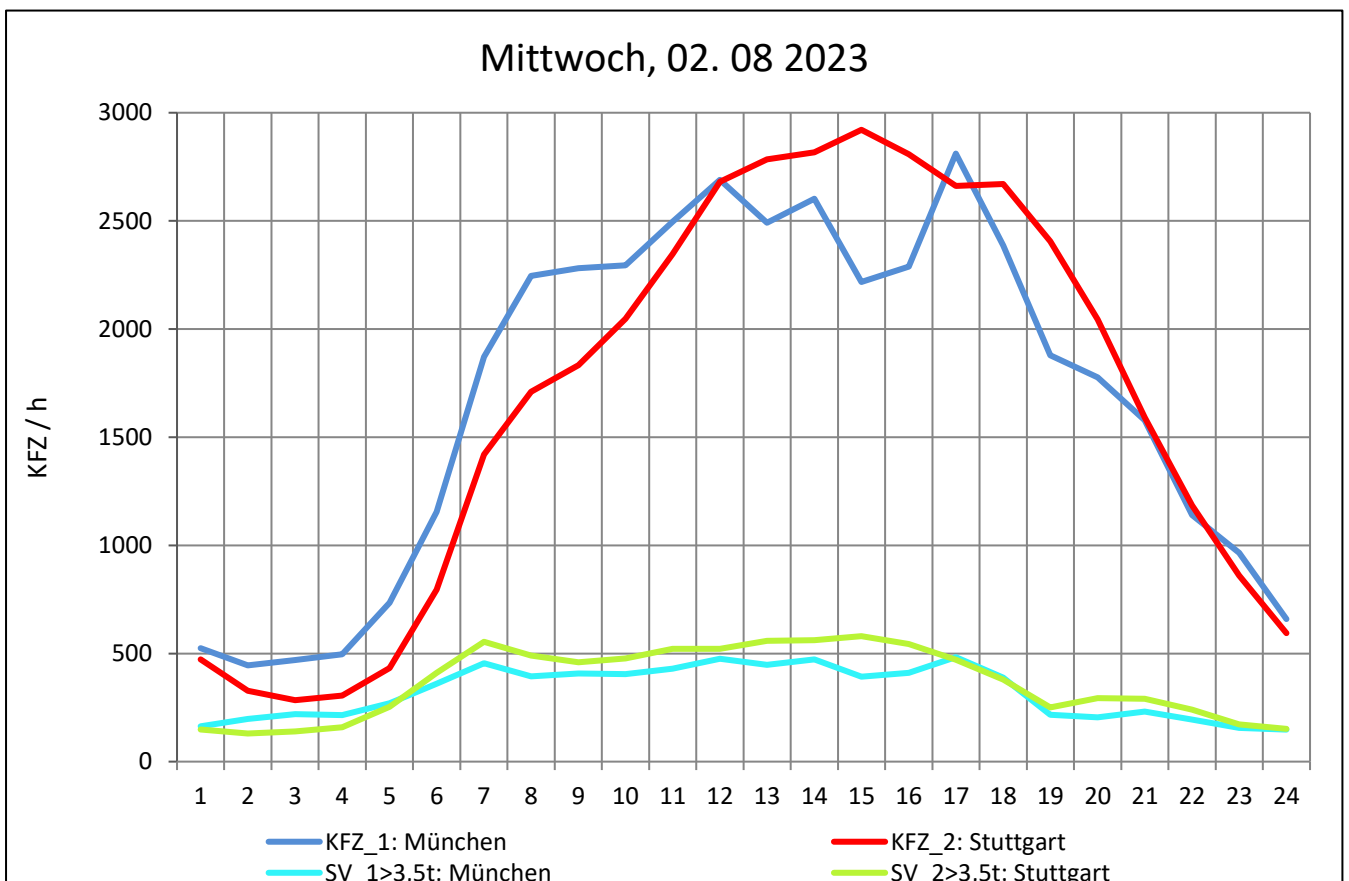
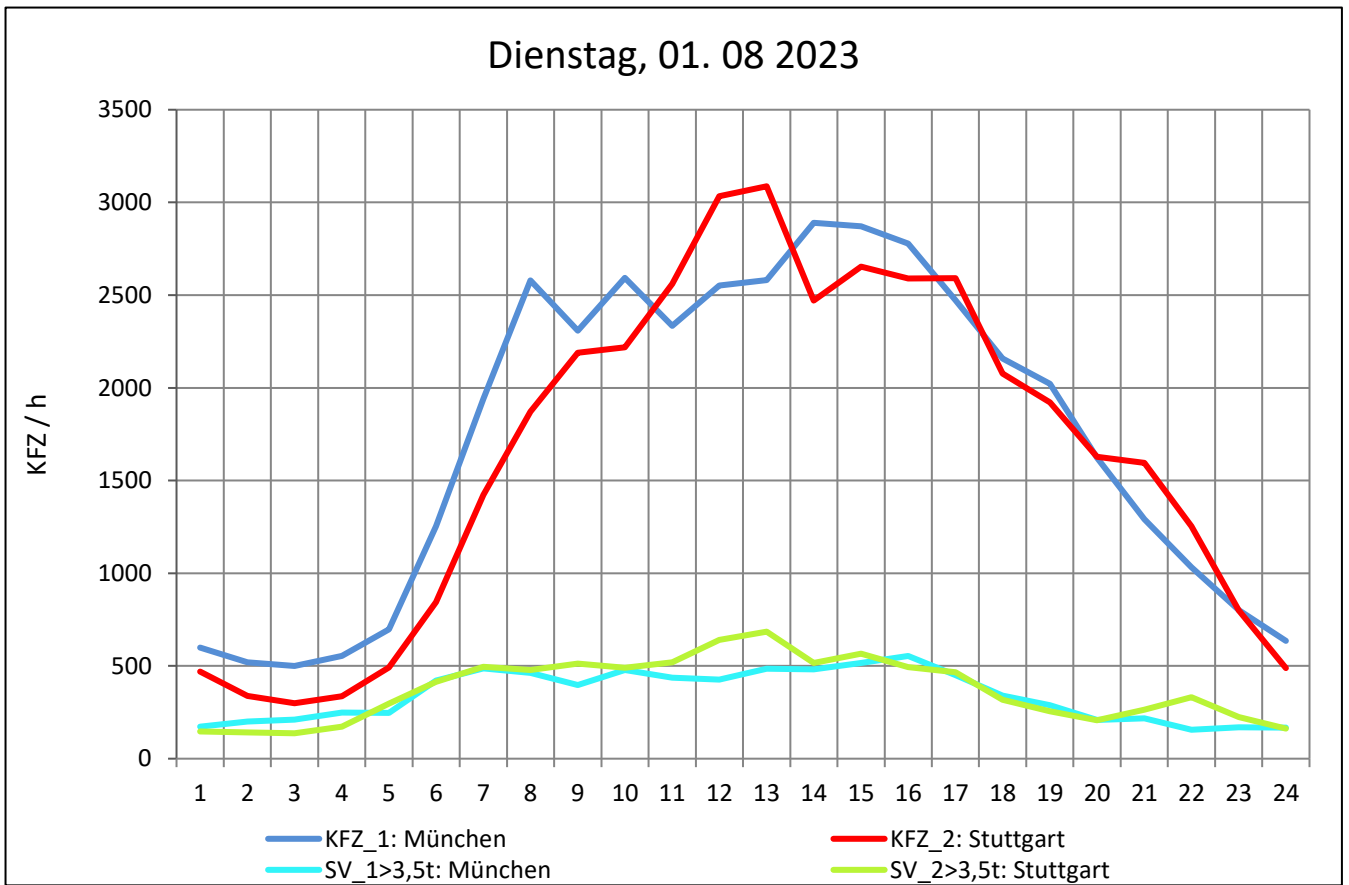
Zst.: **Merklingen**

TK-/Zst-Nr.: 7424/8068

A 8

Richtung 1 : **München**

Richtung 2 : **Stuttgart**



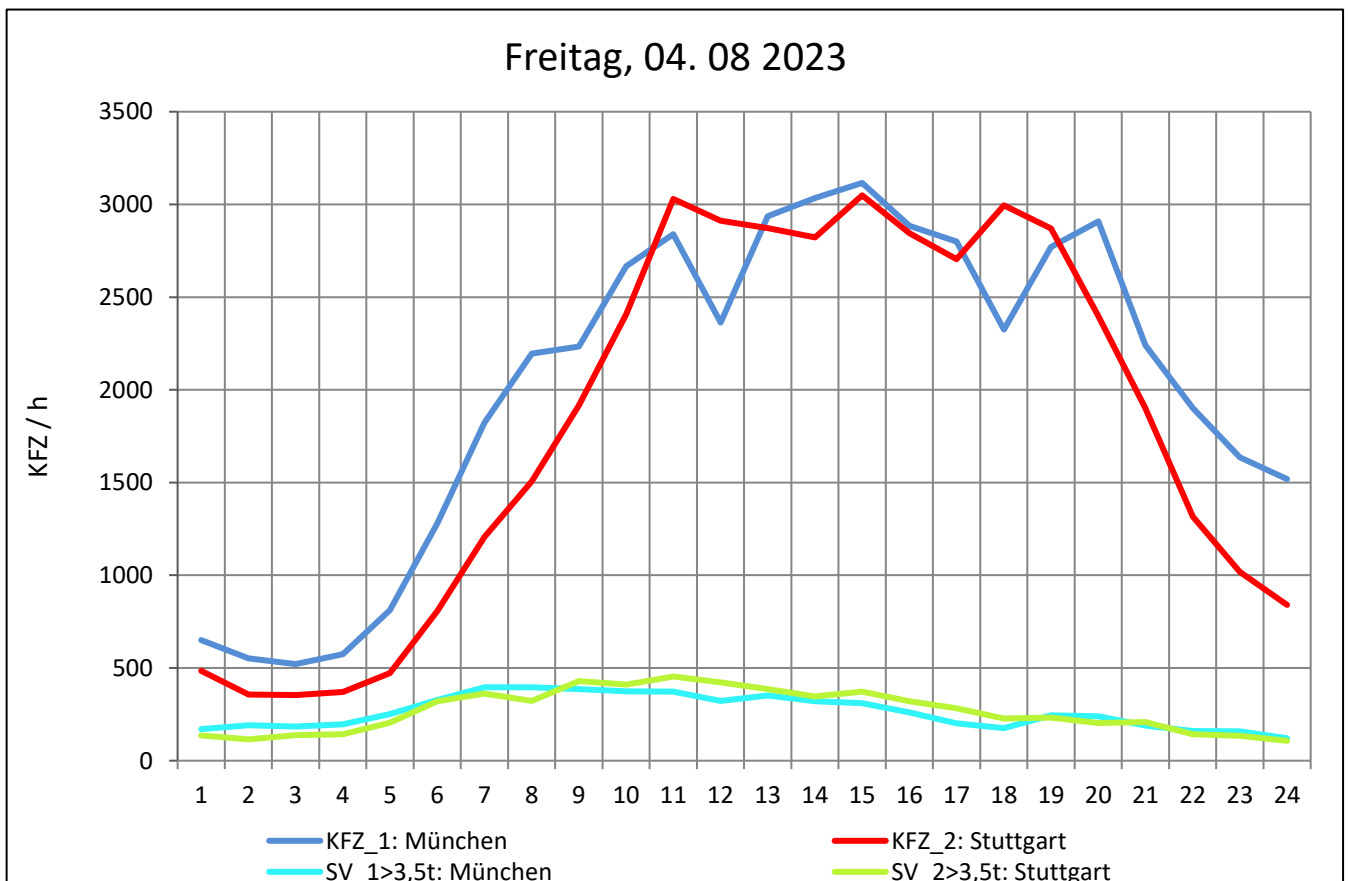
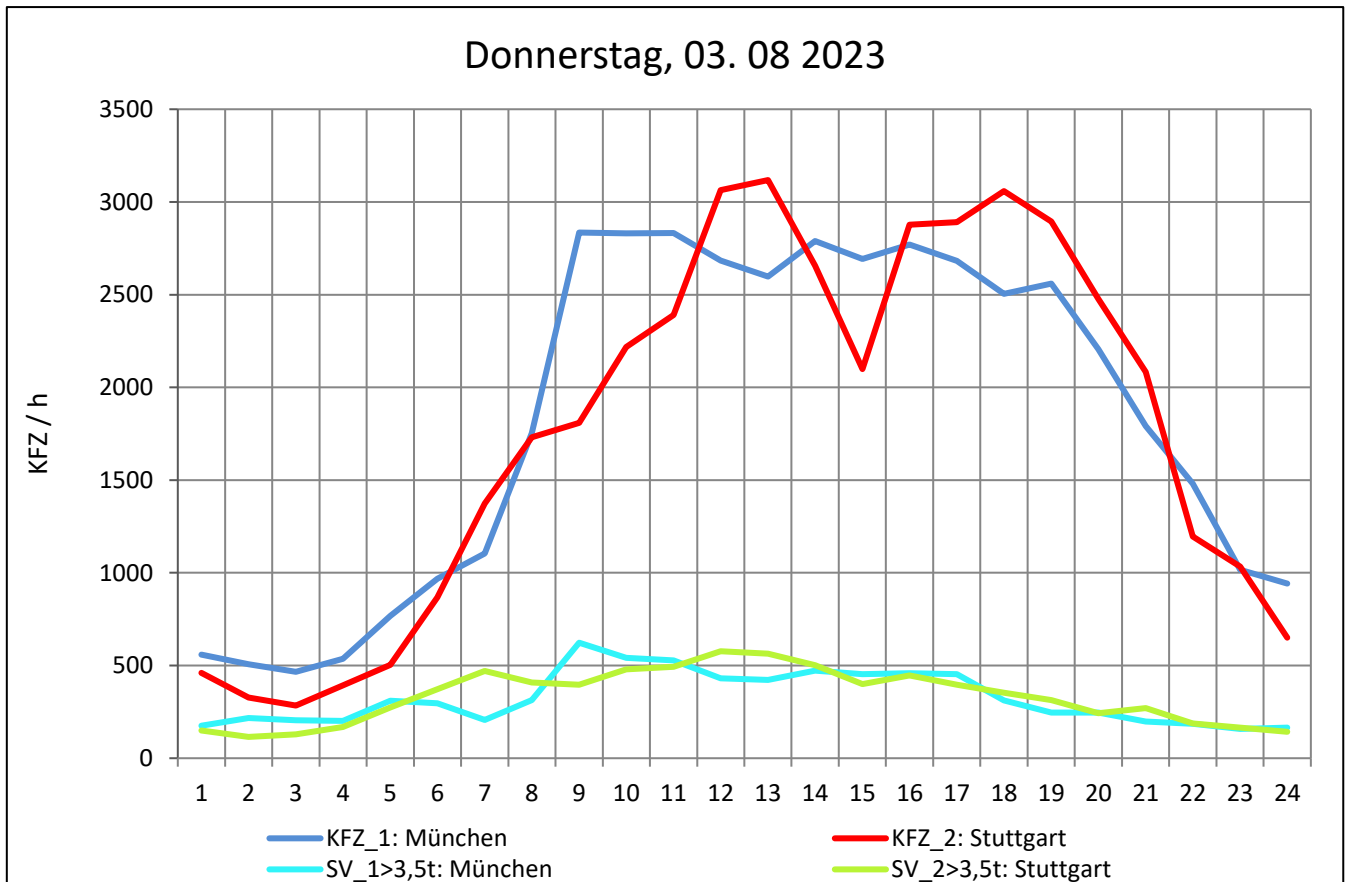
Zst.: **Merklingen**

TK-/Zst-Nr.: 7424/8068

A 8

Richtung 1 : **München**

Richtung 2 : **Stuttgart**



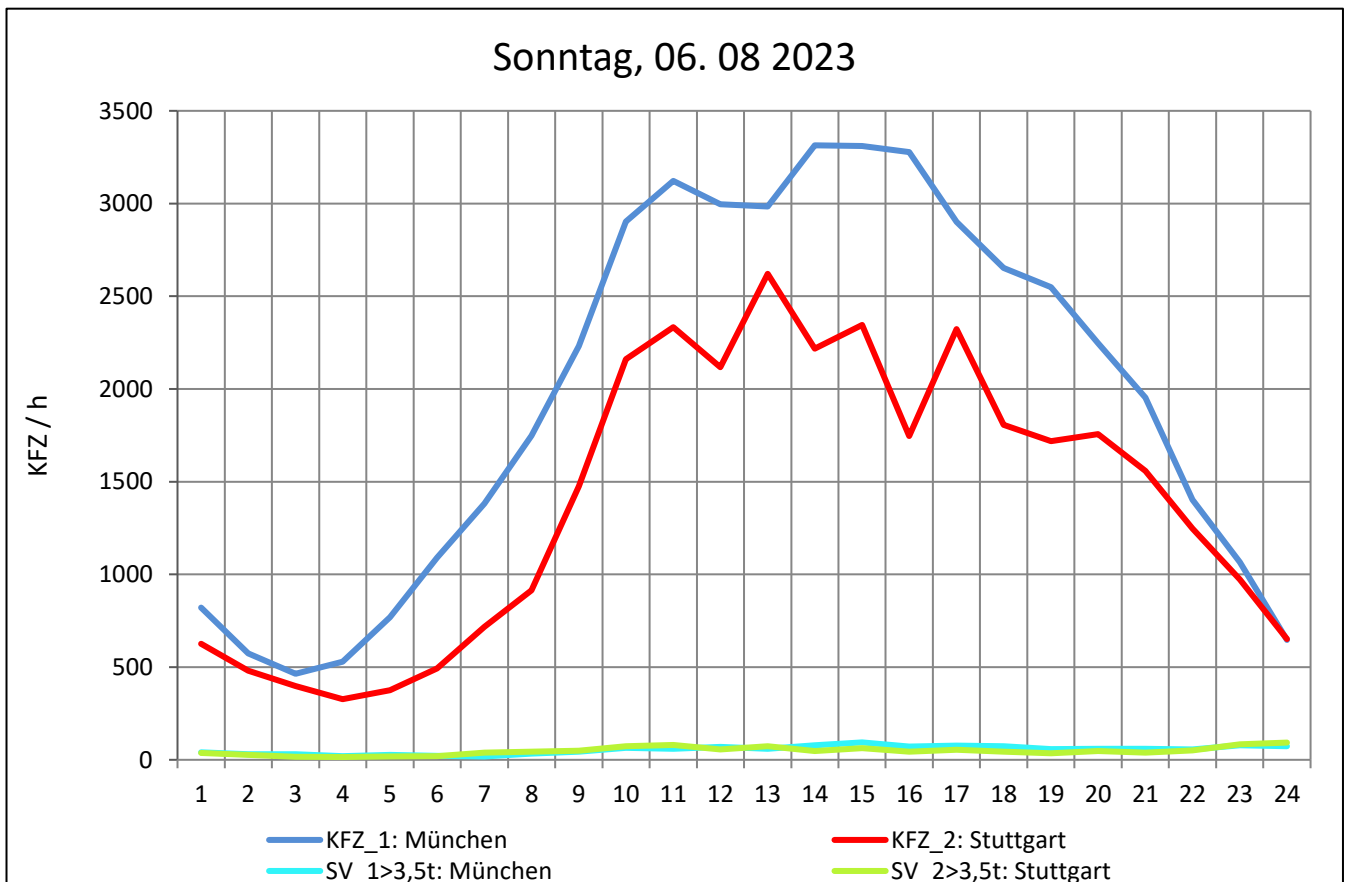
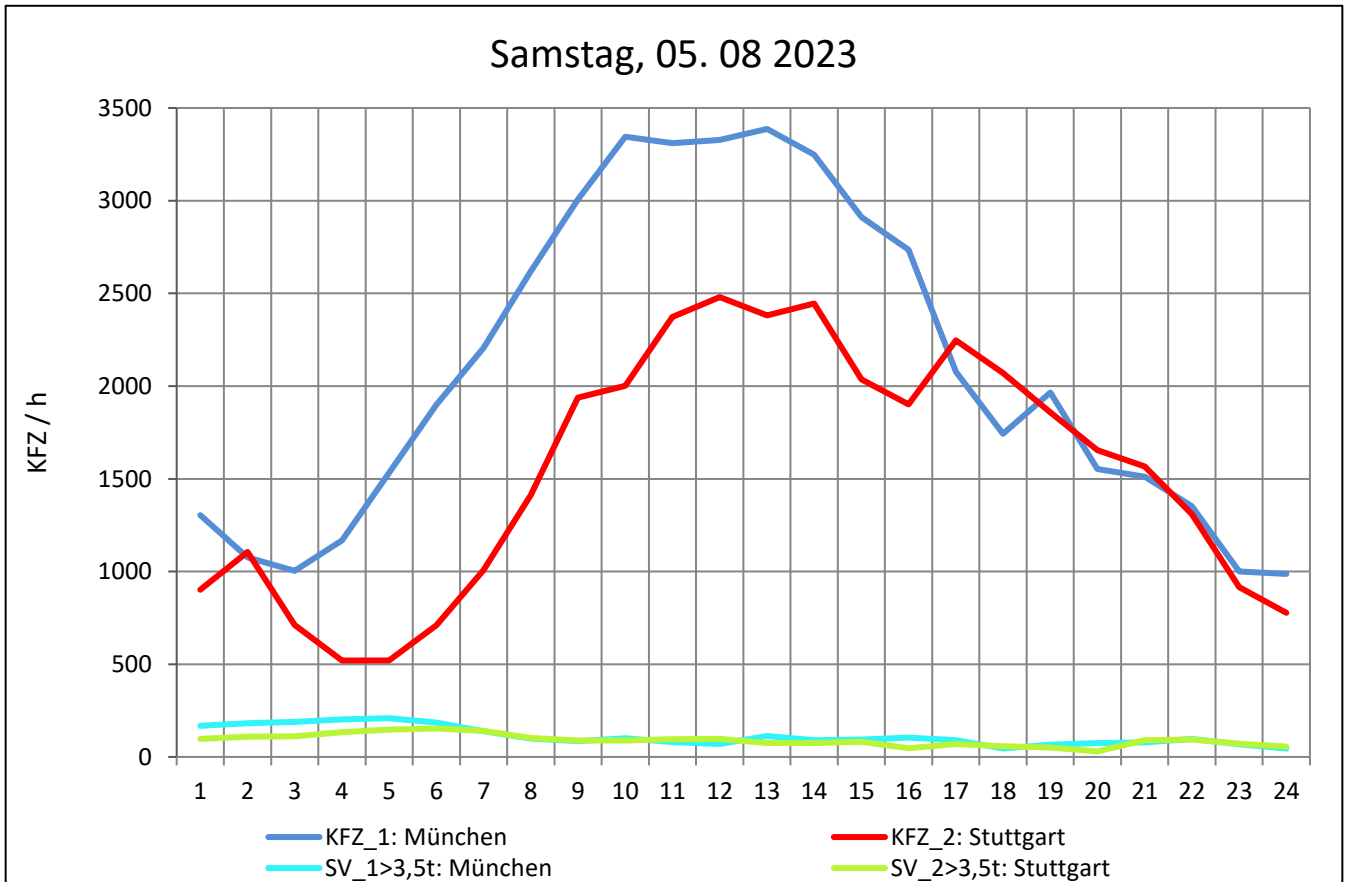
Zst.: **Merklingen**

TK-/Zst-Nr.: 7424/8068

A 8

Richtung 1 : **München**

Richtung 2 : **Stuttgart**



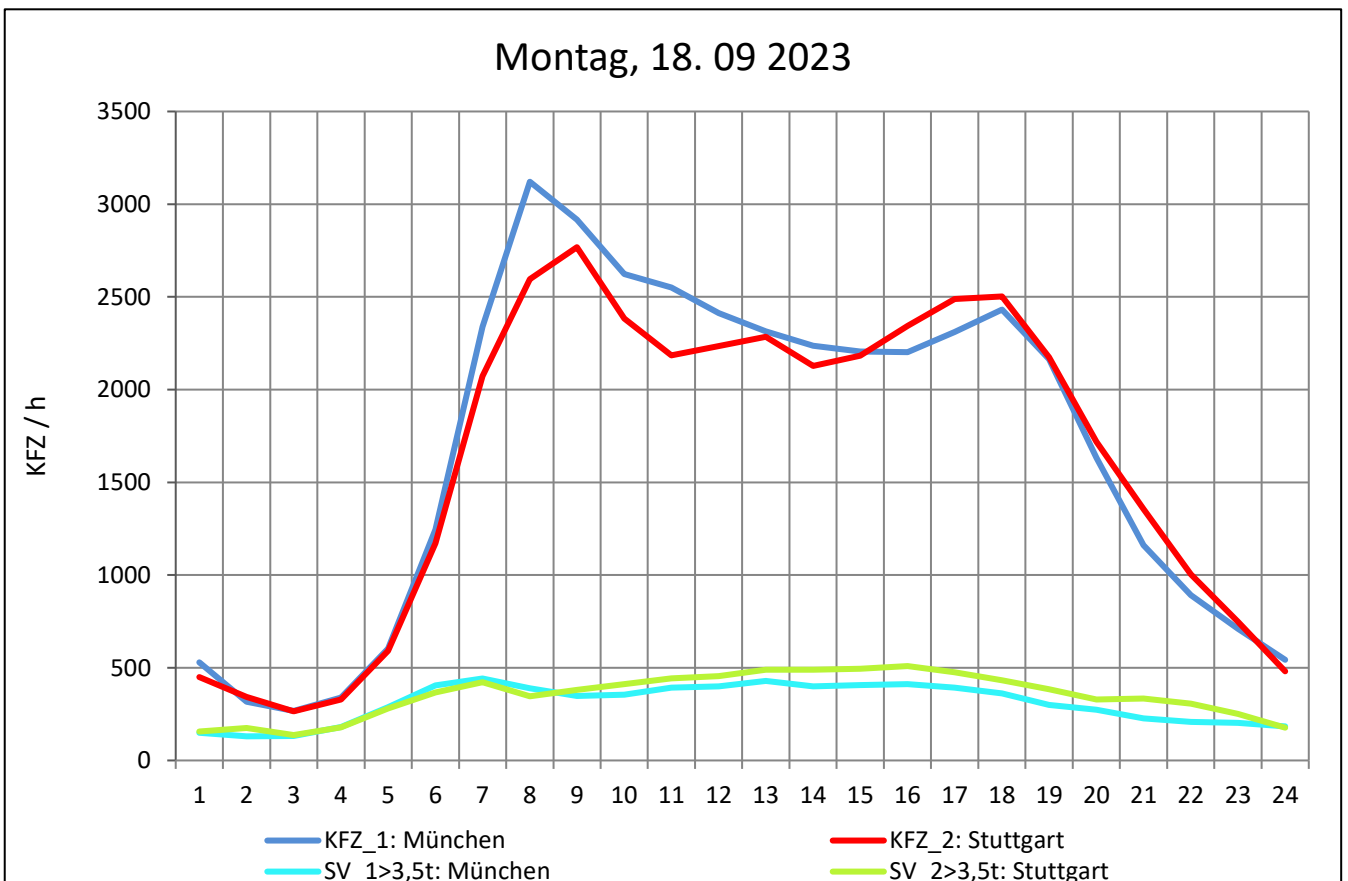
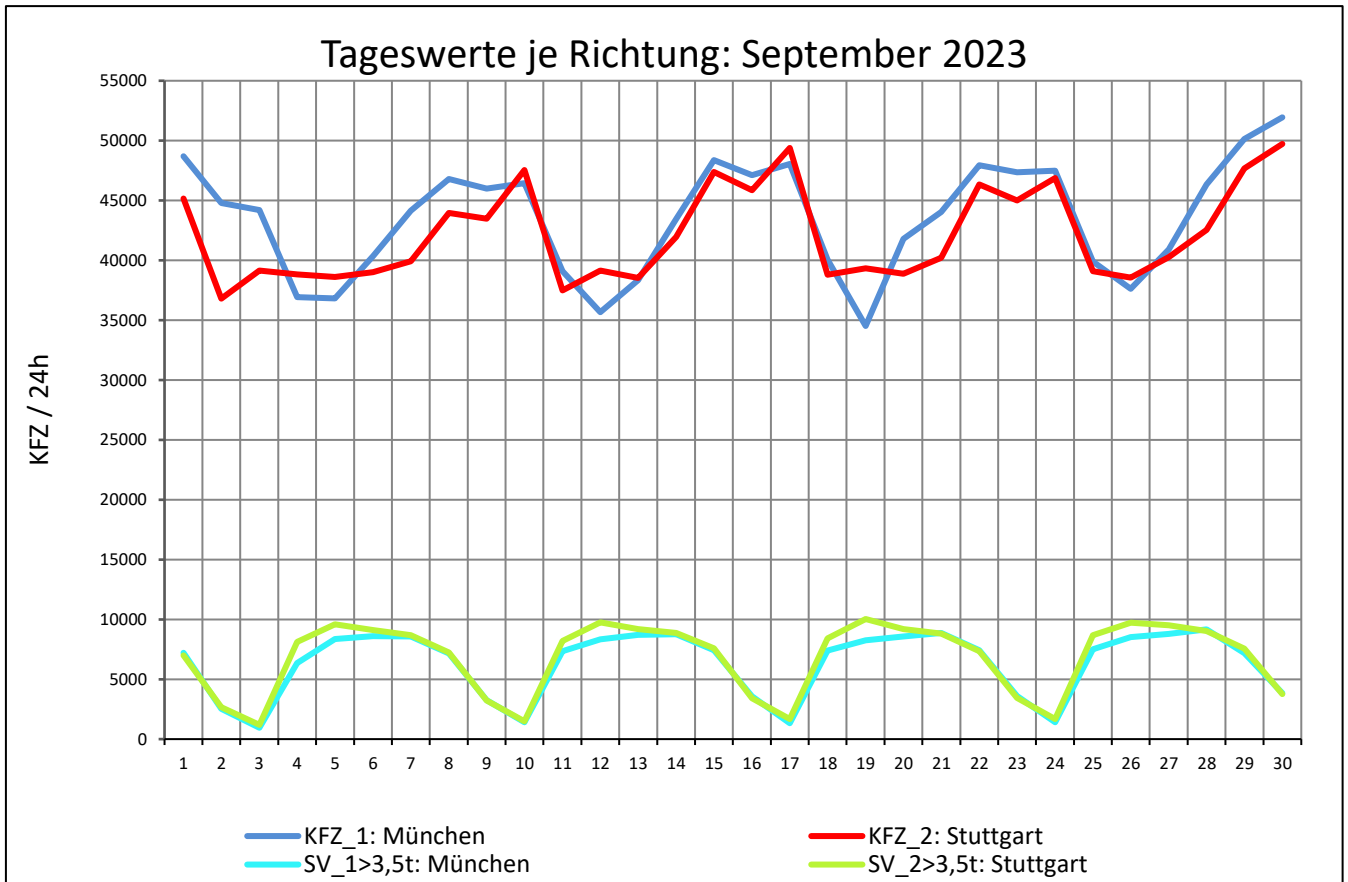
Zst.: **Merklingen**

TK-/Zst-Nr.: 7424/8068

A 8

Richtung 1 : **München**

Richtung 2 : **Stuttgart**



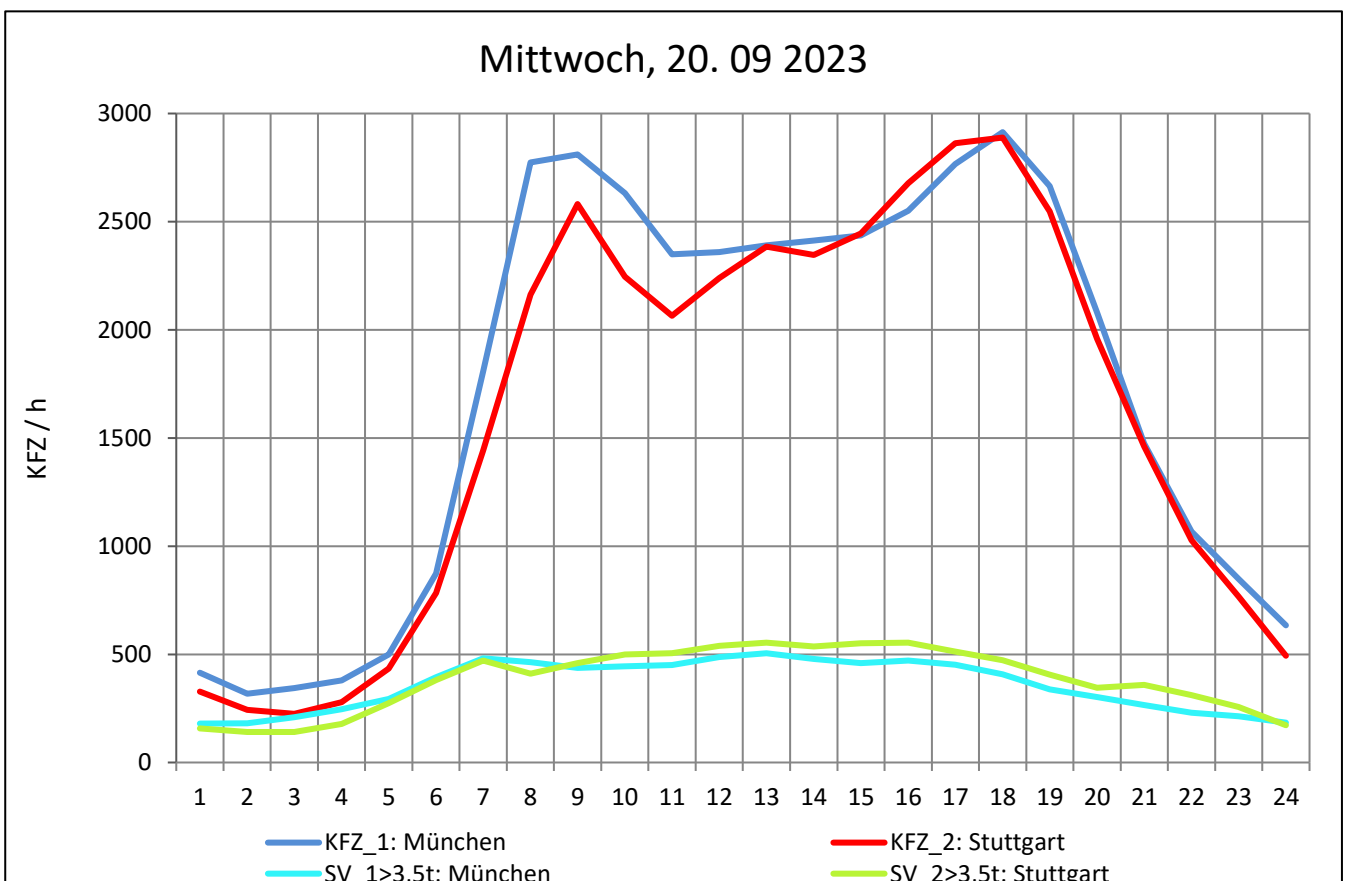
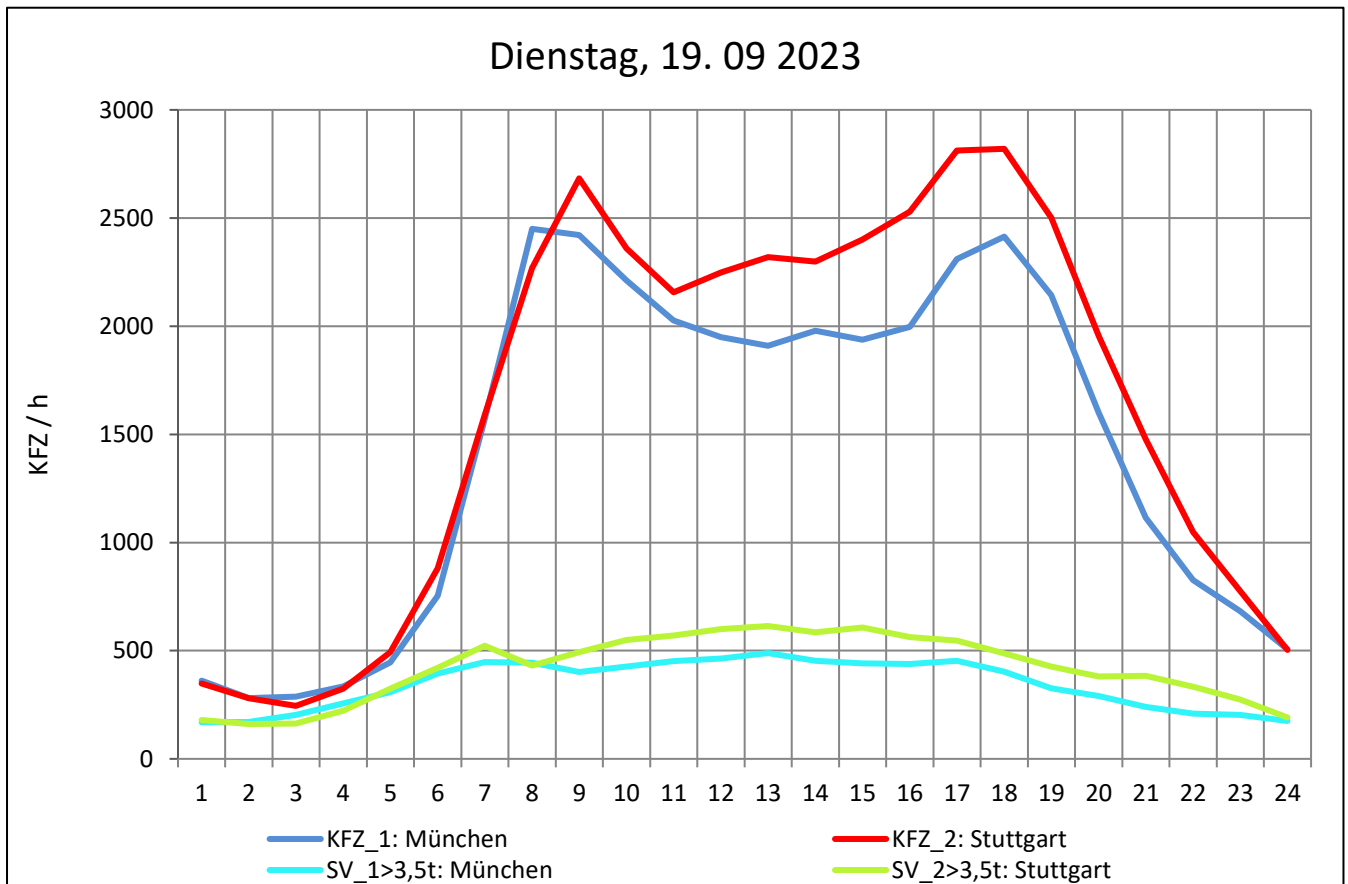
Zst.: **Merklingen**

TK-/Zst-Nr.: 7424/8068

A 8

Richtung 1 : **München**

Richtung 2 : **Stuttgart**



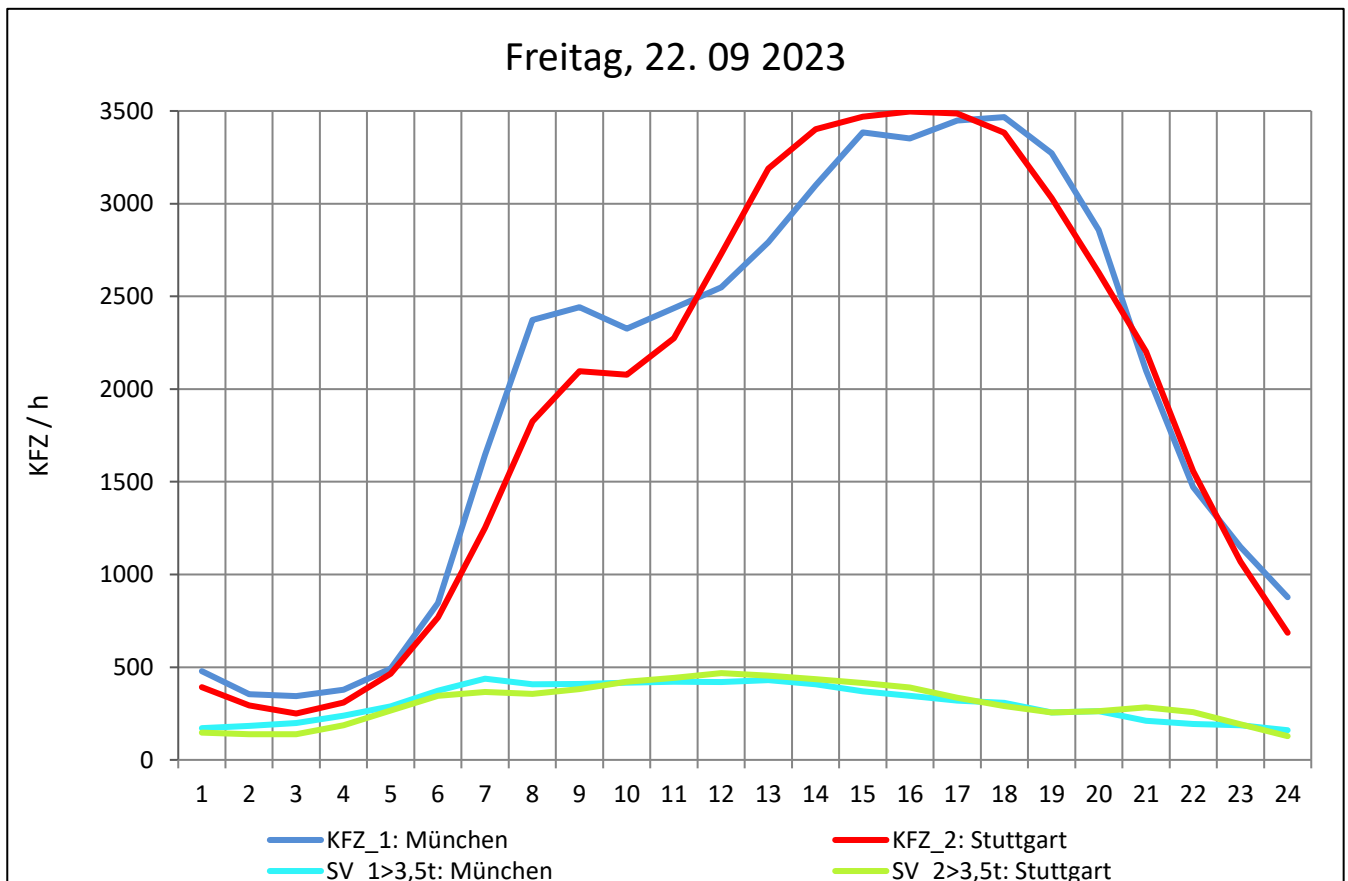
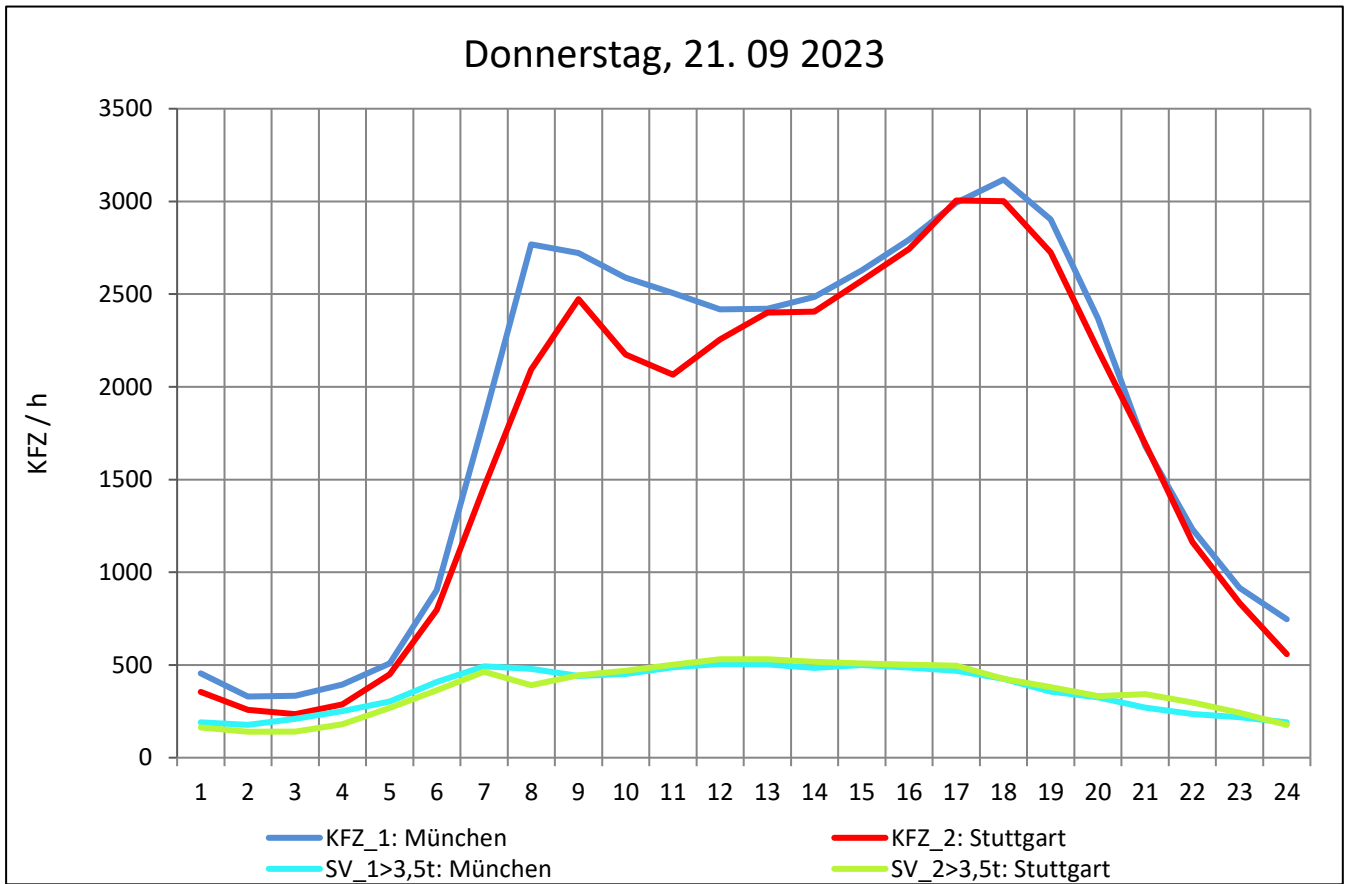
Zst.: **Merklingen**

TK-/Zst-Nr.: 7424/8068

A 8

Richtung 1 : **München**

Richtung 2 : **Stuttgart**



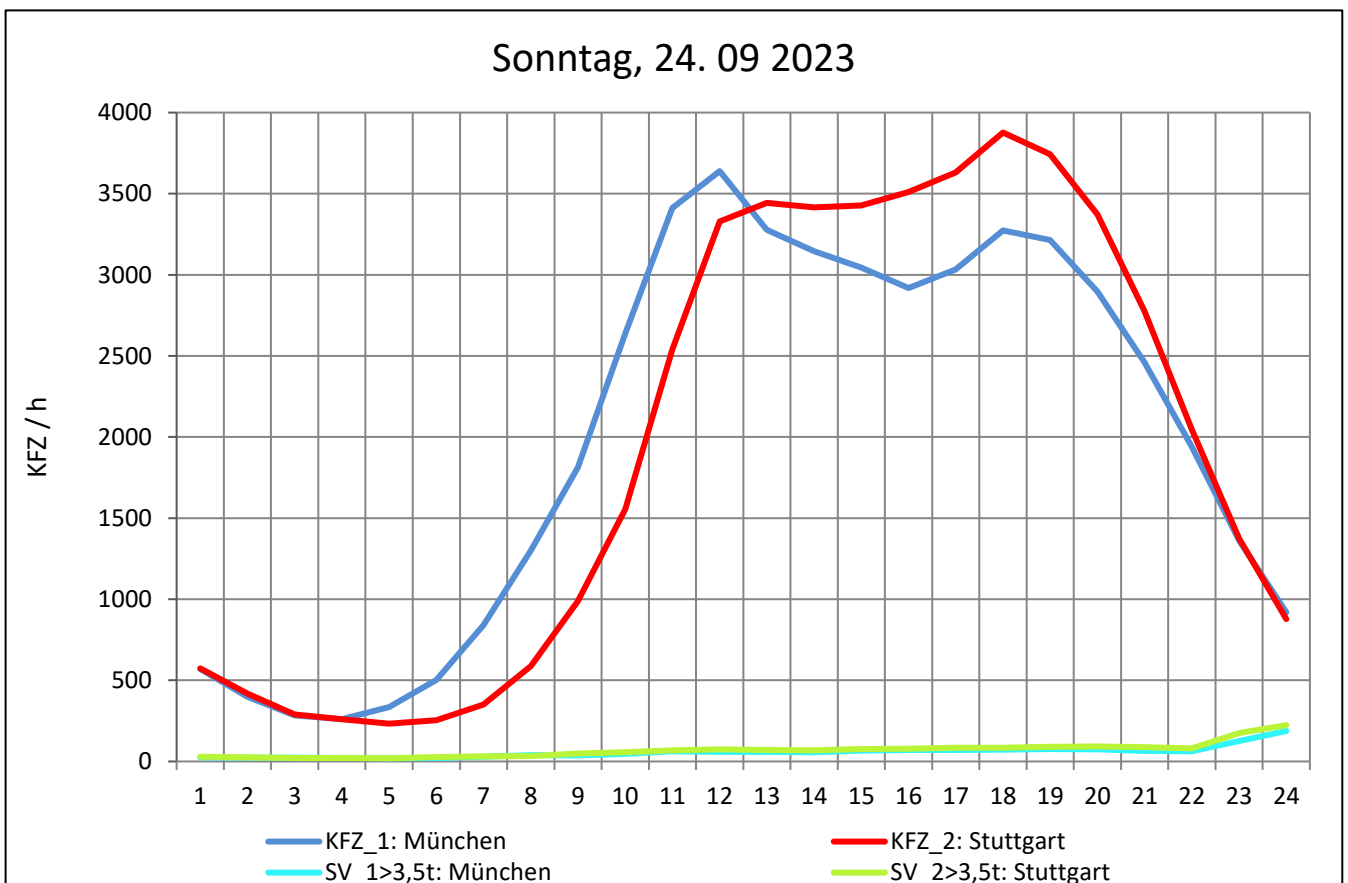
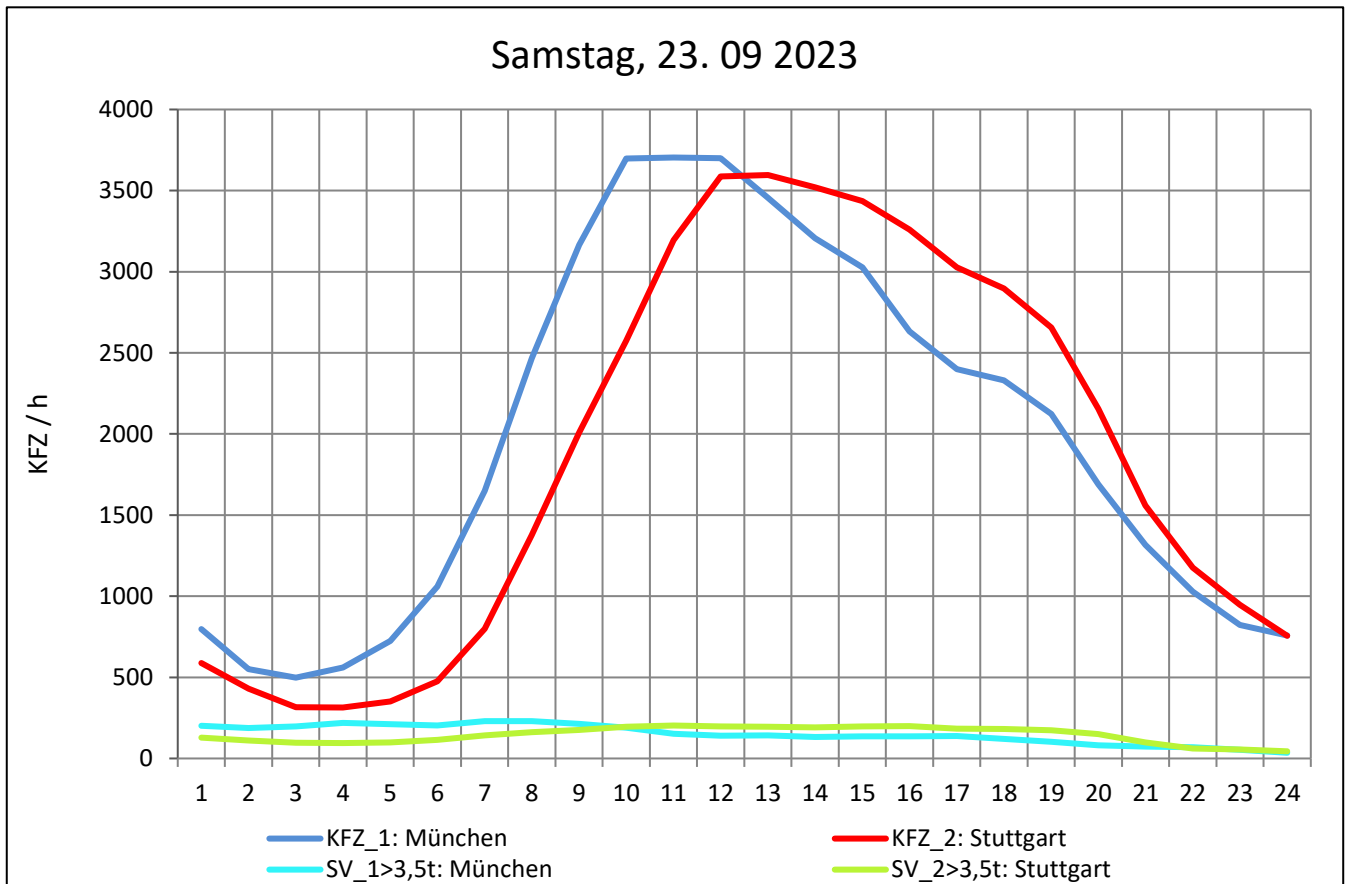
Zst.: **Merklingen**

TK-/Zst-Nr.: 7424/8068

A 8

Richtung 1 : **München**

Richtung 2 : **Stuttgart**



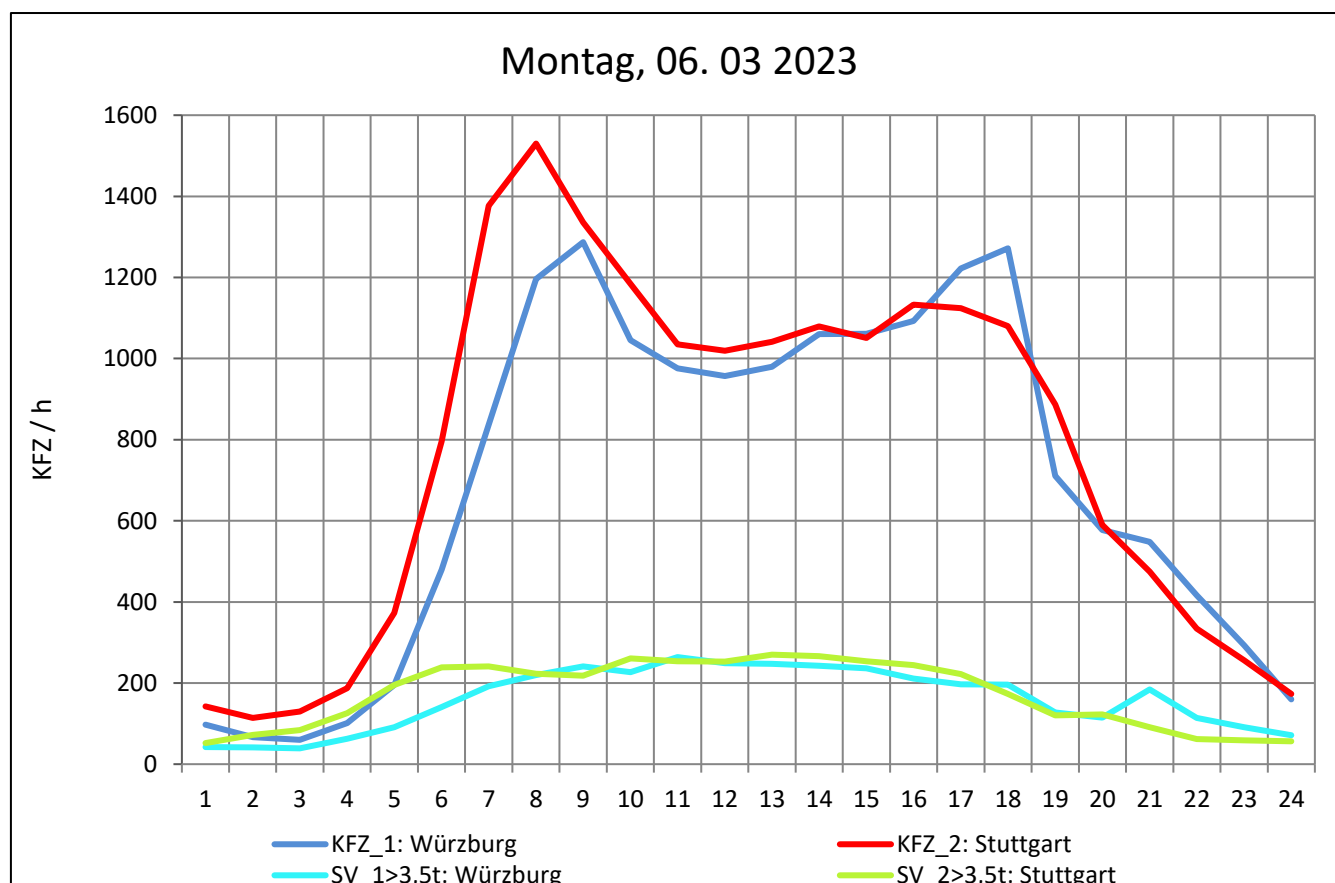
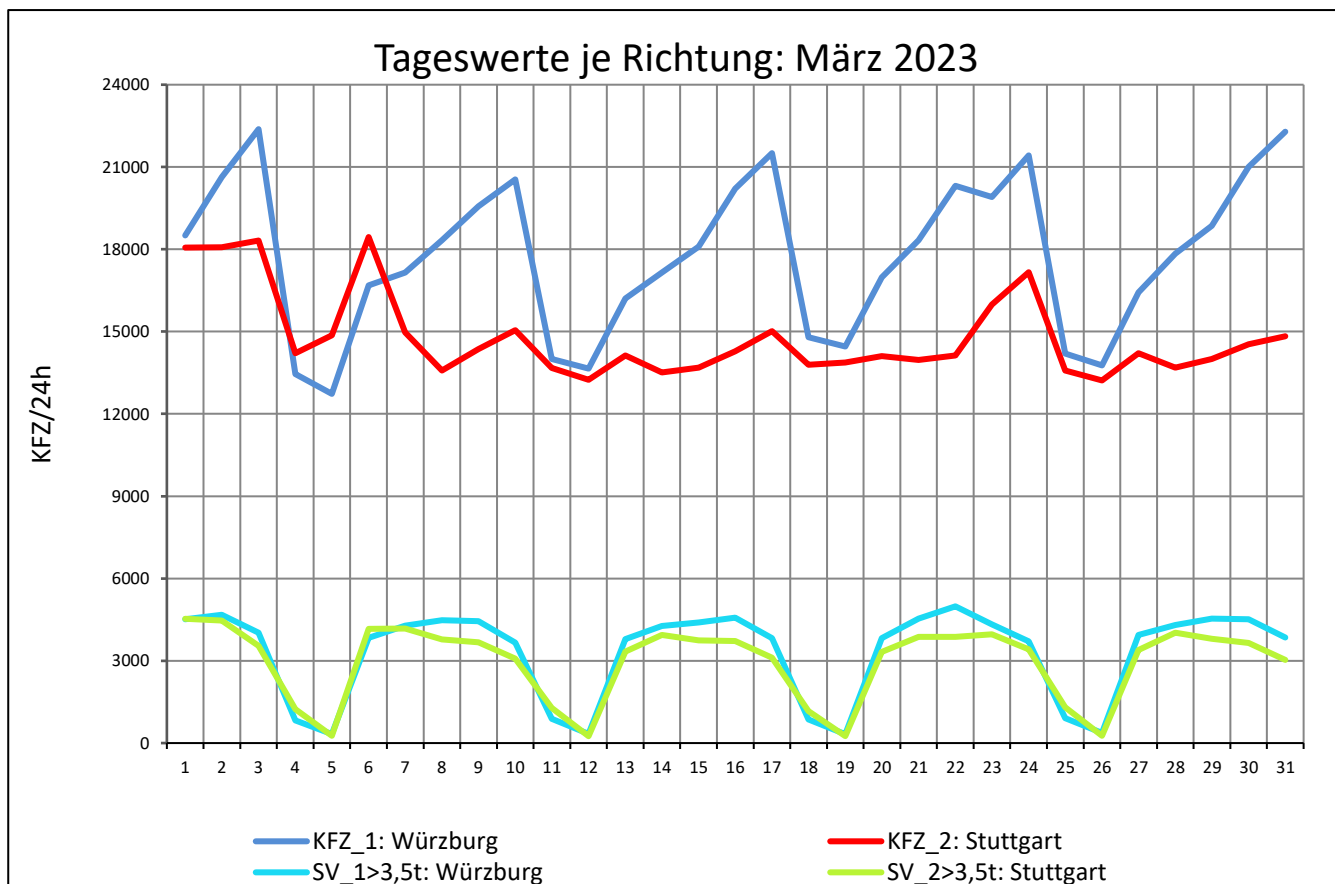
Zst.: **Neuenstadt**

TK-/Zst-Nr.: 6722/1084

A 81

Richtung 1 : **Würzburg**

Richtung 2 : **Stuttgart**



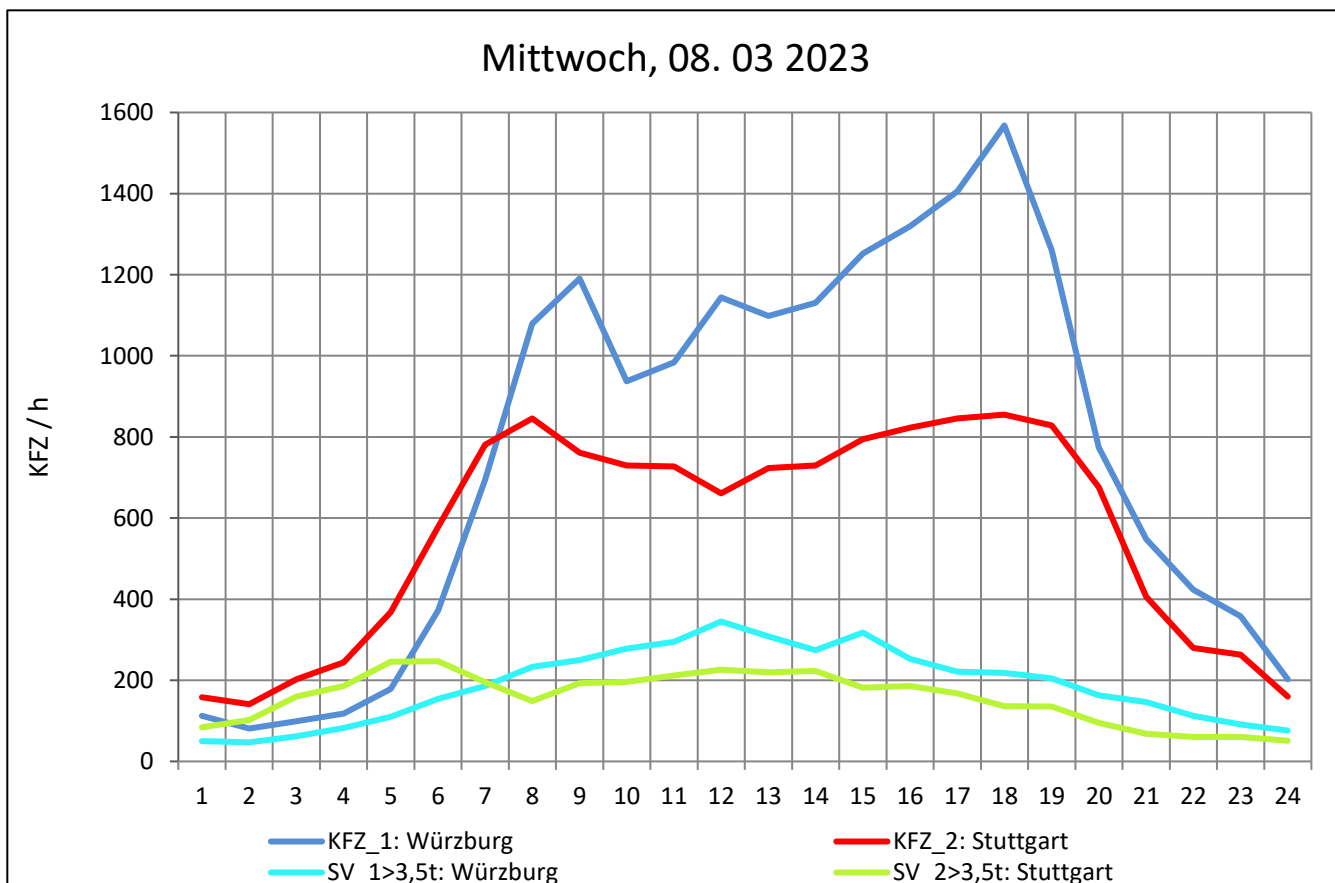
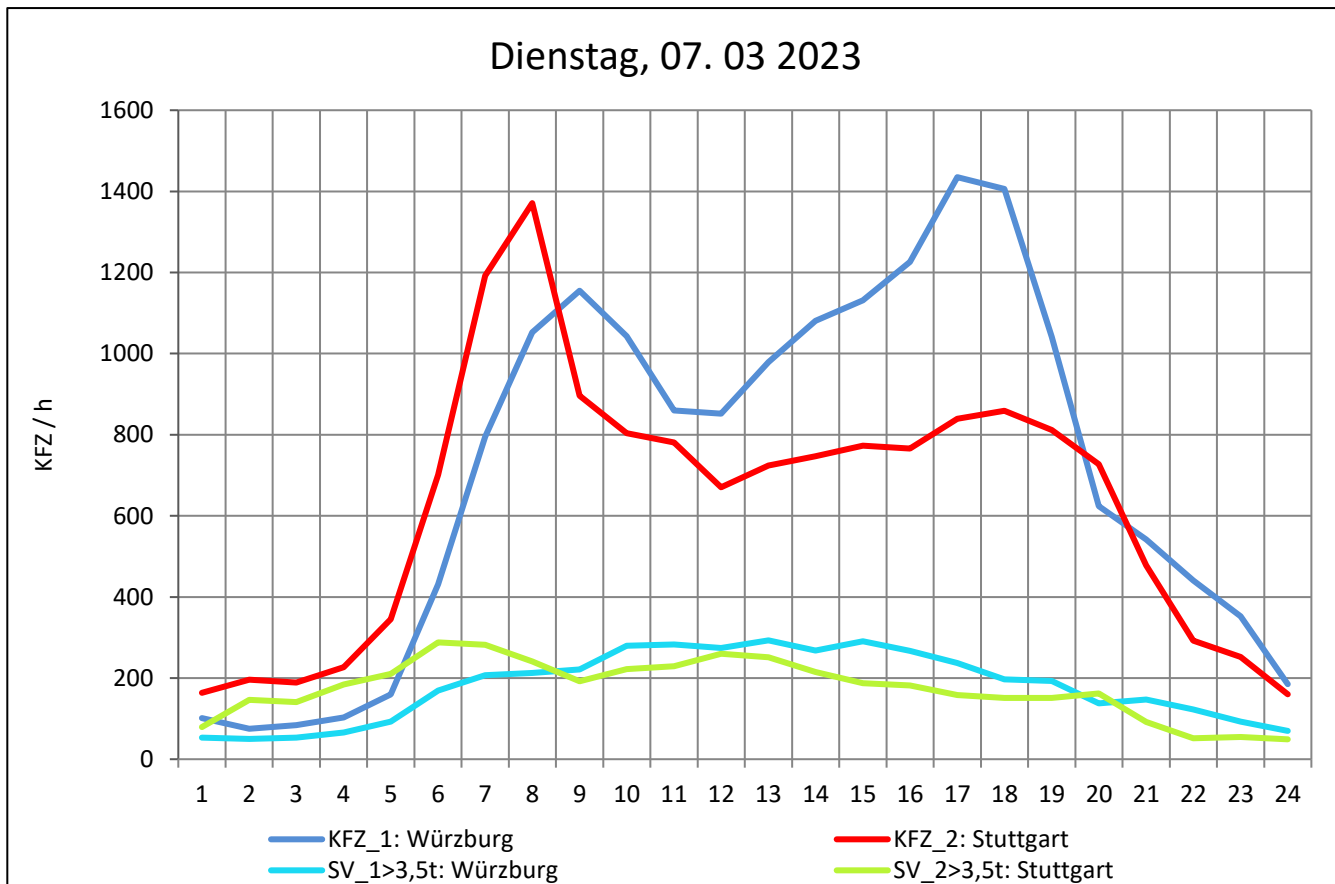
Zst.: **Neuenstadt**

TK-/Zst-Nr.: 6722/1084

A 81

Richtung 1 : **Würzburg**

Richtung 2 : **Stuttgart**



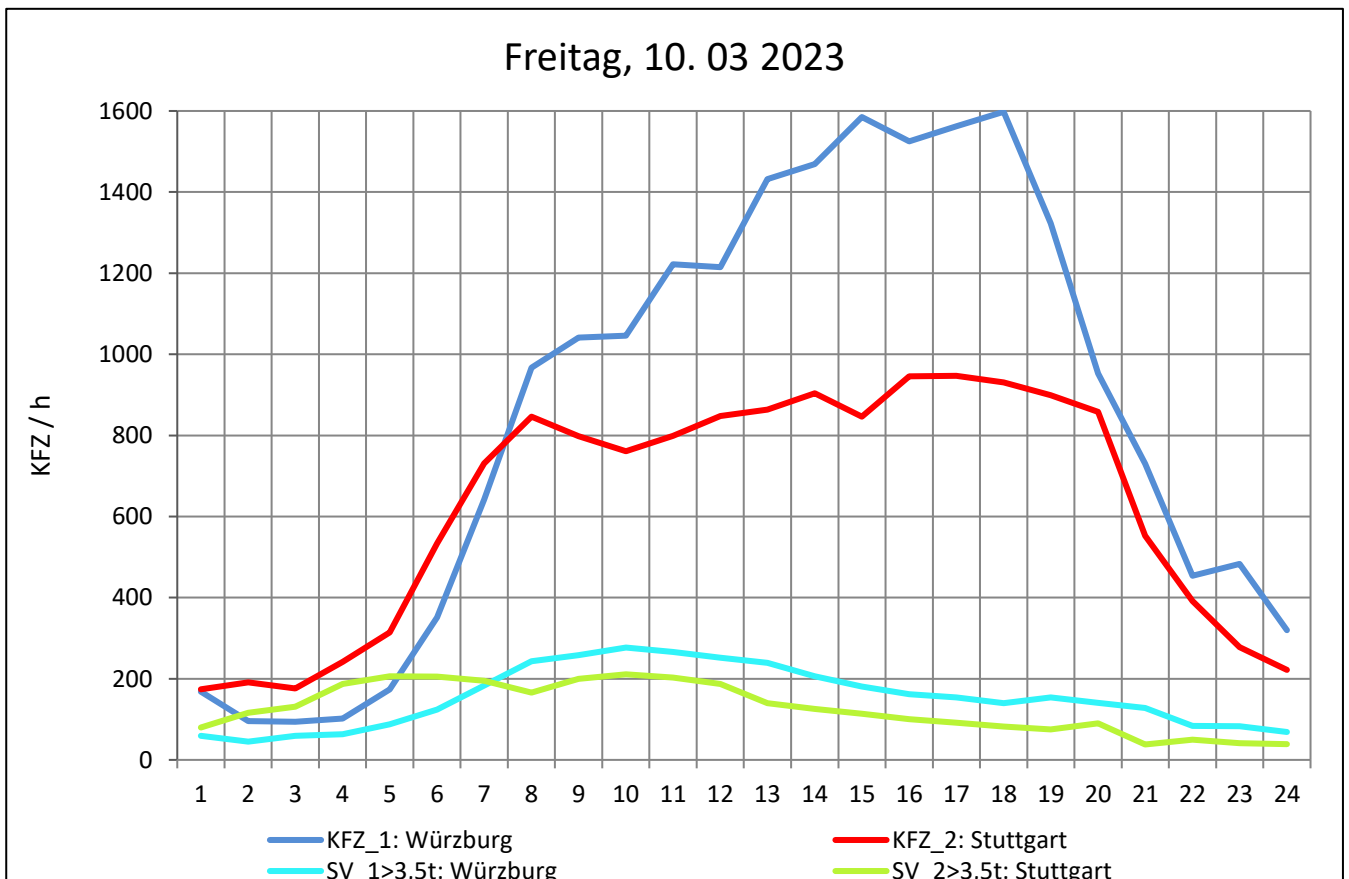
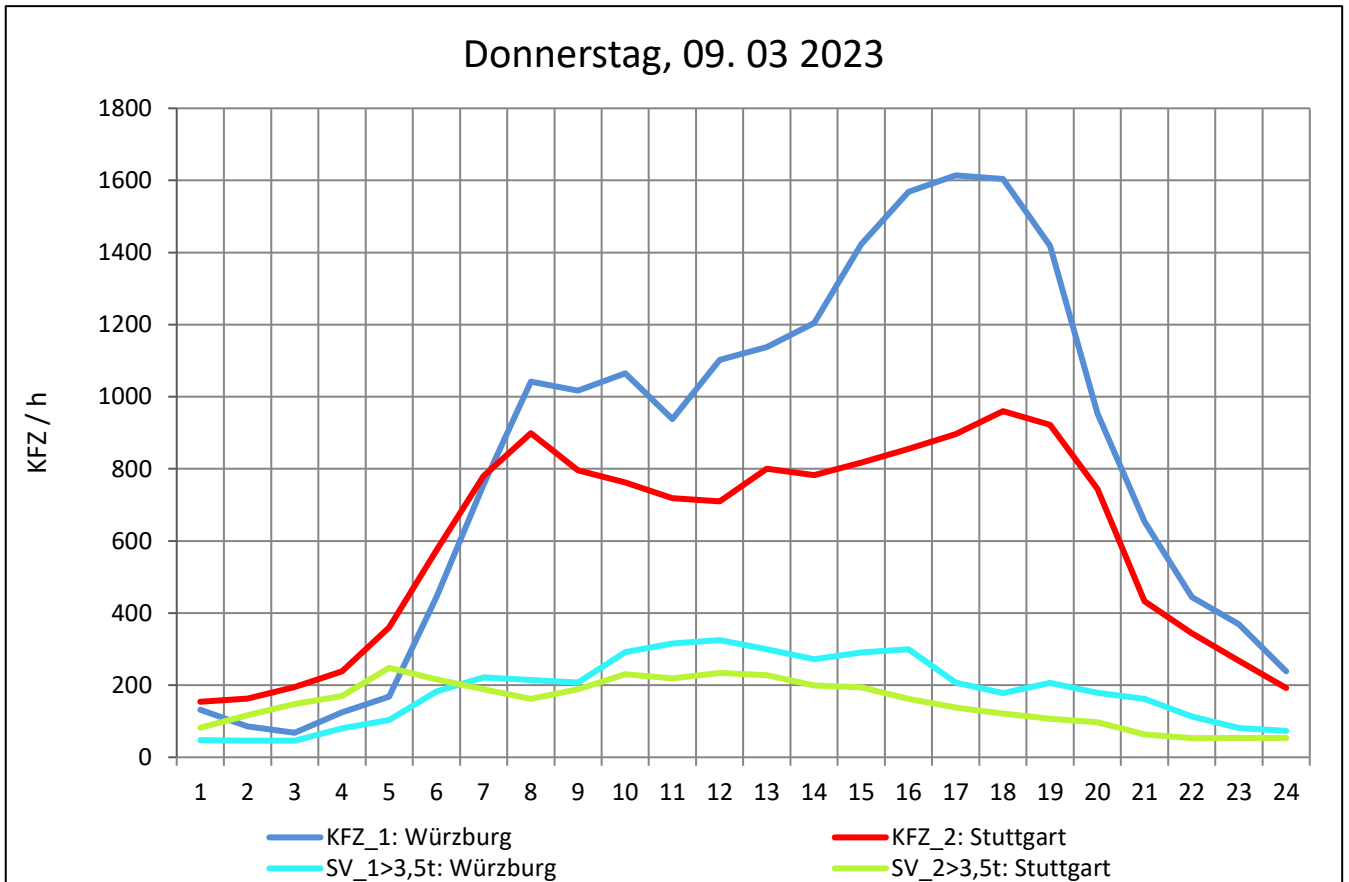
Zst.: **Neuenstadt**

TK-/Zst-Nr.: 6722/1084

A 81

Richtung 1 : **Würzburg**

Richtung 2 : **Stuttgart**



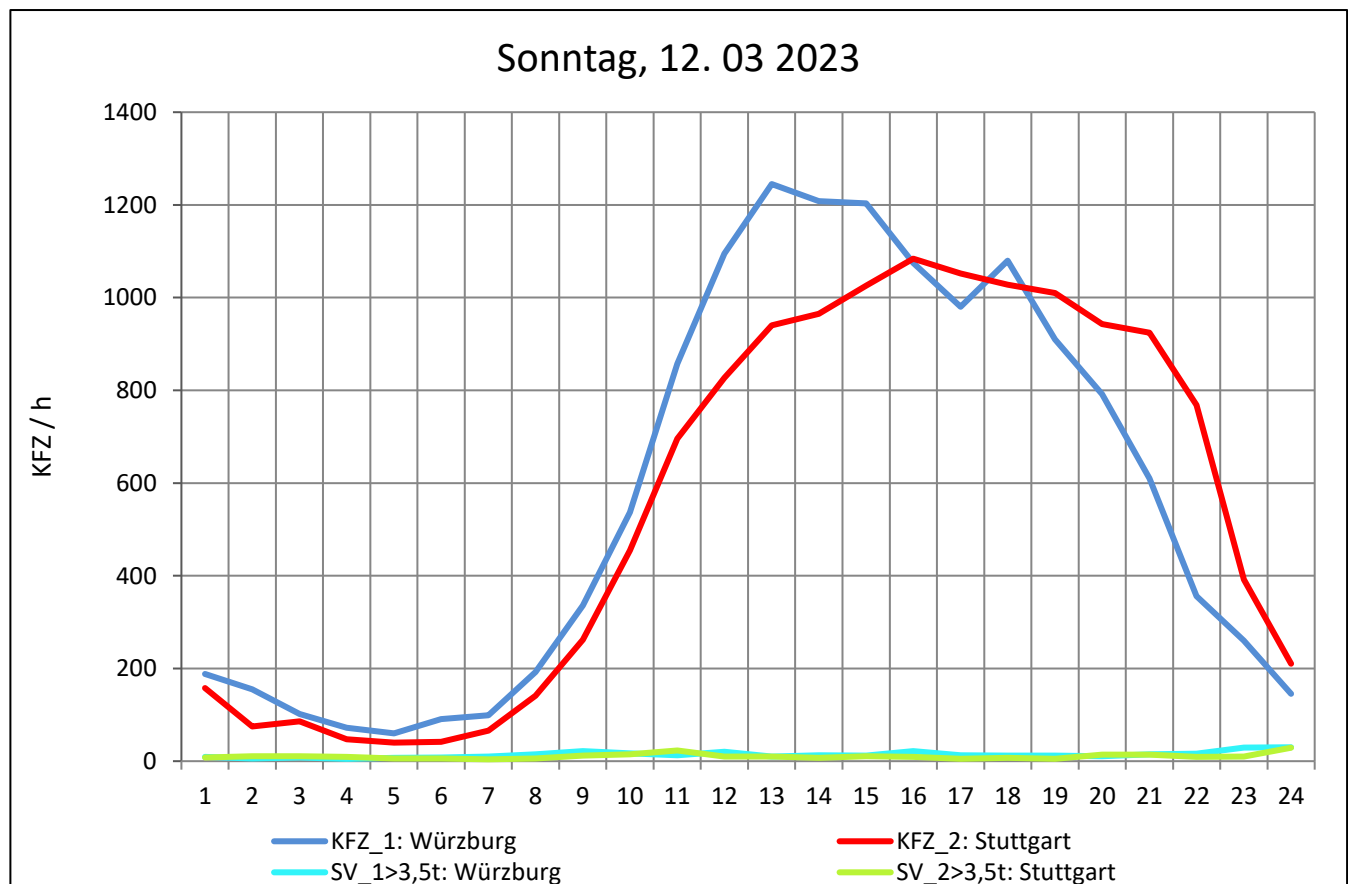
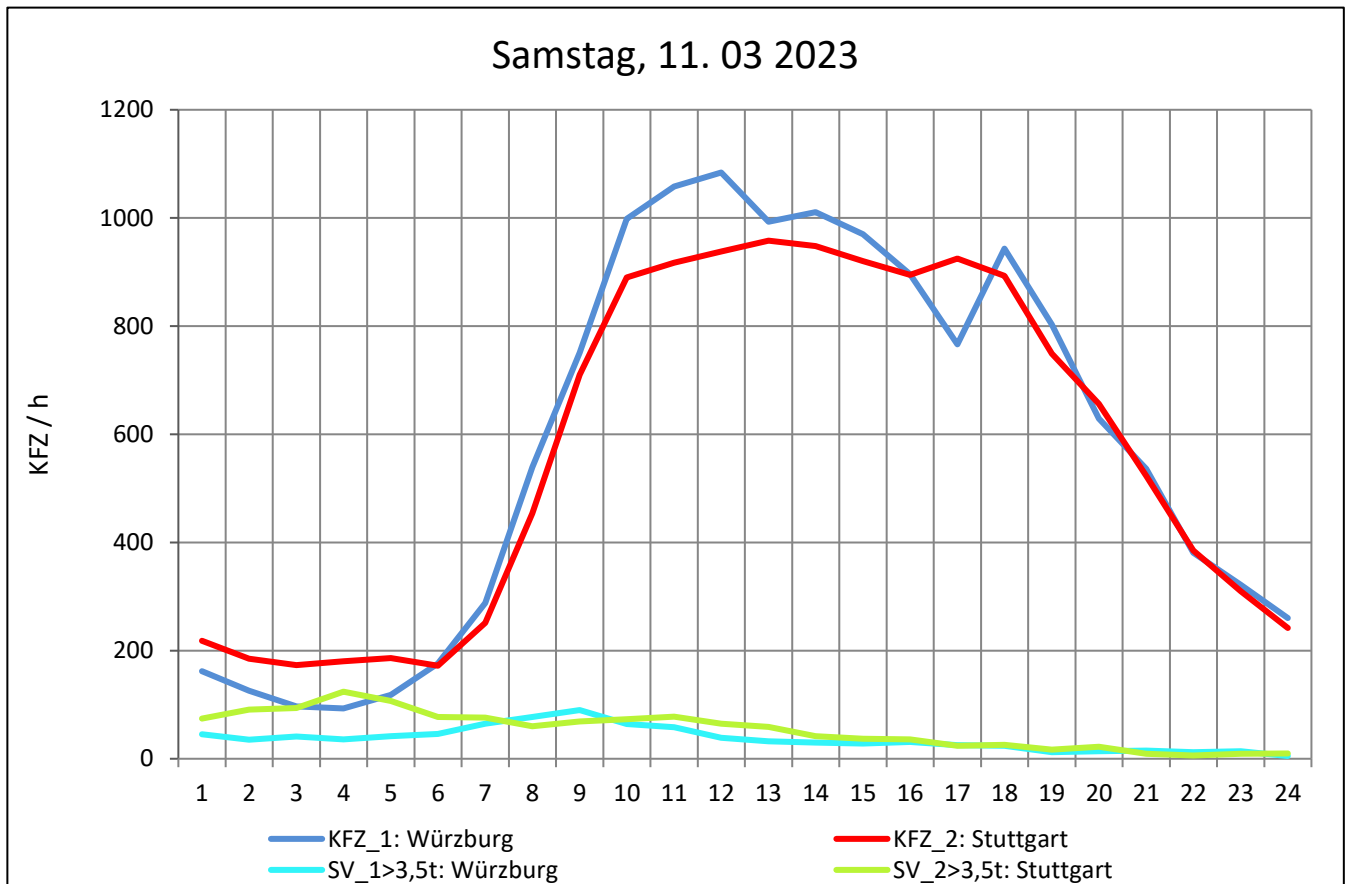
Zst.: **Neuenstadt**

TK-/Zst-Nr.: 6722/1084

A 81

Richtung 1 : **Würzburg**

Richtung 2 : **Stuttgart**



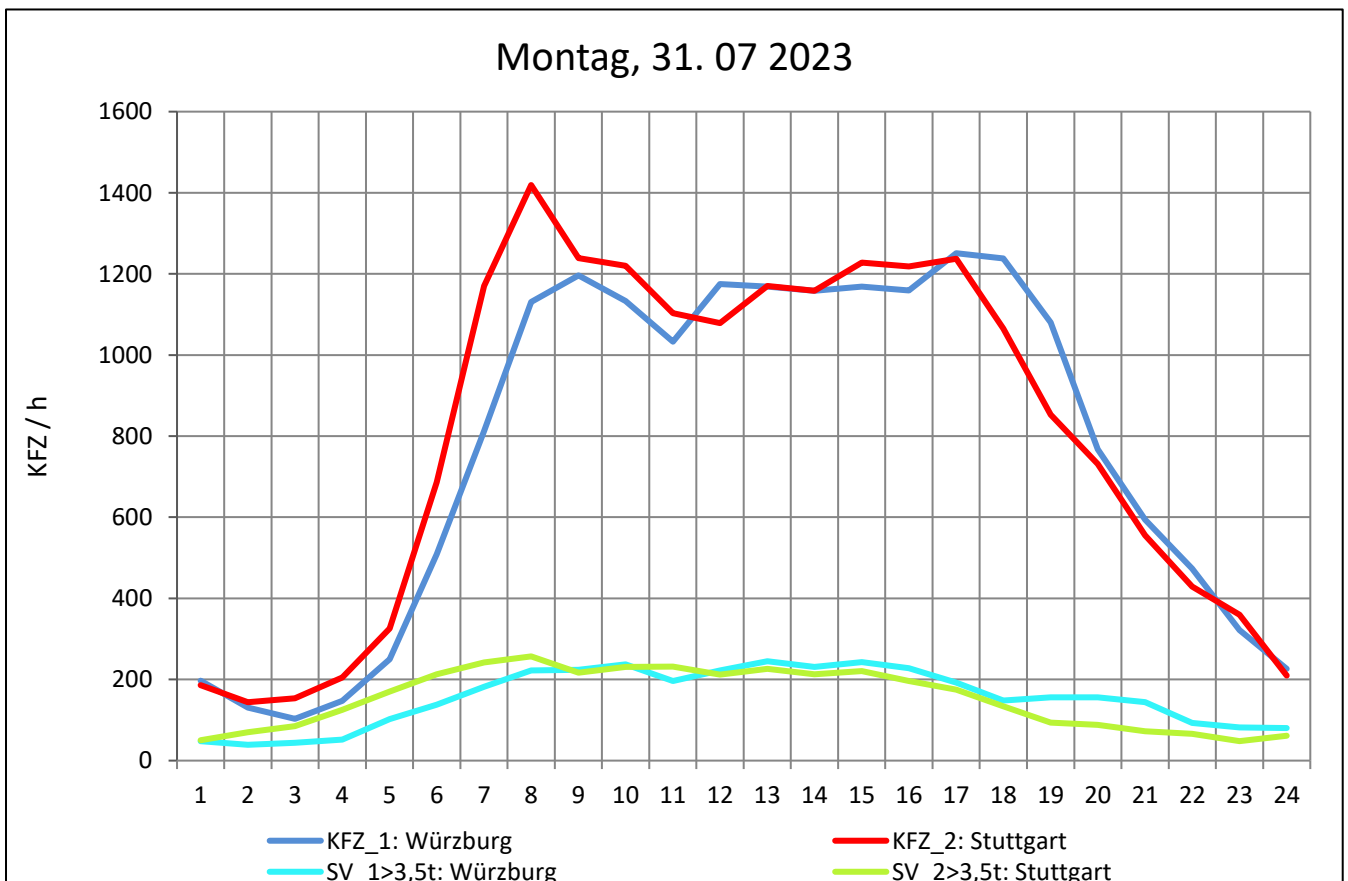
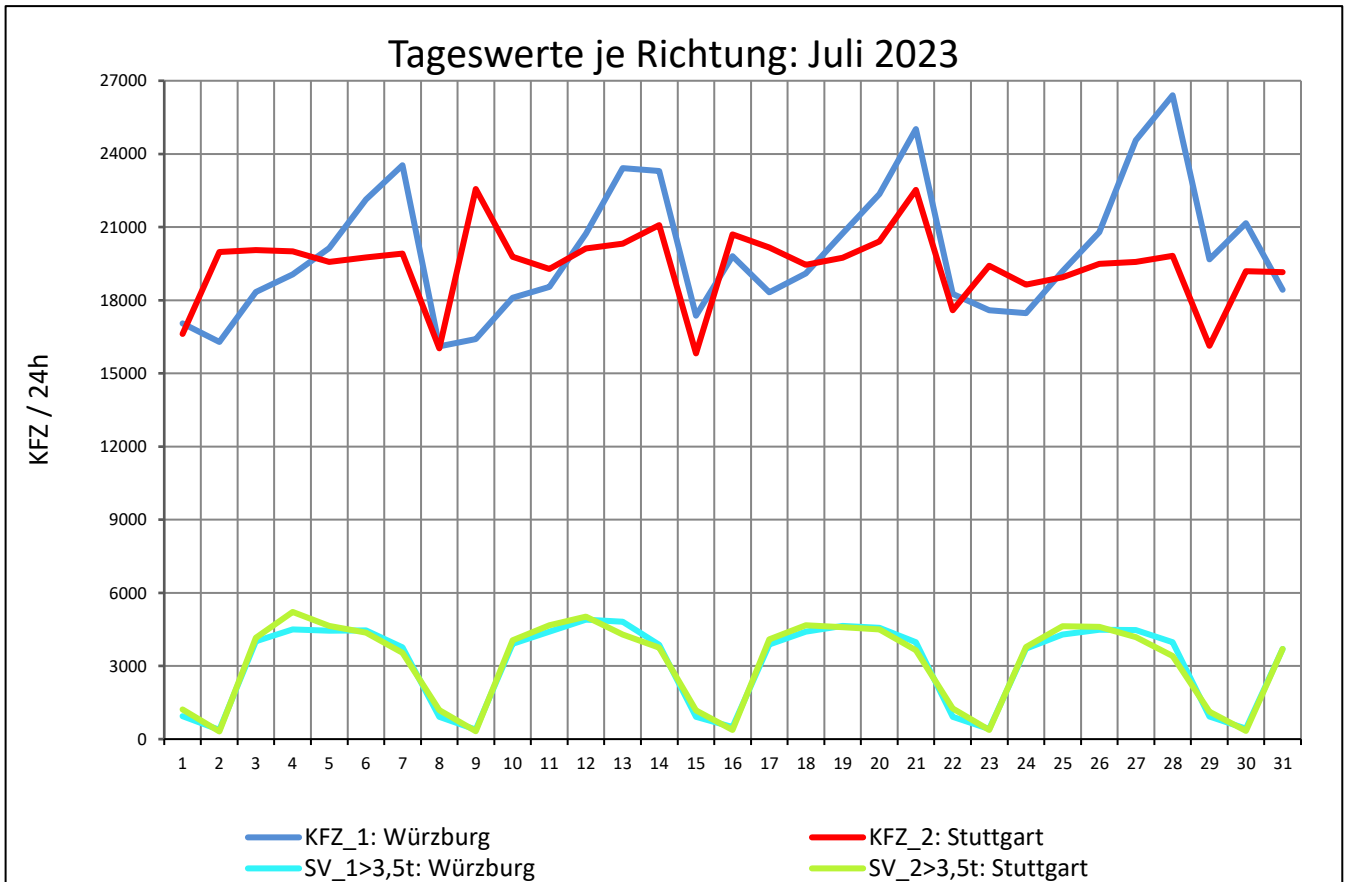
Zst.: **Neuenstadt**

TK-/Zst-Nr.: 6722/1084

A 81

Richtung 1 : **Würzburg**

Richtung 2 : **Stuttgart**



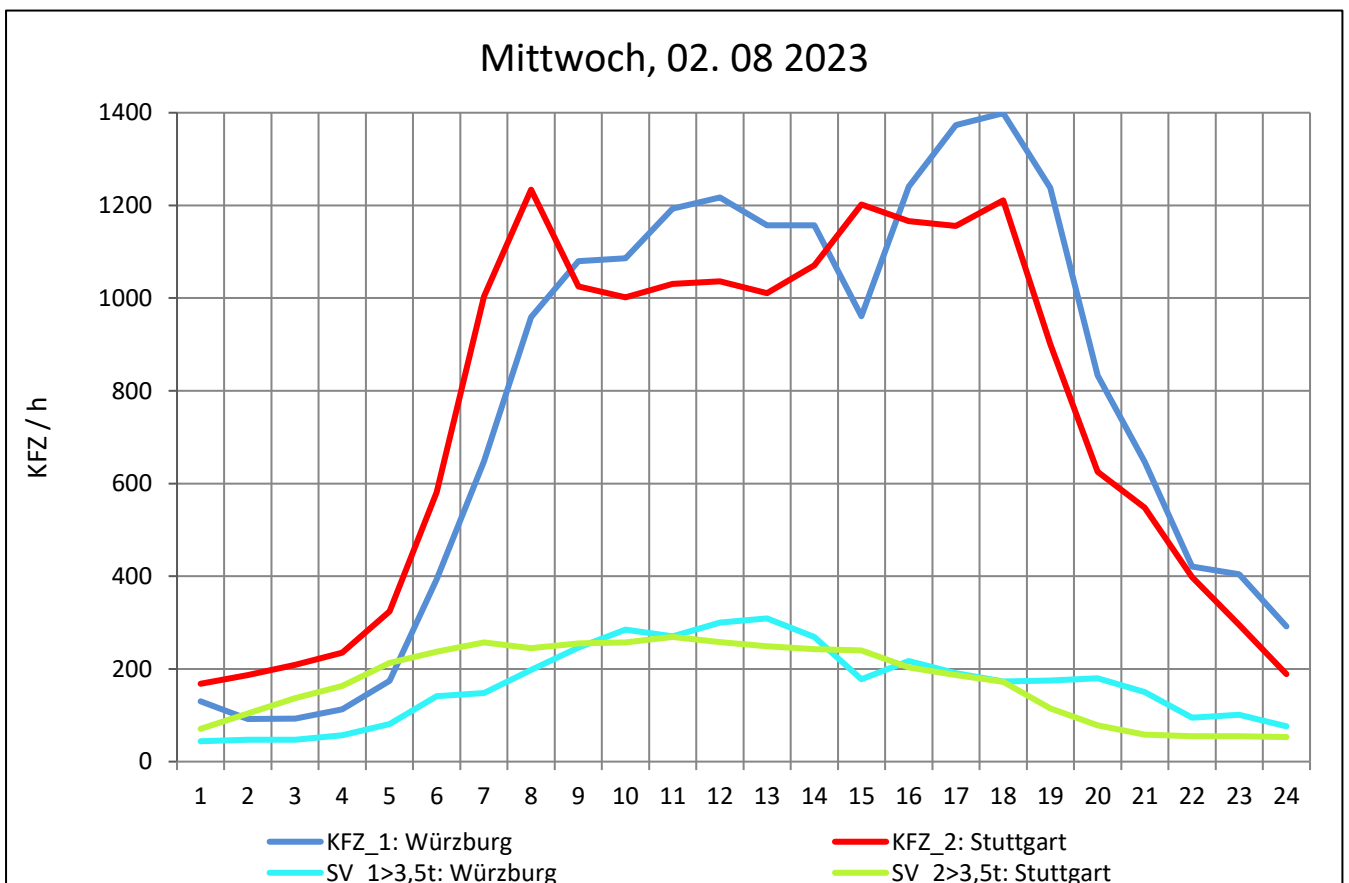
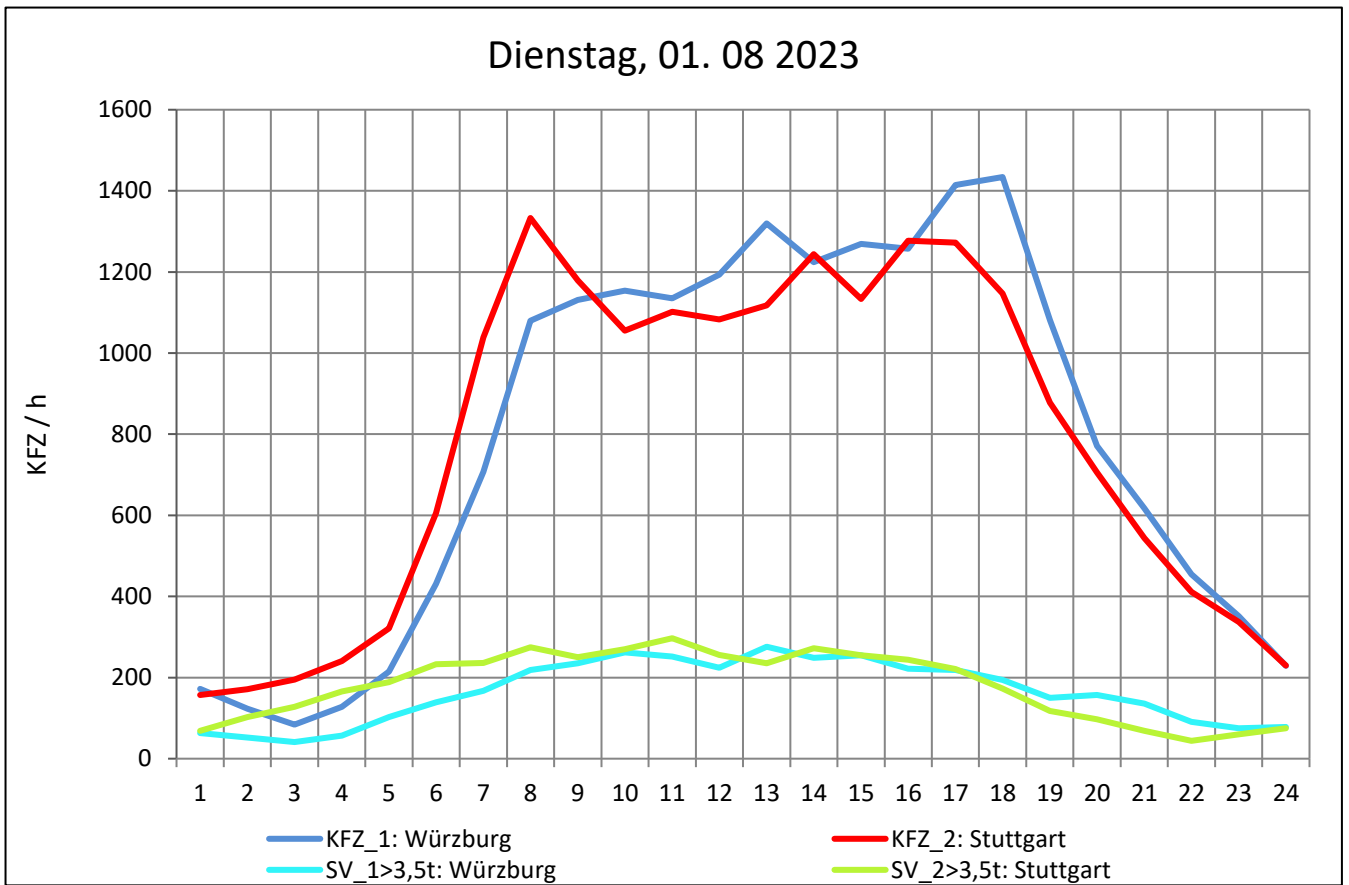
Zst.: **Neuenstadt**

TK-/Zst-Nr.: 6722/1084

A 81

Richtung 1 : **Würzburg**

Richtung 2 : **Stuttgart**



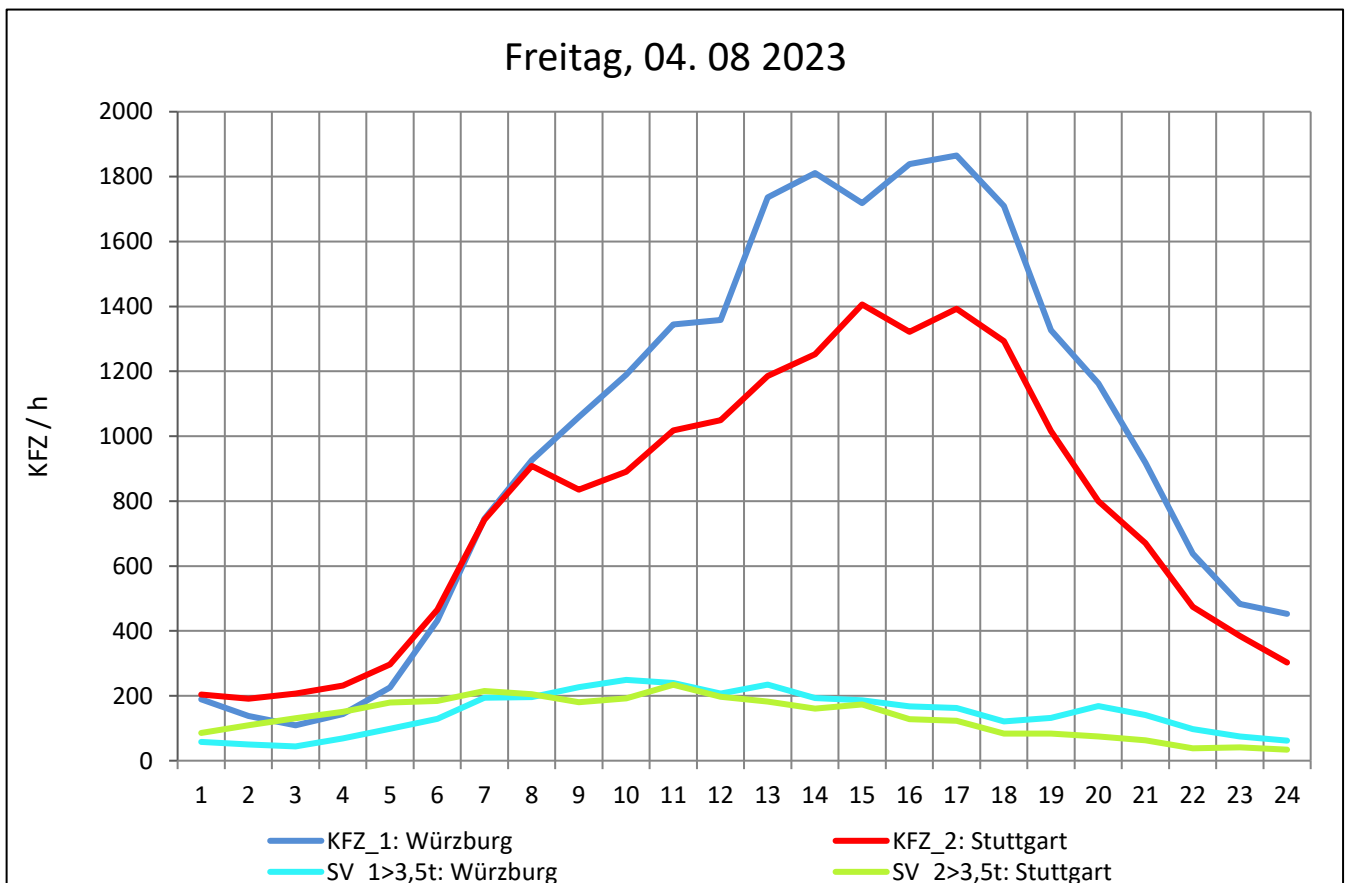
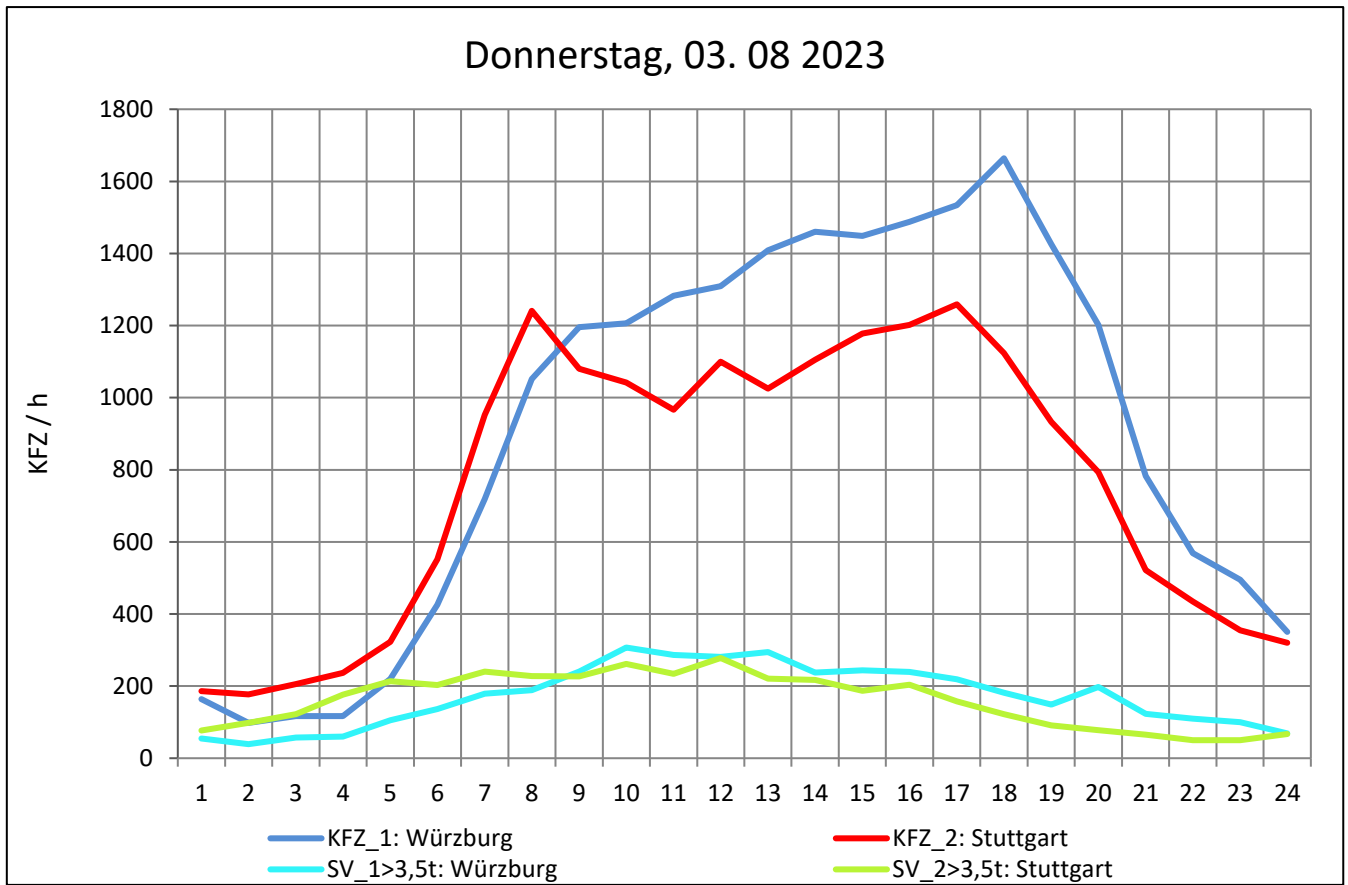
Zst.: **Neuenstadt**

TK-/Zst-Nr.: 6722/1084

A 81

Richtung 1 : **Würzburg**

Richtung 2 : **Stuttgart**



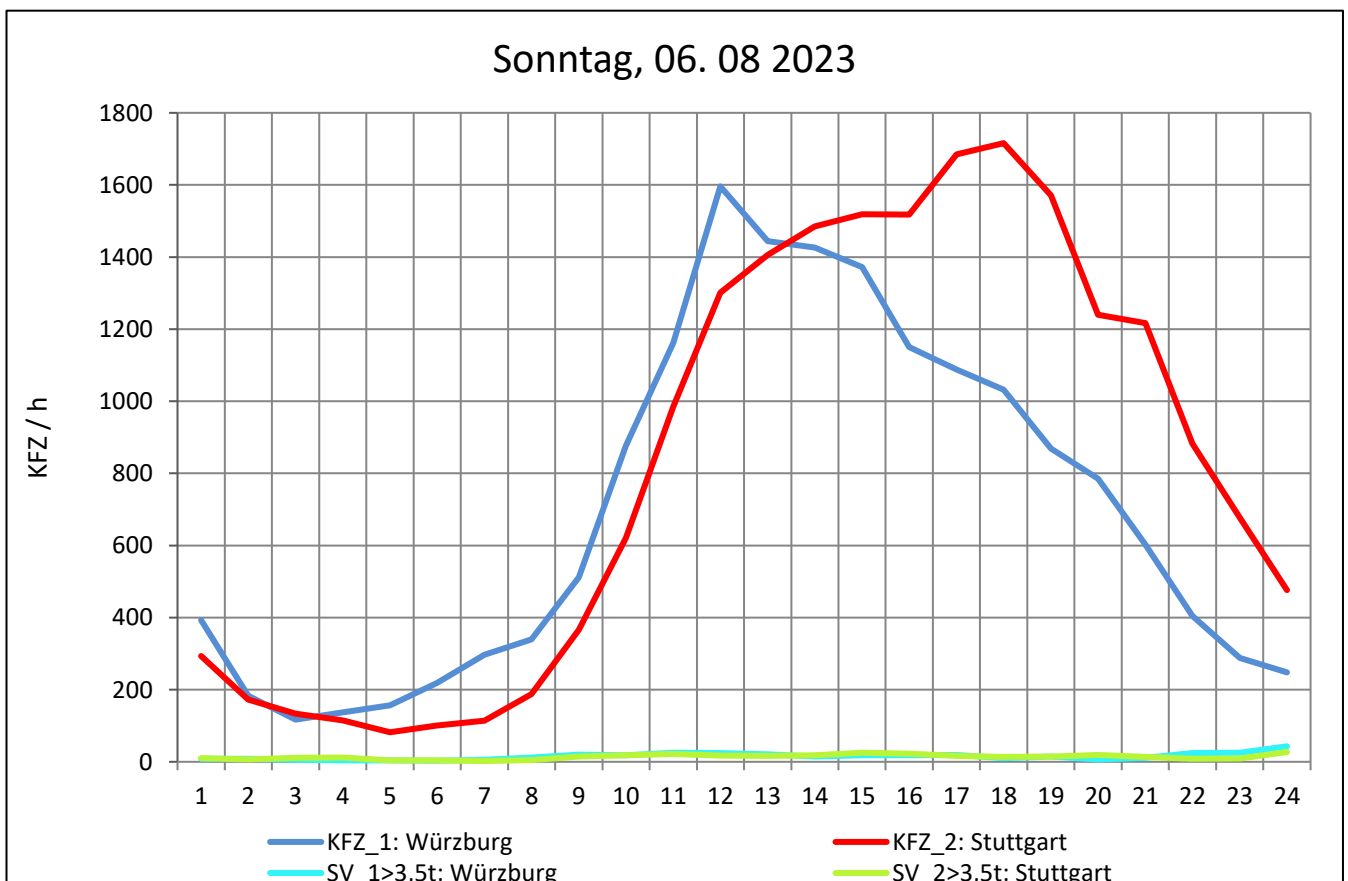
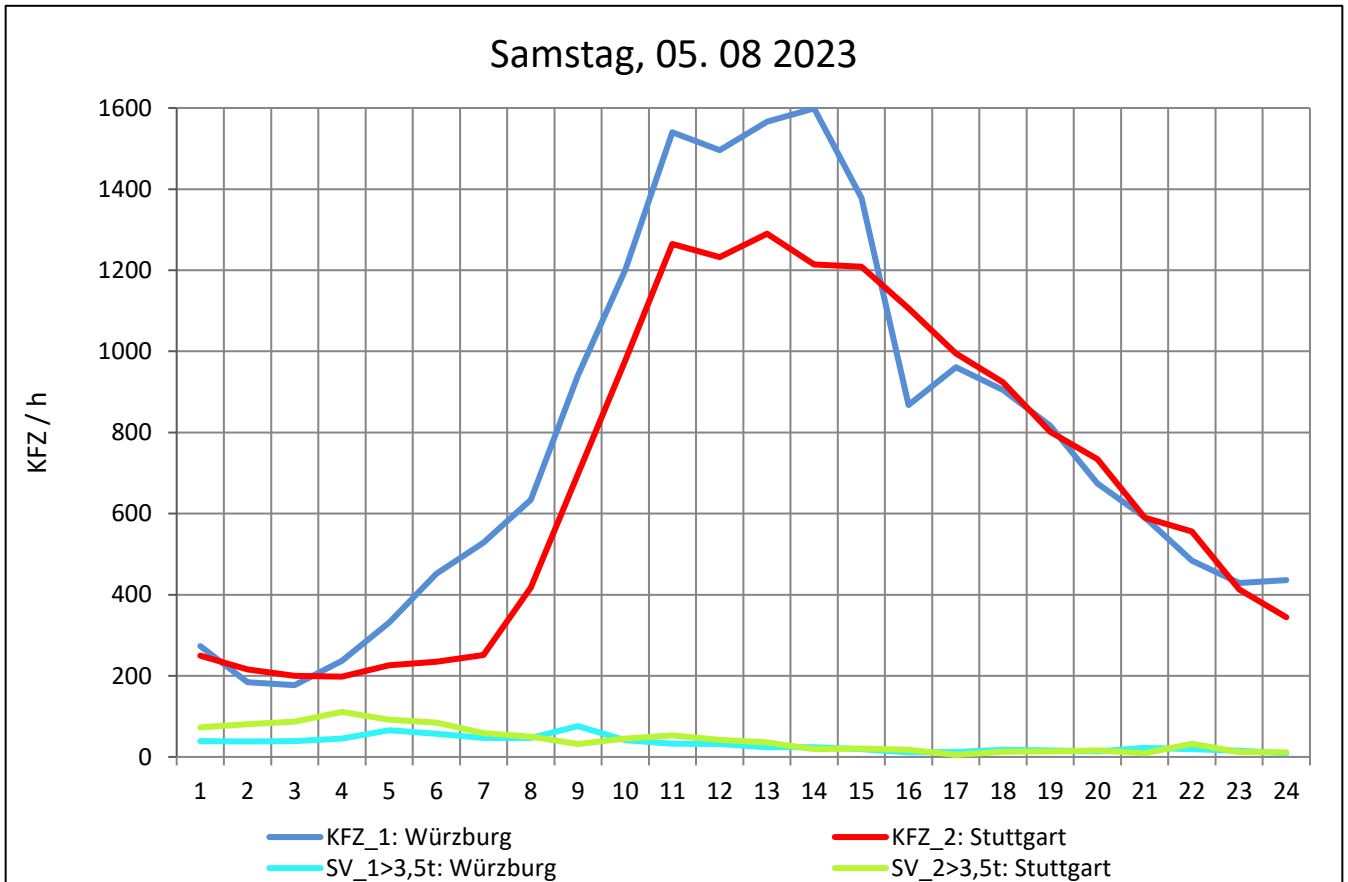
Zst.: **Neuenstadt**

TK-/Zst-Nr.: 6722/1084

A 81

Richtung 1 : **Würzburg**

Richtung 2 : **Stuttgart**



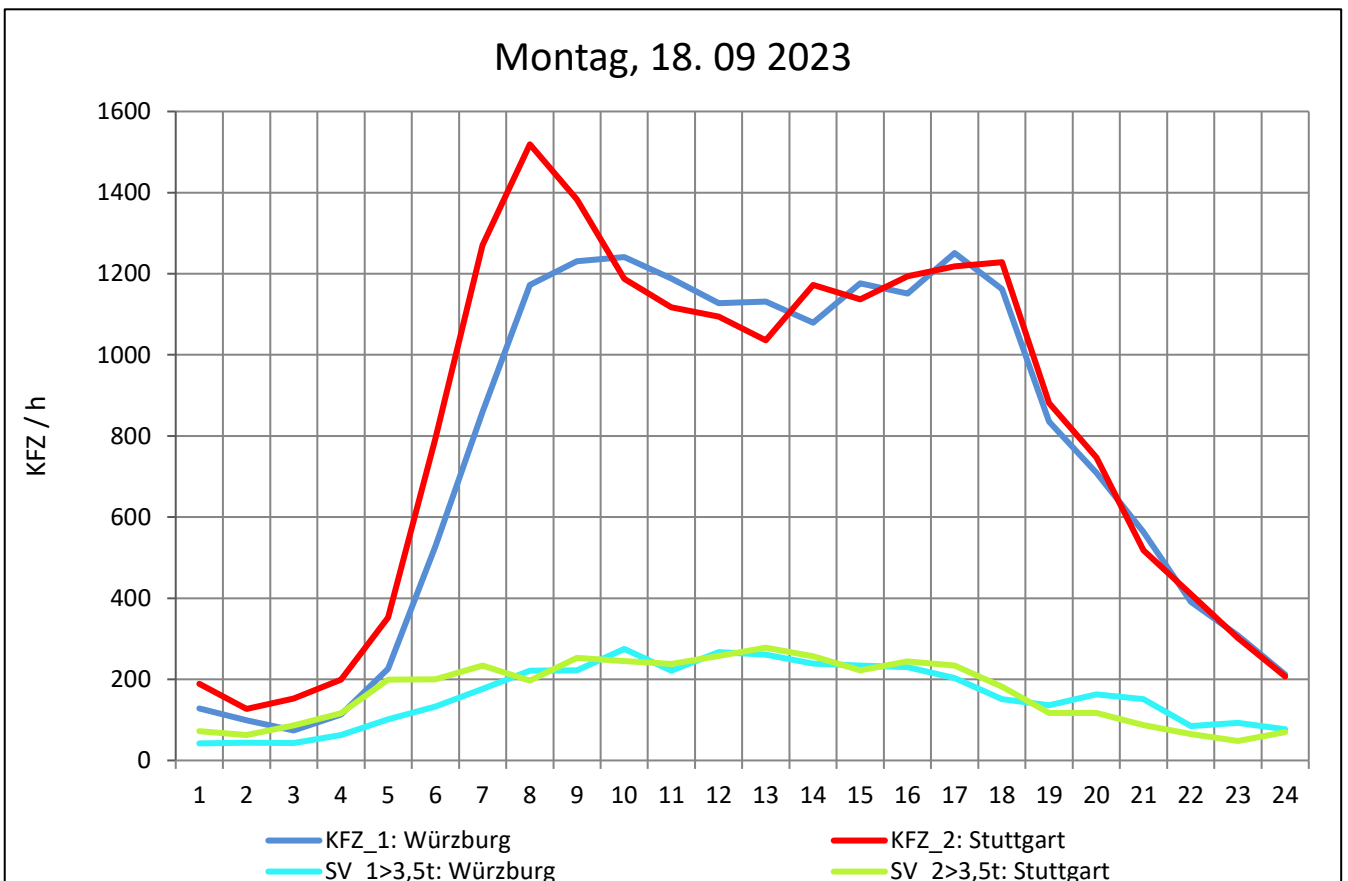
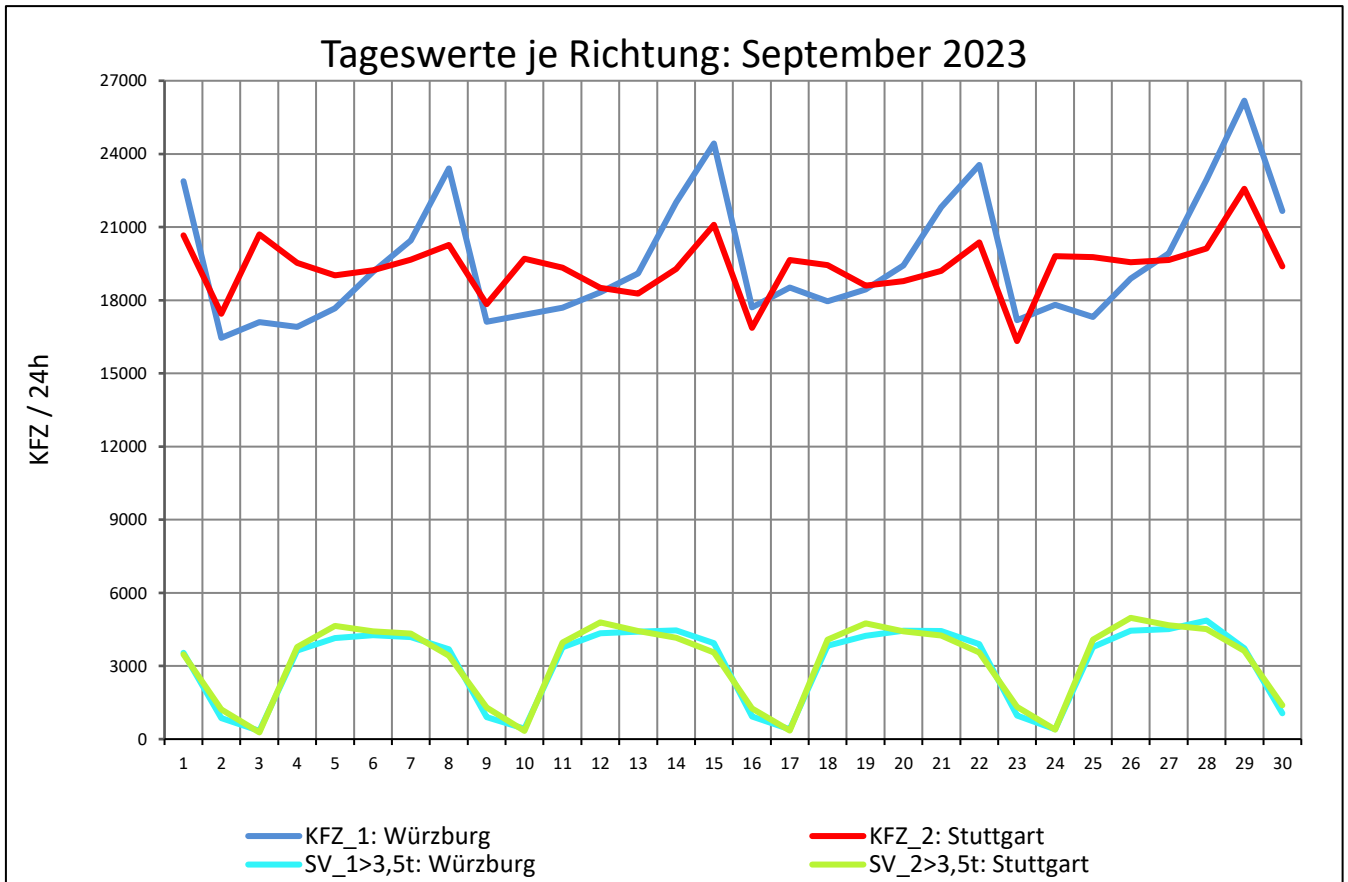
Zst.: **Neuenstadt**

TK-/Zst-Nr.: 6722/1084

A 81

Richtung 1 : **Würzburg**

Richtung 2 : **Stuttgart**



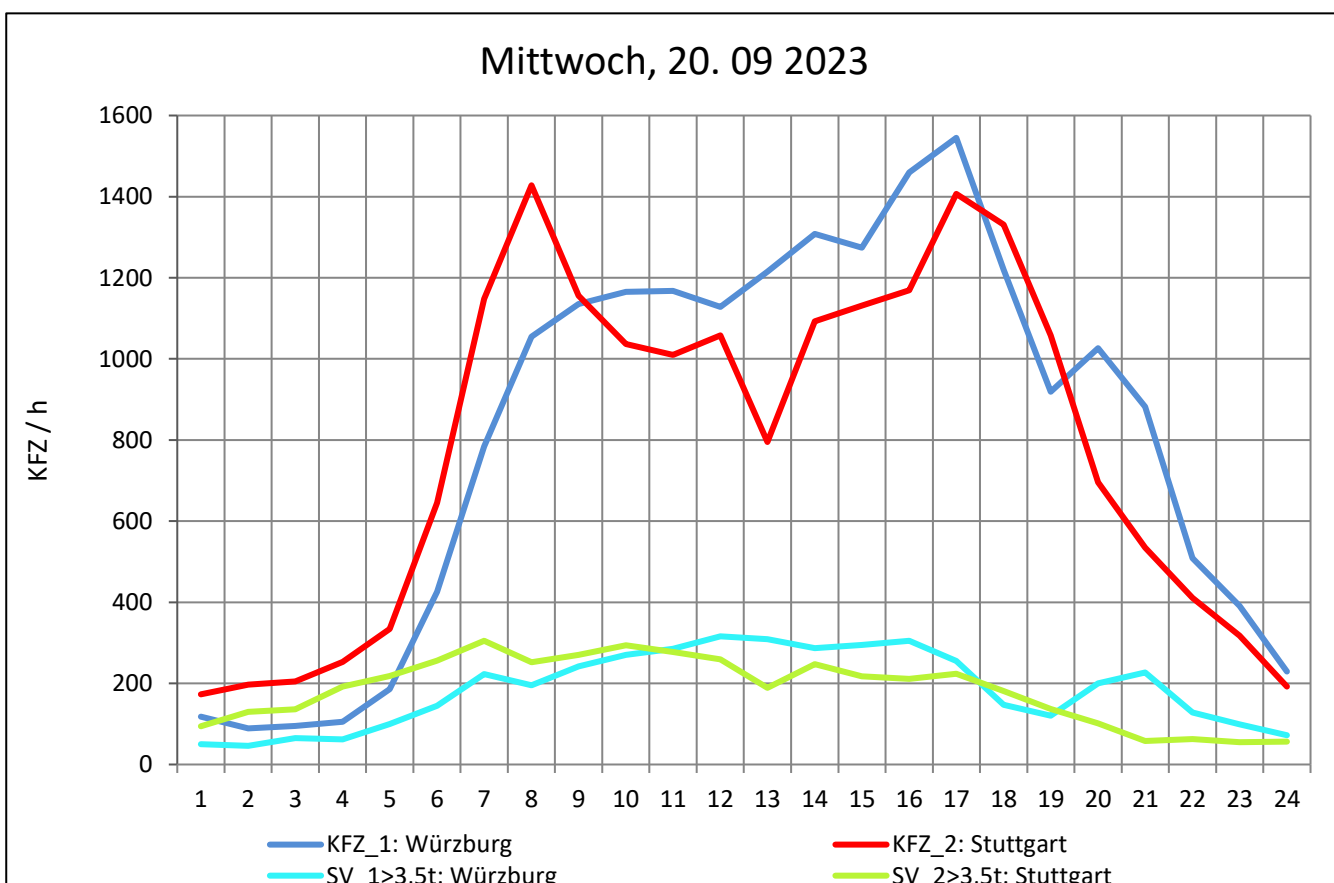
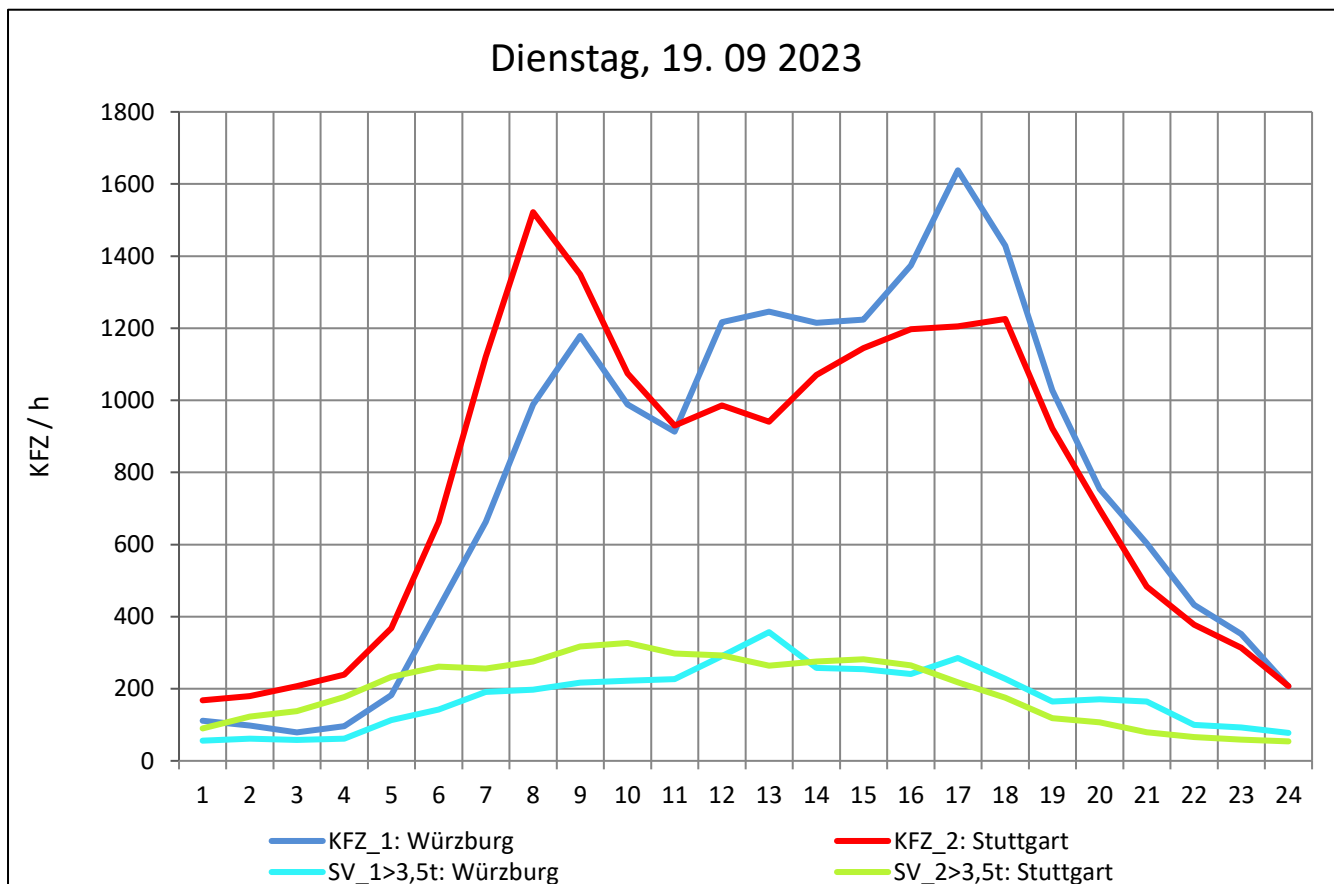
Zst.: **Neuenstadt**

TK-/Zst-Nr.: 6722/1084

A 81

Richtung 1 : **Würzburg**

Richtung 2 : **Stuttgart**



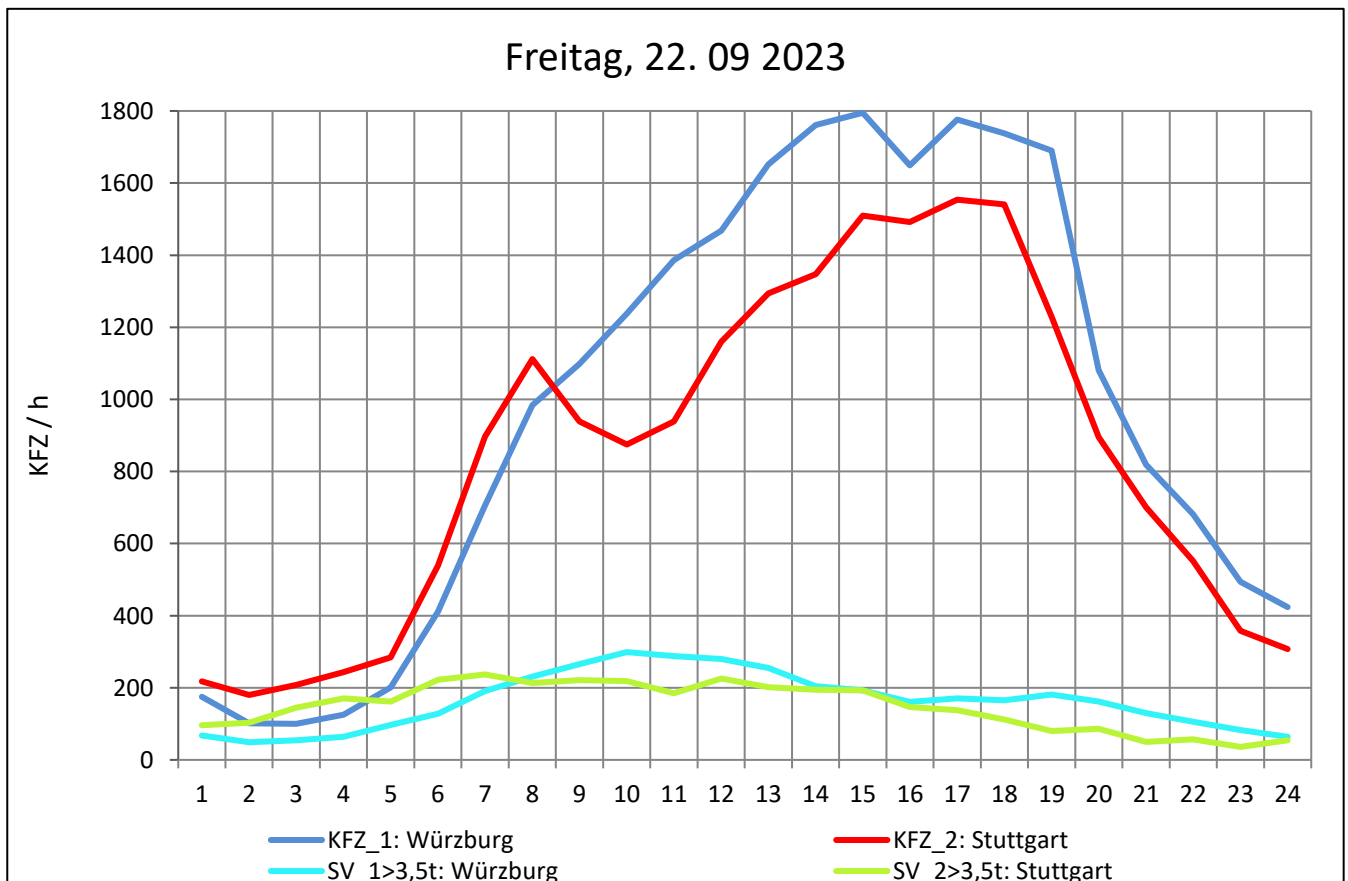
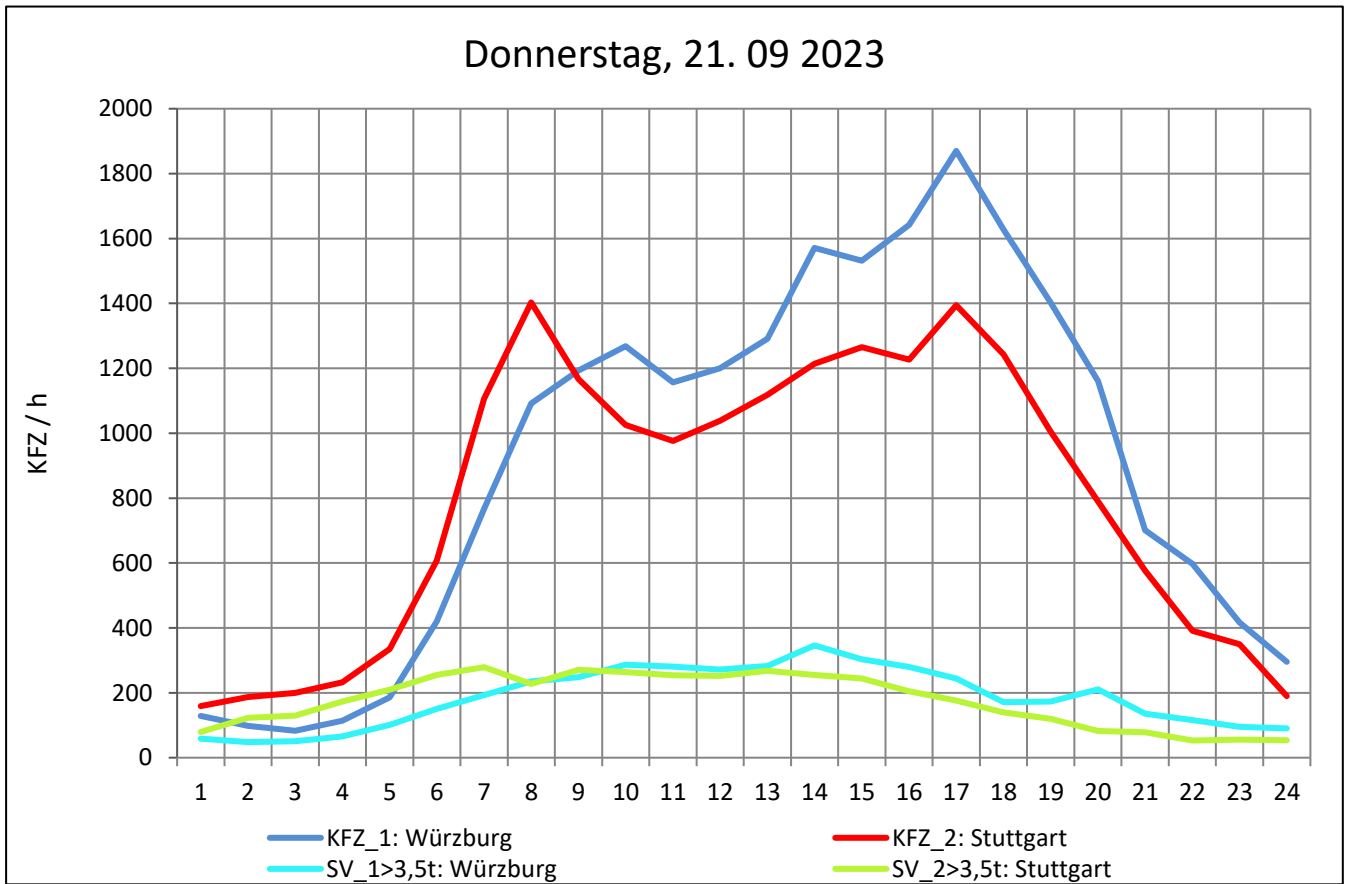
Zst.: **Neuenstadt**

TK-/Zst-Nr.: 6722/1084

A 81

Richtung 1 : **Würzburg**

Richtung 2 : **Stuttgart**



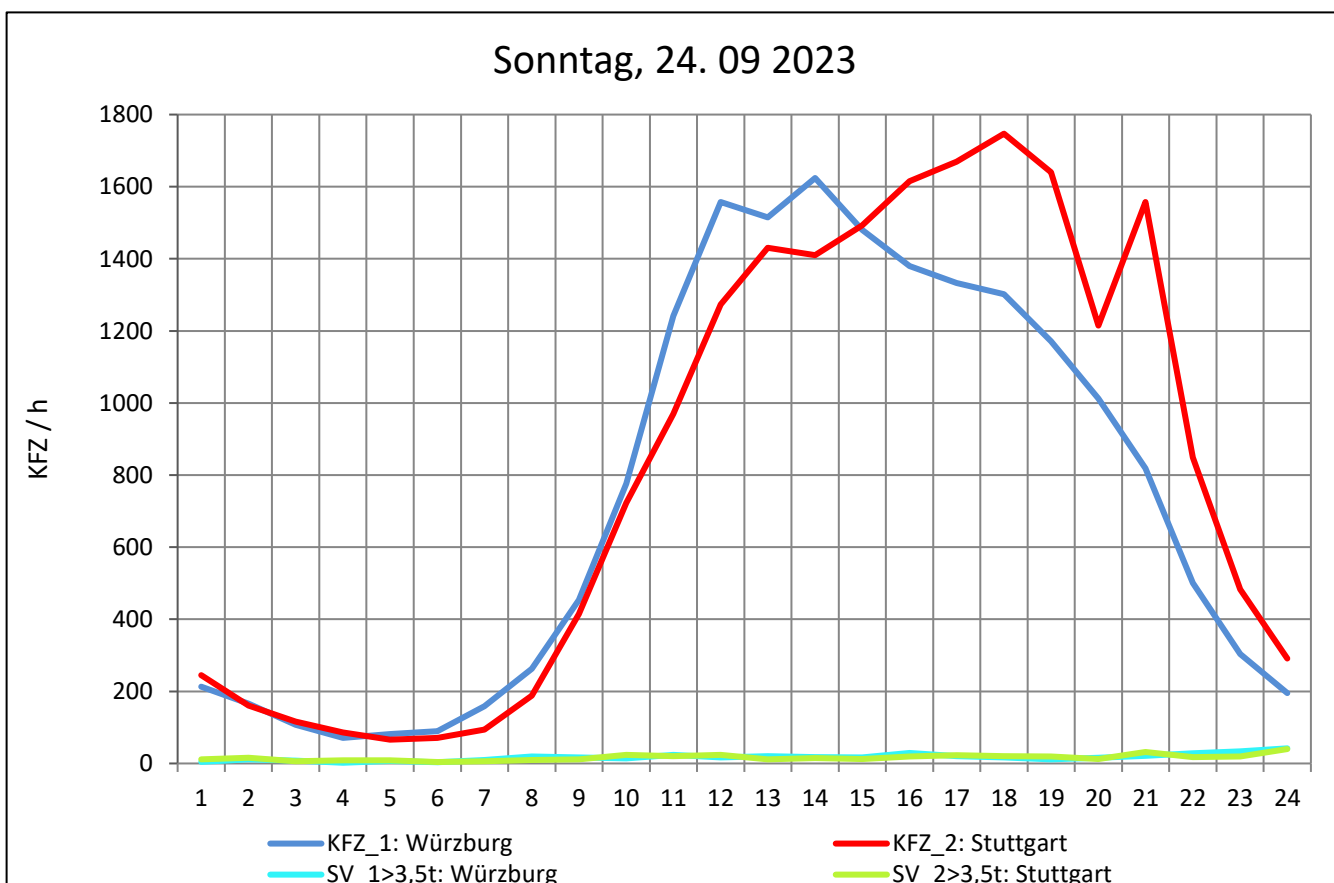
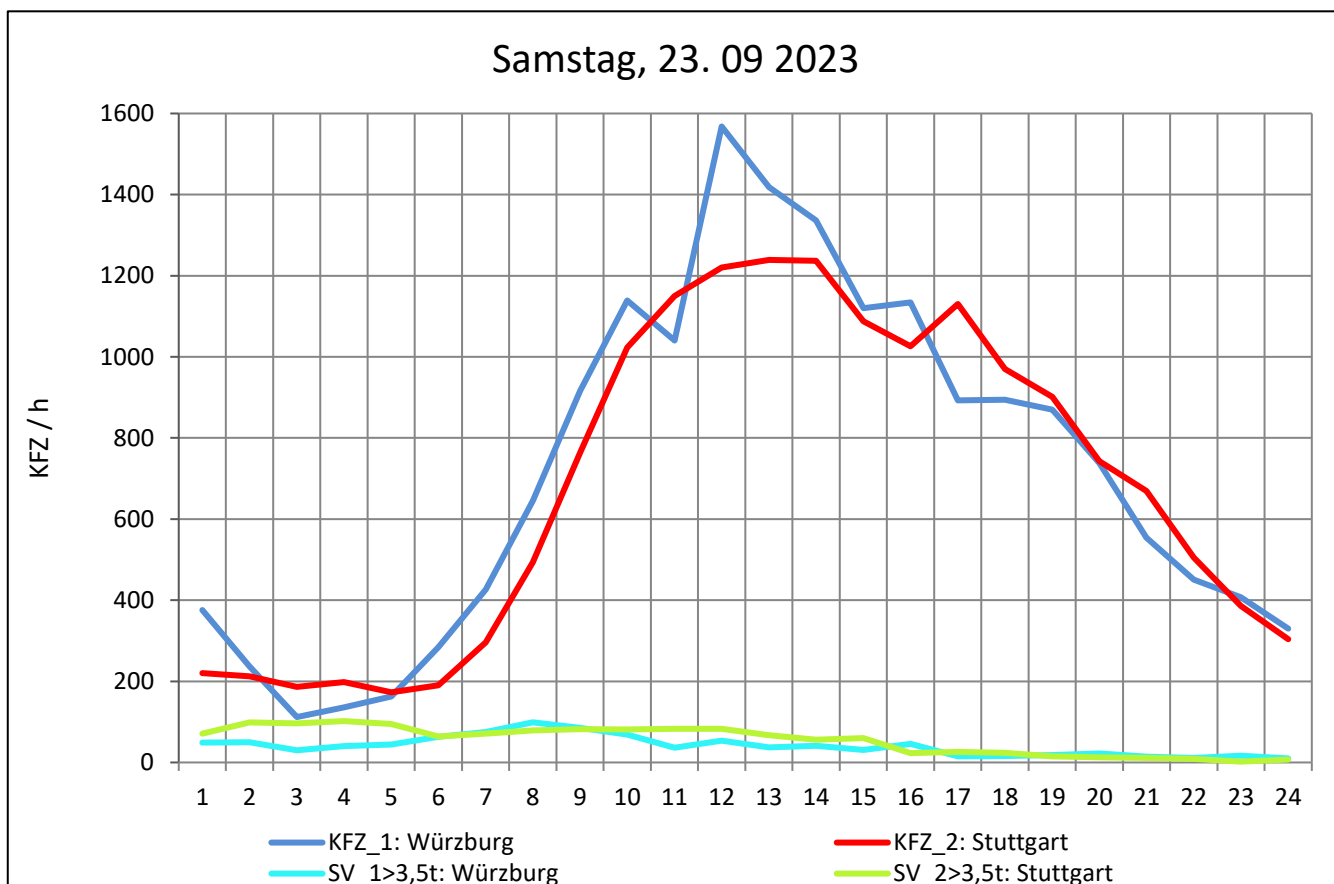
Zst.: **Neuenstadt**

TK-/Zst-Nr.: 6722/1084

A 81

Richtung 1 : **Würzburg**

Richtung 2 : **Stuttgart**



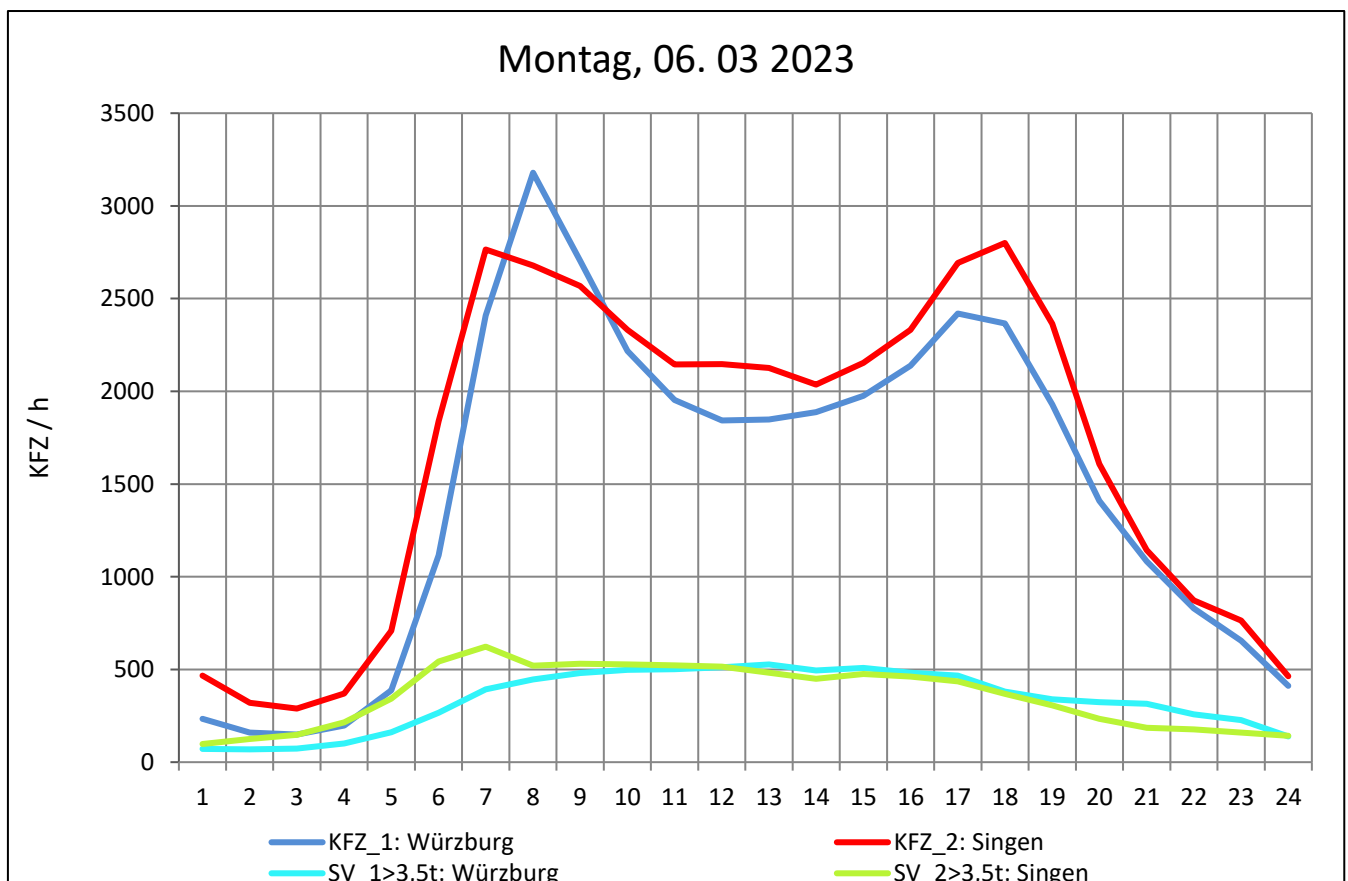
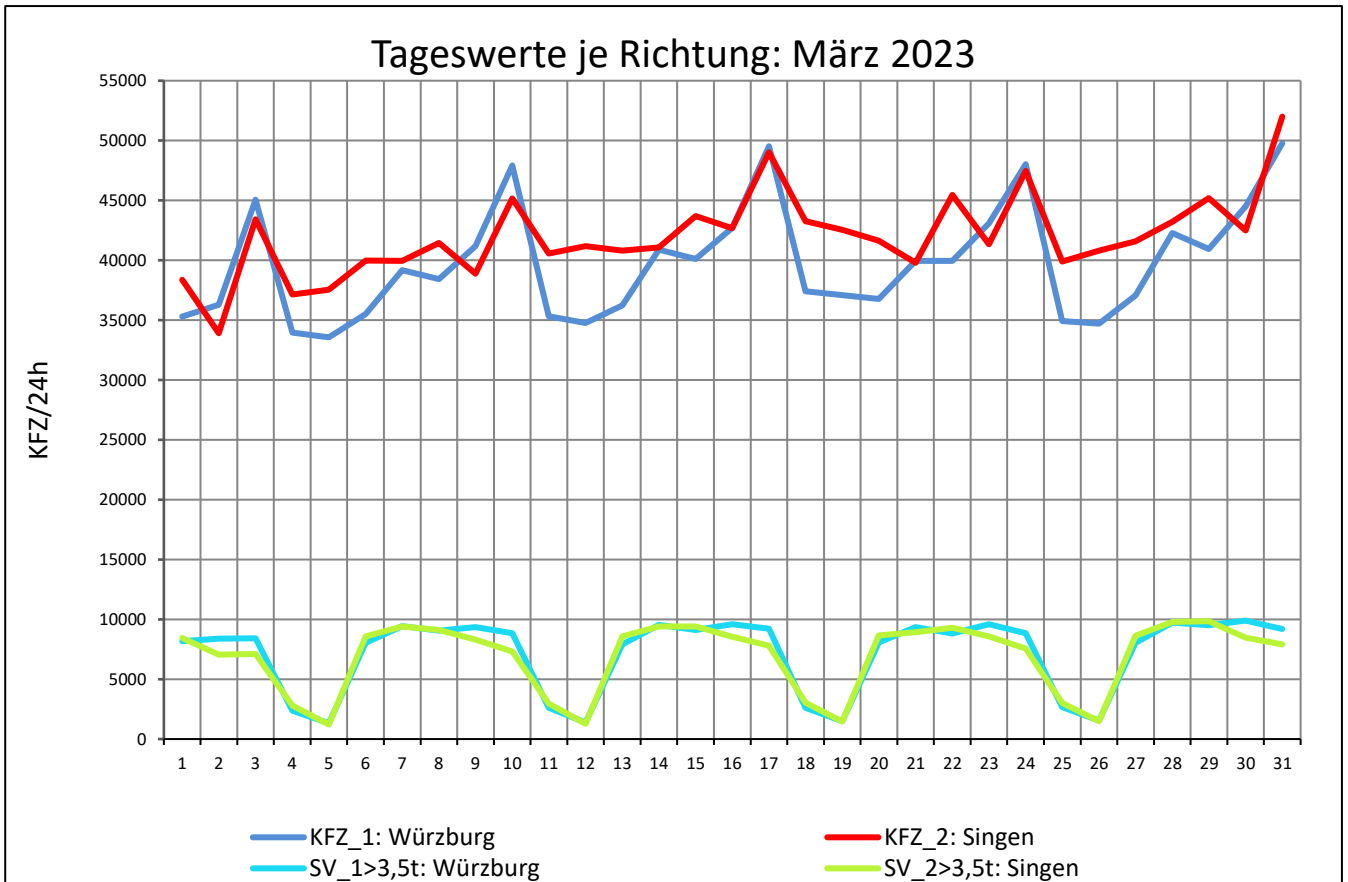
Zst.: **Weinsberg**

TK-/Zst-Nr.: 6821/1001

A 81

Richtung 1 : **Würzburg**

Richtung 2 : **Singen**



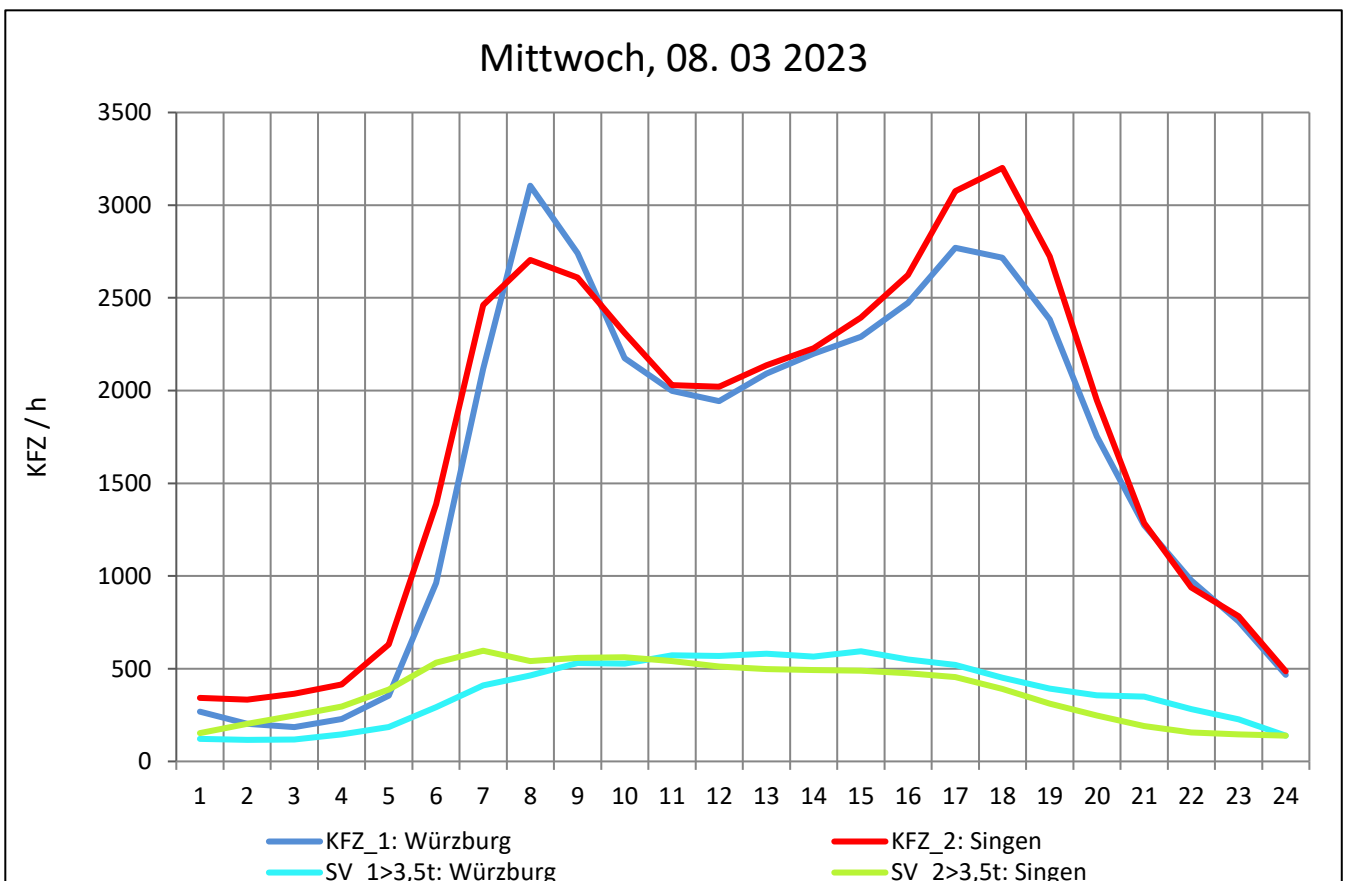
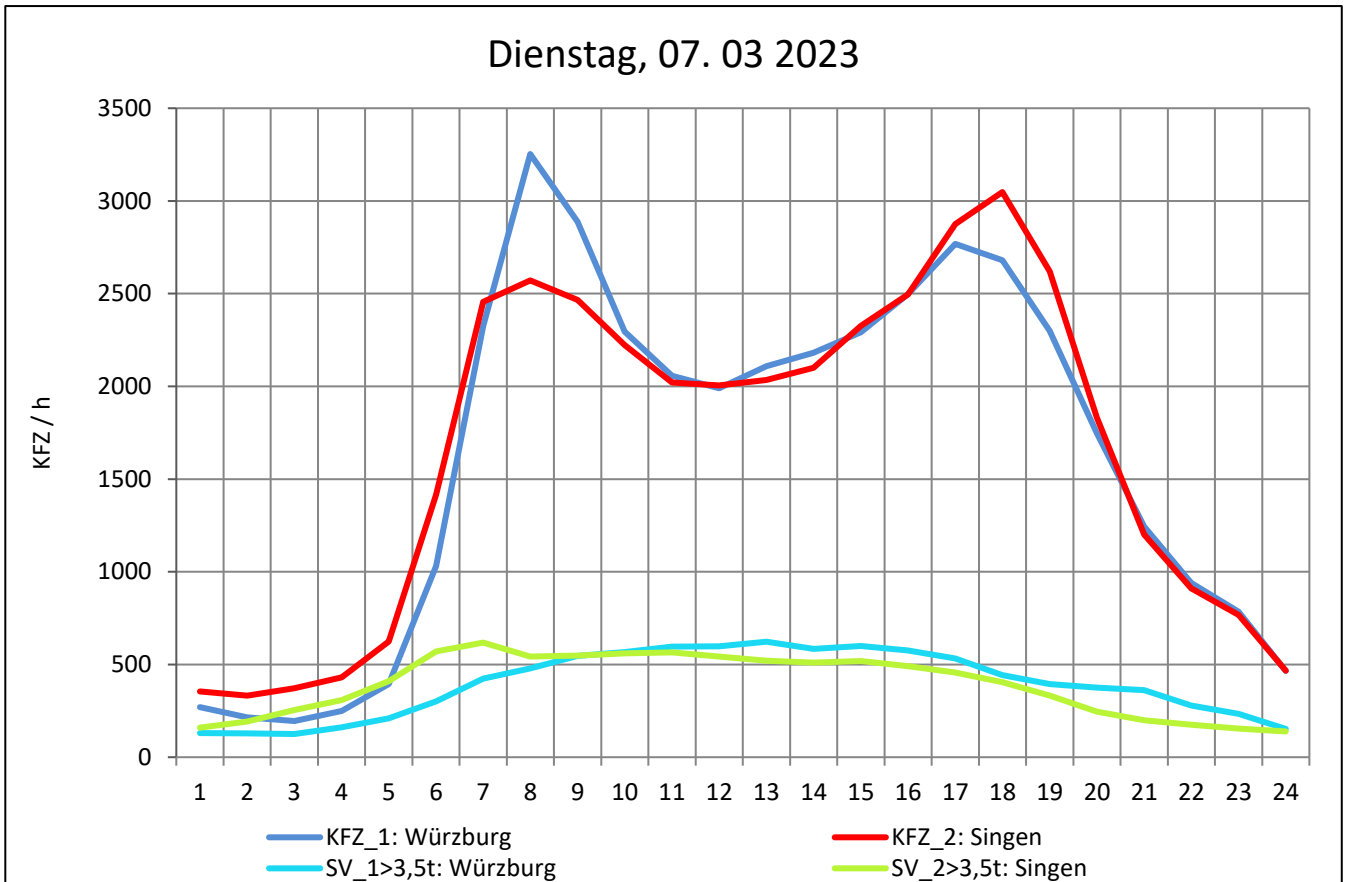
Zst.: **Weinsberg**

TK-/Zst-Nr.: 6821/1001

A 81

Richtung 1 : **Würzburg**

Richtung 2 : **Singen**



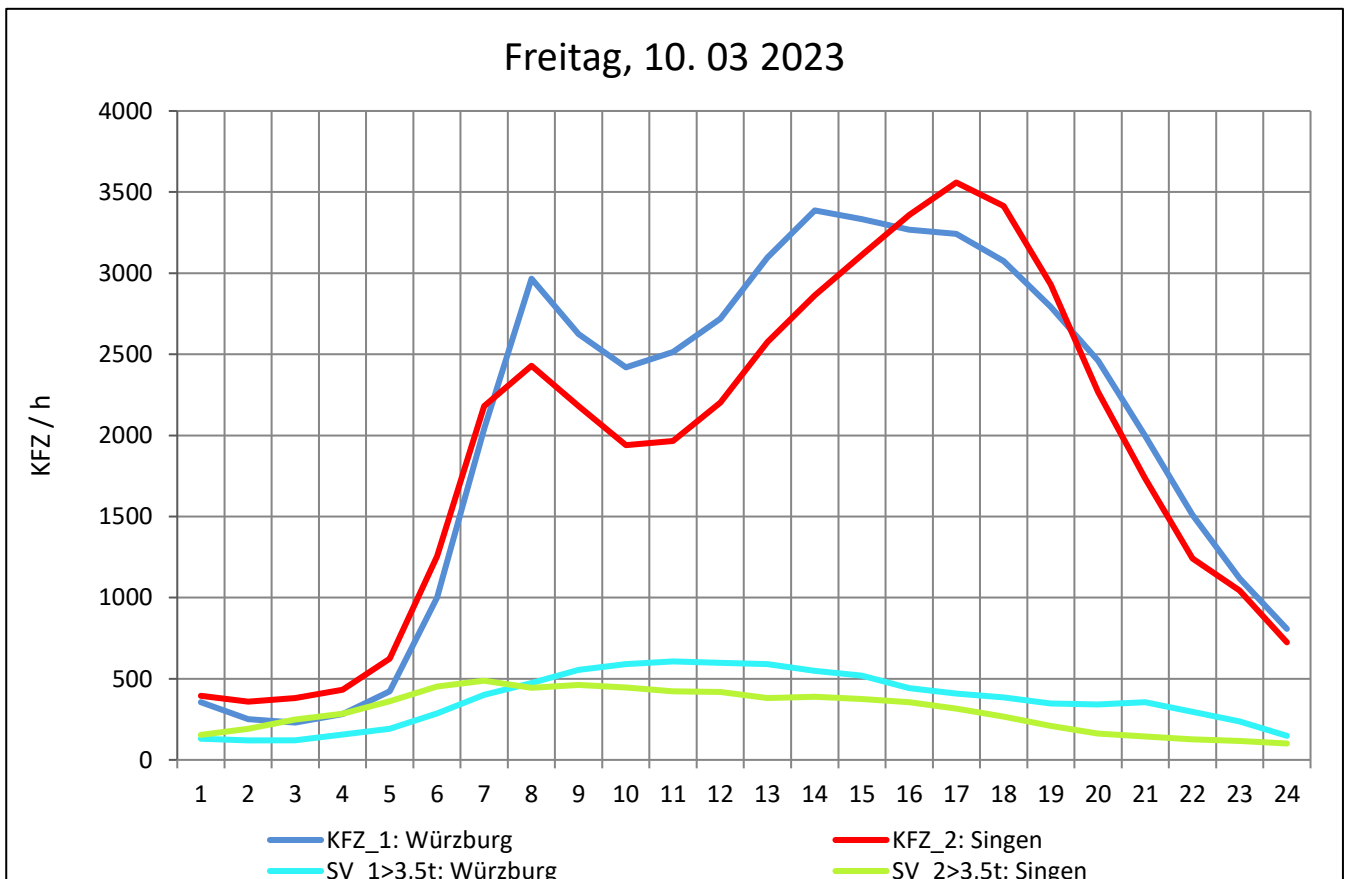
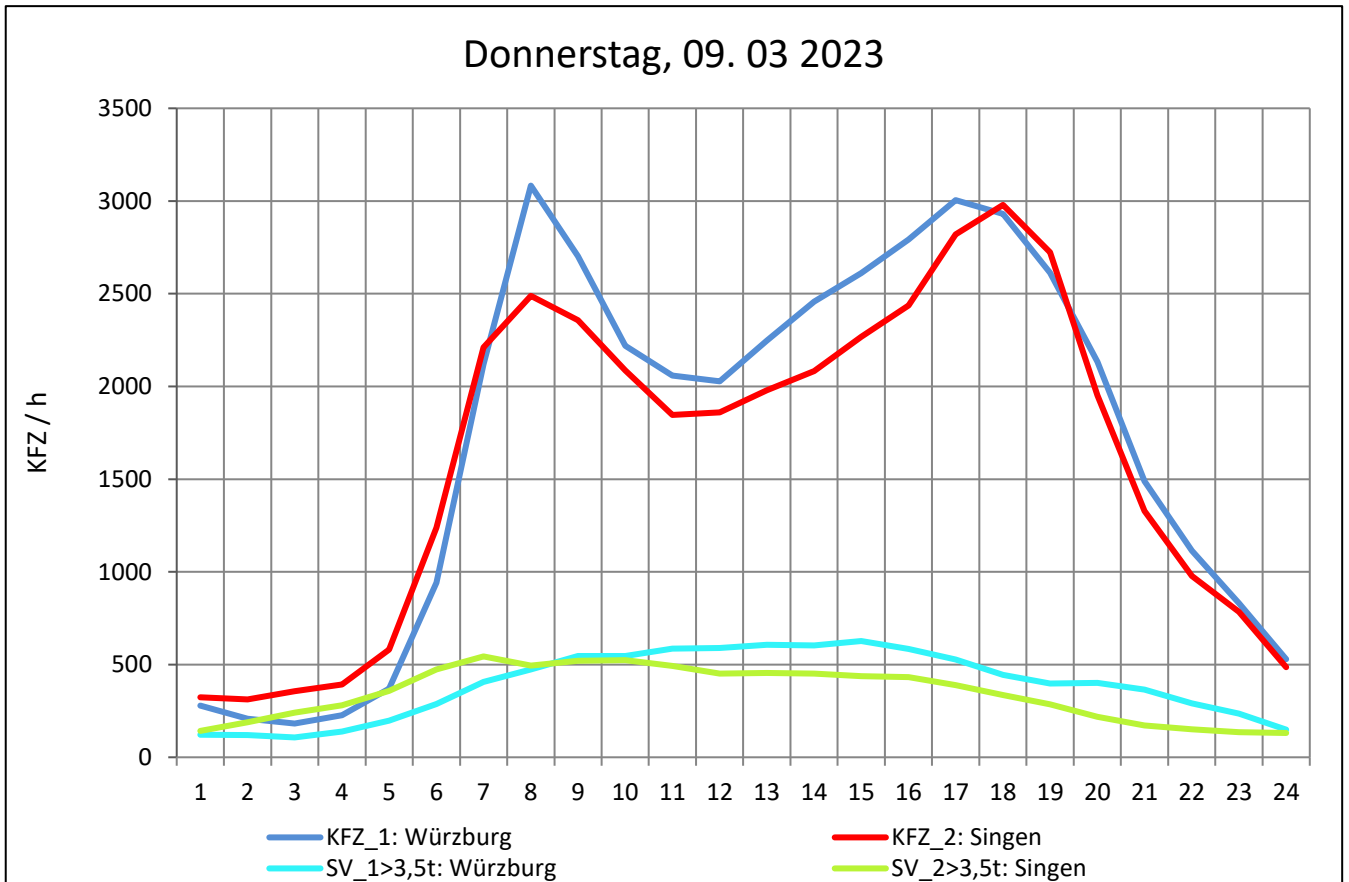
Zst.: **Weinsberg**

TK-/Zst-Nr.: 6821/1001

A 81

Richtung 1 : **Würzburg**

Richtung 2 : **Singen**



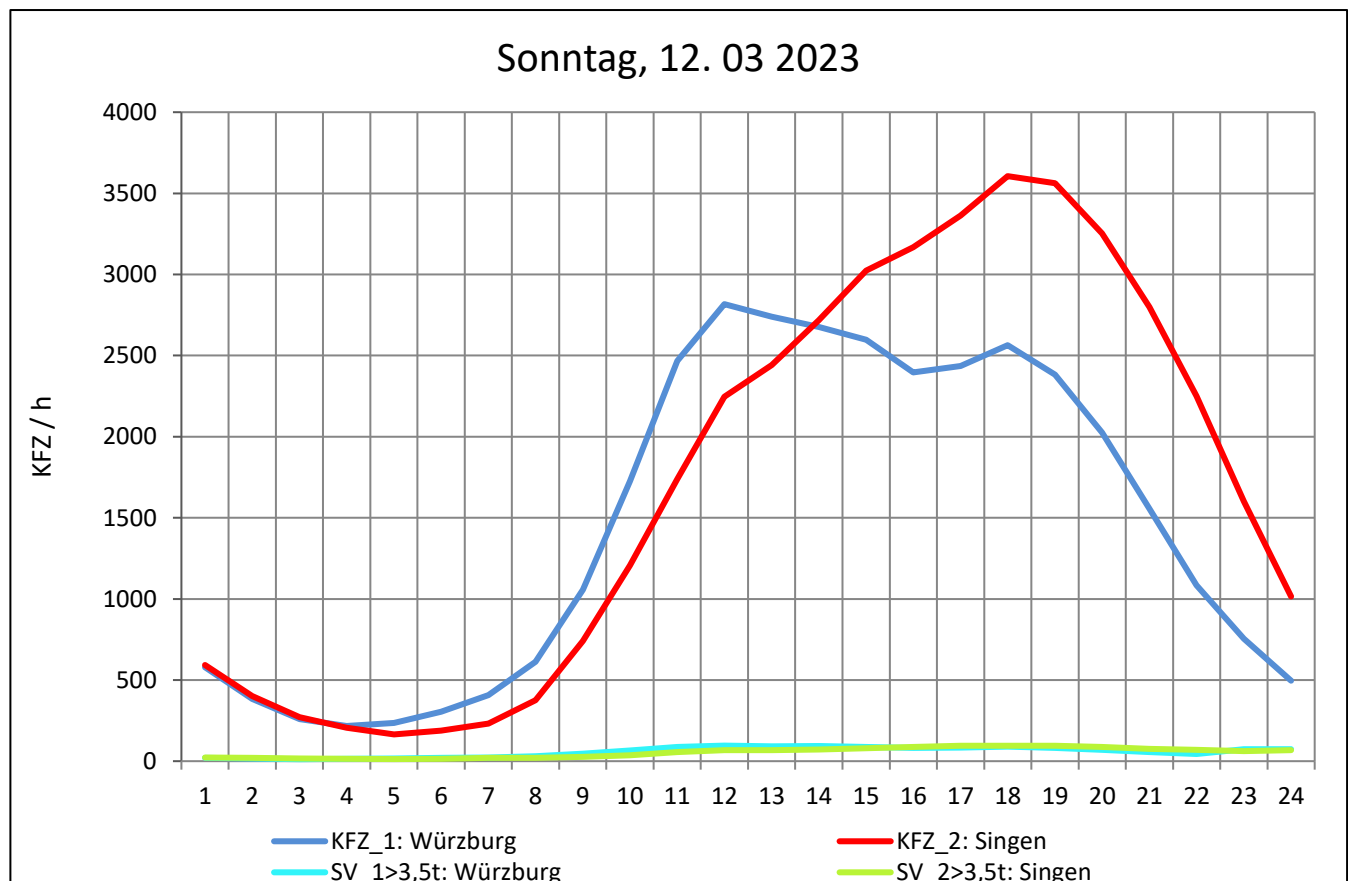
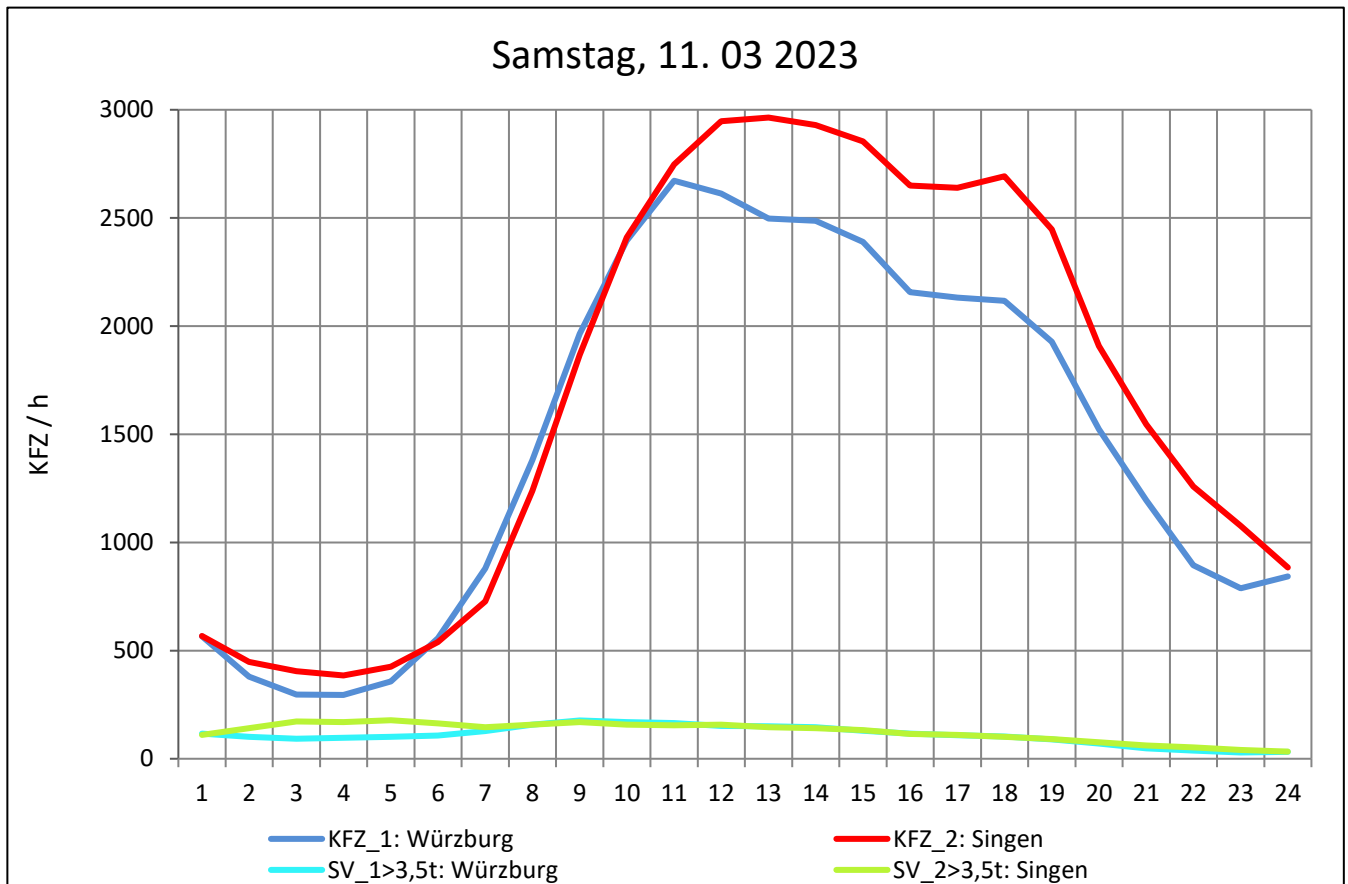
Zst.: **Weinsberg**

TK-/Zst-Nr.: 6821/1001

A 81

Richtung 1 : **Würzburg**

Richtung 2 : **Singen**



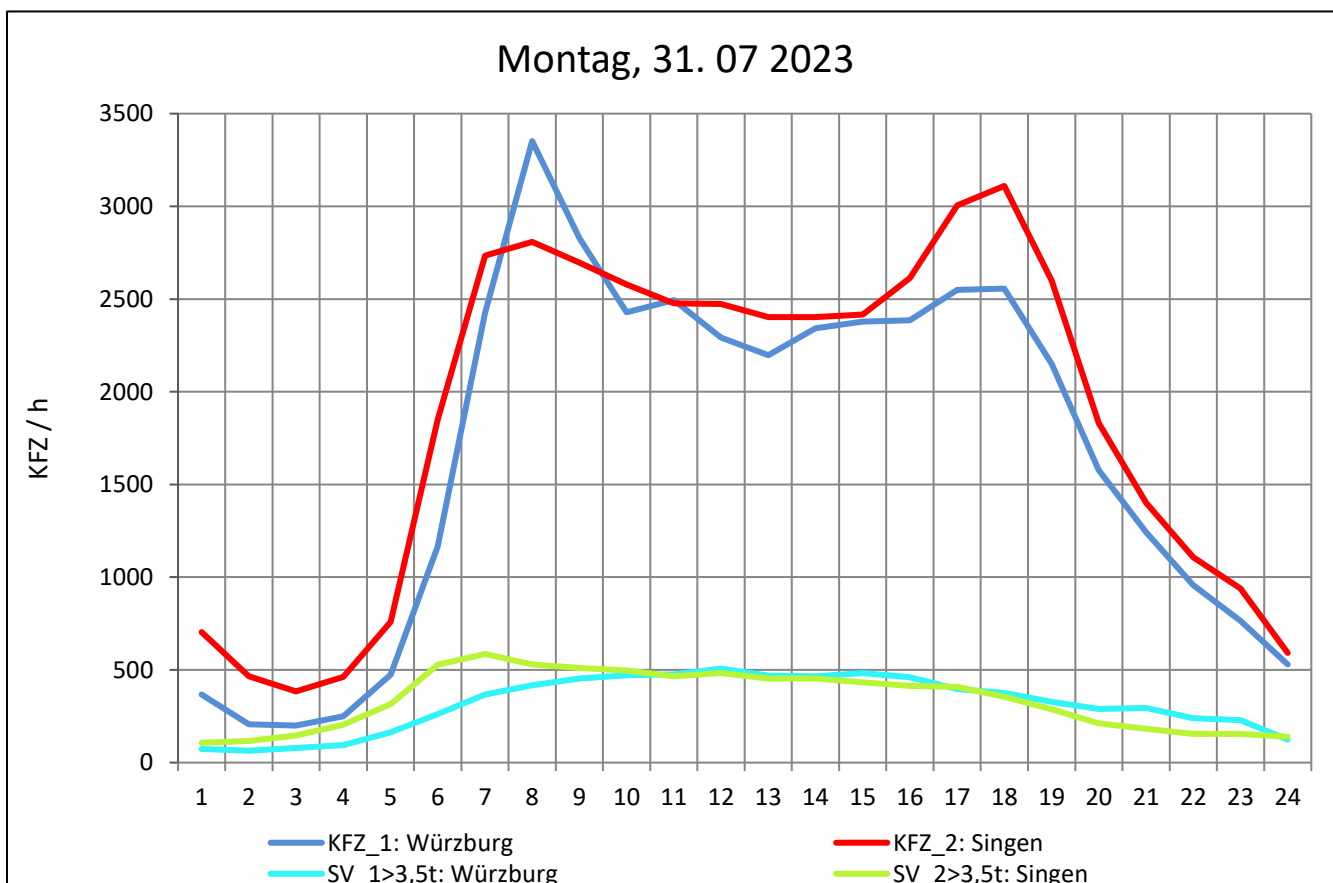
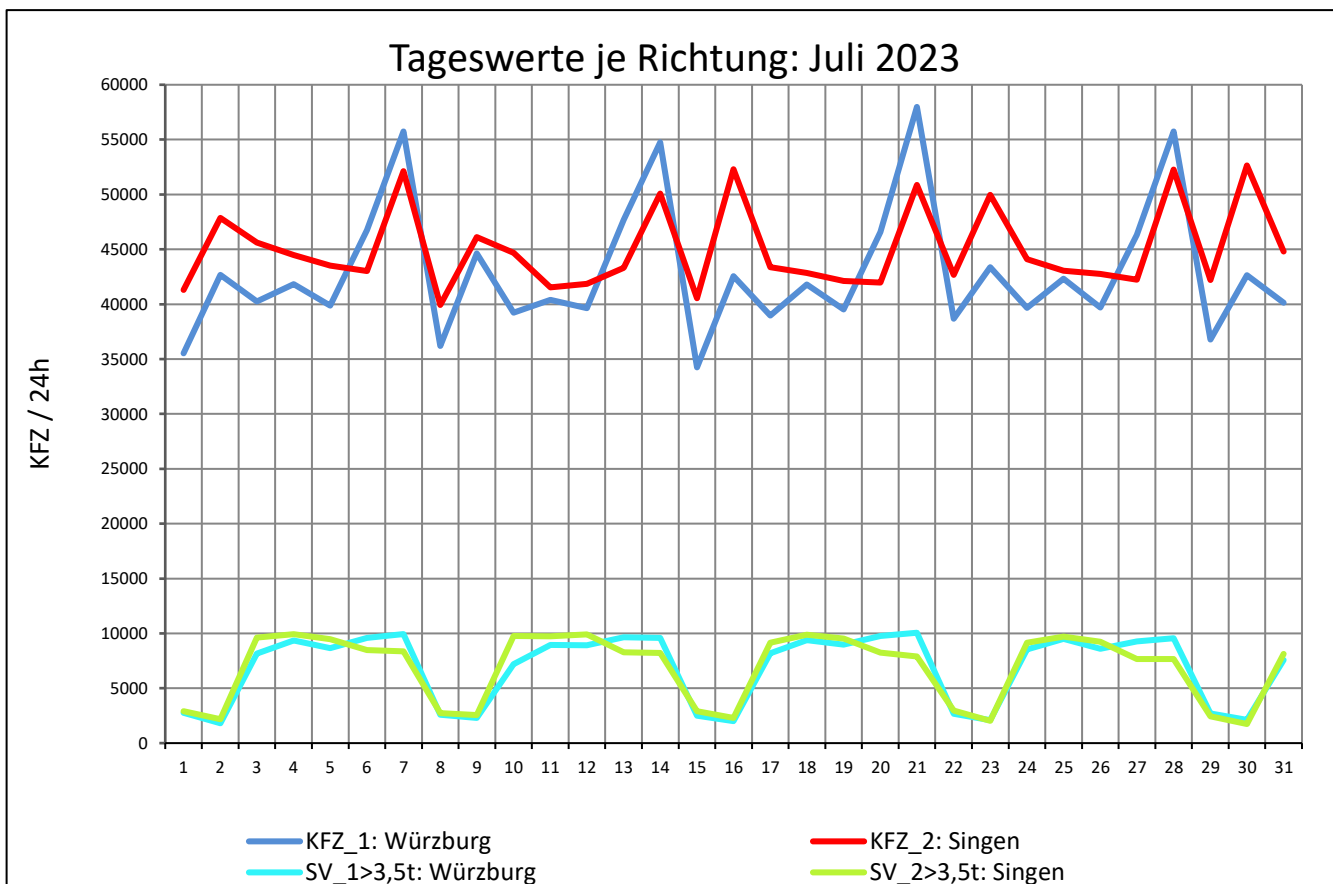
Zst.: **Weinsberg**

TK-/Zst-Nr.: 6821/1001

A 81

Richtung 1 : **Würzburg**

Richtung 2 : **Singen**



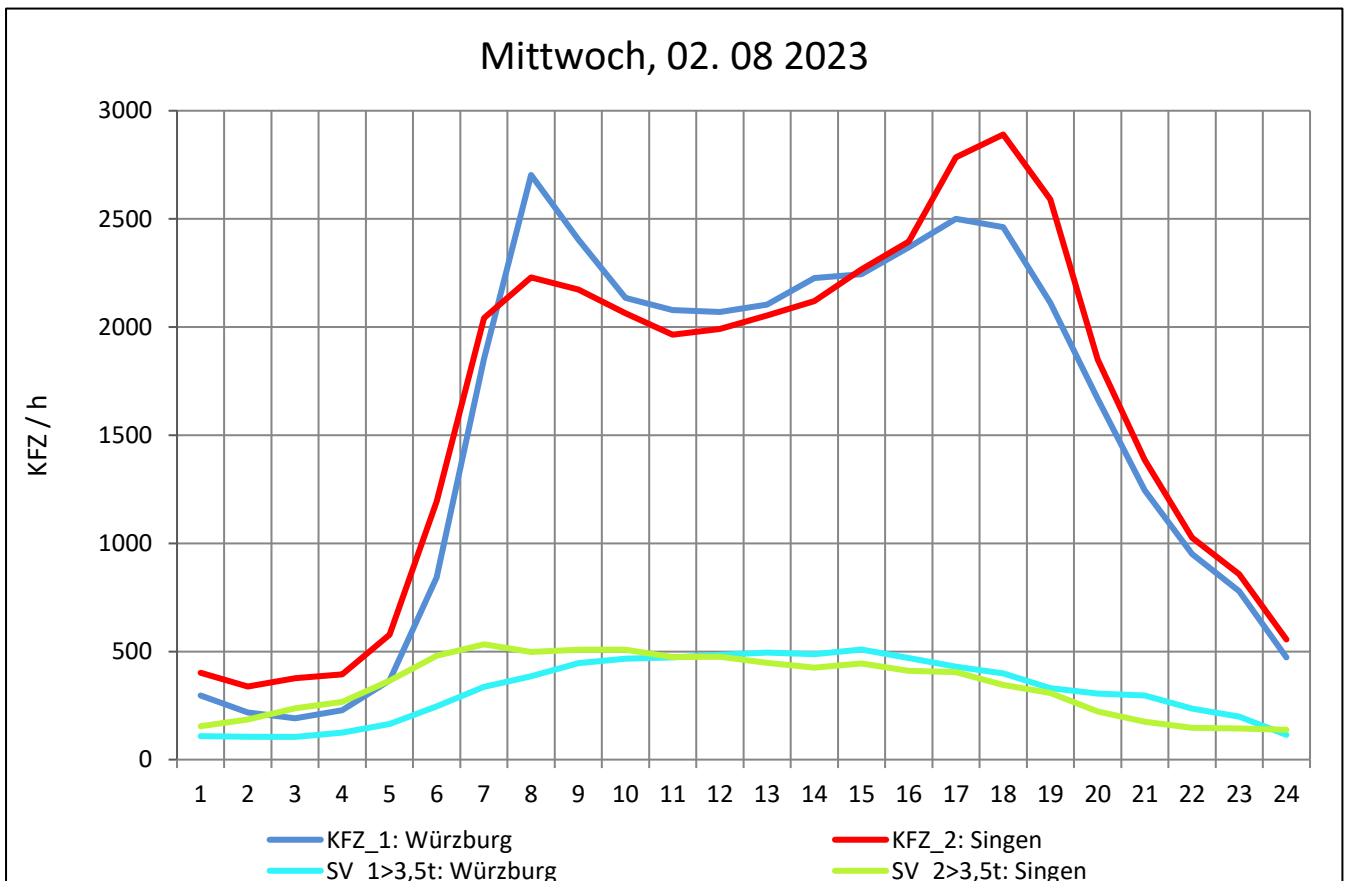
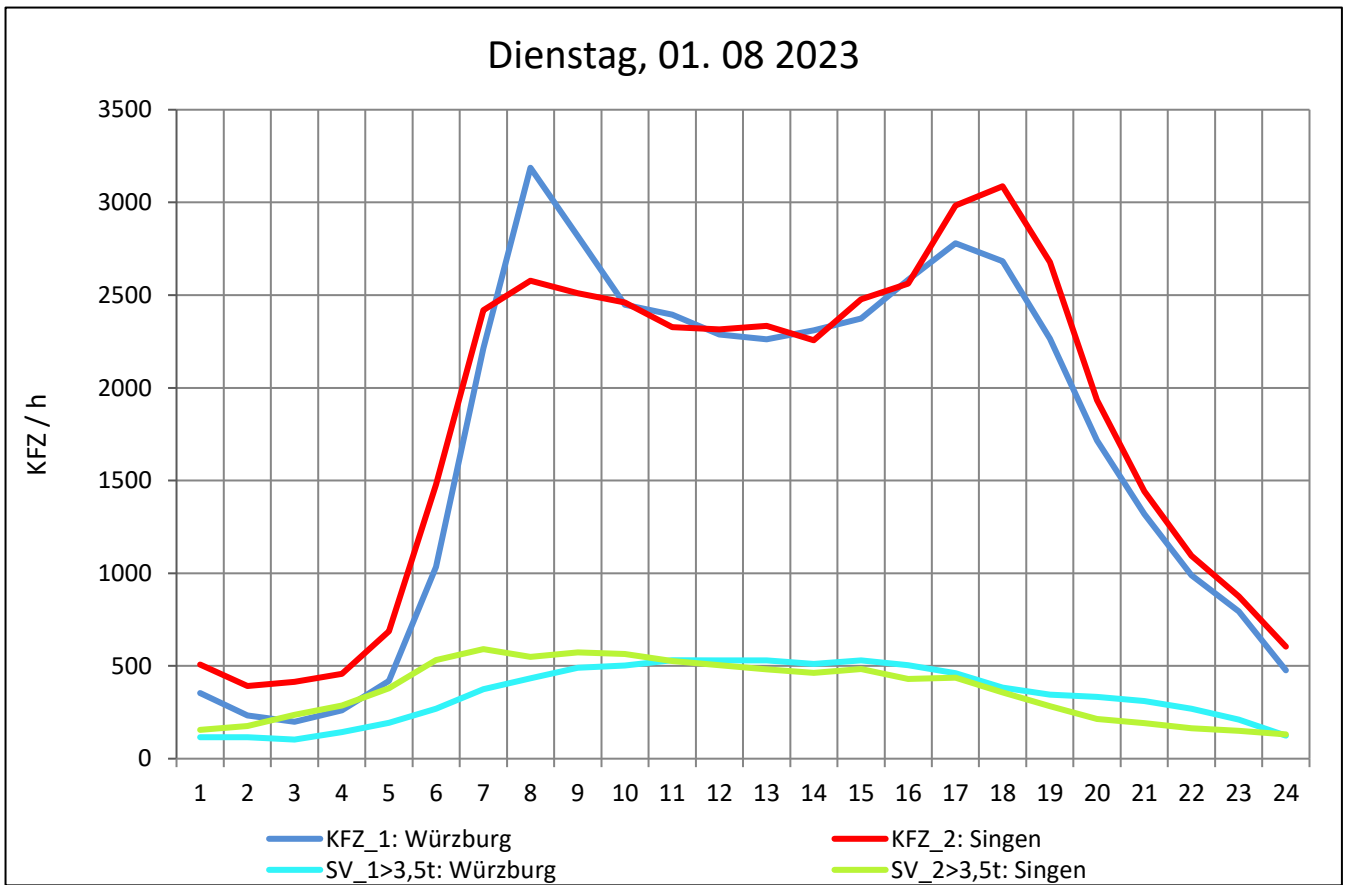
Zst.: **Weinsberg**

TK-/Zst-Nr.: 6821/1001

A 81

Richtung 1 : **Würzburg**

Richtung 2 : **Singen**



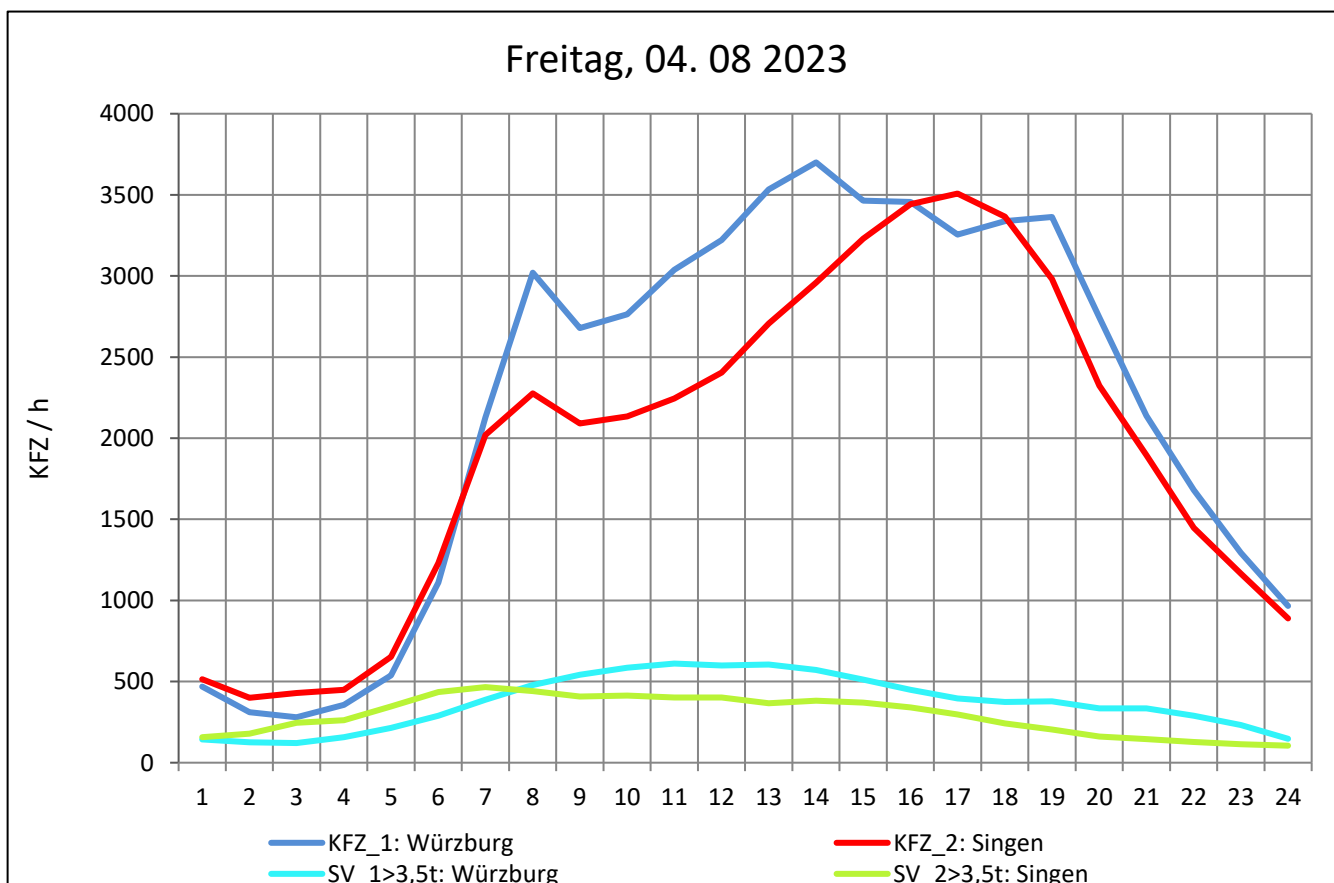
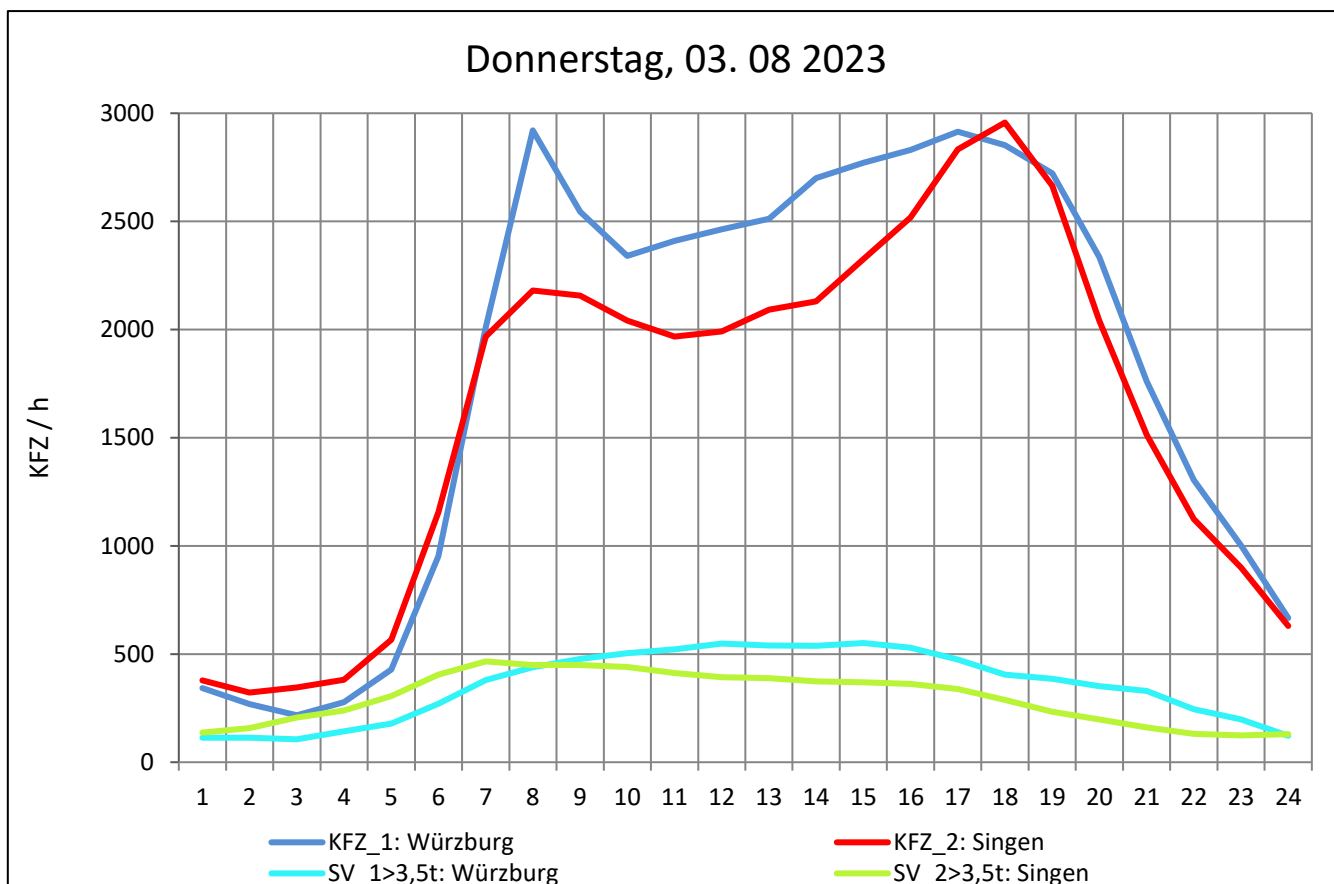
Zst.: **Weinsberg**

TK-/Zst-Nr.: 6821/1001

A 81

Richtung 1 : **Würzburg**

Richtung 2 : **Singen**



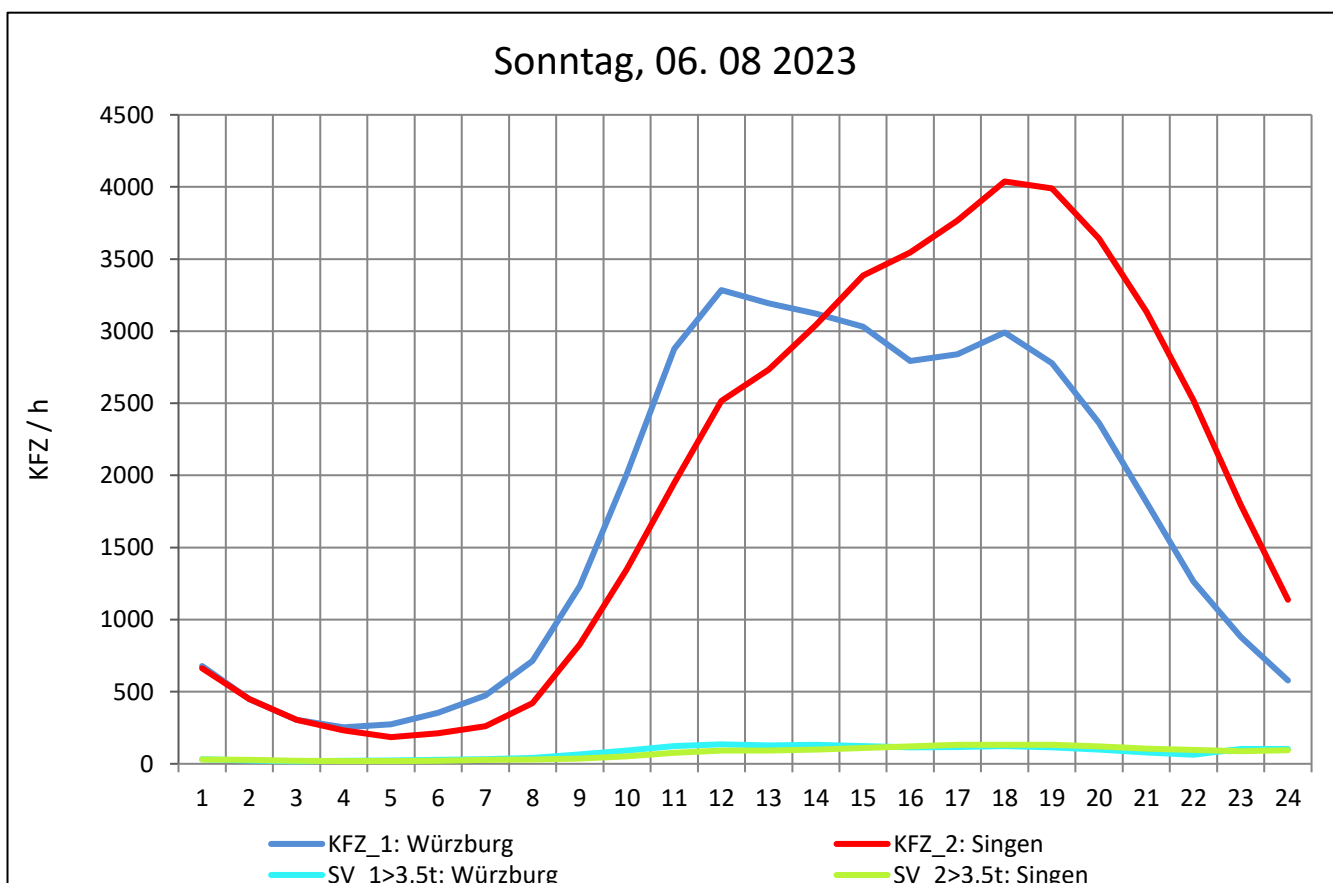
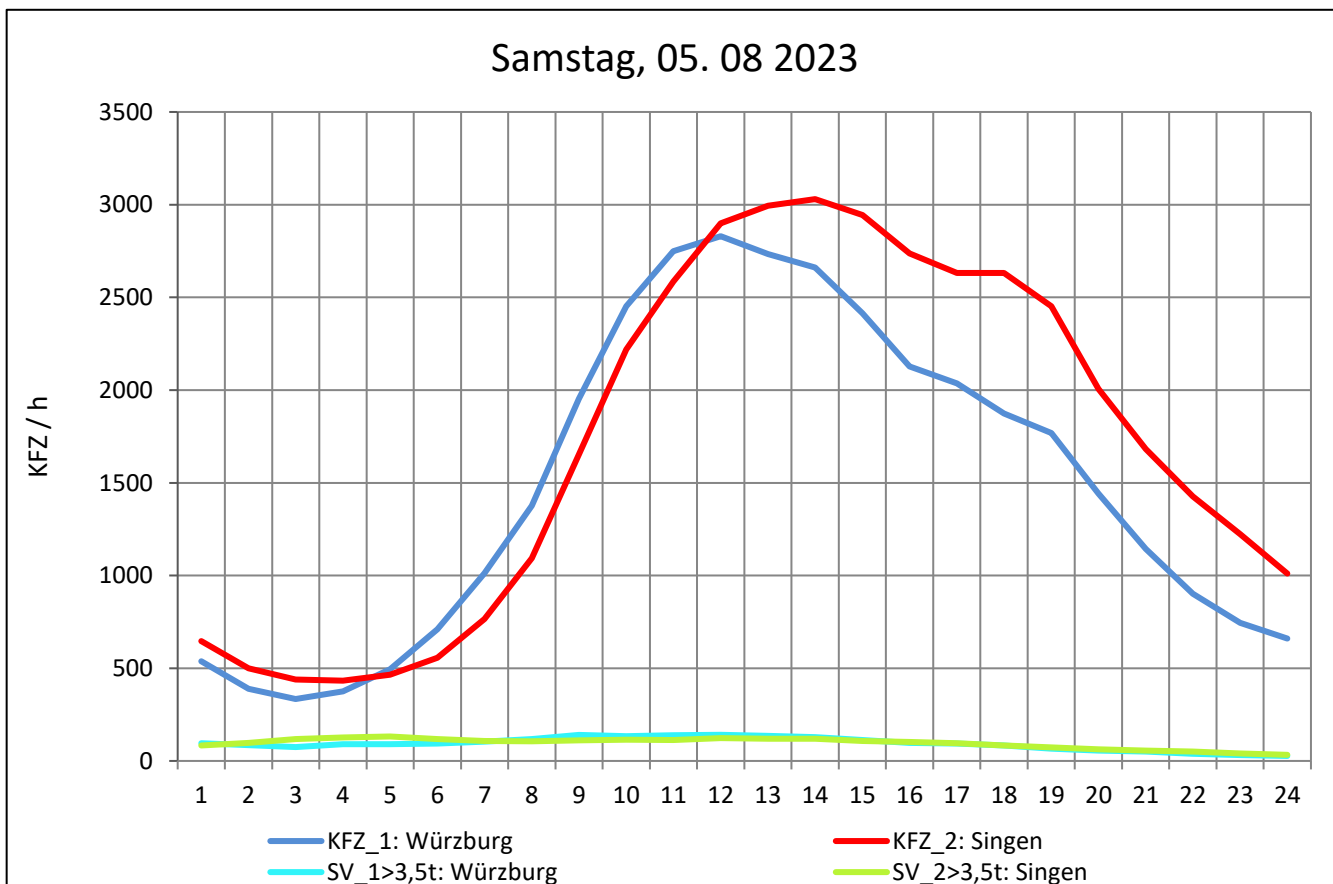
Zst.: **Weinsberg**

TK-/Zst-Nr.: 6821/1001

A 81

Richtung 1 : **Würzburg**

Richtung 2 : **Singen**



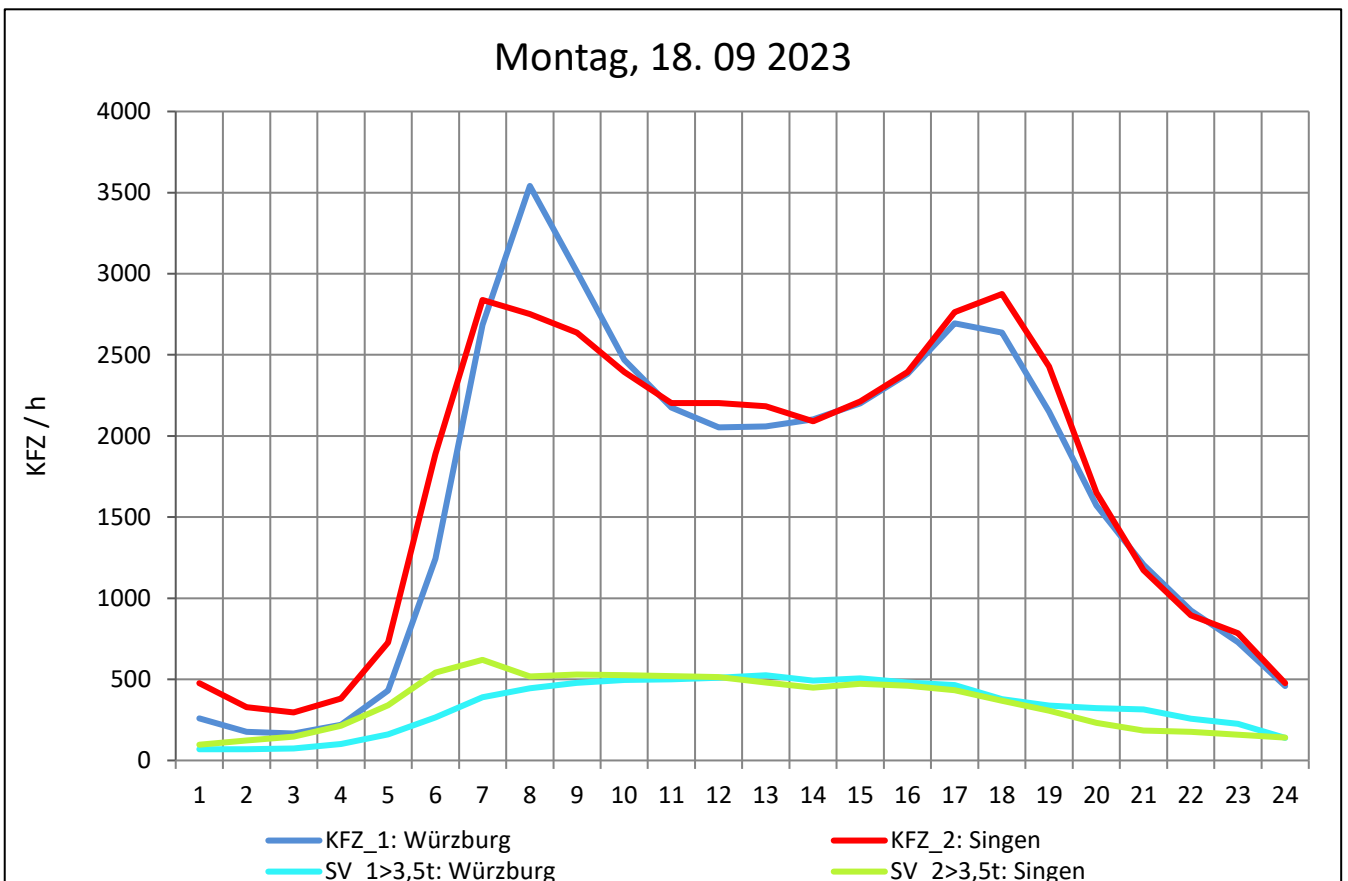
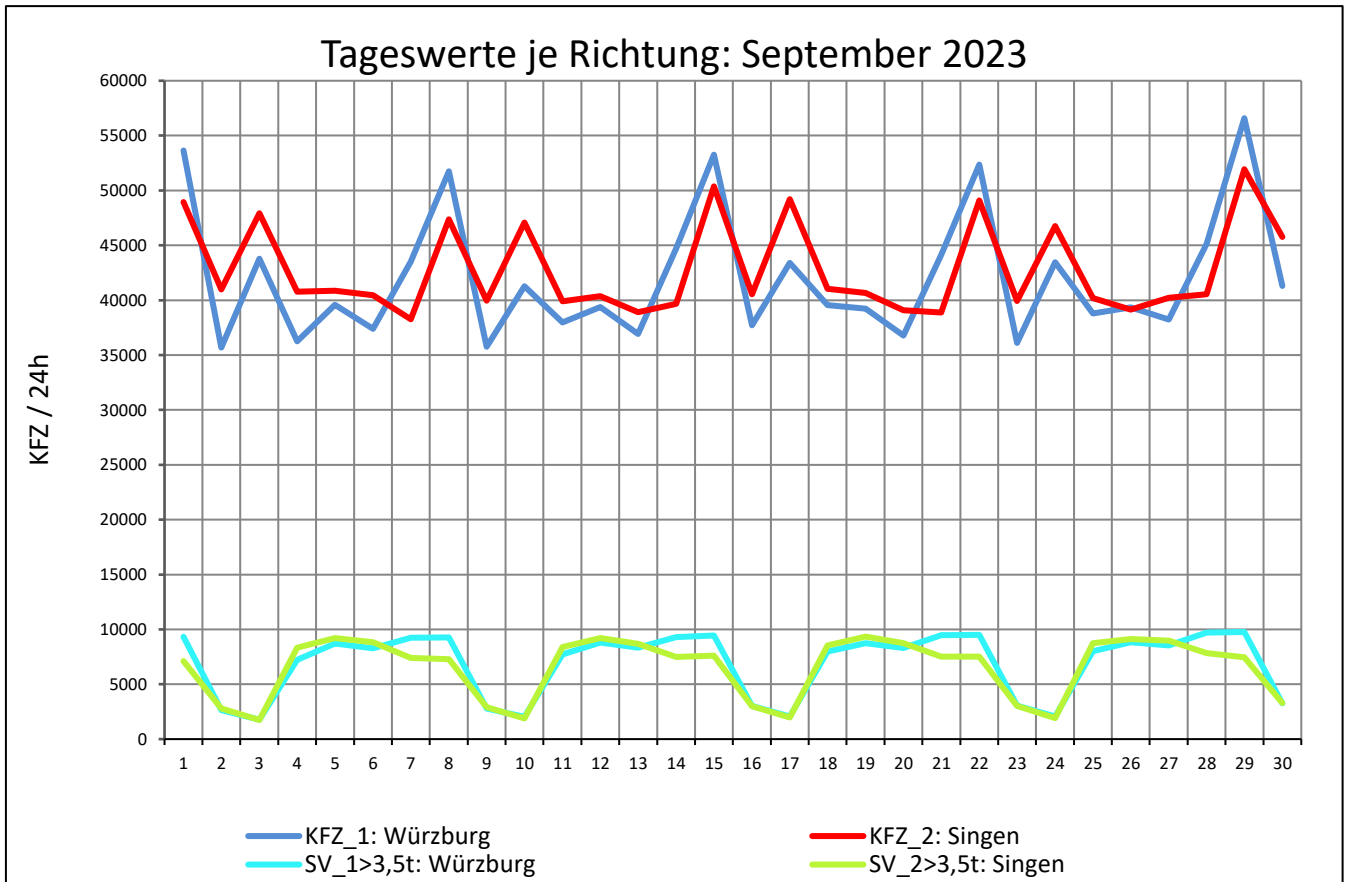
Zst.: **Weinsberg**

TK-/Zst-Nr.: 6821/1001

A 81

Richtung 1 : **Würzburg**

Richtung 2 : **Singen**



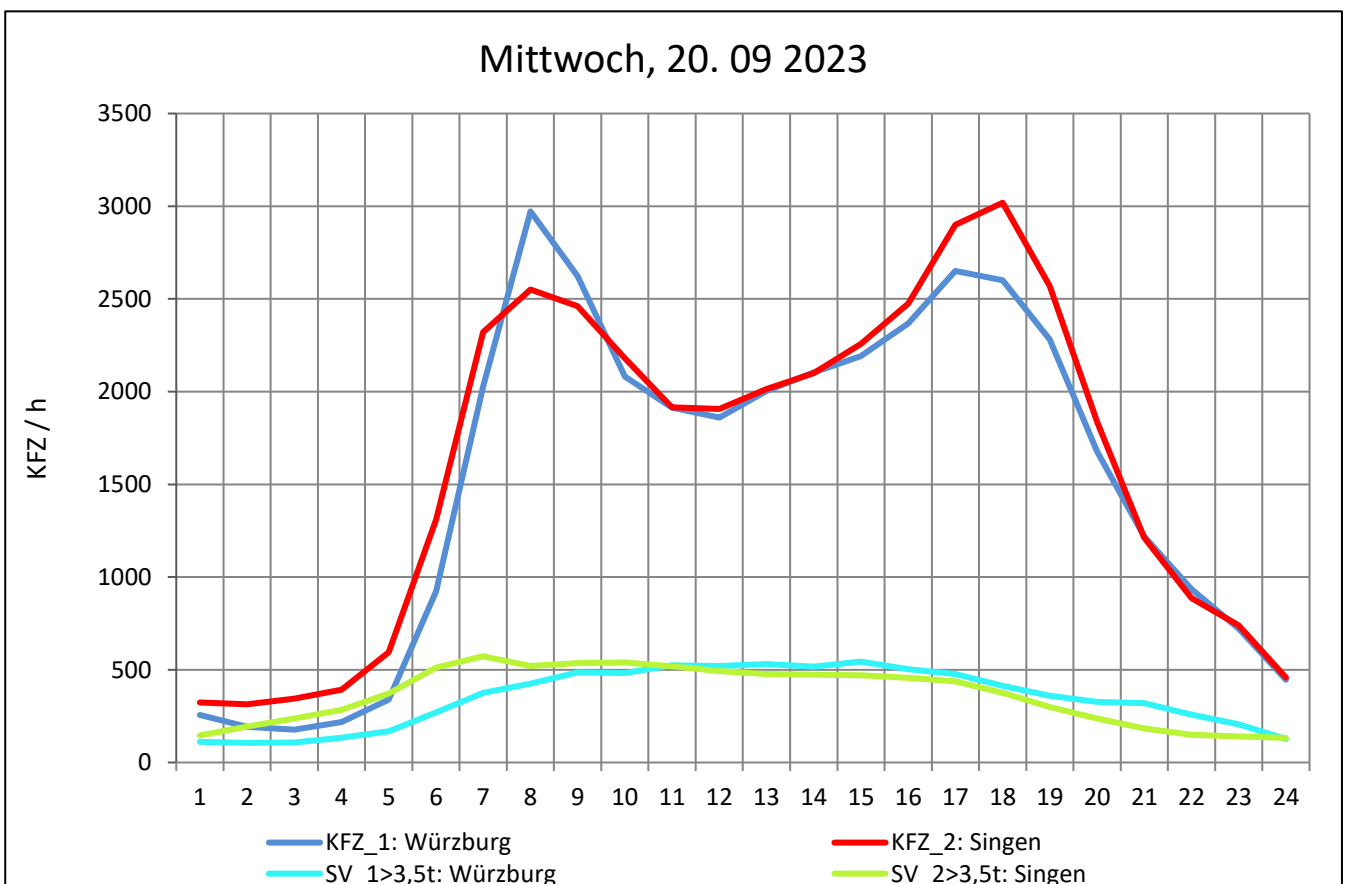
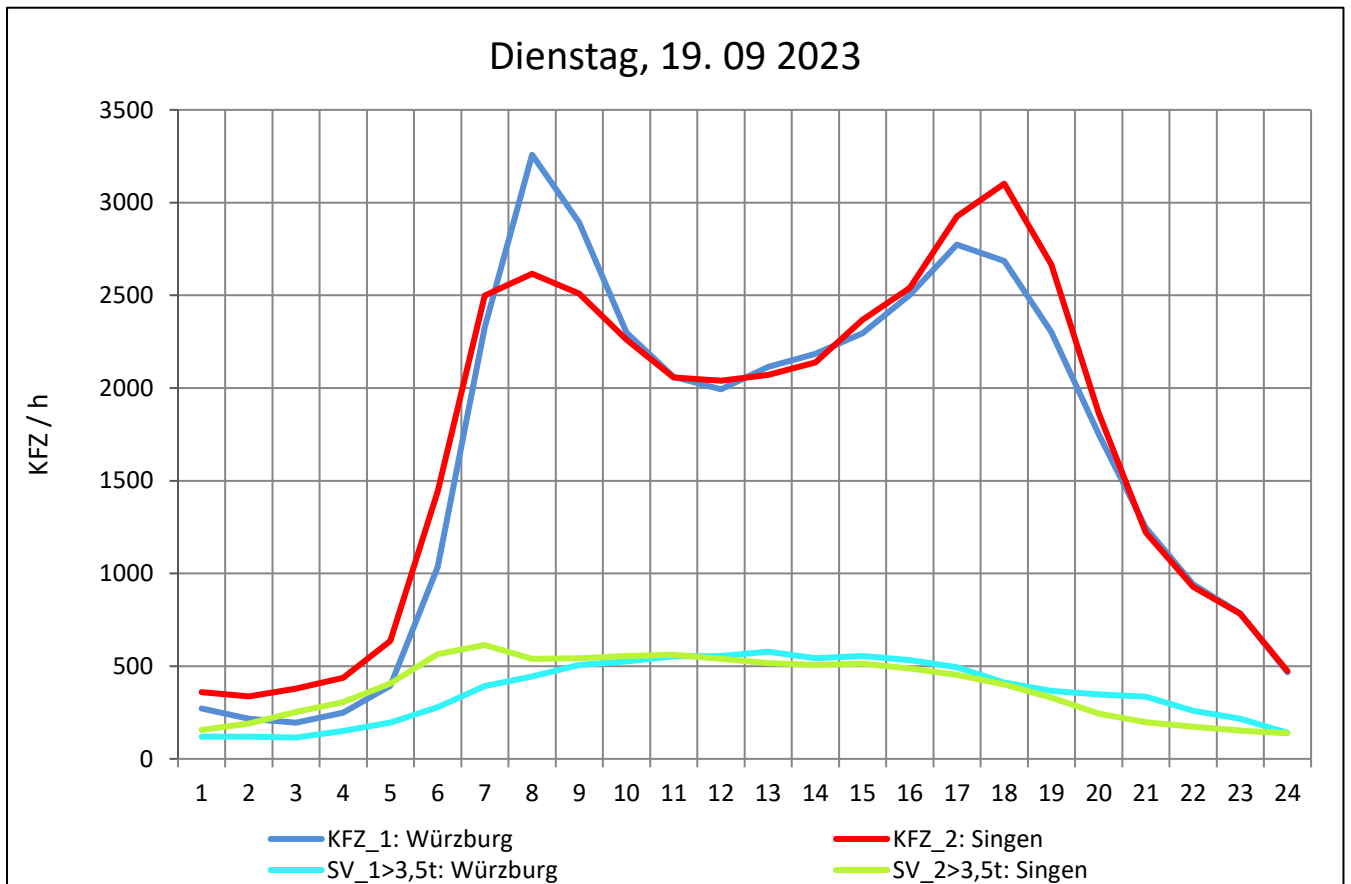
Zst.: **Weinsberg**

TK-/Zst-Nr.: 6821/1001

A 81

Richtung 1 : **Würzburg**

Richtung 2 : **Singen**



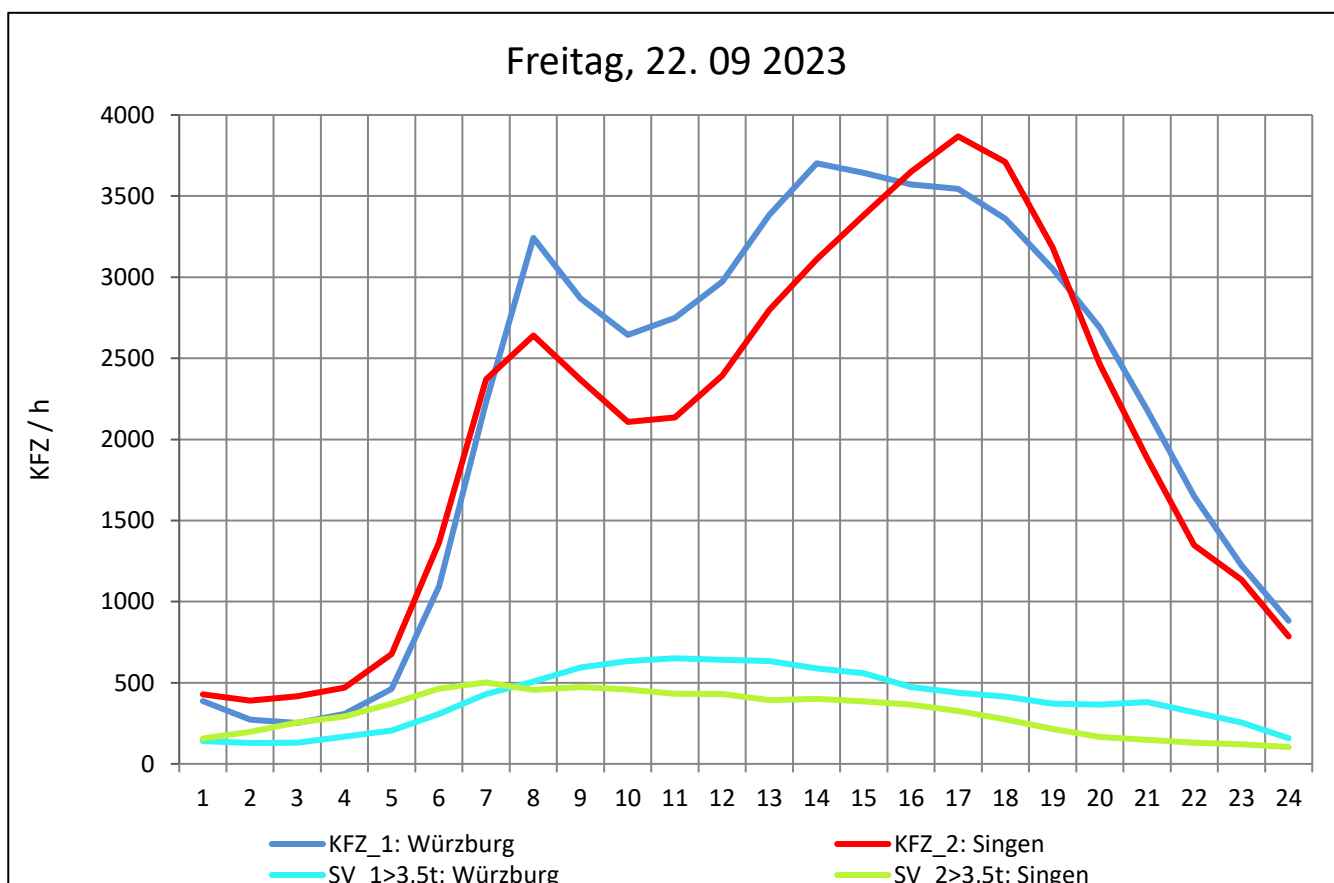
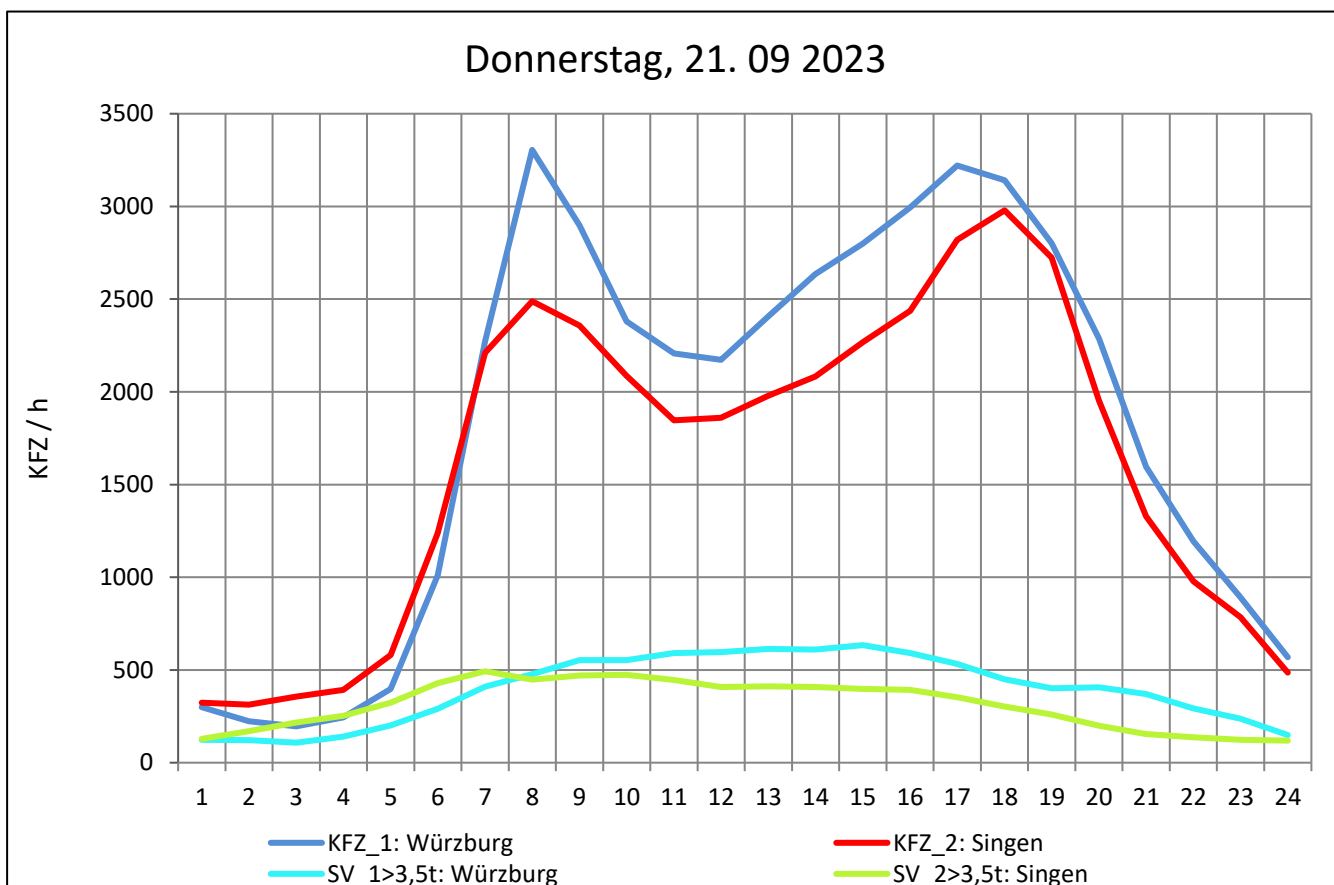
Zst.: **Weinsberg**

TK-/Zst-Nr.: 6821/1001

A 81

Richtung 1 : **Würzburg**

Richtung 2 : **Singen**



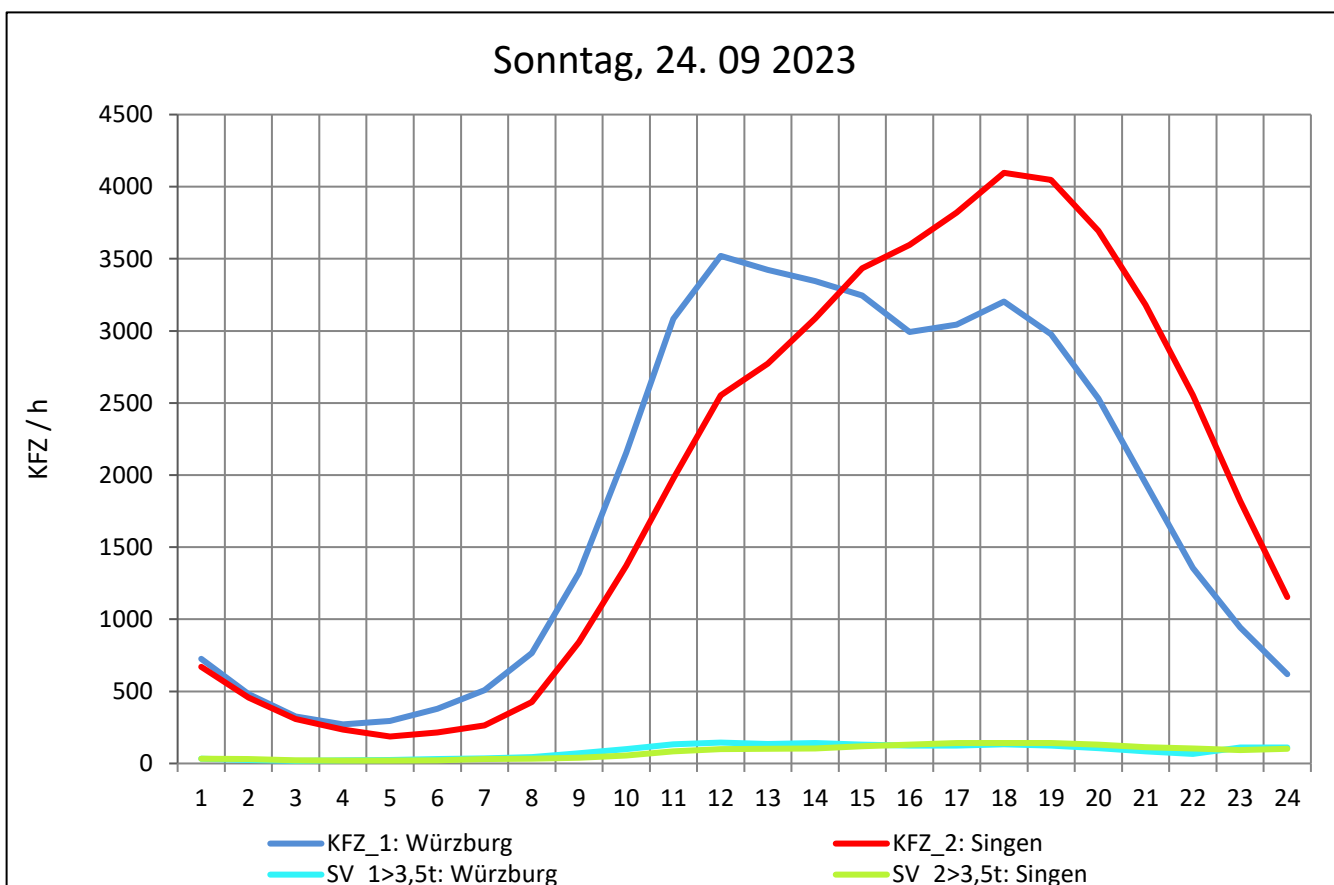
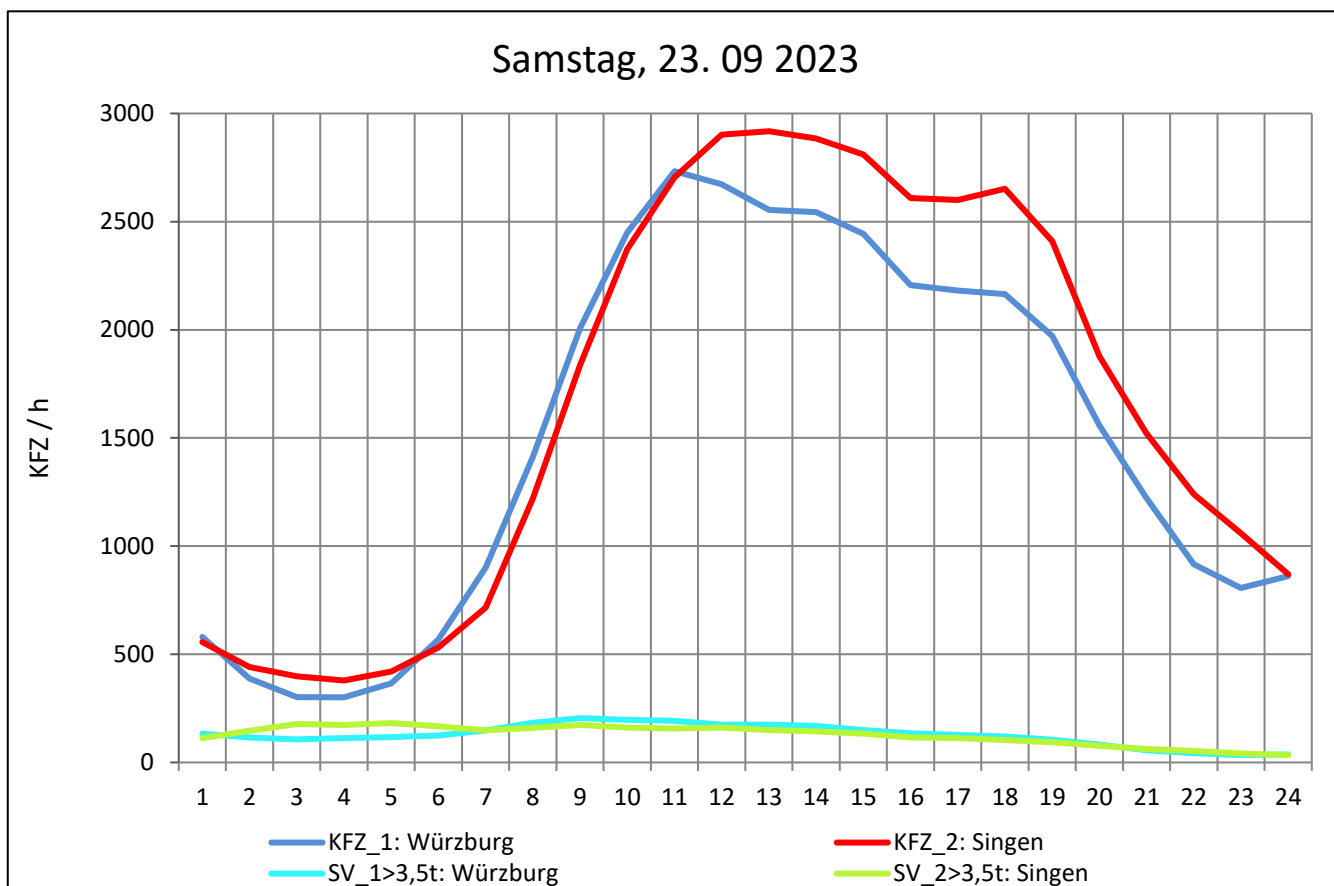
Zst.: **Weinsberg**

TK-/Zst-Nr.: 6821/1001

A 81

Richtung 1 : **Würzburg**

Richtung 2 : **Singen**



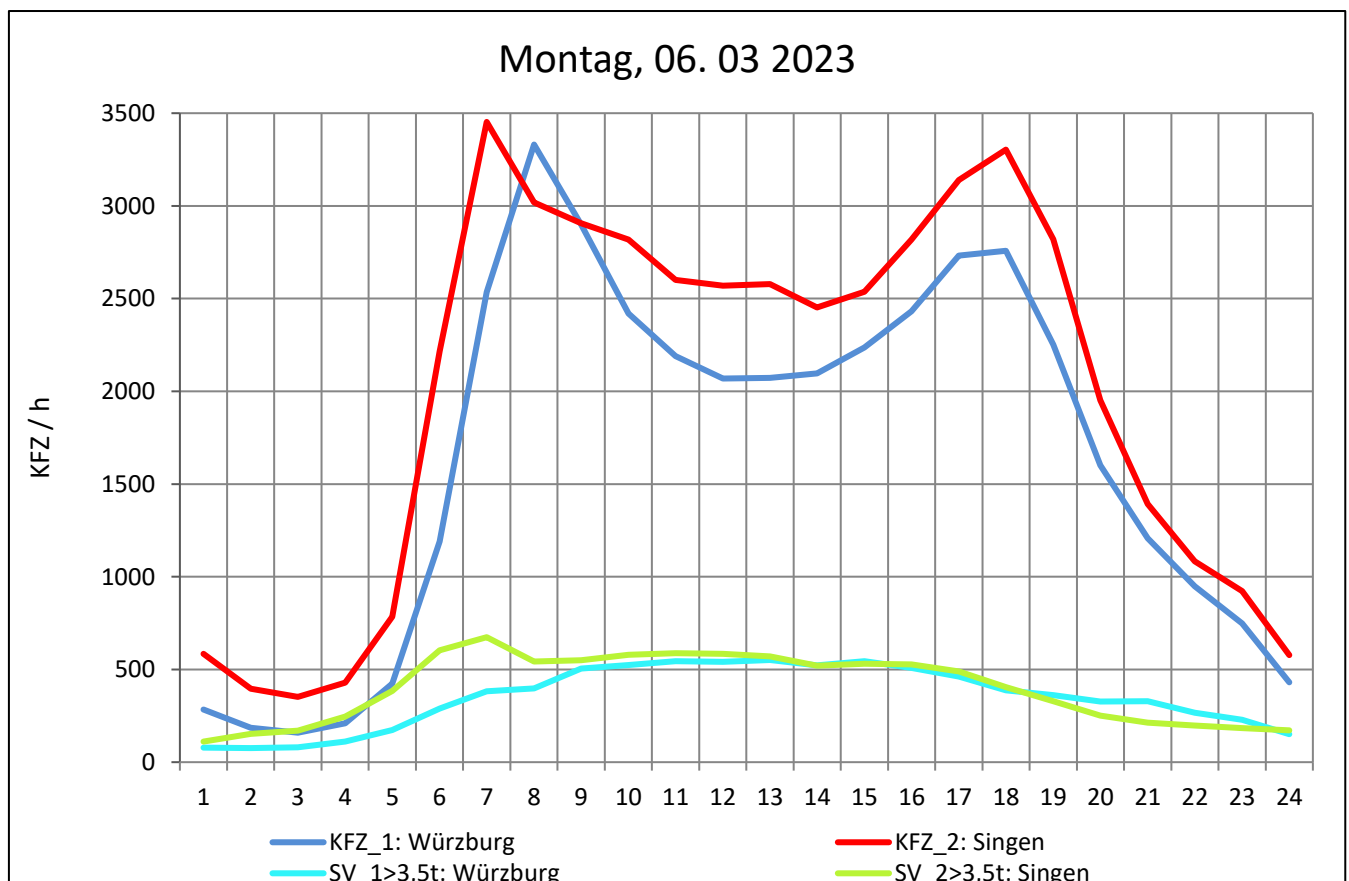
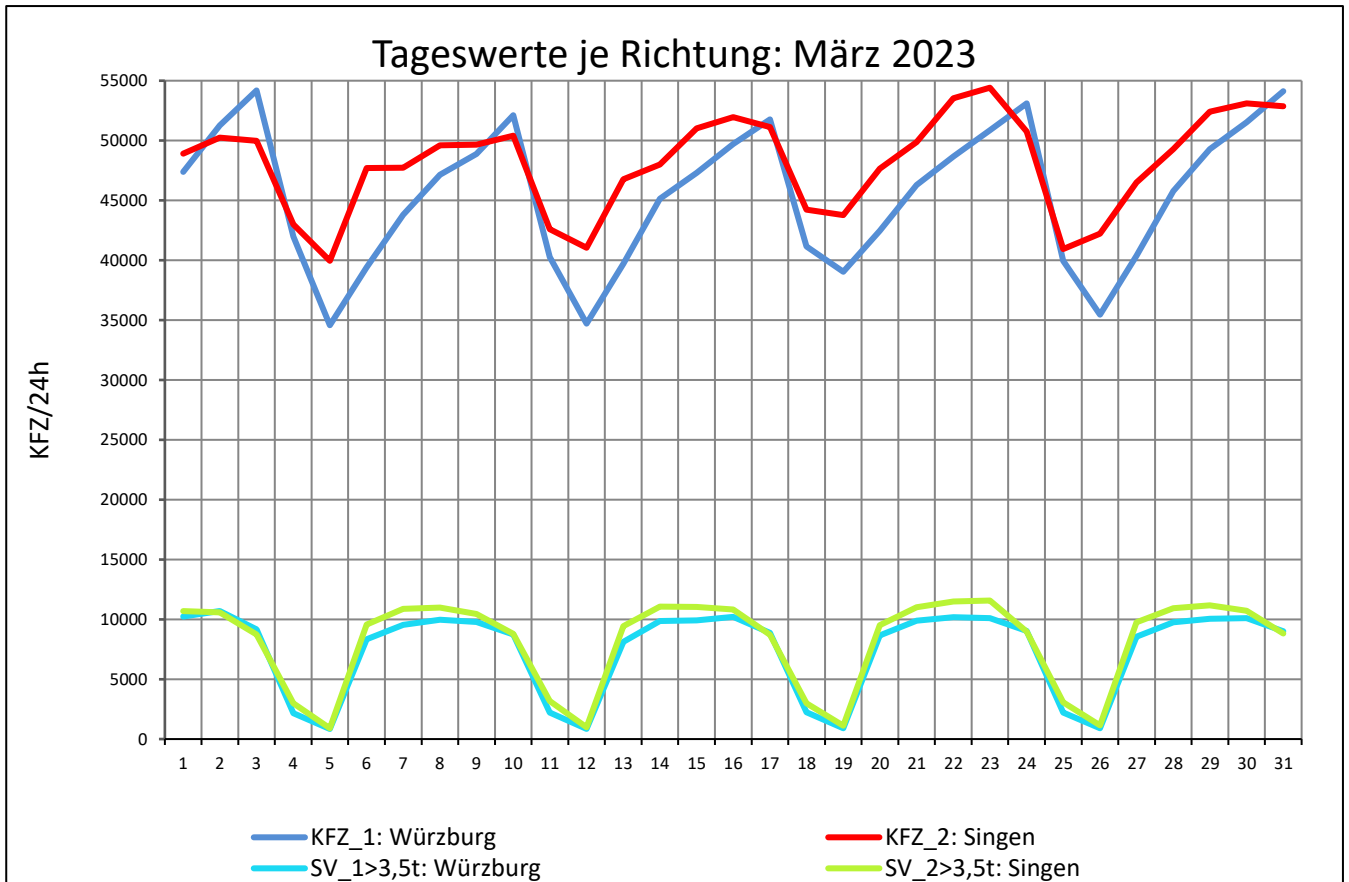
Zst.: **Grafenwald**

TK-/Zst-Nr.: 6821/1002

A 81

Richtung 1 : **Würzburg**

Richtung 2 : **Singen**



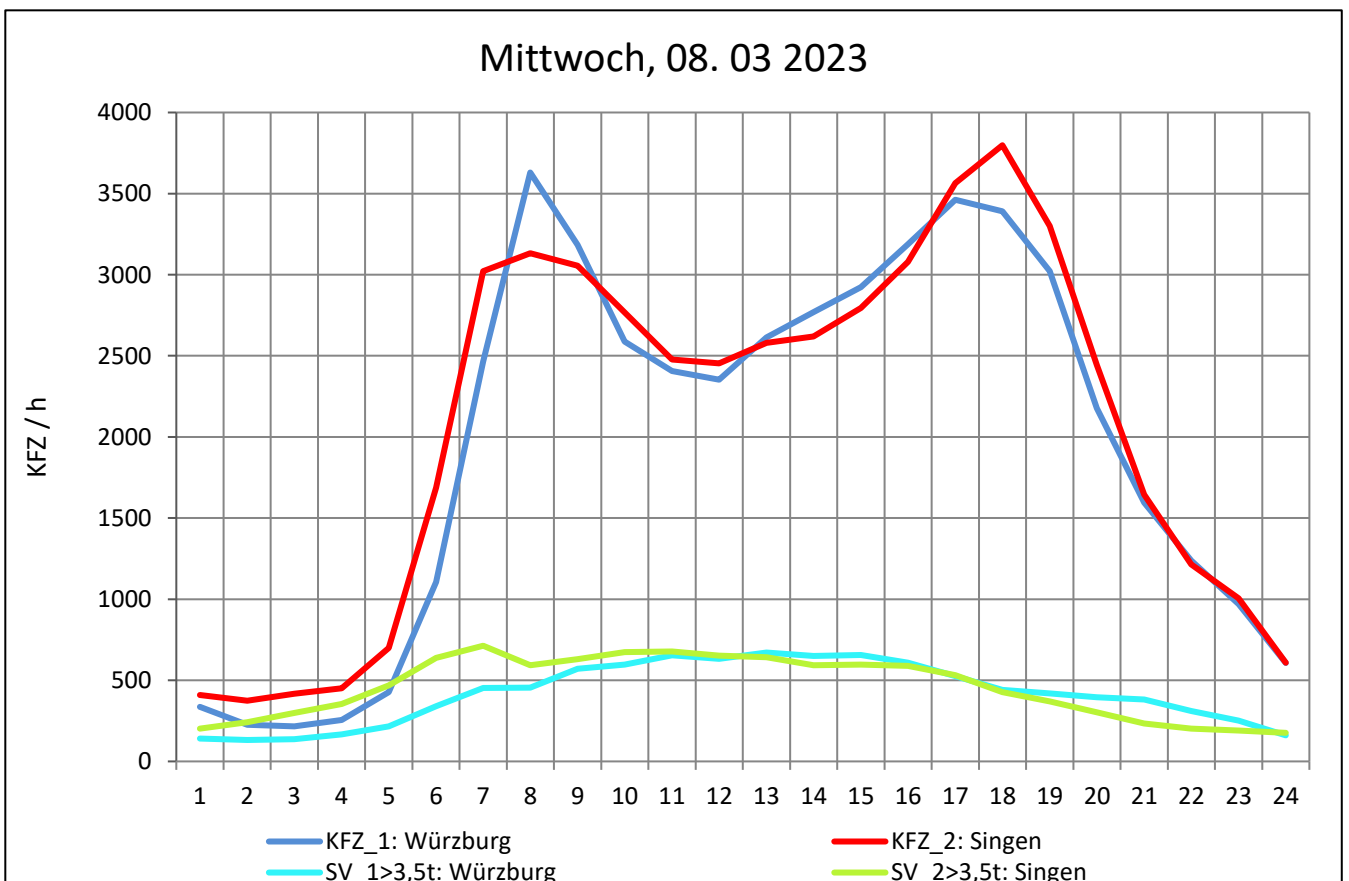
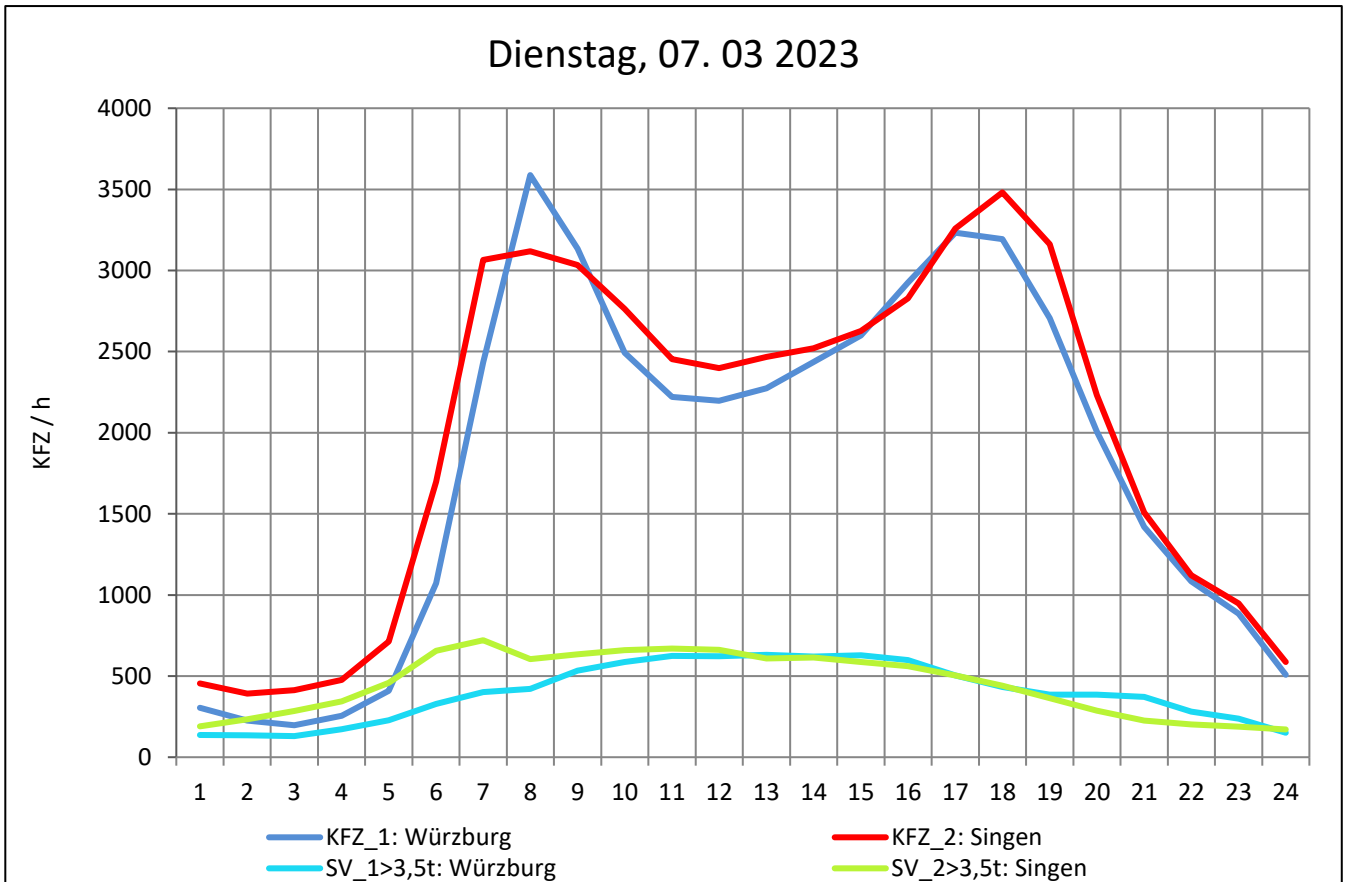
Zst.: **Grafenwald**

TK-/Zst-Nr.: 6821/1002

A 81

Richtung 1 : **Würzburg**

Richtung 2 : **Singen**



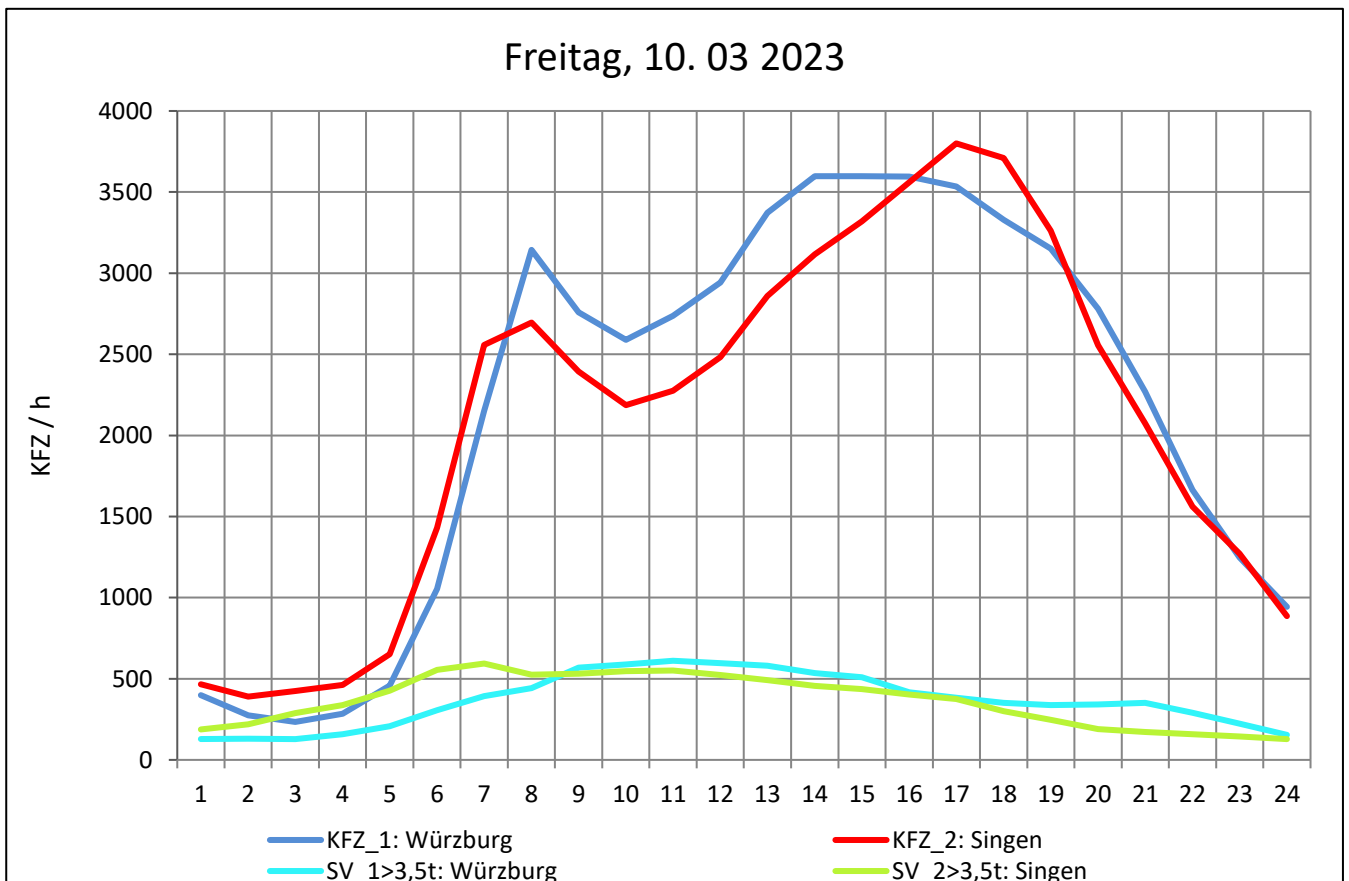
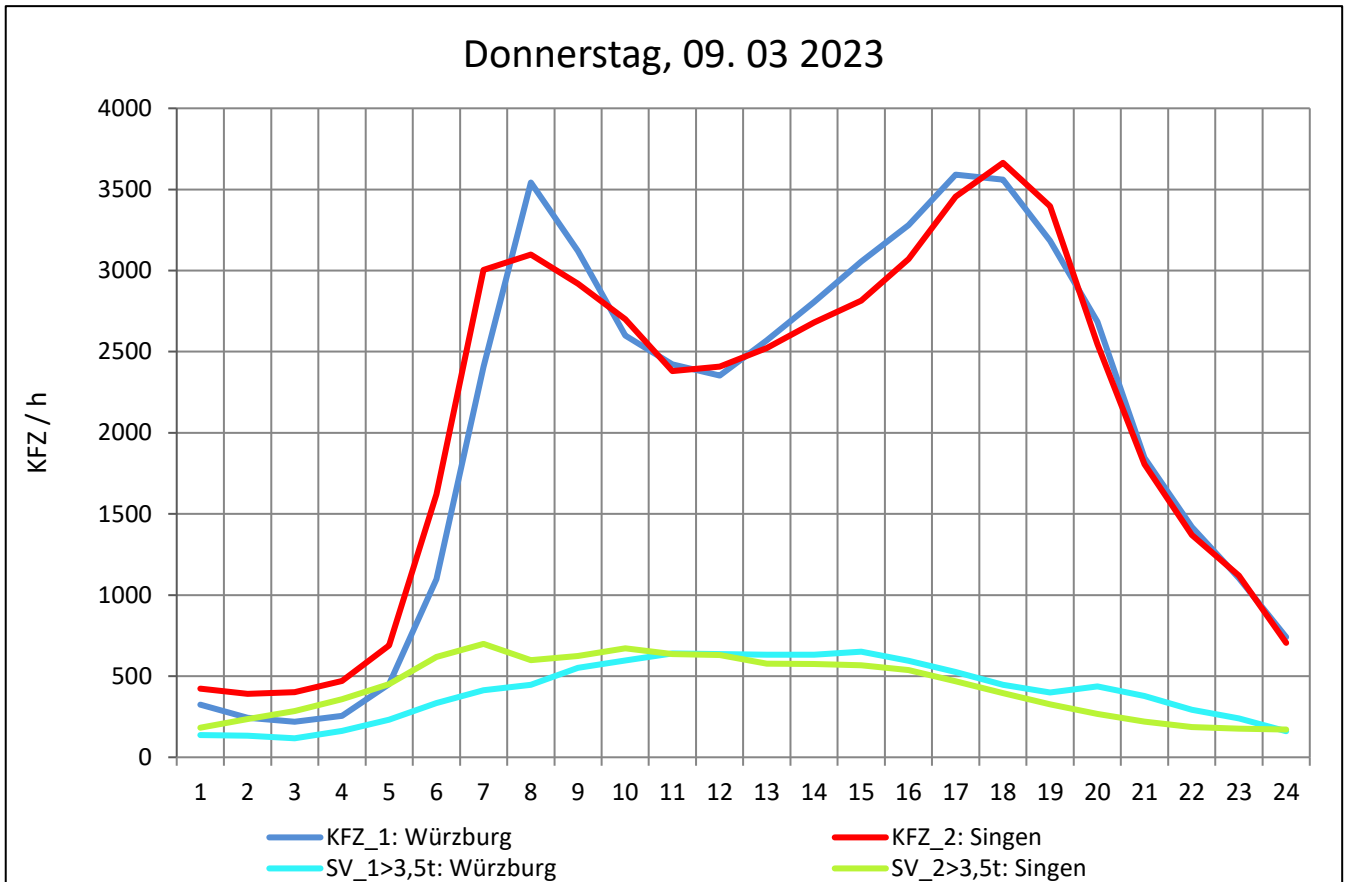
Zst.: **Grafenwald**

TK-/Zst-Nr.: 6821/1002

A 81

Richtung 1 : **Würzburg**

Richtung 2 : **Singen**



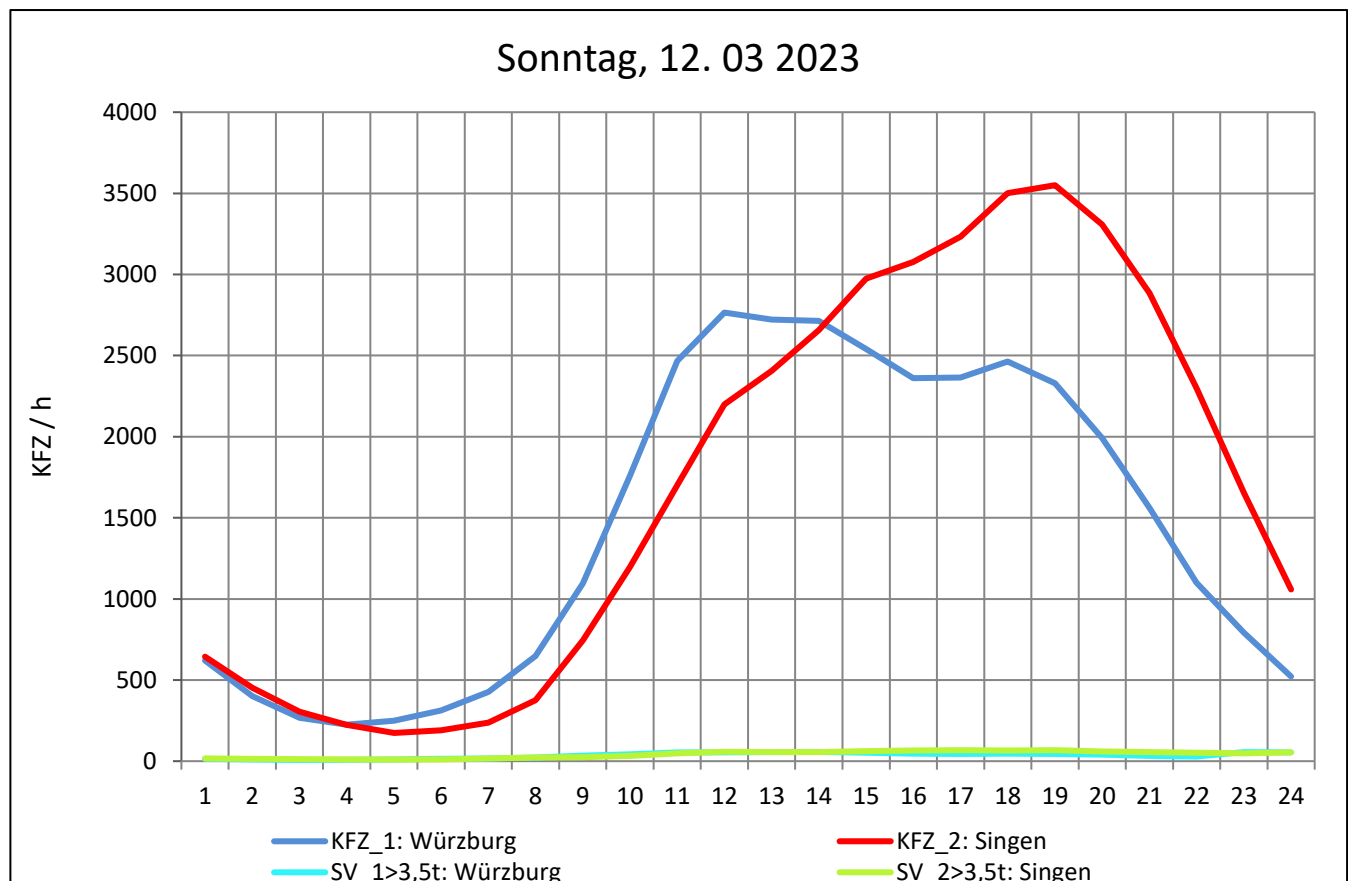
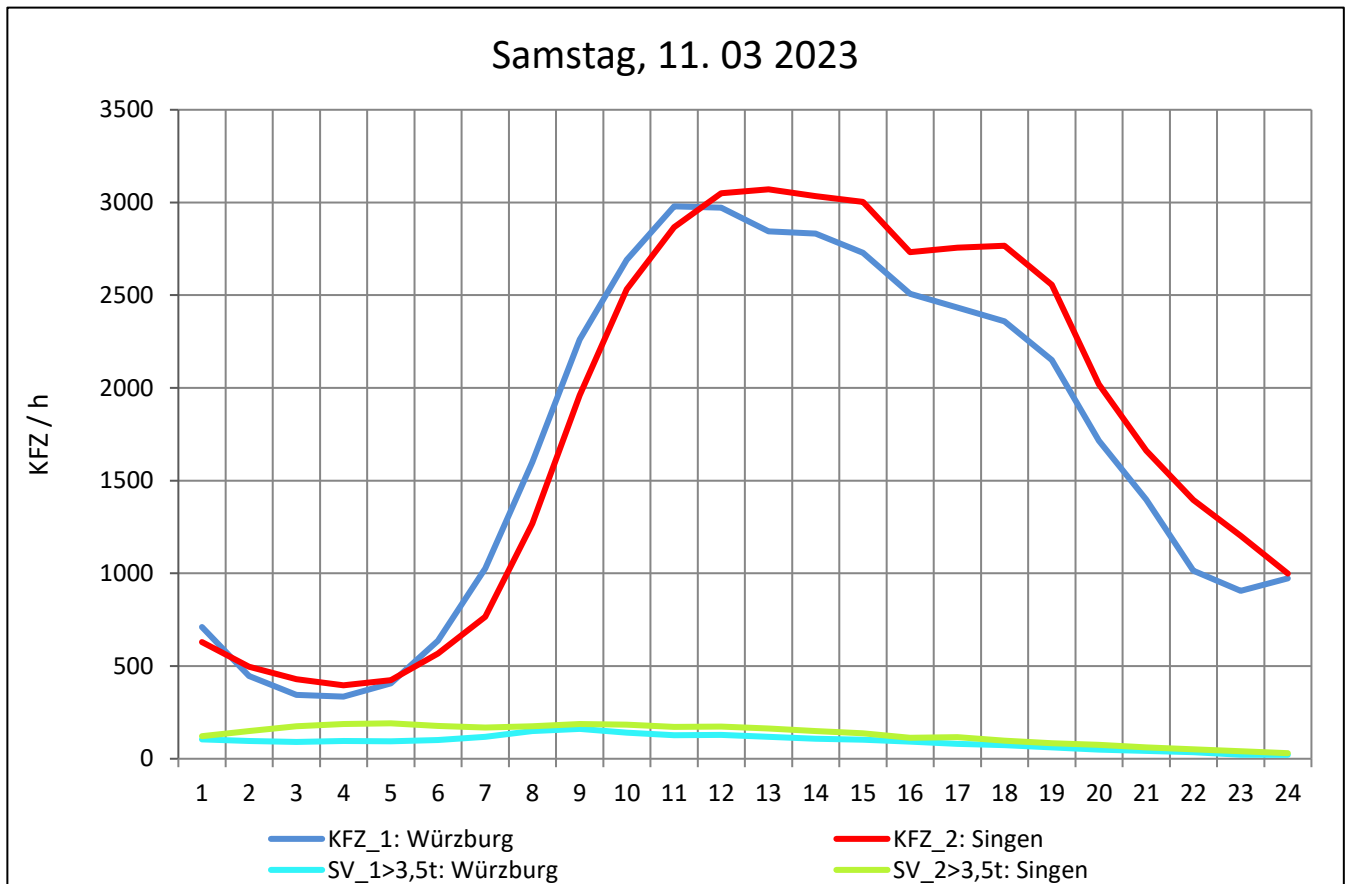
Zst.: **Grafenwald**

TK-/Zst-Nr.: 6821/1002

A 81

Richtung 1 : **Würzburg**

Richtung 2 : **Singen**



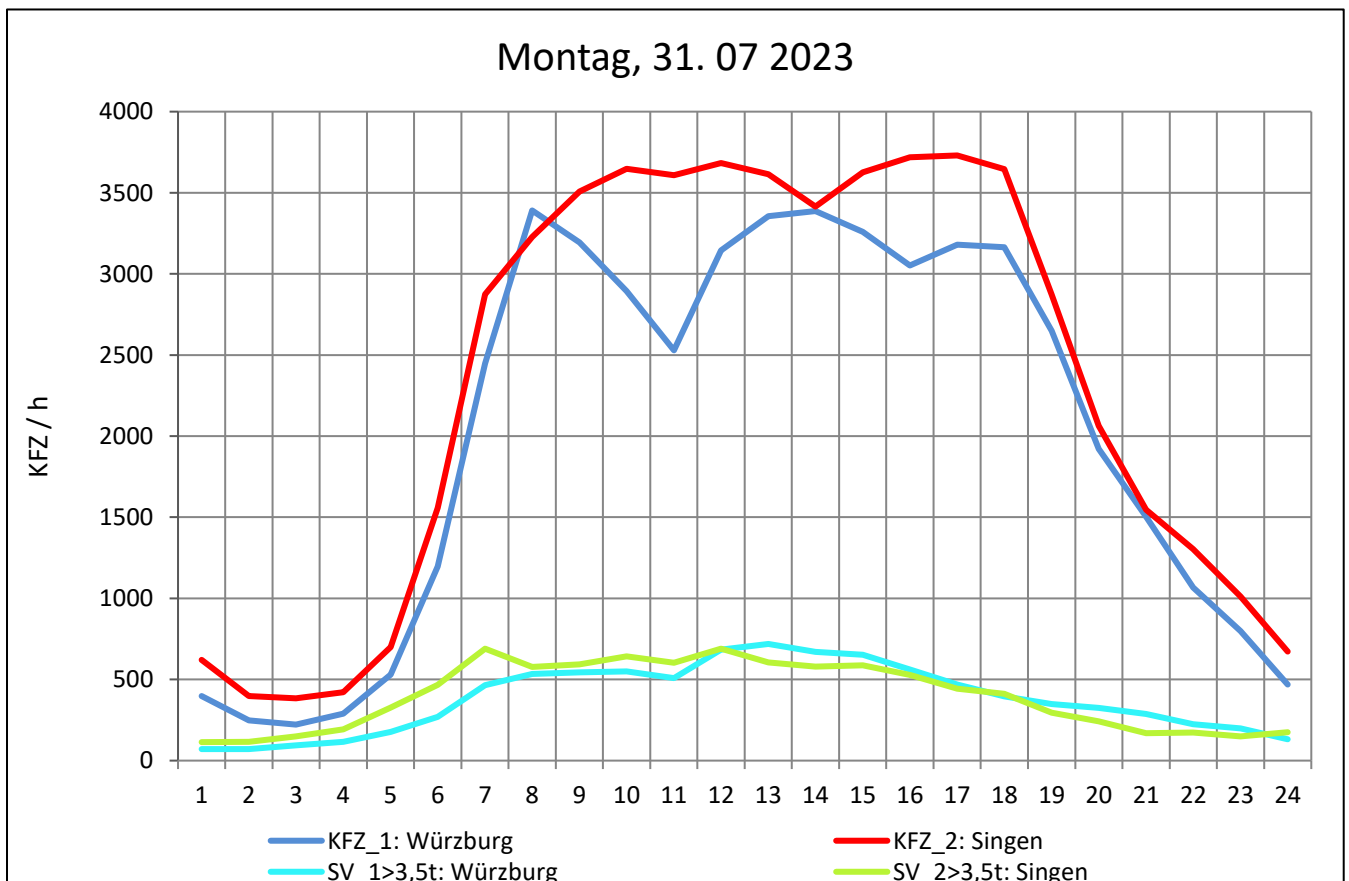
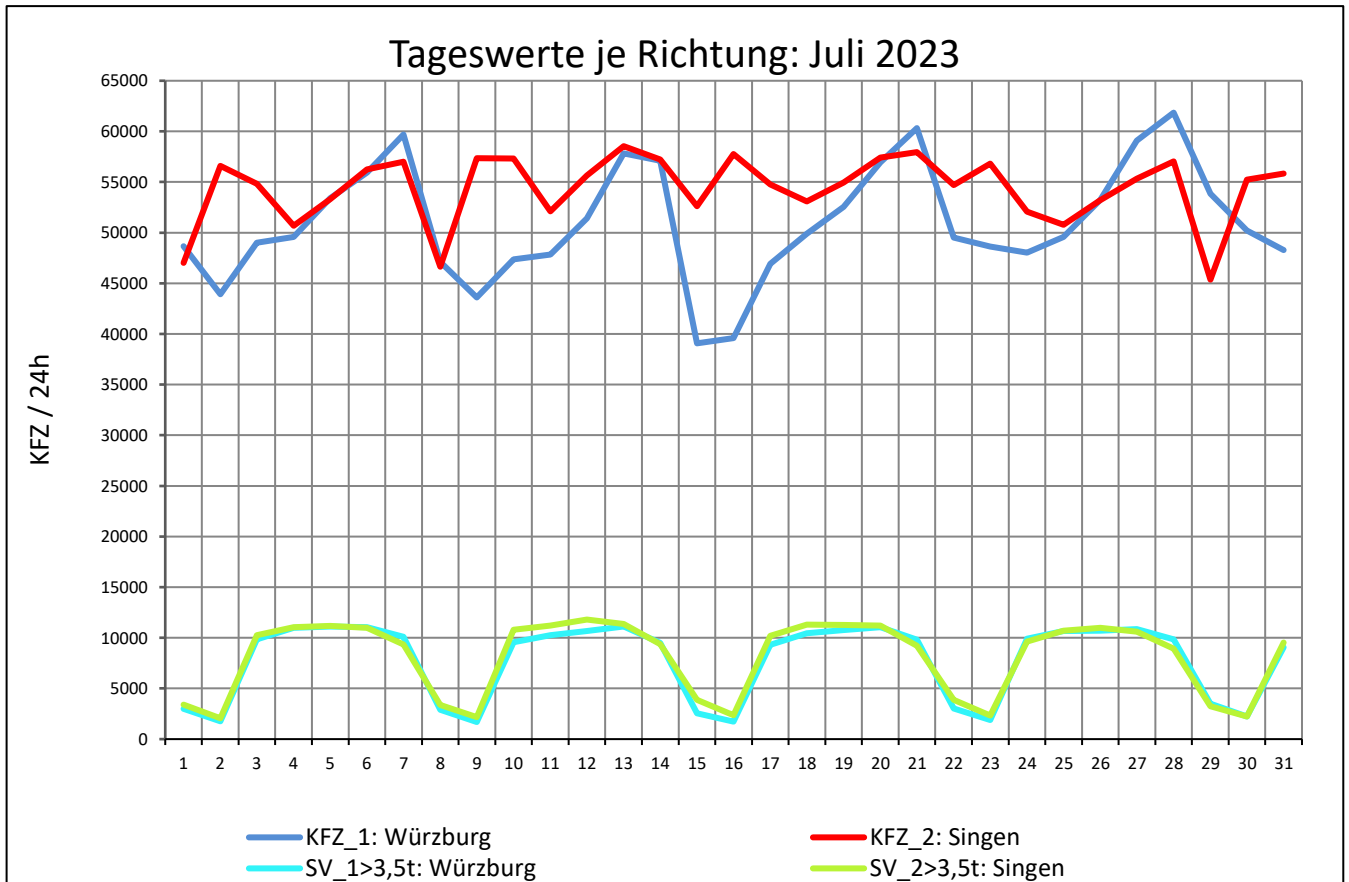
Zst.: **Grafenwald**

TK-/Zst-Nr.: 6821/1002

A 81

Richtung 1 : **Würzburg**

Richtung 2 : **Singen**



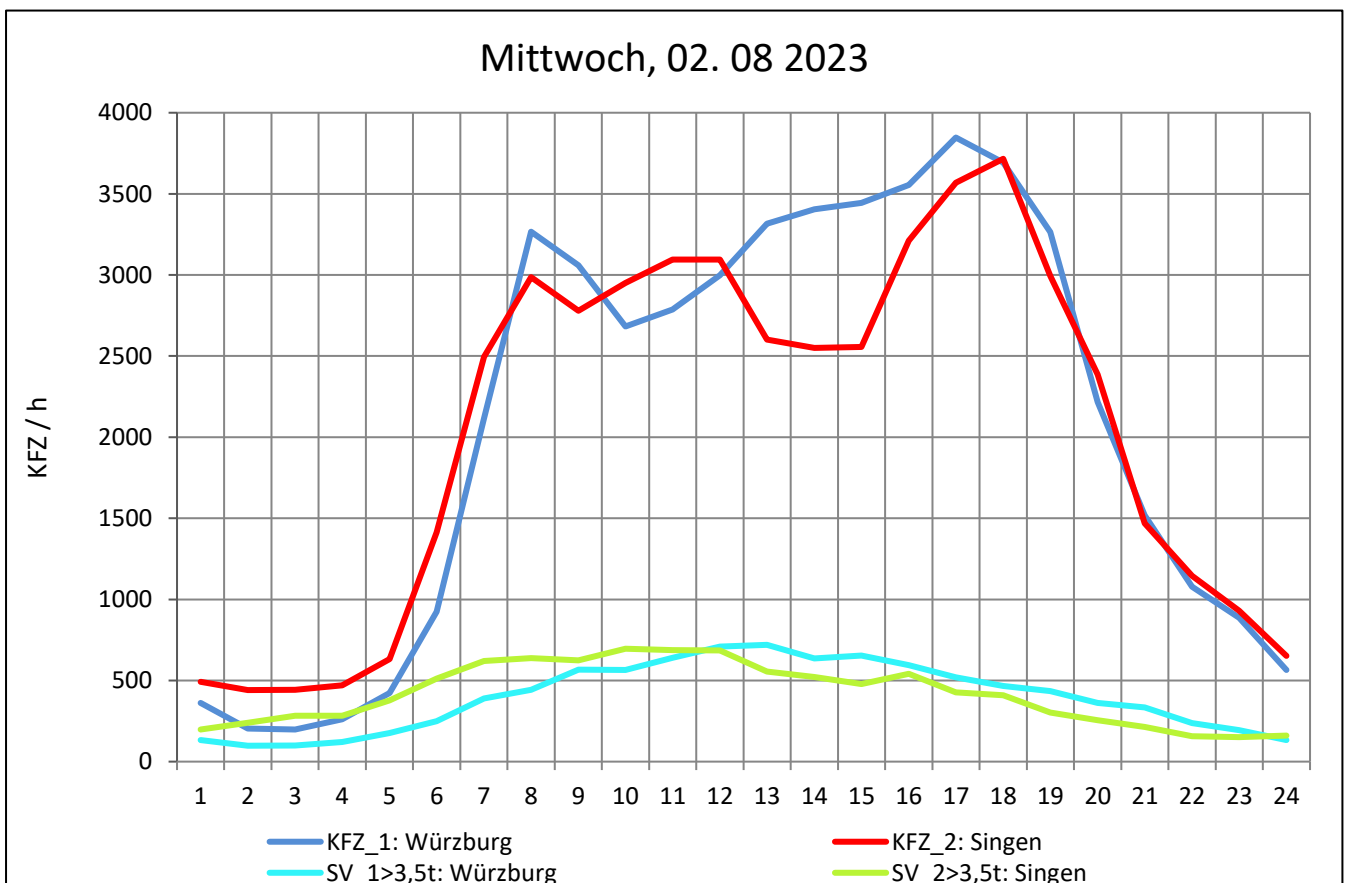
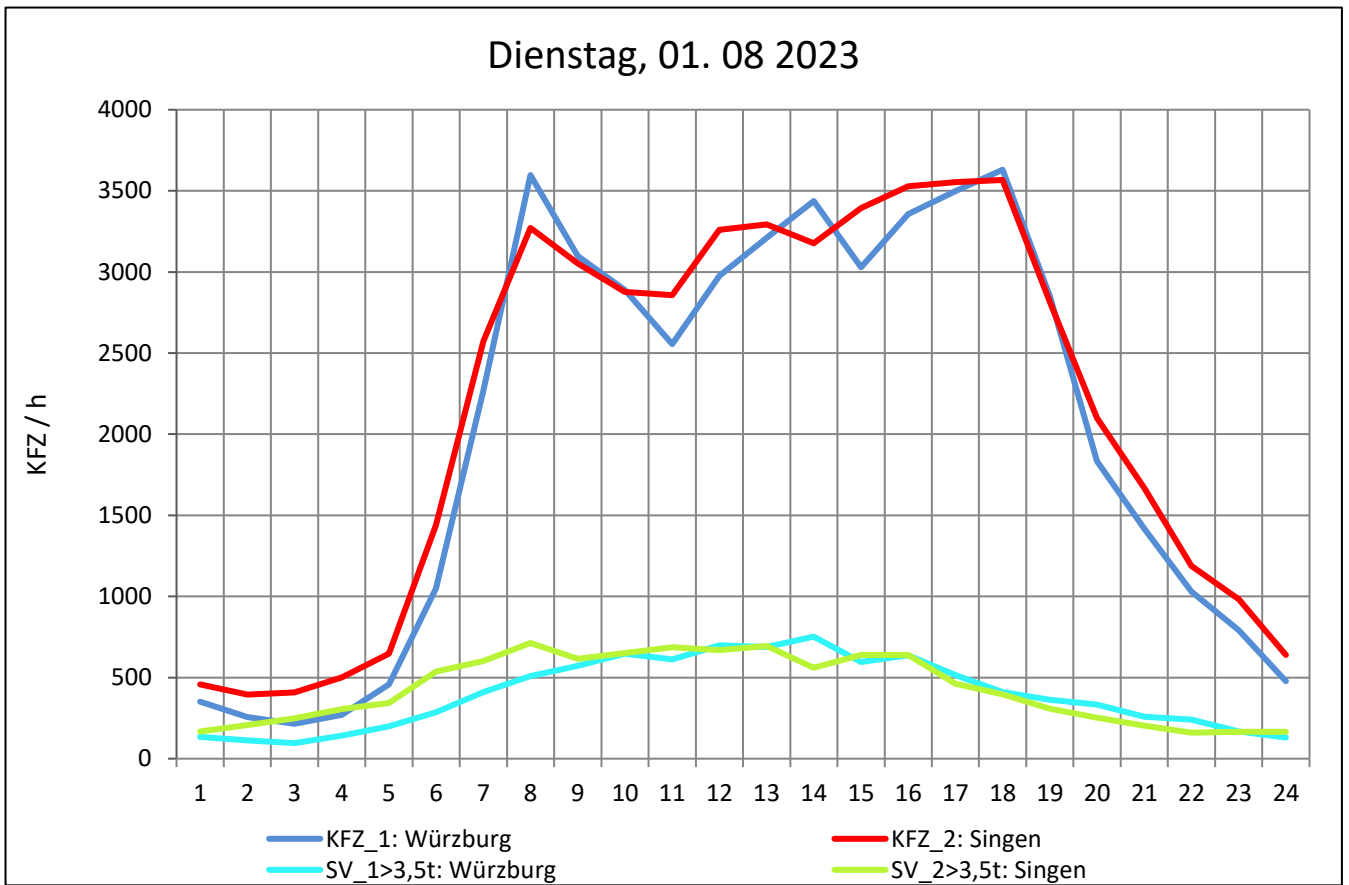
Zst.: **Grafenwald**

TK-/Zst-Nr.: 6821/1002

A 81

Richtung 1 : **Würzburg**

Richtung 2 : **Singen**



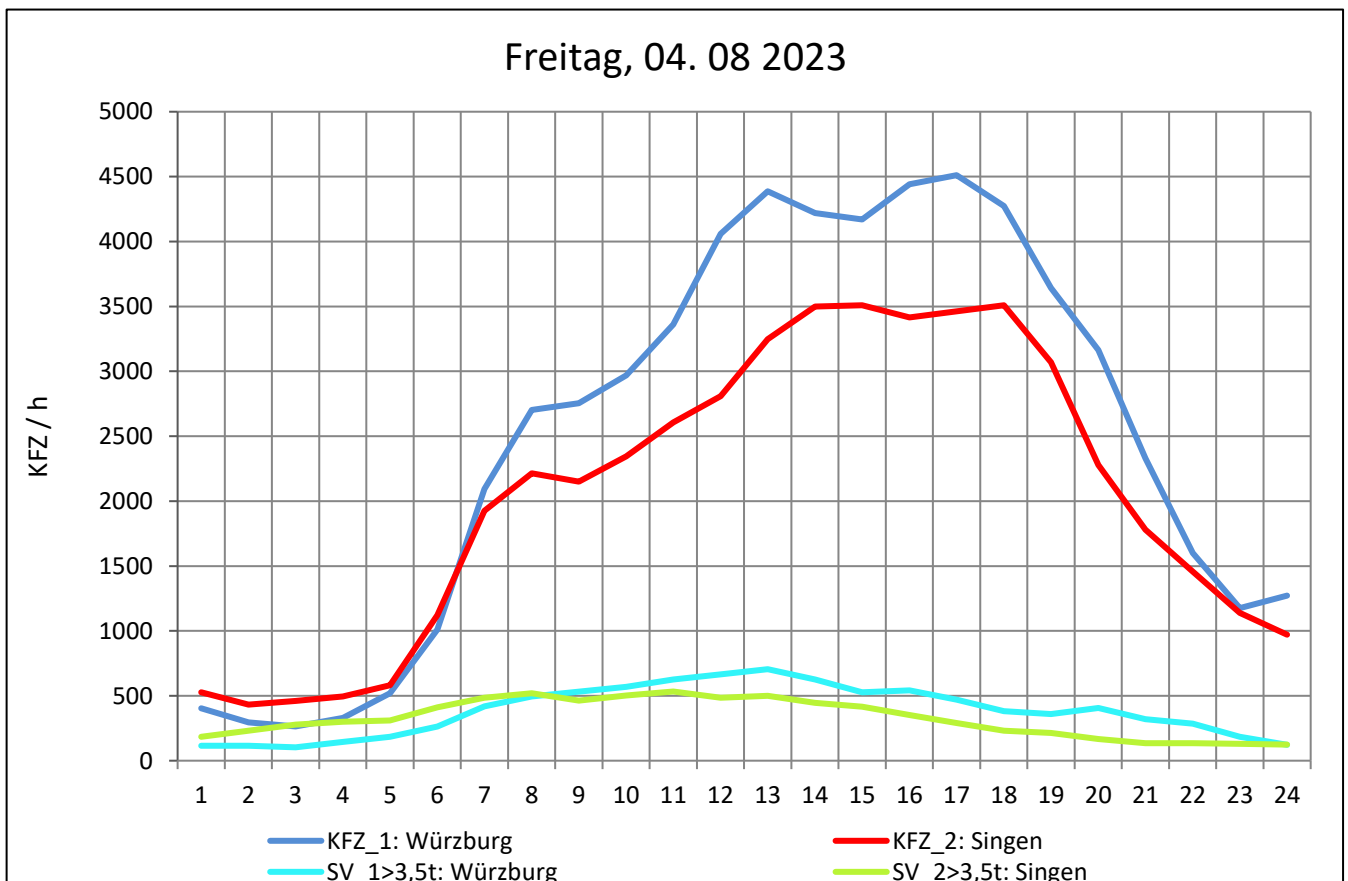
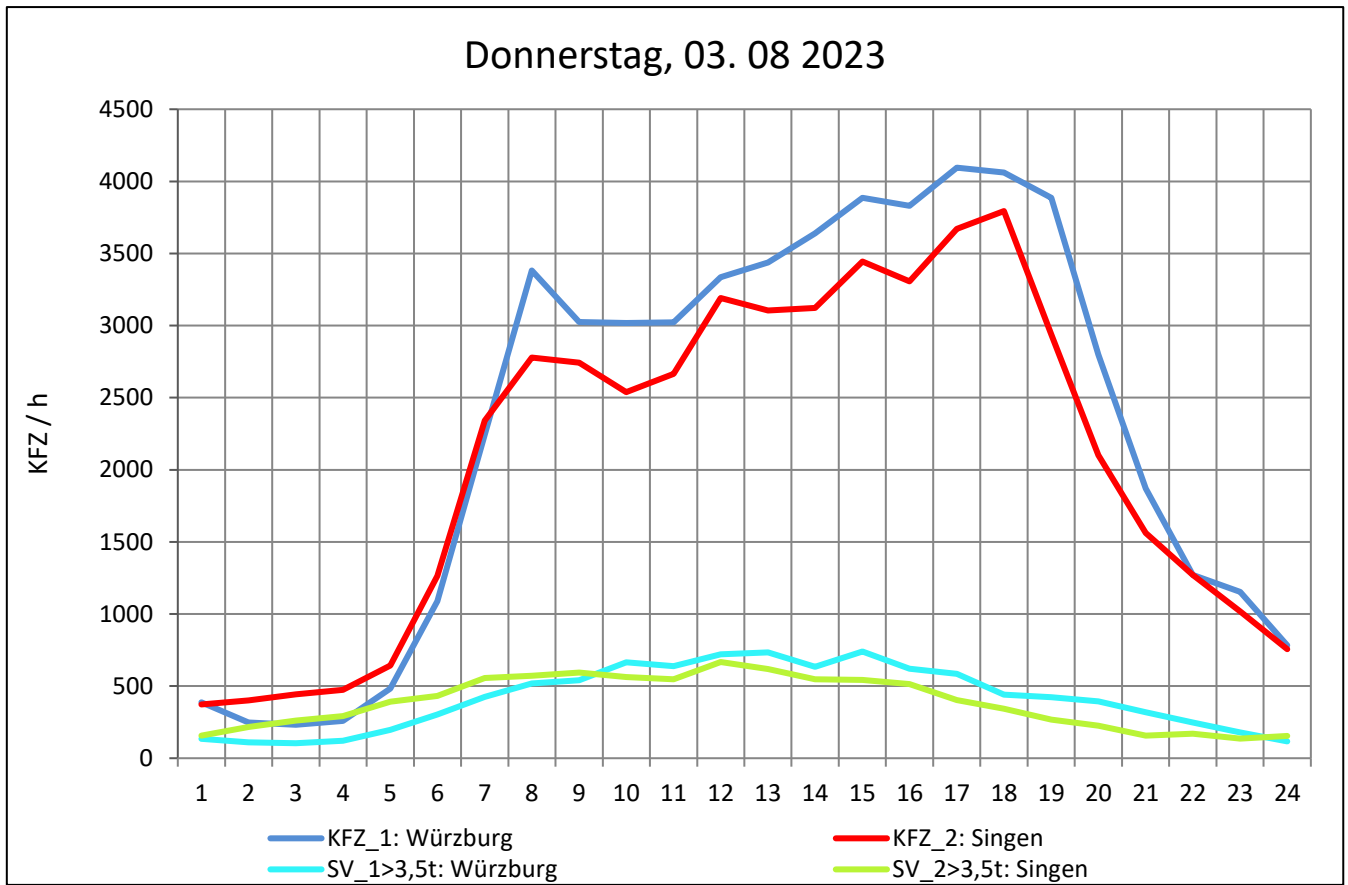
Zst.: **Grafenwald**

TK-/Zst-Nr.: 6821/1002

A 81

Richtung 1 : **Würzburg**

Richtung 2 : **Singen**



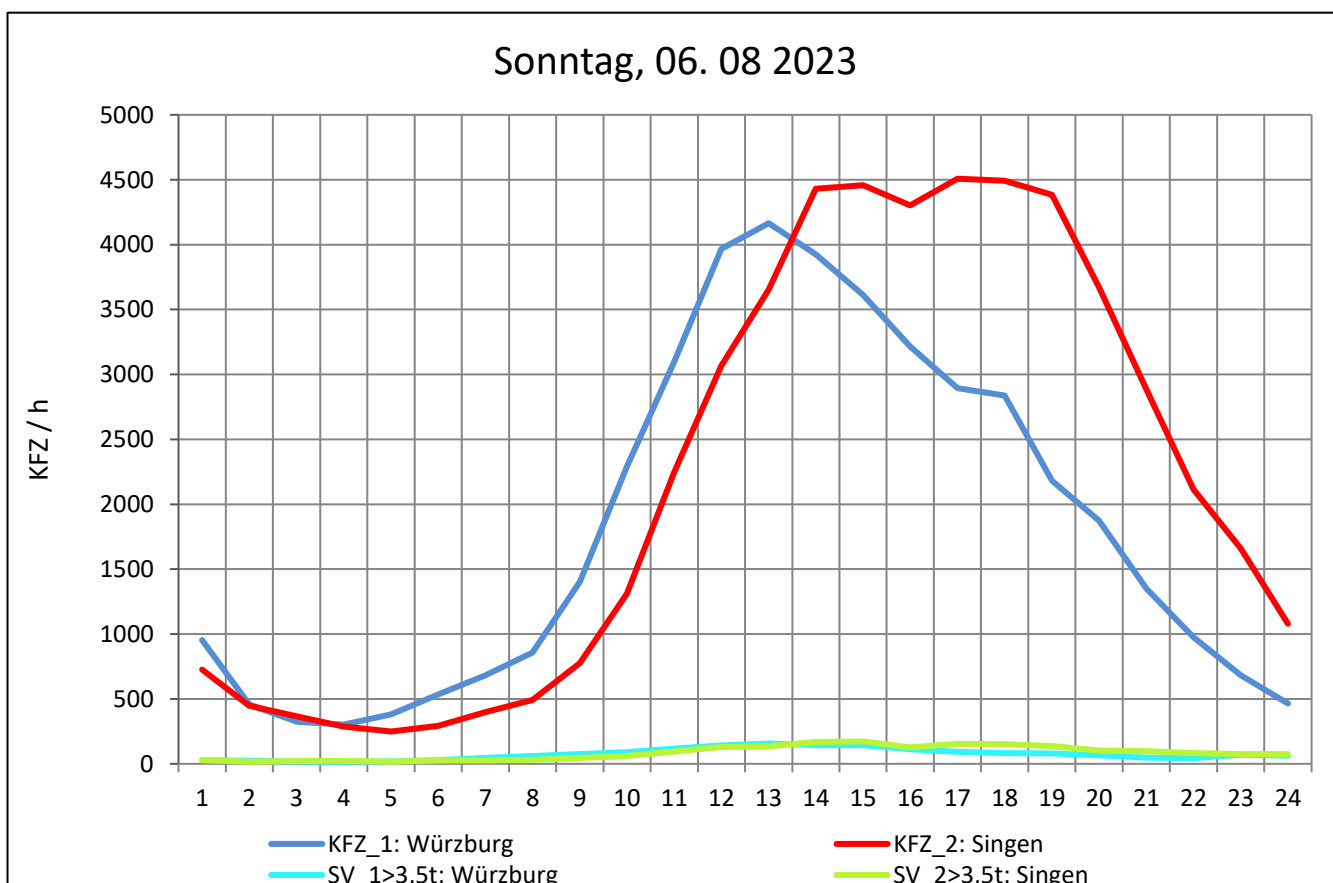
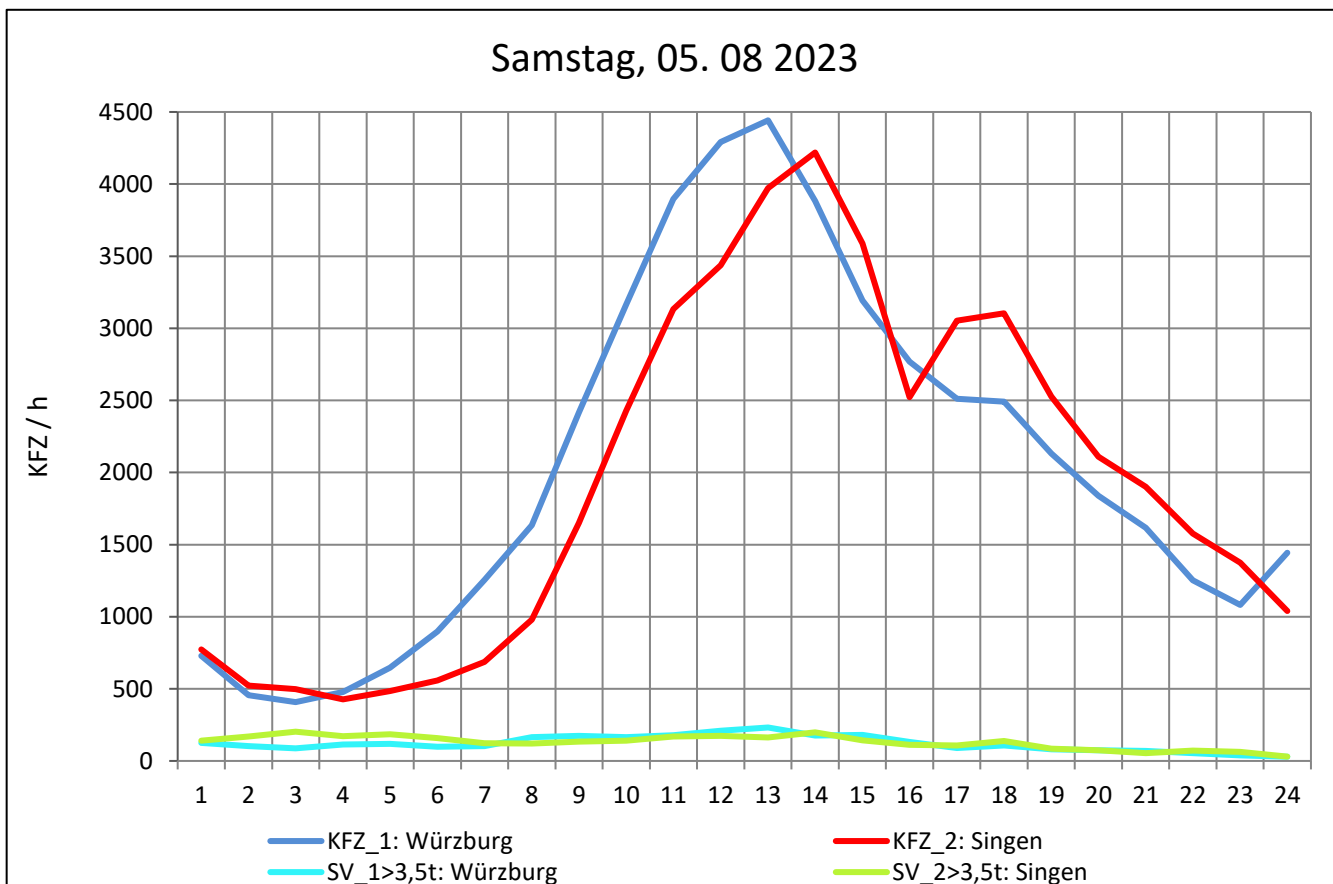
Zst.: **Grafenwald**

TK-/Zst-Nr.: 6821/1002

A 81

Richtung 1 : **Würzburg**

Richtung 2 : **Singen**



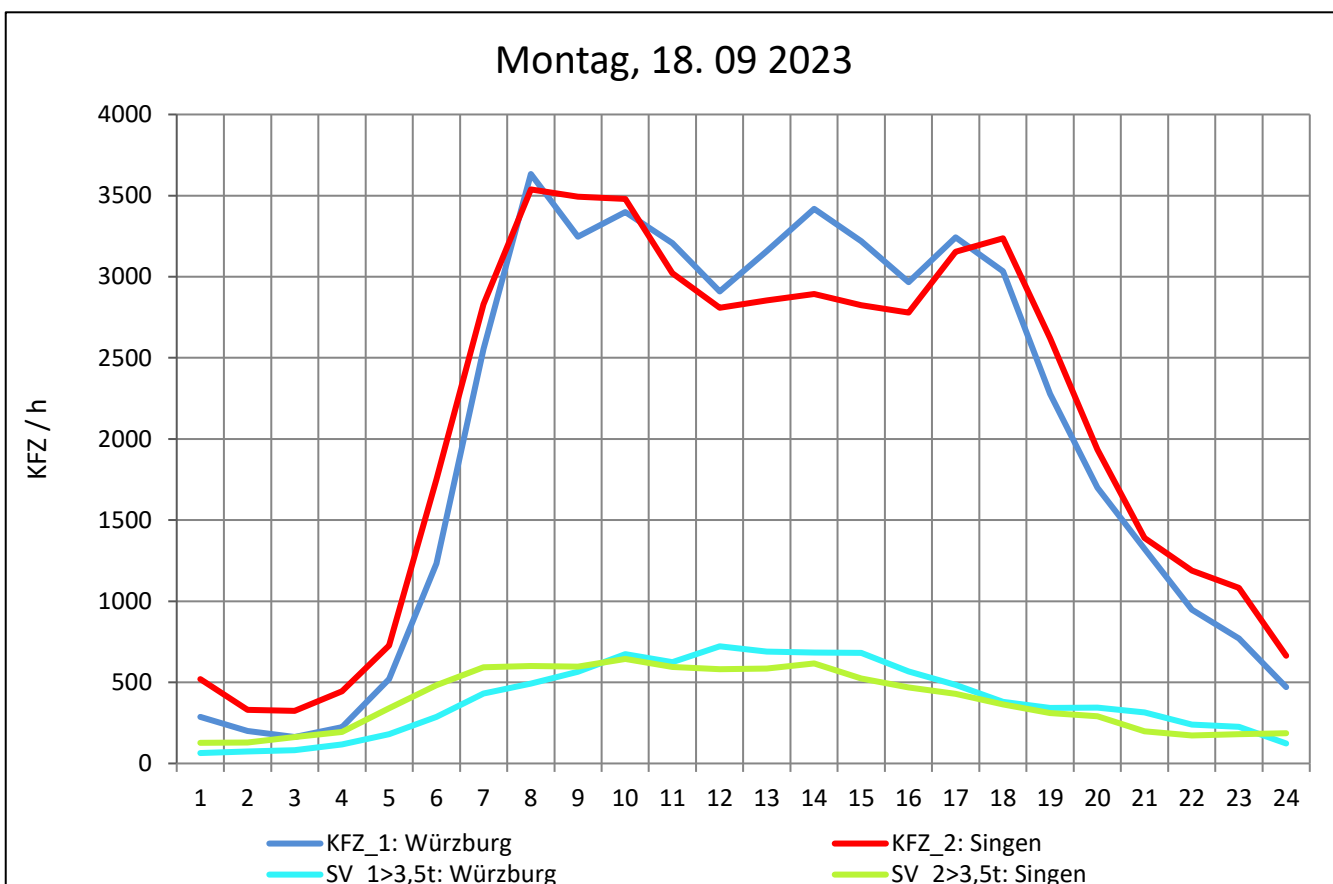
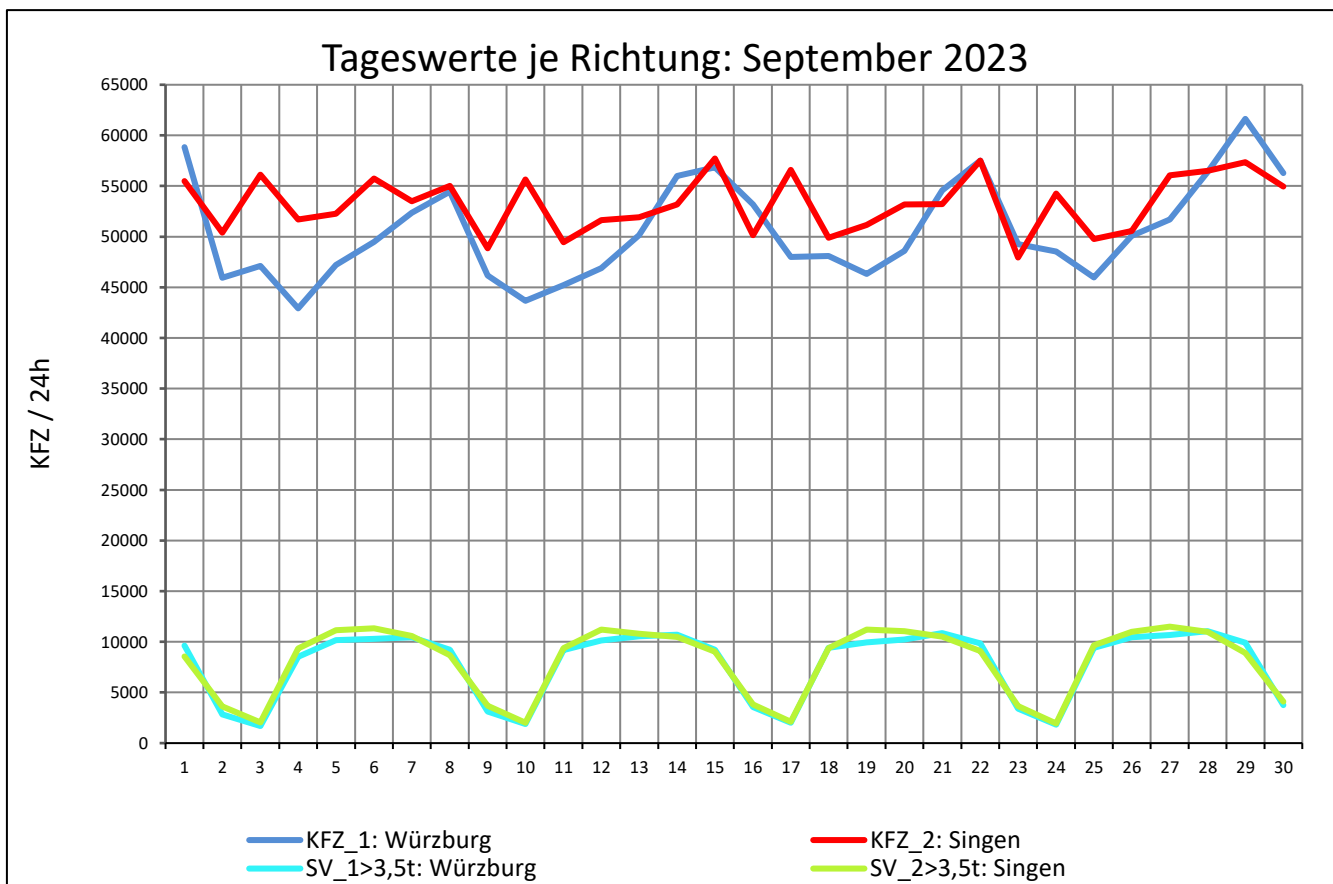
Zst.: **Grafenwald**

TK-/Zst-Nr.: 6821/1002

A 81

Richtung 1 : **Würzburg**

Richtung 2 : **Singen**



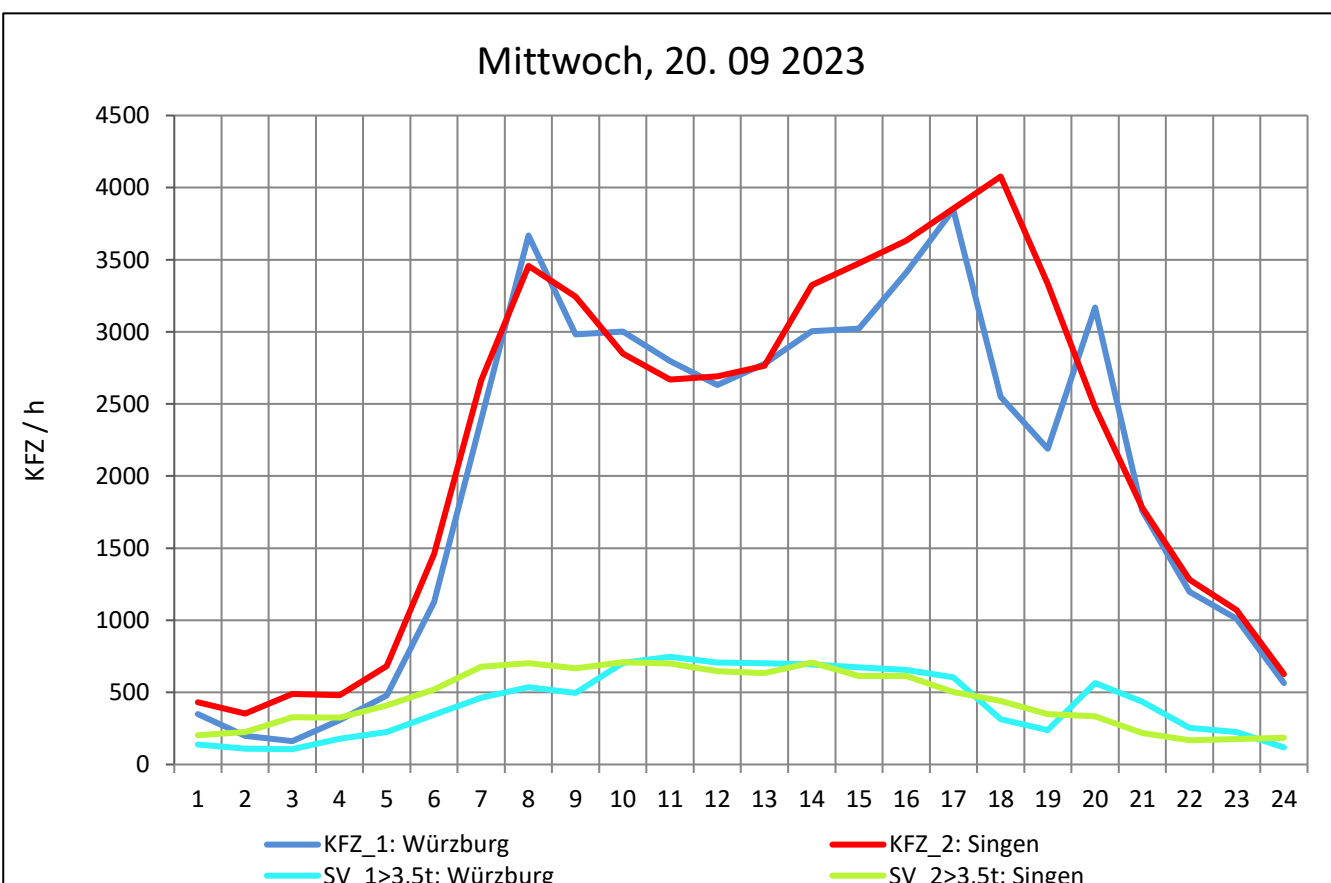
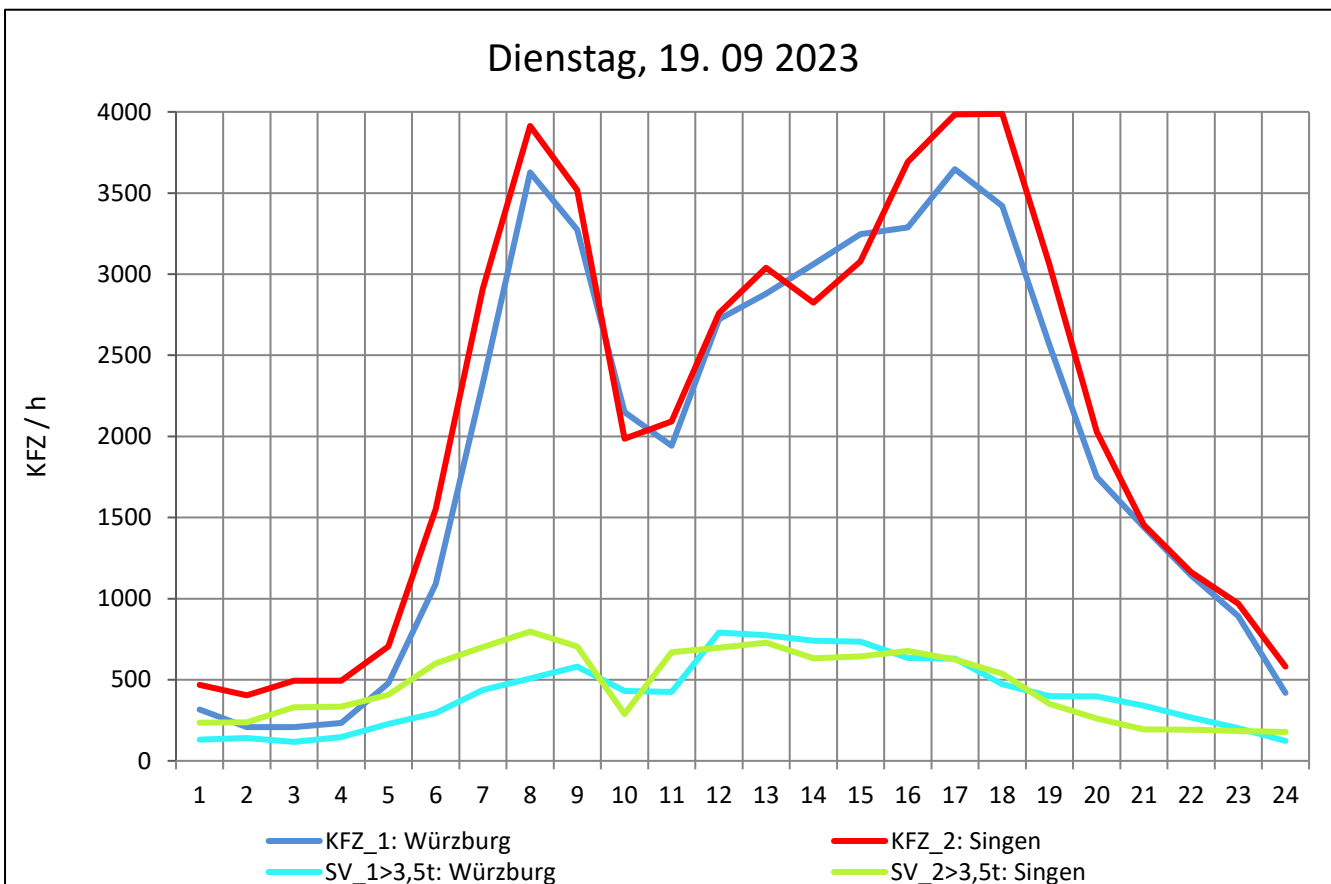
Zst.: **Grafenwald**

TK-/Zst-Nr.: 6821/1002

A 81

Richtung 1 : **Würzburg**

Richtung 2 : **Singen**



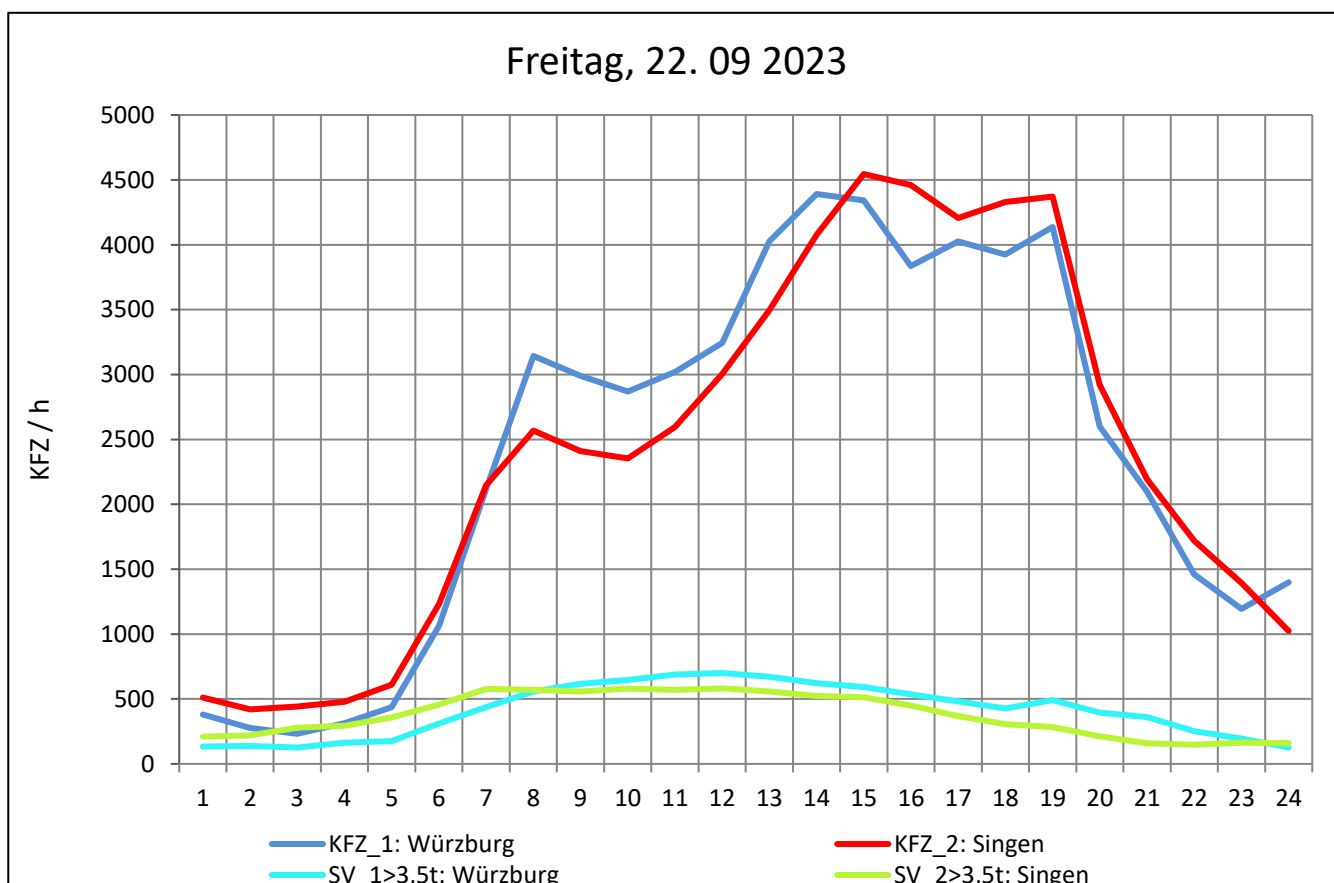
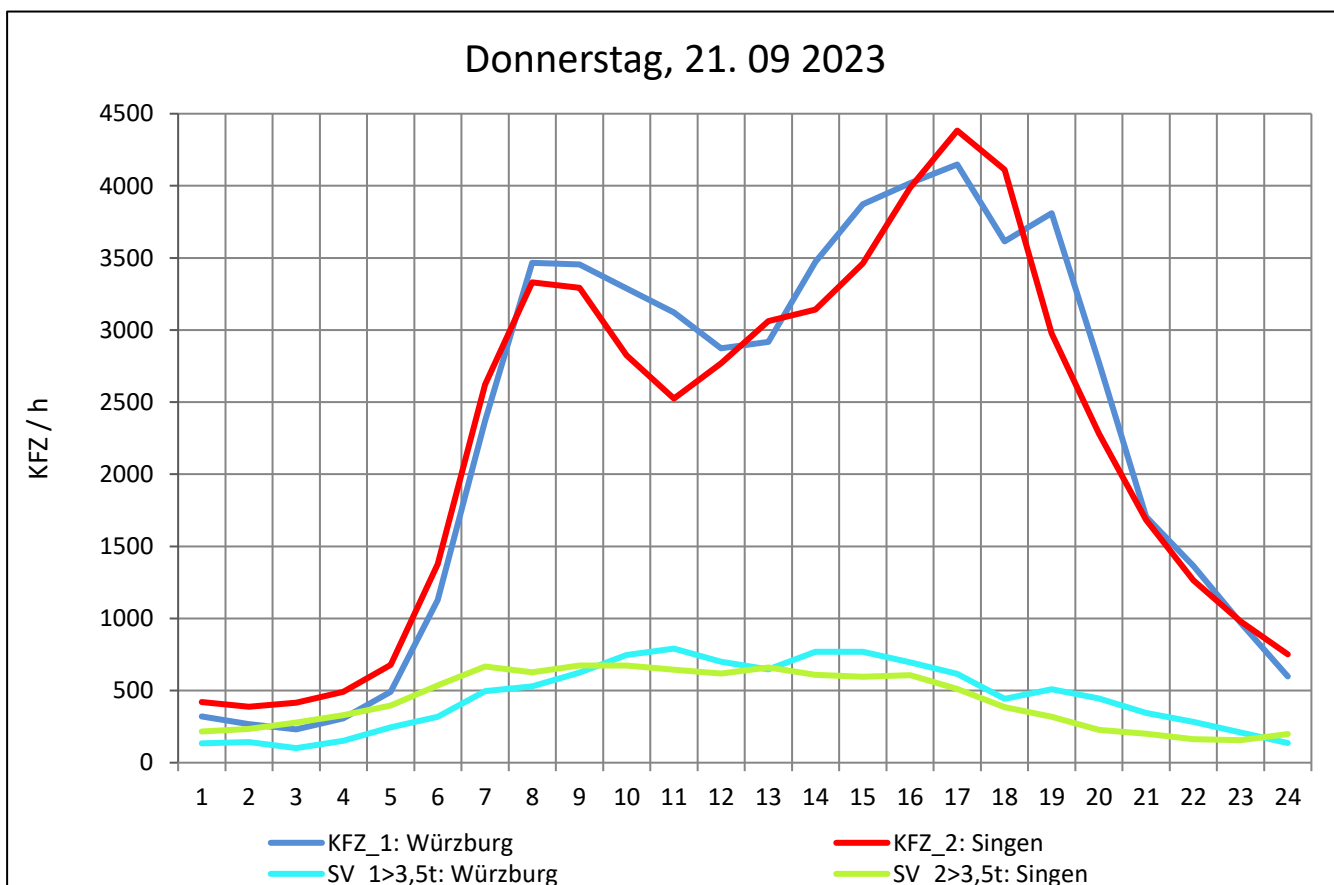
Zst.: **Grafenwald**

TK-/Zst-Nr.: 6821/1002

A 81

Richtung 1 : **Würzburg**

Richtung 2 : **Singen**



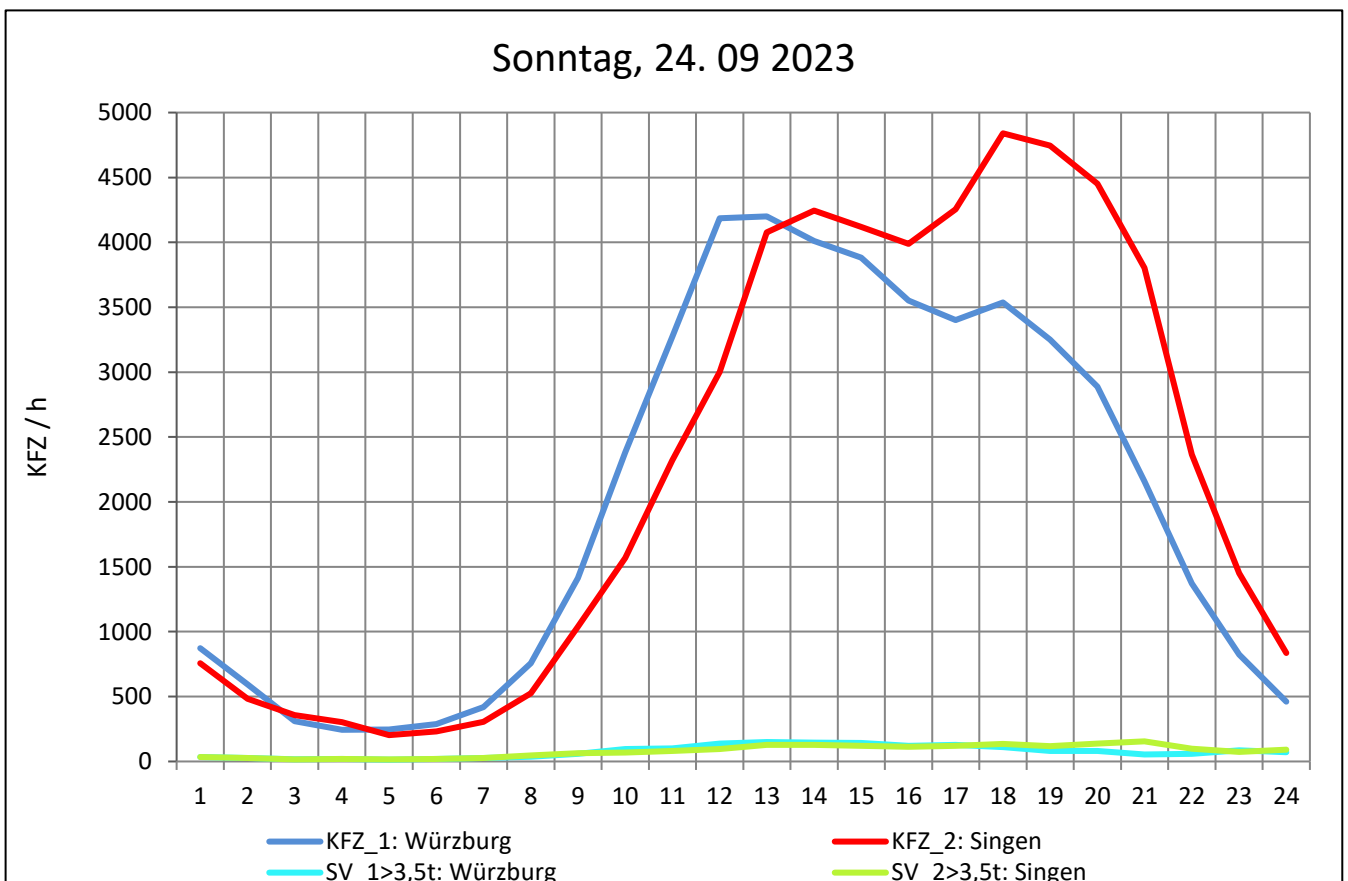
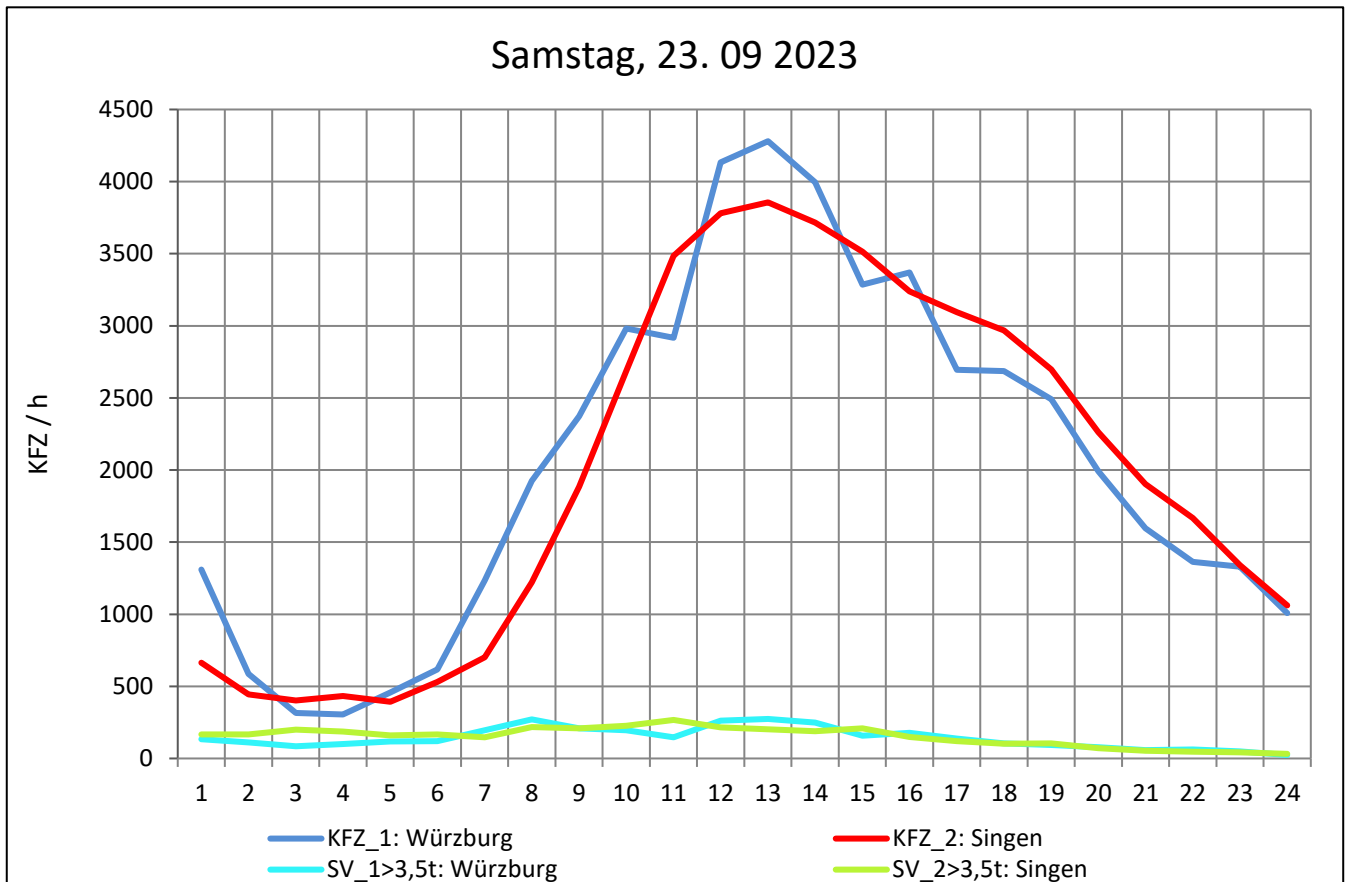
Zst.: **Grafenwald**

TK-/Zst-Nr.: 6821/1002

A 81

Richtung 1 : **Würzburg**

Richtung 2 : **Singen**



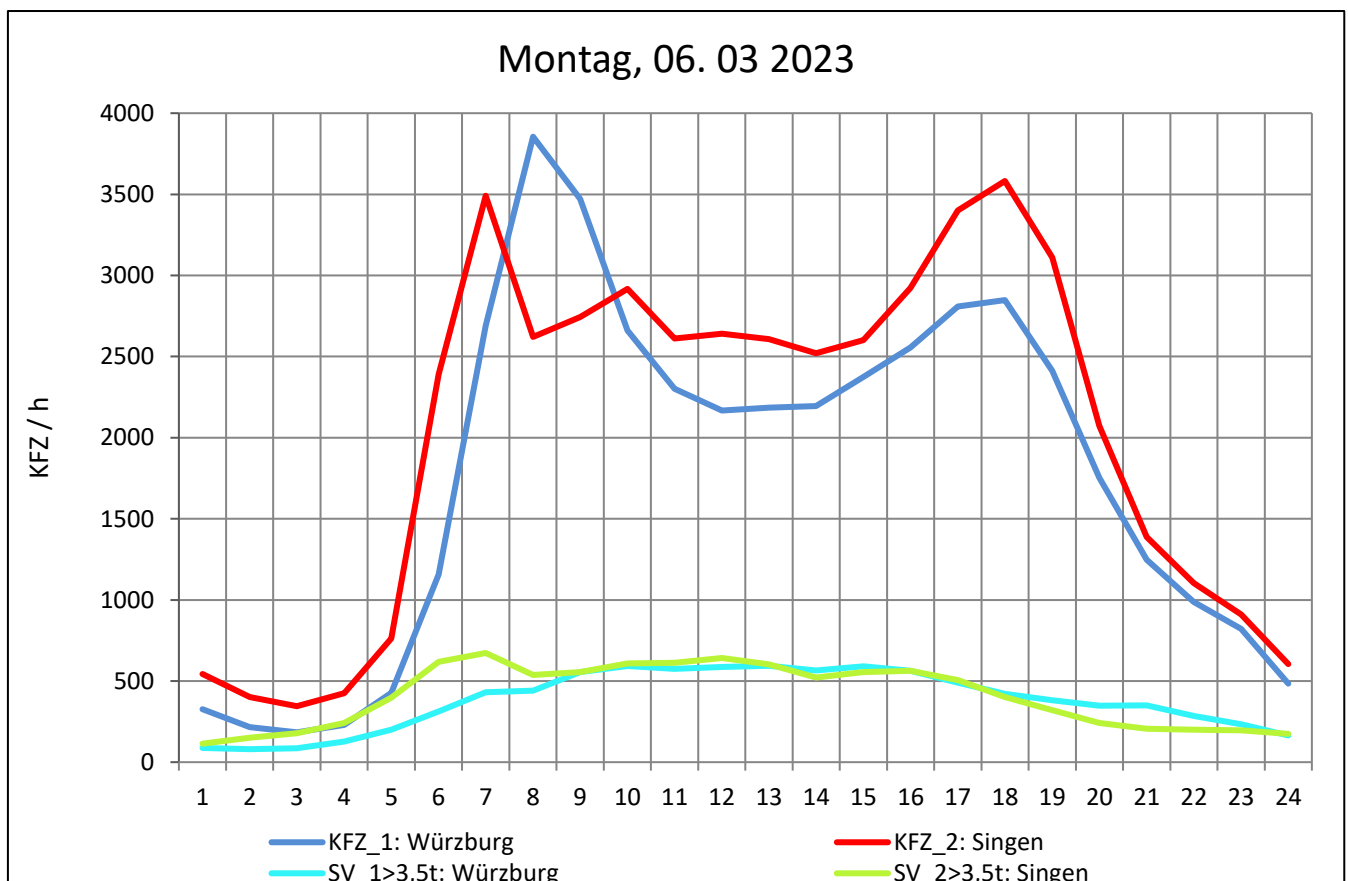
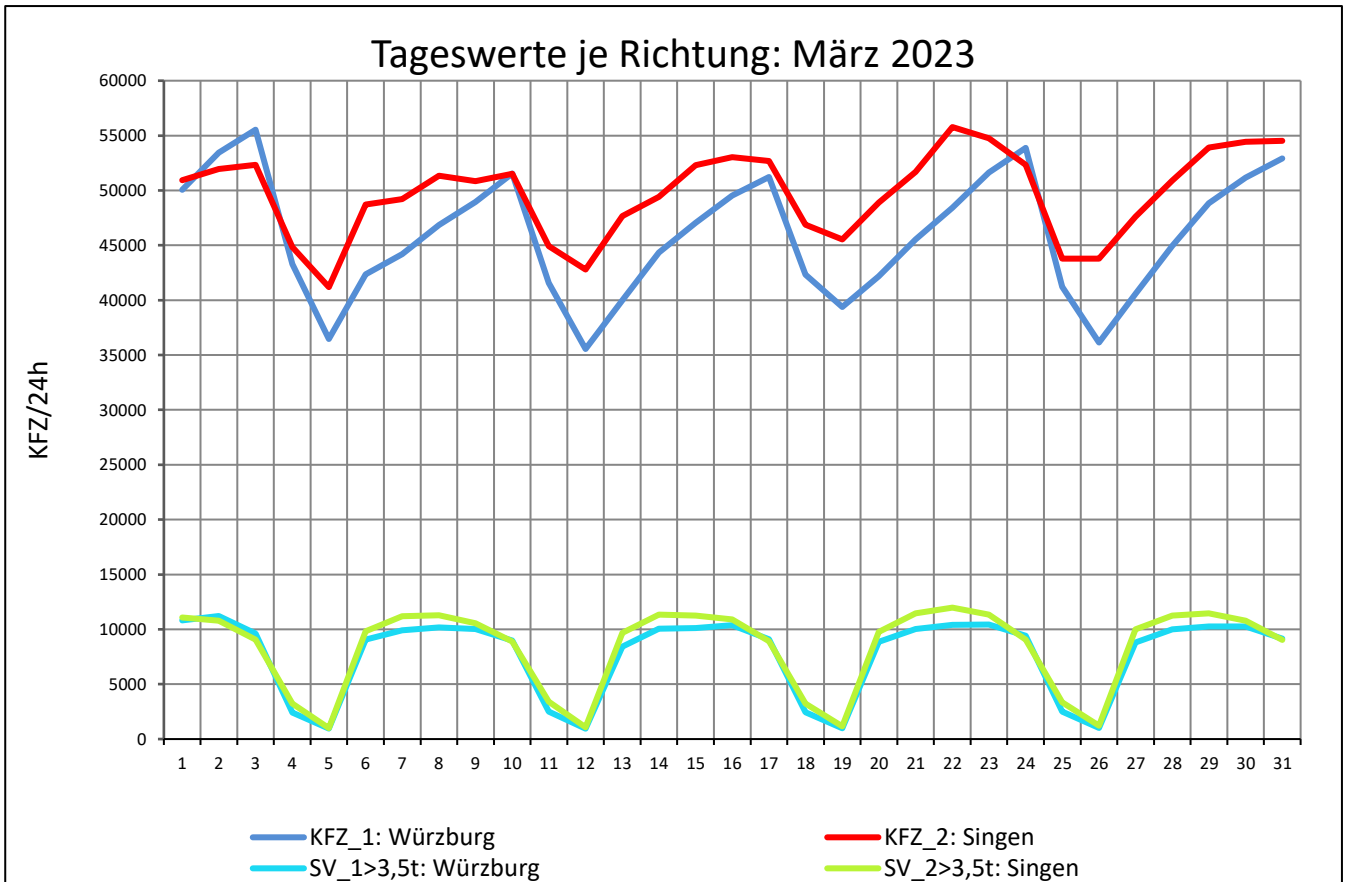
Zst.: **Ilsfeld**

TK-/Zst-Nr.: 6921/1085

A 81

Richtung 1 : **Würzburg**

Richtung 2 : **Singen**



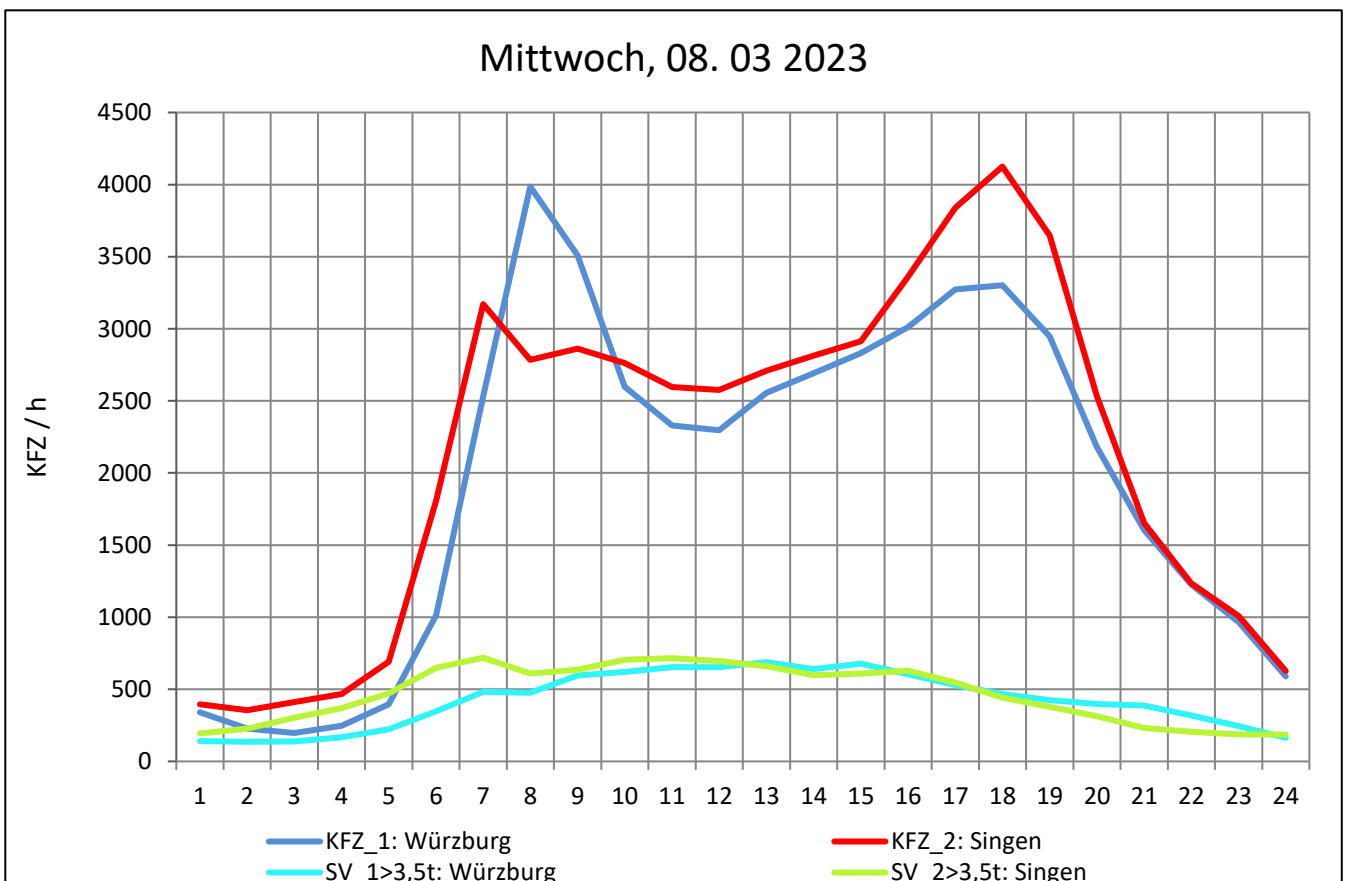
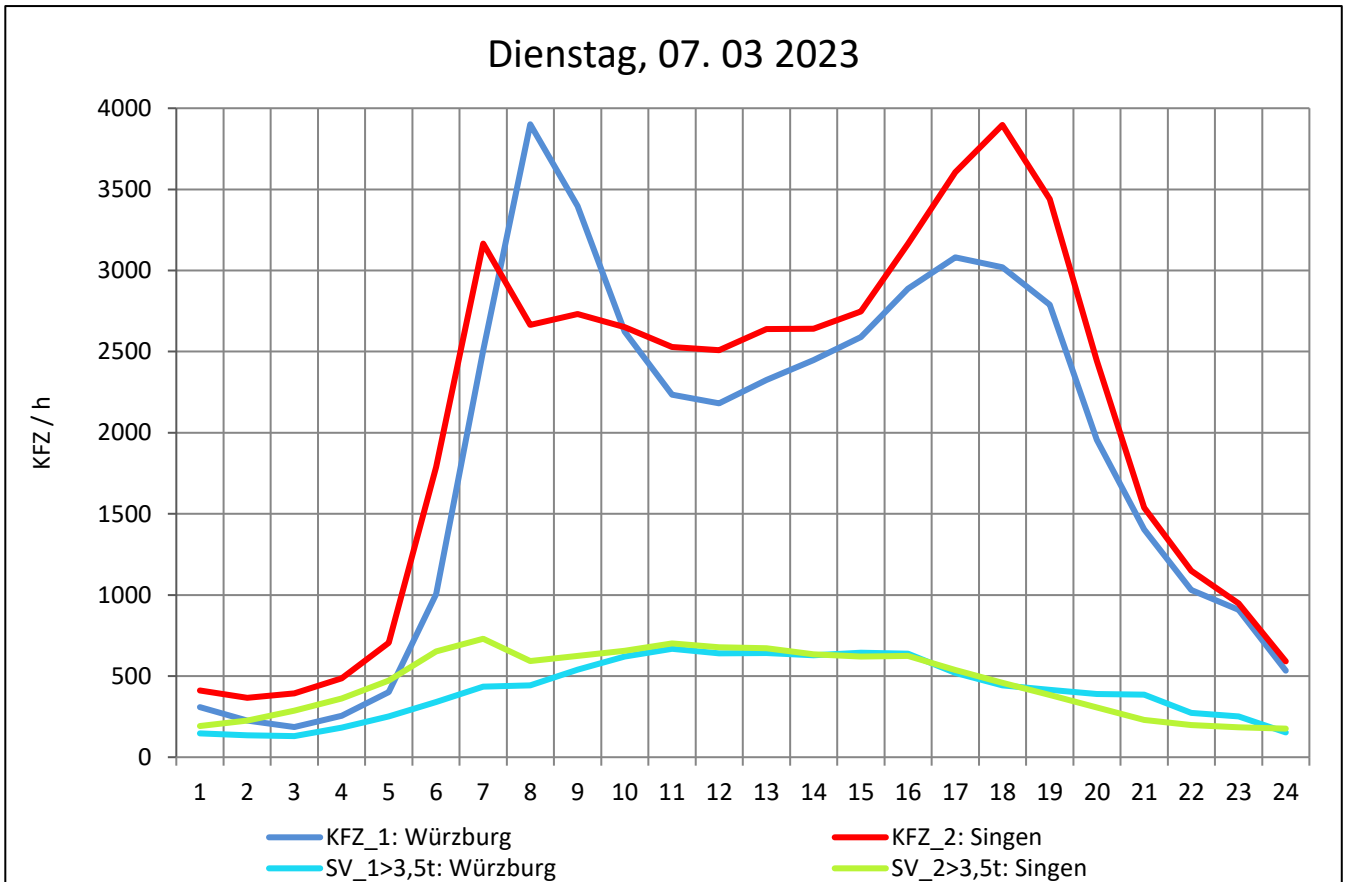
Zst.: **Ilsfeld**

TK-/Zst-Nr.: 6921/1085

A 81

Richtung 1 : **Würzburg**

Richtung 2 : **Singen**



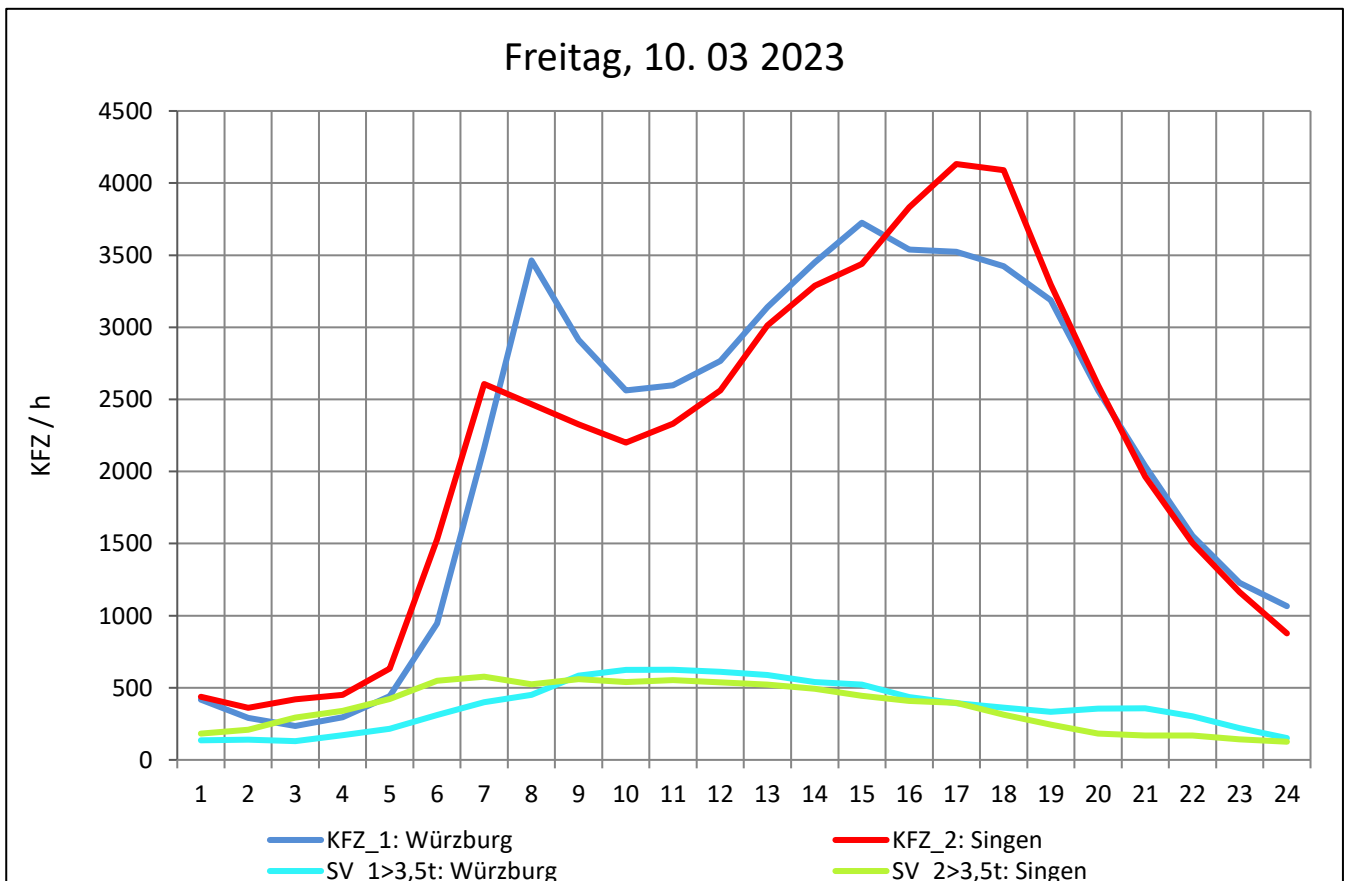
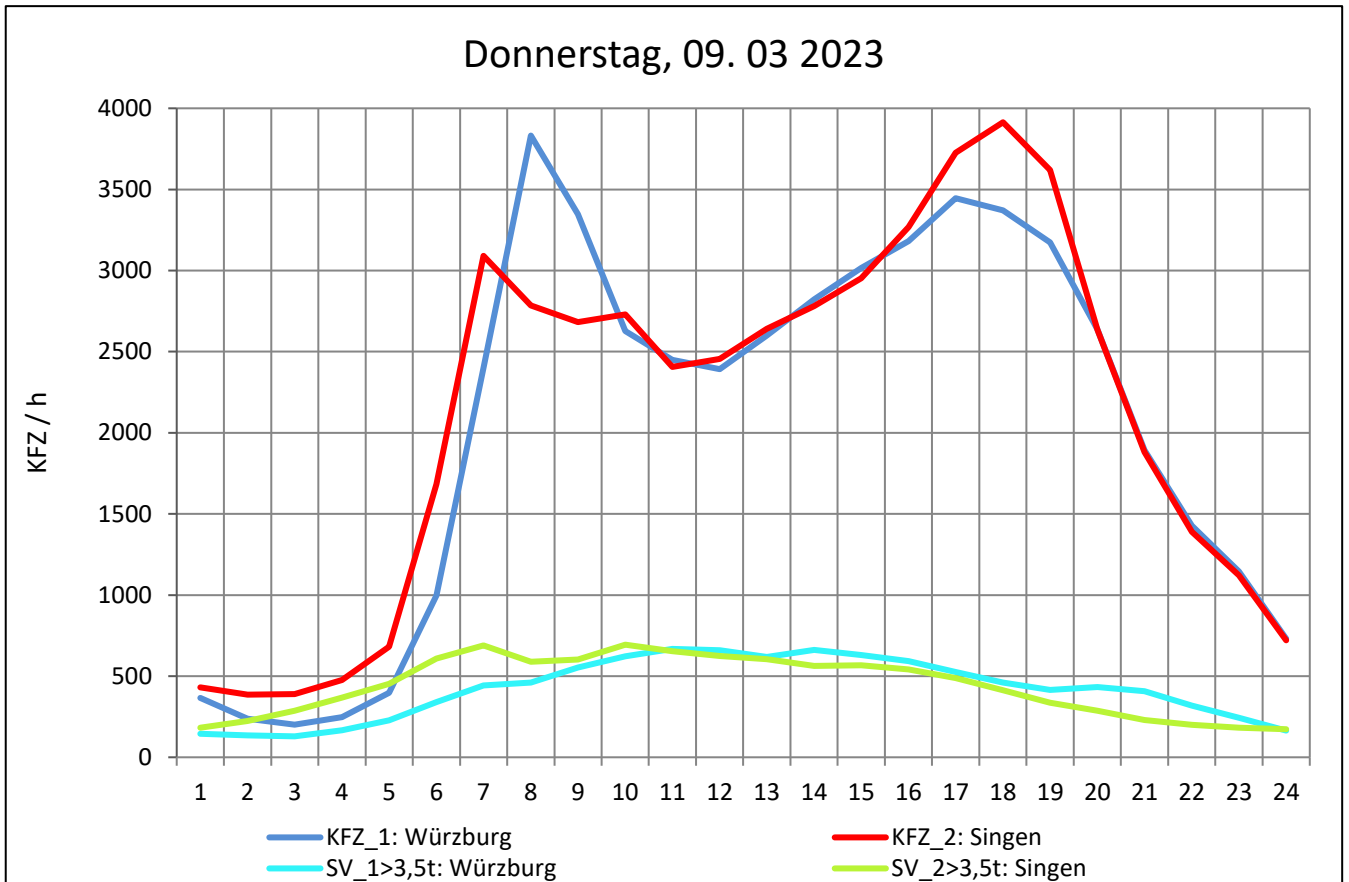
Zst.: **Ilsfeld**

TK-/Zst-Nr.: 6921/1085

A 81

Richtung 1 : **Würzburg**

Richtung 2 : **Singen**



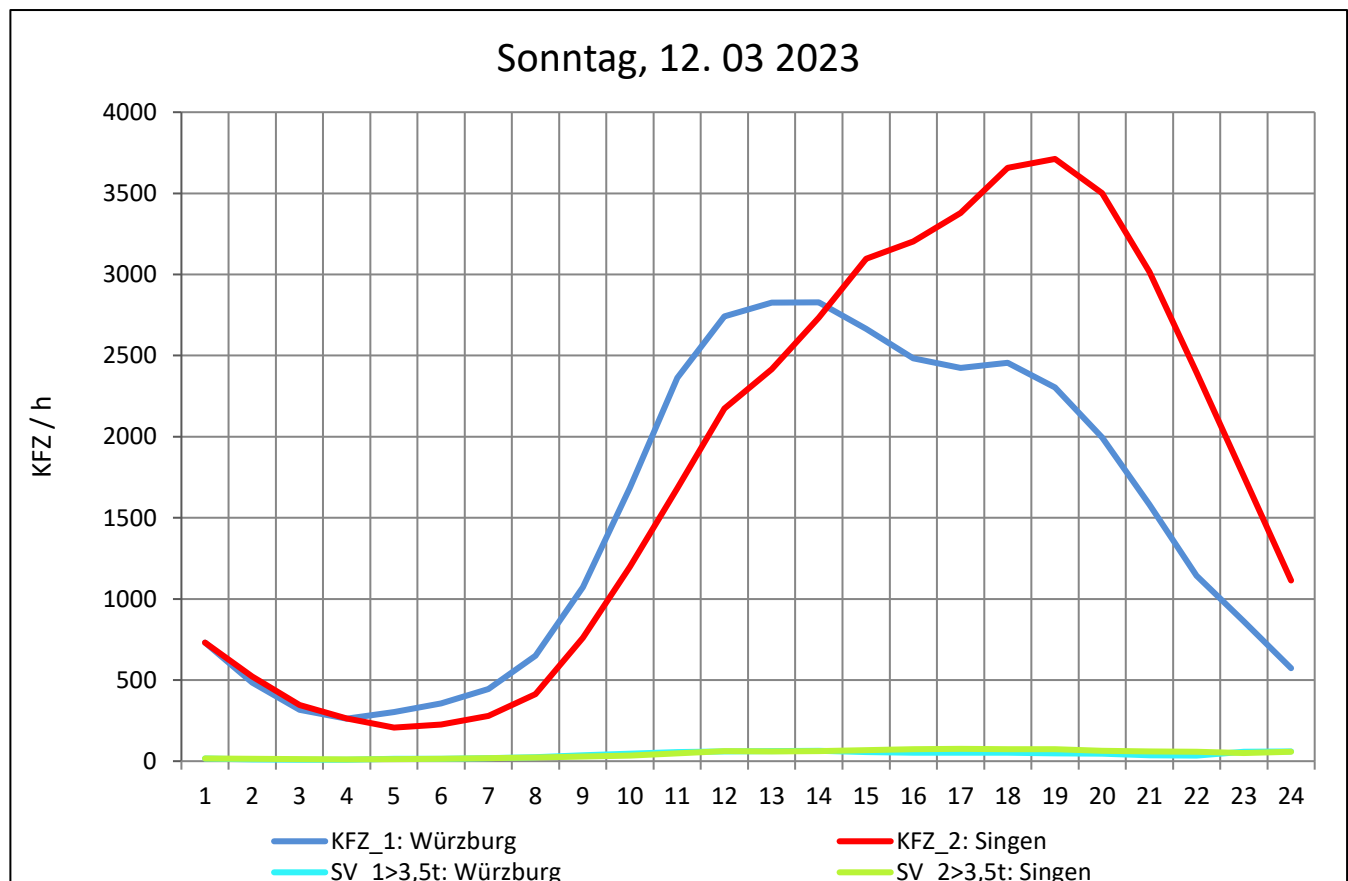
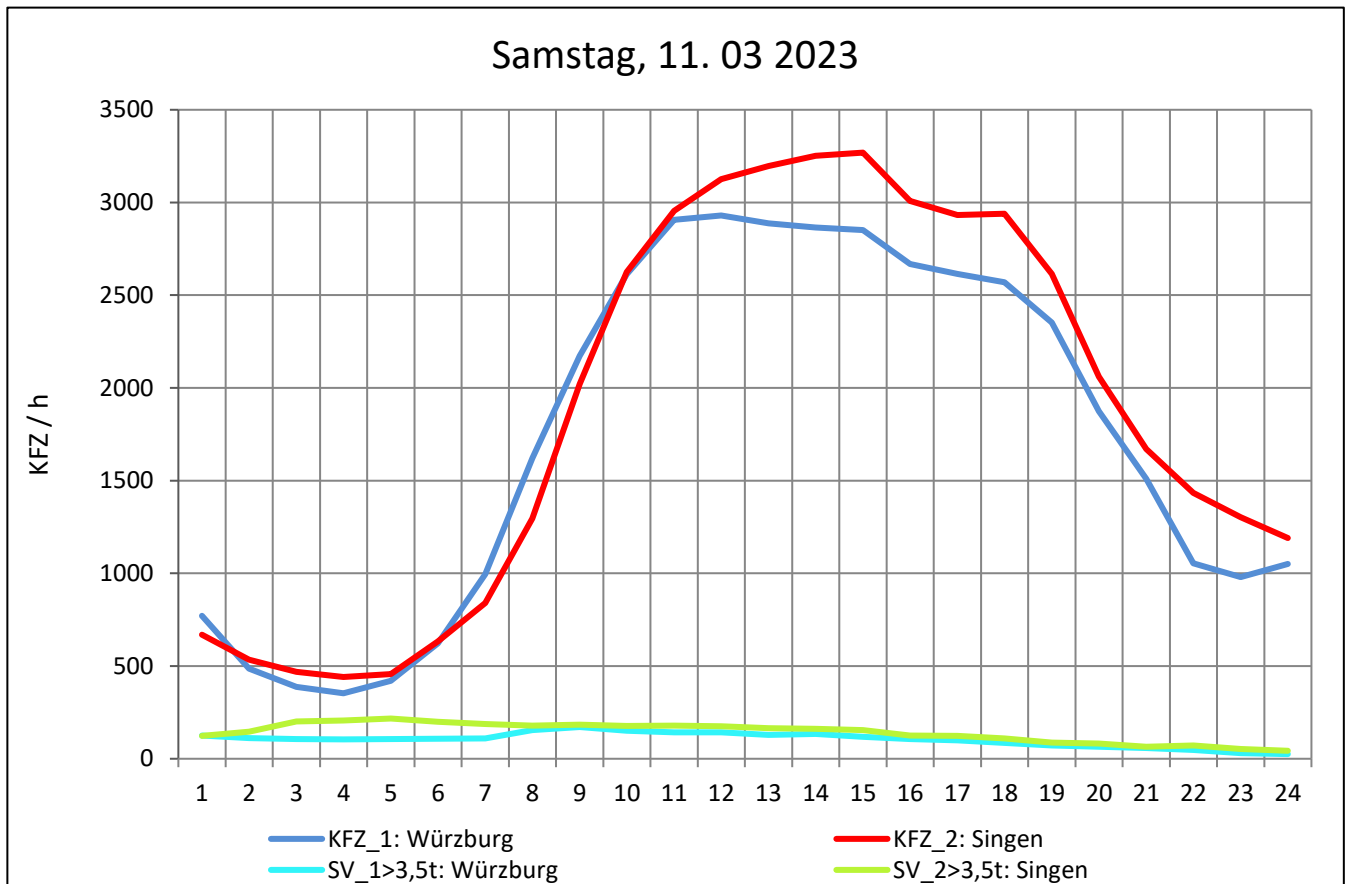
Zst.: **Ilsfeld**

TK-/Zst-Nr.: 6921/1085

A 81

Richtung 1 : **Würzburg**

Richtung 2 : **Singen**



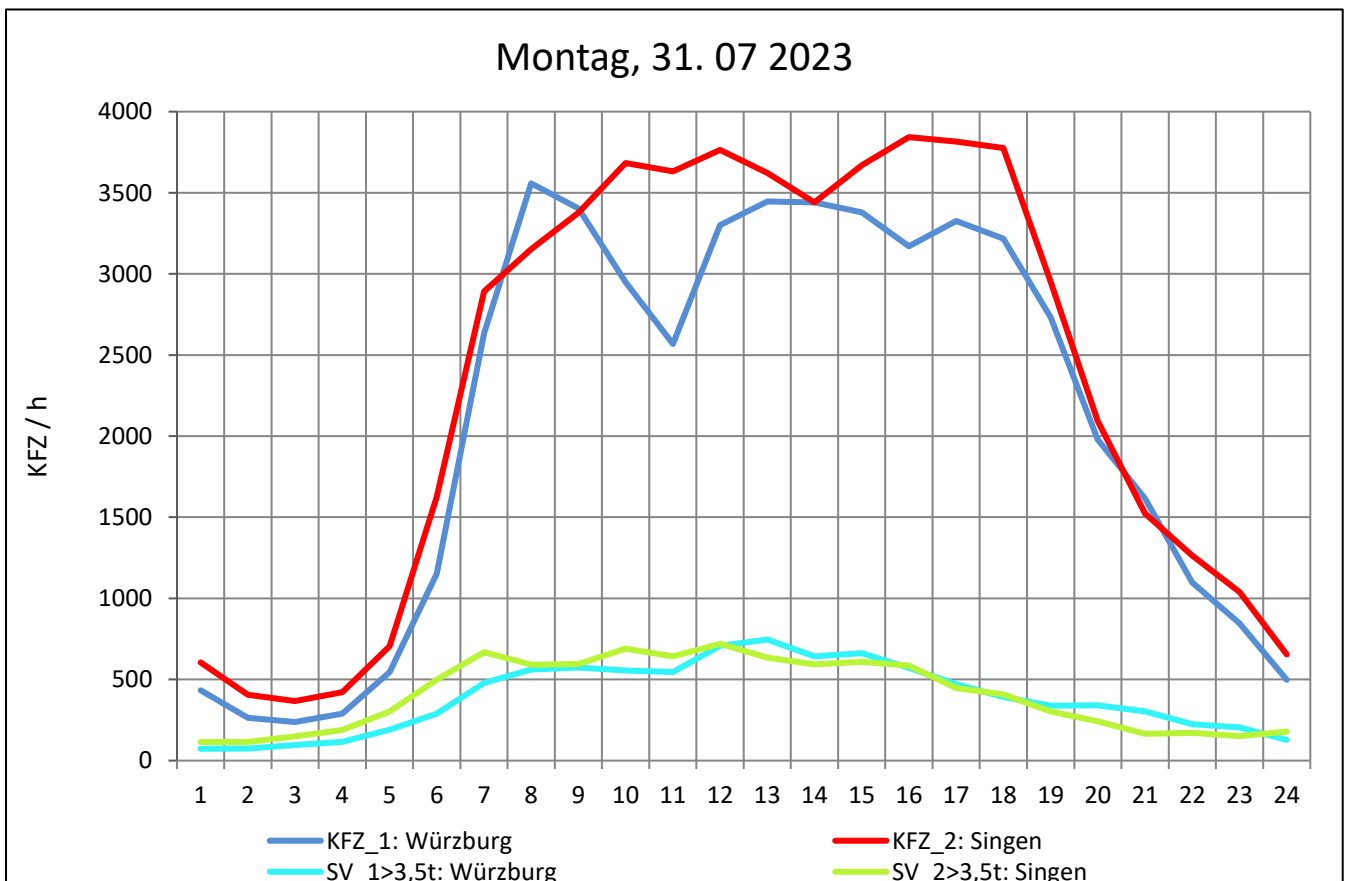
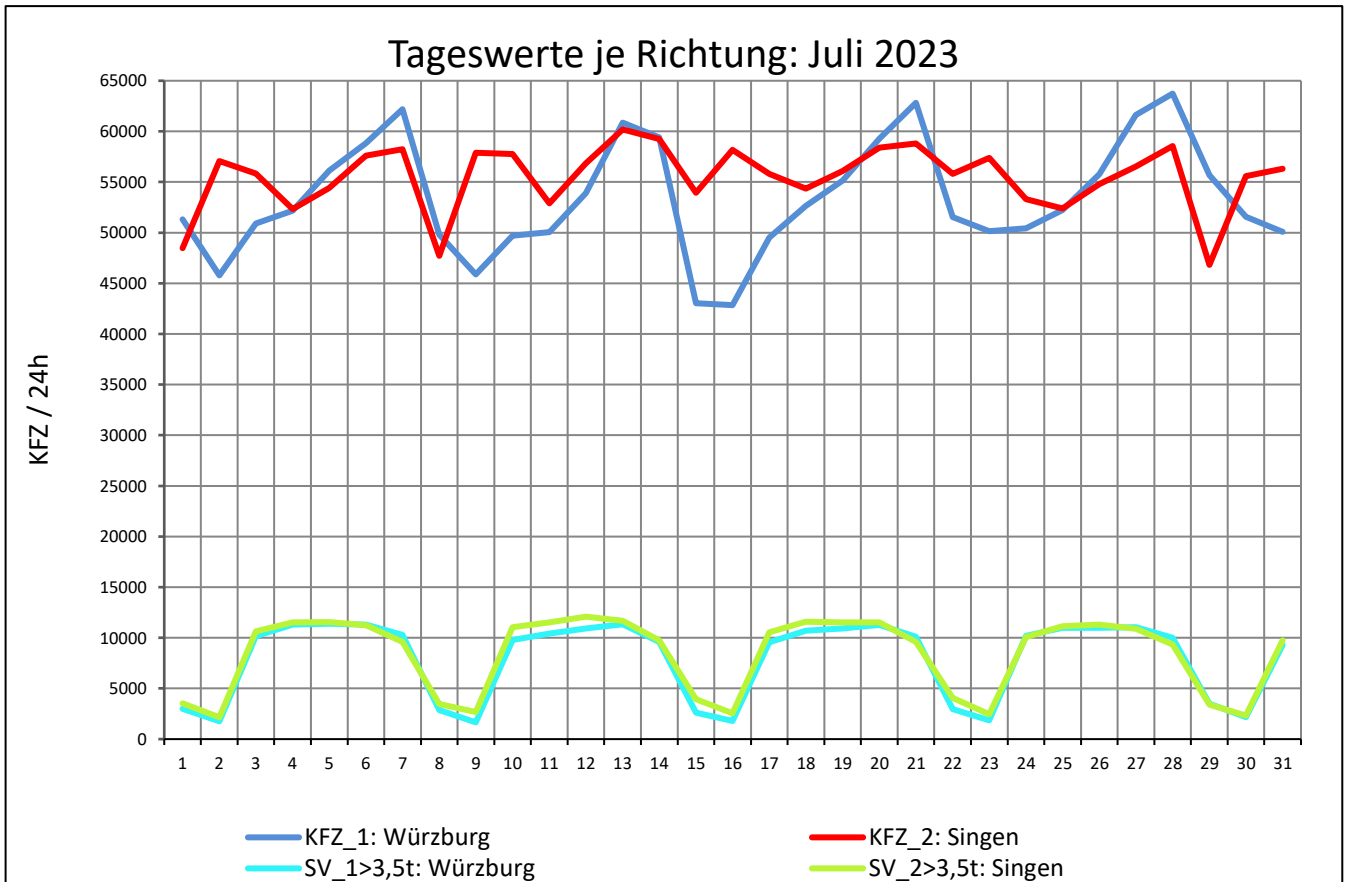
Zst.: **Ilsfeld**

TK-/Zst-Nr.: 6921/1085

A 81

Richtung 1 : **Würzburg**

Richtung 2 : **Singen**



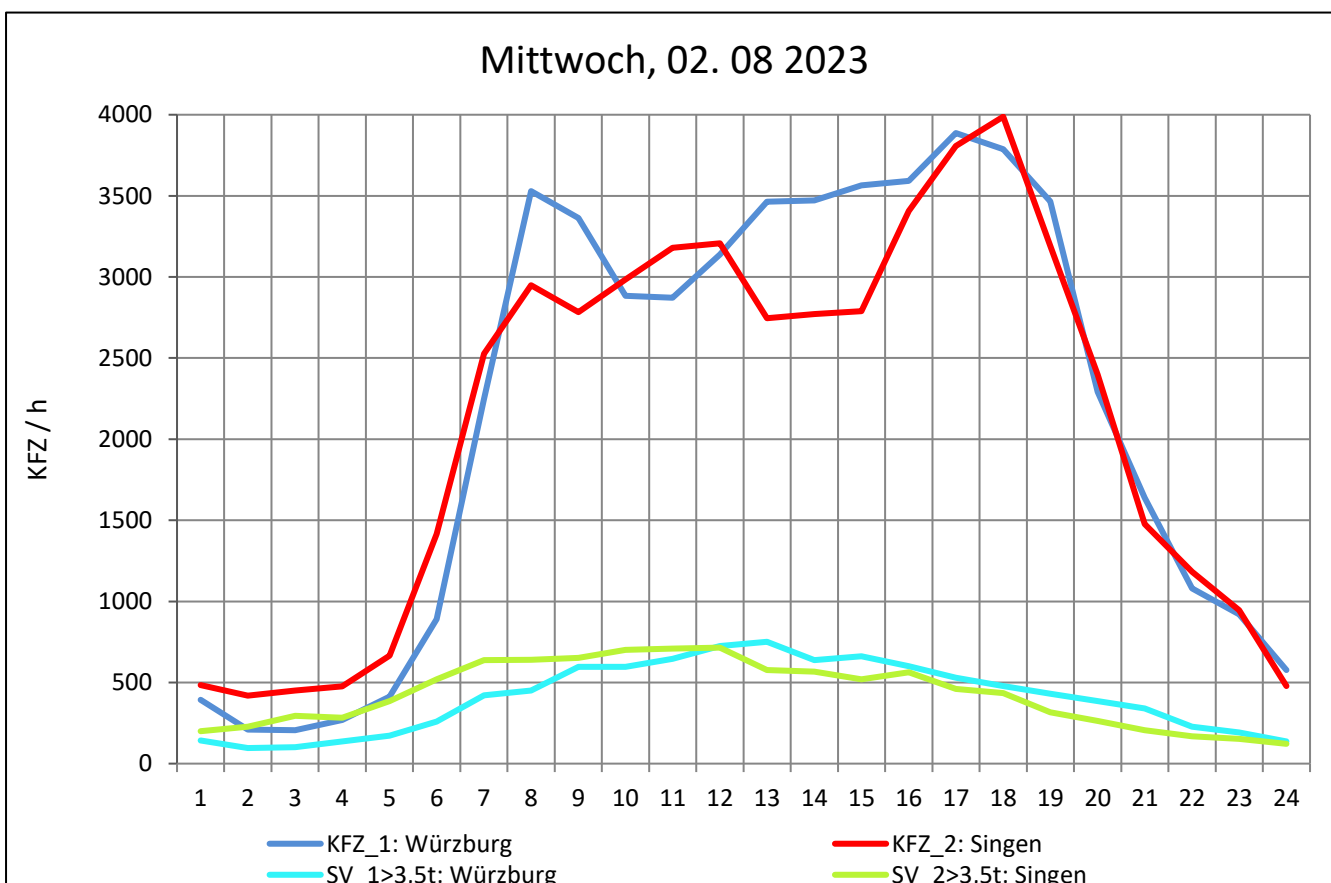
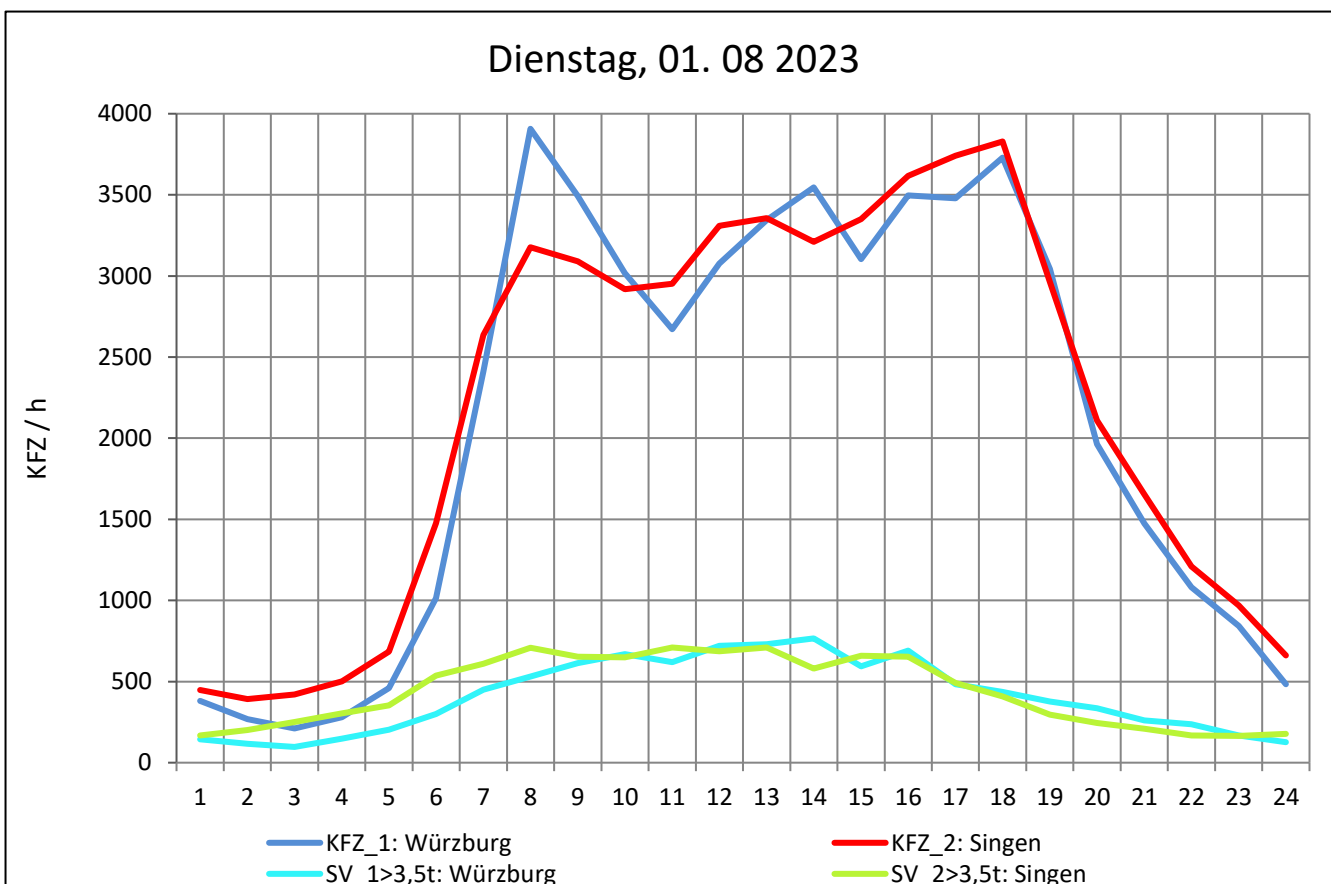
Zst.: **Ilsfeld**

TK-/Zst-Nr.: 6921/1085

A 81

Richtung 1 : **Würzburg**

Richtung 2 : **Singen**



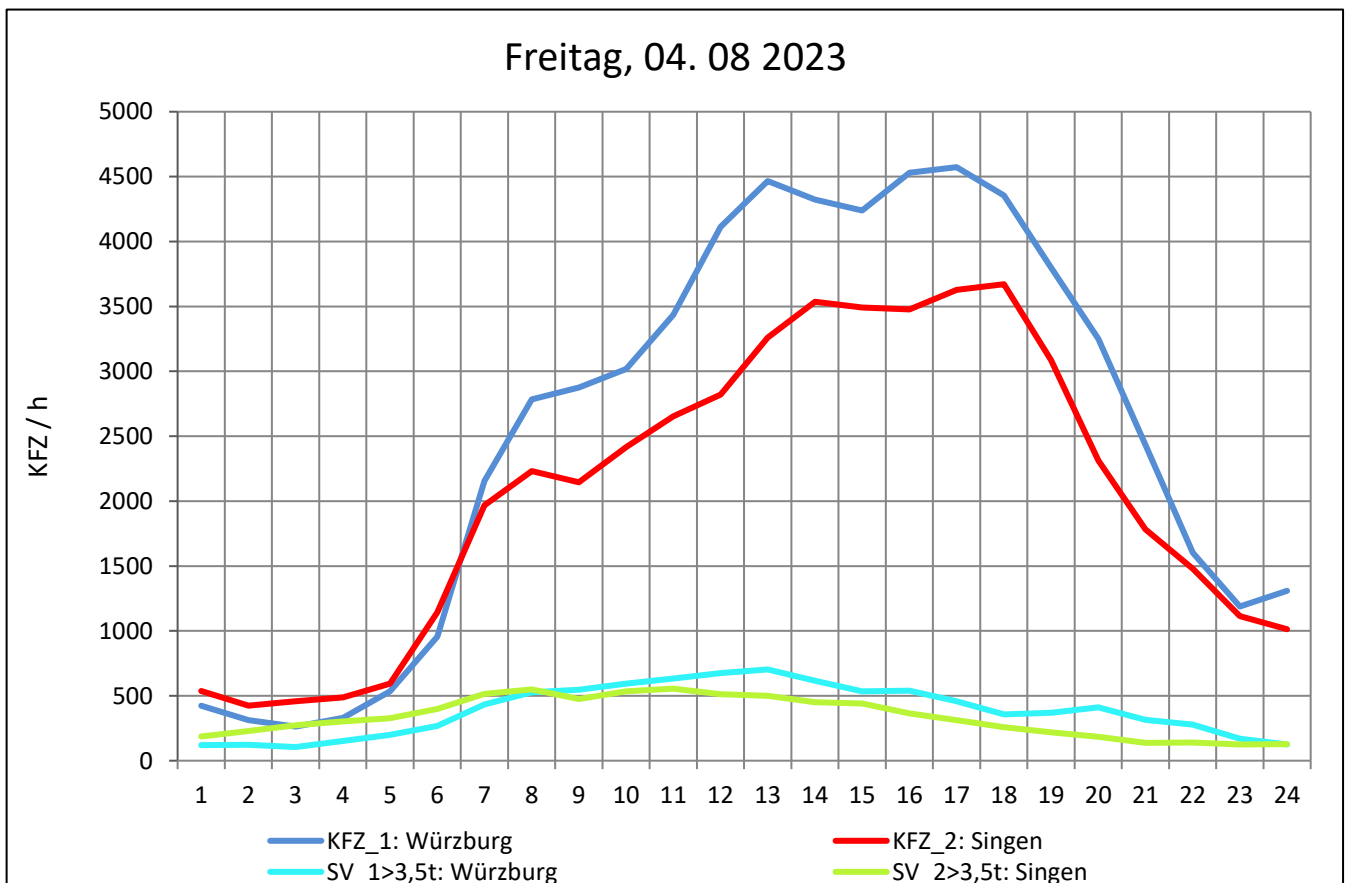
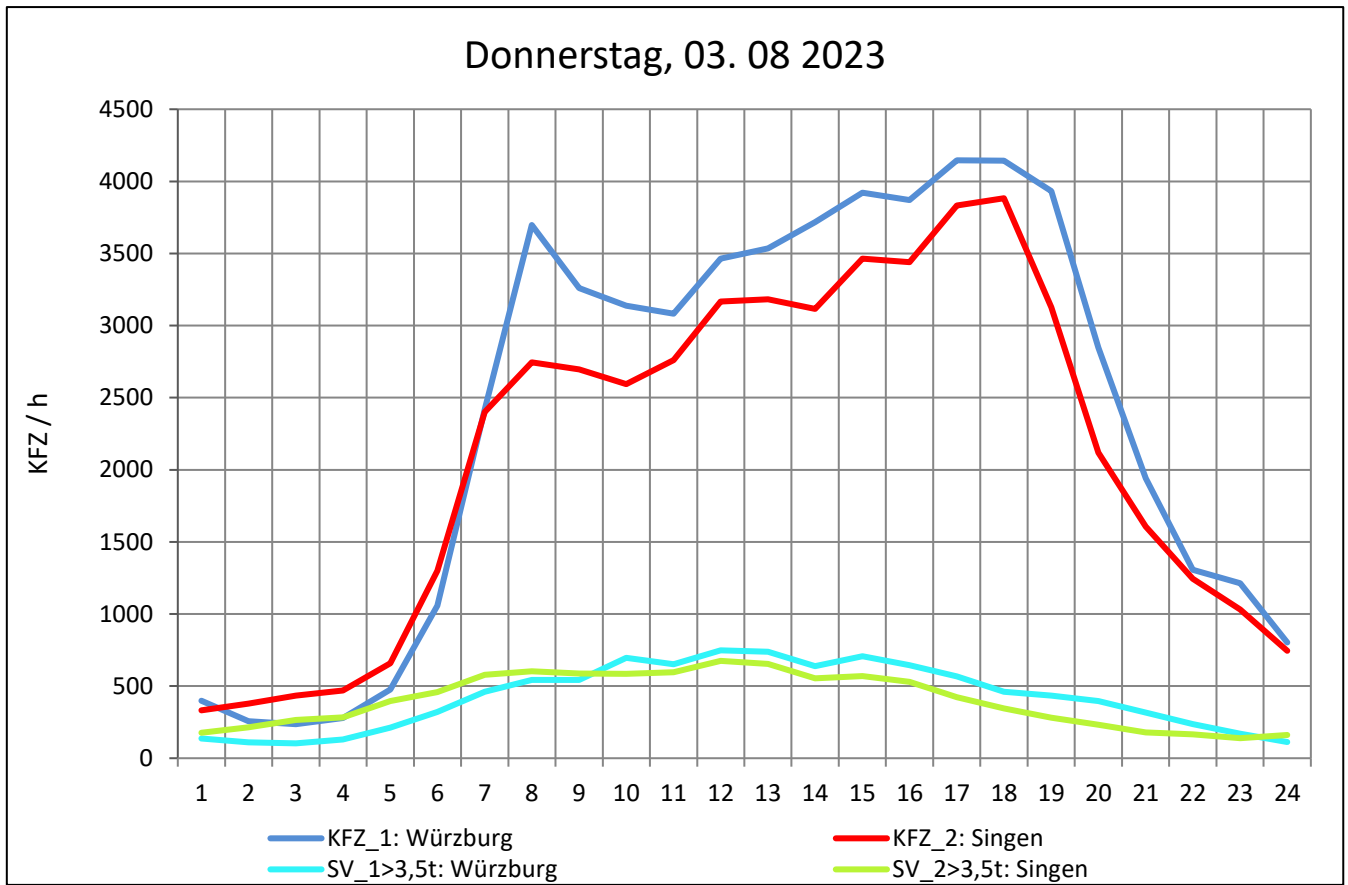
Zst.: **Ilsfeld**

TK-/Zst-Nr.: 6921/1085

A 81

Richtung 1 : **Würzburg**

Richtung 2 : **Singen**



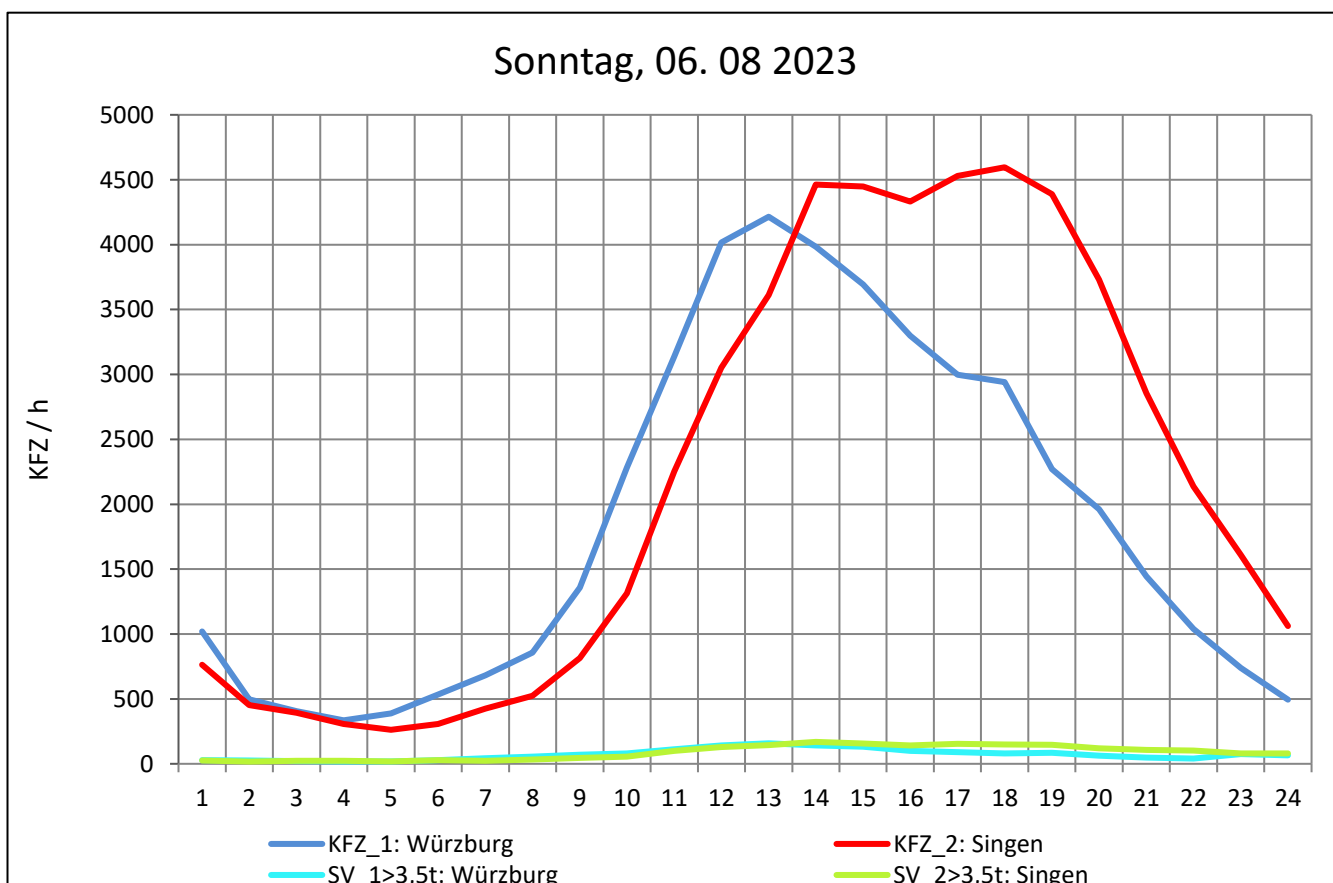
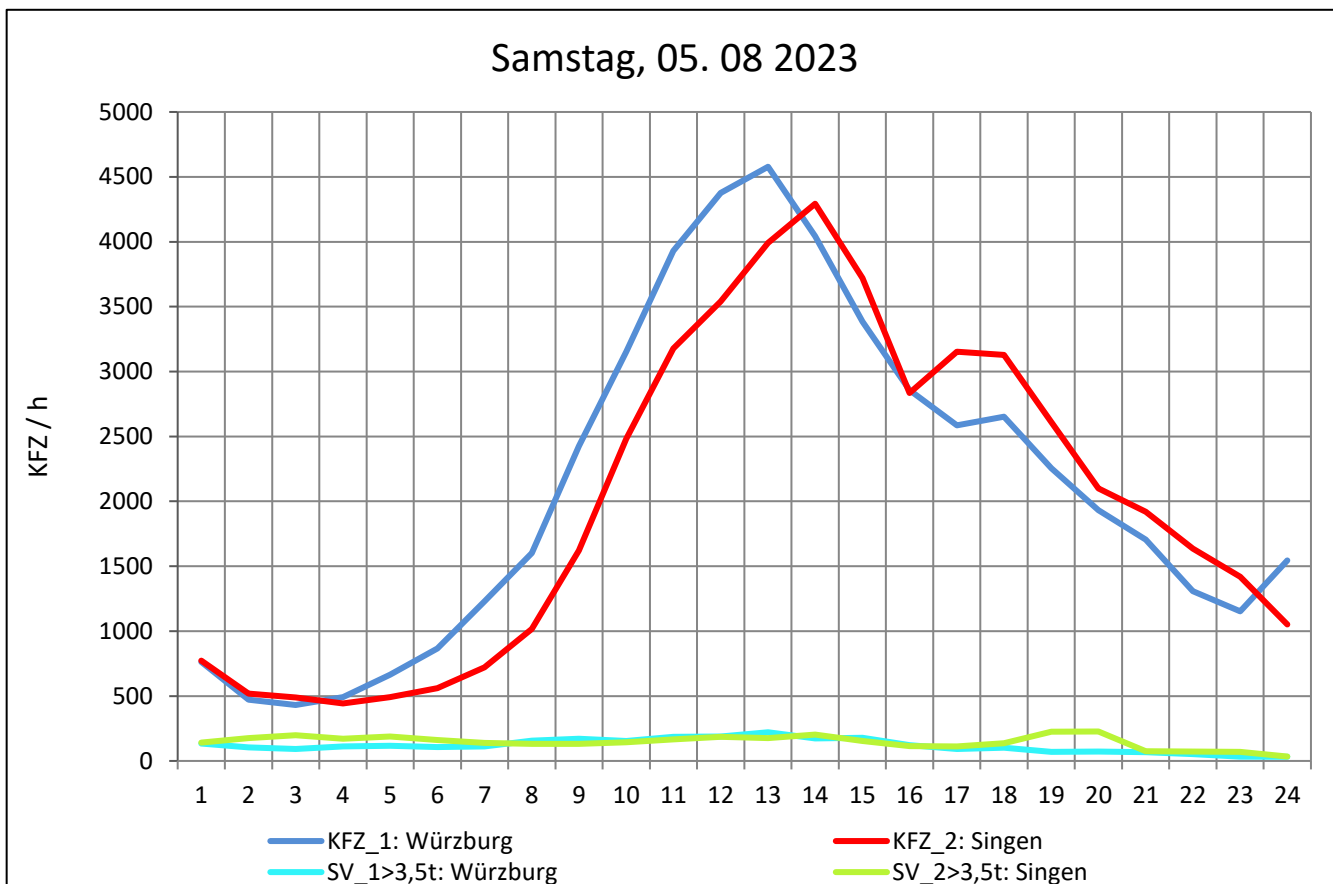
Zst.: **Ilsfeld**

TK-/Zst-Nr.: 6921/1085

A 81

Richtung 1 : **Würzburg**

Richtung 2 : **Singen**



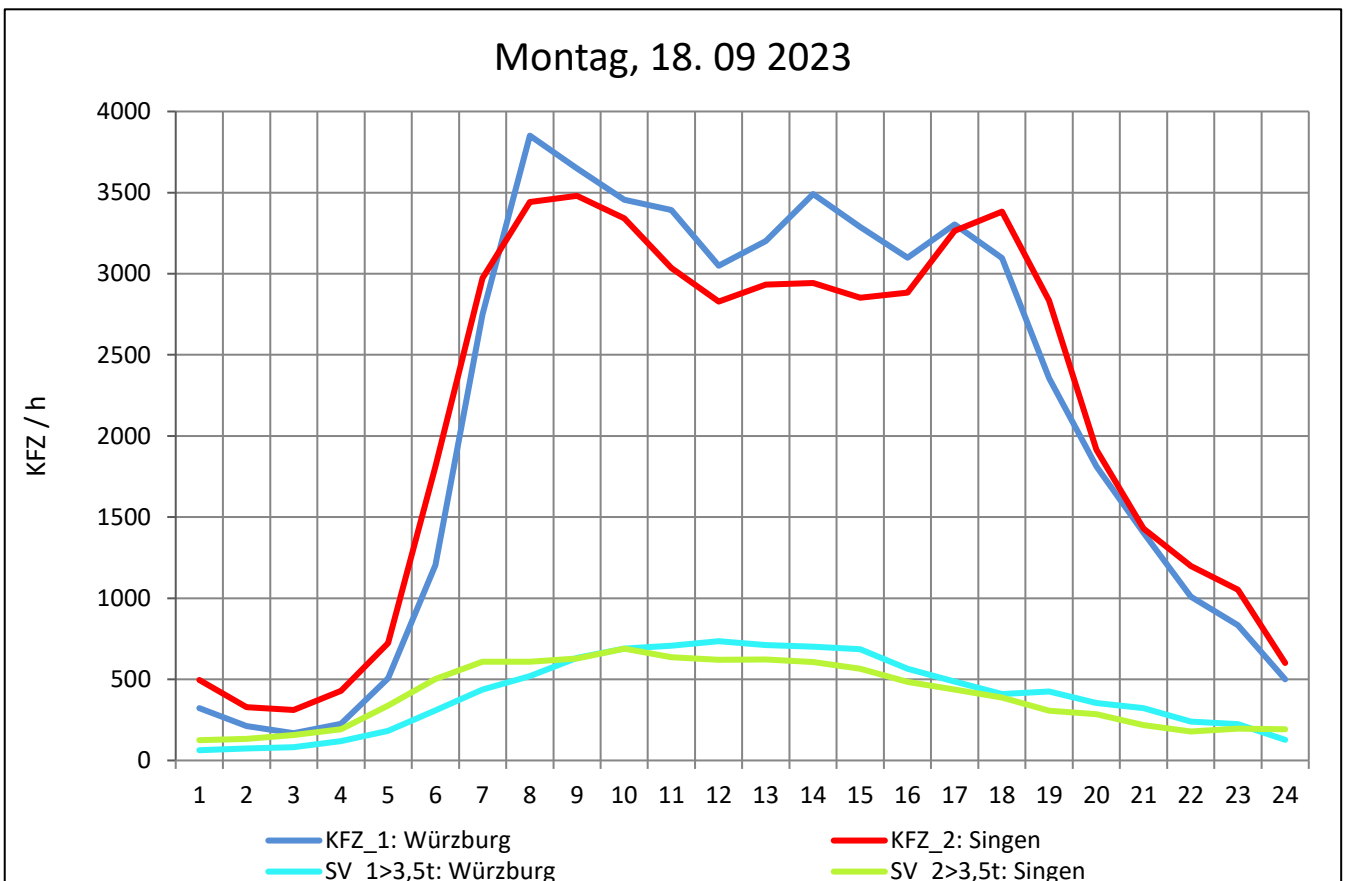
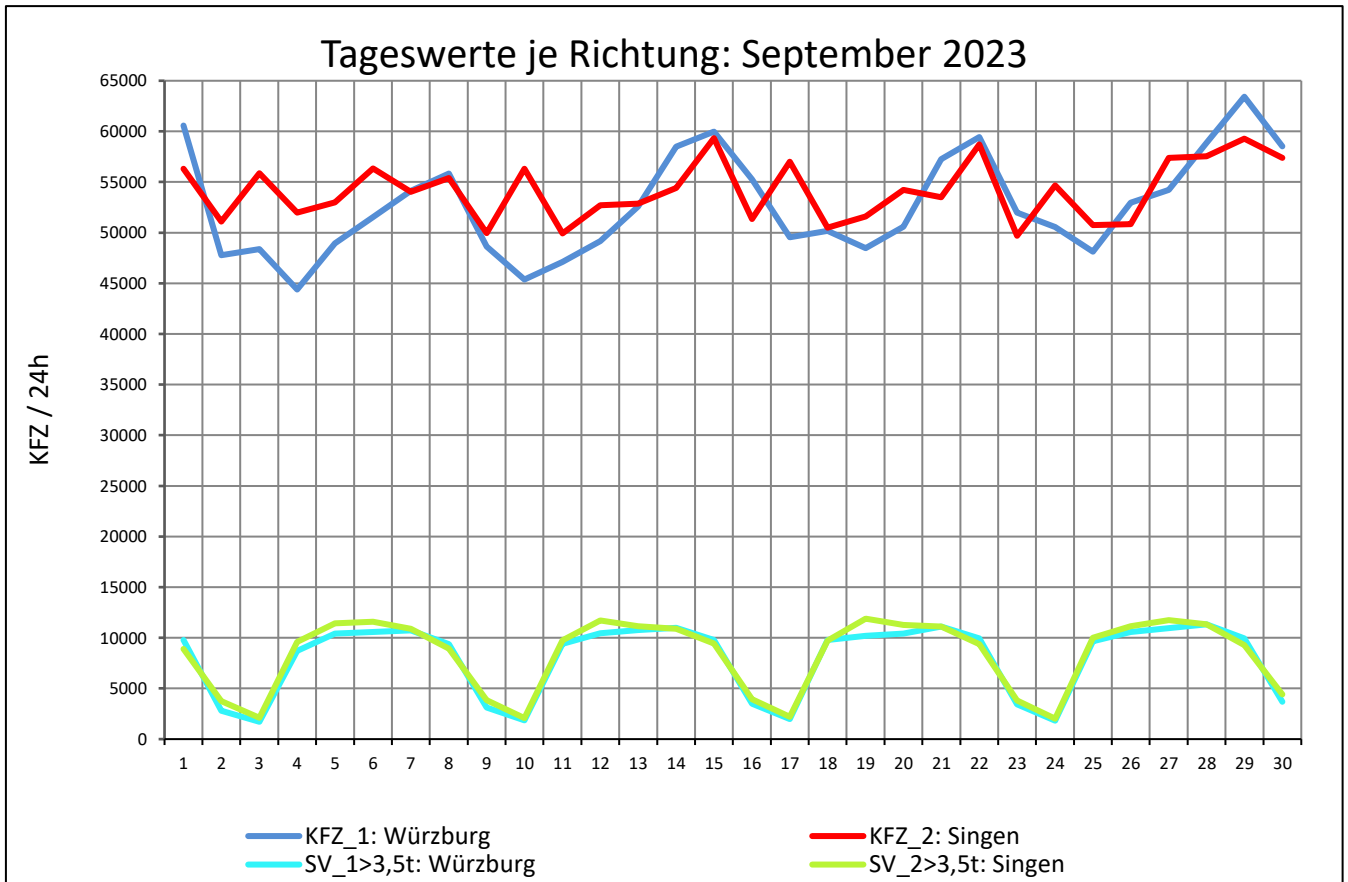
Zst.: **Ilsfeld**

TK-/Zst-Nr.: 6921/1085

A 81

Richtung 1 : **Würzburg**

Richtung 2 : **Singen**



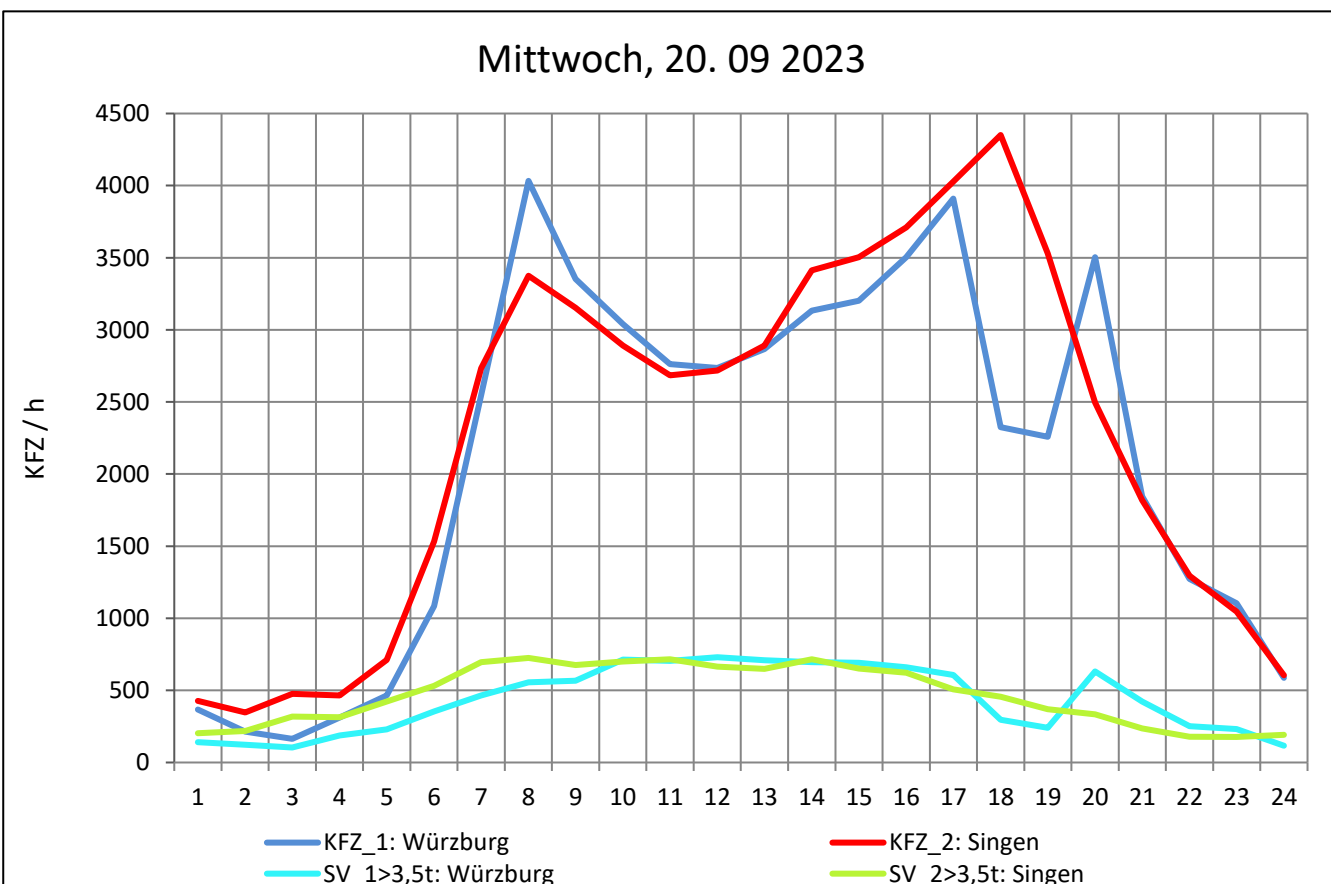
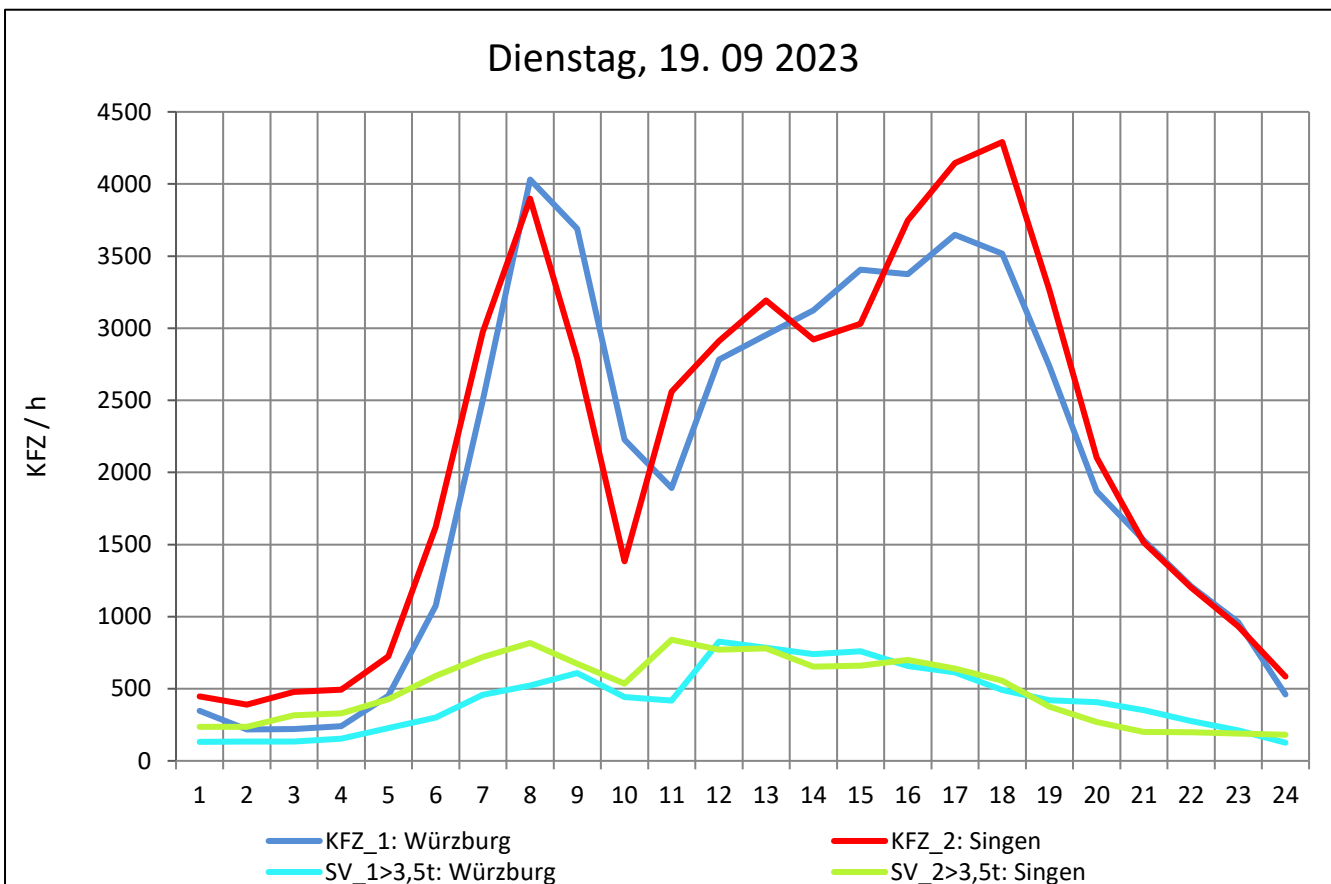
Zst.: **Ilsfeld**

TK-/Zst-Nr.: 6921/1085

A 81

Richtung 1 : **Würzburg**

Richtung 2 : **Singen**



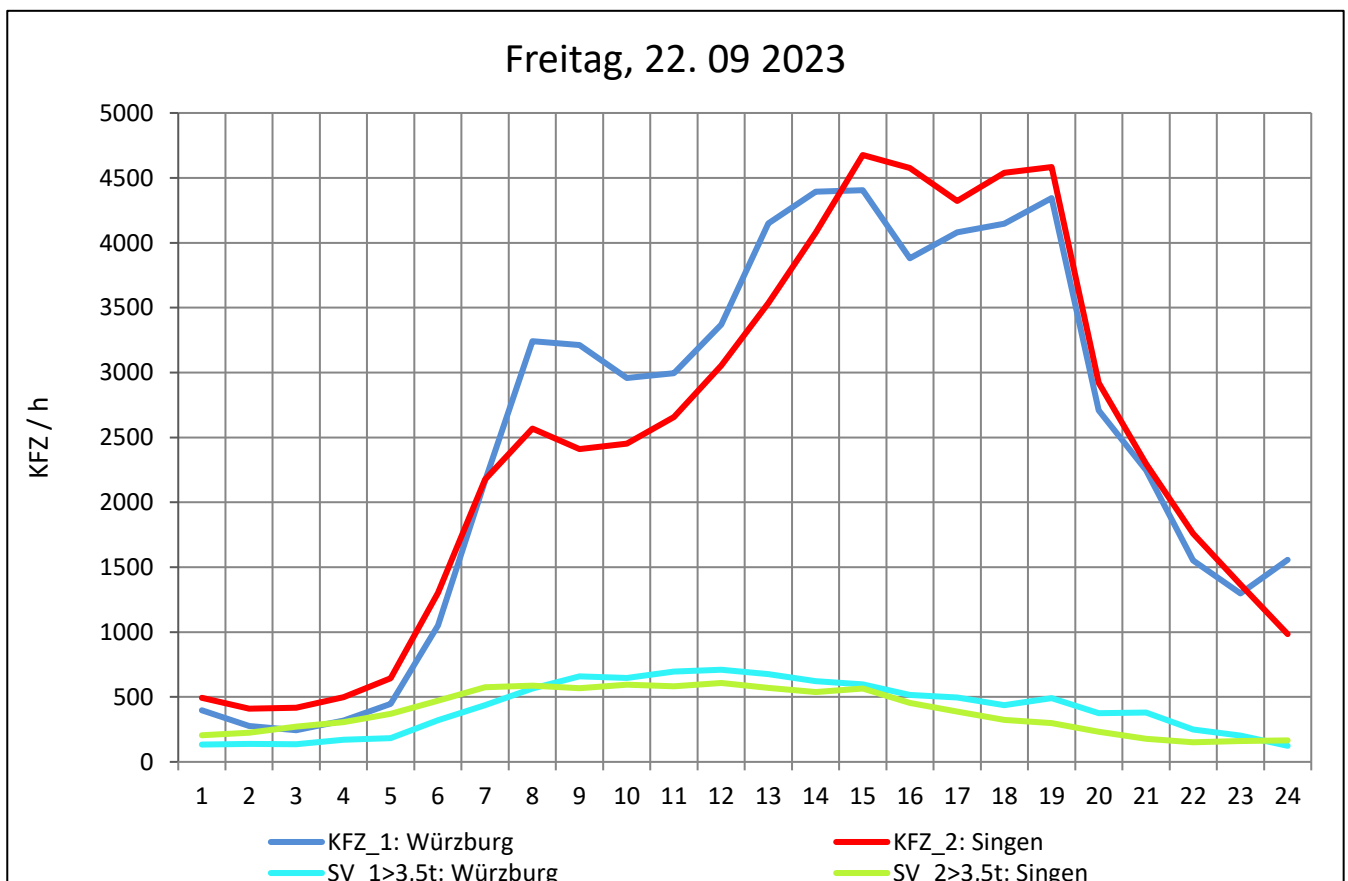
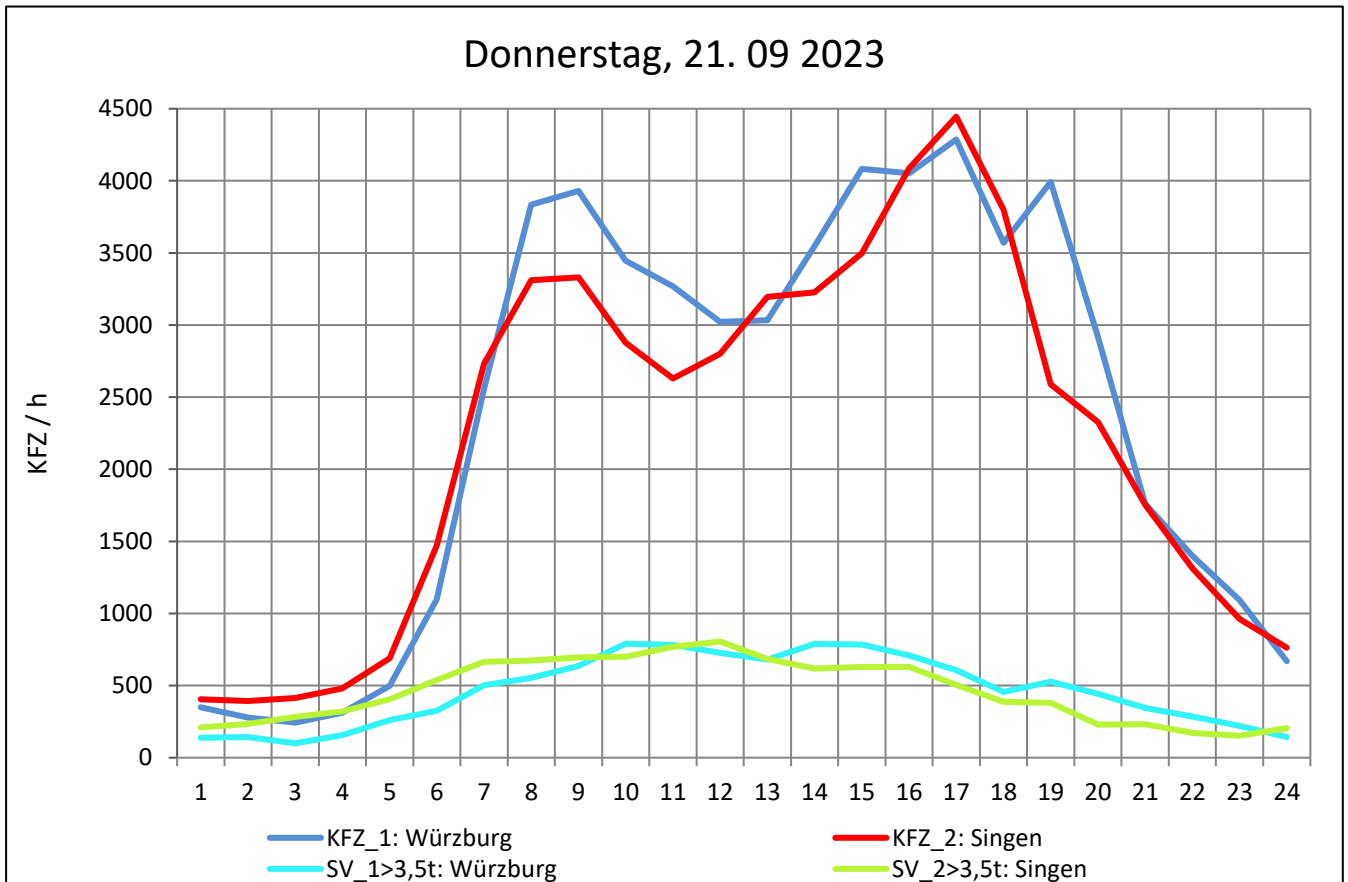
Zst.: **Ilsfeld**

TK-/Zst-Nr.: 6921/1085

A 81

Richtung 1 : **Würzburg**

Richtung 2 : **Singen**



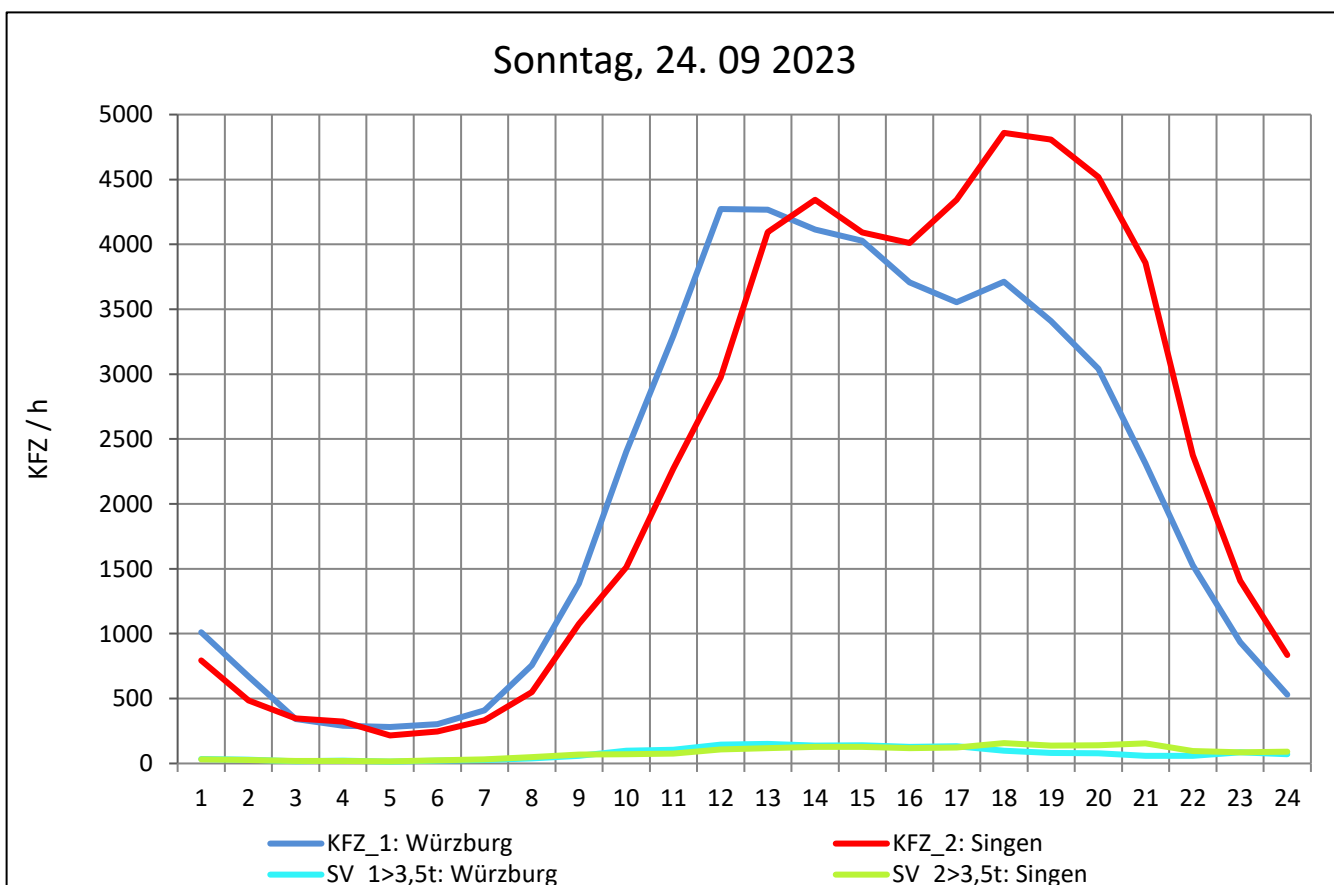
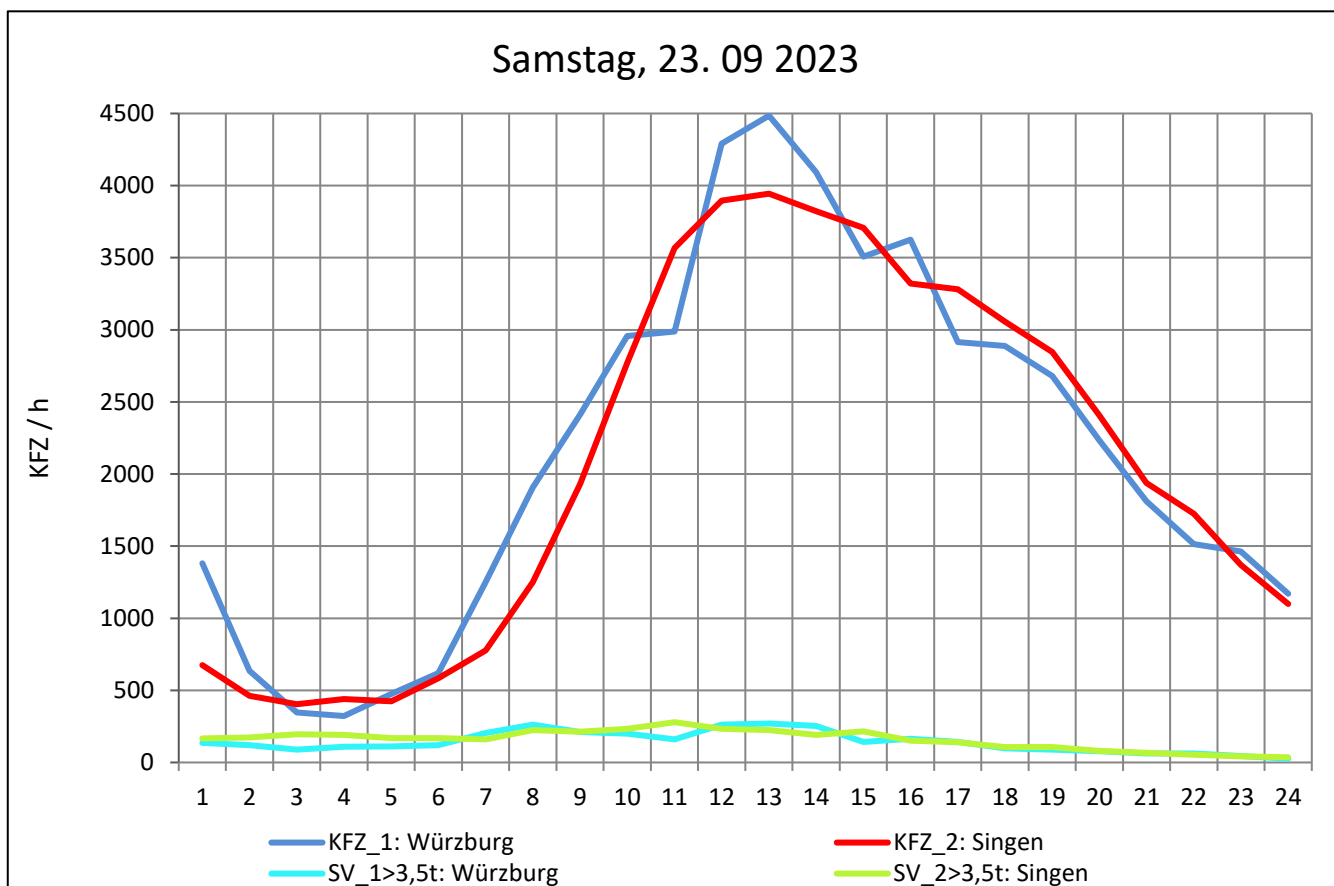
Zst.: **Ilsfeld**

TK-/Zst-Nr.: 6921/1085

A 81

Richtung 1 : **Würzburg**

Richtung 2 : **Singen**



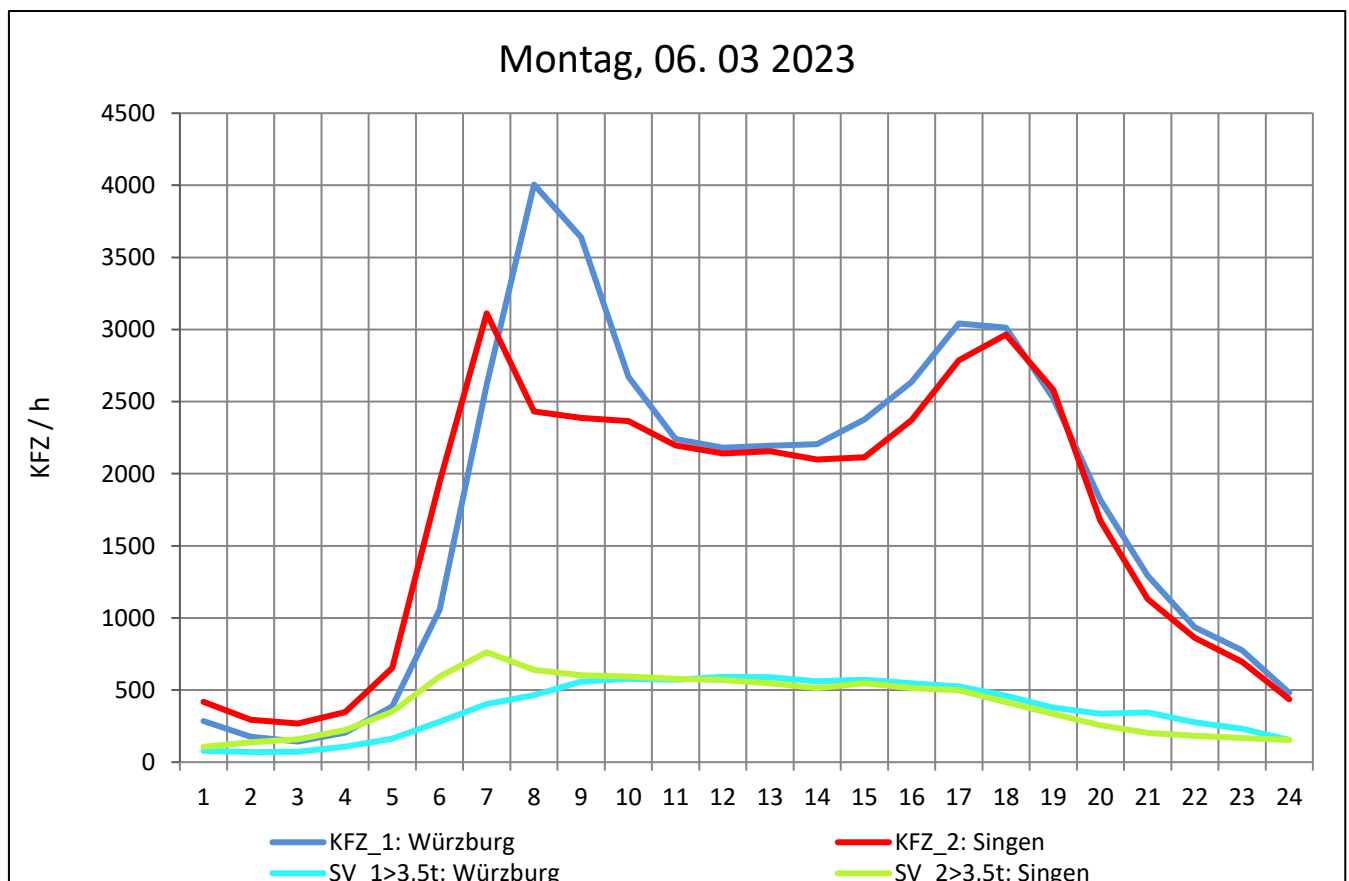
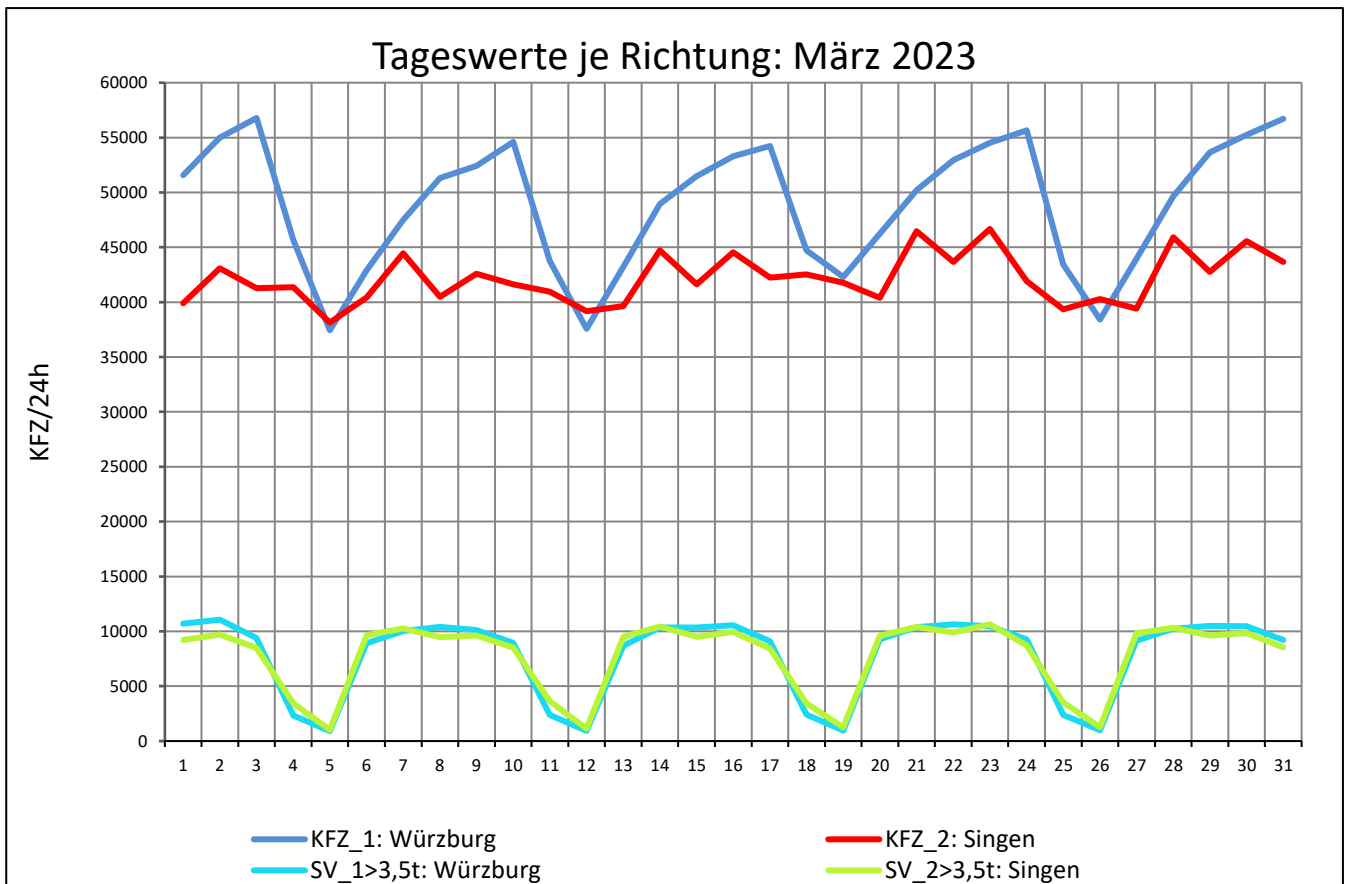
Zst.: **T+R Wunnenstein**

TK-/Zst-Nr.: 6921/1001

A 81

Richtung 1 : **Würzburg**

Richtung 2 : **Singen**



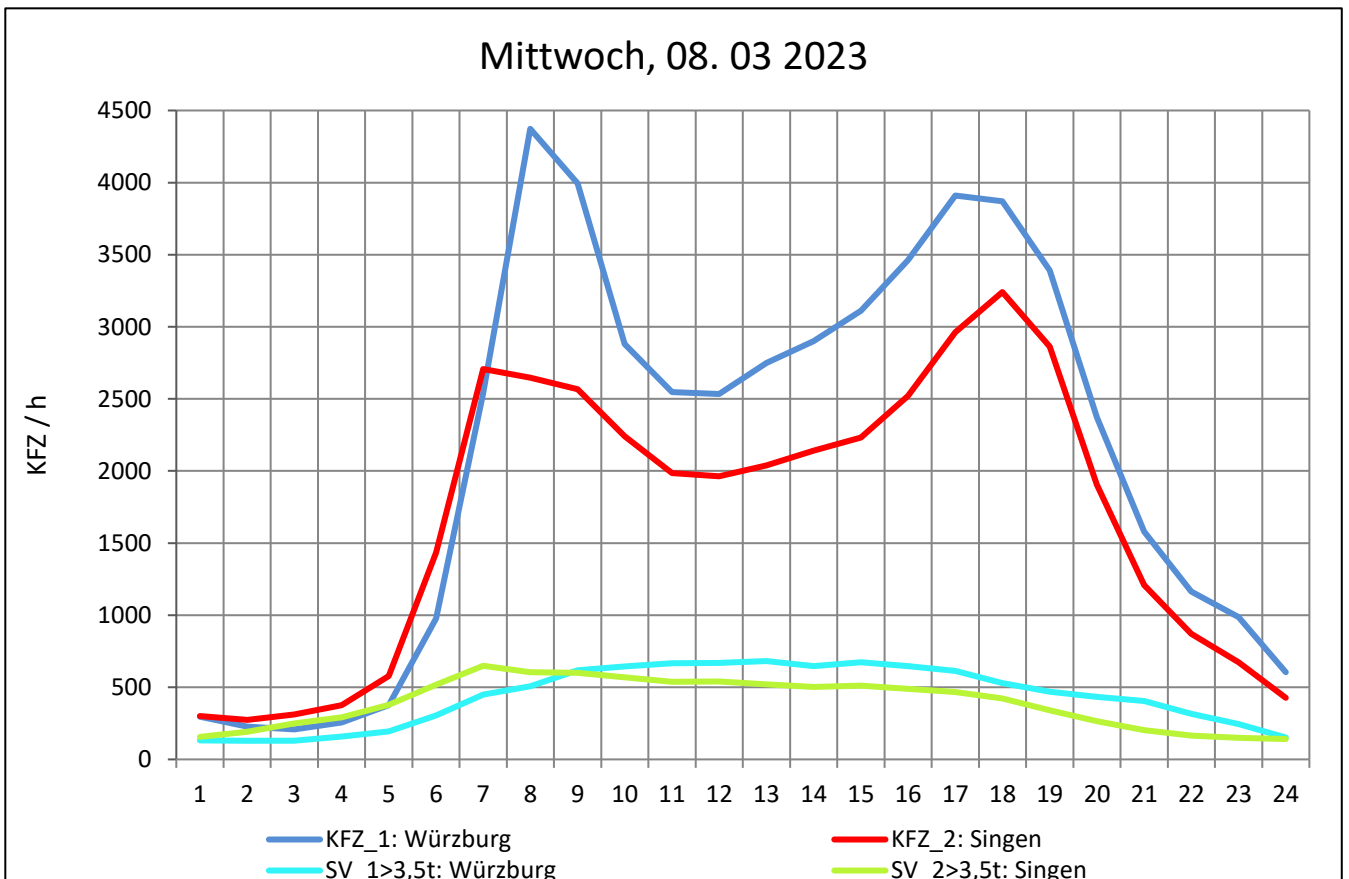
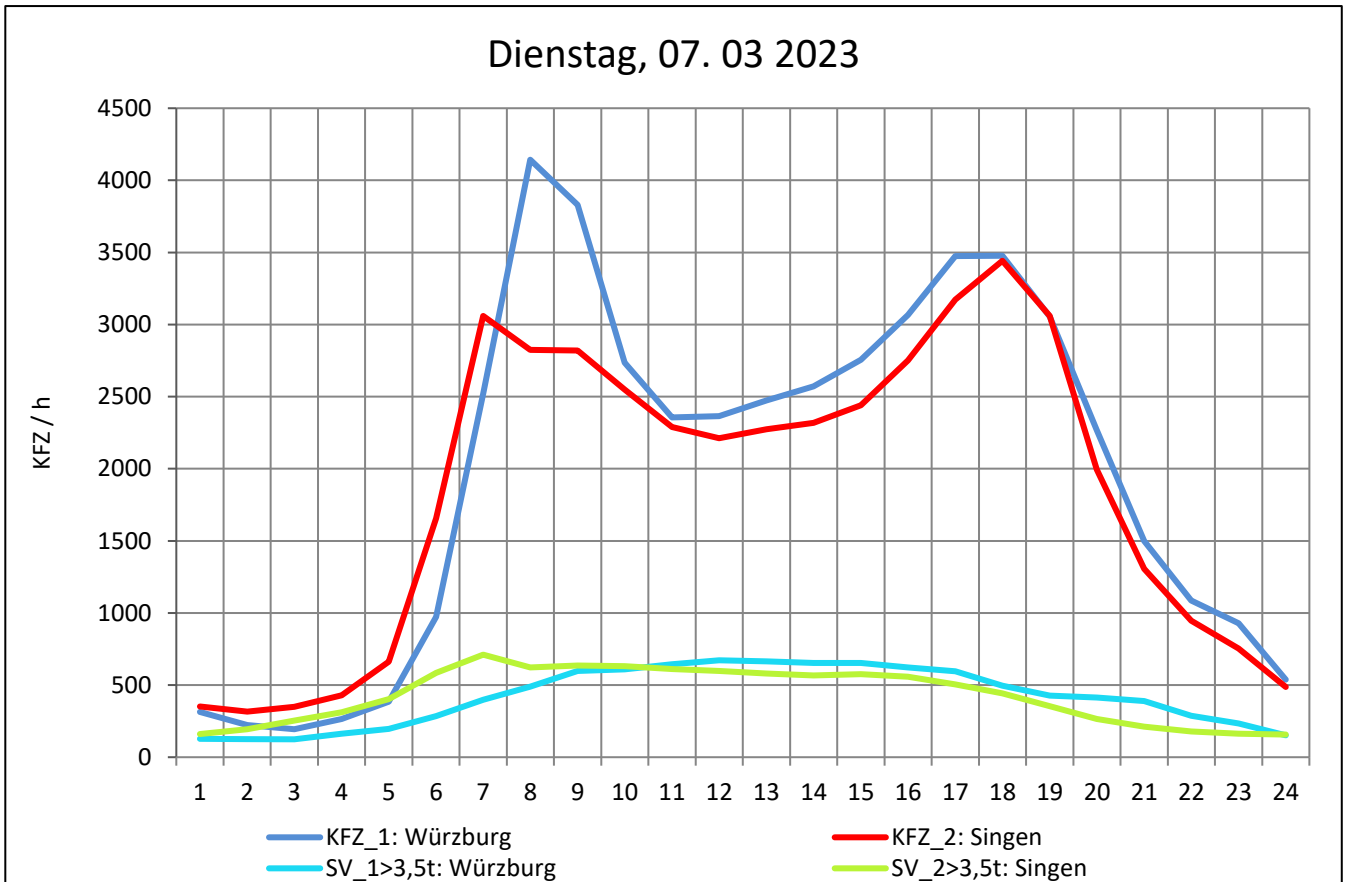
Zst.: **T+R Wunnenstein**

TK-/Zst-Nr.: 6921/1001

A 81

Richtung 1 : **Würzburg**

Richtung 2 : **Singen**



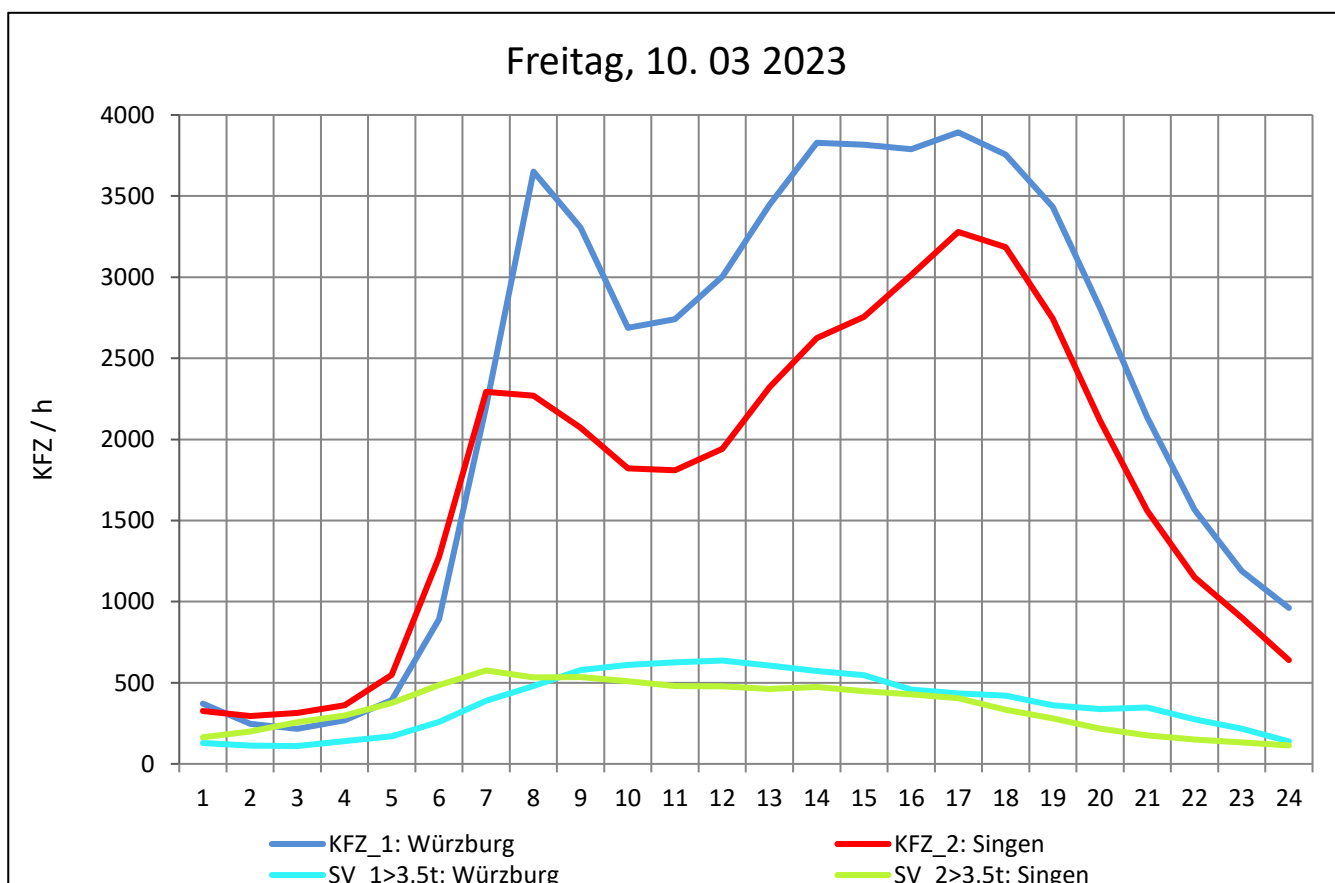
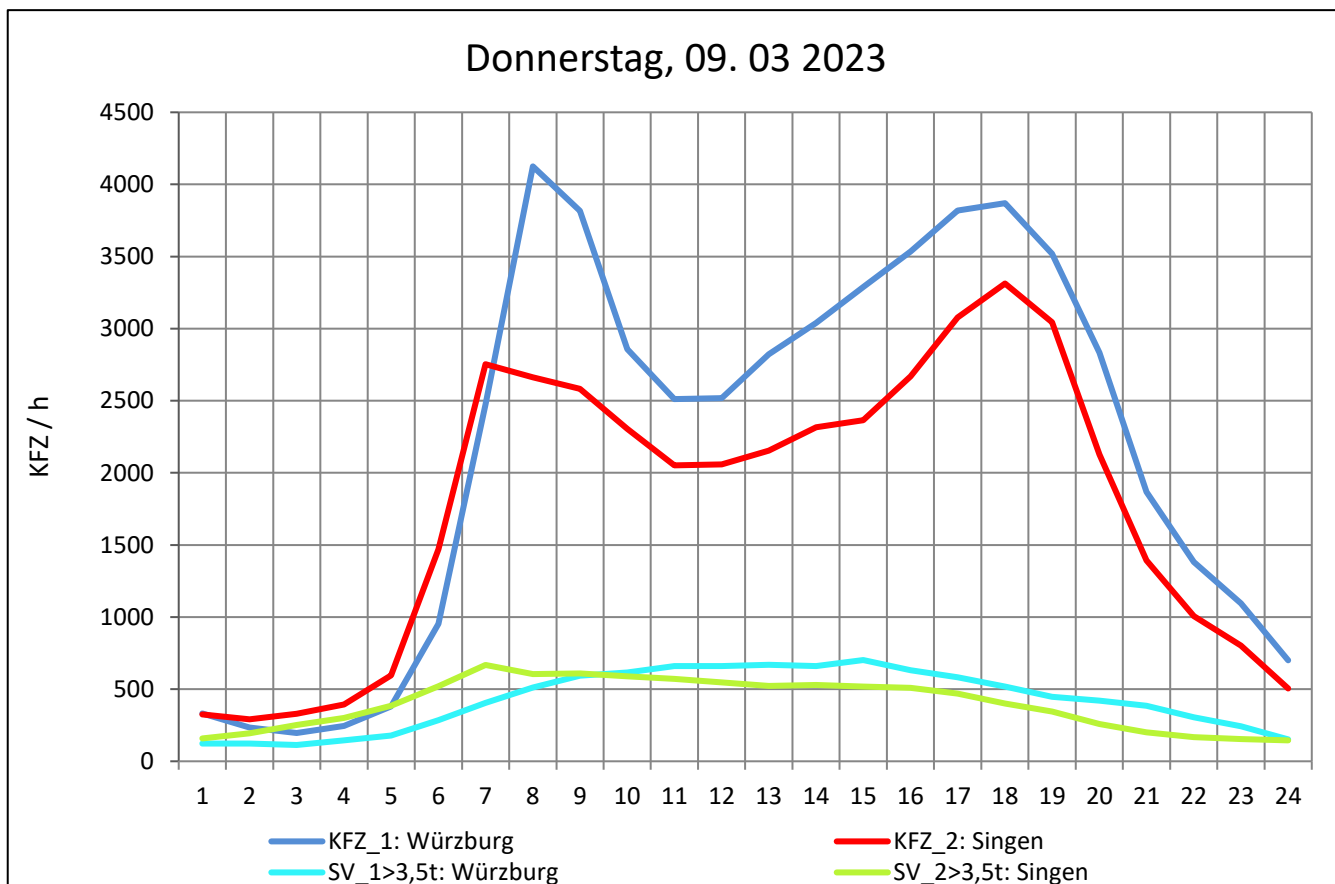
Zst.: **T+R Wunnenstein**

TK-/Zst-Nr.: 6921/1001

A 81

Richtung 1 : **Würzburg**

Richtung 2 : **Singen**



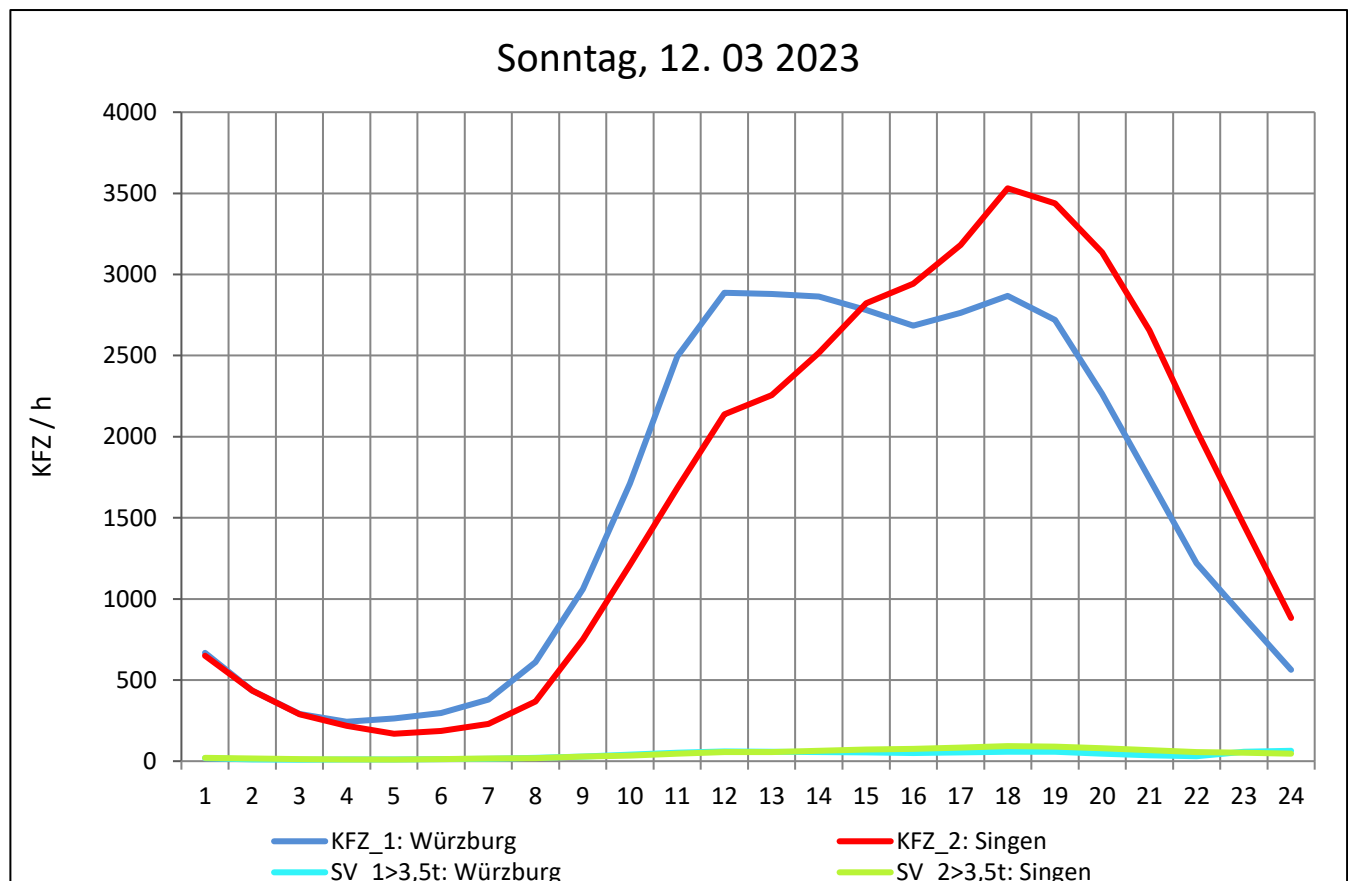
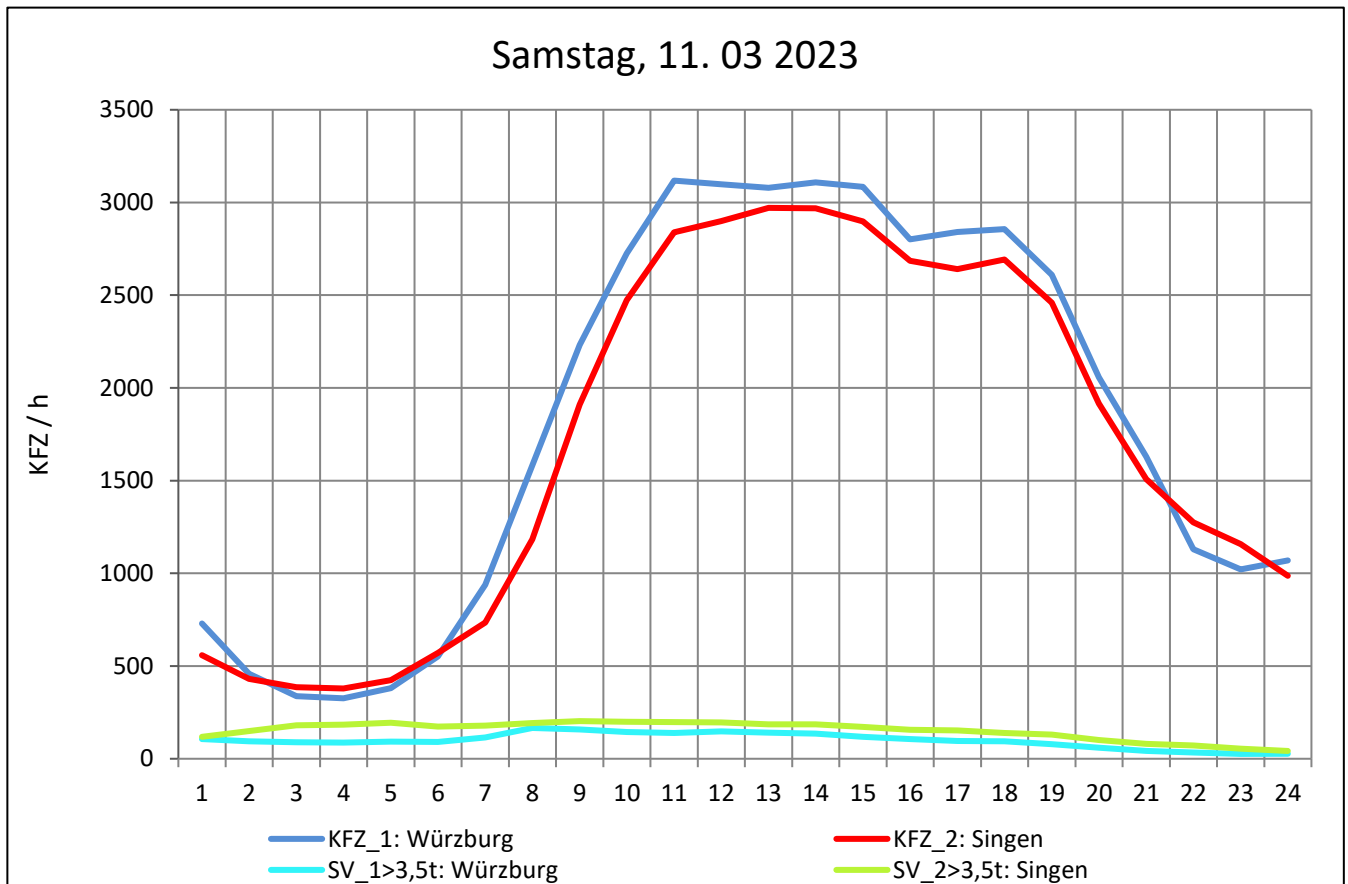
Zst.: **T+R Wunnenstein**

TK-/Zst-Nr.: 6921/1001

A 81

Richtung 1 : **Würzburg**

Richtung 2 : **Singen**



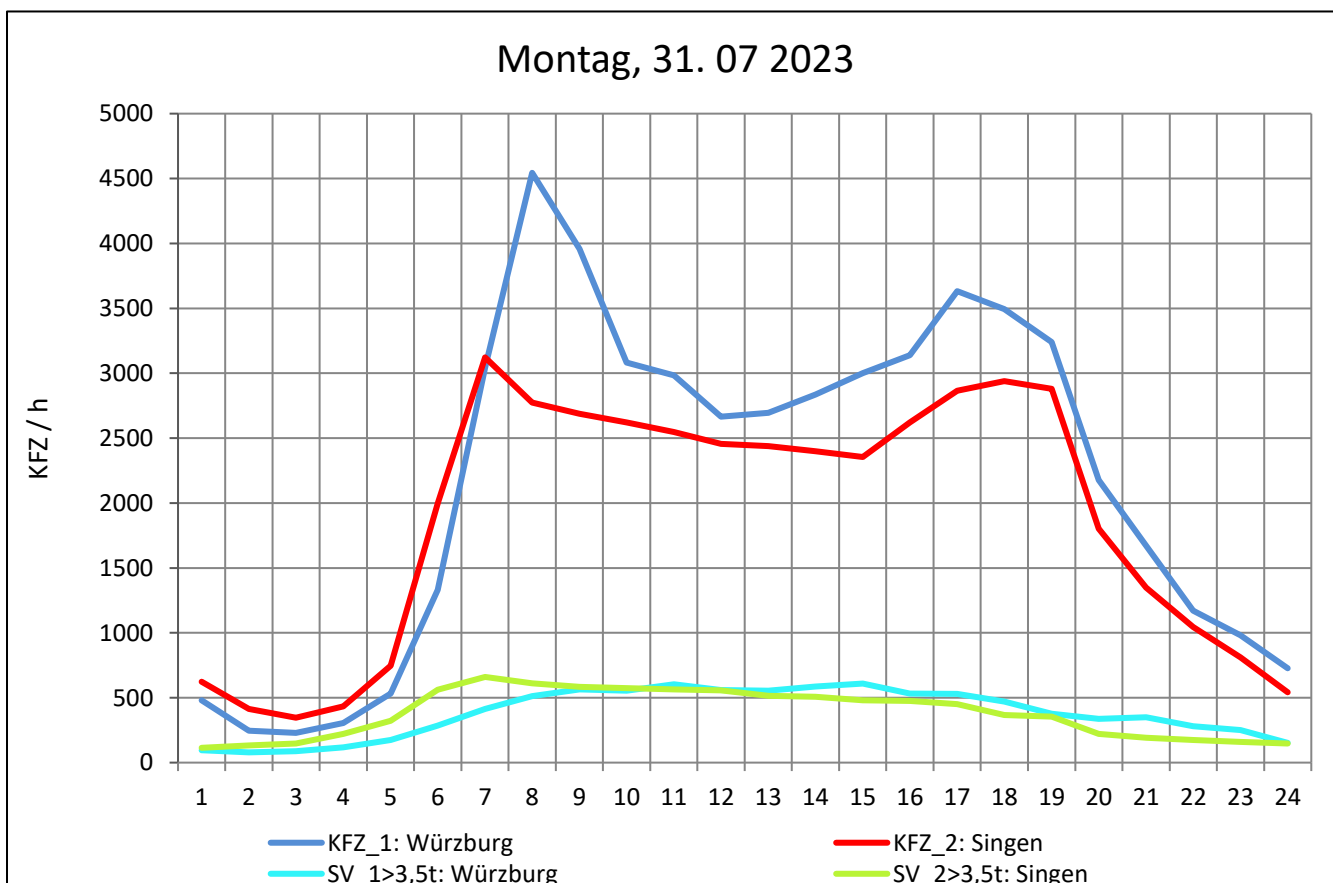
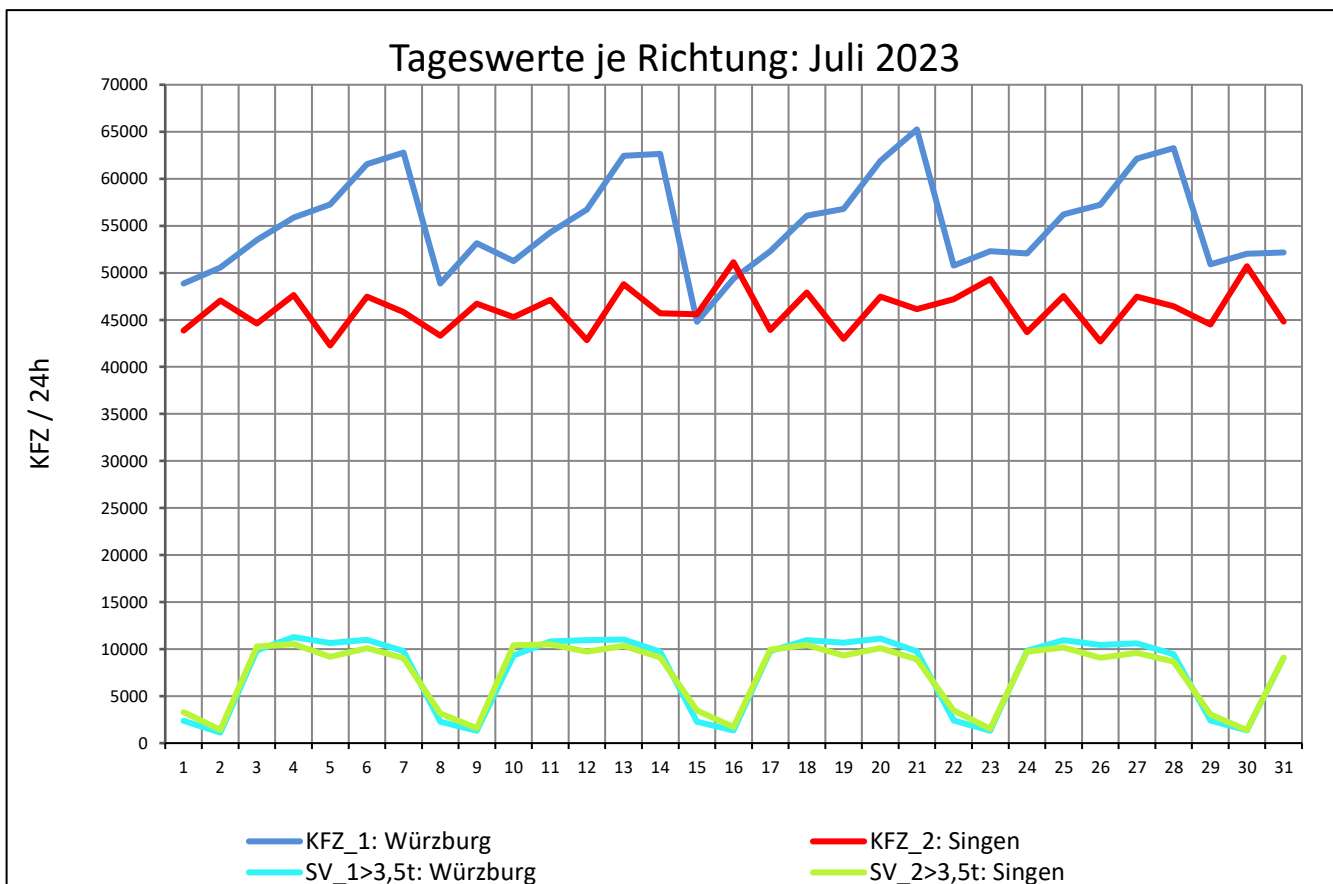
Zst.: **T+R Wunnenstein**

TK-/Zst-Nr.: 6921/1001

A 81

Richtung 1 : **Würzburg**

Richtung 2 : **Singen**



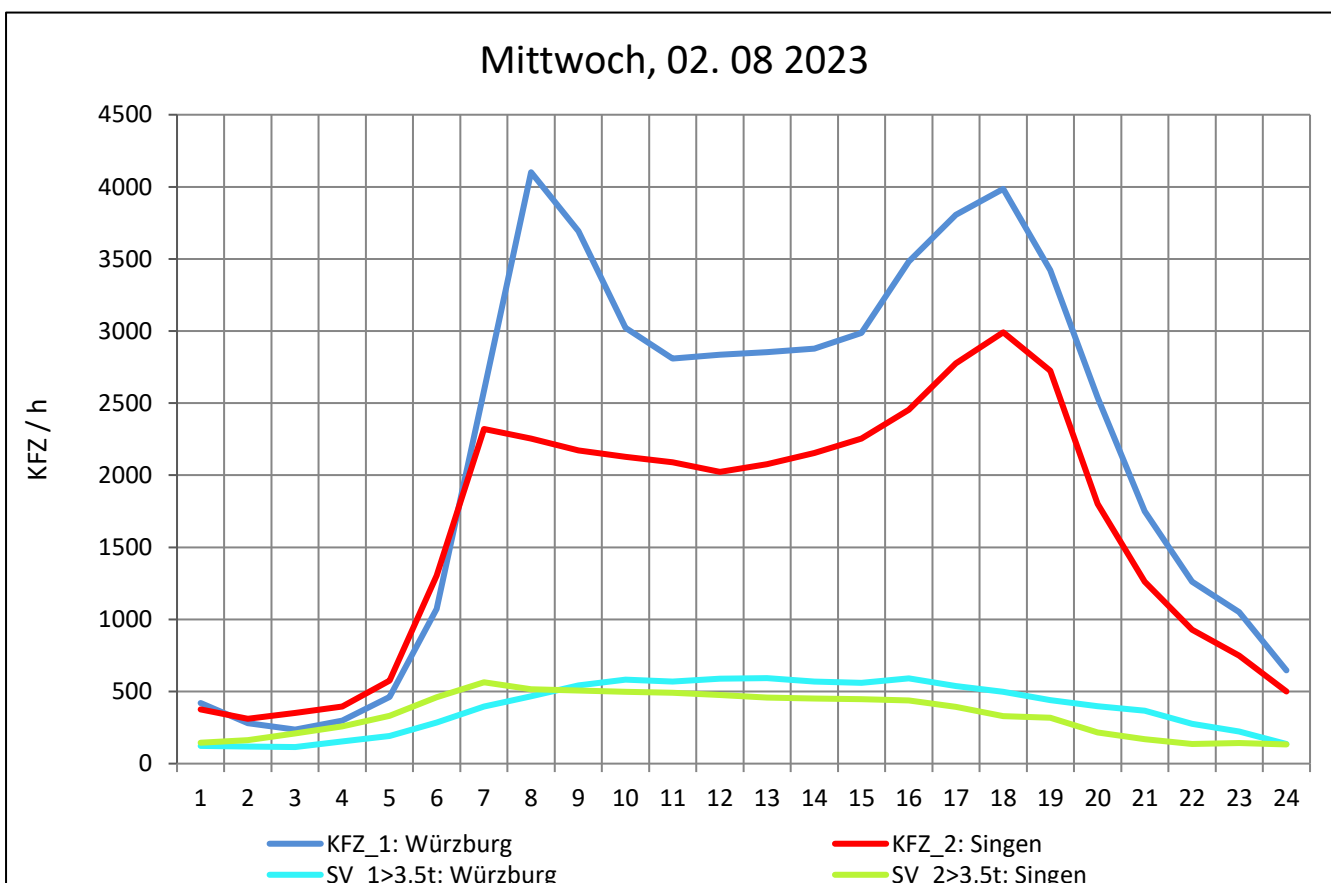
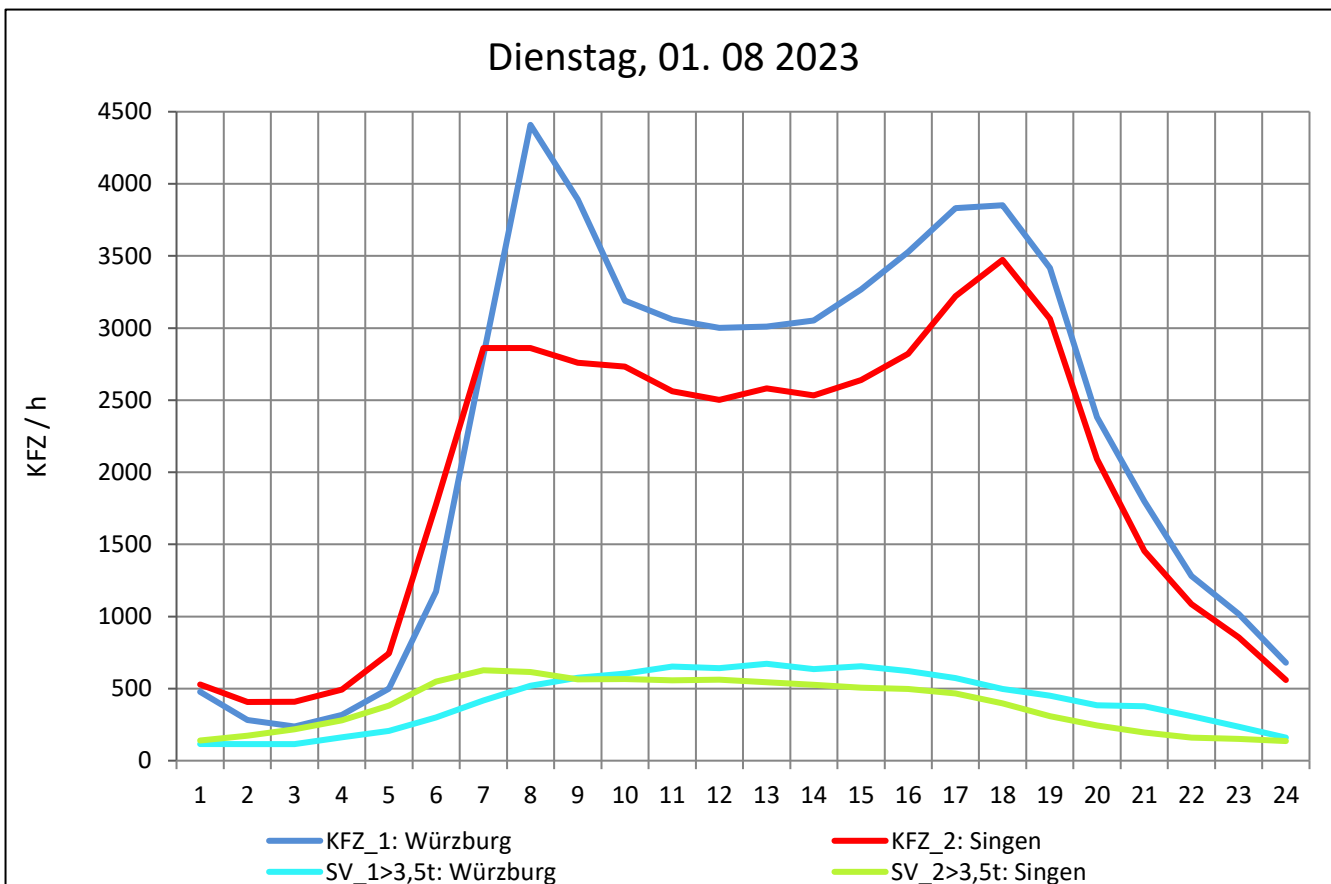
Zst.: **T+R Wunnenstein**

TK-/Zst-Nr.: 6921/1001

A 81

Richtung 1 : **Würzburg**

Richtung 2 : **Singen**



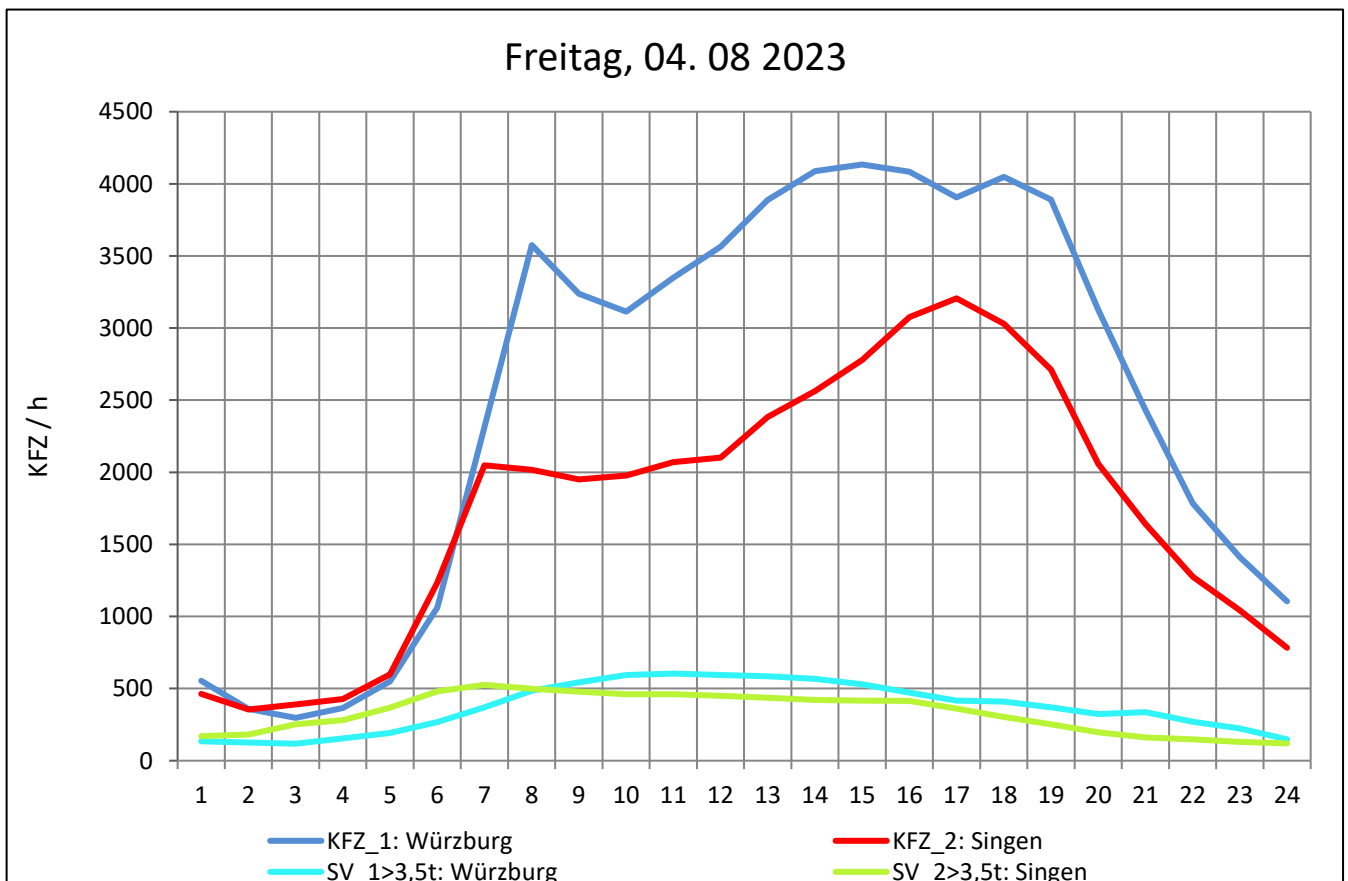
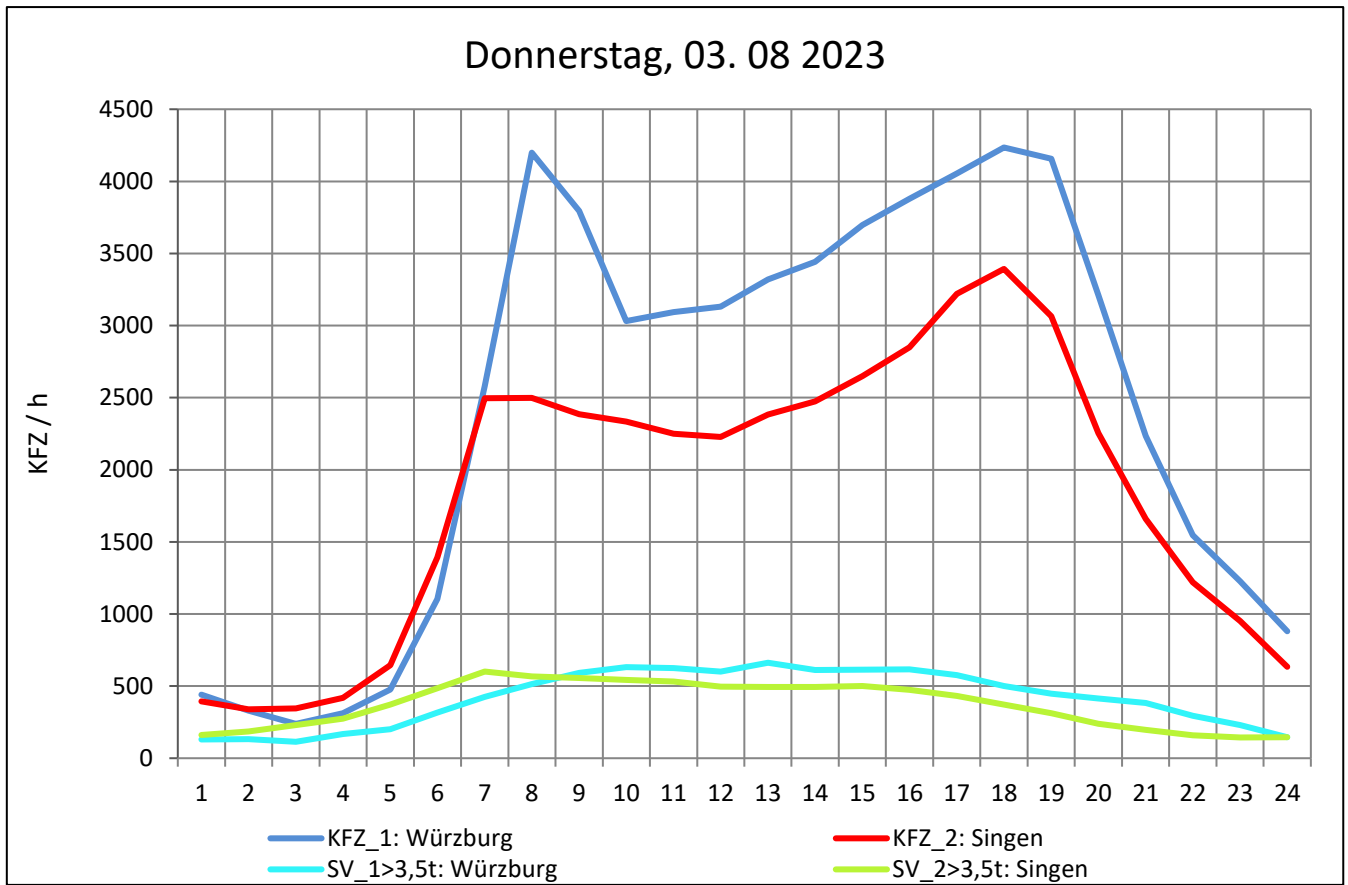
Zst.: **T+R Wunnenstein**

TK-/Zst-Nr.: 6921/1001

A 81

Richtung 1 : **Würzburg**

Richtung 2 : **Singen**



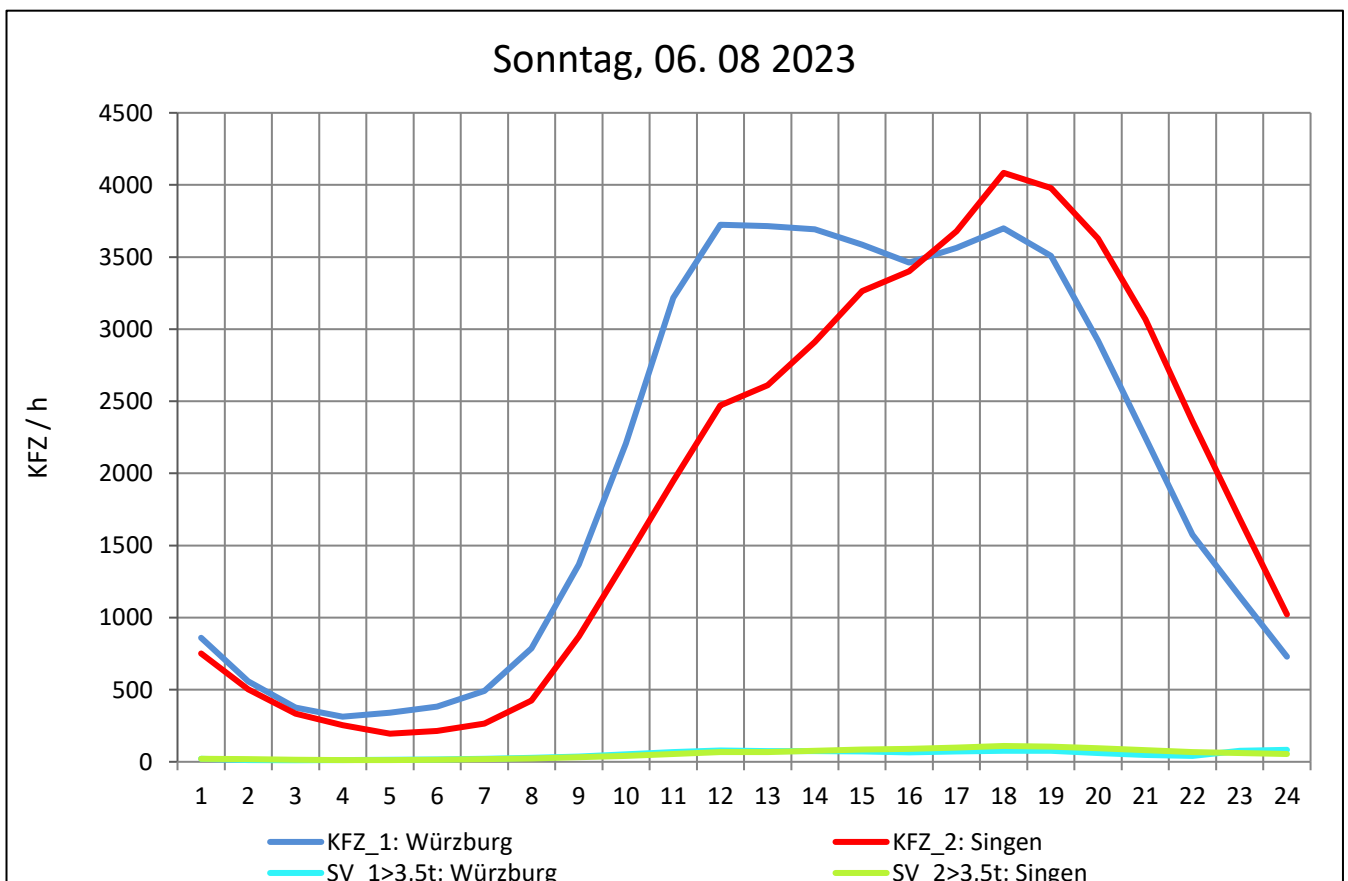
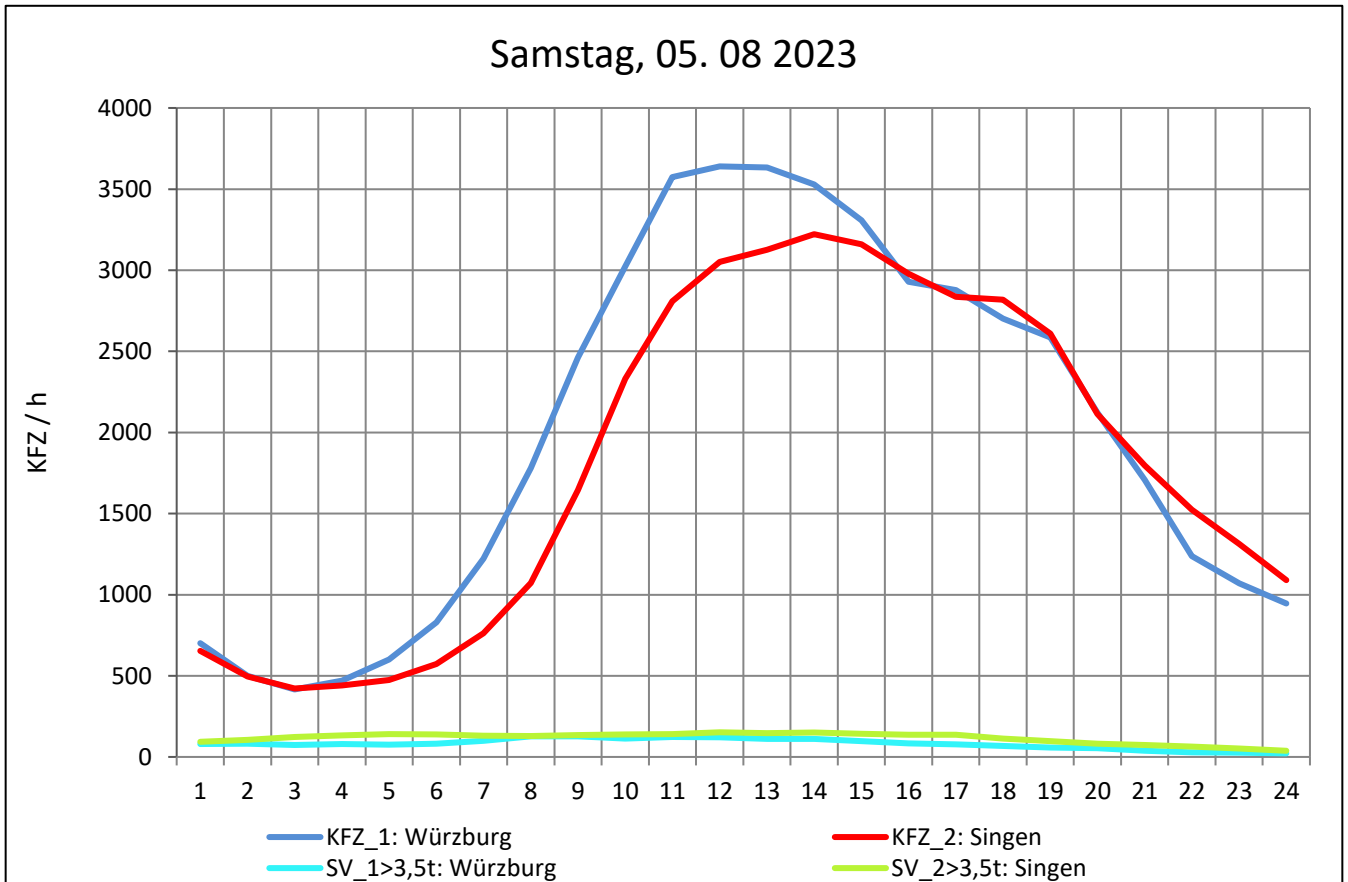
Zst.: **T+R Wunnenstein**

TK-/Zst-Nr.: 6921/1001

A 81

Richtung 1 : **Würzburg**

Richtung 2 : **Singen**



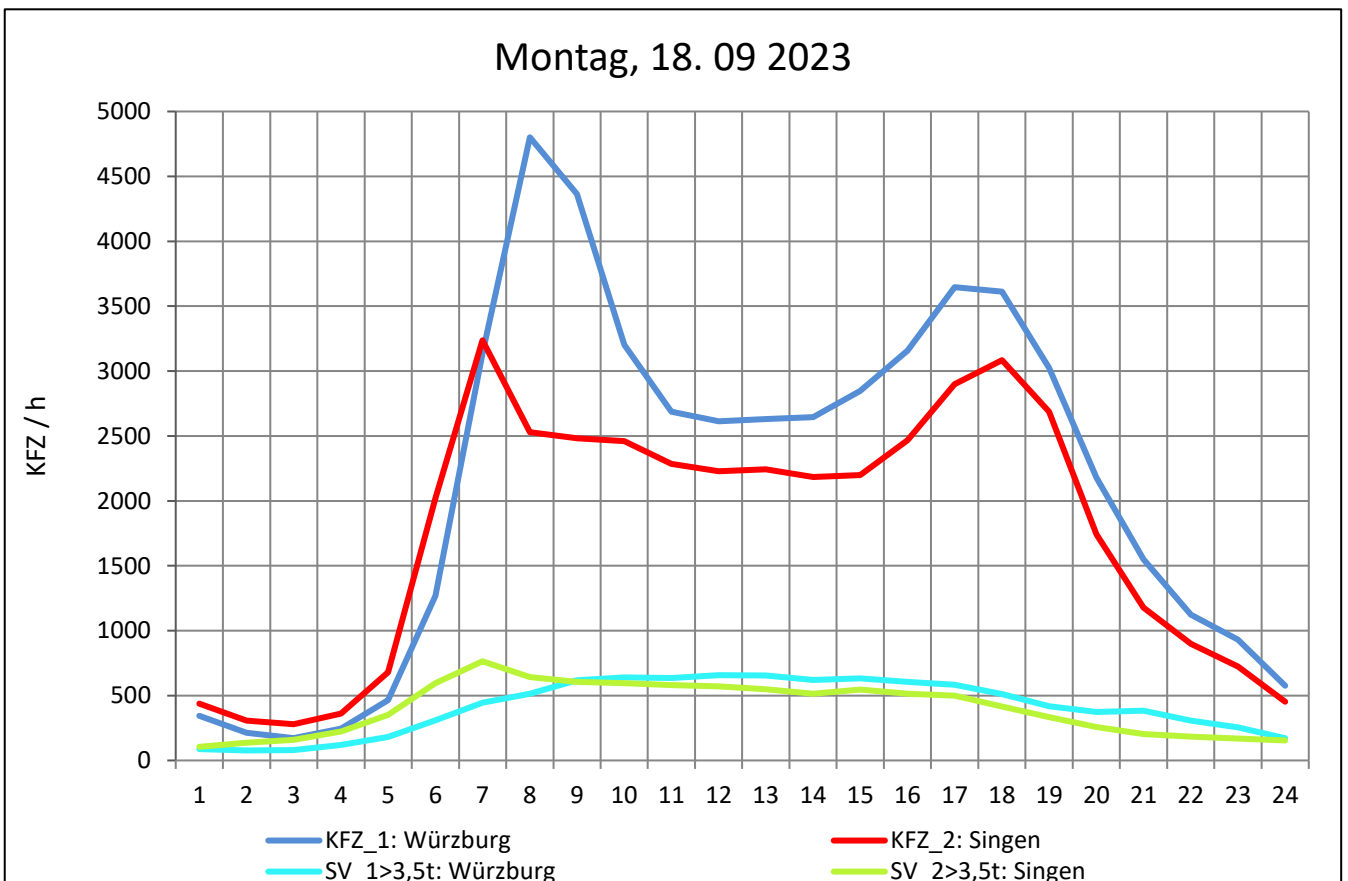
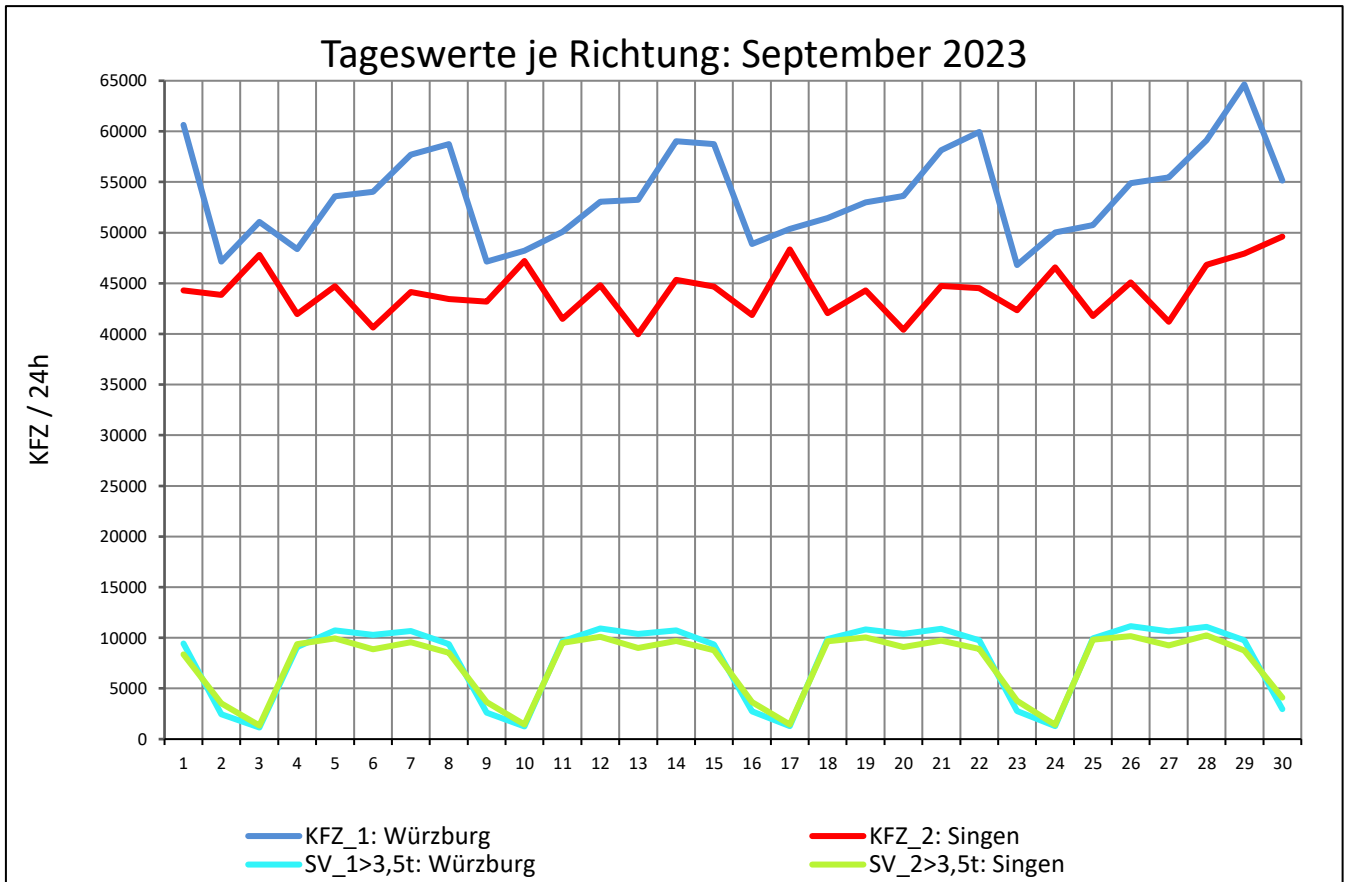
Zst.: **T+R Wunnenstein**

TK-/Zst-Nr.: 6921/1001

A 81

Richtung 1 : **Würzburg**

Richtung 2 : **Singen**



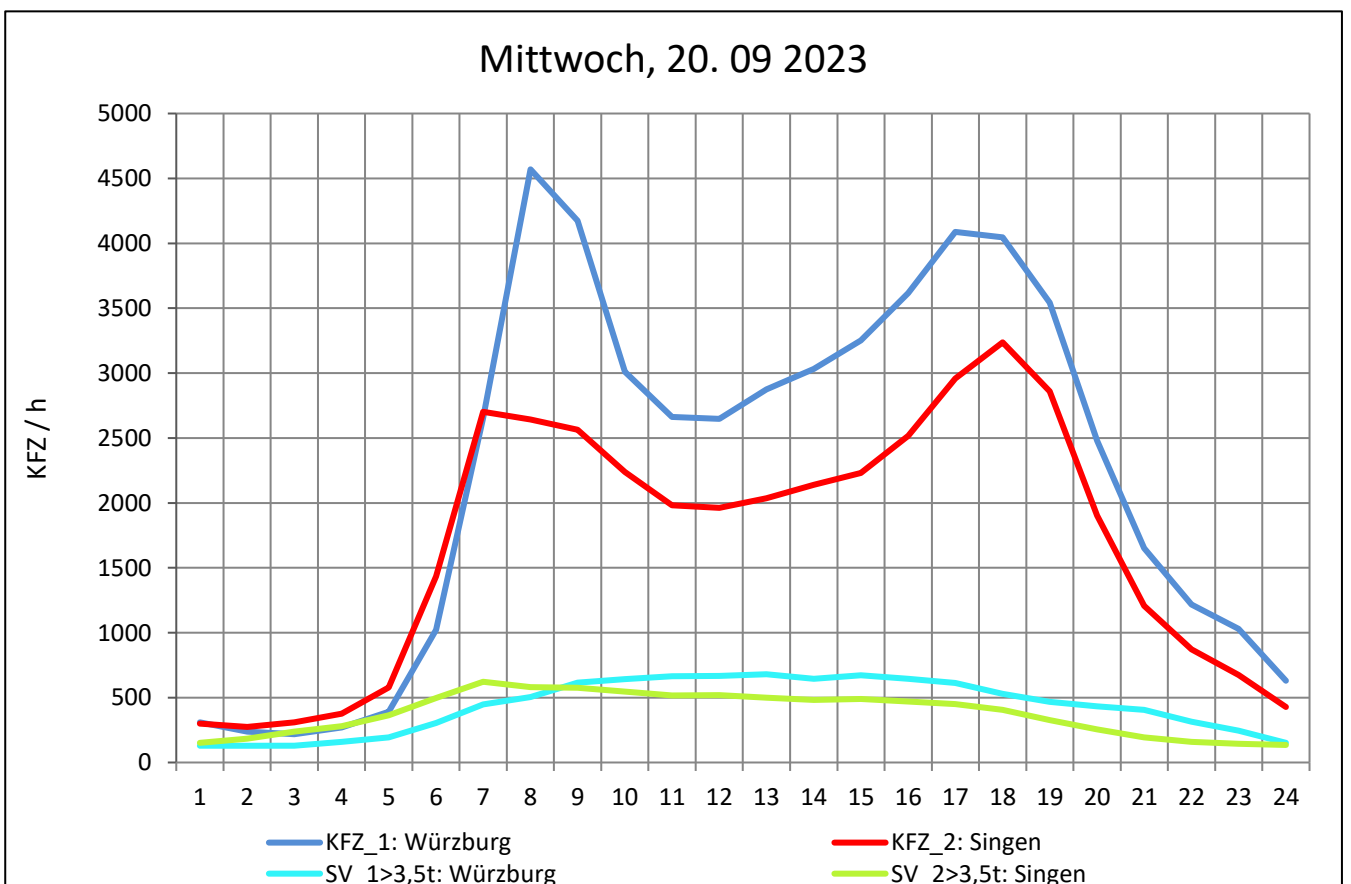
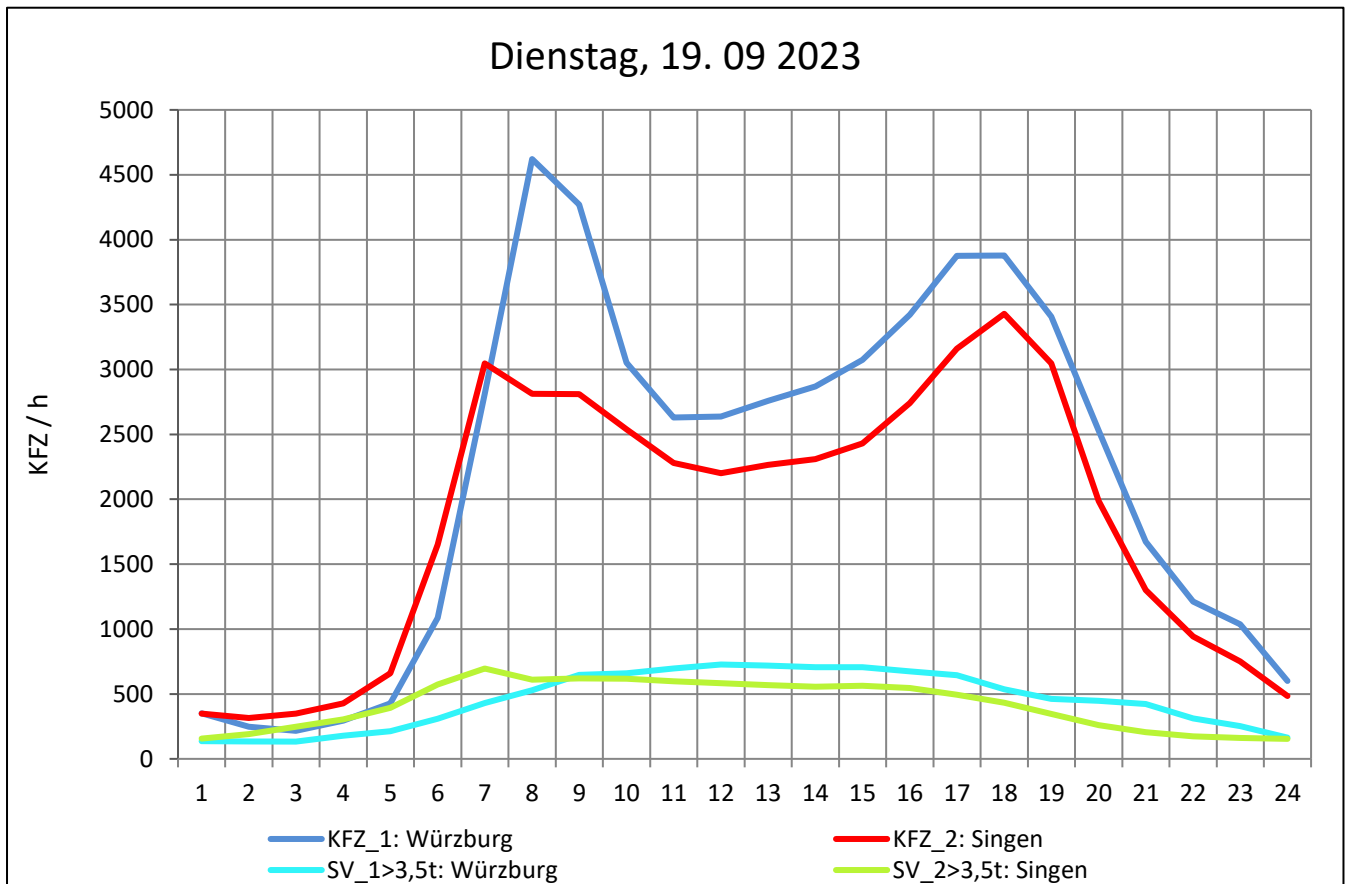
Zst.: **T+R Wunnenstein**

TK-/Zst-Nr.: 6921/1001

A 81

Richtung 1 : **Würzburg**

Richtung 2 : **Singen**



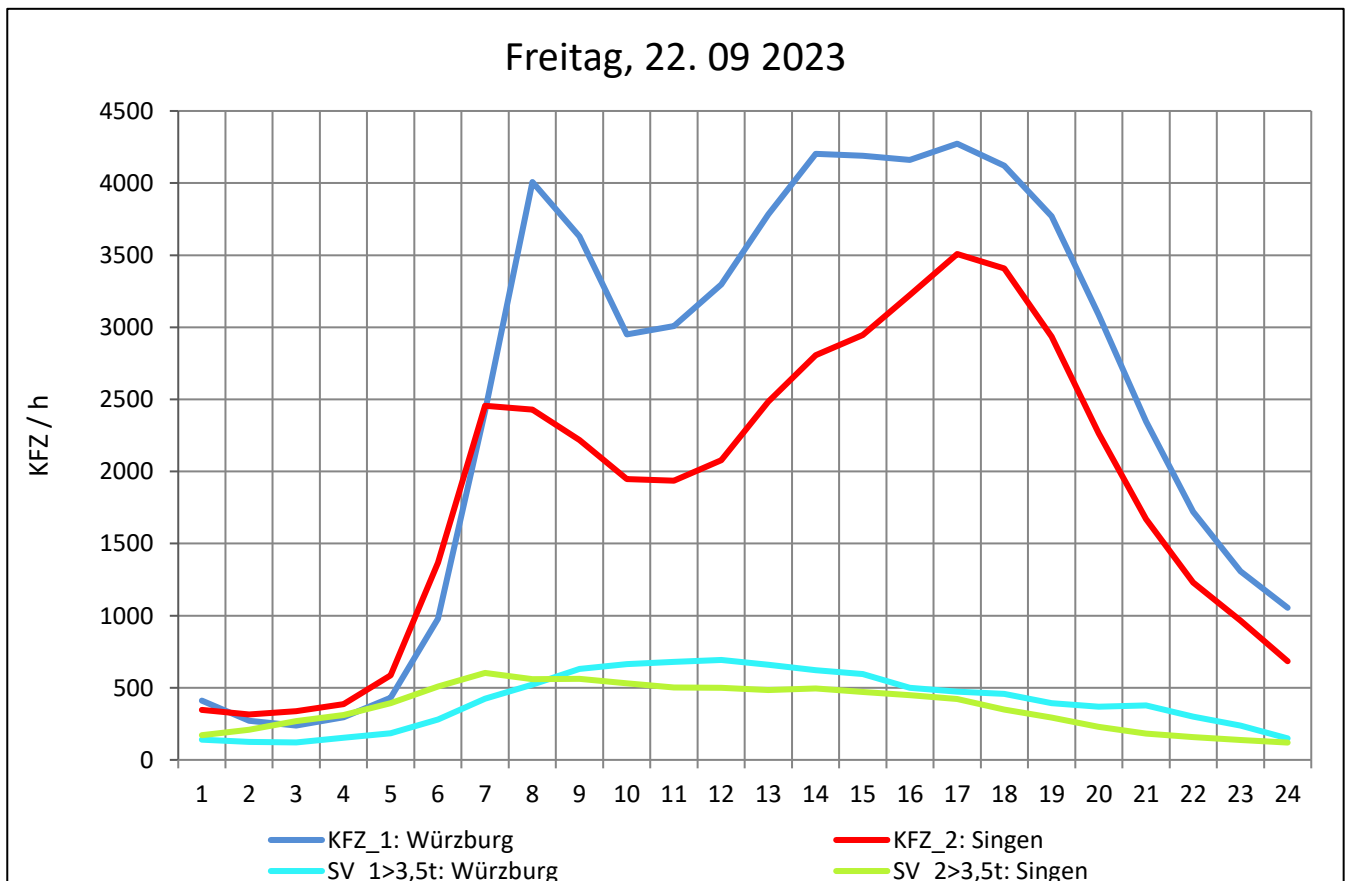
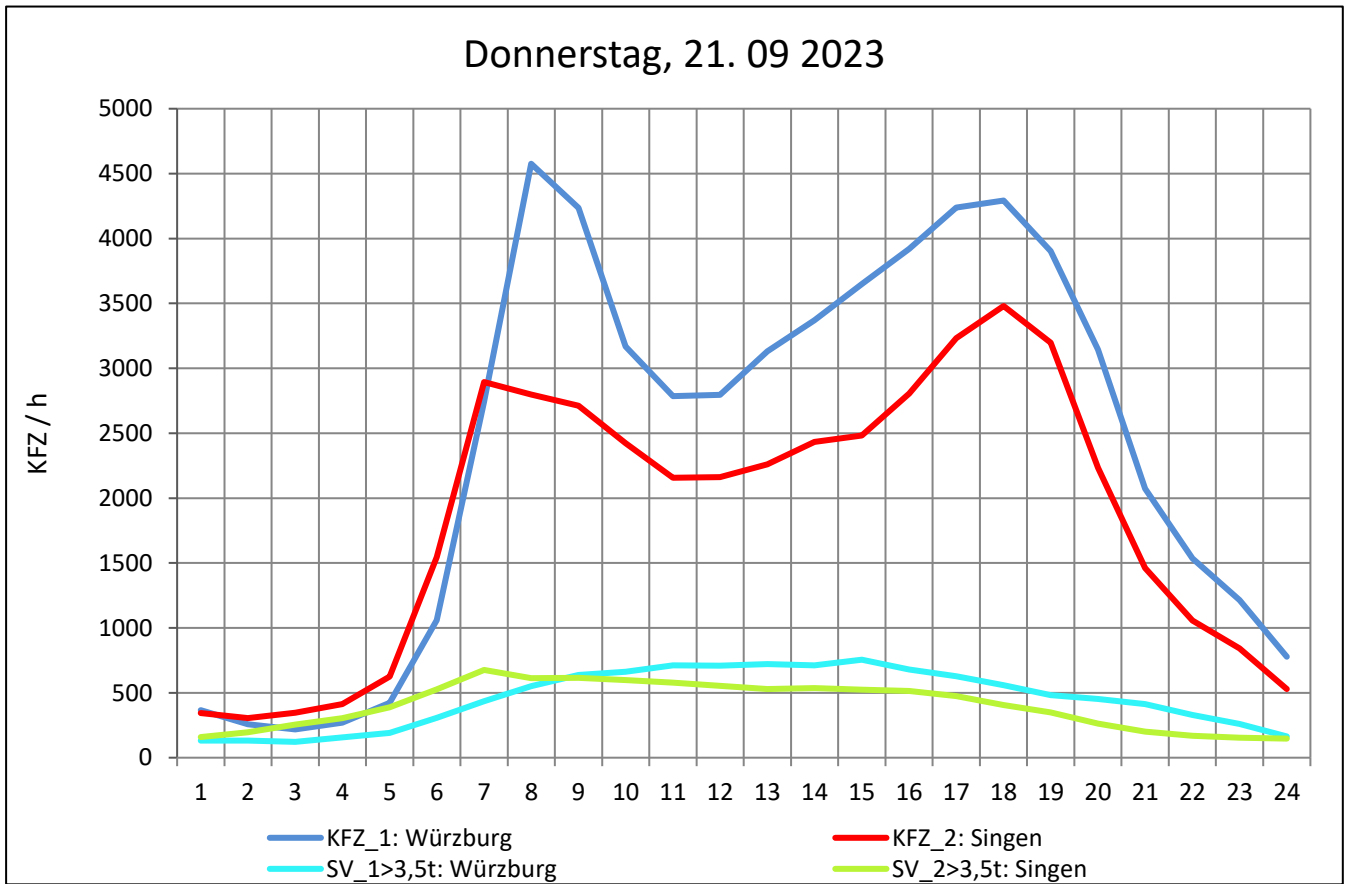
Zst.: **T+R Wunnenstein**

TK-/Zst-Nr.: 6921/1001

A 81

Richtung 1 : **Würzburg**

Richtung 2 : **Singen**



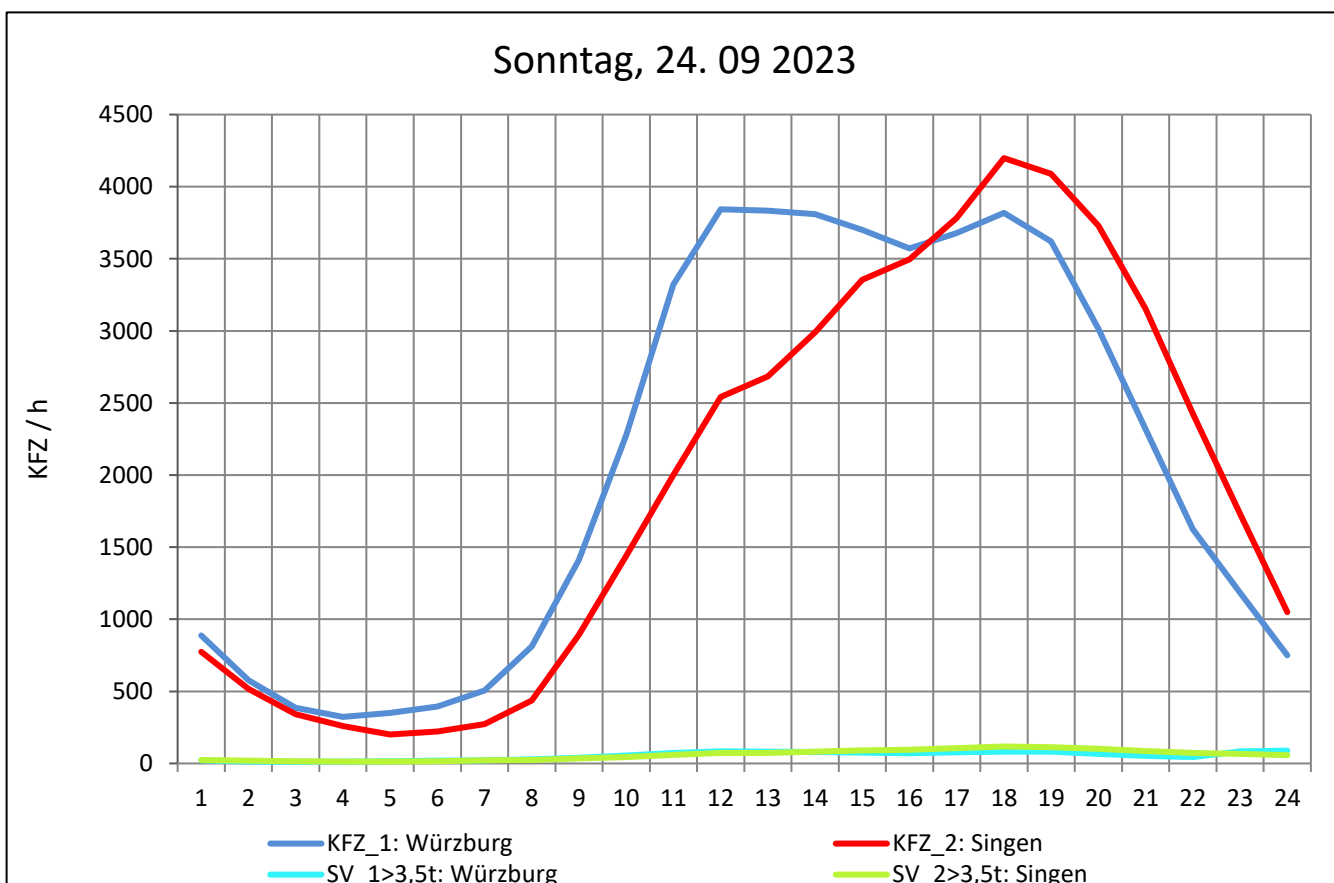
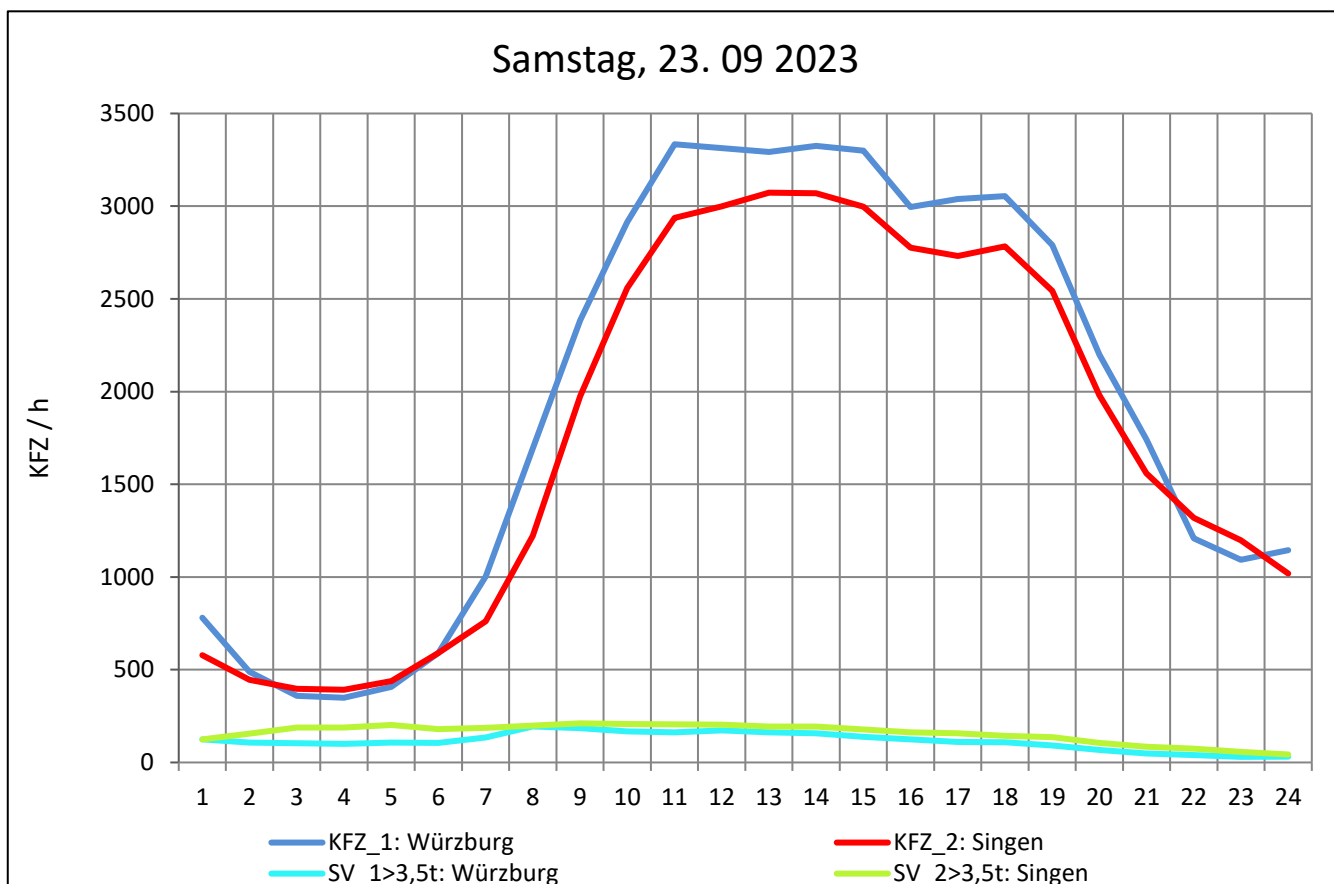
Zst.: **T+R Wunnenstein**

TK-/Zst-Nr.: 6921/1001

A 81

Richtung 1 : **Würzburg**

Richtung 2 : **Singen**



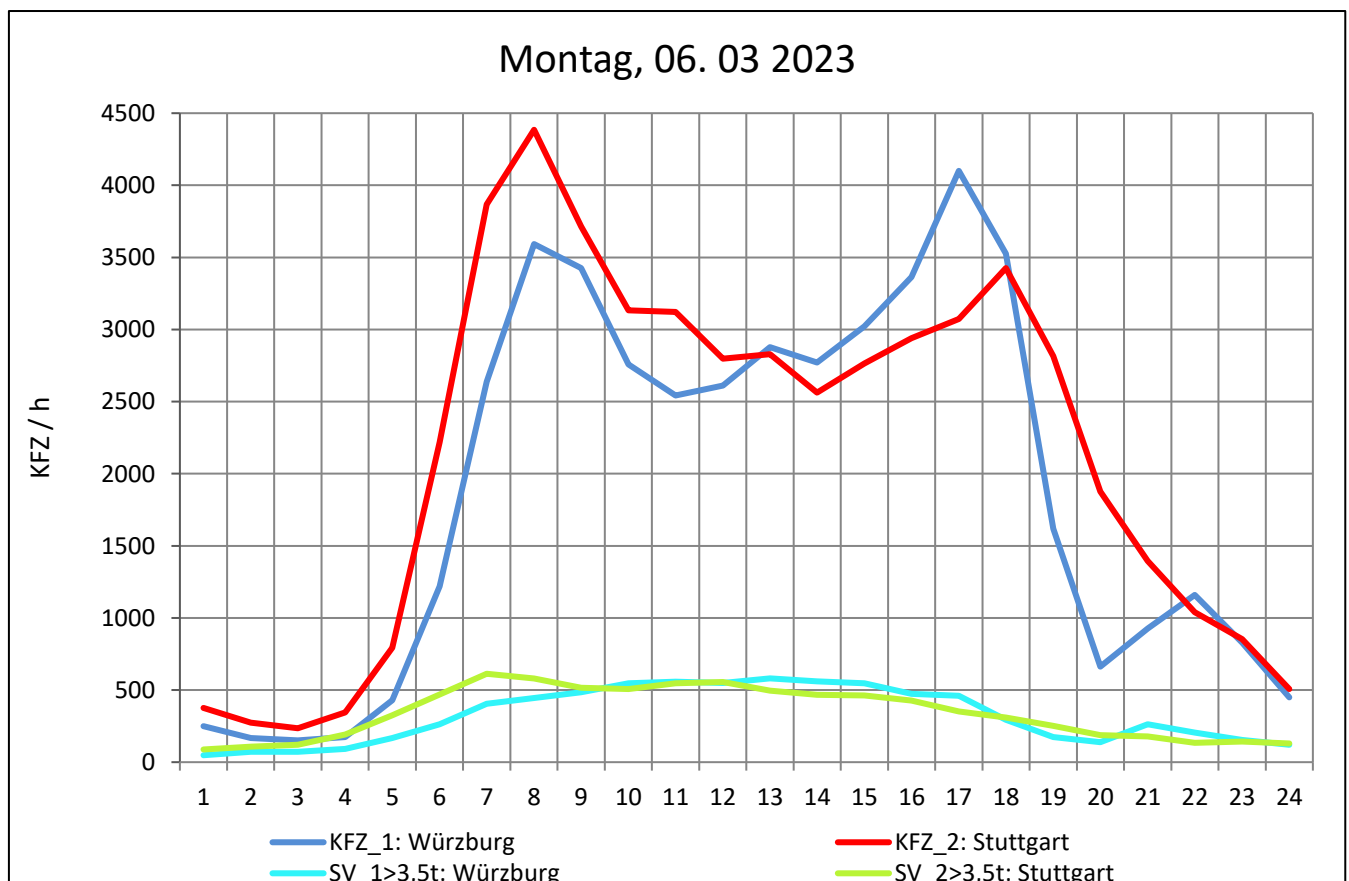
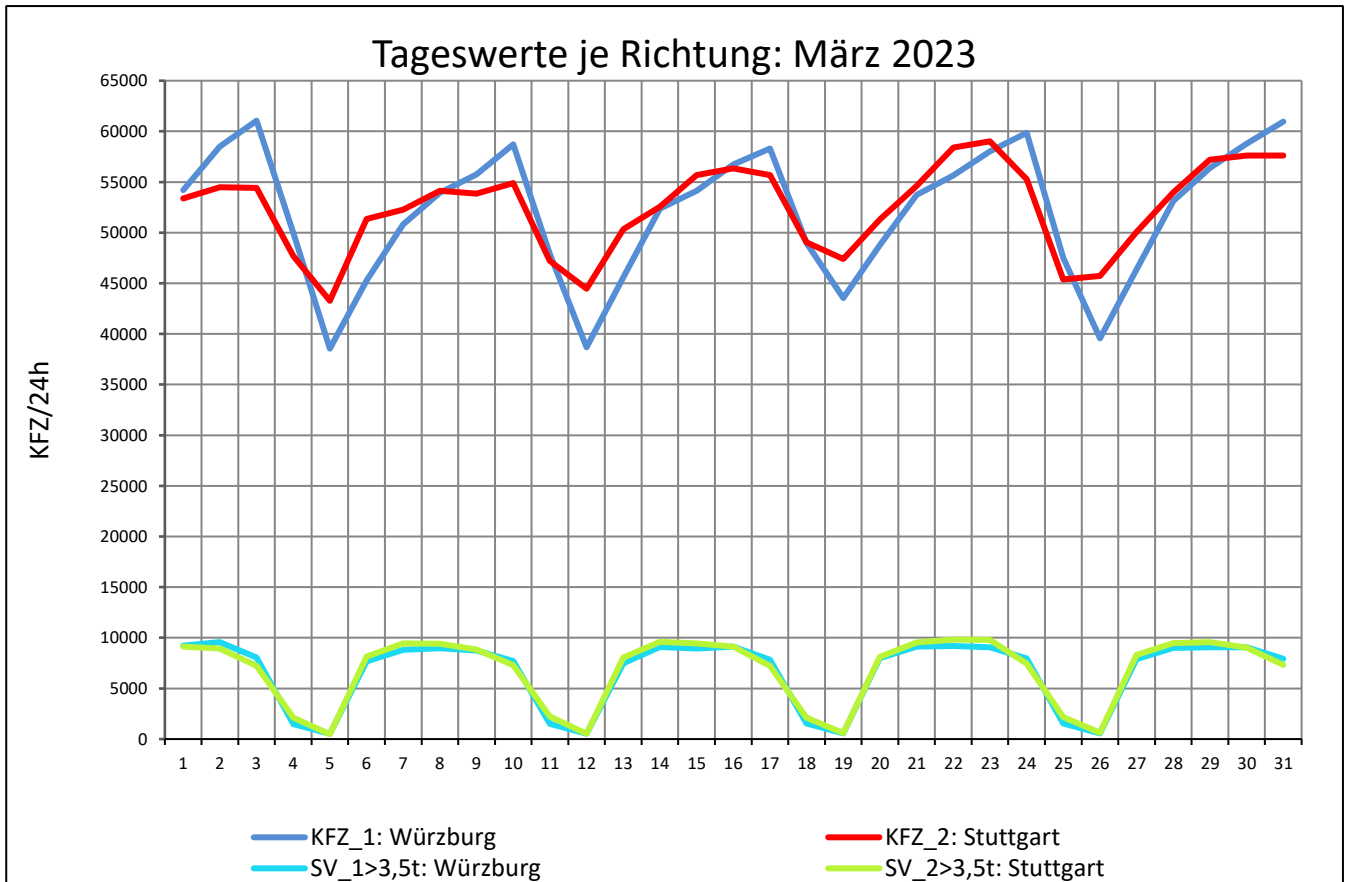
Zst.: **Pleidelsheim**

TK-/Zst-Nr.: 7021/1086

A 81

Richtung 1 : **Würzburg**

Richtung 2 : **Stuttgart**



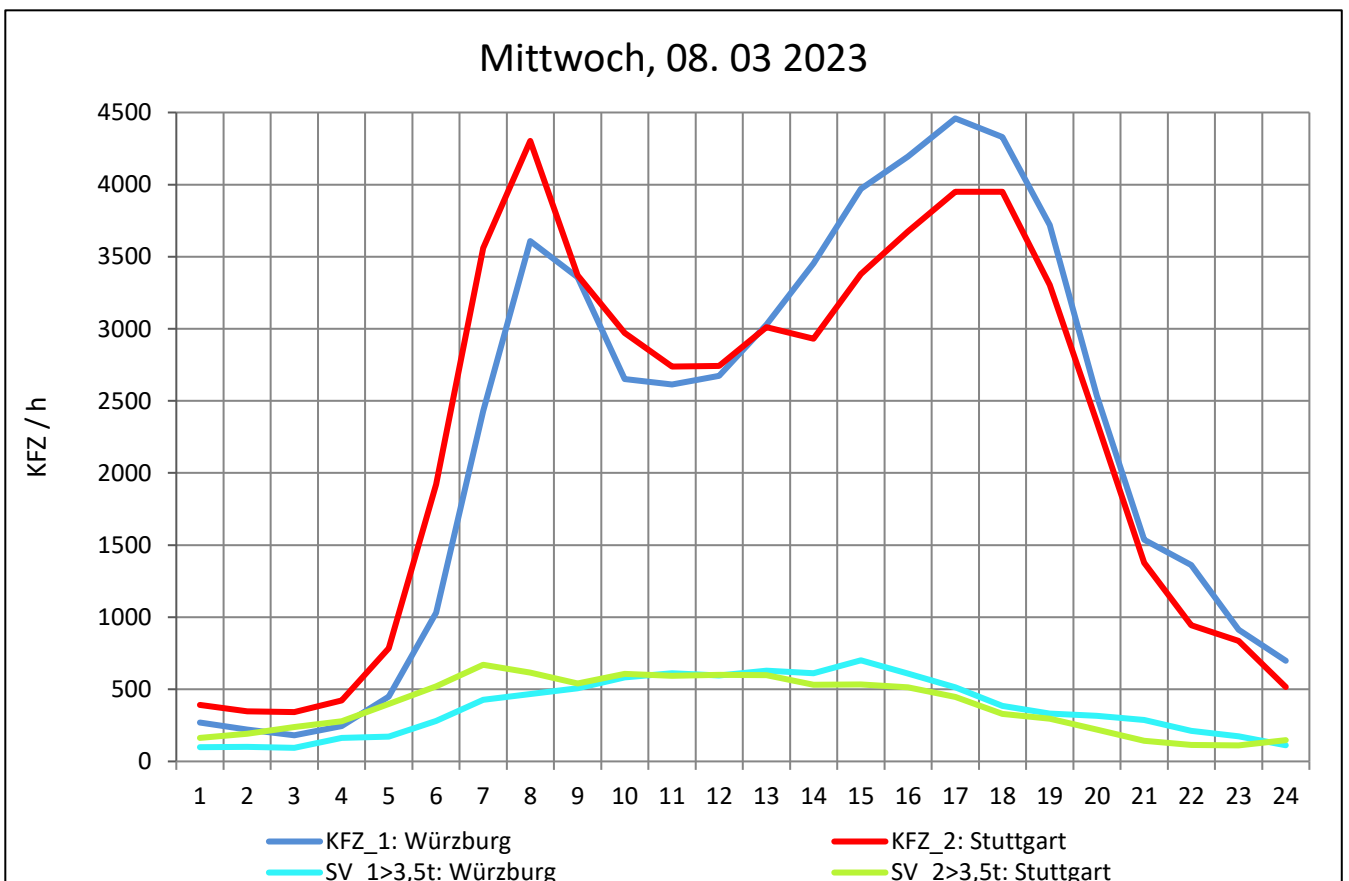
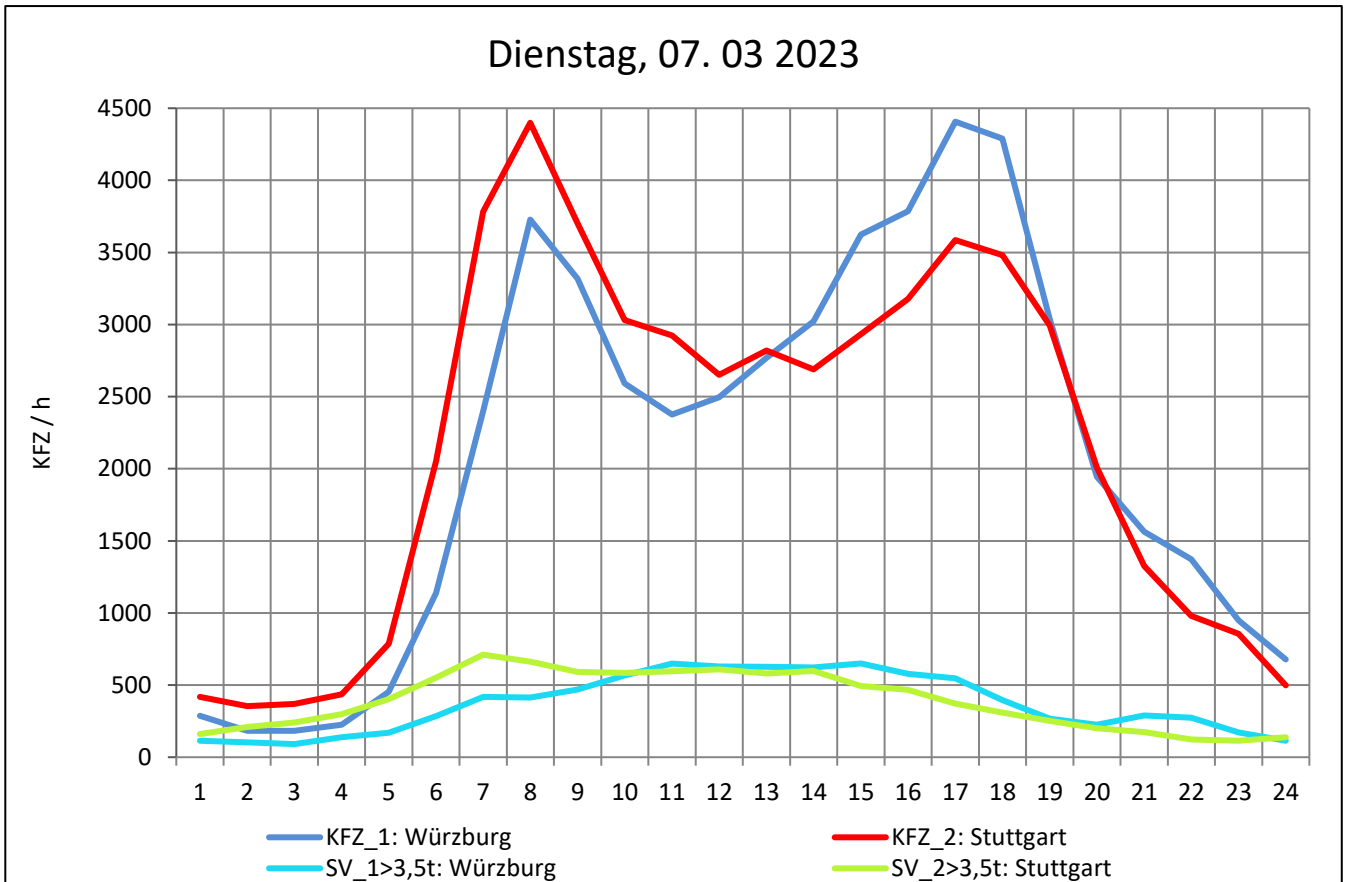
Zst.: **Pleidelsheim**

TK-/Zst-Nr.: 7021/1086

A 81

Richtung 1 : **Würzburg**

Richtung 2 : **Stuttgart**



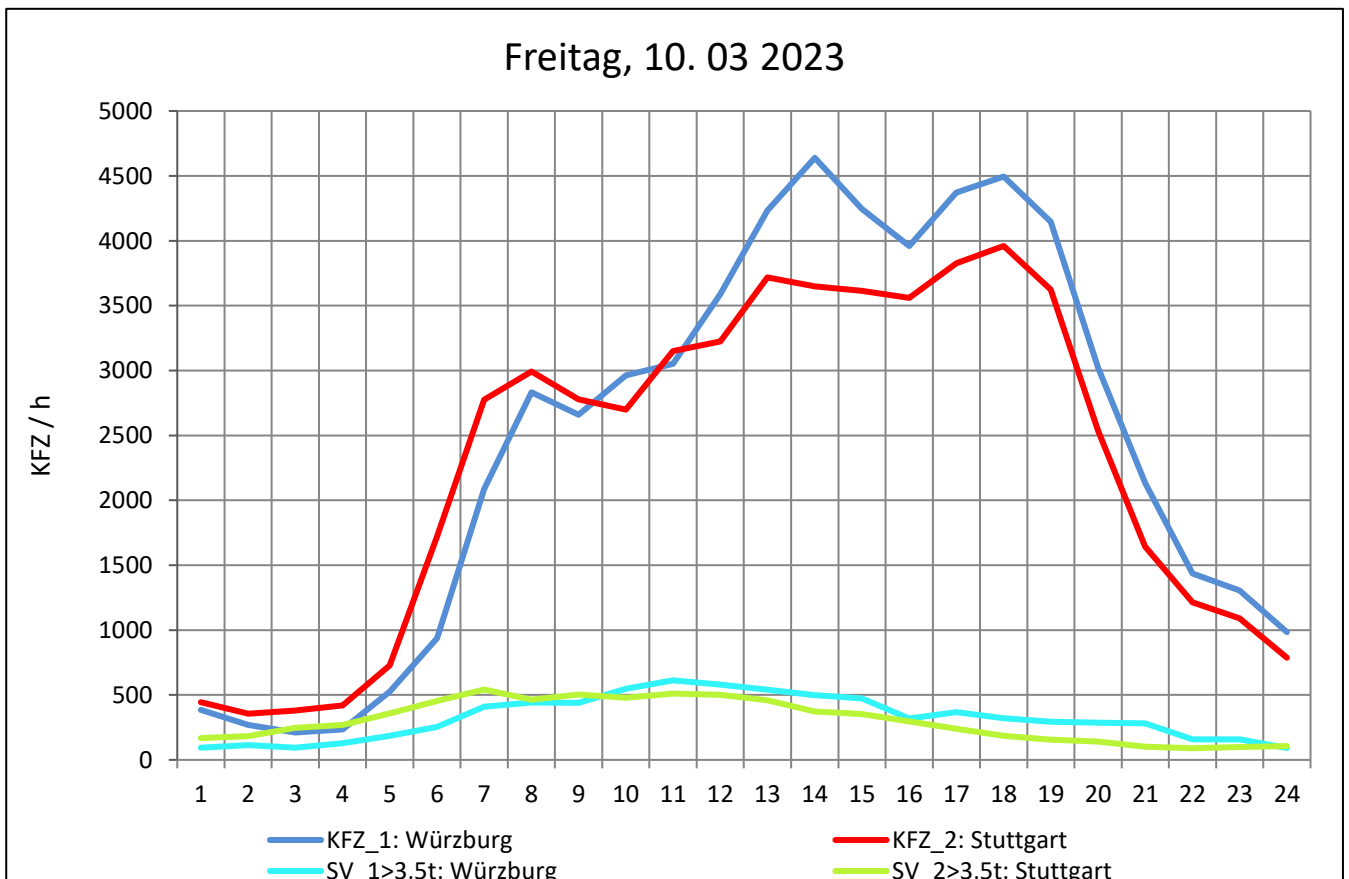
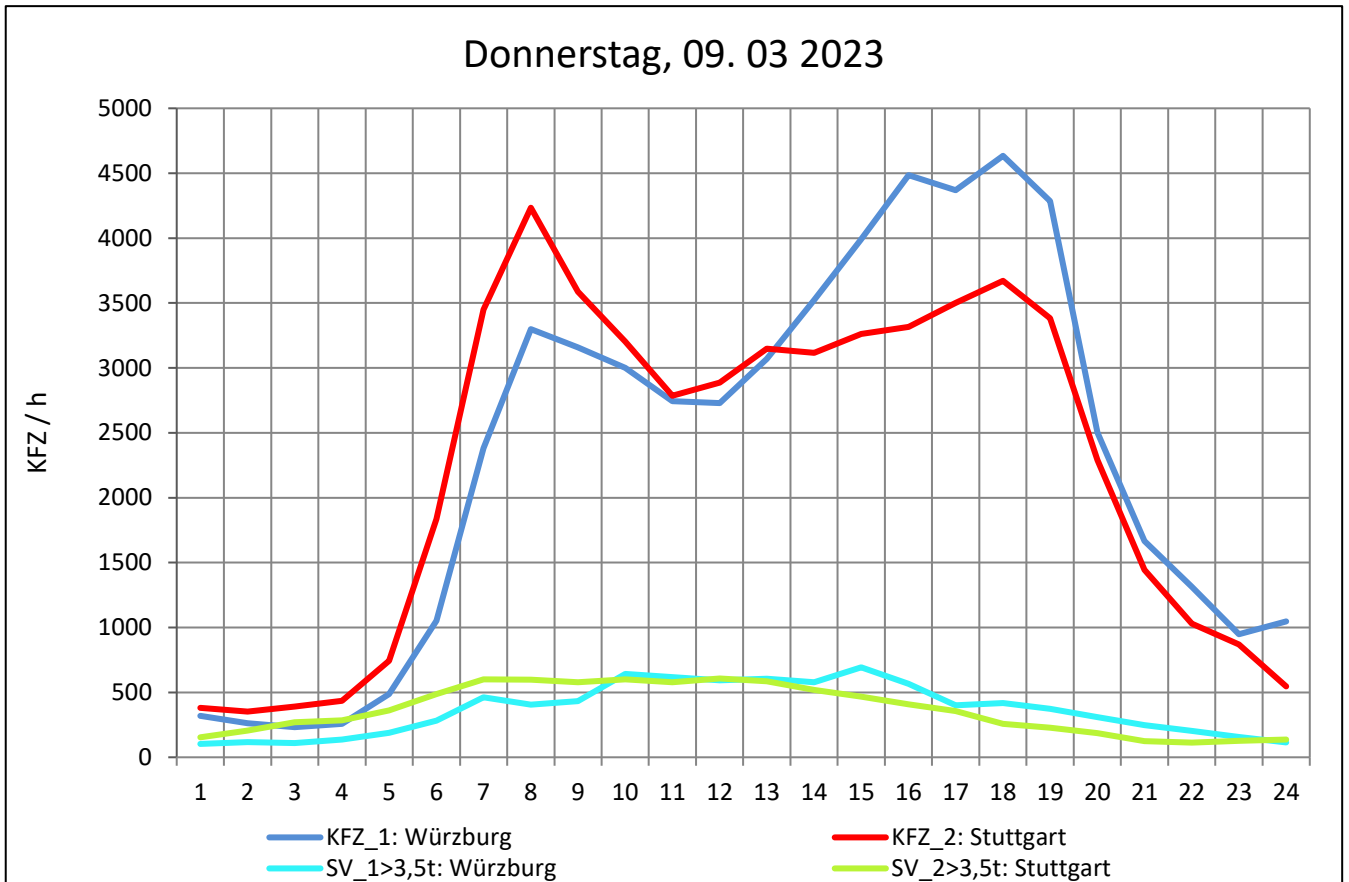
Zst.: **Pleidelsheim**

TK-/Zst-Nr.: 7021/1086

A 81

Richtung 1 : **Würzburg**

Richtung 2 : **Stuttgart**



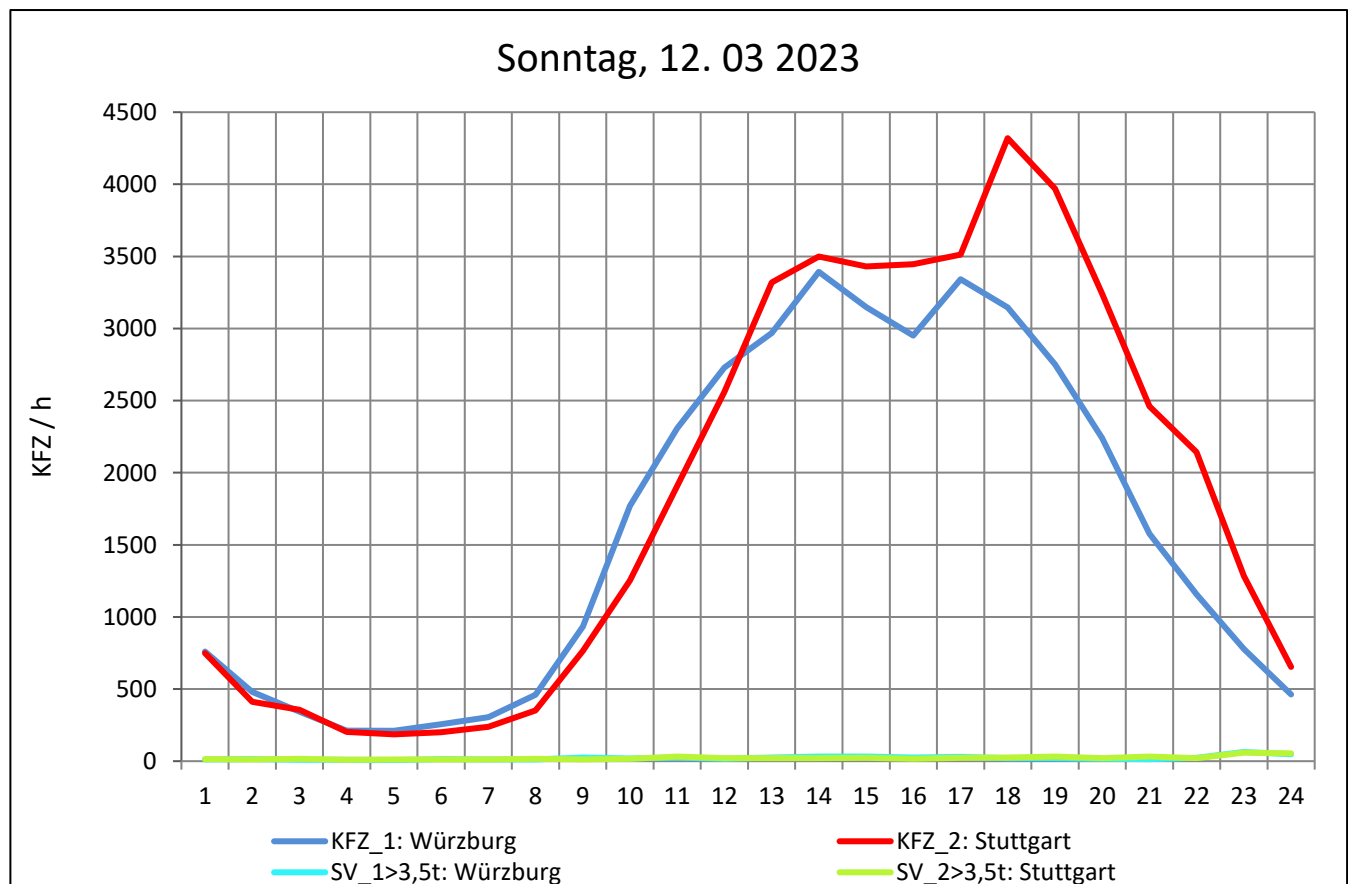
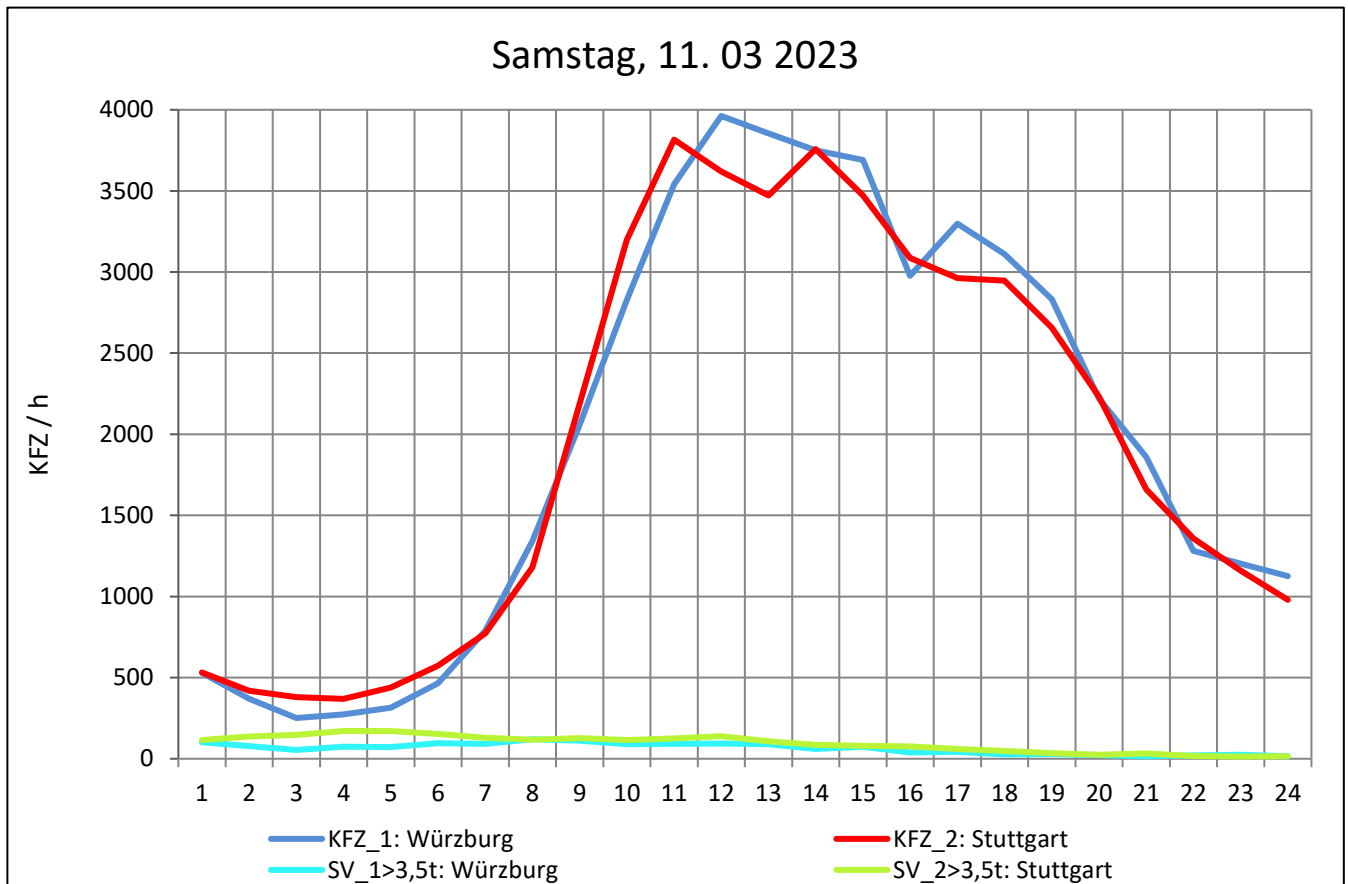
Zst.: **Pleidelsheim**

TK-/Zst-Nr.: 7021/1086

A 81

Richtung 1 : **Würzburg**

Richtung 2 : **Stuttgart**



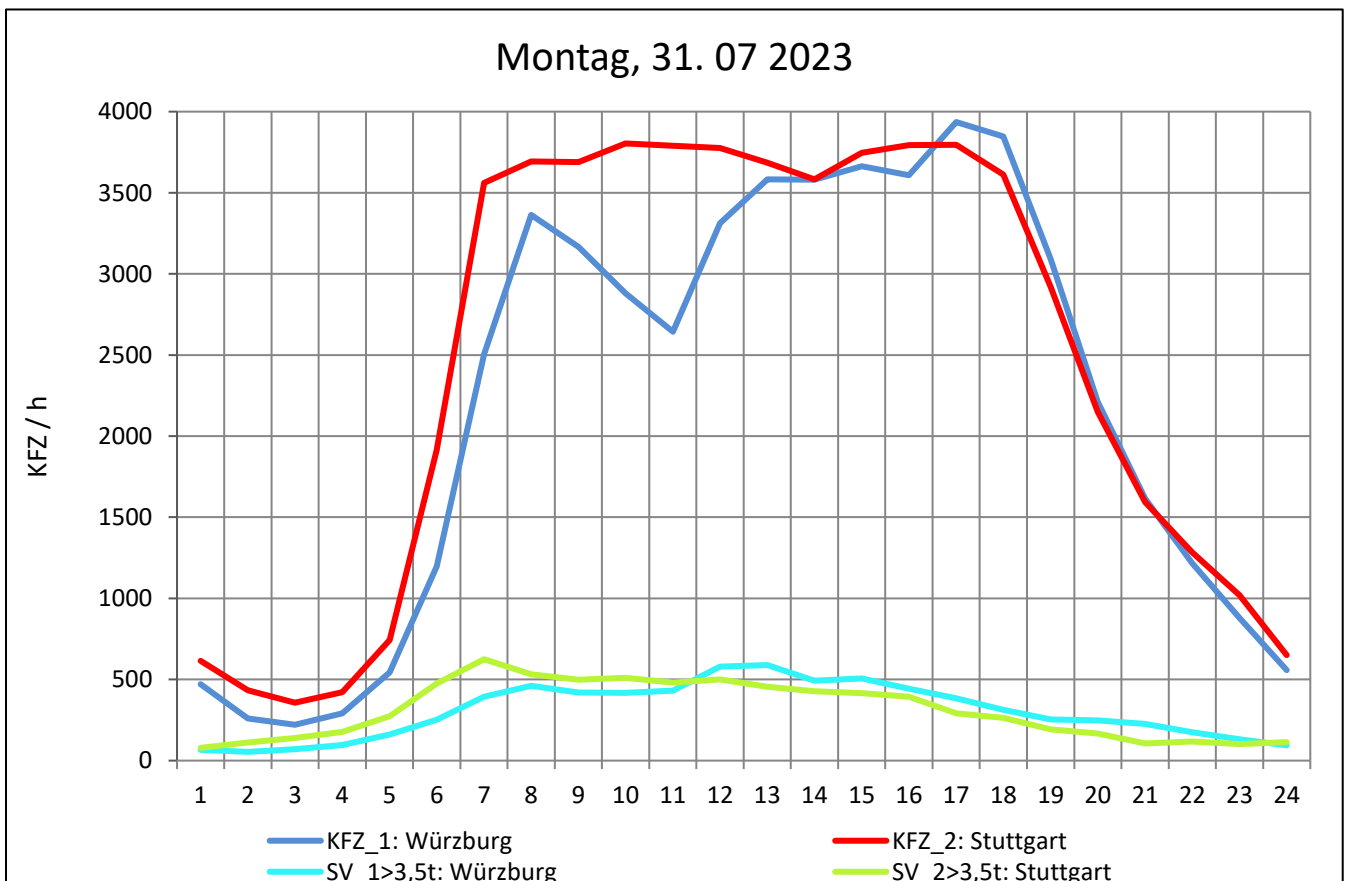
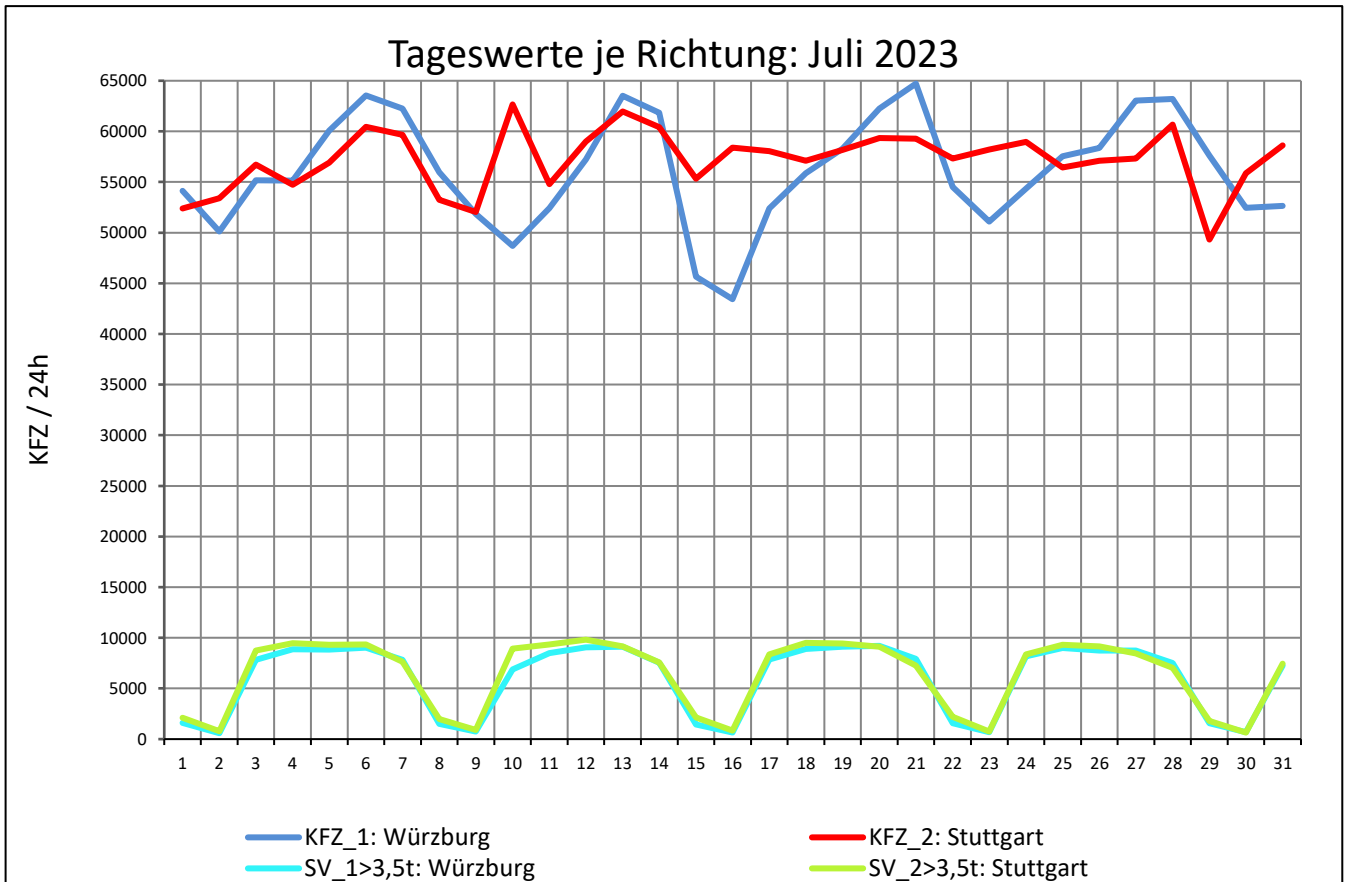
Zst.: **Pleidelsheim**

TK-/Zst-Nr.: 7021/1086

A 81

Richtung 1 : **Würzburg**

Richtung 2 : **Stuttgart**



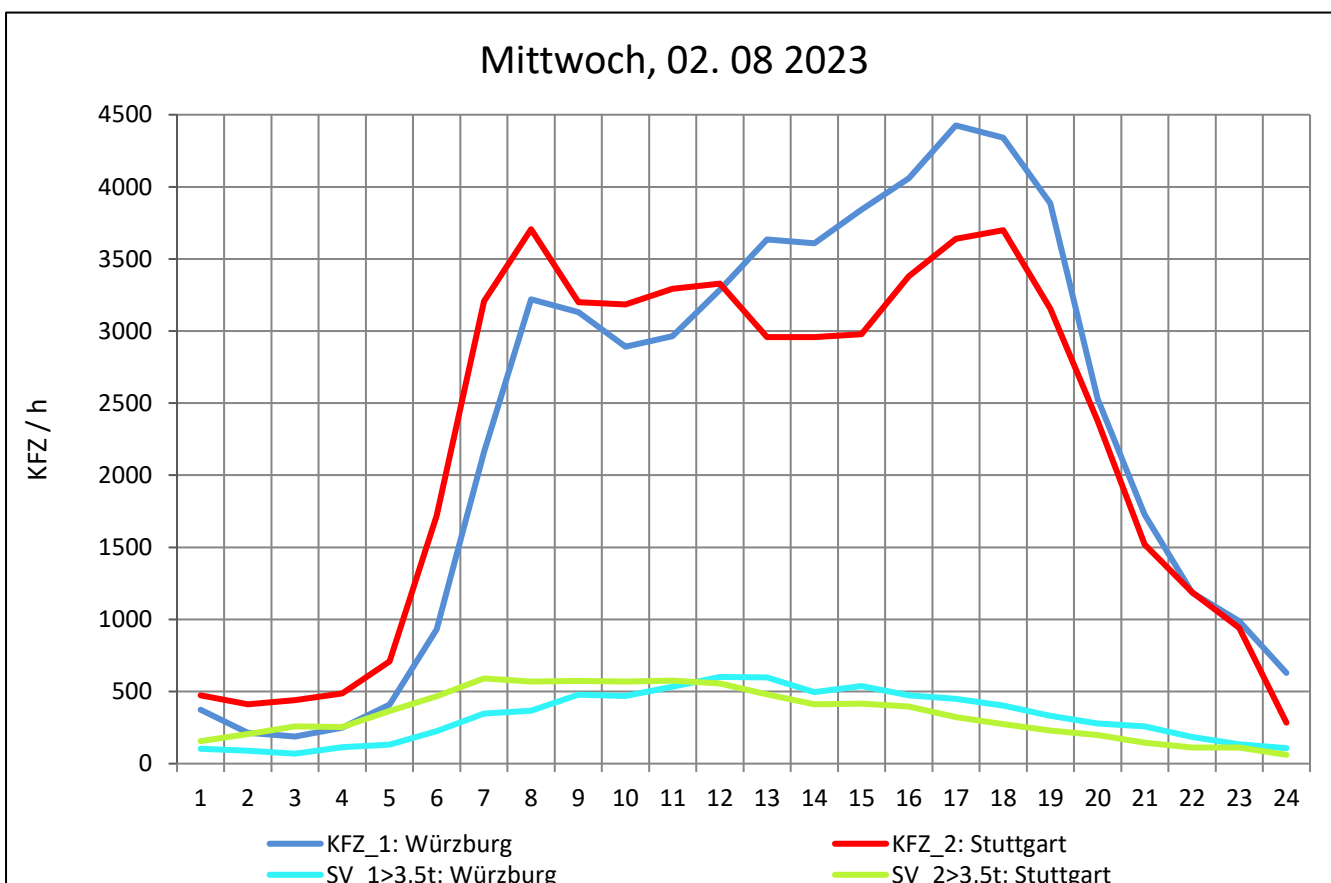
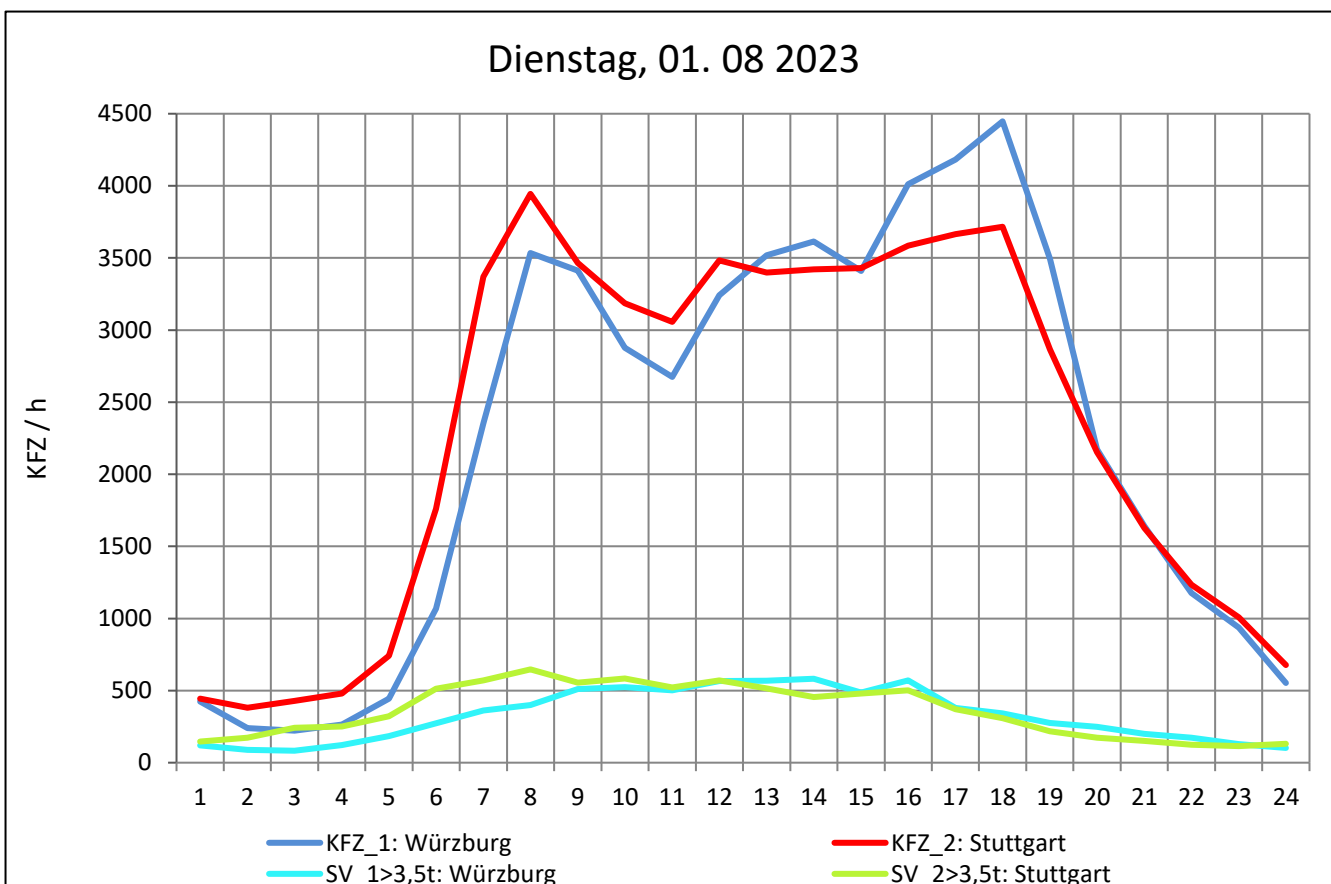
Zst.: **Pleidelsheim**

TK-/Zst-Nr.: 7021/1086

A 81

Richtung 1 : **Würzburg**

Richtung 2 : **Stuttgart**



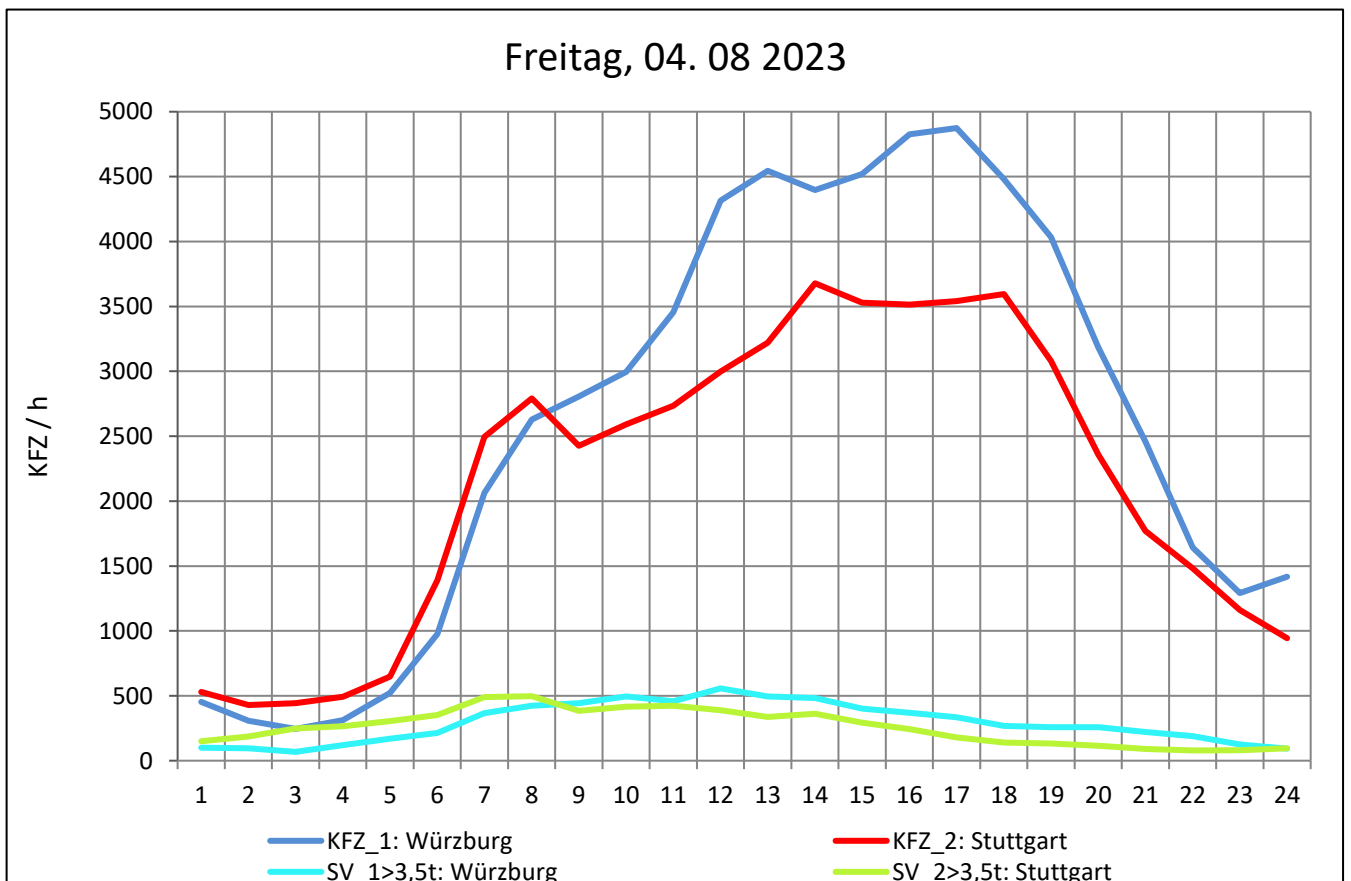
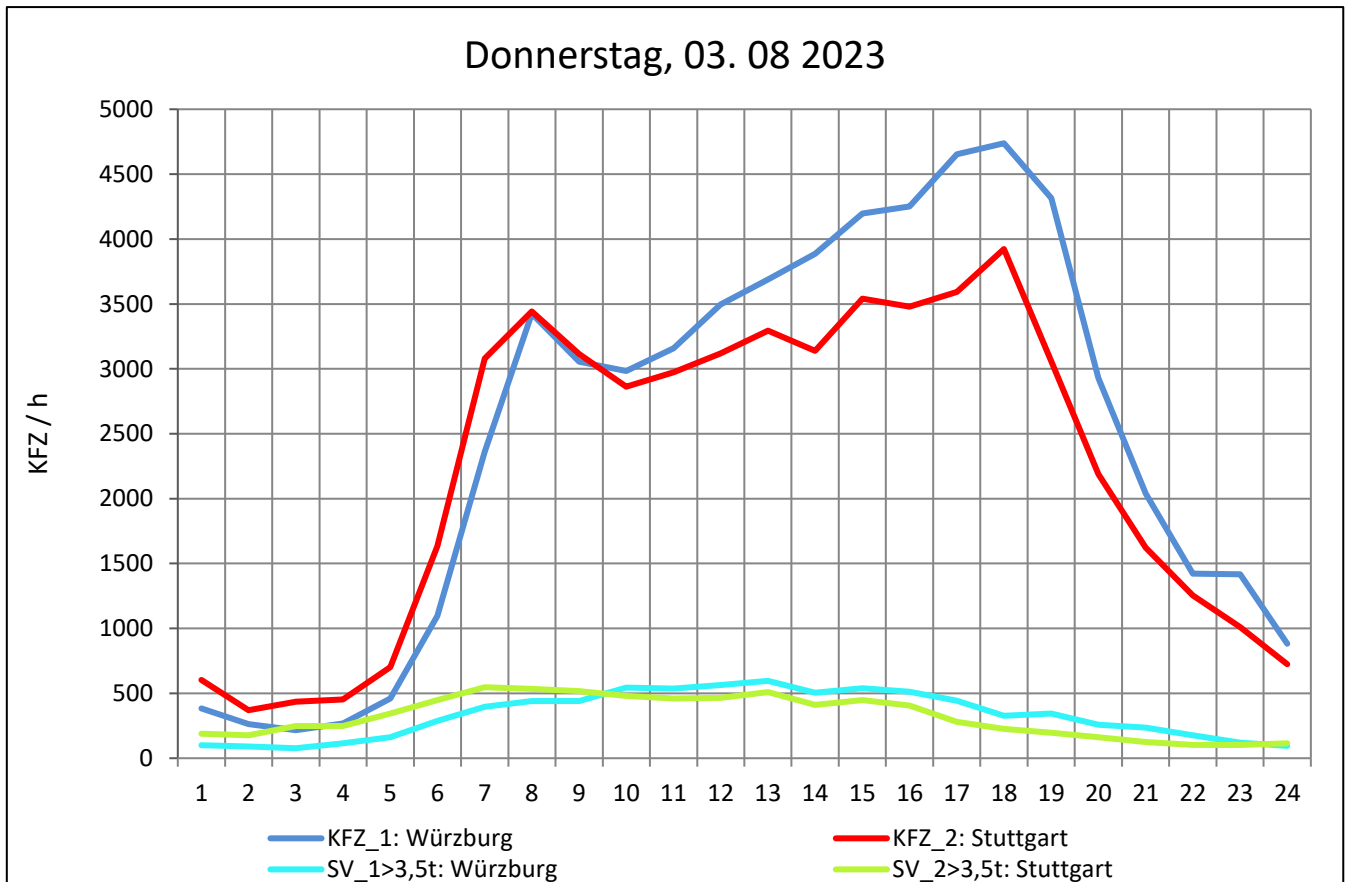
Zst.: **Pleidelsheim**

TK-/Zst-Nr.: 7021/1086

A 81

Richtung 1 : **Würzburg**

Richtung 2 : **Stuttgart**



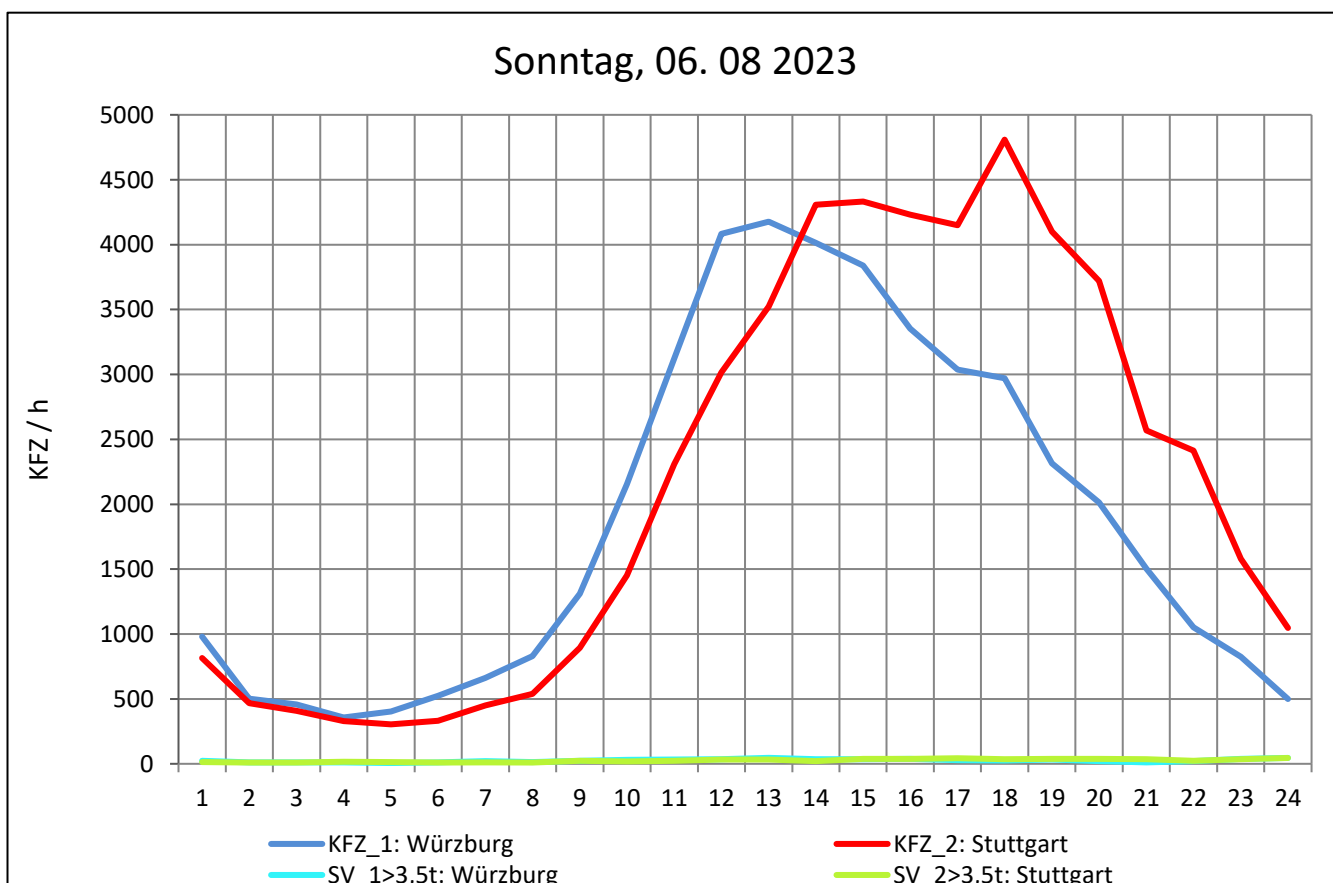
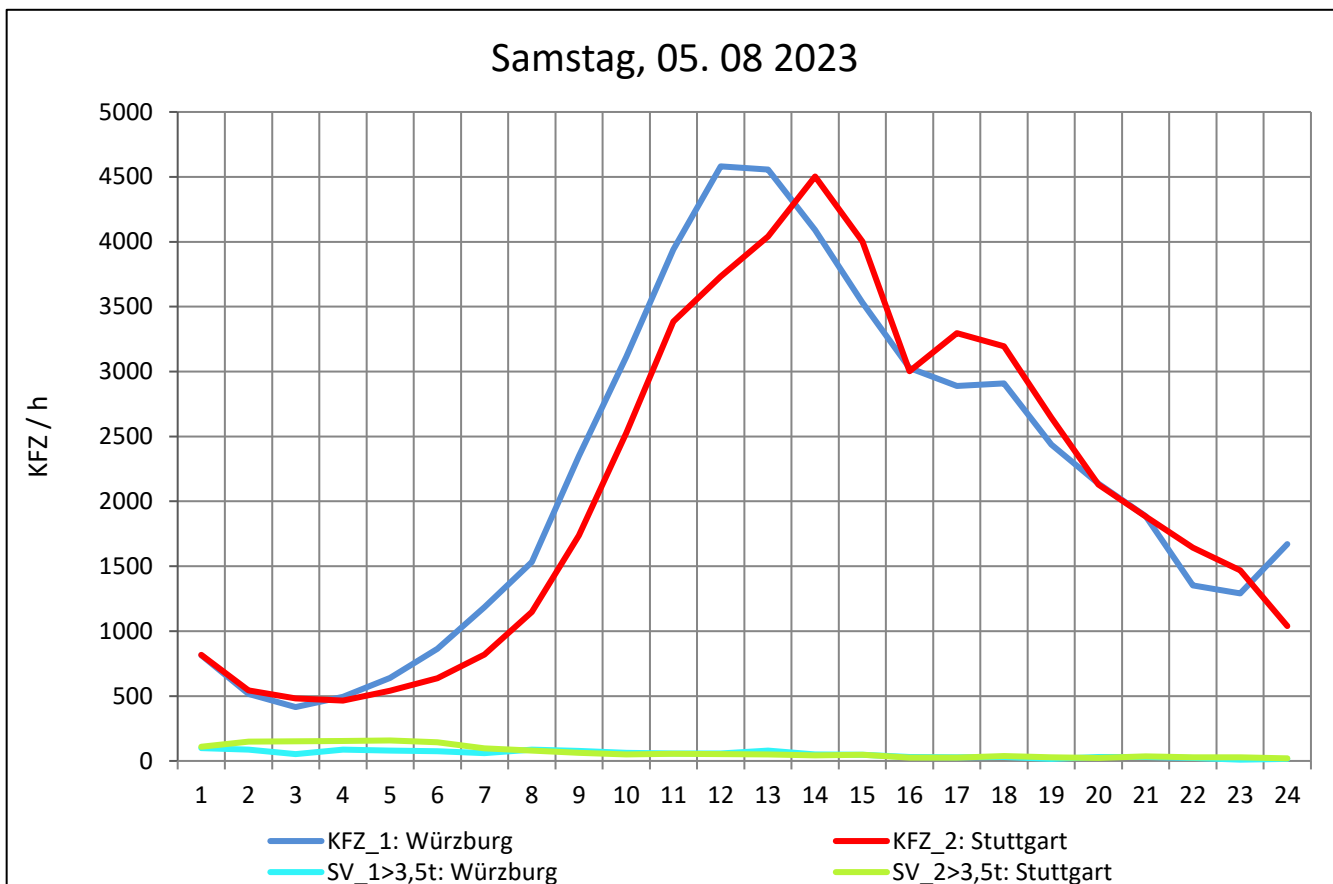
Zst.: **Pleidelsheim**

TK-/Zst-Nr.: 7021/1086

A 81

Richtung 1 : **Würzburg**

Richtung 2 : **Stuttgart**



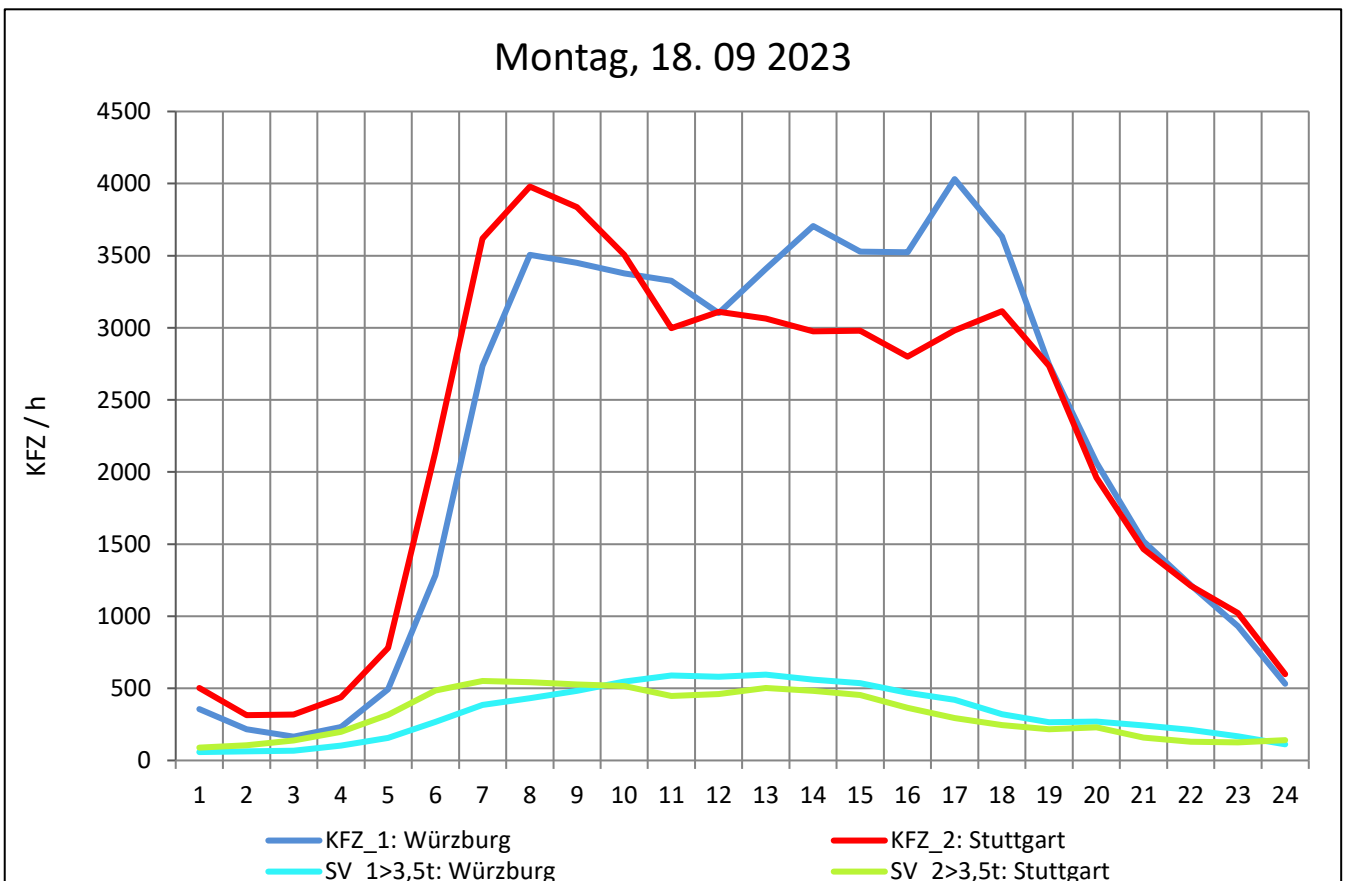
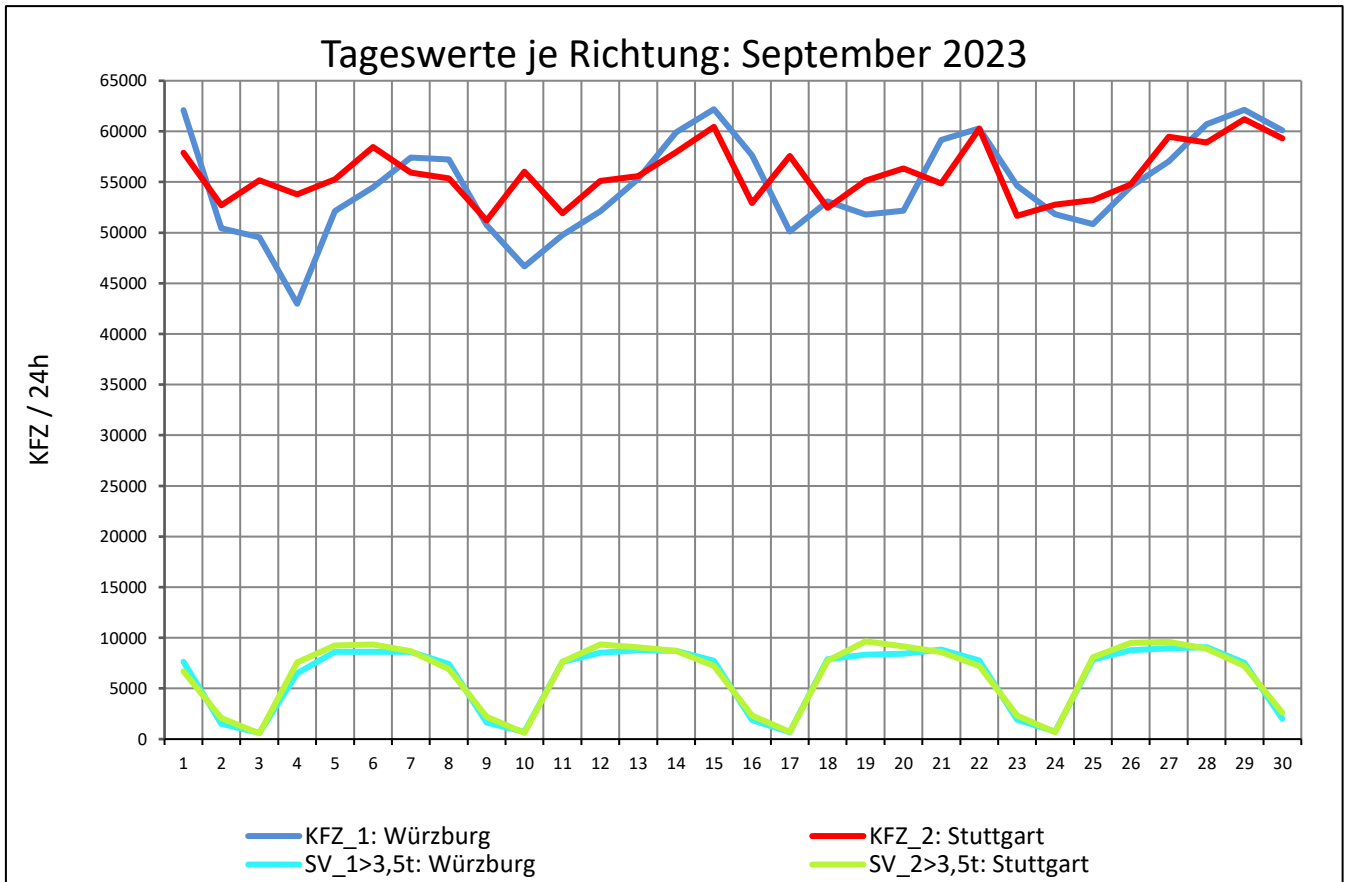
Zst.: **Pleidelsheim**

TK-/Zst-Nr.: 7021/1086

A 81

Richtung 1 : **Würzburg**

Richtung 2 : **Stuttgart**



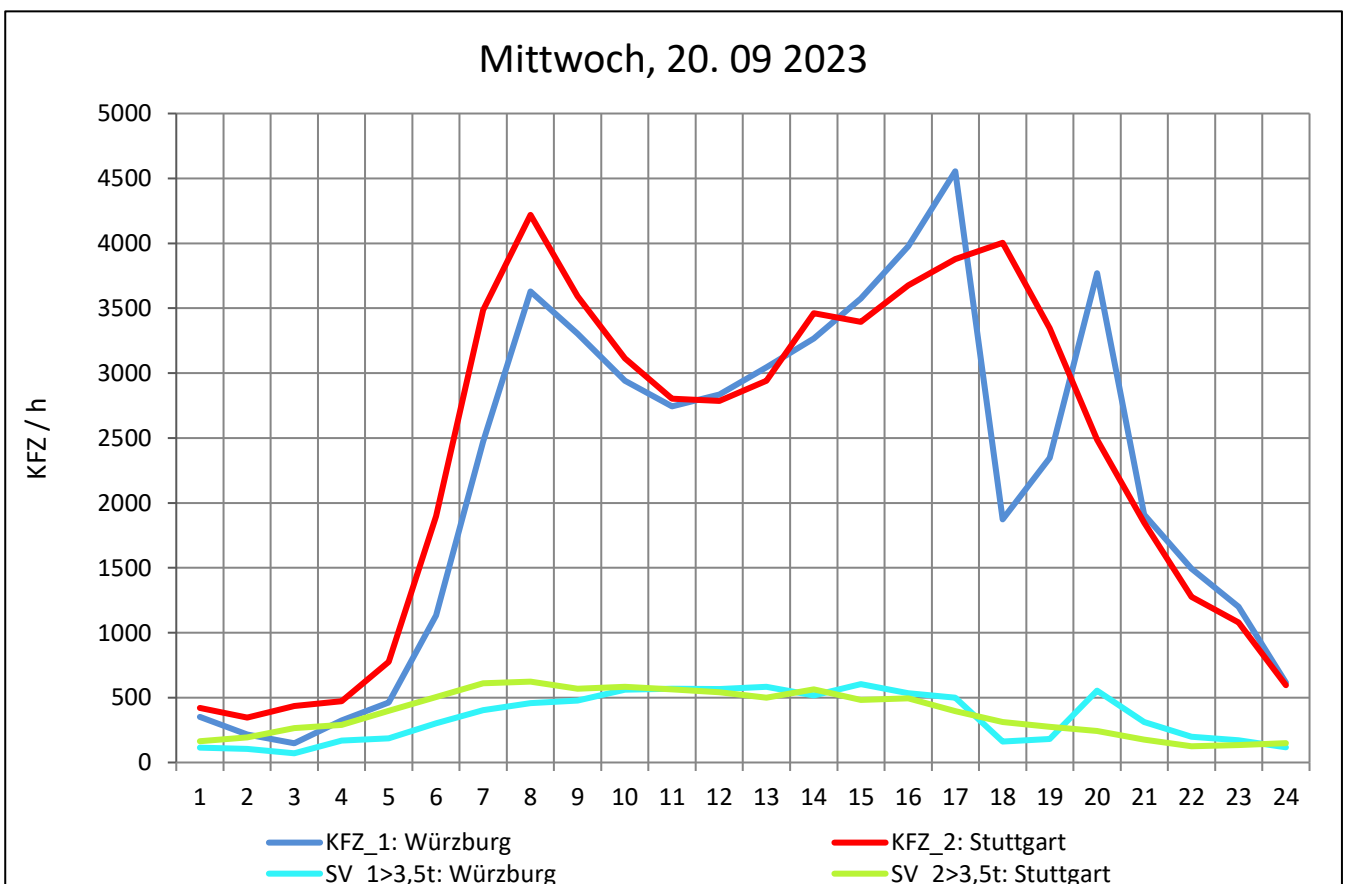
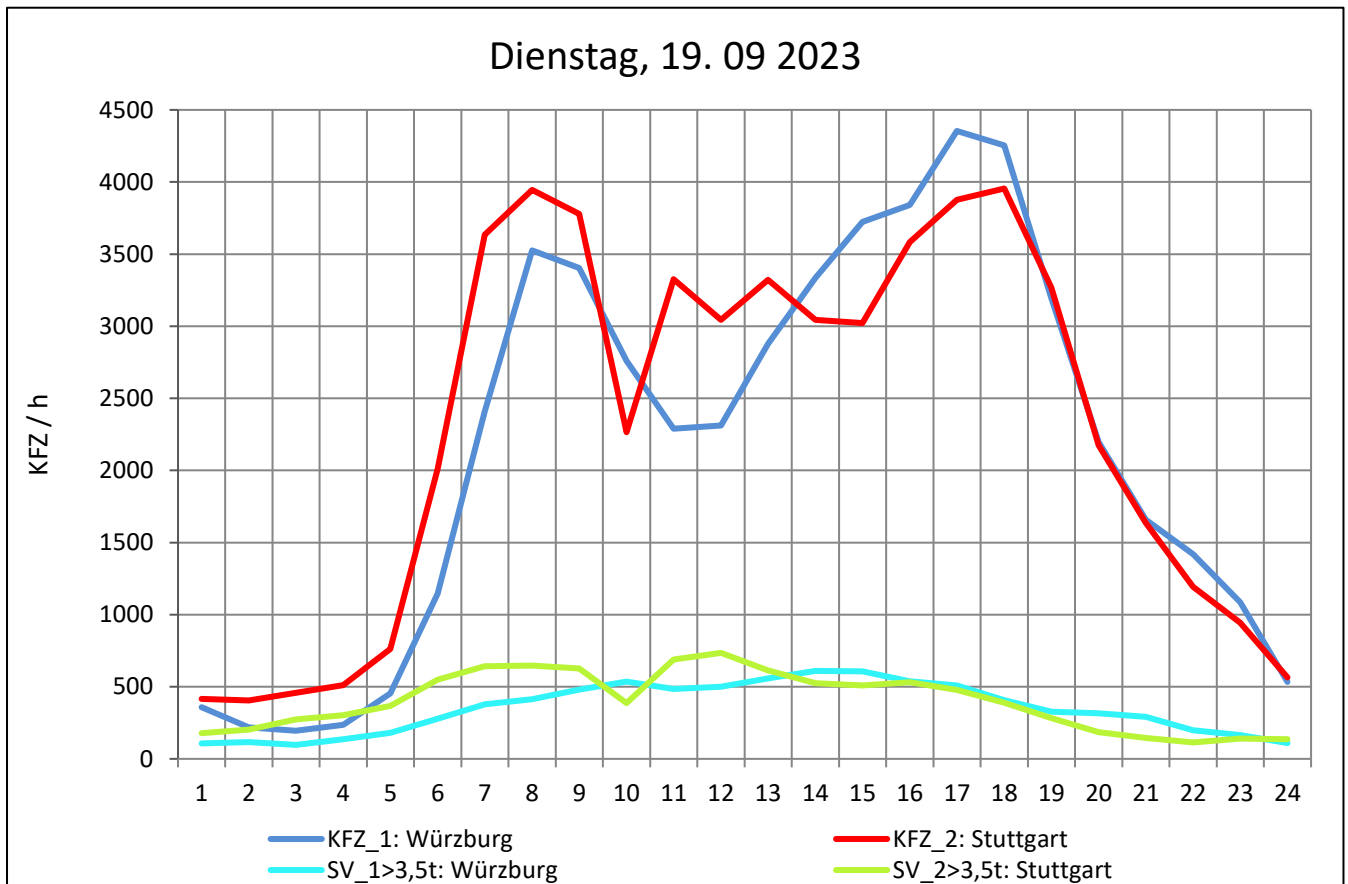
Zst.: **Pleidelsheim**

TK-/Zst-Nr.: 7021/1086

A 81

Richtung 1 : **Würzburg**

Richtung 2 : **Stuttgart**



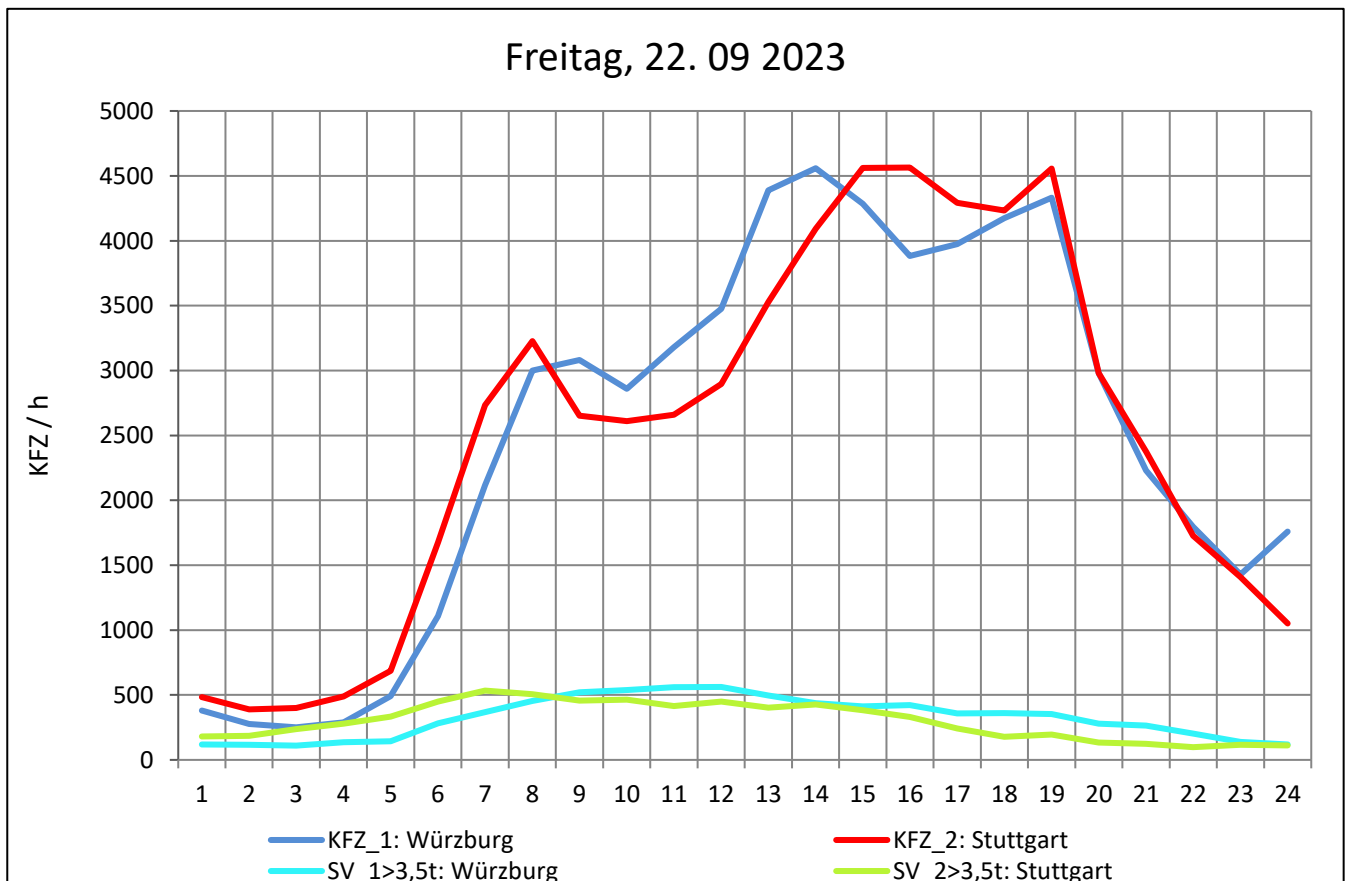
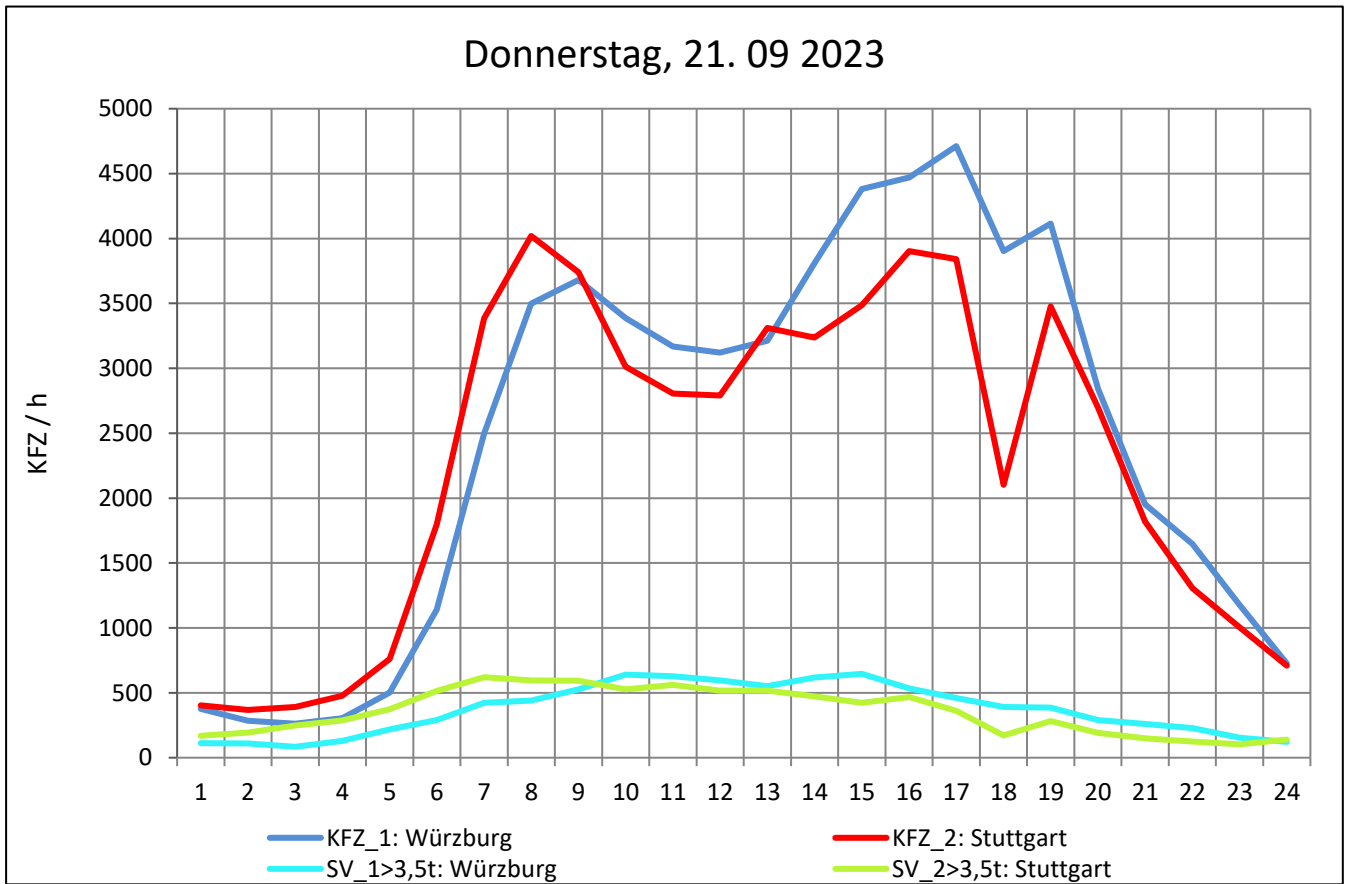
Zst.: **Pleidelsheim**

TK-/Zst-Nr.: 7021/1086

A 81

Richtung 1 : **Würzburg**

Richtung 2 : **Stuttgart**



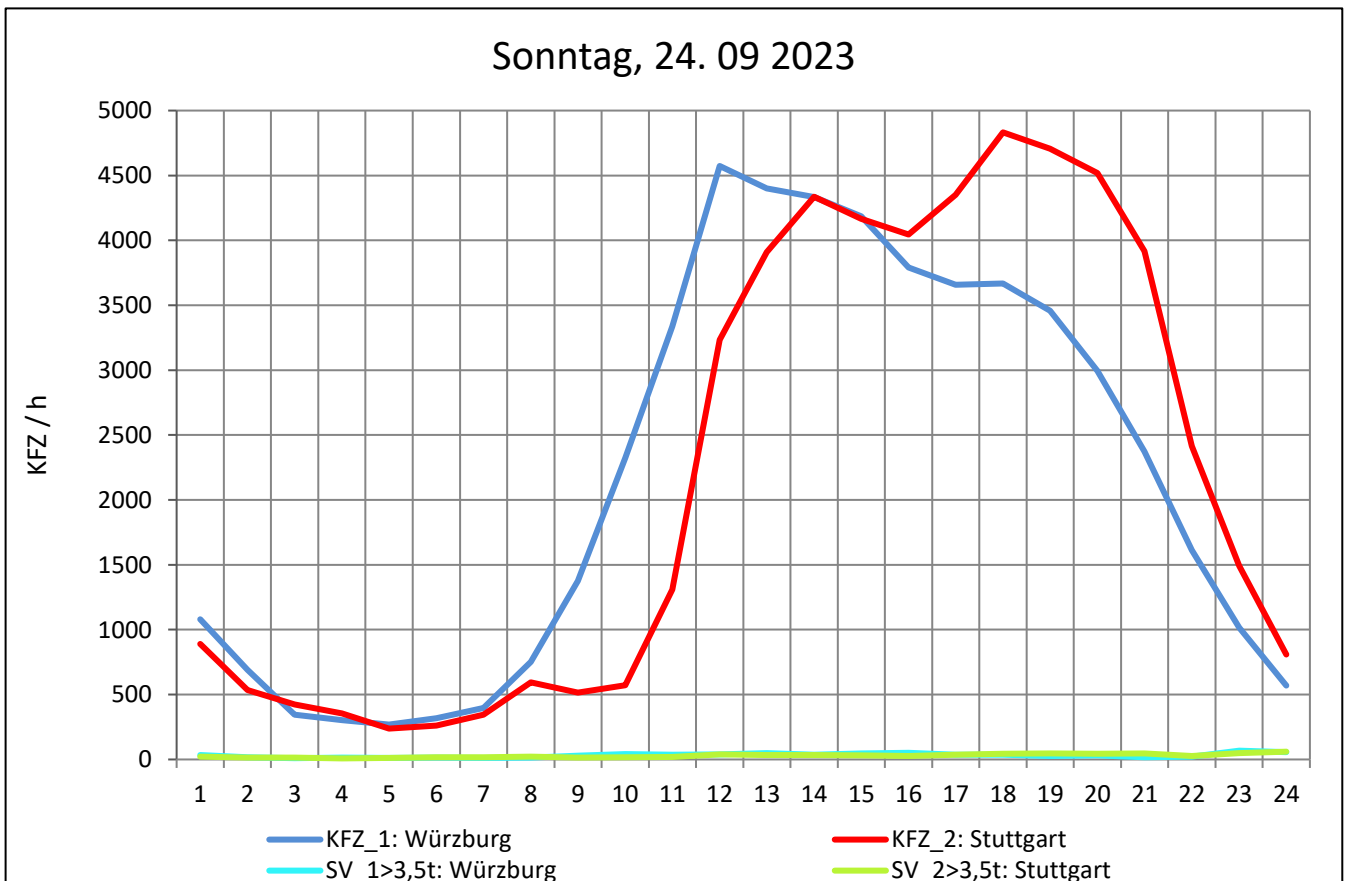
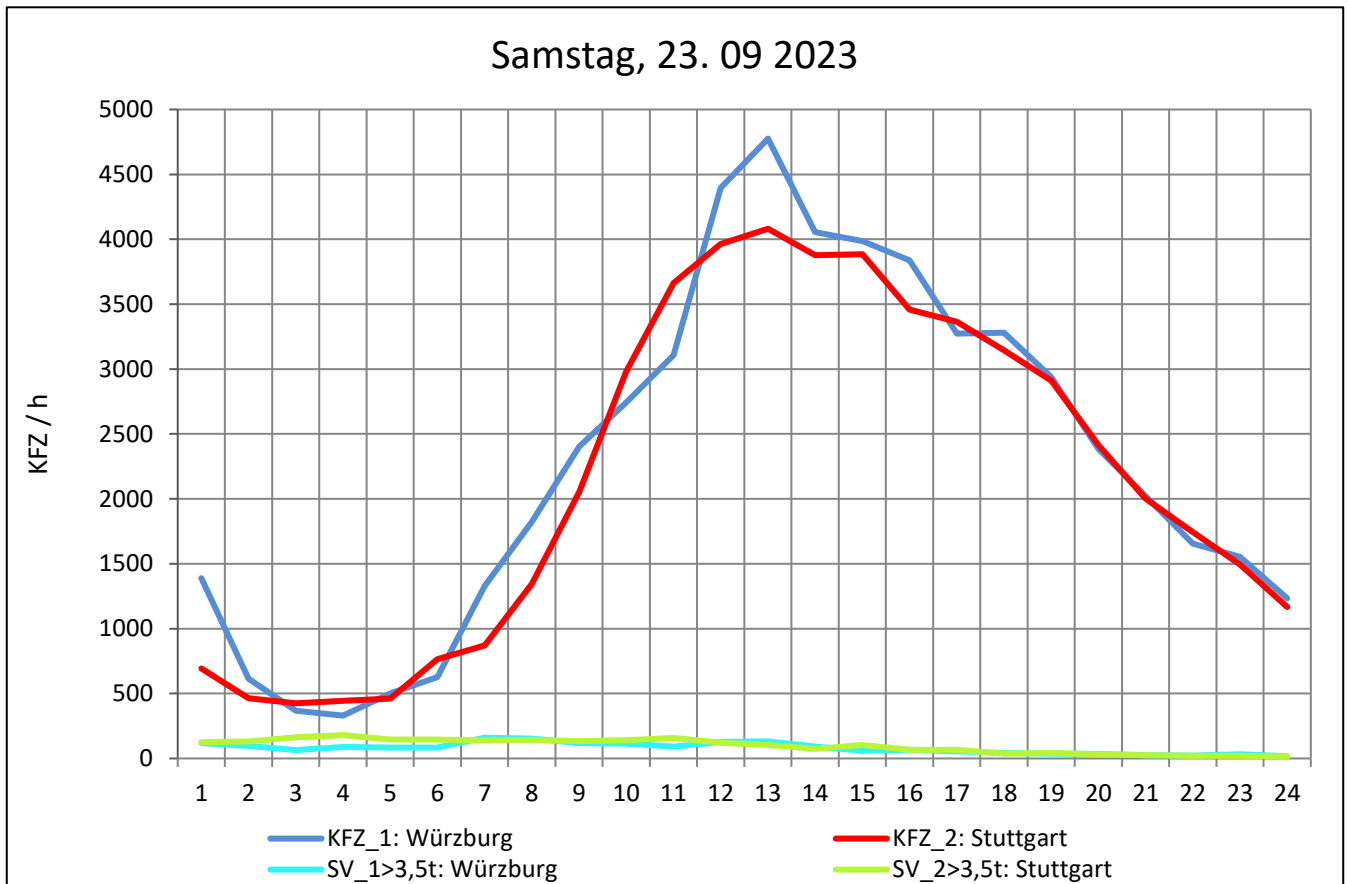
Zst.: **Pleidelsheim**

TK-/Zst-Nr.: 7021/1086

A 81

Richtung 1 : **Würzburg**

Richtung 2 : **Stuttgart**



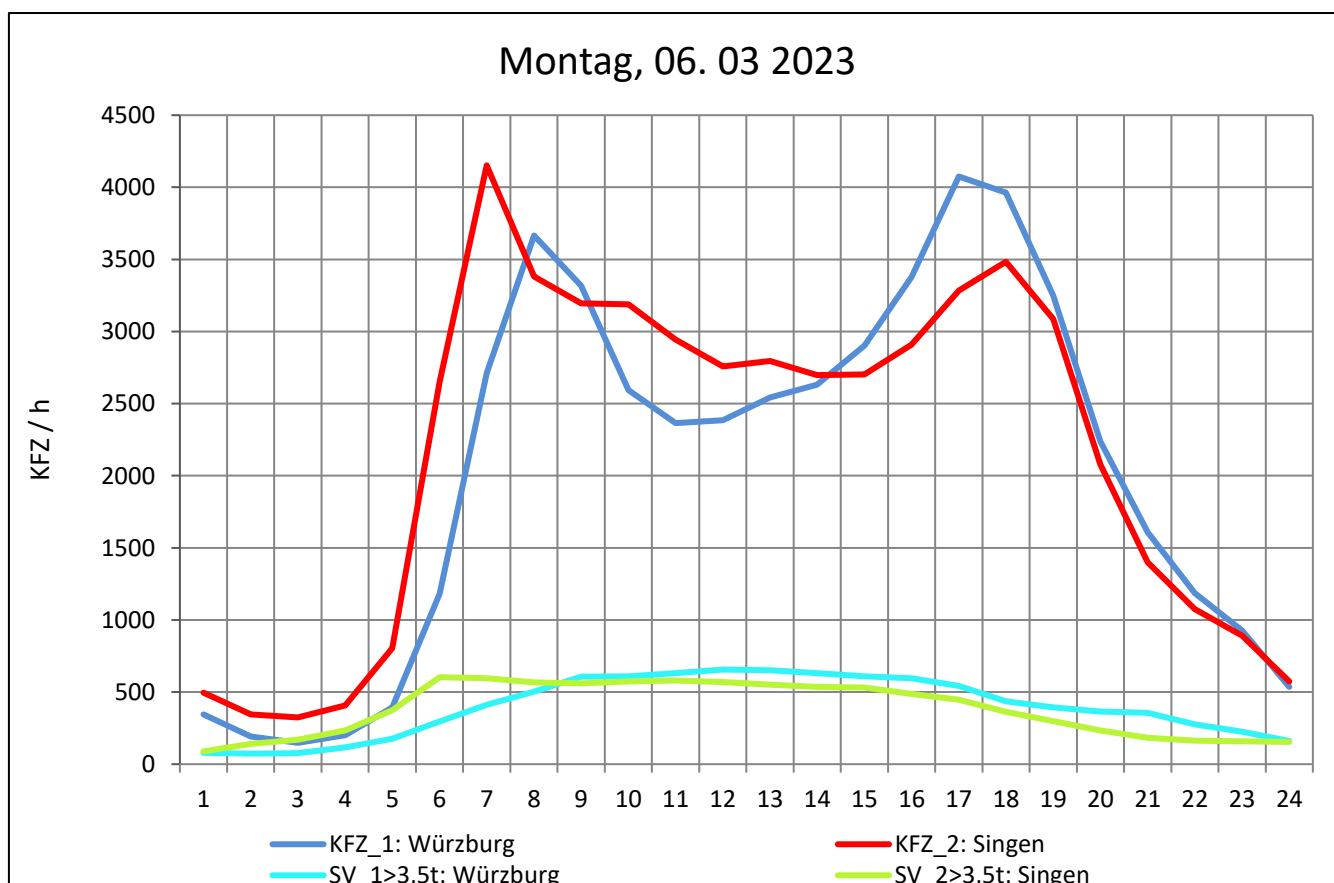
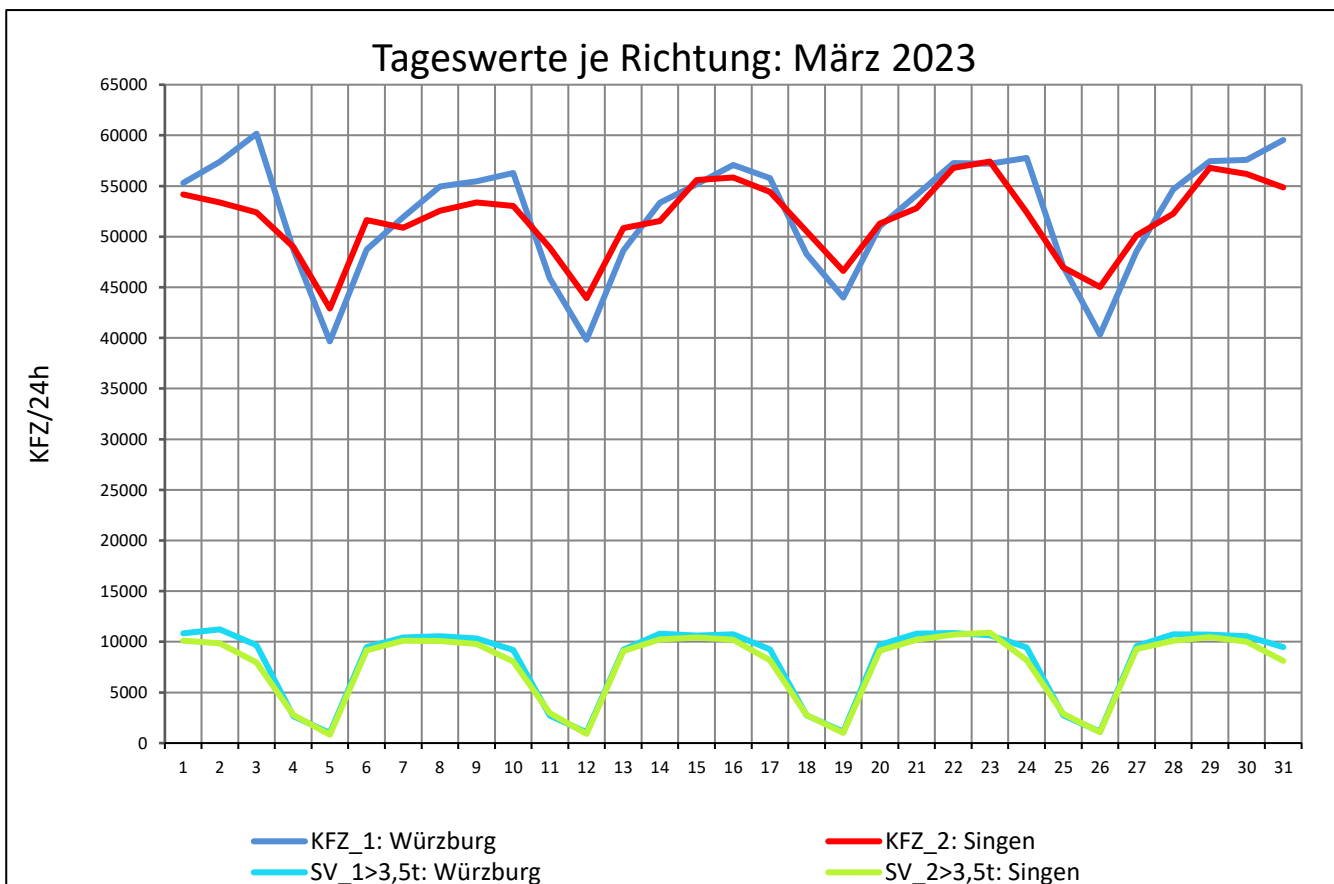
Zst.: **Freiberg am Neckar**

TK-/Zst-Nr.: 7021/1001

A 81

Richtung 1 : **Würzburg**

Richtung 2 : **Singen**



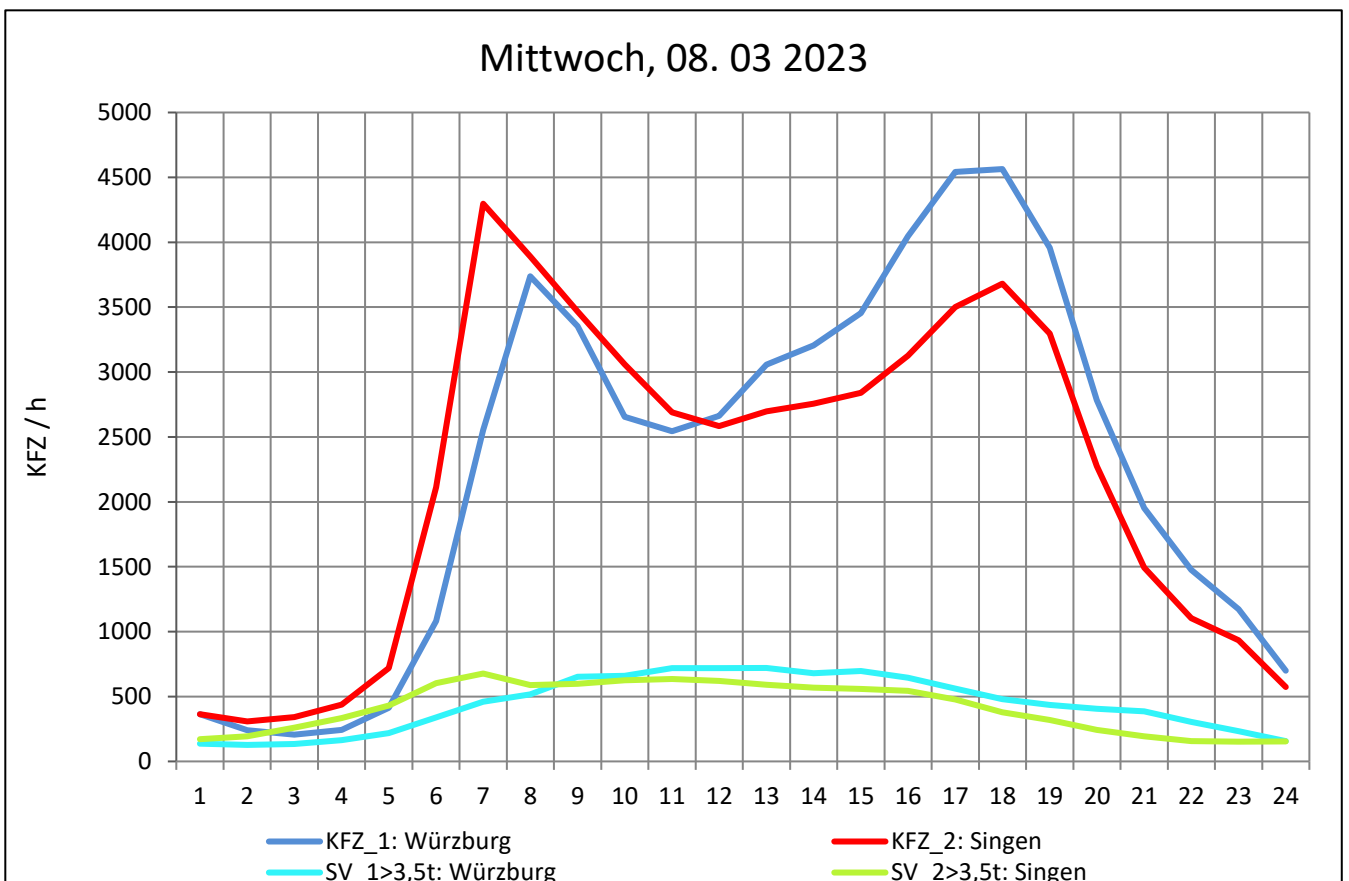
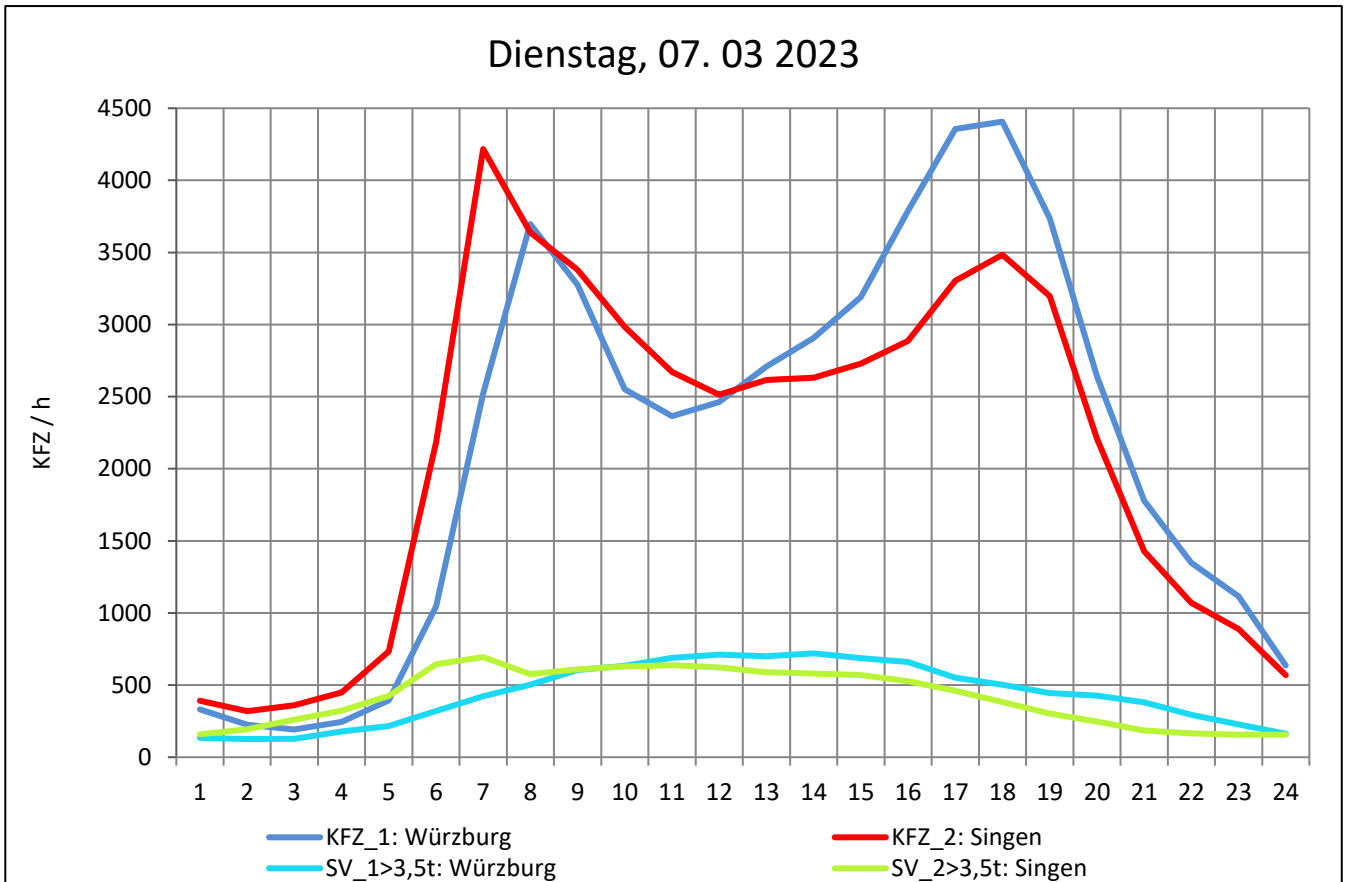
Zst.: **Freiberg am Neckar**

TK-/Zst-Nr.: 7021/1001

A 81

Richtung 1 : **Würzburg**

Richtung 2 : **Singen**



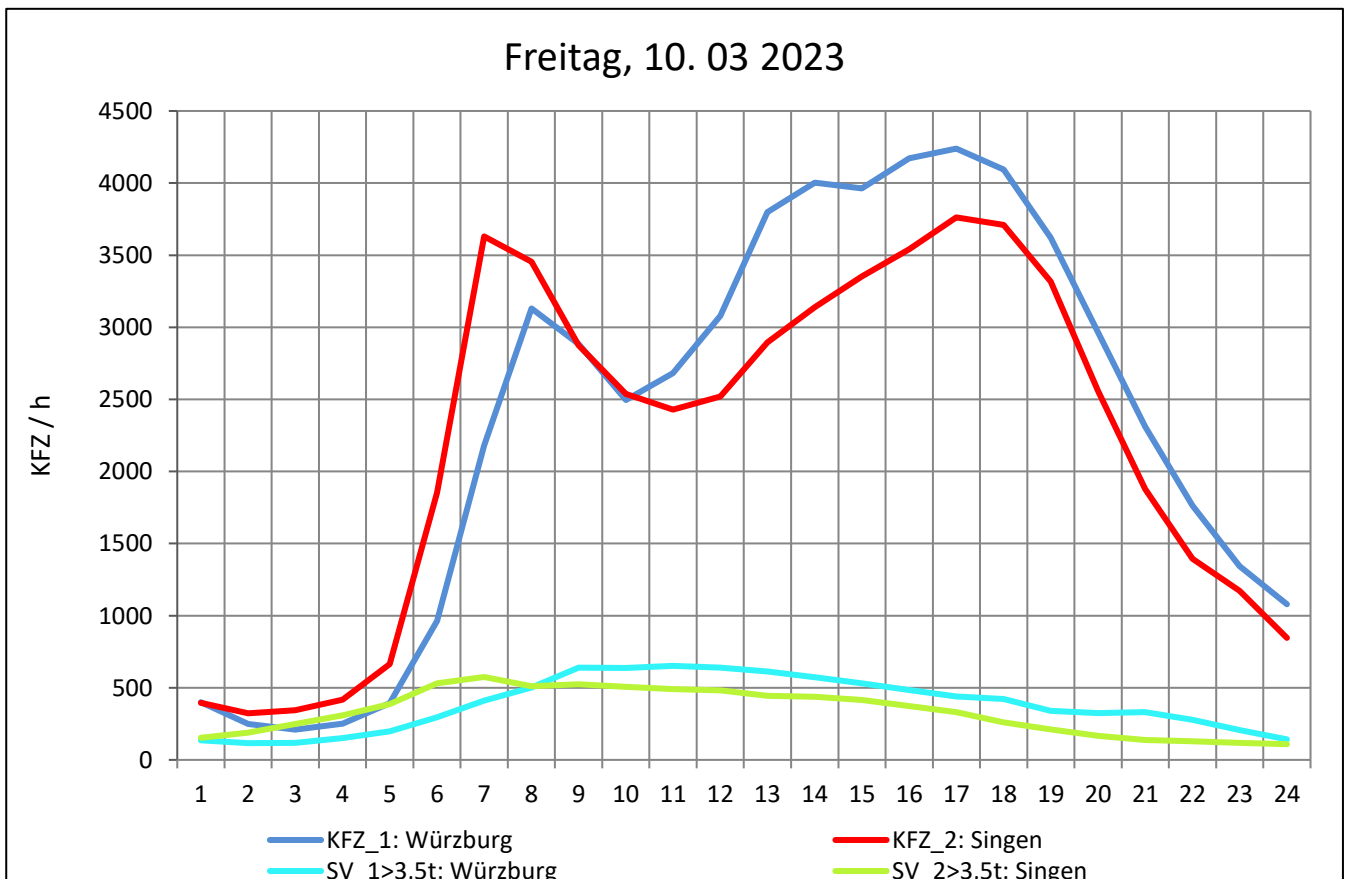
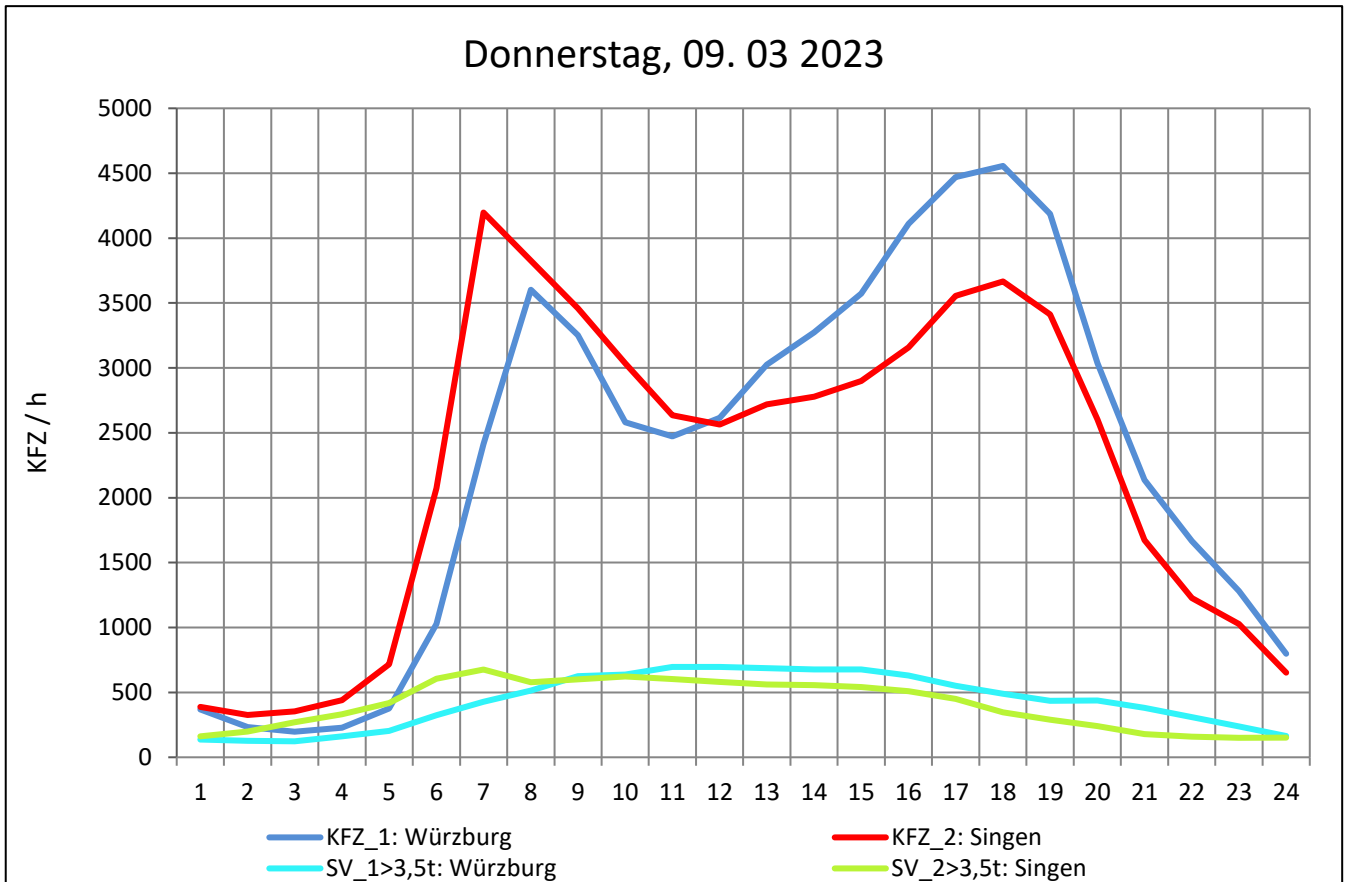
Zst.: **Freiberg am Neckar**

TK-/Zst-Nr.: 7021/1001

A 81

Richtung 1 : **Würzburg**

Richtung 2 : **Singen**



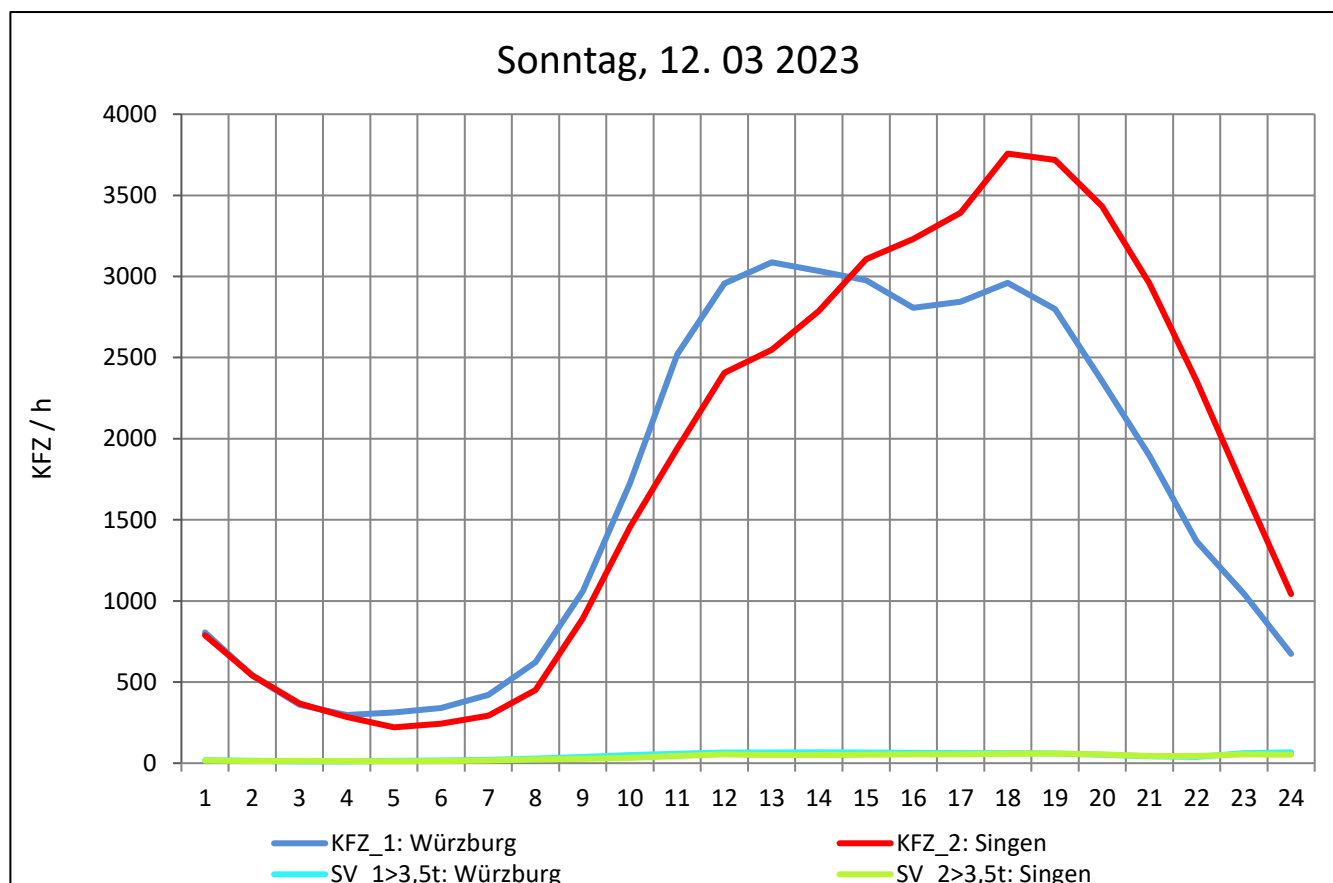
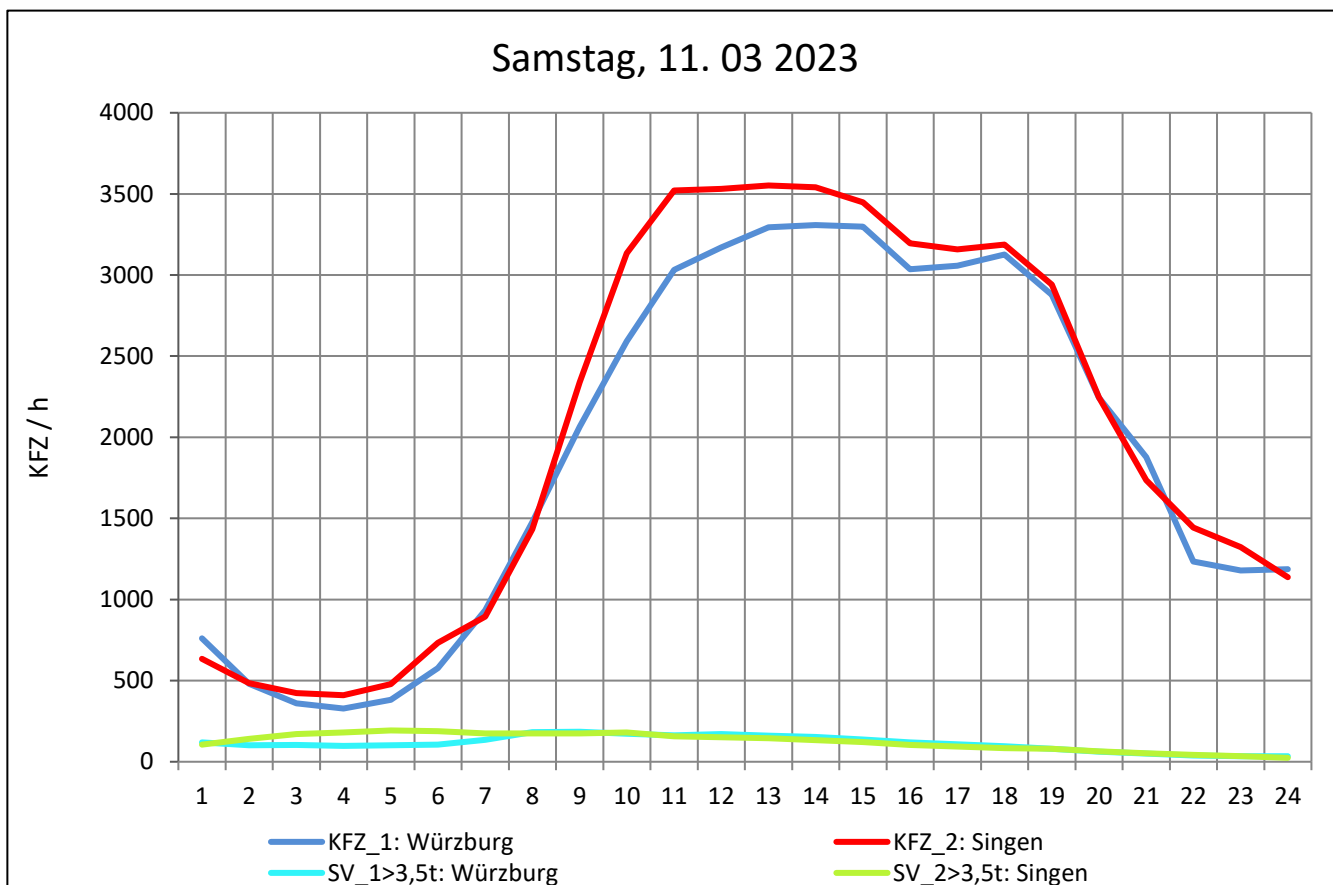
Zst.: **Freiberg am Neckar**

TK-/Zst-Nr.: 7021/1001

A 81

Richtung 1 : **Würzburg**

Richtung 2 : **Singen**



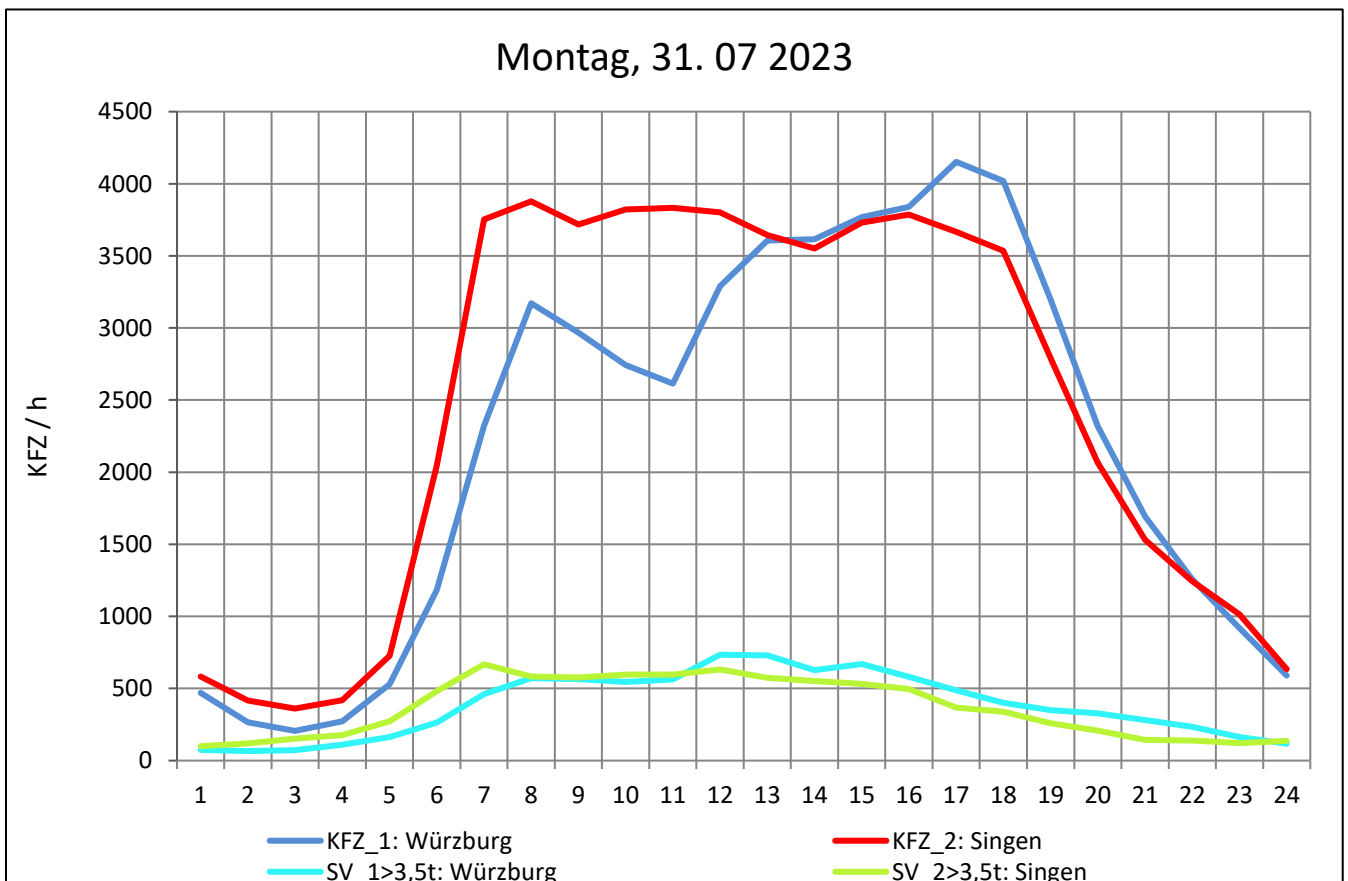
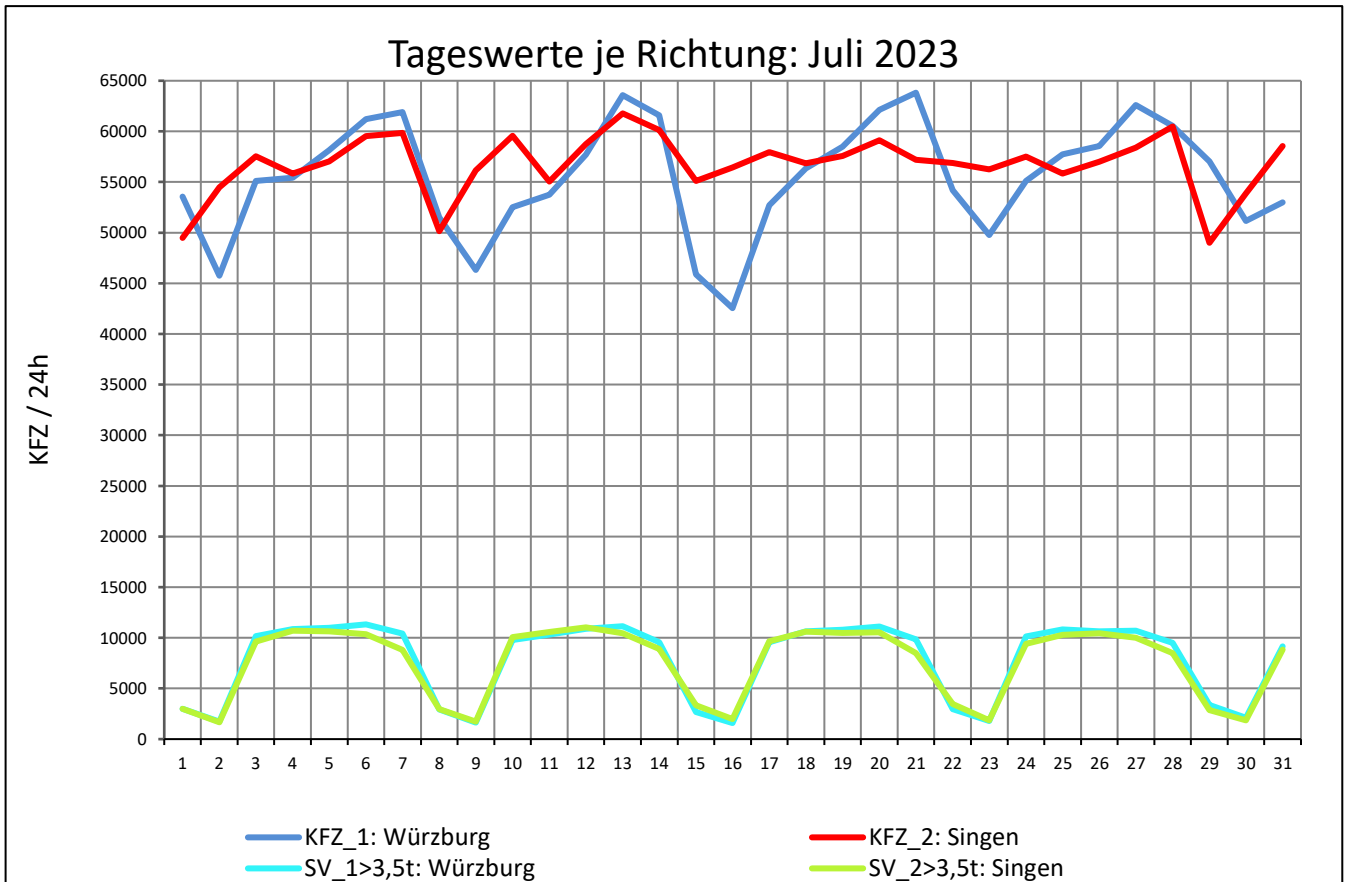
Zst.: **Freiberg am Neckar**

TK-/Zst-Nr.: 7021/1001

A 81

Richtung 1 : **Würzburg**

Richtung 2 : **Singen**



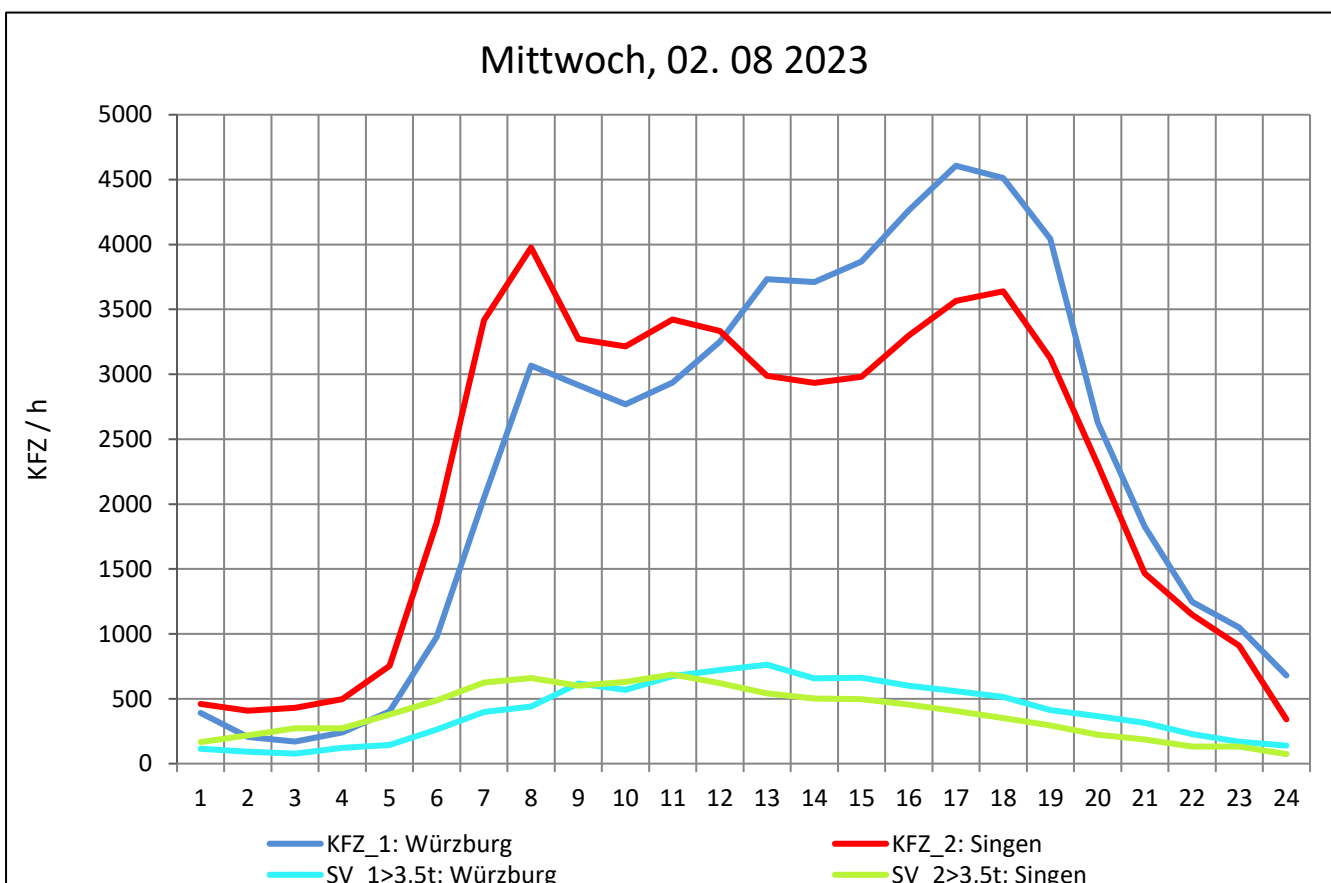
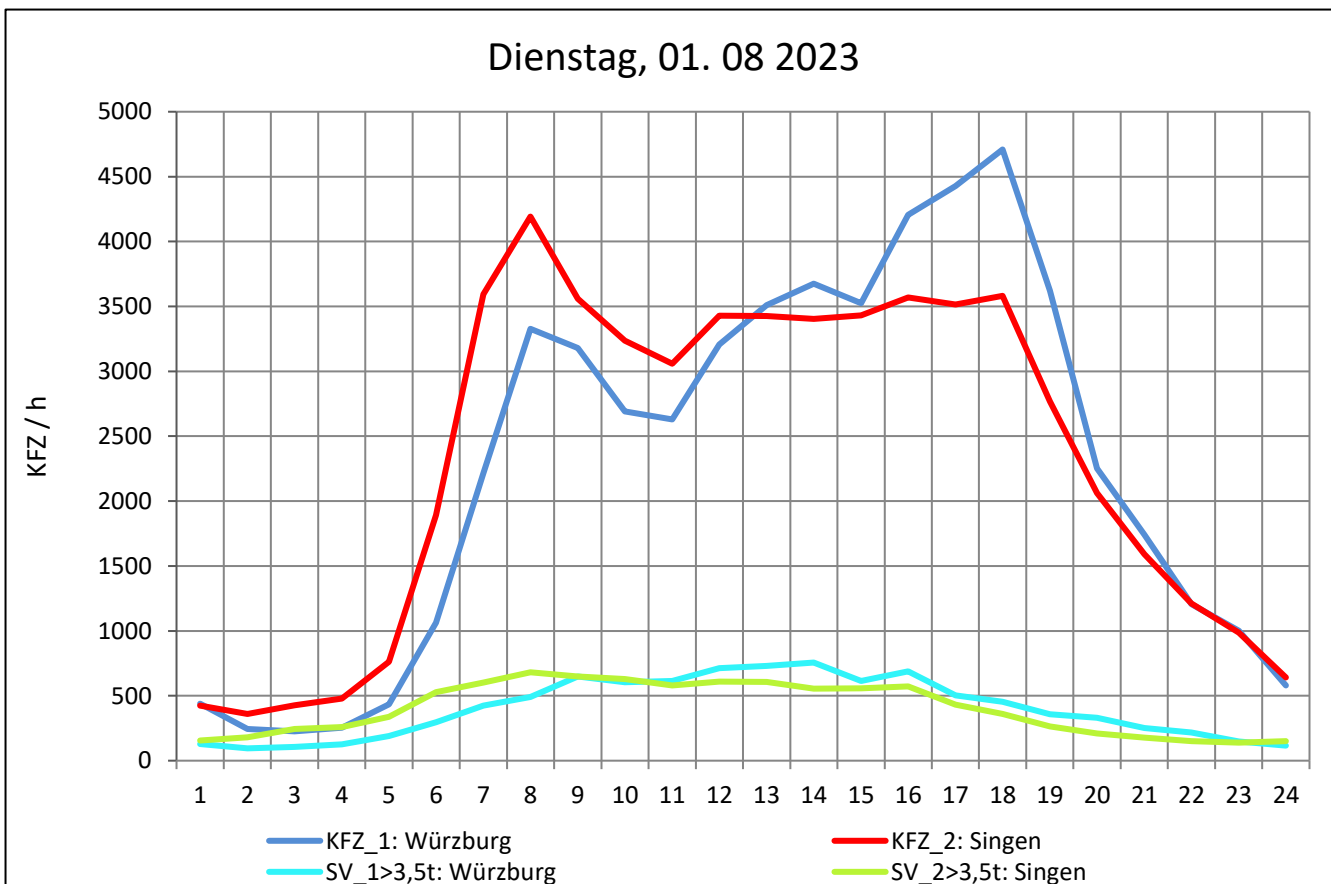
Zst.: **Freiberg am Neckar**

TK-/Zst-Nr.: 7021/1001

A 81

Richtung 1 : **Würzburg**

Richtung 2 : **Singen**



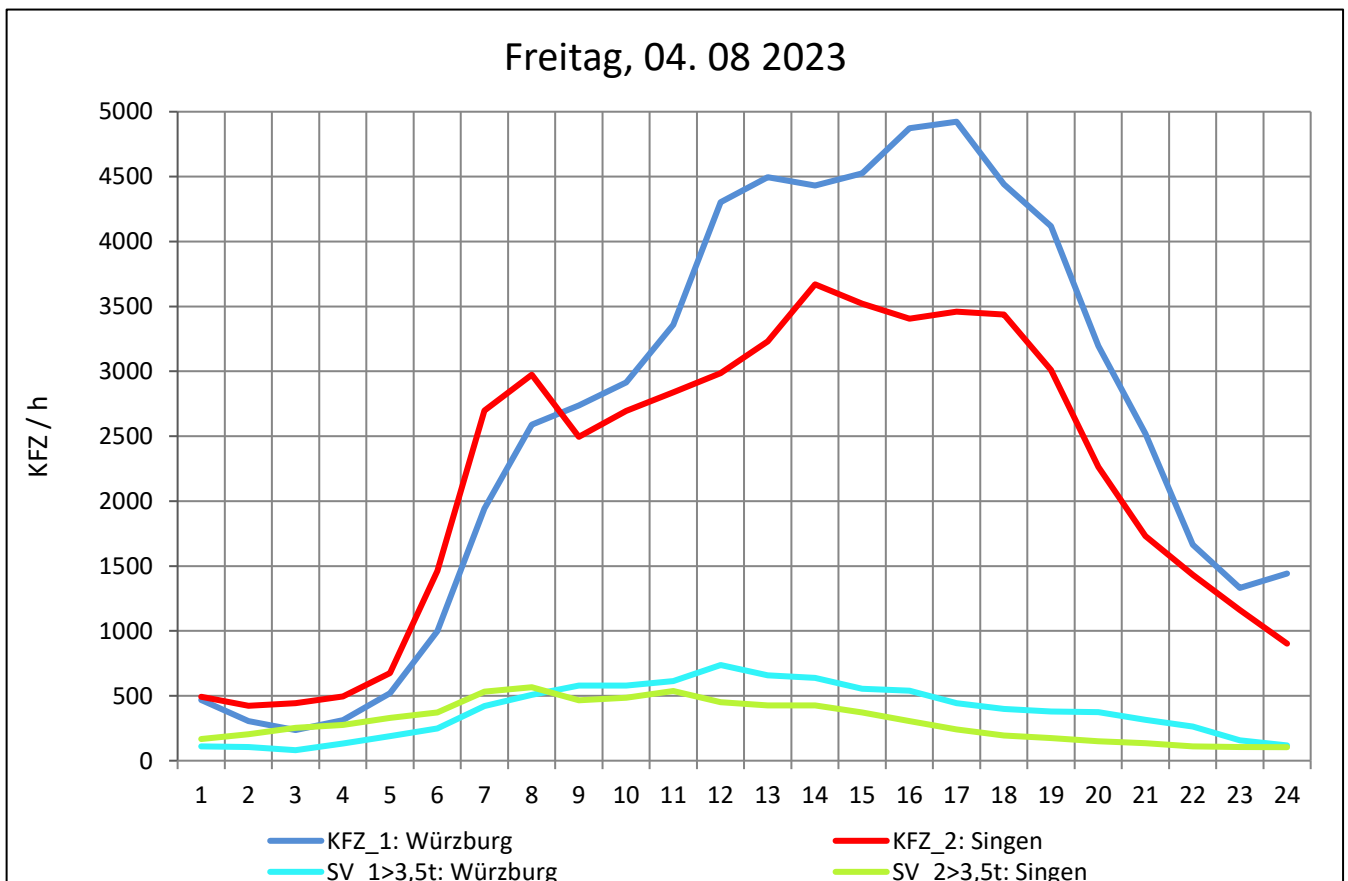
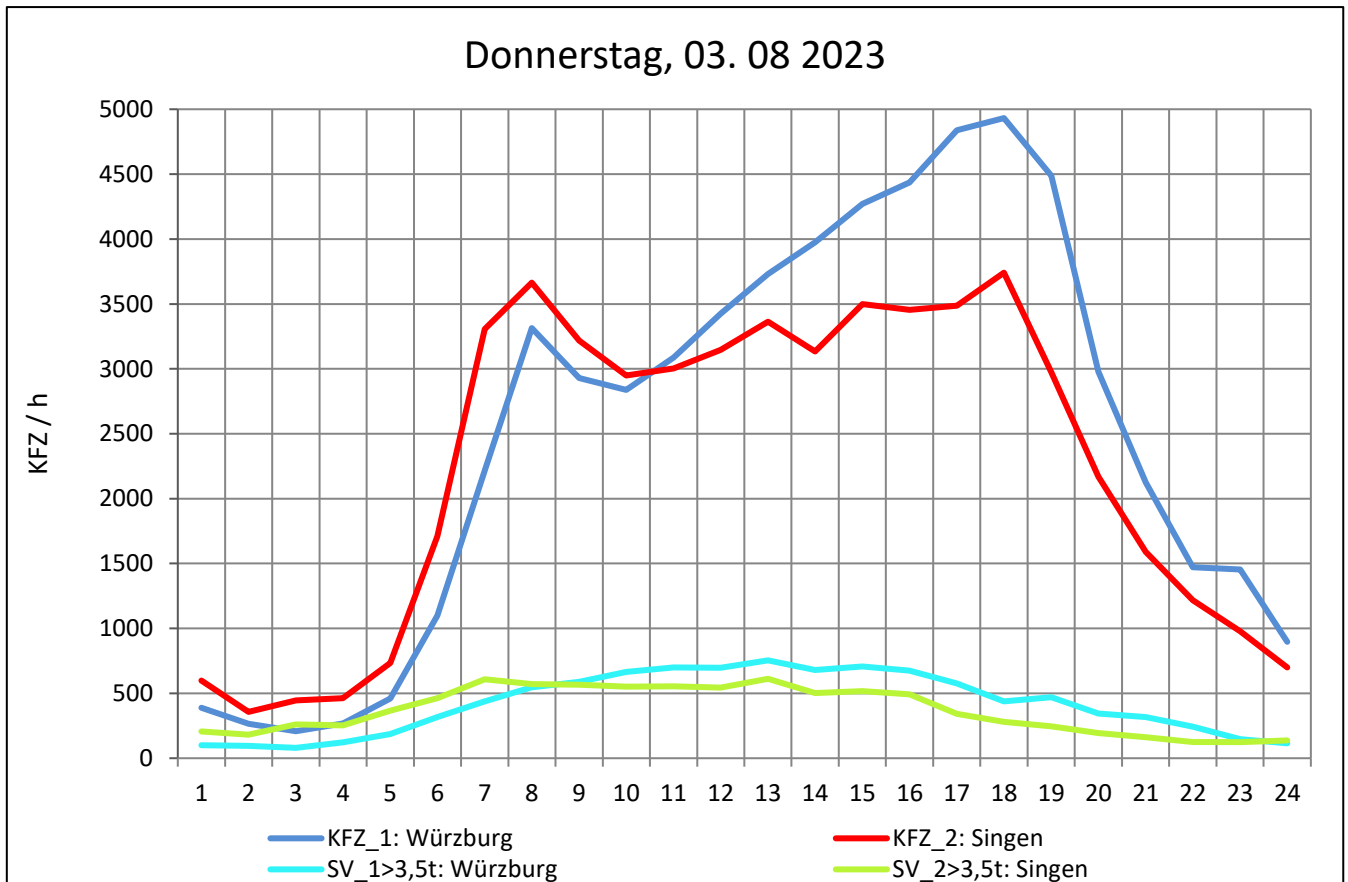
Zst.: **Freiberg am Neckar**

TK-/Zst-Nr.: 7021/1001

A 81

Richtung 1 : **Würzburg**

Richtung 2 : **Singen**



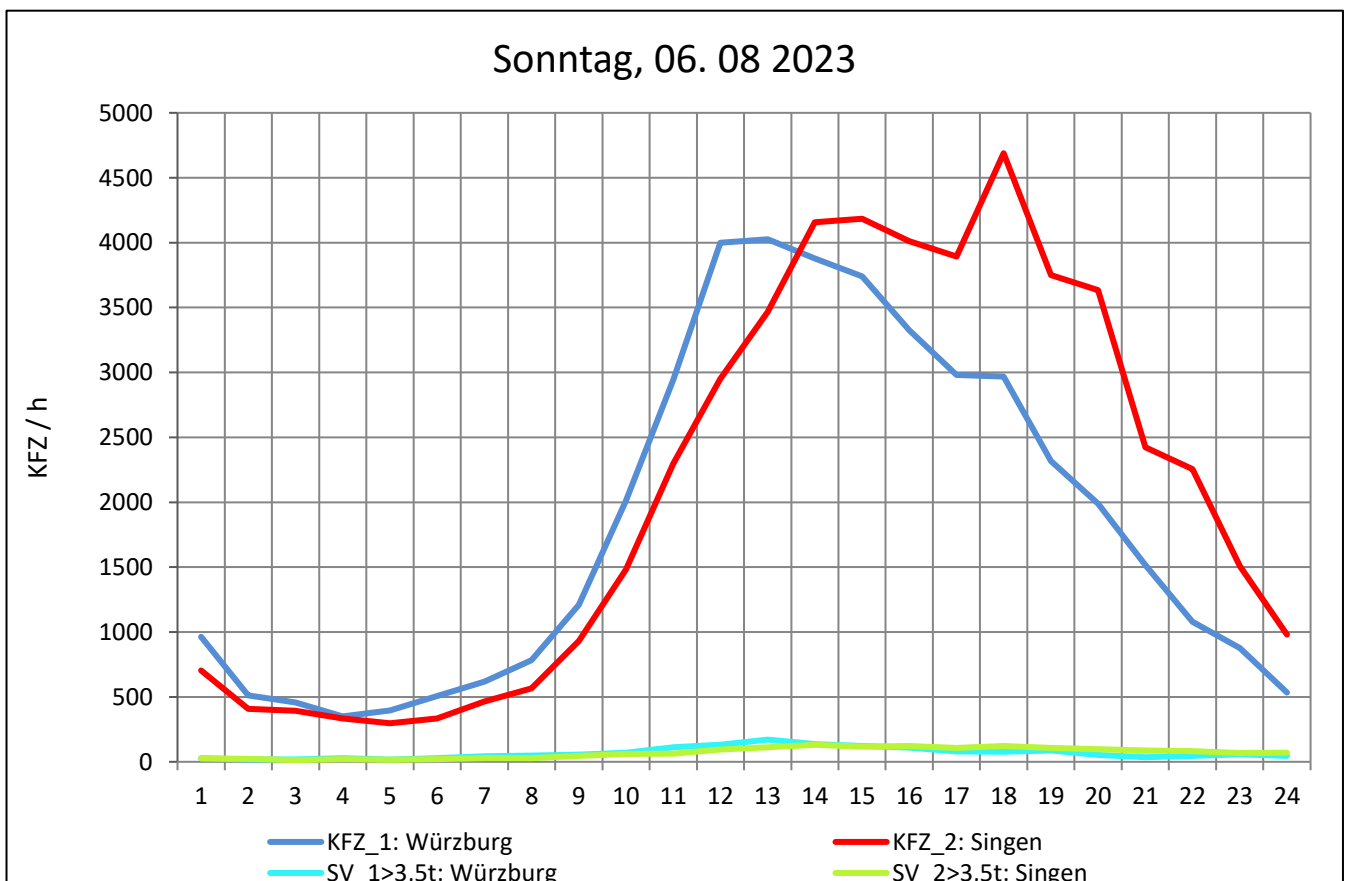
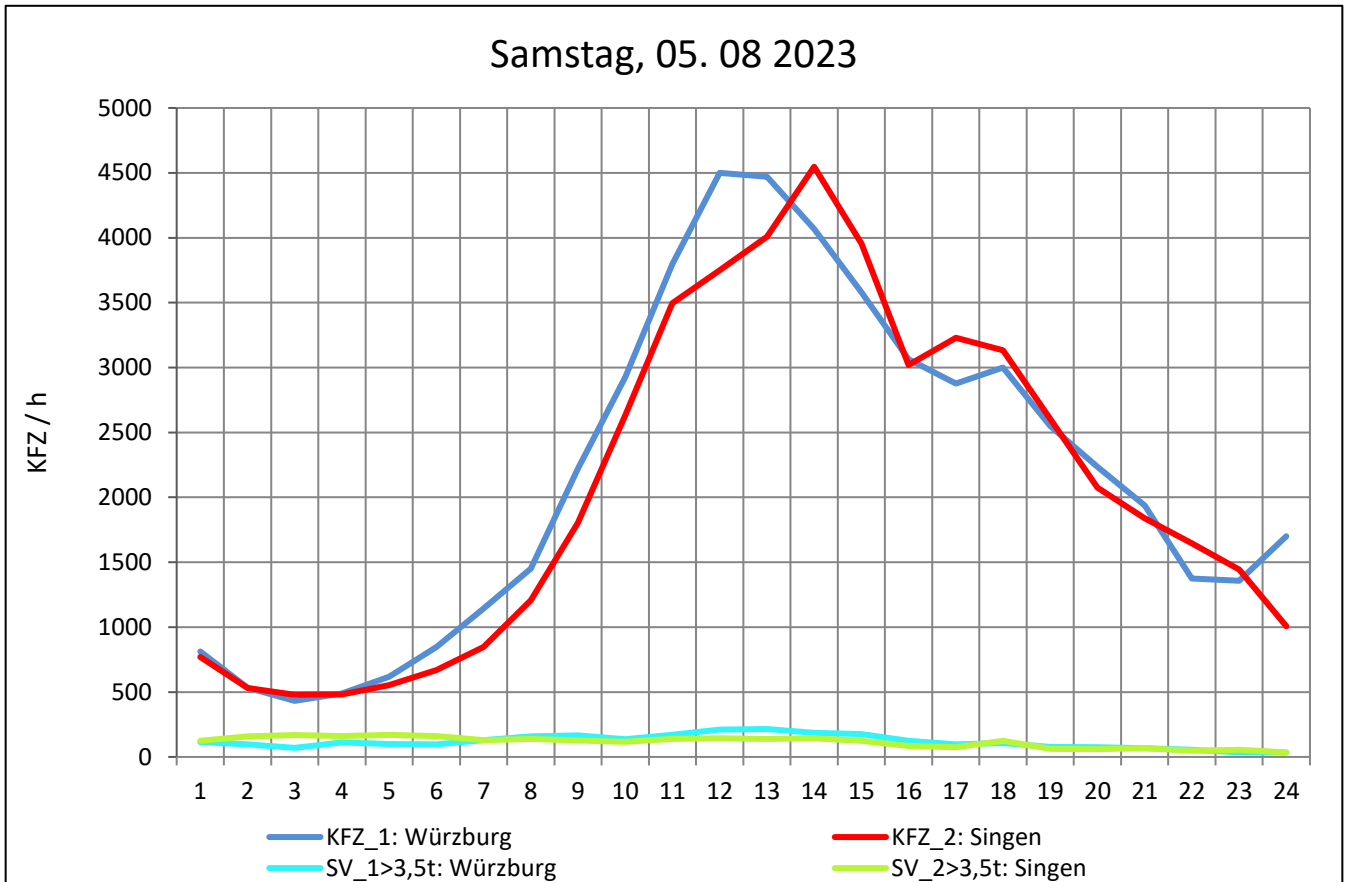
Zst.: **Freiberg am Neckar**

TK-/Zst-Nr.: 7021/1001

A 81

Richtung 1 : **Würzburg**

Richtung 2 : **Singen**



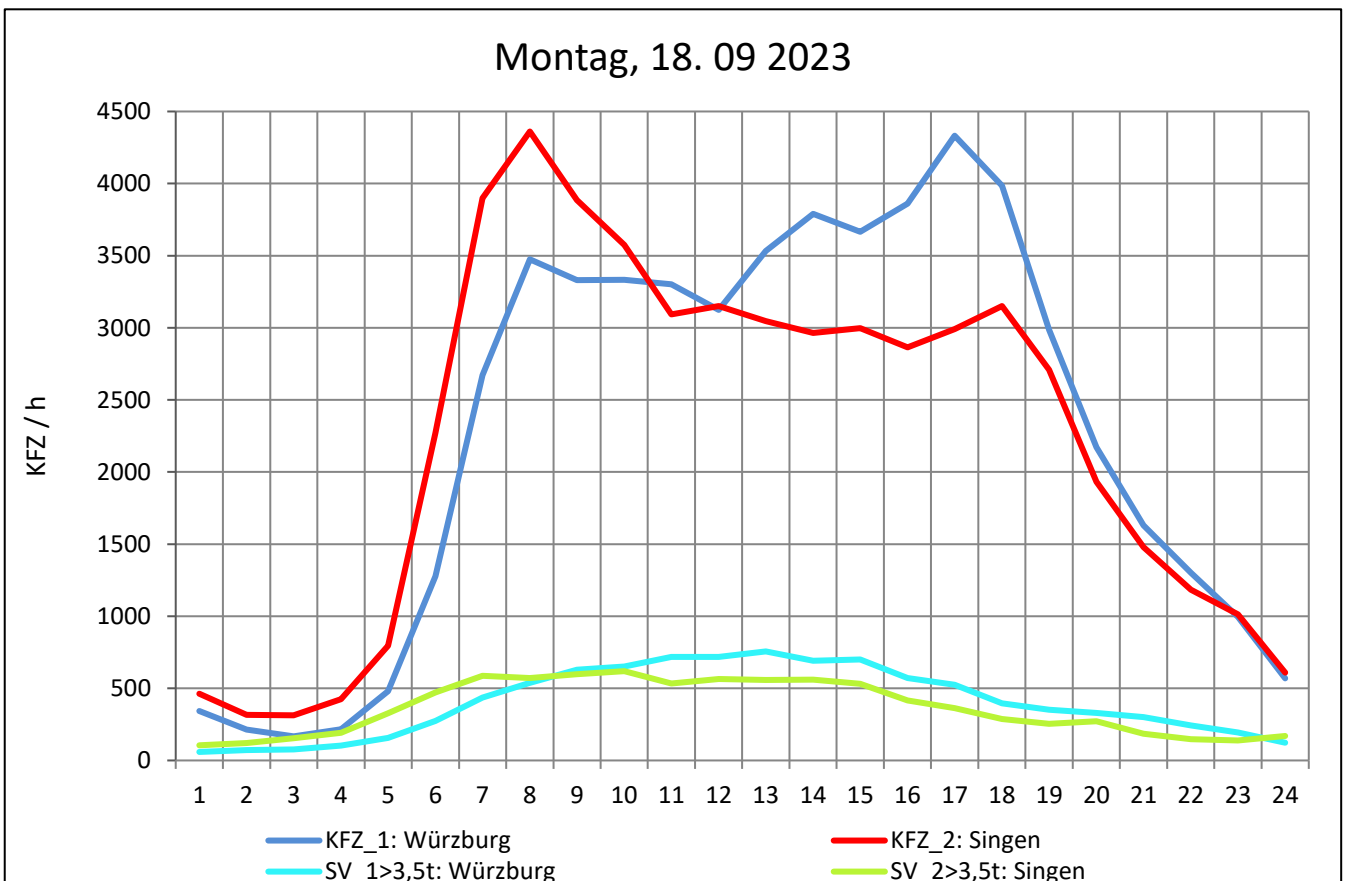
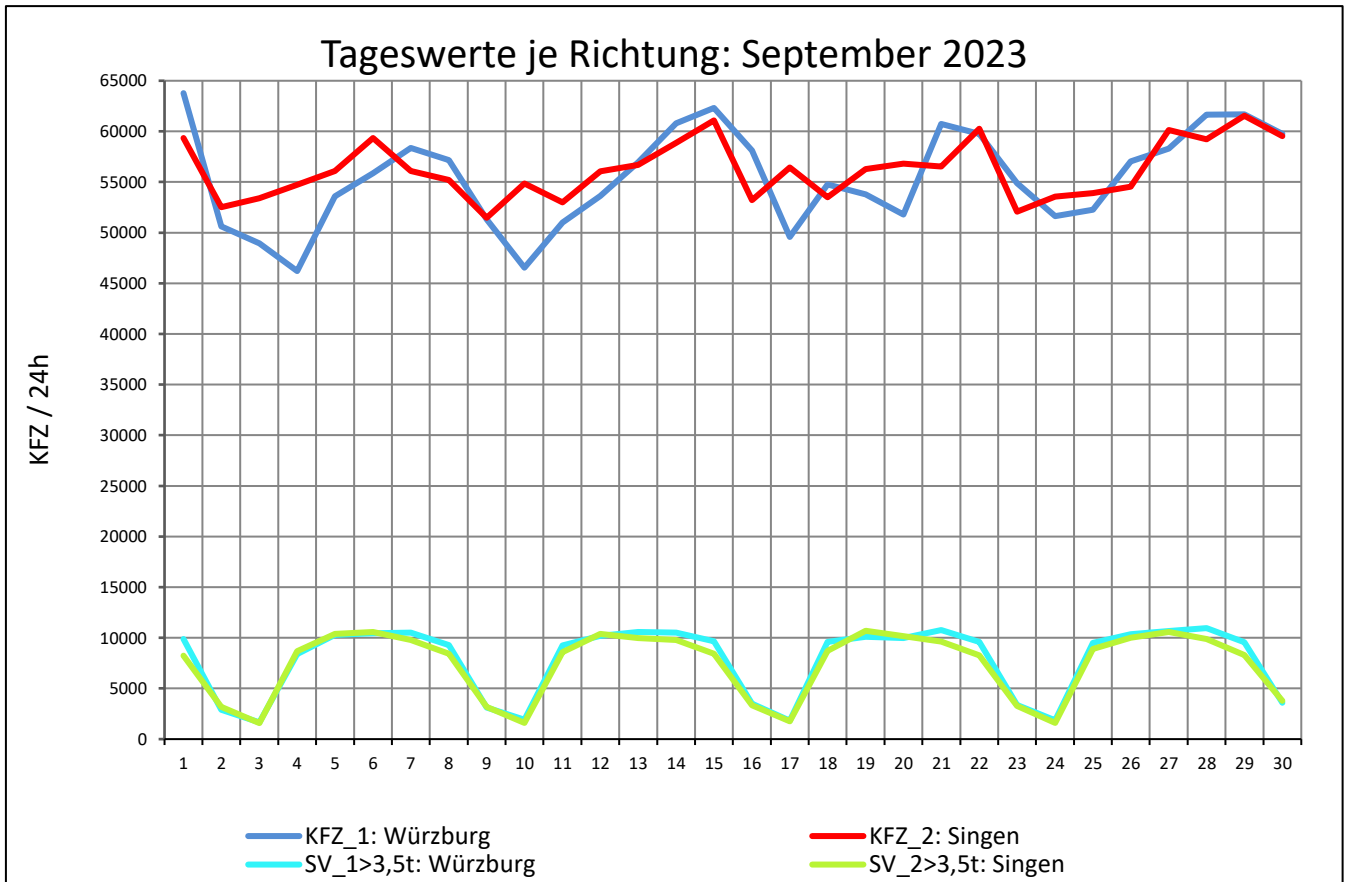
Zst.: **Freiberg am Neckar**

TK-/Zst-Nr.: 7021/1001

A 81

Richtung 1 : **Würzburg**

Richtung 2 : **Singen**



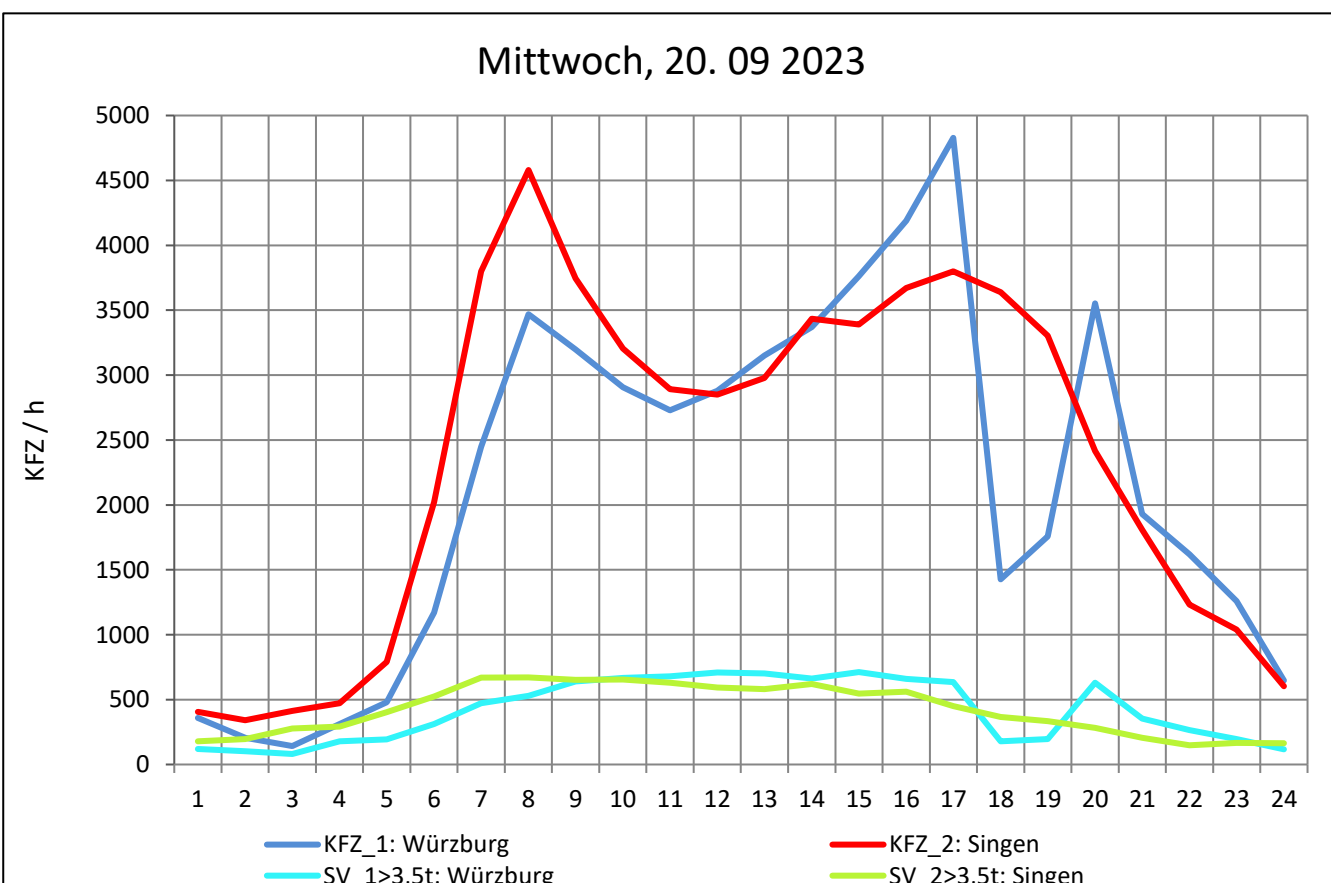
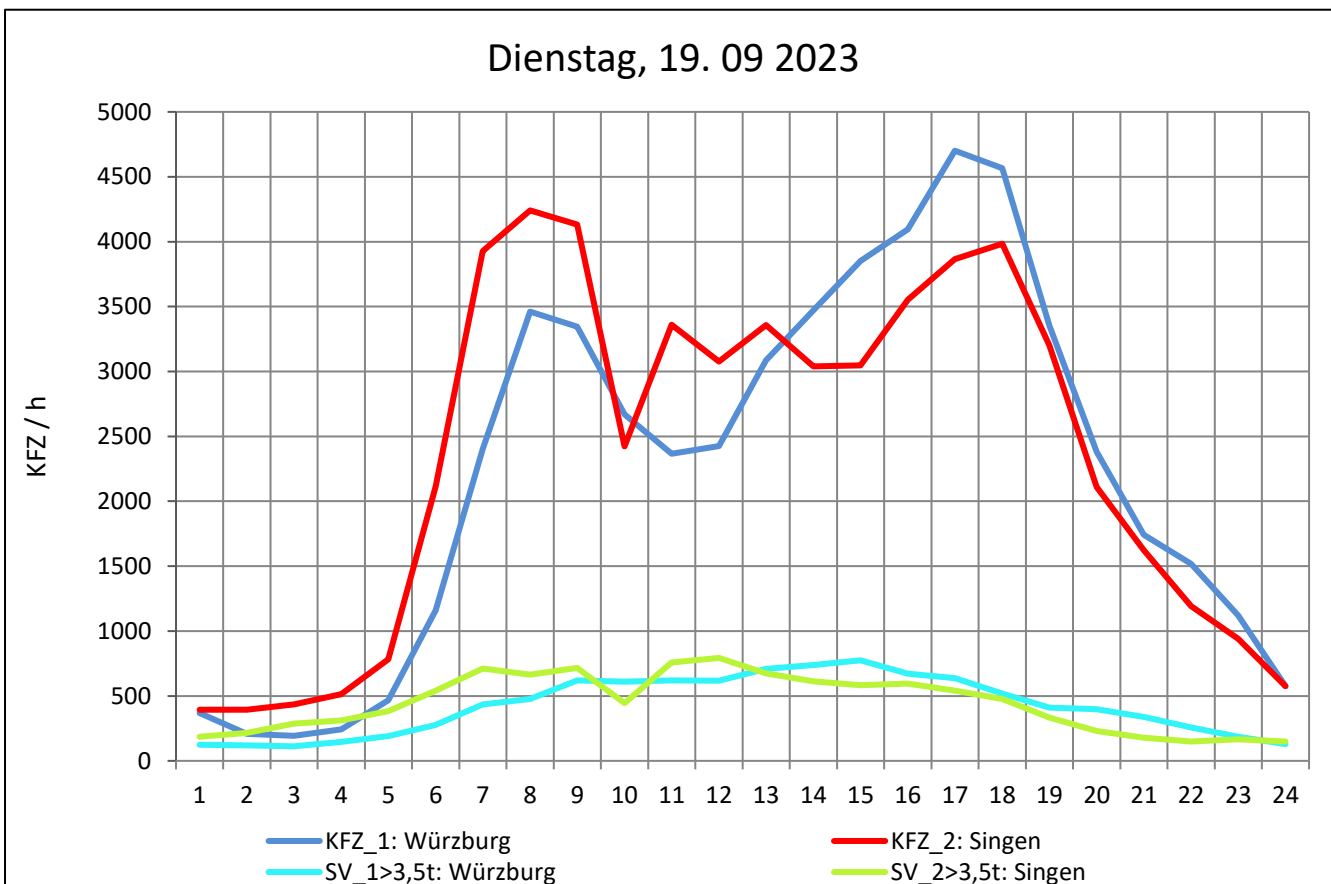
Zst.: **Freiberg am Neckar**

TK-/Zst-Nr.: 7021/1001

A 81

Richtung 1 : **Würzburg**

Richtung 2 : **Singen**



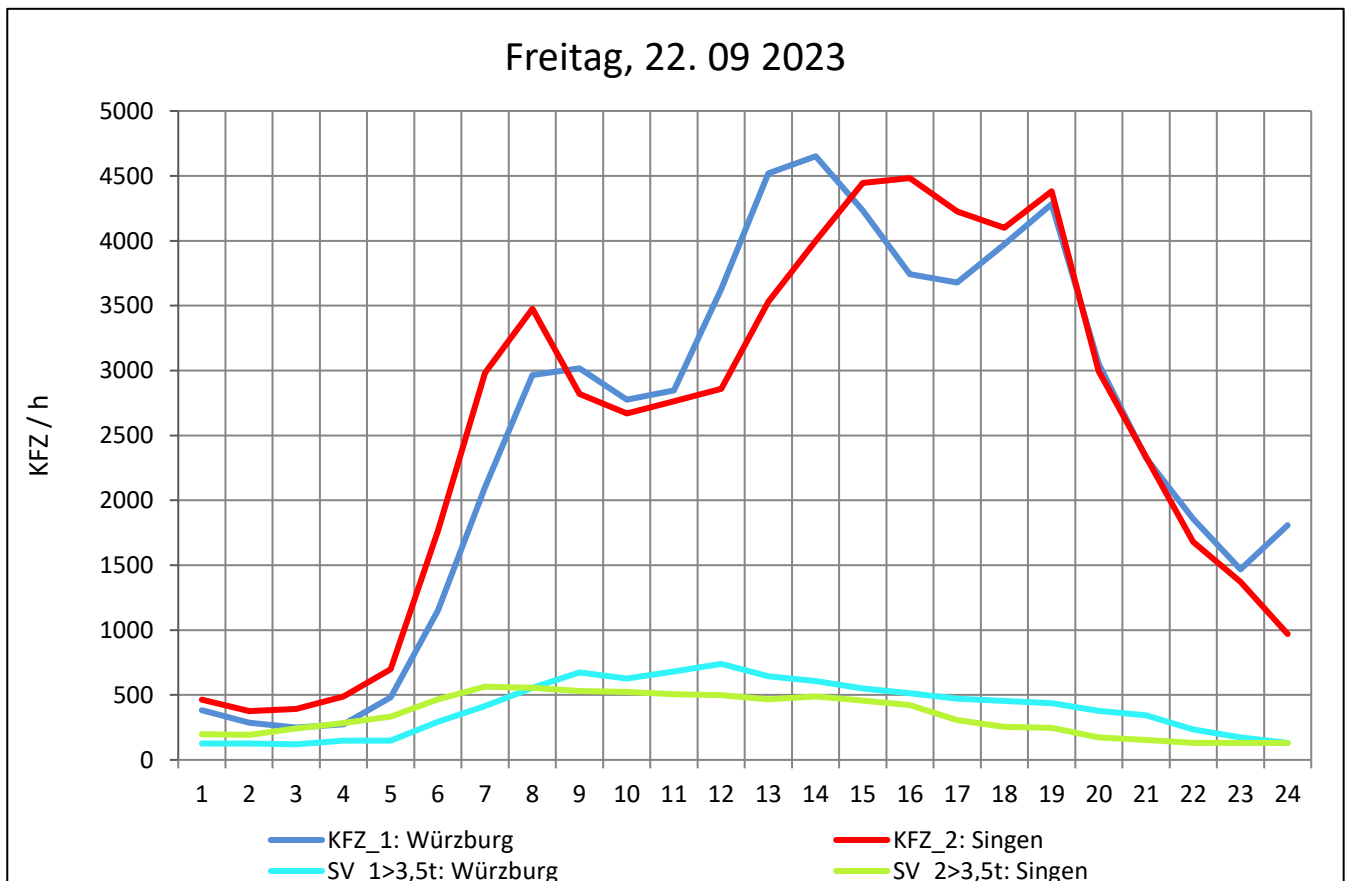
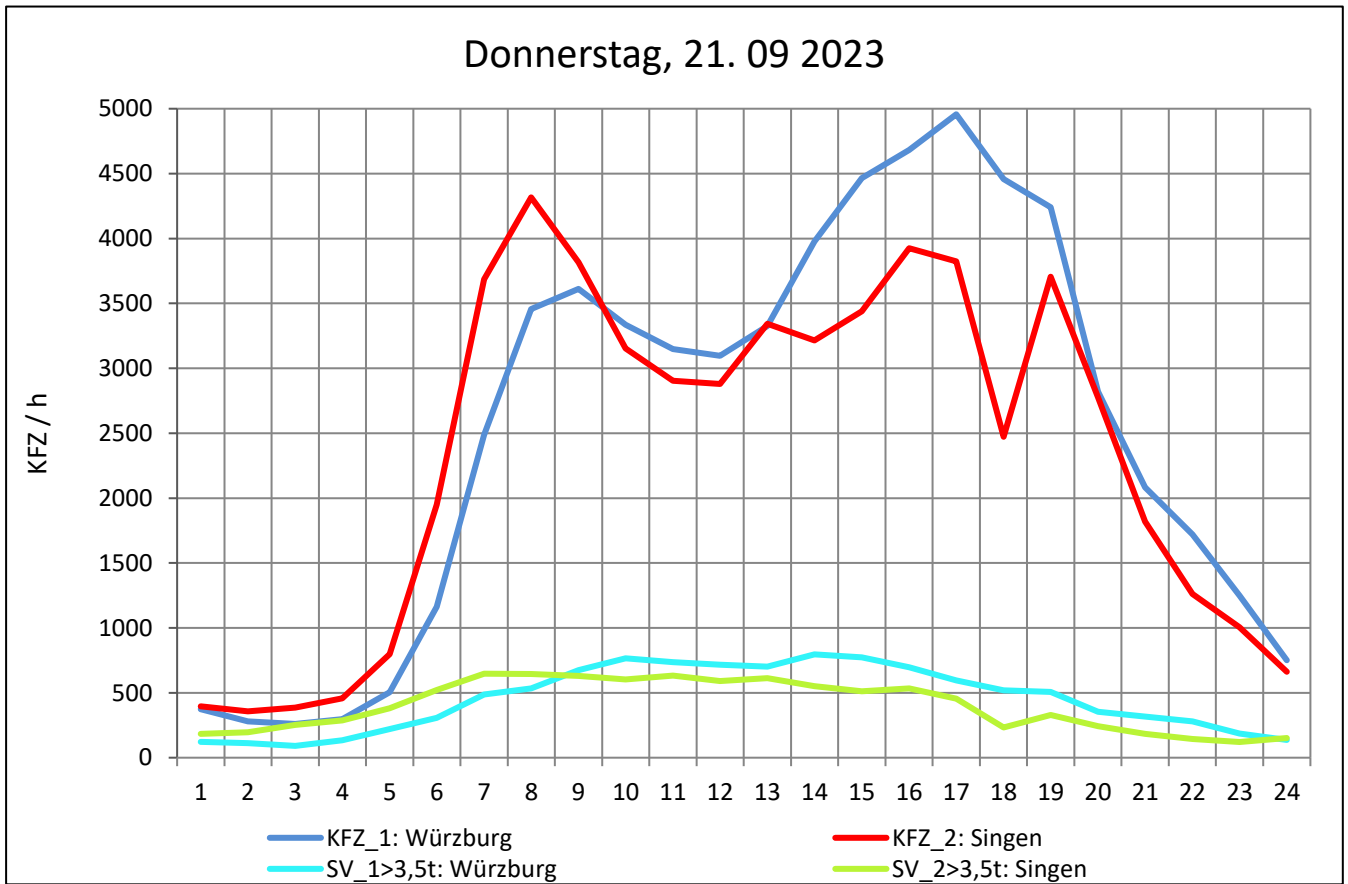
Zst.: **Freiberg am Neckar**

TK-/Zst-Nr.: 7021/1001

A 81

Richtung 1 : **Würzburg**

Richtung 2 : **Singen**



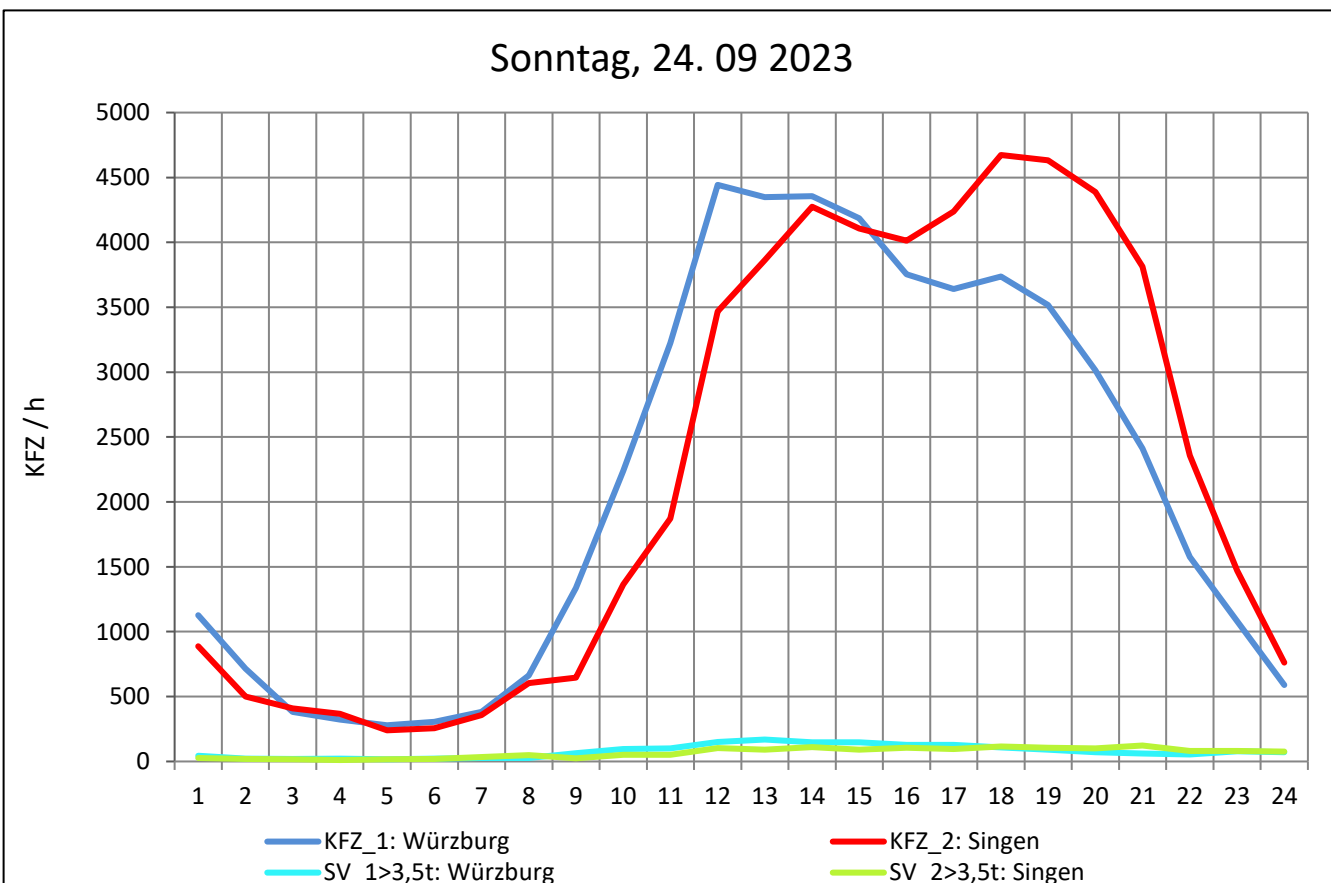
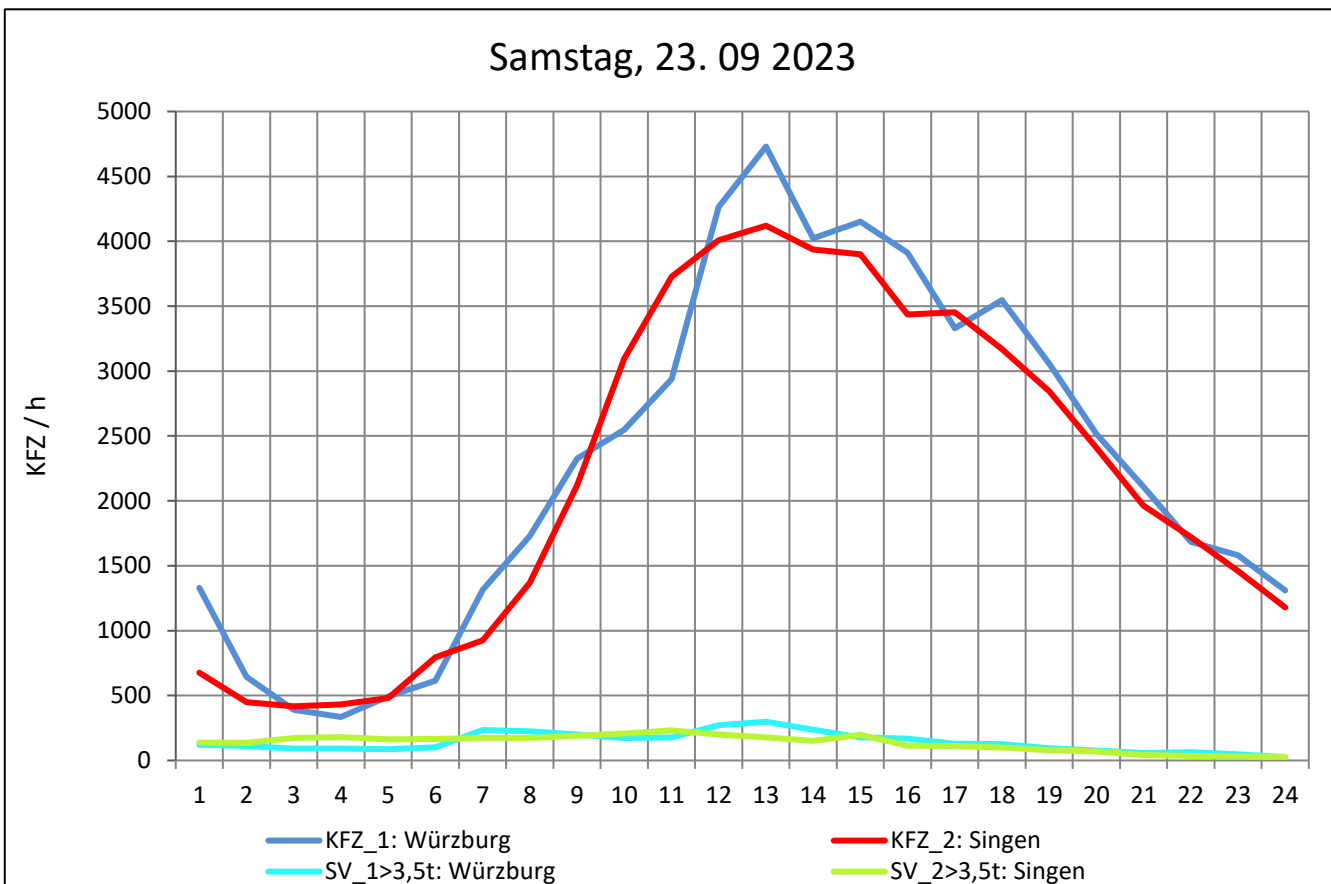
Zst.: **Freiberg am Neckar**

TK-/Zst-Nr.: 7021/1001

A 81

Richtung 1 : **Würzburg**

Richtung 2 : **Singen**



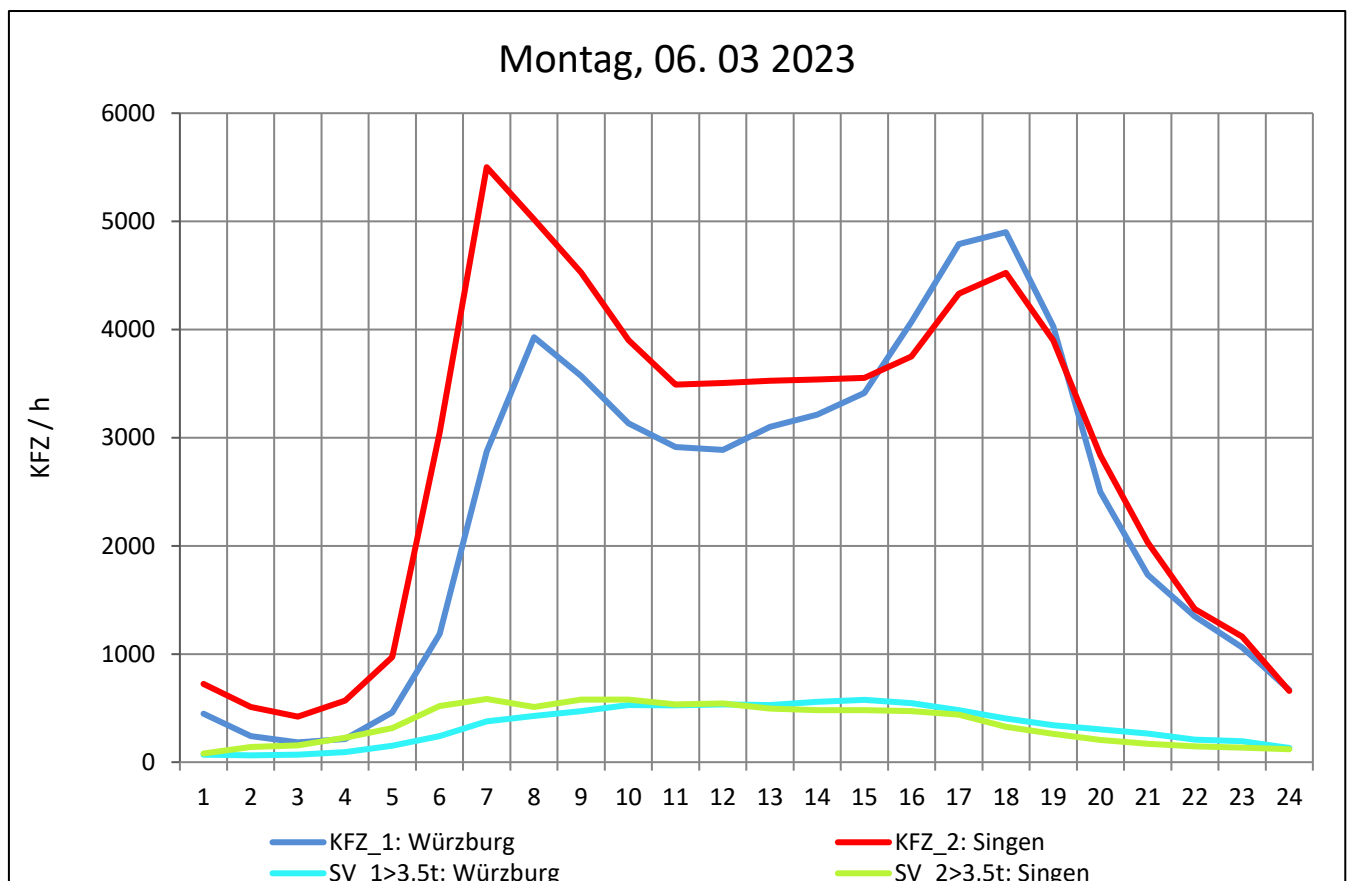
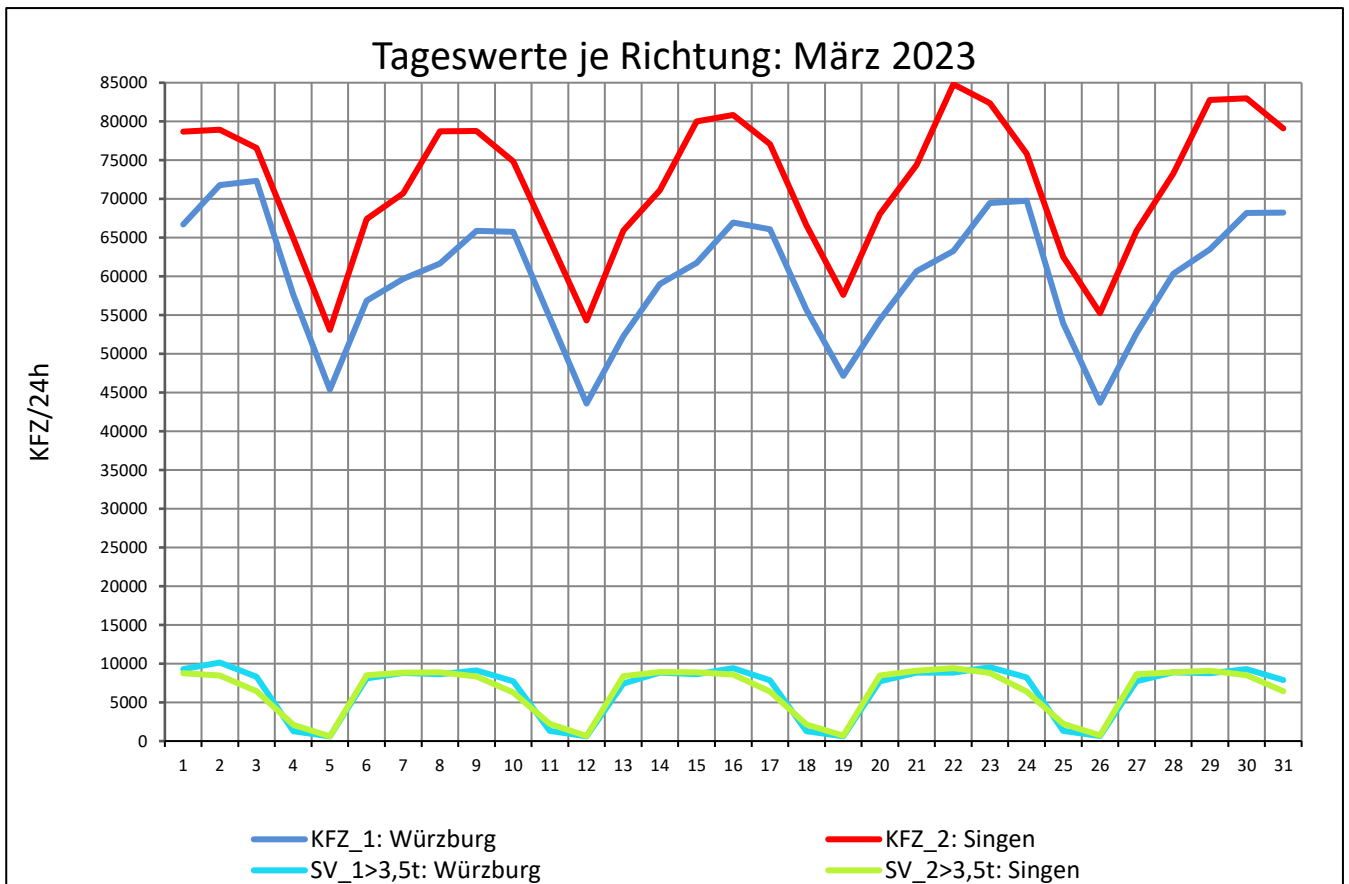
Zst.: **Ludwigsburg**

TK-/Zst-Nr.: 7020/1001

A 81

Richtung 1 : **Würzburg**

Richtung 2 : **Singen**



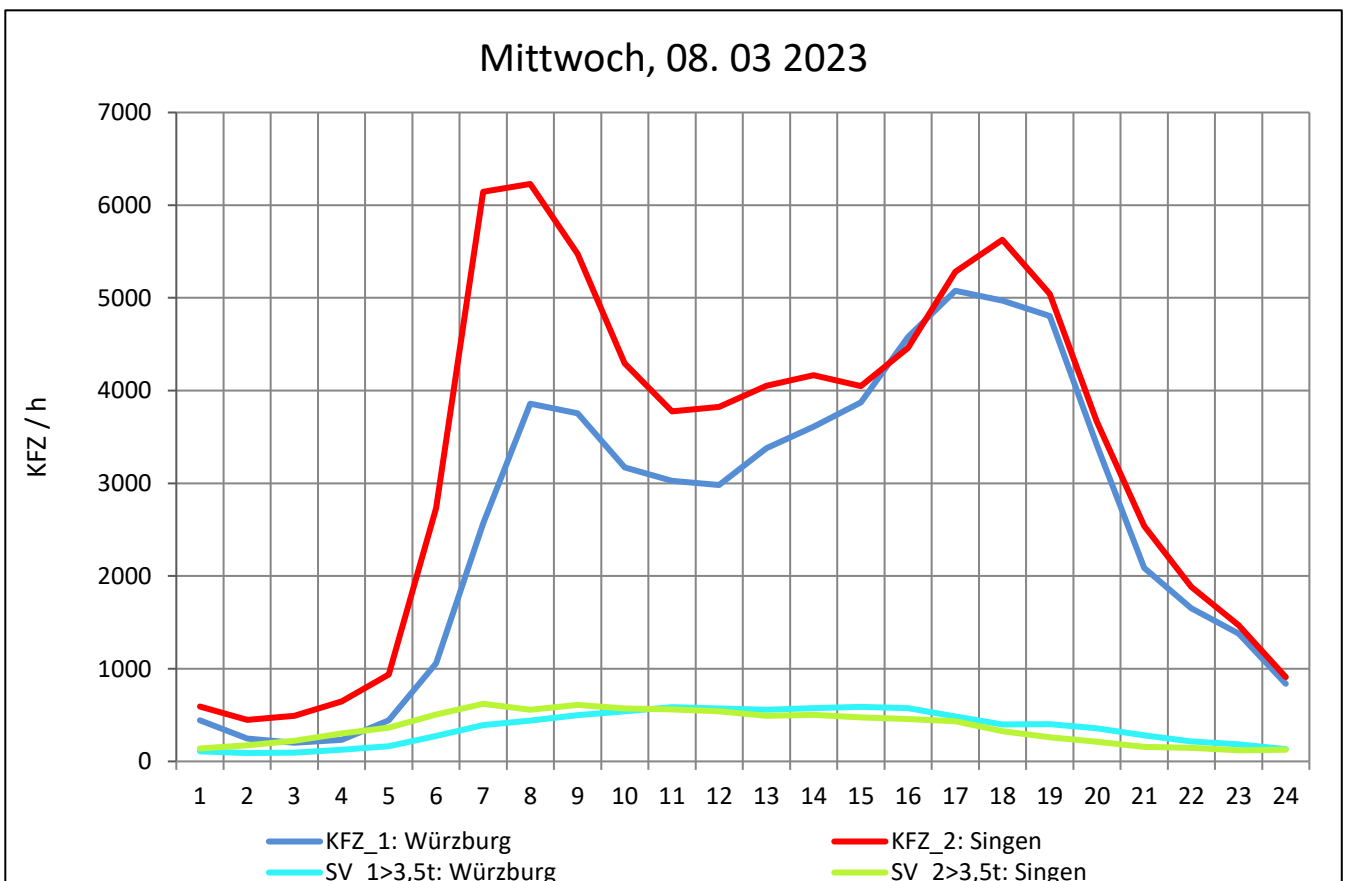
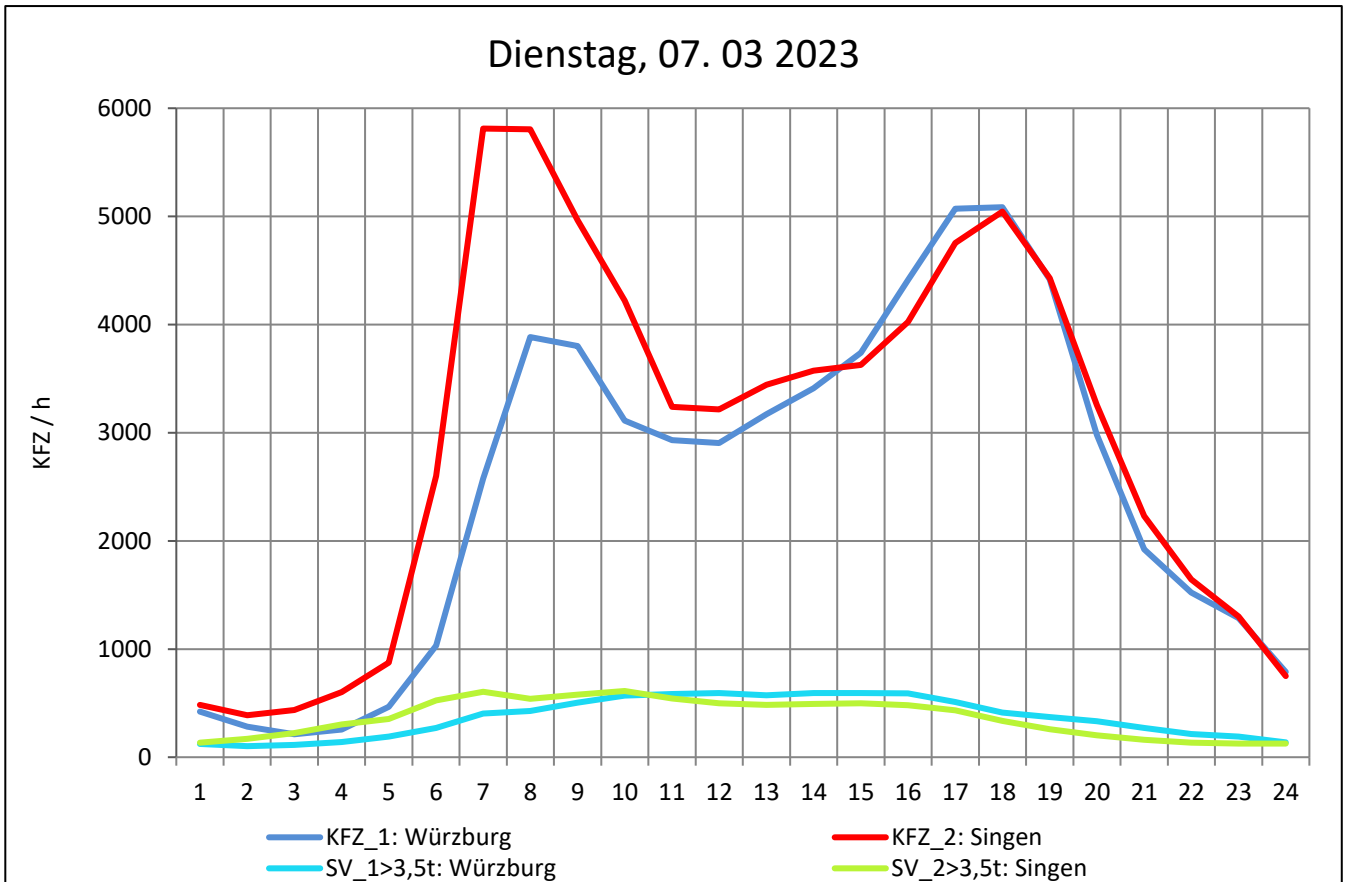
Zst.: **Ludwigsburg**

TK-/Zst-Nr.: 7020/1001

A 81

Richtung 1 : **Würzburg**

Richtung 2 : **Singen**



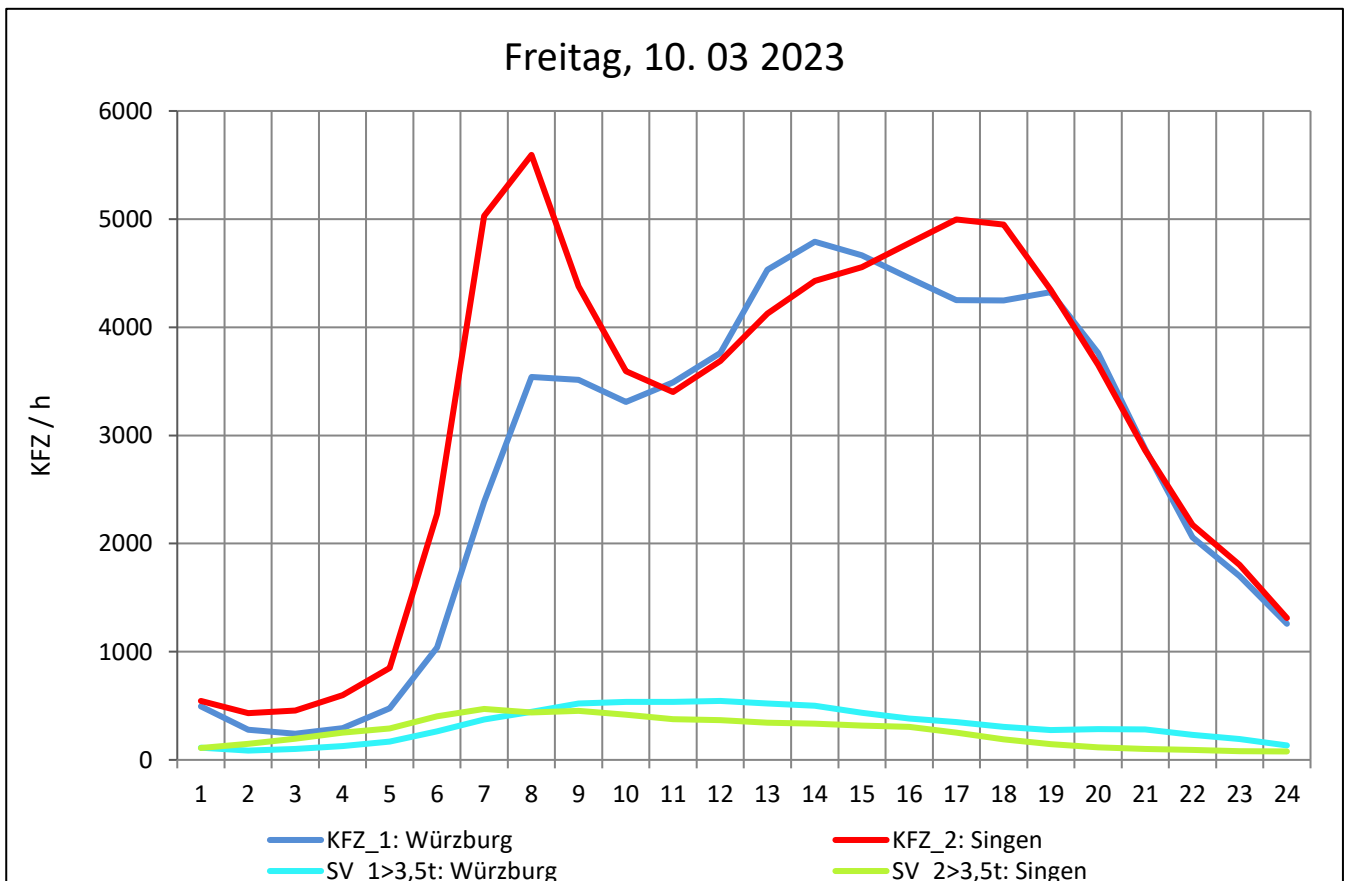
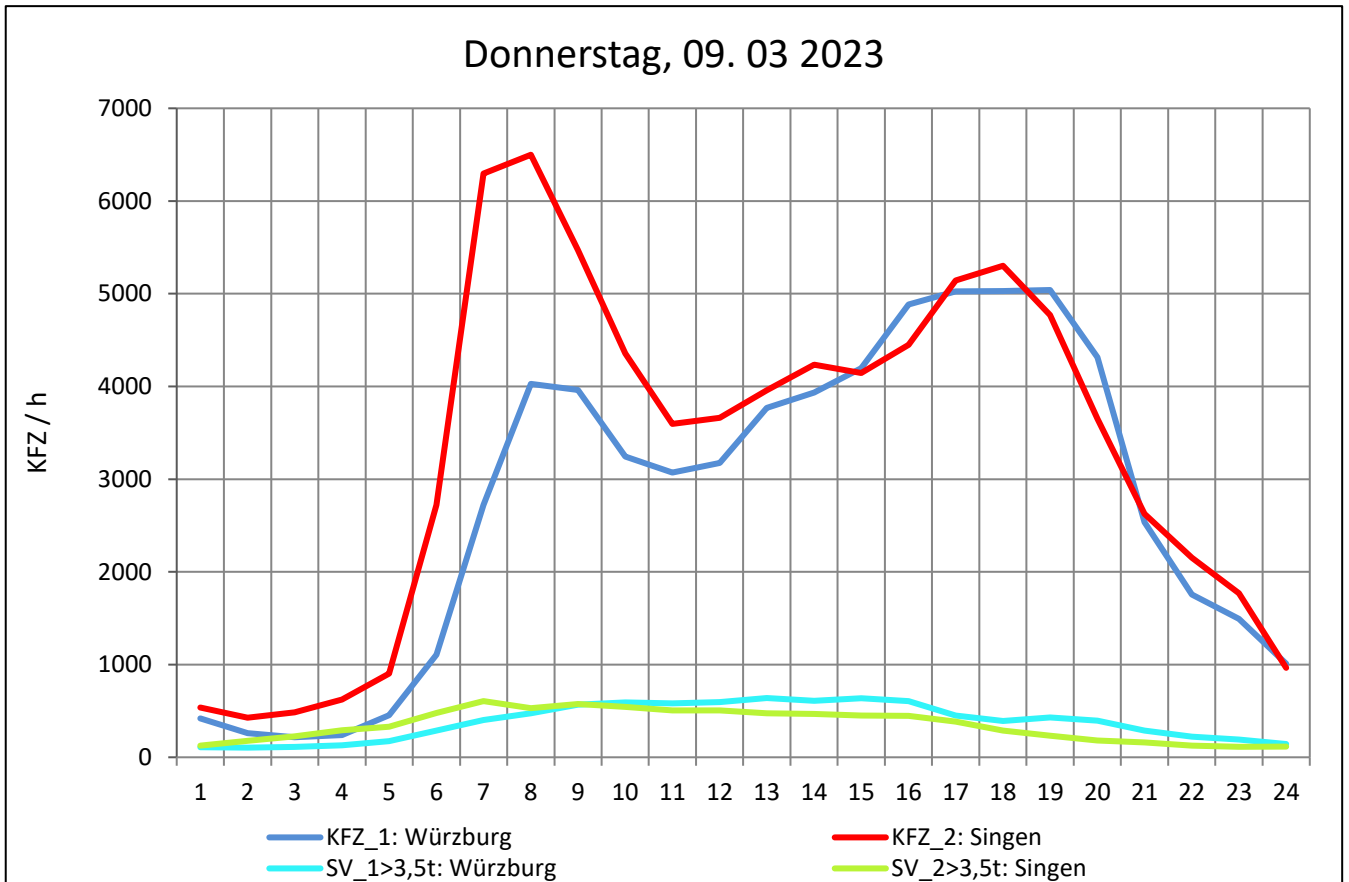
Zst.: **Ludwigsburg**

TK-/Zst-Nr.: 7020/1001

A 81

Richtung 1 : **Würzburg**

Richtung 2 : **Singen**



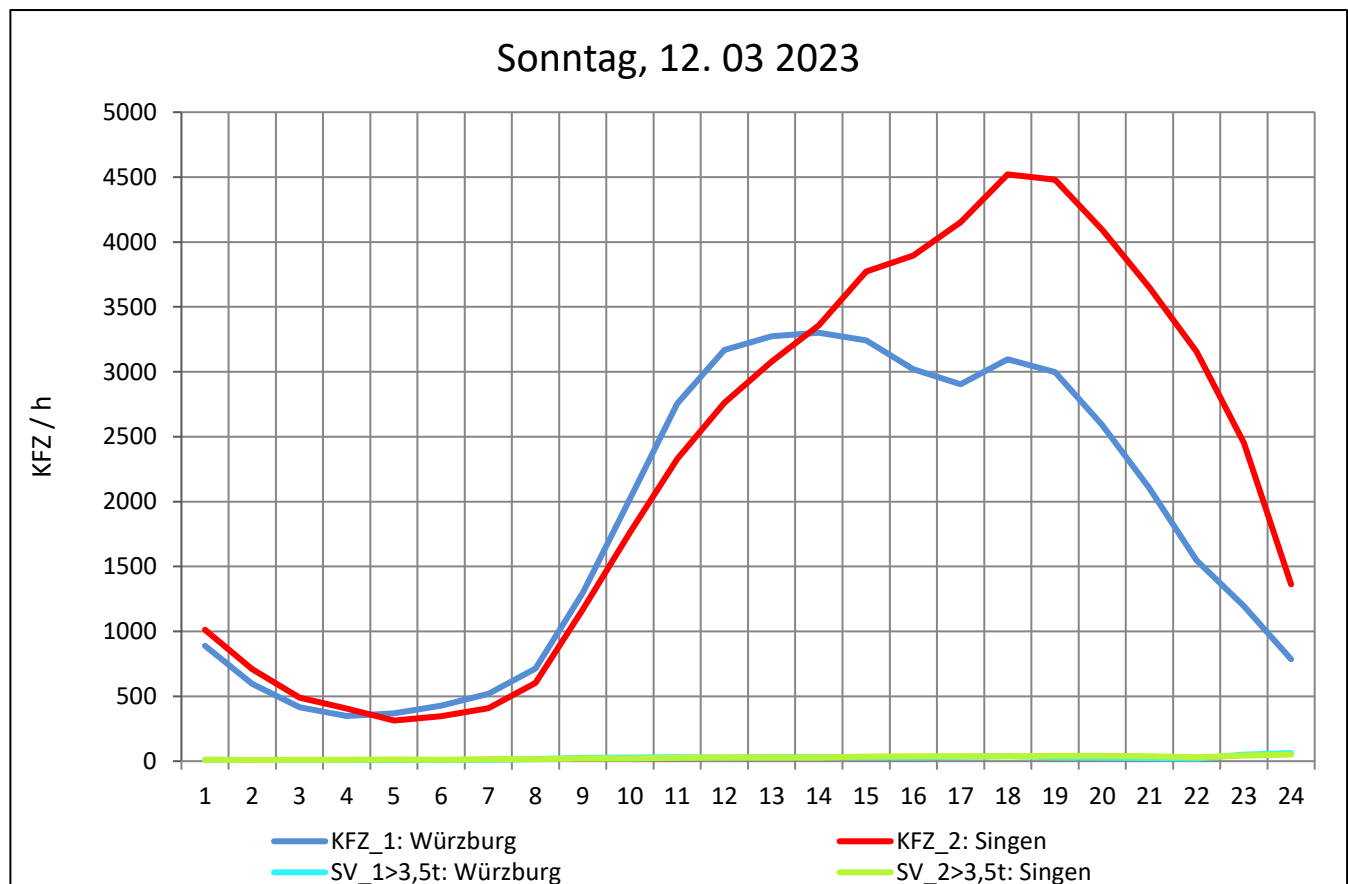
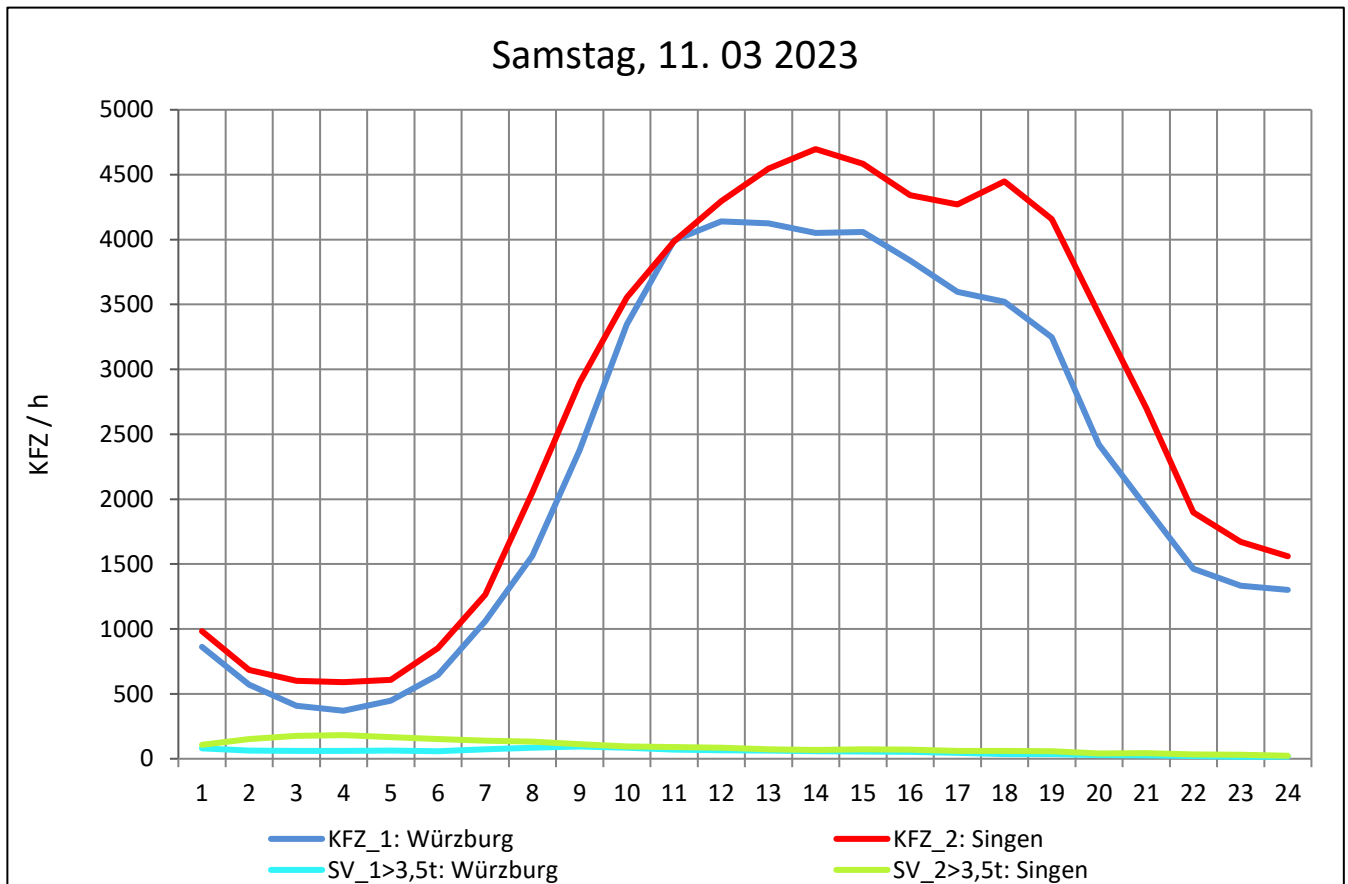
Zst.: **Ludwigsburg**

TK-/Zst-Nr.: 7020/1001

A 81

Richtung 1 : **Würzburg**

Richtung 2 : **Singen**



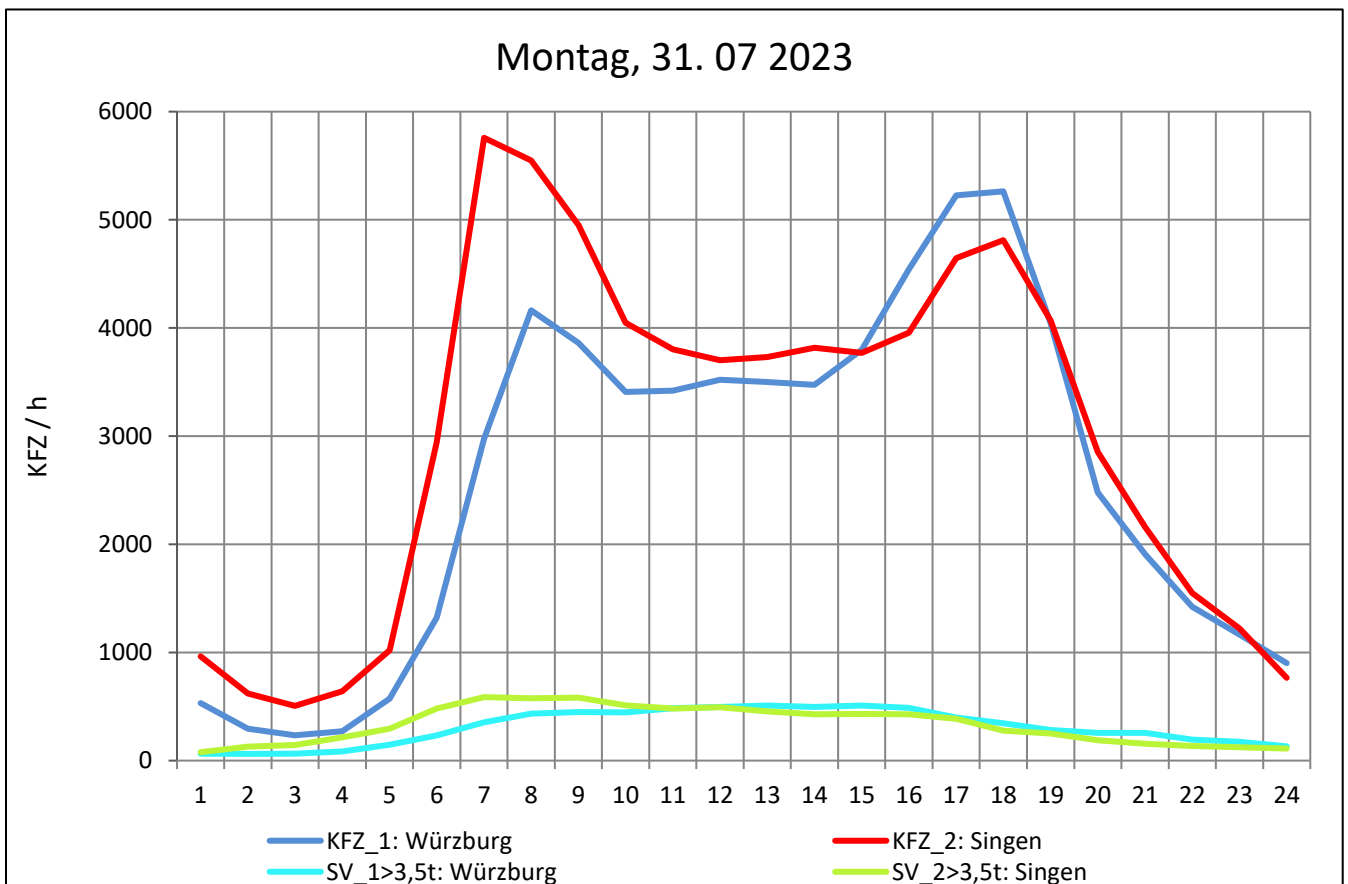
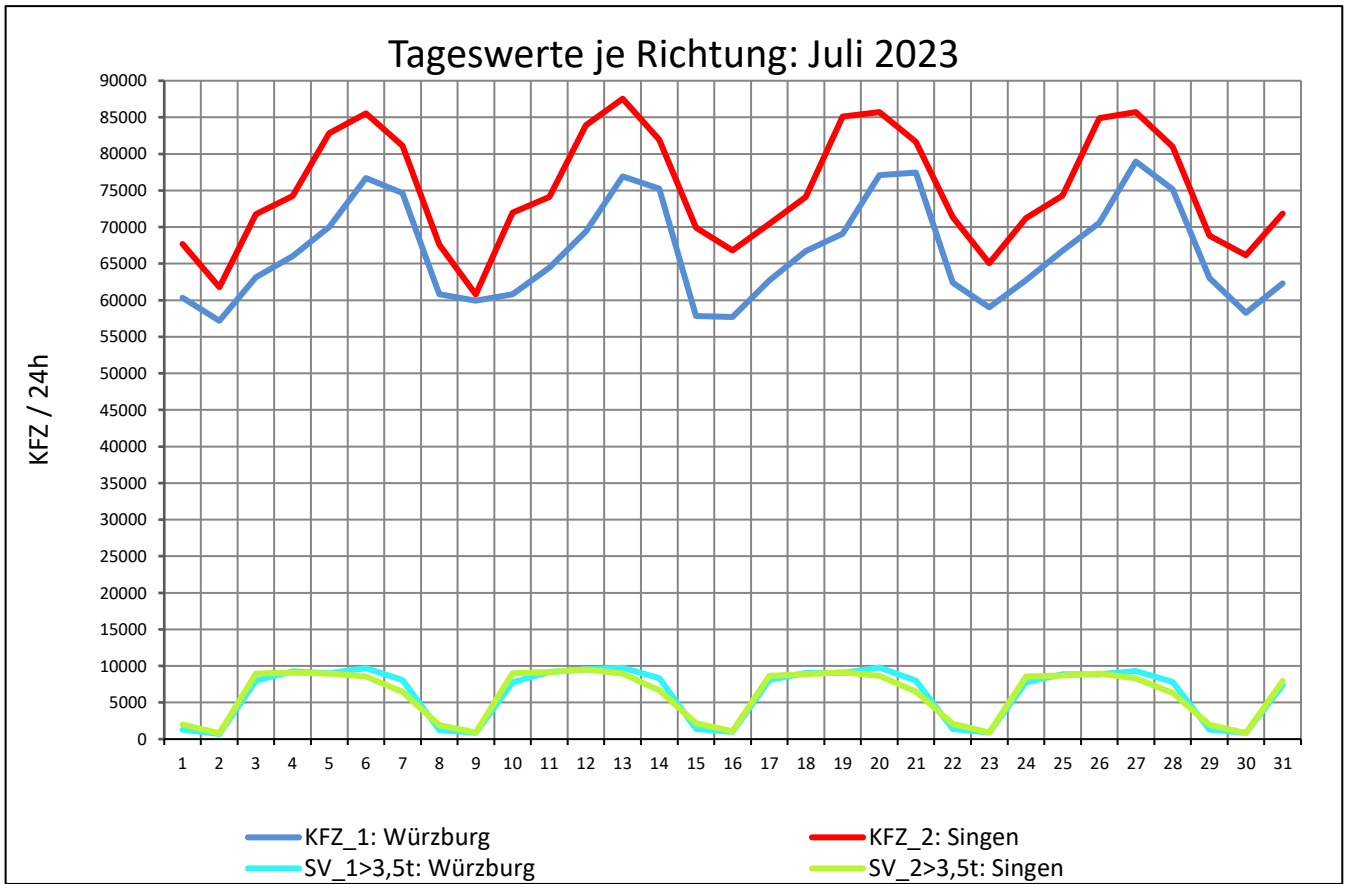
Zst.: **Ludwigsburg**

TK-/Zst-Nr.: 7020/1001

A 81

Richtung 1 : **Würzburg**

Richtung 2 : **Singen**



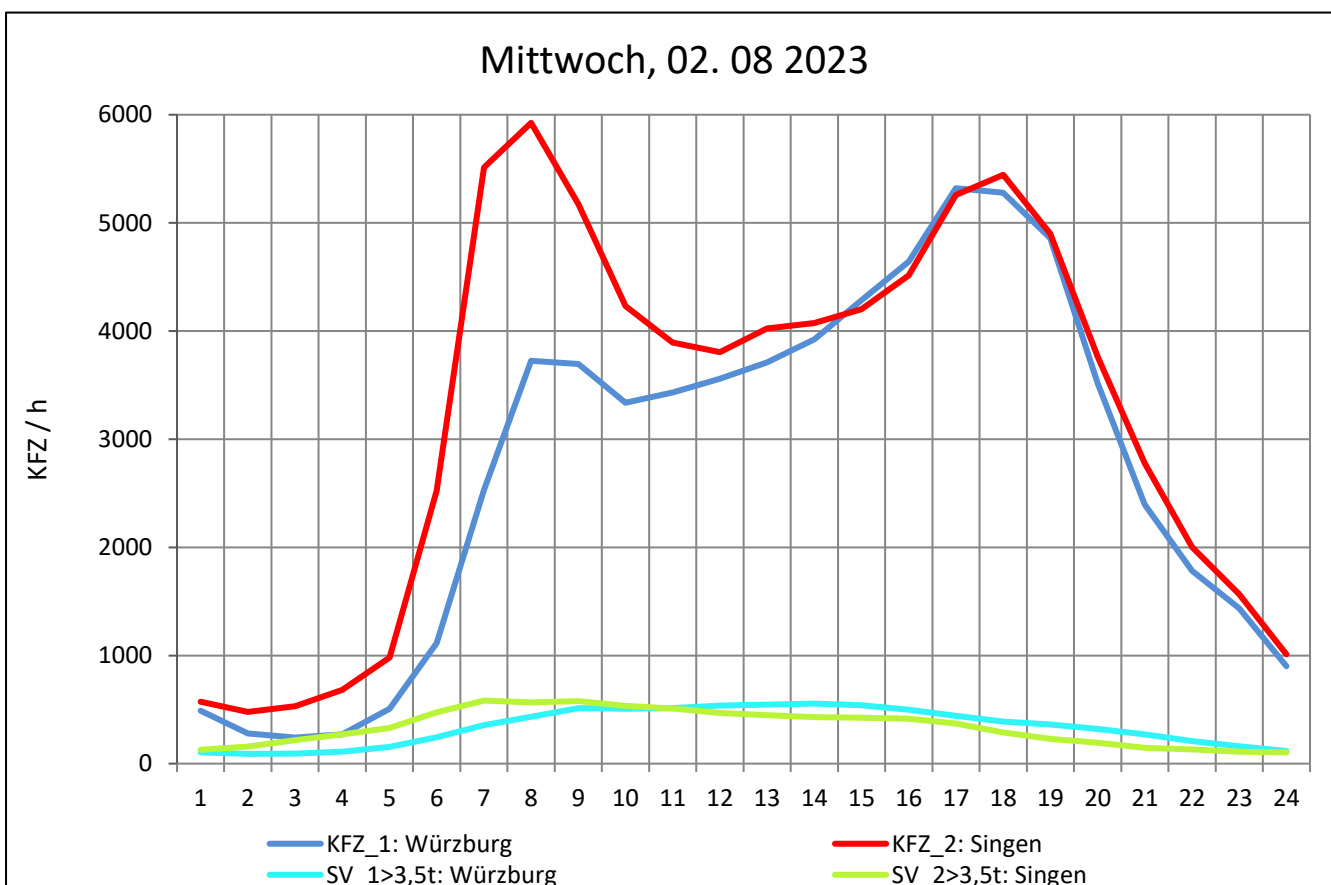
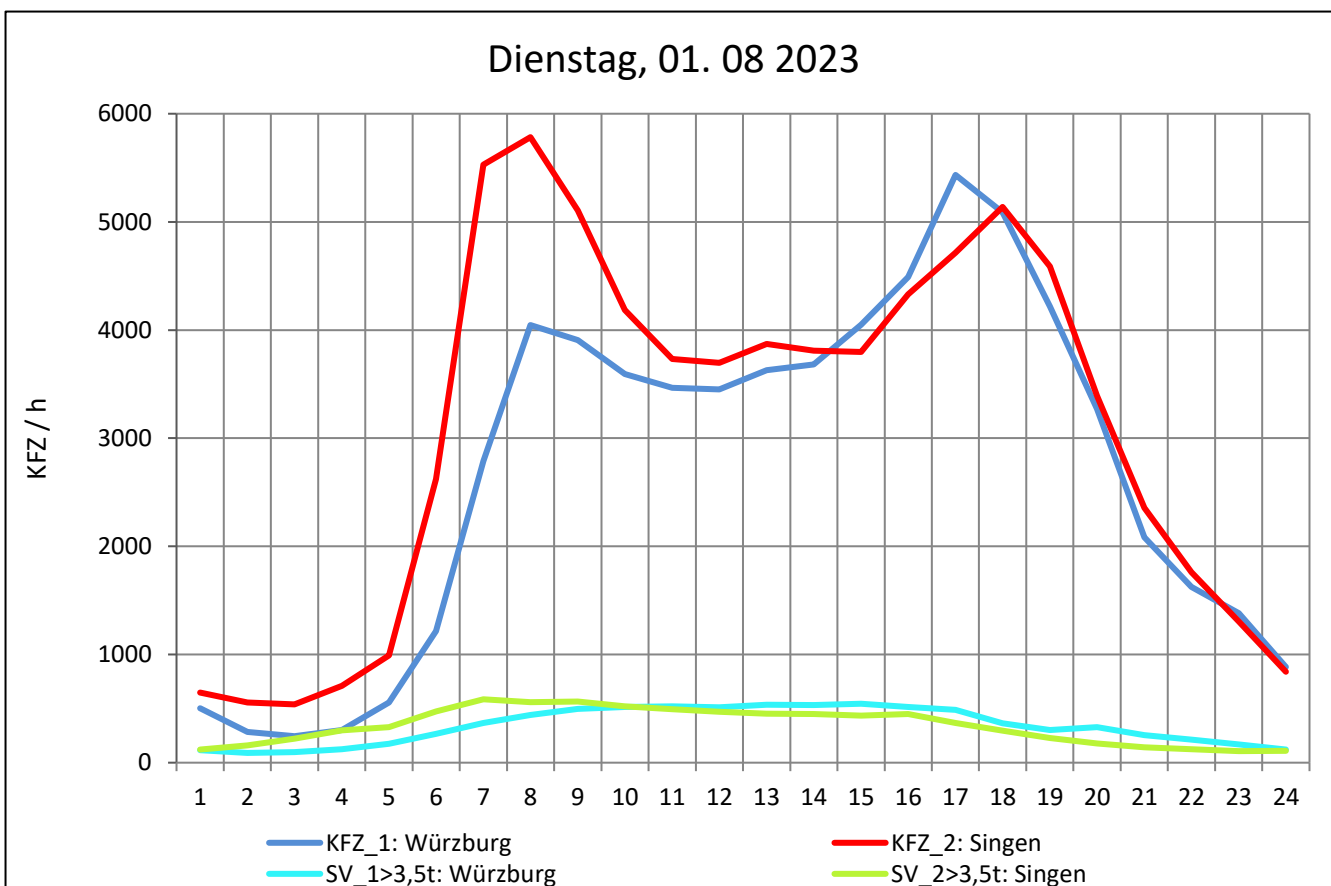
Zst.: **Ludwigsburg**

TK-/Zst-Nr.: 7020/1001

A 81

Richtung 1 : **Würzburg**

Richtung 2 : **Singen**



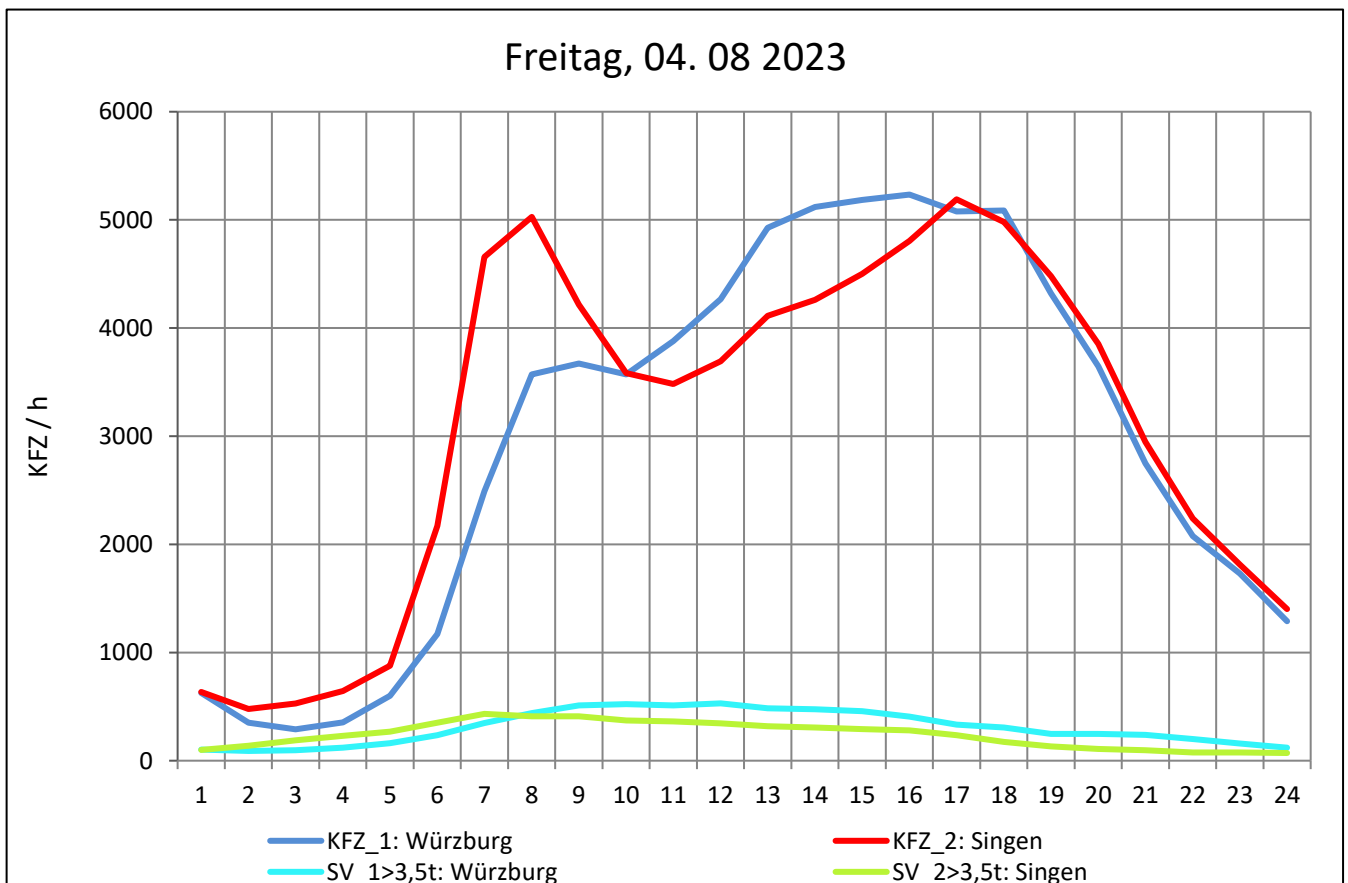
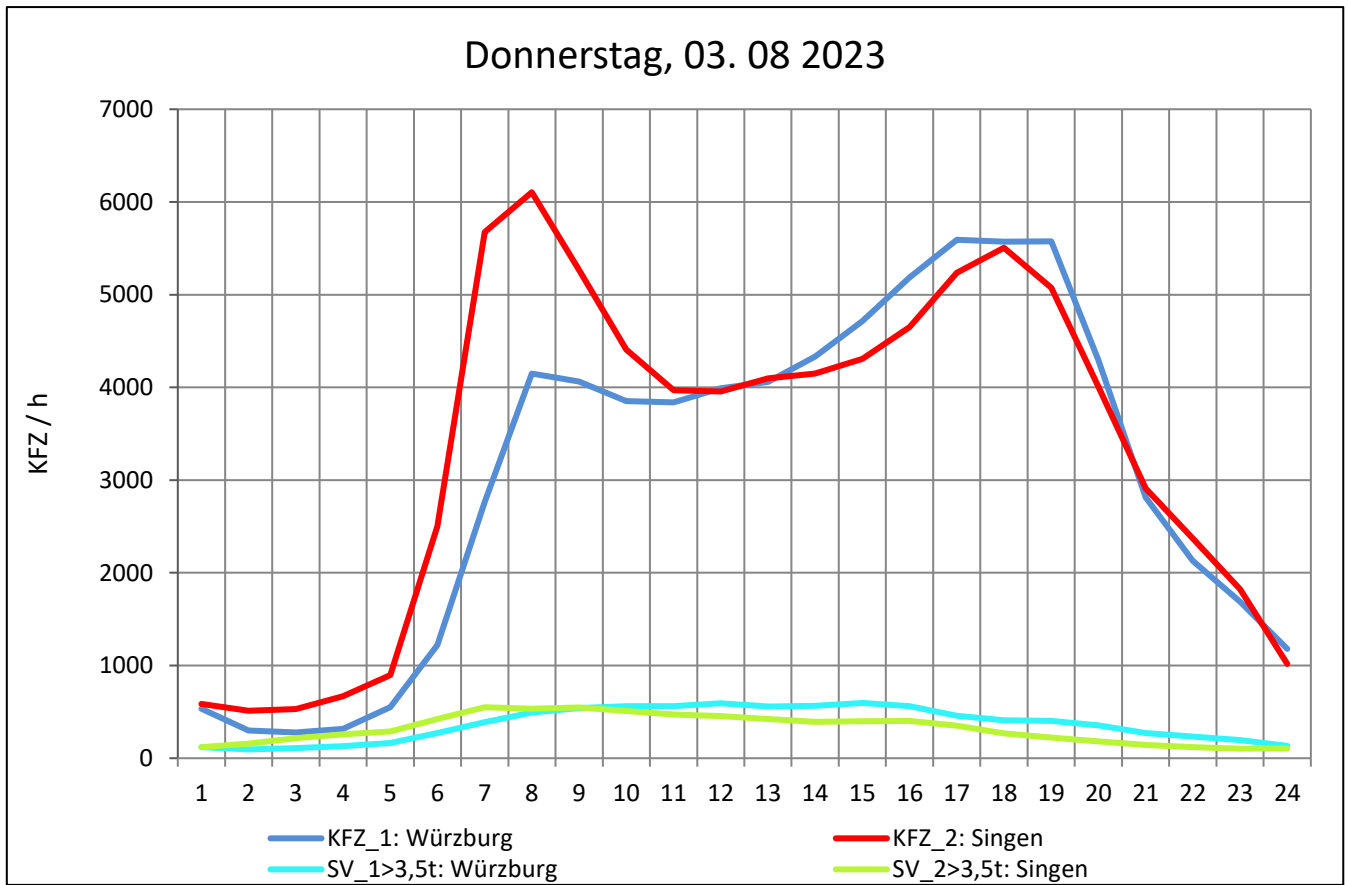
Zst.: **Ludwigsburg**

TK-/Zst-Nr.: 7020/1001

A 81

Richtung 1 : **Würzburg**

Richtung 2 : **Singen**



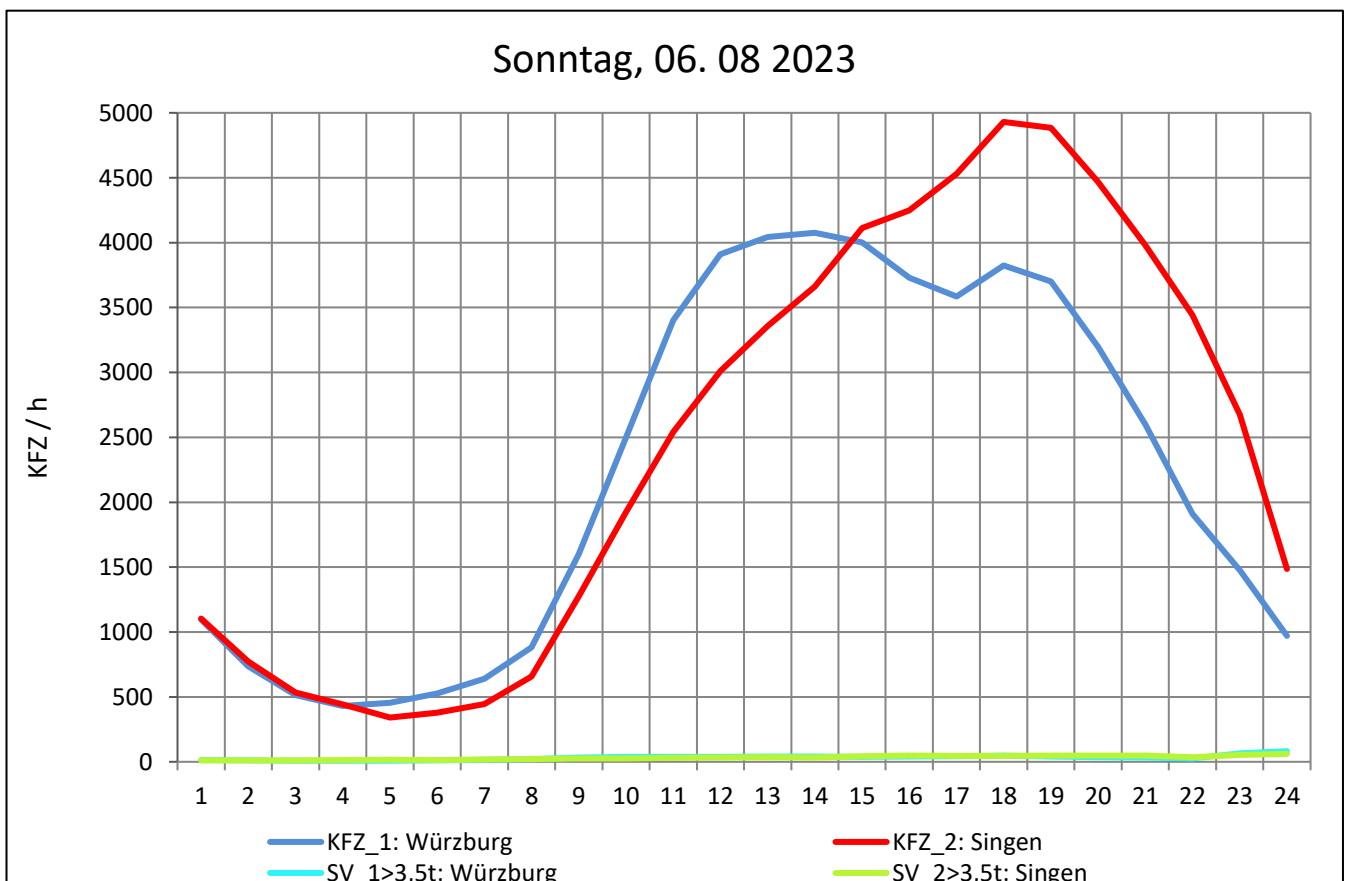
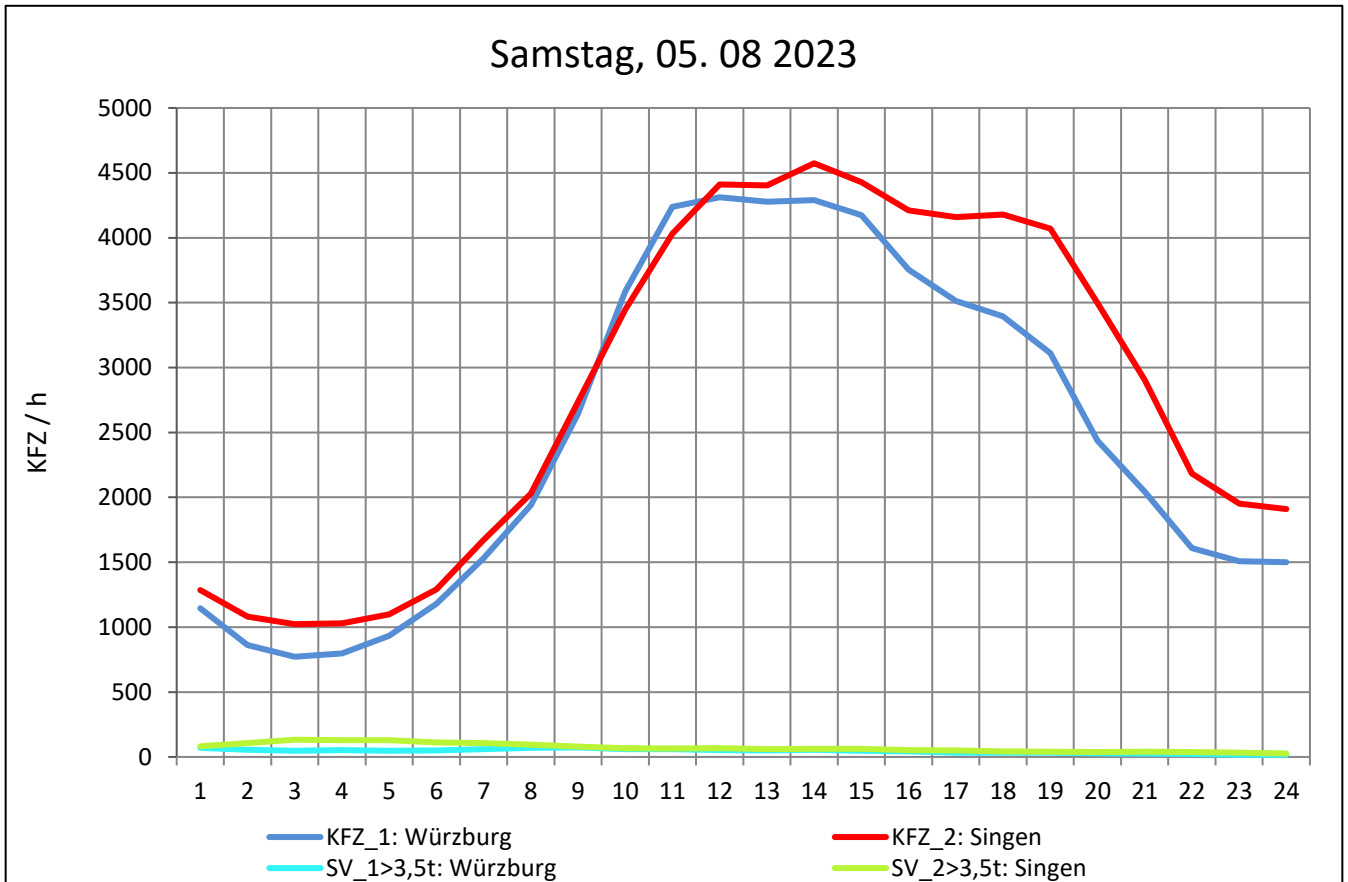
Zst.: **Ludwigsburg**

TK-/Zst-Nr.: 7020/1001

A 81

Richtung 1 : **Würzburg**

Richtung 2 : **Singen**



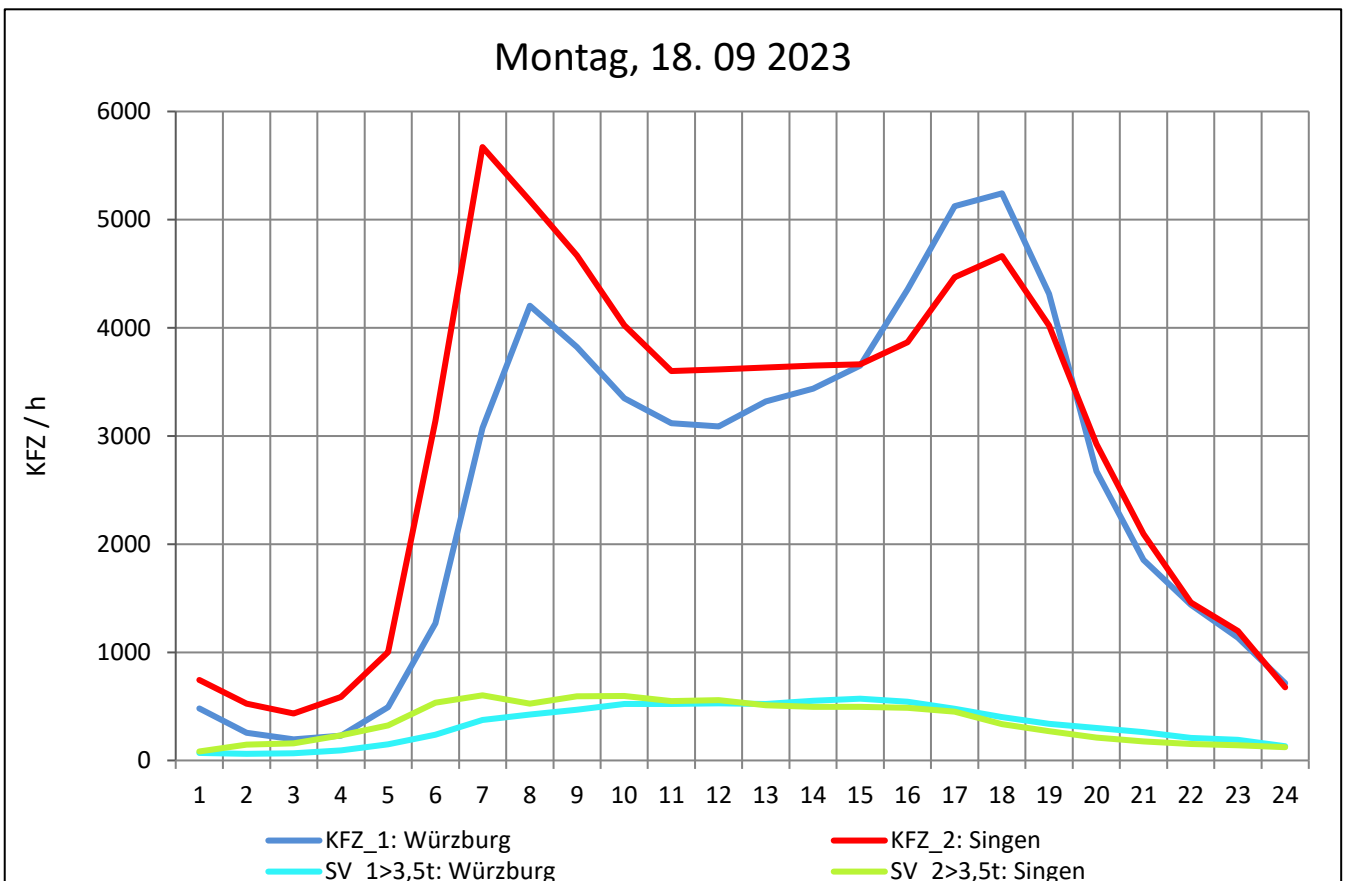
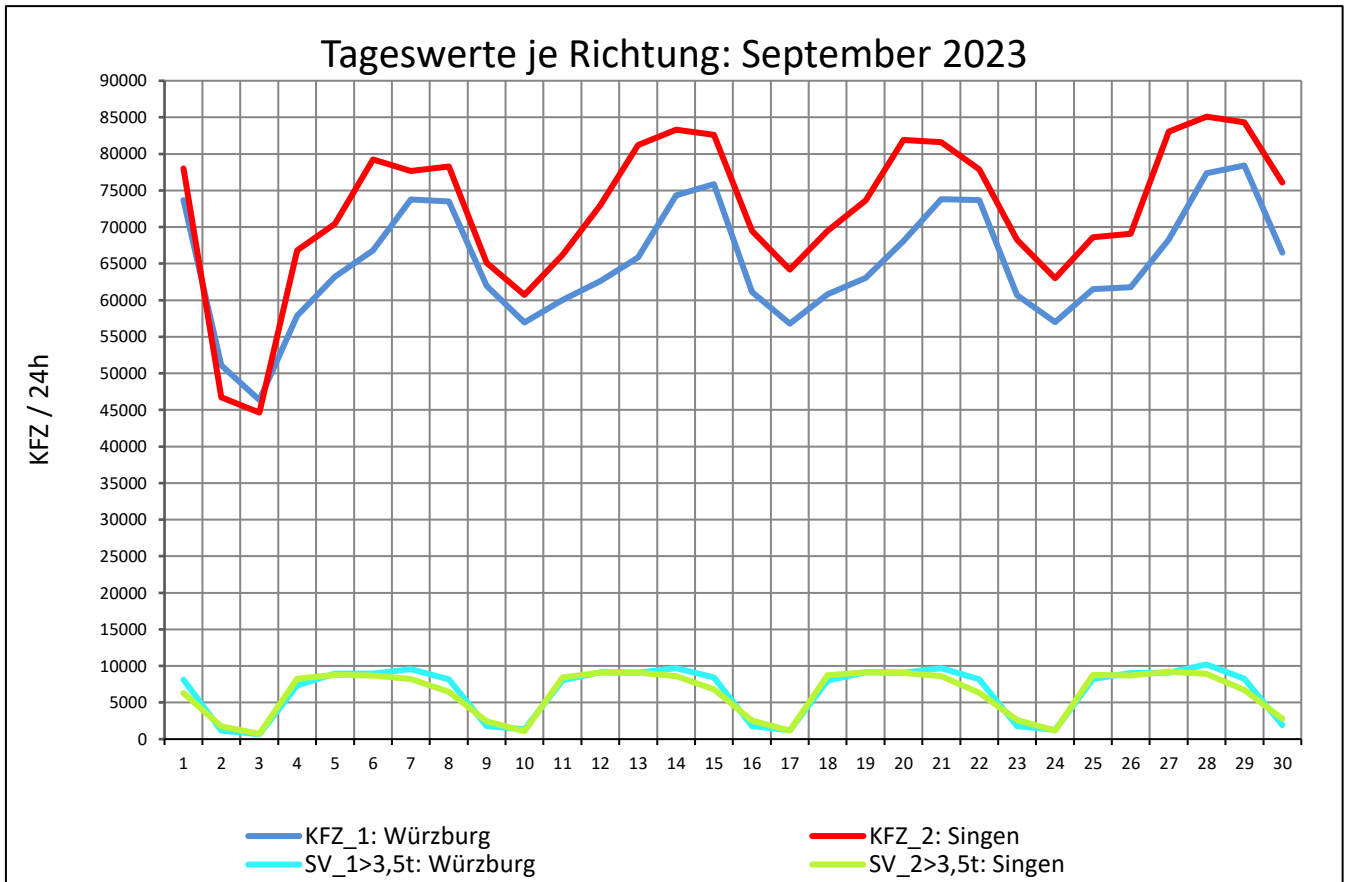
Zst.: **Ludwigsburg**

TK-/Zst-Nr.: 7020/1001

A 81

Richtung 1 : **Würzburg**

Richtung 2 : **Singen**



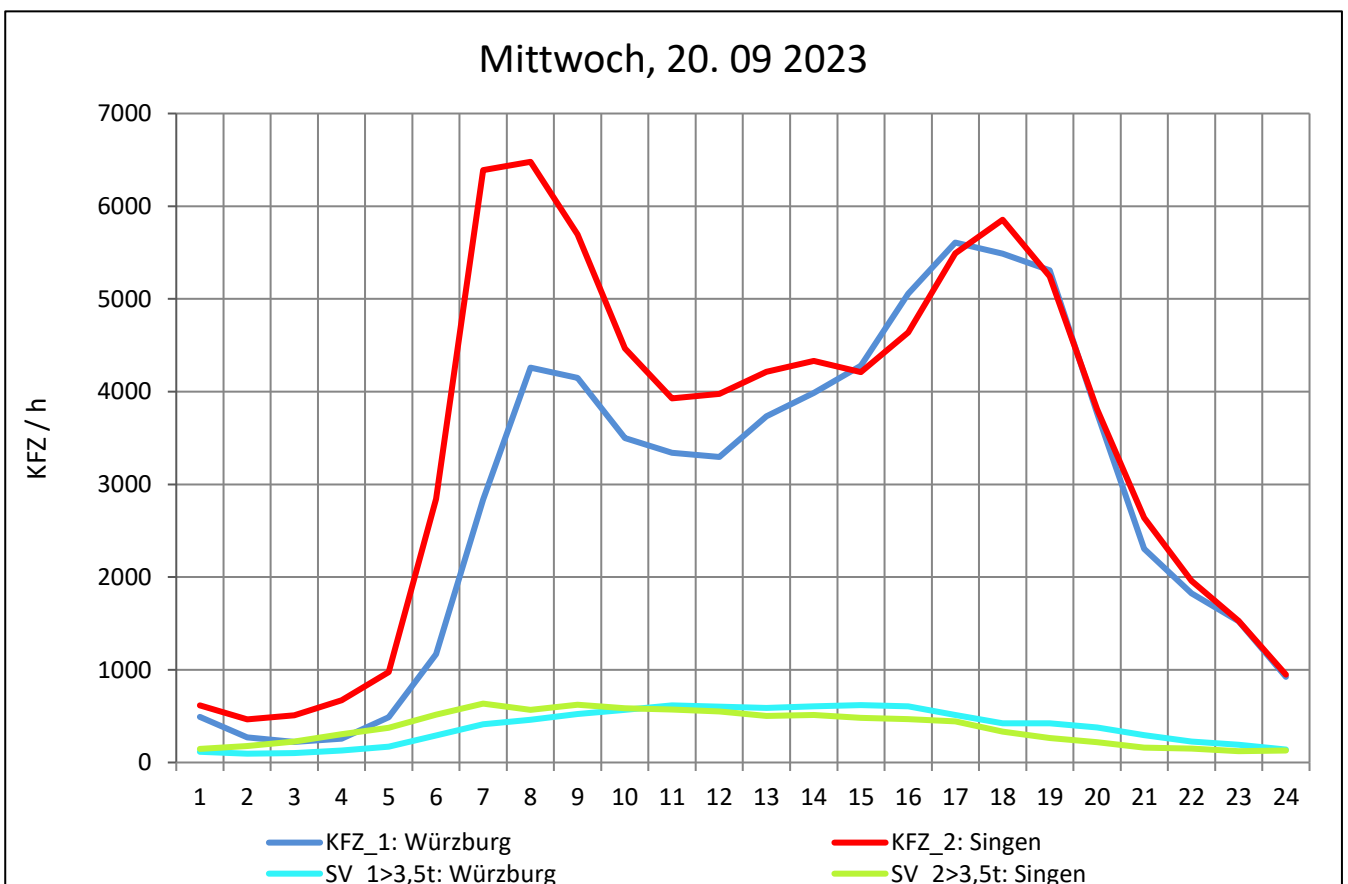
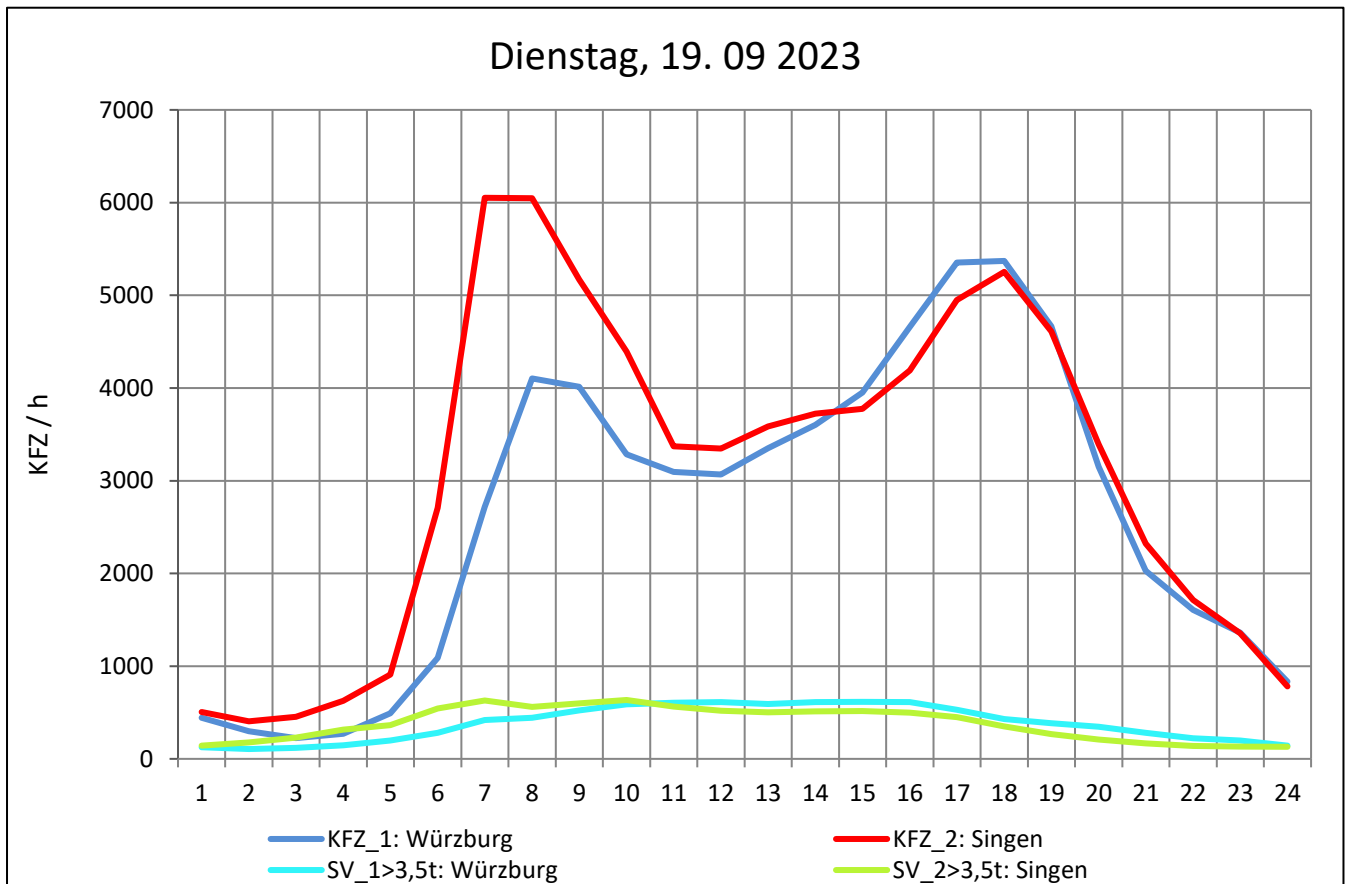
Zst.: **Ludwigsburg**

TK-/Zst-Nr.: 7020/1001

A 81

Richtung 1 : **Würzburg**

Richtung 2 : **Singen**



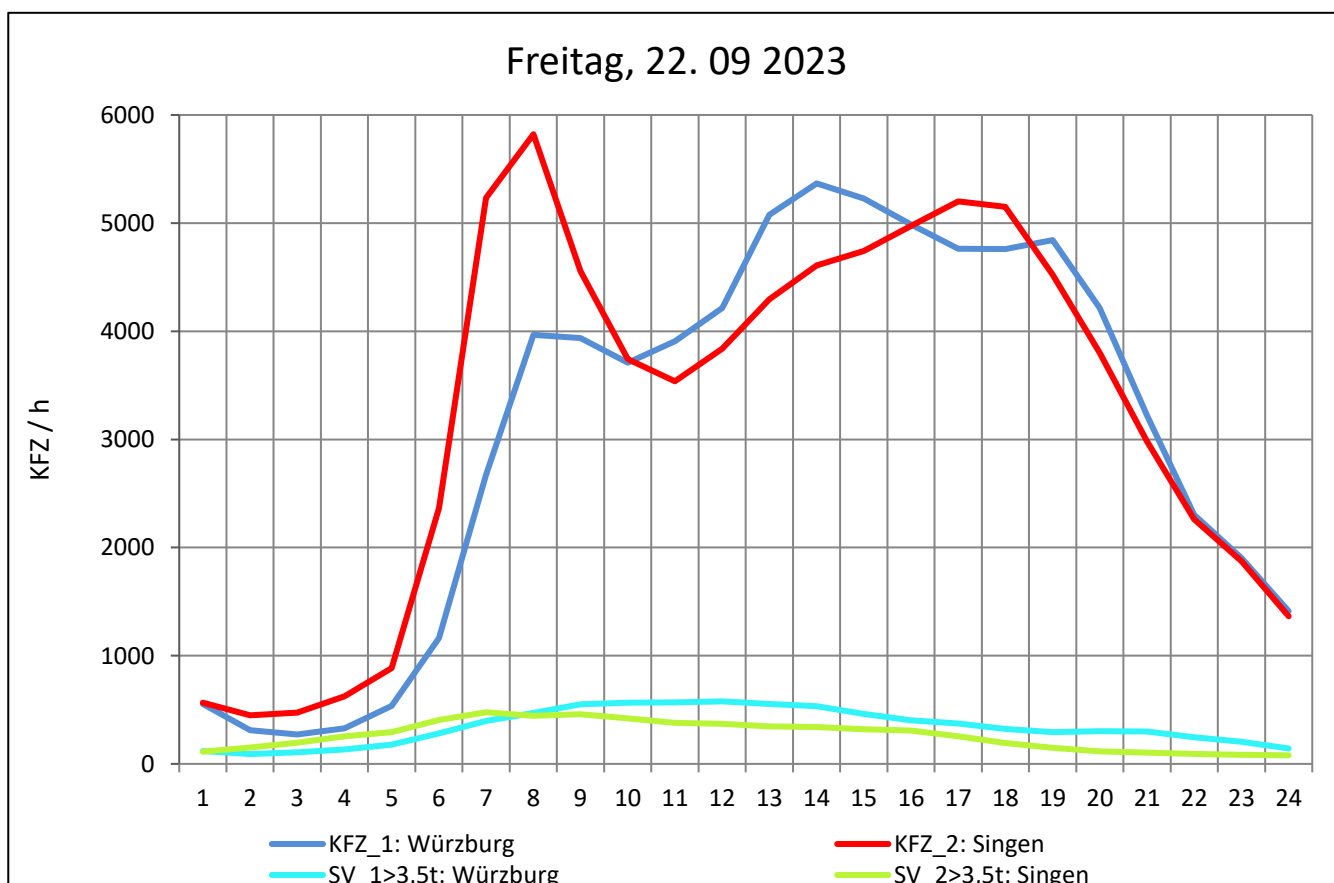
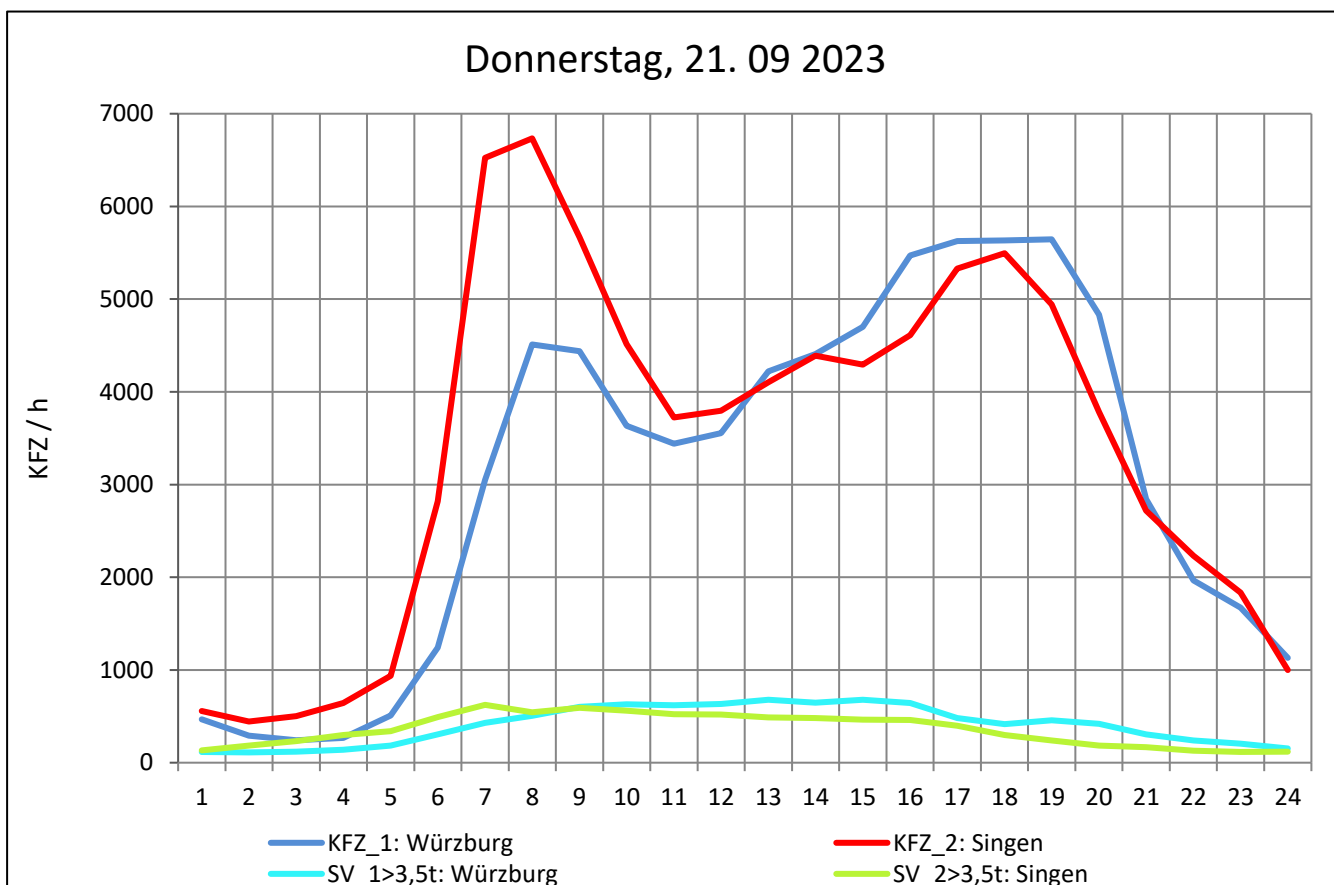
Zst.: **Ludwigsburg**

TK-/Zst-Nr.: 7020/1001

A 81

Richtung 1 : **Würzburg**

Richtung 2 : **Singen**



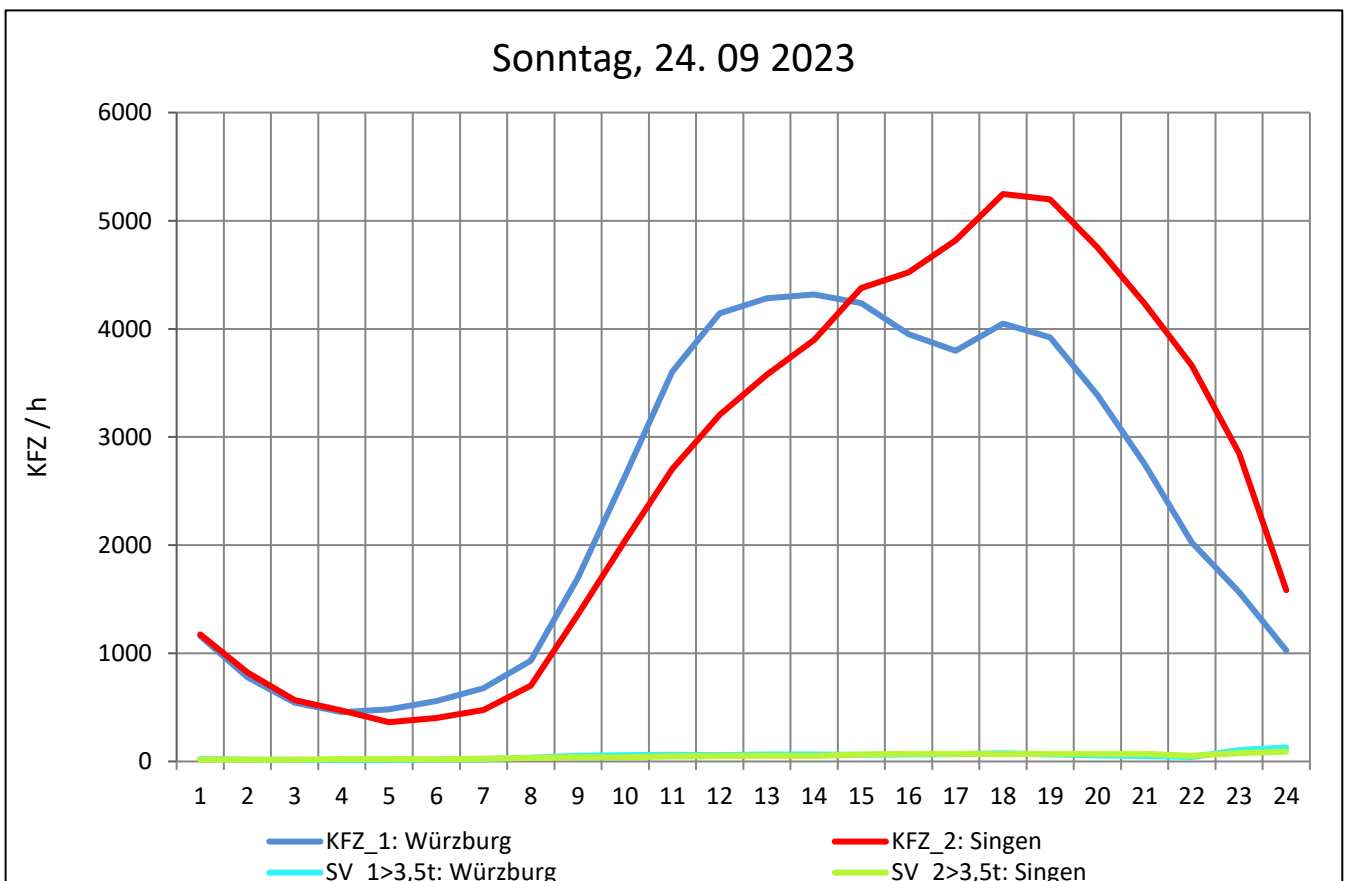
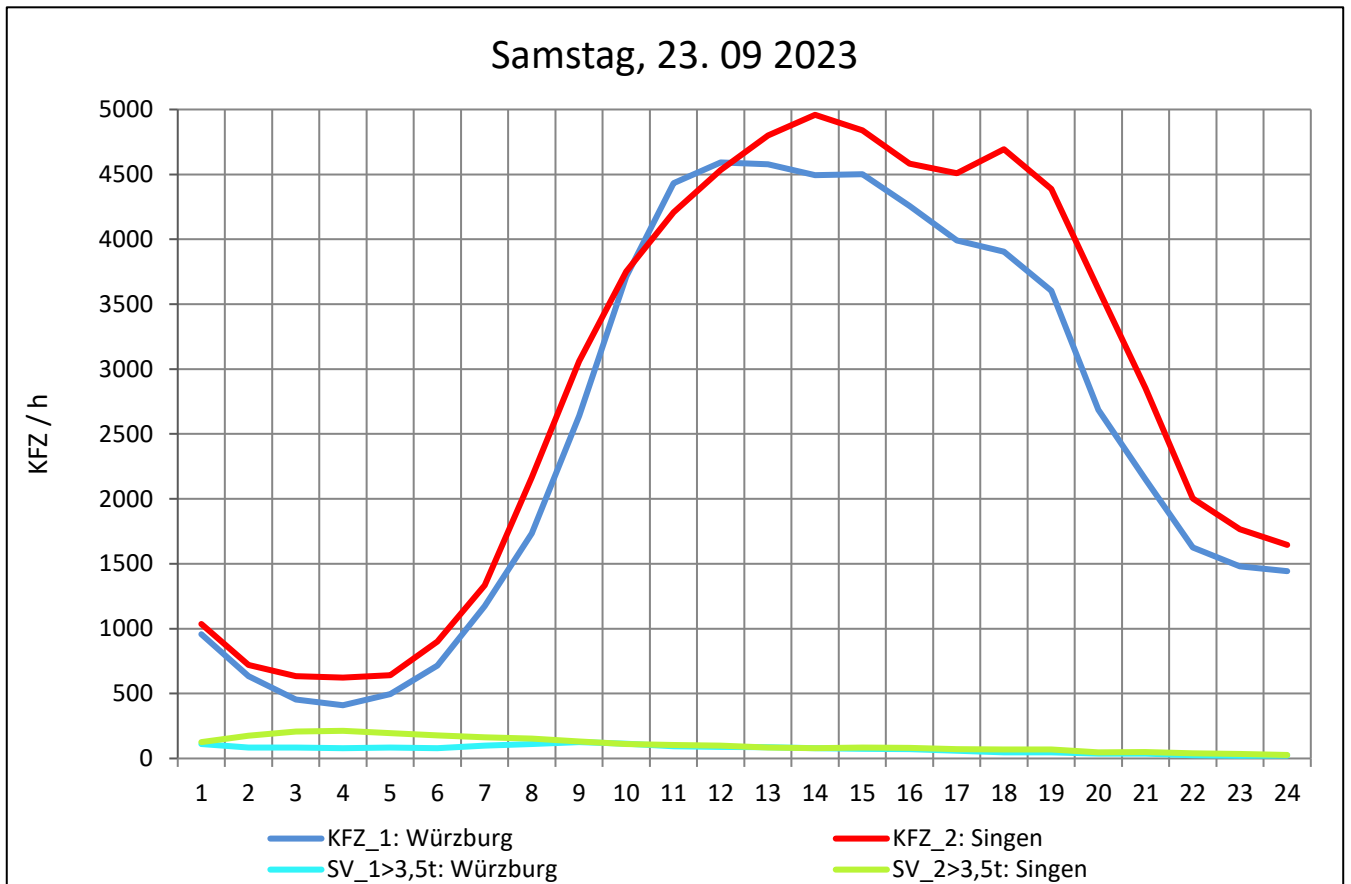
Zst.: **Ludwigsburg**

TK-/Zst-Nr.: 7020/1001

A 81

Richtung 1 : **Würzburg**

Richtung 2 : **Singen**



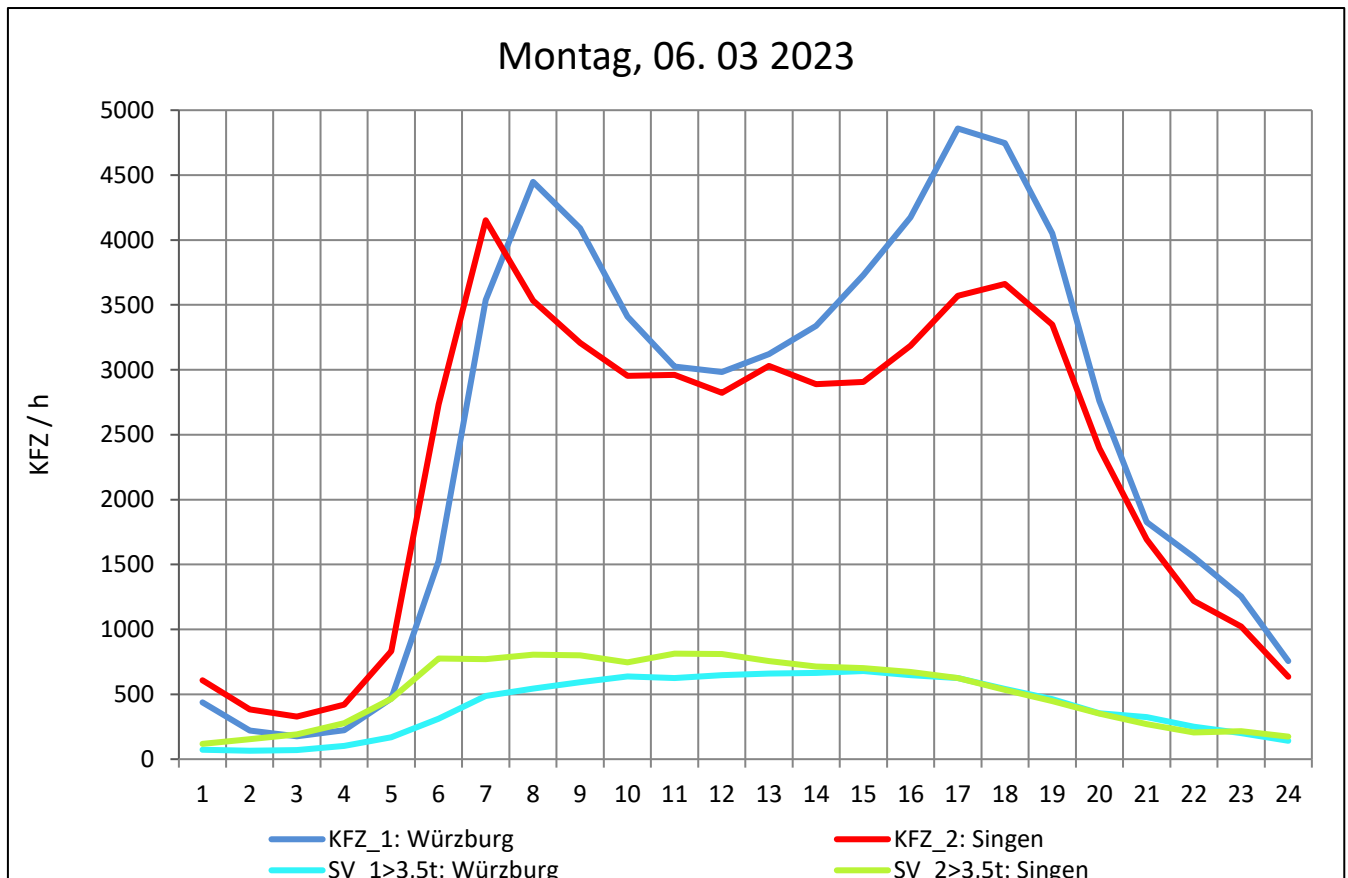
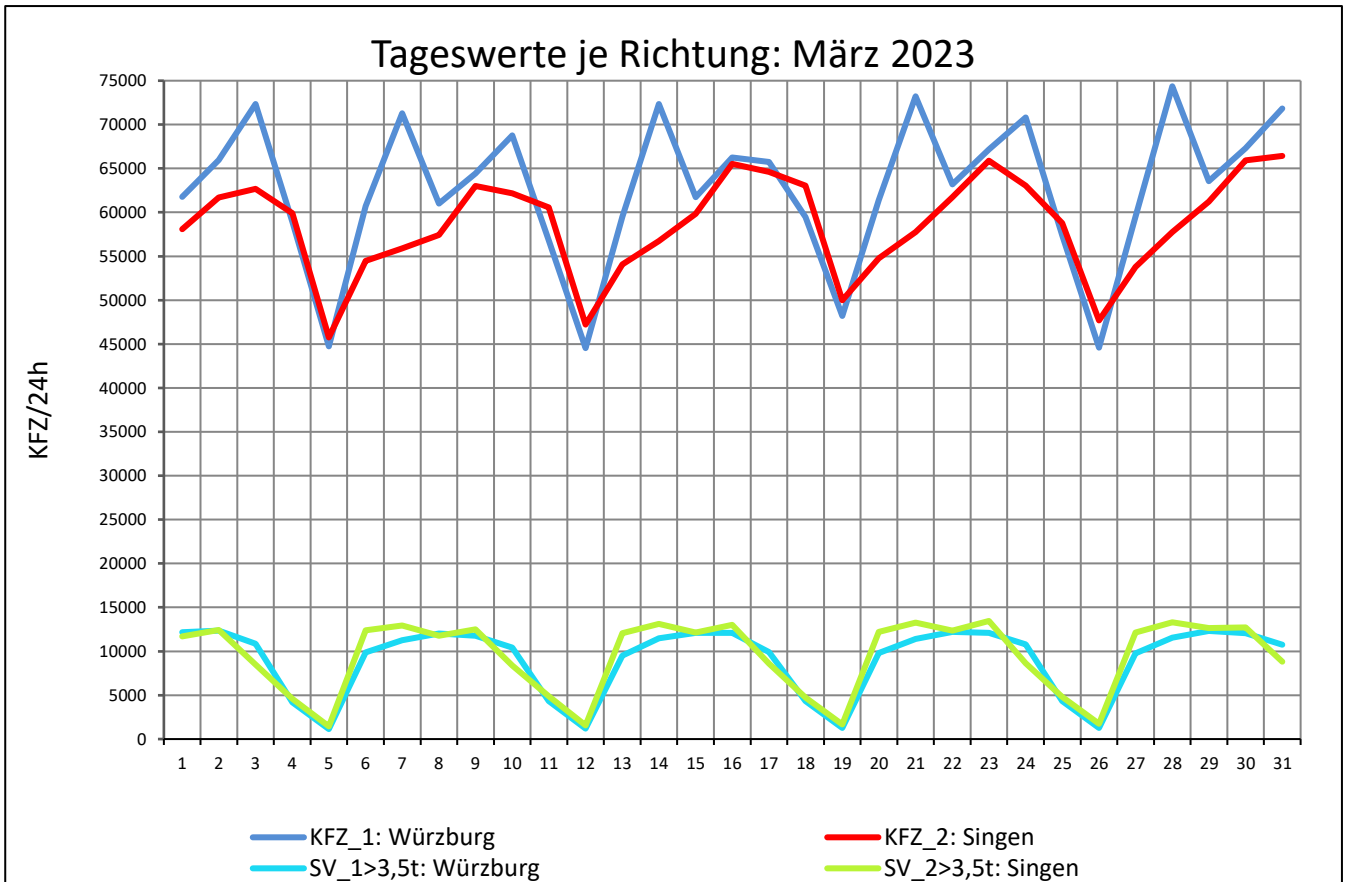
Zst.: **Stammheim**

TK-/Zst-Nr.: 7120/1090

A 81

Richtung 1 : **Würzburg**

Richtung 2 : **Singen**



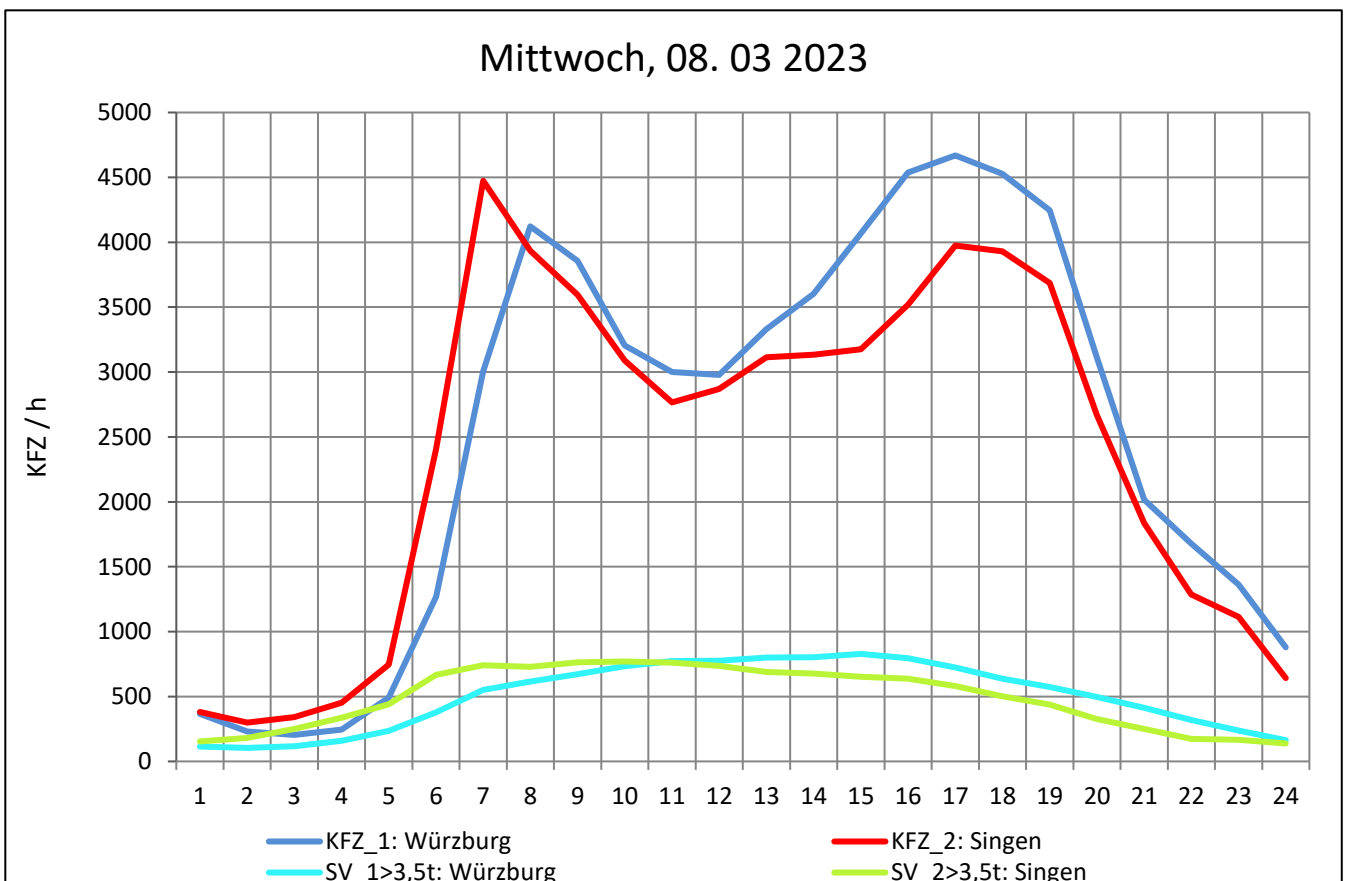
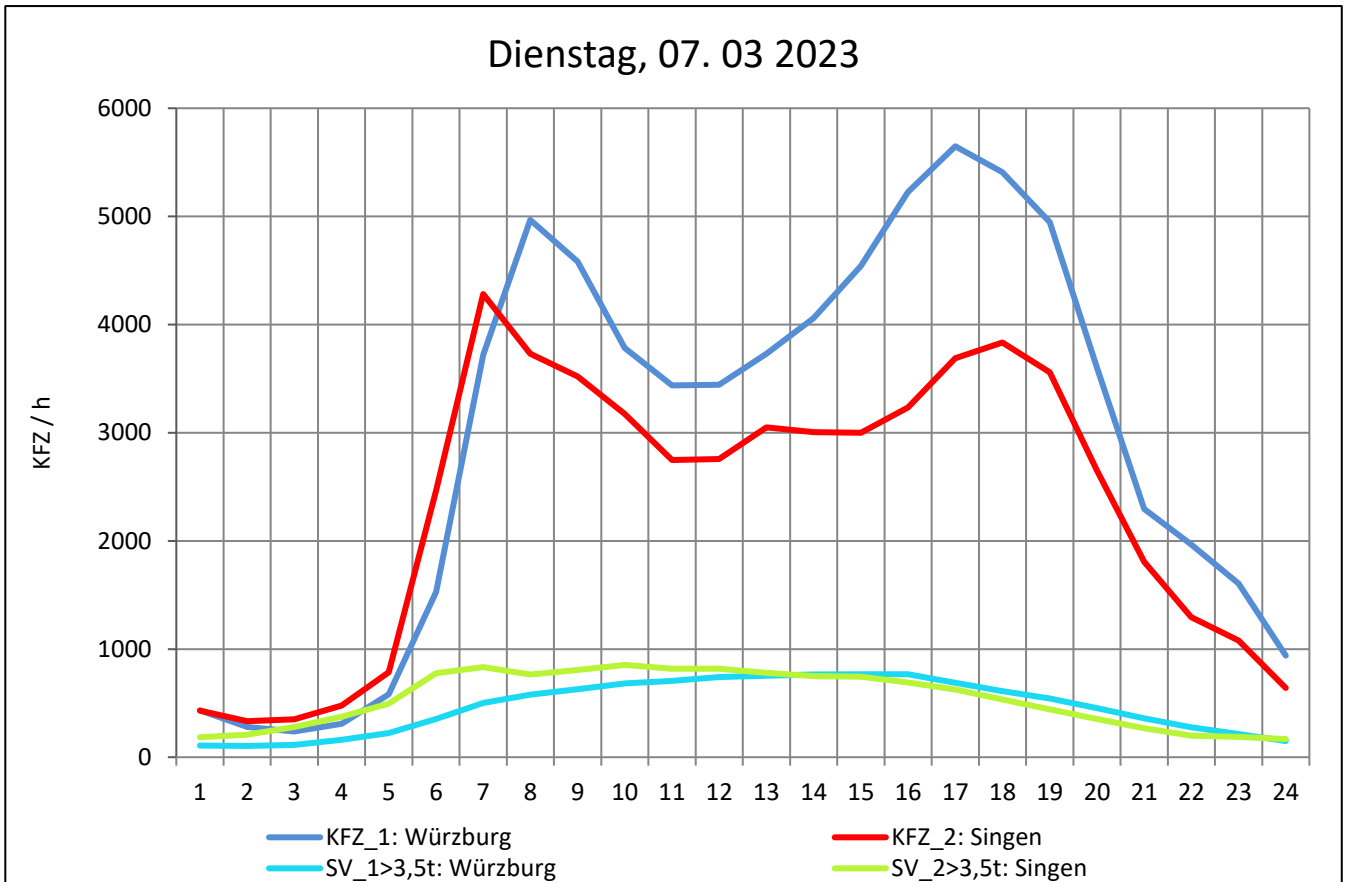
Zst.: **Stammheim**

TK-/Zst-Nr.: 7120/1090

A 81

Richtung 1 : **Würzburg**

Richtung 2 : **Singen**



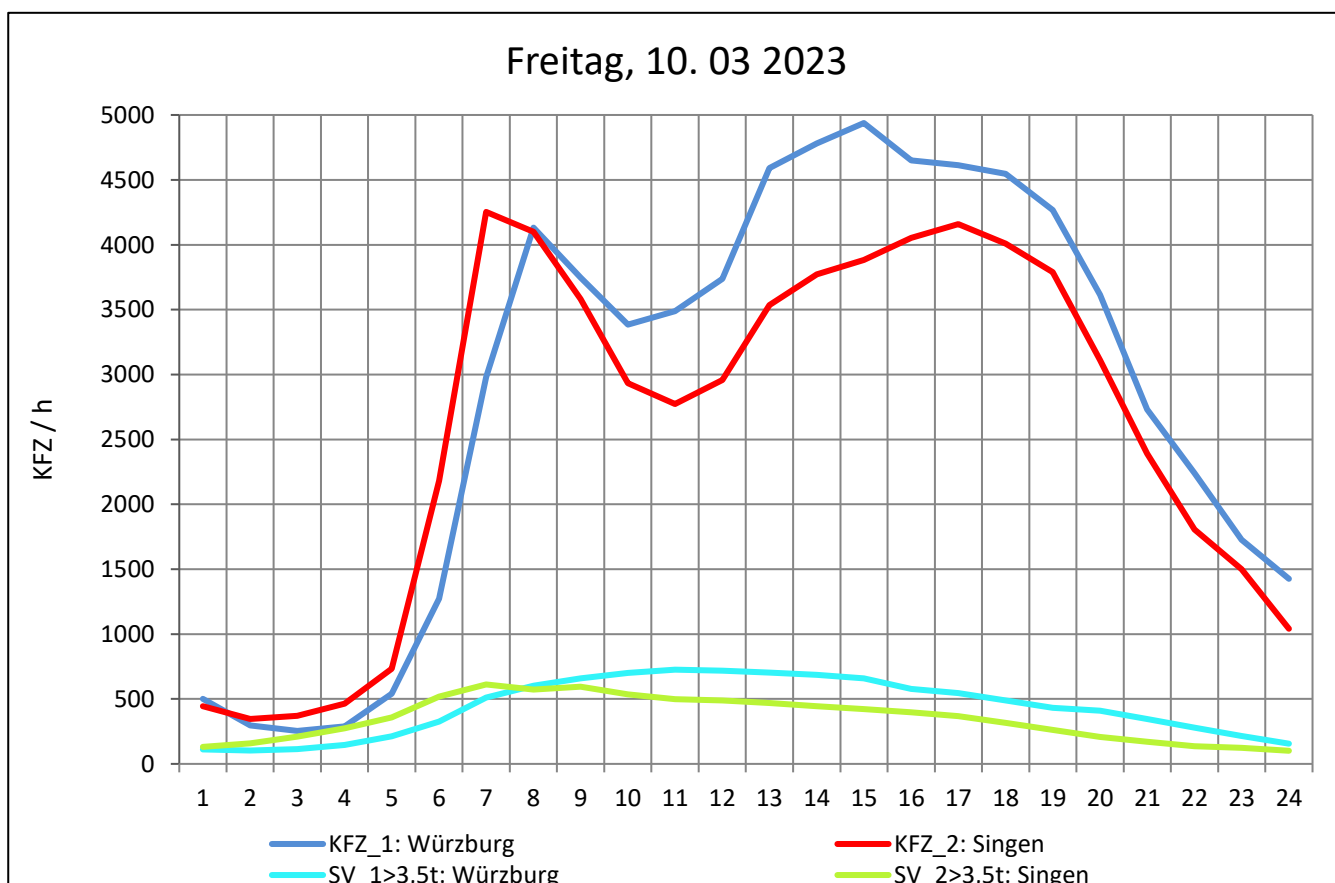
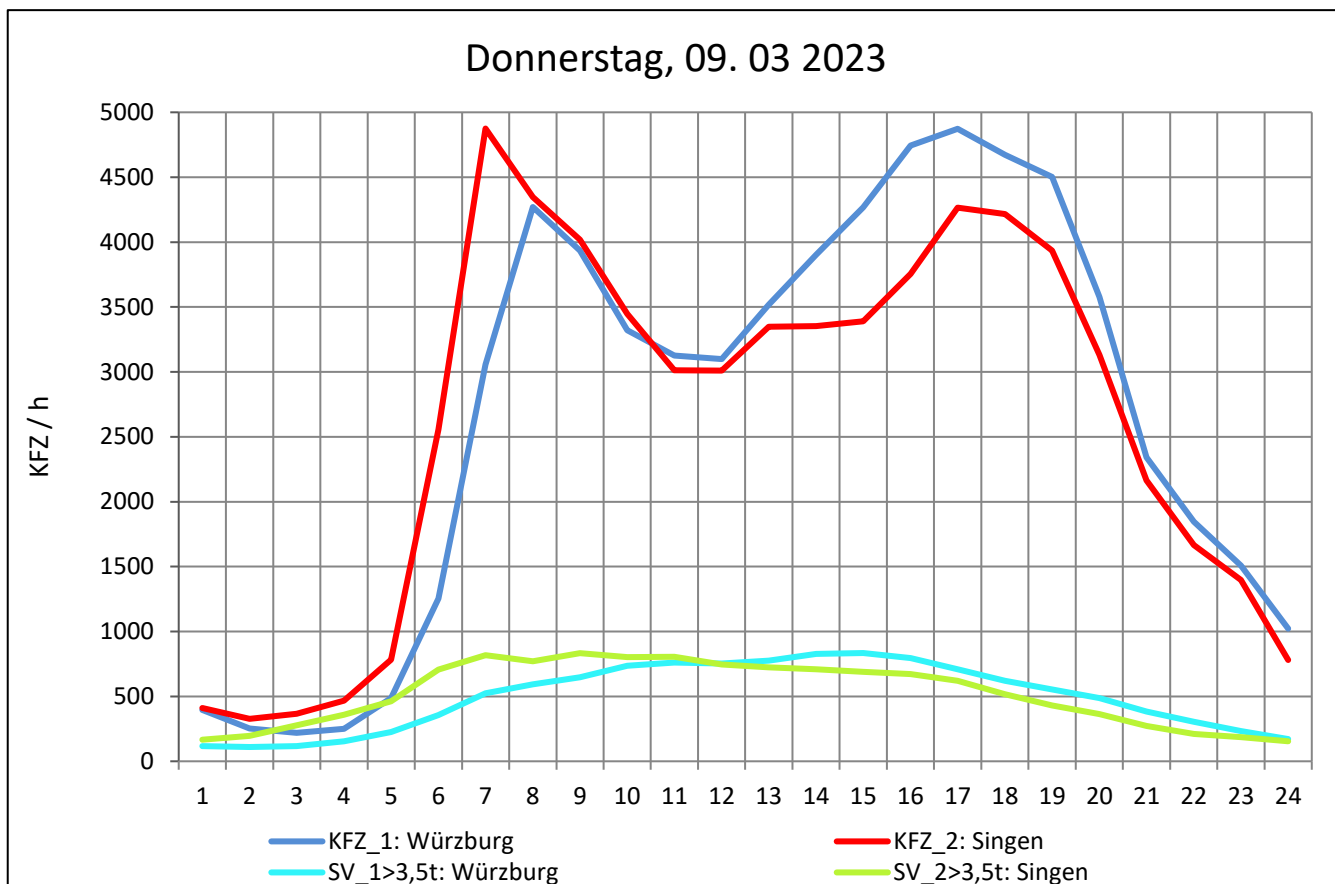
Zst.: **Stammheim**

TK-/Zst-Nr.: 7120/1090

A 81

Richtung 1 : **Würzburg**

Richtung 2 : **Singen**



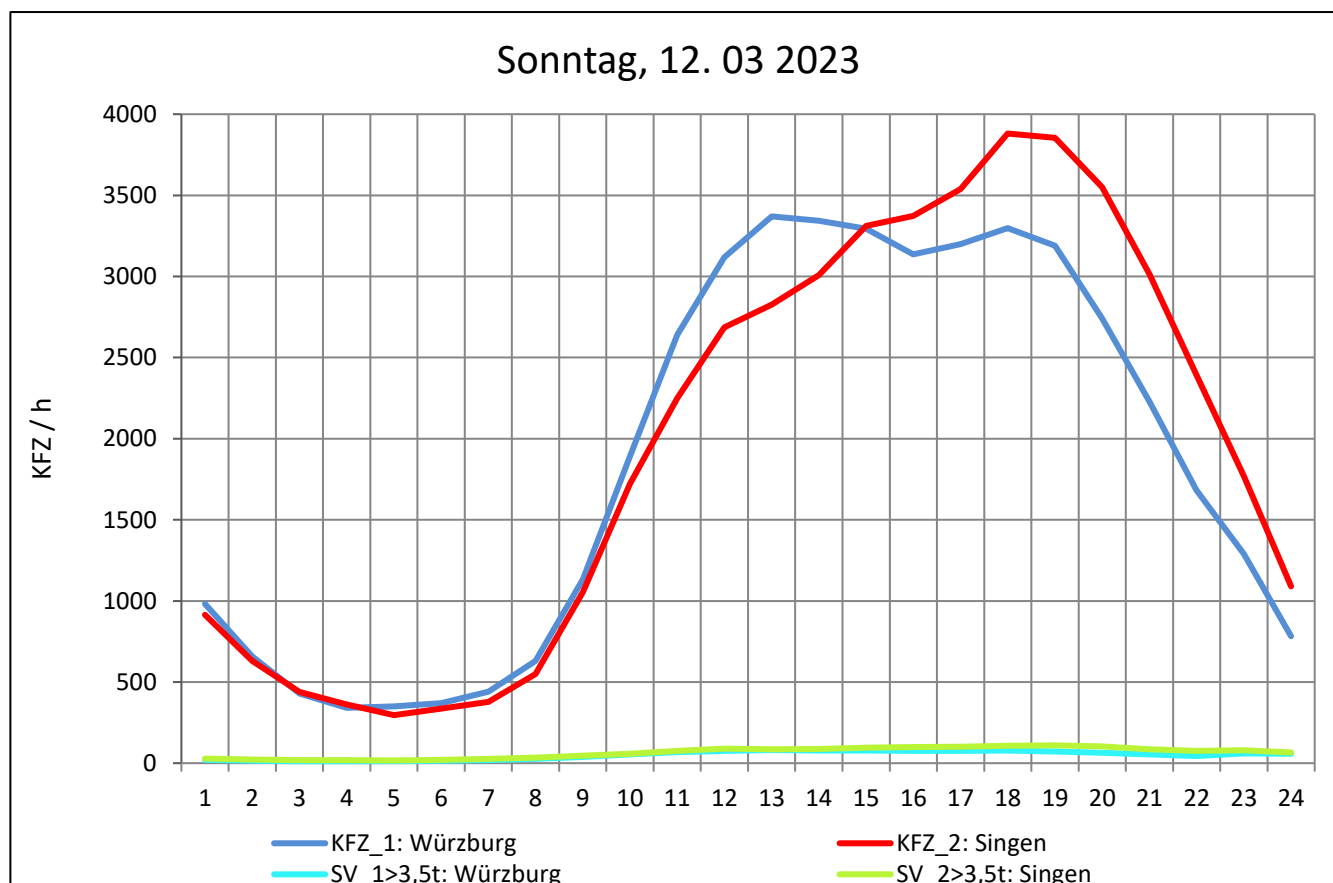
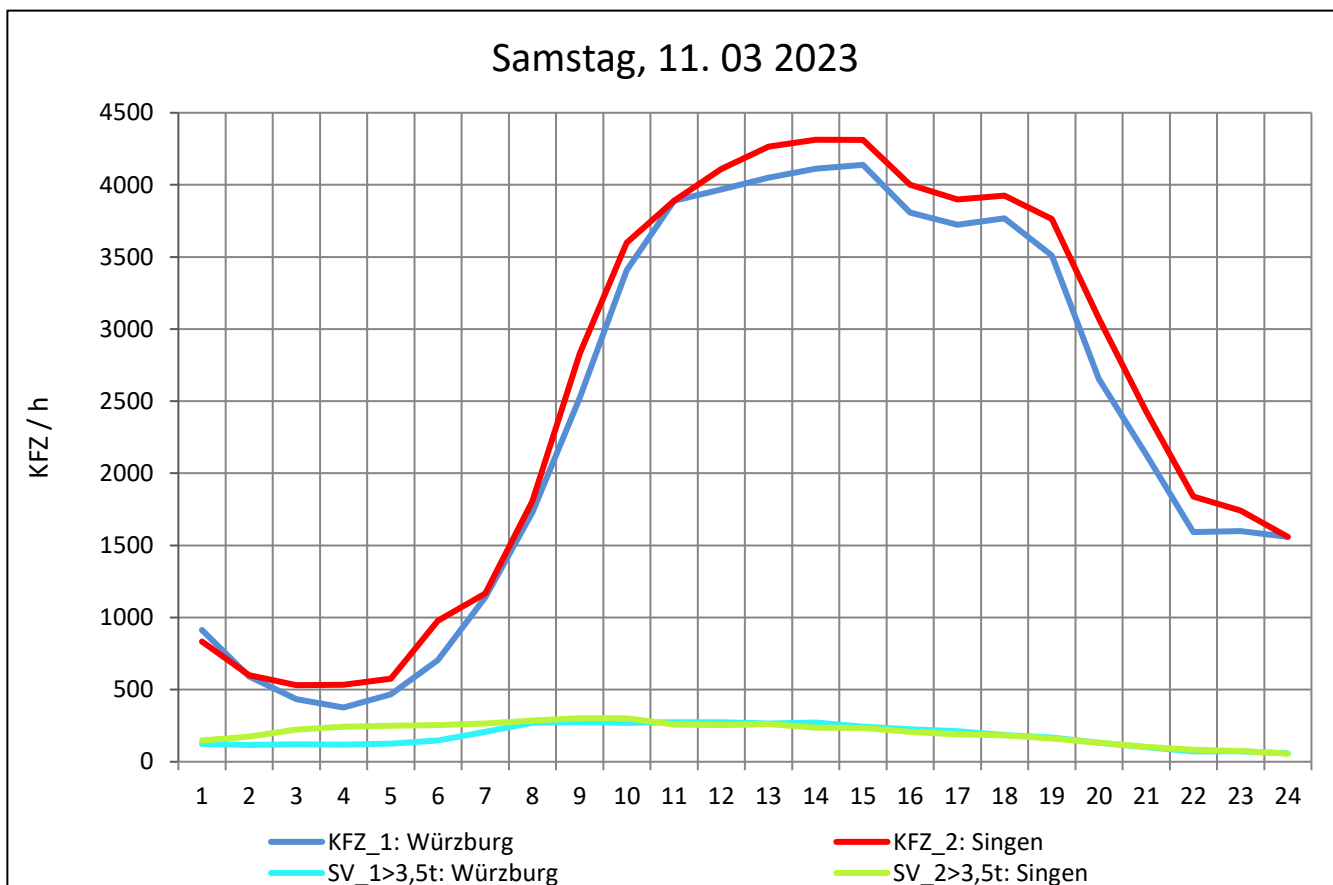
Zst.: **Stammheim**

TK-/Zst-Nr.: 7120/1090

A 81

Richtung 1 : **Würzburg**

Richtung 2 : **Singen**



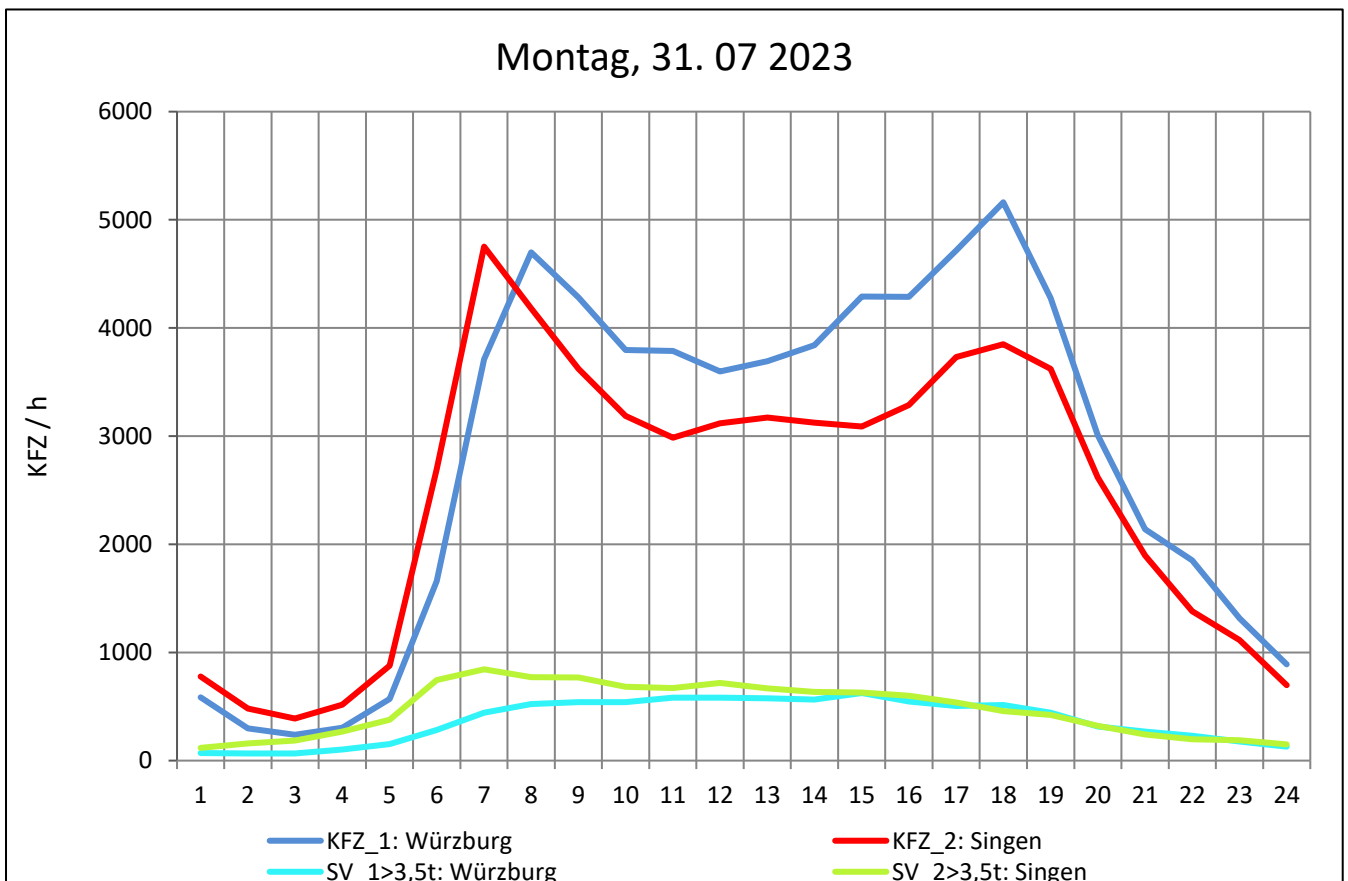
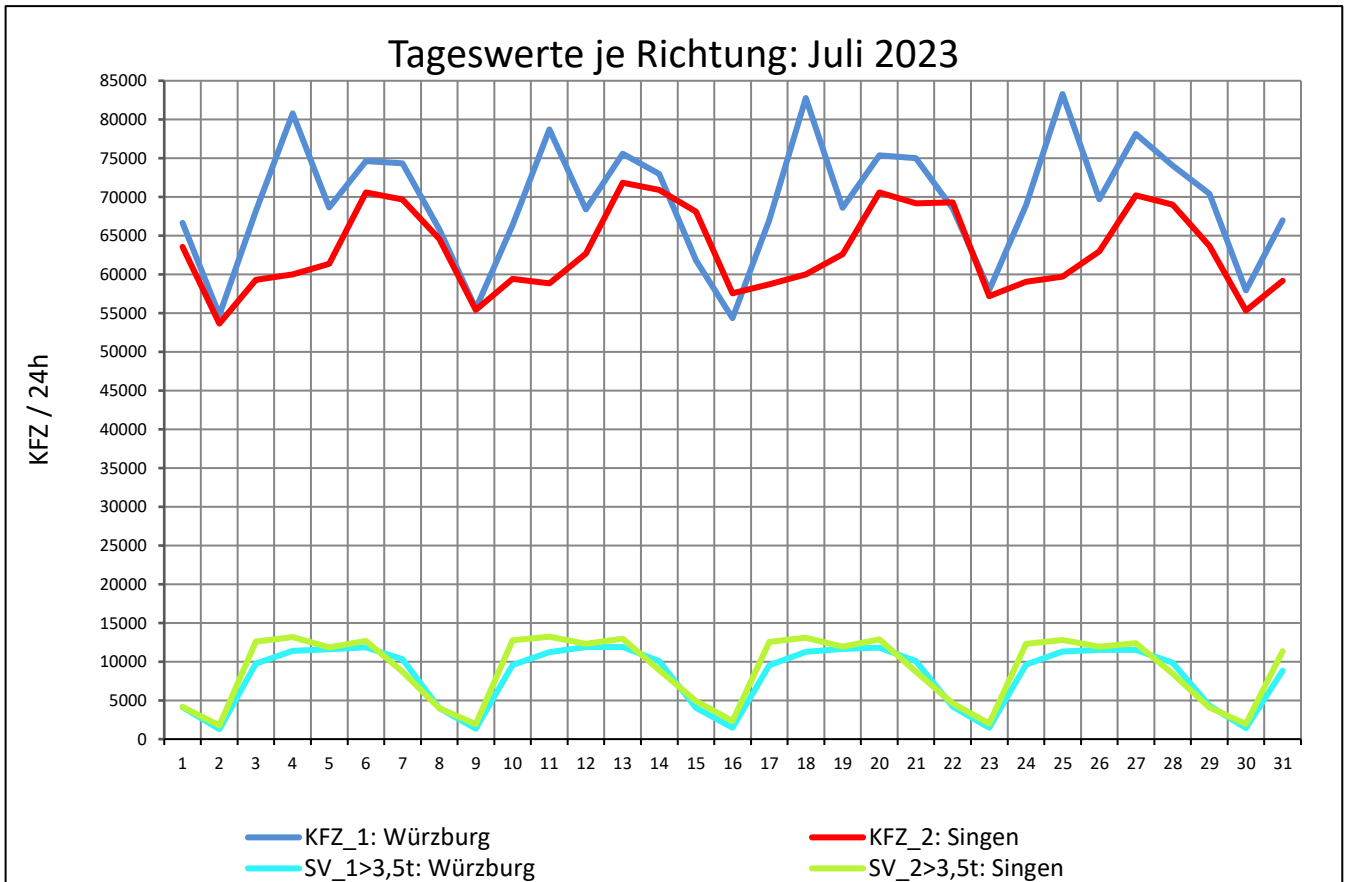
Zst.: **Stammheim**

TK-/Zst-Nr.: 7120/1090

A 81

Richtung 1 : **Würzburg**

Richtung 2 : **Singen**



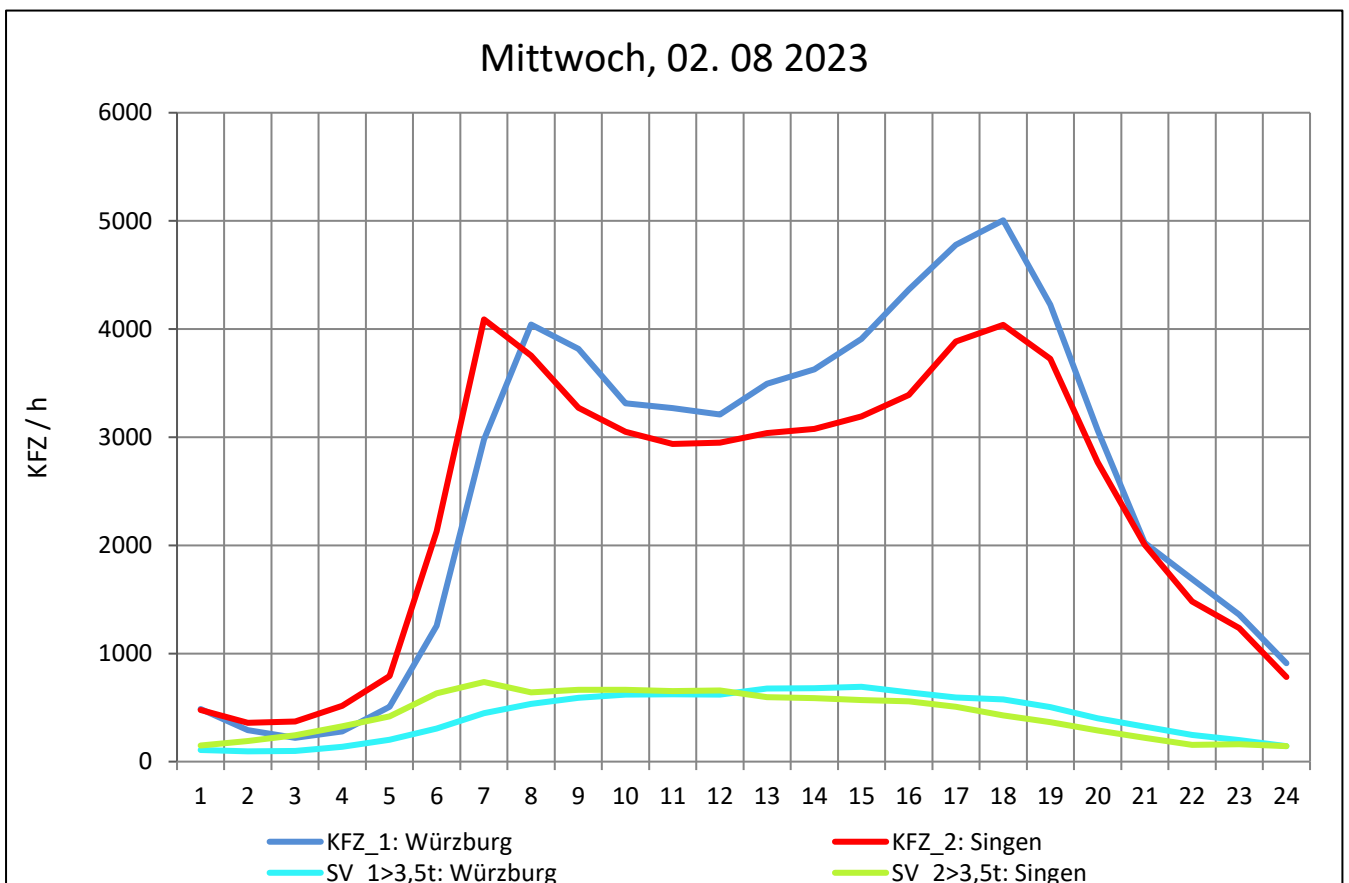
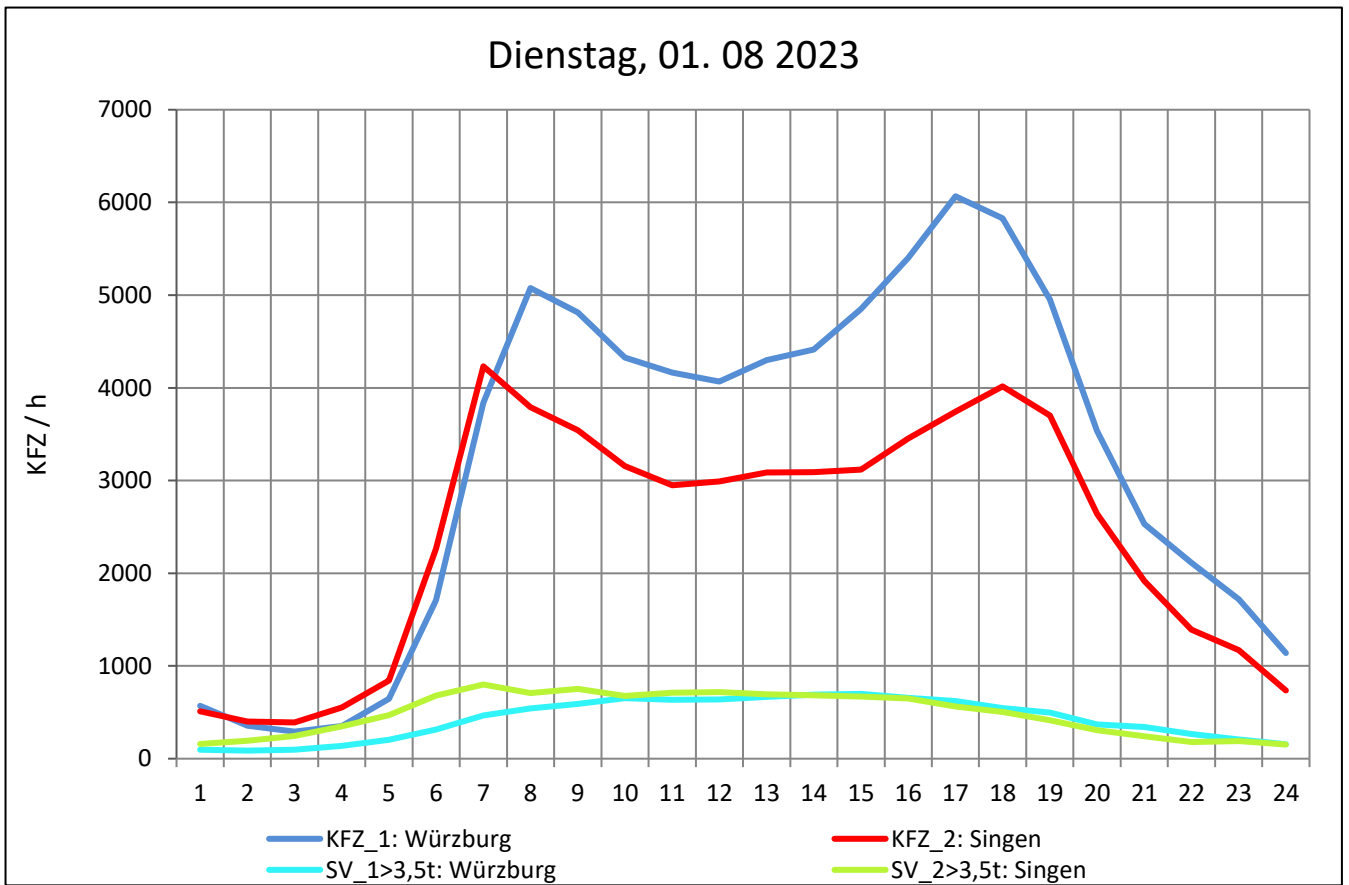
Zst.: **Stammheim**

TK-/Zst-Nr.: 7120/1090

A 81

Richtung 1 : **Würzburg**

Richtung 2 : **Singen**



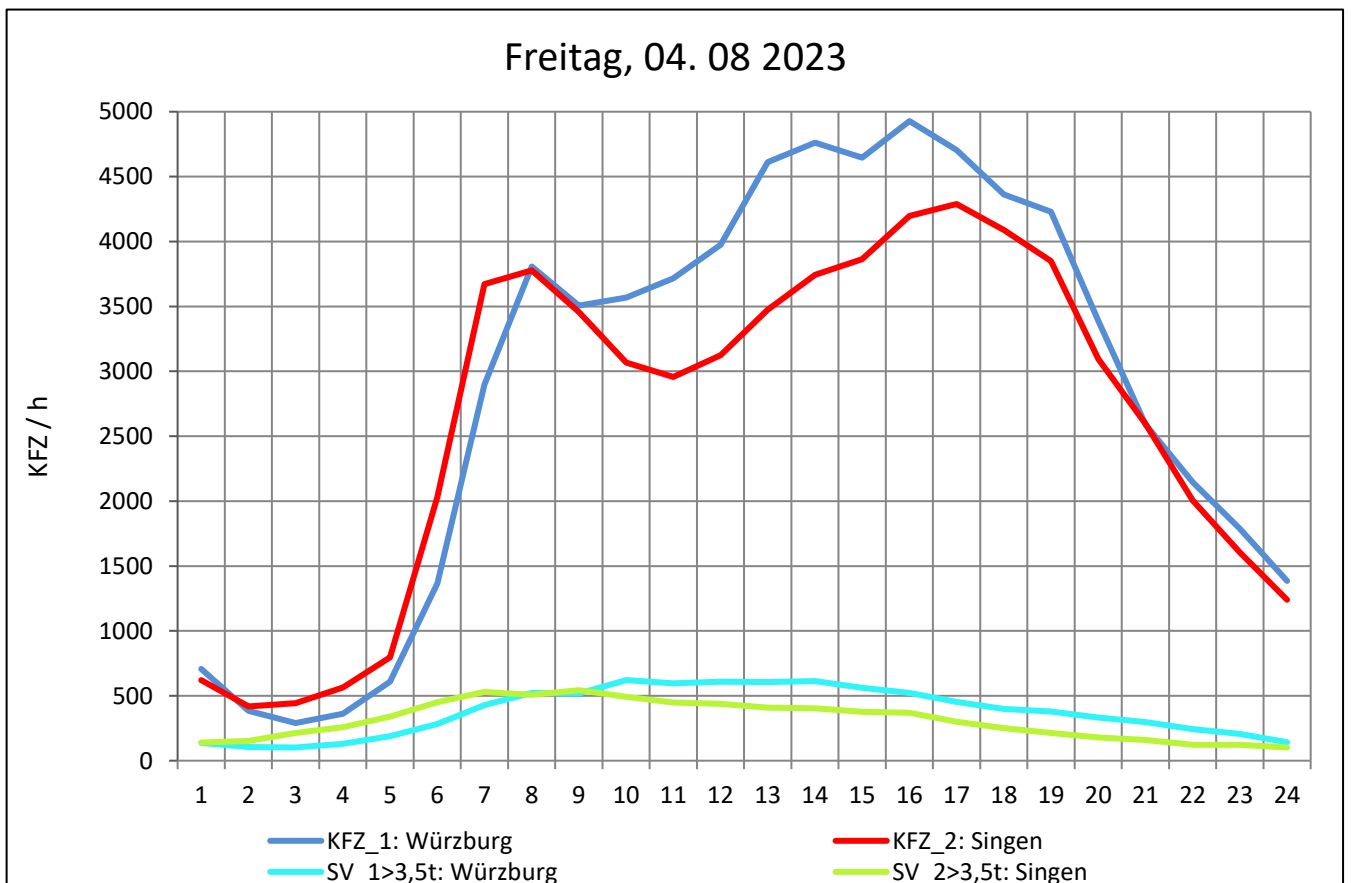
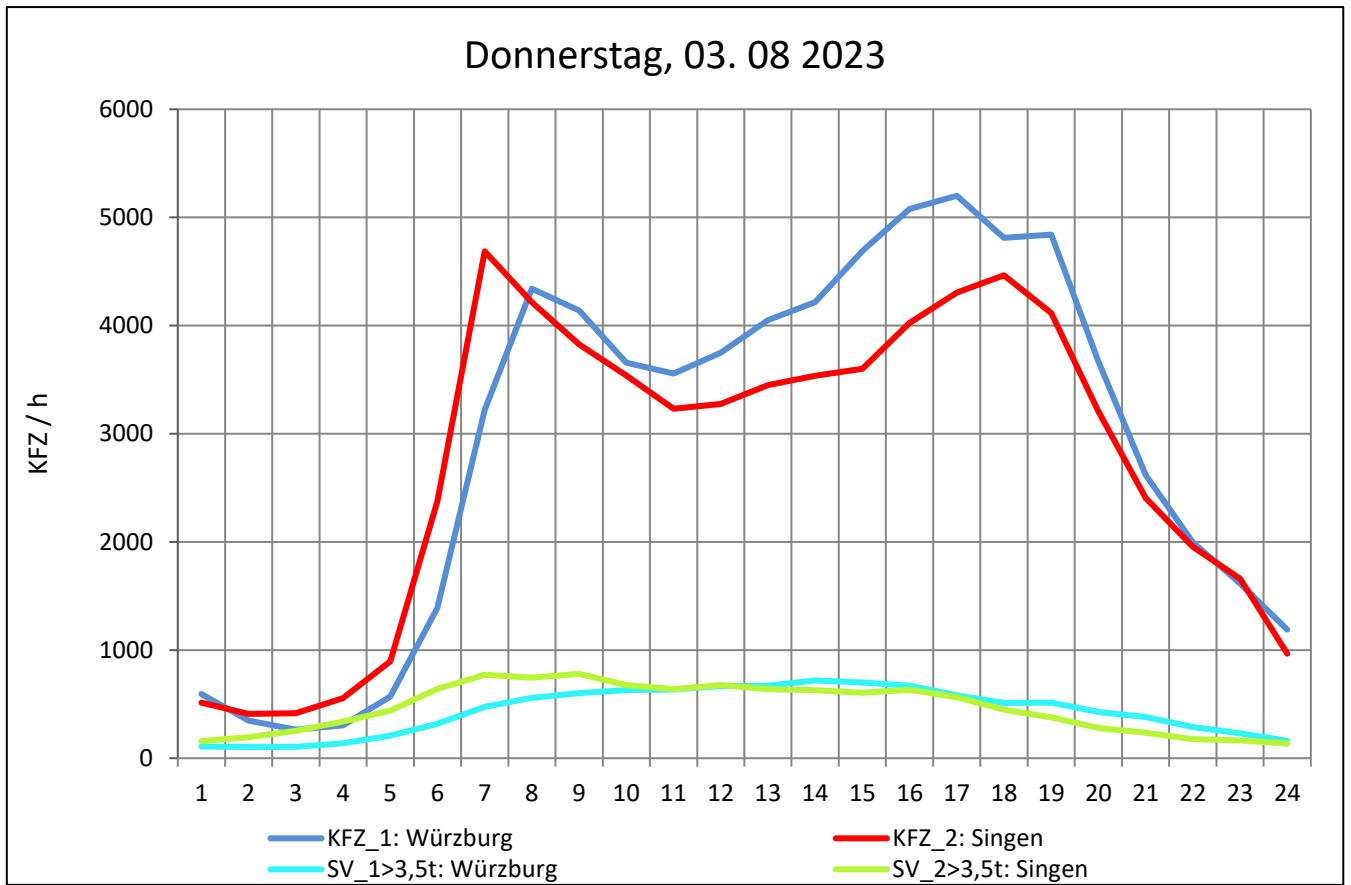
Zst.: **Stammheim**

TK-/Zst-Nr.: 7120/1090

A 81

Richtung 1 : **Würzburg**

Richtung 2 : **Singen**



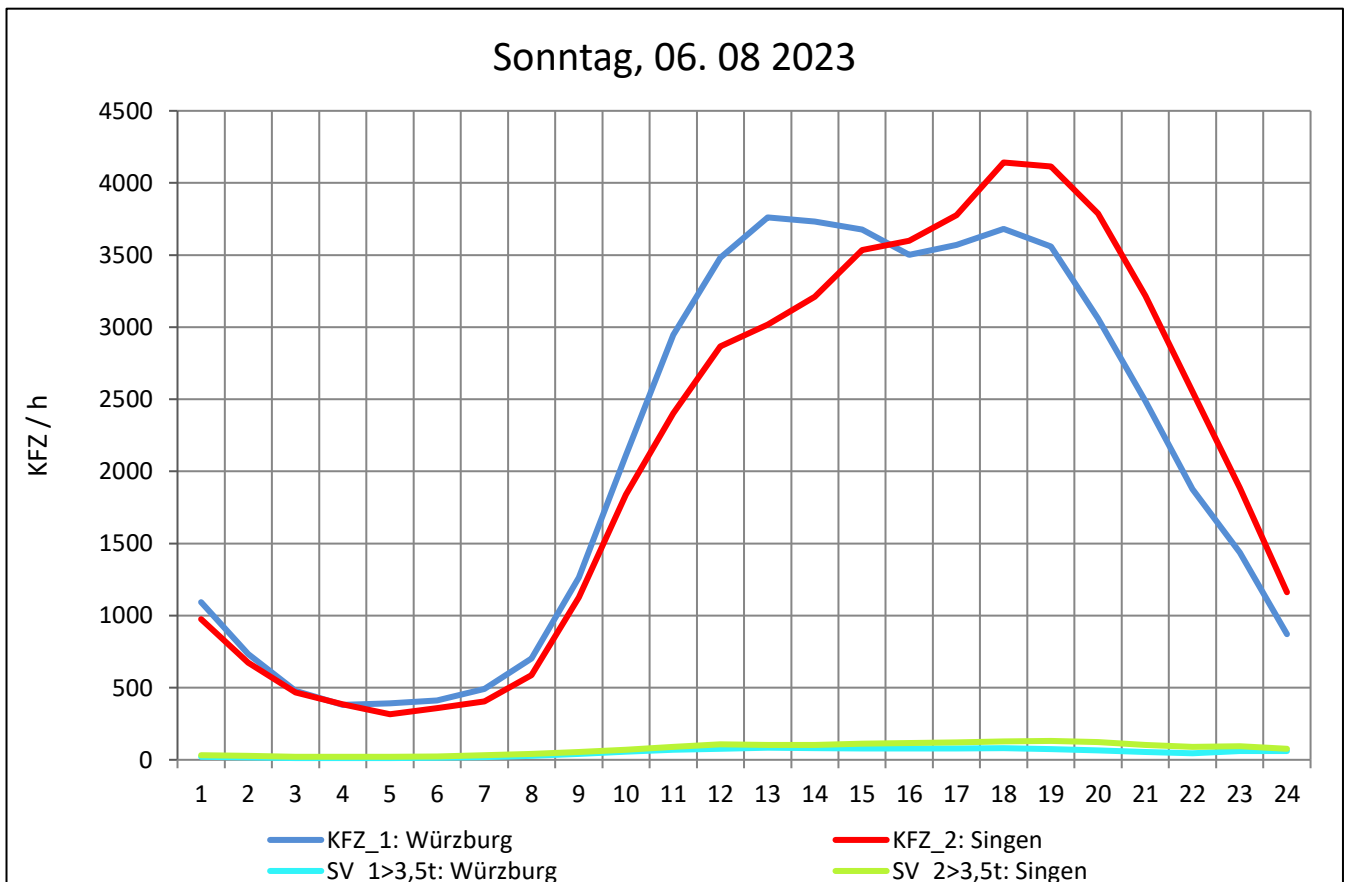
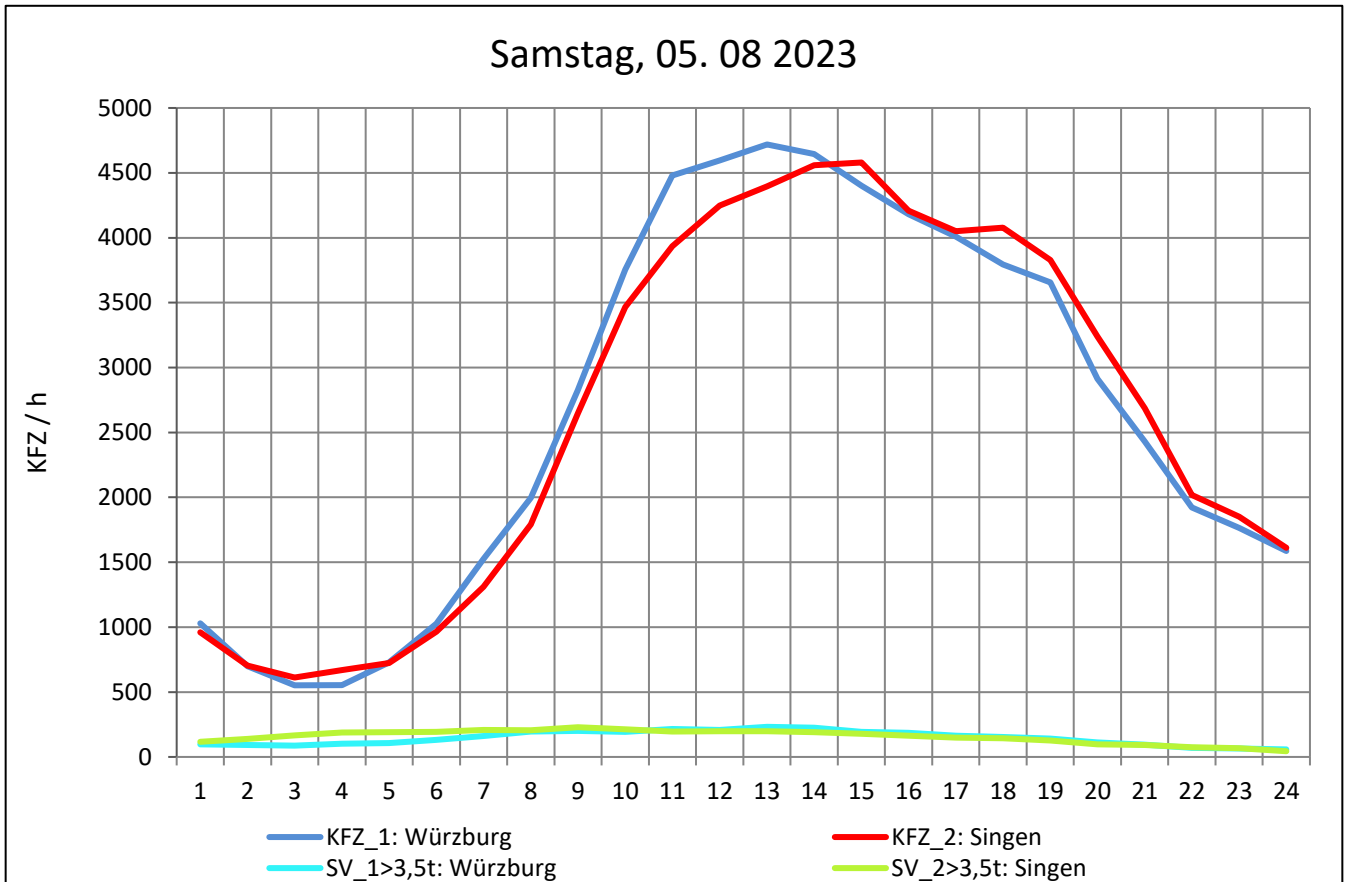
Zst.: **Stammheim**

TK-/Zst-Nr.: 7120/1090

A 81

Richtung 1 : **Würzburg**

Richtung 2 : **Singen**



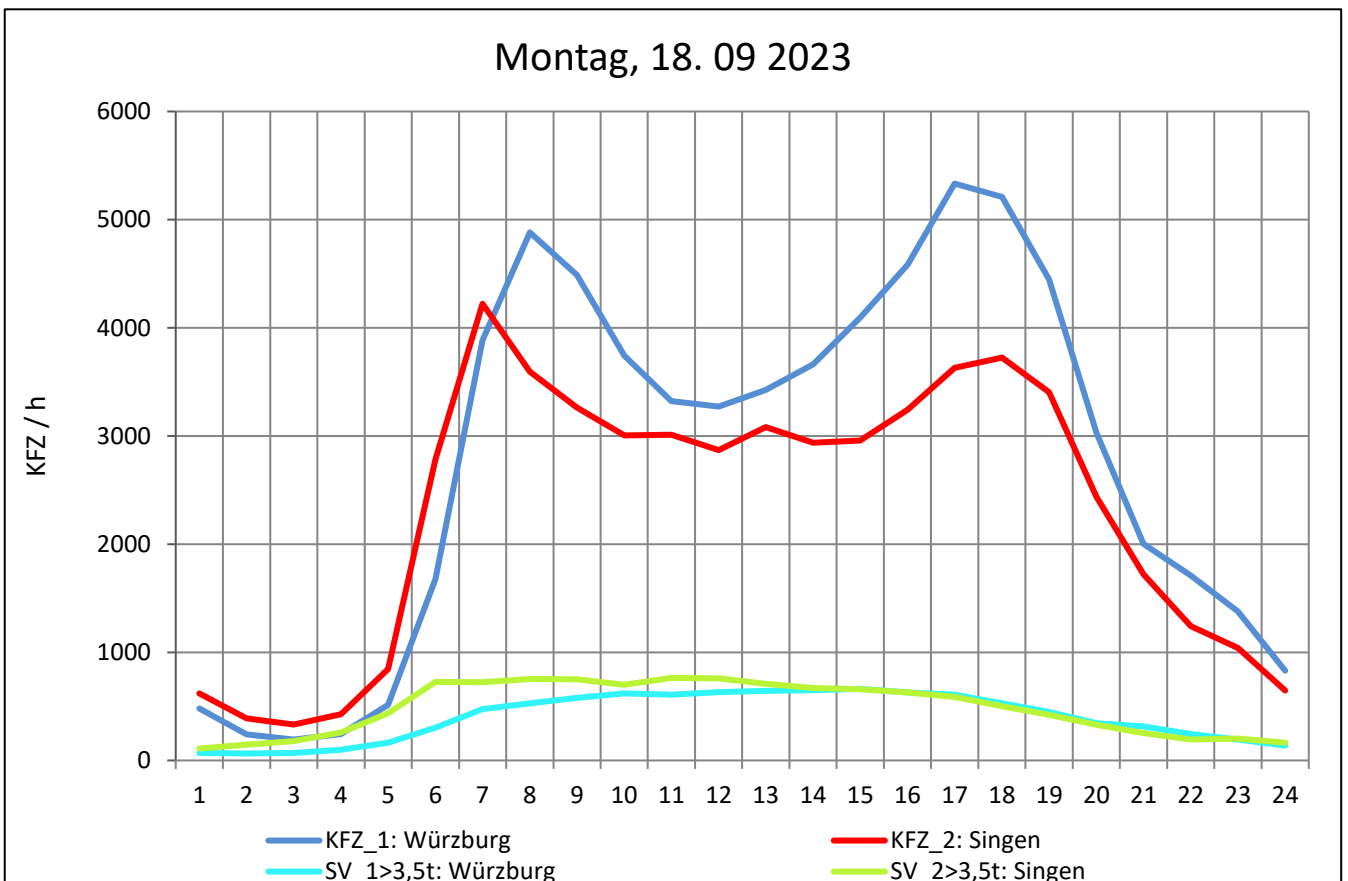
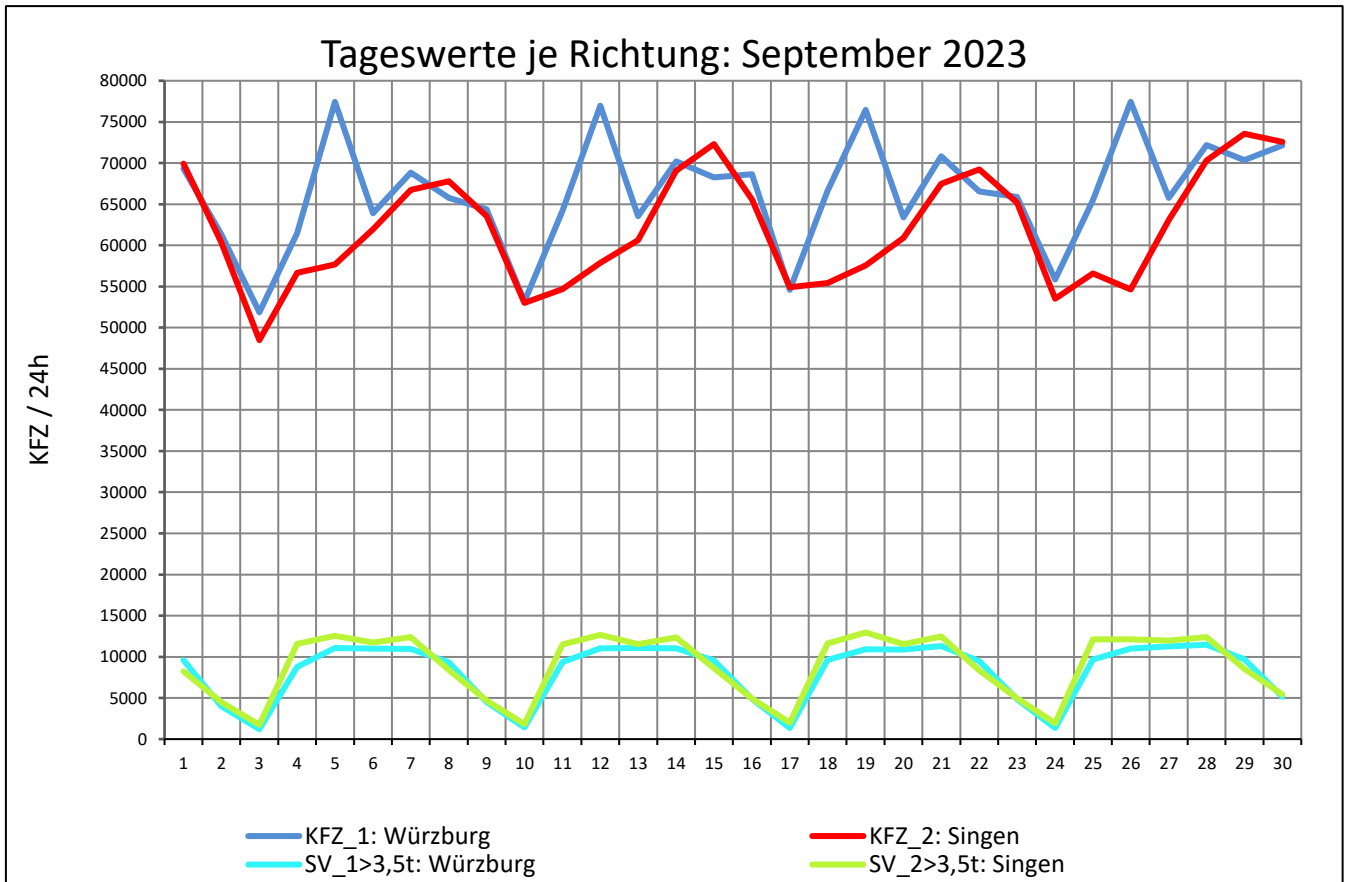
Zst.: **Stammheim**

TK-/Zst-Nr.: 7120/1090

A 81

Richtung 1 : **Würzburg**

Richtung 2 : **Singen**



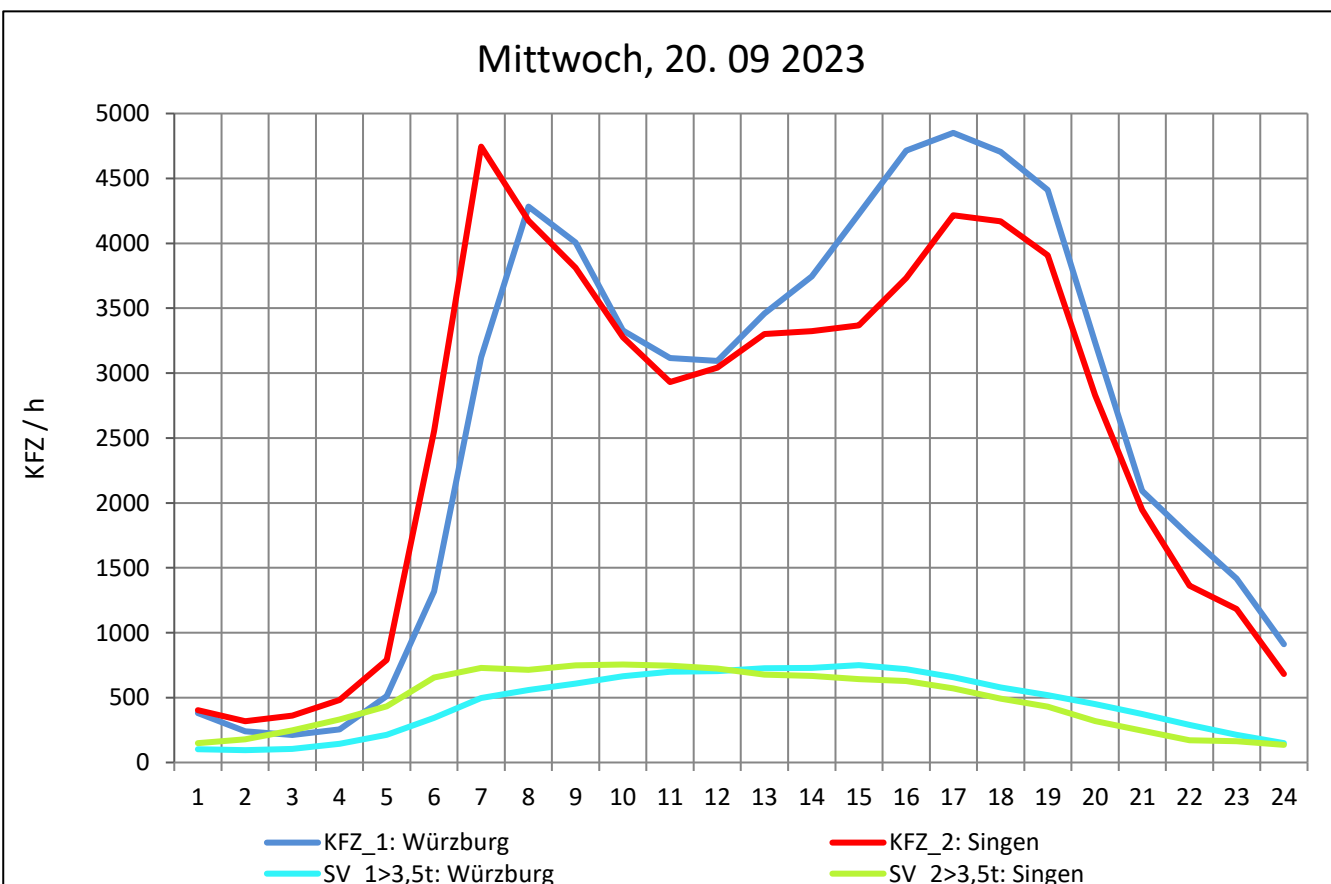
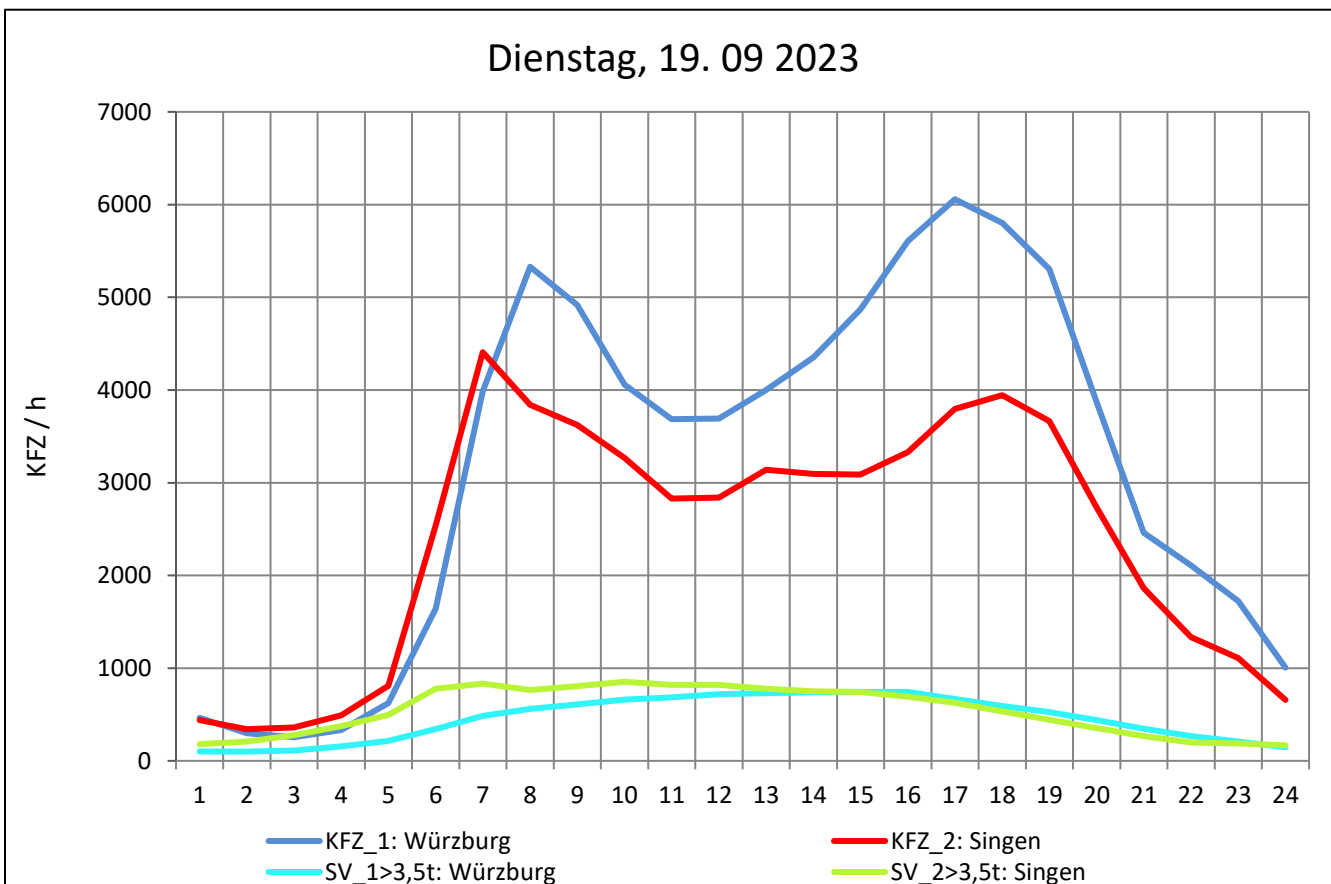
Zst.: **Stammheim**

TK-/Zst-Nr.: 7120/1090

A 81

Richtung 1 : **Würzburg**

Richtung 2 : **Singen**



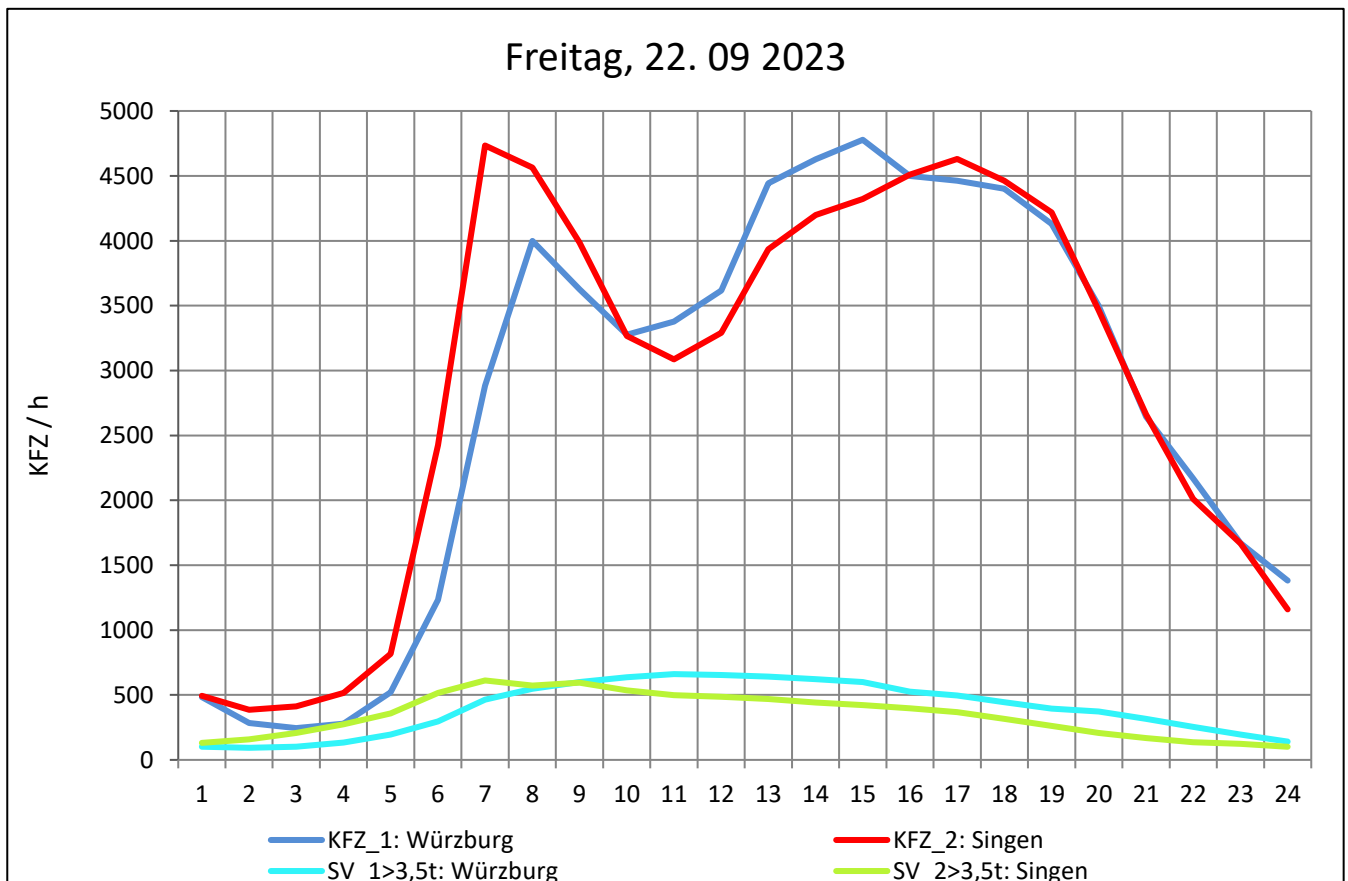
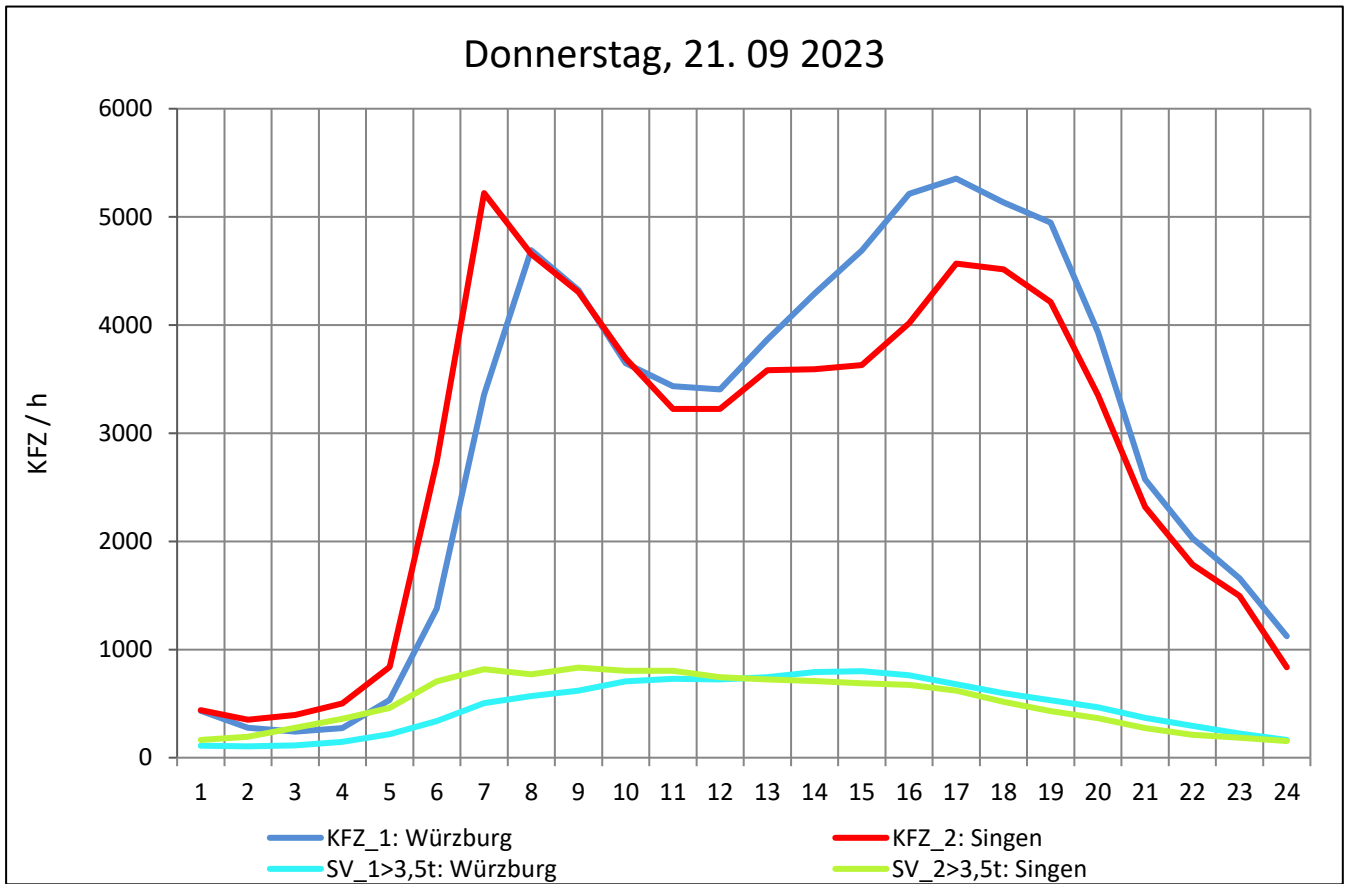
Zst.: **Stammheim**

TK-/Zst-Nr.: 7120/1090

A 81

Richtung 1 : **Würzburg**

Richtung 2 : **Singen**



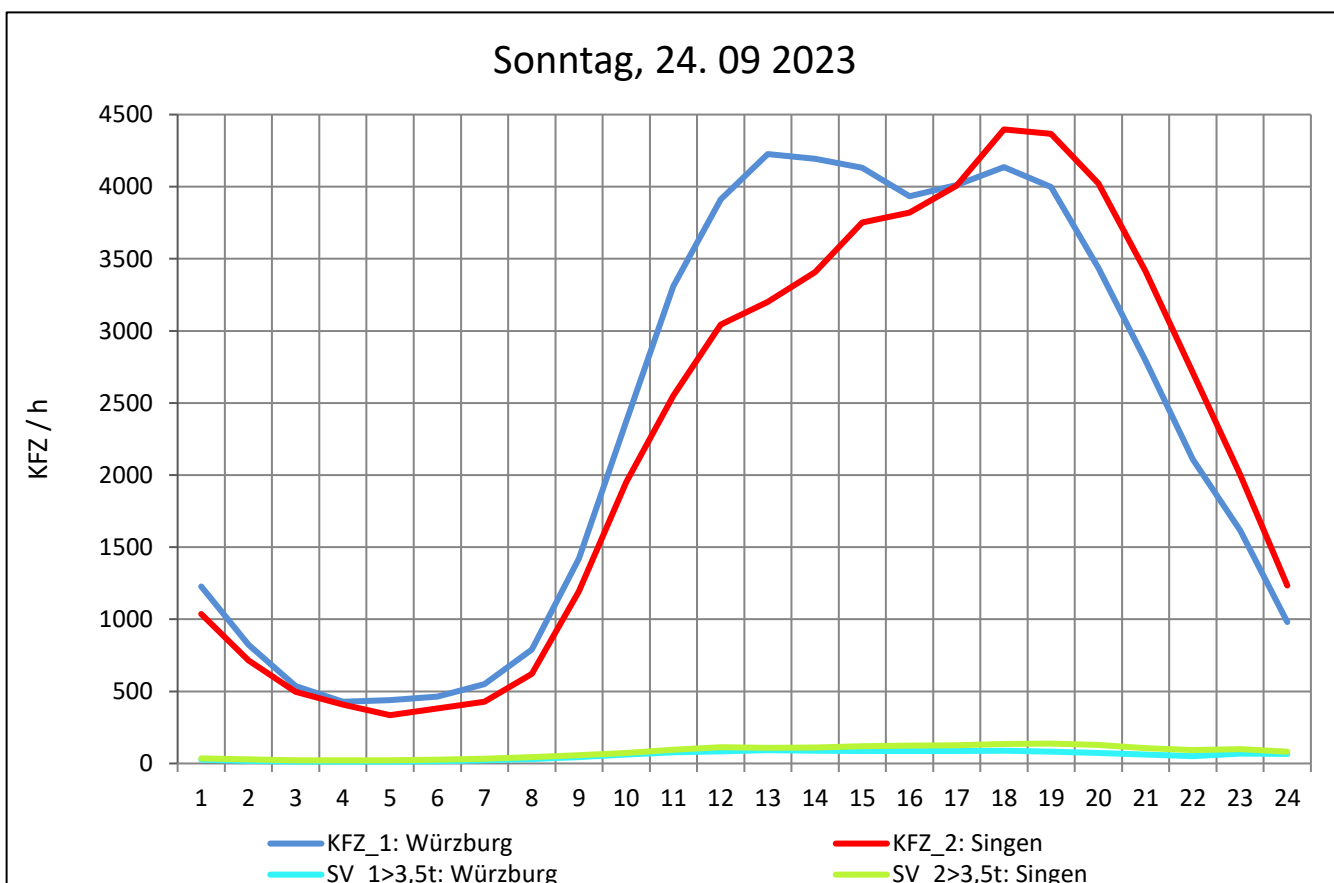
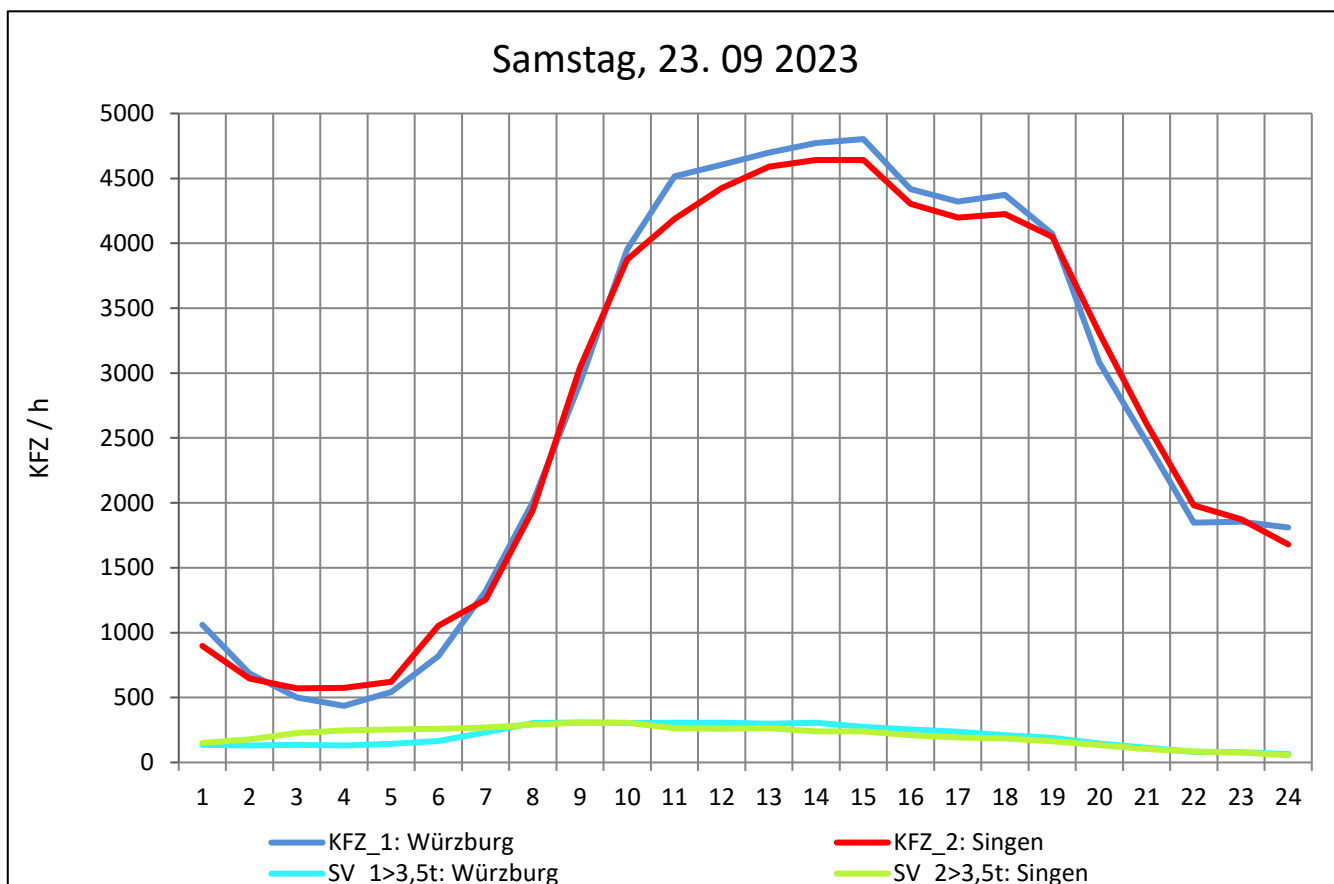
Zst.: **Stammheim**

TK-/Zst-Nr.: 7120/1090

A 81

Richtung 1 : **Würzburg**

Richtung 2 : **Singen**



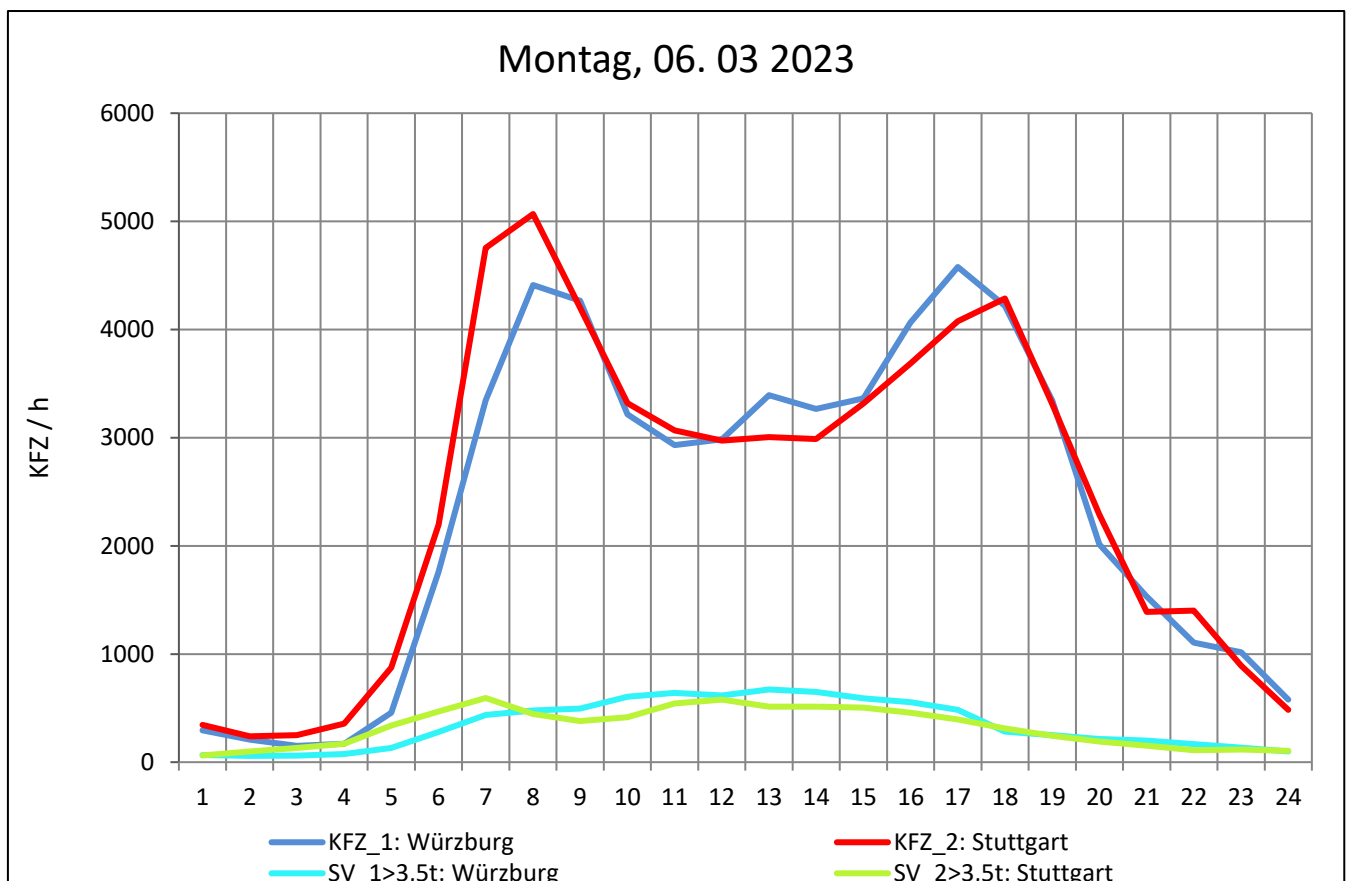
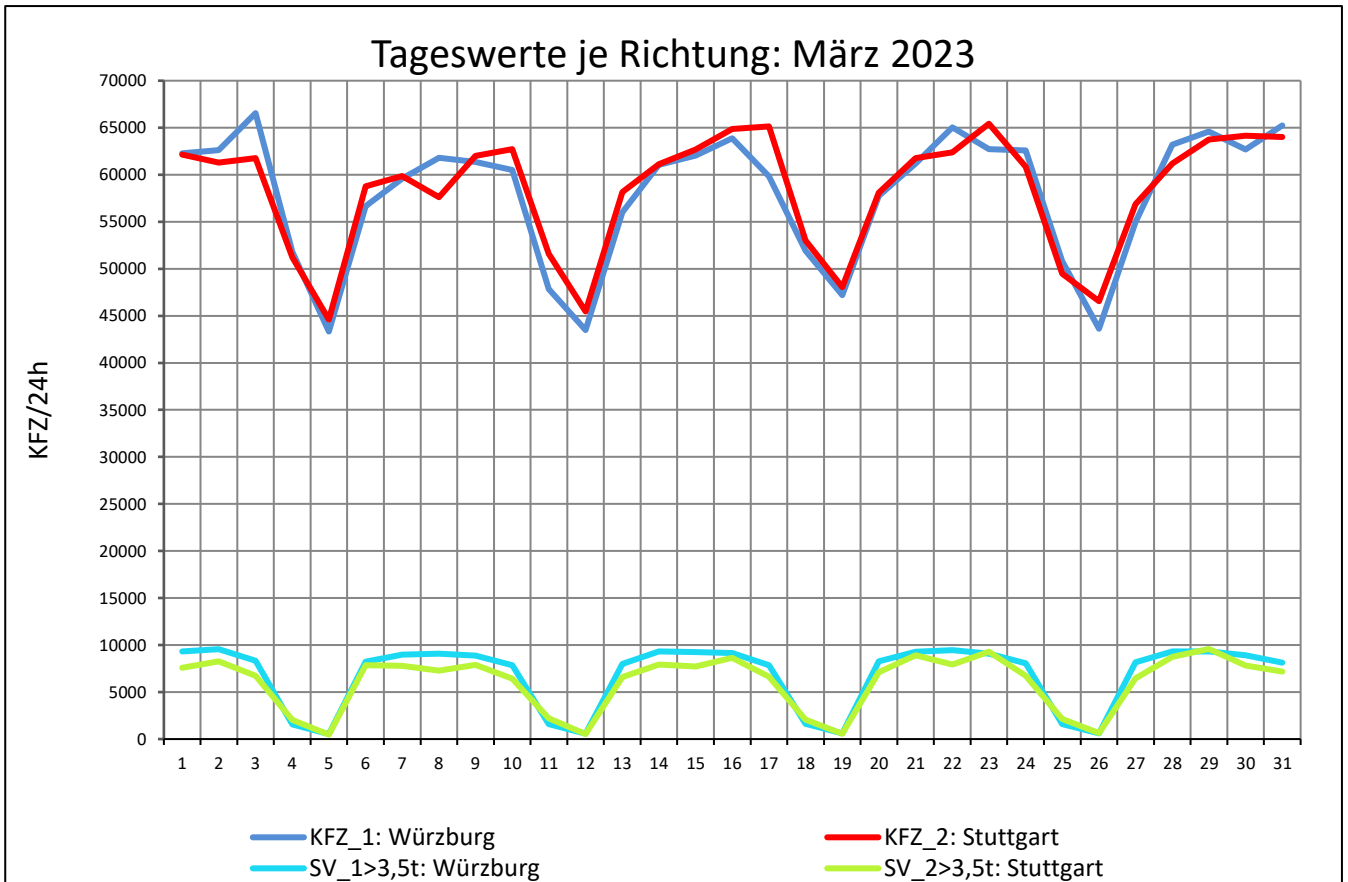
Zst.: **Korntal**

TK-/Zst-Nr.: 7120/1003

A 81

Richtung 1 : **Würzburg**

Richtung 2 : **Stuttgart**



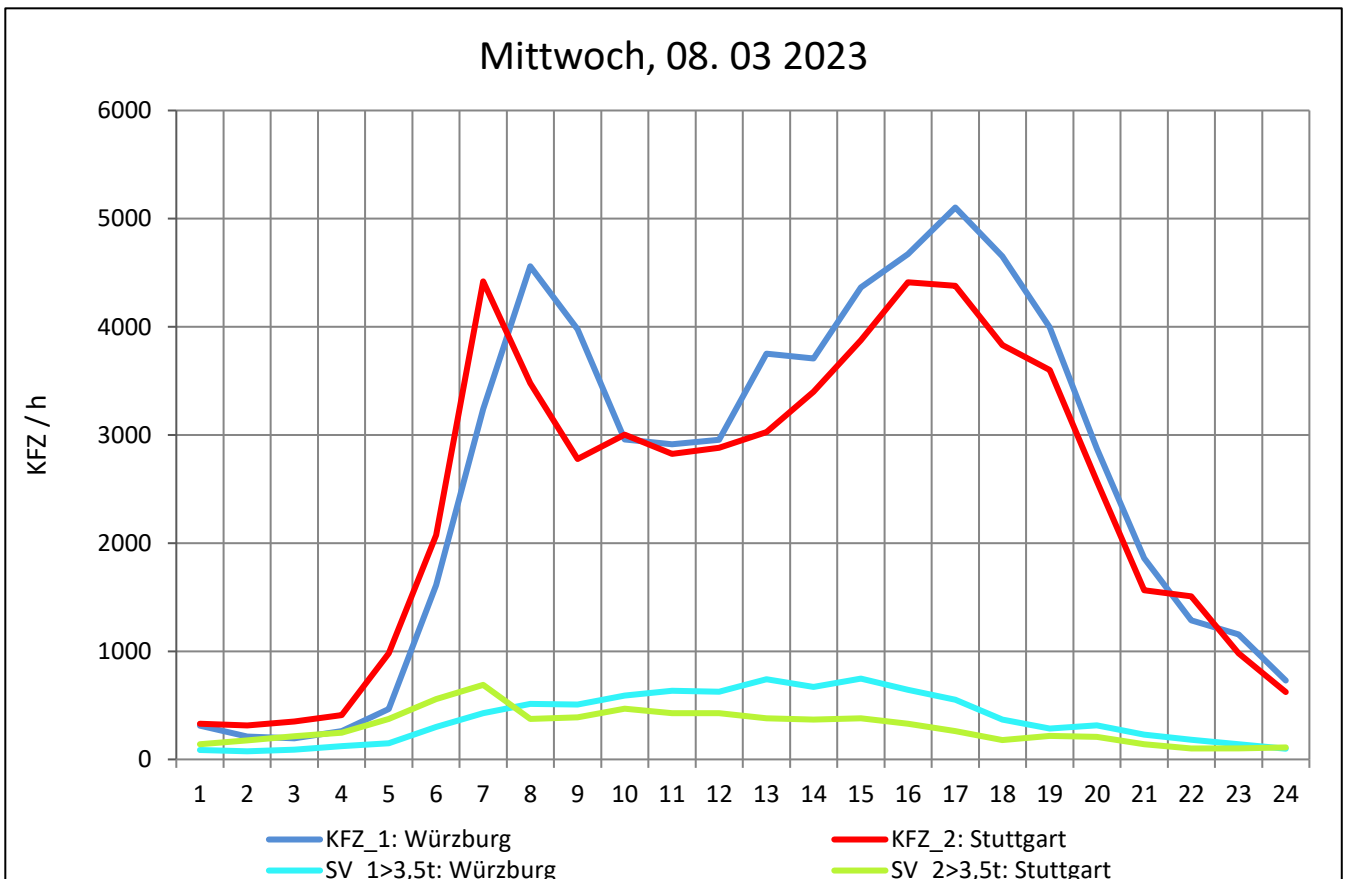
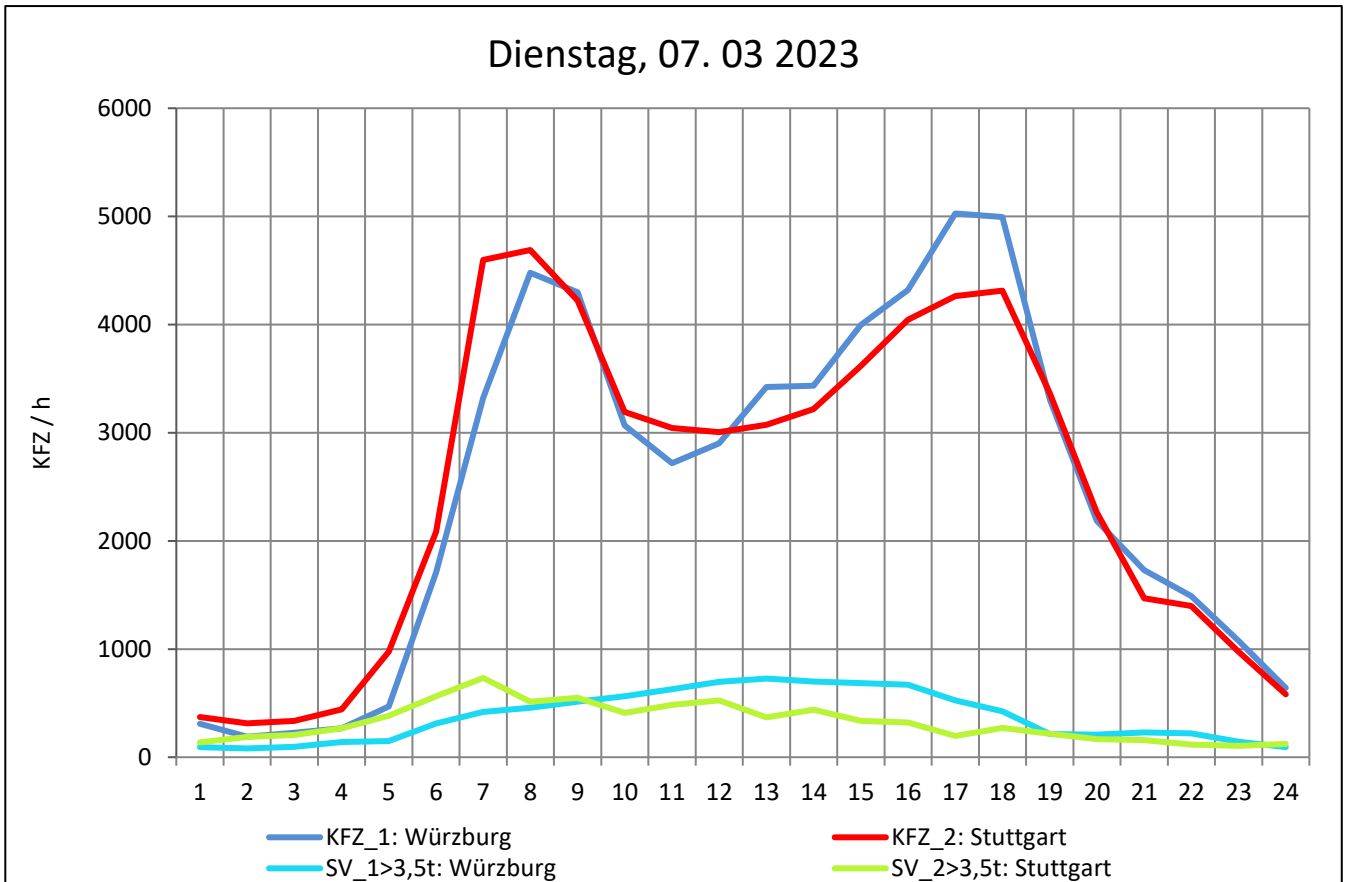
Zst.: **Korntal**

TK-/Zst-Nr.: 7120/1003

A 81

Richtung 1 : **Würzburg**

Richtung 2 : **Stuttgart**



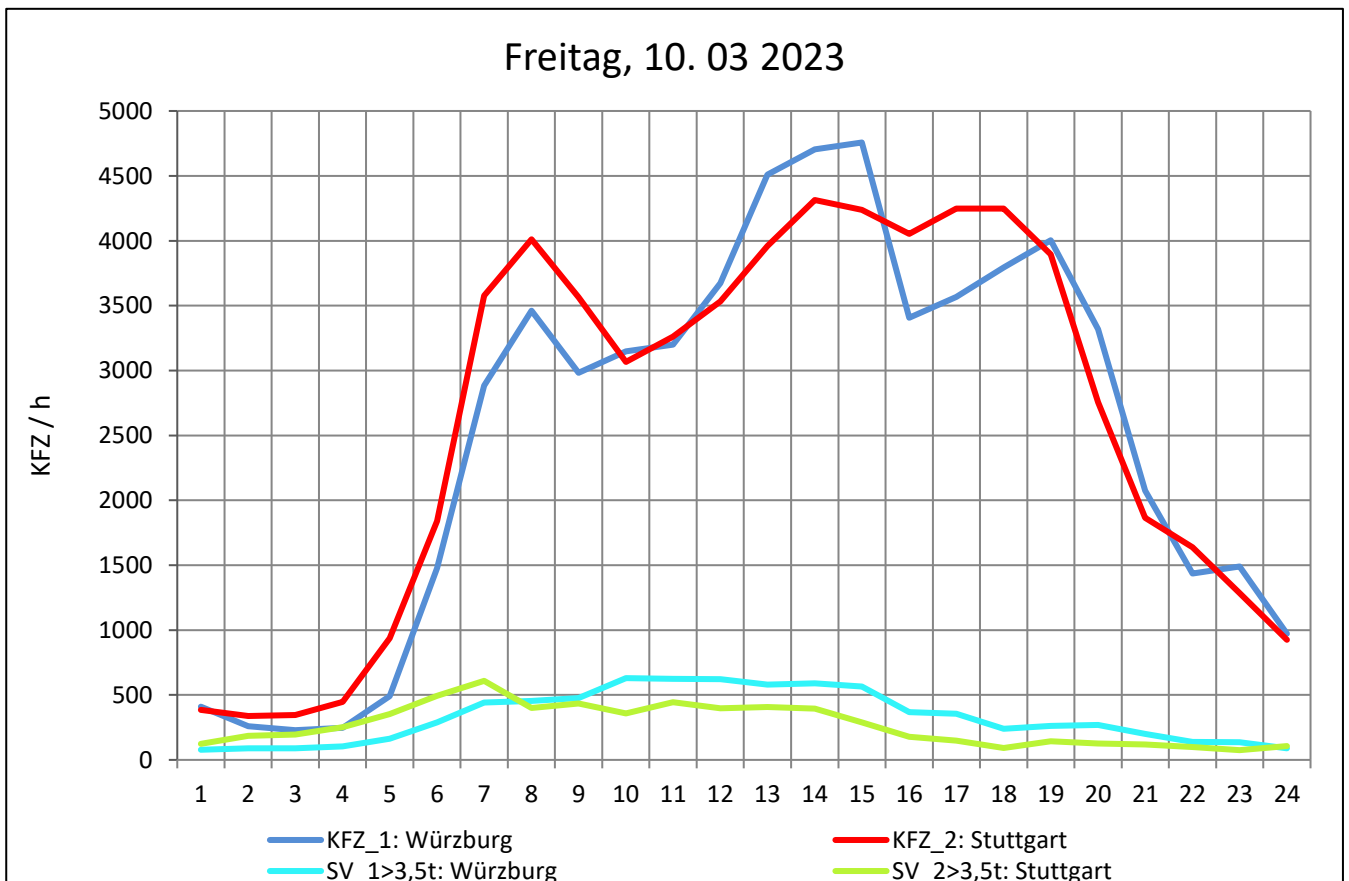
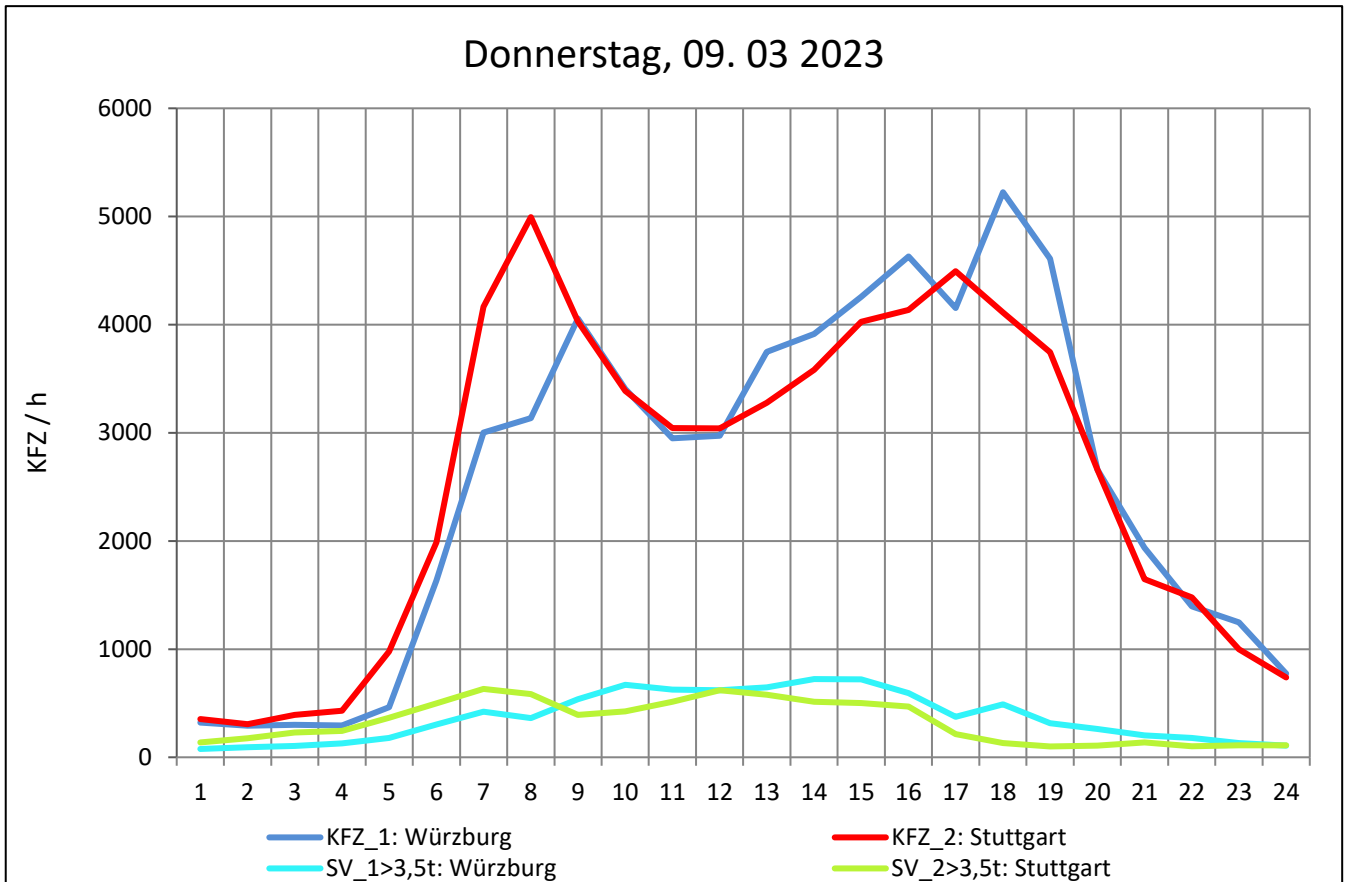
Zst.: **Korntal**

TK-/Zst-Nr.: 7120/1003

A 81

Richtung 1 : **Würzburg**

Richtung 2 : **Stuttgart**



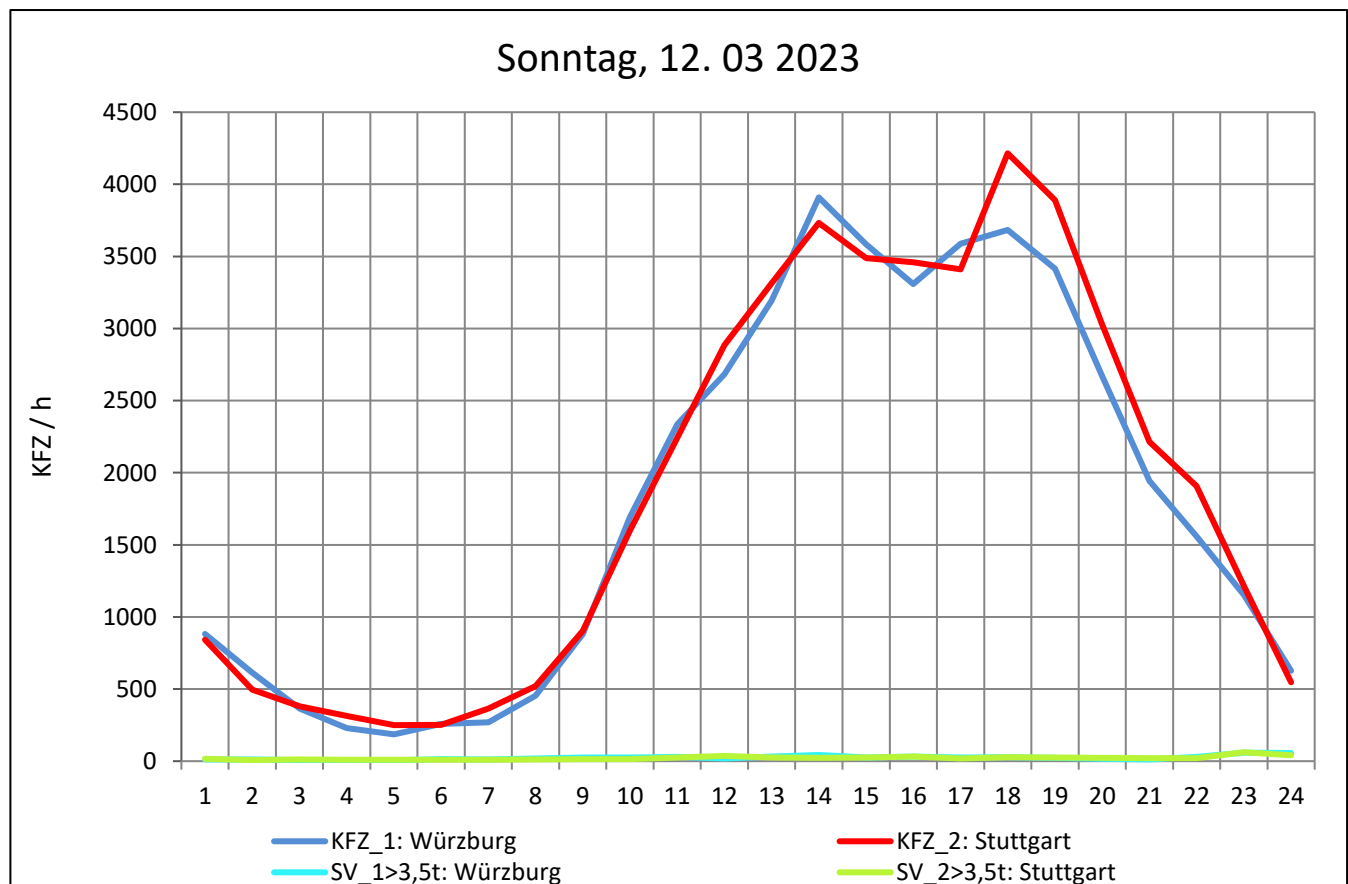
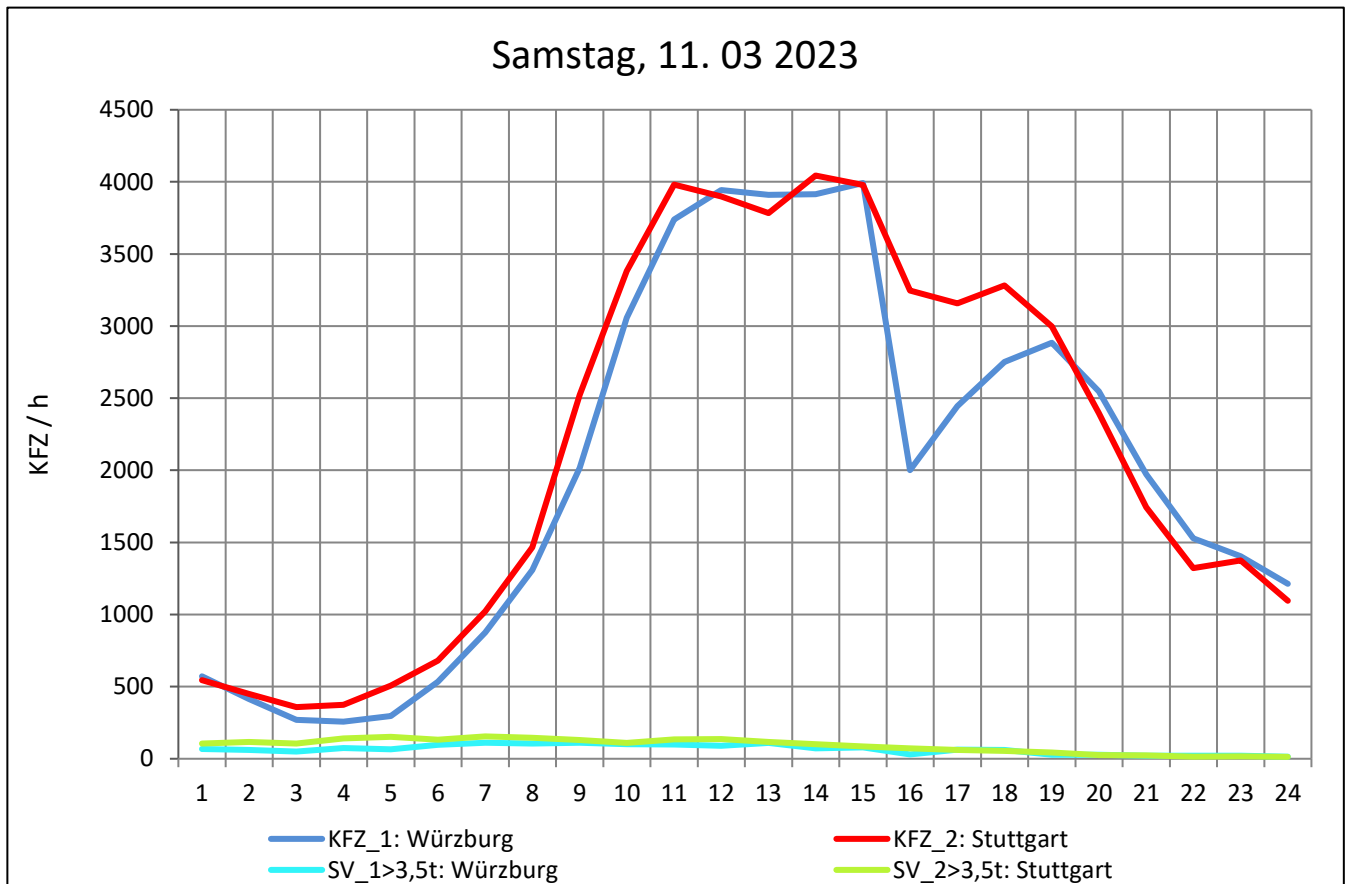
Zst.: **Korntal**

TK-/Zst-Nr.: 7120/1003

A 81

Richtung 1 : **Würzburg**

Richtung 2 : **Stuttgart**



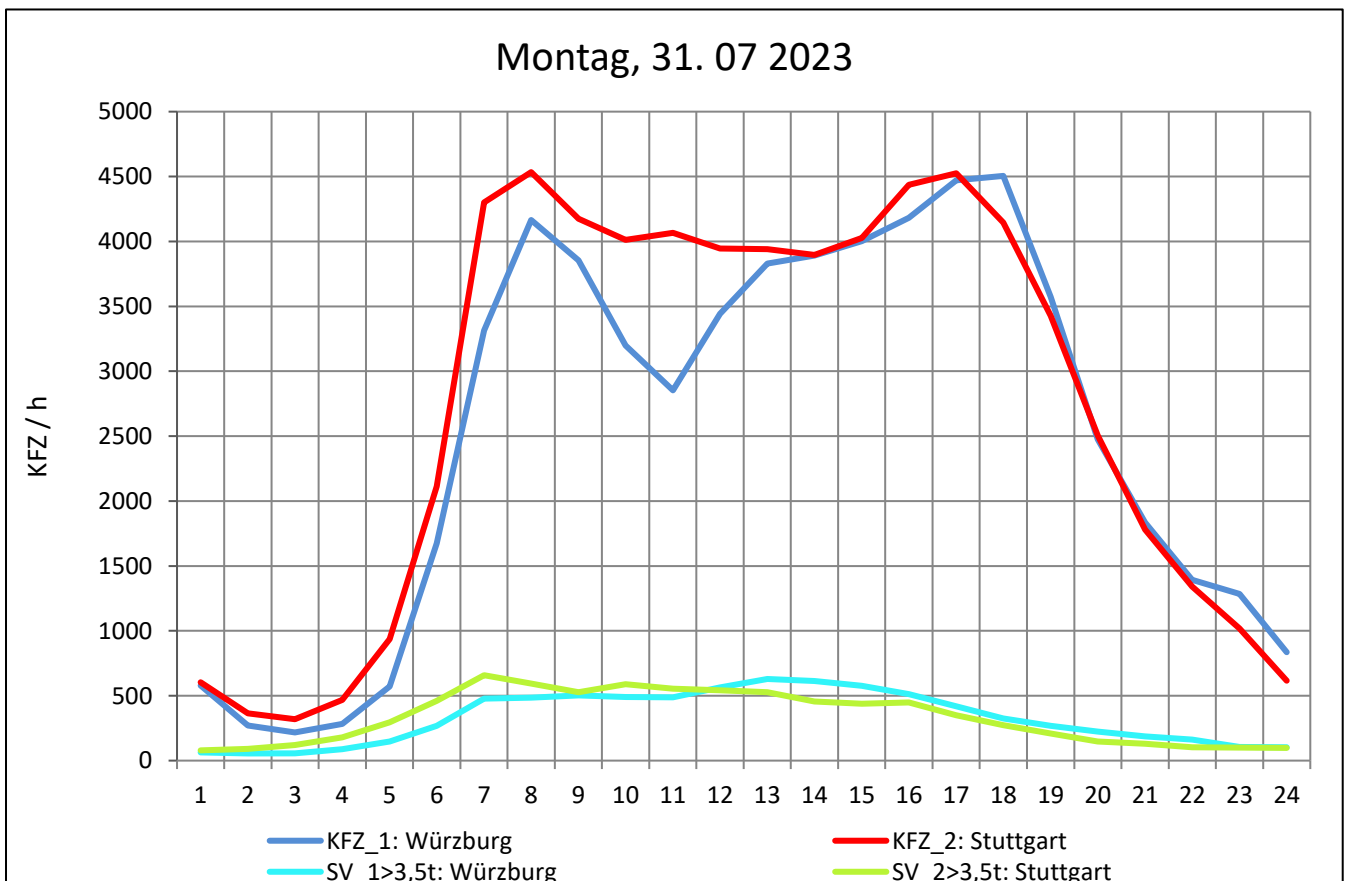
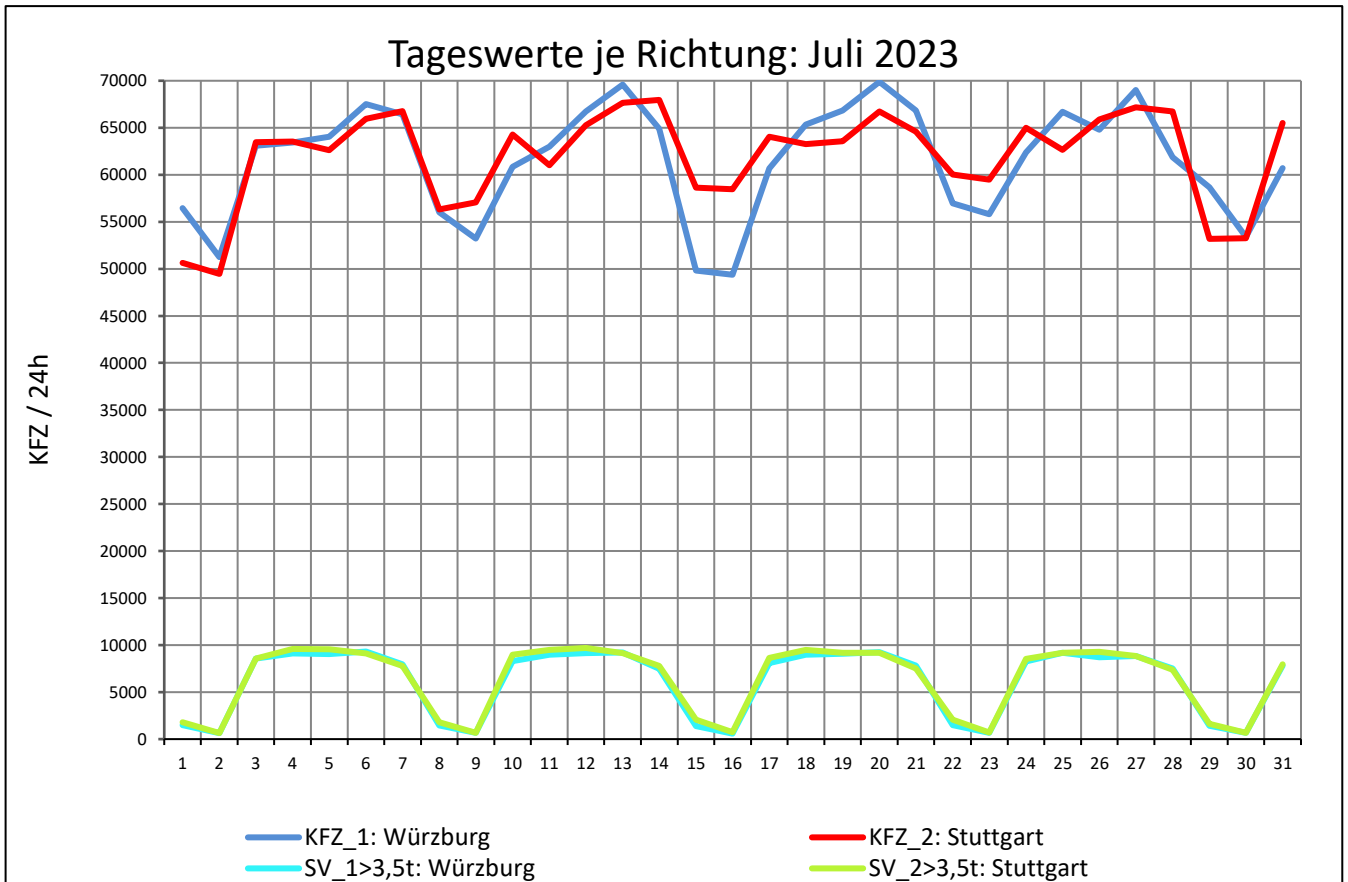
Zst.: **Korntal**

TK-/Zst-Nr.: 7120/1003

A 81

Richtung 1 : **Würzburg**

Richtung 2 : **Stuttgart**



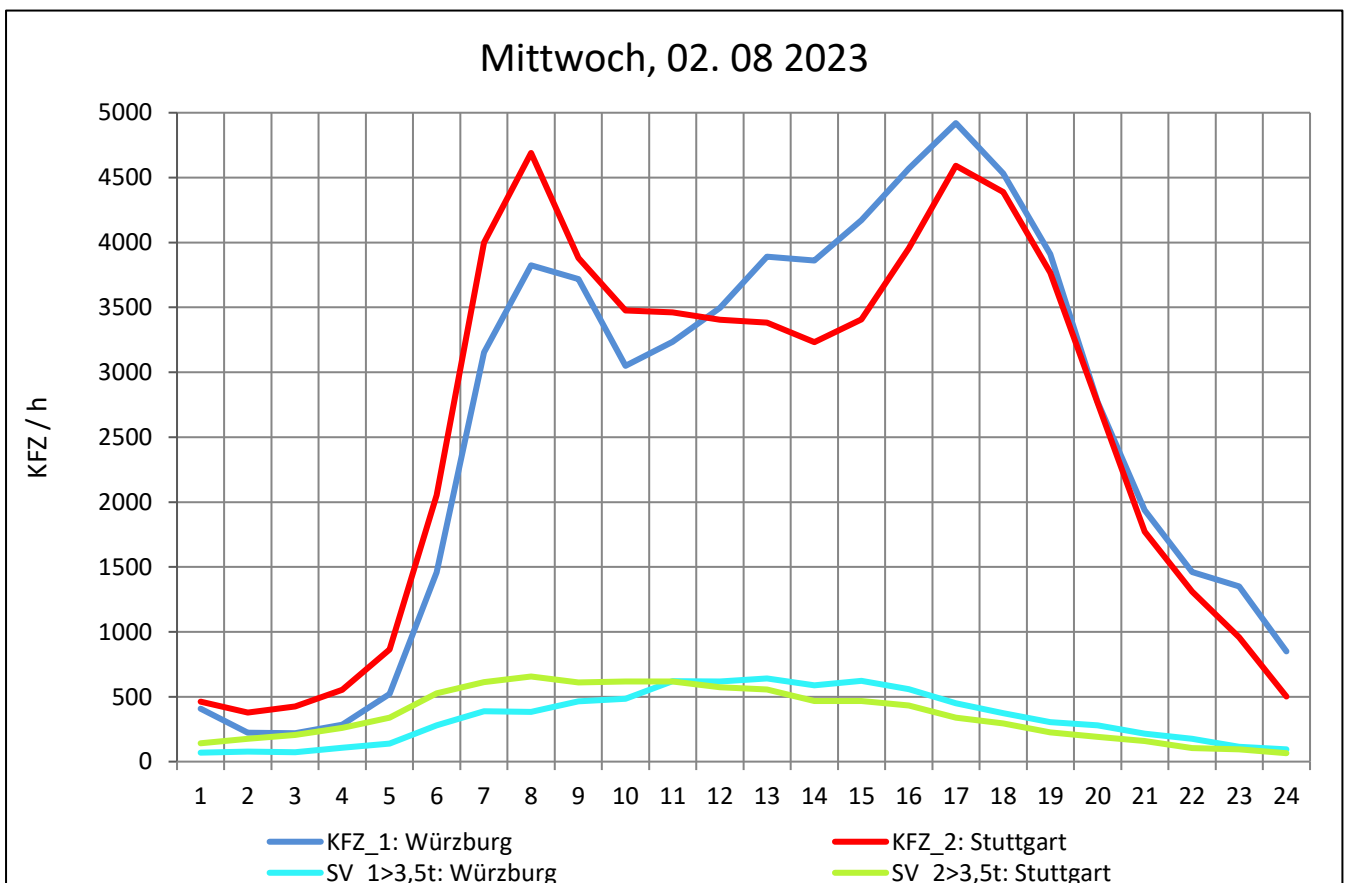
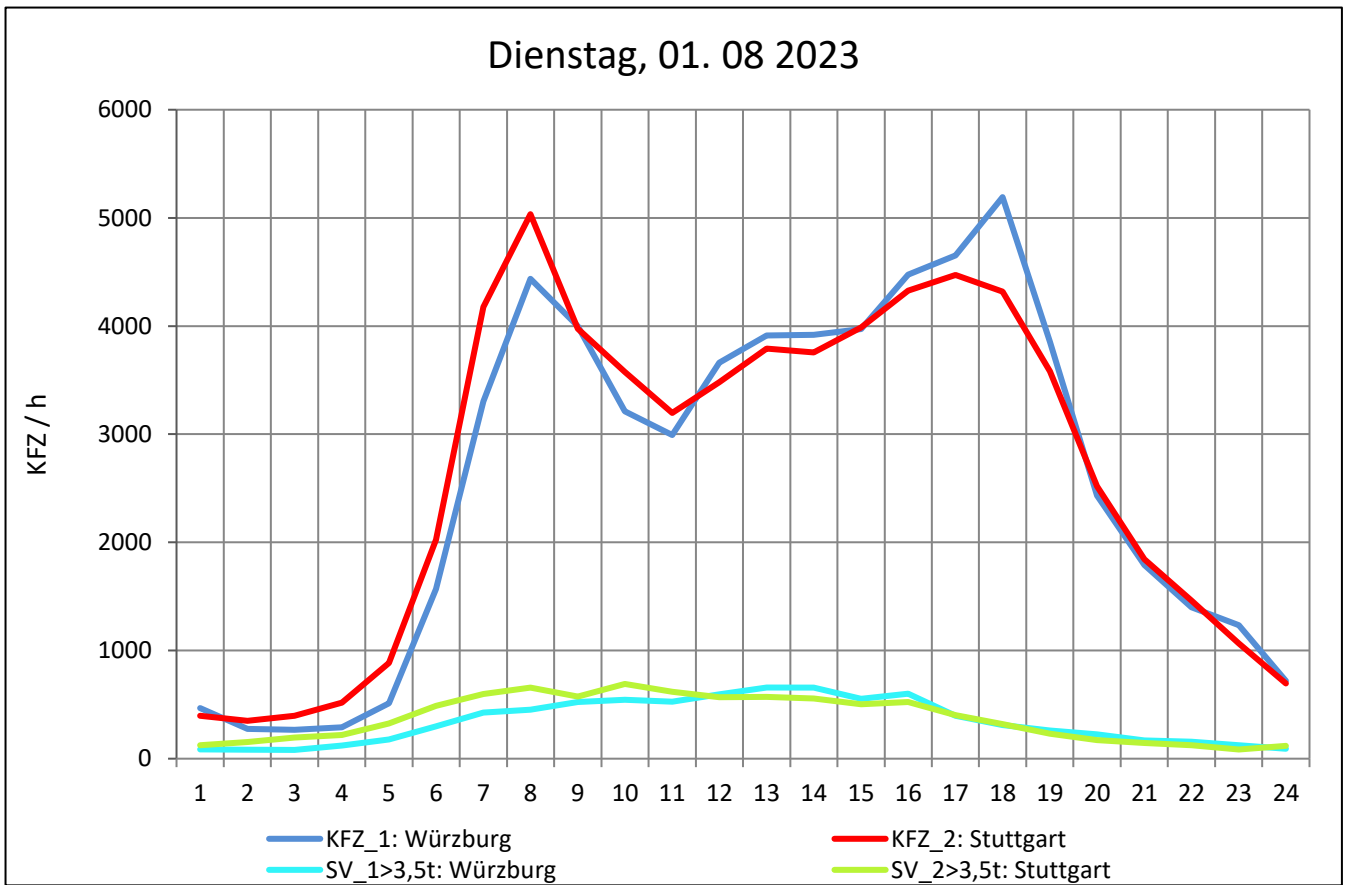
Zst.: **Korntal**

TK-/Zst-Nr.: 7120/1003

A 81

Richtung 1 : **Würzburg**

Richtung 2 : **Stuttgart**



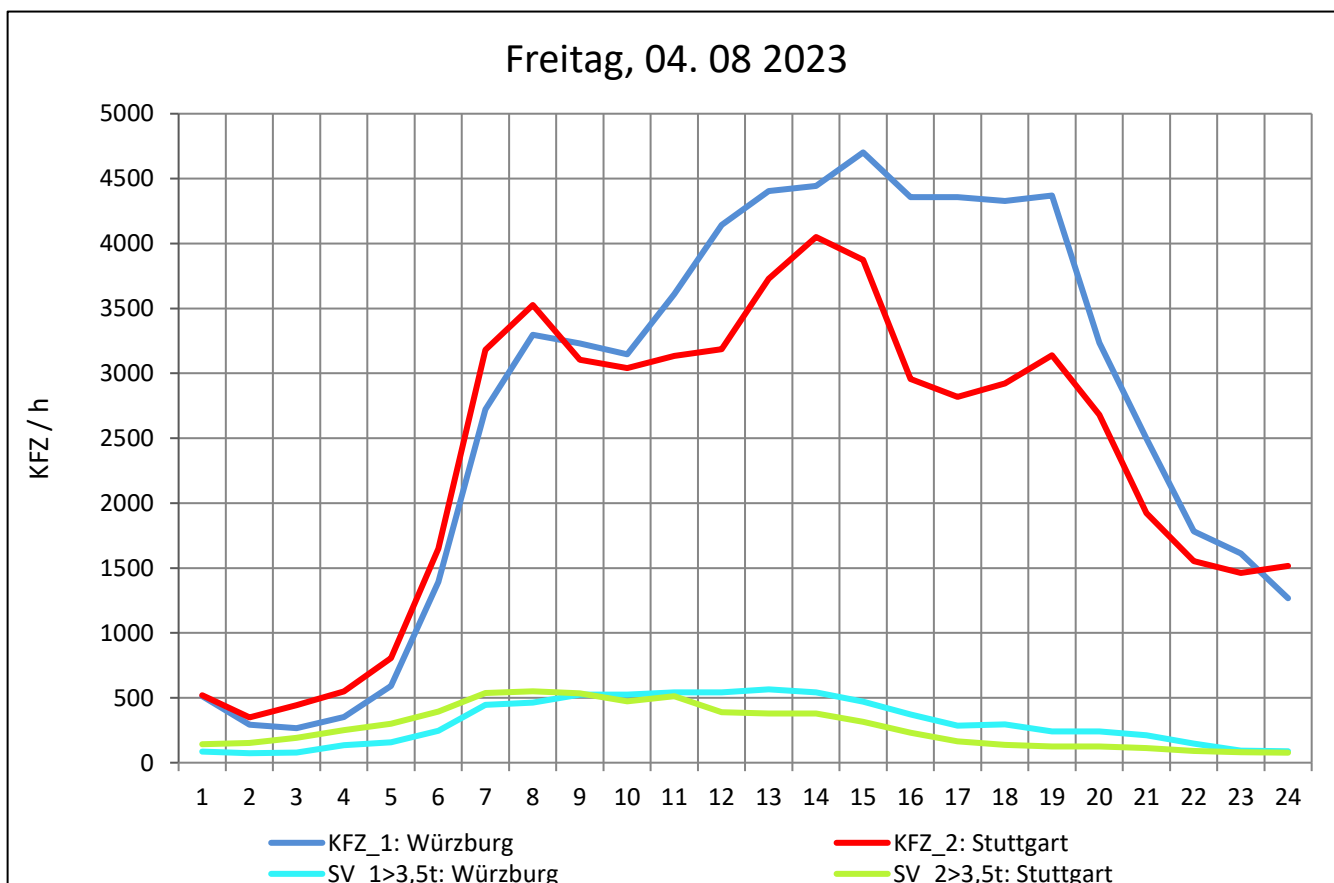
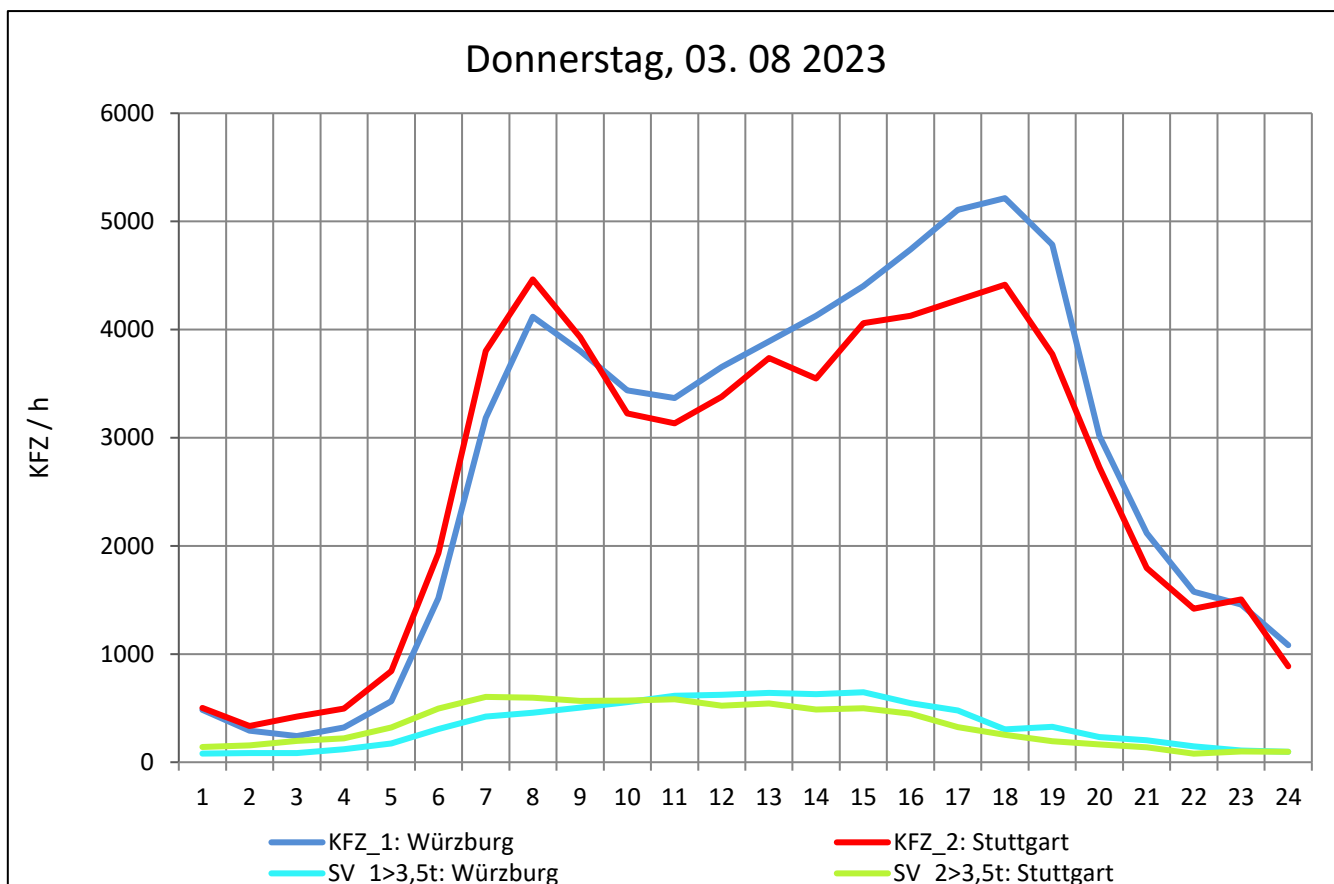
Zst.: **Korntal**

TK-/Zst-Nr.: 7120/1003

A 81

Richtung 1 : **Würzburg**

Richtung 2 : **Stuttgart**



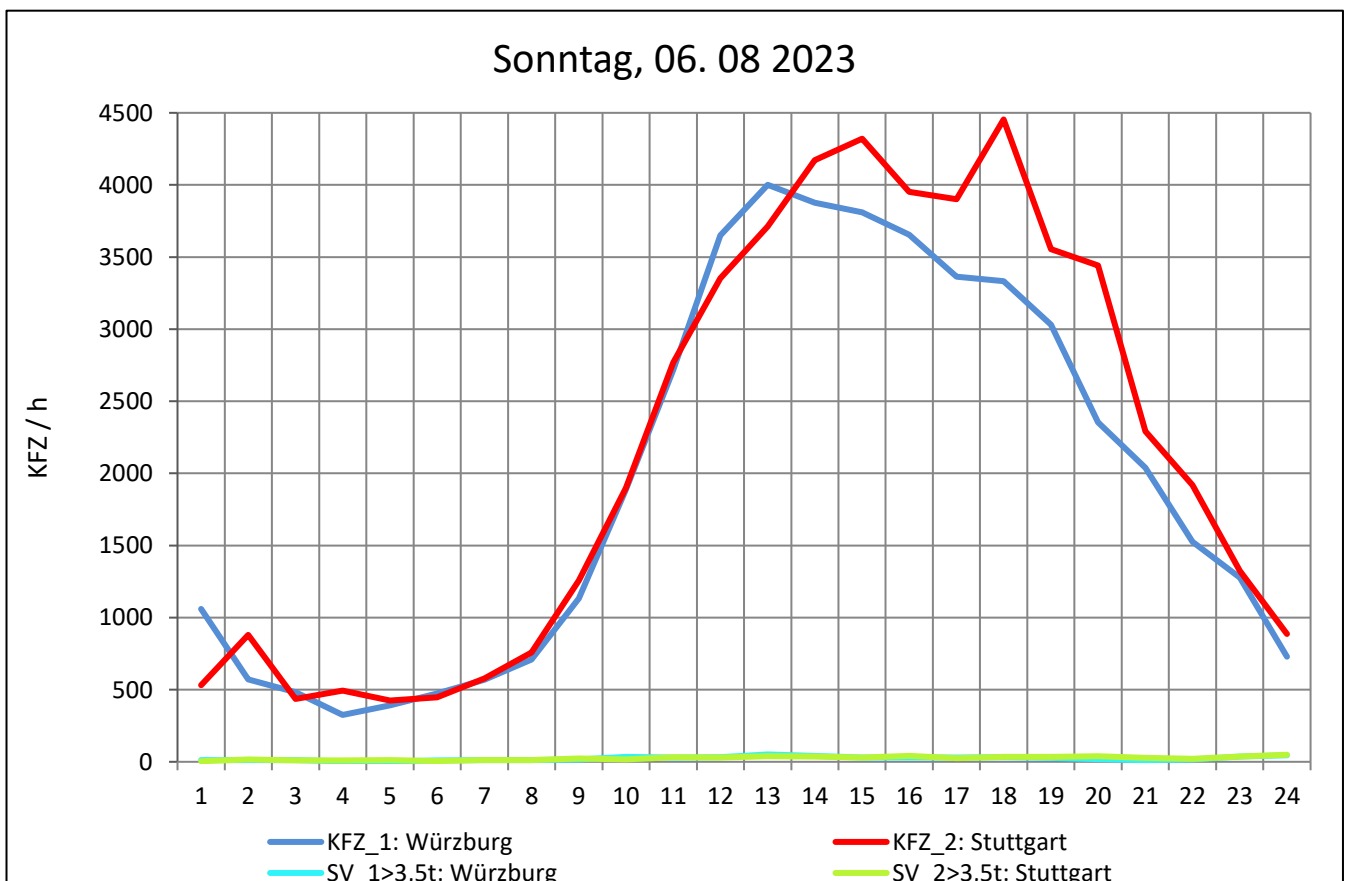
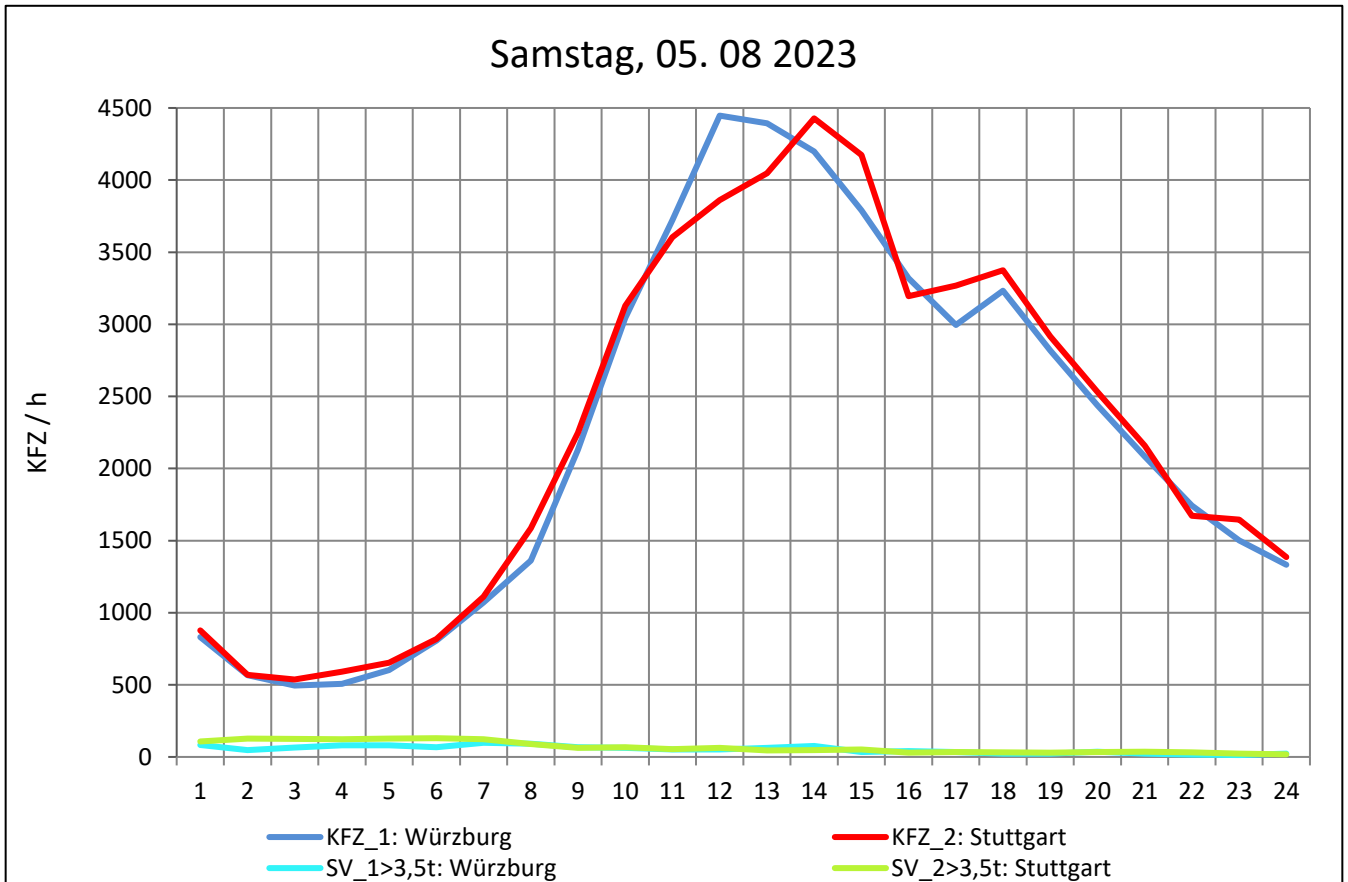
Zst.: **Korntal**

TK-/Zst-Nr.: 7120/1003

A 81

Richtung 1 : **Würzburg**

Richtung 2 : **Stuttgart**



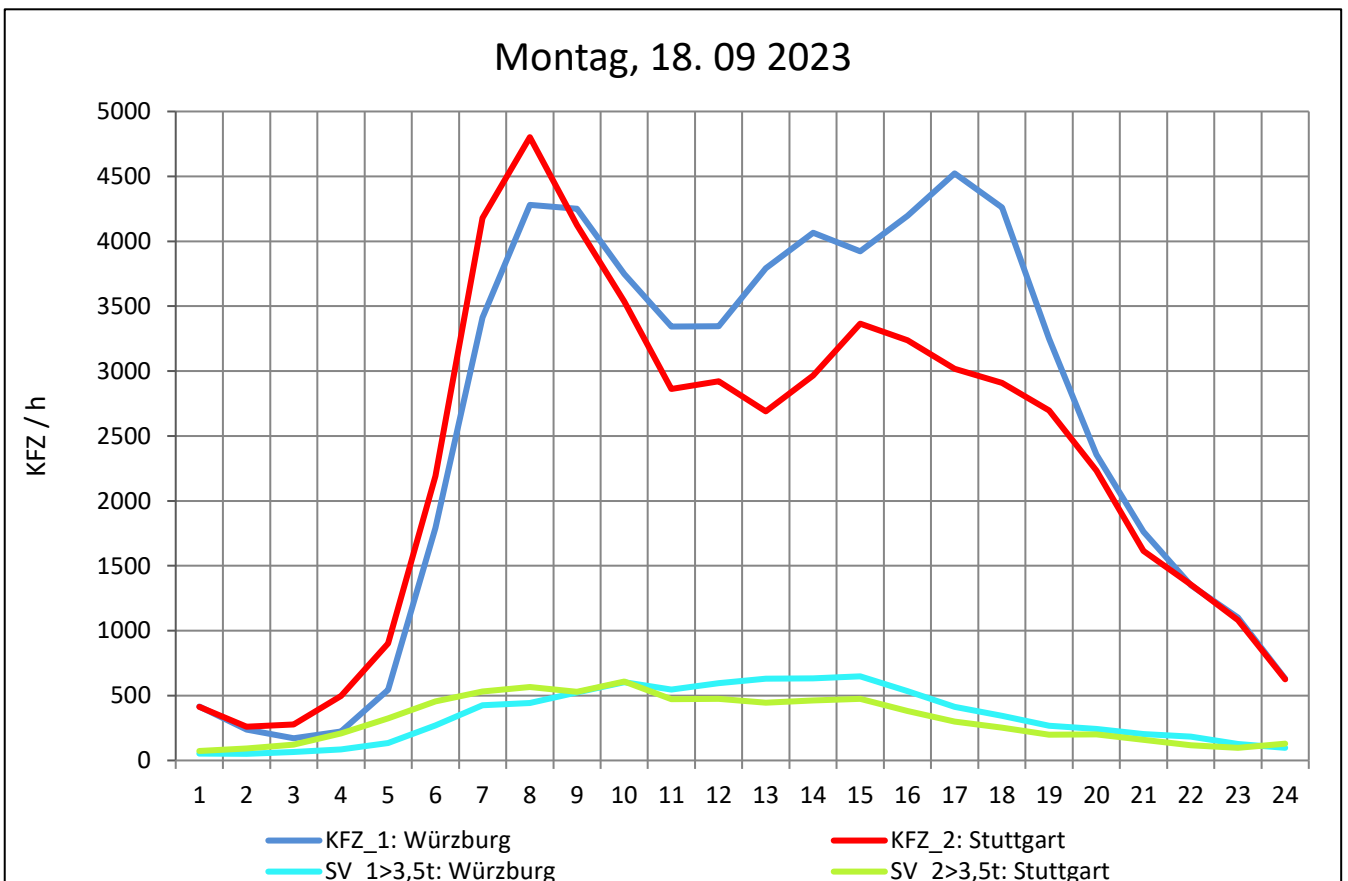
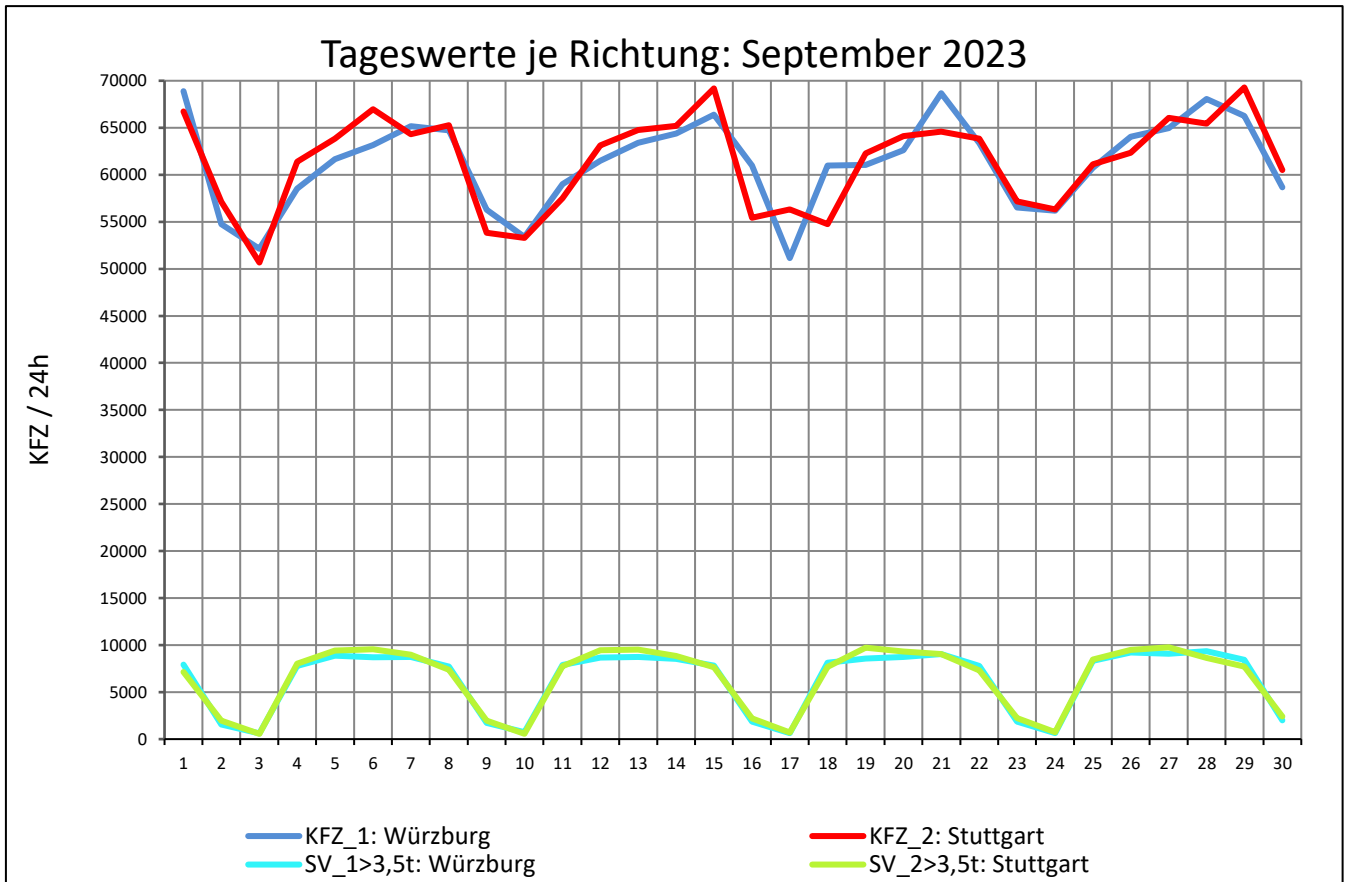
Zst.: **Korntal**

TK-/Zst-Nr.: 7120/1003

A 81

Richtung 1 : **Würzburg**

Richtung 2 : **Stuttgart**



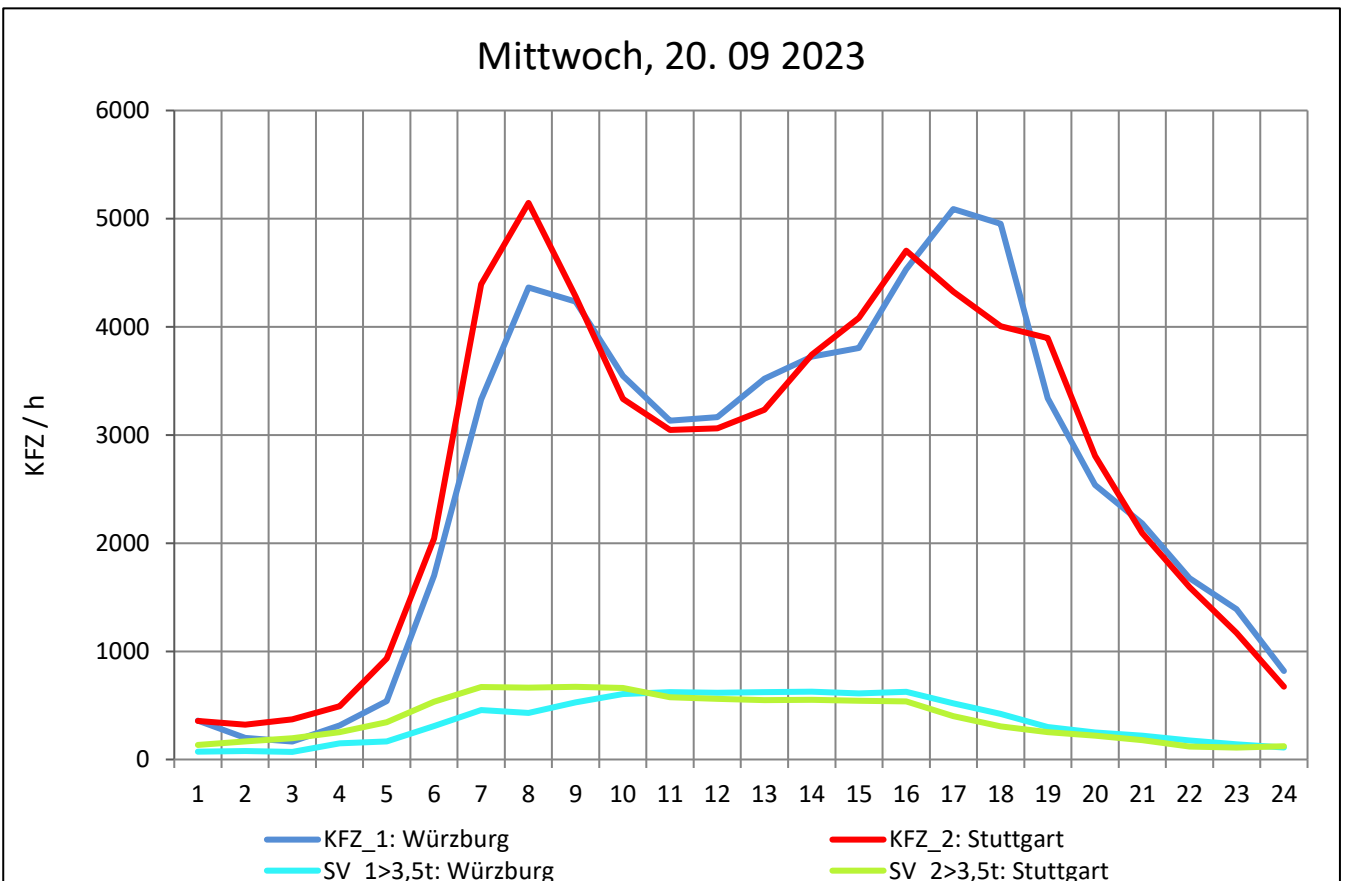
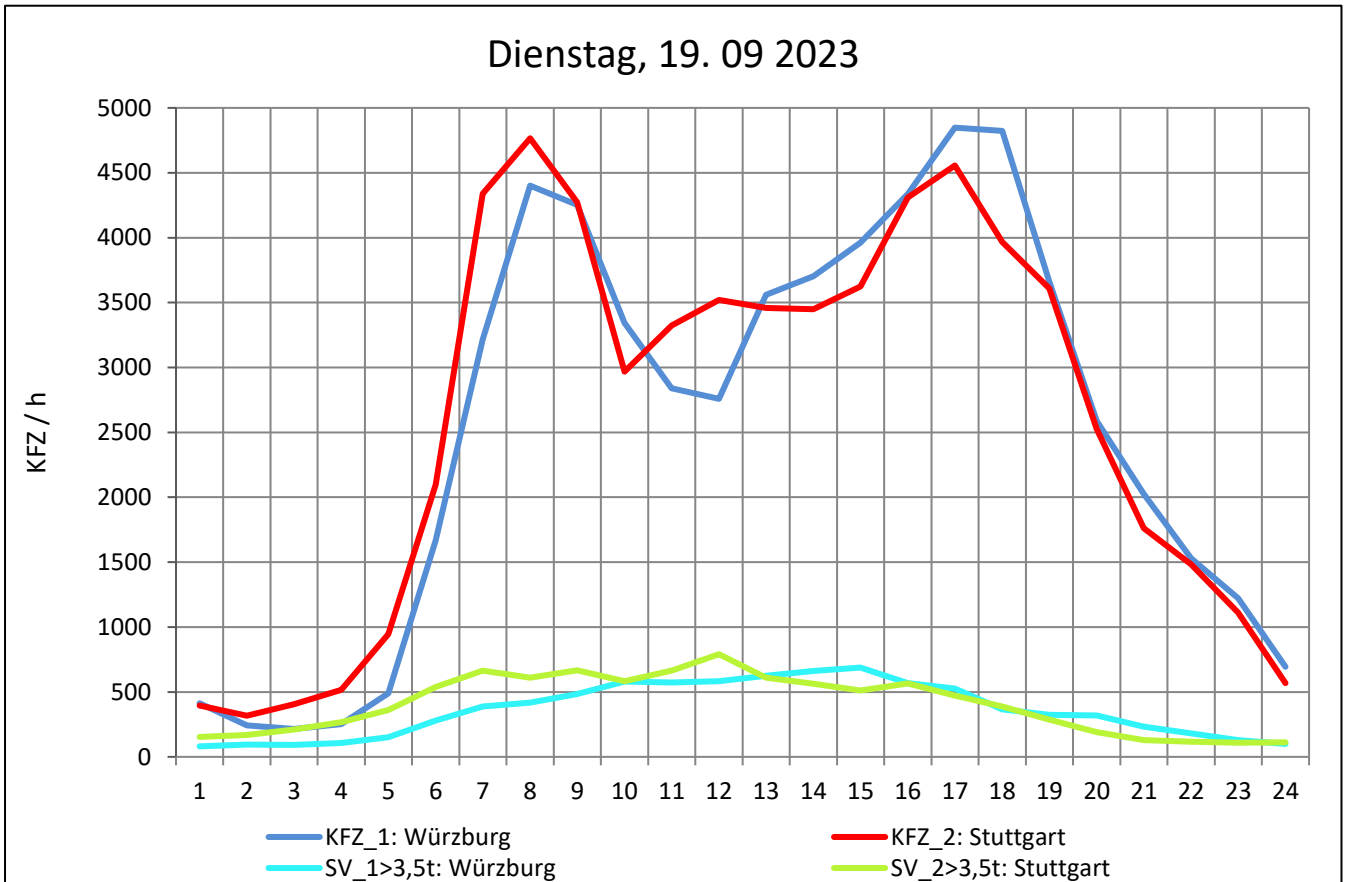
Zst.: **Korntal**

TK-/Zst-Nr.: 7120/1003

A 81

Richtung 1 : **Würzburg**

Richtung 2 : **Stuttgart**



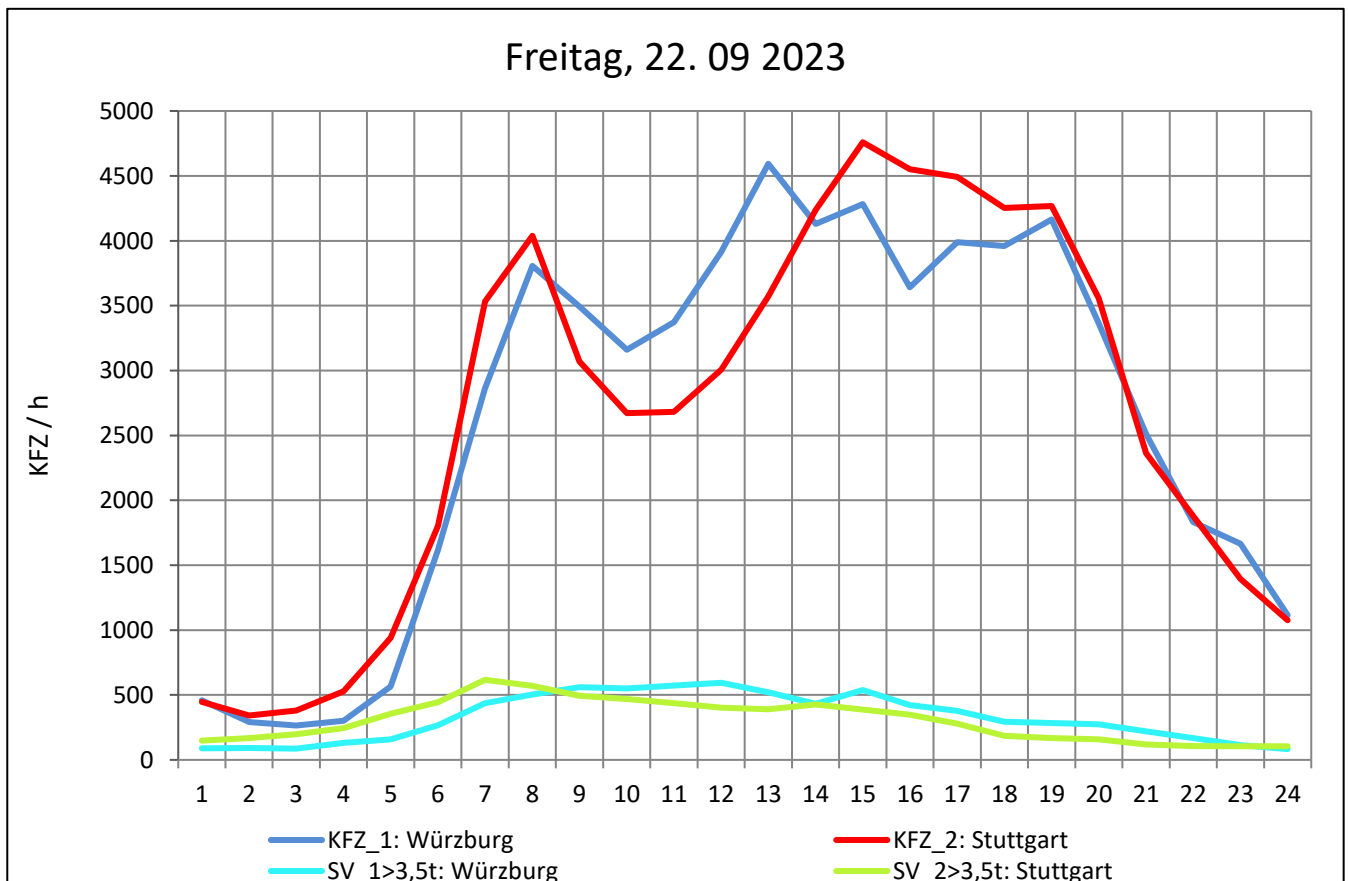
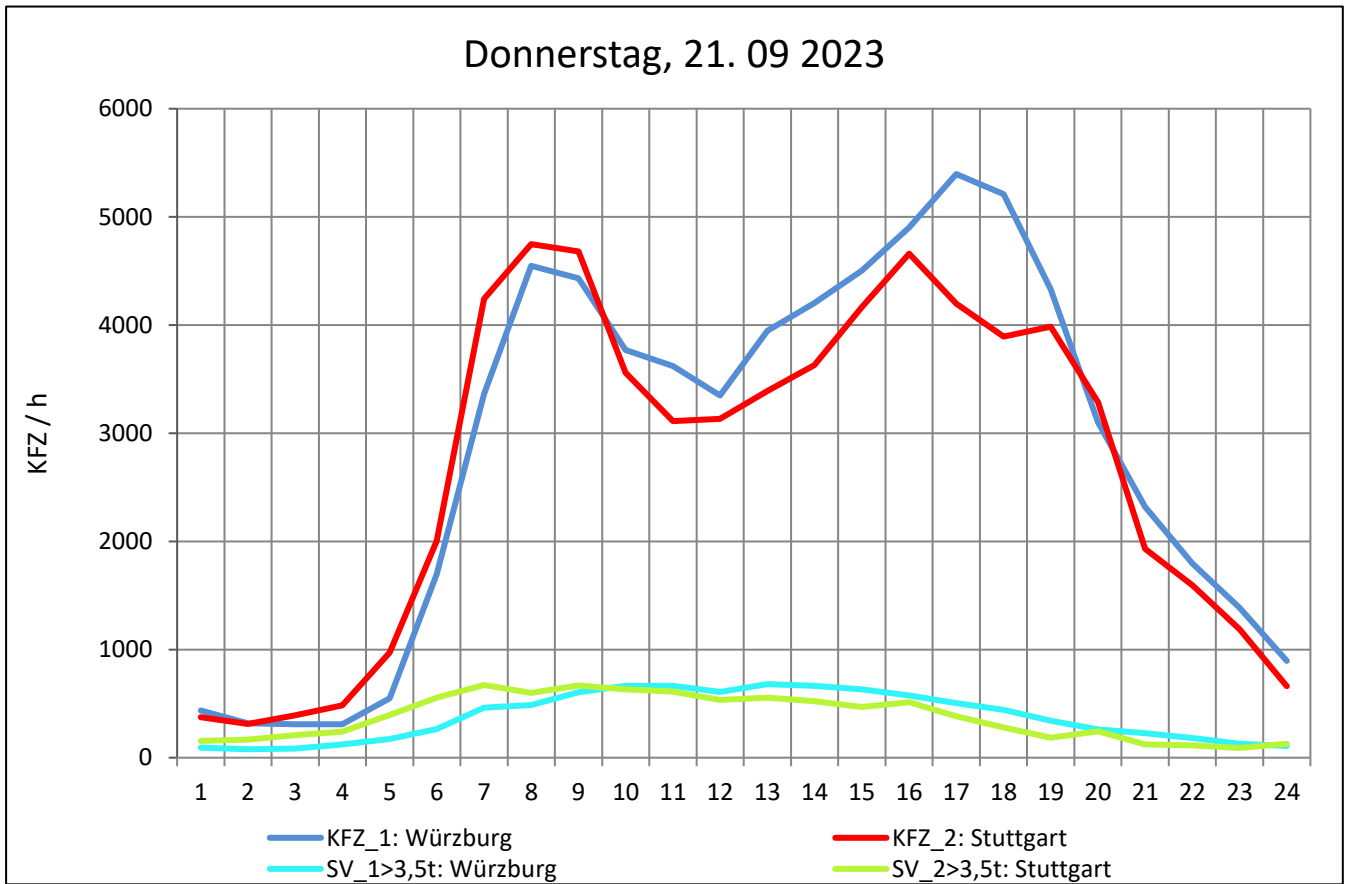
Zst.: **Korntal**

TK-/Zst-Nr.: 7120/1003

A 81

Richtung 1 : **Würzburg**

Richtung 2 : **Stuttgart**



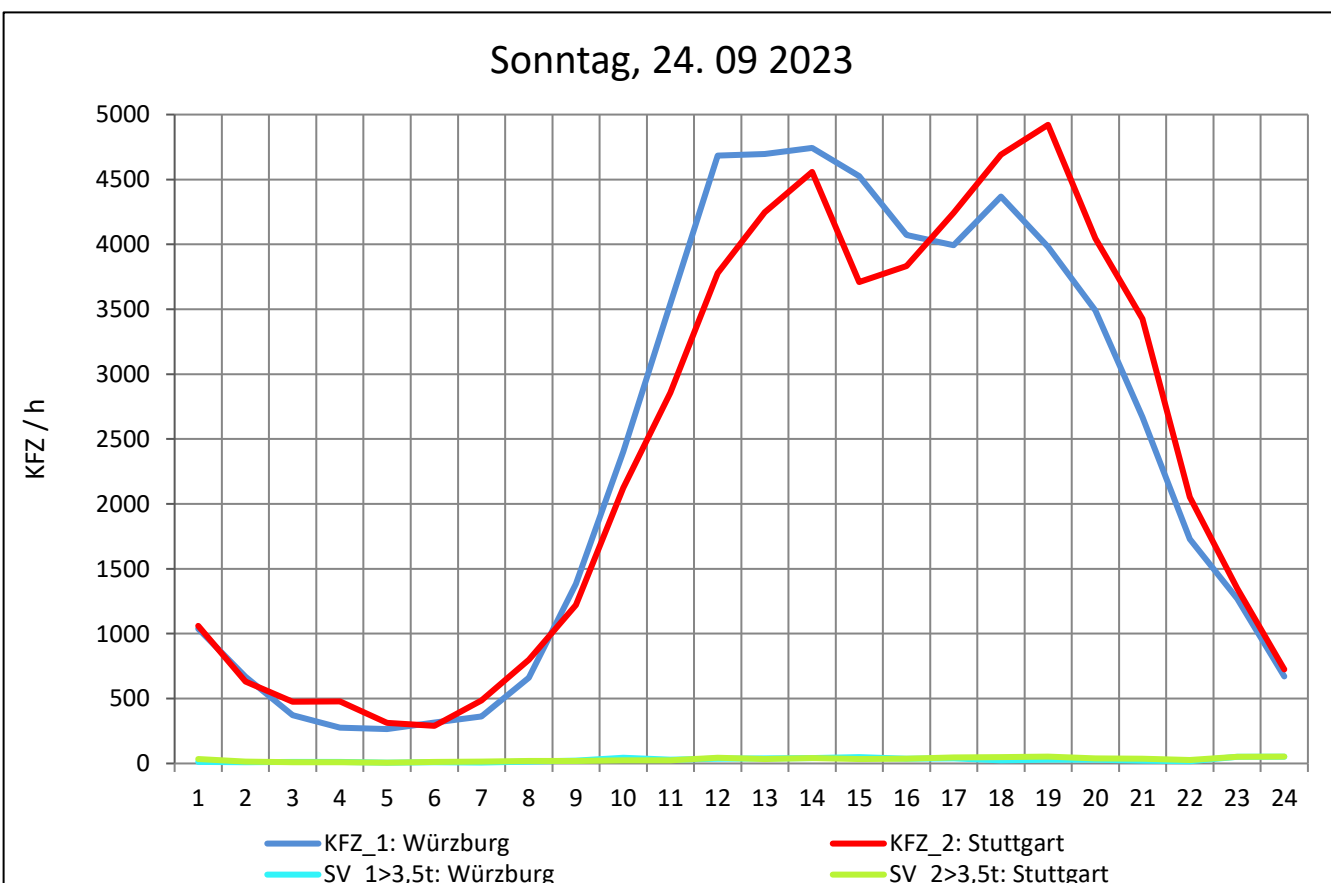
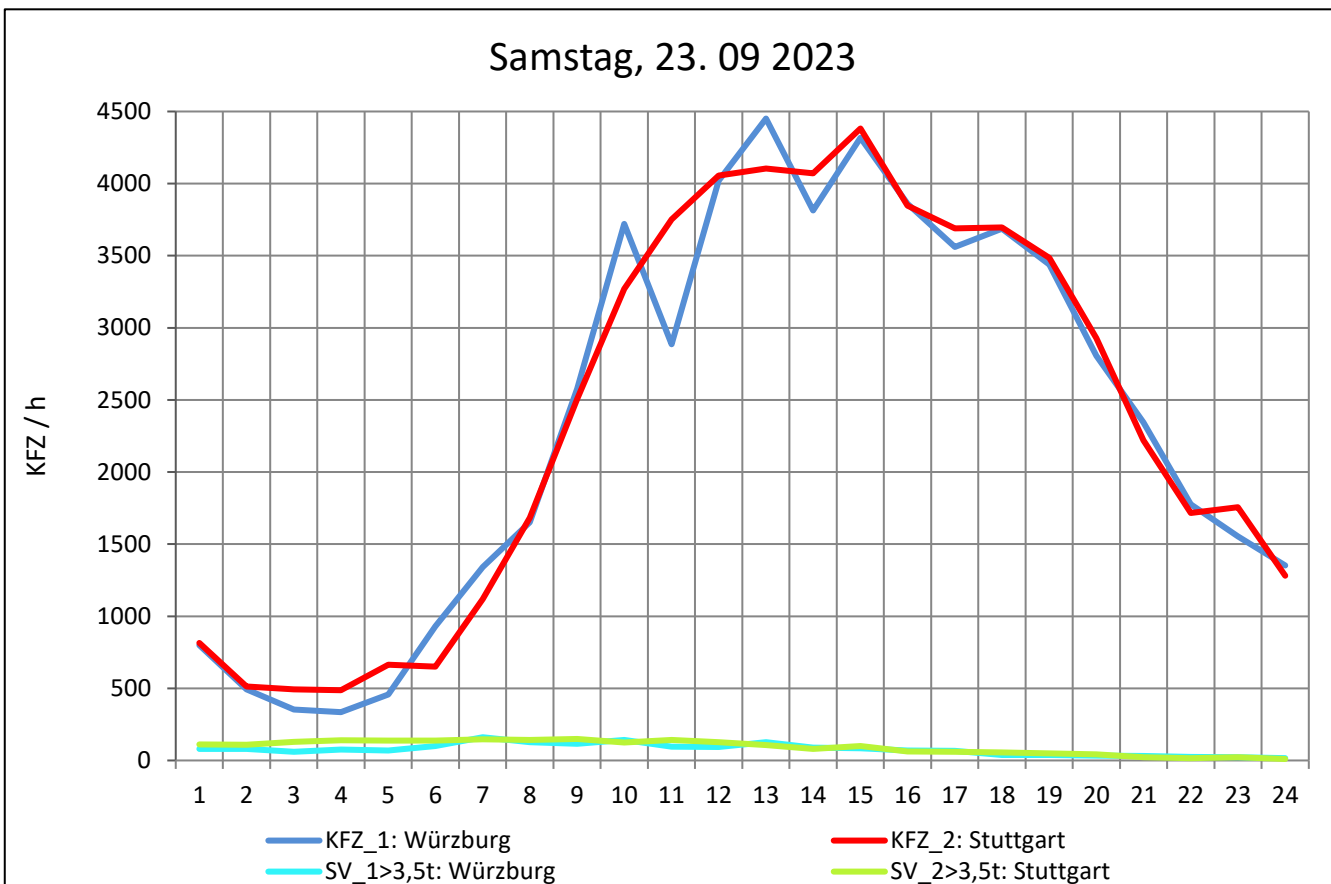
Zst.: **Korntal**

TK-/Zst-Nr.: 7120/1003

A 81

Richtung 1 : **Würzburg**

Richtung 2 : **Stuttgart**



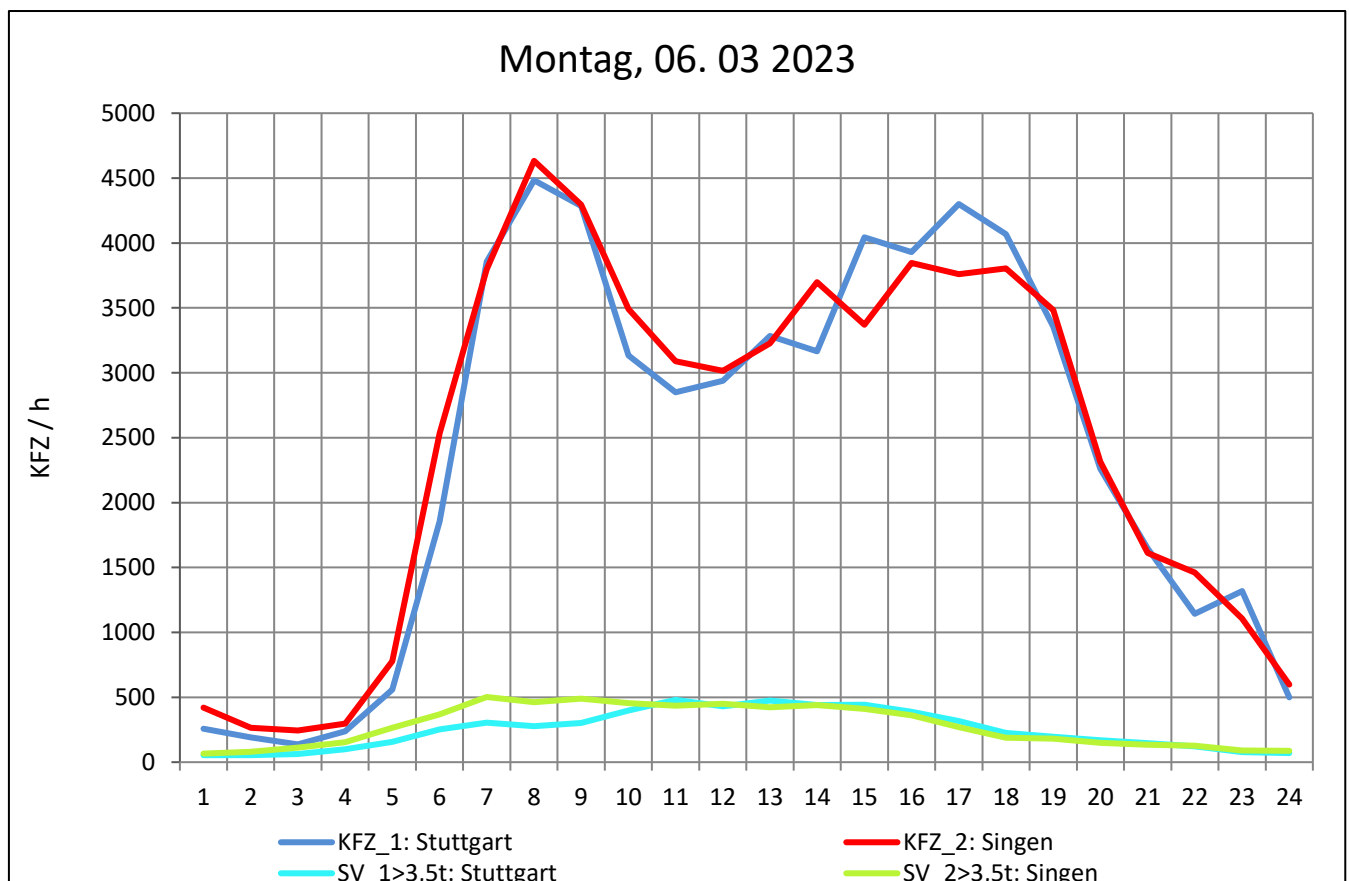
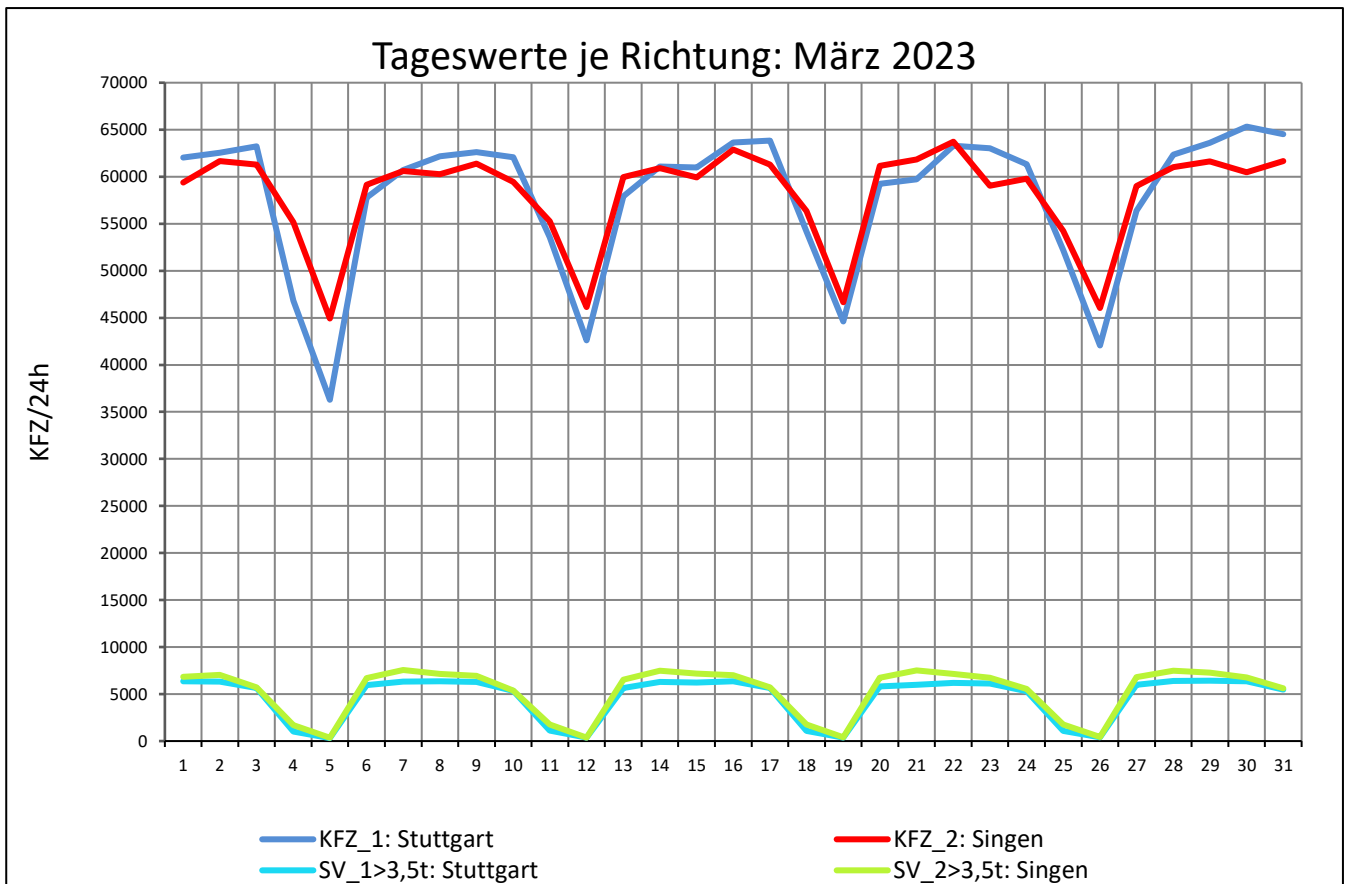
Zst.: **Böblingen**

TK-/Zst-Nr.: 7220/1011

A 81

Richtung 1 : **Stuttgart**

Richtung 2 : **Singen**



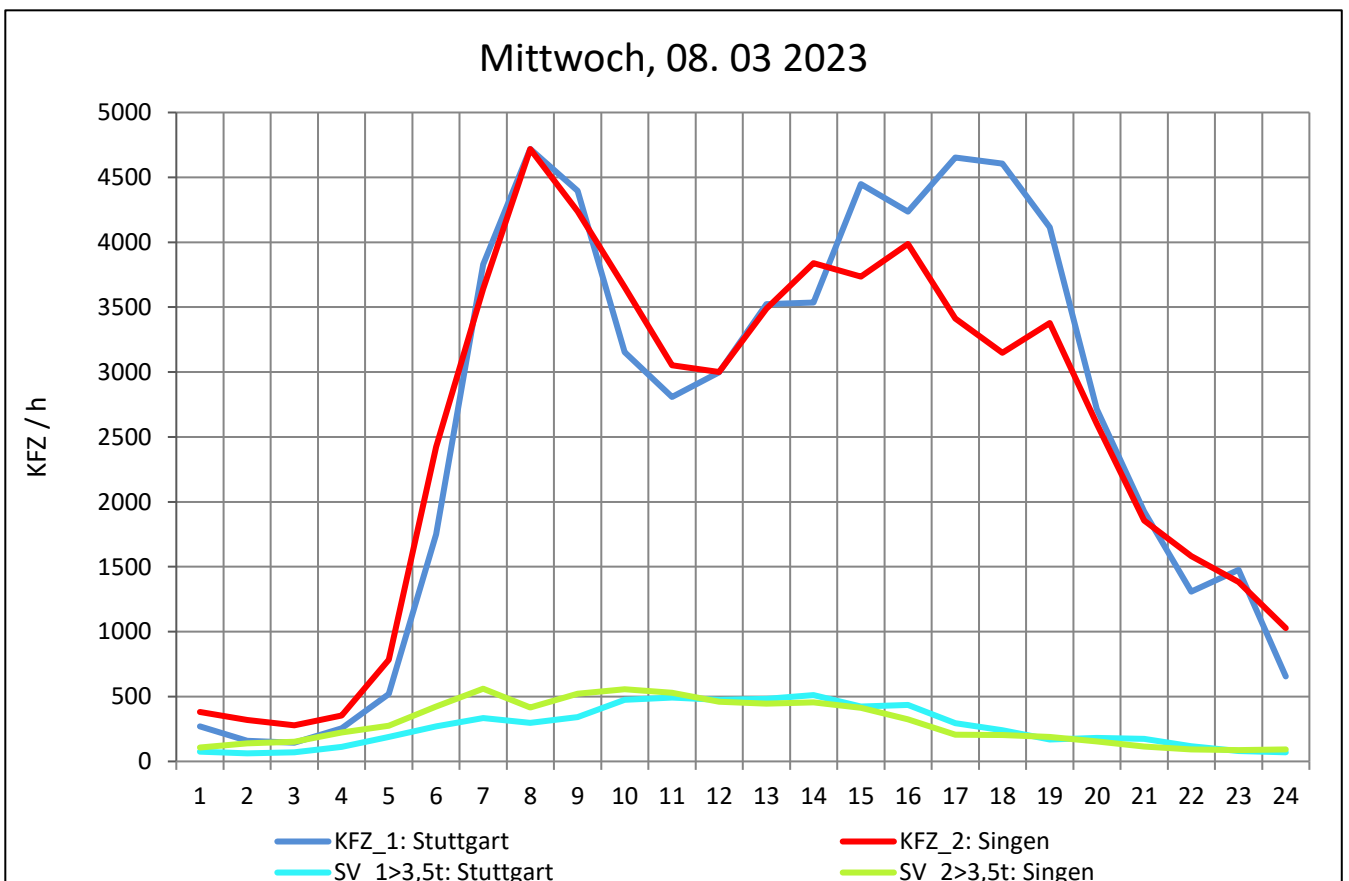
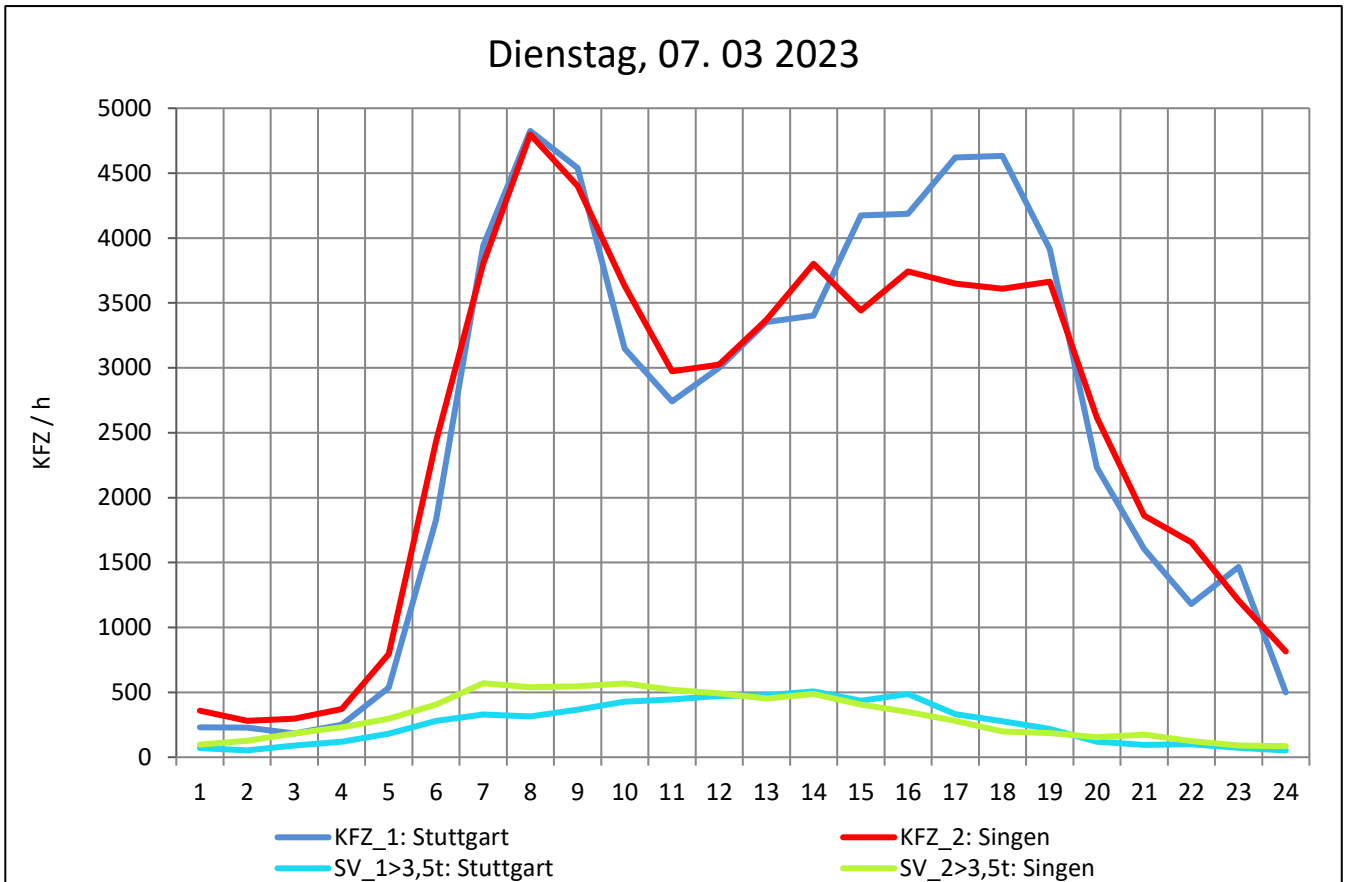
Zst.: **Böblingen**

TK-/Zst-Nr.: 7220/1011

A 81

Richtung 1 : **Stuttgart**

Richtung 2 : **Singen**



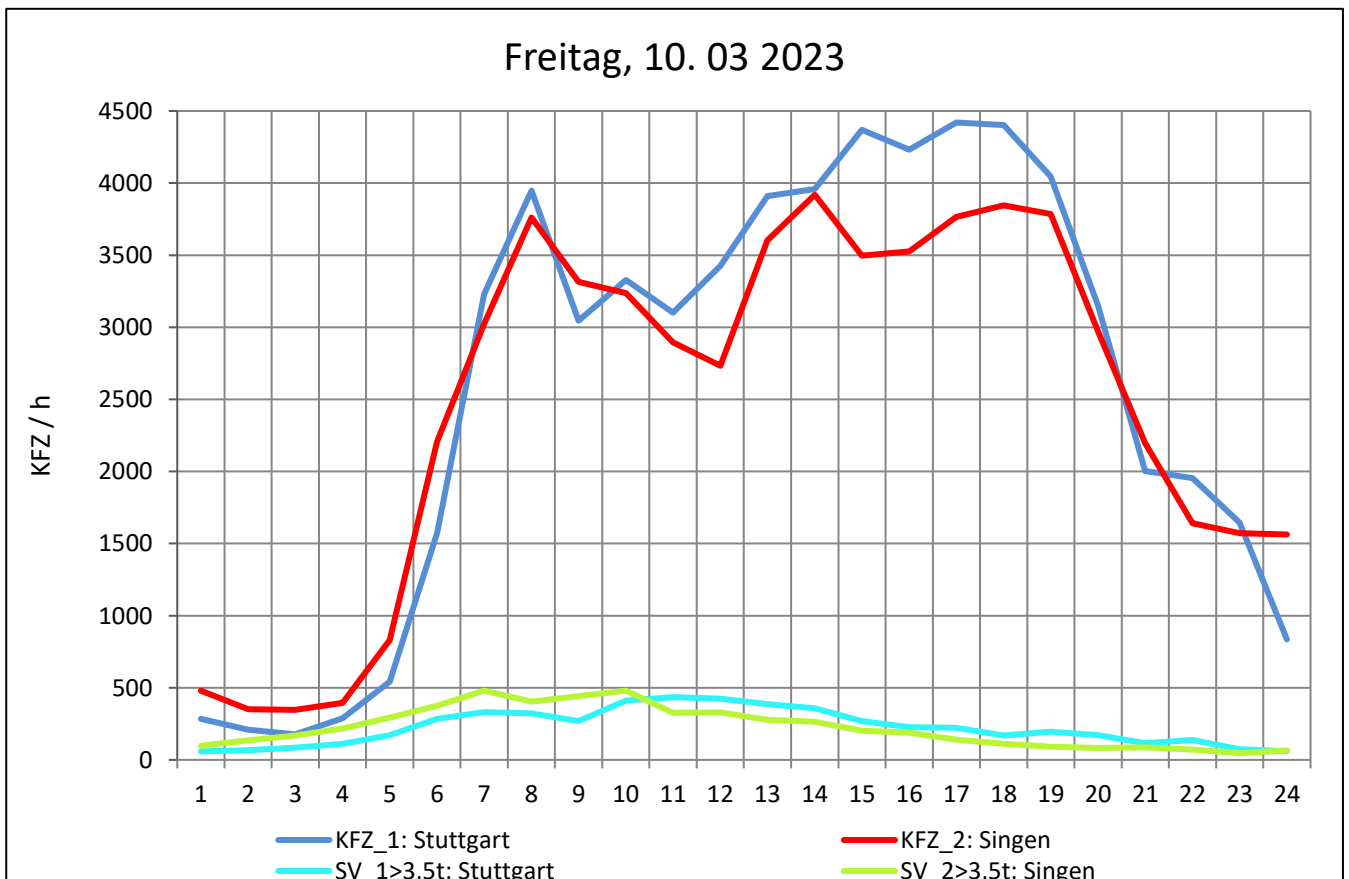
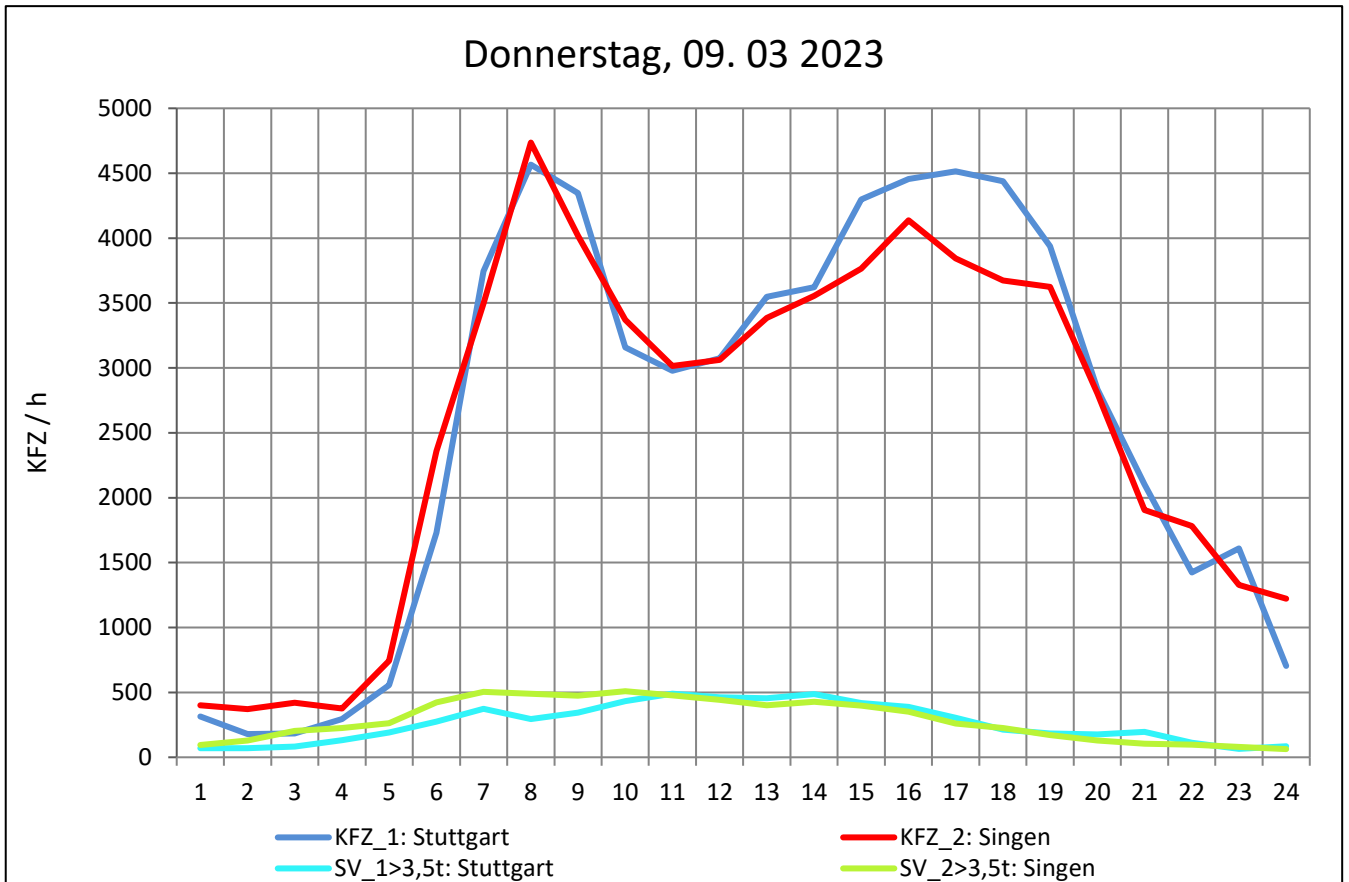
Zst.: **Böblingen**

TK-/Zst-Nr.: 7220/1011

A 81

Richtung 1 : **Stuttgart**

Richtung 2 : **Singen**



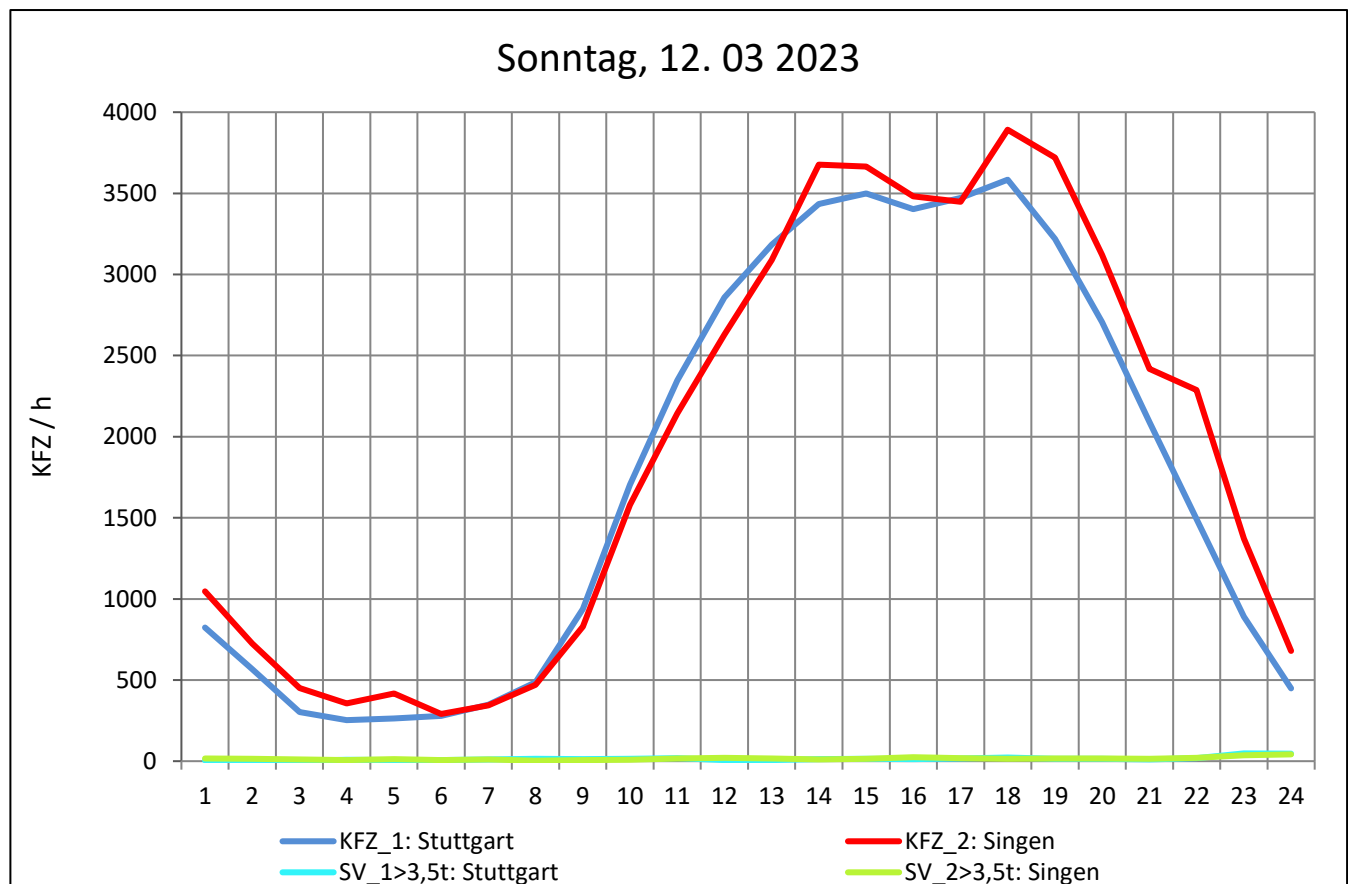
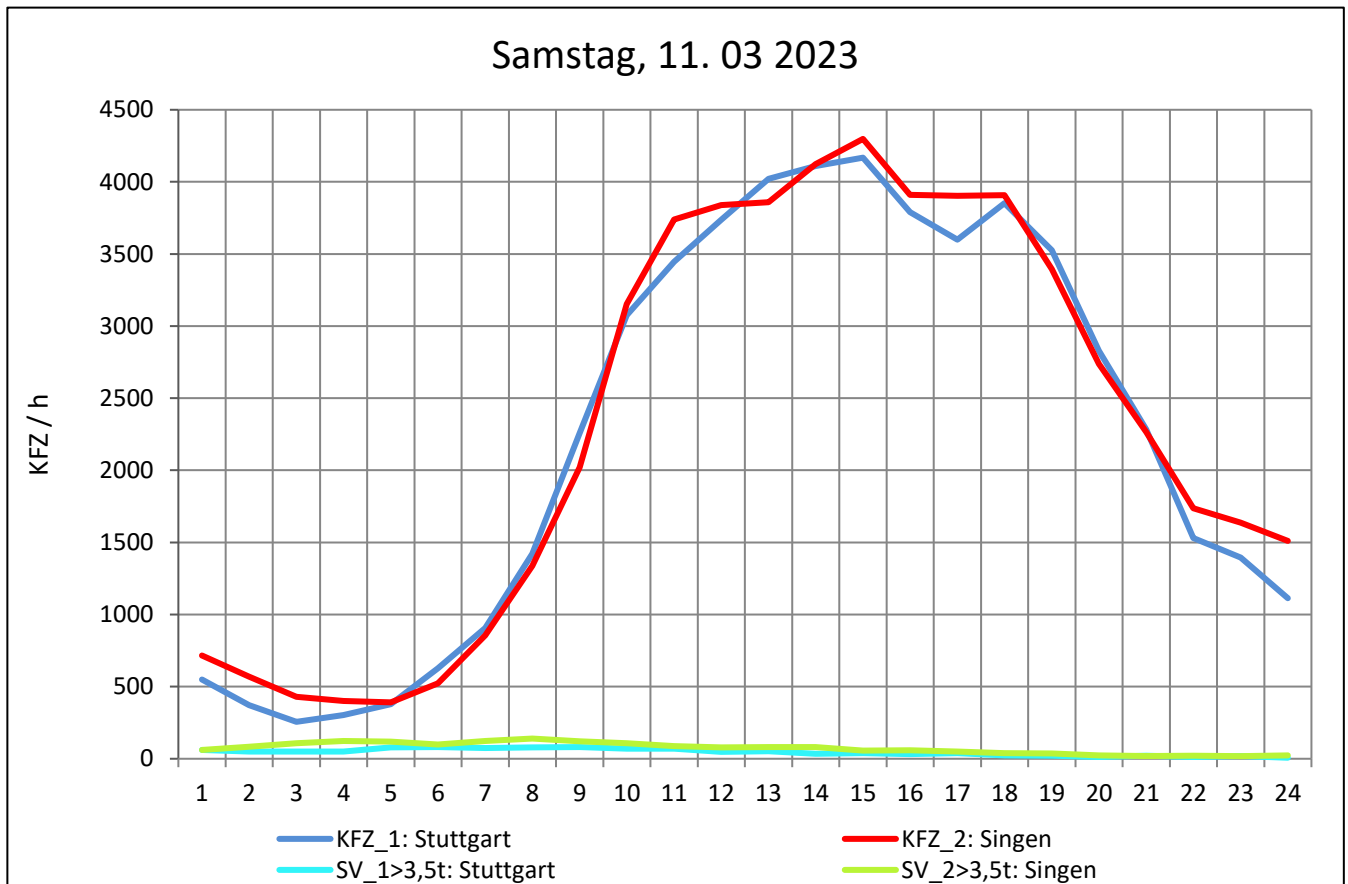
Zst.: **Böblingen**

TK-/Zst-Nr.: 7220/1011

A 81

Richtung 1 : **Stuttgart**

Richtung 2 : **Singen**



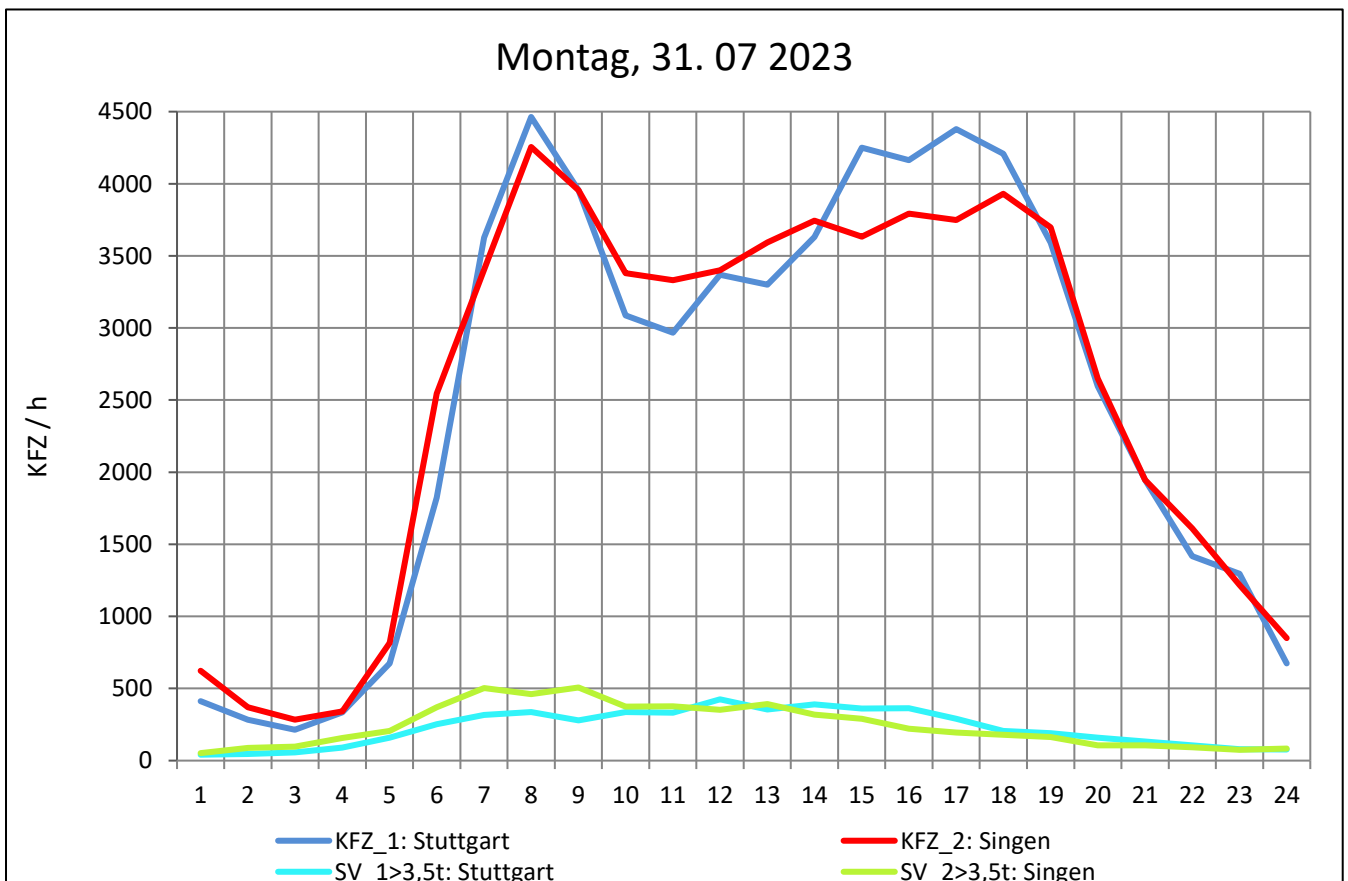
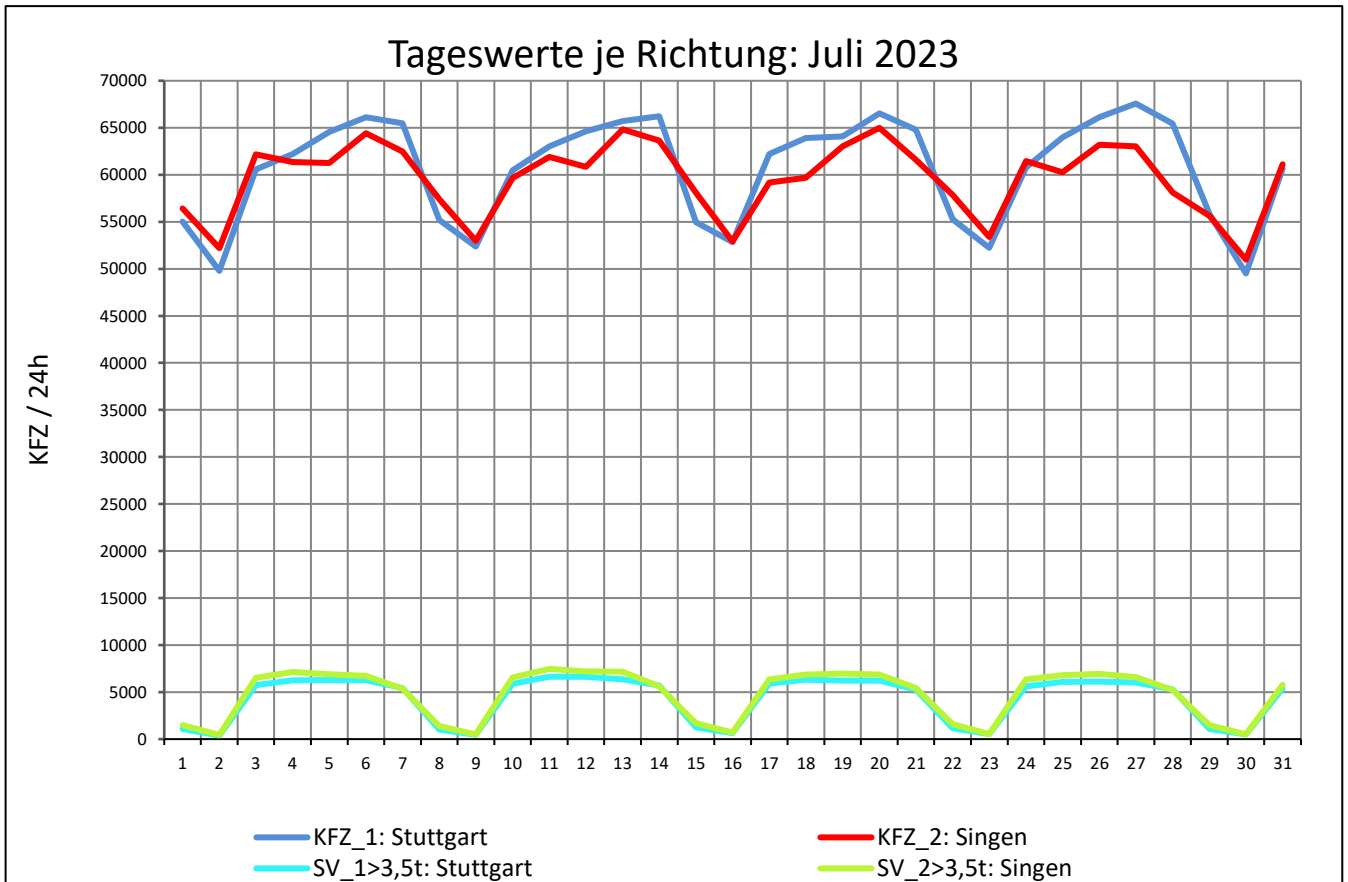
Zst.: **Böblingen**

TK-/Zst-Nr.: 7220/1011

A 81

Richtung 1 : **Stuttgart**

Richtung 2 : **Singen**



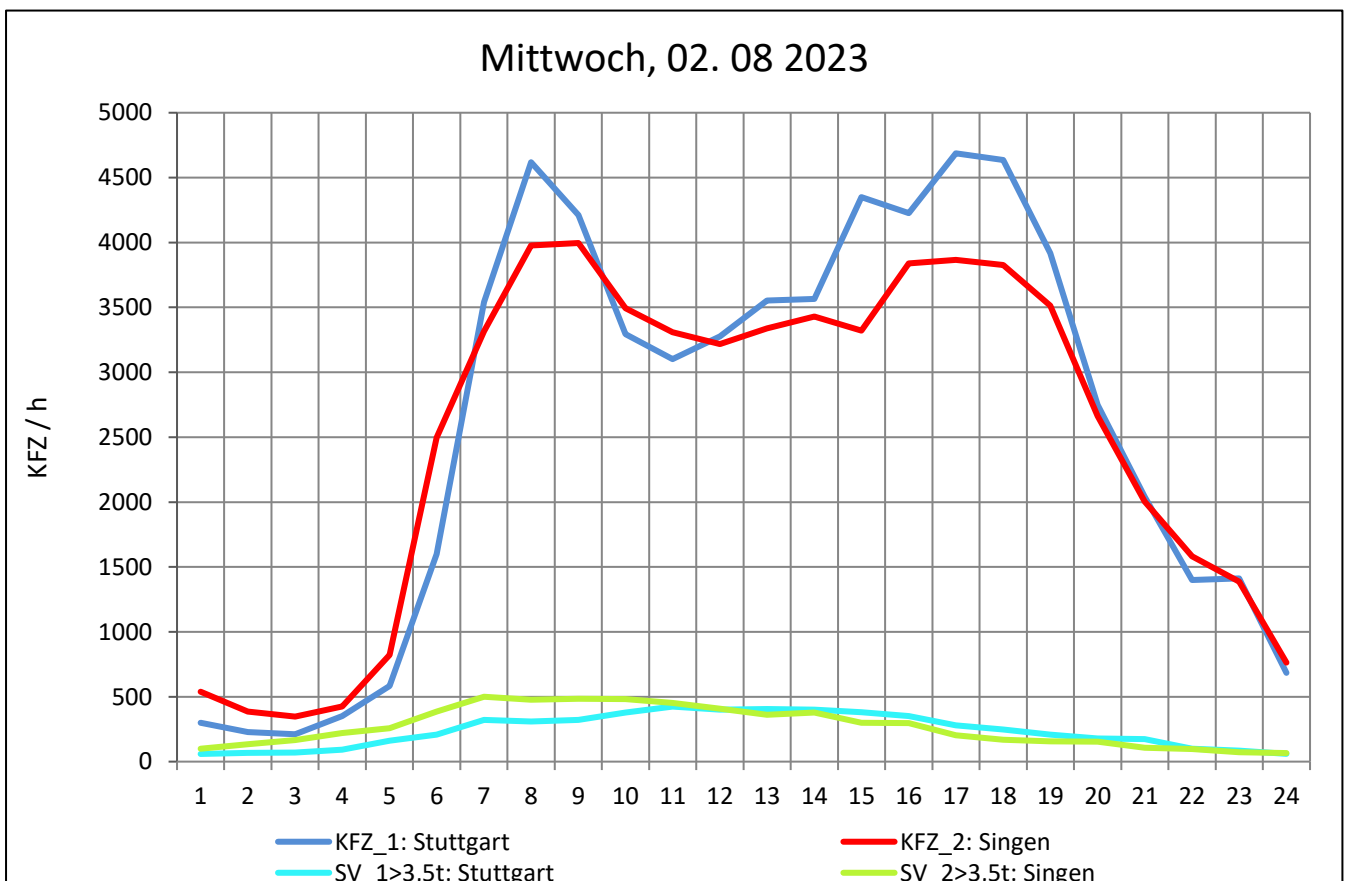
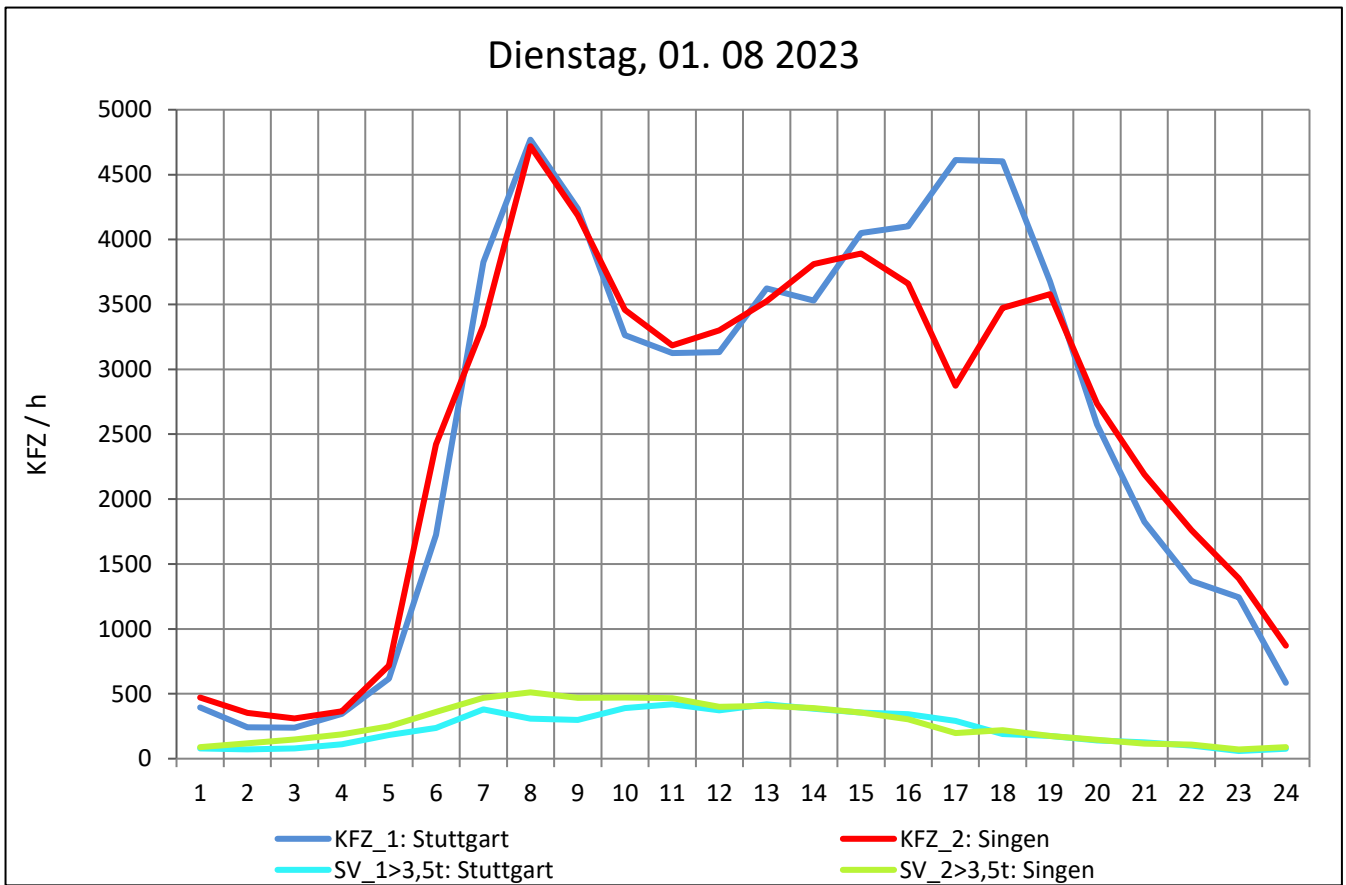
Zst.: **Böblingen**

TK-/Zst-Nr.: 7220/1011

A 81

Richtung 1 : **Stuttgart**

Richtung 2 : **Singen**



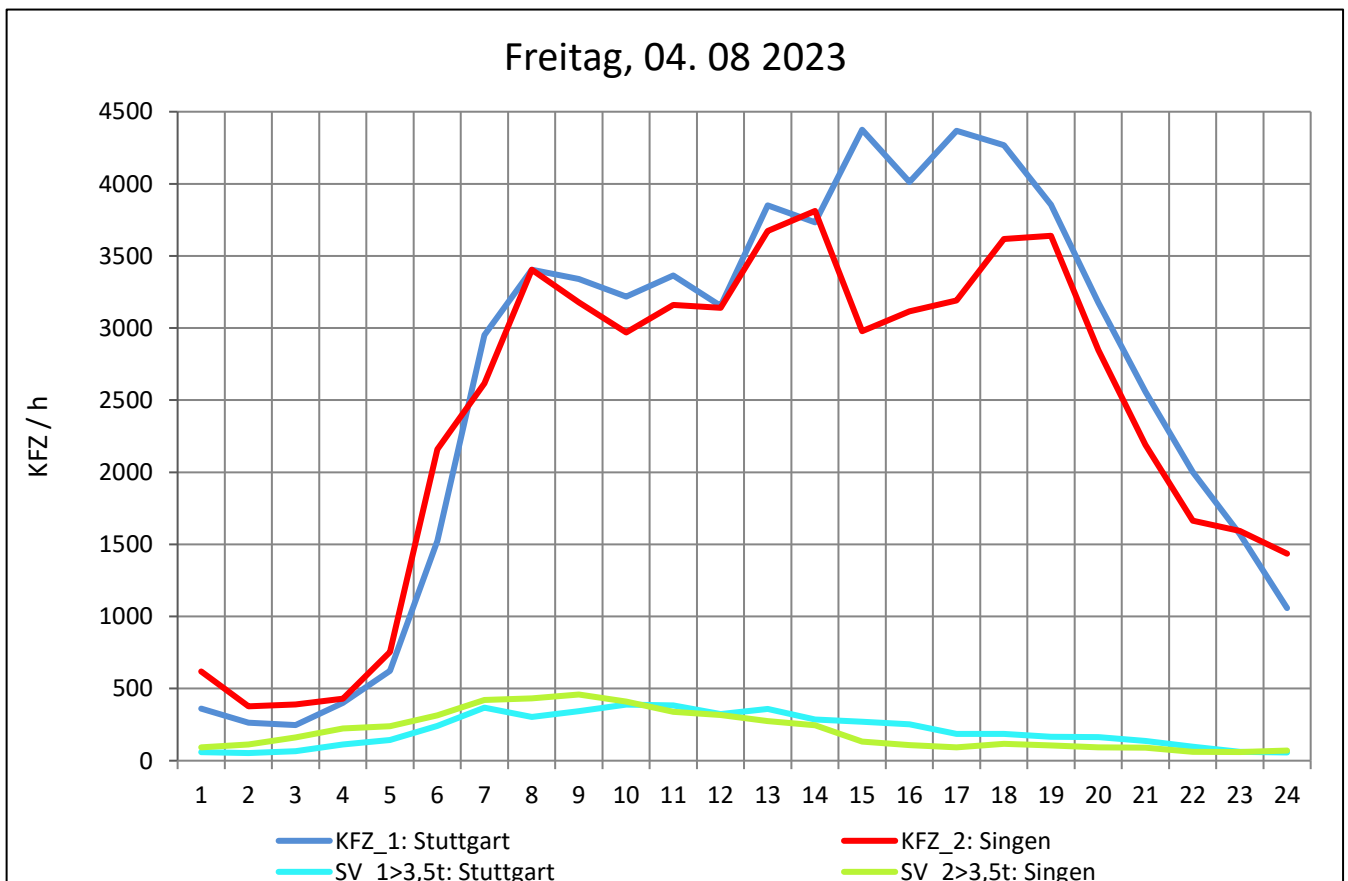
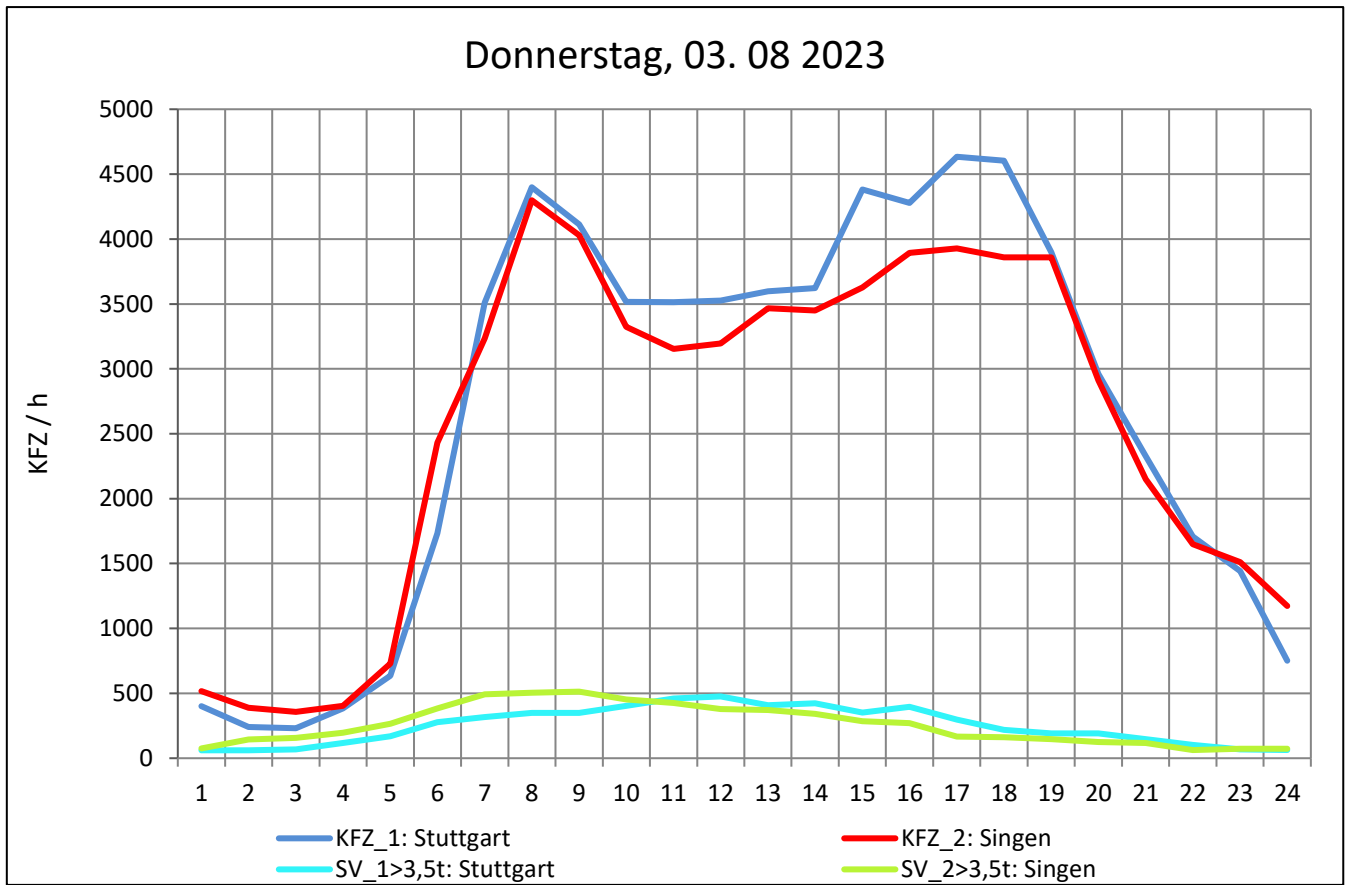
Zst.: **Böblingen**

TK-/Zst-Nr.: 7220/1011

A 81

Richtung 1 : **Stuttgart**

Richtung 2 : **Singen**



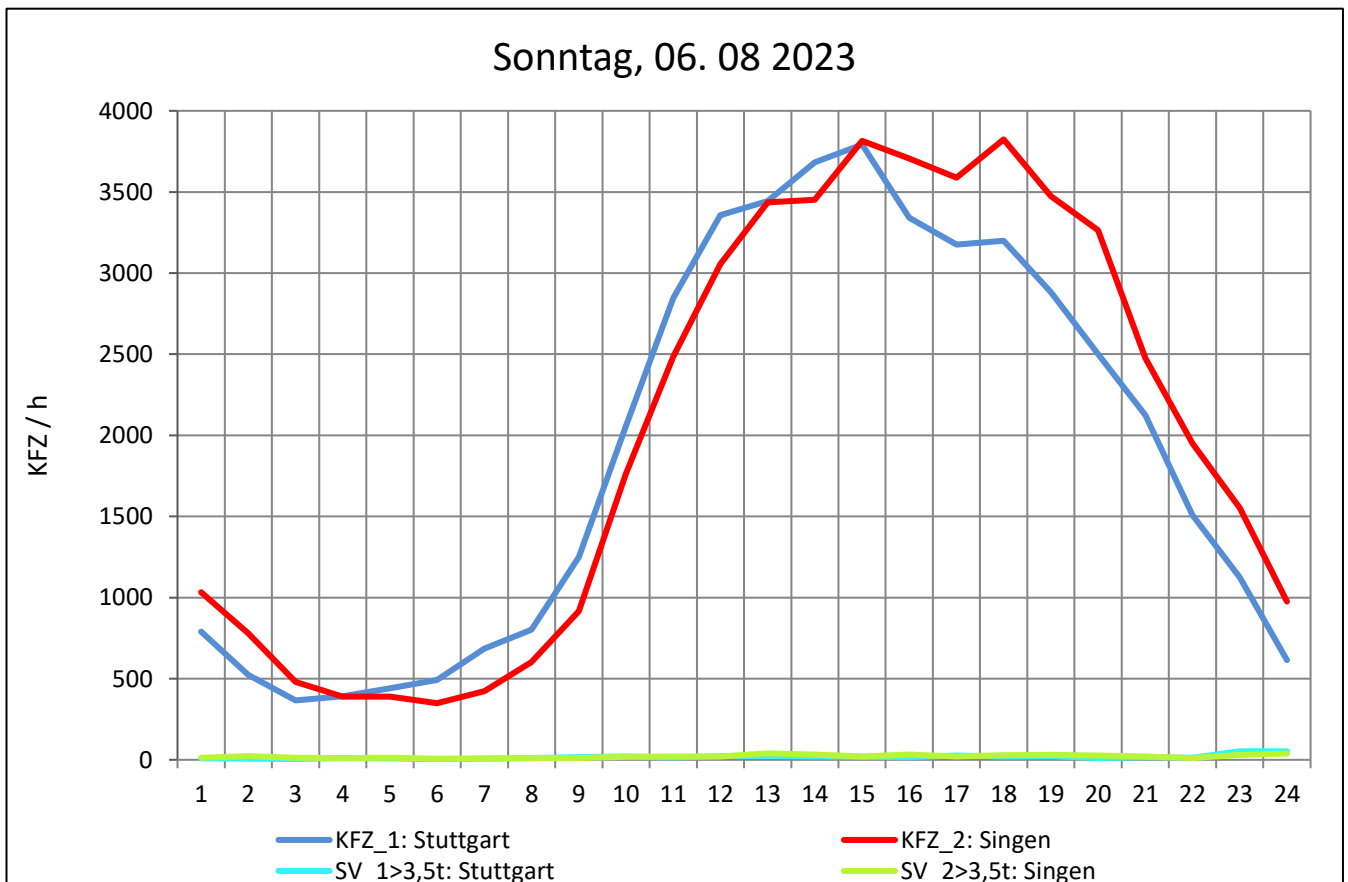
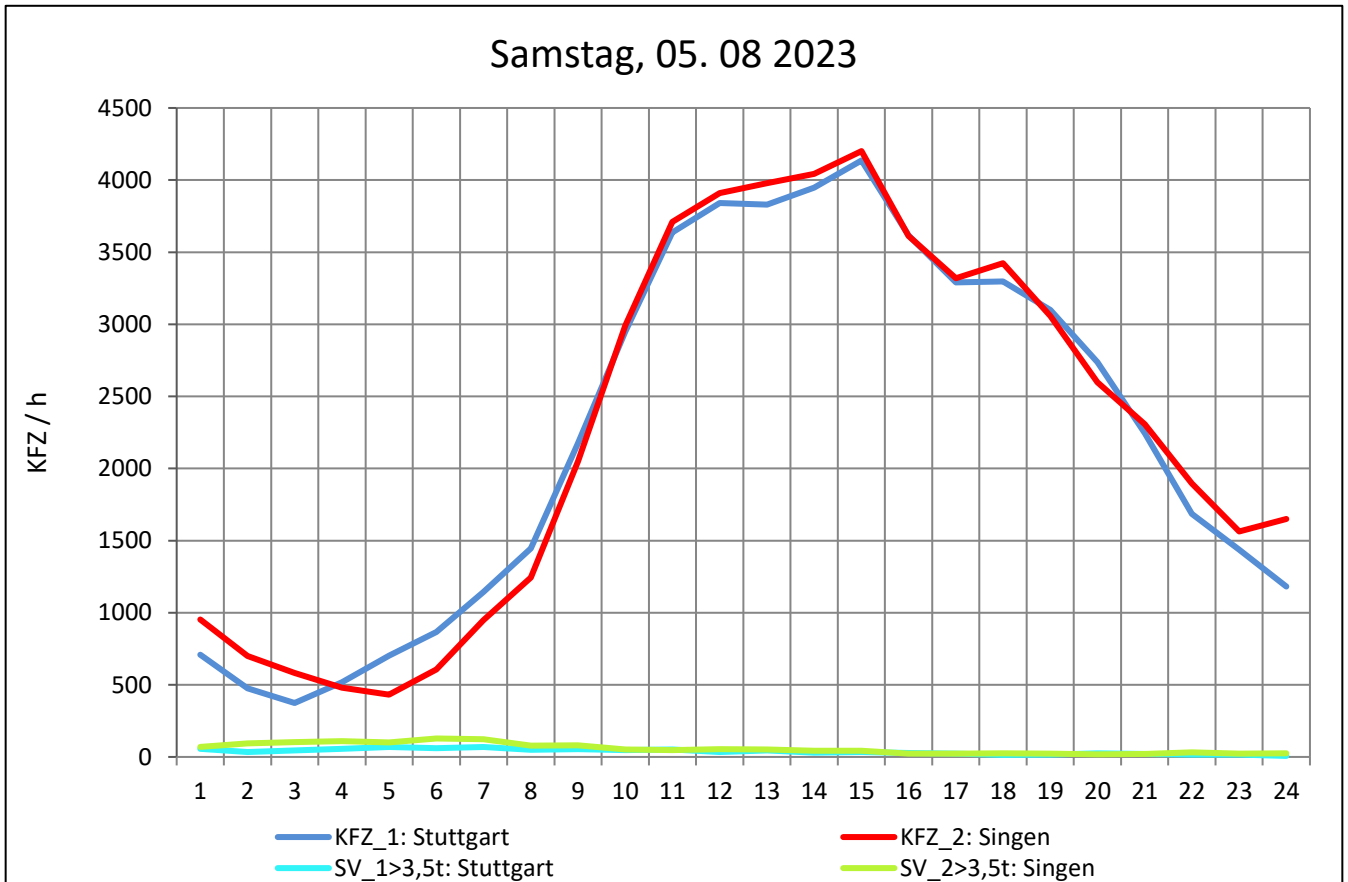
Zst.: **Böblingen**

TK-/Zst-Nr.: 7220/1011

A 81

Richtung 1 : **Stuttgart**

Richtung 2 : **Singen**



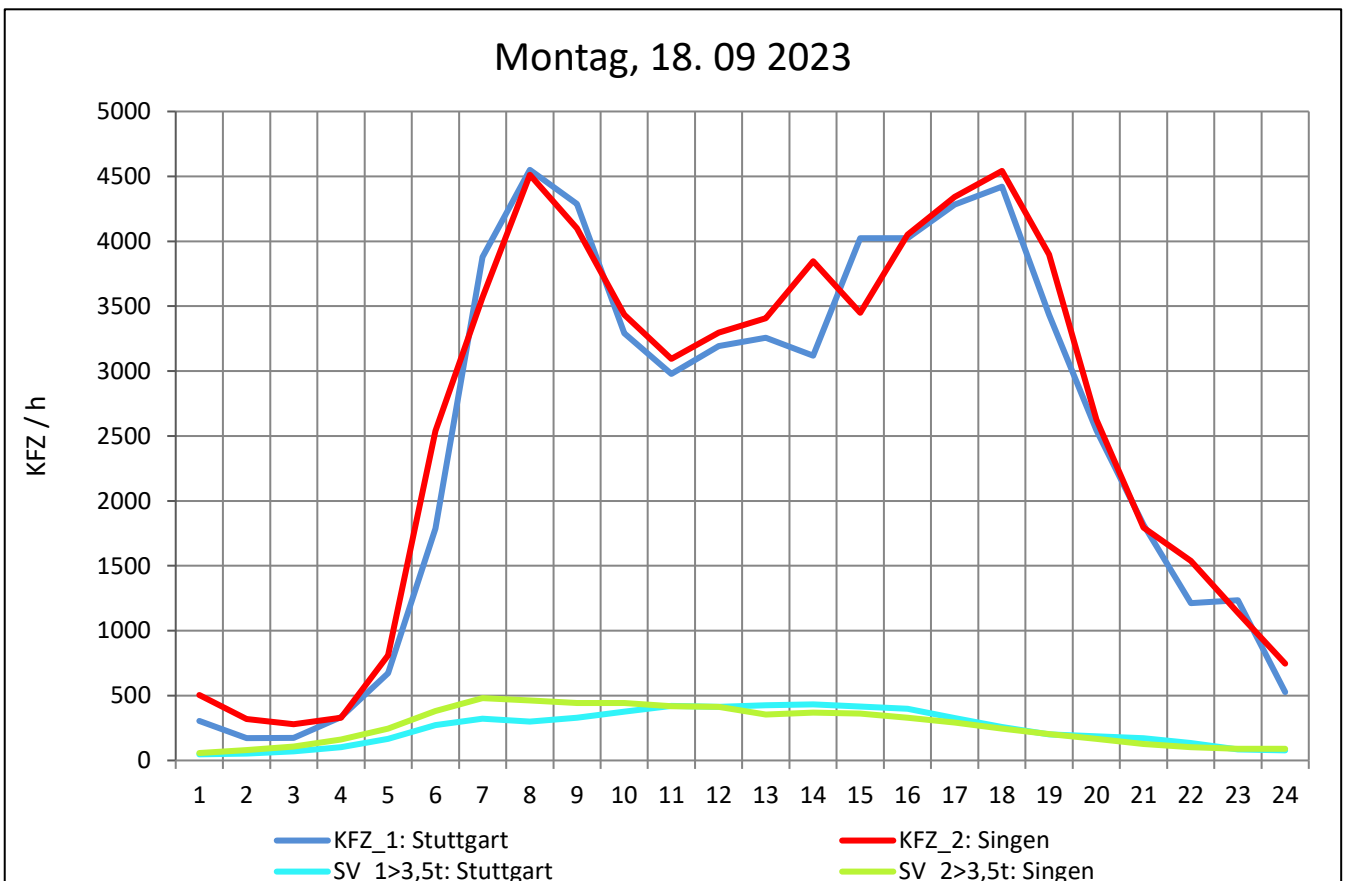
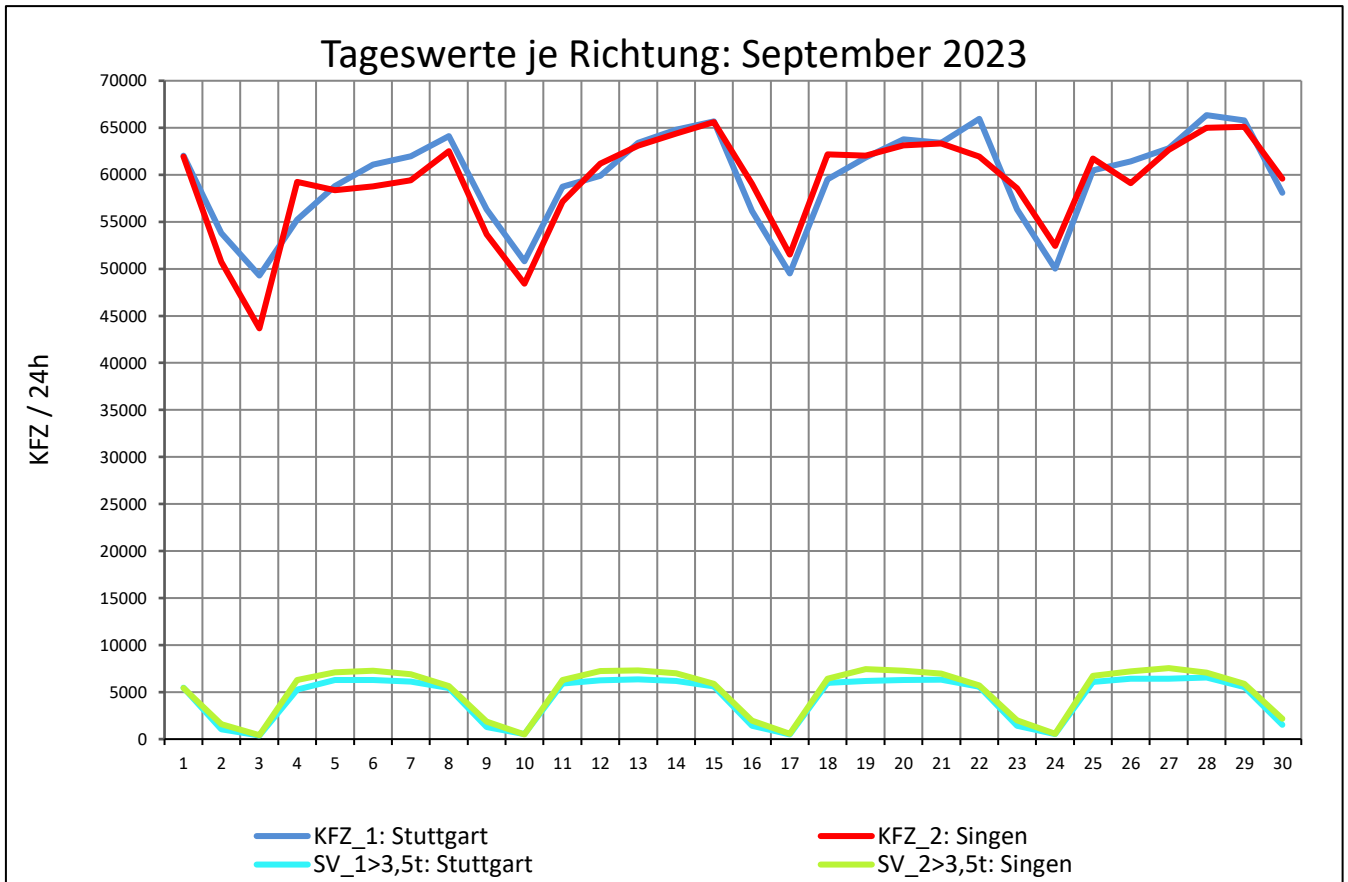
Zst.: **Böblingen**

TK-/Zst-Nr.: 7220/1011

A 81

Richtung 1 : **Stuttgart**

Richtung 2 : **Singen**



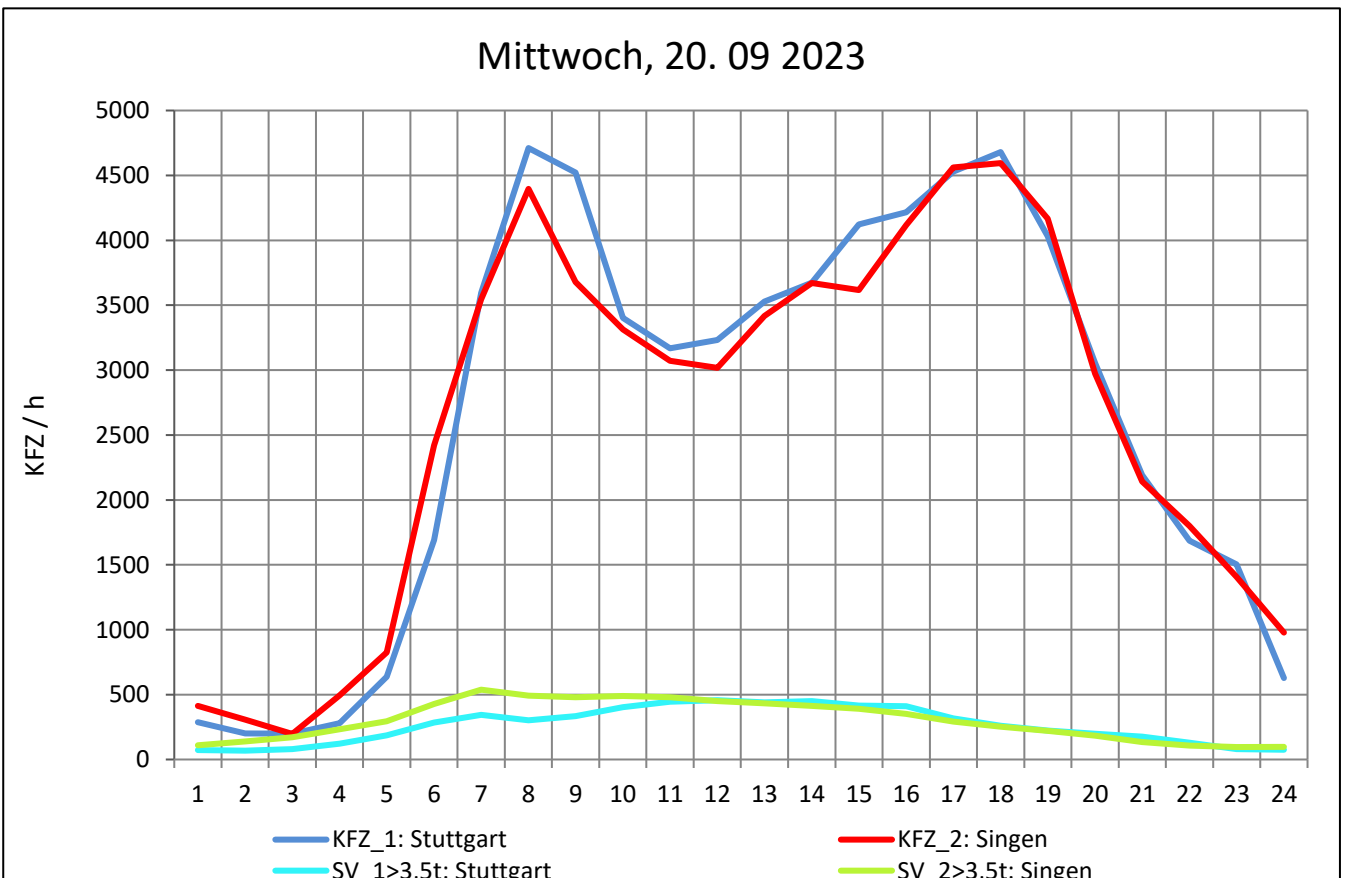
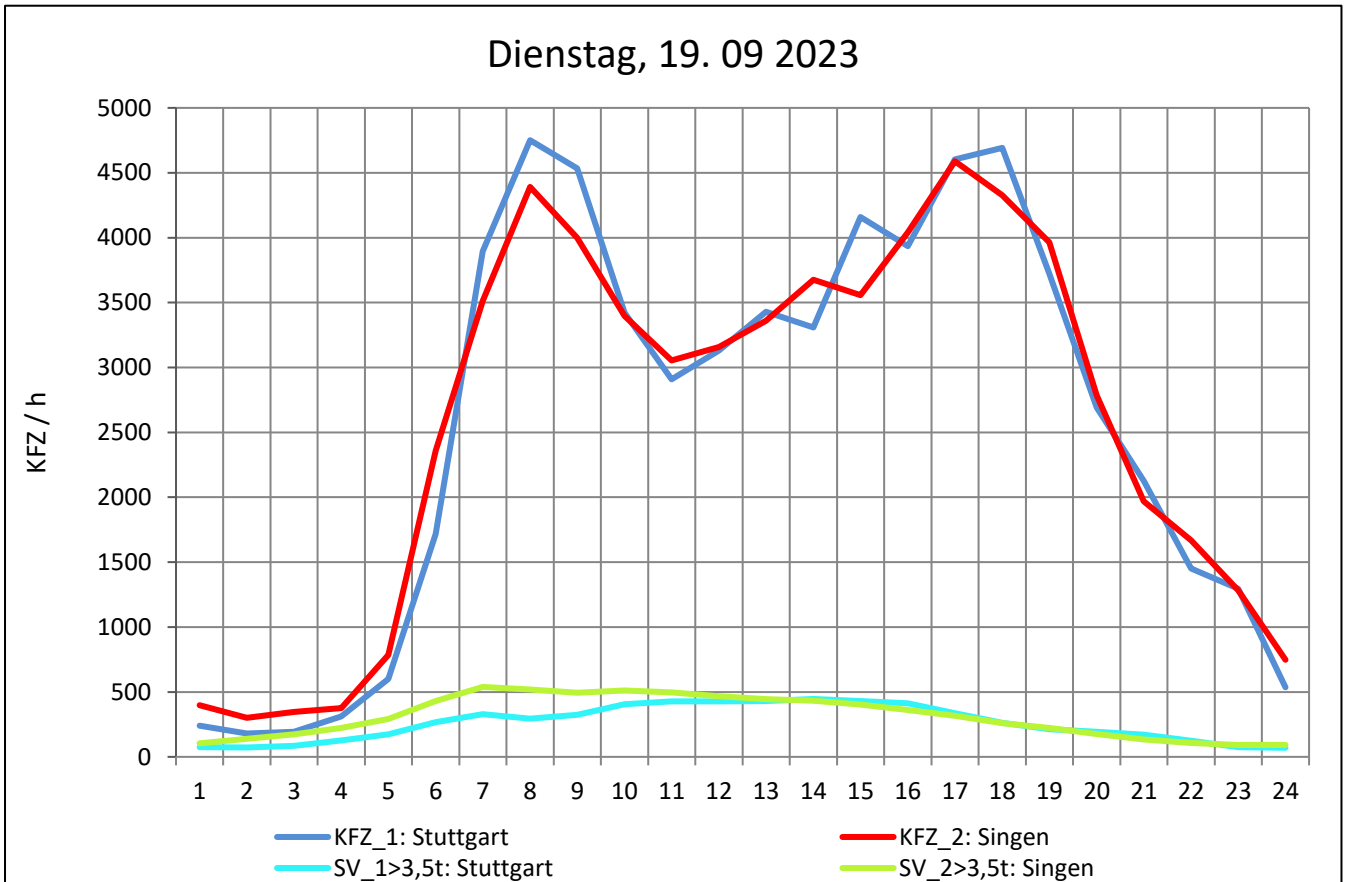
Zst.: **Böblingen**

TK-/Zst-Nr.: 7220/1011

A 81

Richtung 1 : **Stuttgart**

Richtung 2 : **Singen**



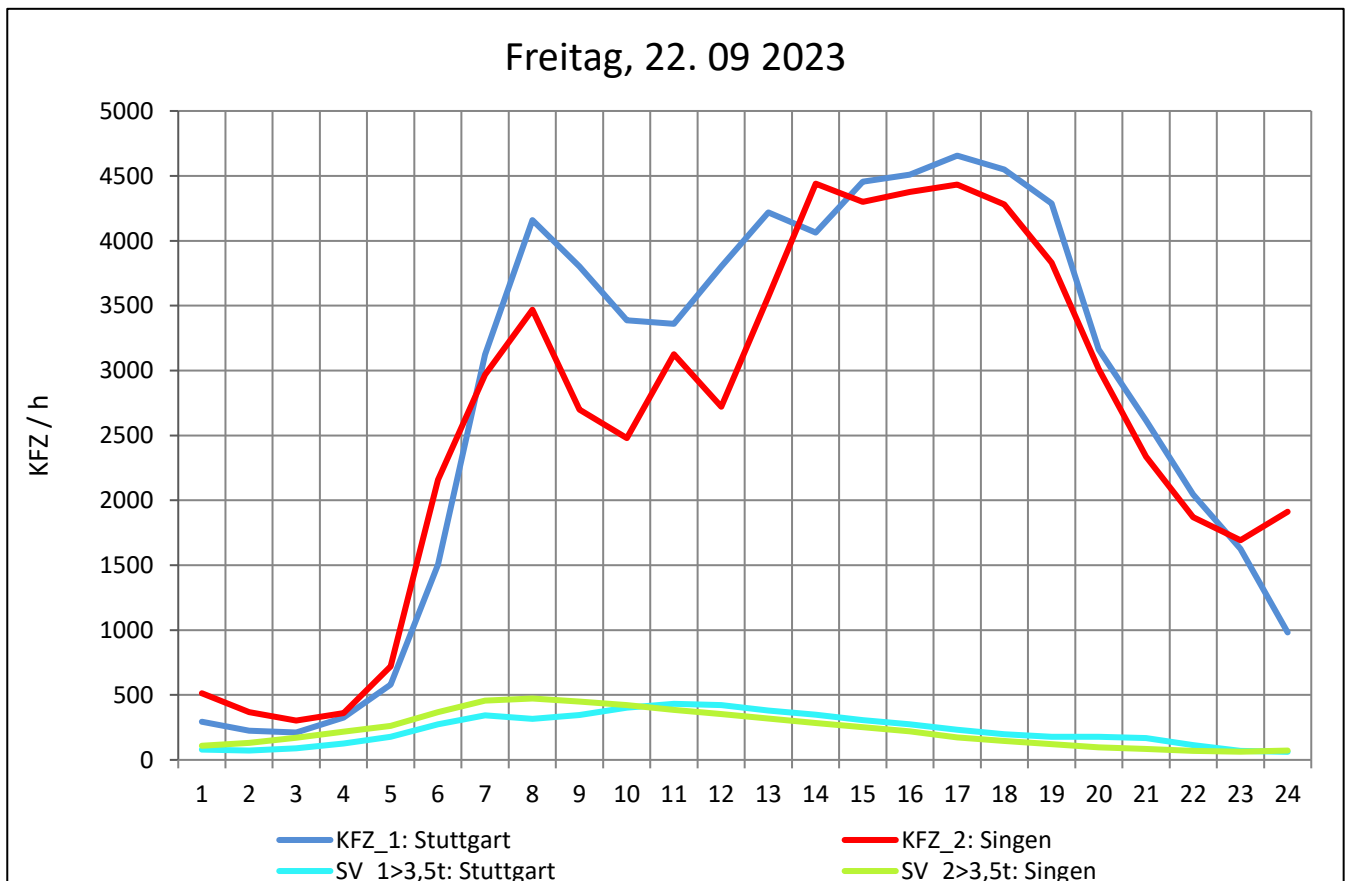
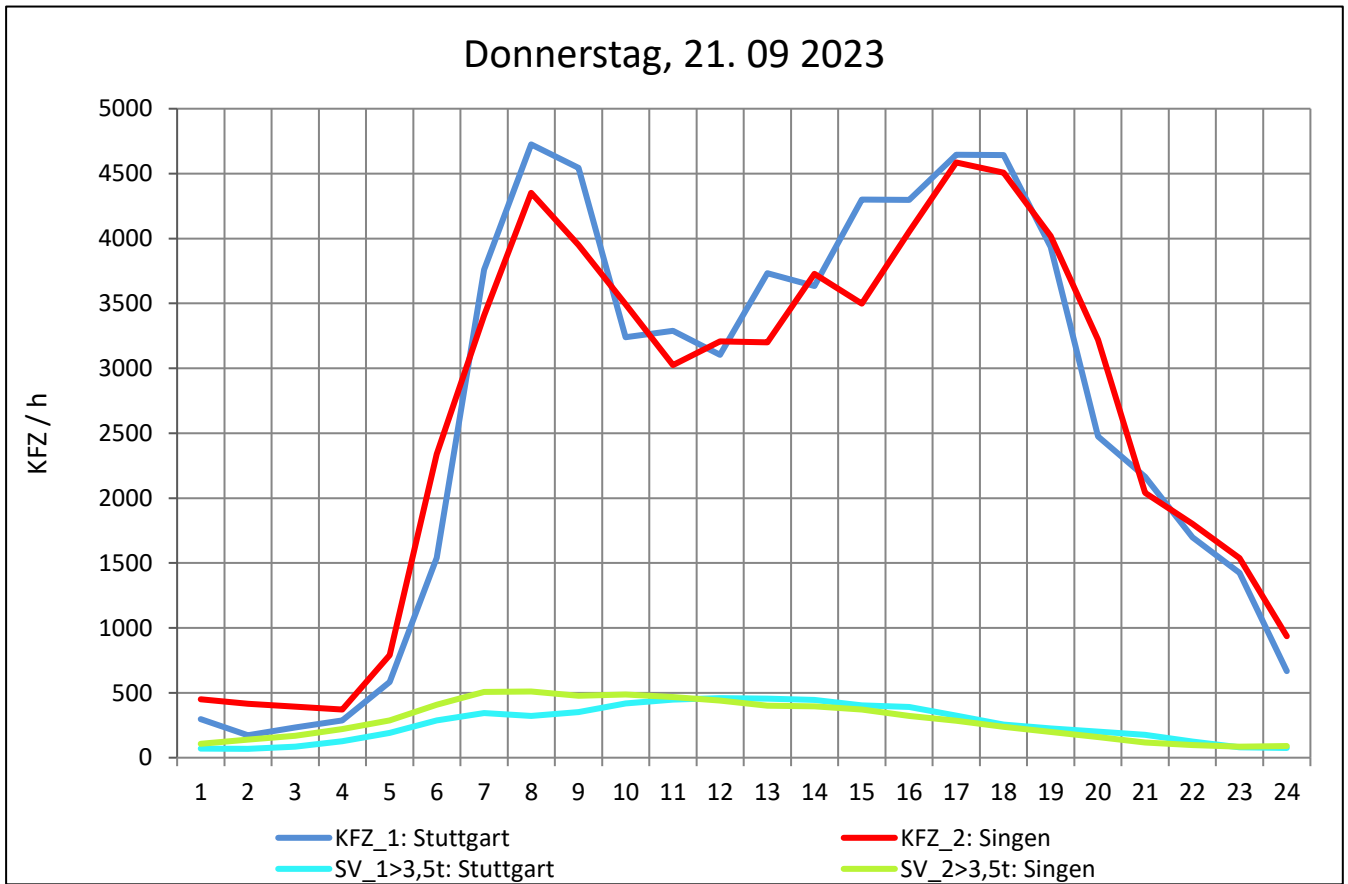
Zst.: **Böblingen**

TK-/Zst-Nr.: 7220/1011

A 81

Richtung 1 : **Stuttgart**

Richtung 2 : **Singen**



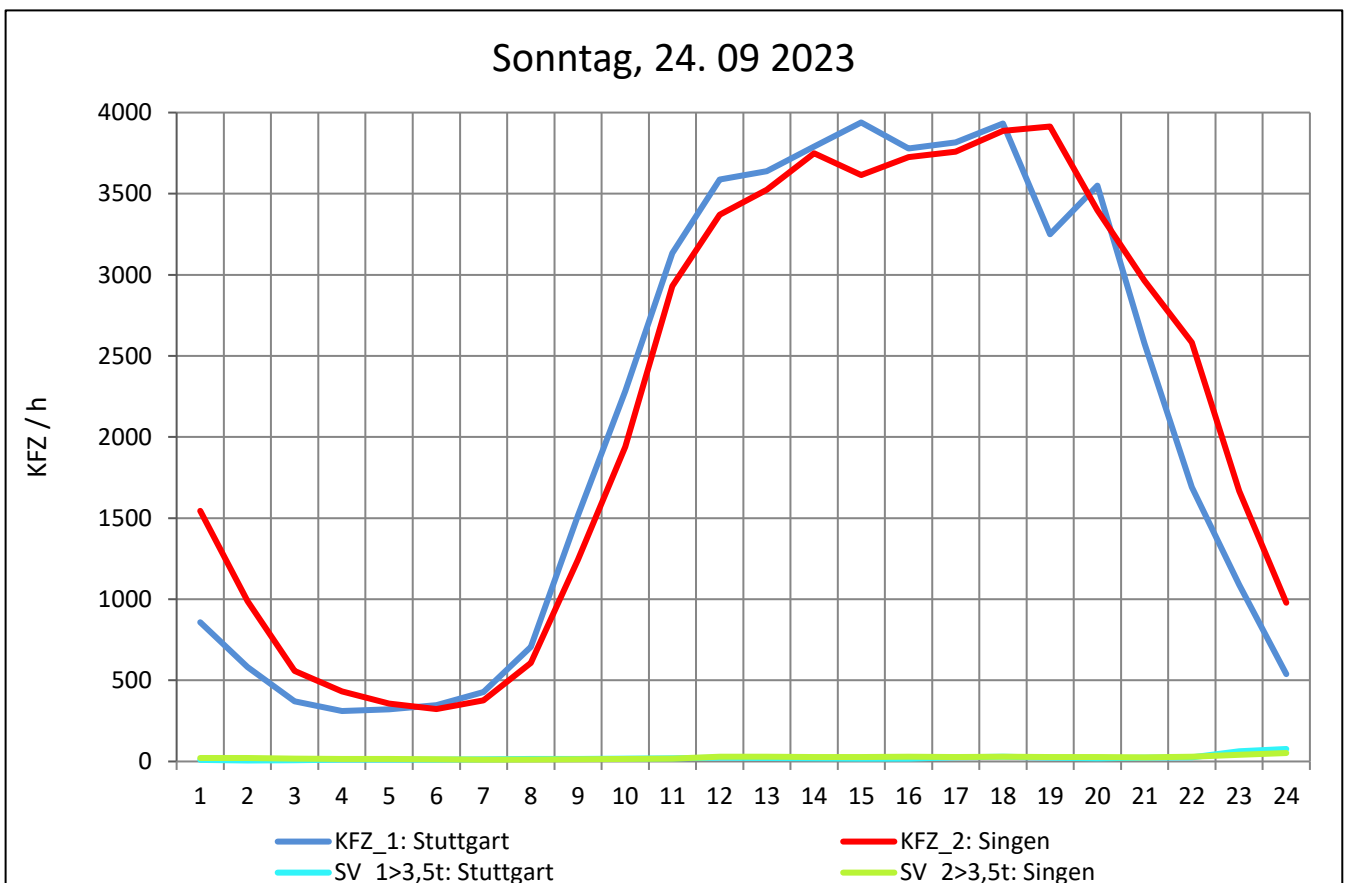
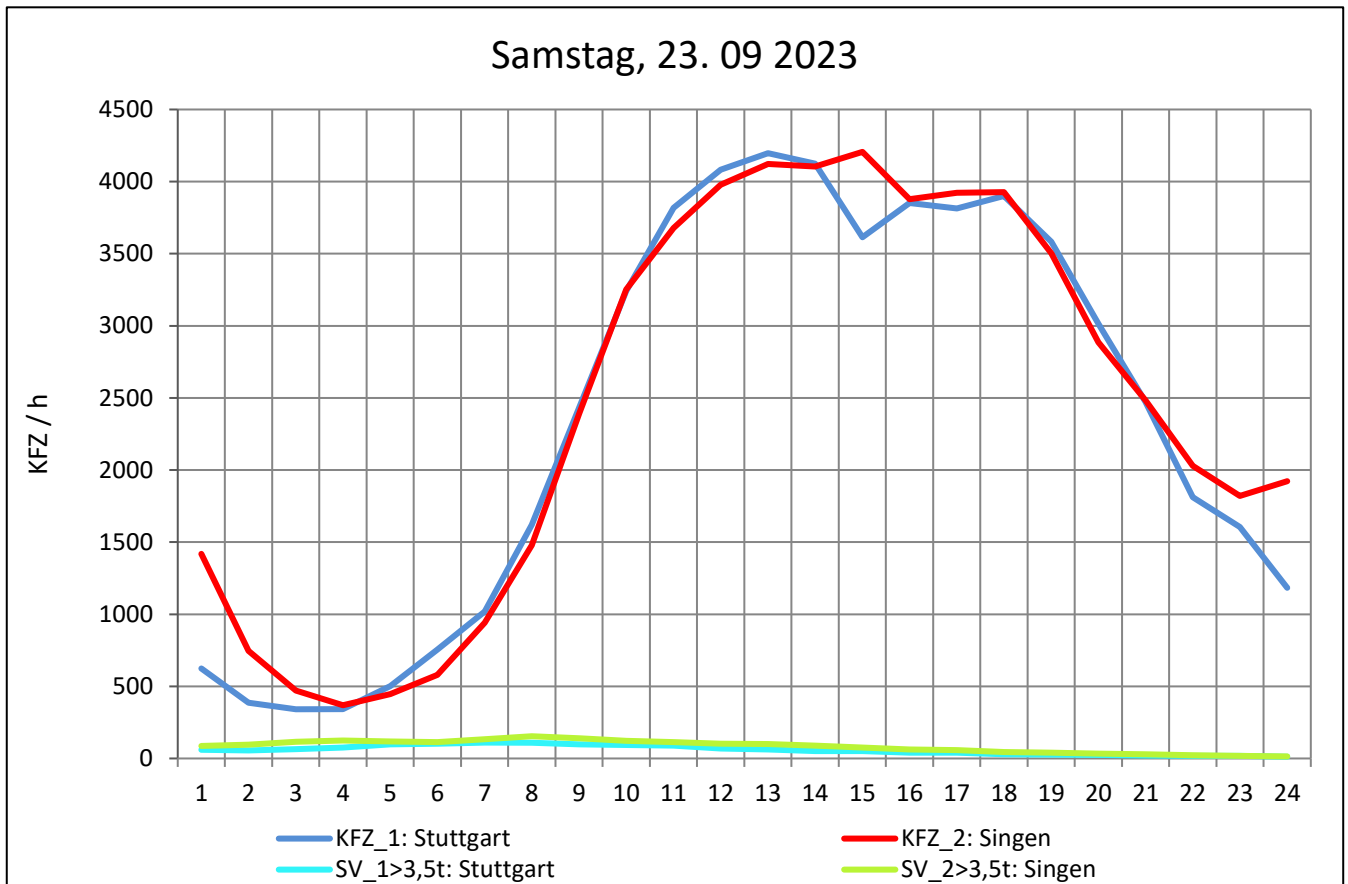
Zst.: **Böblingen**

TK-/Zst-Nr.: 7220/1011

A 81

Richtung 1 : **Stuttgart**

Richtung 2 : **Singen**



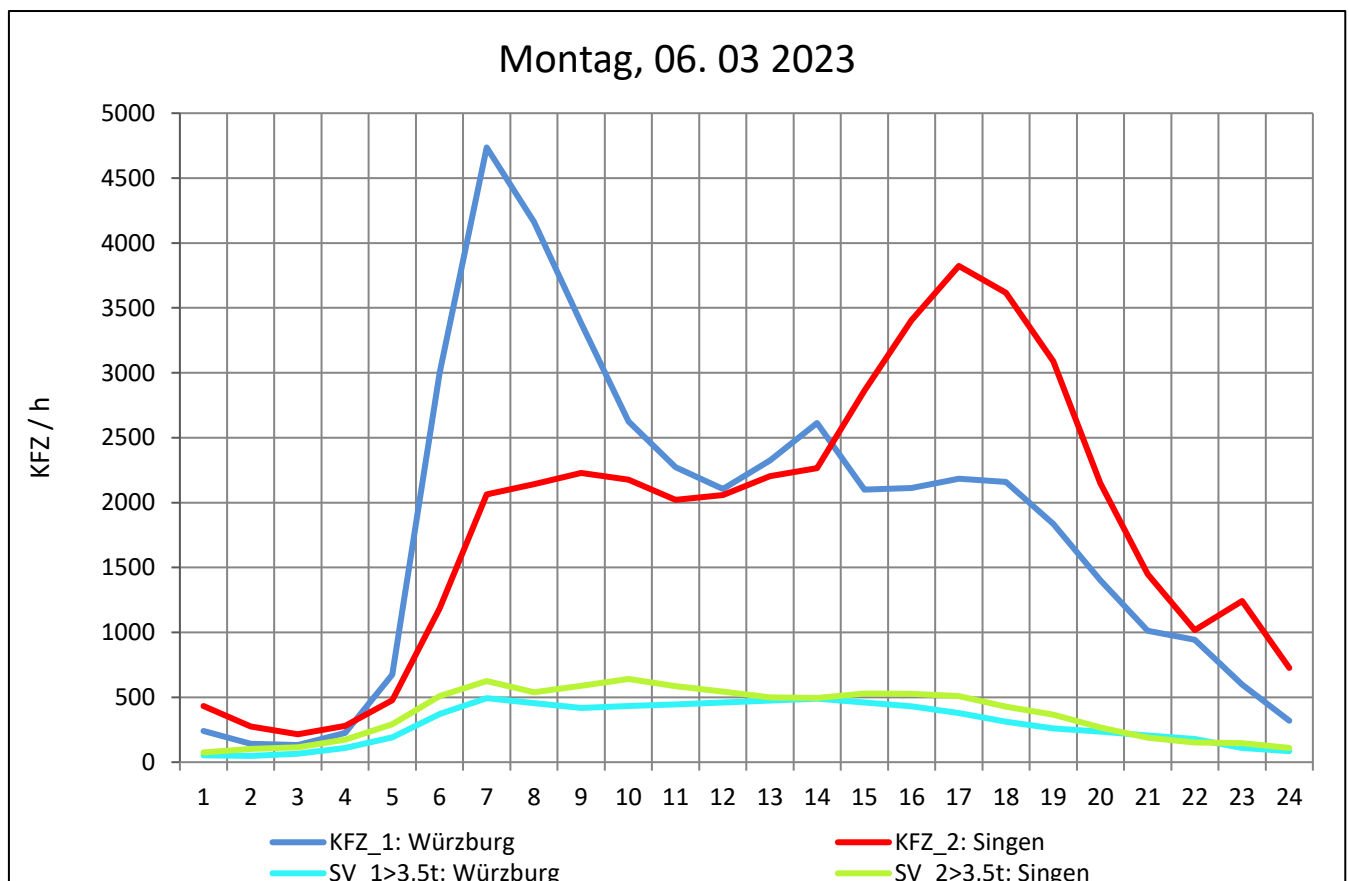
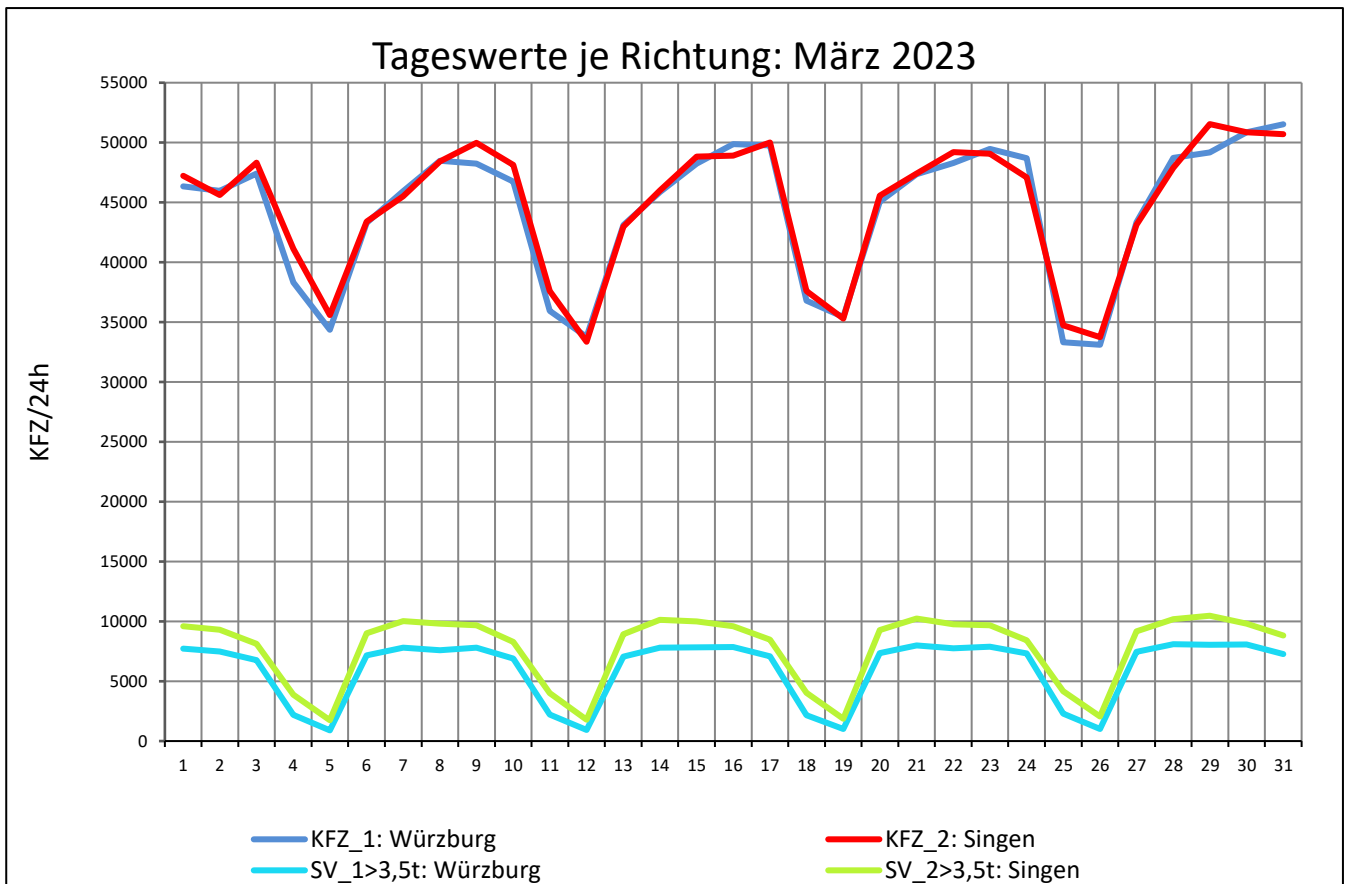
Zst.: **Ehningen**

TK-/Zst-Nr.: 7319/1003

A 81

Richtung 1 : **Würzburg**

Richtung 2 : **Singen**



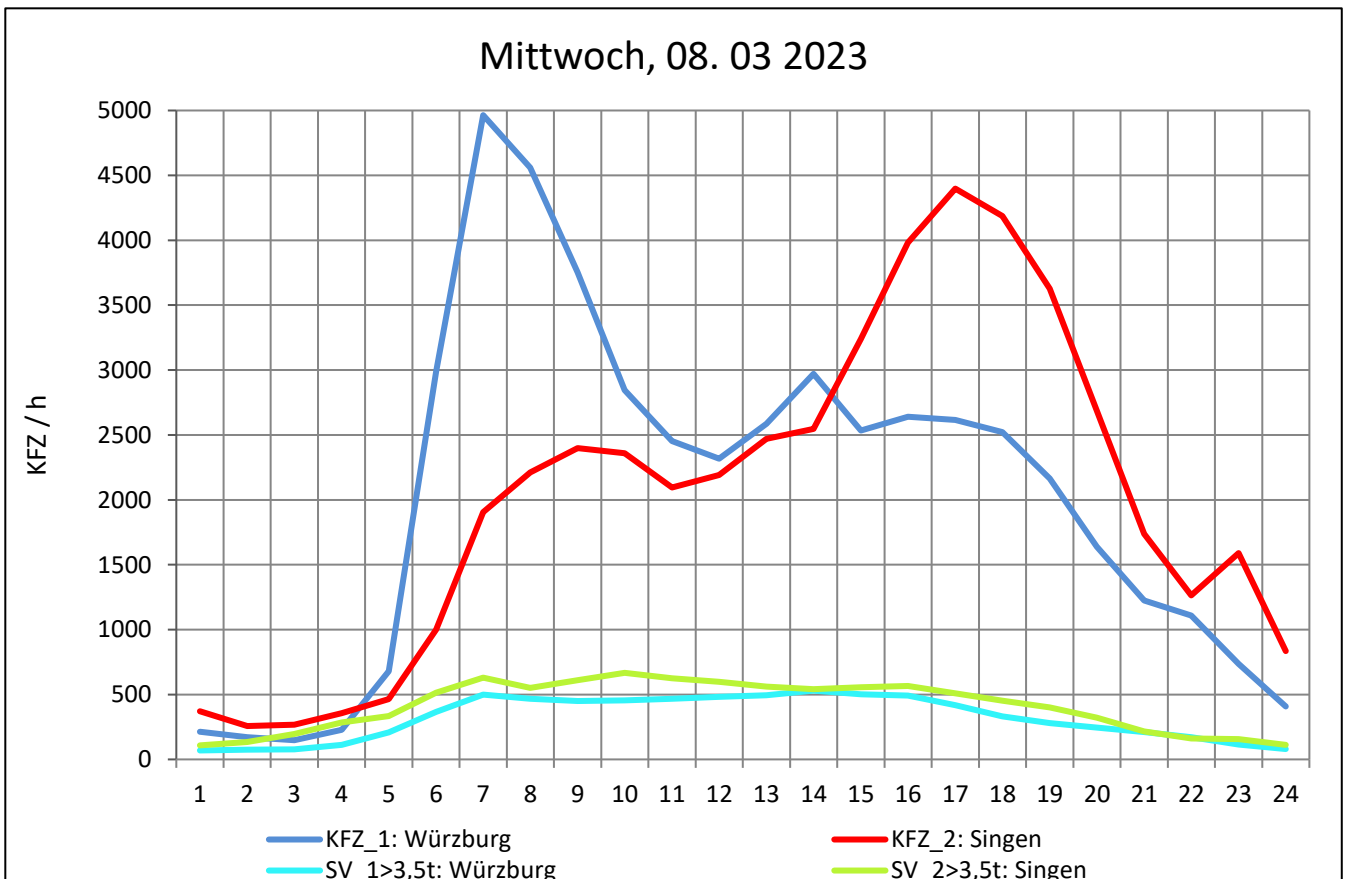
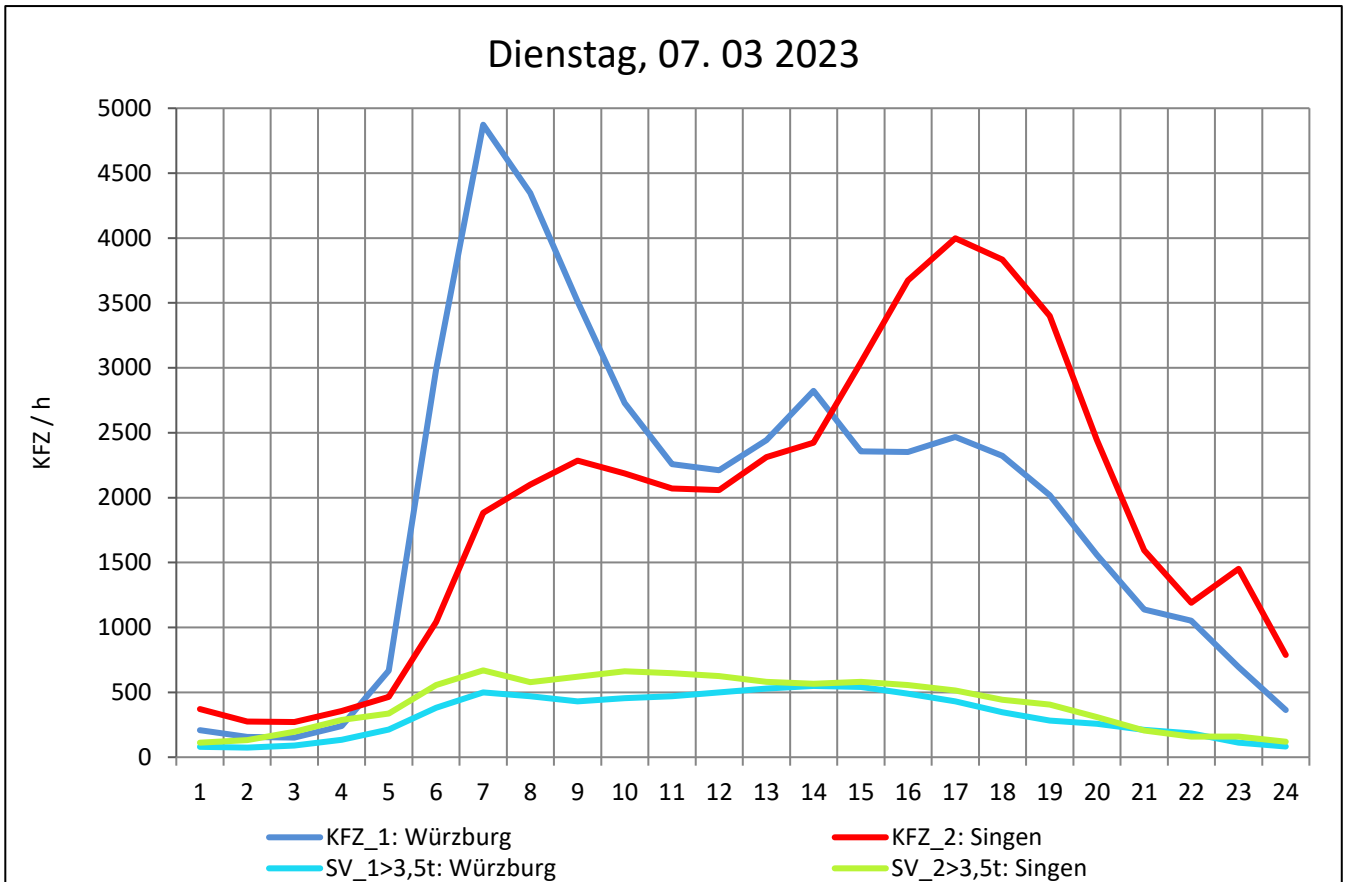
Zst.: **Ehningen**

TK-/Zst-Nr.: 7319/1003

A 81

Richtung 1 : **Würzburg**

Richtung 2 : **Singen**



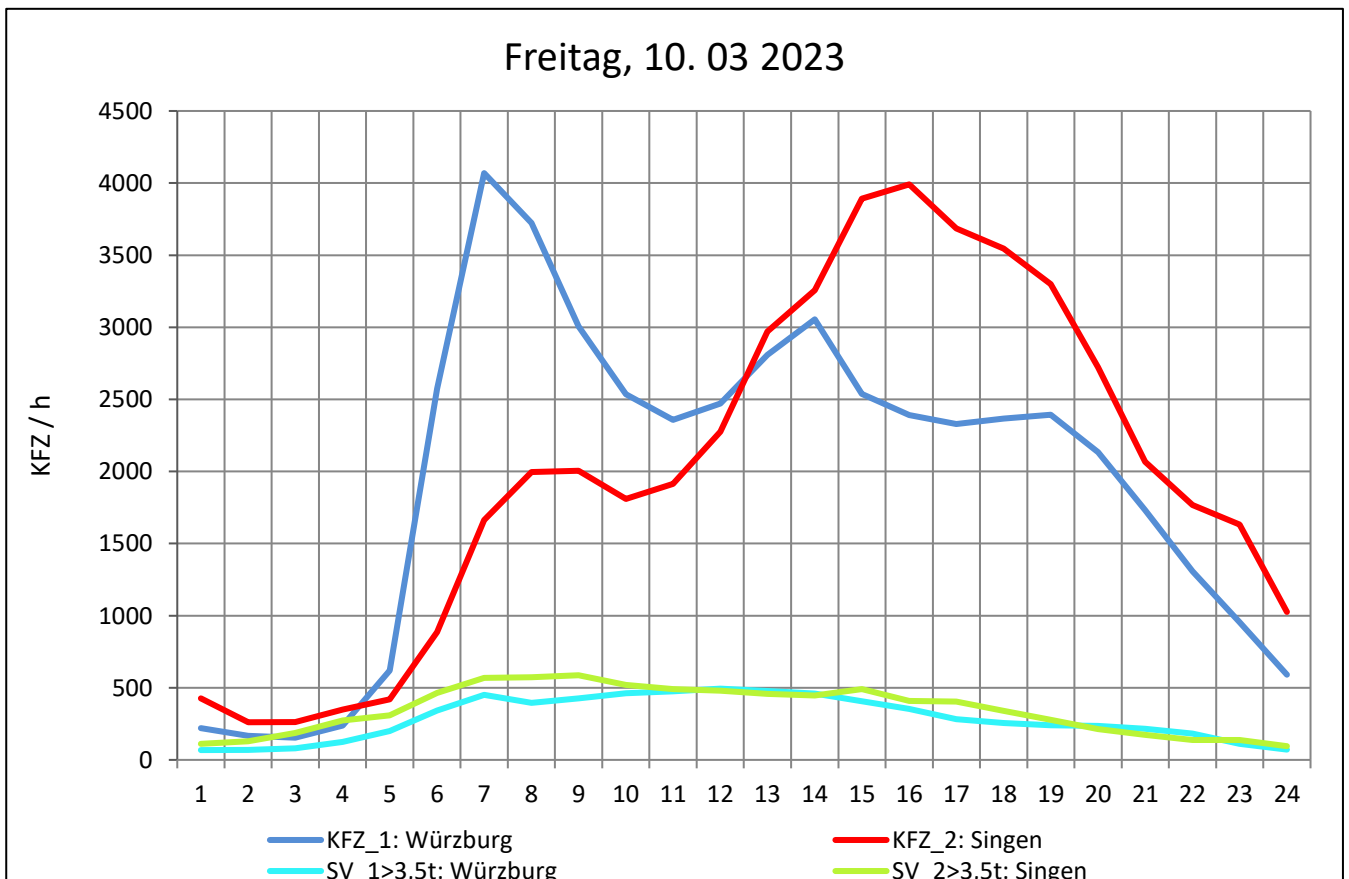
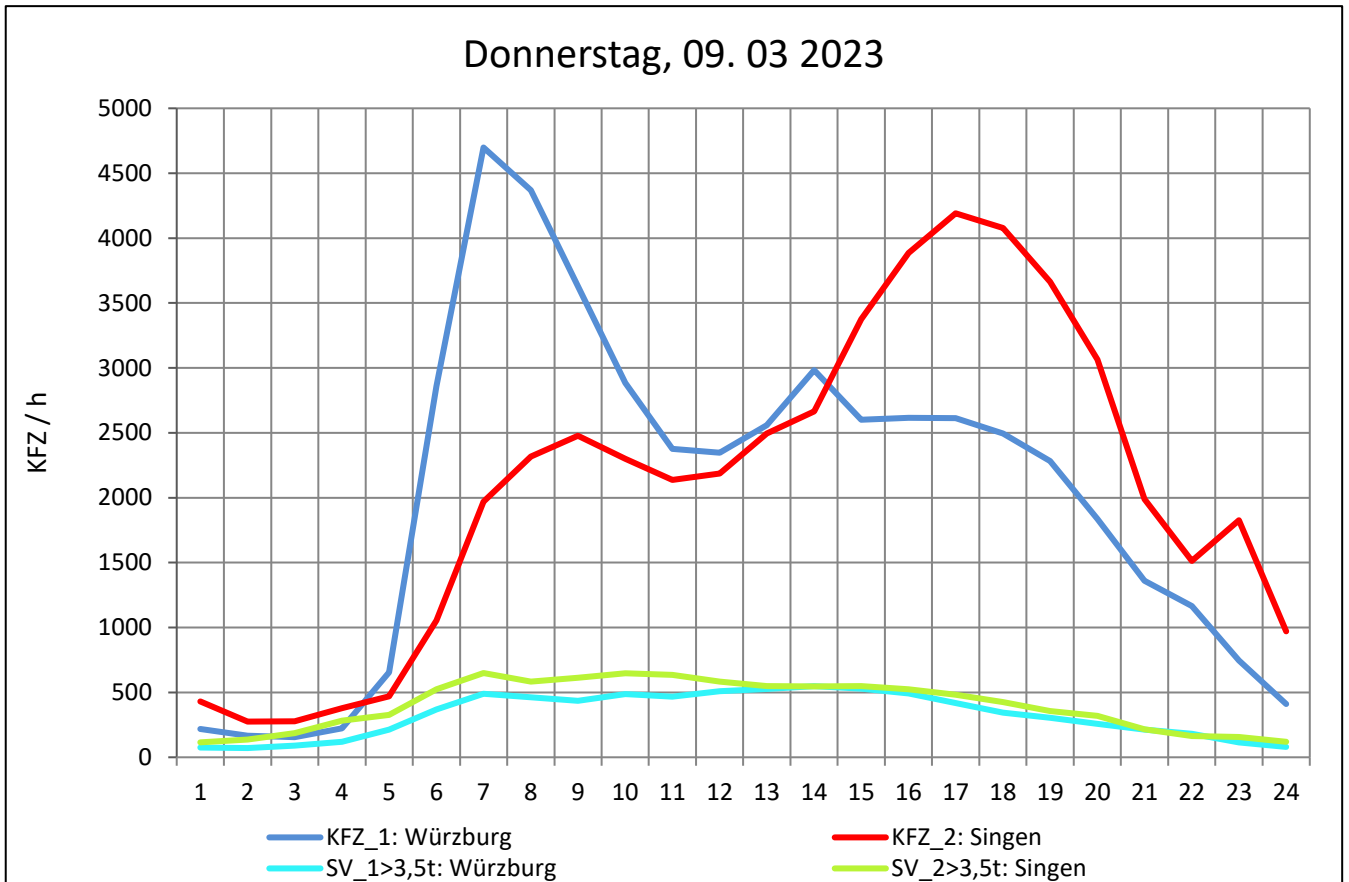
Zst.: **Ehningen**

TK-/Zst-Nr.: 7319/1003

A 81

Richtung 1 : **Würzburg**

Richtung 2 : **Singen**



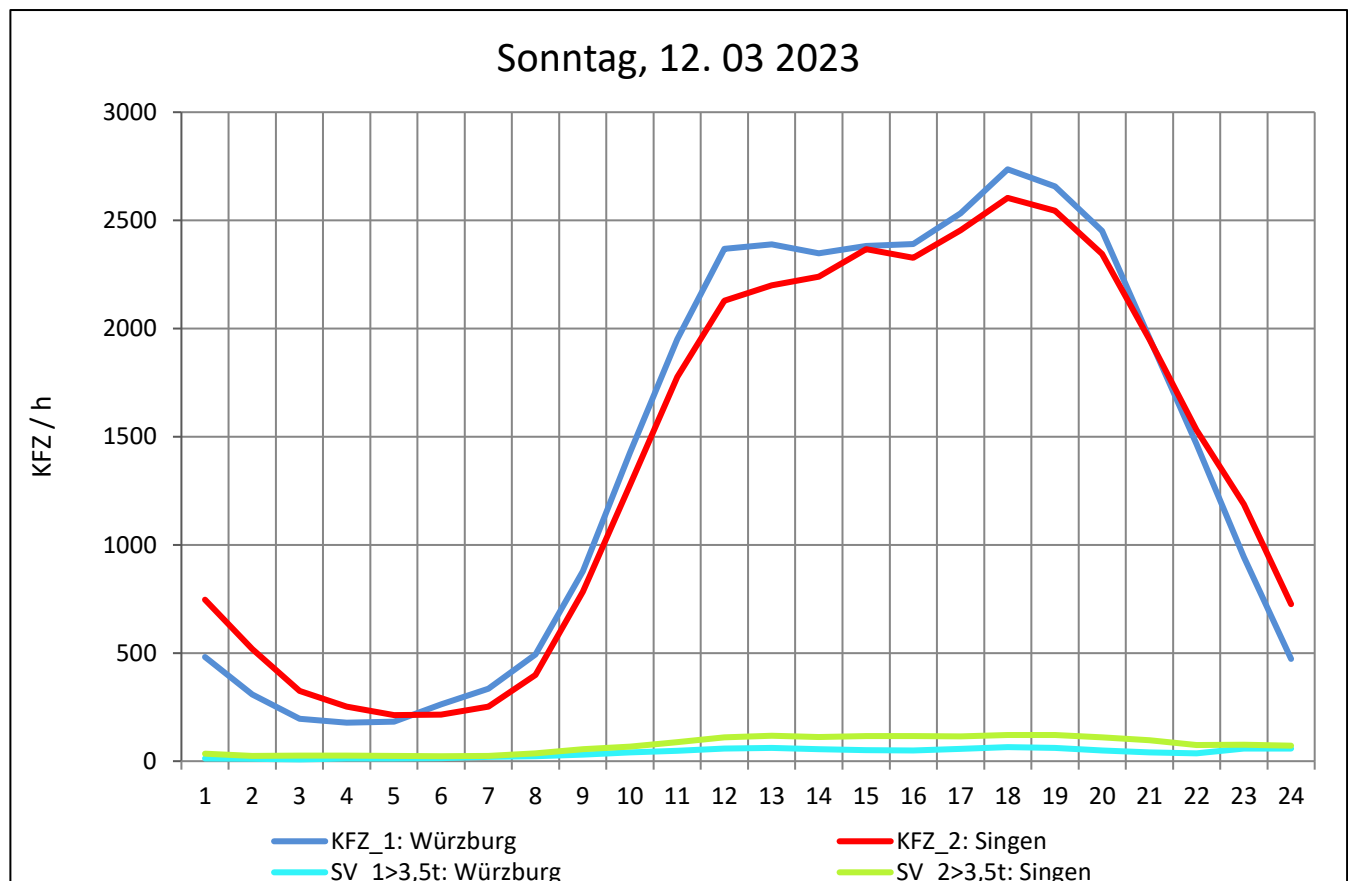
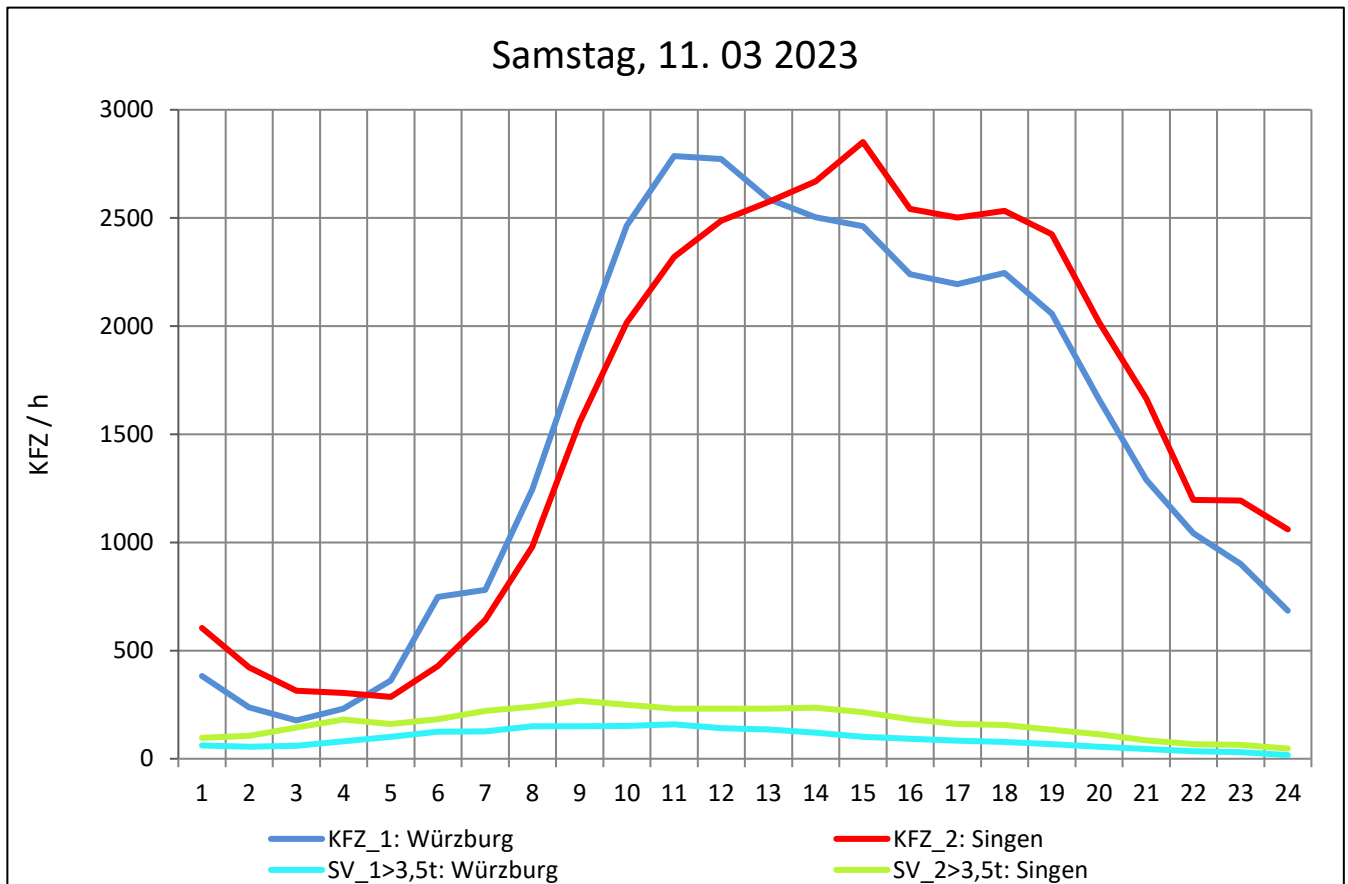
Zst.: **Ehningen**

TK-/Zst-Nr.: 7319/1003

A 81

Richtung 1 : **Würzburg**

Richtung 2 : **Singen**



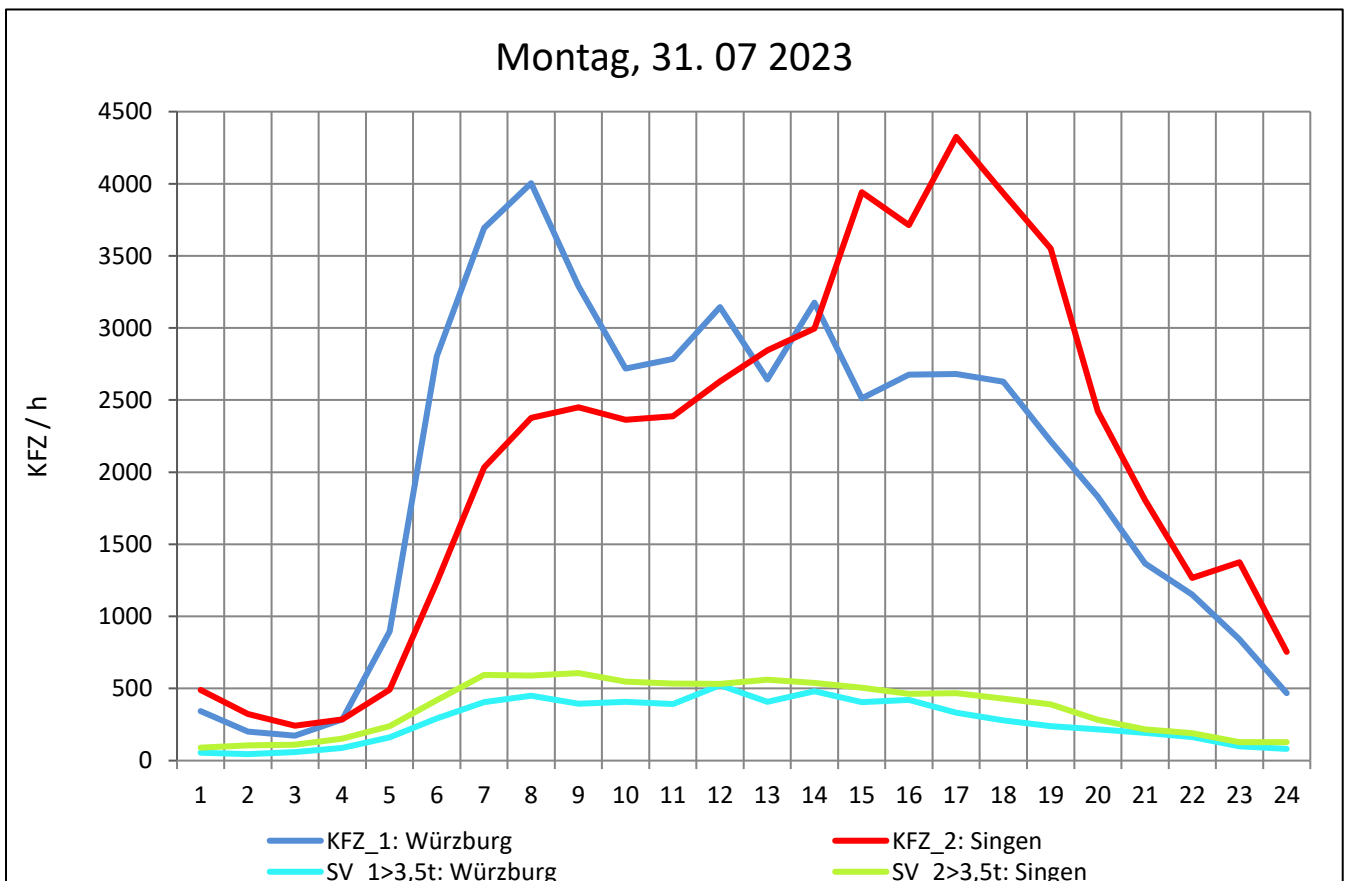
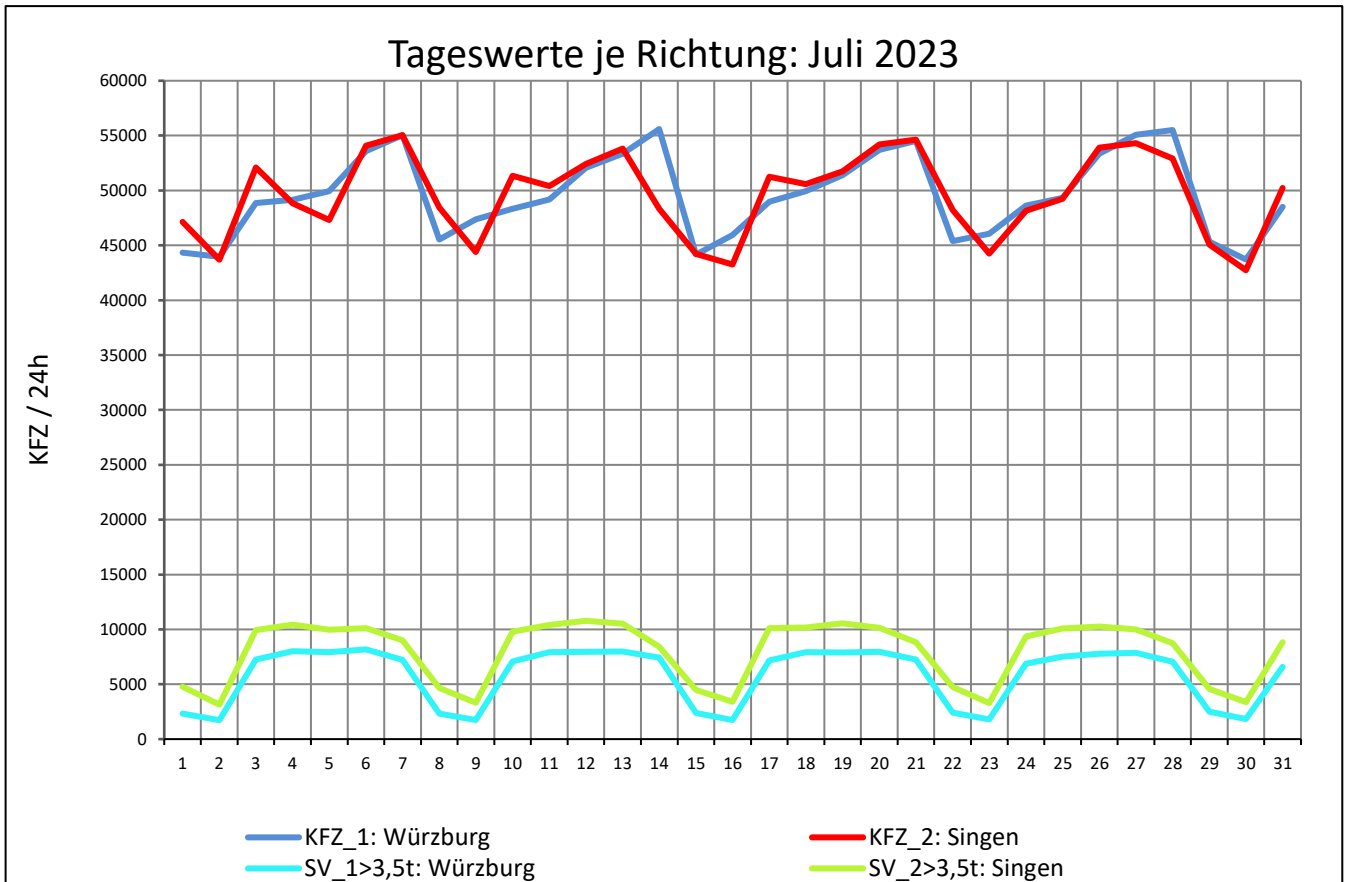
Zst.: **Ehningen**

TK-/Zst-Nr.: 7319/1003

A 81

Richtung 1 : **Würzburg**

Richtung 2 : **Singen**



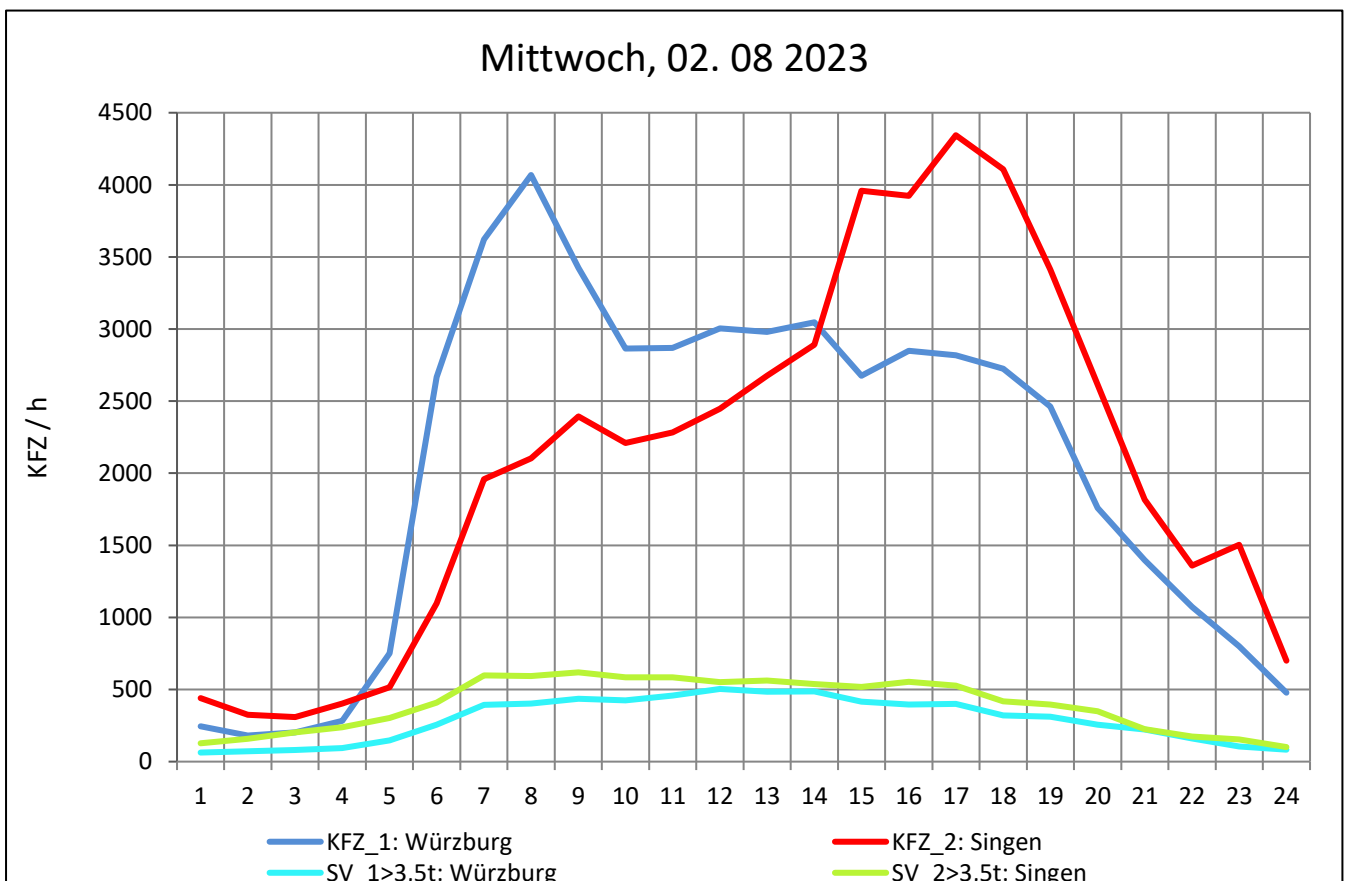
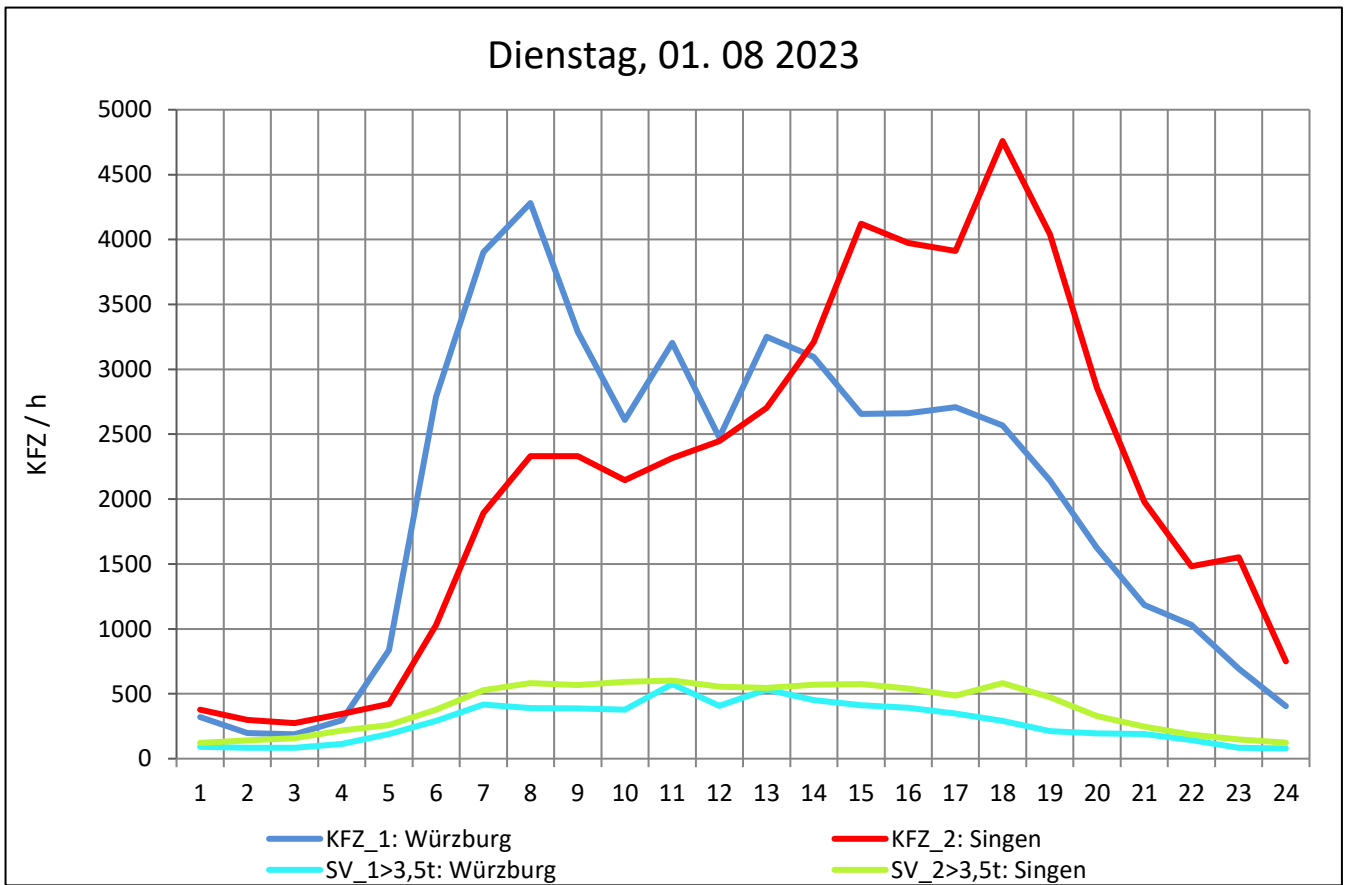
Zst.: **Ehningen**

TK-/Zst-Nr.: 7319/1003

A 81

Richtung 1 : **Würzburg**

Richtung 2 : **Singen**



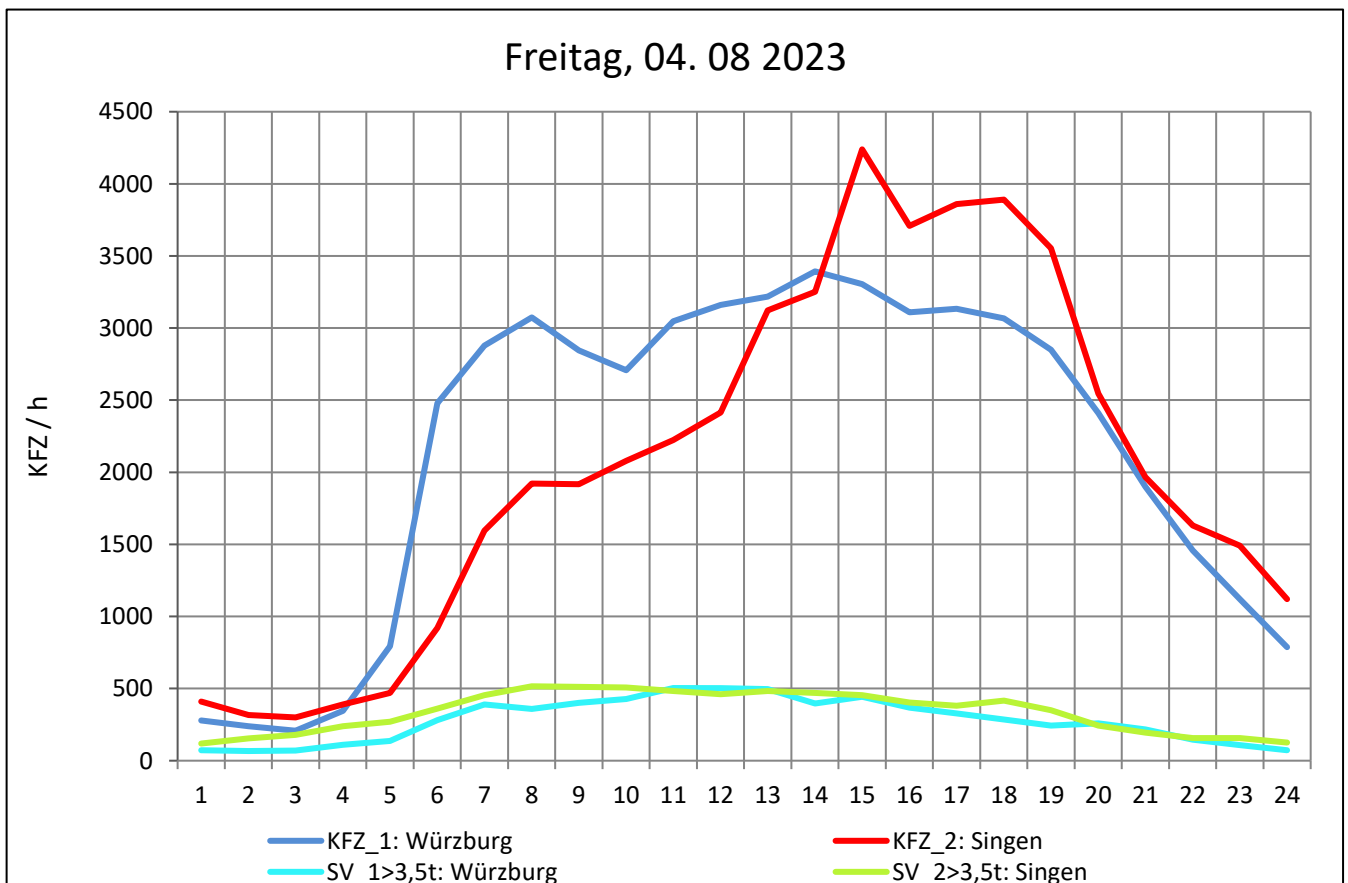
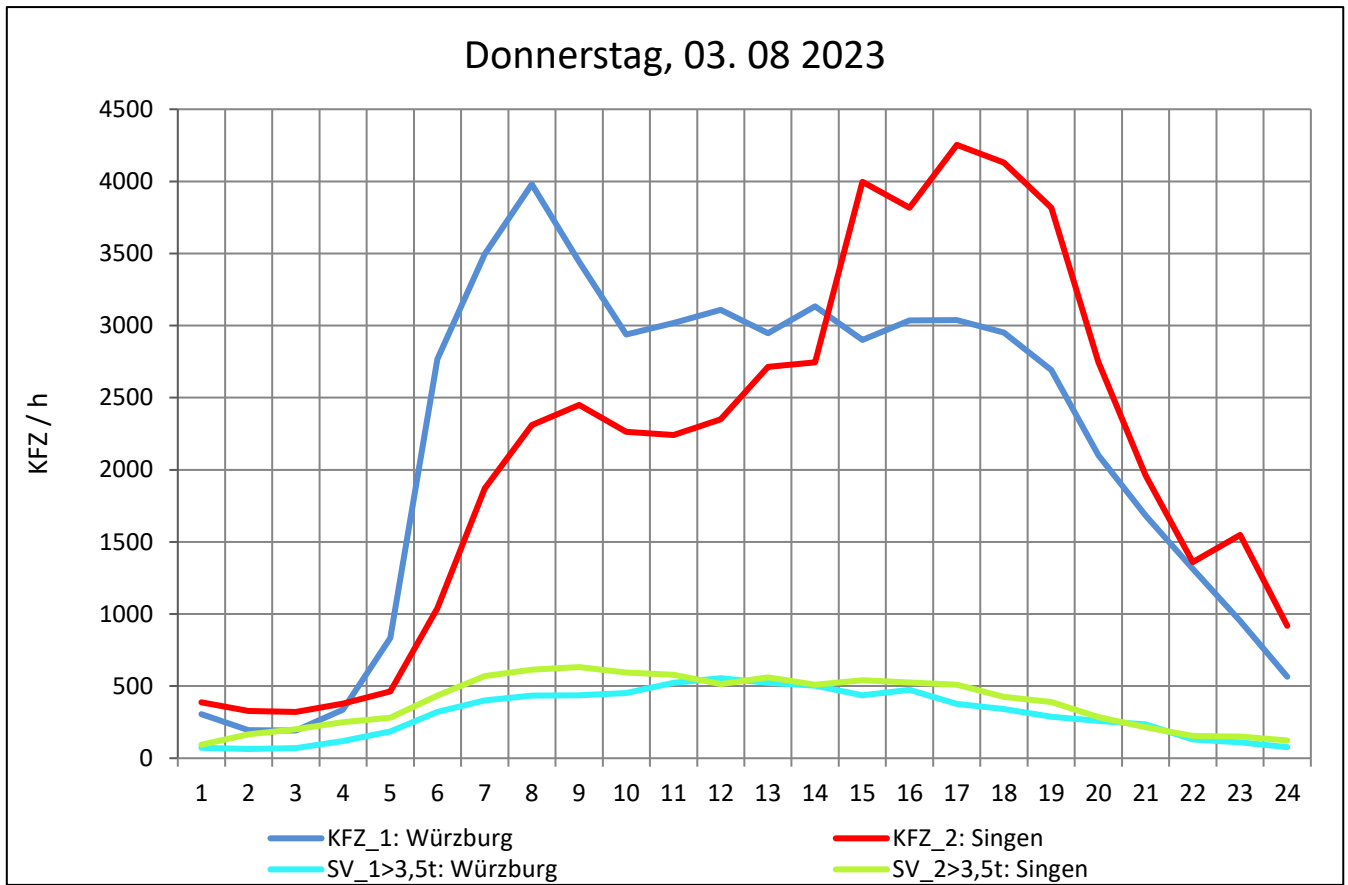
Zst.: **Ehningen**

TK-/Zst-Nr.: 7319/1003

A 81

Richtung 1 : **Würzburg**

Richtung 2 : **Singen**



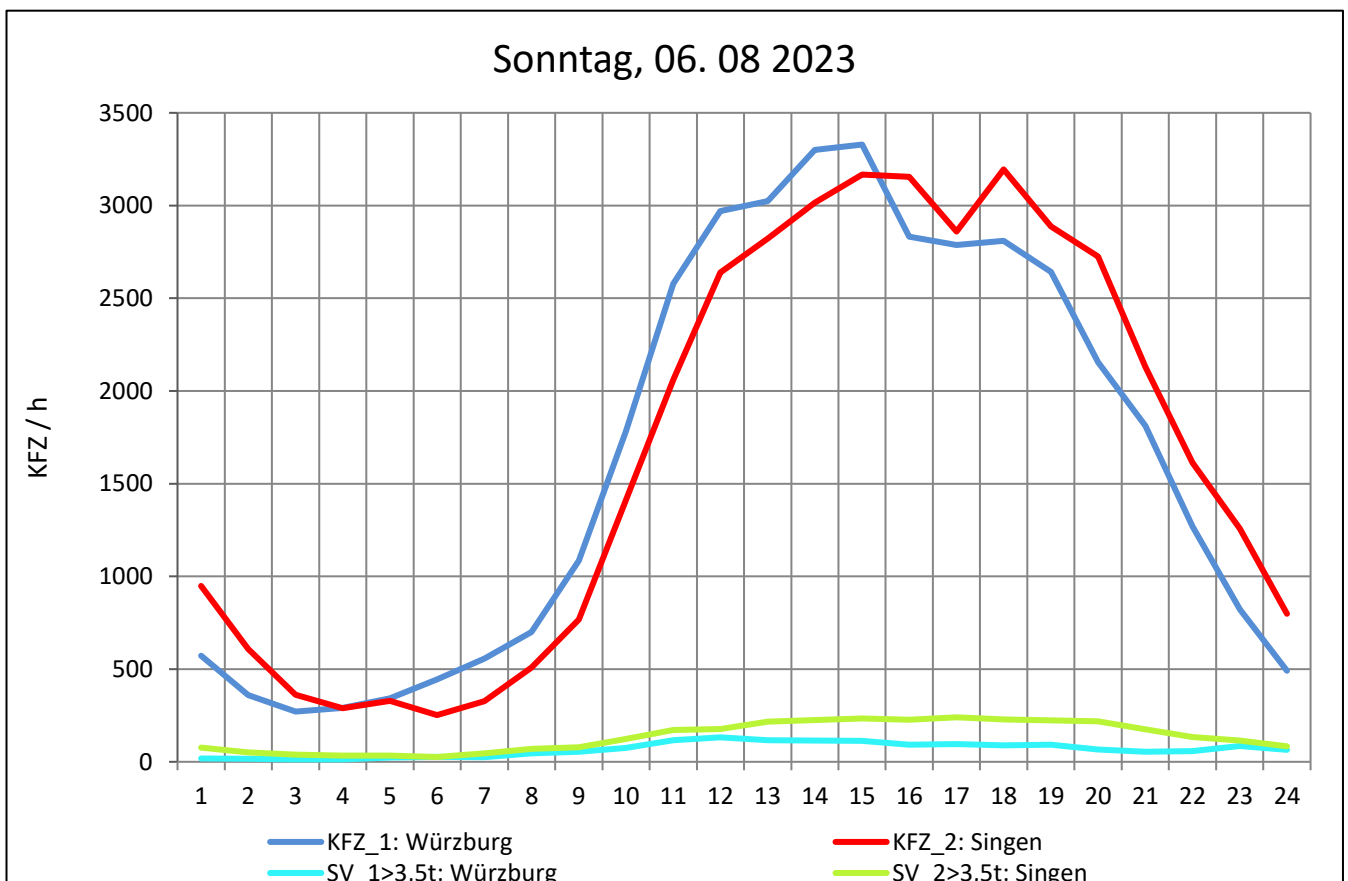
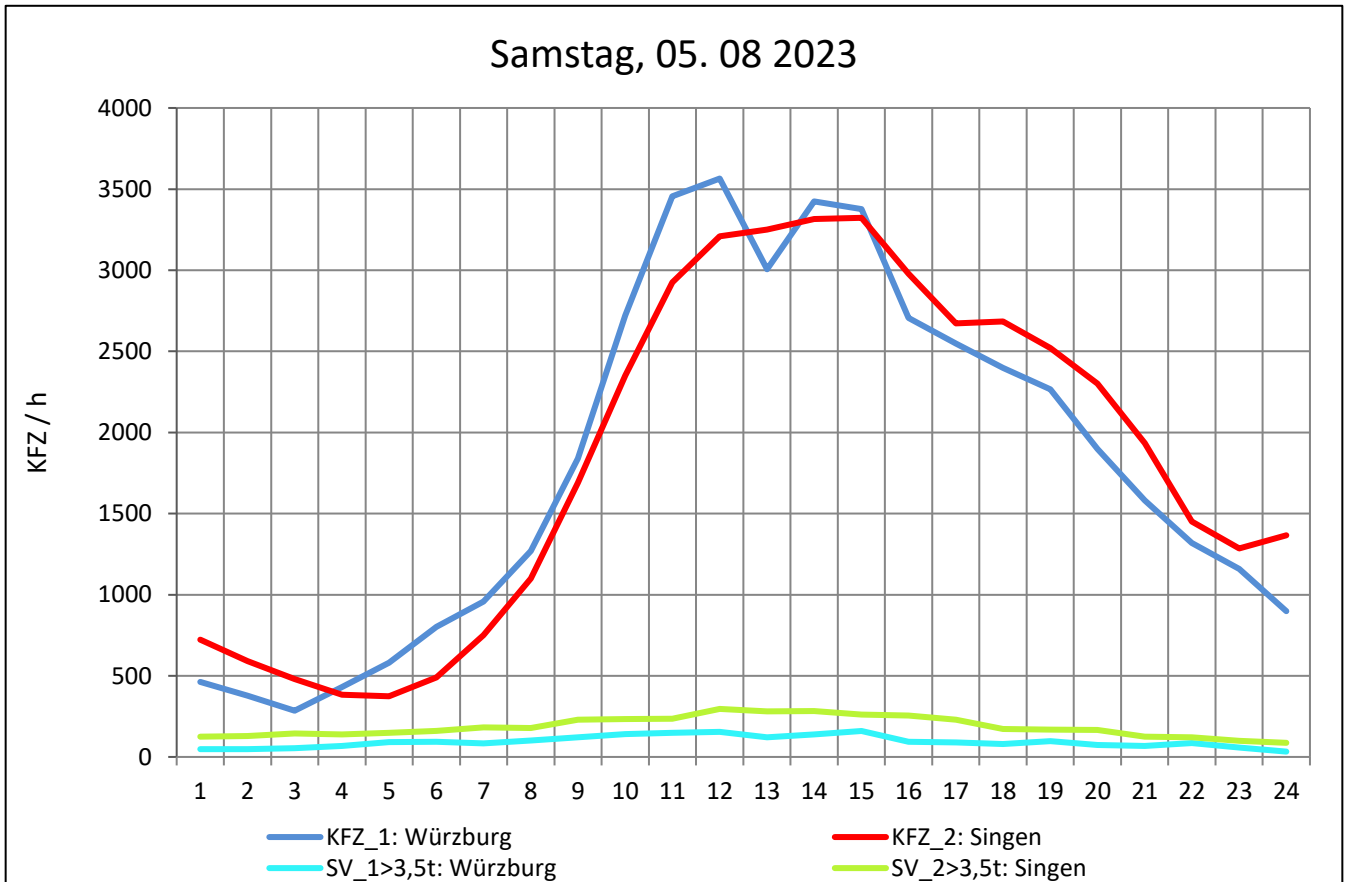
Zst.: **Ehningen**

TK-/Zst-Nr.: 7319/1003

A 81

Richtung 1 : **Würzburg**

Richtung 2 : **Singen**



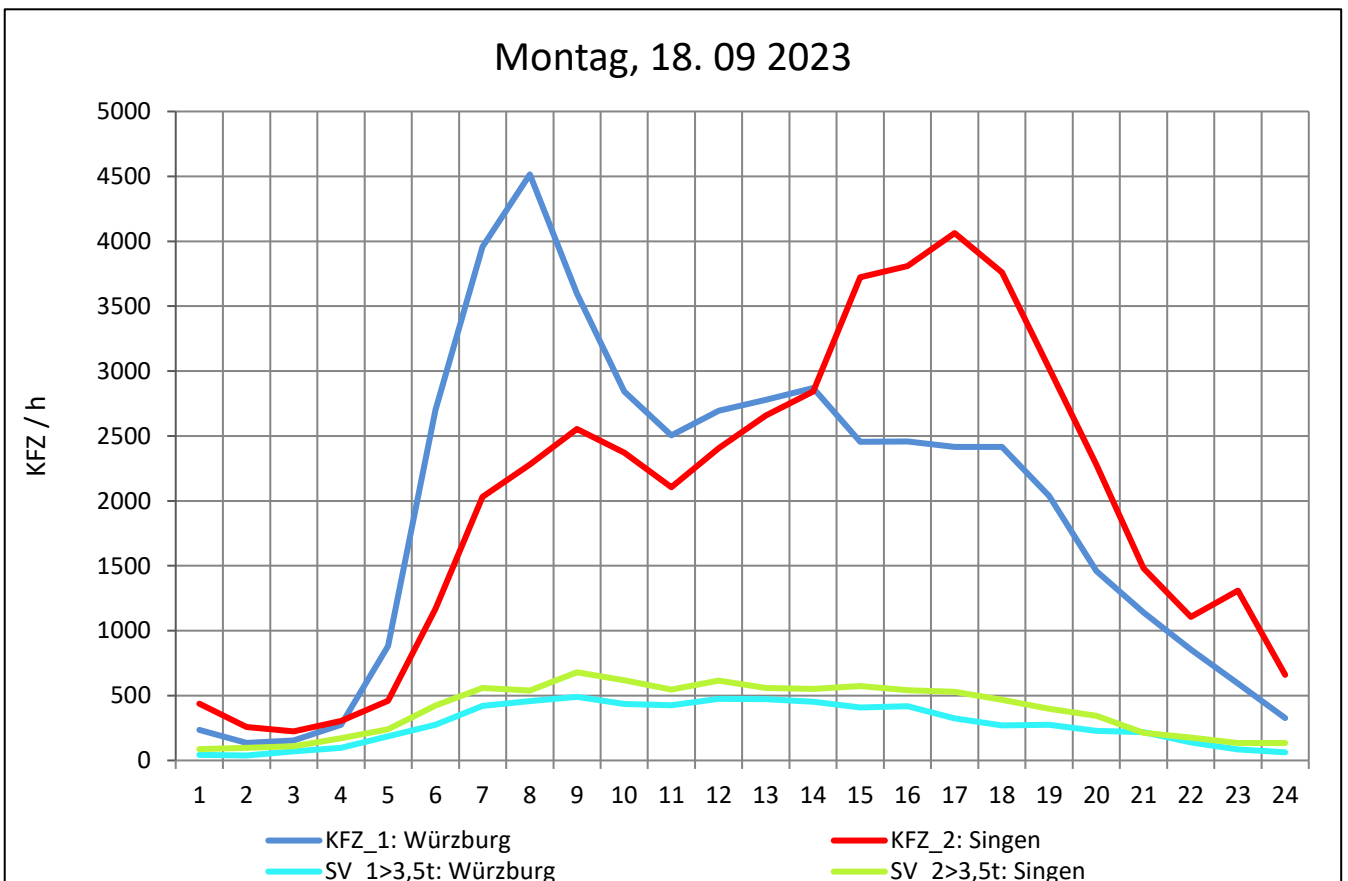
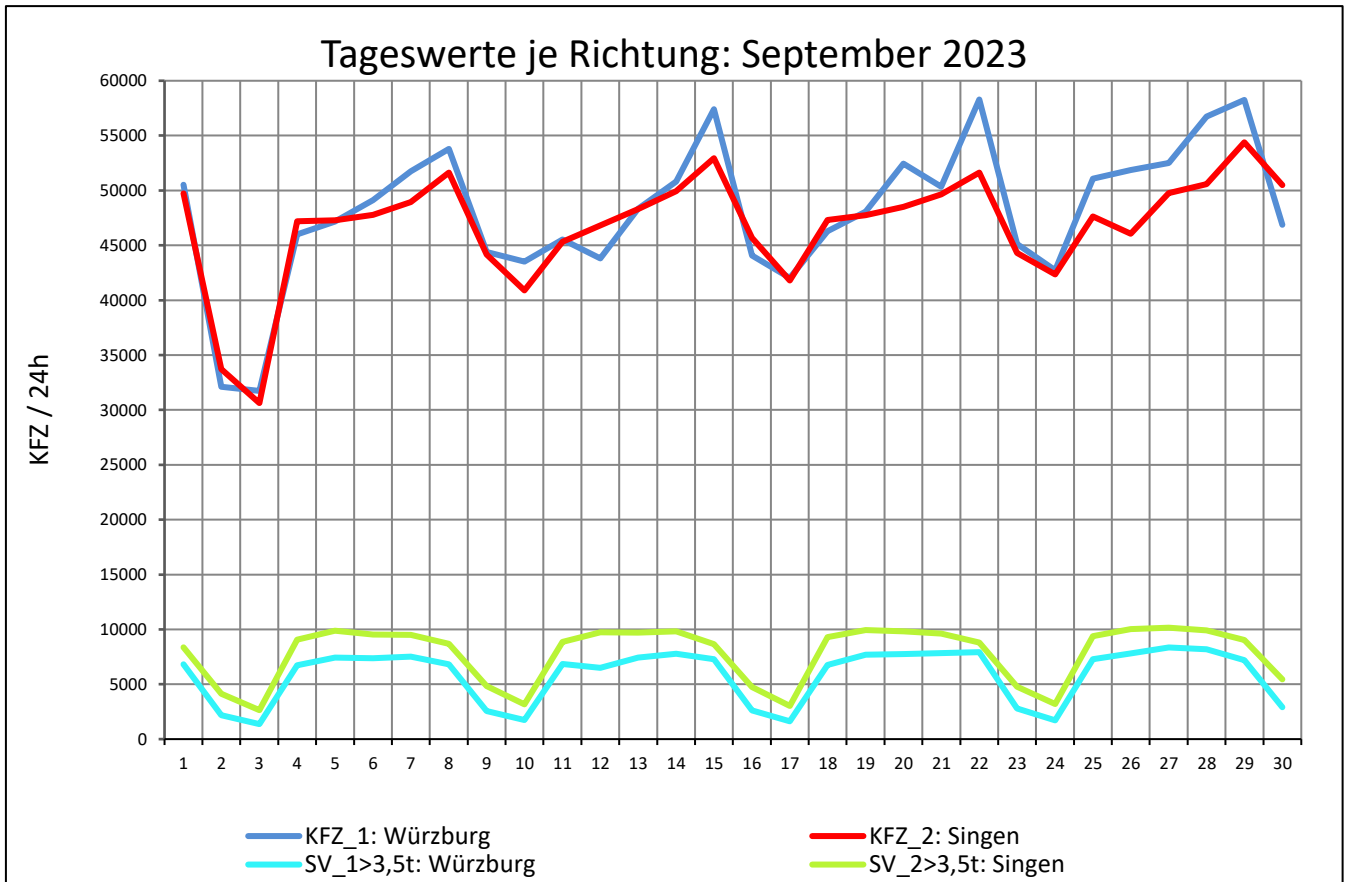
Zst.: **Ehningen**

TK-/Zst-Nr.: 7319/1003

A 81

Richtung 1 : **Würzburg**

Richtung 2 : **Singen**



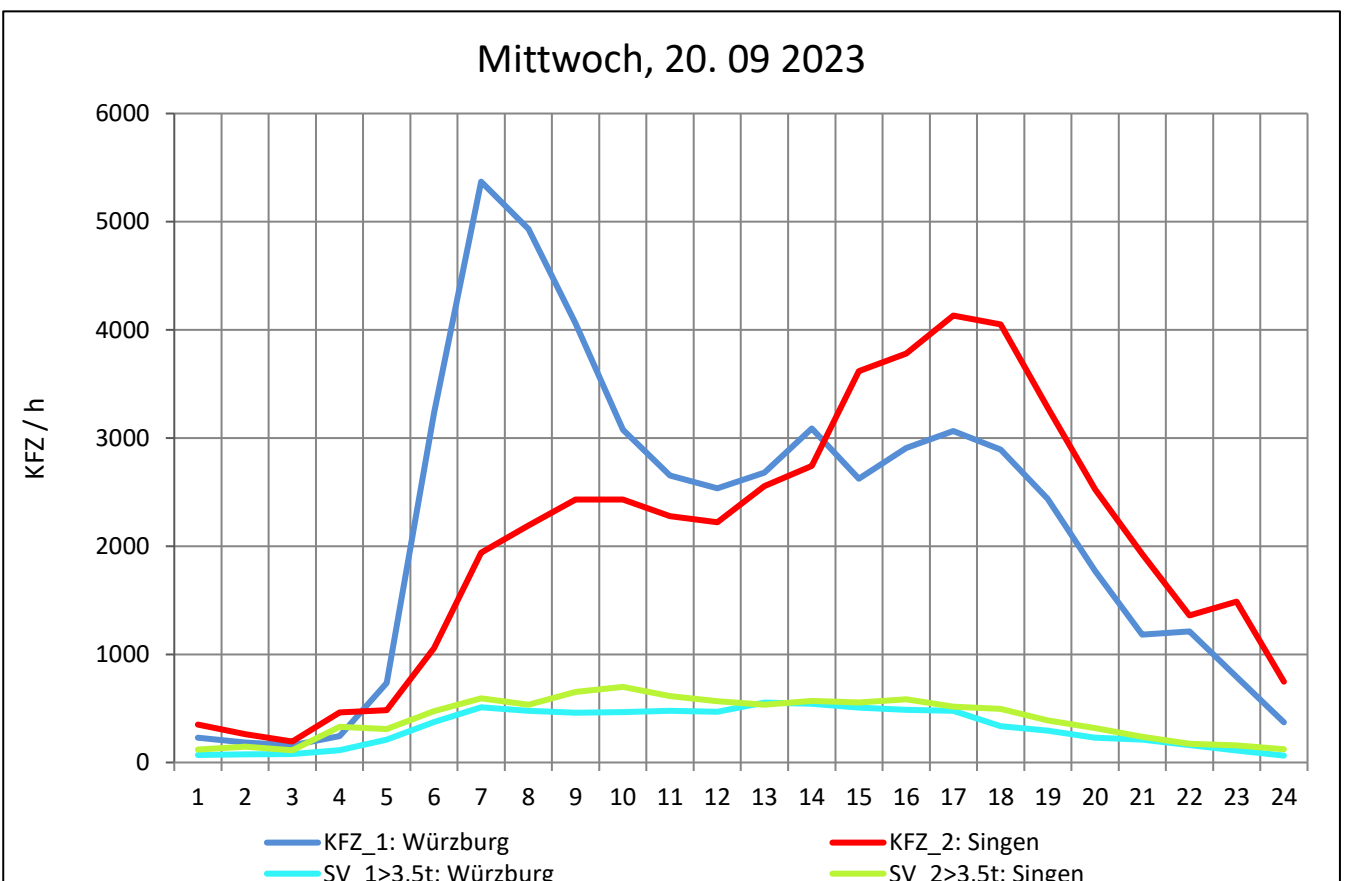
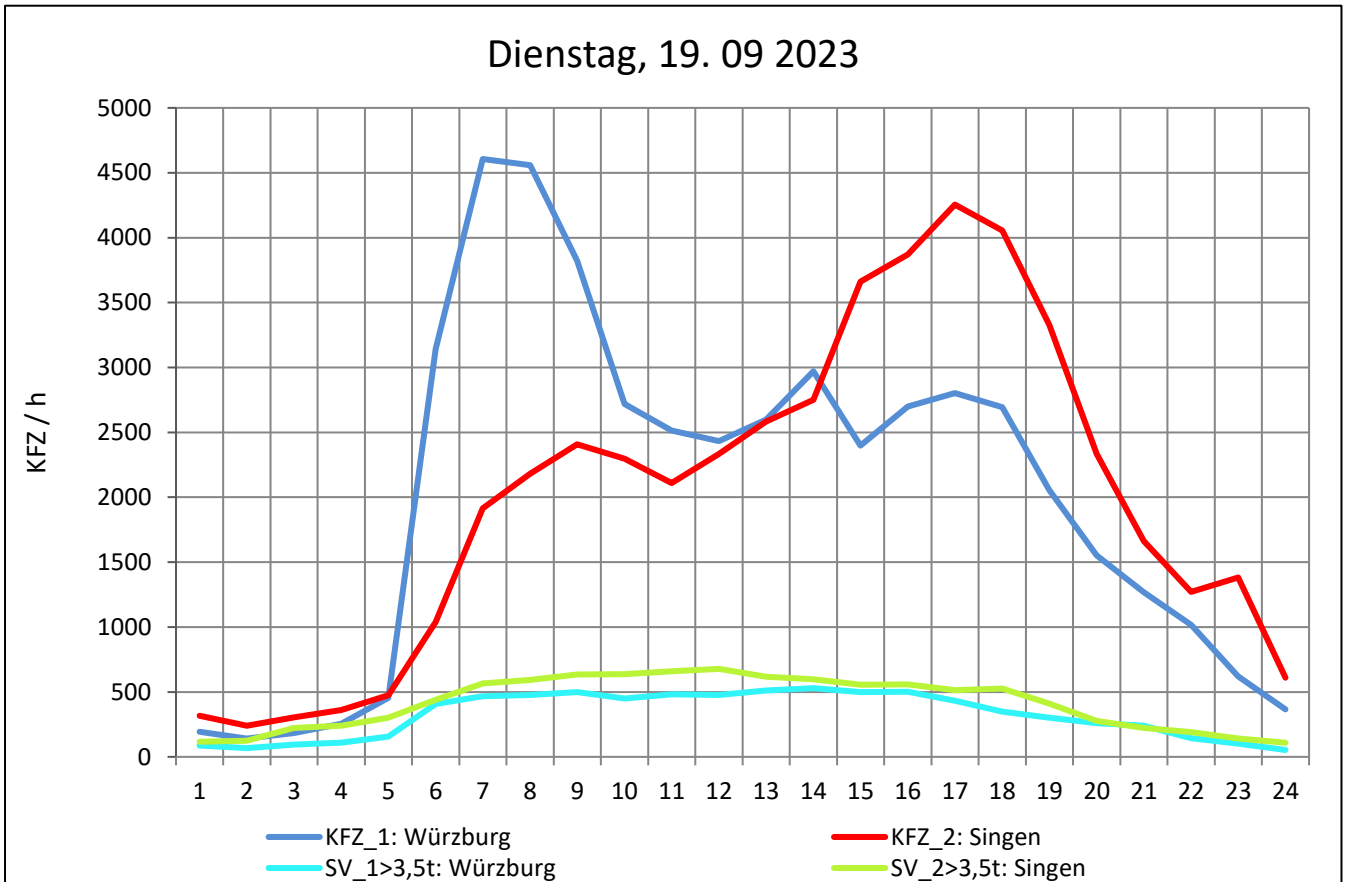
Zst.: **Ehningen**

TK-/Zst-Nr.: 7319/1003

A 81

Richtung 1 : **Würzburg**

Richtung 2 : **Singen**



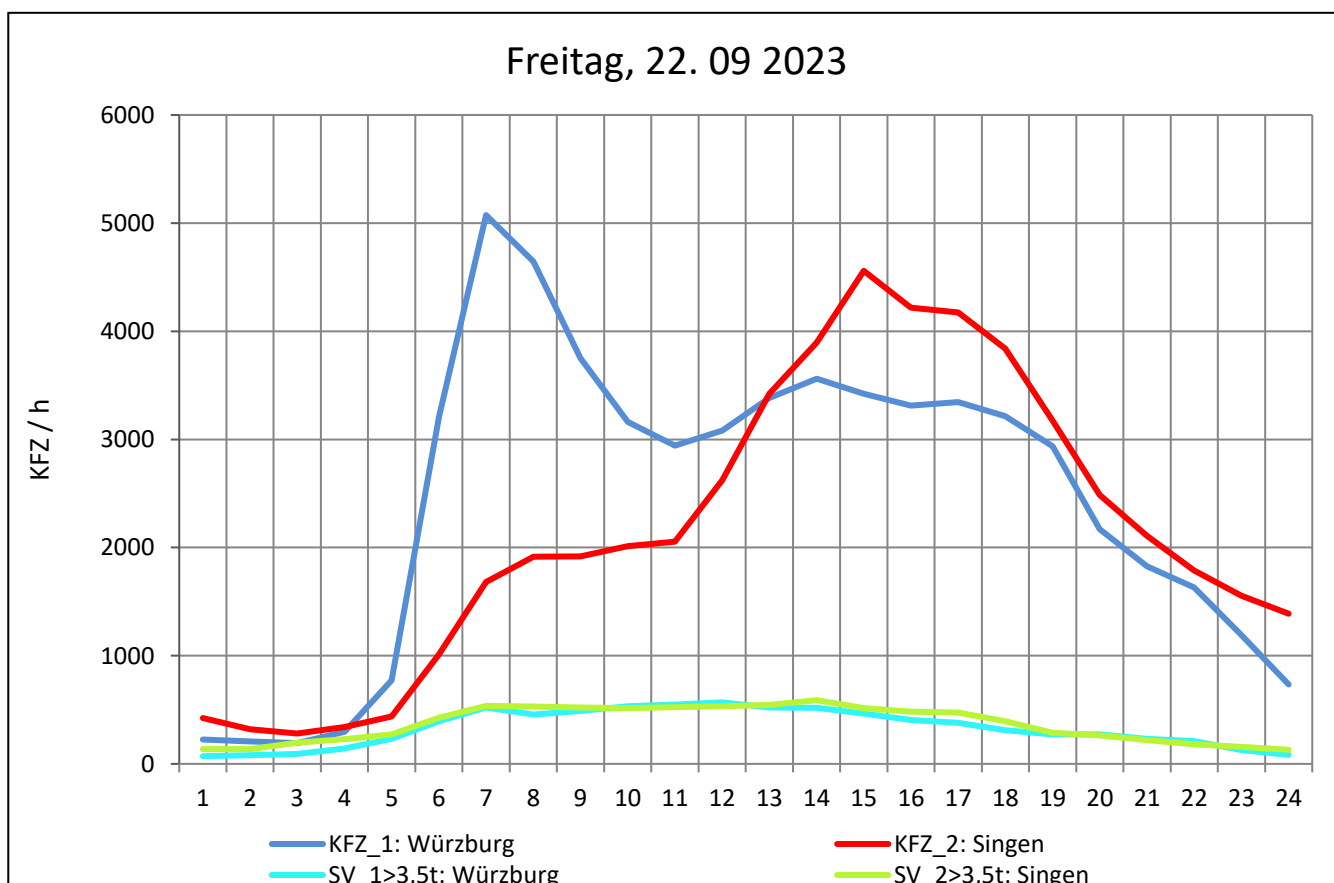
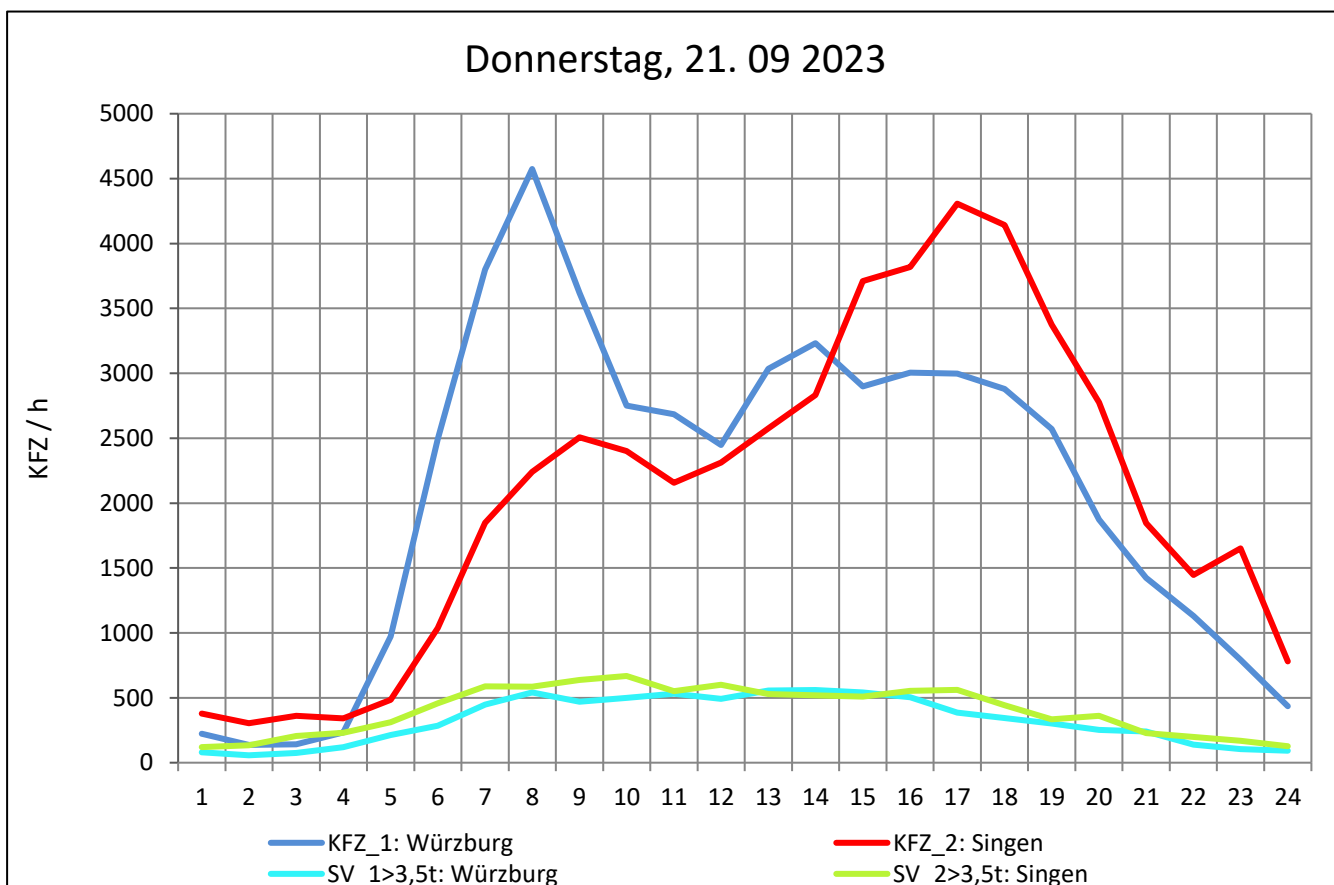
Zst.: **Ehningen**

TK-/Zst-Nr.: 7319/1003

A 81

Richtung 1 : **Würzburg**

Richtung 2 : **Singen**



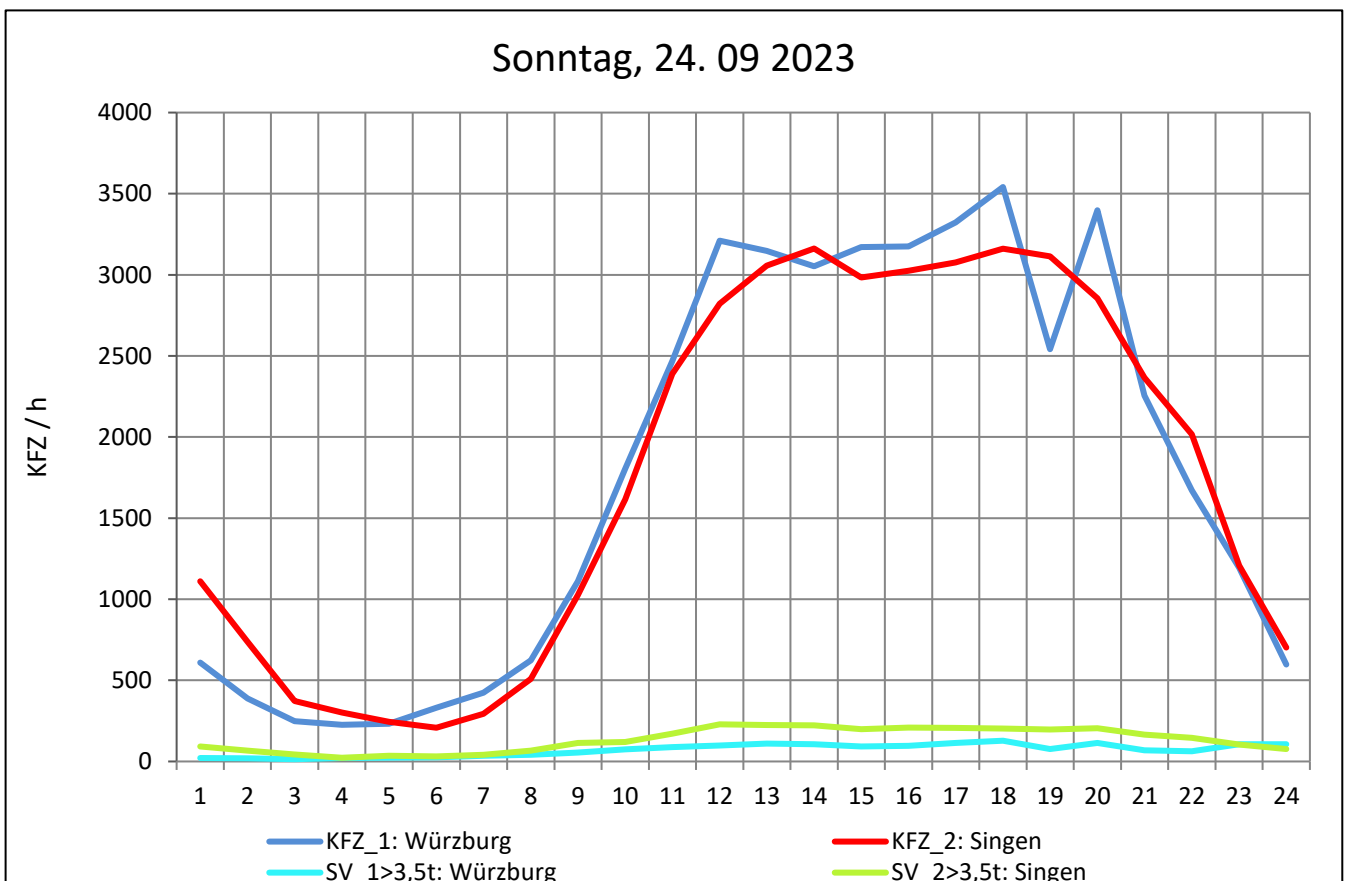
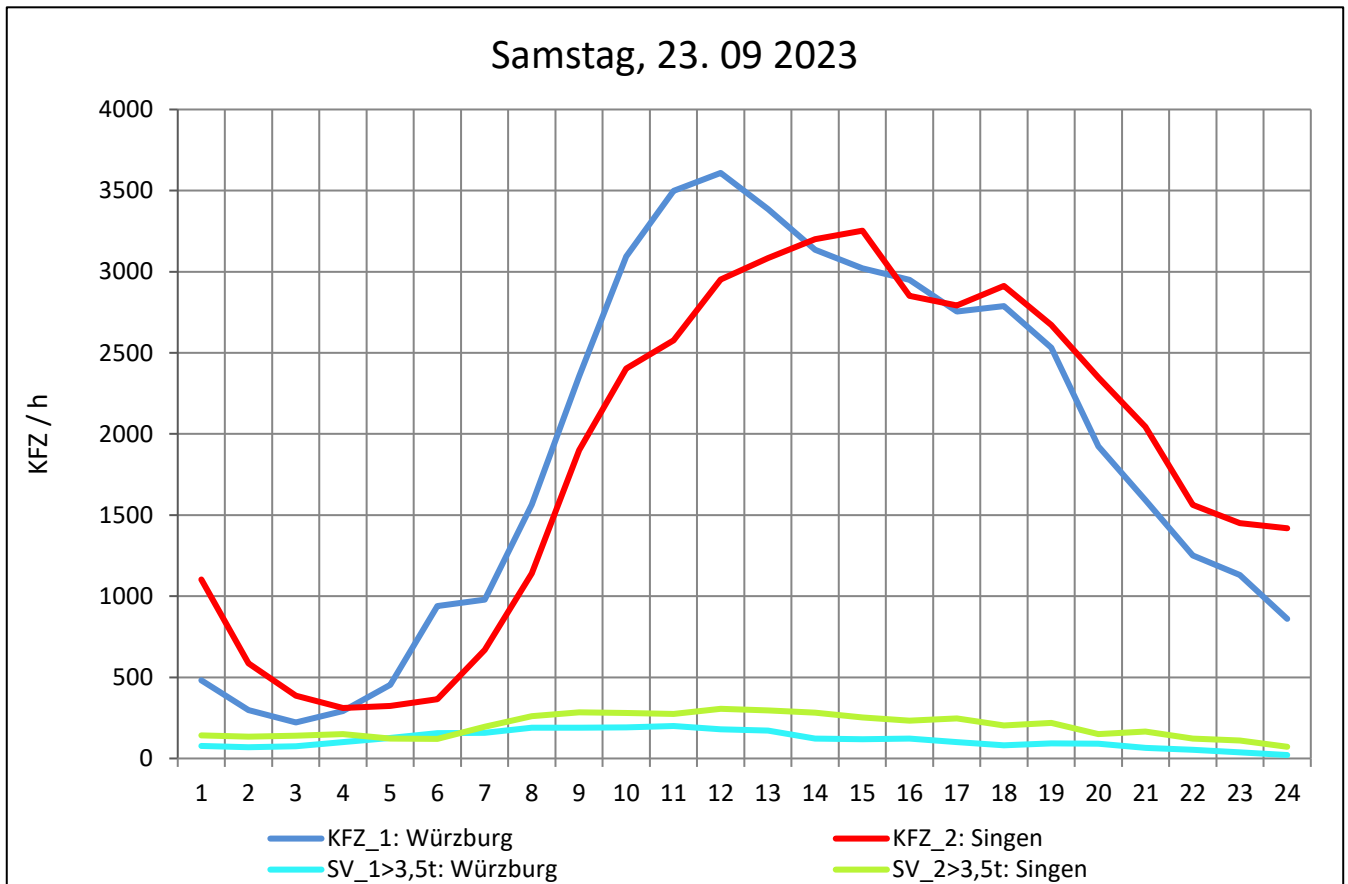
Zst.: **Ehningen**

TK-/Zst-Nr.: 7319/1003

A 81

Richtung 1 : **Würzburg**

Richtung 2 : **Singen**



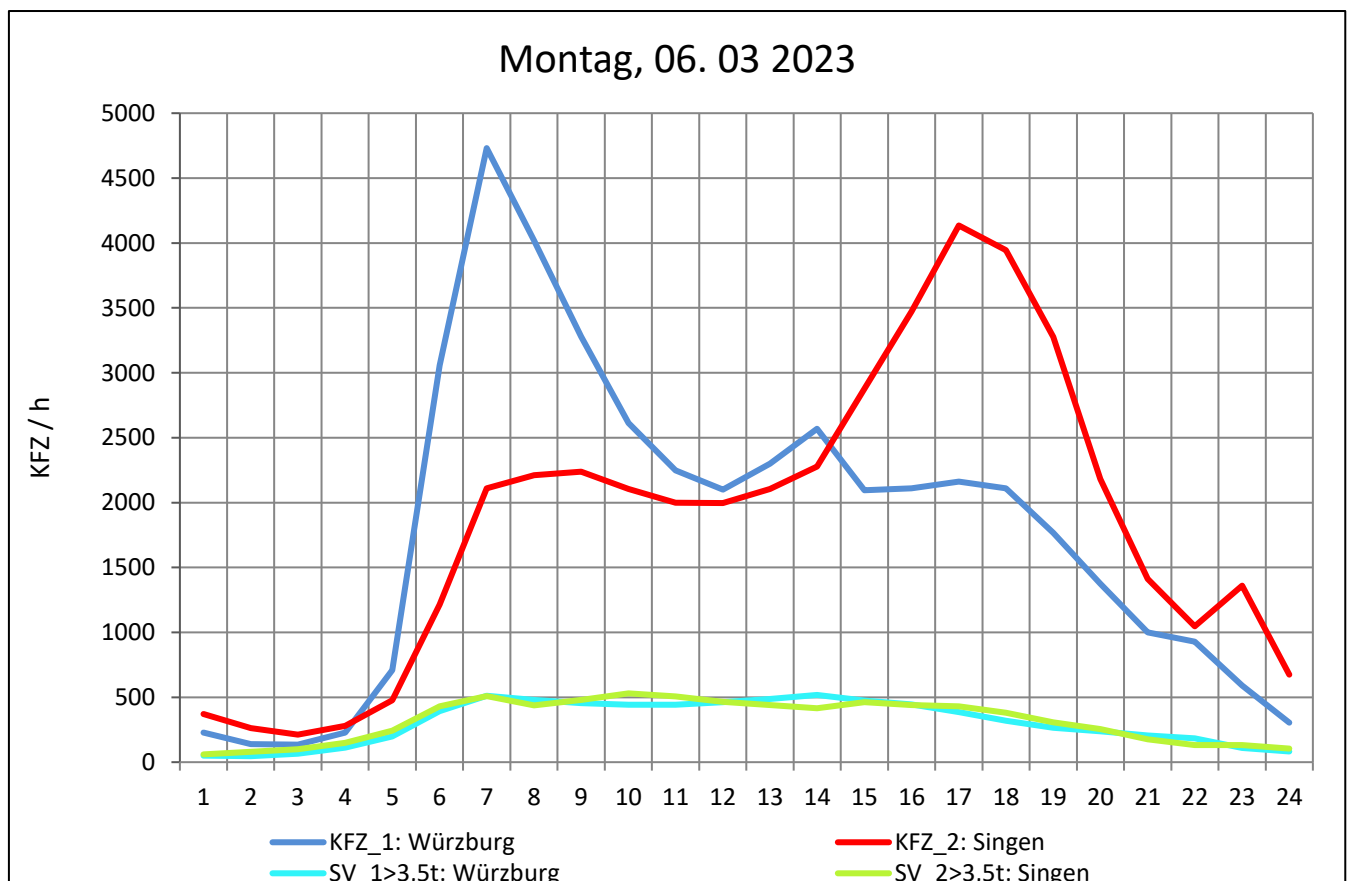
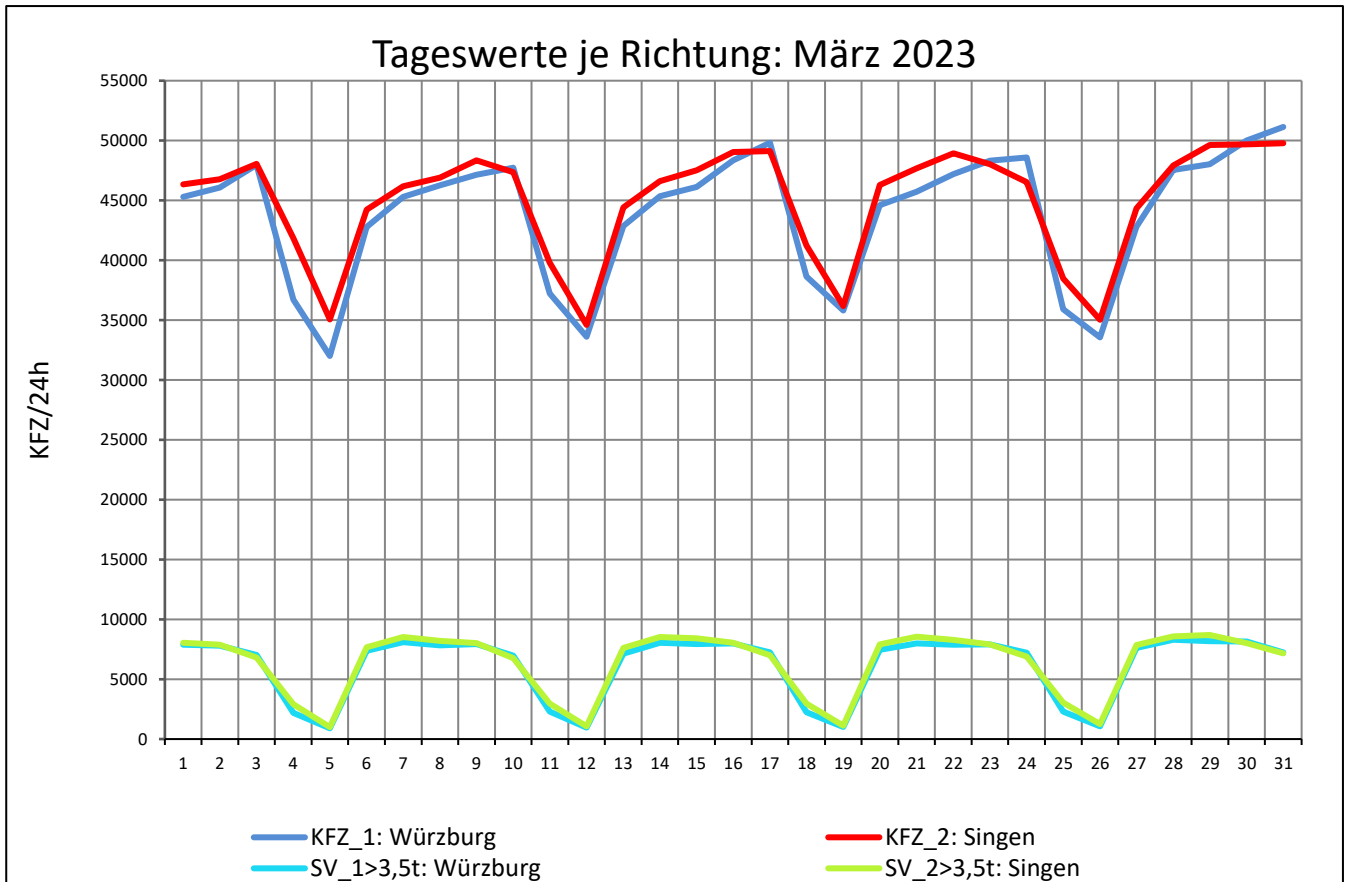
Zst.: **Hildrizhausen**

TK-/Zst-Nr.: 7319/1004

A 81

Richtung 1 : **Würzburg**

Richtung 2 : **Singen**



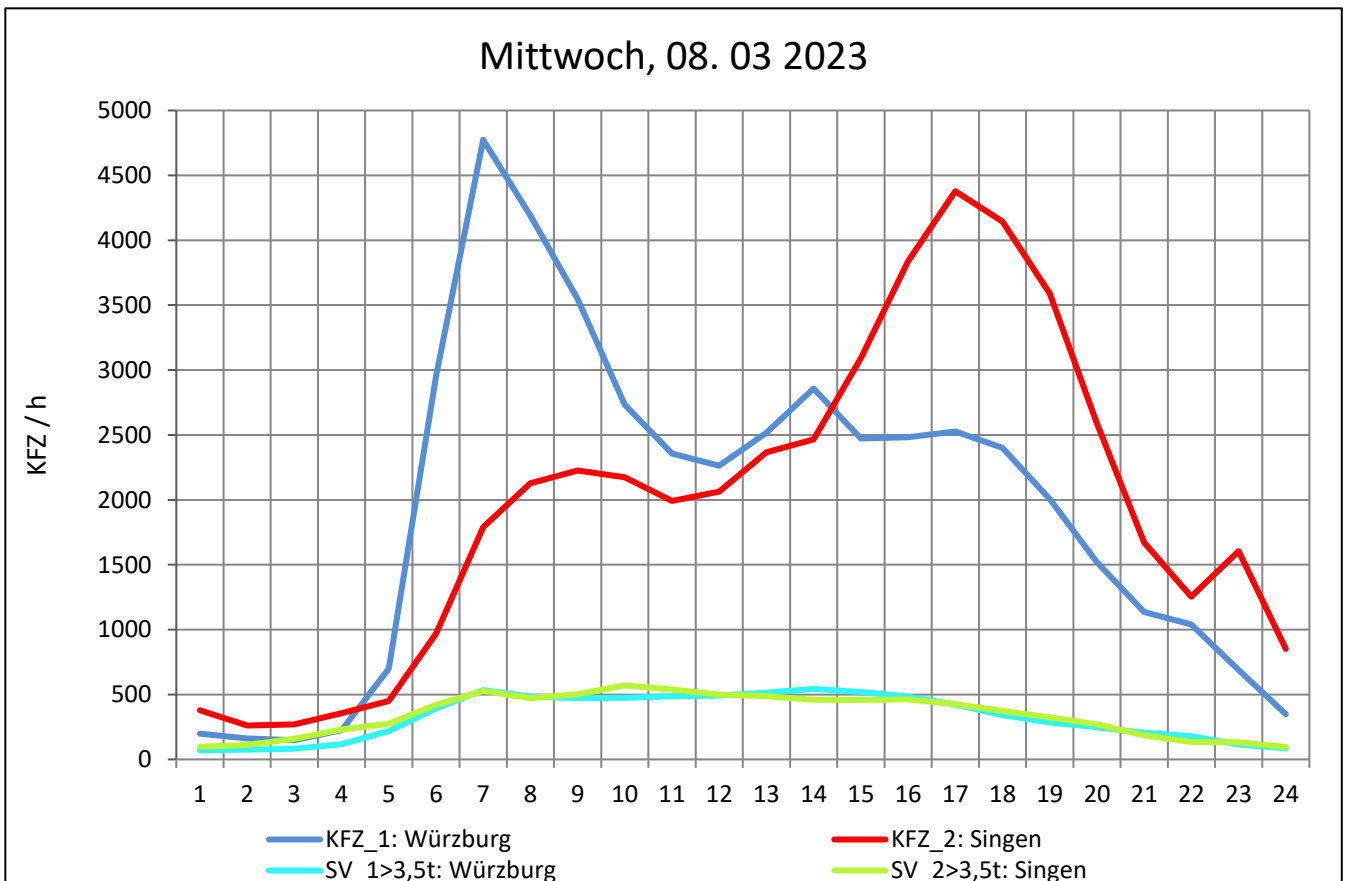
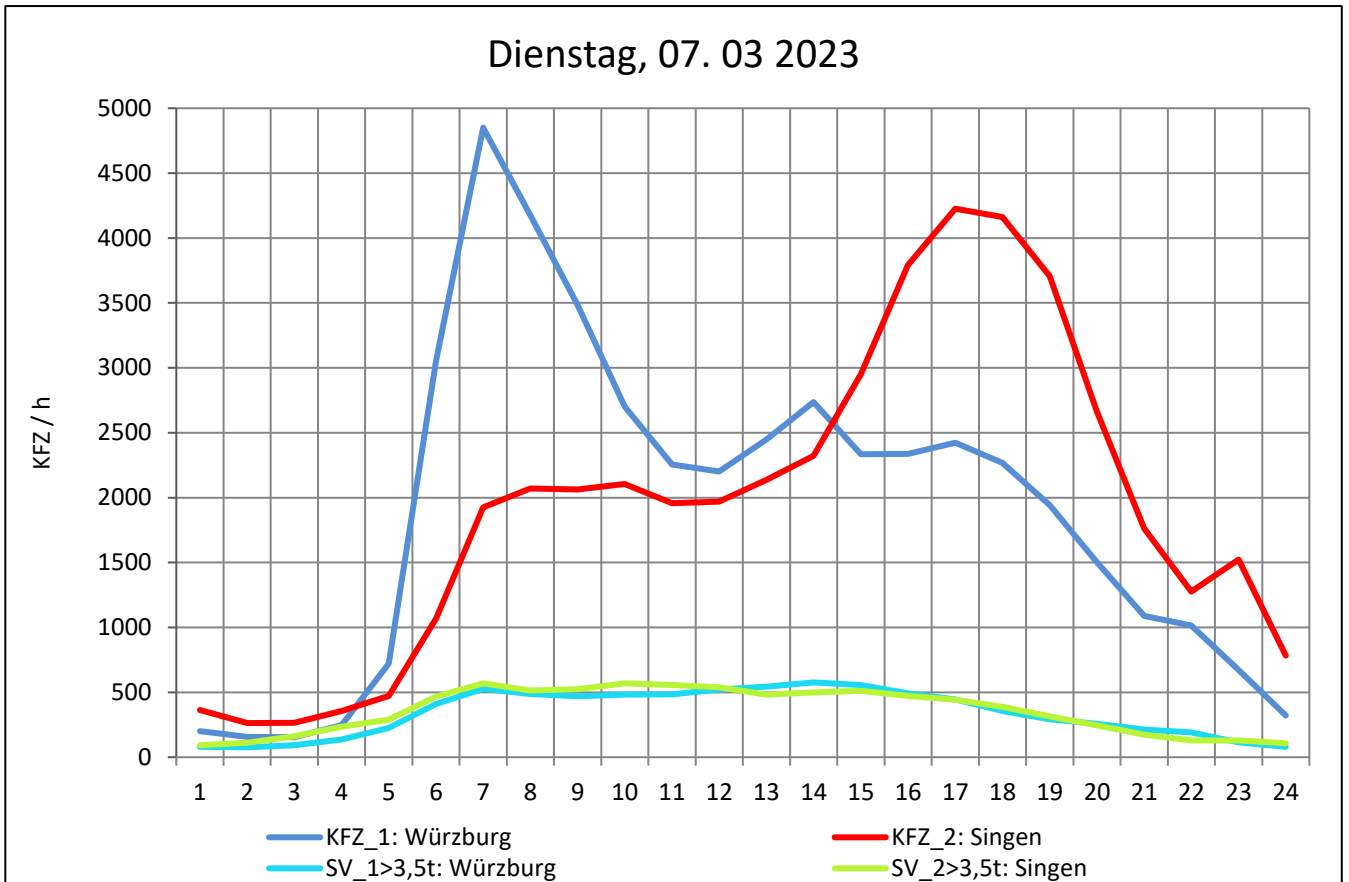
Zst.: **Hildrizhausen**

TK-/Zst-Nr.: 7319/1004

A 81

Richtung 1 : **Würzburg**

Richtung 2 : **Singen**



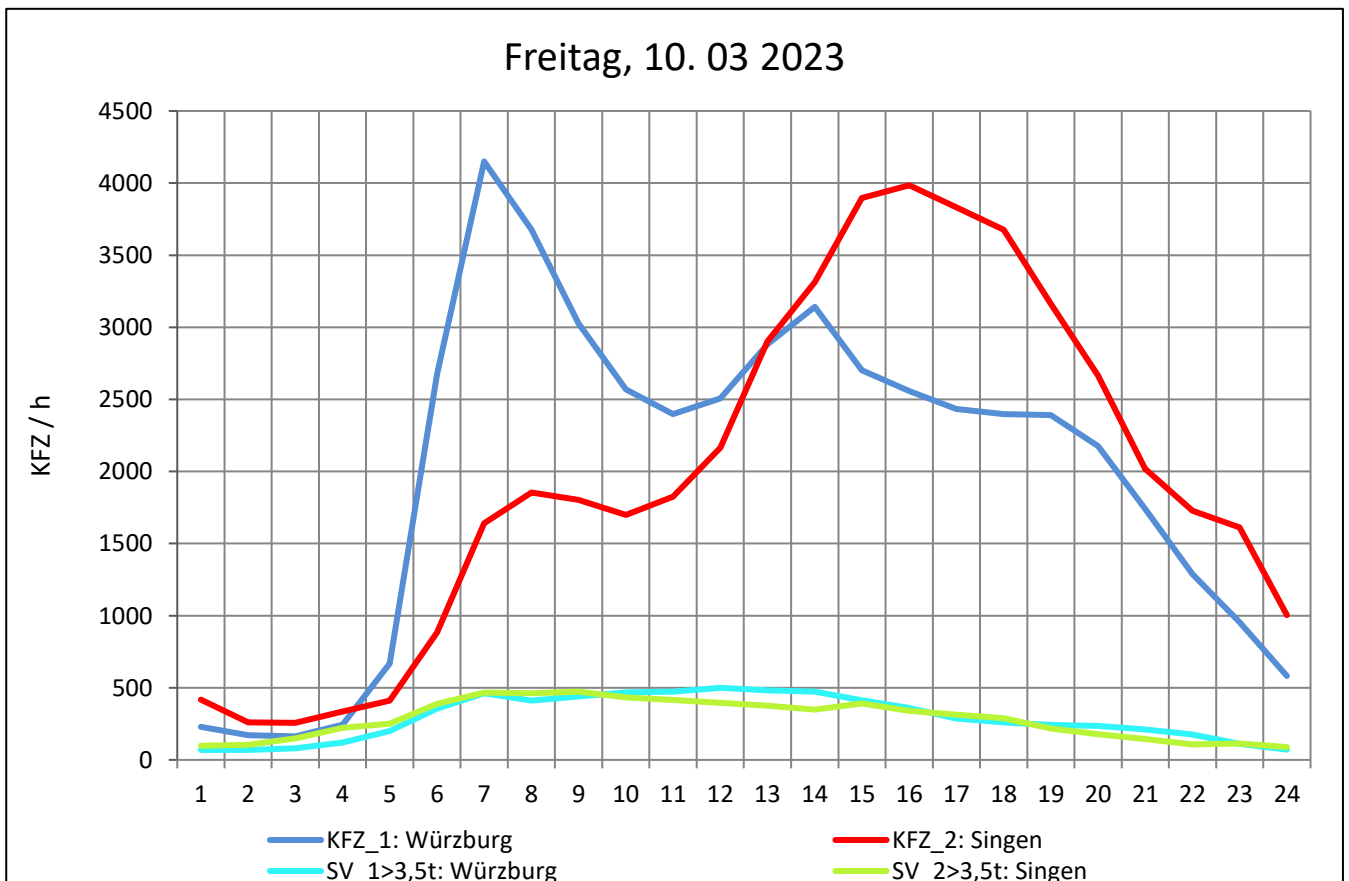
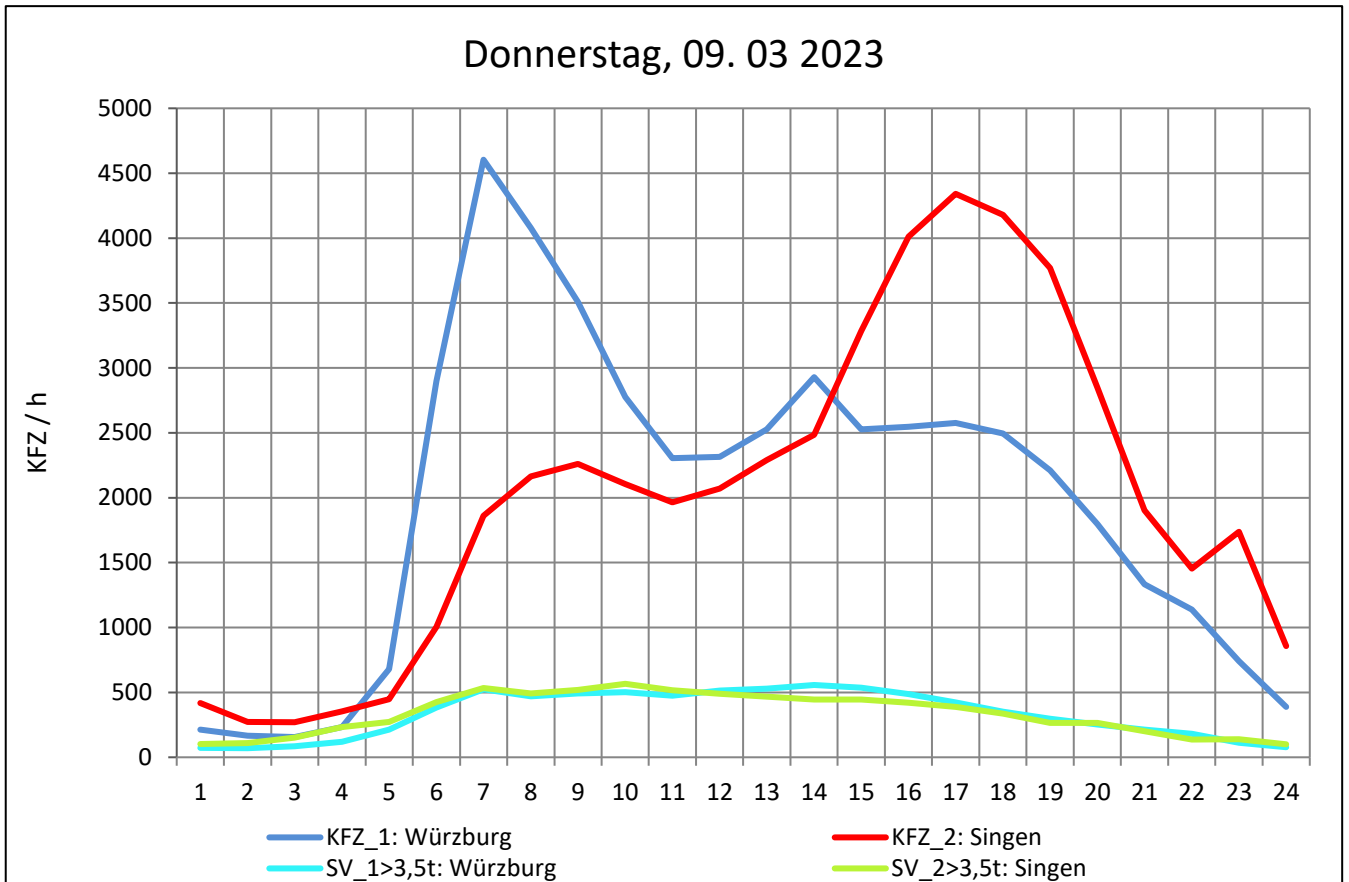
Zst.: **Hildrizhausen**

TK-/Zst-Nr.: 7319/1004

A 81

Richtung 1 : **Würzburg**

Richtung 2 : **Singen**



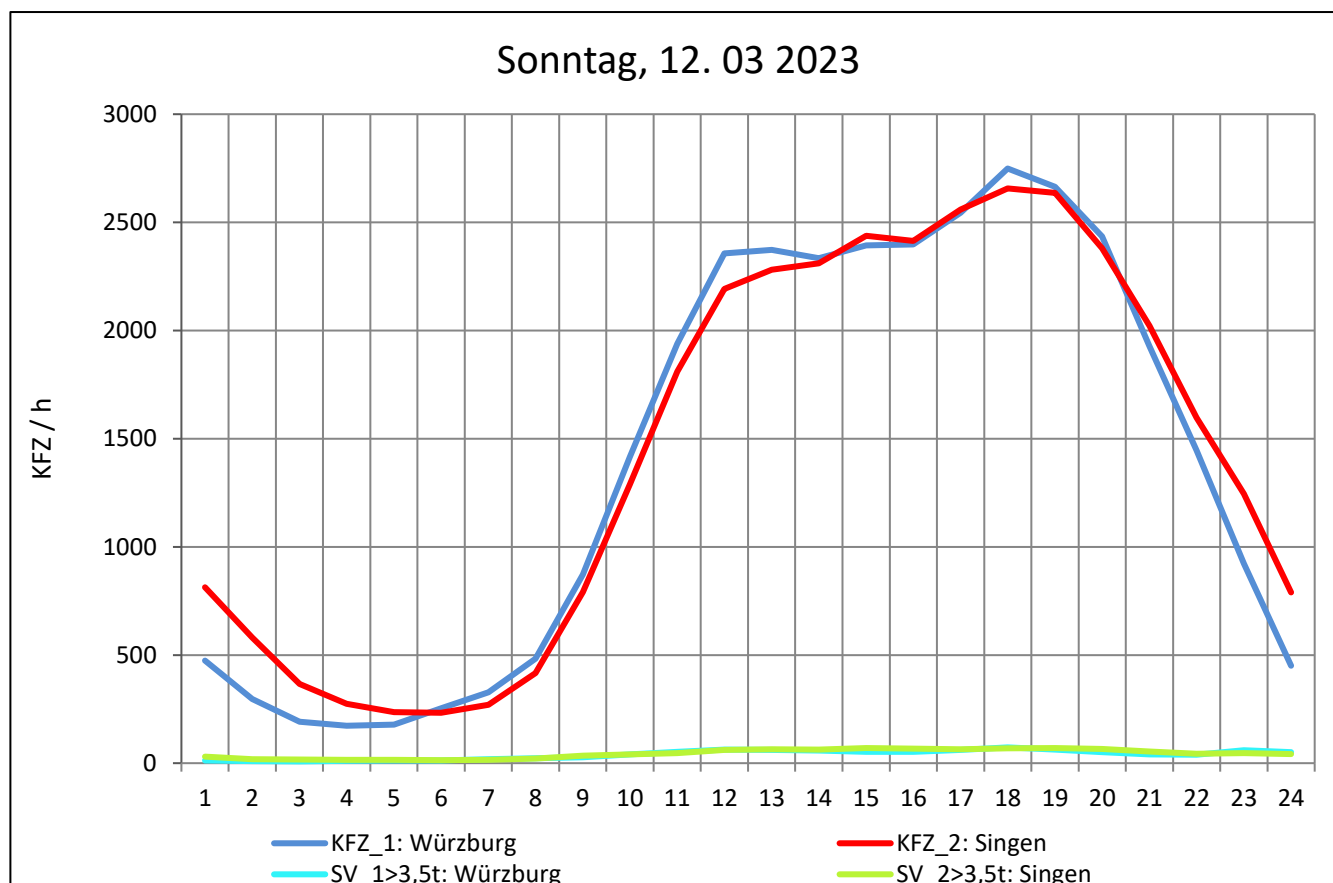
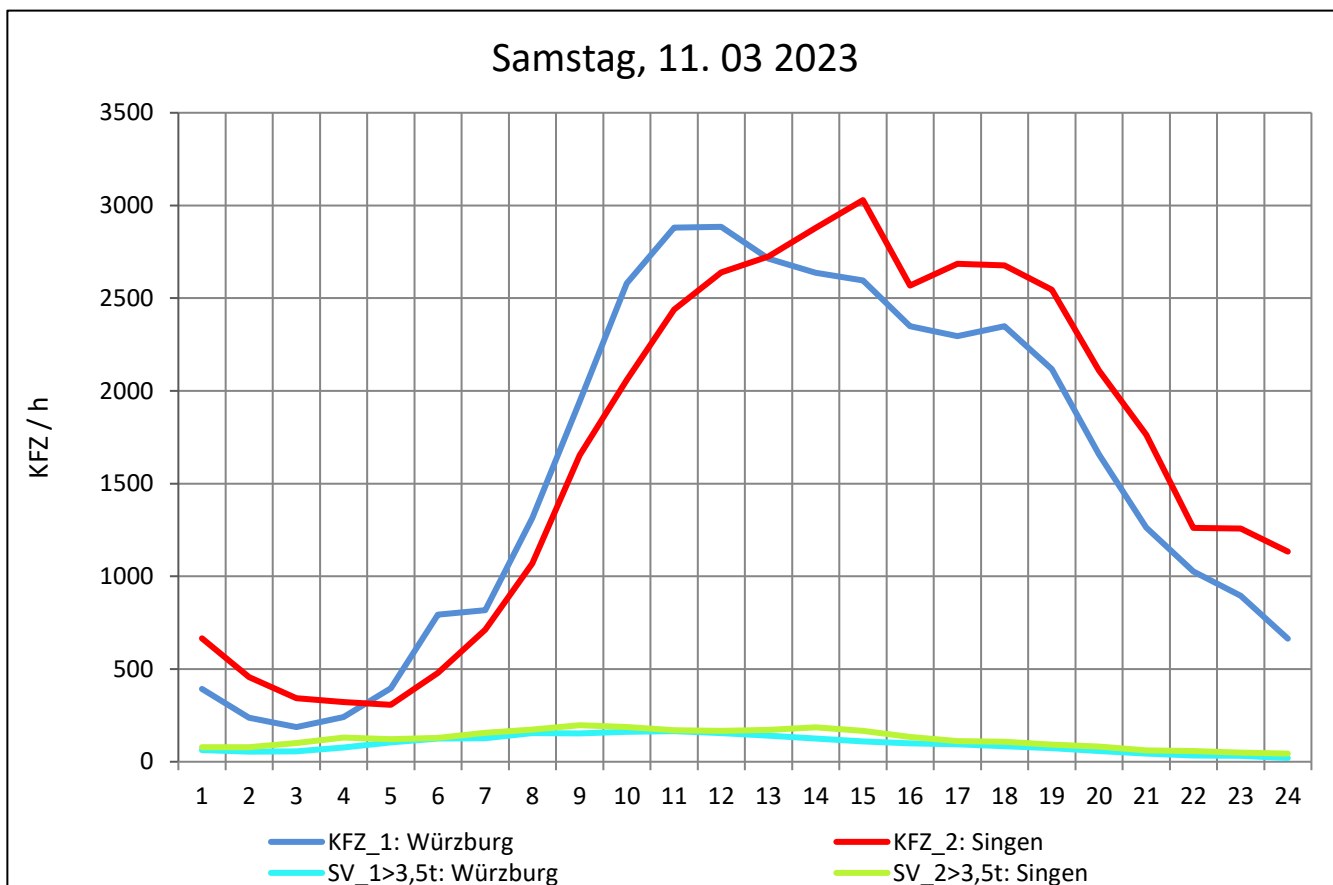
Zst.: **Hildrizhausen**

TK-/Zst-Nr.: 7319/1004

A 81

Richtung 1 : **Würzburg**

Richtung 2 : **Singen**



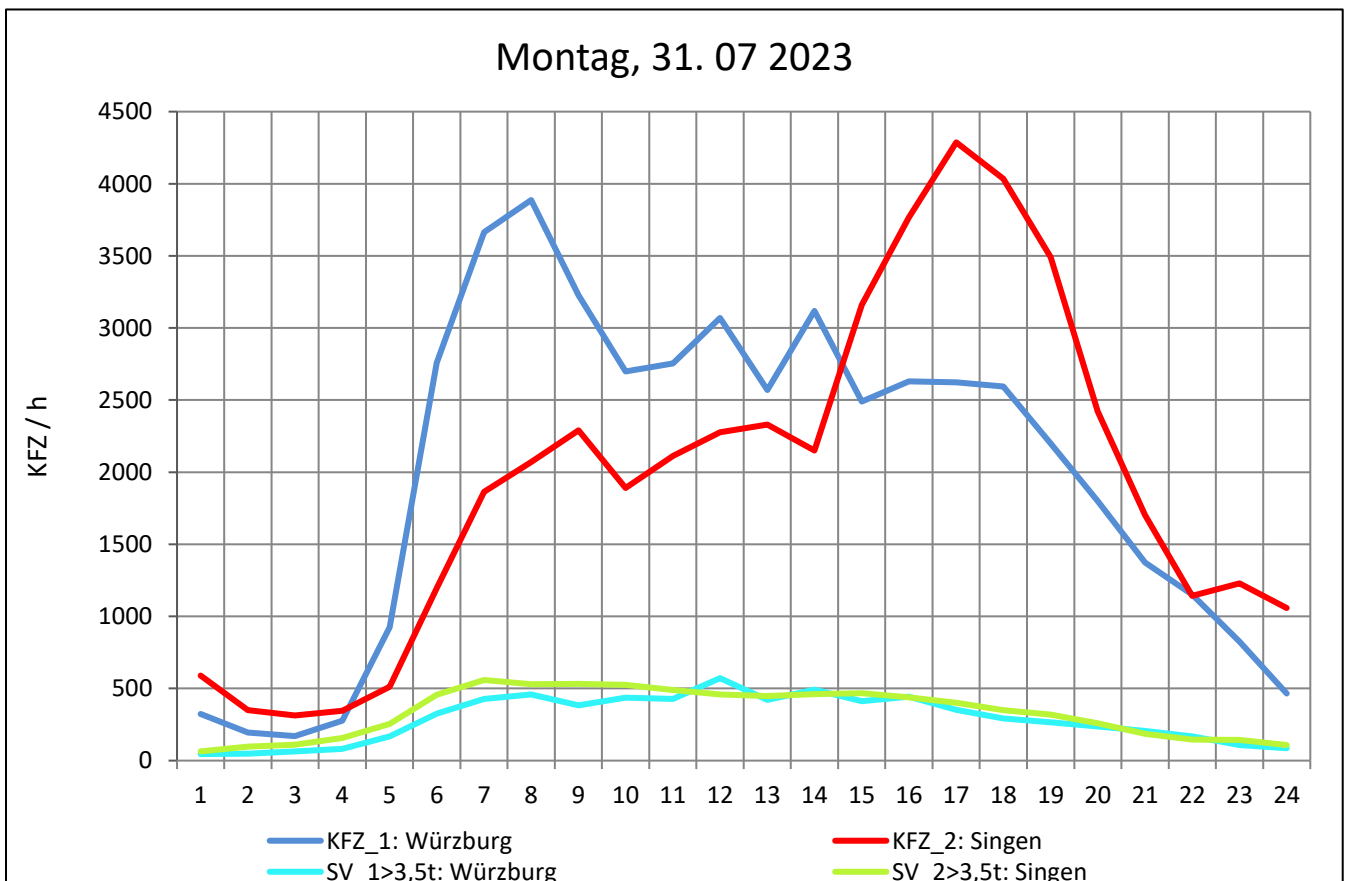
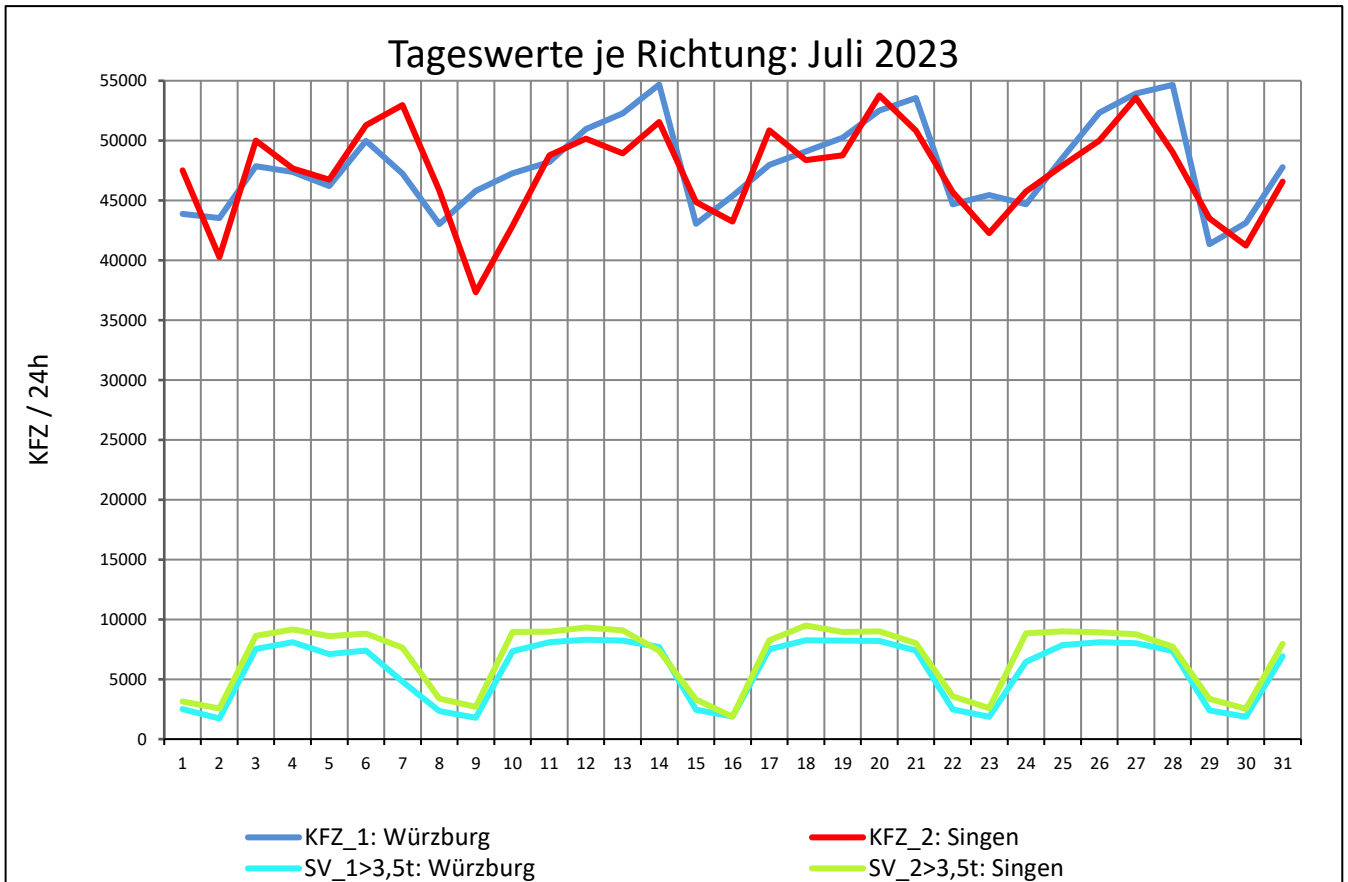
Zst.: **Hildrizhausen**

TK-/Zst-Nr.: 7319/1004

A 81

Richtung 1 : **Würzburg**

Richtung 2 : **Singen**



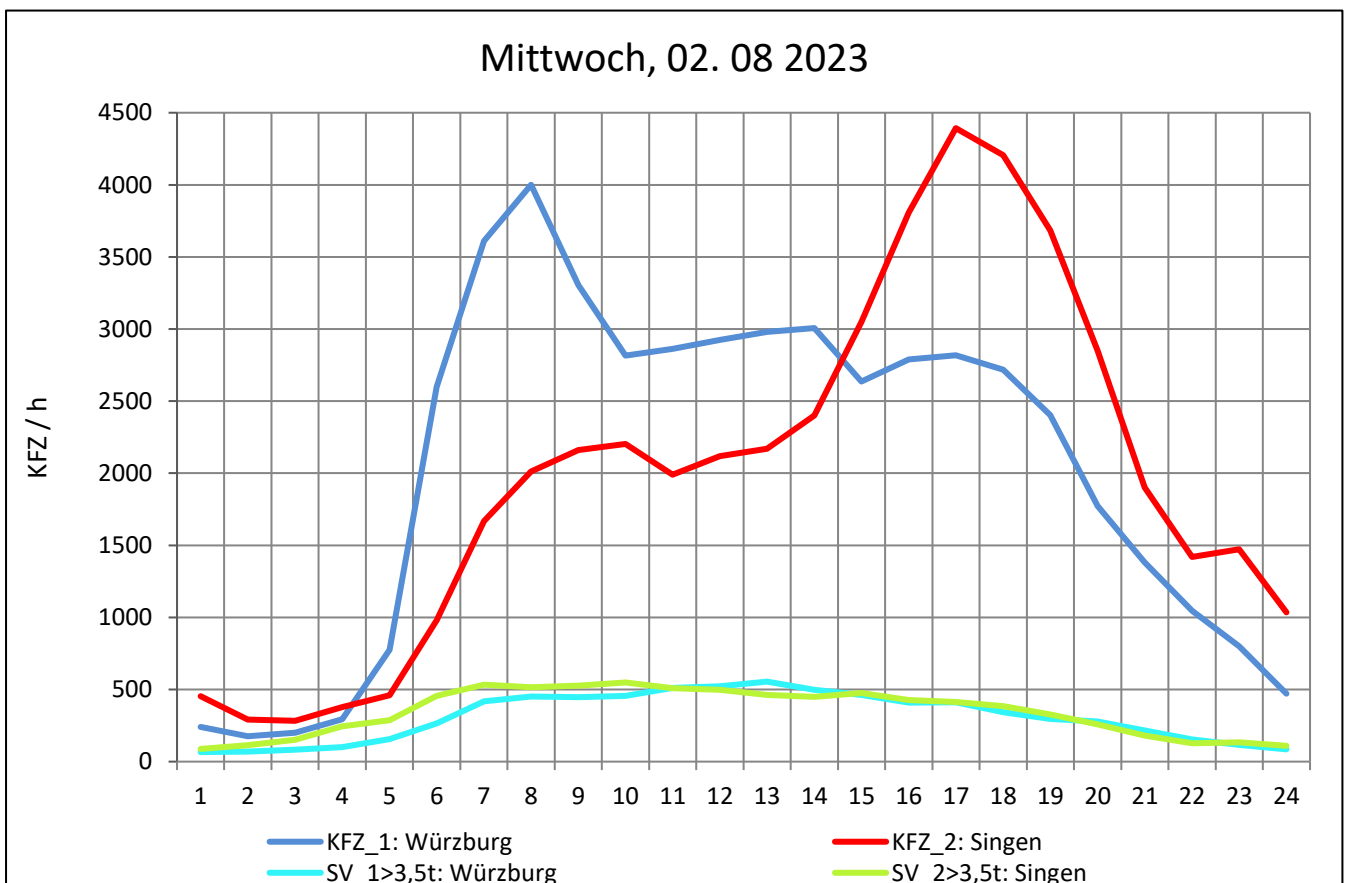
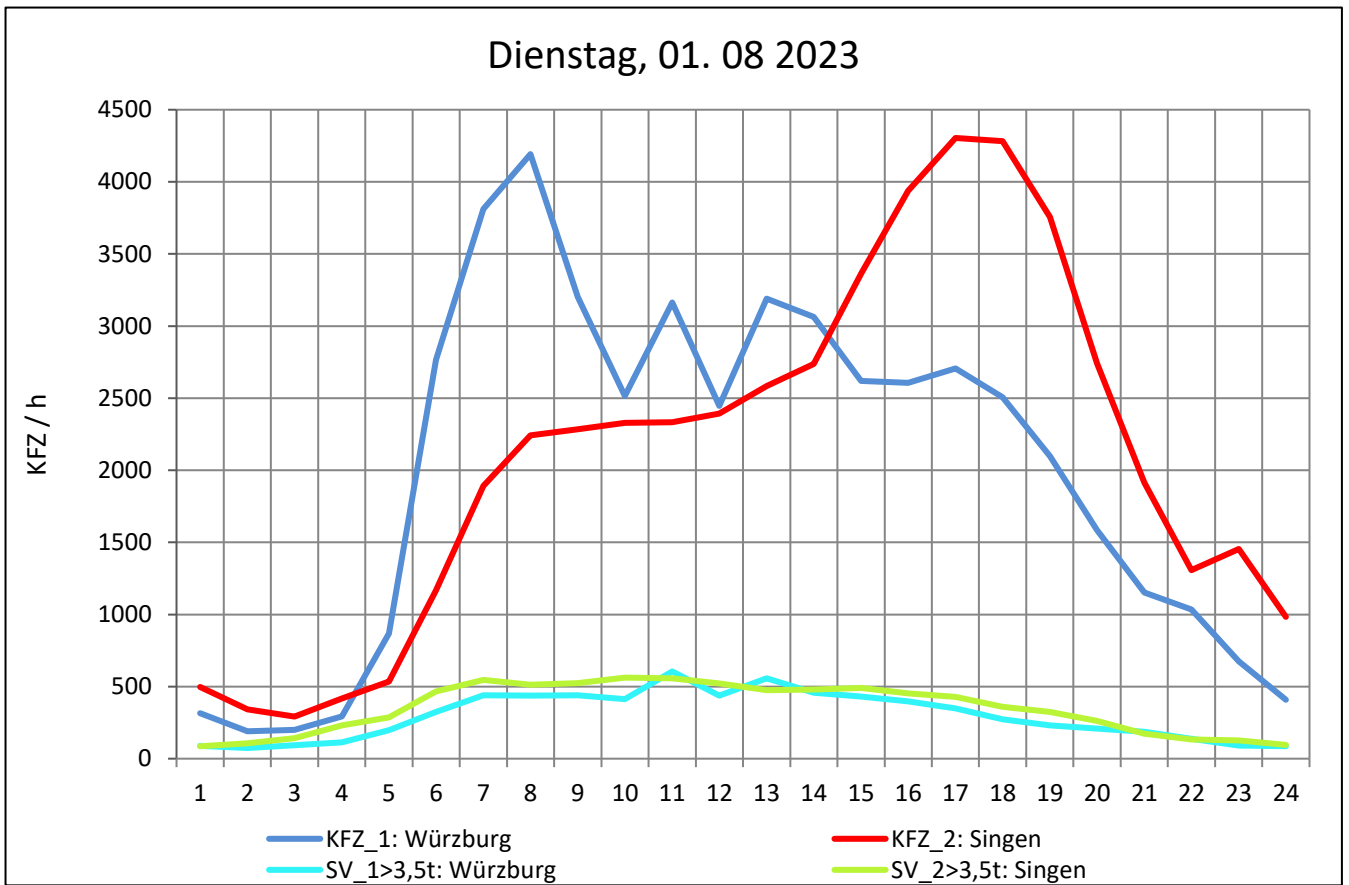
Zst.: **Hildrizhausen**

TK-/Zst-Nr.: 7319/1004

A 81

Richtung 1 : **Würzburg**

Richtung 2 : **Singen**



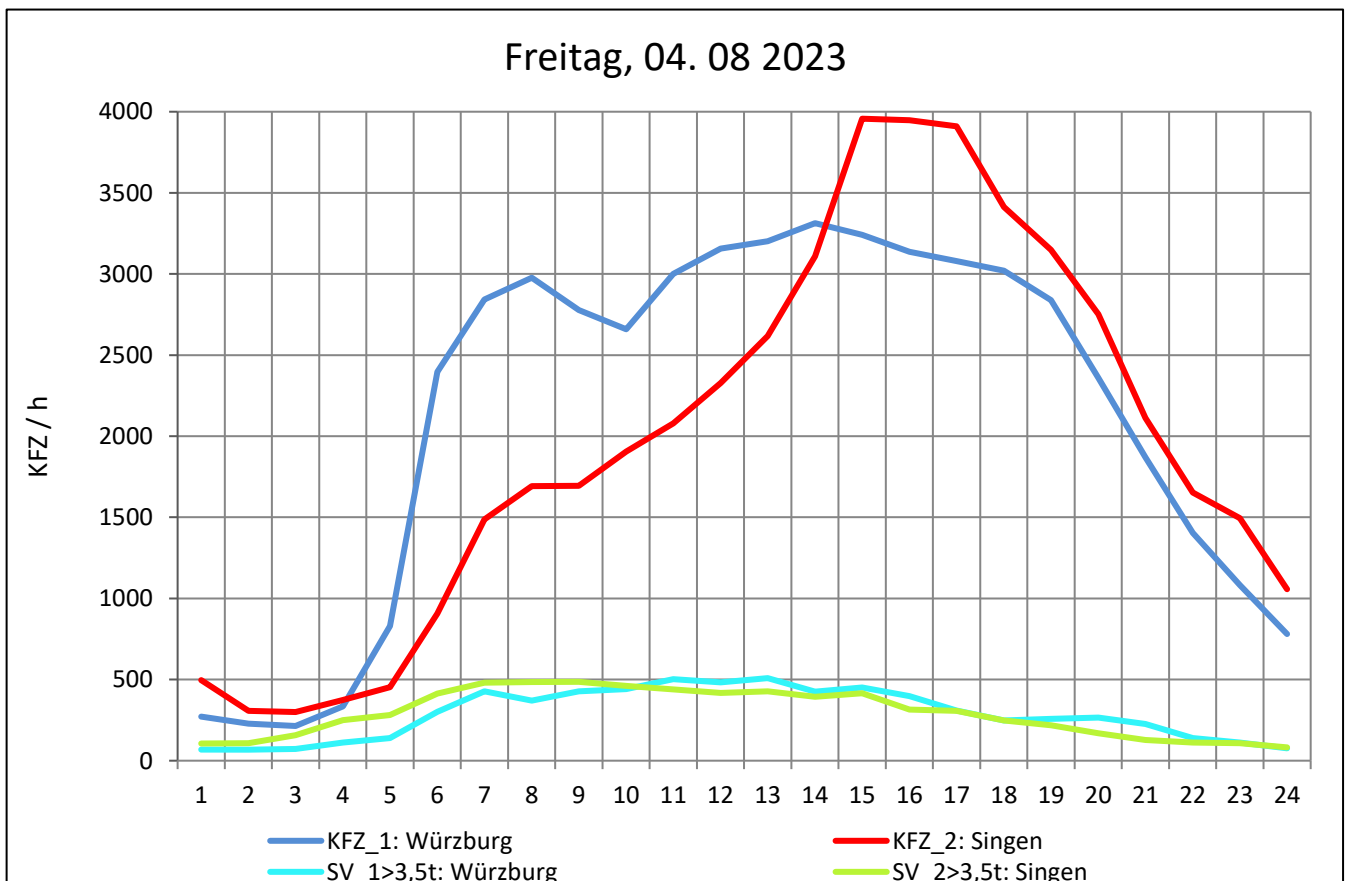
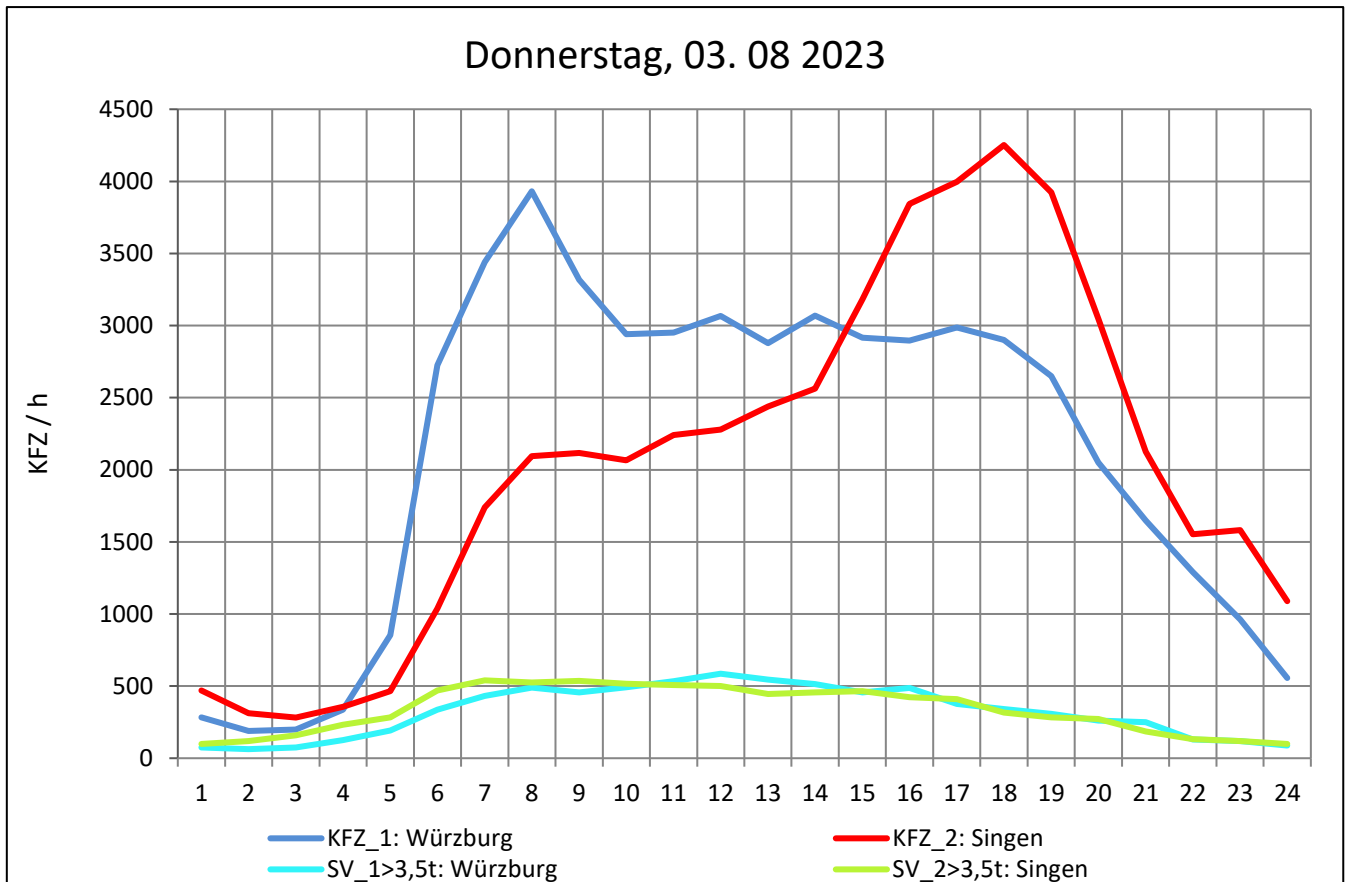
Zst.: **Hildrizhausen**

TK-/Zst-Nr.: 7319/1004

A 81

Richtung 1 : **Würzburg**

Richtung 2 : **Singen**



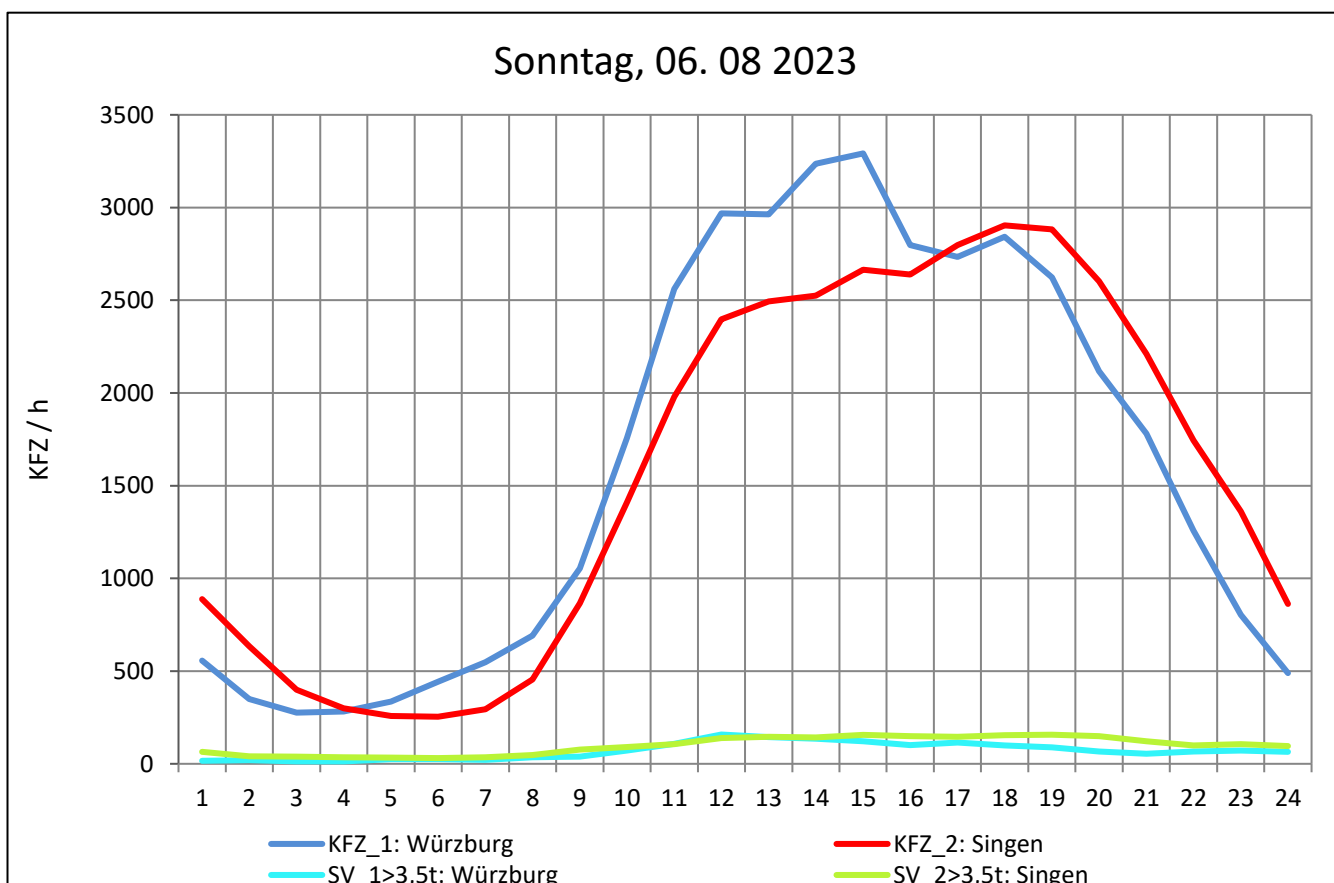
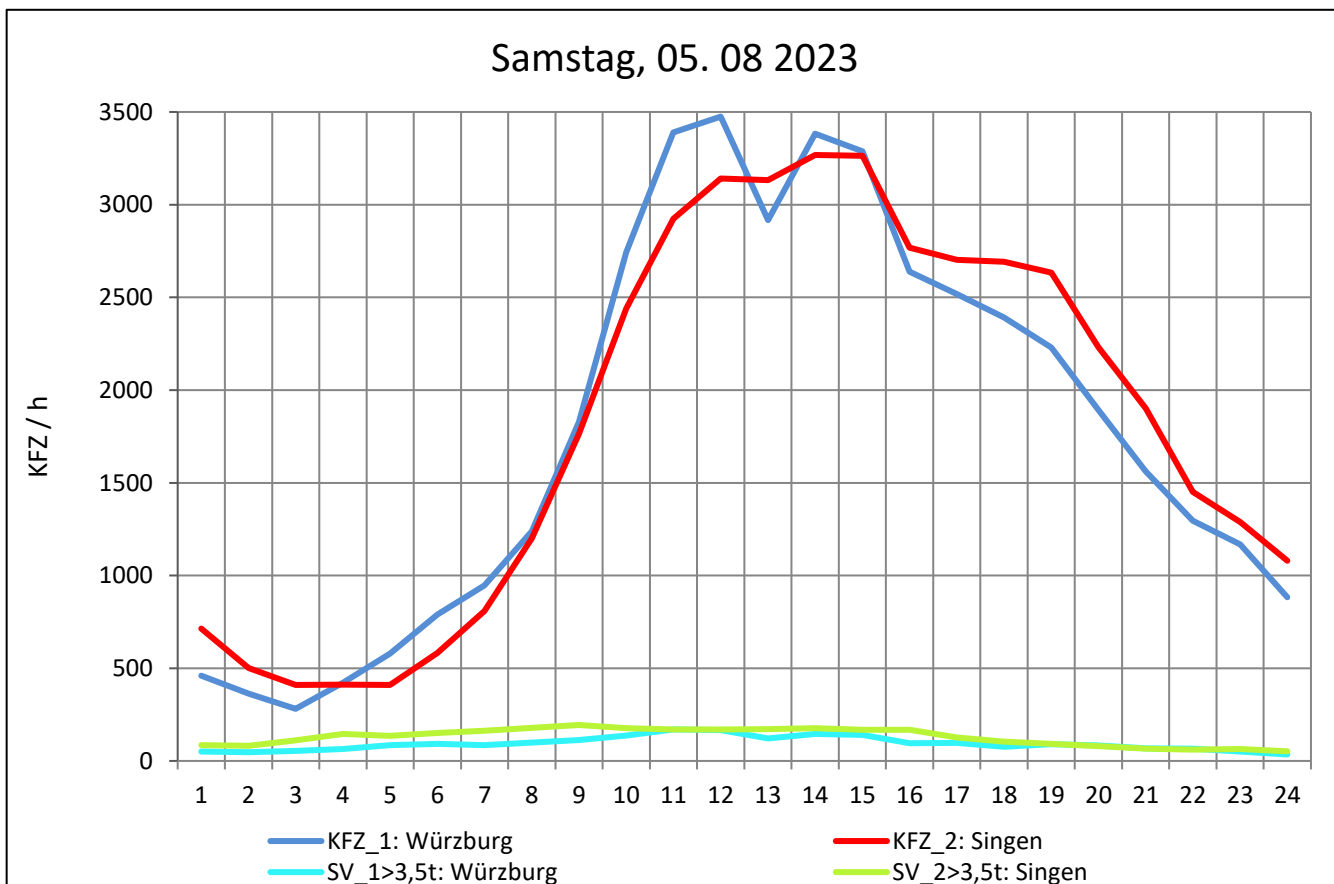
Zst.: **Hildrizhausen**

TK-/Zst-Nr.: 7319/1004

A 81

Richtung 1 : **Würzburg**

Richtung 2 : **Singen**



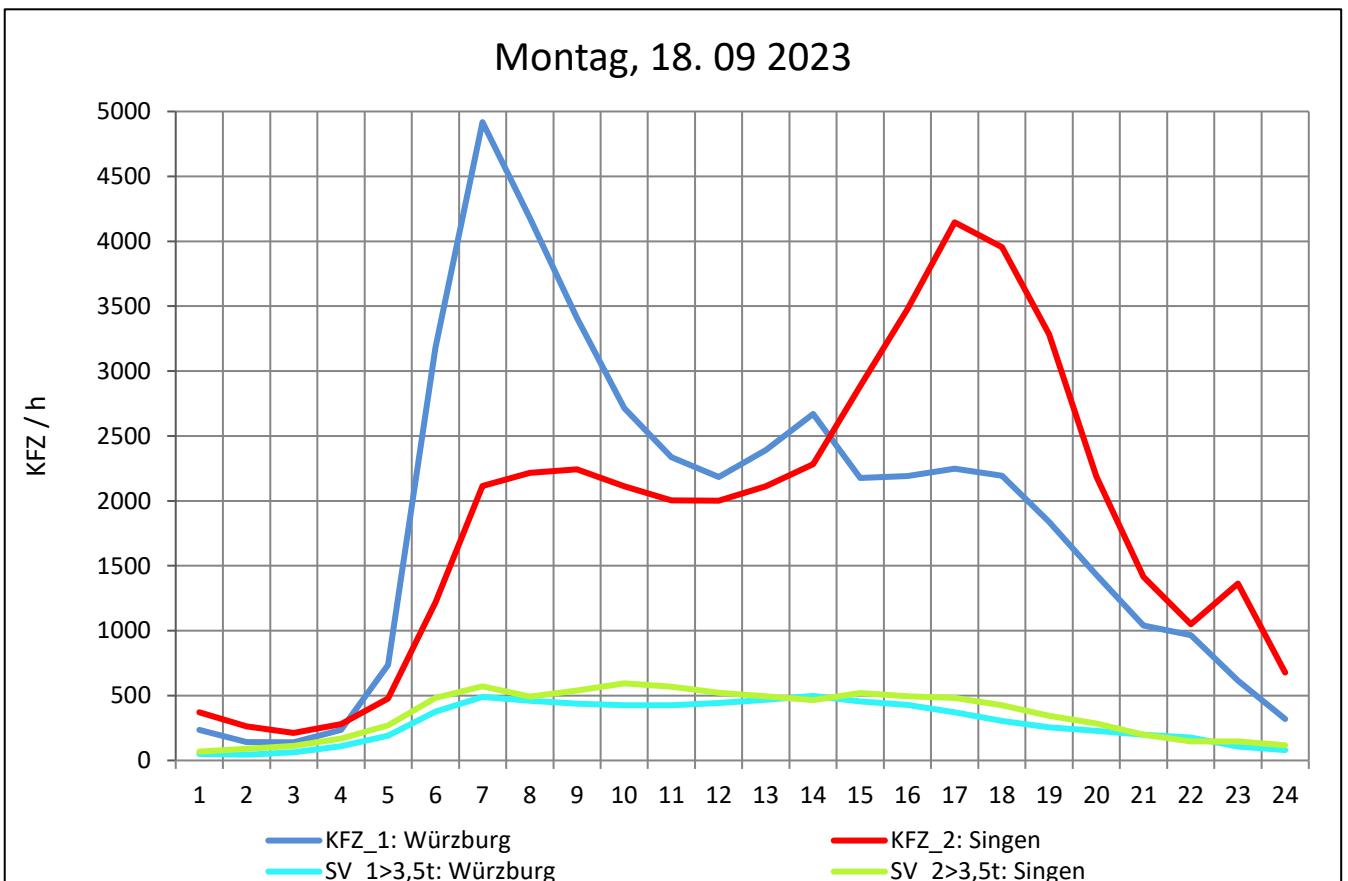
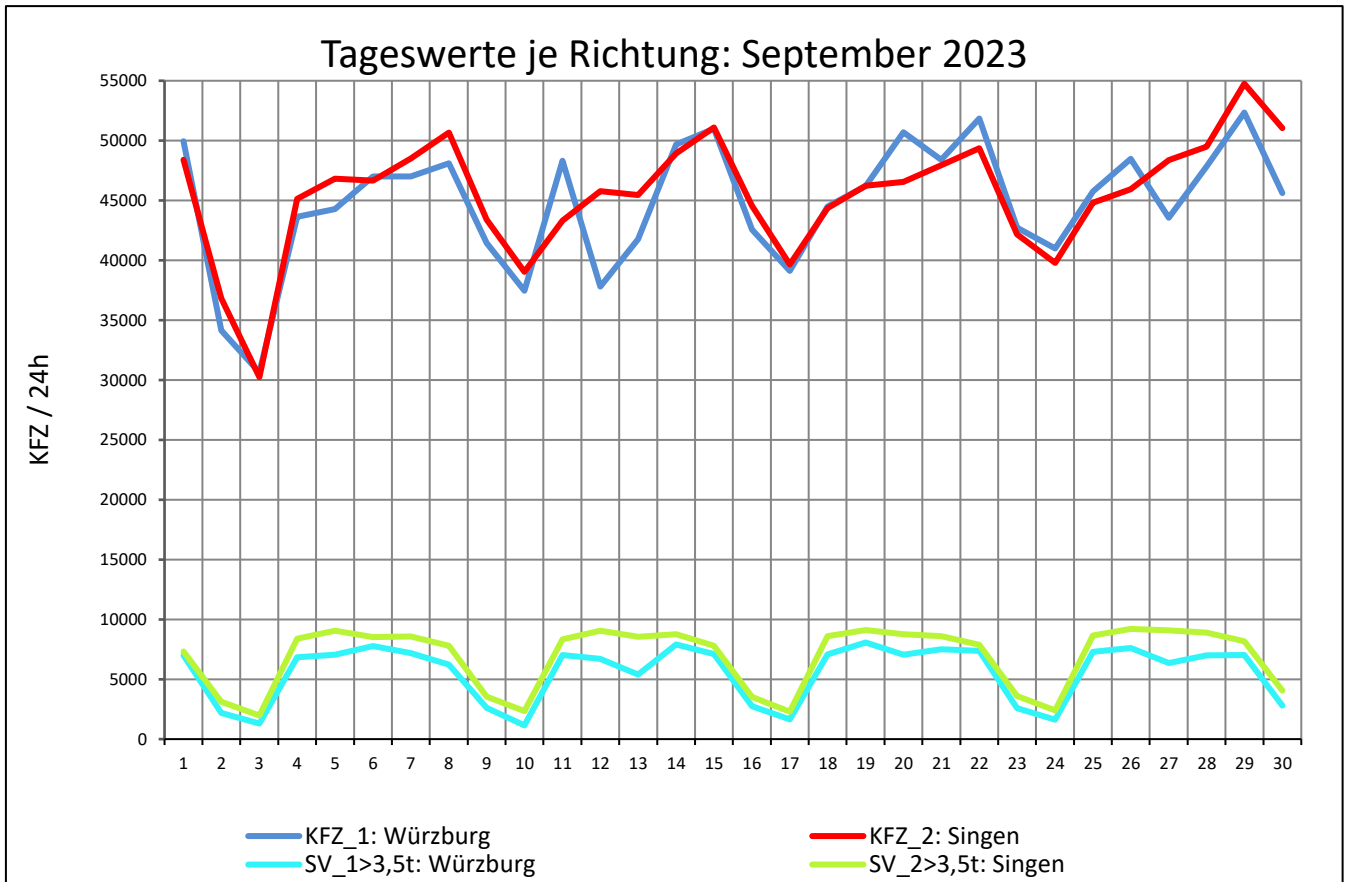
Zst.: **Hildrizhausen**

TK-/Zst-Nr.: 7319/1004

A 81

Richtung 1 : **Würzburg**

Richtung 2 : **Singen**



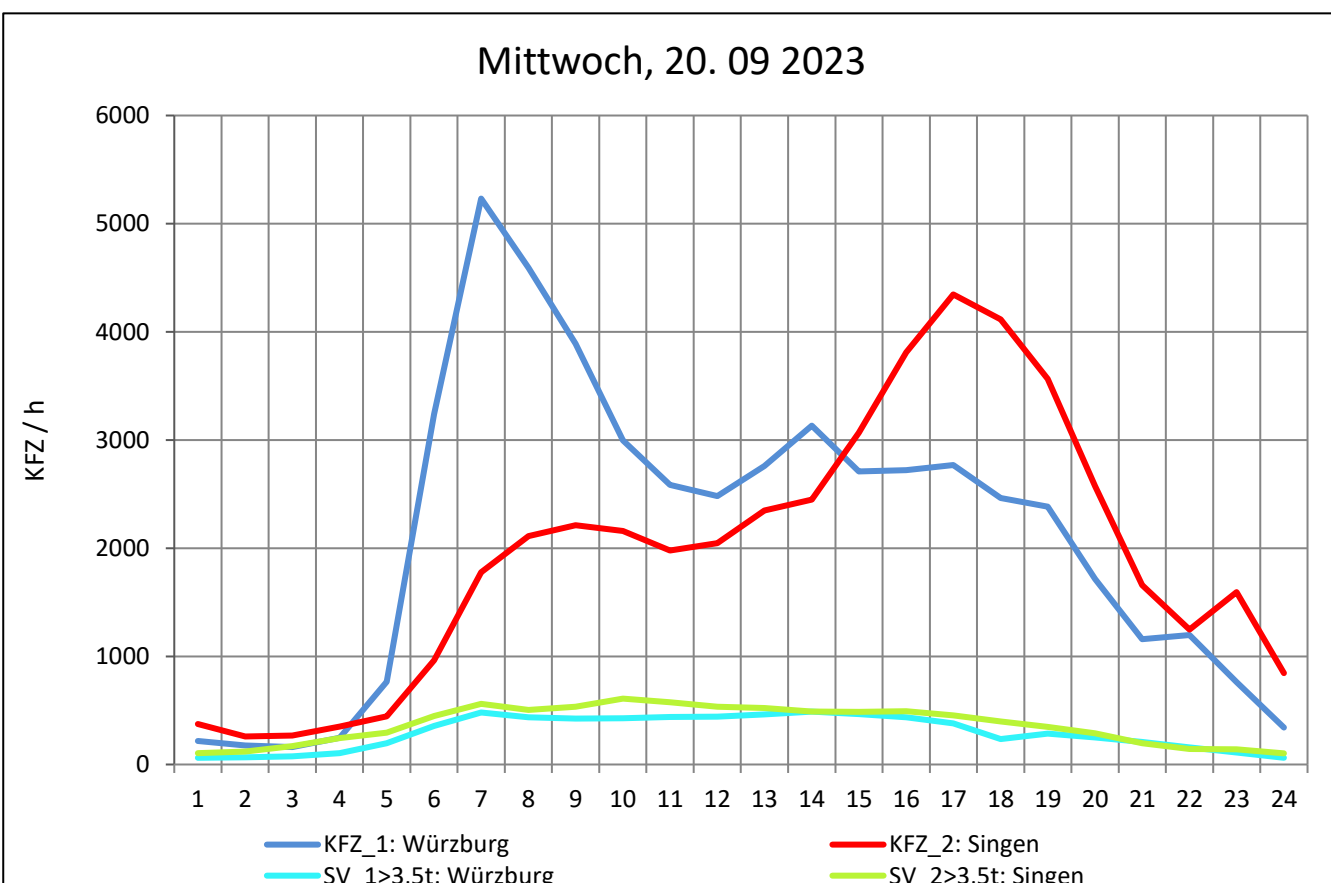
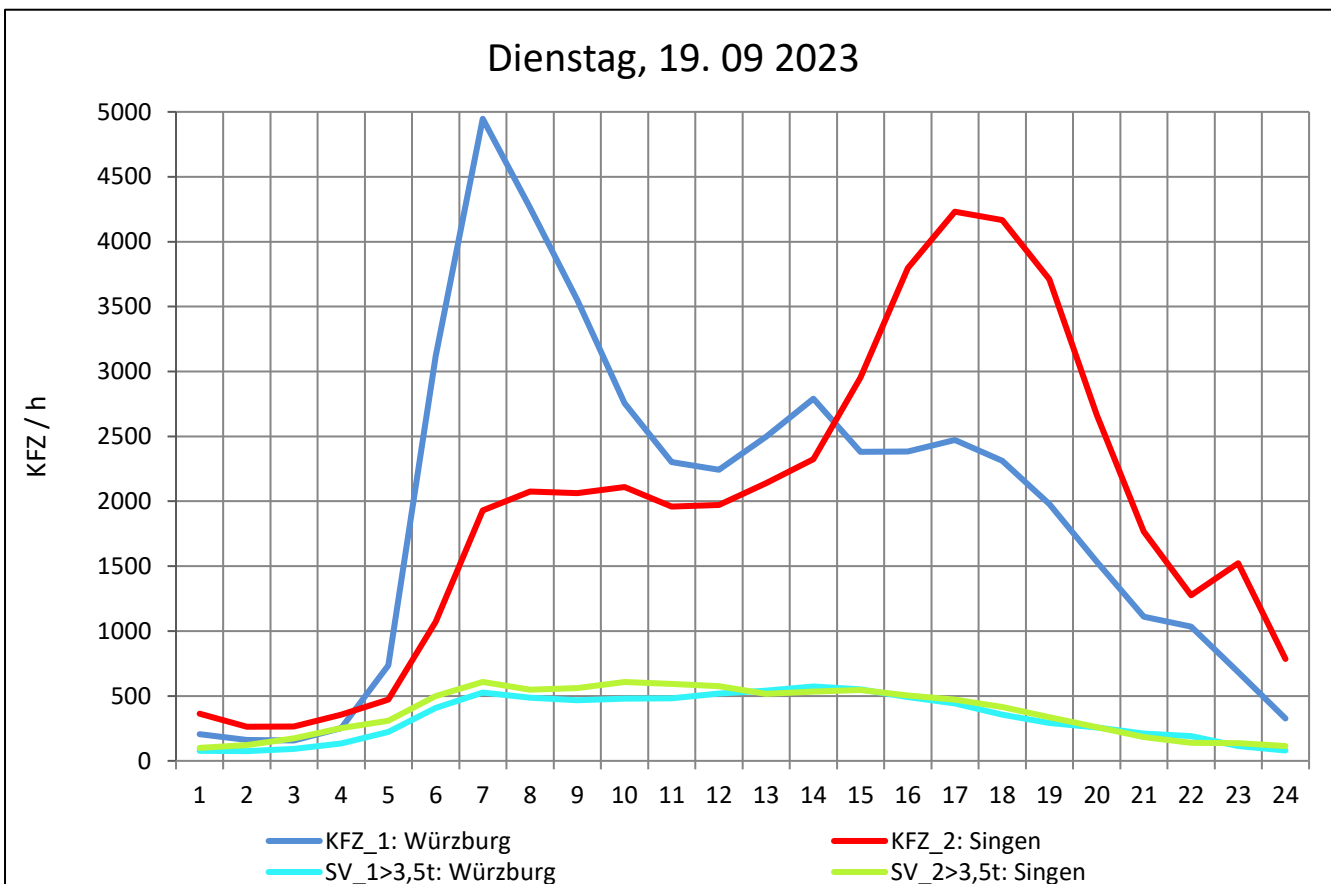
Zst.: **Hildrizhausen**

TK-/Zst-Nr.: 7319/1004

A 81

Richtung 1 : **Würzburg**

Richtung 2 : **Singen**



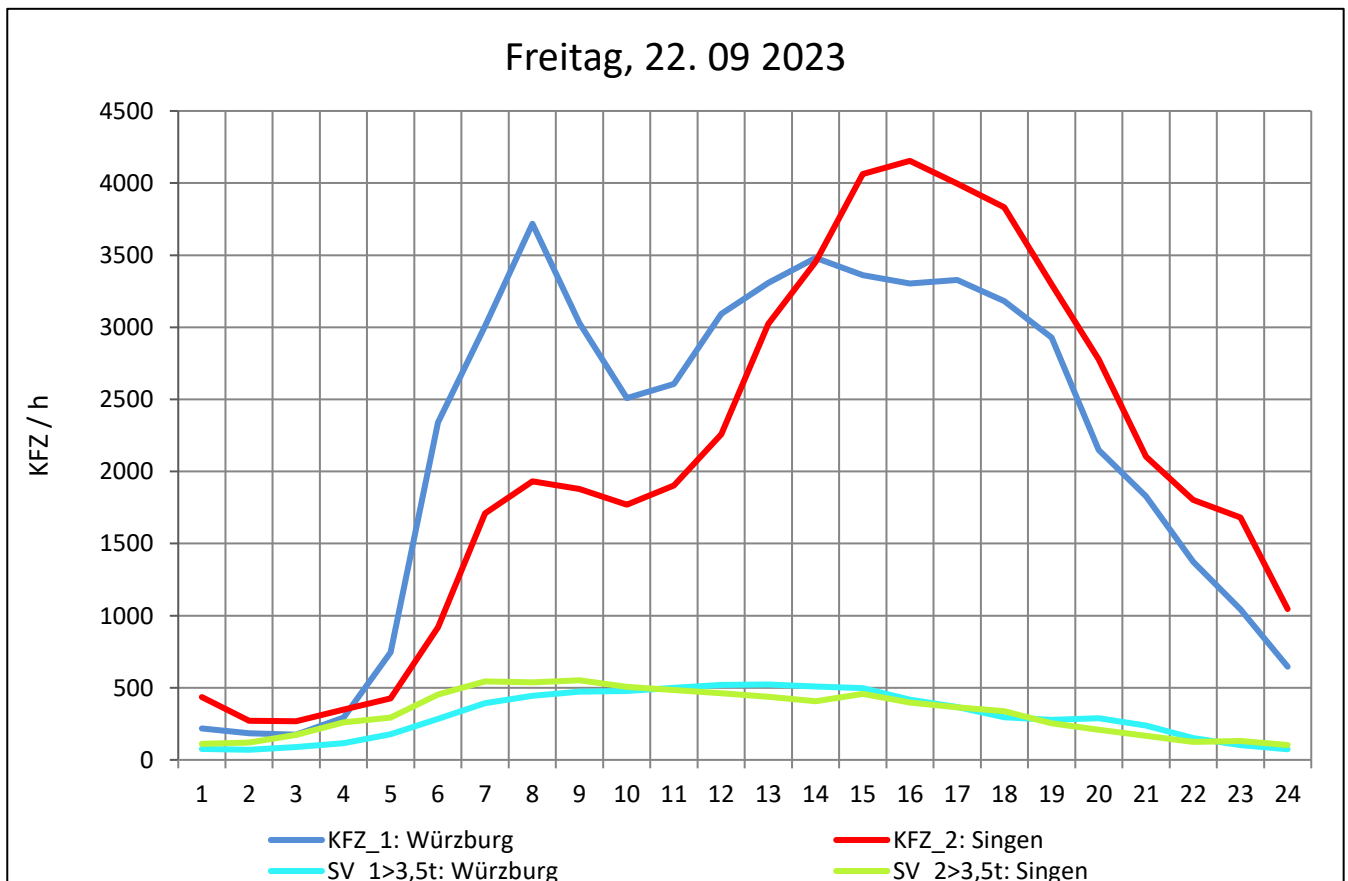
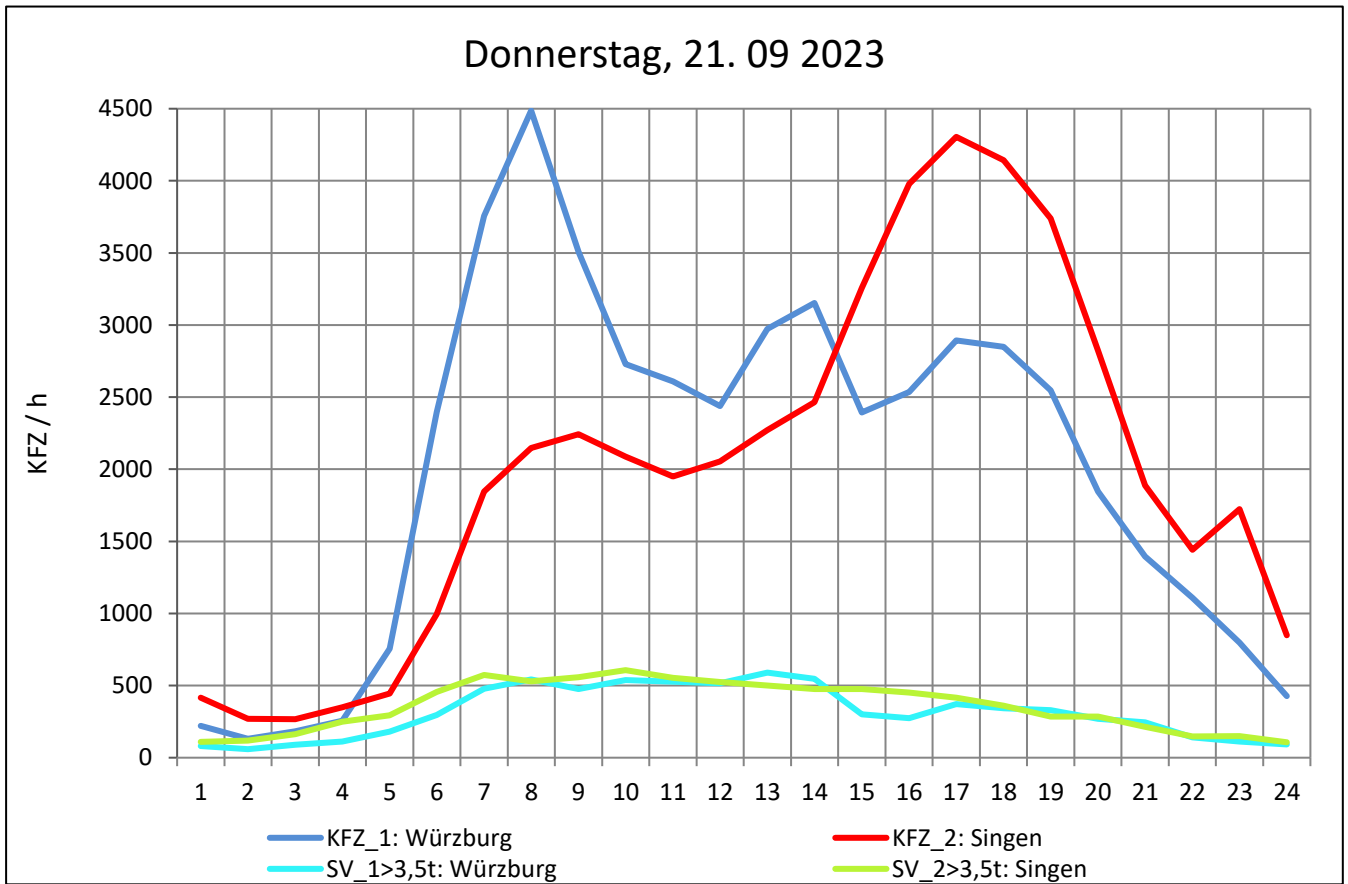
Zst.: **Hildrizhausen**

TK-/Zst-Nr.: 7319/1004

A 81

Richtung 1 : **Würzburg**

Richtung 2 : **Singen**



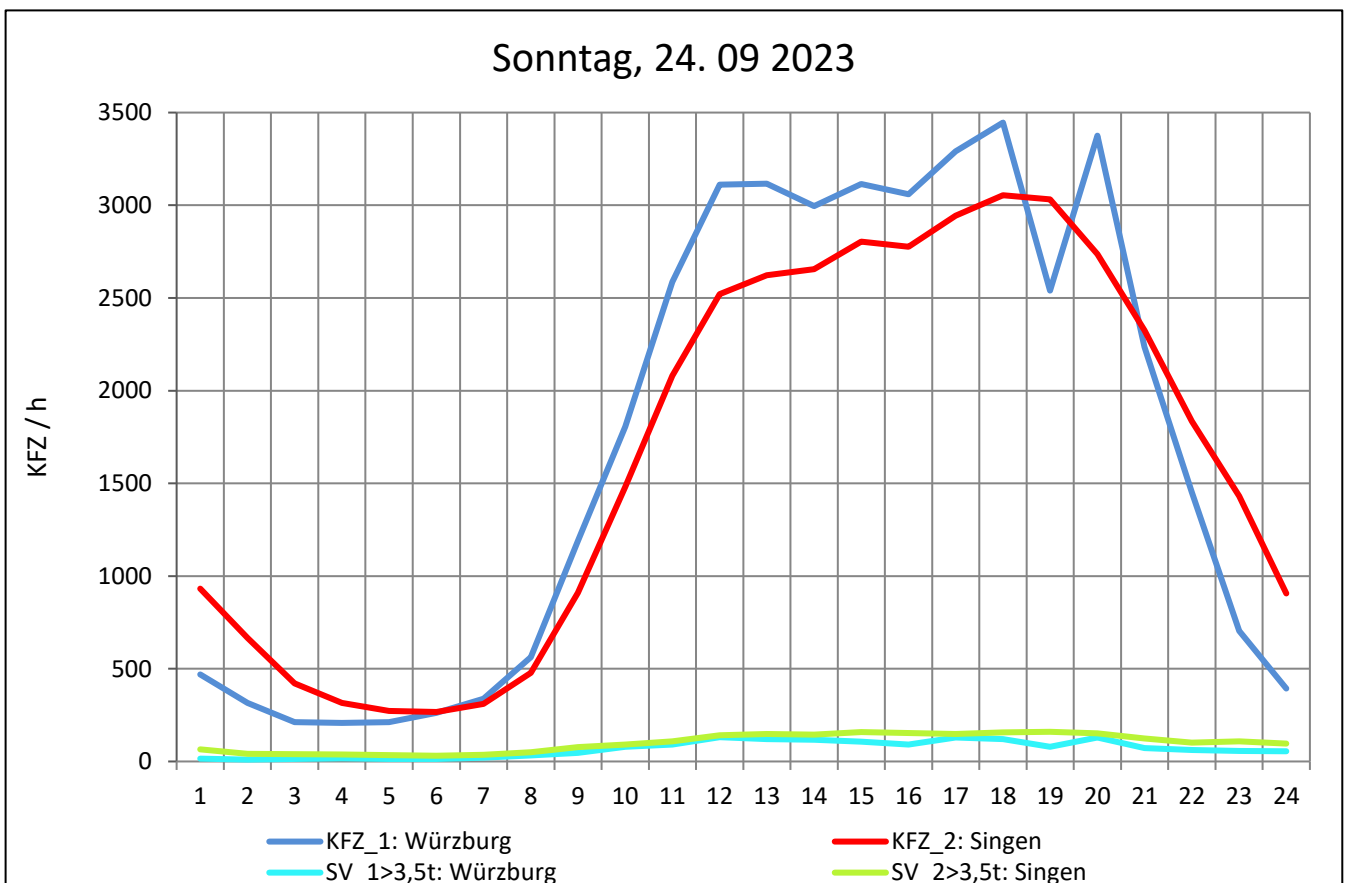
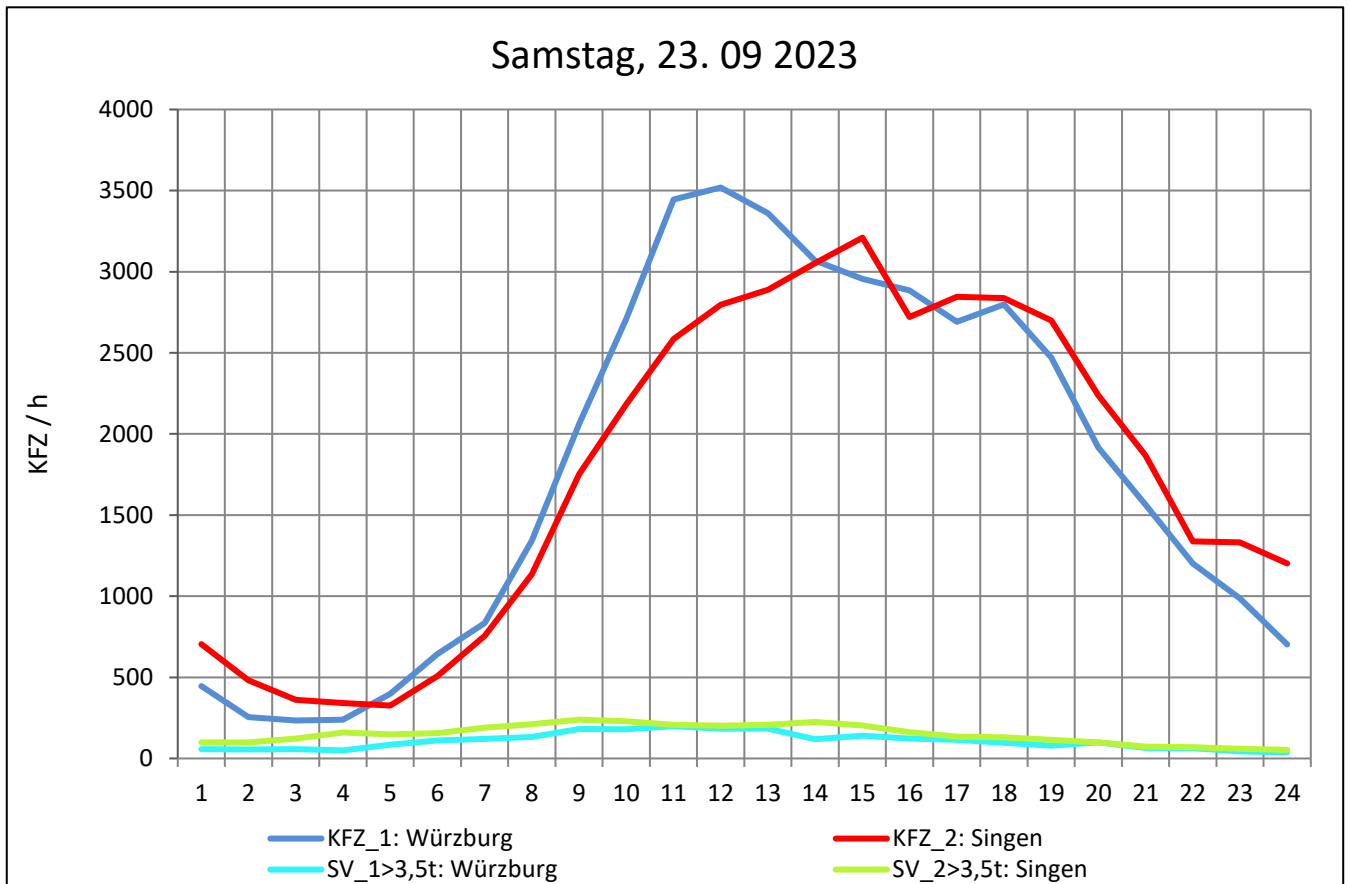
Zst.: **Hildrizhausen**

TK-/Zst-Nr.: 7319/1004

A 81

Richtung 1 : **Würzburg**

Richtung 2 : **Singen**



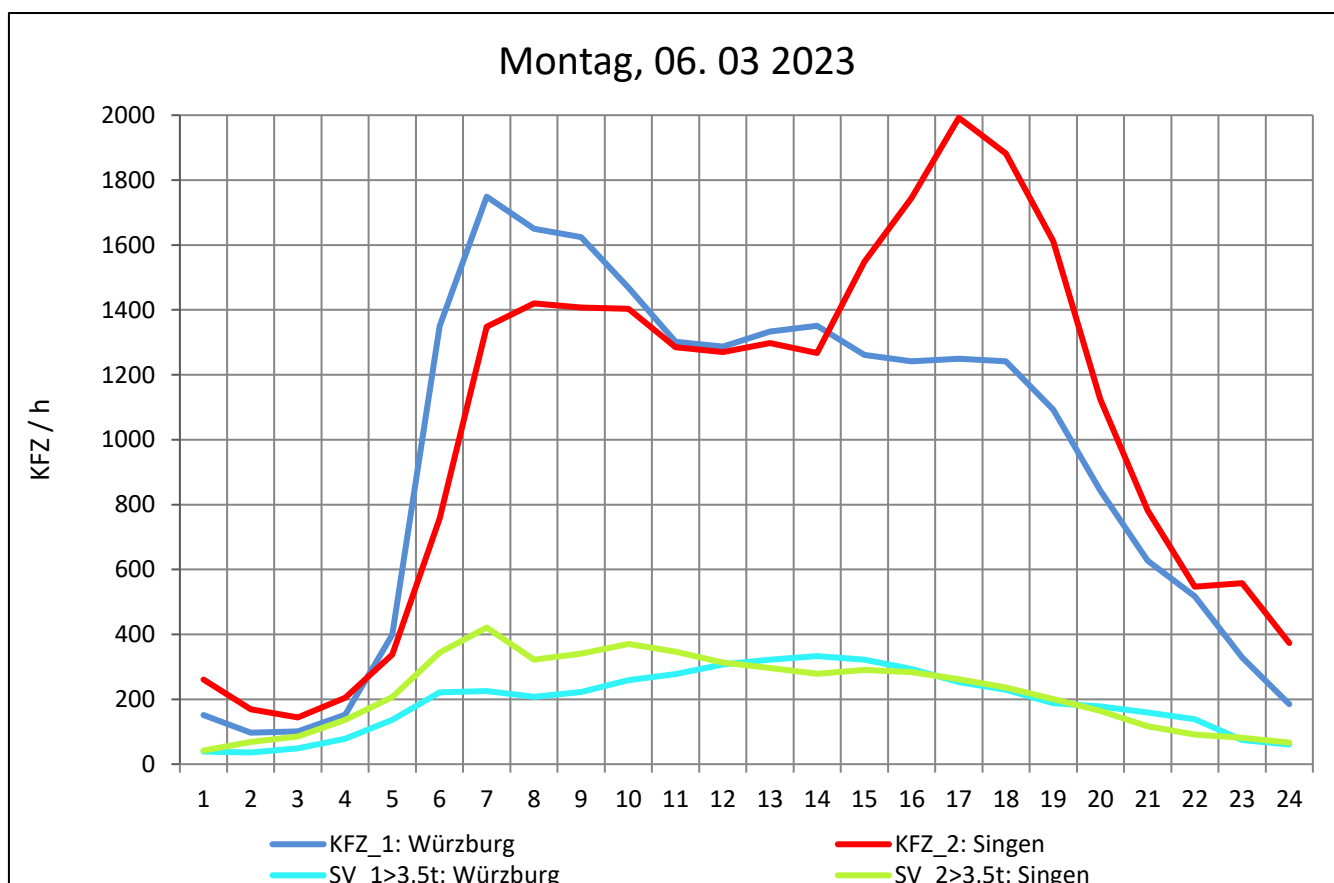
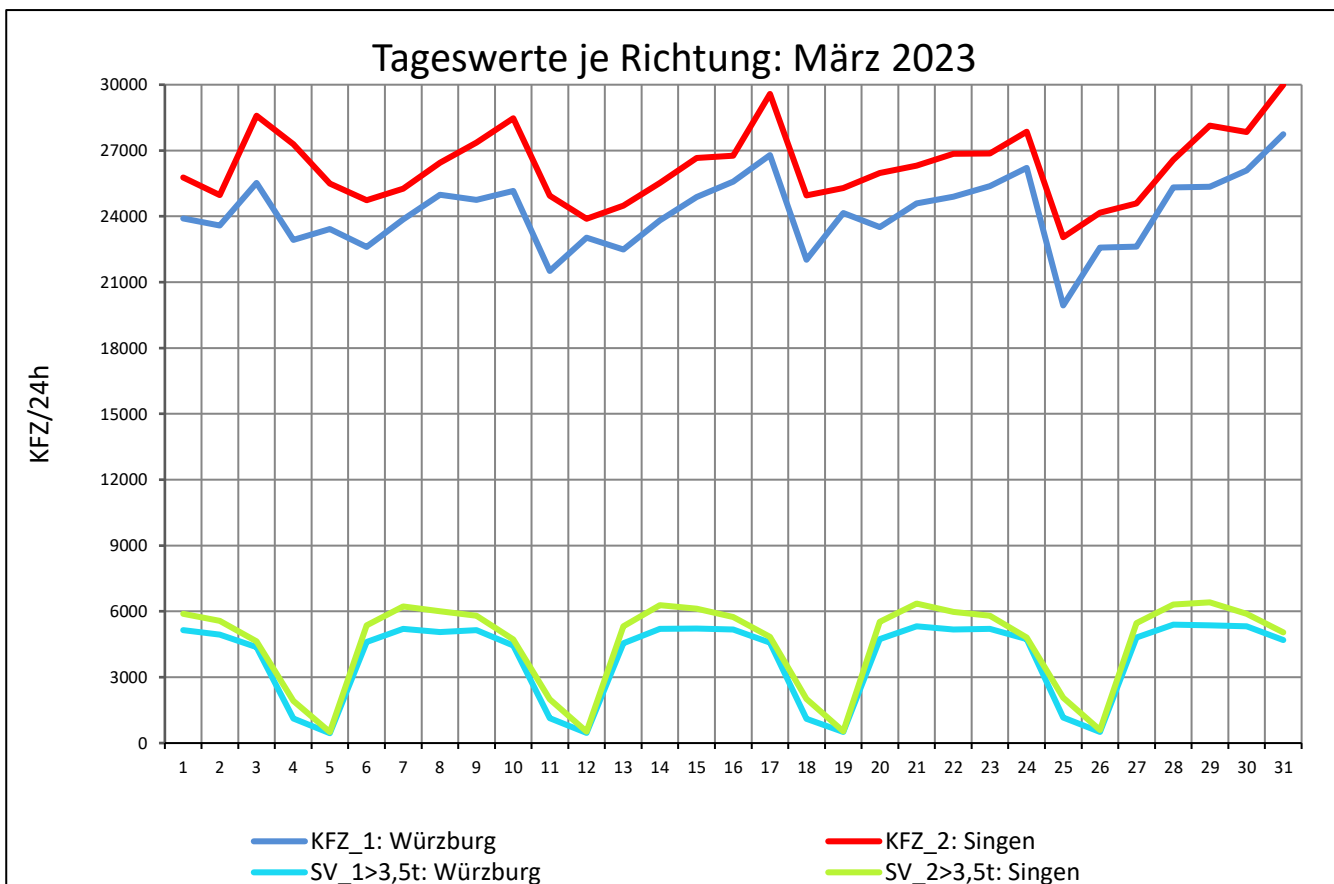
Zst.: **Gültstein**

TK-/Zst-Nr.: 7419/1001

A 81

Richtung 1 : **Würzburg**

Richtung 2 : **Singen**



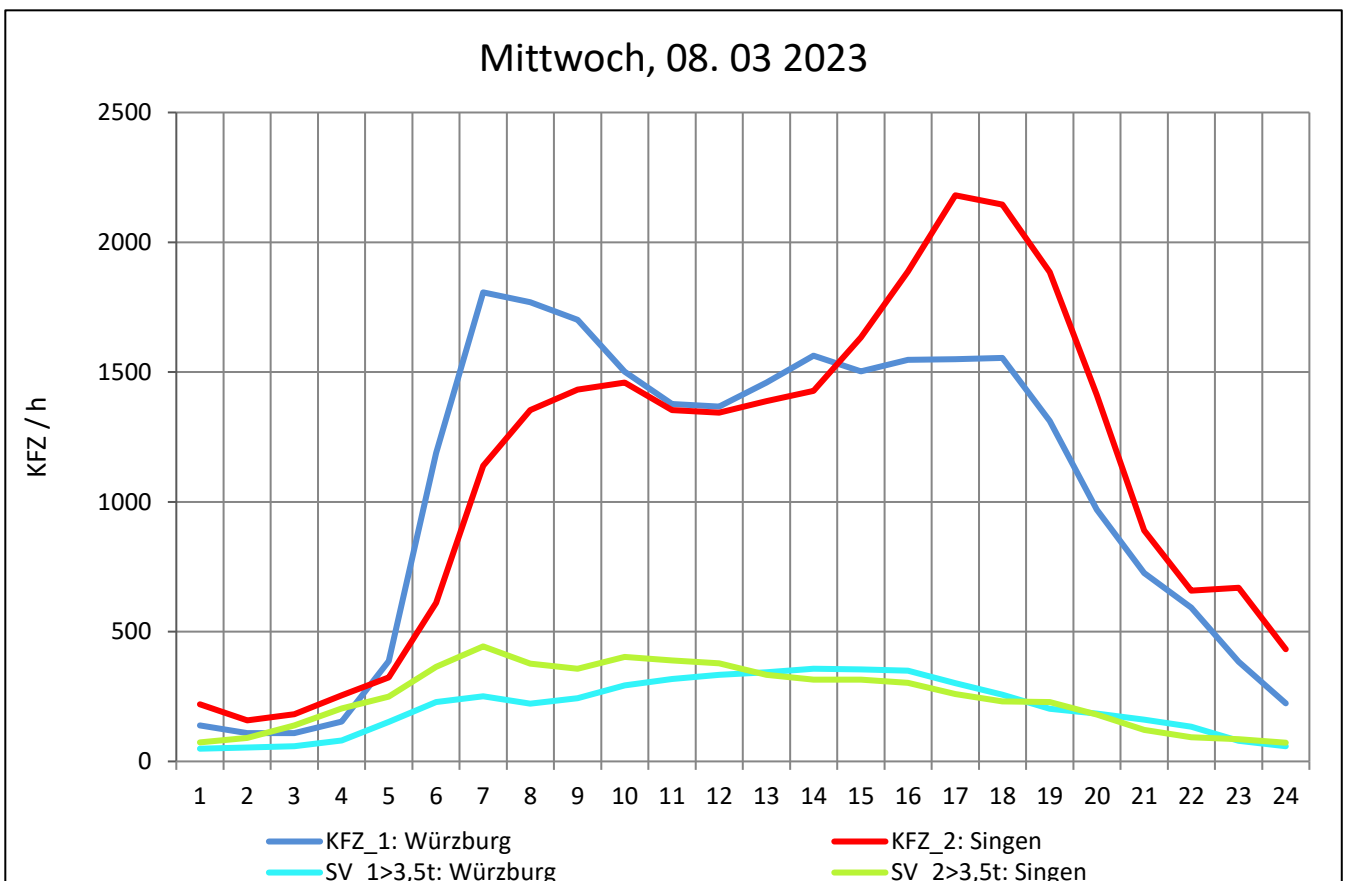
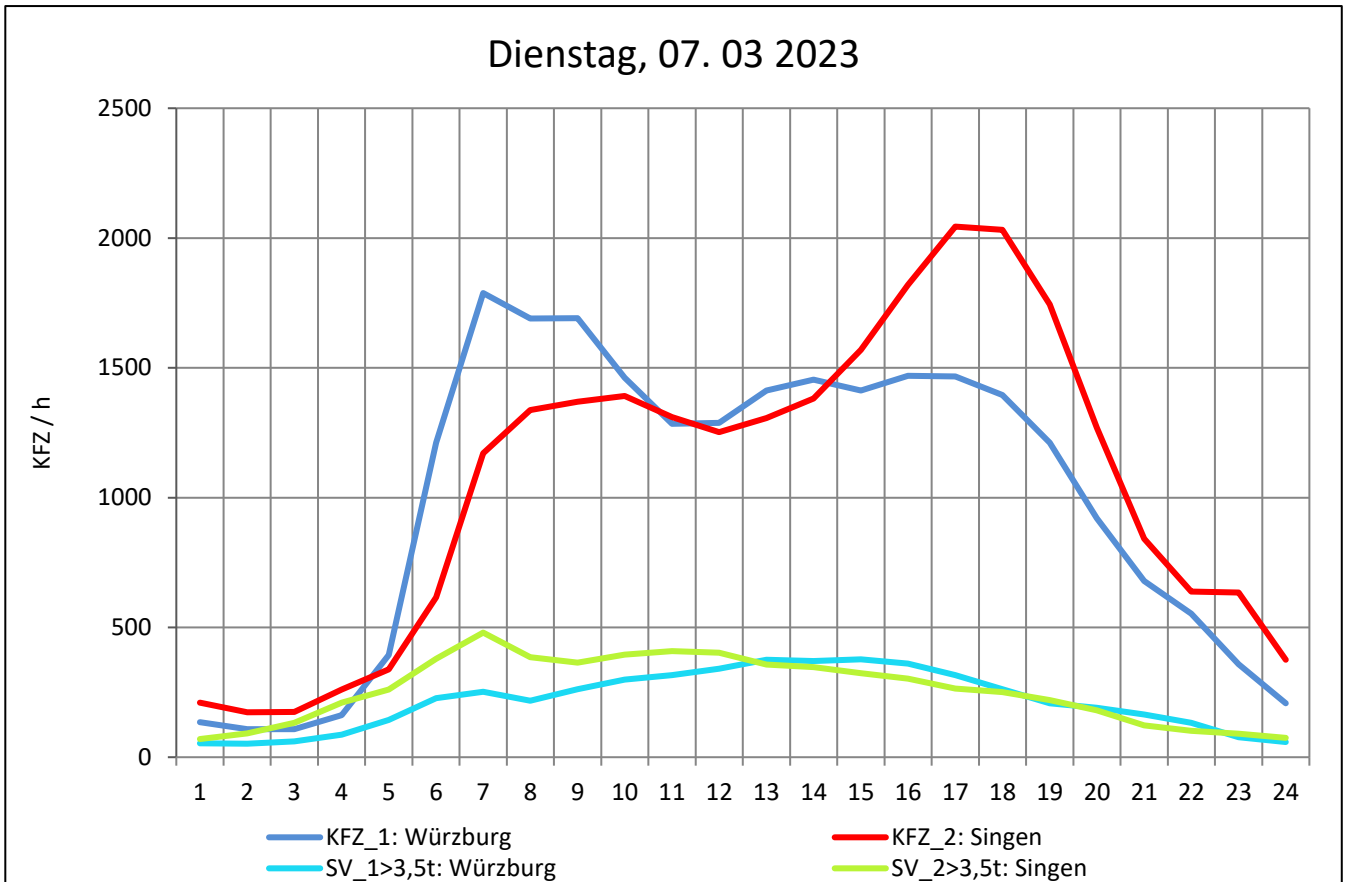
Zst.: **Gültstein**

TK-/Zst-Nr.: 7419/1001

A 81

Richtung 1 : **Würzburg**

Richtung 2 : **Singen**



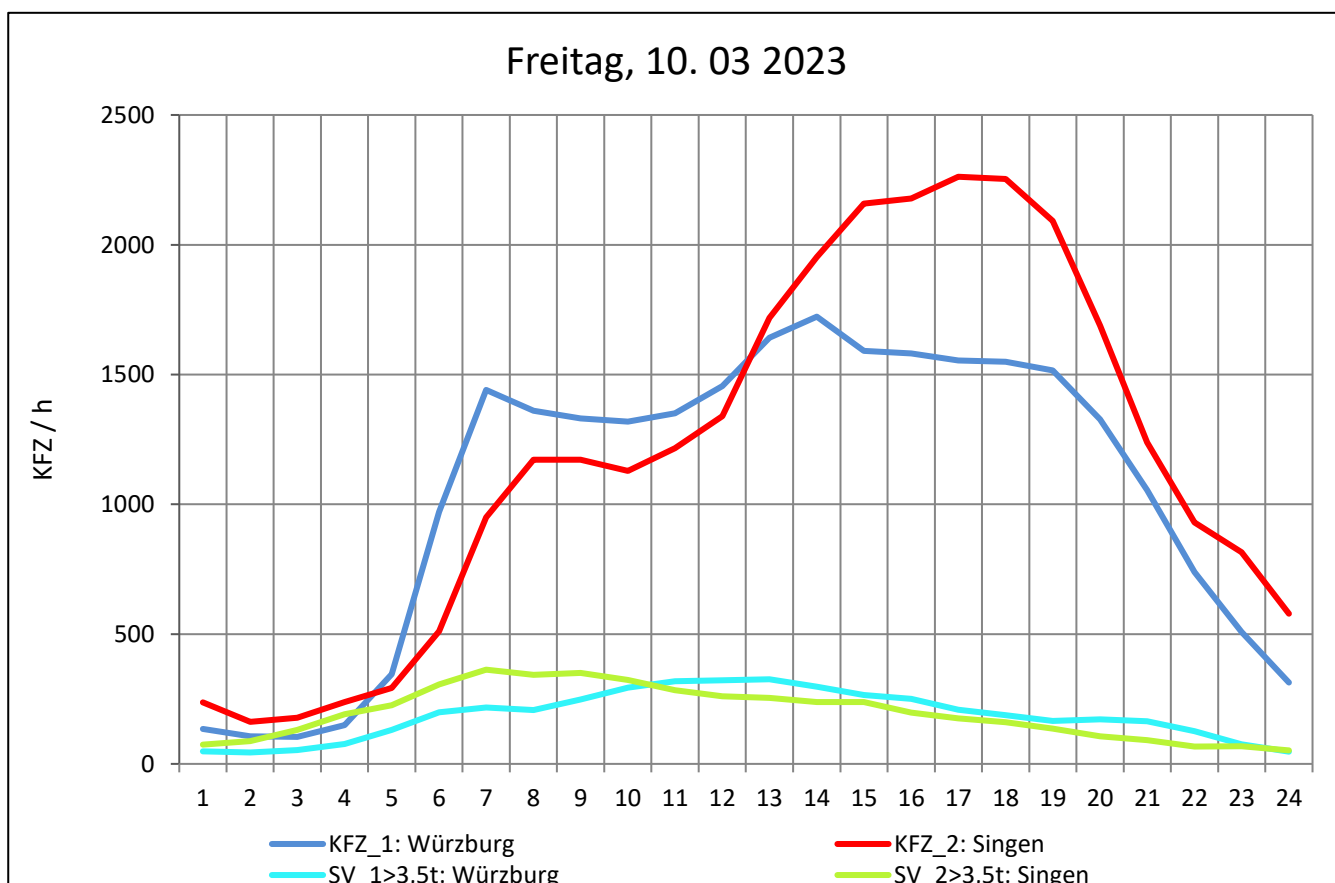
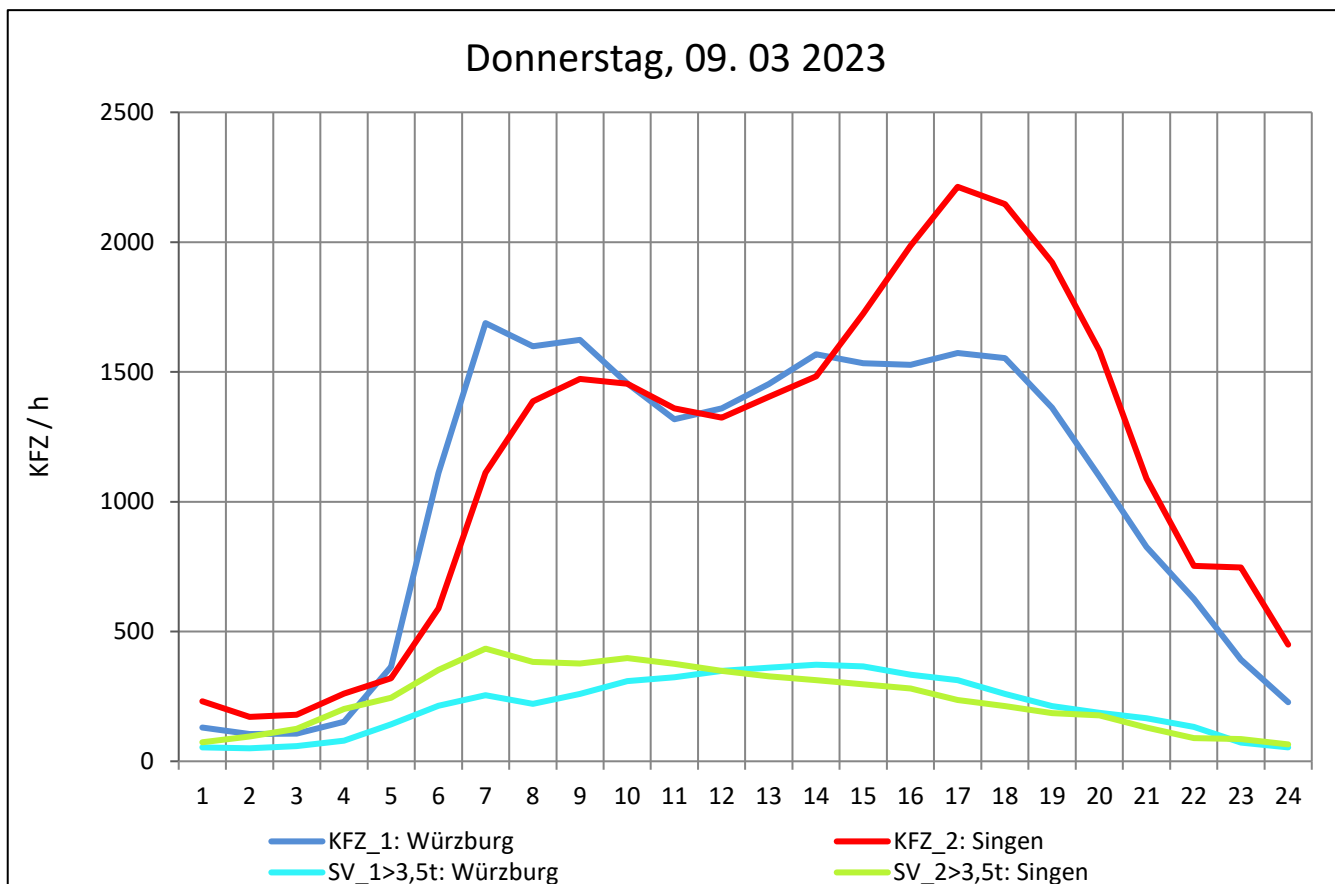
Zst.: **Gültstein**

TK-/Zst-Nr.: 7419/1001

A 81

Richtung 1 : **Würzburg**

Richtung 2 : **Singen**



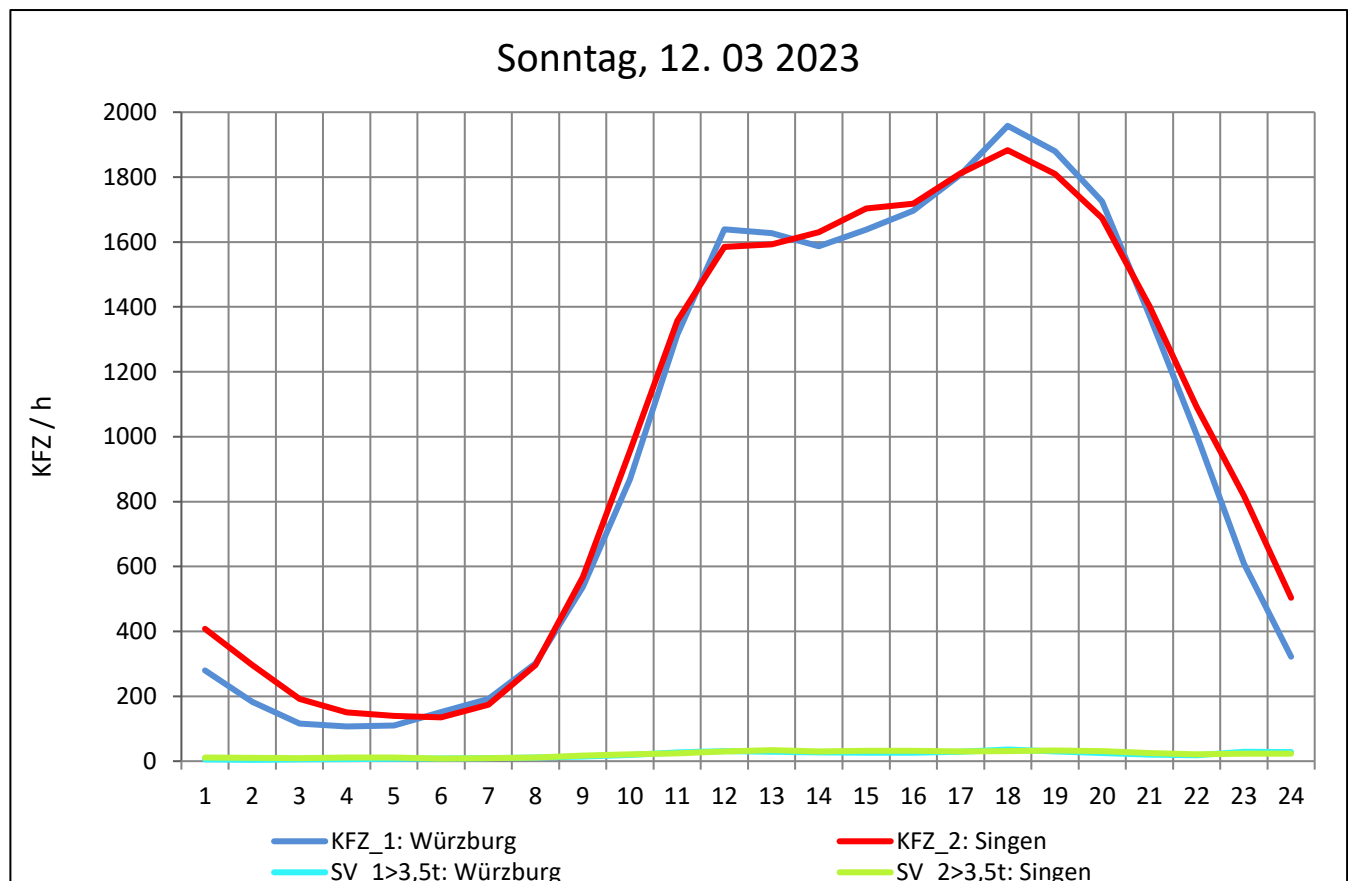
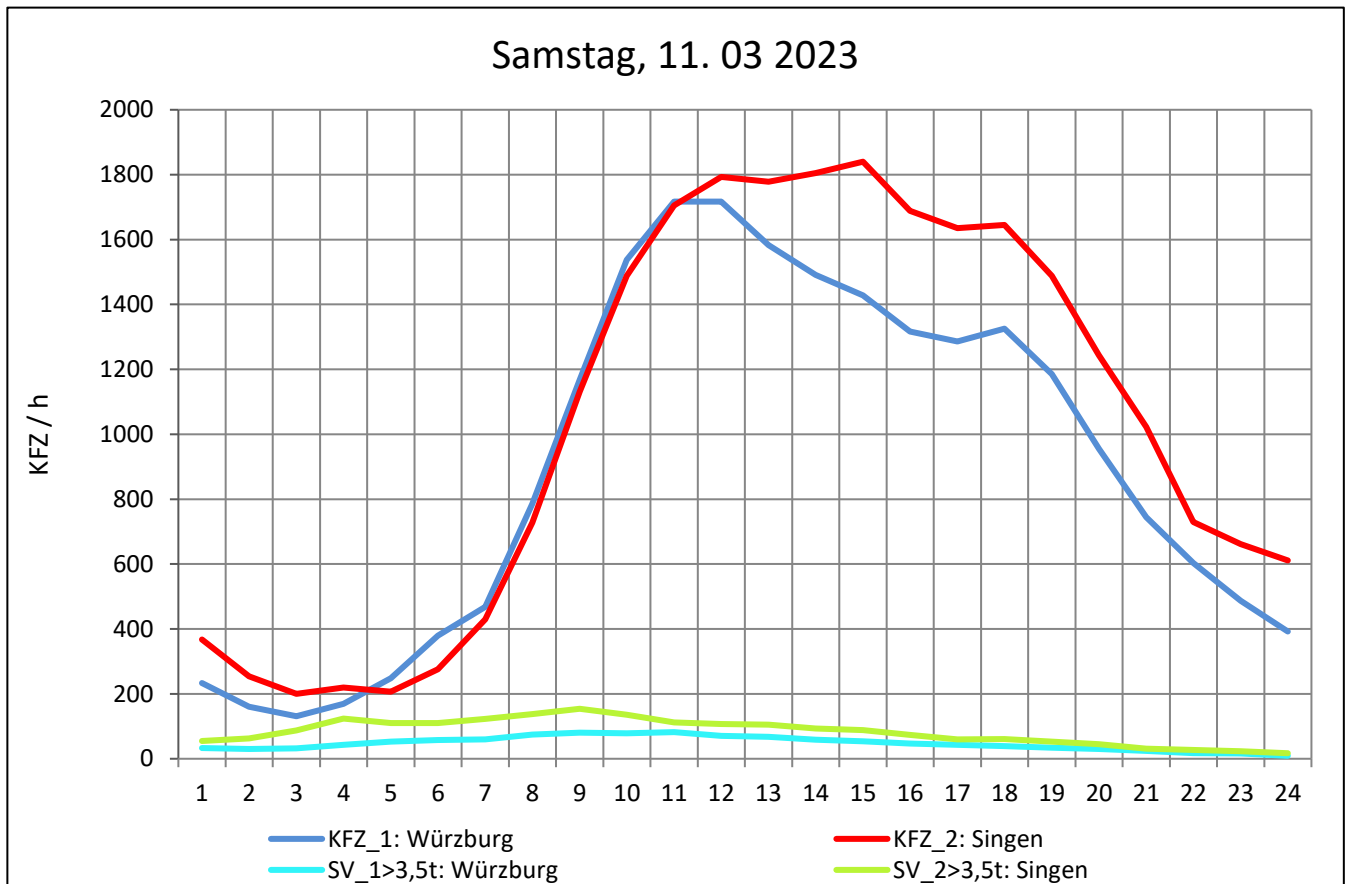
Zst.: **Gültstein**

TK-/Zst-Nr.: 7419/1001

A 81

Richtung 1 : **Würzburg**

Richtung 2 : **Singen**



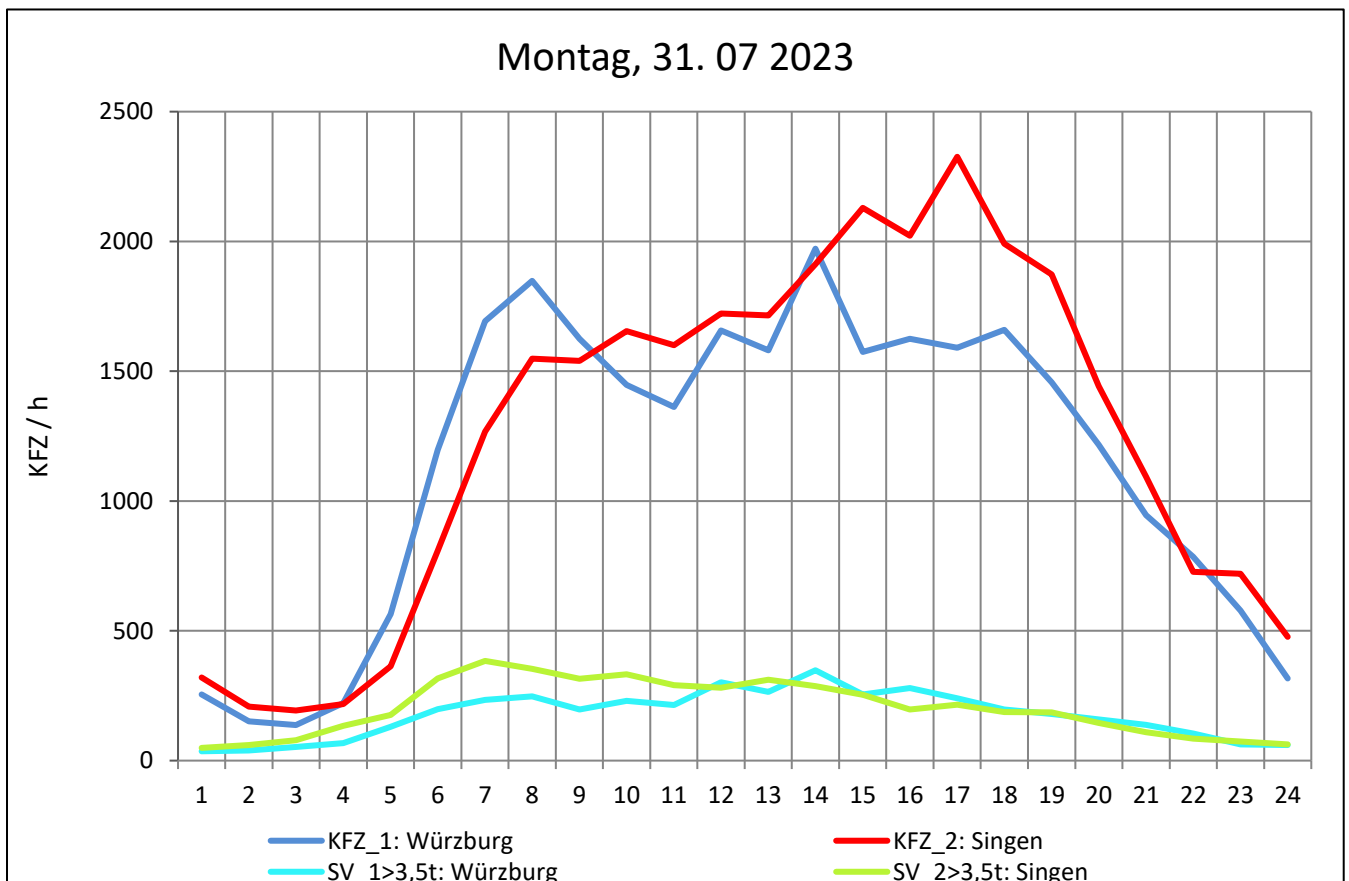
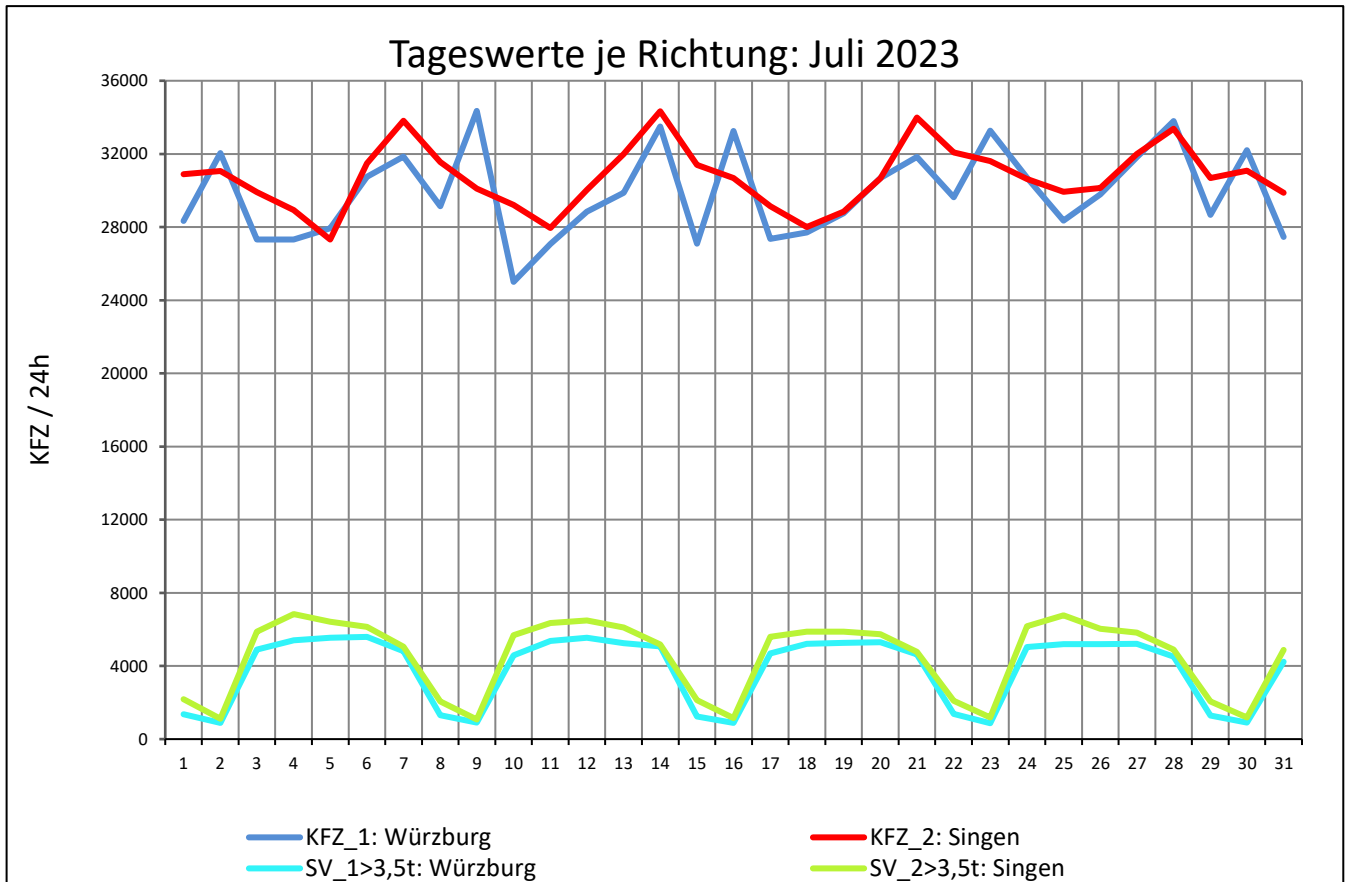
Zst.: **Gültstein**

TK-/Zst-Nr.: 7419/1001

A 81

Richtung 1 : **Würzburg**

Richtung 2 : **Singen**



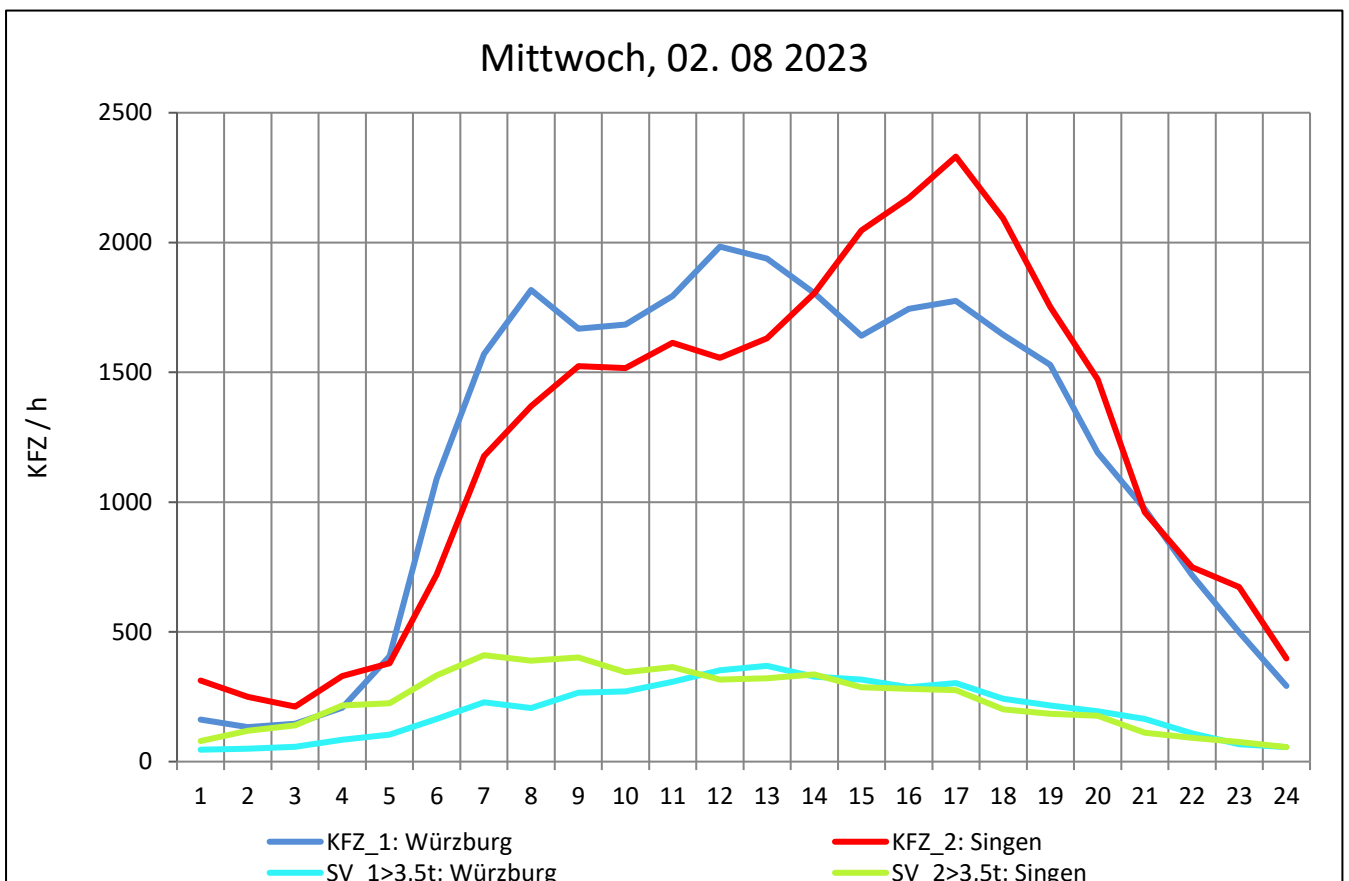
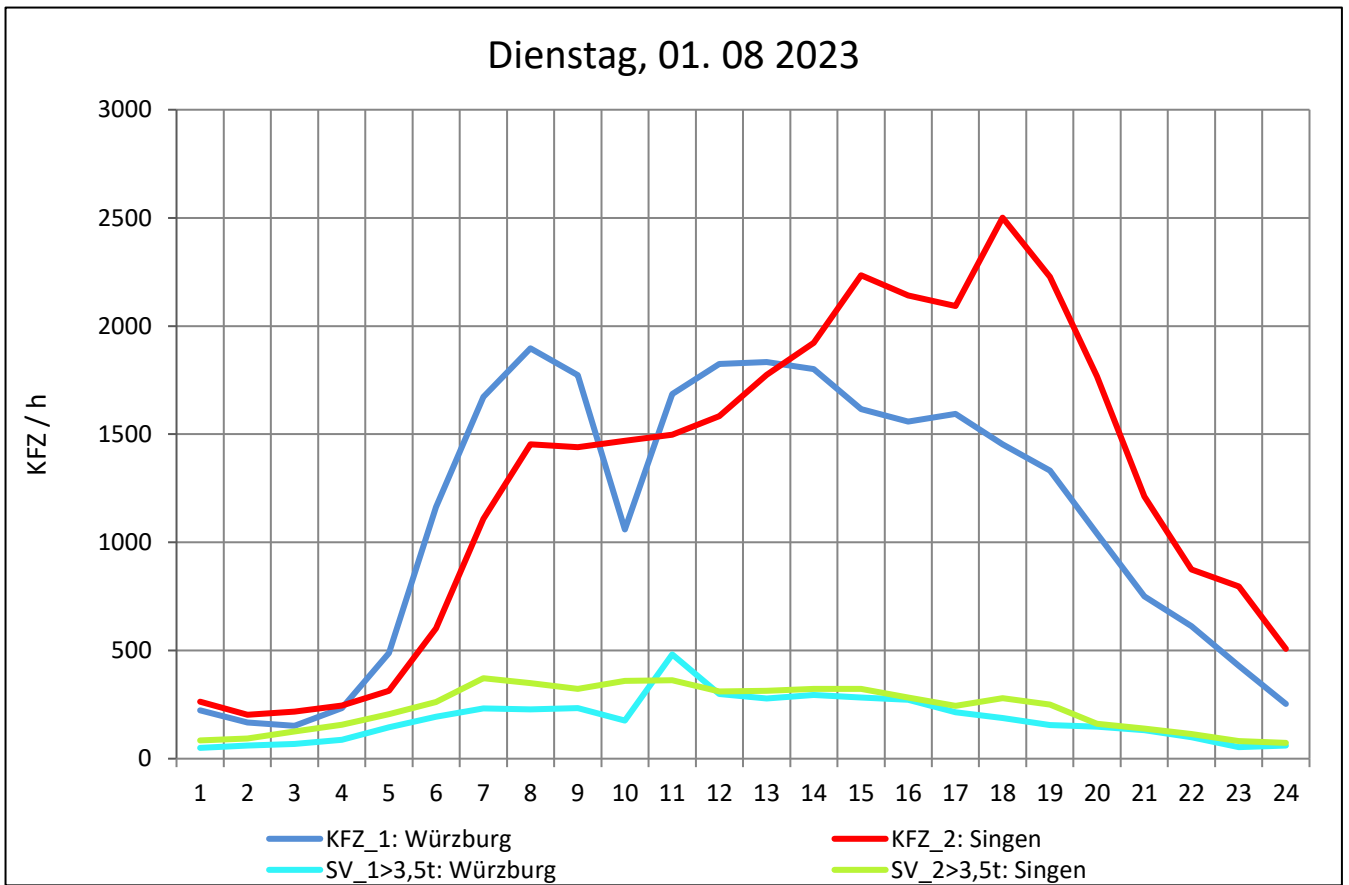
Zst.: **Gültstein**

TK-/Zst-Nr.: 7419/1001

A 81

Richtung 1 : **Würzburg**

Richtung 2 : **Singen**



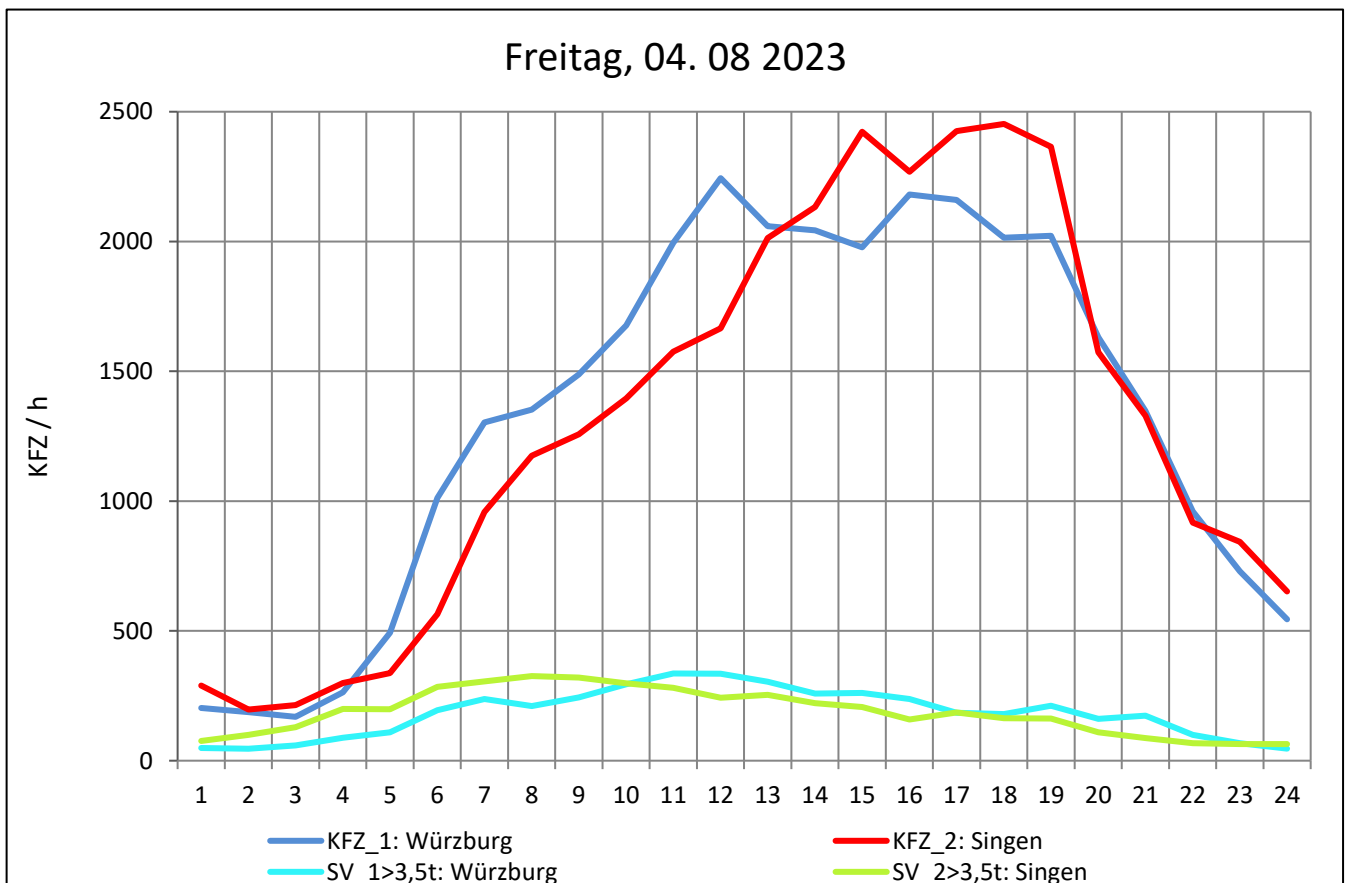
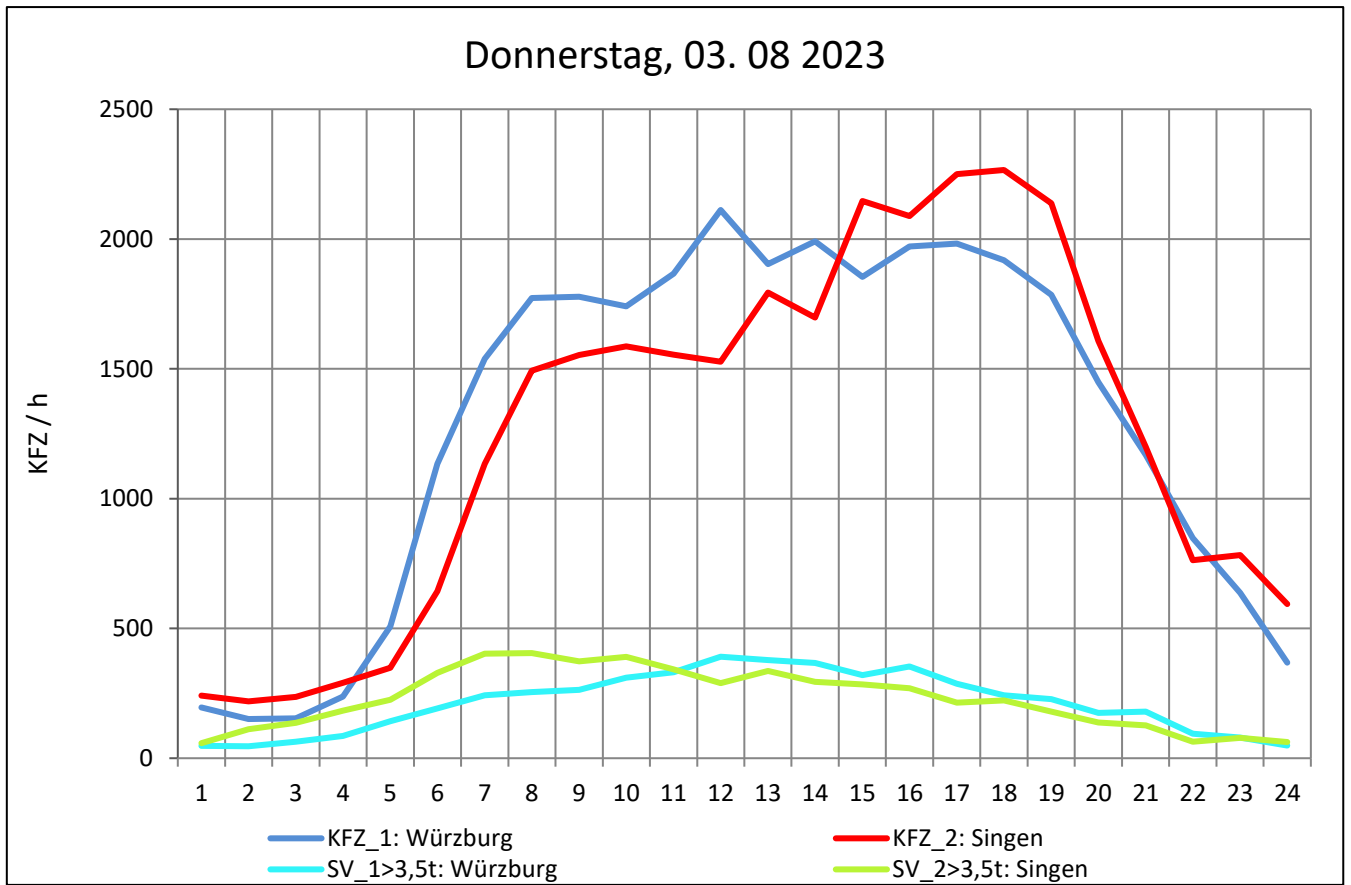
Zst.: **Gültstein**

TK-/Zst-Nr.: 7419/1001

A 81

Richtung 1 : **Würzburg**

Richtung 2 : **Singen**



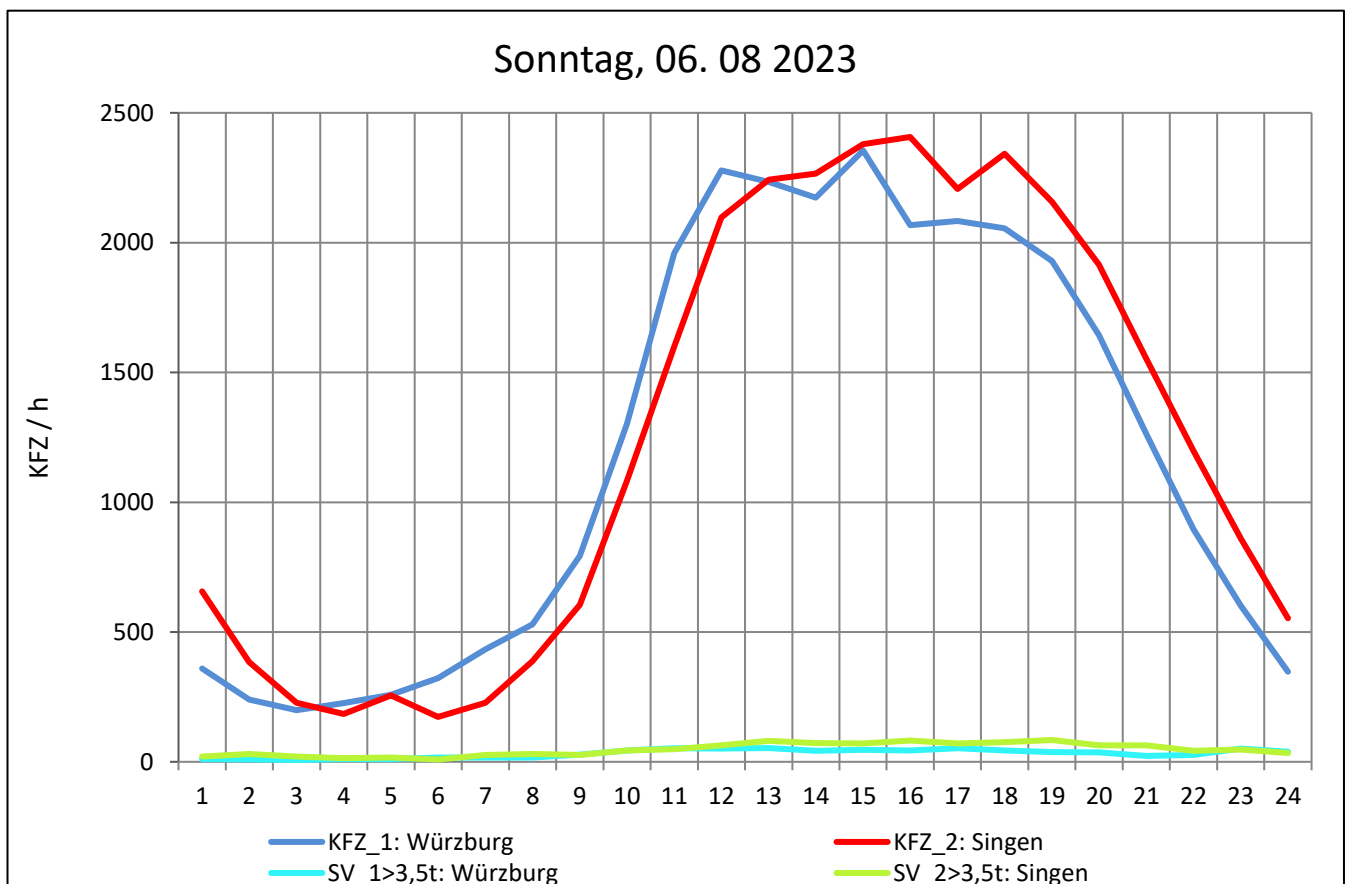
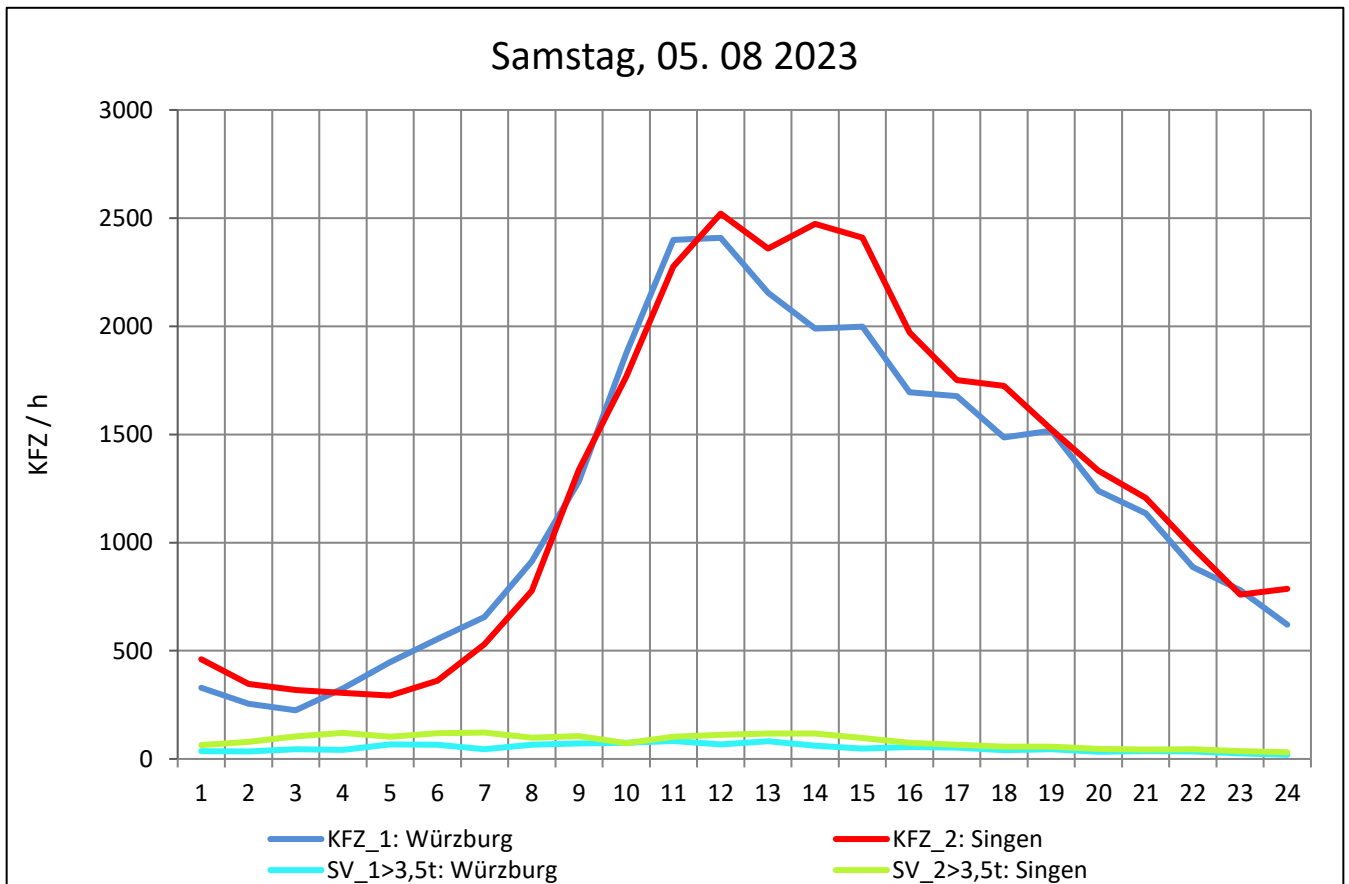
Zst.: **Gültstein**

TK-/Zst-Nr.: 7419/1001

A 81

Richtung 1 : **Würzburg**

Richtung 2 : **Singen**



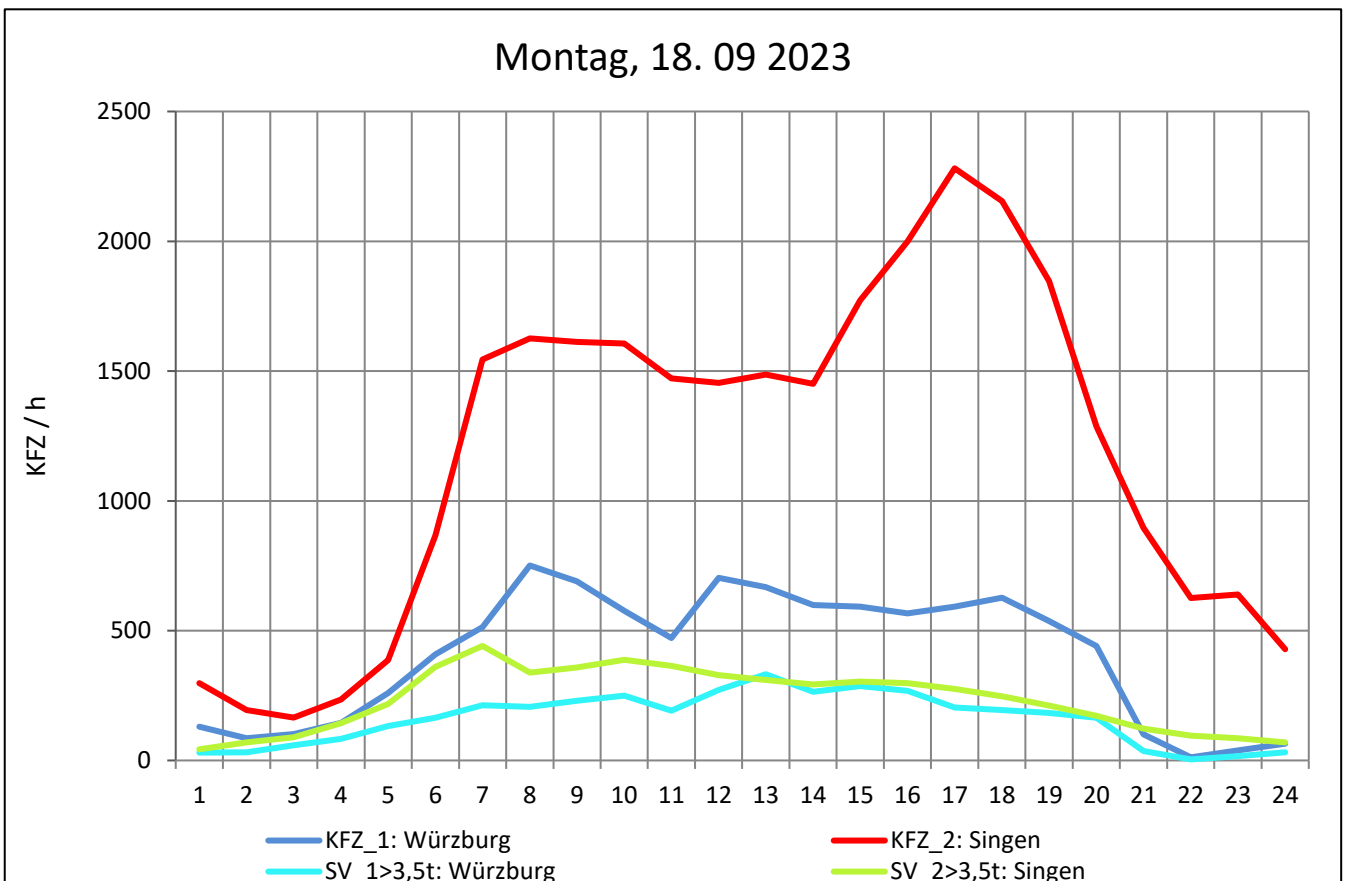
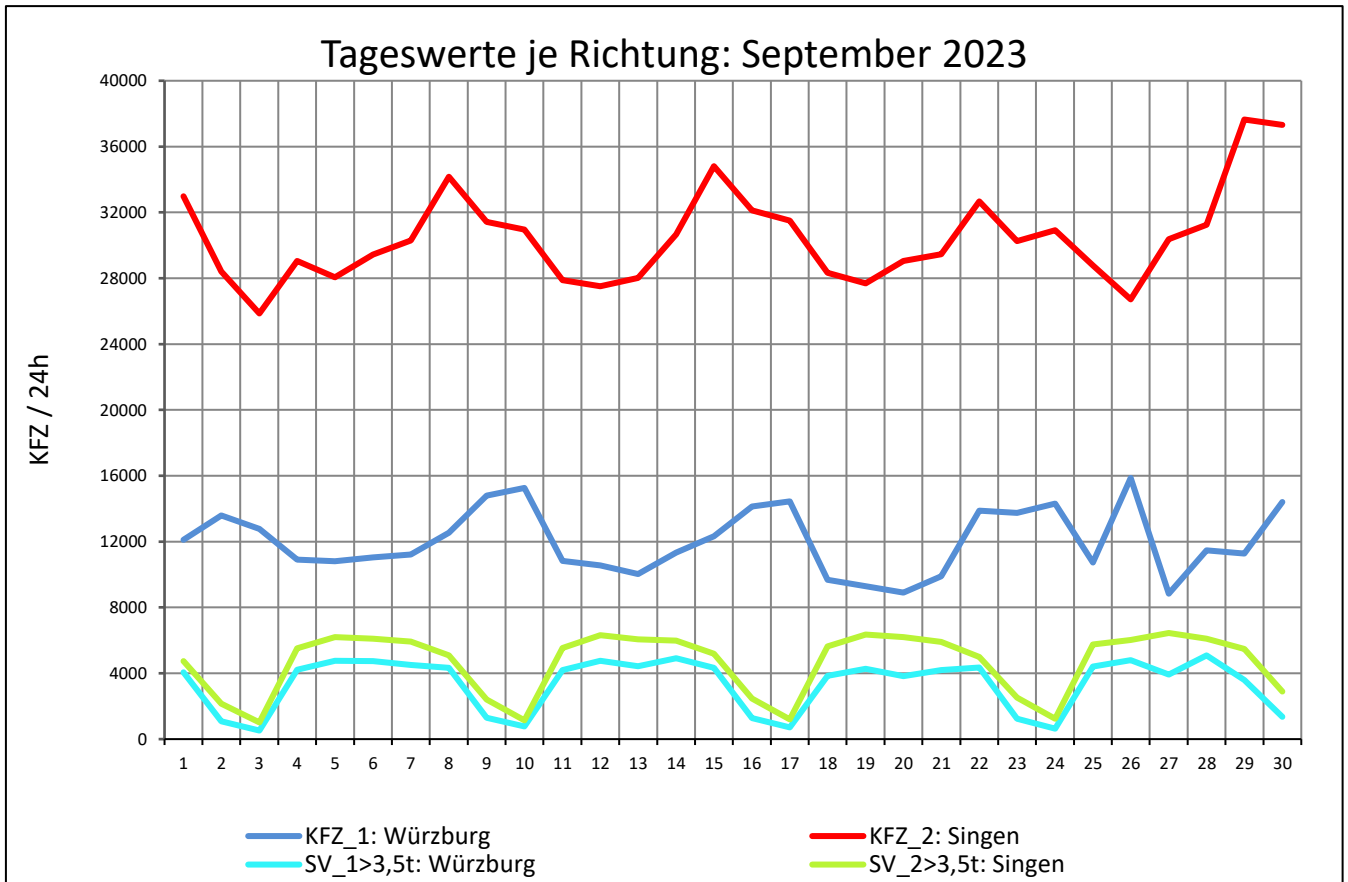
Zst.: **Gültstein**

TK-/Zst-Nr.: 7419/1001

A 81

Richtung 1 : **Würzburg**

Richtung 2 : **Singen**



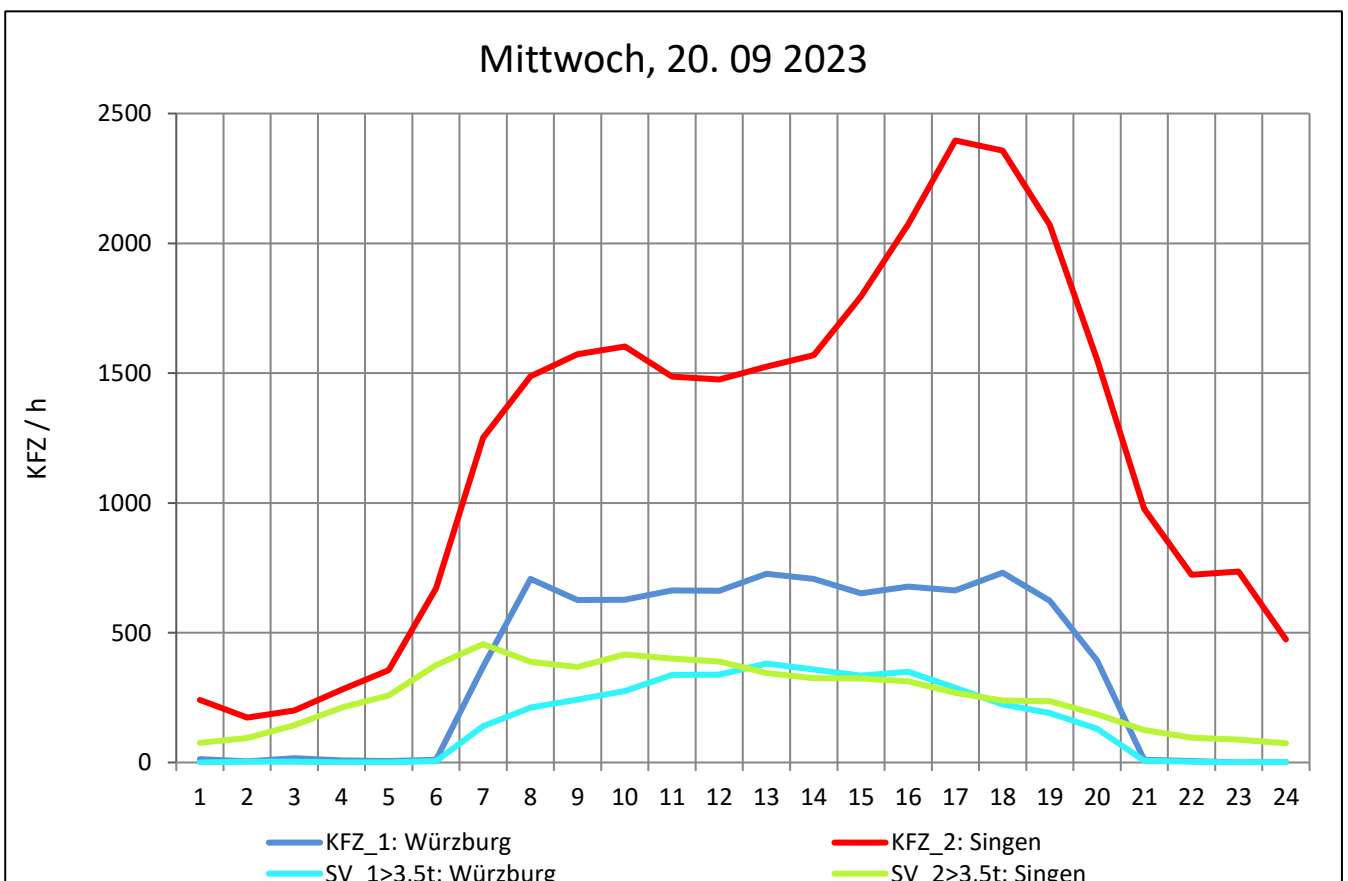
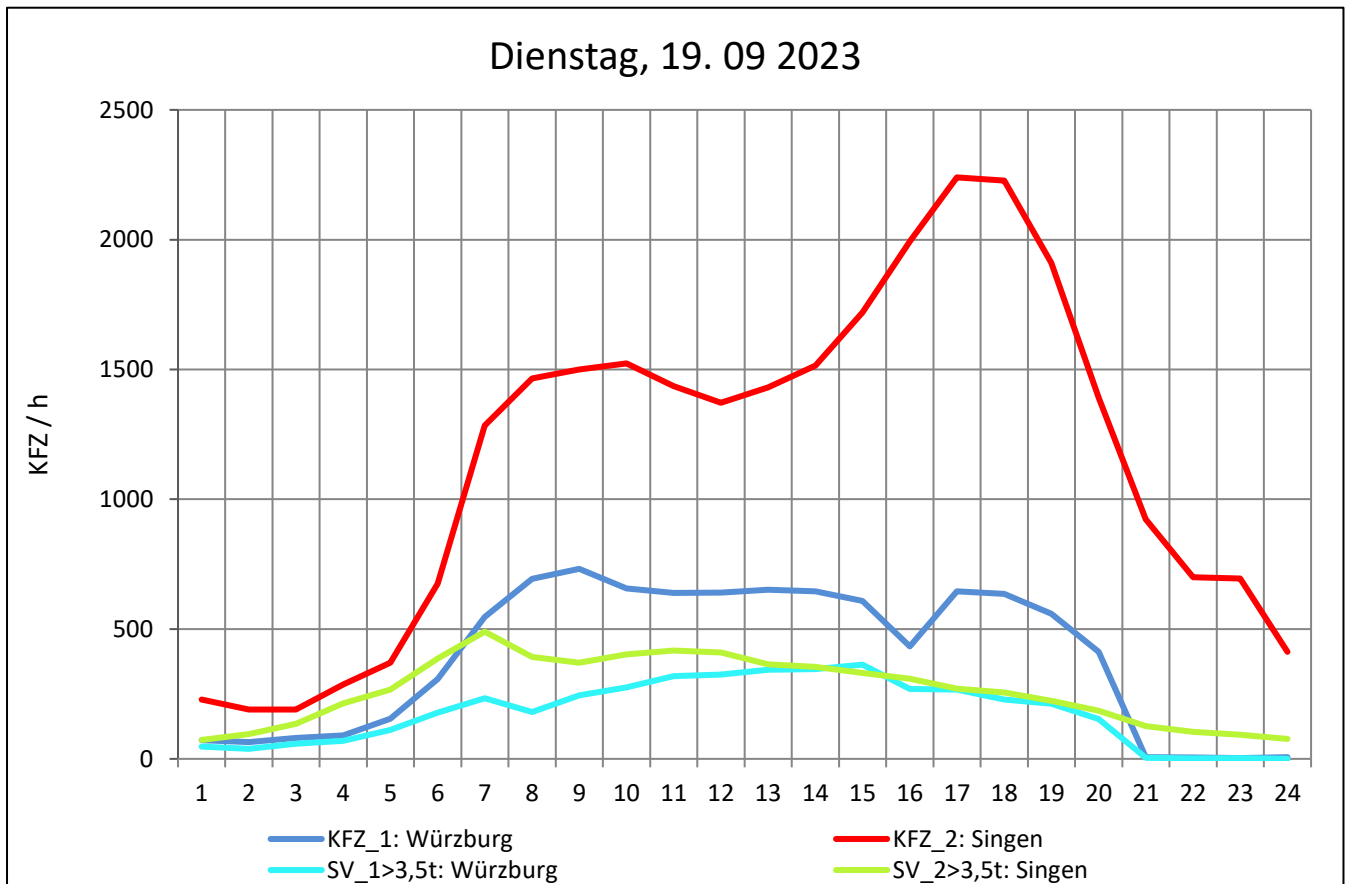
Zst.: **Gültstein**

TK-/Zst-Nr.: 7419/1001

A 81

Richtung 1 : **Würzburg**

Richtung 2 : **Singen**



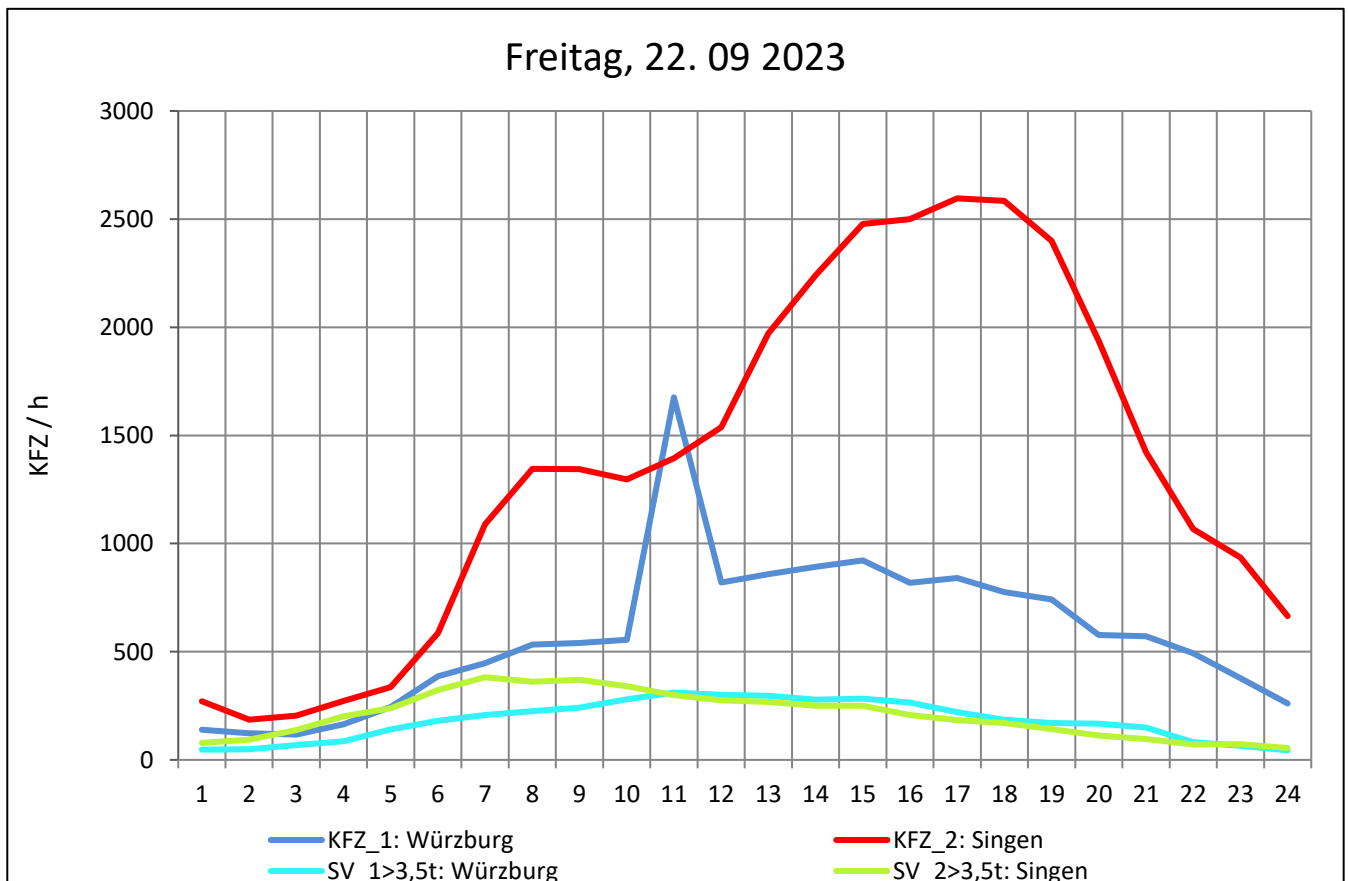
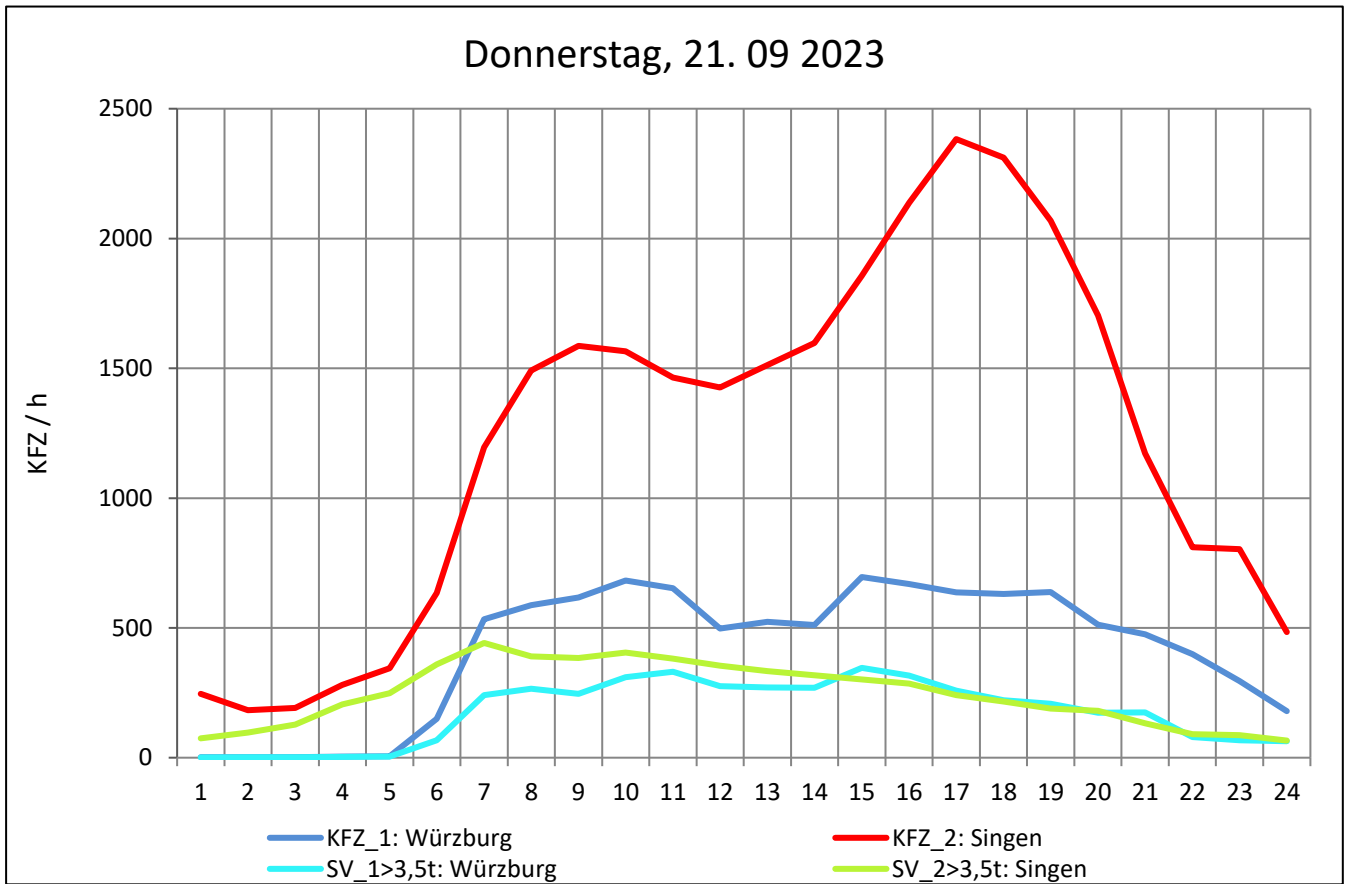
Zst.: **Gültstein**

TK-/Zst-Nr.: 7419/1001

A 81

Richtung 1 : **Würzburg**

Richtung 2 : **Singen**



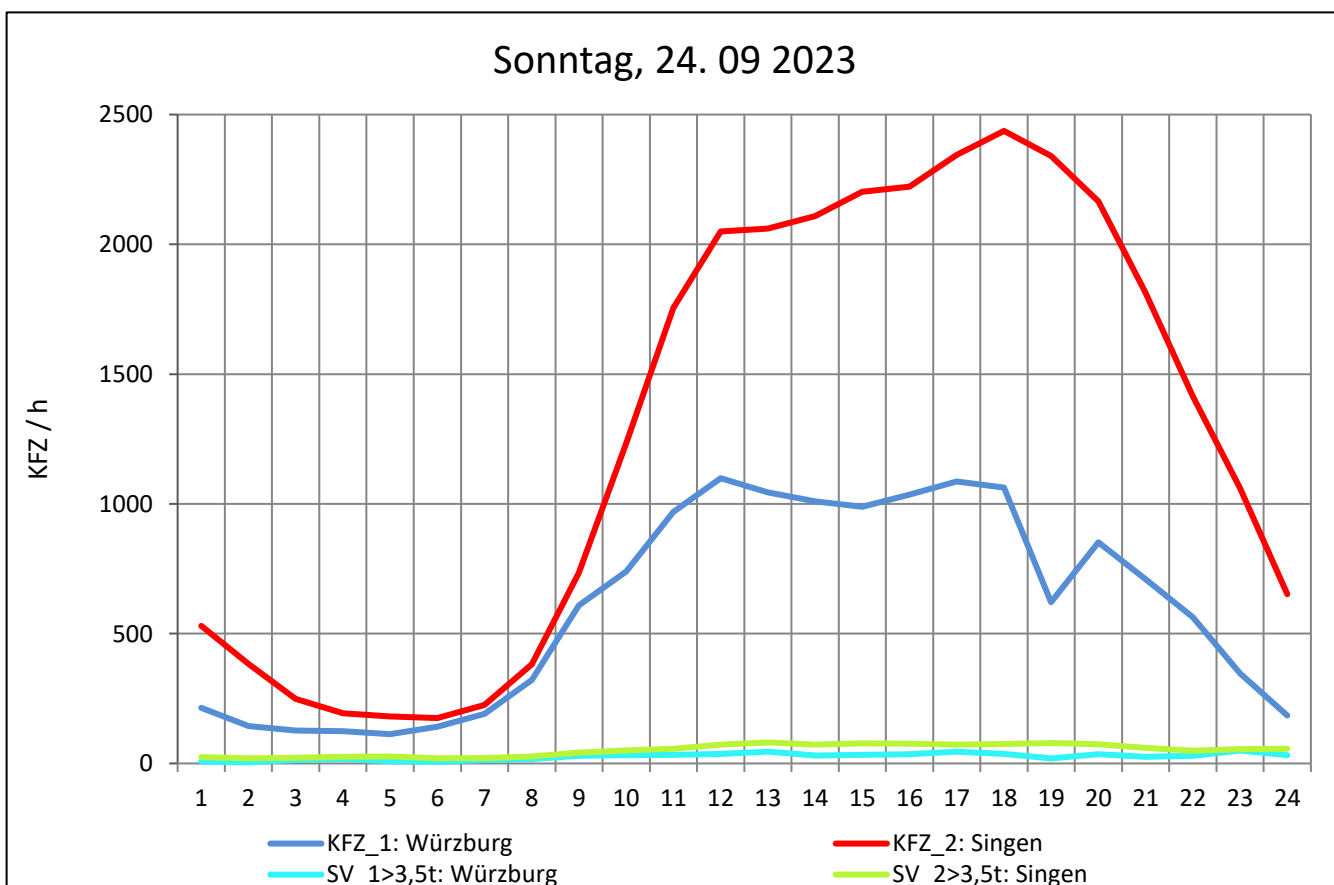
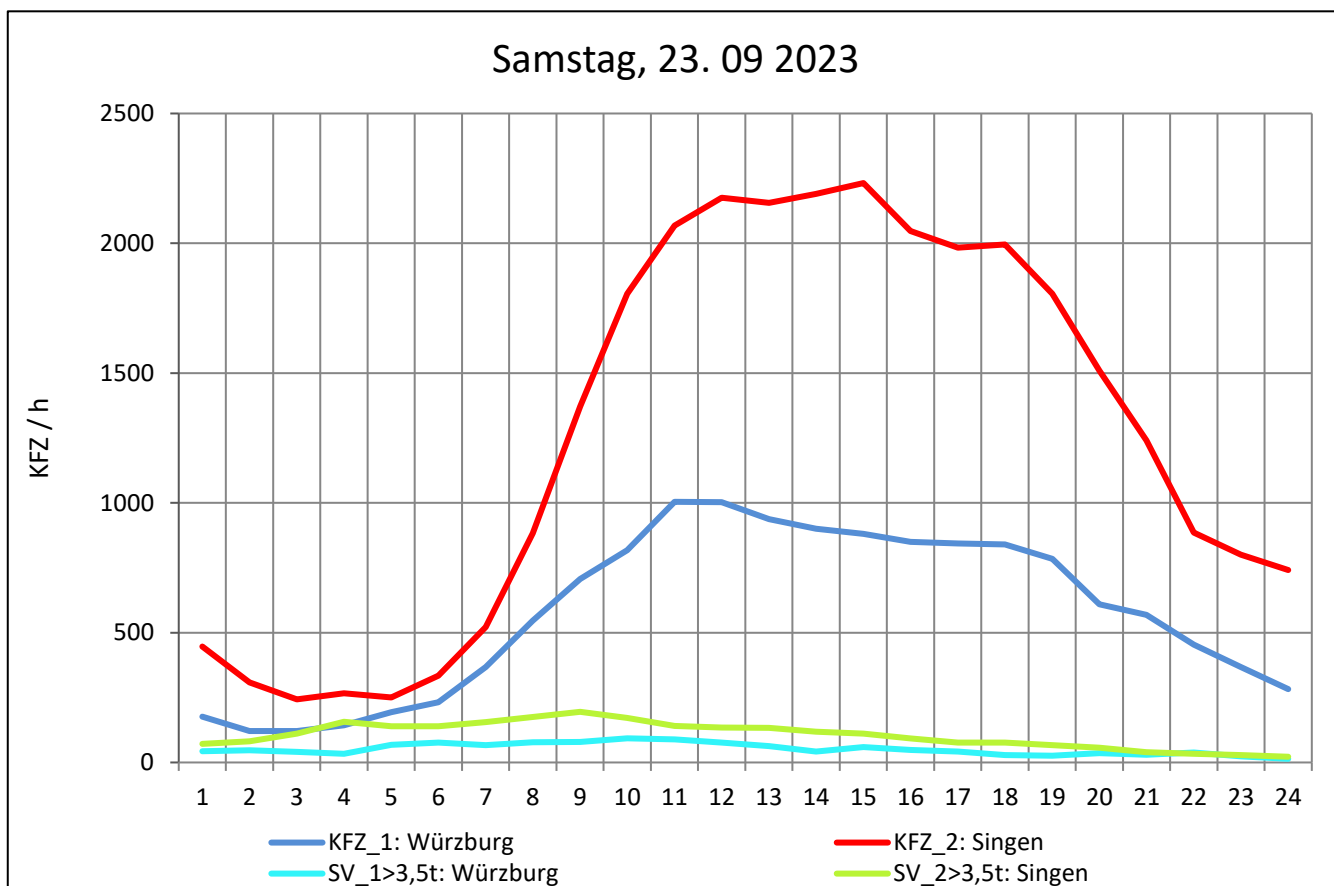
Zst.: **Gültstein**

TK-/Zst-Nr.: 7419/1001

A 81

Richtung 1 : **Würzburg**

Richtung 2 : **Singen**



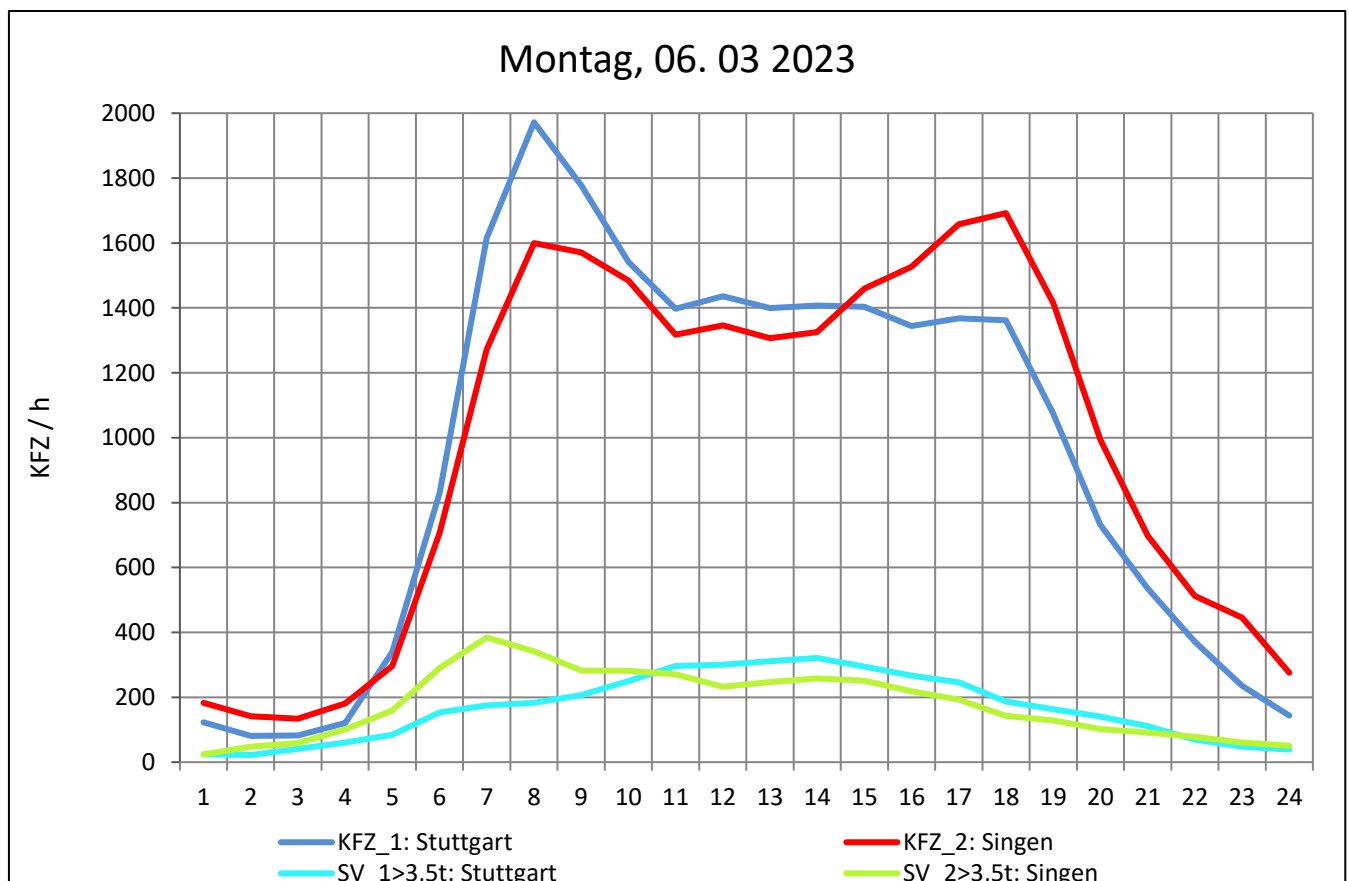
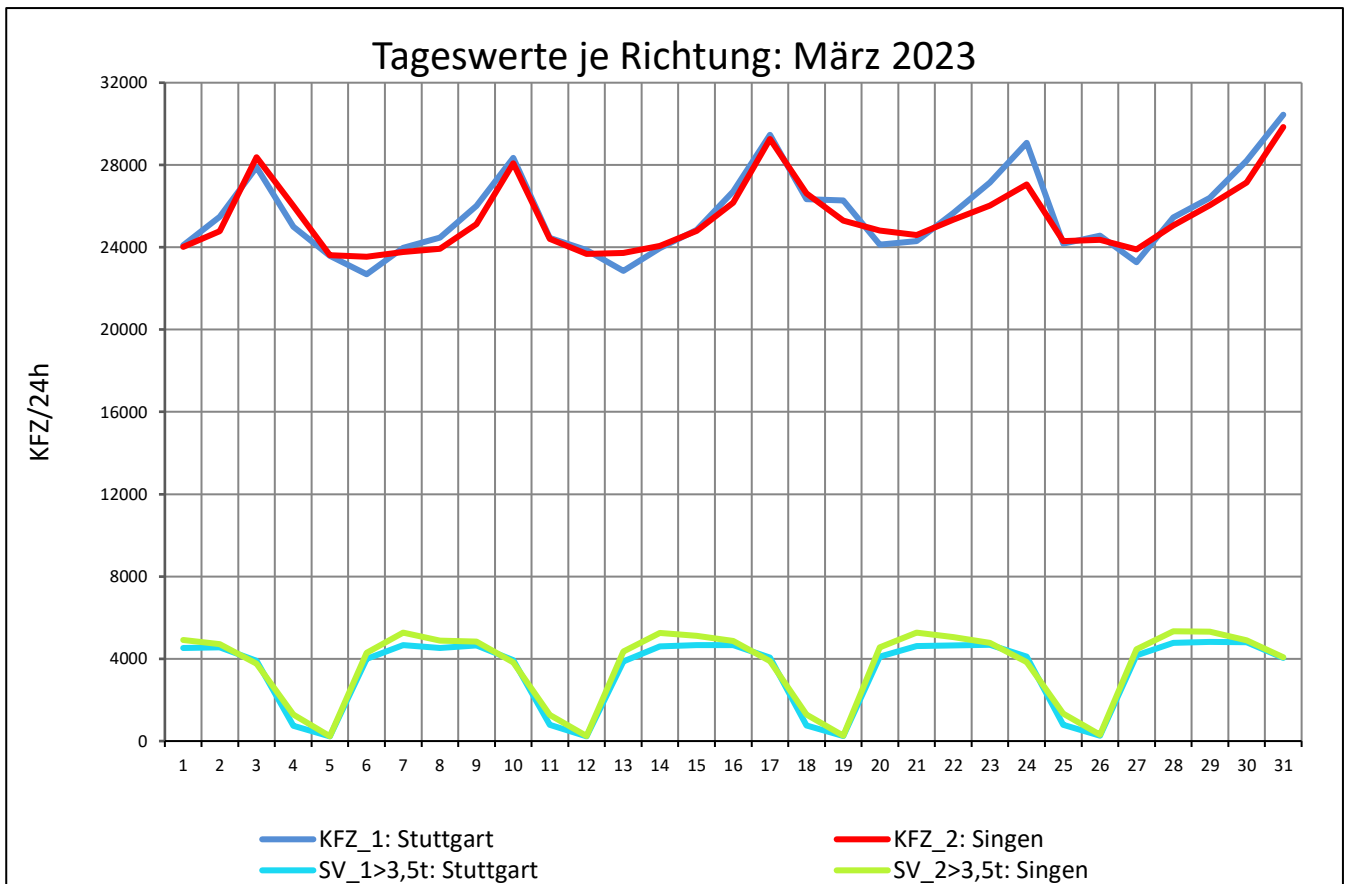
Zst.: **Horb**

TK-/Zst-Nr.: 7518/1028

A 81

Richtung 1 : **Stuttgart**

Richtung 2 : **Singen**



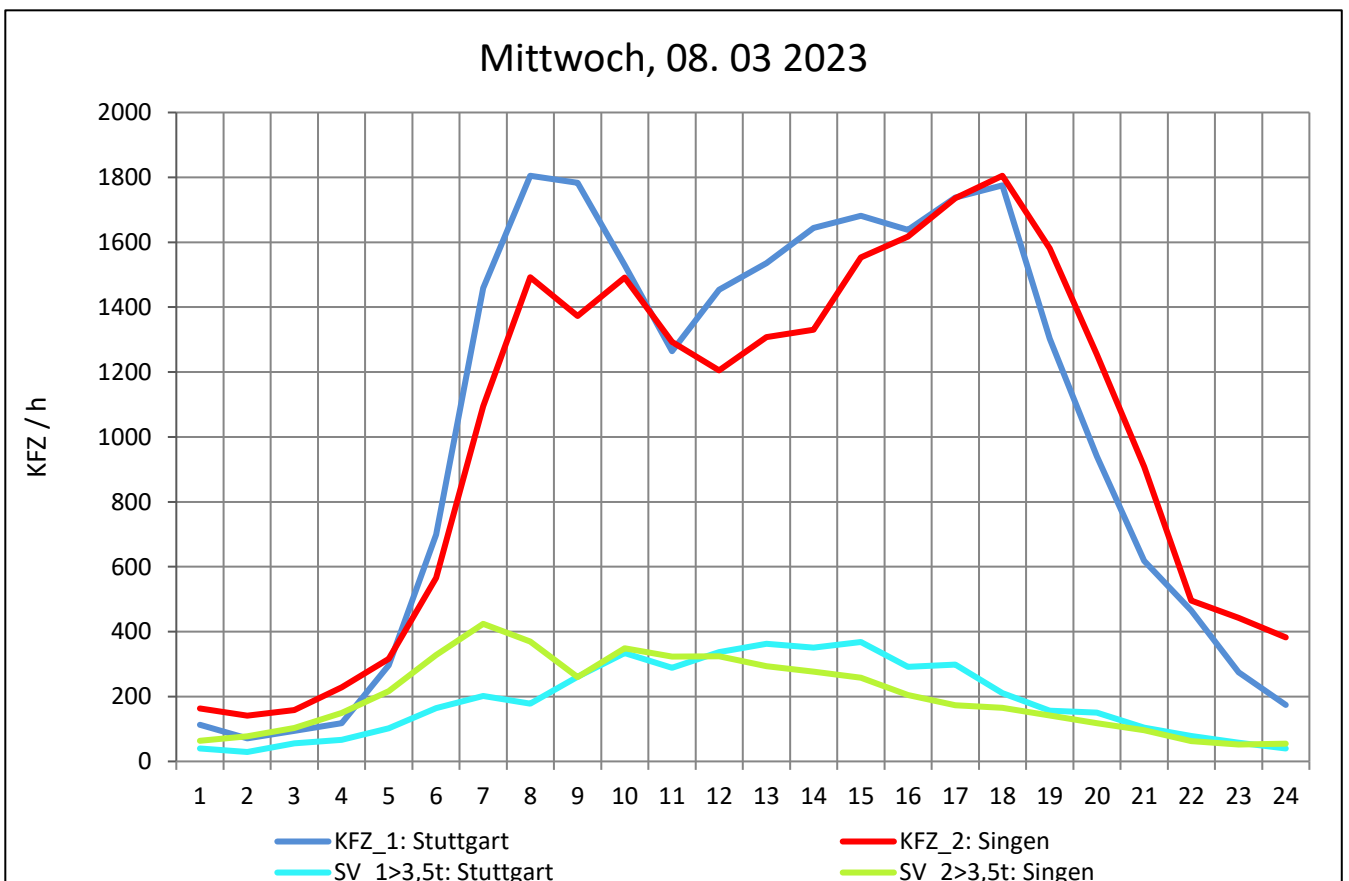
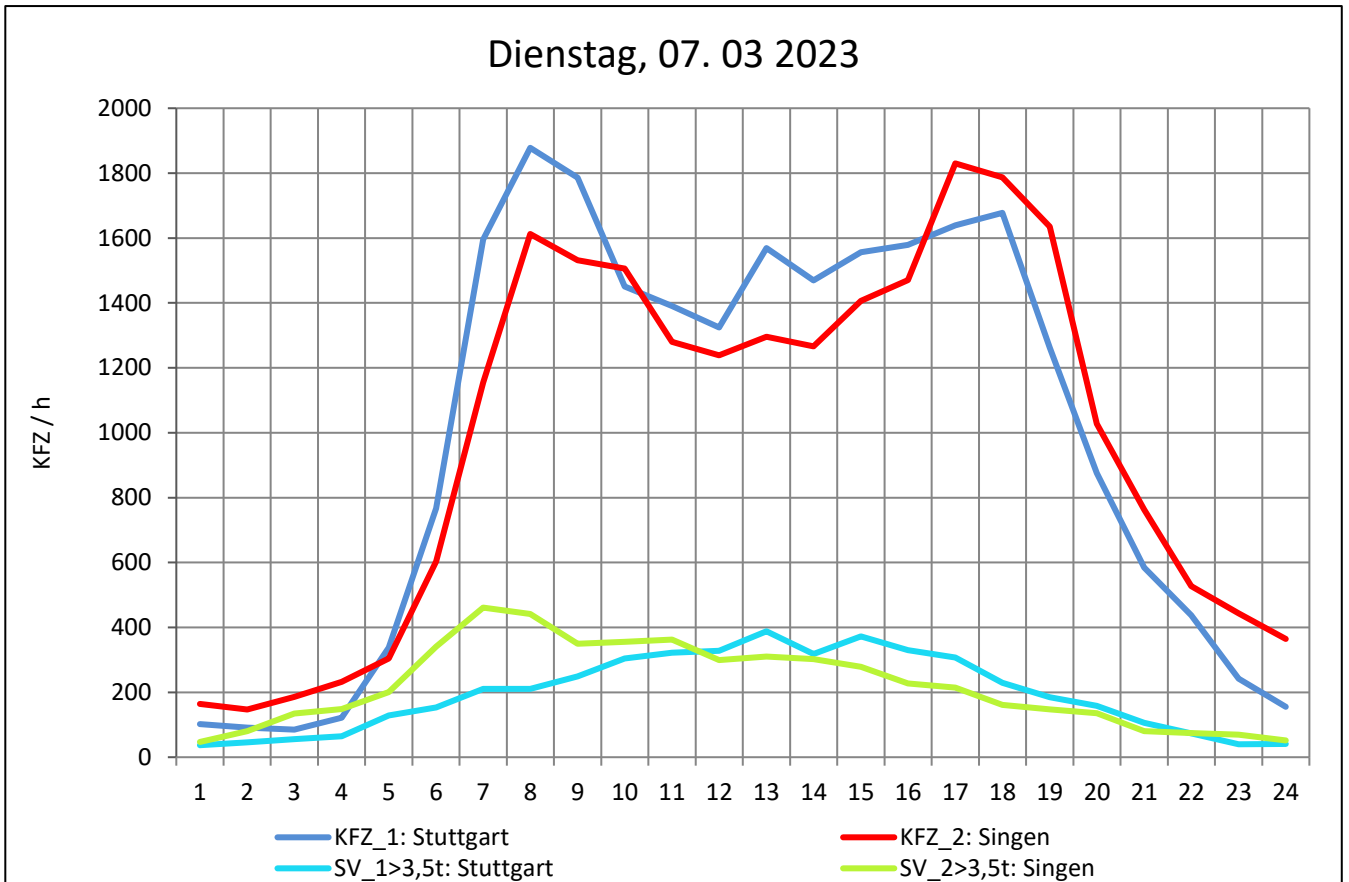
Zst.: **Horb**

TK-/Zst-Nr.: 7518/1028

A 81

Richtung 1 : **Stuttgart**

Richtung 2 : **Singen**



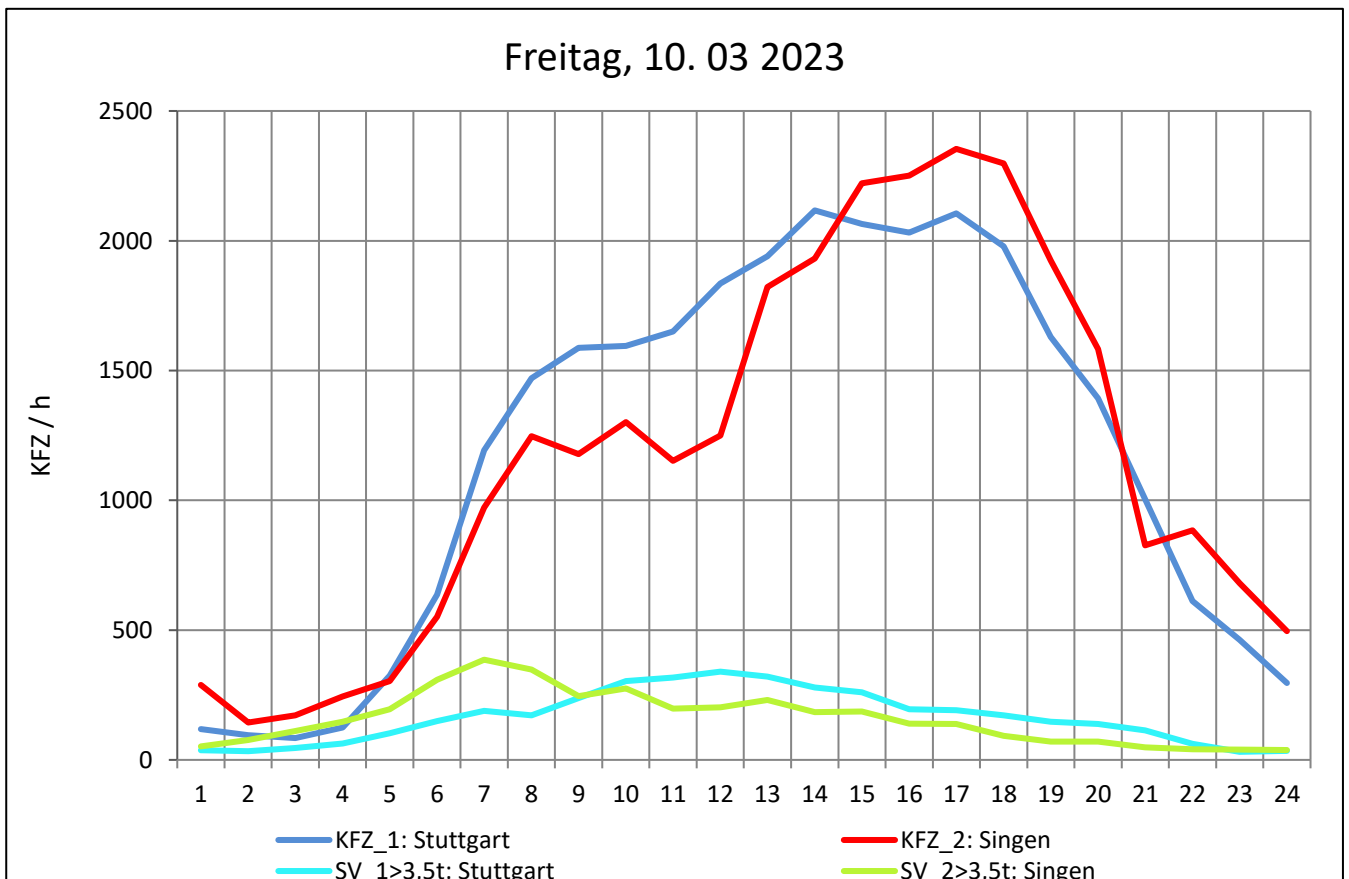
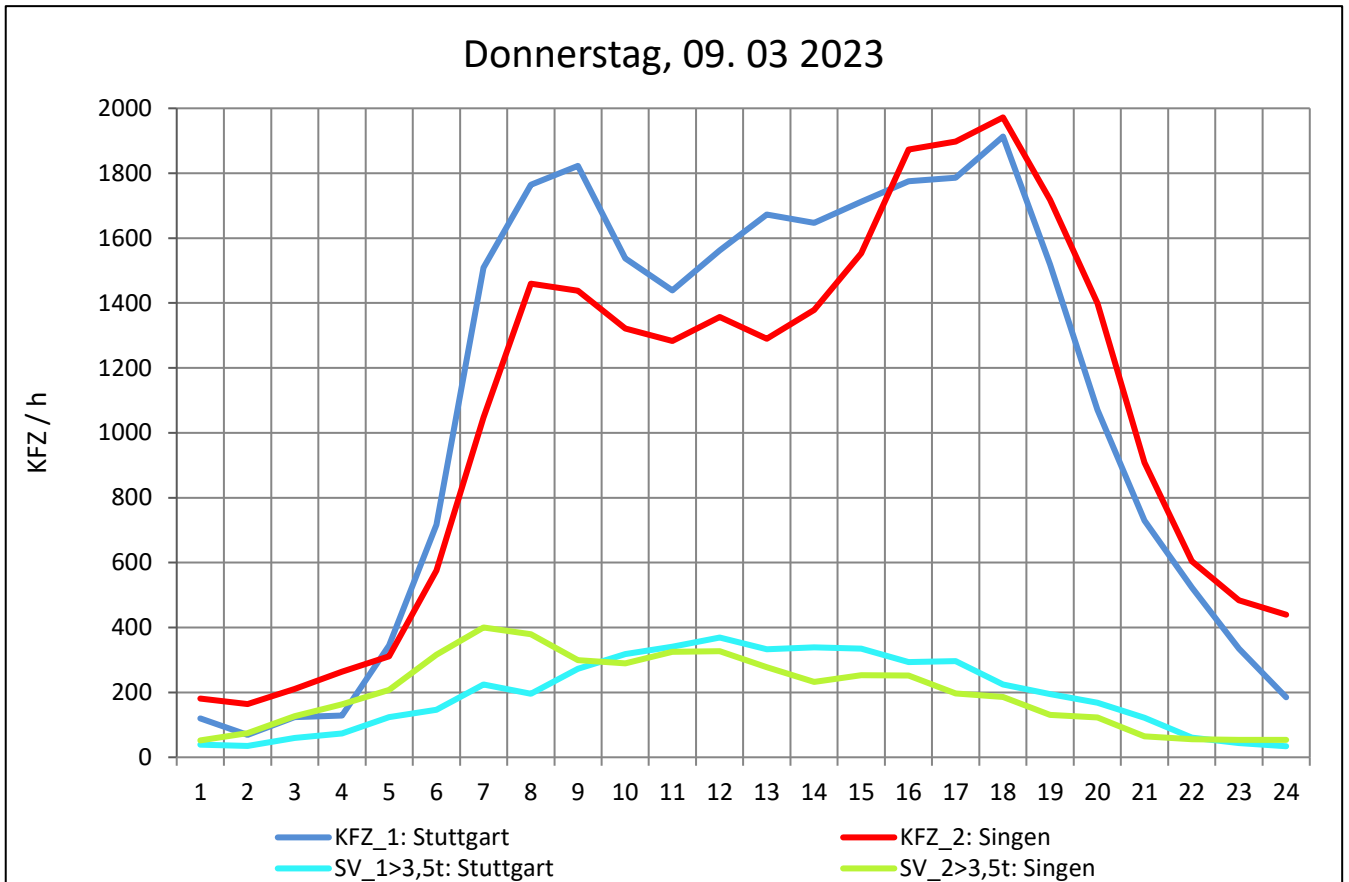
Zst.: **Horb**

TK-/Zst-Nr.: 7518/1028

A 81

Richtung 1 : **Stuttgart**

Richtung 2 : **Singen**



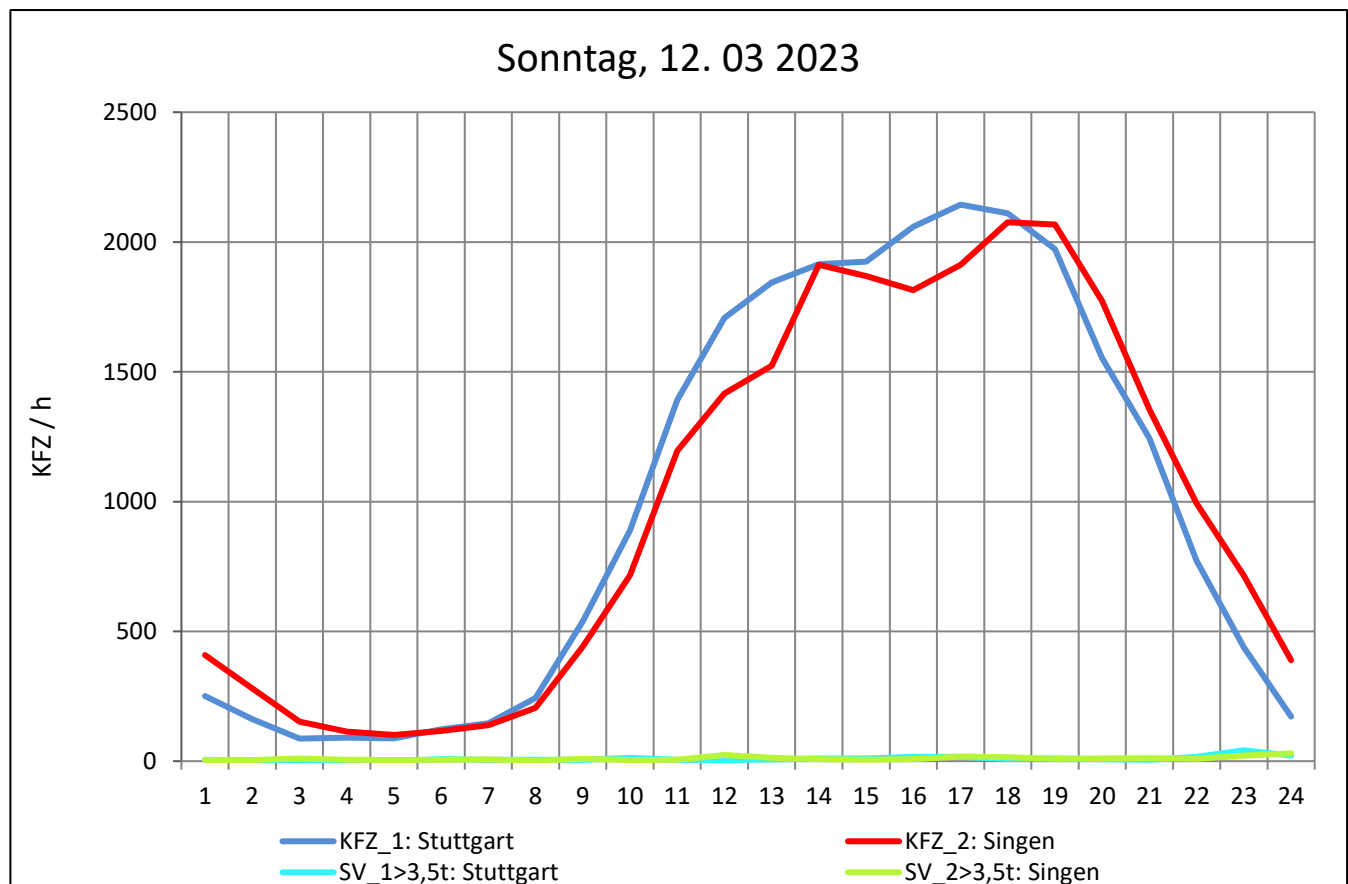
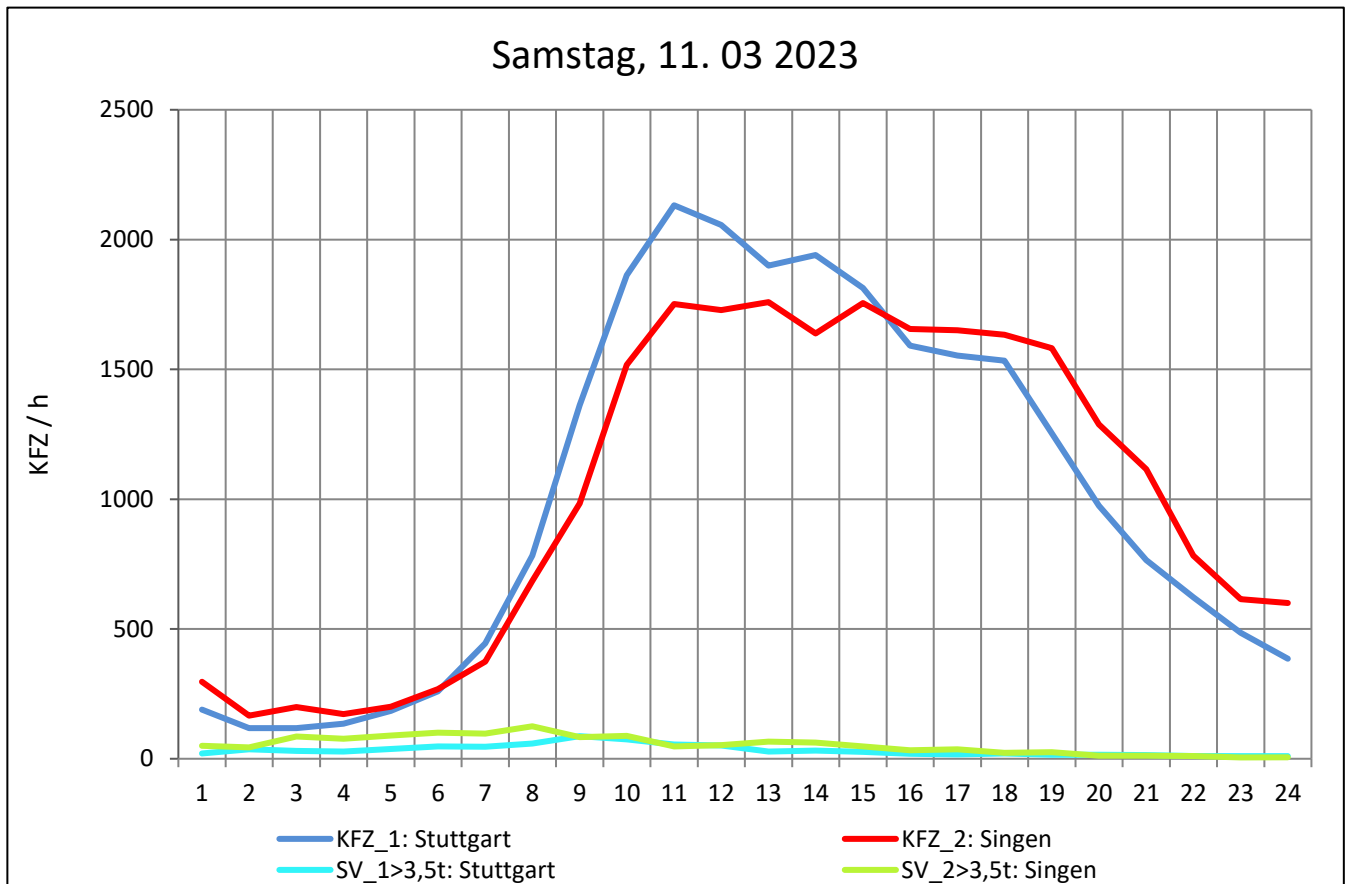
Zst.: **Horb**

TK-/Zst-Nr.: 7518/1028

A 81

Richtung 1 : **Stuttgart**

Richtung 2 : **Singen**



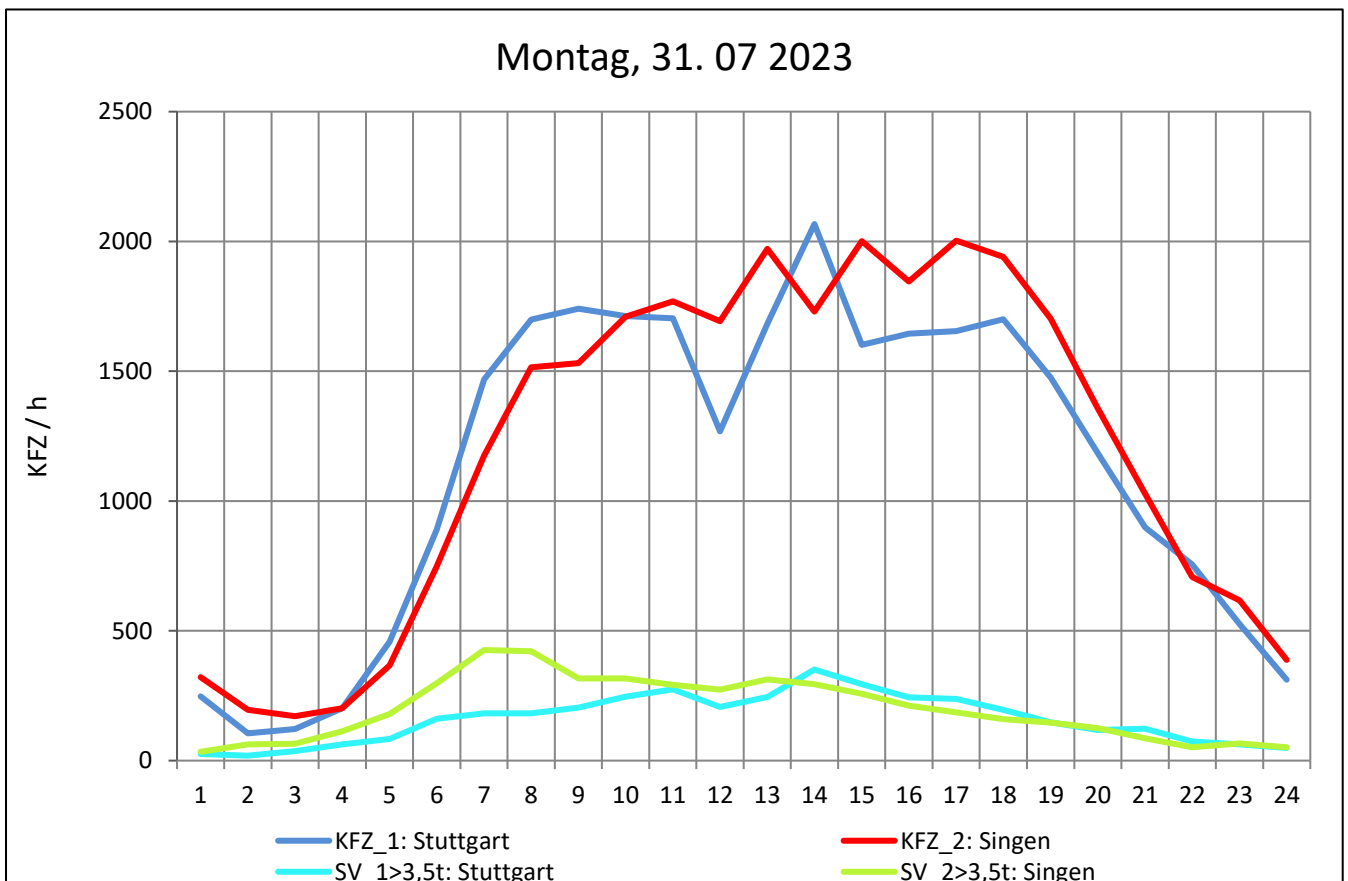
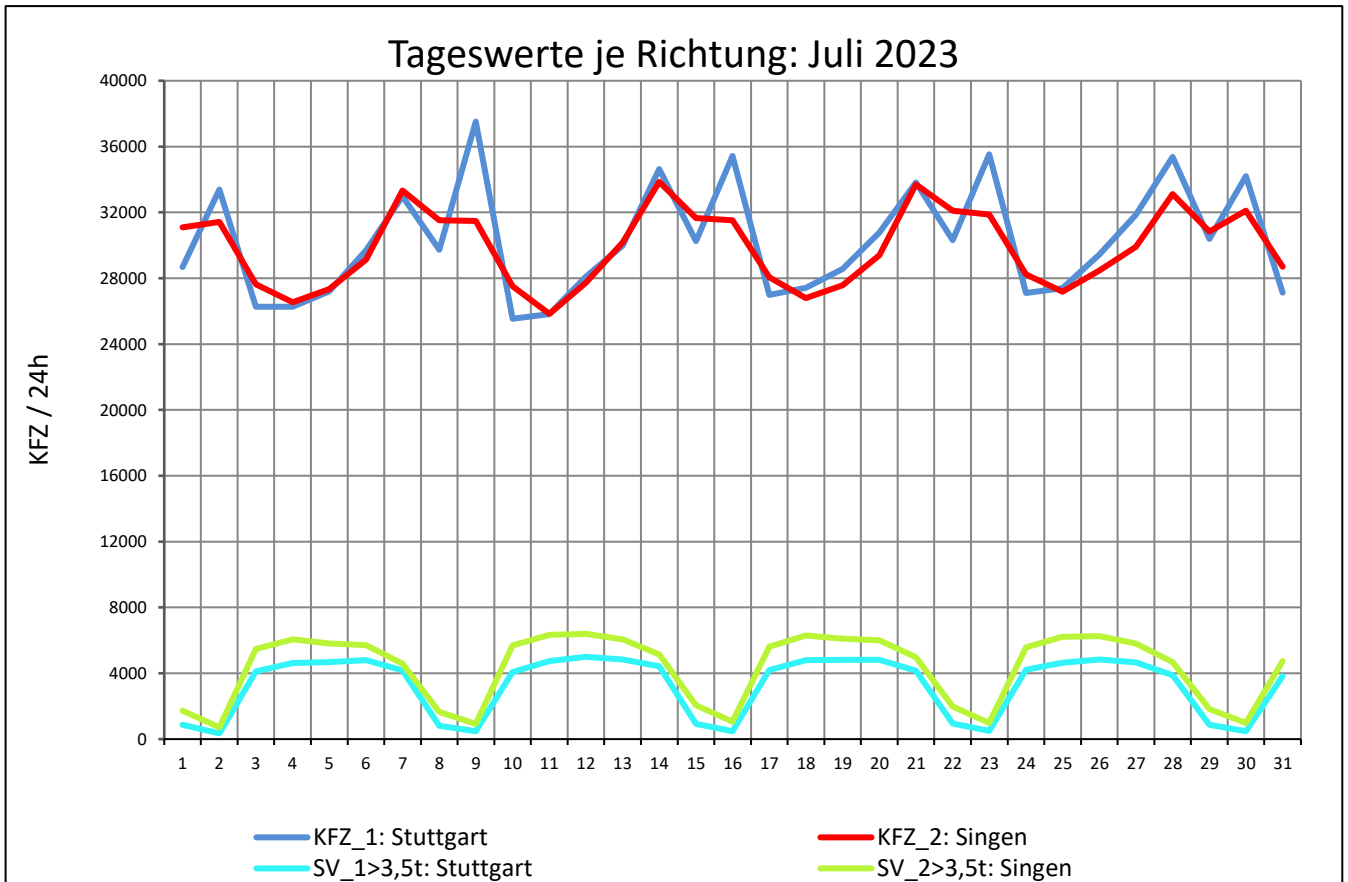
Zst.: **Horb**

TK-/Zst-Nr.: 7518/1028

A 81

Richtung 1 : **Stuttgart**

Richtung 2 : **Singen**



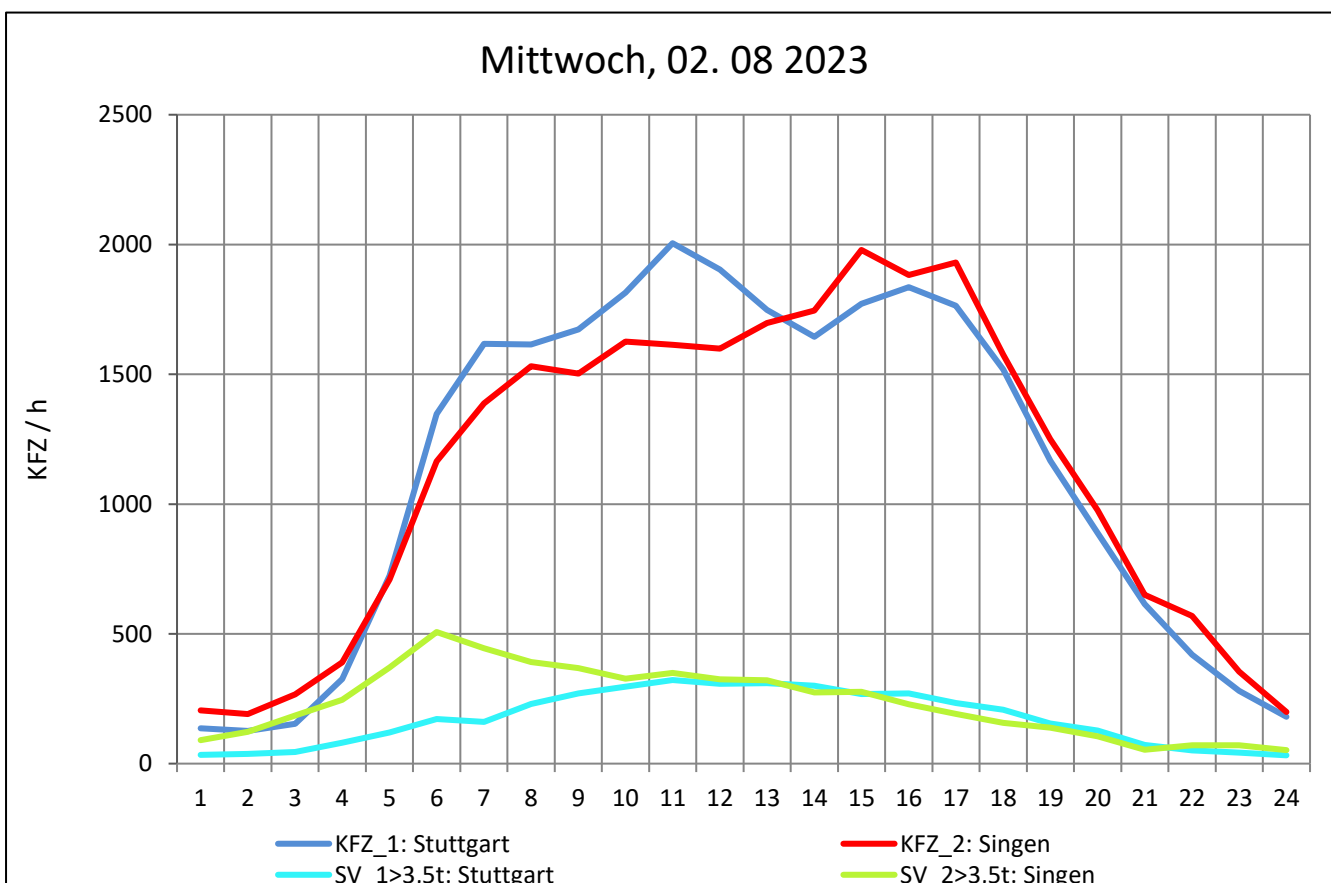
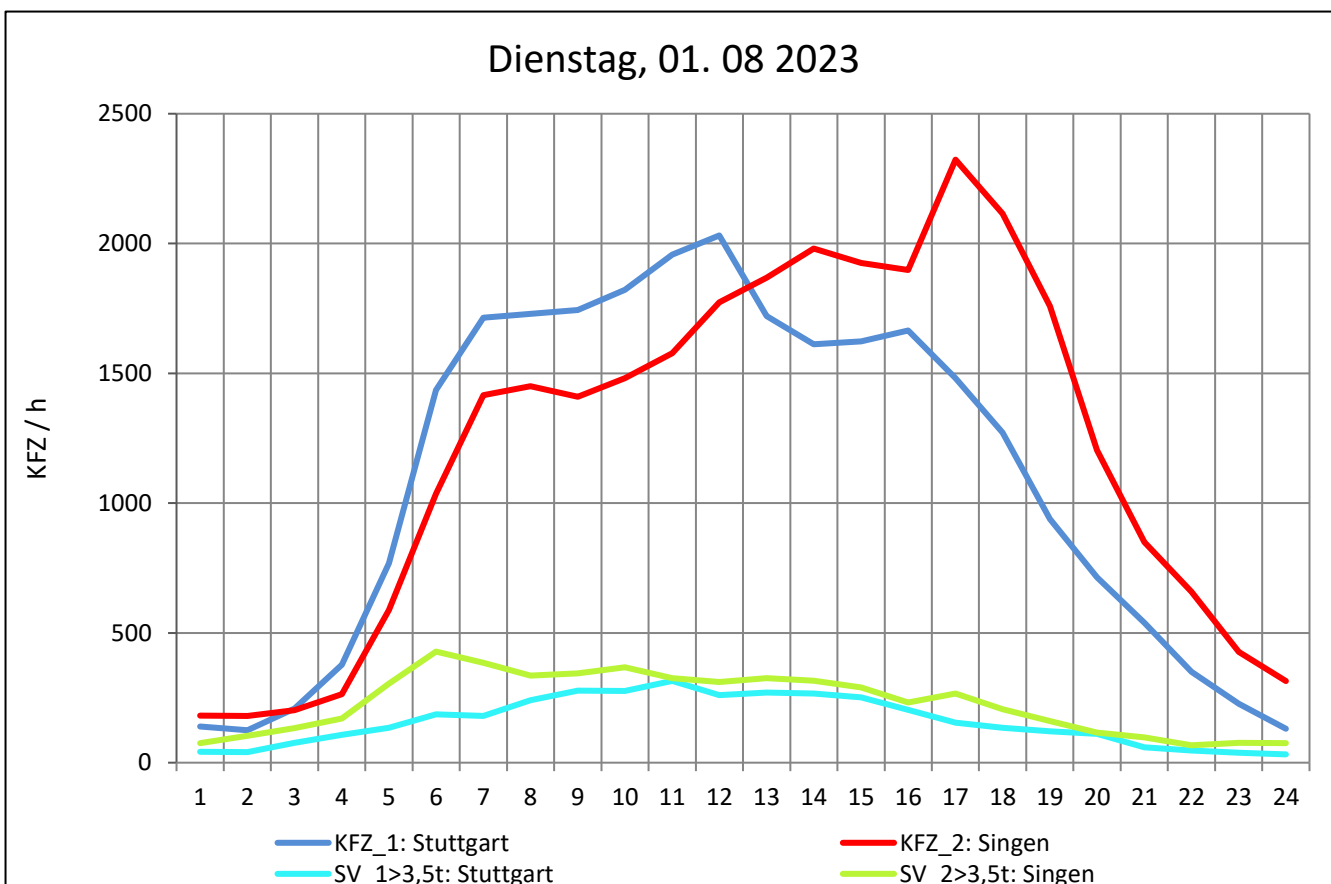
Zst.: **Horb**

TK-/Zst-Nr.: 7518/1028

A 81

Richtung 1 : **Stuttgart**

Richtung 2 : **Singen**



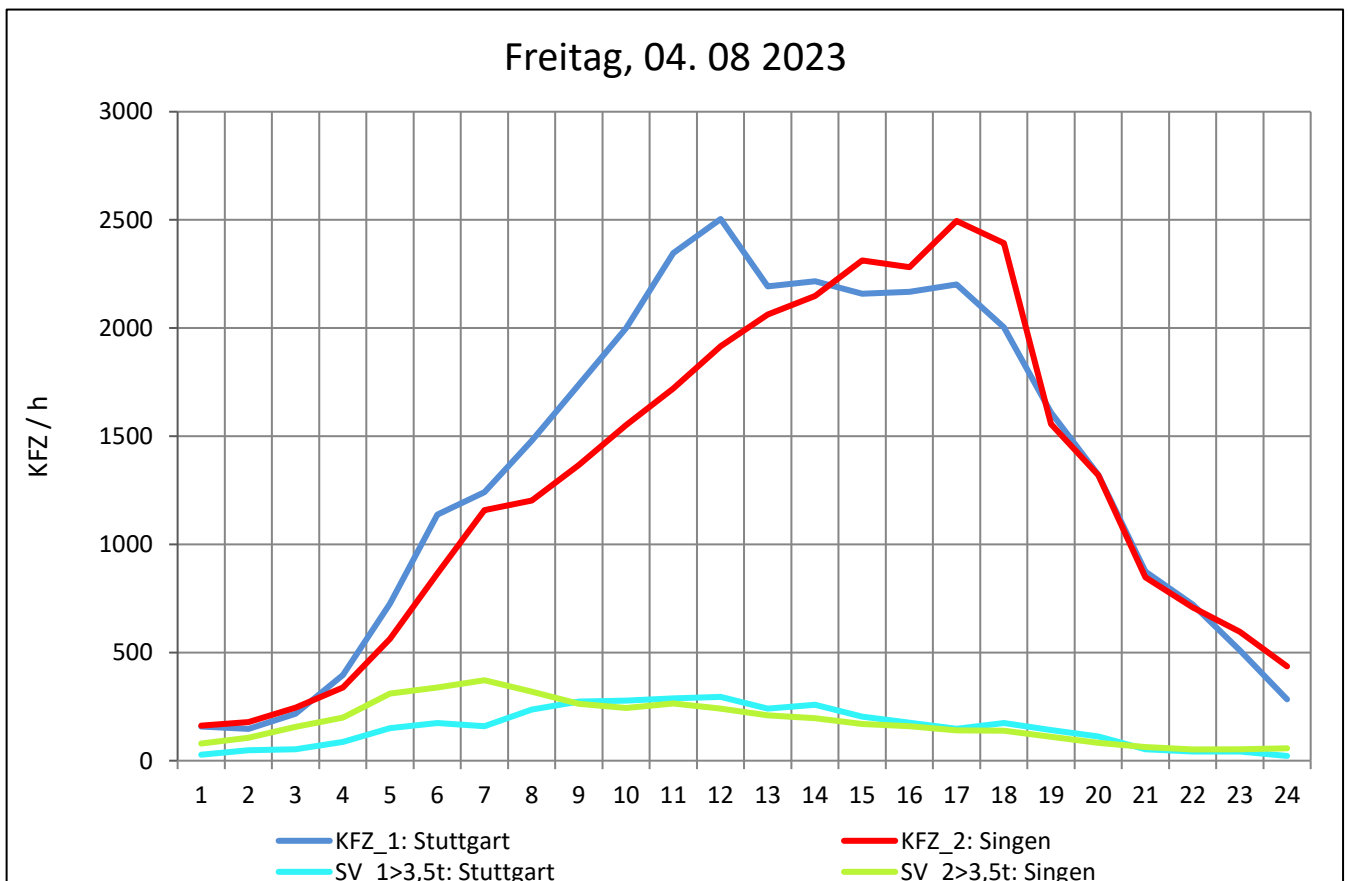
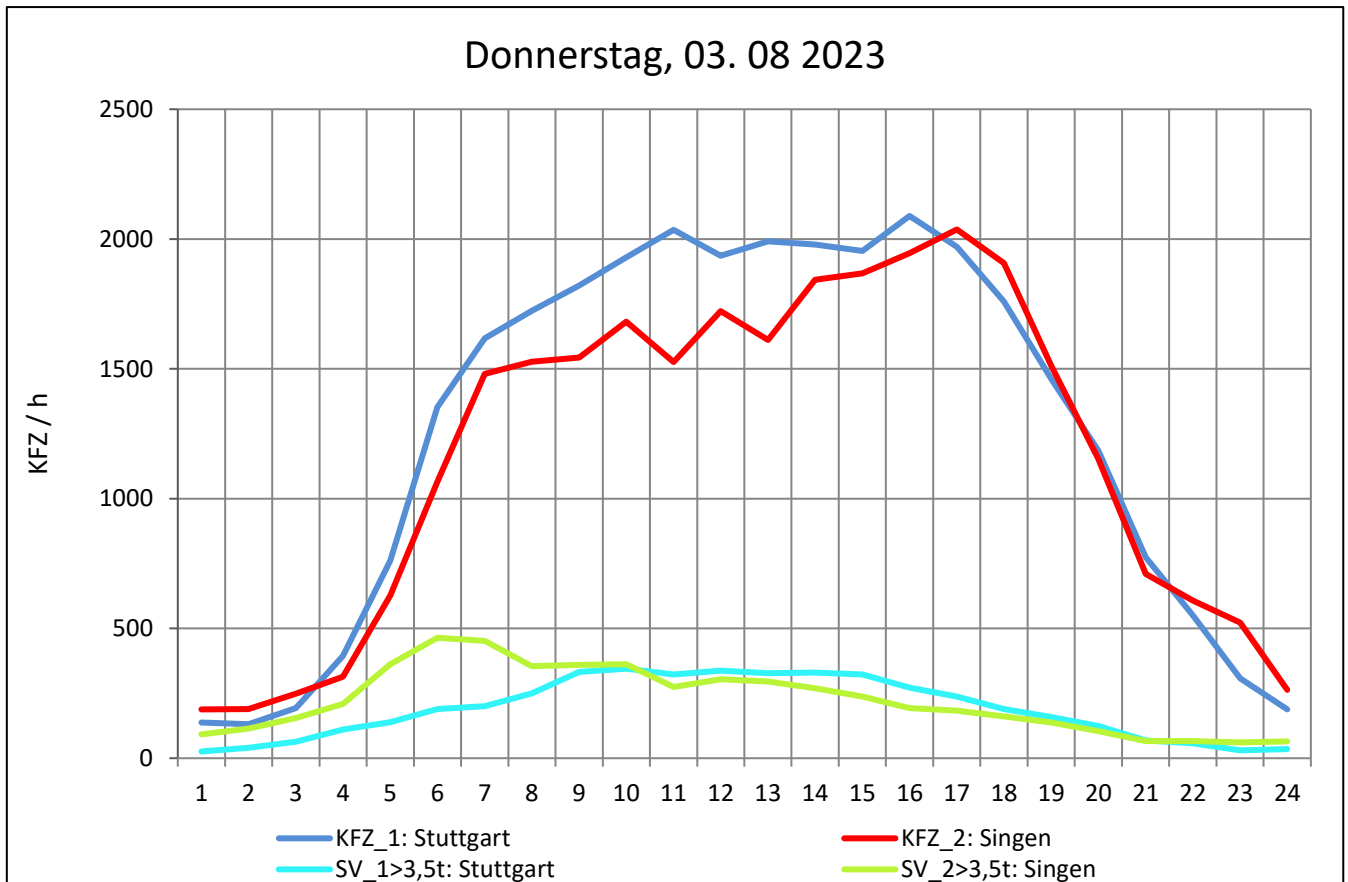
Zst.: **Horb**

TK-/Zst-Nr.: 7518/1028

A 81

Richtung 1 : **Stuttgart**

Richtung 2 : **Singen**



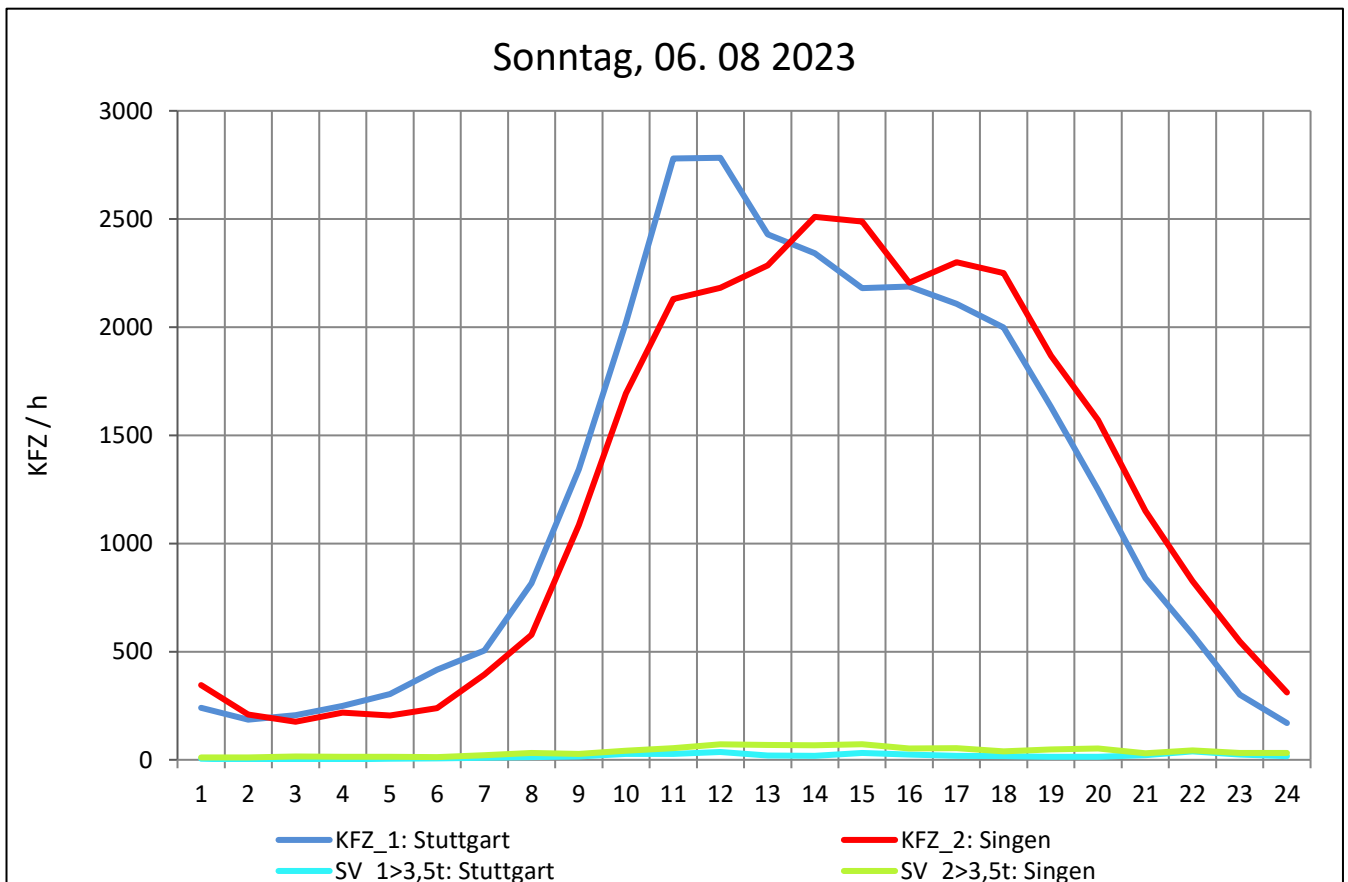
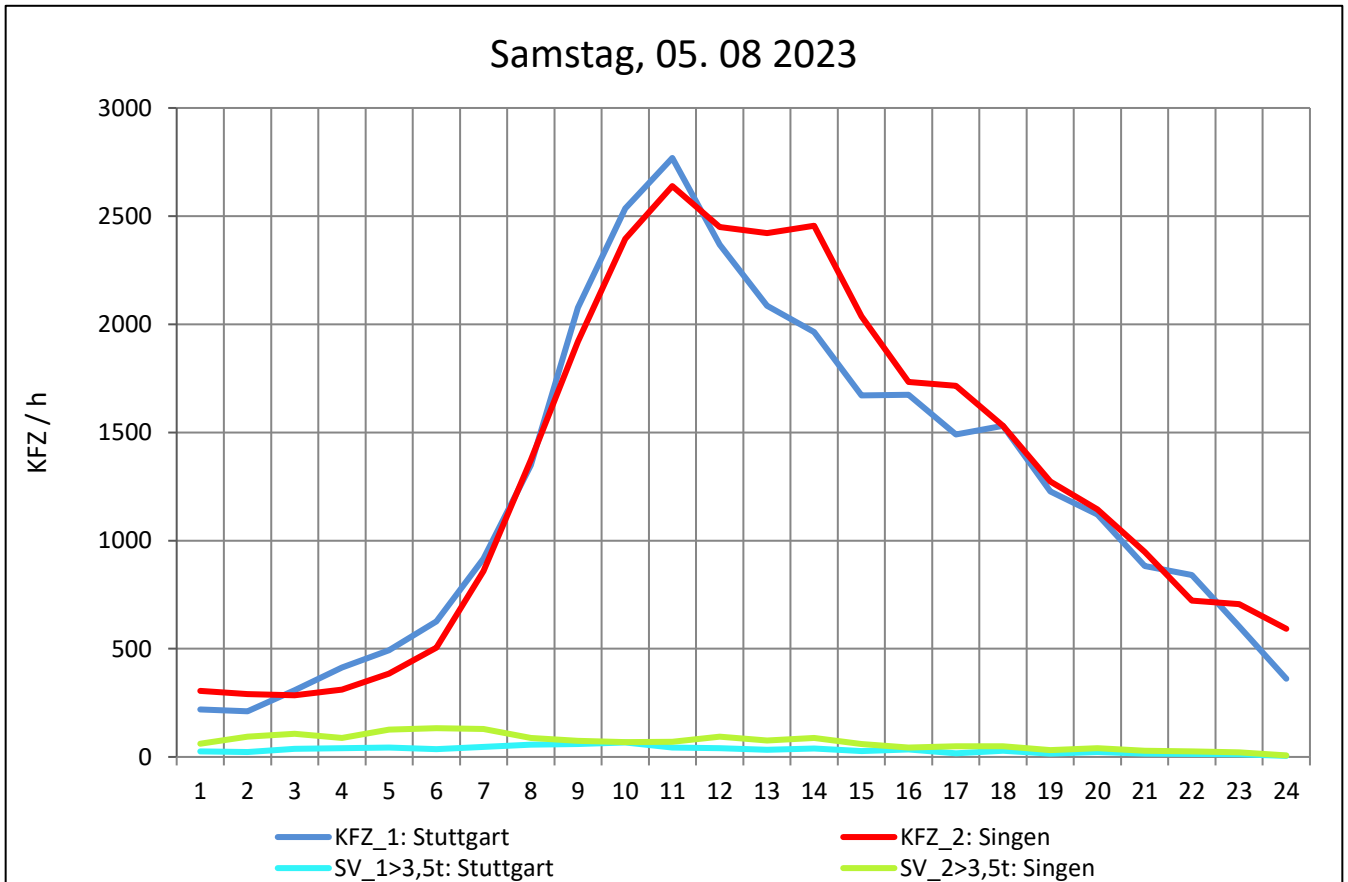
Zst.: **Horb**

TK-/Zst-Nr.: 7518/1028

A 81

Richtung 1 : **Stuttgart**

Richtung 2 : **Singen**



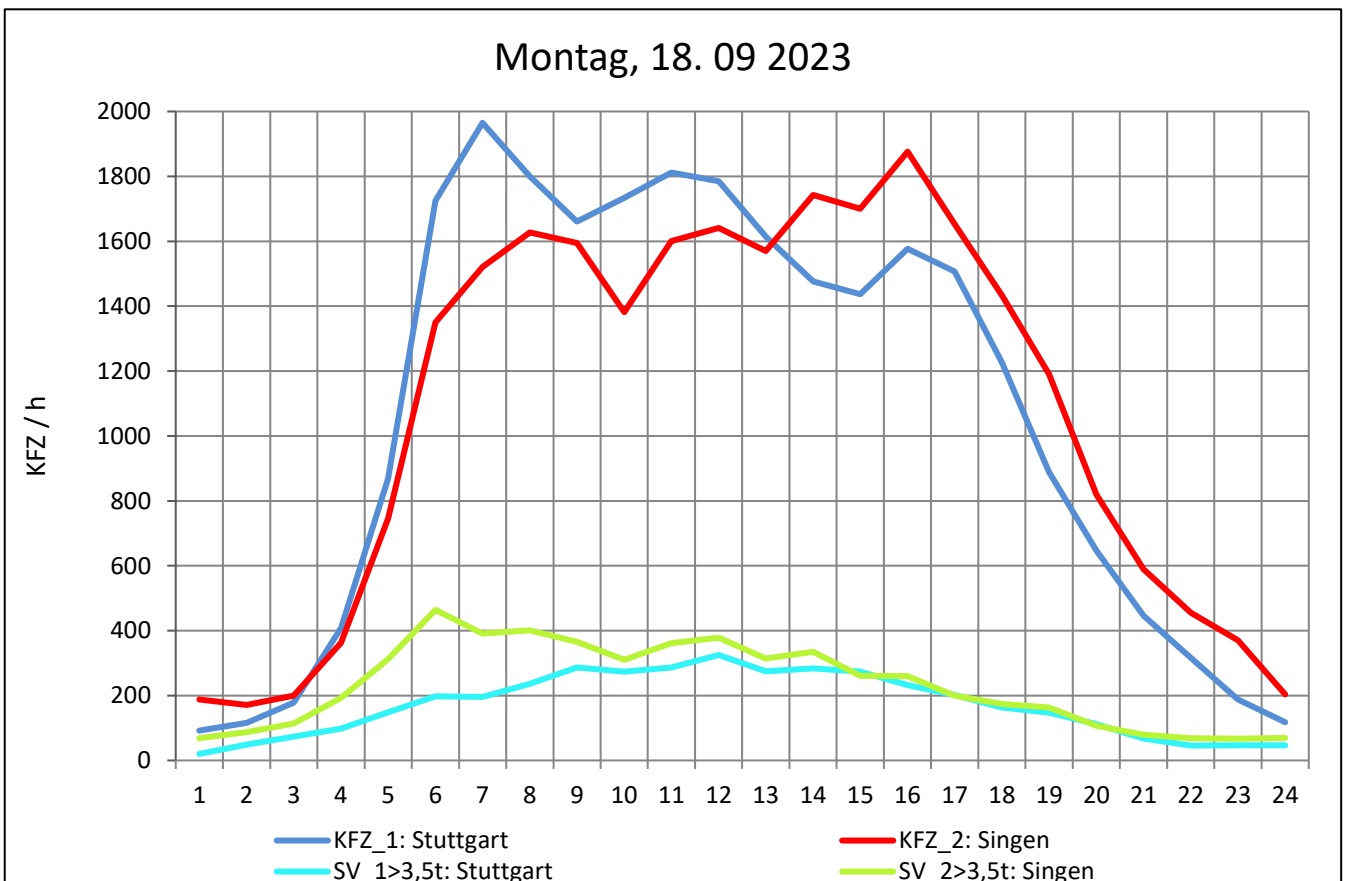
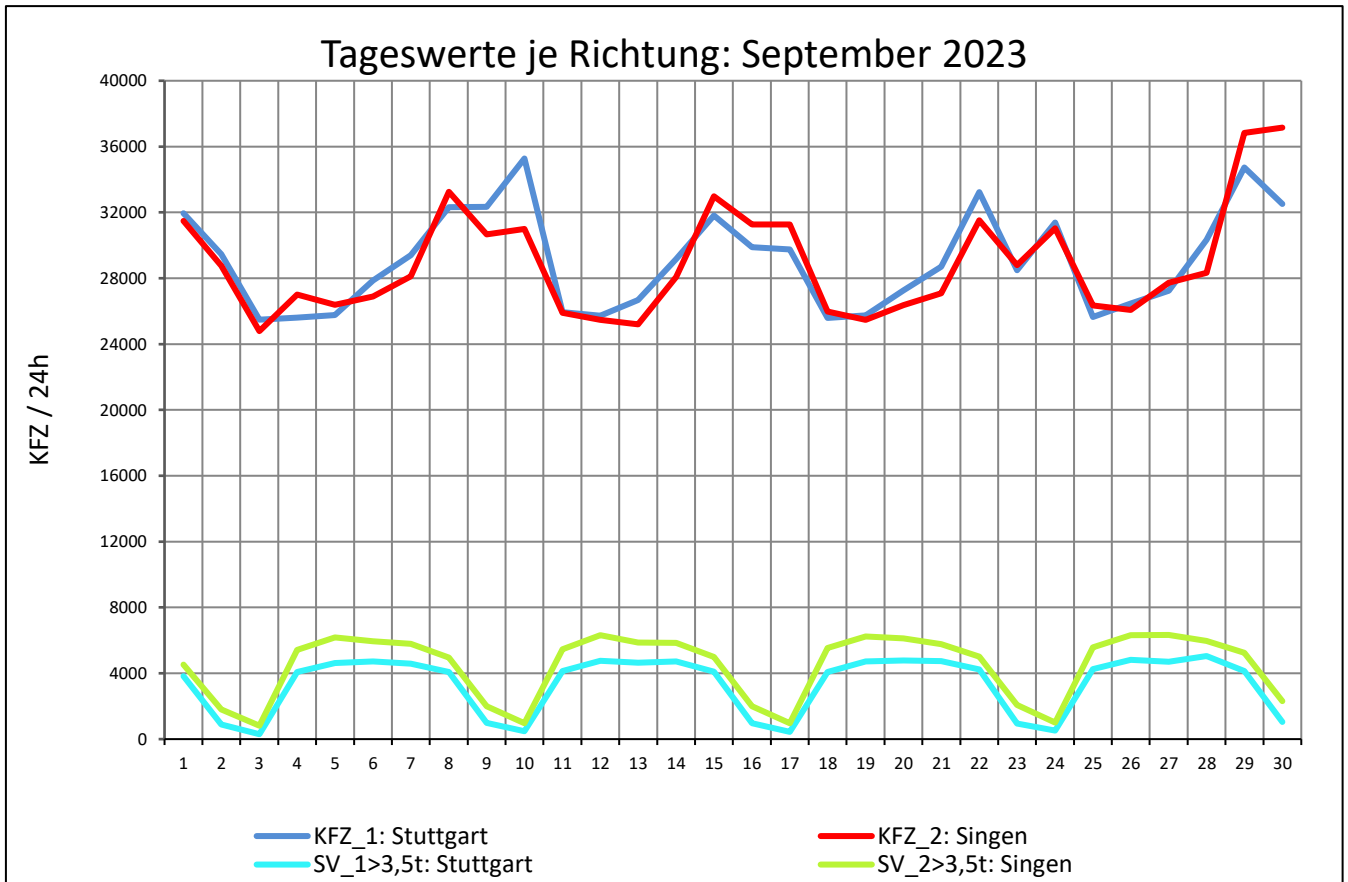
Zst.: **Horb**

TK-/Zst-Nr.: 7518/1028

A 81

Richtung 1 : **Stuttgart**

Richtung 2 : **Singen**



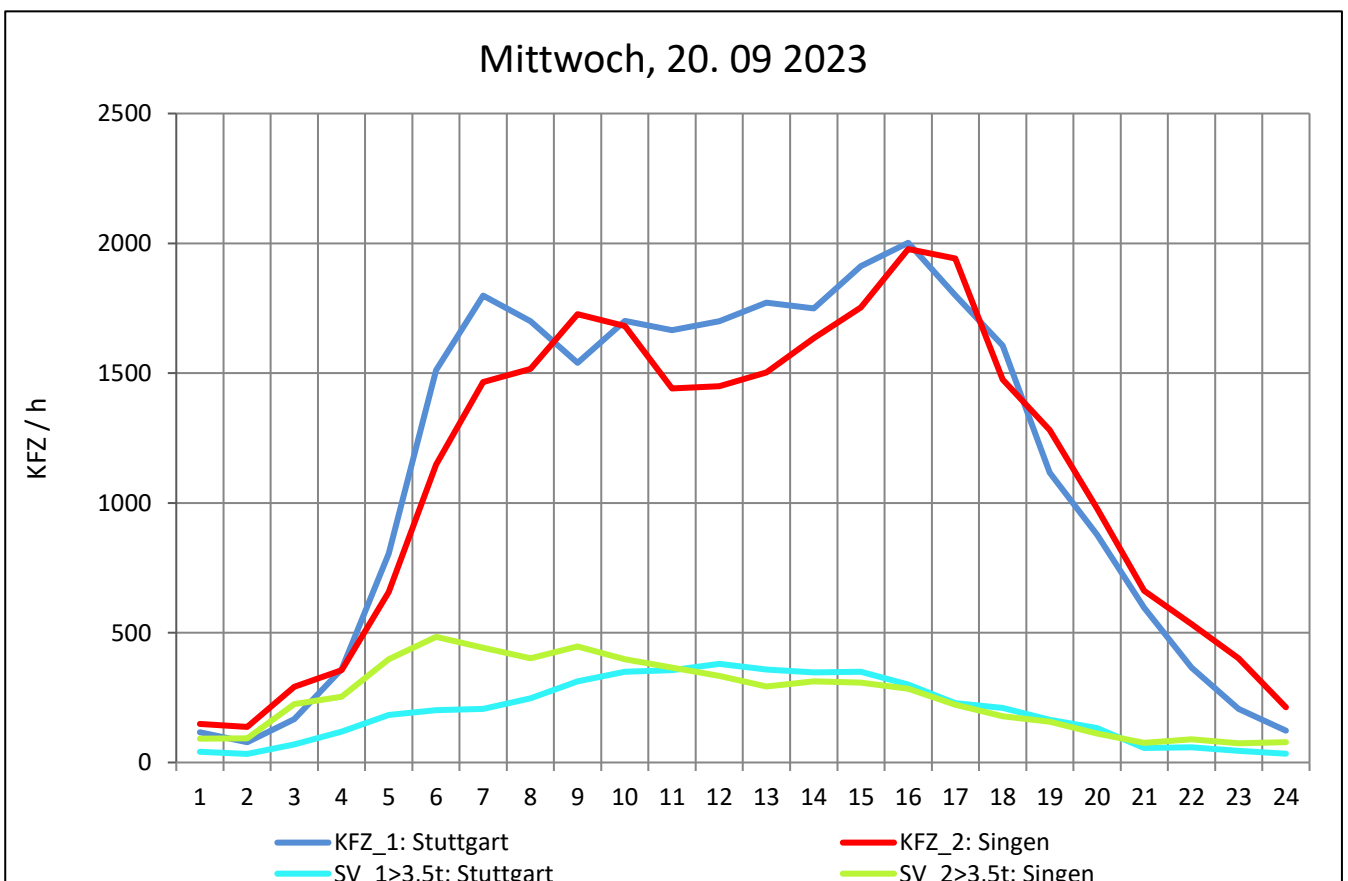
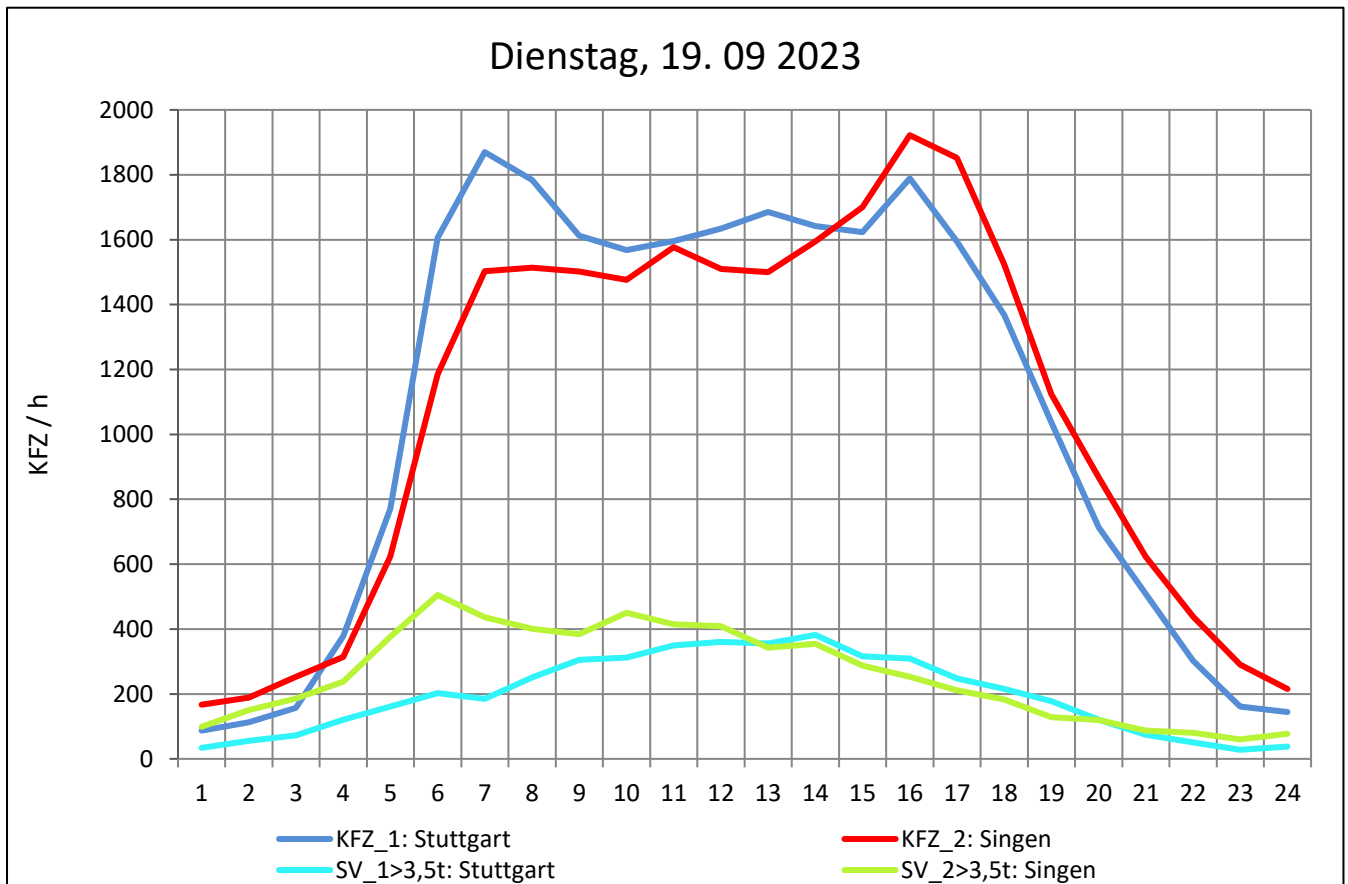
Zst.: **Horb**

TK-/Zst-Nr.: 7518/1028

A 81

Richtung 1 : **Stuttgart**

Richtung 2 : **Singen**



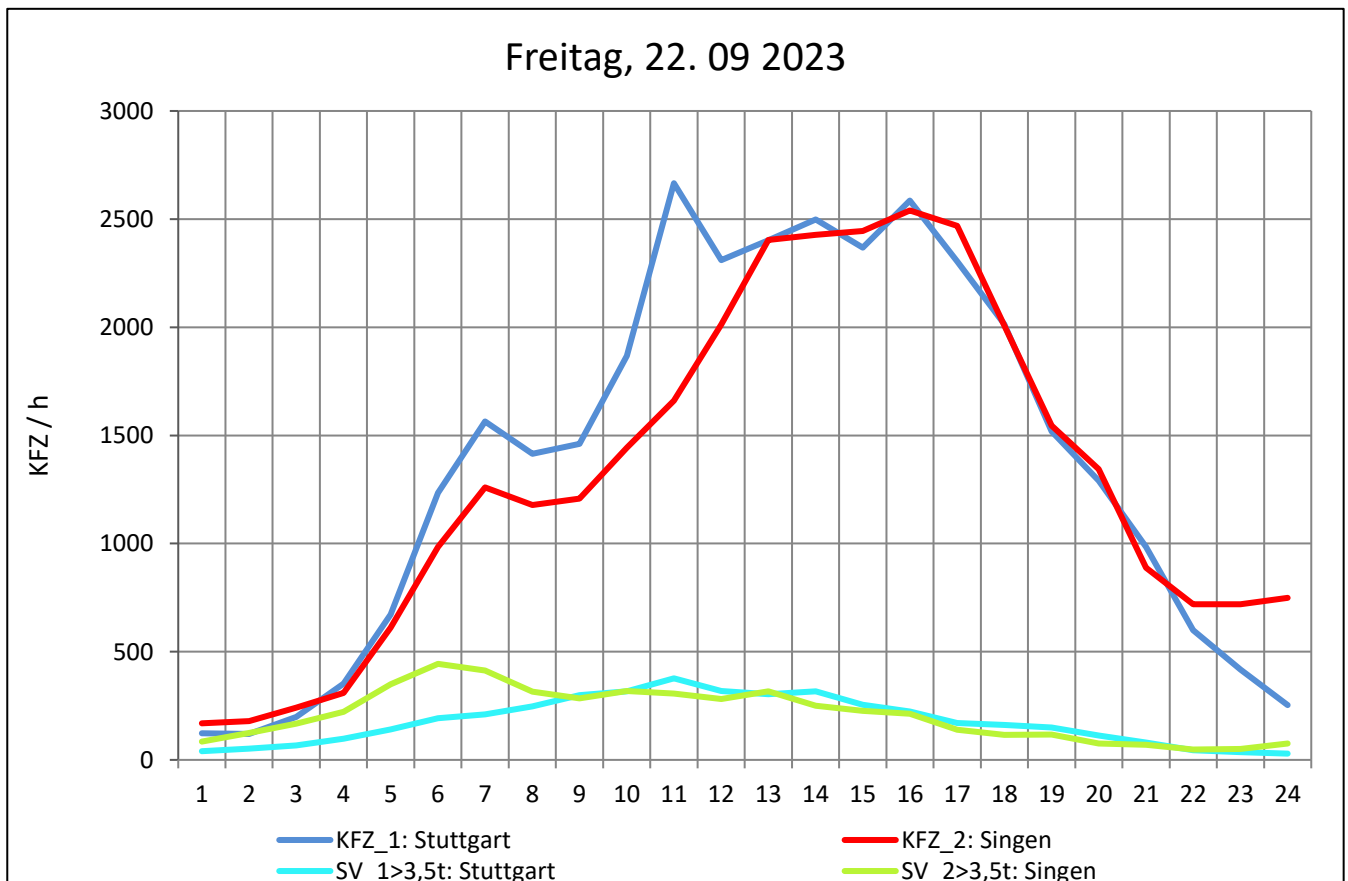
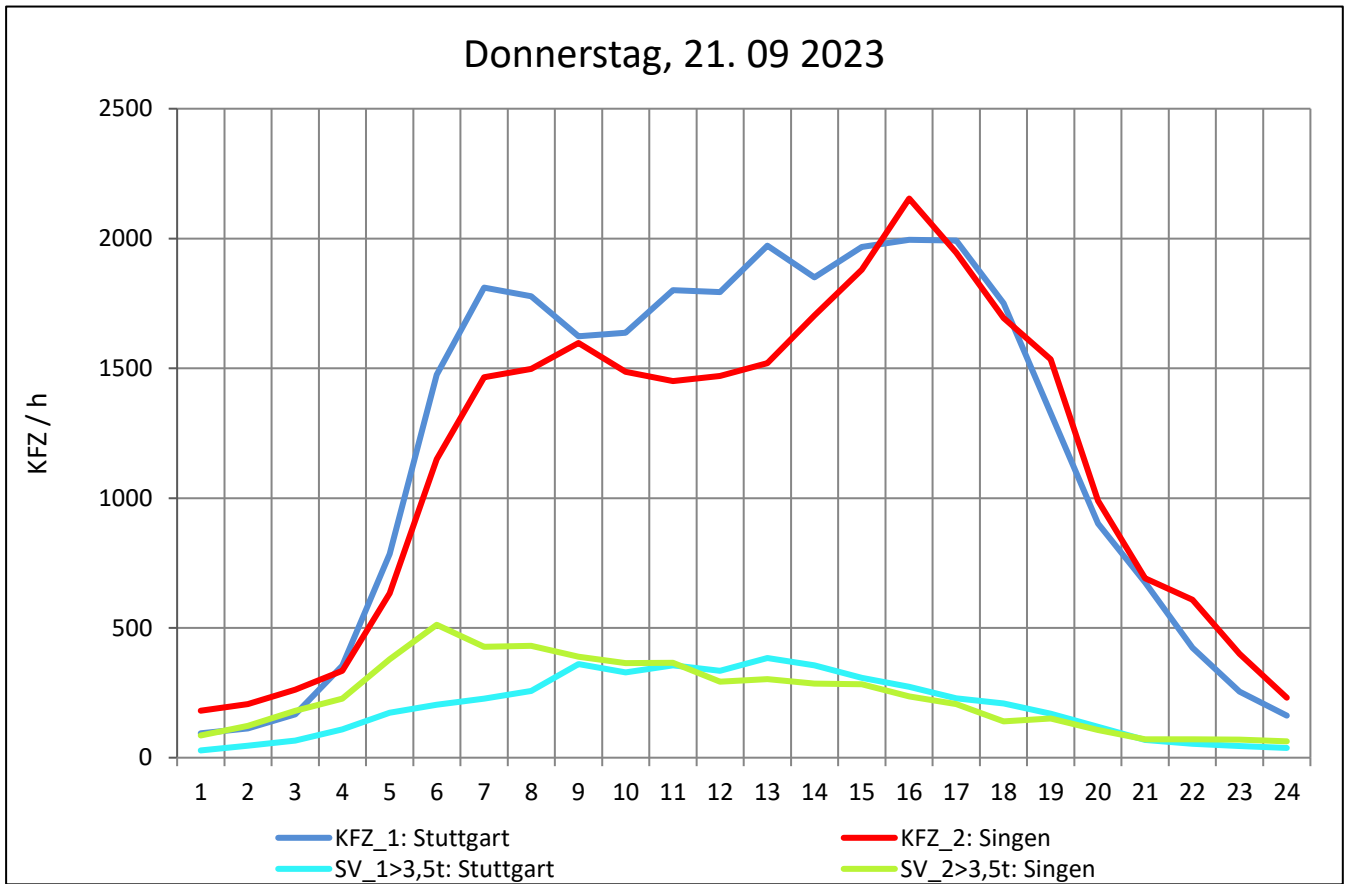
Zst.: **Horb**

TK-/Zst-Nr.: 7518/1028

A 81

Richtung 1 : **Stuttgart**

Richtung 2 : **Singen**



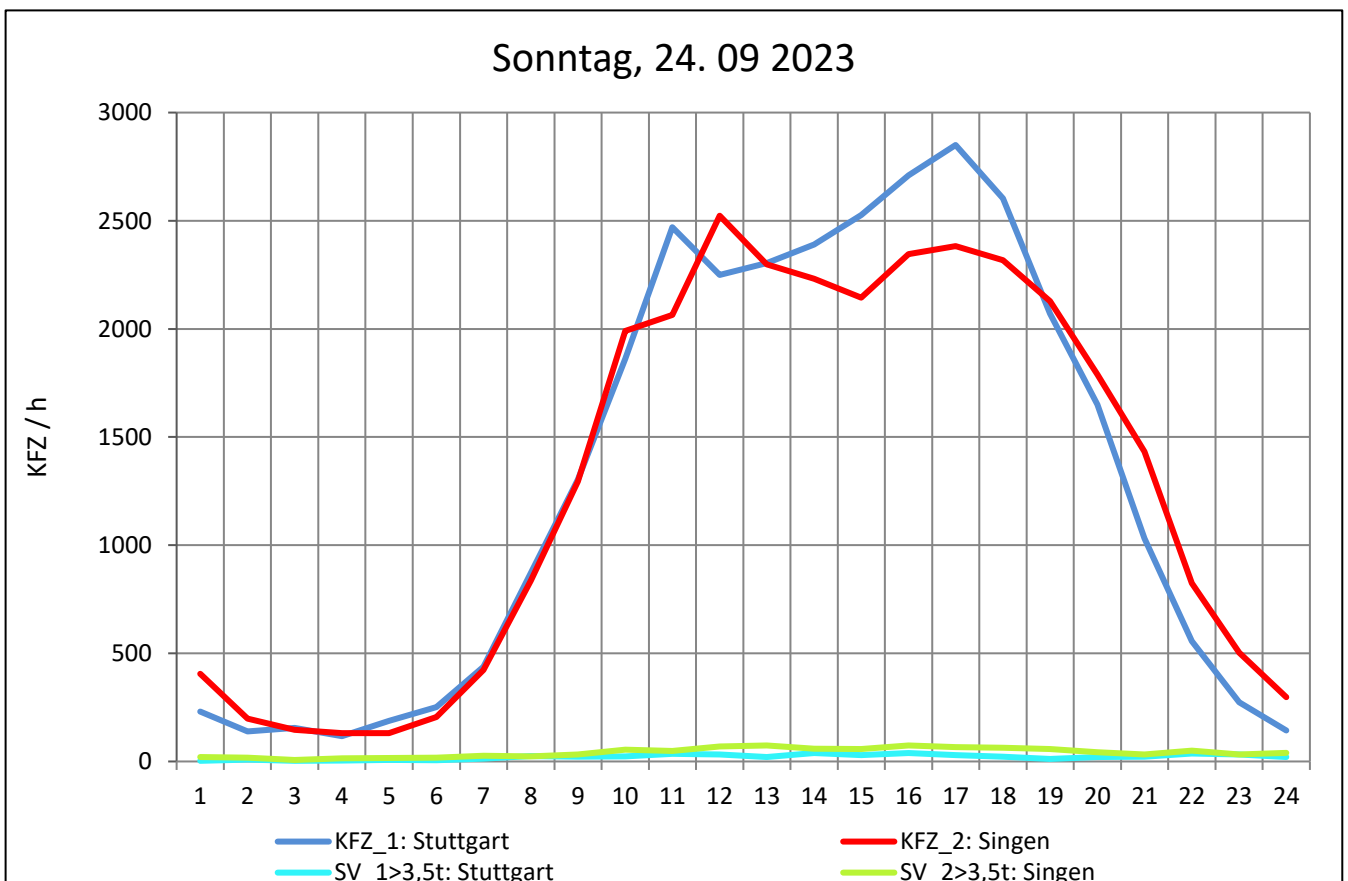
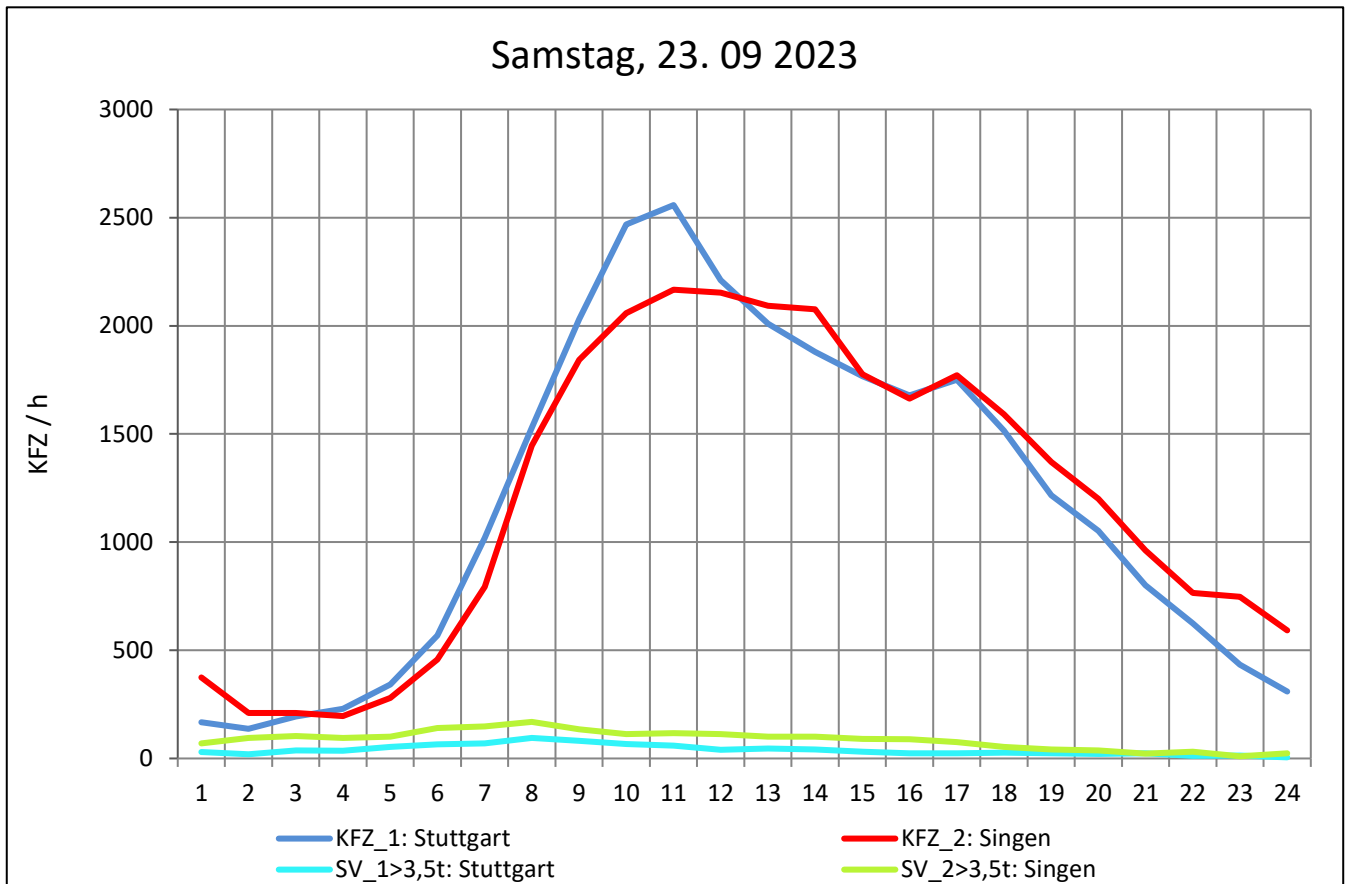
Zst.: **Horb**

TK-/Zst-Nr.: 7518/1028

A 81

Richtung 1 : **Stuttgart**

Richtung 2 : **Singen**



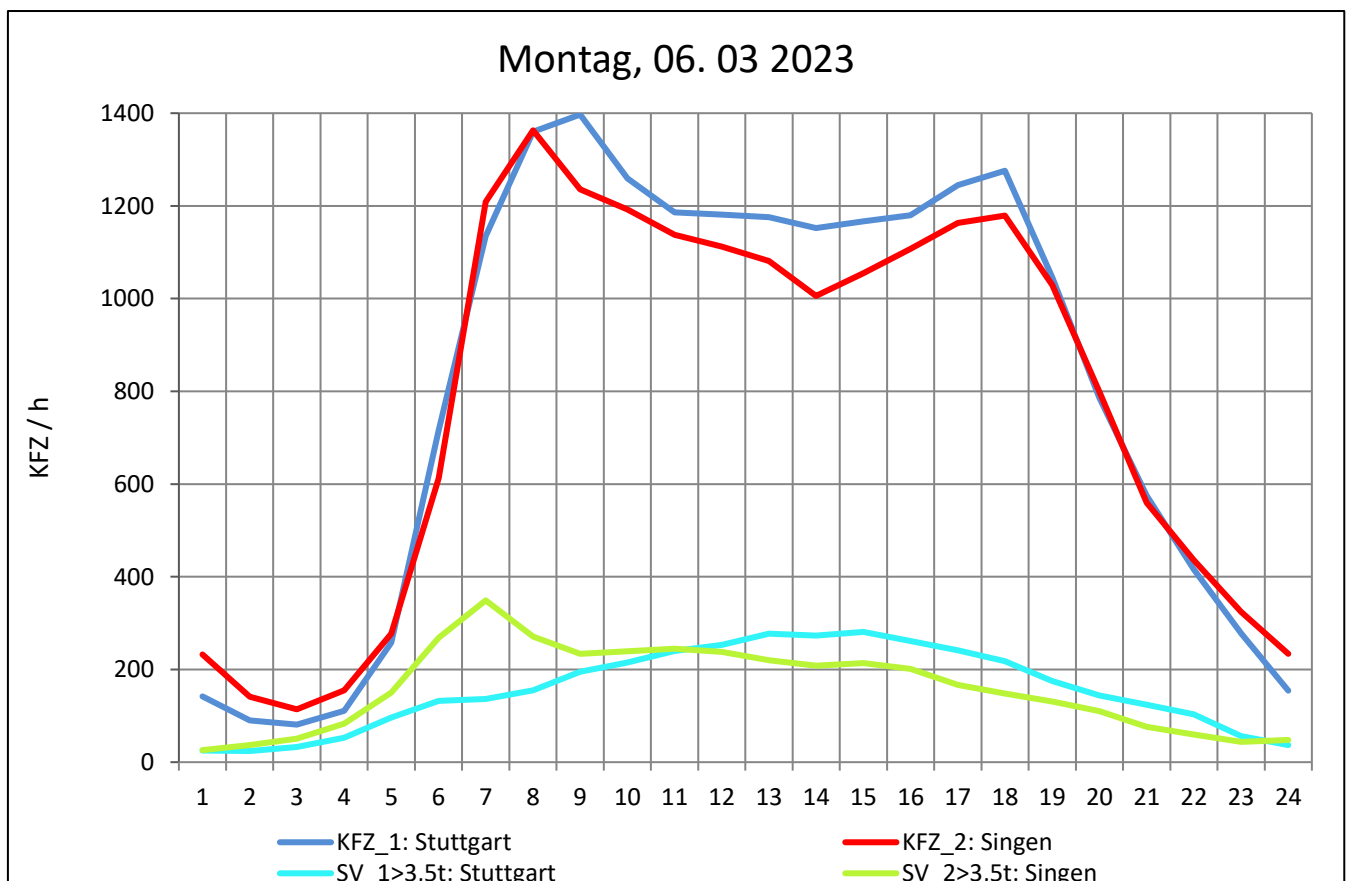
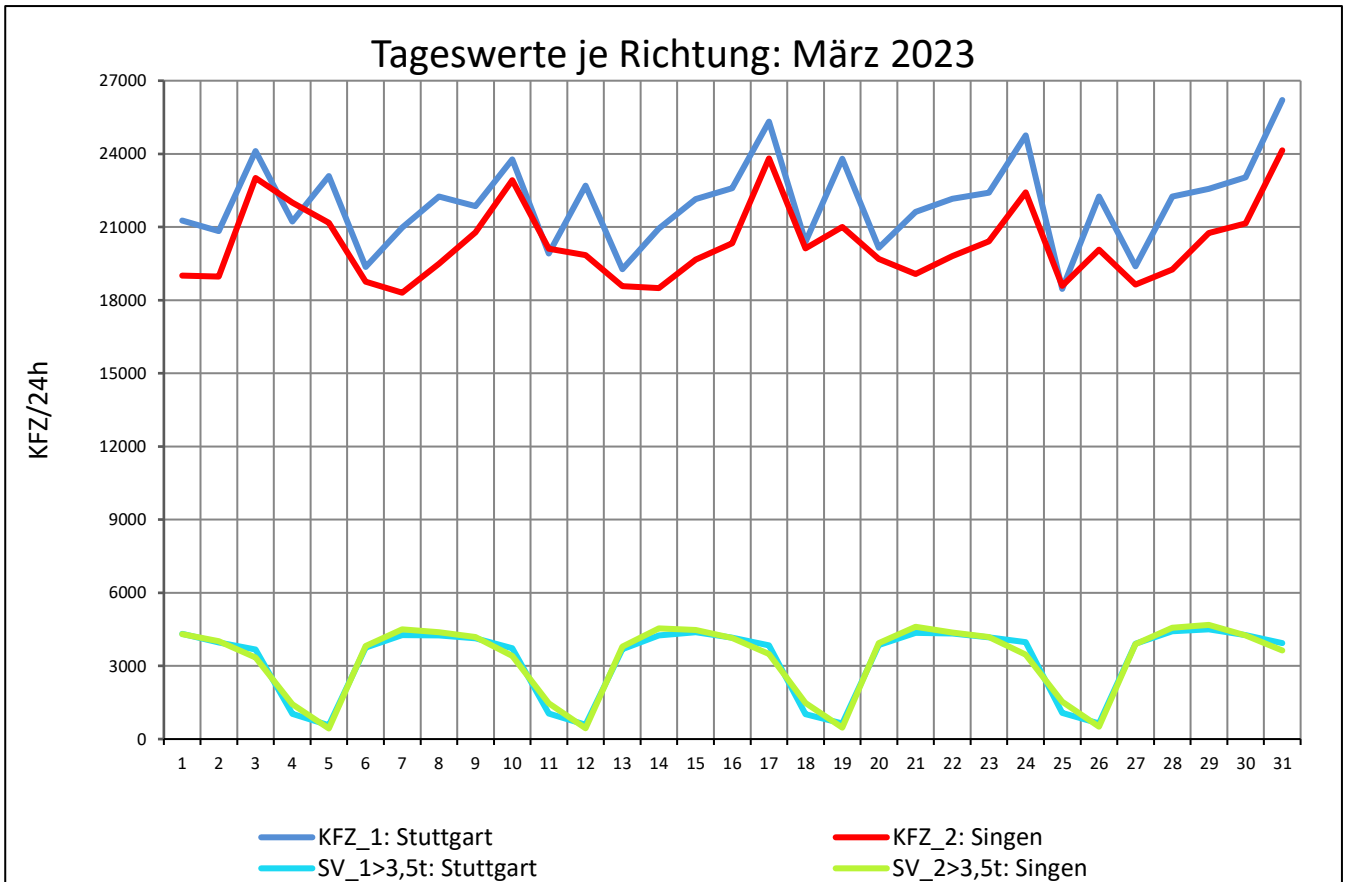
Zst.: **Mühlheim**

TK-/Zst-Nr.: 7618/1001

A 81

Richtung 1 : **Stuttgart**

Richtung 2 : **Singen**



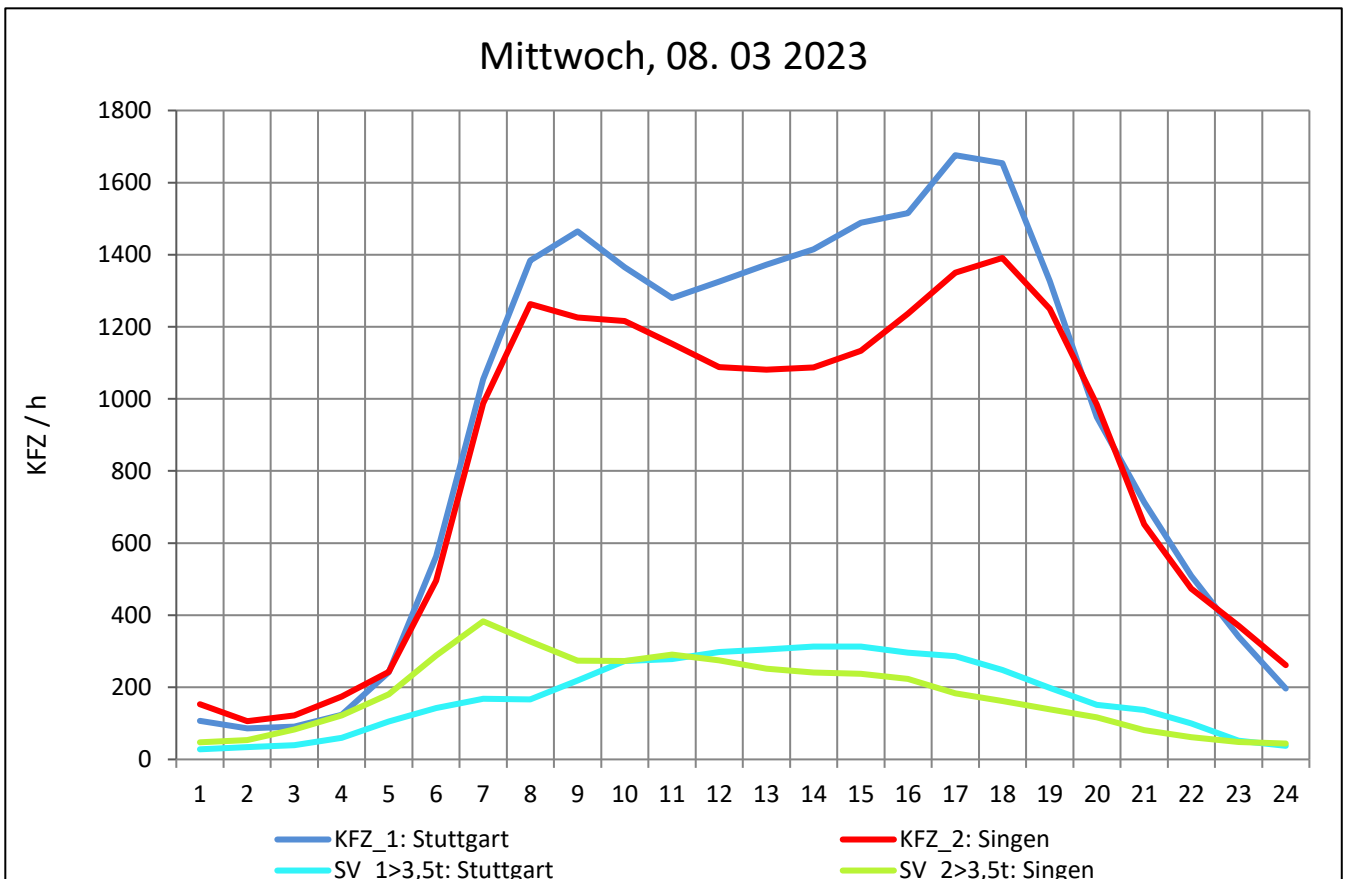
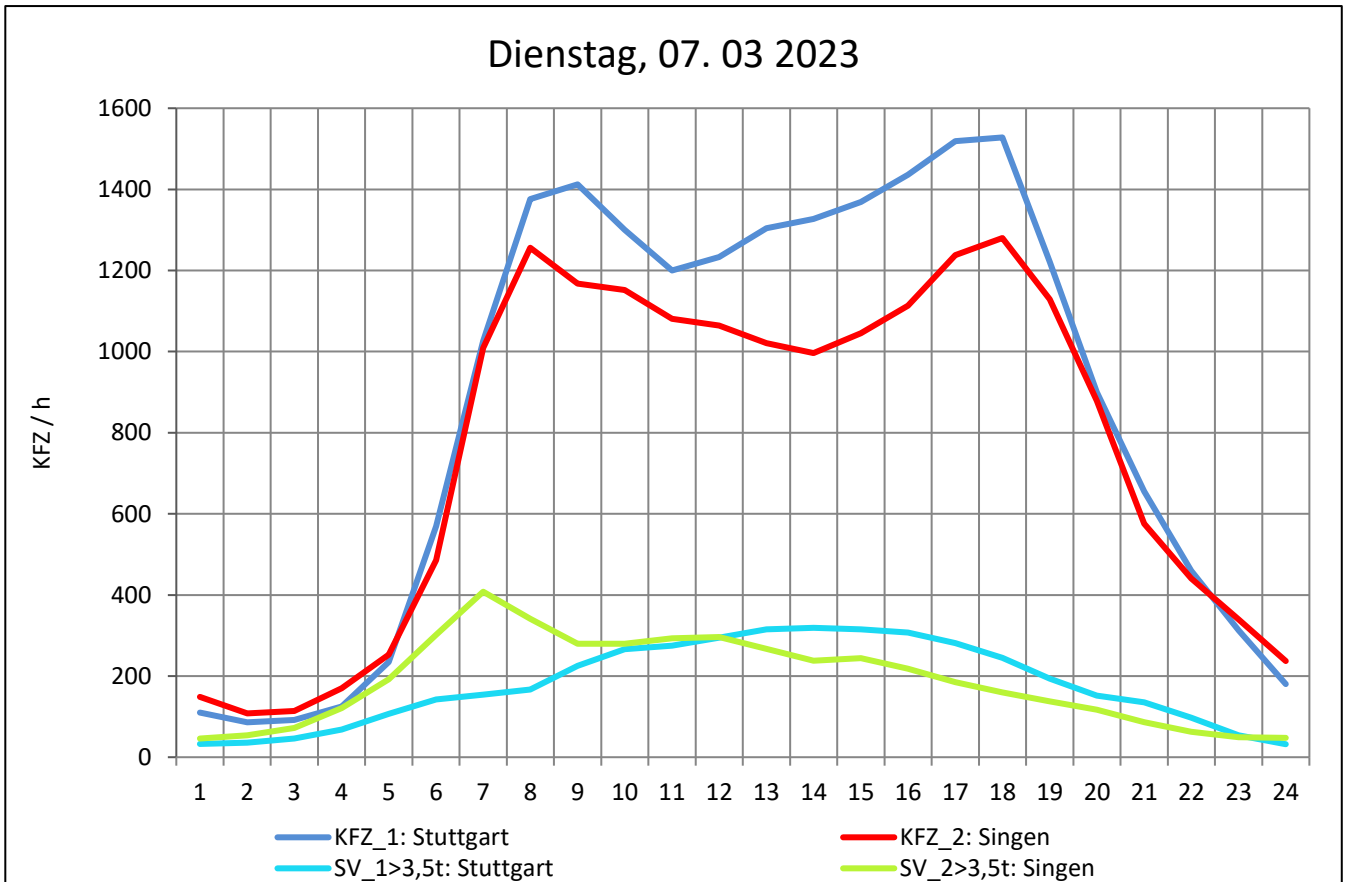
Zst.: **Mühlheim**

TK-/Zst-Nr.: 7618/1001

A 81

Richtung 1 : **Stuttgart**

Richtung 2 : **Singen**



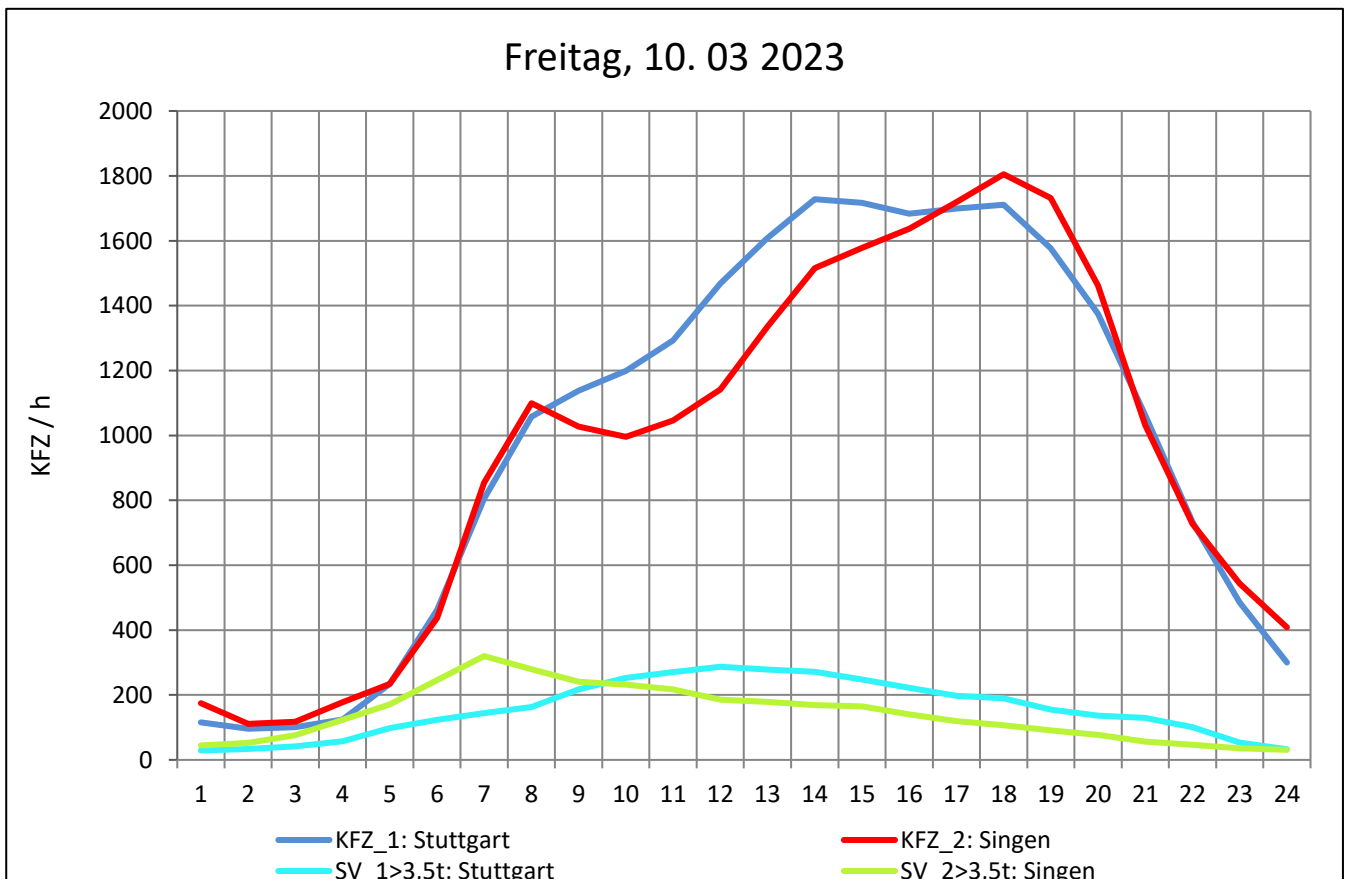
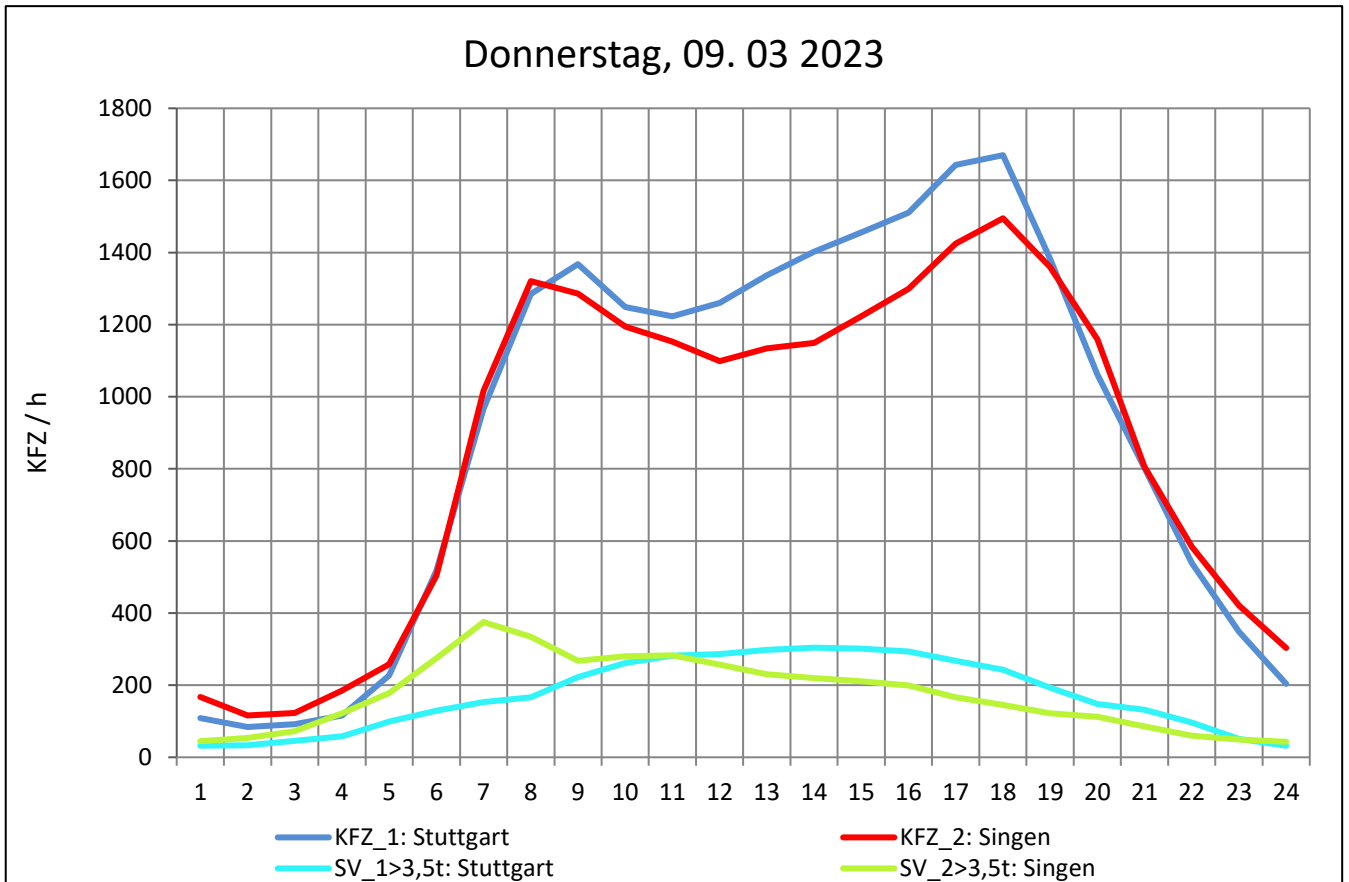
Zst.: **Mühlheim**

TK-/Zst-Nr.: 7618/1001

A 81

Richtung 1 : **Stuttgart**

Richtung 2 : **Singen**



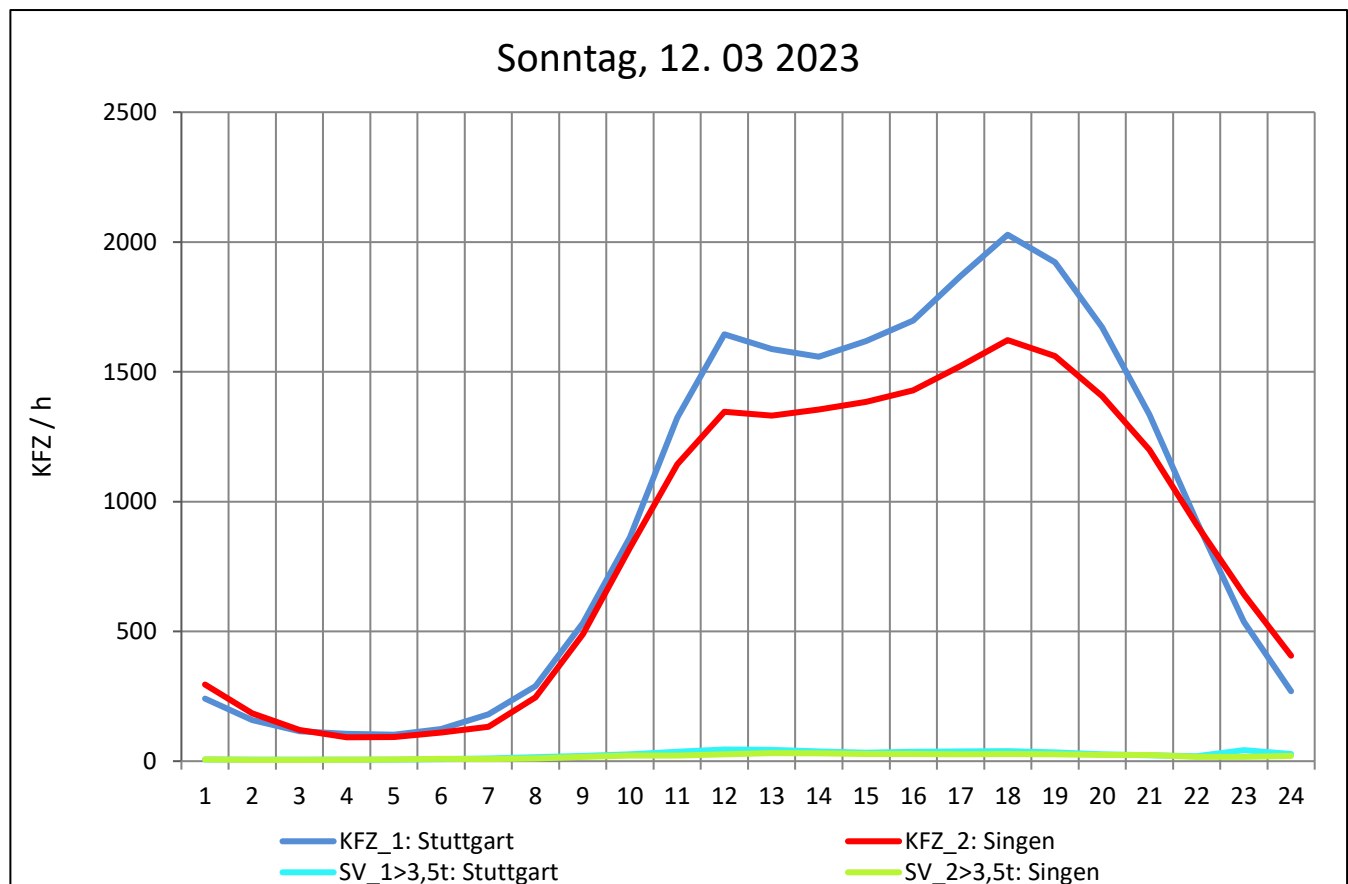
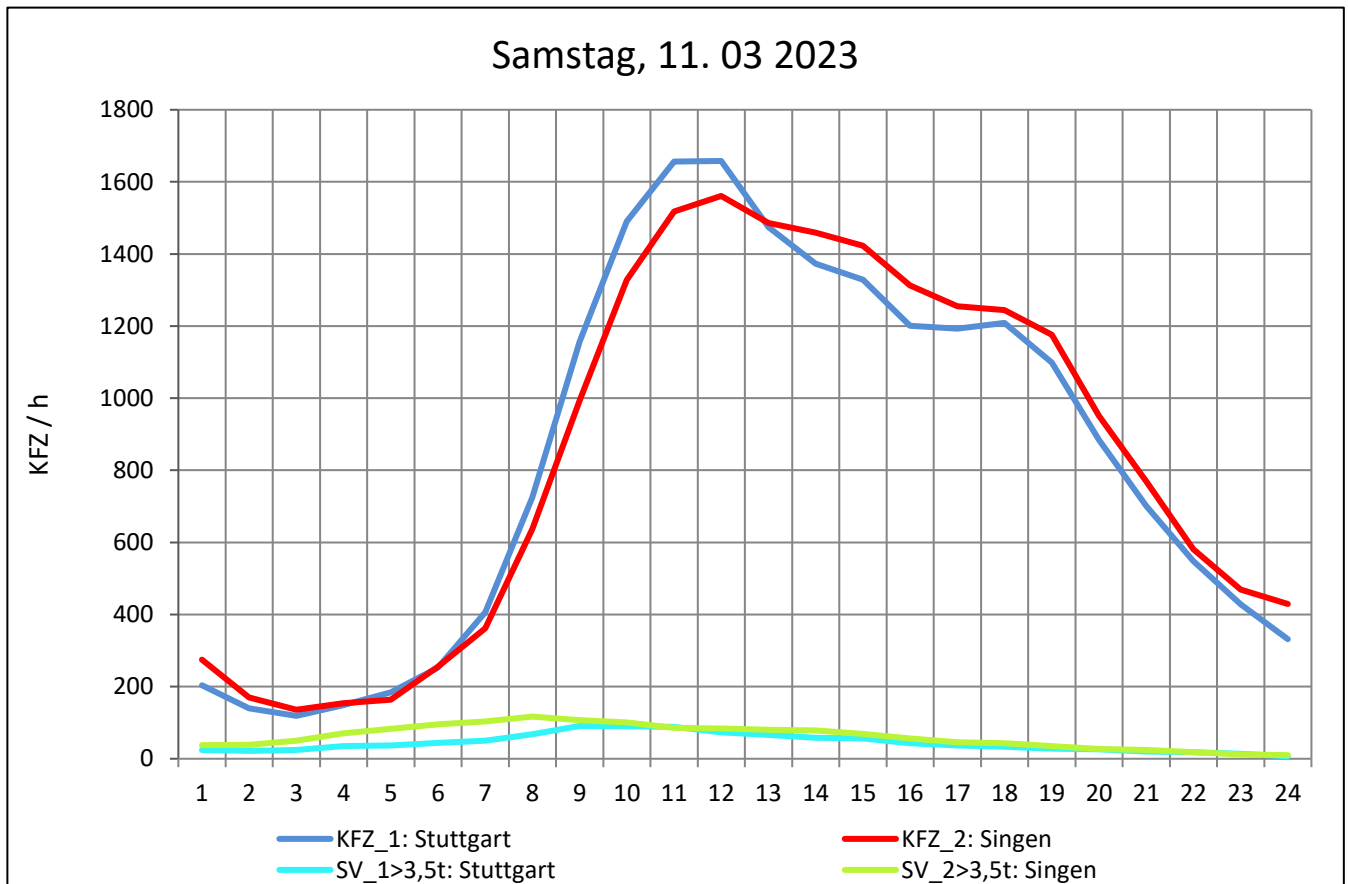
Zst.: **Mühlheim**

TK-/Zst-Nr.: 7618/1001

A 81

Richtung 1 : **Stuttgart**

Richtung 2 : **Singen**



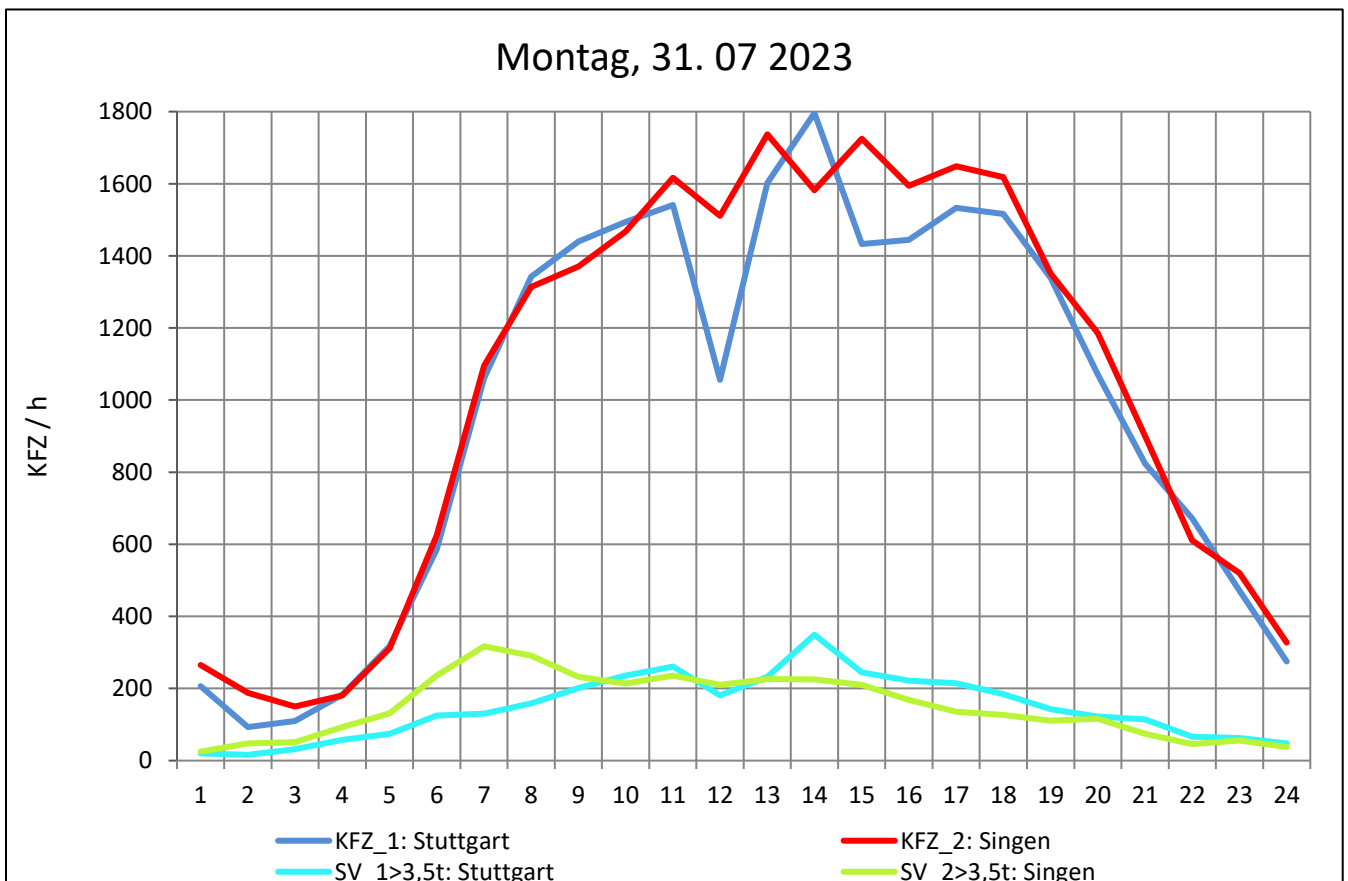
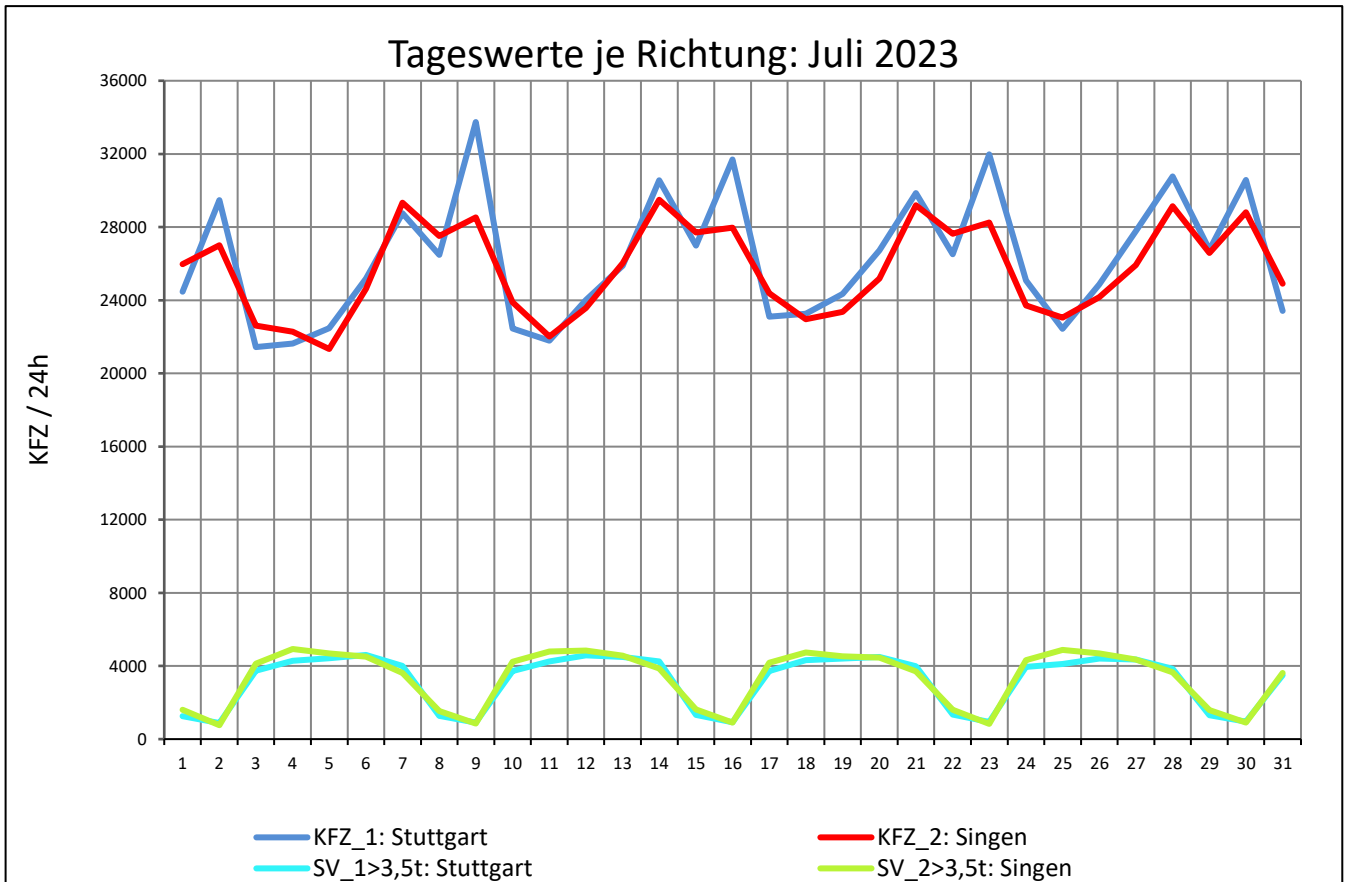
Zst.: **Mühlheim**

TK-/Zst-Nr.: 7618/1001

A 81

Richtung 1 : **Stuttgart**

Richtung 2 : **Singen**



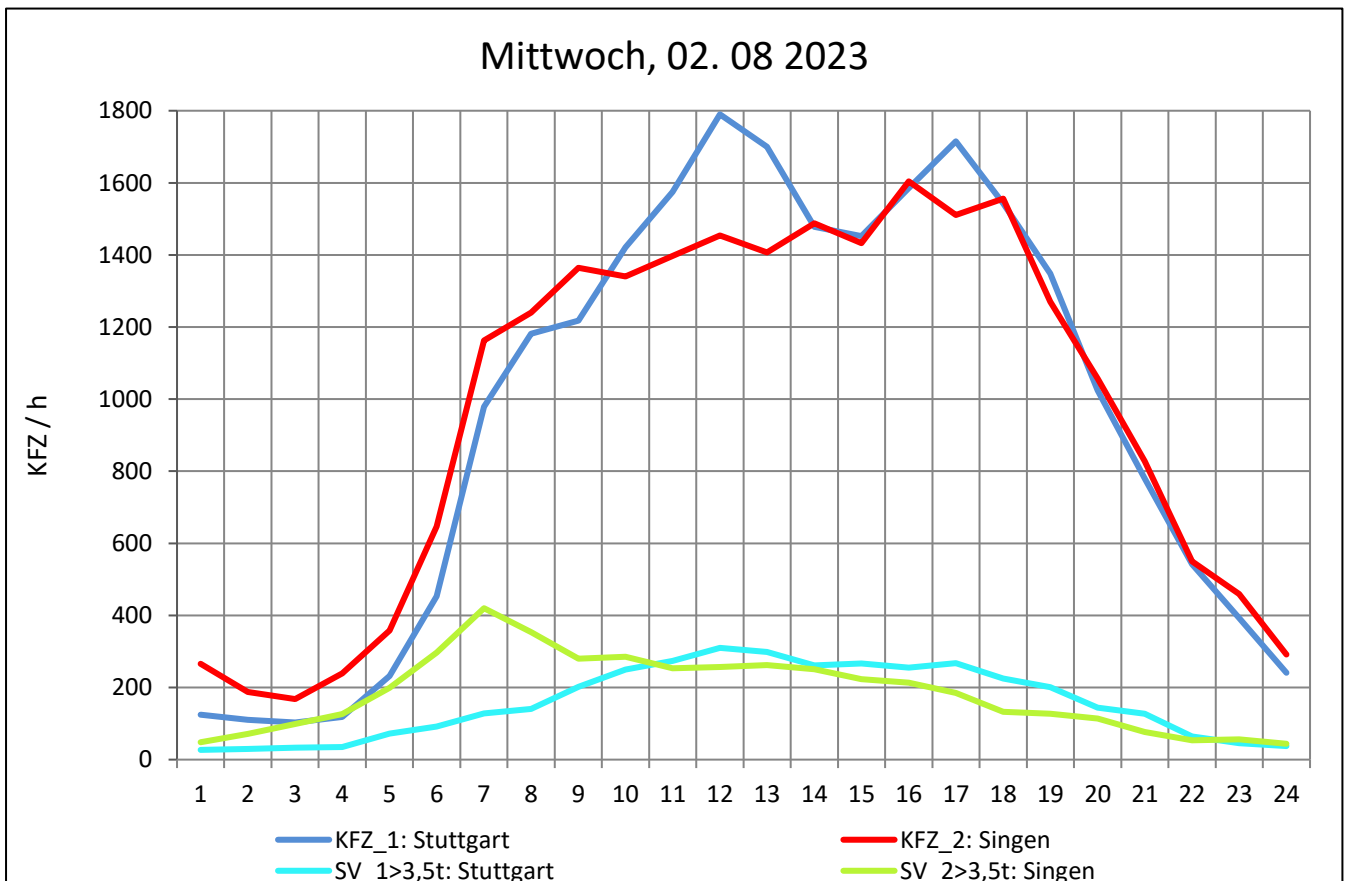
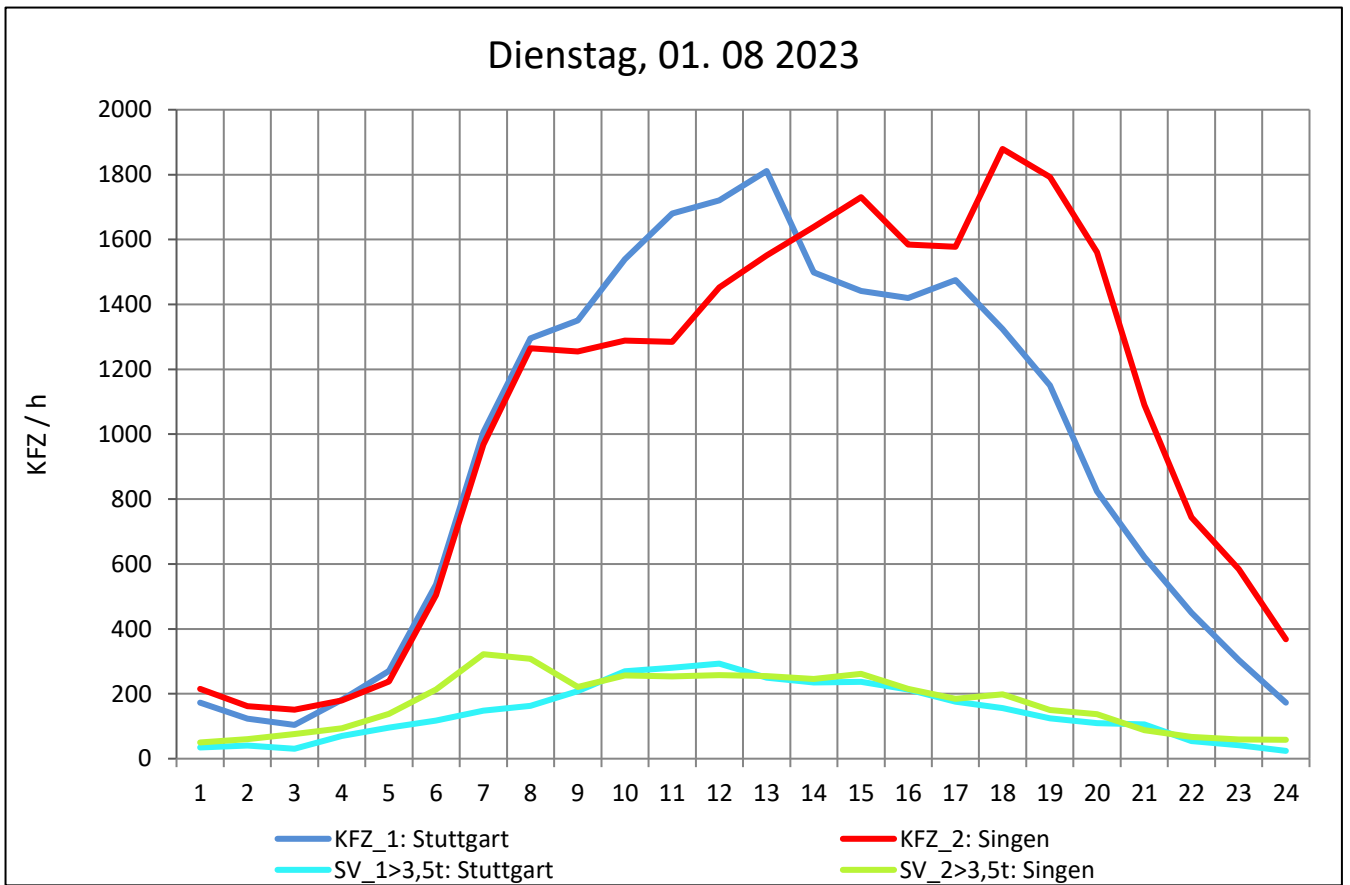
Zst.: **Mühlheim**

TK-/Zst-Nr.: 7618/1001

A 81

Richtung 1 : **Stuttgart**

Richtung 2 : **Singen**



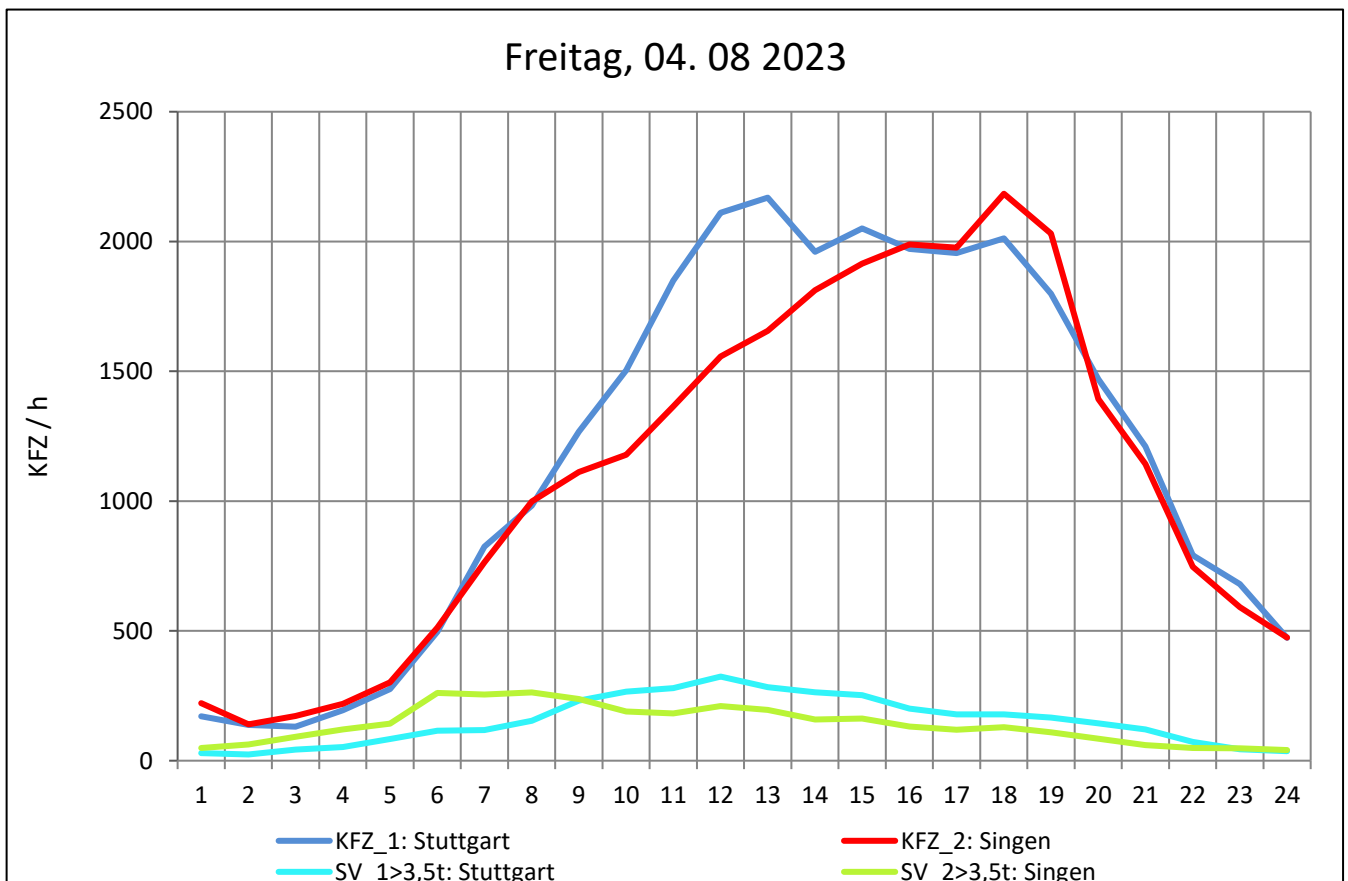
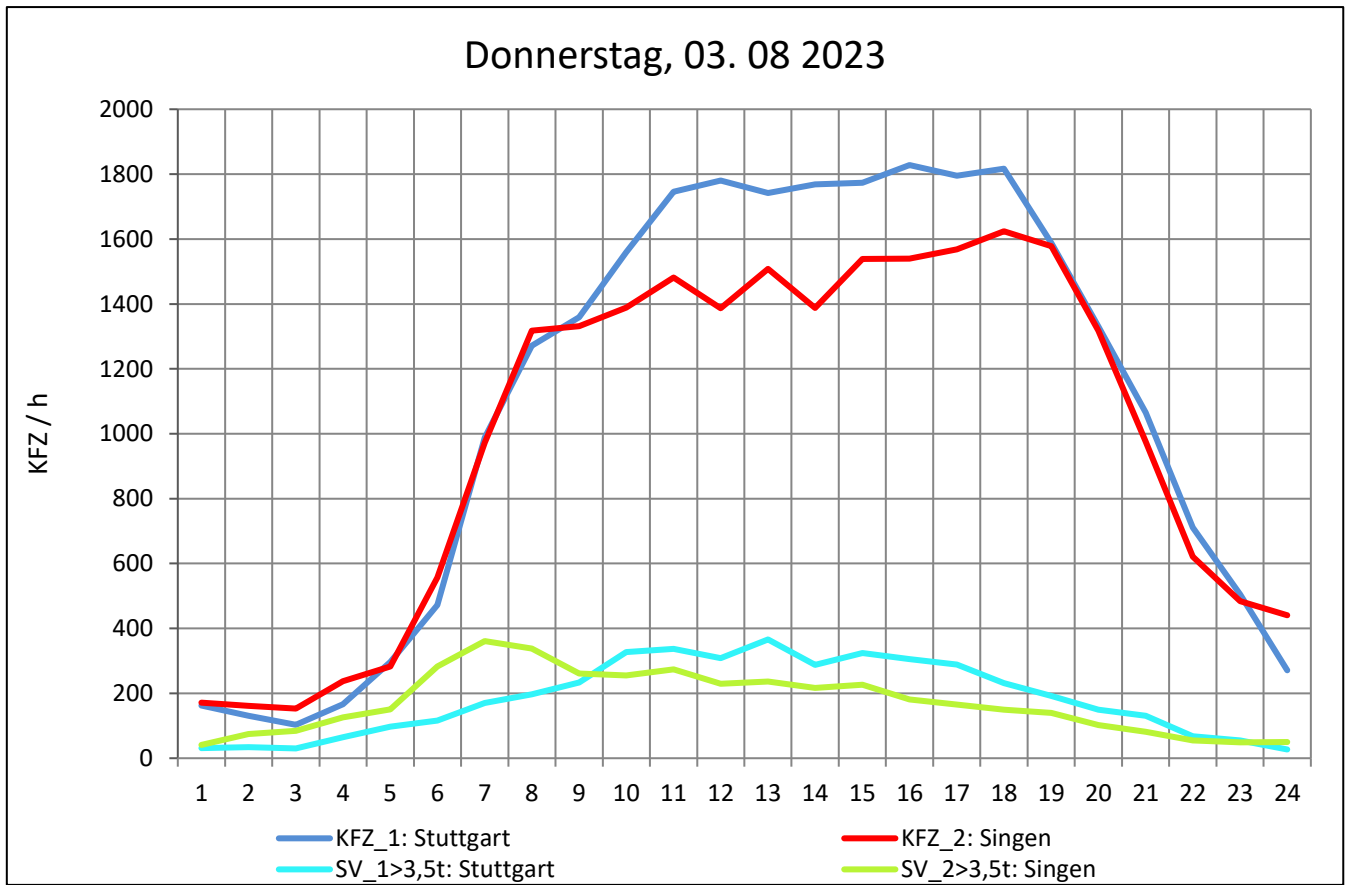
Zst.: **Mühlheim**

TK-/Zst-Nr.: 7618/1001

A 81

Richtung 1 : **Stuttgart**

Richtung 2 : **Singen**



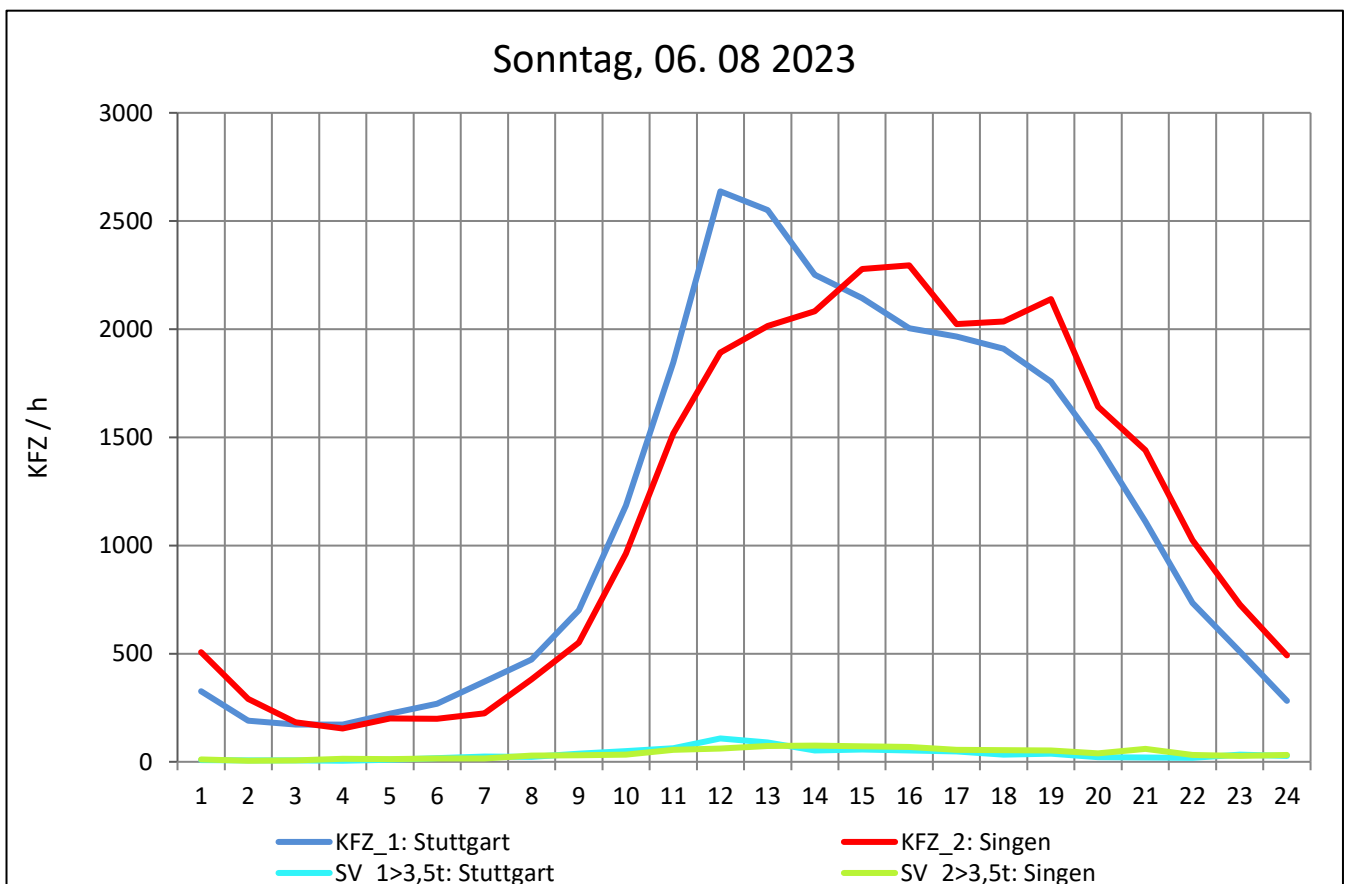
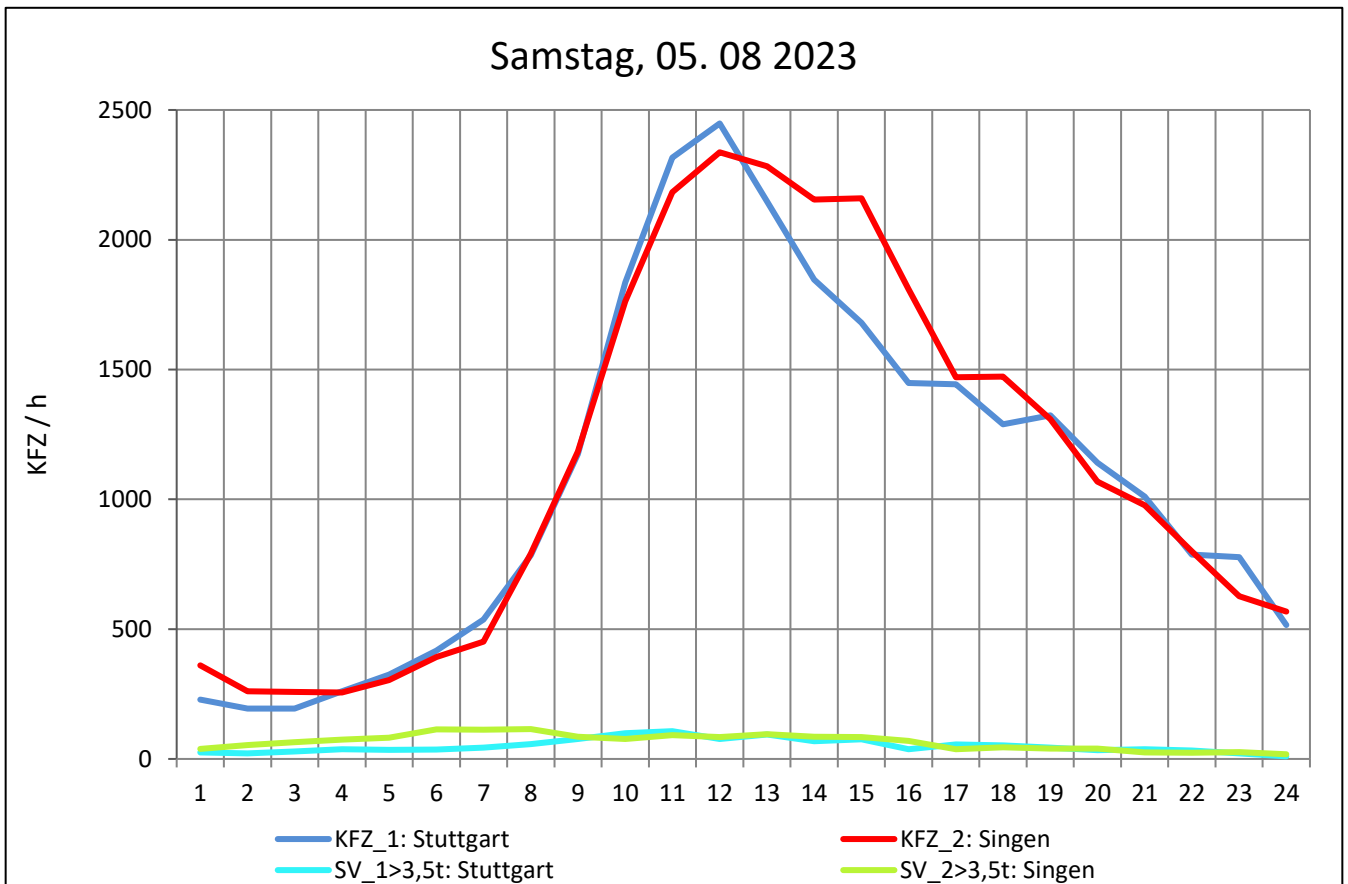
Zst.: **Mühlheim**

TK-/Zst-Nr.: 7618/1001

A 81

Richtung 1 : **Stuttgart**

Richtung 2 : **Singen**



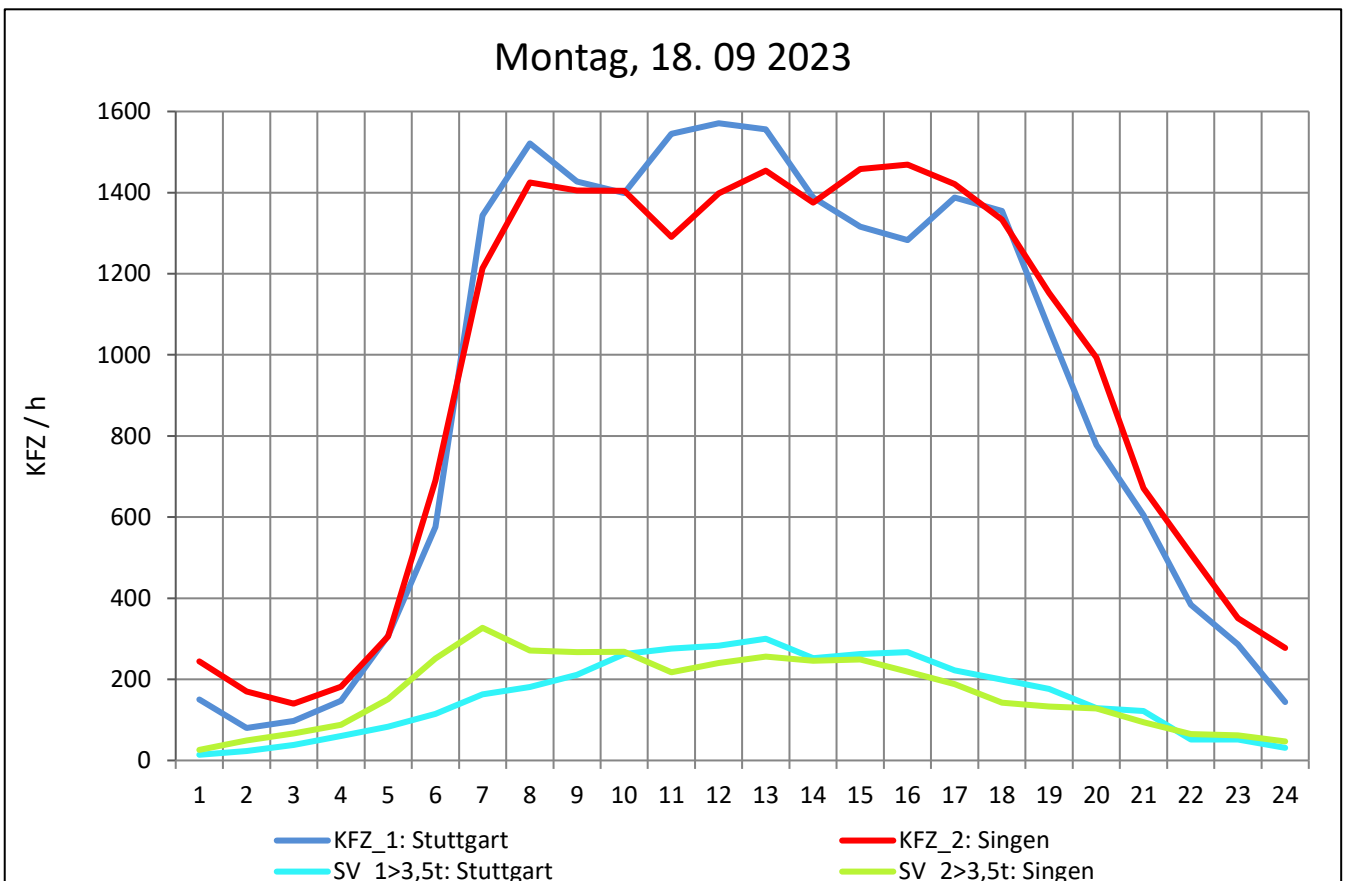
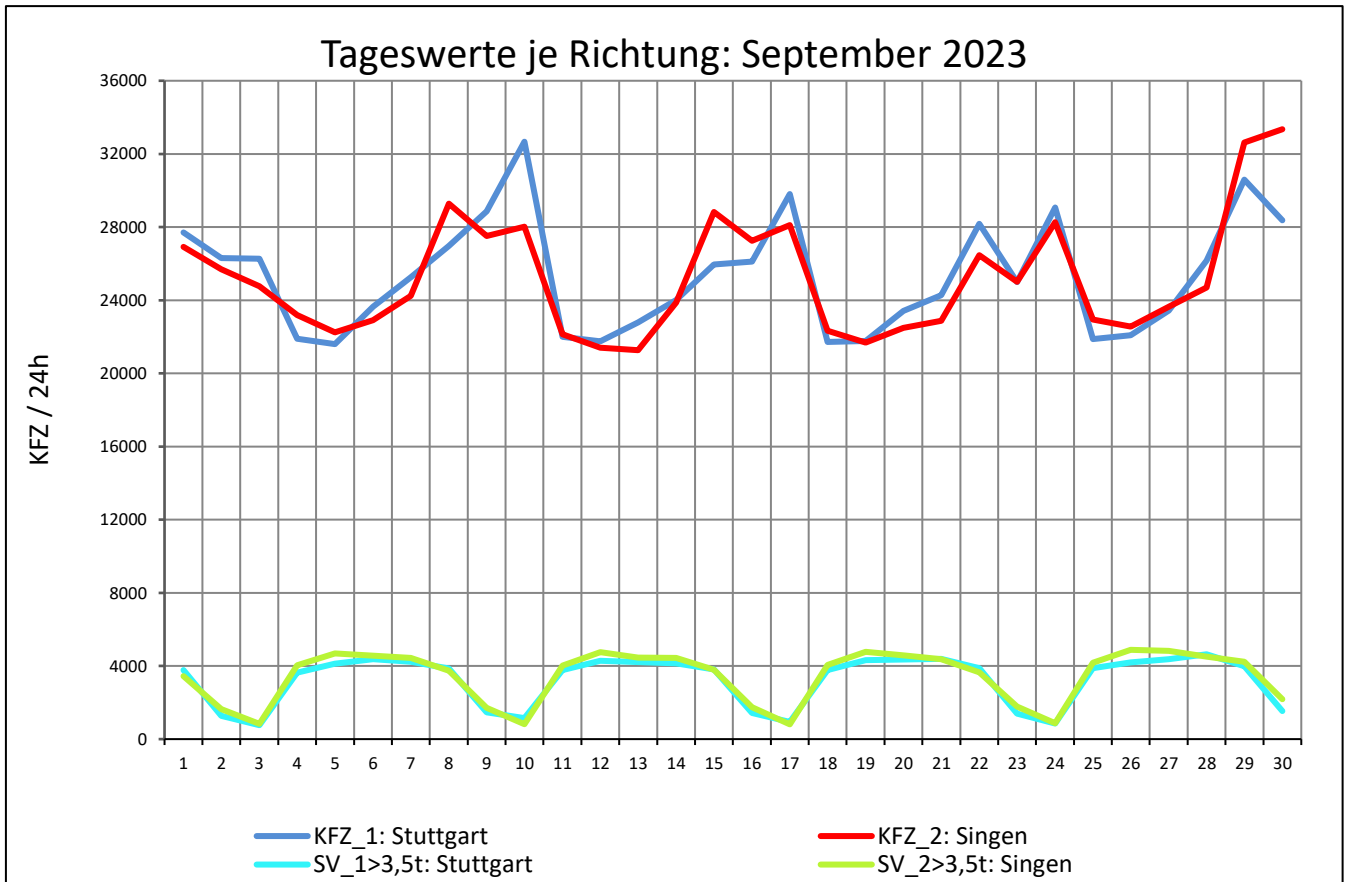
Zst.: **Mühlheim**

TK-/Zst-Nr.: 7618/1001

A 81

Richtung 1 : **Stuttgart**

Richtung 2 : **Singen**



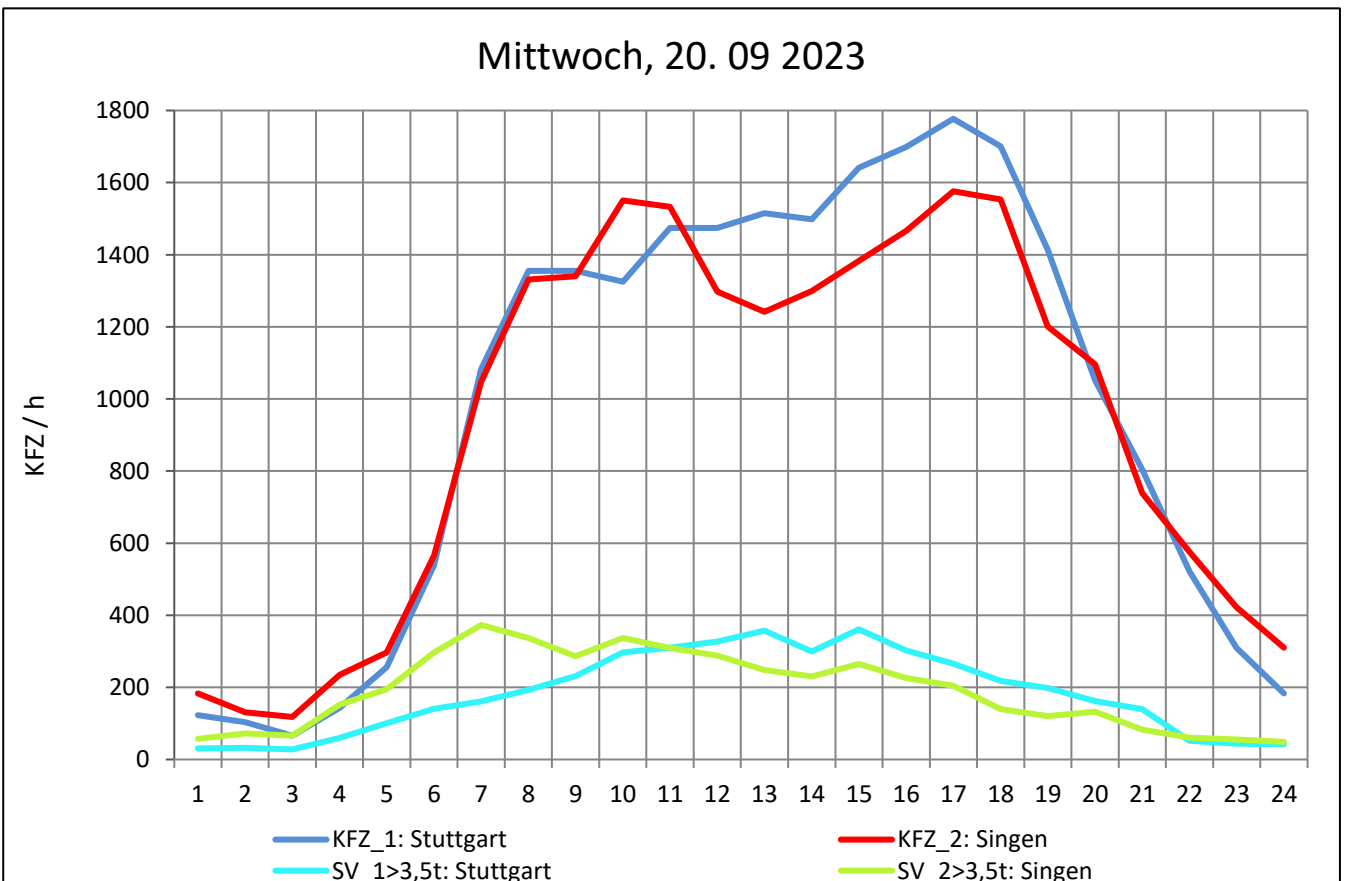
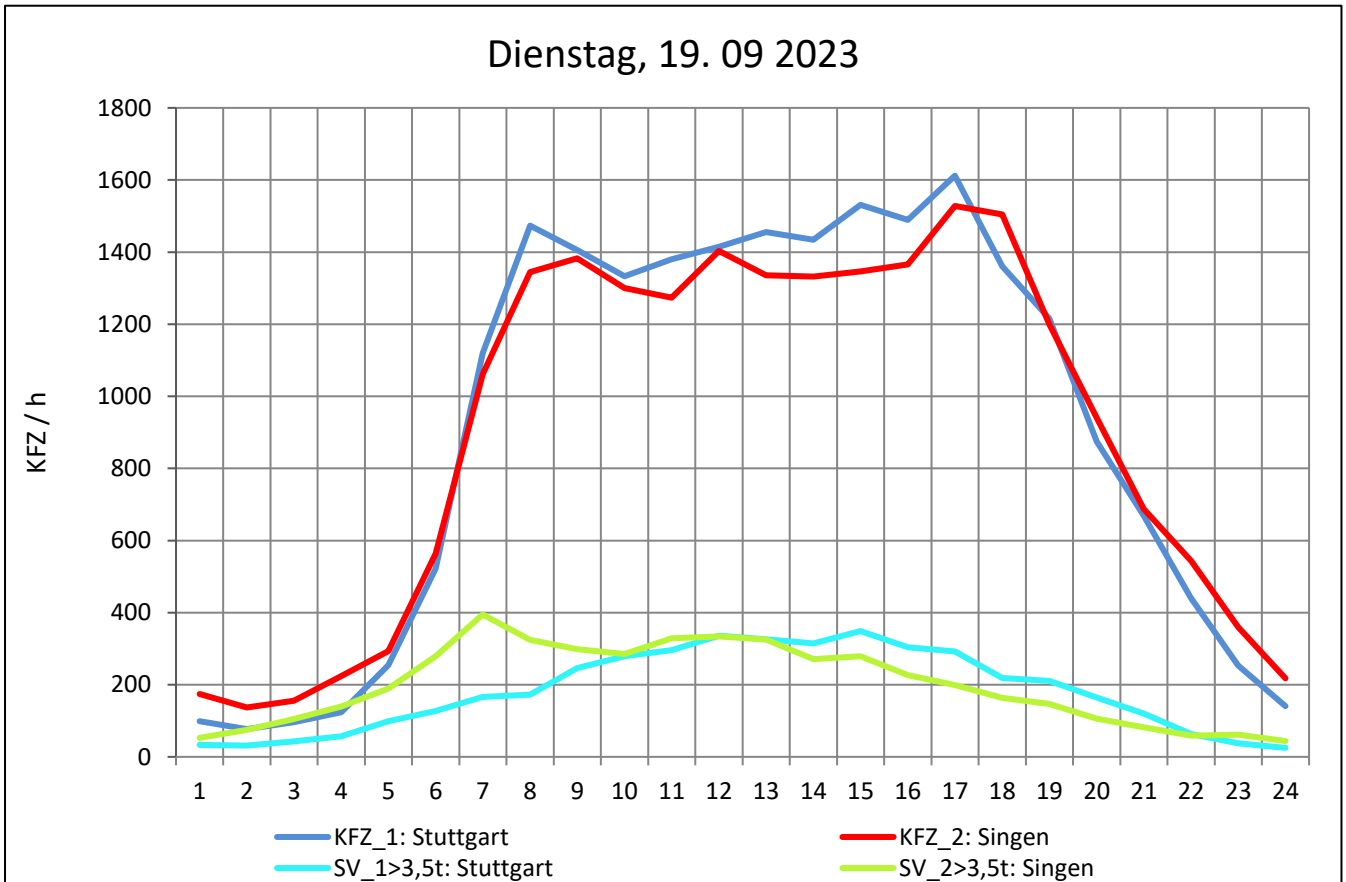
Zst.: **Mühlheim**

TK-/Zst-Nr.: 7618/1001

A 81

Richtung 1 : **Stuttgart**

Richtung 2 : **Singen**



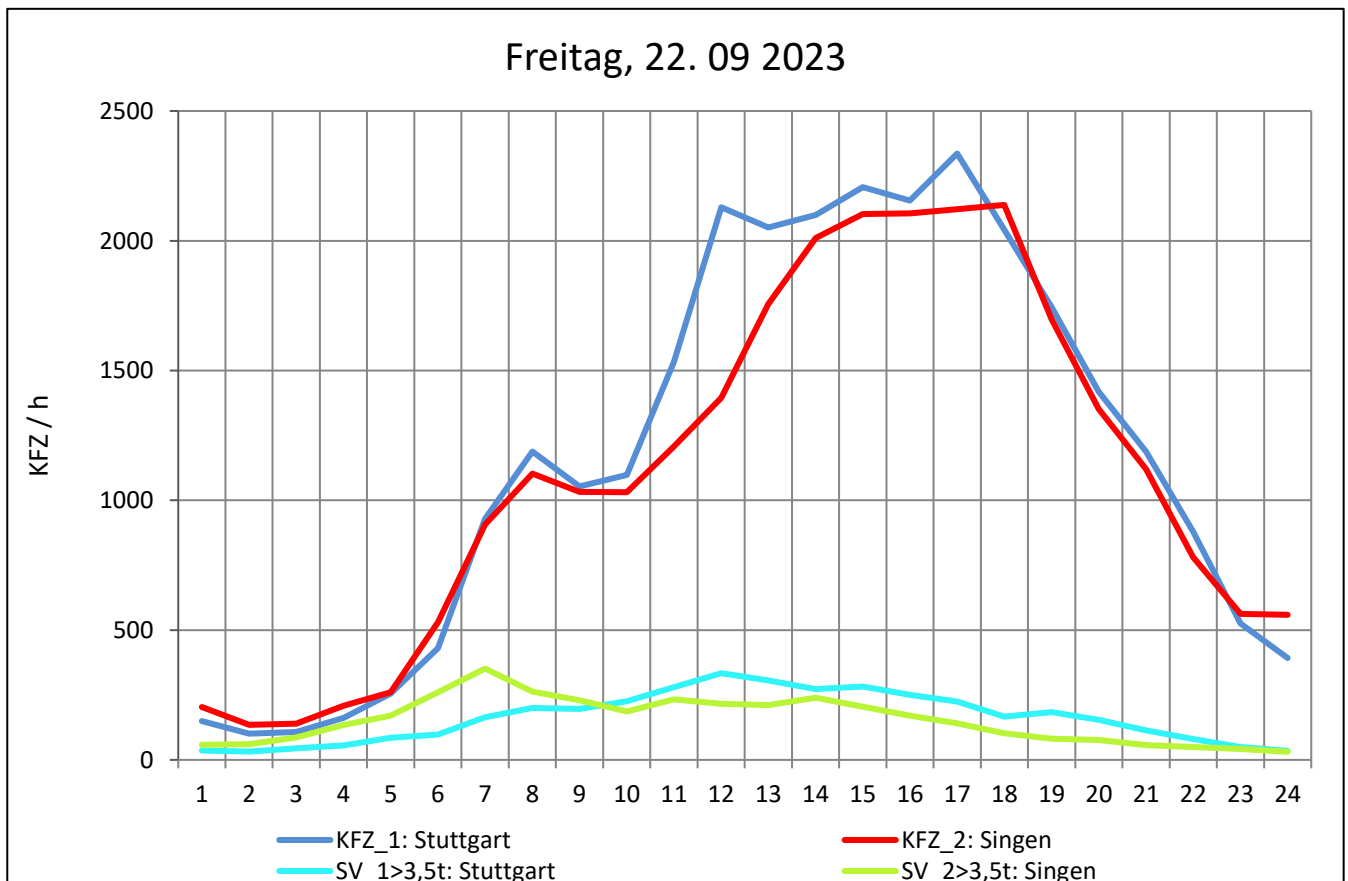
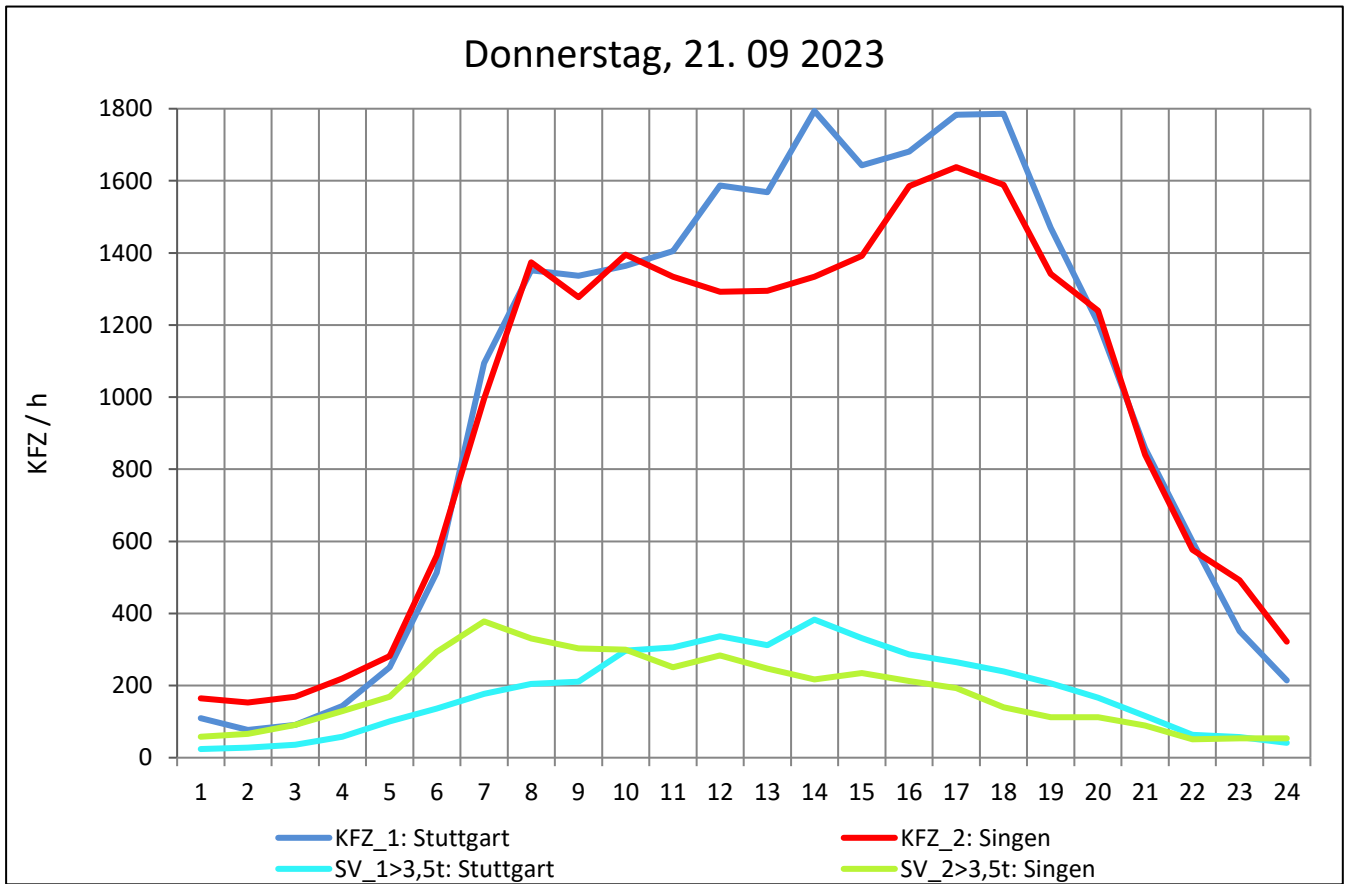
Zst.: **Mühlheim**

TK-/Zst-Nr.: 7618/1001

A 81

Richtung 1 : **Stuttgart**

Richtung 2 : **Singen**



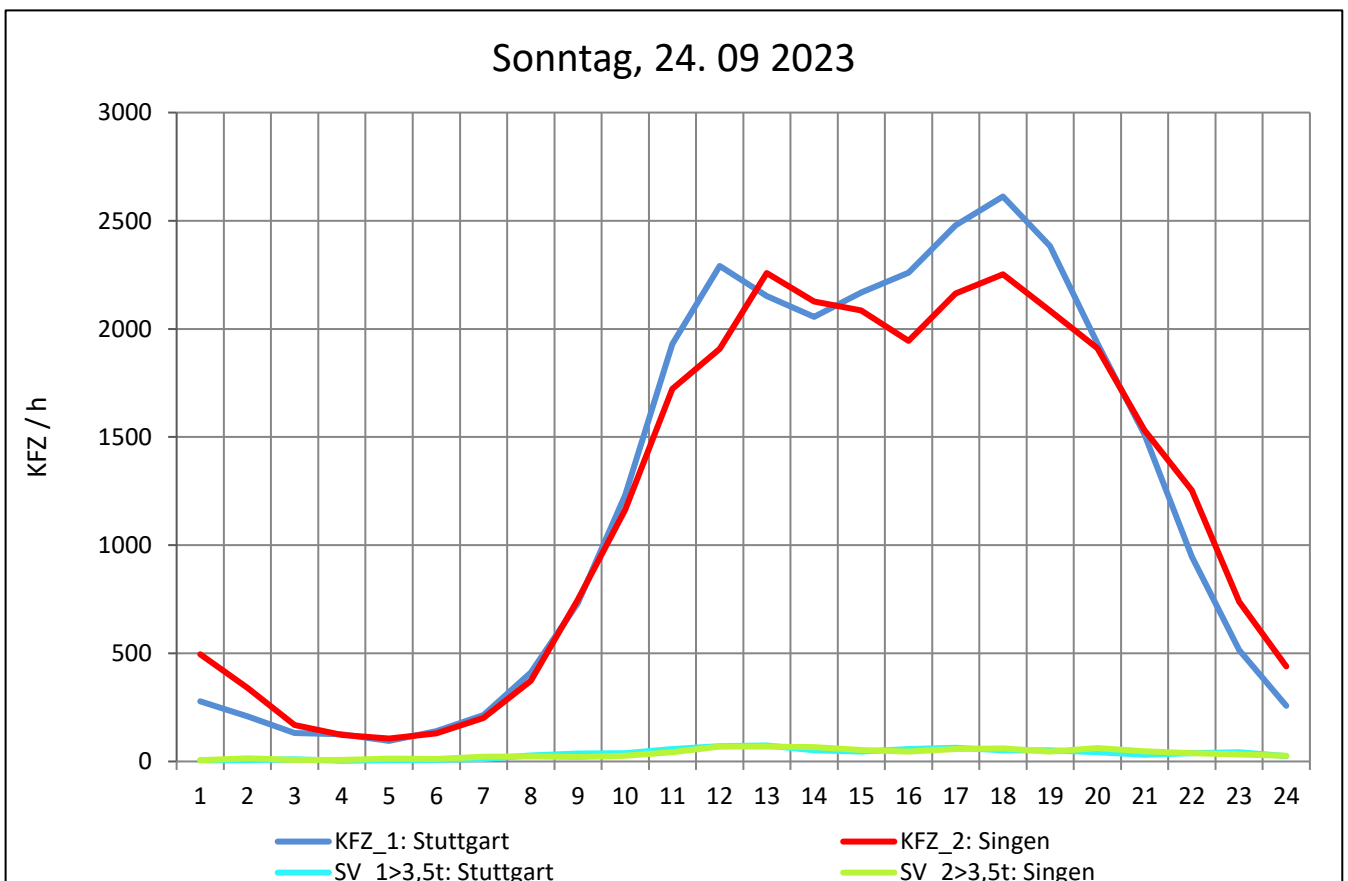
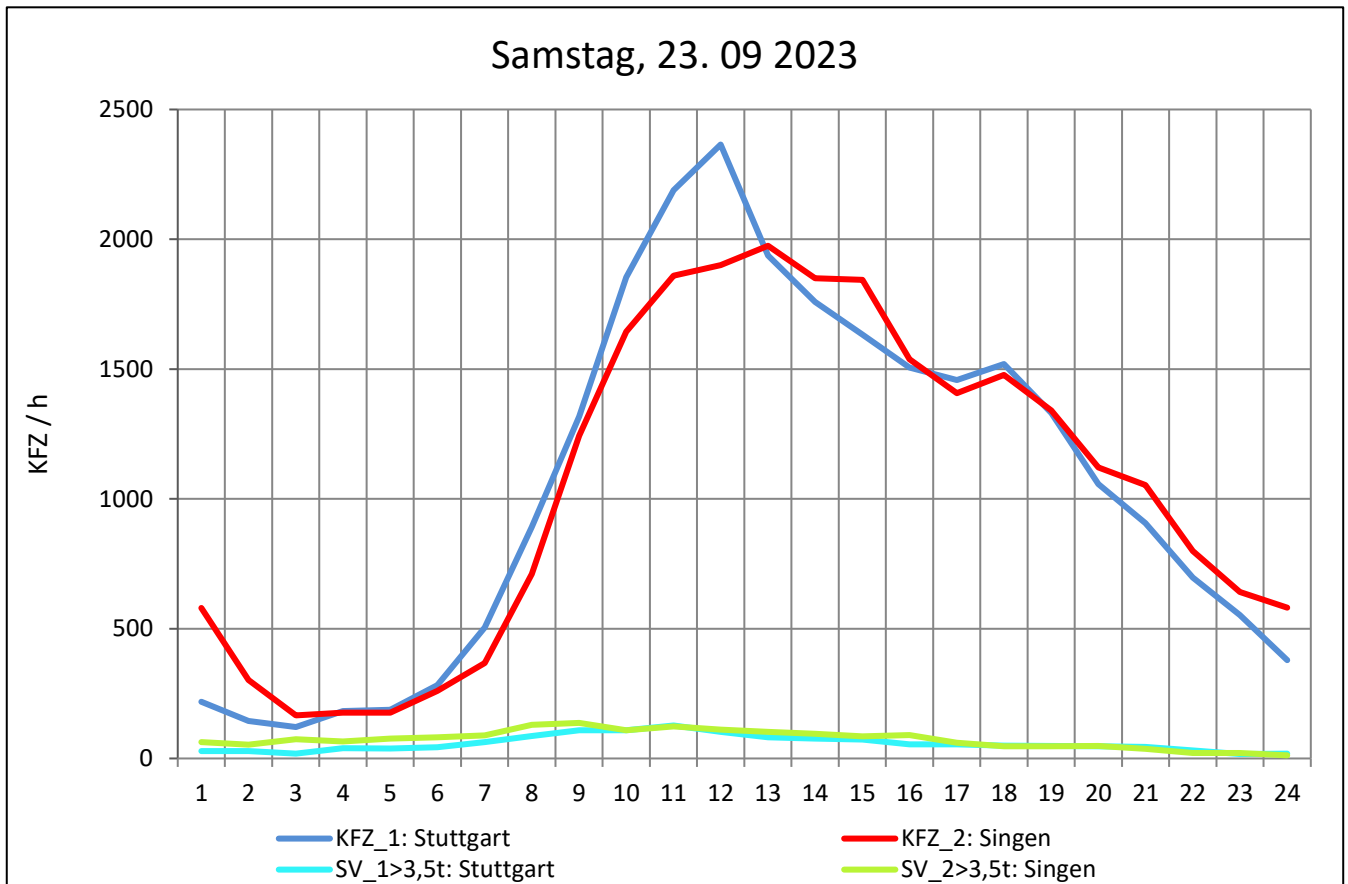
Zst.: **Mühlheim**

TK-/Zst-Nr.: 7618/1001

A 81

Richtung 1 : **Stuttgart**

Richtung 2 : **Singen**



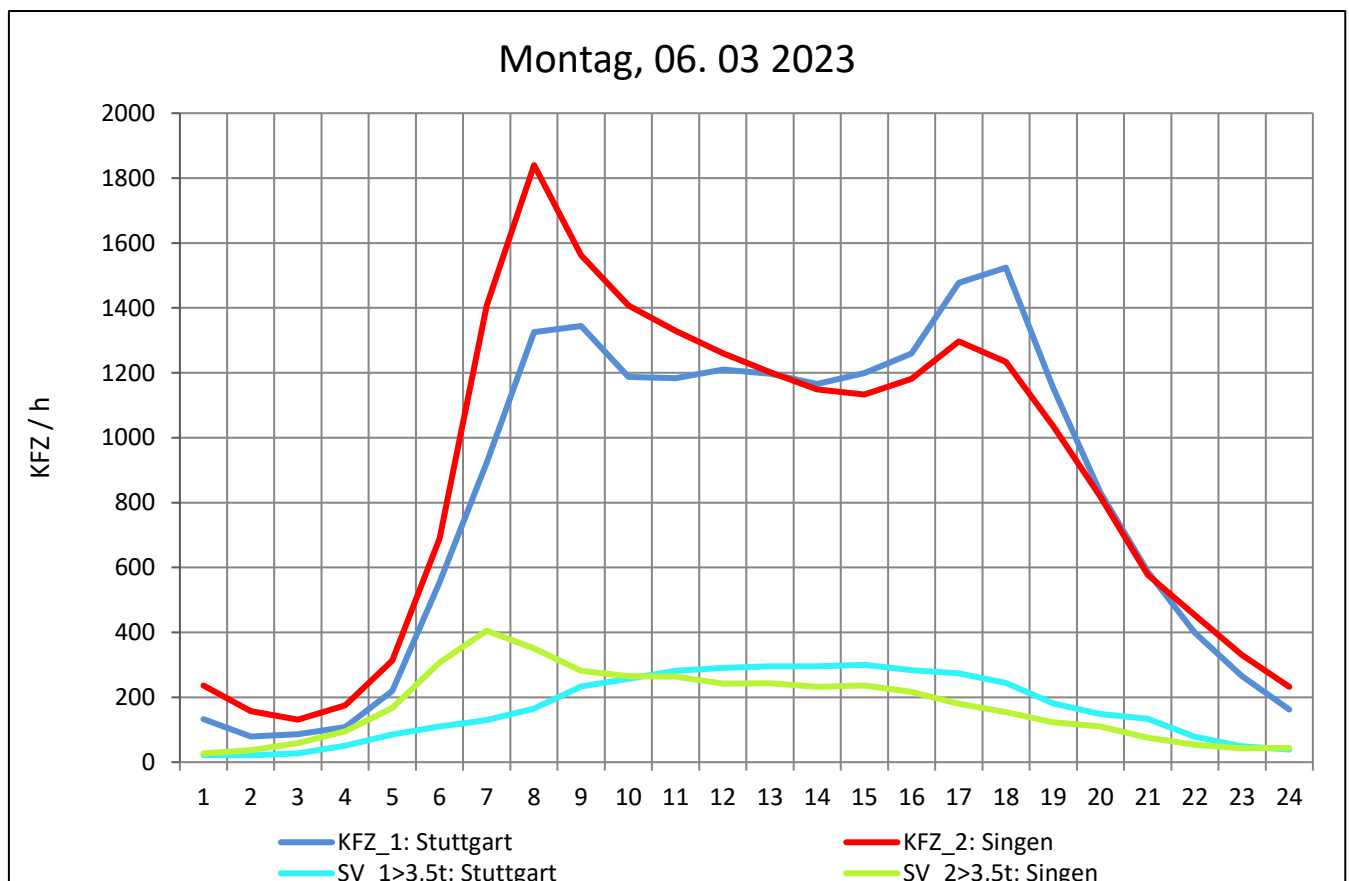
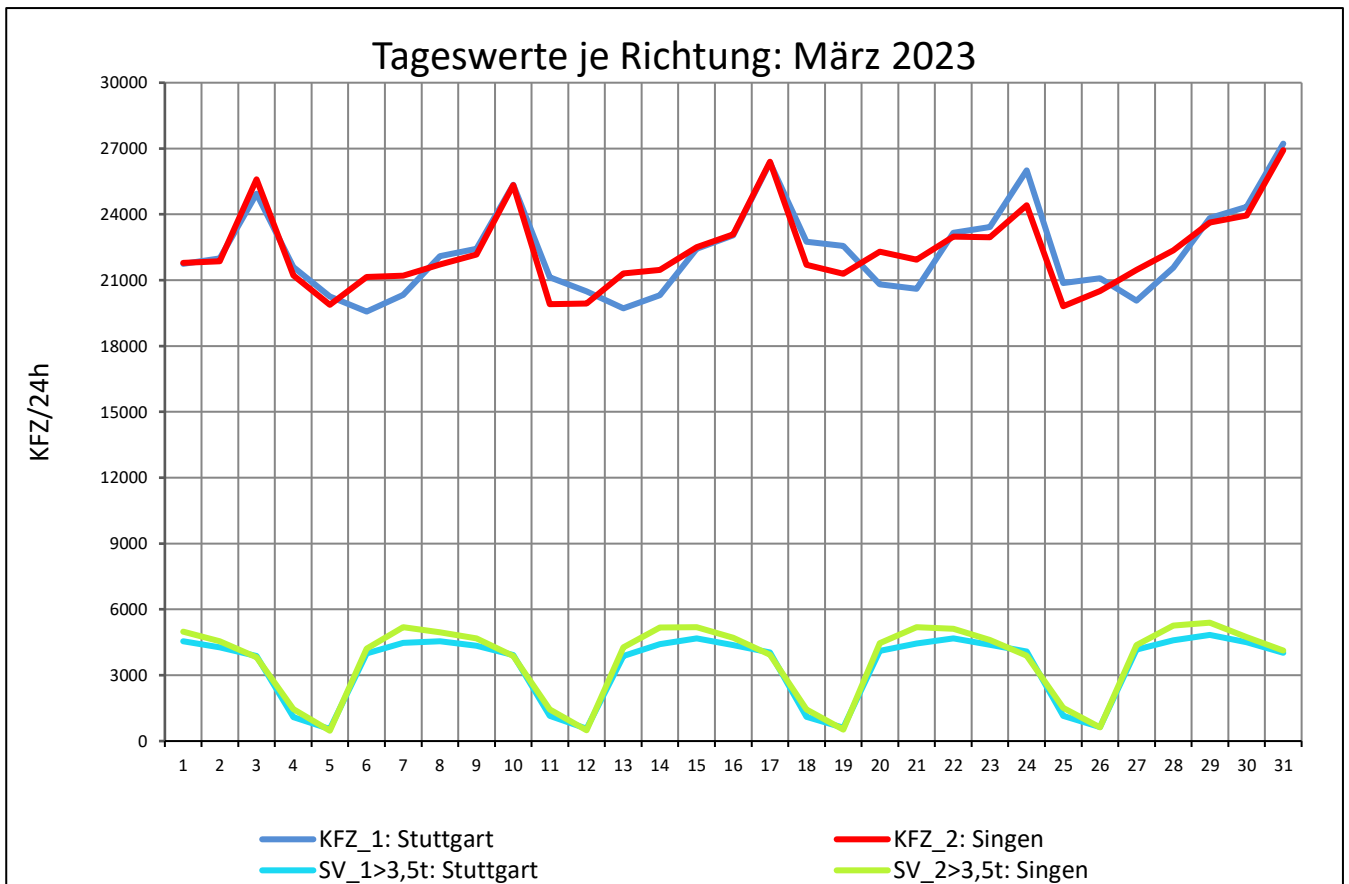
Zst.: **Zimmern ob Rottweil**

TK-/Zst-Nr.: 7817/1032

A 81

Richtung 1 : **Stuttgart**

Richtung 2 : **Singen**



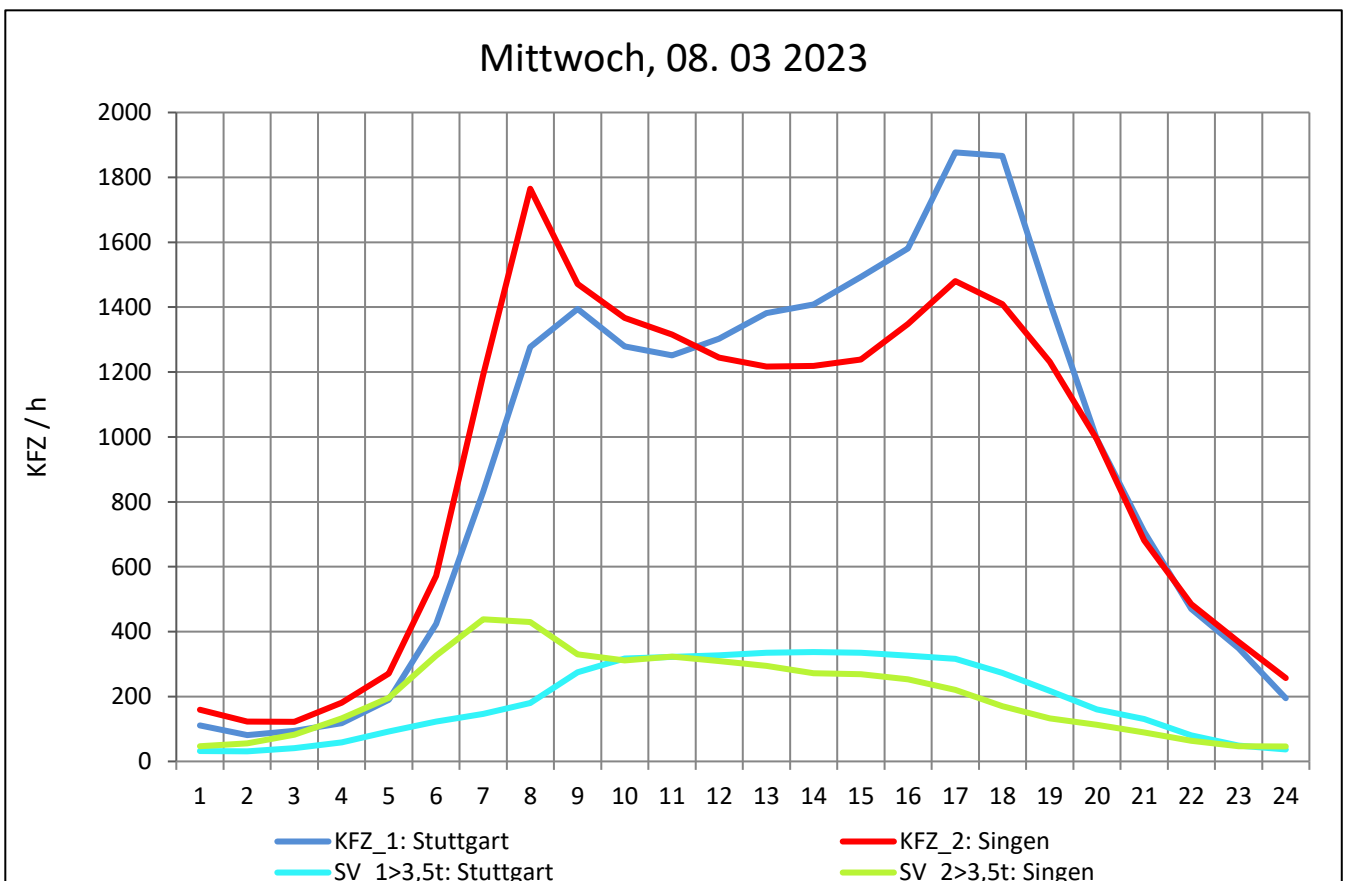
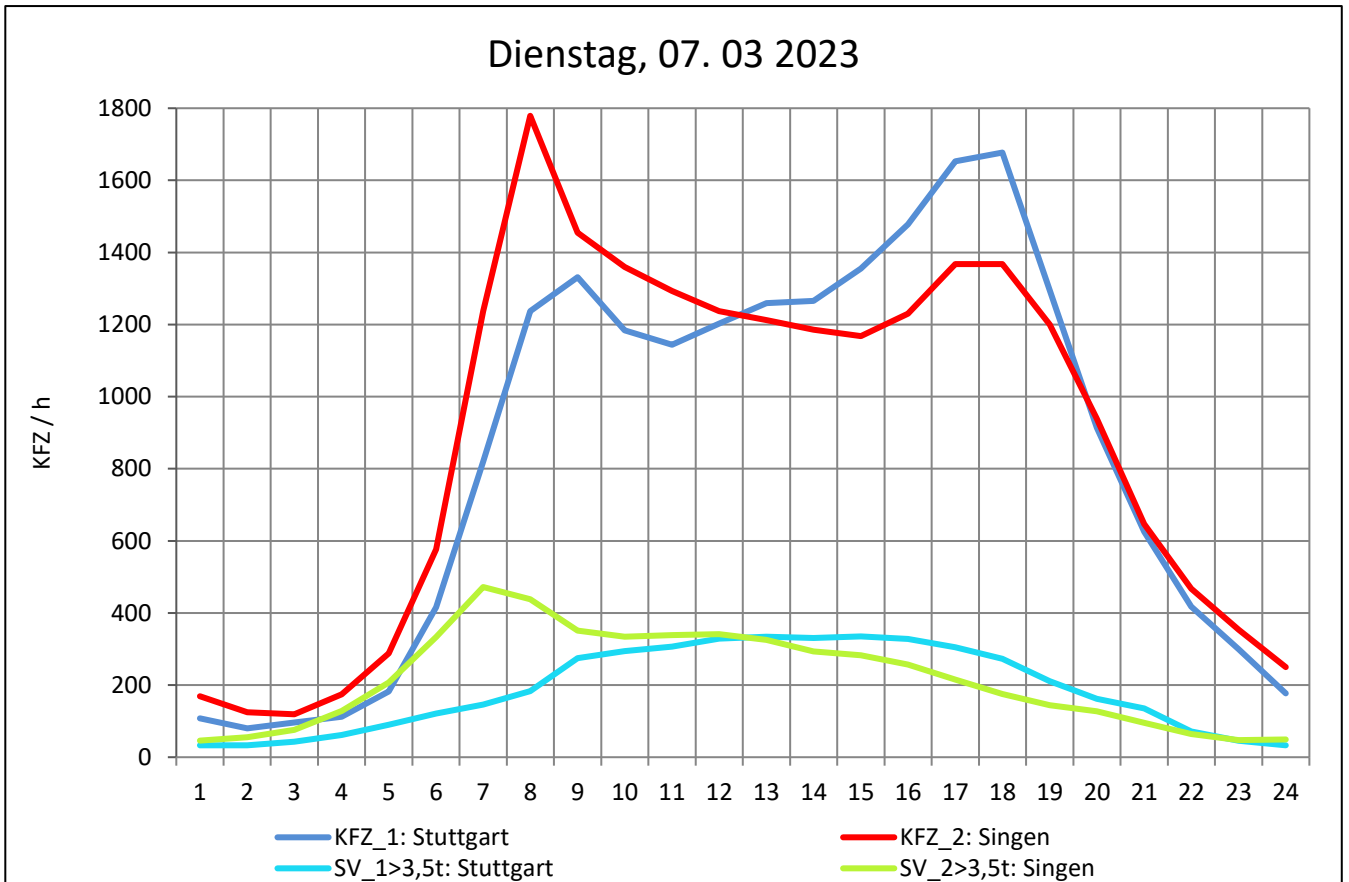
Zst.: **Zimmern ob Rottweil**

TK-/Zst-Nr.: 7817/1032

A 81

Richtung 1 : **Stuttgart**

Richtung 2 : **Singen**



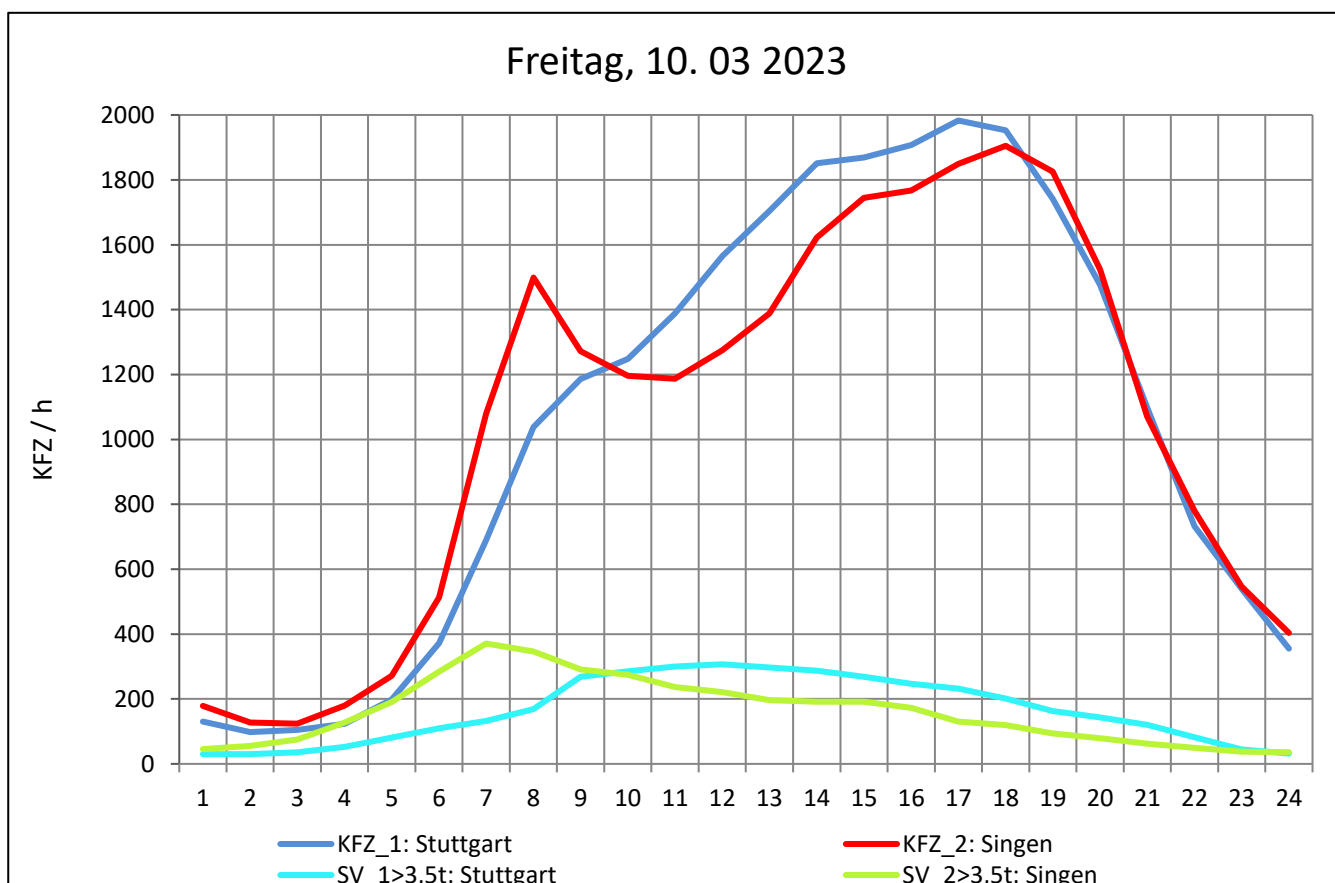
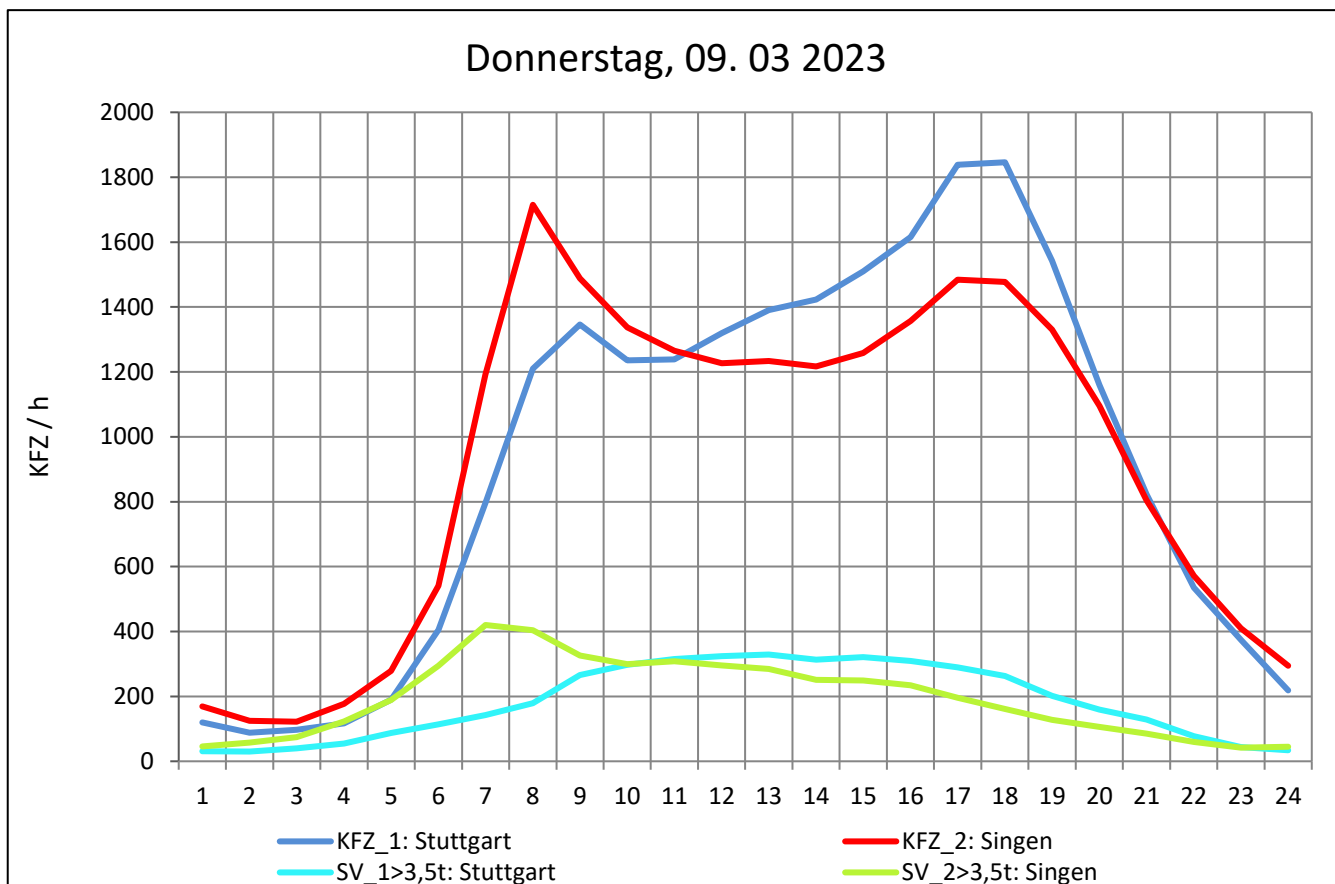
Zst.: **Zimmern ob Rottweil**

TK-/Zst-Nr.: 7817/1032

A 81

Richtung 1 : **Stuttgart**

Richtung 2 : **Singen**



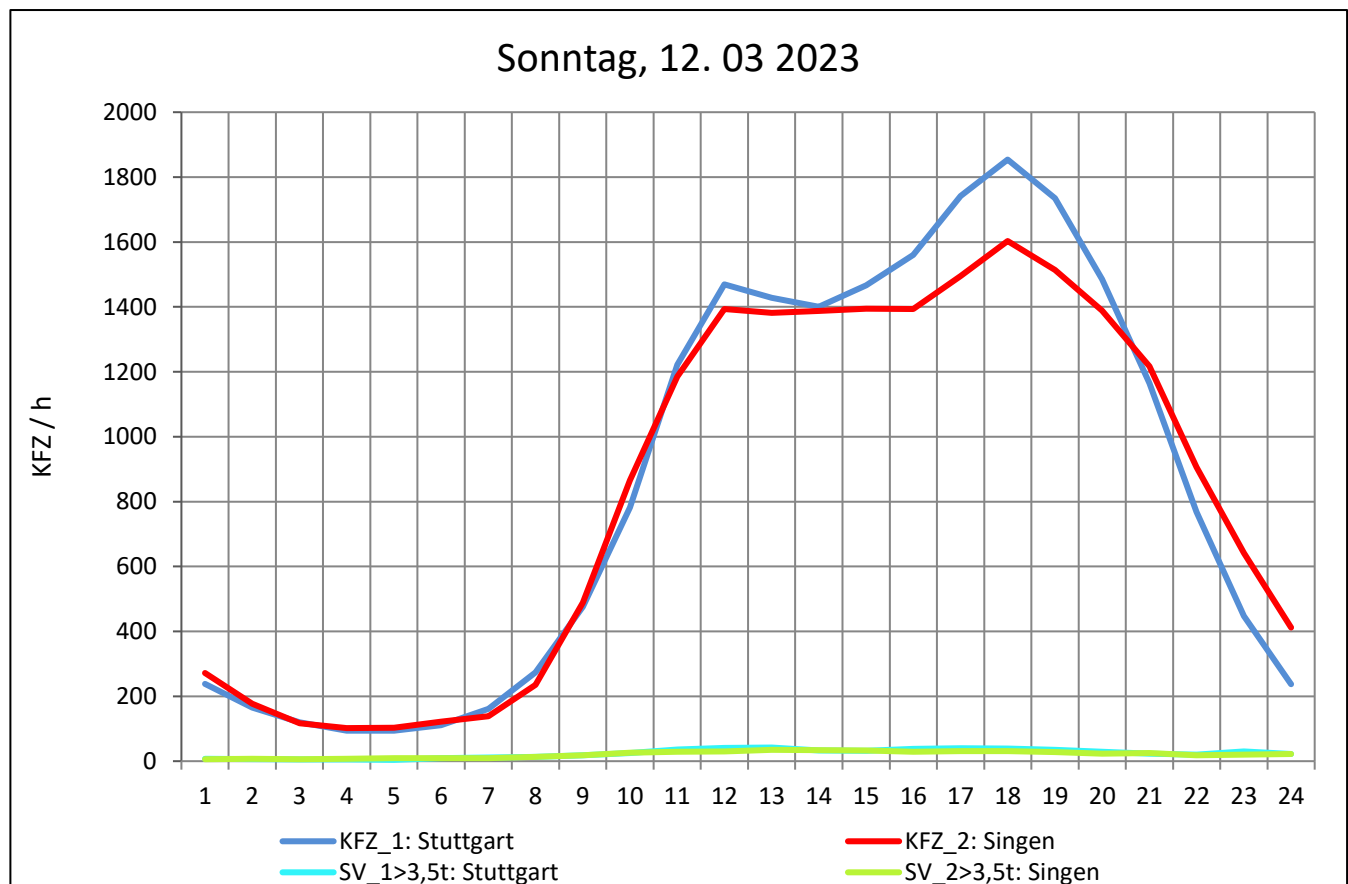
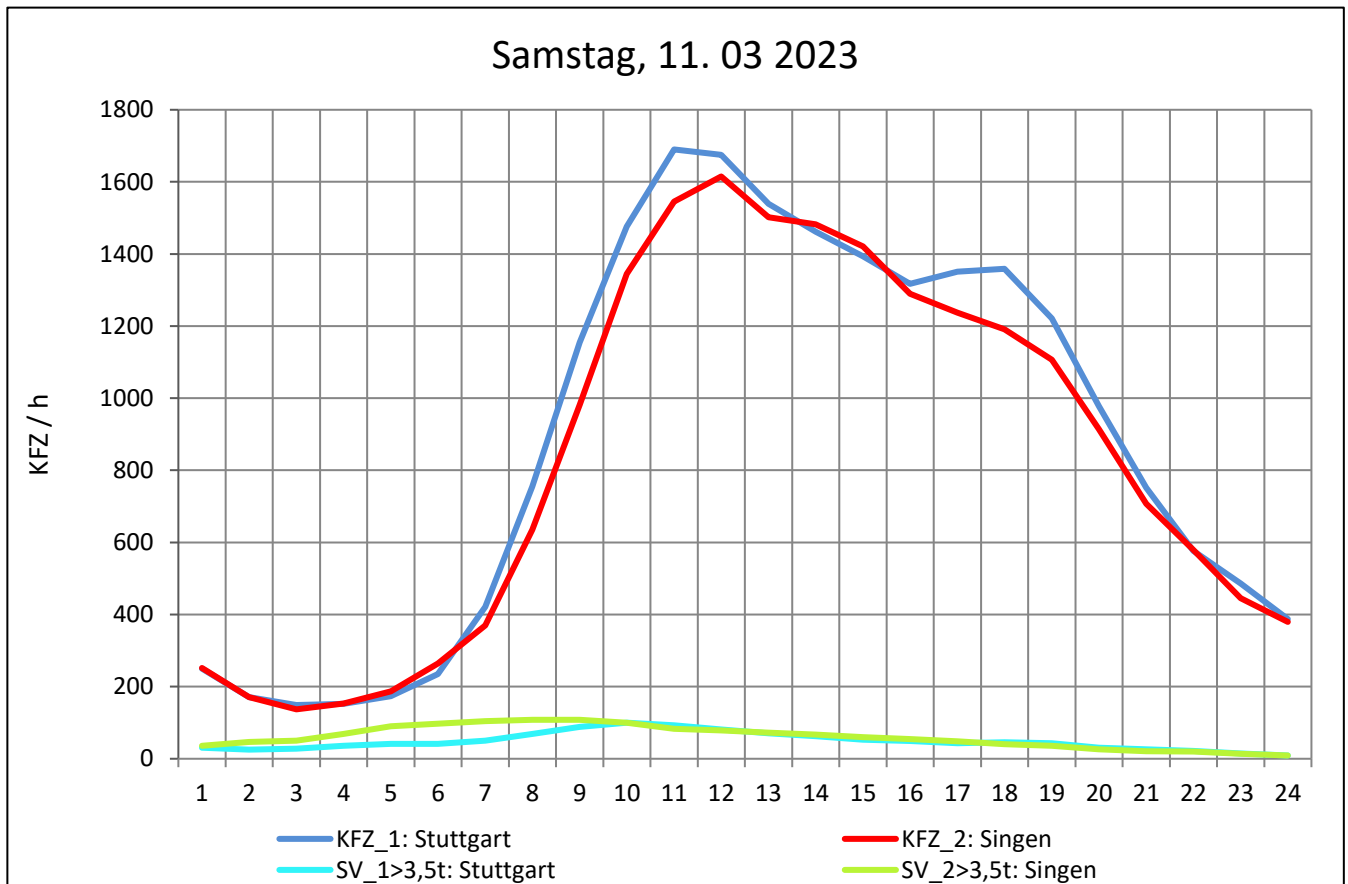
Zst.: **Zimmern ob Rottweil**

TK-/Zst-Nr.: 7817/1032

A 81

Richtung 1 : **Stuttgart**

Richtung 2 : **Singen**



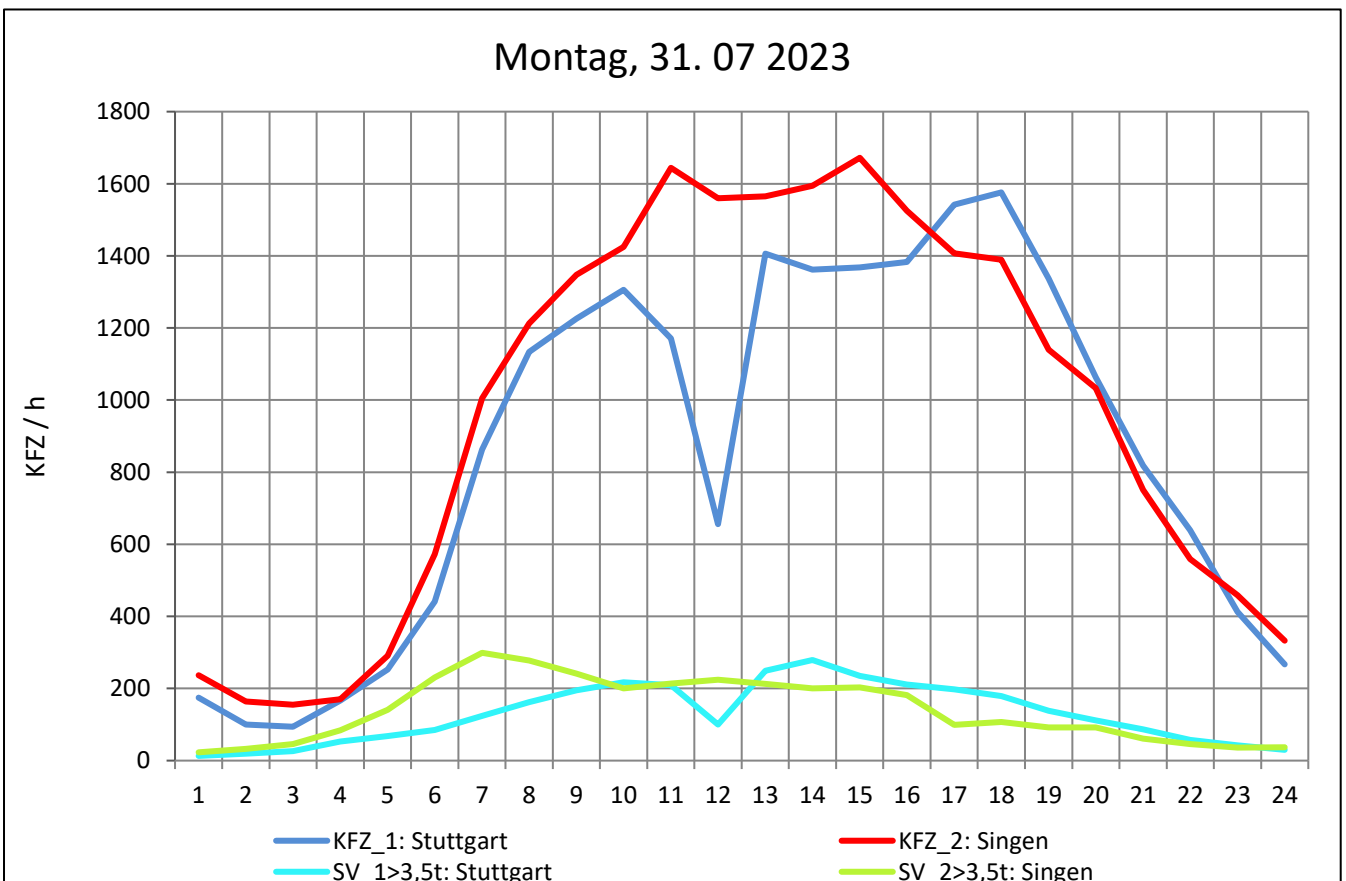
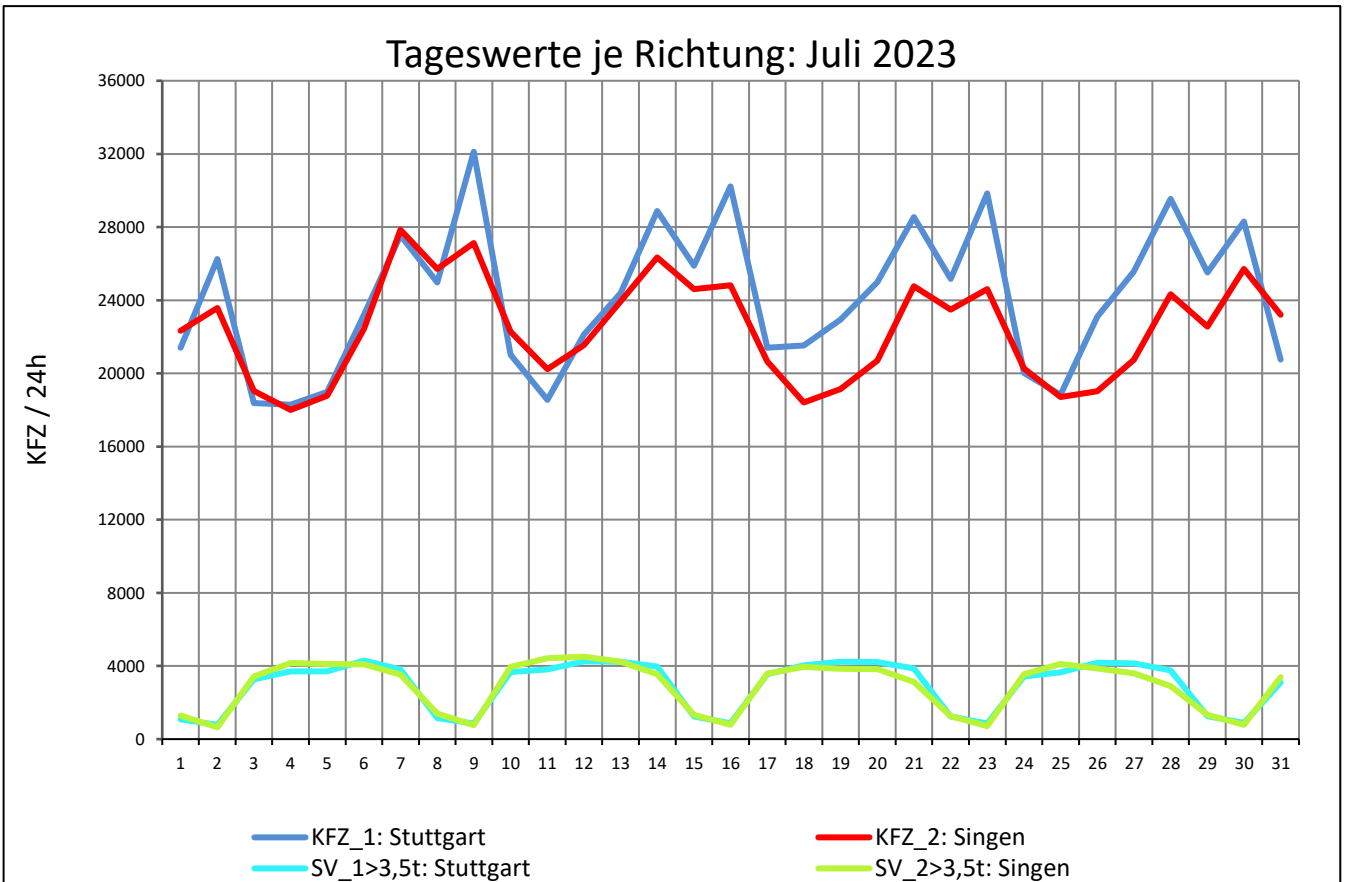
Zst.: **Zimmern ob Rottweil**

TK-/Zst-Nr.: 7817/1032

A 81

Richtung 1 : **Stuttgart**

Richtung 2 : **Singen**



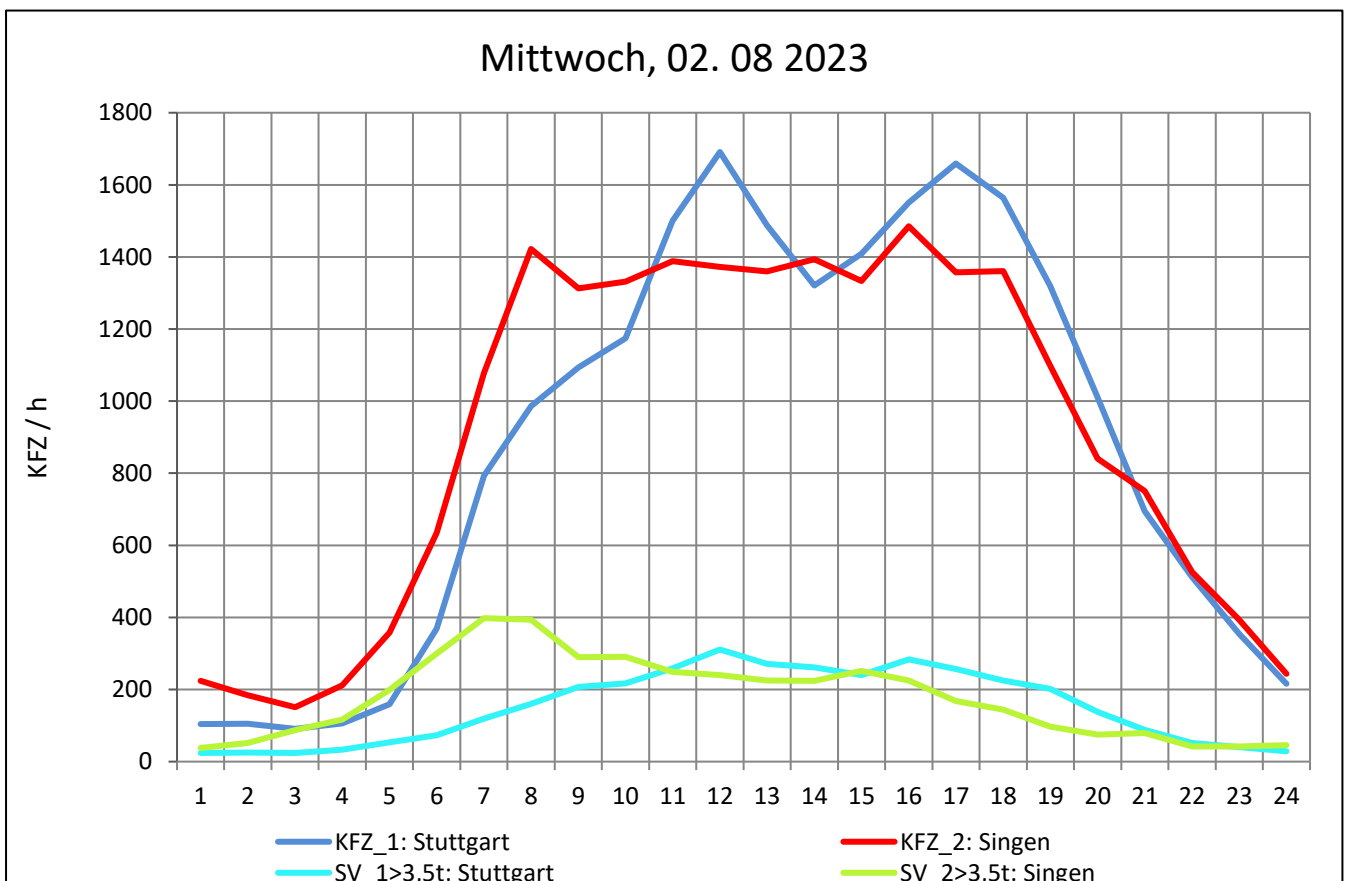
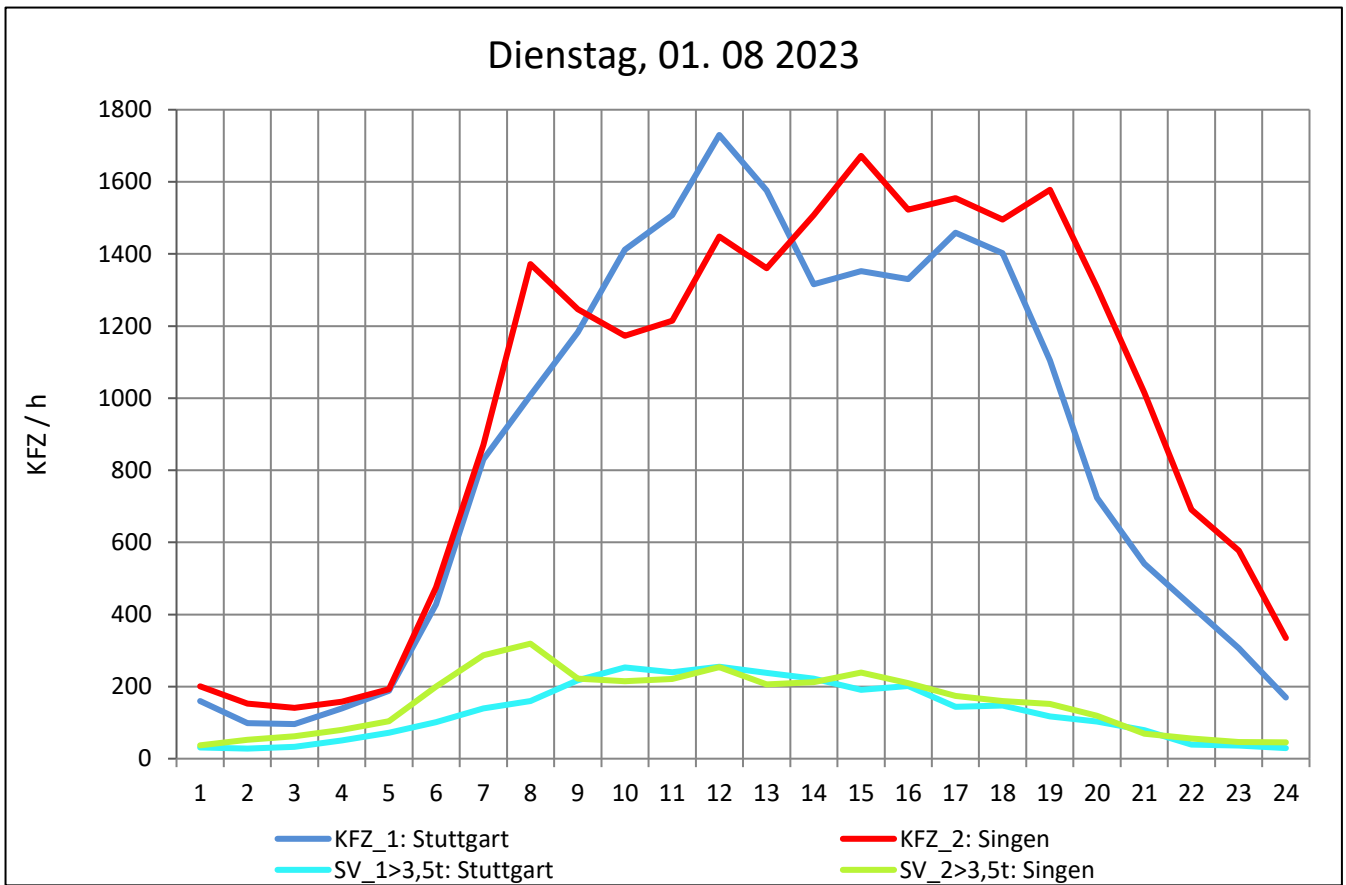
Zst.: **Zimmern ob Rottweil**

TK-/Zst-Nr.: 7817/1032

A 81

Richtung 1 : **Stuttgart**

Richtung 2 : **Singen**



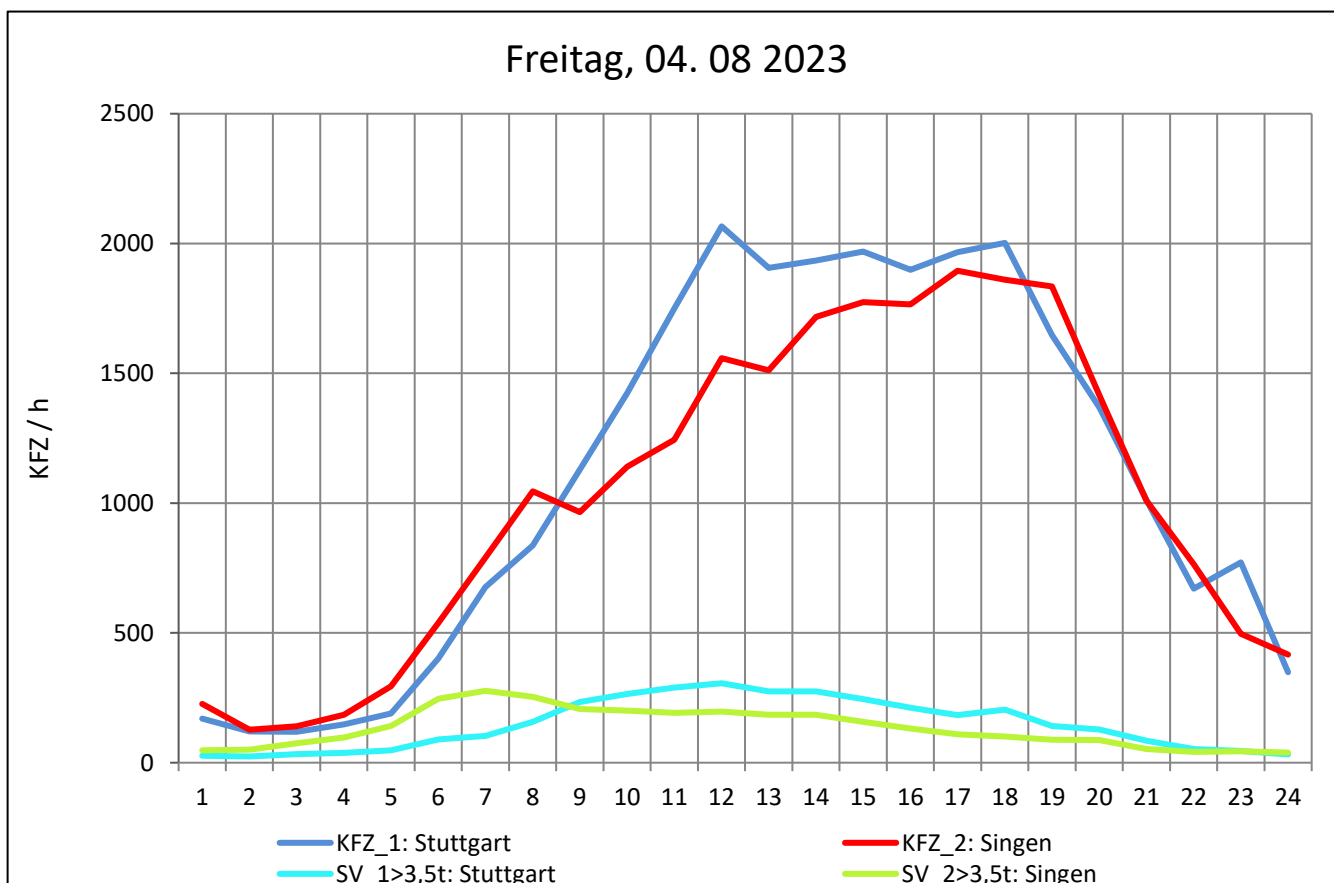
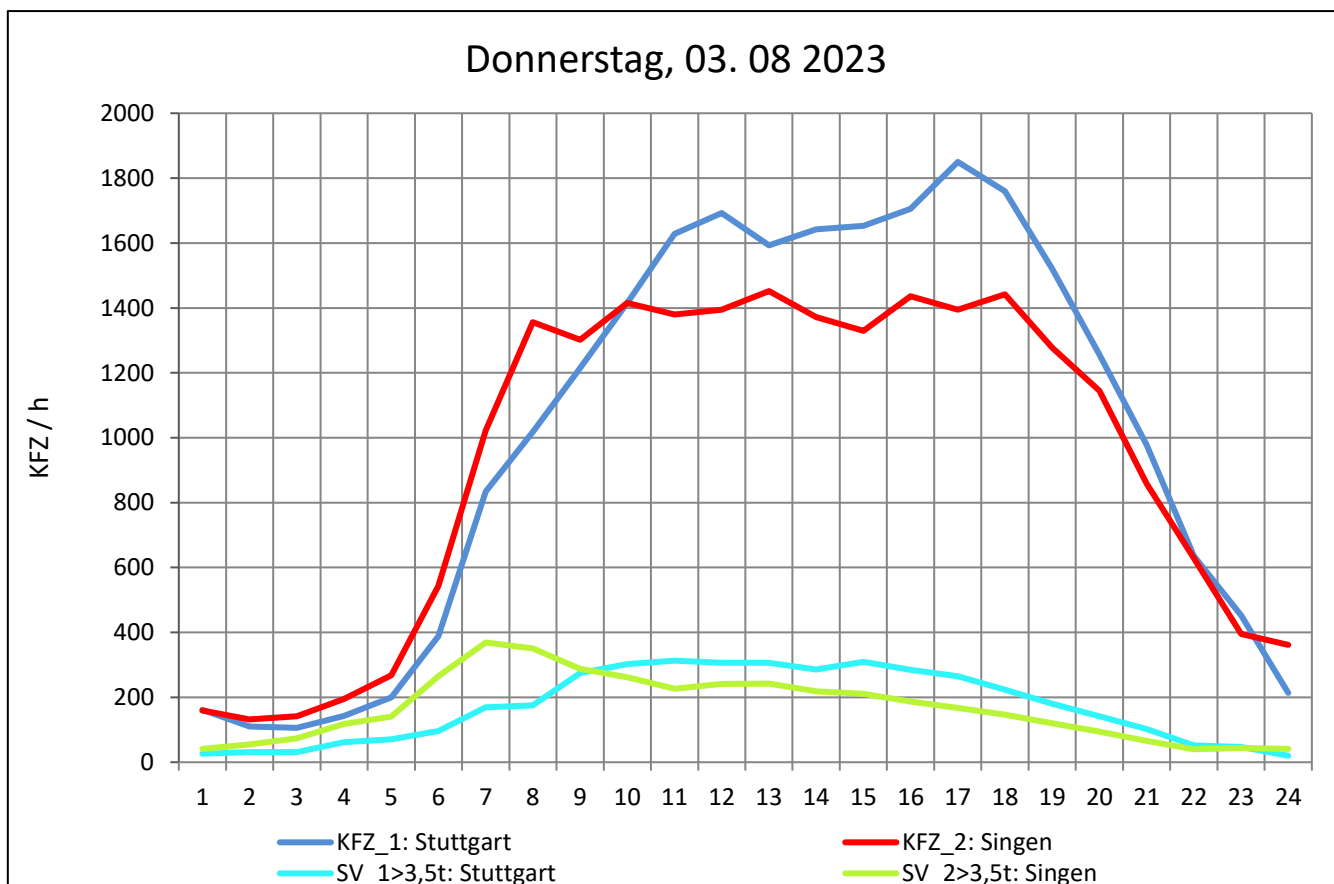
Zst.: **Zimmern ob Rottweil**

TK-/Zst-Nr.: 7817/1032

A 81

Richtung 1 : **Stuttgart**

Richtung 2 : **Singen**



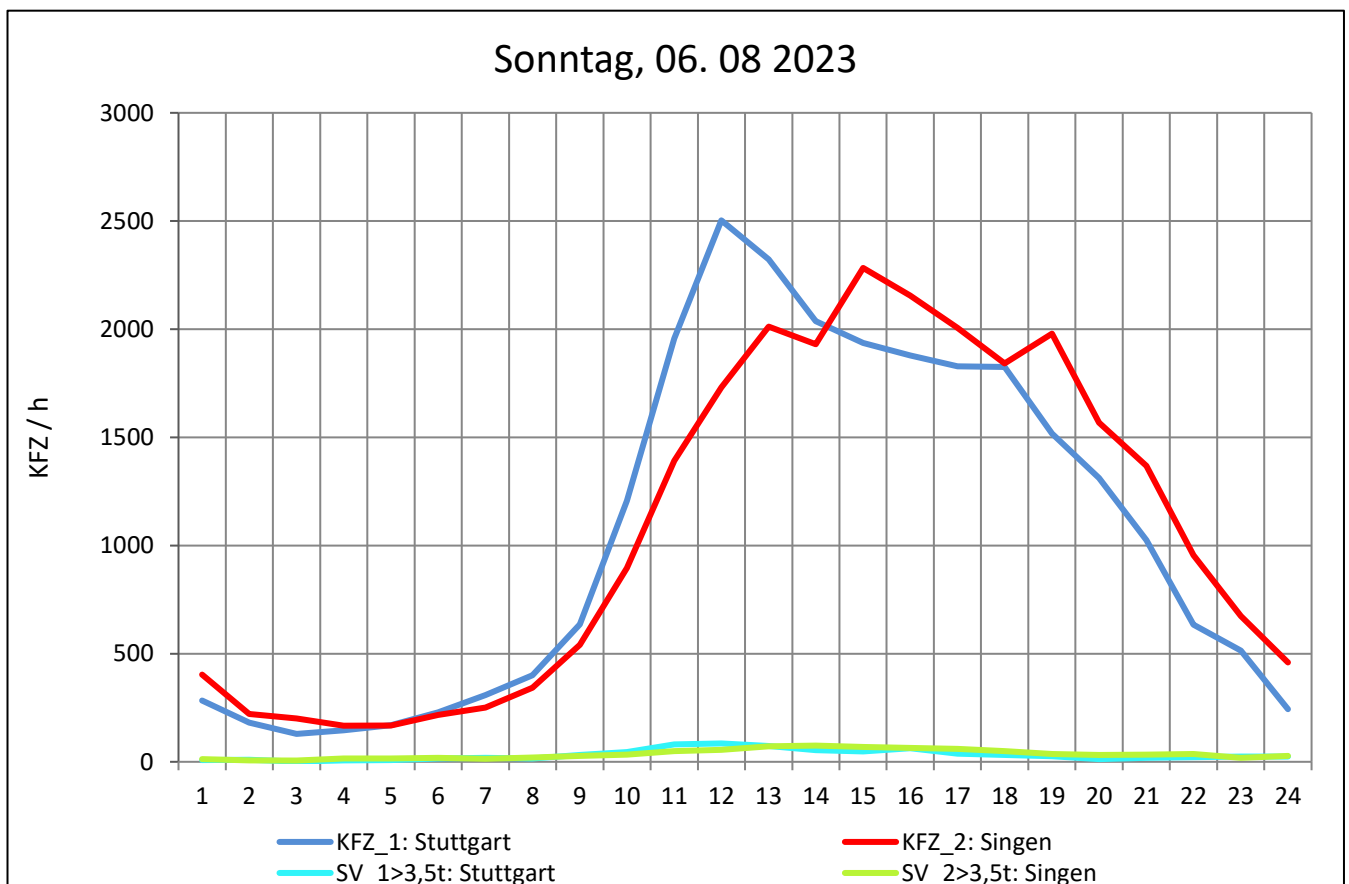
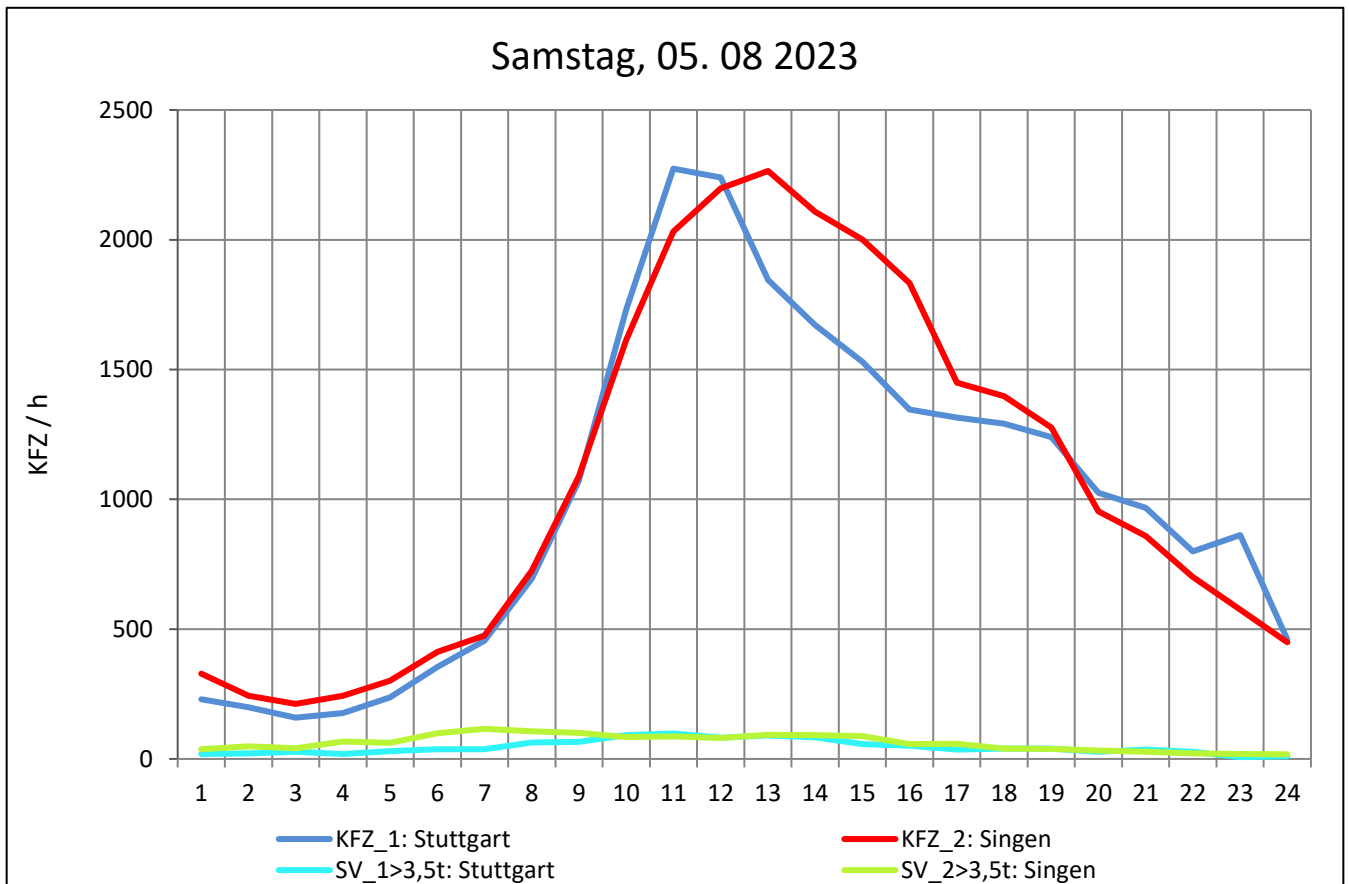
Zst.: **Zimmern ob Rottweil**

TK-/Zst-Nr.: 7817/1032

A 81

Richtung 1 : **Stuttgart**

Richtung 2 : **Singen**



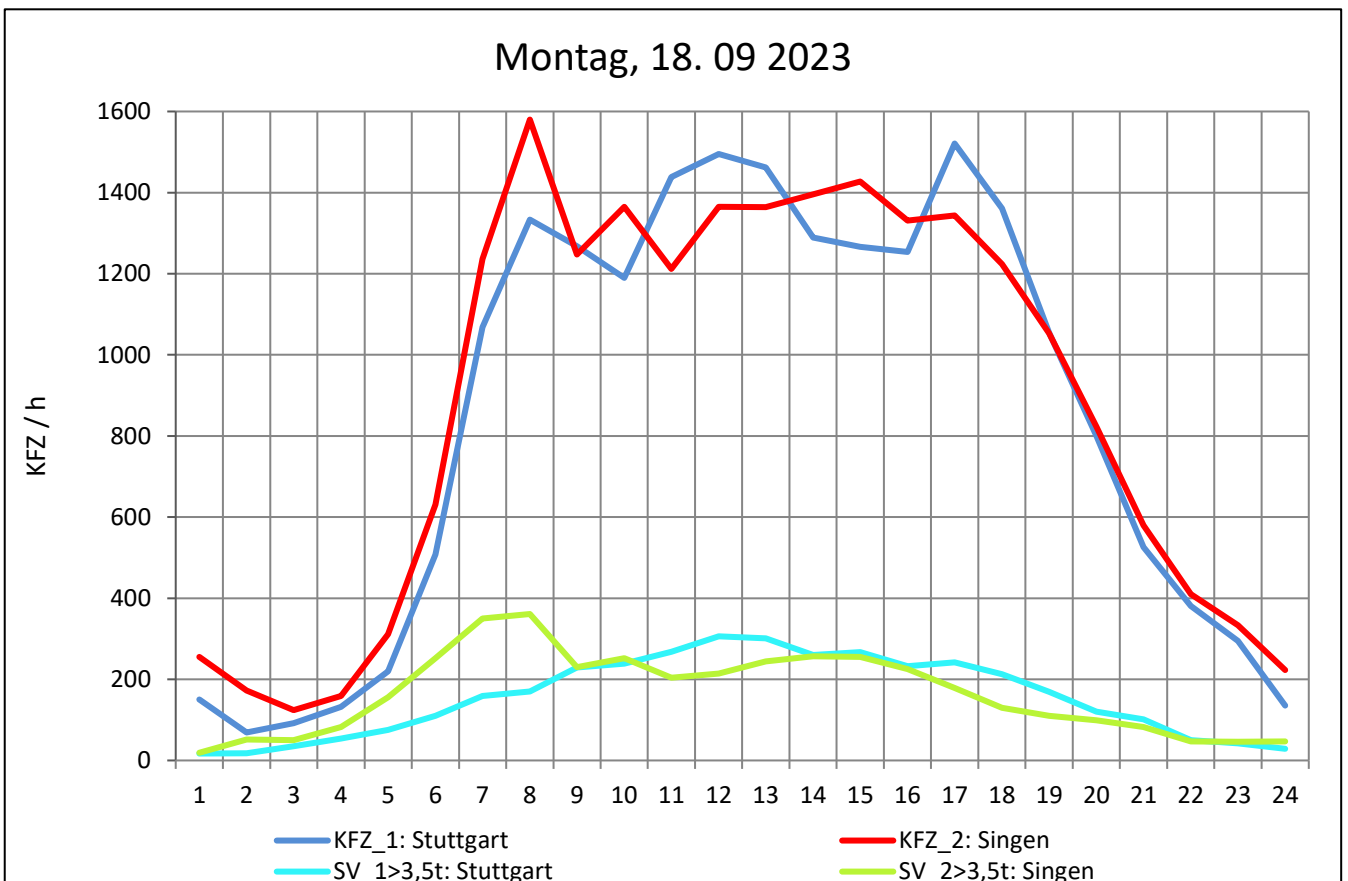
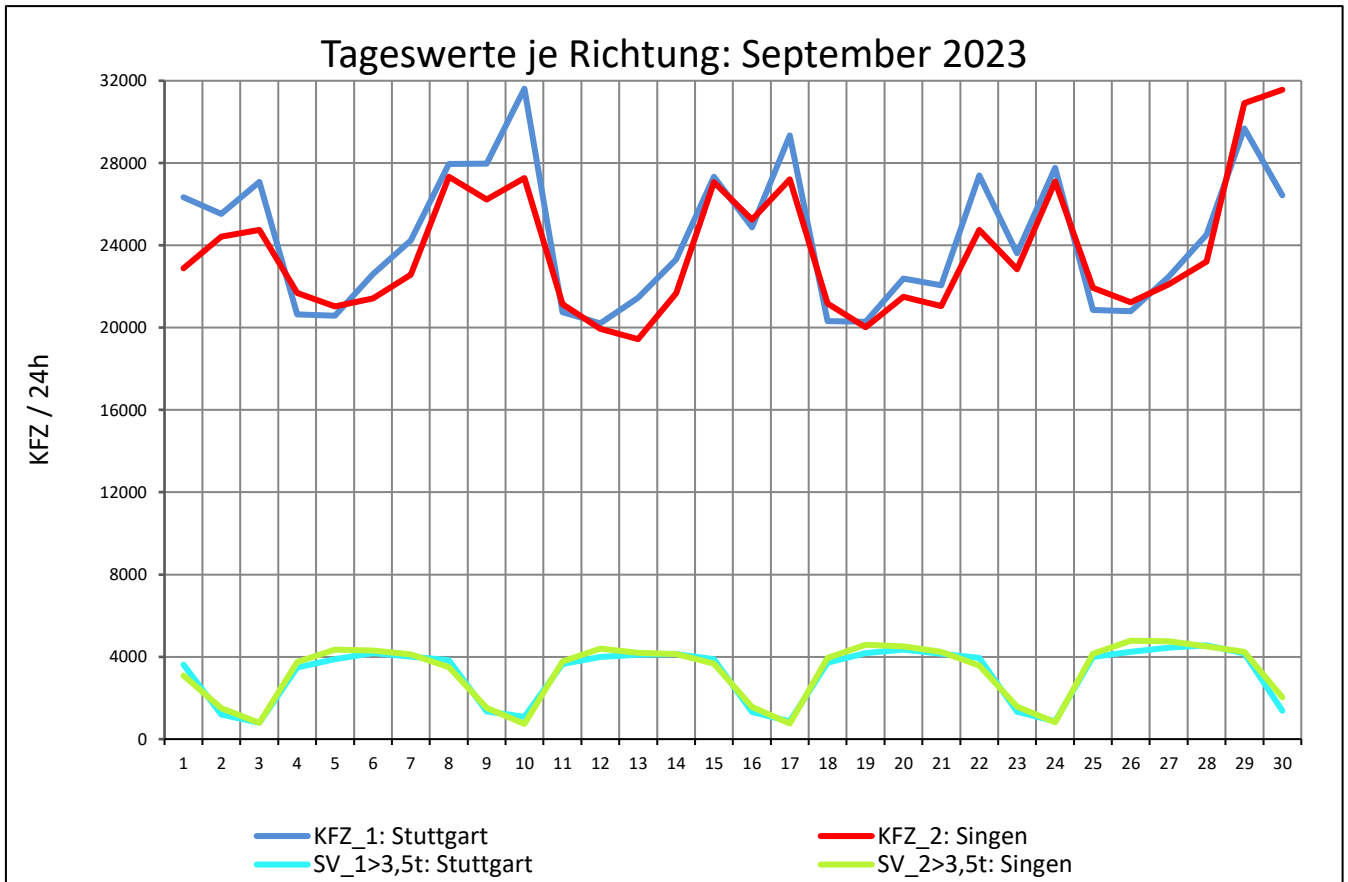
Zst.: **Zimmern ob Rottweil**

TK-/Zst-Nr.: 7817/1032

A 81

Richtung 1 : **Stuttgart**

Richtung 2 : **Singen**



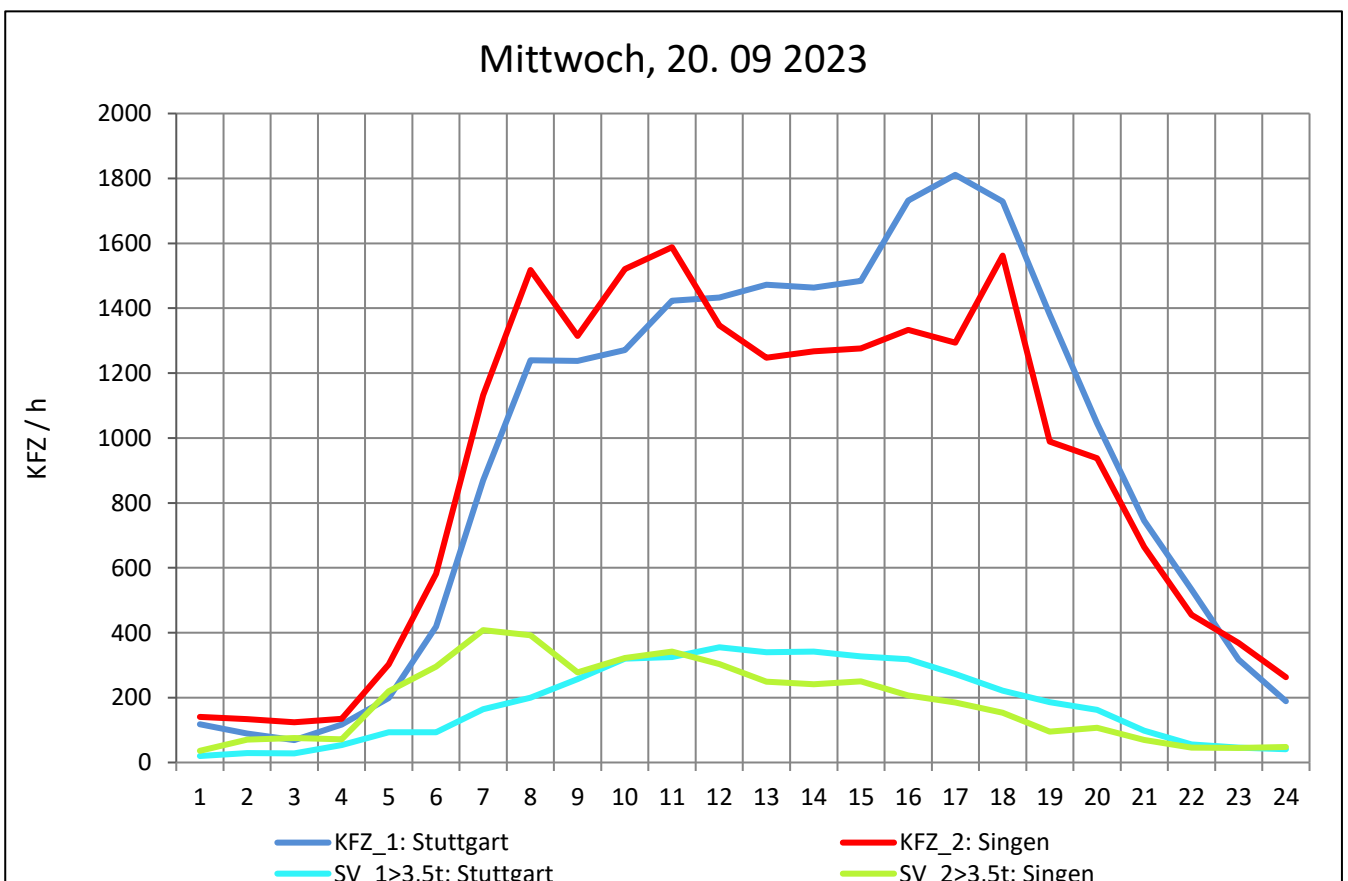
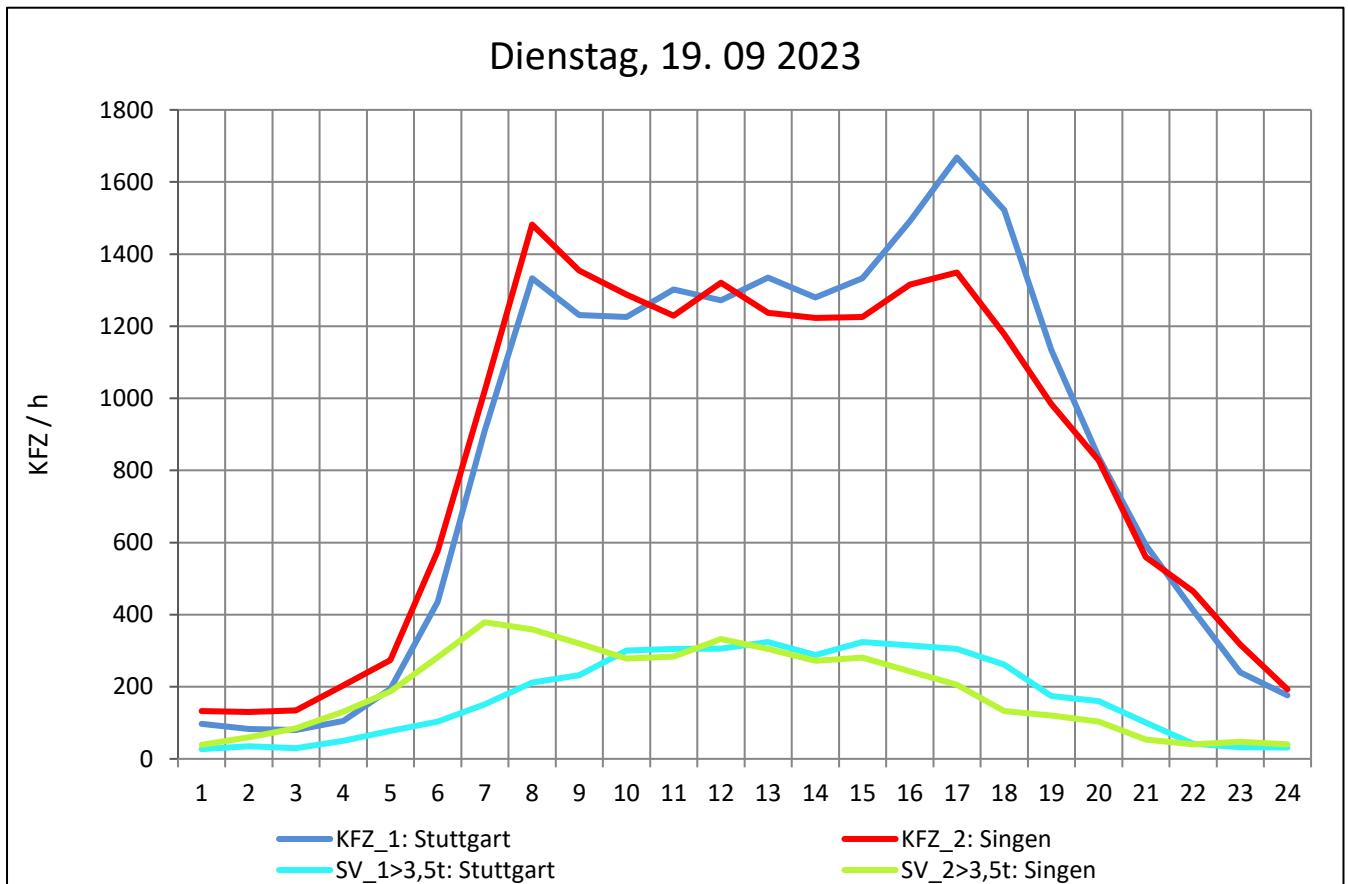
Zst.: **Zimmern ob Rottweil**

TK-/Zst-Nr.: 7817/1032

A 81

Richtung 1 : **Stuttgart**

Richtung 2 : **Singen**



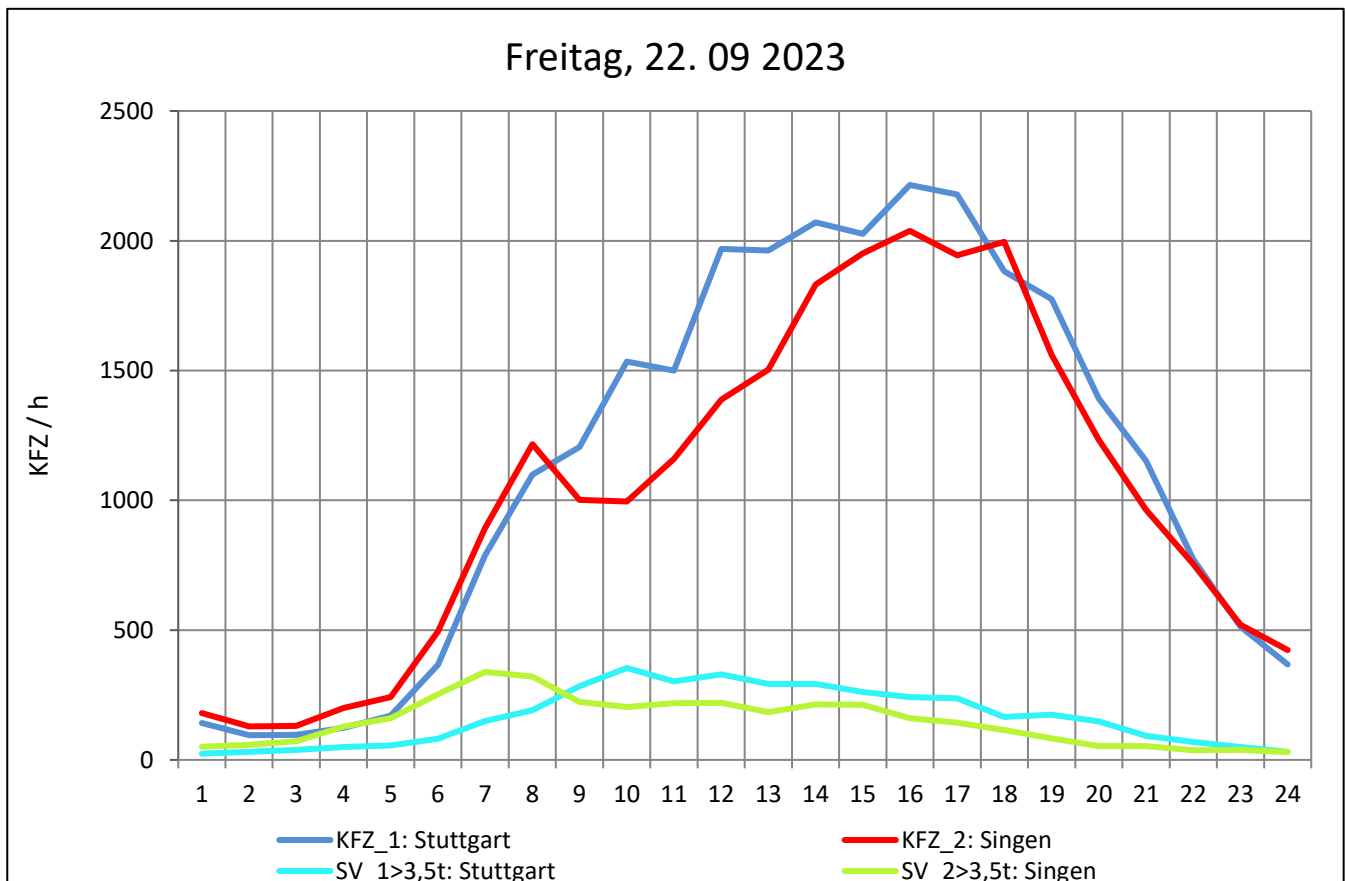
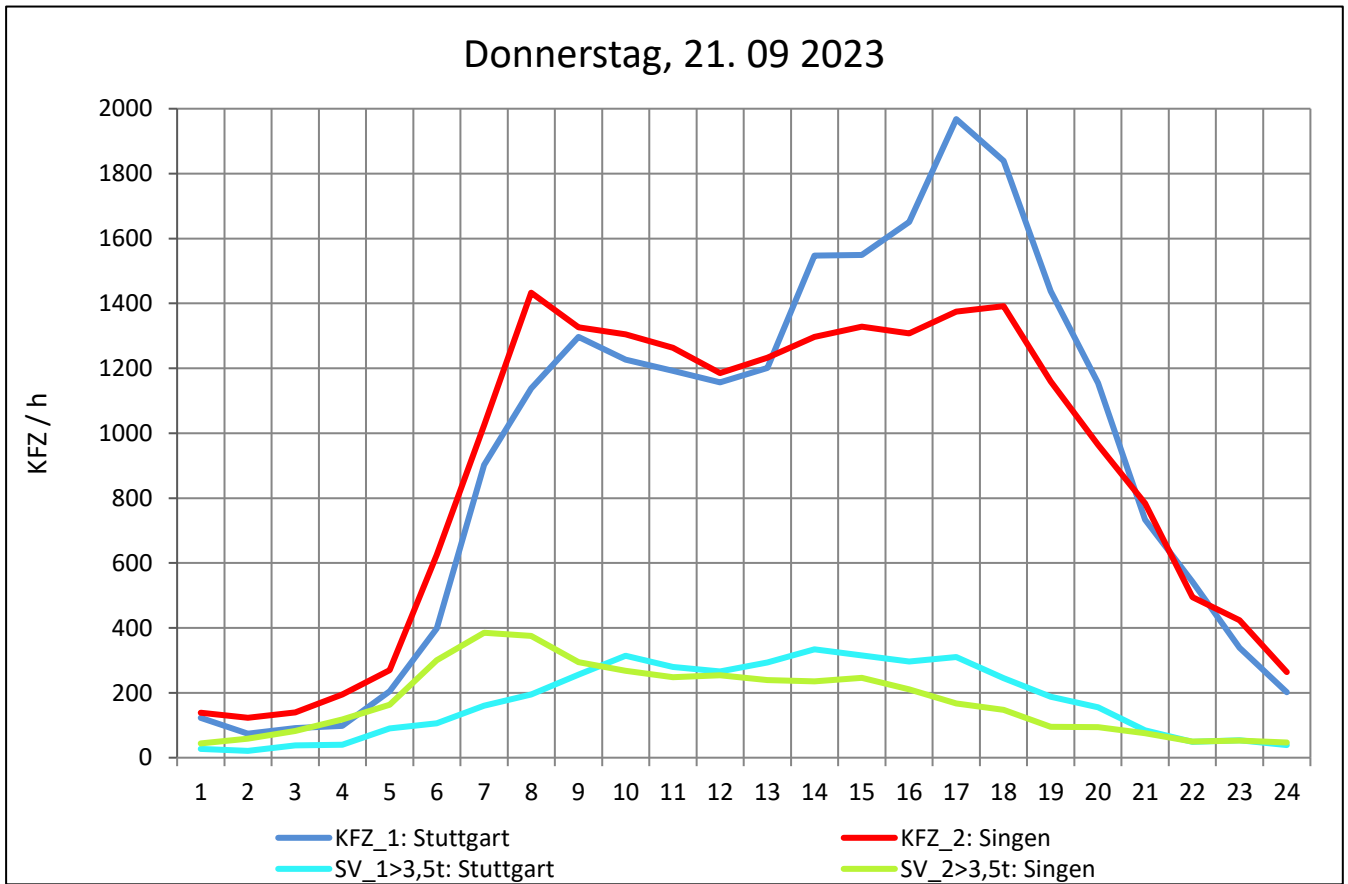
Zst.: **Zimmern ob Rottweil**

TK-/Zst-Nr.: 7817/1032

A 81

Richtung 1 : **Stuttgart**

Richtung 2 : **Singen**



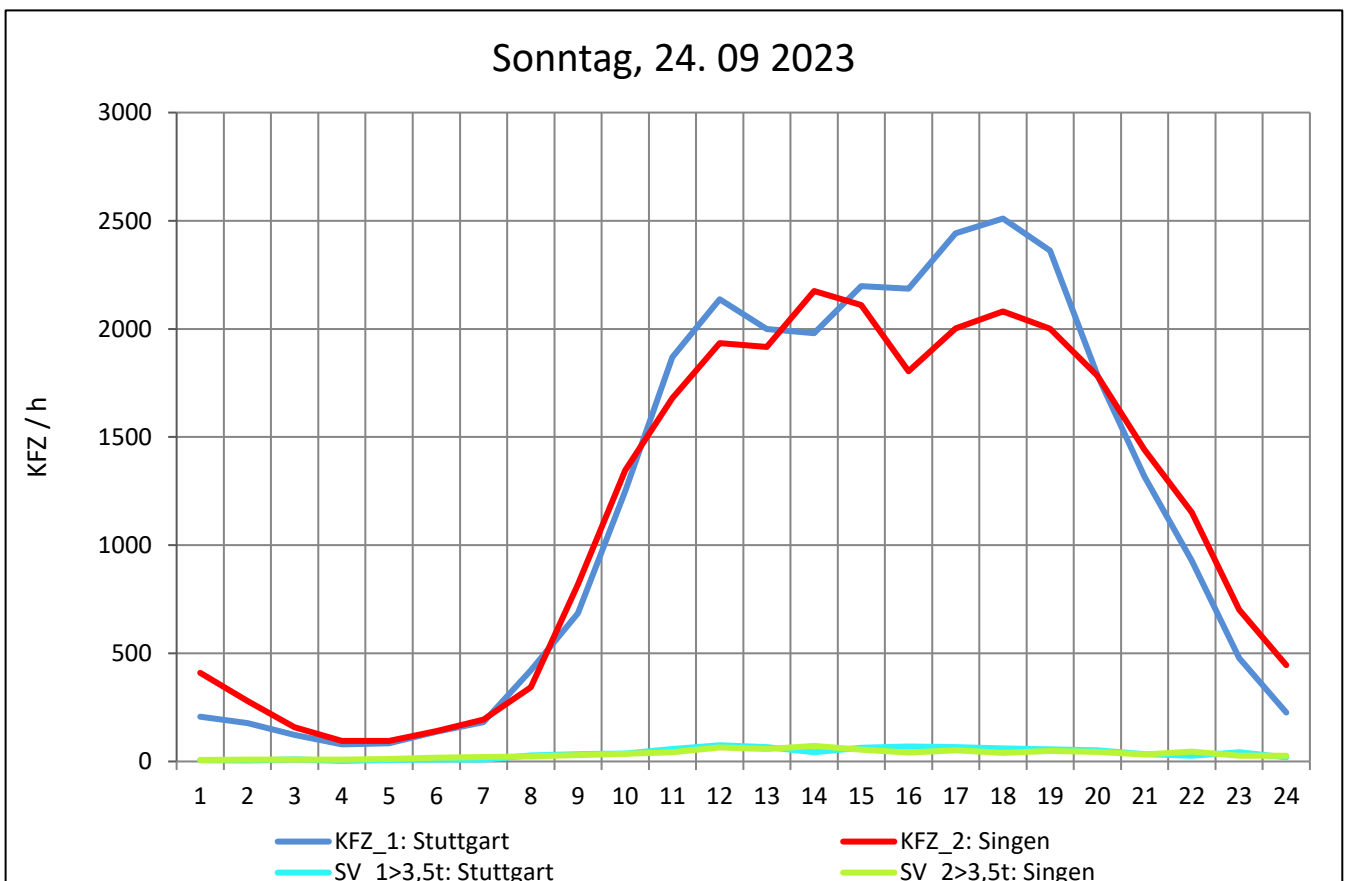
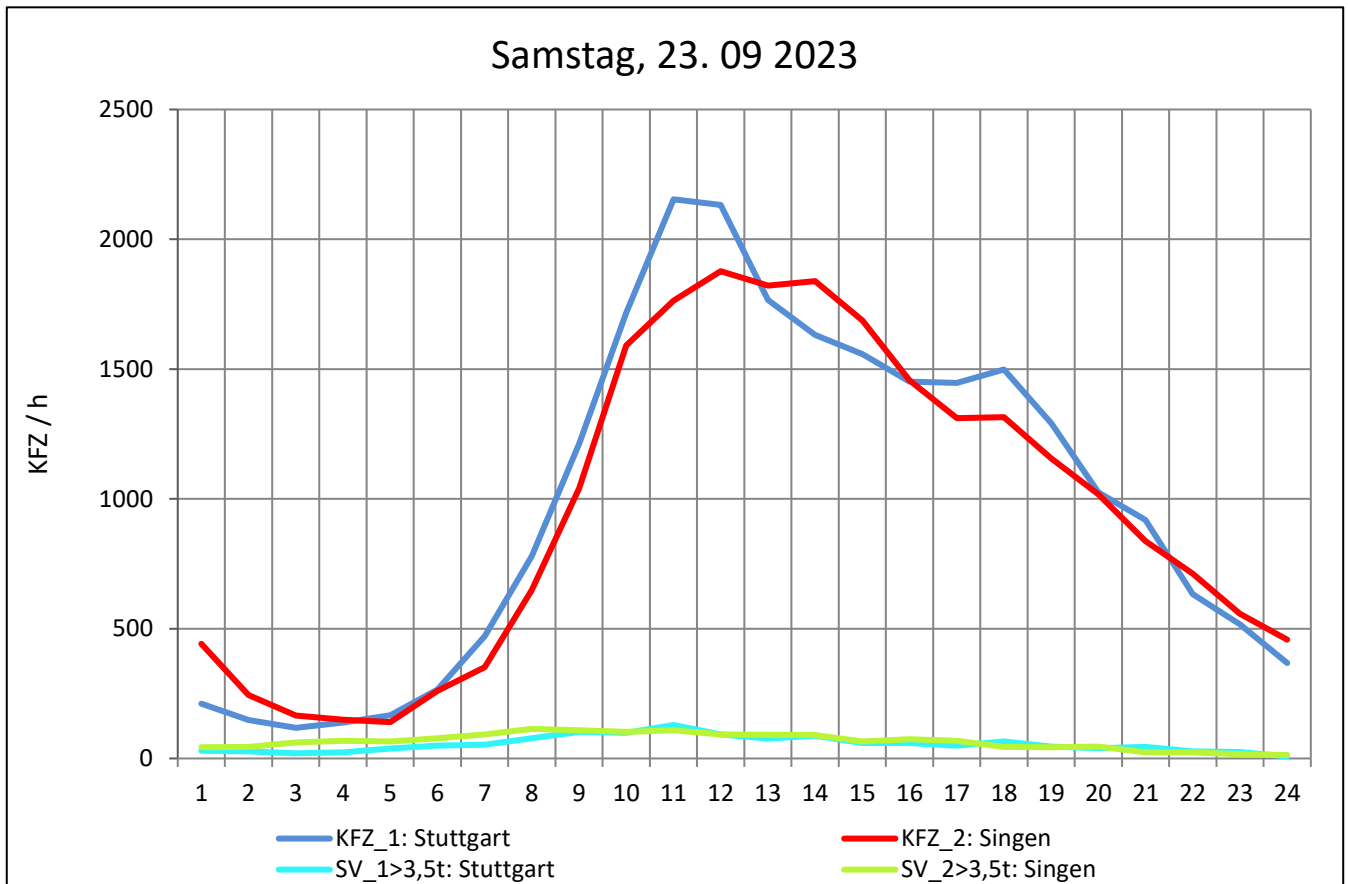
Zst.: **Zimmern ob Rottweil**

TK-/Zst-Nr.: 7817/1032

A 81

Richtung 1 : **Stuttgart**

Richtung 2 : **Singen**



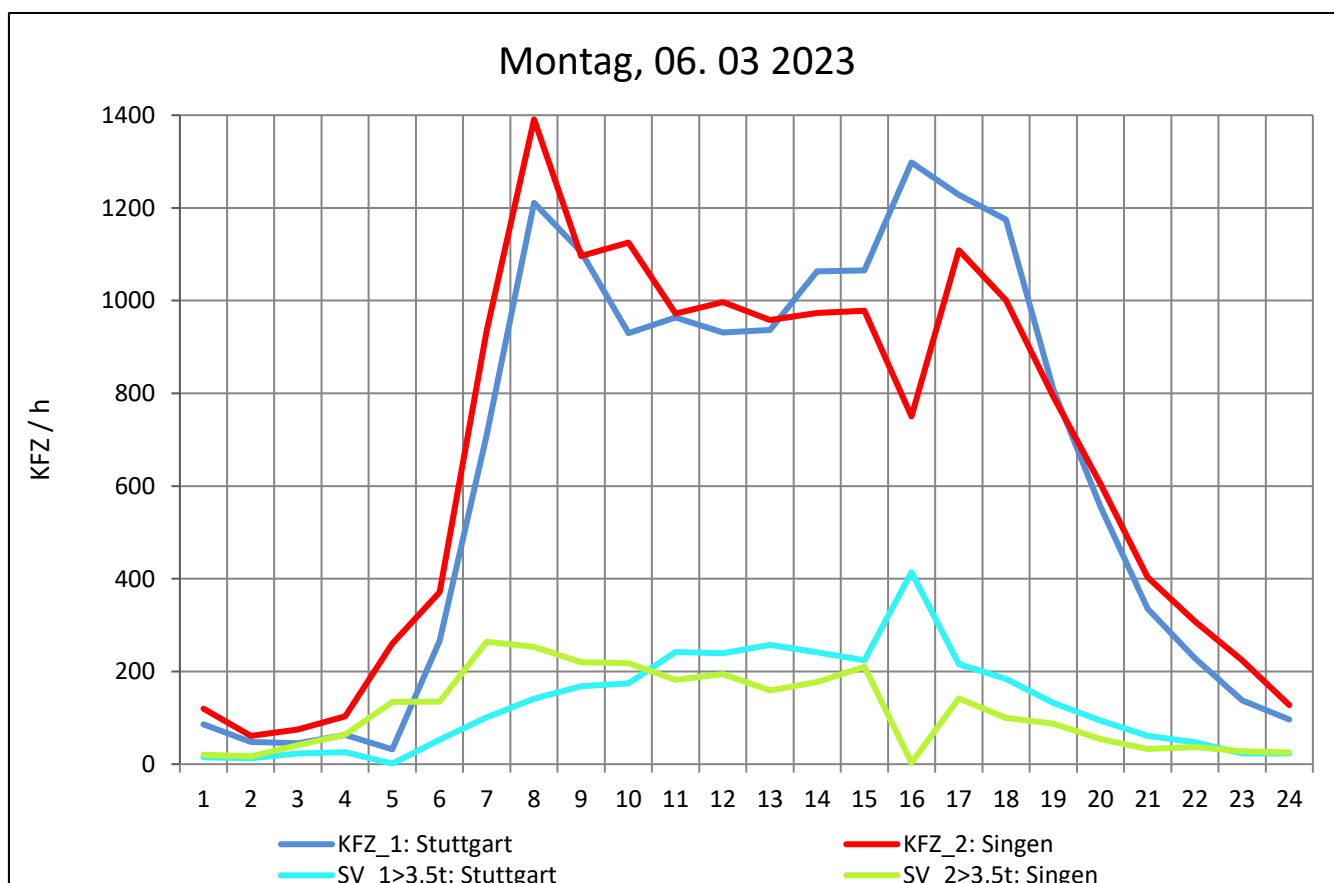
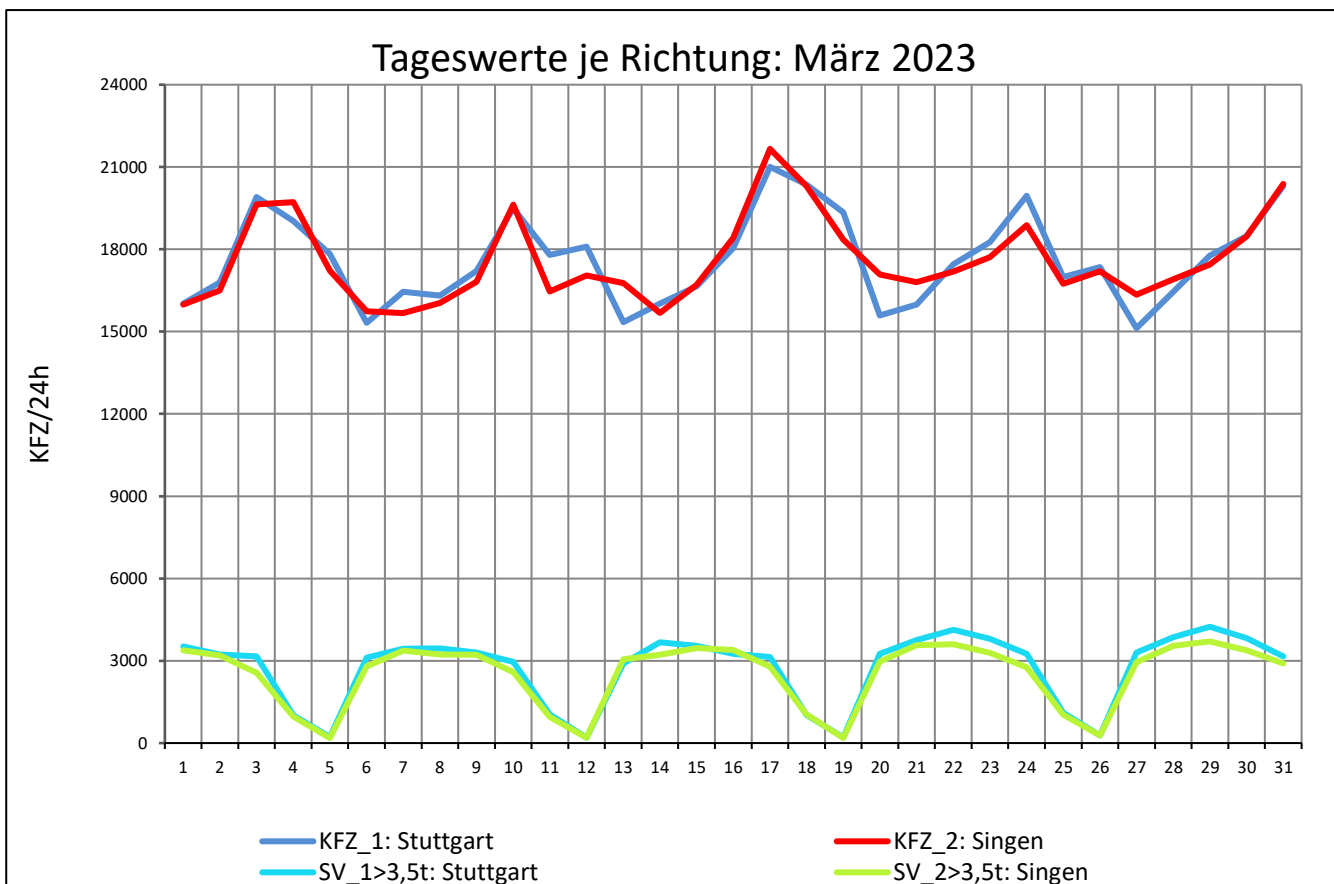
Zst.: **Geisingen**

TK-/Zst-Nr.: 8118/1036

A 81

Richtung 1 : **Stuttgart**

Richtung 2 : **Singen**



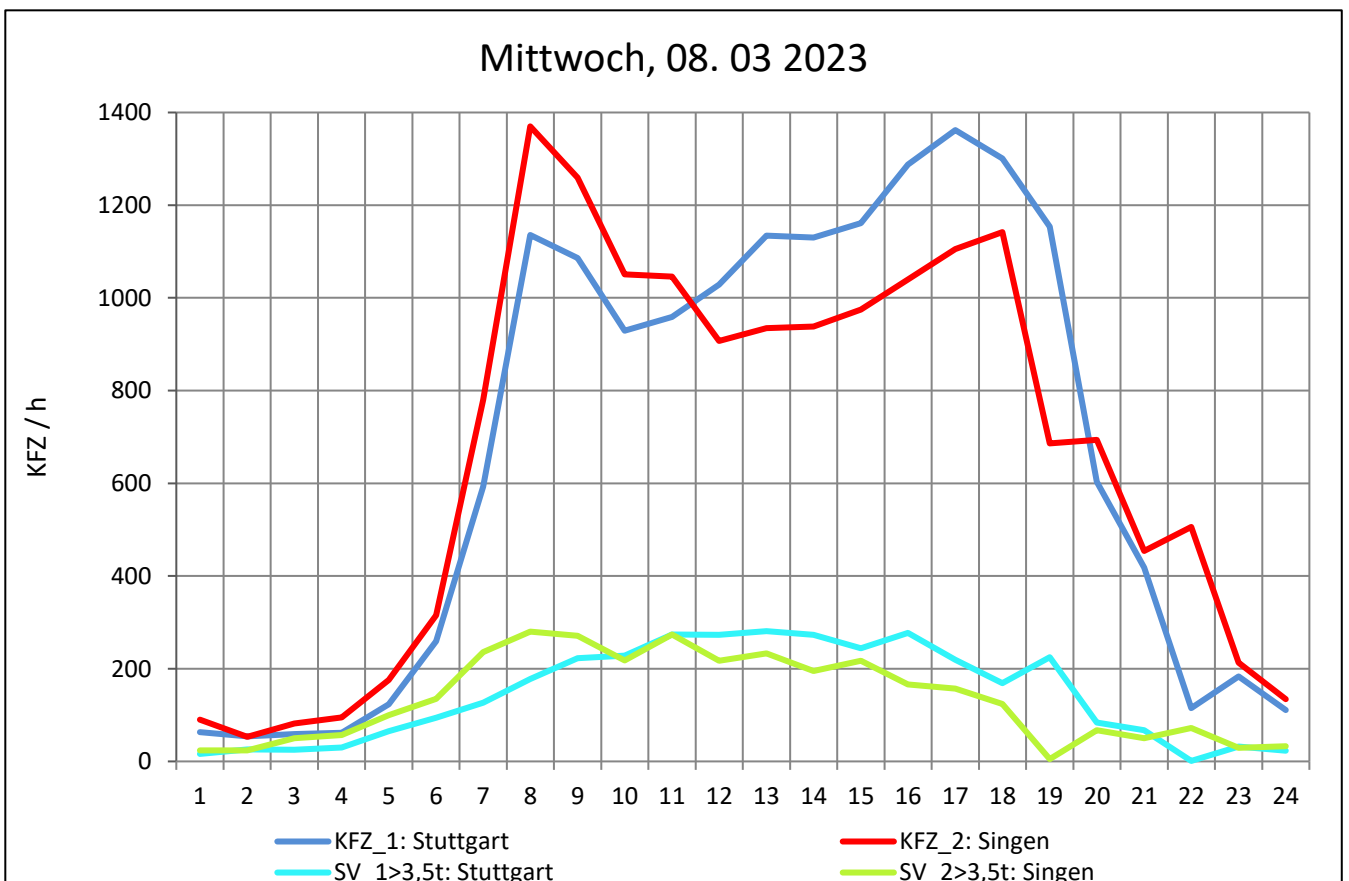
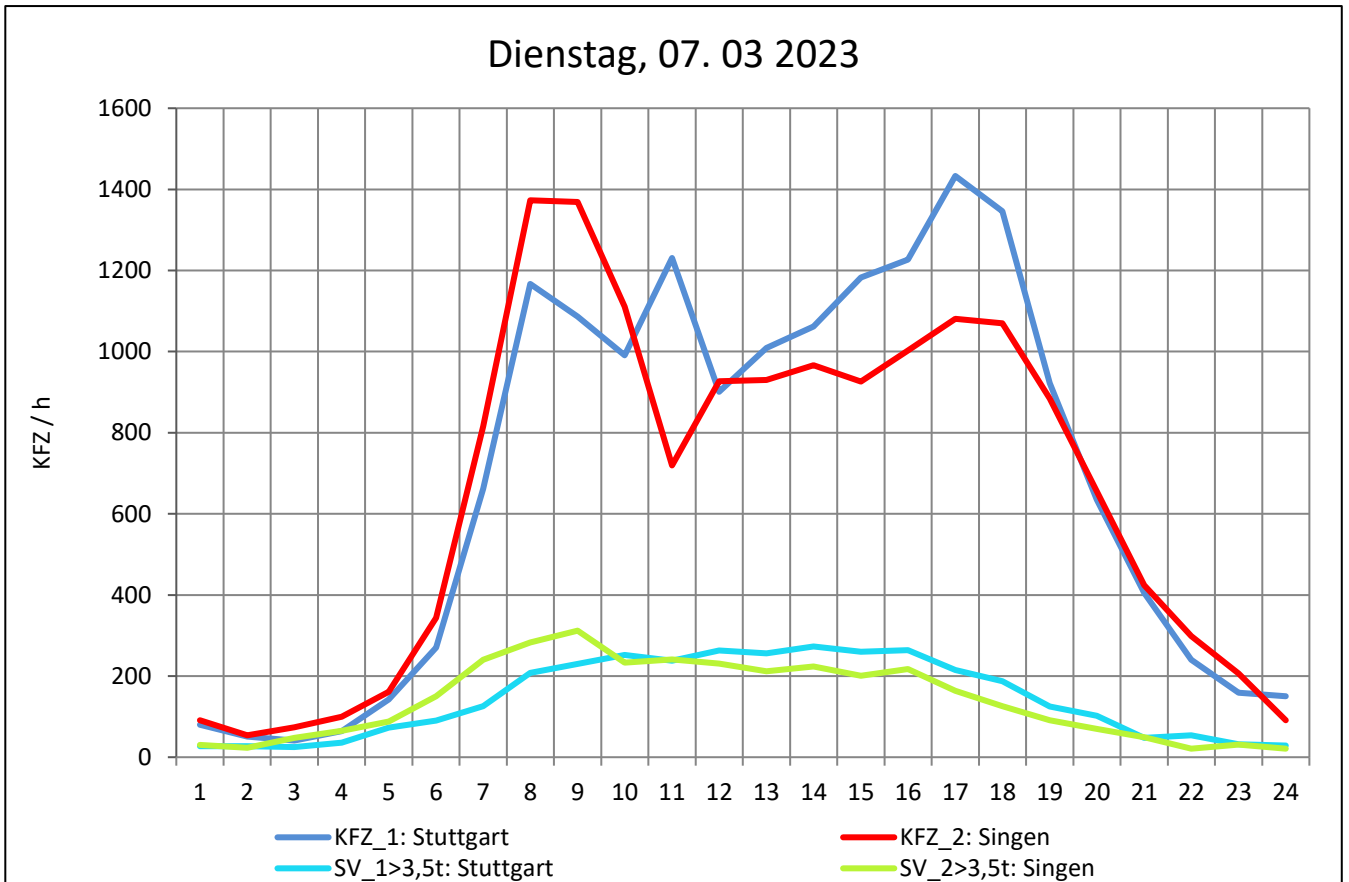
Zst.: **Geisingen**

TK-/Zst-Nr.: 8118/1036

A 81

Richtung 1 : **Stuttgart**

Richtung 2 : **Singen**



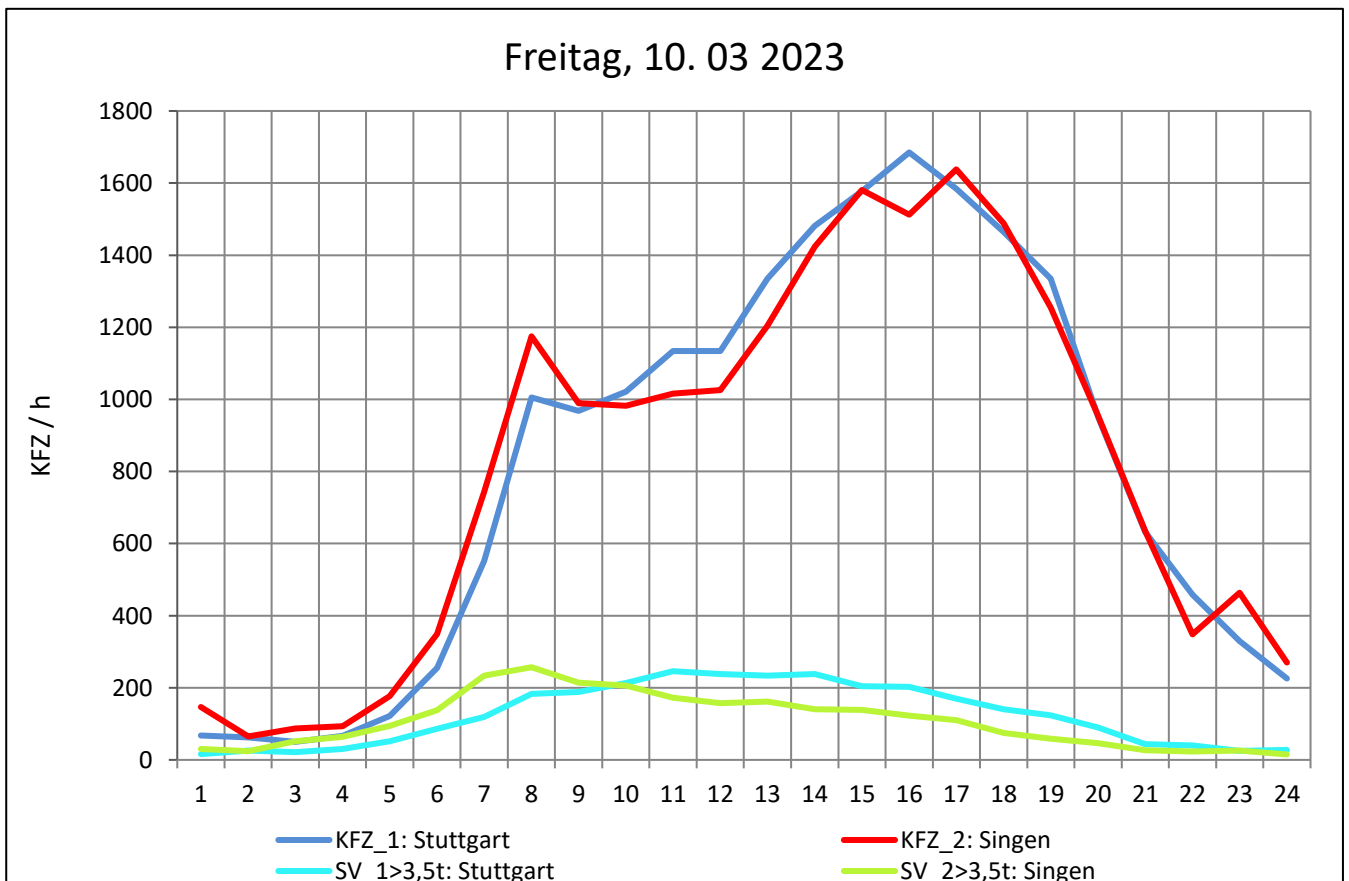
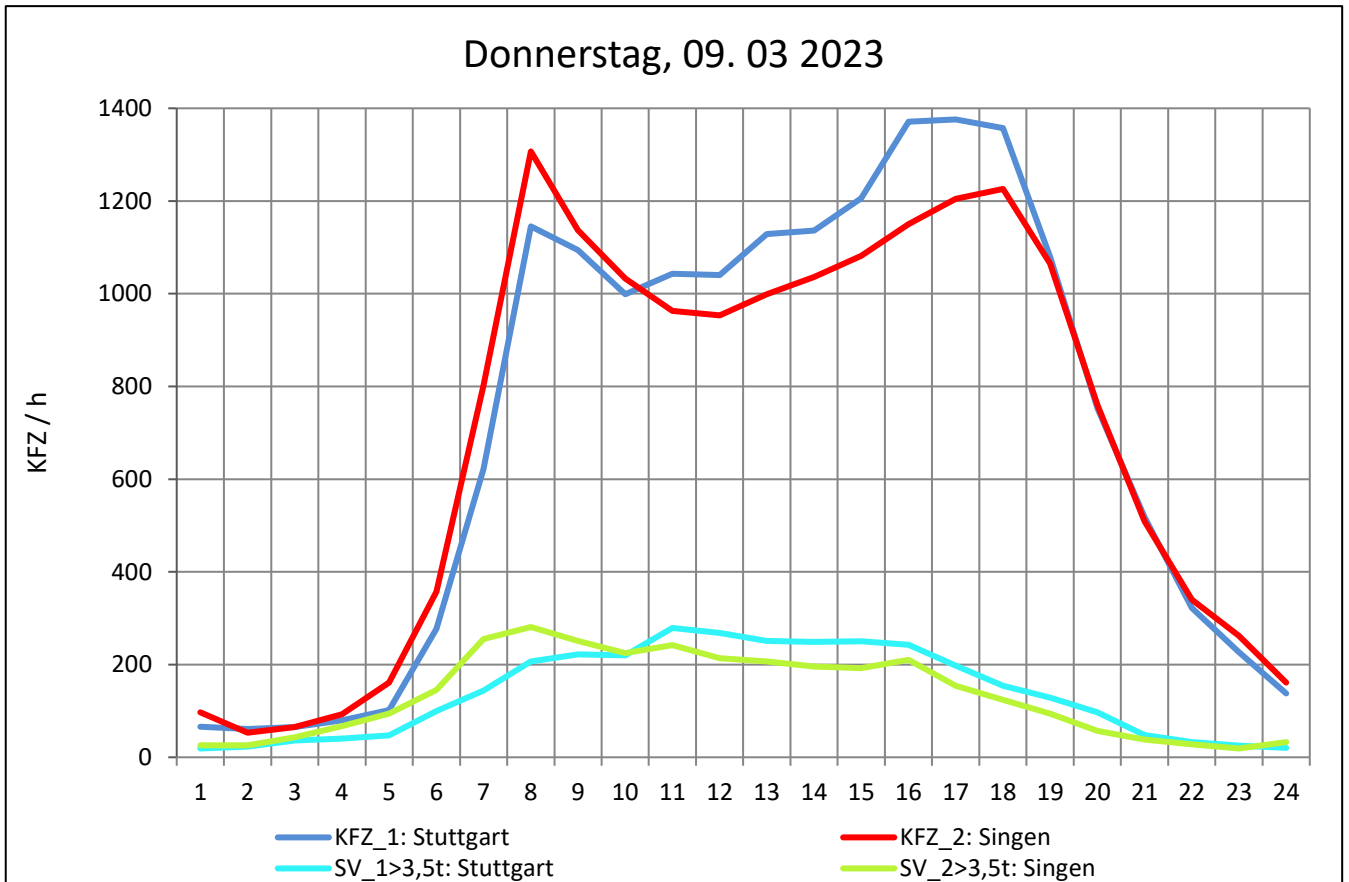
Zst.: **Geisingen**

TK-/Zst-Nr.: 8118/1036

A 81

Richtung 1 : **Stuttgart**

Richtung 2 : **Singen**



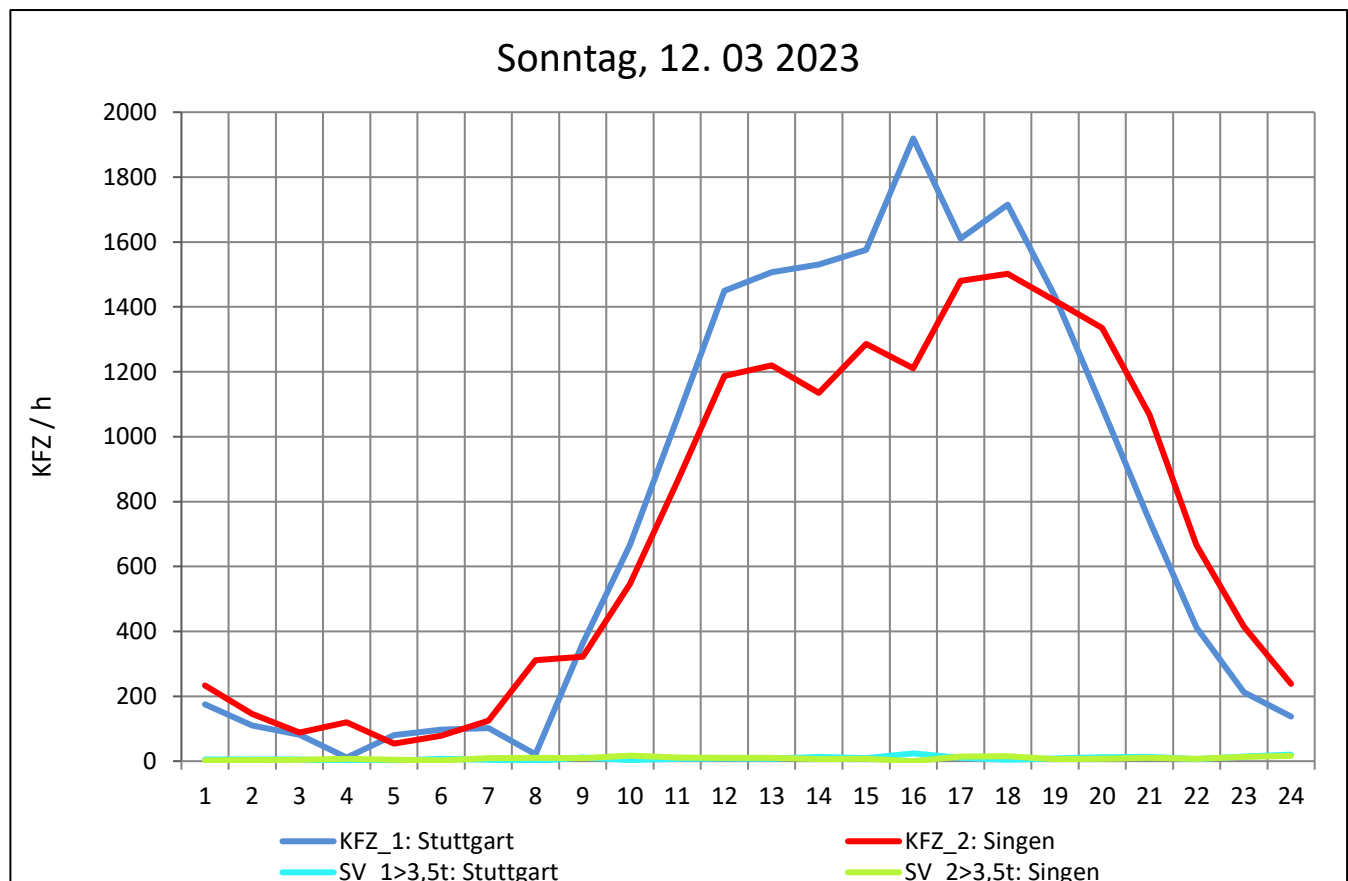
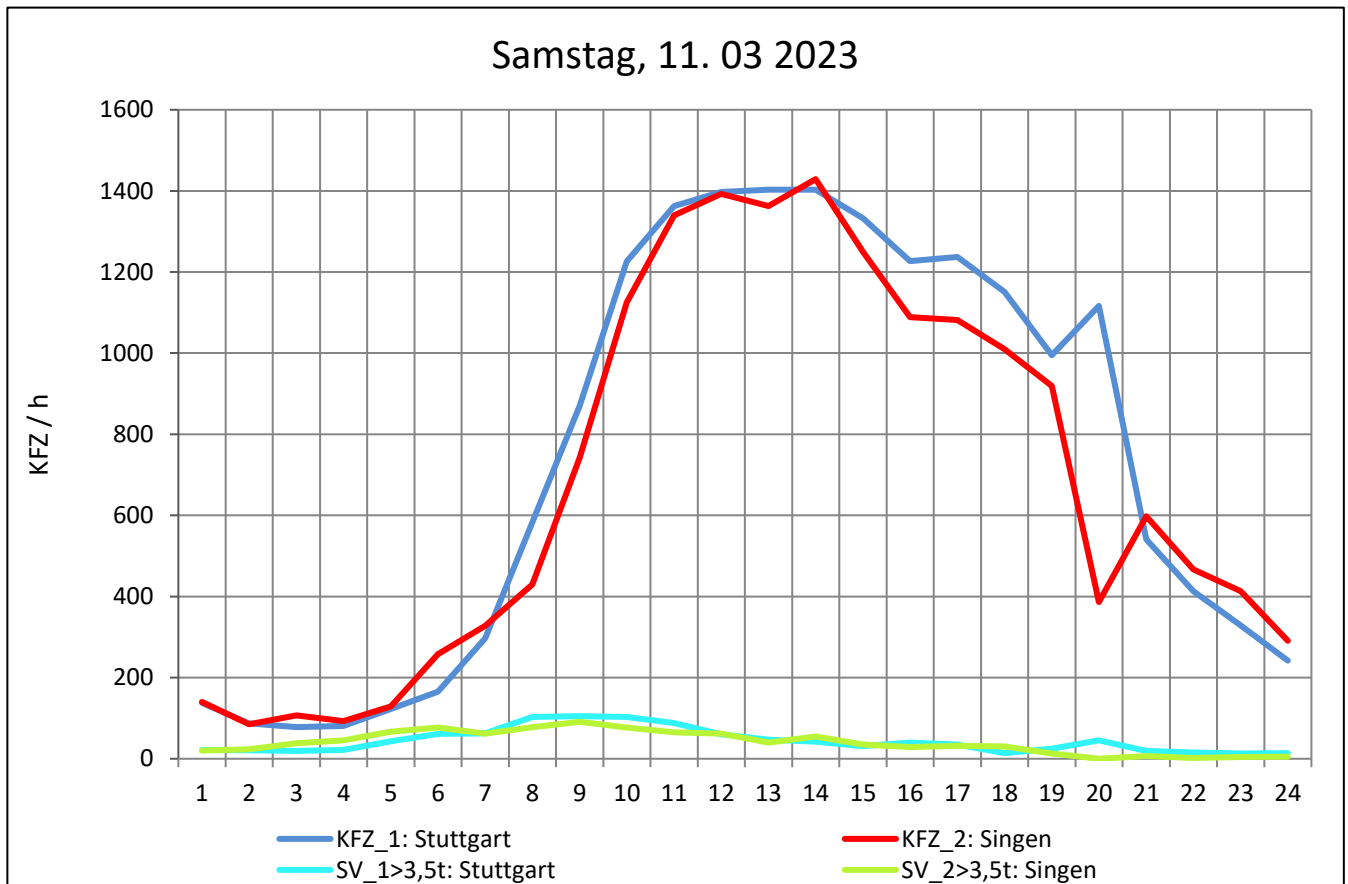
Zst.: **Geisingen**

TK-/Zst-Nr.: 8118/1036

A 81

Richtung 1 : **Stuttgart**

Richtung 2 : **Singen**



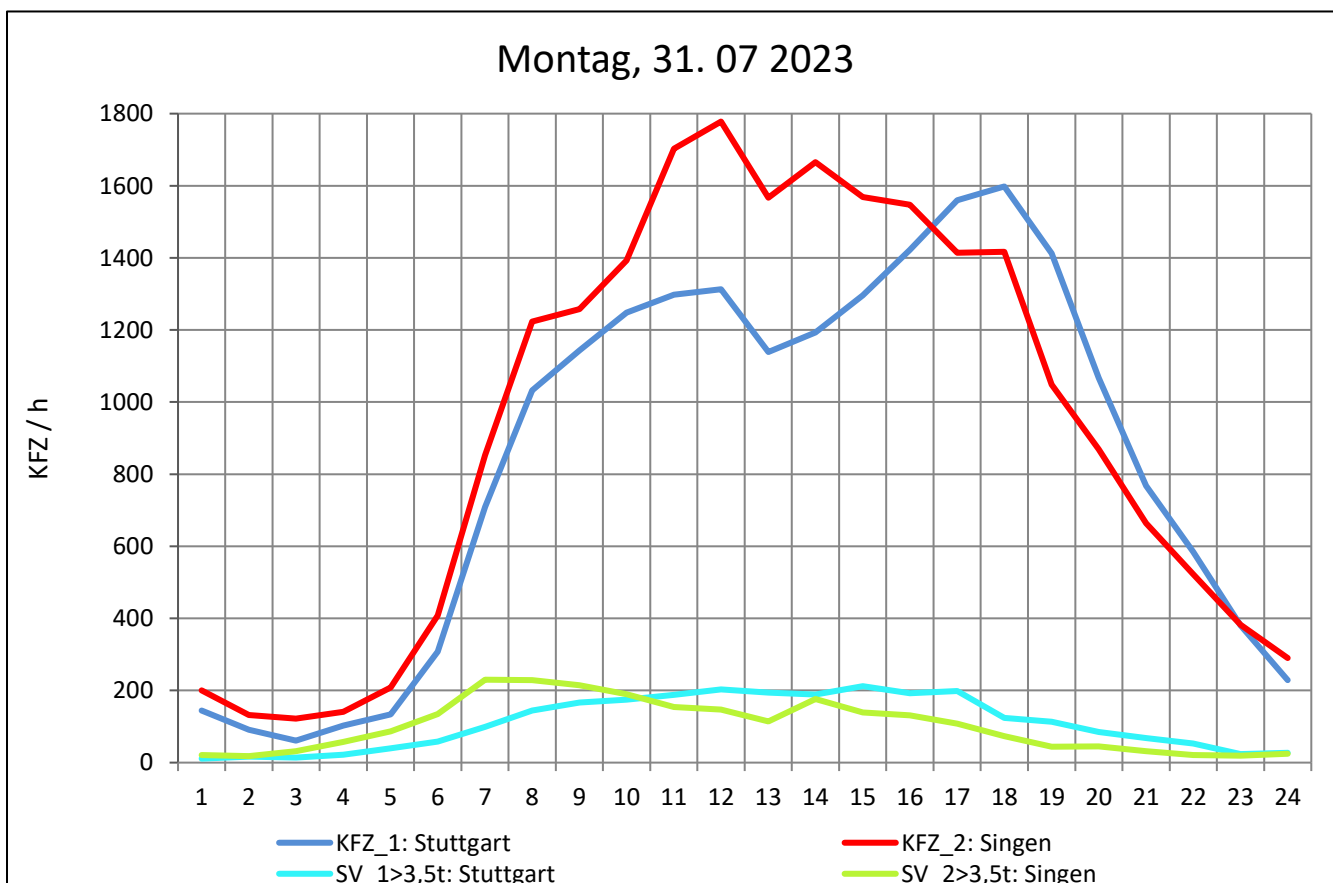
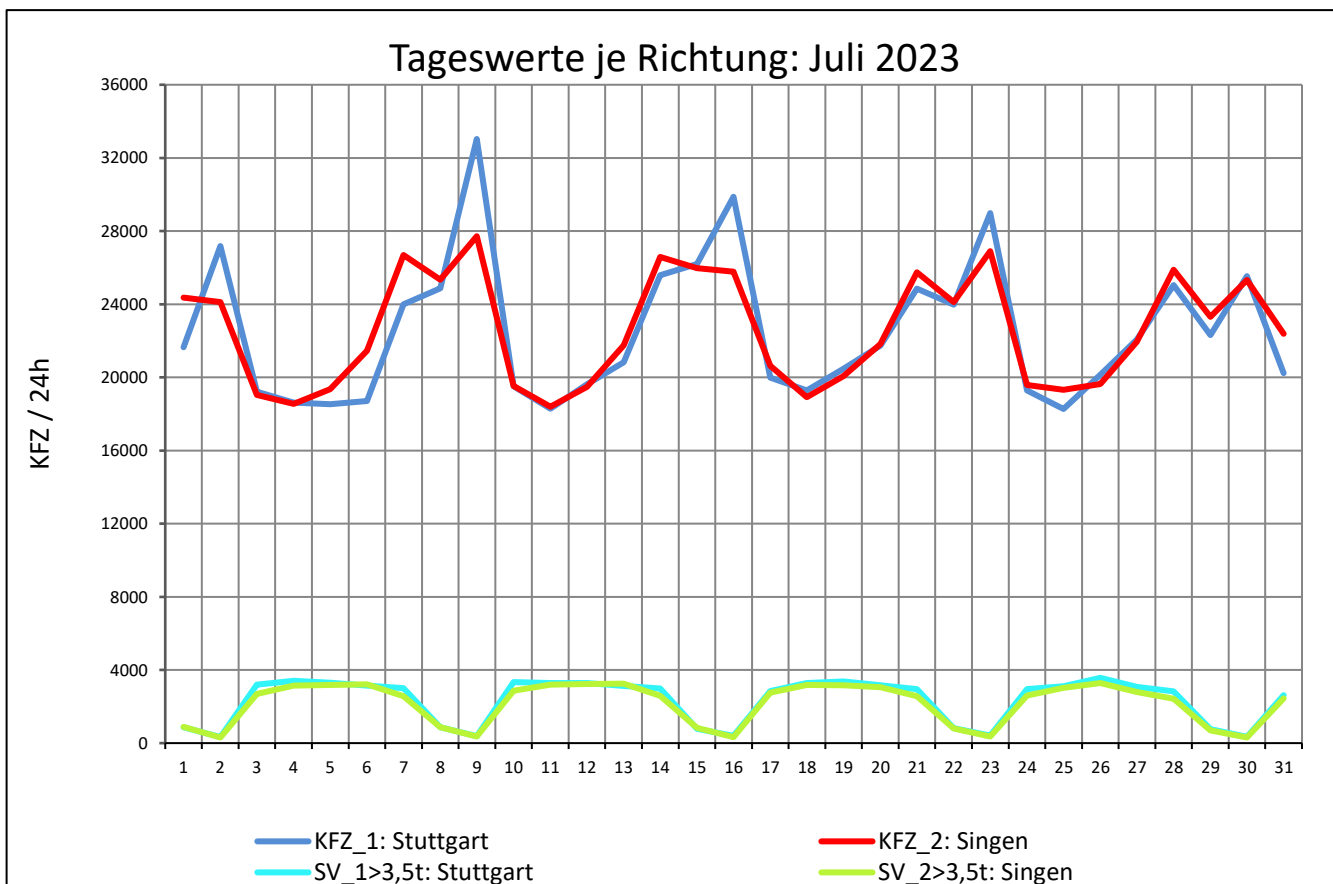
Zst.: **Geisingen**

TK-/Zst-Nr.: 8118/1036

A 81

Richtung 1 : **Stuttgart**

Richtung 2 : **Singen**



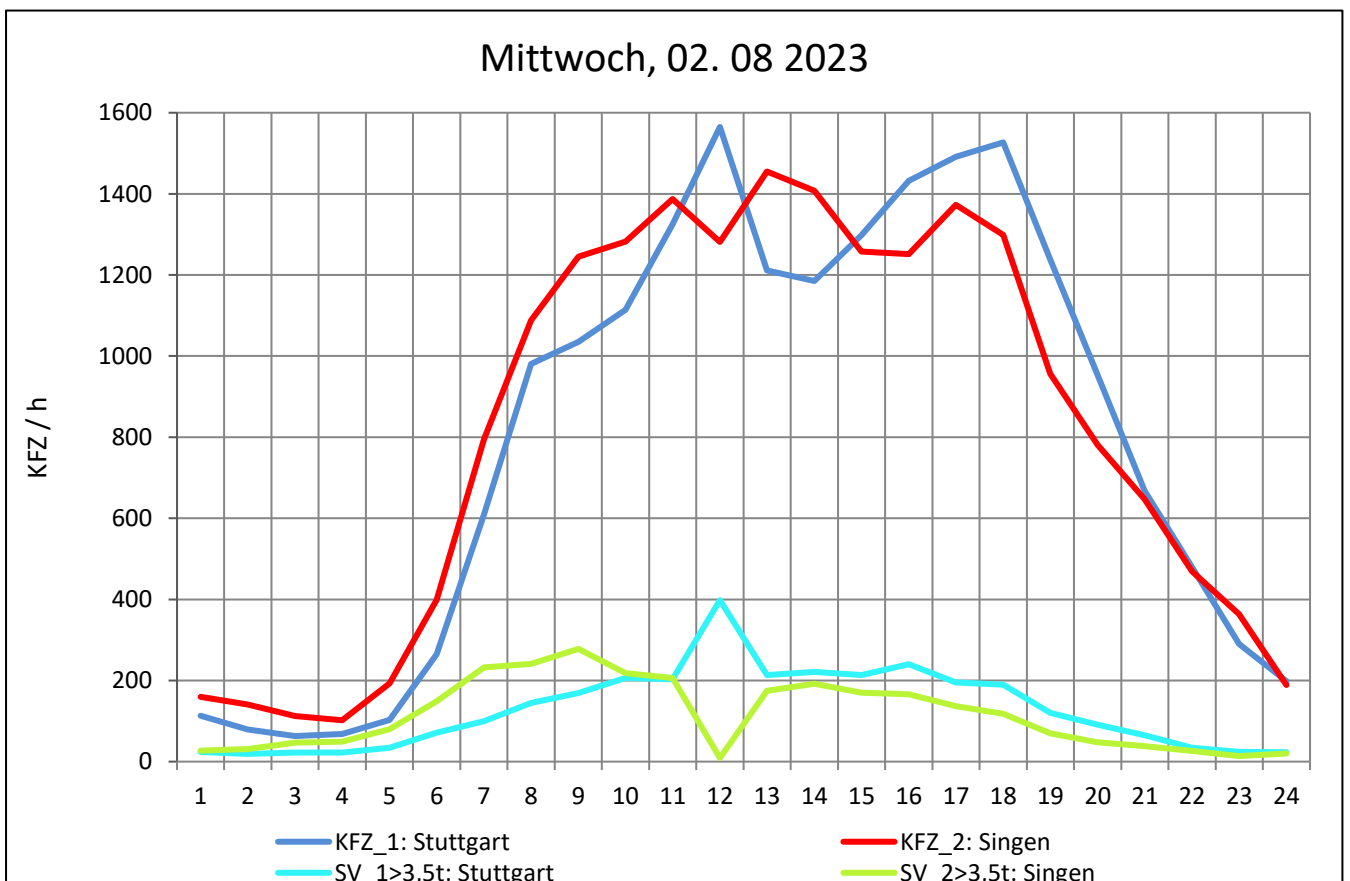
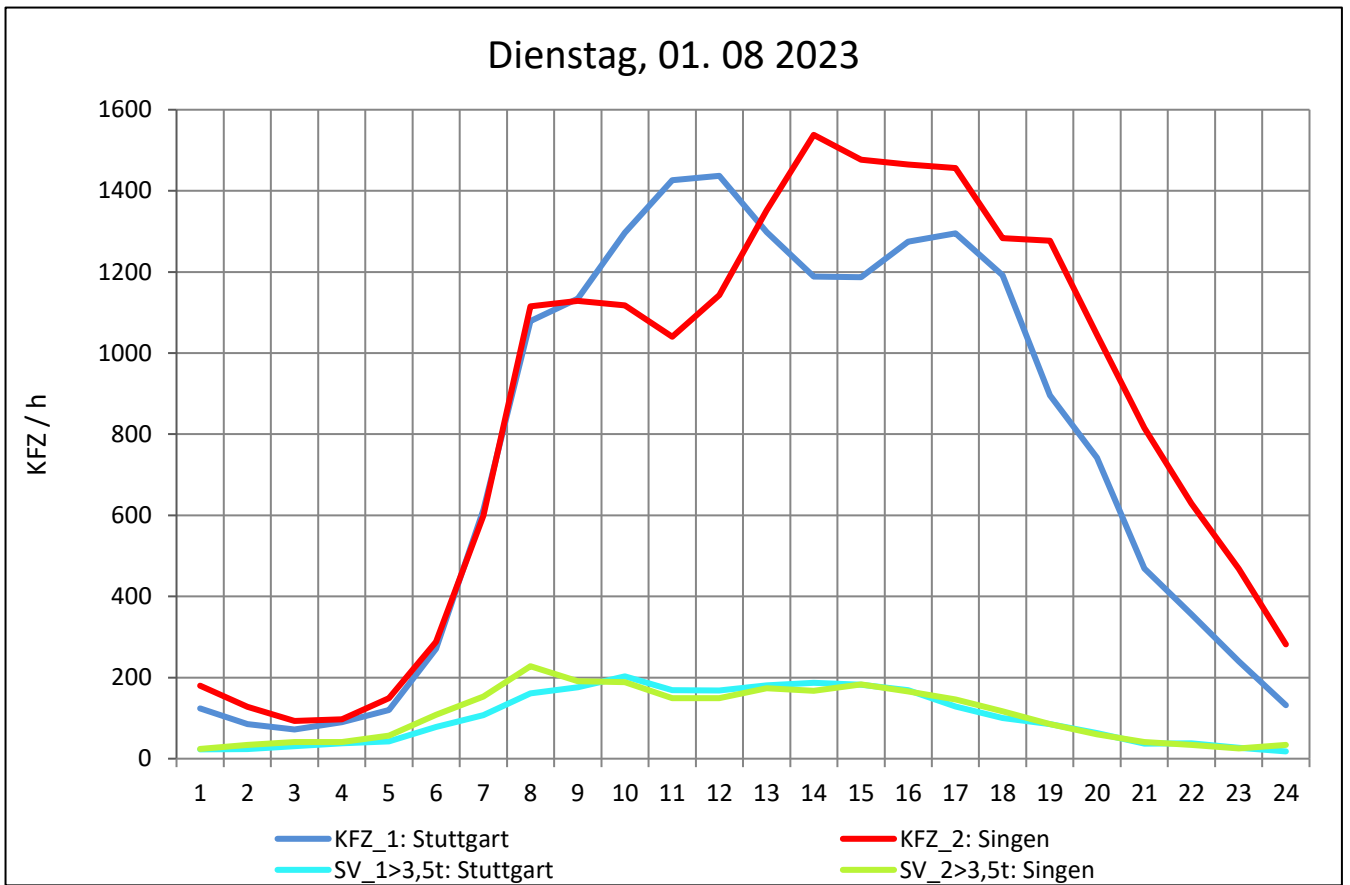
Zst.: **Geisingen**

TK-/Zst-Nr.: 8118/1036

A 81

Richtung 1 : **Stuttgart**

Richtung 2 : **Singen**



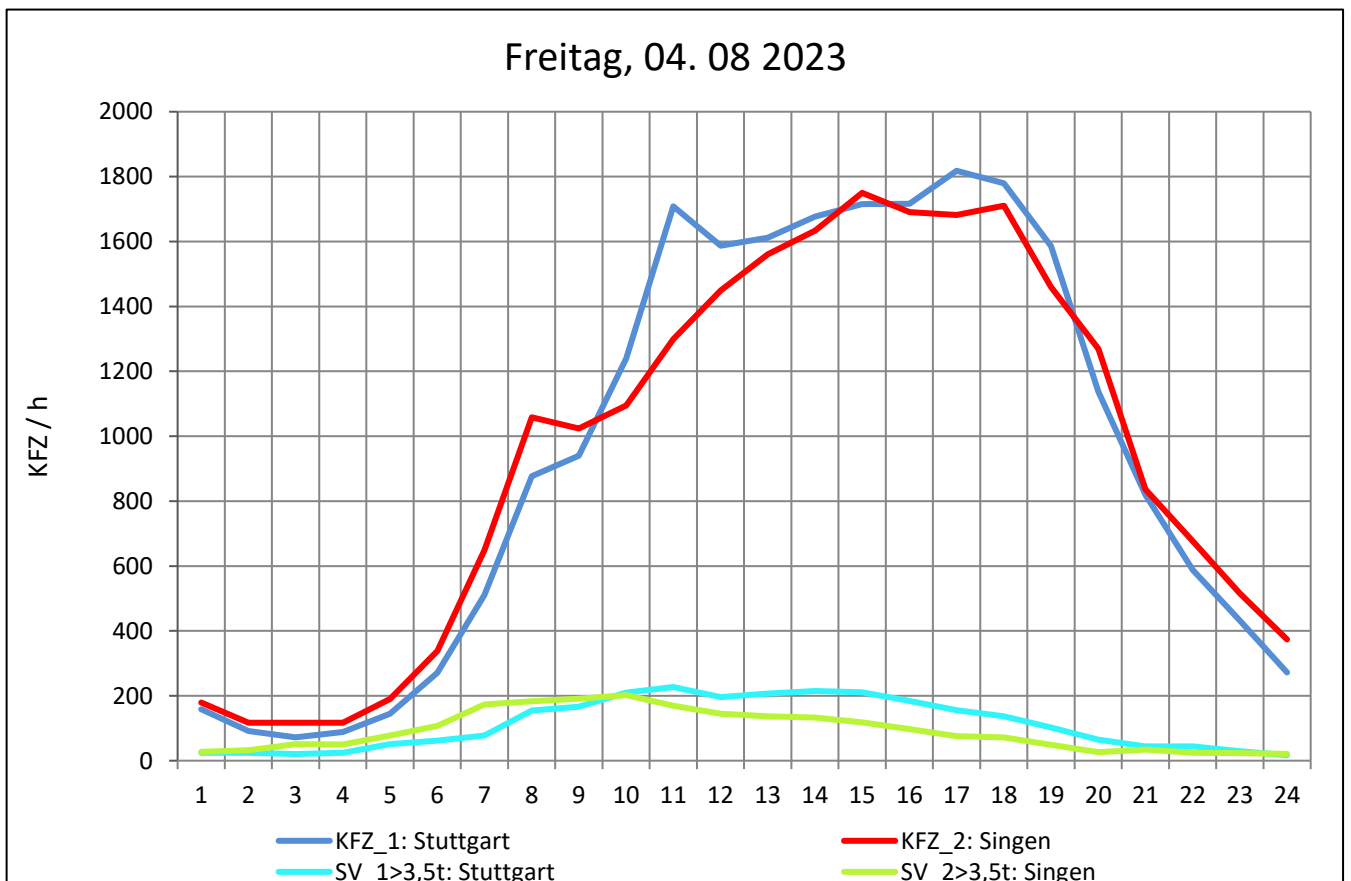
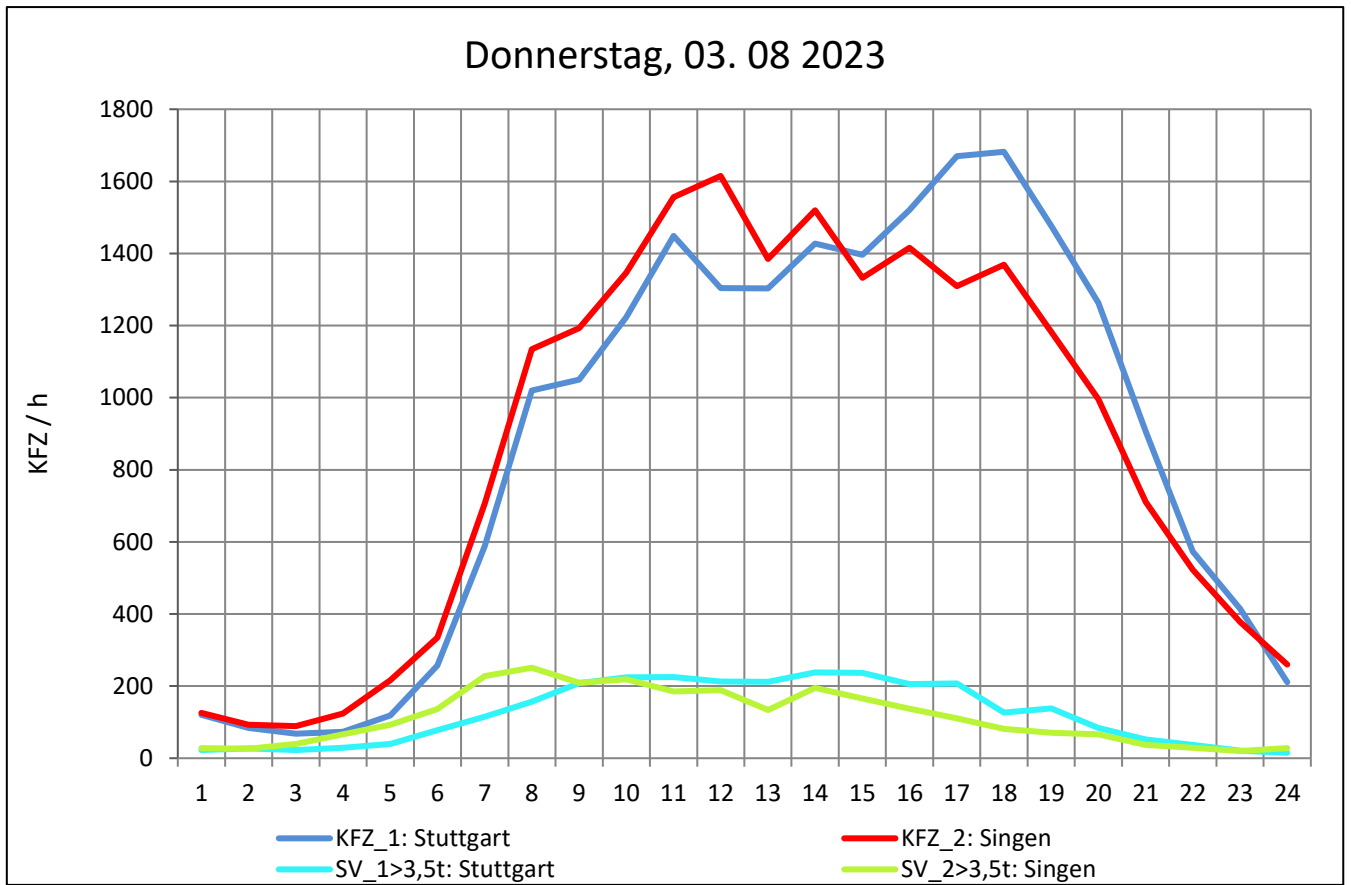
Zst.: **Geisingen**

TK-/Zst-Nr.: 8118/1036

A 81

Richtung 1 : **Stuttgart**

Richtung 2 : **Singen**



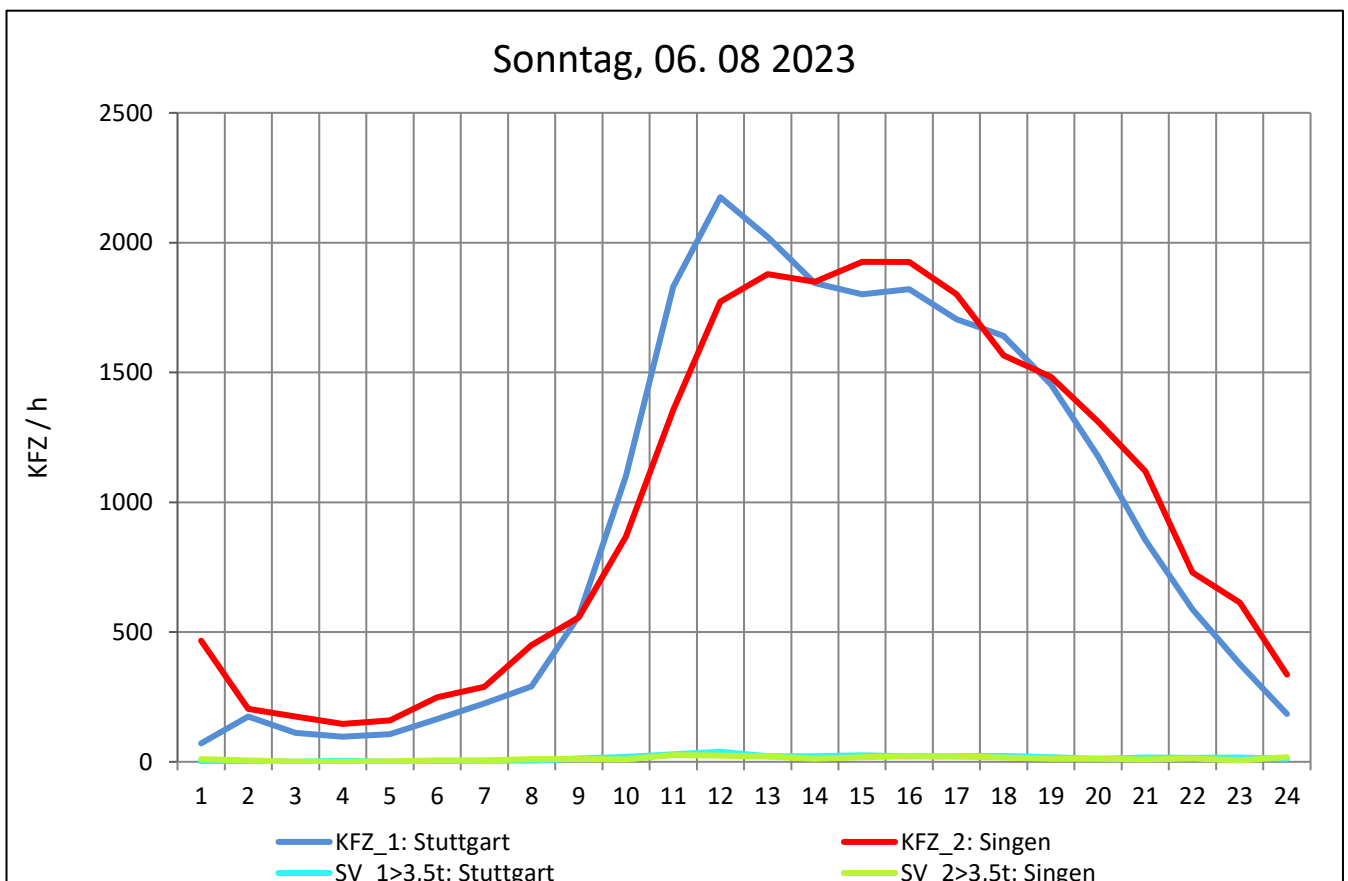
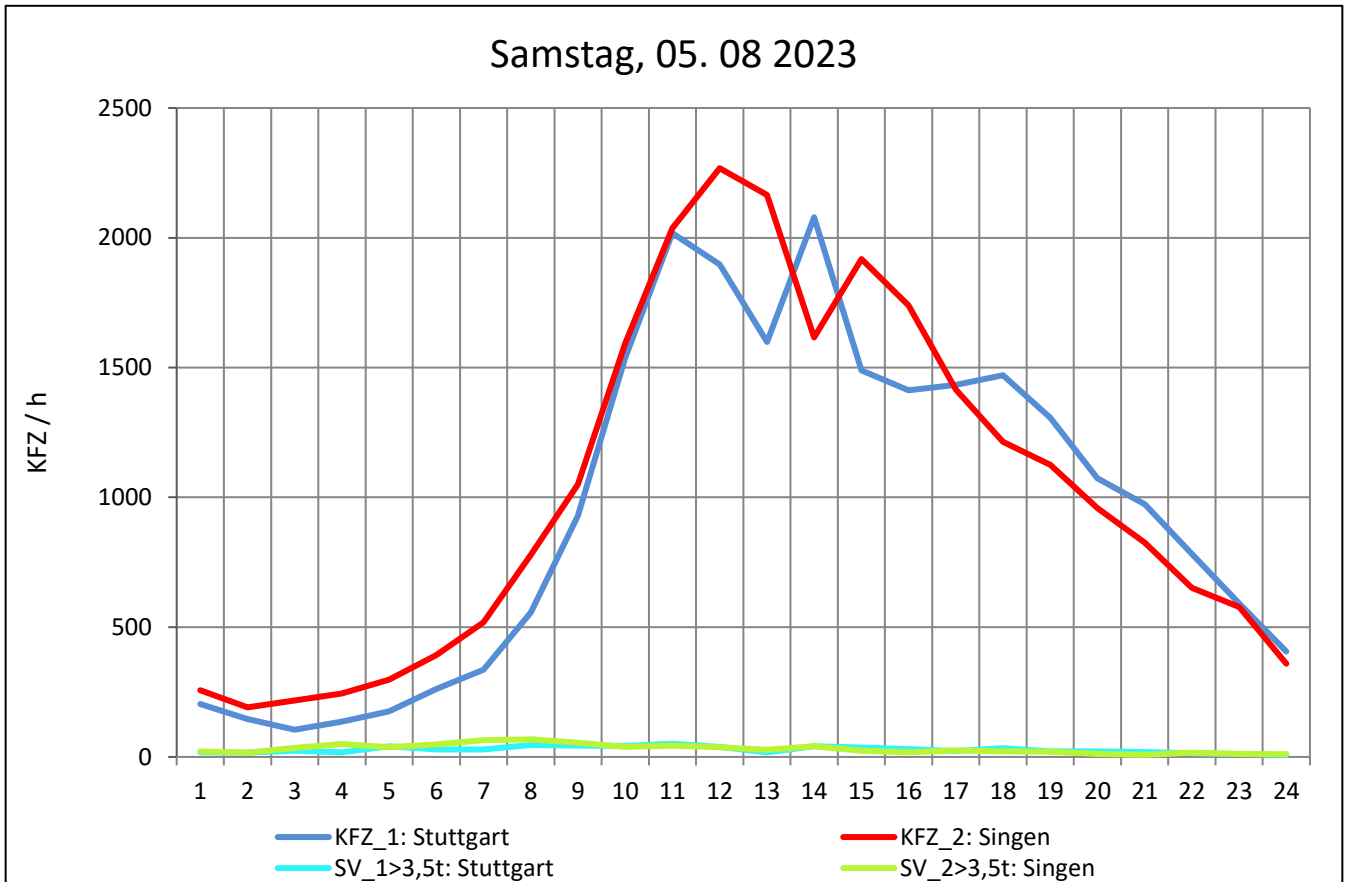
Zst.: **Geisingen**

TK-/Zst-Nr.: 8118/1036

A 81

Richtung 1 : **Stuttgart**

Richtung 2 : **Singen**



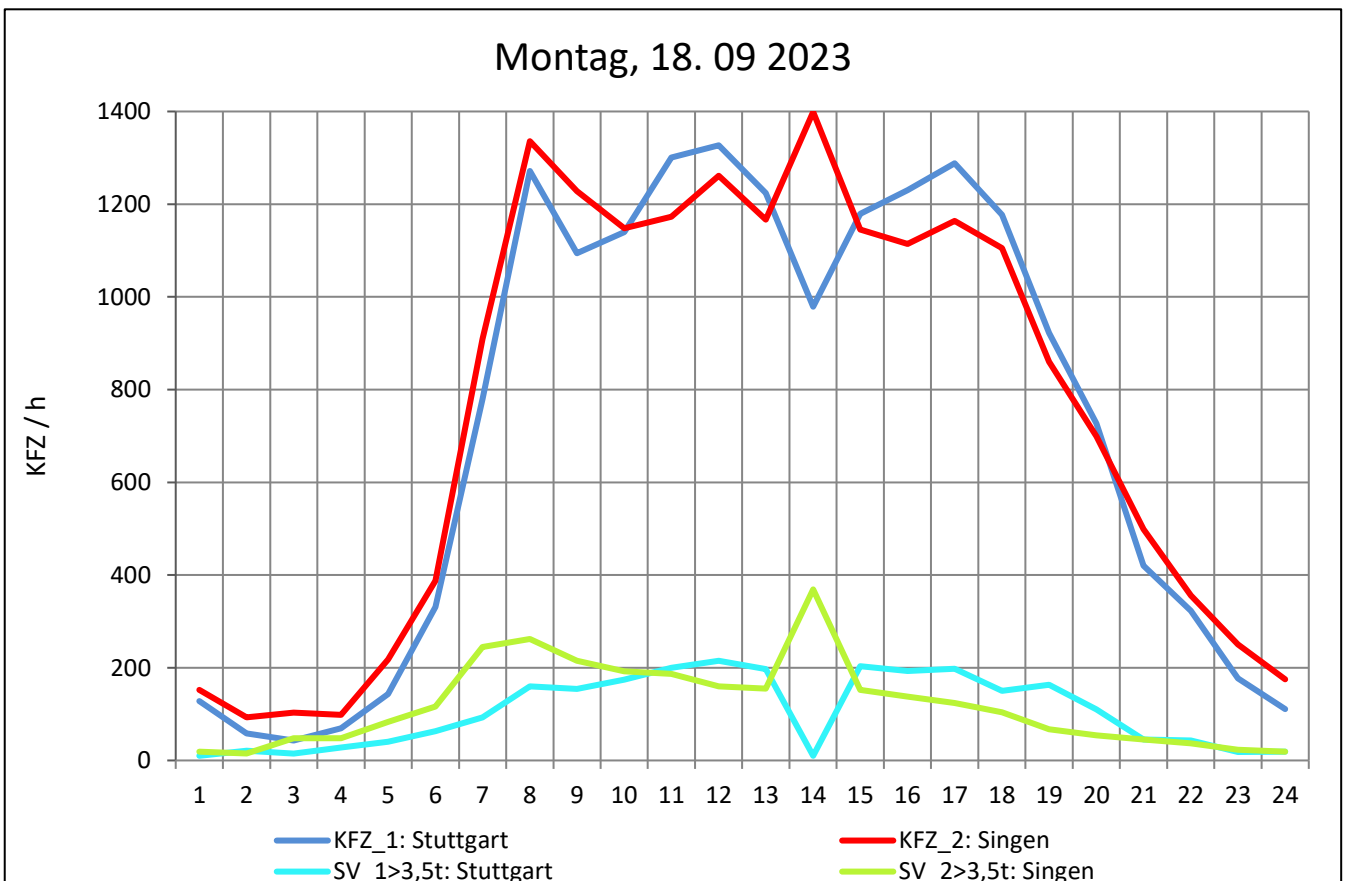
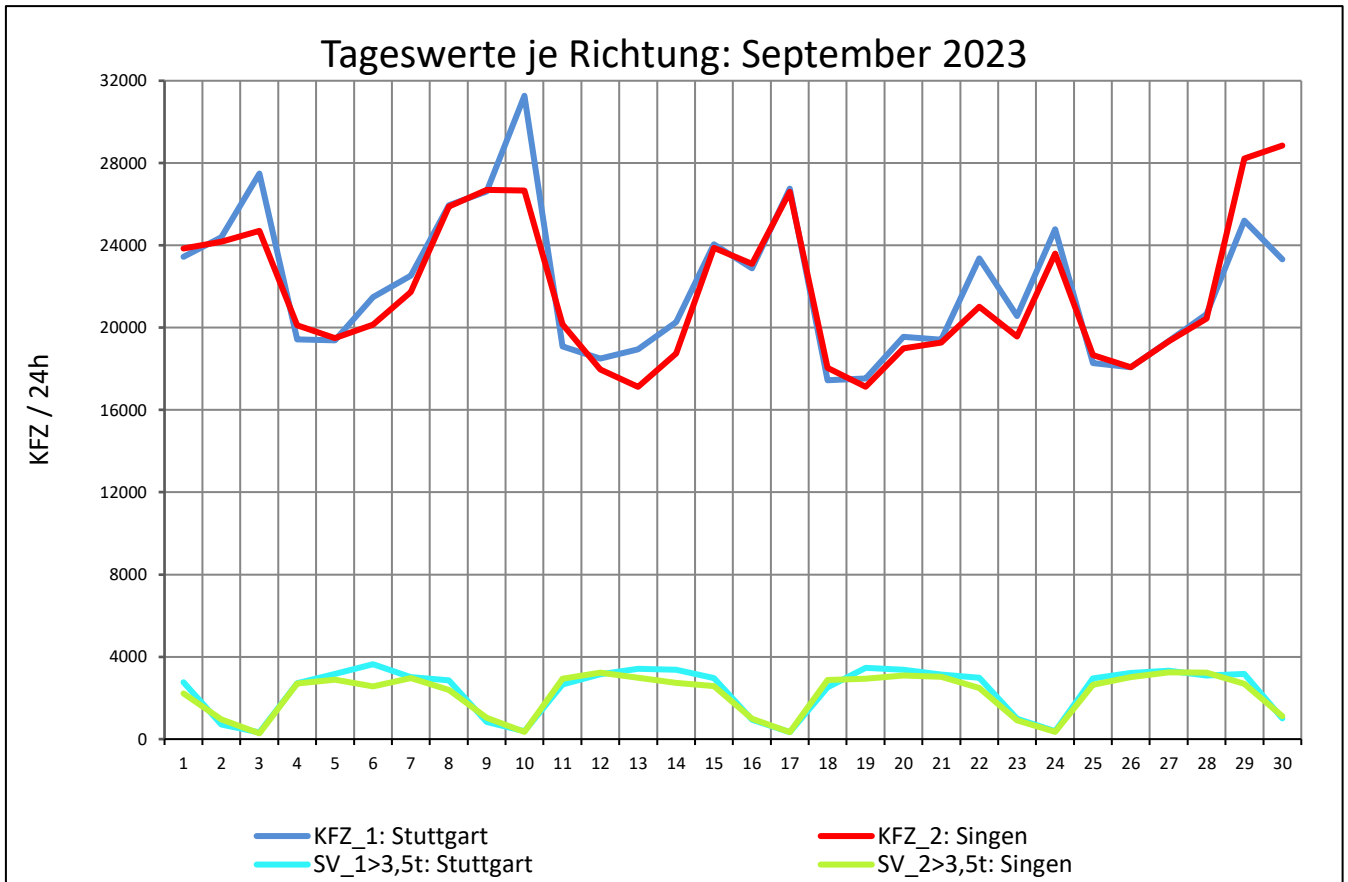
Zst.: **Geisingen**

TK-/Zst-Nr.: 8118/1036

A 81

Richtung 1 : **Stuttgart**

Richtung 2 : **Singen**



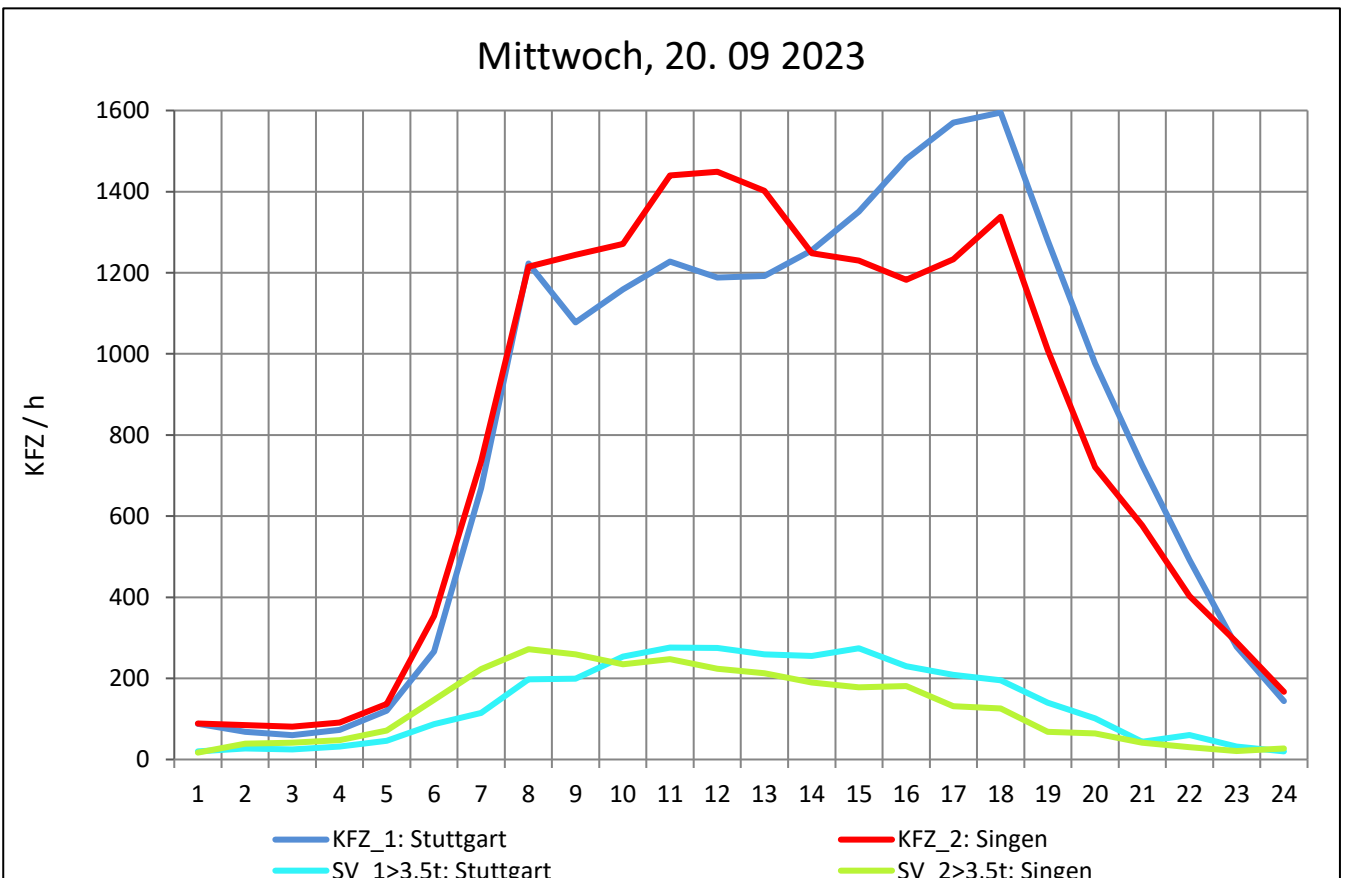
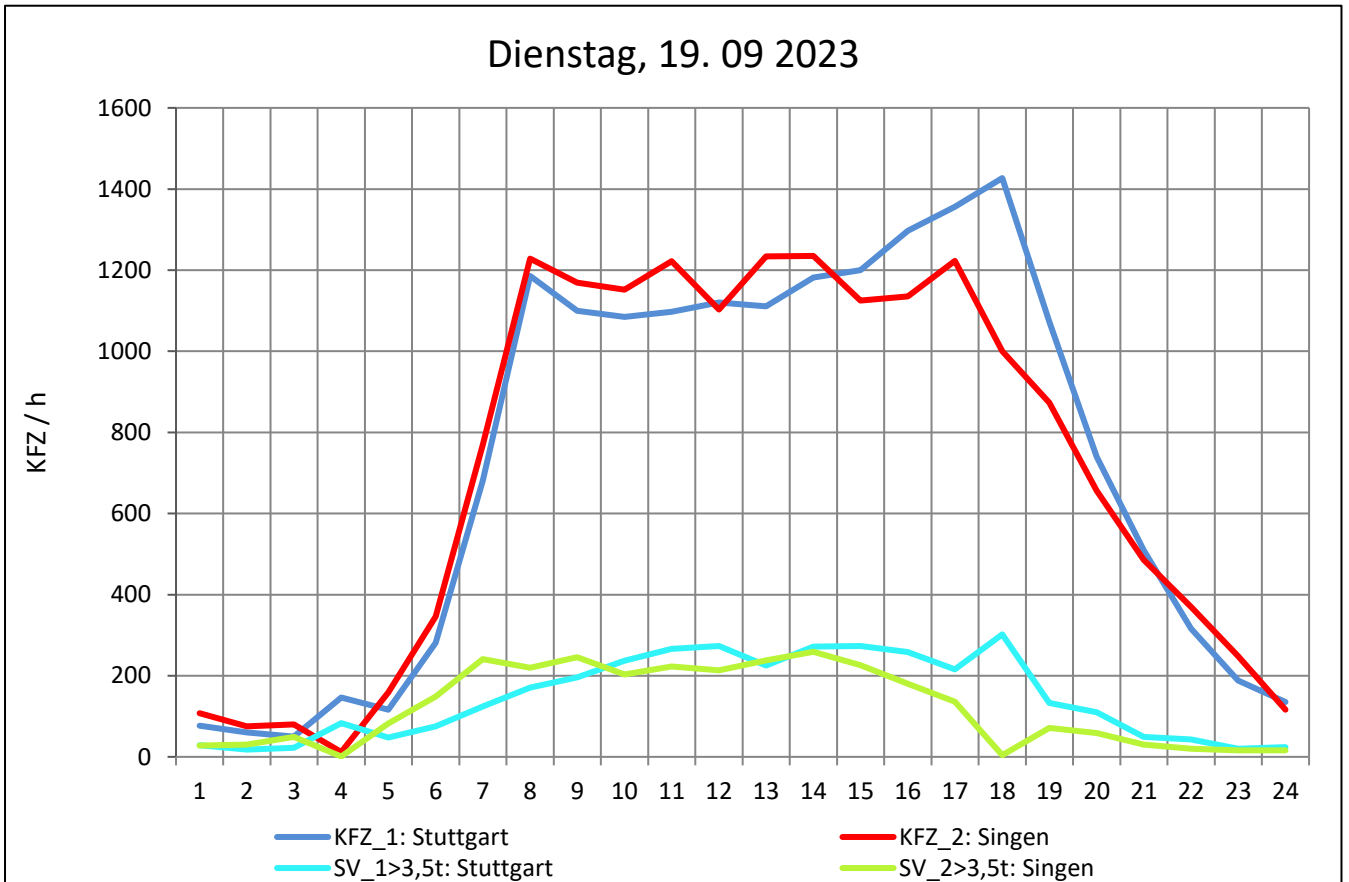
Zst.: **Geisingen**

TK-/Zst-Nr.: 8118/1036

A 81

Richtung 1 : **Stuttgart**

Richtung 2 : **Singen**



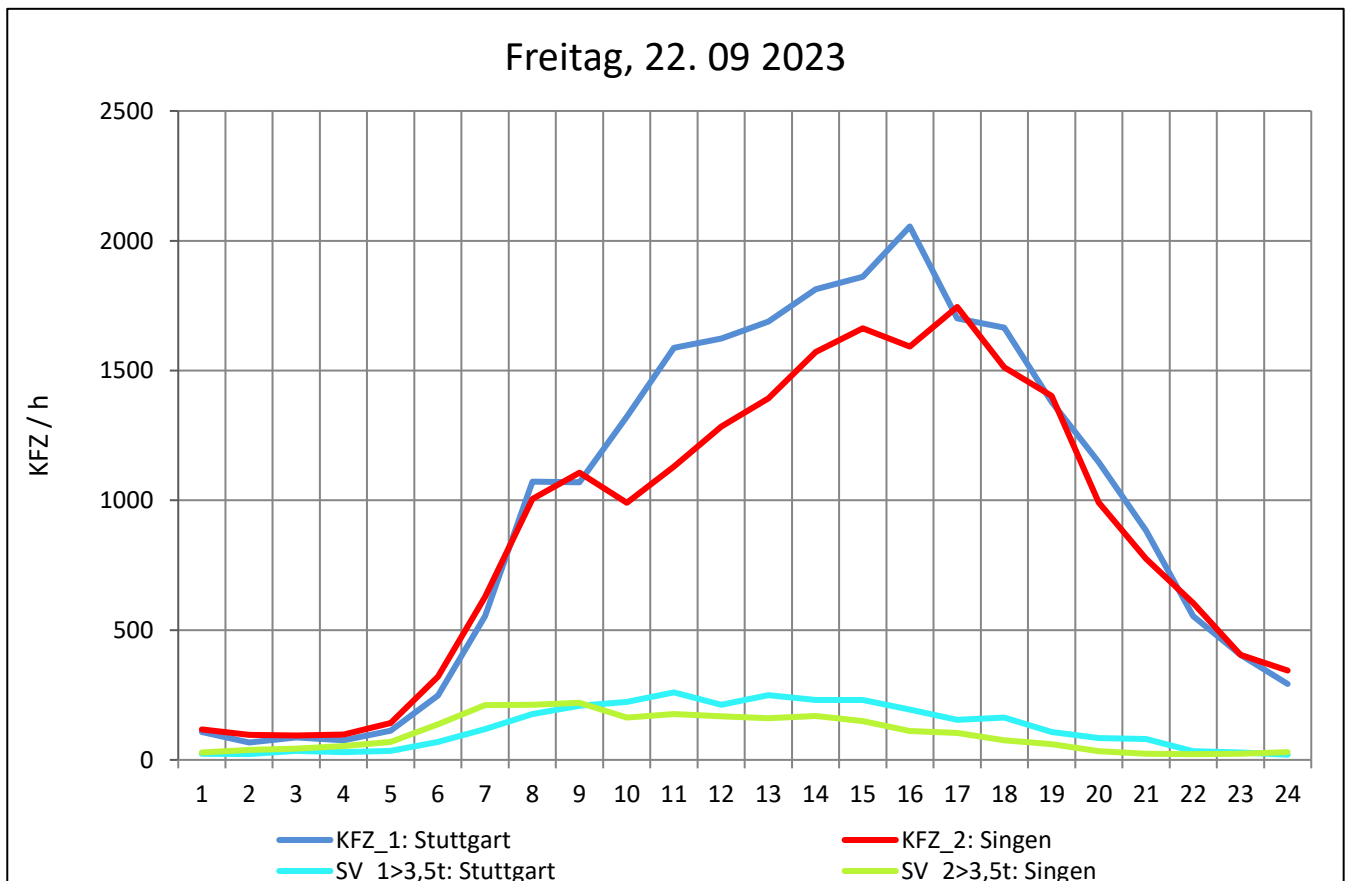
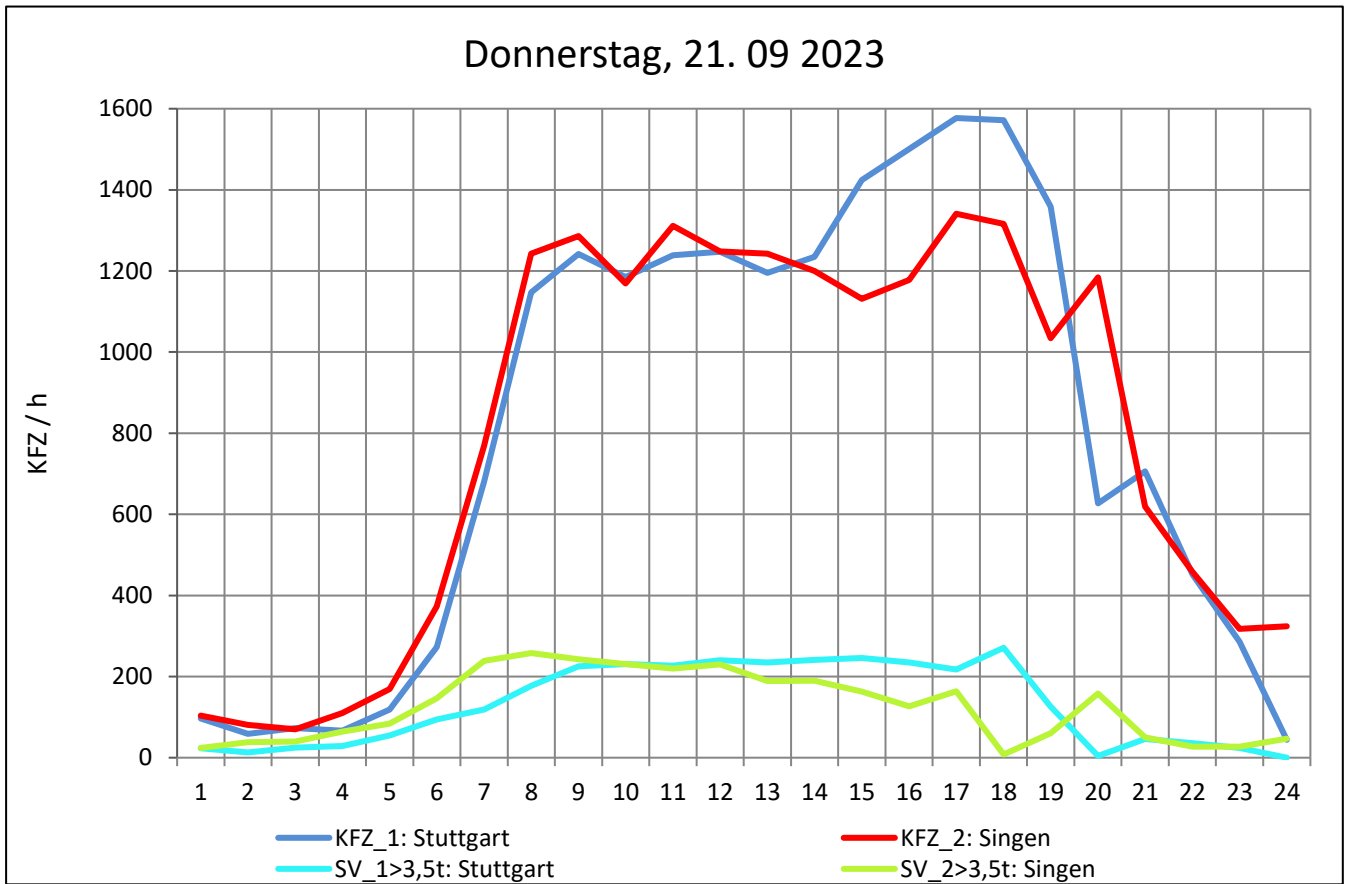
Zst.: **Geisingen**

TK-/Zst-Nr.: 8118/1036

A 81

Richtung 1 : **Stuttgart**

Richtung 2 : **Singen**



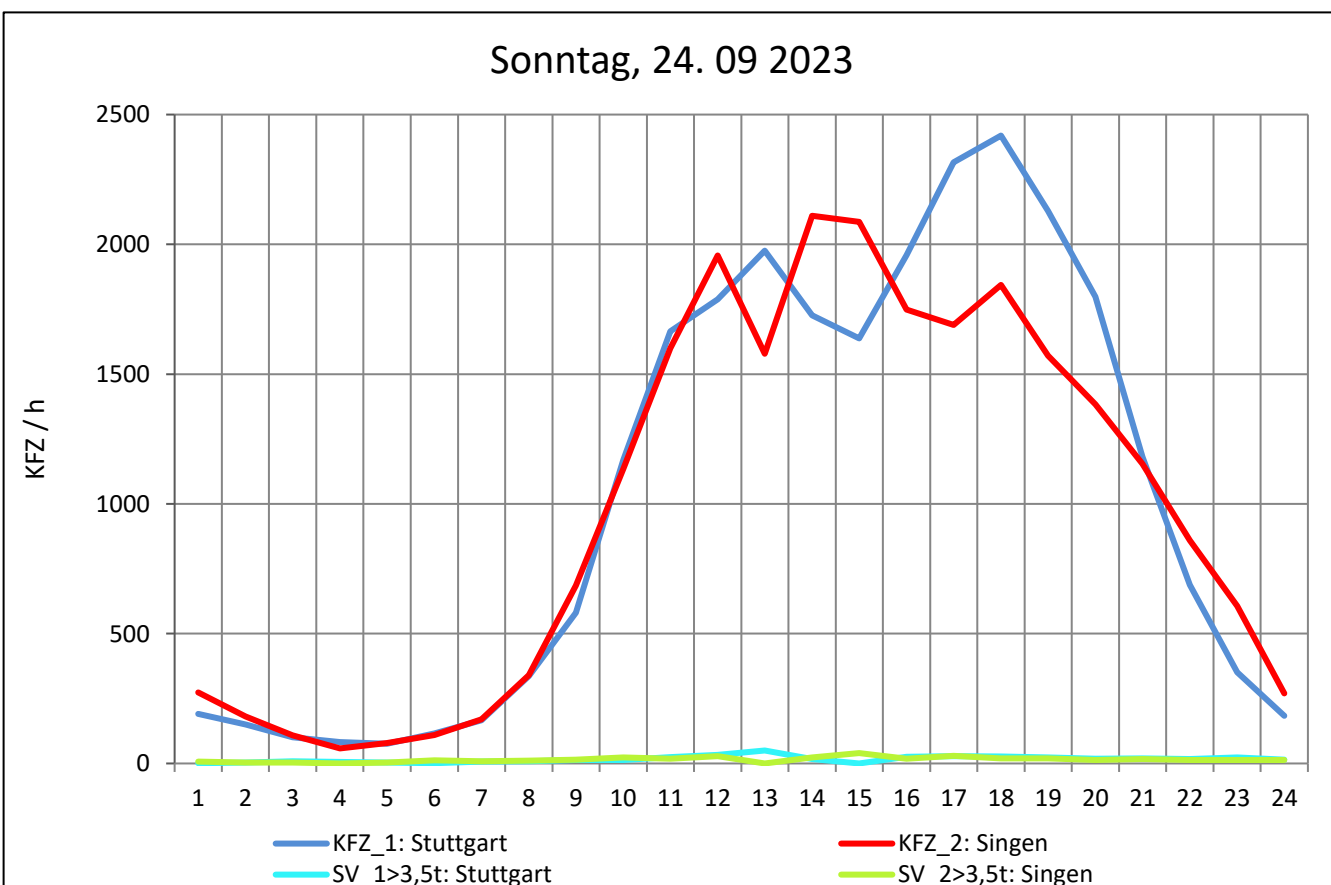
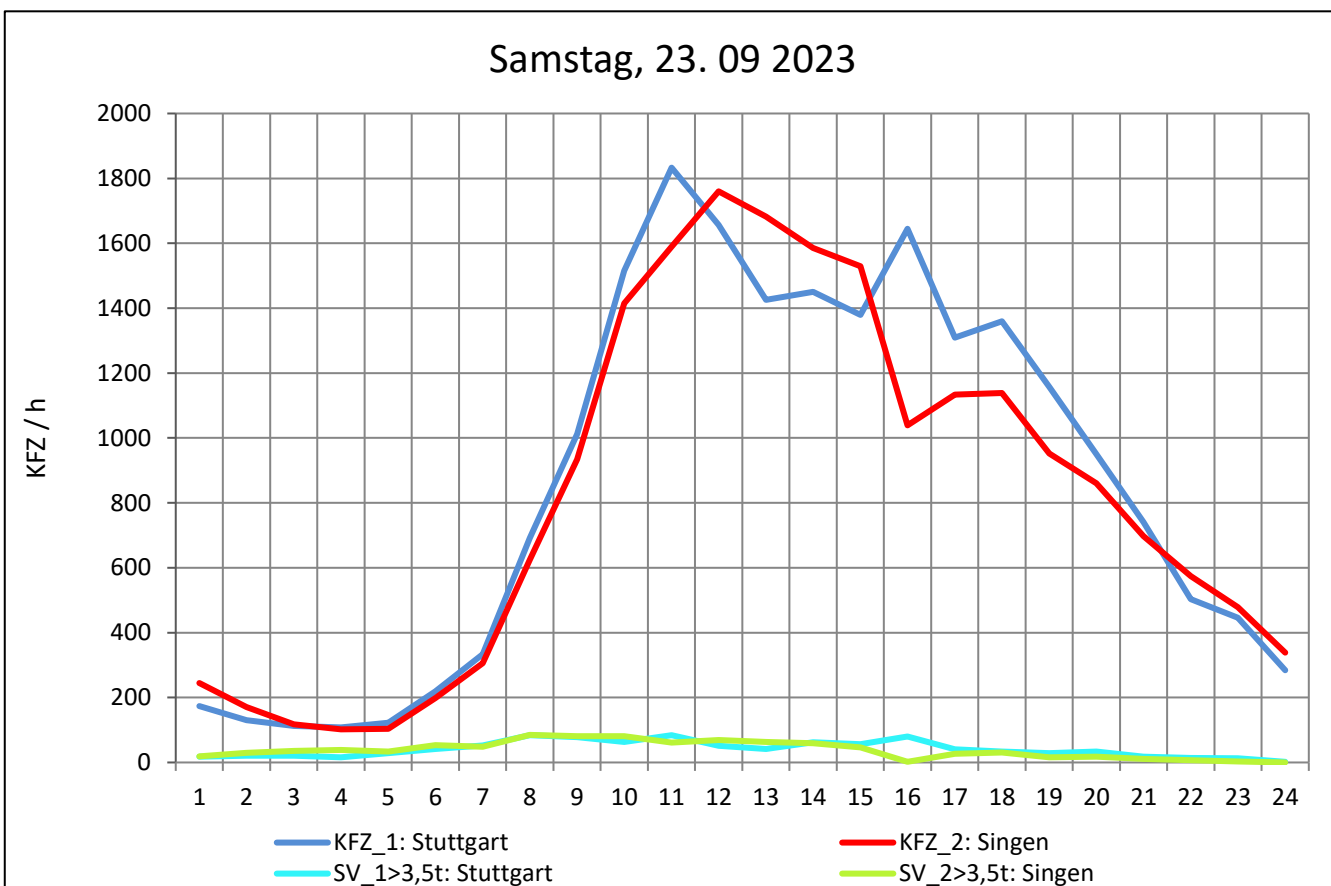
Zst.: **Geisingen**

TK-/Zst-Nr.: 8118/1036

A 81

Richtung 1 : **Stuttgart**

Richtung 2 : **Singen**



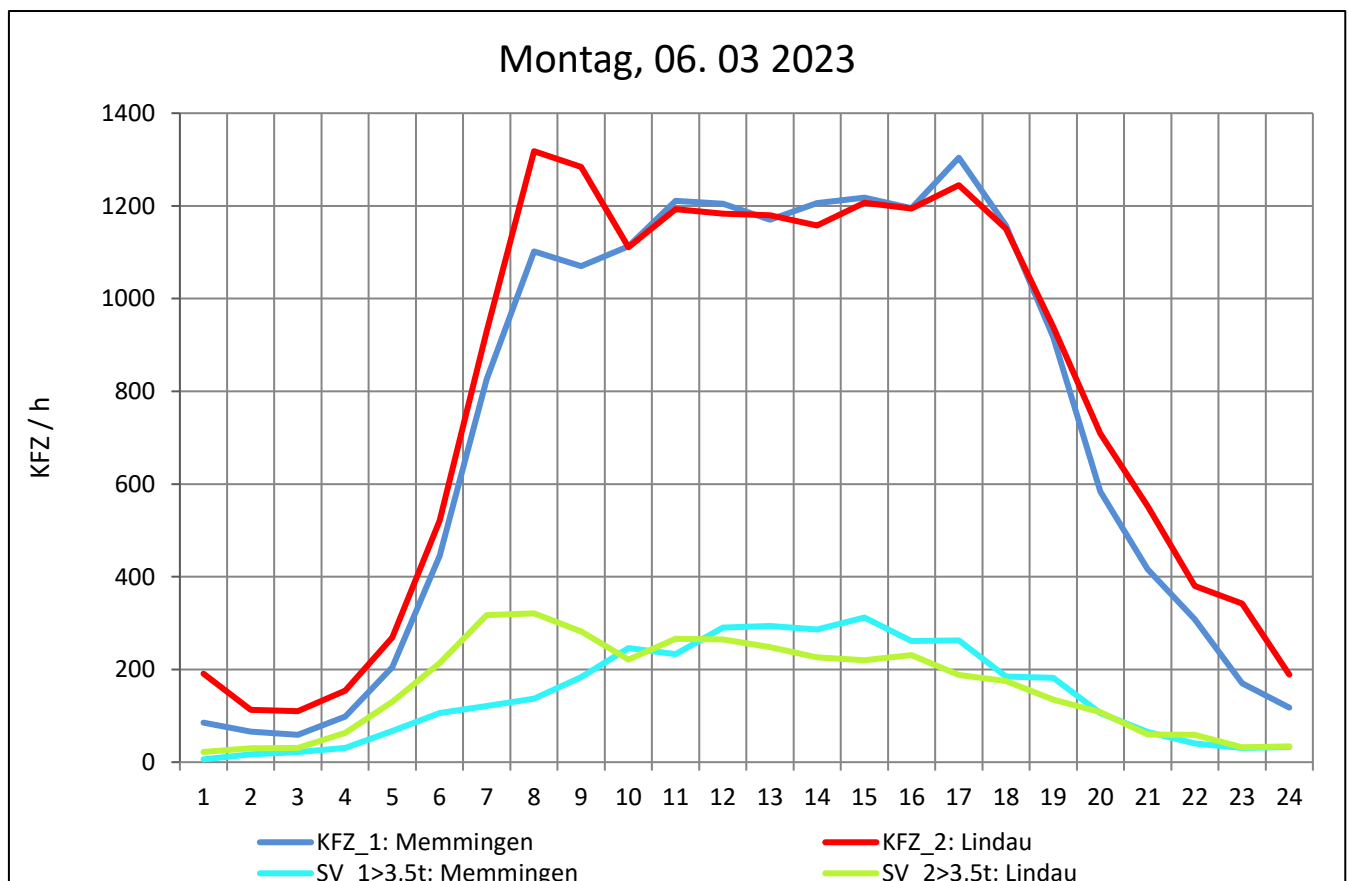
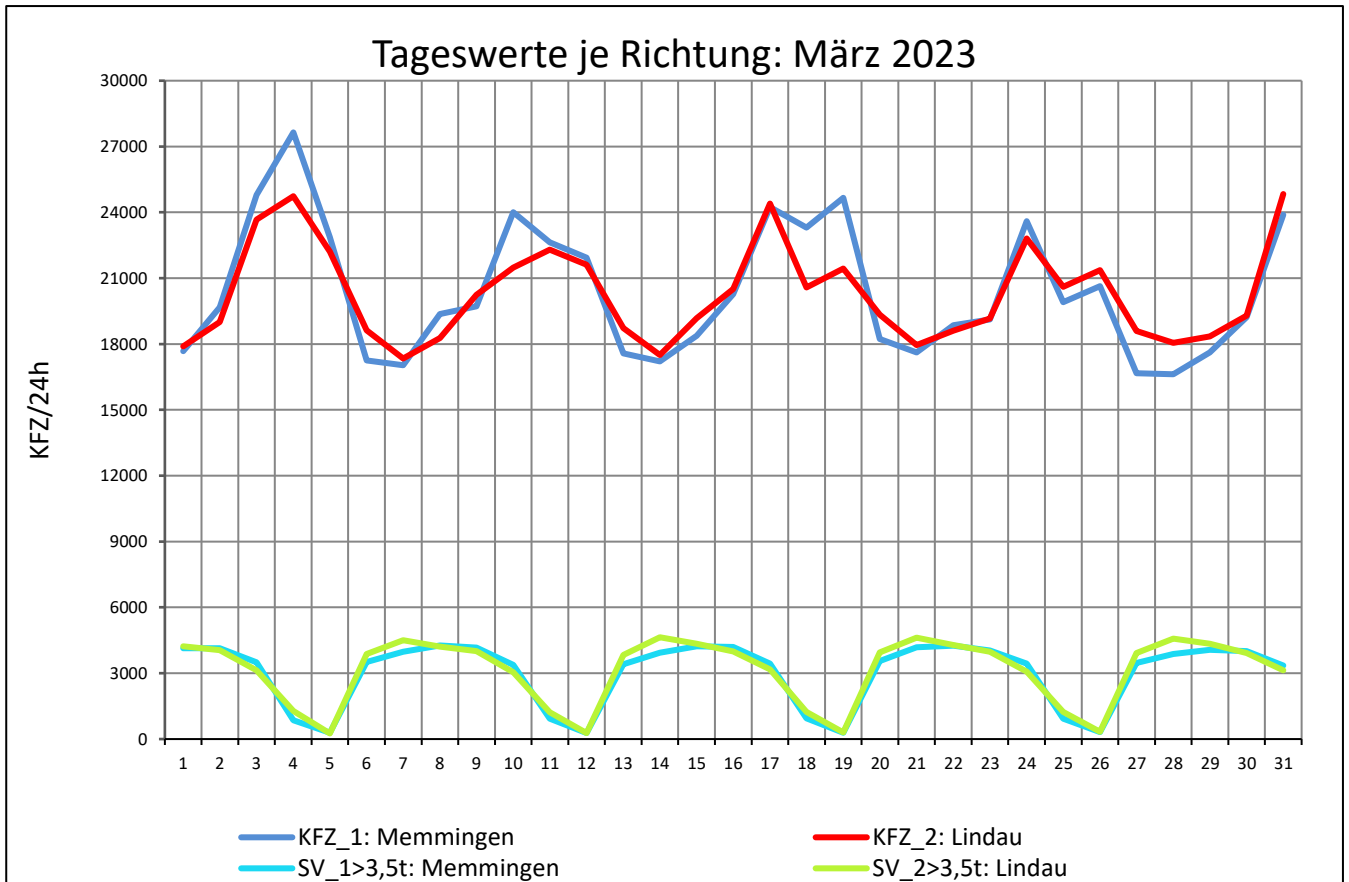
Zst.: **Leutkirch-West**

TK-/Zst-Nr.: 8126/1001

A 96

Richtung 1 : **Memmingen**

Richtung 2 : **Lindau**



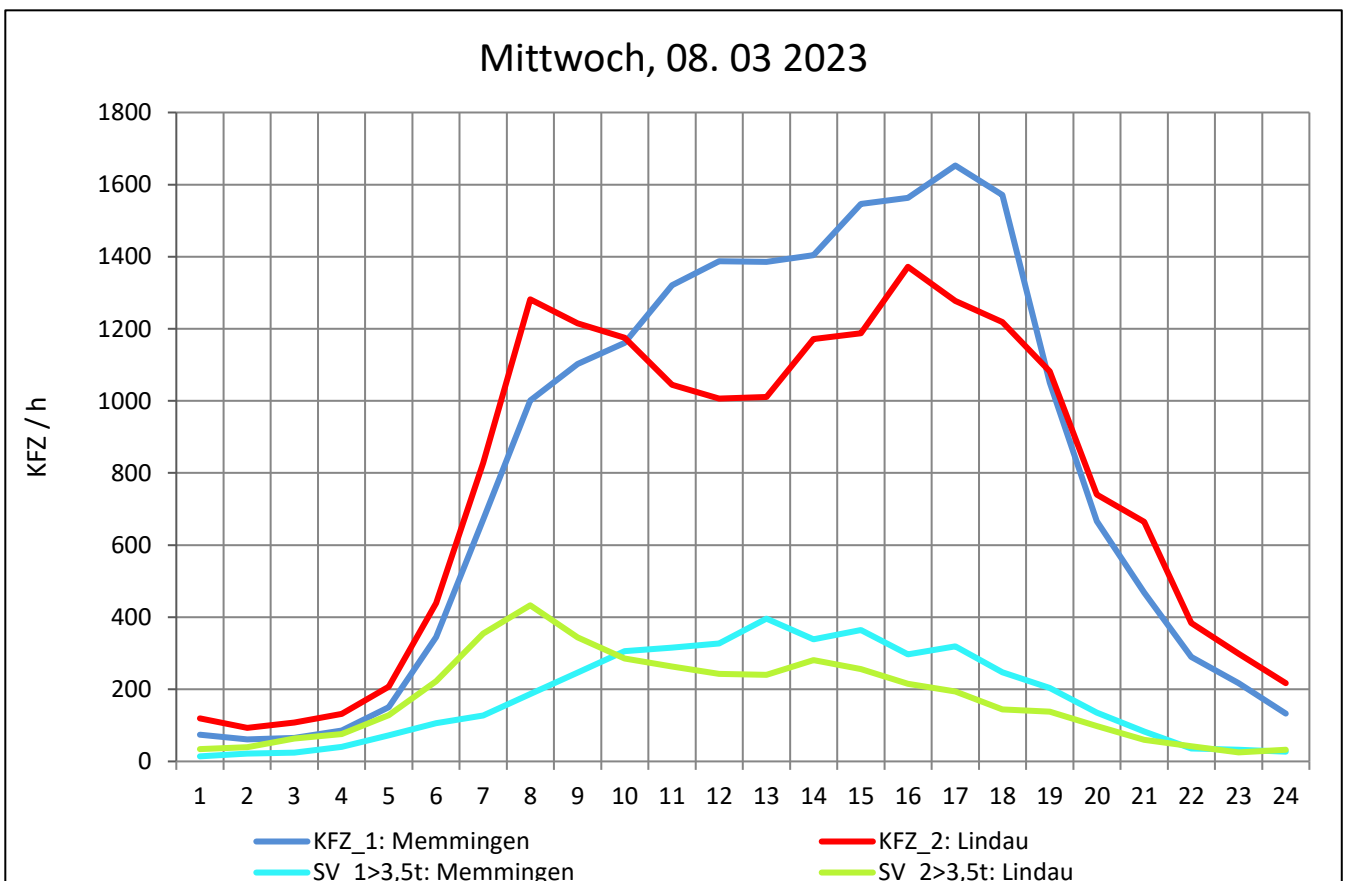
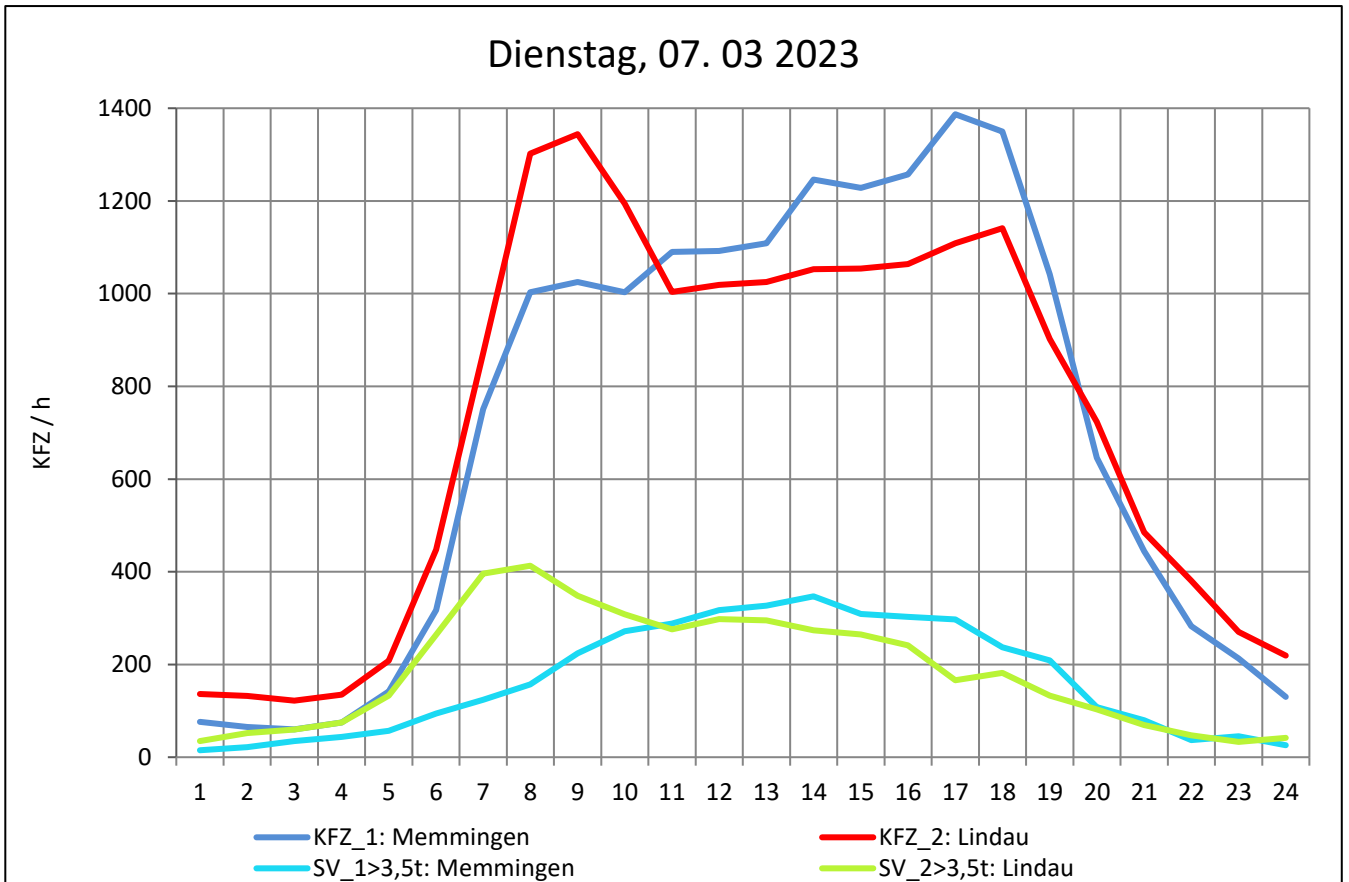
Zst.: **Leutkirch-West**

TK-/Zst-Nr.: 8126/1001

A 96

Richtung 1 : **Memmingen**

Richtung 2 : **Lindau**



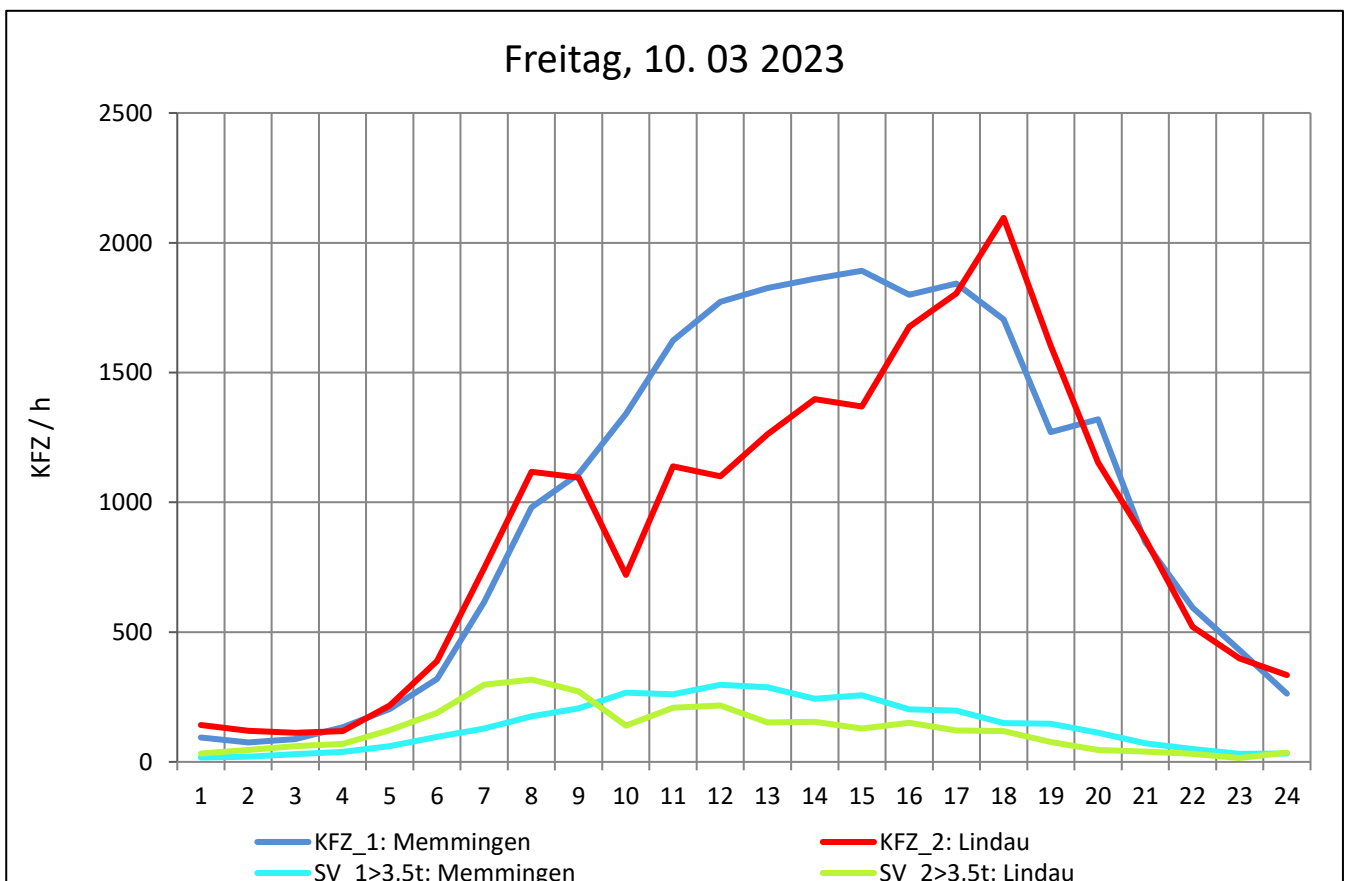
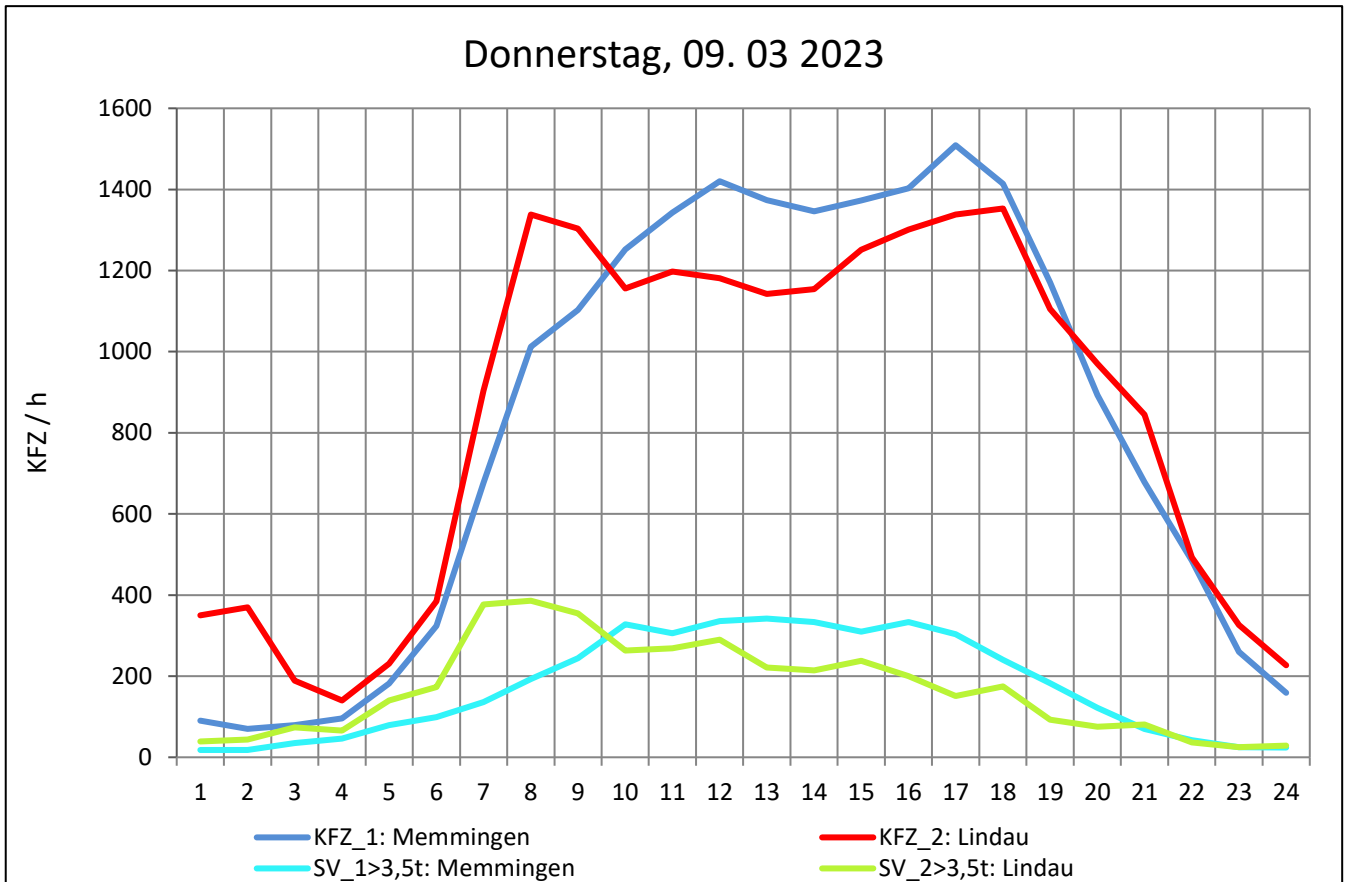
Zst.: **Leutkirch-West**

TK-/Zst-Nr.: 8126/1001

A 96

Richtung 1 : **Memmingen**

Richtung 2 : **Lindau**



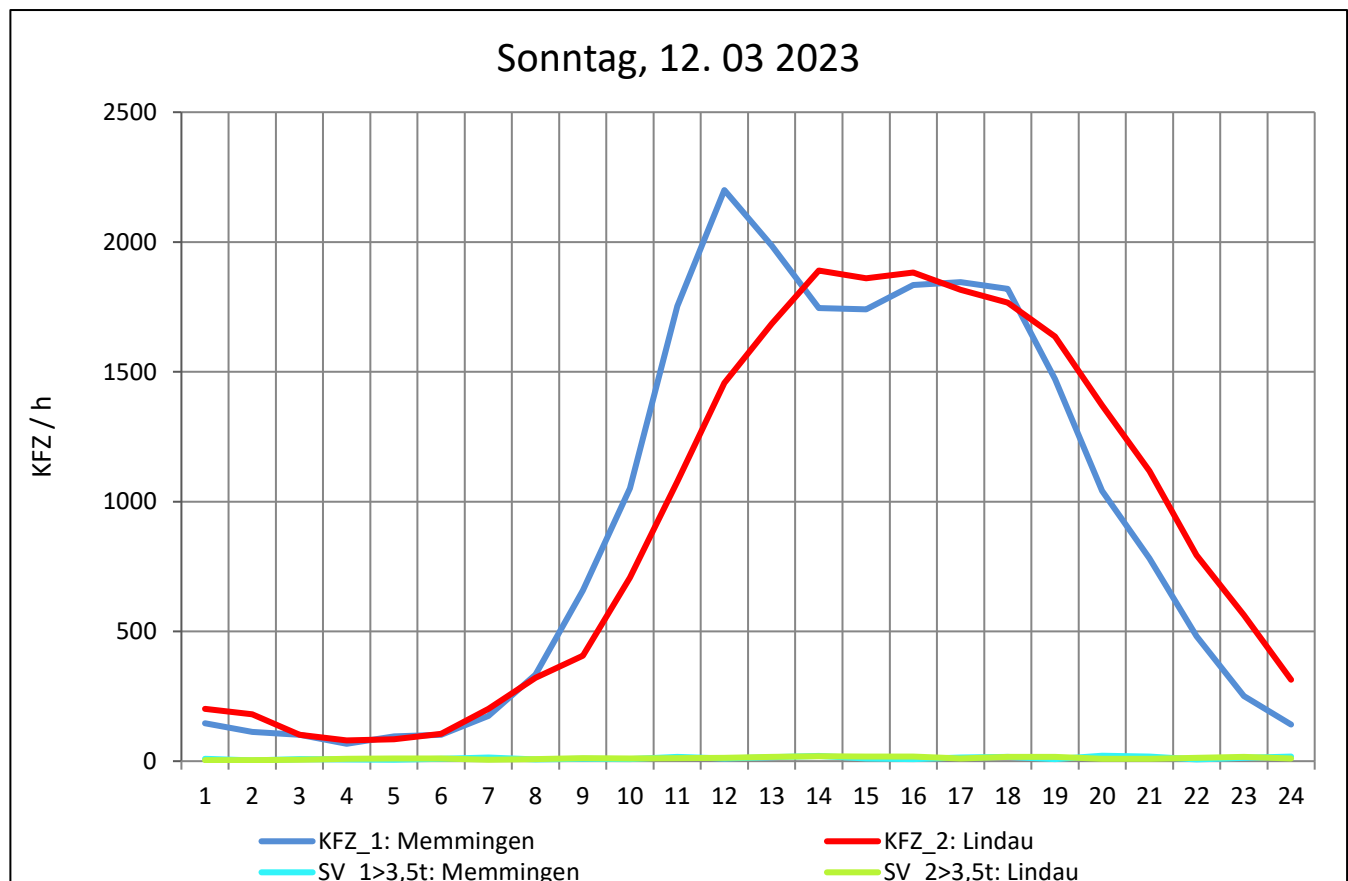
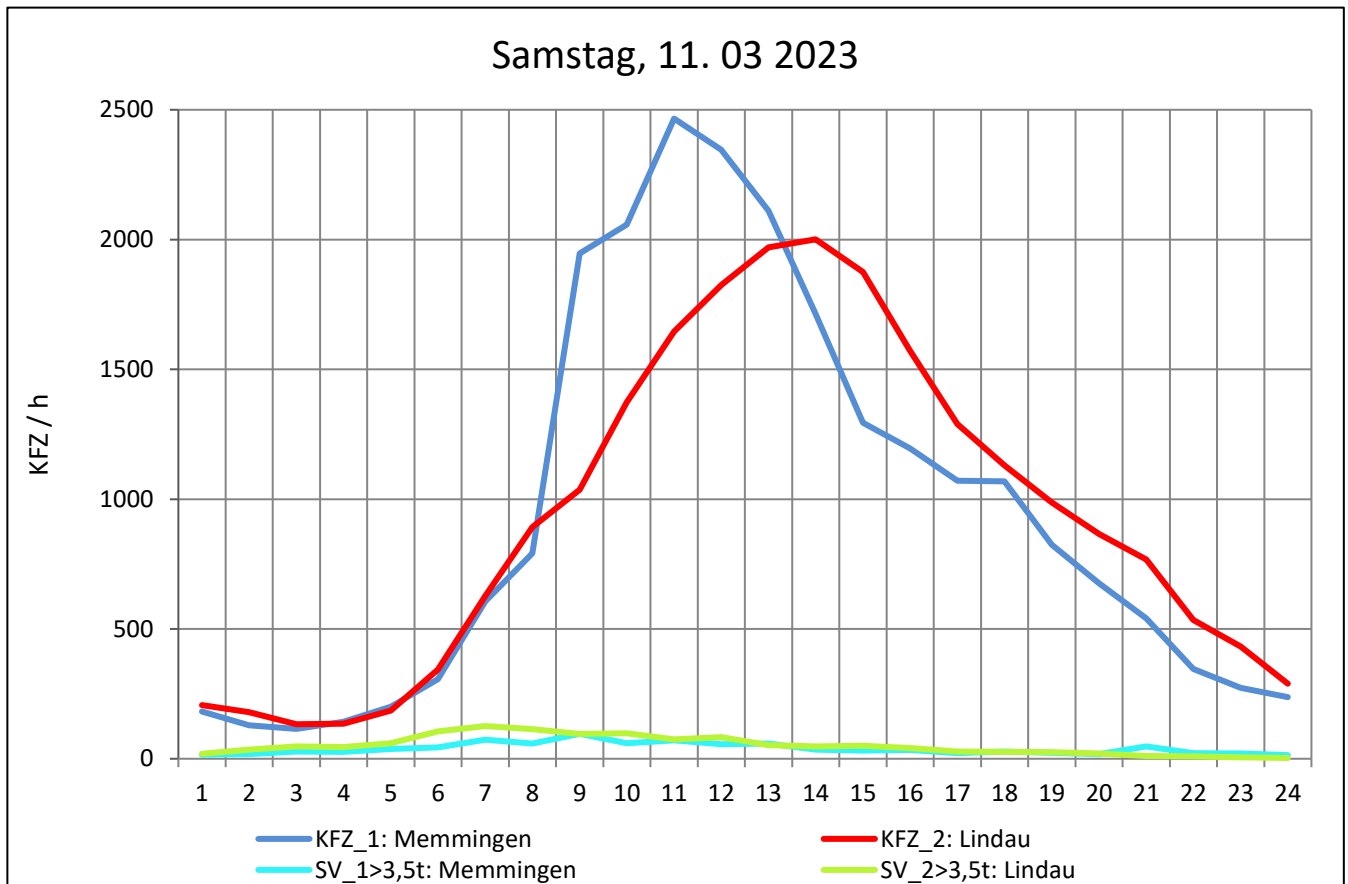
Zst.: **Leutkirch-West**

TK-/Zst-Nr.: 8126/1001

A 96

Richtung 1 : **Memmingen**

Richtung 2 : **Lindau**



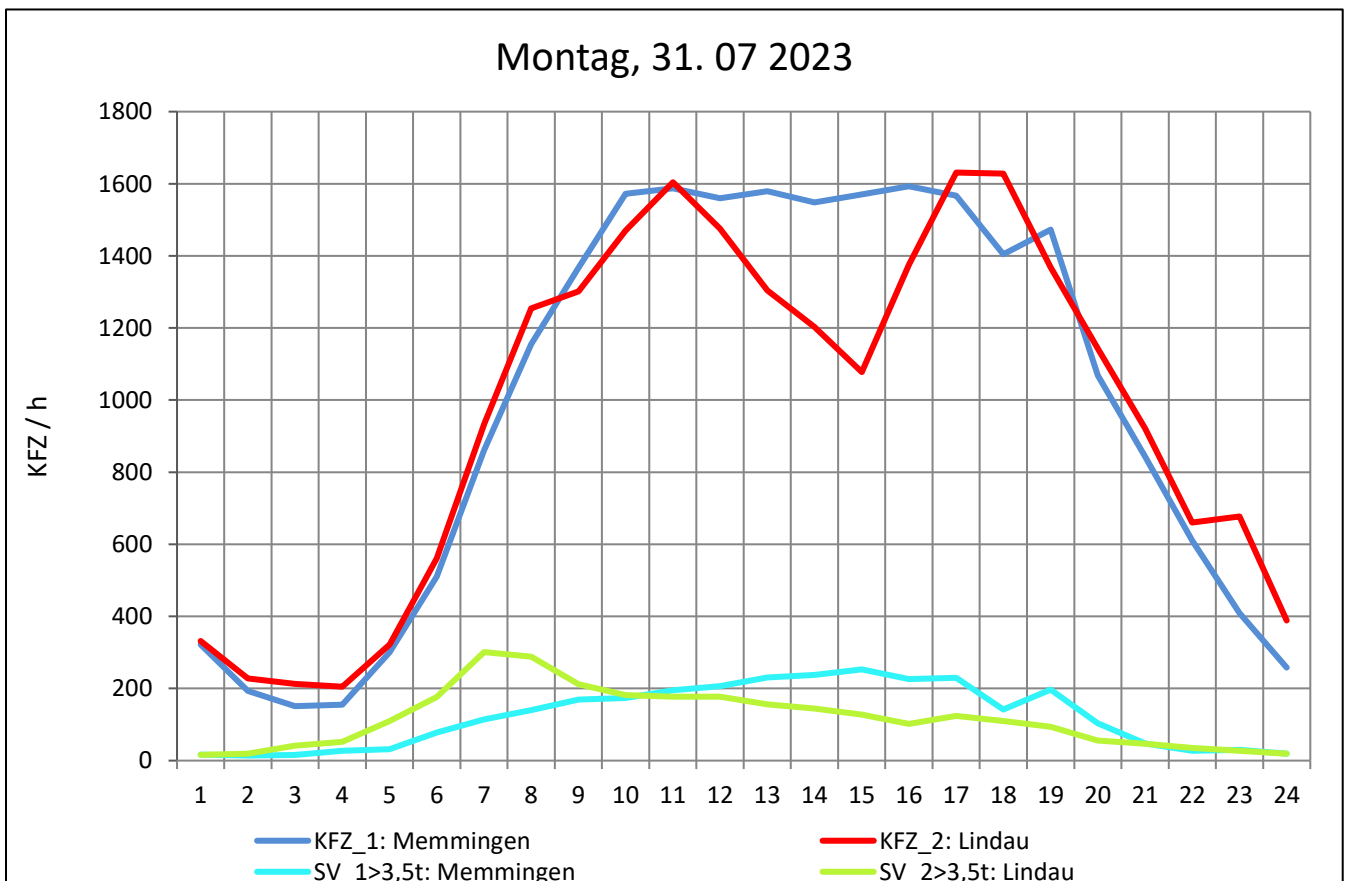
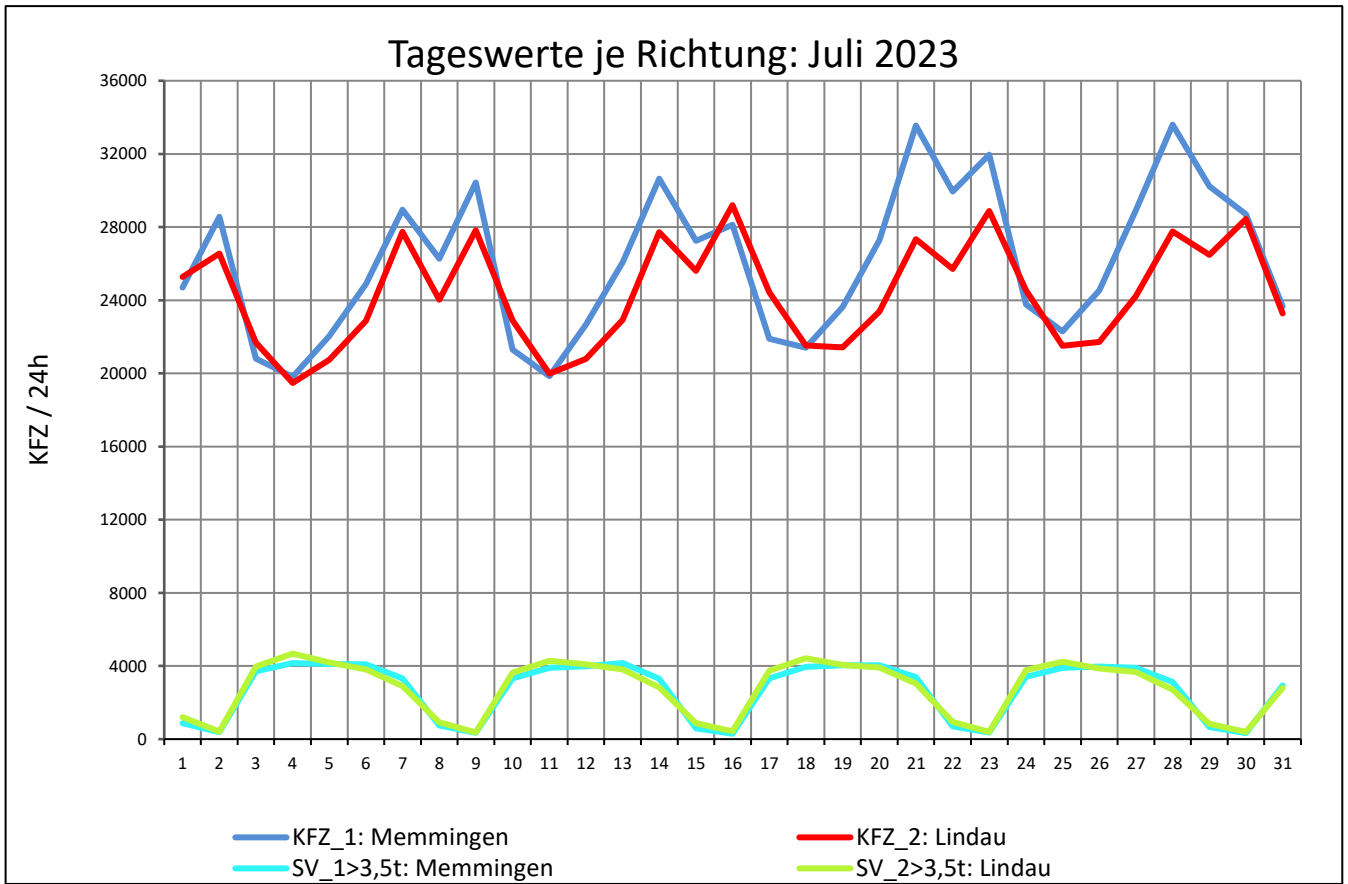
Zst.: **Leutkirch-West**

TK-/Zst-Nr.: 8126/1001

A 96

Richtung 1 : **Memmingen**

Richtung 2 : **Lindau**



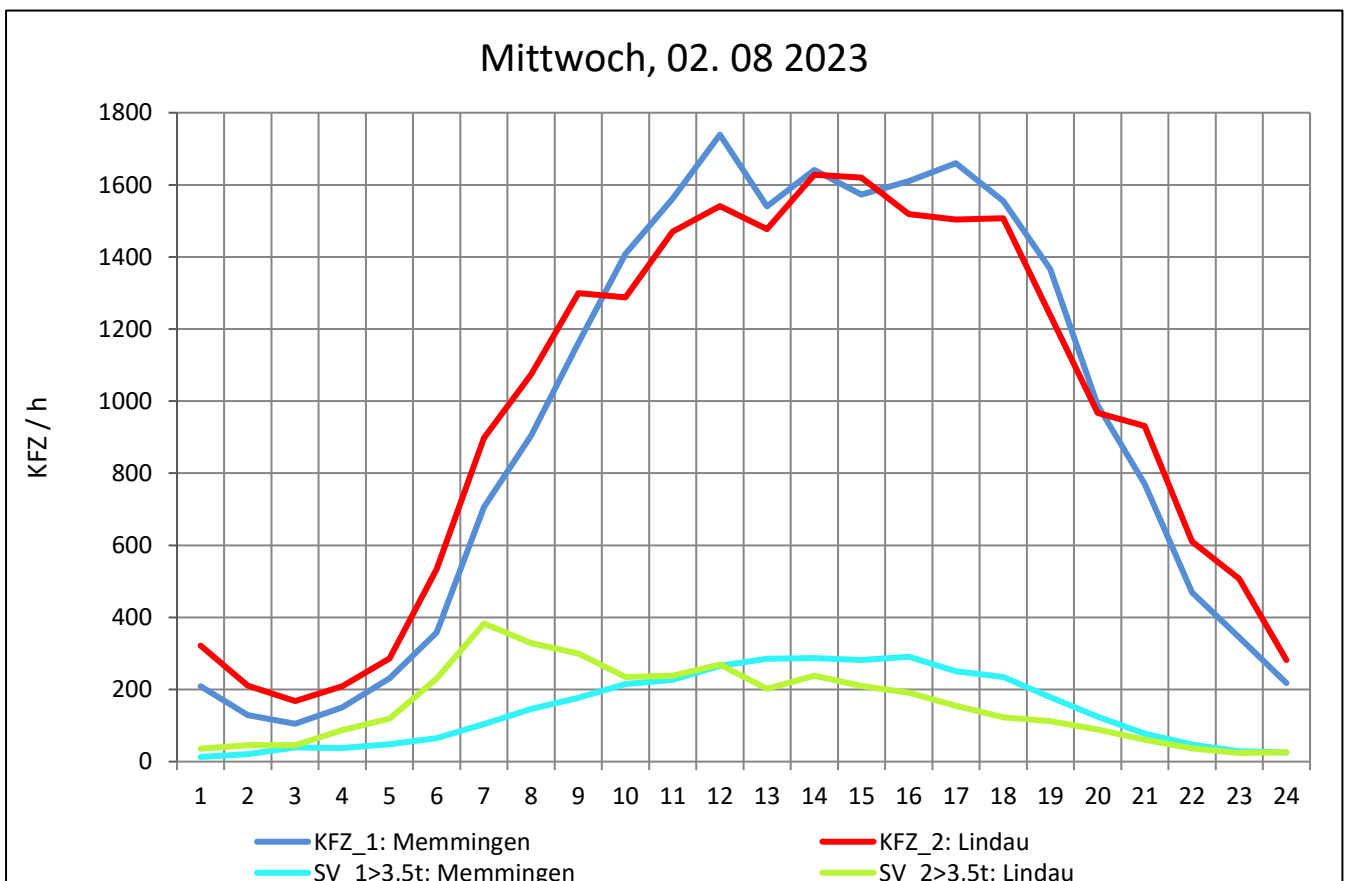
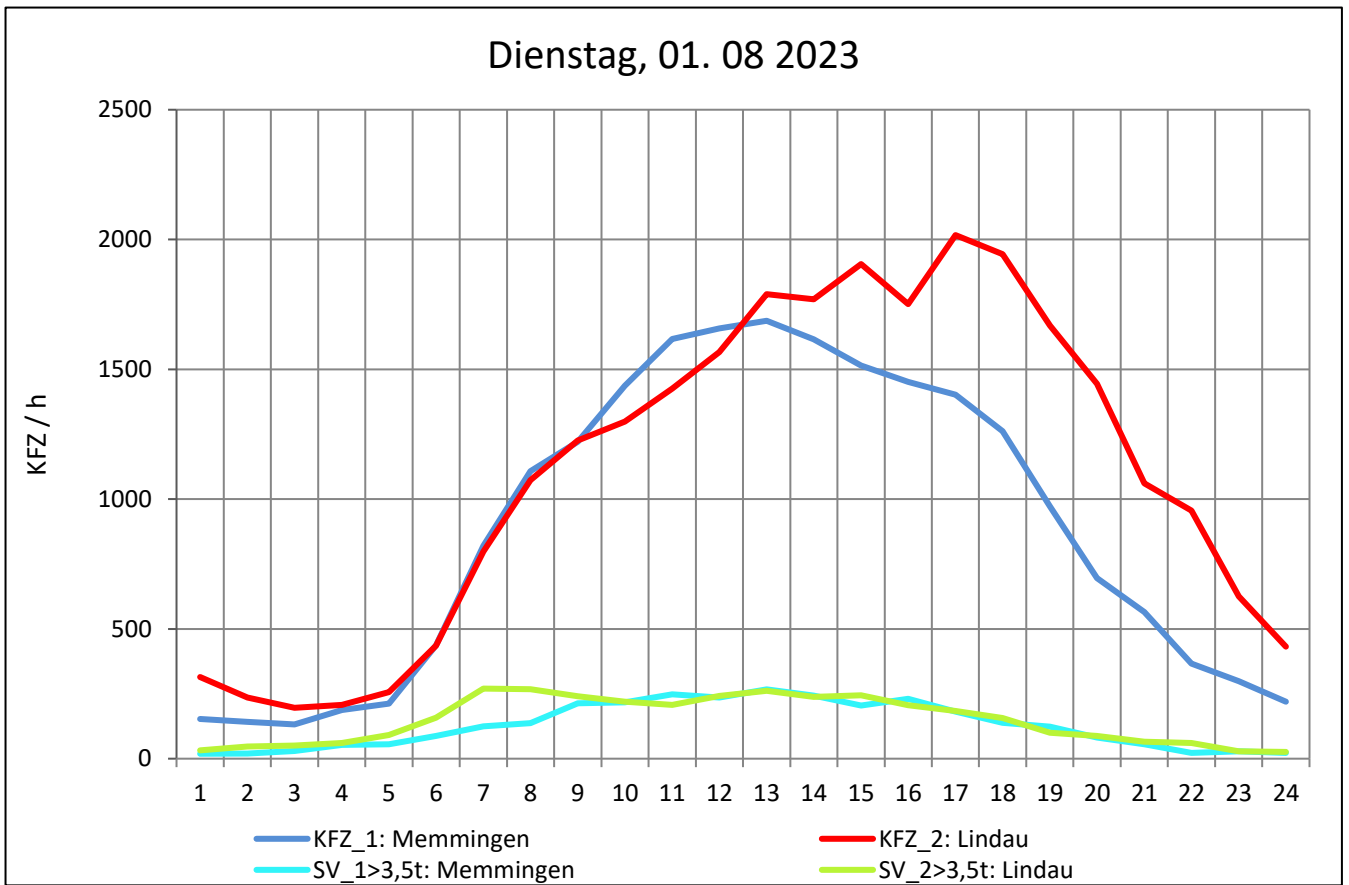
Zst.: **Leutkirch-West**

TK-/Zst-Nr.: 8126/1001

A 96

Richtung 1 : **Memmingen**

Richtung 2 : **Lindau**



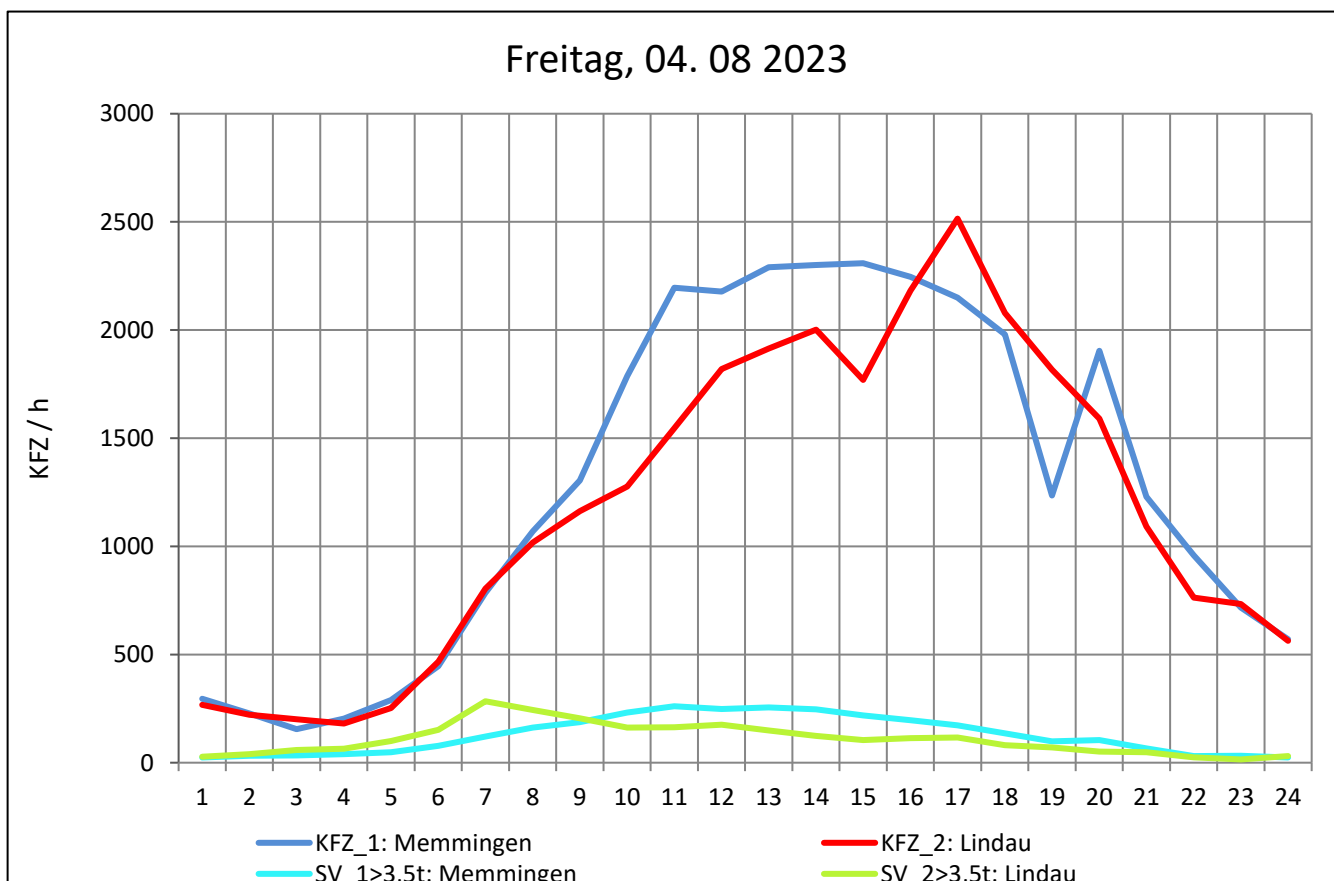
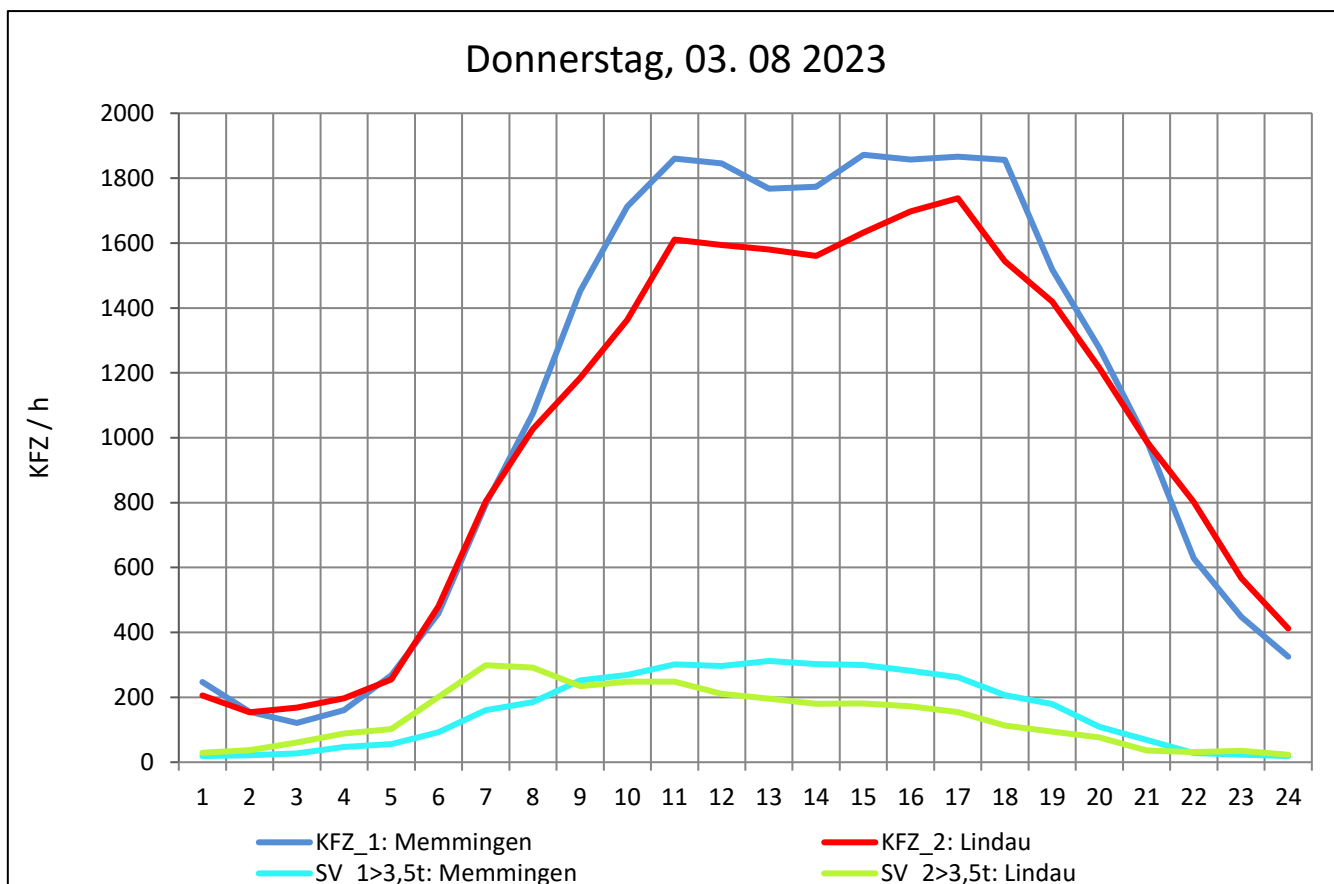
Zst.: **Leutkirch-West**

TK-/Zst-Nr.: 8126/1001

A 96

Richtung 1 : **Memmingen**

Richtung 2 : **Lindau**



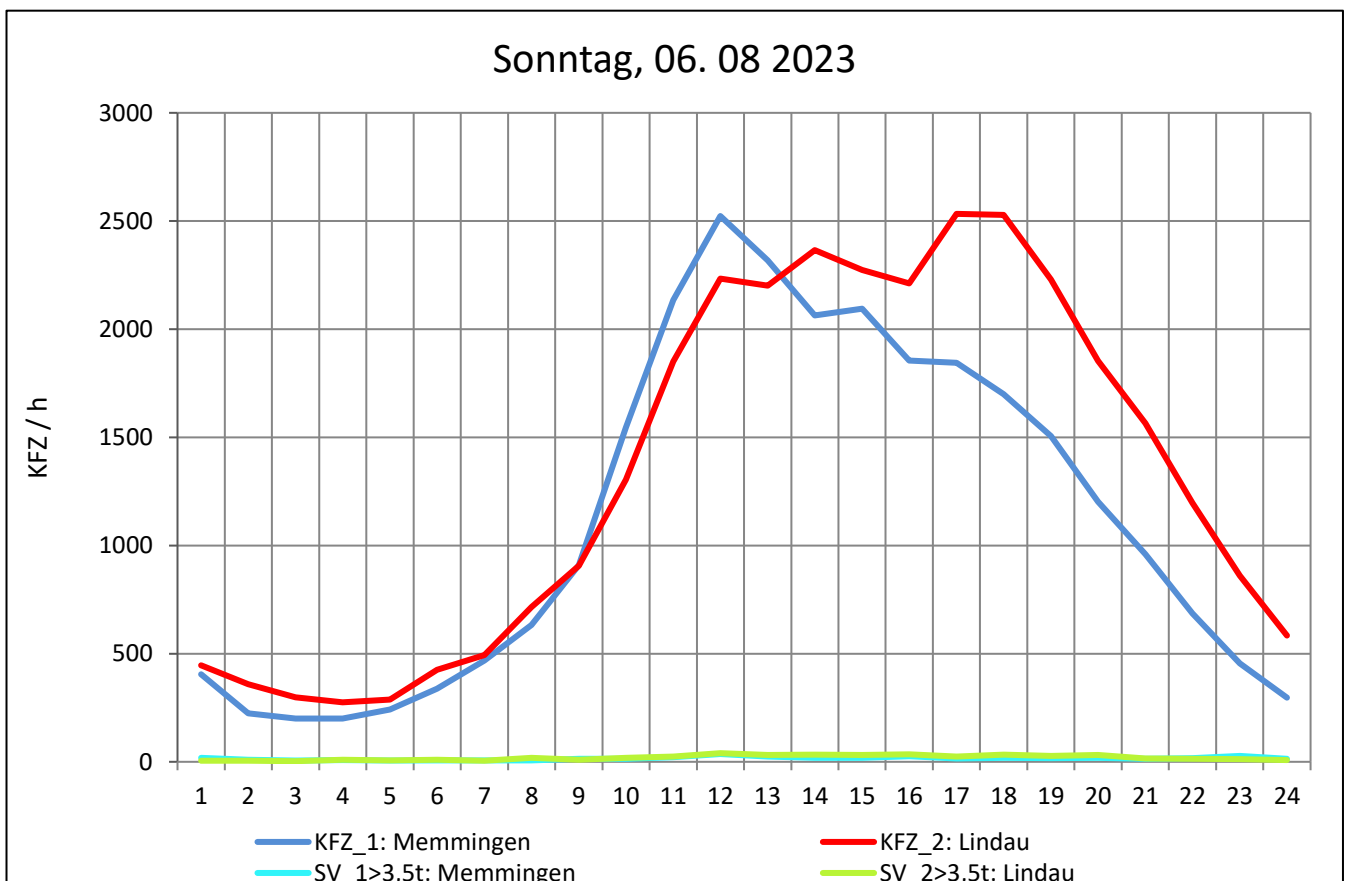
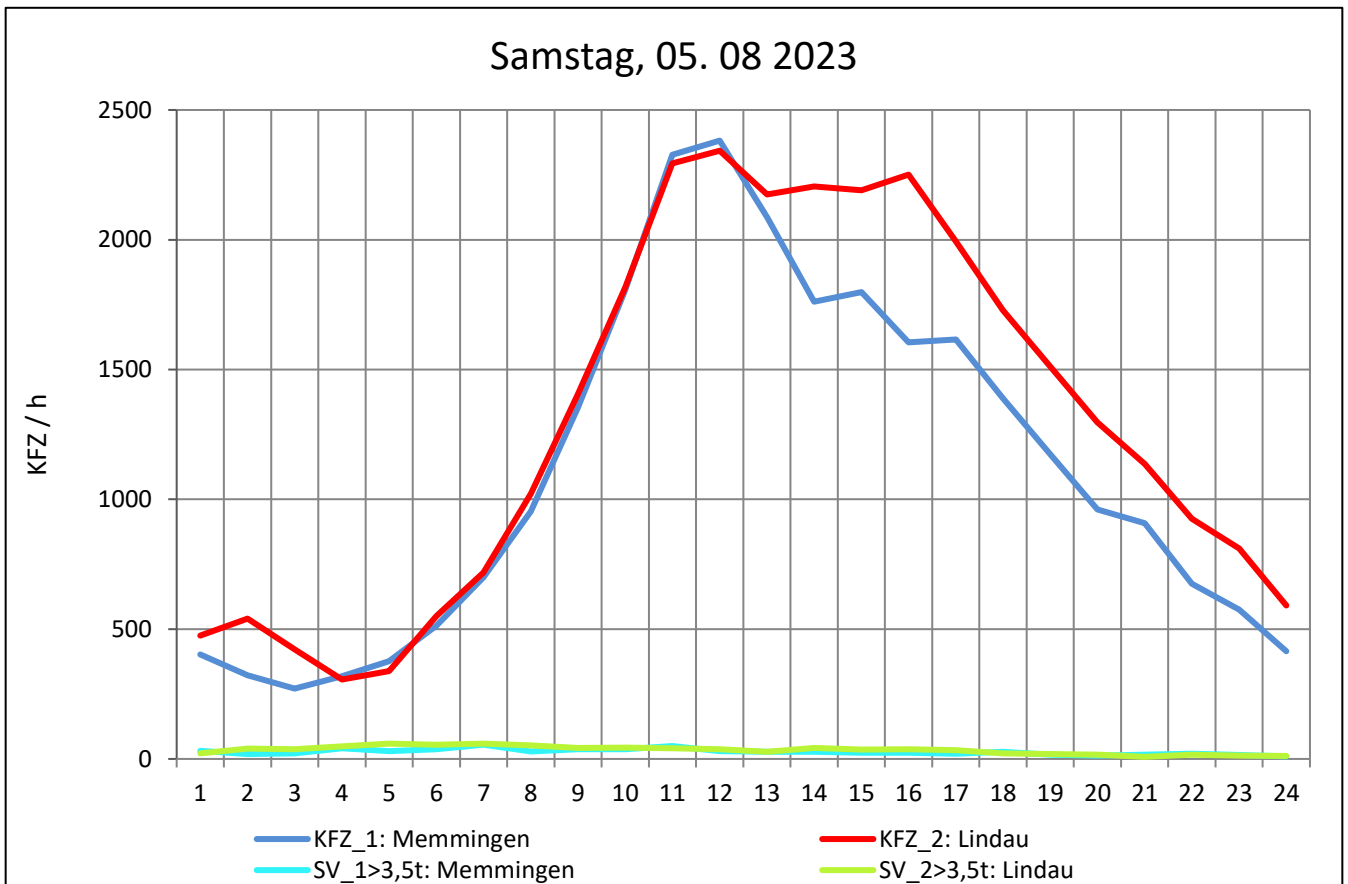
Zst.: **Leutkirch-West**

TK-/Zst-Nr.: 8126/1001

A 96

Richtung 1 : **Memmingen**

Richtung 2 : **Lindau**



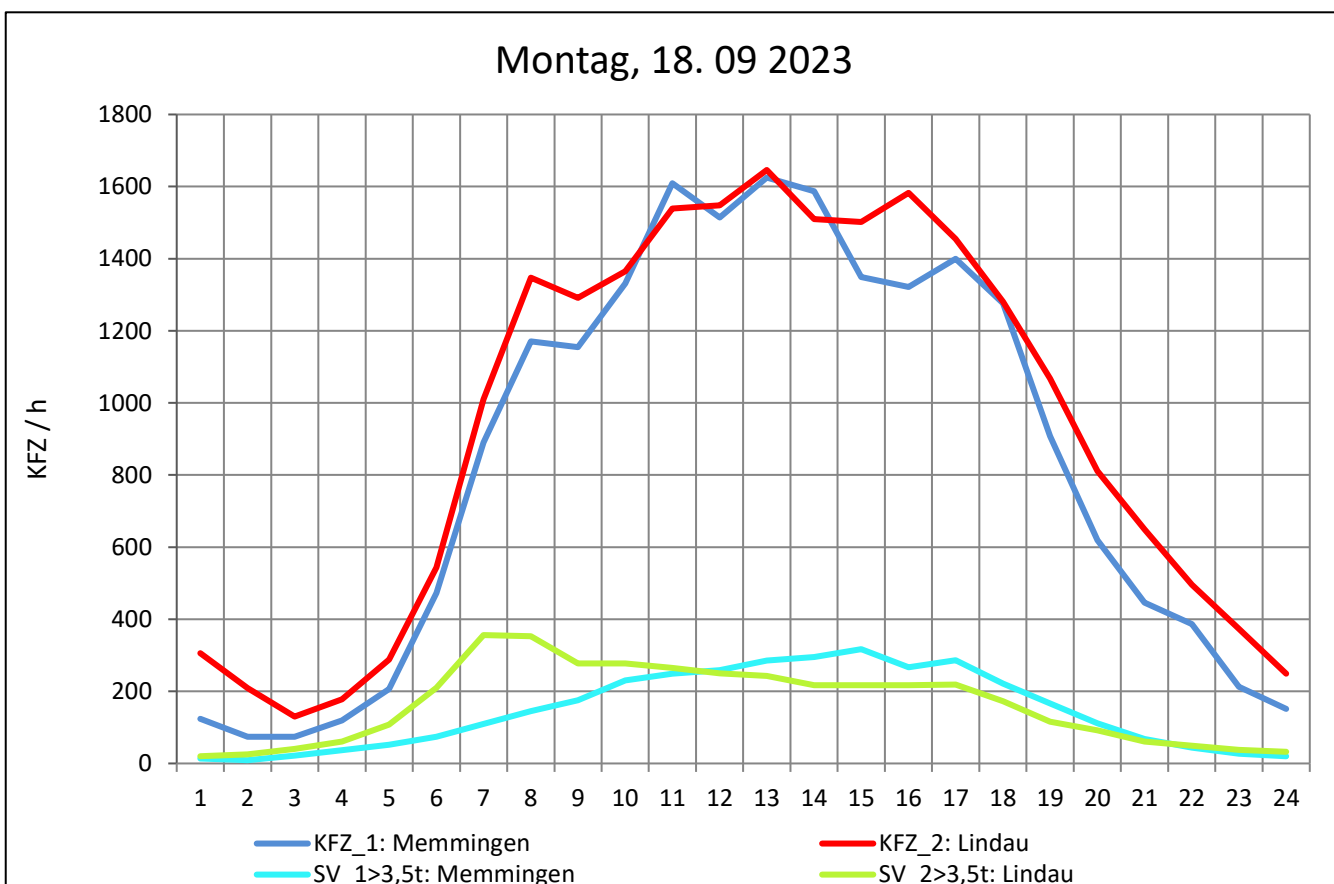
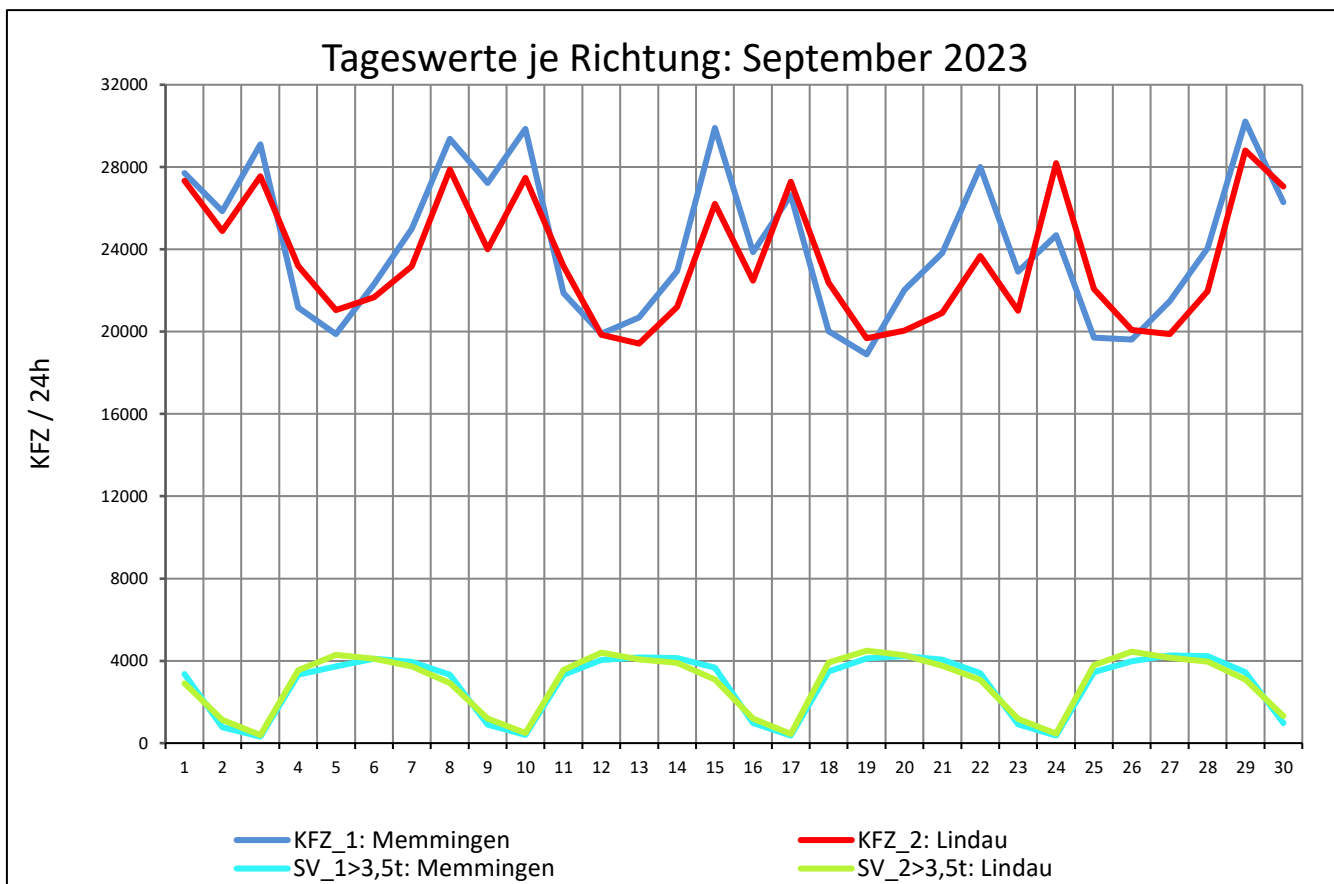
Zst.: **Leutkirch-West**

TK-/Zst-Nr.: 8126/1001

A 96

Richtung 1 : **Memmingen**

Richtung 2 : **Lindau**



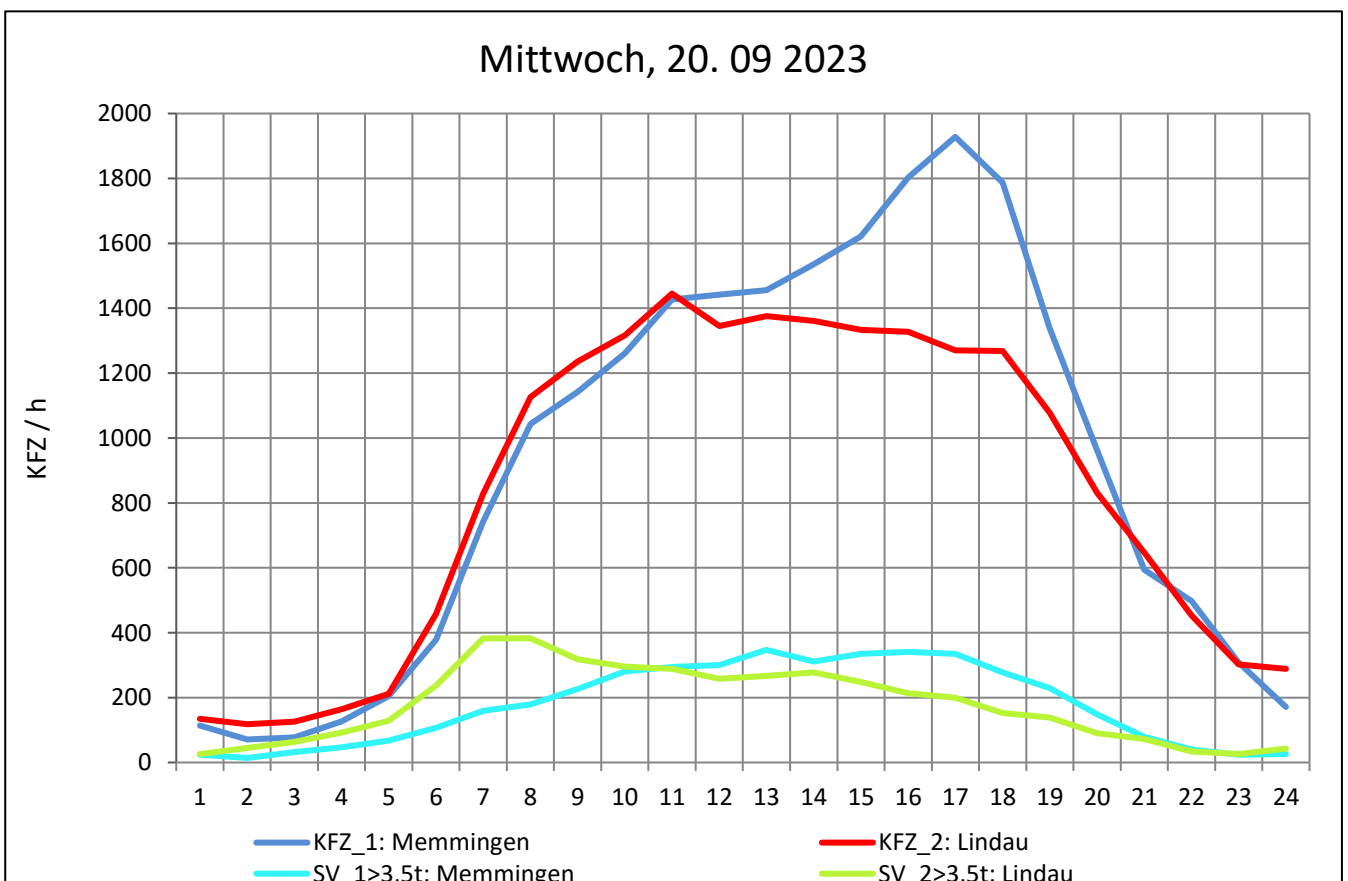
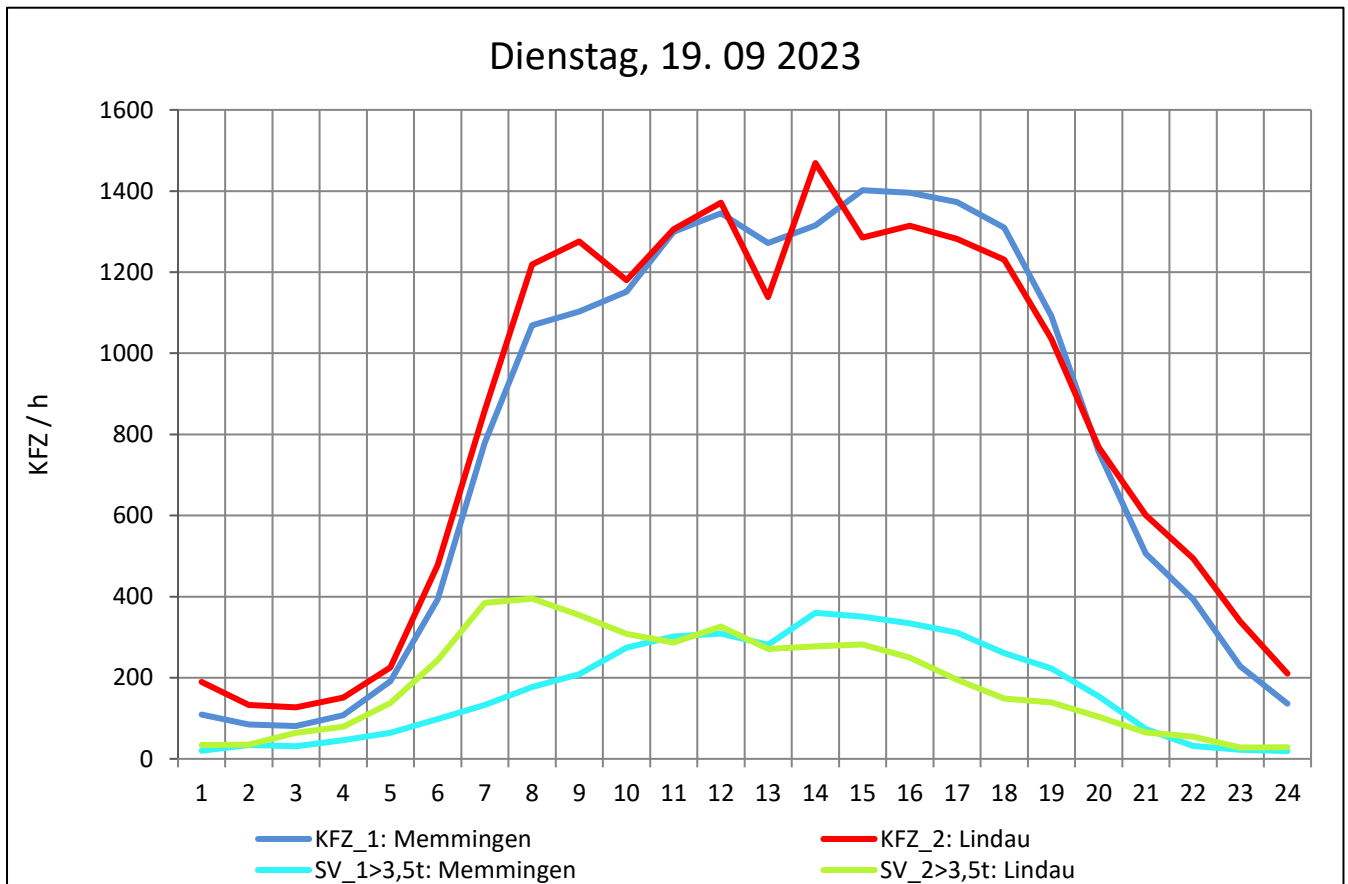
Zst.: **Leutkirch-West**

TK-/Zst-Nr.: 8126/1001

A 96

Richtung 1 : **Memmingen**

Richtung 2 : **Lindau**



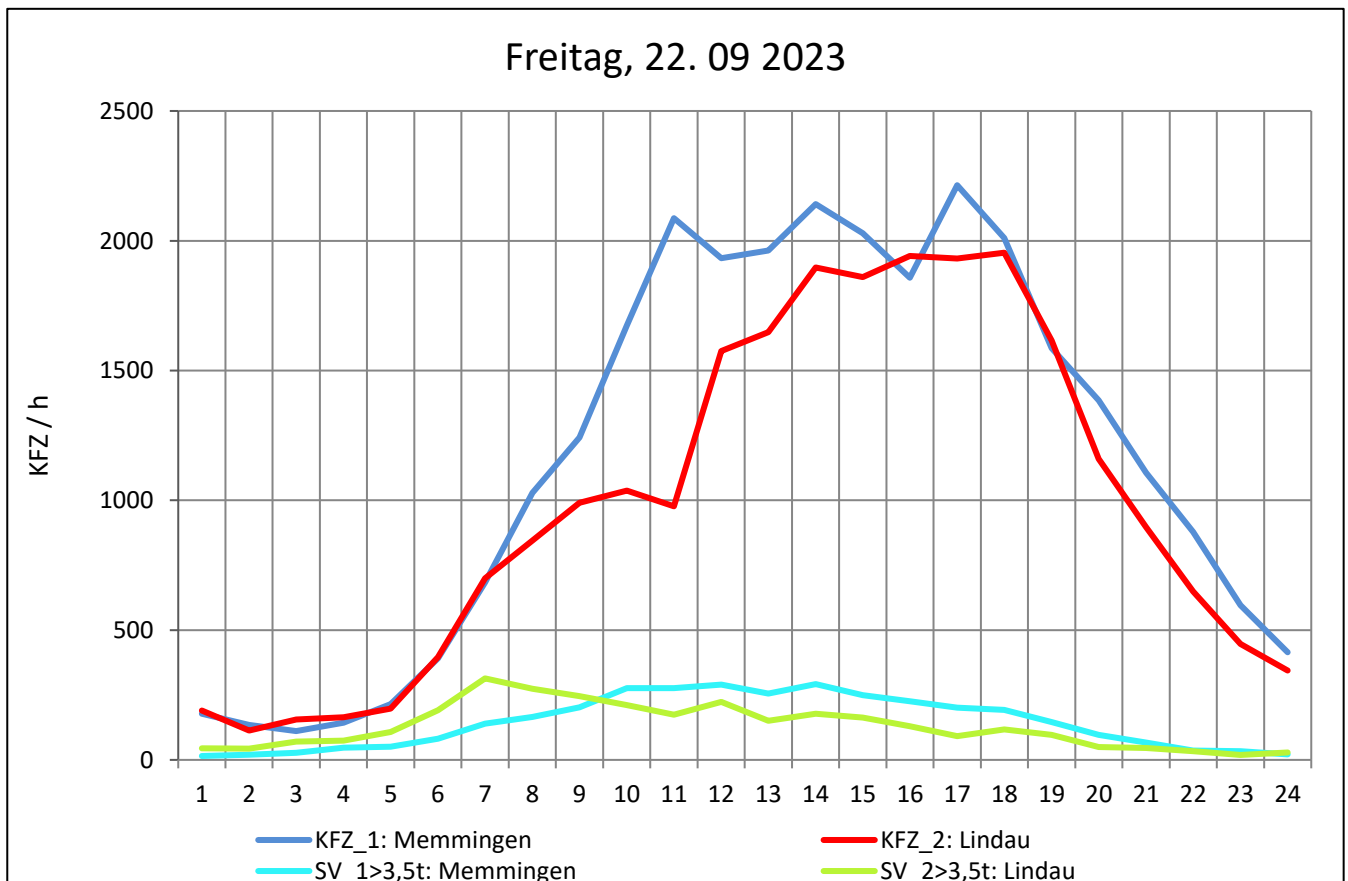
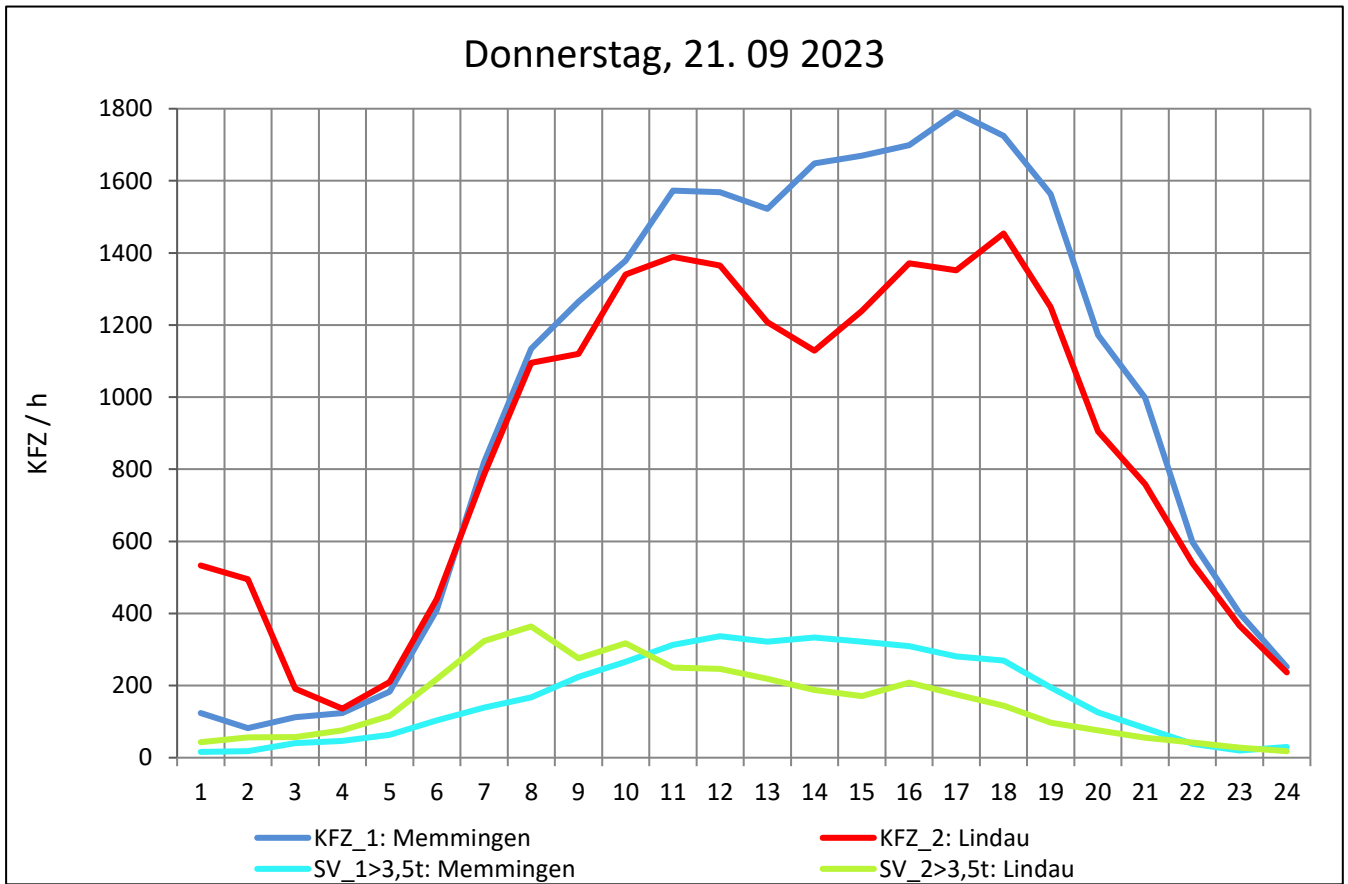
Zst.: **Leutkirch-West**

TK-/Zst-Nr.: 8126/1001

A 96

Richtung 1 : **Memmingen**

Richtung 2 : **Lindau**



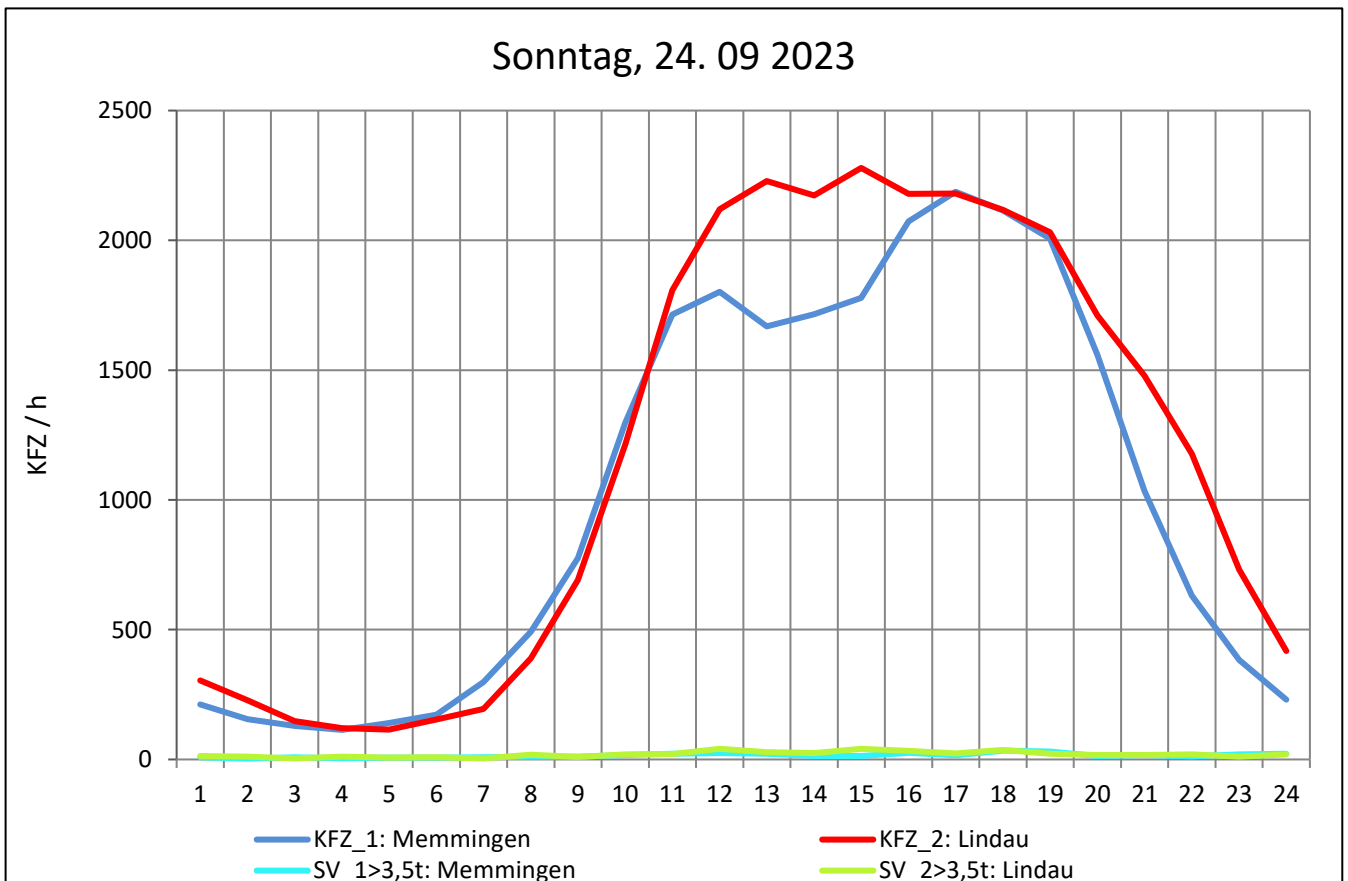
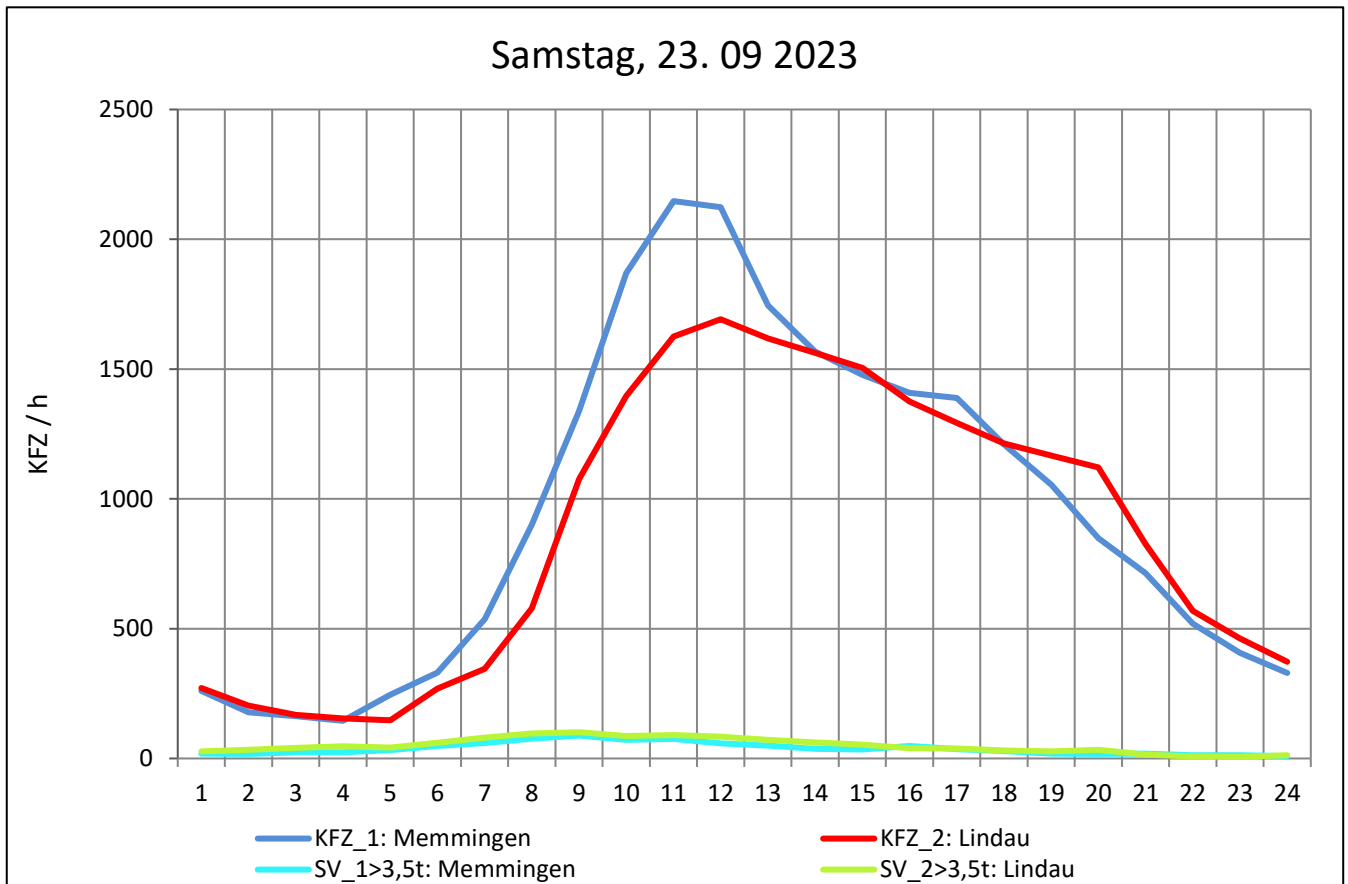
Zst.: **Leutkirch-West**

TK-/Zst-Nr.: 8126/1001

A 96

Richtung 1 : **Memmingen**

Richtung 2 : **Lindau**



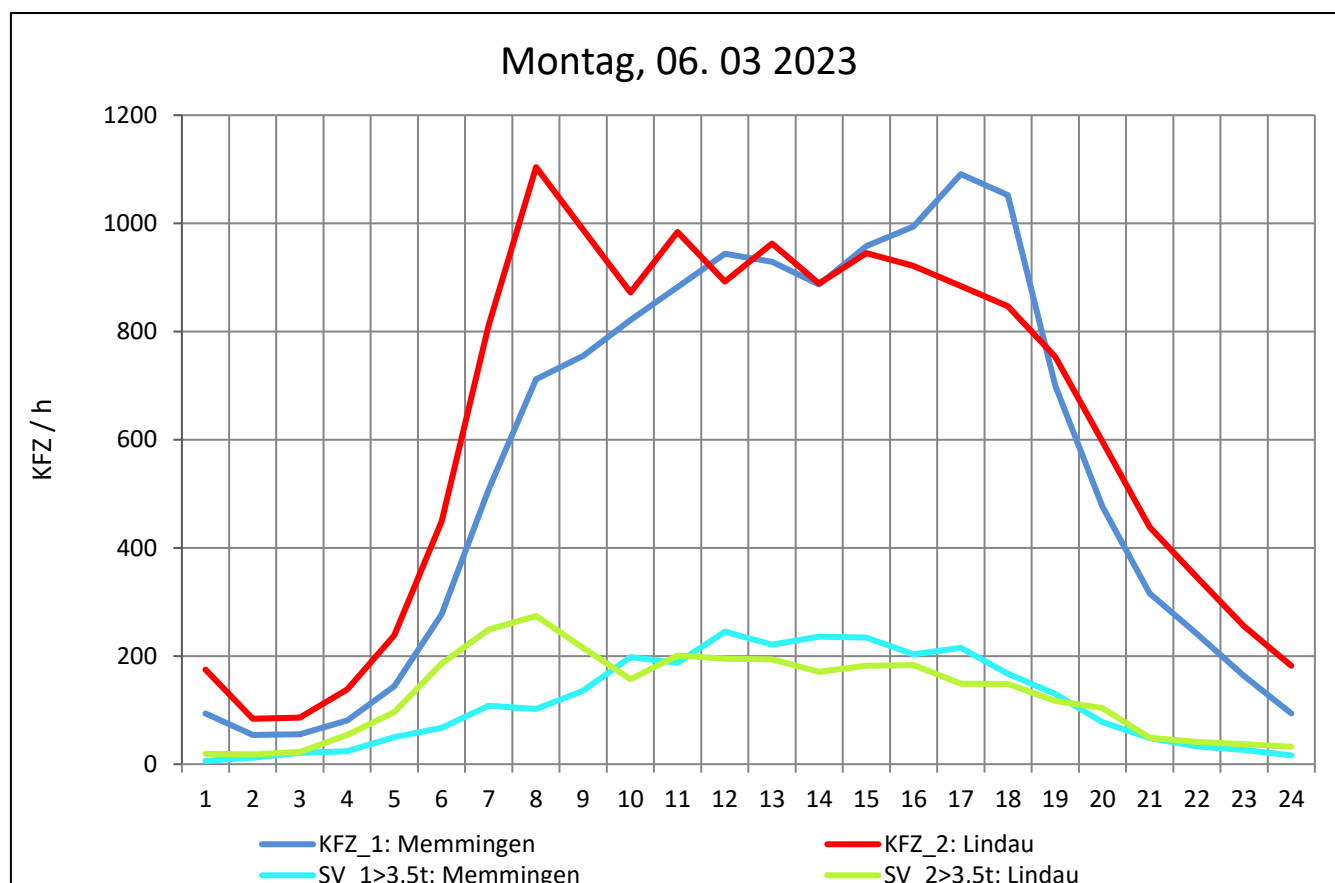
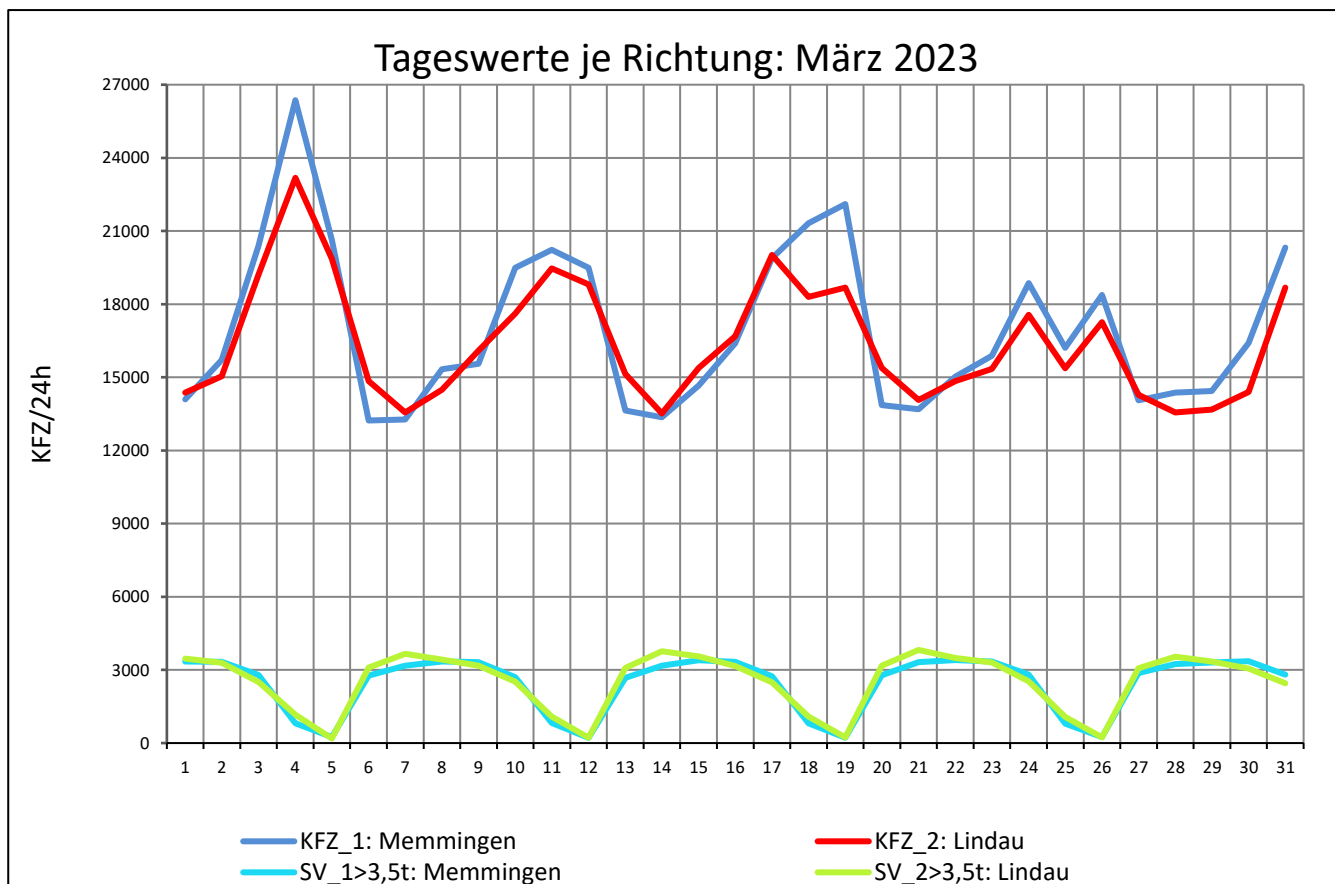
Zst.: **Wangen**

TK-/Zst-Nr.: 8224/1001

A 96

Richtung 1 : **Memmingen**

Richtung 2 : **Lindau**



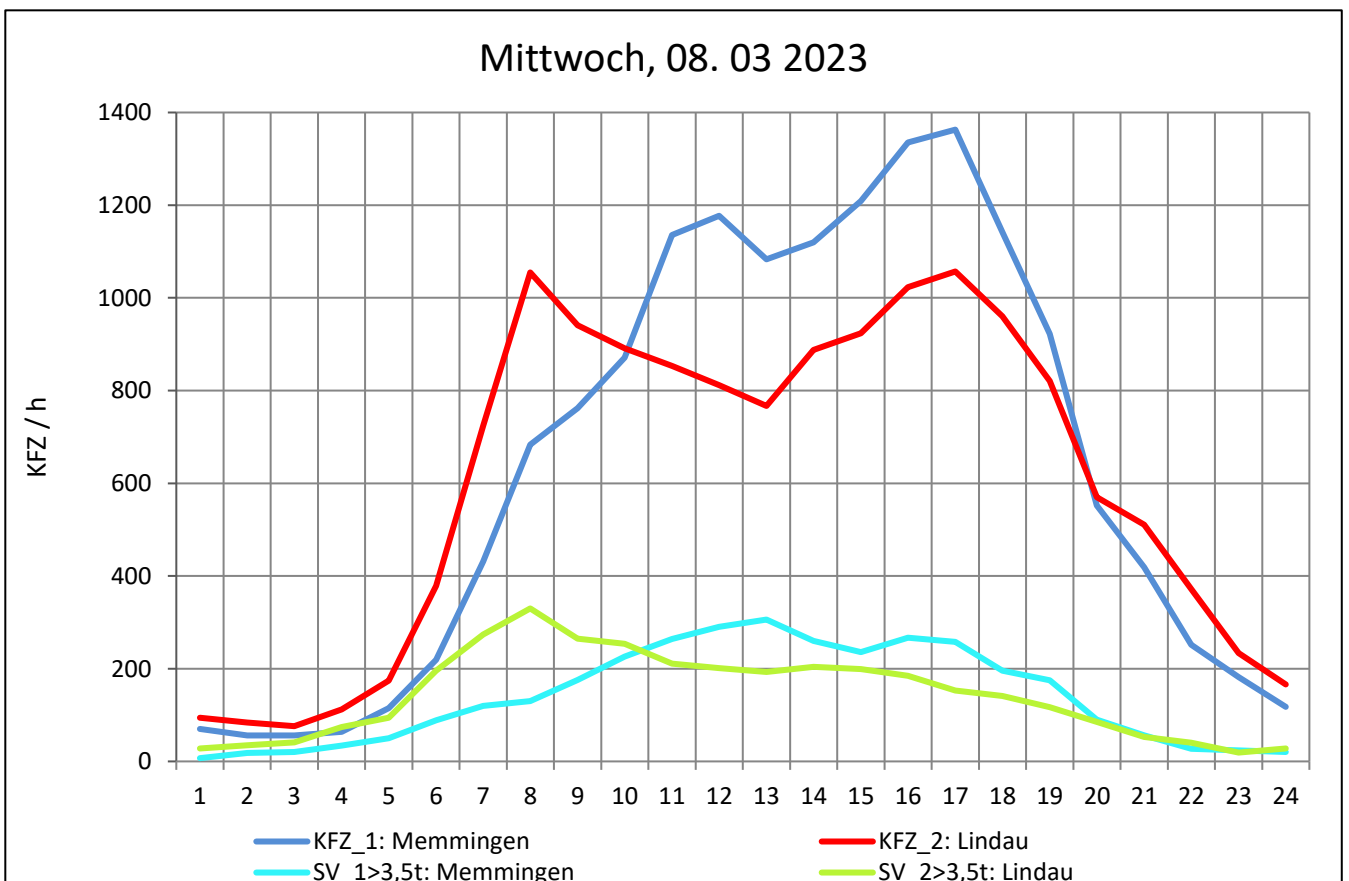
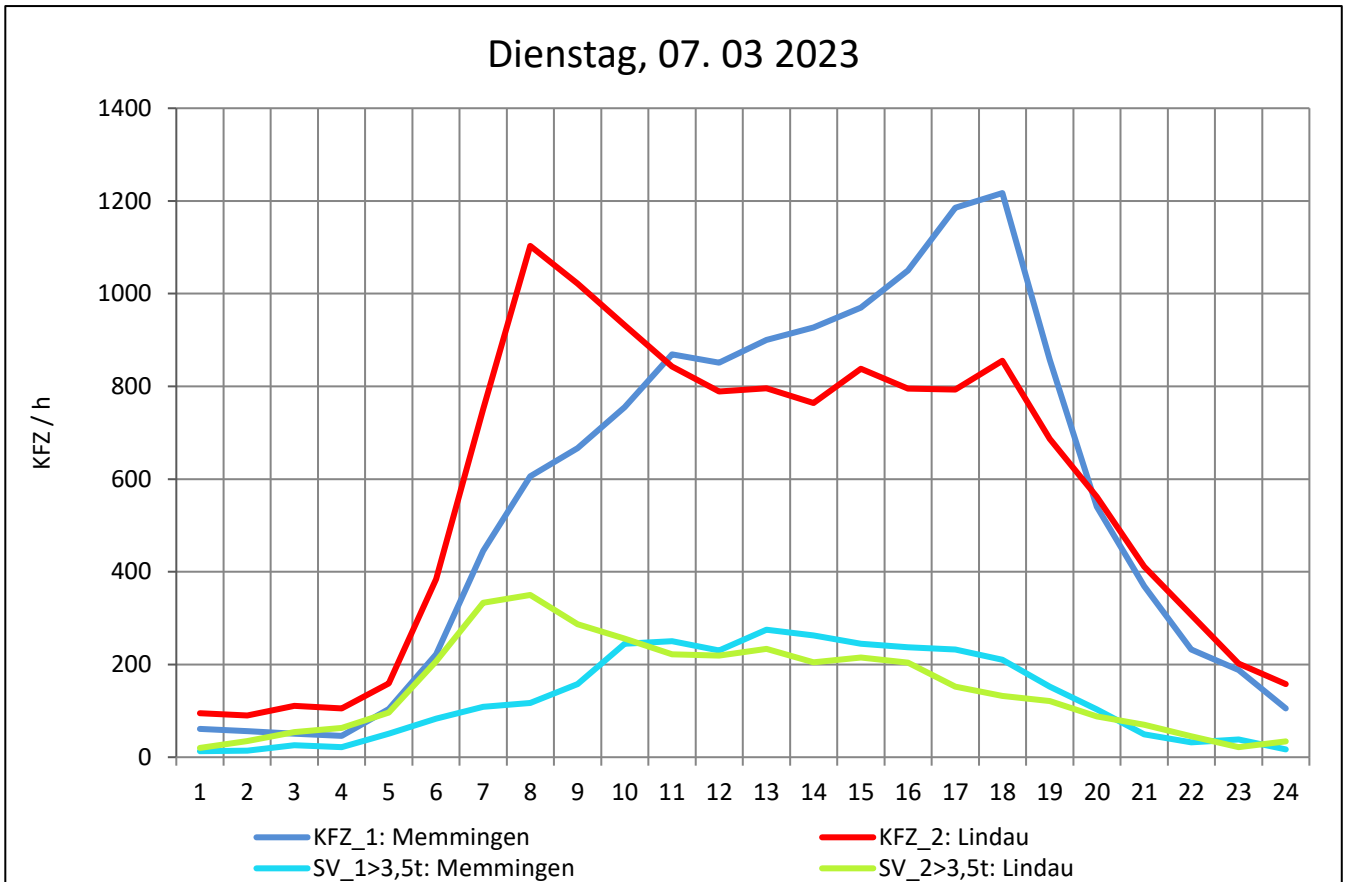
Zst.: **Wangen**

TK-/Zst-Nr.: 8224/1001

A 96

Richtung 1 : **Memmingen**

Richtung 2 : **Lindau**



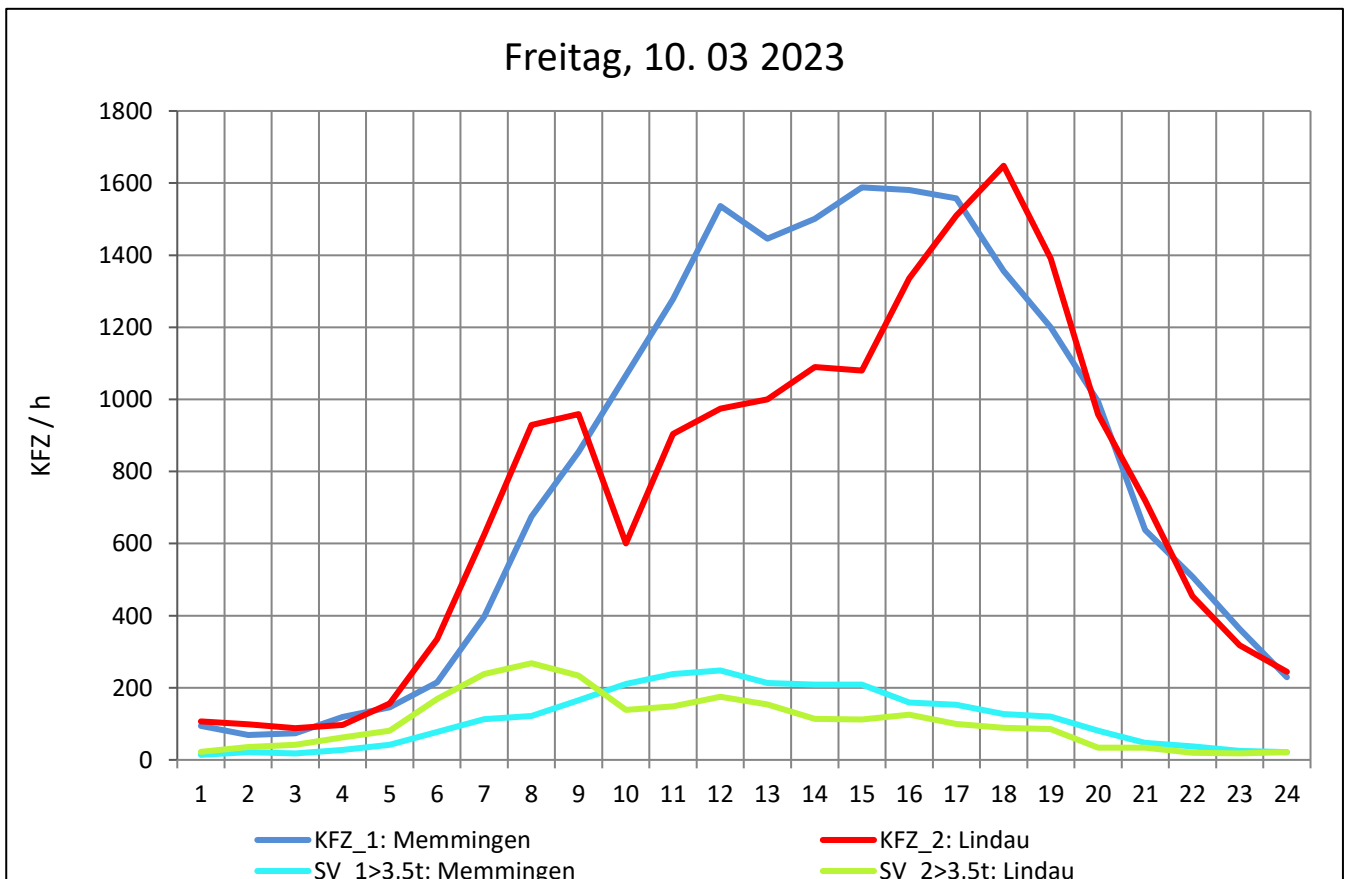
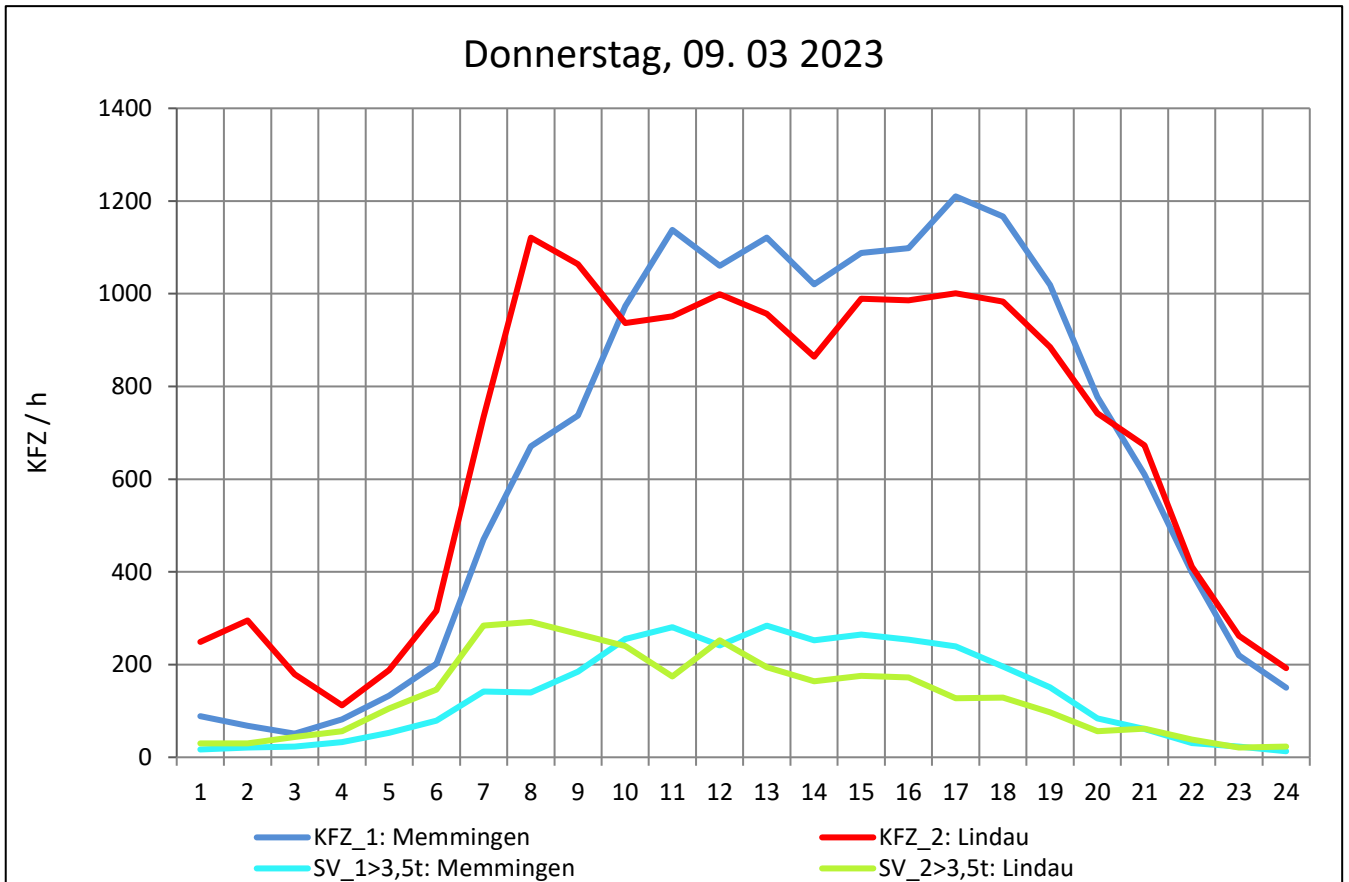
Zst.: **Wangen**

TK-/Zst-Nr.: 8224/1001

A 96

Richtung 1 : **Memmingen**

Richtung 2 : **Lindau**



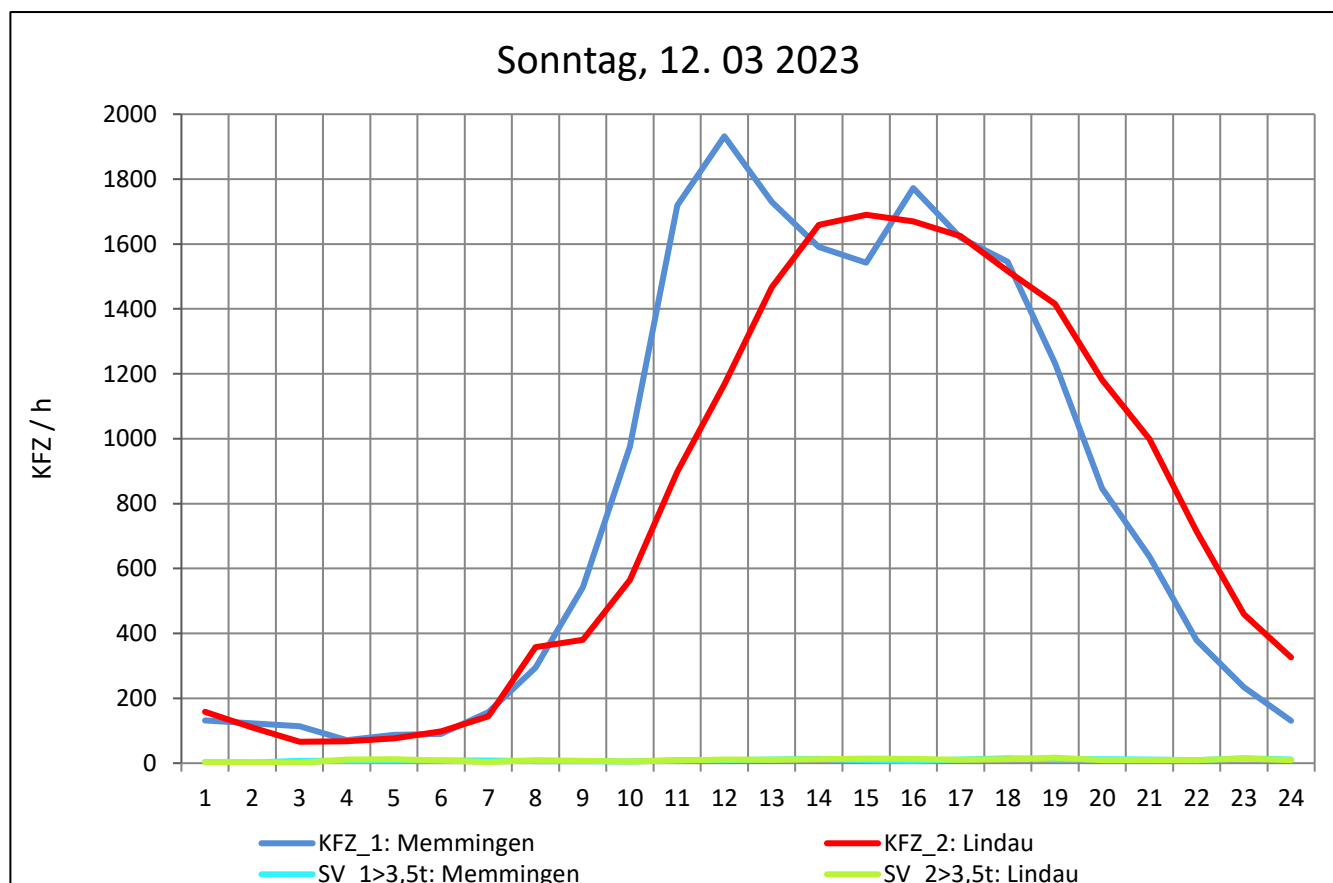
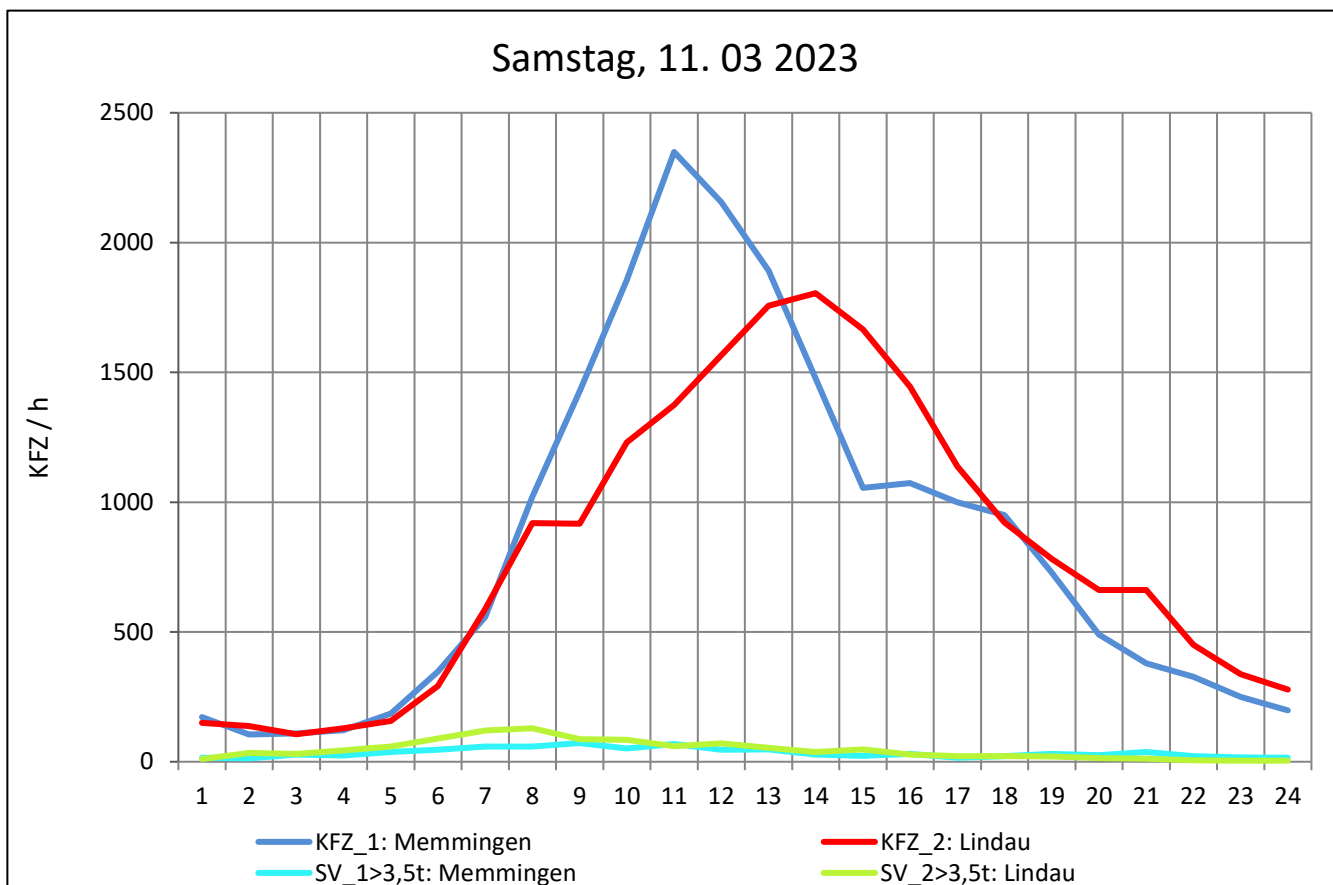
Zst.: **Wangen**

TK-/Zst-Nr.: 8224/1001

A 96

Richtung 1 : **Memmingen**

Richtung 2 : **Lindau**



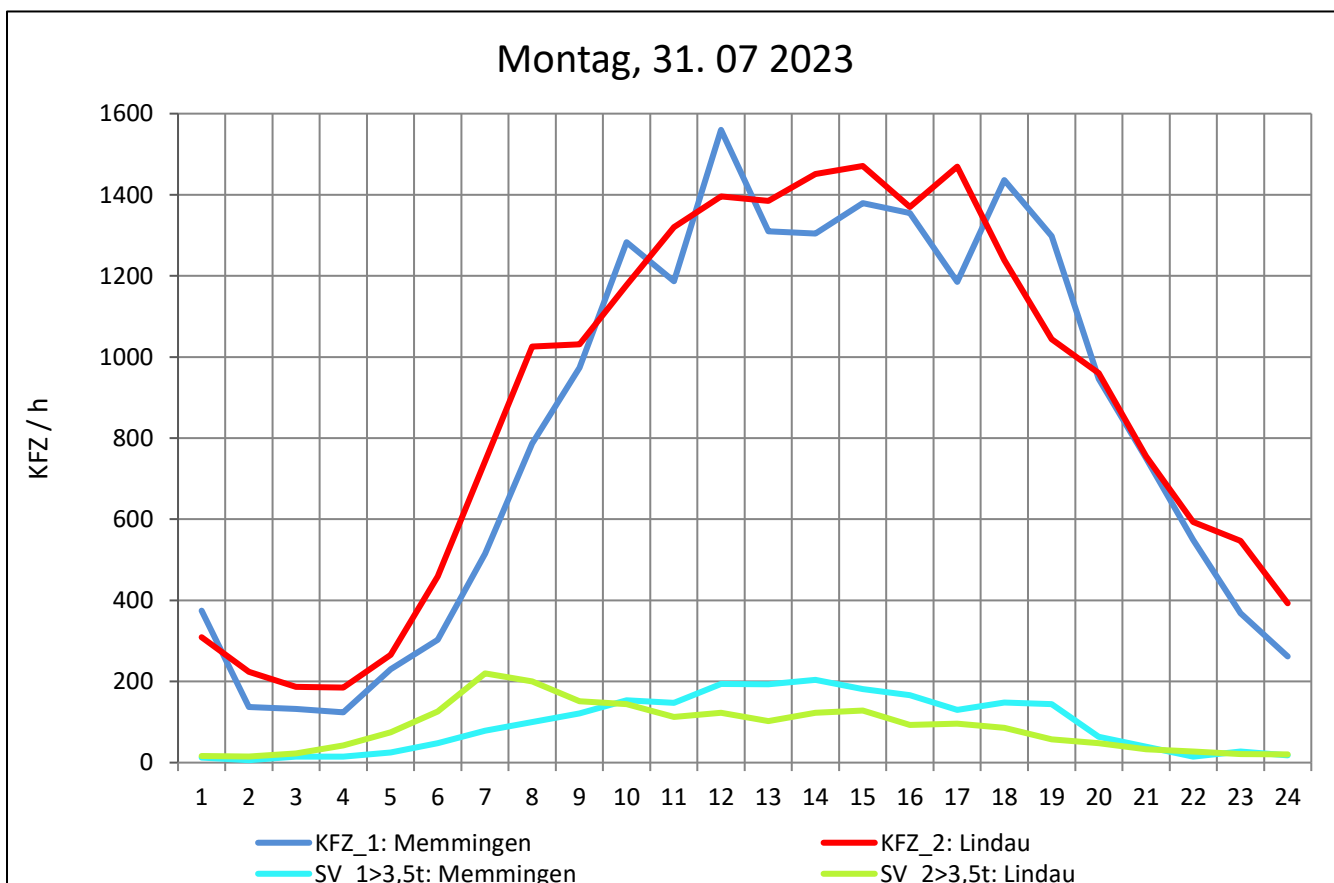
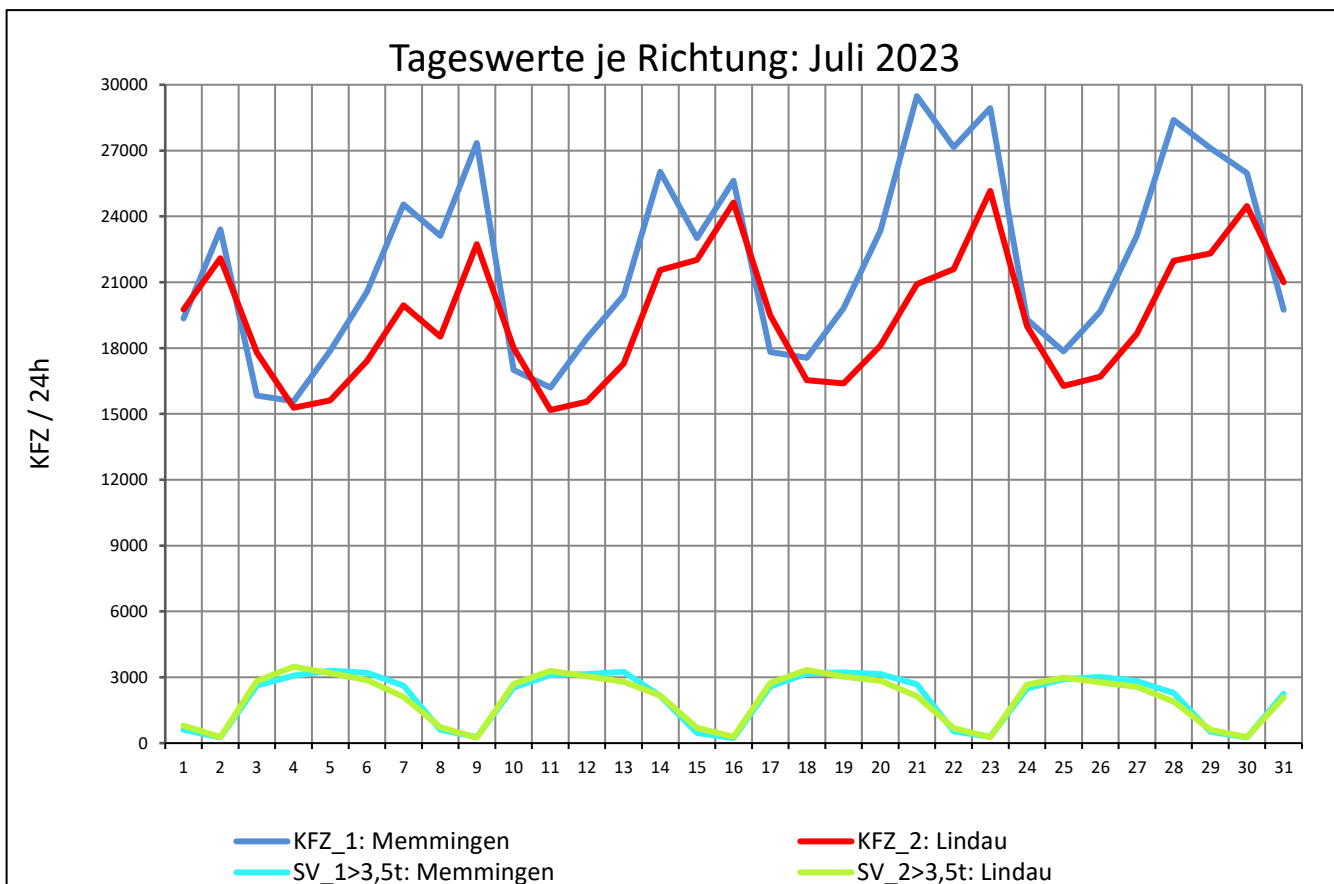
Zst.: **Wangen**

TK-/Zst-Nr.: 8224/1001

A 96

Richtung 1 : **Memmingen**

Richtung 2 : **Lindau**



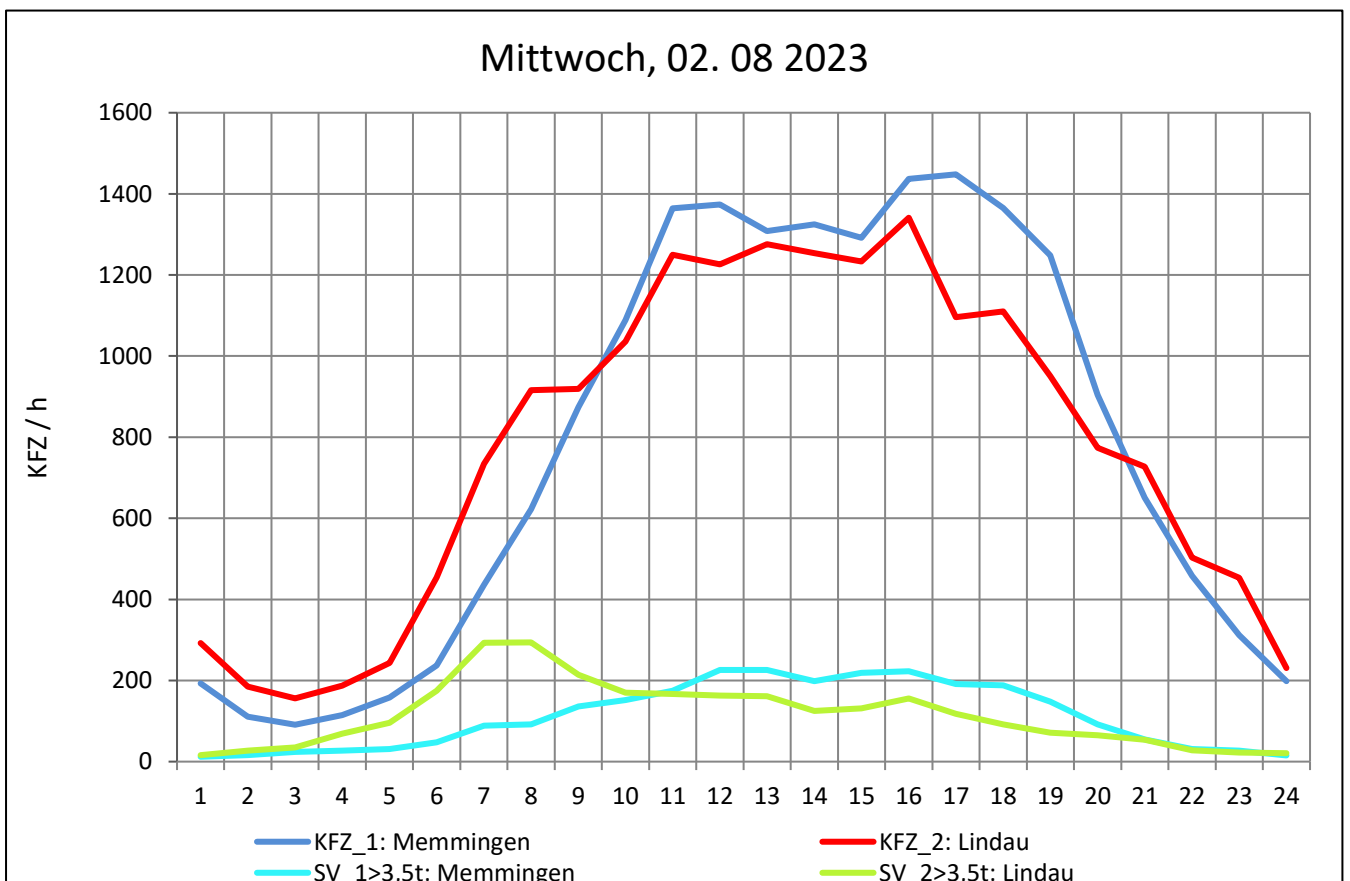
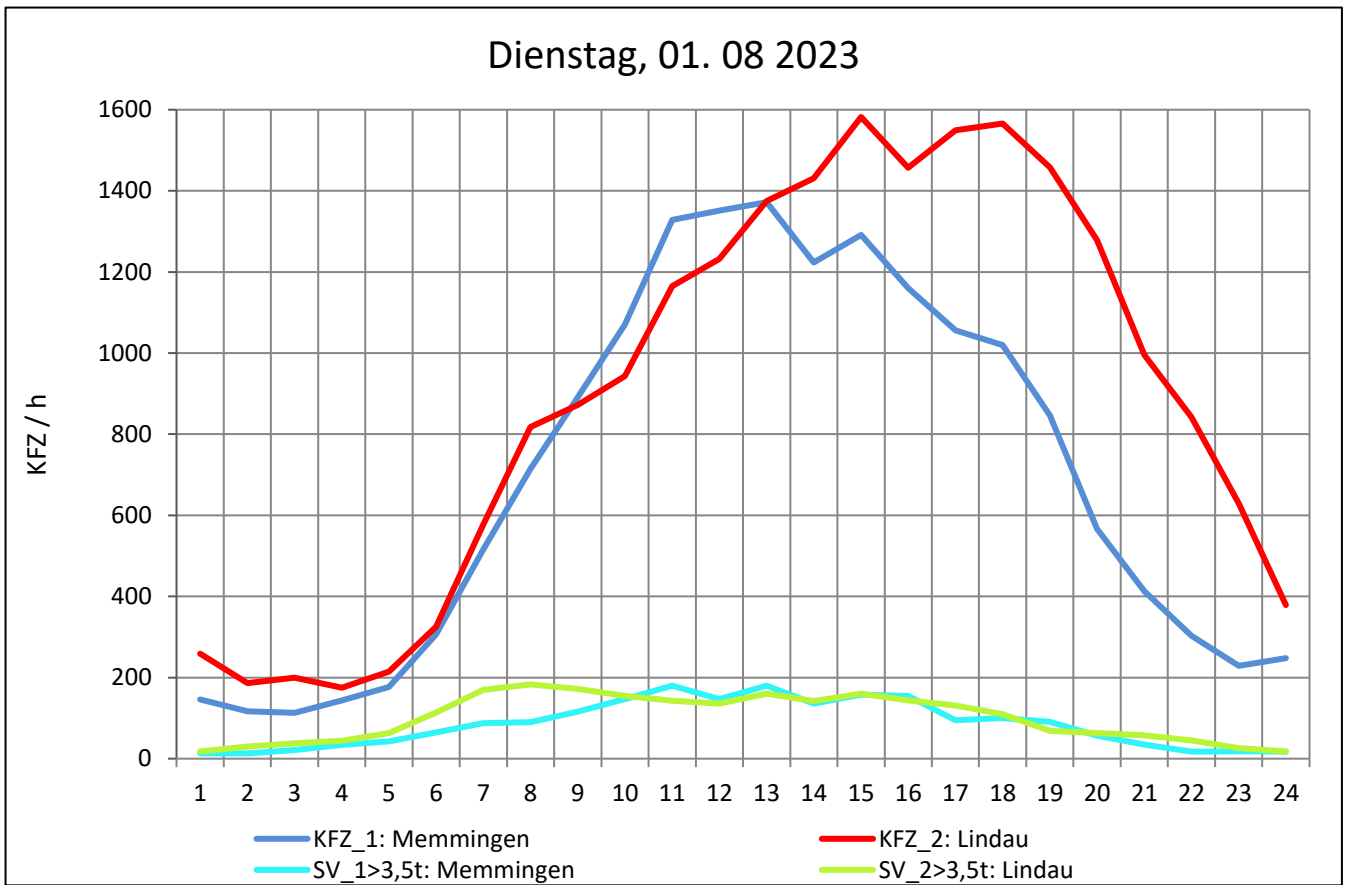
Zst.: **Wangen**

TK-/Zst-Nr.: 8224/1001

A 96

Richtung 1 : **Memmingen**

Richtung 2 : **Lindau**



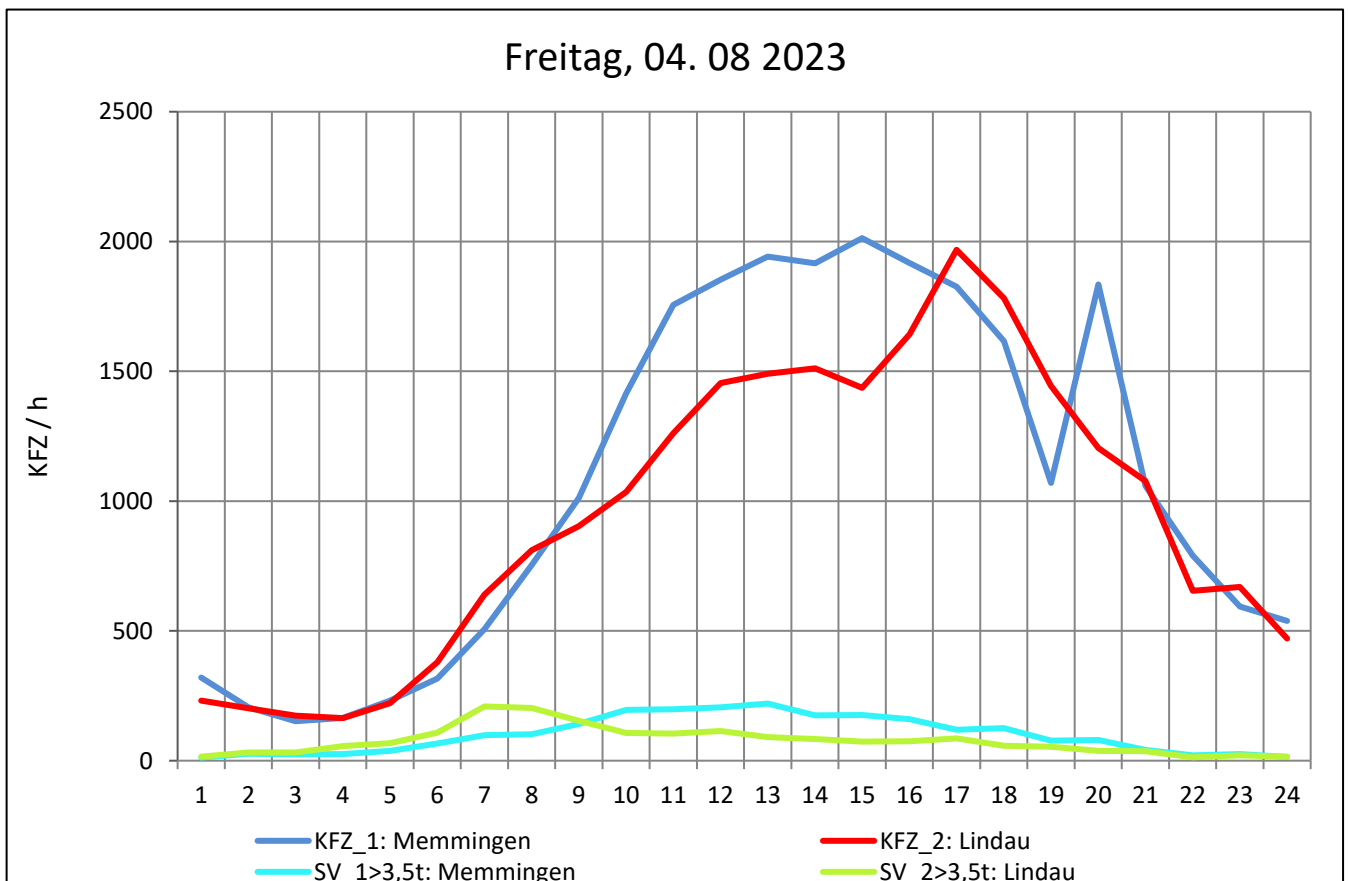
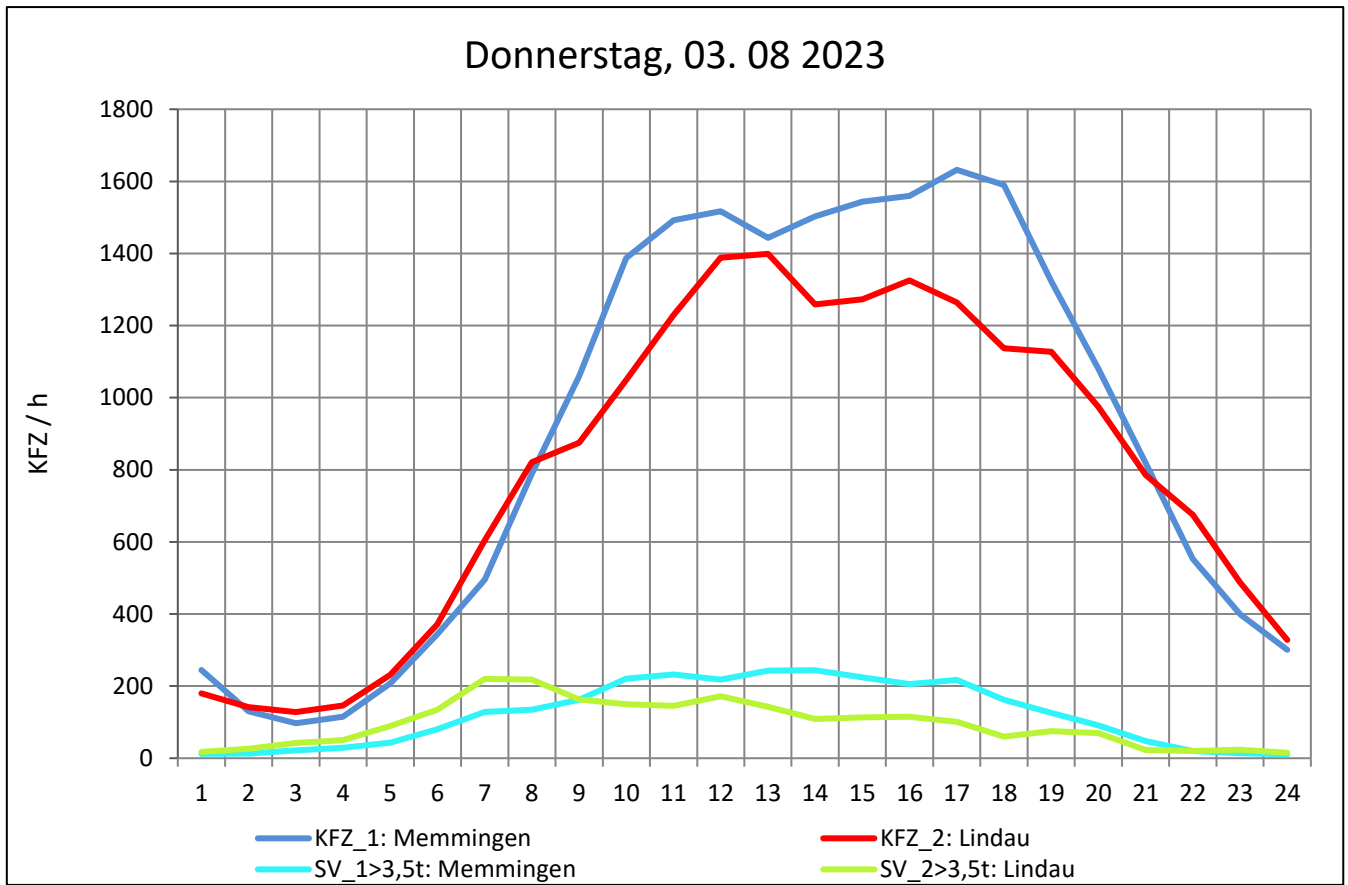
Zst.: **Wangen**

TK-/Zst-Nr.: 8224/1001

A 96

Richtung 1 : **Memmingen**

Richtung 2 : **Lindau**



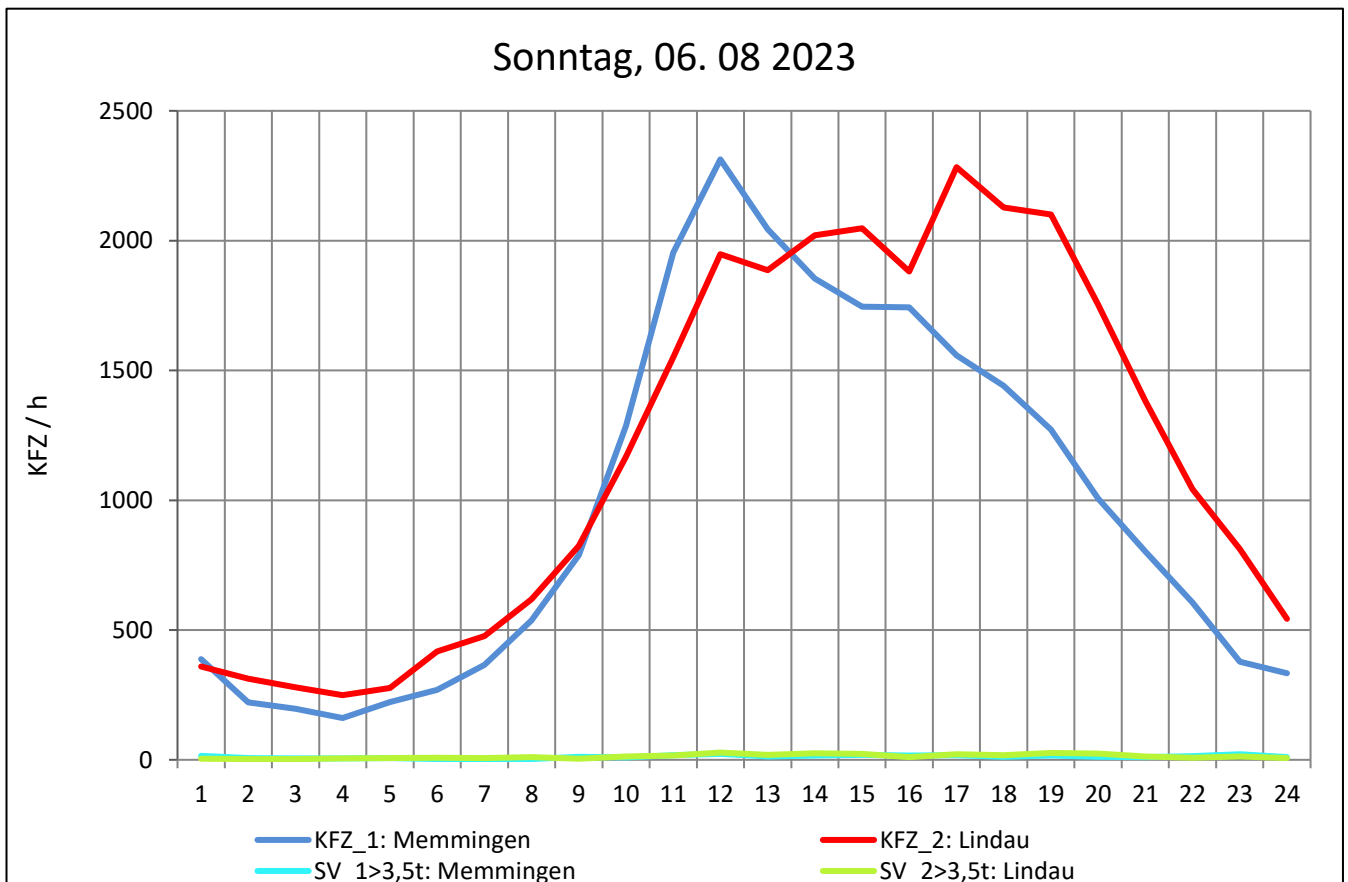
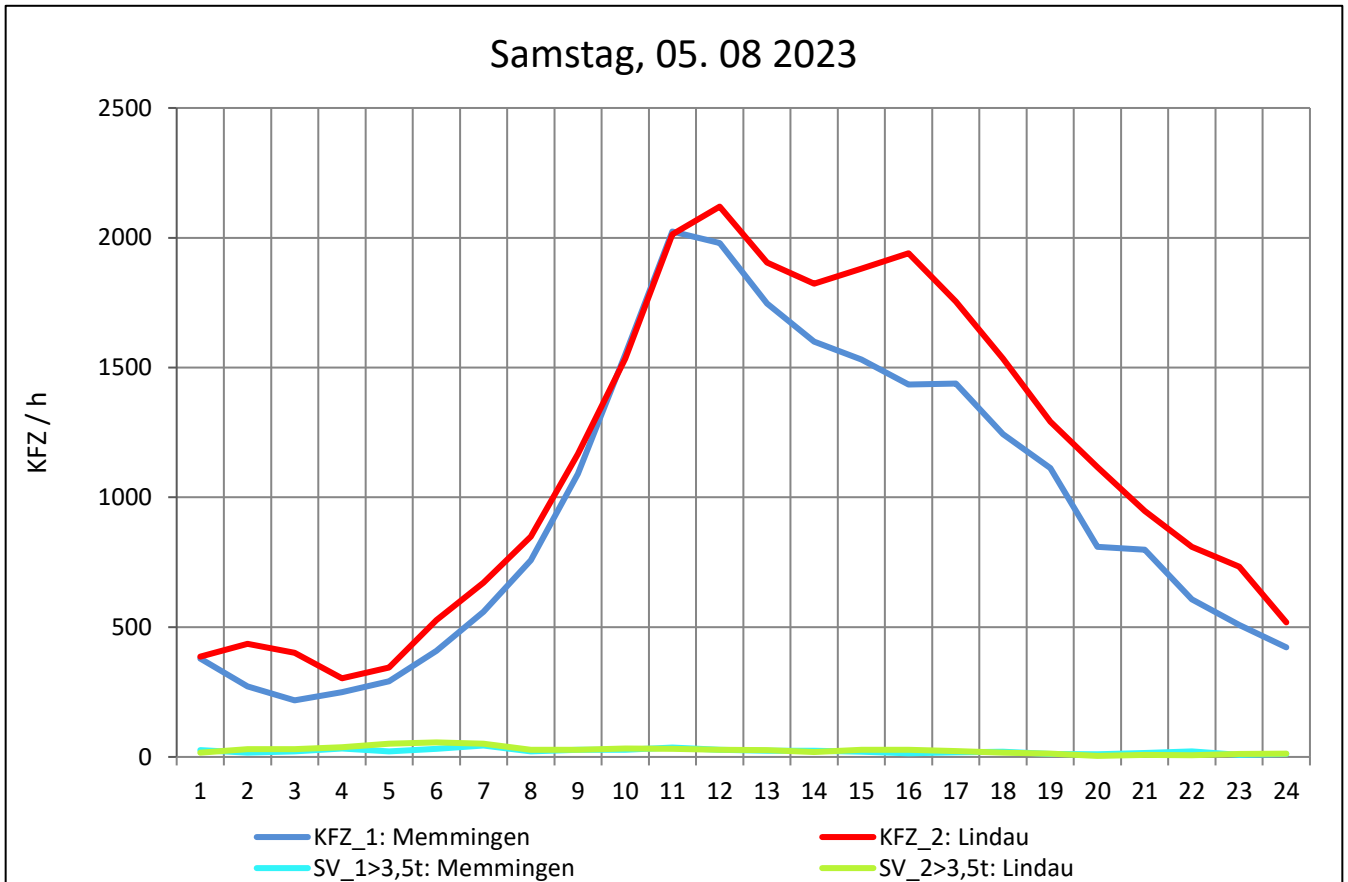
Zst.: **Wangen**

TK-/Zst-Nr.: 8224/1001

A 96

Richtung 1 : **Memmingen**

Richtung 2 : **Lindau**



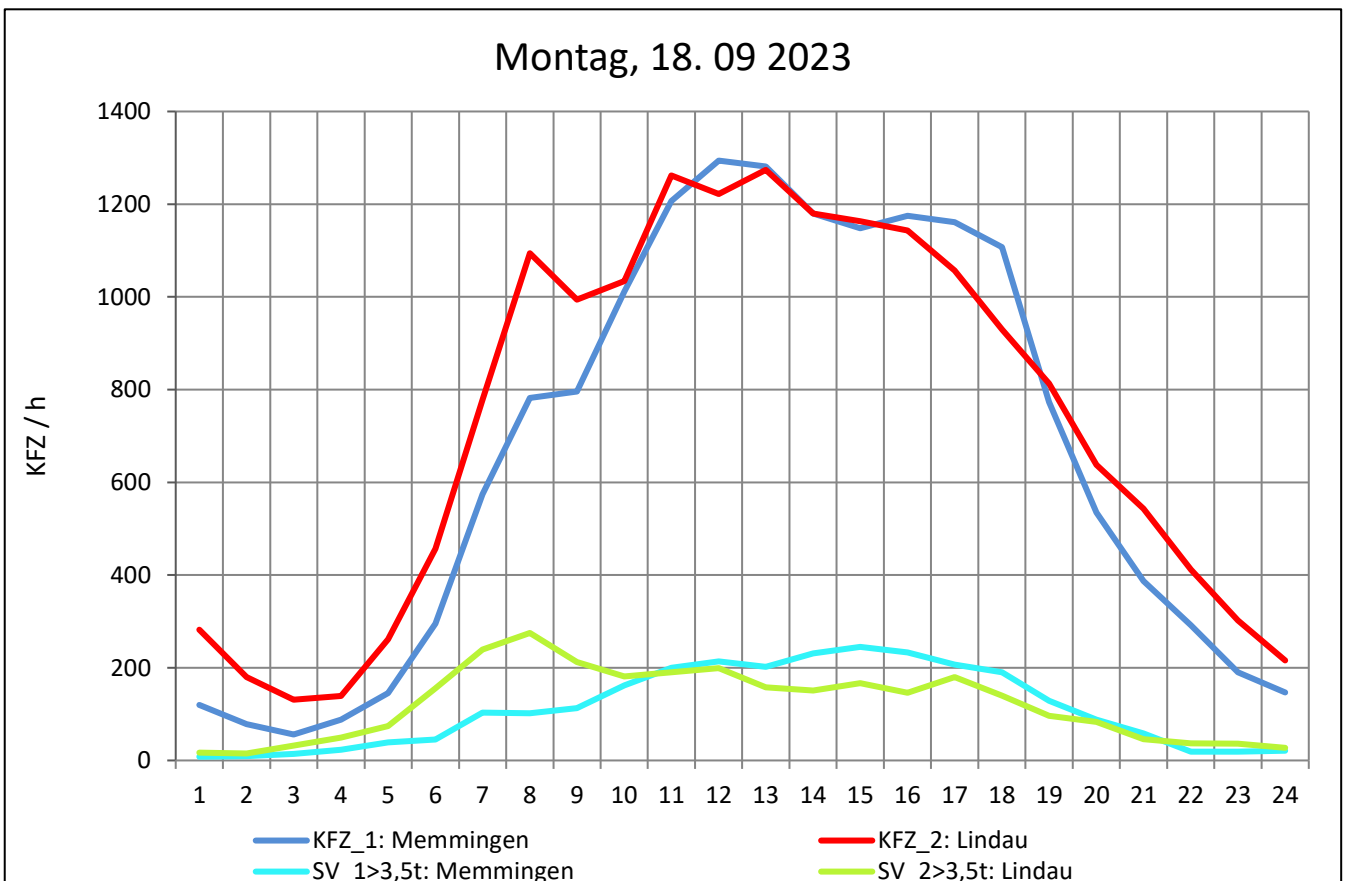
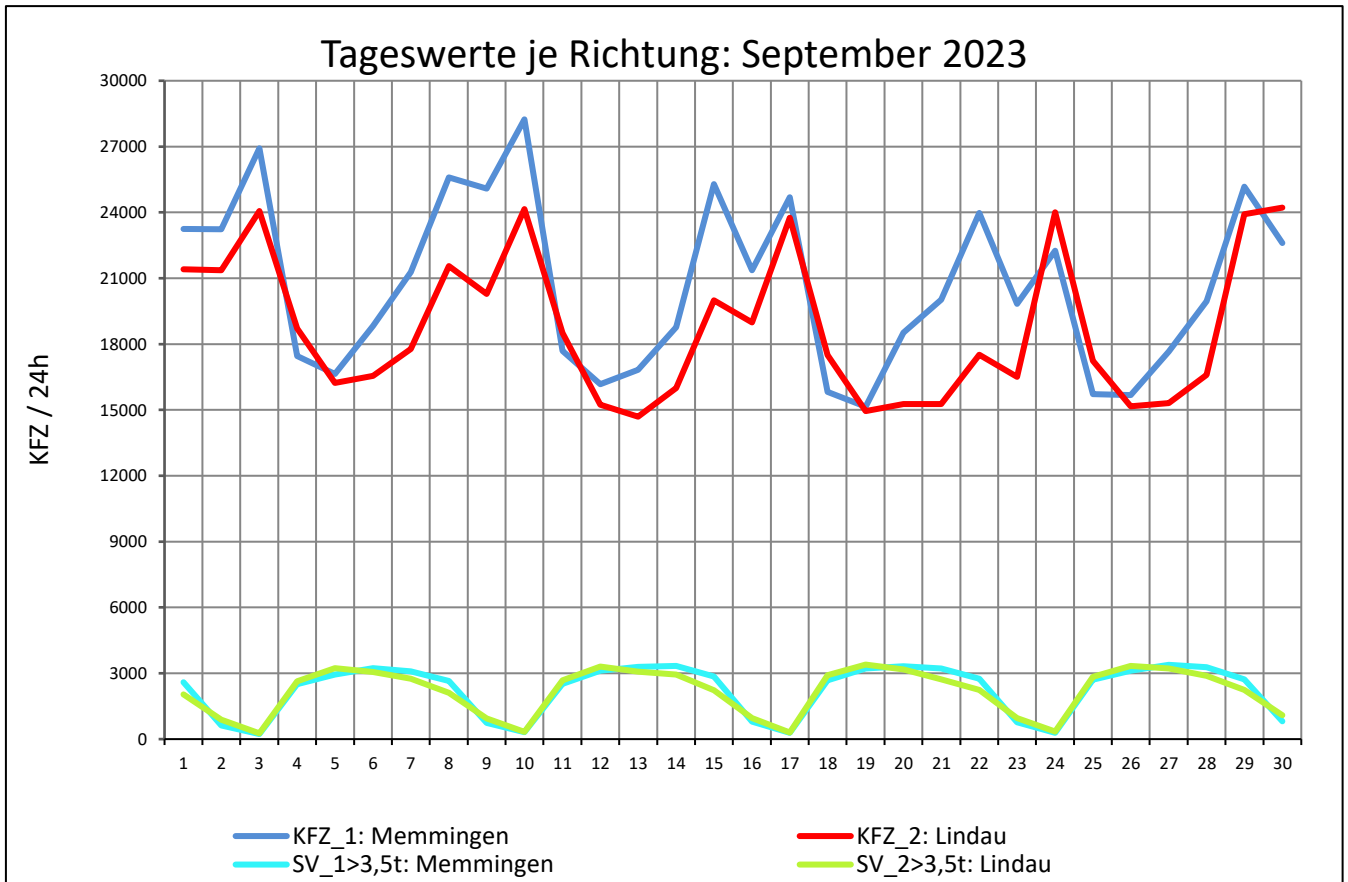
Zst.: **Wangen**

TK-/Zst-Nr.: 8224/1001

A 96

Richtung 1 : **Memmingen**

Richtung 2 : **Lindau**



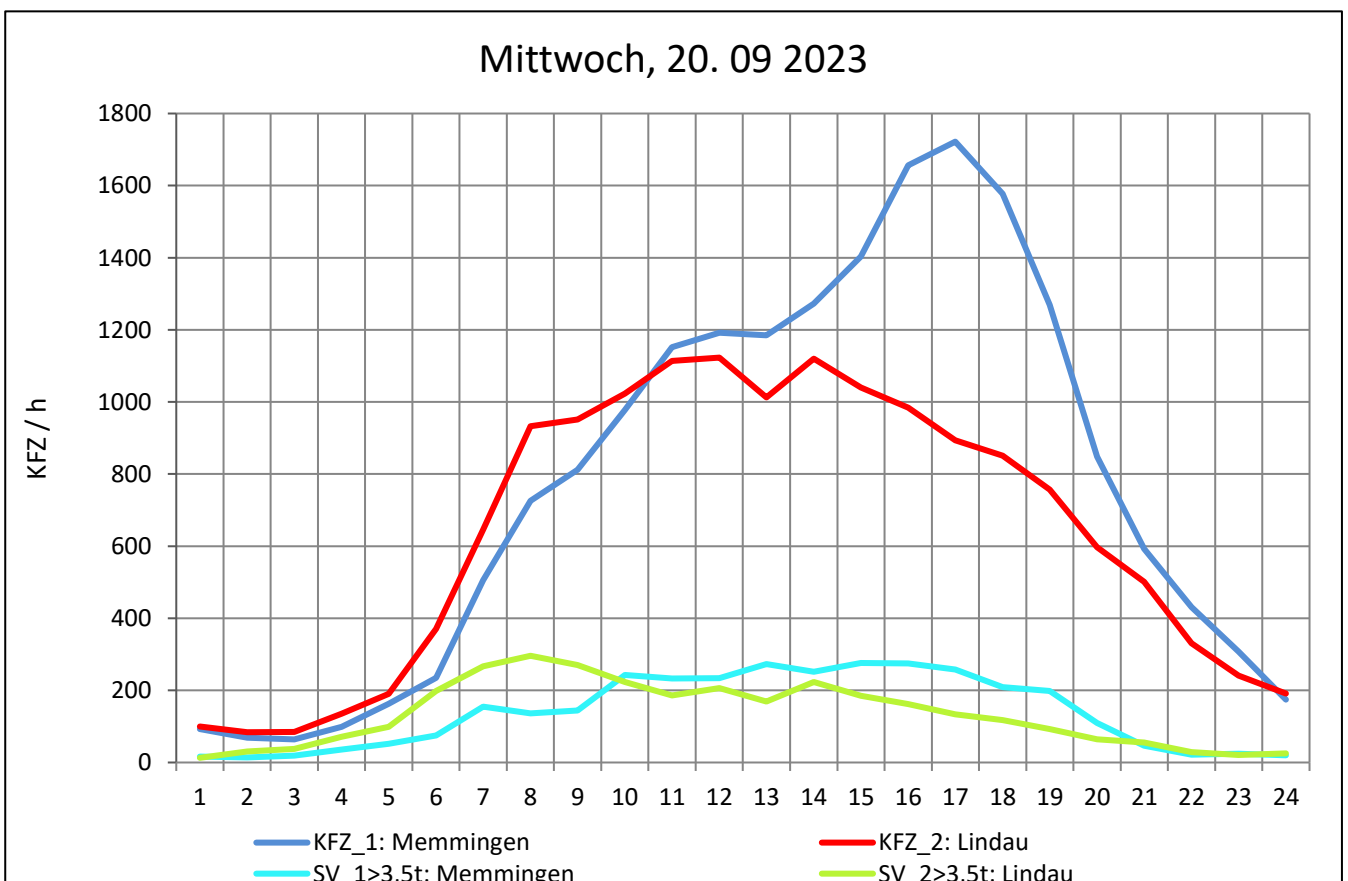
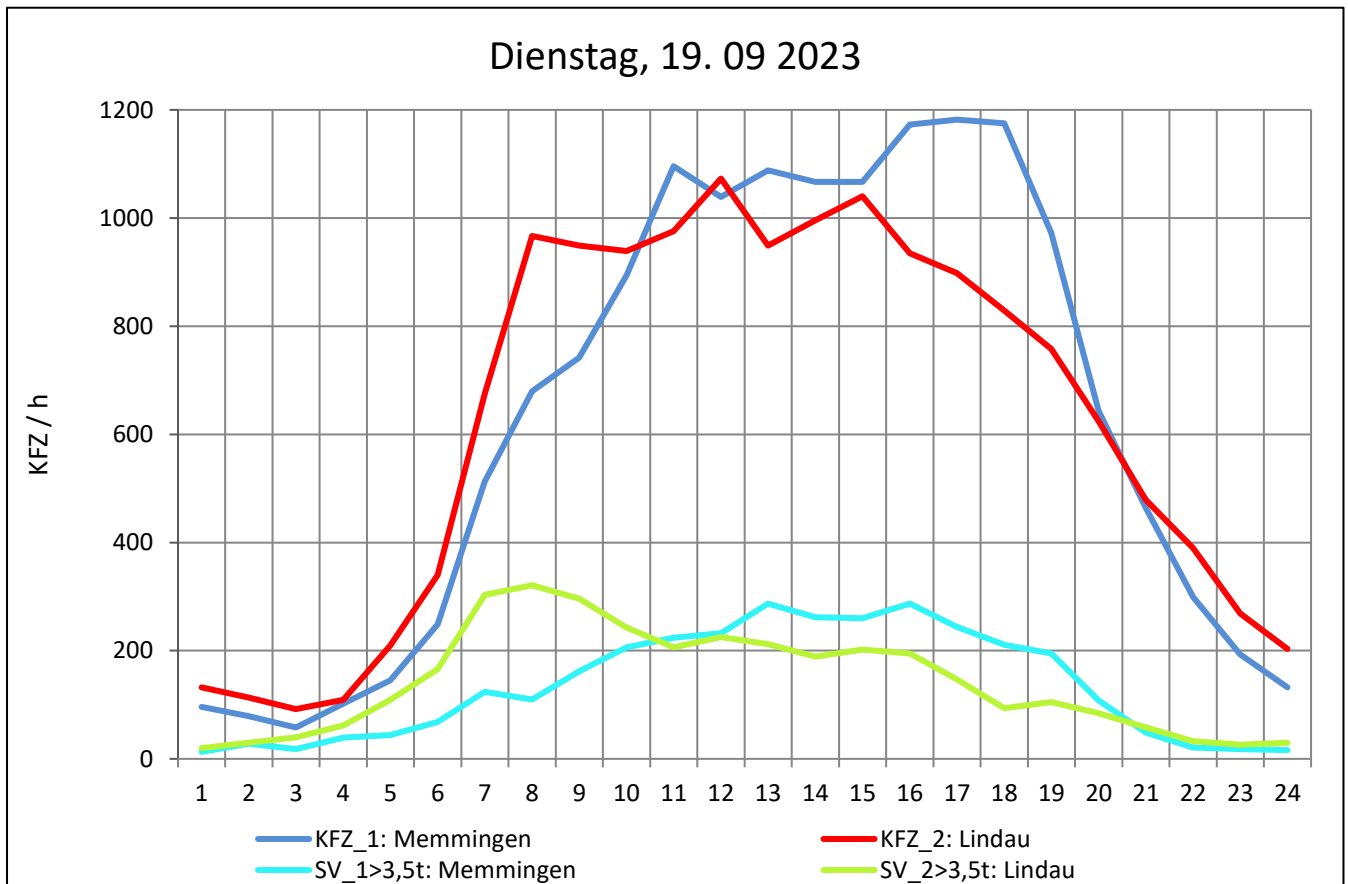
Zst.: **Wangen**

TK-/Zst-Nr.: 8224/1001

A 96

Richtung 1 : **Memmingen**

Richtung 2 : **Lindau**



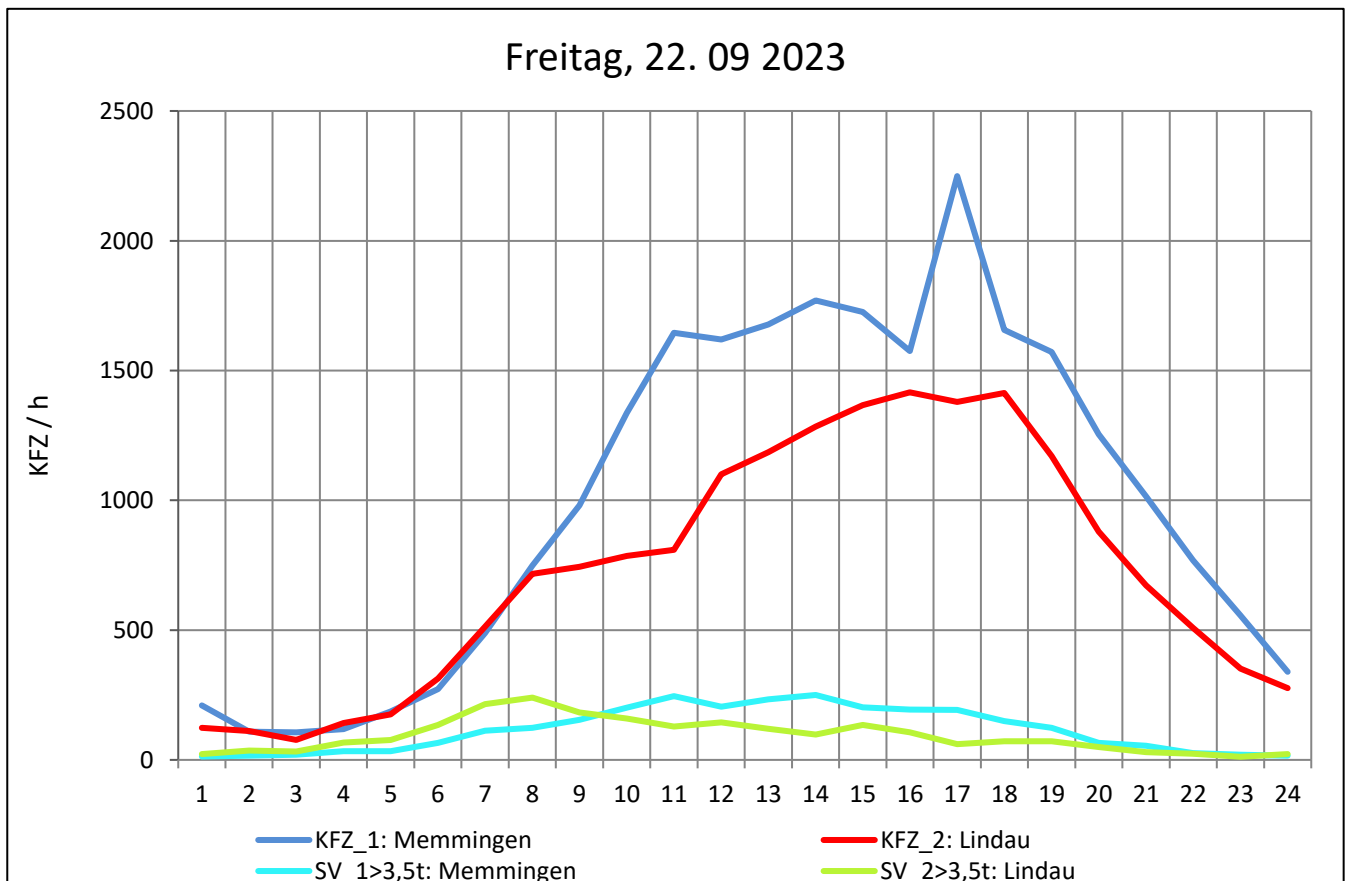
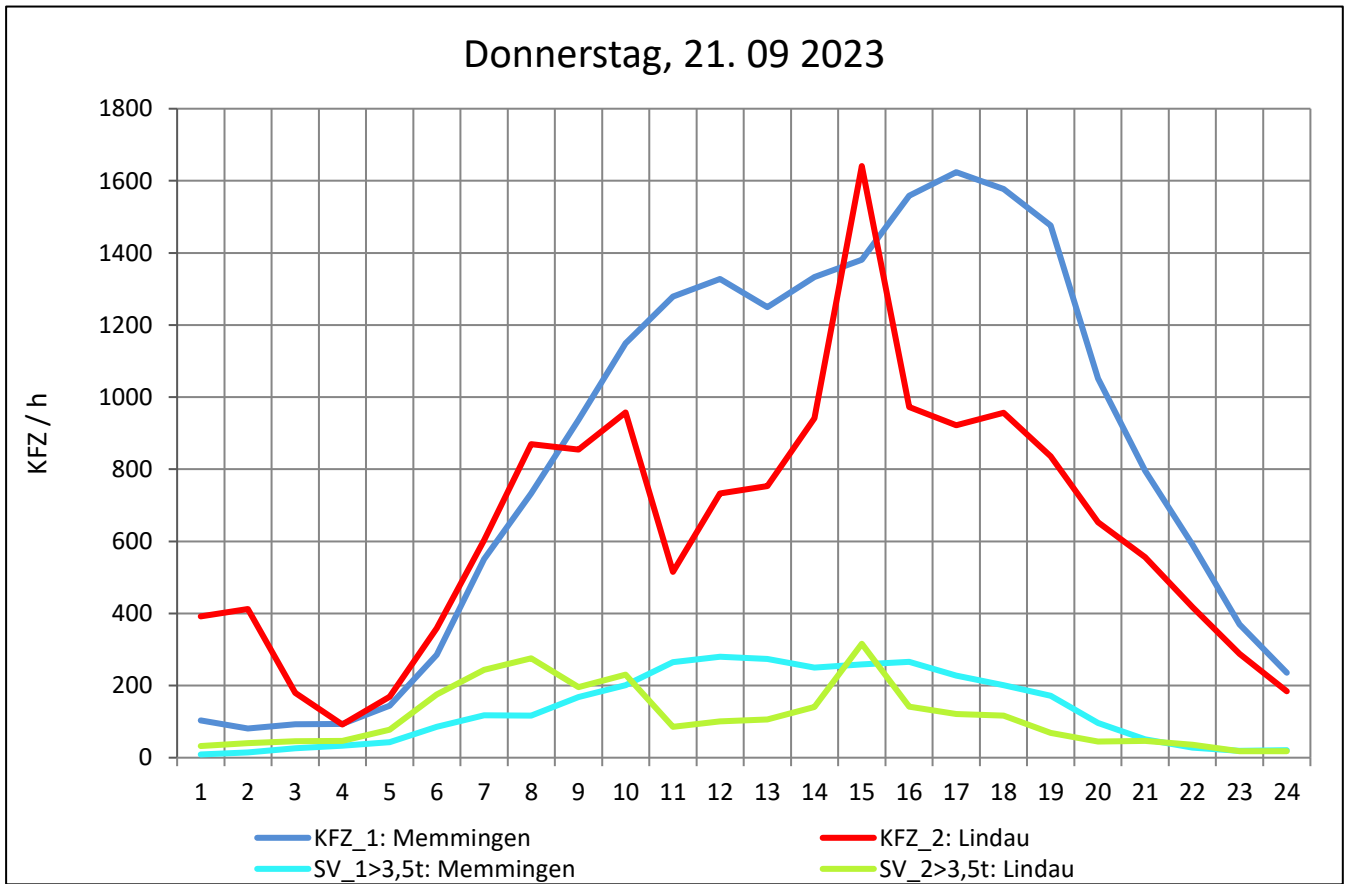
Zst.: **Wangen**

TK-/Zst-Nr.: 8224/1001

A 96

Richtung 1 : **Memmingen**

Richtung 2 : **Lindau**



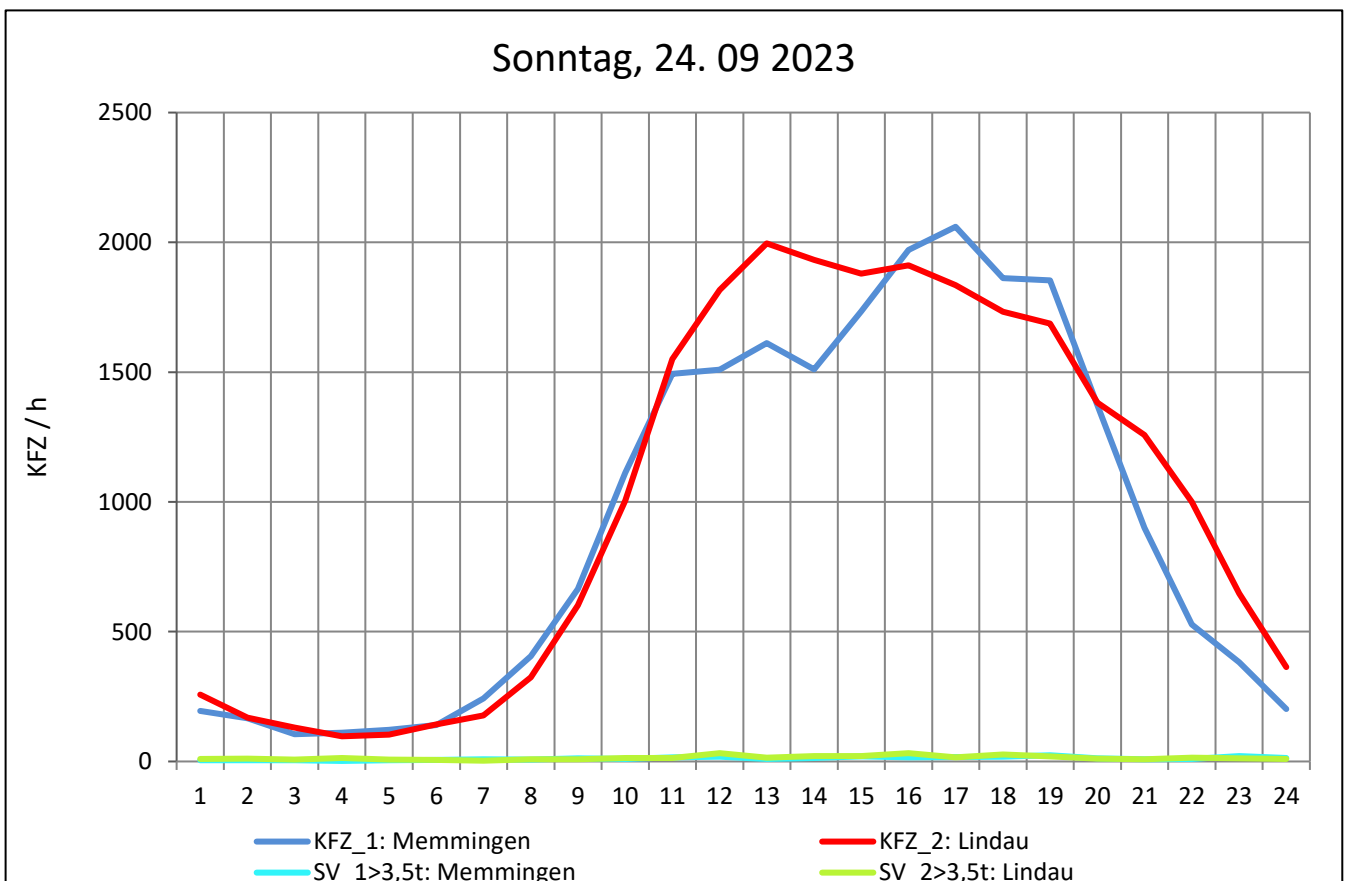
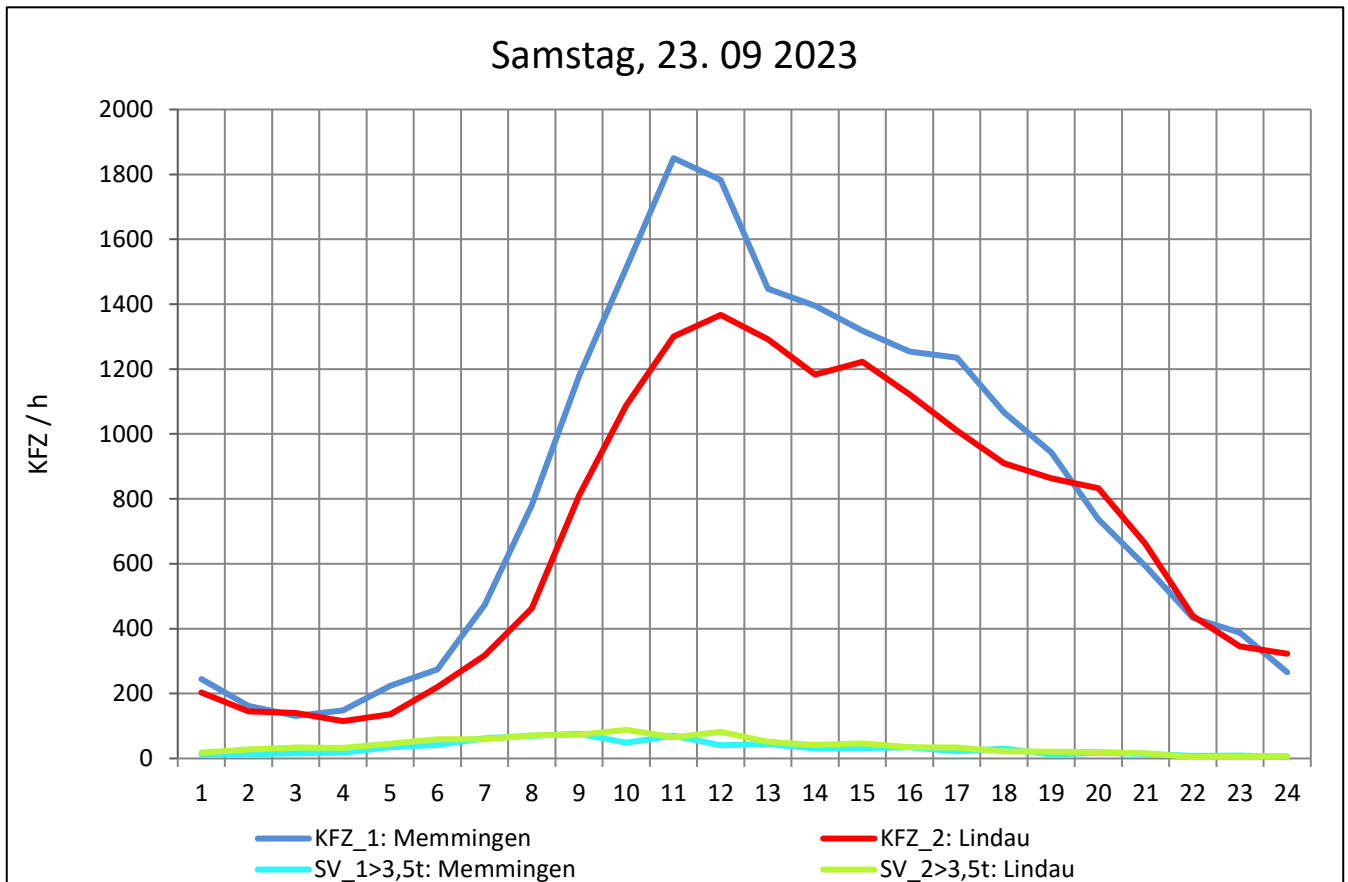
Zst.: **Wangen**

TK-/Zst-Nr.: 8224/1001

A 96

Richtung 1 : **Memmingen**

Richtung 2 : **Lindau**



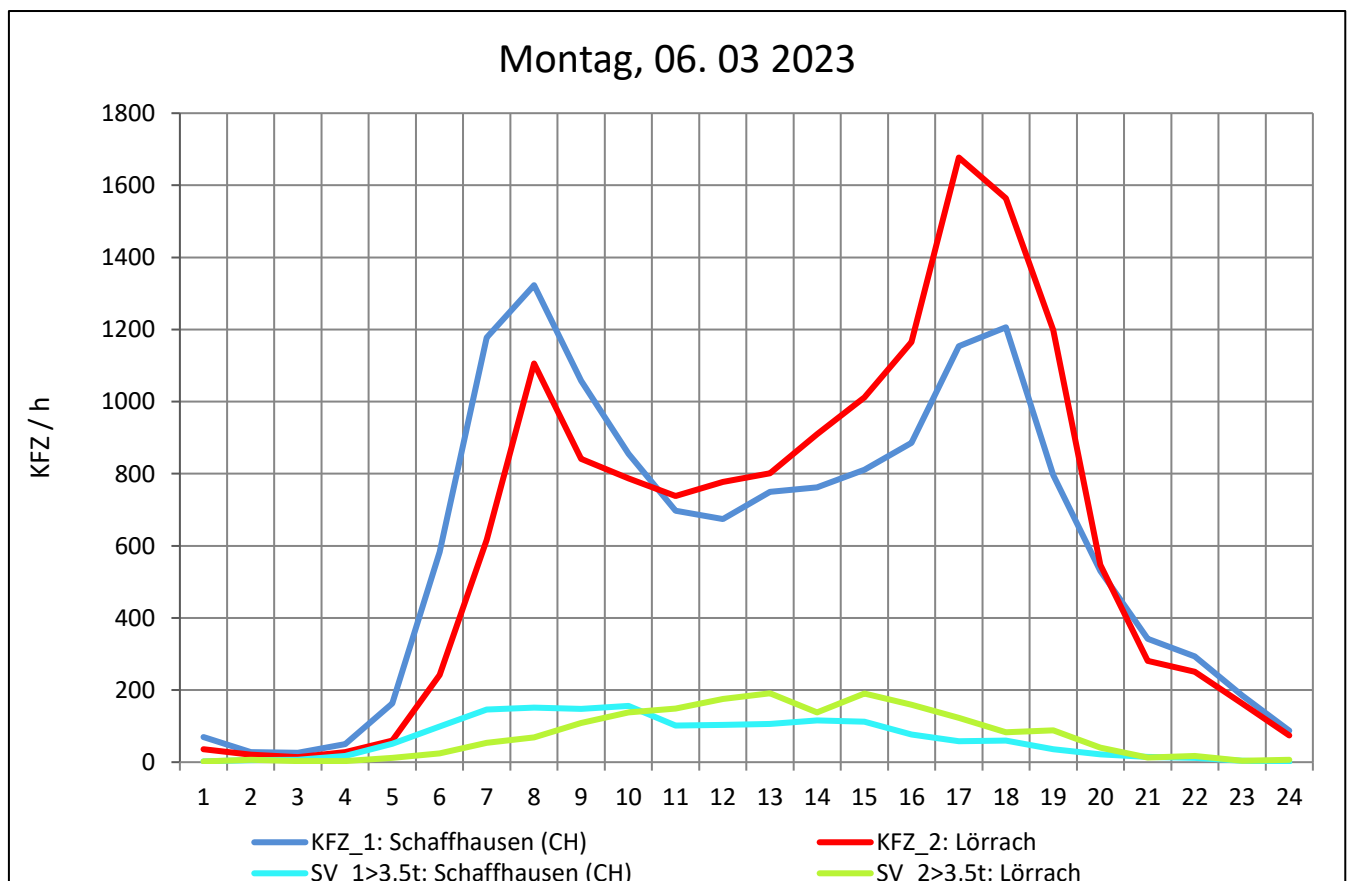
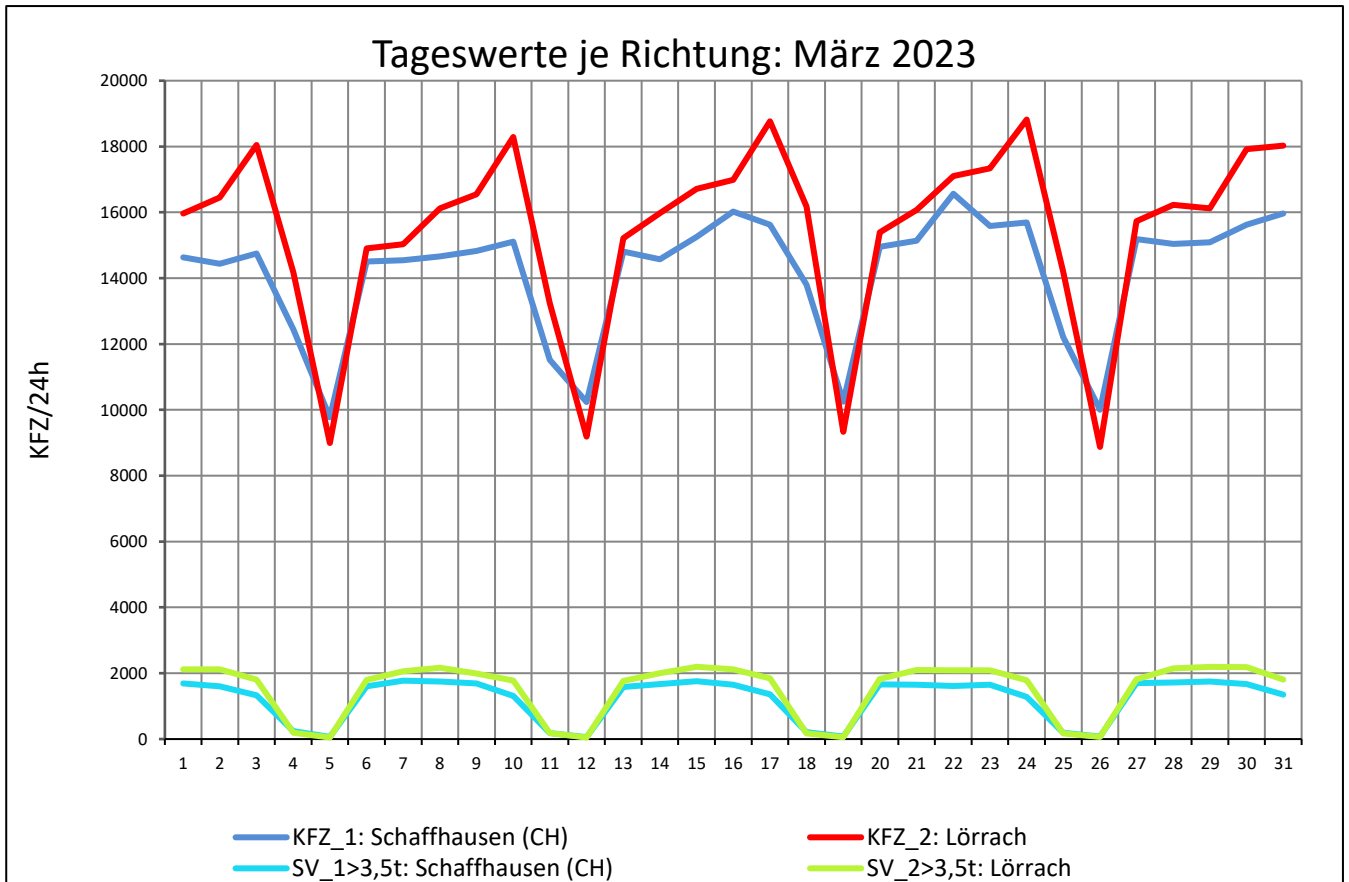
Zst.: **Lörrach**

TK-/Zst-Nr.: 8312/1003

A 98

Richtung 1 : **Schaffhausen (CH)**

Richtung 2 : **Lörrach**



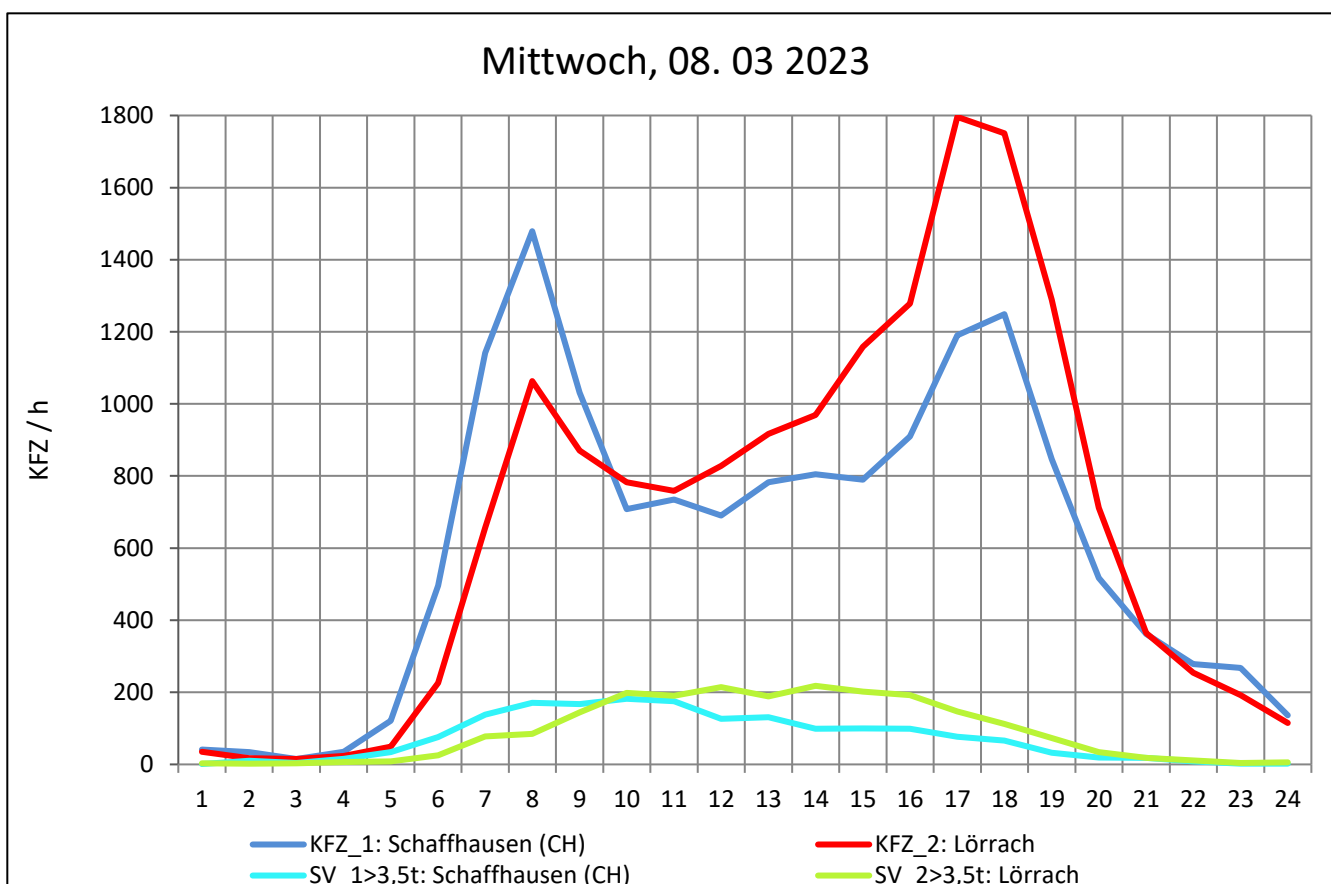
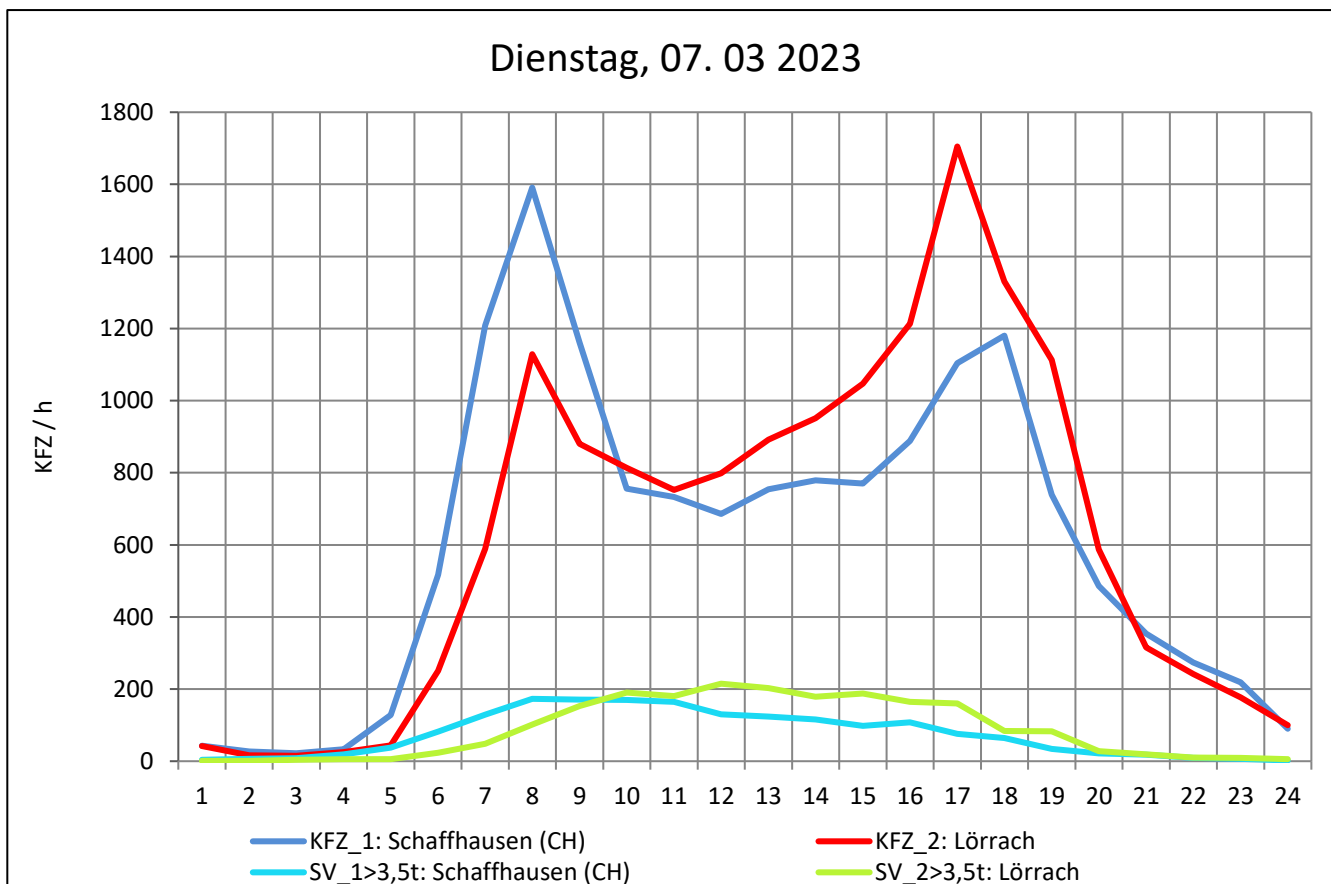
Zst.: **Lörrach**

TK-/Zst-Nr.: 8312/1003

A 98

Richtung 1 : **Schaffhausen (CH)**

Richtung 2 : **Lörrach**



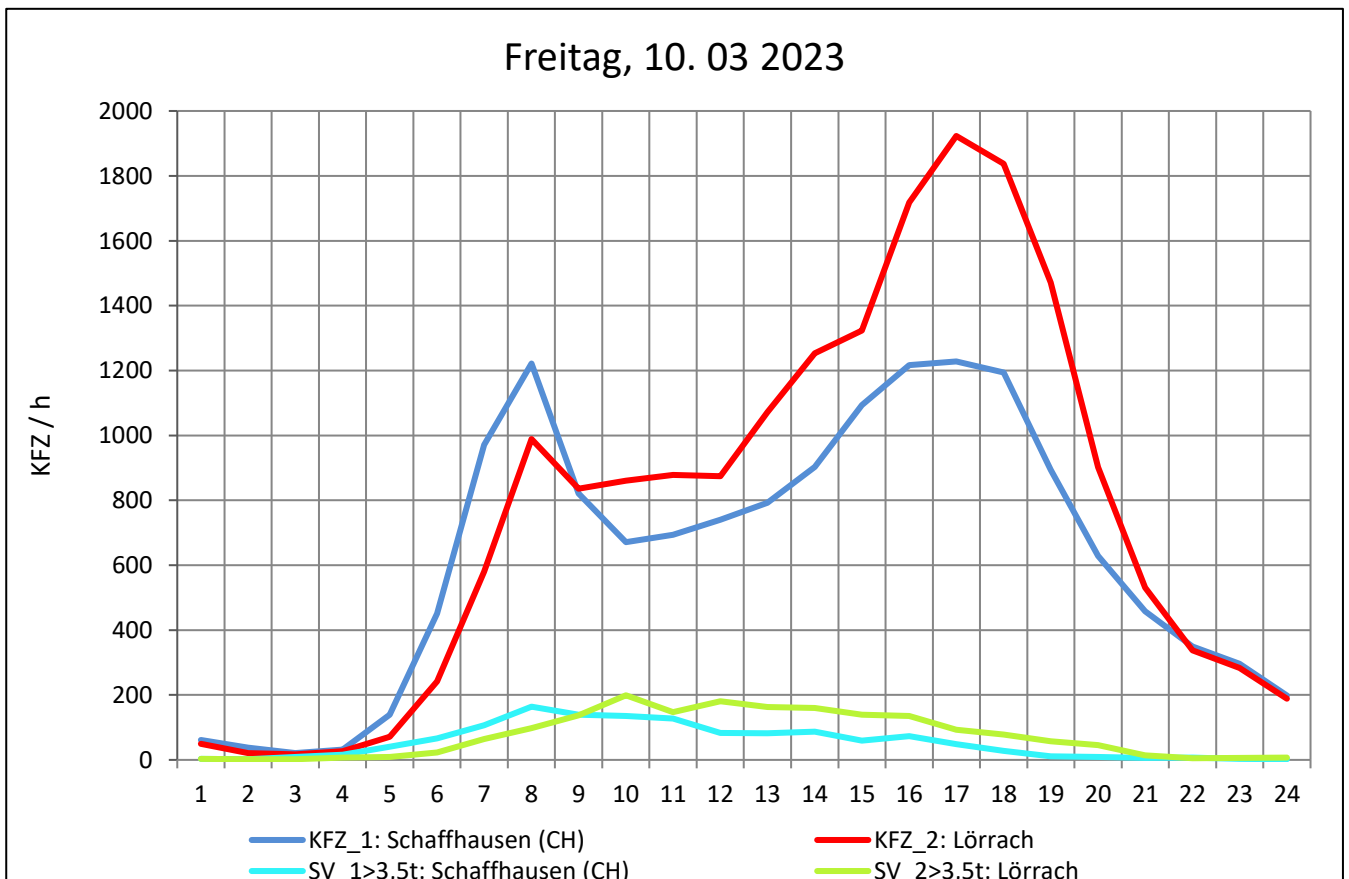
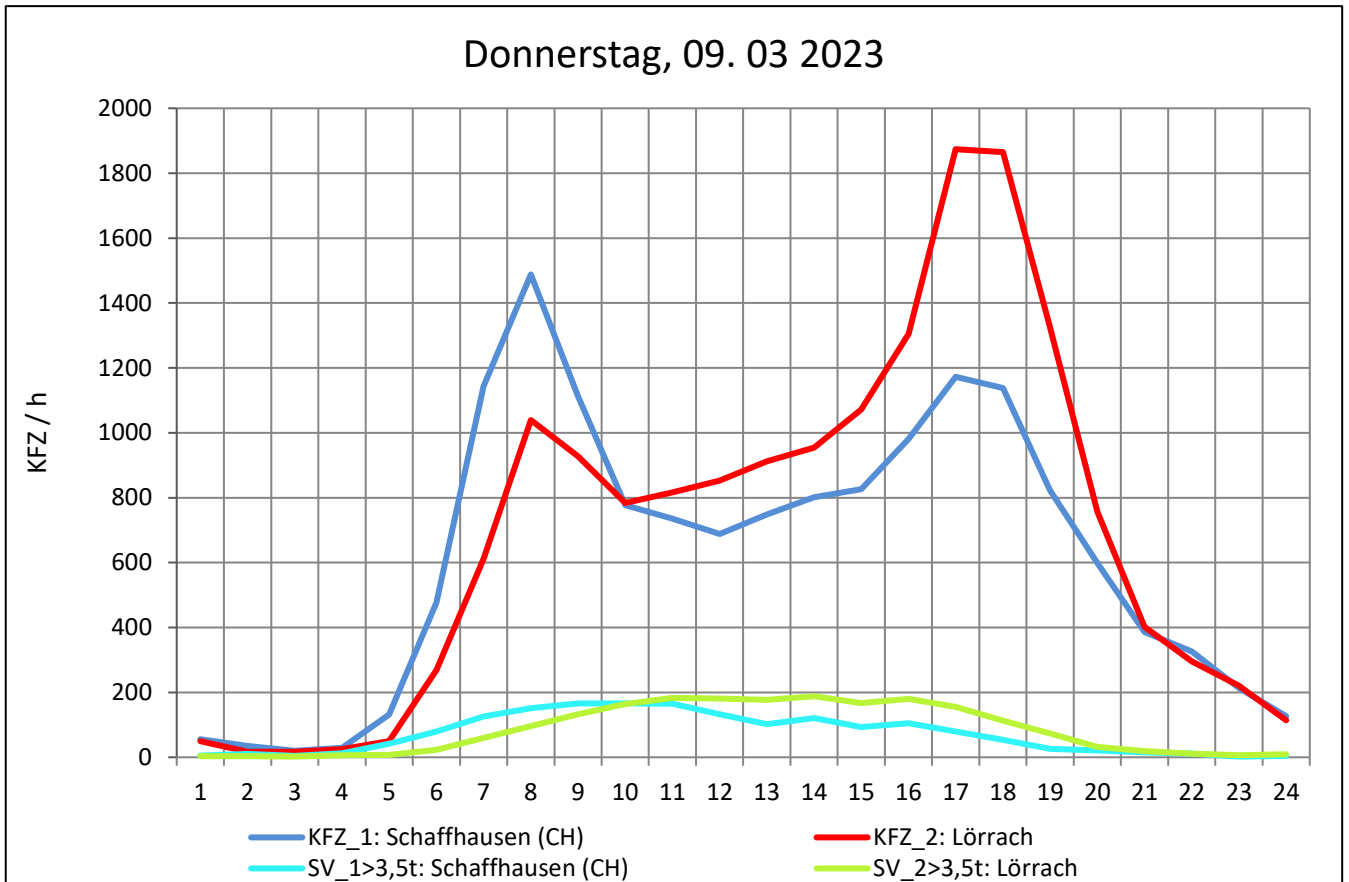
Zst.: **Lörrach**

TK-/Zst-Nr.: 8312/1003

A 98

Richtung 1 : **Schaffhausen (CH)**

Richtung 2 : **Lörrach**



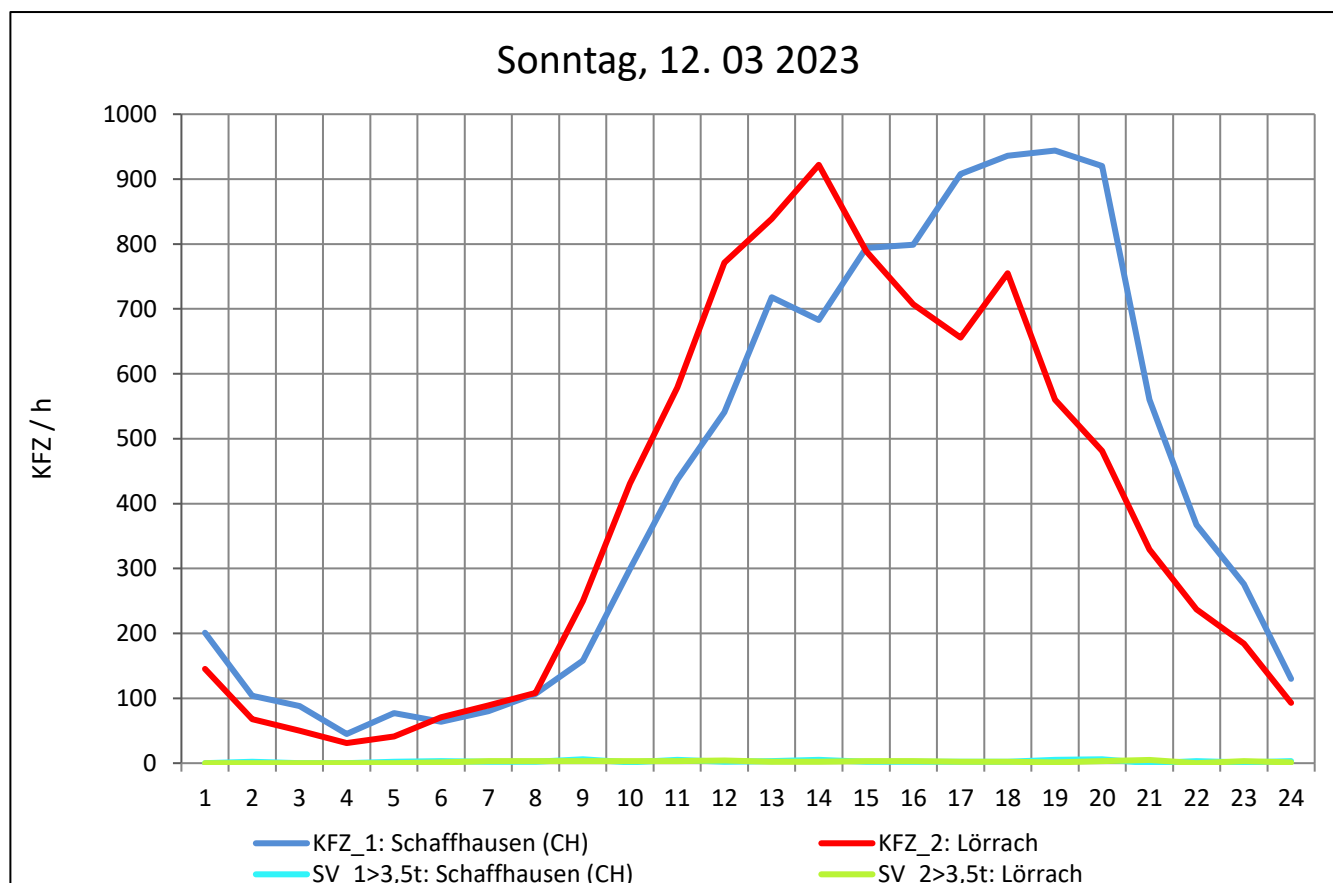
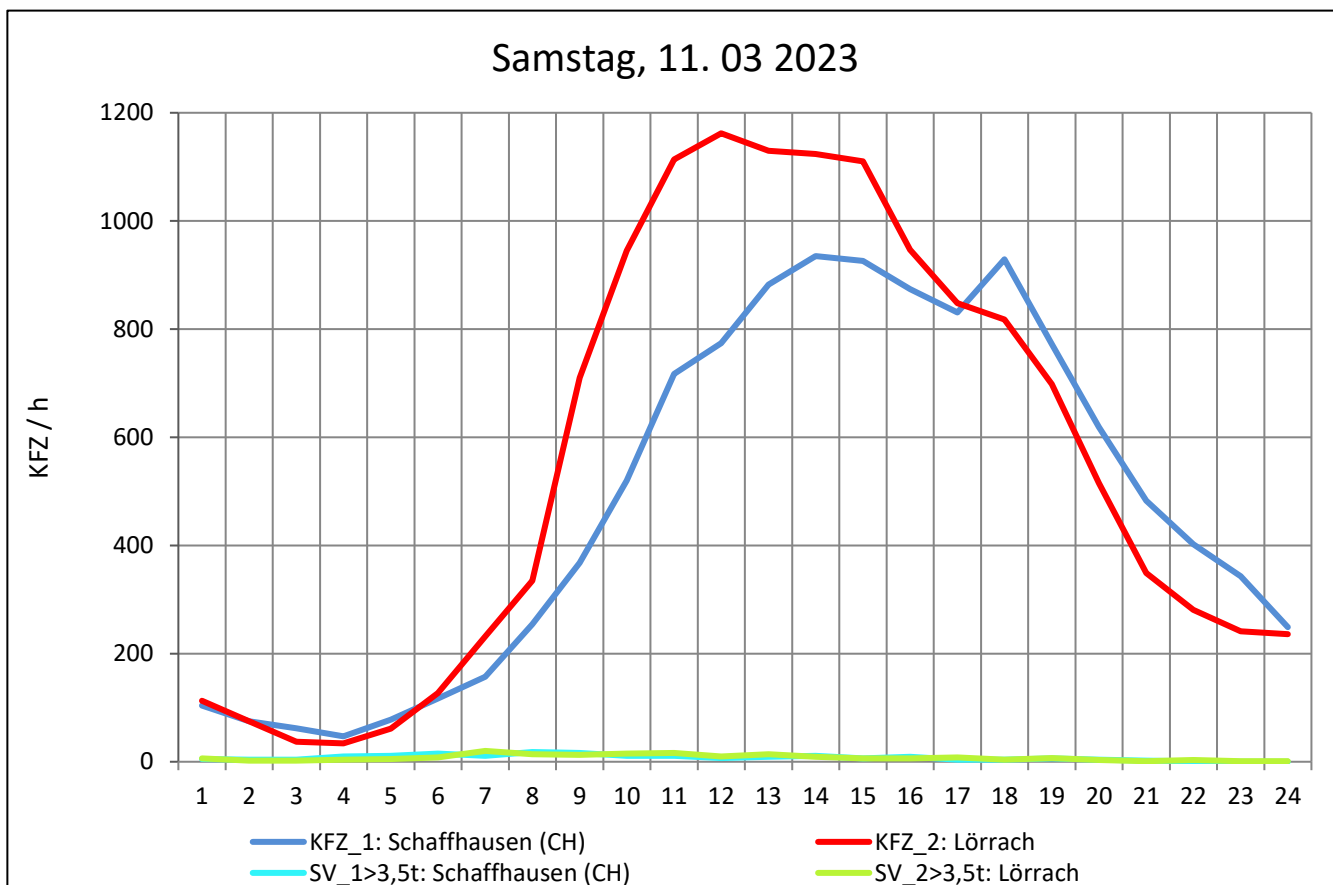
Zst.: **Lörrach**

TK-/Zst-Nr.: 8312/1003

A 98

Richtung 1 : **Schaffhausen (CH)**

Richtung 2 : **Lörrach**



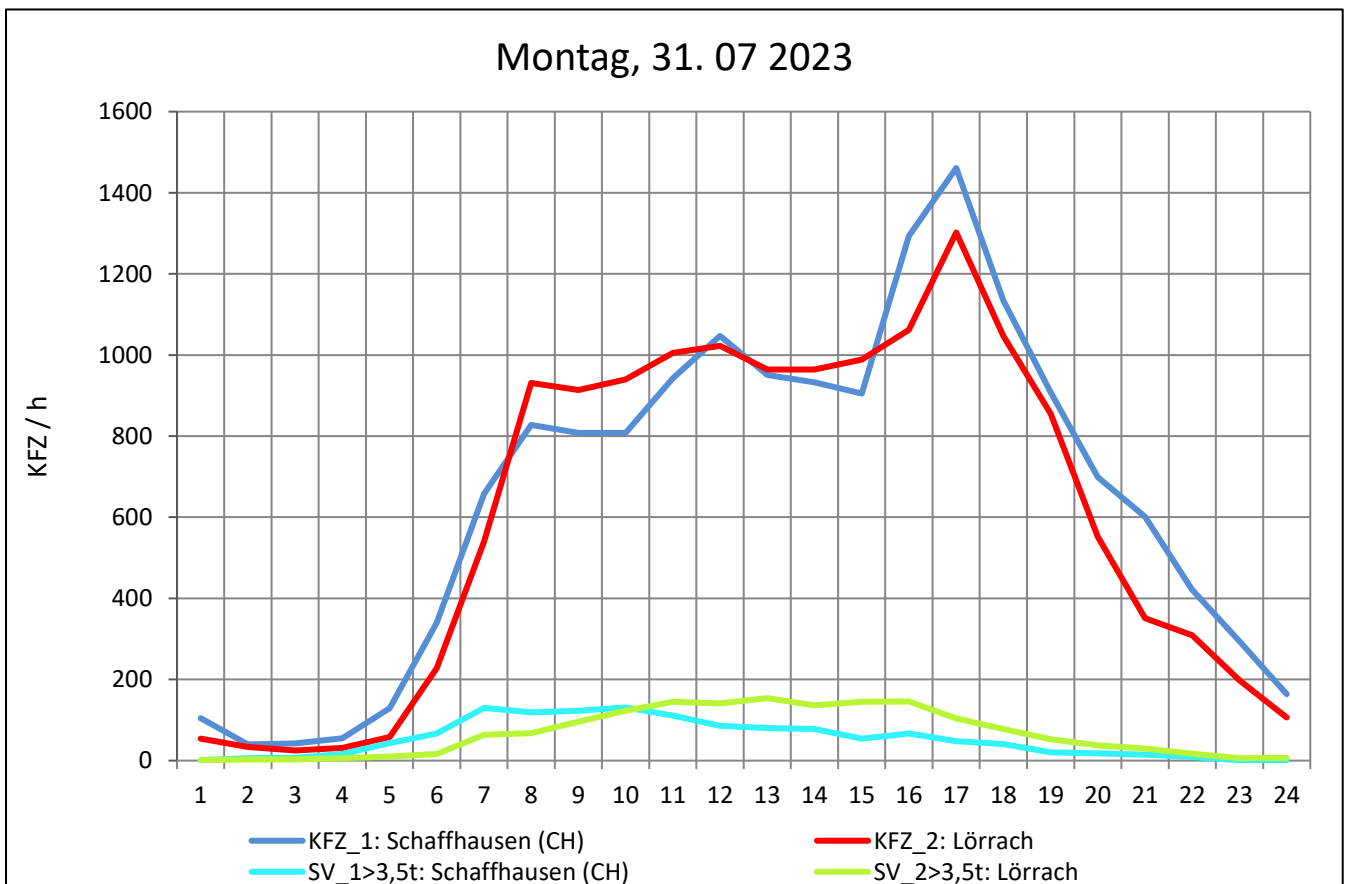
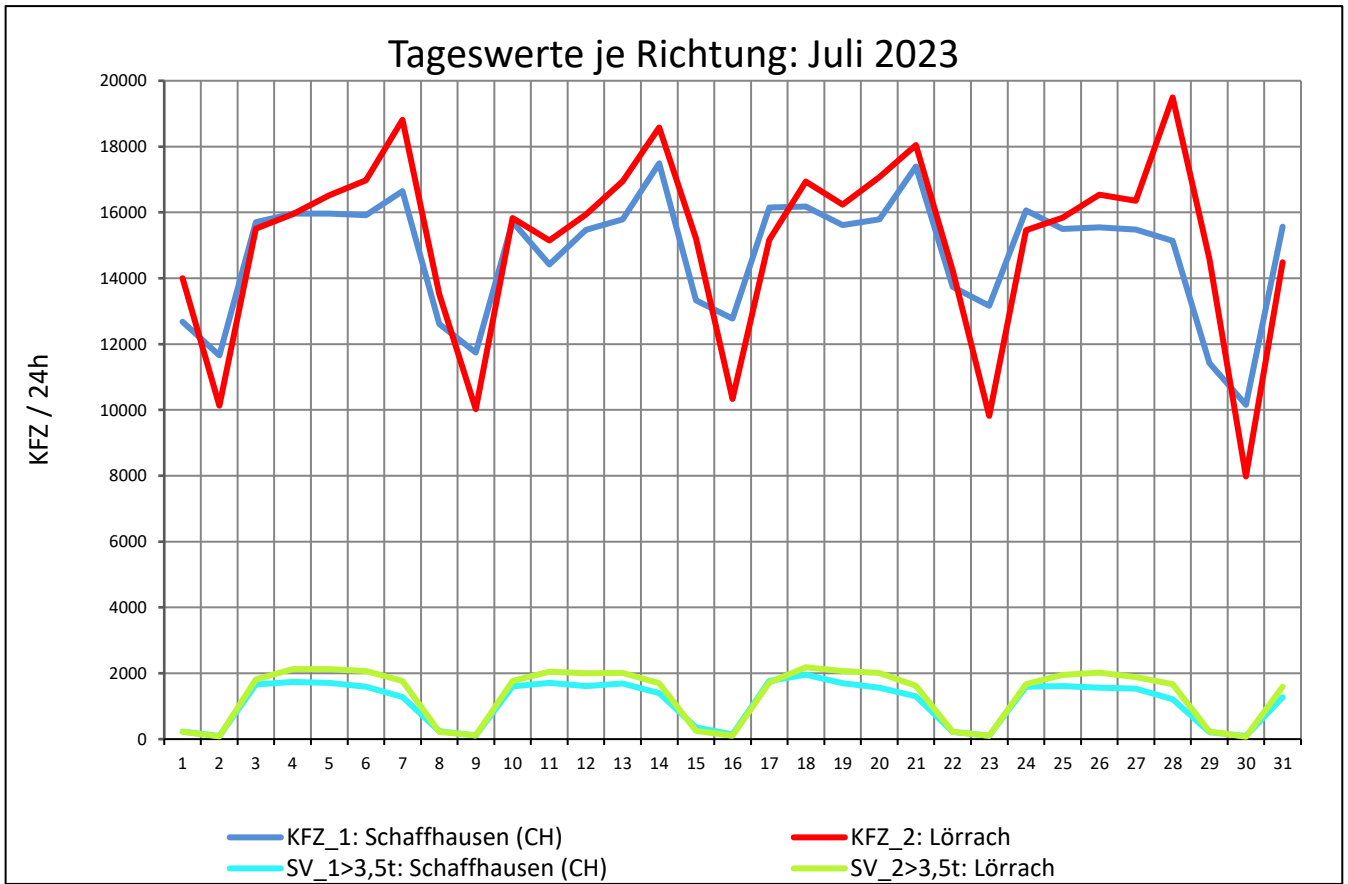
Zst.: **Lörrach**

TK-/Zst-Nr.: 8312/1003

A 98

Richtung 1 : **Schaffhausen (CH)**

Richtung 2 : **Lörrach**



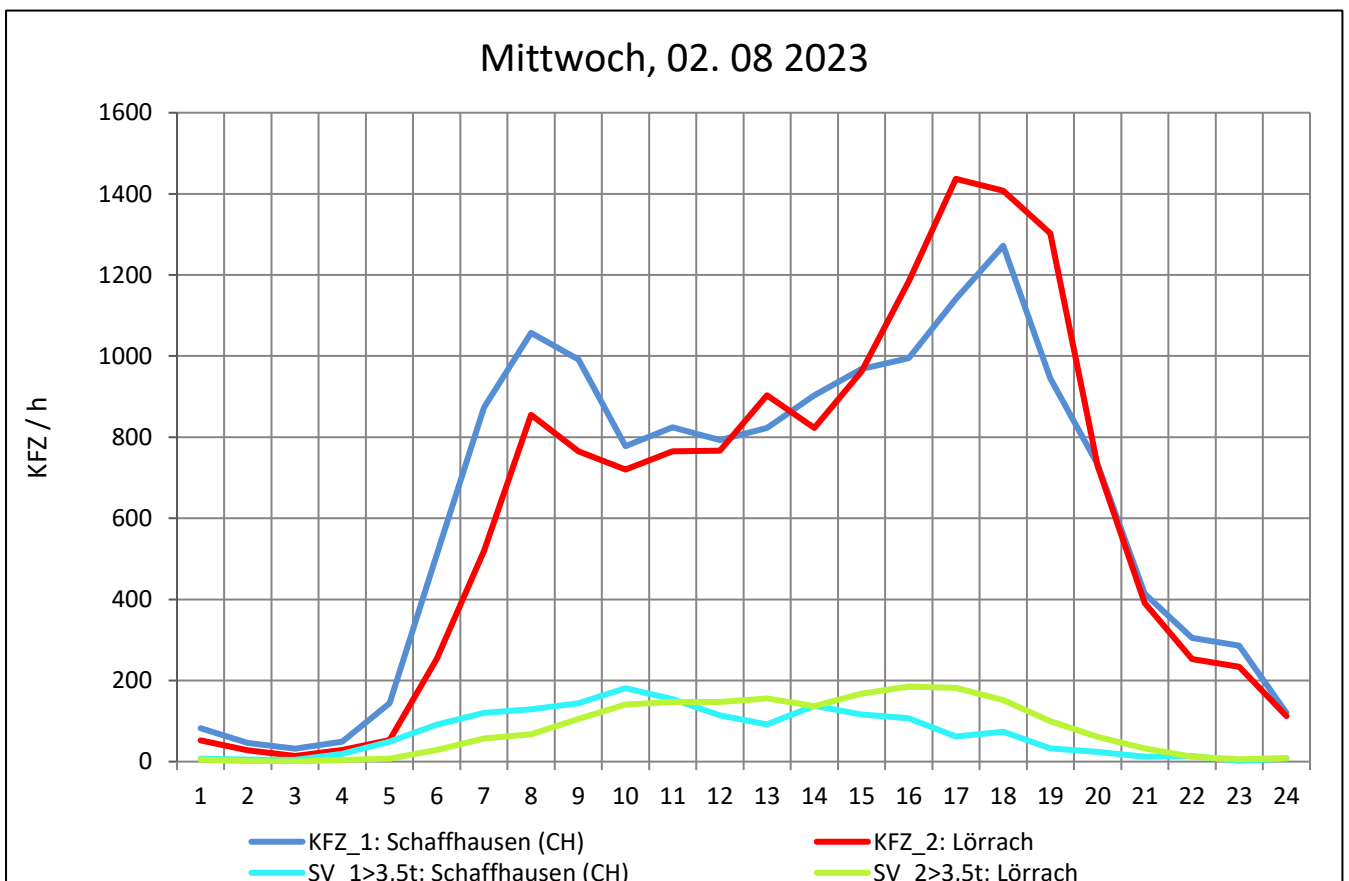
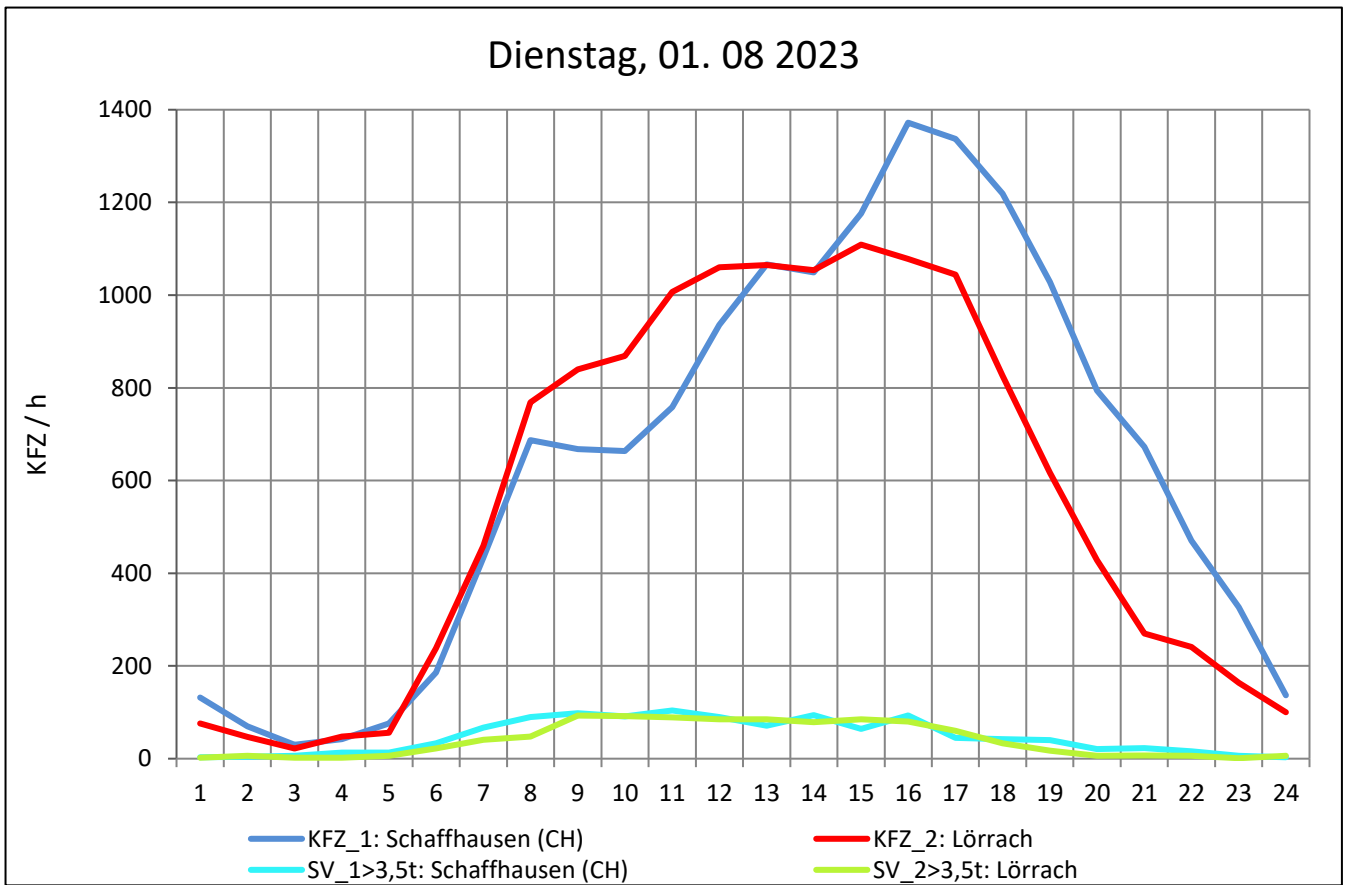
Zst.: **Lörrach**

TK-/Zst-Nr.: 8312/1003

A 98

Richtung 1 : **Schaffhausen (CH)**

Richtung 2 : **Lörrach**



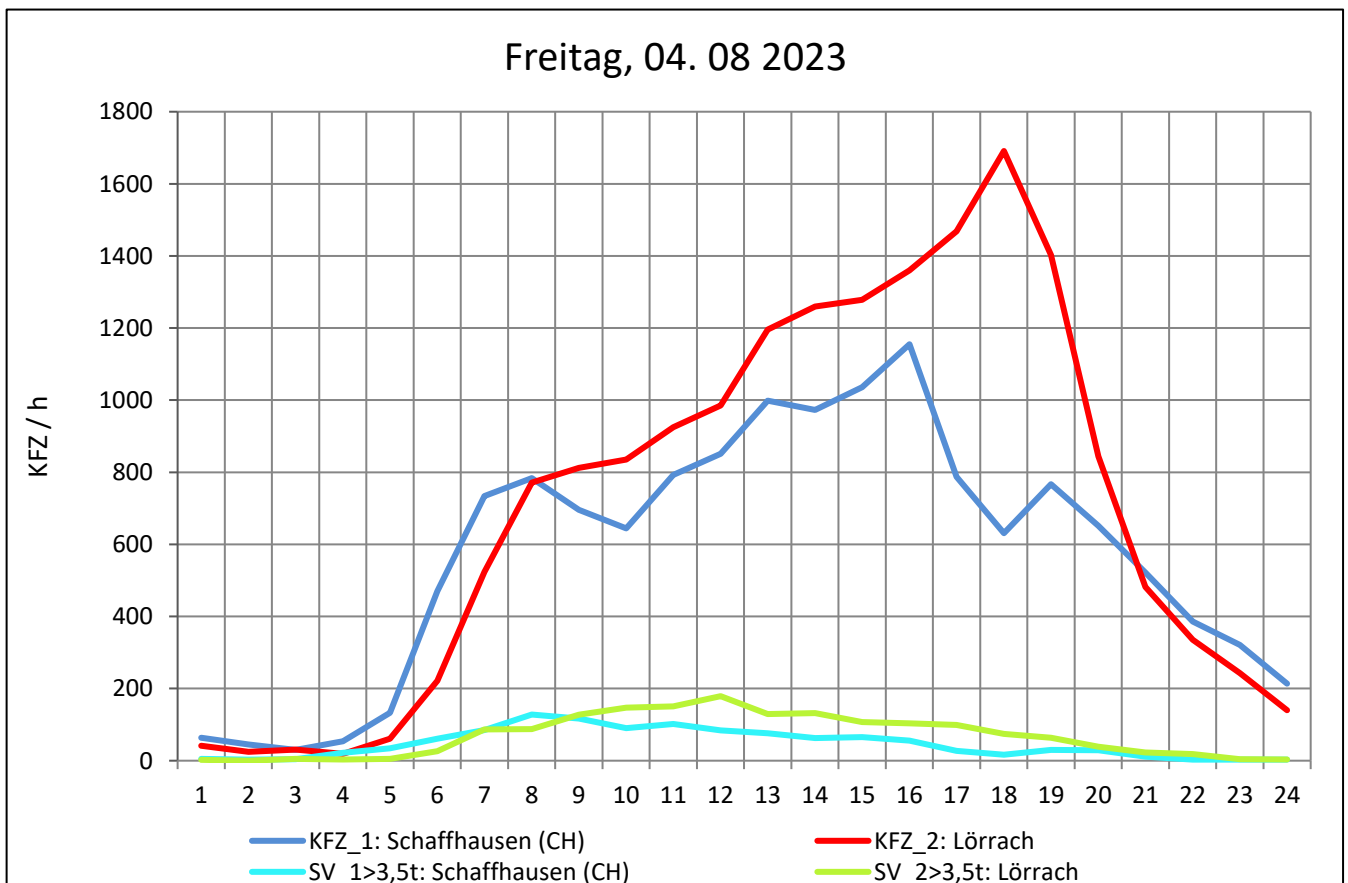
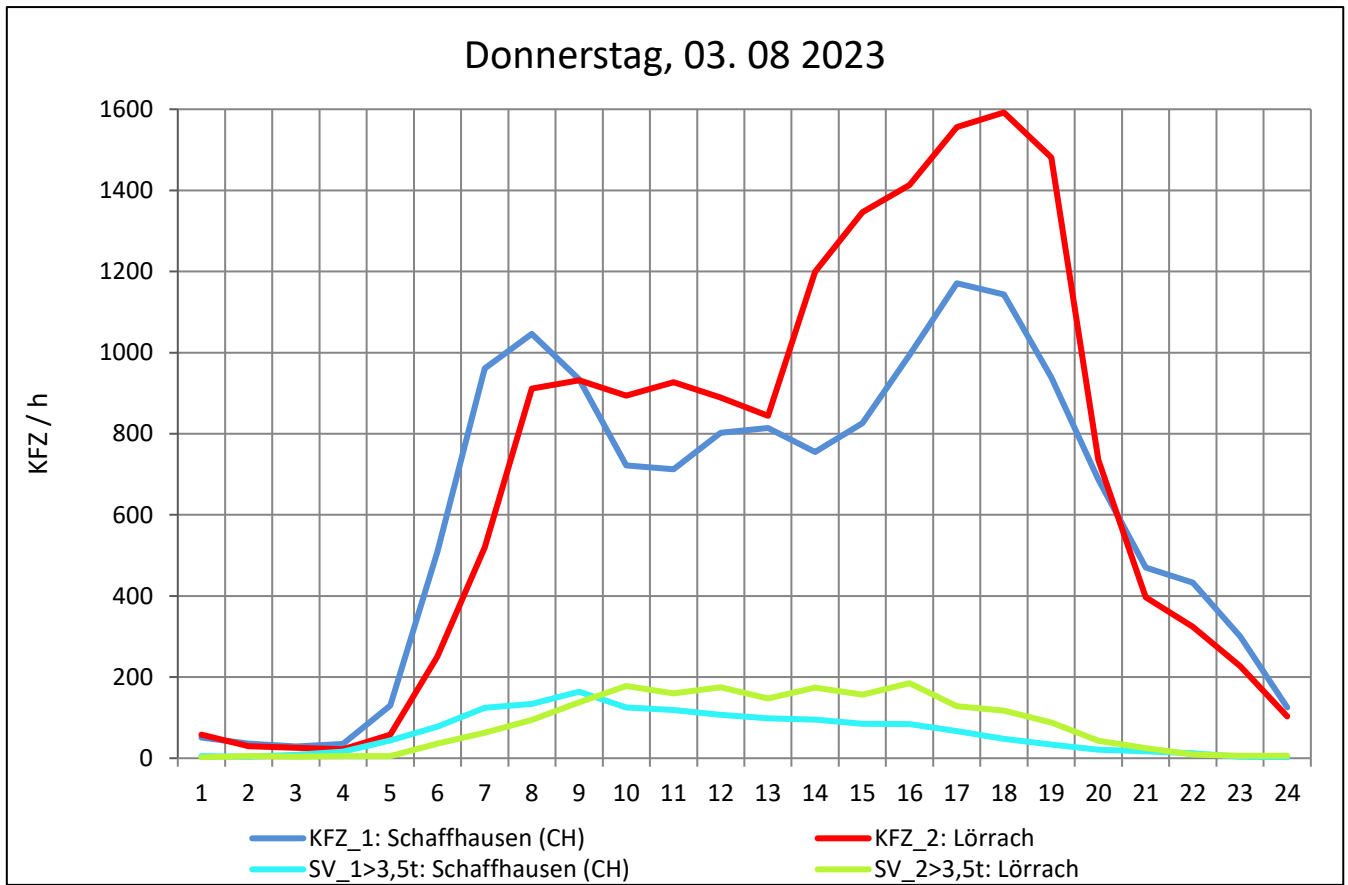
Zst.: **Lörrach**

TK-/Zst-Nr.: 8312/1003

A 98

Richtung 1 : **Schaffhausen (CH)**

Richtung 2 : **Lörrach**



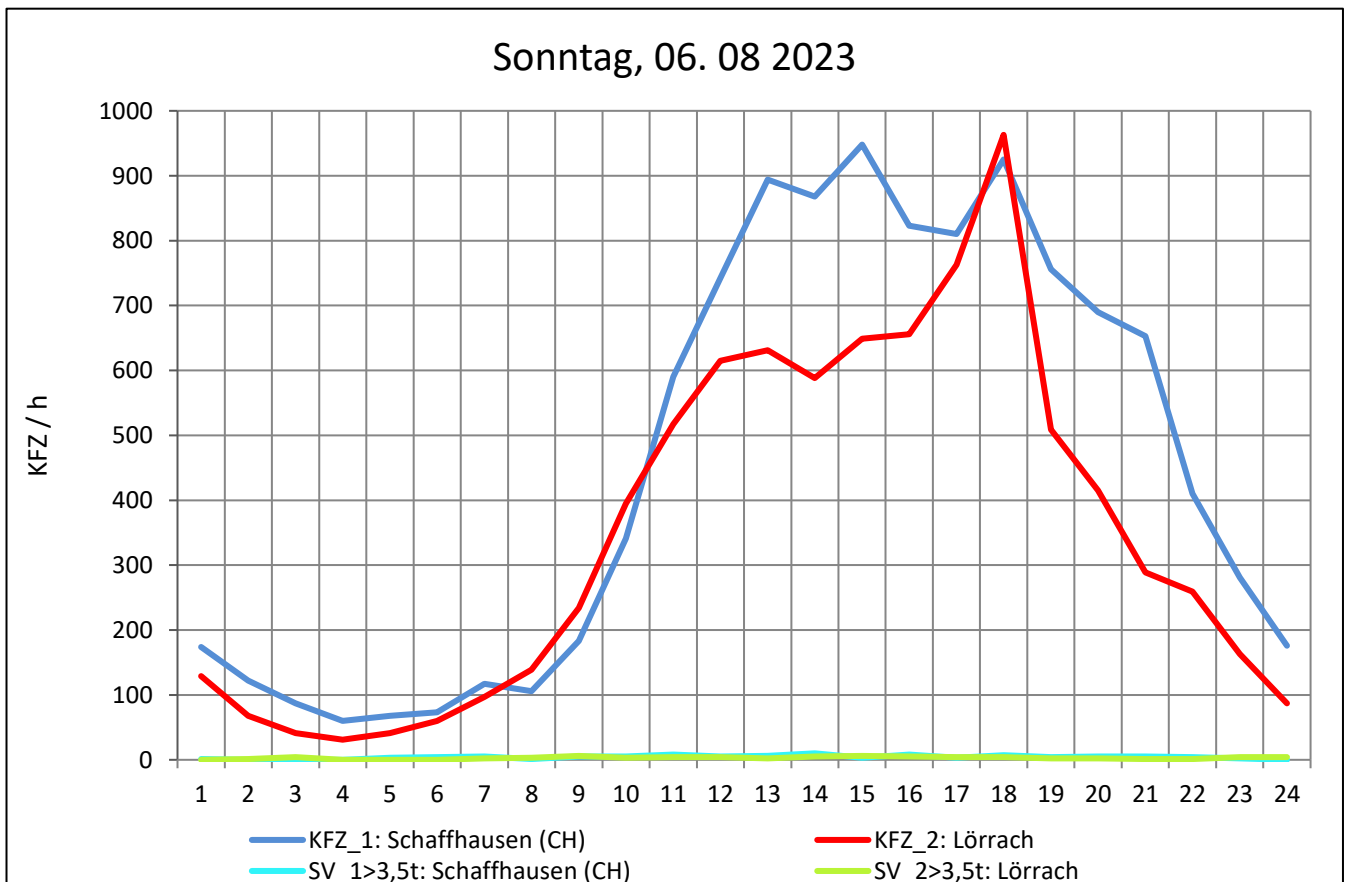
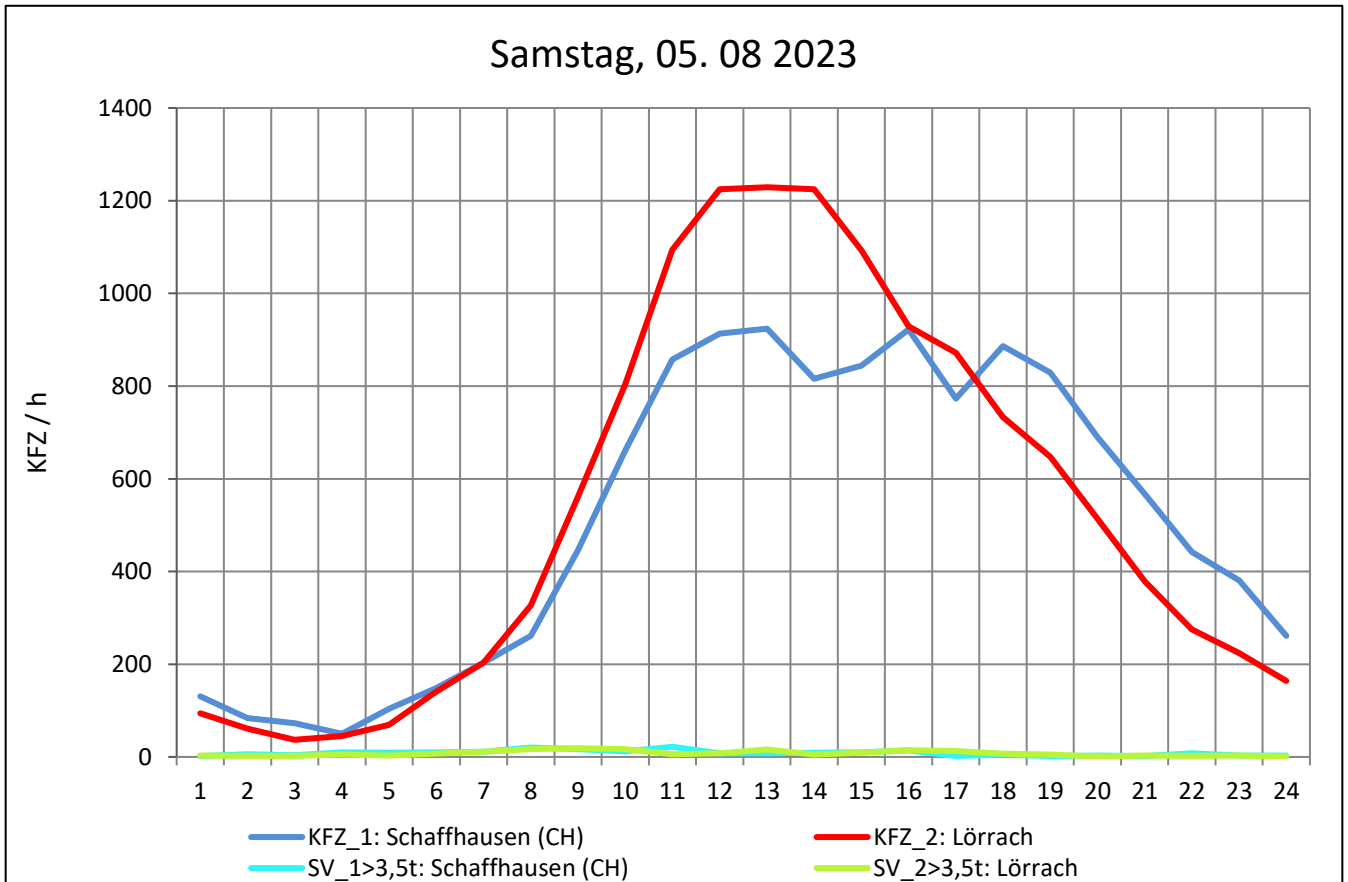
Zst.: **Lörrach**

TK-/Zst-Nr.: 8312/1003

A 98

Richtung 1 : **Schaffhausen (CH)**

Richtung 2 : **Lörrach**



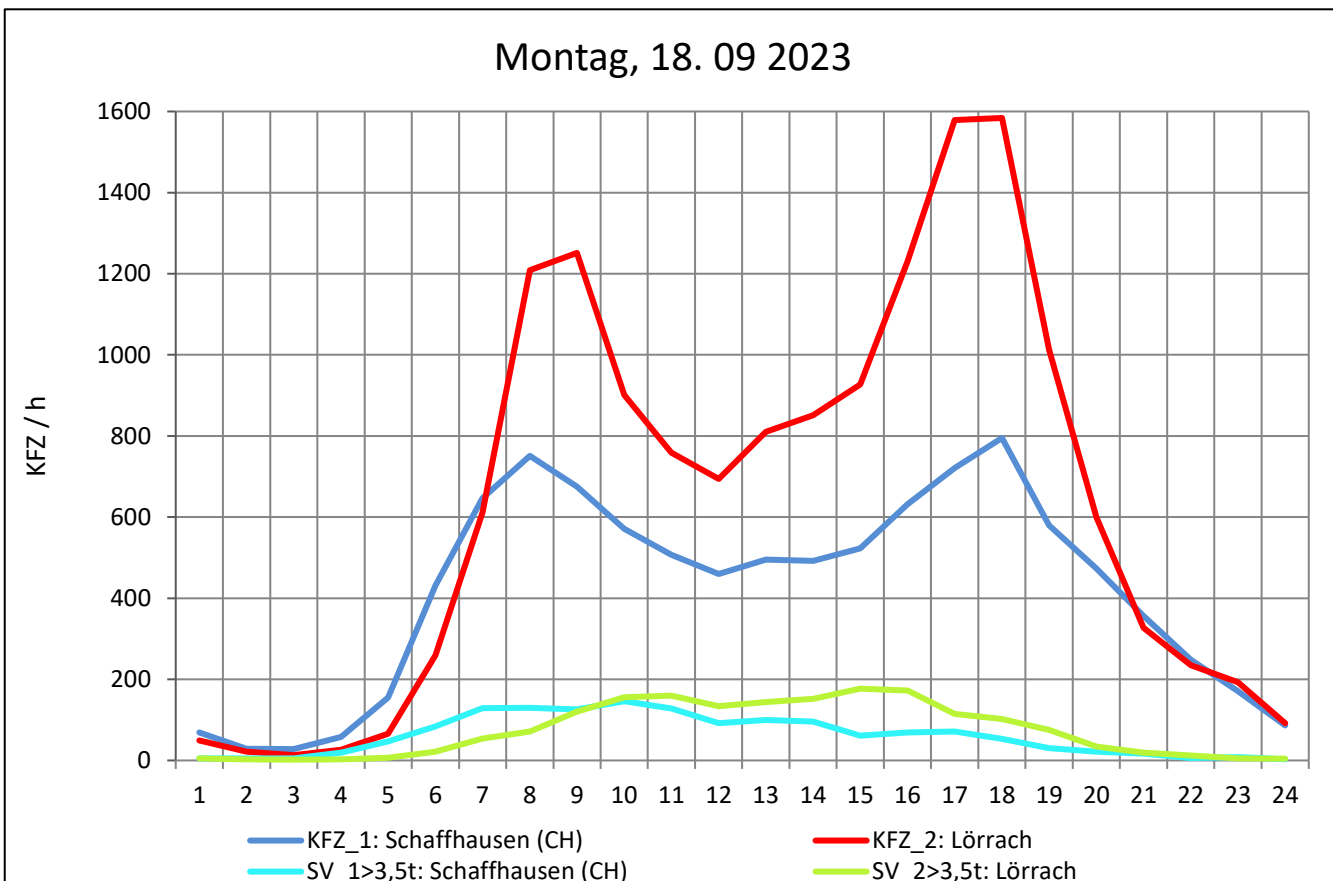
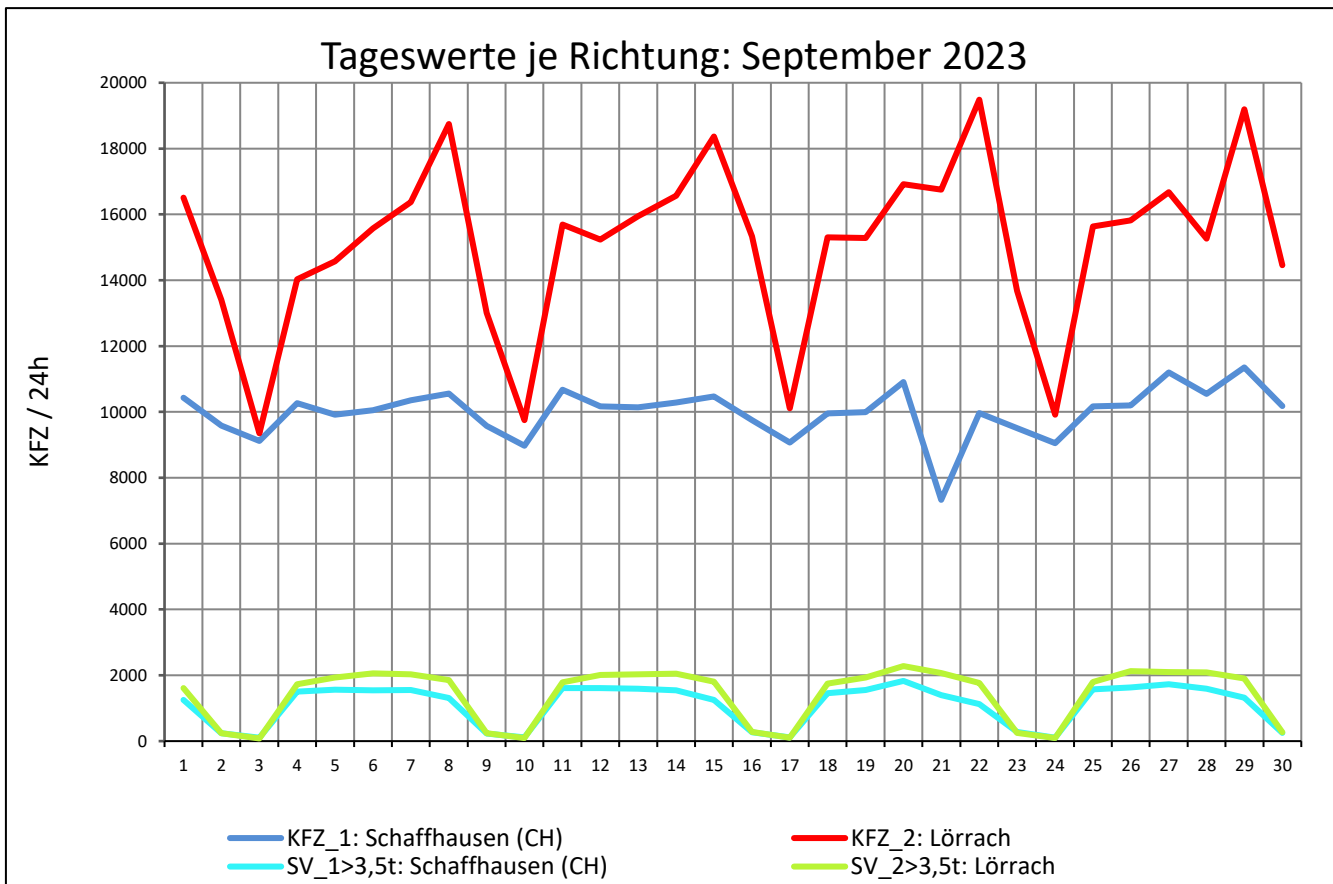
Zst.: **Lörrach**

TK-/Zst-Nr.: 8312/1003

A 98

Richtung 1 : **Schaffhausen (CH)**

Richtung 2 : **Lörrach**



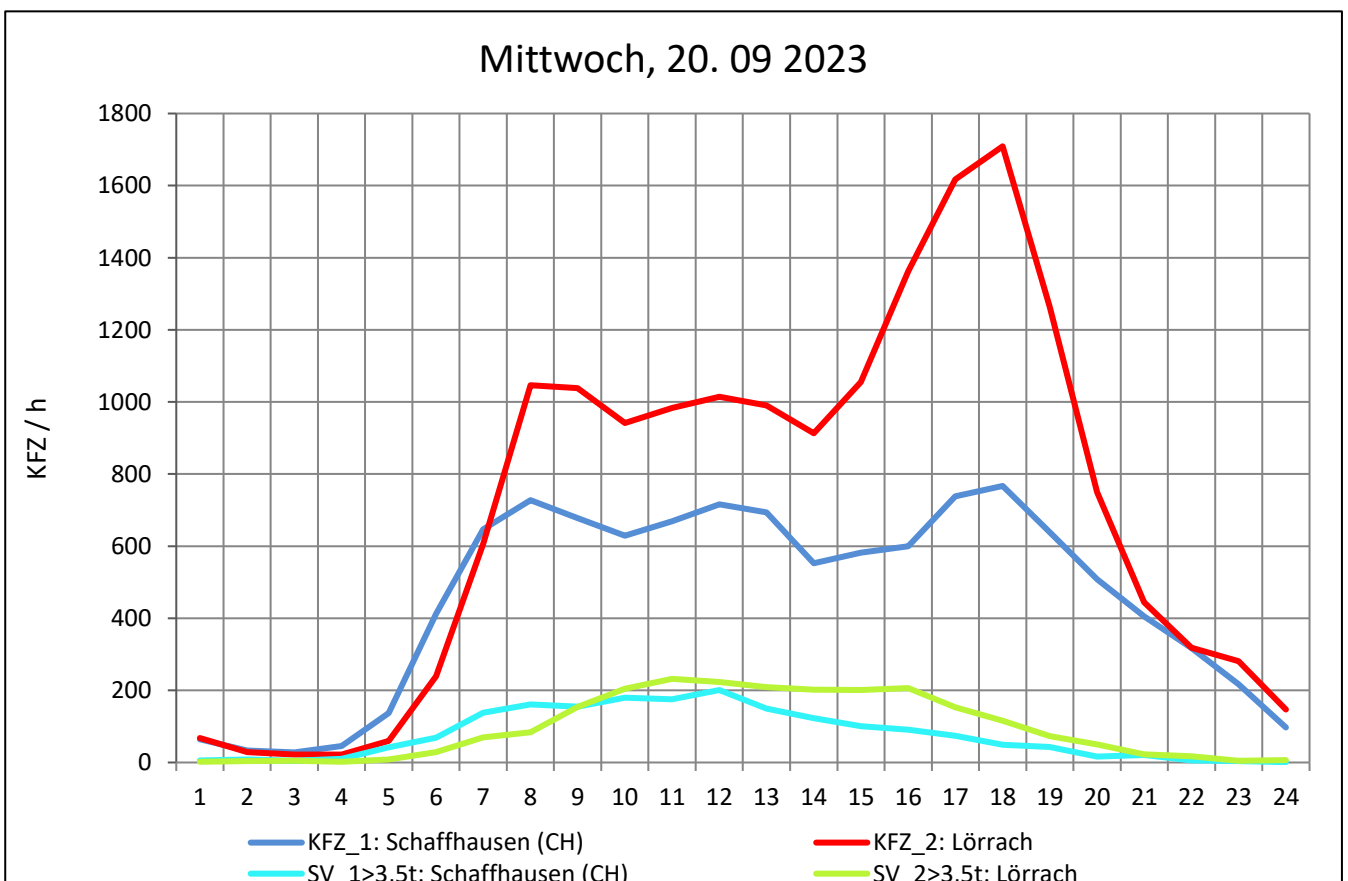
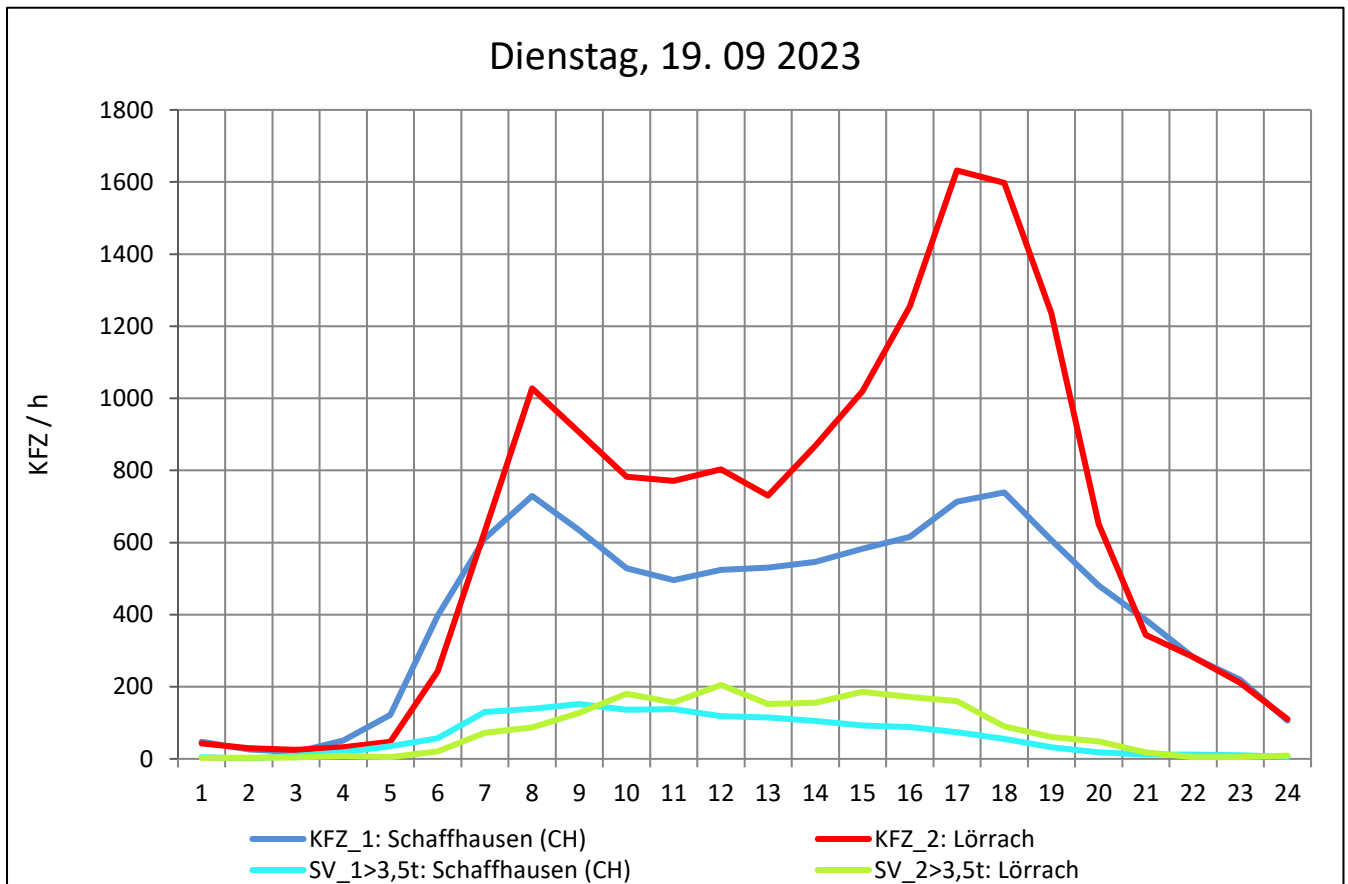
Zst.: **Lörrach**

TK-/Zst-Nr.: 8312/1003

A 98

Richtung 1 : **Schaffhausen (CH)**

Richtung 2 : **Lörrach**



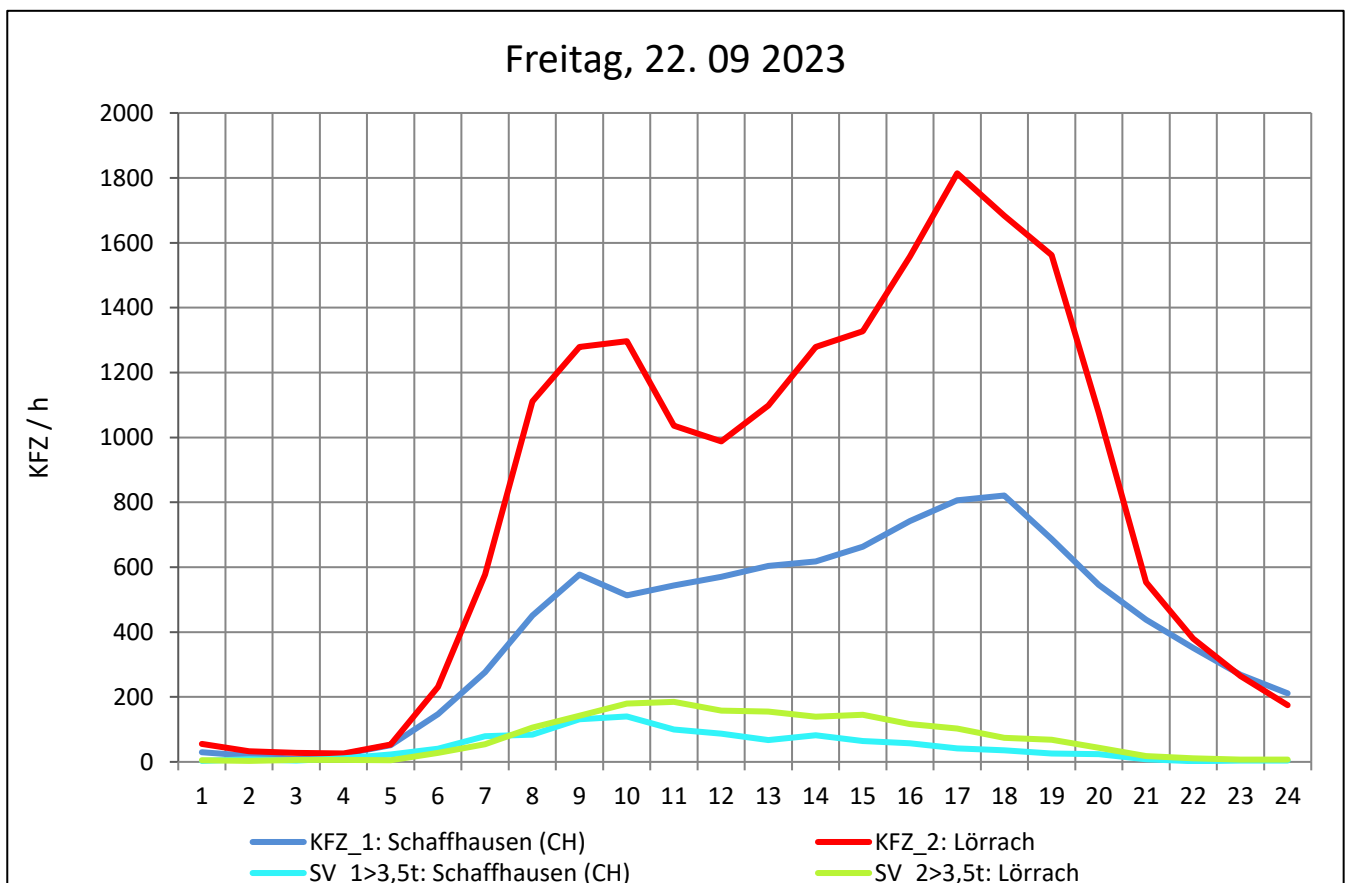
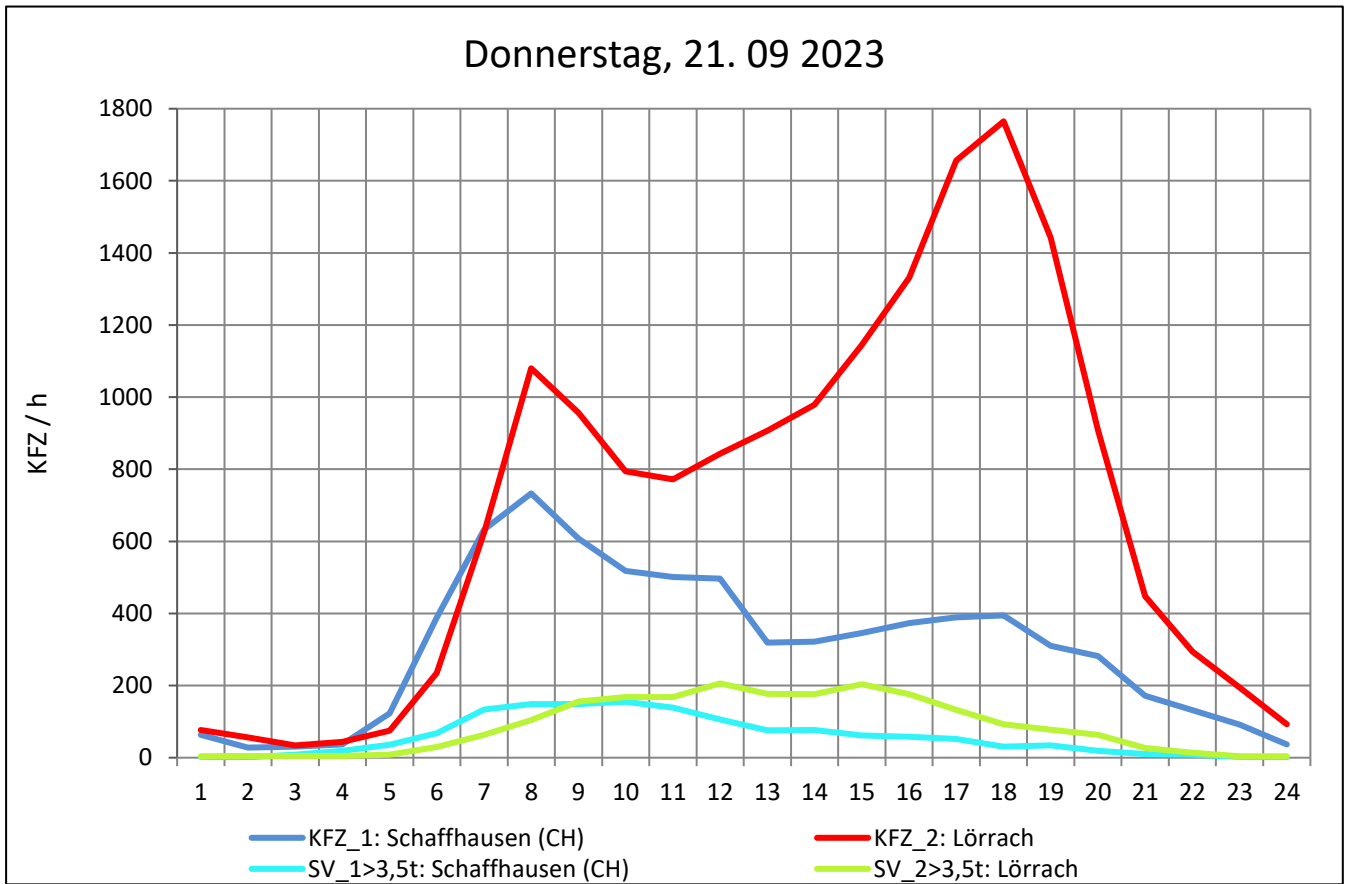
Zst.: **Lörrach**

TK-/Zst-Nr.: 8312/1003

A 98

Richtung 1 : **Schaffhausen (CH)**

Richtung 2 : **Lörrach**



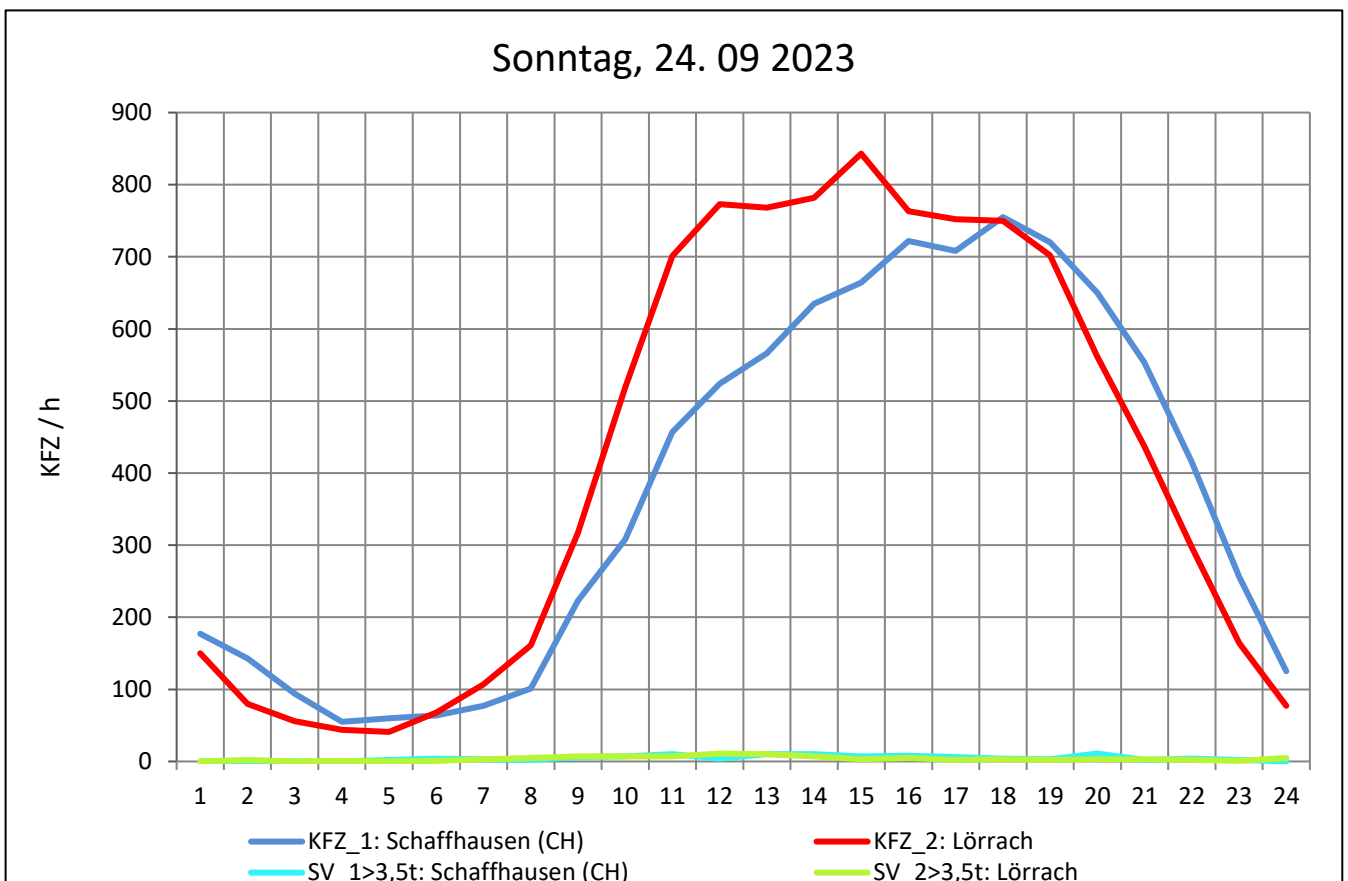
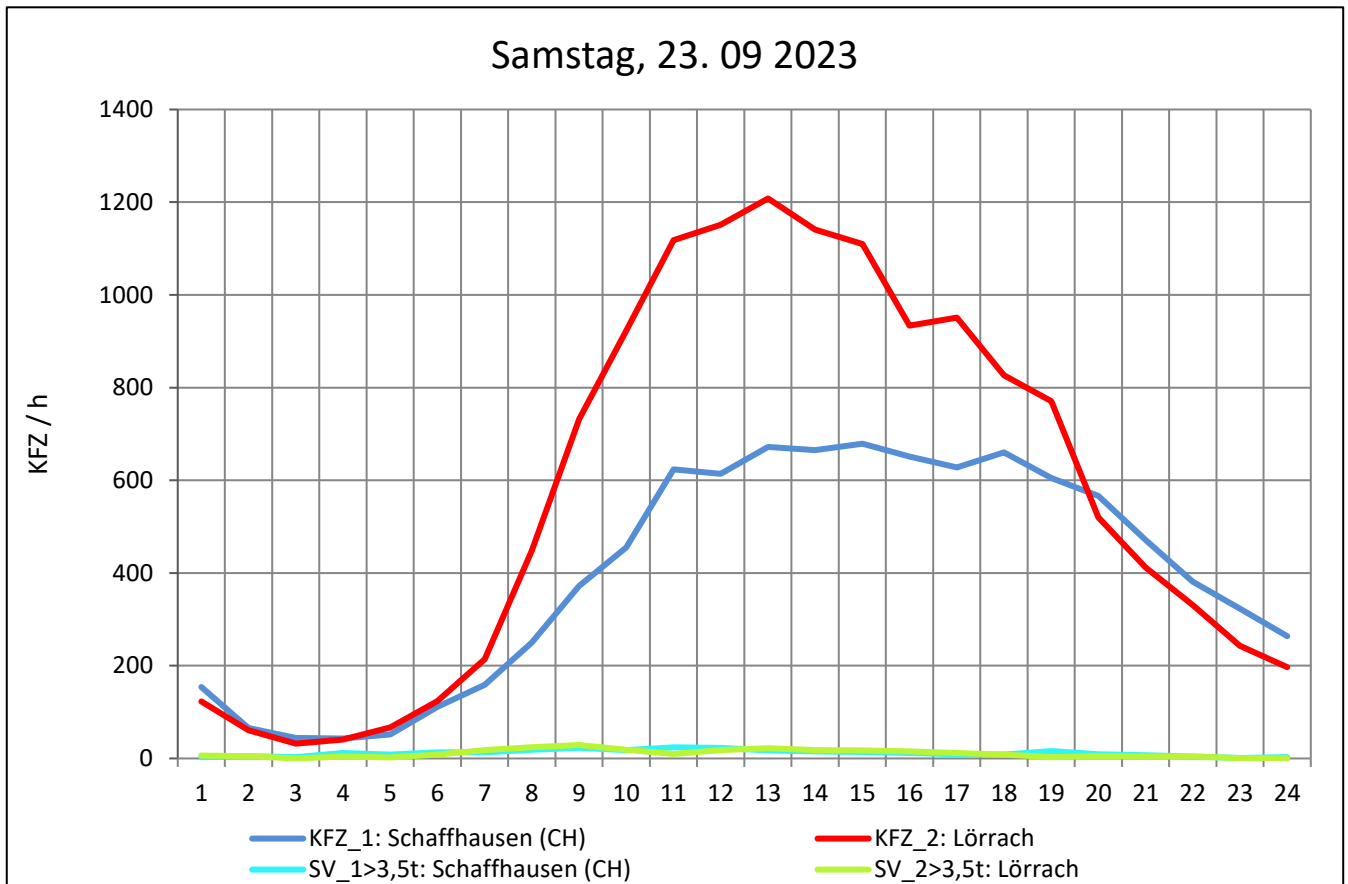
Zst.: **Lörrach**

TK-/Zst-Nr.: 8312/1003

A 98

Richtung 1 : **Schaffhausen (CH)**

Richtung 2 : **Lörrach**



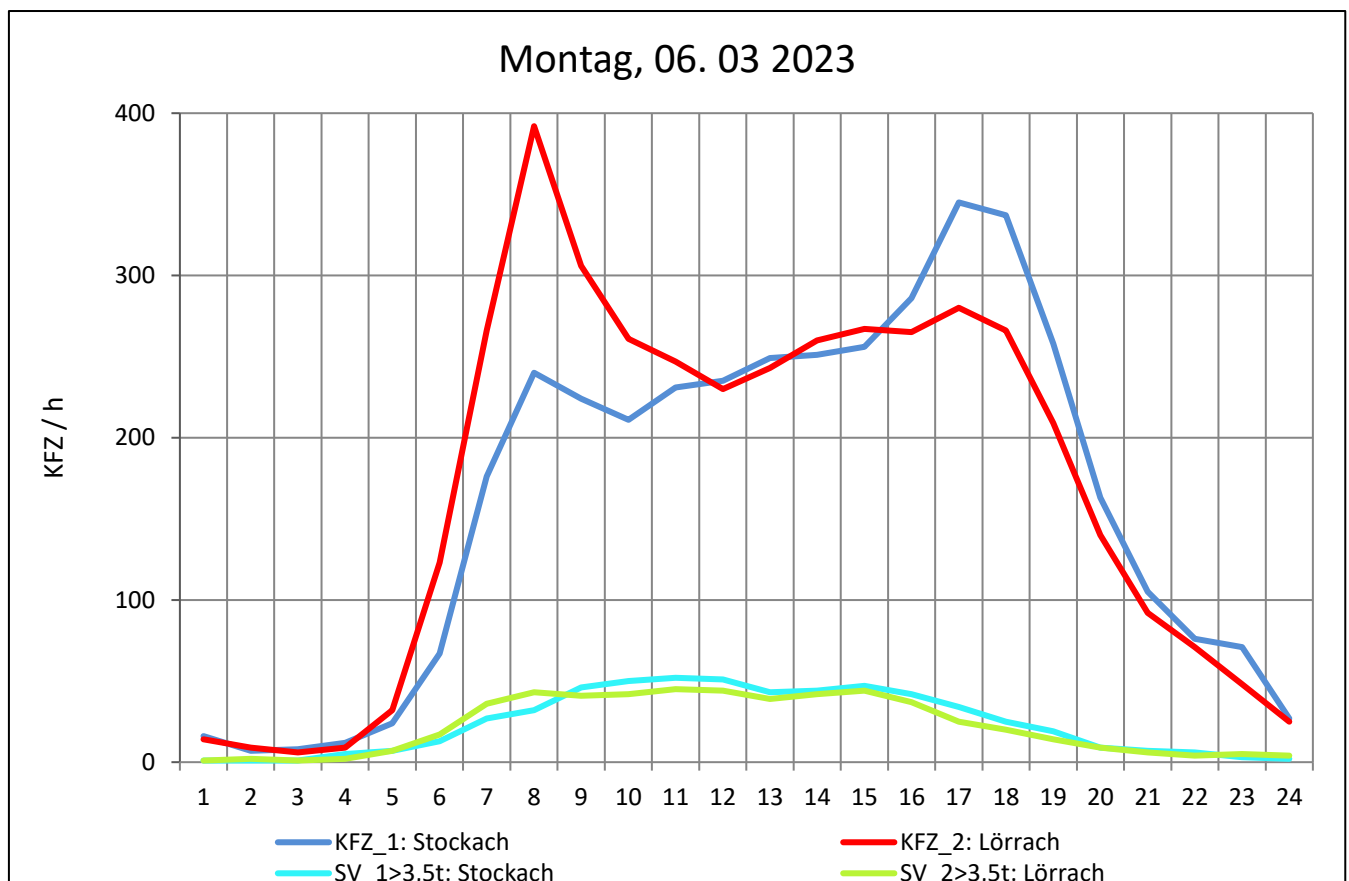
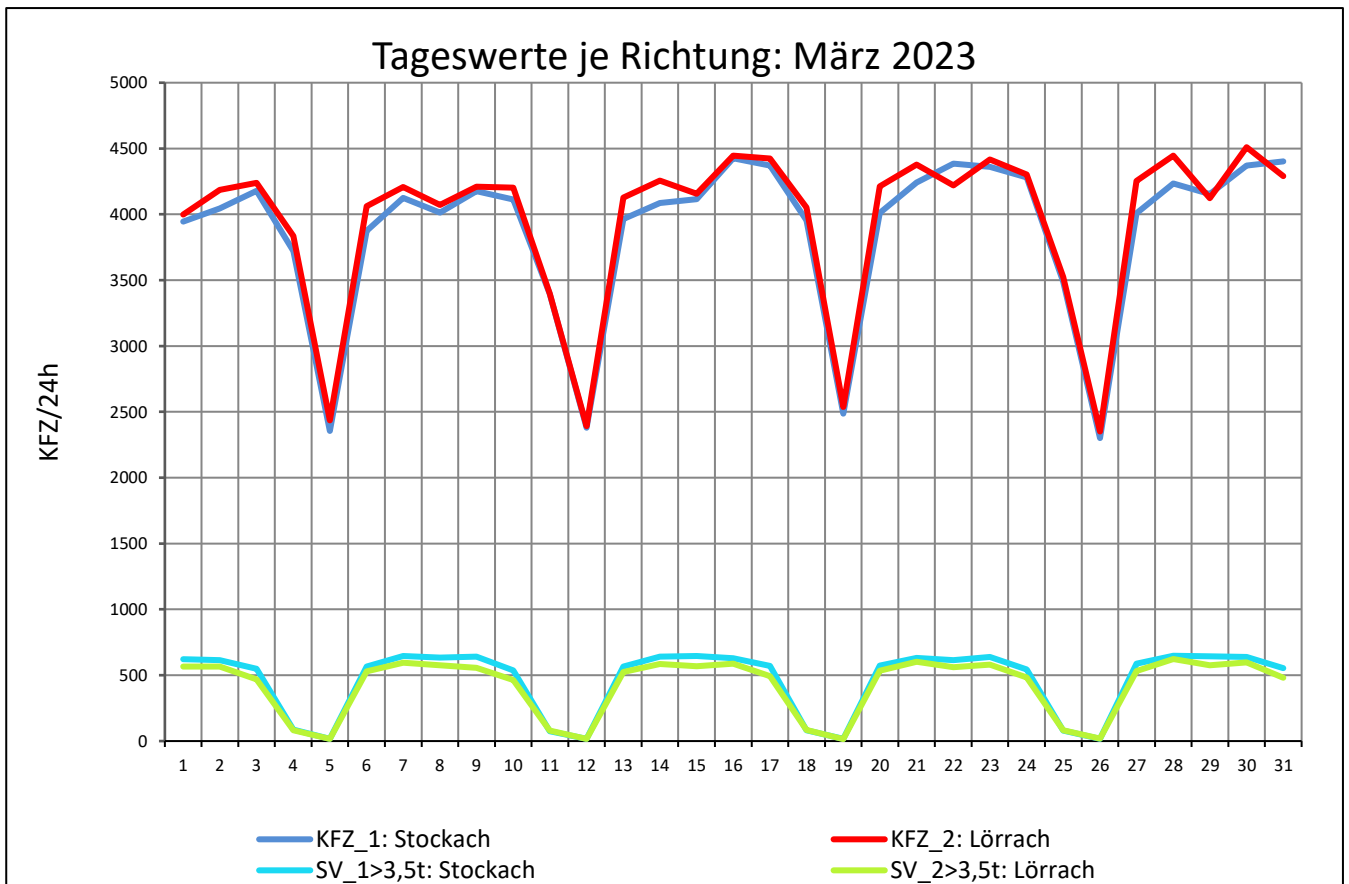
Zst.: **Murg**

TK-/Zst-Nr.: 8414/1001

A 98

Richtung 1 : **Stockach**

Richtung 2 : **Lörrach**



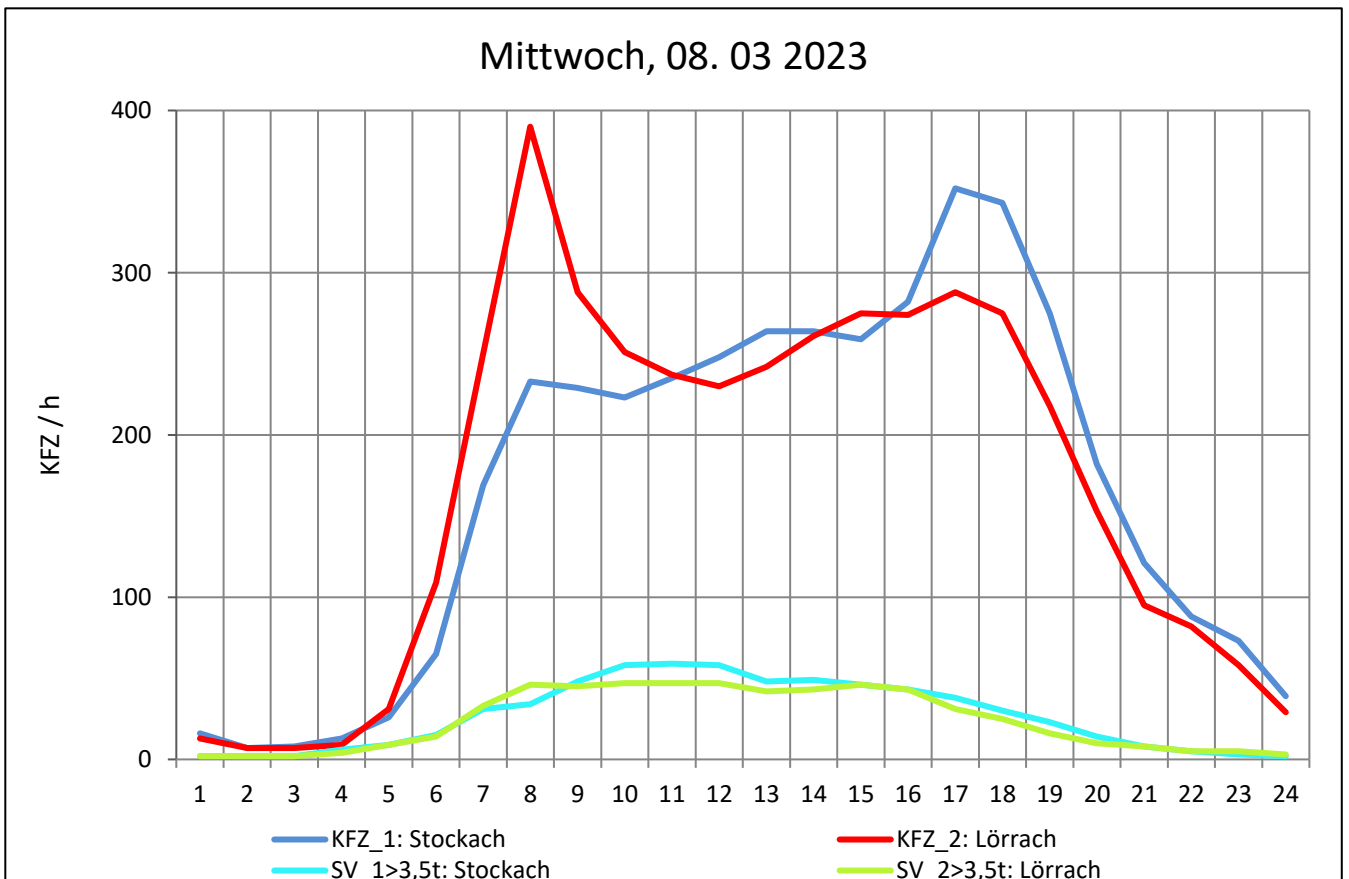
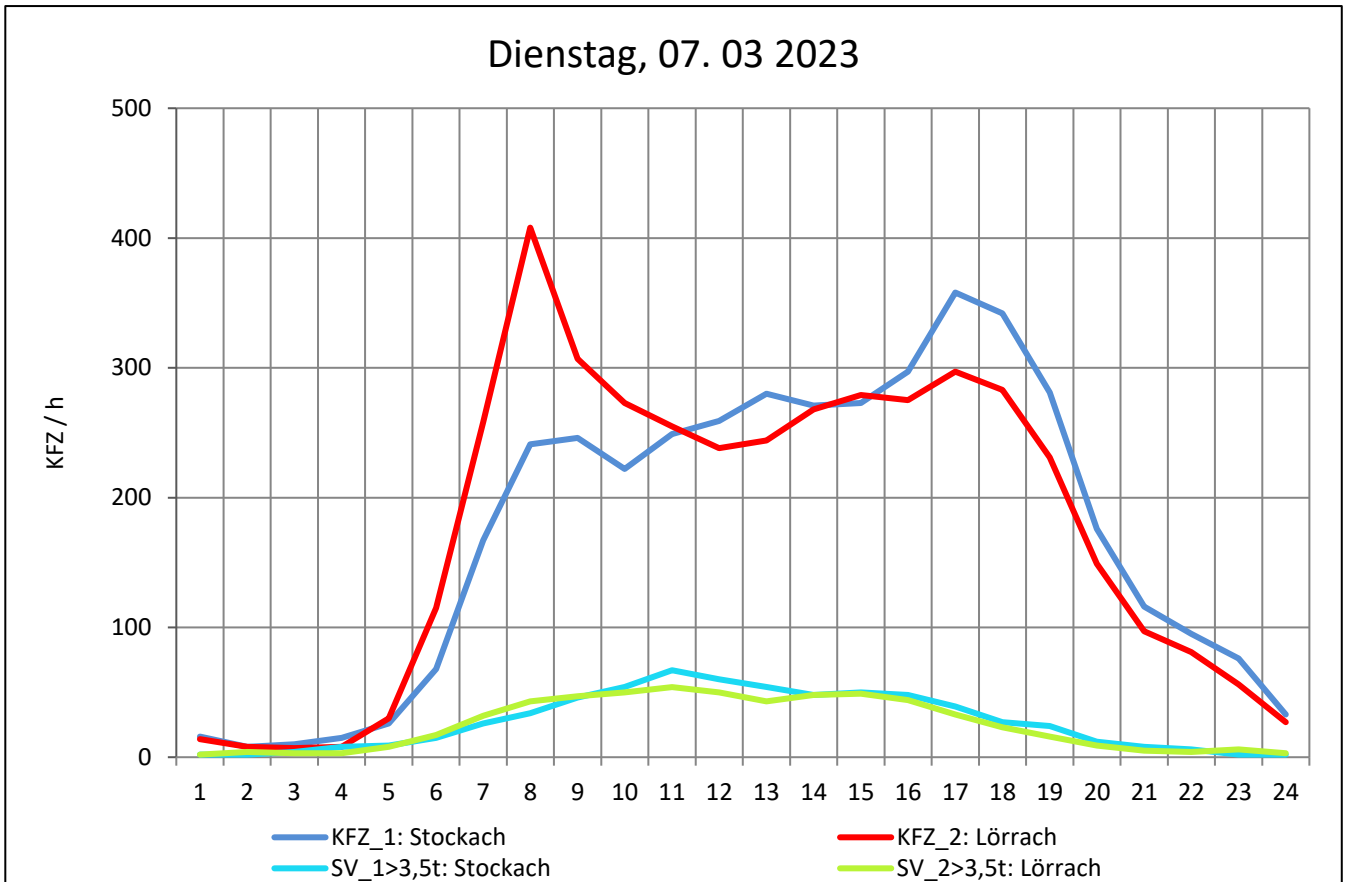
Zst.: **Murg**

TK-/Zst-Nr.: 8414/1001

A 98

Richtung 1 : **Stockach**

Richtung 2 : **Lörrach**



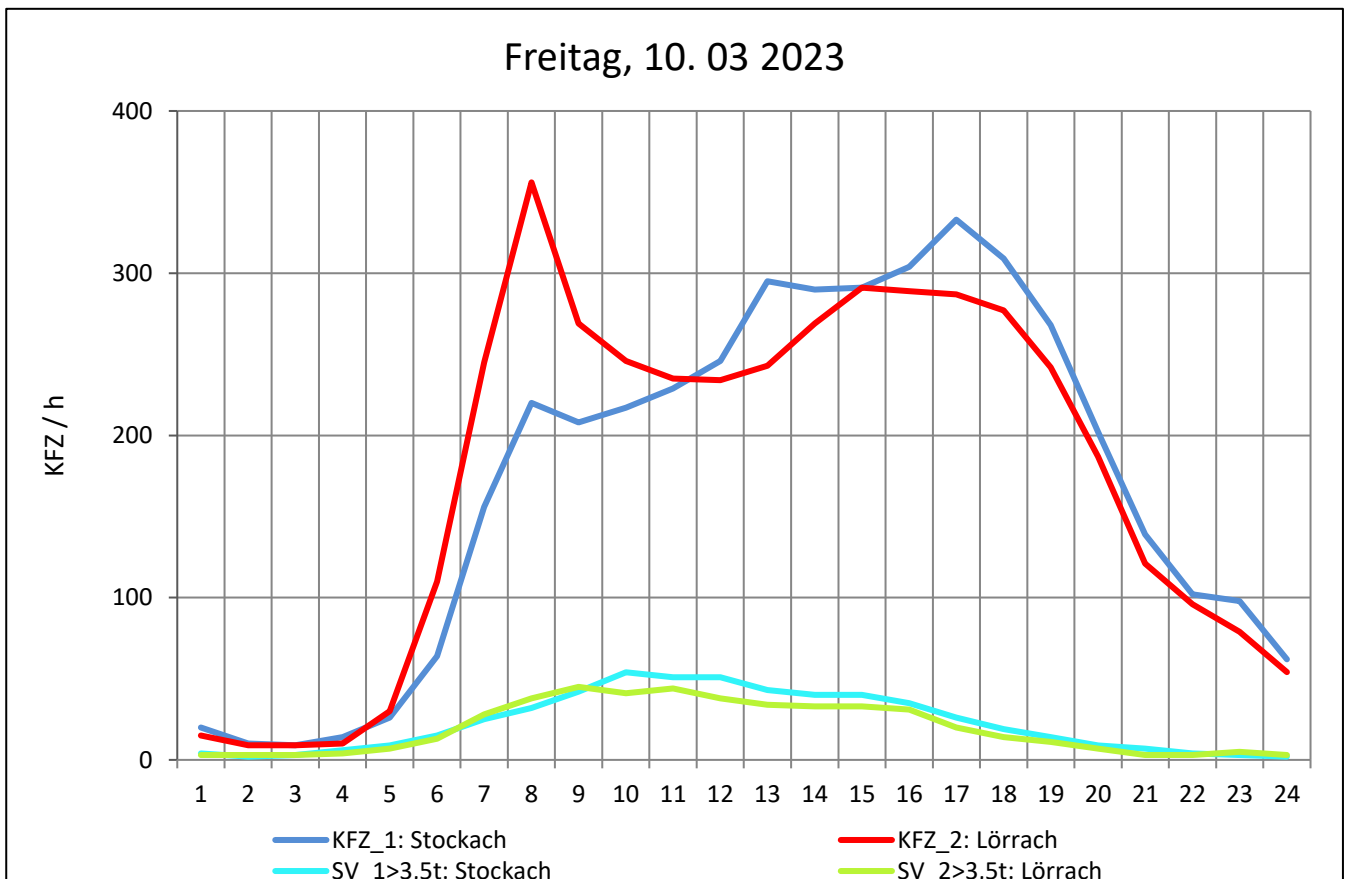
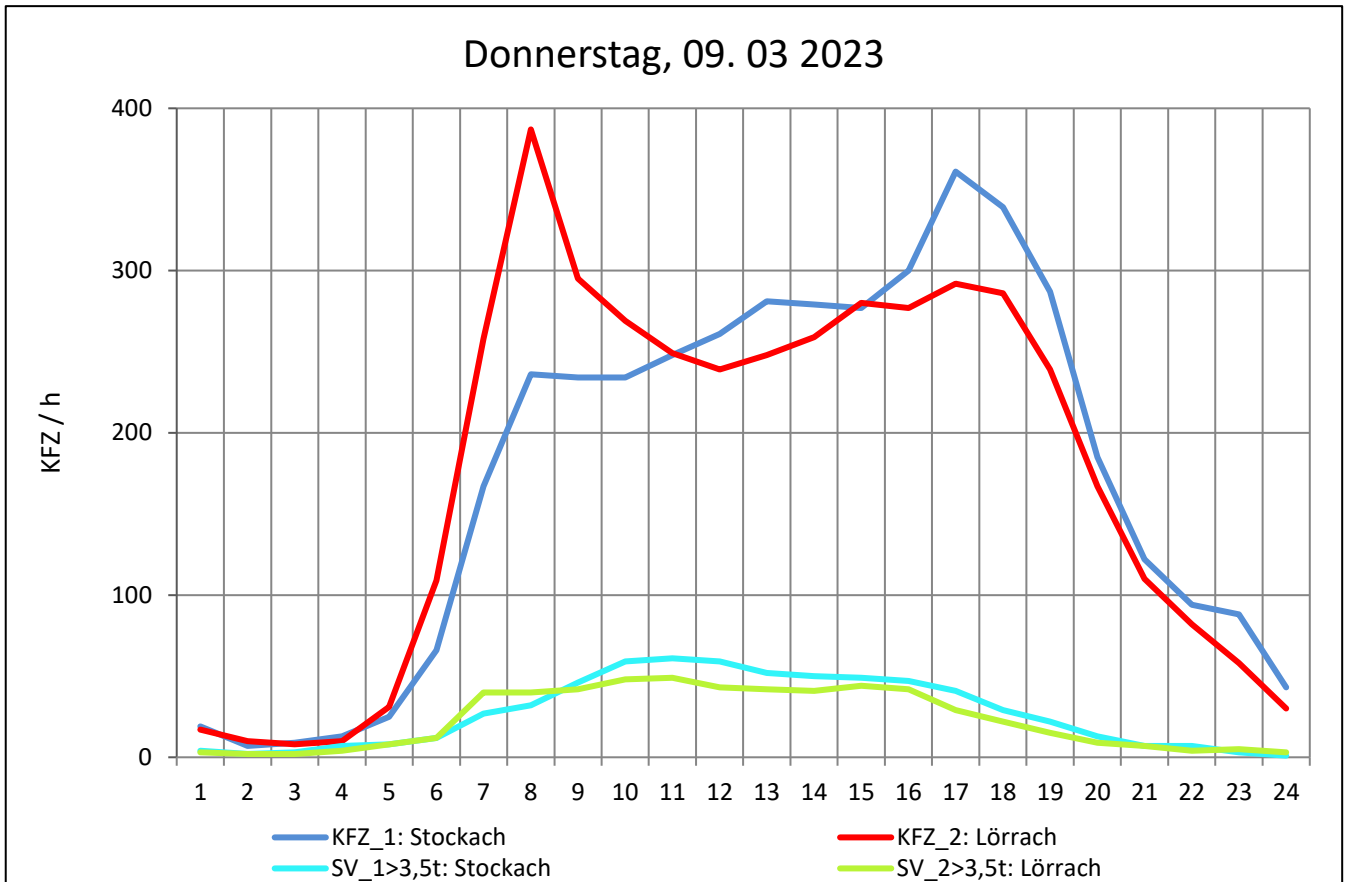
Zst.: **Murg**

TK-/Zst-Nr.: 8414/1001

A 98

Richtung 1 : **Stockach**

Richtung 2 : **Lörrach**



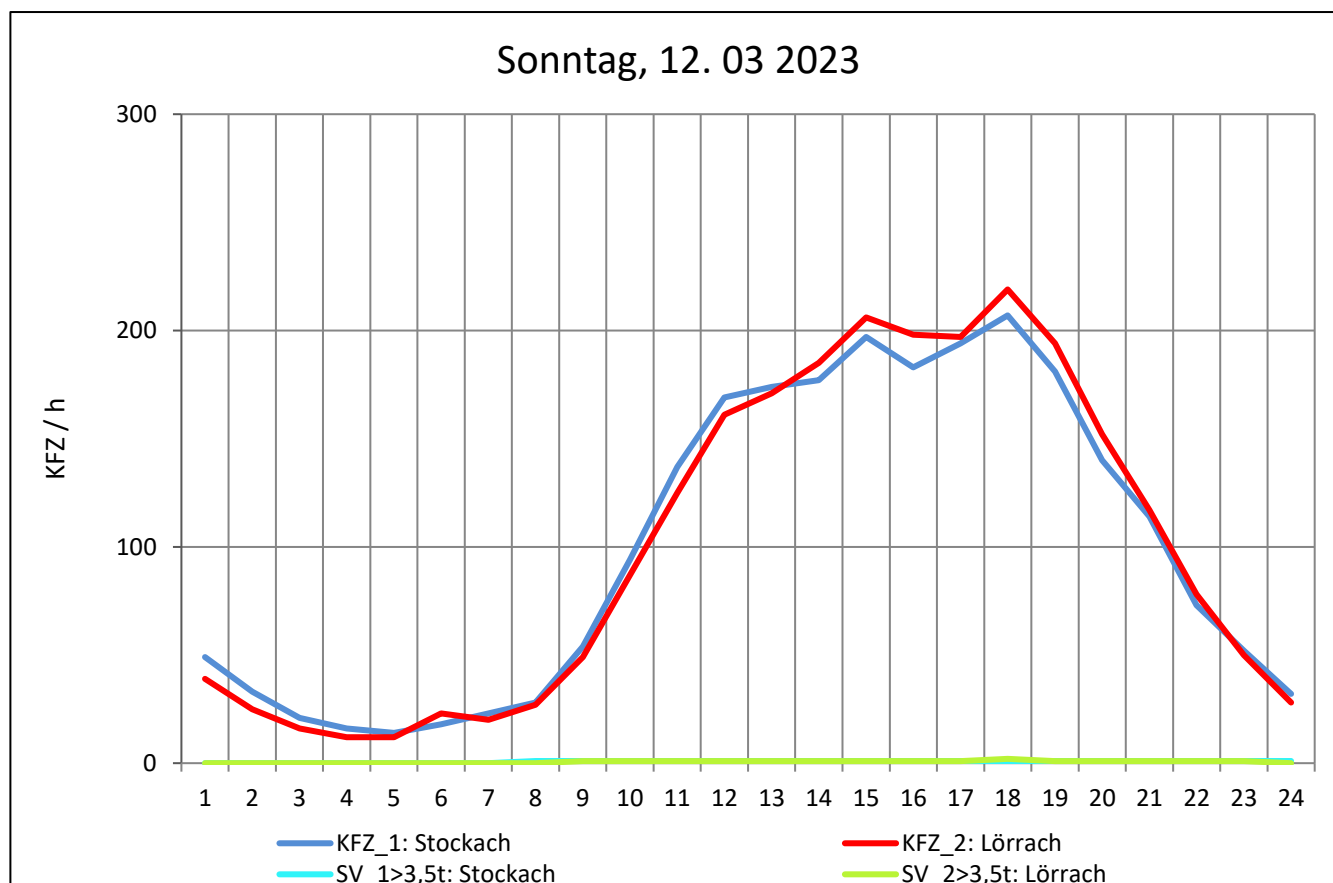
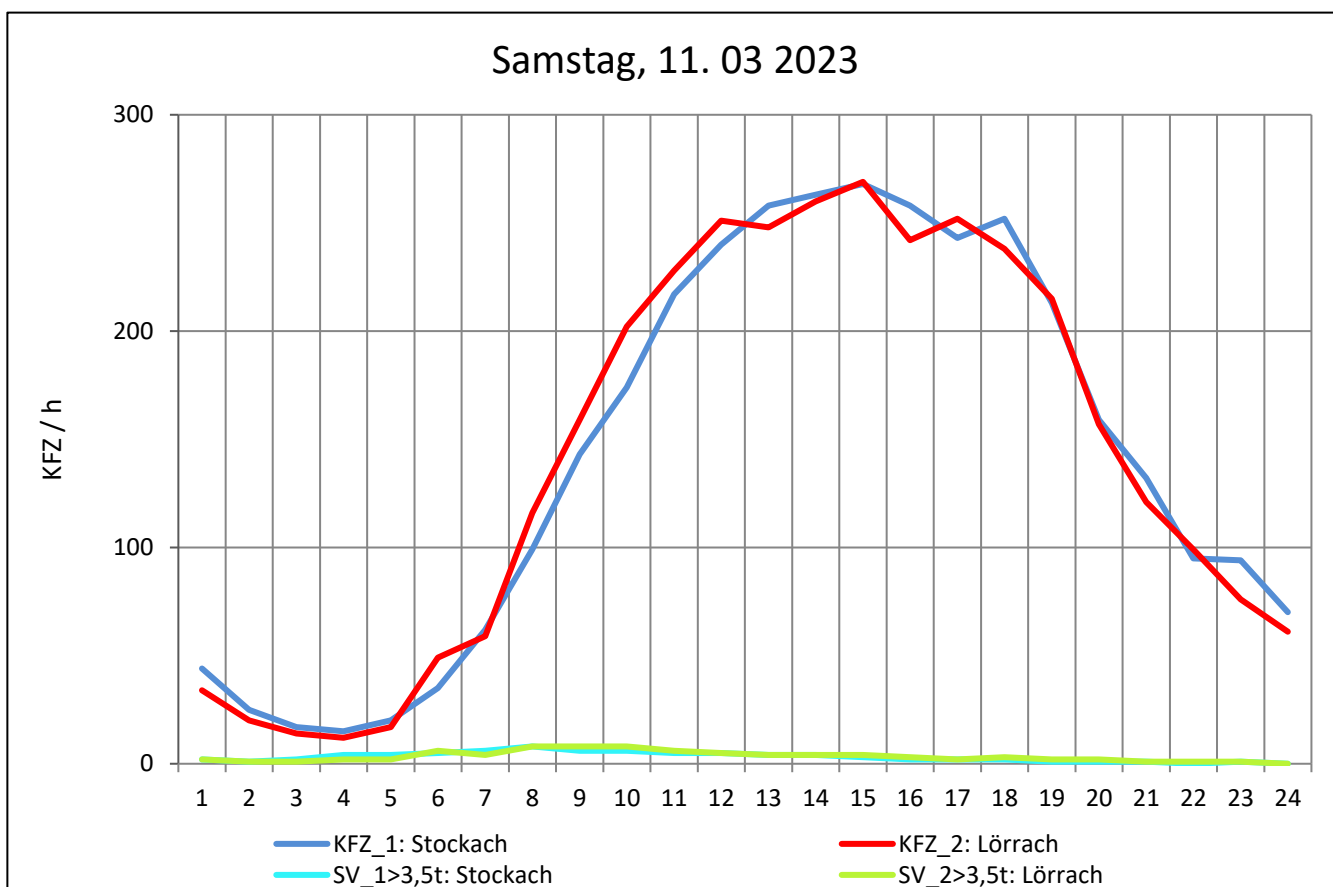
Zst.: **Murg**

TK-/Zst-Nr.: 8414/1001

A 98

Richtung 1 : **Stockach**

Richtung 2 : **Lörrach**



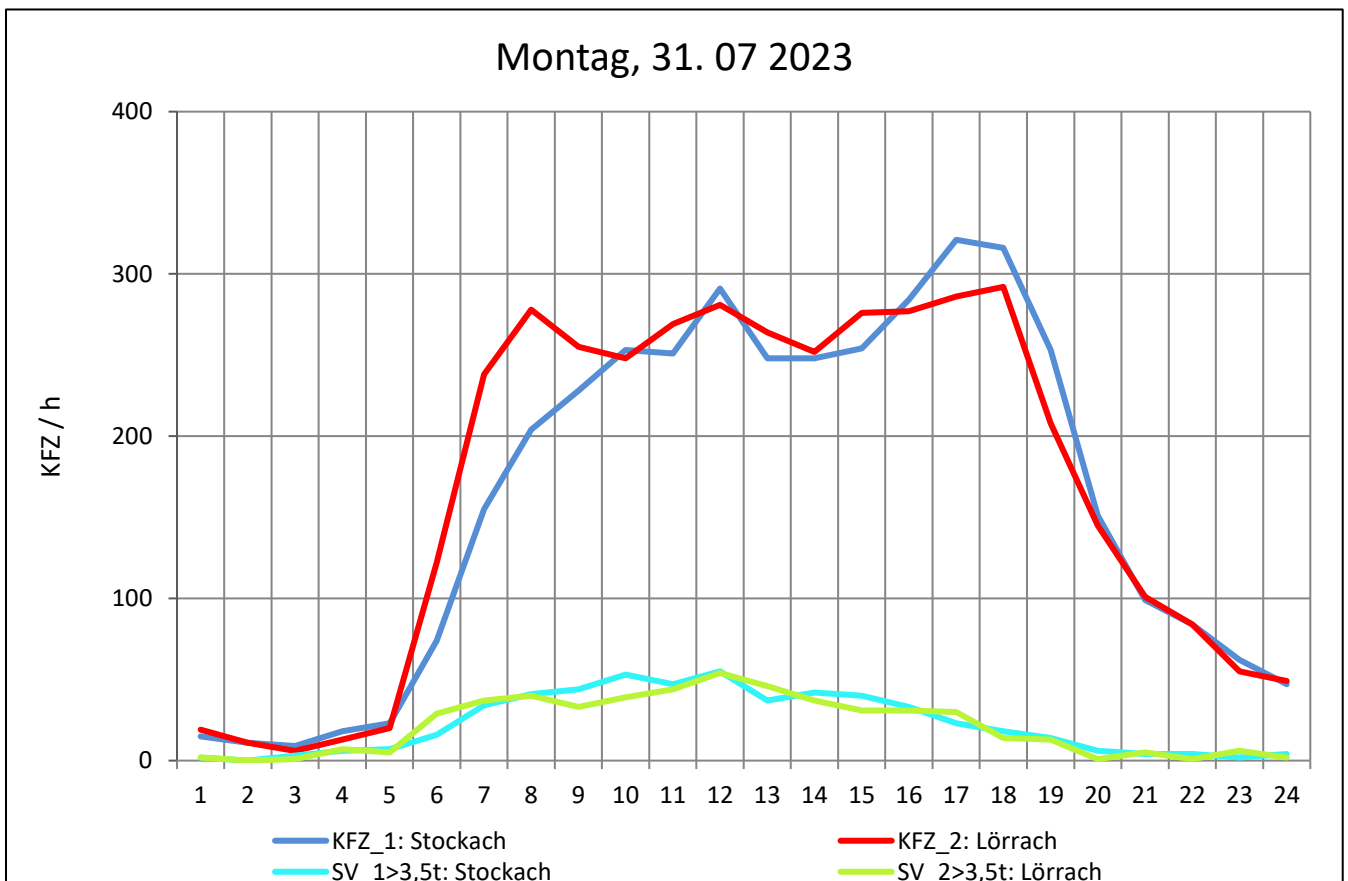
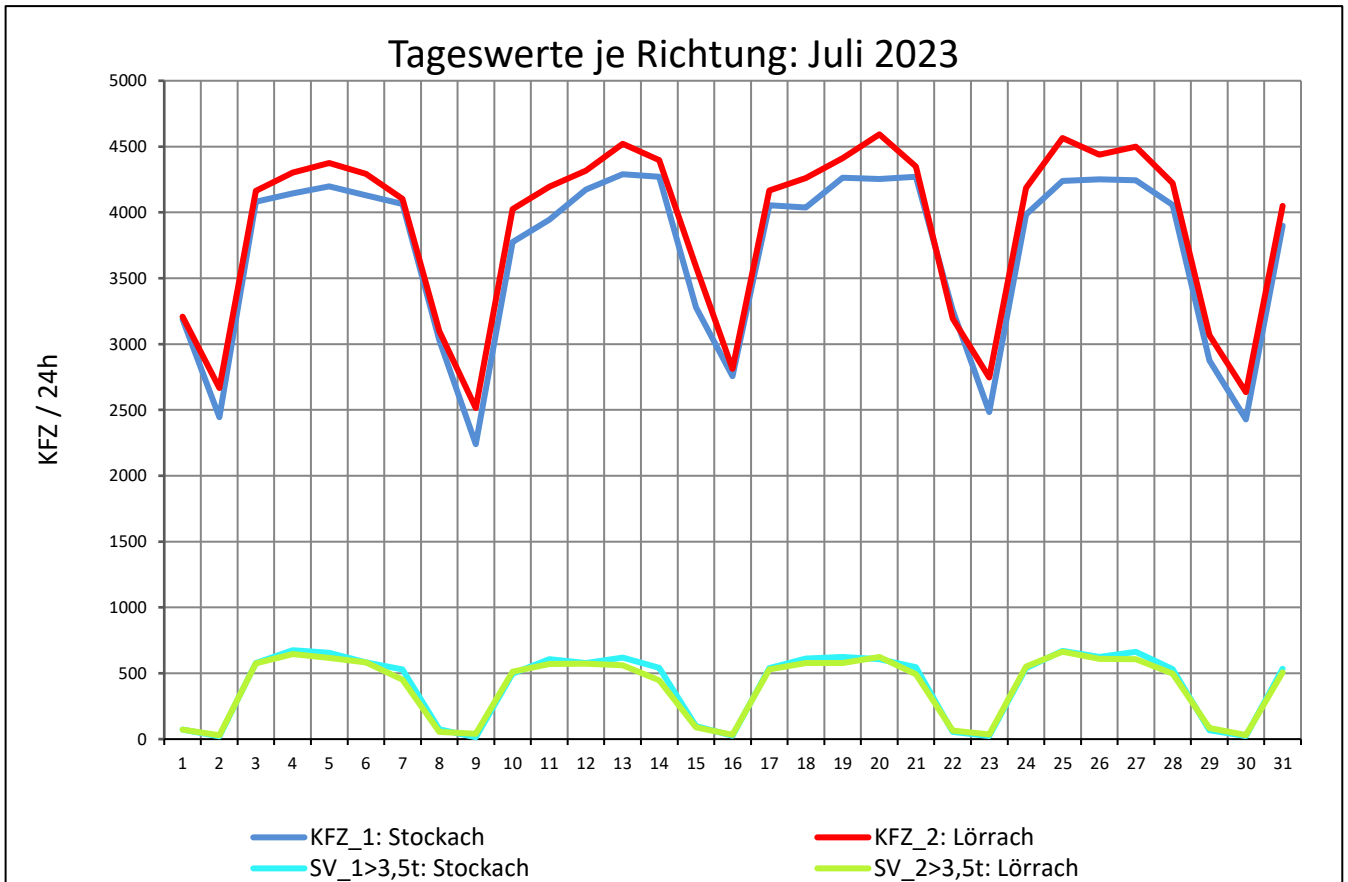
Zst.: **Murg**

TK-/Zst-Nr.: 8414/1001

A 98

Richtung 1 : **Stockach**

Richtung 2 : **Lörrach**



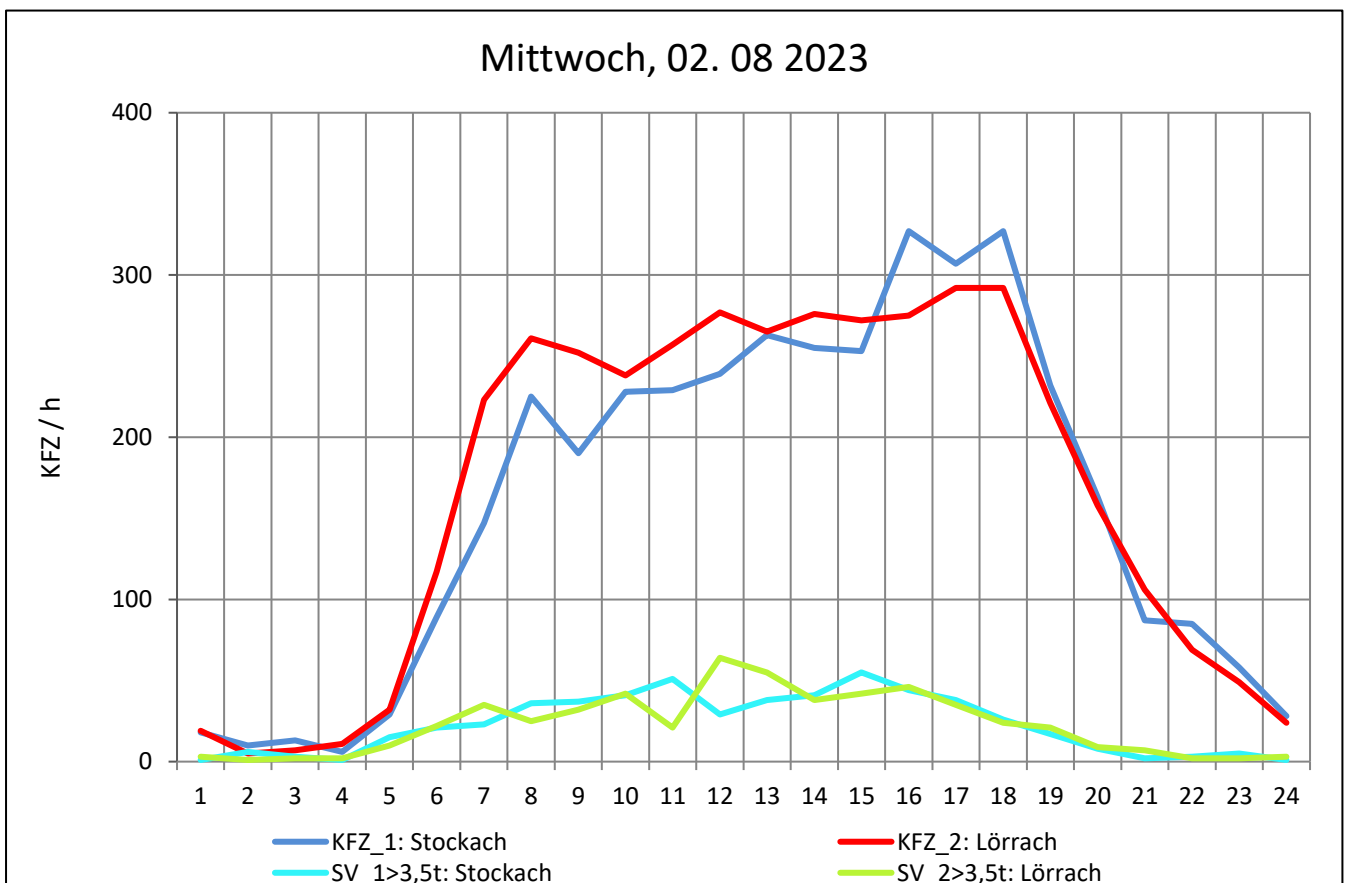
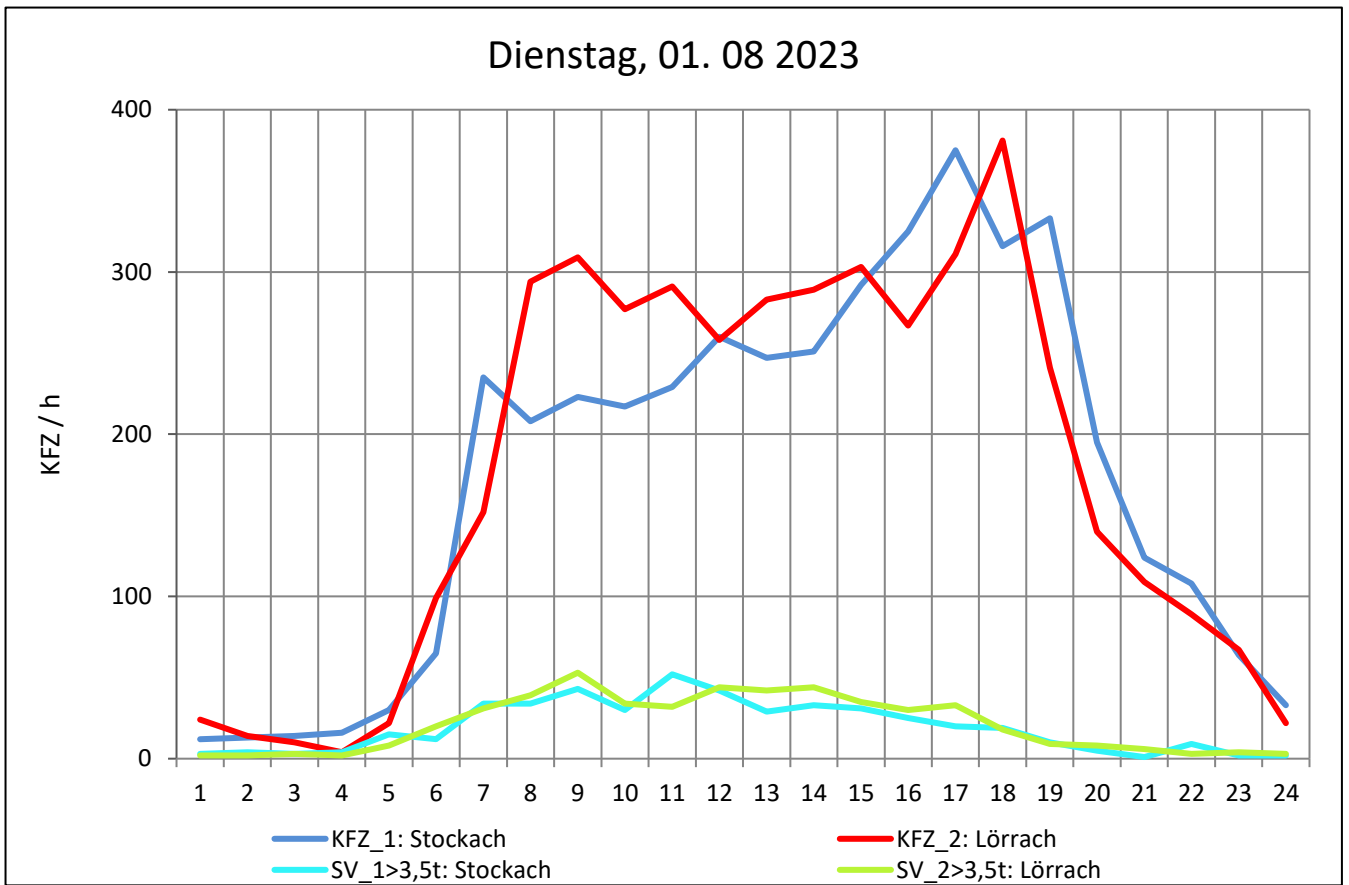
Zst.: **Murg**

TK-/Zst-Nr.: 8414/1001

A 98

Richtung 1 : **Stockach**

Richtung 2 : **Lörrach**



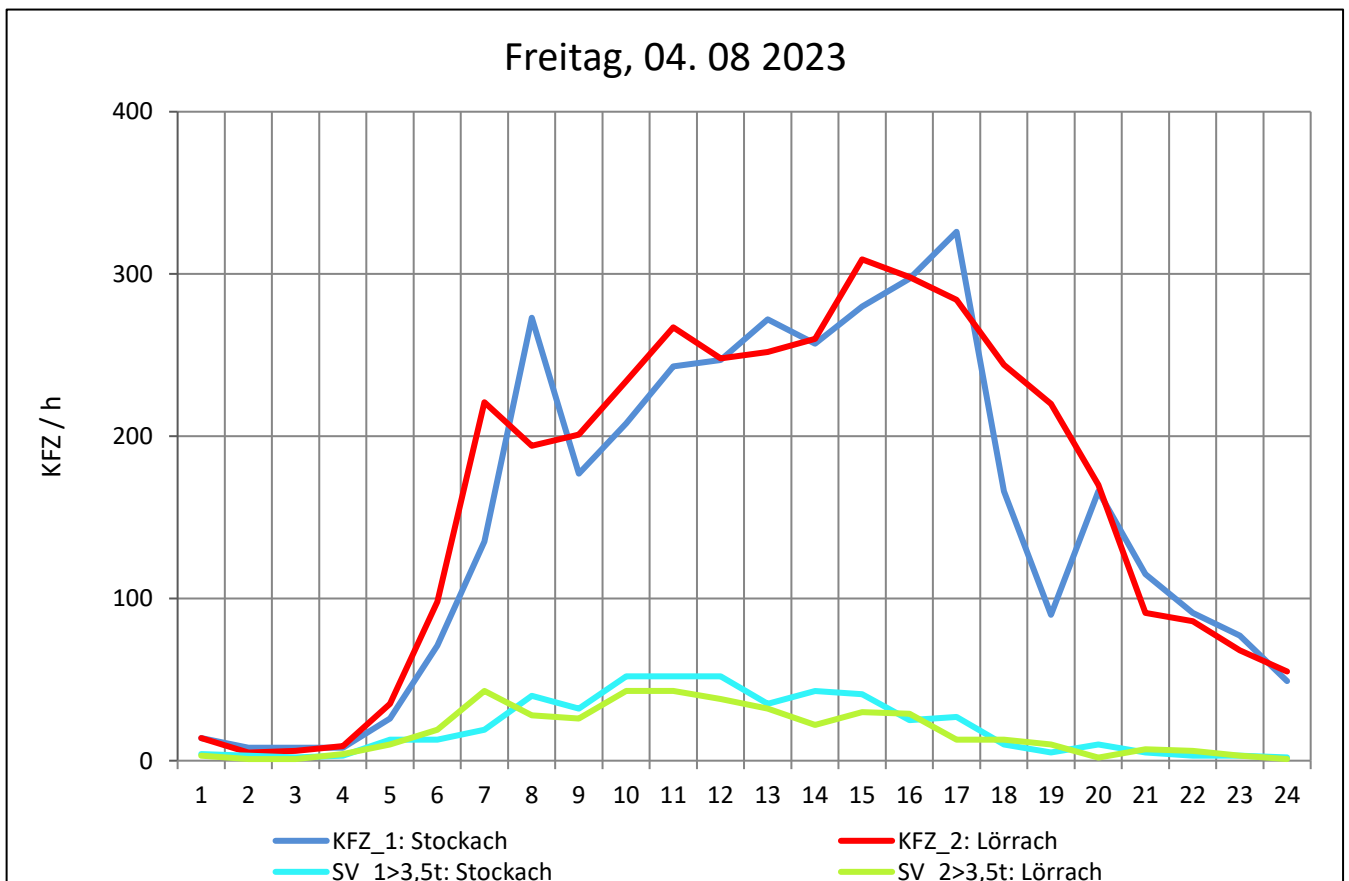
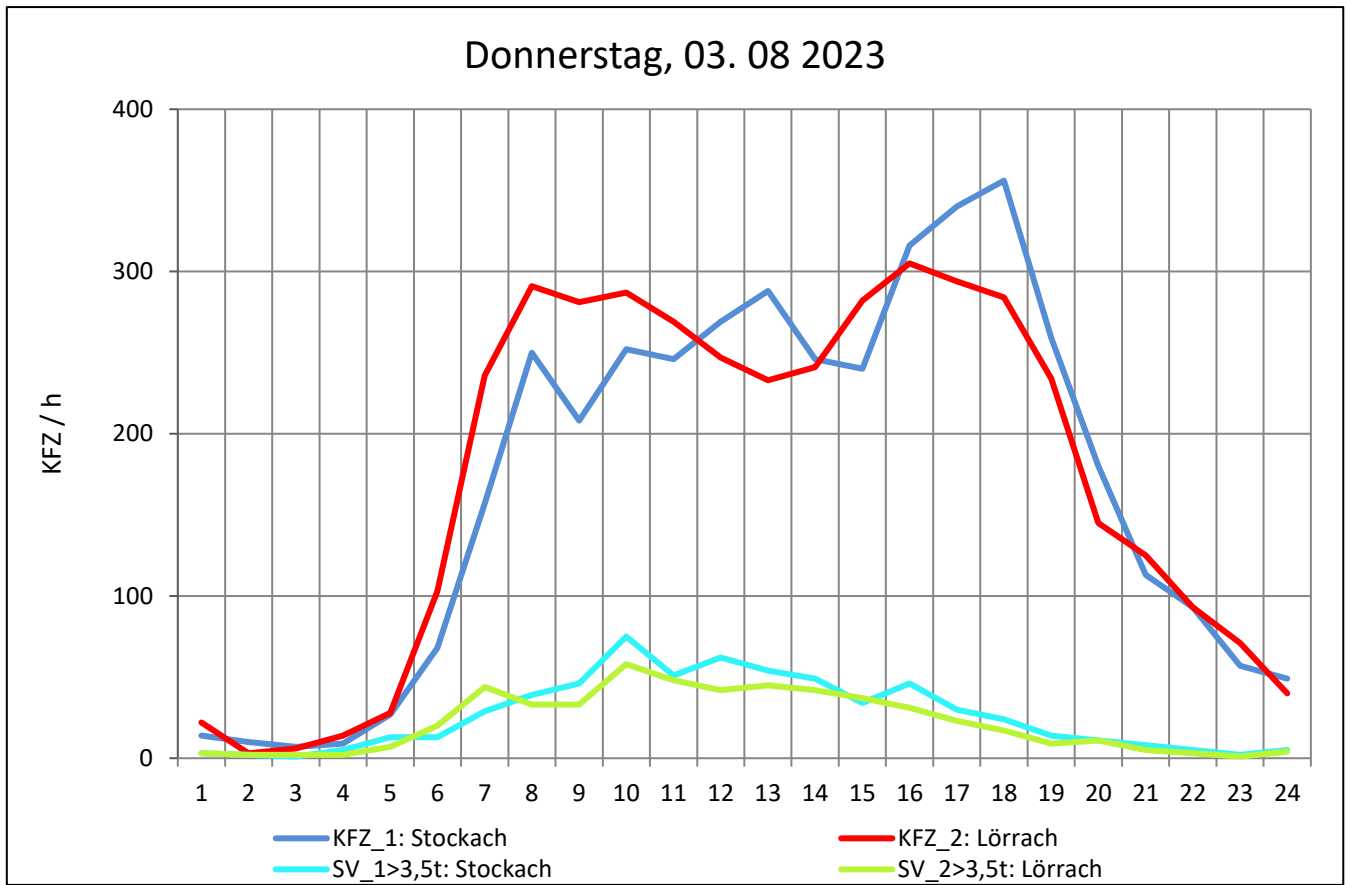
Zst.: **Murg**

TK-/Zst-Nr.: 8414/1001

A 98

Richtung 1 : **Stockach**

Richtung 2 : **Lörrach**



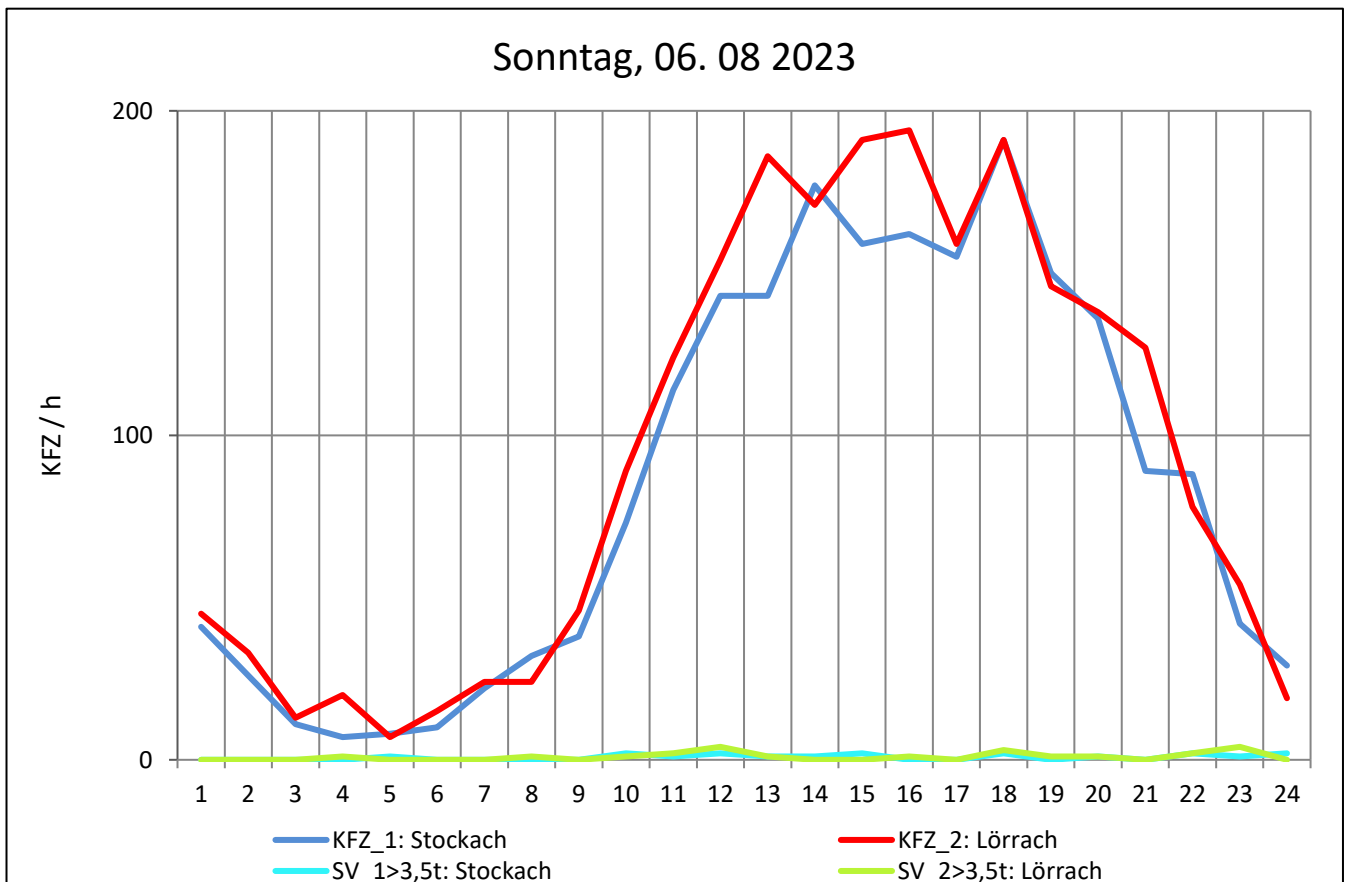
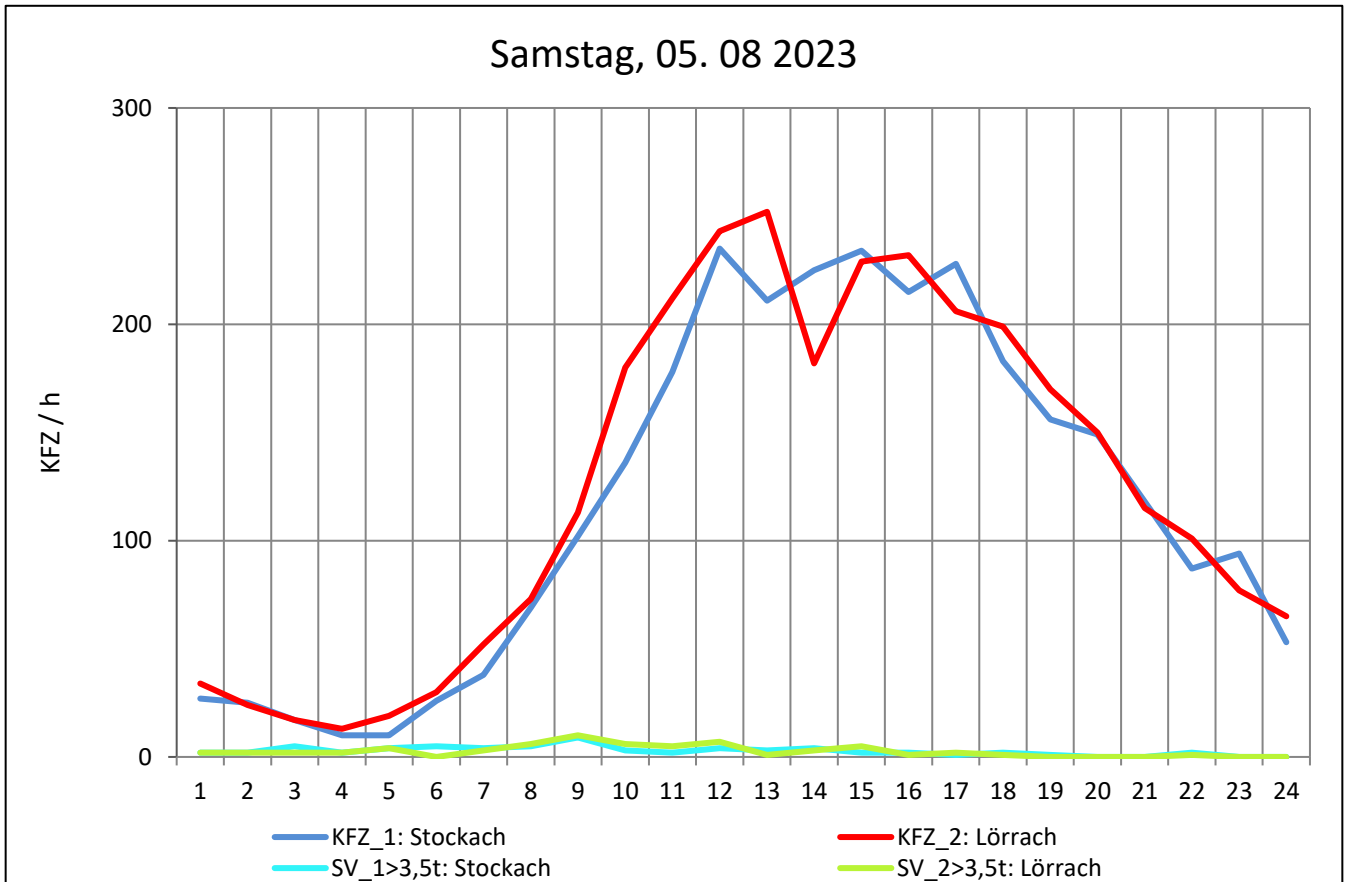
Zst.: **Murg**

TK-/Zst-Nr.: 8414/1001

A 98

Richtung 1 : **Stockach**

Richtung 2 : **Lörrach**



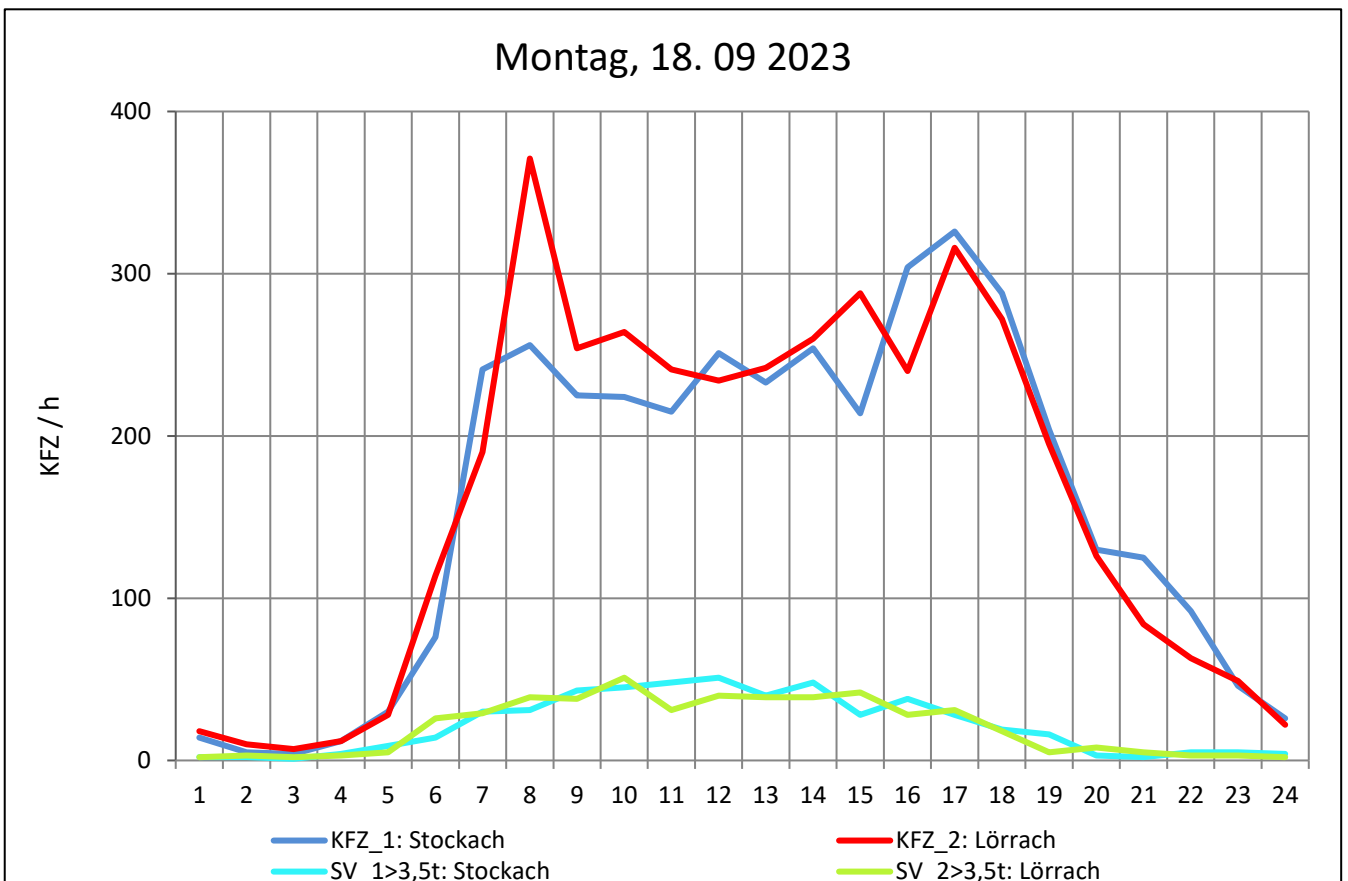
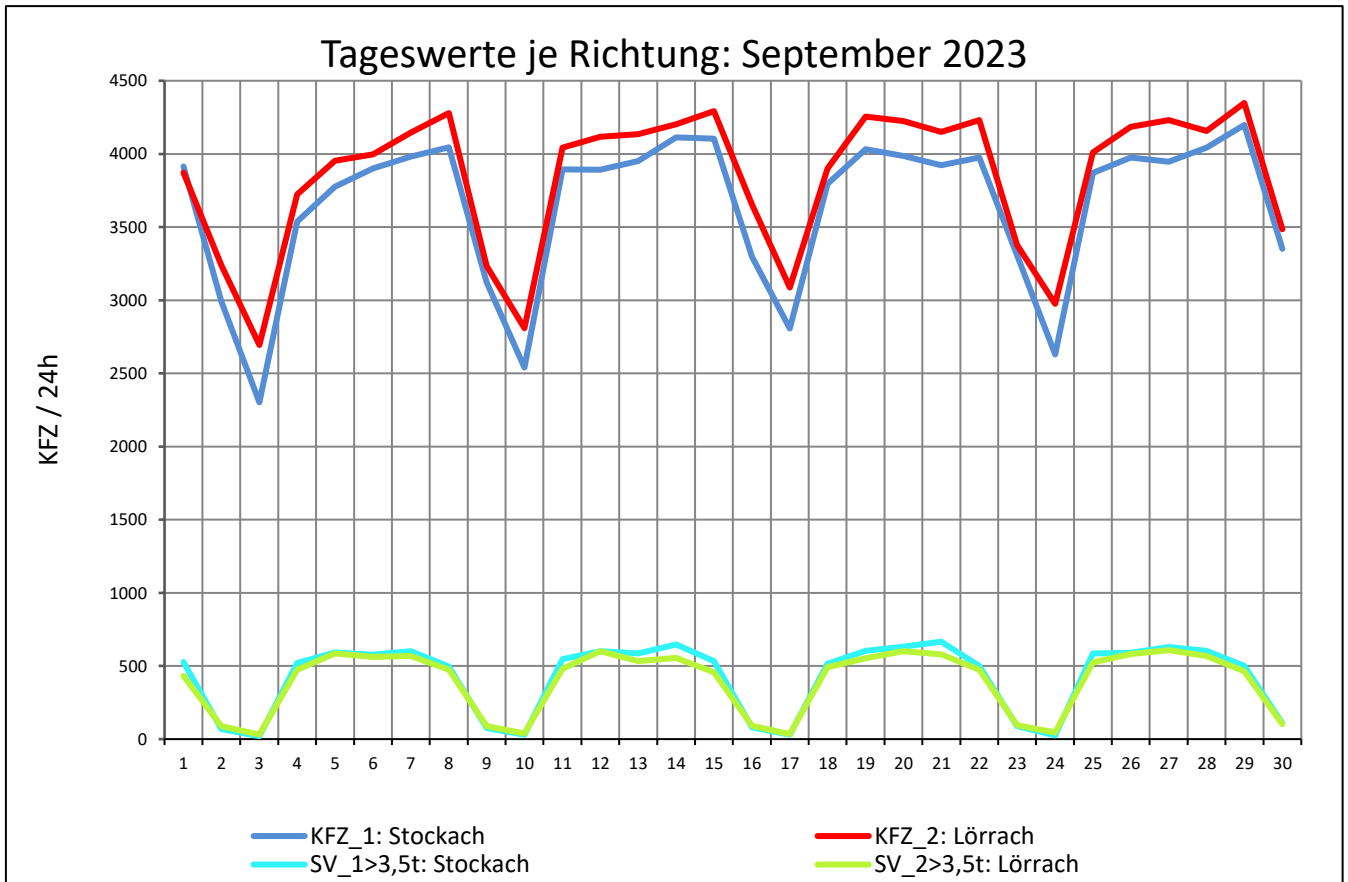
Zst.: **Murg**

TK-/Zst-Nr.: 8414/1001

A 98

Richtung 1 : **Stockach**

Richtung 2 : **Lörrach**



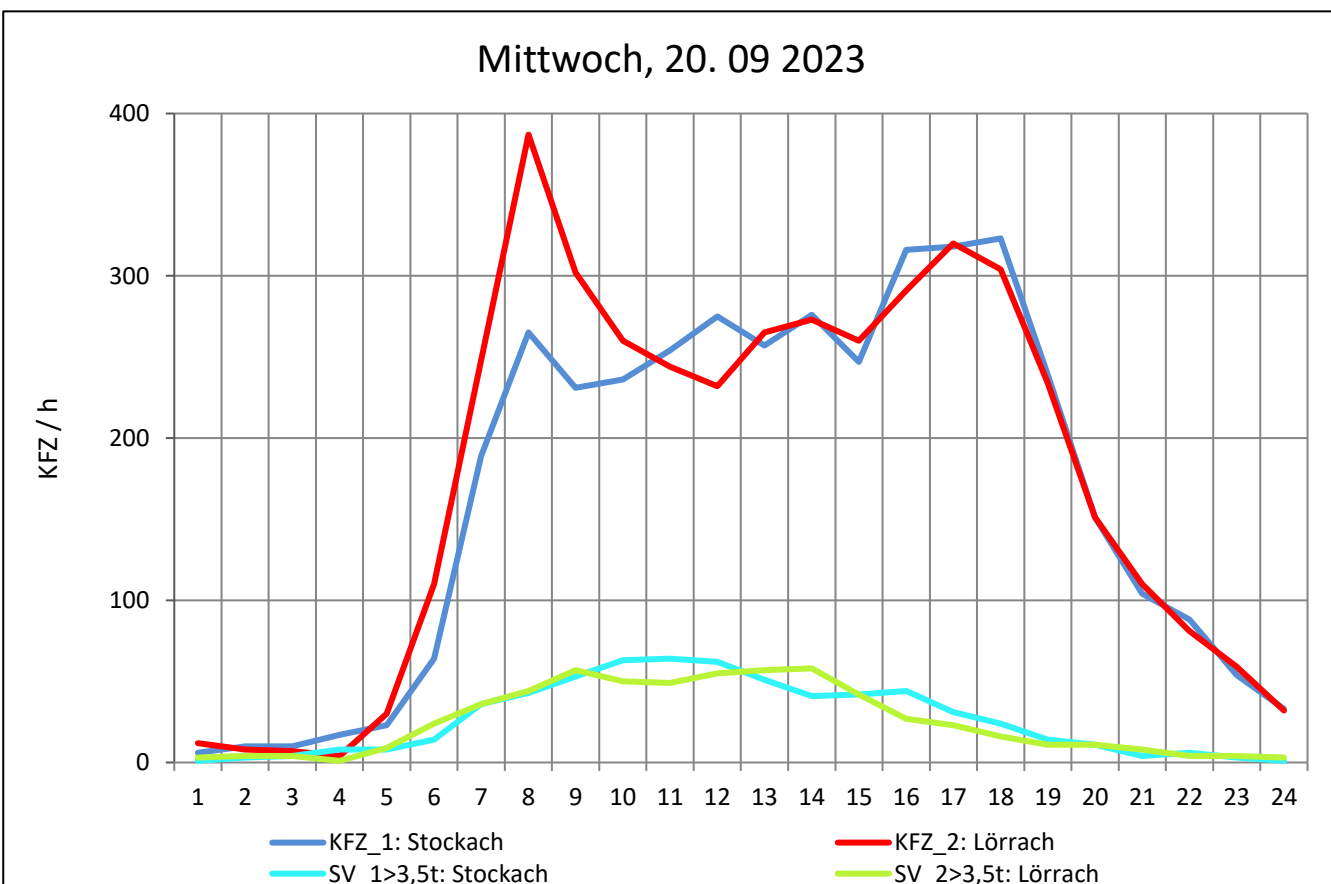
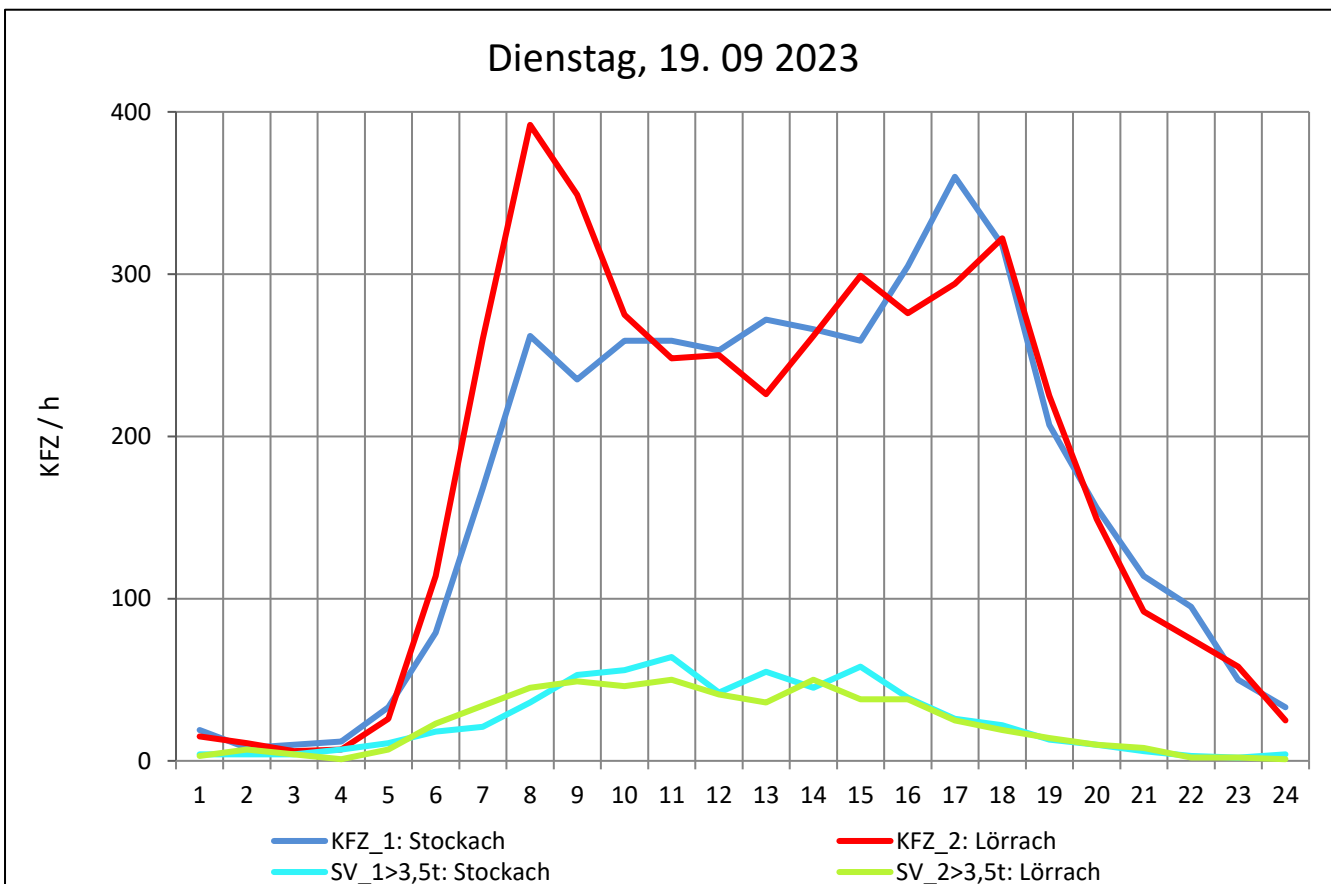
Zst.: **Murg**

TK-/Zst-Nr.: 8414/1001

A 98

Richtung 1 : **Stockach**

Richtung 2 : **Lörrach**



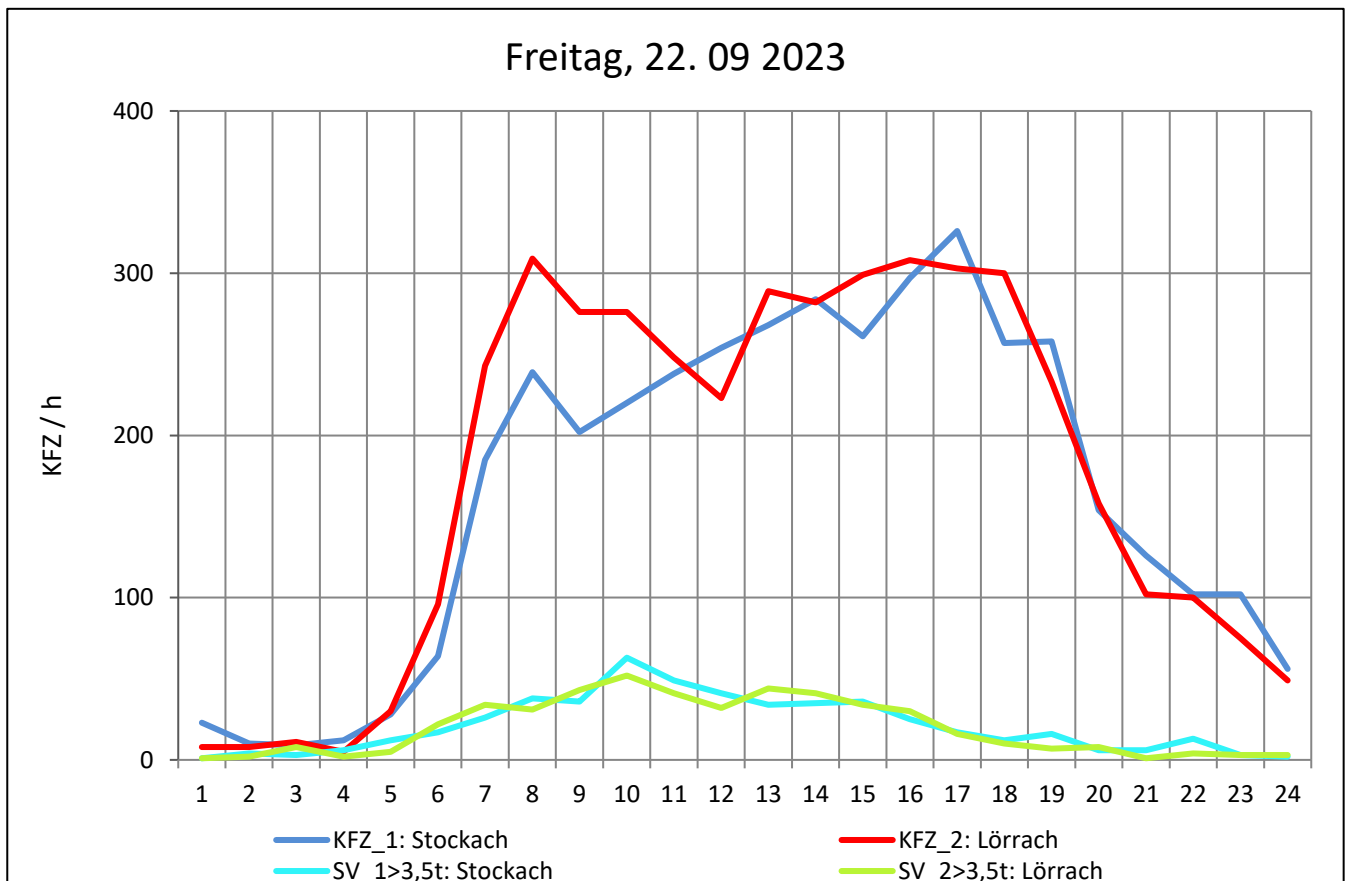
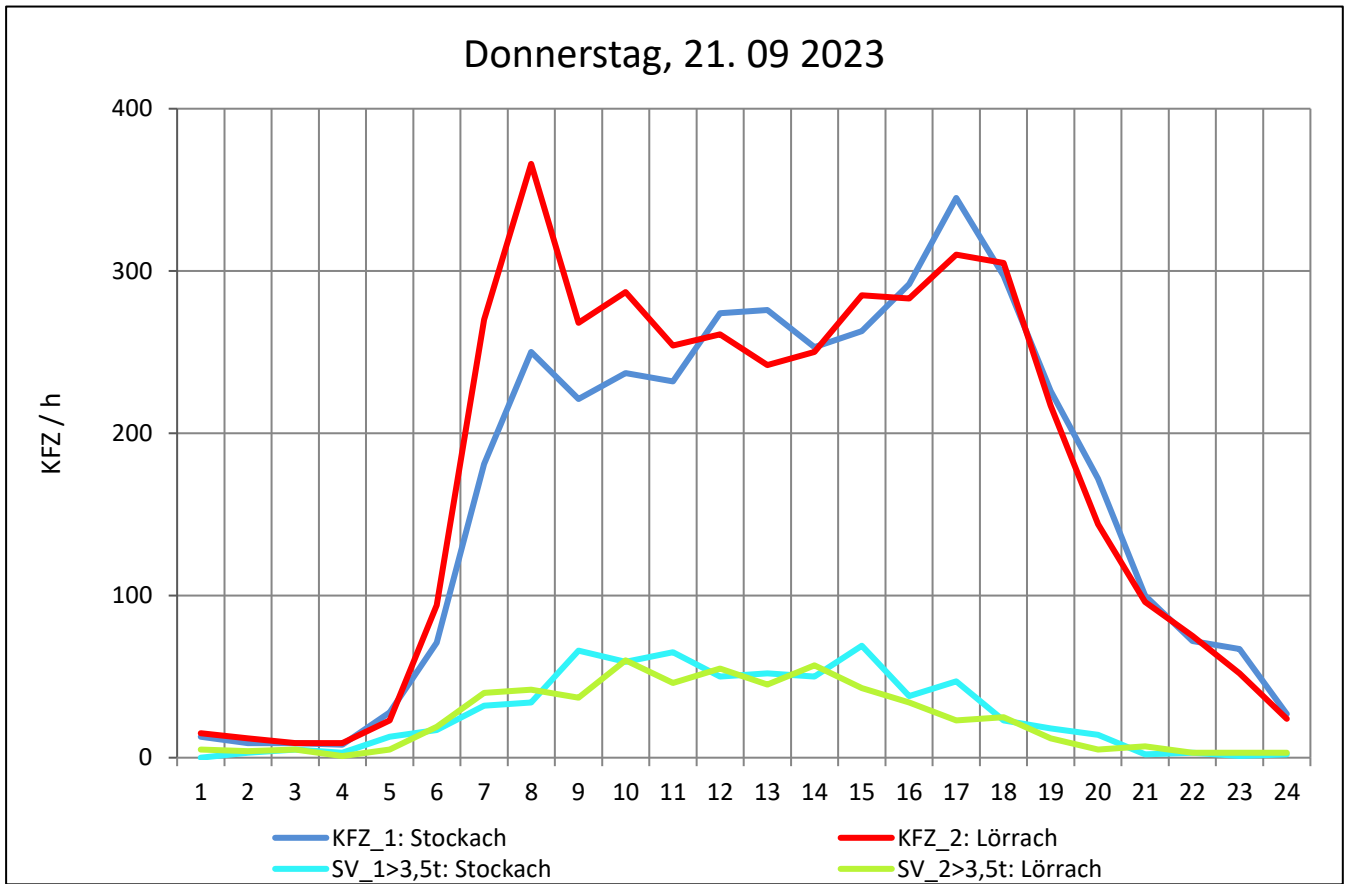
Zst.: **Murg**

TK-/Zst-Nr.: 8414/1001

A 98

Richtung 1 : **Stockach**

Richtung 2 : **Lörrach**



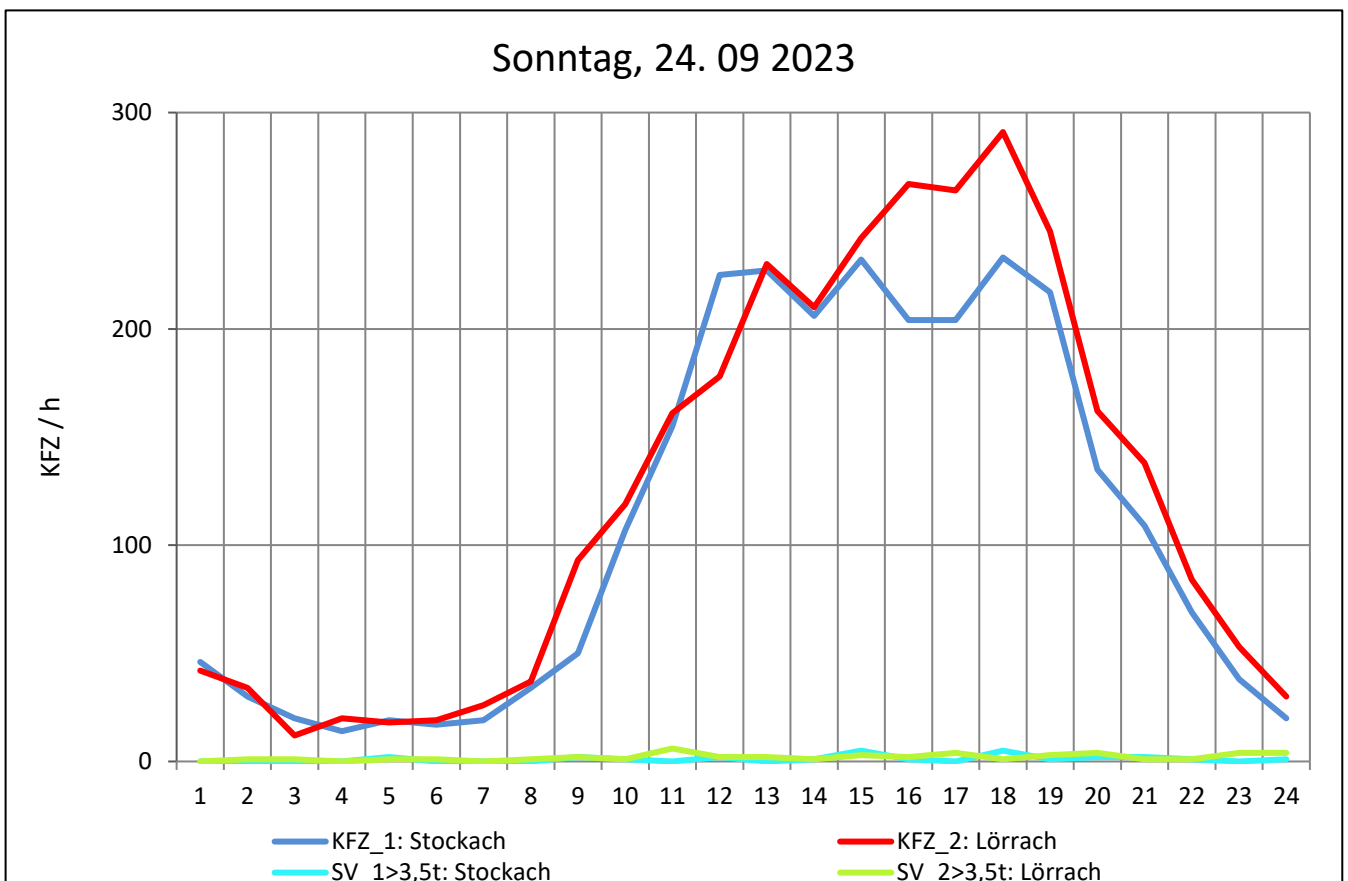
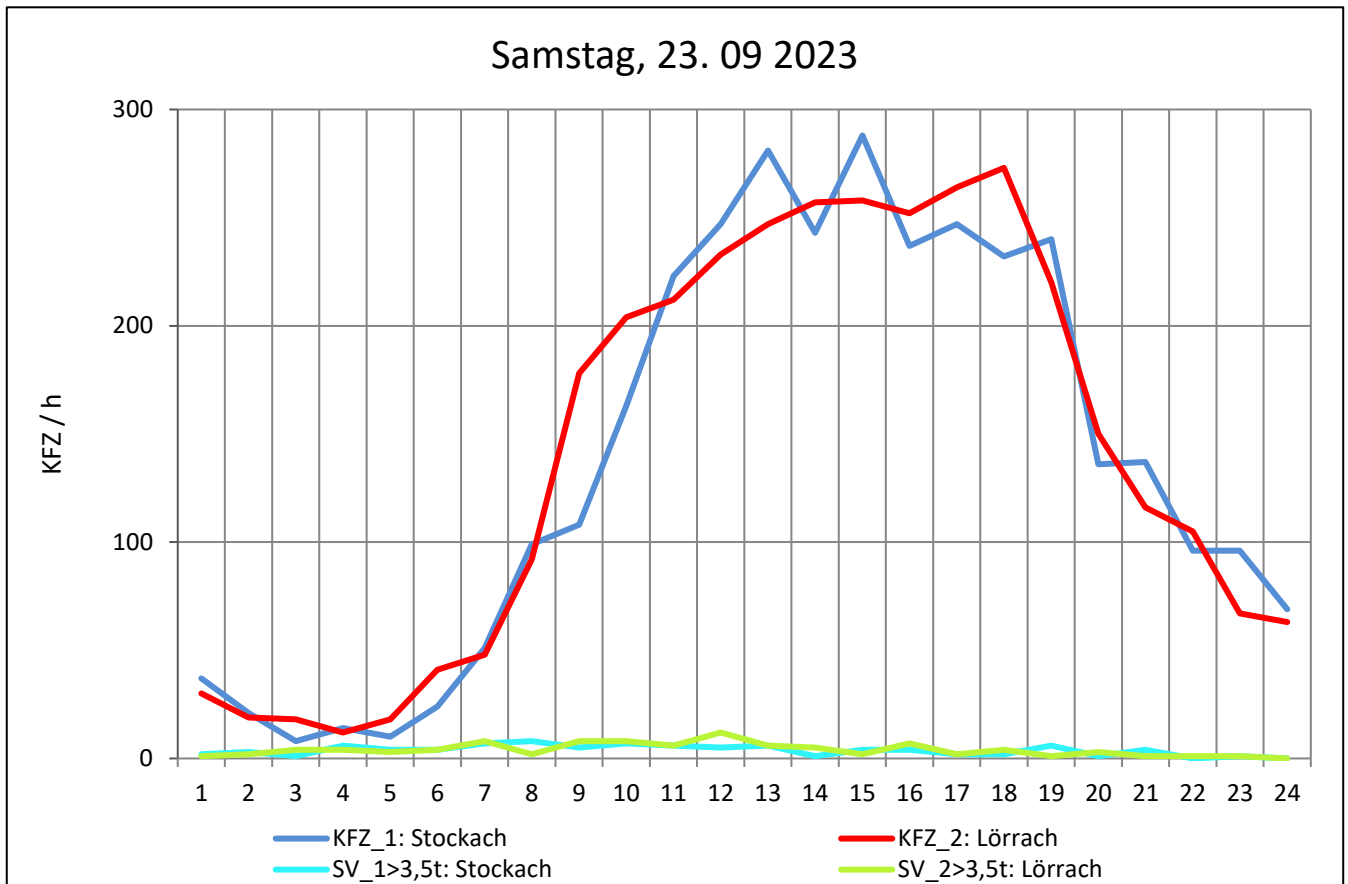
Zst.: **Murg**

TK-/Zst-Nr.: 8414/1001

A 98

Richtung 1 : **Stockach**

Richtung 2 : **Lörrach**



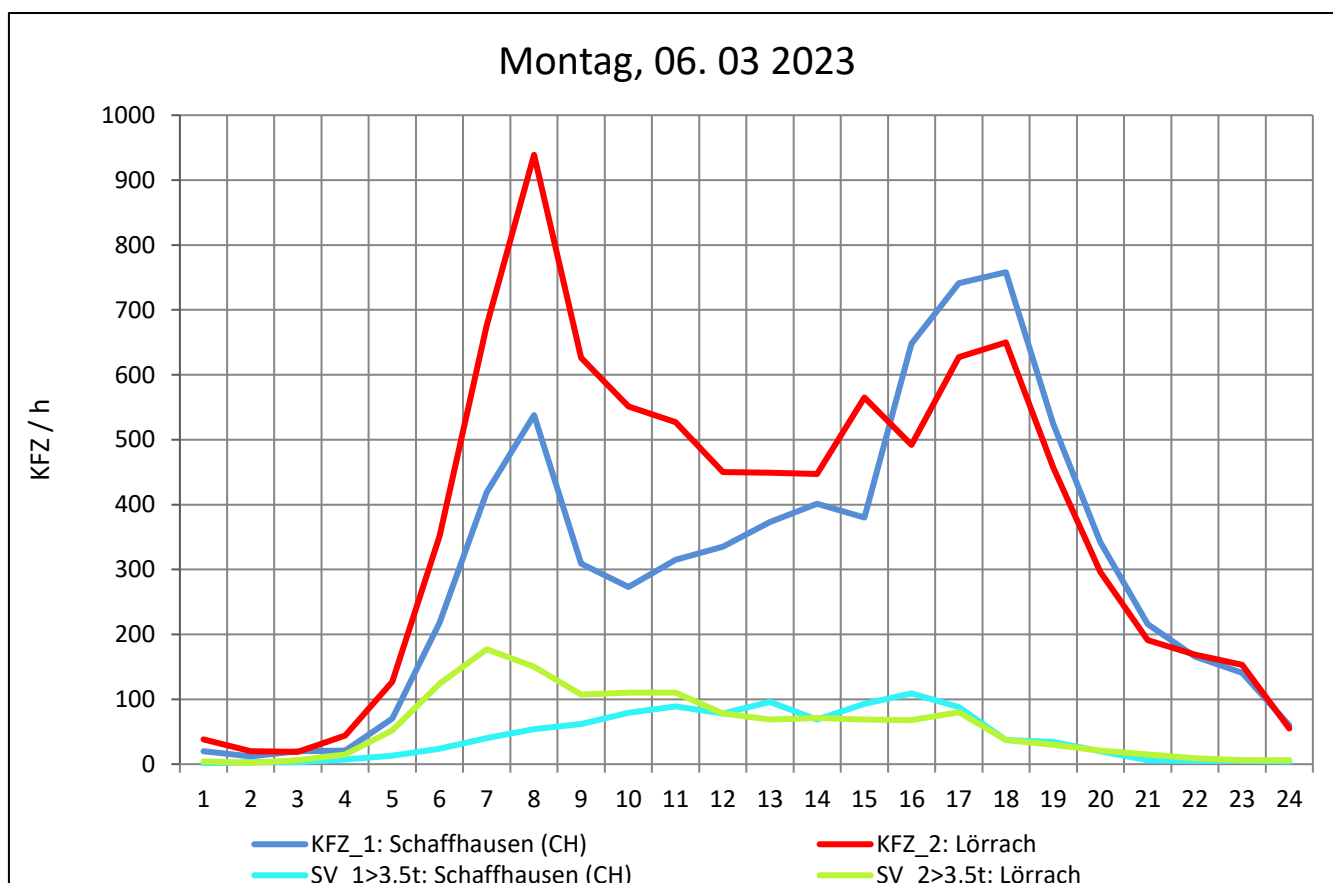
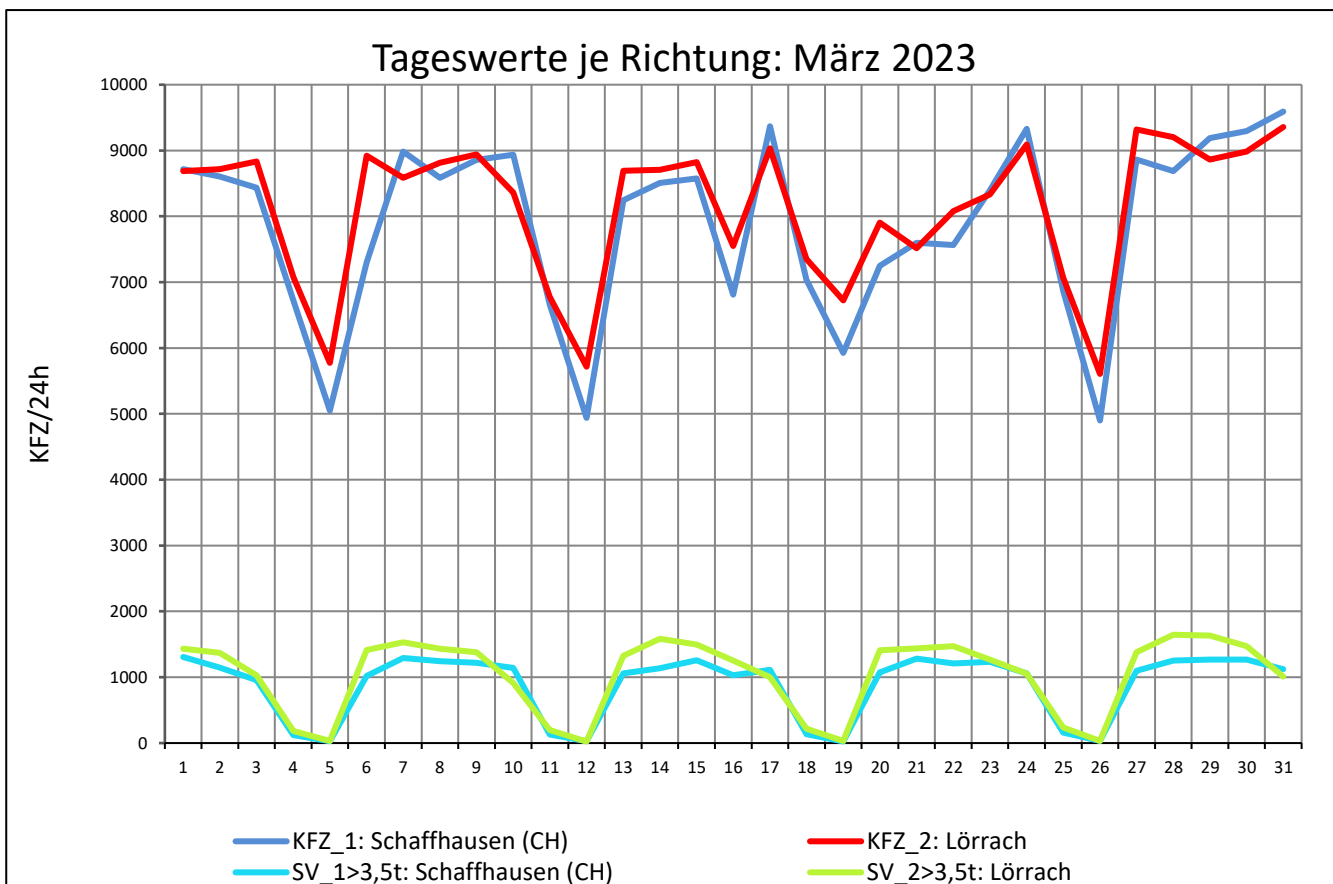
Zst.: **Lauchringen**

TK-/Zst-Nr.: 8315/1001

A 98

Richtung 1 : **Schaffhausen (CH)**

Richtung 2 : **Lörrach**



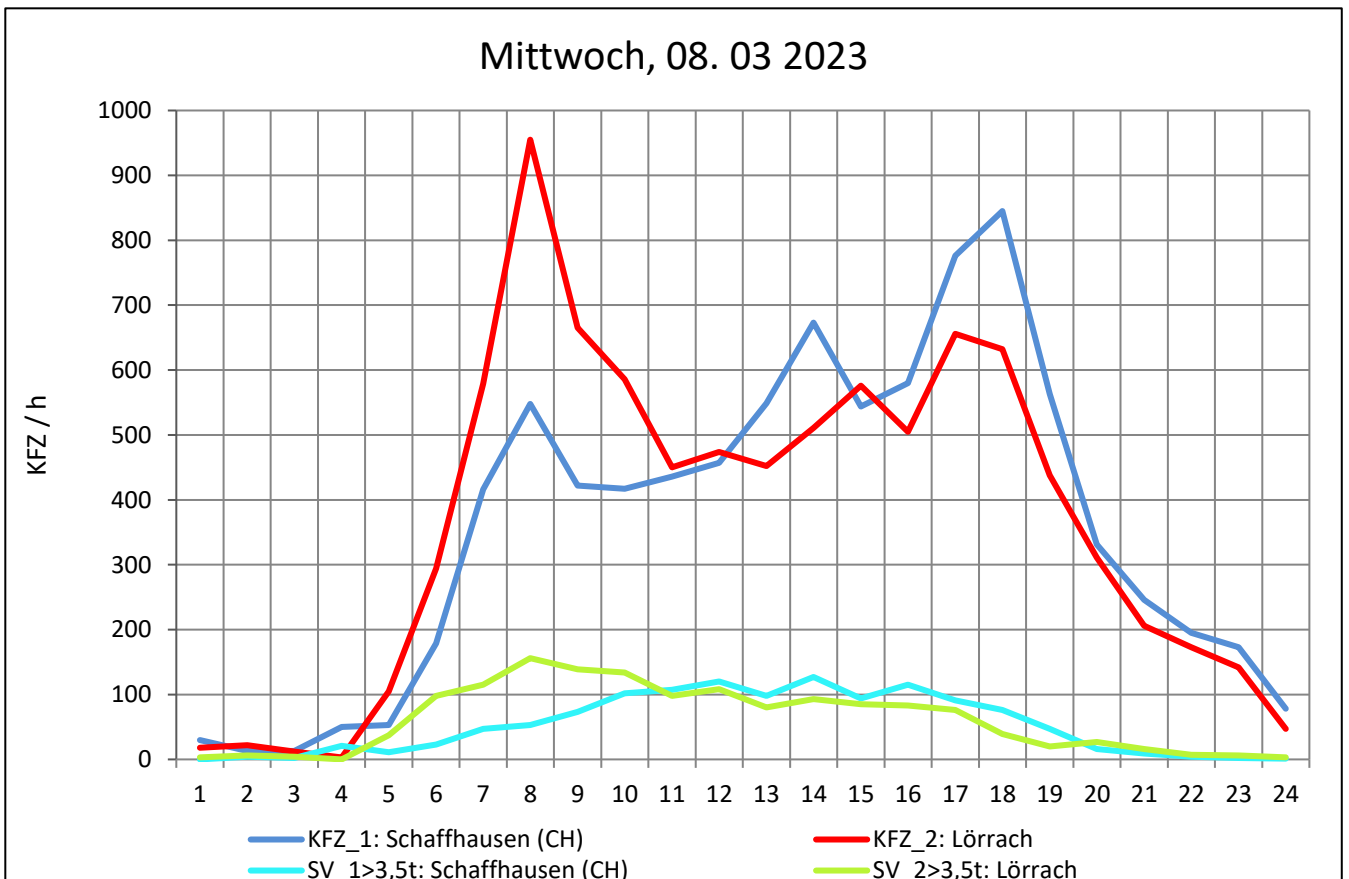
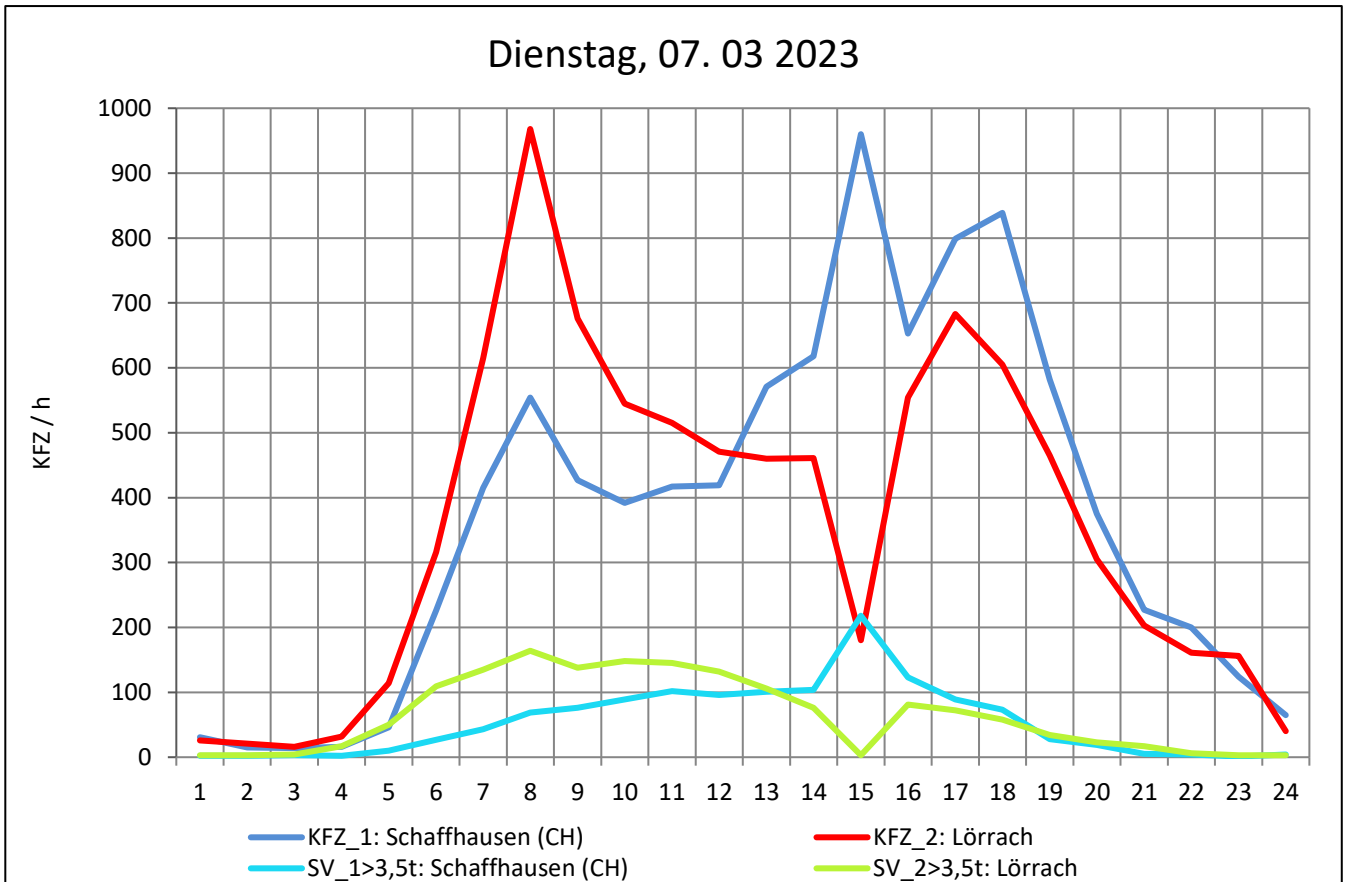
Zst.: **Lauchringen**

TK-/Zst-Nr.: 8315/1001

A 98

Richtung 1 : **Schaffhausen (CH)**

Richtung 2 : **Lörrach**



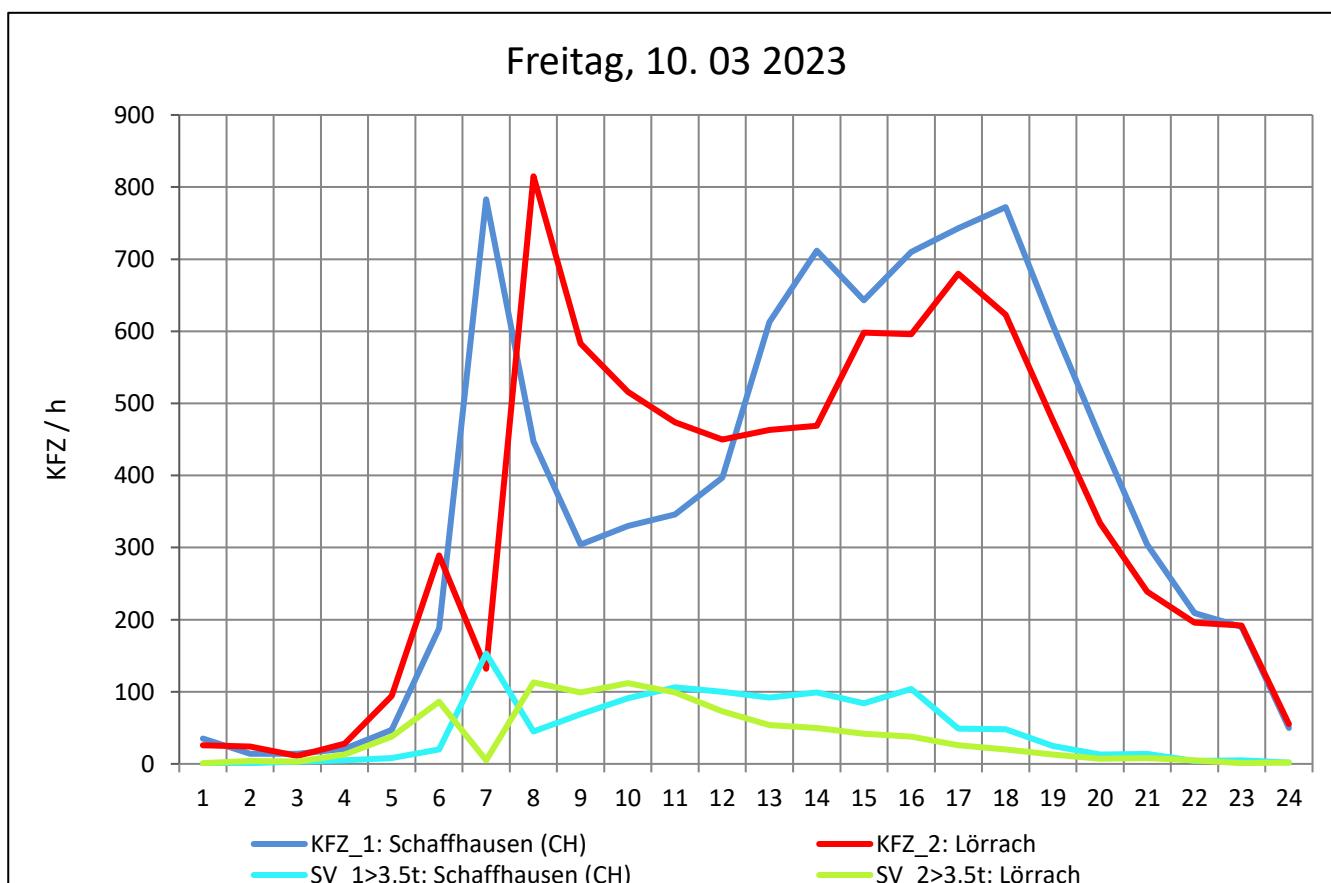
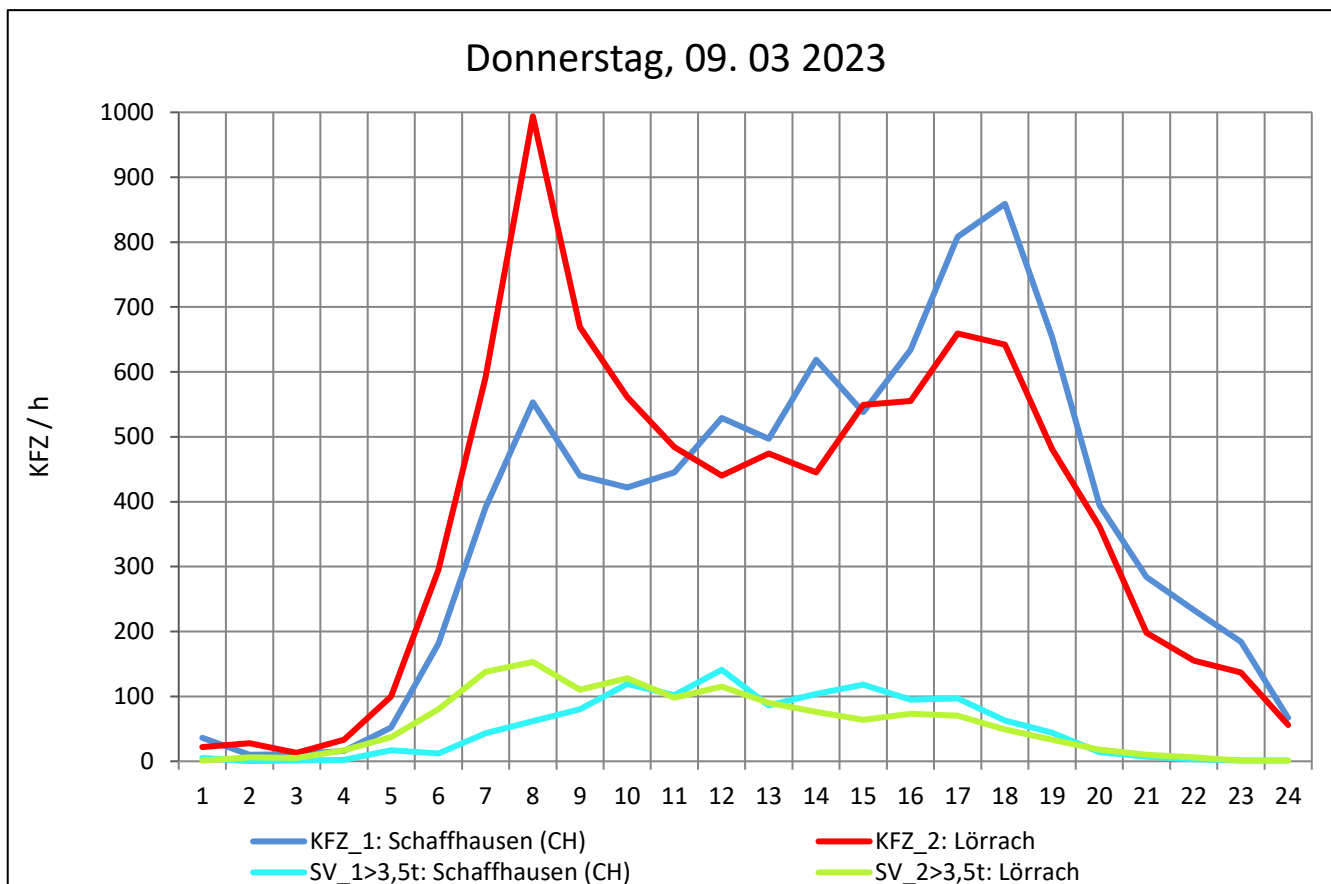
Zst.: **Lauchringen**

TK-/Zst-Nr.: 8315/1001

A 98

Richtung 1 : **Schaffhausen (CH)**

Richtung 2 : **Lörrach**



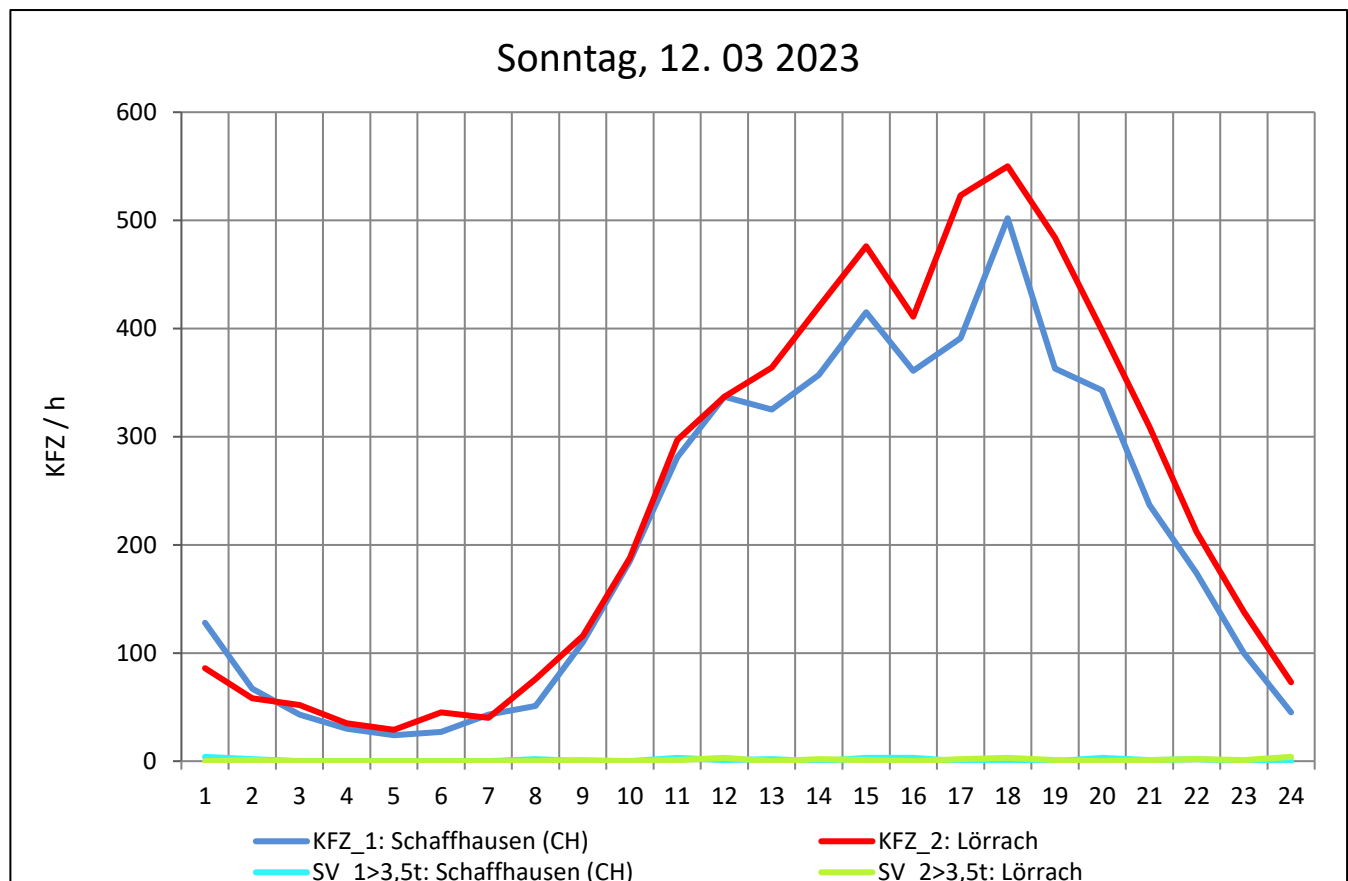
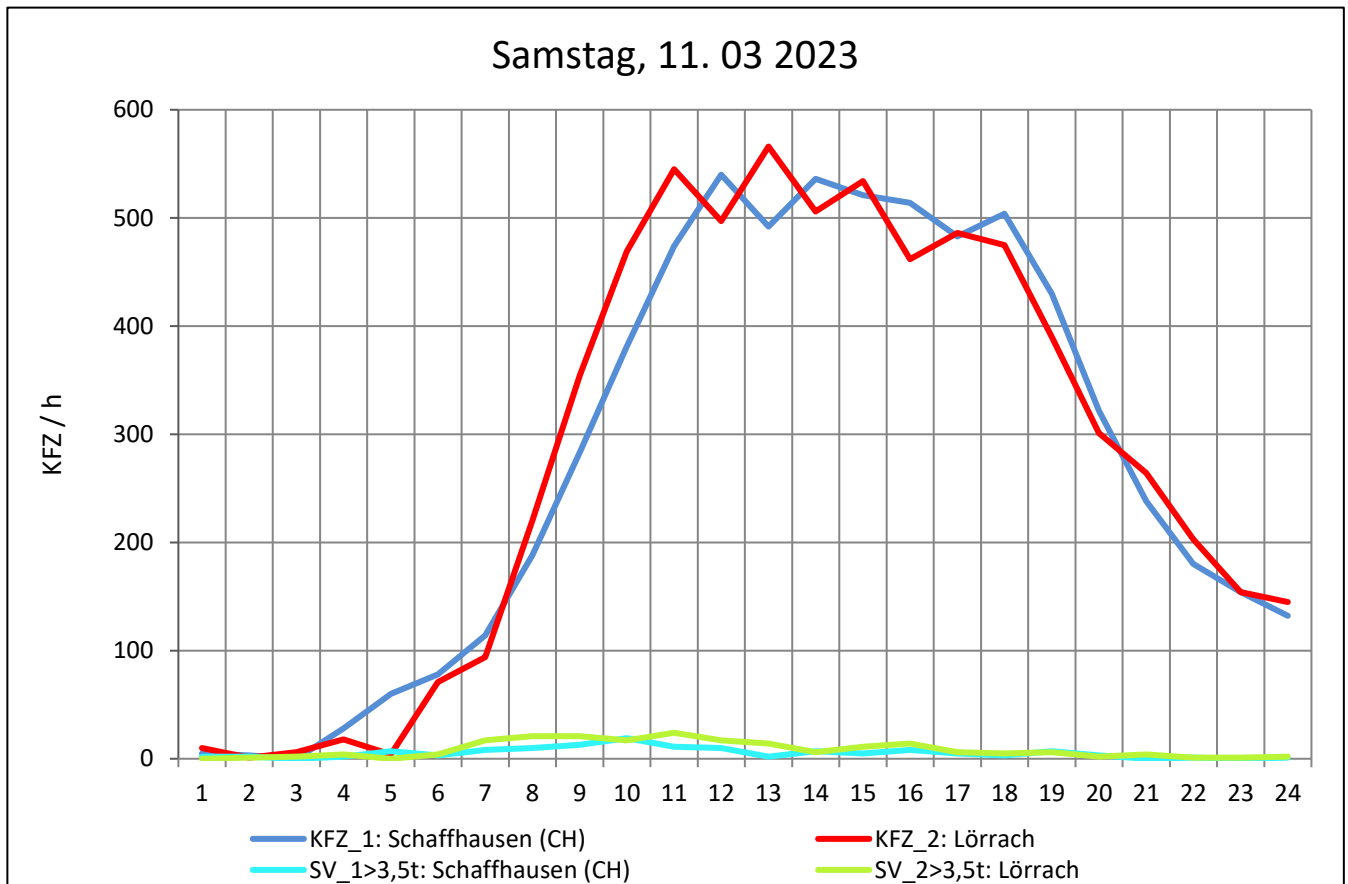
Zst.: **Lauchringen**

TK-/Zst-Nr.: 8315/1001

A 98

Richtung 1 : **Schaffhausen (CH)**

Richtung 2 : **Lörrach**



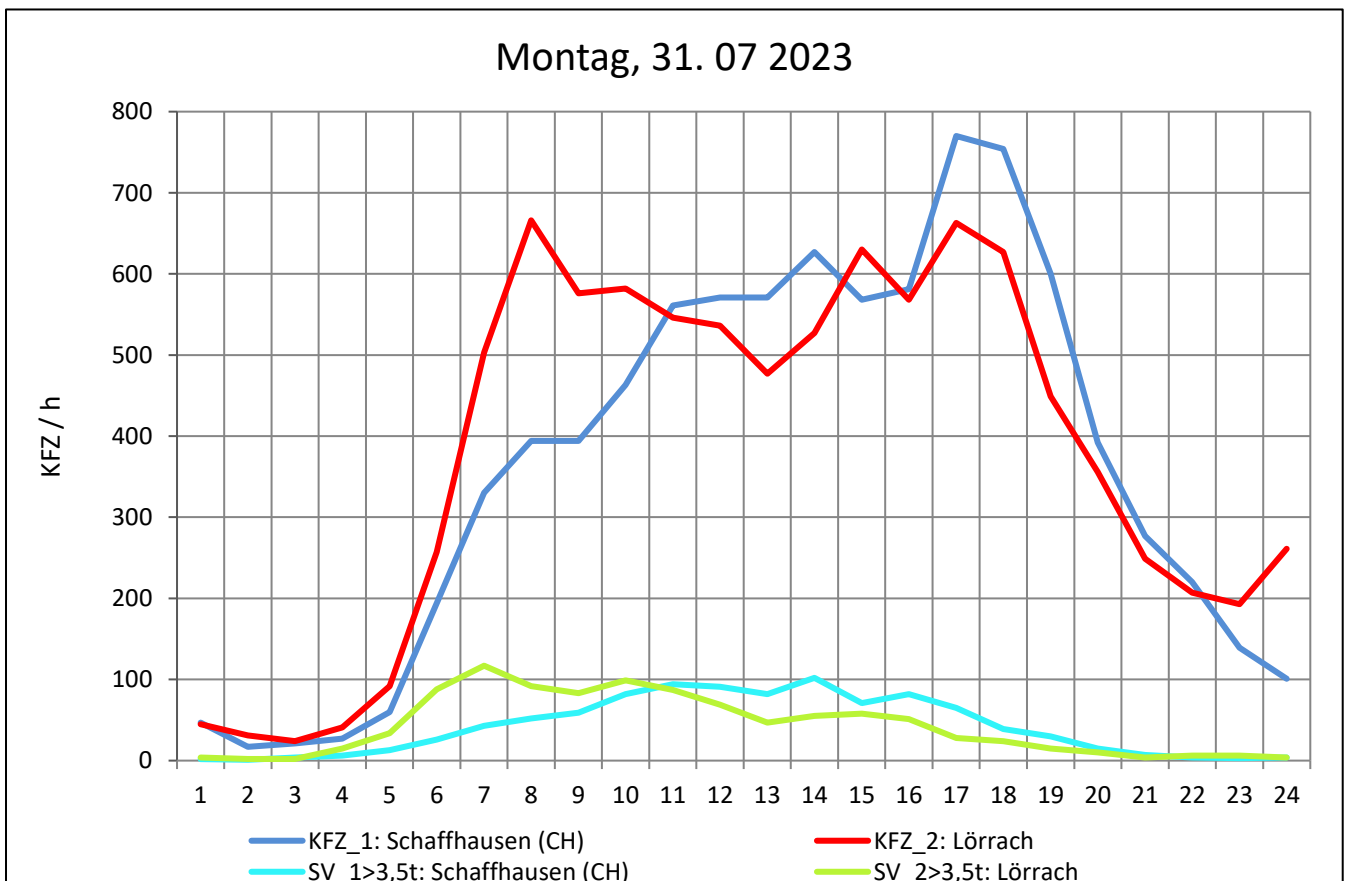
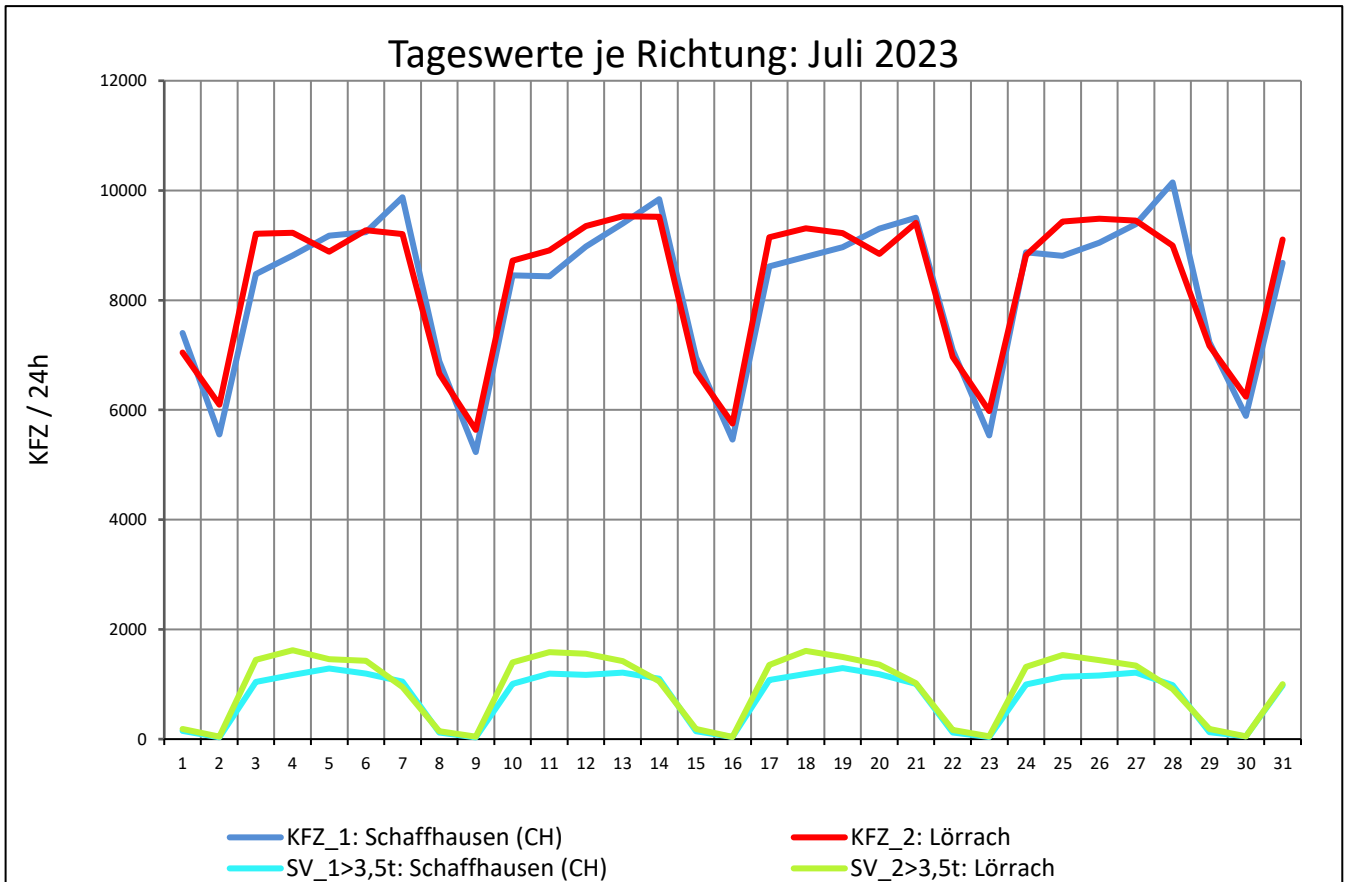
Zst.: **Lauchringen**

TK-/Zst-Nr.: 8315/1001

A 98

Richtung 1 : **Schaffhausen (CH)**

Richtung 2 : **Lörrach**



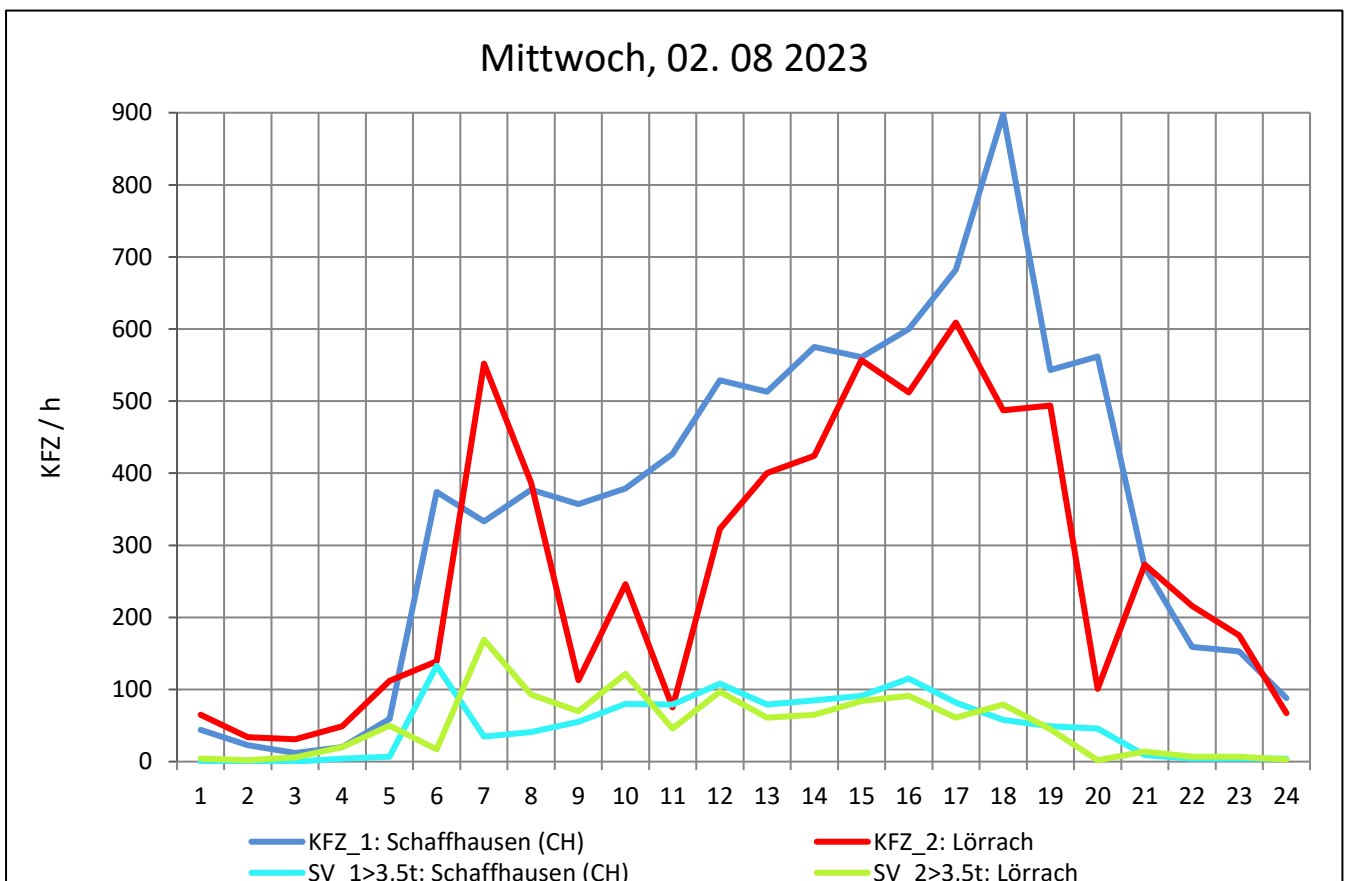
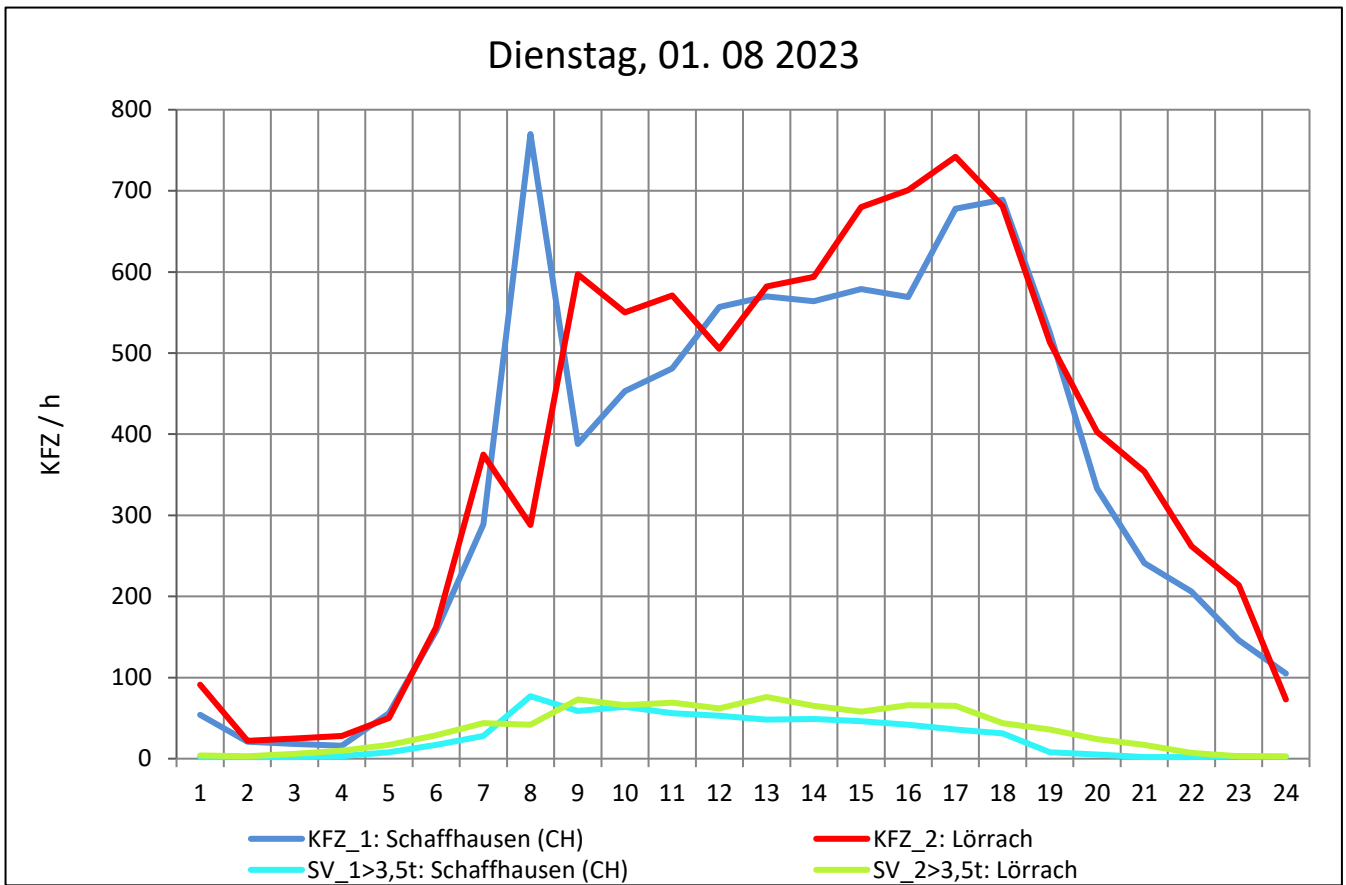
Zst.: **Lauchringen**

TK-/Zst-Nr.: 8315/1001

A 98

Richtung 1 : **Schaffhausen (CH)**

Richtung 2 : **Lörrach**



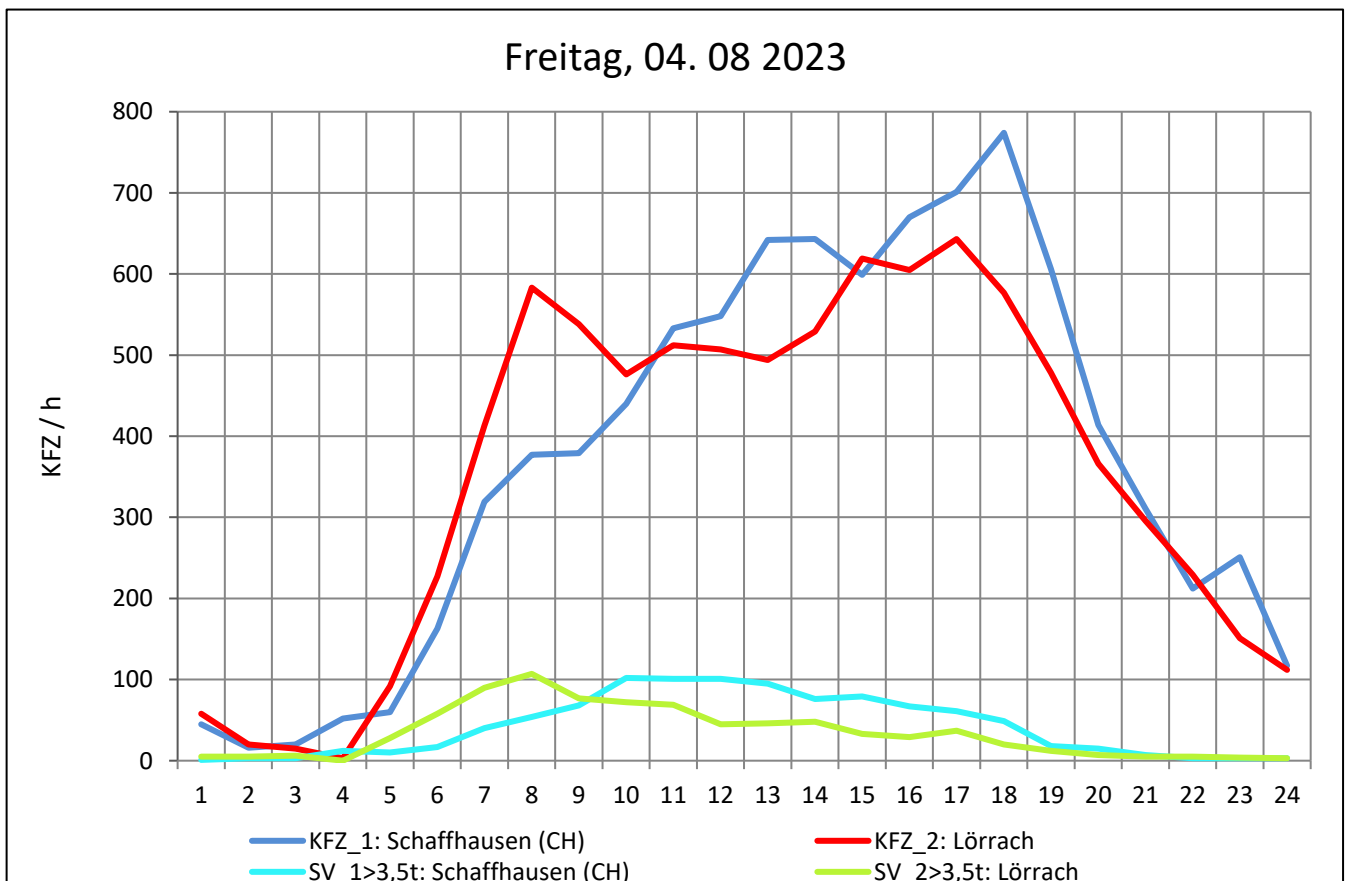
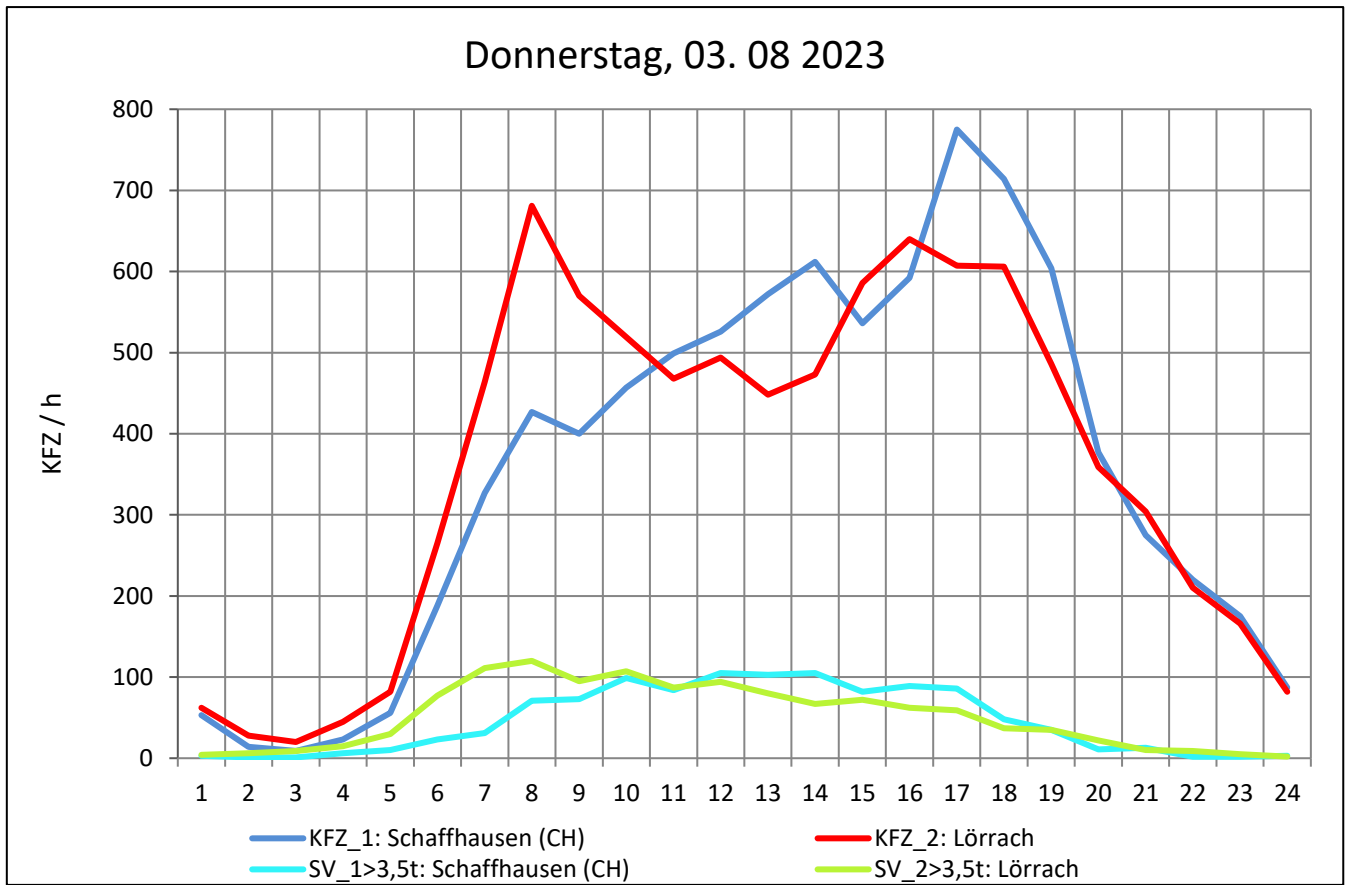
Zst.: **Lauchringen**

TK-/Zst-Nr.: 8315/1001

A 98

Richtung 1 : **Schaffhausen (CH)**

Richtung 2 : **Lörrach**



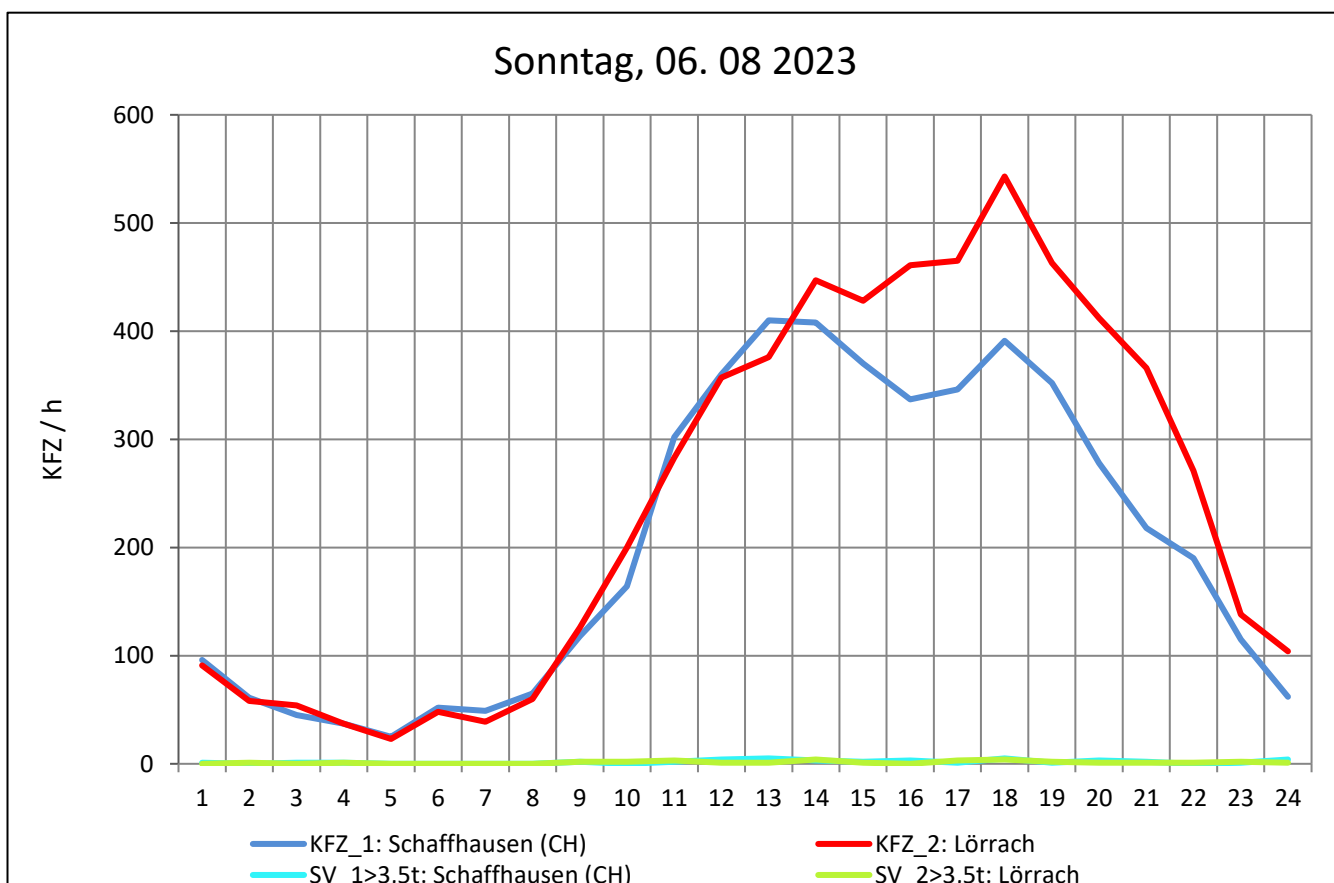
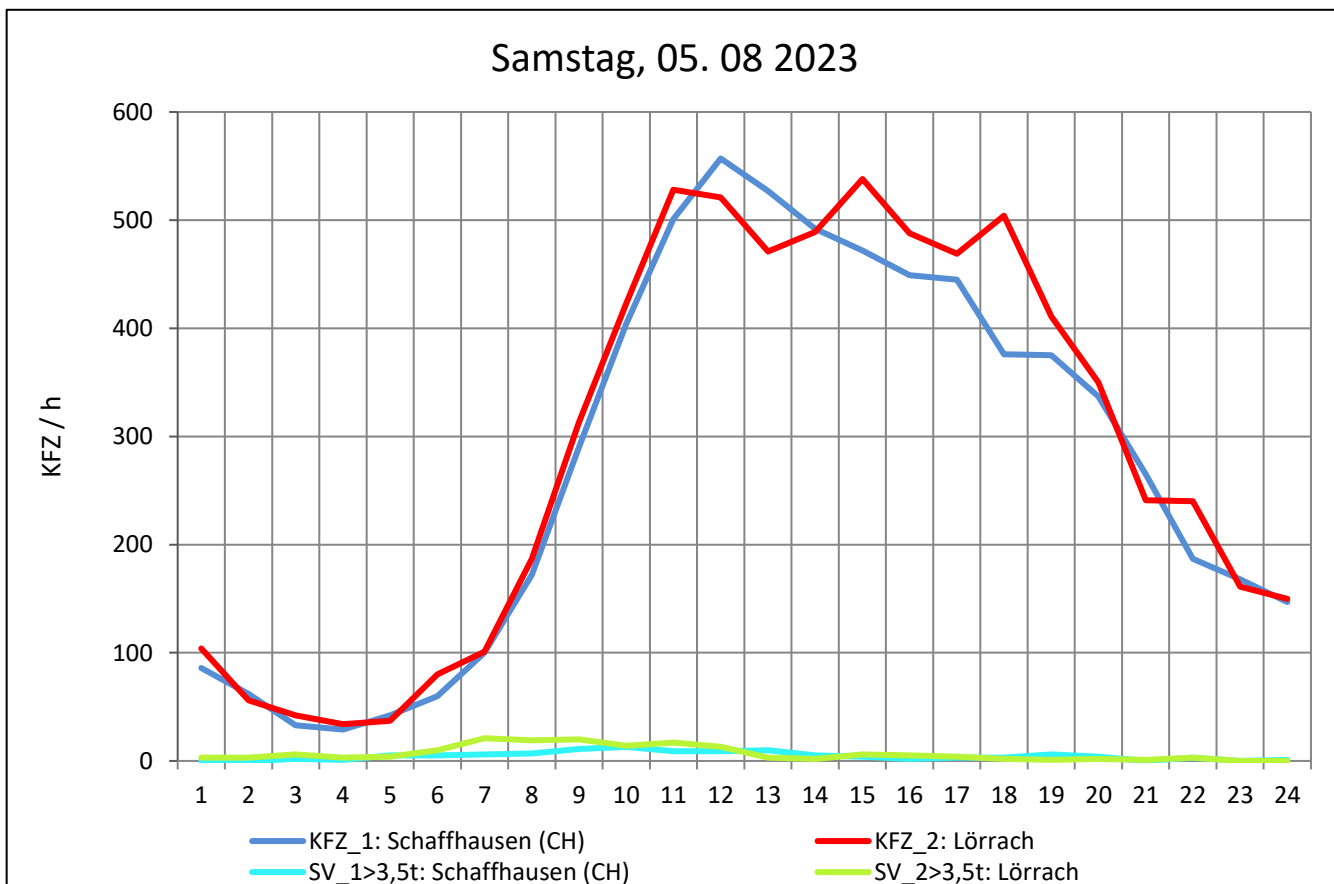
Zst.: **Lauchringen**

TK-/Zst-Nr.: 8315/1001

A 98

Richtung 1 : **Schaffhausen (CH)**

Richtung 2 : **Lörrach**



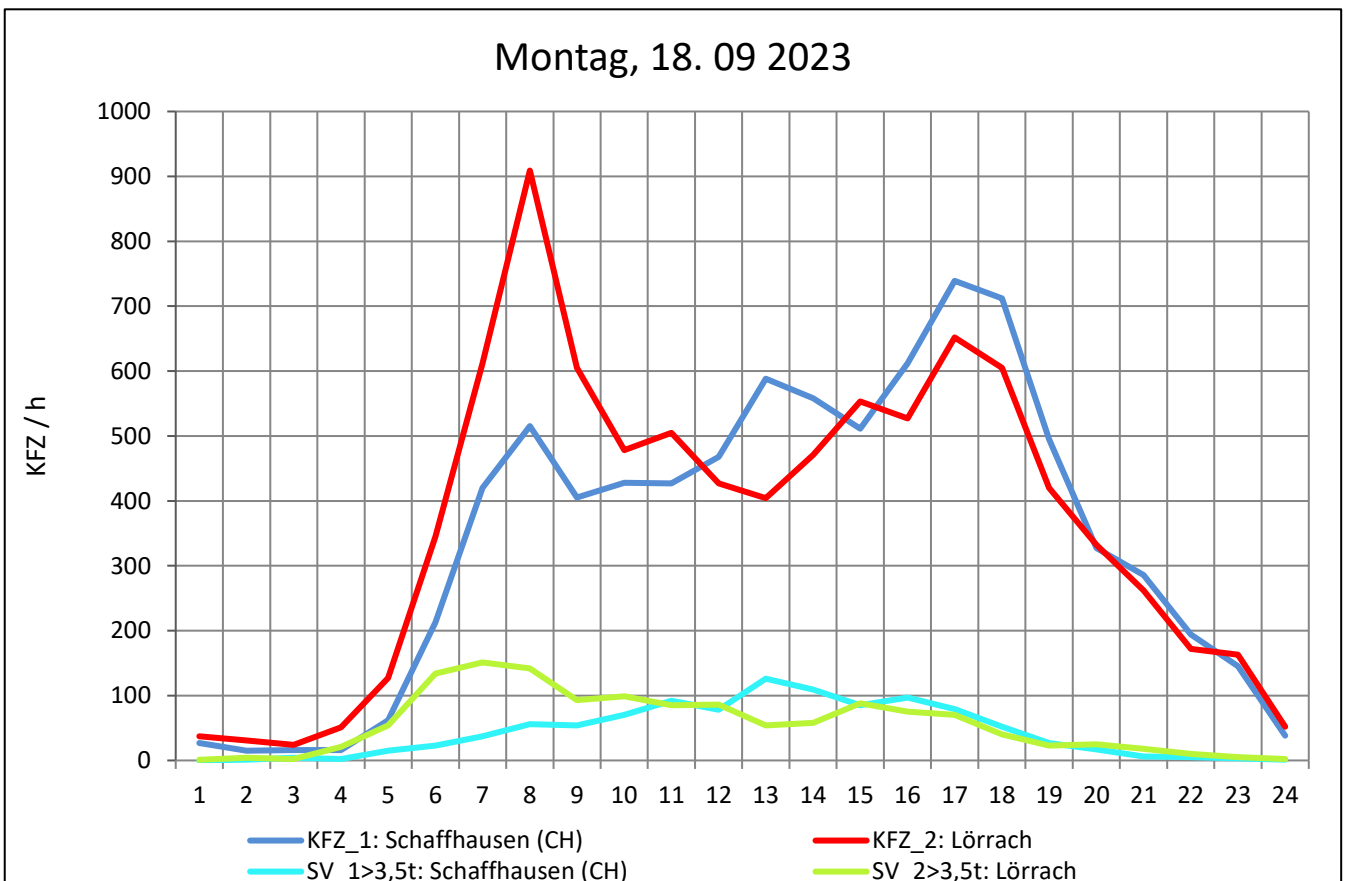
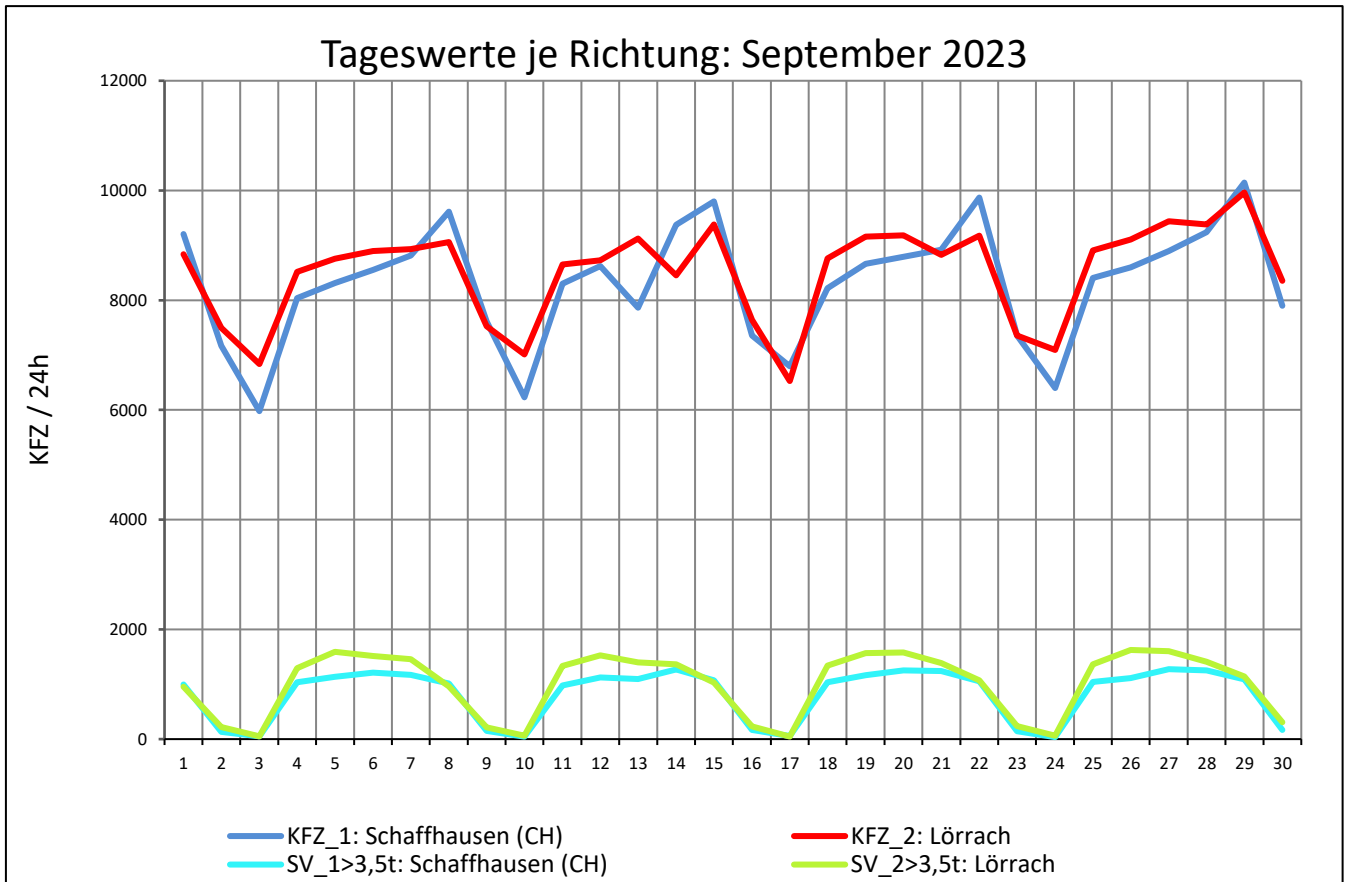
Zst.: **Lauchringen**

TK-/Zst-Nr.: 8315/1001

A 98

Richtung 1 : **Schaffhausen (CH)**

Richtung 2 : **Lörrach**



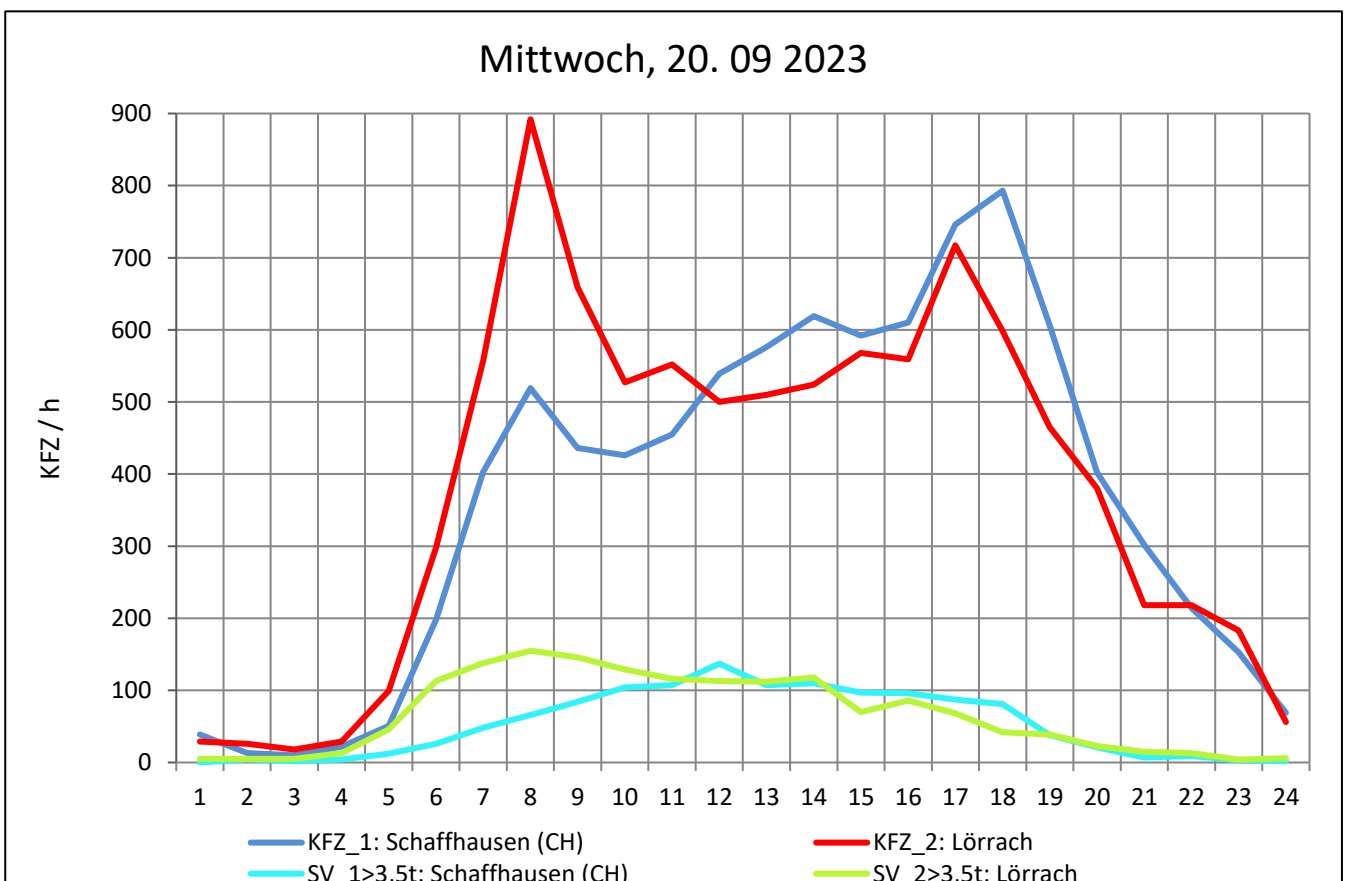
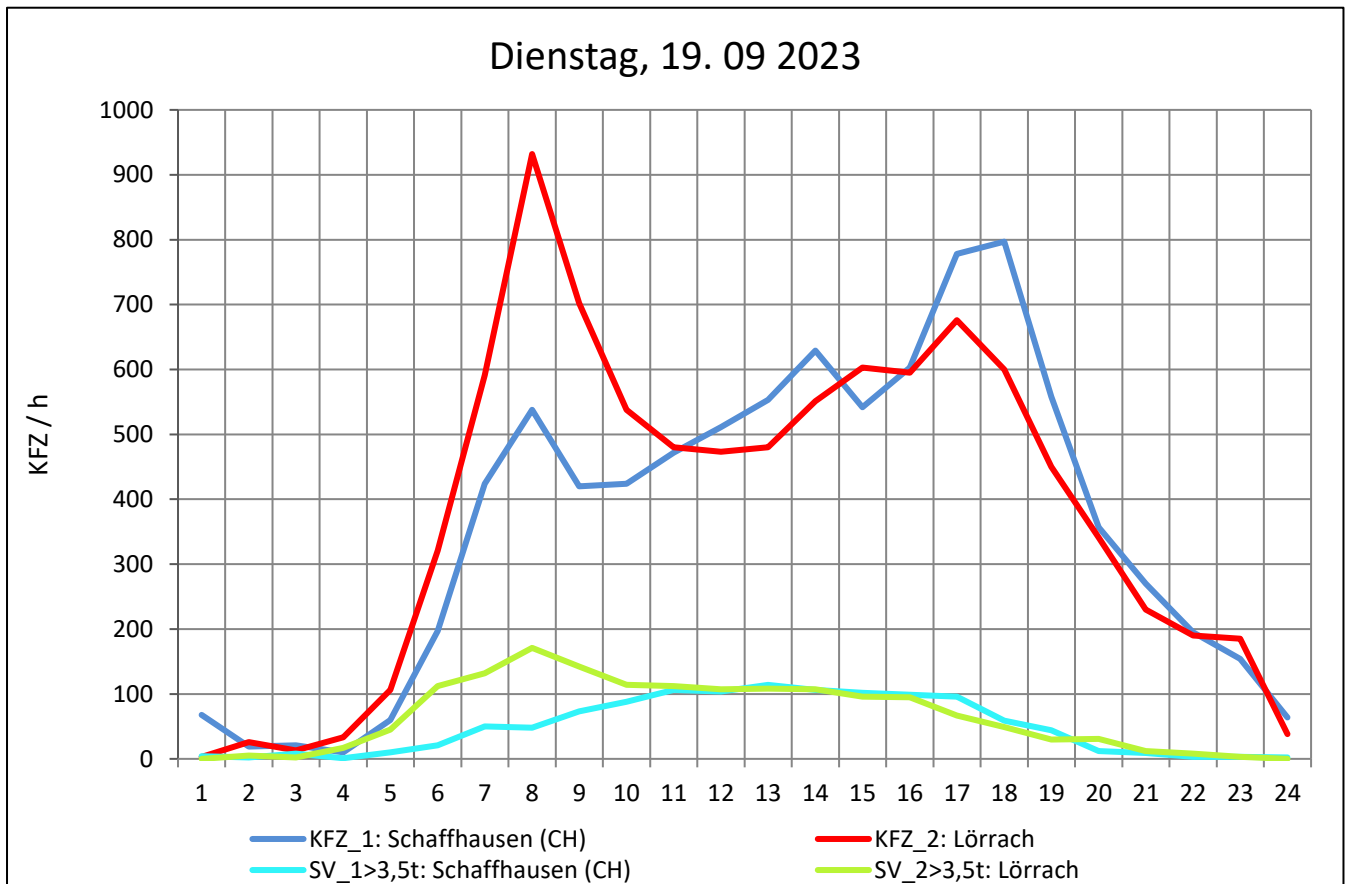
Zst.: **Lauchringen**

TK-/Zst-Nr.: 8315/1001

A 98

Richtung 1 : **Schaffhausen (CH)**

Richtung 2 : **Lörrach**



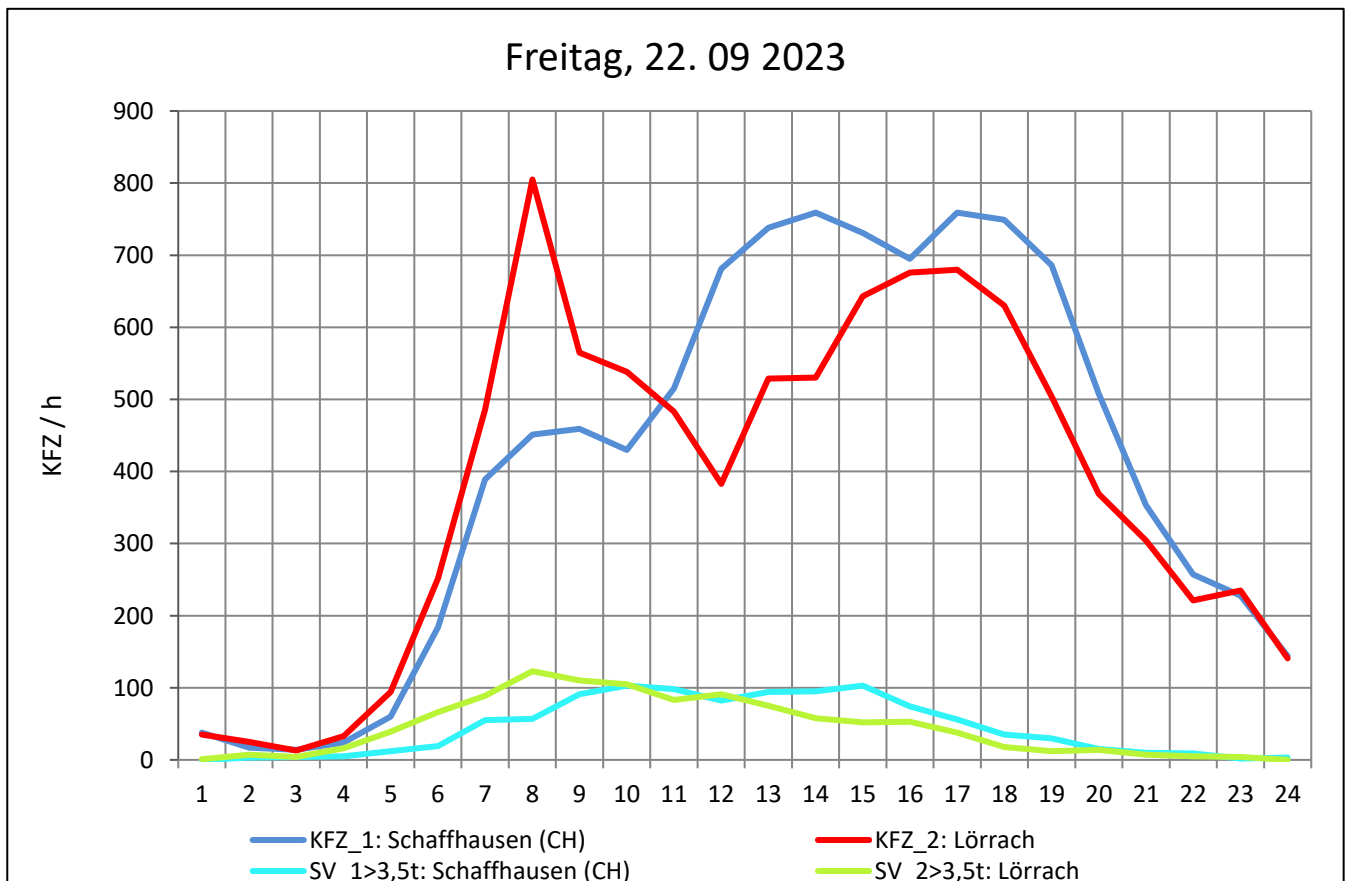
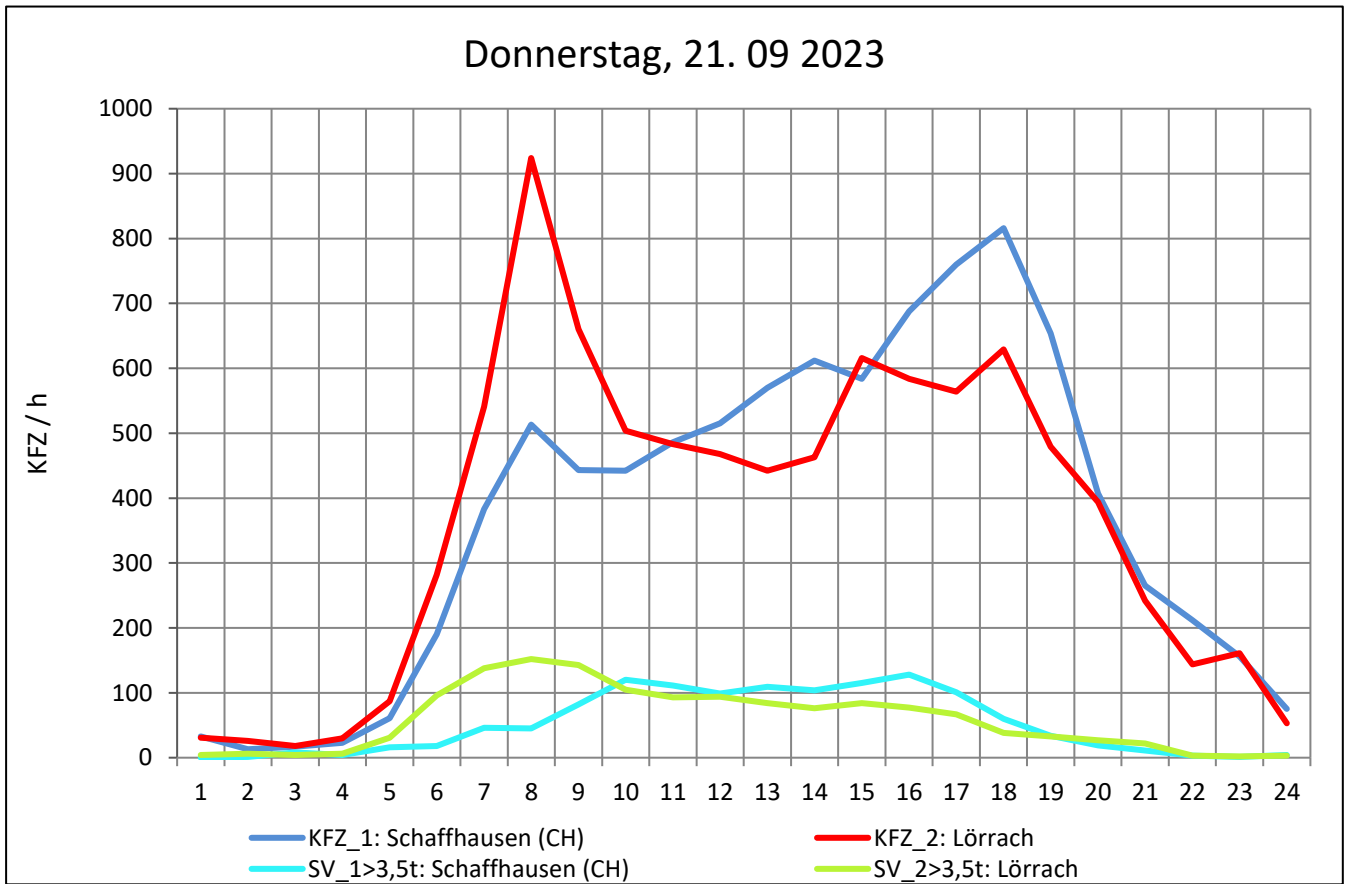
Zst.: **Lauchringen**

TK-/Zst-Nr.: 8315/1001

A 98

Richtung 1 : **Schaffhausen (CH)**

Richtung 2 : **Lörrach**



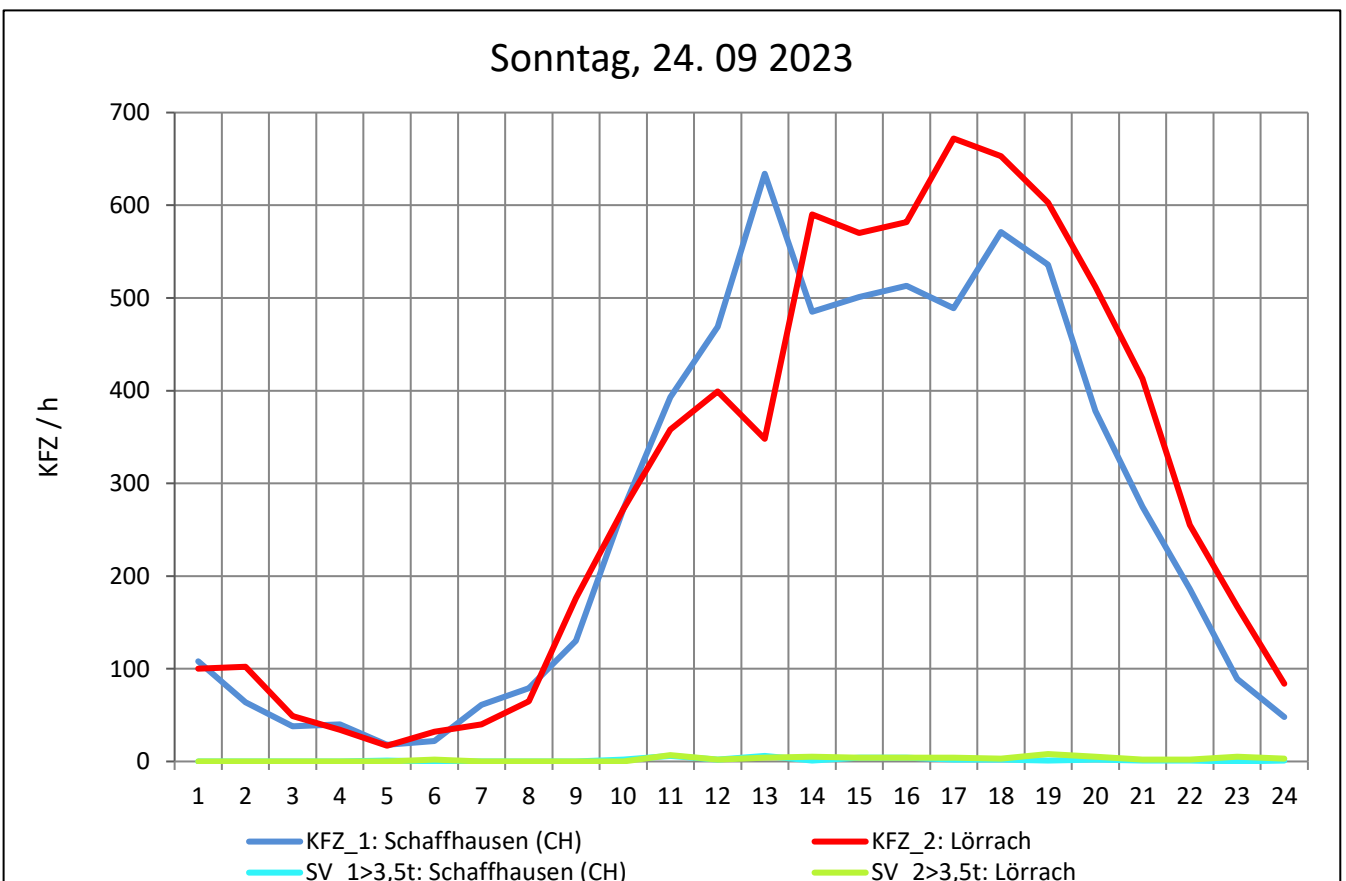
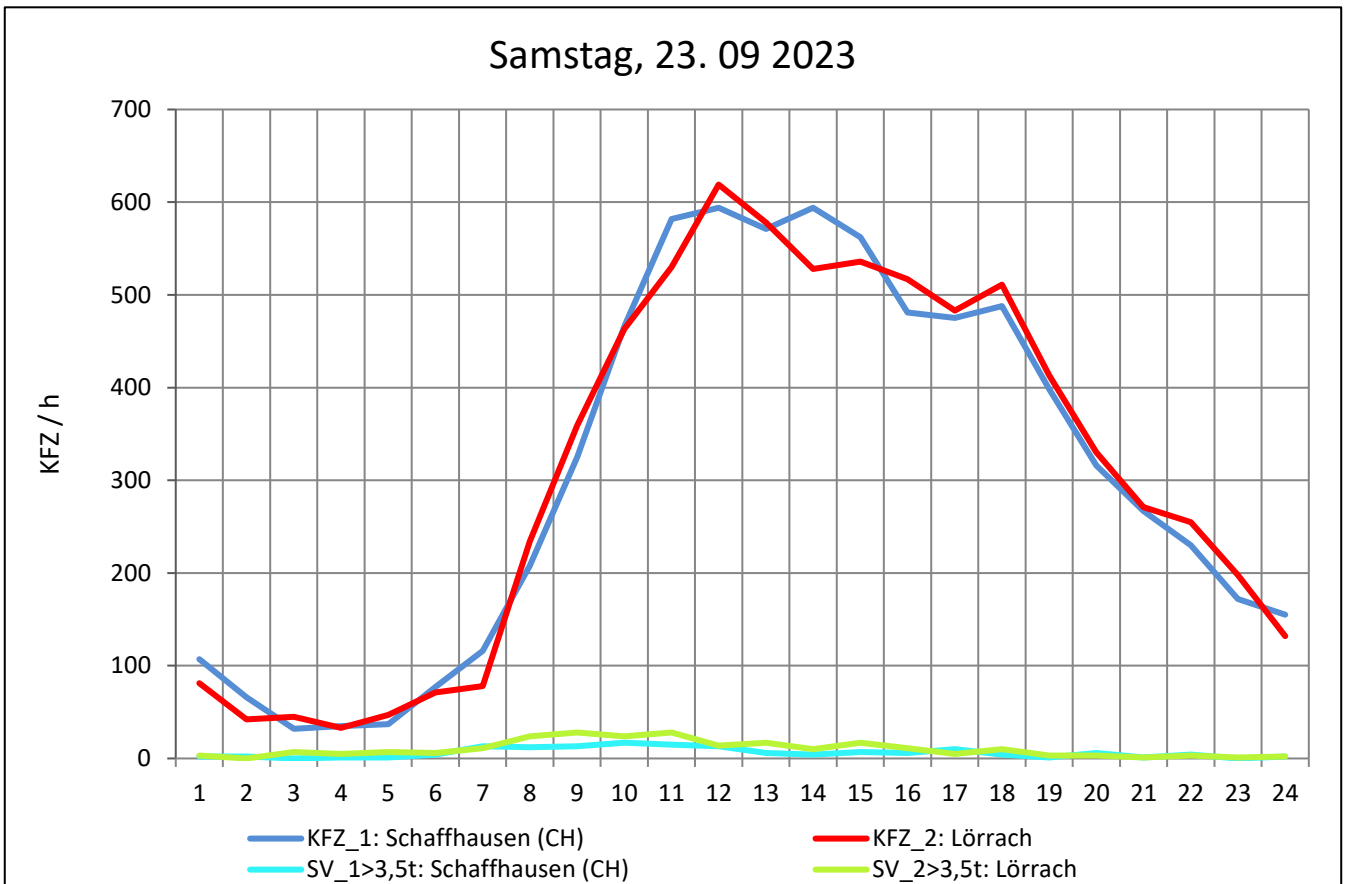
Zst.: **Lauchringen**

TK-/Zst-Nr.: 8315/1001

A 98

Richtung 1 : **Schaffhausen (CH)**

Richtung 2 : **Lörrach**



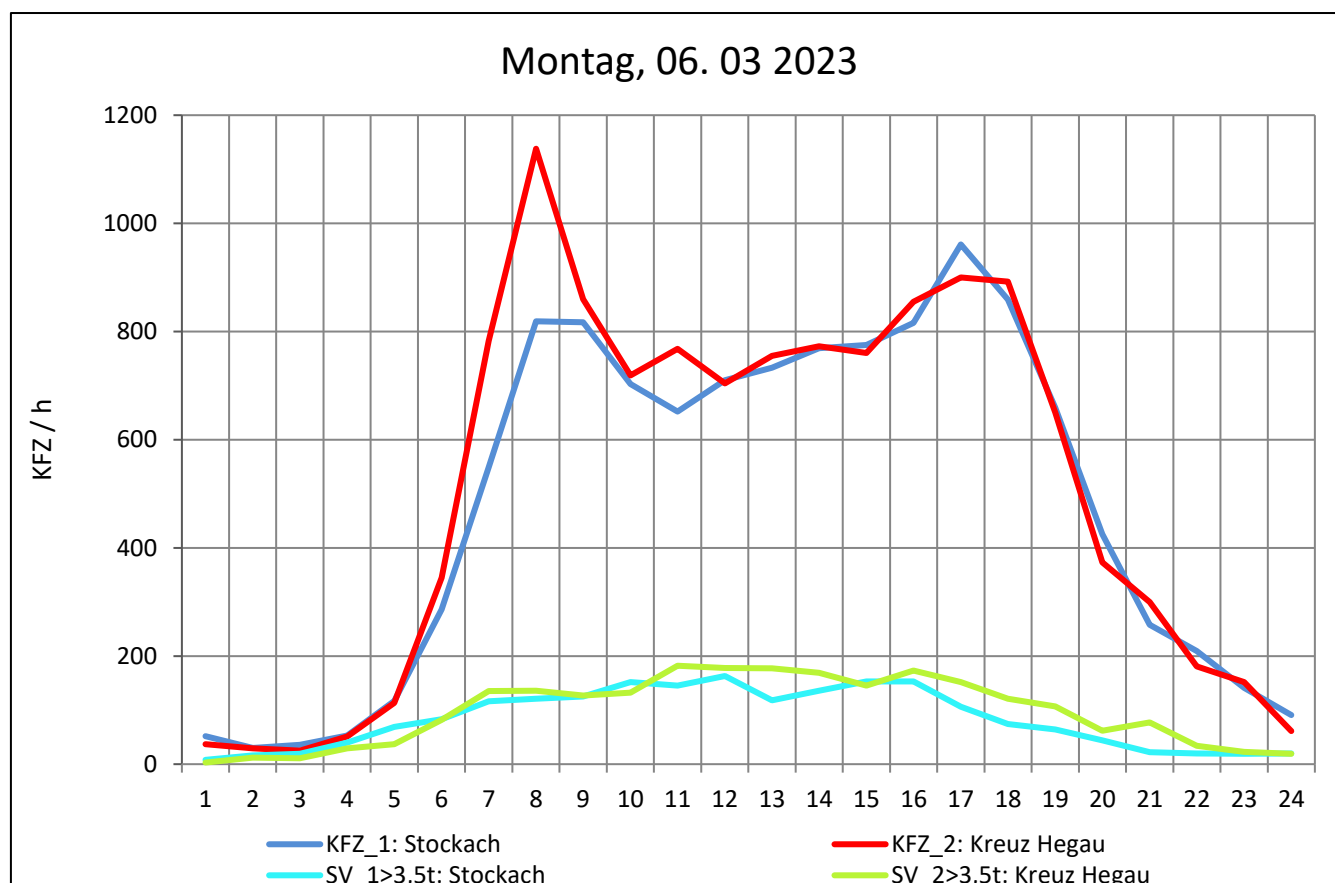
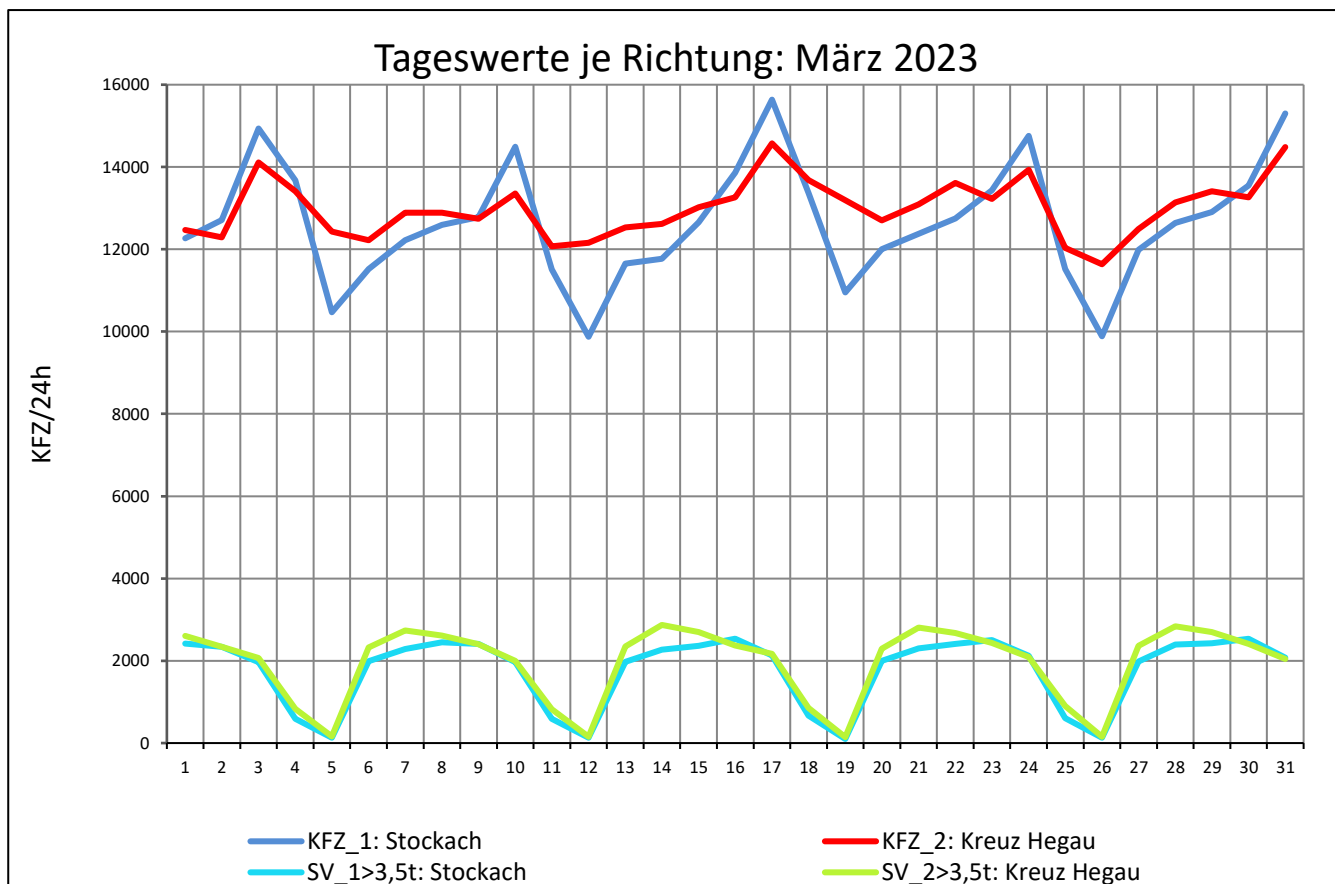
Zst.: **Stockach**

TK-/Zst-Nr.: 8119/1040

A 98

Richtung 1 : **Stockach**

Richtung 2 : **Kreuz Hegau**



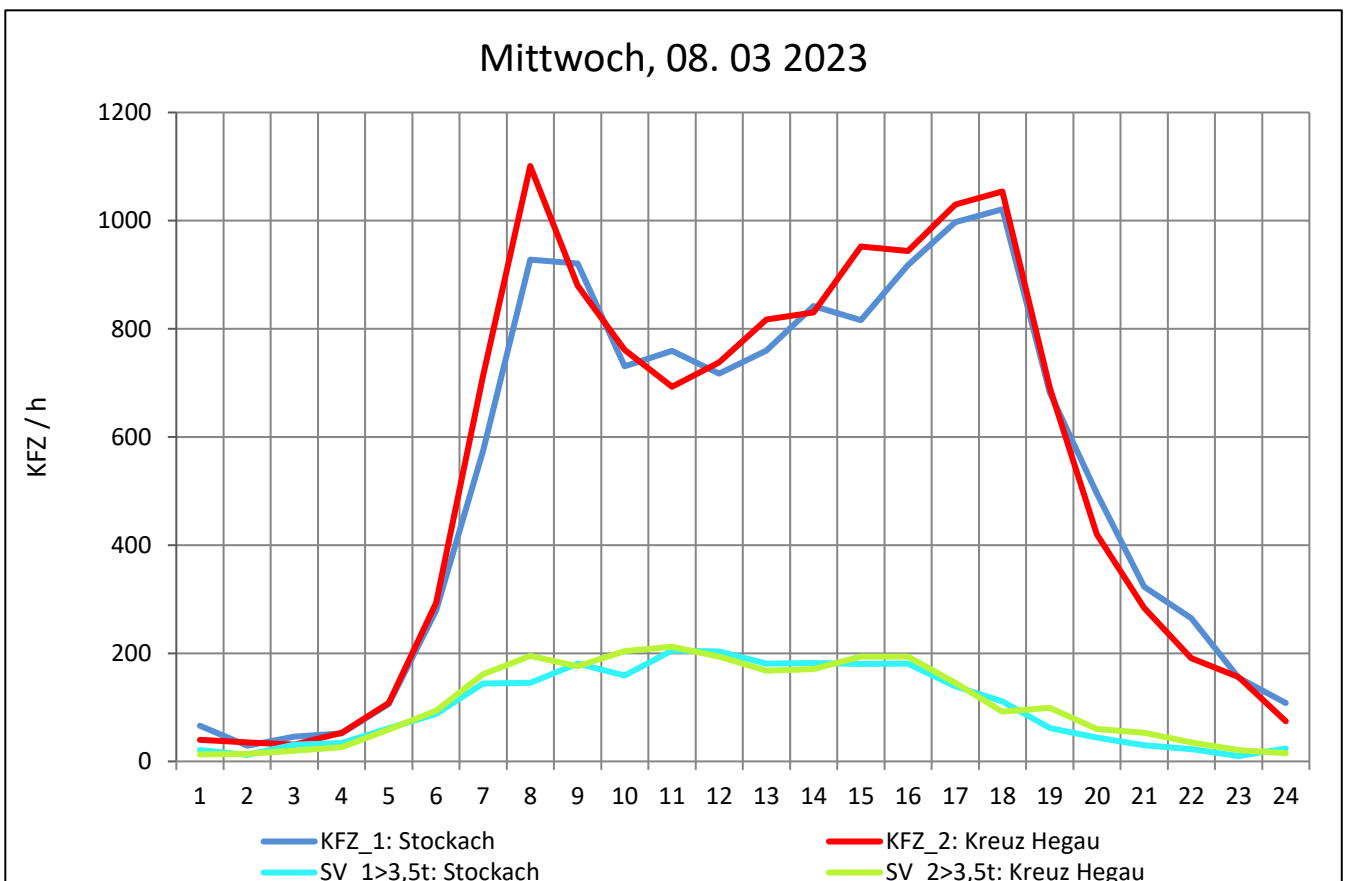
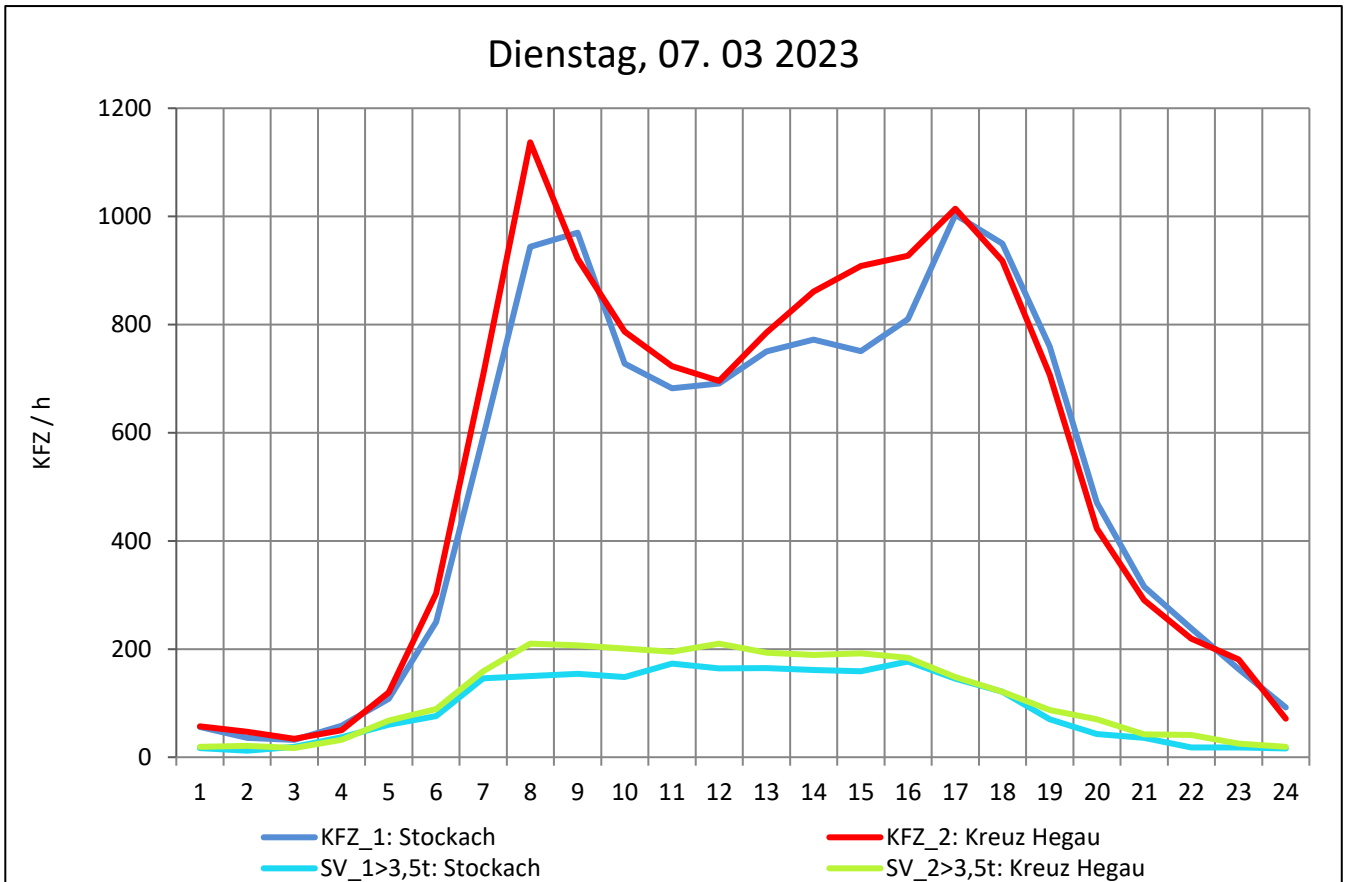
Zst.: **Stockach**

TK-/Zst-Nr.: 8119/1040

A 98

Richtung 1 : **Stockach**

Richtung 2 : **Kreuz Hegau**



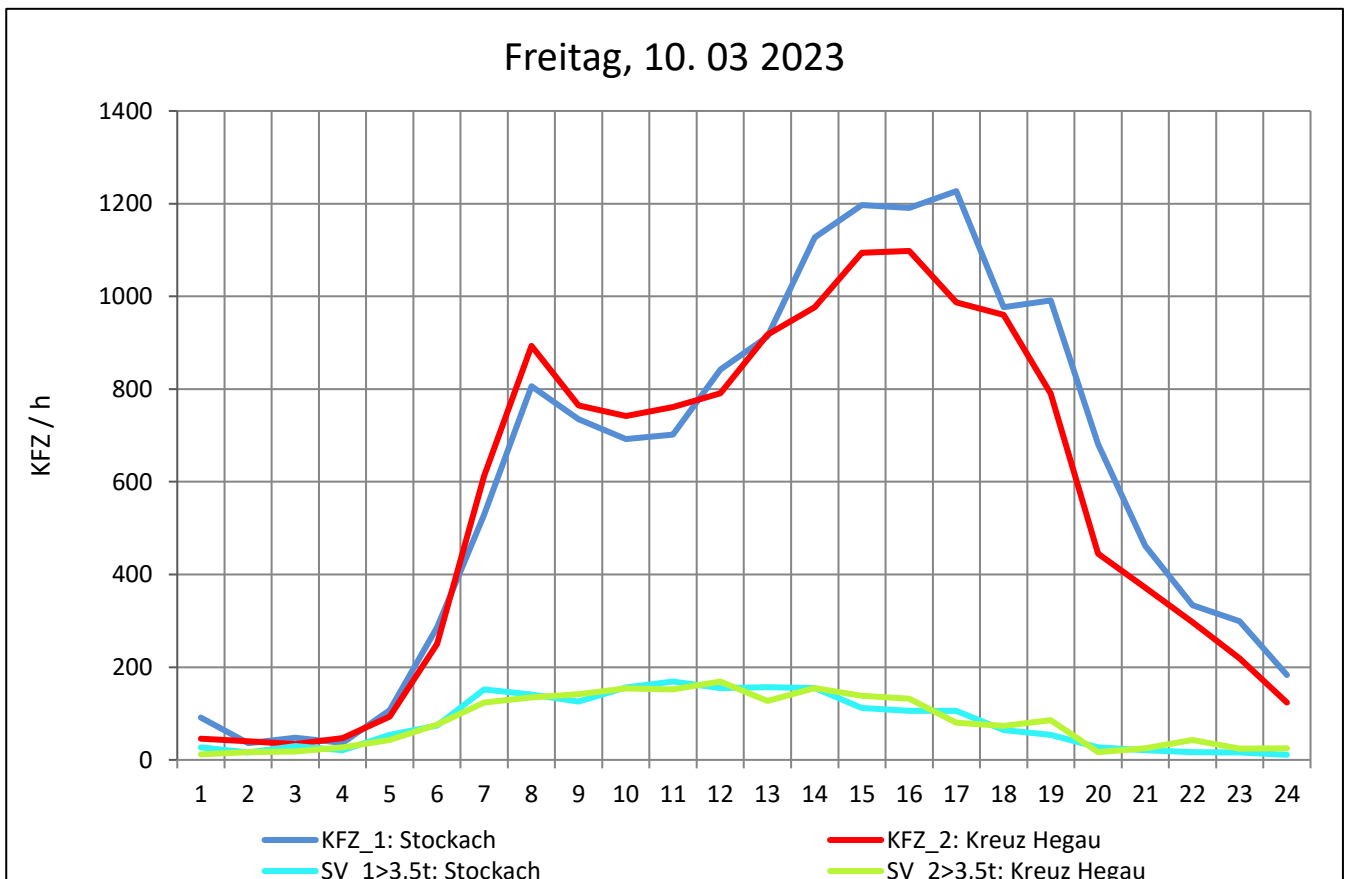
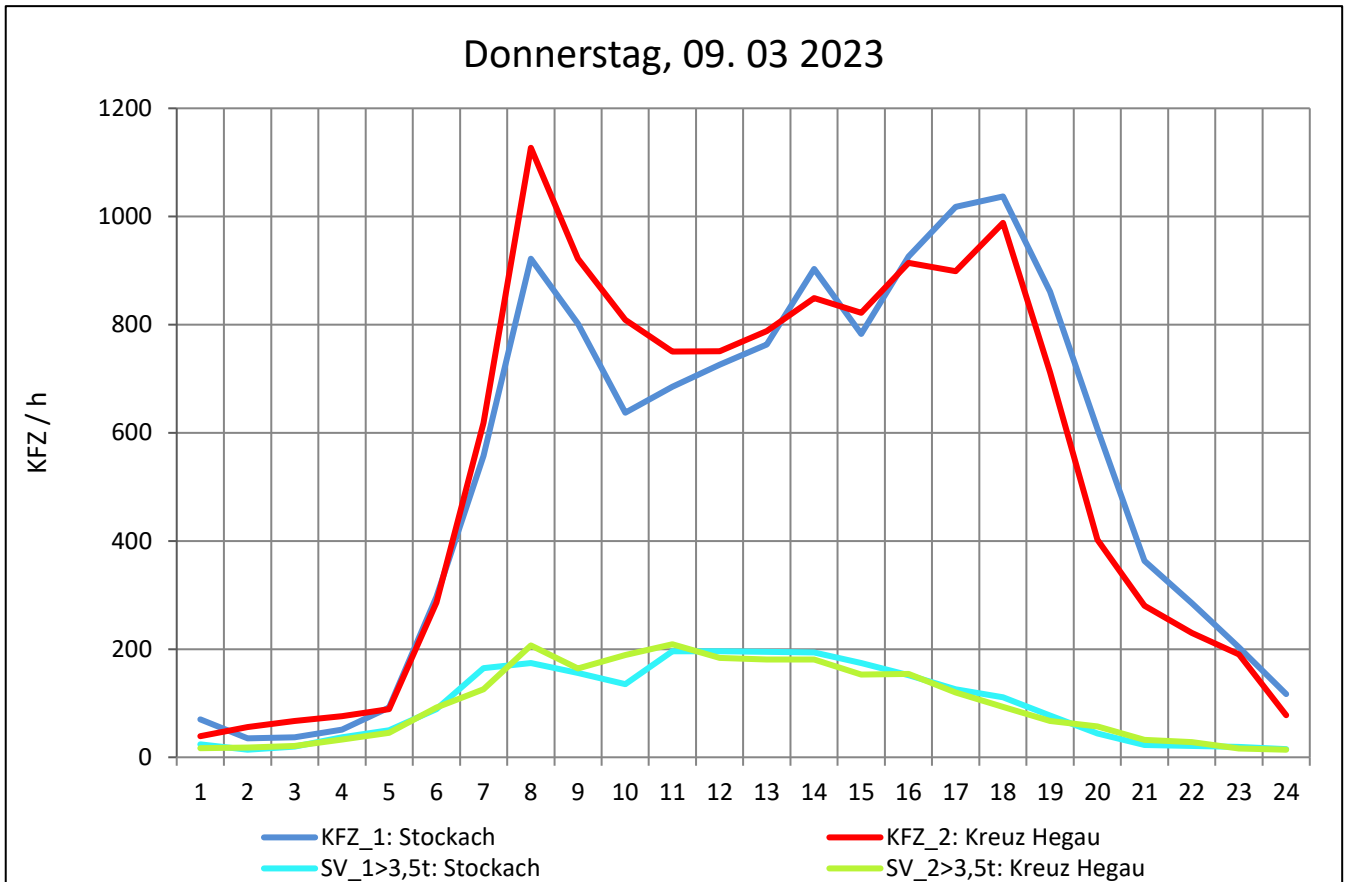
Zst.: **Stockach**

TK-/Zst-Nr.: 8119/1040

A 98

Richtung 1 : **Stockach**

Richtung 2 : **Kreuz Hegau**



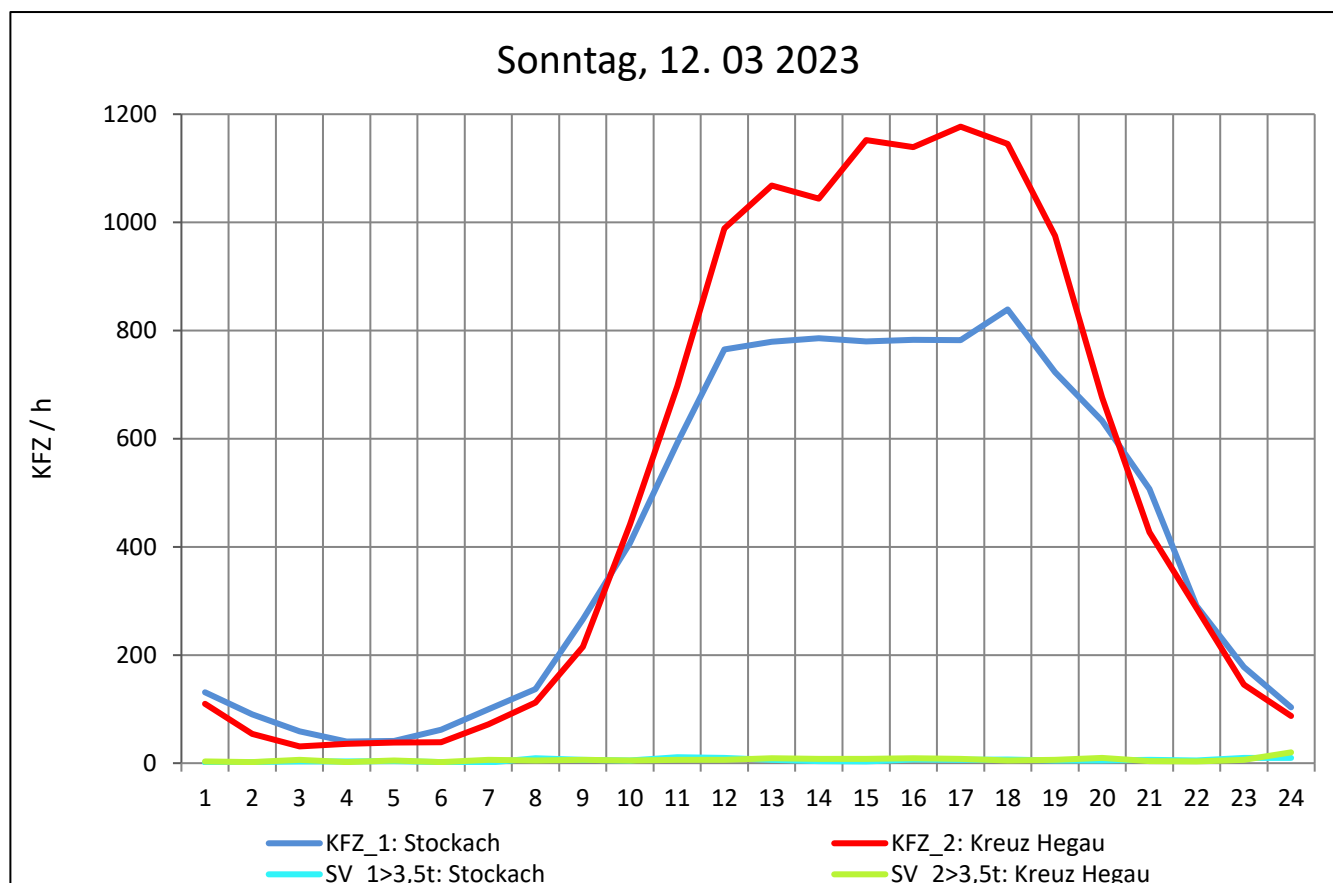
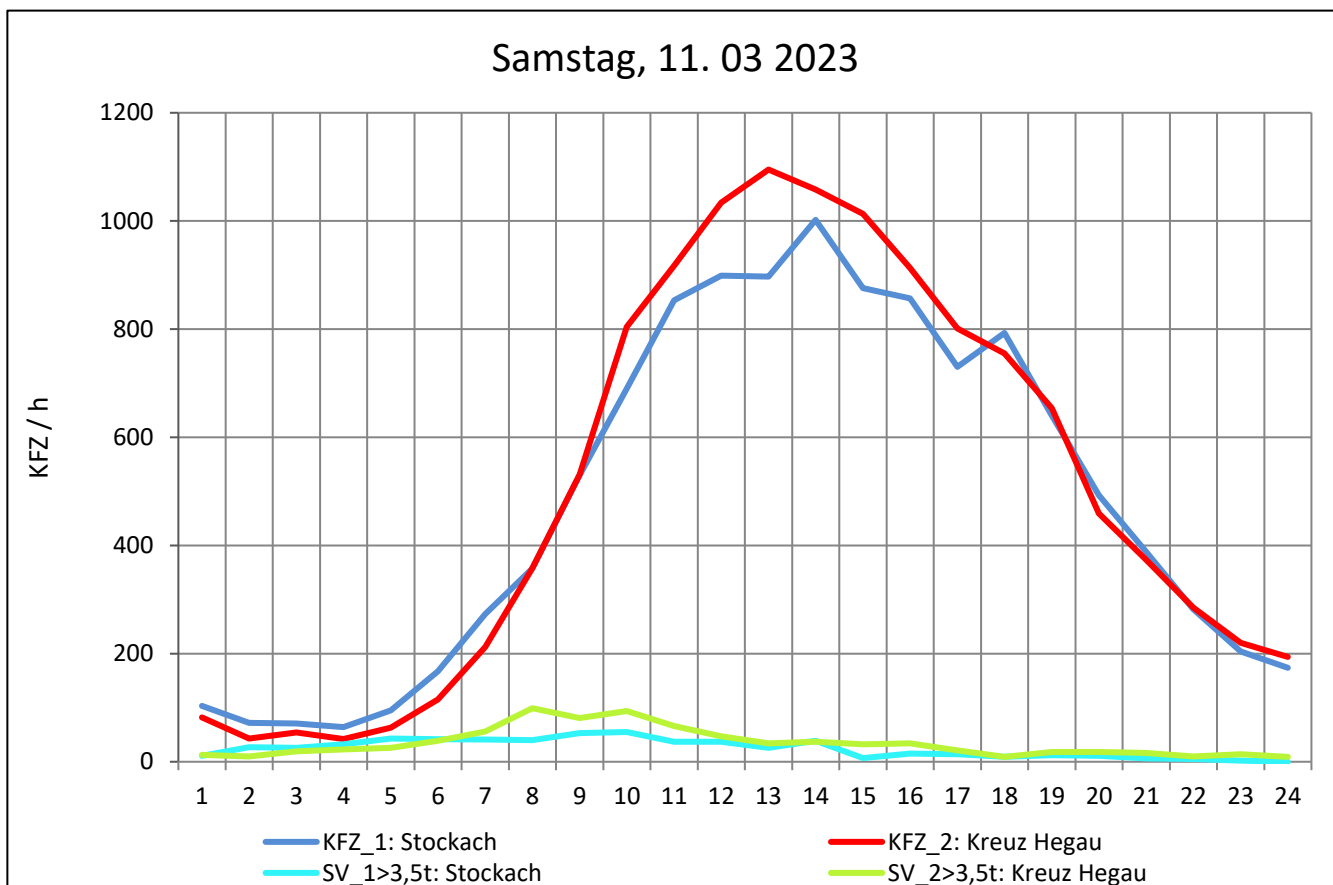
Zst.: **Stockach**

TK-/Zst-Nr.: 8119/1040

A 98

Richtung 1 : **Stockach**

Richtung 2 : **Kreuz Hegau**



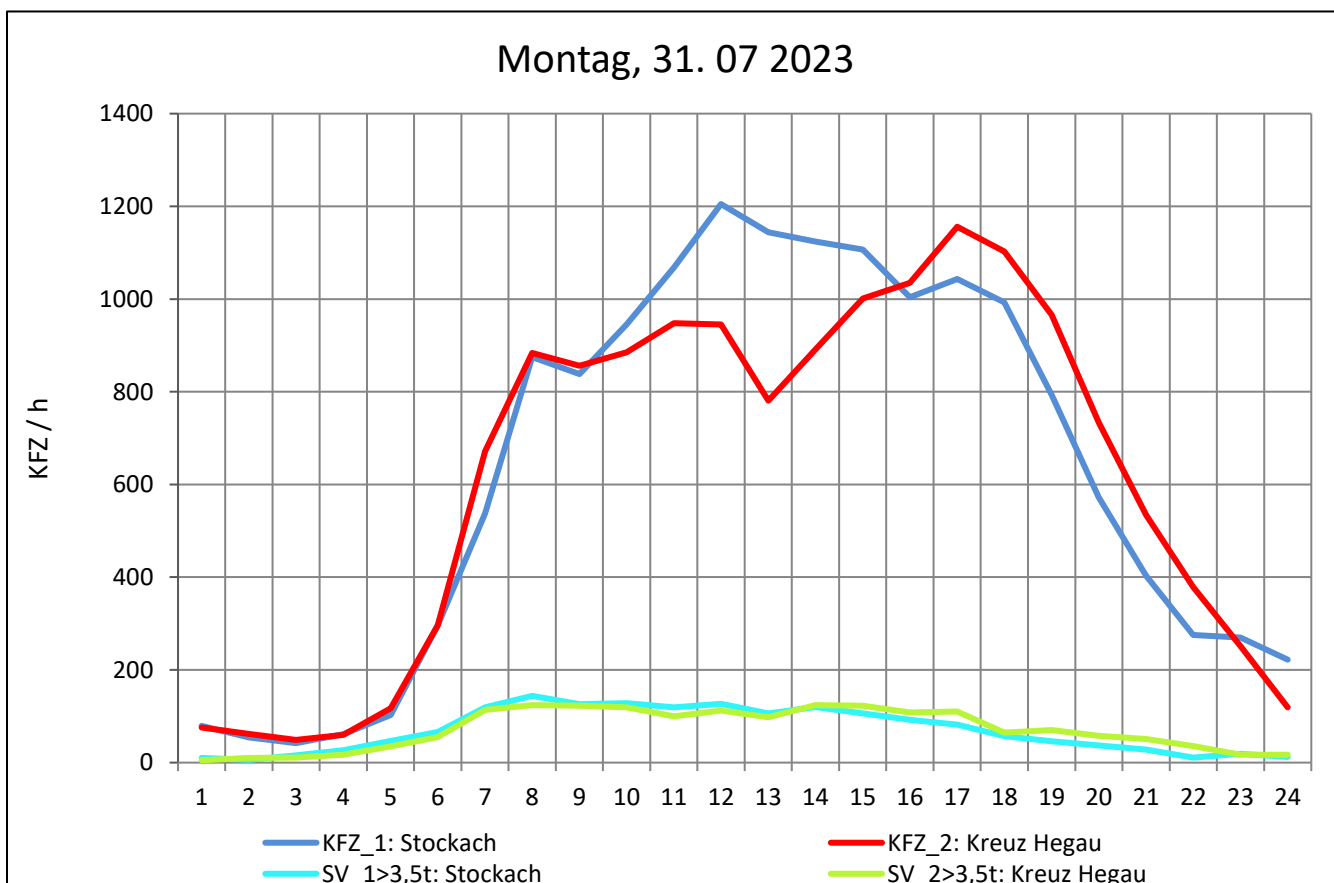
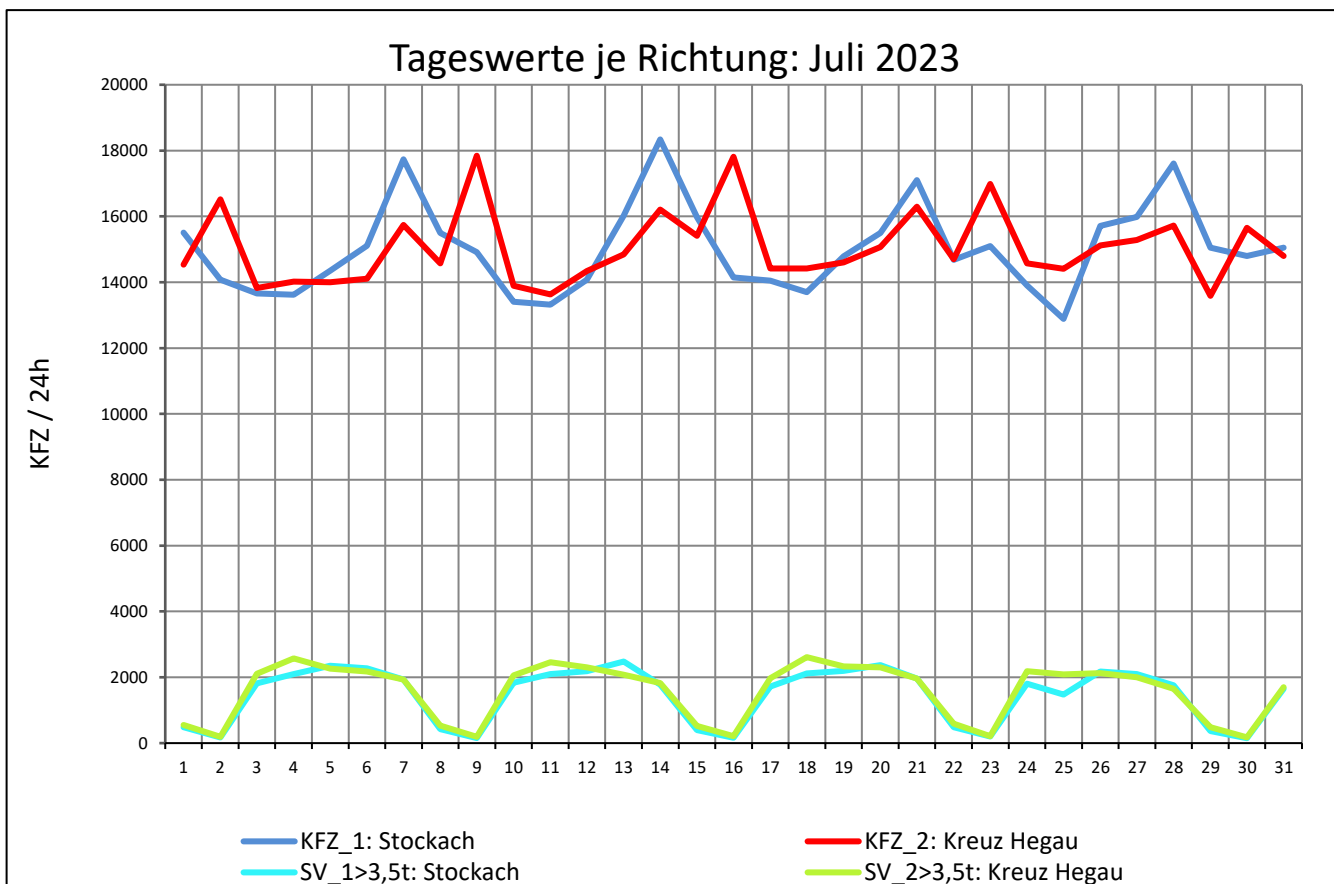
Zst.: **Stockach**

TK-/Zst-Nr.: 8119/1040

A 98

Richtung 1 : **Stockach**

Richtung 2 : **Kreuz Hegau**



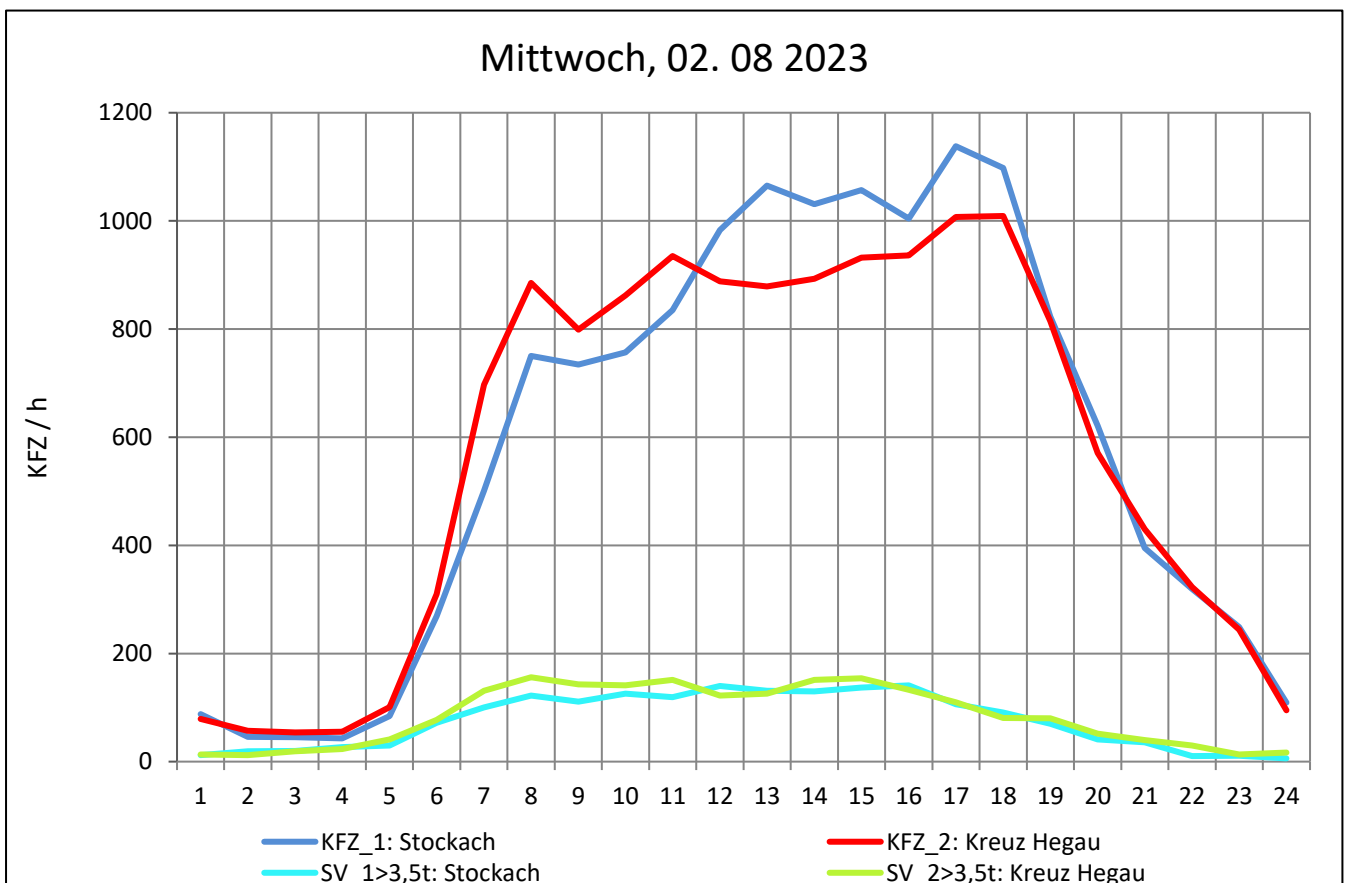
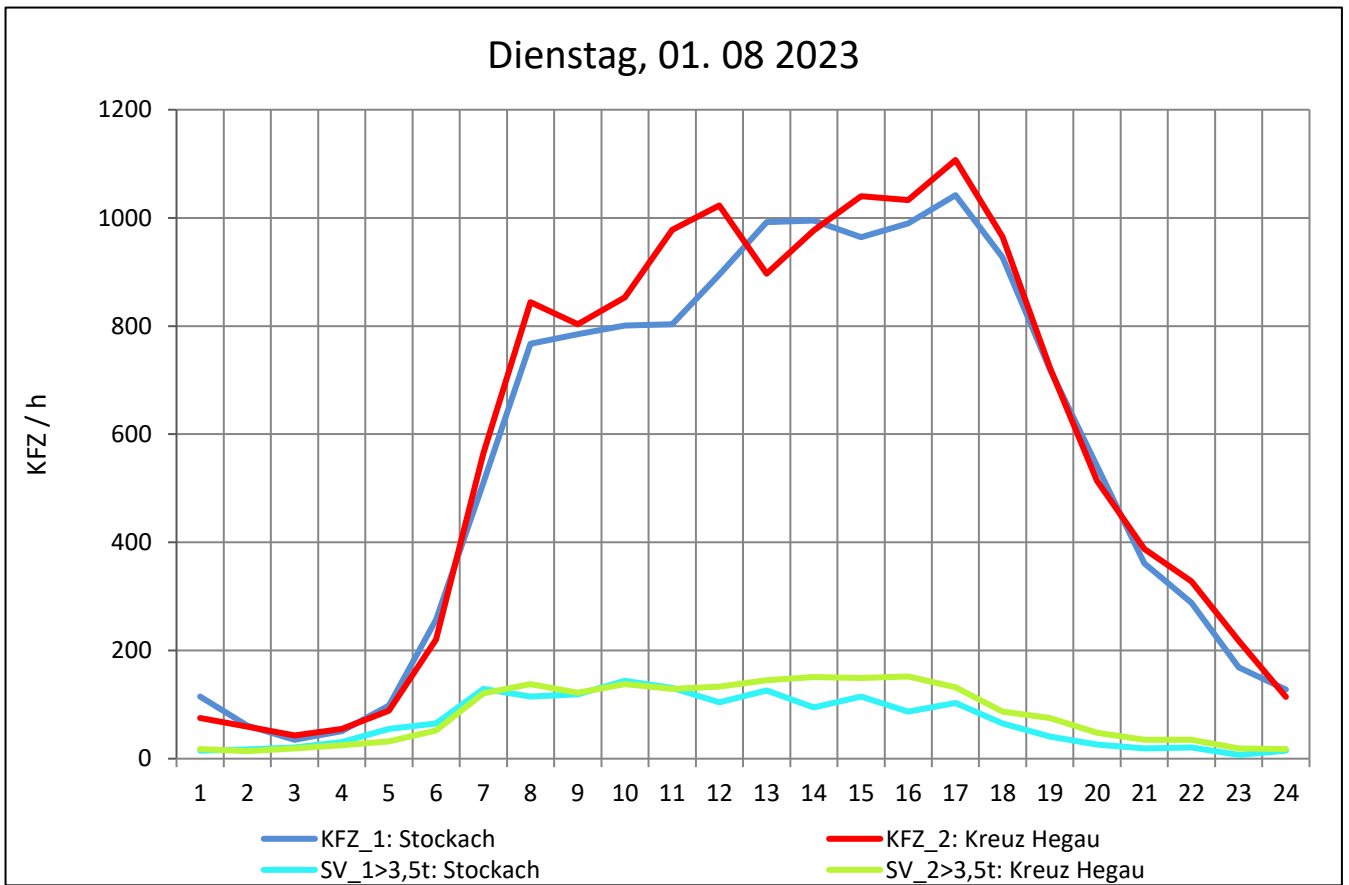
Zst.: **Stockach**

TK-/Zst-Nr.: 8119/1040

A 98

Richtung 1 : **Stockach**

Richtung 2 : **Kreuz Hegau**



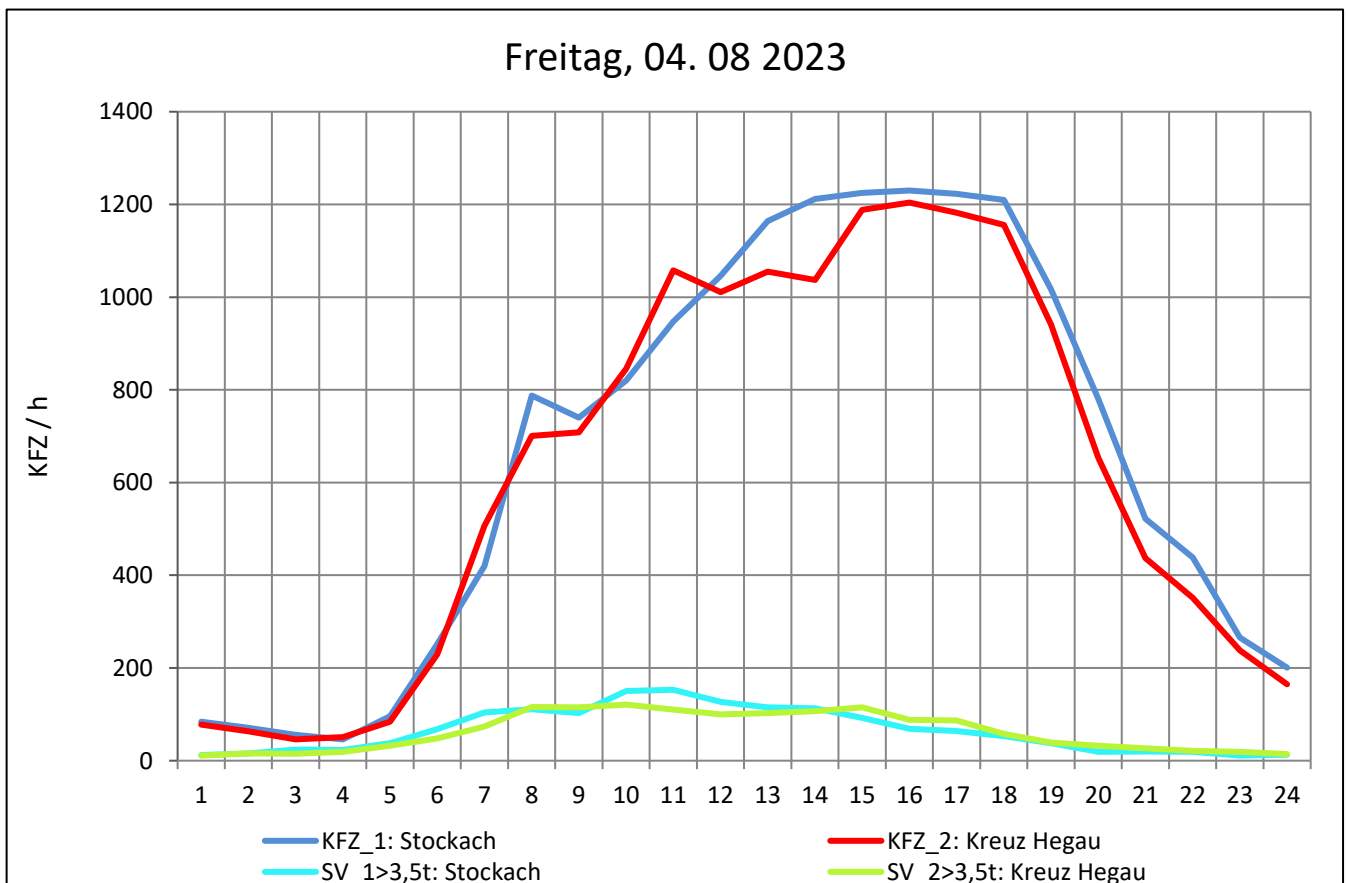
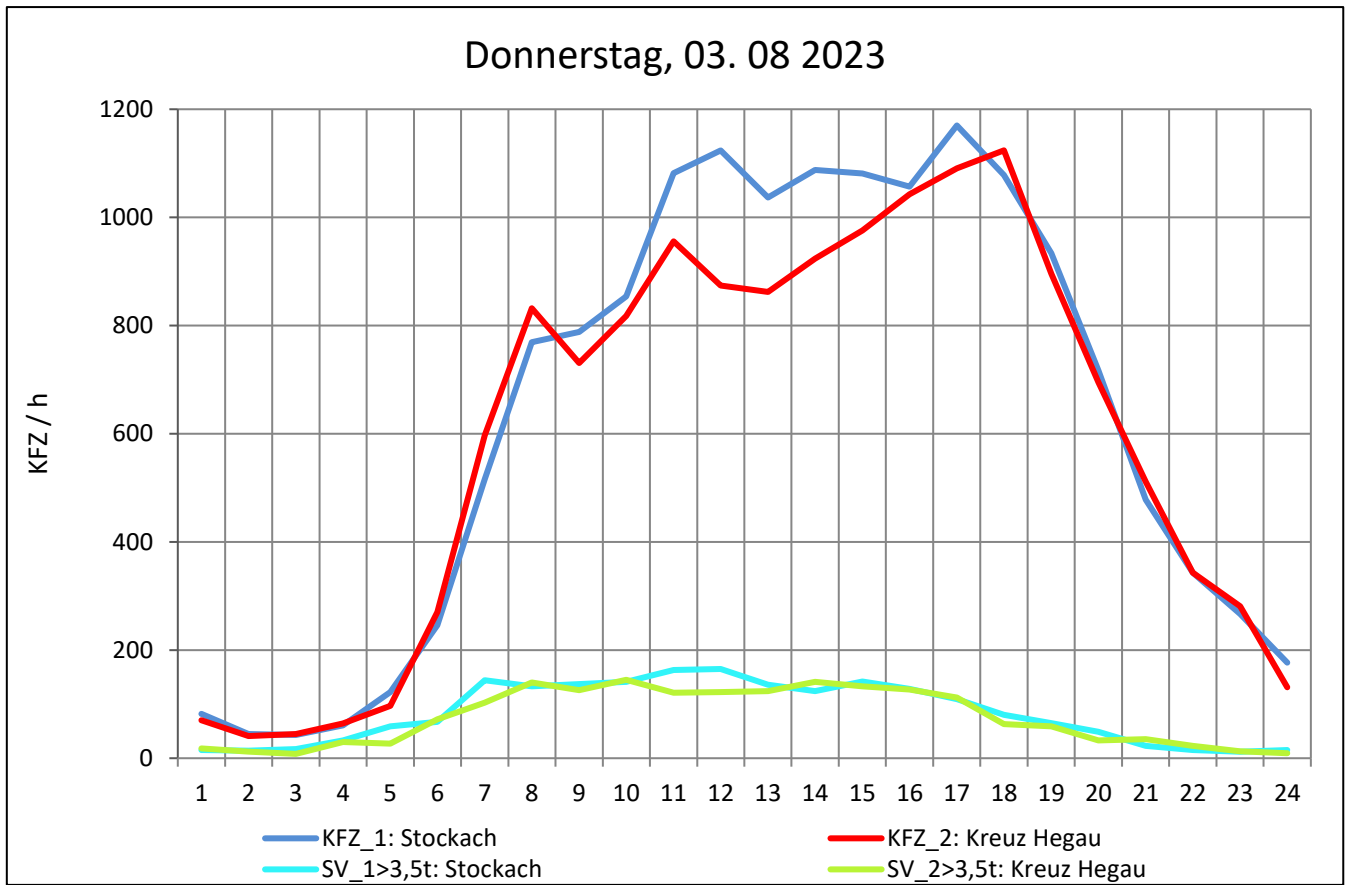
Zst.: **Stockach**

TK-/Zst-Nr.: 8119/1040

A 98

Richtung 1 : **Stockach**

Richtung 2 : **Kreuz Hegau**



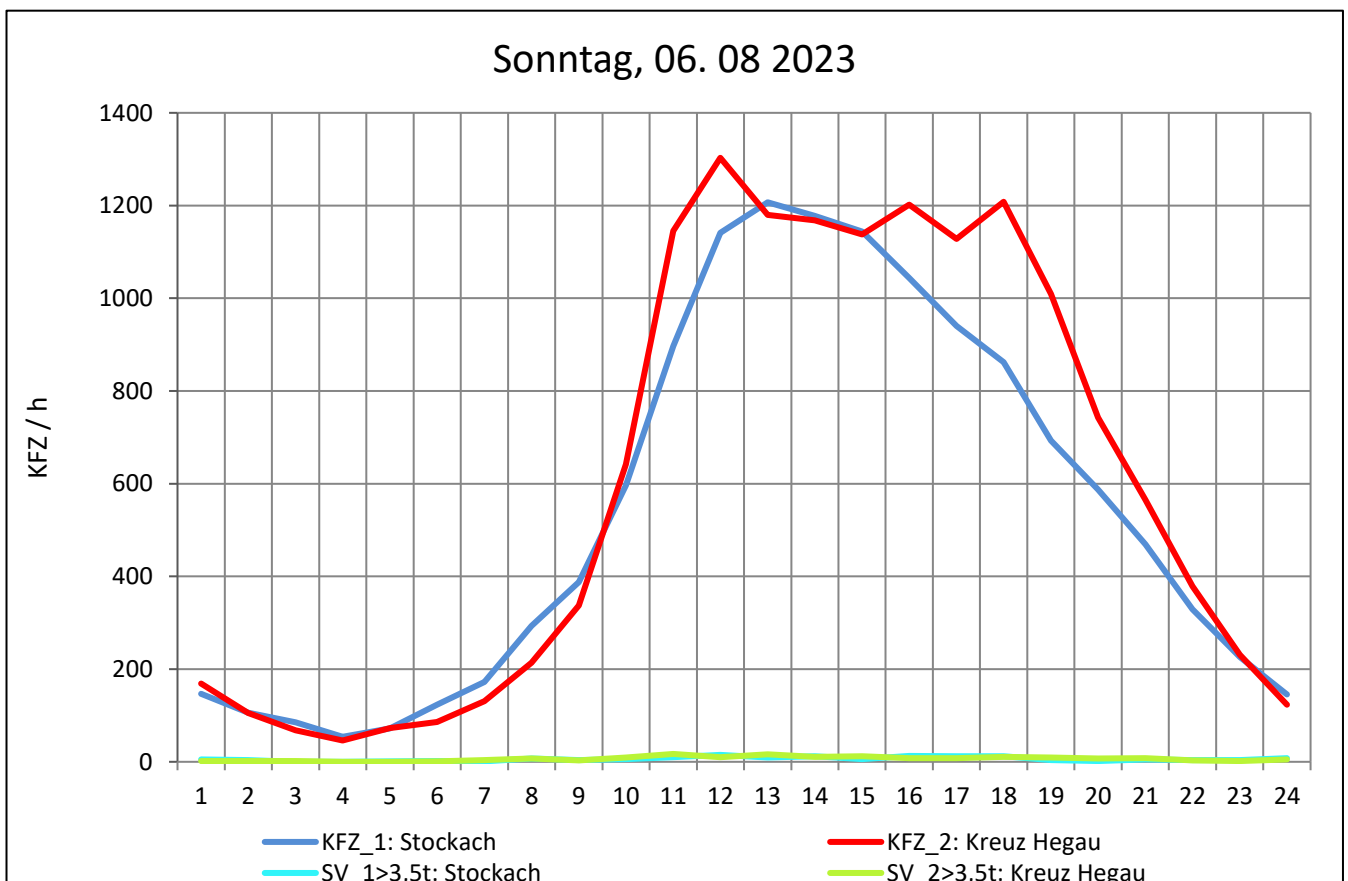
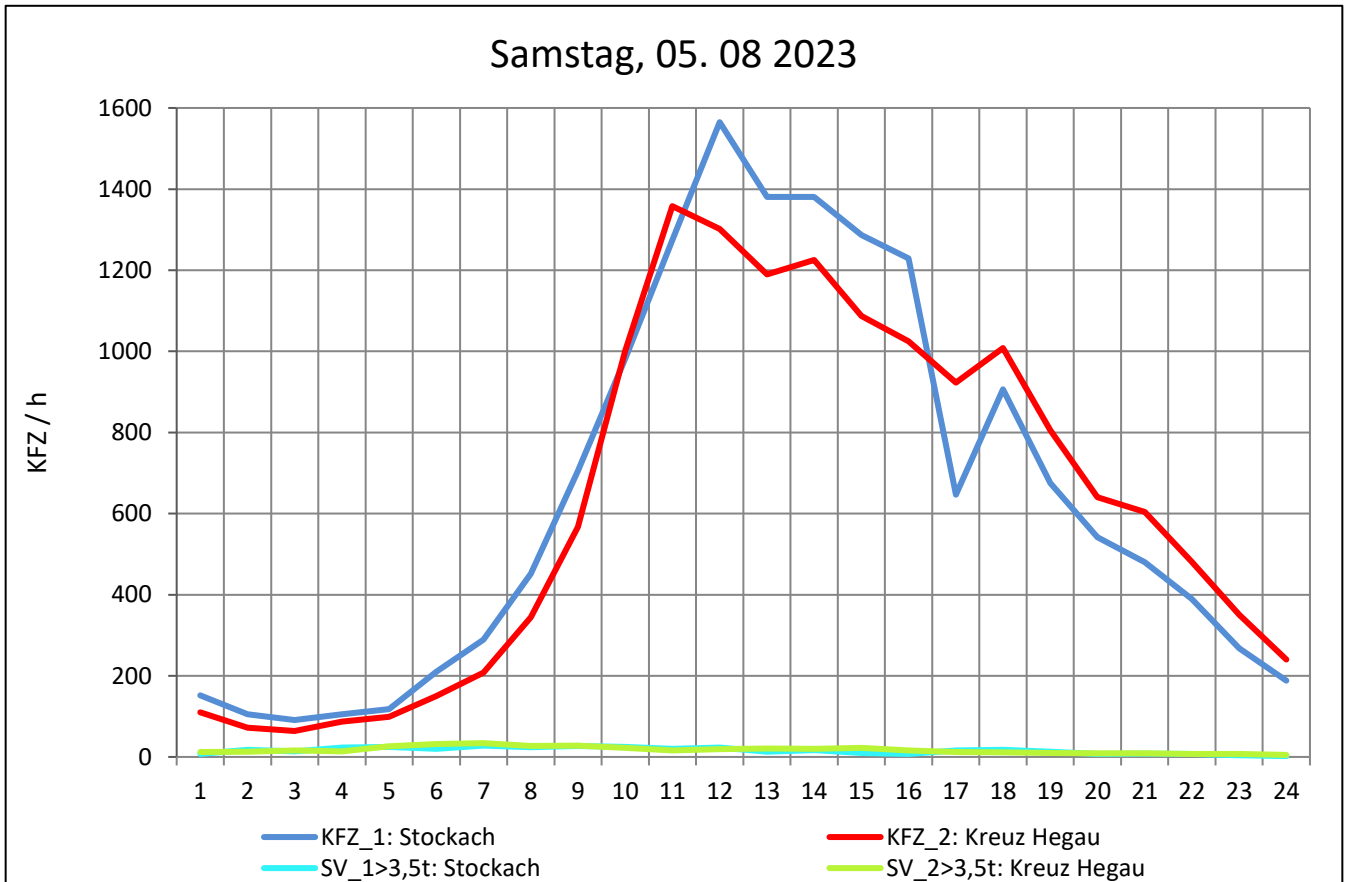
Zst.: **Stockach**

TK-/Zst-Nr.: 8119/1040

A 98

Richtung 1 : **Stockach**

Richtung 2 : **Kreuz Hegau**



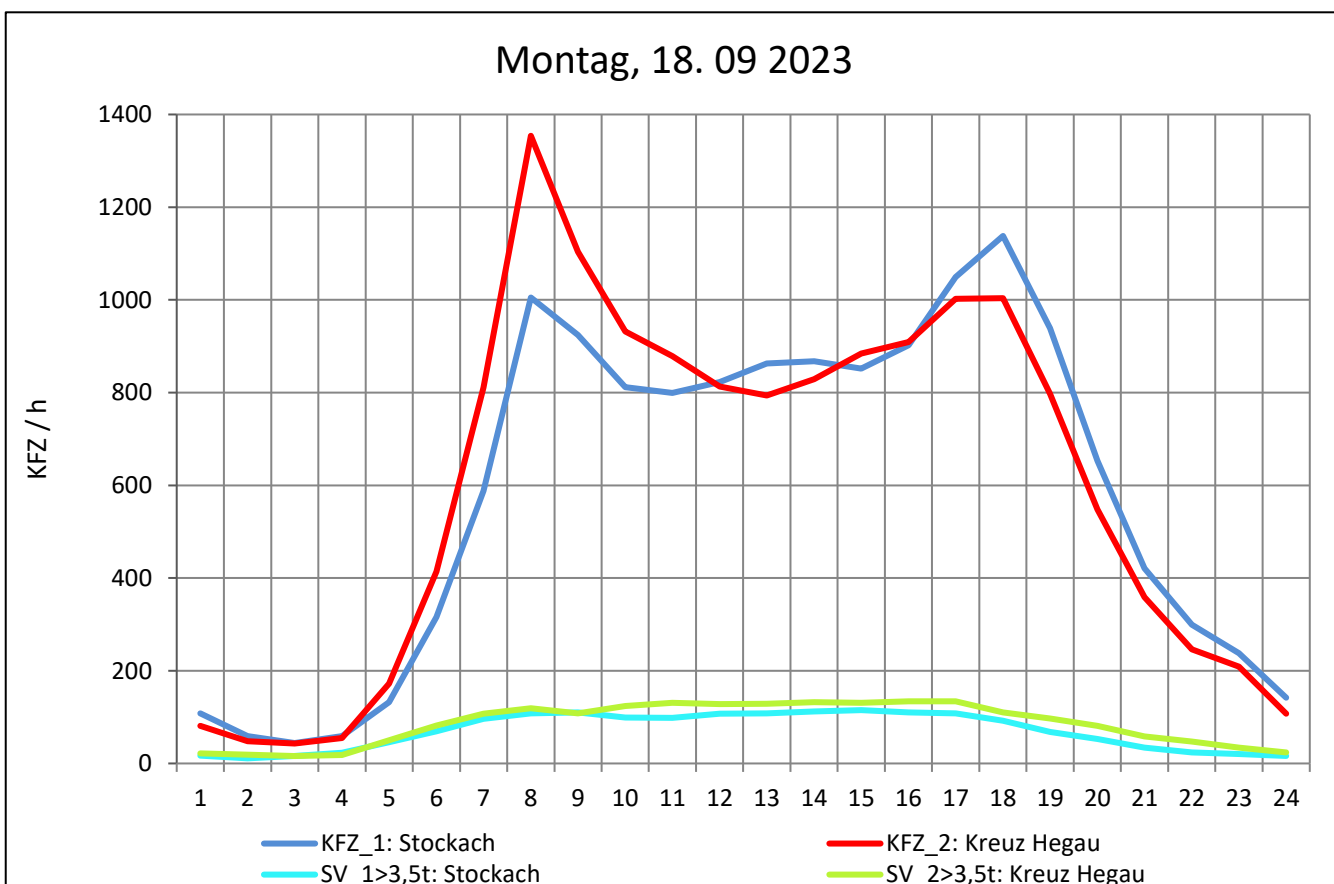
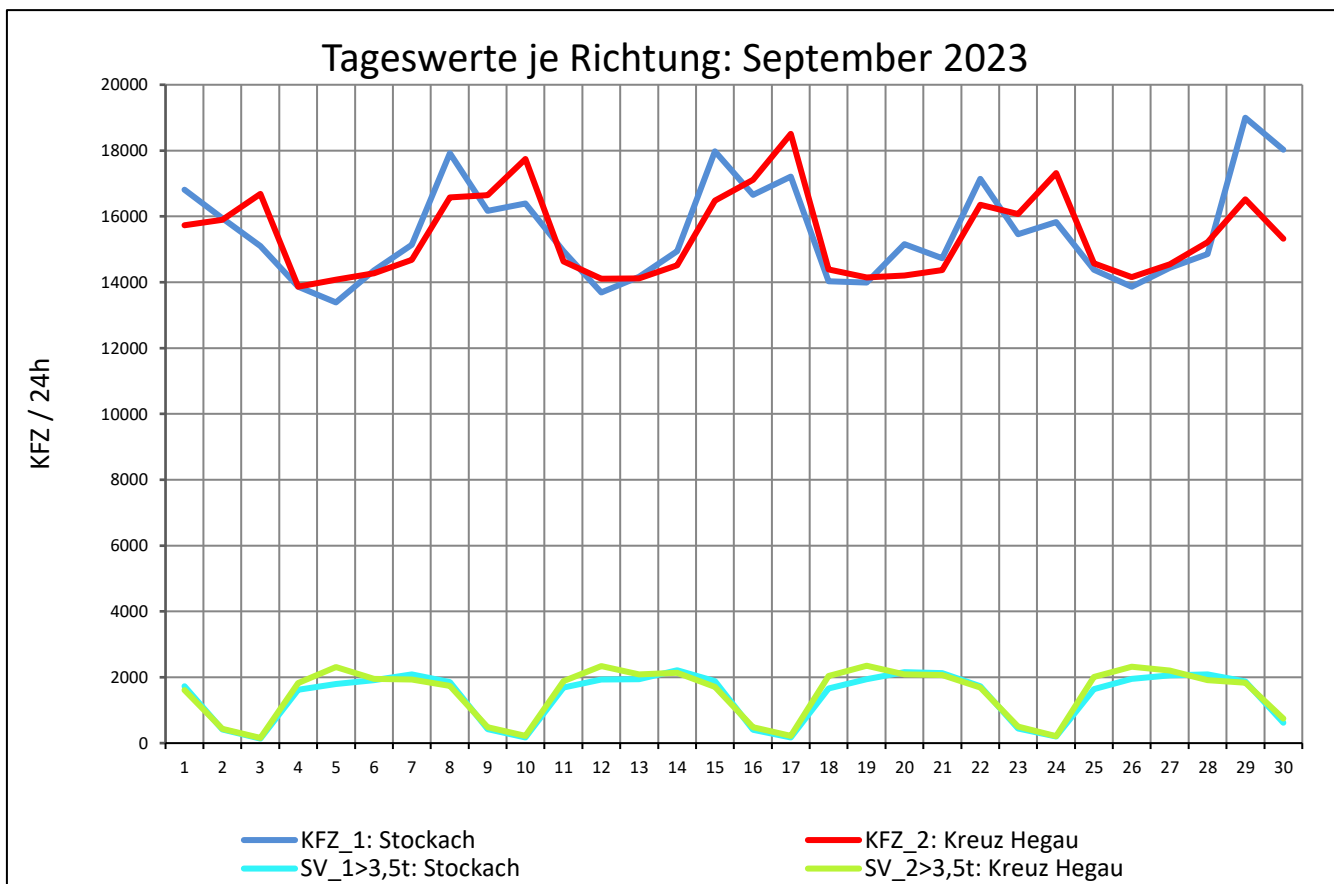
Zst.: **Stockach**

TK-/Zst-Nr.: 8119/1040

A 98

Richtung 1 : **Stockach**

Richtung 2 : **Kreuz Hegau**



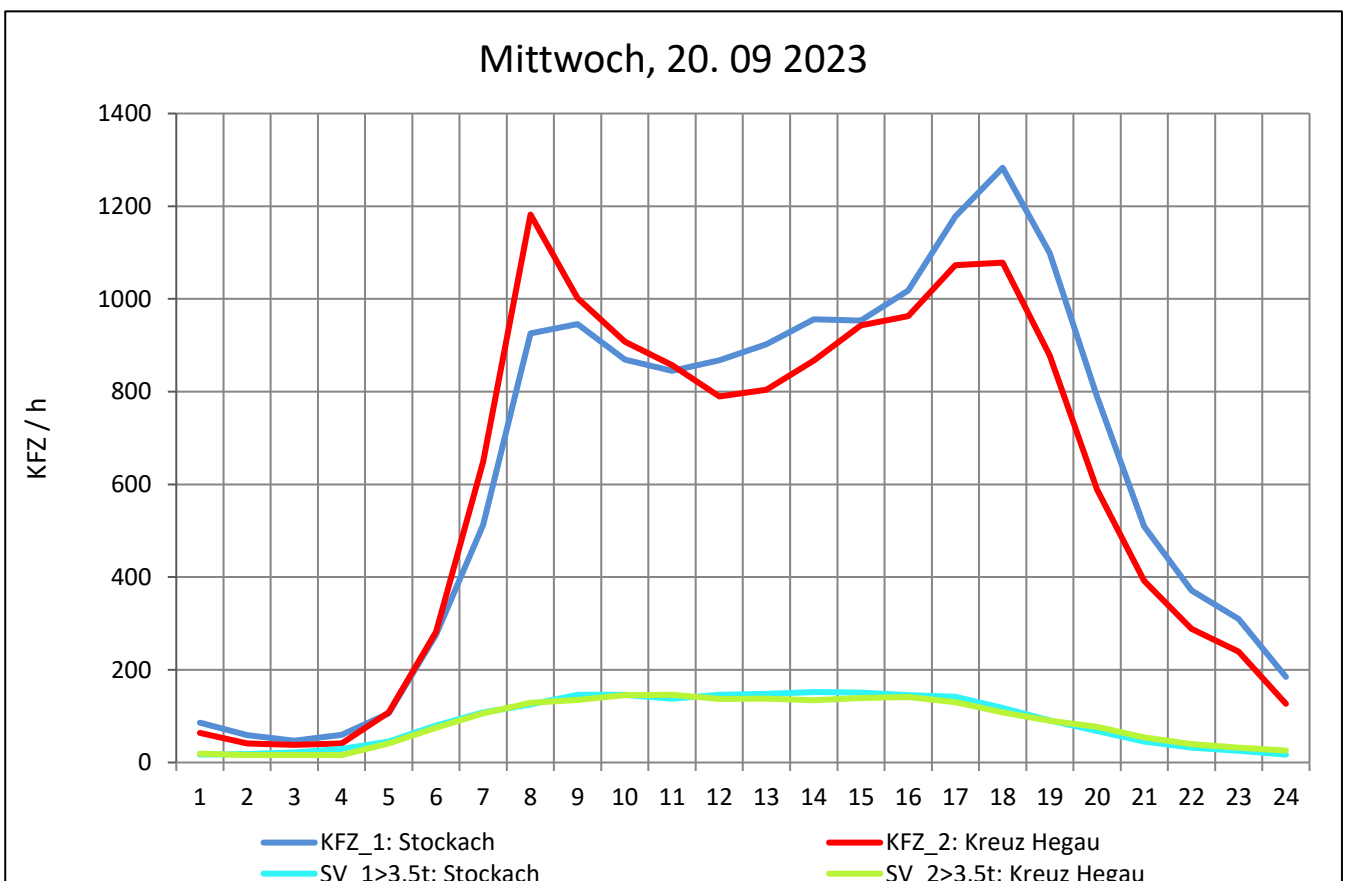
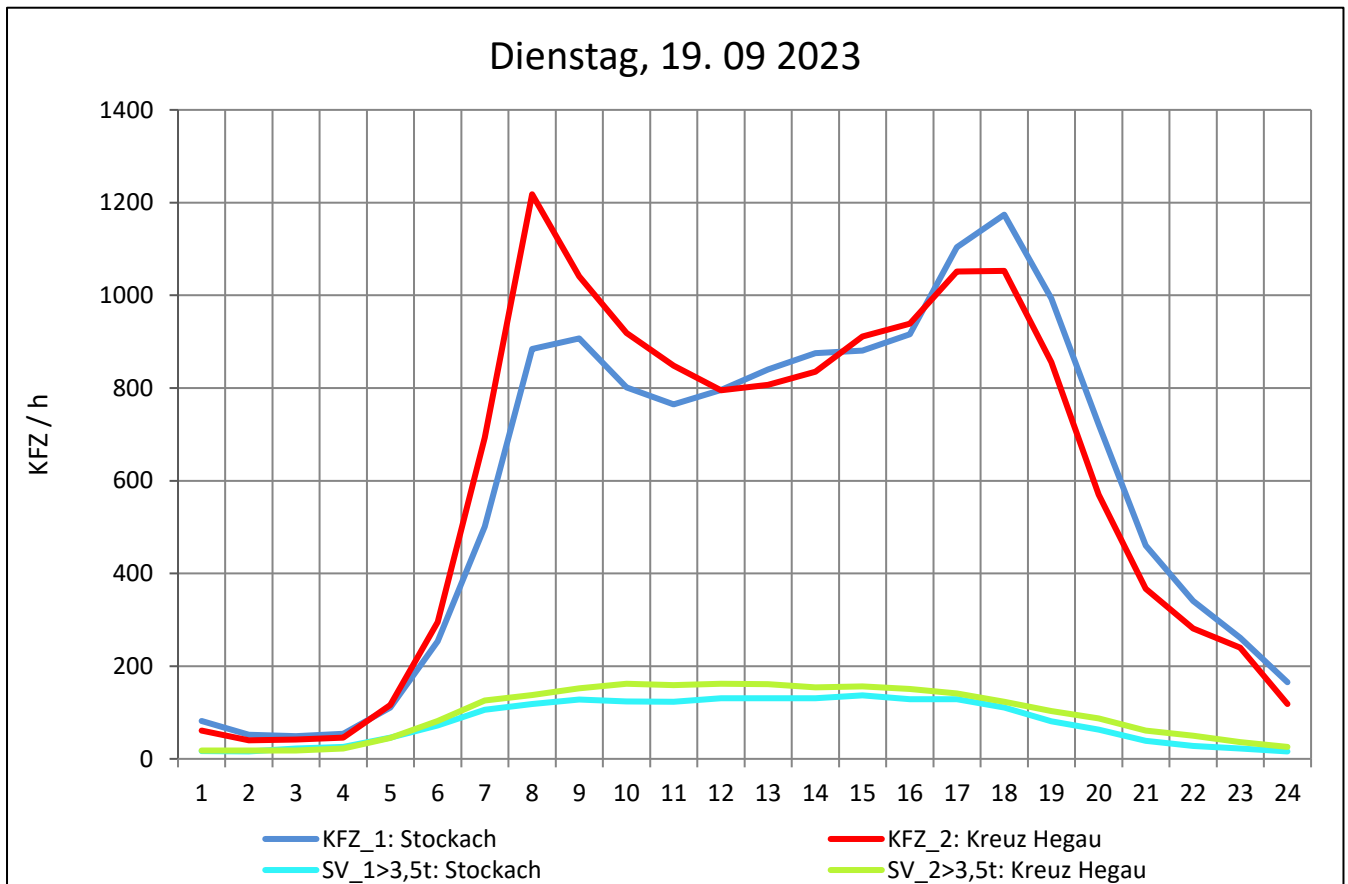
Zst.: **Stockach**

TK-/Zst-Nr.: 8119/1040

A 98

Richtung 1 : **Stockach**

Richtung 2 : **Kreuz Hegau**



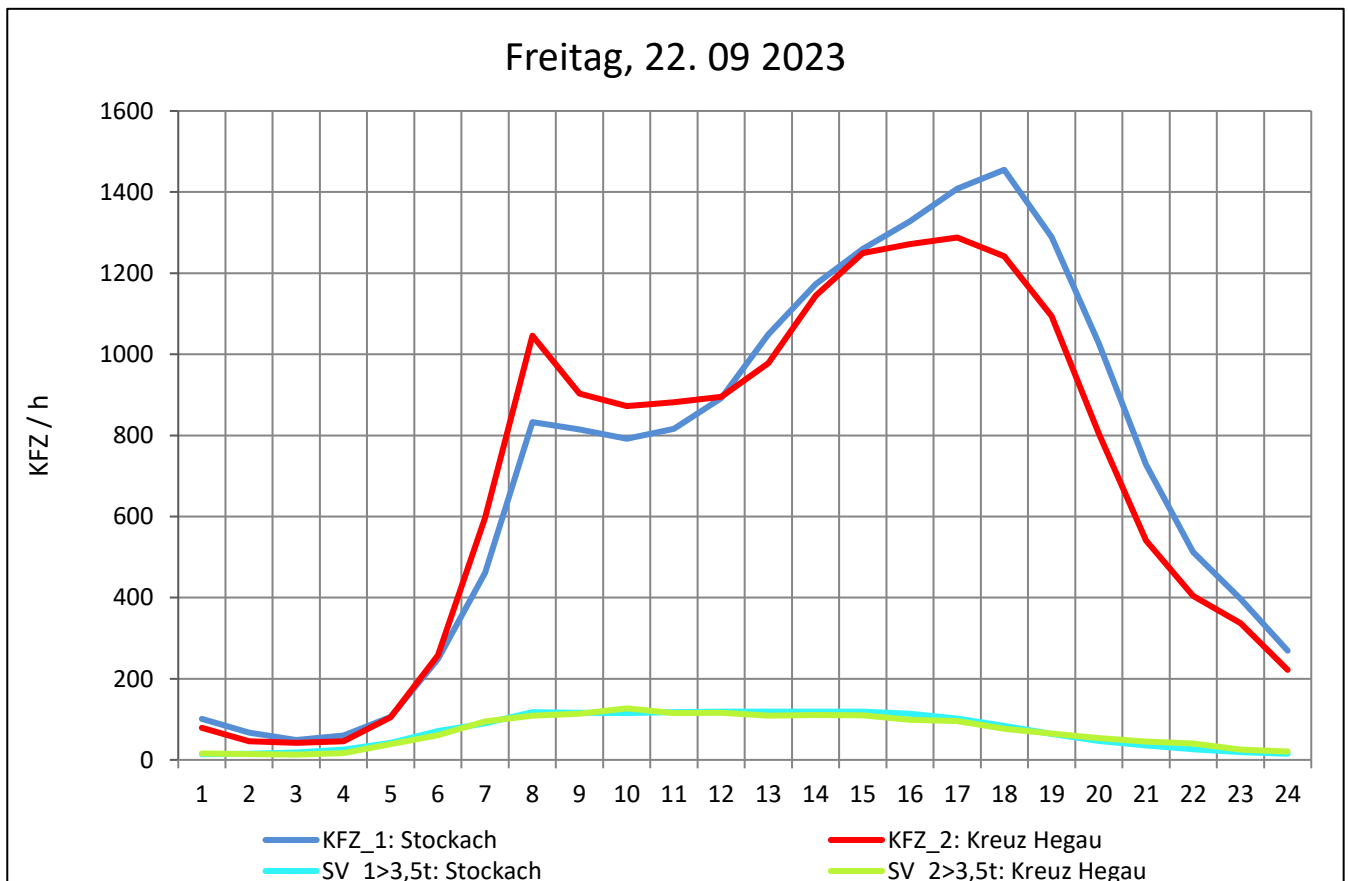
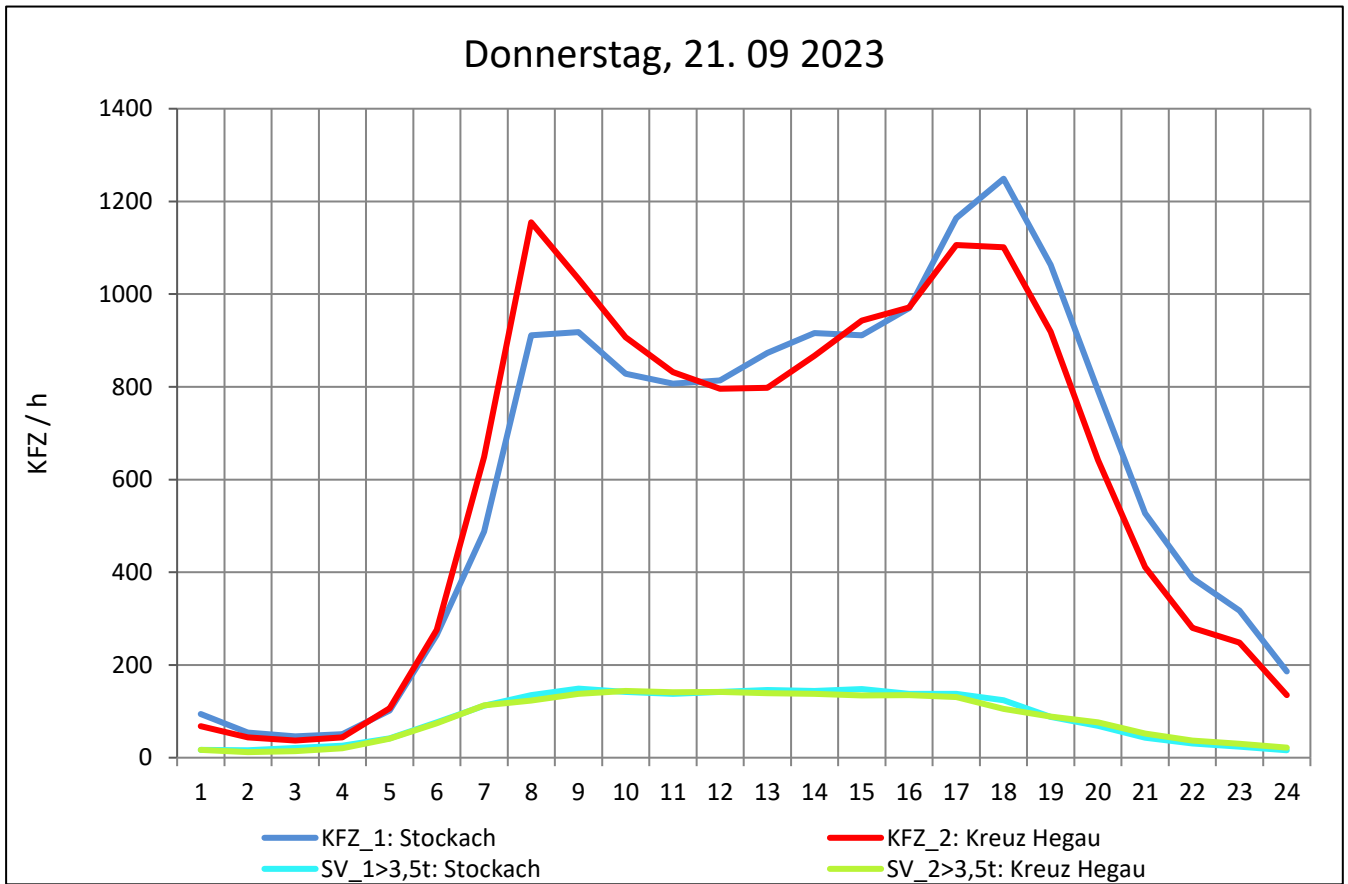
Zst.: **Stockach**

TK-/Zst-Nr.: 8119/1040

A 98

Richtung 1 : **Stockach**

Richtung 2 : **Kreuz Hegau**



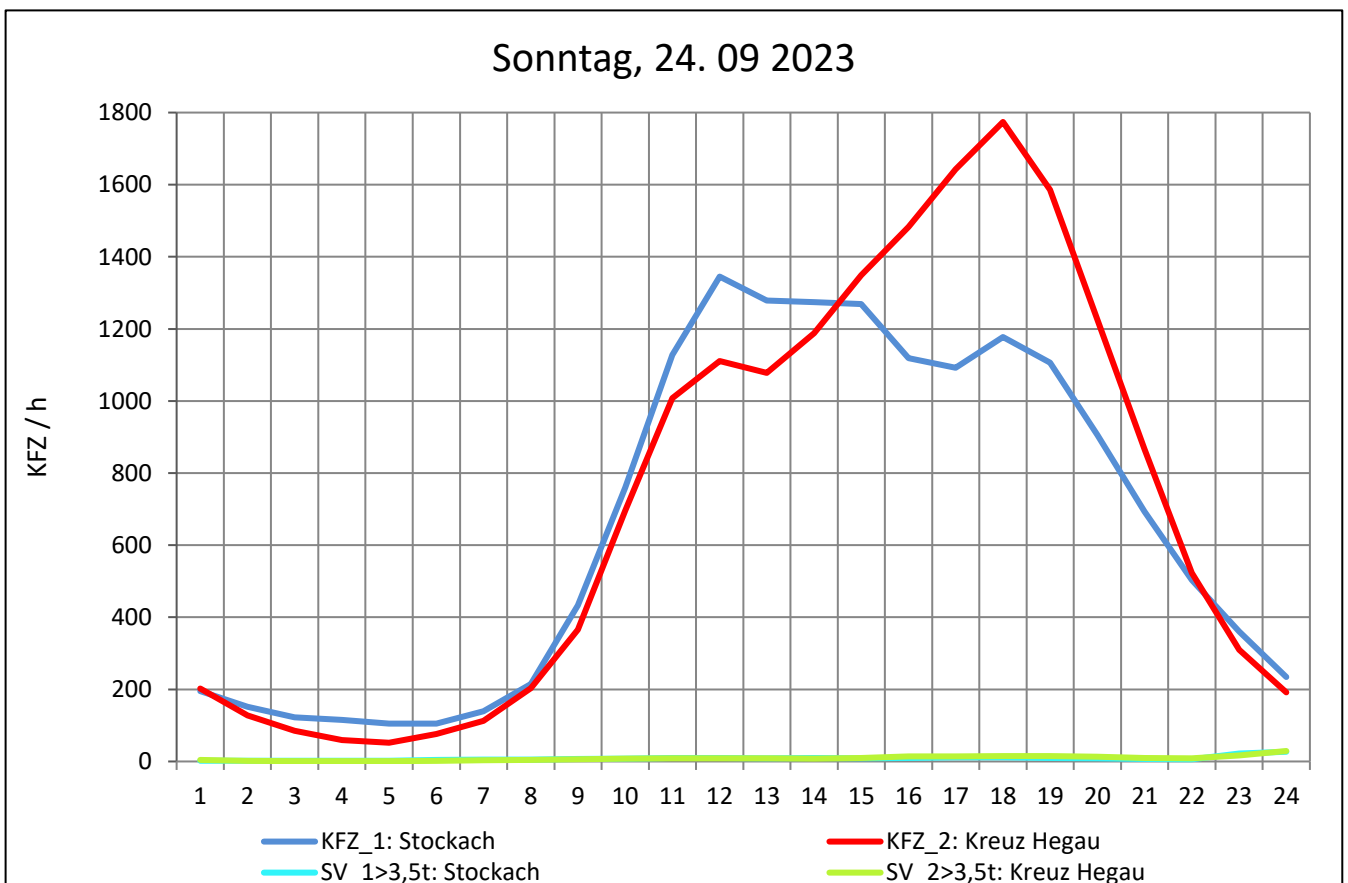
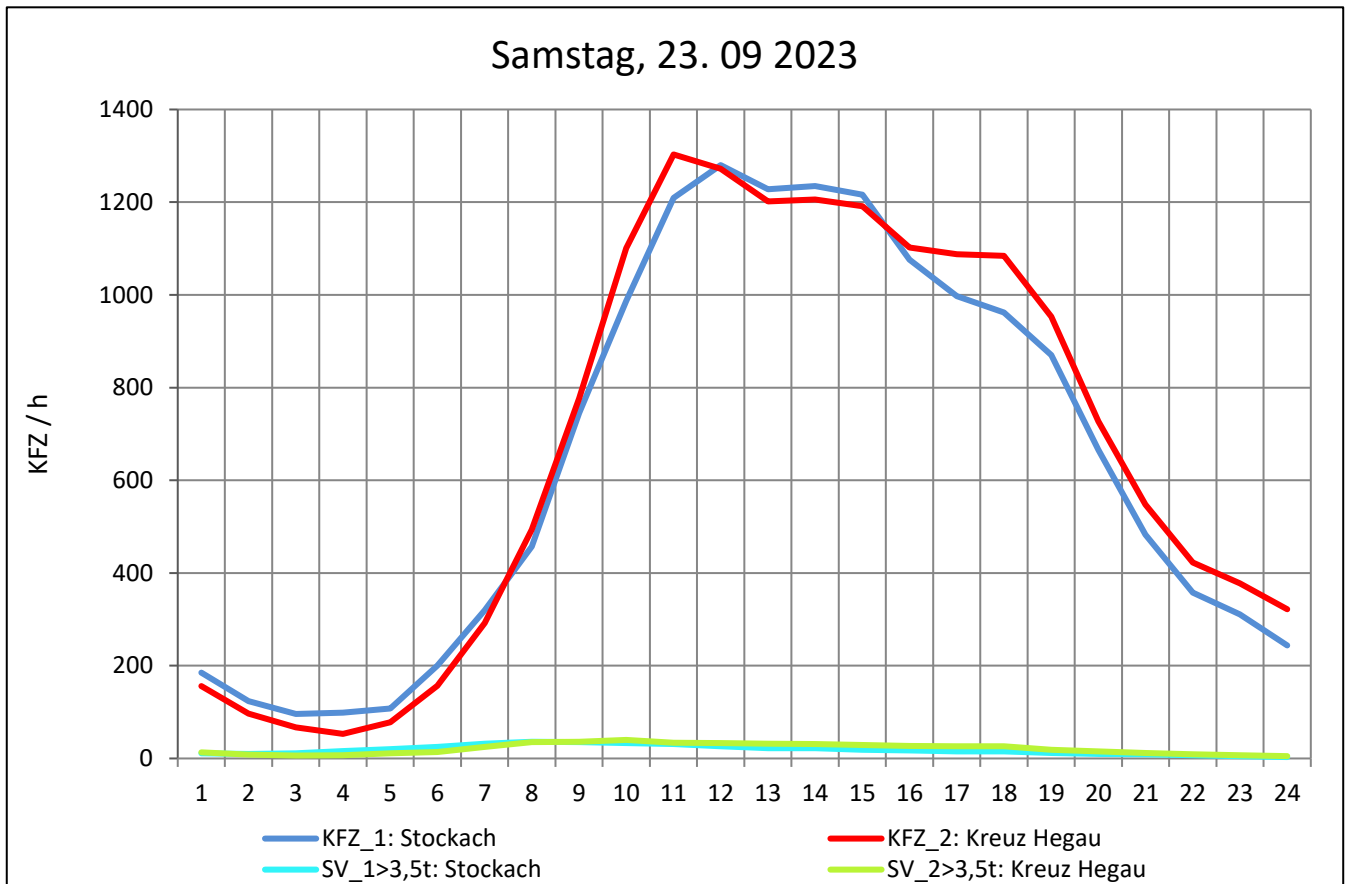
Zst.: **Stockach**

TK-/Zst-Nr.: 8119/1040

A 98

Richtung 1 : **Stockach**

Richtung 2 : **Kreuz Hegau**



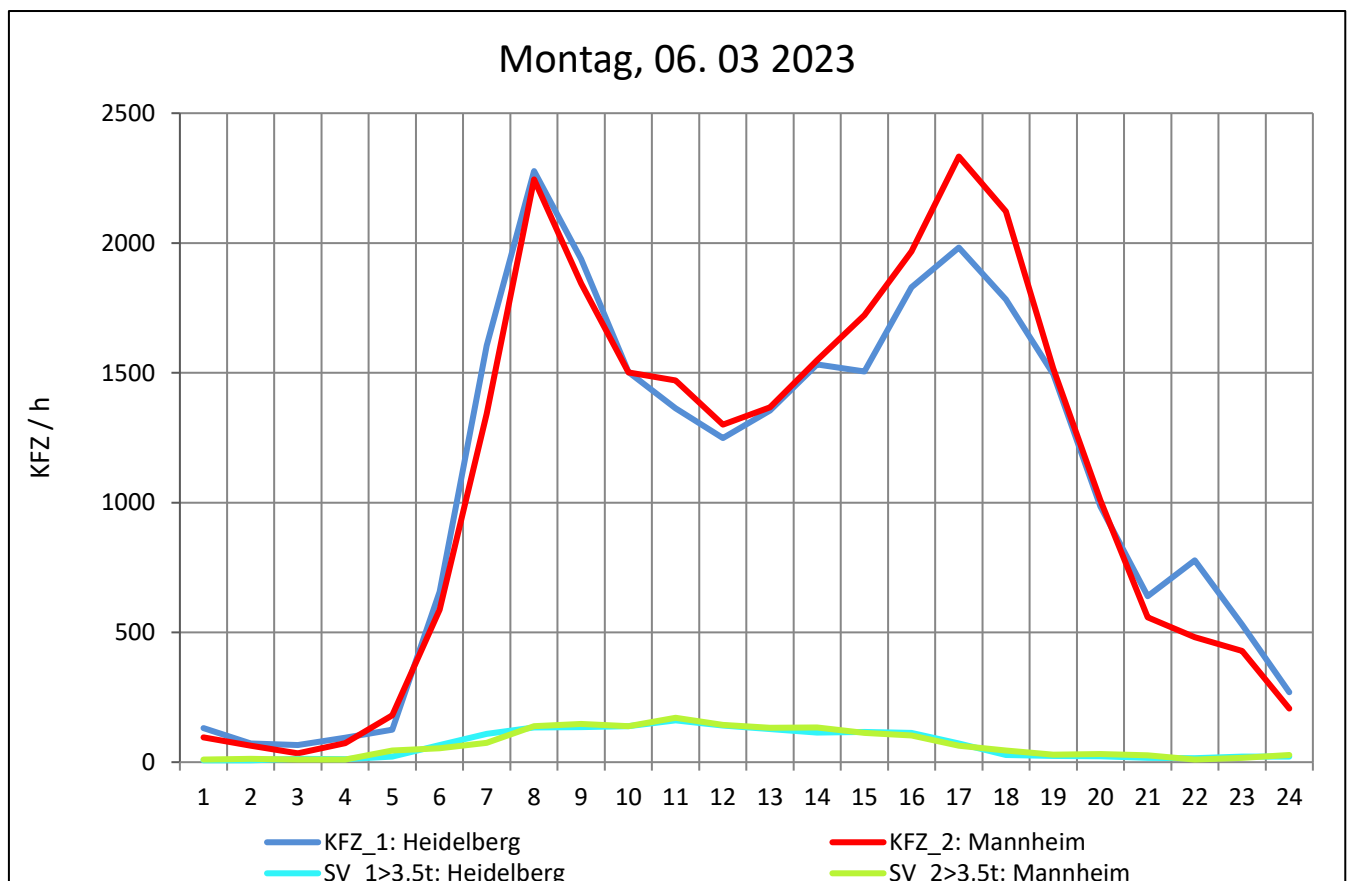
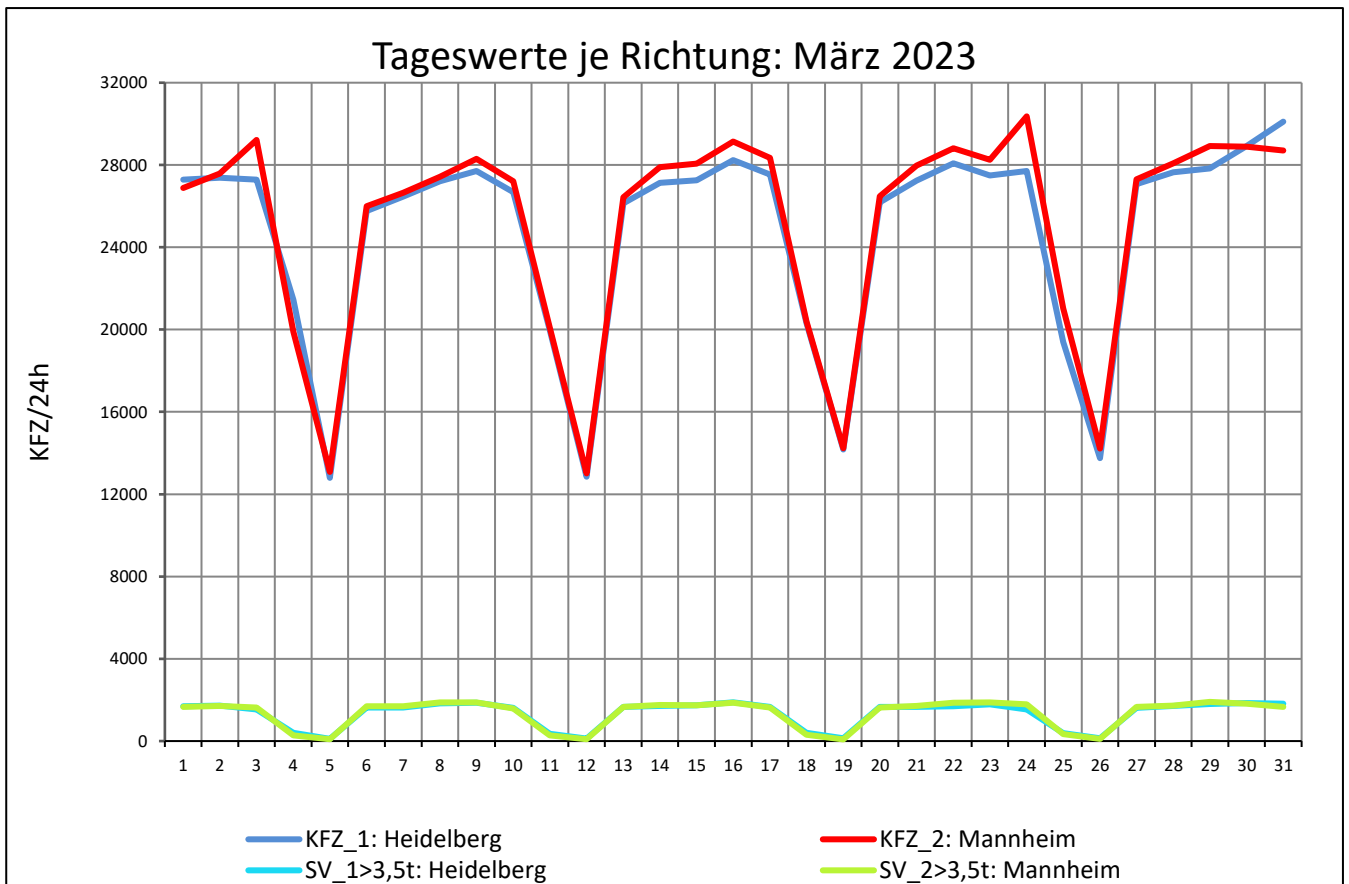
Zst.: **Mannheim-Seckenheim**

TK-/Zst-Nr.: 6517/1009

A 656

Richtung 1 : **Heidelberg**

Richtung 2 : **Mannheim**



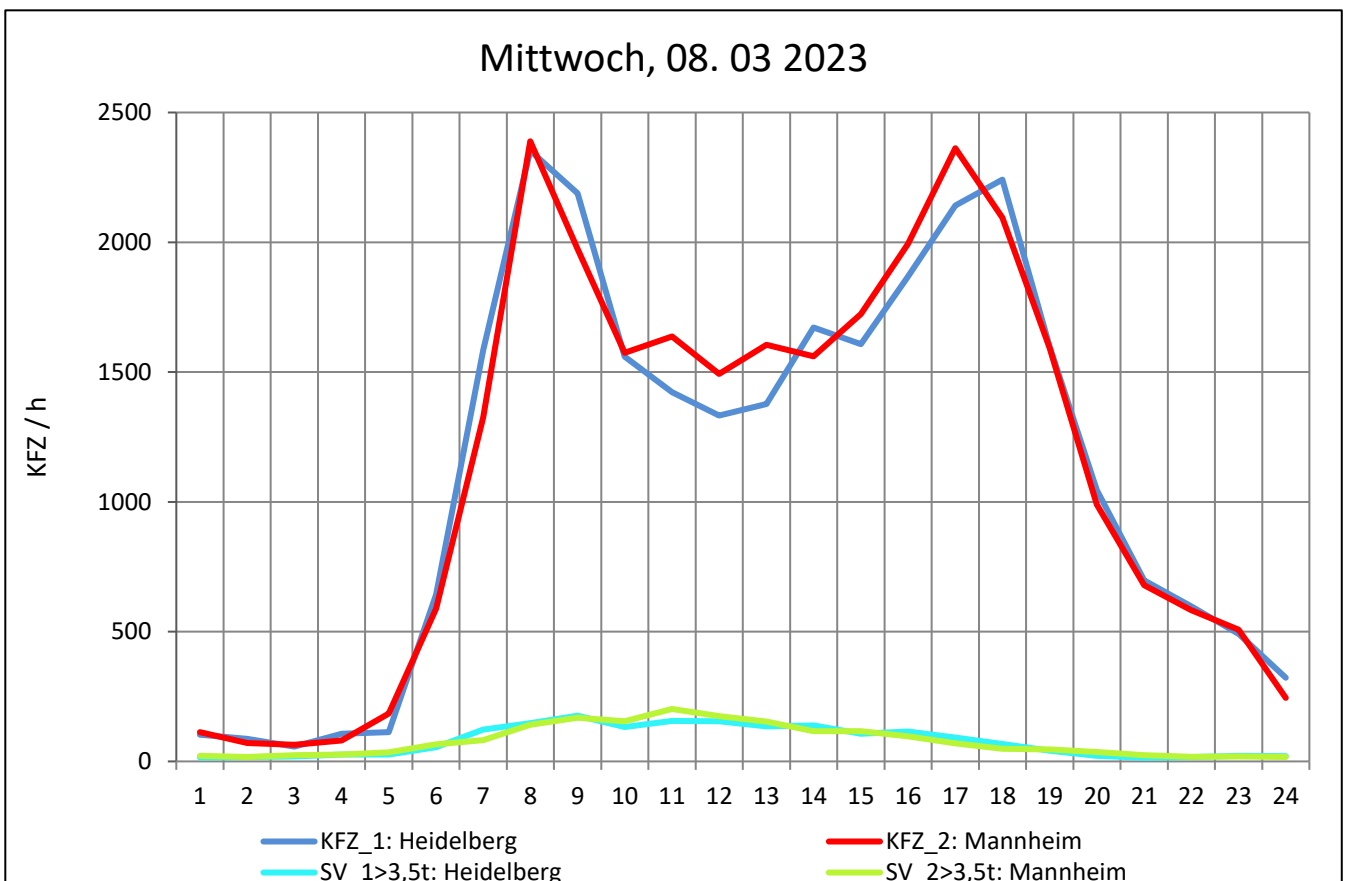
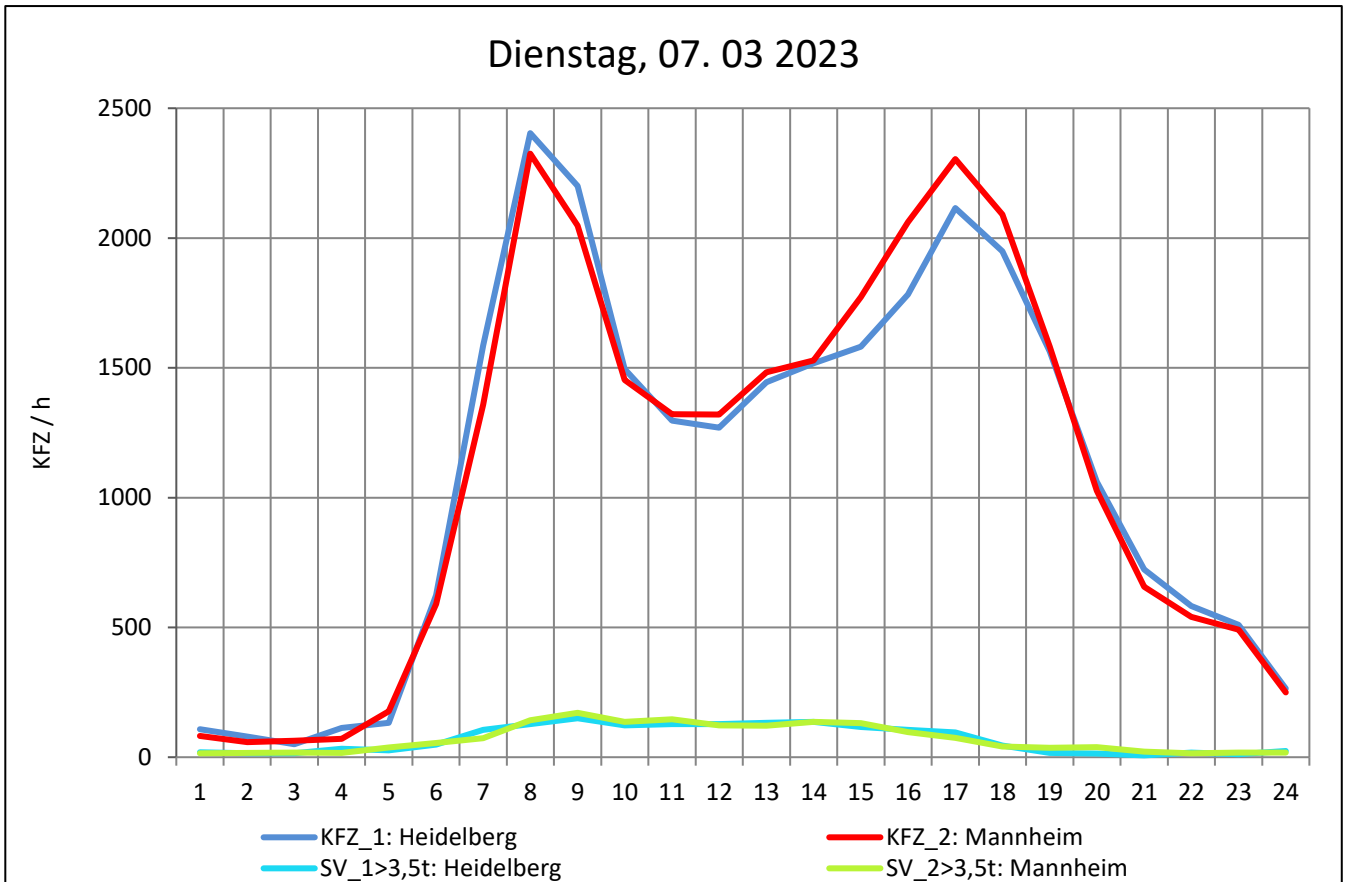
Zst.: **Mannheim-Seckenheim**

TK-/Zst-Nr.: 6517/1009

A 656

Richtung 1 : **Heidelberg**

Richtung 2 : **Mannheim**



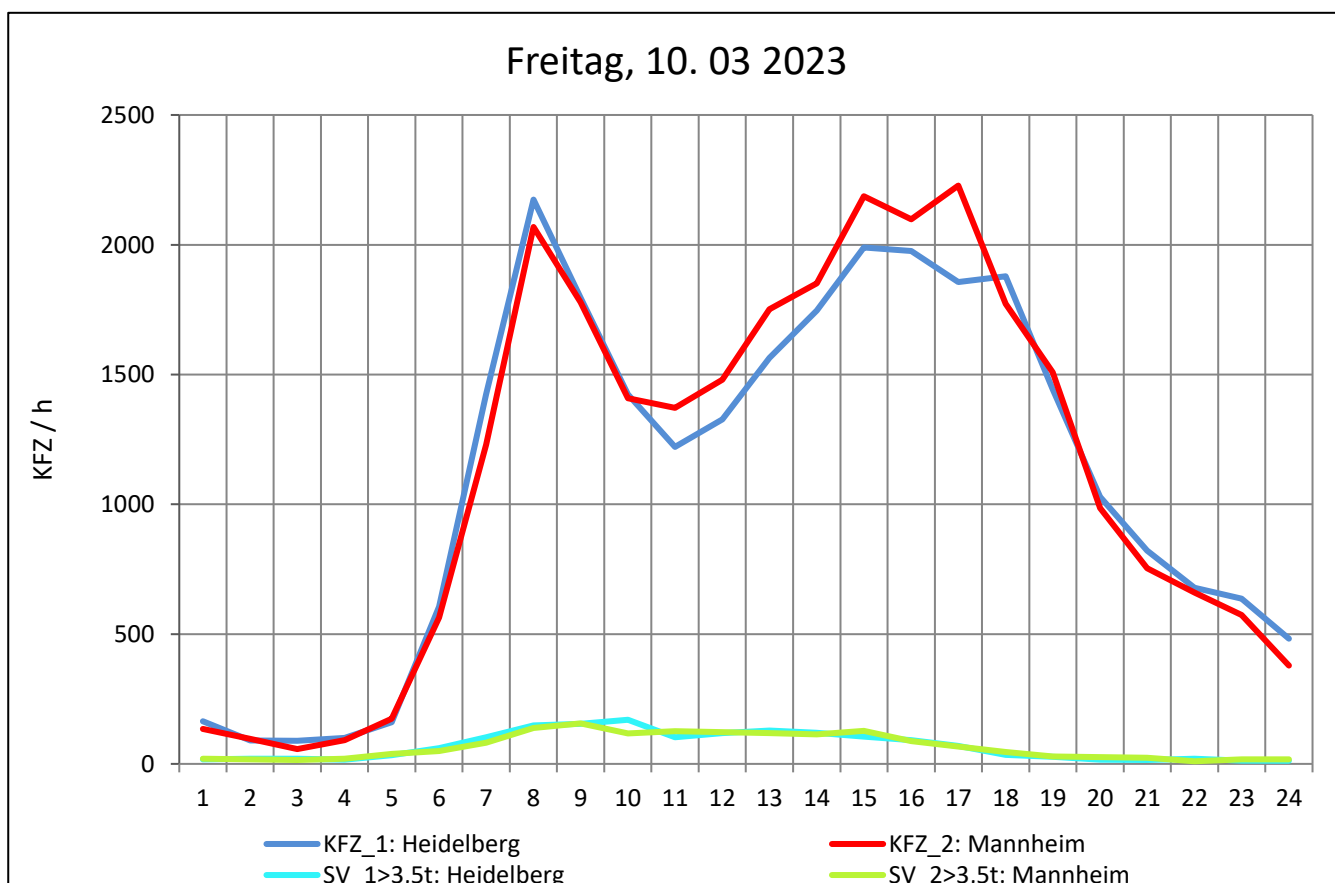
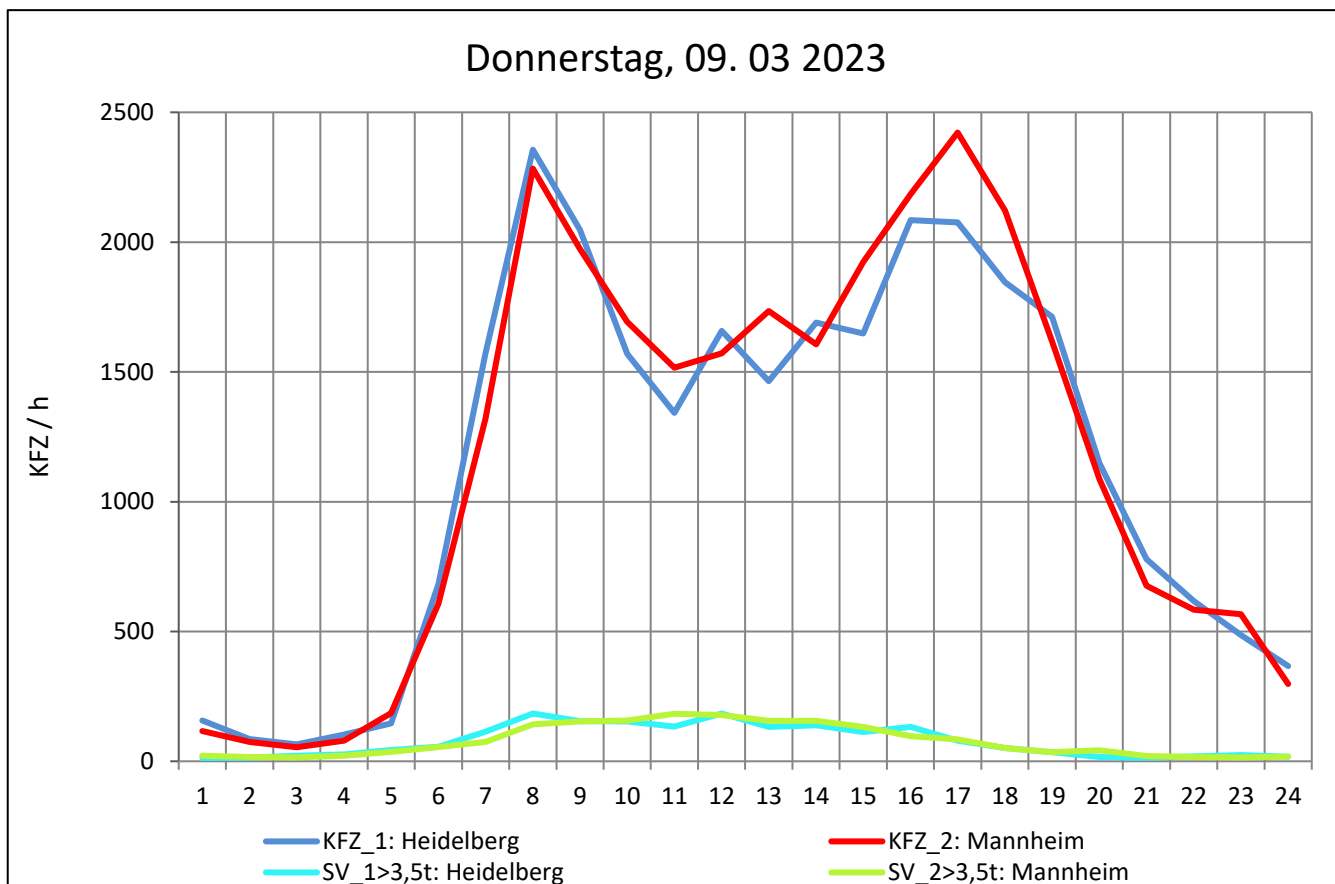
Zst.: **Mannheim-Seckenheim**

TK-/Zst-Nr.: 6517/1009

A 656

Richtung 1 : **Heidelberg**

Richtung 2 : **Mannheim**



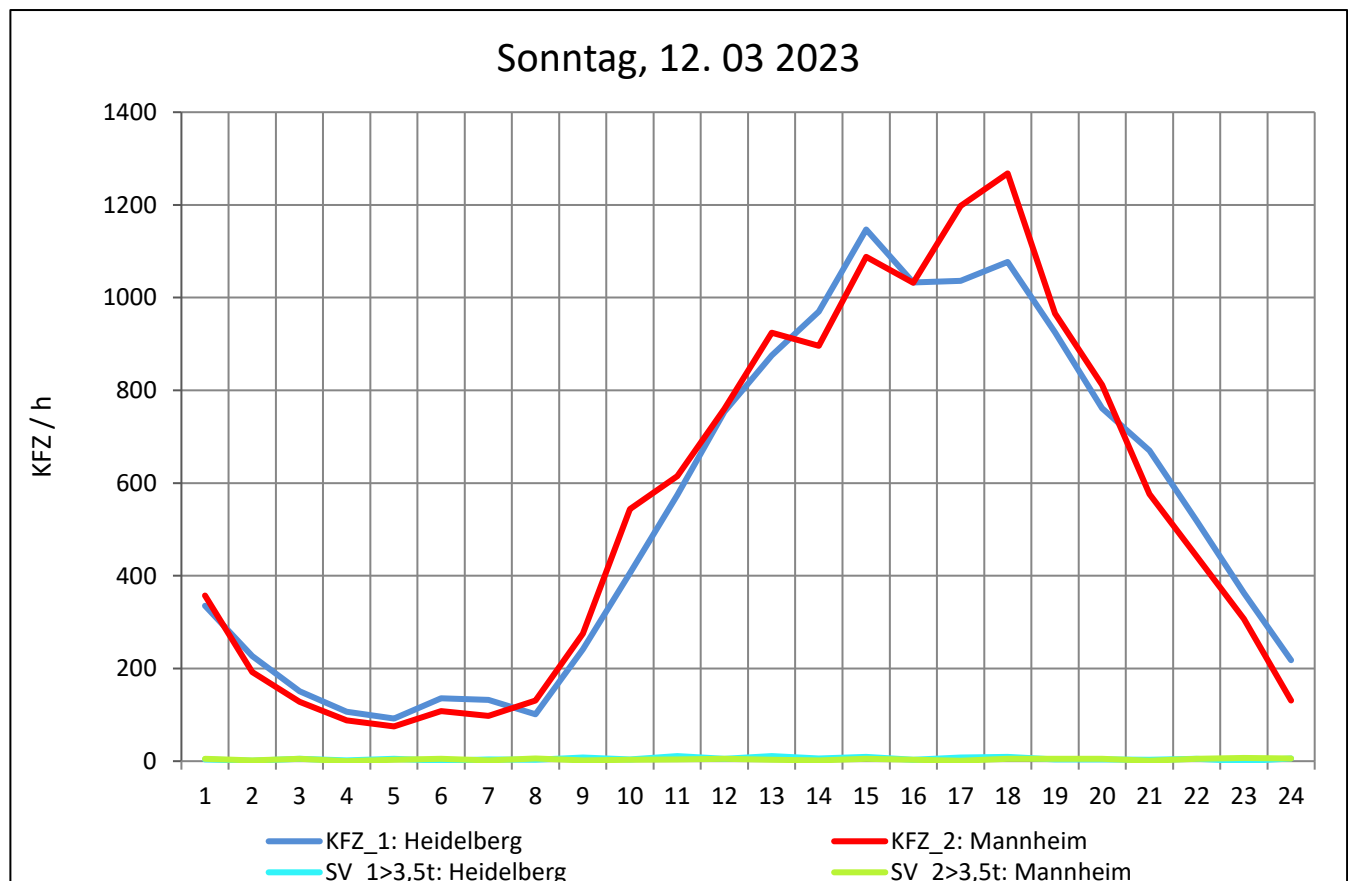
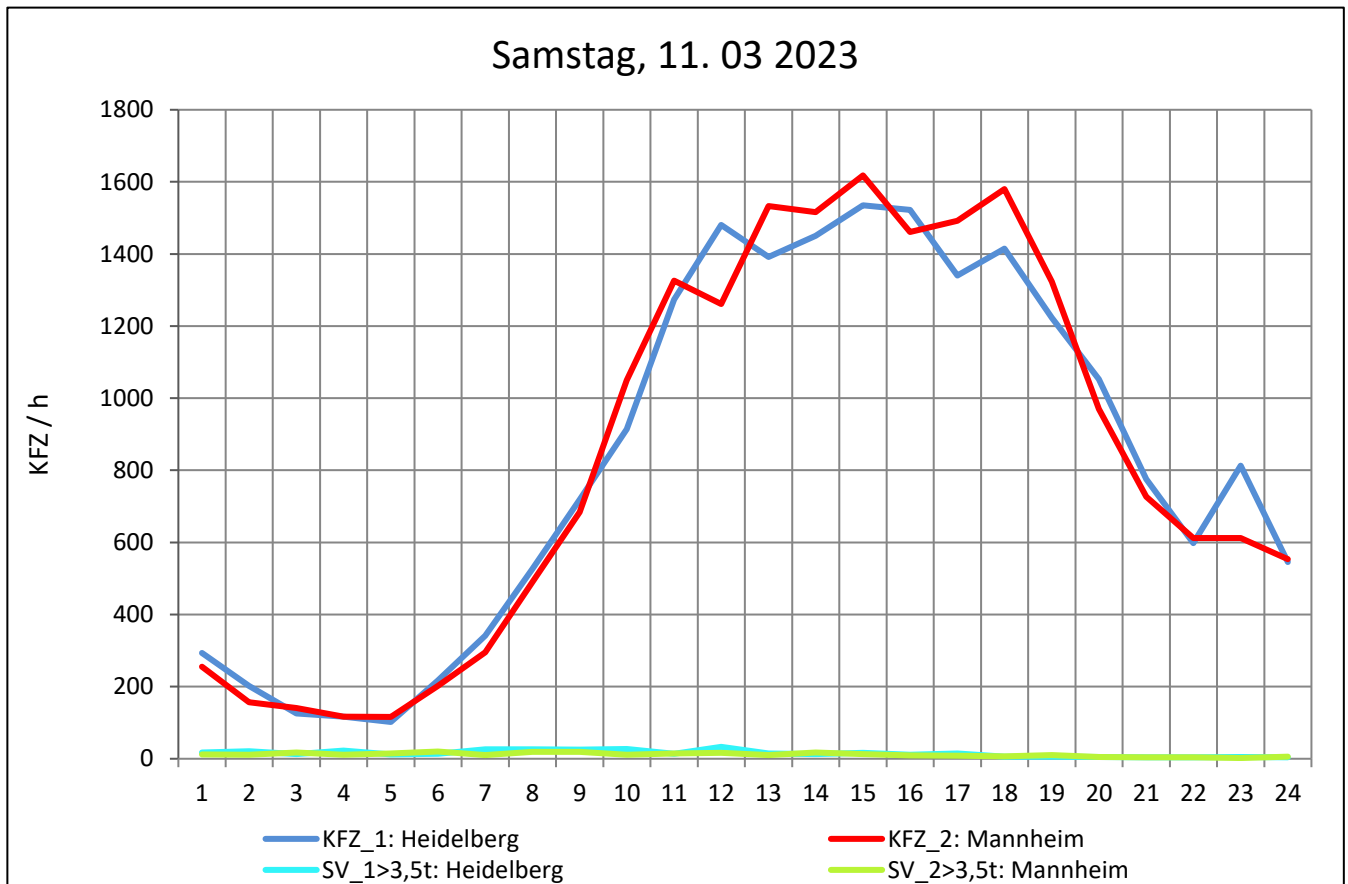
Zst.: **Mannheim-Seckenheim**

TK-/Zst-Nr.: 6517/1009

A 656

Richtung 1 : **Heidelberg**

Richtung 2 : **Mannheim**



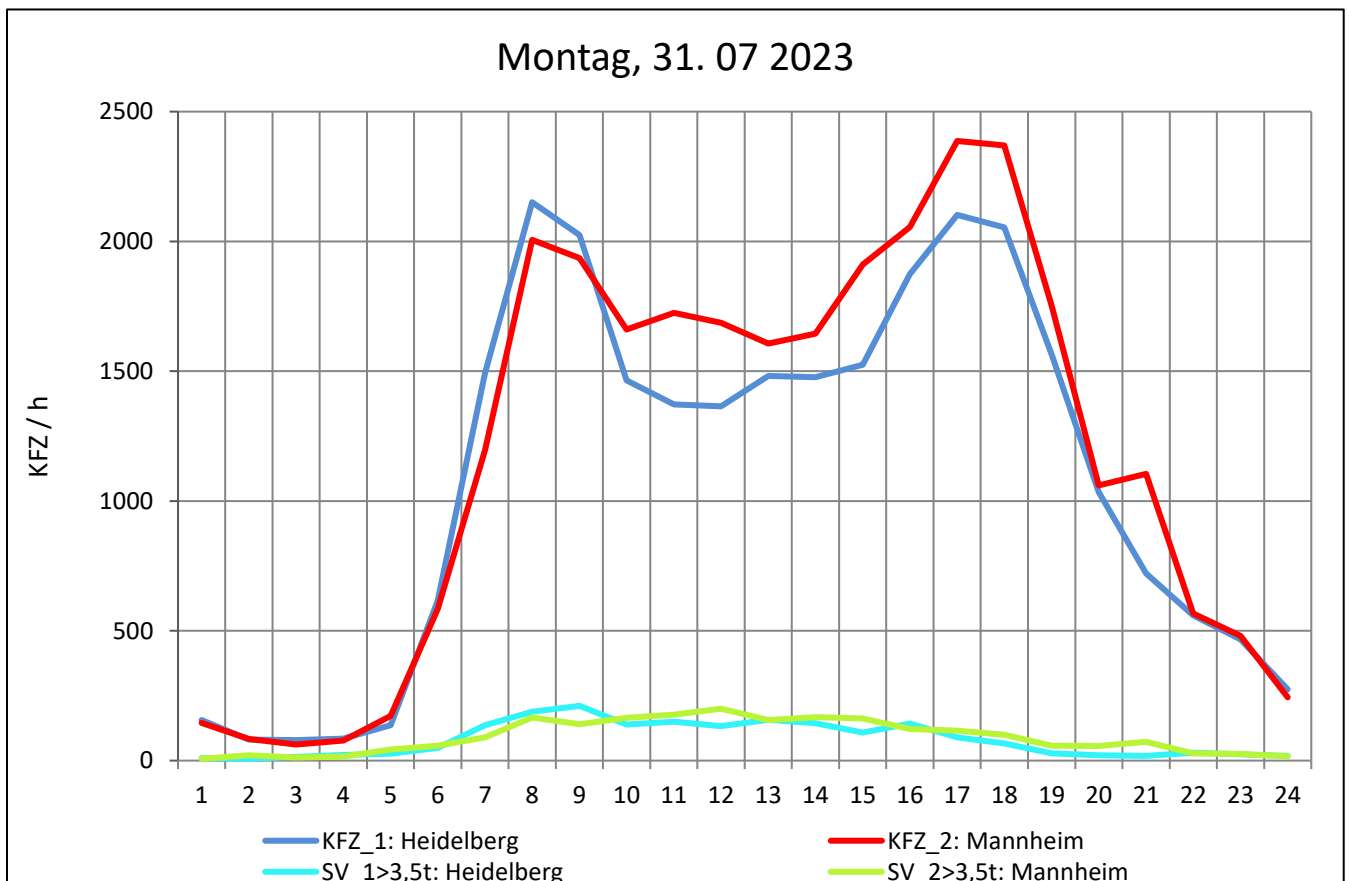
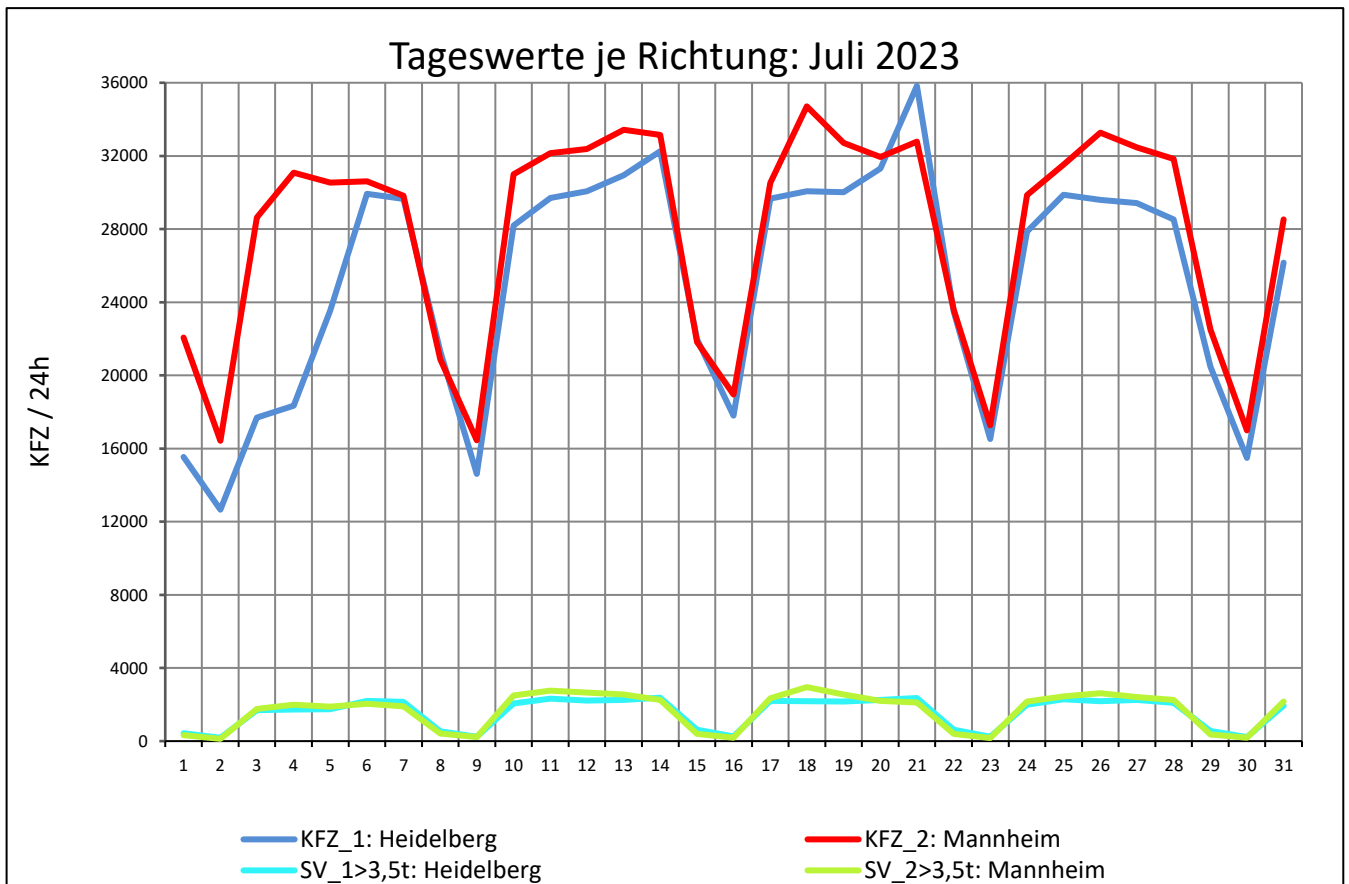
Zst.: **Mannheim-Seckenheim**

TK-/Zst-Nr.: 6517/1009

A 656

Richtung 1 : **Heidelberg**

Richtung 2 : **Mannheim**



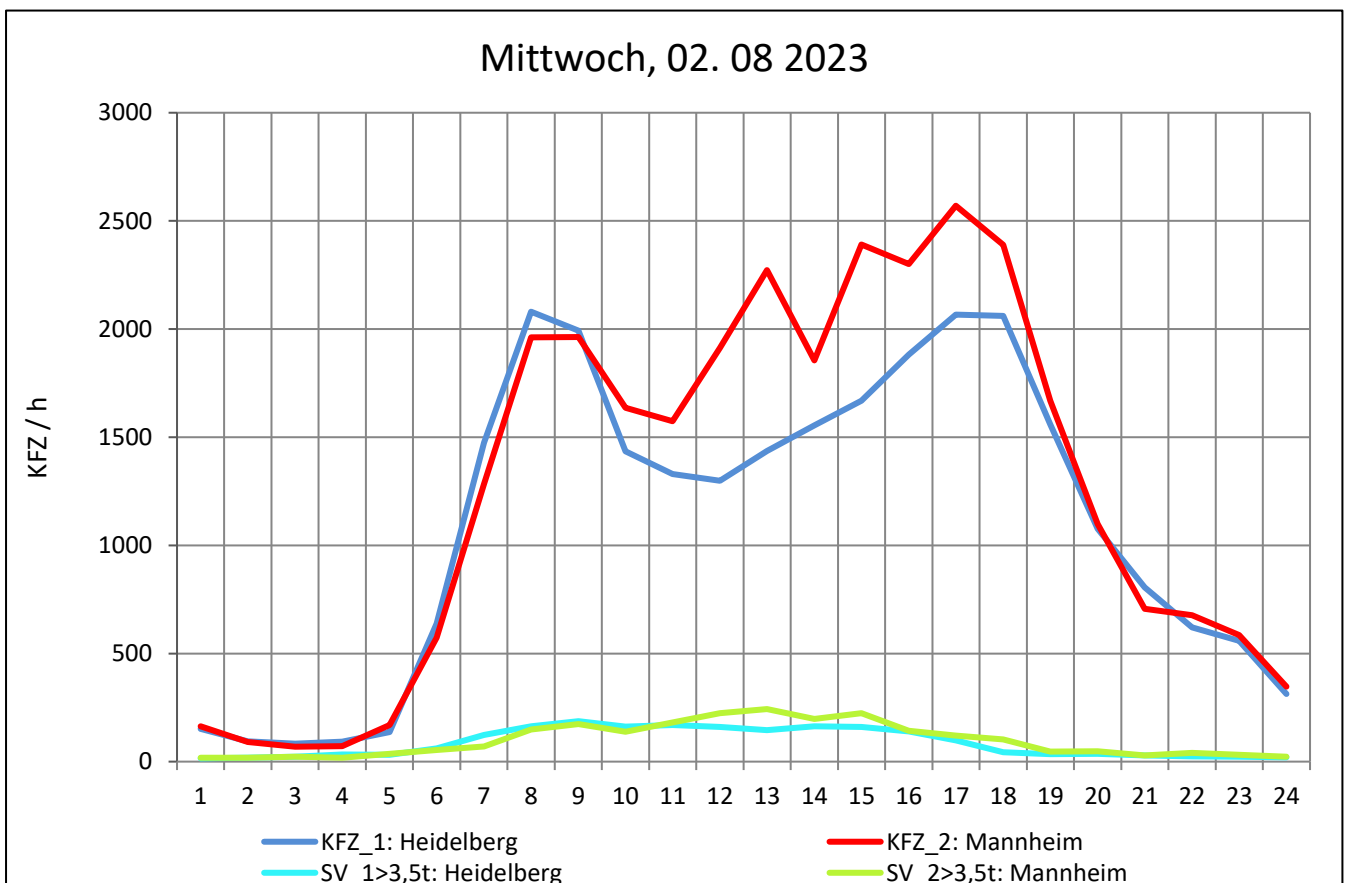
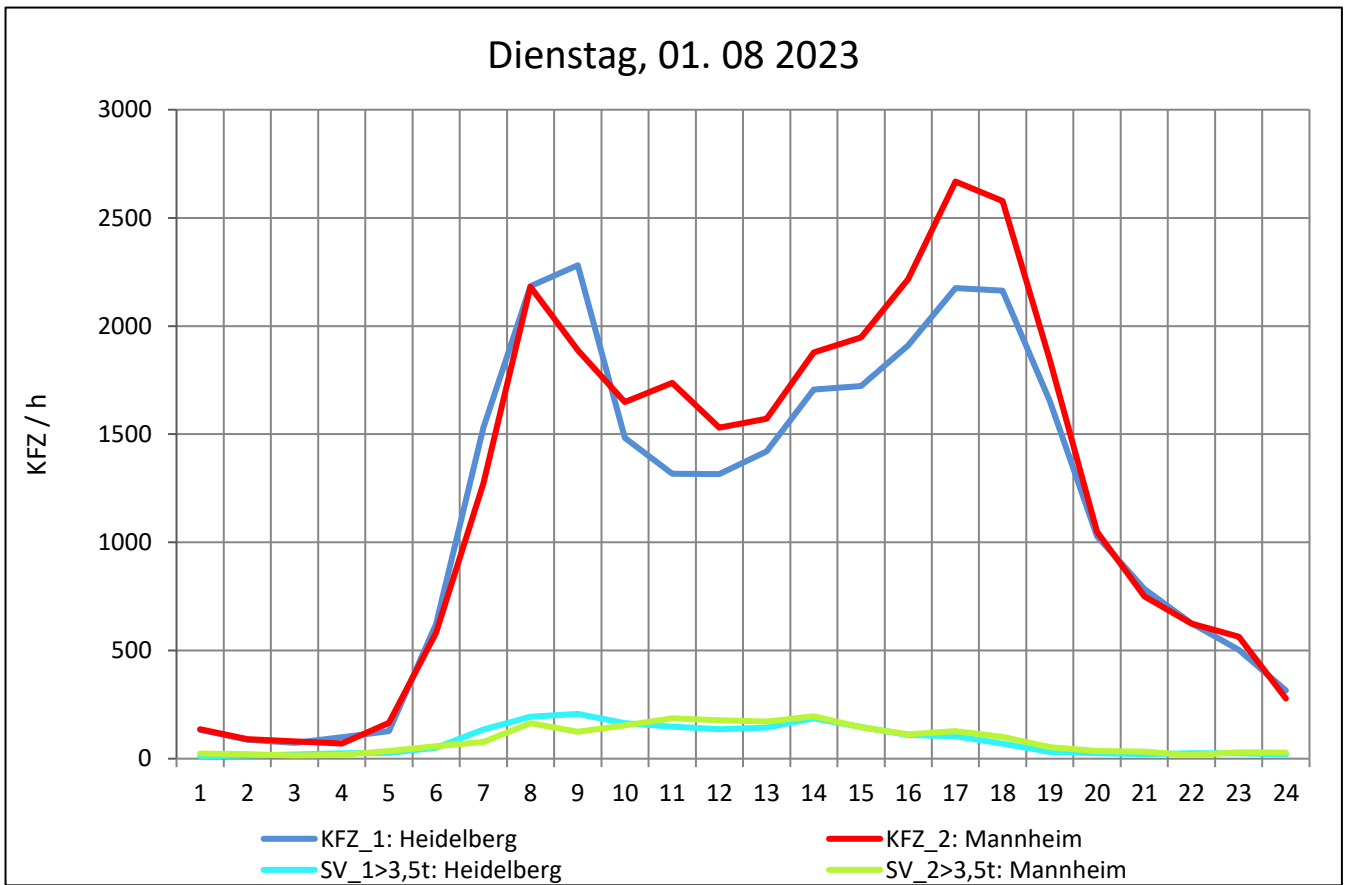
Zst.: **Mannheim-Seckenheim**

TK-/Zst-Nr.: 6517/1009

A 656

Richtung 1 : **Heidelberg**

Richtung 2 : **Mannheim**



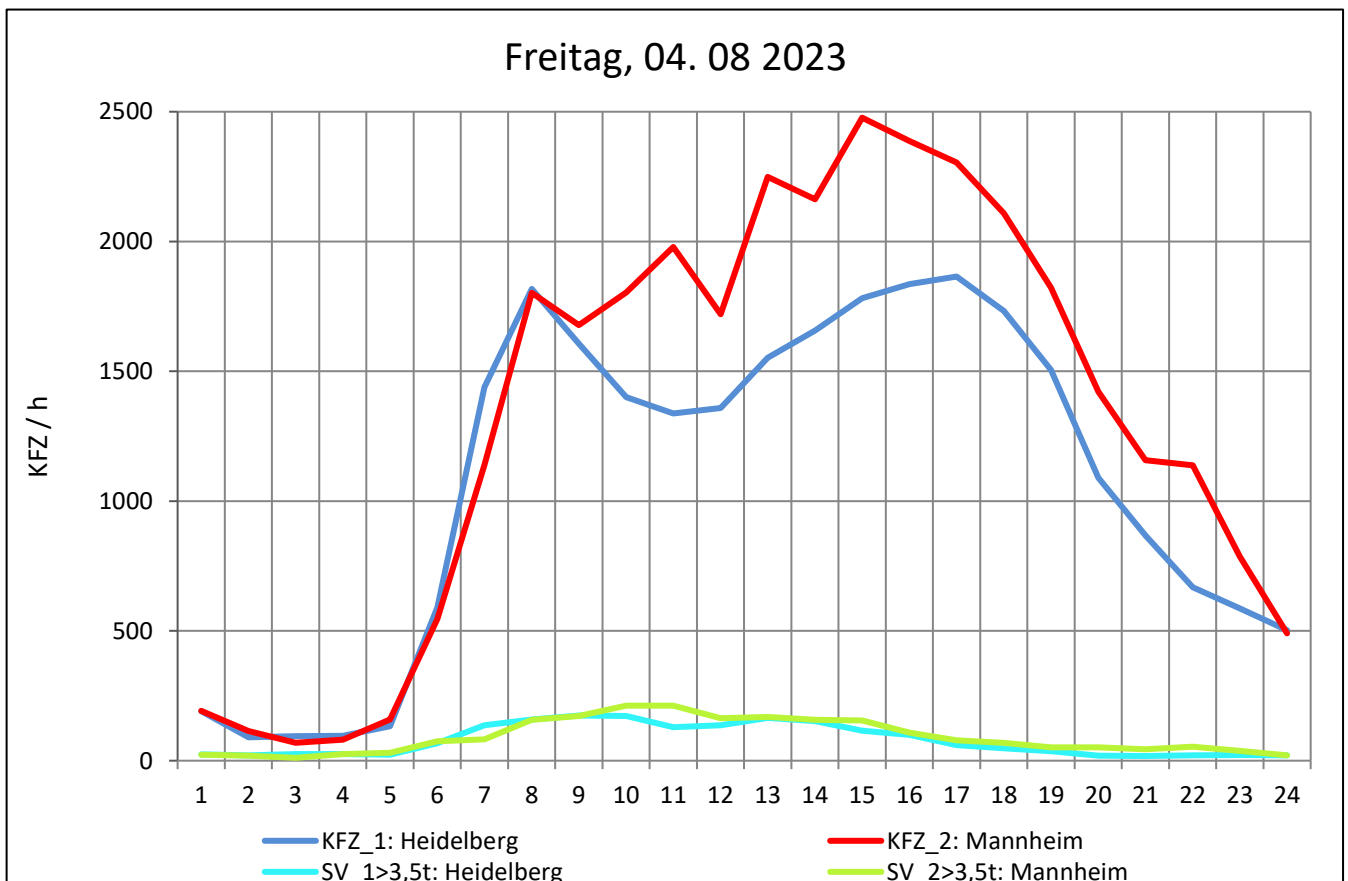
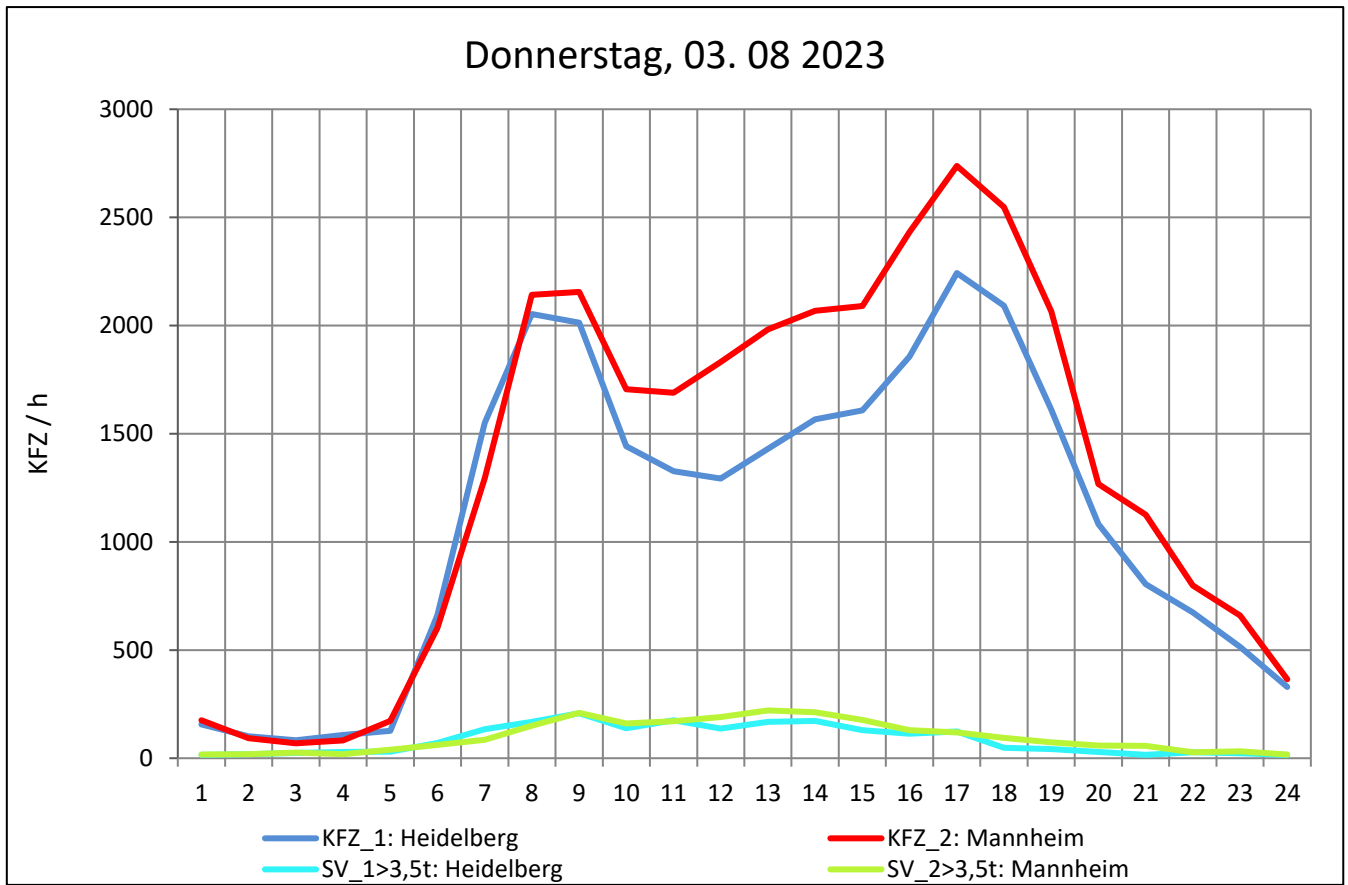
Zst.: **Mannheim-Seckenheim**

TK-/Zst-Nr.: 6517/1009

A 656

Richtung 1 : **Heidelberg**

Richtung 2 : **Mannheim**



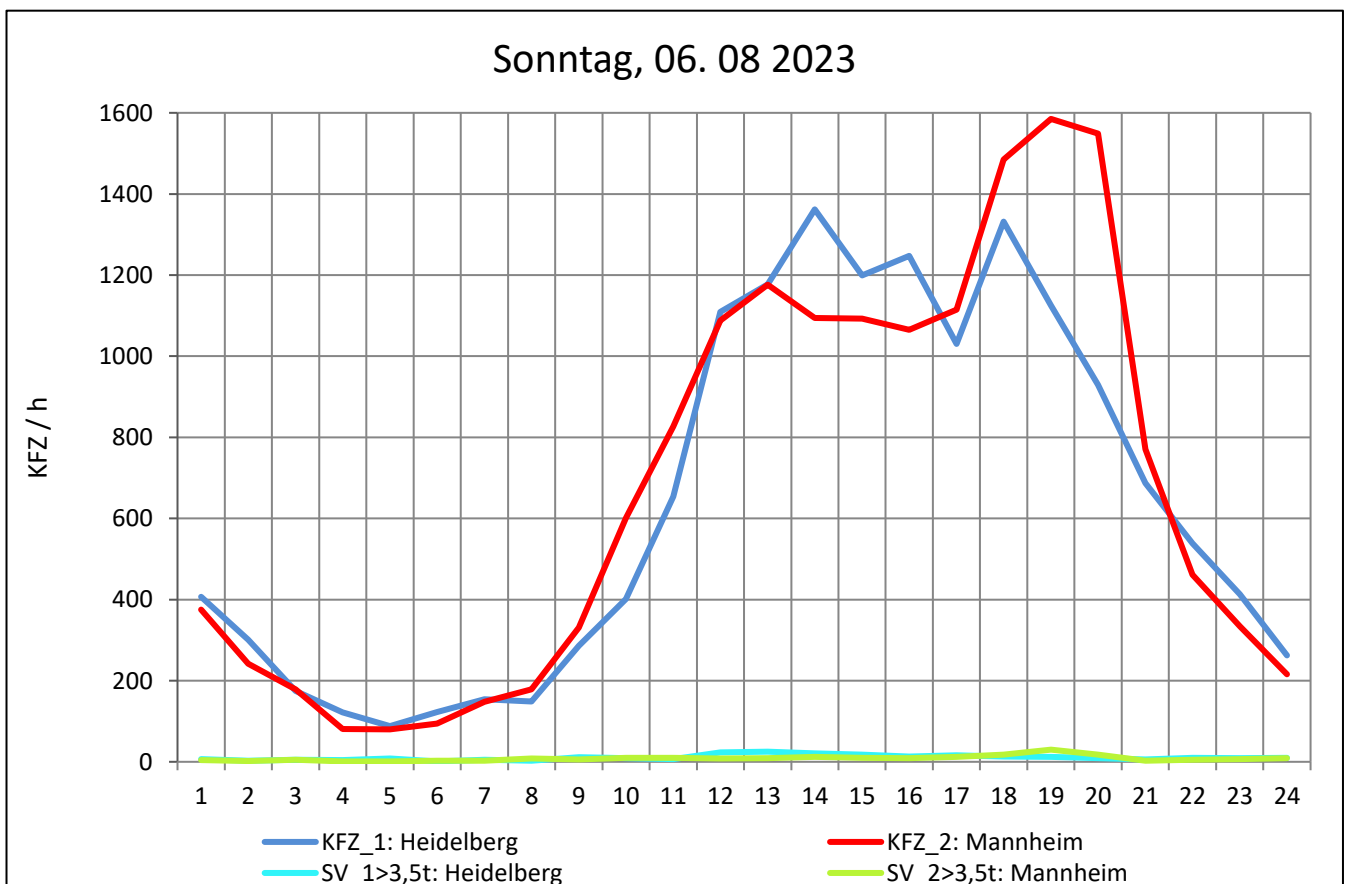
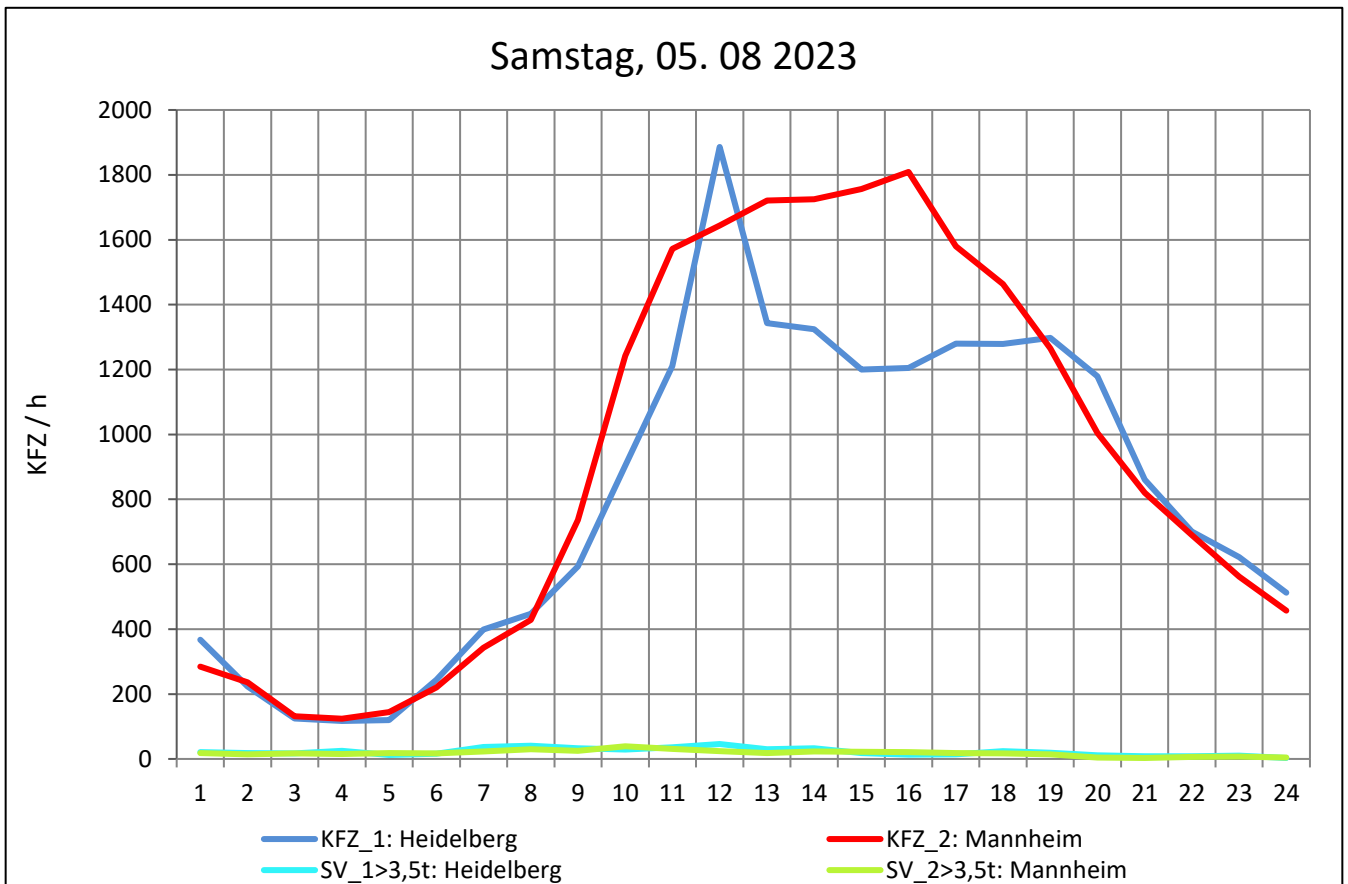
Zst.: **Mannheim-Seckenheim**

TK-/Zst-Nr.: 6517/1009

A 656

Richtung 1 : **Heidelberg**

Richtung 2 : **Mannheim**



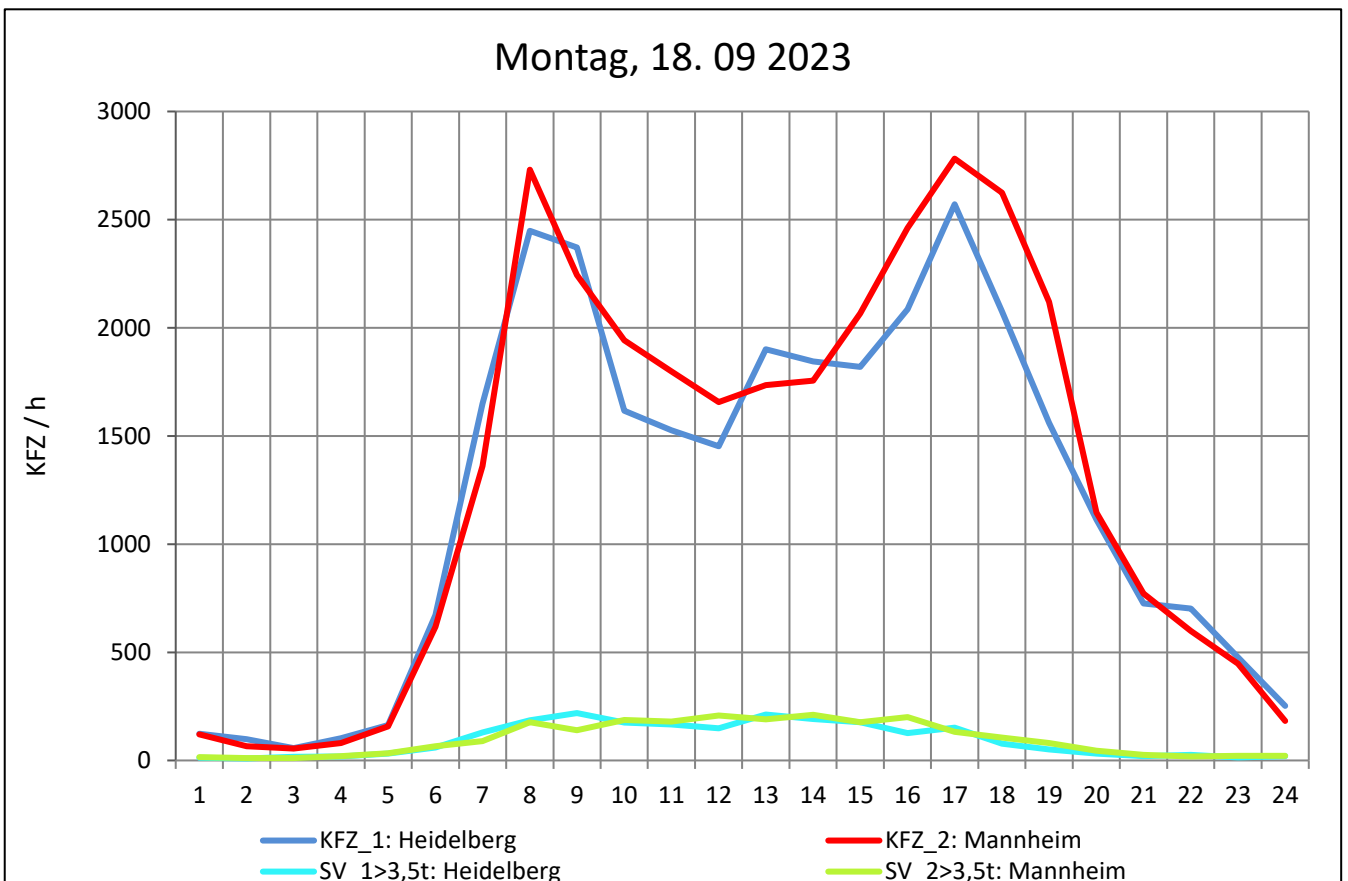
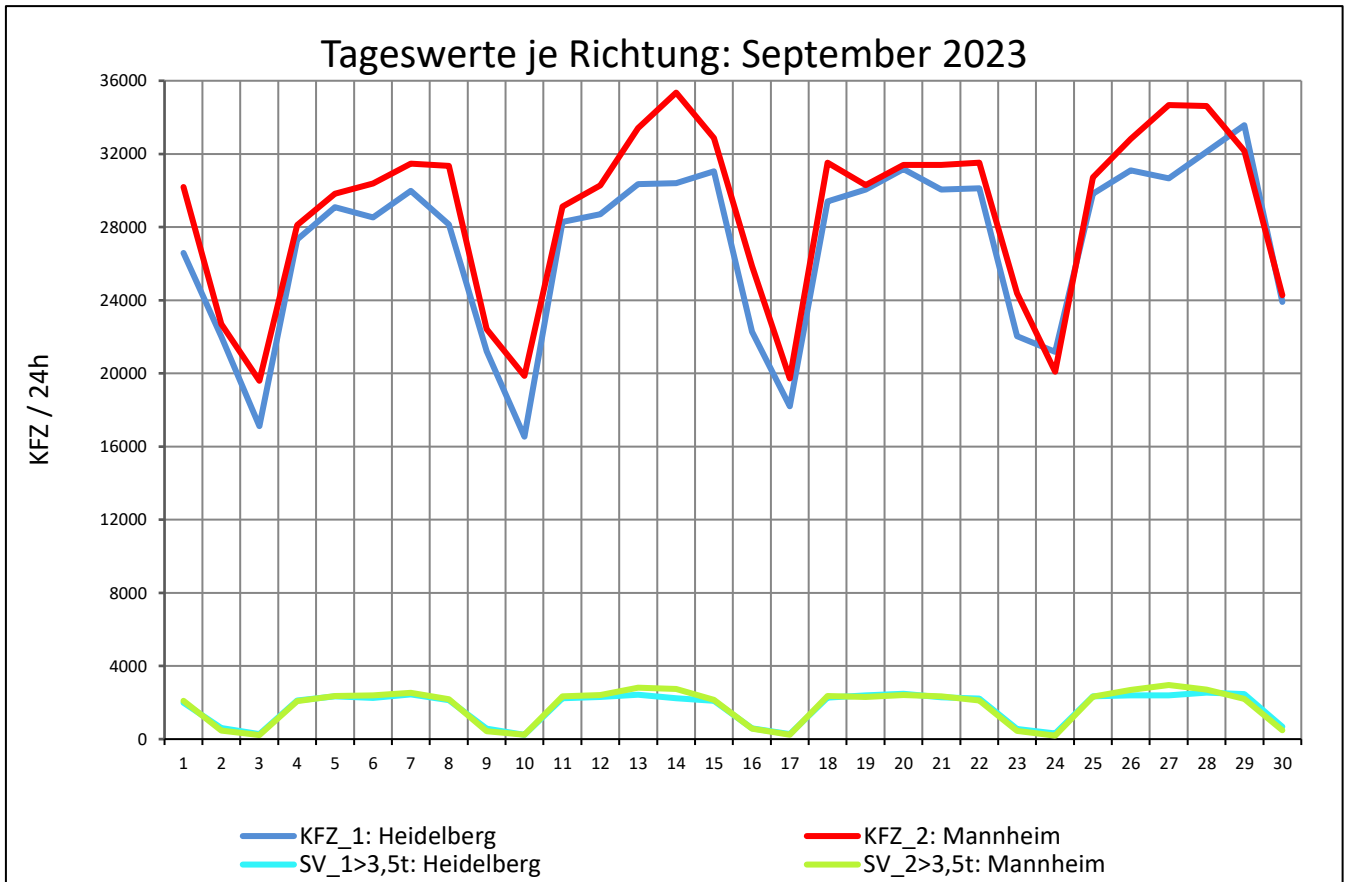
Zst.: **Mannheim-Seckenheim**

TK-/Zst-Nr.: 6517/1009

A 656

Richtung 1 : **Heidelberg**

Richtung 2 : **Mannheim**



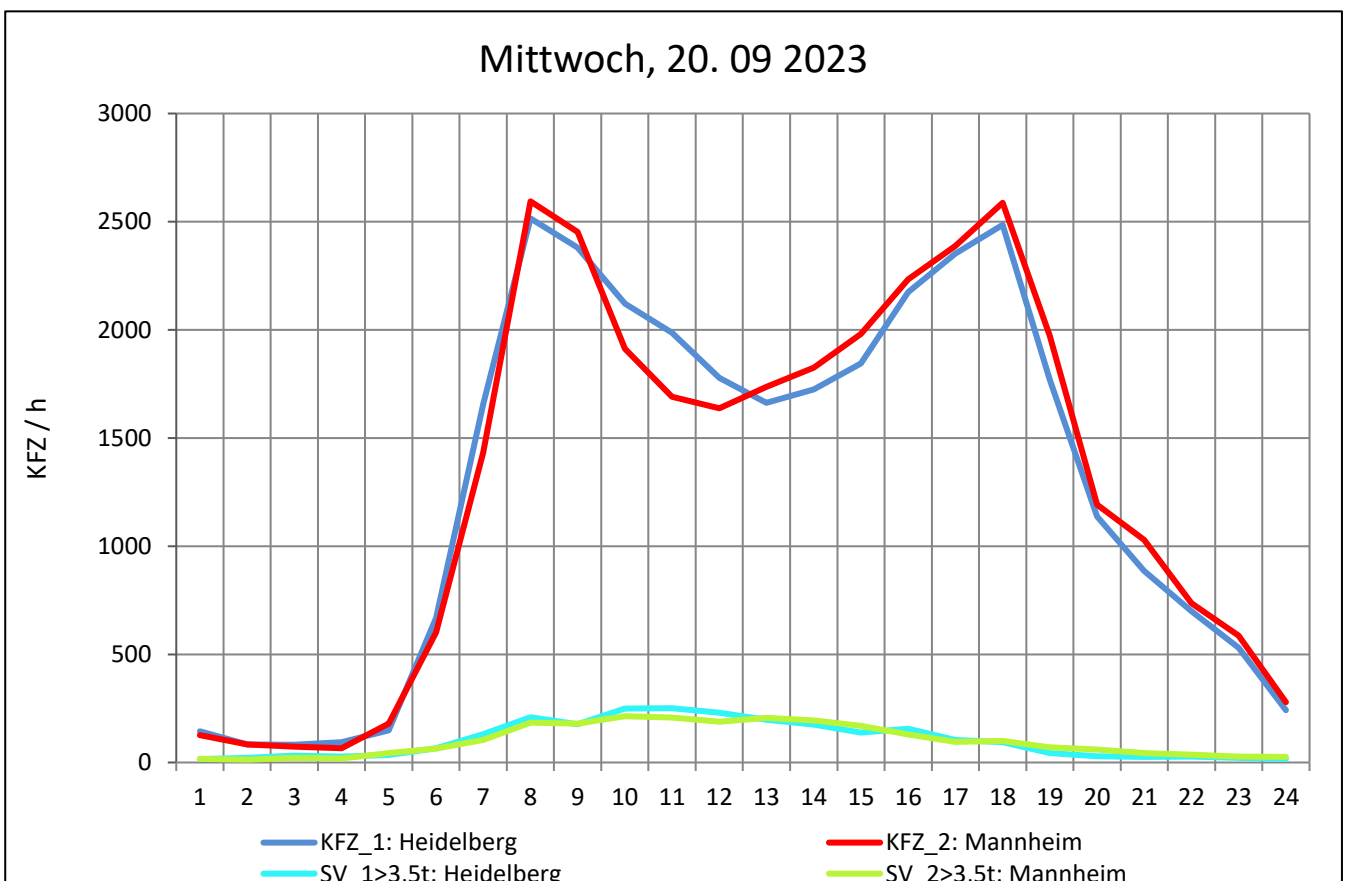
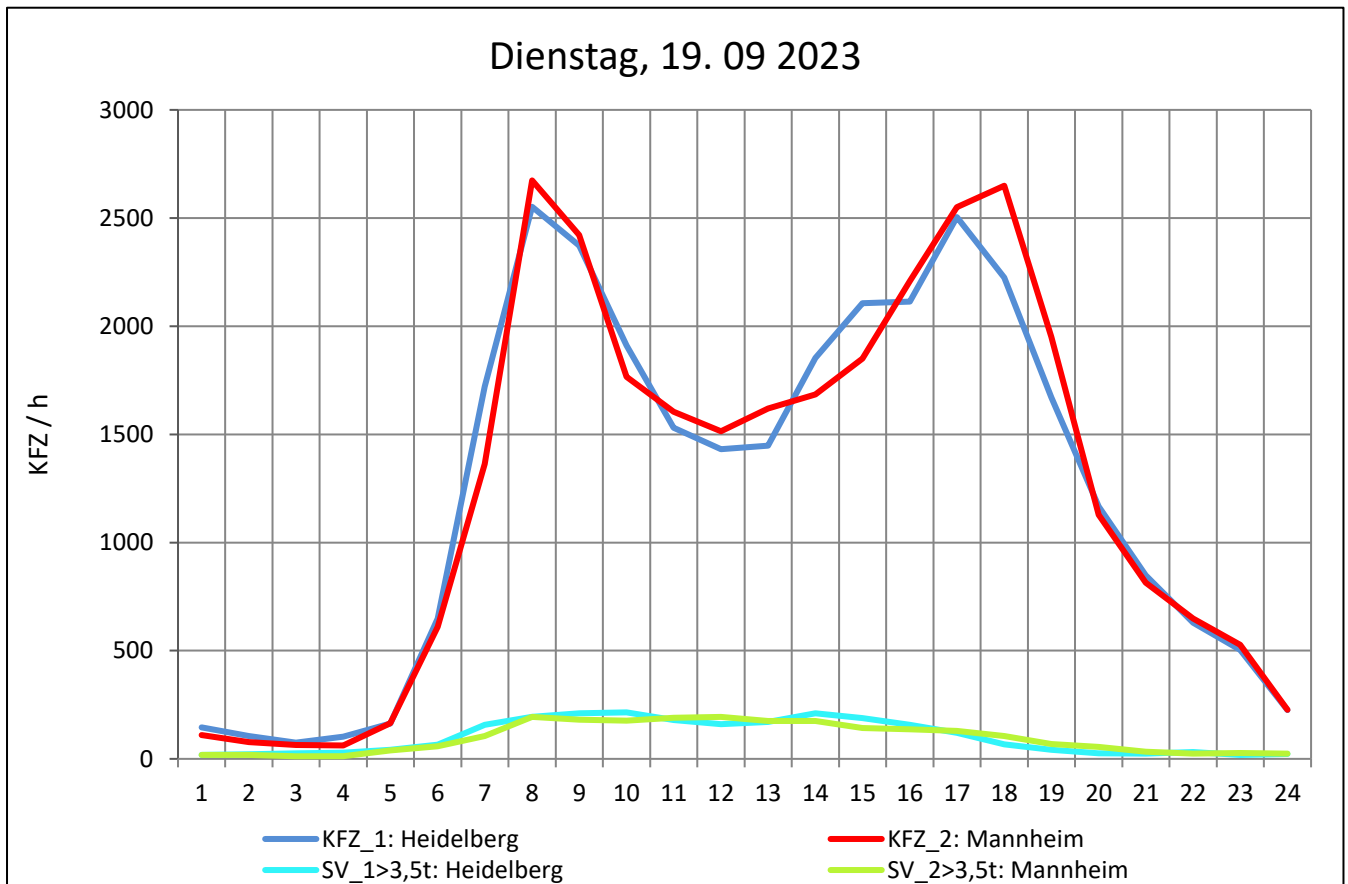
Zst.: **Mannheim-Seckenheim**

TK-/Zst-Nr.: 6517/1009

A 656

Richtung 1 : **Heidelberg**

Richtung 2 : **Mannheim**



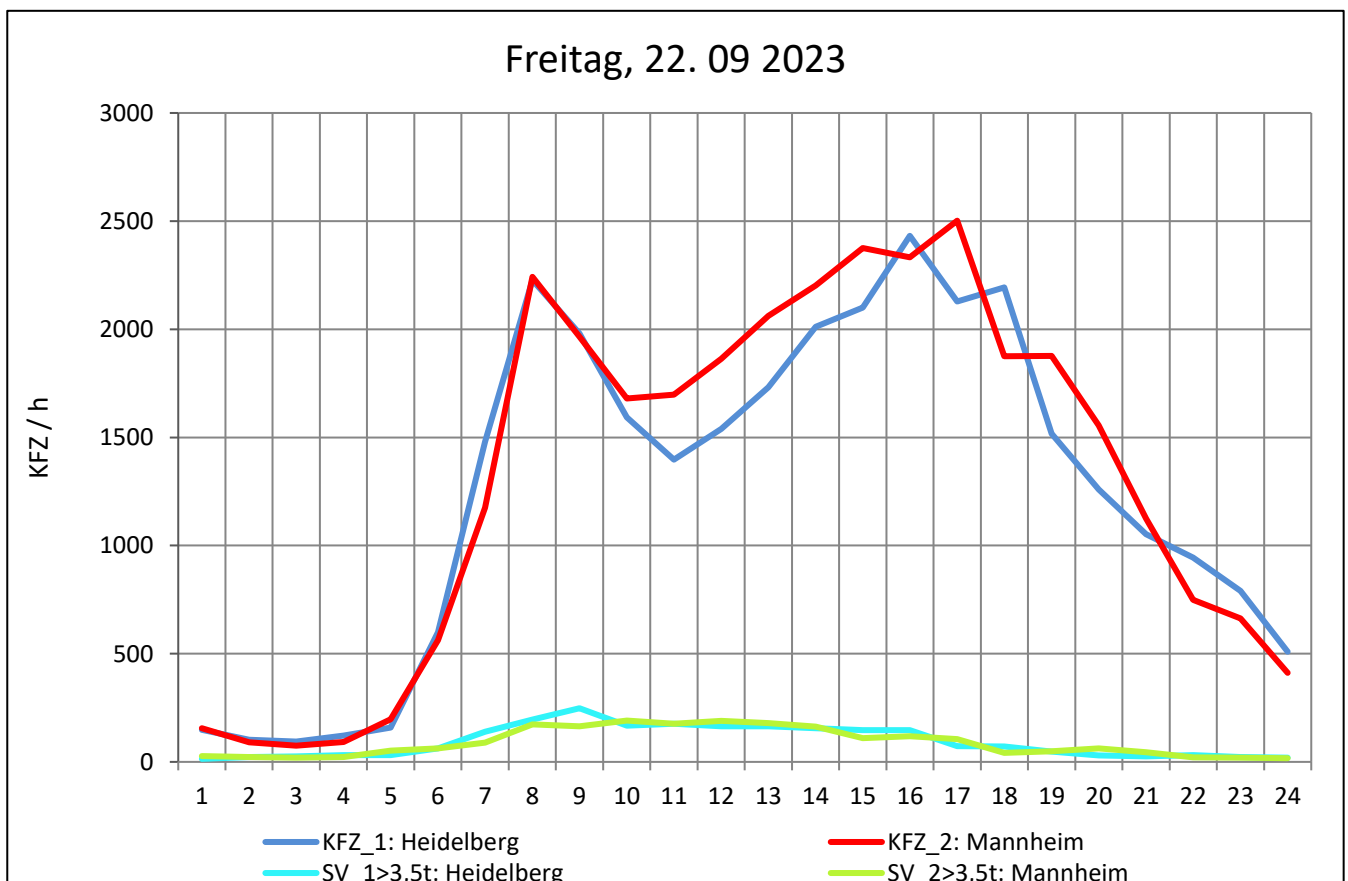
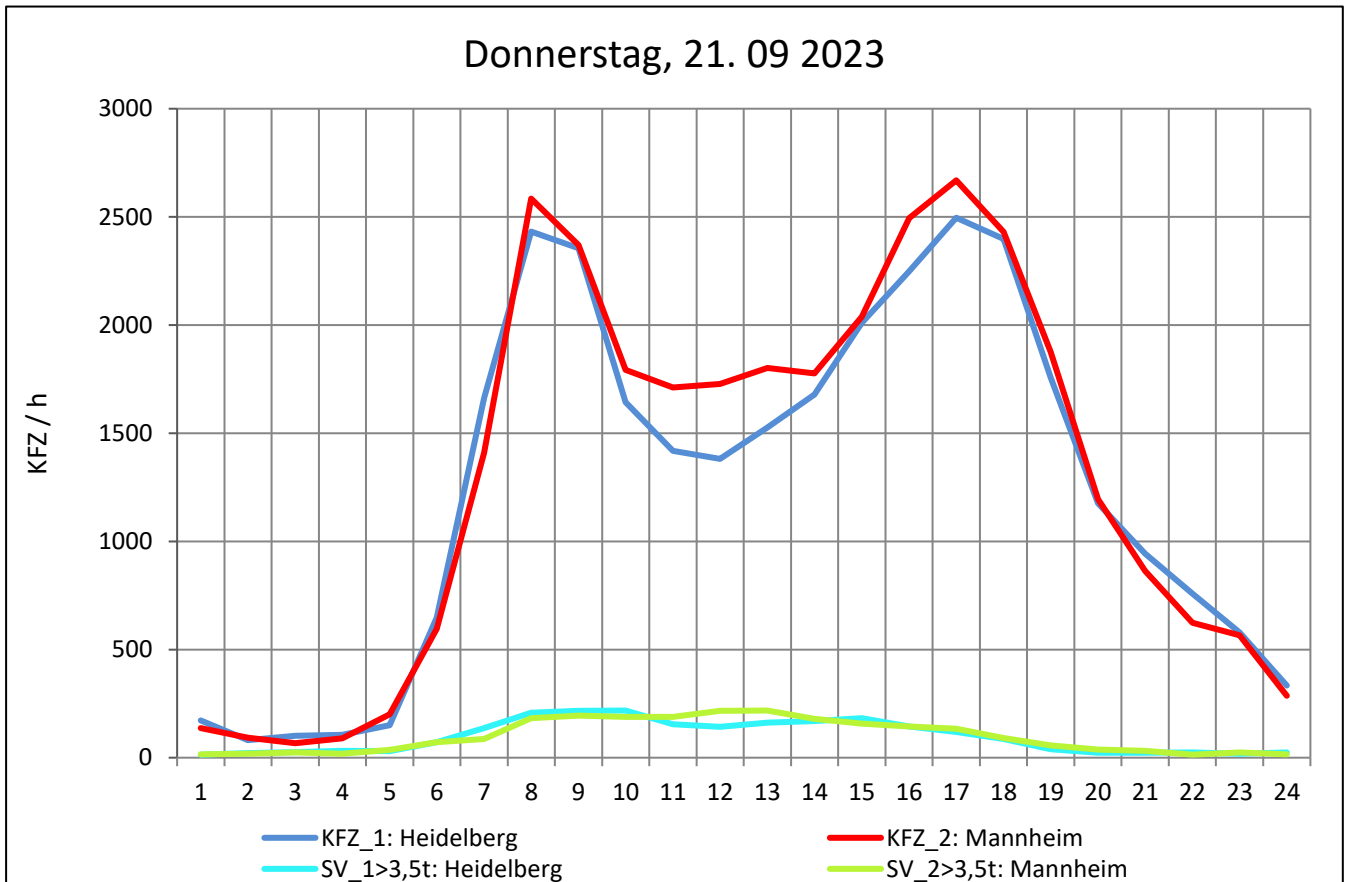
Zst.: **Mannheim-Seckenheim**

TK-/Zst-Nr.: 6517/1009

A 656

Richtung 1 : **Heidelberg**

Richtung 2 : **Mannheim**



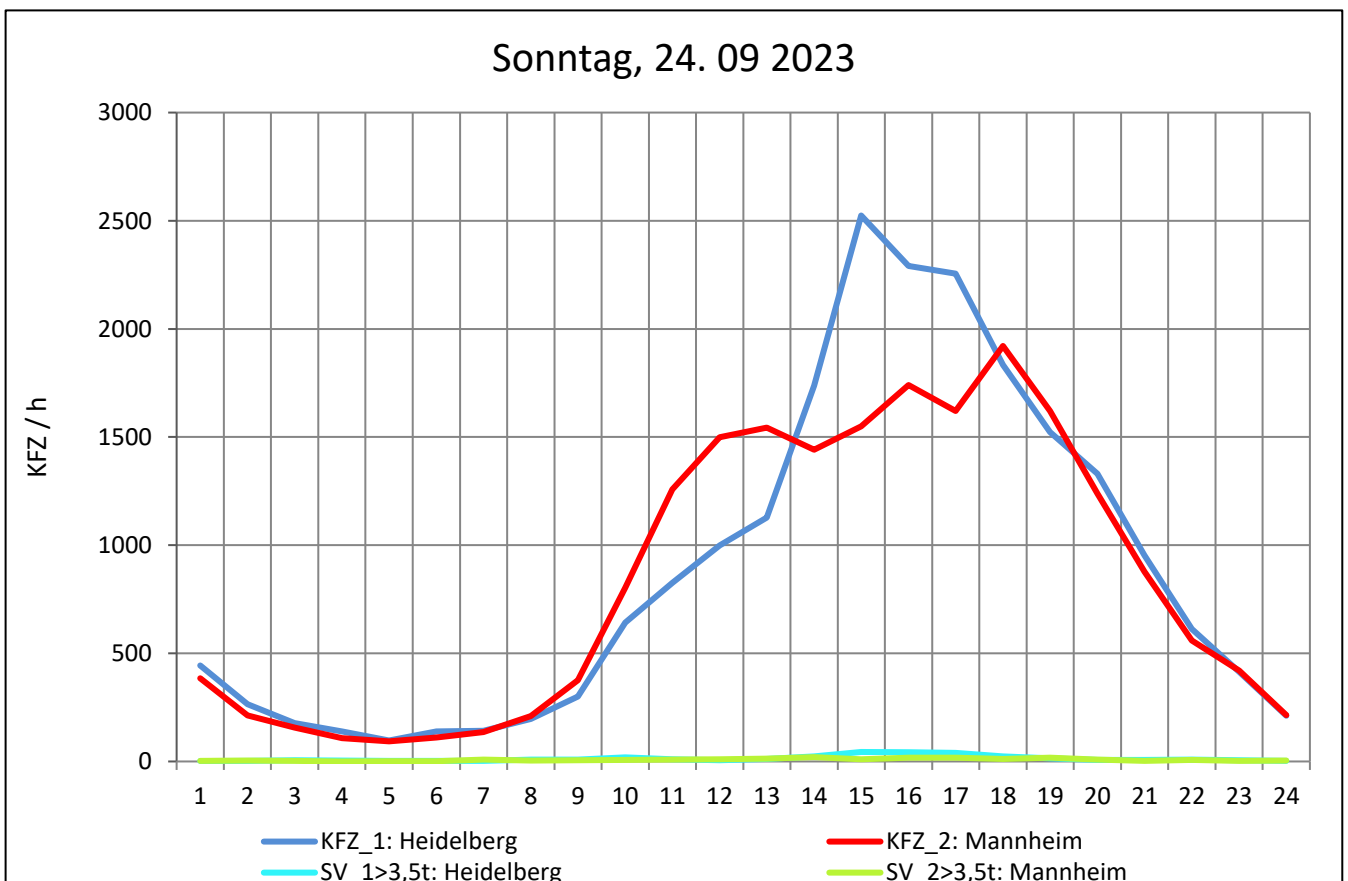
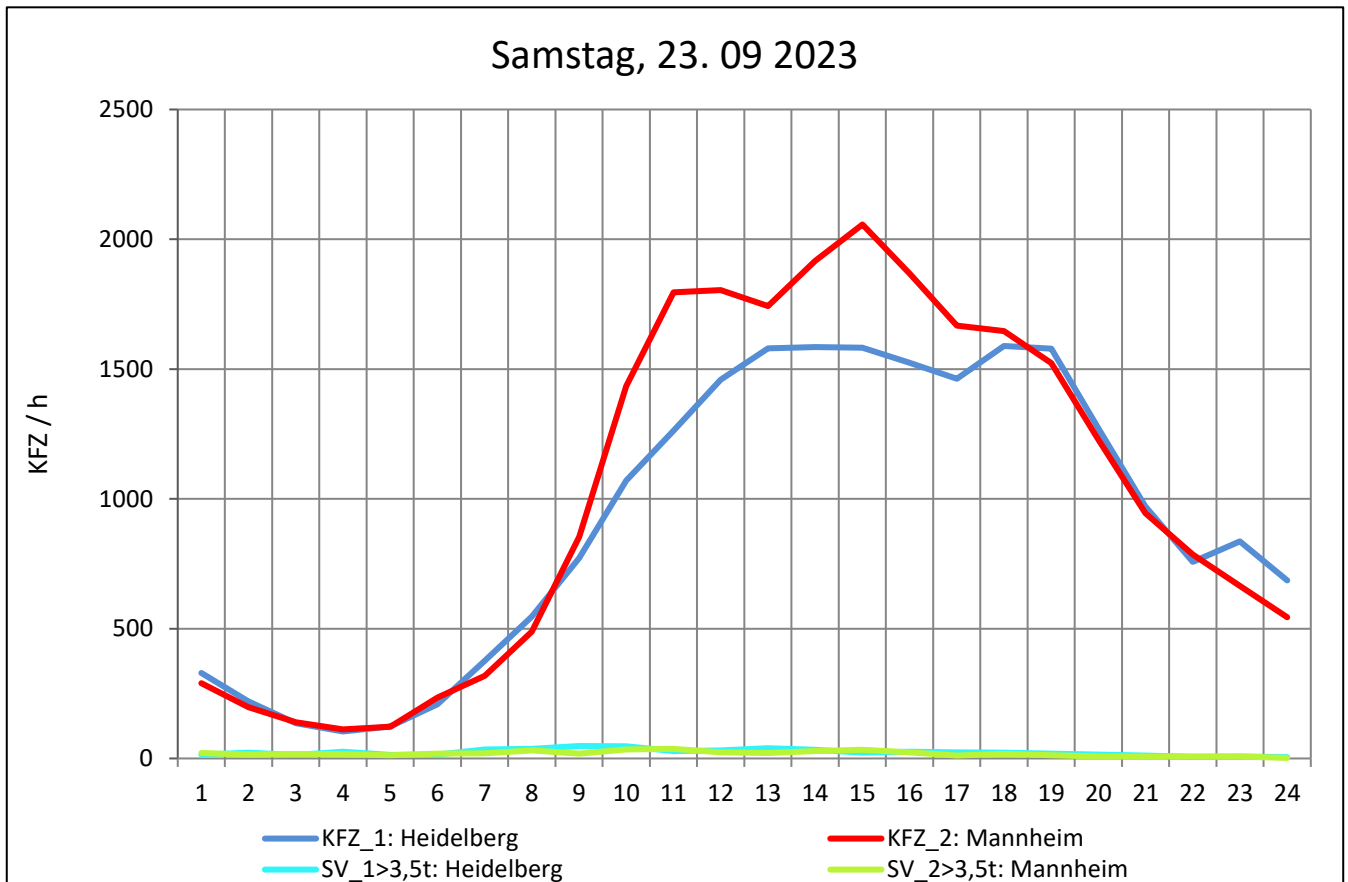
Zst.: **Mannheim-Seckenheim**

TK-/Zst-Nr.: 6517/1009

A 656

Richtung 1 : **Heidelberg**

Richtung 2 : **Mannheim**



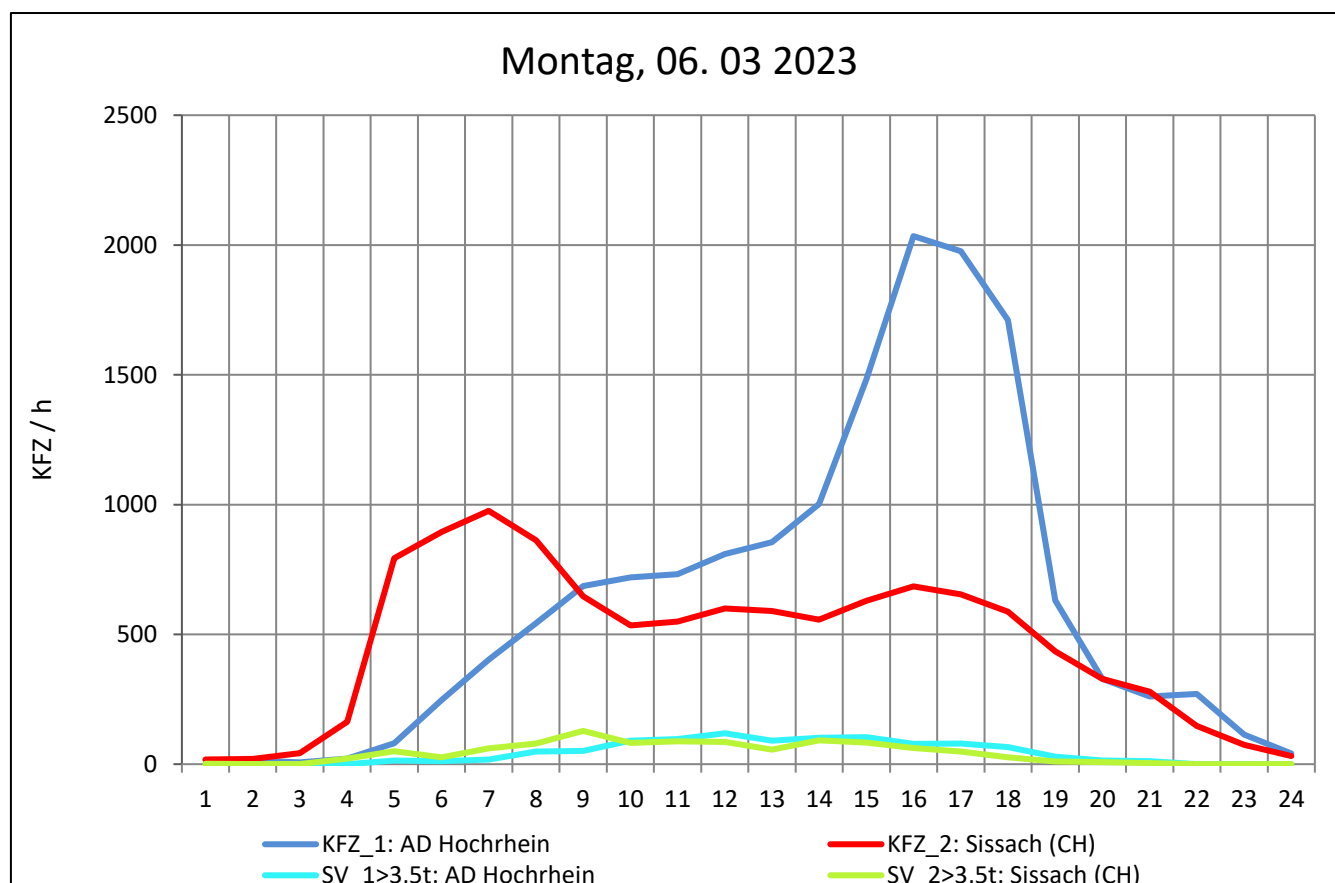
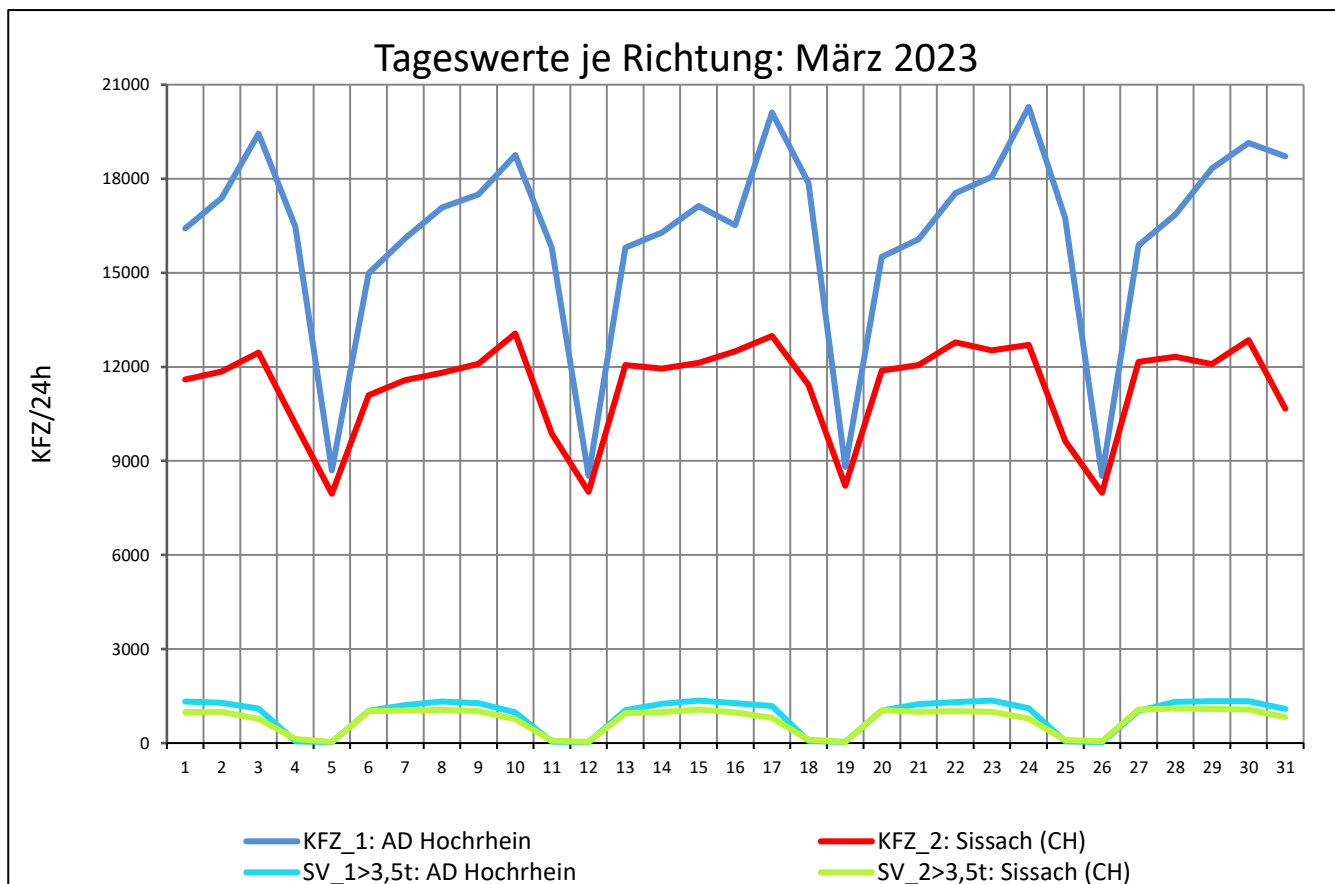
Zst.: **Rheinfelden**

TK-/Zst-Nr.: 8112/1001

A 861

Richtung 1 : **AD Hochrhein**

Richtung 2 : **Sissach (CH)**



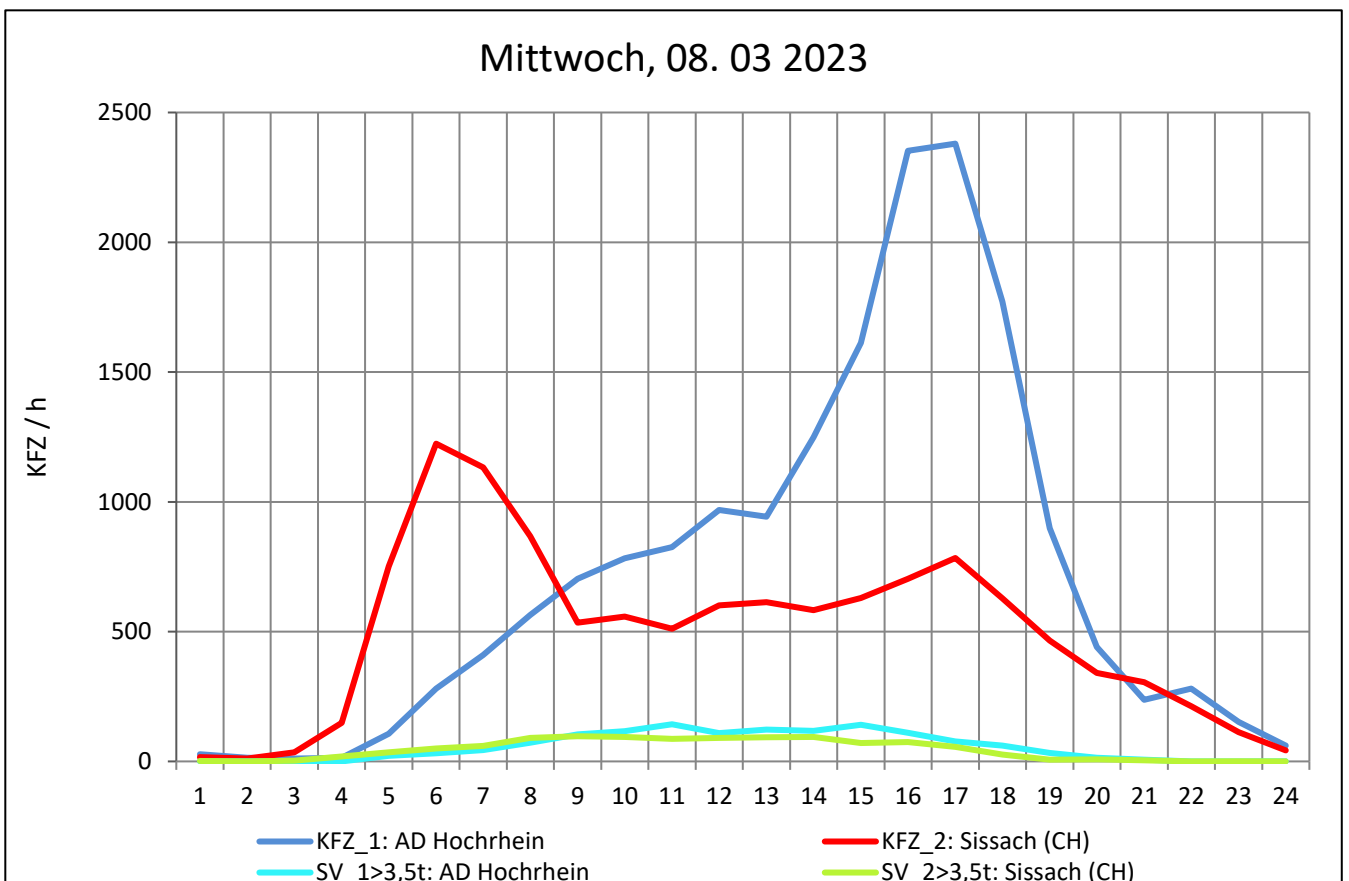
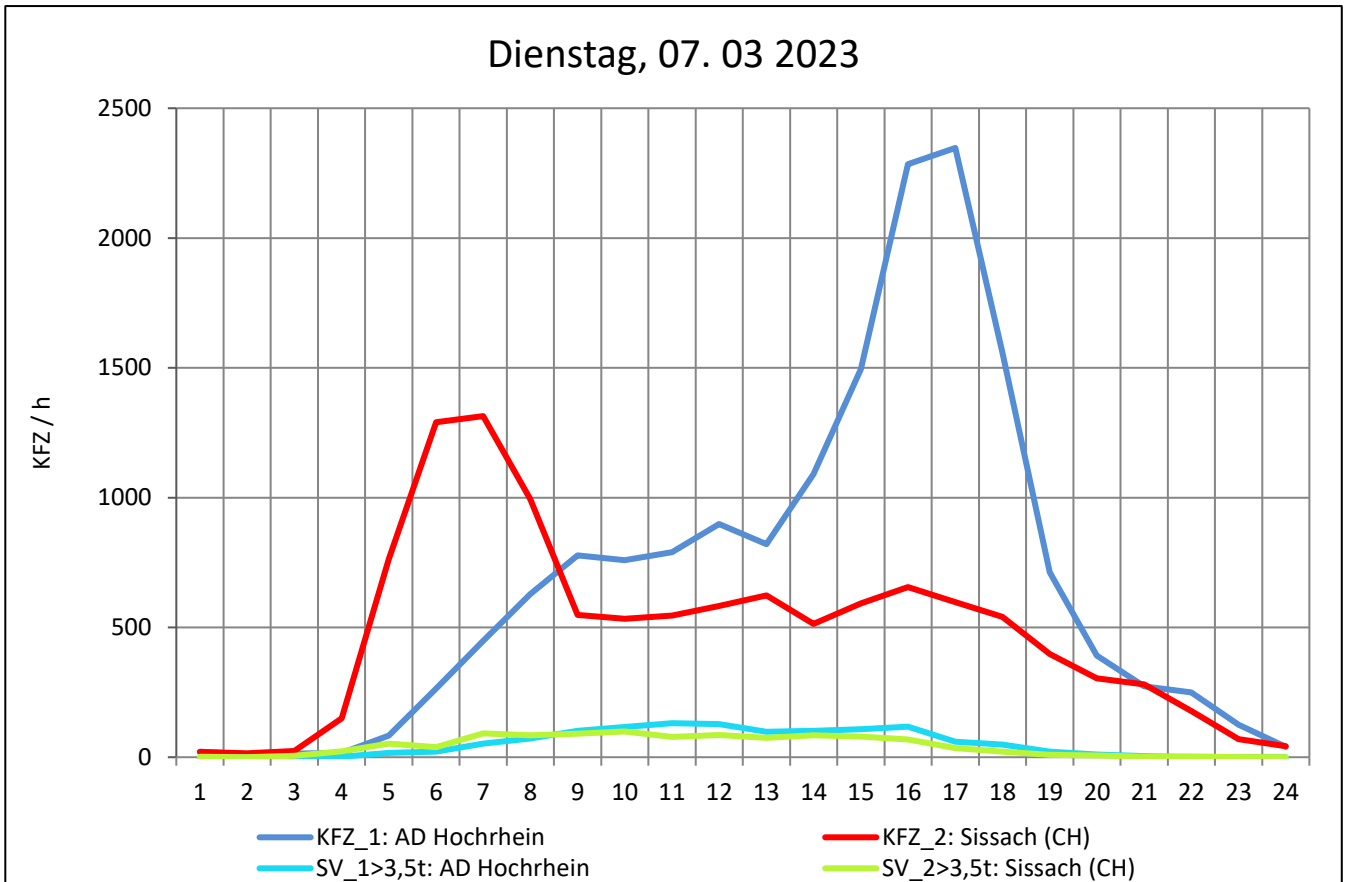
Zst.: **Rheinfelden**

TK-/Zst-Nr.: 8112/1001

A 861

Richtung 1 : **AD Hochtstein**

Richtung 2 : **Sissach (CH)**



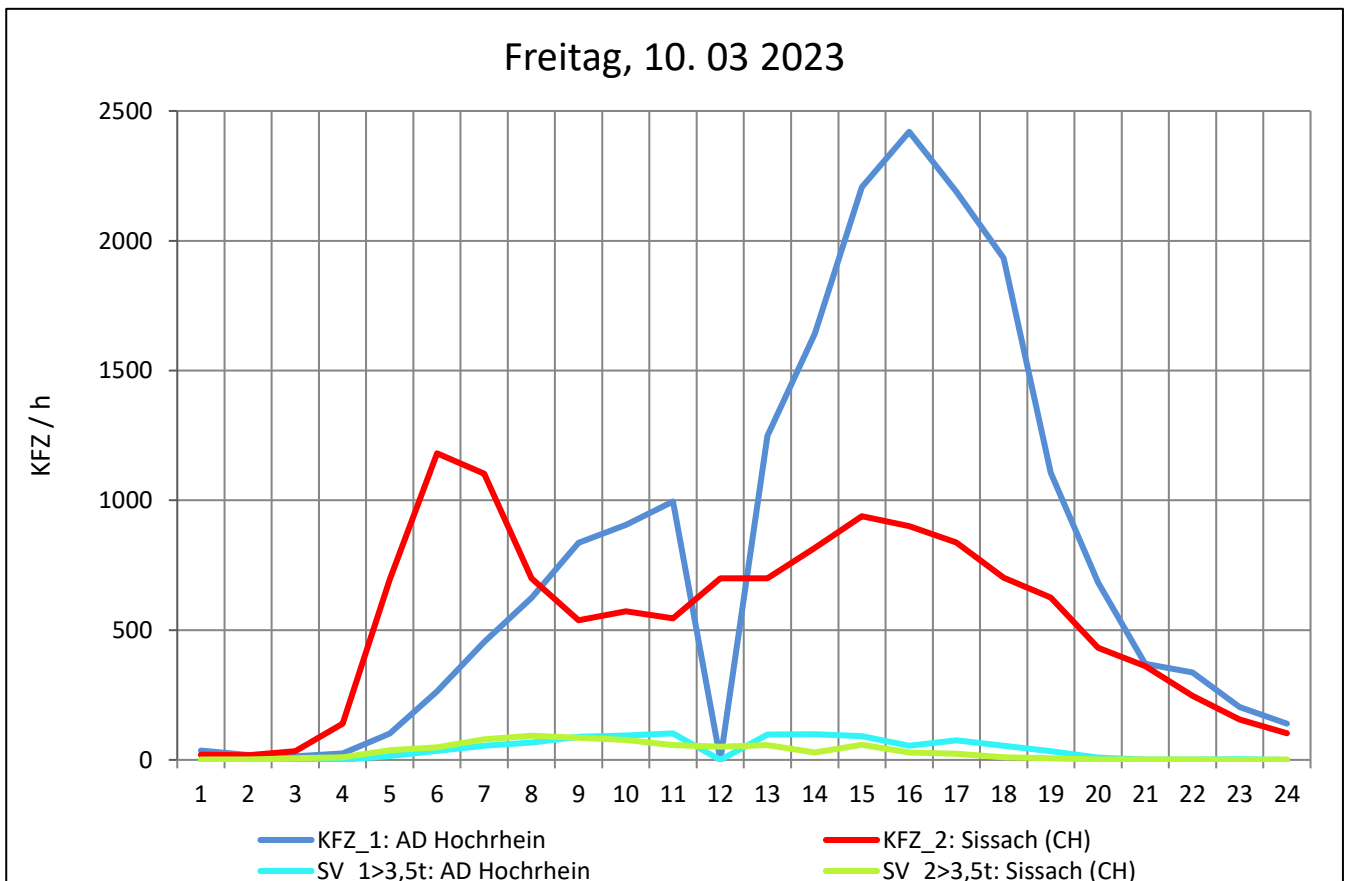
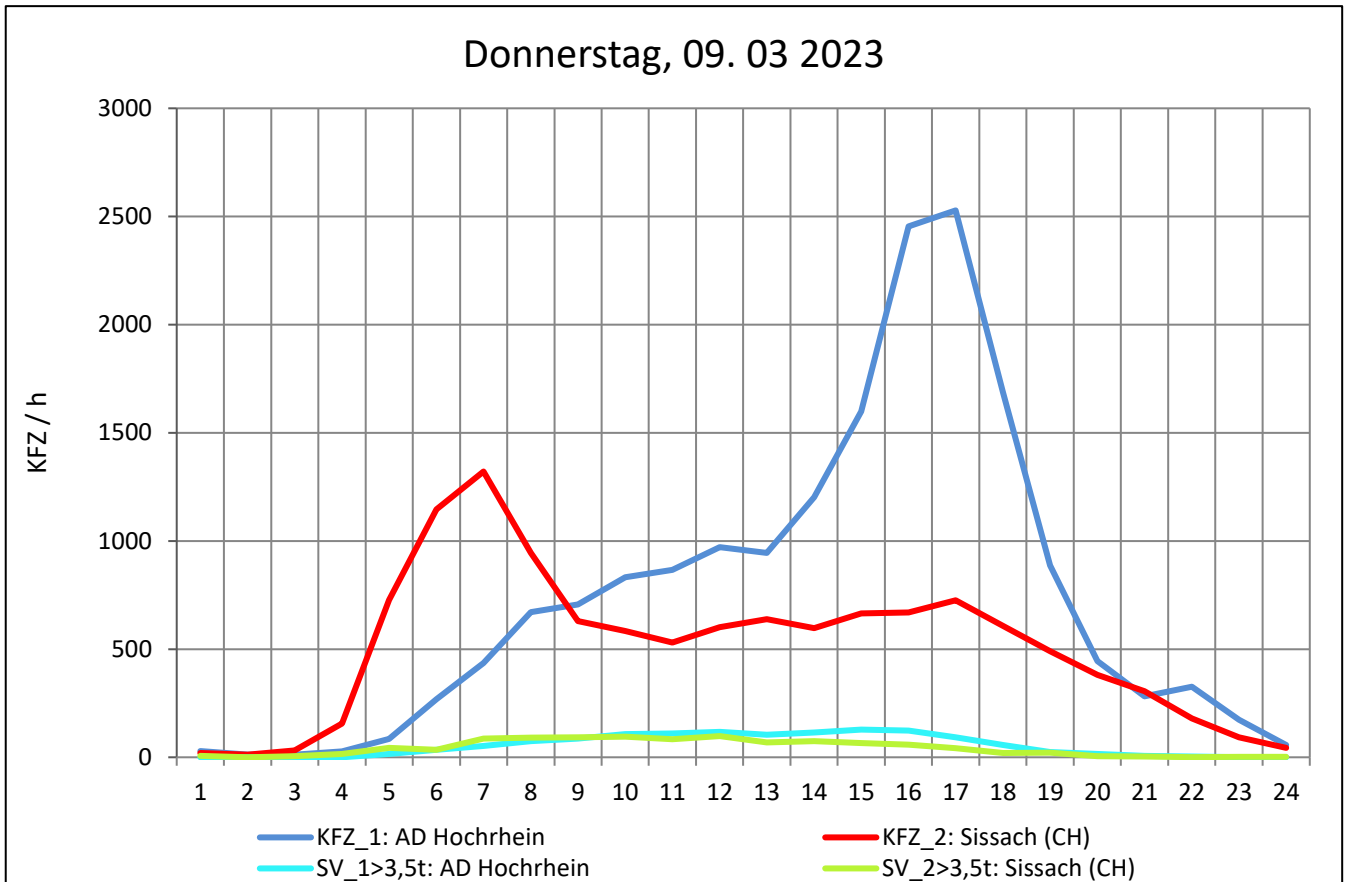
Zst.: **Rheinfelden**

TK-/Zst-Nr.: 8112/1001

A 861

Richtung 1 : **AD Hochtstein**

Richtung 2 : **Sissach (CH)**



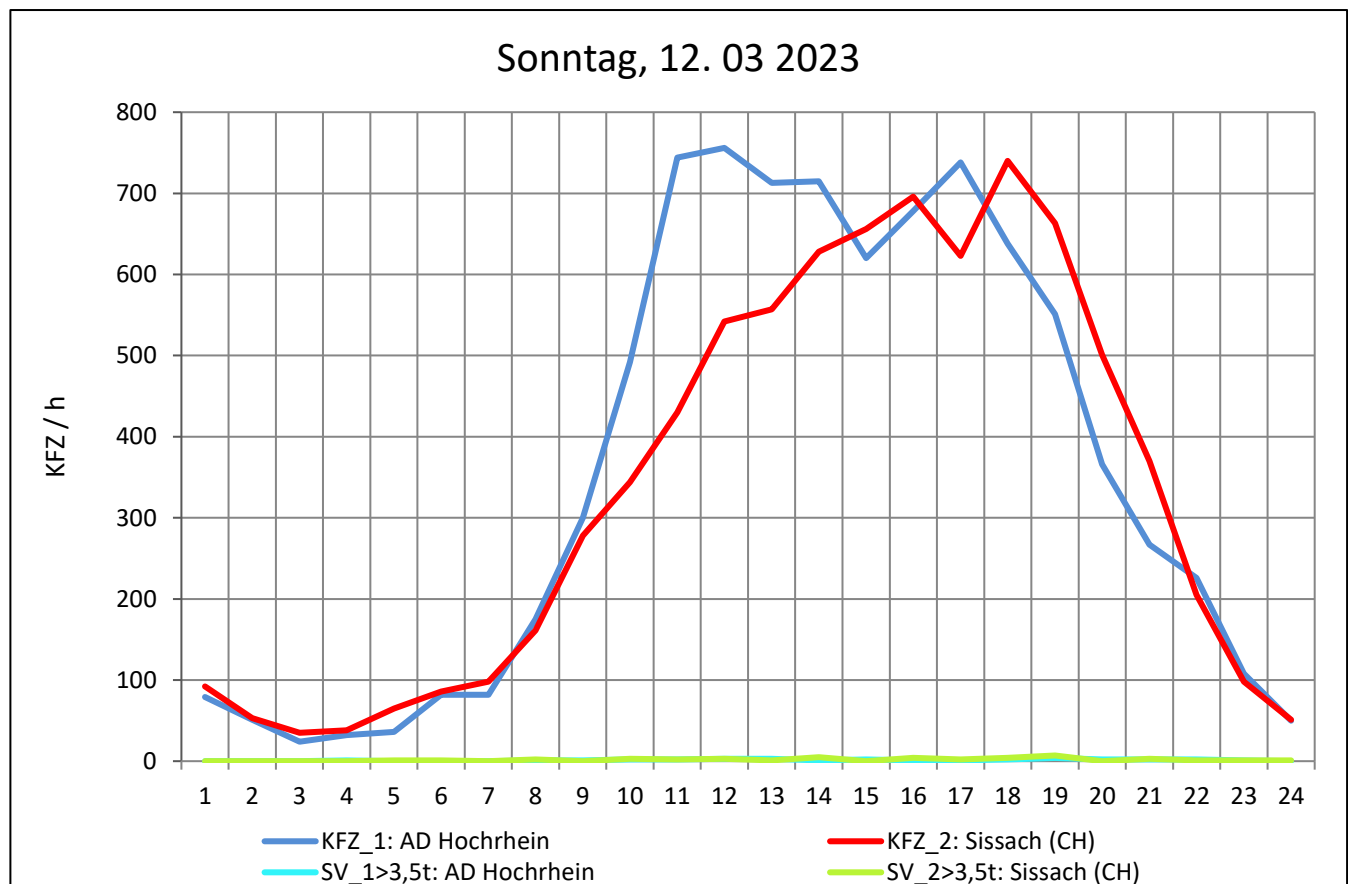
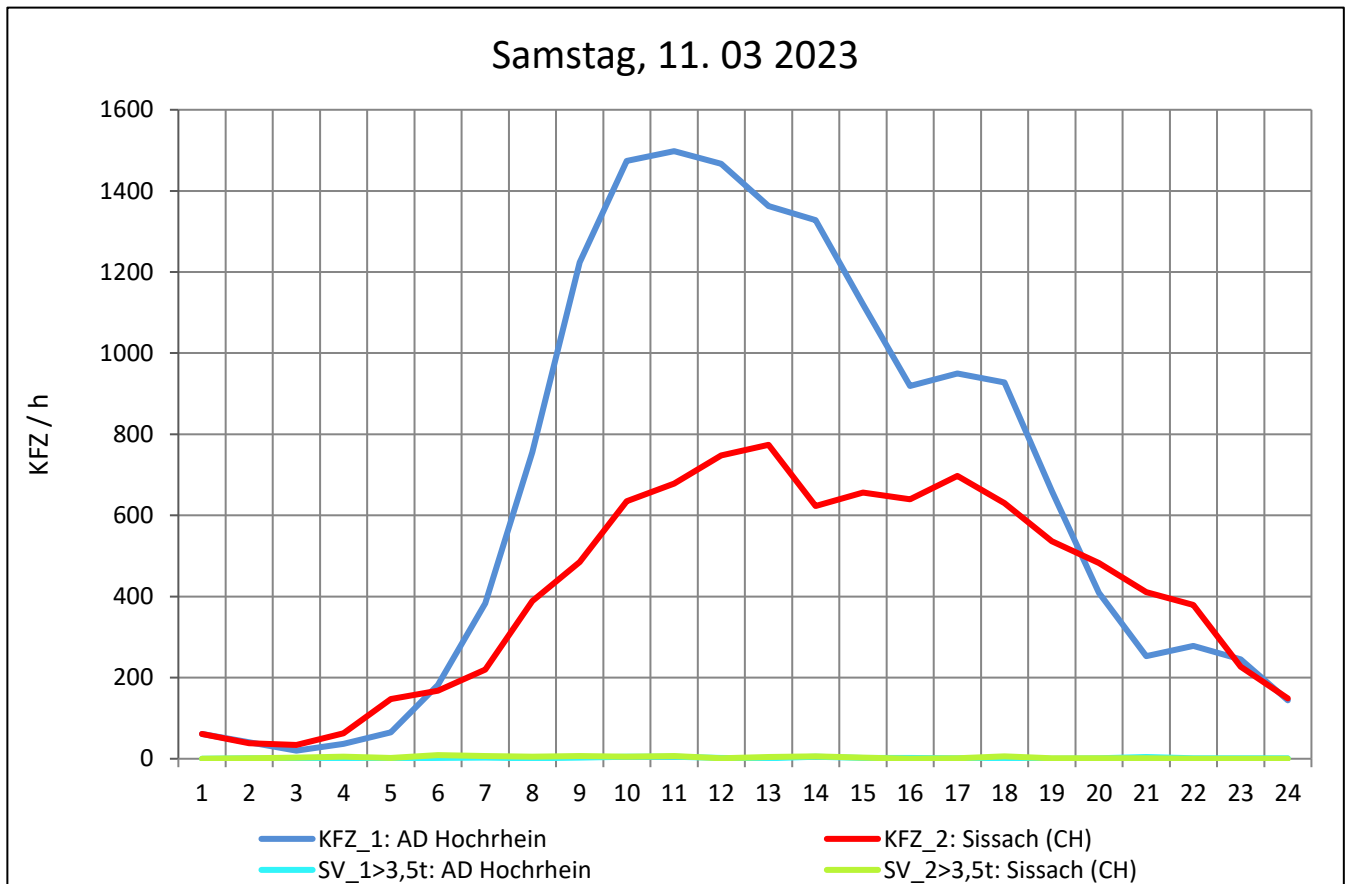
Zst.: **Rheinfelden**

TK-/Zst-Nr.: 8112/1001

A 861

Richtung 1 : **AD Hocht Rhein**

Richtung 2 : **Sissach (CH)**



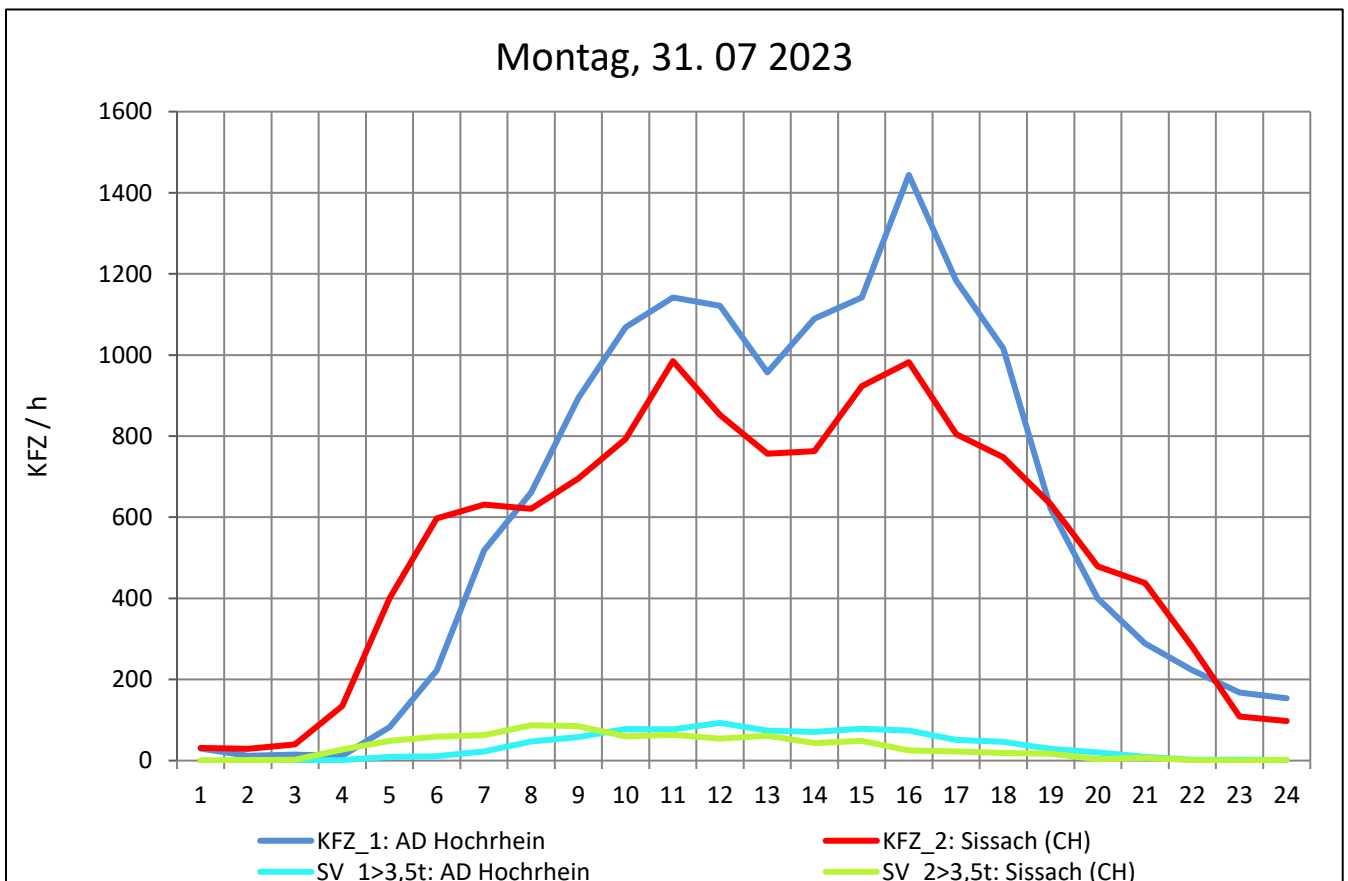
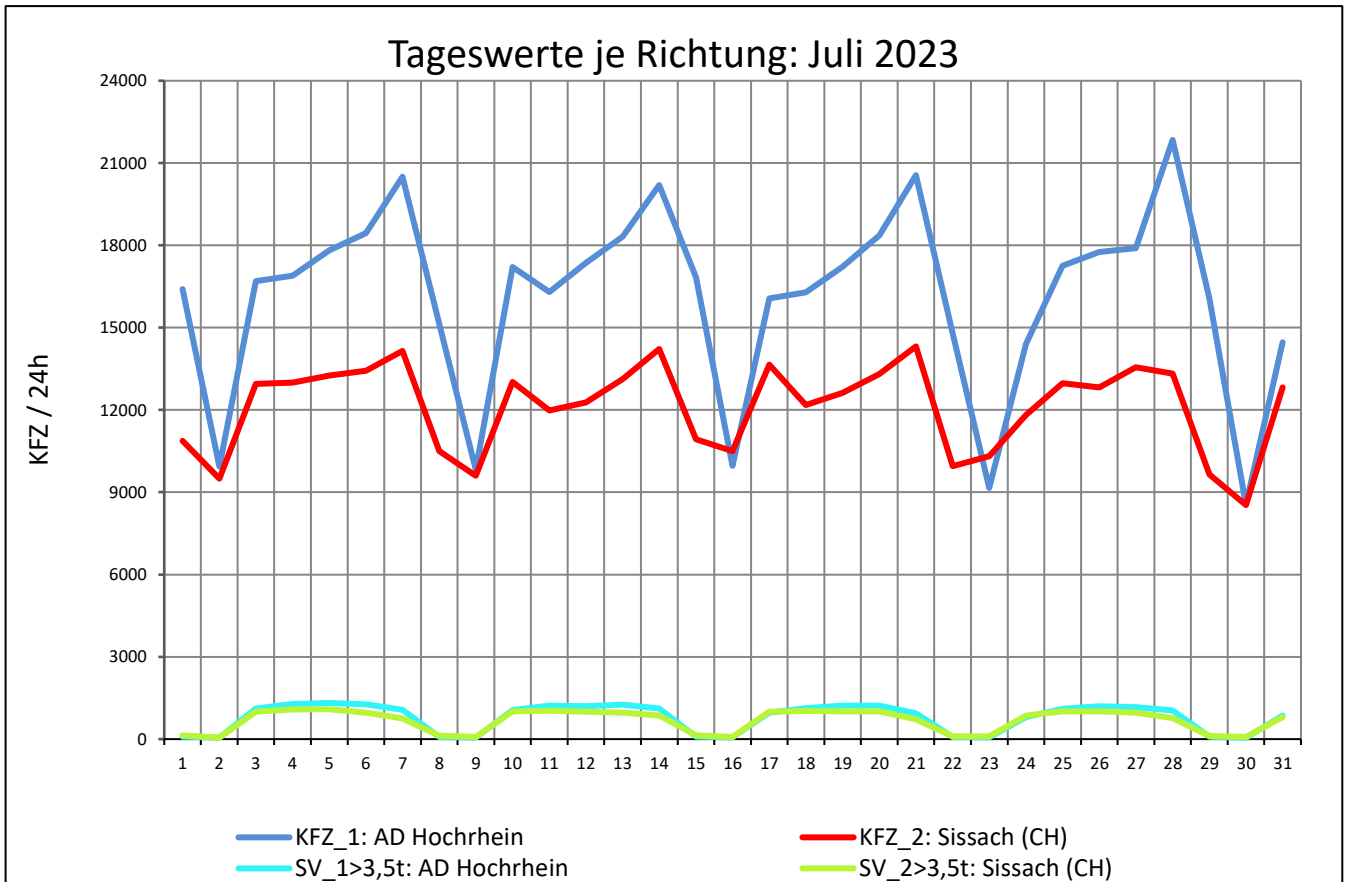
Zst.: **Rheinfelden**

TK-/Zst-Nr.: 8112/1001

A 861

Richtung 1 : **AD Hochtstein**

Richtung 2 : **Sissach (CH)**



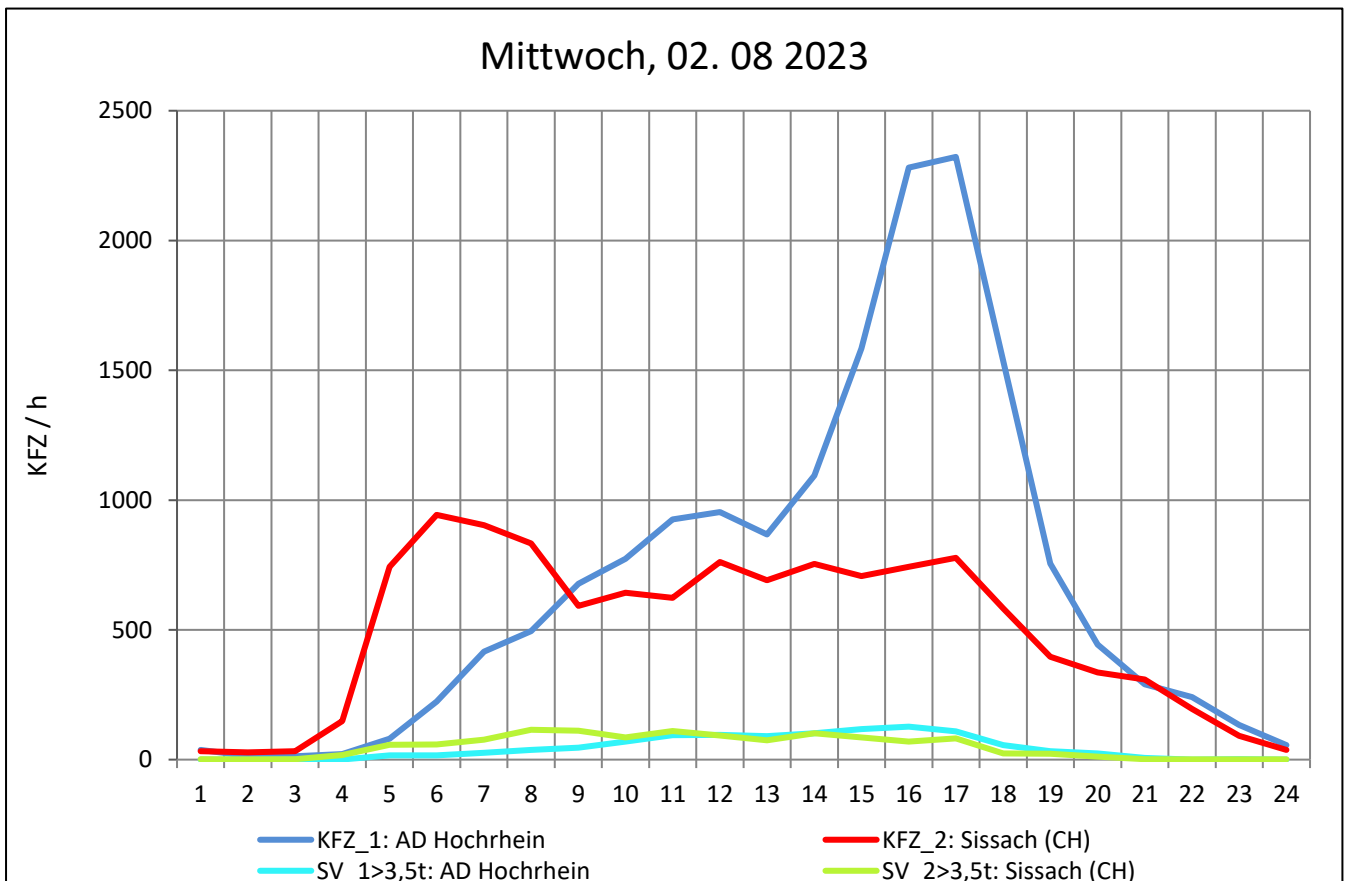
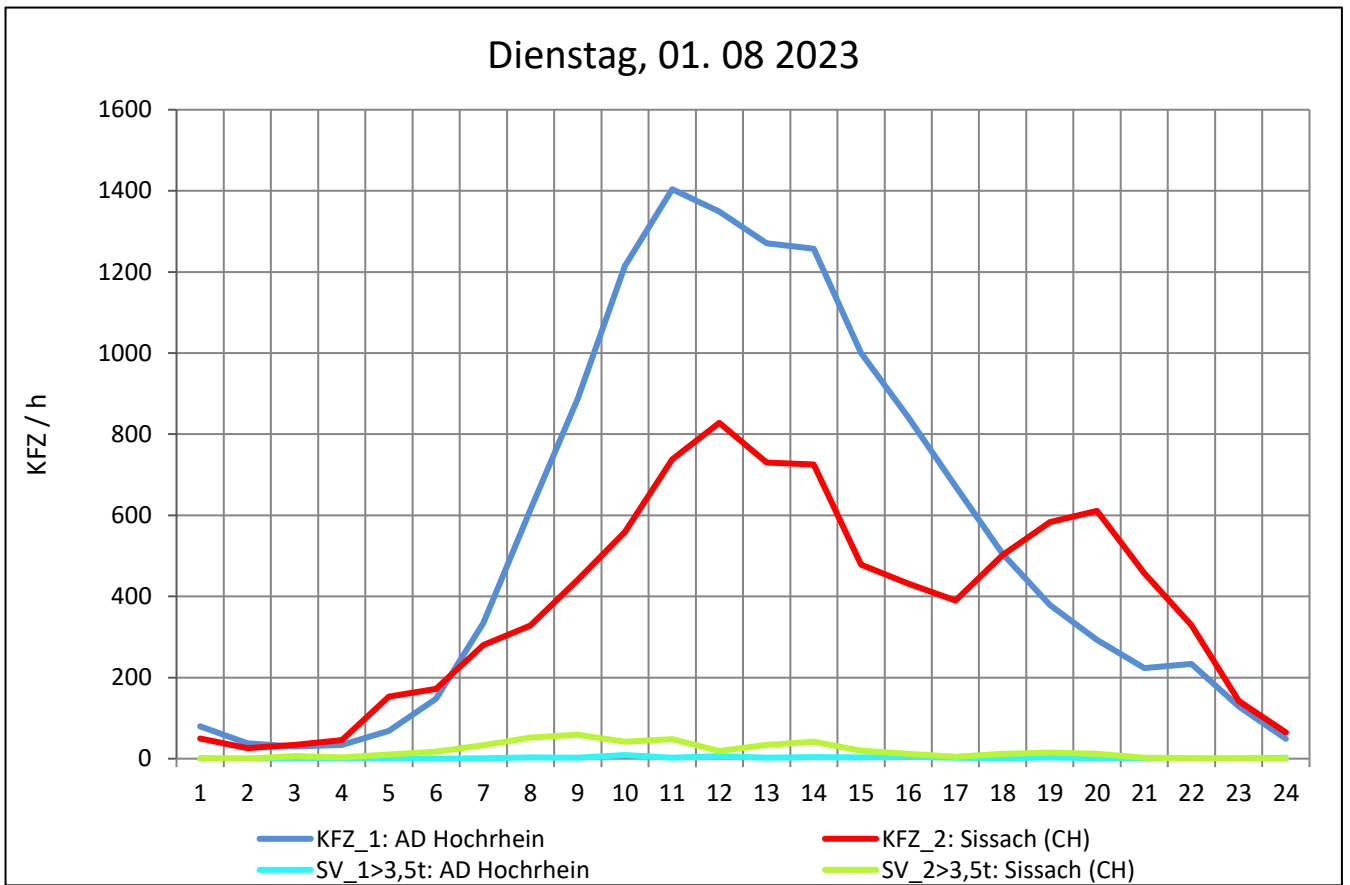
Zst.: **Rheinfelden**

TK-/Zst-Nr.: 8112/1001

A 861

Richtung 1 : **AD Hochtstein**

Richtung 2 : **Sissach (CH)**



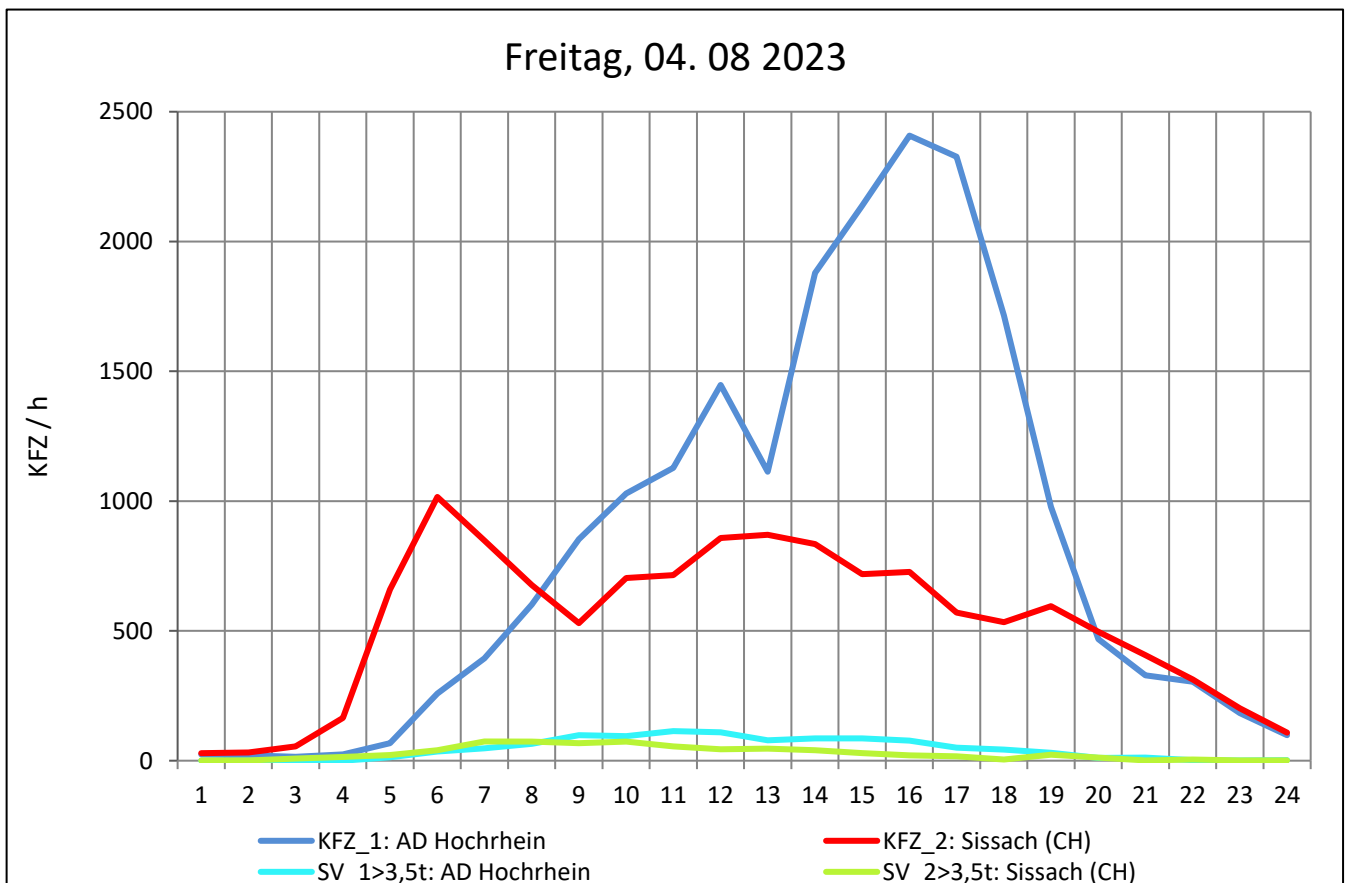
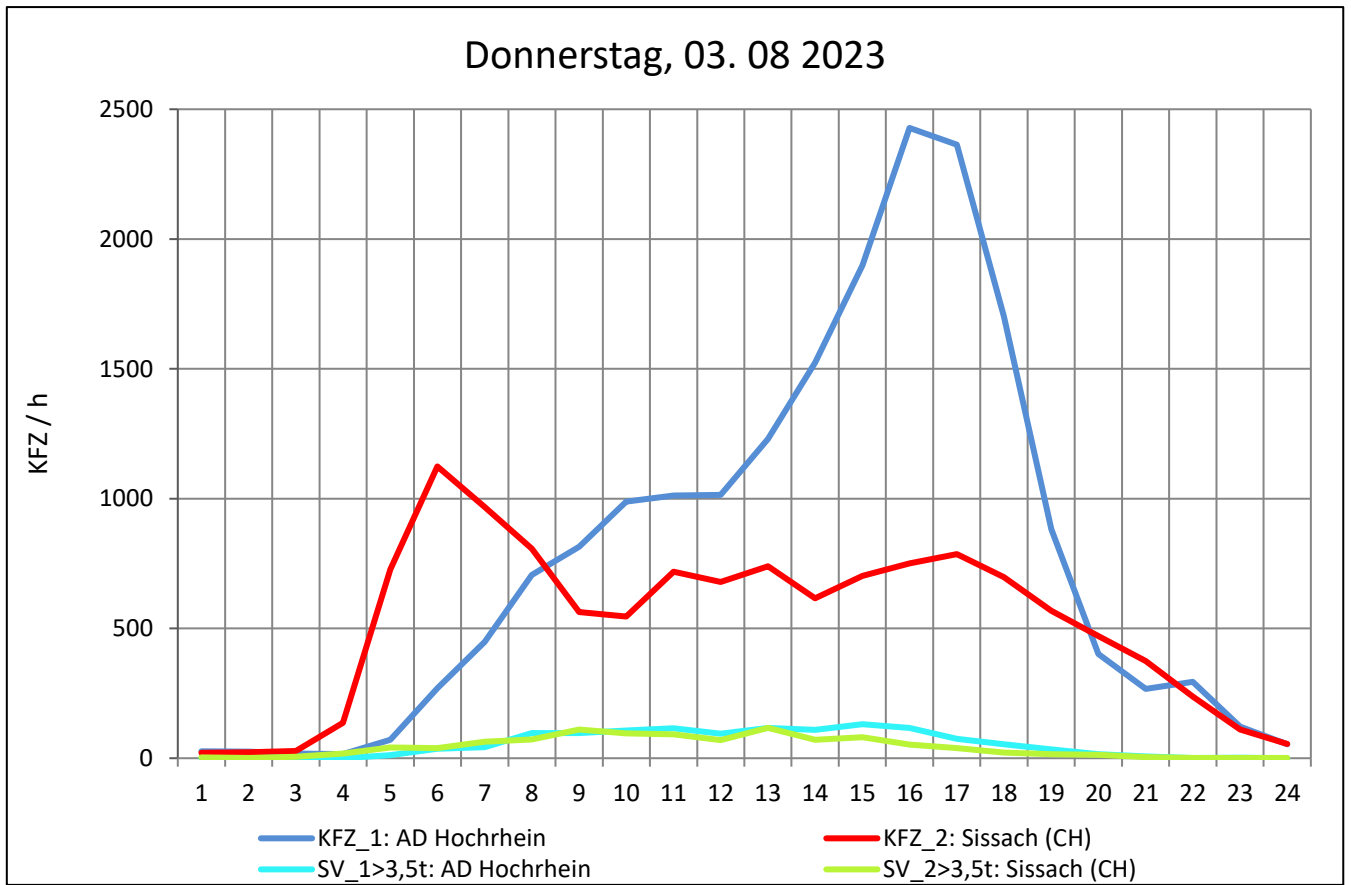
Zst.: **Rheinfelden**

TK-/Zst-Nr.: 8112/1001

A 861

Richtung 1 : **AD Hochtstein**

Richtung 2 : **Sissach (CH)**



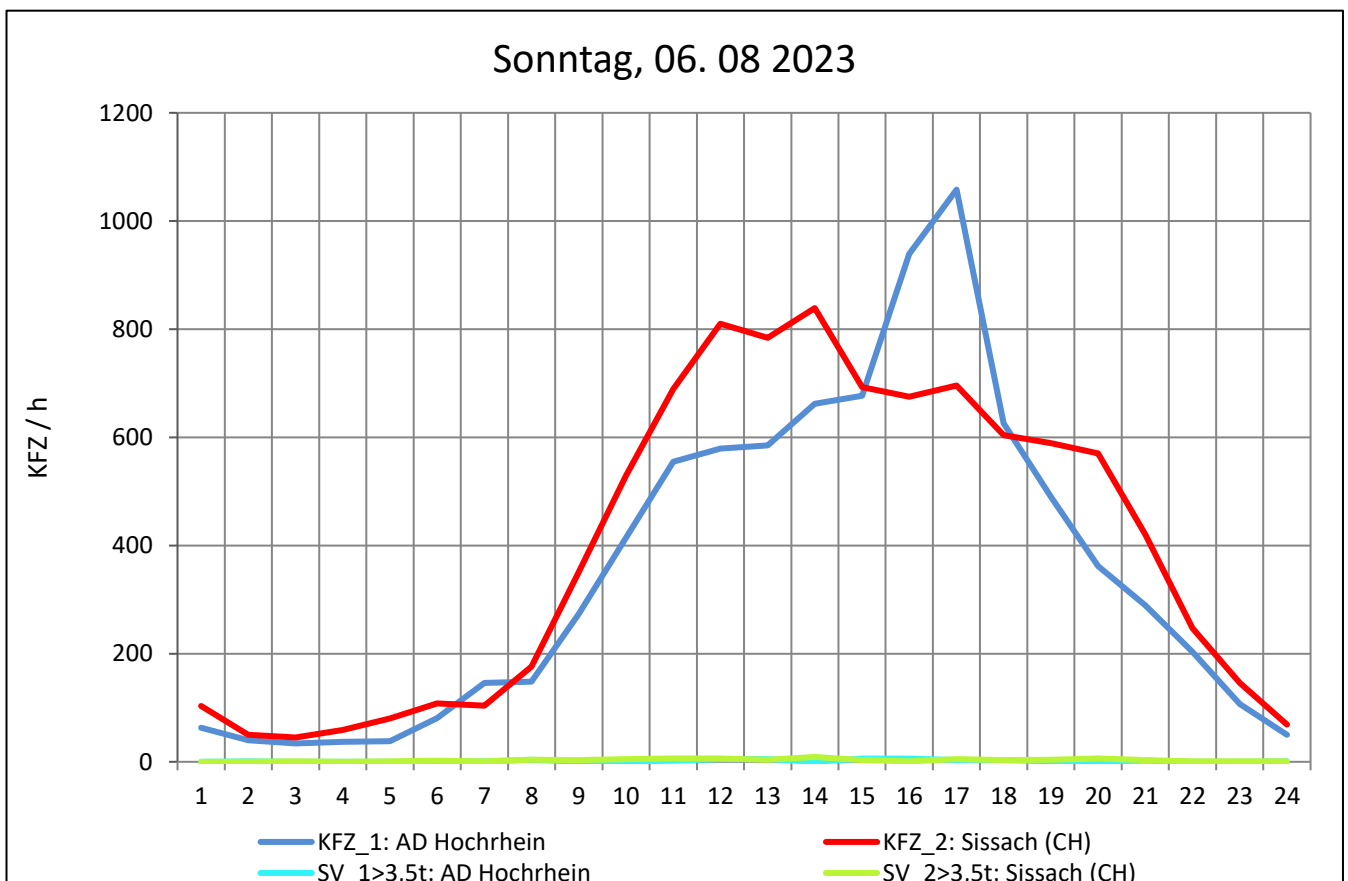
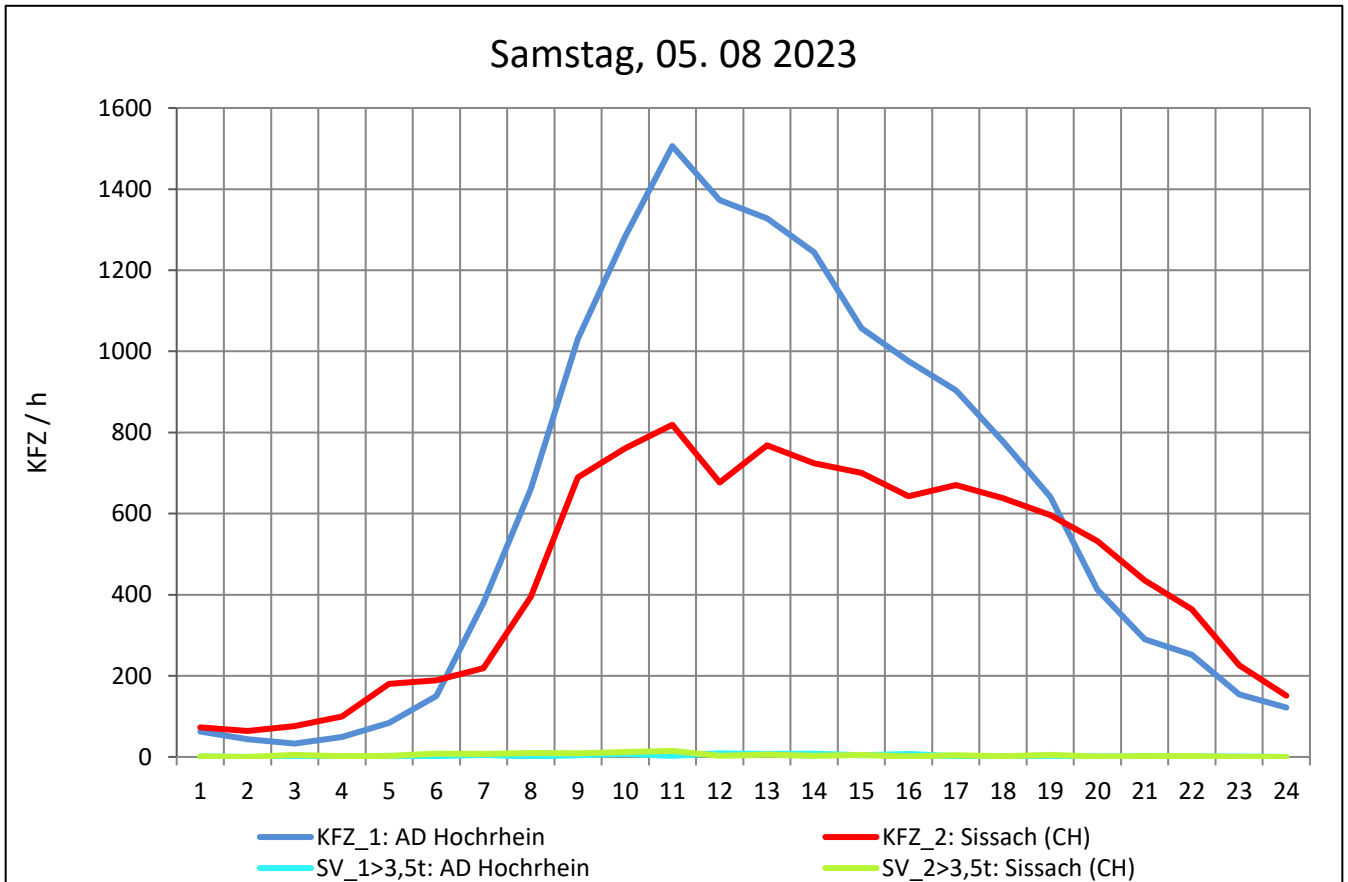
Zst.: **Rheinfelden**

TK-/Zst-Nr.: 8112/1001

A 861

Richtung 1 : **AD Hocht Rhein**

Richtung 2 : **Sissach (CH)**



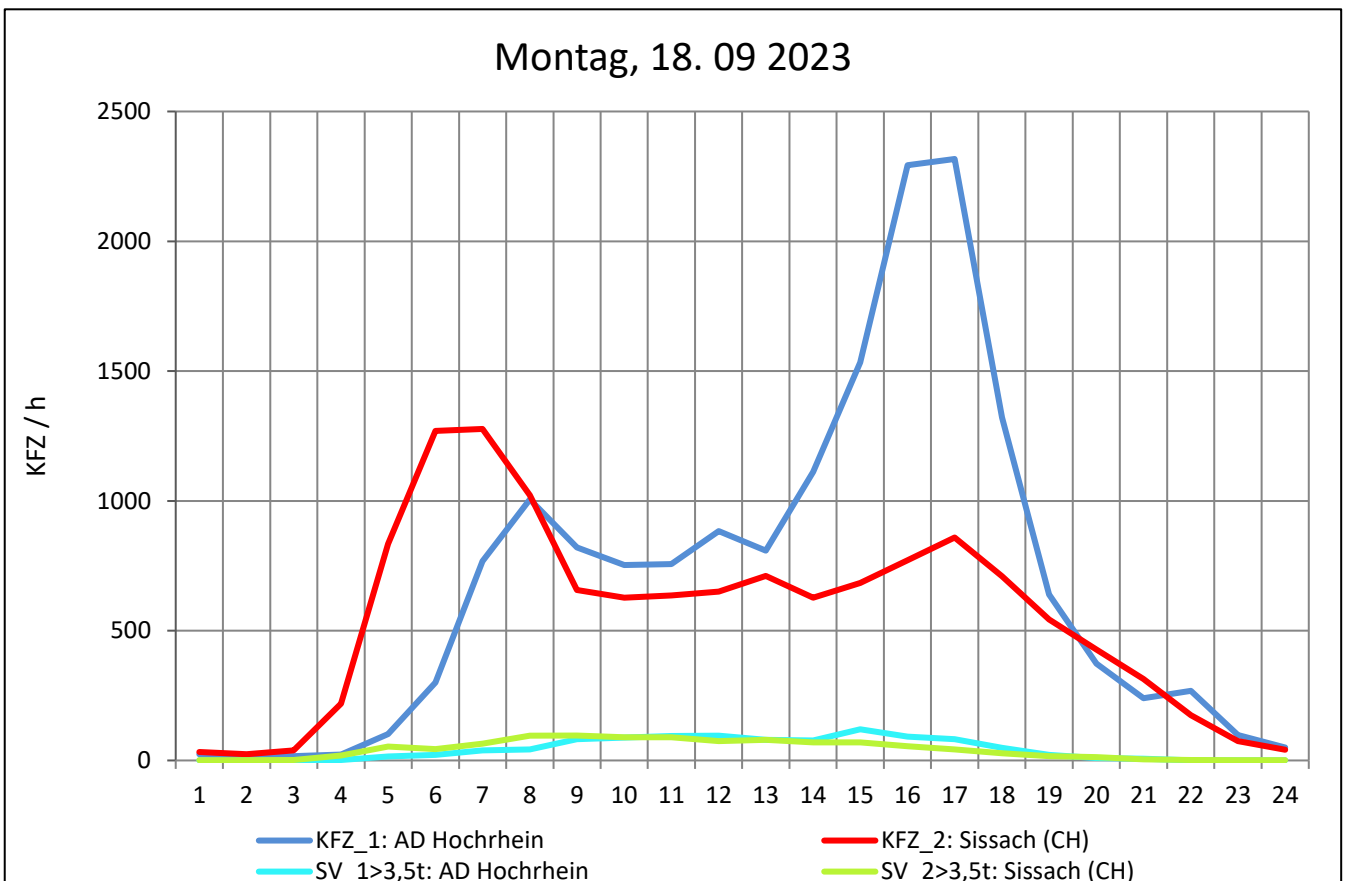
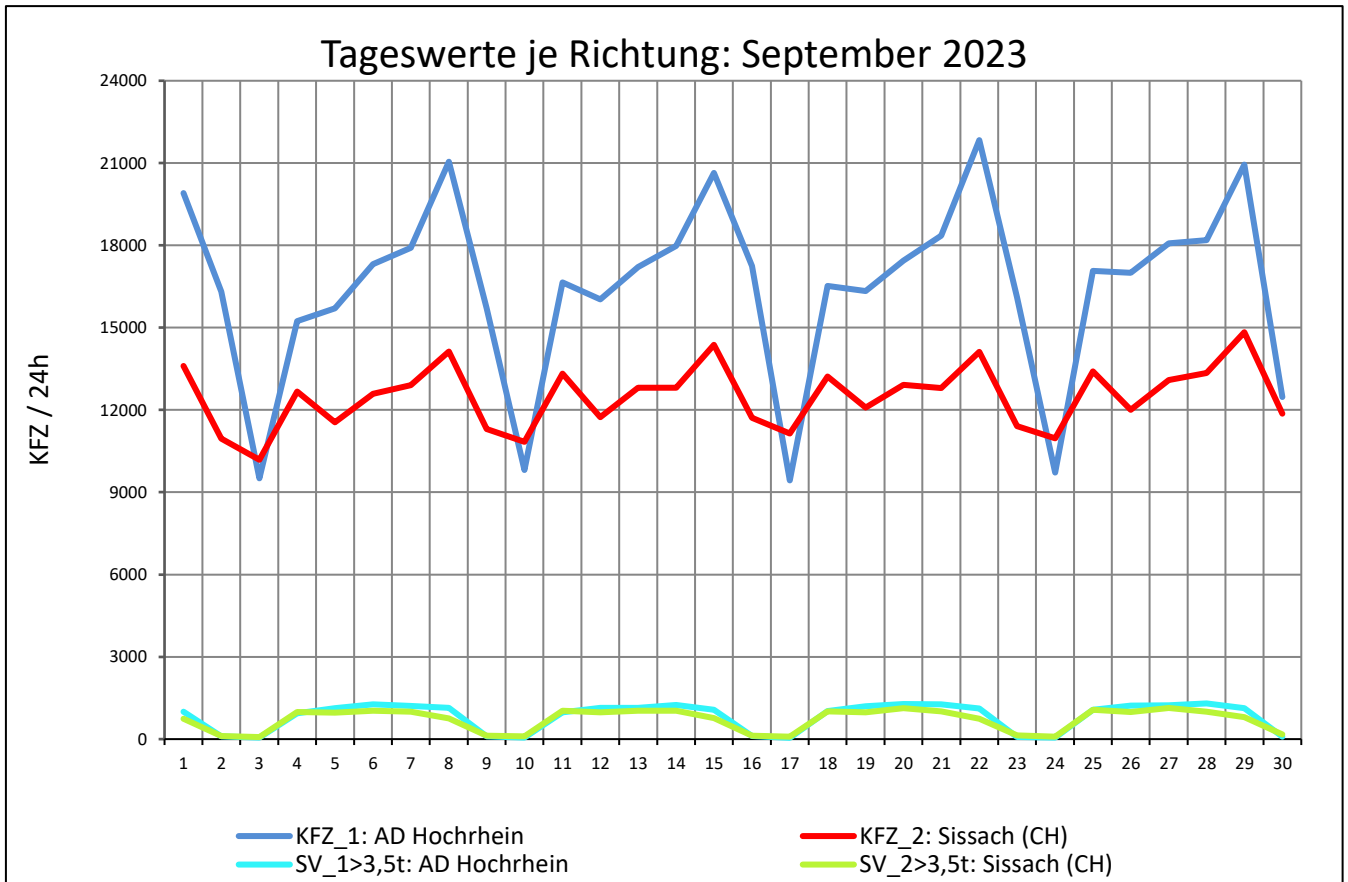
Zst.: **Rheinfelden**

TK-/Zst-Nr.: 8112/1001

A 861

Richtung 1 : **AD Hochrhein**

Richtung 2 : **Sissach (CH)**



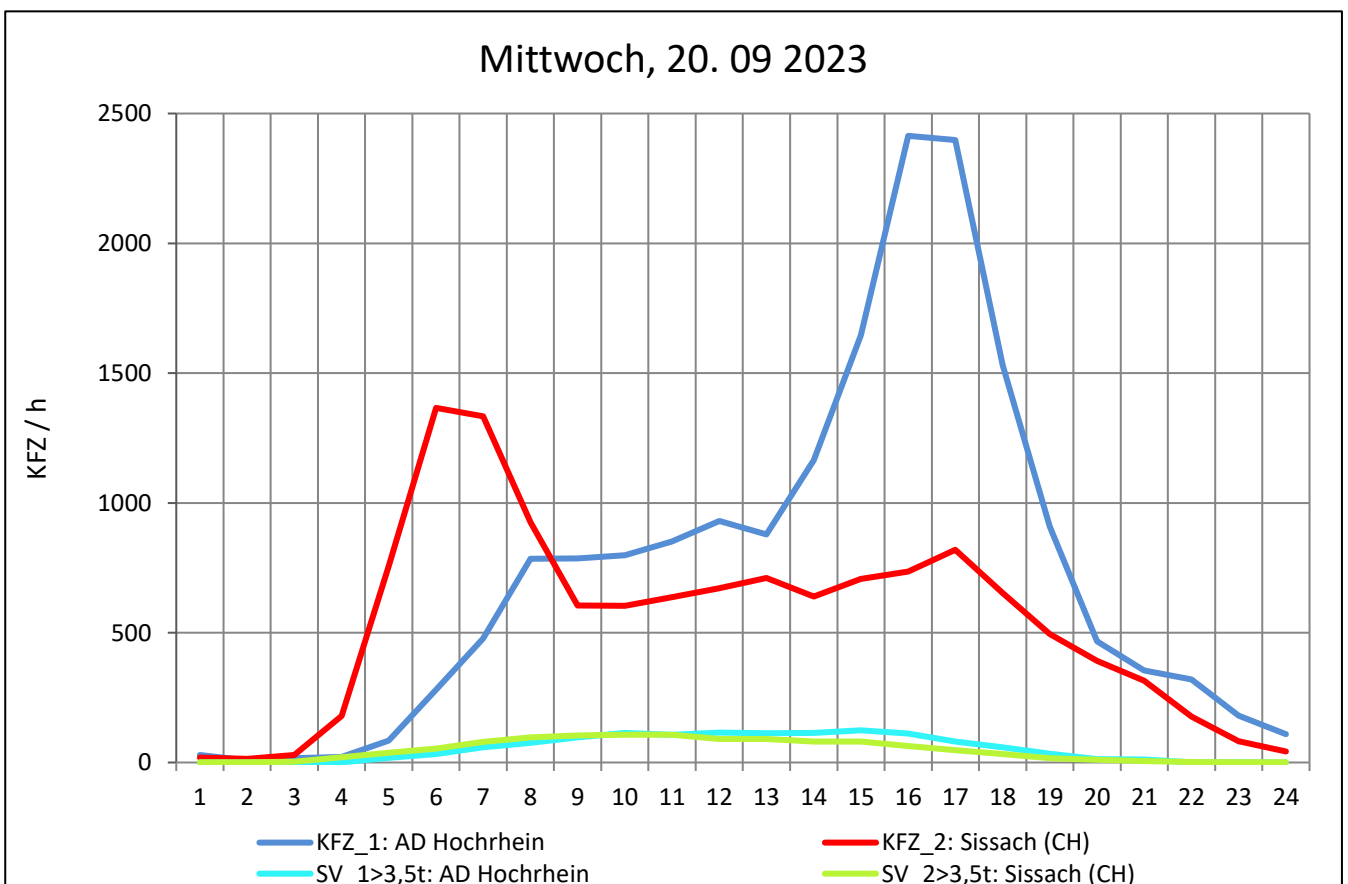
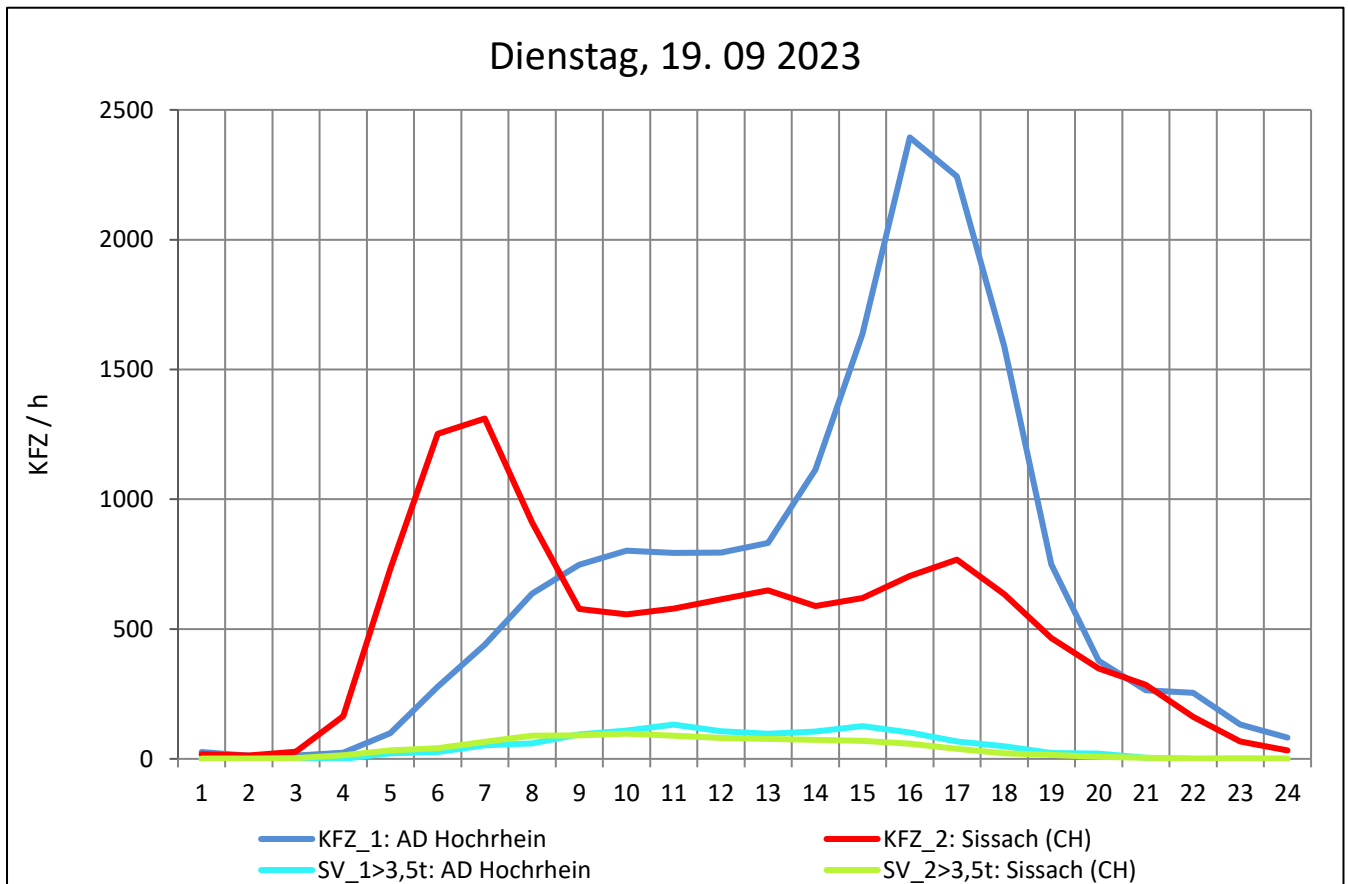
Zst.: **Rheinfelden**

TK-/Zst-Nr.: 8112/1001

A 861

Richtung 1 : **AD Hochtstein**

Richtung 2 : **Sissach (CH)**



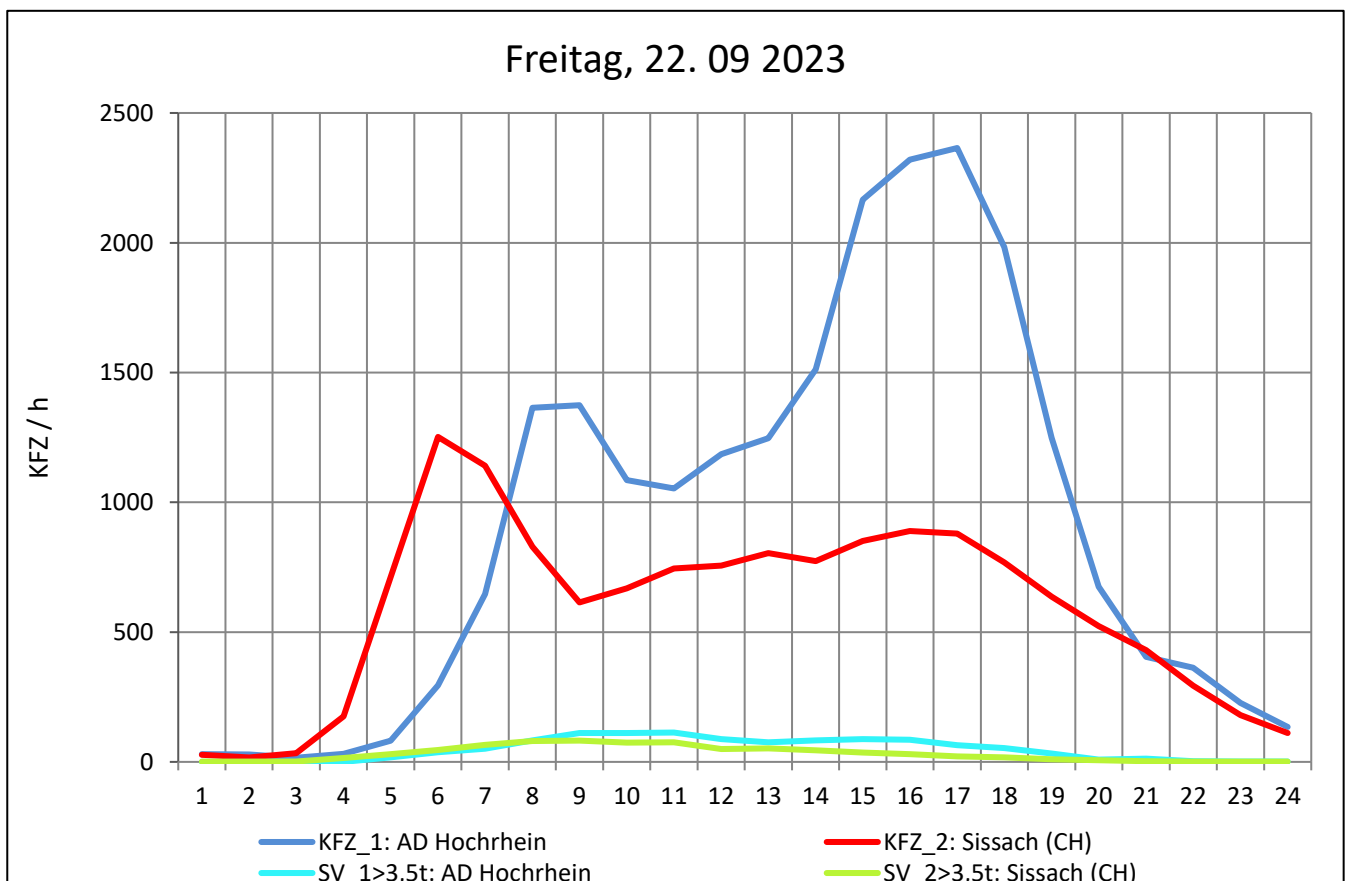
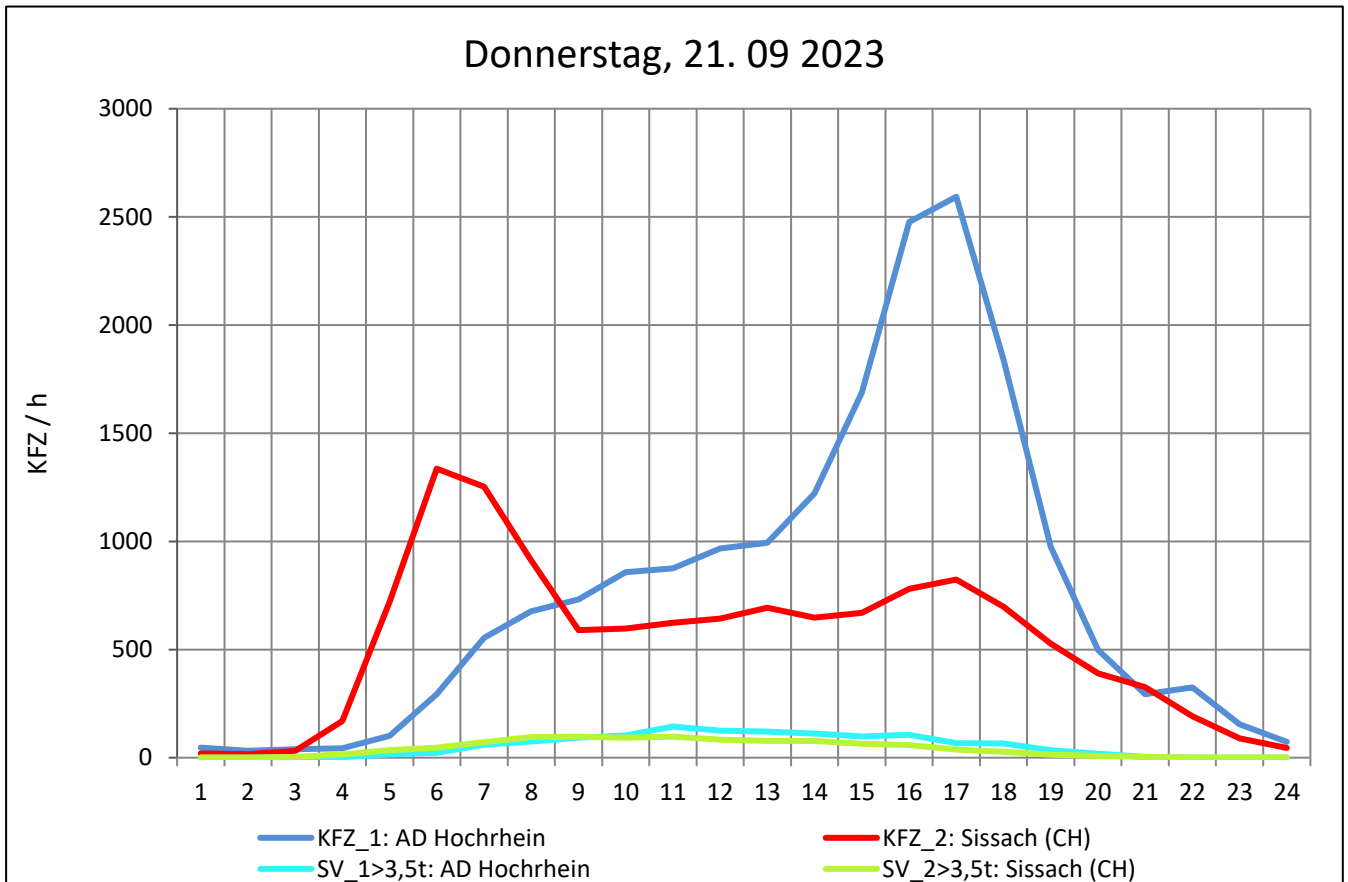
Zst.: **Rheinfelden**

TK-/Zst-Nr.: 8112/1001

A 861

Richtung 1 : **AD Hochrhein**

Richtung 2 : **Sissach (CH)**



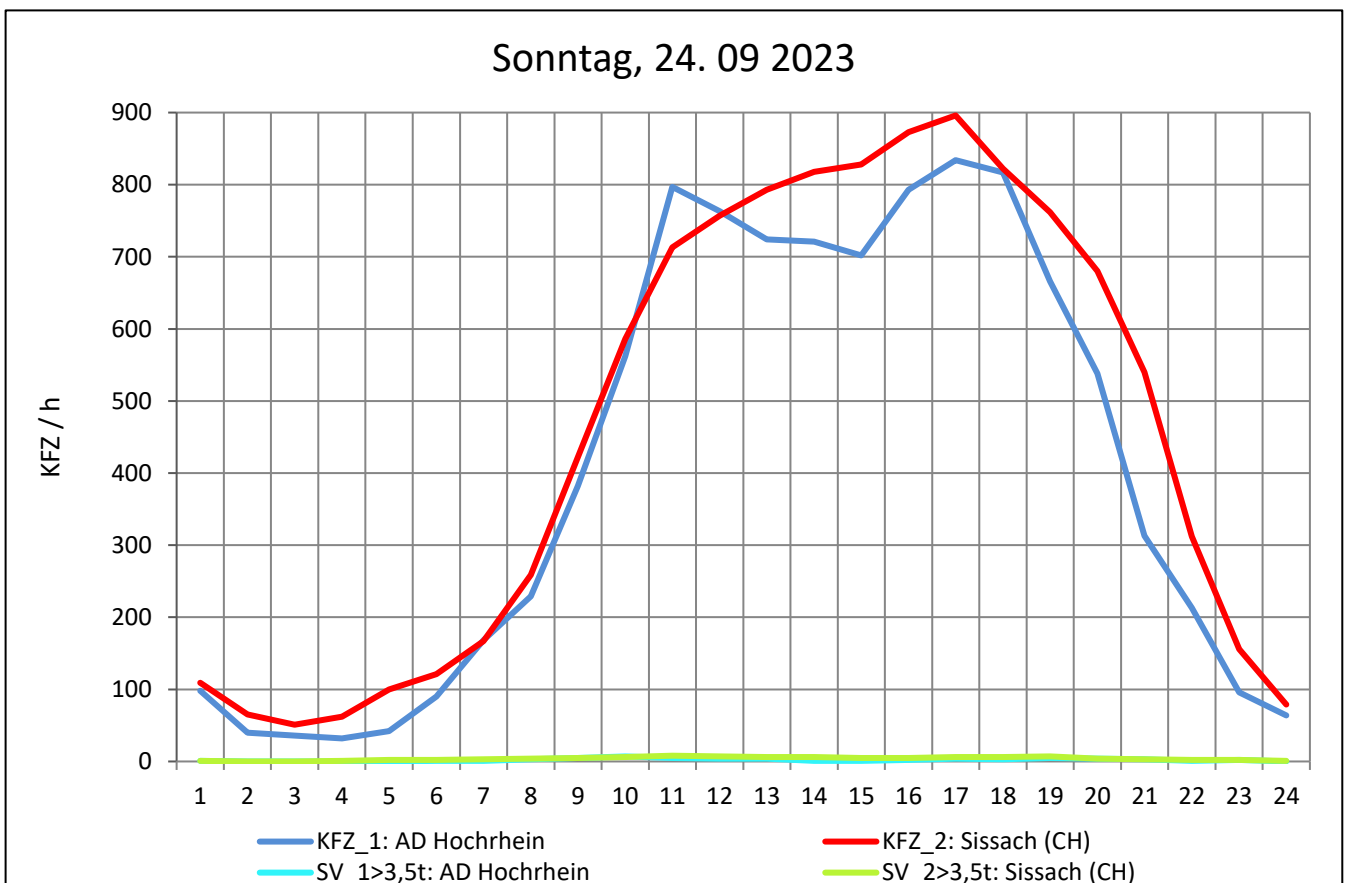
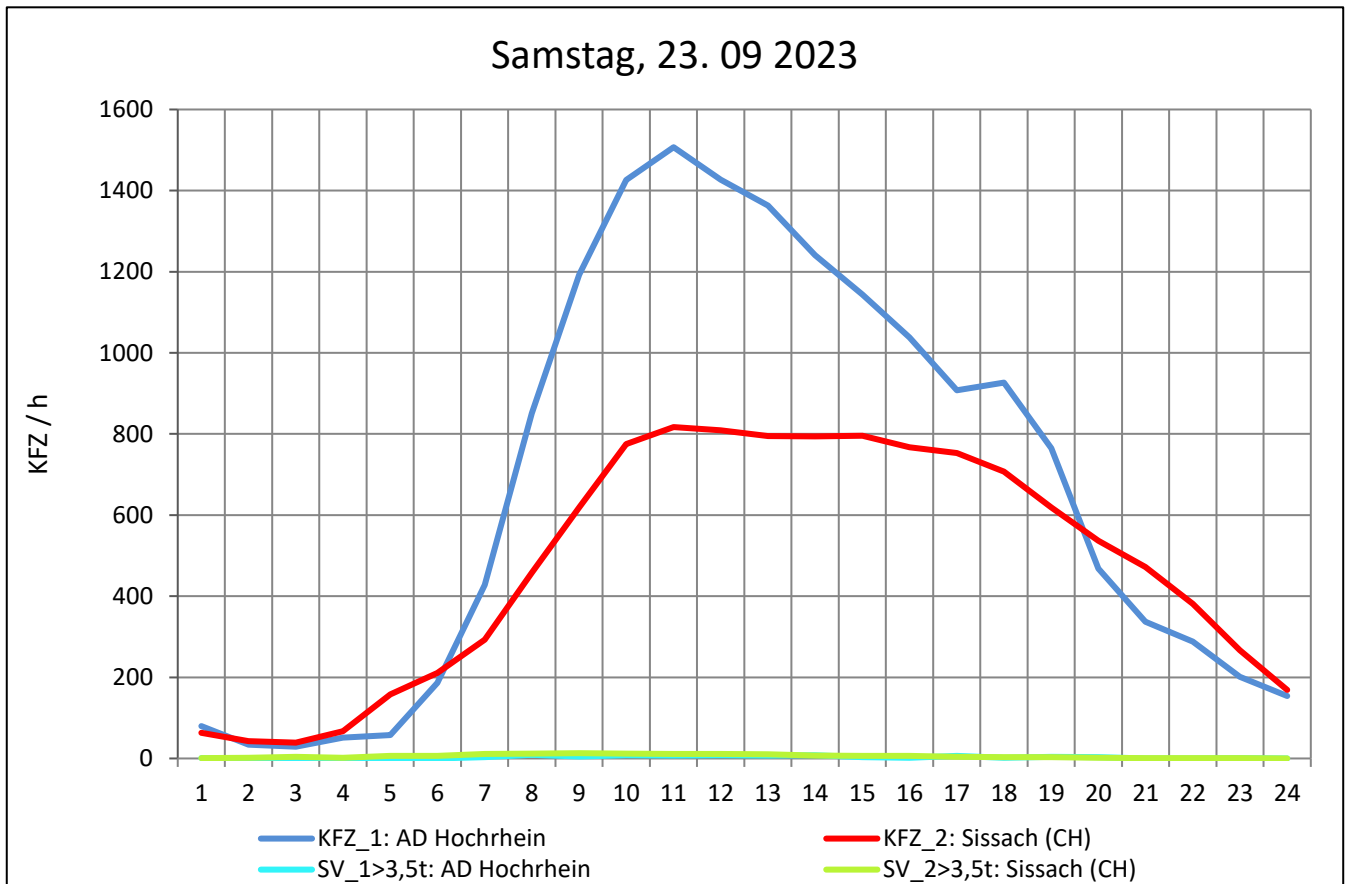
Zst.: **Rheinfelden**

TK-/Zst-Nr.: 8112/1001

A 861

Richtung 1 : **AD Hochtstein**

Richtung 2 : **Sissach (CH)**



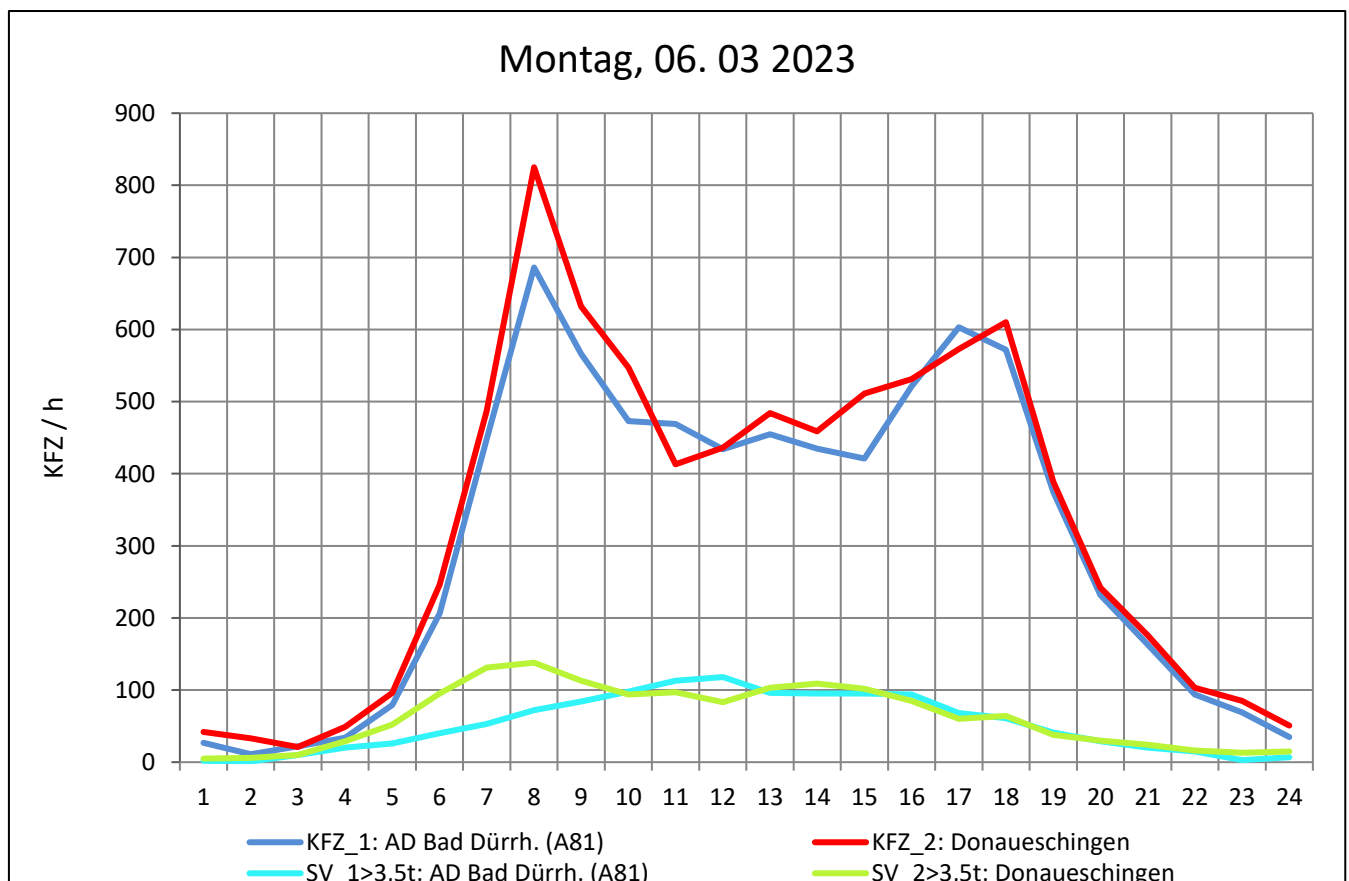
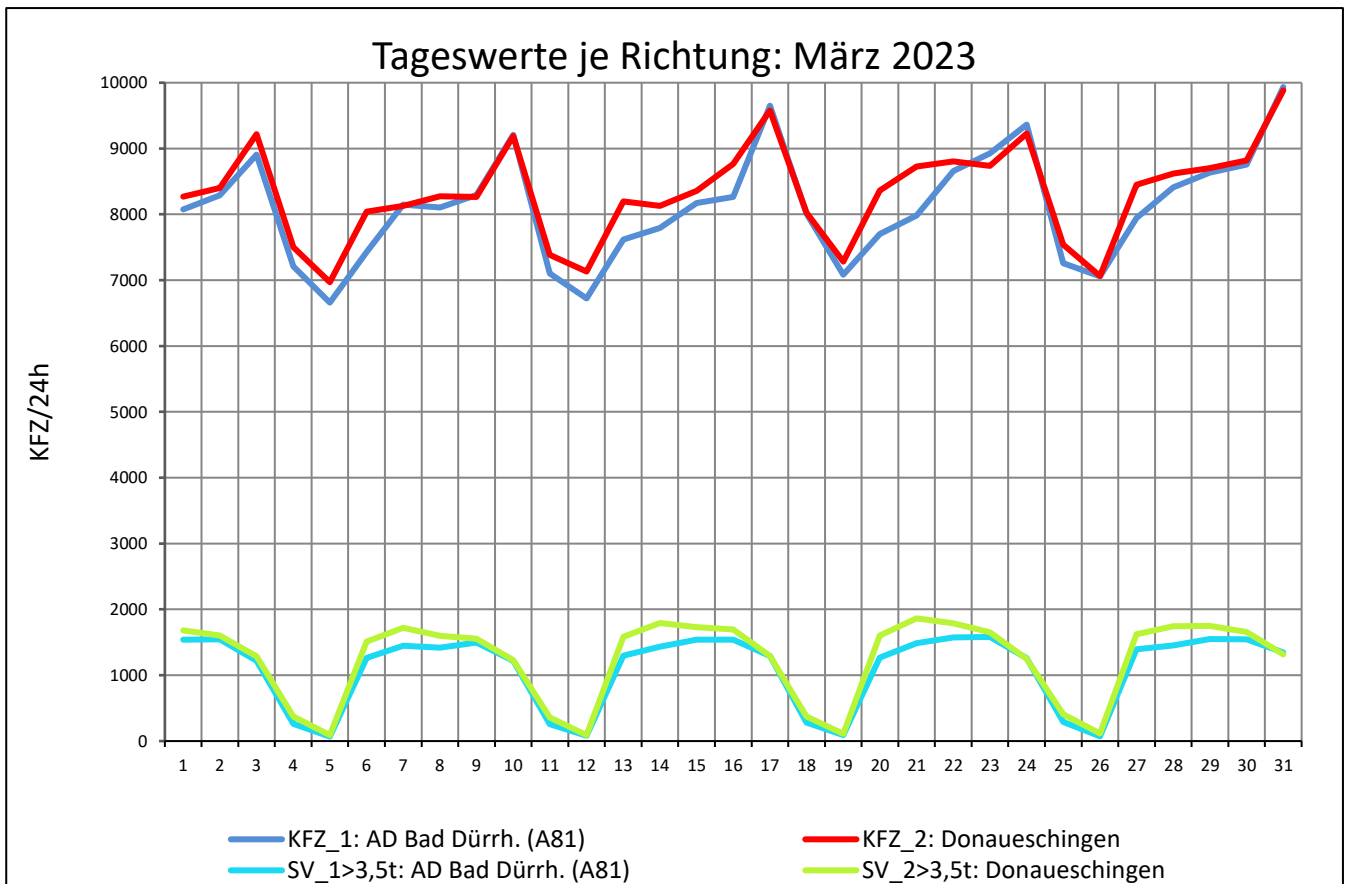
Zst.: **Bad Dürkheim**

TK-/Zst-Nr.: 8017/1034

A 864

Richtung 1 : **AD Bad Dürk. (A81)**

Richtung 2 : **Donaueschingen**



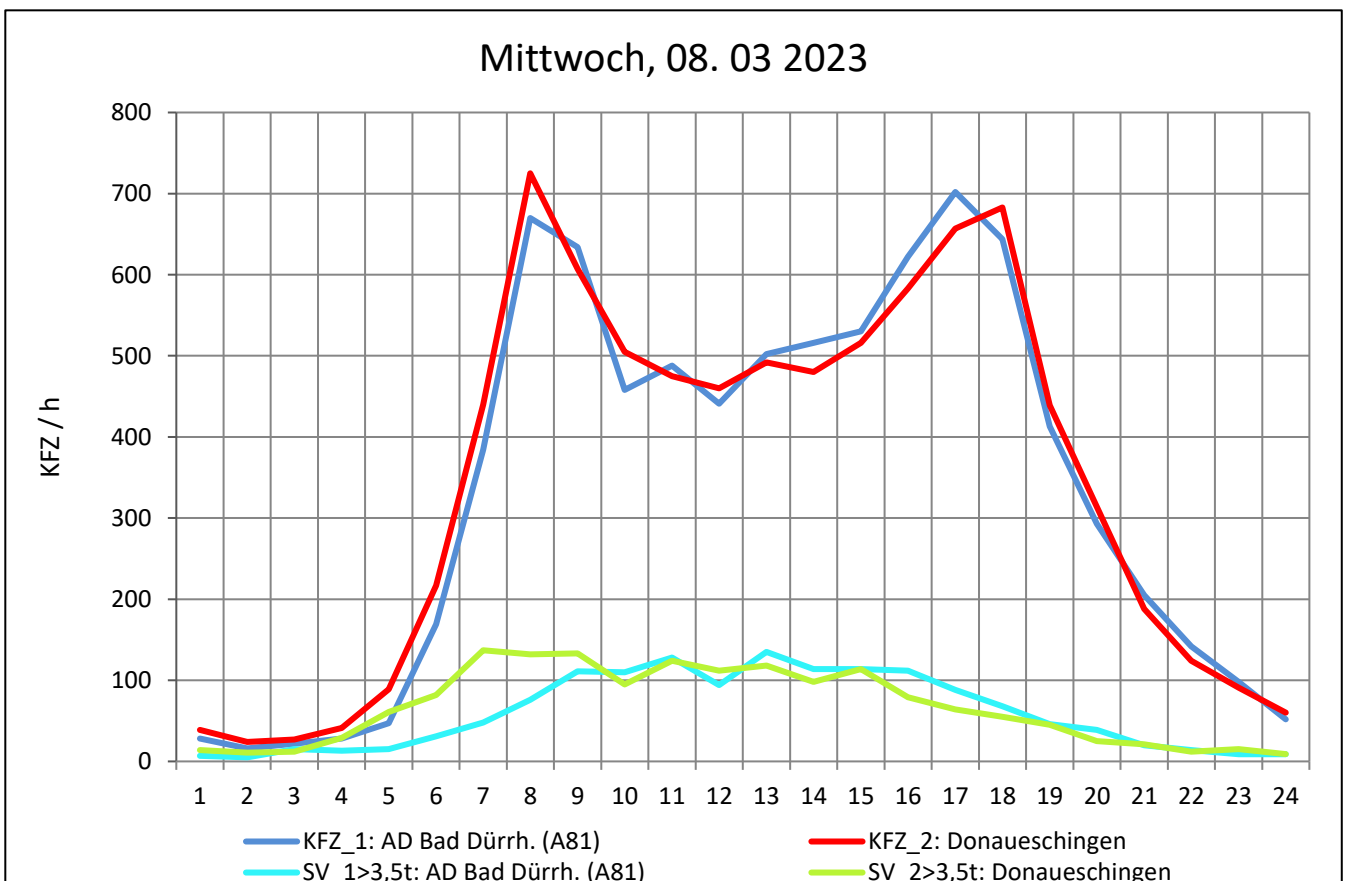
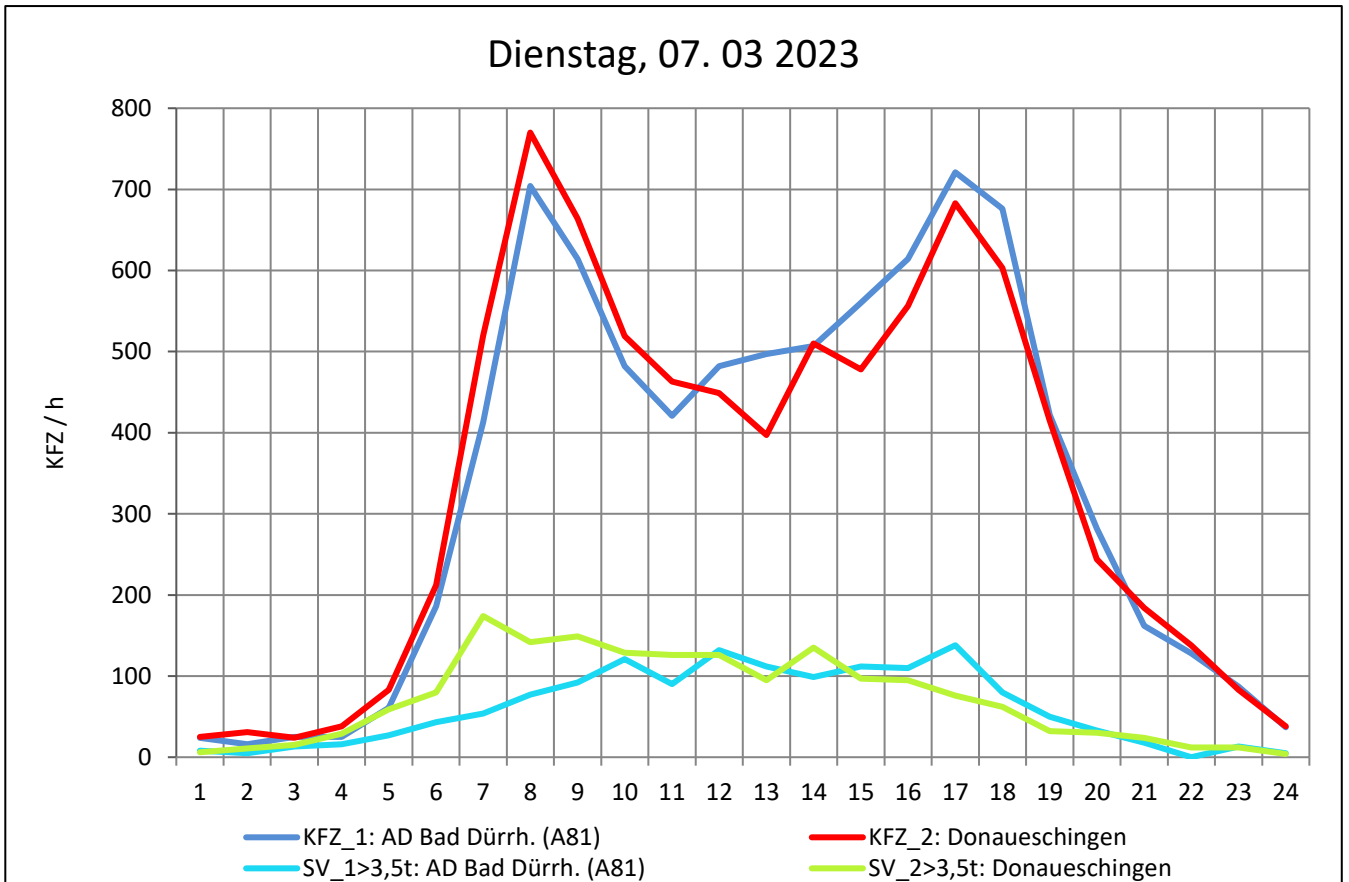
Zst.: **Bad Dürkheim**

TK-/Zst-Nr.: 8017/1034

A 864

Richtung 1 : **AD Bad Dürk. (A81)**

Richtung 2 : **Donaueschingen**



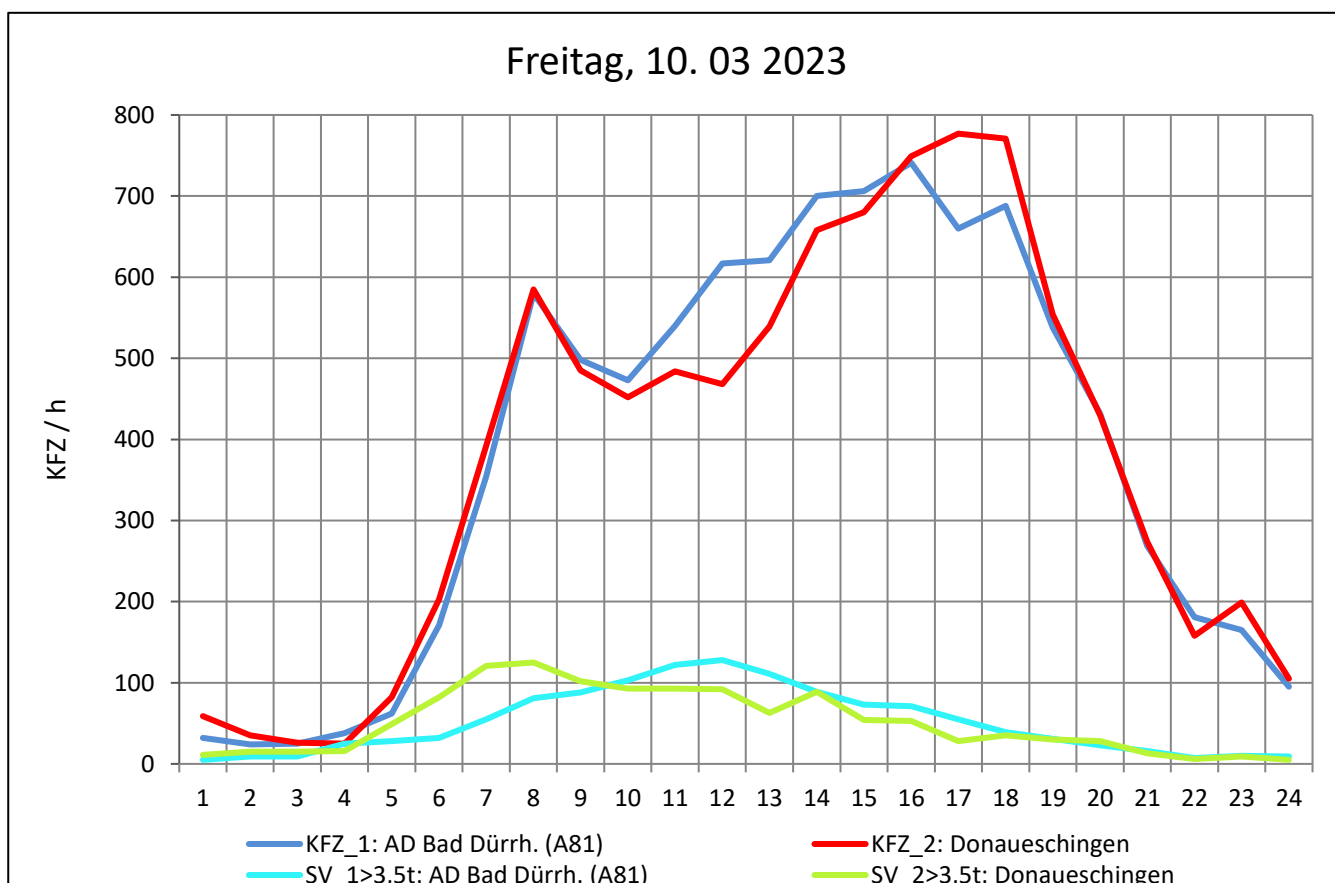
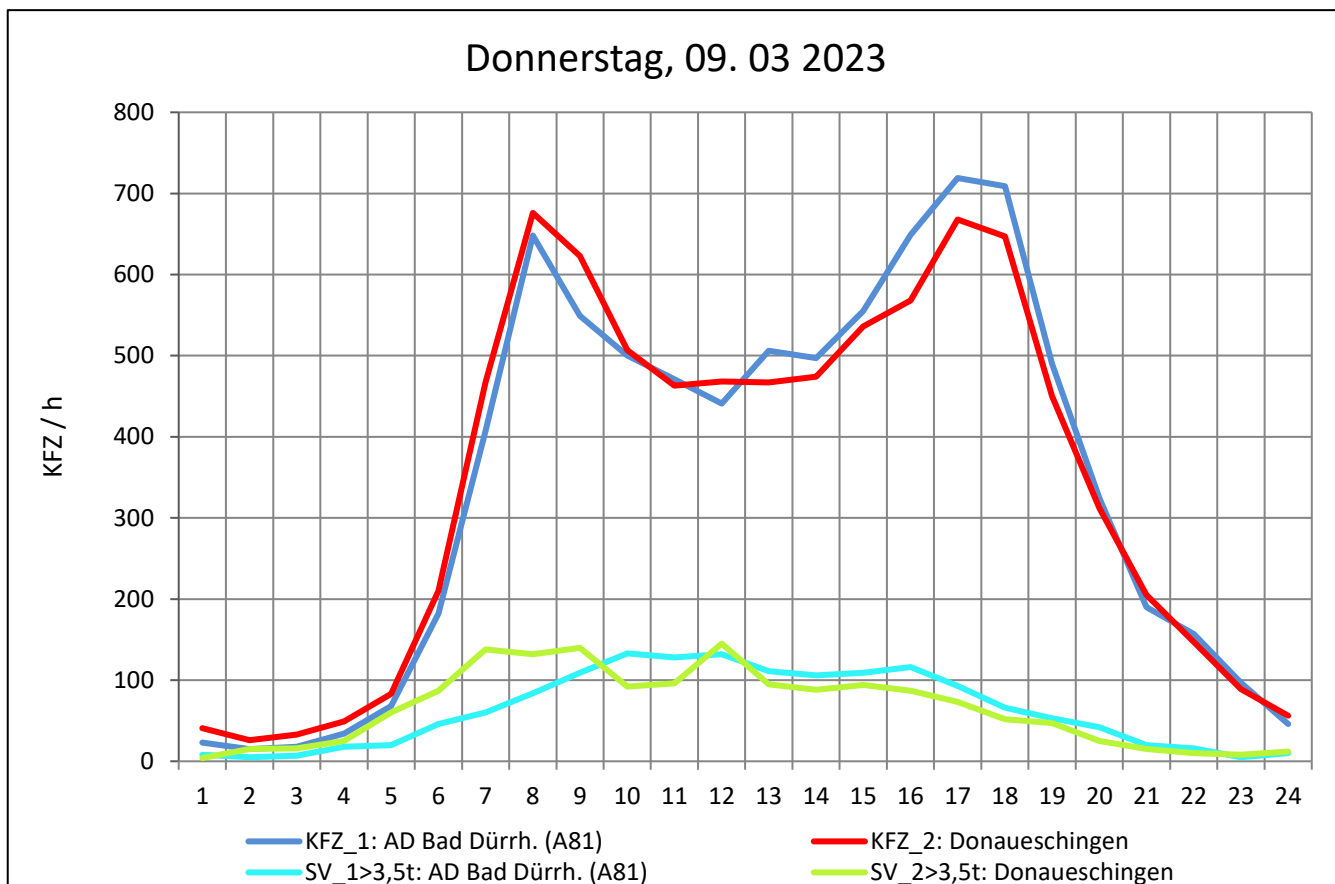
Zst.: **Bad Dürkheim**

TK-/Zst-Nr.: 8017/1034

A 864

Richtung 1 : **AD Bad Dürk. (A81)**

Richtung 2 : **Donaueschingen**



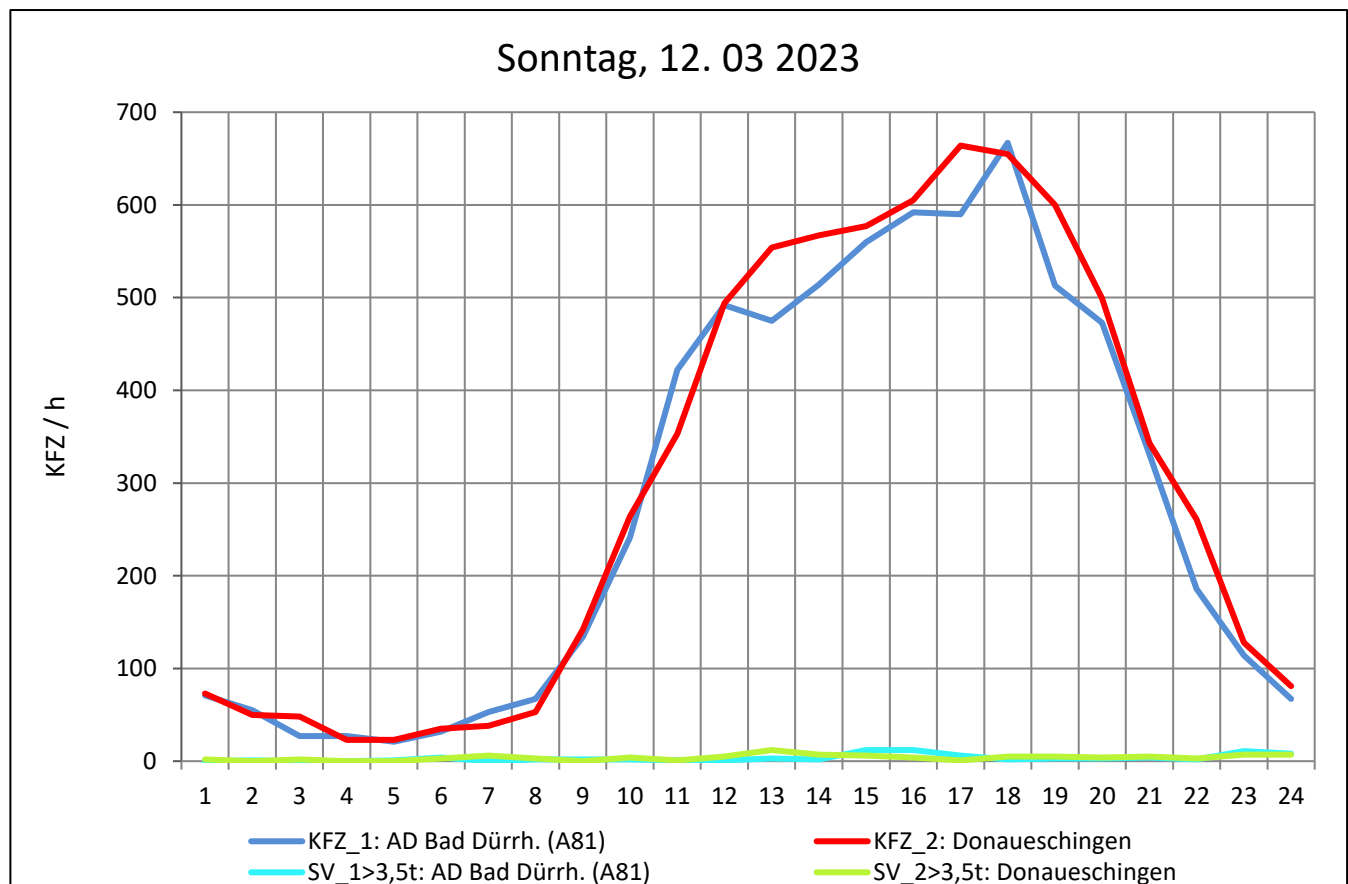
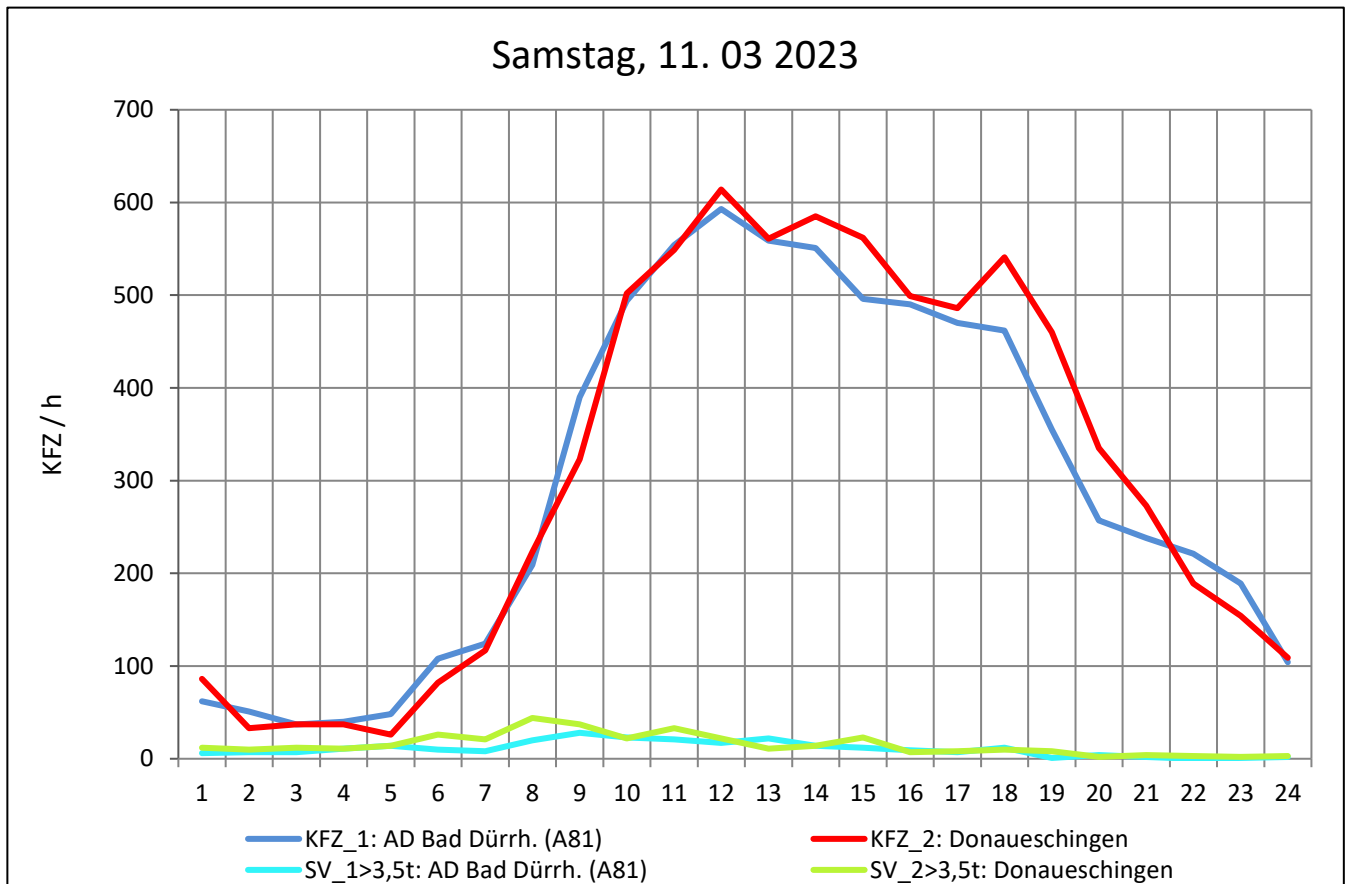
Zst.: **Bad Dürkheim**

TK-/Zst-Nr.: 8017/1034

A 864

Richtung 1 : **AD Bad Dürk. (A81)**

Richtung 2 : **Donaueschingen**



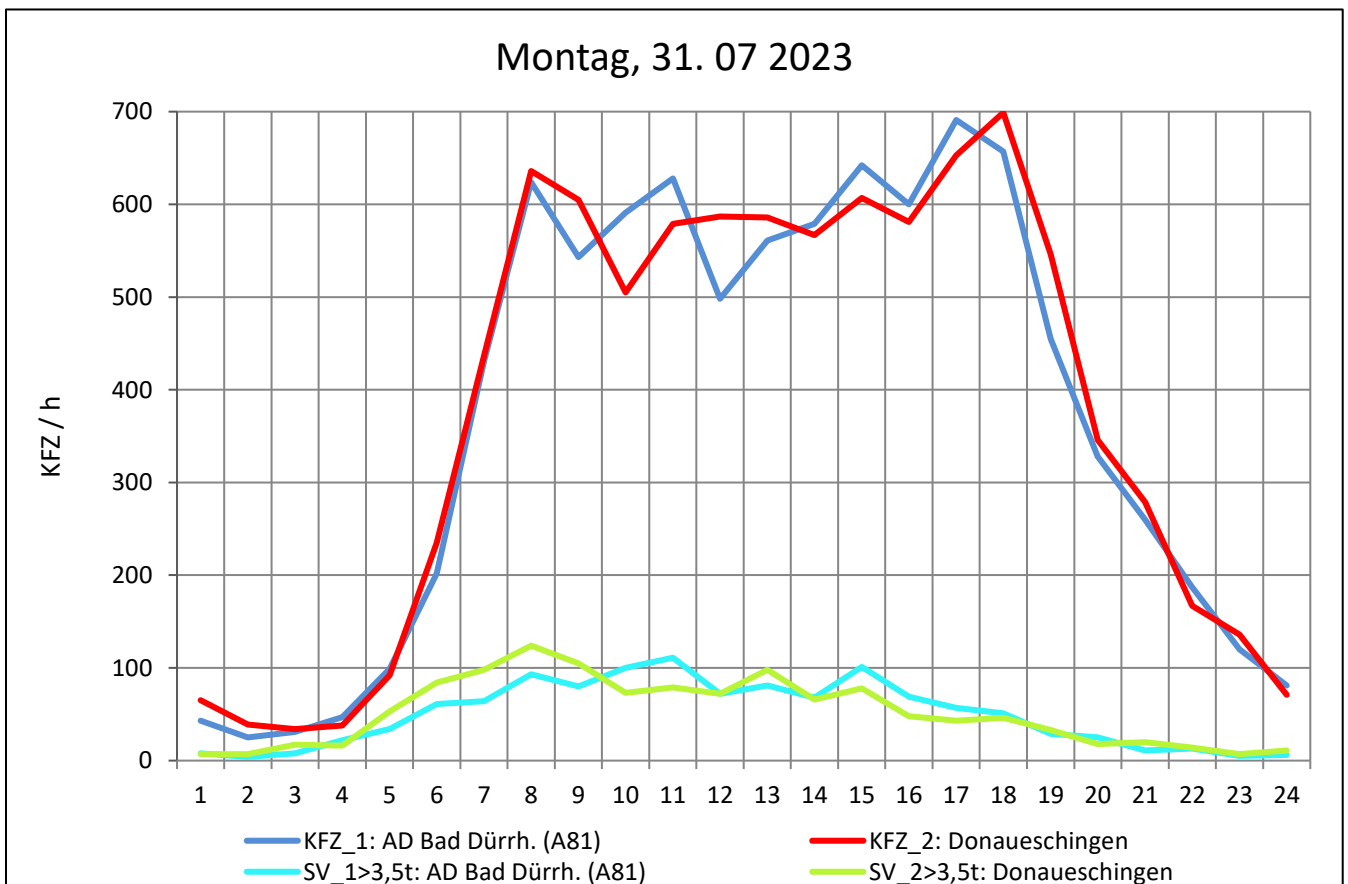
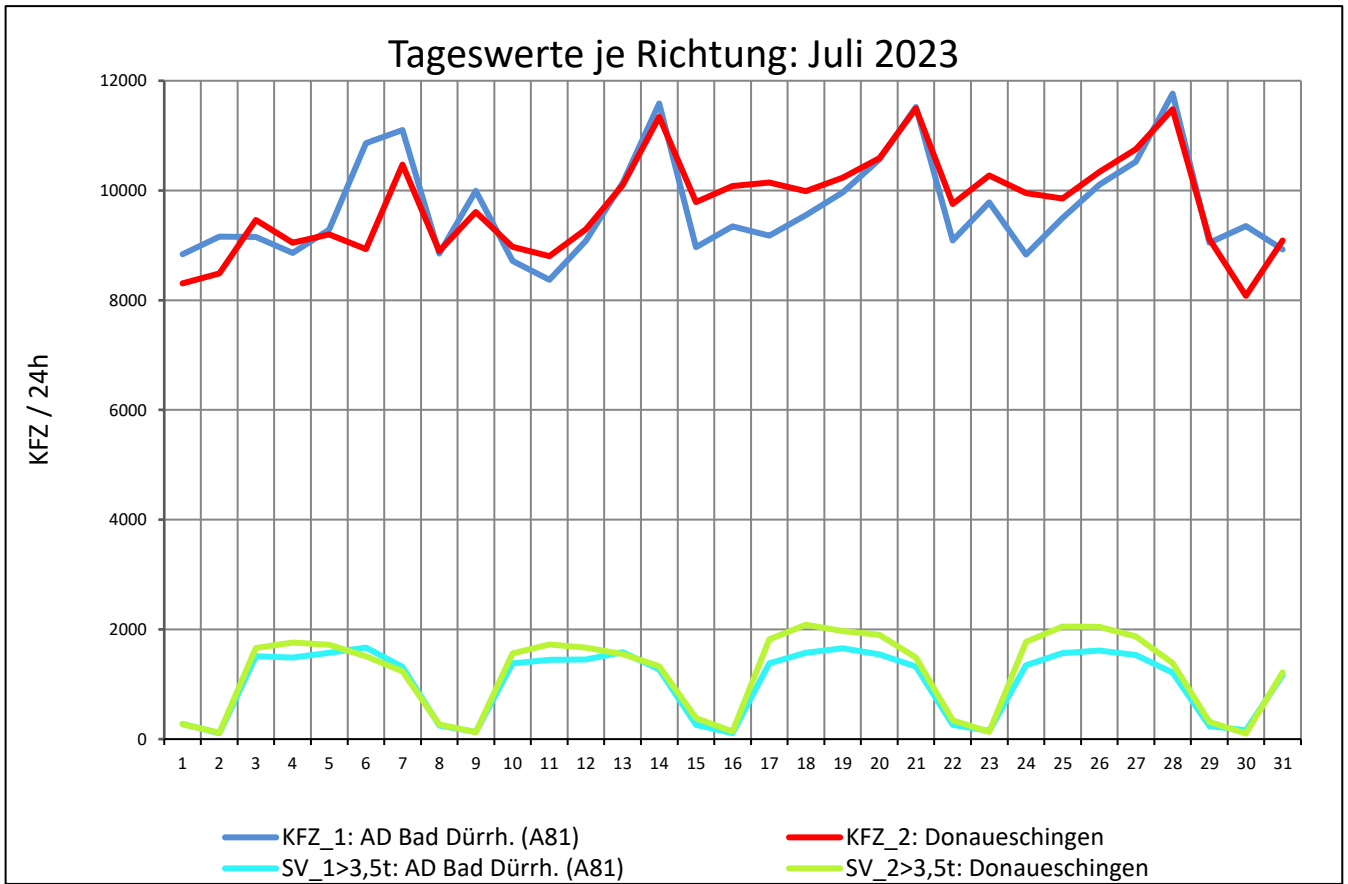
Zst.: **Bad Dürkheim**

TK-/Zst-Nr.: 8017/1034

A 864

Richtung 1 : **AD Bad Dürk. (A81)**

Richtung 2 : **Donaueschingen**



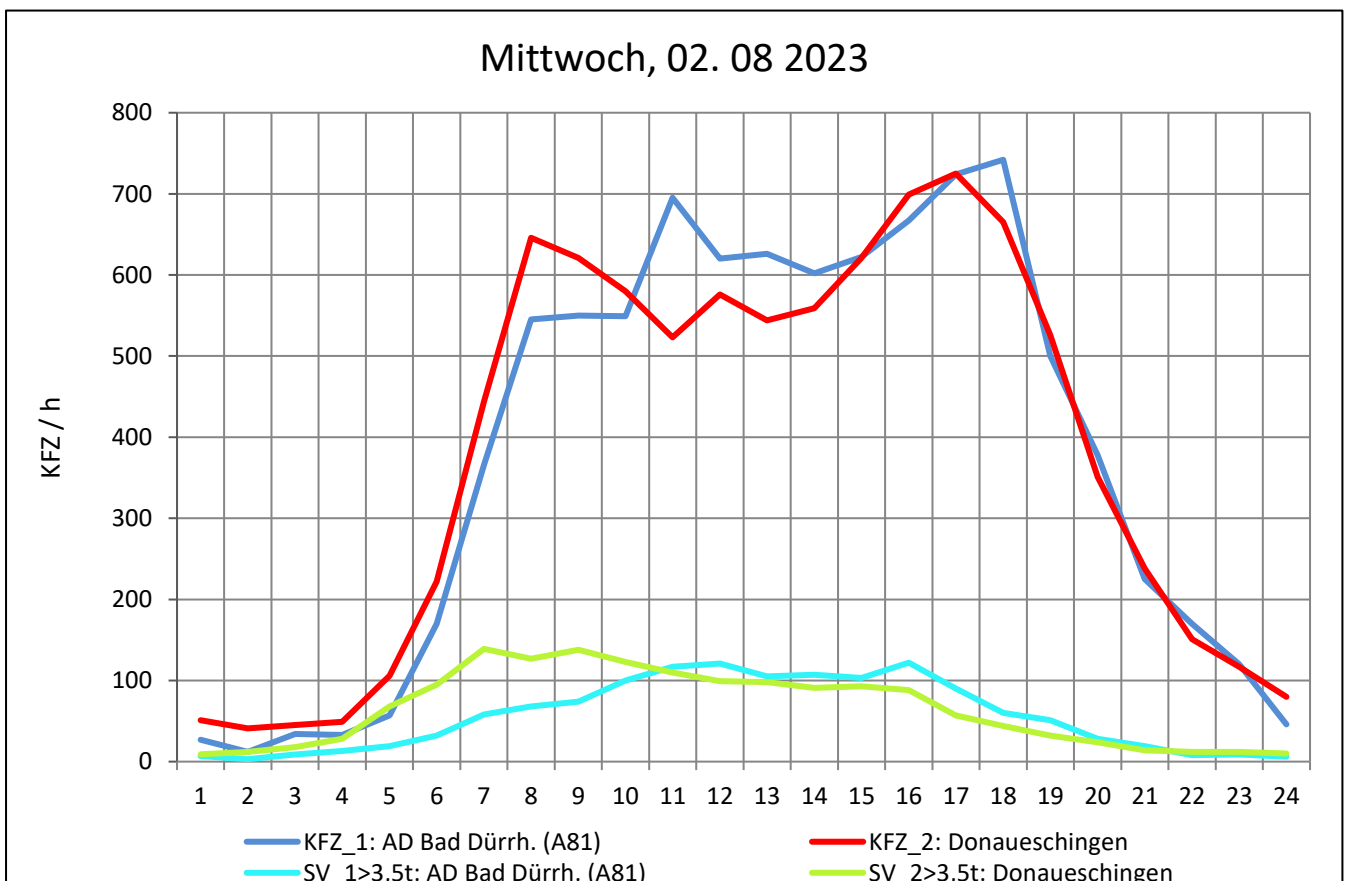
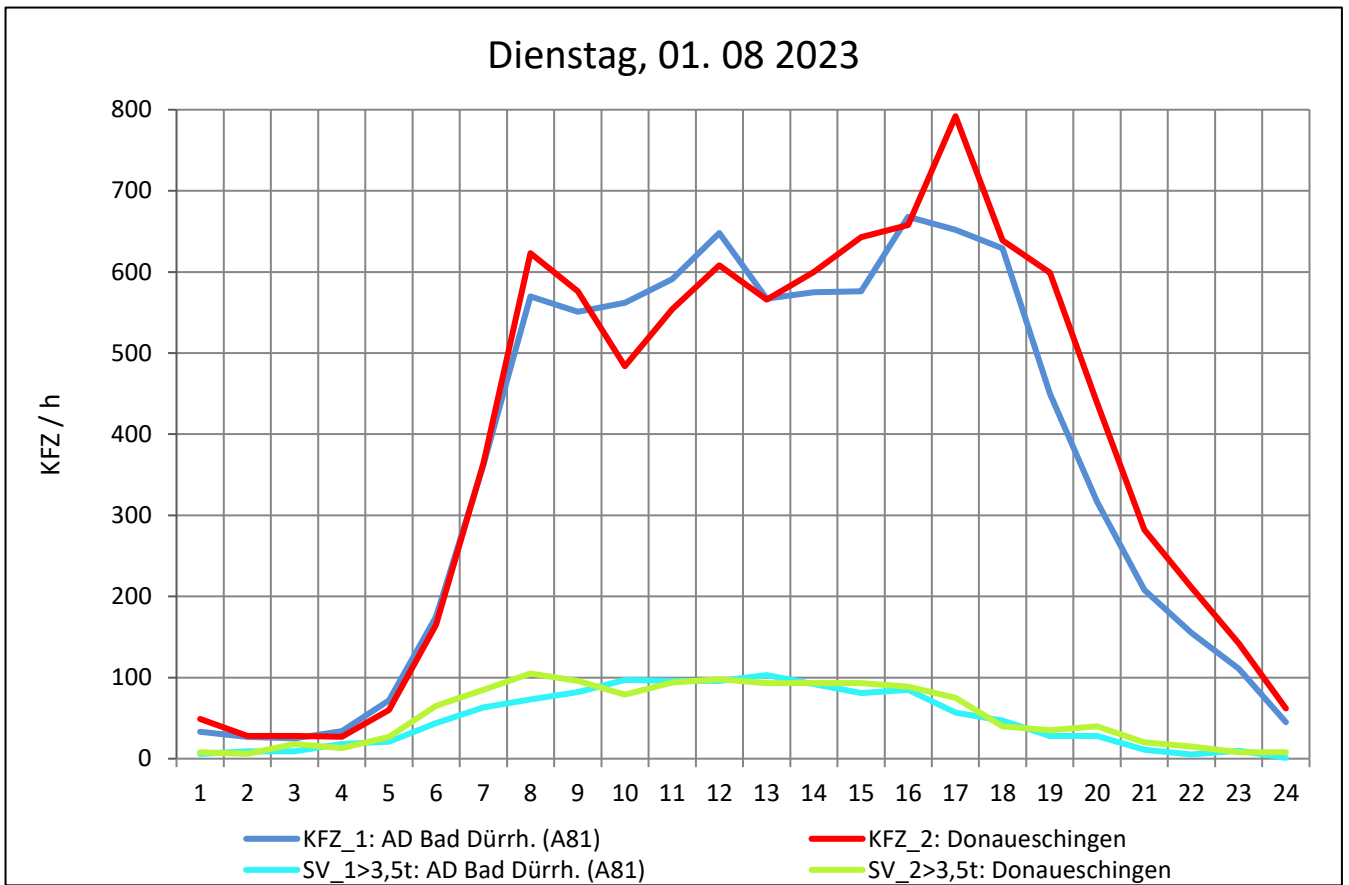
Zst.: **Bad Dürkheim**

TK-/Zst-Nr.: 8017/1034

A 864

Richtung 1 : **AD Bad Dürk. (A81)**

Richtung 2 : **Donaueschingen**



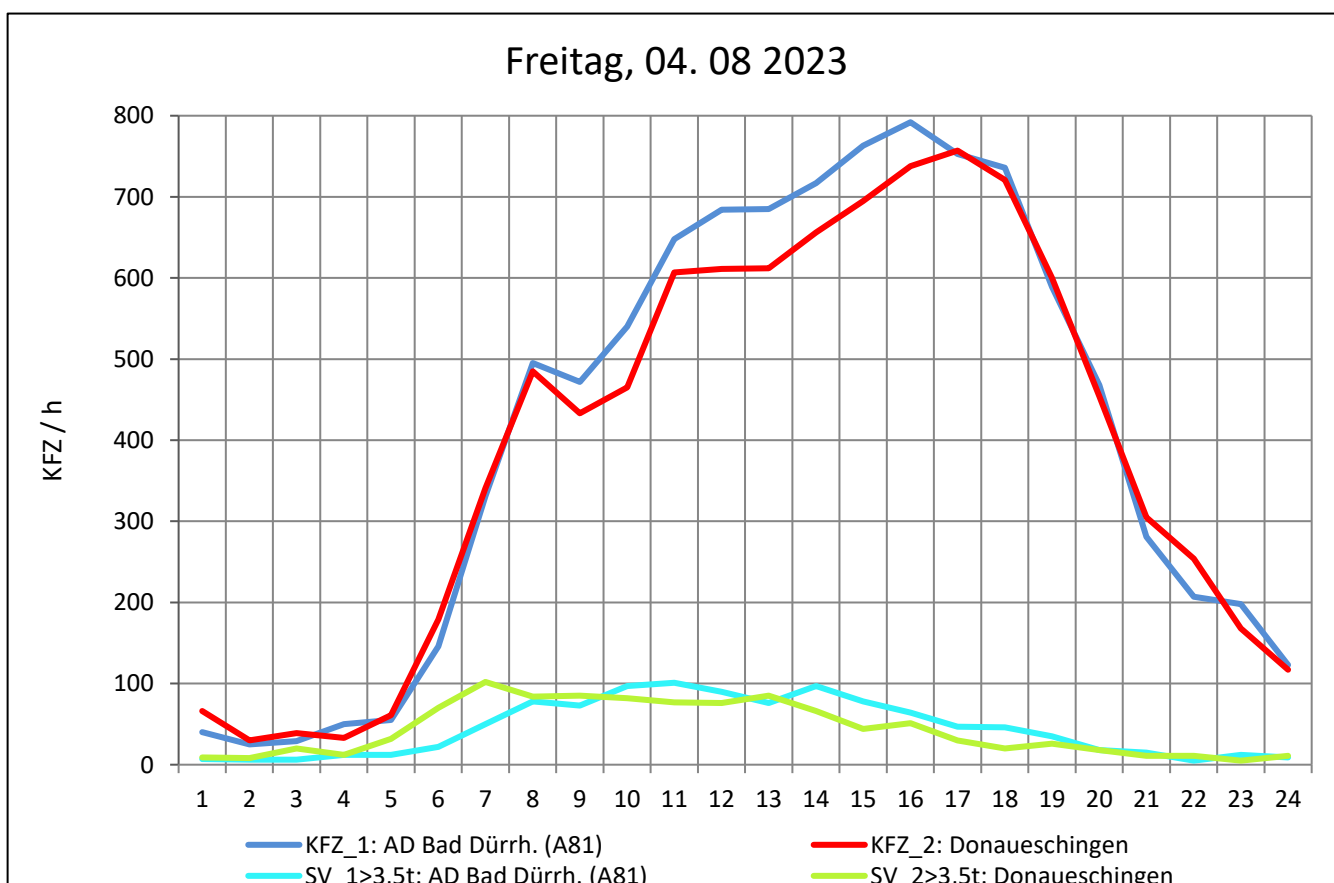
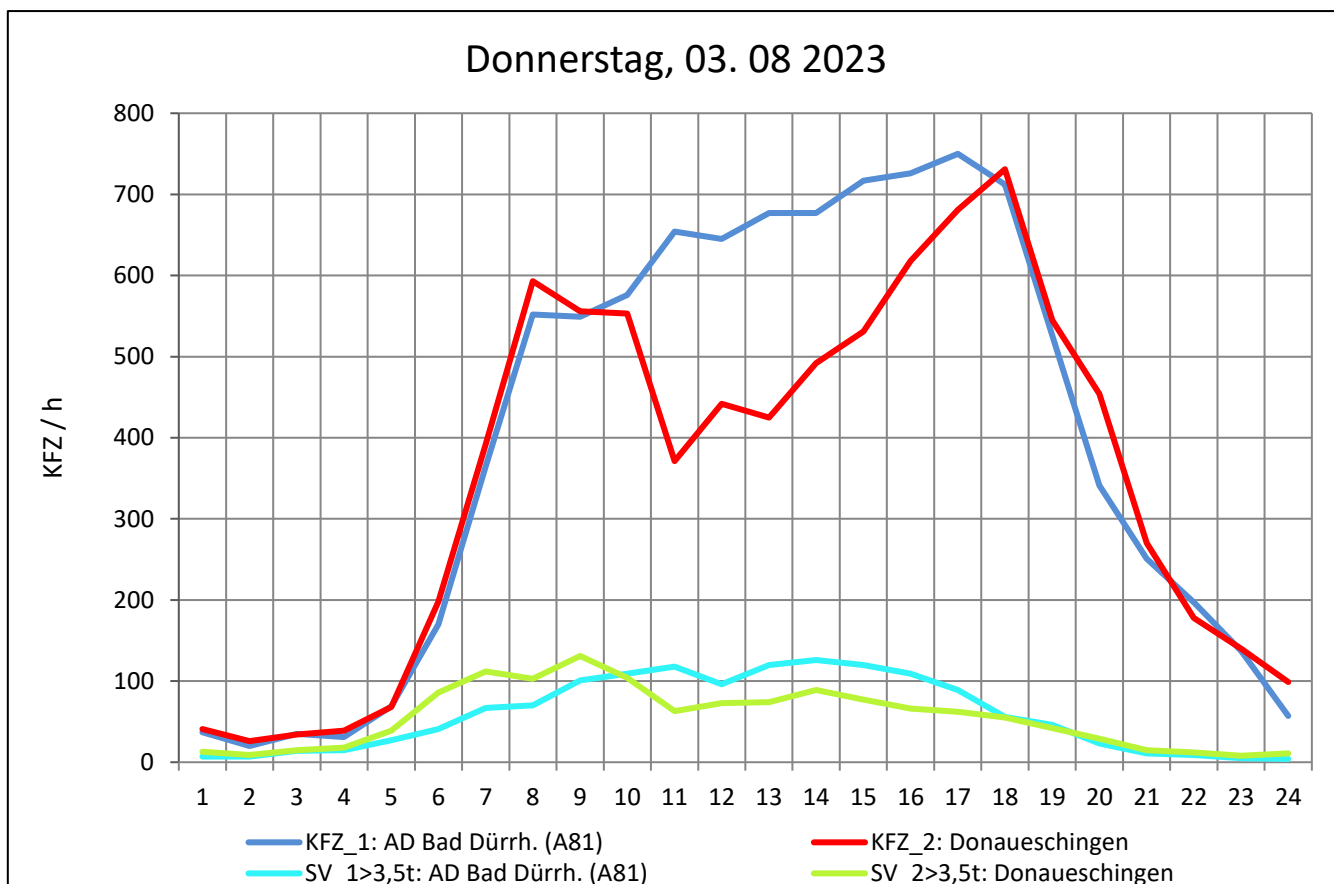
Zst.: **Bad Dürkheim**

TK-/Zst-Nr.: 8017/1034

A 864

Richtung 1 : **AD Bad Dürk. (A81)**

Richtung 2 : **Donaueschingen**



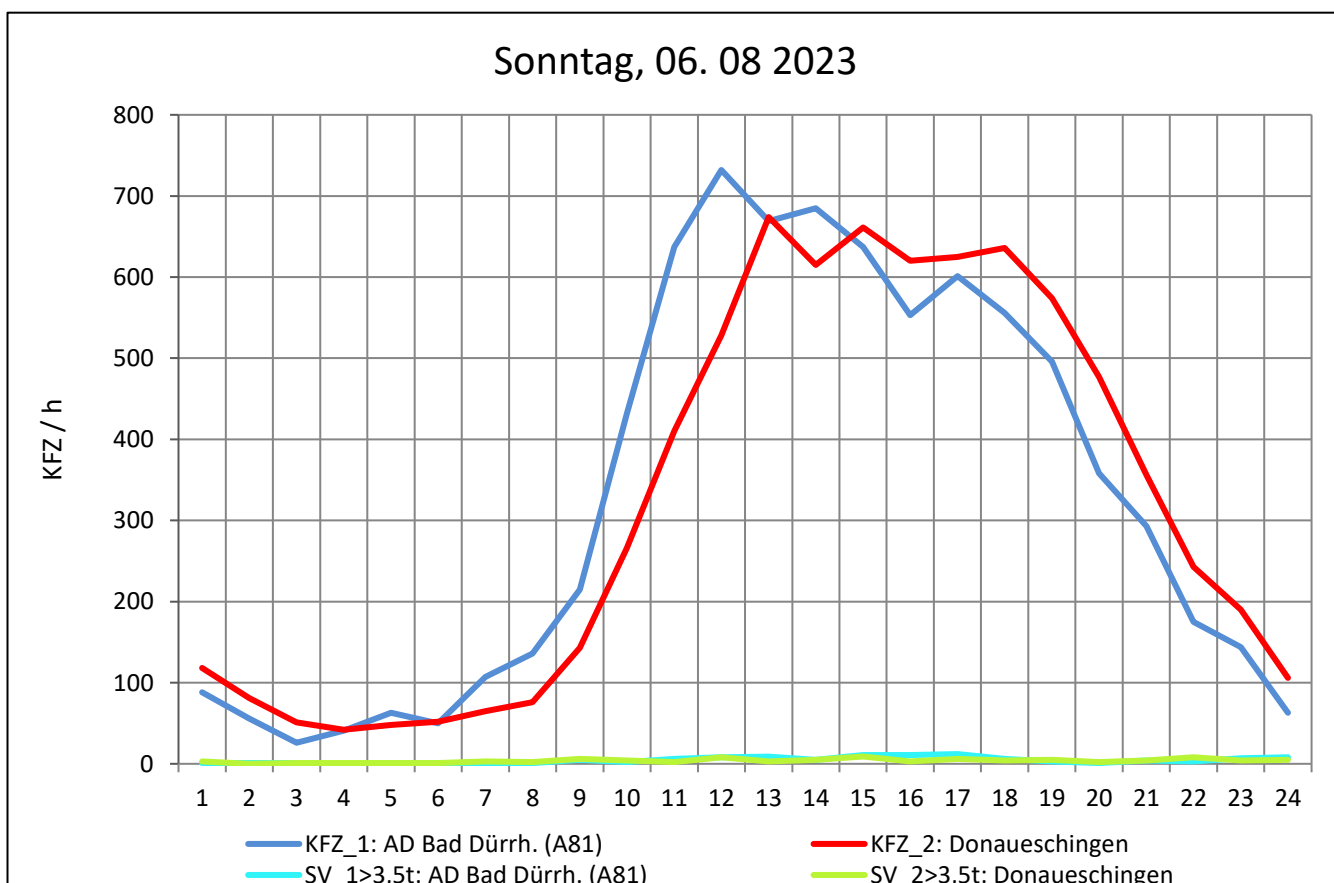
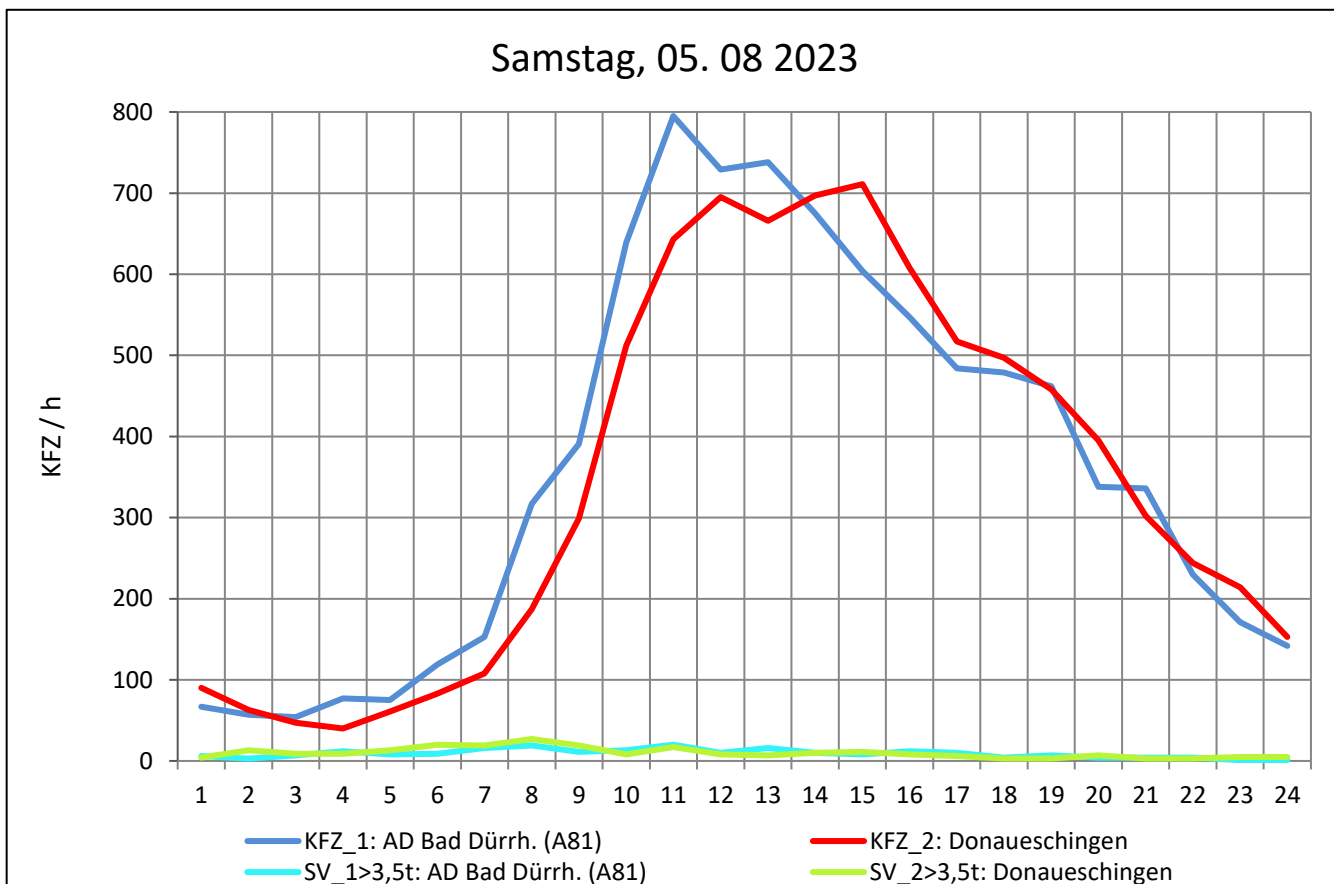
Zst.: **Bad Dürkheim**

TK-/Zst-Nr.: 8017/1034

A 864

Richtung 1 : **AD Bad Dürk. (A81)**

Richtung 2 : **Donaueschingen**



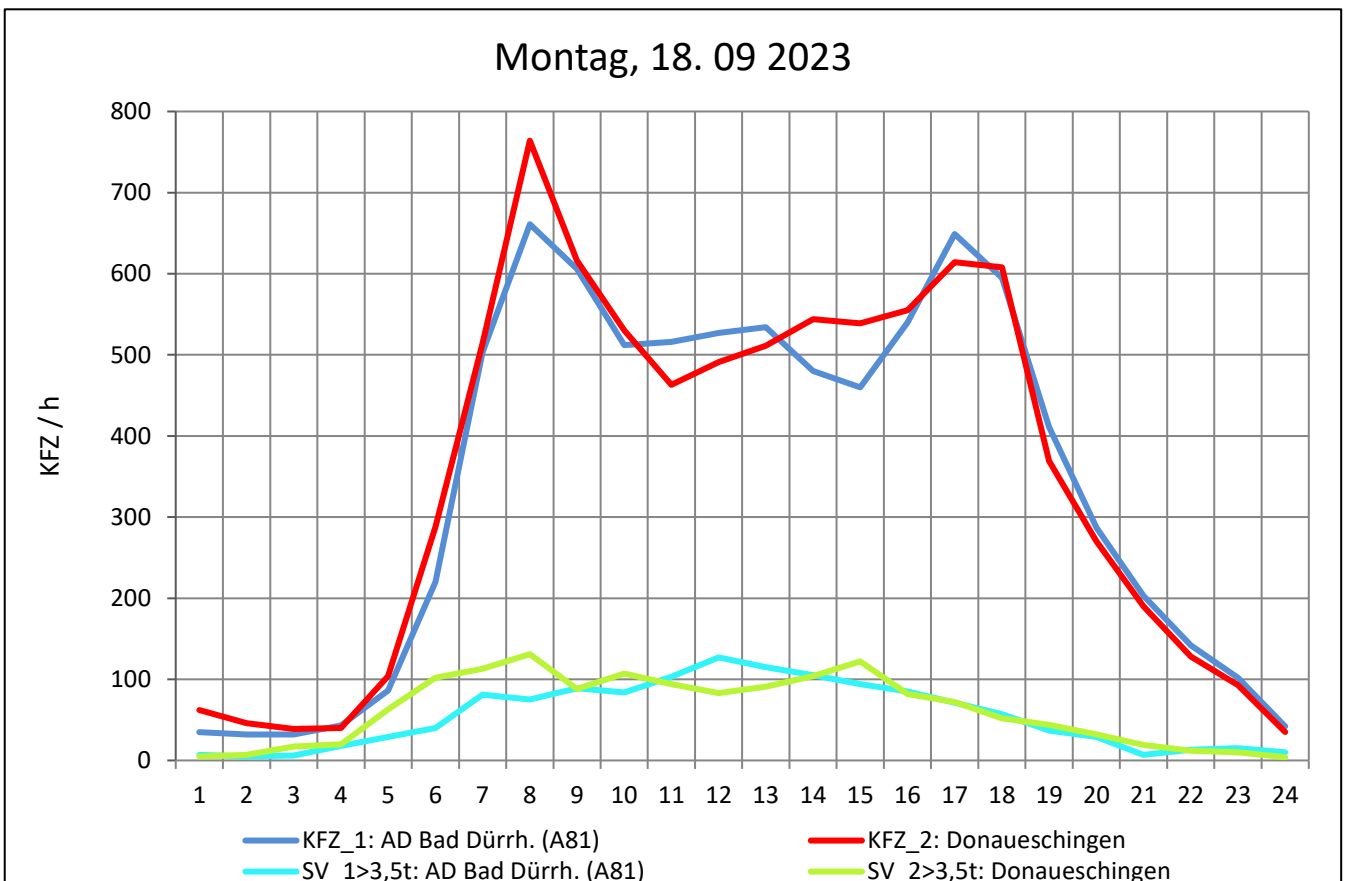
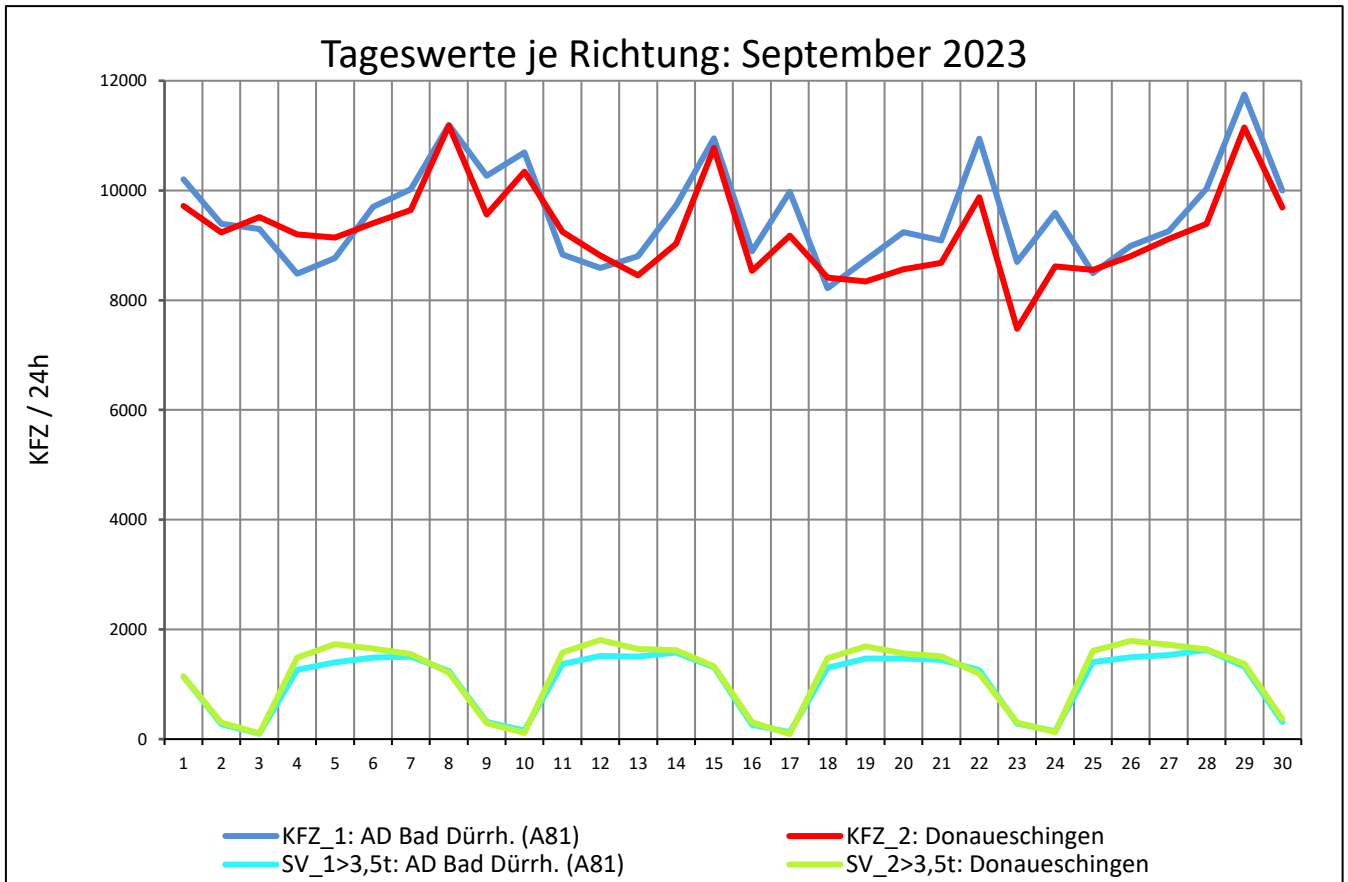
Zst.: **Bad Dürkheim**

TK-/Zst-Nr.: 8017/1034

A 864

Richtung 1 : **AD Bad Dürk. (A81)**

Richtung 2 : **Donaueschingen**



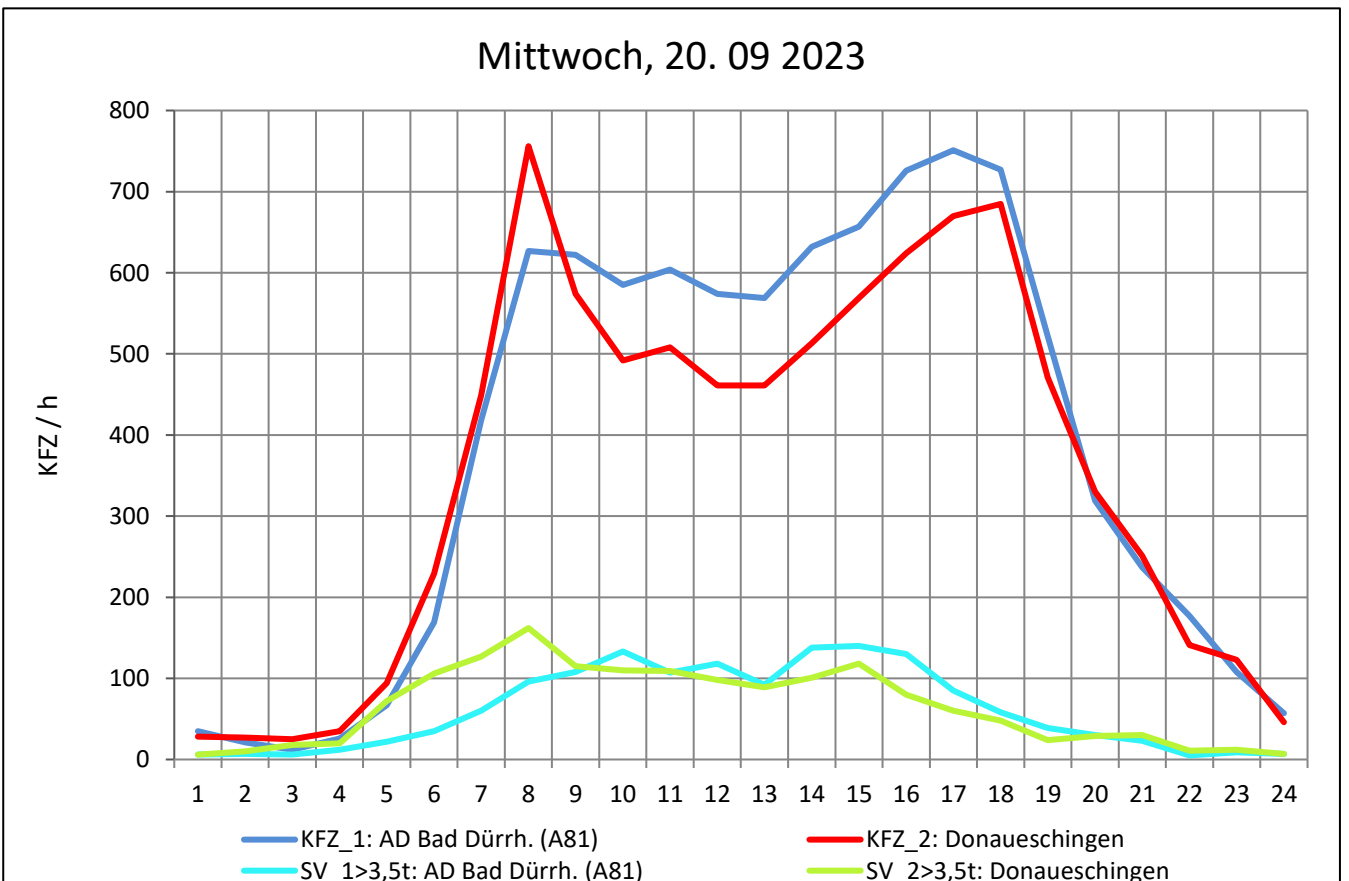
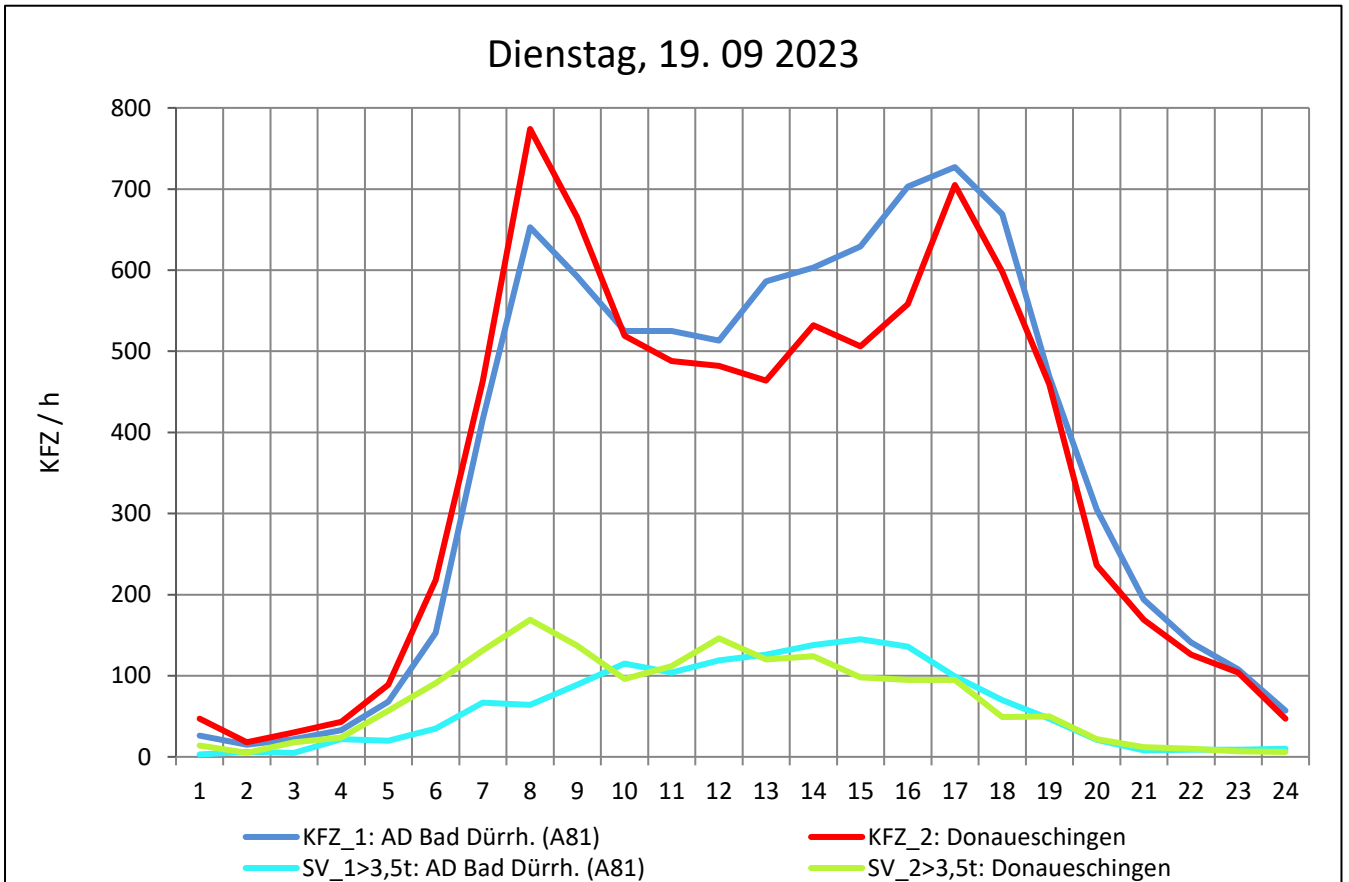
Zst.: **Bad Dürkheim**

TK-/Zst-Nr.: 8017/1034

A 864

Richtung 1 : **AD Bad Dürk. (A81)**

Richtung 2 : **Donaueschingen**



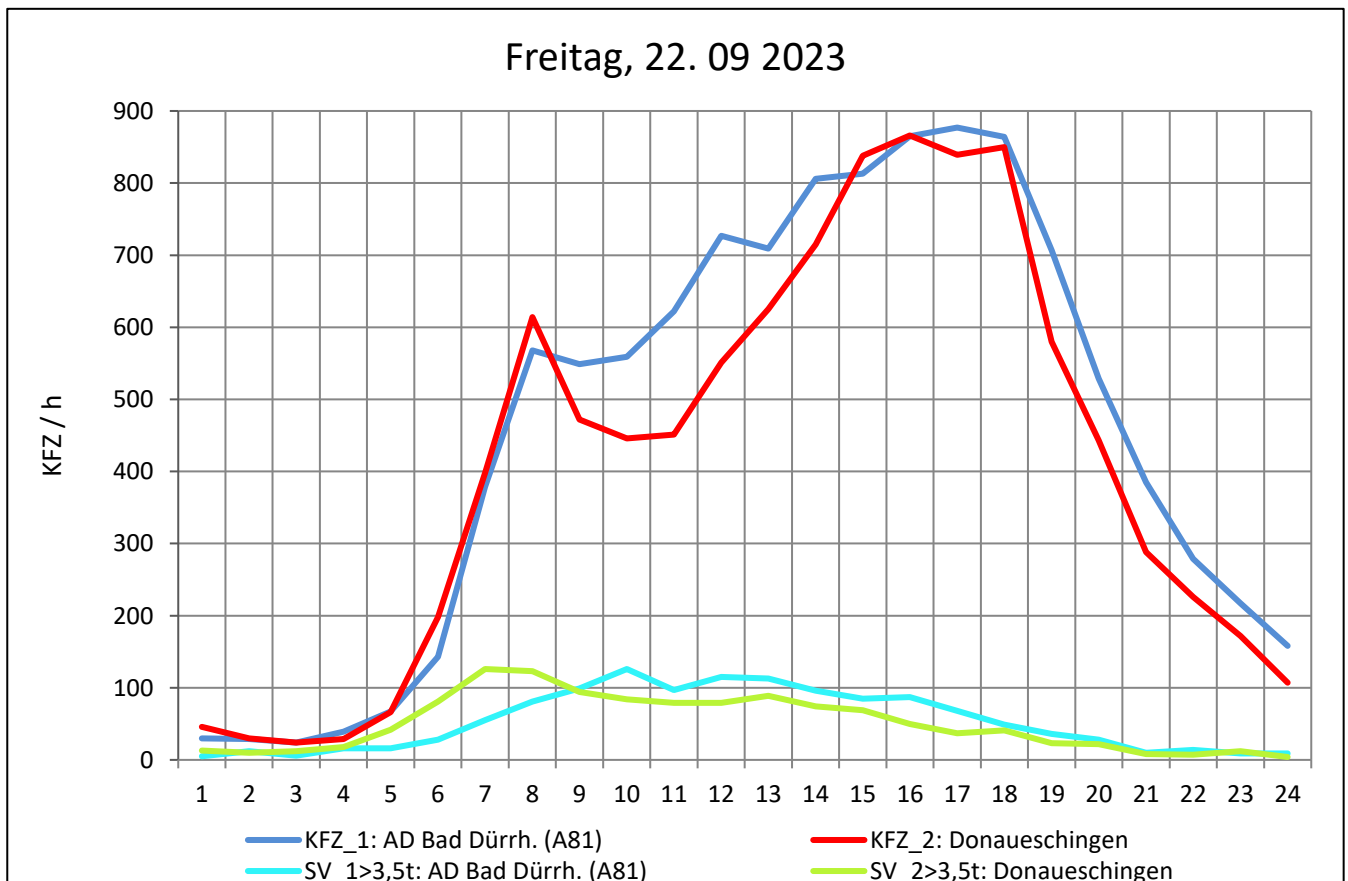
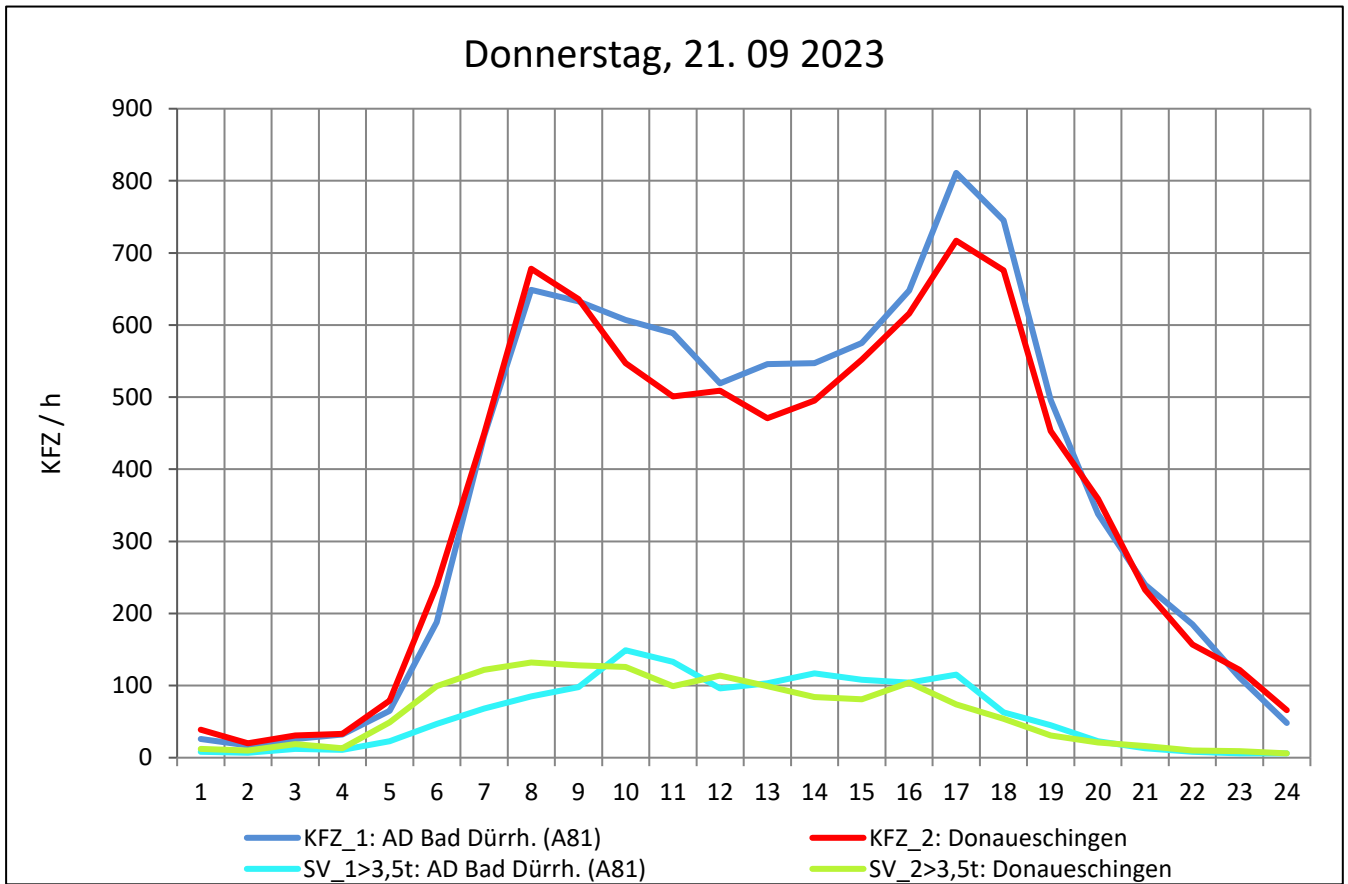
Zst.: **Bad Dürkheim**

TK-/Zst-Nr.: 8017/1034

A 864

Richtung 1 : **AD Bad Dürk. (A81)**

Richtung 2 : **Donaueschingen**



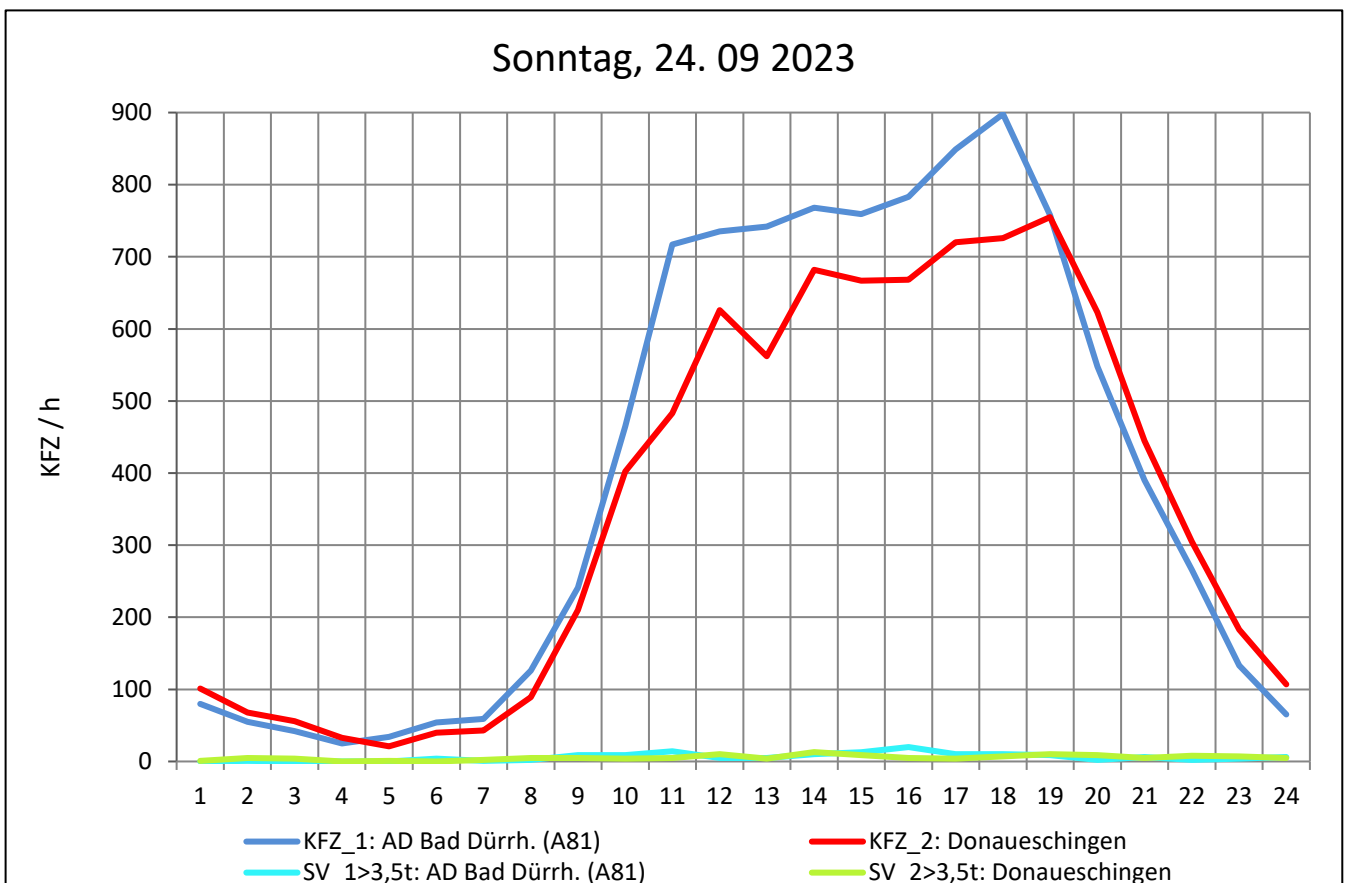
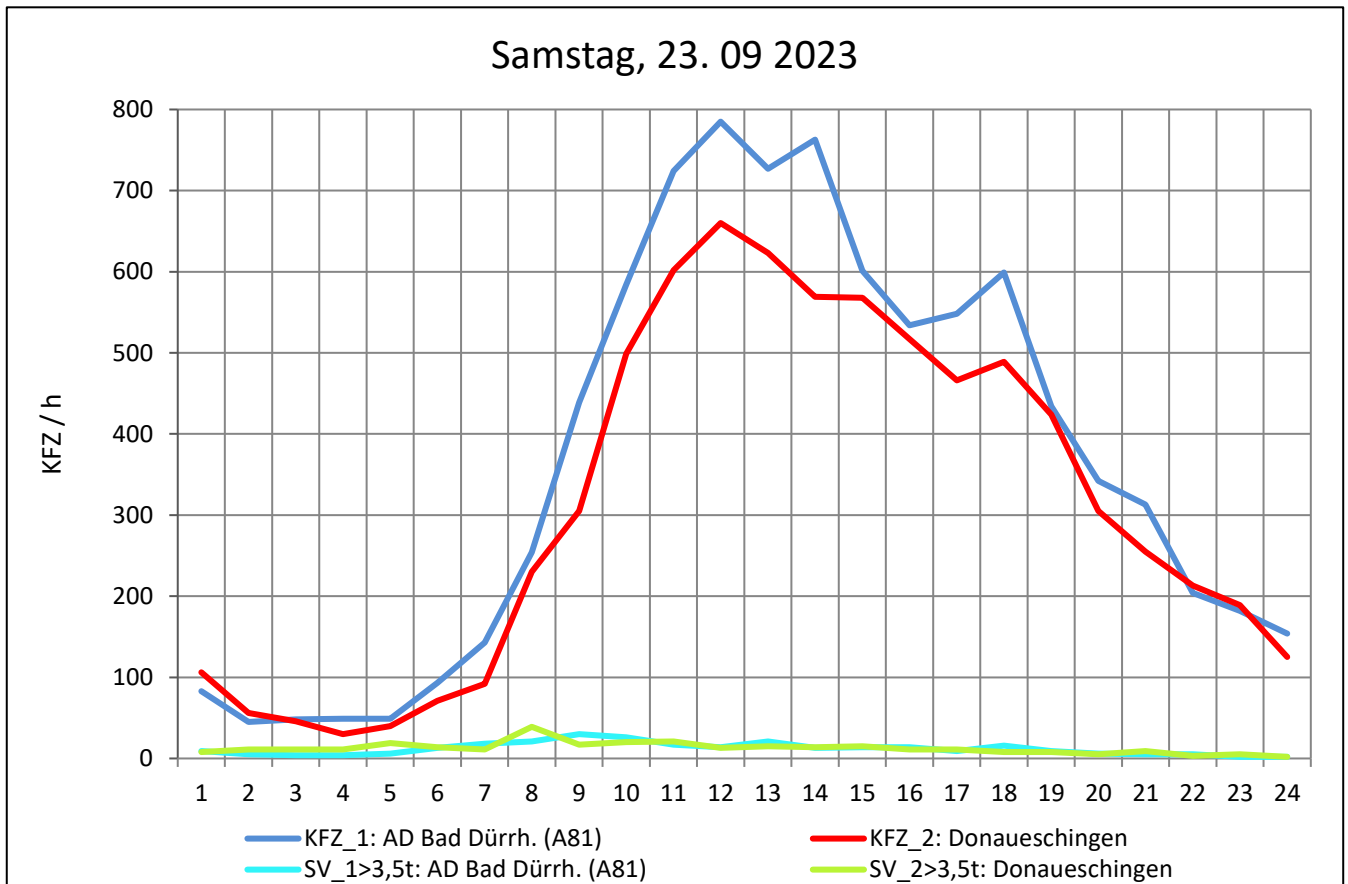
Zst.: **Bad Dürkheim**

TK-/Zst-Nr.: 8017/1034

A 864

Richtung 1 : **AD Bad Dürk. (A81)**

Richtung 2 : **Donaueschingen**



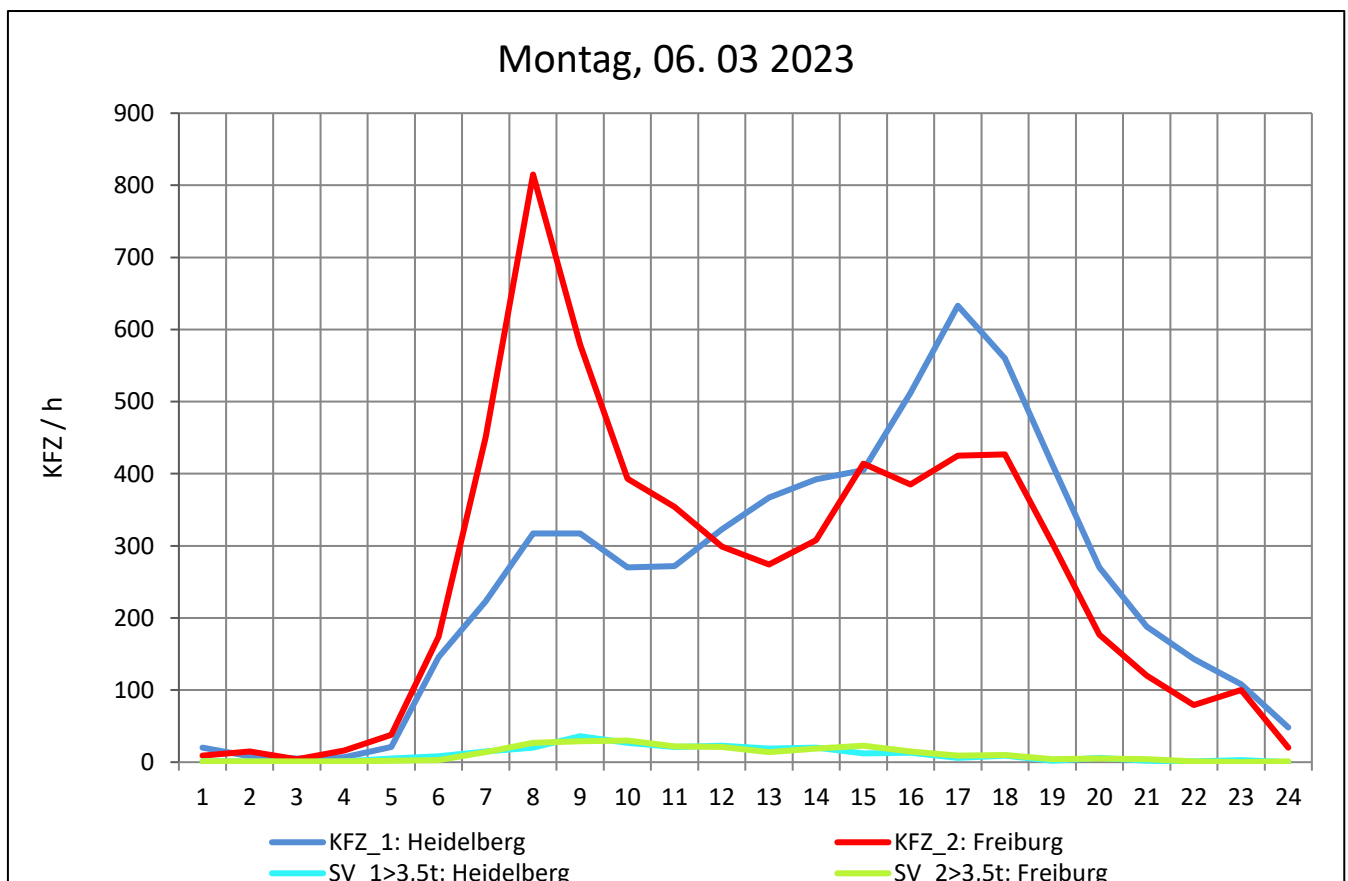
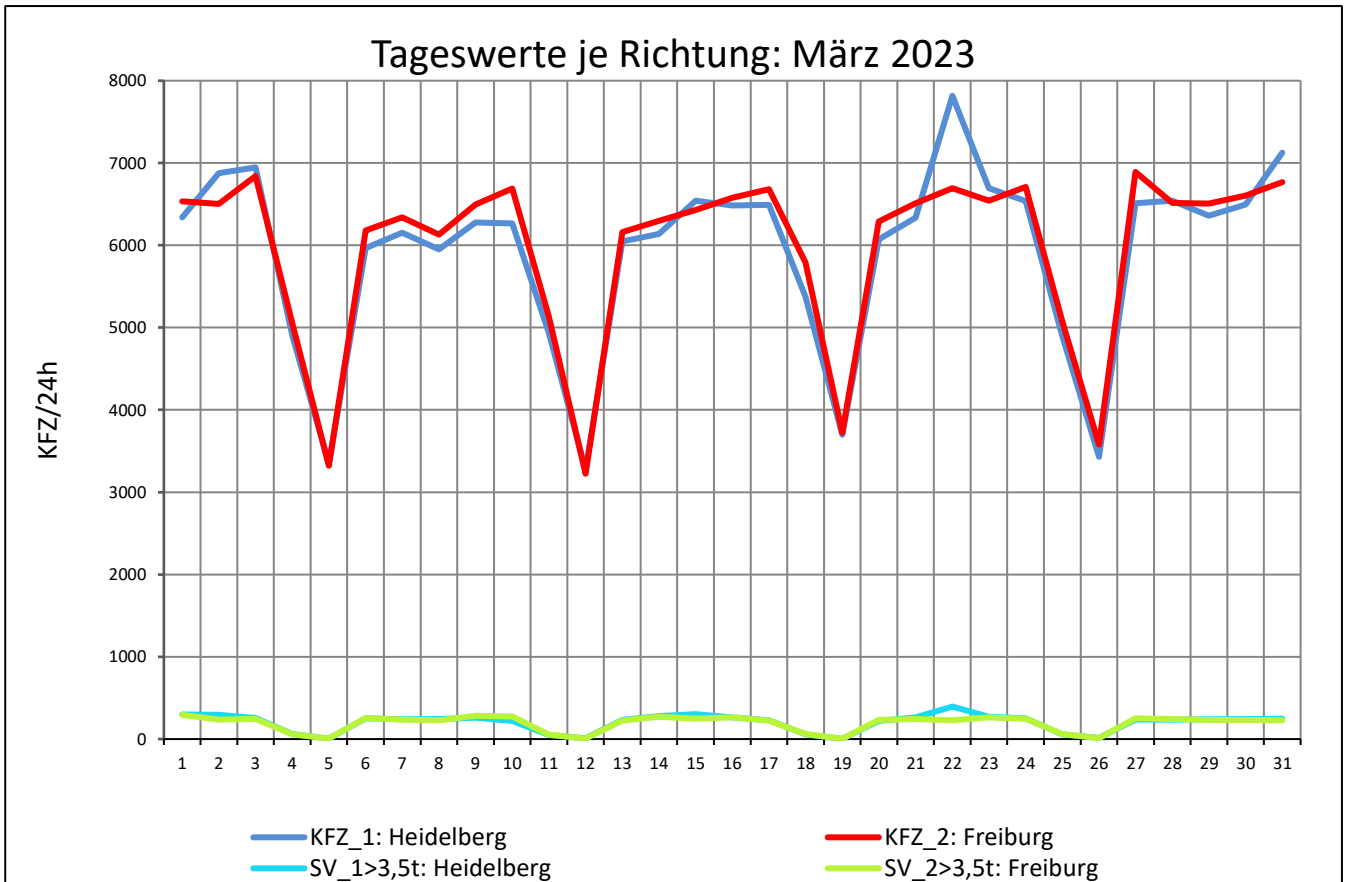
Zst.: **Karlsruhe 2**

TK-/Zst-Nr.: 6916/1100

B 3

Richtung 1 : **Heidelberg**

Richtung 2 : **Freiburg**



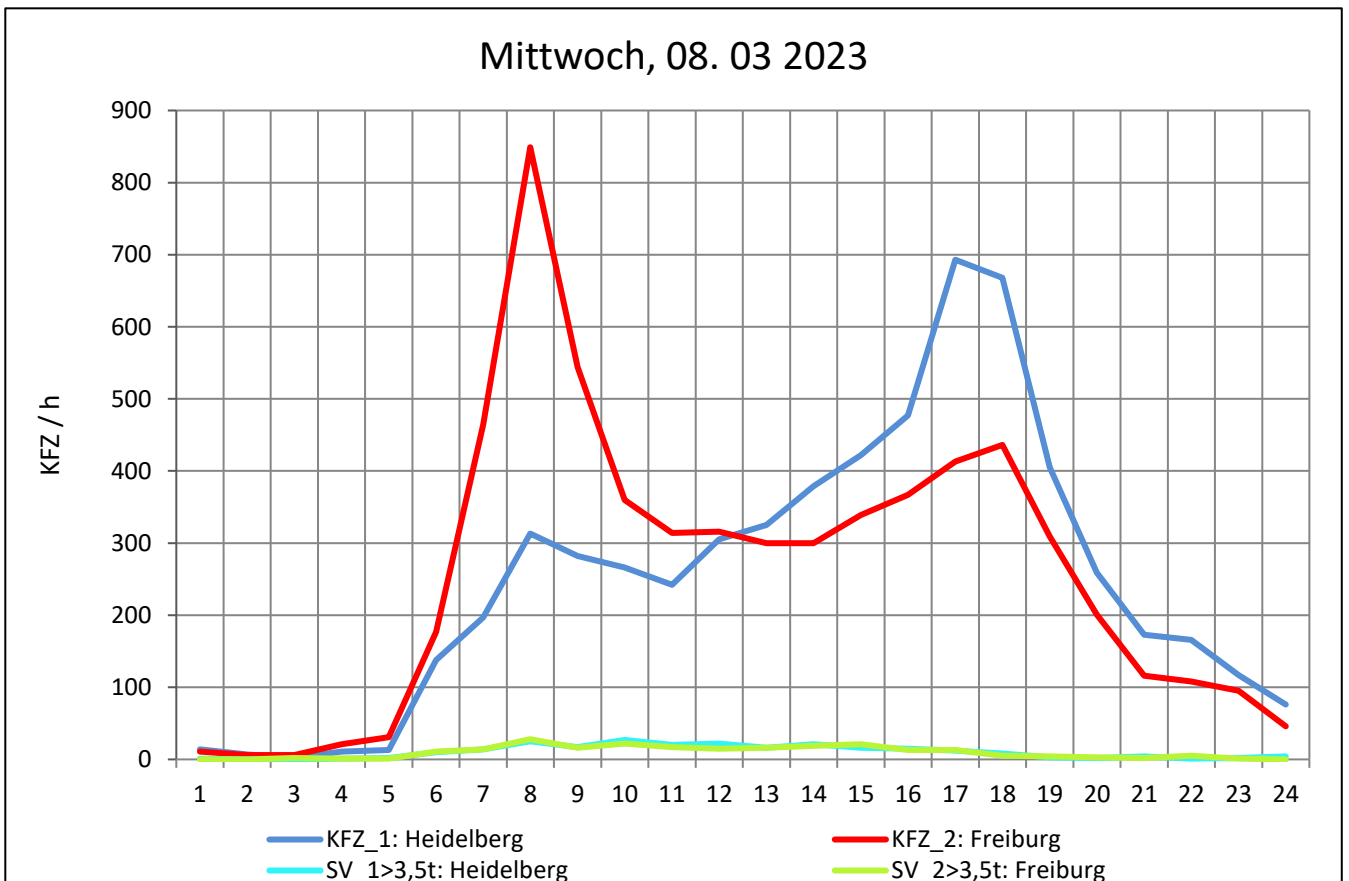
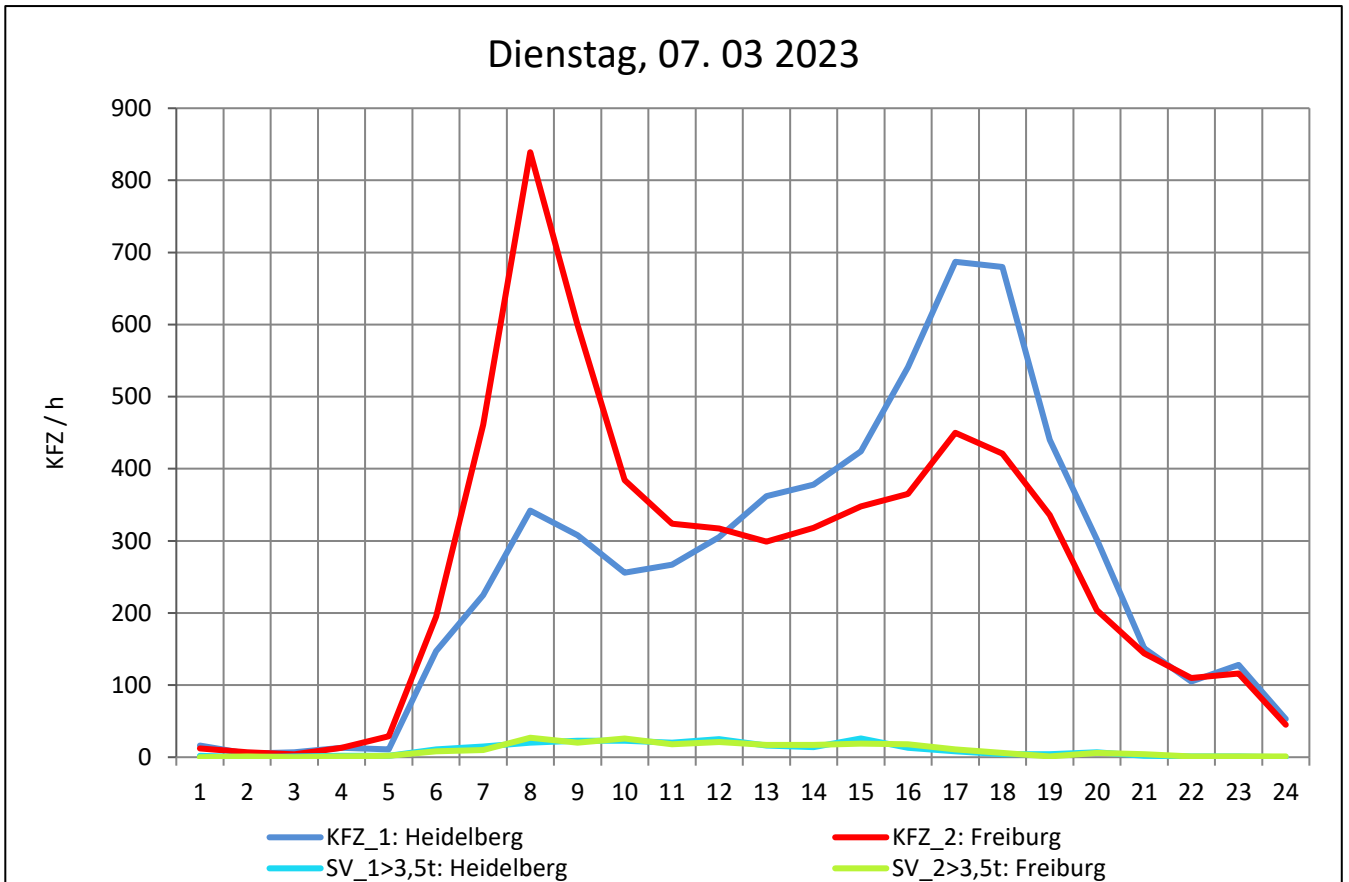
Zst.: **Karlsruhe 2**

TK-/Zst-Nr.: 6916/1100

B 3

Richtung 1 : **Heidelberg**

Richtung 2 : **Freiburg**



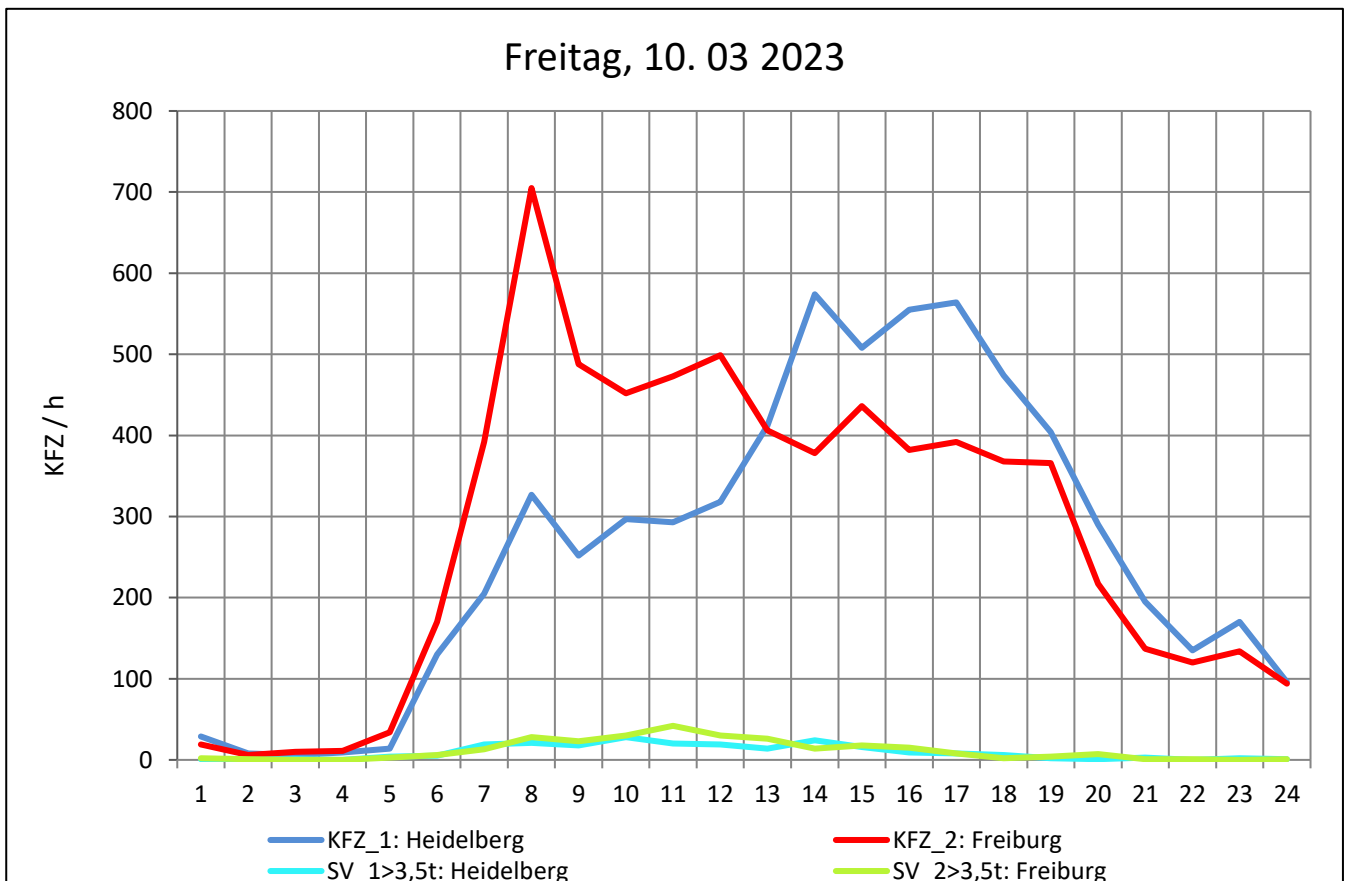
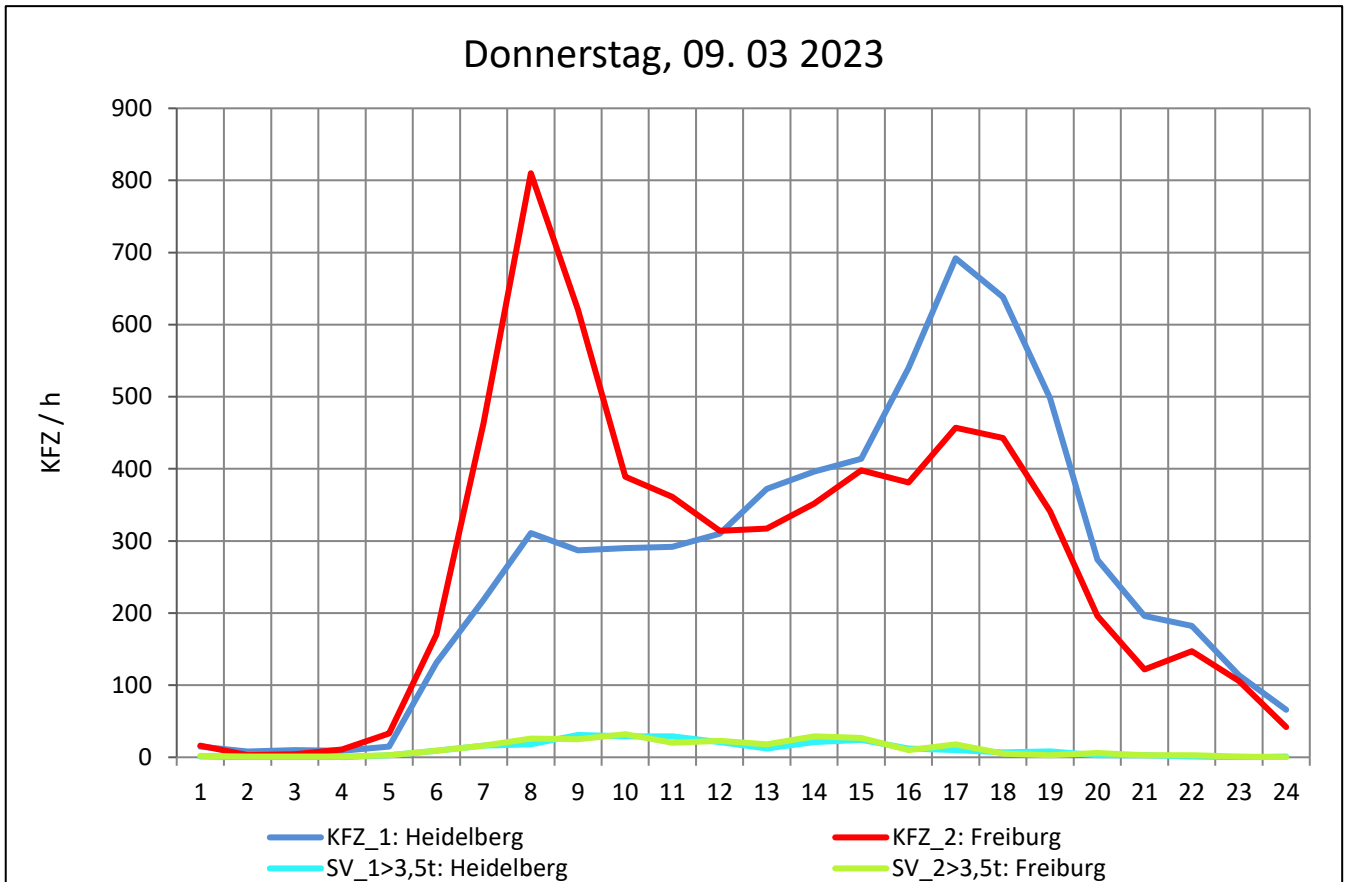
Zst.: **Karlsruhe 2**

TK-/Zst-Nr.: 6916/1100

B 3

Richtung 1 : **Heidelberg**

Richtung 2 : **Freiburg**



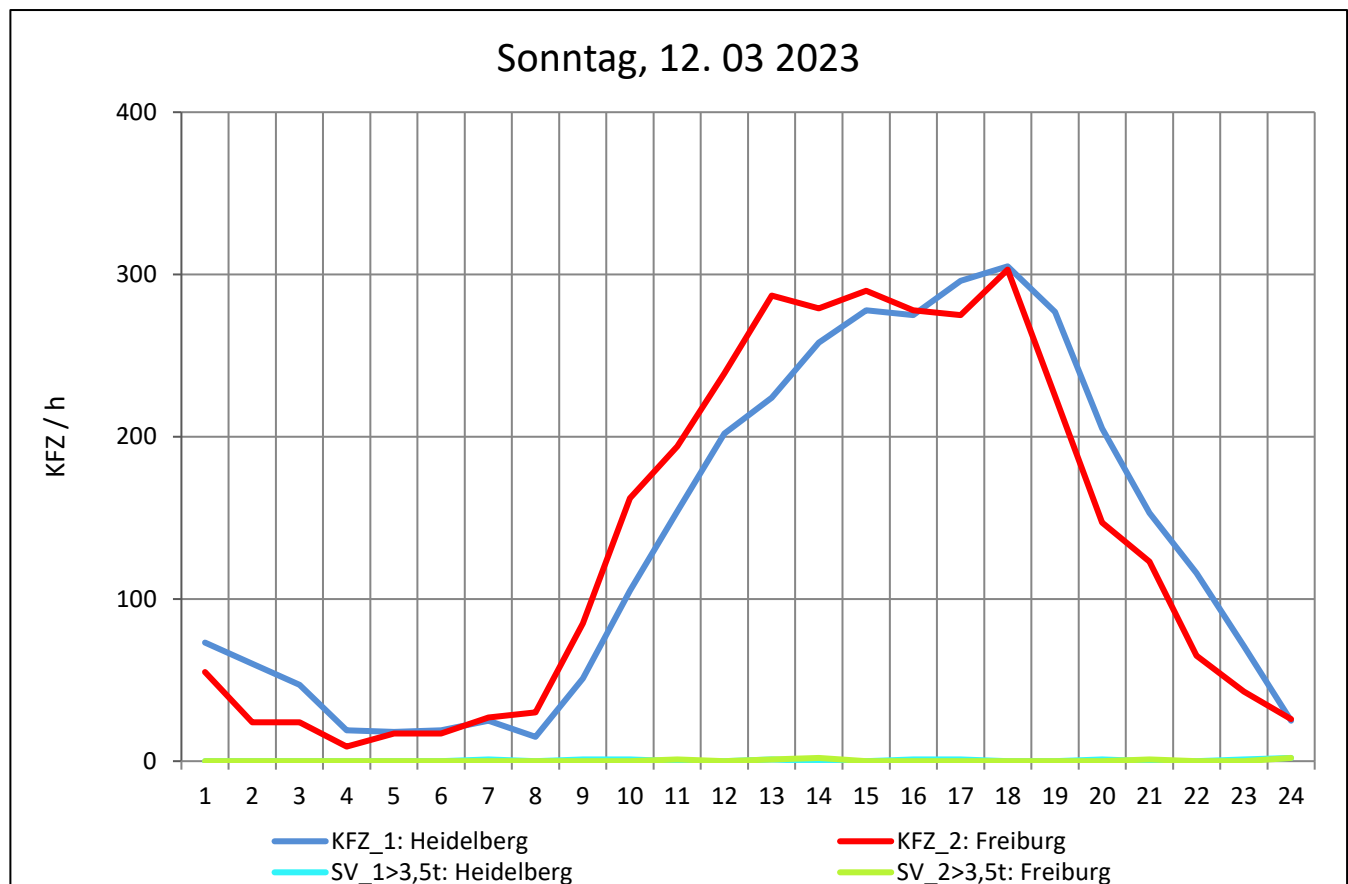
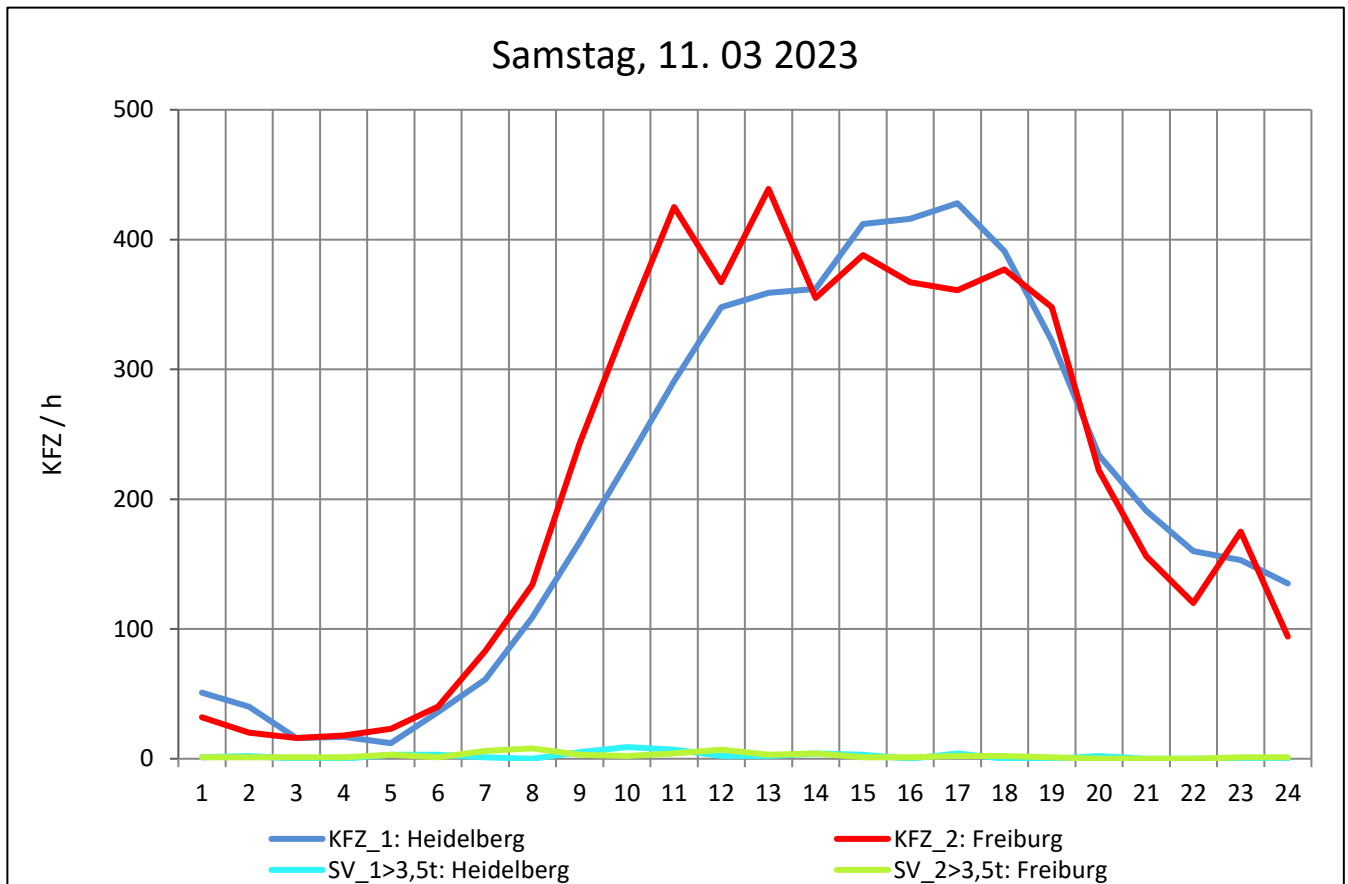
Zst.: **Karlsruhe 2**

TK-/Zst-Nr.: 6916/1100

B 3

Richtung 1 : **Heidelberg**

Richtung 2 : **Freiburg**



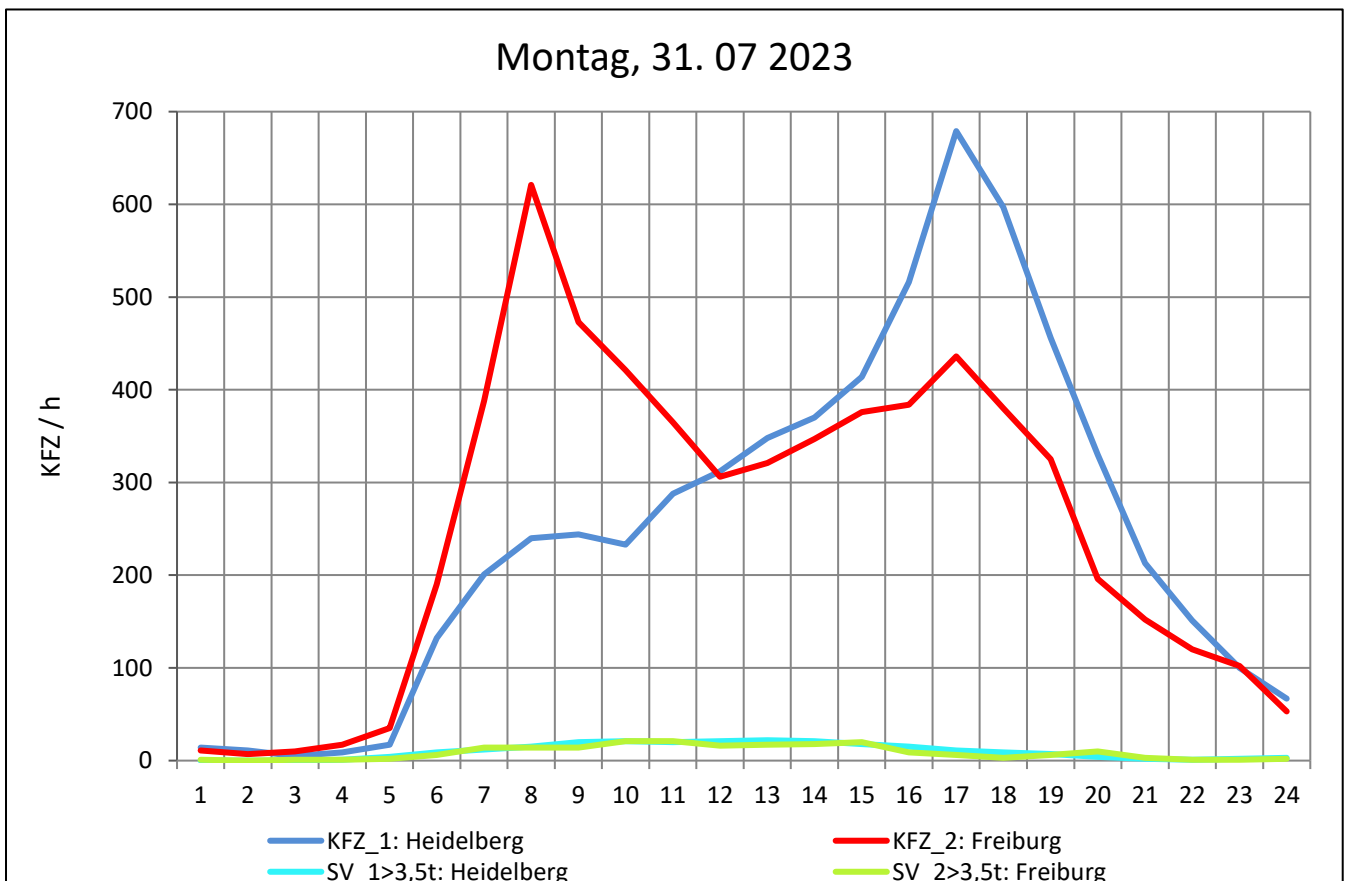
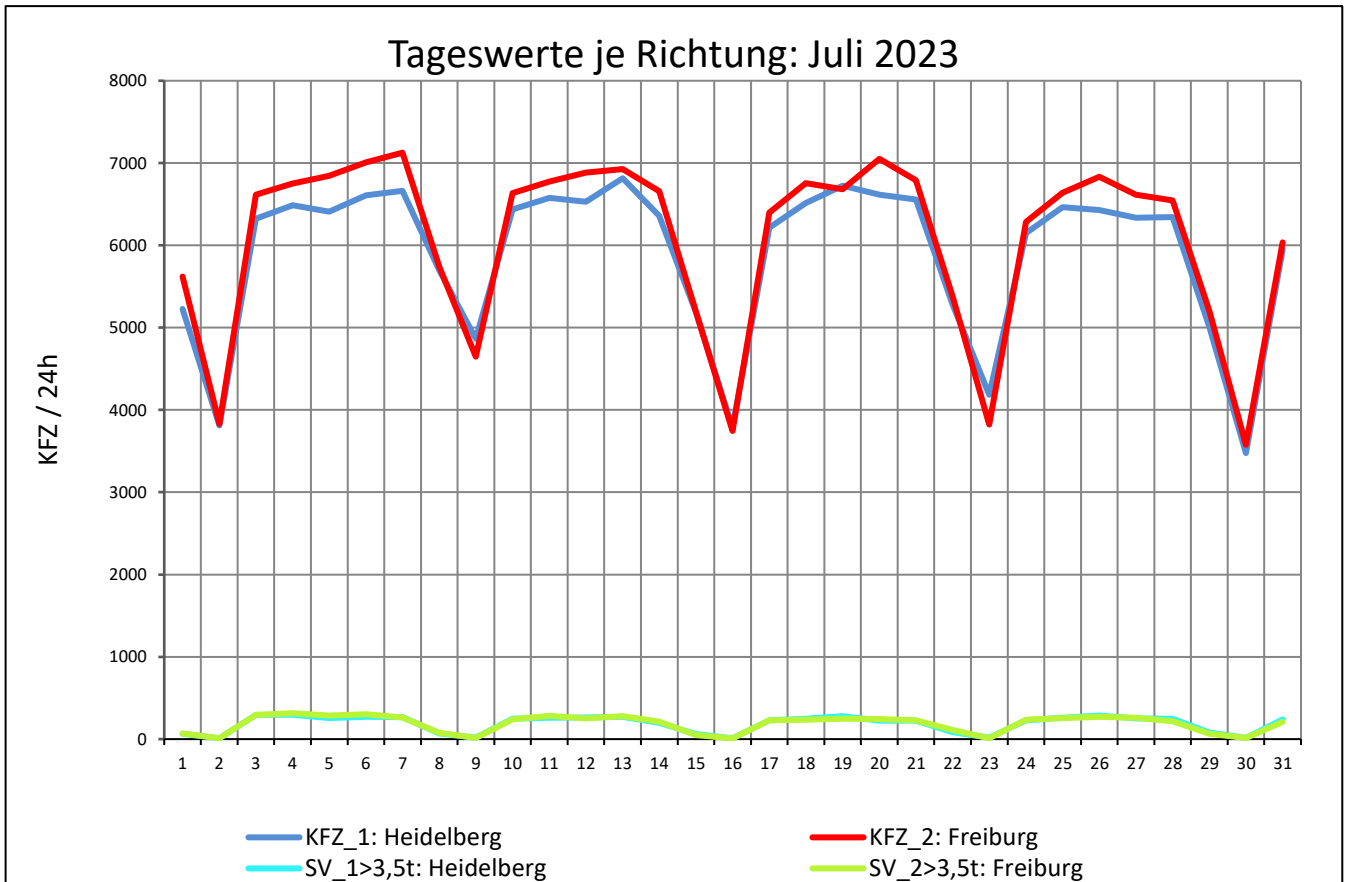
Zst.: **Karlsruhe 2**

TK-/Zst-Nr.: 6916/1100

B 3

Richtung 1 : **Heidelberg**

Richtung 2 : **Freiburg**



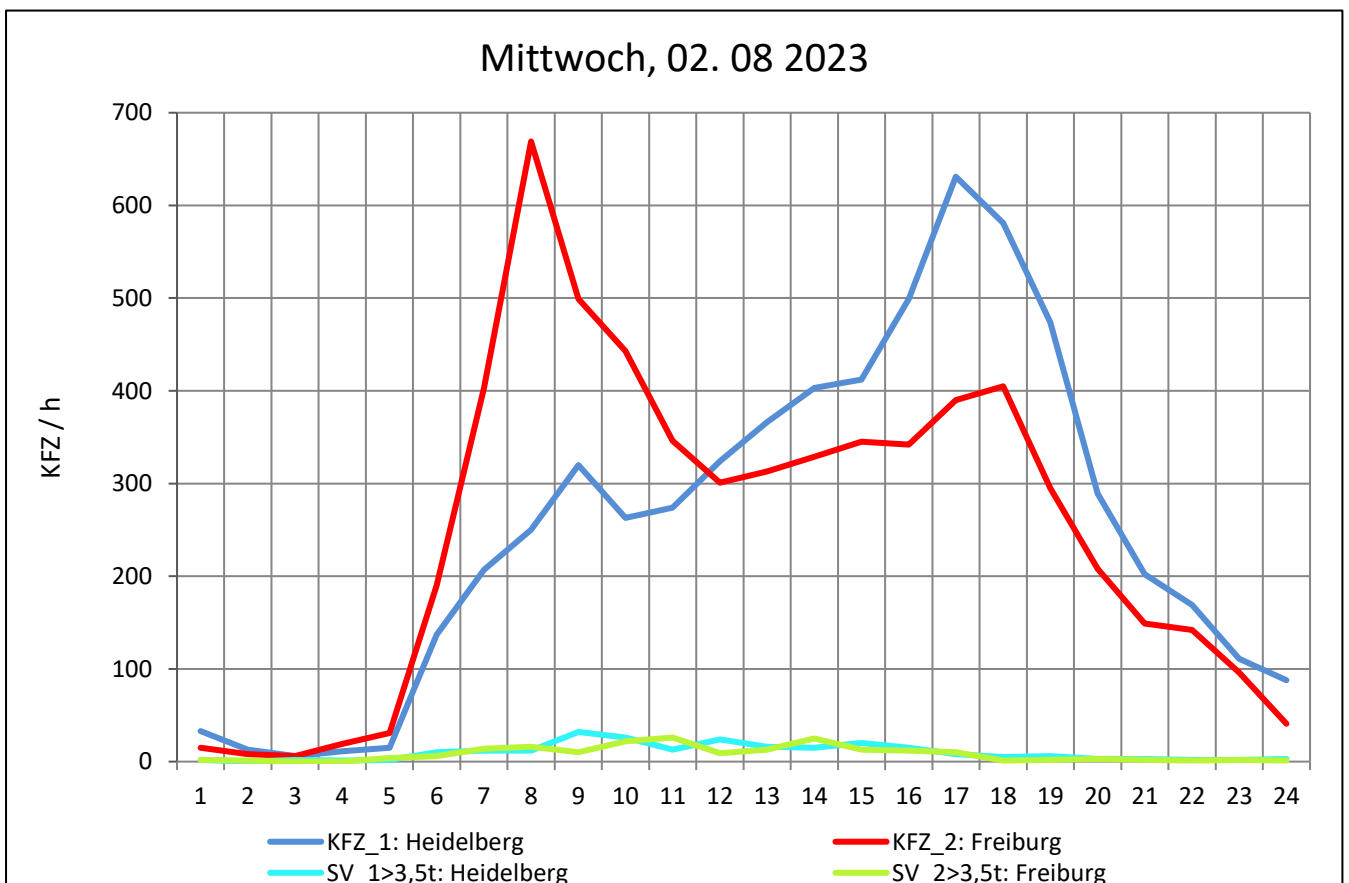
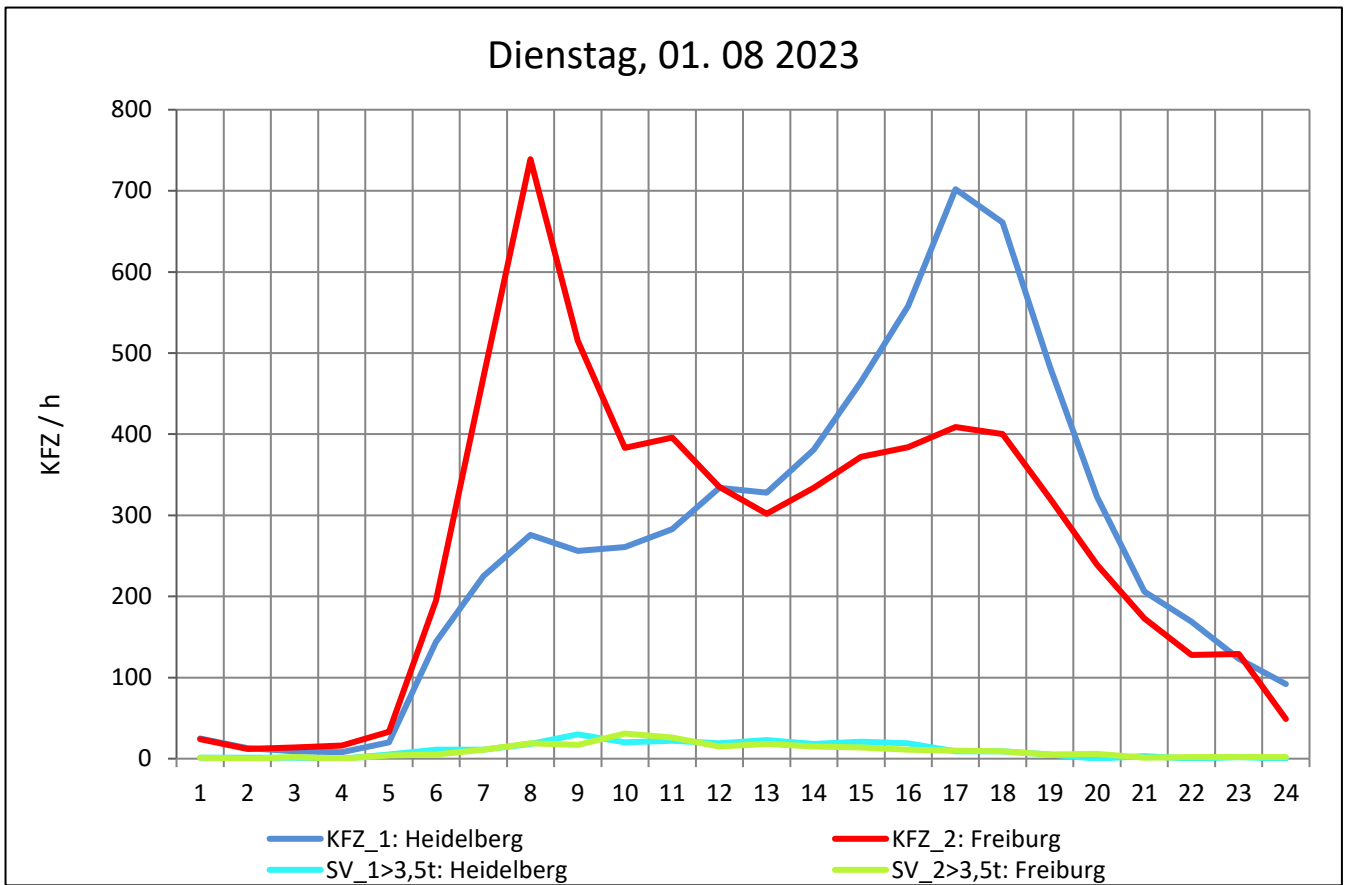
Zst.: **Karlsruhe 2**

TK-/Zst-Nr.: 6916/1100

B 3

Richtung 1 : **Heidelberg**

Richtung 2 : **Freiburg**



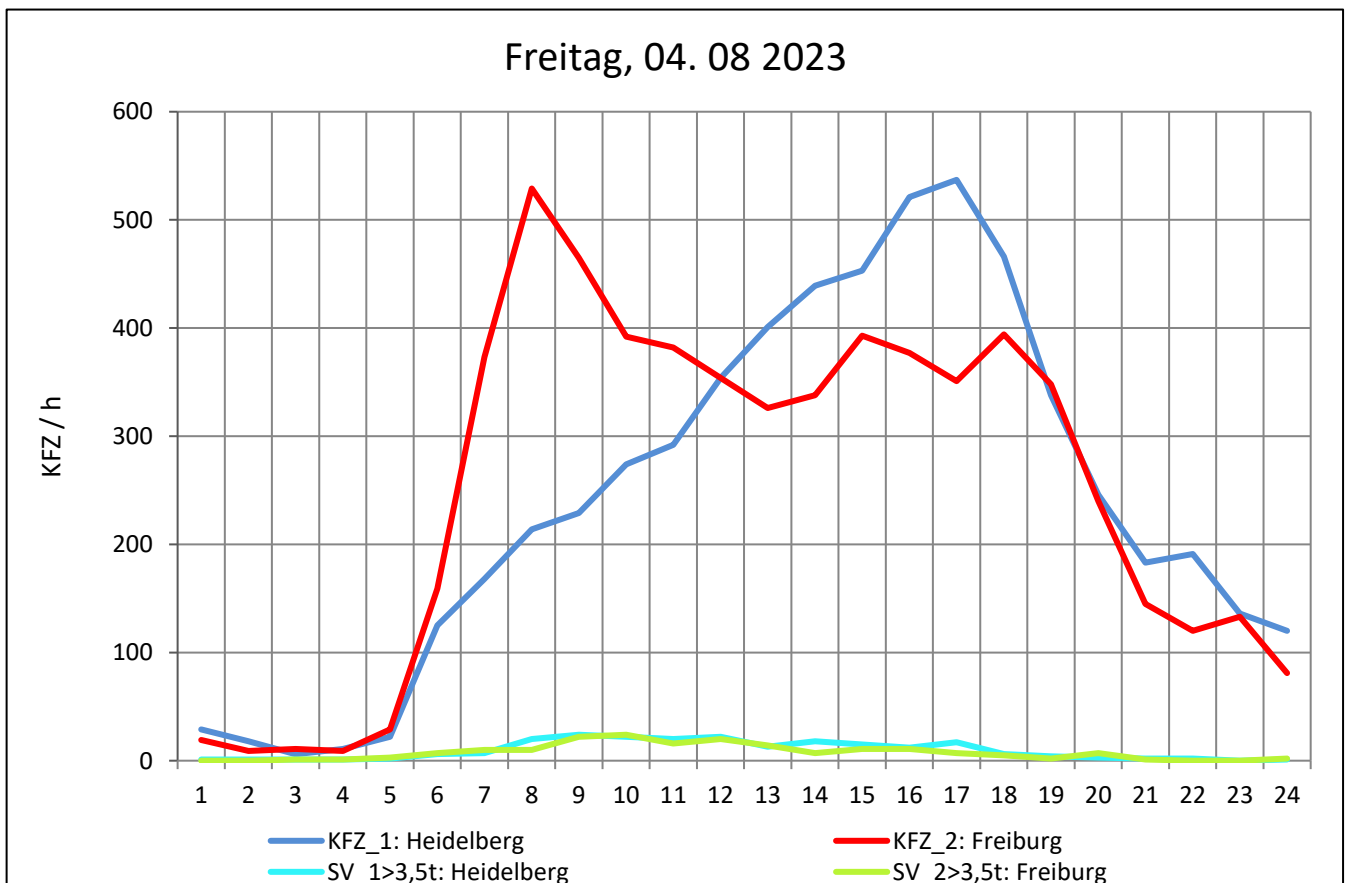
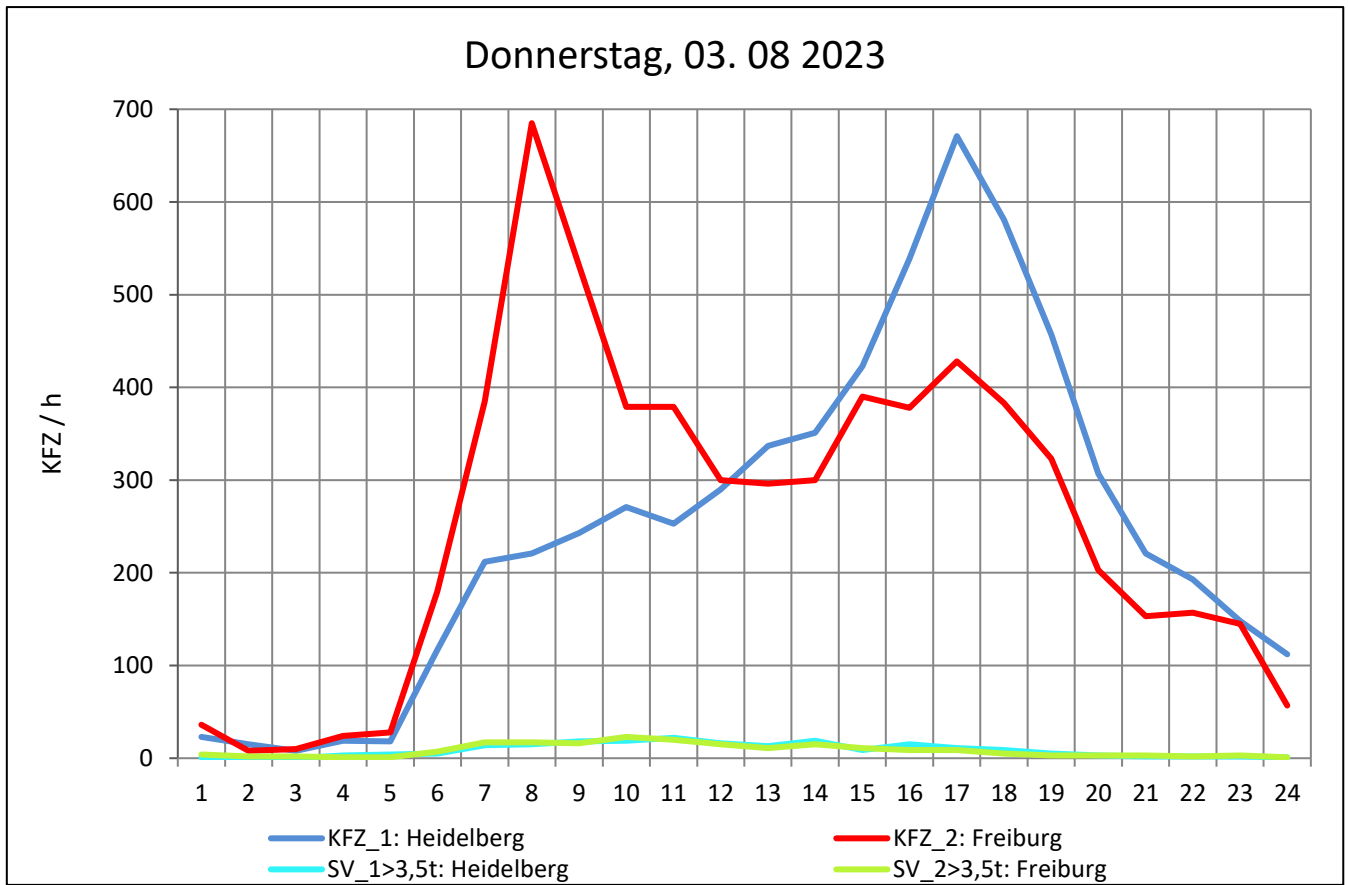
Zst.: **Karlsruhe 2**

TK-/Zst-Nr.: 6916/1100

B 3

Richtung 1 : **Heidelberg**

Richtung 2 : **Freiburg**



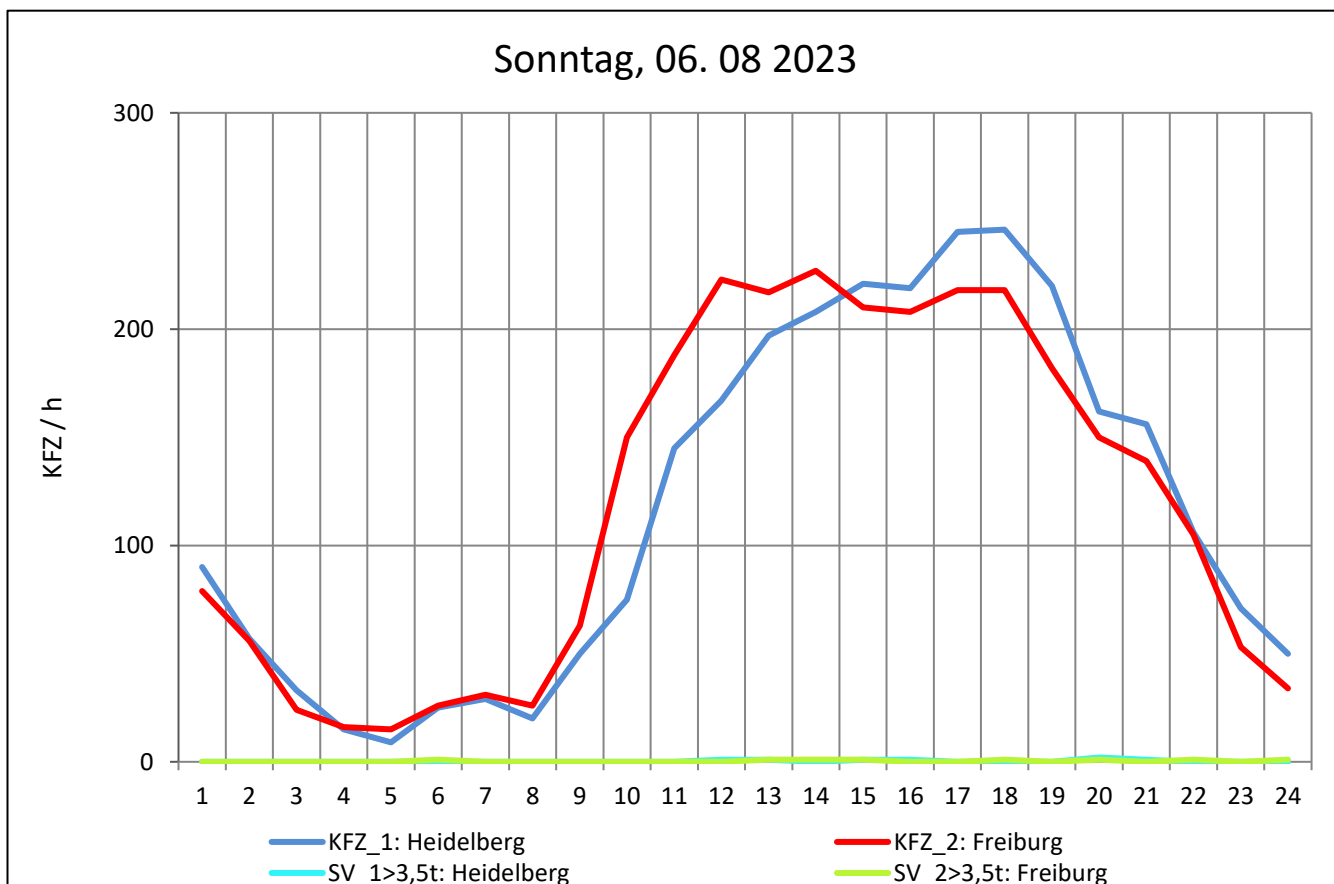
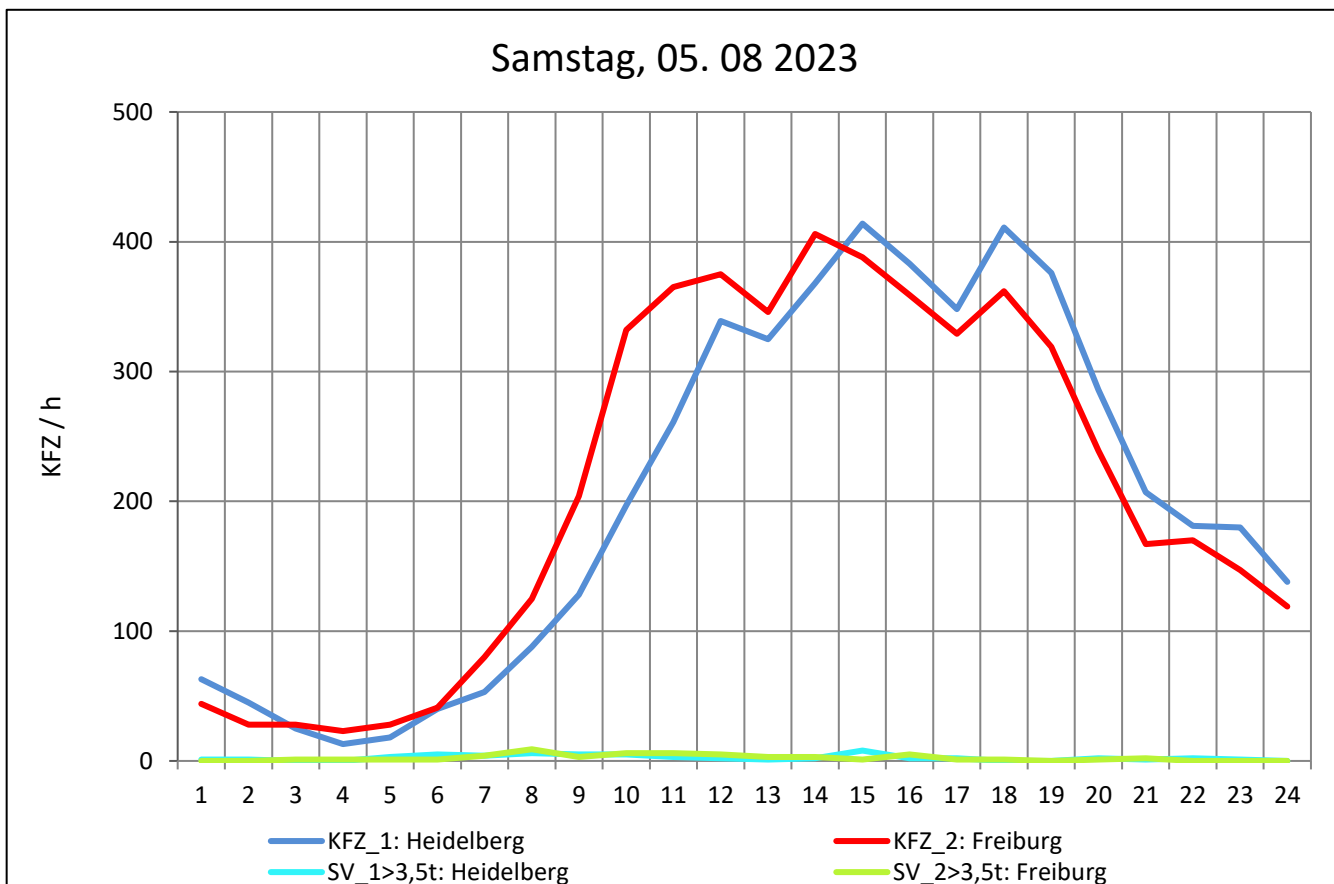
Zst.: **Karlsruhe 2**

TK-/Zst-Nr.: 6916/1100

B 3

Richtung 1 : **Heidelberg**

Richtung 2 : **Freiburg**



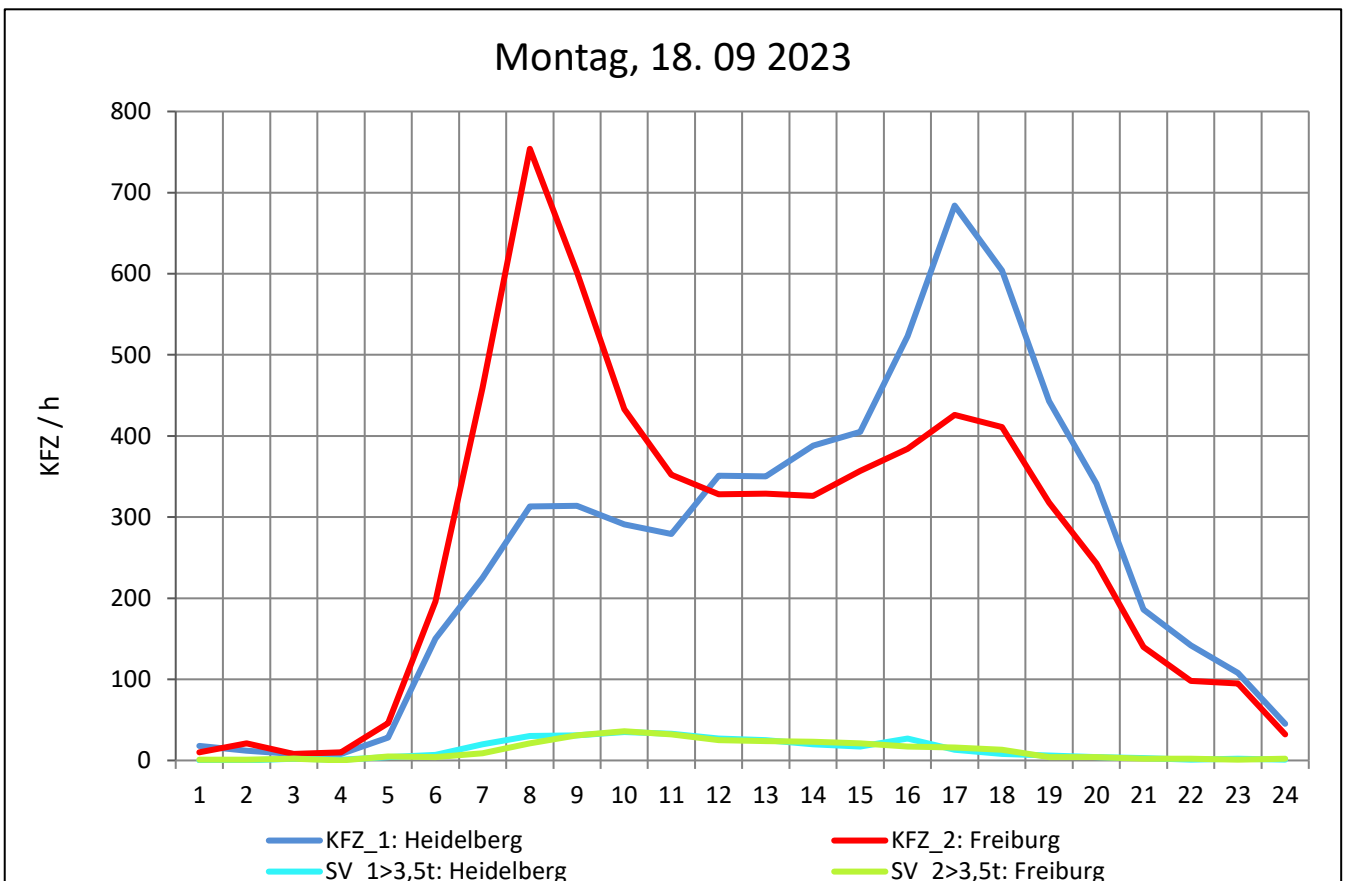
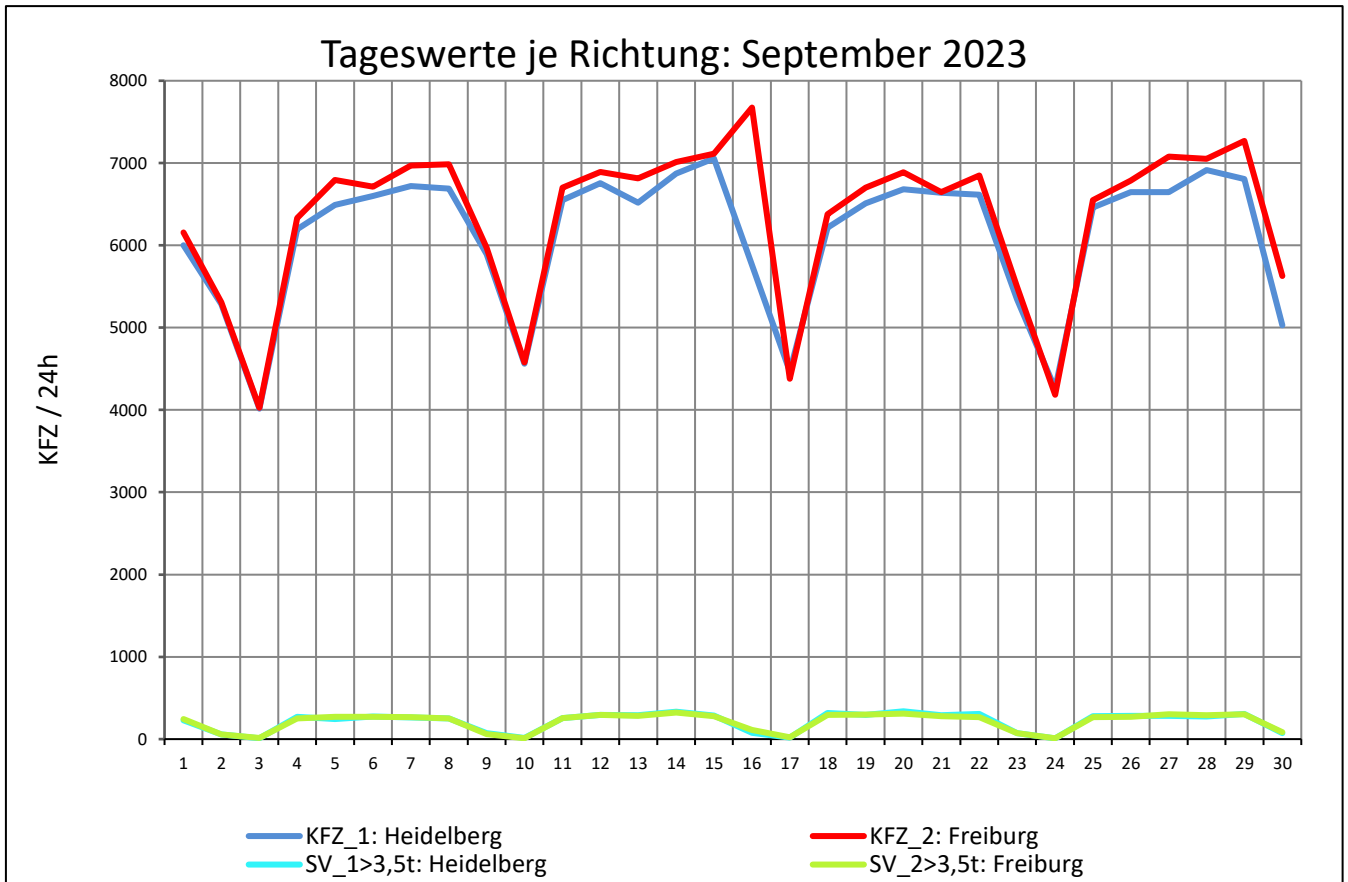
Zst.: **Karlsruhe 2**

TK-/Zst-Nr.: 6916/1100

B 3

Richtung 1 : **Heidelberg**

Richtung 2 : **Freiburg**



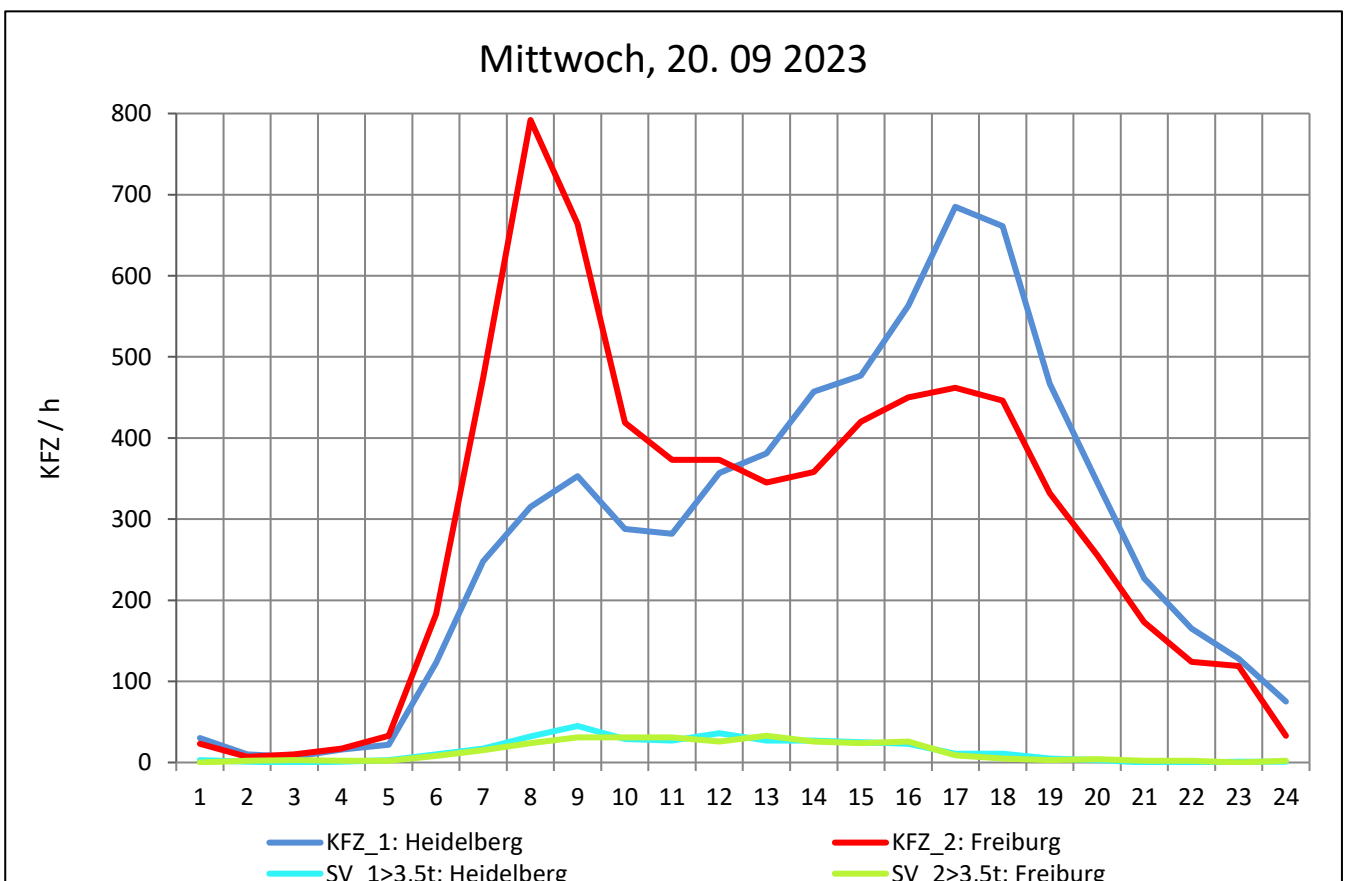
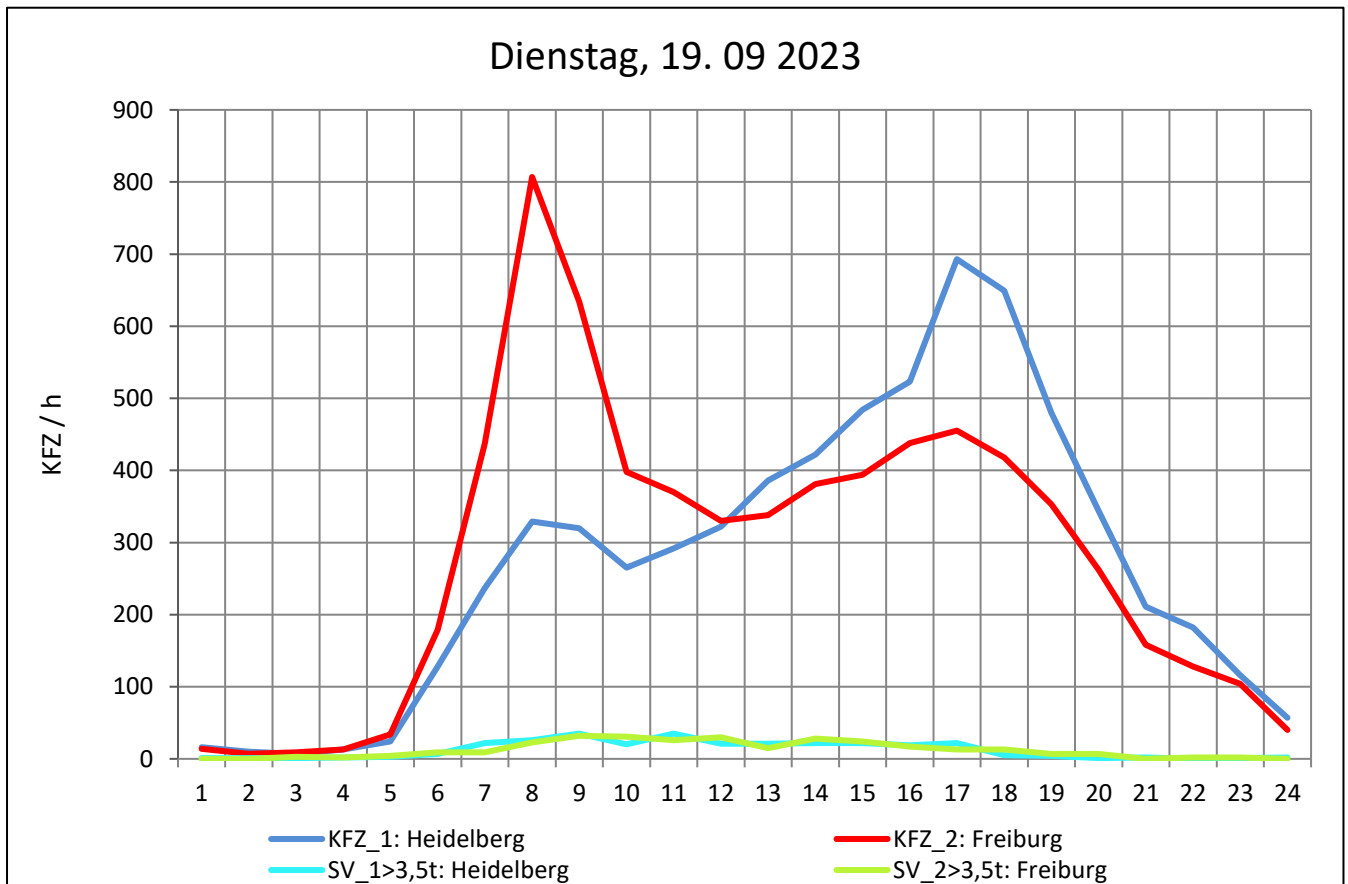
Zst.: **Karlsruhe 2**

TK-/Zst-Nr.: 6916/1100

B 3

Richtung 1 : **Heidelberg**

Richtung 2 : **Freiburg**



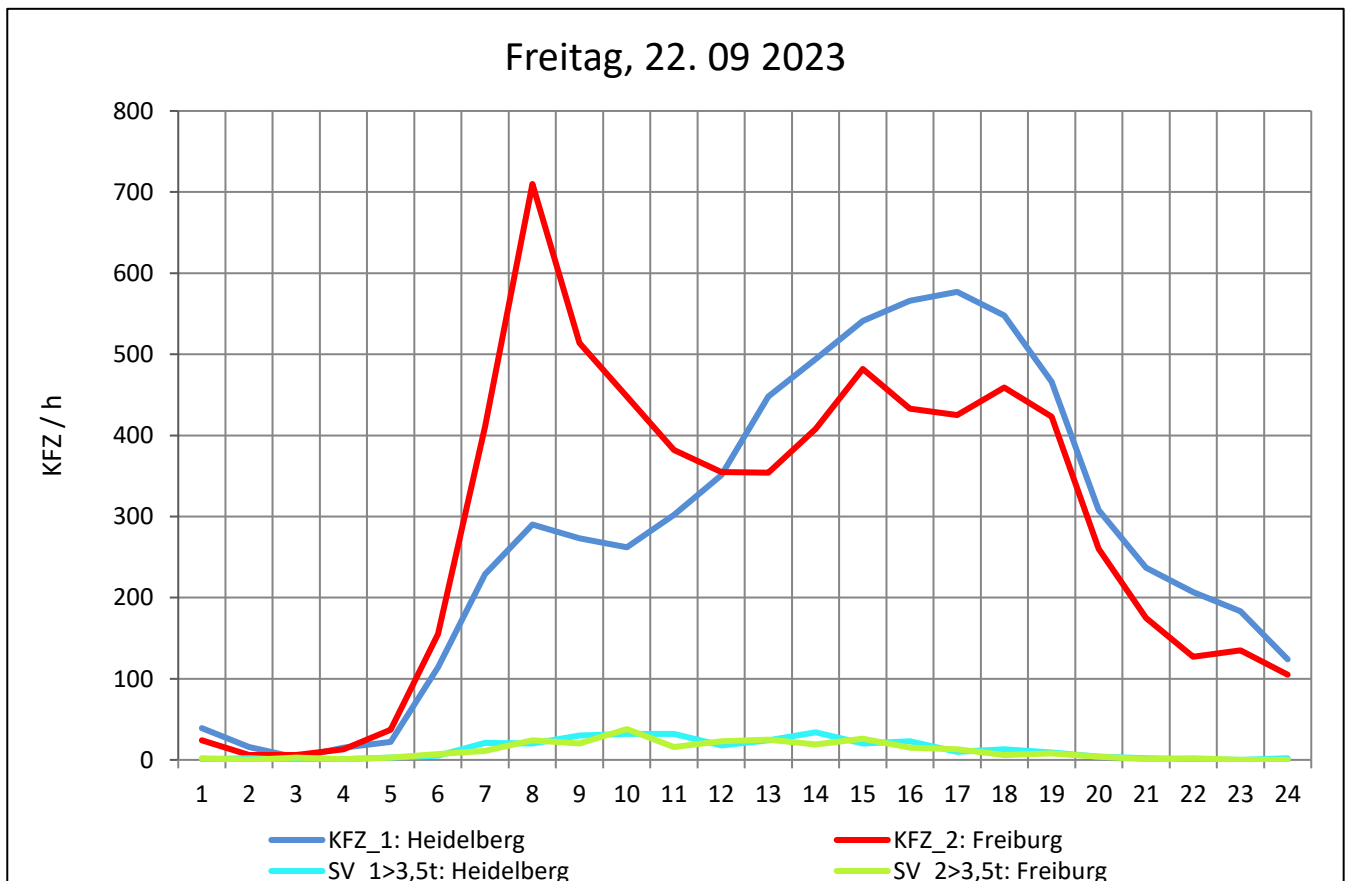
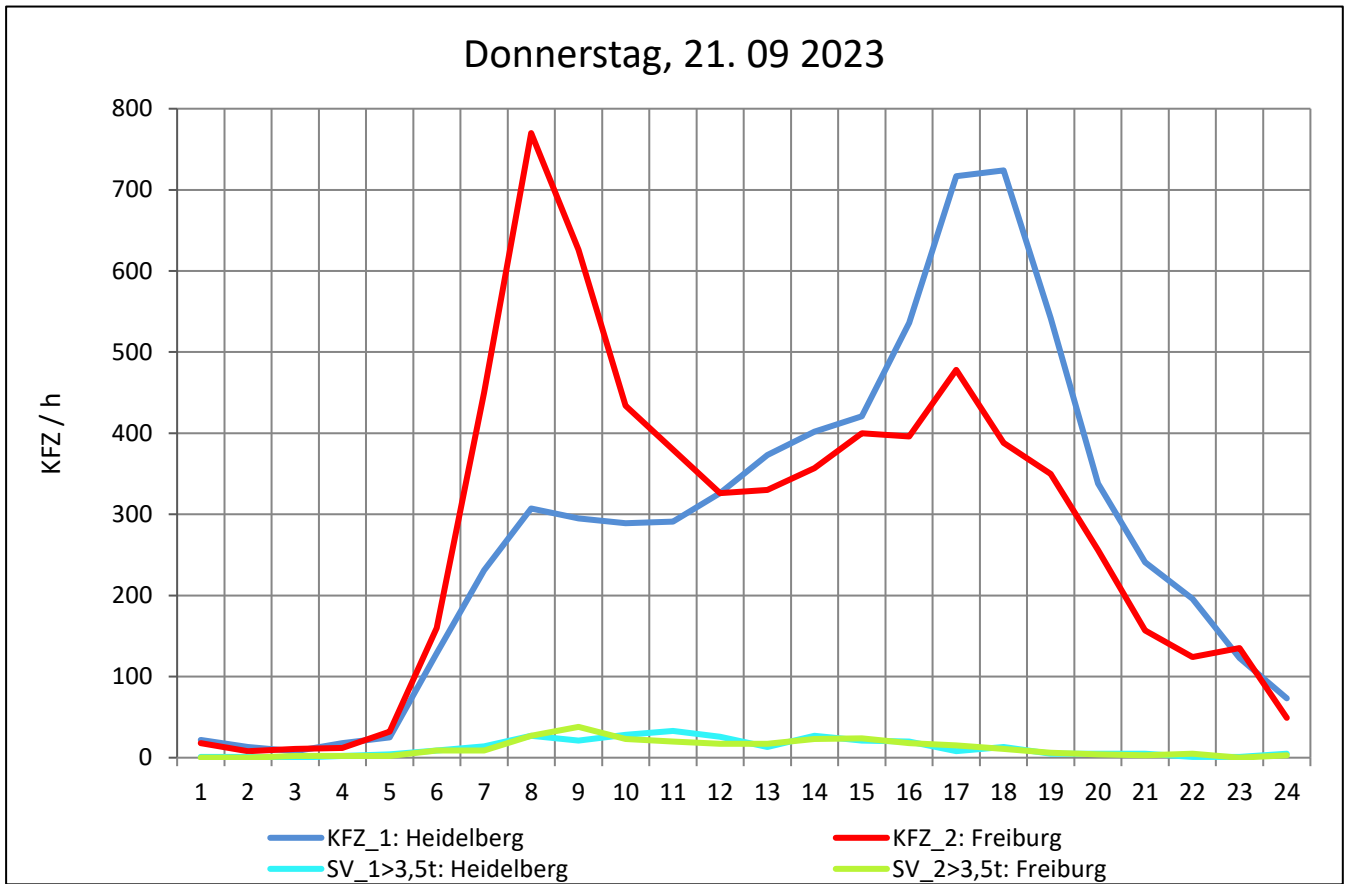
Zst.: **Karlsruhe 2**

TK-/Zst-Nr.: 6916/1100

B 3

Richtung 1 : **Heidelberg**

Richtung 2 : **Freiburg**



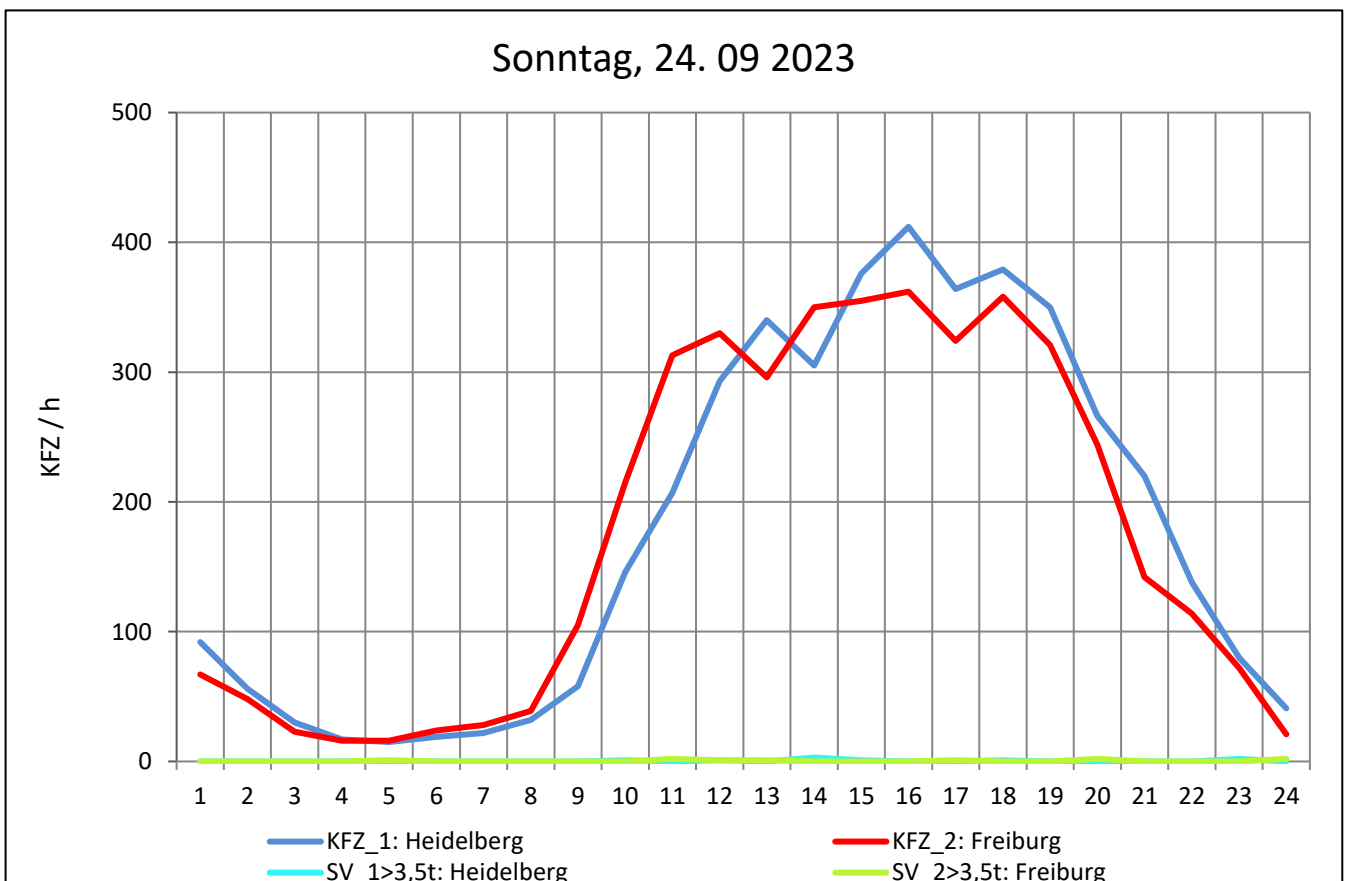
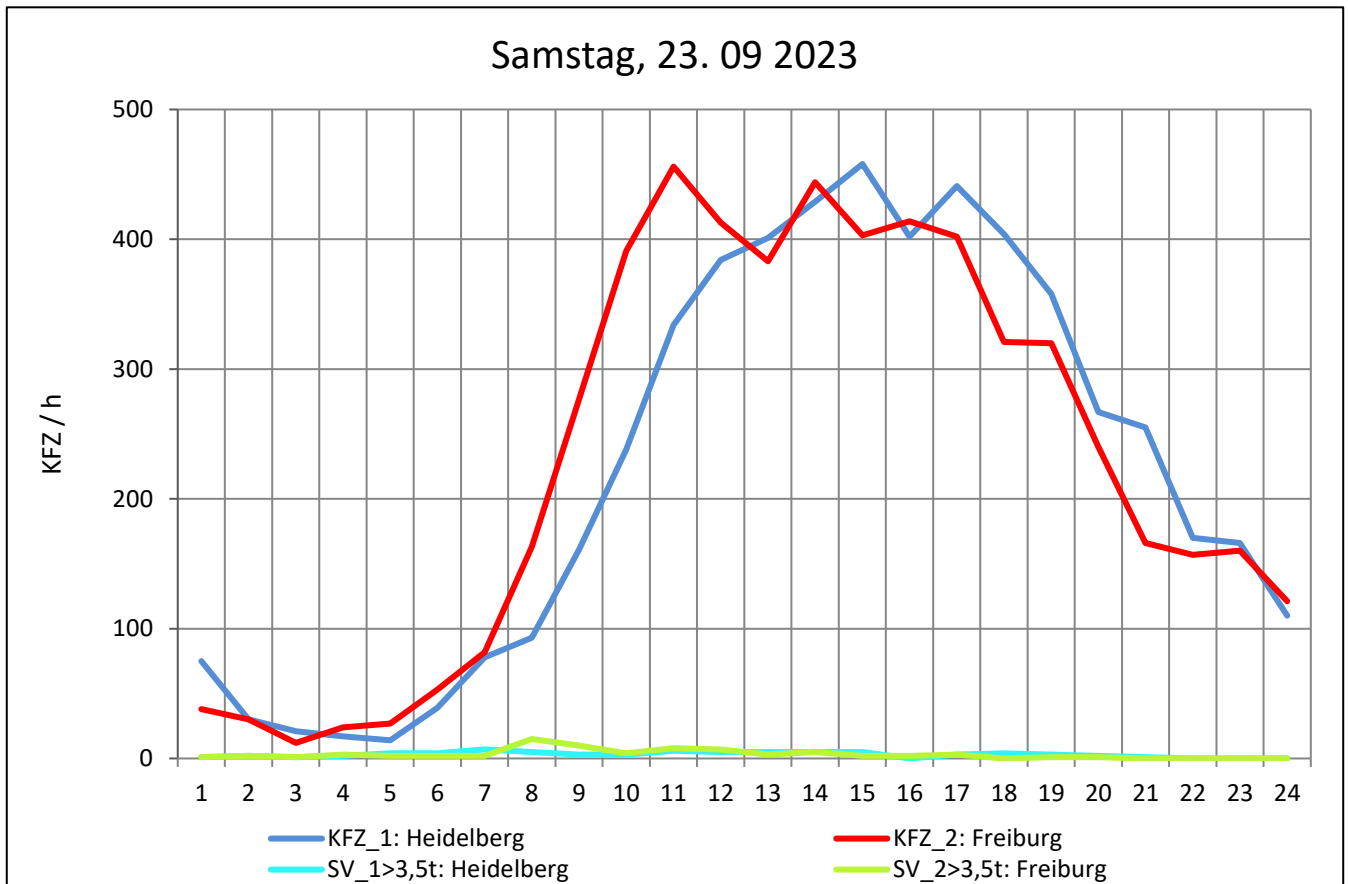
Zst.: **Karlsruhe 2**

TK-/Zst-Nr.: 6916/1100

B 3

Richtung 1 : **Heidelberg**

Richtung 2 : **Freiburg**



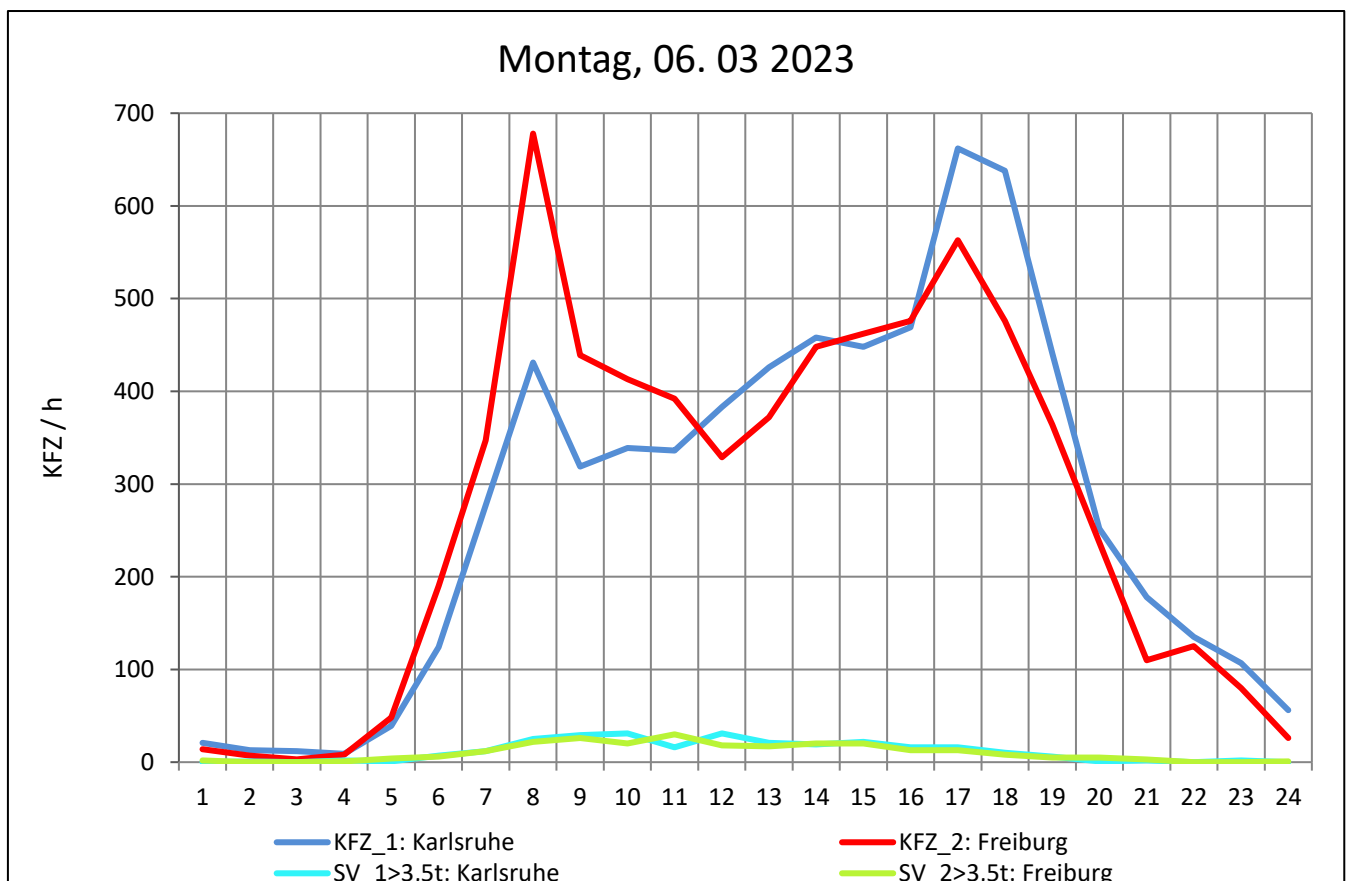
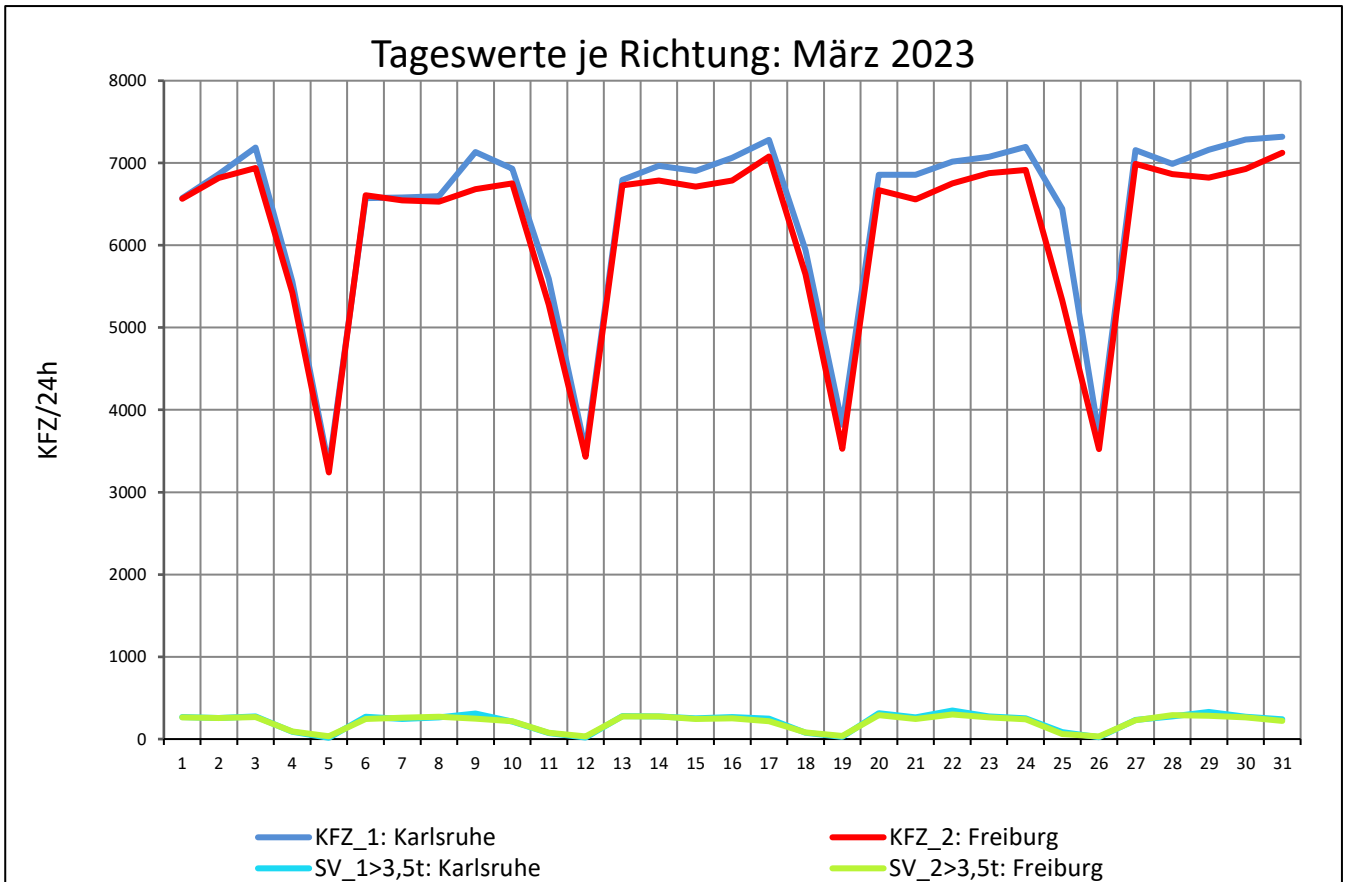
Zst.: **Achern-Önsbach**

TK-/Zst-Nr.: 7314/1101

B 3

Richtung 1 : **Karlsruhe**

Richtung 2 : **Freiburg**



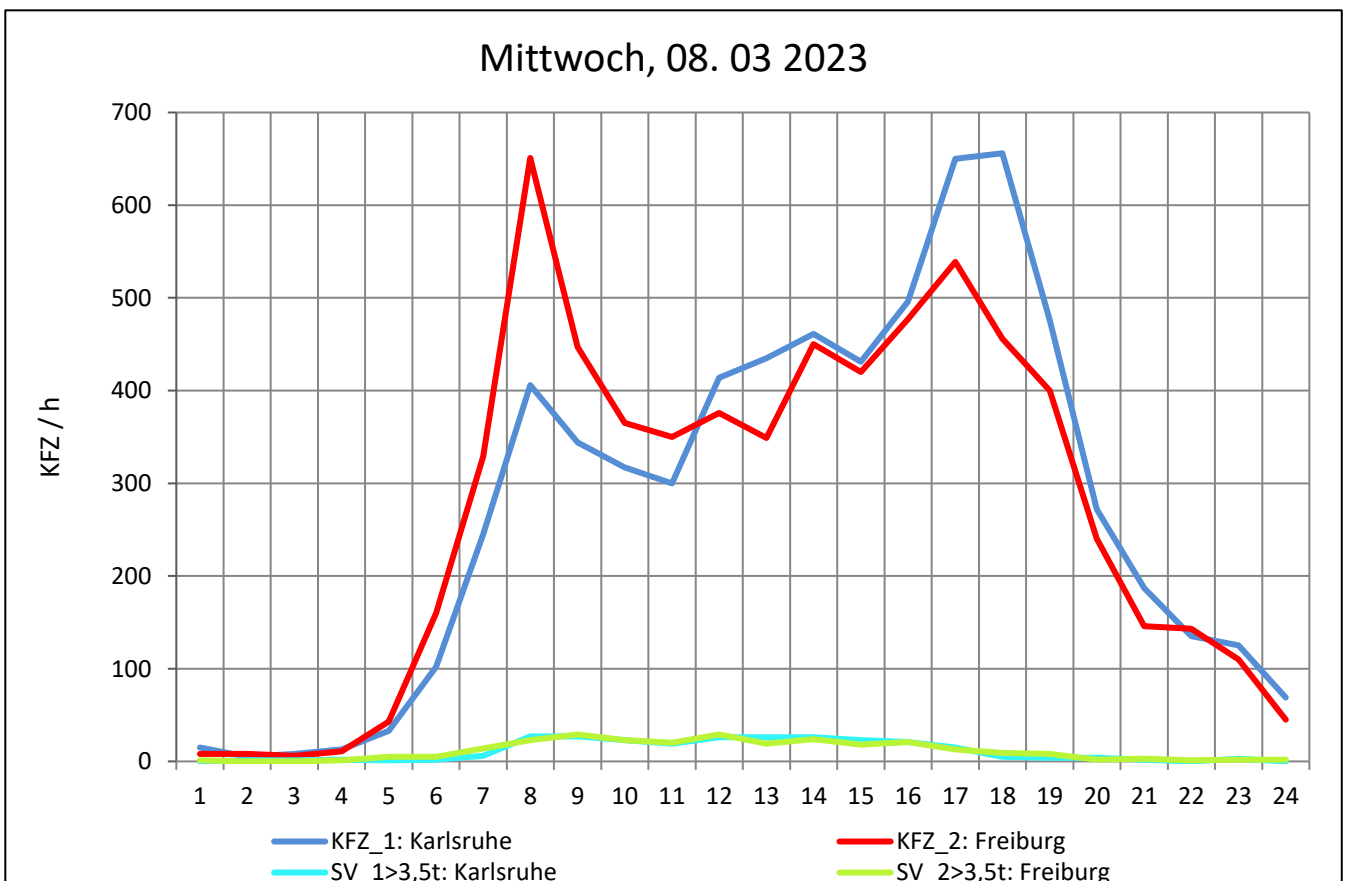
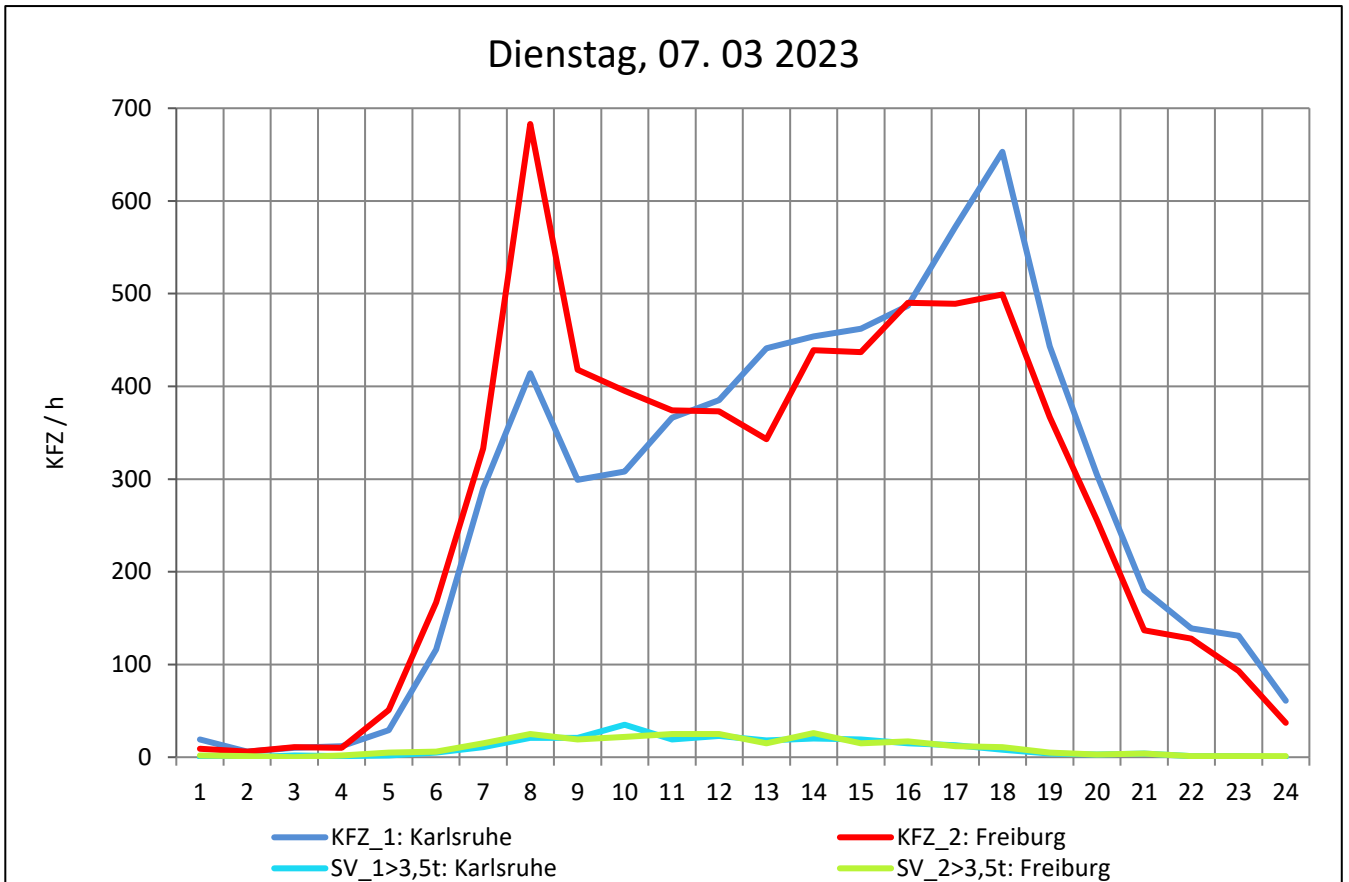
Zst.: **Achern-Önsbach**

TK-/Zst-Nr.: 7314/1101

B 3

Richtung 1 : **Karlsruhe**

Richtung 2 : **Freiburg**



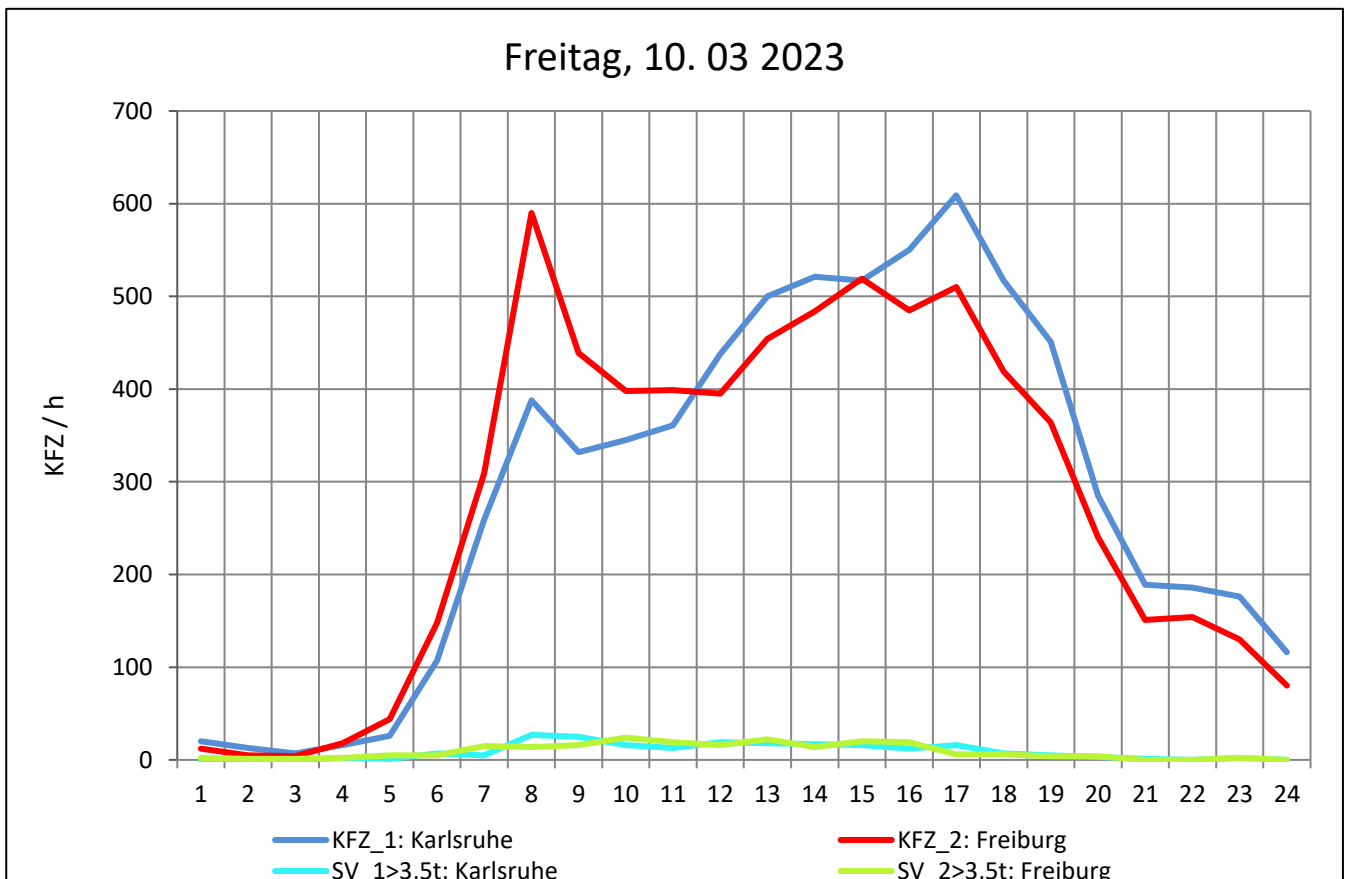
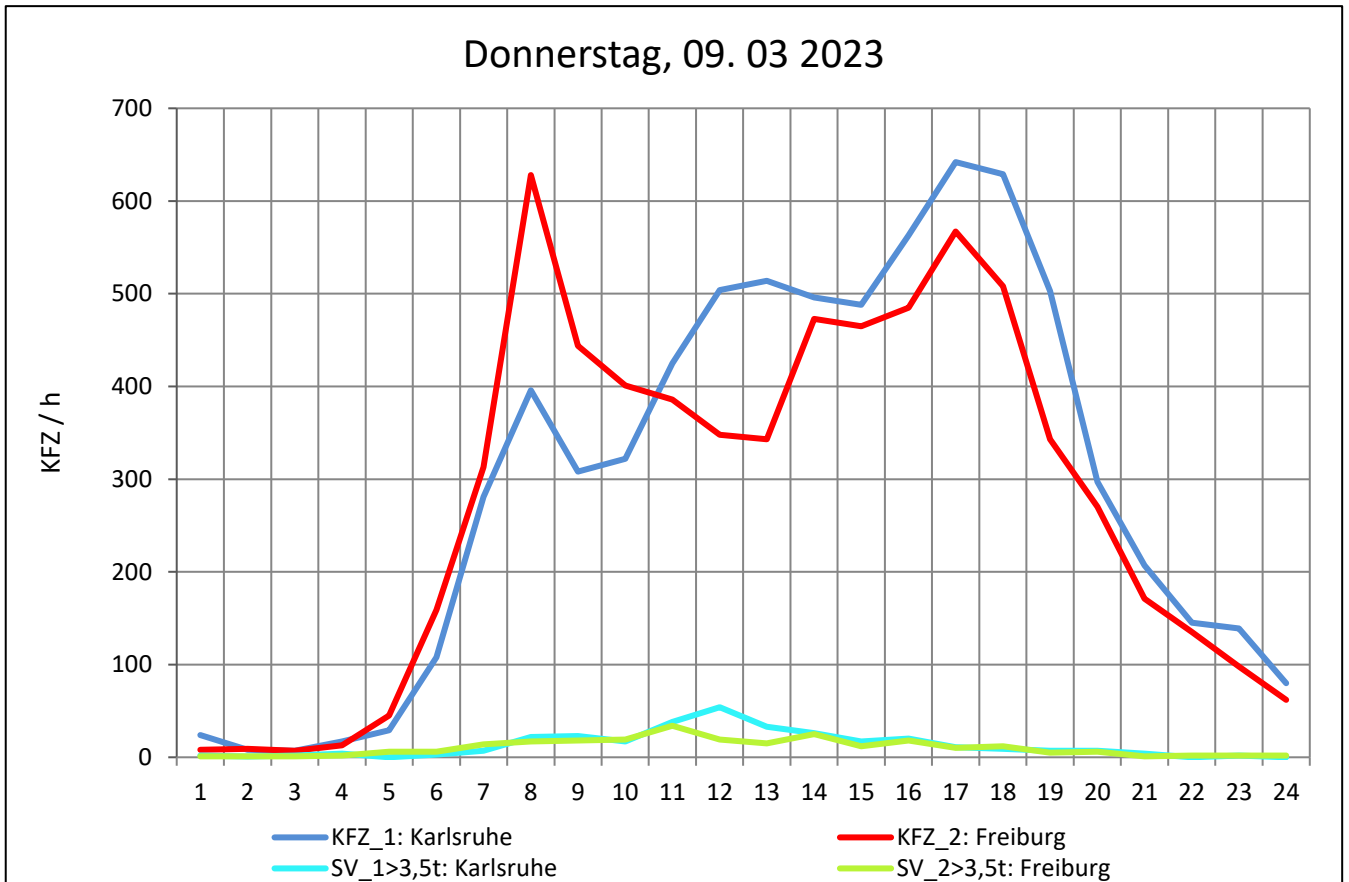
Zst.: **Achern-Önsbach**

TK-/Zst-Nr.: 7314/1101

B 3

Richtung 1 : **Karlsruhe**

Richtung 2 : **Freiburg**



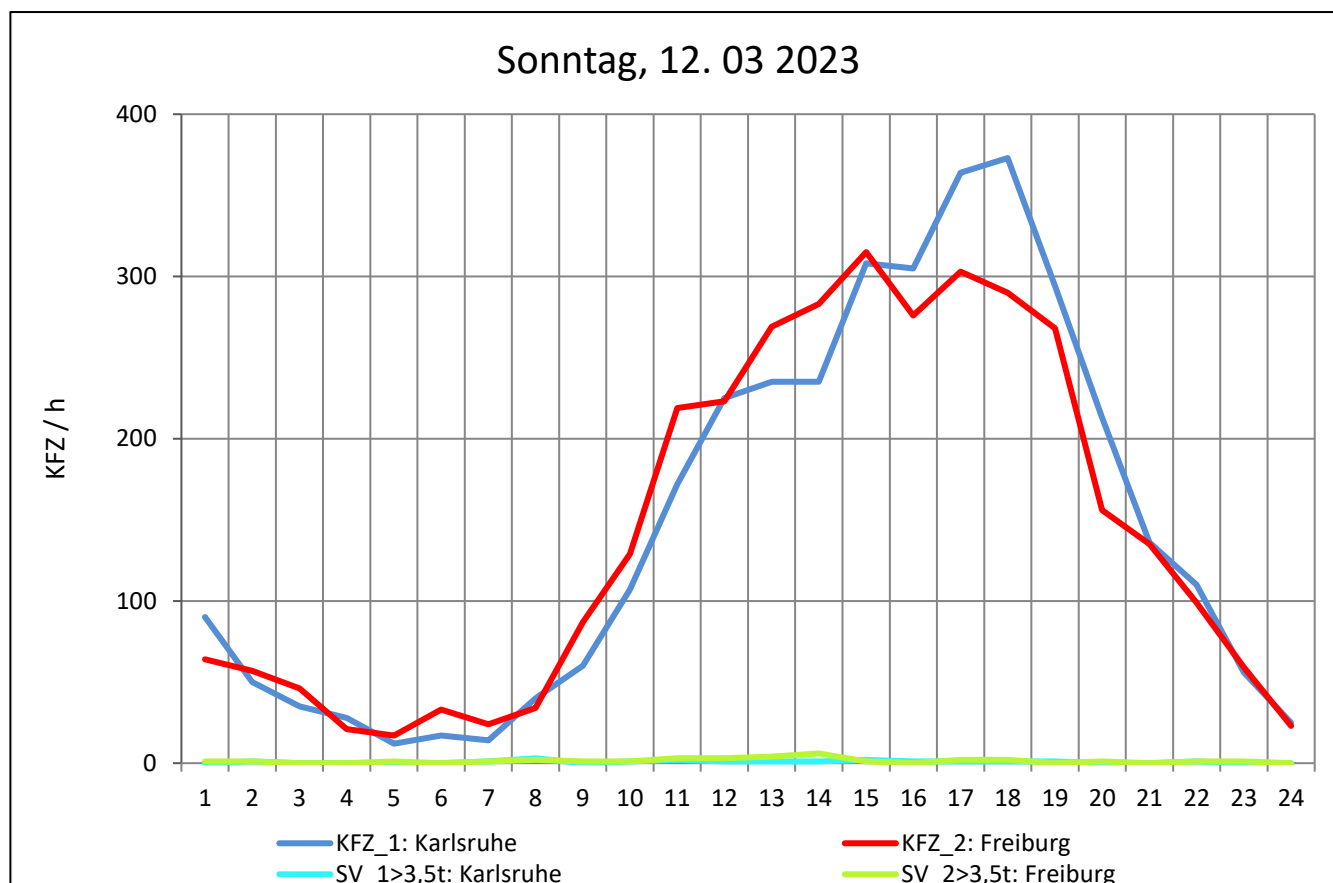
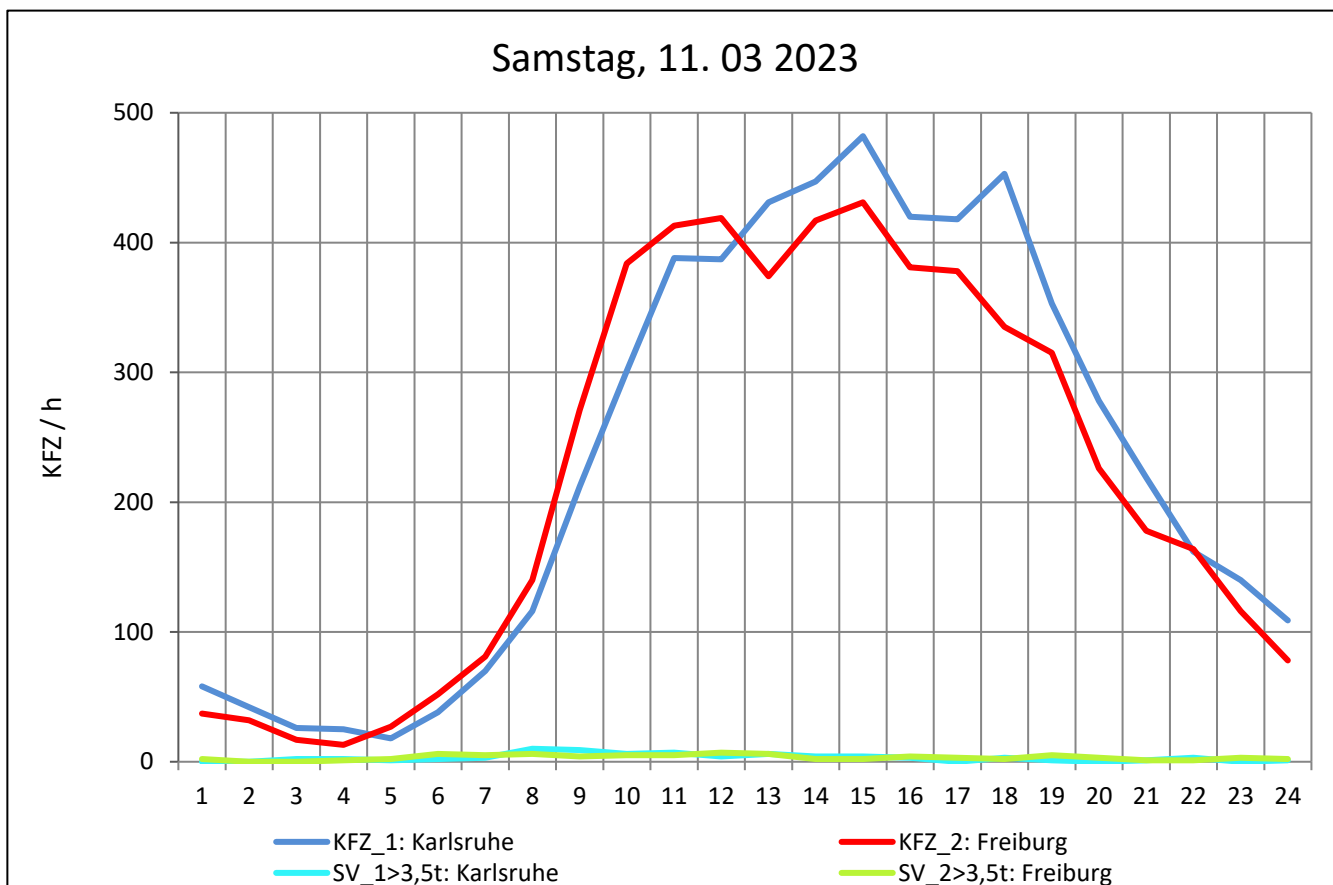
Zst.: **Achern-Önsbach**

TK-/Zst-Nr.: 7314/1101

B 3

Richtung 1 : **Karlsruhe**

Richtung 2 : **Freiburg**



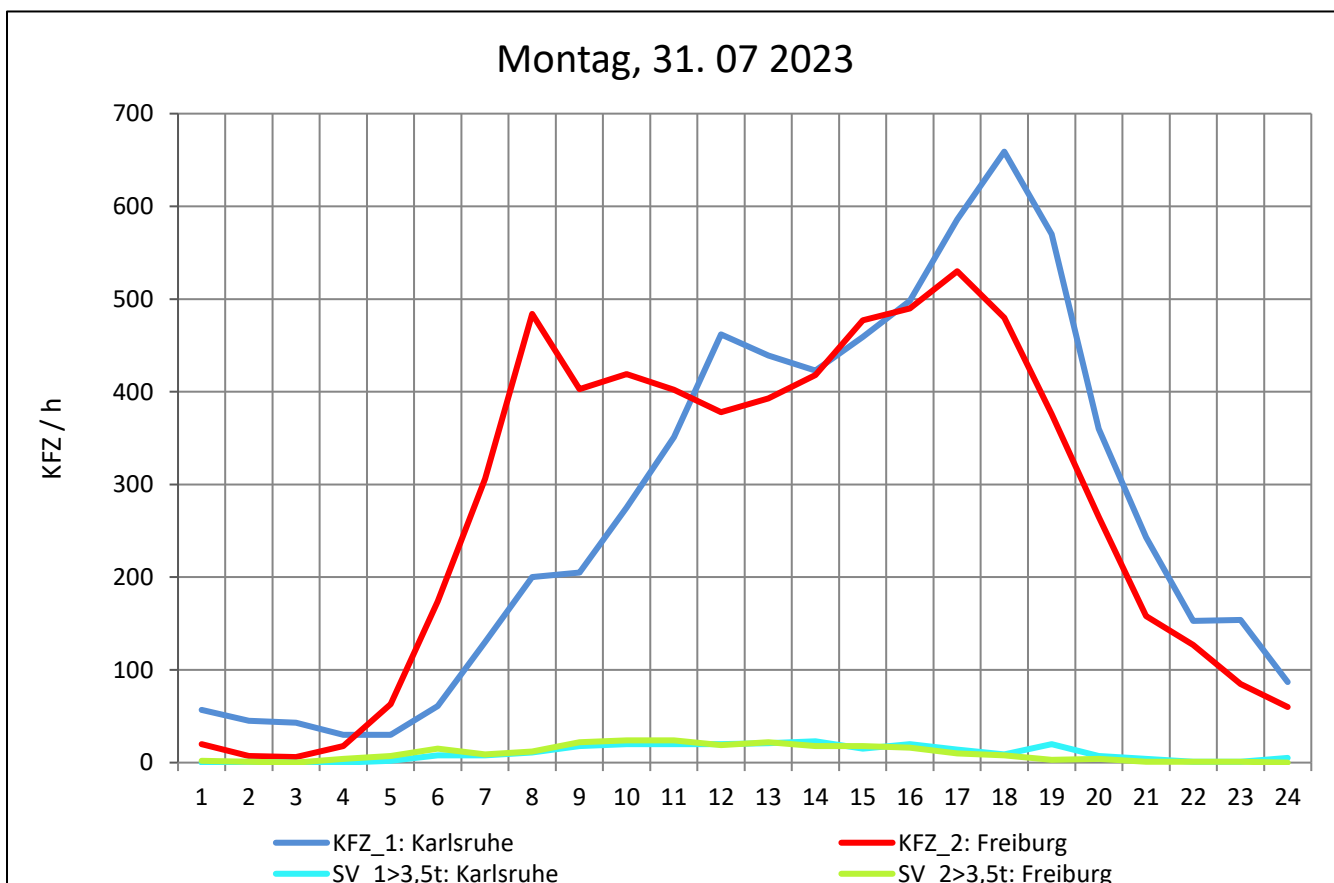
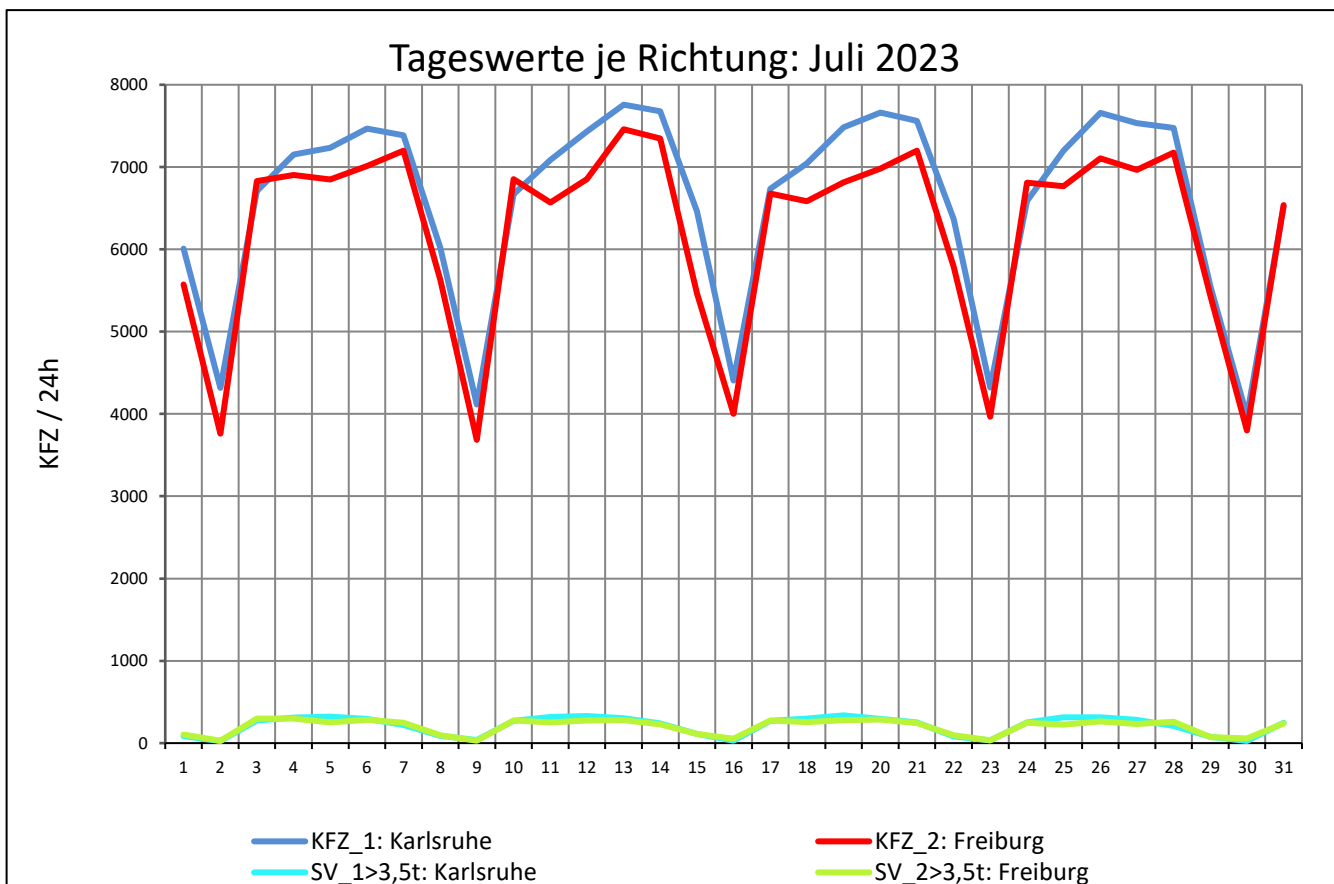
Zst.: **Achern-Önsbach**

TK-/Zst-Nr.: 7314/1101

B 3

Richtung 1 : **Karlsruhe**

Richtung 2 : **Freiburg**



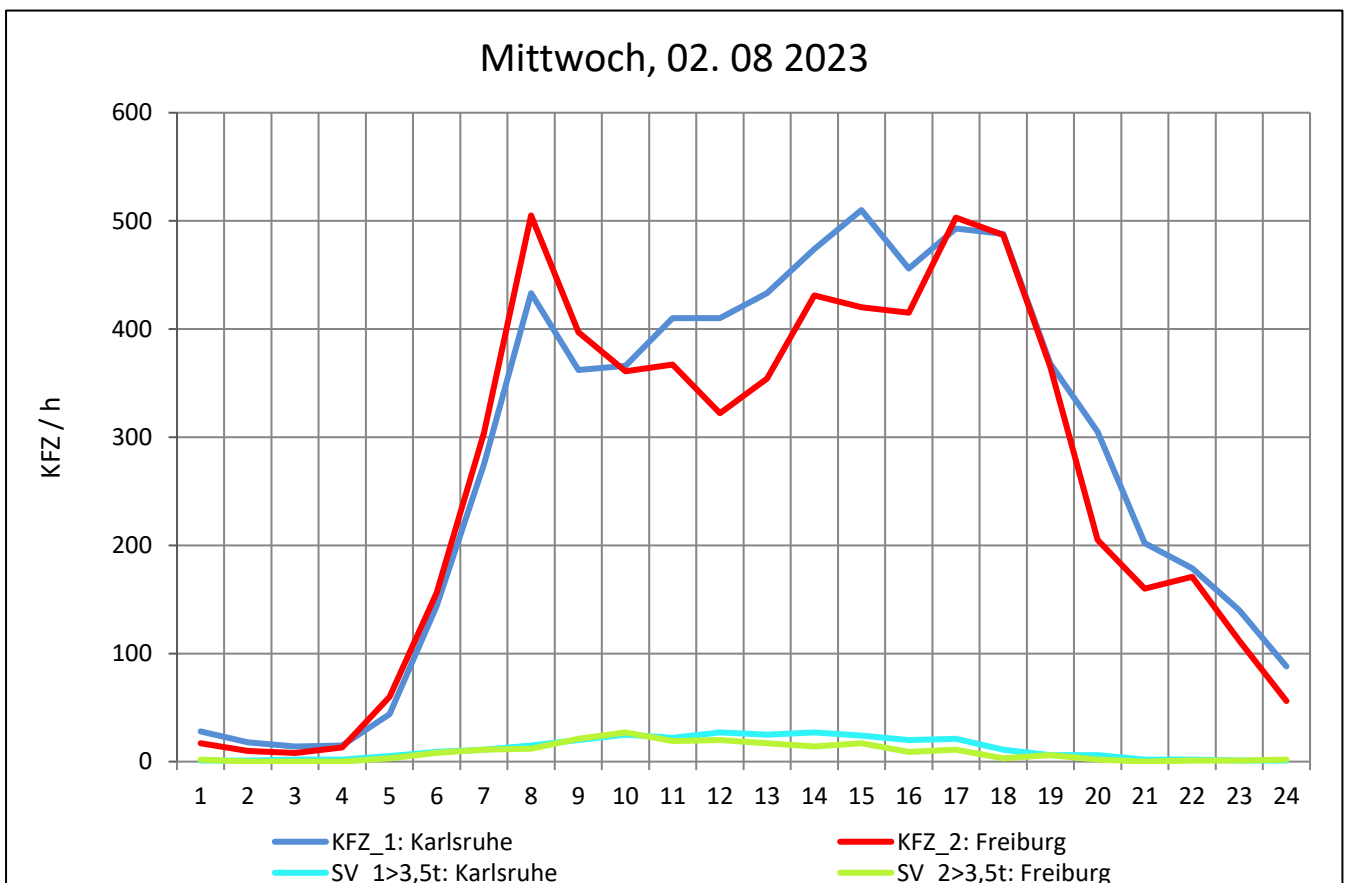
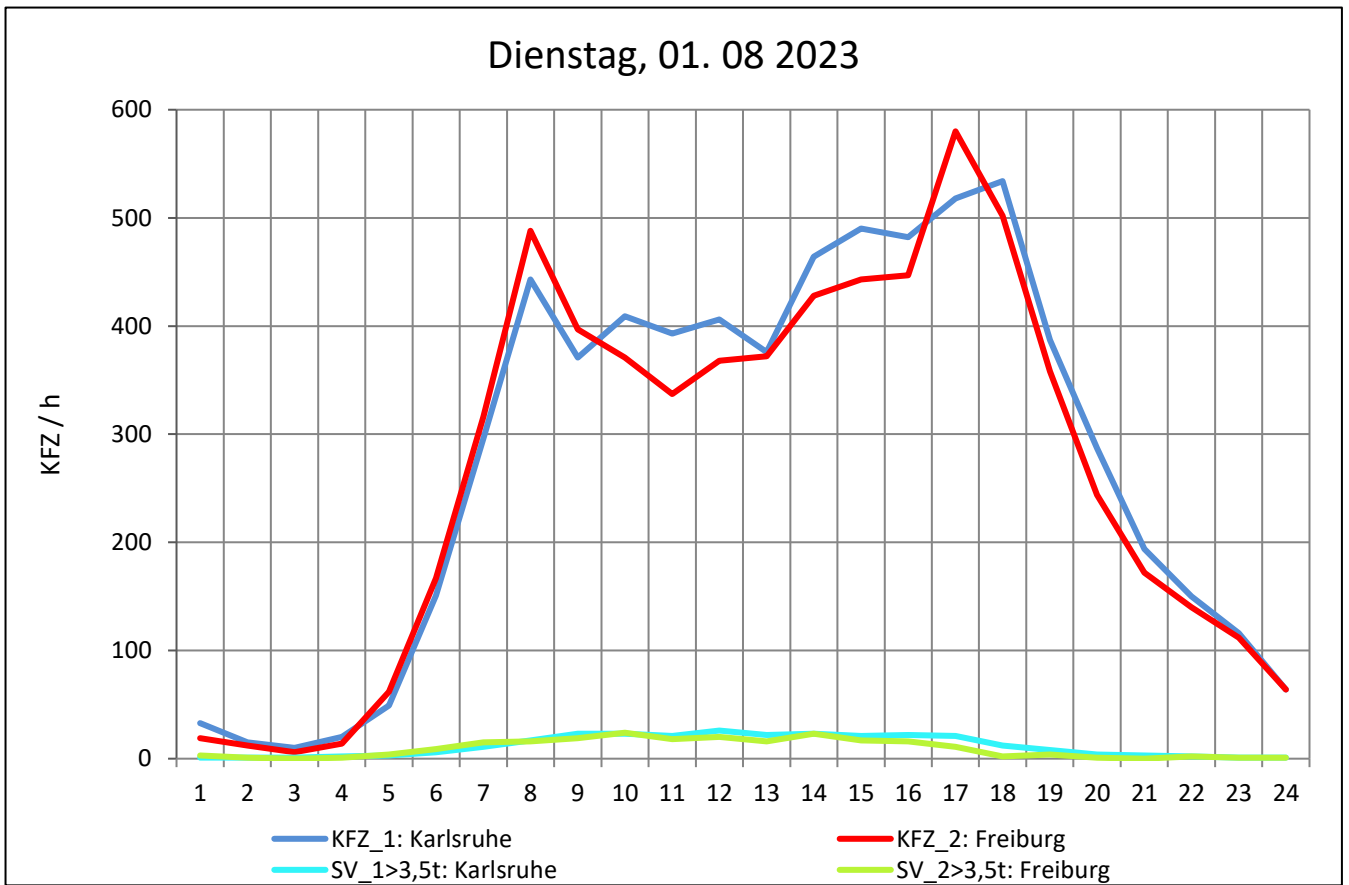
Zst.: **Achern-Önsbach**

TK-/Zst-Nr.: 7314/1101

B 3

Richtung 1 : **Karlsruhe**

Richtung 2 : **Freiburg**



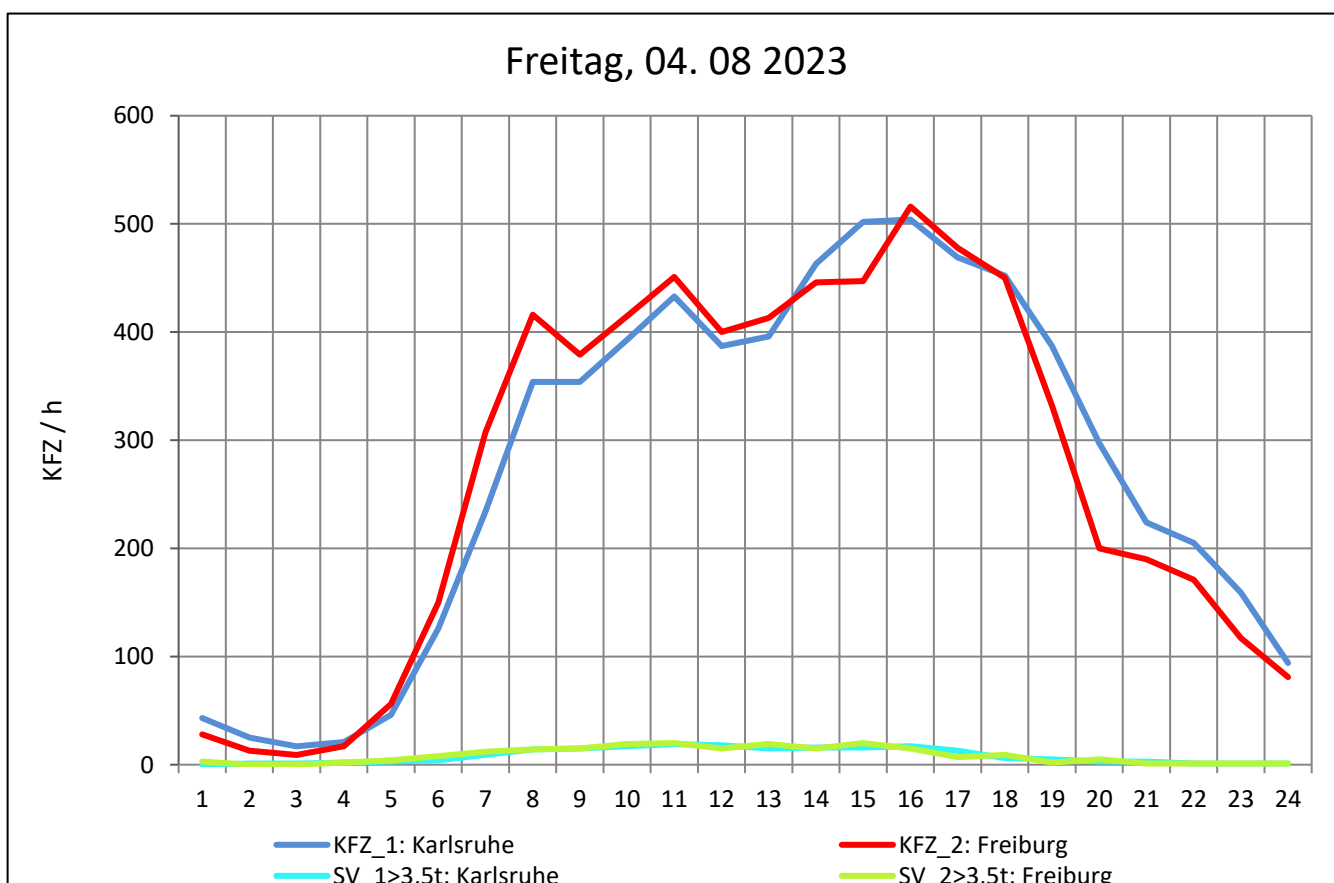
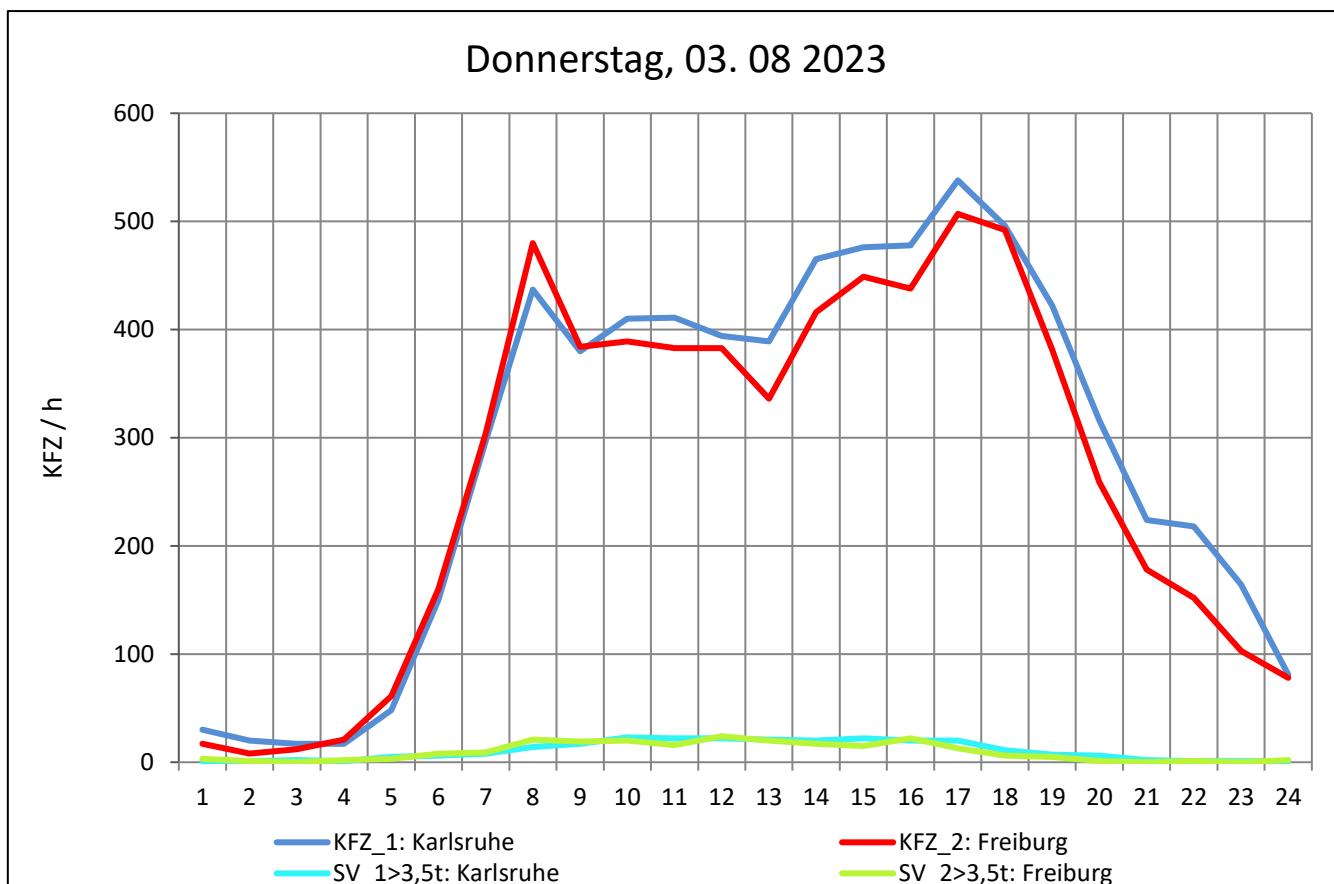
Zst.: **Achern-Önsbach**

TK-/Zst-Nr.: 7314/1101

B 3

Richtung 1 : **Karlsruhe**

Richtung 2 : **Freiburg**



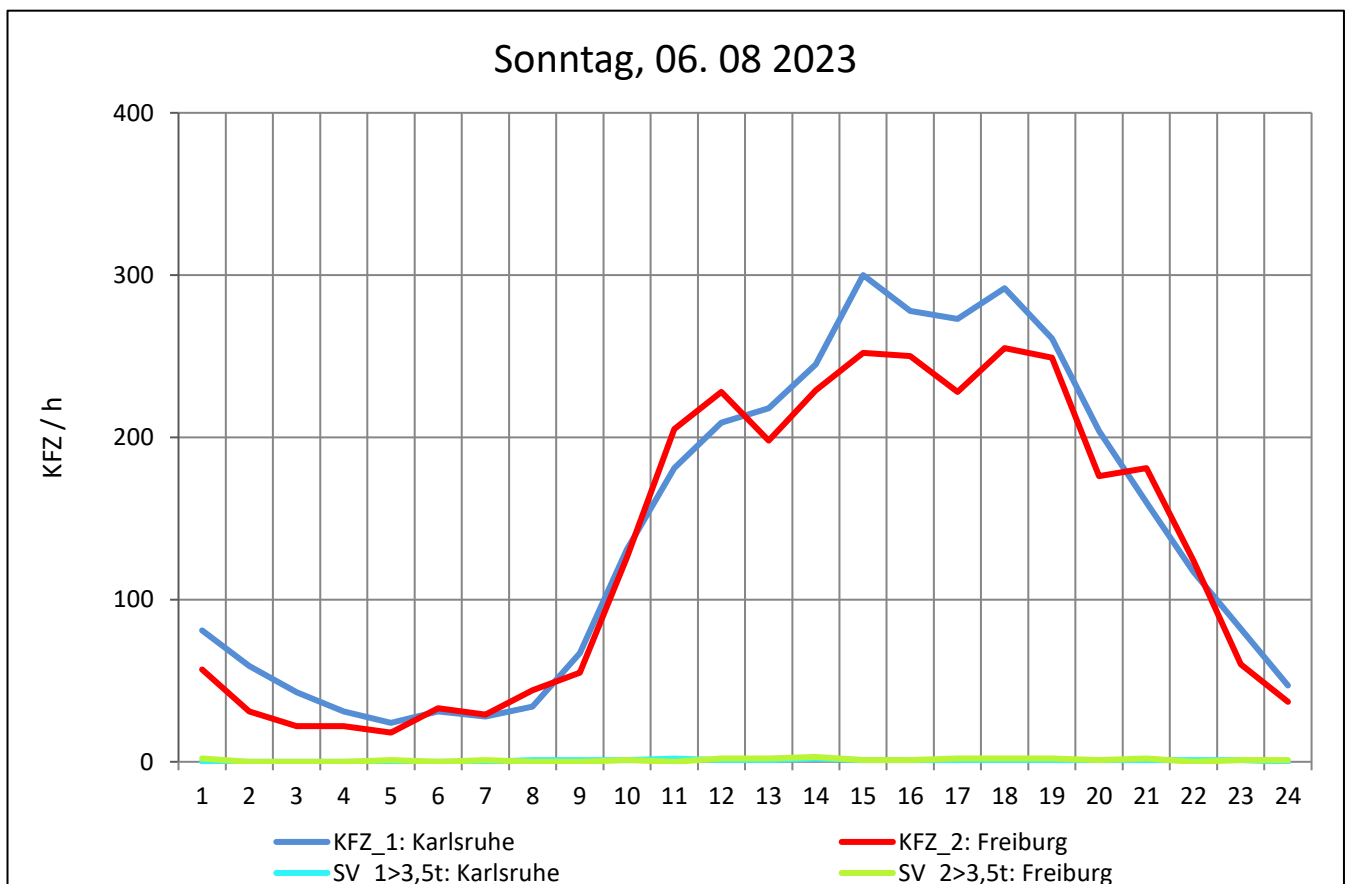
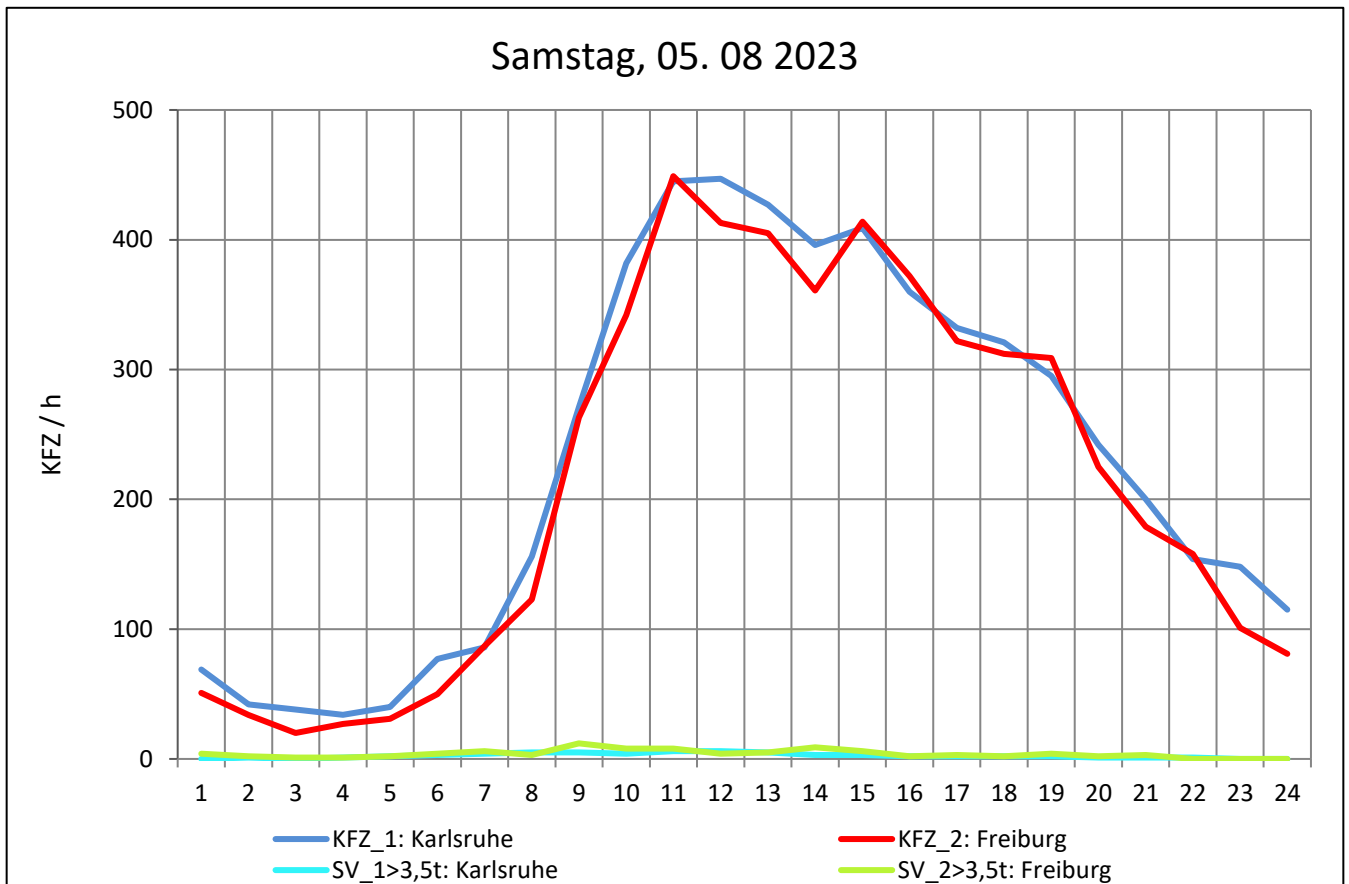
Zst.: **Achern-Önsbach**

TK-/Zst-Nr.: 7314/1101

B 3

Richtung 1 : **Karlsruhe**

Richtung 2 : **Freiburg**



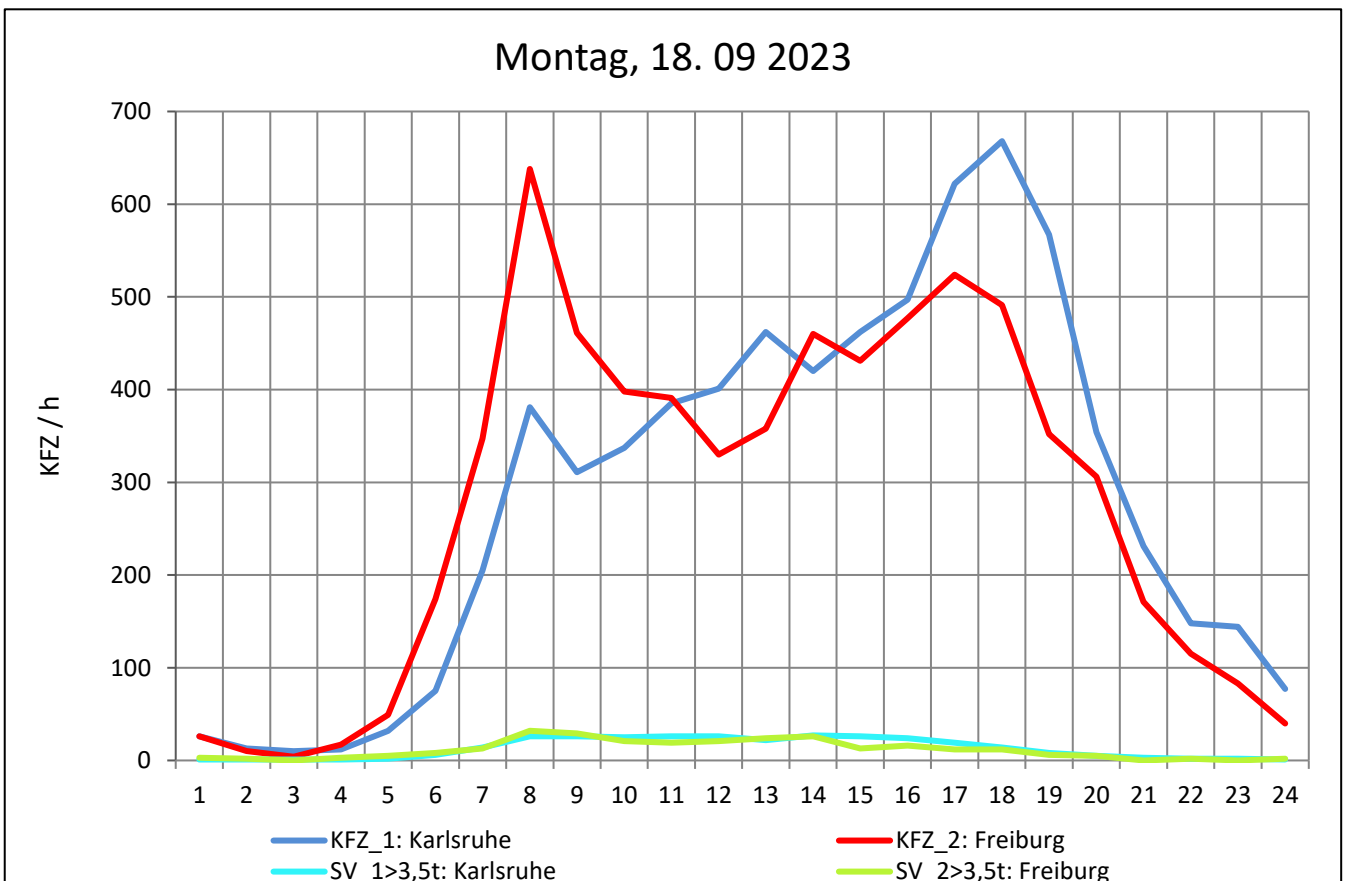
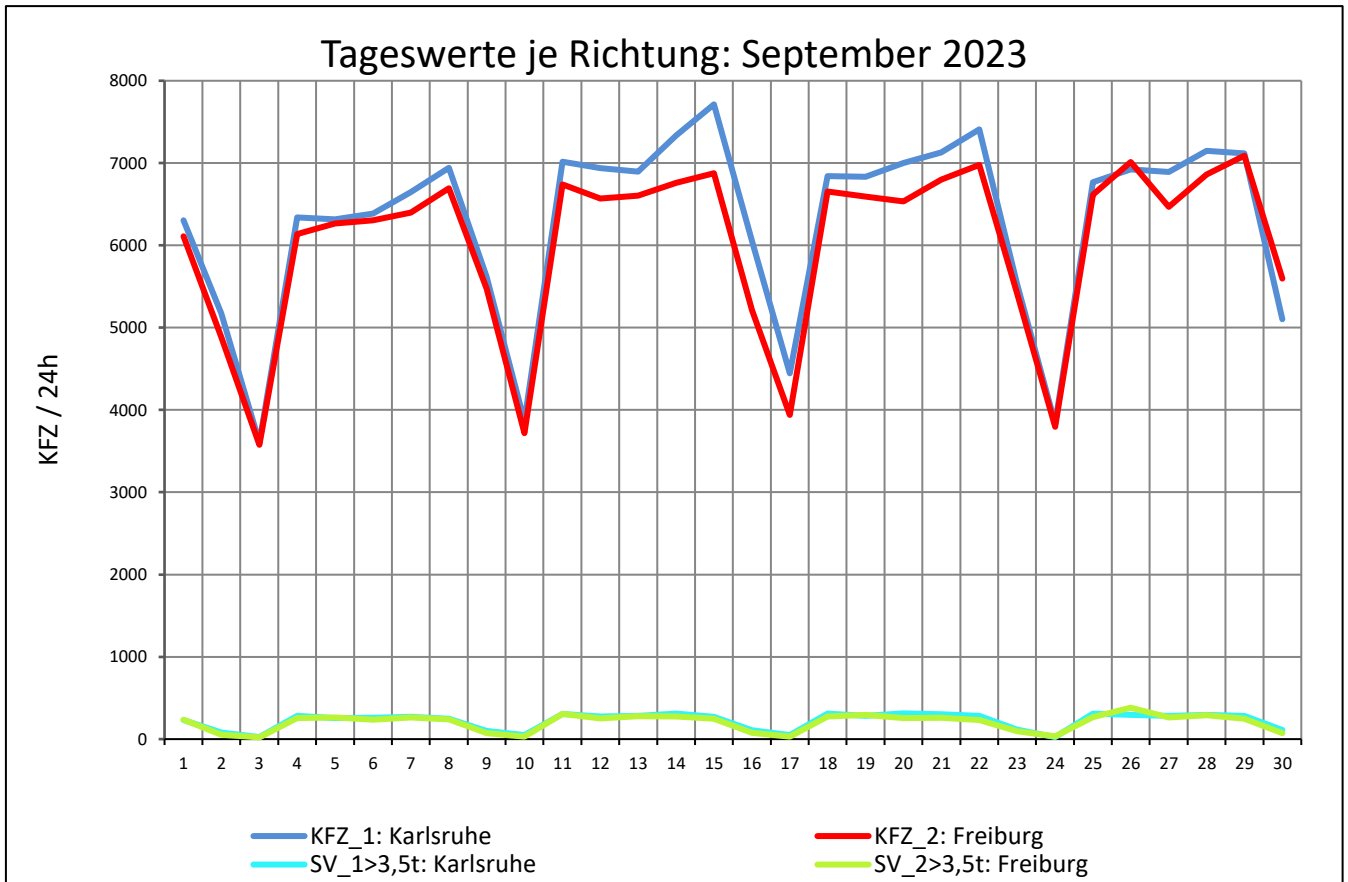
Zst.: **Achern-Önsbach**

TK-/Zst-Nr.: 7314/1101

B 3

Richtung 1 : **Karlsruhe**

Richtung 2 : **Freiburg**



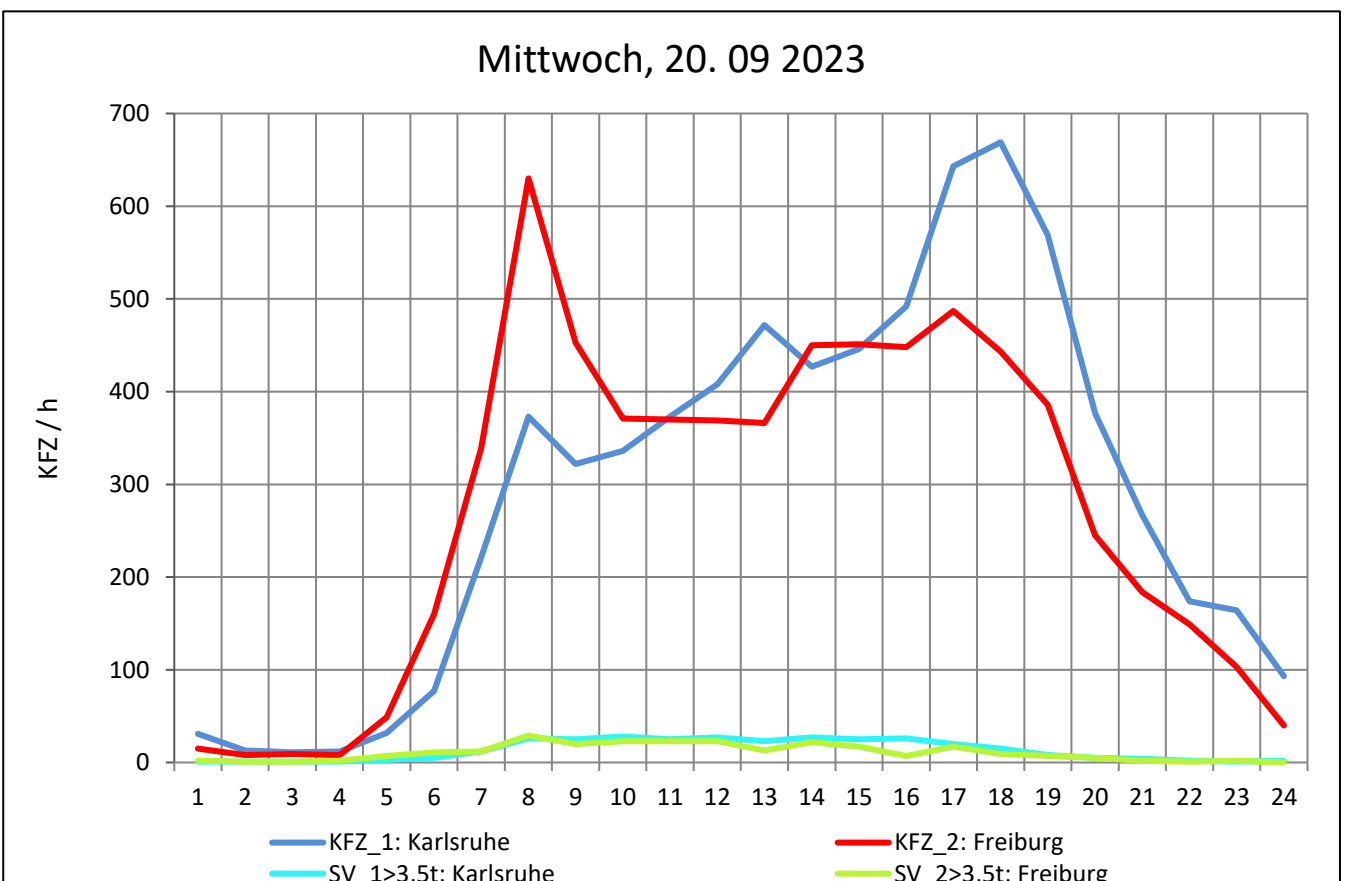
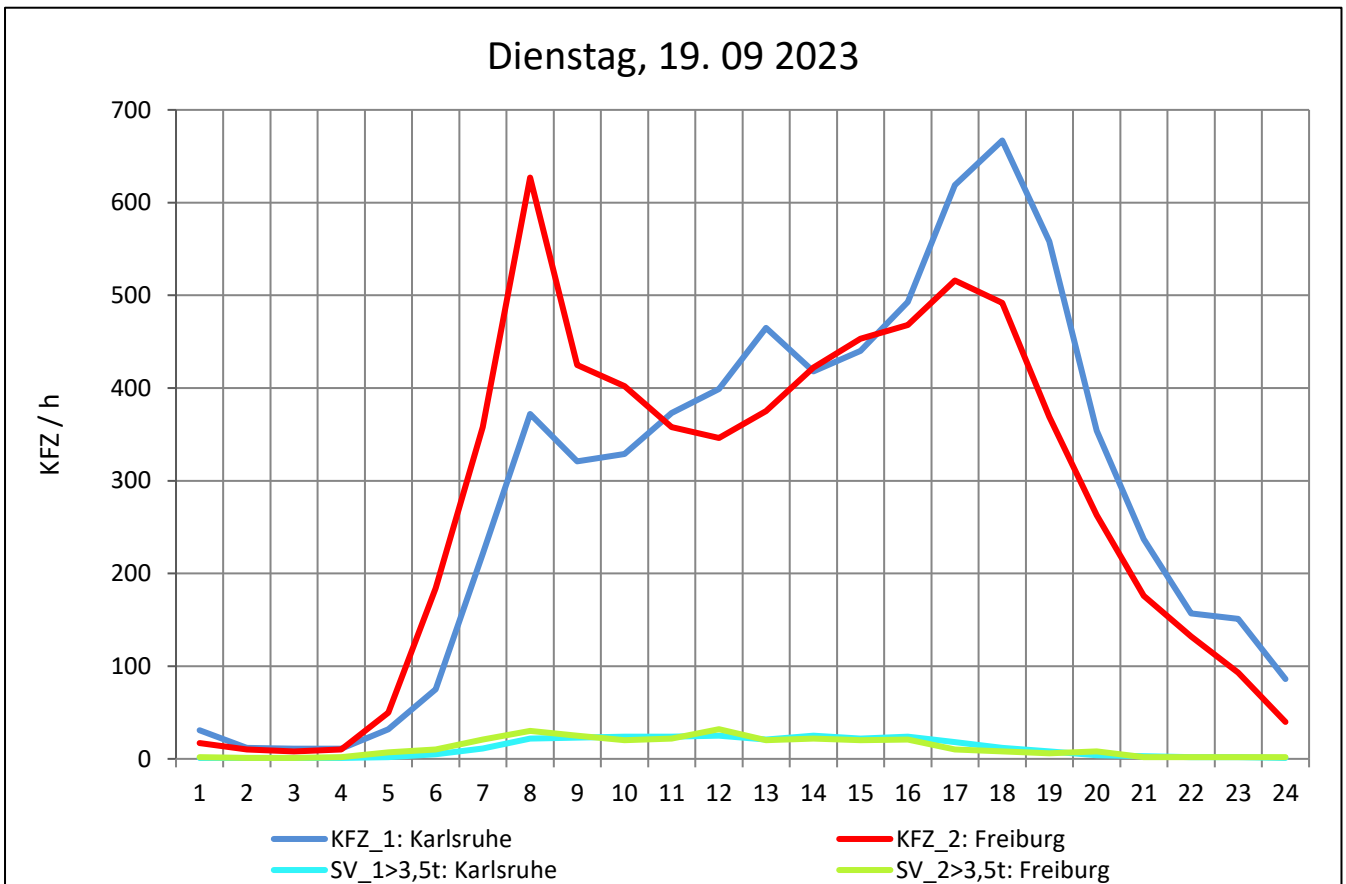
Zst.: **Achern-Önsbach**

TK-/Zst-Nr.: 7314/1101

B 3

Richtung 1 : **Karlsruhe**

Richtung 2 : **Freiburg**



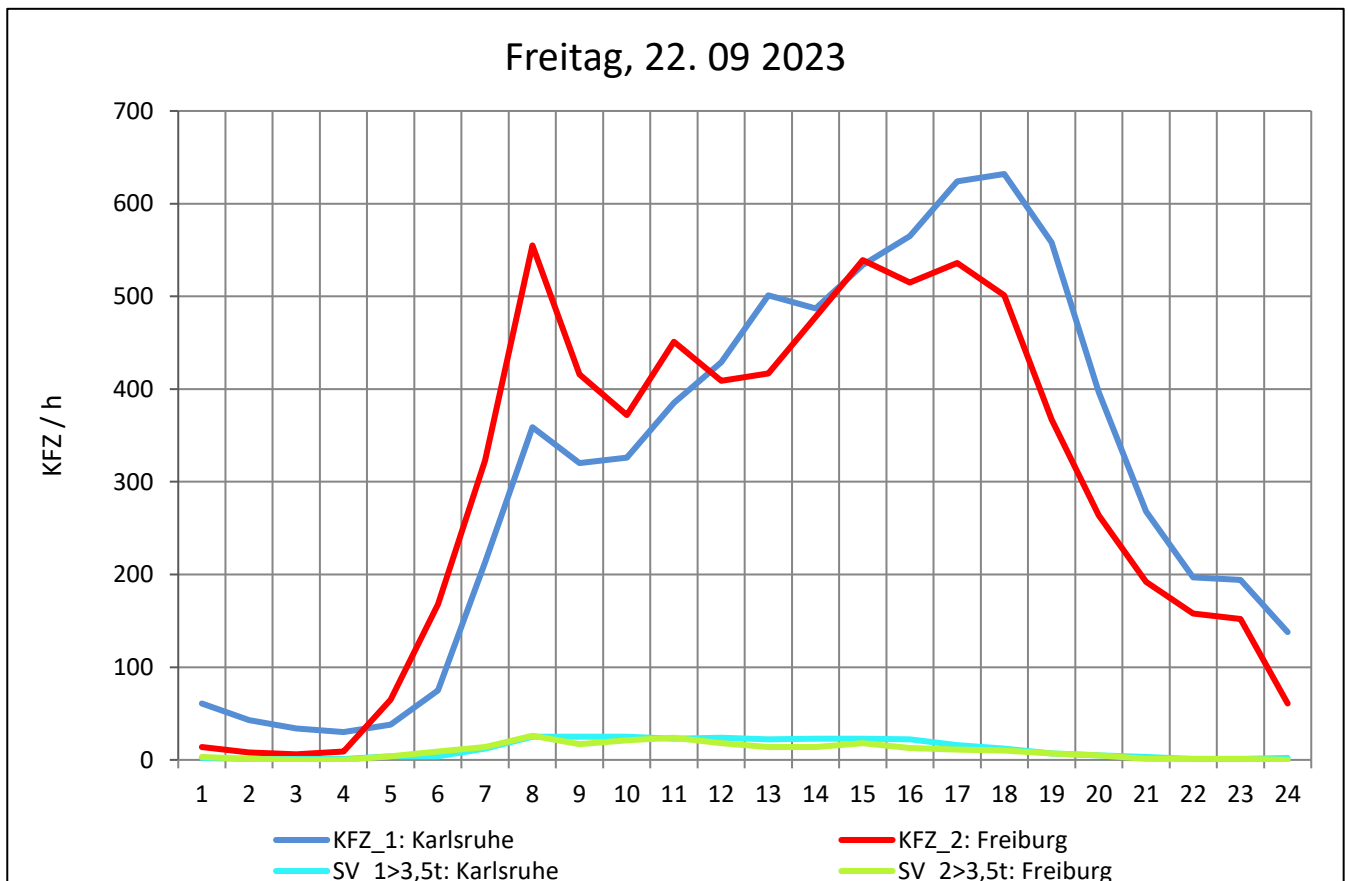
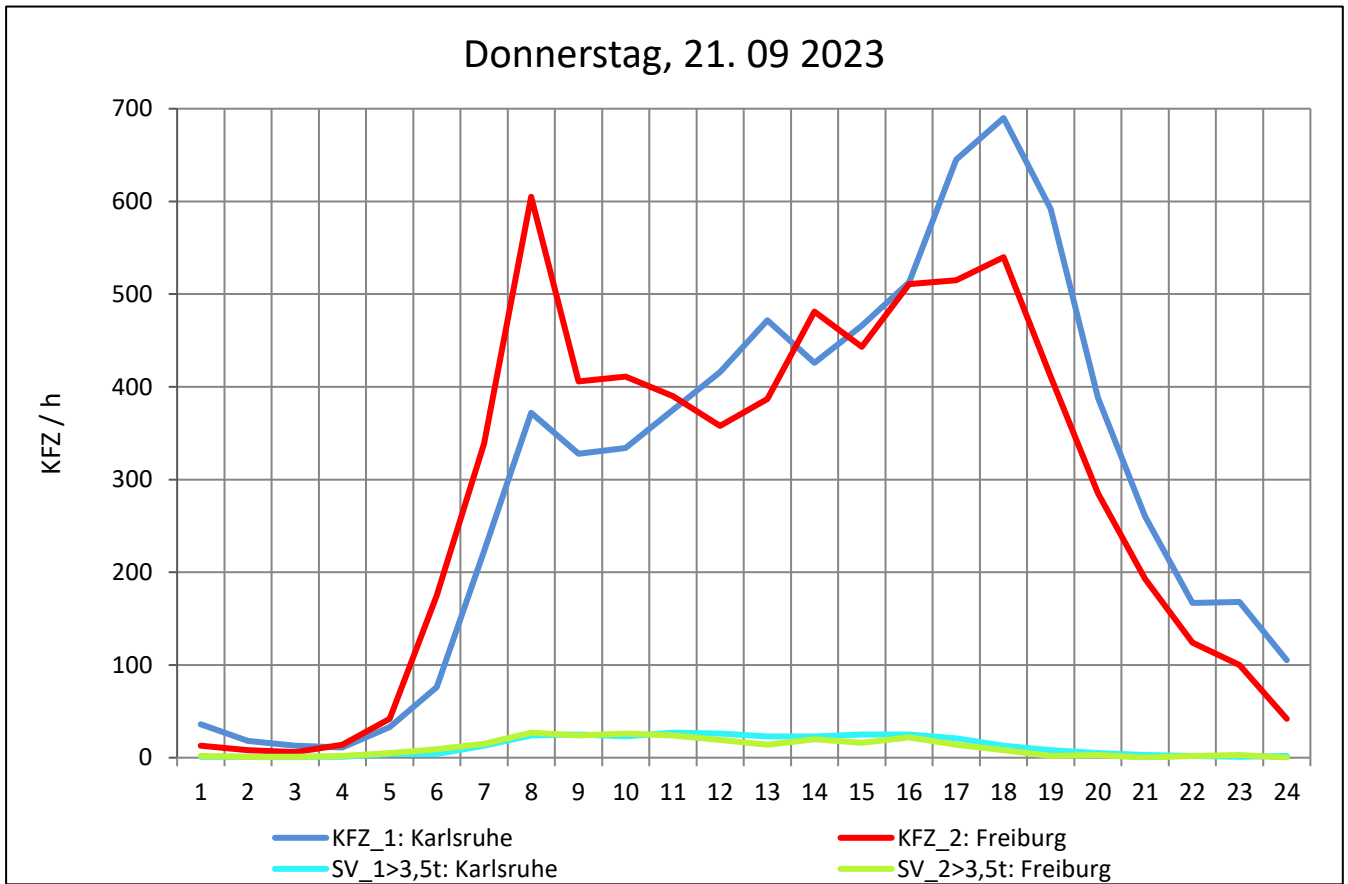
Zst.: **Achern-Önsbach**

TK-/Zst-Nr.: 7314/1101

B 3

Richtung 1 : **Karlsruhe**

Richtung 2 : **Freiburg**



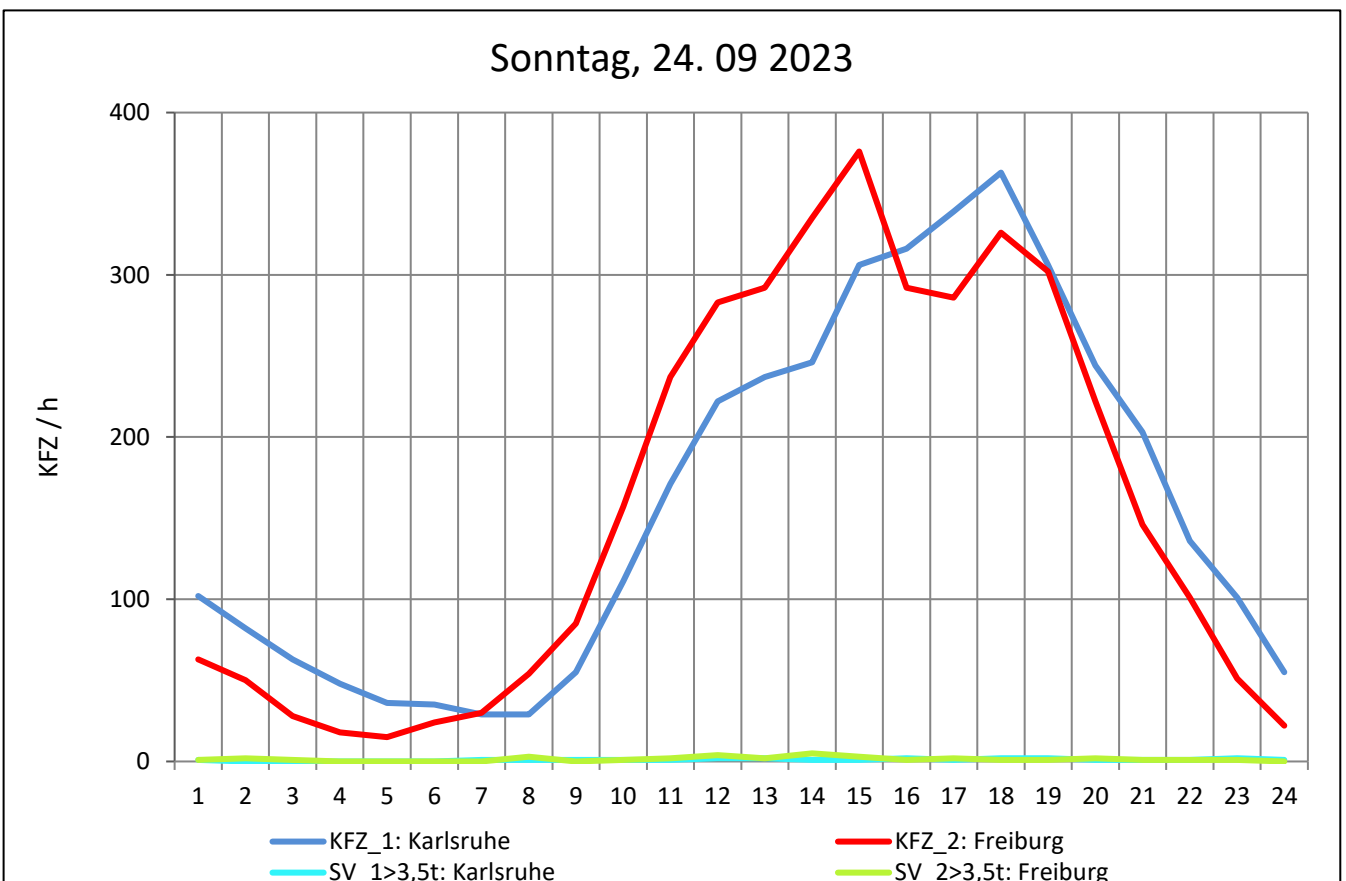
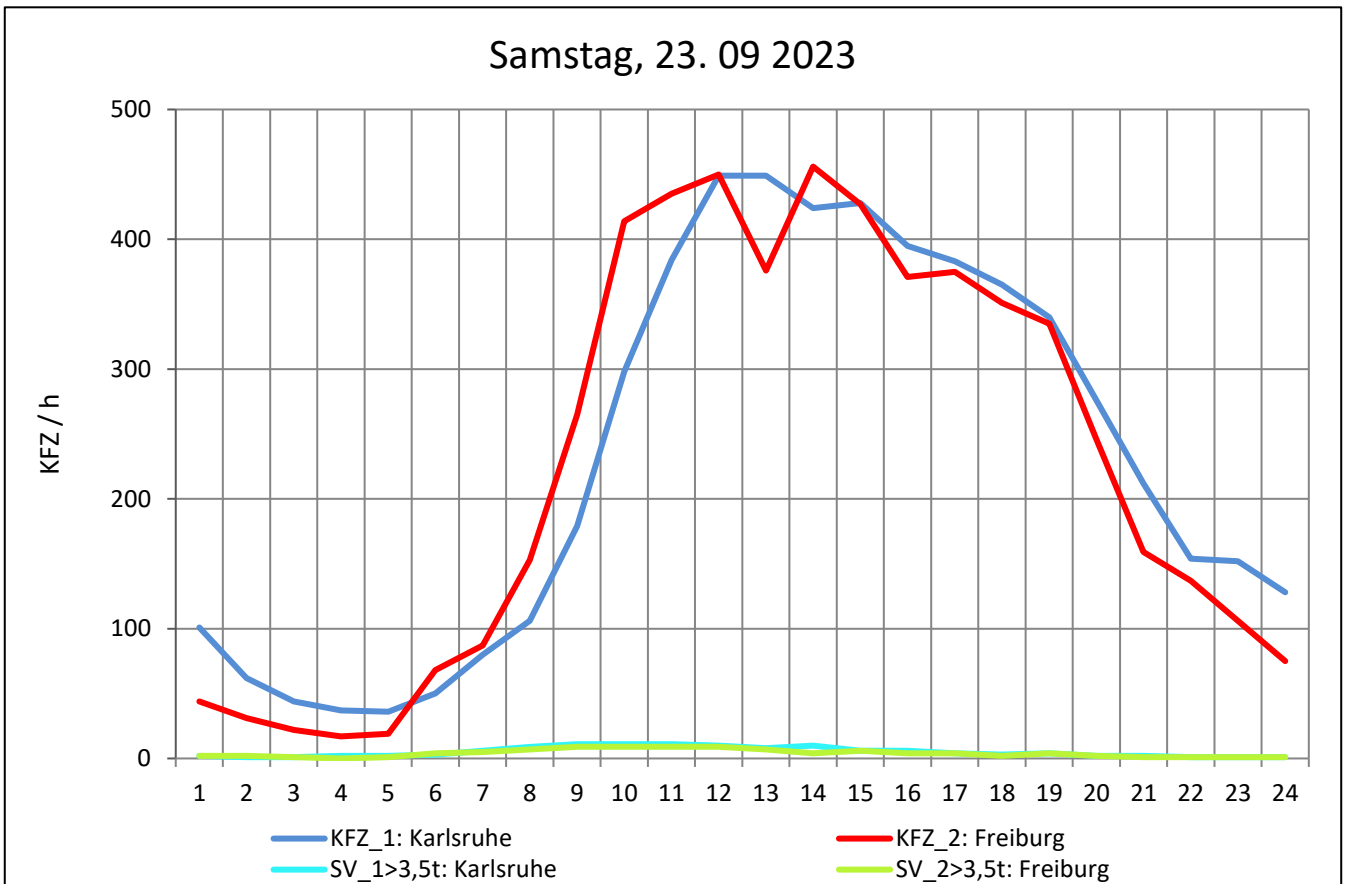
Zst.: **Achern-Önsbach**

TK-/Zst-Nr.: 7314/1101

B 3

Richtung 1 : **Karlsruhe**

Richtung 2 : **Freiburg**



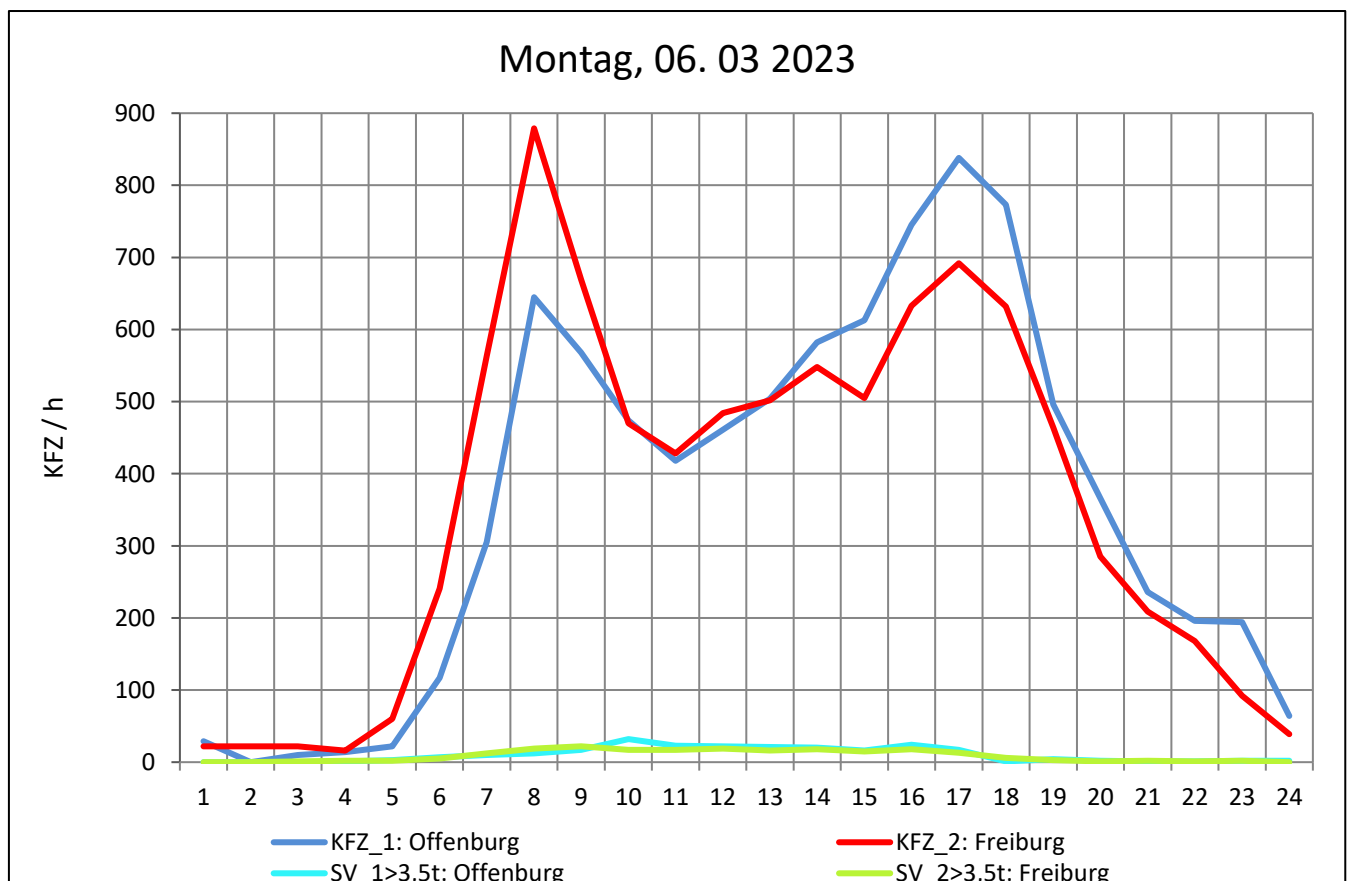
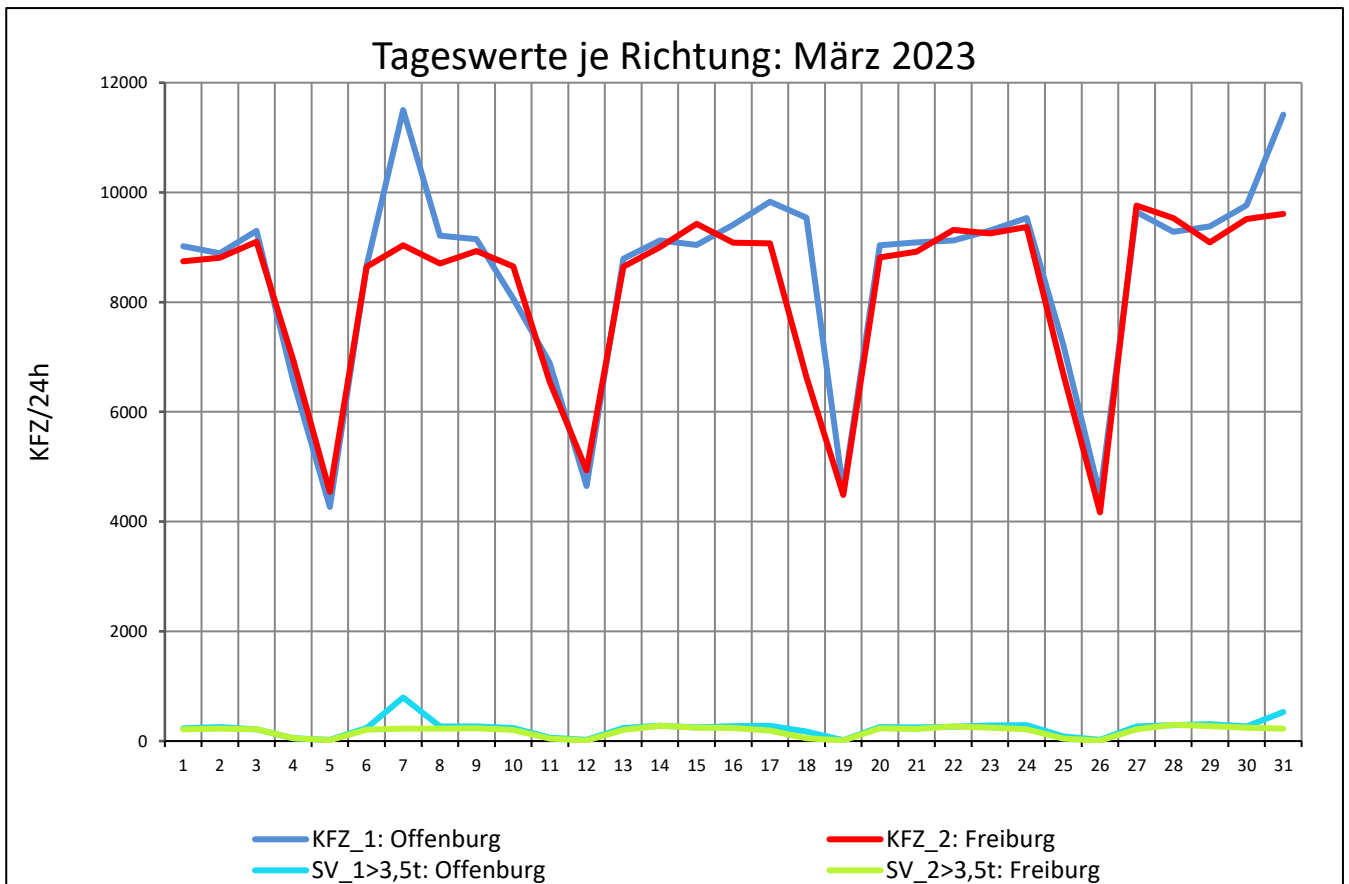
Zst.: **Emmendingen**

TK-/Zst-Nr.: 7913/1107

B 3

Richtung 1 : **Offenburg**

Richtung 2 : **Freiburg**



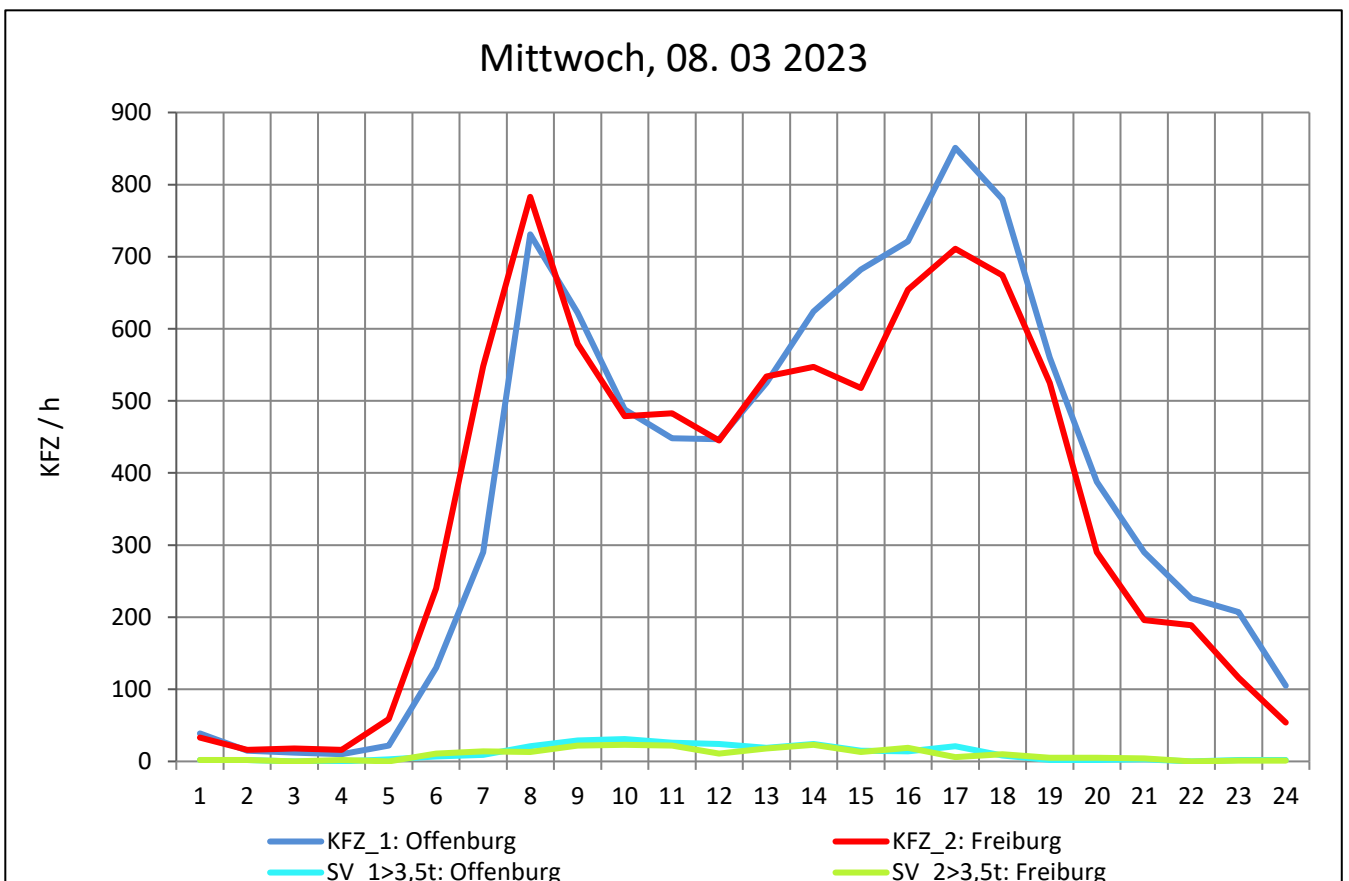
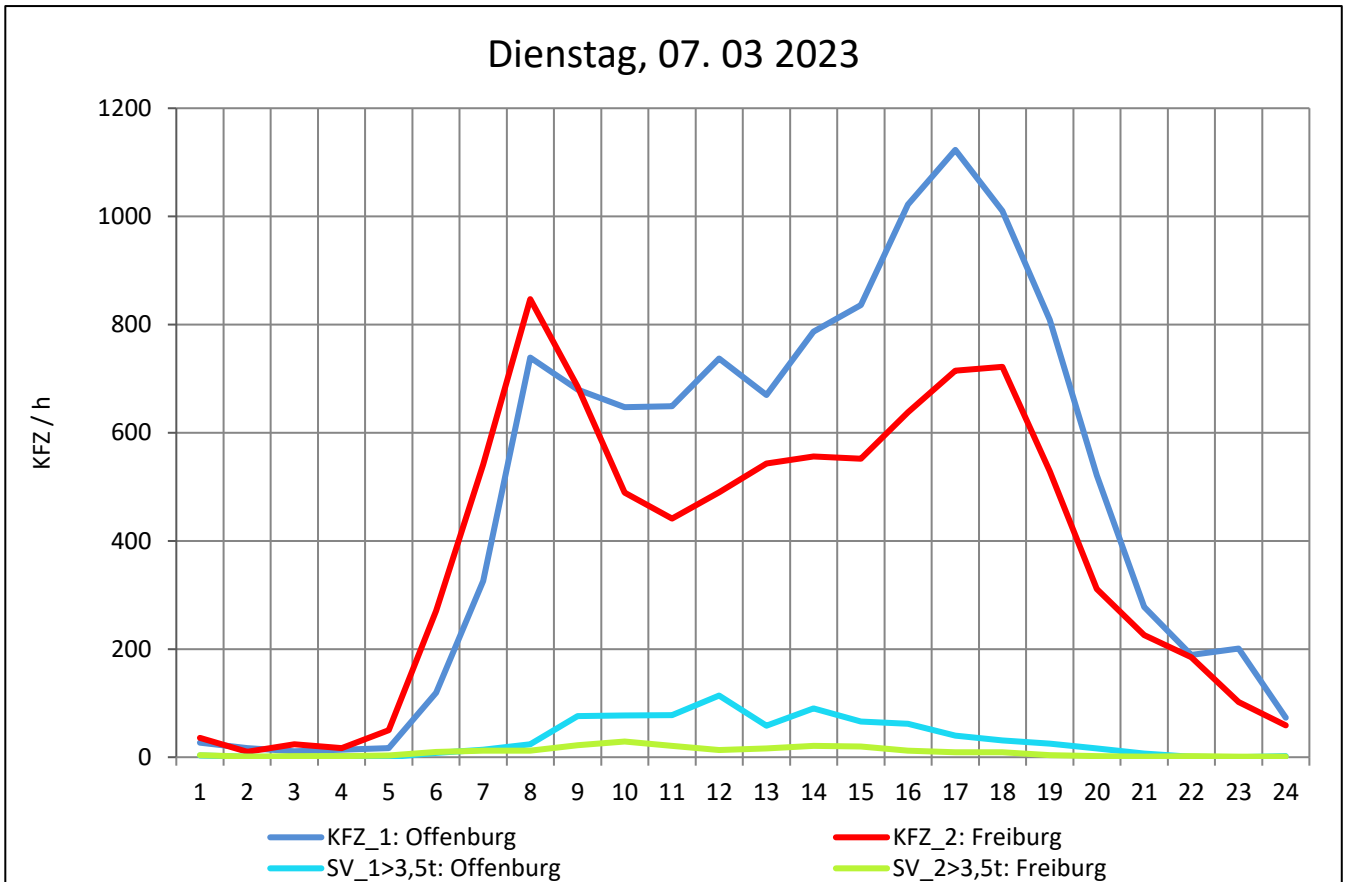
Zst.: **Emmendingen**

TK-/Zst-Nr.: 7913/1107

B 3

Richtung 1 : **Offenburg**

Richtung 2 : **Freiburg**



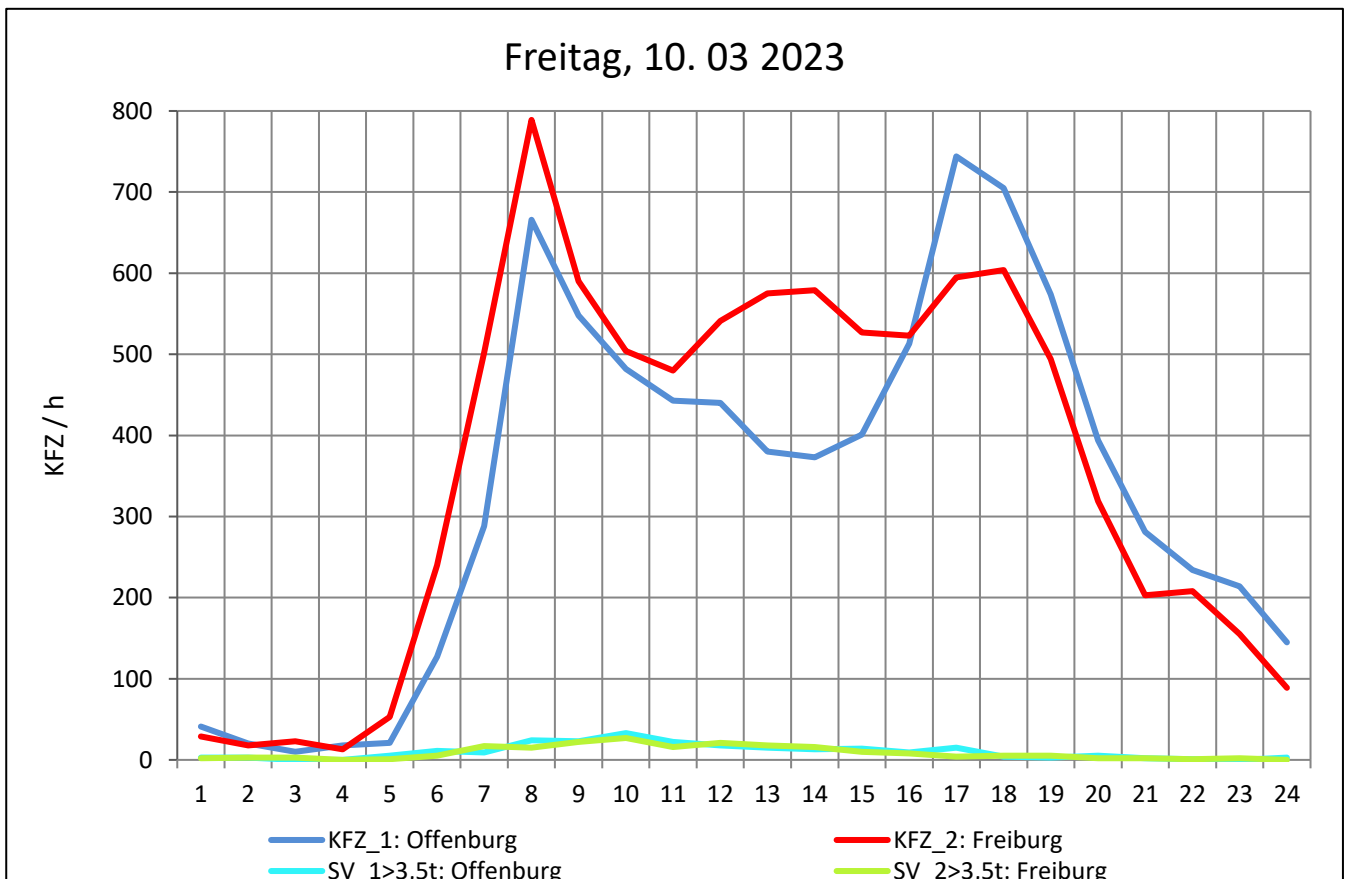
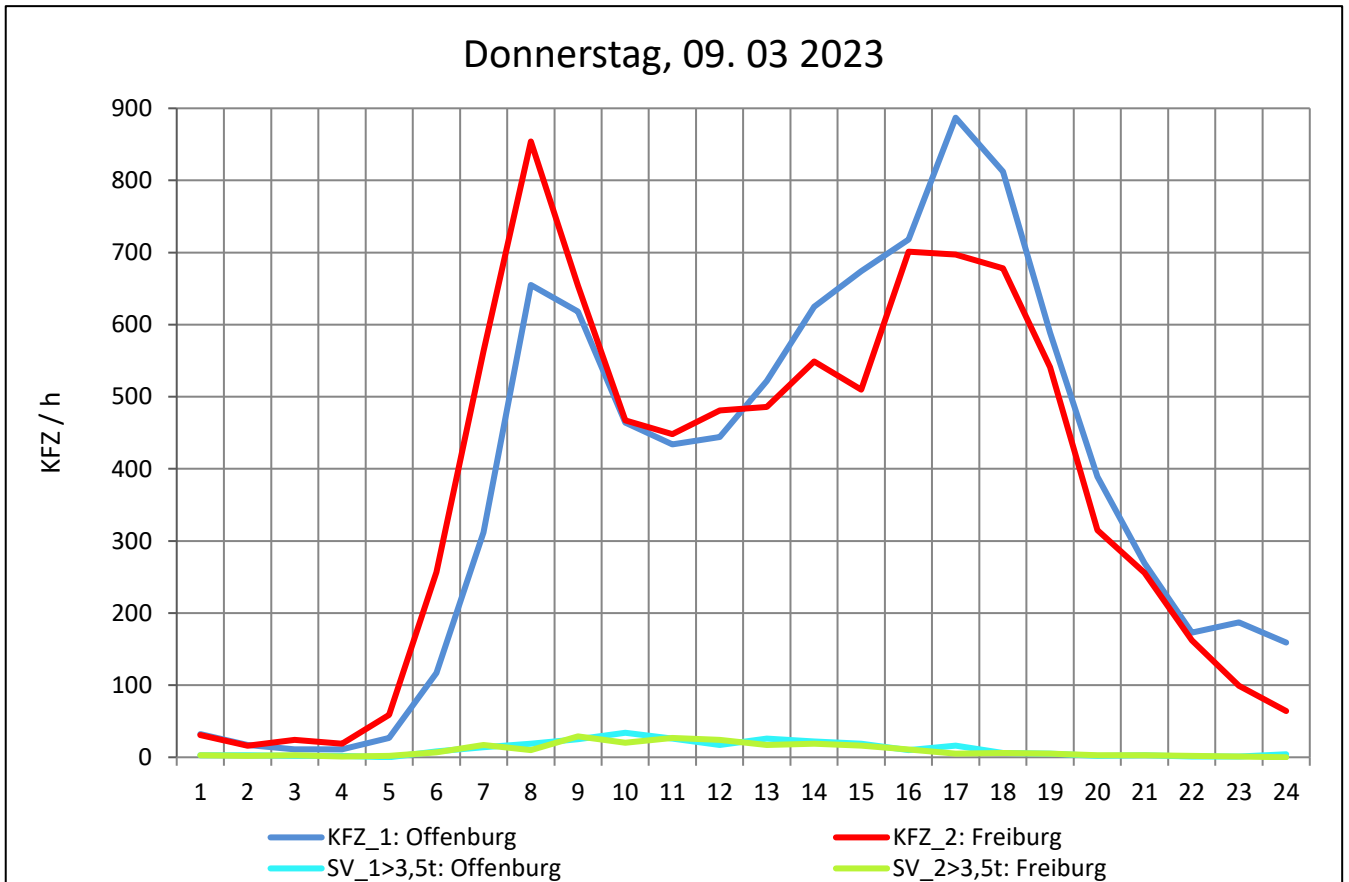
Zst.: **Emmendingen**

TK-/Zst-Nr.: 7913/1107

B 3

Richtung 1 : **Offenburg**

Richtung 2 : **Freiburg**



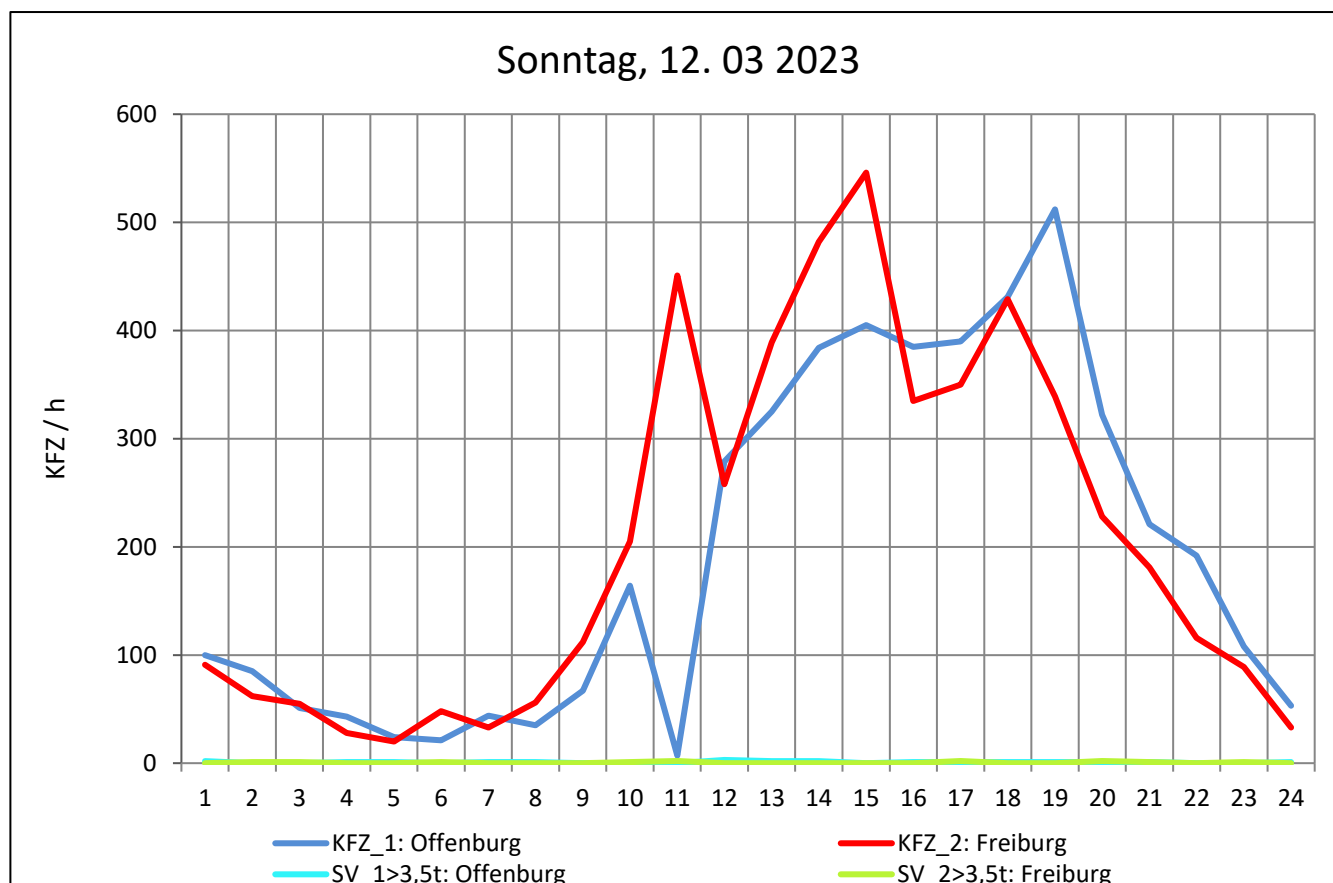
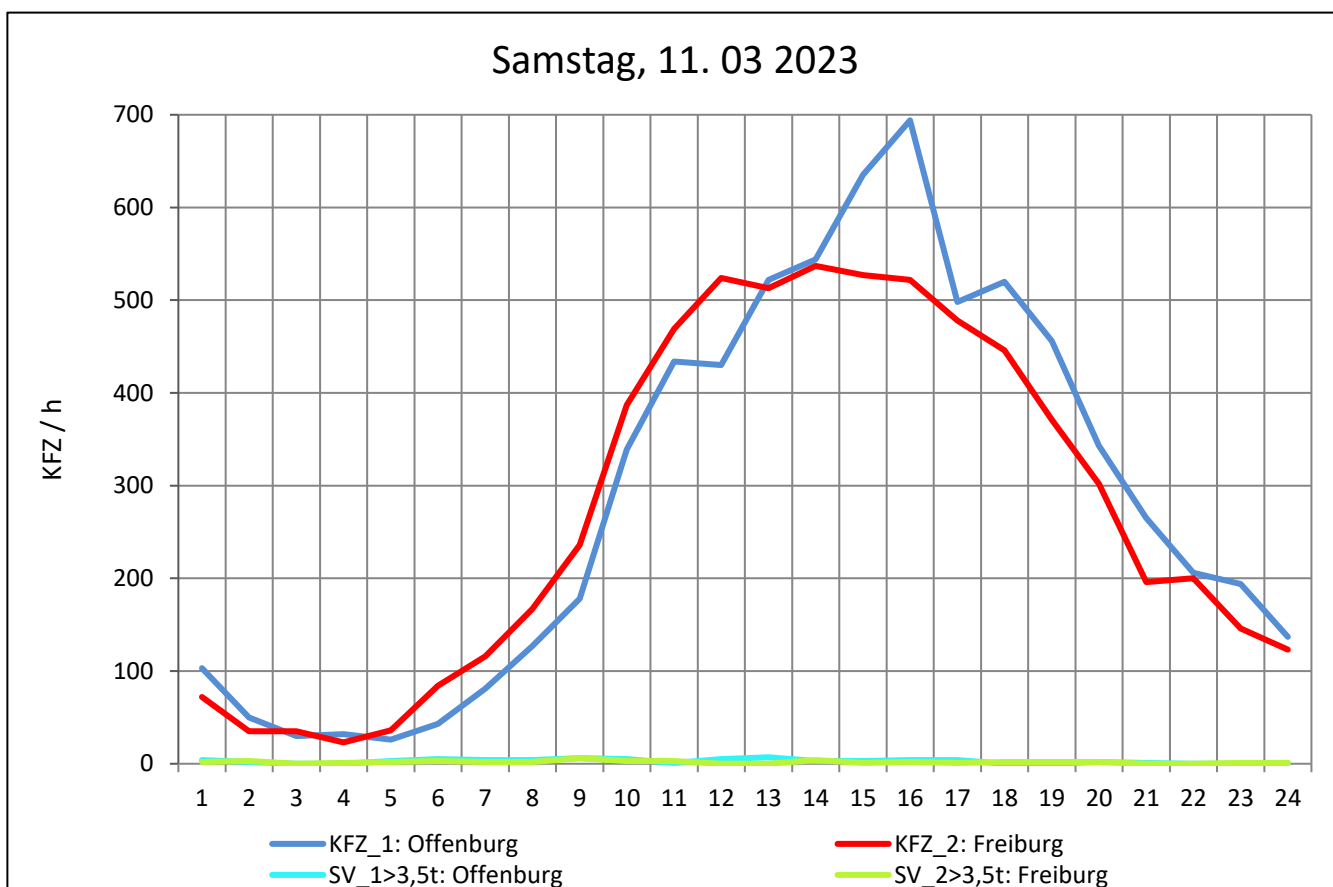
Zst.: **Emmendingen**

TK-/Zst-Nr.: 7913/1107

B 3

Richtung 1 : **Offenburg**

Richtung 2 : **Freiburg**



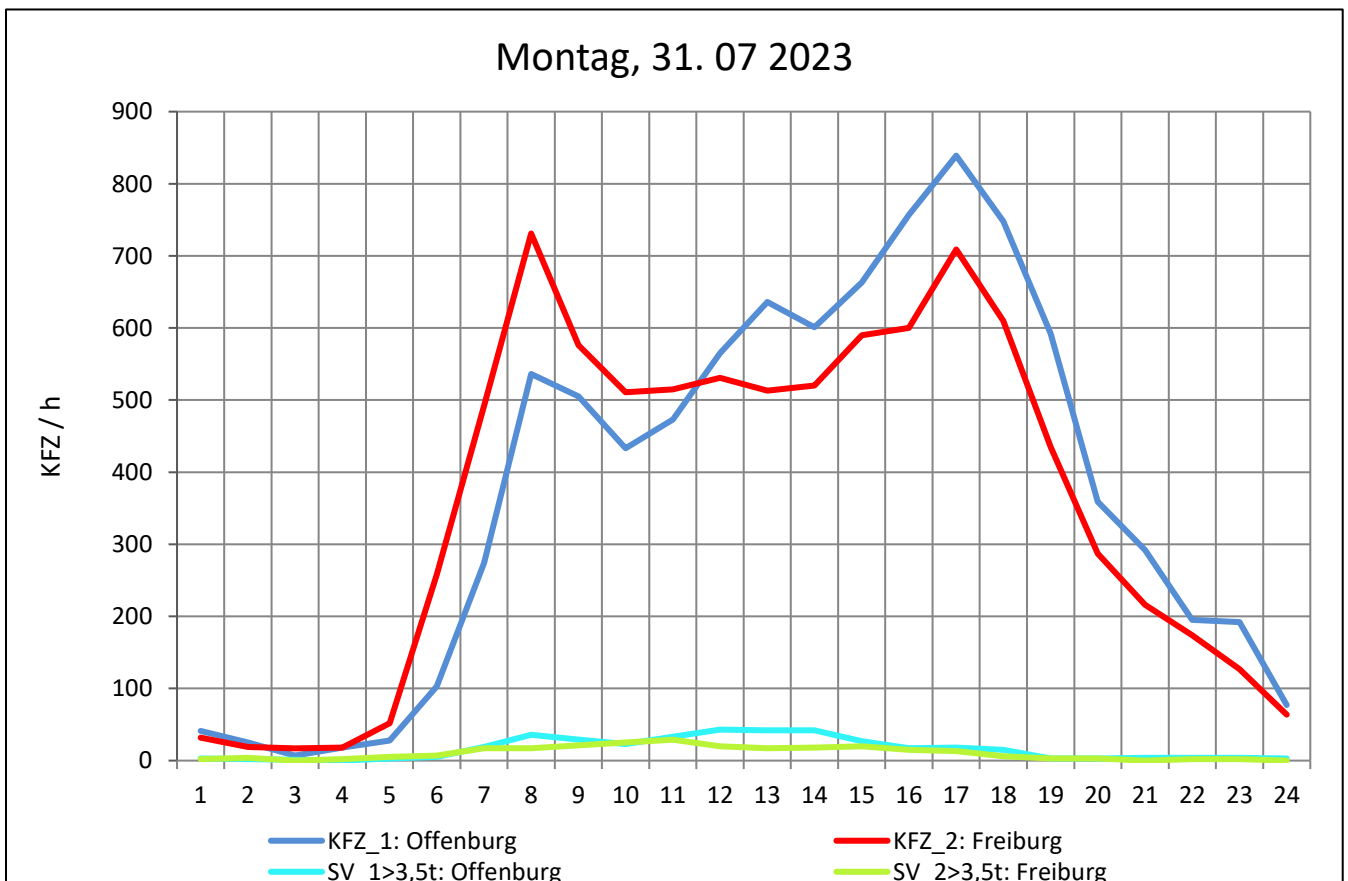
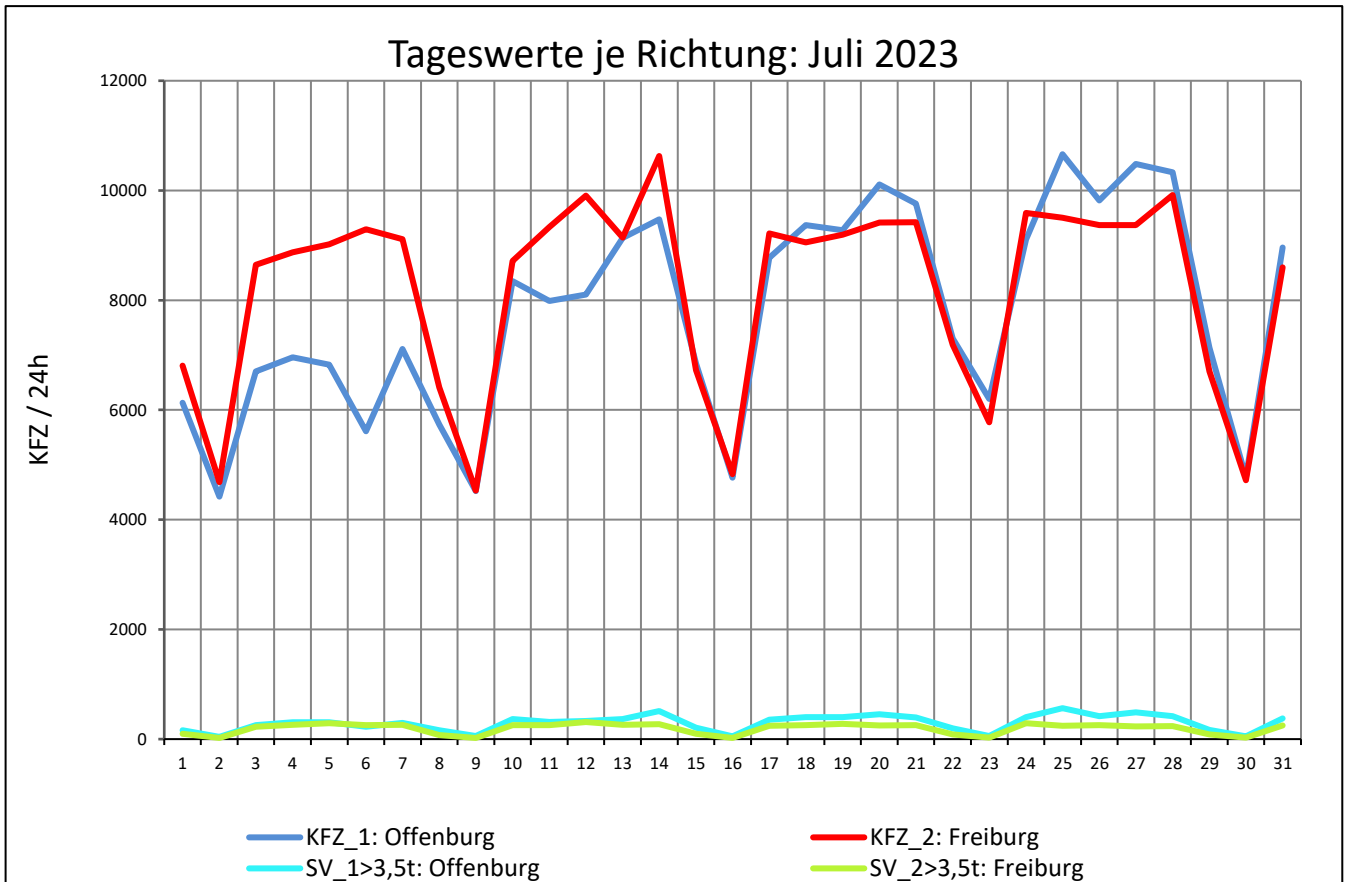
Zst.: **Emmendingen**

TK-/Zst-Nr.: 7913/1107

B 3

Richtung 1 : **Offenburg**

Richtung 2 : **Freiburg**



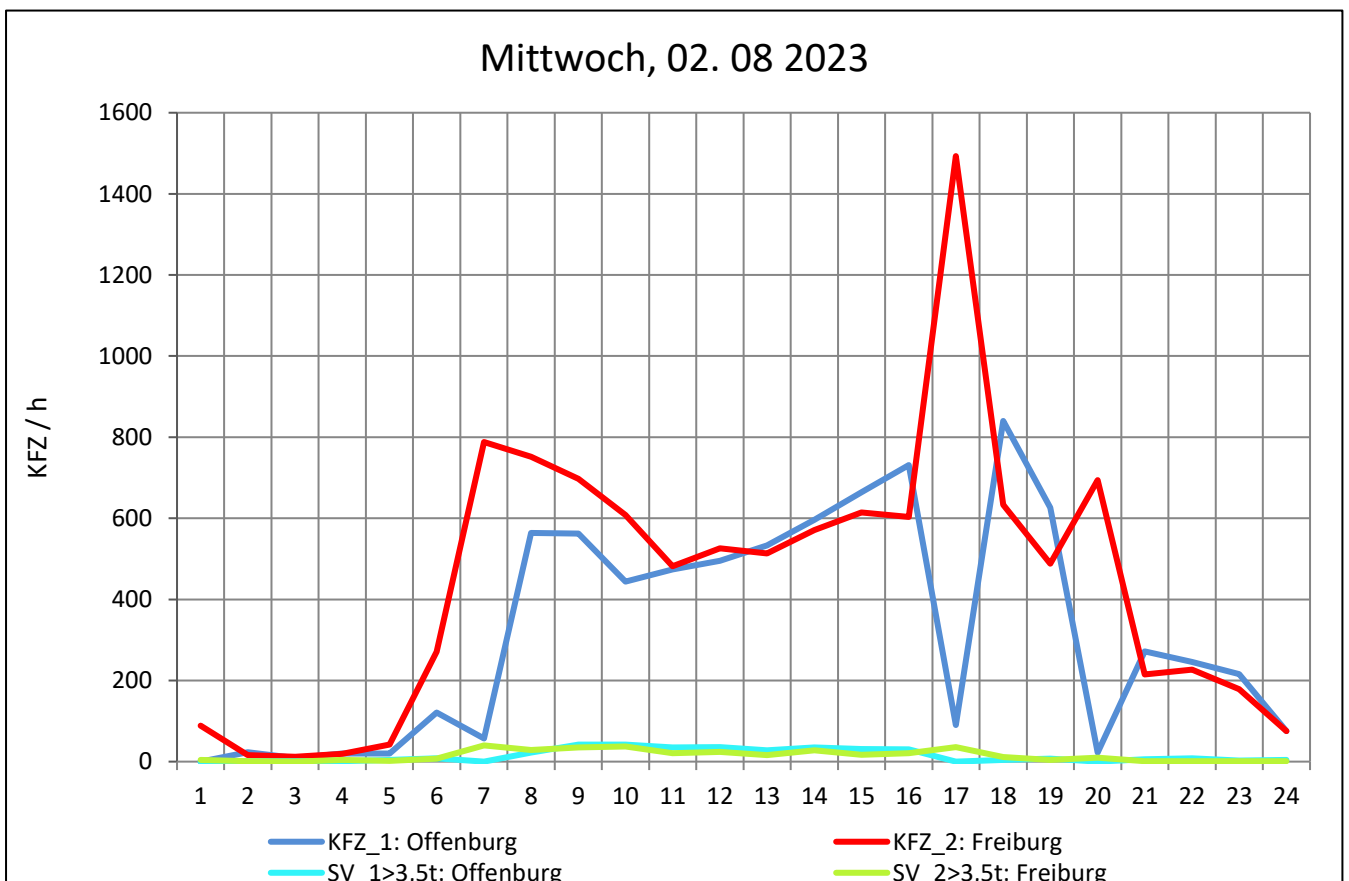
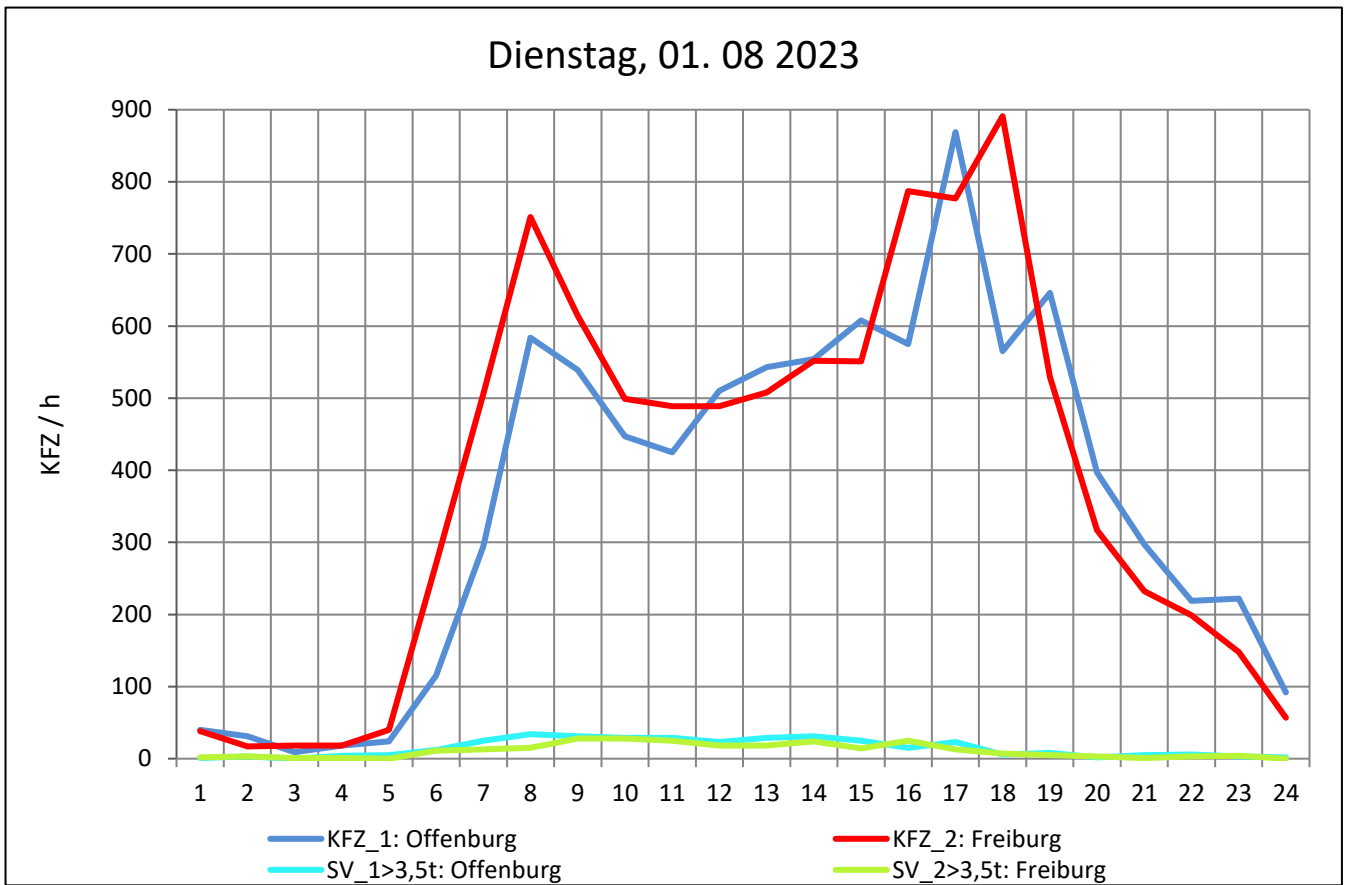
Zst.: **Emmendingen**

TK-/Zst-Nr.: 7913/1107

B 3

Richtung 1 : **Offenburg**

Richtung 2 : **Freiburg**



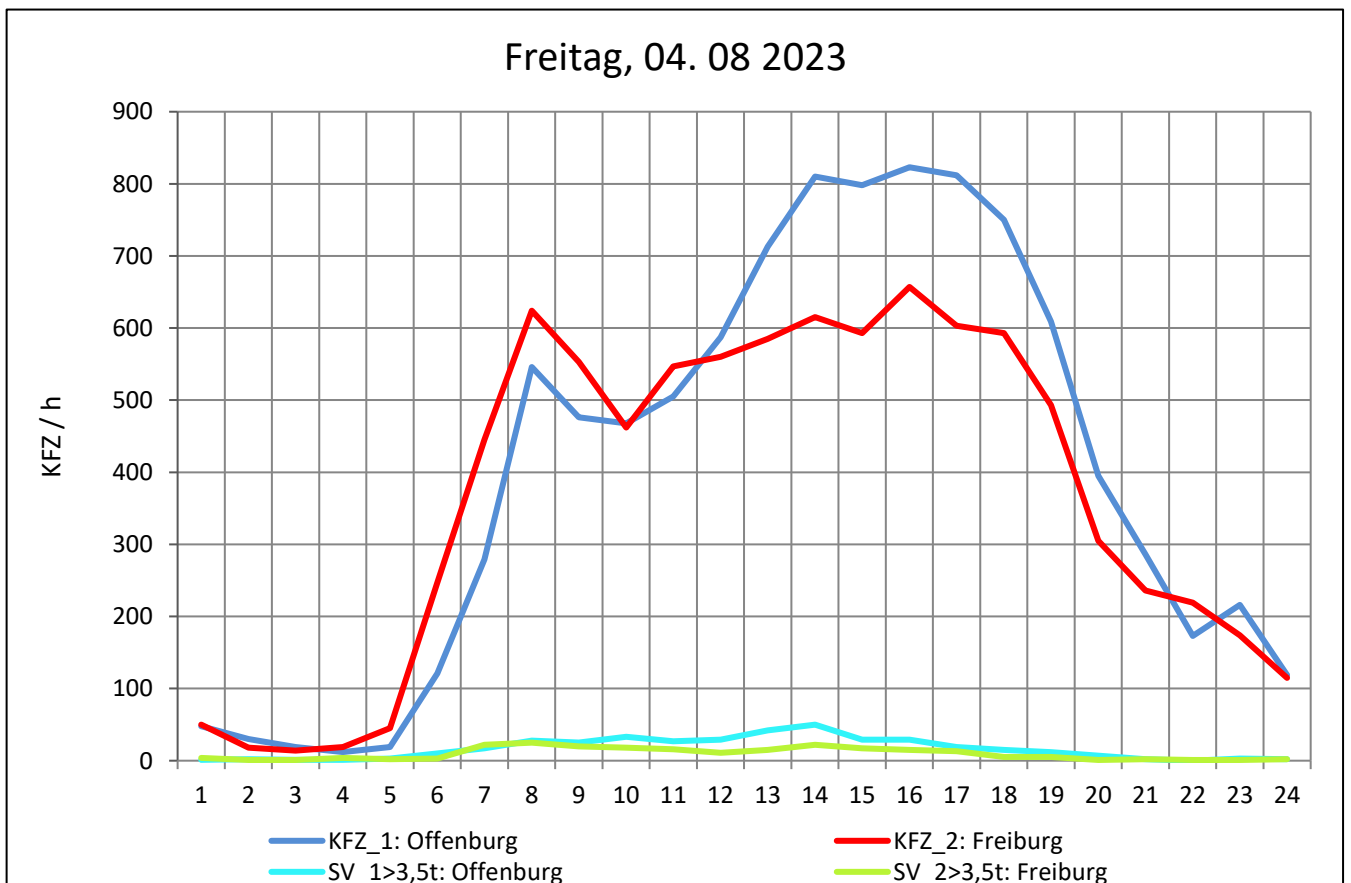
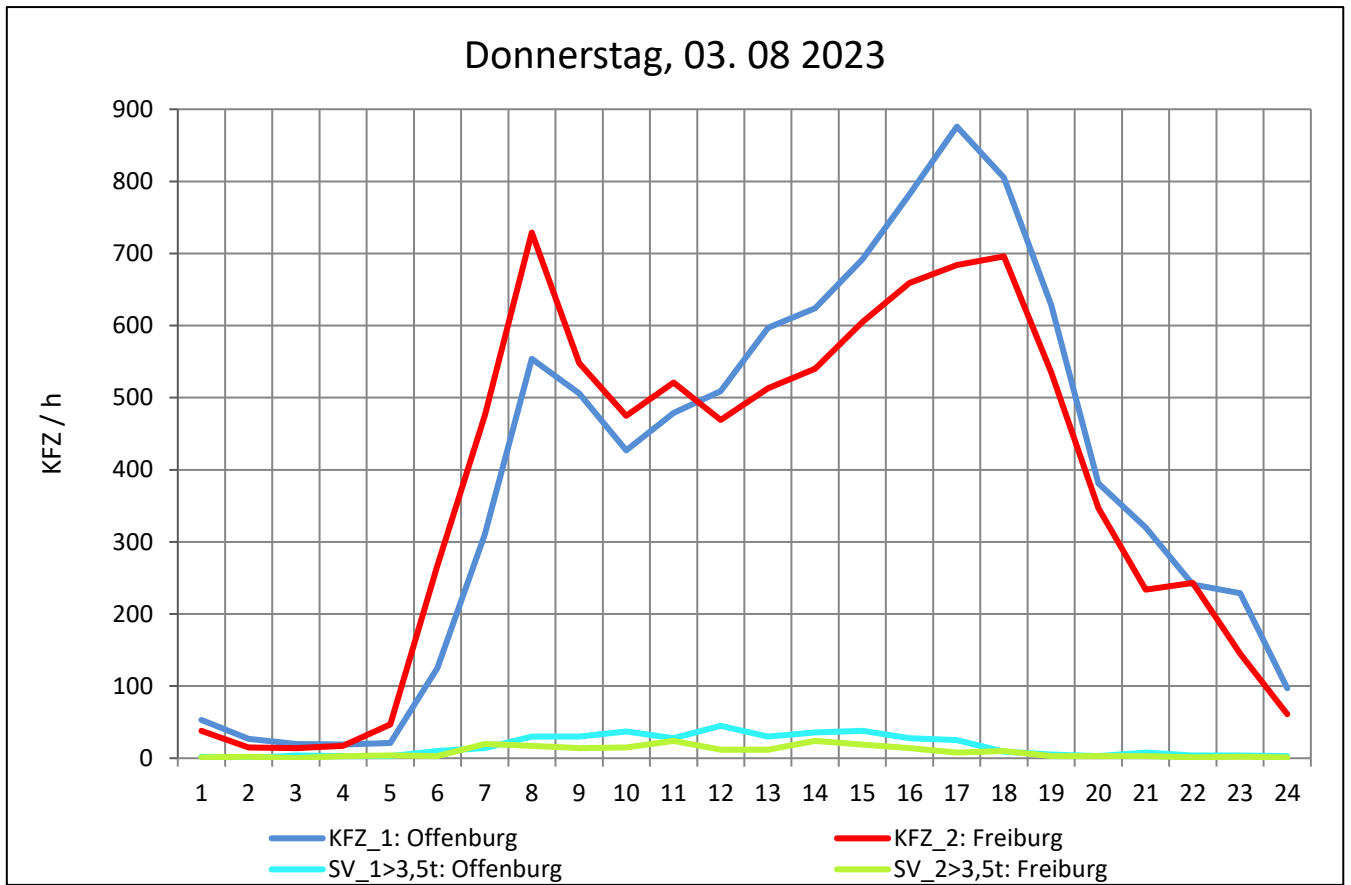
Zst.: **Emmendingen**

TK-/Zst-Nr.: 7913/1107

B 3

Richtung 1 : **Offenburg**

Richtung 2 : **Freiburg**



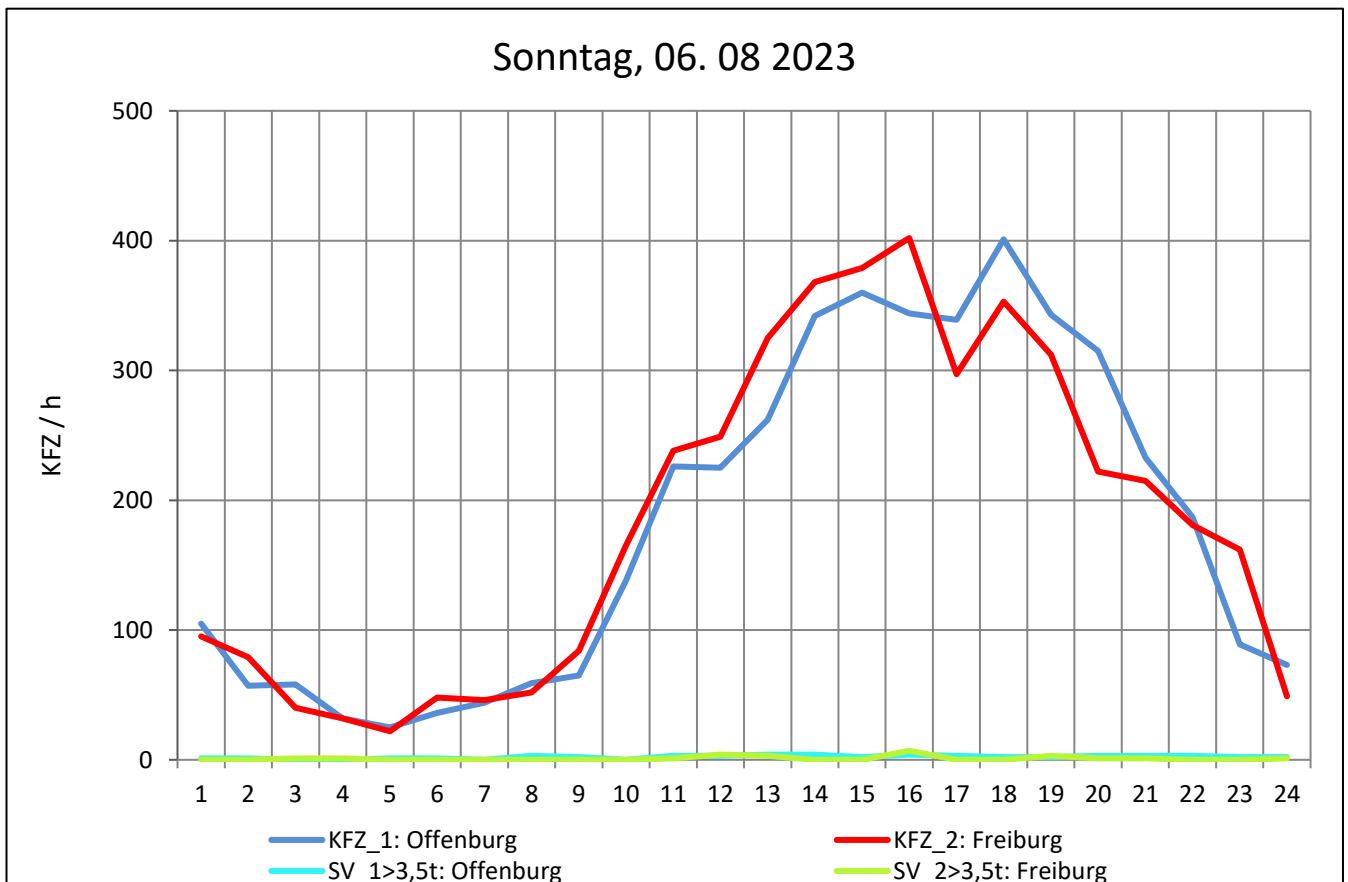
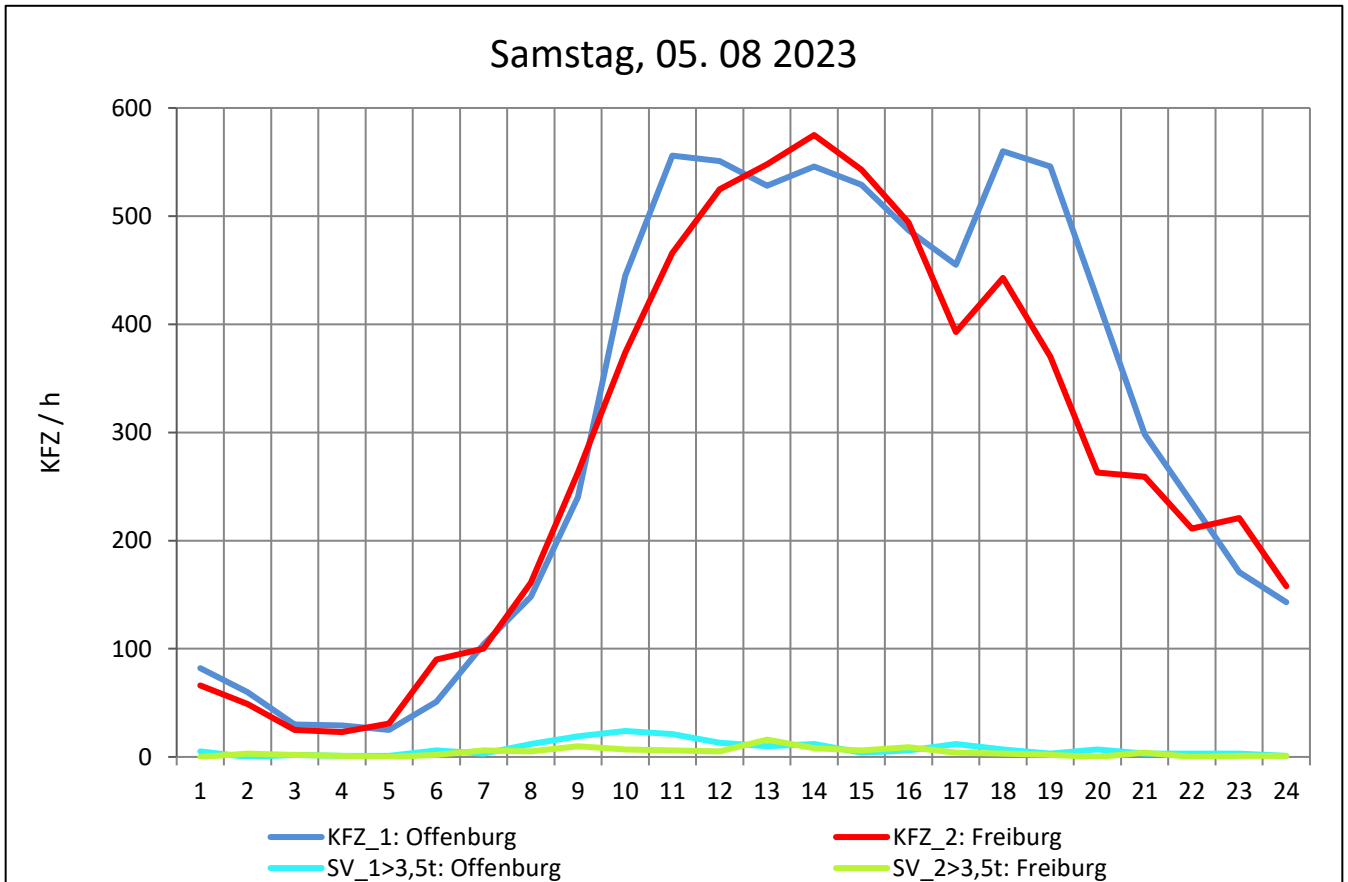
Zst.: **Emmendingen**

TK-/Zst-Nr.: 7913/1107

B 3

Richtung 1 : **Offenburg**

Richtung 2 : **Freiburg**



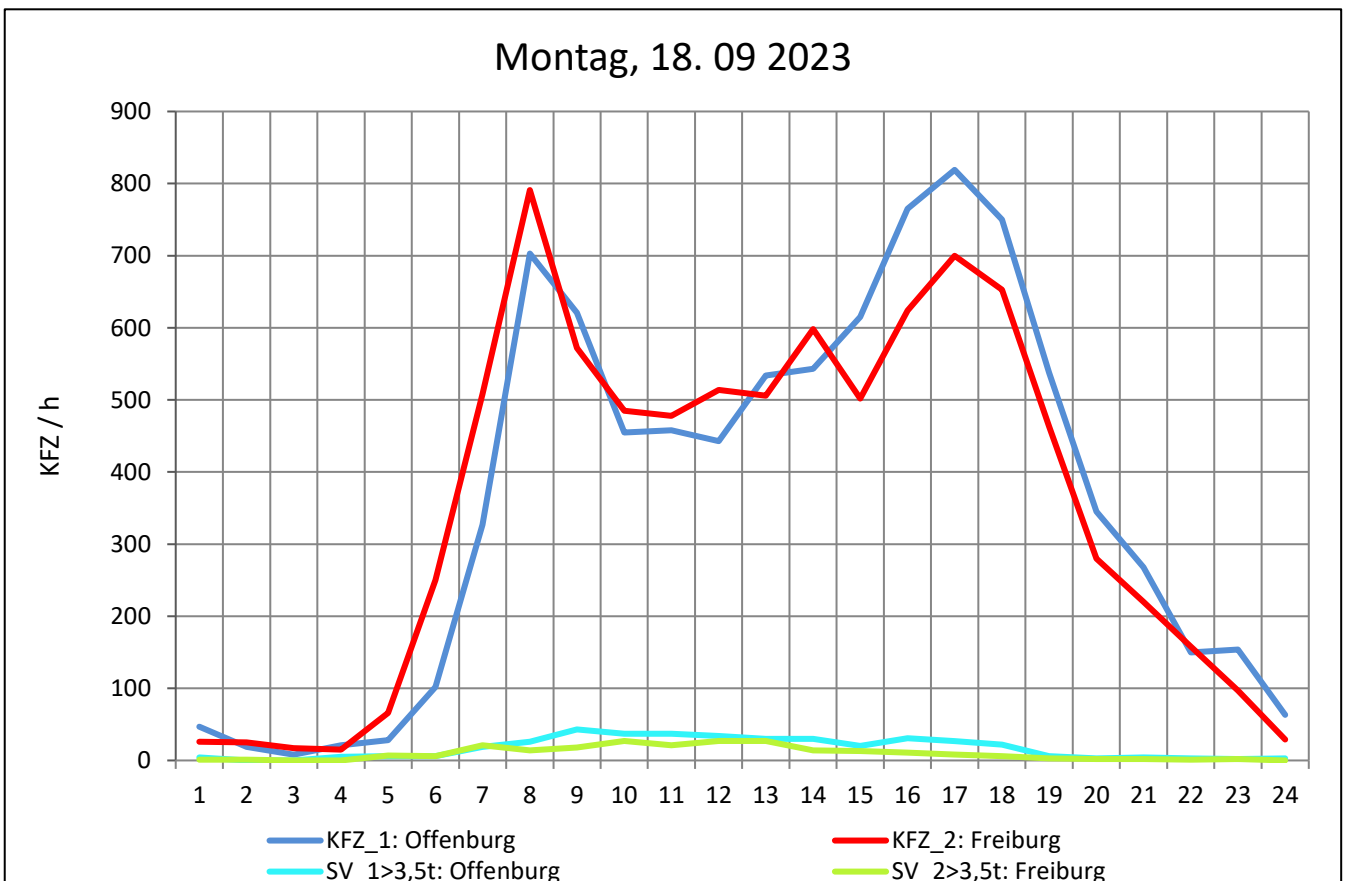
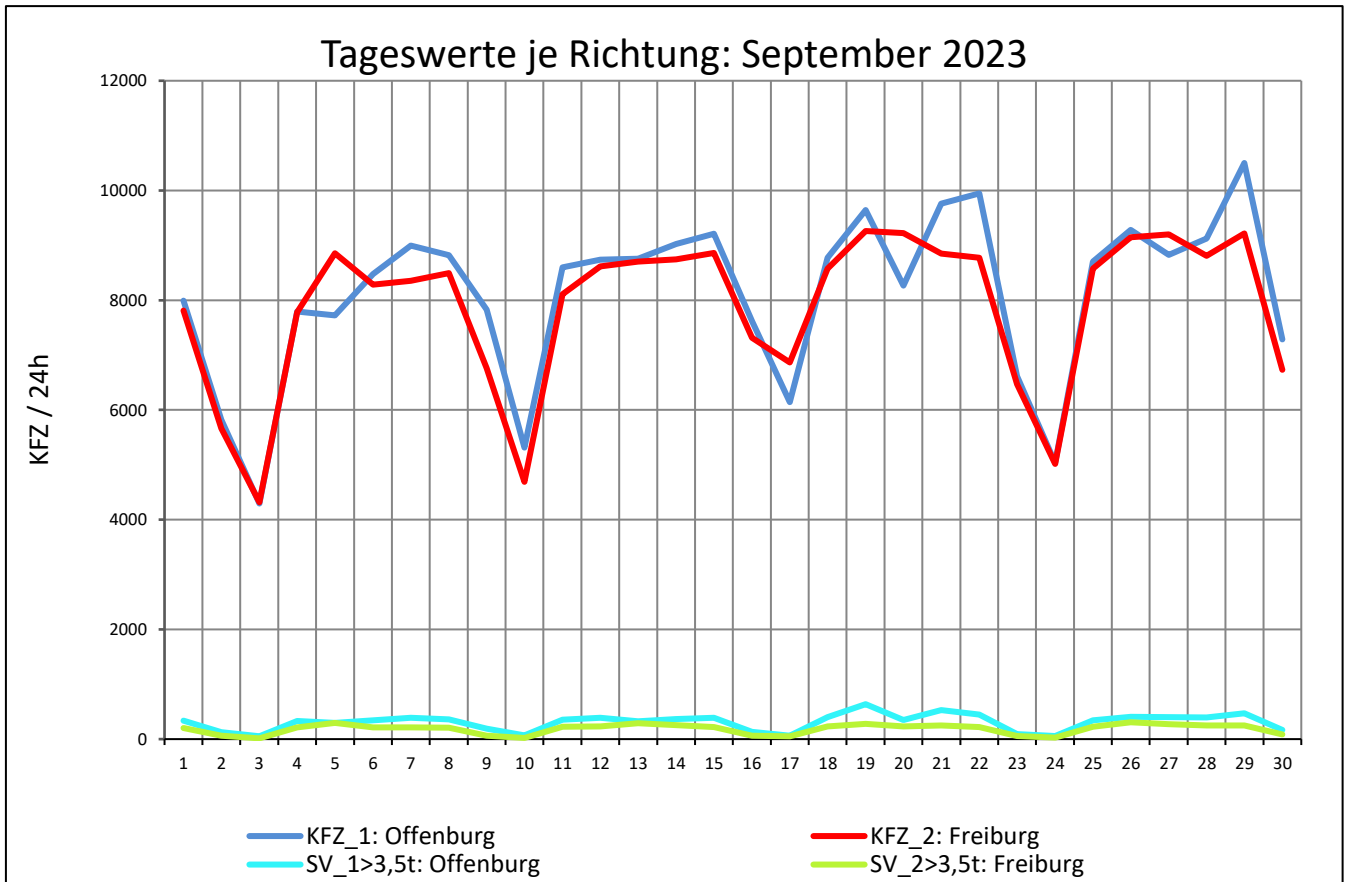
Zst.: **Emmendingen**

TK-/Zst-Nr.: 7913/1107

B 3

Richtung 1 : **Offenburg**

Richtung 2 : **Freiburg**



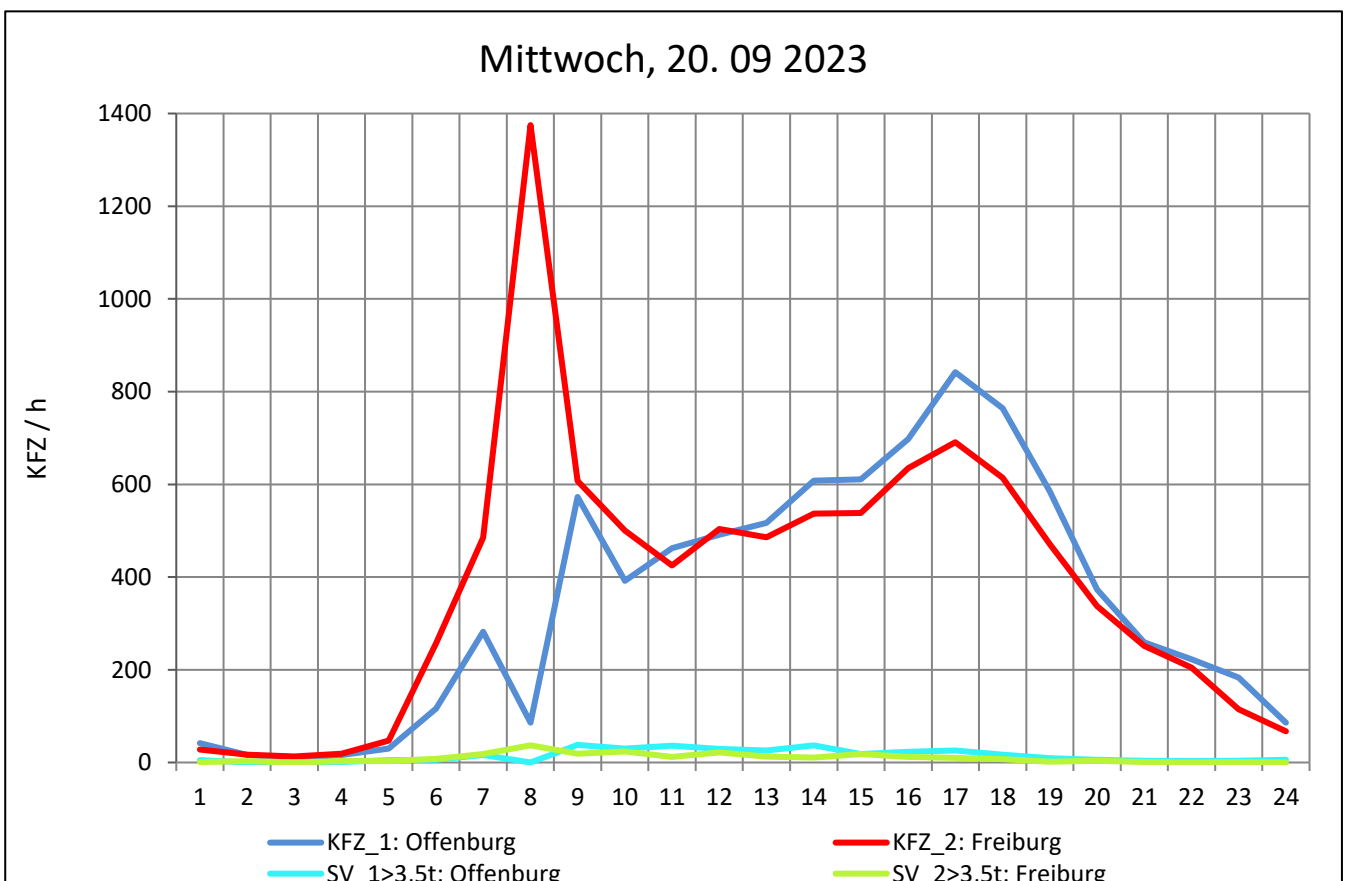
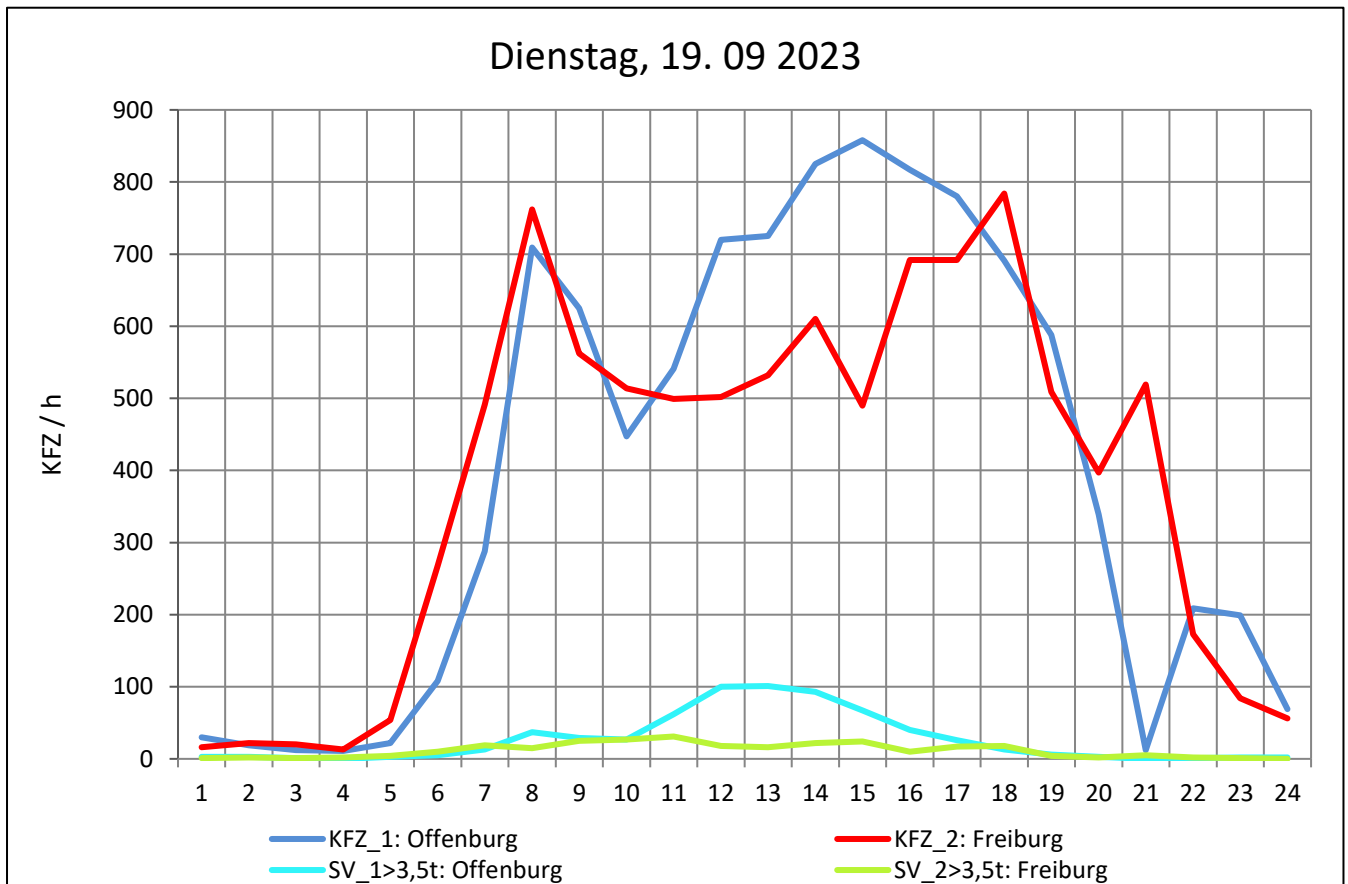
Zst.: **Emmendingen**

TK-/Zst-Nr.: 7913/1107

B 3

Richtung 1 : **Offenburg**

Richtung 2 : **Freiburg**



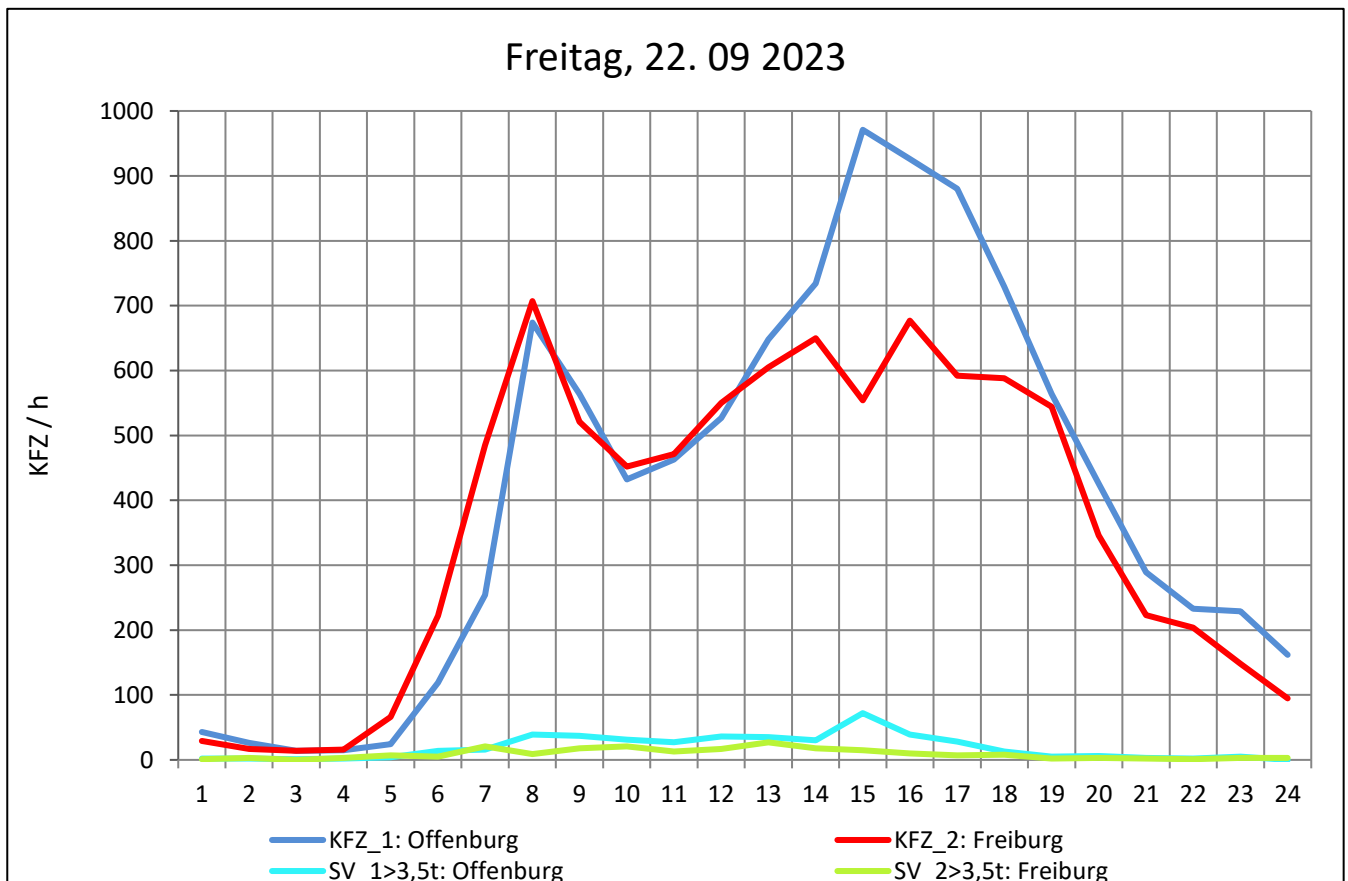
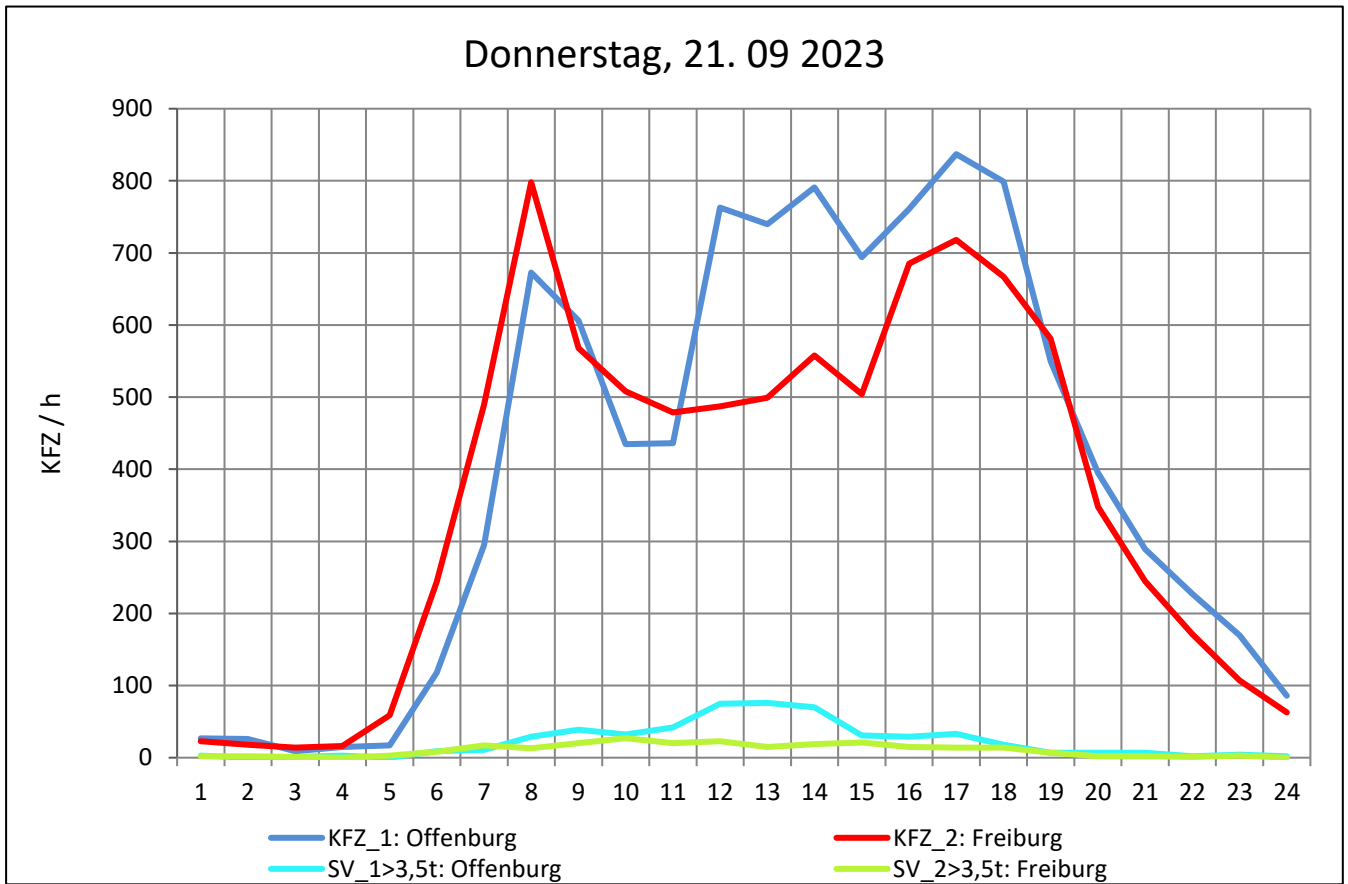
Zst.: **Emmendingen**

TK-/Zst-Nr.: 7913/1107

B 3

Richtung 1 : **Offenburg**

Richtung 2 : **Freiburg**



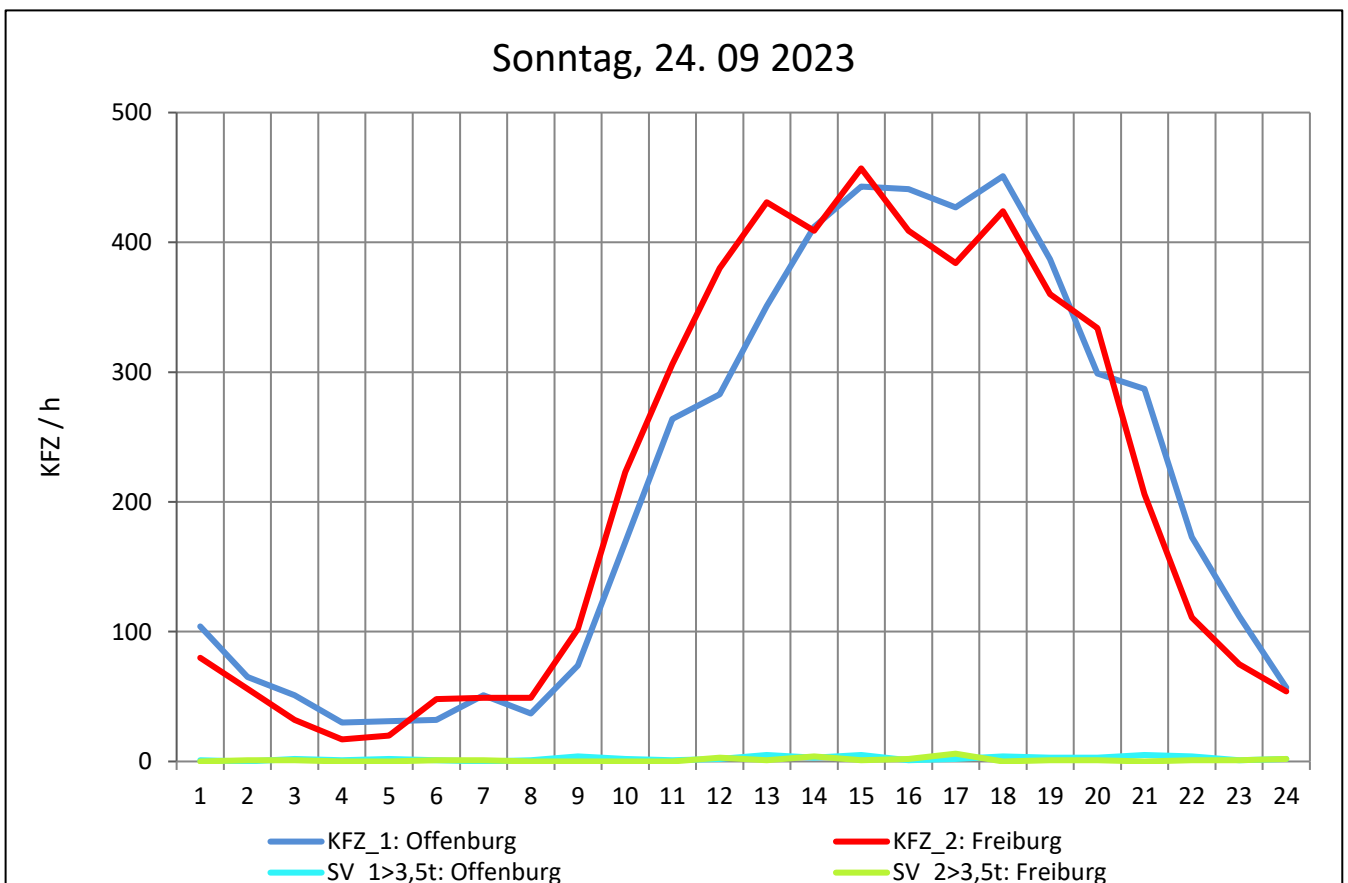
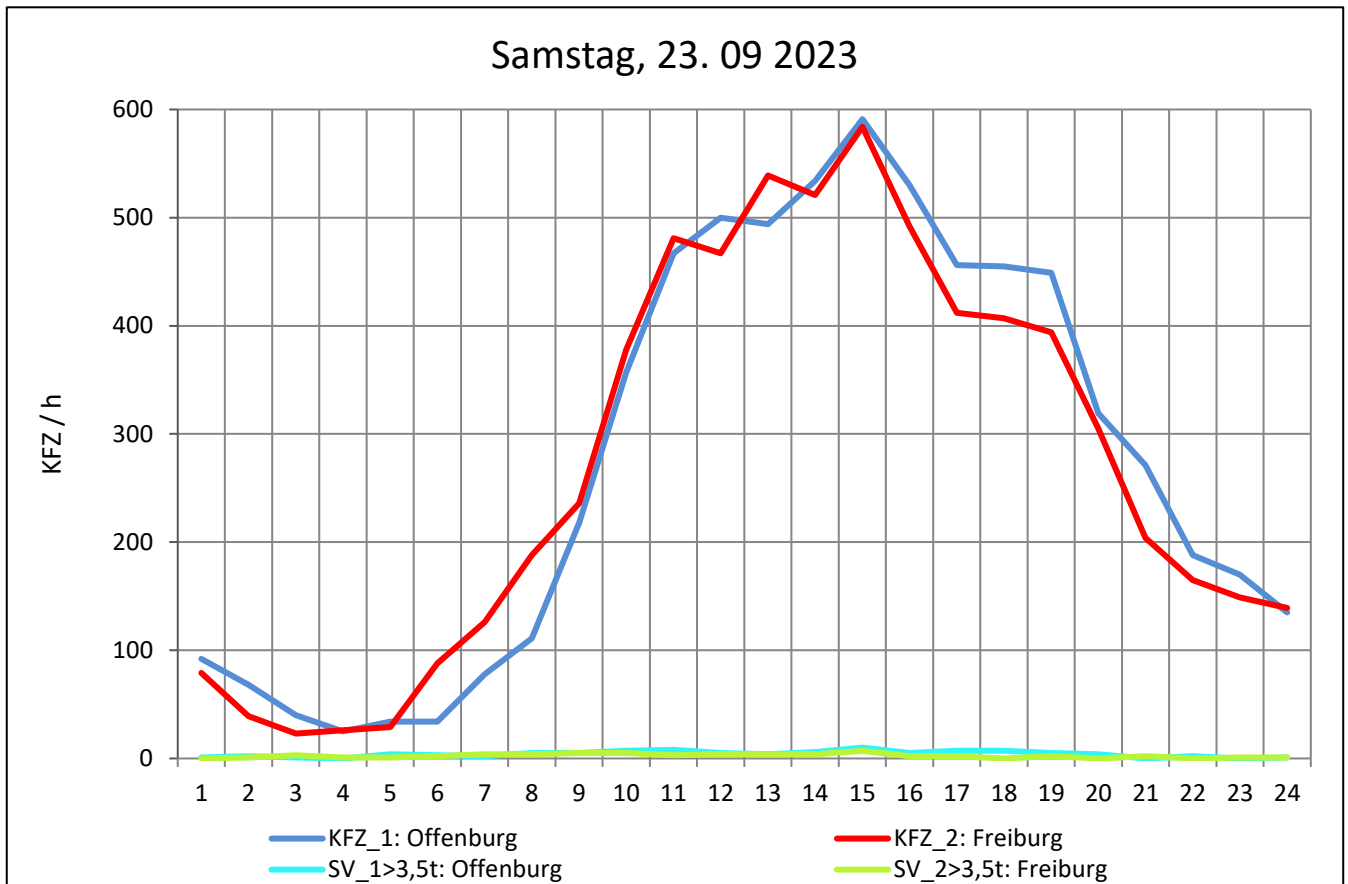
Zst.: **Emmendingen**

TK-/Zst-Nr.: 7913/1107

B 3

Richtung 1 : **Offenburg**

Richtung 2 : **Freiburg**



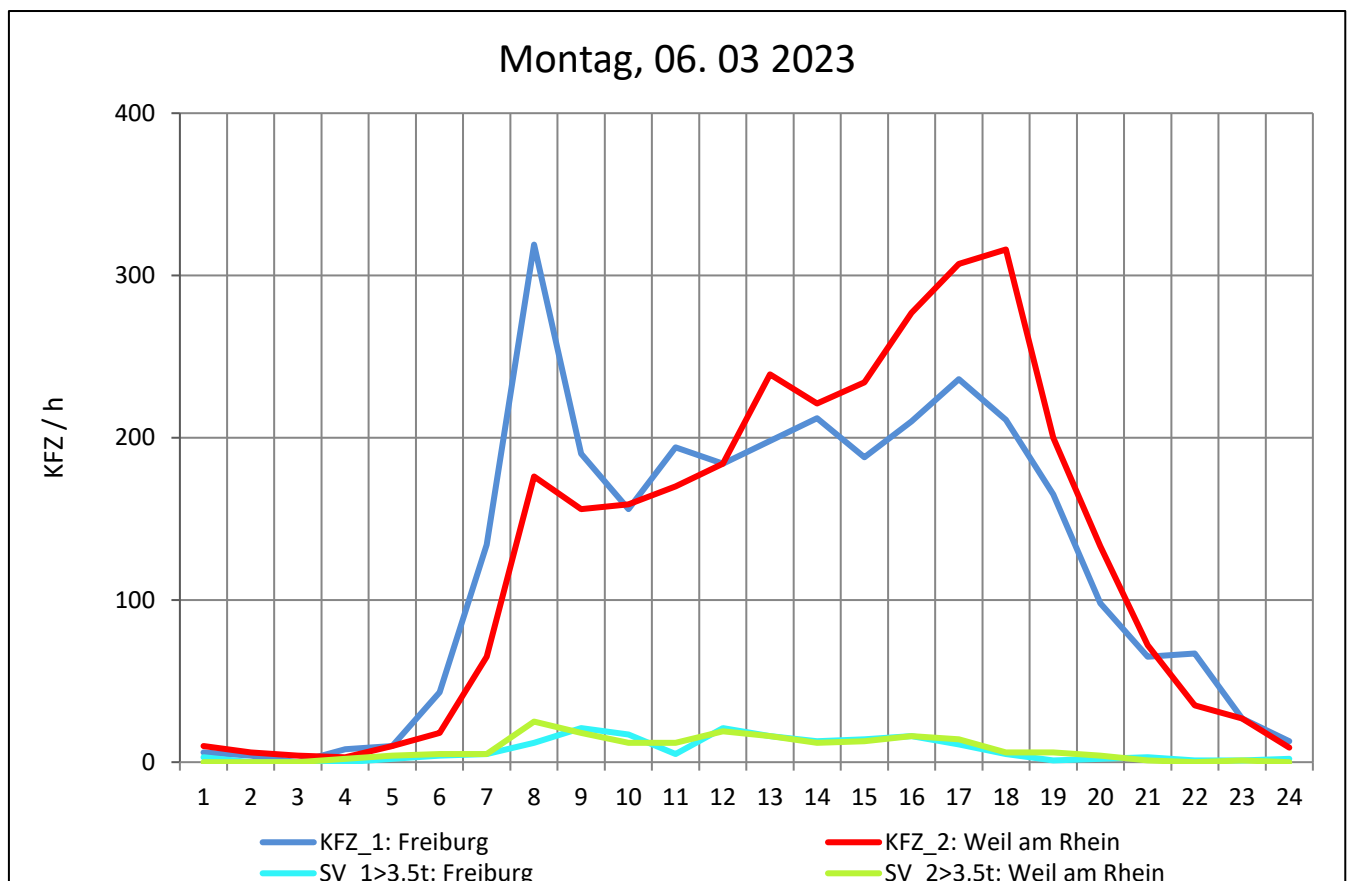
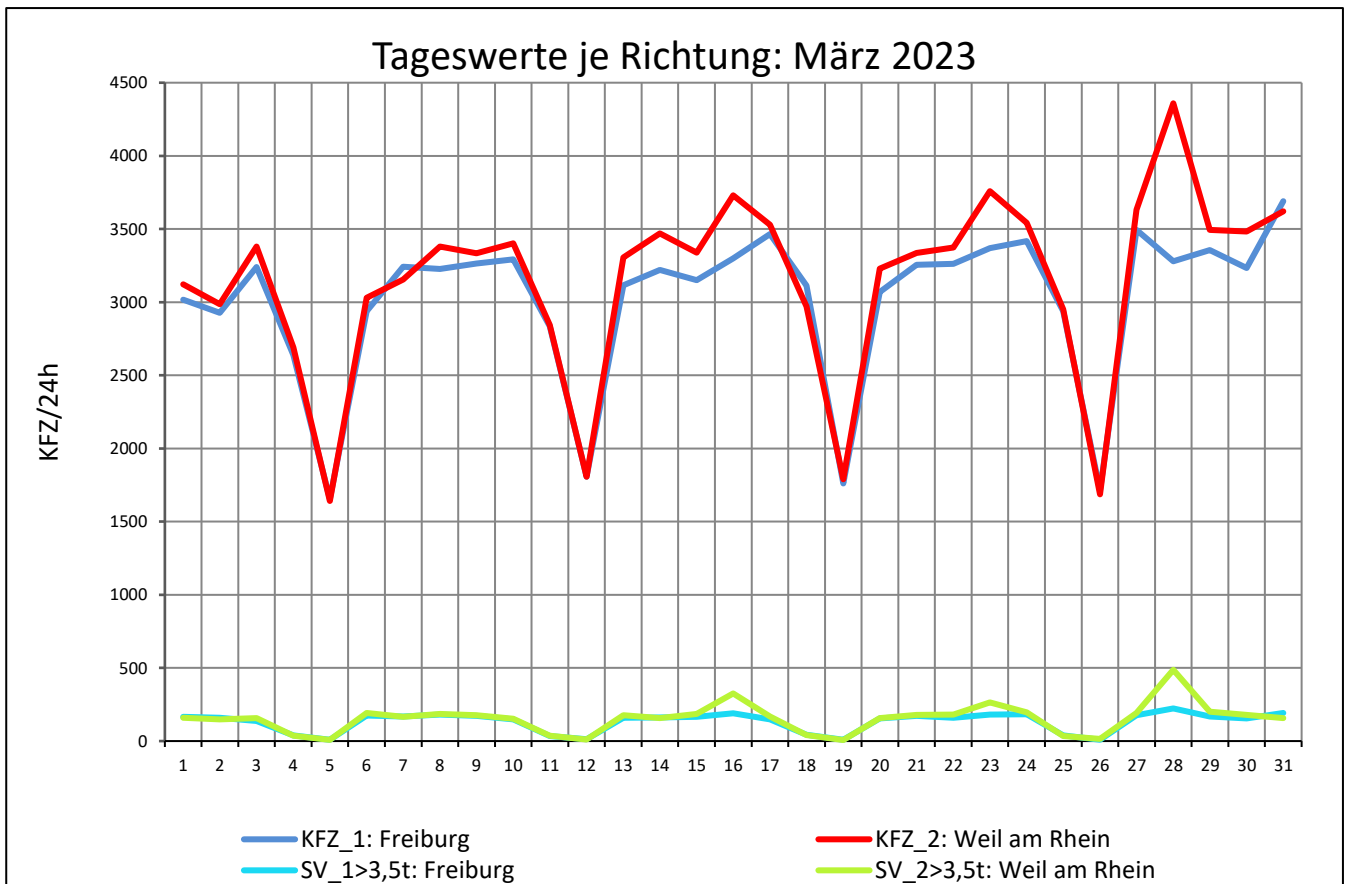
Zst.: **Scherzingen**

TK-/Zst-Nr.: 8012/1104

B 3

Richtung 1 : **Freiburg**

Richtung 2 : **Weil am Rhein**



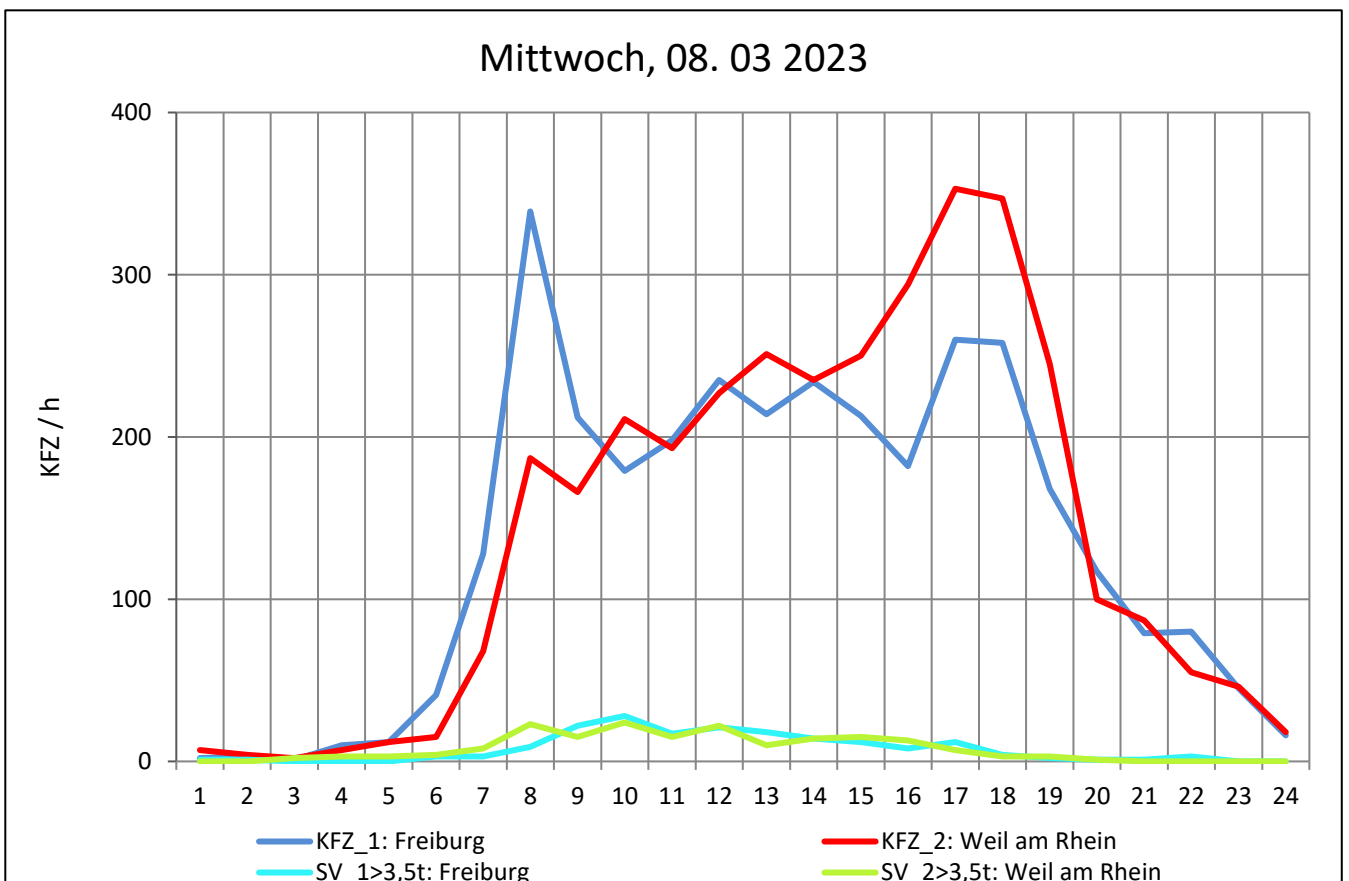
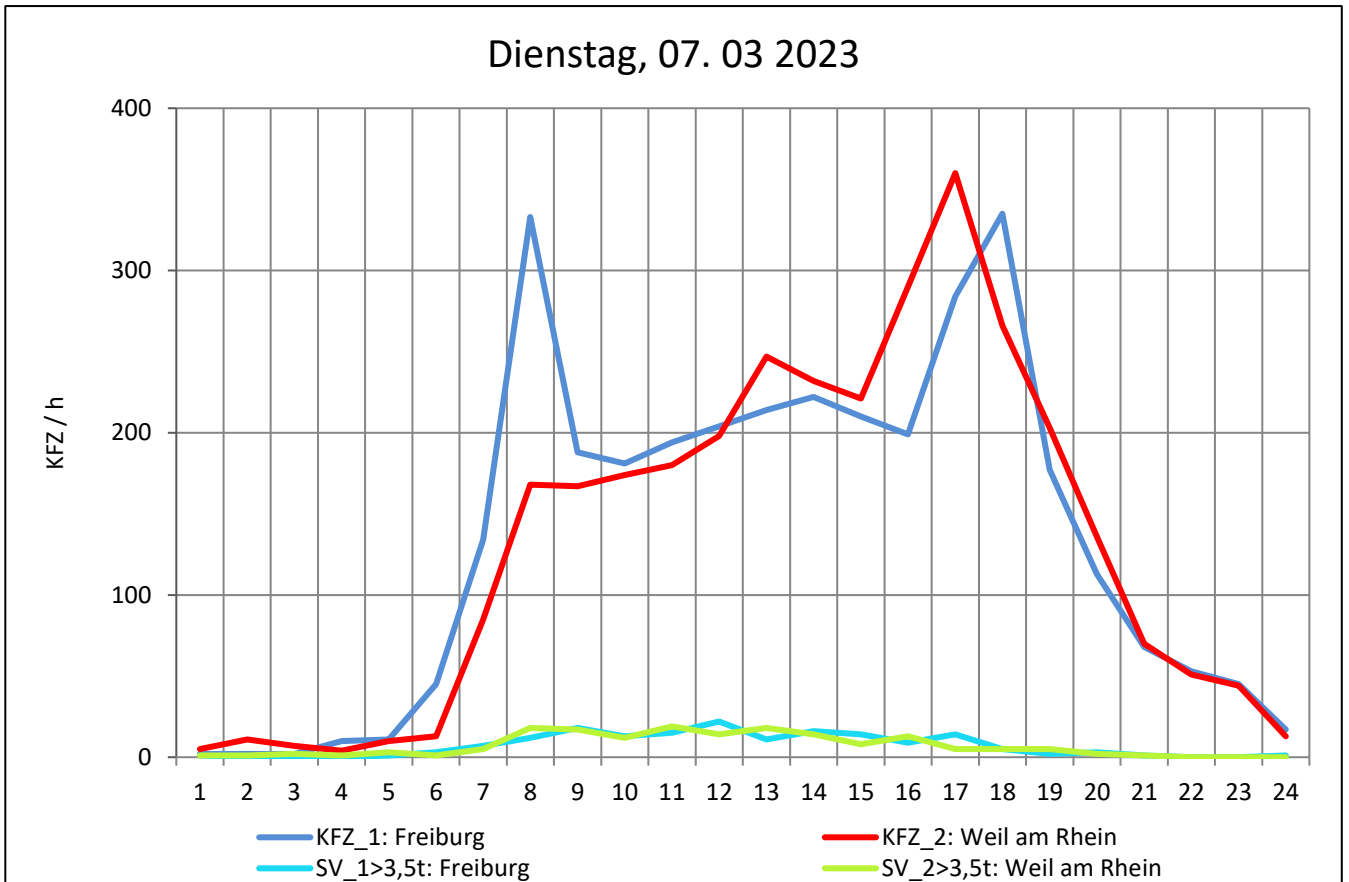
Zst.: **Scherzingen**

TK-/Zst-Nr.: 8012/1104

B 3

Richtung 1 : **Freiburg**

Richtung 2 : **Weil am Rhein**



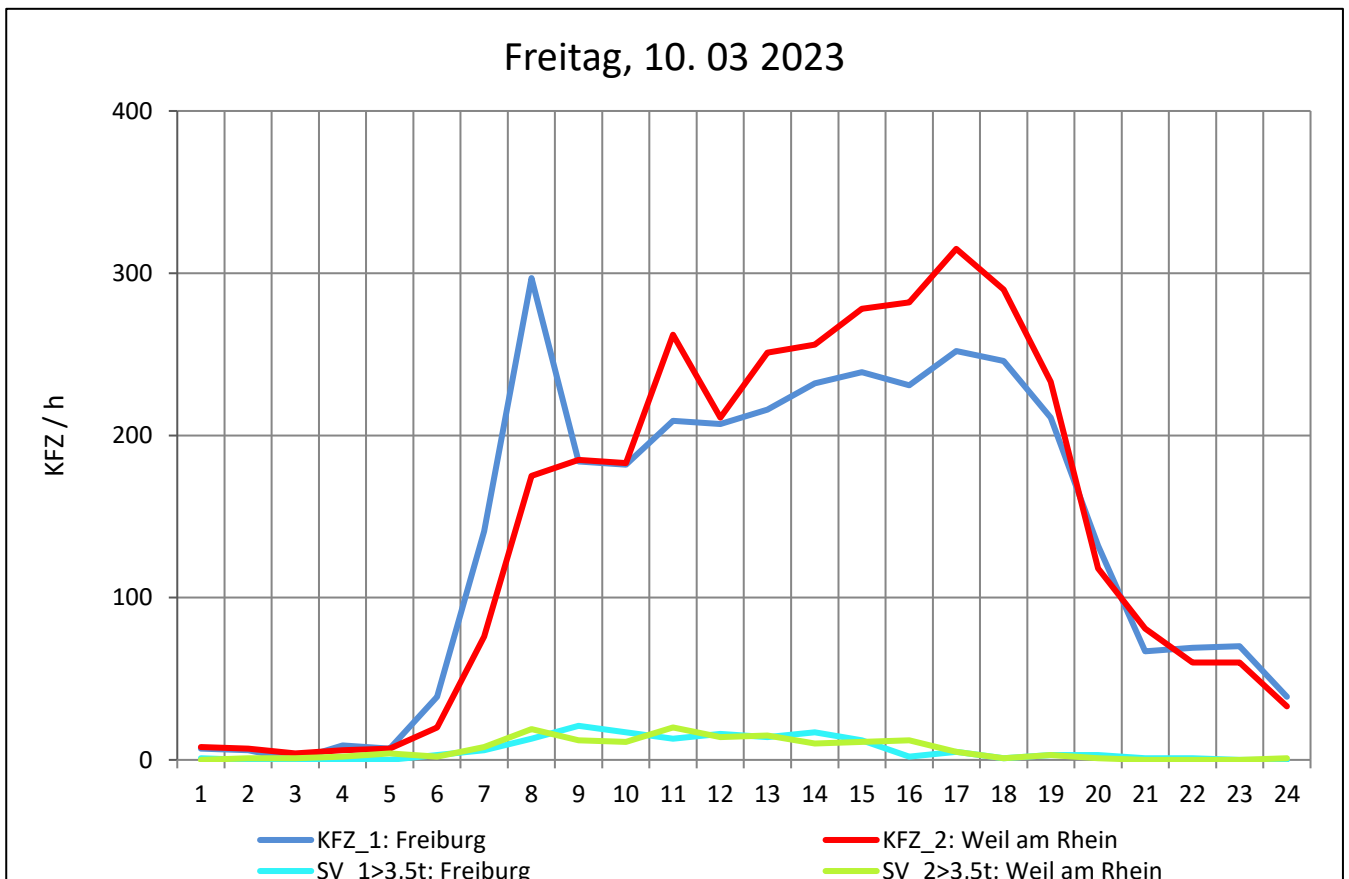
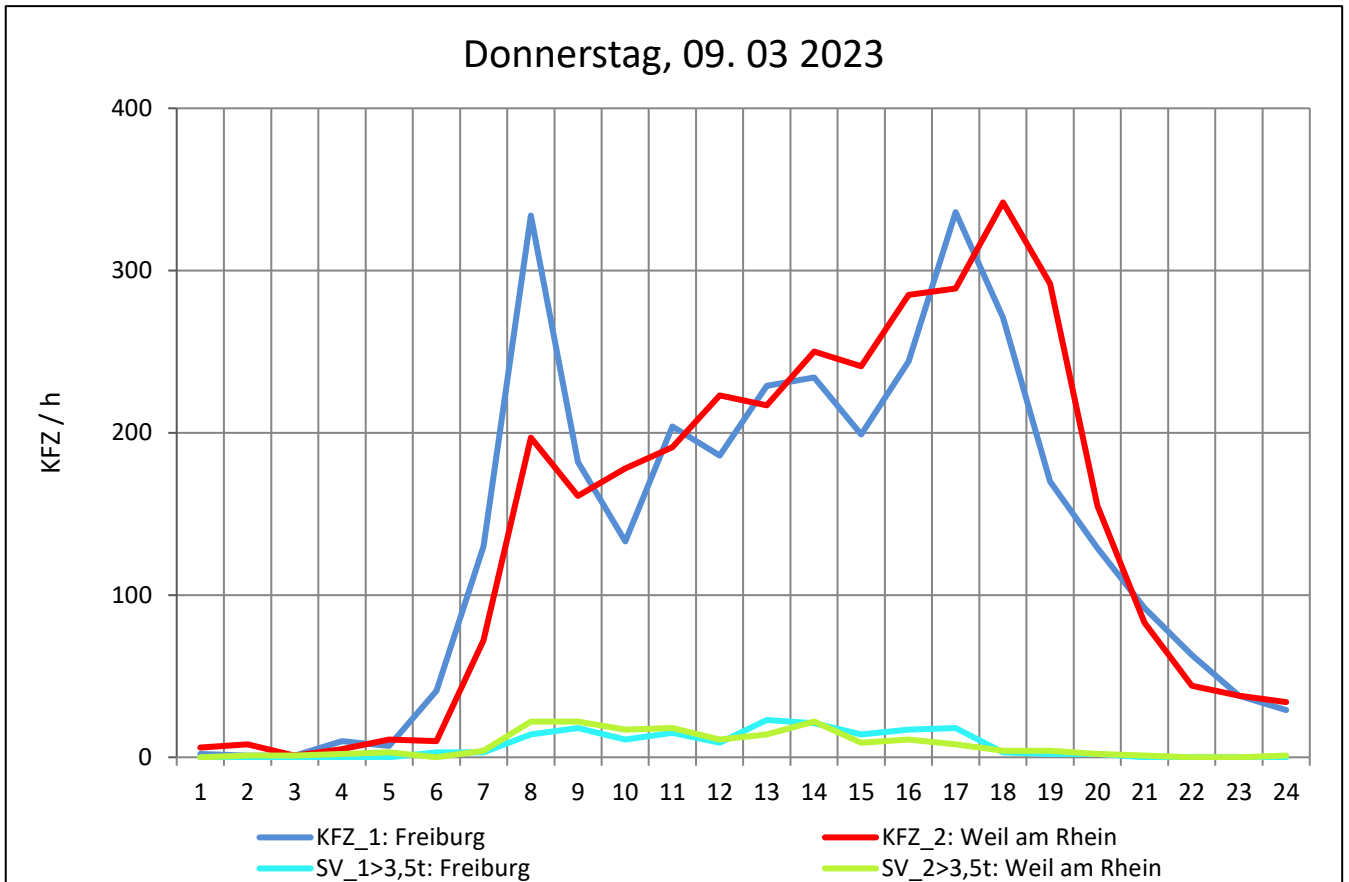
Zst.: **Scherzingen**

TK-/Zst-Nr.: 8012/1104

B 3

Richtung 1 : **Freiburg**

Richtung 2 : **Weil am Rhein**



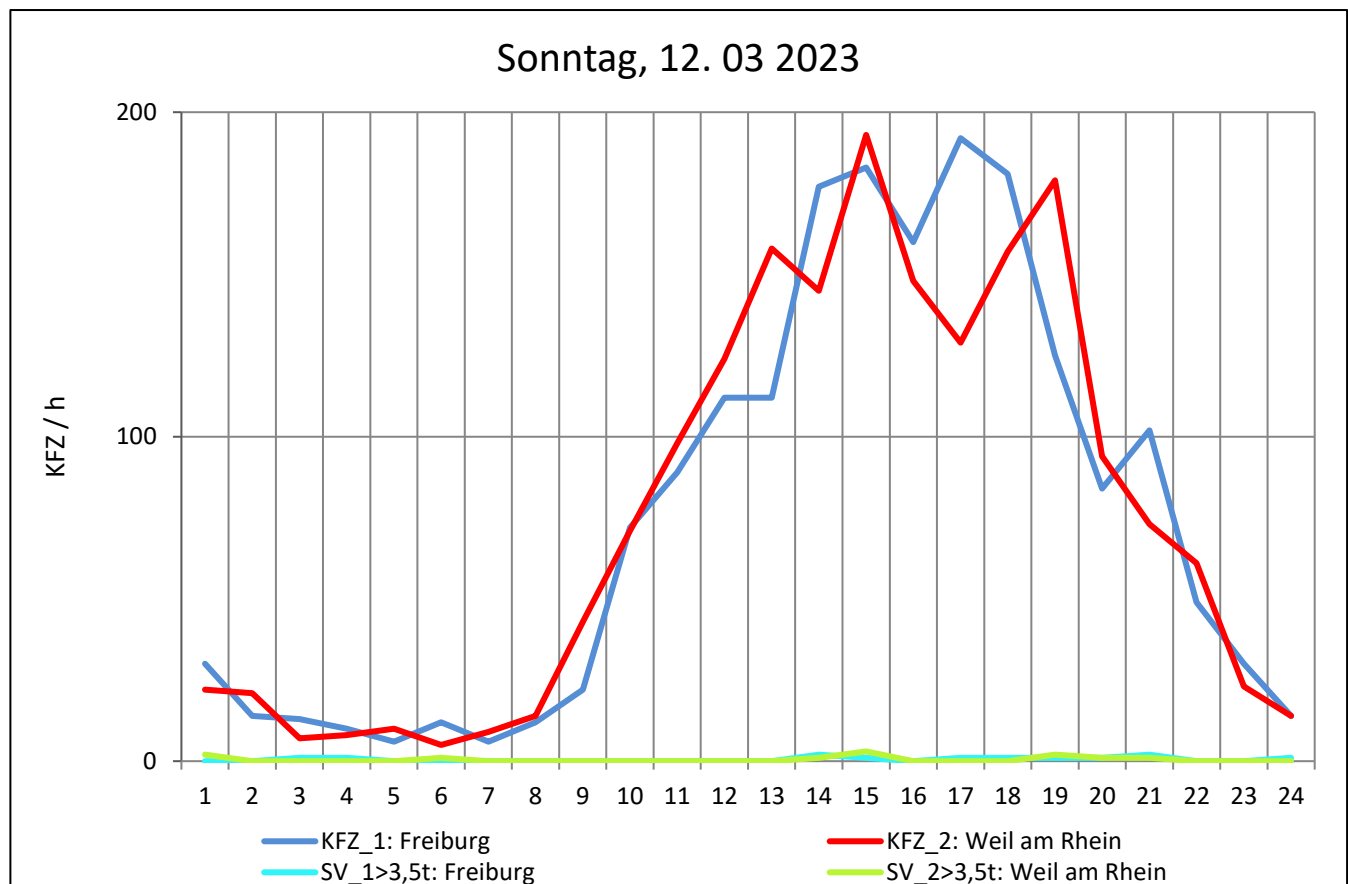
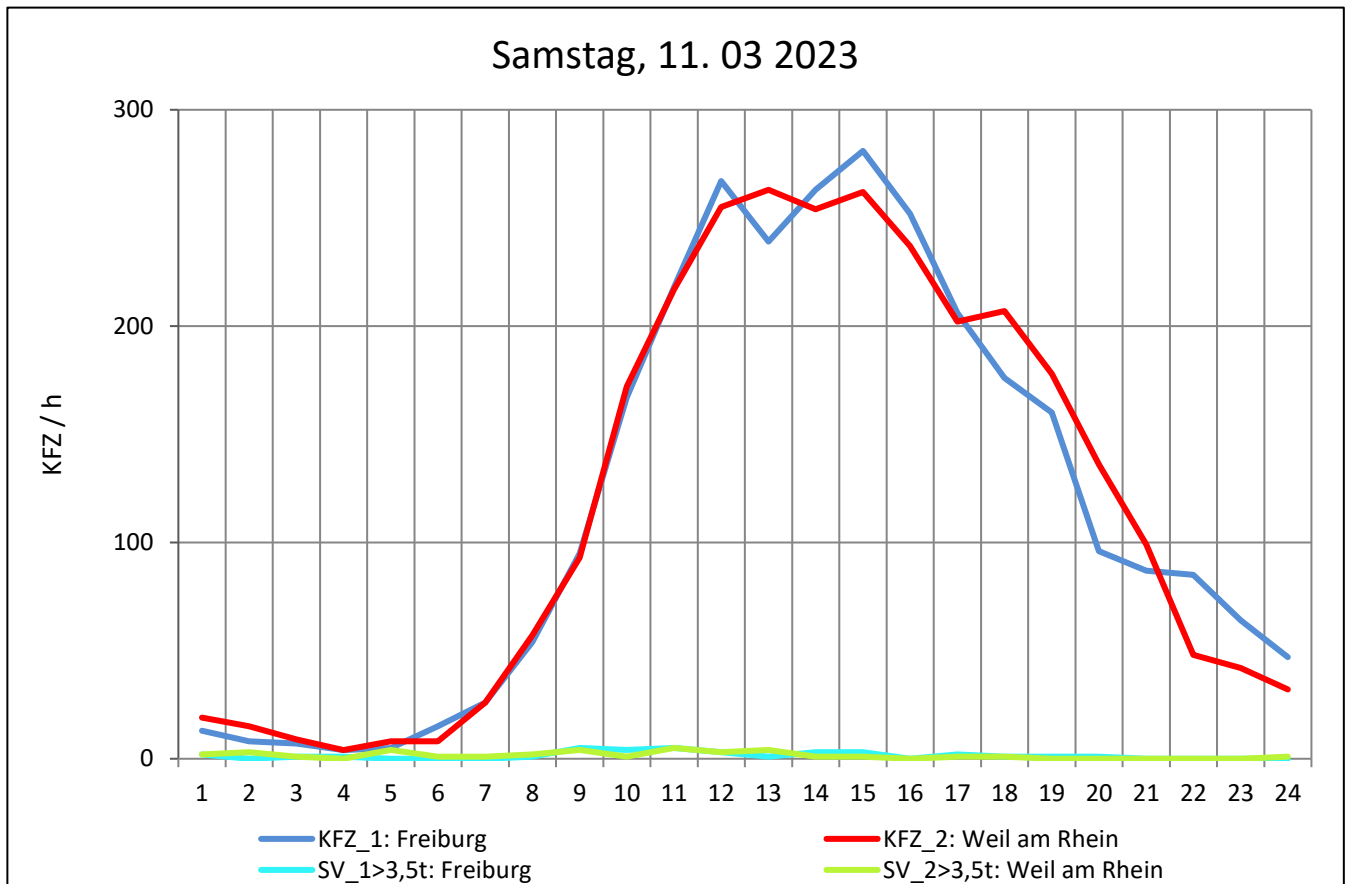
Zst.: **Scherzingen**

TK-/Zst-Nr.: 8012/1104

B 3

Richtung 1 : **Freiburg**

Richtung 2 : **Weil am Rhein**



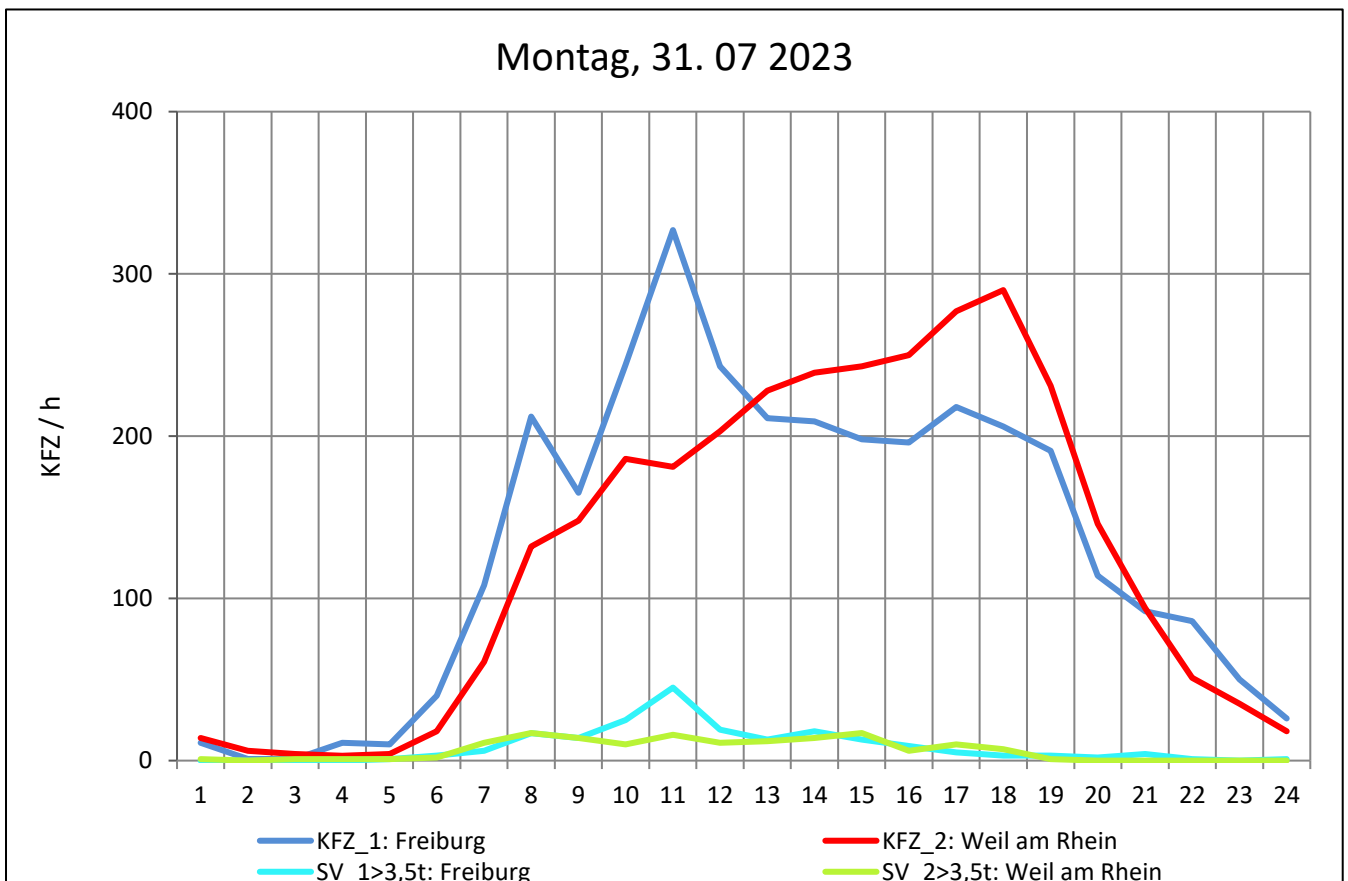
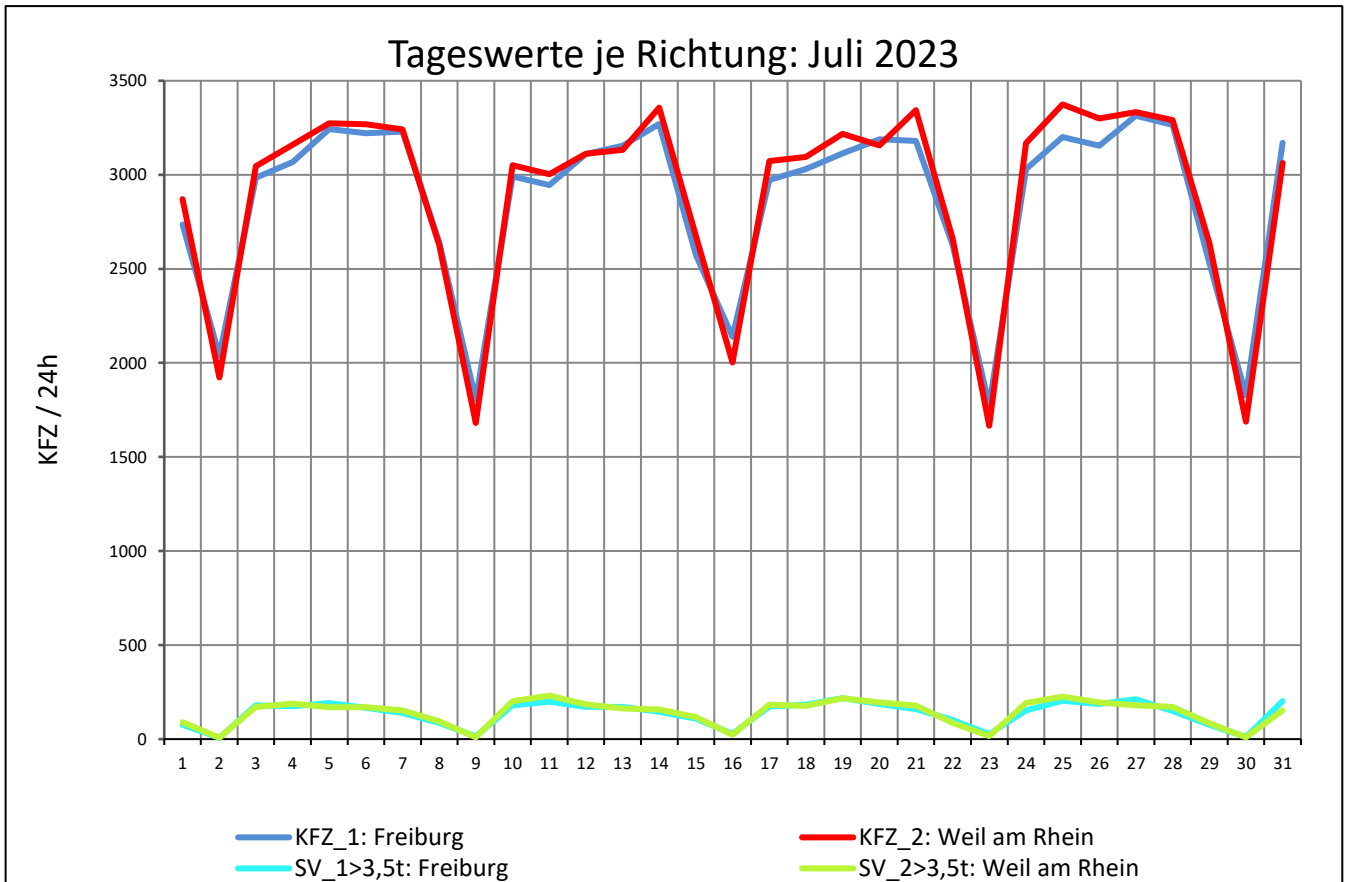
Zst.: **Scherzingen**

TK-/Zst-Nr.: 8012/1104

B 3

Richtung 1 : **Freiburg**

Richtung 2 : **Weil am Rhein**



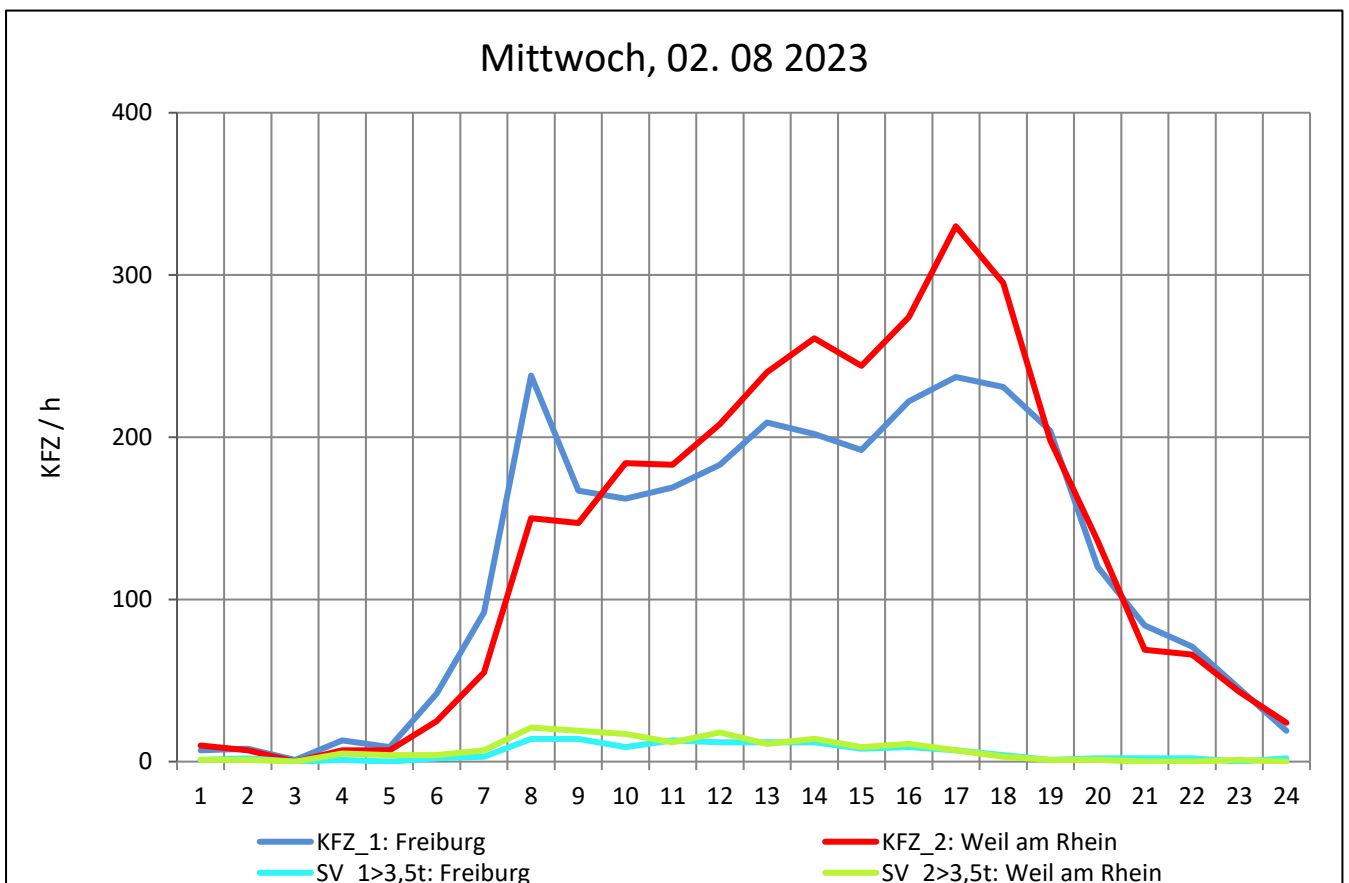
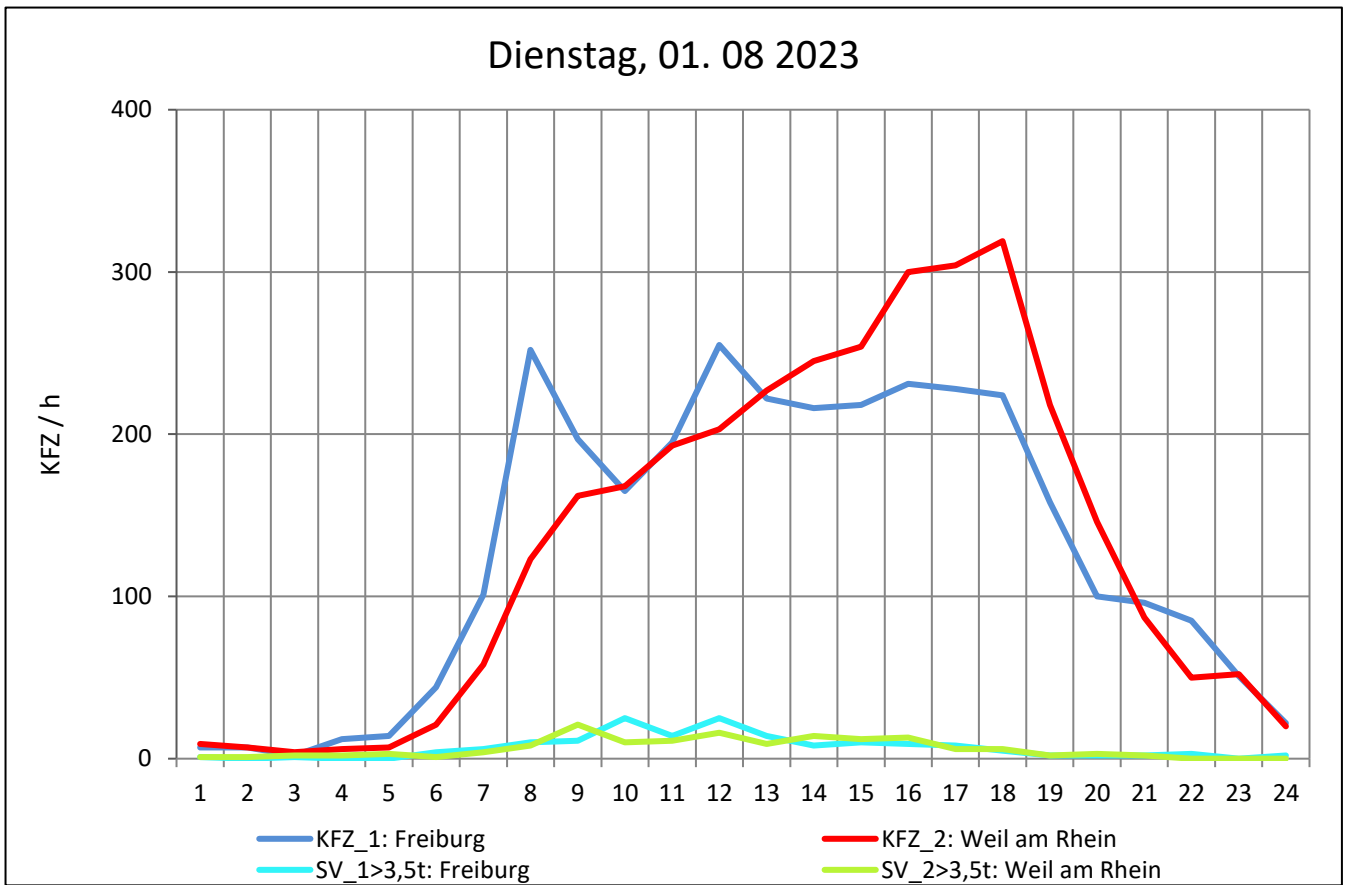
Zst.: **Scherzingen**

TK-/Zst-Nr.: 8012/1104

B 3

Richtung 1 : **Freiburg**

Richtung 2 : **Weil am Rhein**



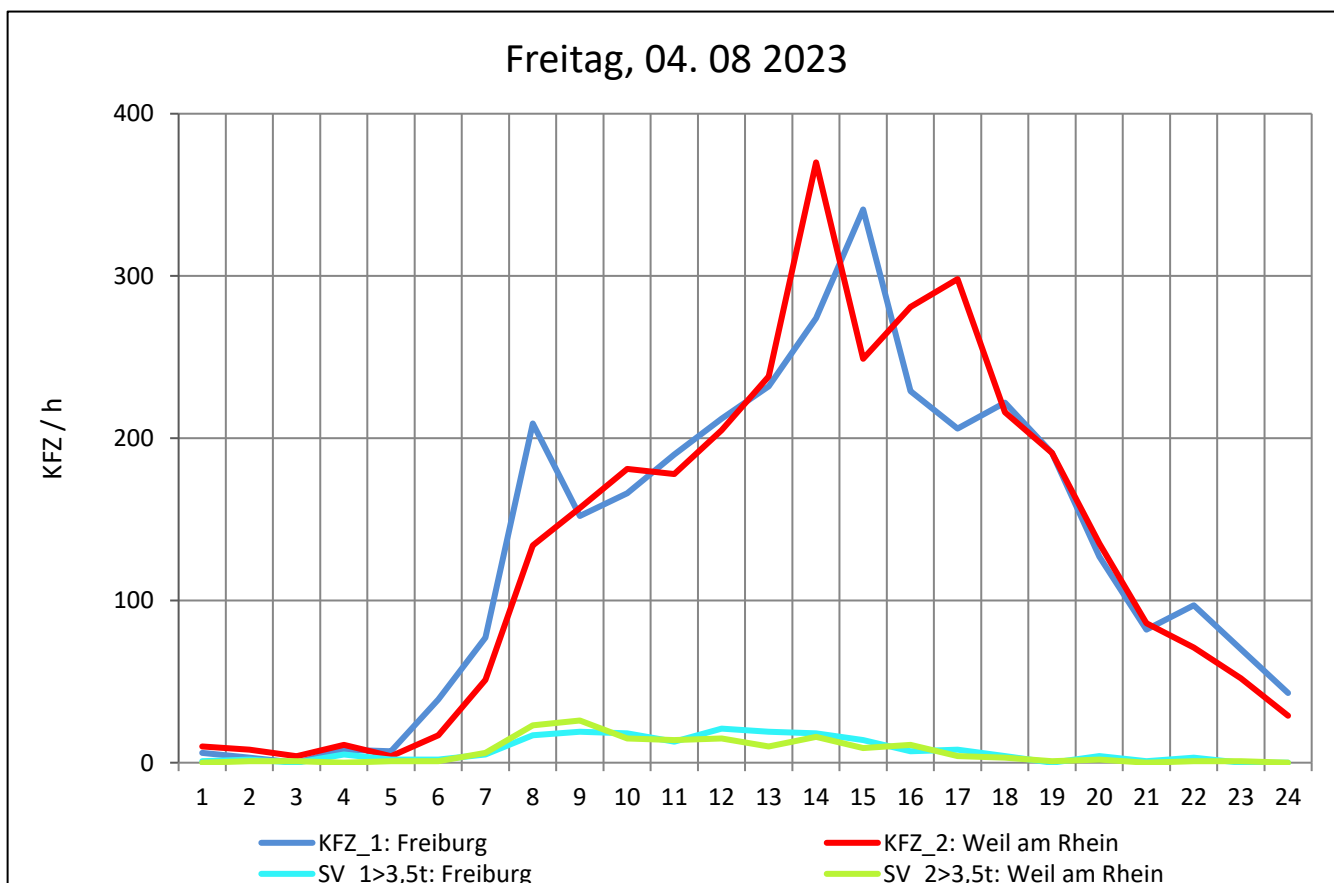
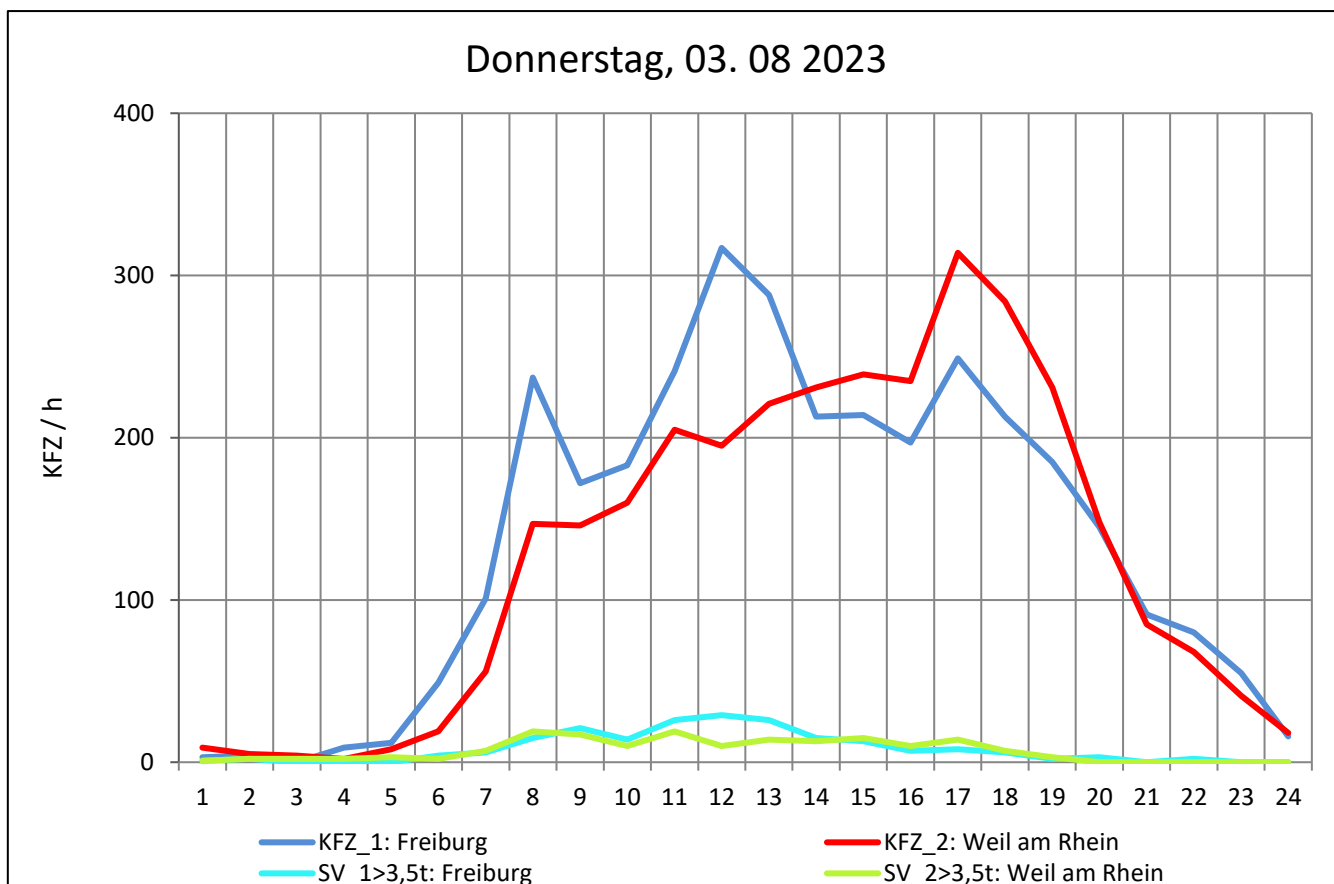
Zst.: **Scherzingen**

TK-/Zst-Nr.: 8012/1104

B 3

Richtung 1 : **Freiburg**

Richtung 2 : **Weil am Rhein**



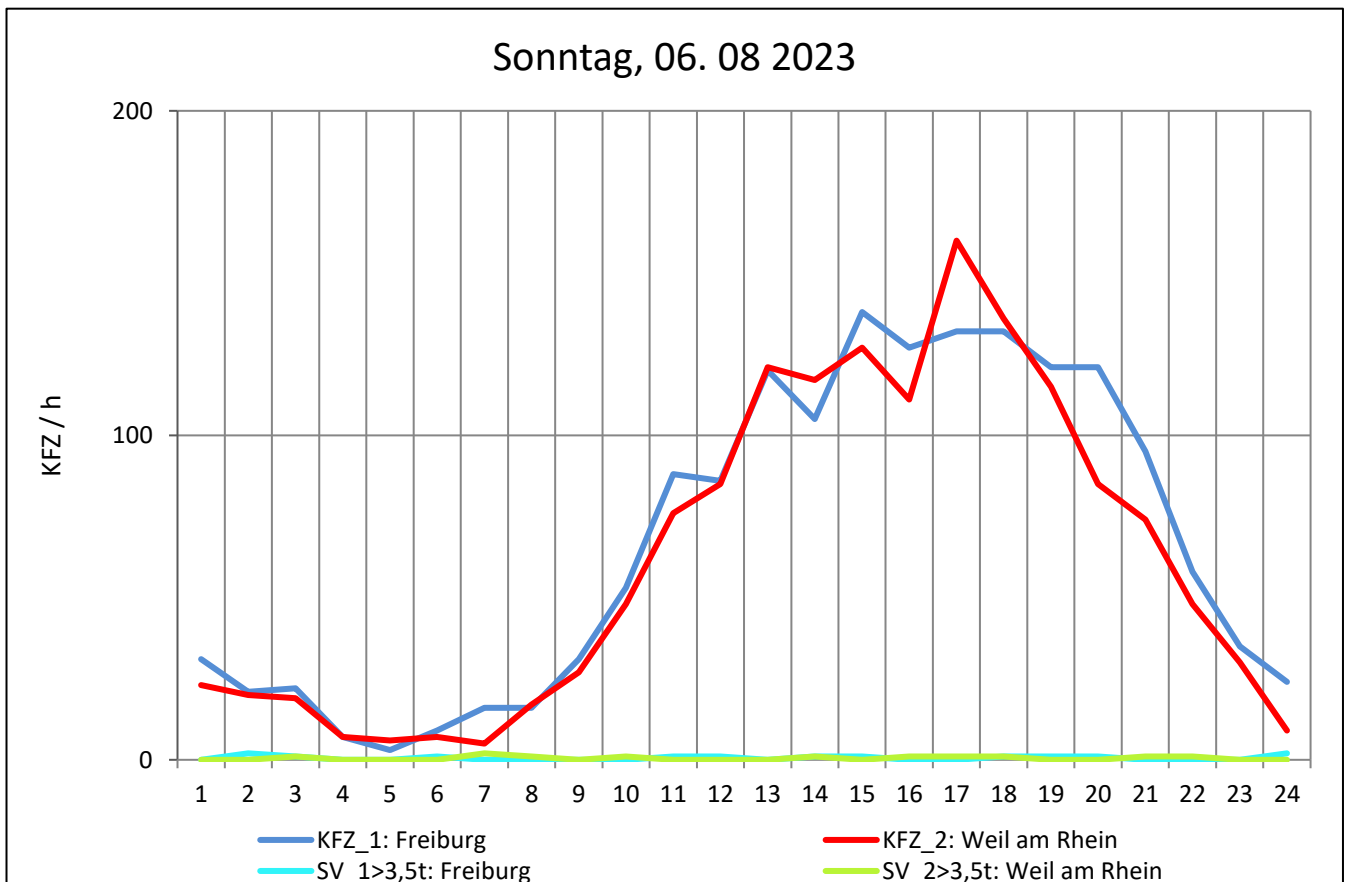
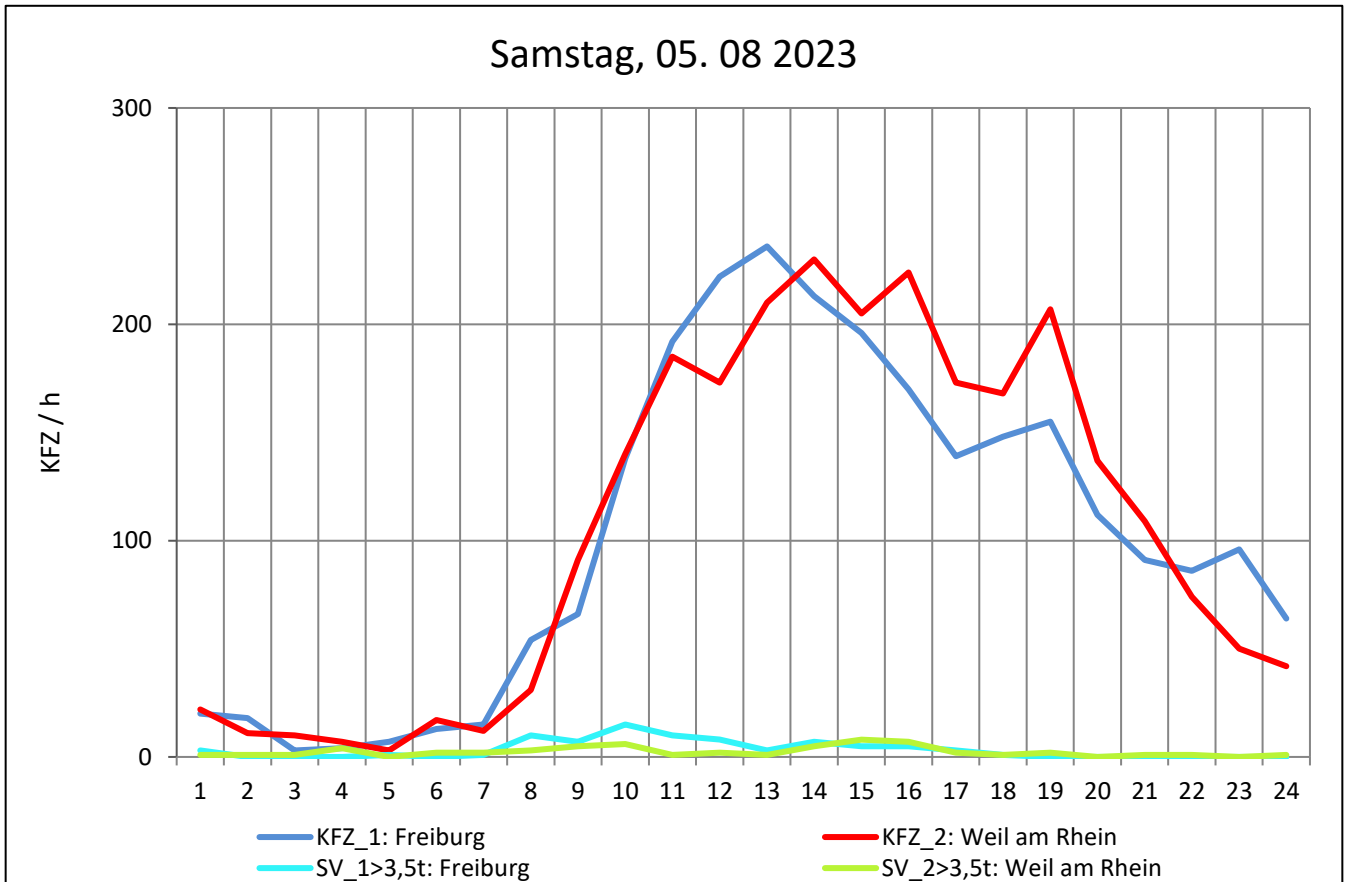
Zst.: **Scherzingen**

TK-/Zst-Nr.: 8012/1104

B 3

Richtung 1 : **Freiburg**

Richtung 2 : **Weil am Rhein**



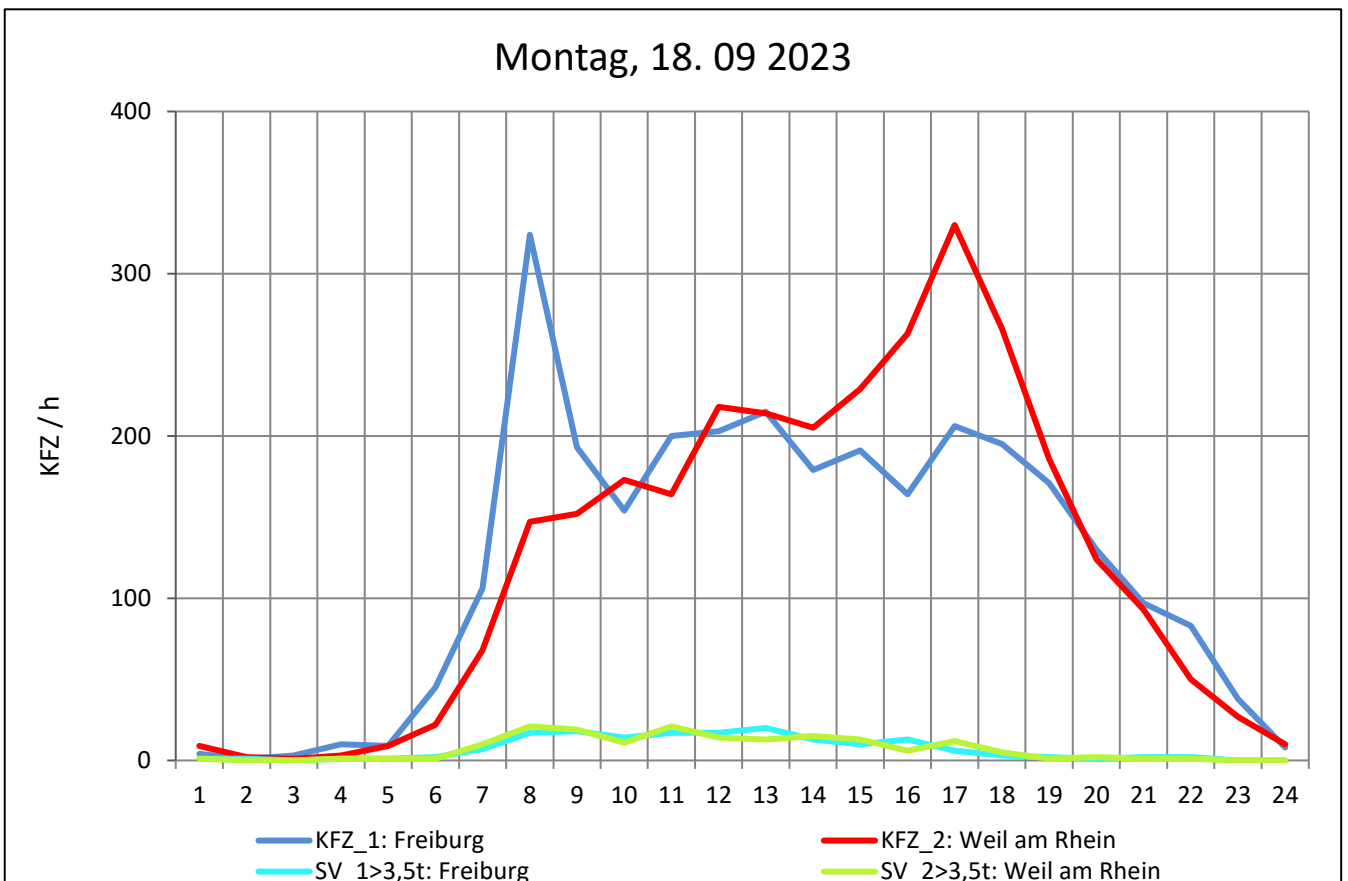
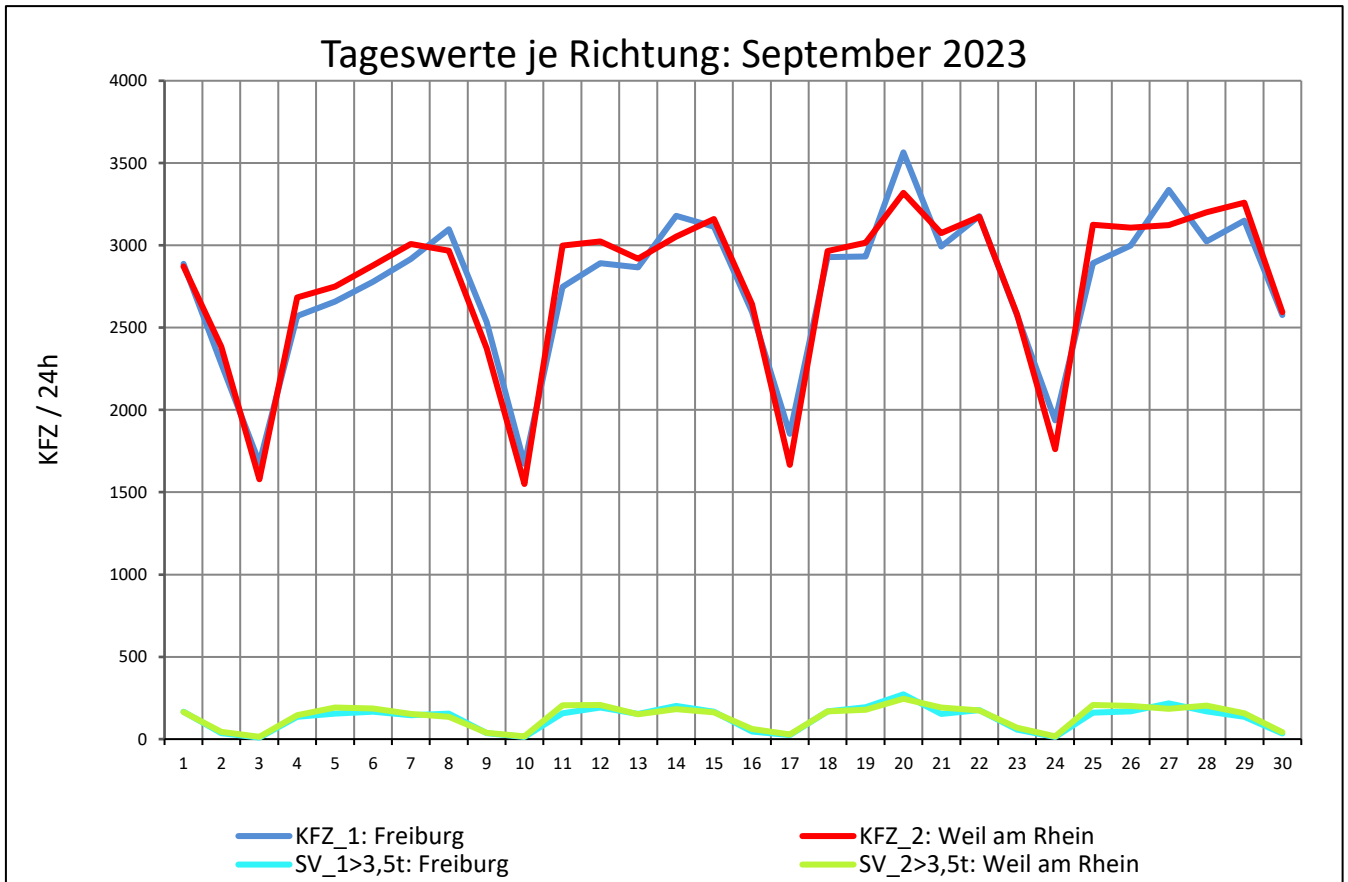
Zst.: **Scherzingen**

TK-/Zst-Nr.: 8012/1104

B 3

Richtung 1 : **Freiburg**

Richtung 2 : **Weil am Rhein**



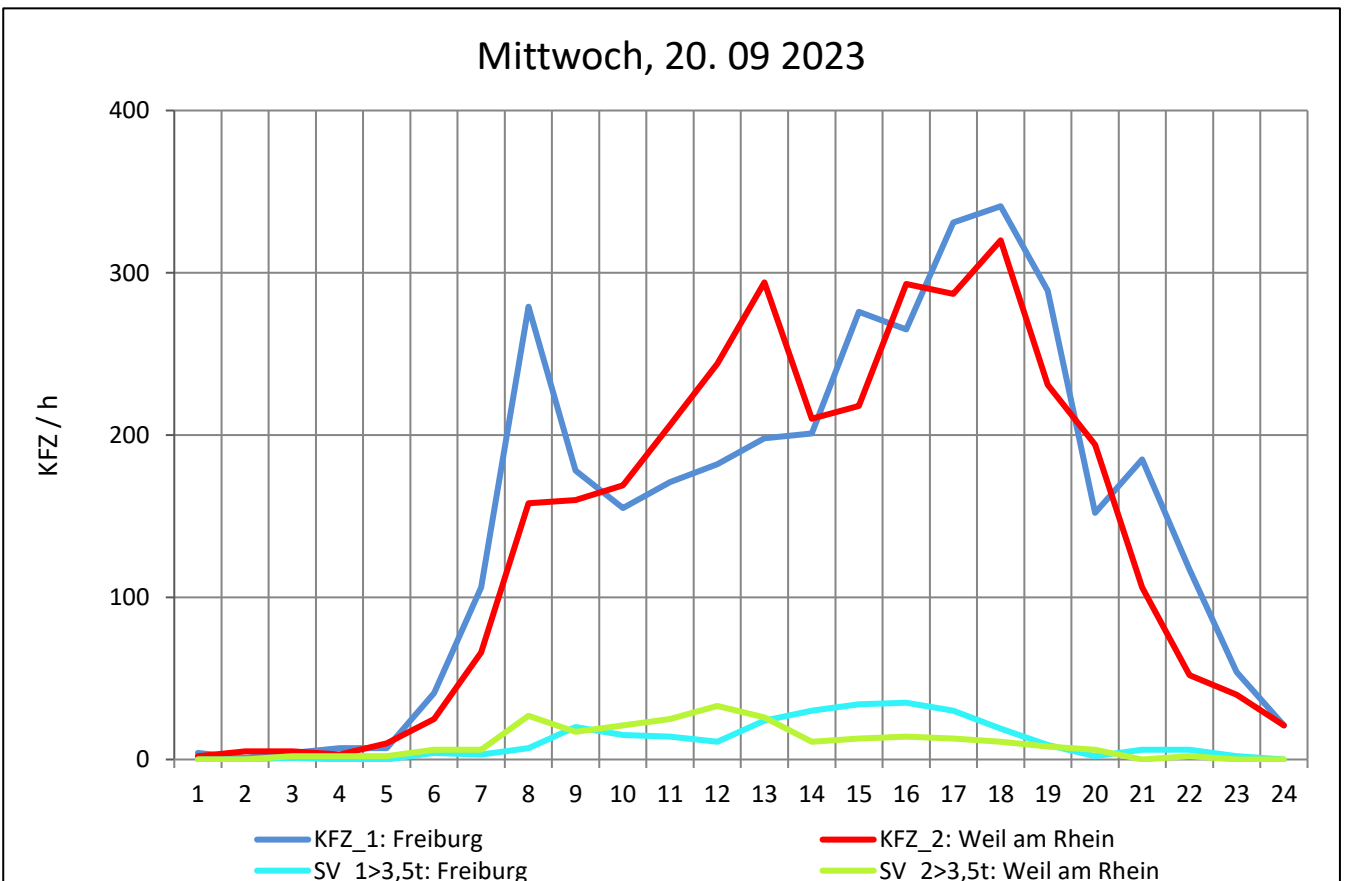
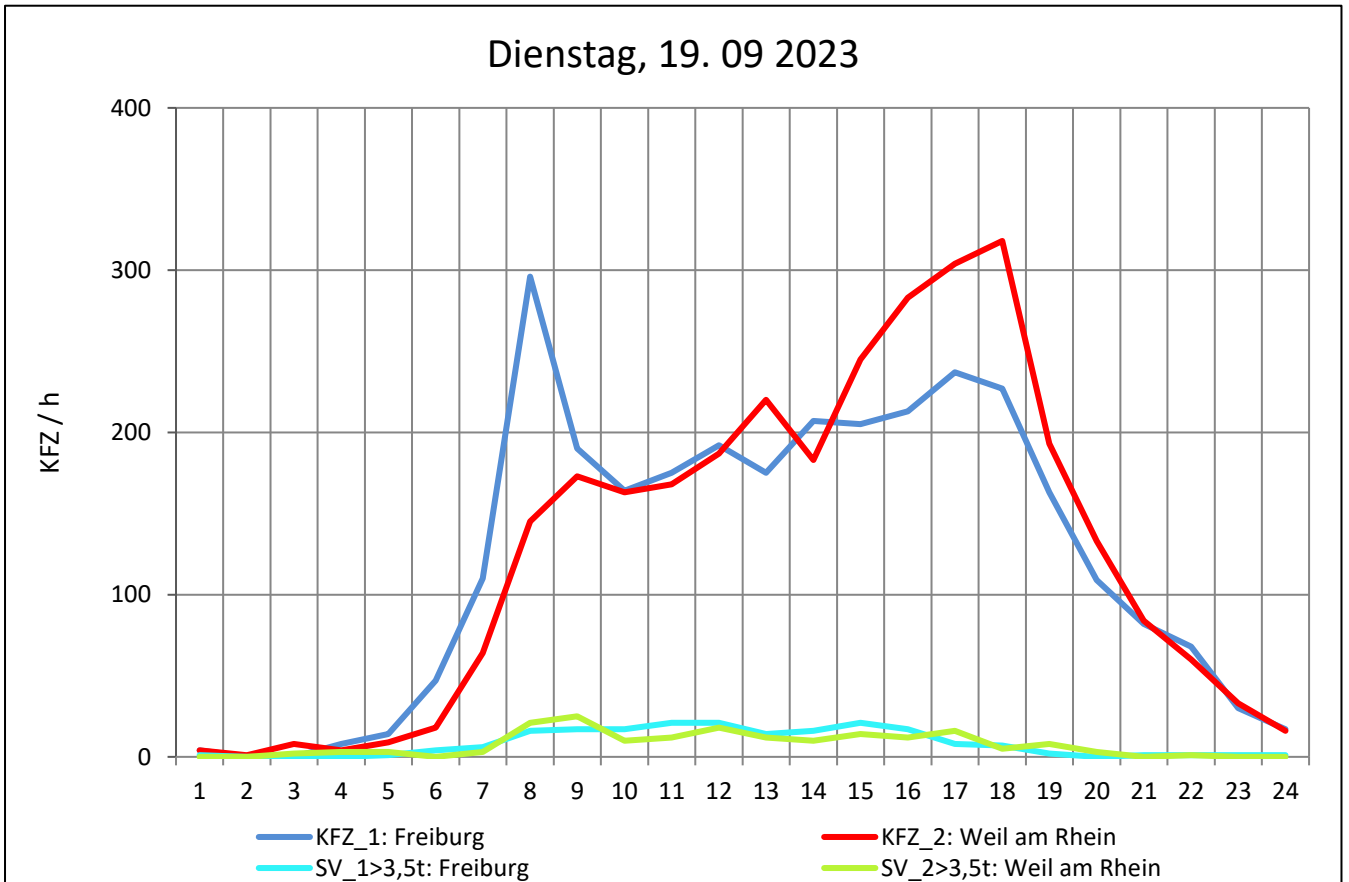
Zst.: **Scherzingen**

TK-/Zst-Nr.: 8012/1104

B 3

Richtung 1 : **Freiburg**

Richtung 2 : **Weil am Rhein**



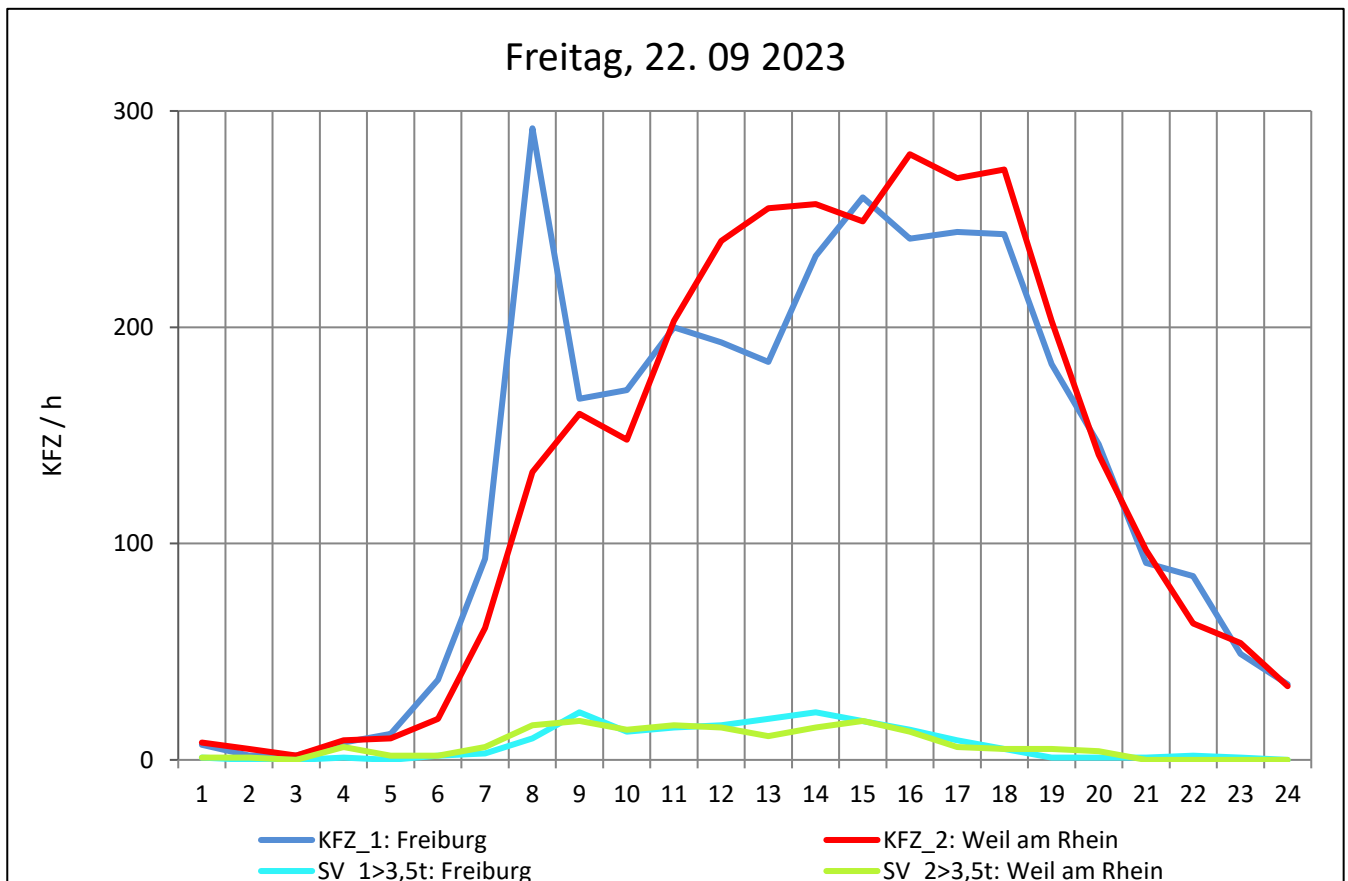
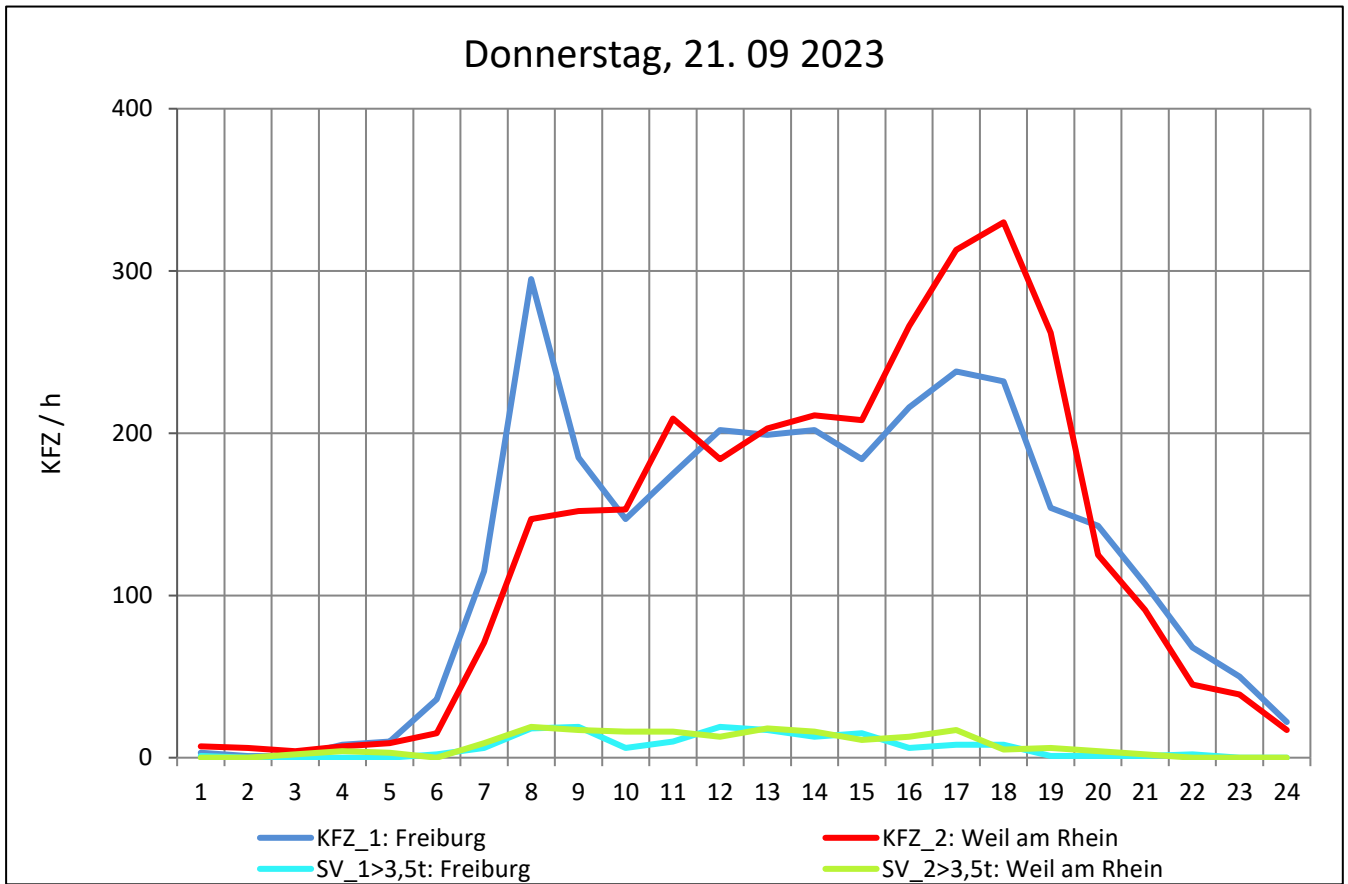
Zst.: **Scherzingen**

TK-/Zst-Nr.: 8012/1104

B 3

Richtung 1 : **Freiburg**

Richtung 2 : **Weil am Rhein**



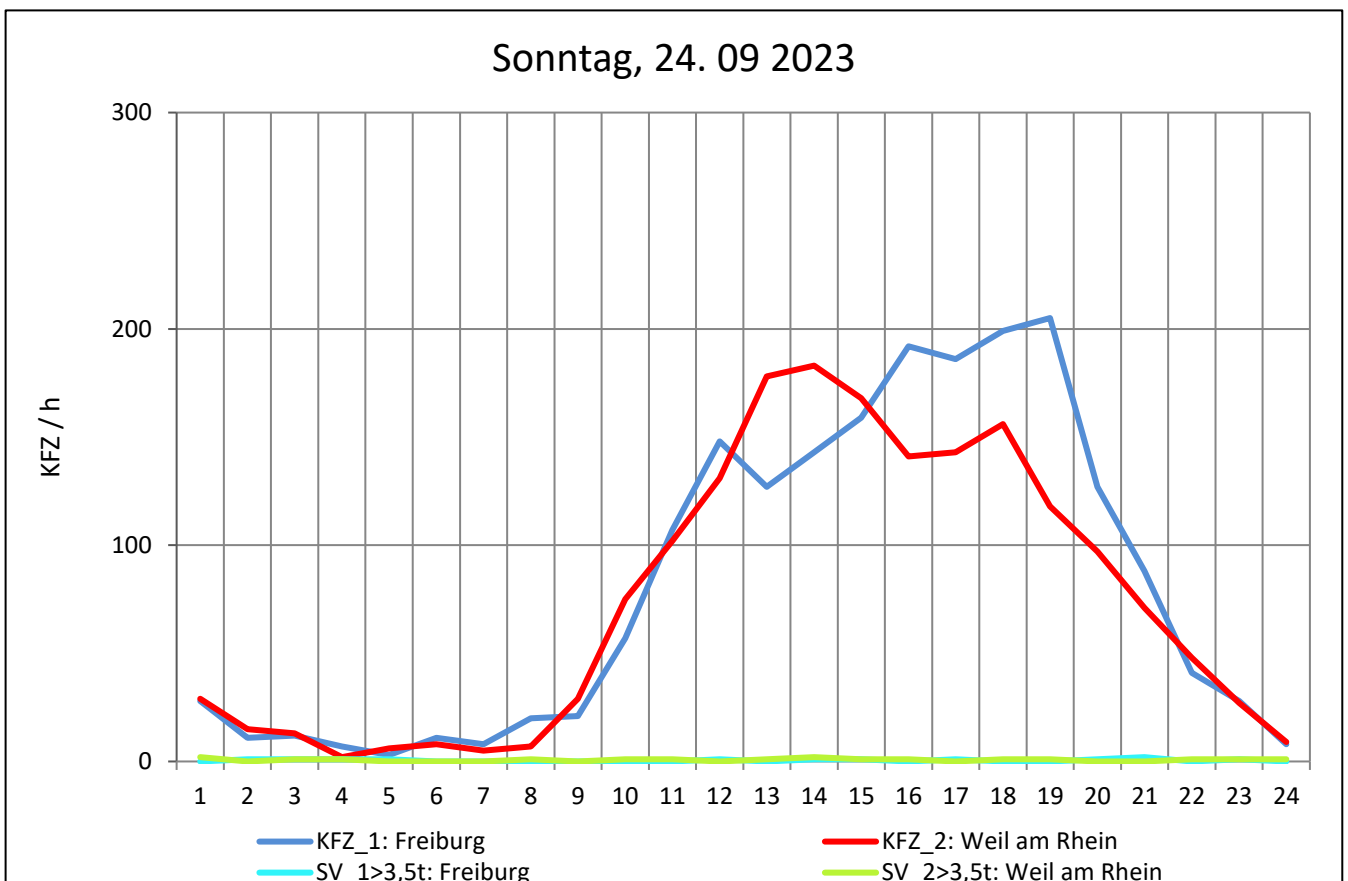
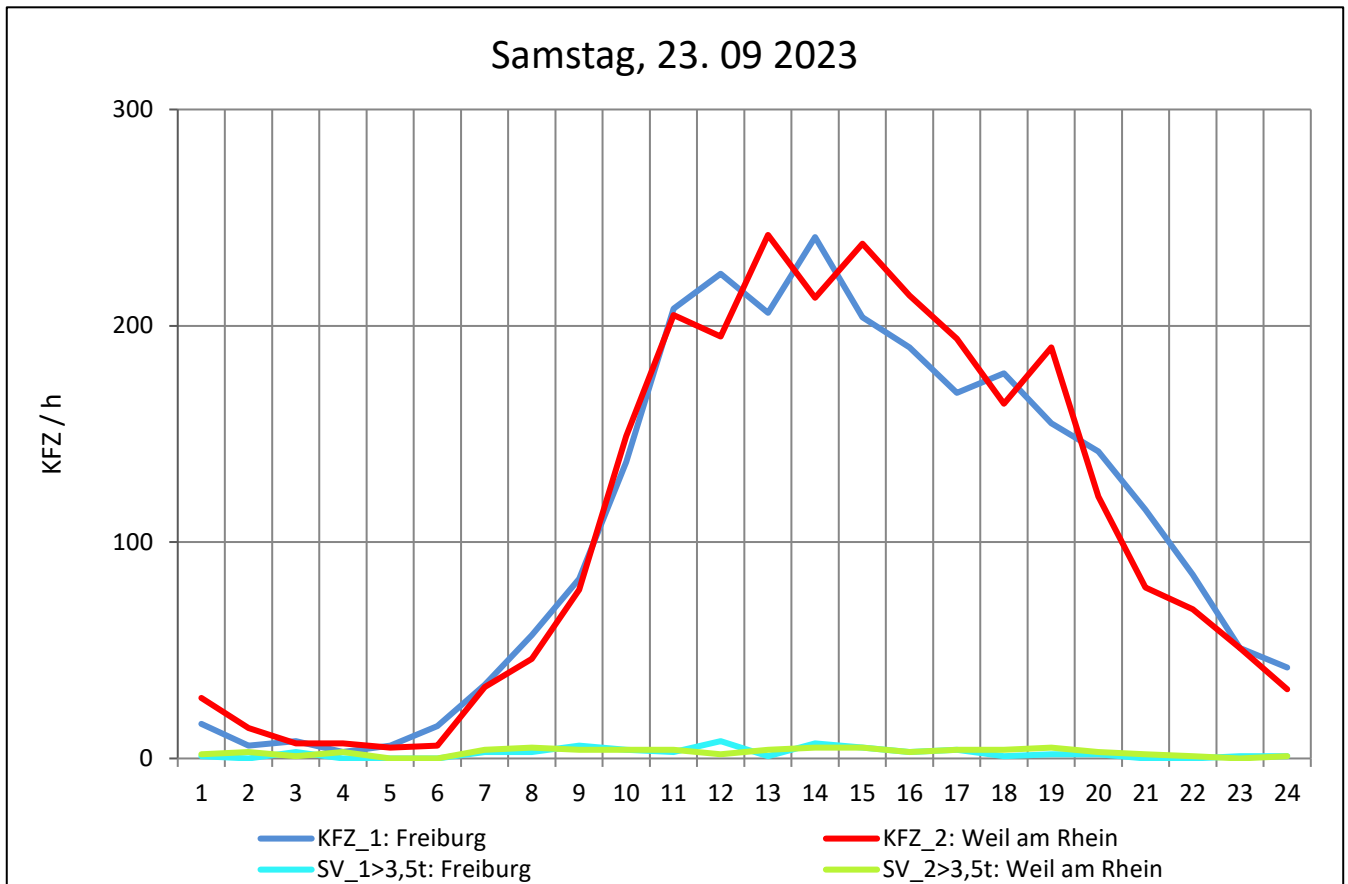
Zst.: **Scherzingen**

TK-/Zst-Nr.: 8012/1104

B 3

Richtung 1 : **Freiburg**

Richtung 2 : **Weil am Rhein**



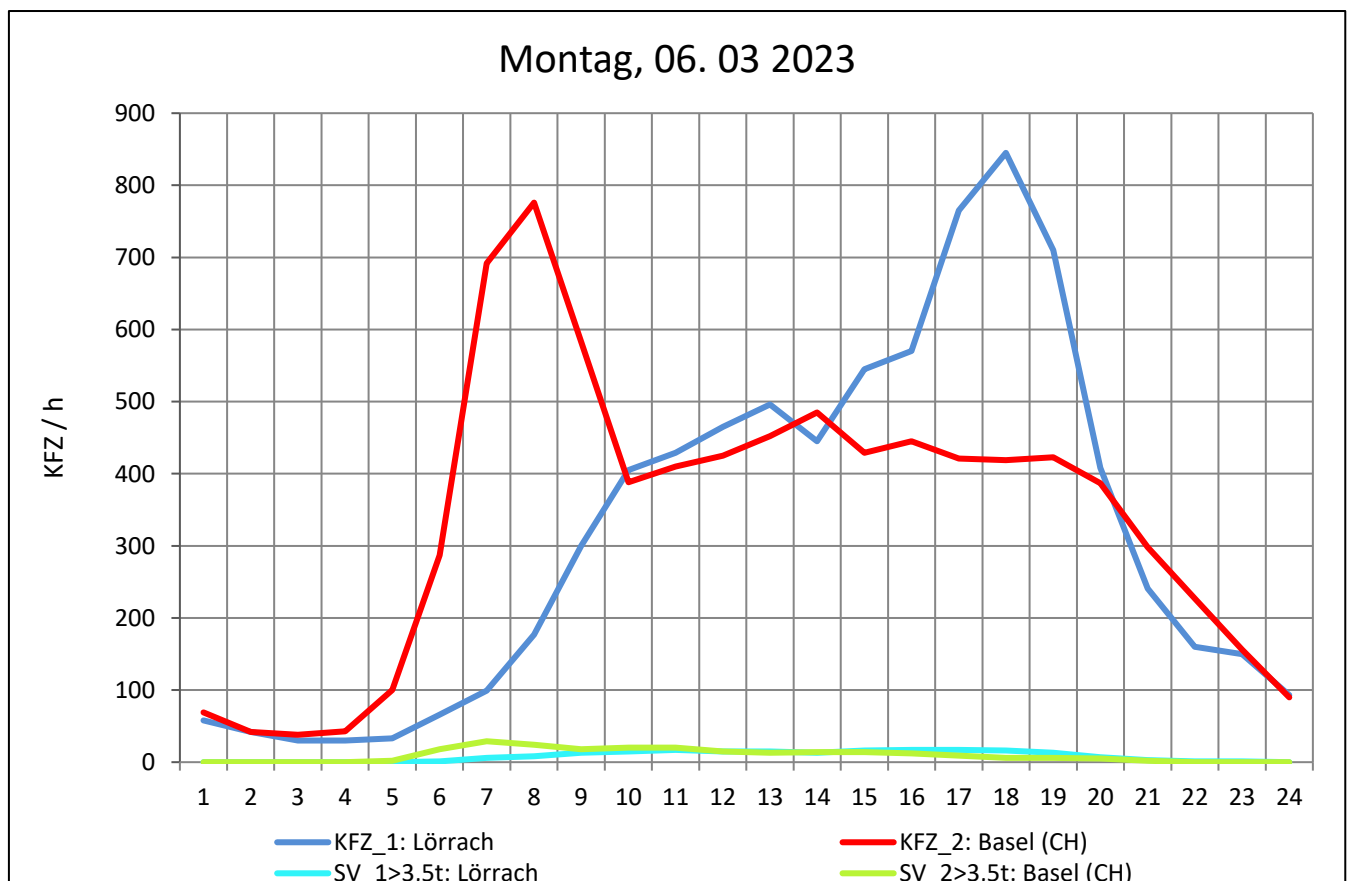
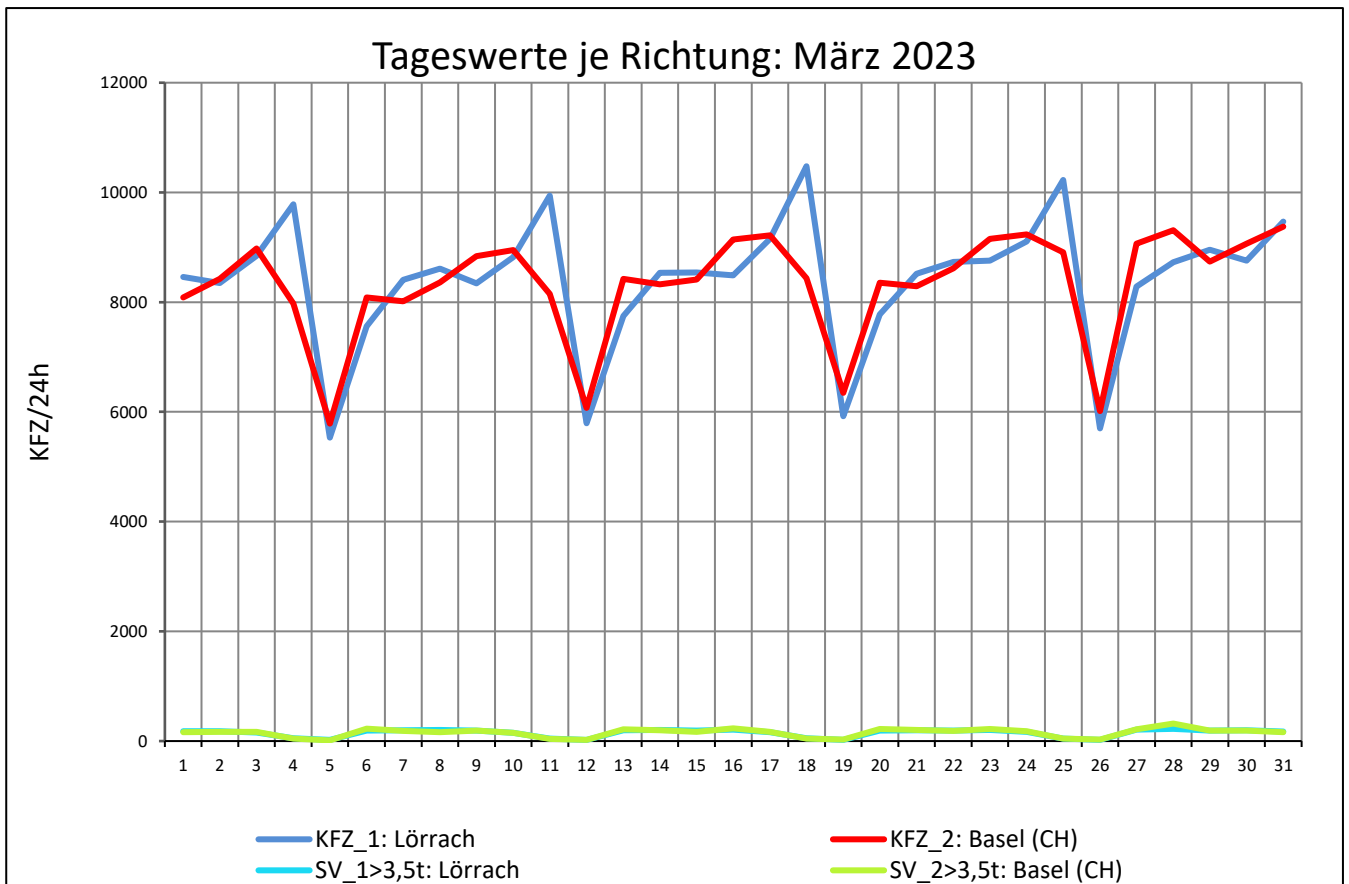
Zst.: **Weil-Otterbach**

TK-/Zst-Nr.: 8411/1106

B 3

Richtung 1 : **Lörrach**

Richtung 2 : **Basel (CH)**



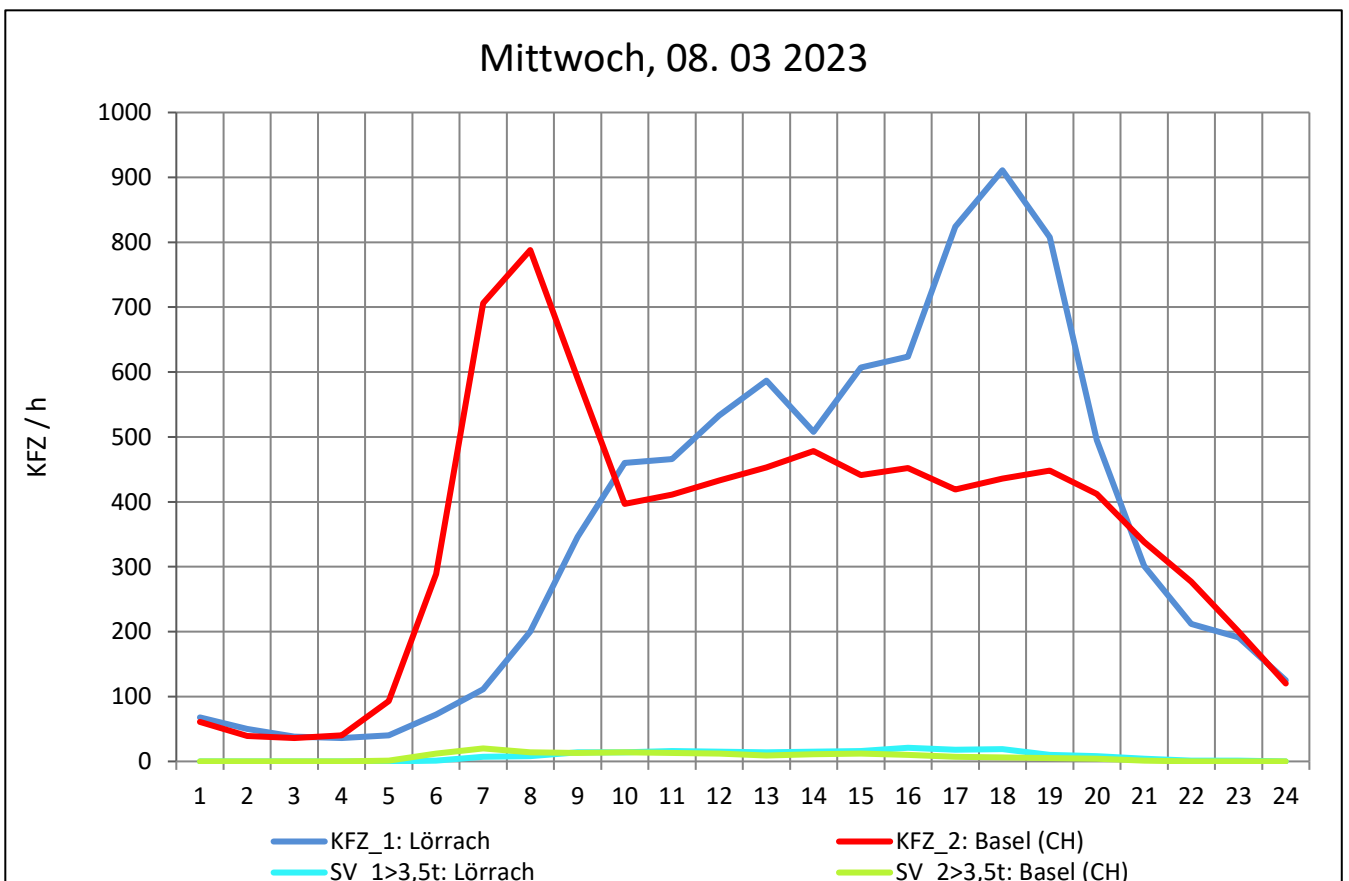
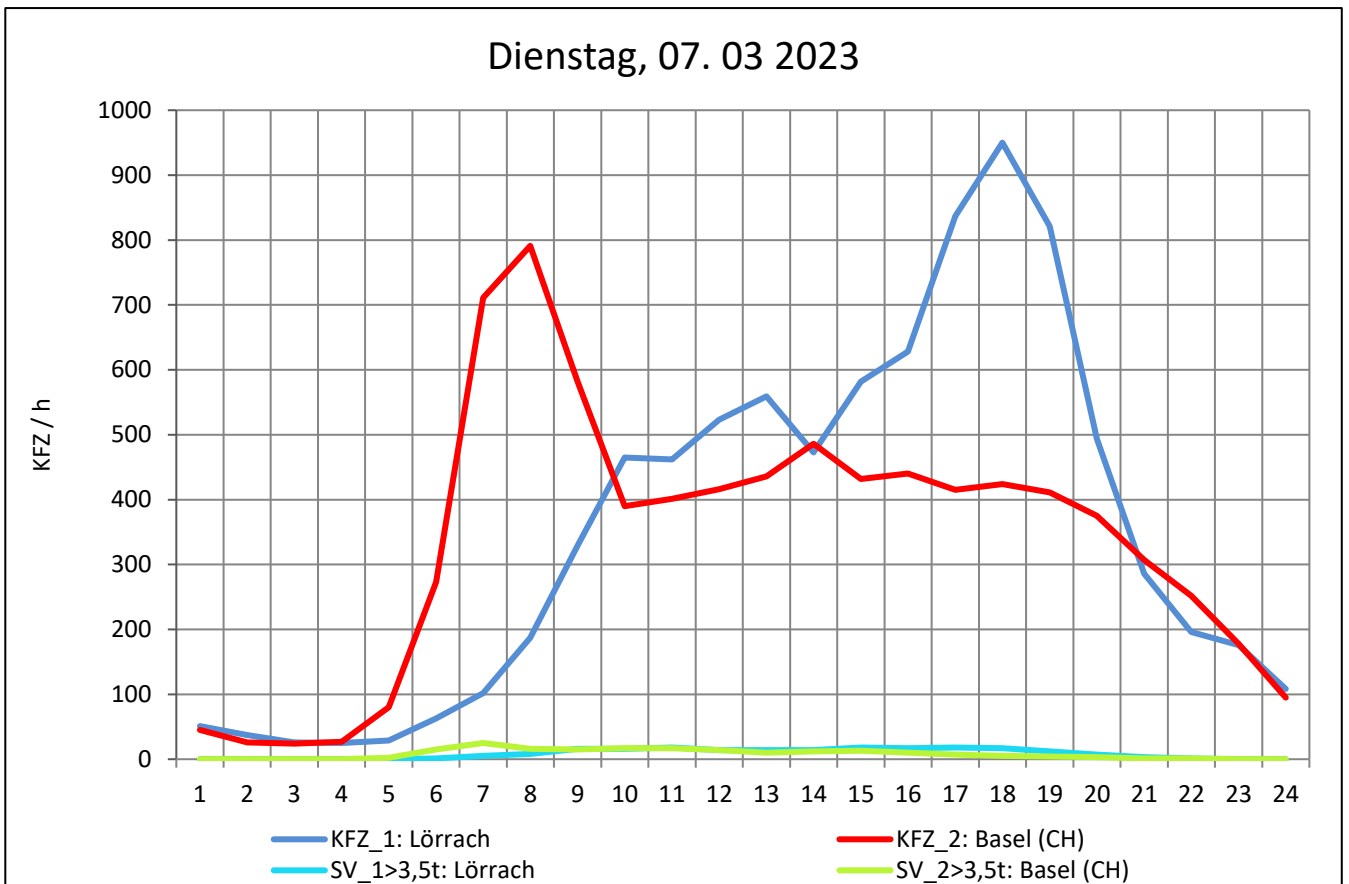
Zst.: **Weil-Otterbach**

TK-/Zst-Nr.: 8411/1106

B 3

Richtung 1 : **Lörrach**

Richtung 2 : **Basel (CH)**



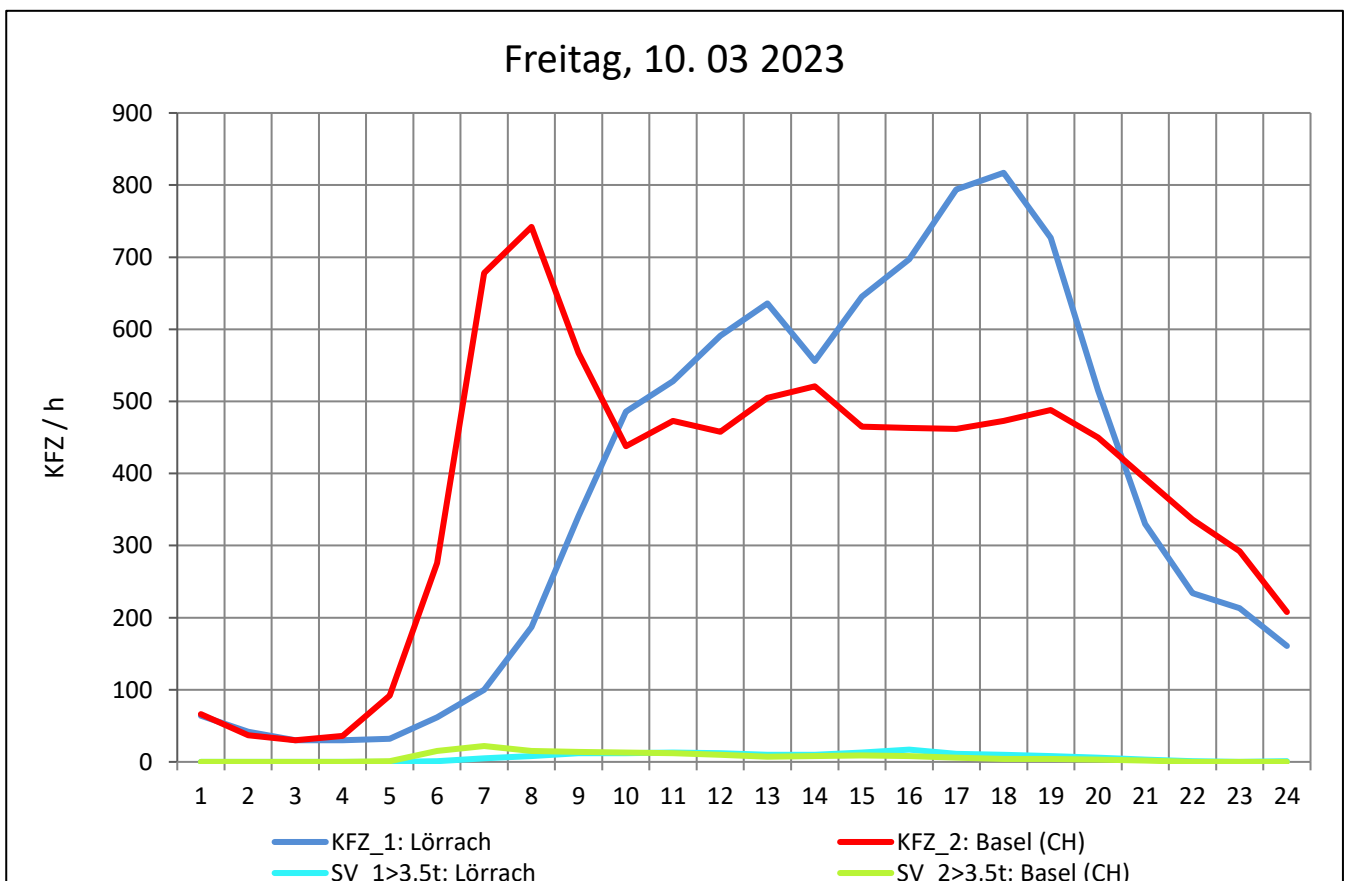
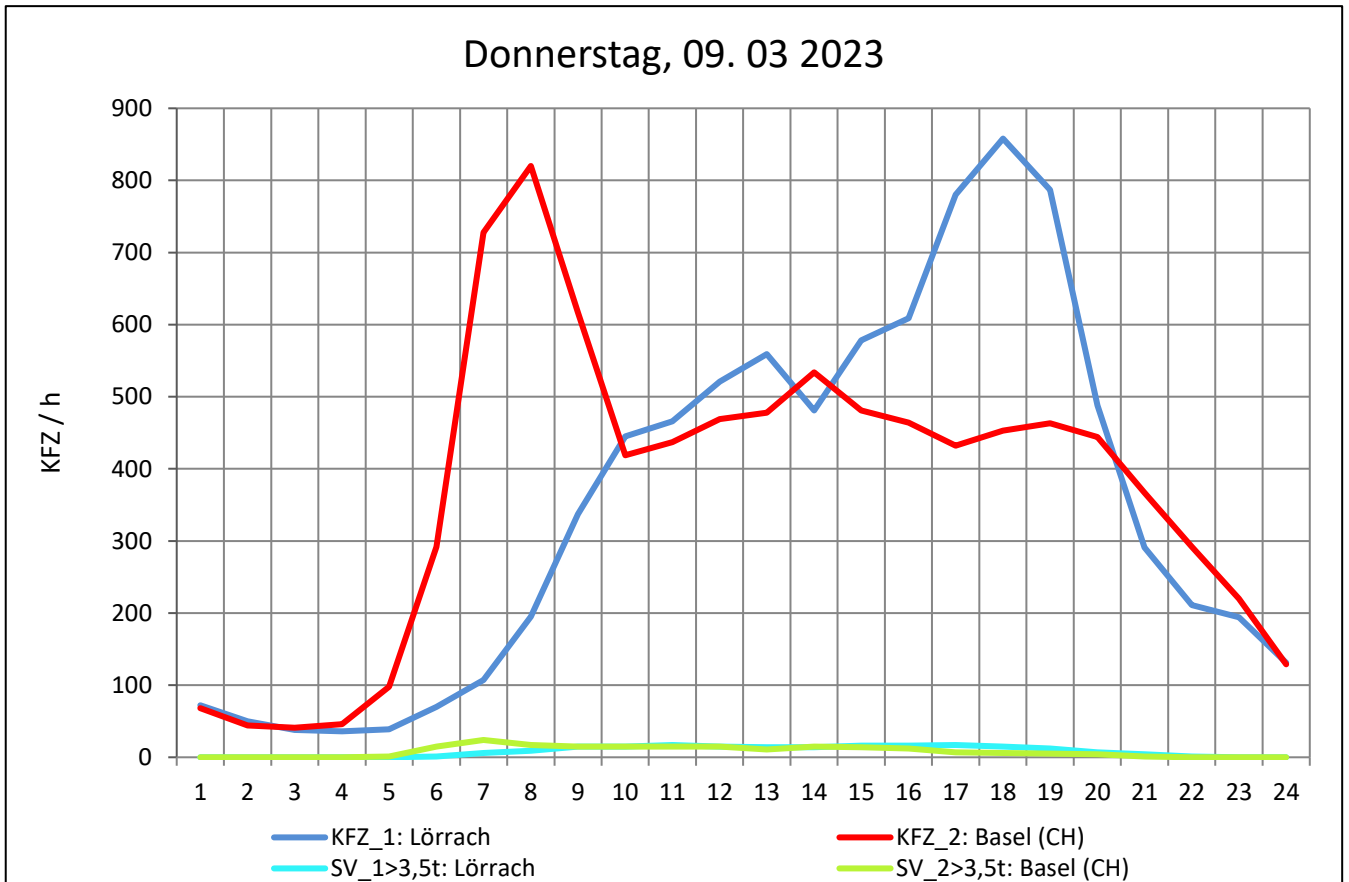
Zst.: **Weil-Otterbach**

TK-/Zst-Nr.: 8411/1106

B 3

Richtung 1 : **Lörrach**

Richtung 2 : **Basel (CH)**



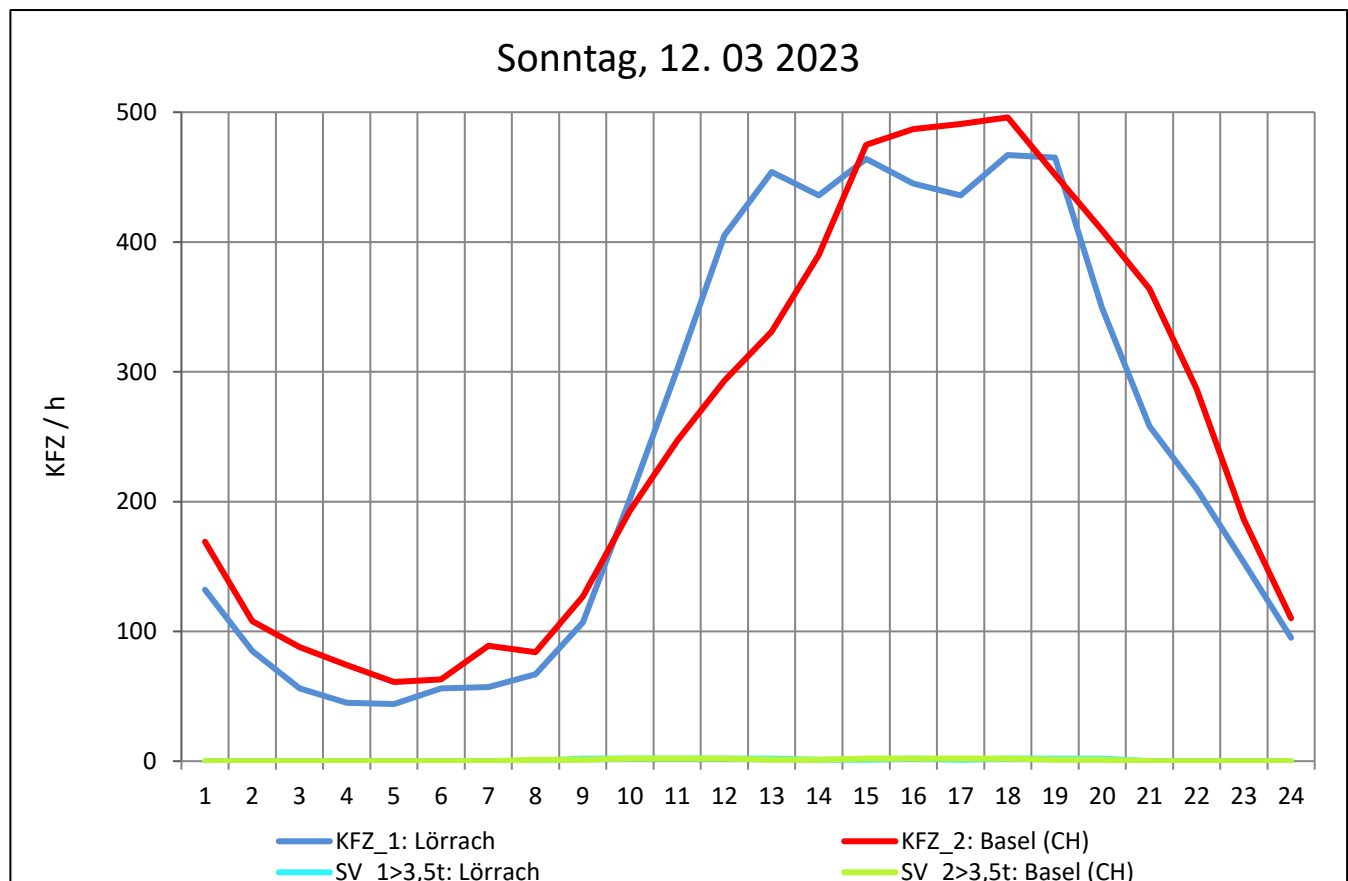
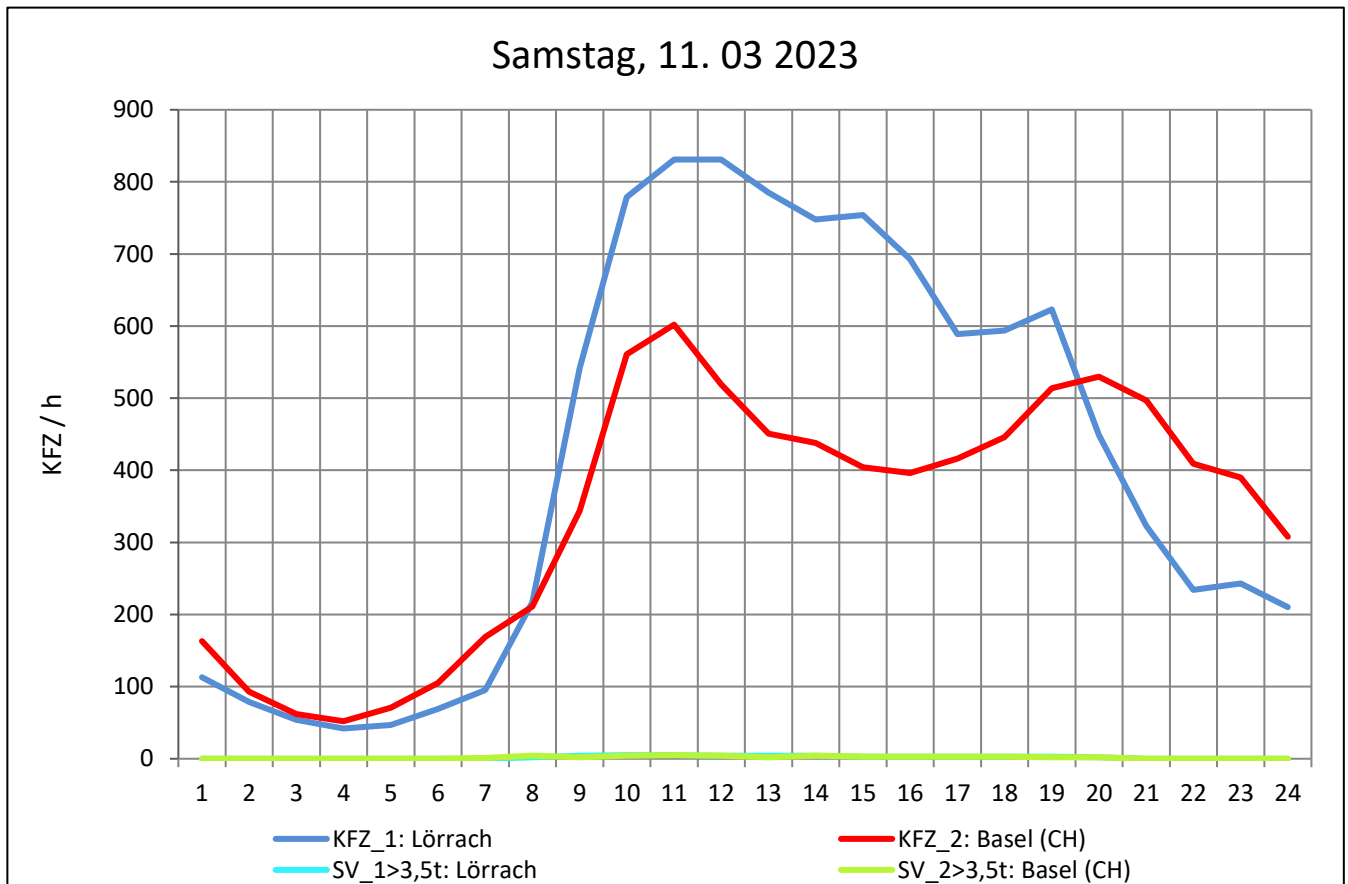
Zst.: **Weil-Otterbach**

TK-/Zst-Nr.: 8411/1106

B 3

Richtung 1 : **Lörrach**

Richtung 2 : **Basel (CH)**



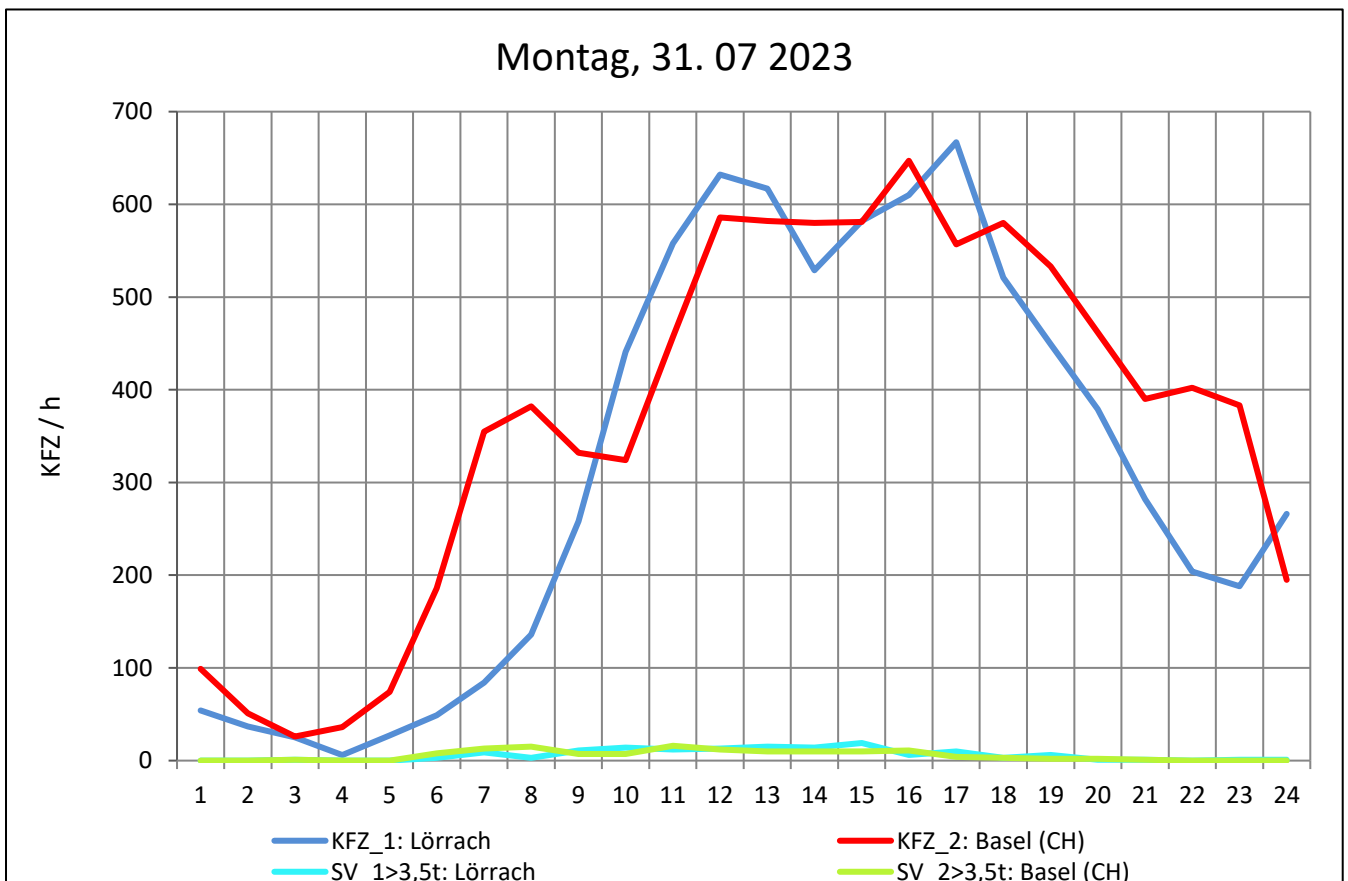
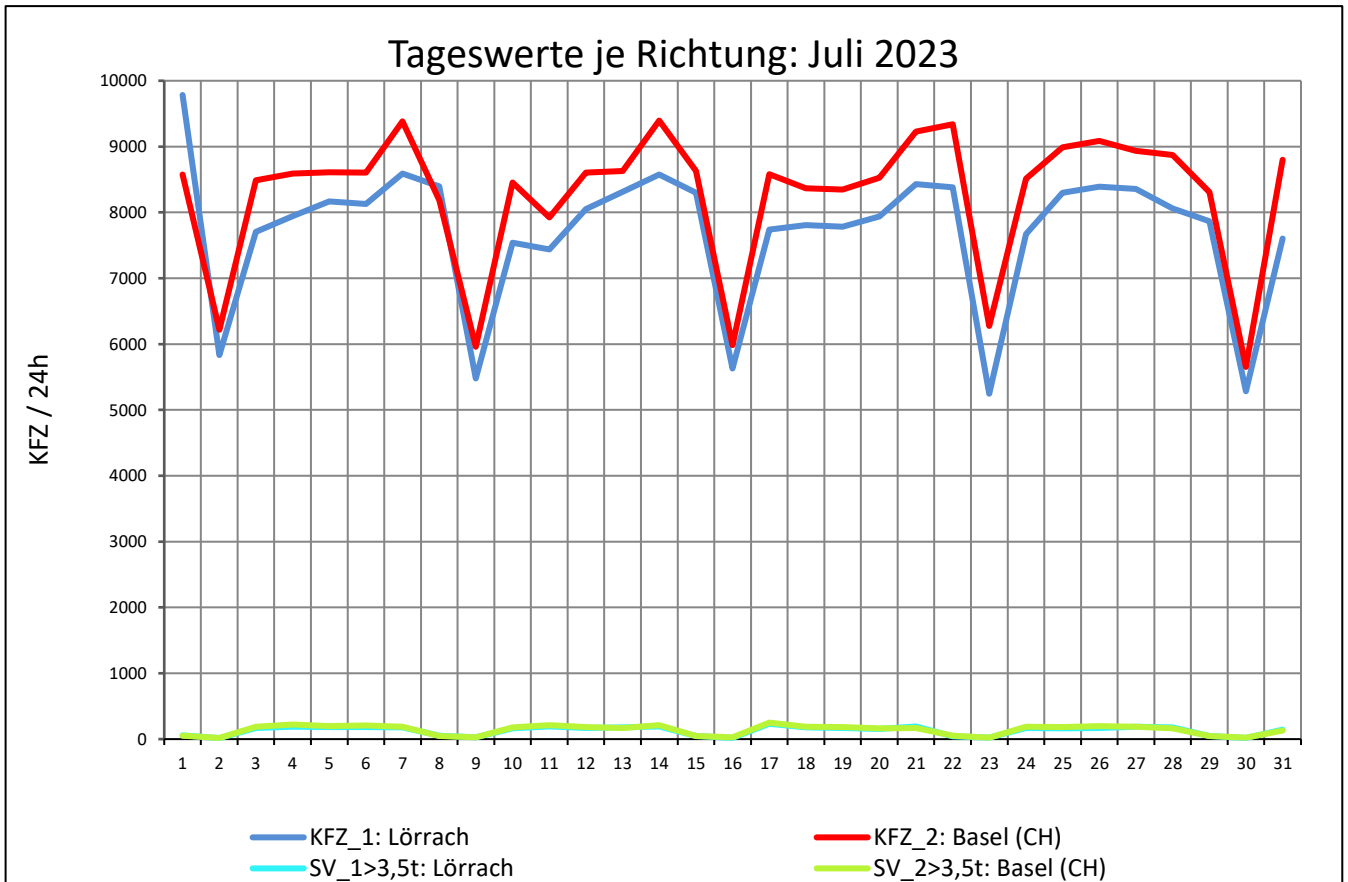
Zst.: **Weil-Otterbach**

TK-/Zst-Nr.: 8411/1106

B 3

Richtung 1 : **Lörrach**

Richtung 2 : **Basel (CH)**



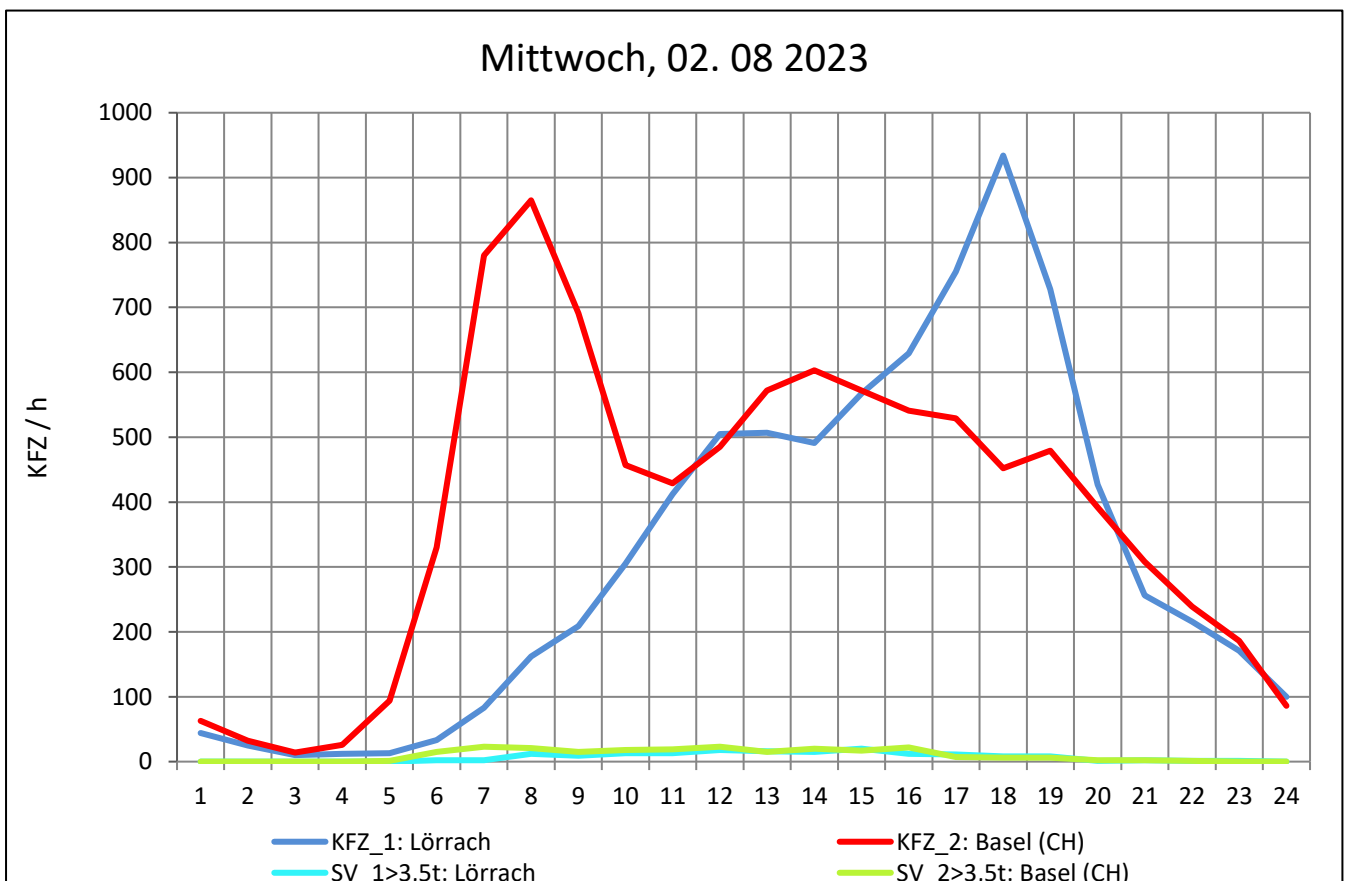
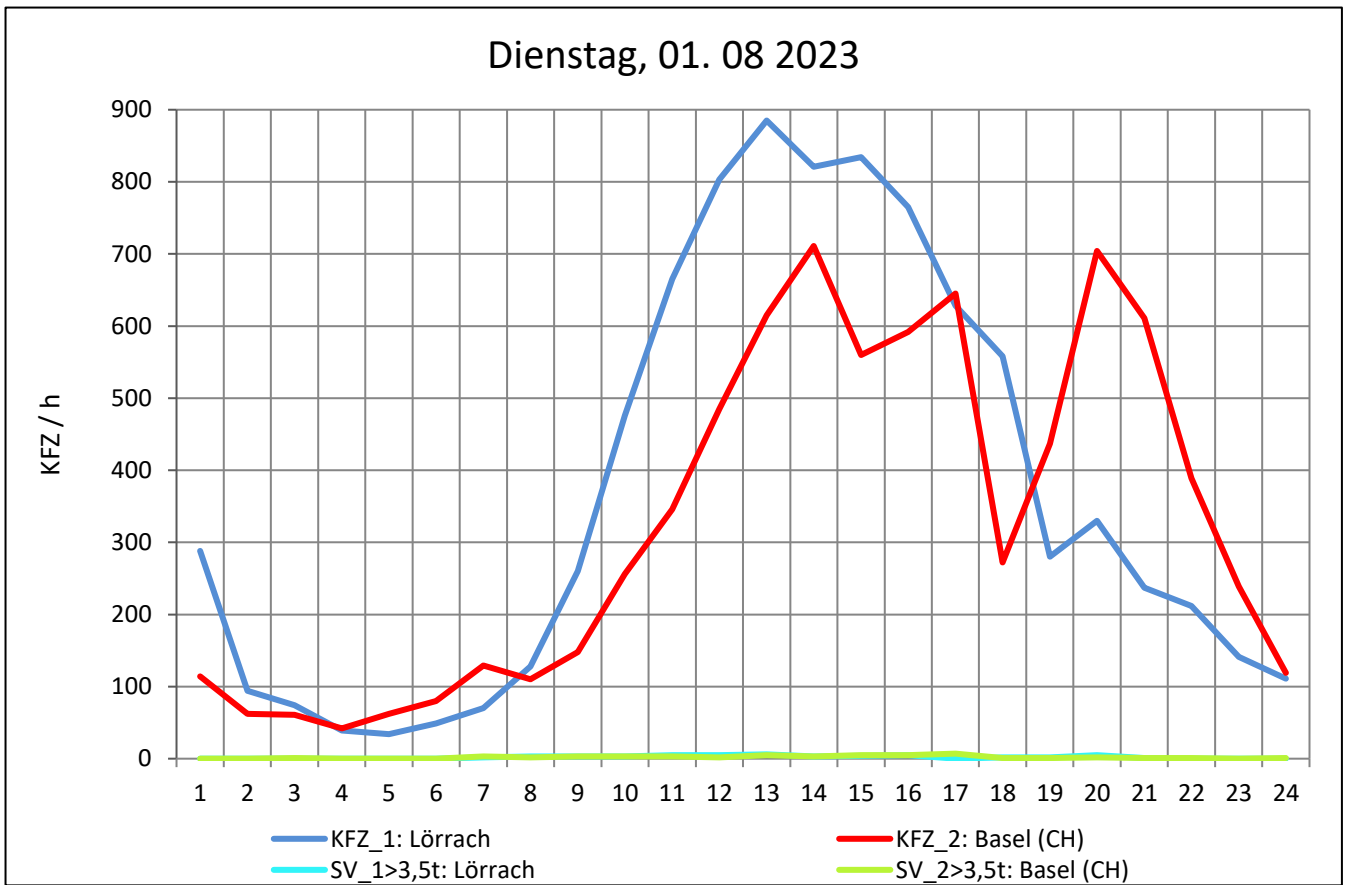
Zst.: **Weil-Otterbach**

TK-/Zst-Nr.: 8411/1106

B 3

Richtung 1 : **Lörrach**

Richtung 2 : **Basel (CH)**



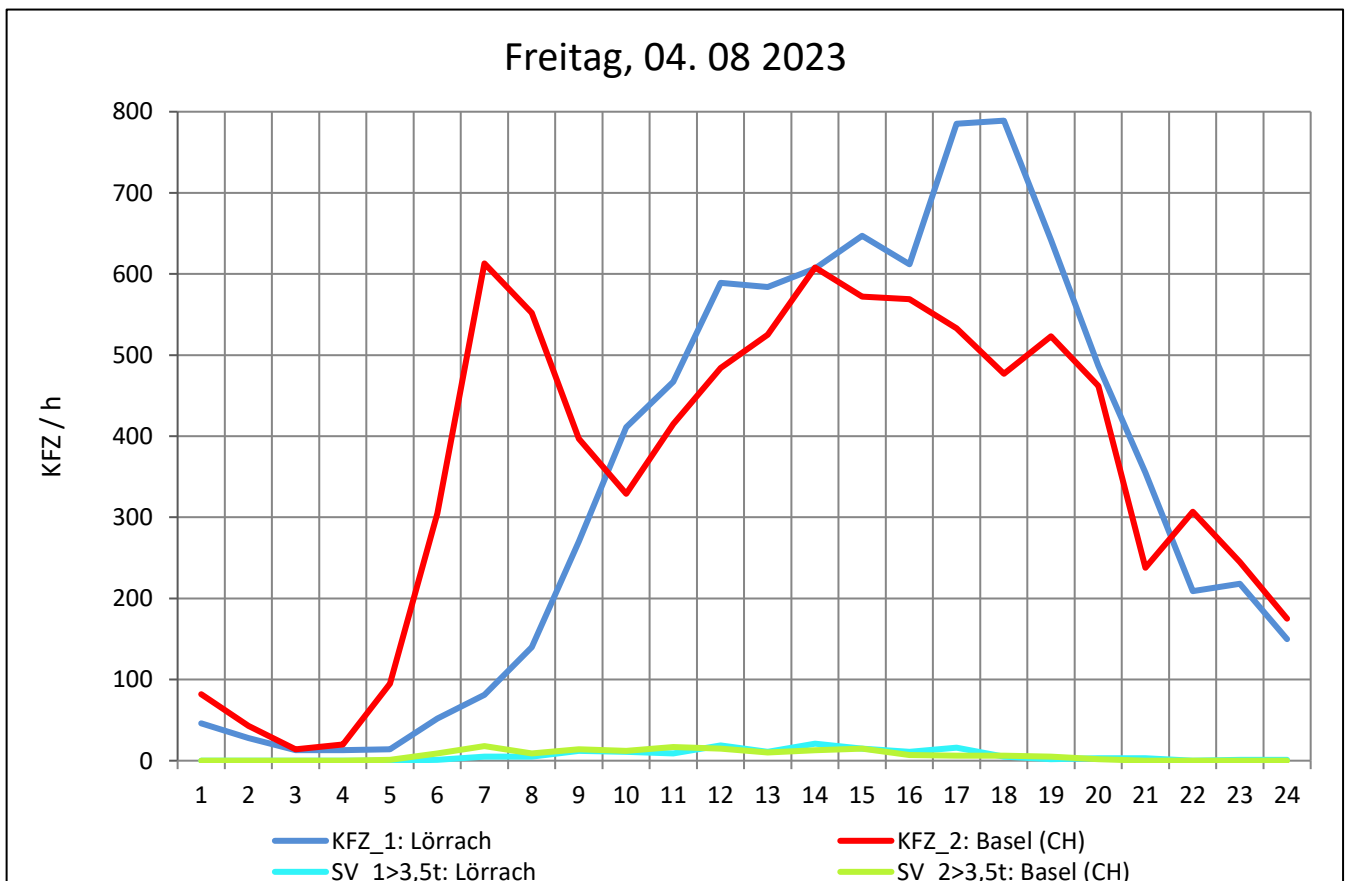
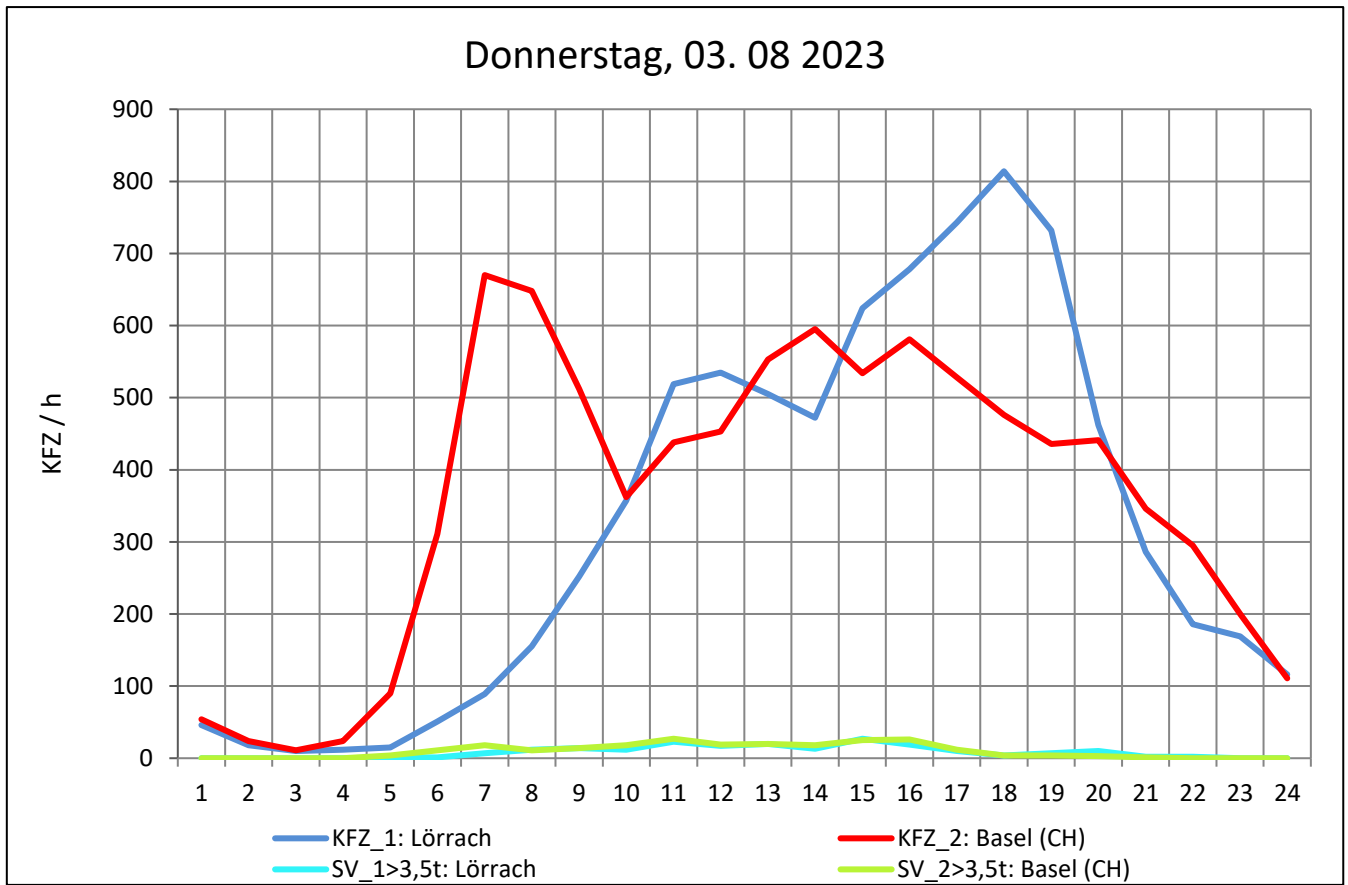
Zst.: **Weil-Otterbach**

TK-/Zst-Nr.: 8411/1106

B 3

Richtung 1 : **Lörrach**

Richtung 2 : **Basel (CH)**



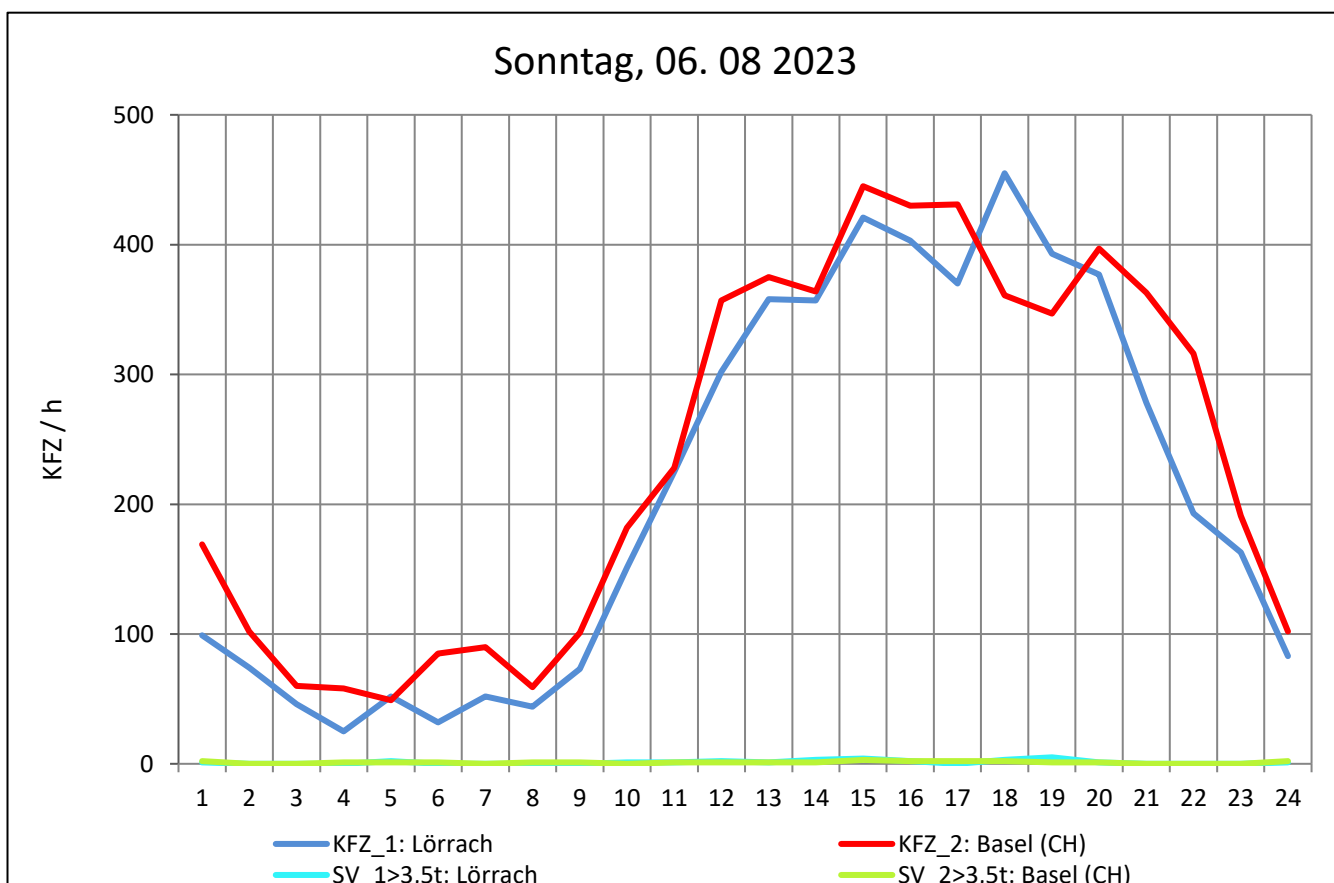
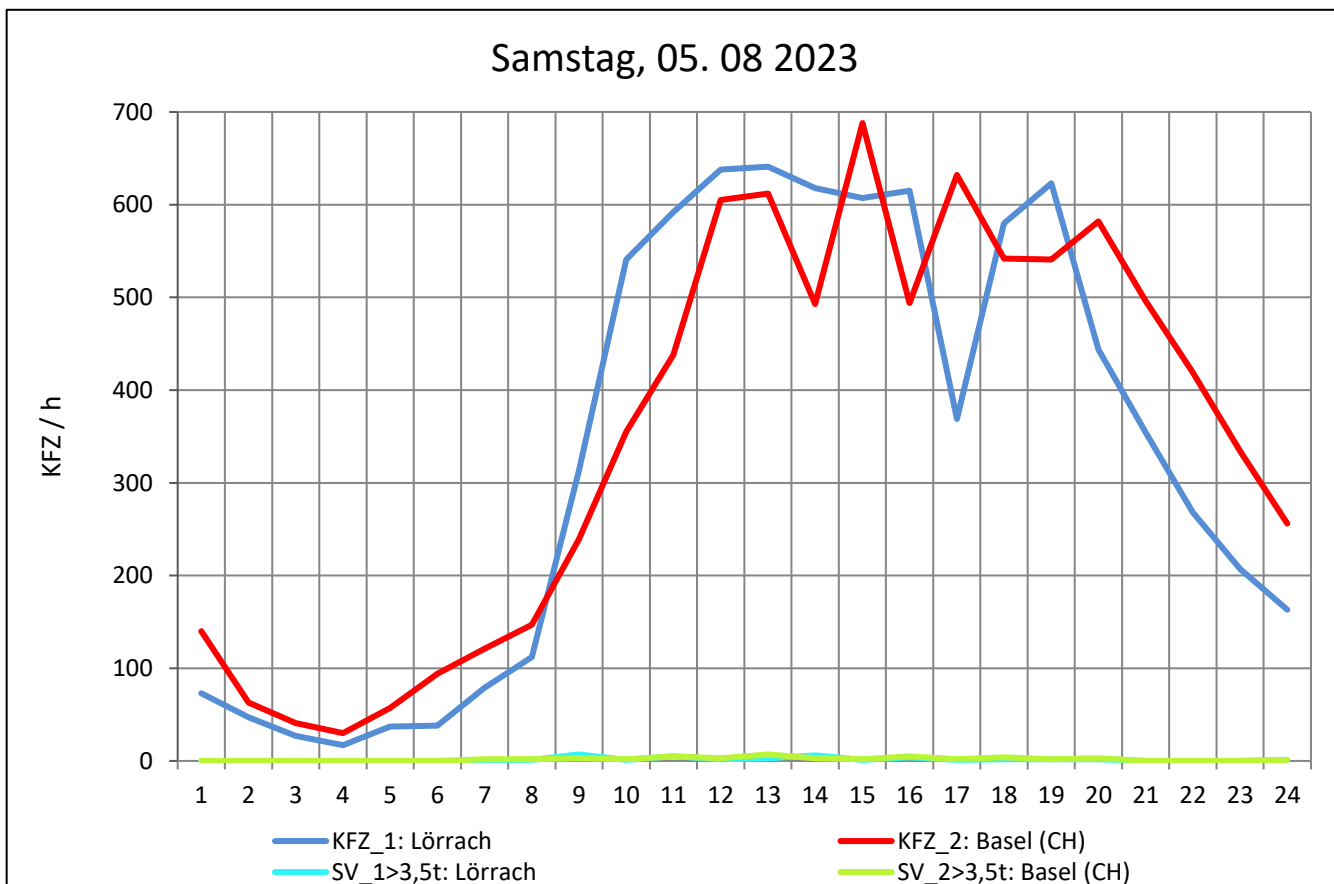
Zst.: **Weil-Otterbach**

TK-/Zst-Nr.: 8411/1106

B 3

Richtung 1 : **Lörrach**

Richtung 2 : **Basel (CH)**



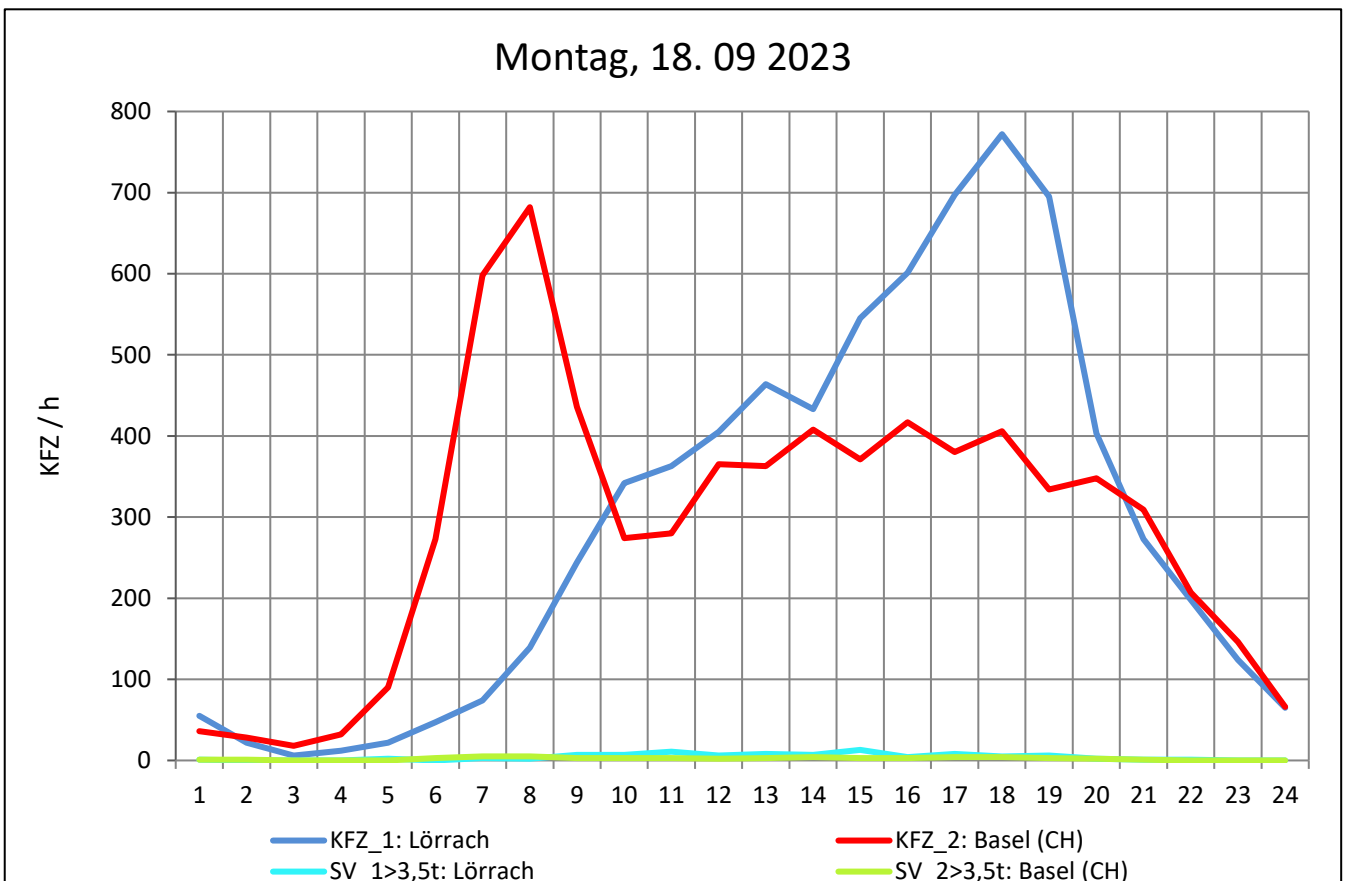
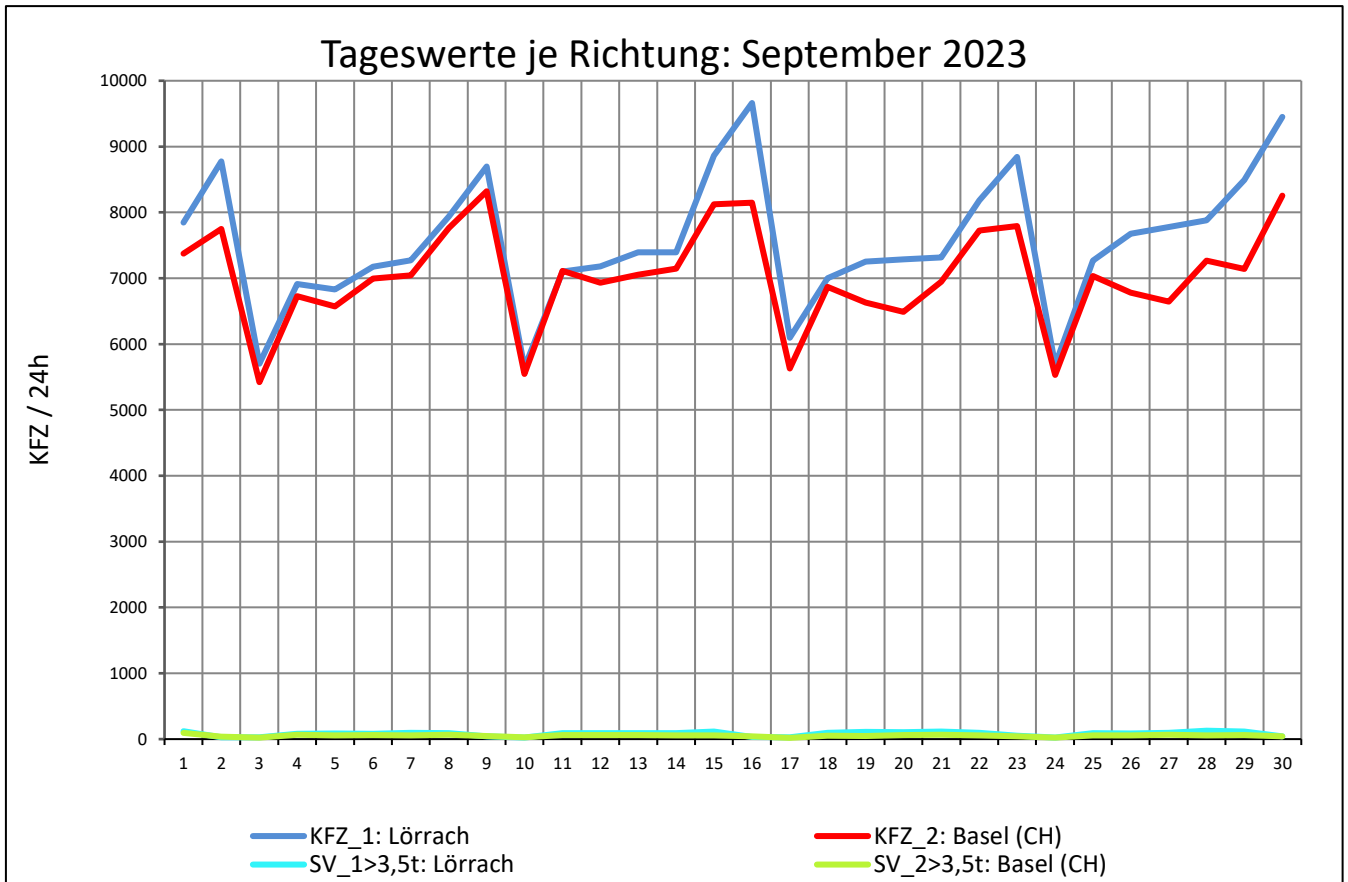
Zst.: **Weil-Otterbach**

TK-/Zst-Nr.: 8411/1106

B 3

Richtung 1 : **Lörrach**

Richtung 2 : **Basel (CH)**



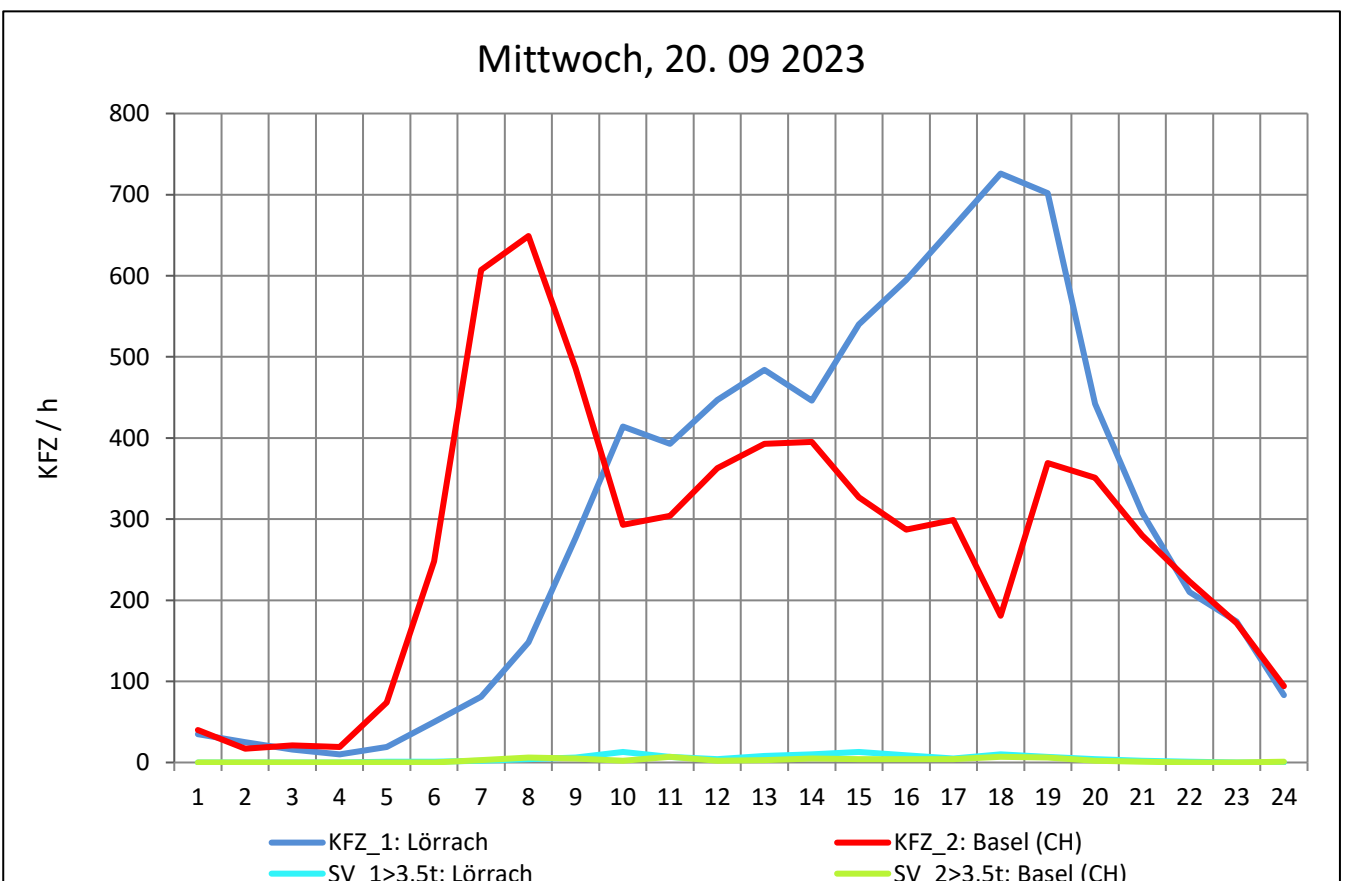
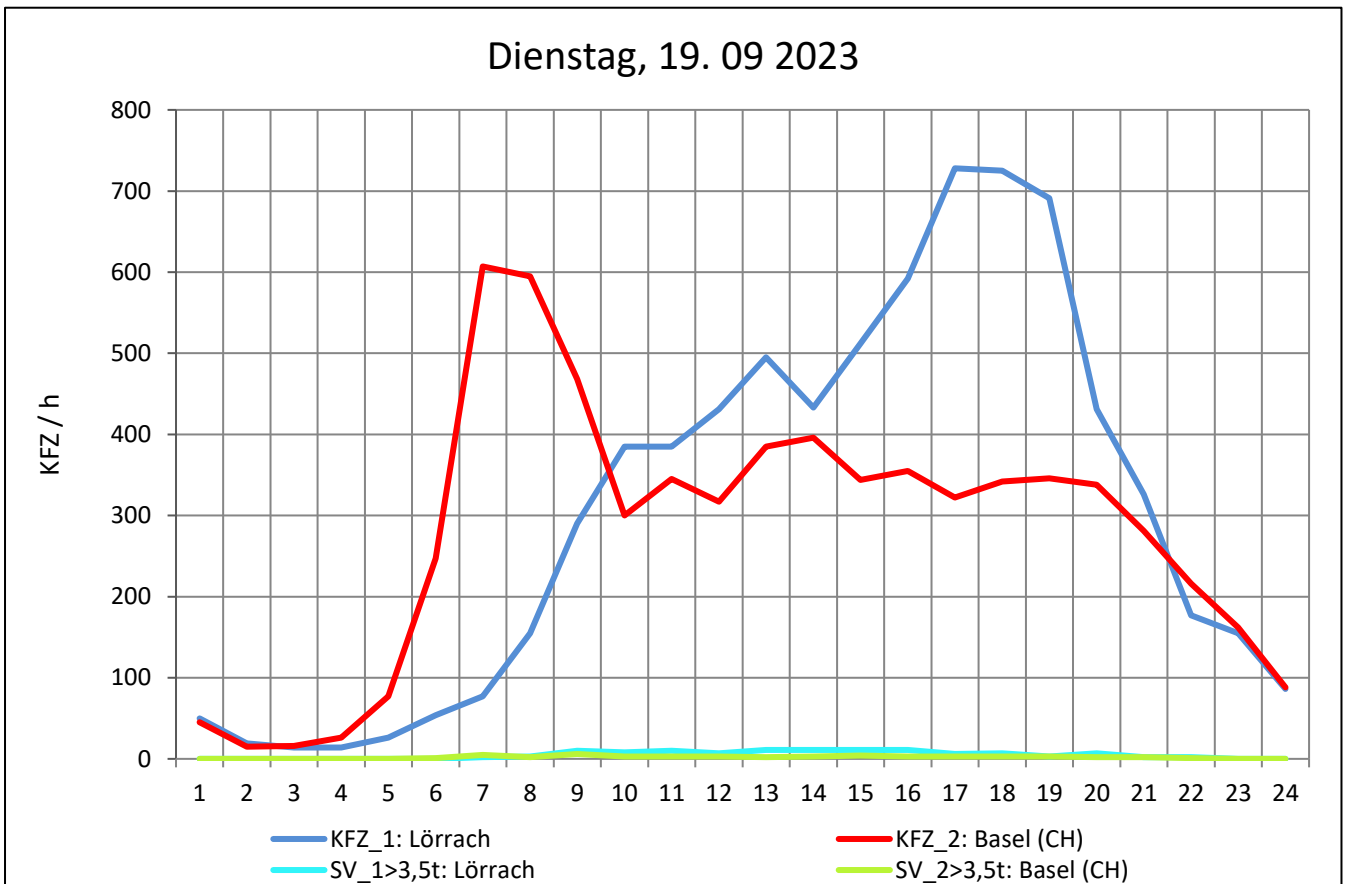
Zst.: **Weil-Otterbach**

TK-/Zst-Nr.: 8411/1106

B 3

Richtung 1 : **Lörrach**

Richtung 2 : **Basel (CH)**



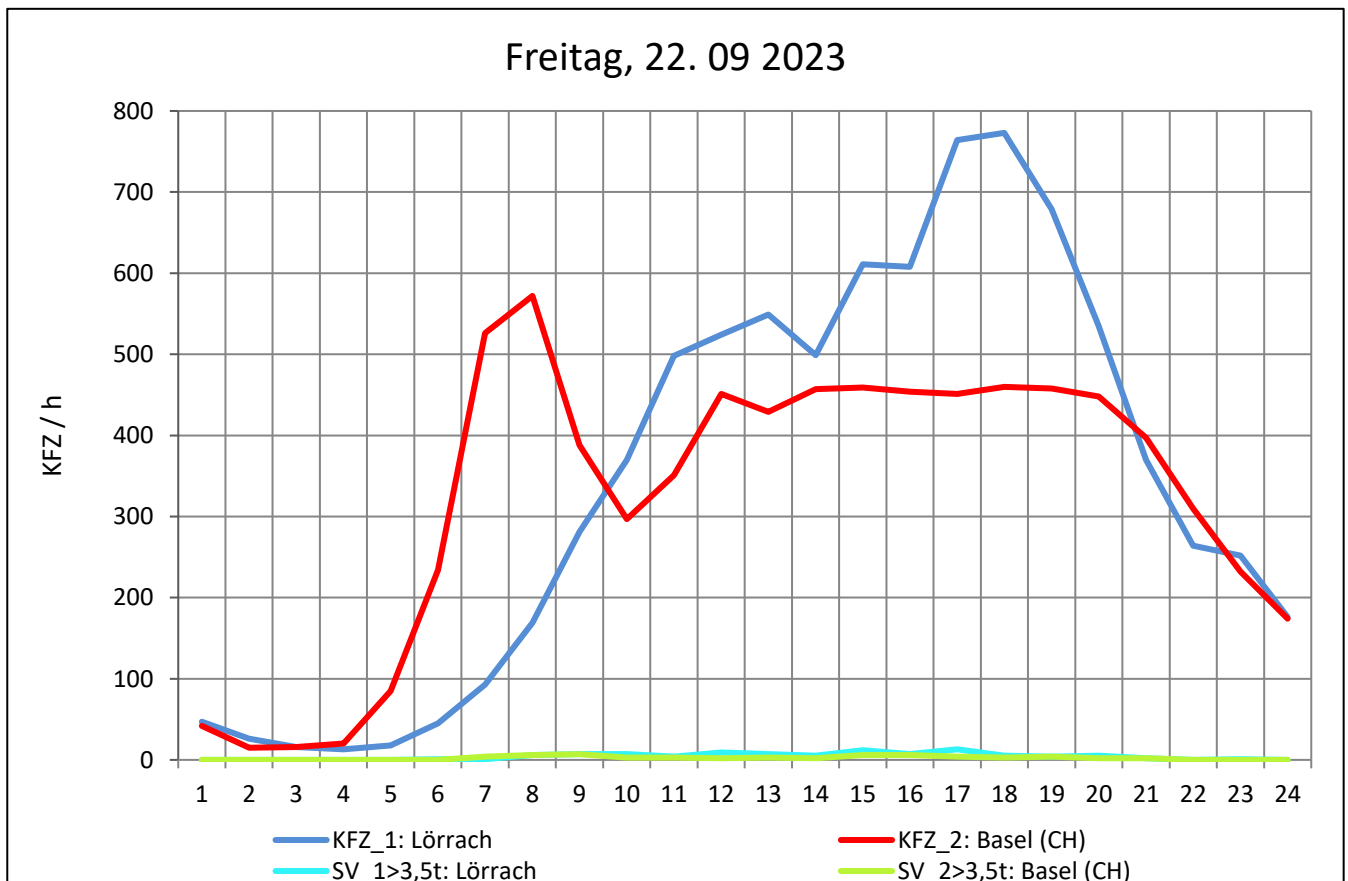
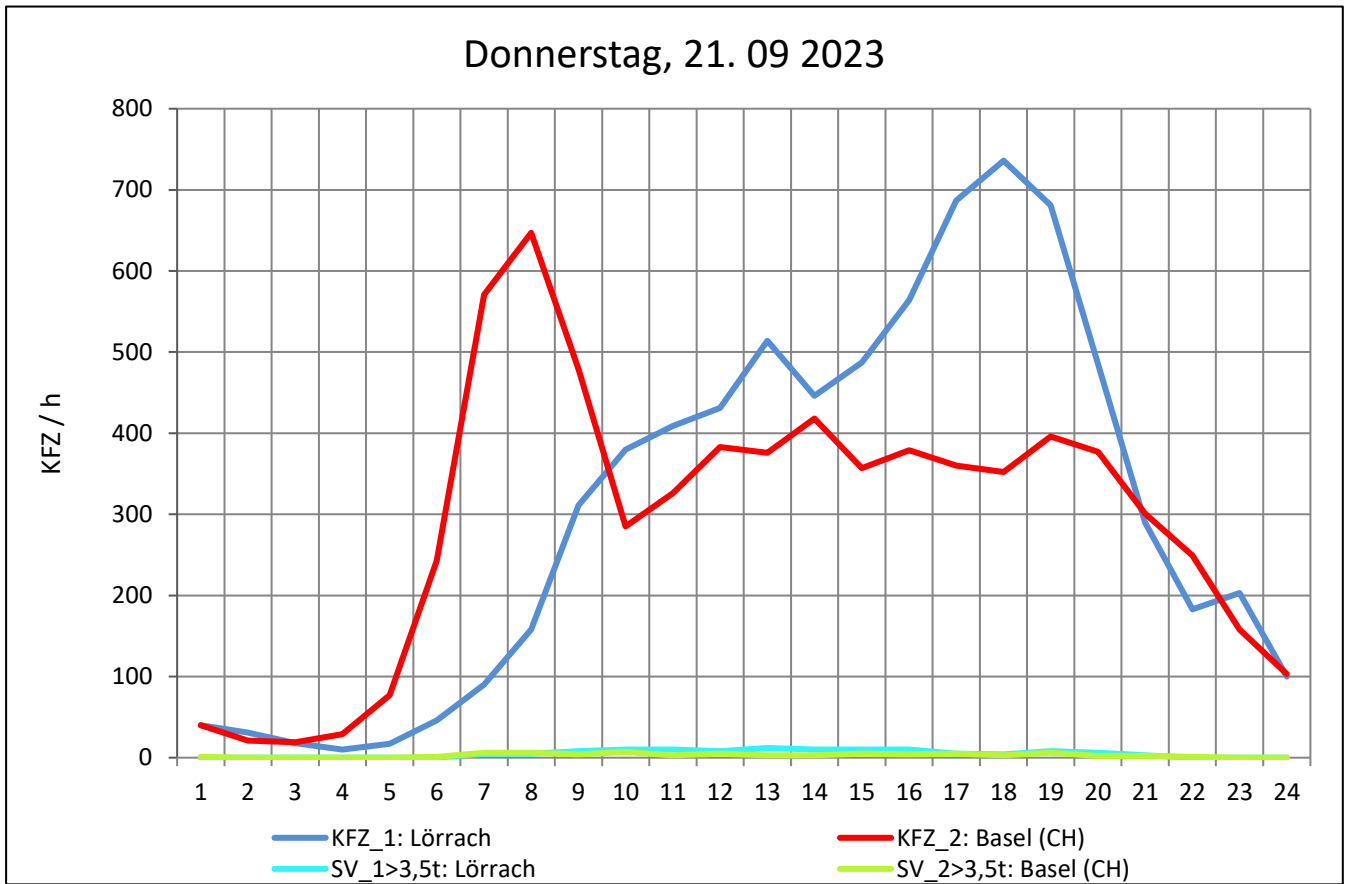
Zst.: **Weil-Otterbach**

TK-/Zst-Nr.: 8411/1106

B 3

Richtung 1 : **Lörrach**

Richtung 2 : **Basel (CH)**



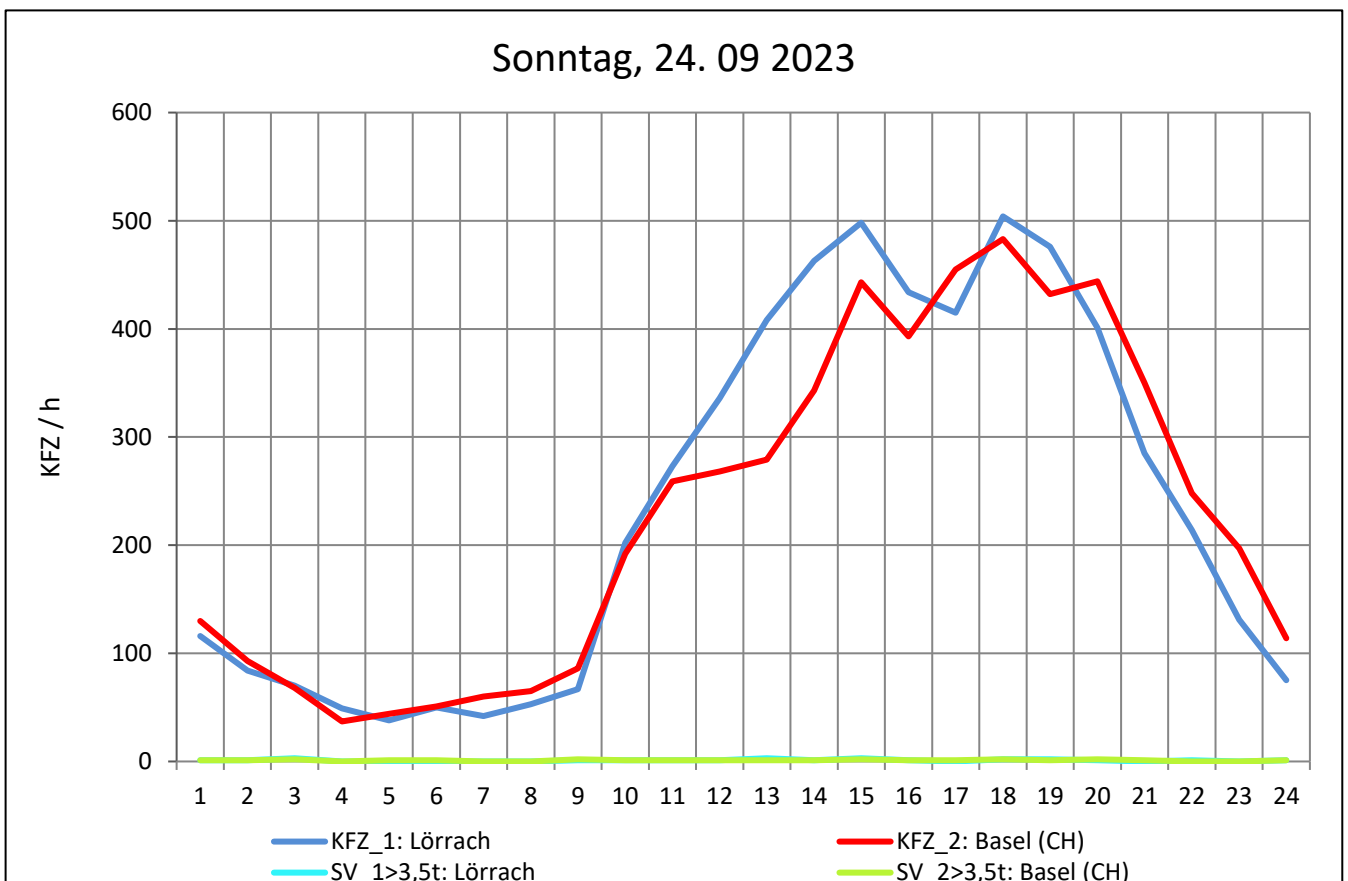
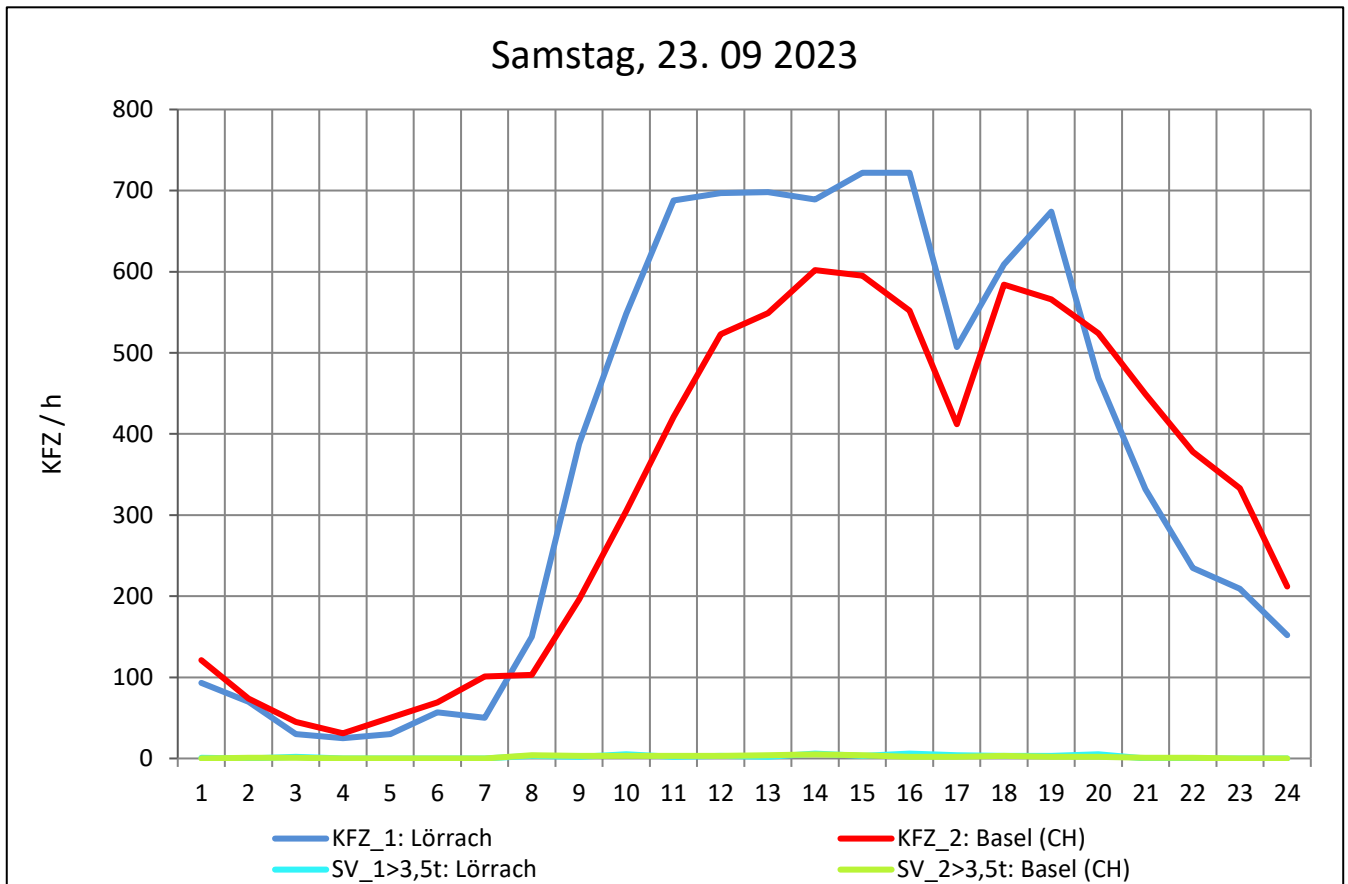
Zst.: **Weil-Otterbach**

TK-/Zst-Nr.: 8411/1106

B 3

Richtung 1 : **Lörrach**

Richtung 2 : **Basel (CH)**



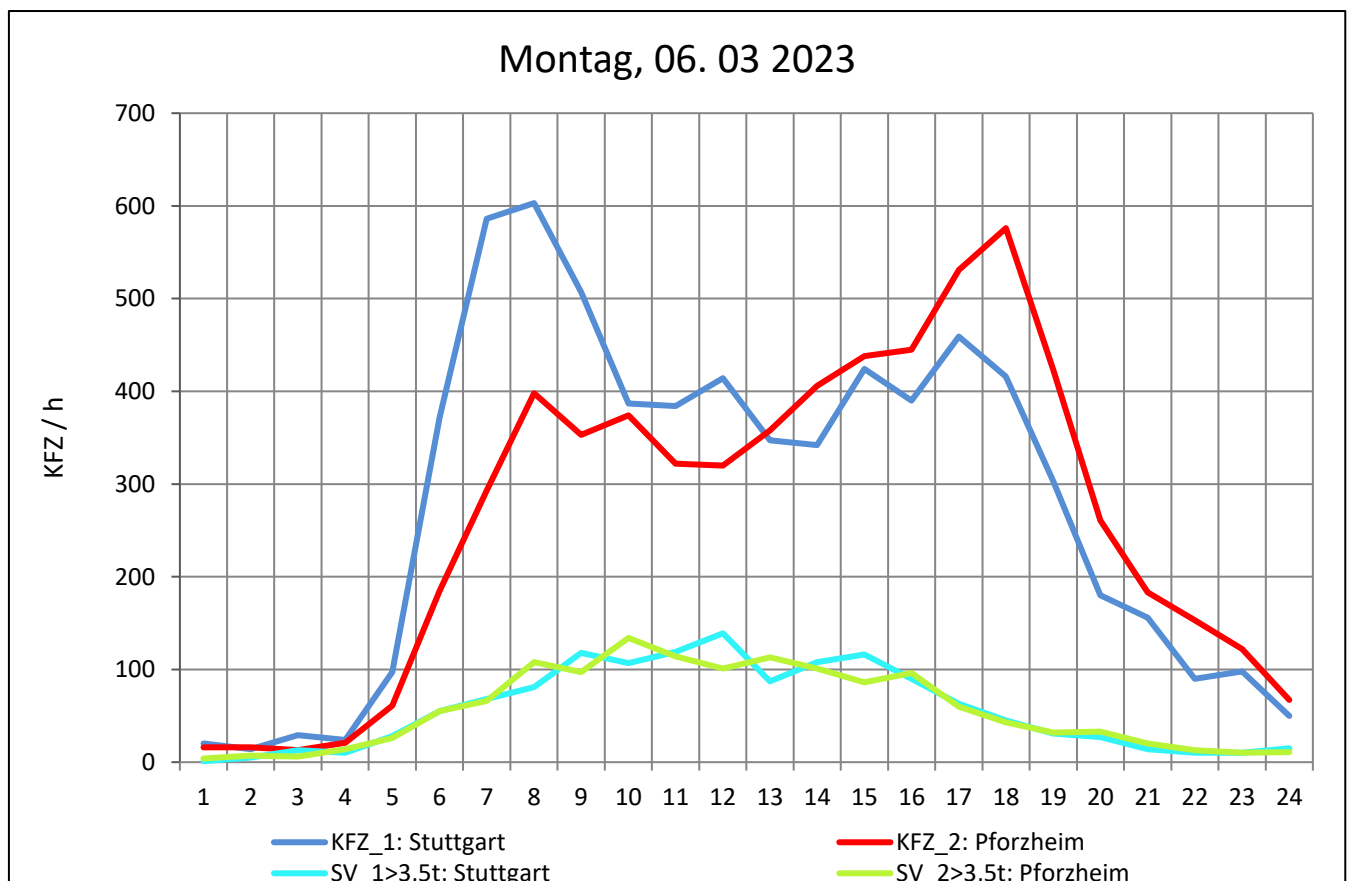
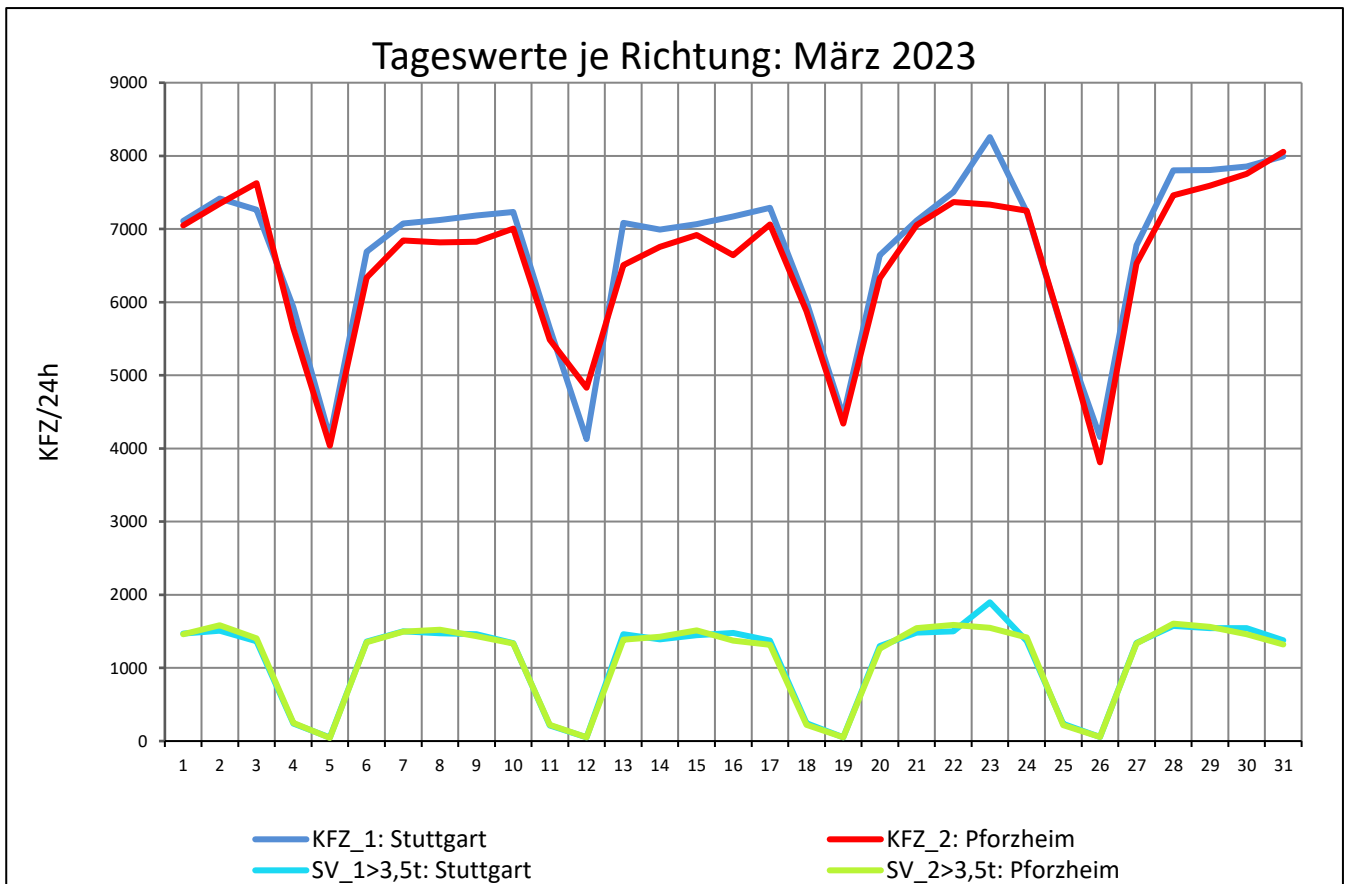
Zst.: **Vaihingen (Enz)**

TK-/Zst-Nr.: 7019/1108

B 10

Richtung 1 : **Stuttgart**

Richtung 2 : **Pforzheim**



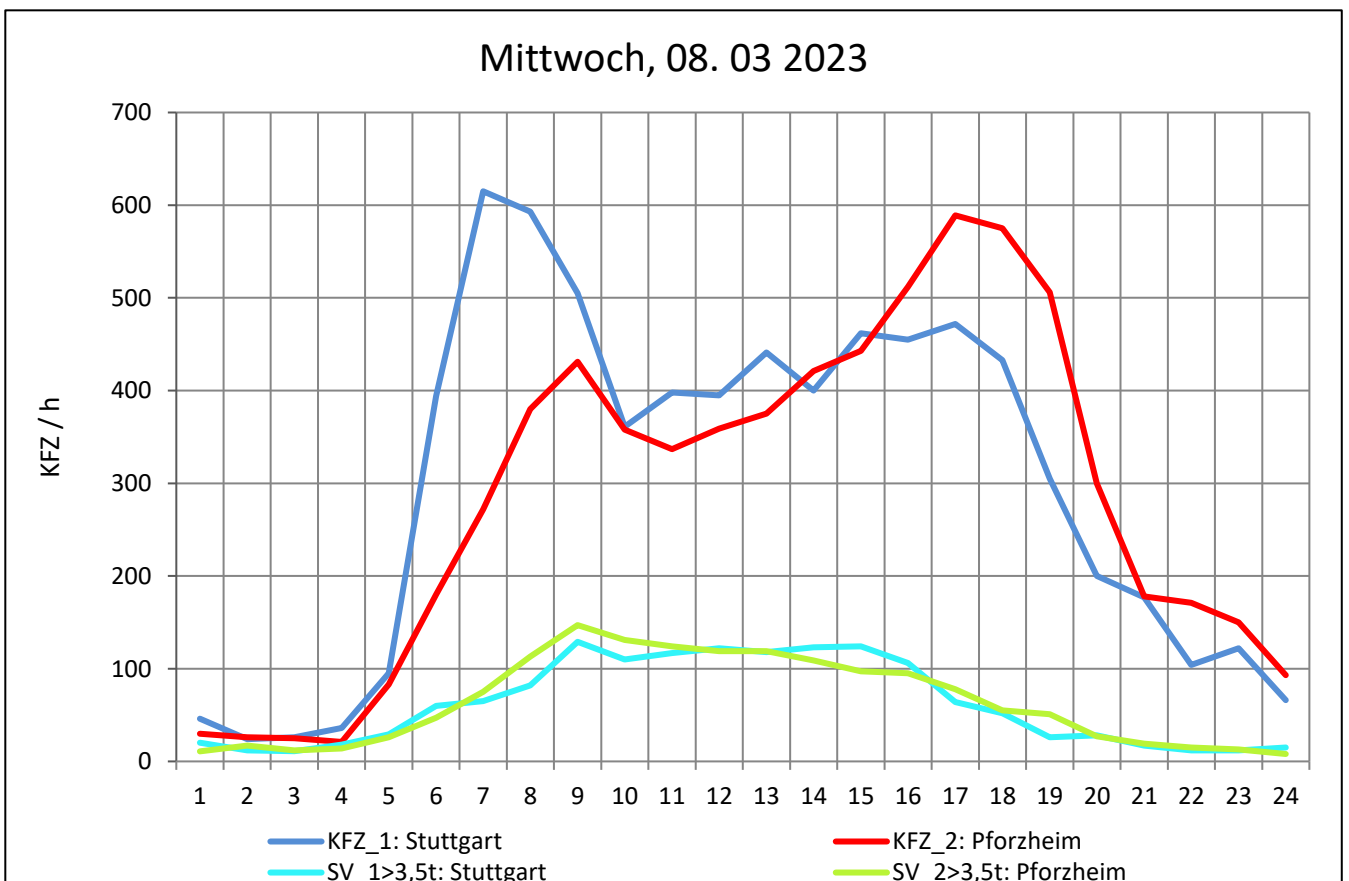
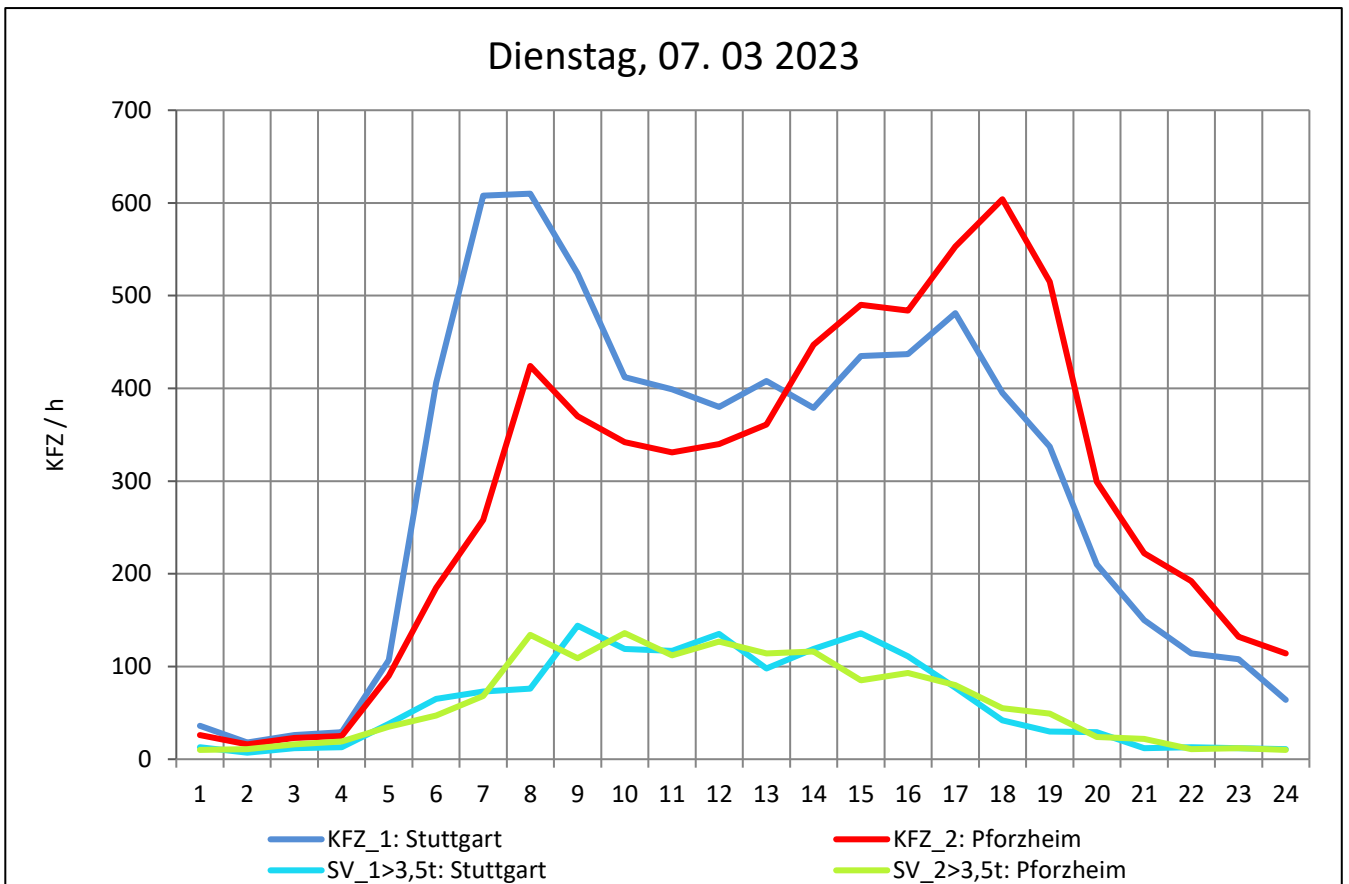
Zst.: **Vaihingen (Enz)**

TK-/Zst-Nr.: 7019/1108

B 10

Richtung 1 : **Stuttgart**

Richtung 2 : **Pforzheim**



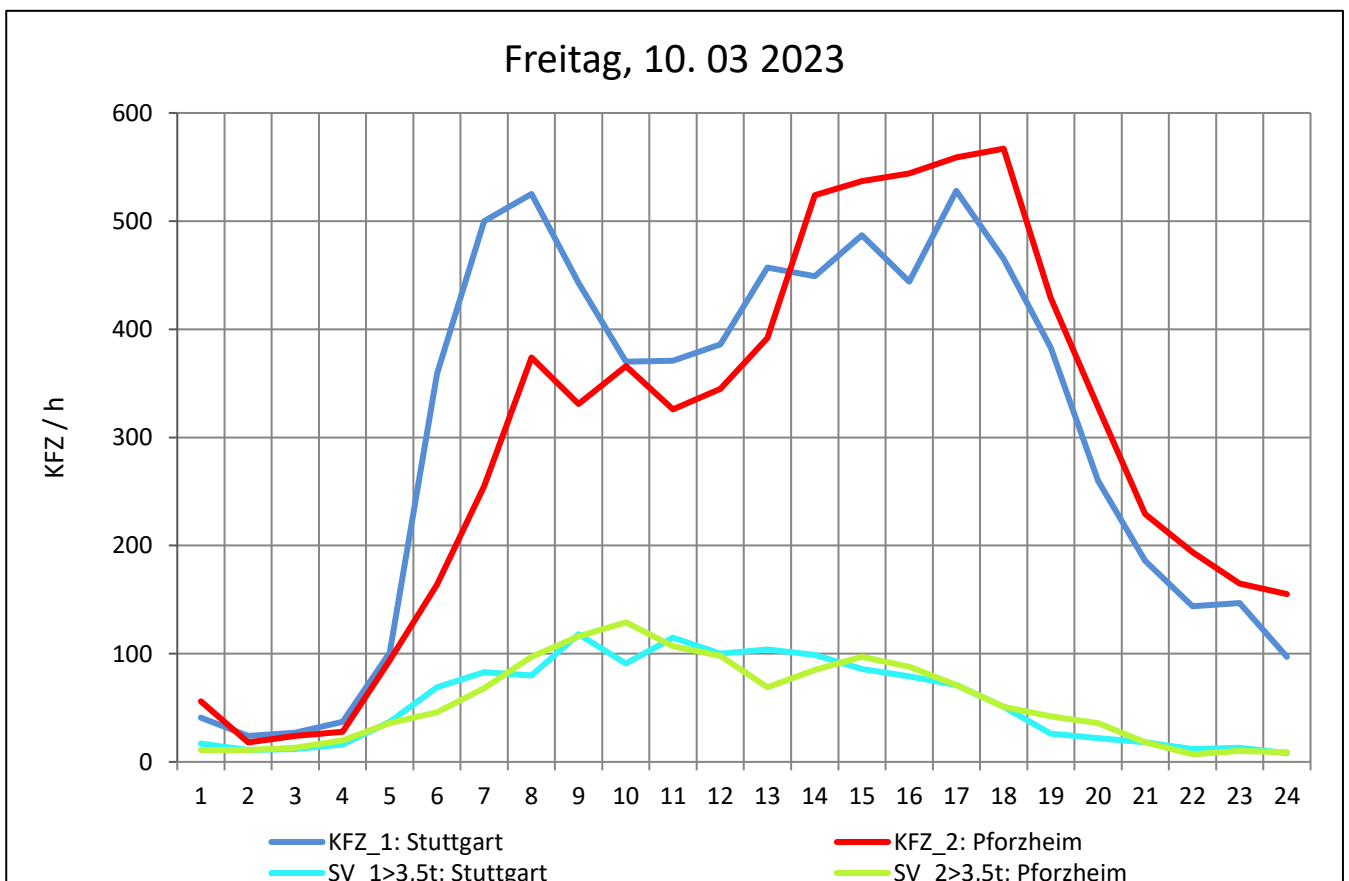
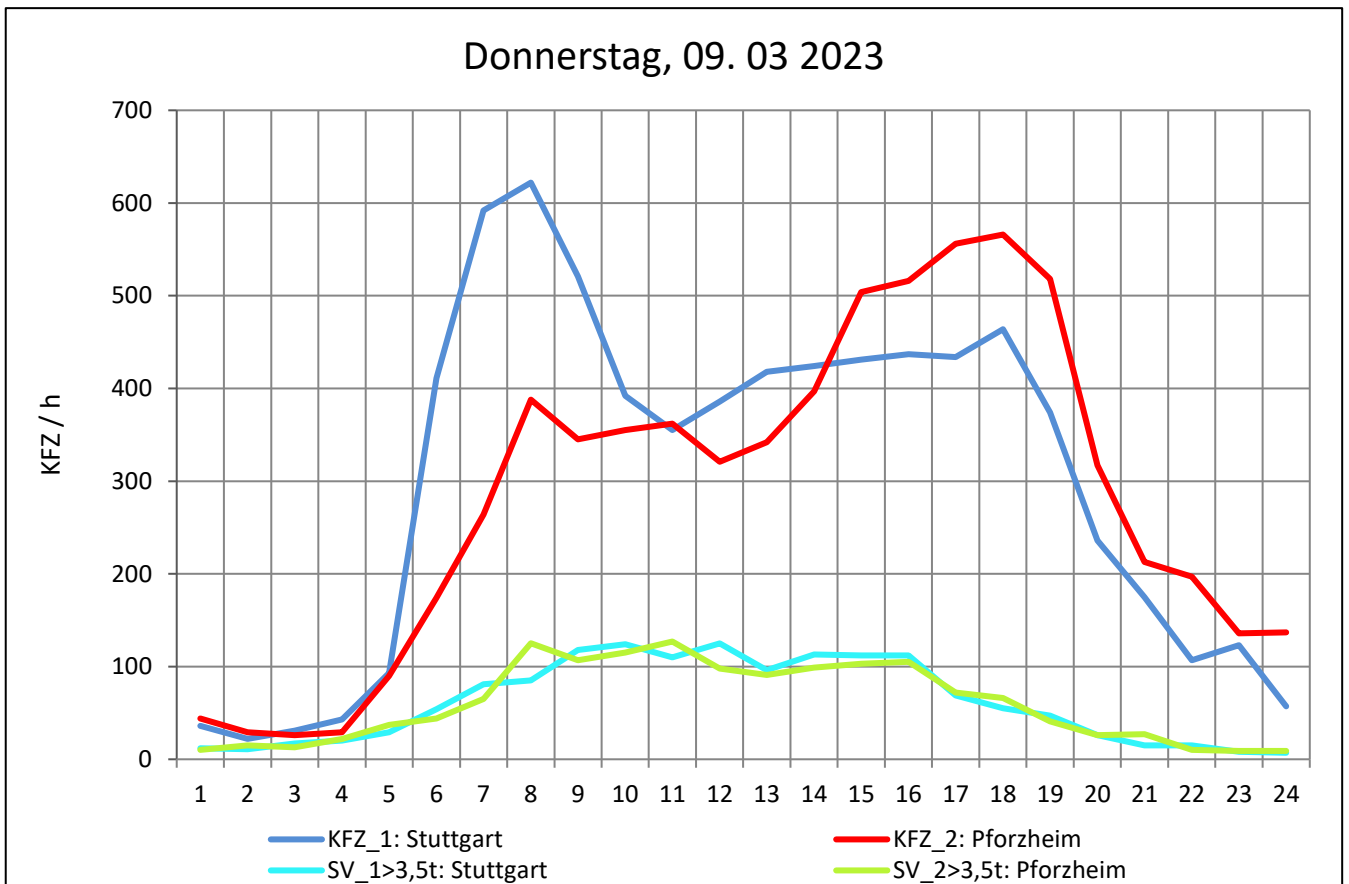
Zst.: **Vaihingen (Enz)**

TK-/Zst-Nr.: 7019/1108

B 10

Richtung 1 : **Stuttgart**

Richtung 2 : **Pforzheim**



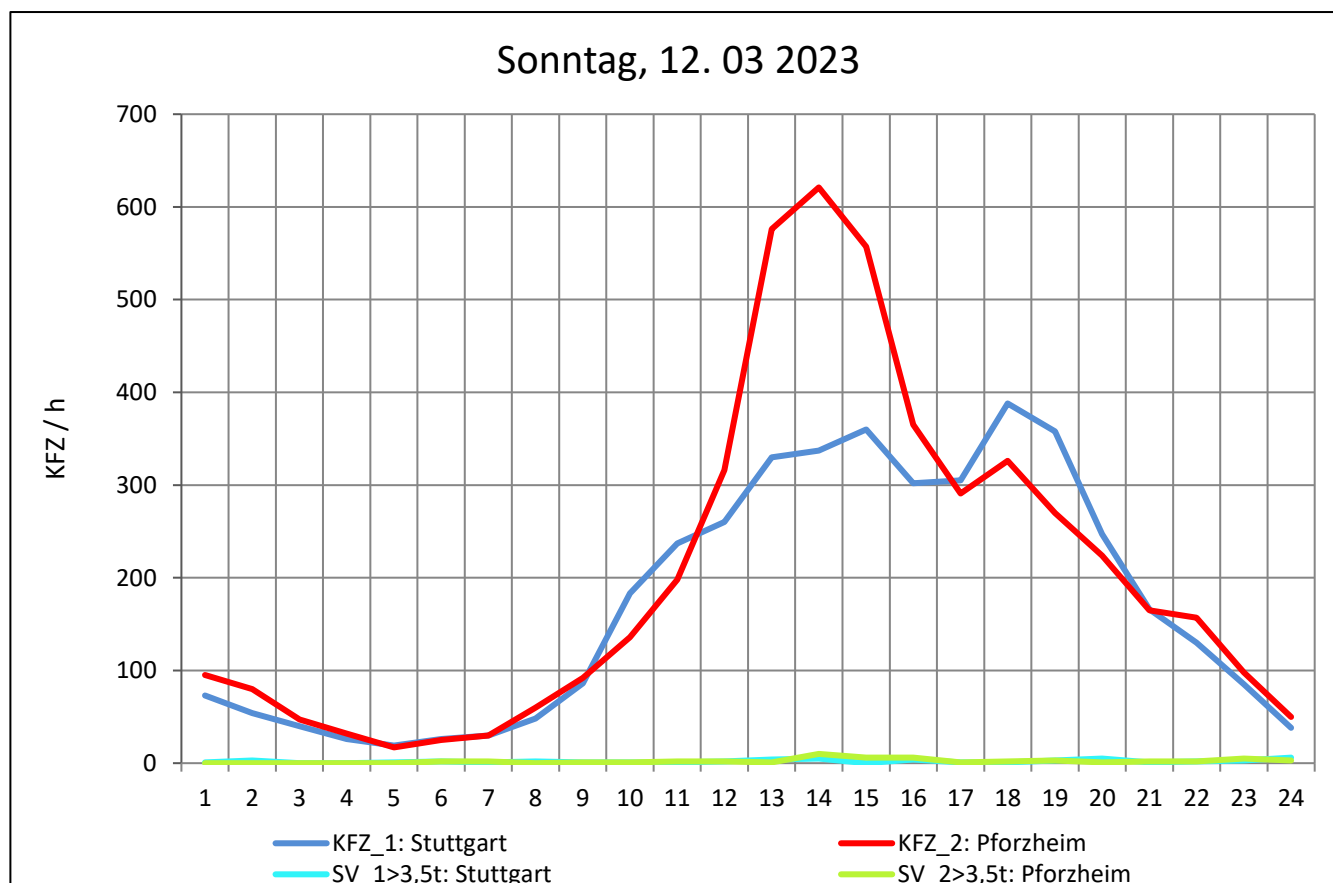
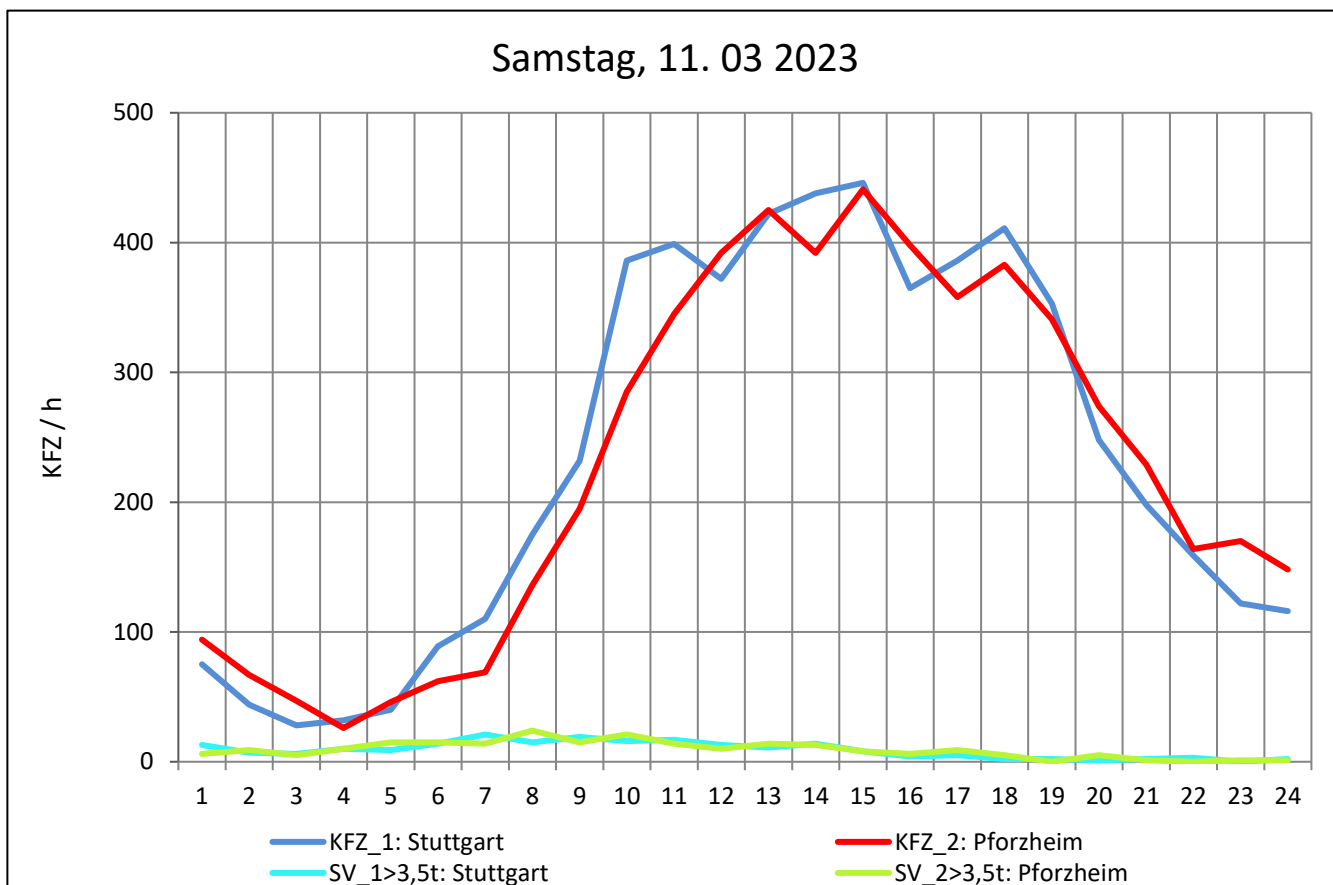
Zst.: **Vaihingen (Enz)**

TK-/Zst-Nr.: 7019/1108

B 10

Richtung 1 : **Stuttgart**

Richtung 2 : **Pforzheim**



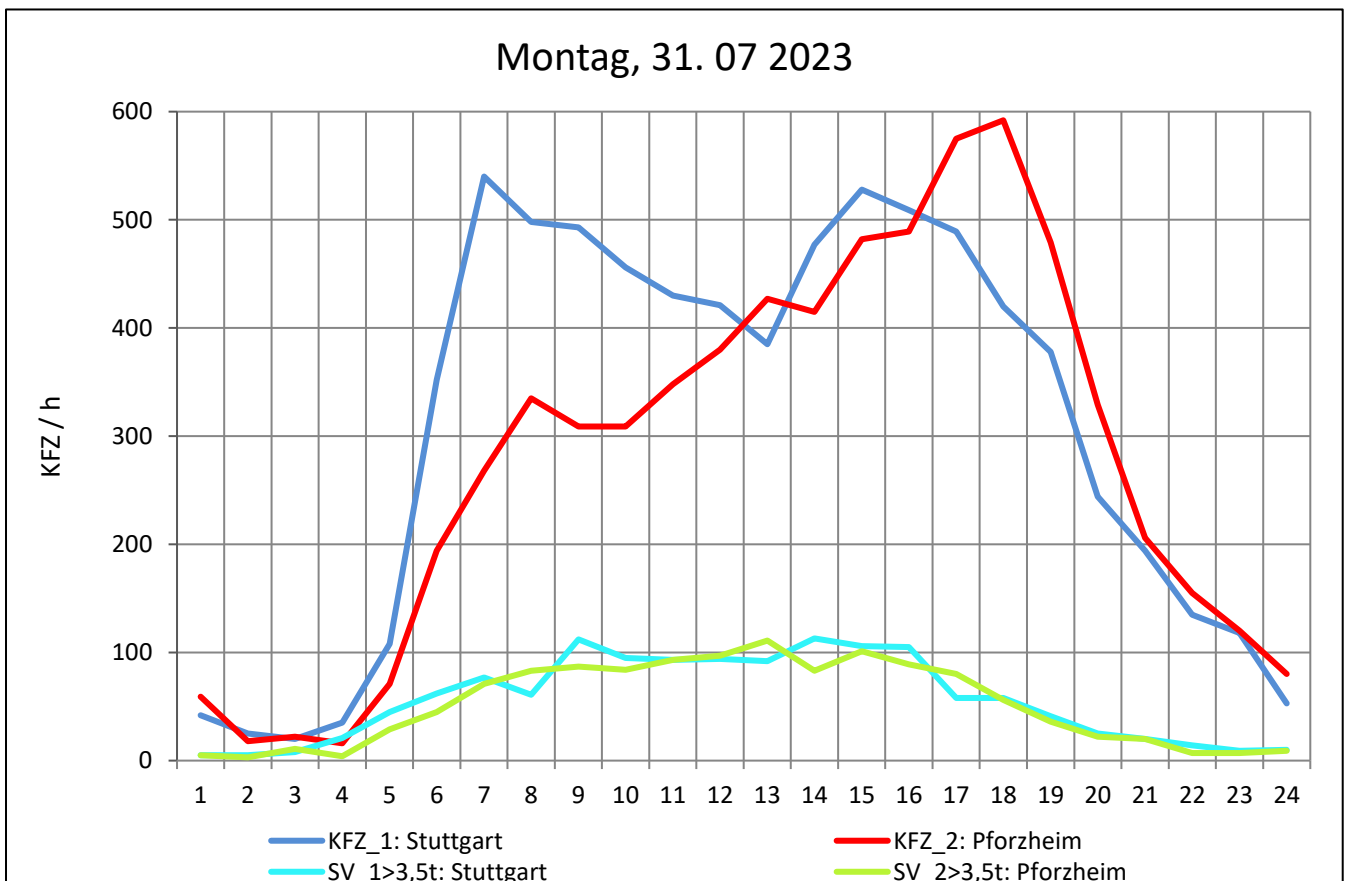
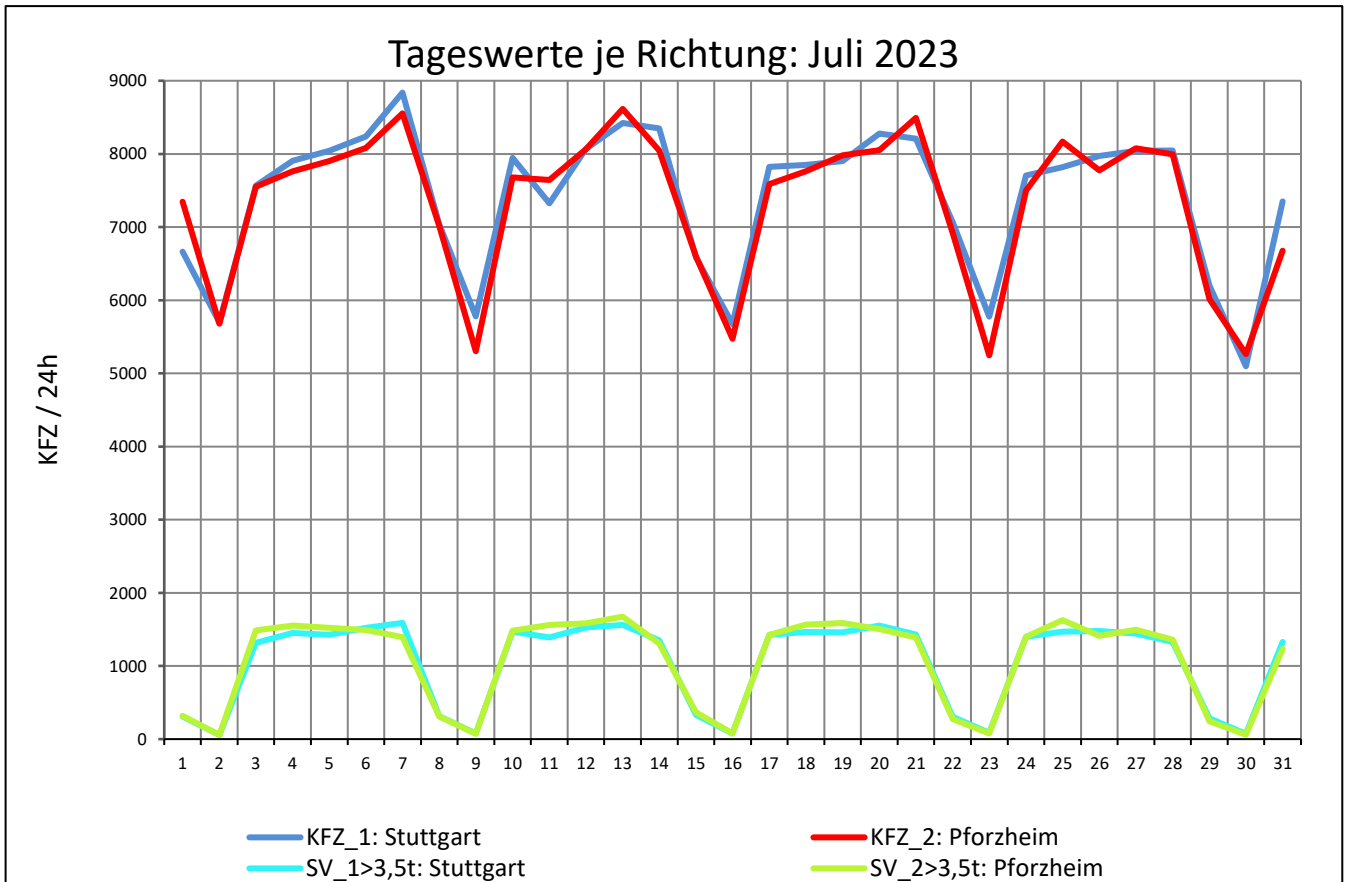
Zst.: **Vaihingen (Enz)**

TK-/Zst-Nr.: 7019/1108

B 10

Richtung 1 : **Stuttgart**

Richtung 2 : **Pforzheim**



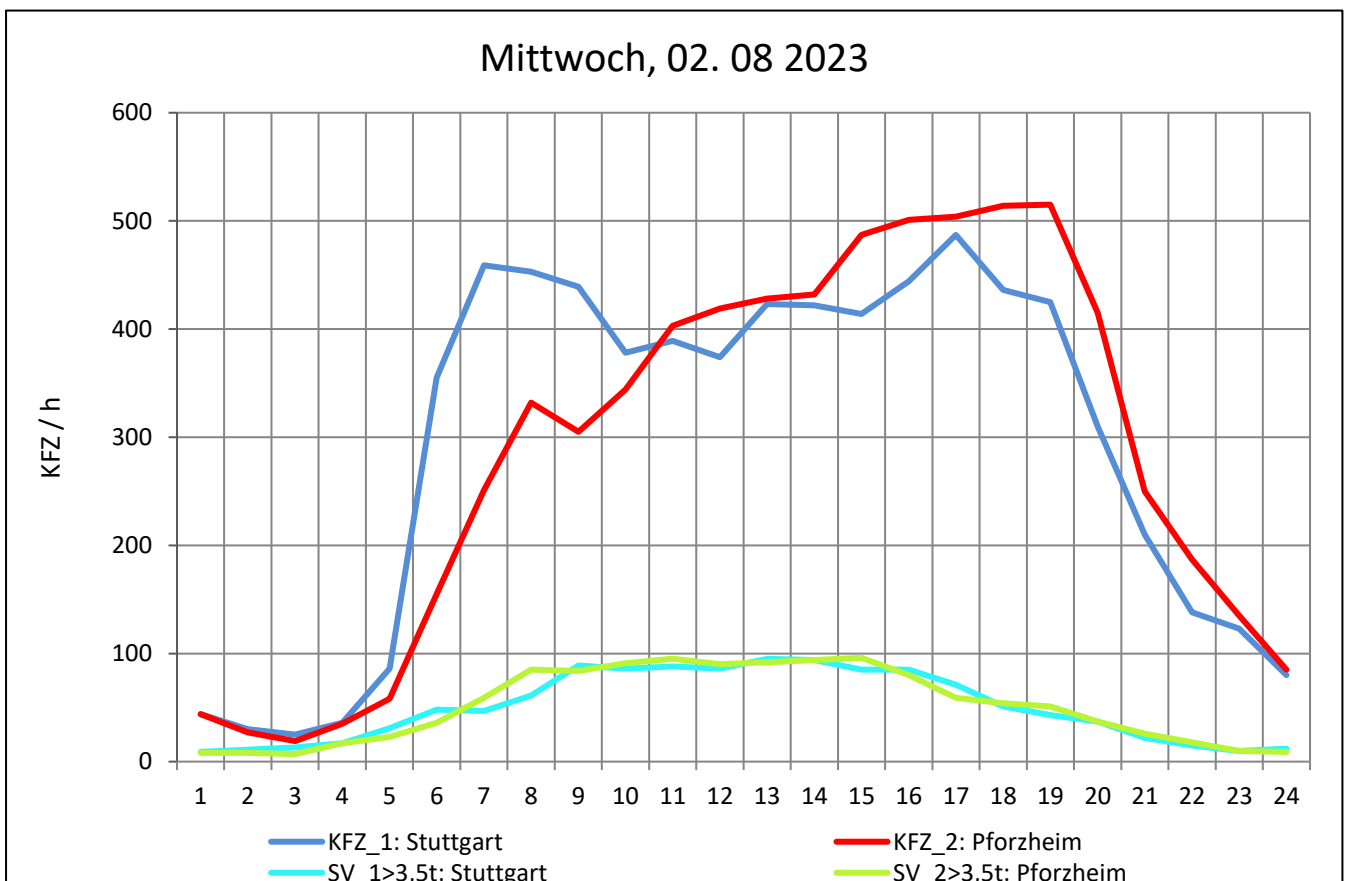
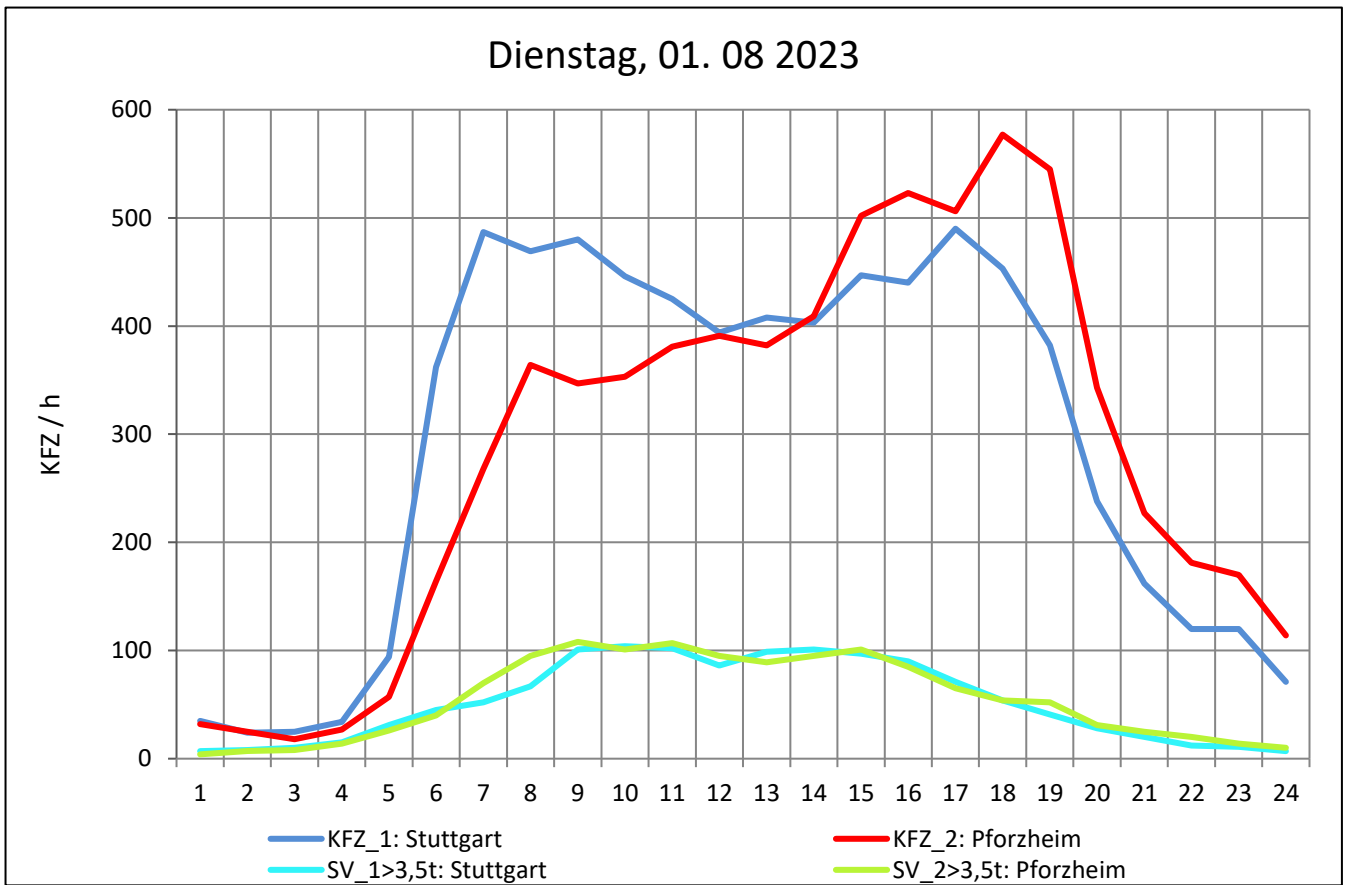
Zst.: **Vaihingen (Enz)**

TK-/Zst-Nr.: 7019/1108

B 10

Richtung 1 : **Stuttgart**

Richtung 2 : **Pforzheim**



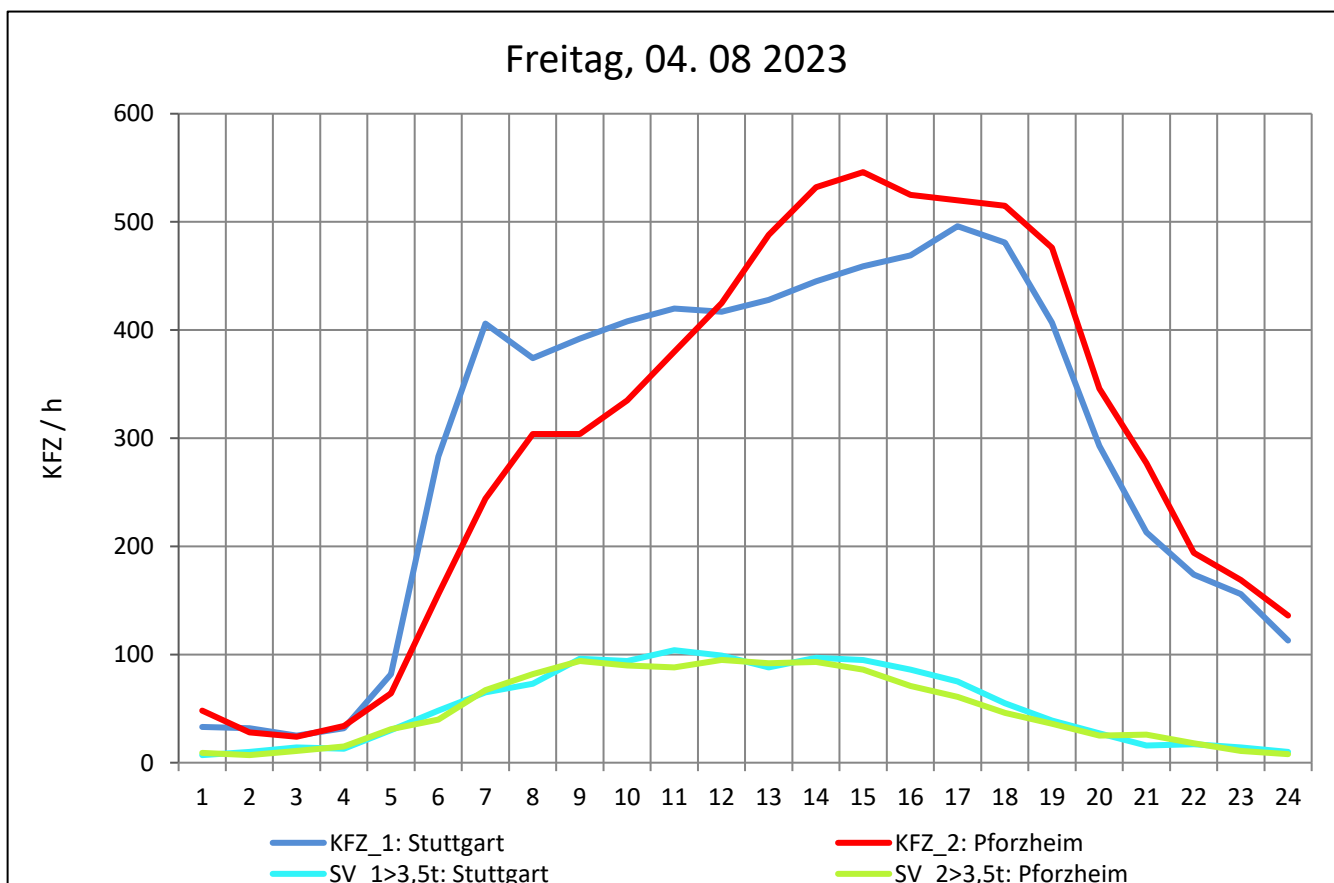
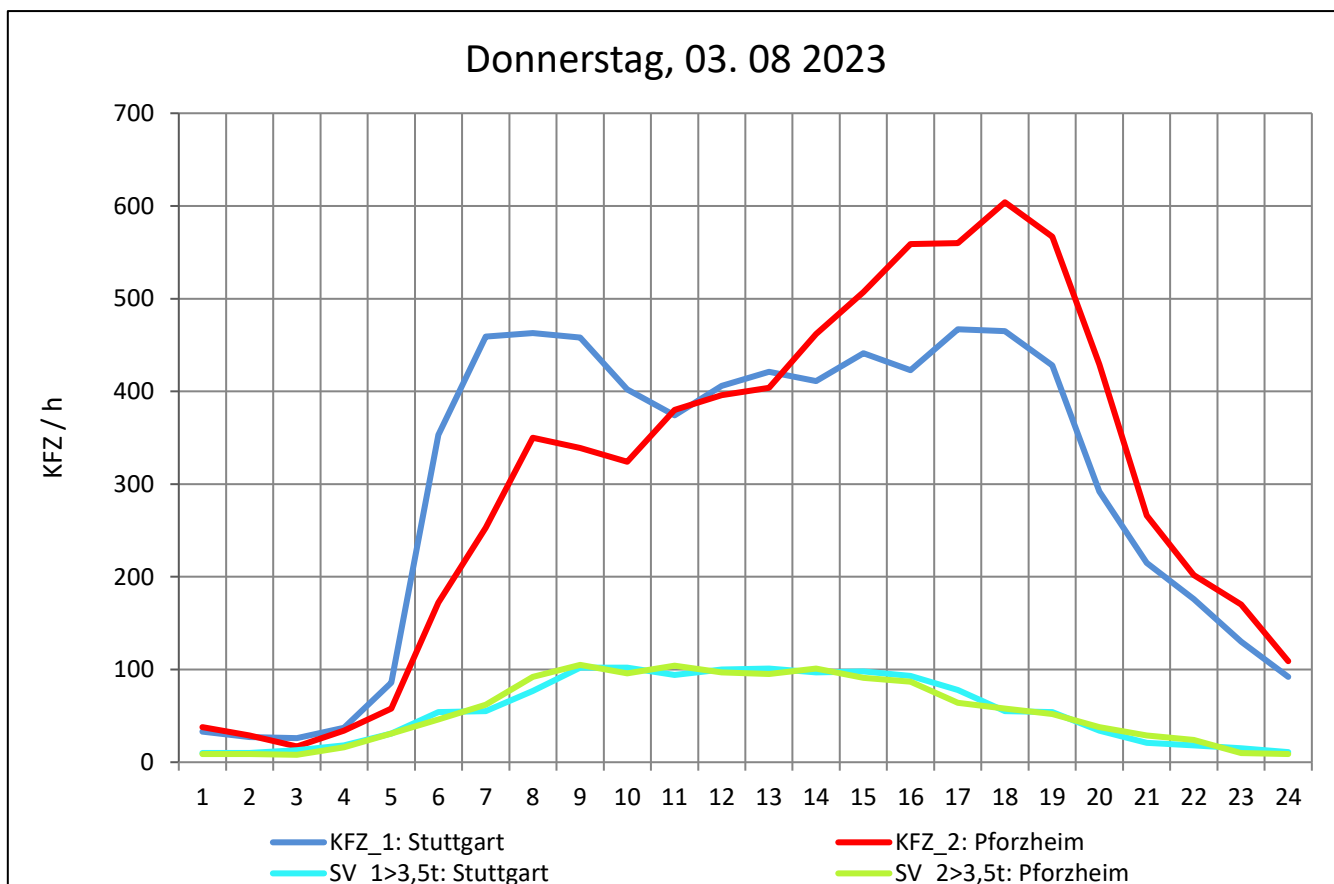
Zst.: **Vaihingen (Enz)**

TK-/Zst-Nr.: 7019/1108

B 10

Richtung 1 : **Stuttgart**

Richtung 2 : **Pforzheim**



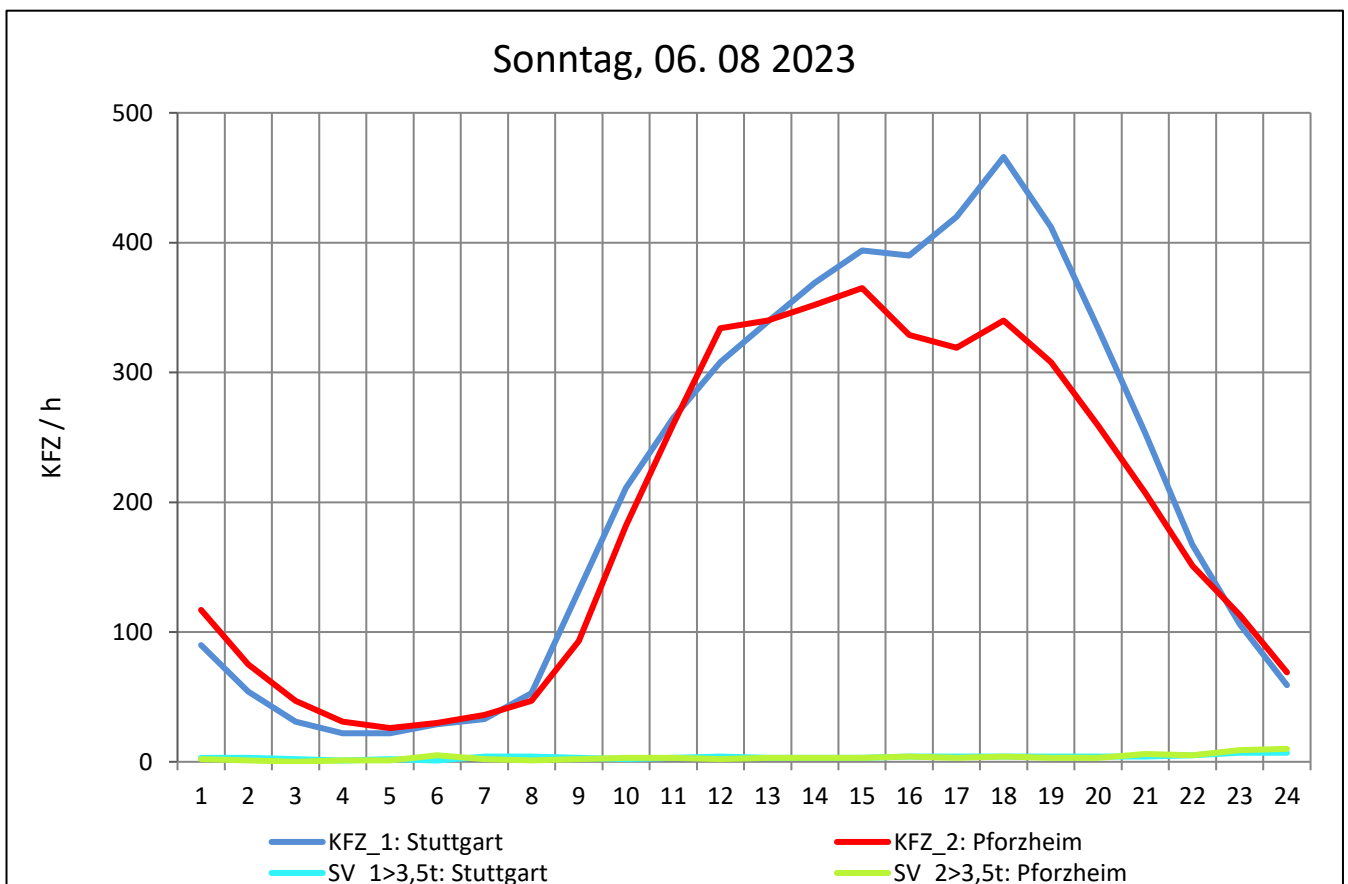
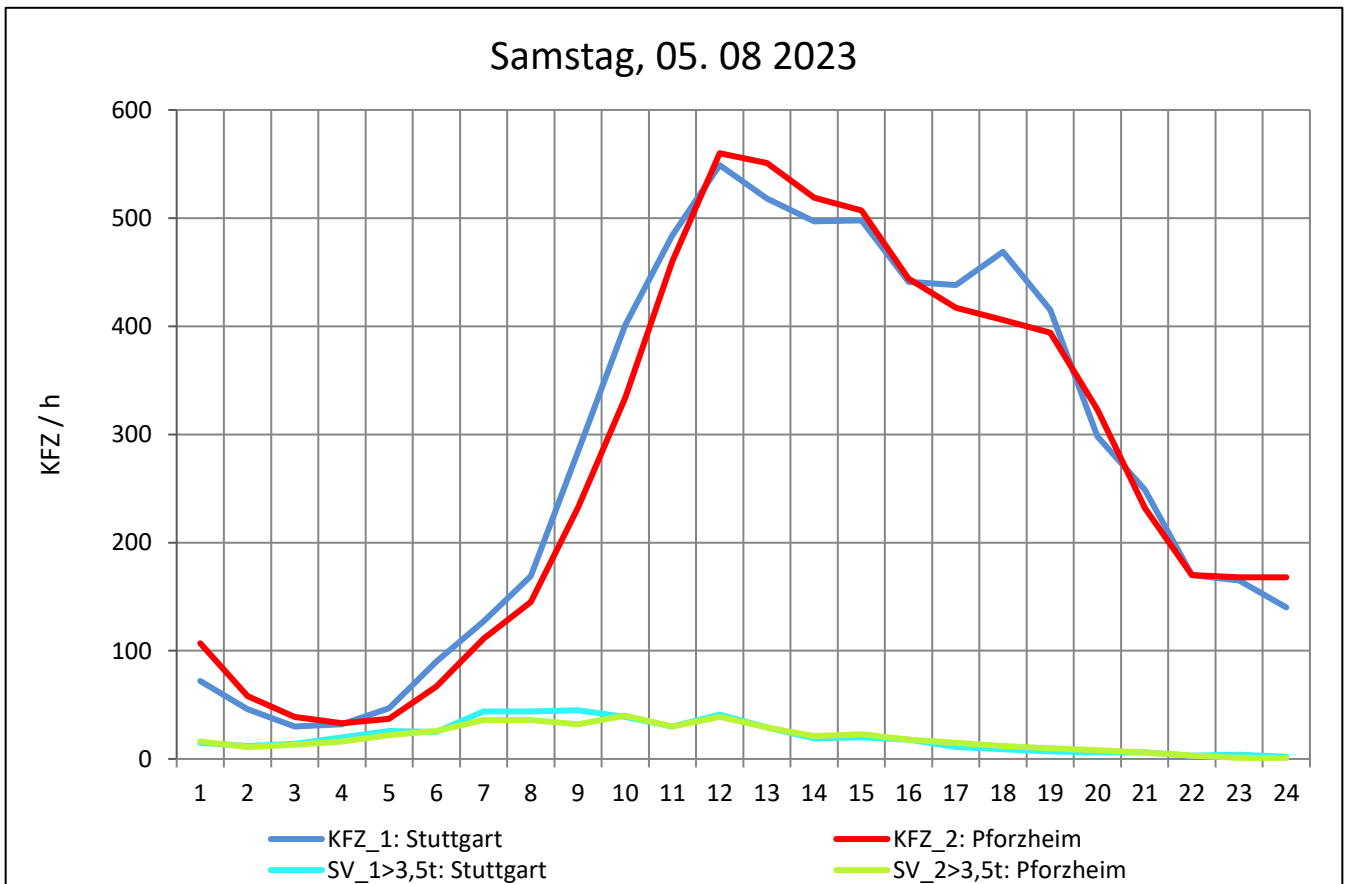
Zst.: **Vaihingen (Enz)**

TK-/Zst-Nr.: 7019/1108

B 10

Richtung 1 : **Stuttgart**

Richtung 2 : **Pforzheim**



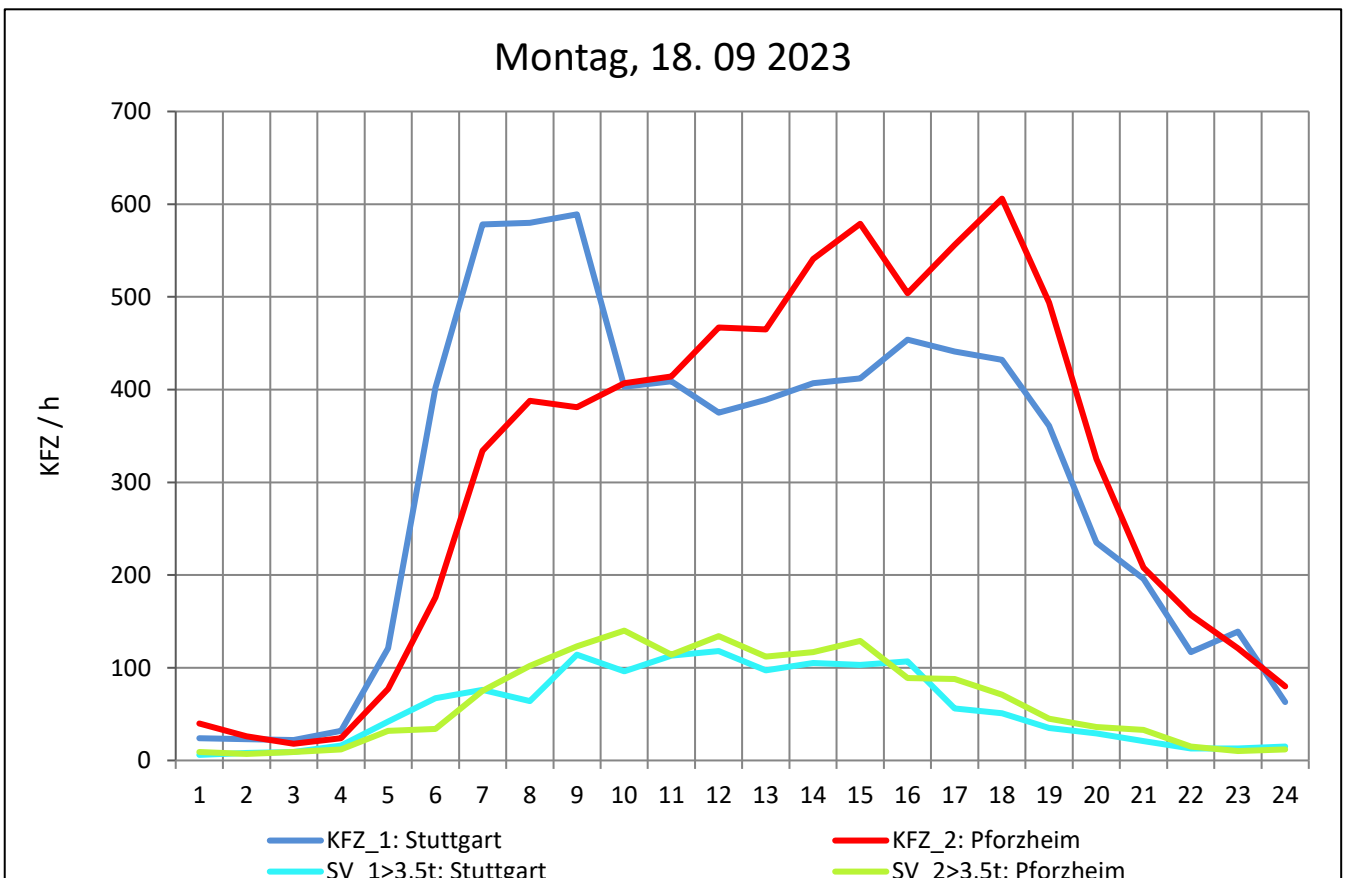
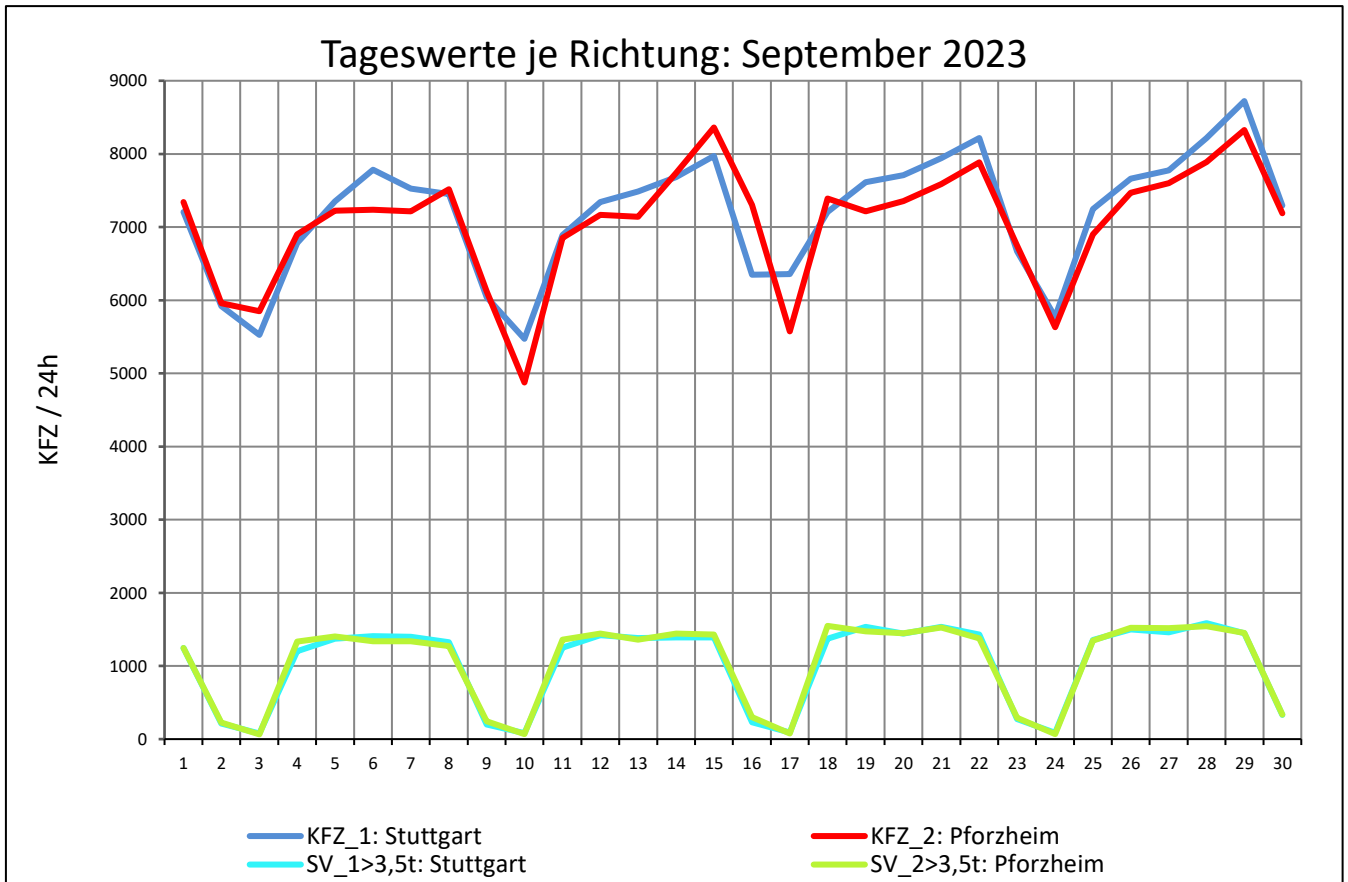
Zst.: **Vaihingen (Enz)**

TK-/Zst-Nr.: 7019/1108

B 10

Richtung 1 : **Stuttgart**

Richtung 2 : **Pforzheim**



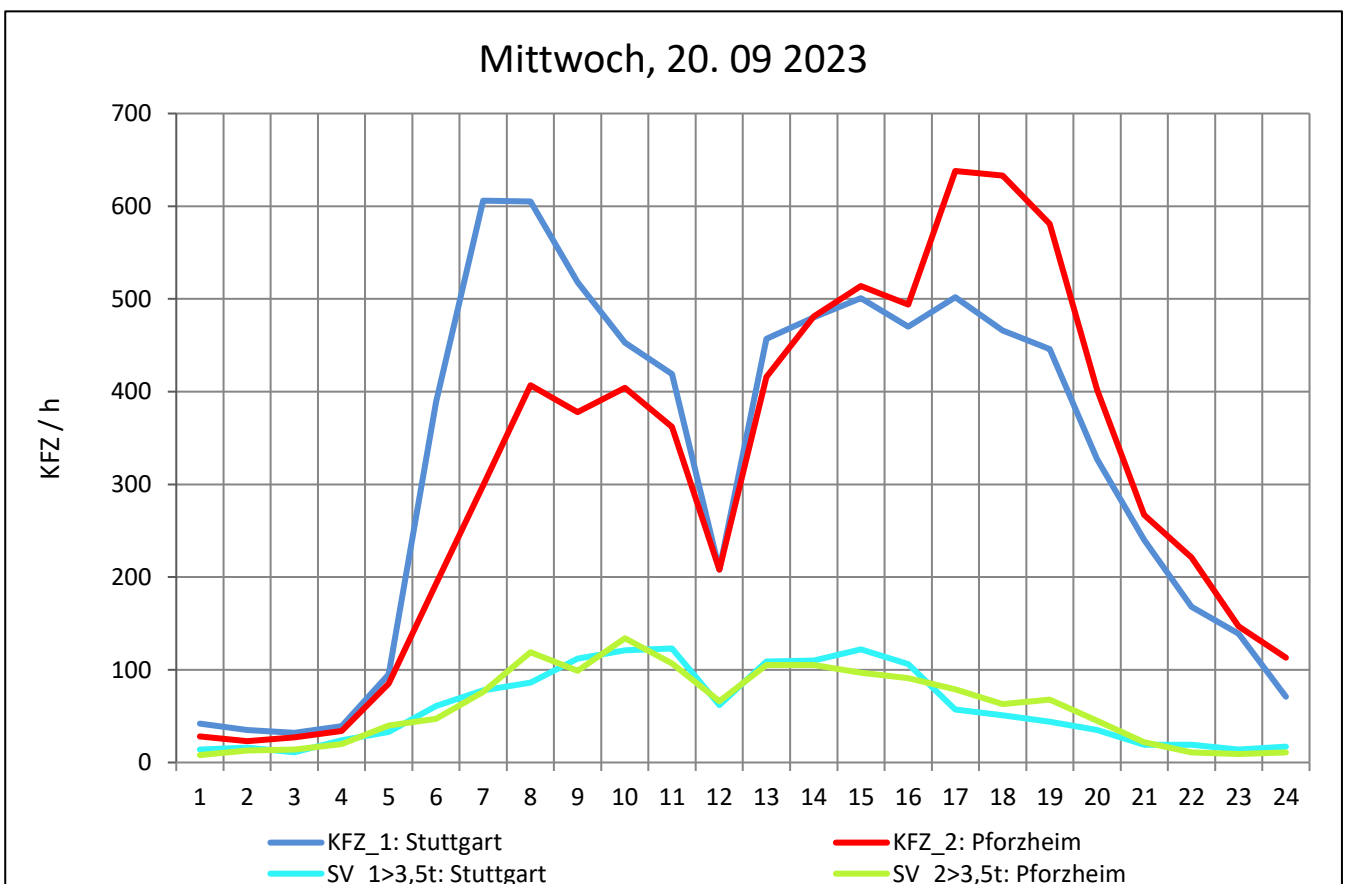
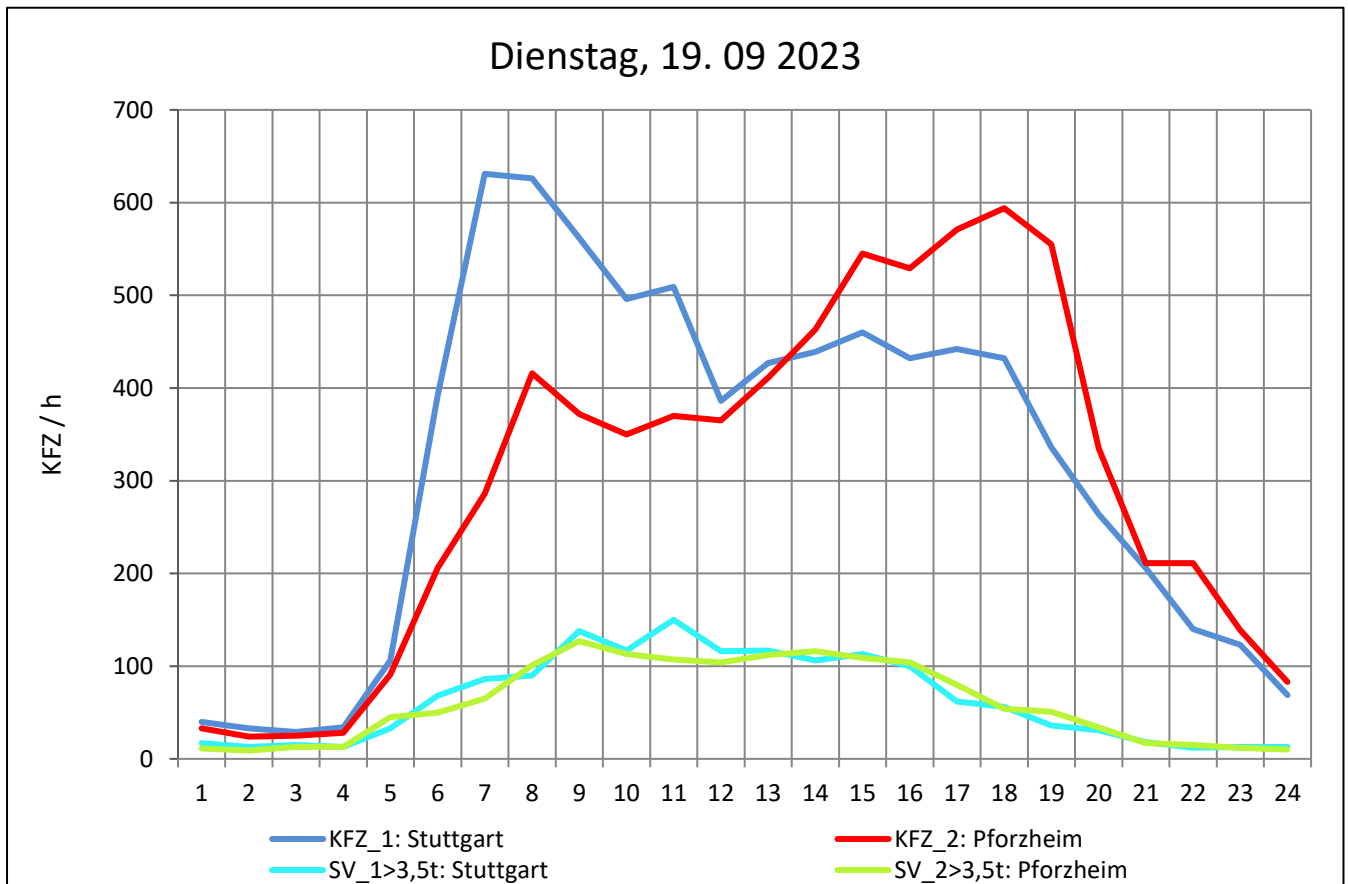
Zst.: **Vaihingen (Enz)**

TK-/Zst-Nr.: 7019/1108

B 10

Richtung 1 : **Stuttgart**

Richtung 2 : **Pforzheim**



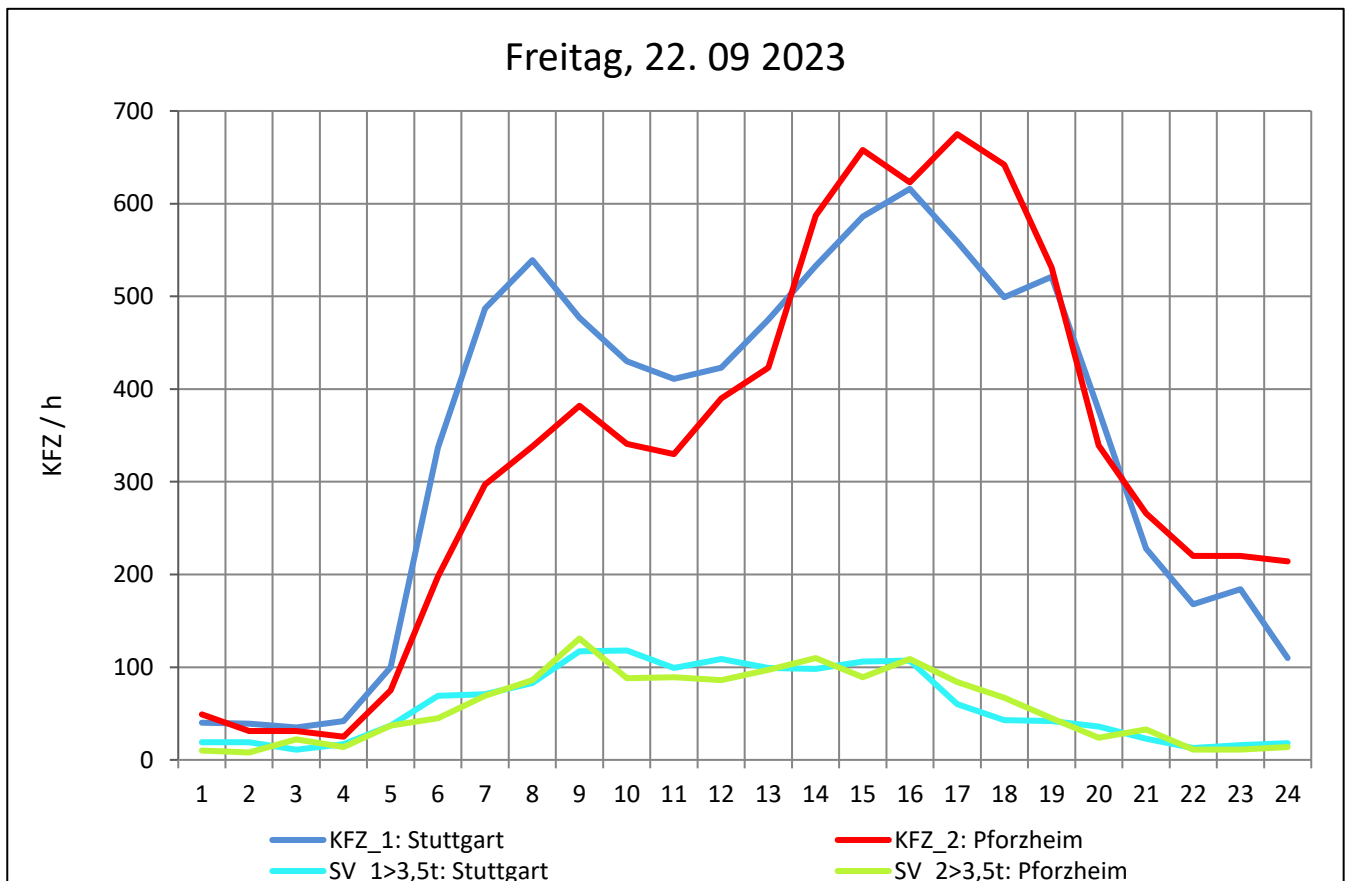
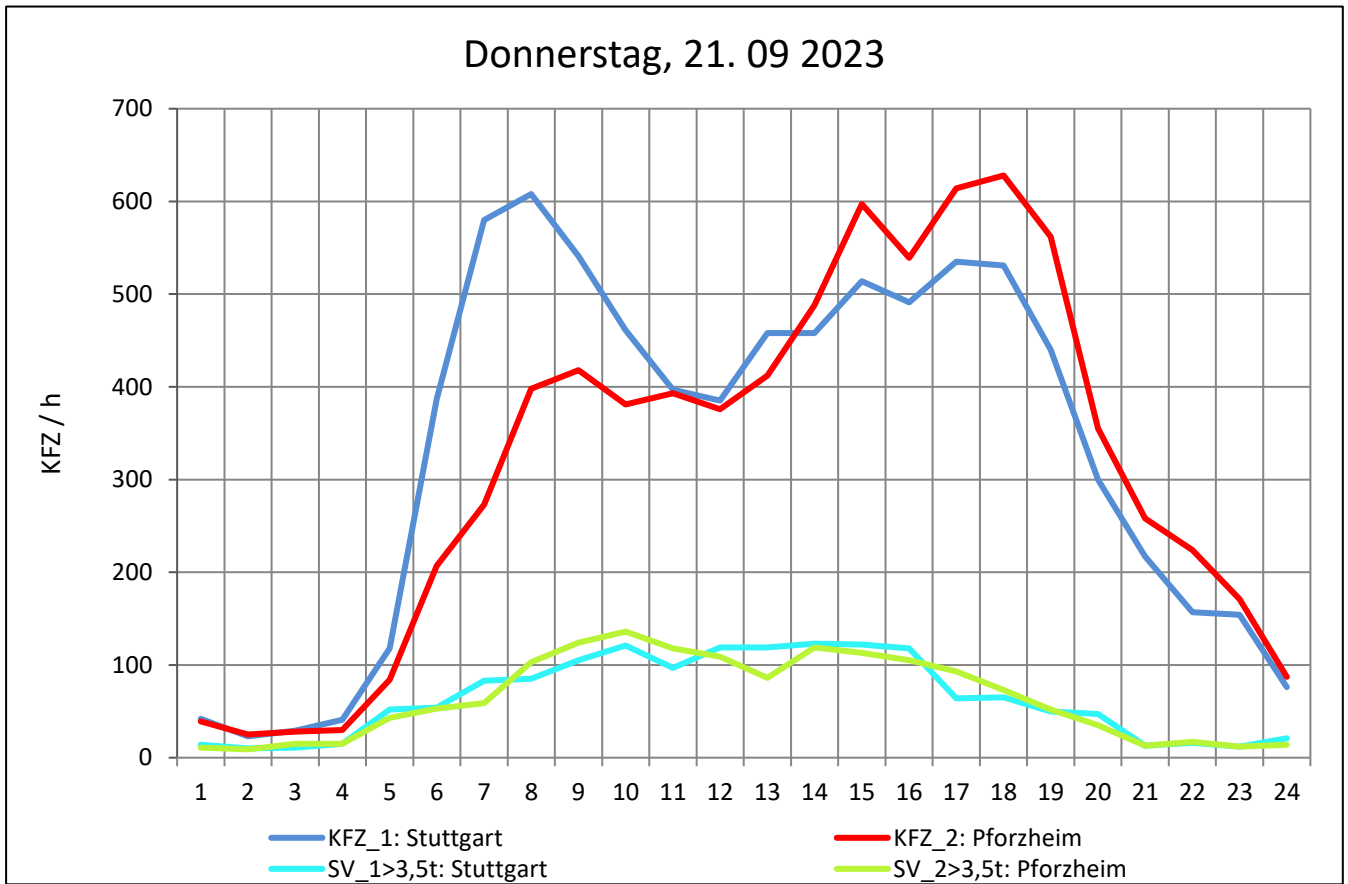
Zst.: **Vaihingen (Enz)**

TK-/Zst-Nr.: 7019/1108

B 10

Richtung 1 : **Stuttgart**

Richtung 2 : **Pforzheim**



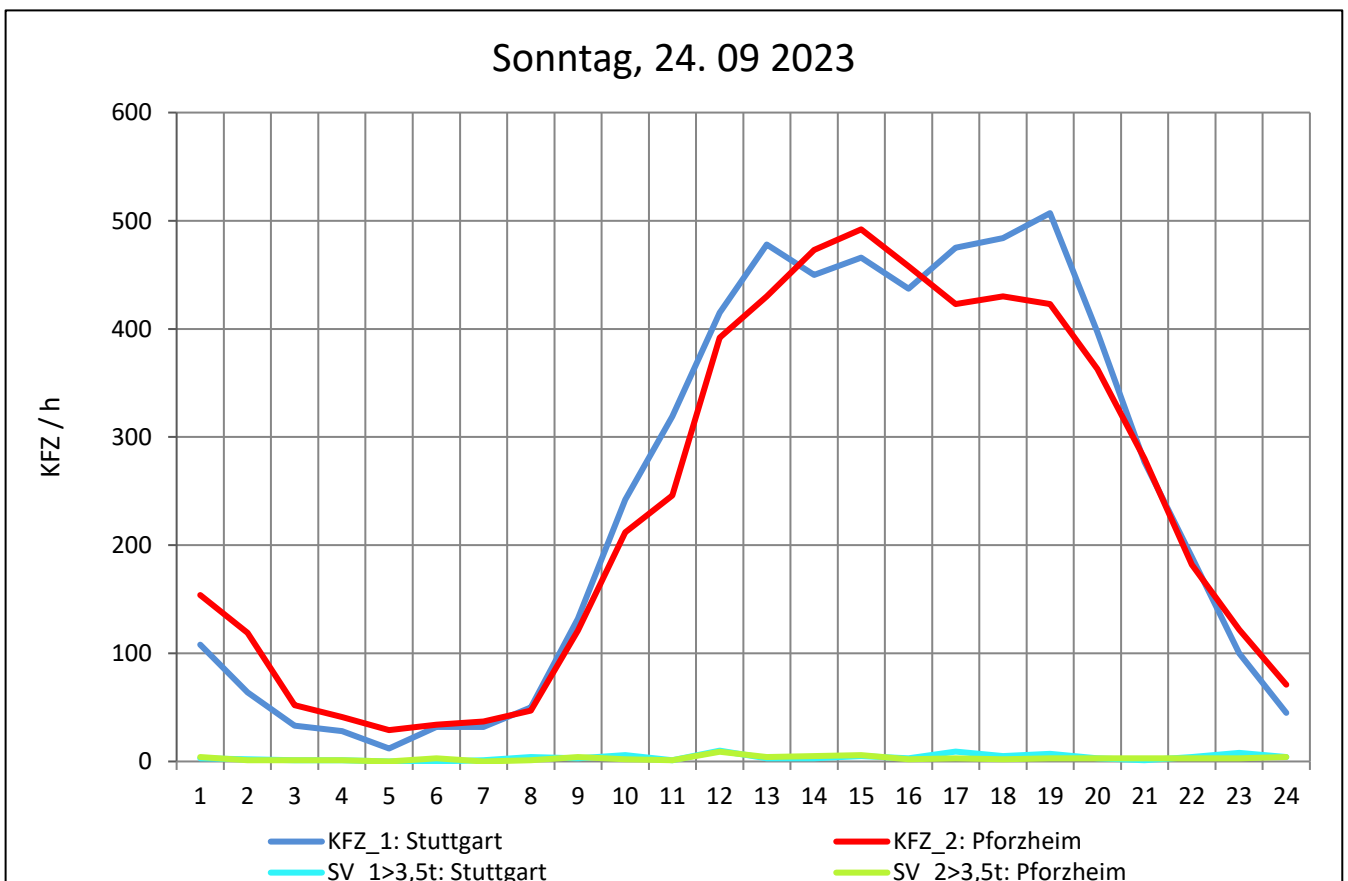
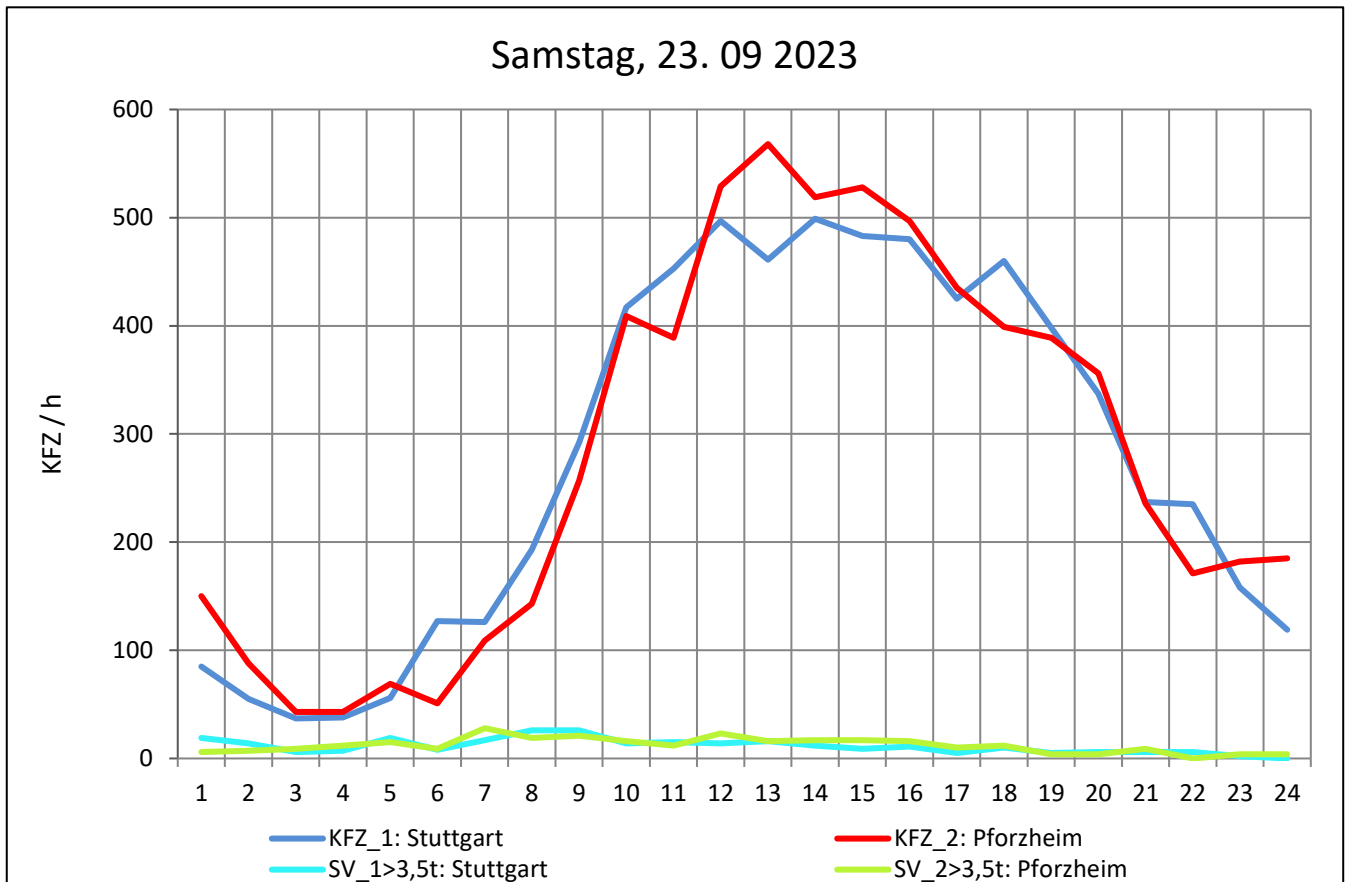
Zst.: **Vaihingen (Enz)**

TK-/Zst-Nr.: 7019/1108

B 10

Richtung 1 : **Stuttgart**

Richtung 2 : **Pforzheim**



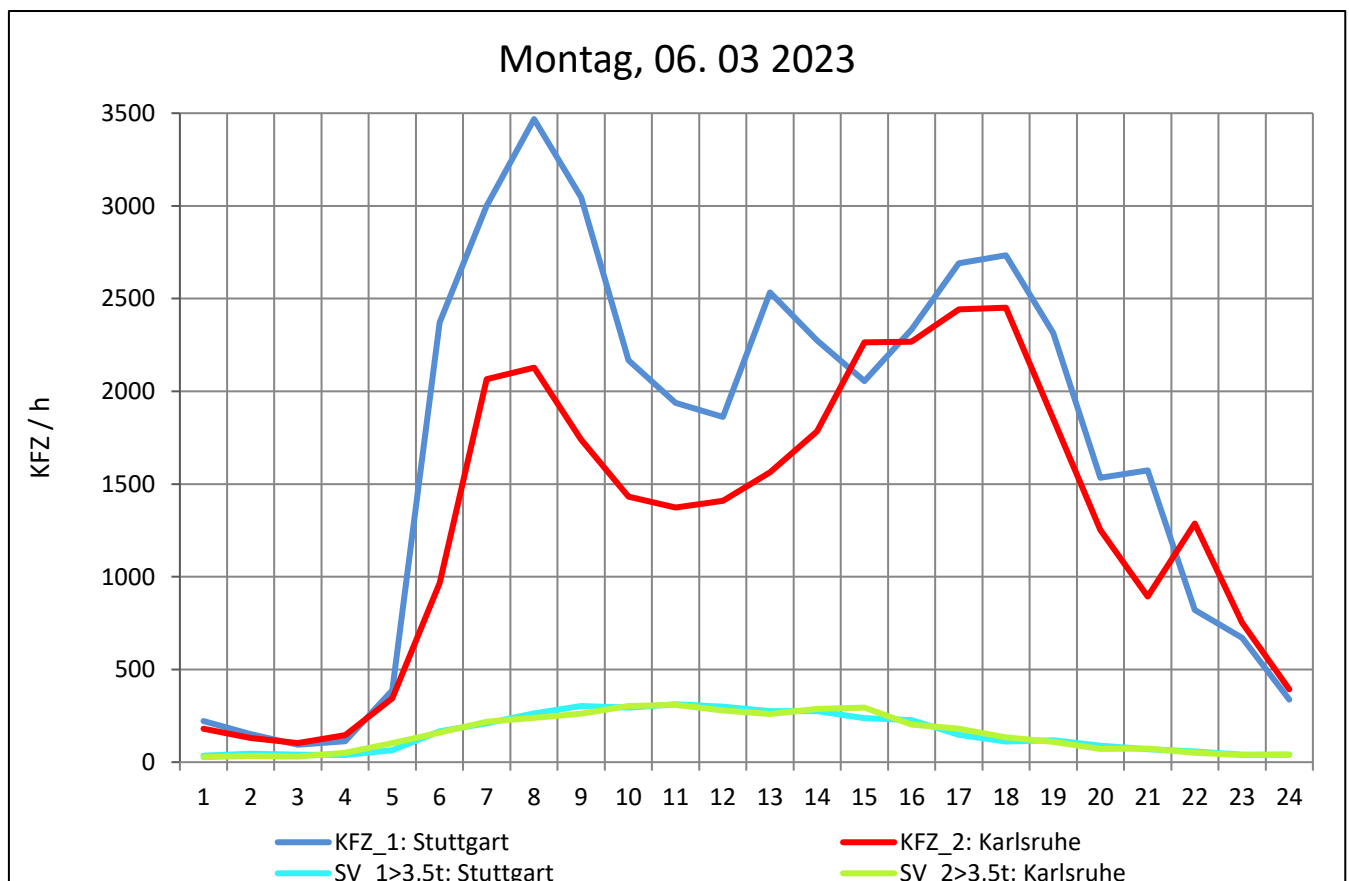
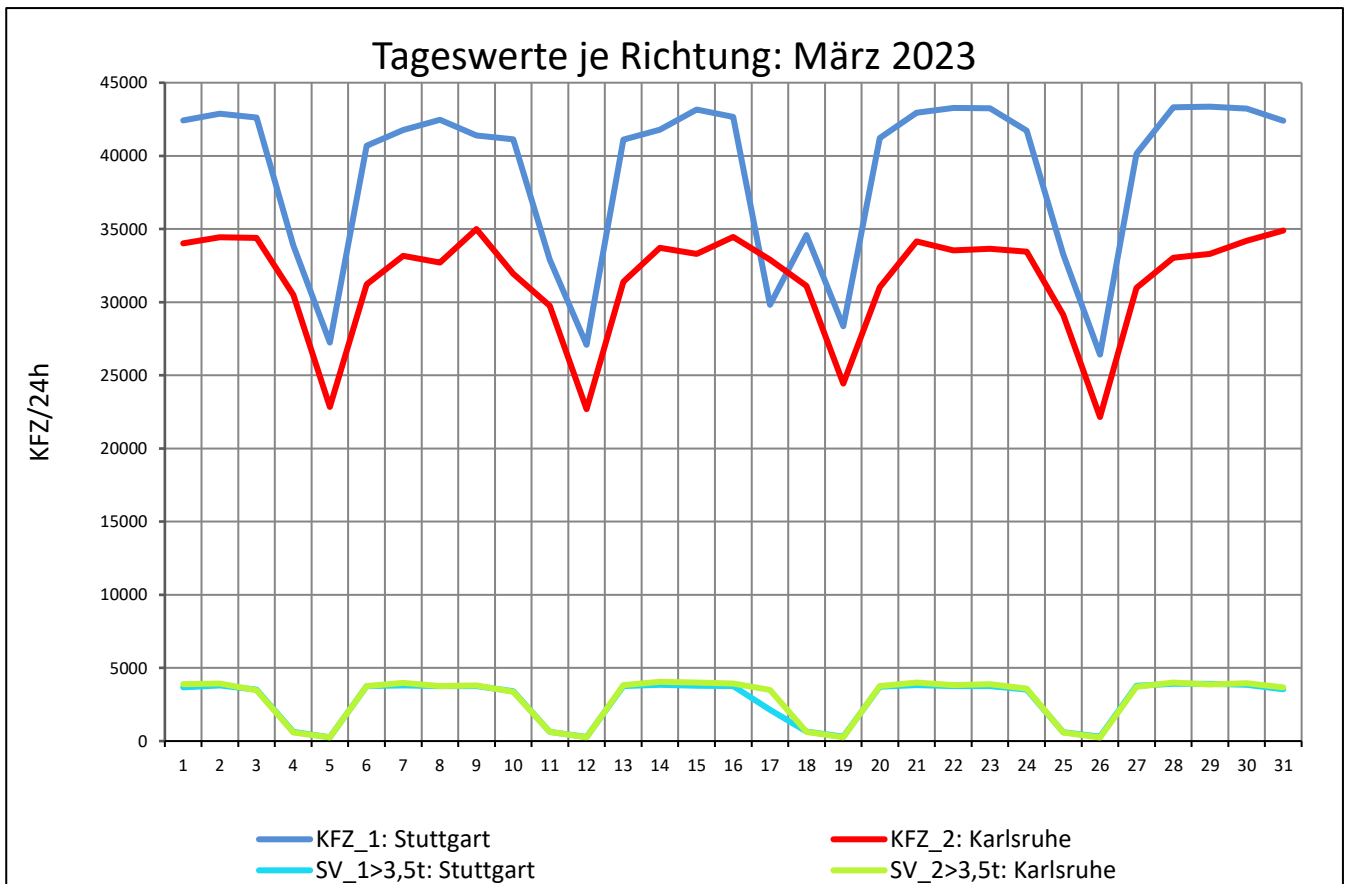
Zst.: **Stuttgart-Zuffenhausen**

TK-/Zst-Nr.: 7120/1100

B 10

Richtung 1 : **Stuttgart**

Richtung 2 : **Karlsruhe**



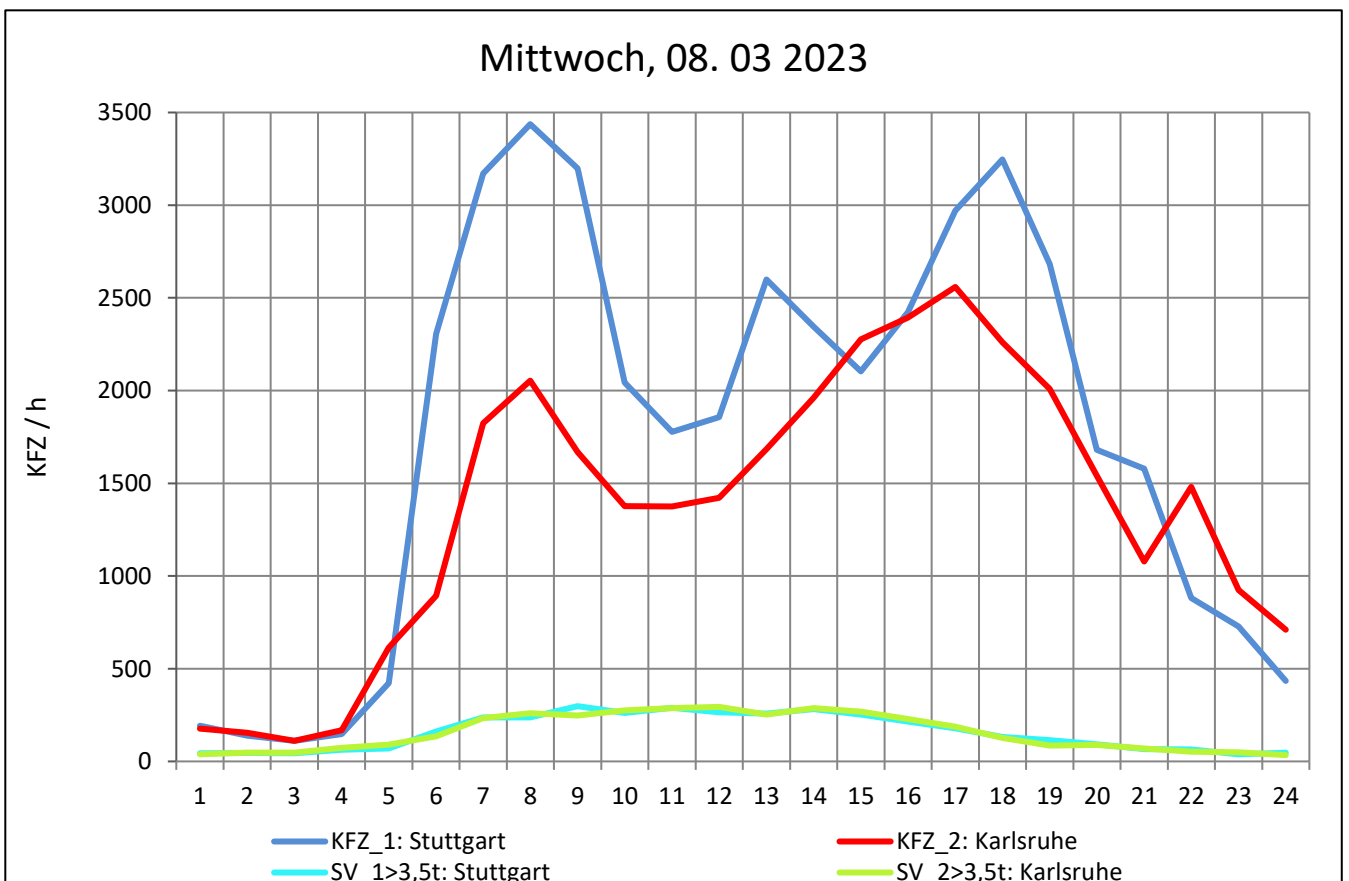
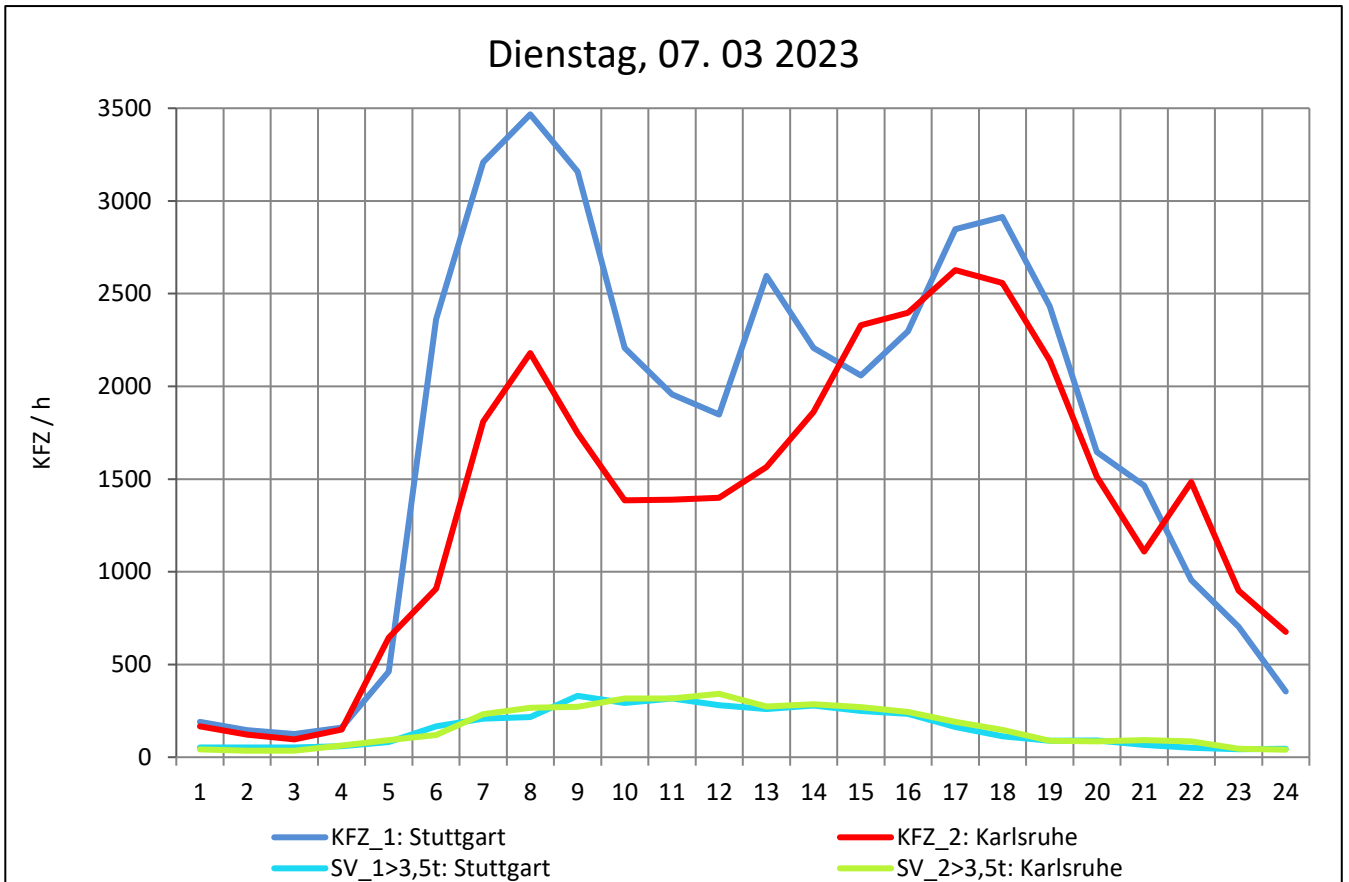
Zst.: **Stuttgart-Zuffenhausen**

TK-/Zst-Nr.: 7120/1100

B 10

Richtung 1 : **Stuttgart**

Richtung 2 : **Karlsruhe**



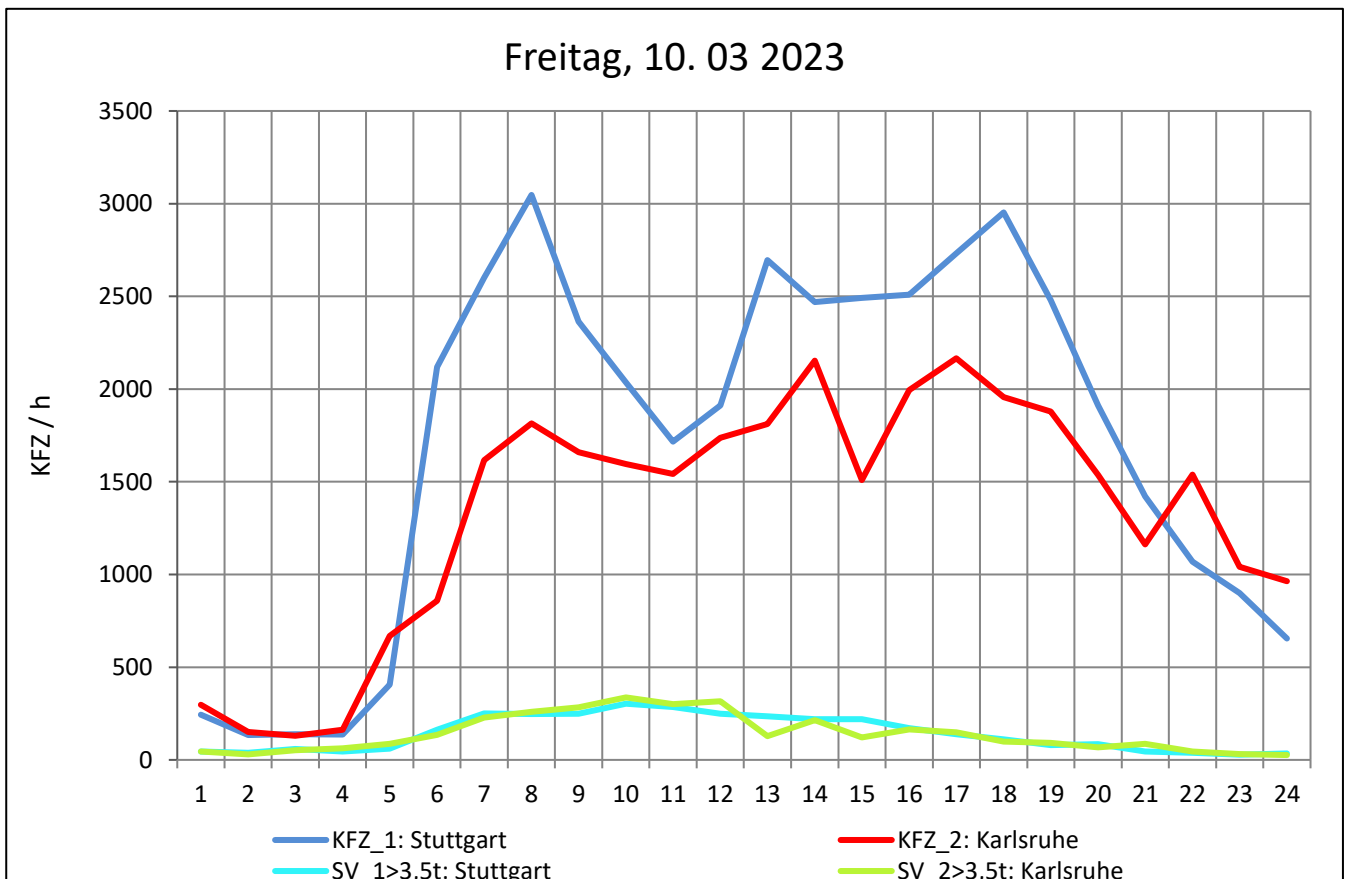
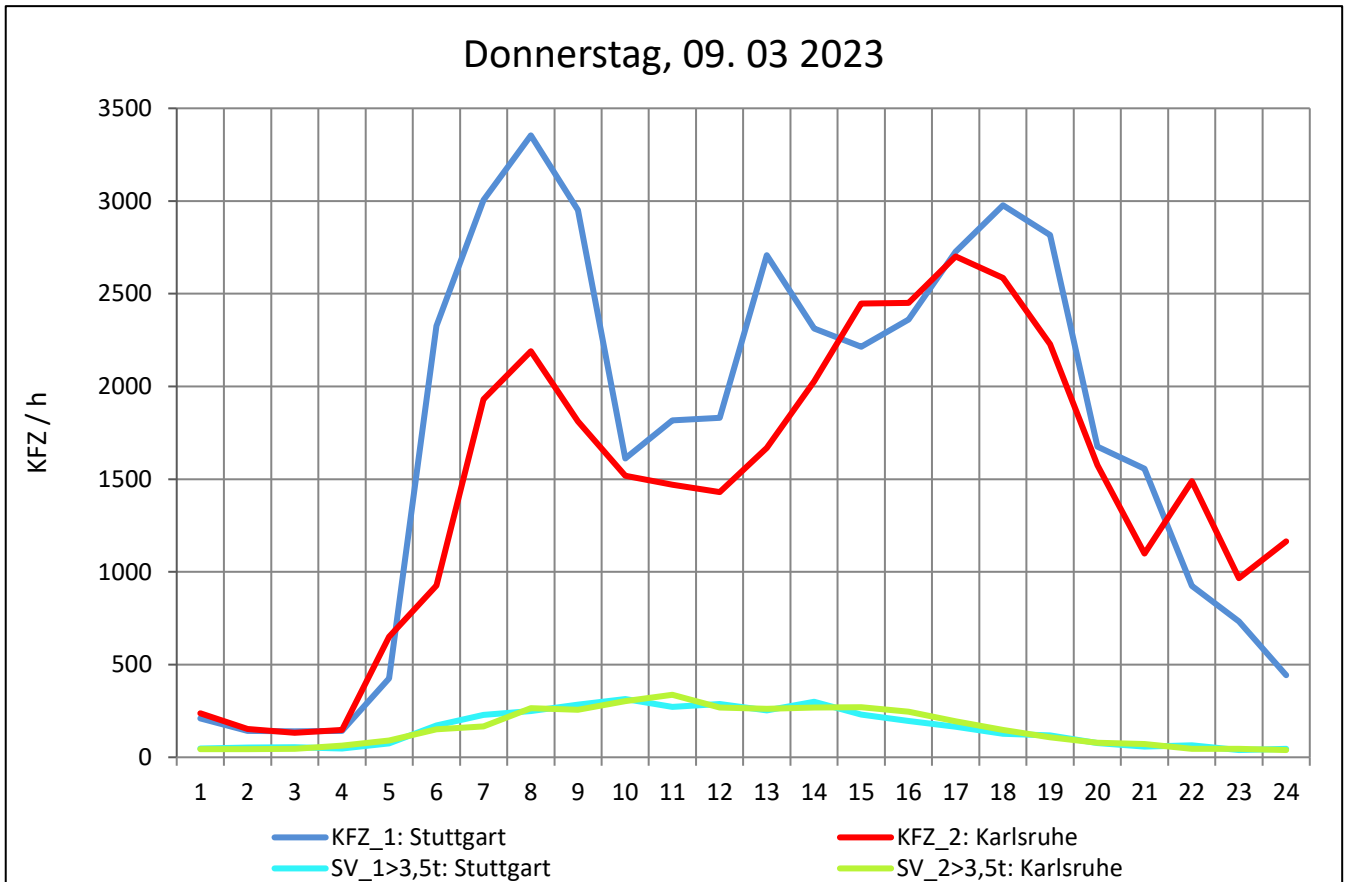
Zst.: **Stuttgart-Zuffenhausen**

TK-/Zst-Nr.: 7120/1100

B 10

Richtung 1 : **Stuttgart**

Richtung 2 : **Karlsruhe**



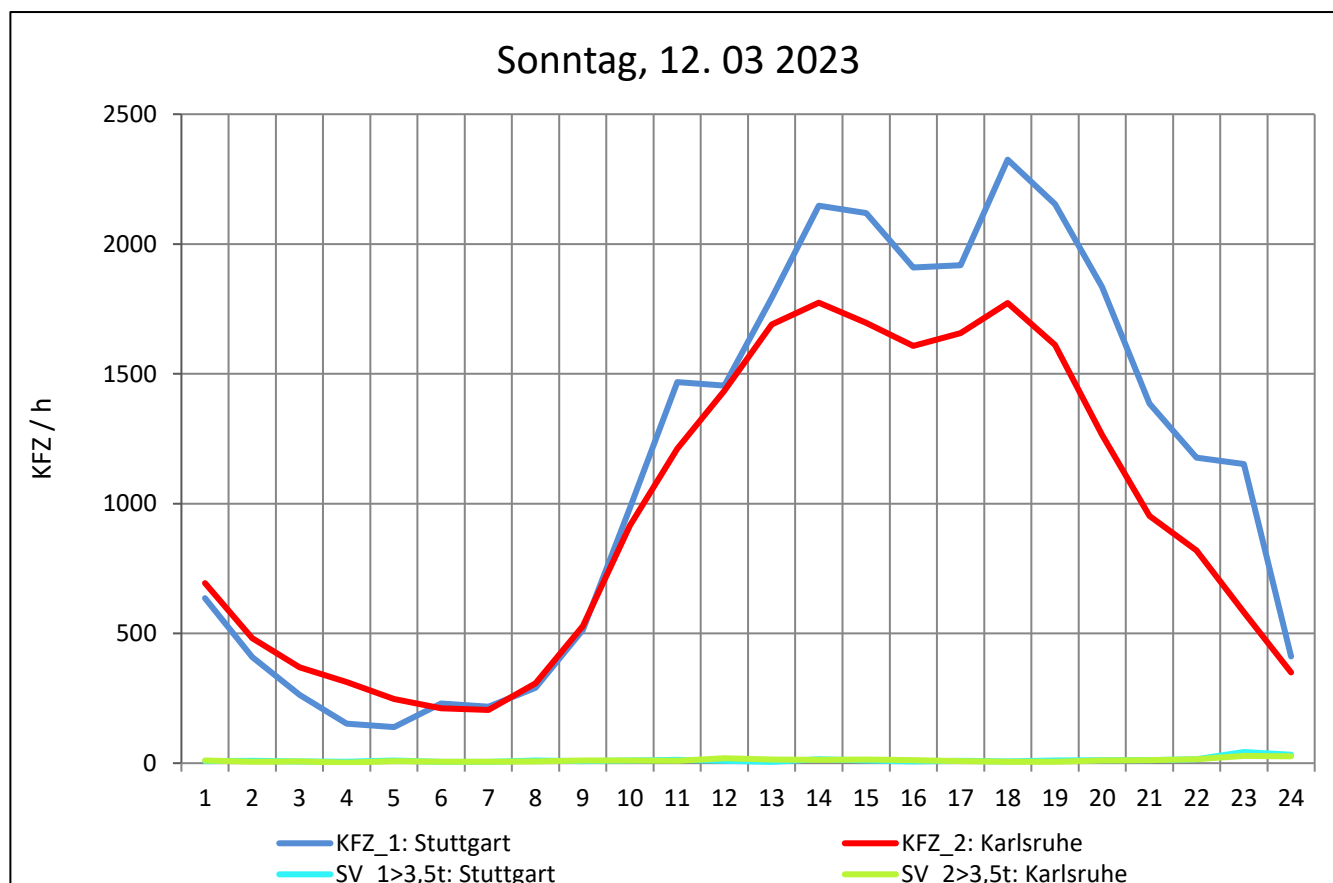
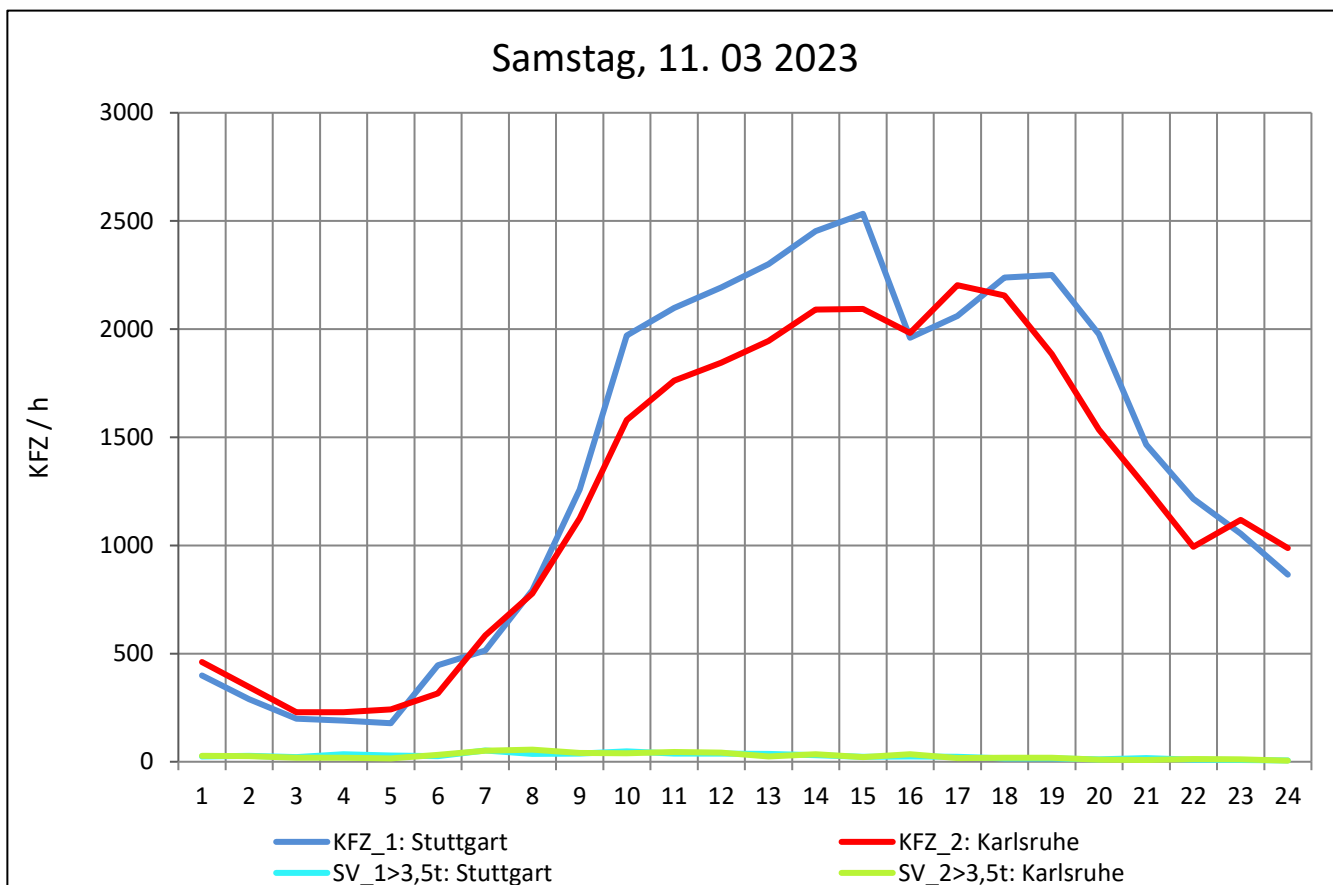
Zst.: **Stuttgart-Zuffenhausen**

TK-/Zst-Nr.: 7120/1100

B 10

Richtung 1 : **Stuttgart**

Richtung 2 : **Karlsruhe**



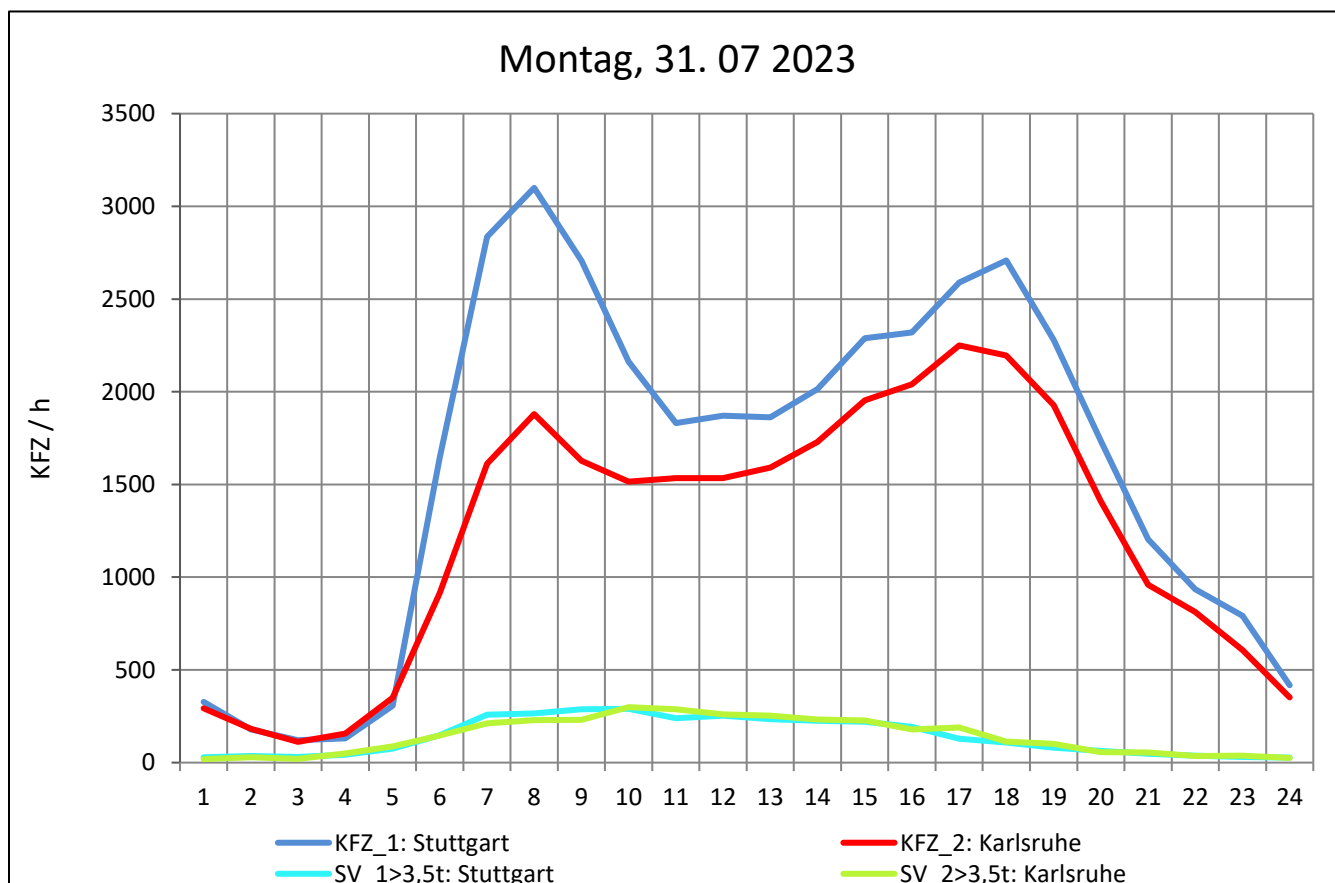
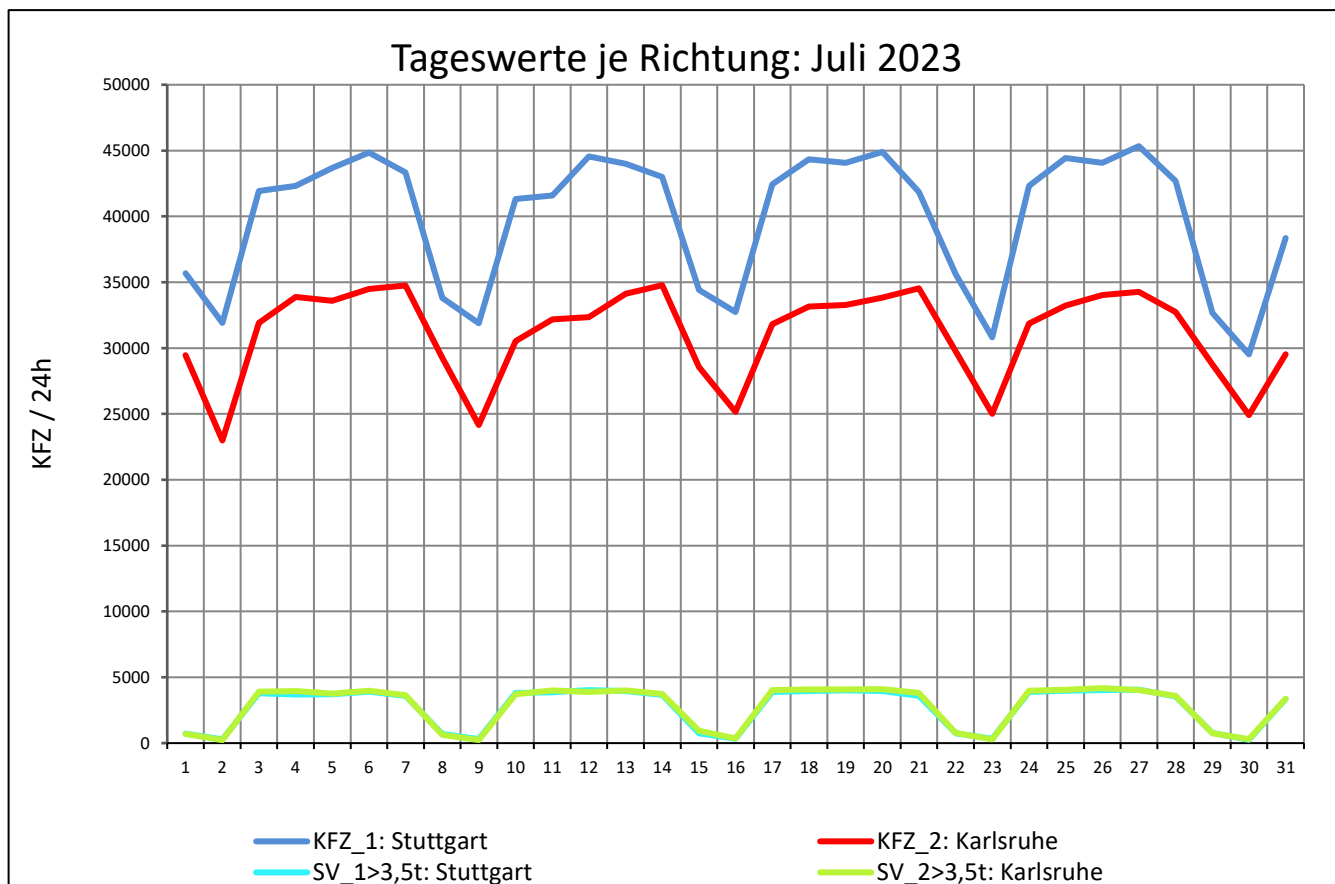
Zst.: **Stuttgart-Zuffenhausen**

TK-/Zst-Nr.: 7120/1100

B 10

Richtung 1 : **Stuttgart**

Richtung 2 : **Karlsruhe**



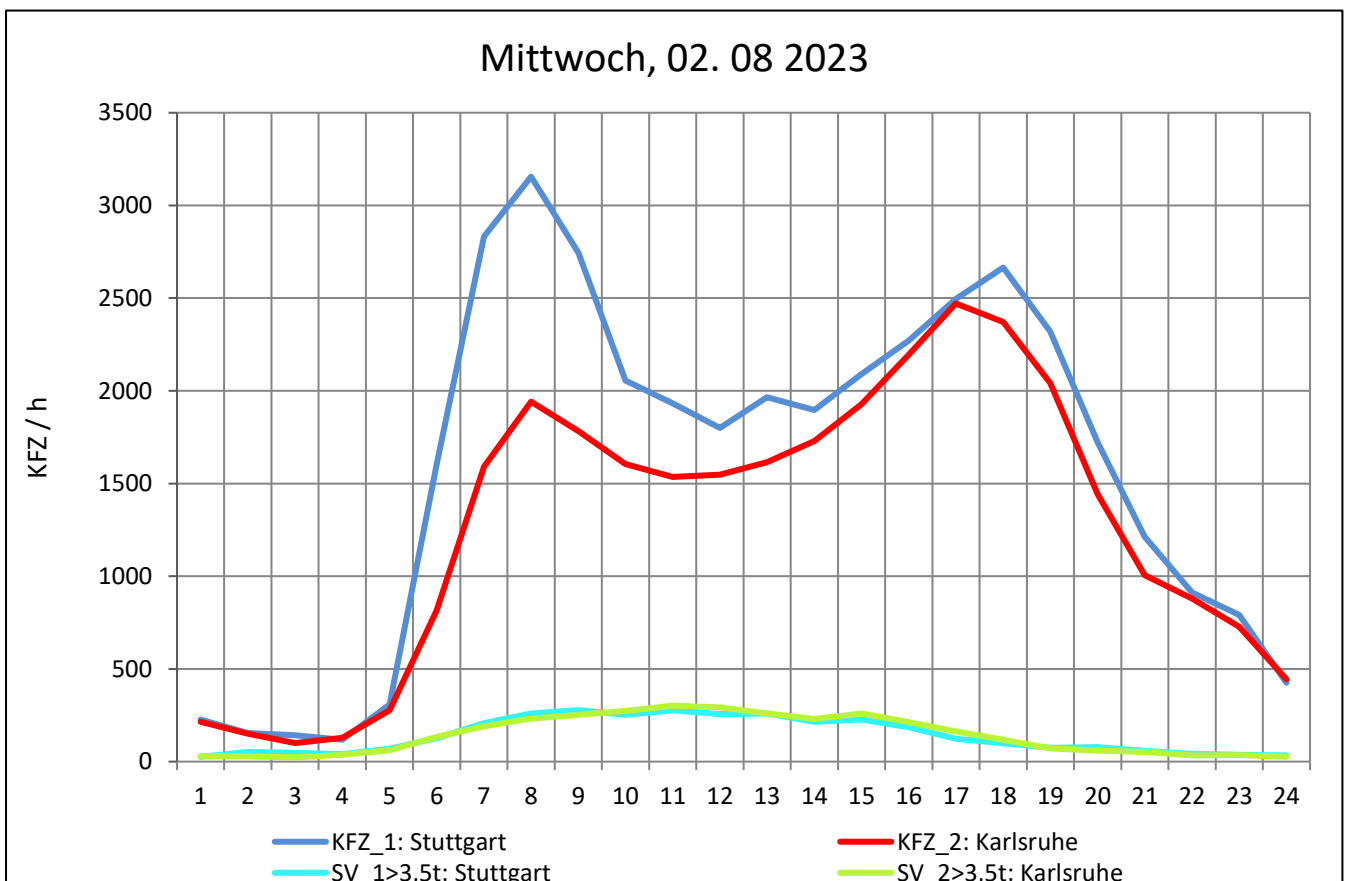
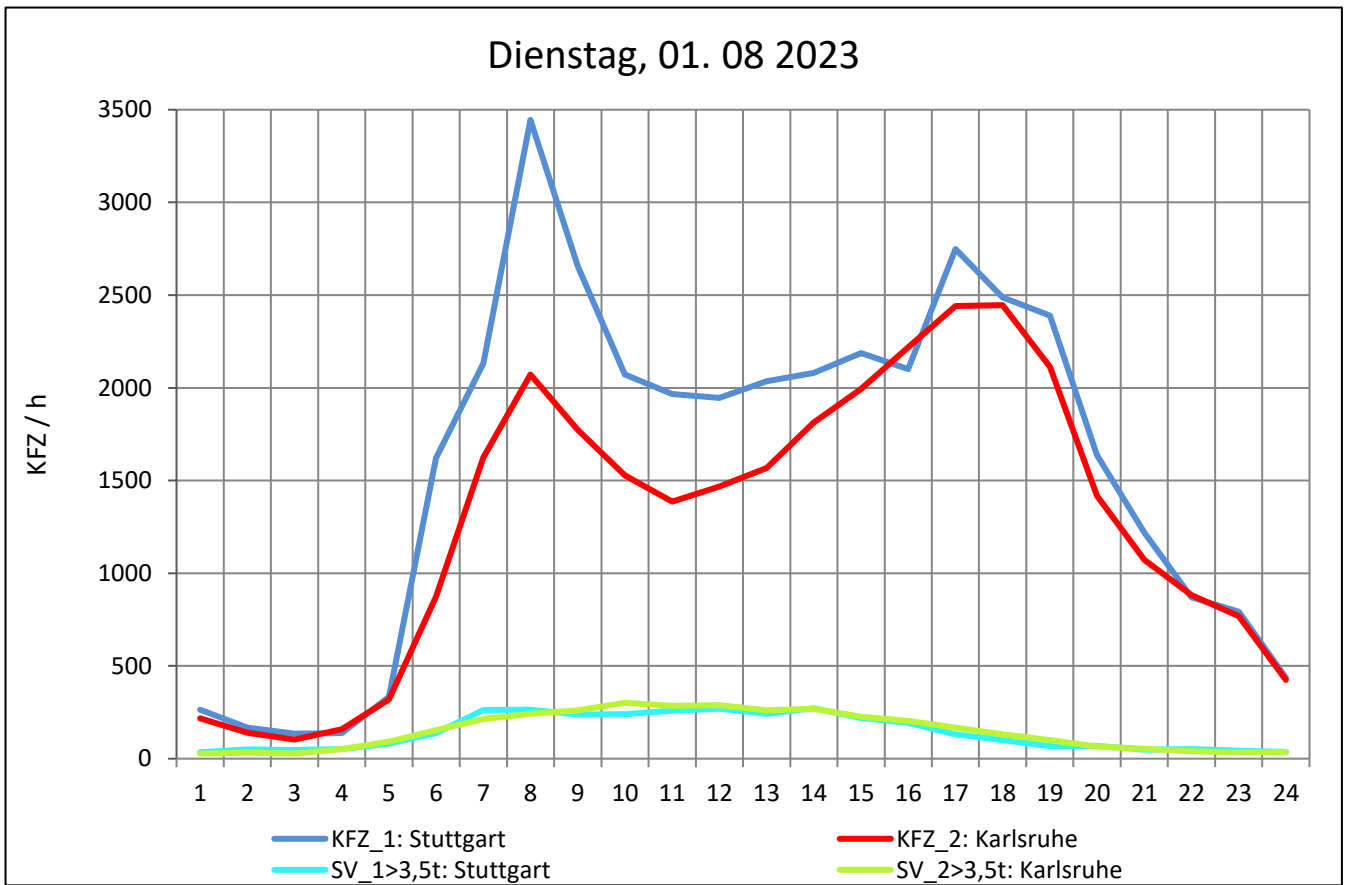
Zst.: **Stuttgart-Zuffenhausen**

TK-/Zst-Nr.: 7120/1100

B 10

Richtung 1 : **Stuttgart**

Richtung 2 : **Karlsruhe**



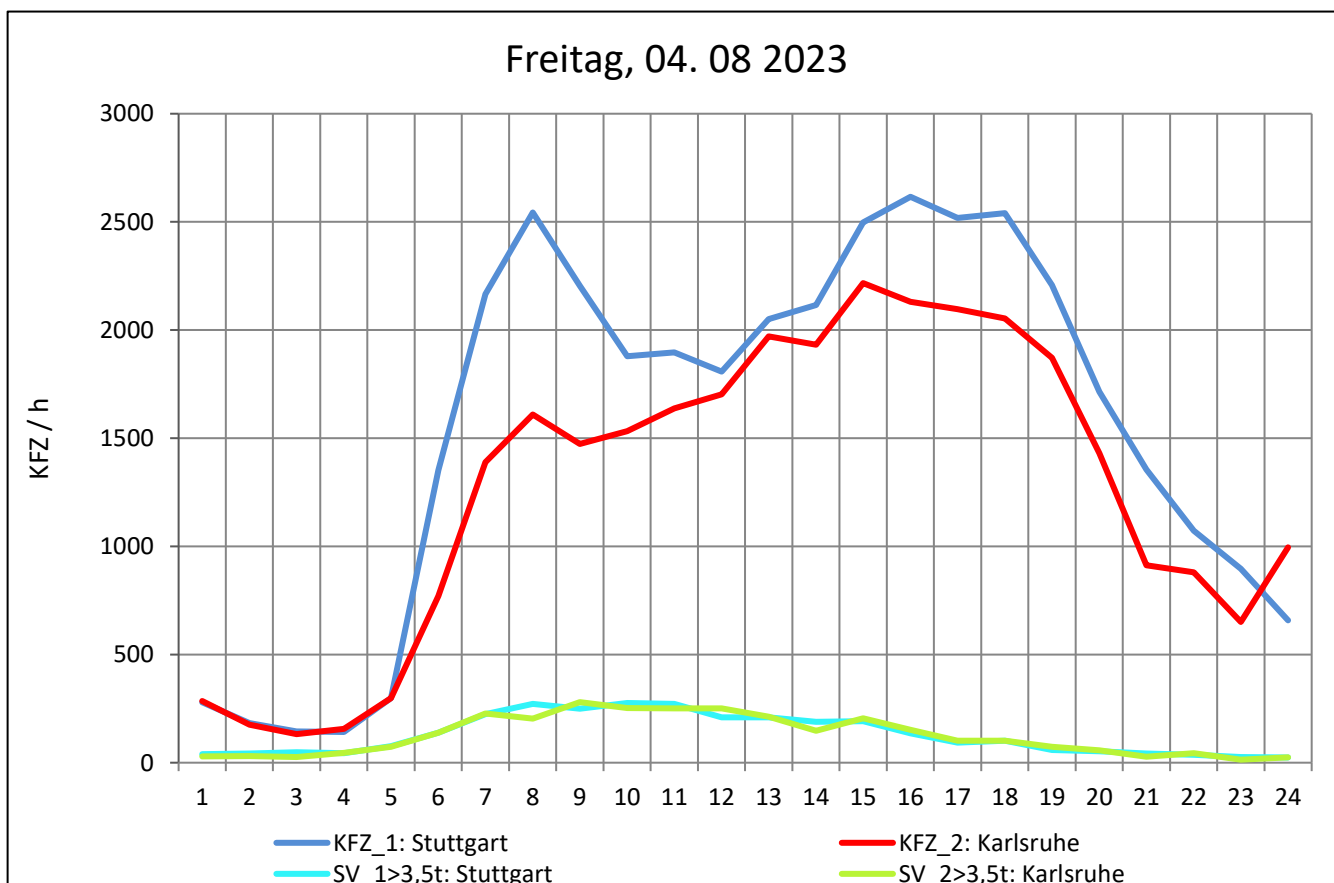
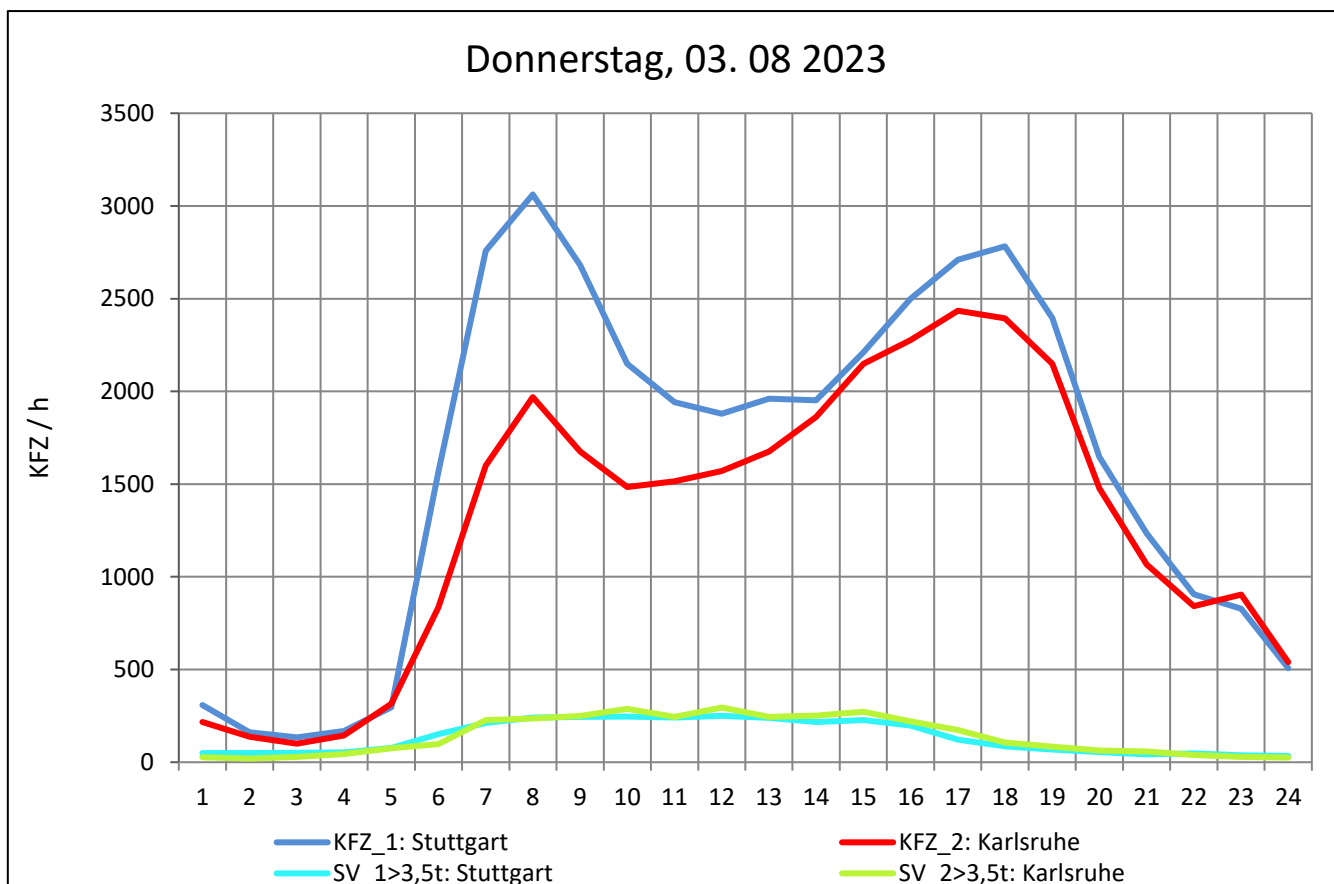
Zst.: **Stuttgart-Zuffenhausen**

TK-/Zst-Nr.: 7120/1100

B 10

Richtung 1 : **Stuttgart**

Richtung 2 : **Karlsruhe**



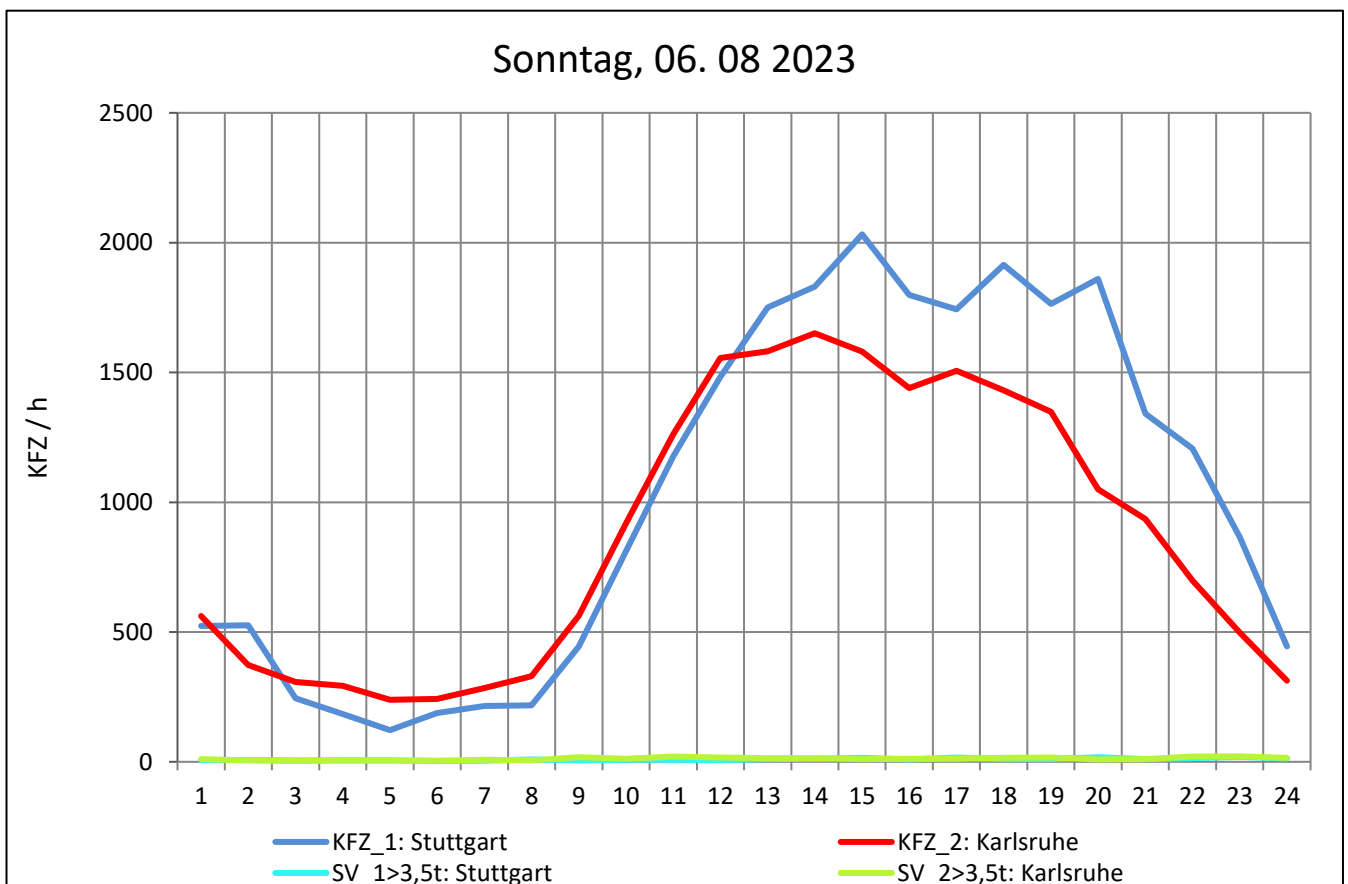
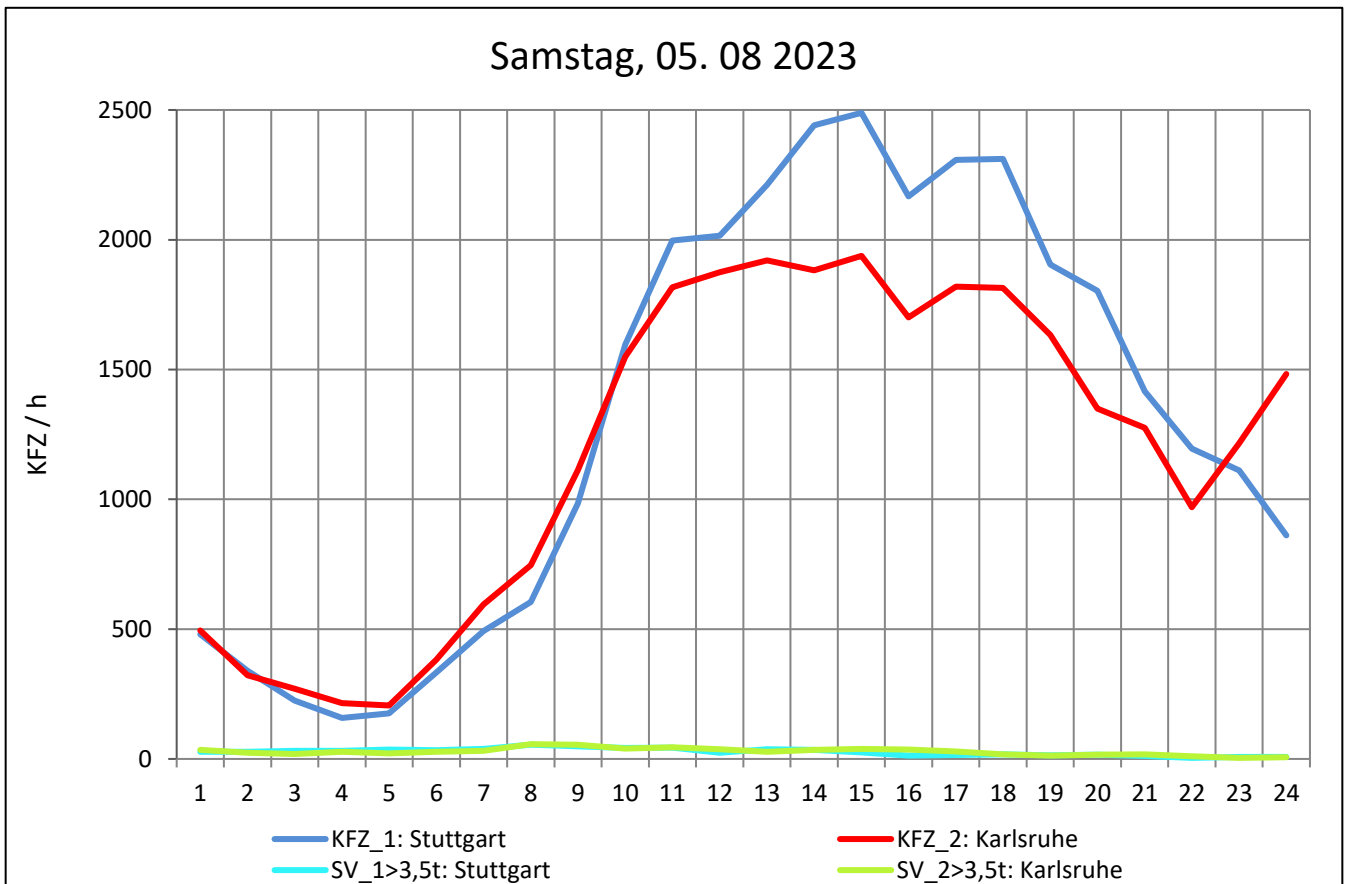
Zst.: **Stuttgart-Zuffenhausen**

TK-/Zst-Nr.: 7120/1100

B 10

Richtung 1 : **Stuttgart**

Richtung 2 : **Karlsruhe**



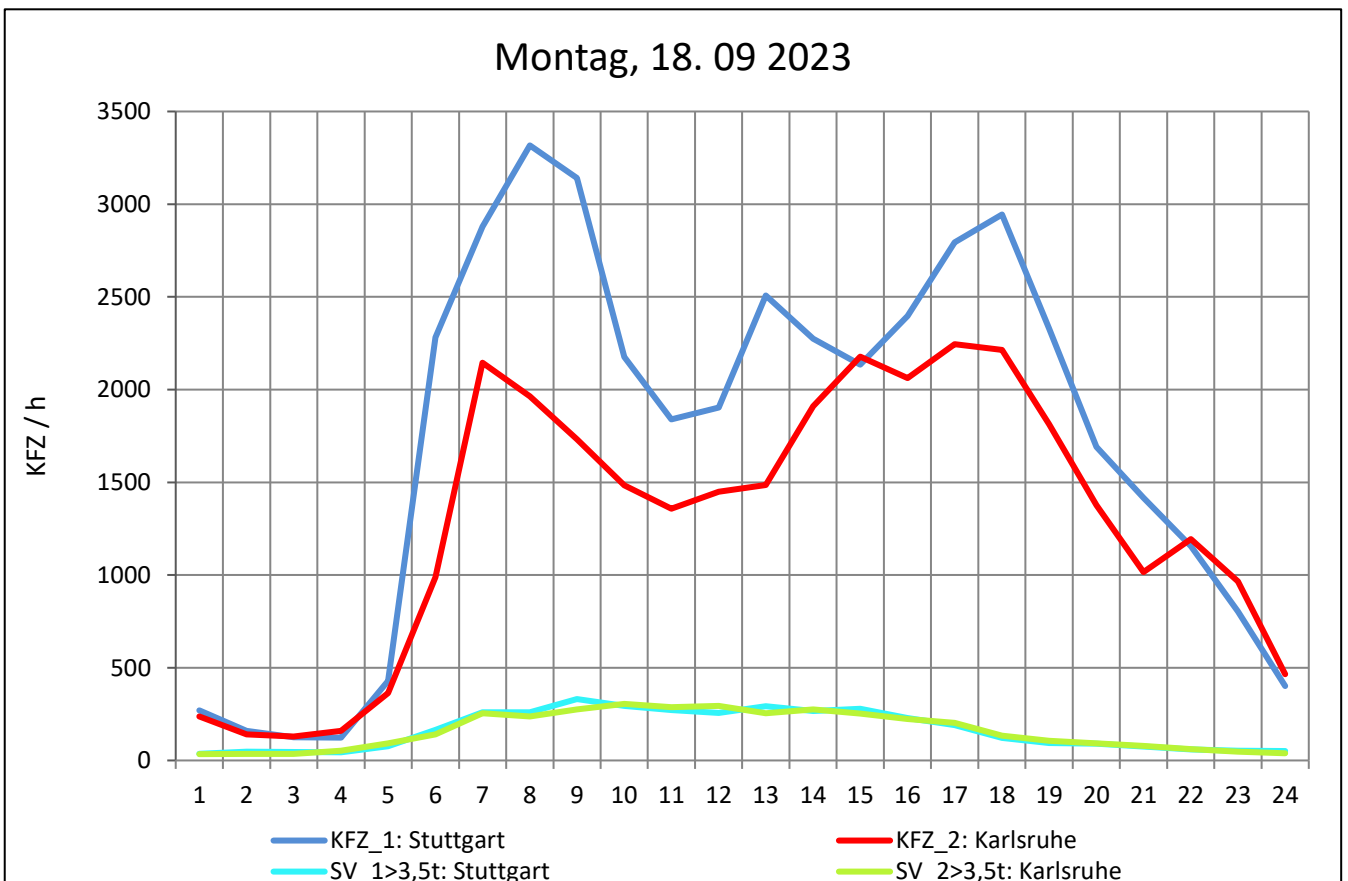
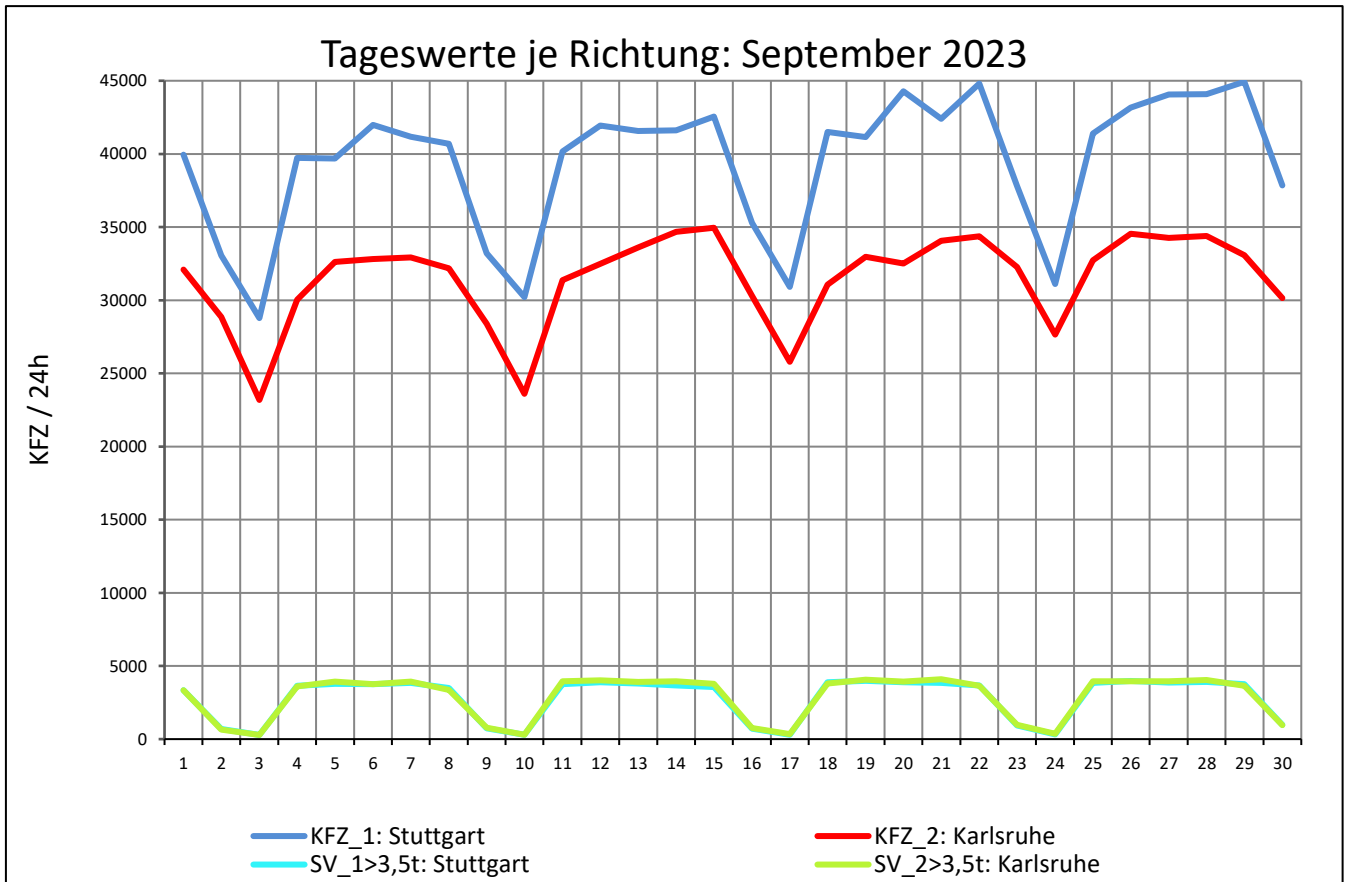
Zst.: **Stuttgart-Zuffenhausen**

TK-/Zst-Nr.: 7120/1100

B 10

Richtung 1 : **Stuttgart**

Richtung 2 : **Karlsruhe**



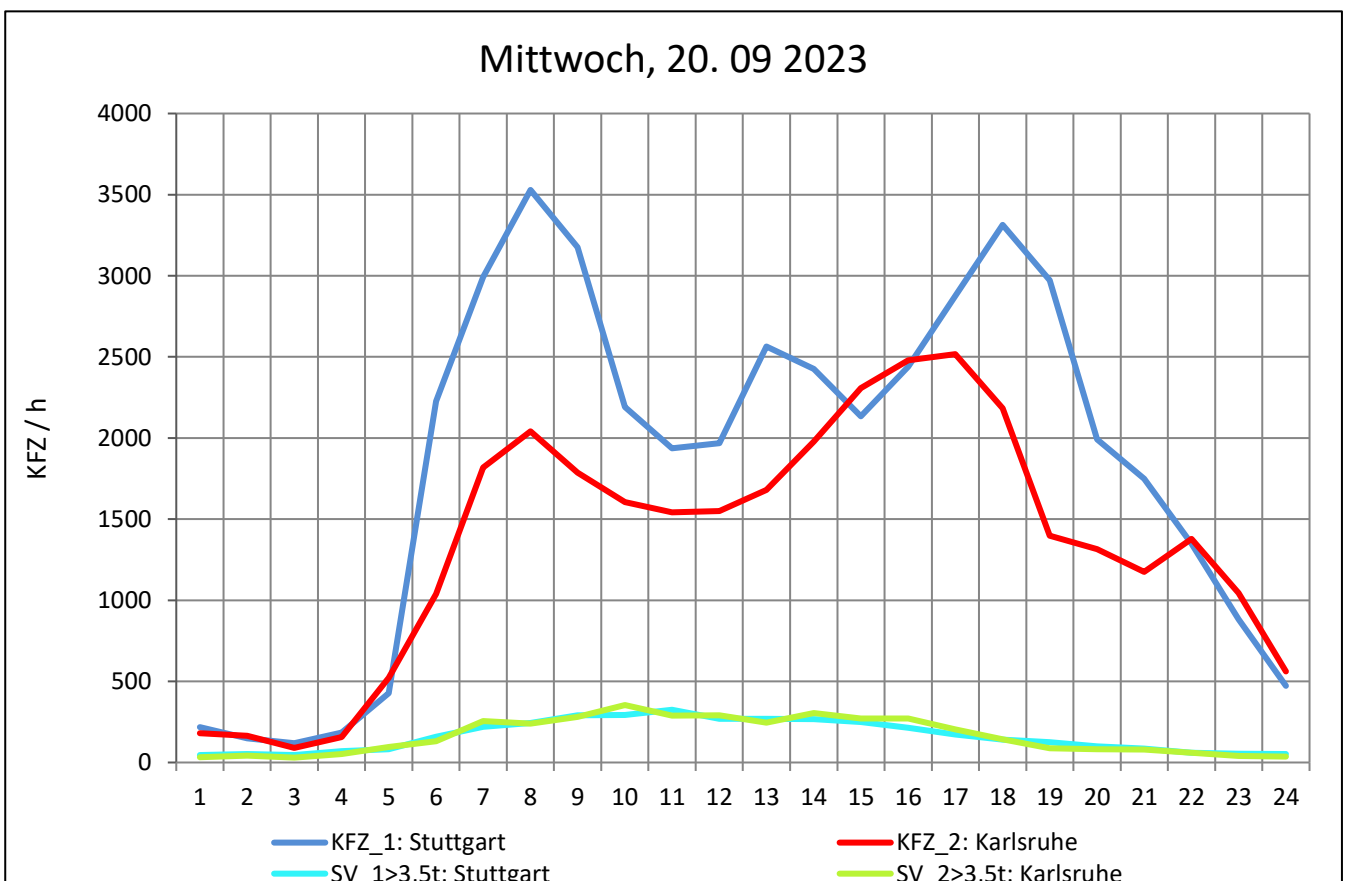
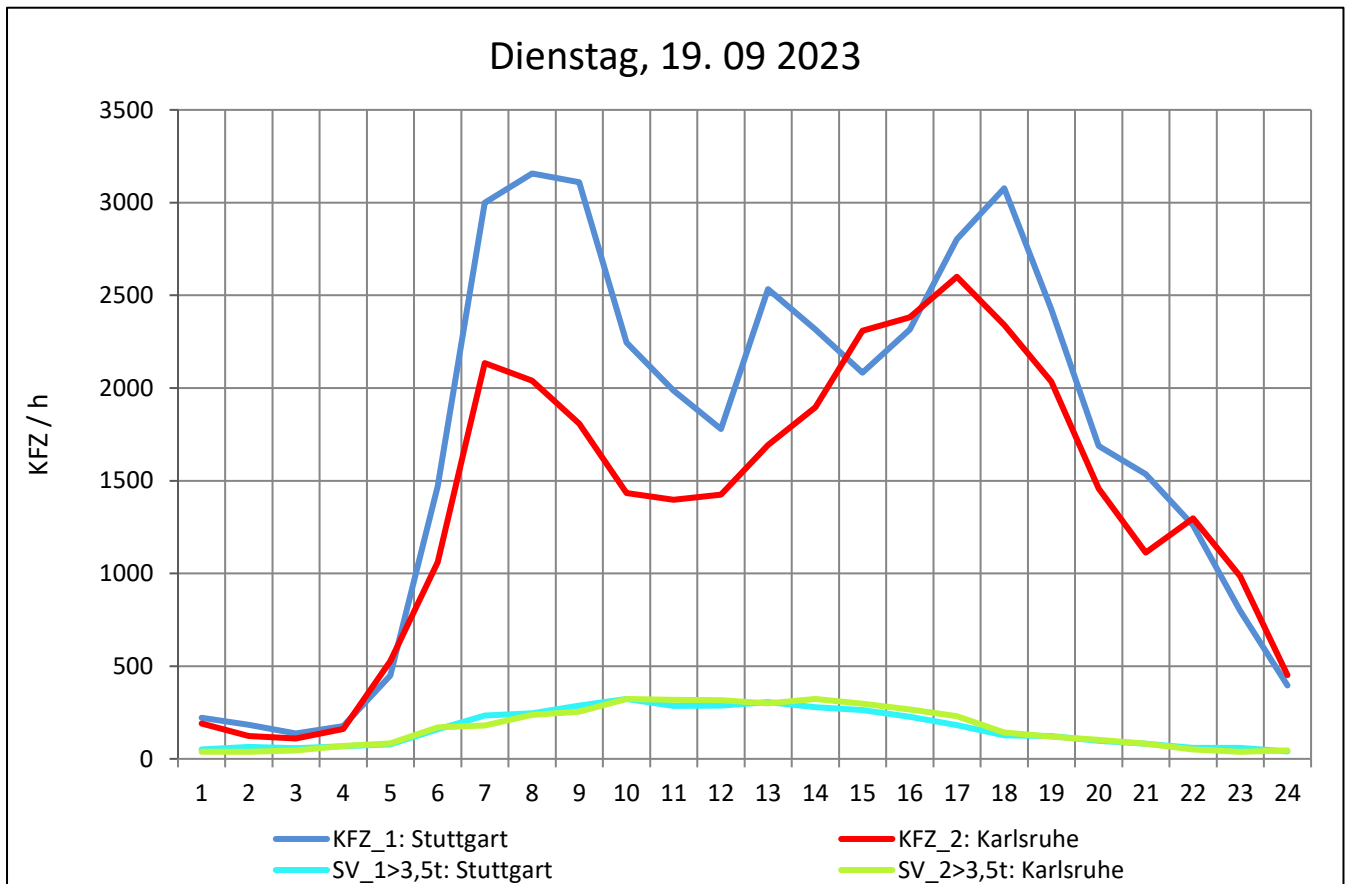
Zst.: **Stuttgart-Zuffenhausen**

TK-/Zst-Nr.: 7120/1100

B 10

Richtung 1 : **Stuttgart**

Richtung 2 : **Karlsruhe**



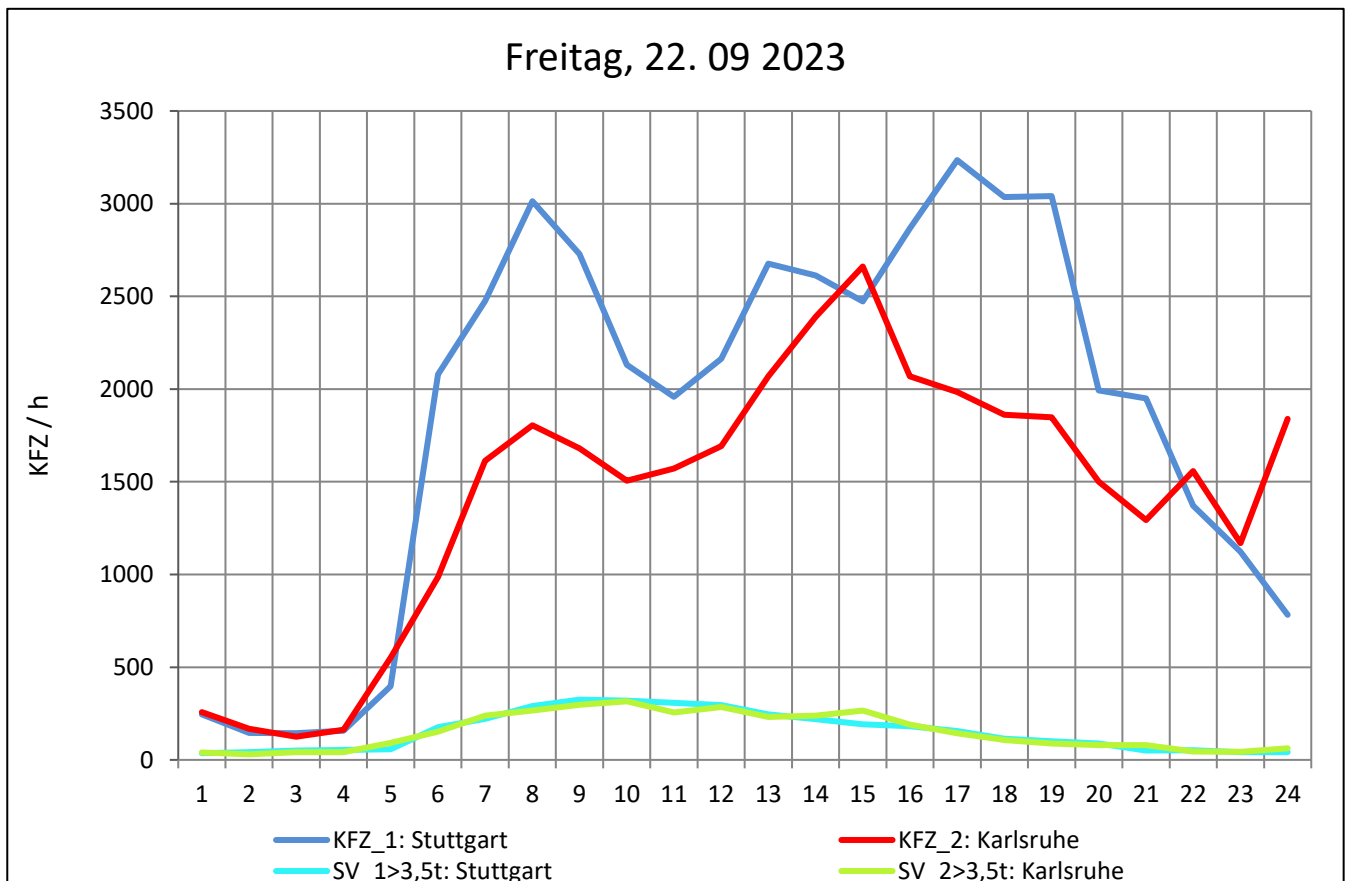
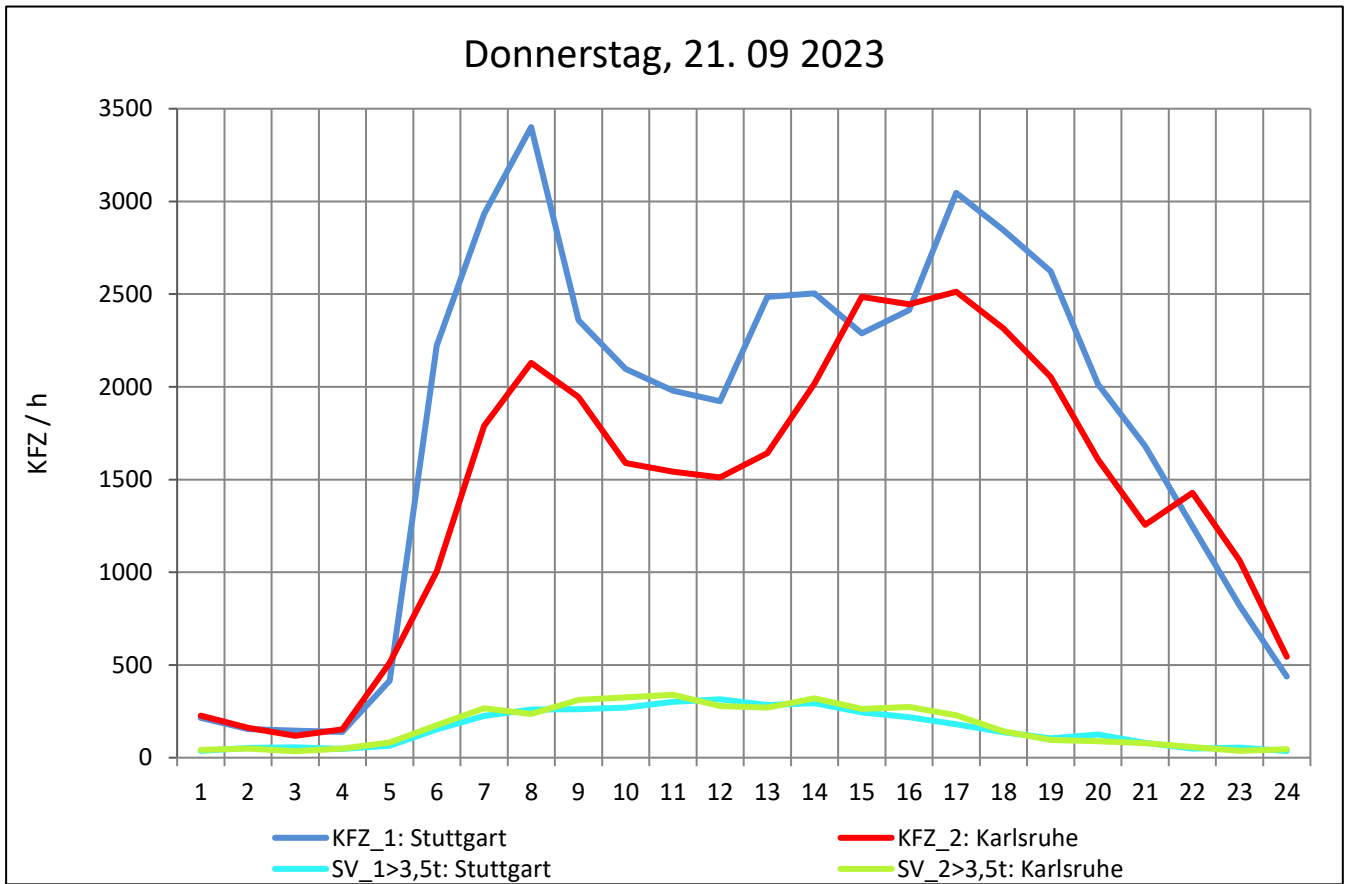
Zst.: **Stuttgart-Zuffenhausen**

TK-/Zst-Nr.: 7120/1100

B 10

Richtung 1 : **Stuttgart**

Richtung 2 : **Karlsruhe**



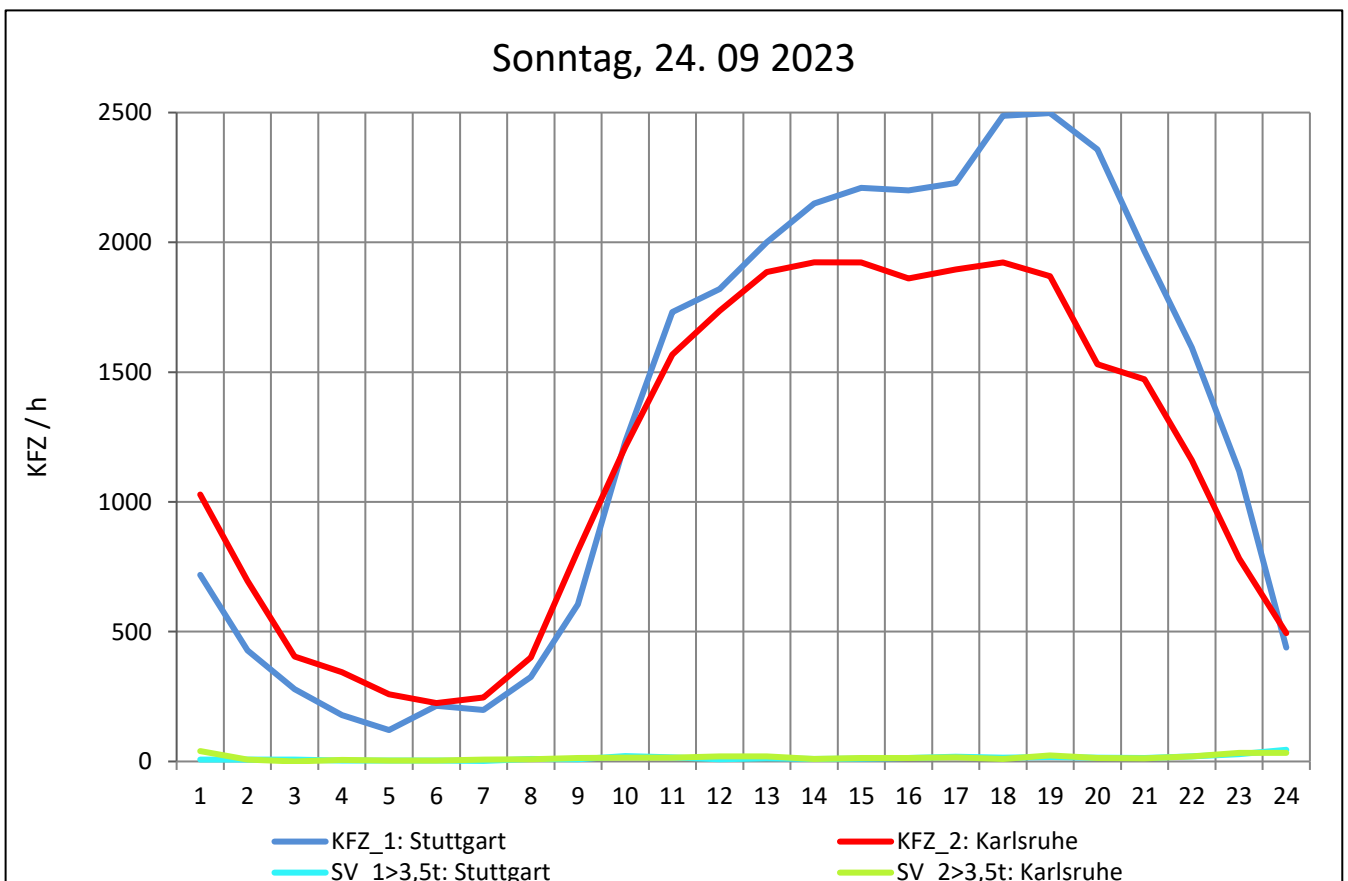
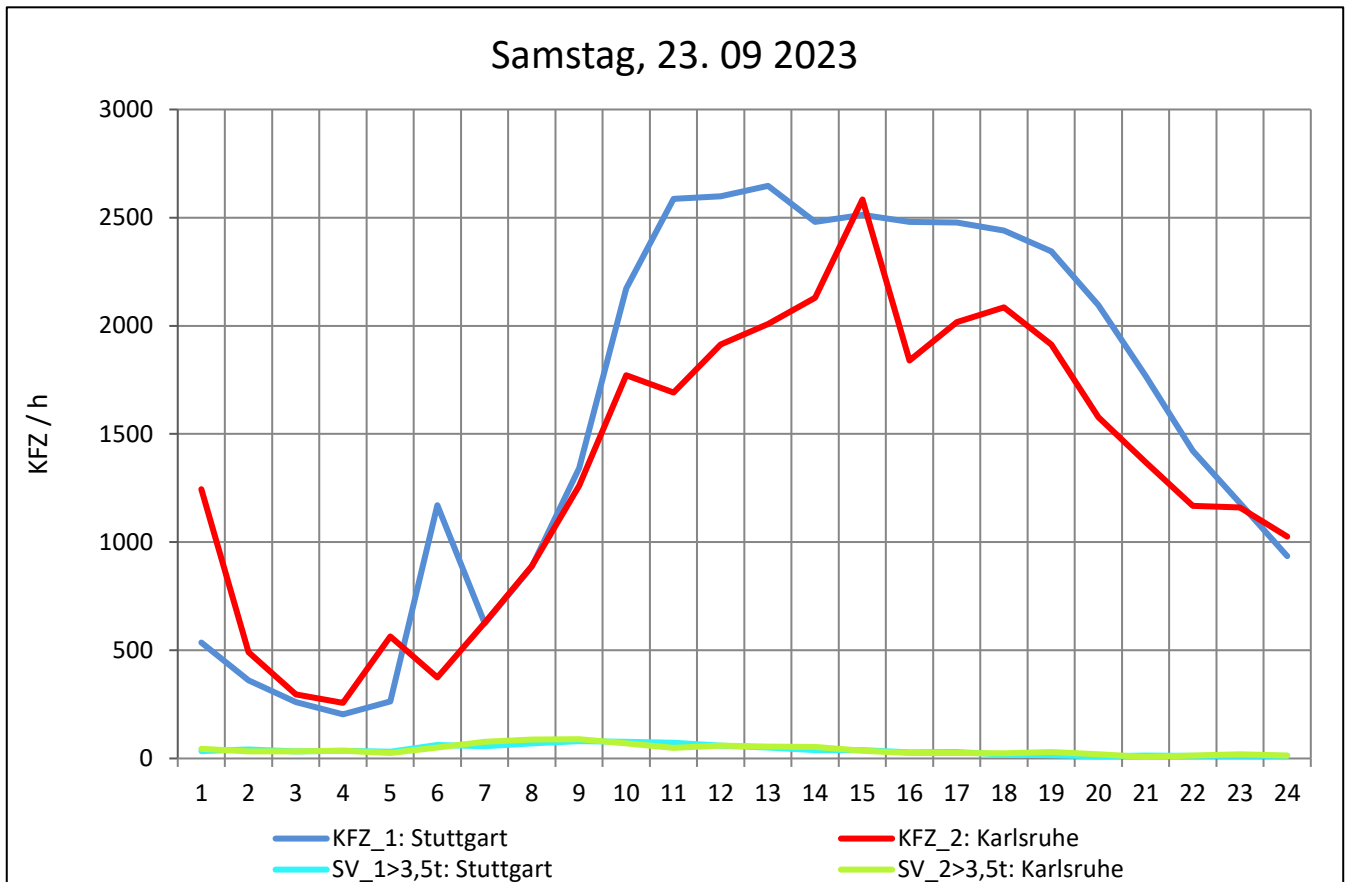
Zst.: **Stuttgart-Zuffenhausen**

TK-/Zst-Nr.: 7120/1100

B 10

Richtung 1 : **Stuttgart**

Richtung 2 : **Karlsruhe**



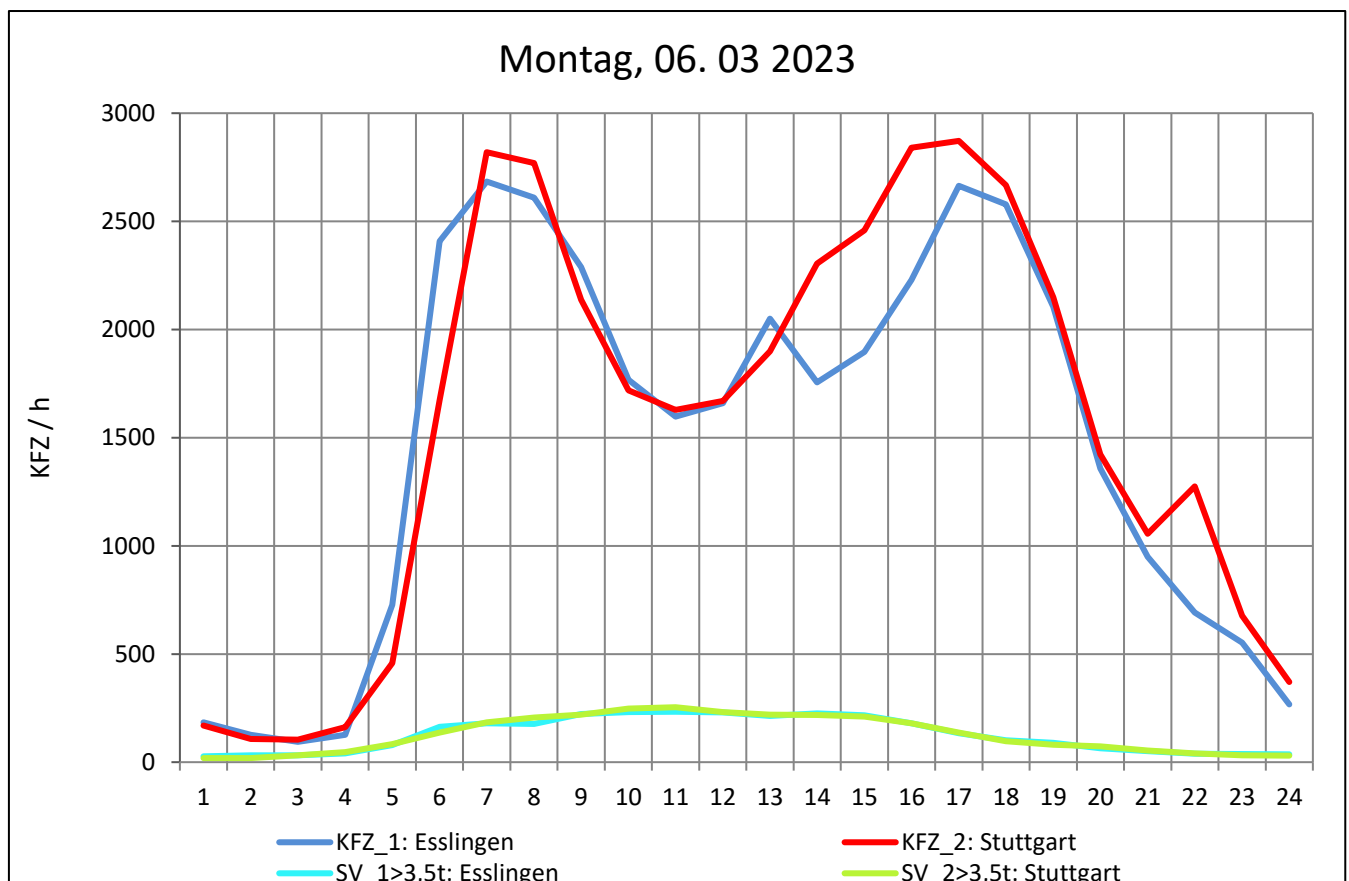
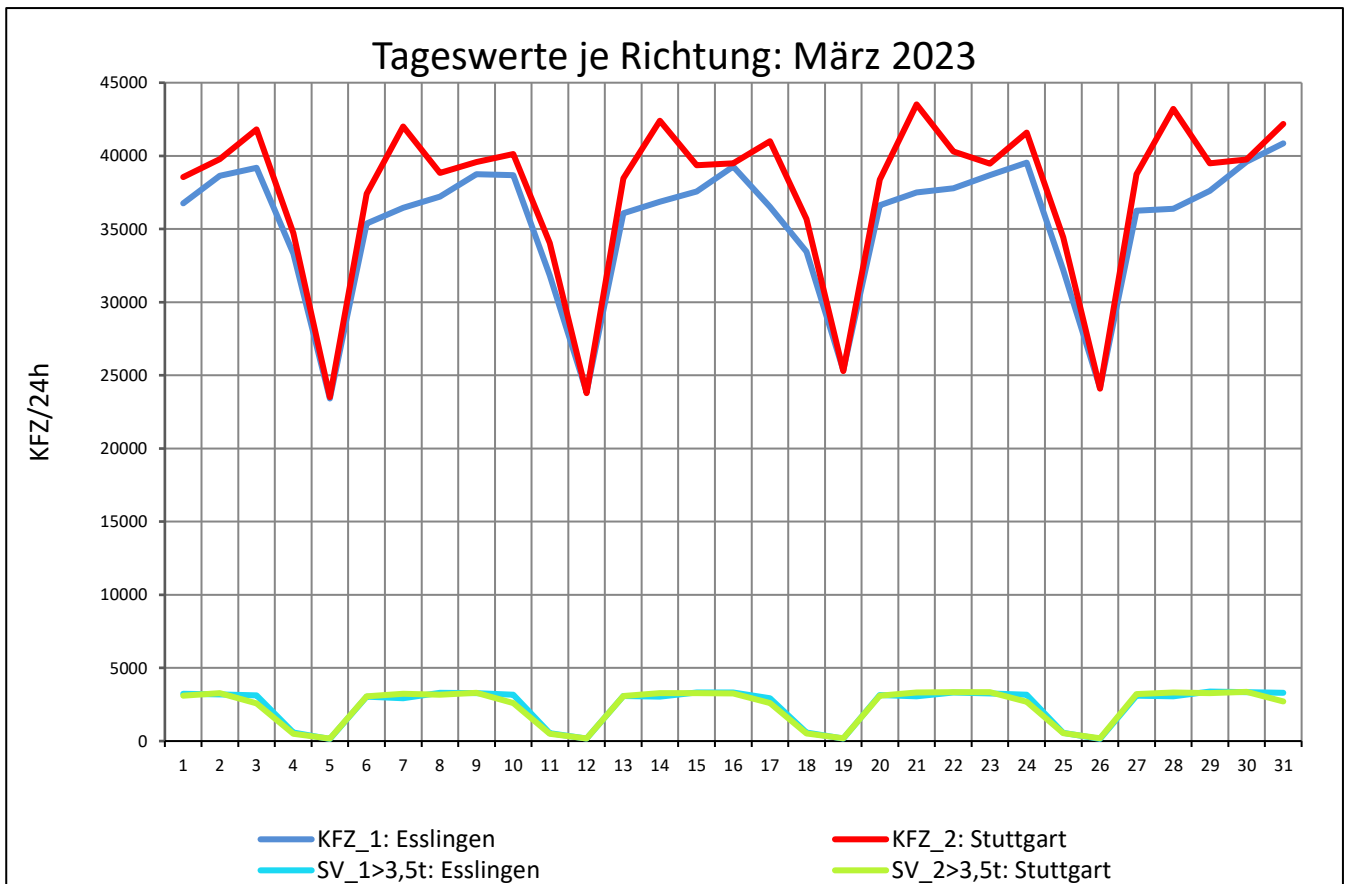
Zst.: **Stuttgart-Hedelfingen**

TK-/Zst-Nr.: 7221/1101

B 10

Richtung 1 : **Esslingen**

Richtung 2 : **Stuttgart**



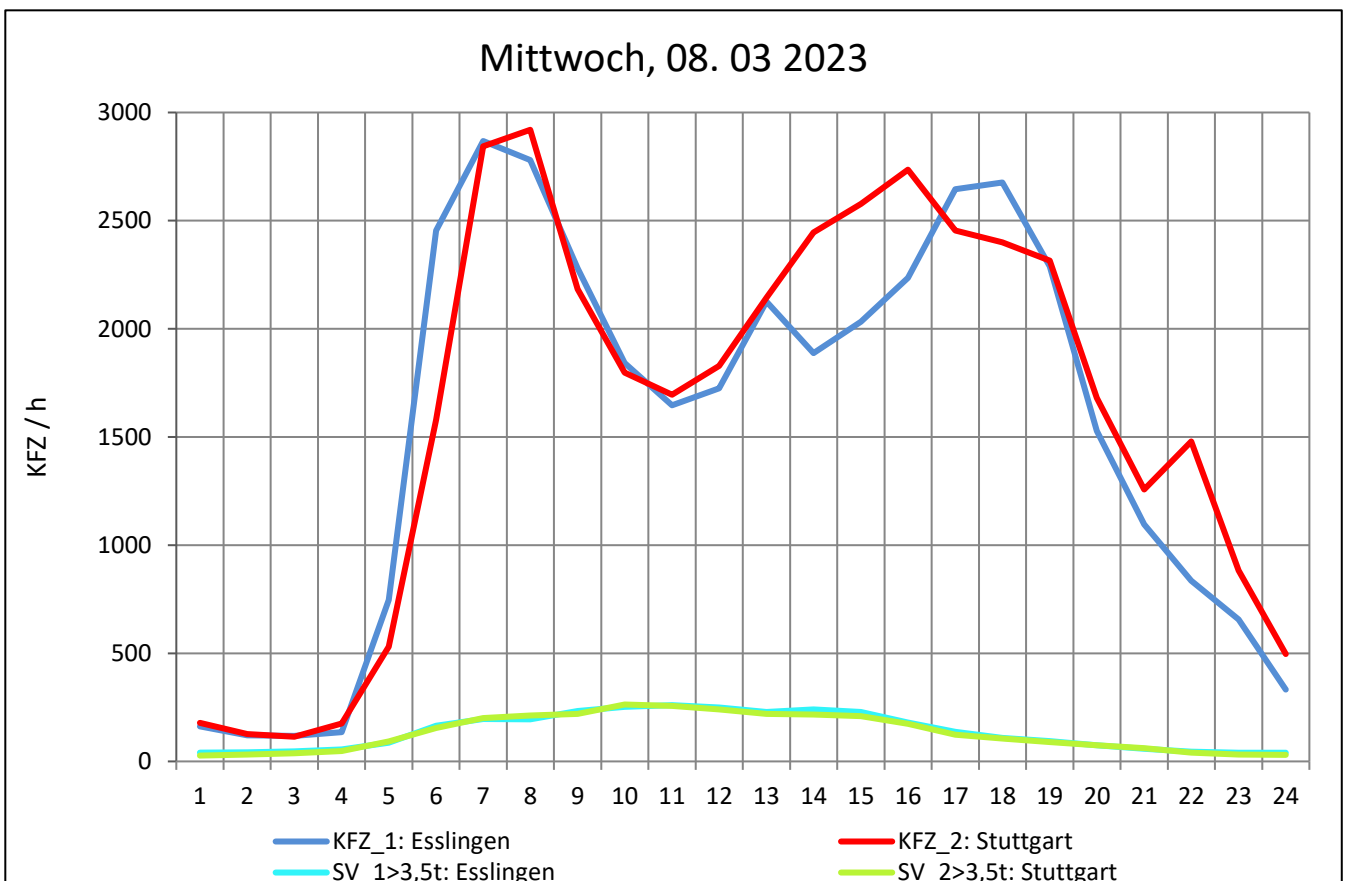
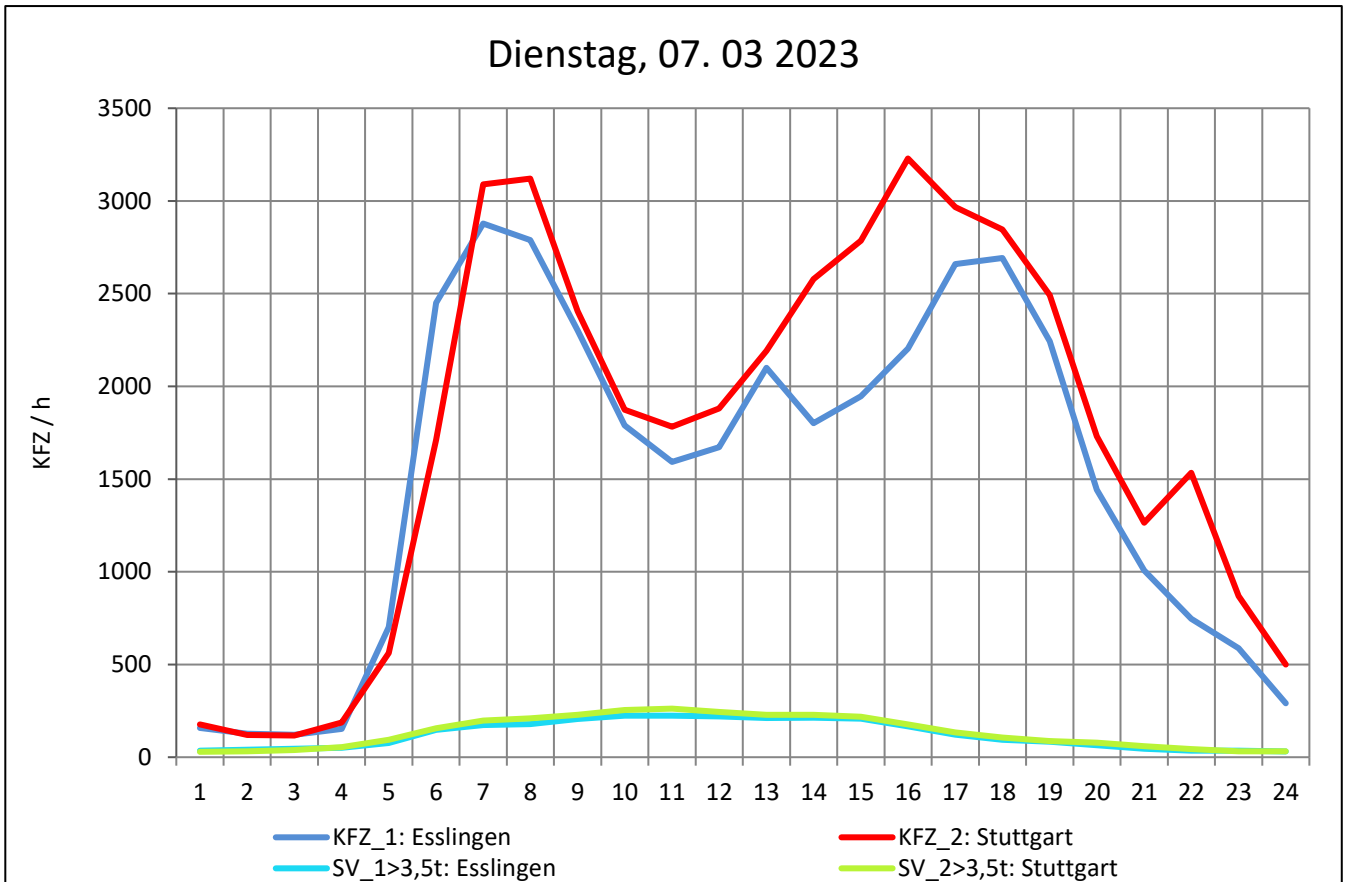
Zst.: **Stuttgart-Hedelfingen**

TK-/Zst-Nr.: 7221/1101

B 10

Richtung 1 : **Esslingen**

Richtung 2 : **Stuttgart**



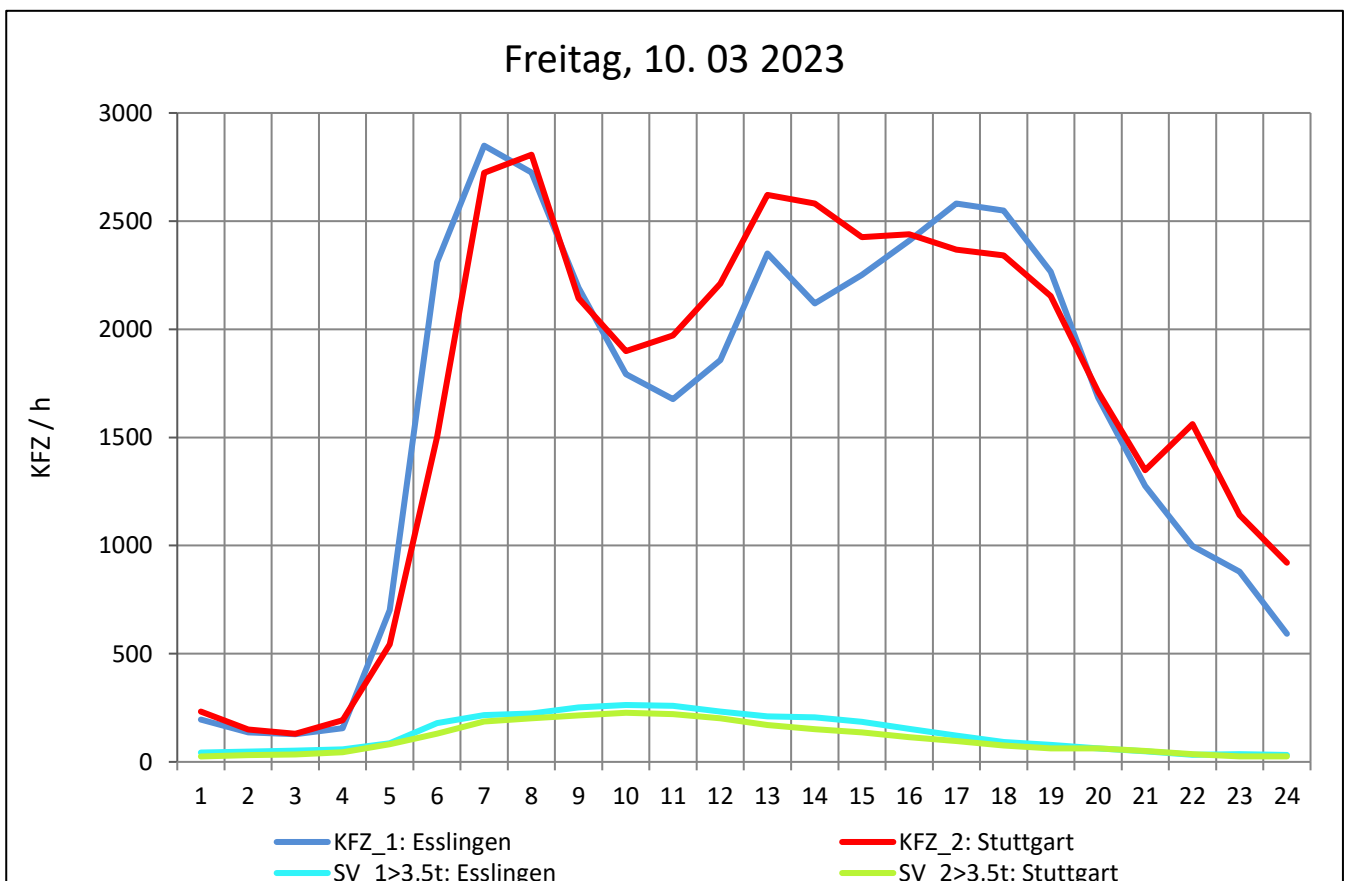
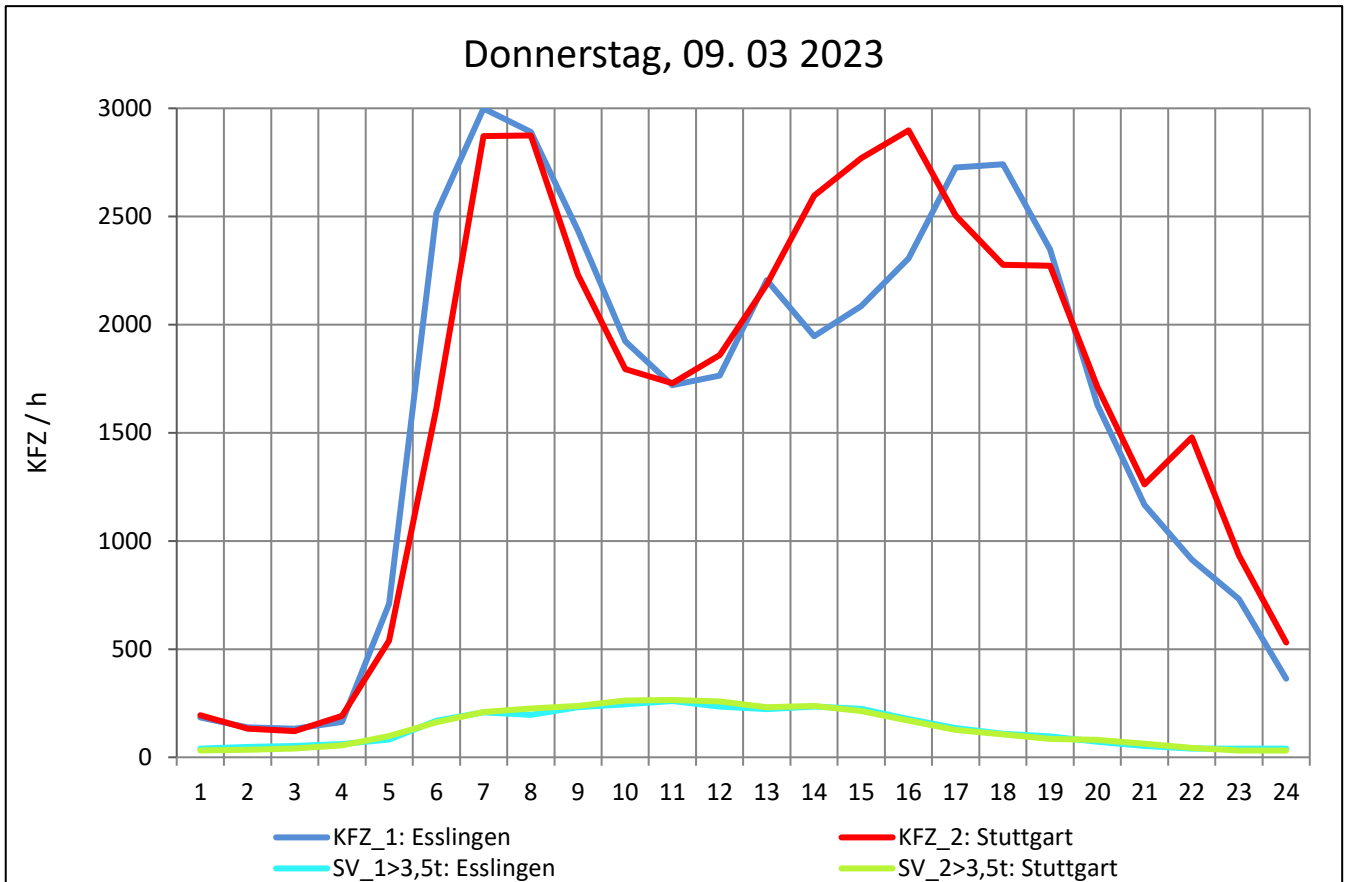
Zst.: **Stuttgart-Hedelfingen**

TK-/Zst-Nr.: 7221/1101

B 10

Richtung 1 : **Esslingen**

Richtung 2 : **Stuttgart**



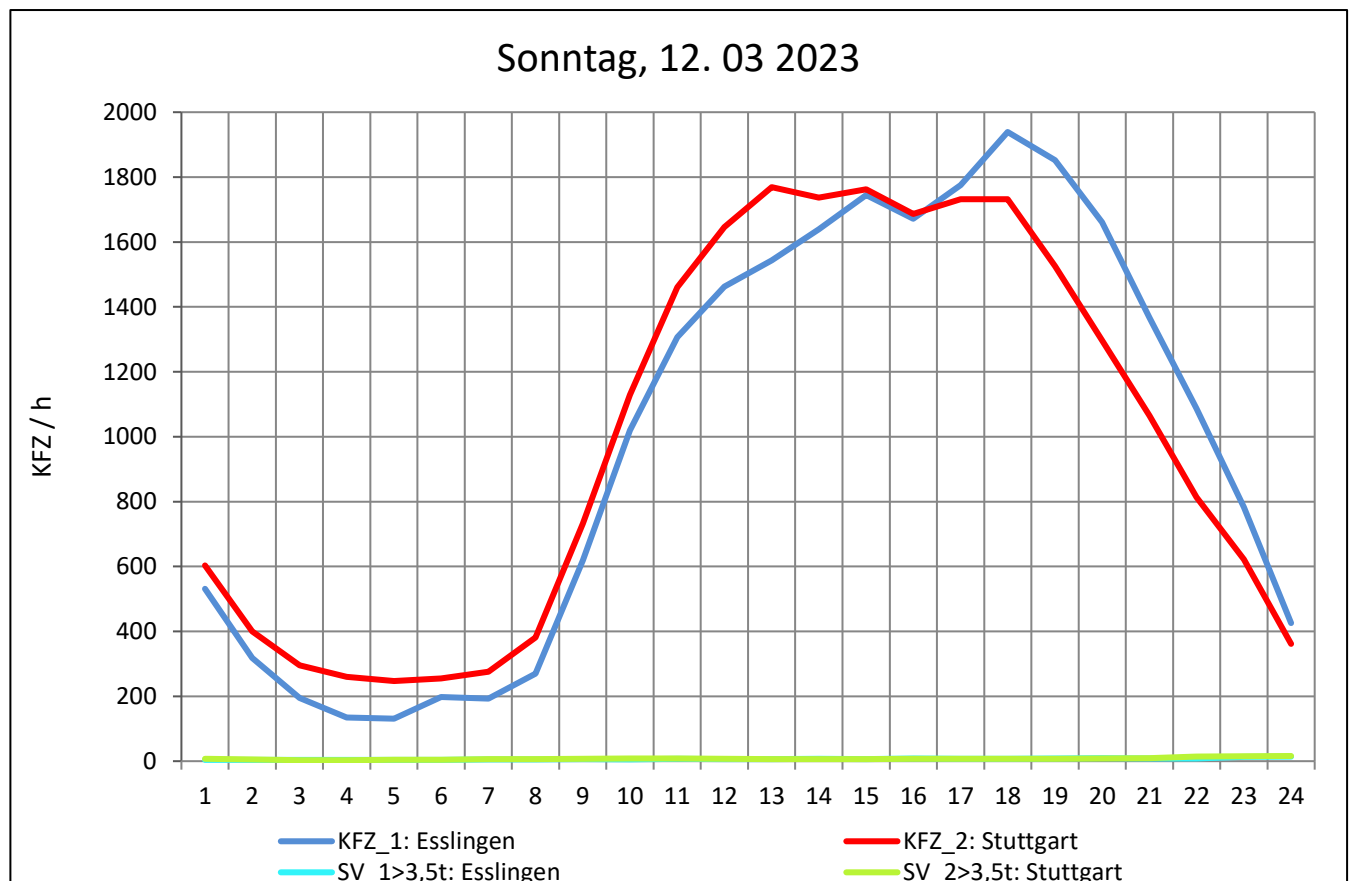
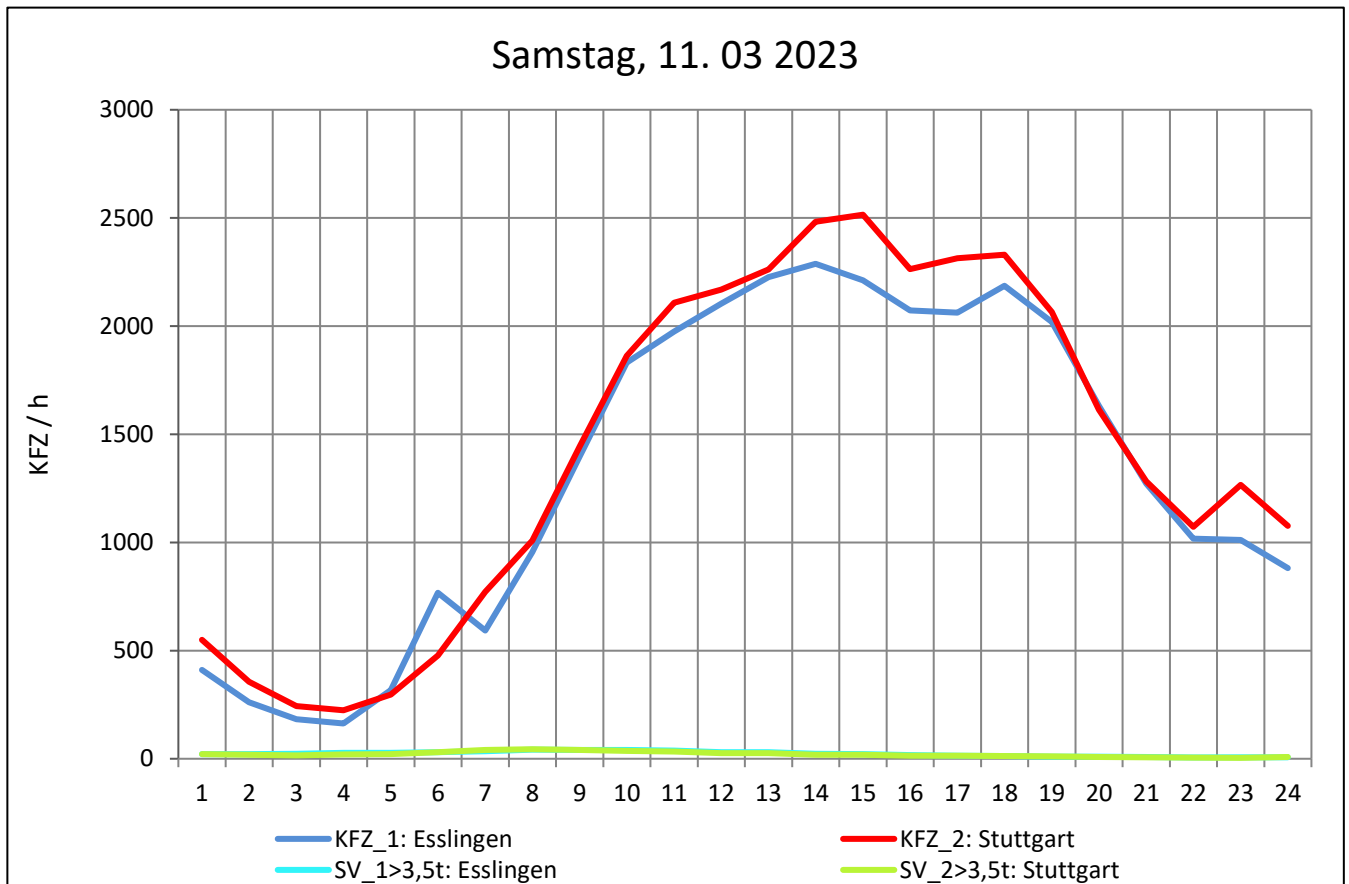
Zst.: **Stuttgart-Hedelfingen**

TK-/Zst-Nr.: 7221/1101

B 10

Richtung 1 : **Esslingen**

Richtung 2 : **Stuttgart**



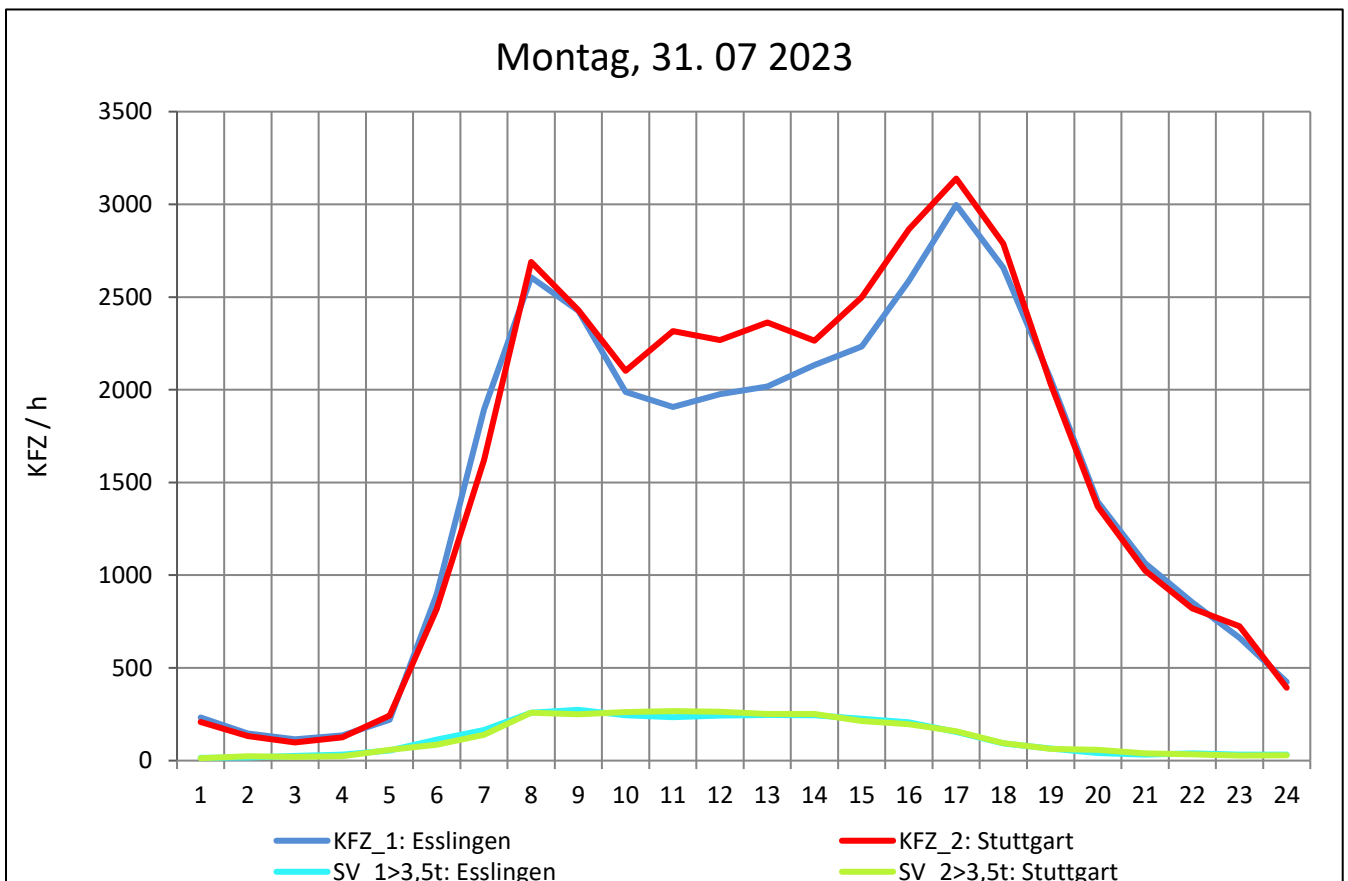
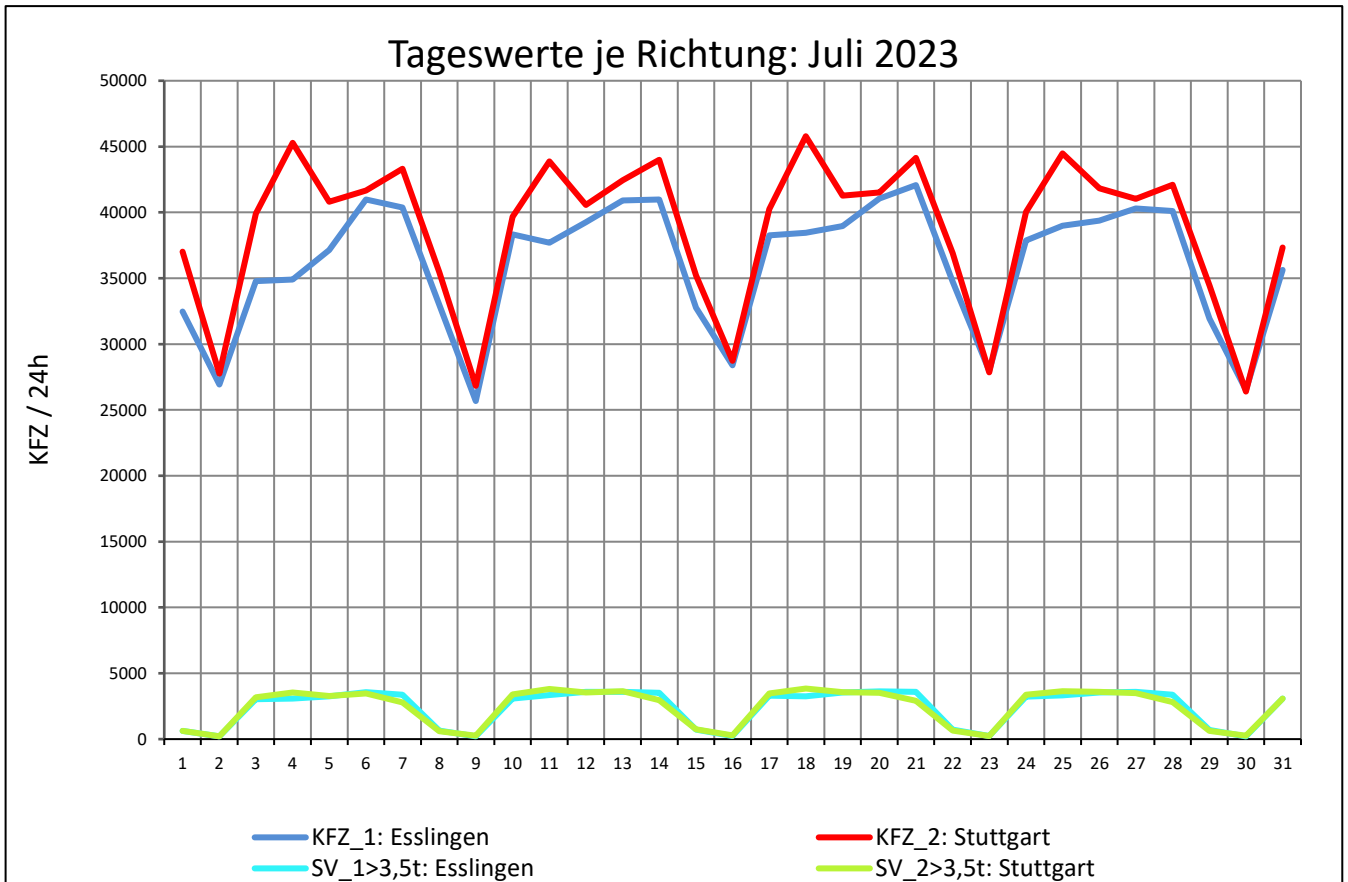
Zst.: **Stuttgart-Hedelfingen**

TK-/Zst-Nr.: 7221/1101

B 10

Richtung 1 : **Esslingen**

Richtung 2 : **Stuttgart**



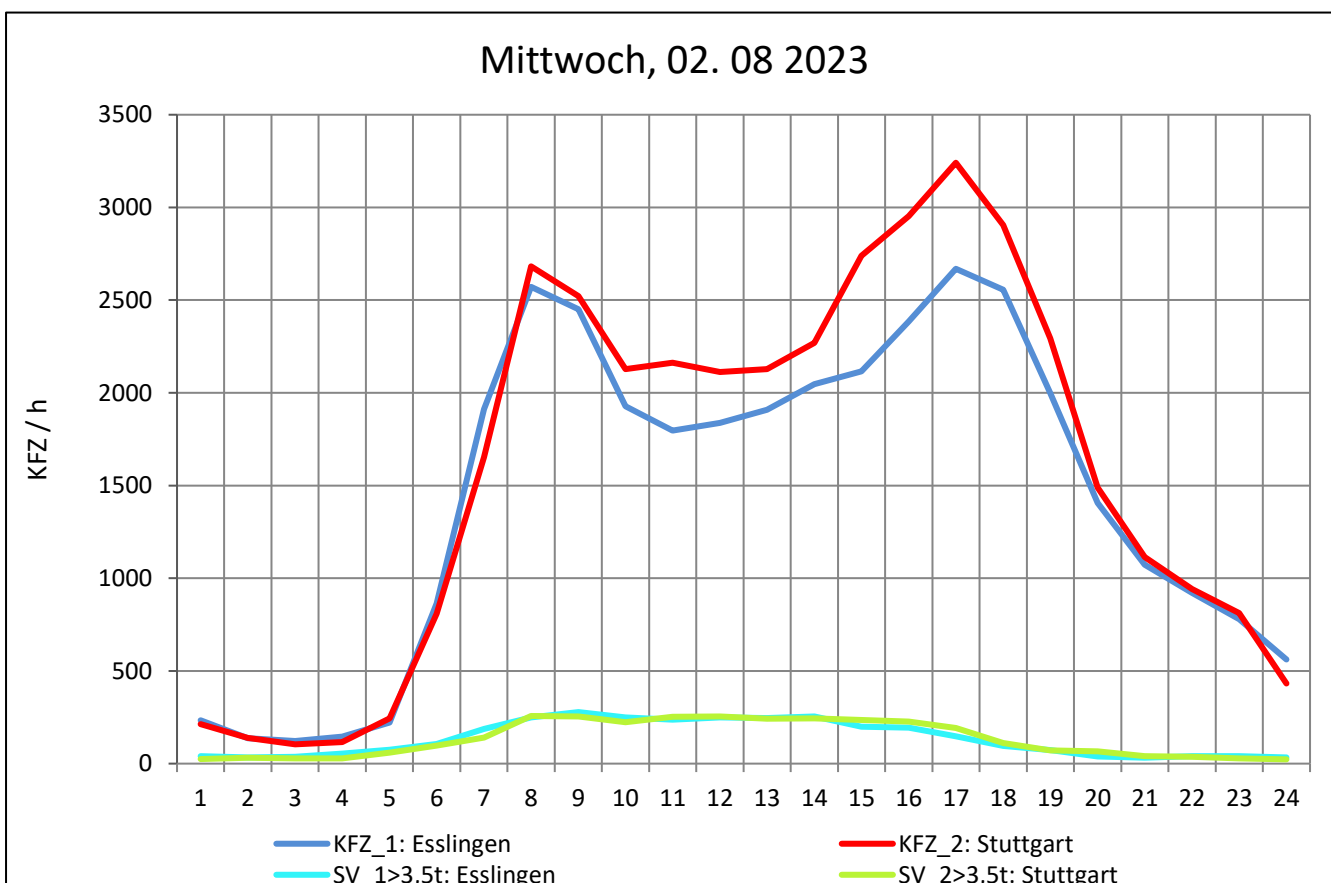
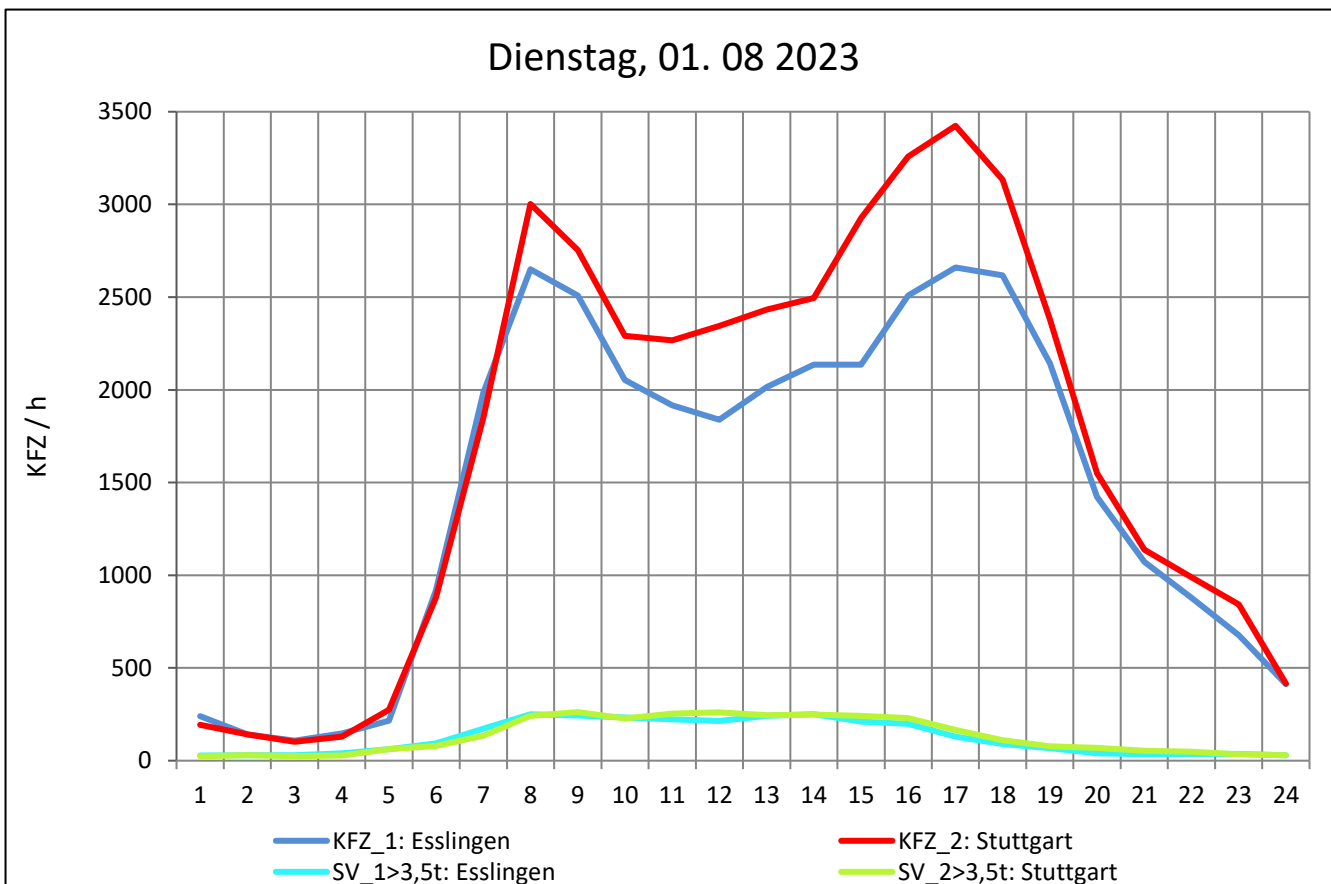
Zst.: **Stuttgart-Hedelfingen**

TK-/Zst-Nr.: 7221/1101

B 10

Richtung 1 : **Esslingen**

Richtung 2 : **Stuttgart**



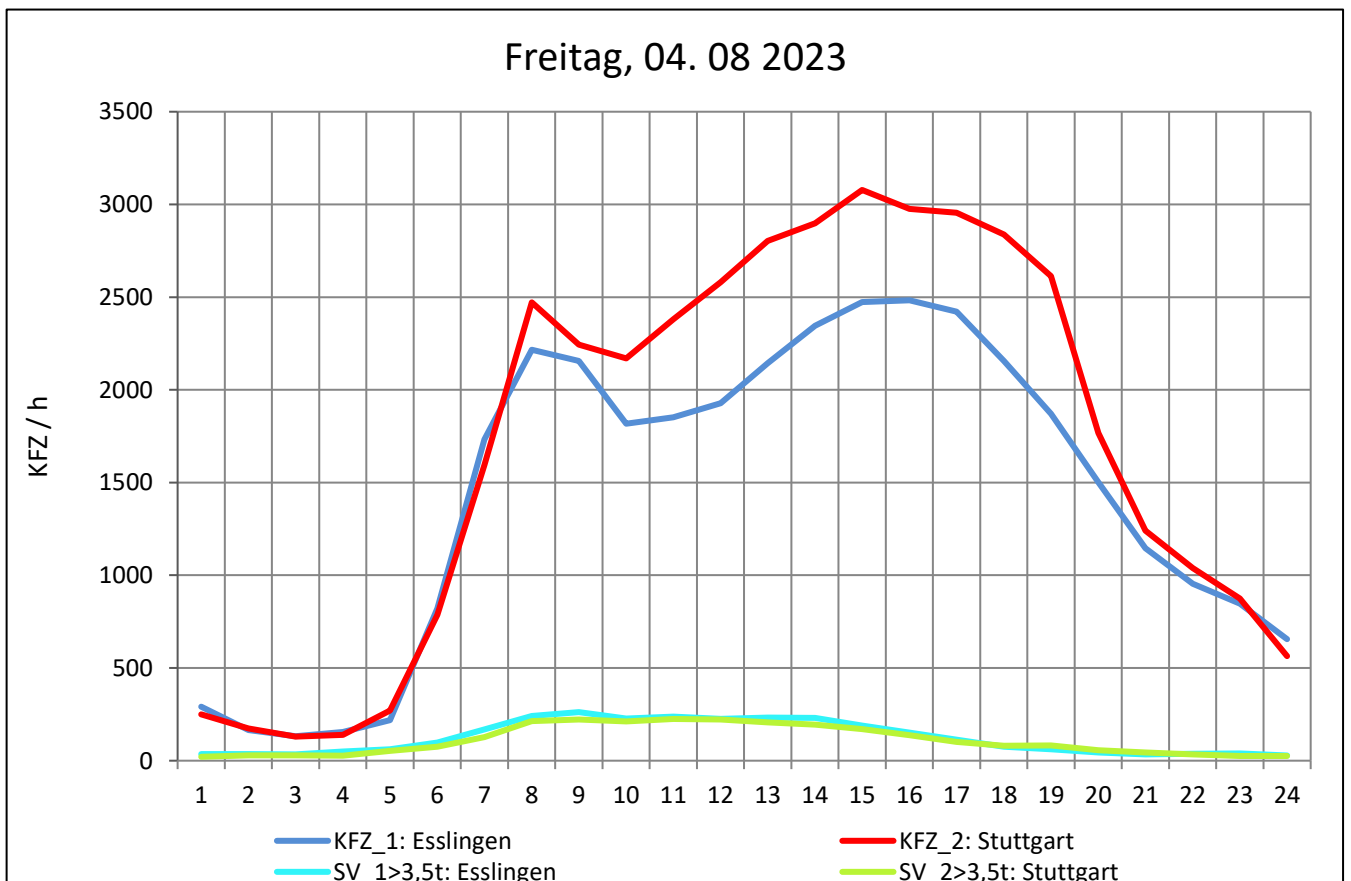
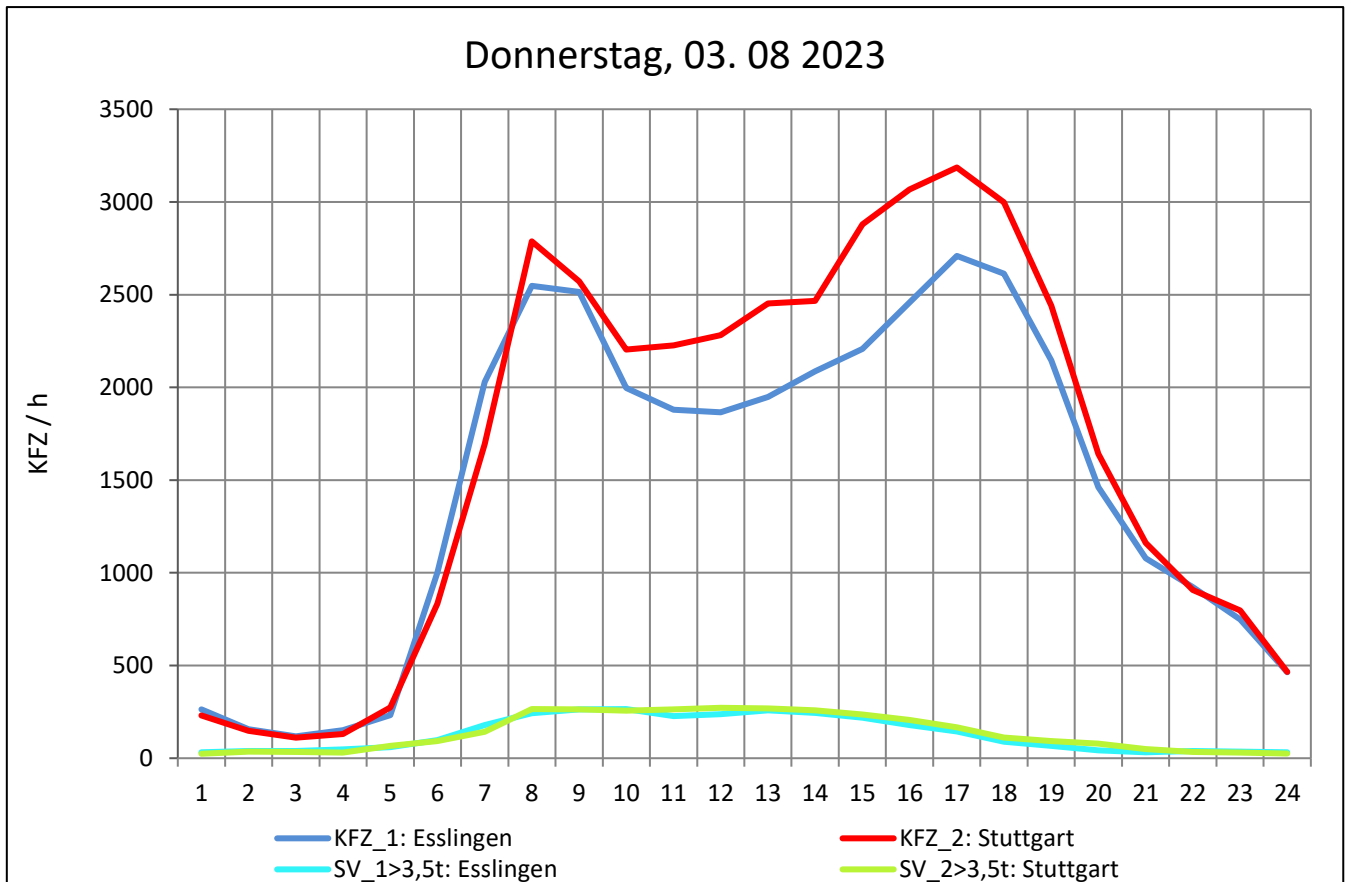
Zst.: **Stuttgart-Hedelfingen**

TK-/Zst-Nr.: 7221/1101

B 10

Richtung 1 : **Esslingen**

Richtung 2 : **Stuttgart**



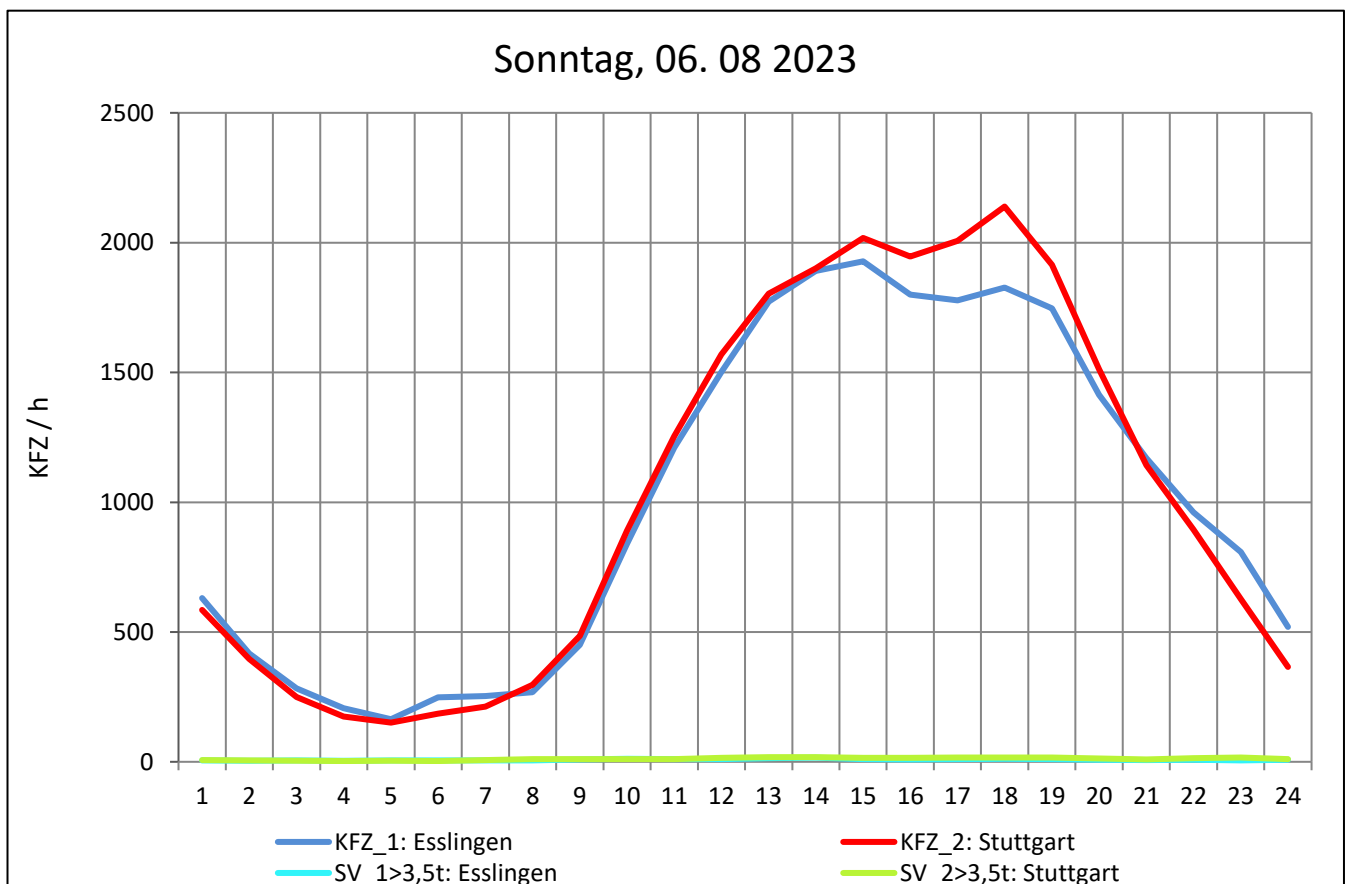
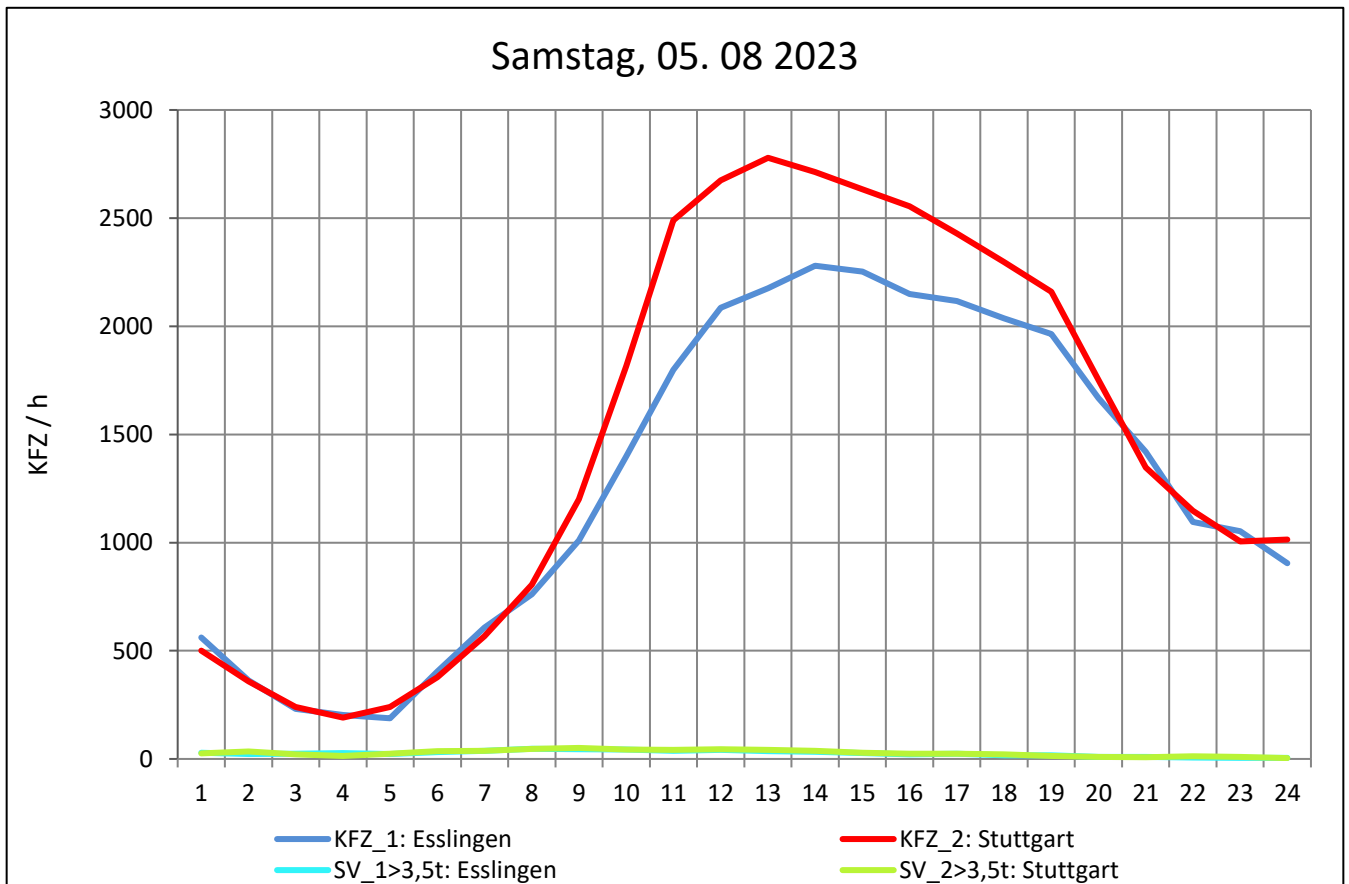
Zst.: **Stuttgart-Hedelfingen**

TK-/Zst-Nr.: 7221/1101

B 10

Richtung 1 : **Esslingen**

Richtung 2 : **Stuttgart**



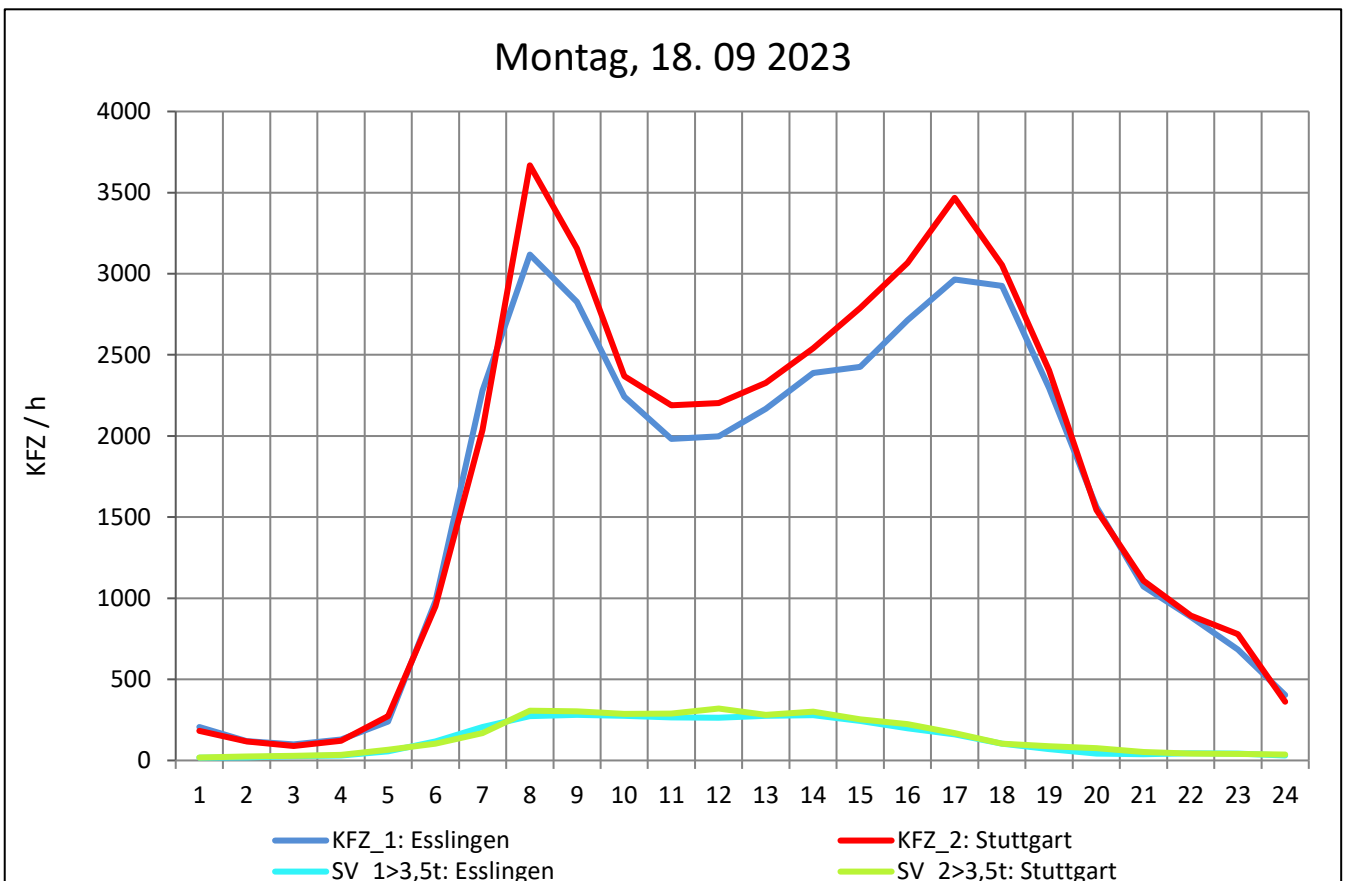
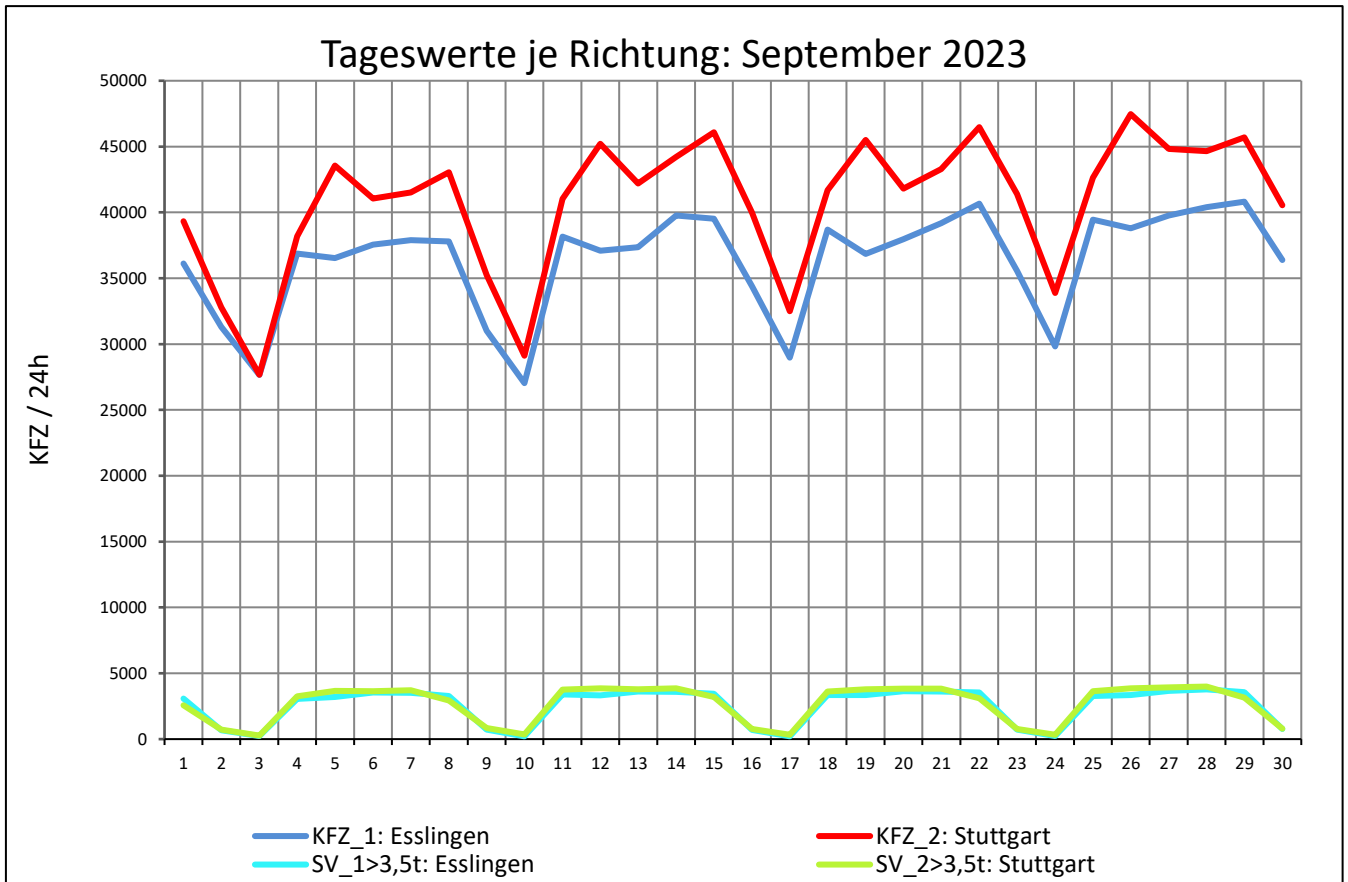
Zst.: **Stuttgart-Hedelfingen**

TK-/Zst-Nr.: 7221/1101

B 10

Richtung 1 : **Esslingen**

Richtung 2 : **Stuttgart**



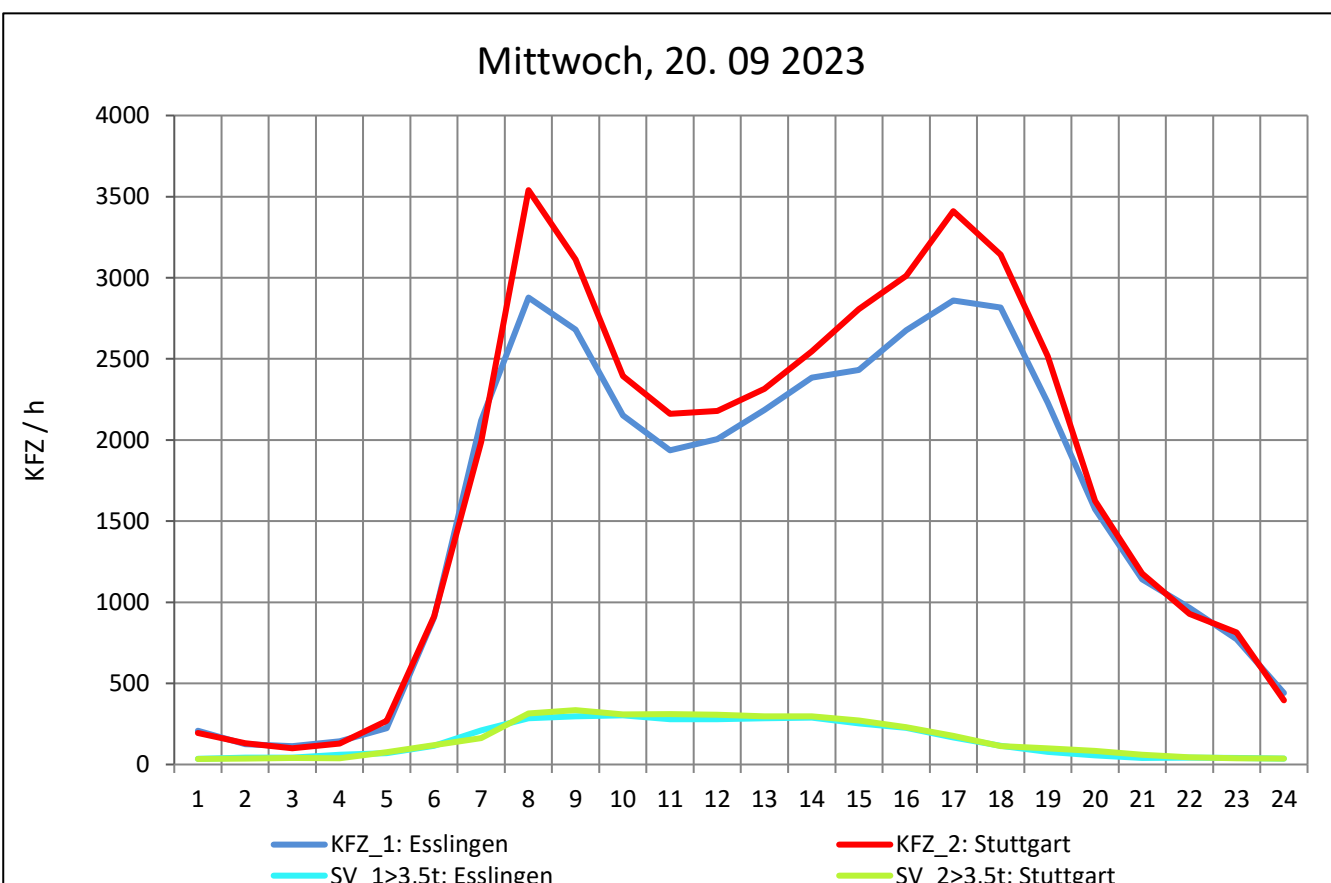
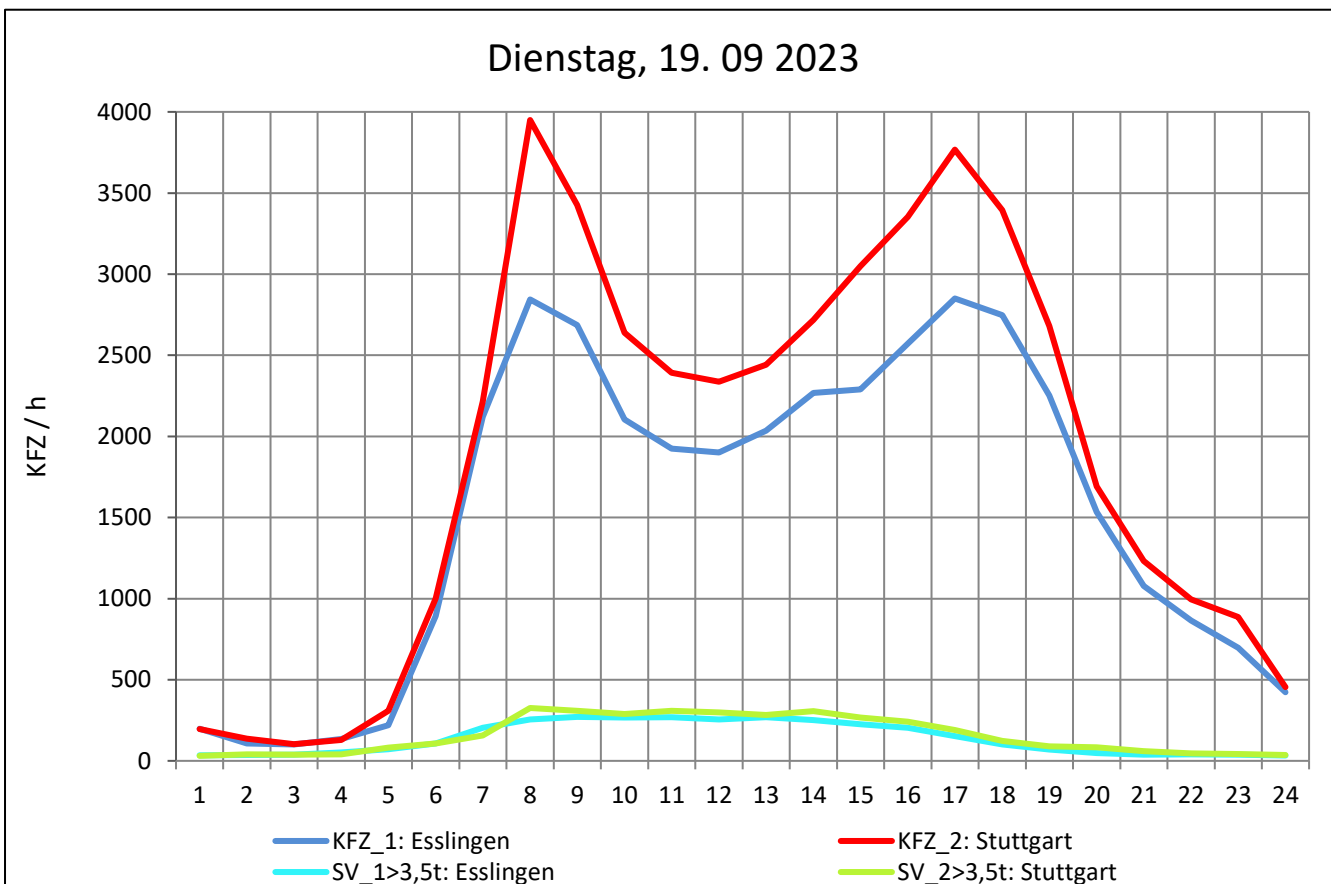
Zst.: **Stuttgart-Hedelfingen**

TK-/Zst-Nr.: 7221/1101

B 10

Richtung 1 : **Esslingen**

Richtung 2 : **Stuttgart**



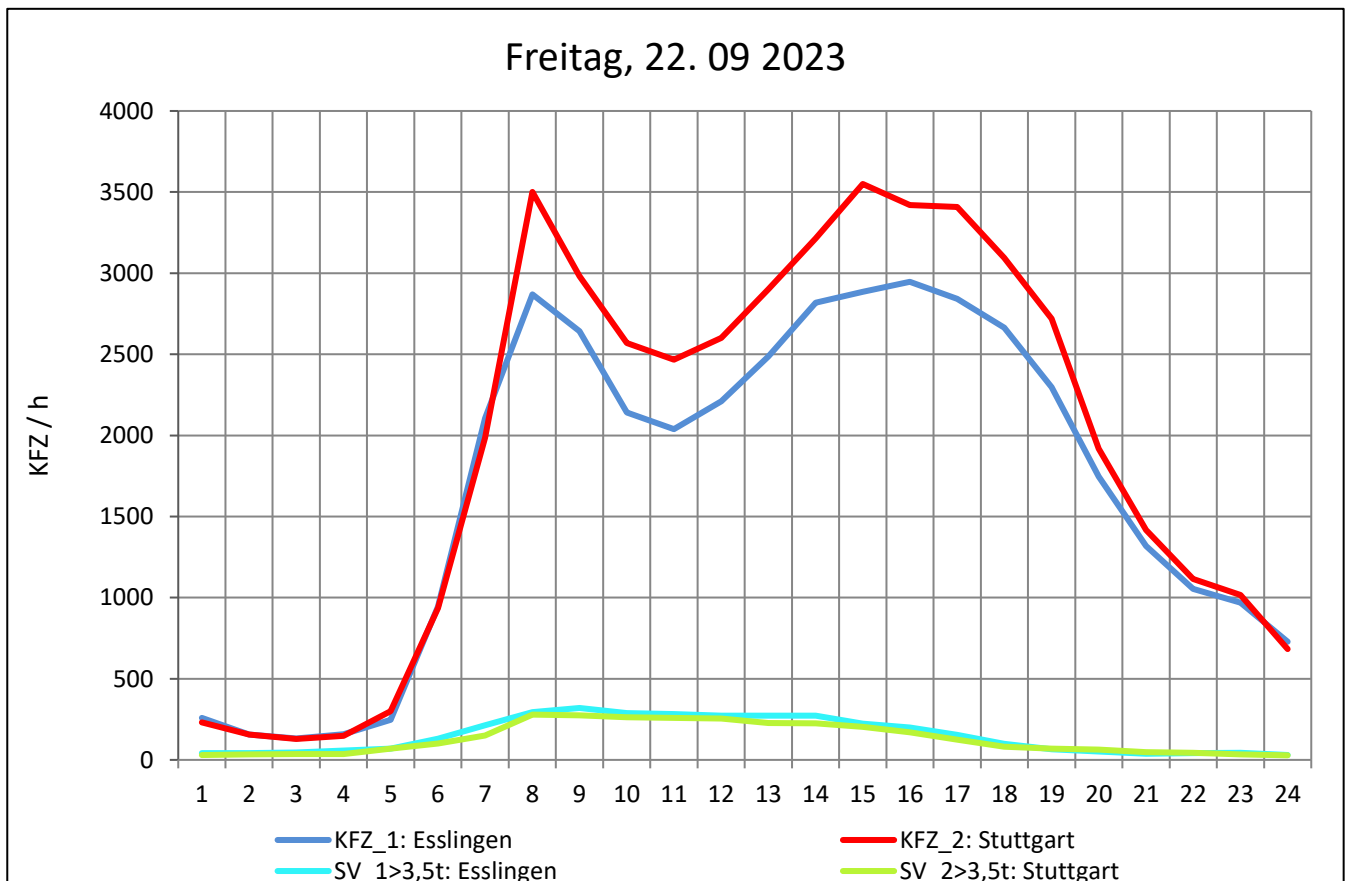
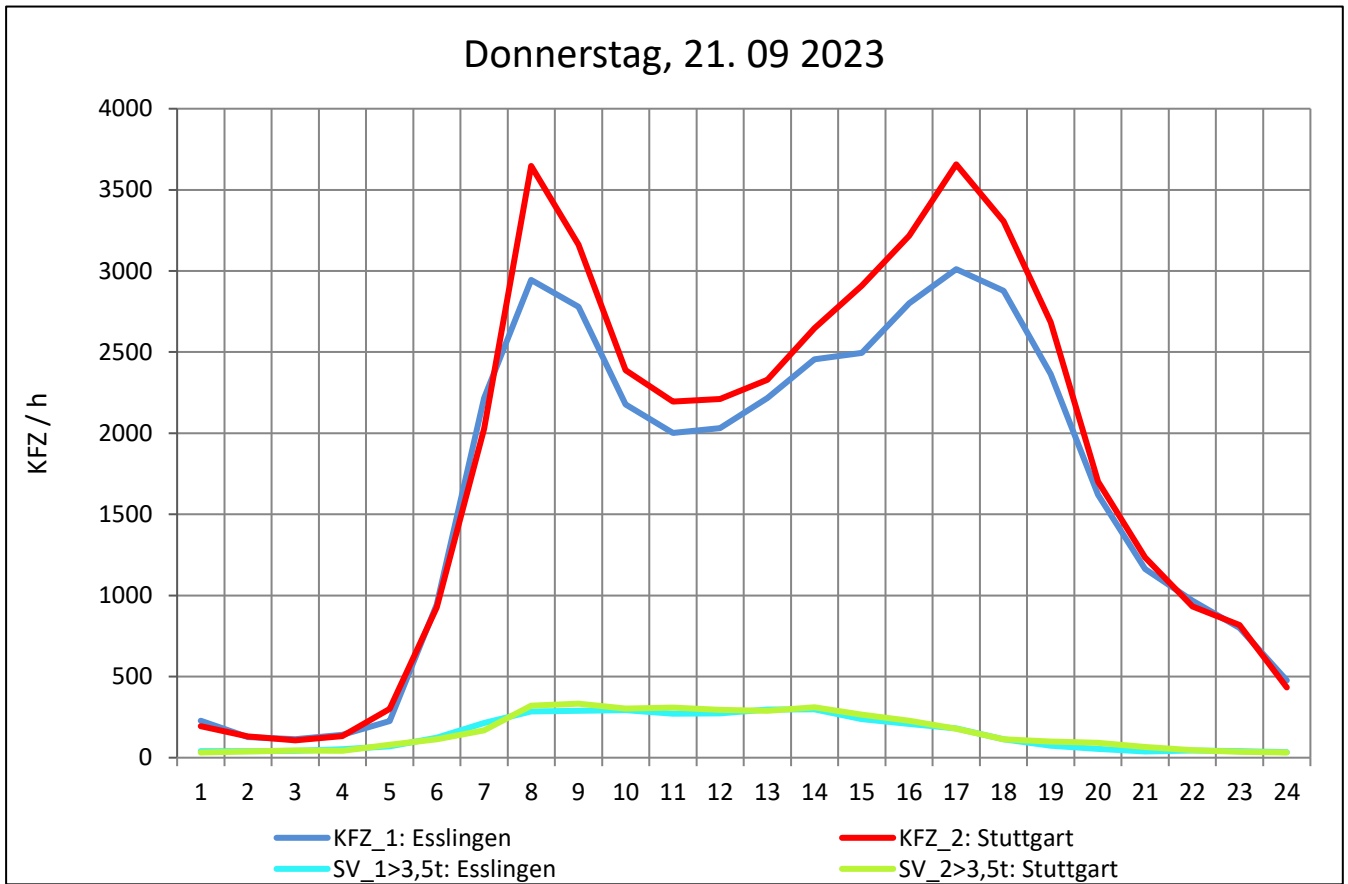
Zst.: **Stuttgart-Hedelfingen**

TK-/Zst-Nr.: 7221/1101

B 10

Richtung 1 : **Esslingen**

Richtung 2 : **Stuttgart**



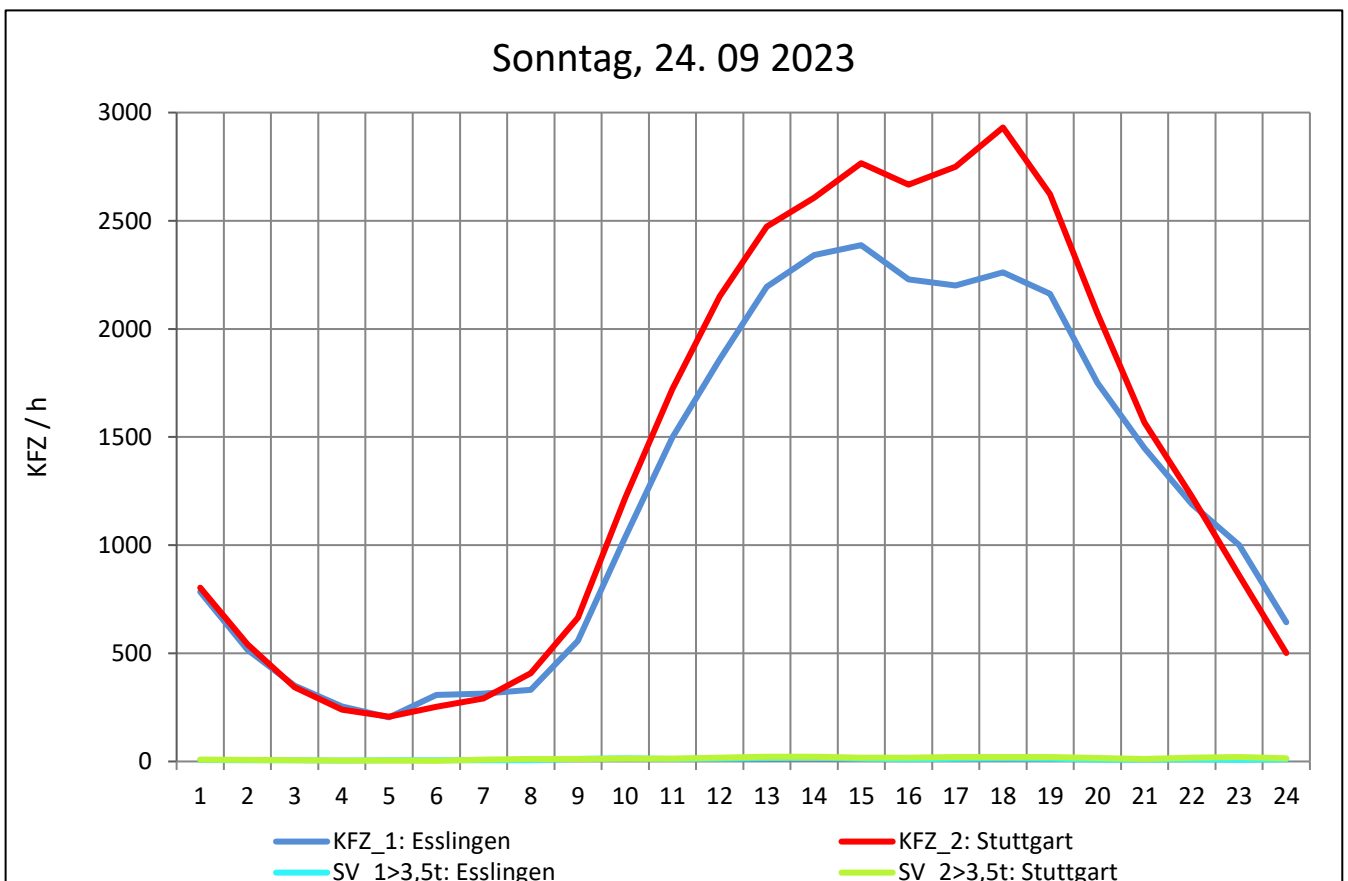
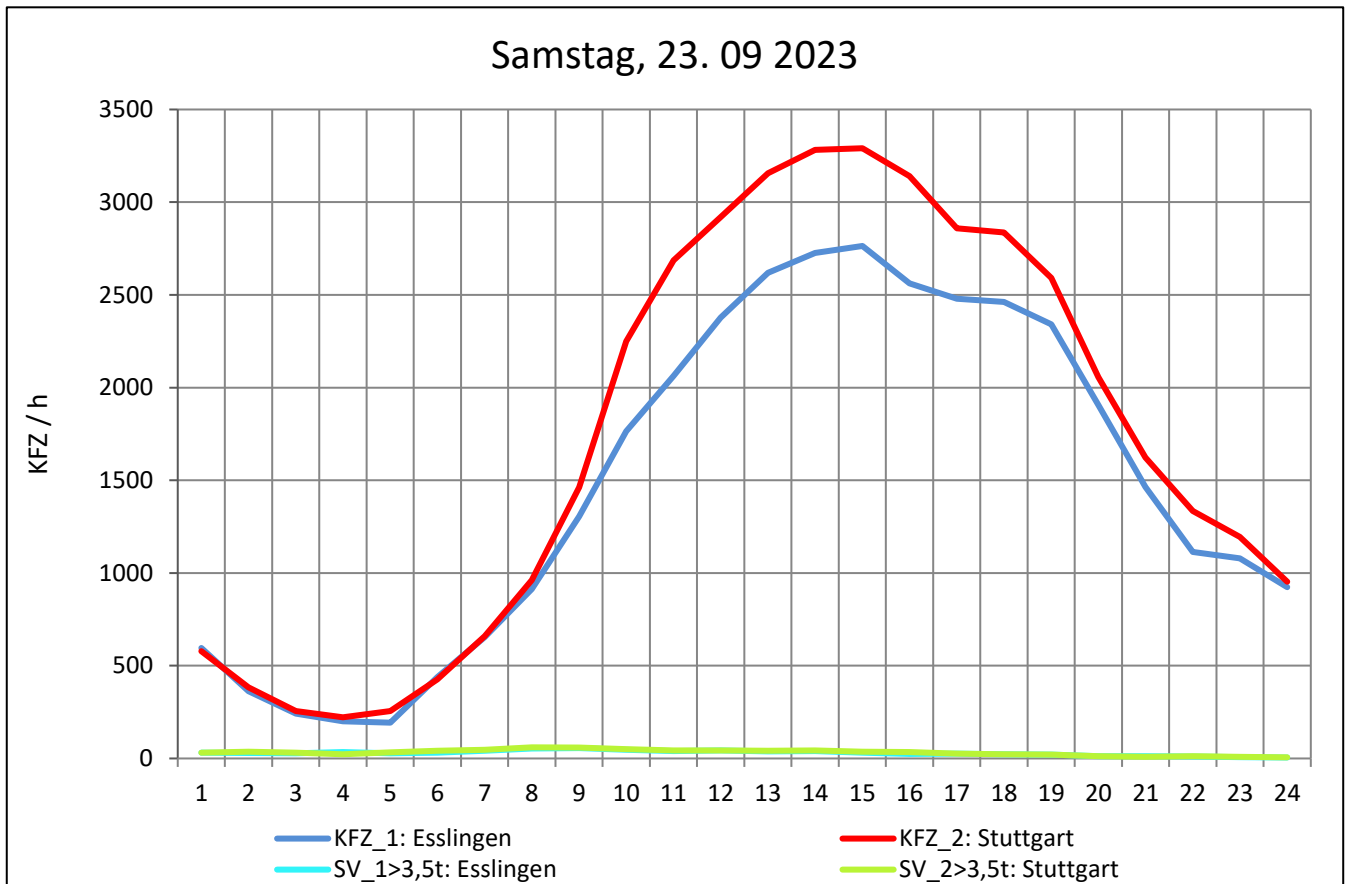
Zst.: **Stuttgart-Hedelfingen**

TK-/Zst-Nr.: 7221/1101

B 10

Richtung 1 : **Esslingen**

Richtung 2 : **Stuttgart**



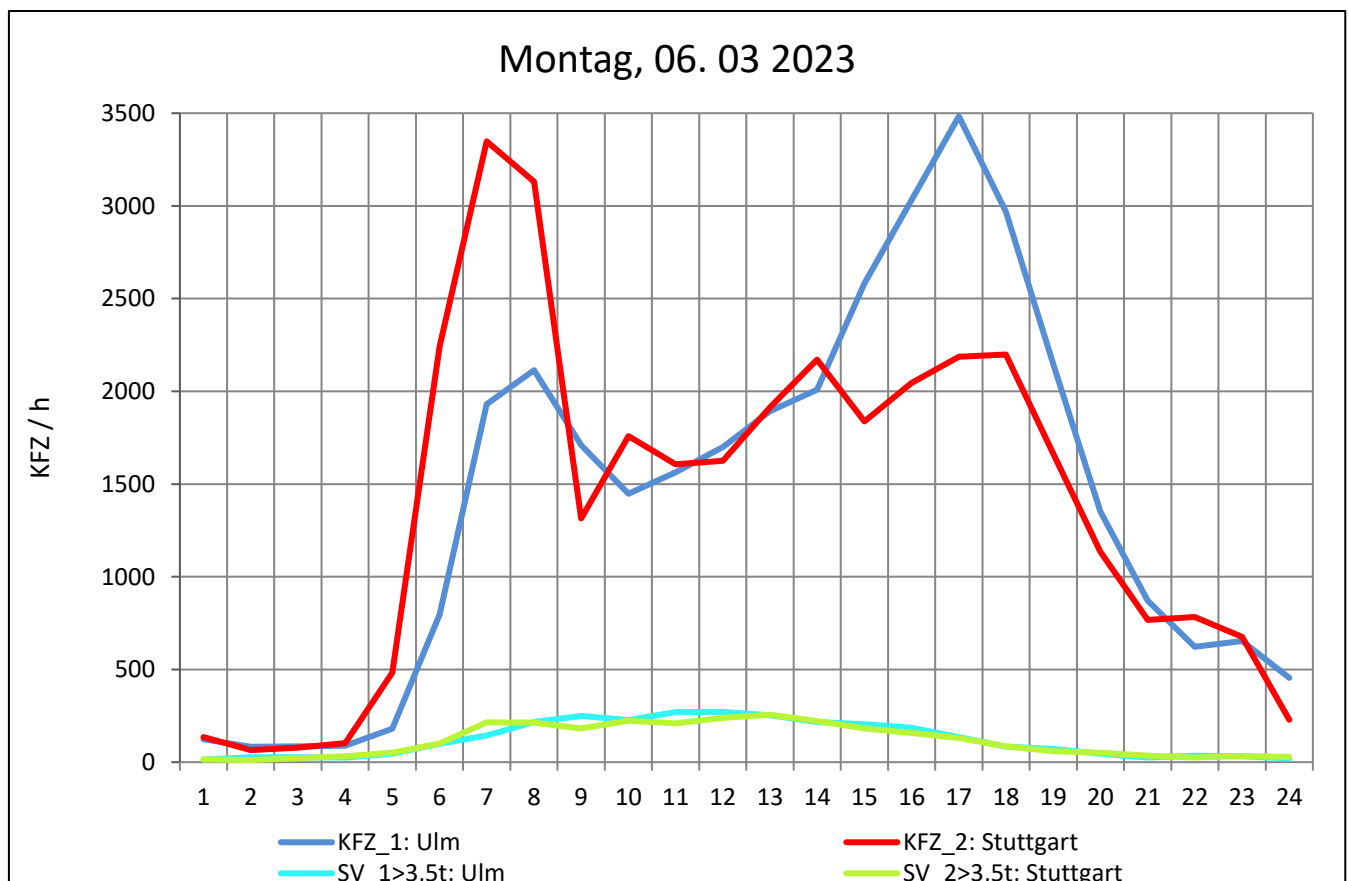
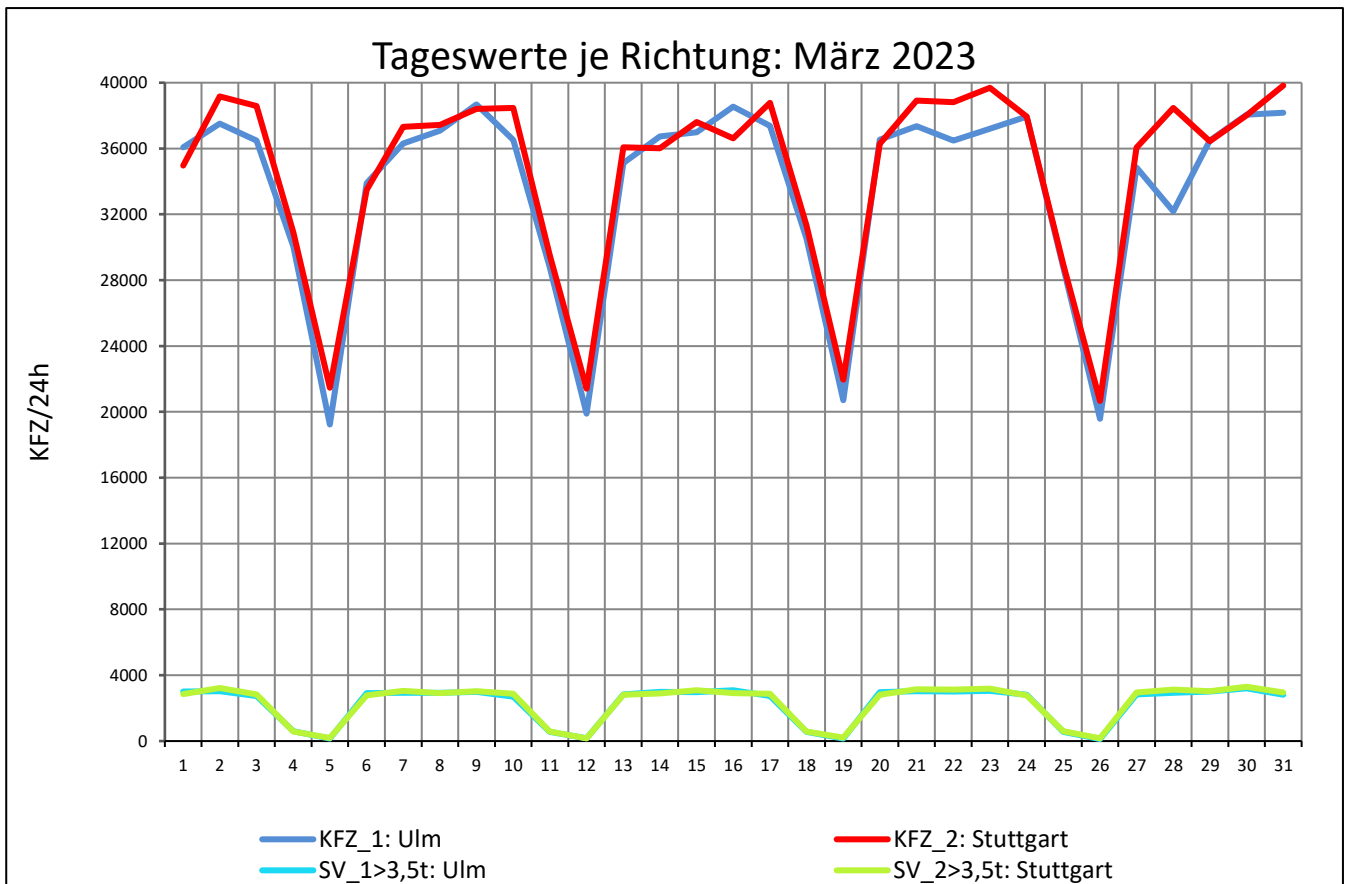
Zst.: **Plochingen**

TK-/Zst-Nr.: 7222/1100

B 10

Richtung 1 : **Ulm**

Richtung 2 : **Stuttgart**



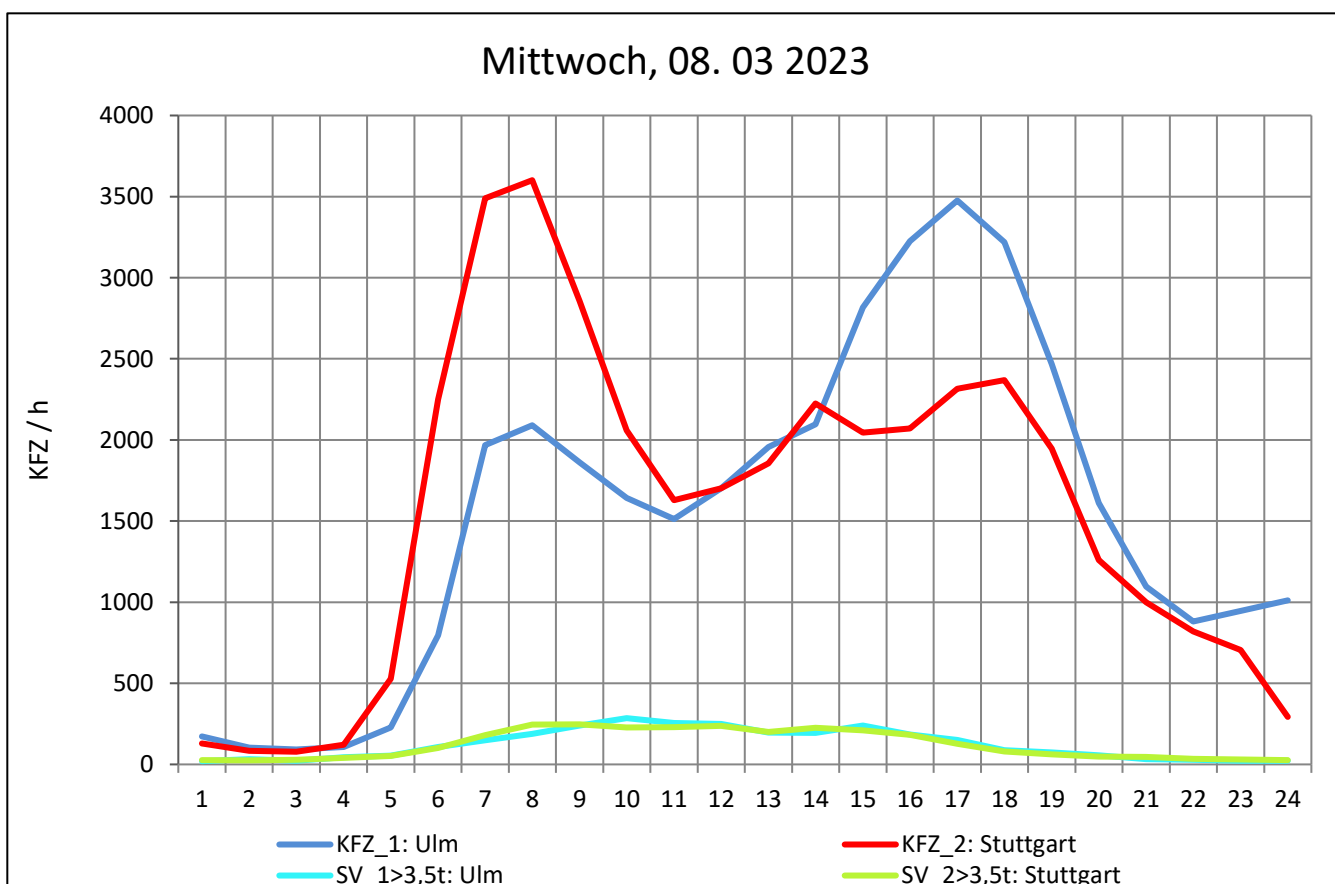
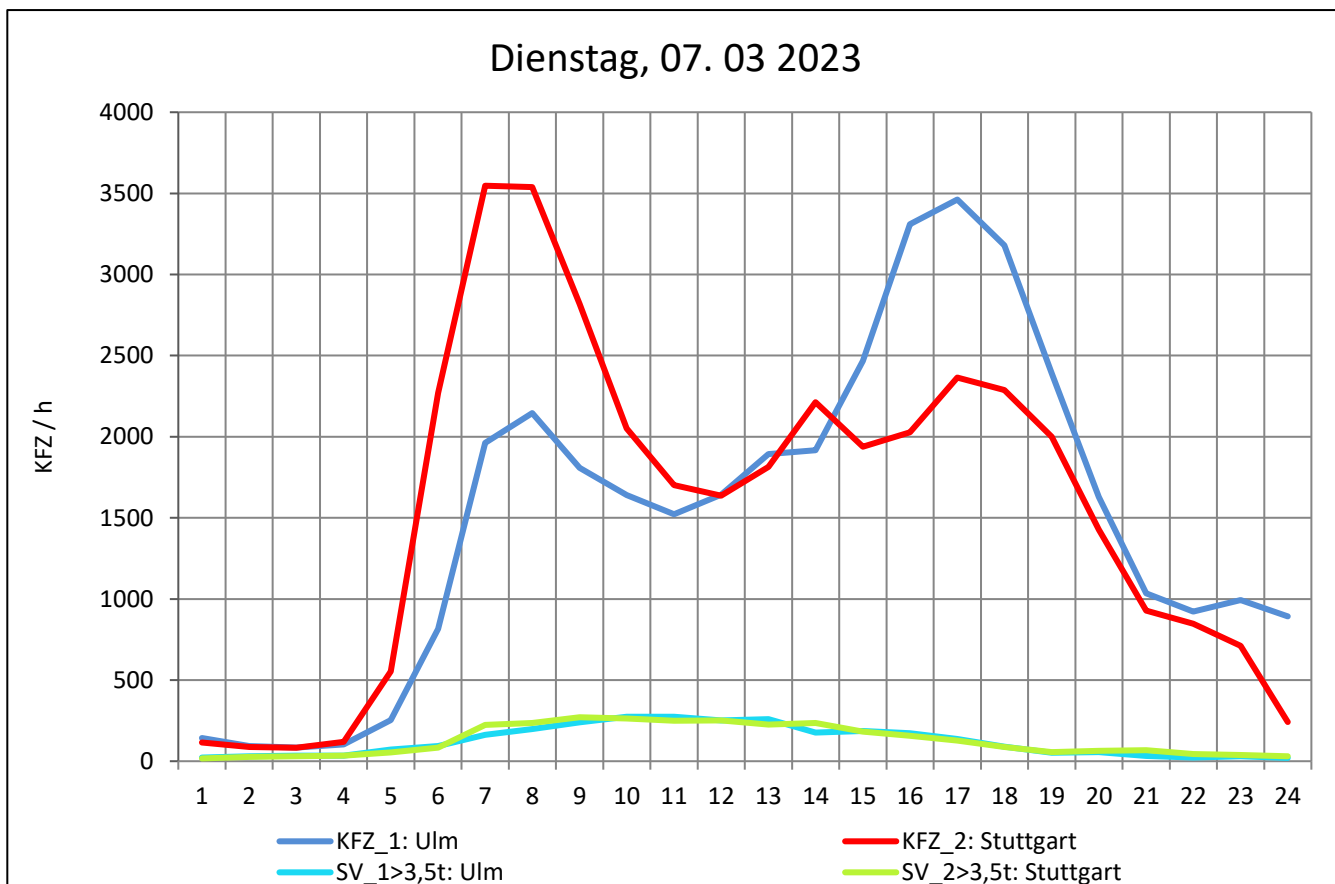
Zst.: **Plochingen**

TK-/Zst-Nr.: 7222/1100

B 10

Richtung 1 : **Ulm**

Richtung 2 : **Stuttgart**



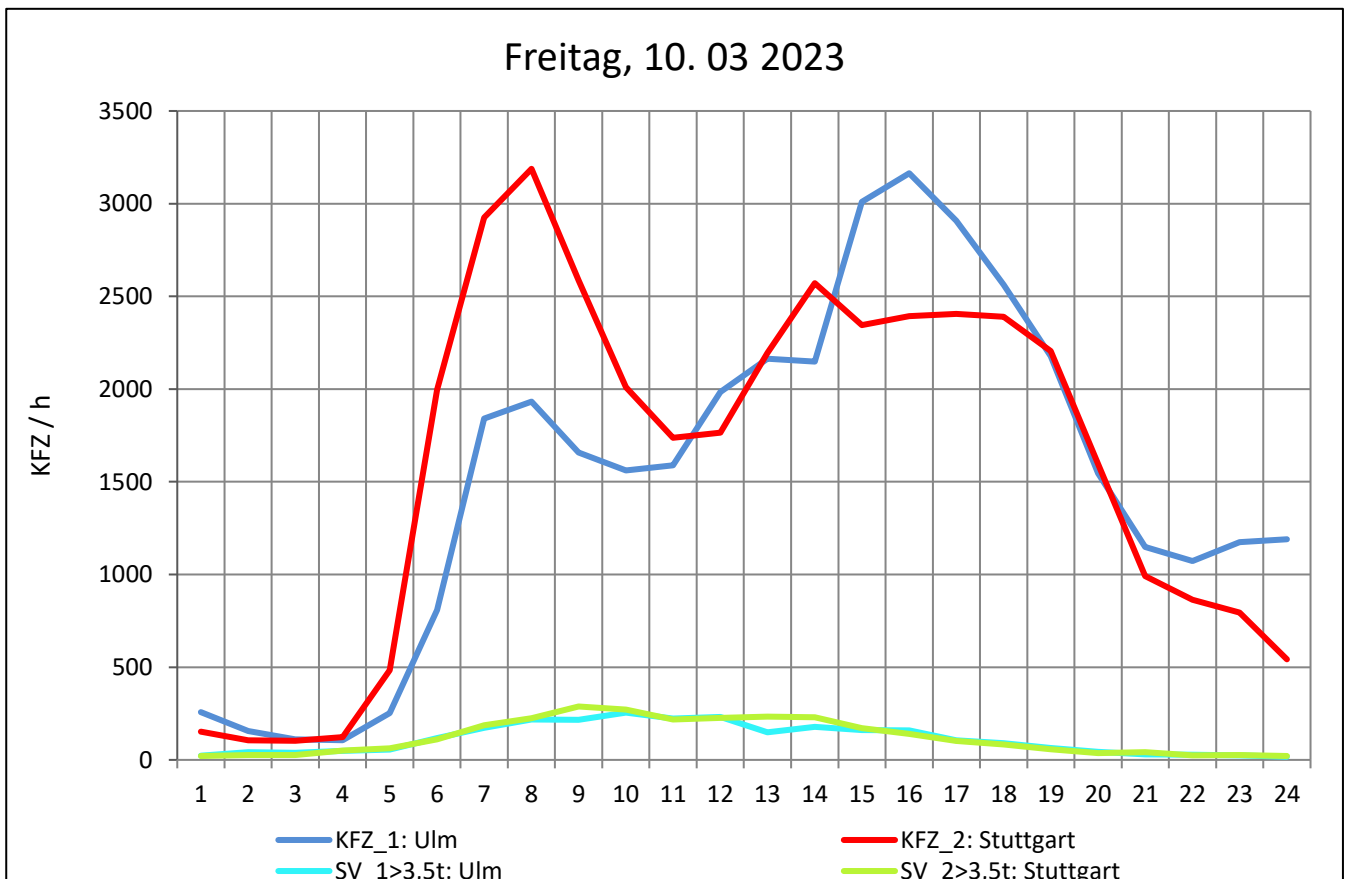
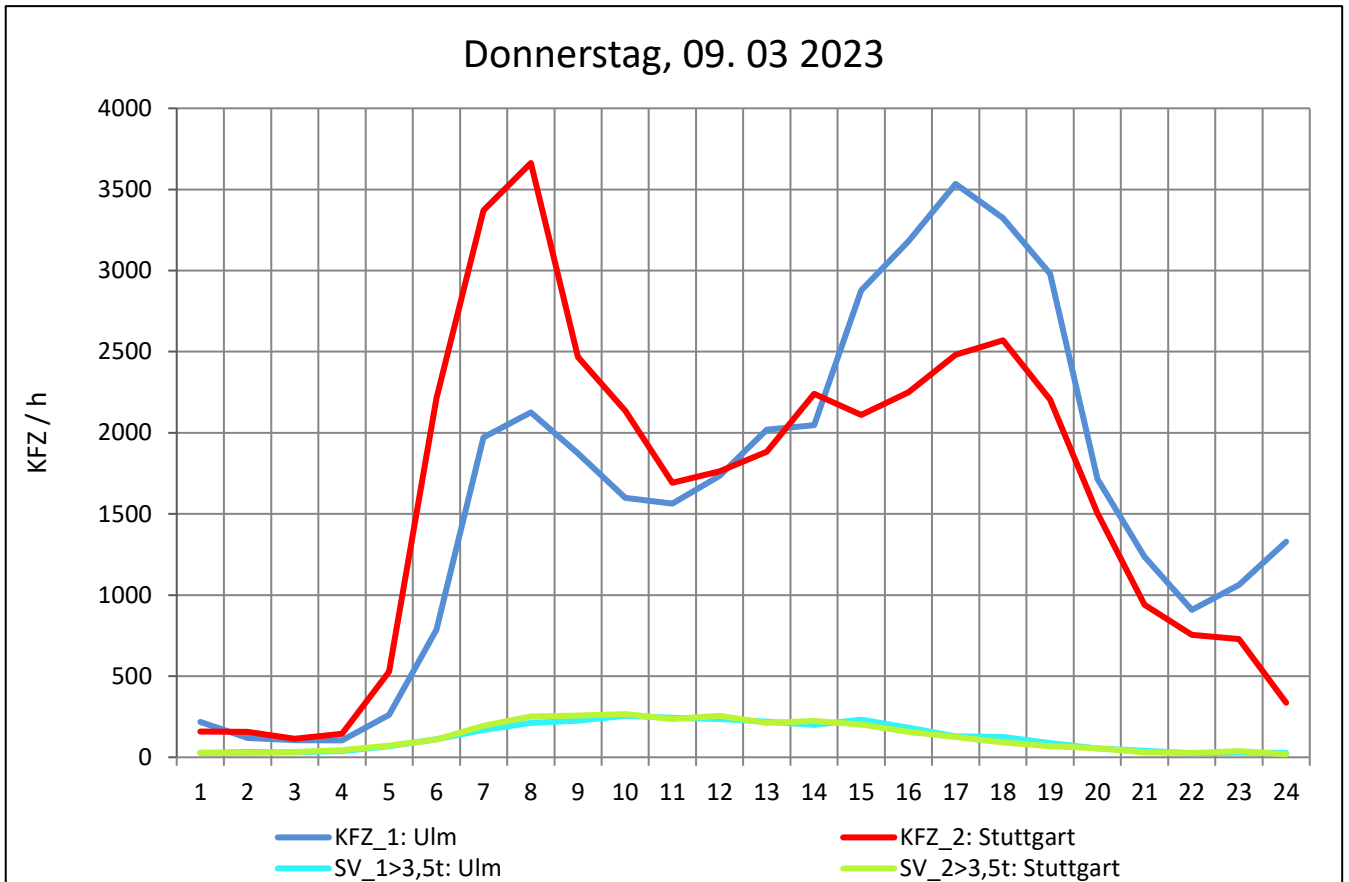
Zst.: **Plochingen**

TK-/Zst-Nr.: 7222/1100

B 10

Richtung 1 : **Ulm**

Richtung 2 : **Stuttgart**



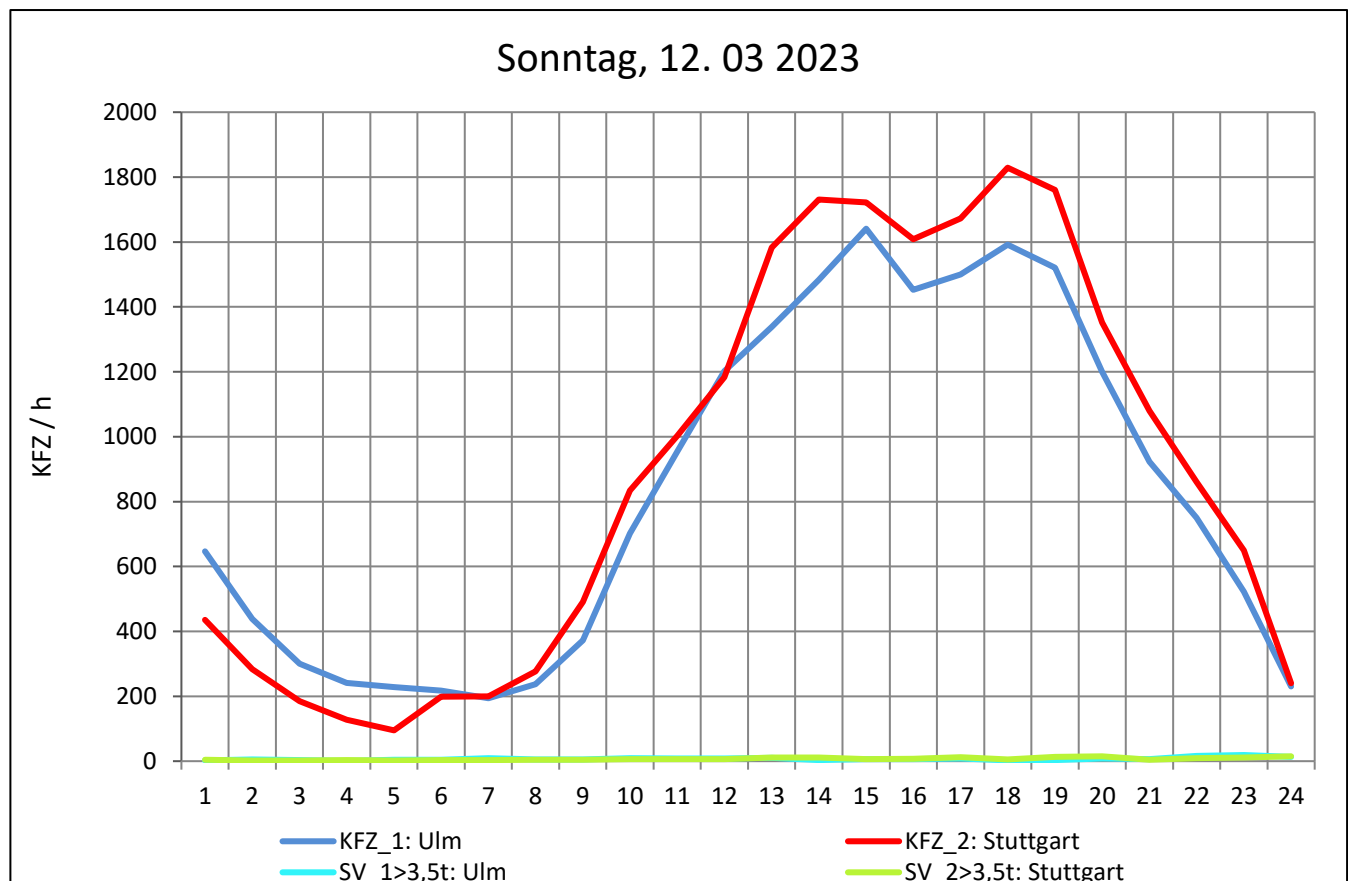
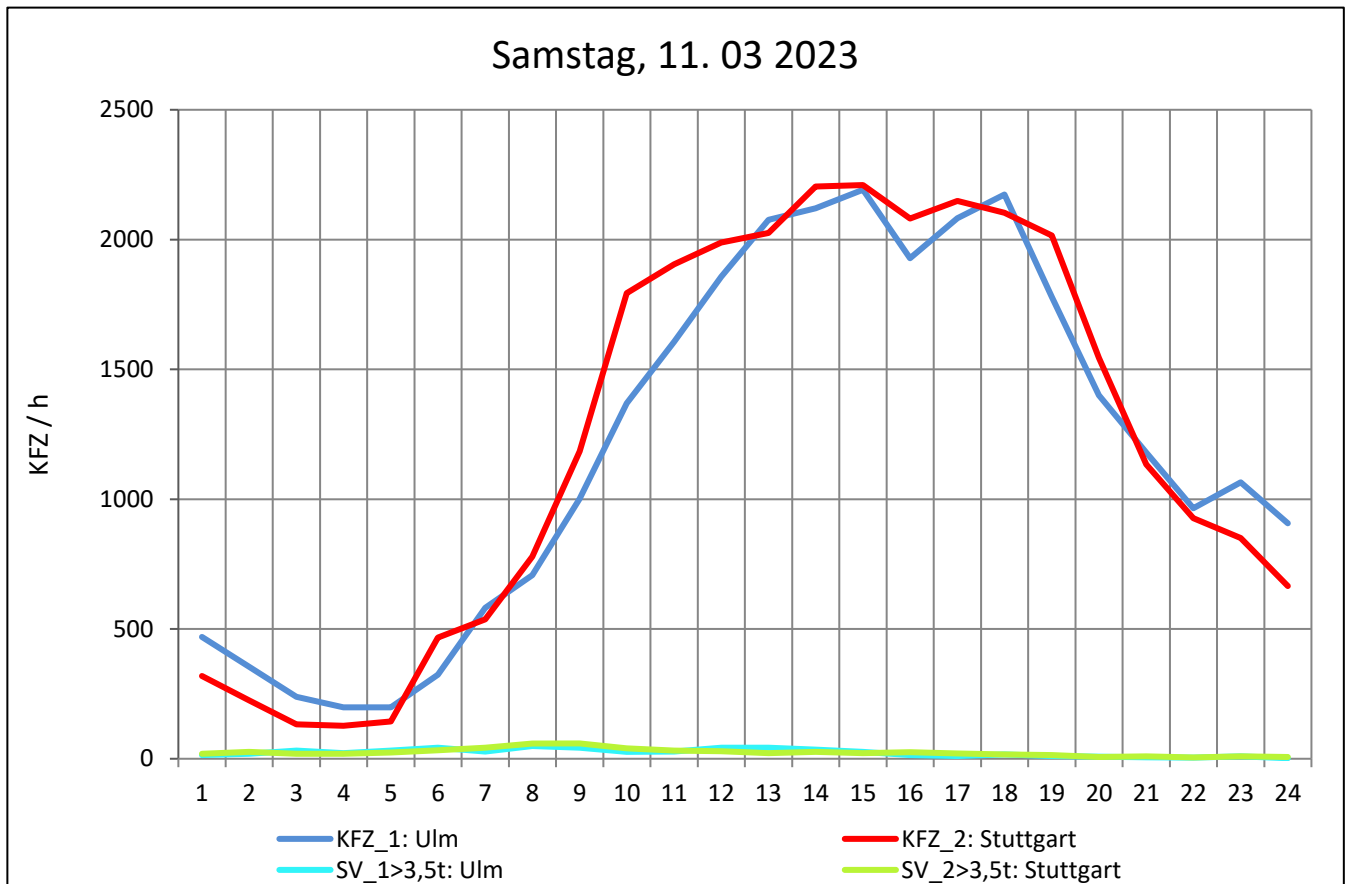
Zst.: **Plochingen**

TK-/Zst-Nr.: 7222/1100

B 10

Richtung 1 : **Ulm**

Richtung 2 : **Stuttgart**



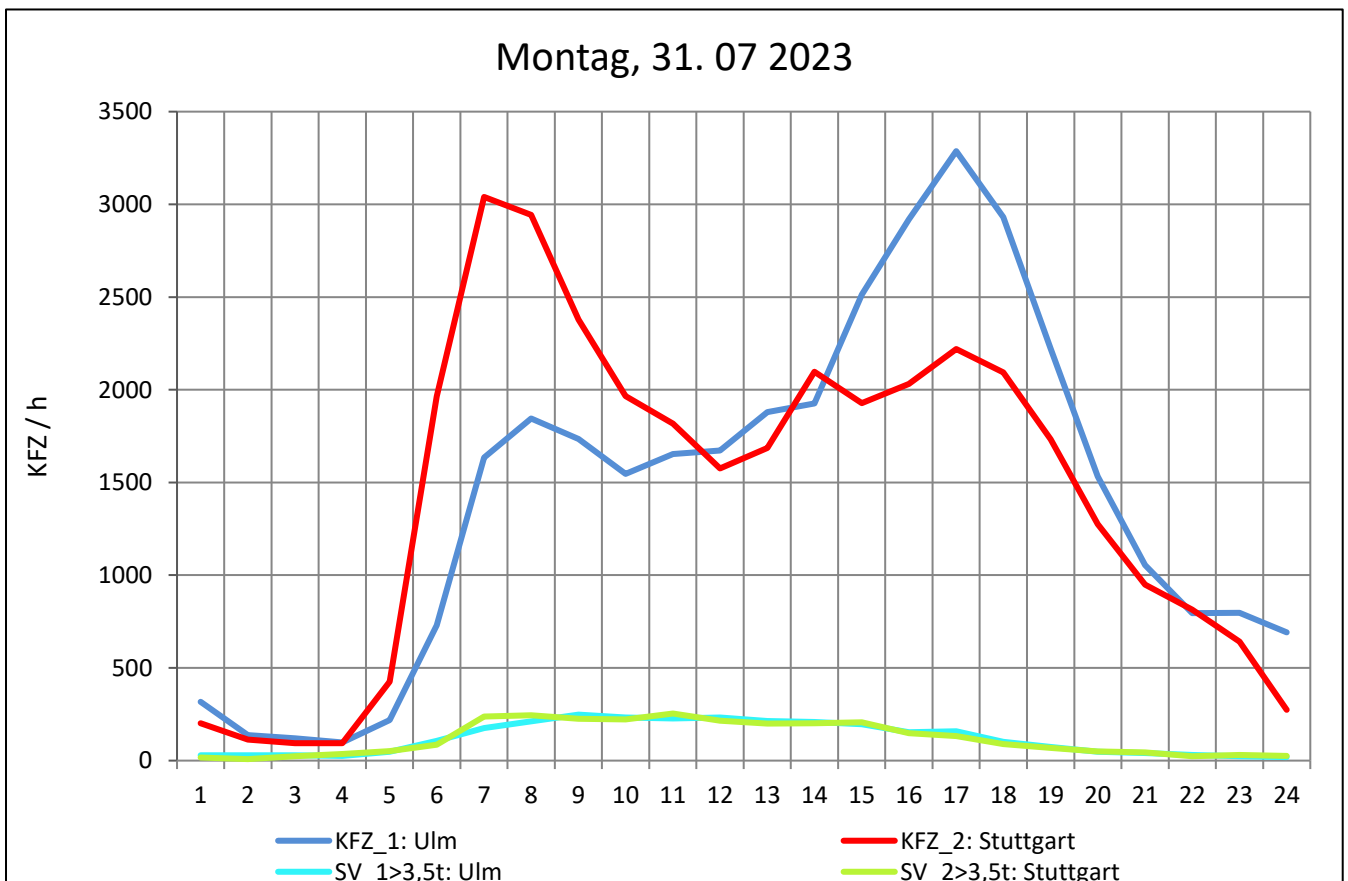
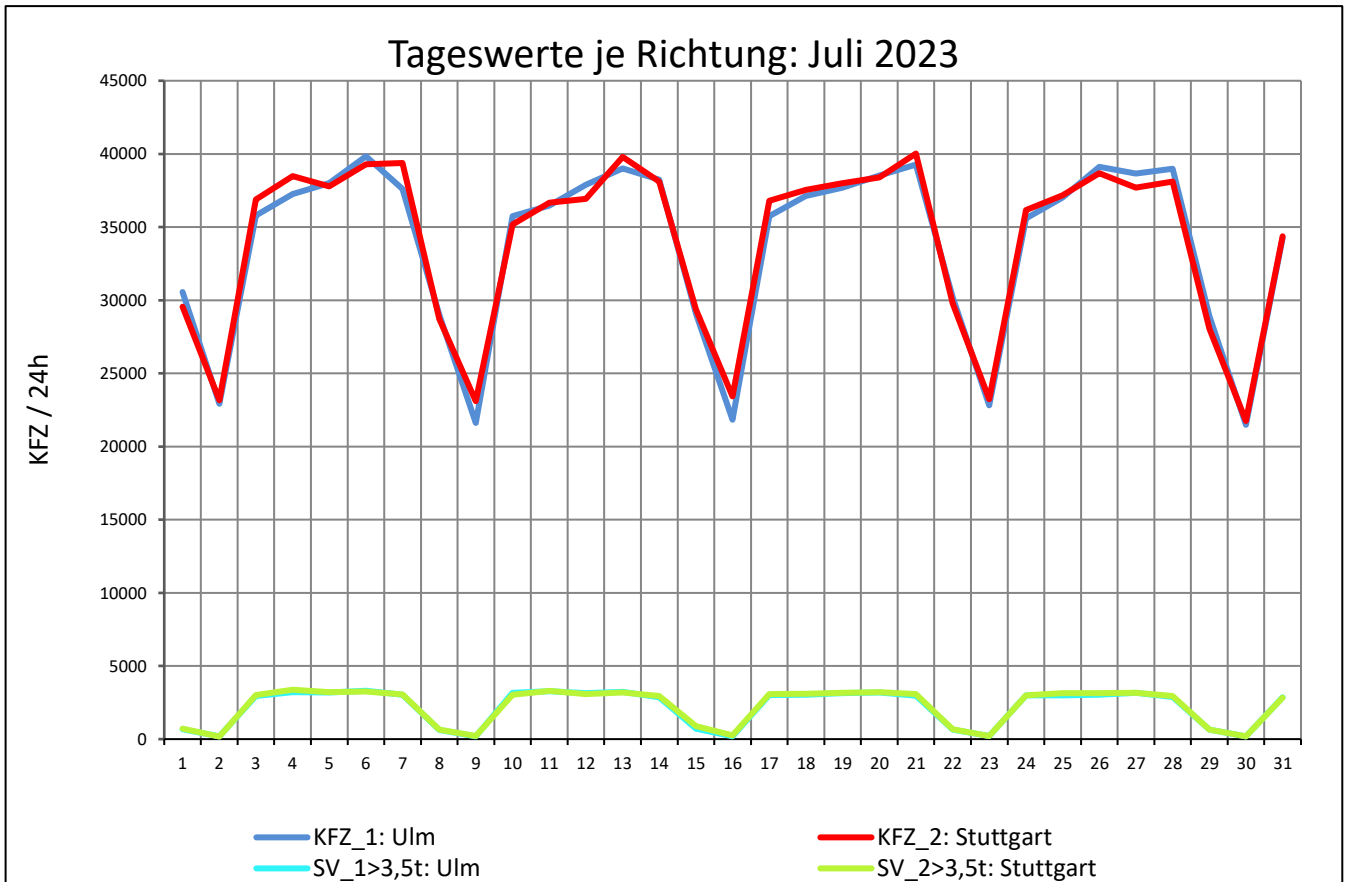
Zst.: **Plochingen**

TK-/Zst-Nr.: 7222/1100

B 10

Richtung 1 : **Ulm**

Richtung 2 : **Stuttgart**



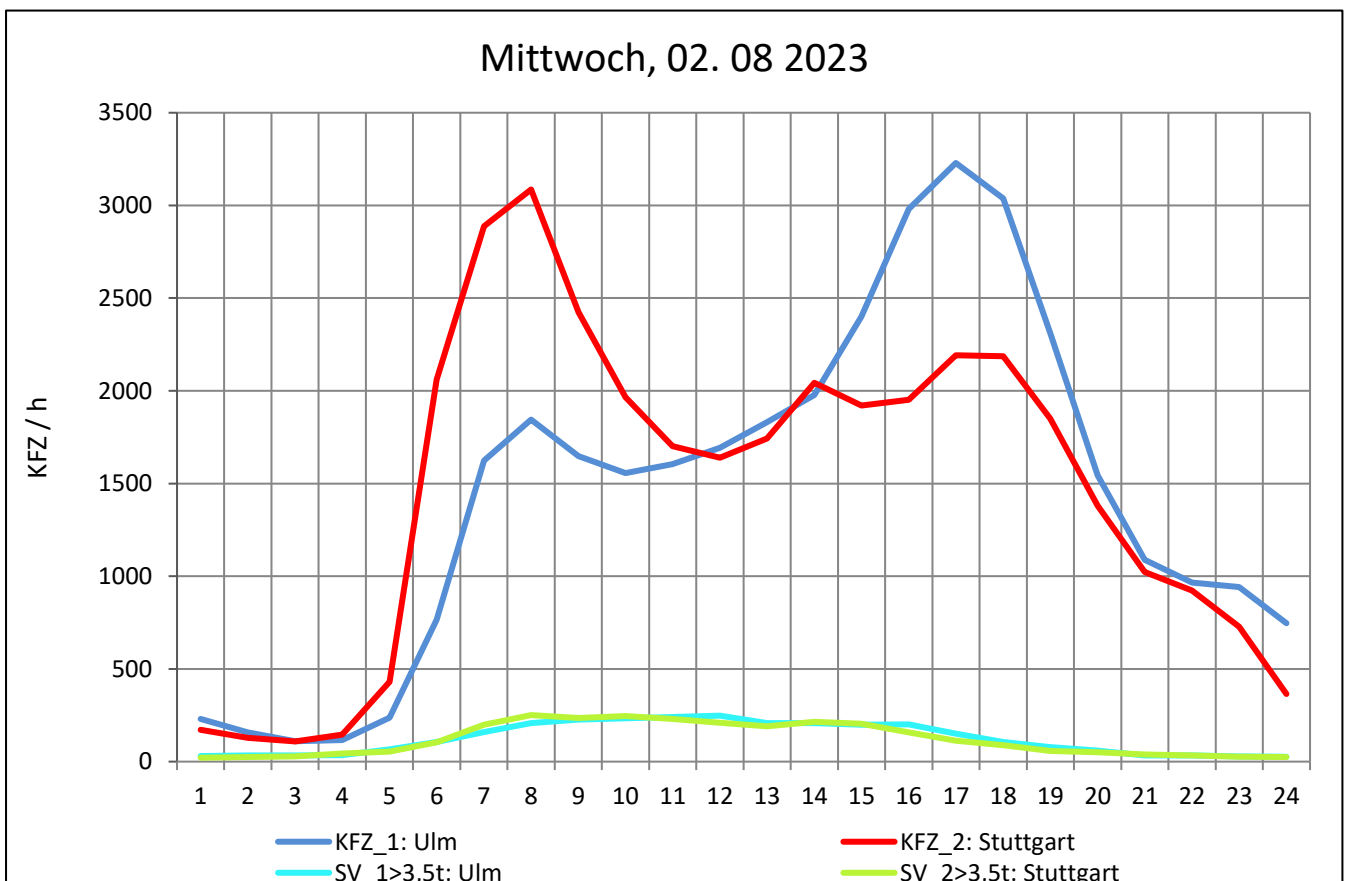
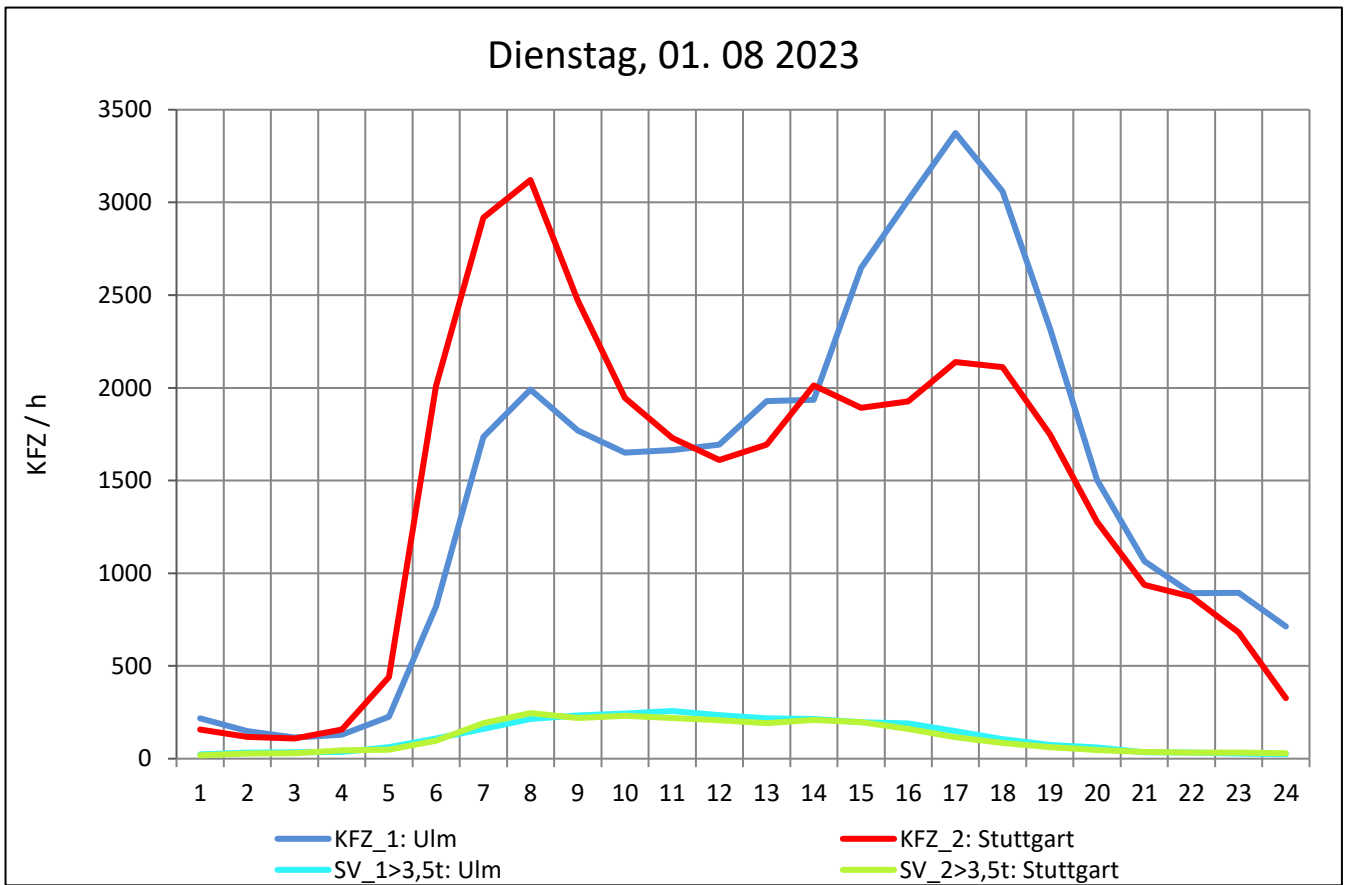
Zst.: **Plochingen**

TK-/Zst-Nr.: 7222/1100

B 10

Richtung 1 : **Ulm**

Richtung 2 : **Stuttgart**



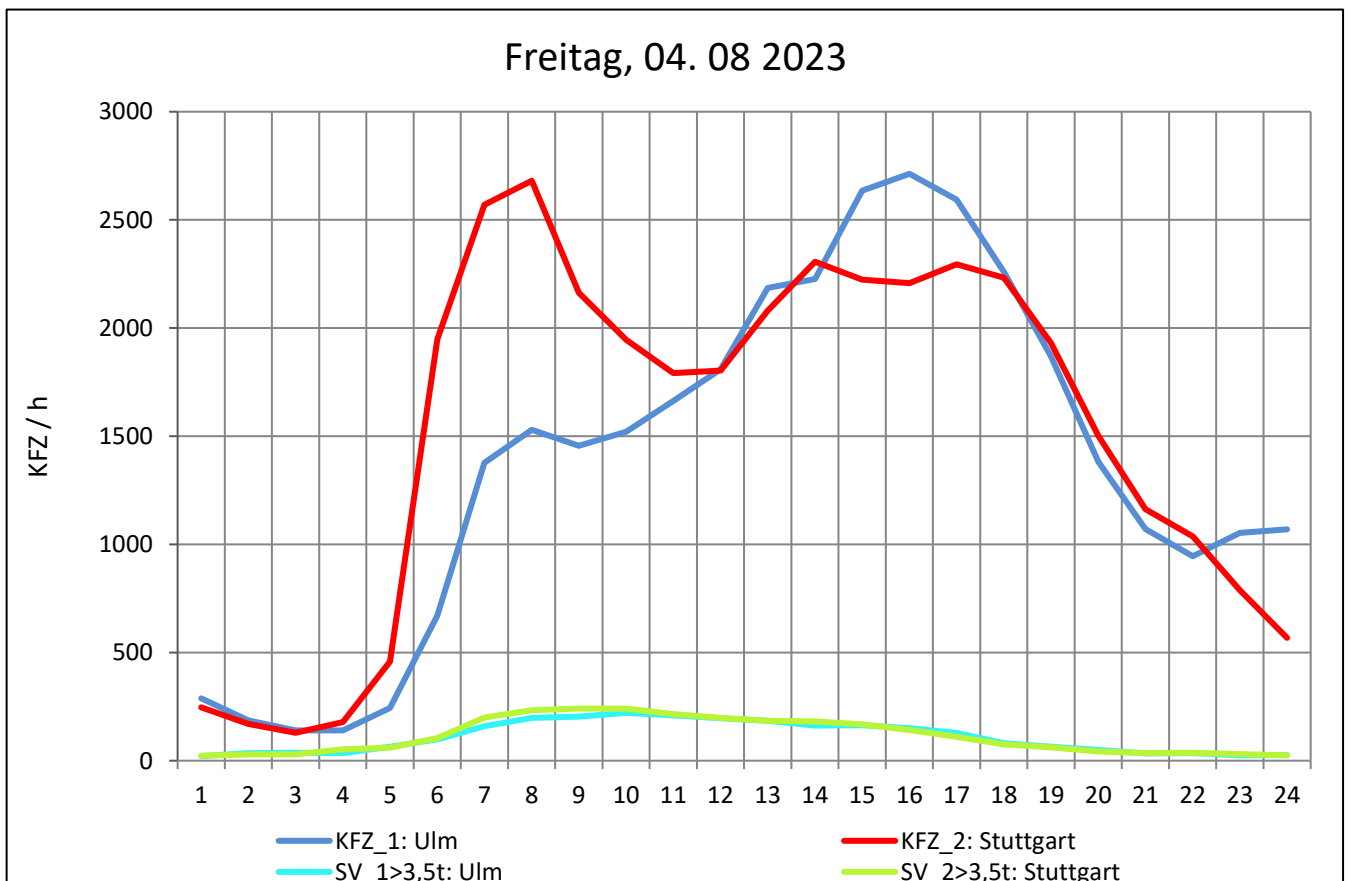
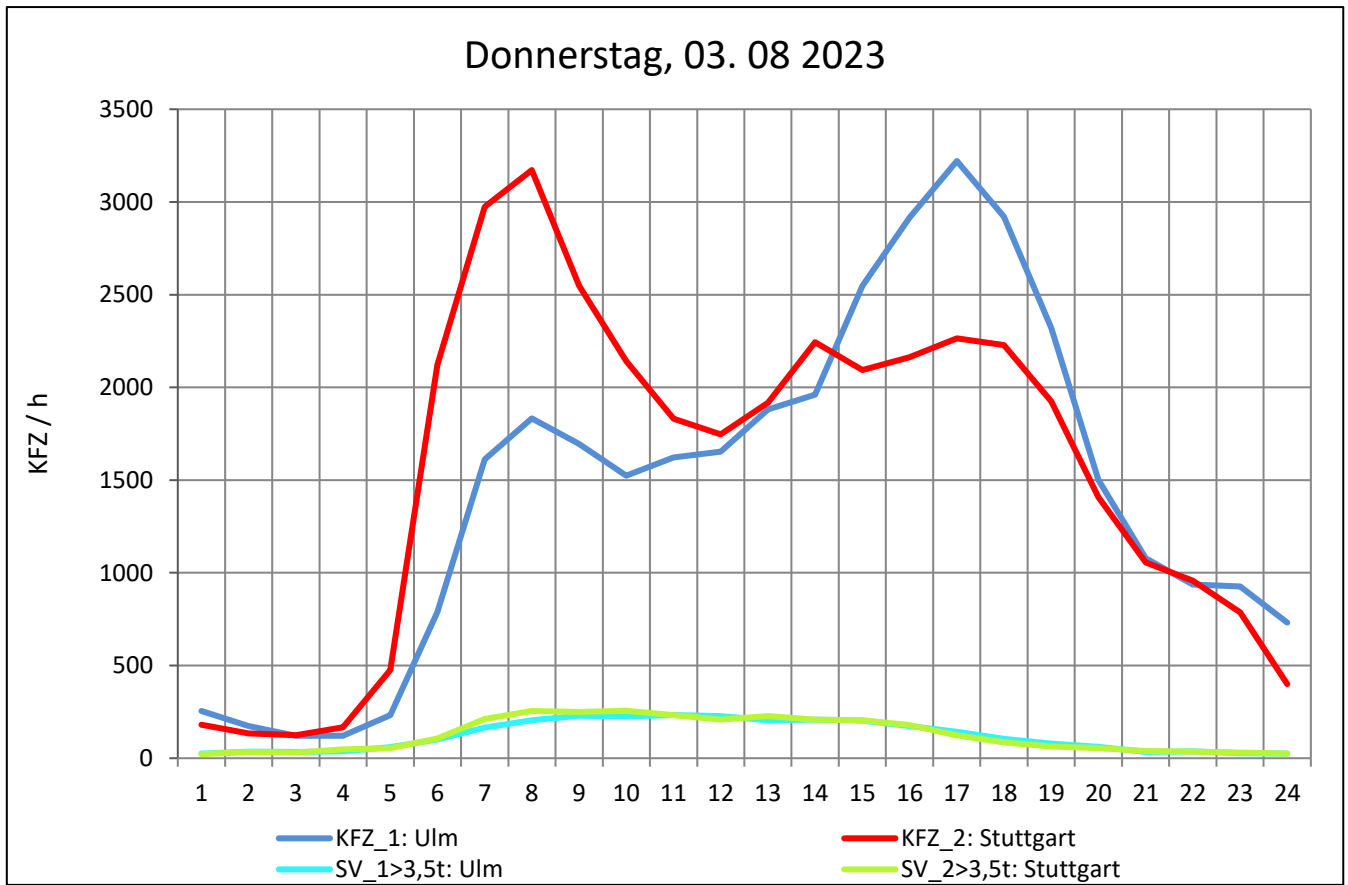
Zst.: **Plochingen**

TK-/Zst-Nr.: 7222/1100

B 10

Richtung 1 : **Ulm**

Richtung 2 : **Stuttgart**



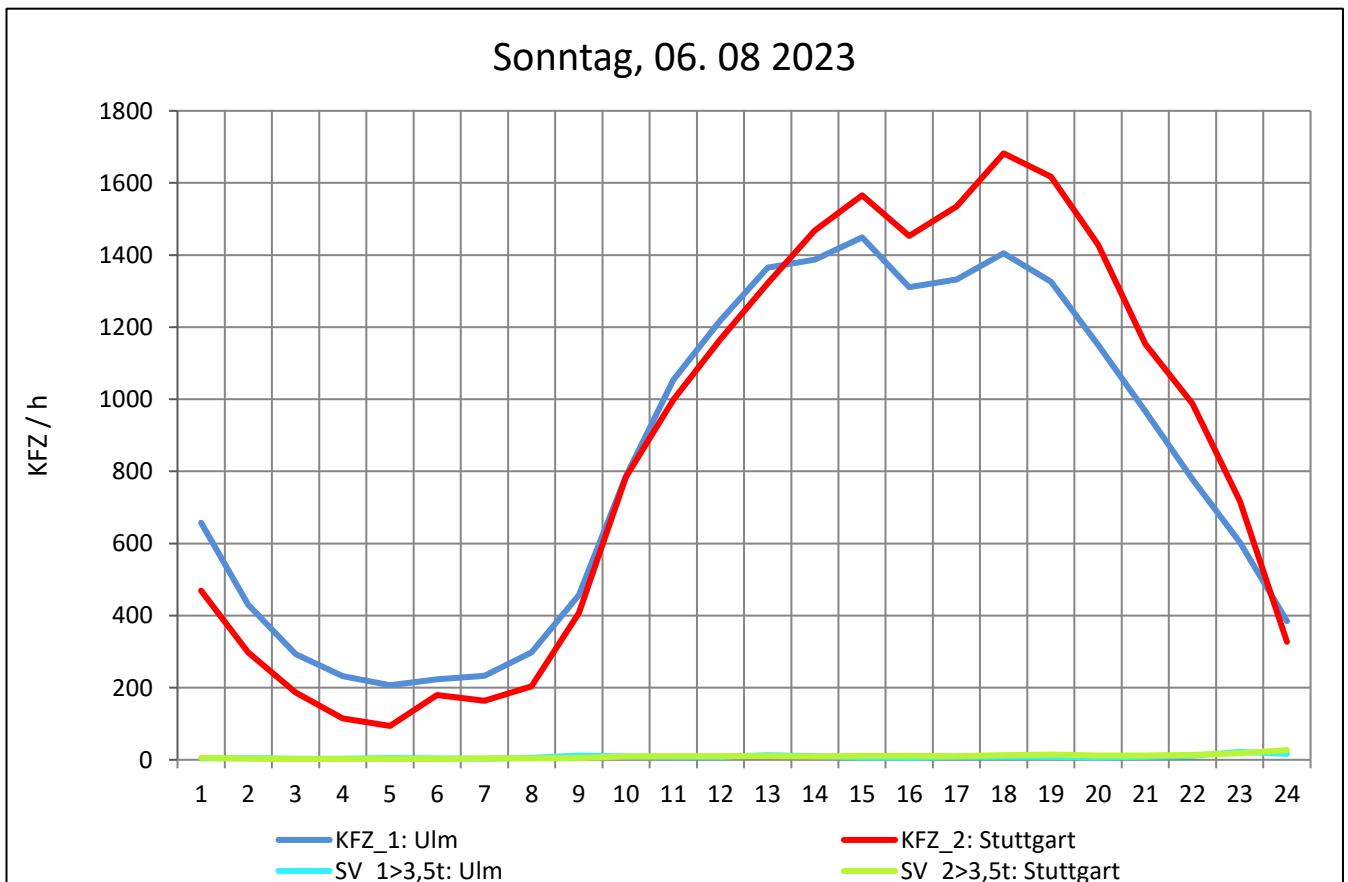
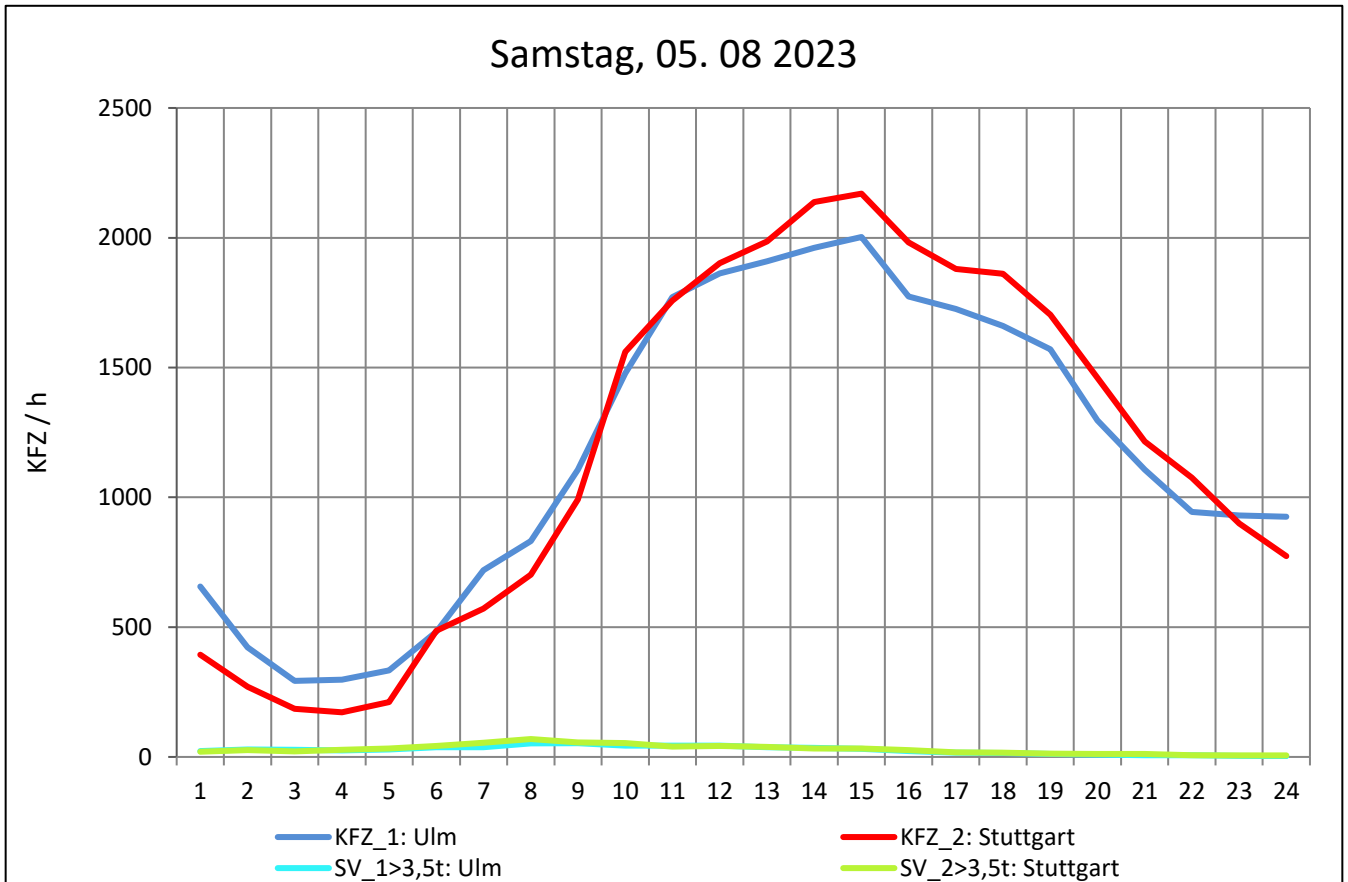
Zst.: **Plochingen**

TK-/Zst-Nr.: 7222/1100

B 10

Richtung 1 : **Ulm**

Richtung 2 : **Stuttgart**



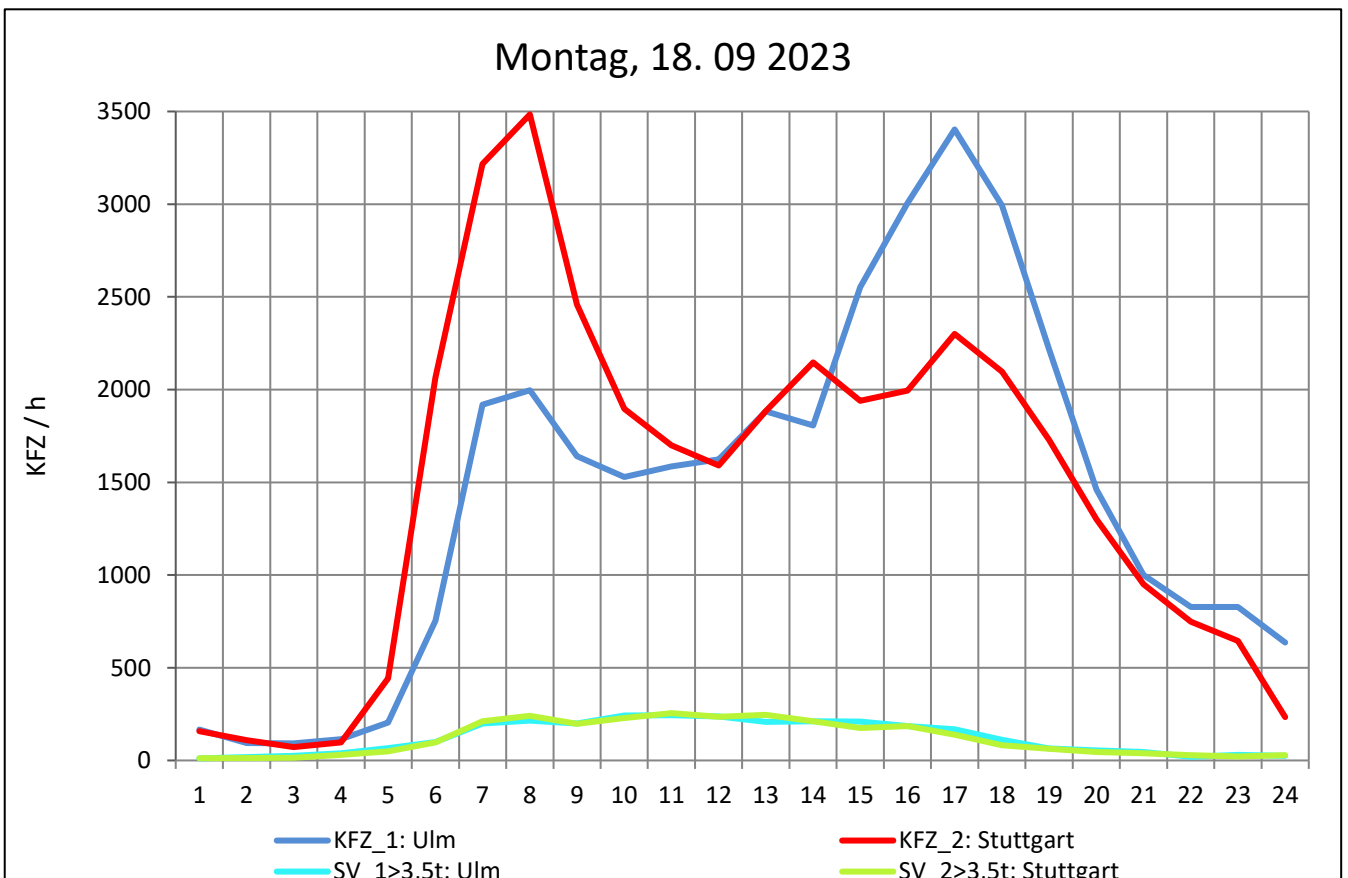
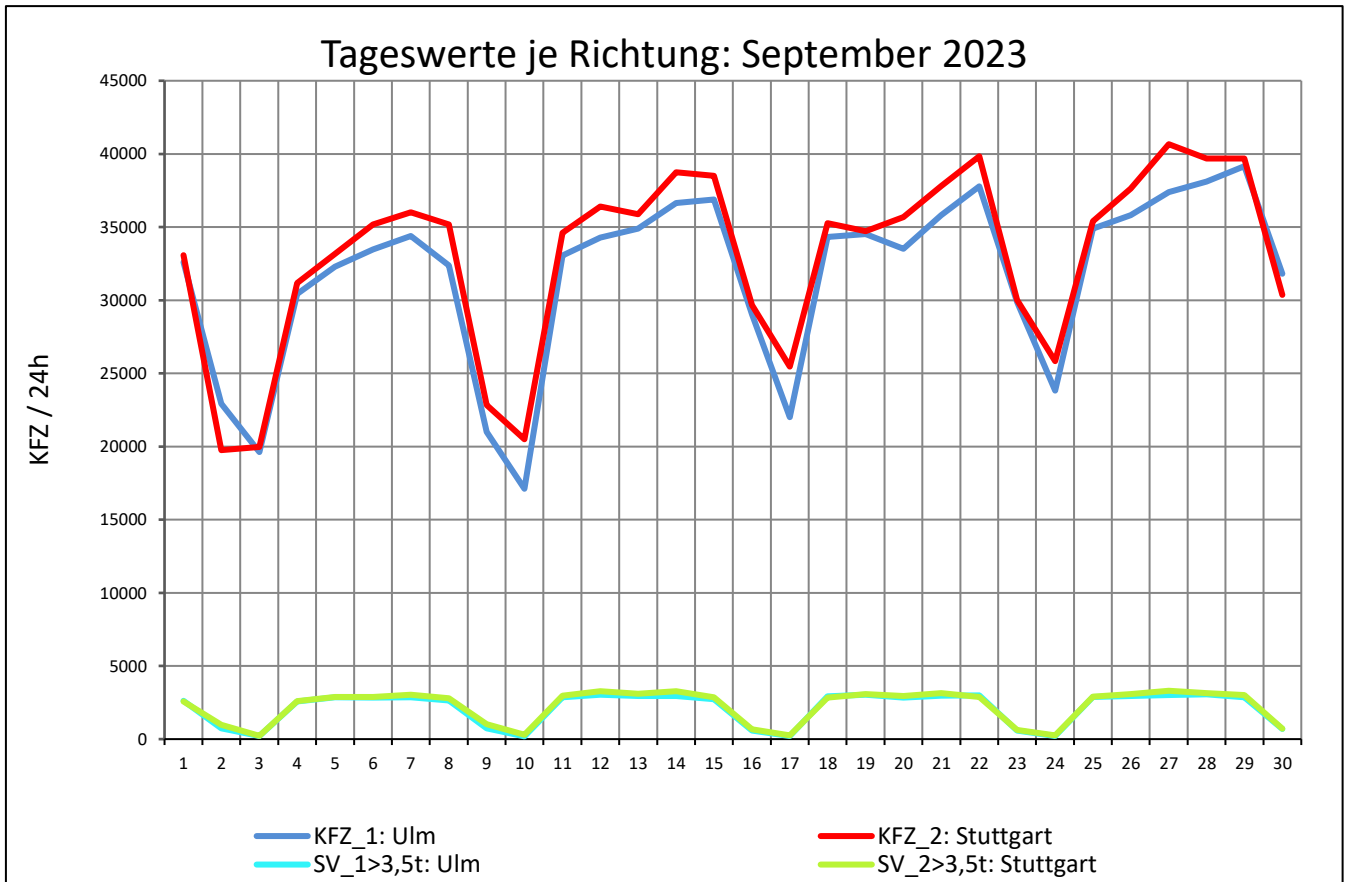
Zst.: **Plochingen**

TK-/Zst-Nr.: 7222/1100

B 10

Richtung 1 : **Ulm**

Richtung 2 : **Stuttgart**



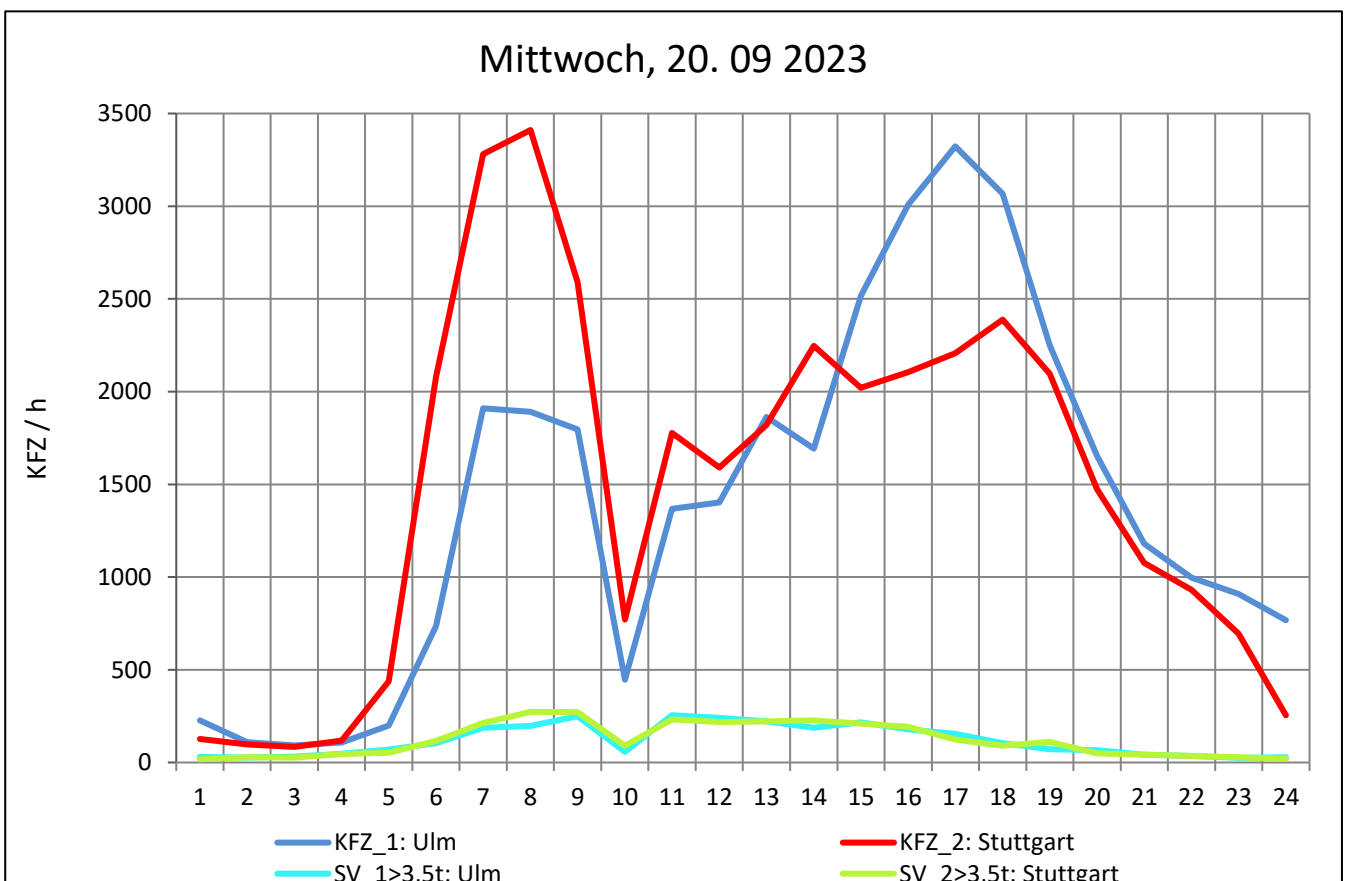
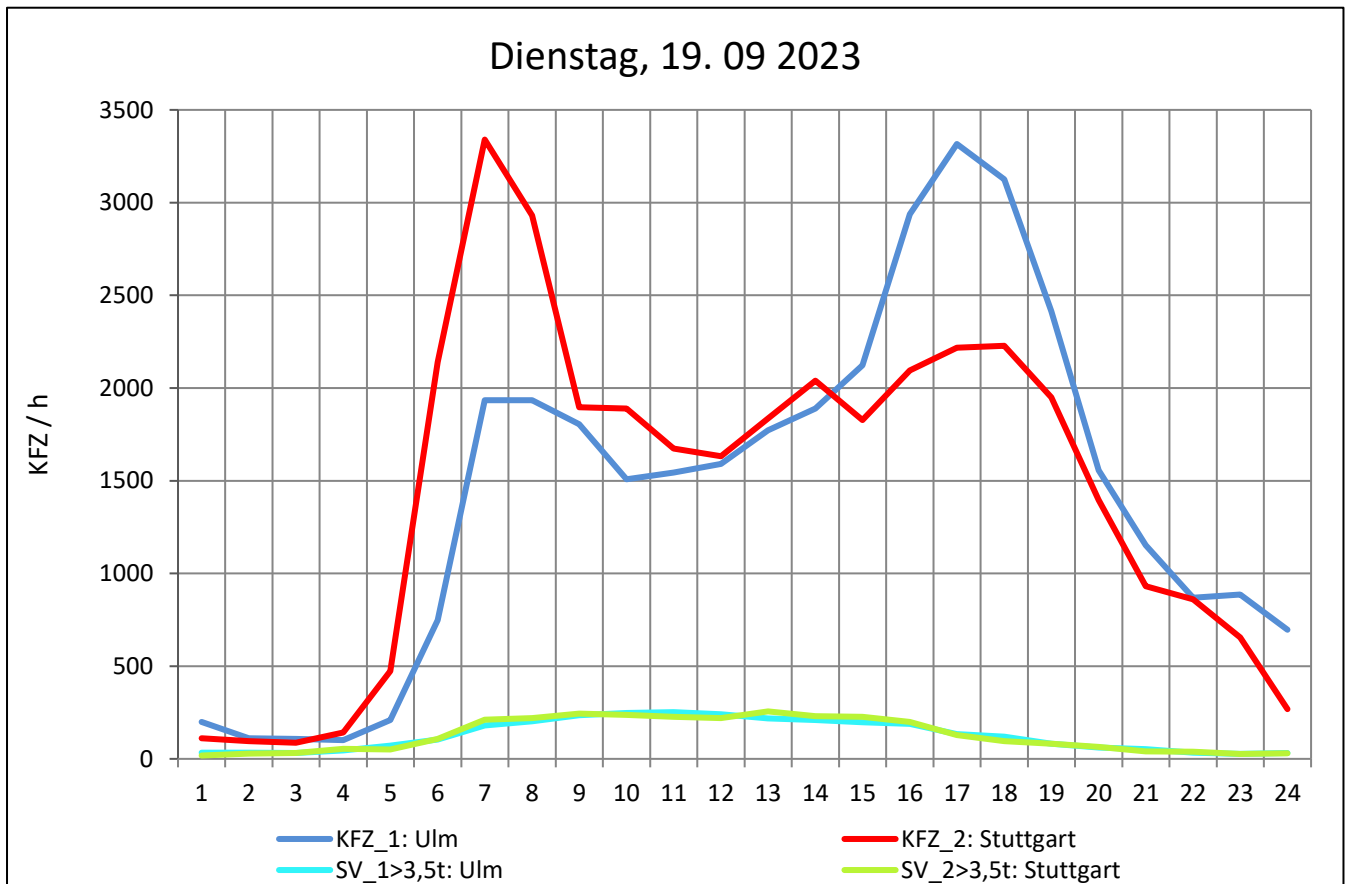
Zst.: **Plochingen**

TK-/Zst-Nr.: 7222/1100

B 10

Richtung 1 : **Ulm**

Richtung 2 : **Stuttgart**



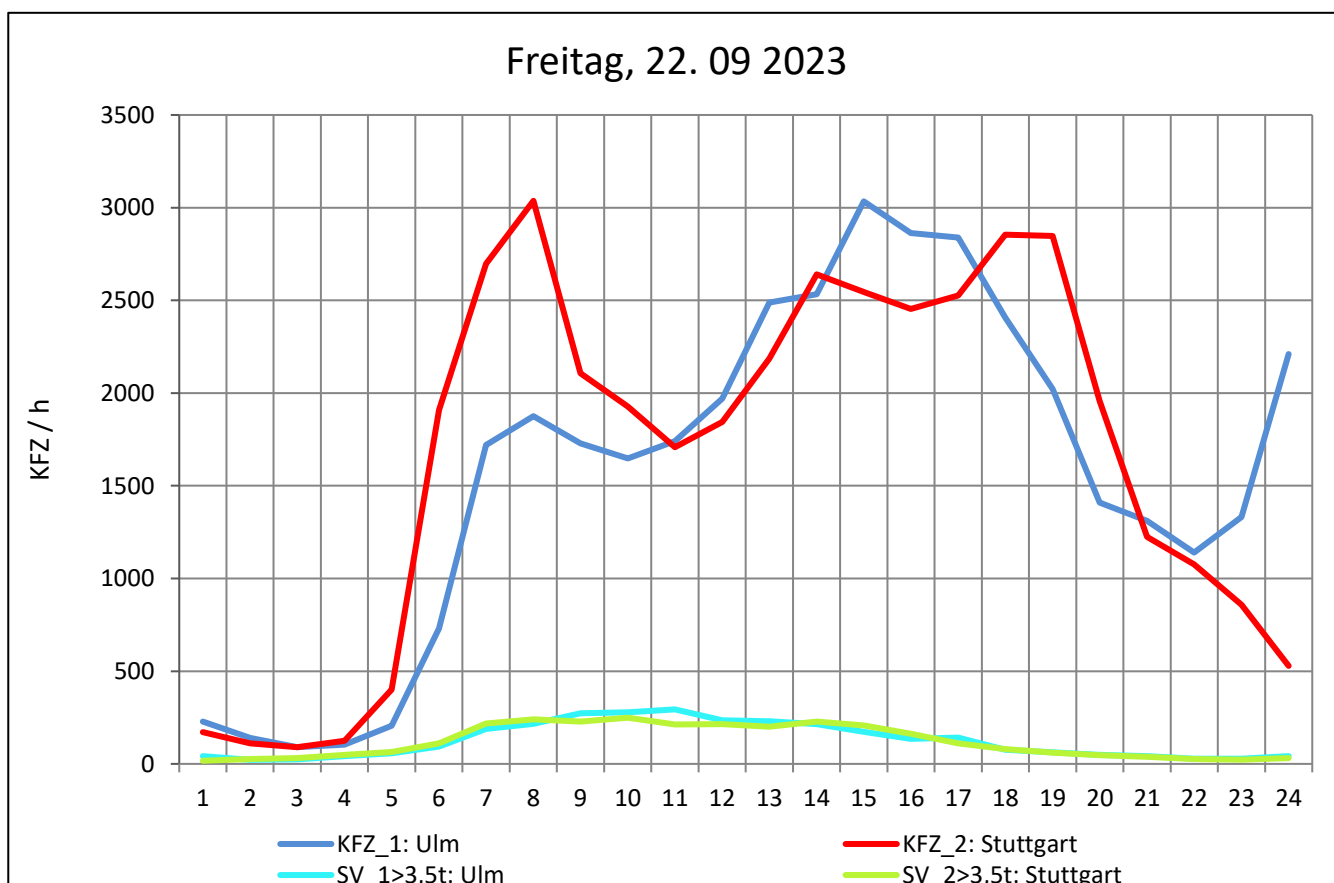
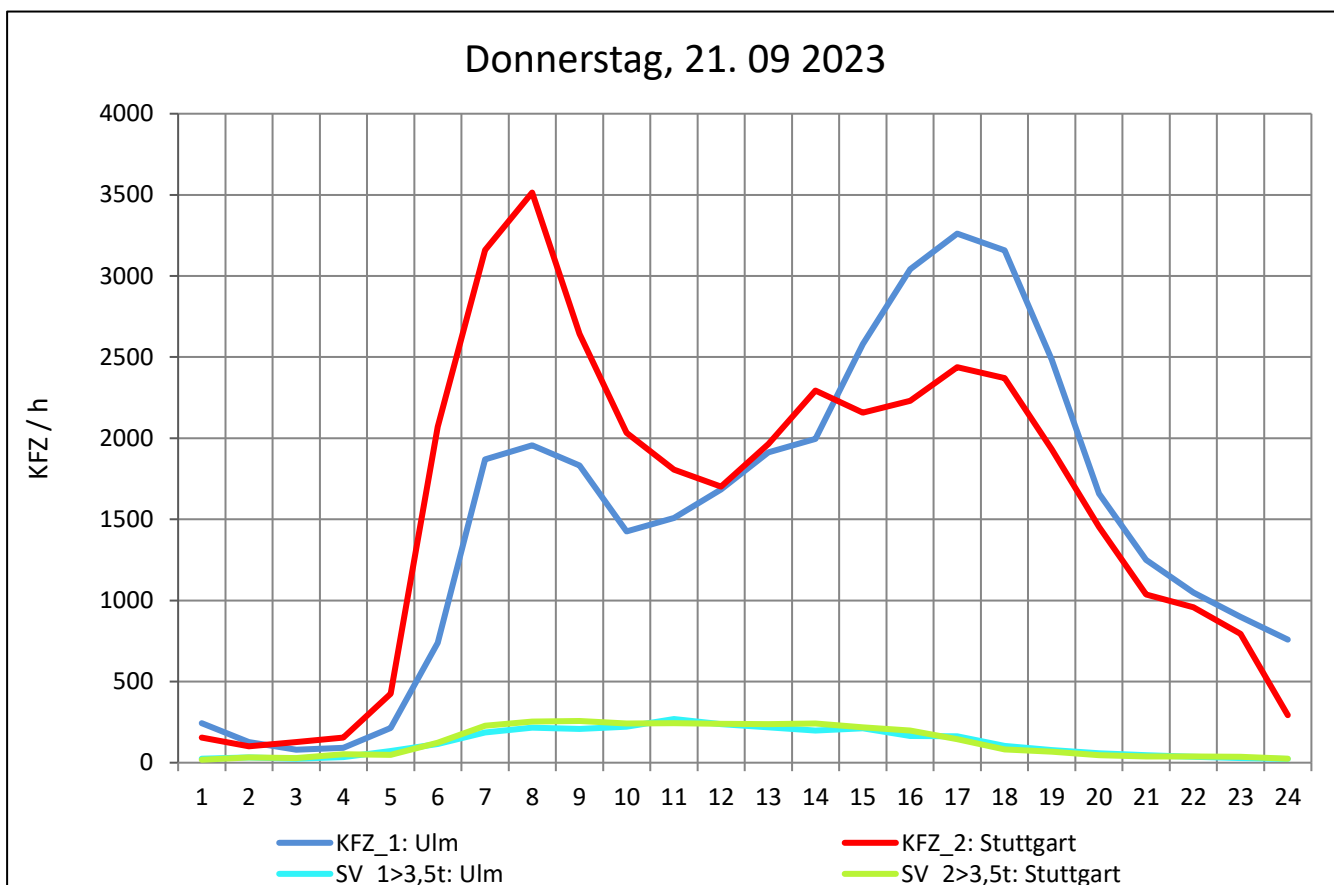
Zst.: **Plochingen**

TK-/Zst-Nr.: 7222/1100

B 10

Richtung 1 : **Ulm**

Richtung 2 : **Stuttgart**



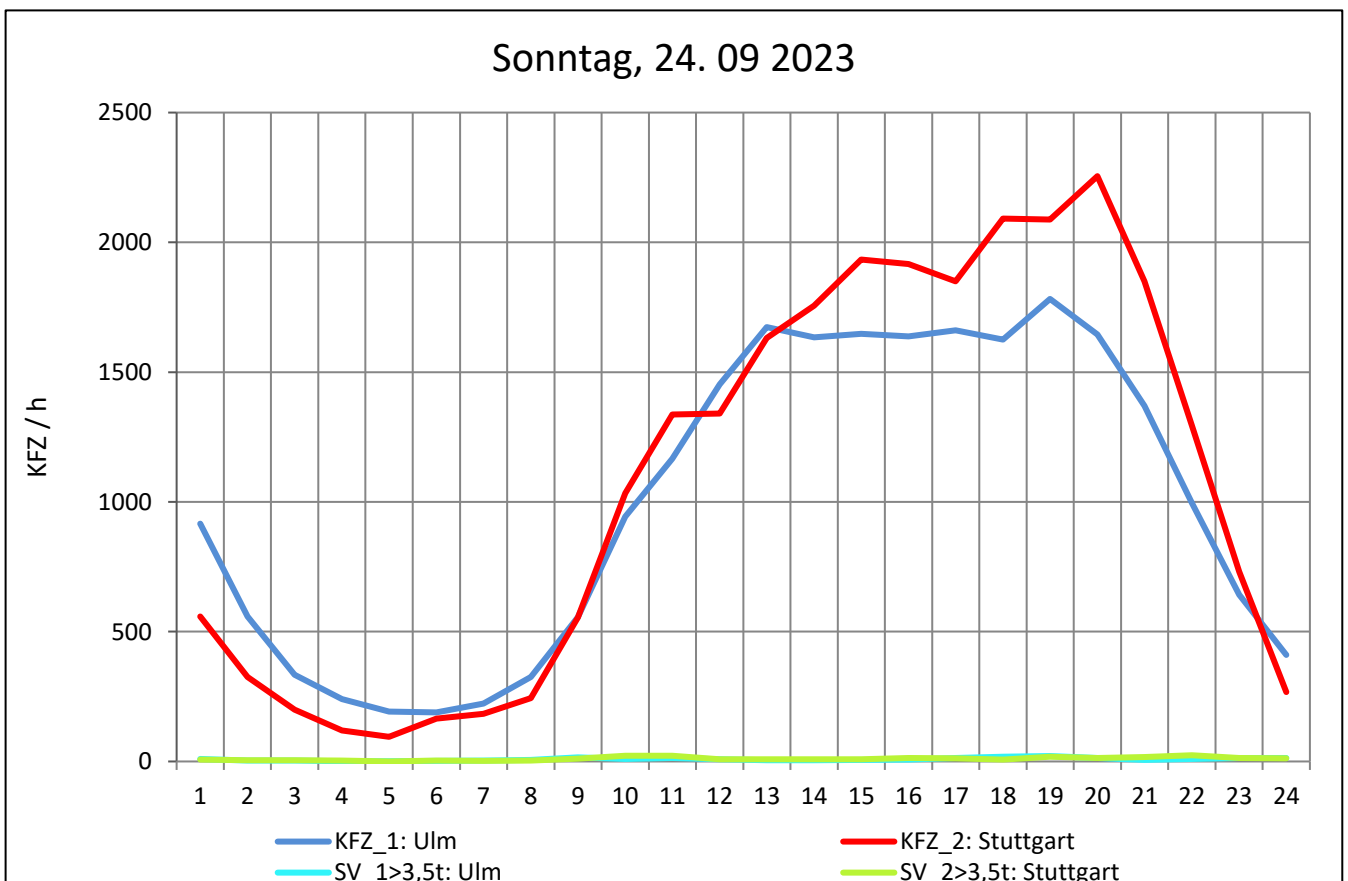
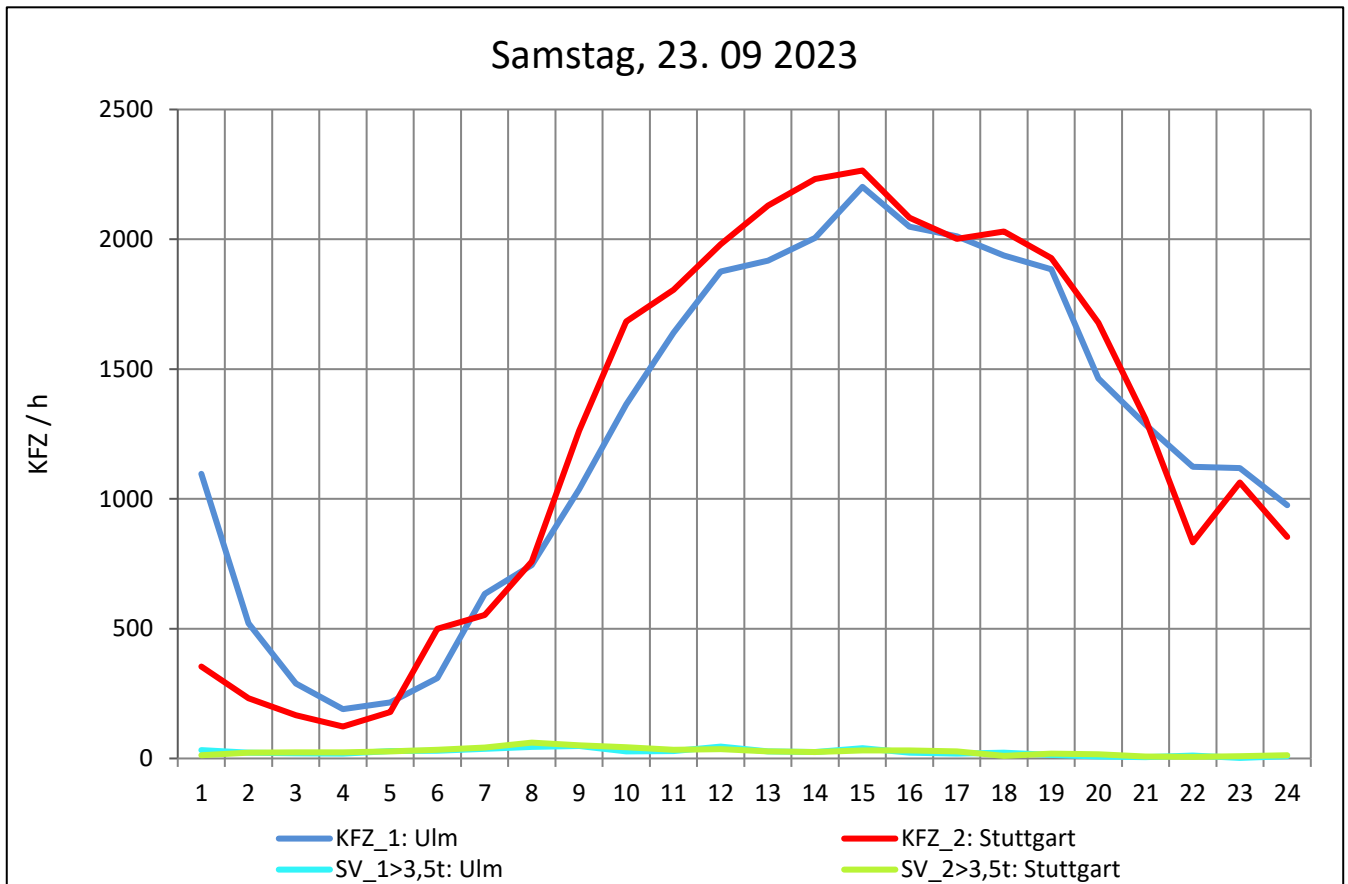
Zst.: **Plochingen**

TK-/Zst-Nr.: 7222/1100

B 10

Richtung 1 : **Ulm**

Richtung 2 : **Stuttgart**



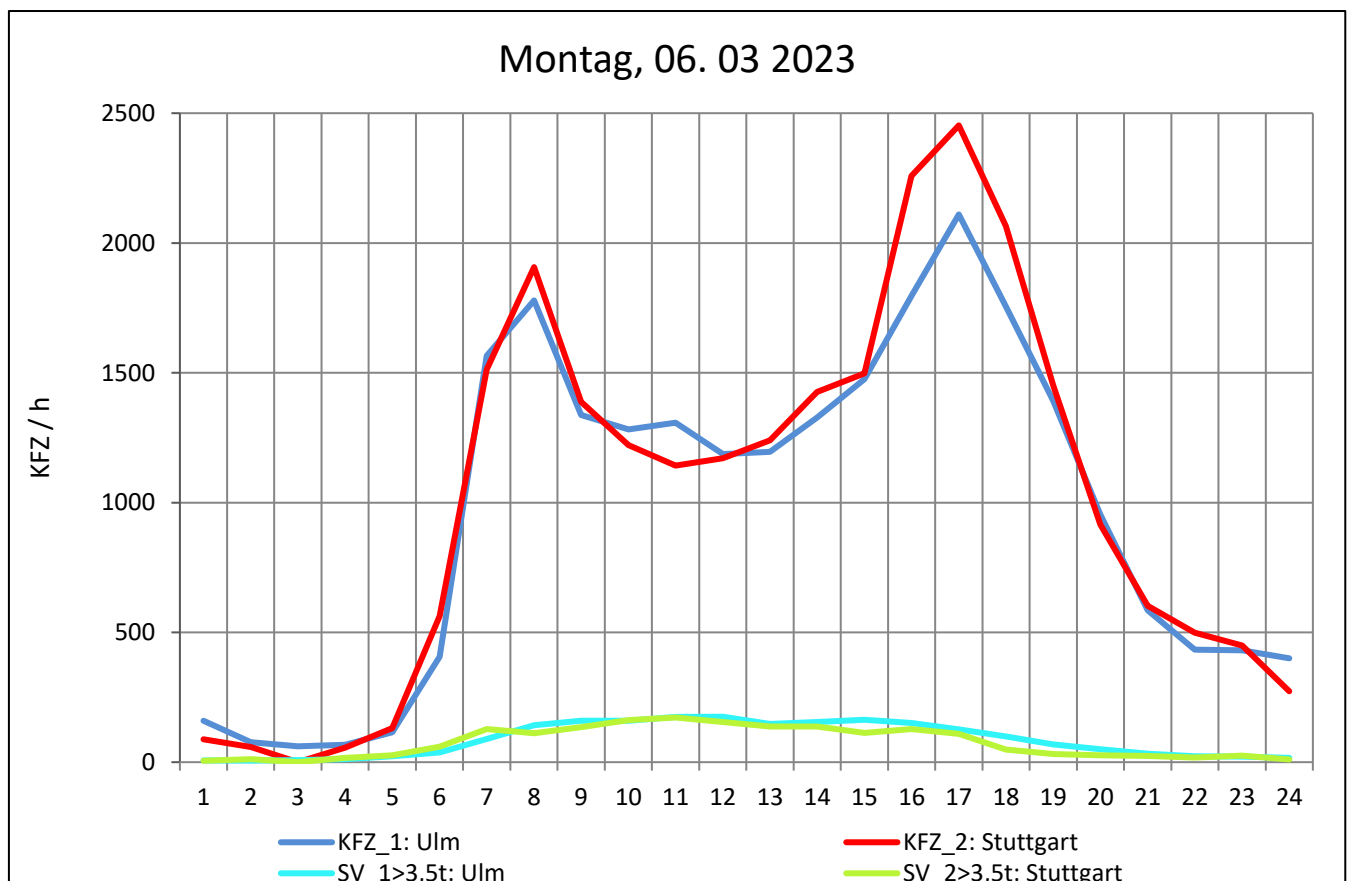
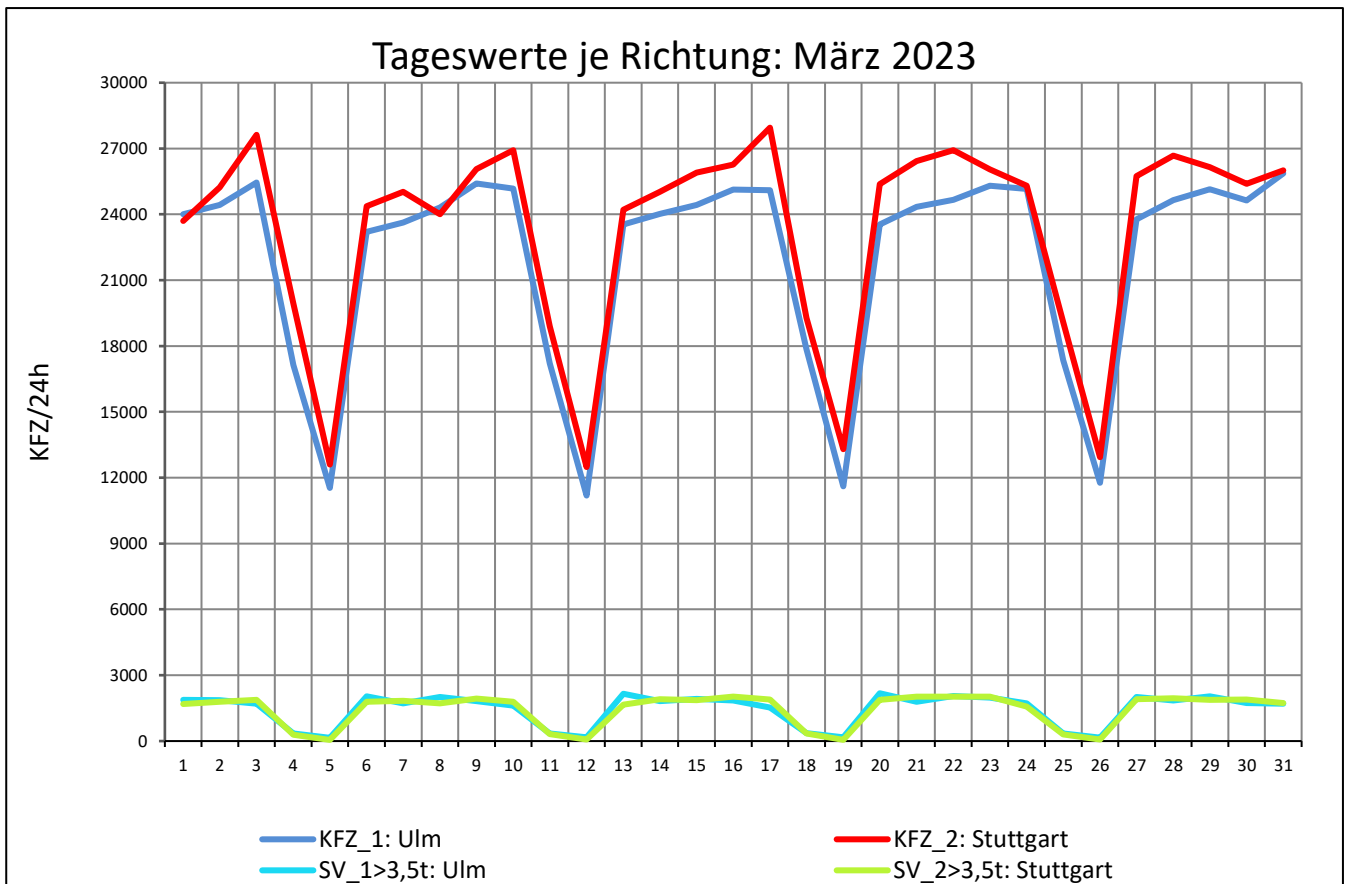
Zst.: **Göppingen**

TK-/Zst-Nr.: 7323/1100

B 10

Richtung 1 : **Ulm**

Richtung 2 : **Stuttgart**



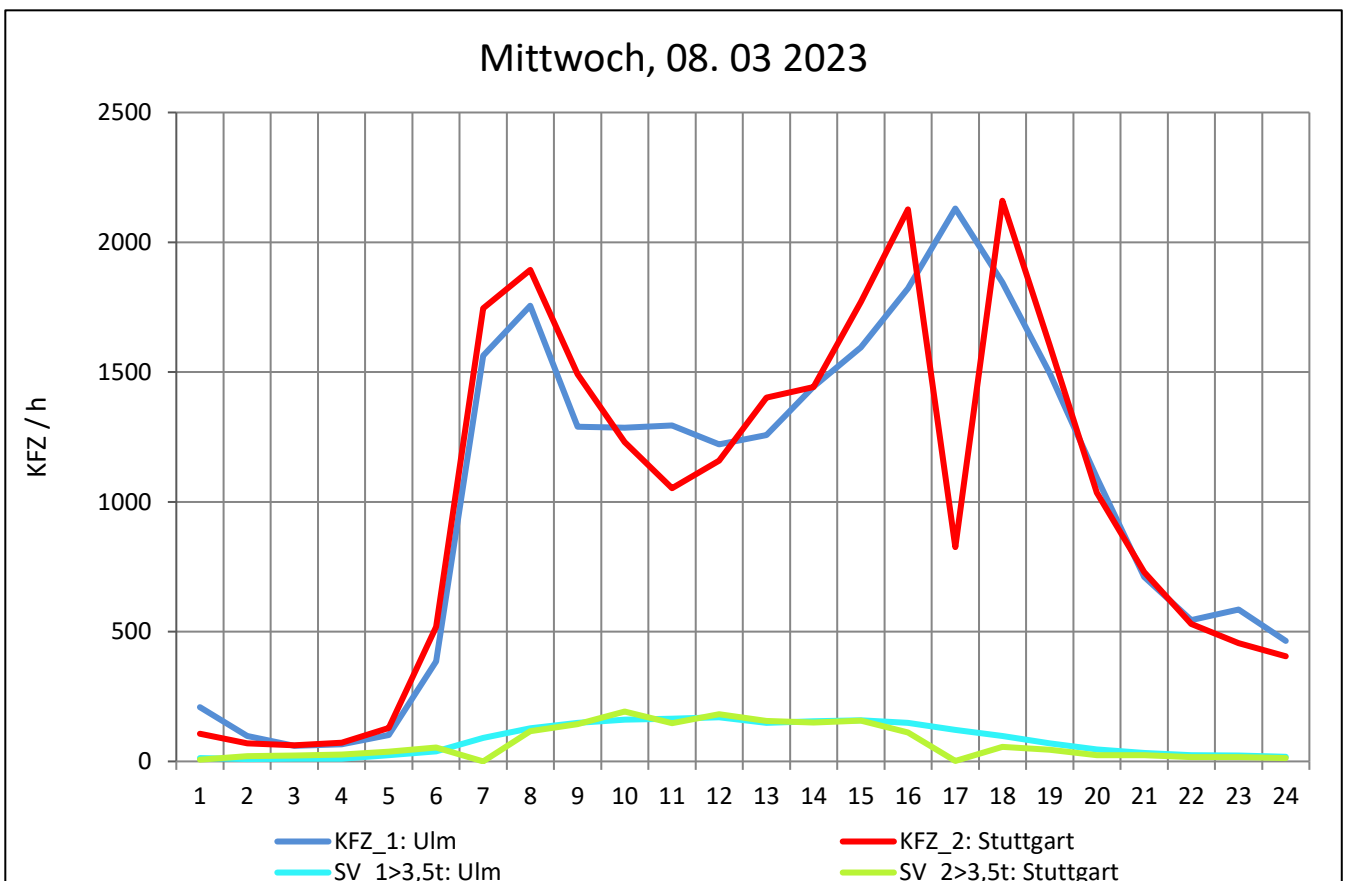
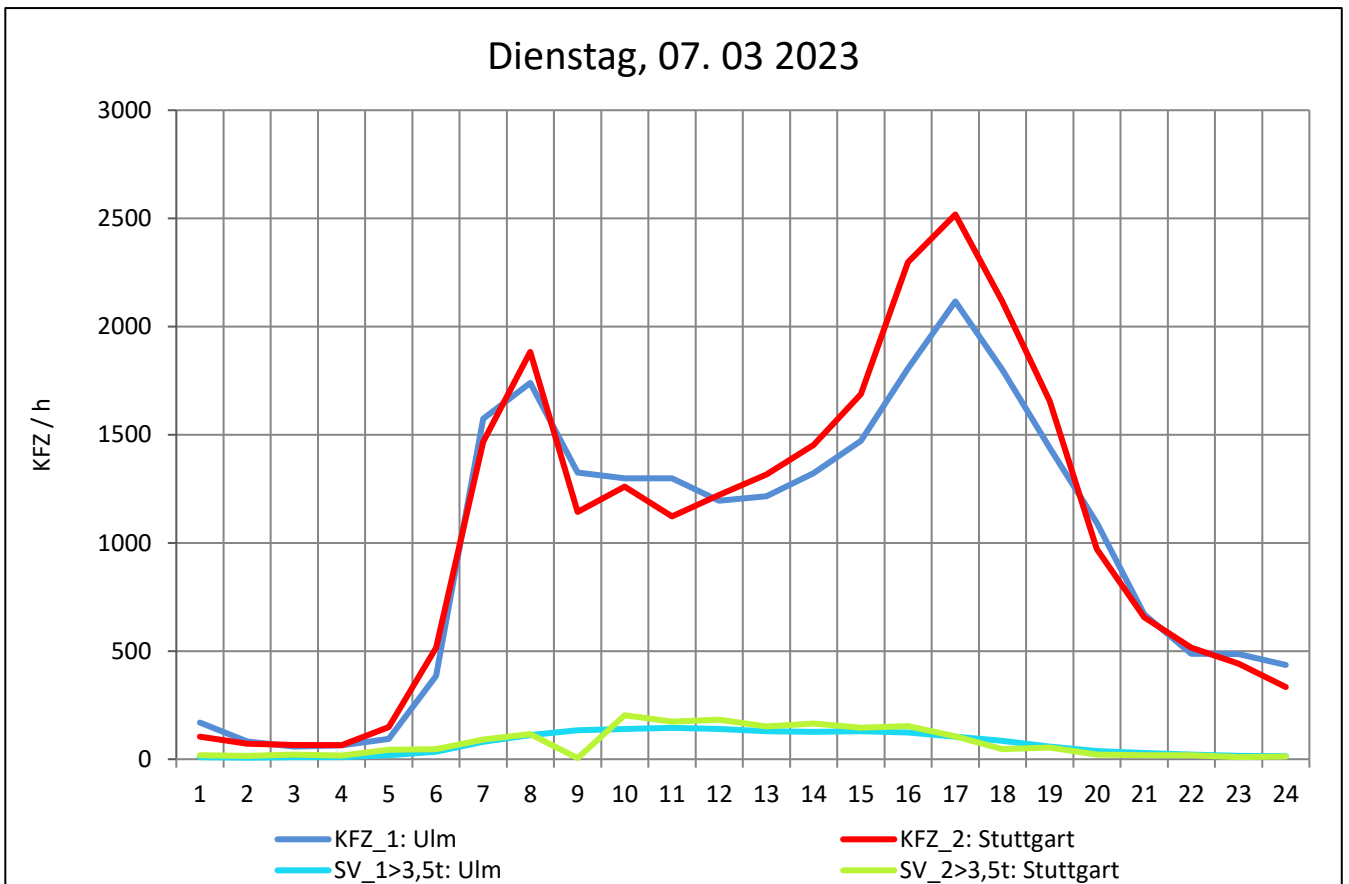
Zst.: **Göppingen**

TK-/Zst-Nr.: 7323/1100

B 10

Richtung 1 : **Ulm**

Richtung 2 : **Stuttgart**



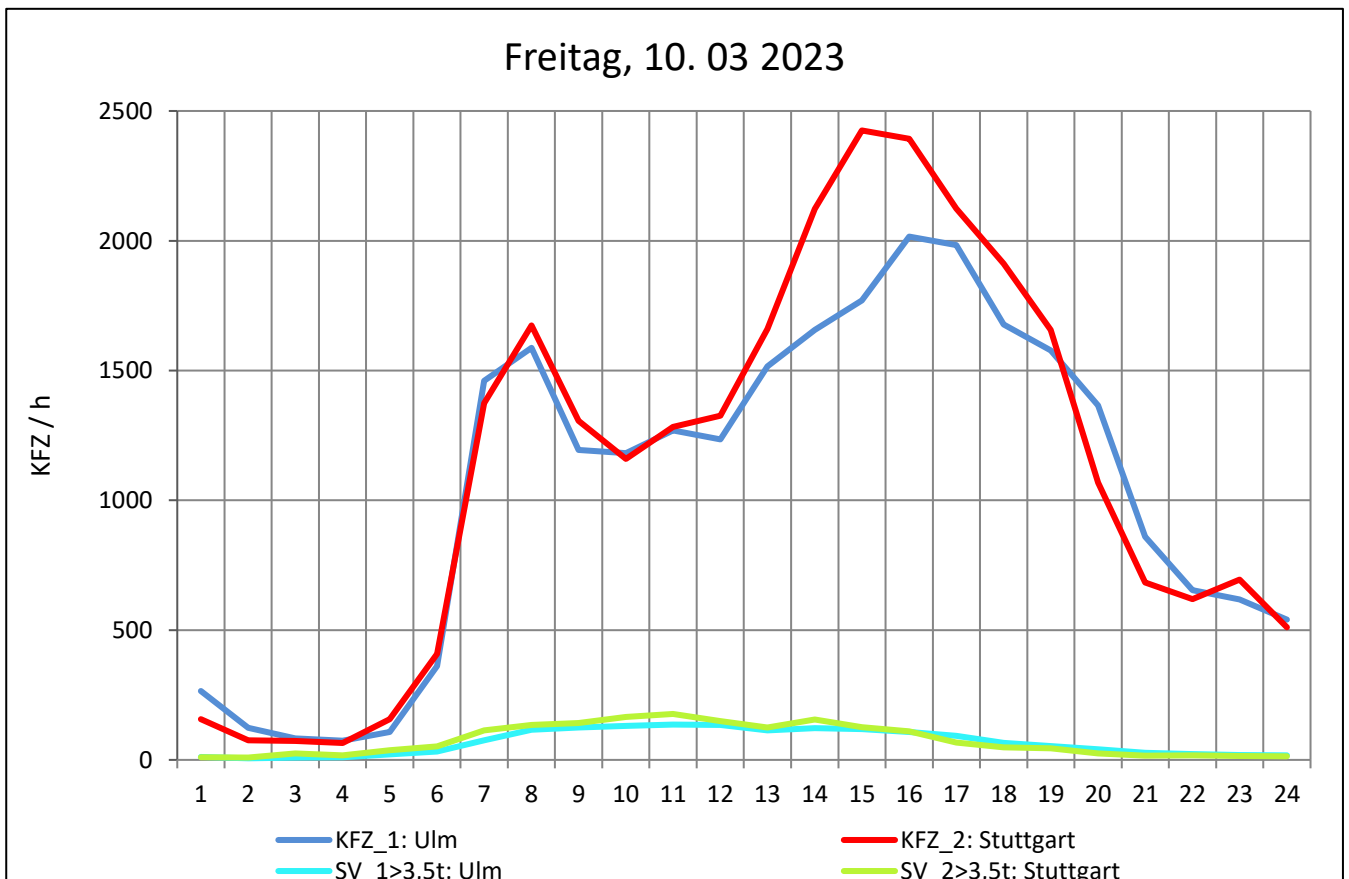
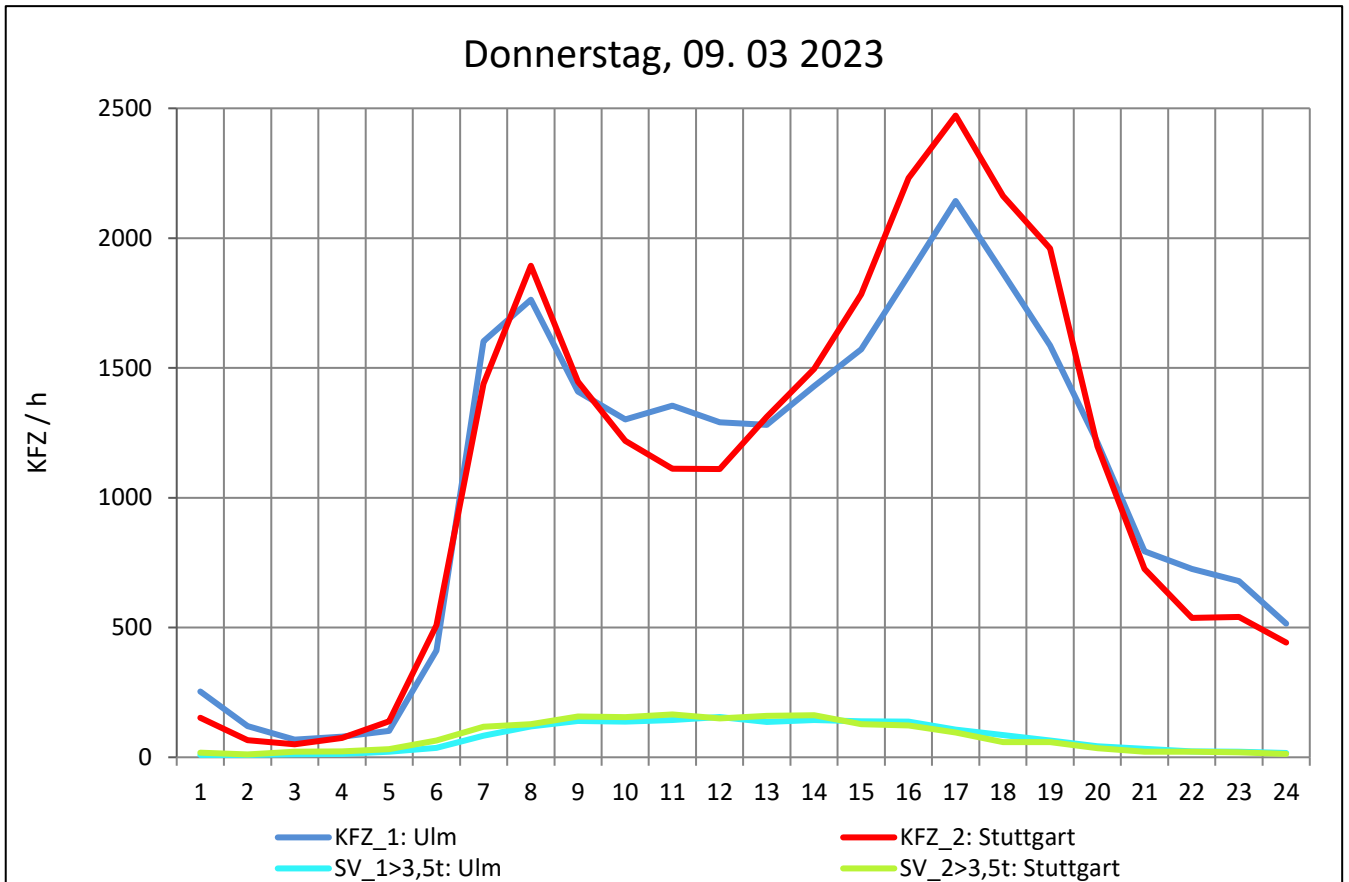
Zst.: **Göppingen**

TK-/Zst-Nr.: 7323/1100

B 10

Richtung 1 : **Ulm**

Richtung 2 : **Stuttgart**



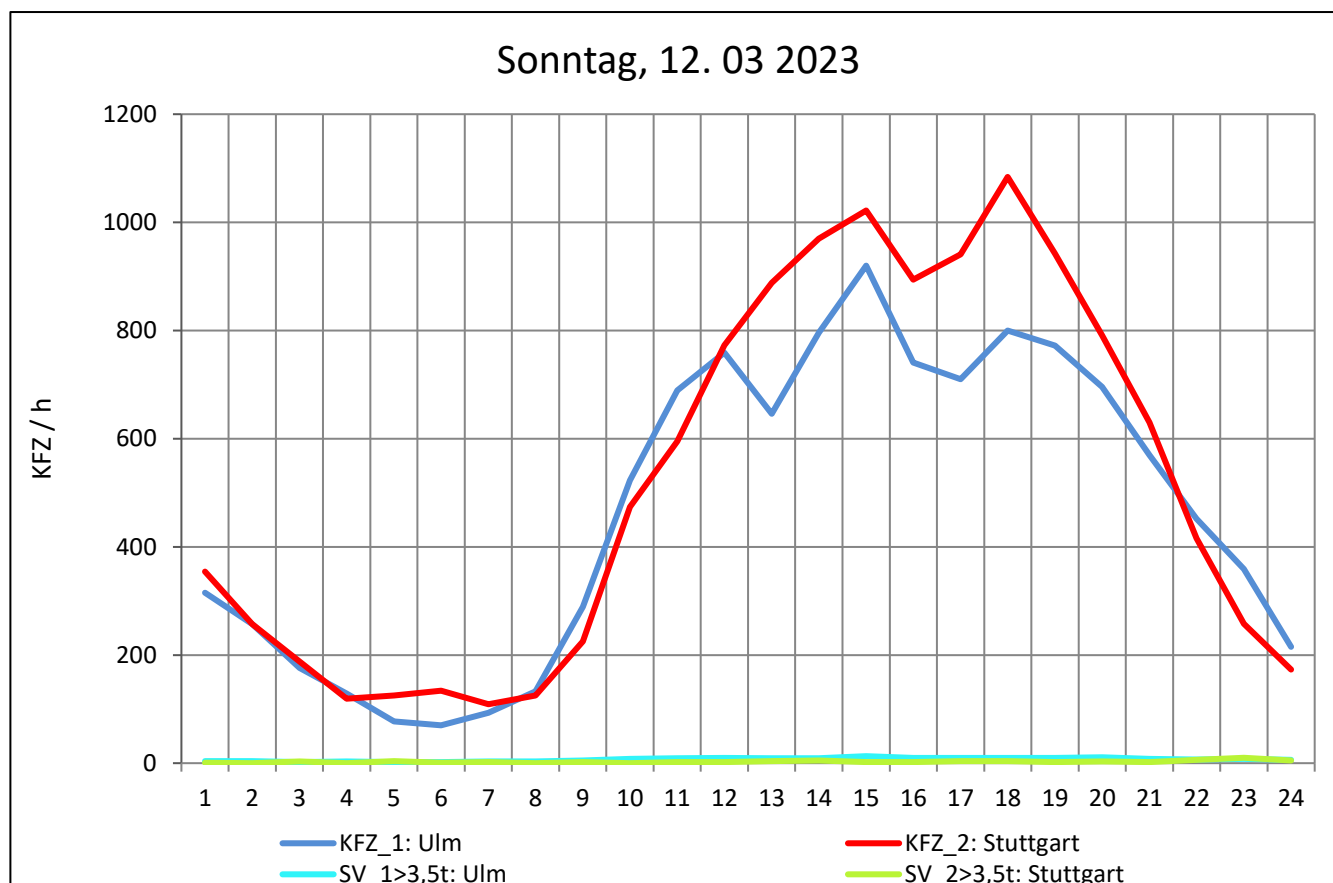
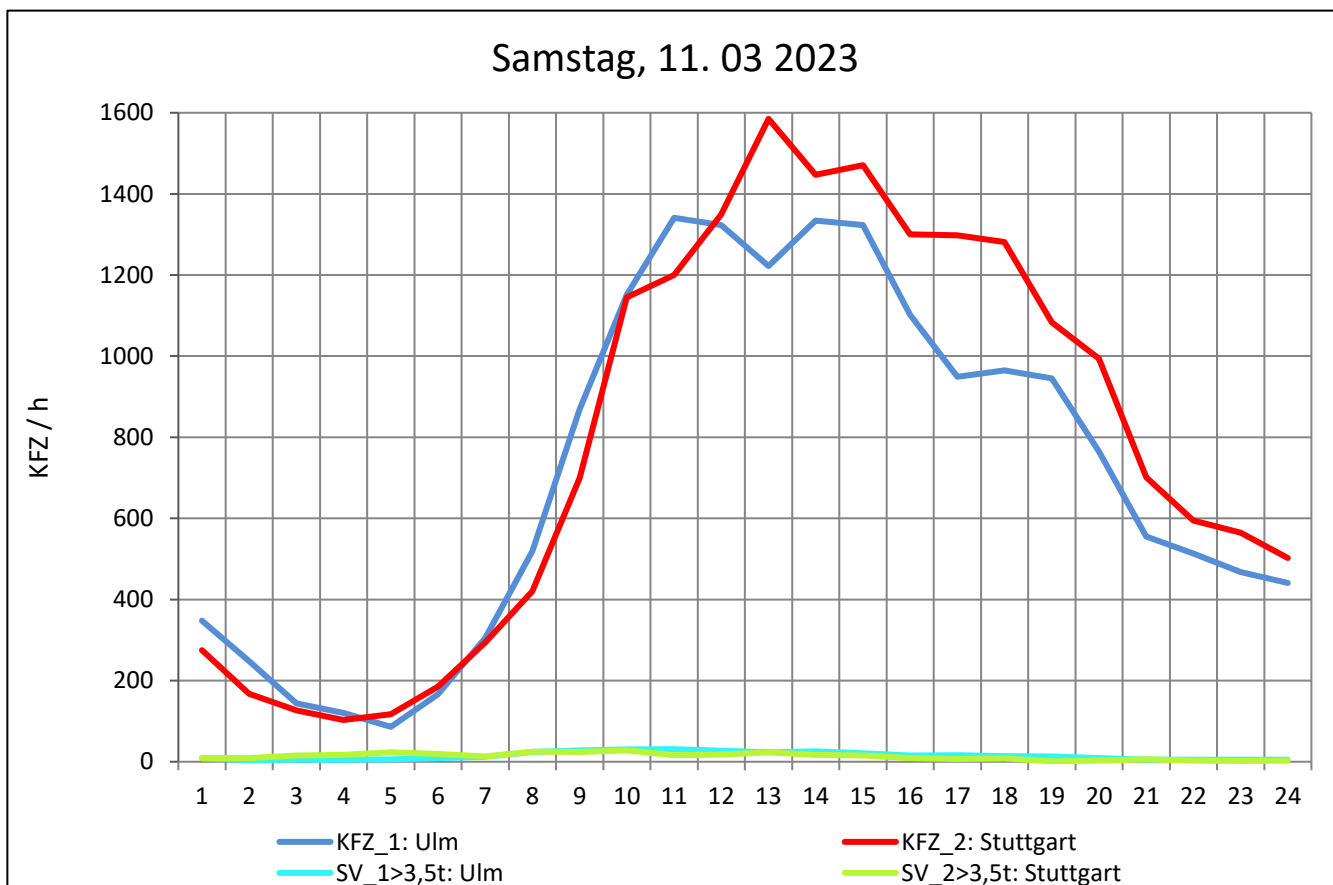
Zst.: **Göppingen**

TK-/Zst-Nr.: 7323/1100

B 10

Richtung 1 : **Ulm**

Richtung 2 : **Stuttgart**



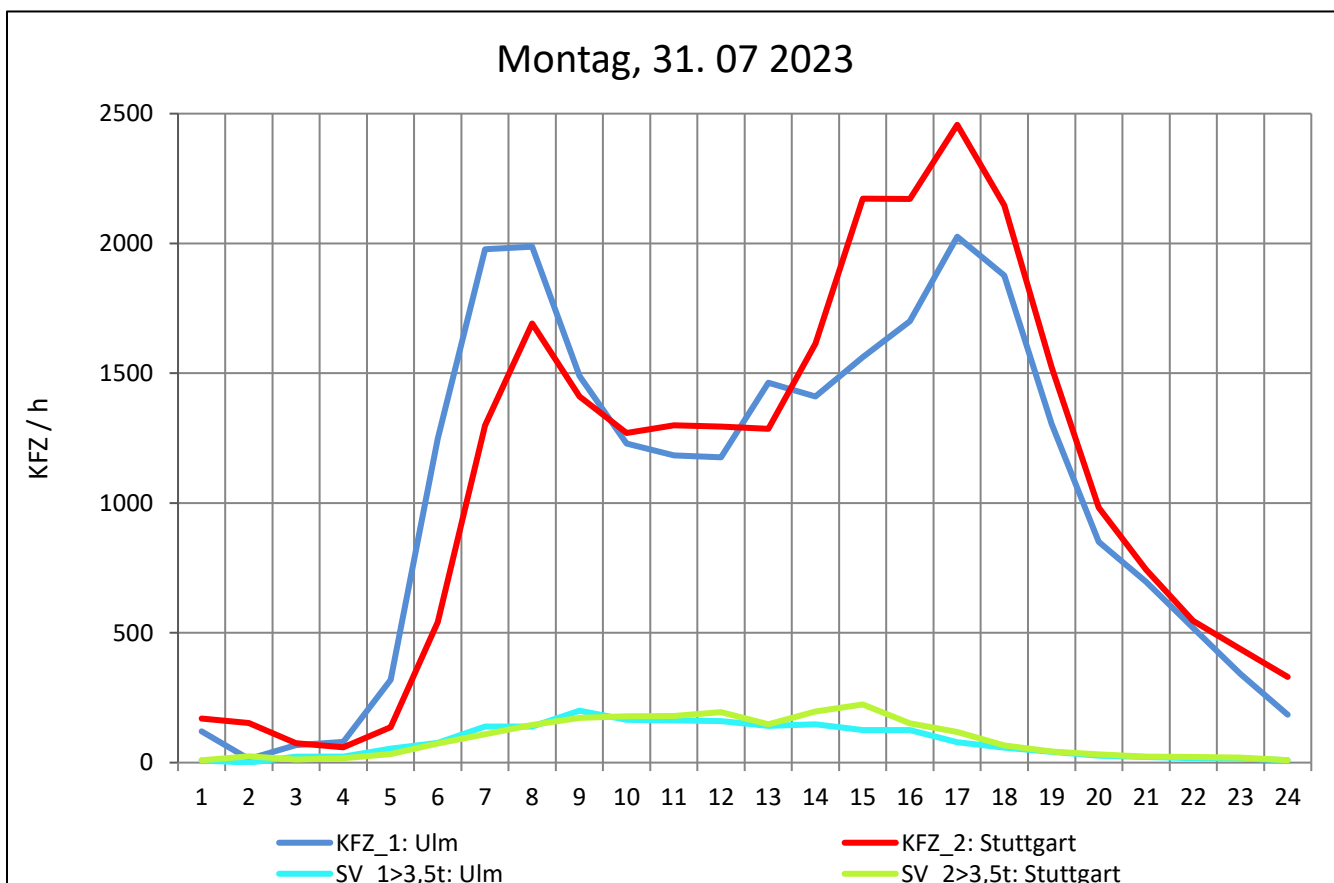
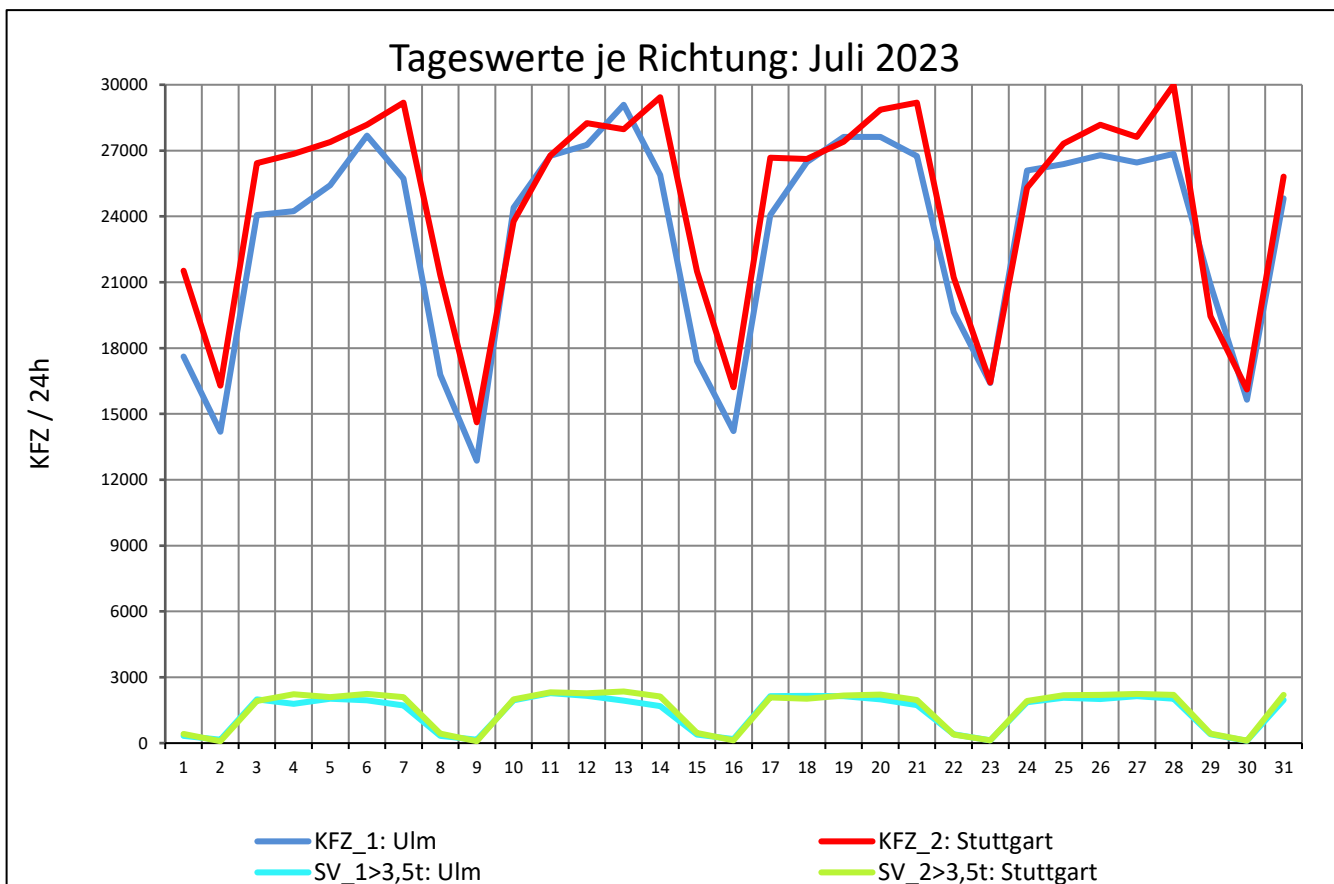
Zst.: **Göppingen**

TK-/Zst-Nr.: 7323/1100

B 10

Richtung 1 : **Ulm**

Richtung 2 : **Stuttgart**



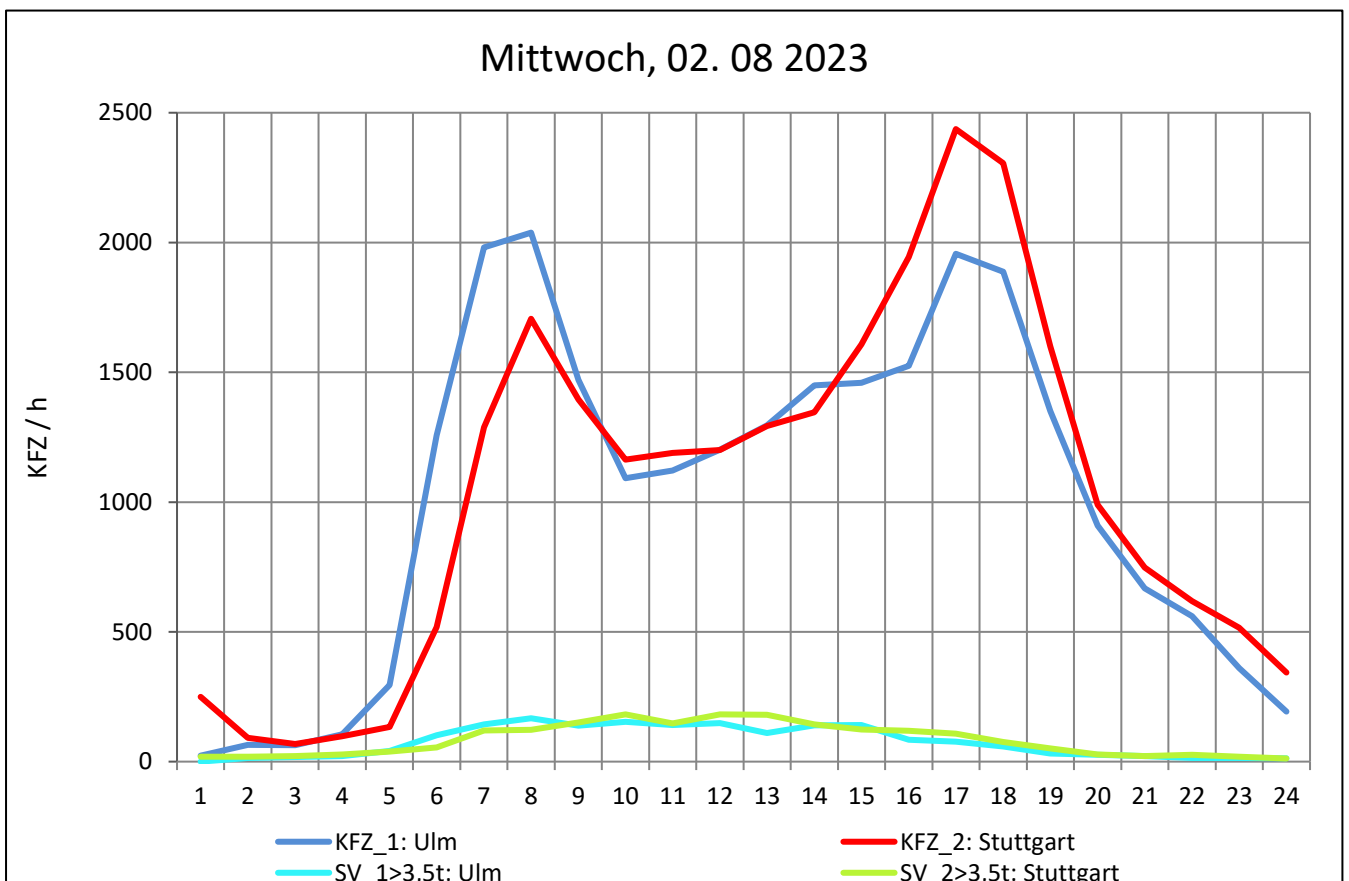
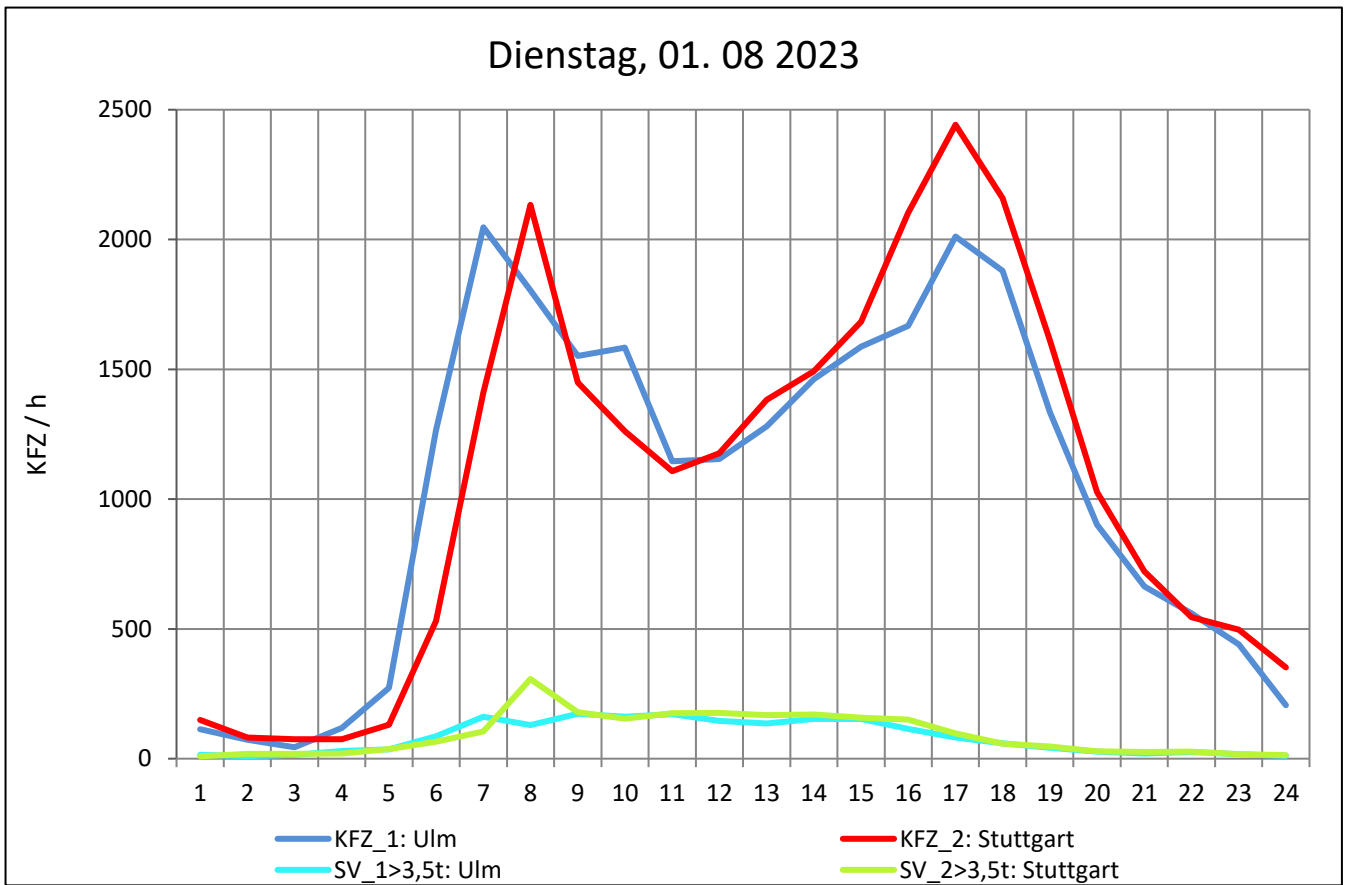
Zst.: **Göppingen**

TK-/Zst-Nr.: 7323/1100

B 10

Richtung 1 : **Ulm**

Richtung 2 : **Stuttgart**



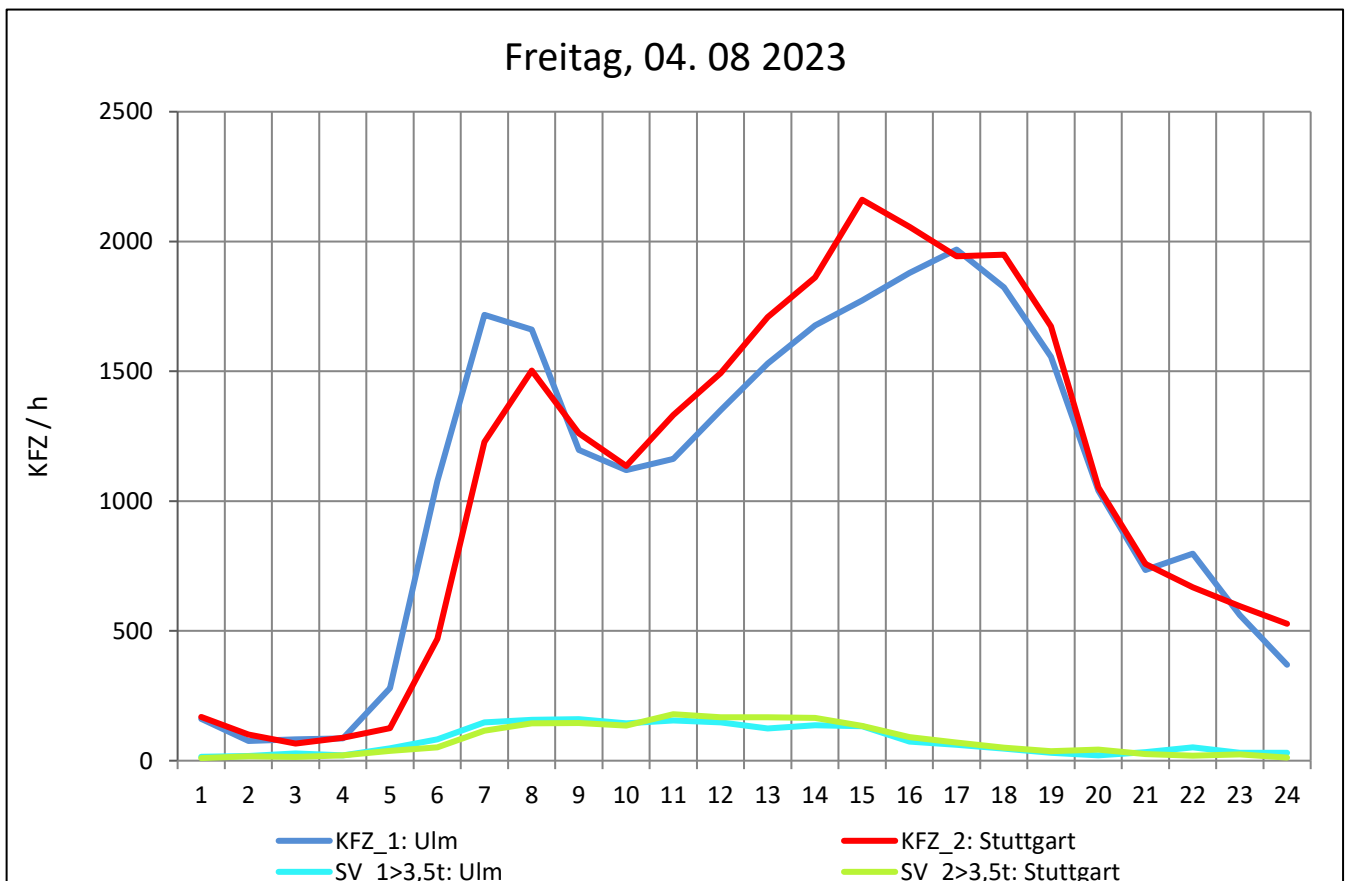
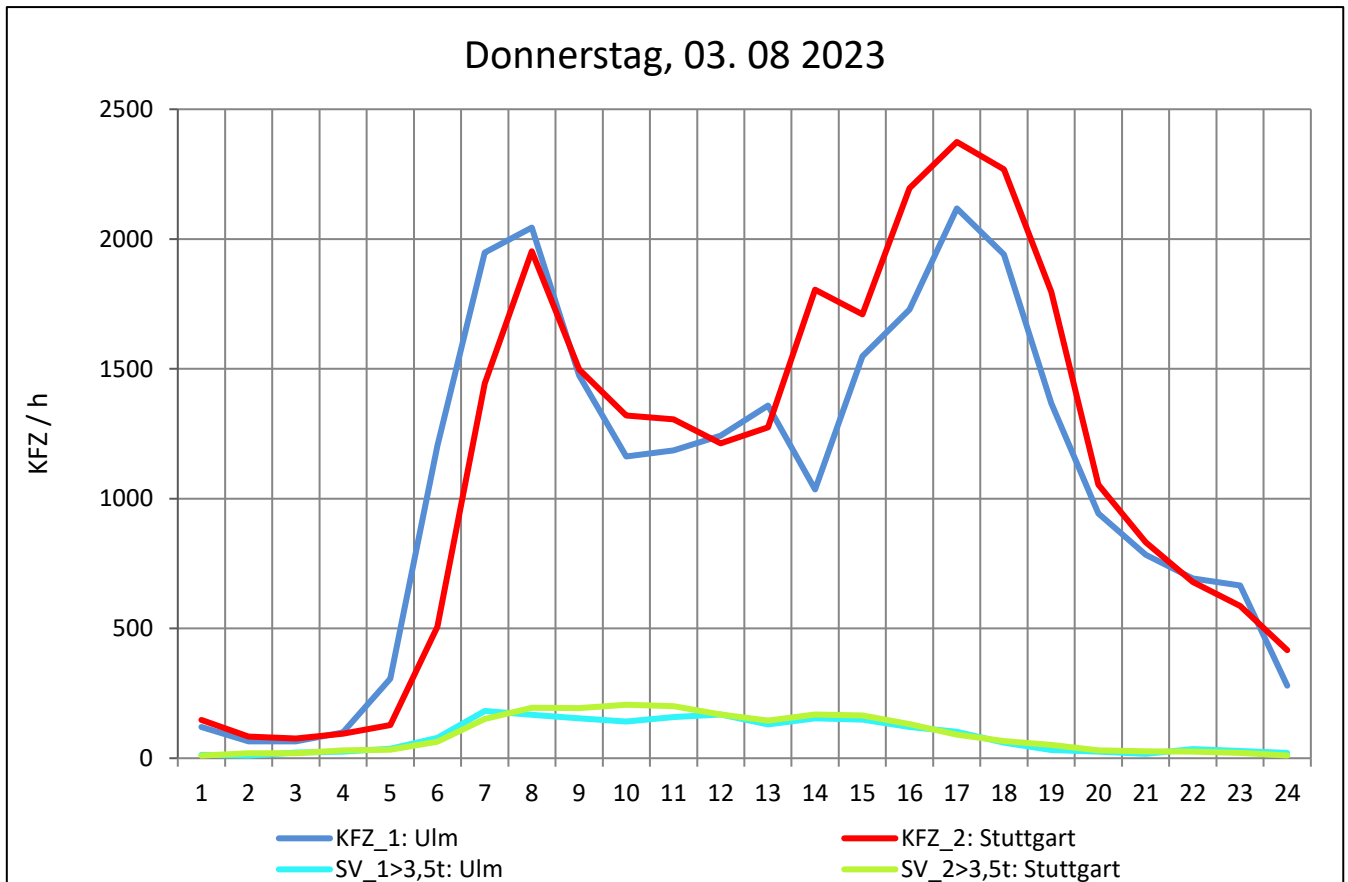
Zst.: **Göppingen**

TK-/Zst-Nr.: 7323/1100

B 10

Richtung 1 : **Ulm**

Richtung 2 : **Stuttgart**



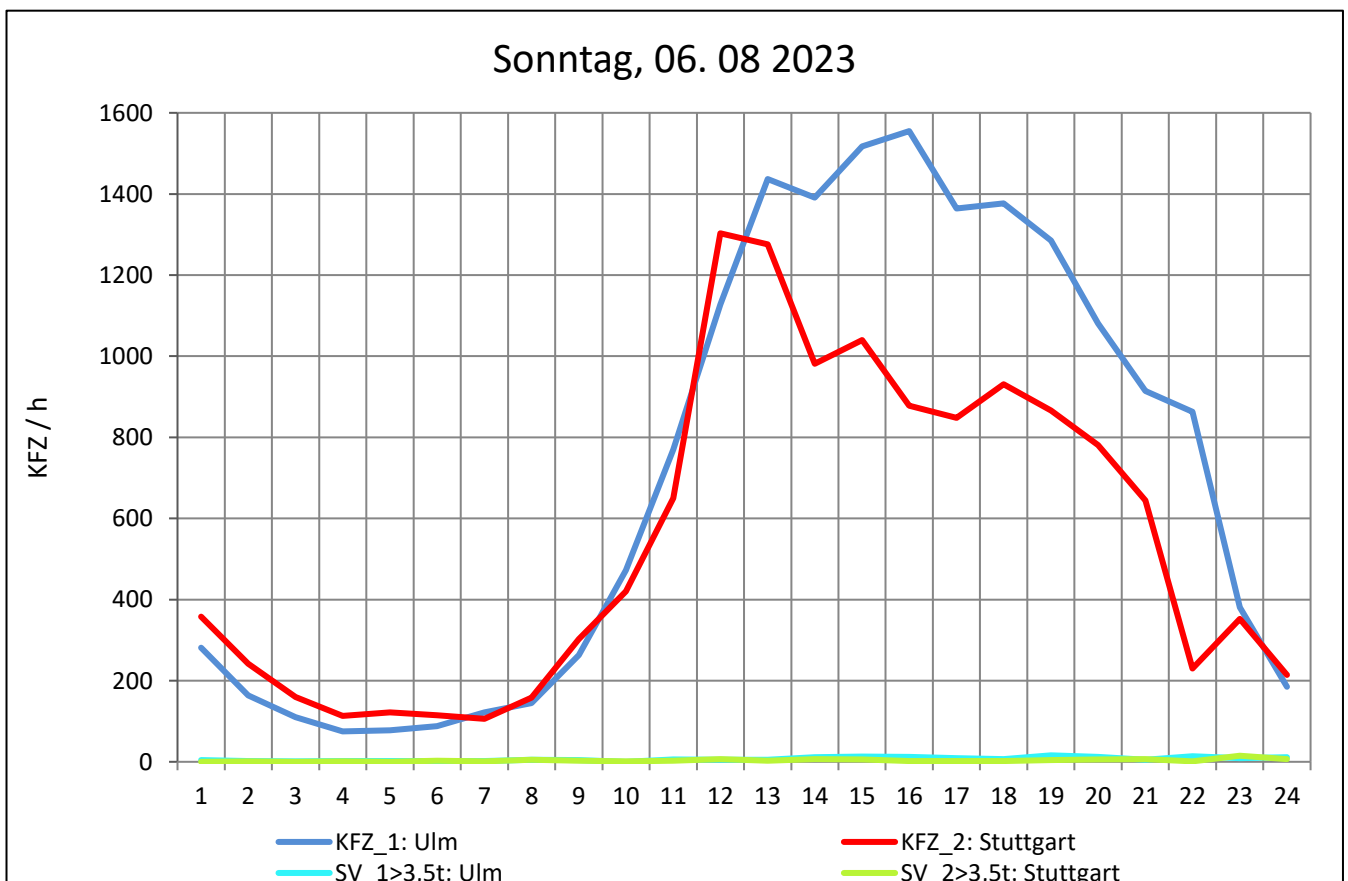
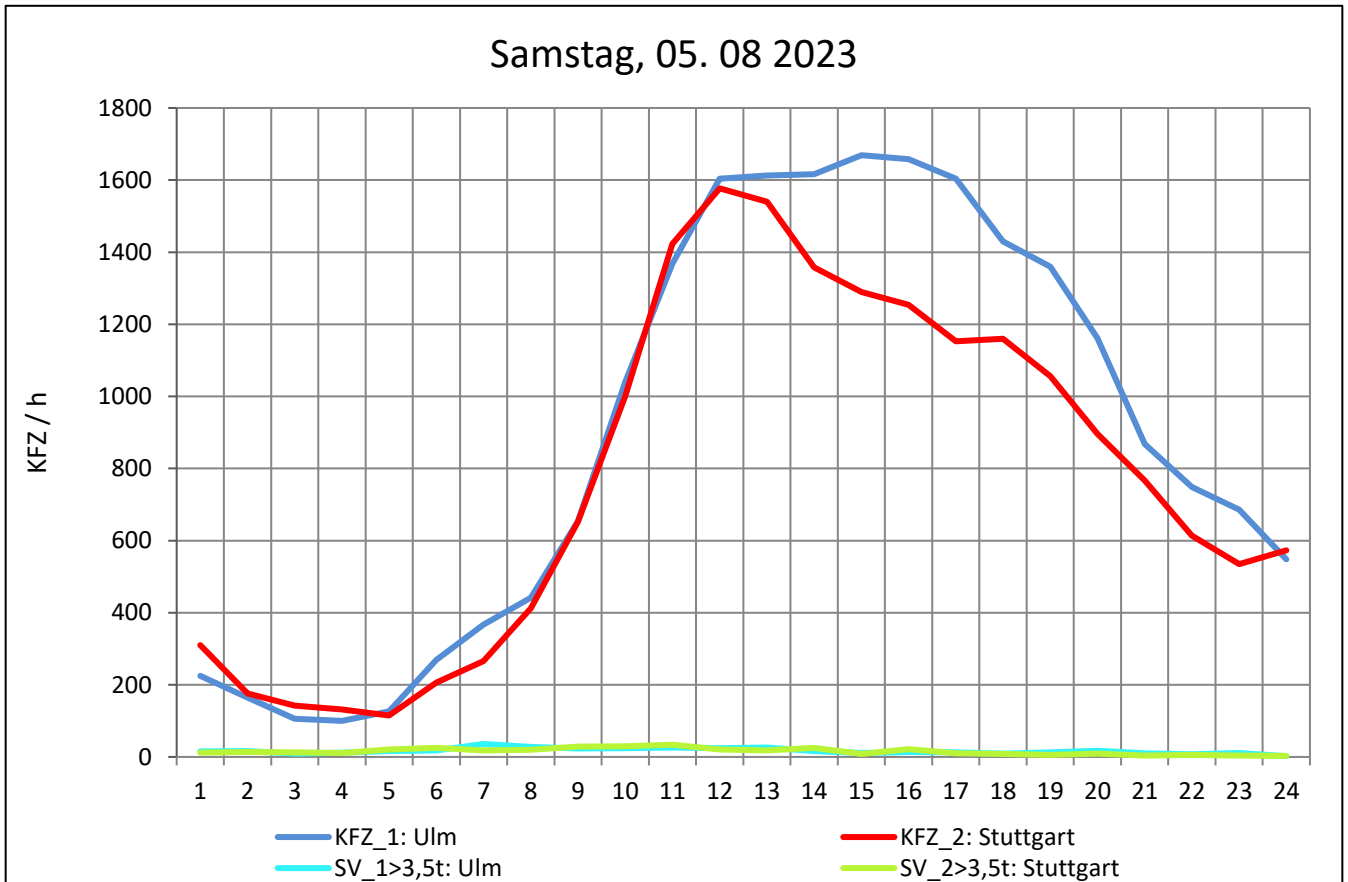
Zst.: **Göppingen**

TK-/Zst-Nr.: 7323/1100

B 10

Richtung 1 : **Ulm**

Richtung 2 : **Stuttgart**



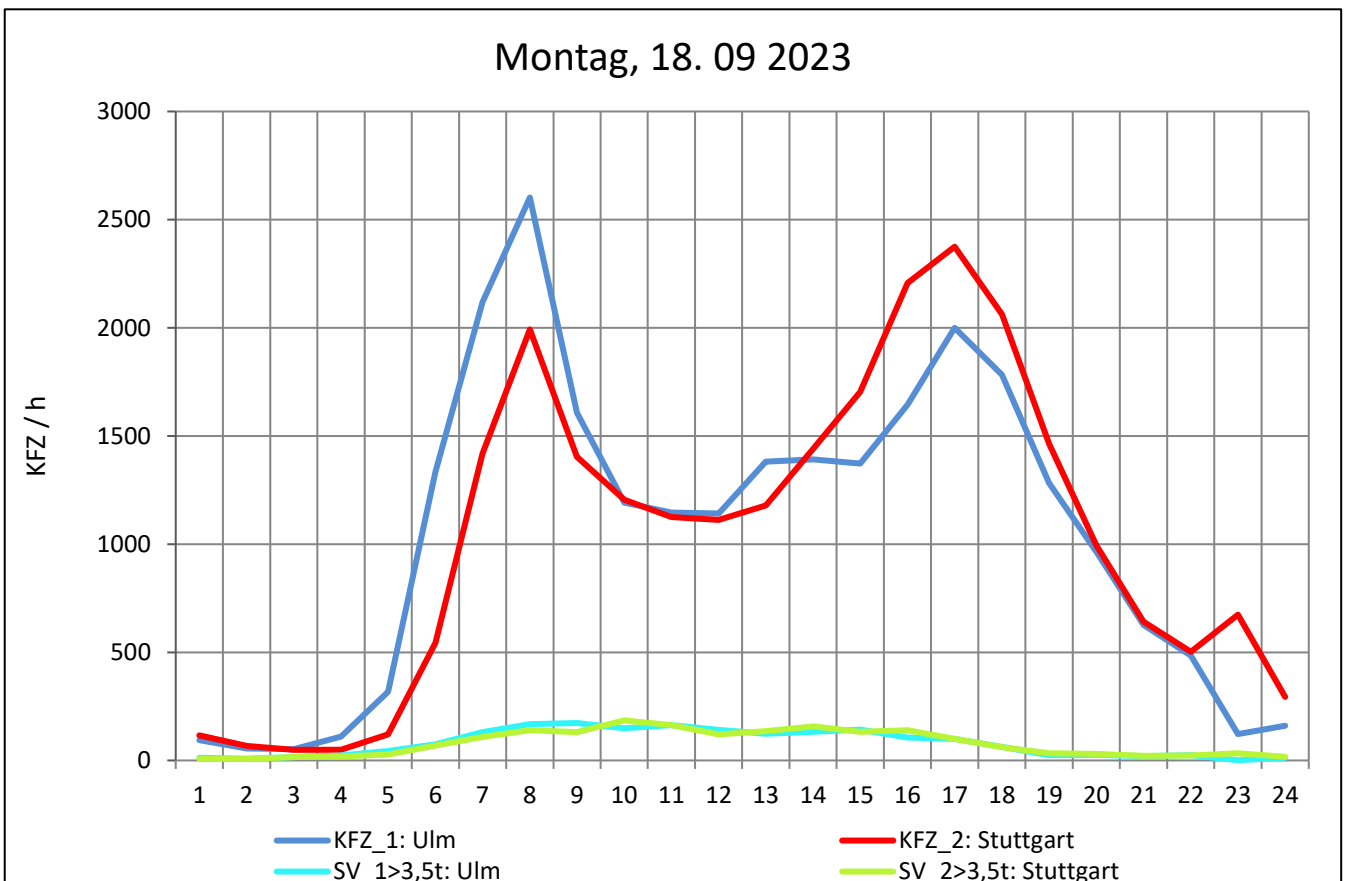
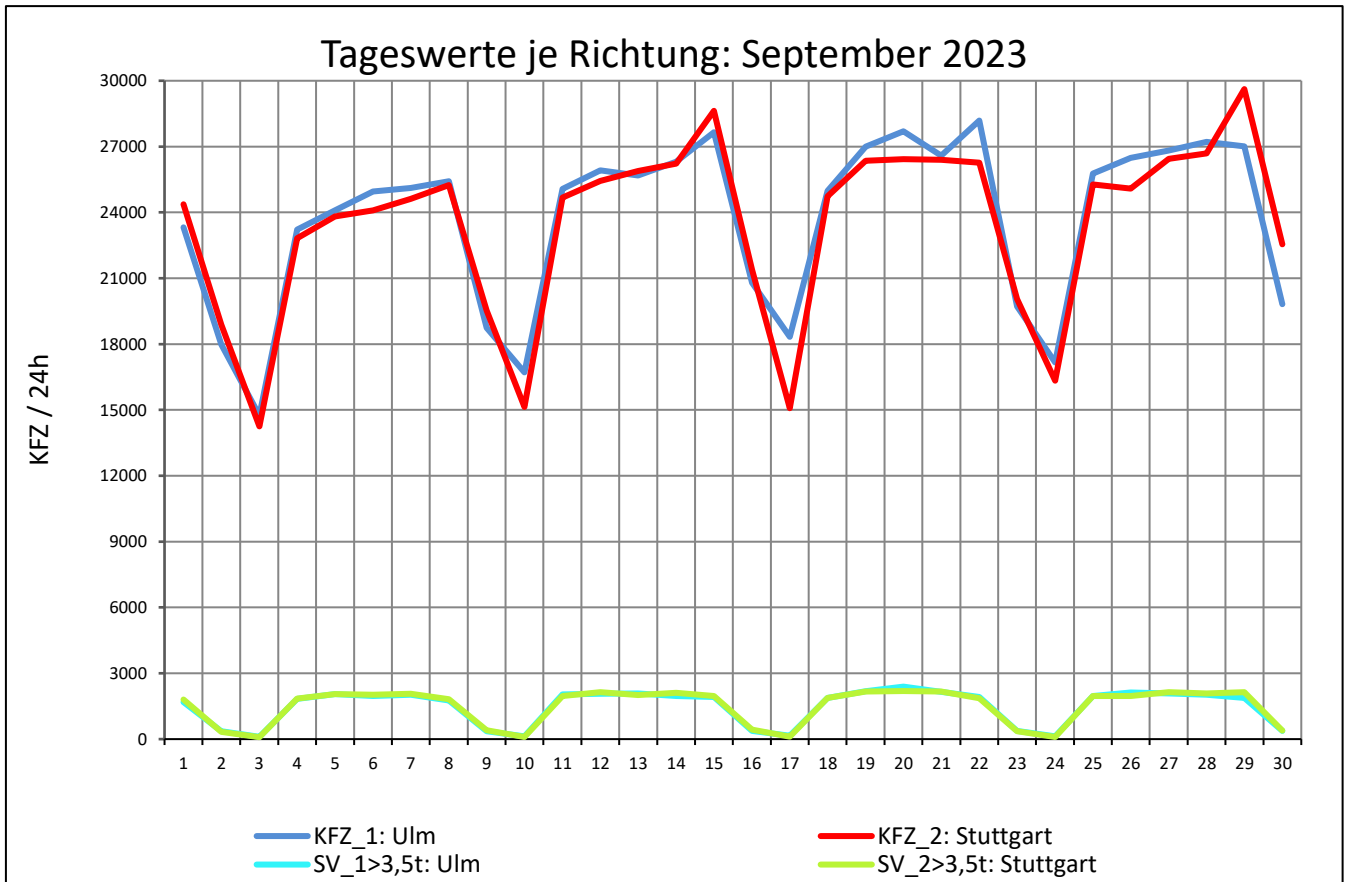
Zst.: **Göppingen**

TK-/Zst-Nr.: 7323/1100

B 10

Richtung 1 : **Ulm**

Richtung 2 : **Stuttgart**



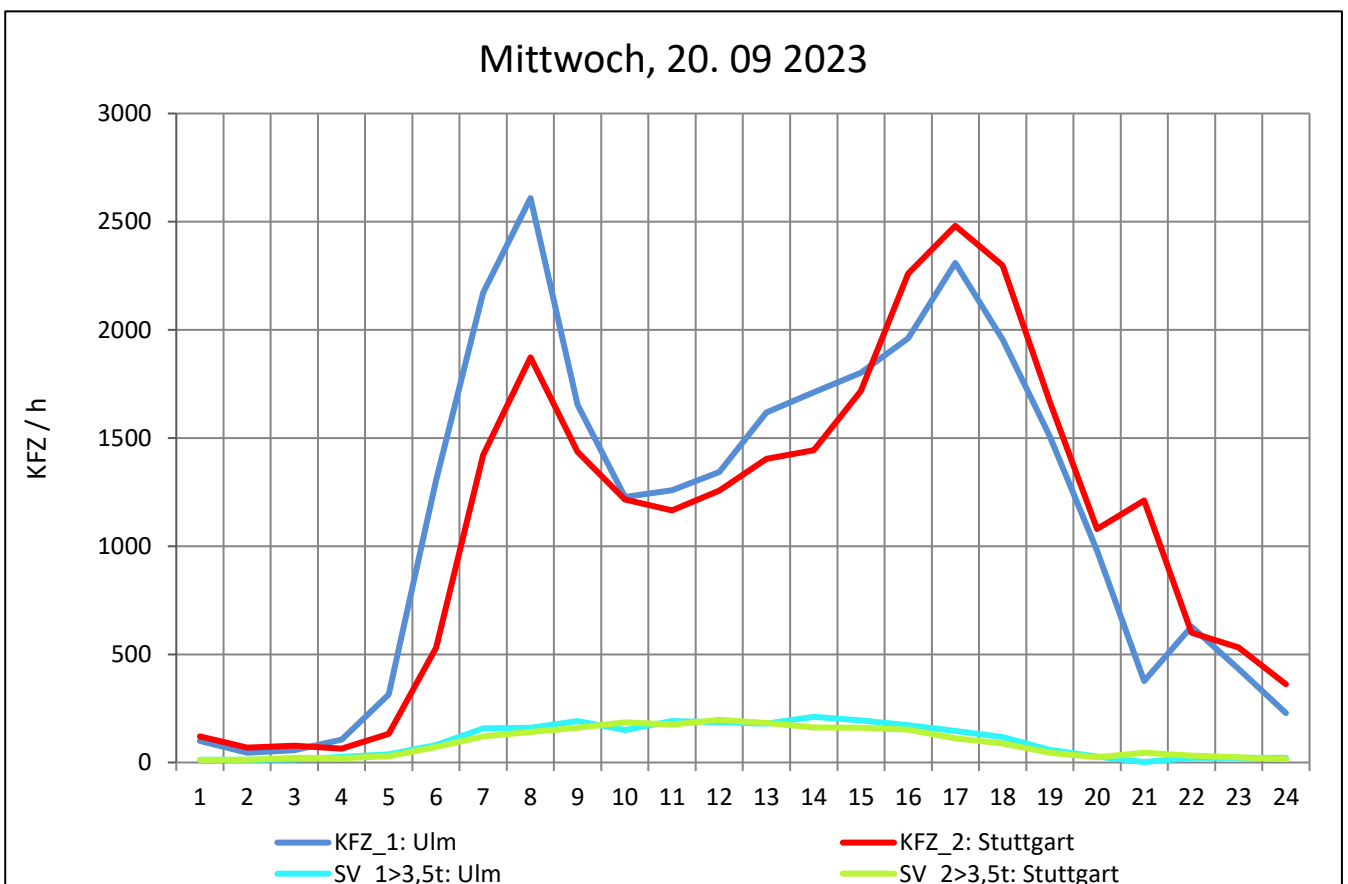
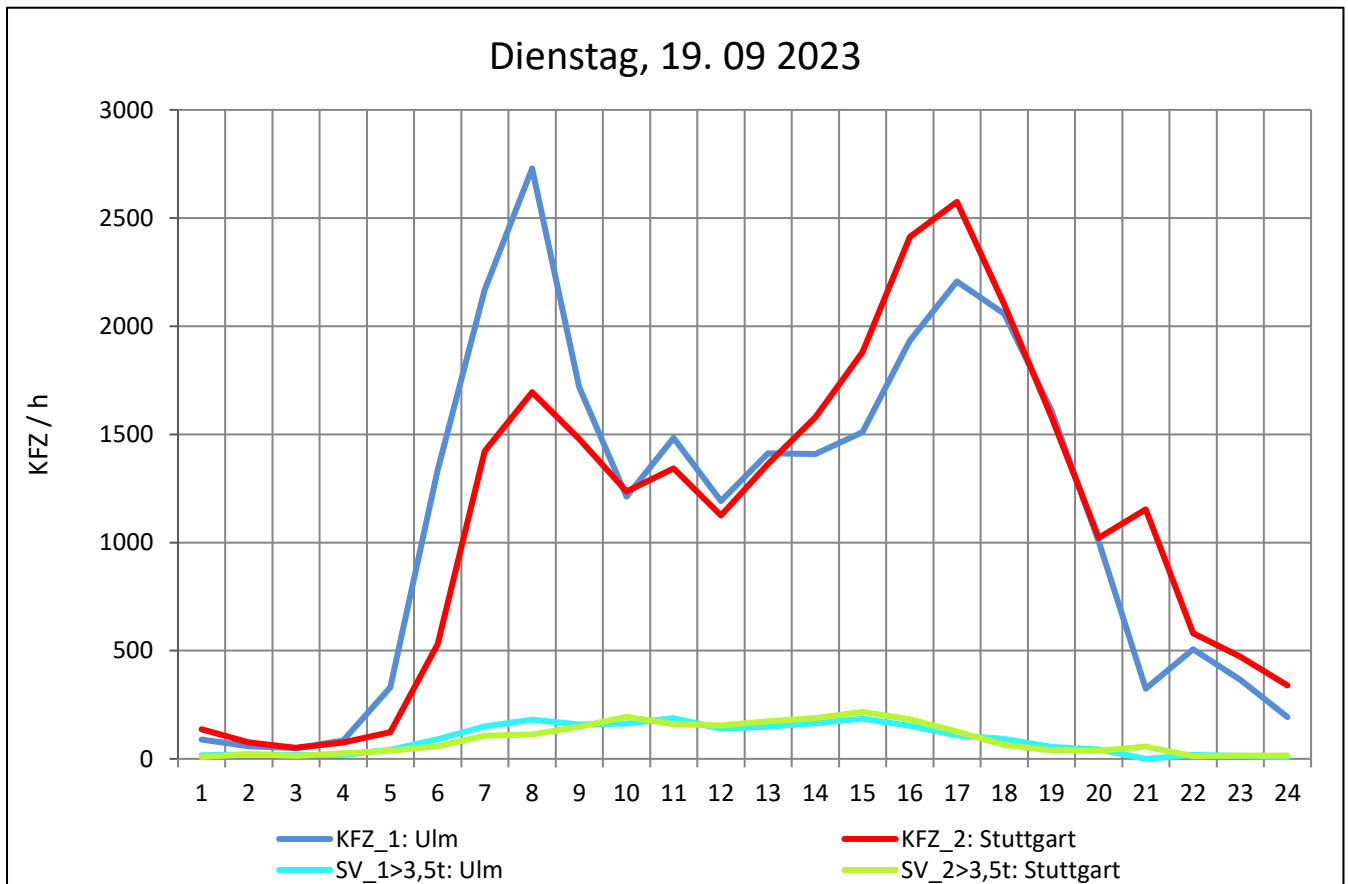
Zst.: **Göppingen**

TK-/Zst-Nr.: 7323/1100

B 10

Richtung 1 : **Ulm**

Richtung 2 : **Stuttgart**



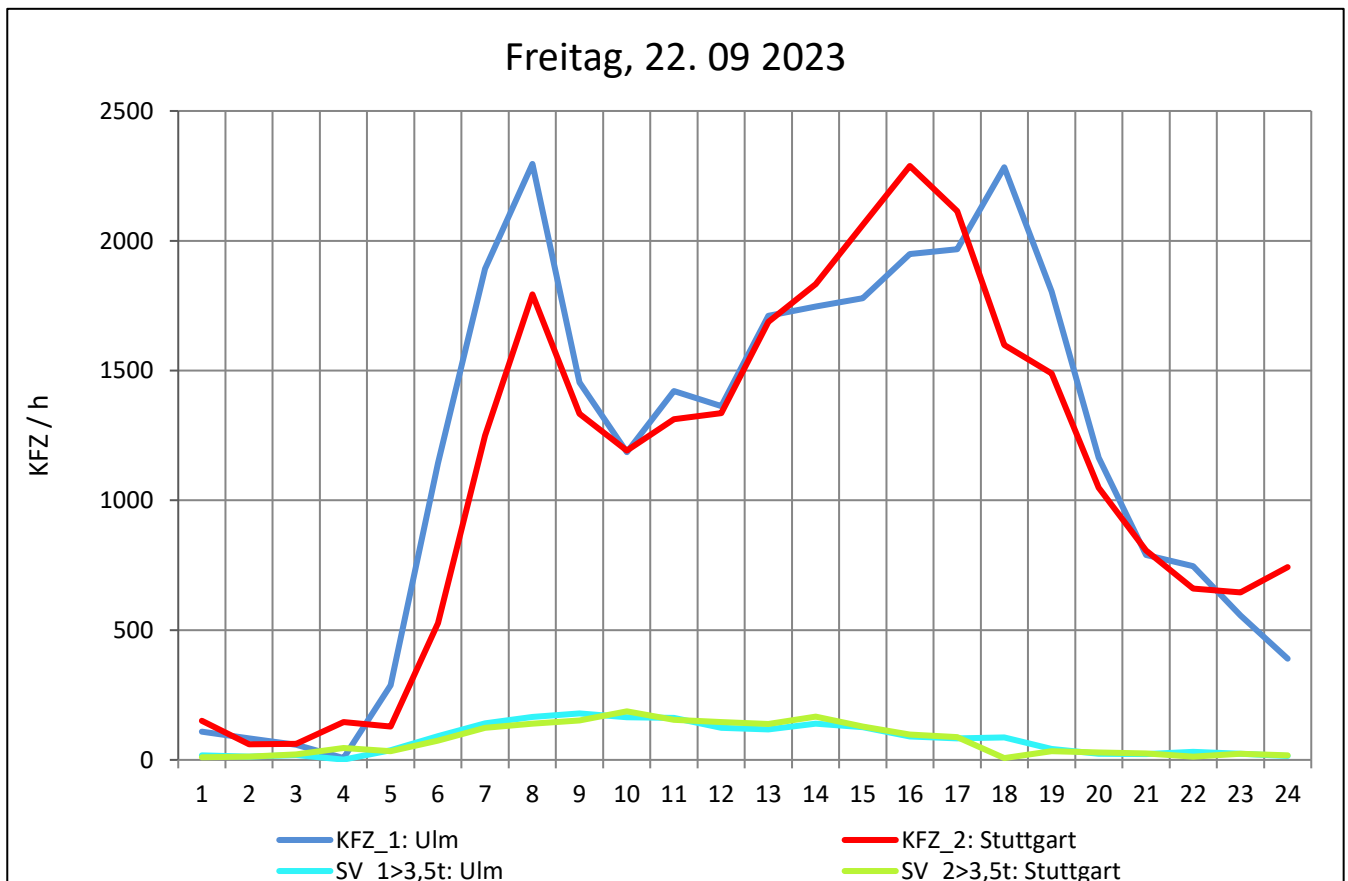
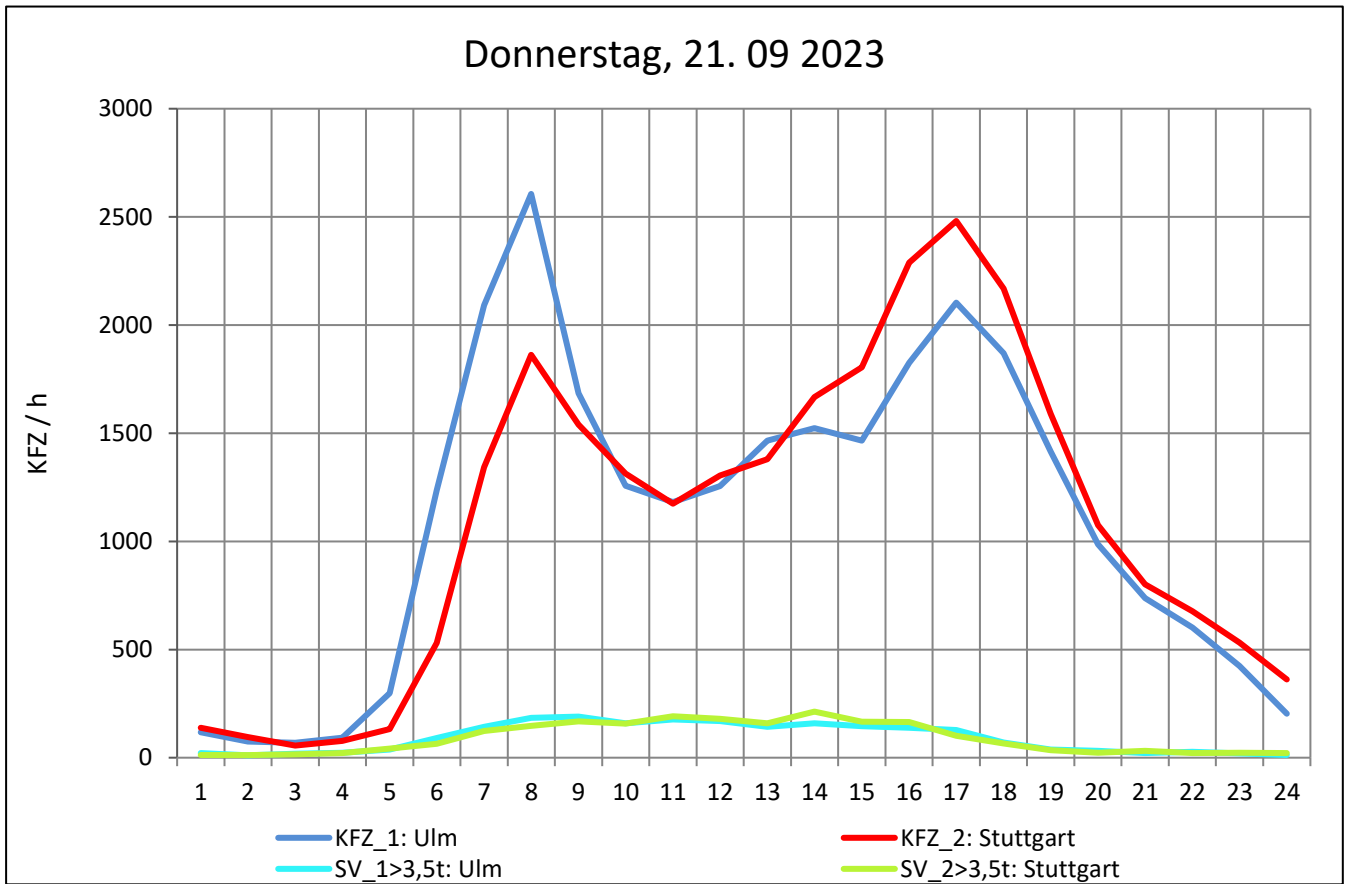
Zst.: **Göppingen**

TK-/Zst-Nr.: 7323/1100

B 10

Richtung 1 : **Ulm**

Richtung 2 : **Stuttgart**



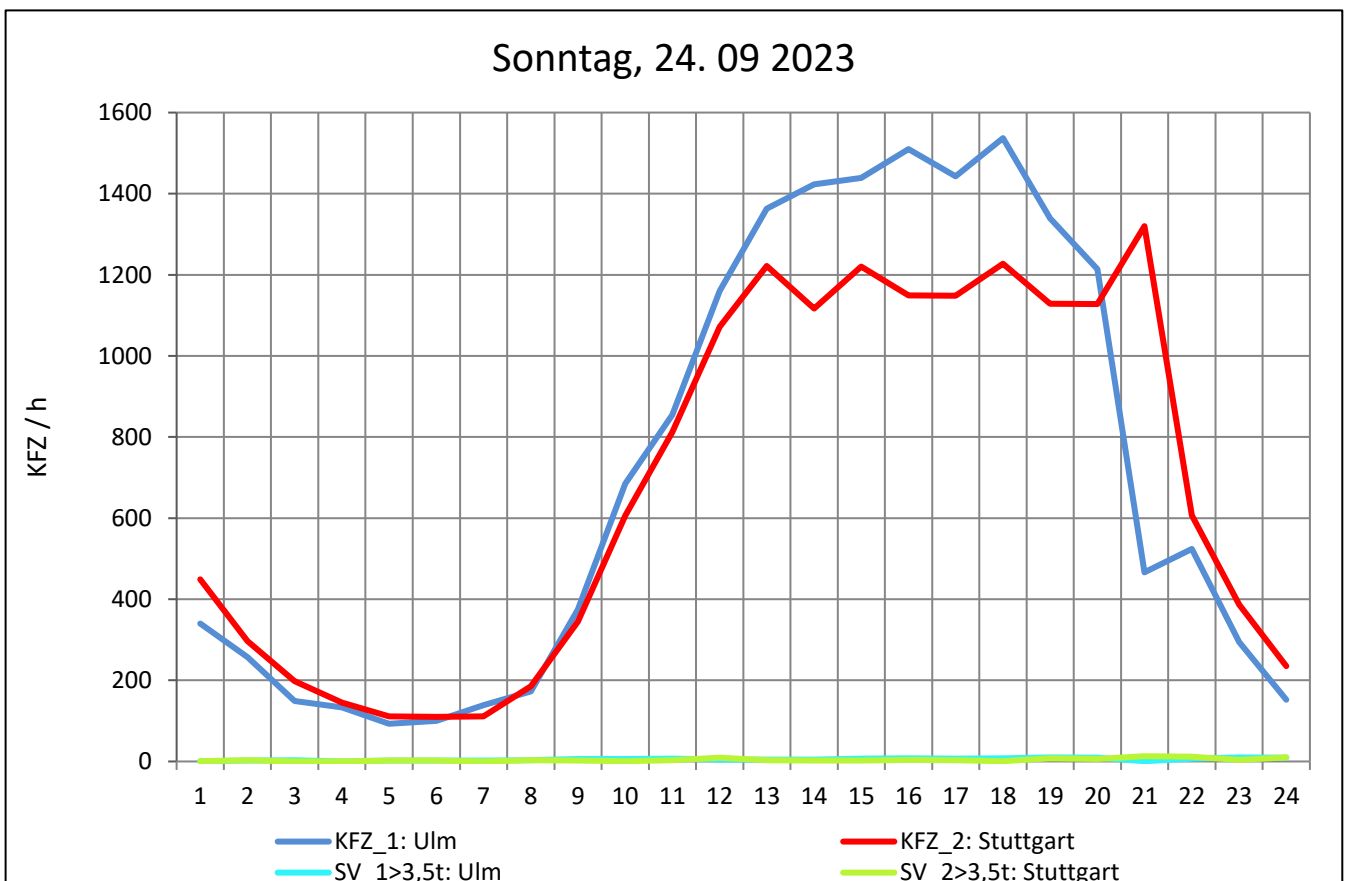
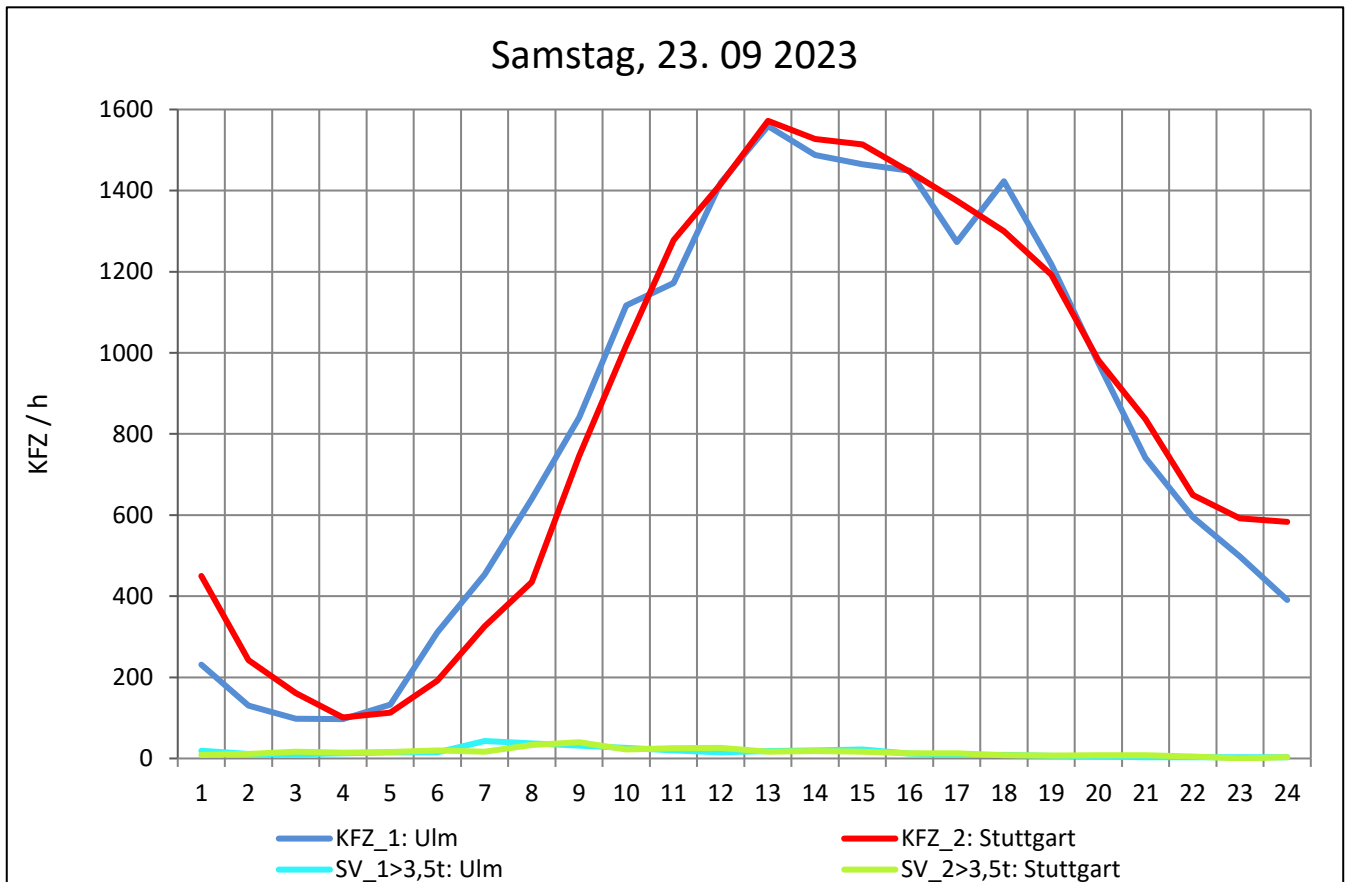
Zst.: **Göppingen**

TK-/Zst-Nr.: 7323/1100

B 10

Richtung 1 : **Ulm**

Richtung 2 : **Stuttgart**



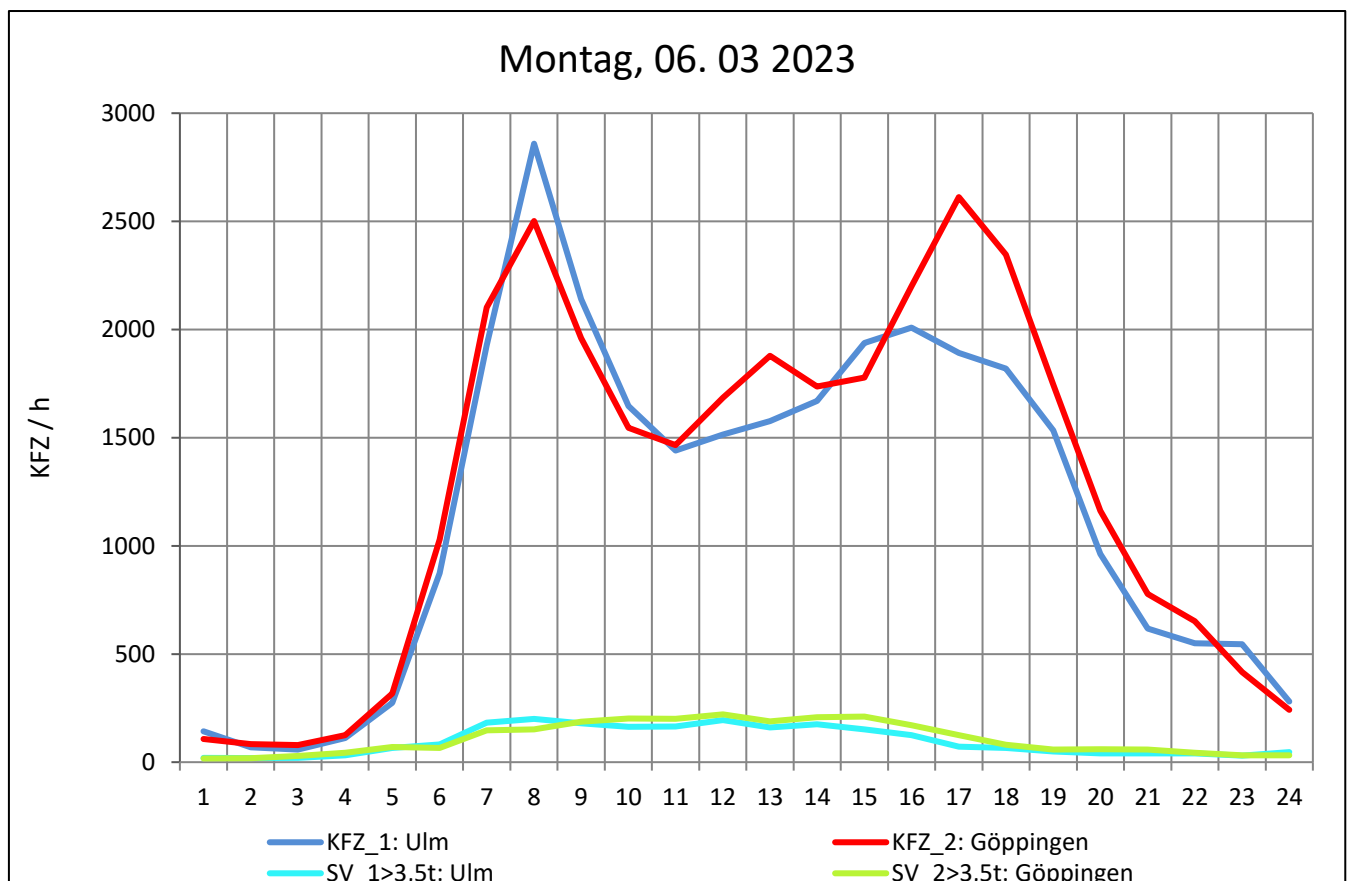
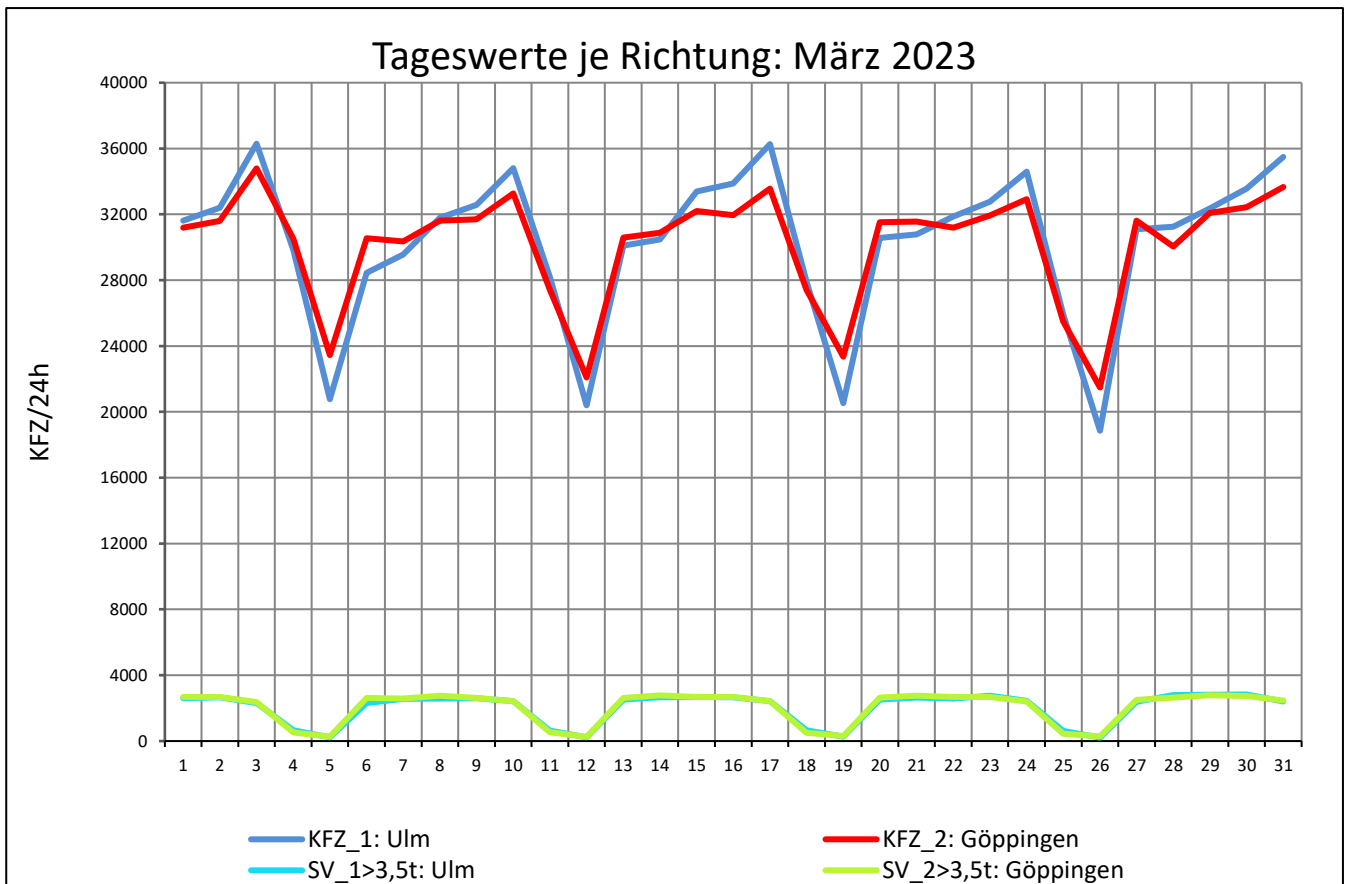
Zst.: **Ulm-Nord**

TK-/Zst-Nr.: 7525/1100

B 10

Richtung 1 : **Ulm**

Richtung 2 : **Göppingen**



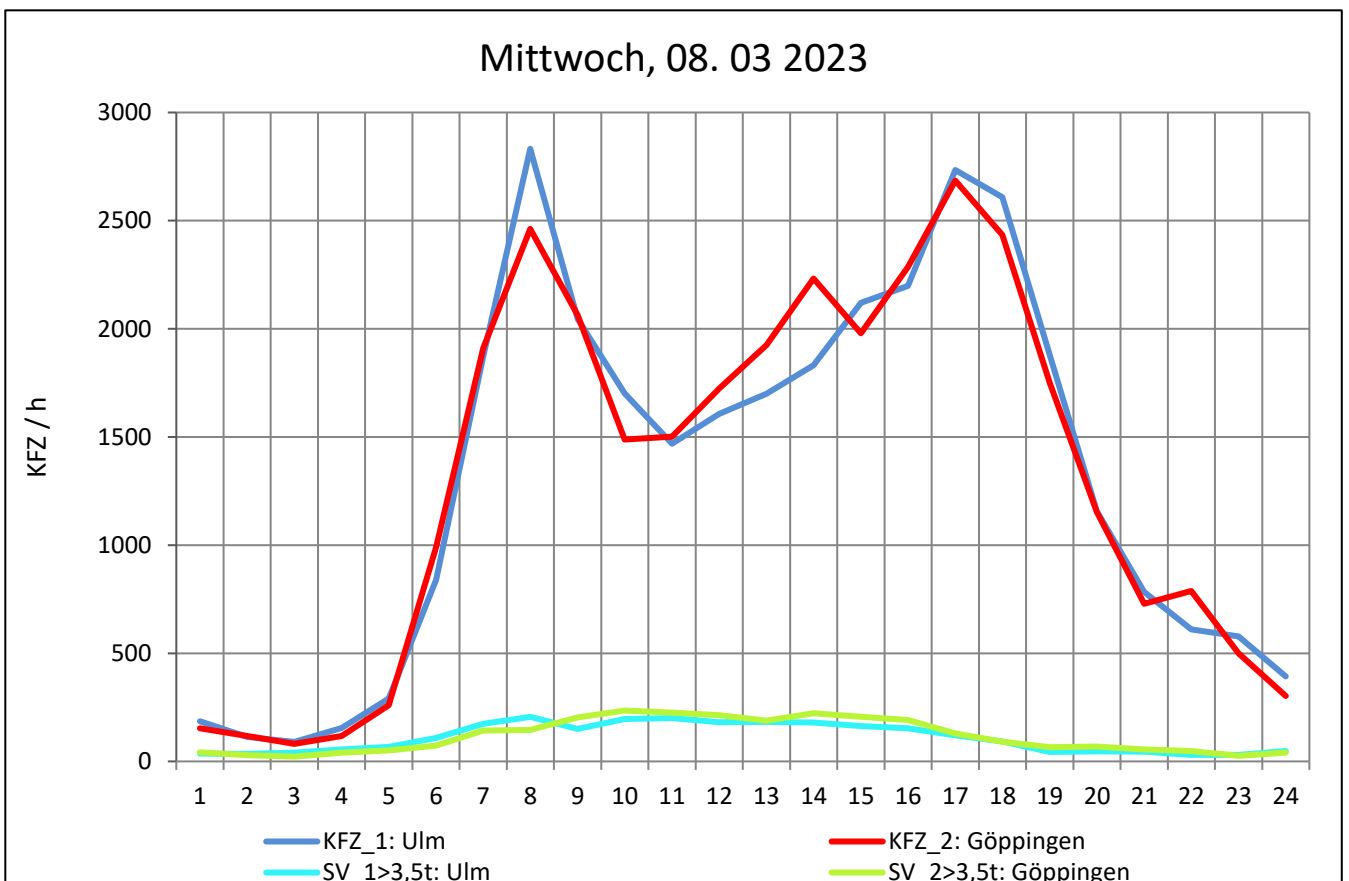
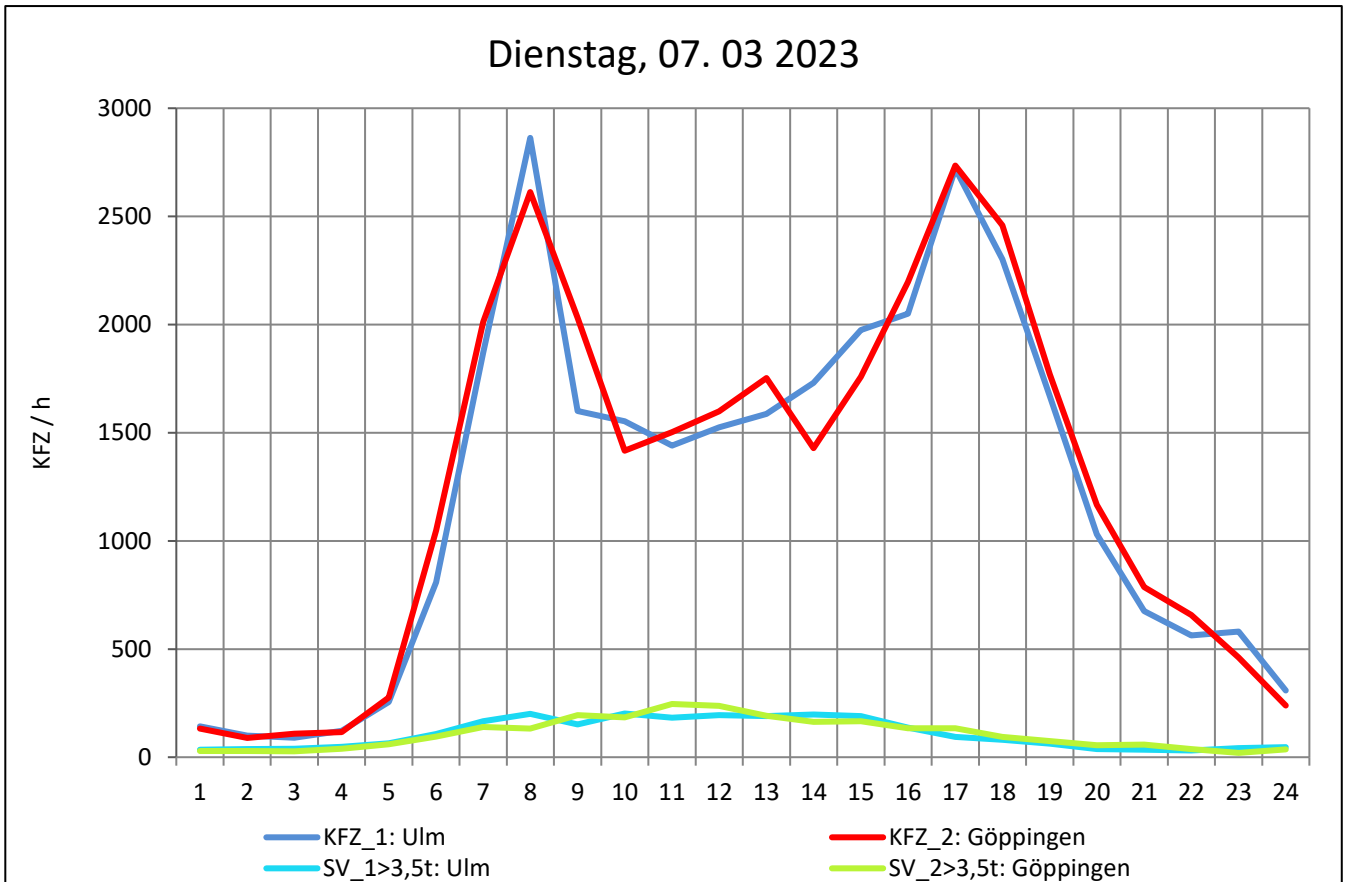
Zst.: **Ulm-Nord**

TK-/Zst-Nr.: 7525/1100

B 10

Richtung 1 : **Ulm**

Richtung 2 : **Göppingen**



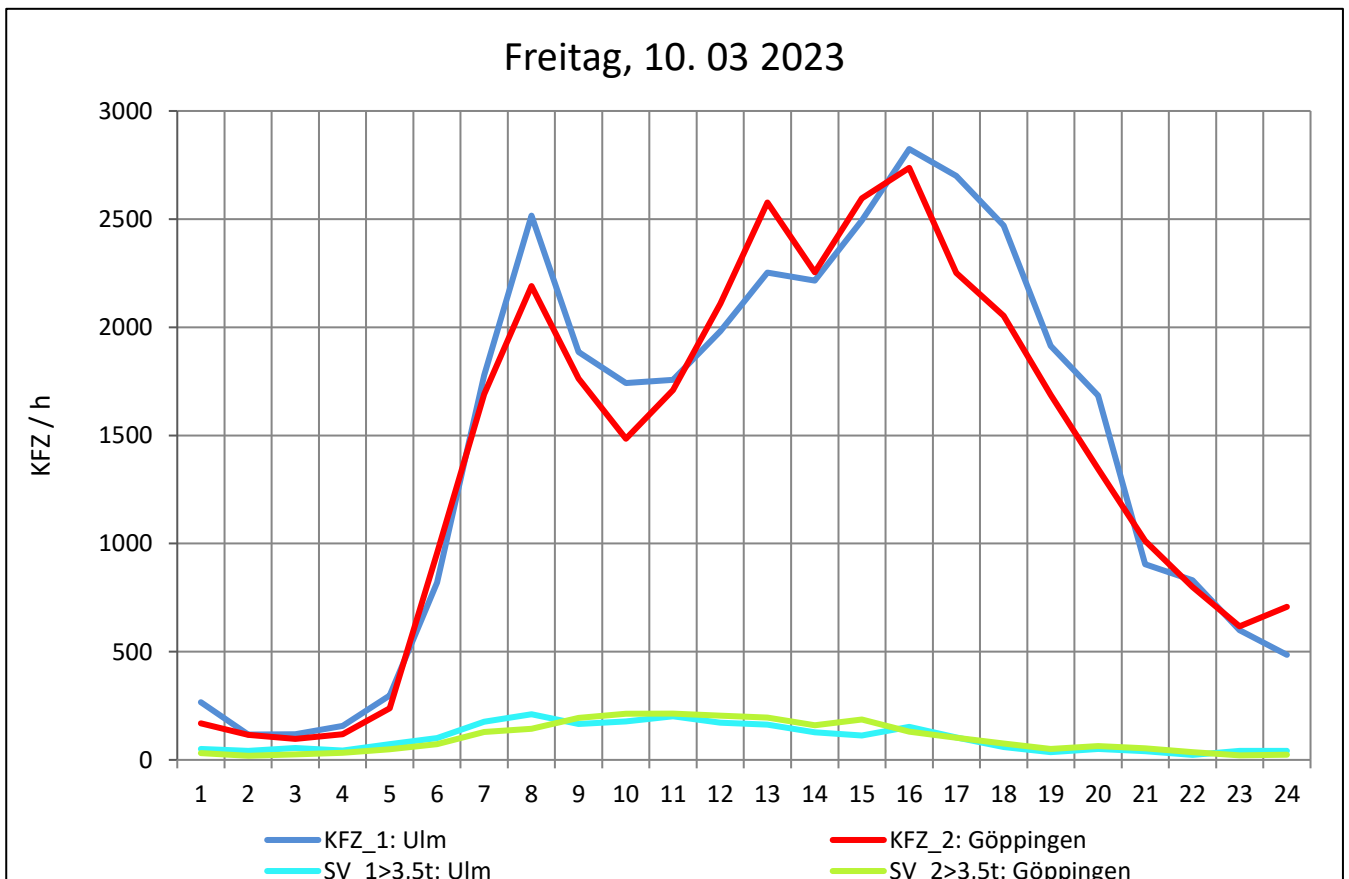
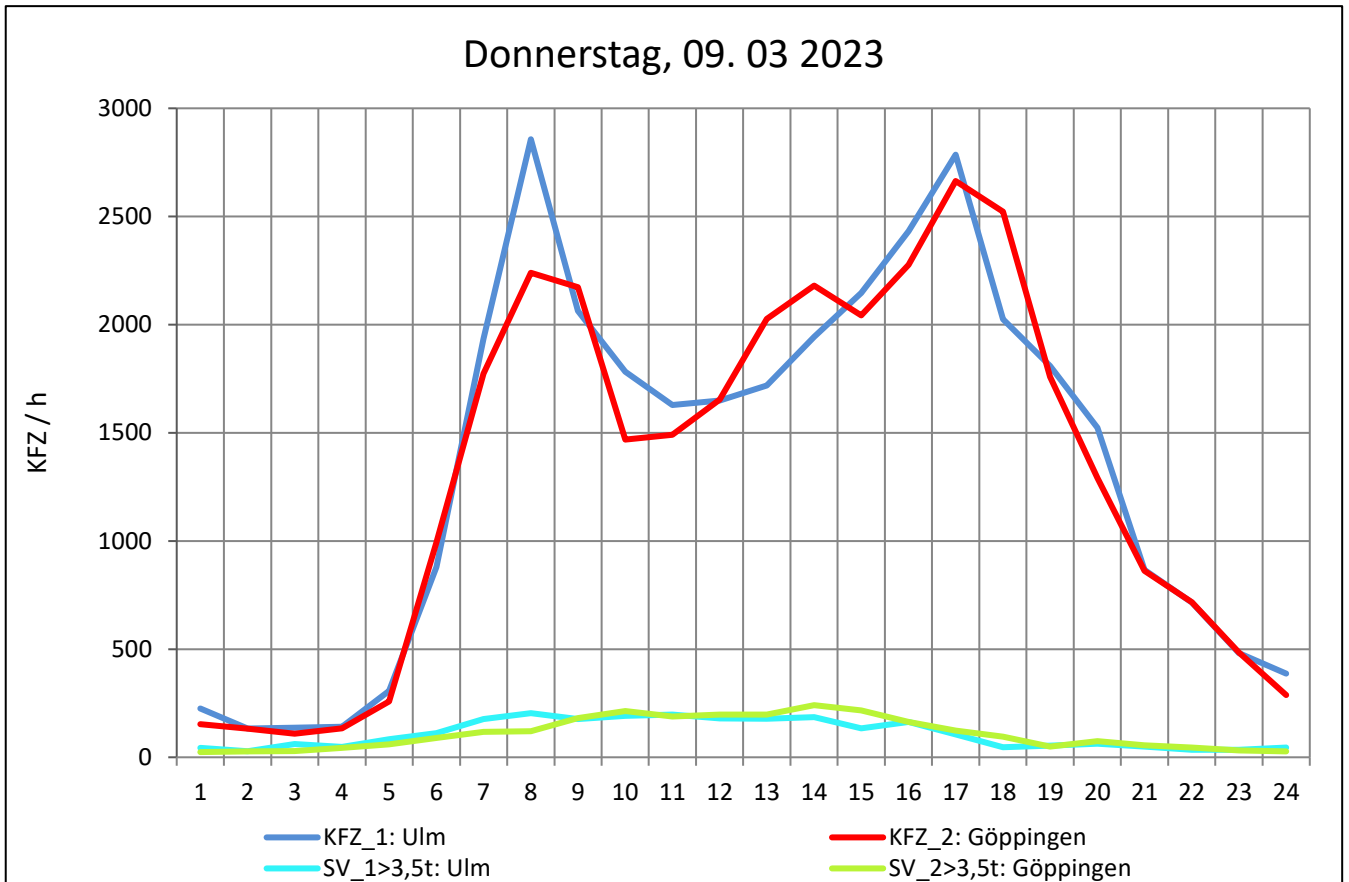
Zst.: **Ulm-Nord**

TK-/Zst-Nr.: 7525/1100

B 10

Richtung 1 : **Ulm**

Richtung 2 : **Göppingen**



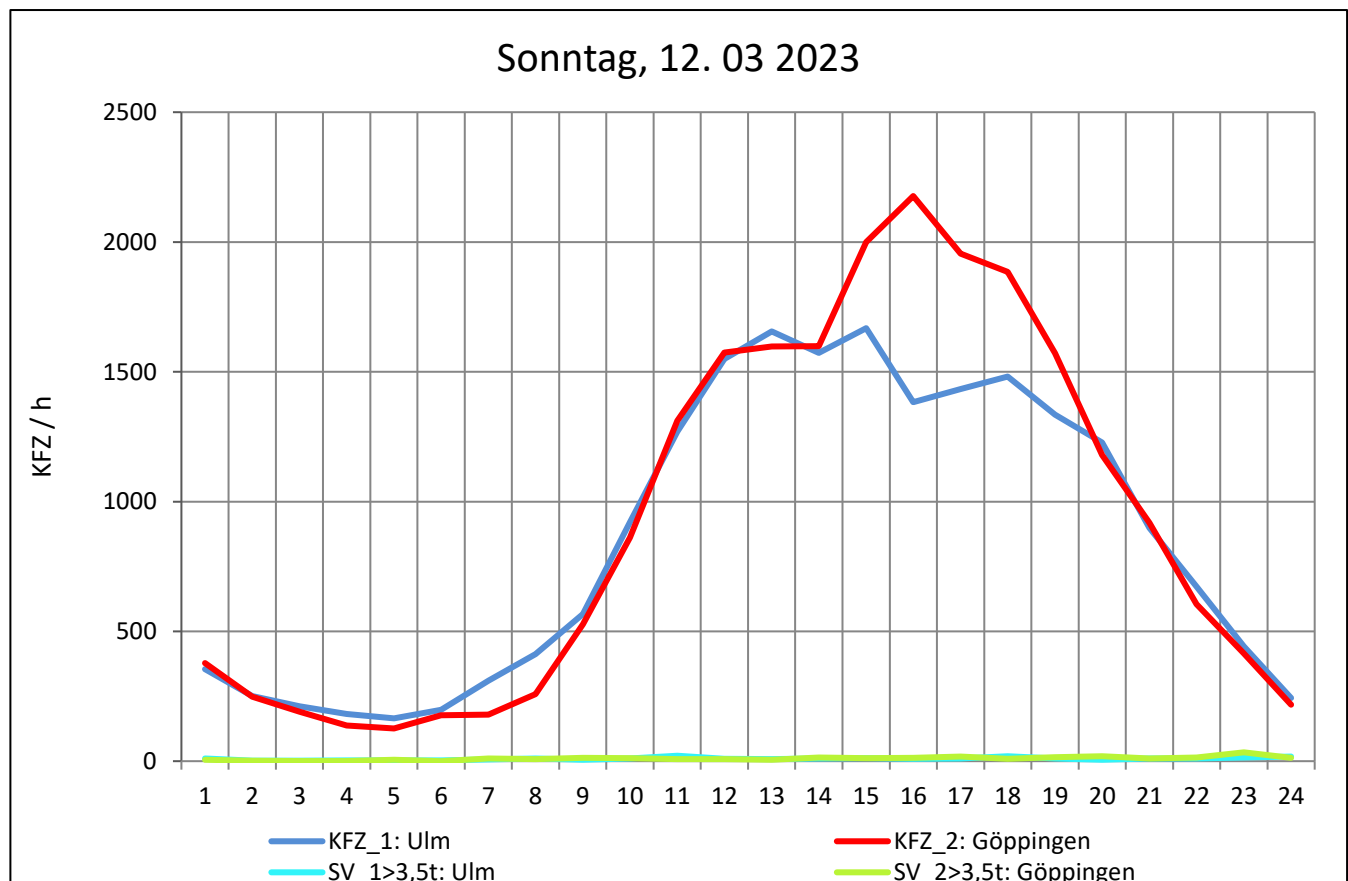
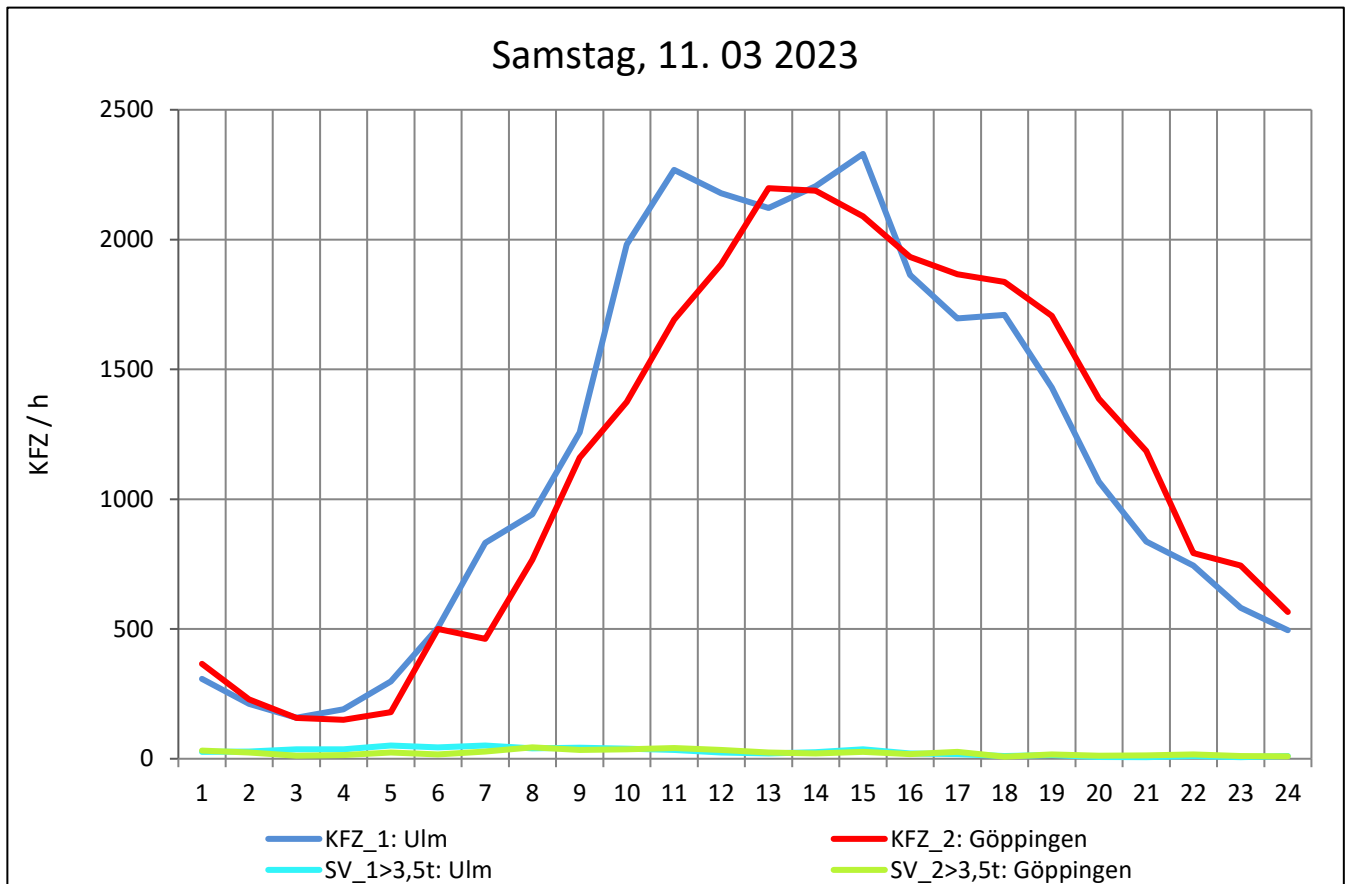
Zst.: **Ulm-Nord**

TK-/Zst-Nr.: 7525/1100

B 10

Richtung 1 : **Ulm**

Richtung 2 : **Göppingen**



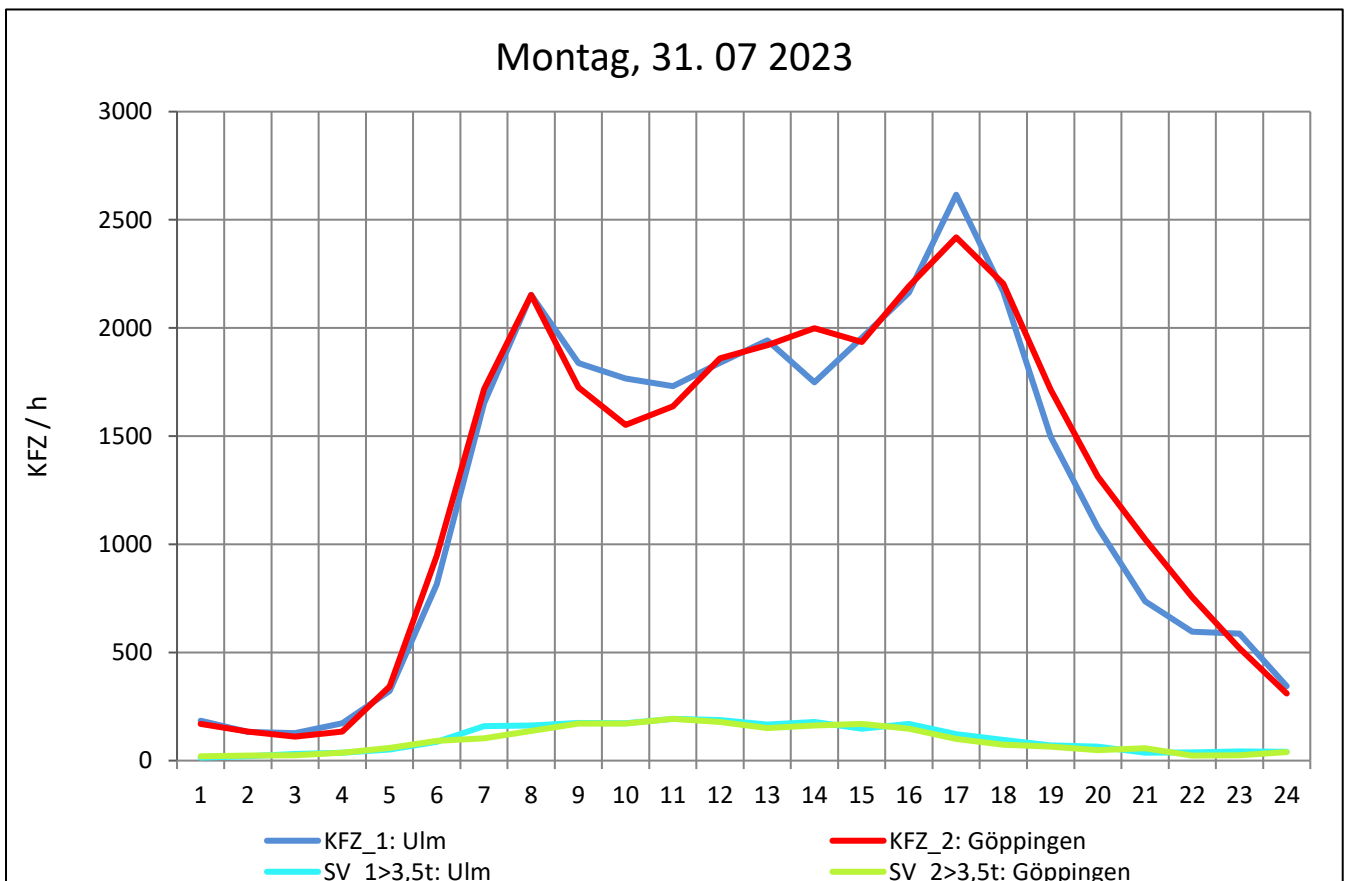
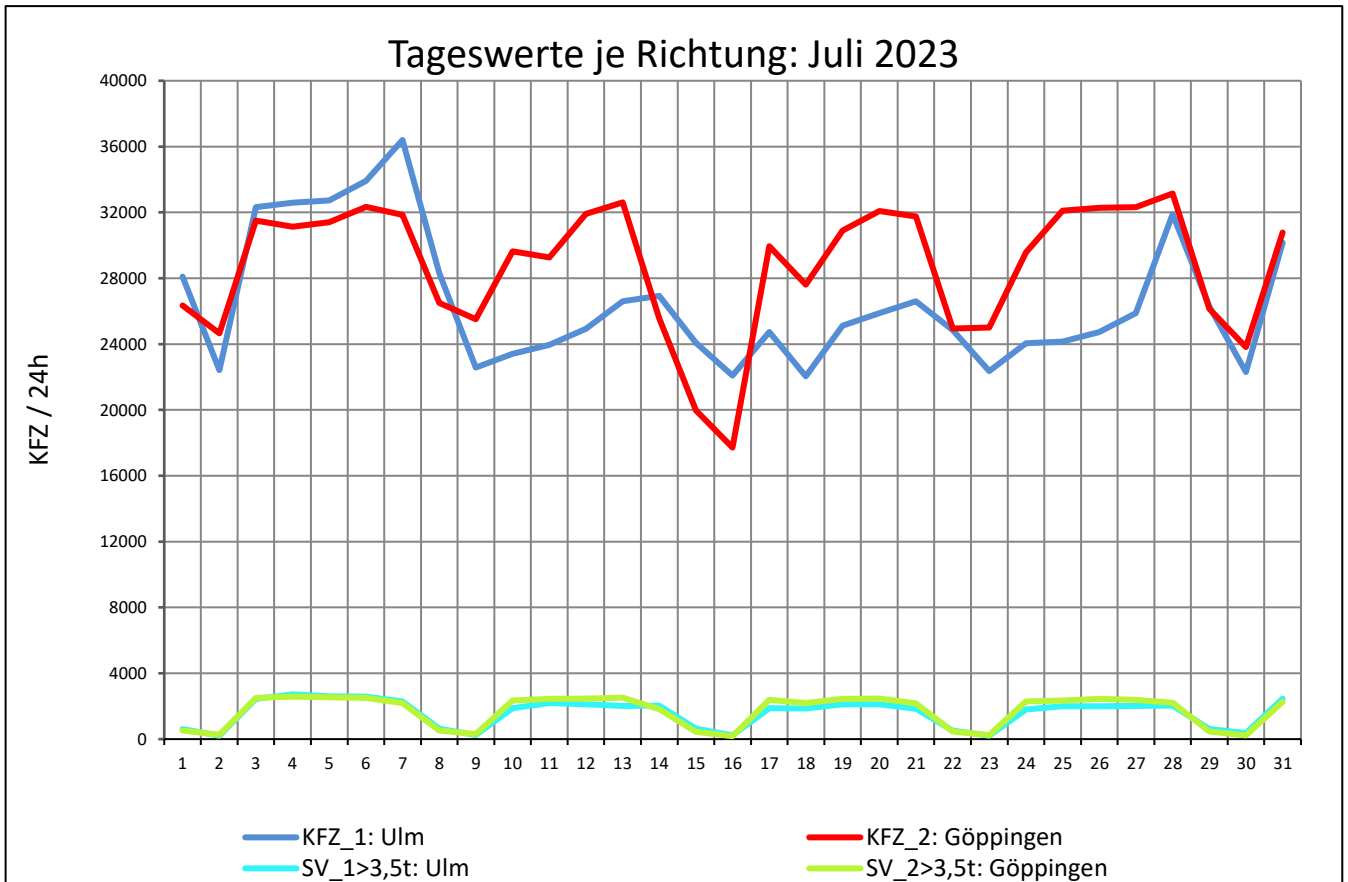
Zst.: **Ulm-Nord**

TK-/Zst-Nr.: 7525/1100

B 10

Richtung 1 : **Ulm**

Richtung 2 : **Göppingen**



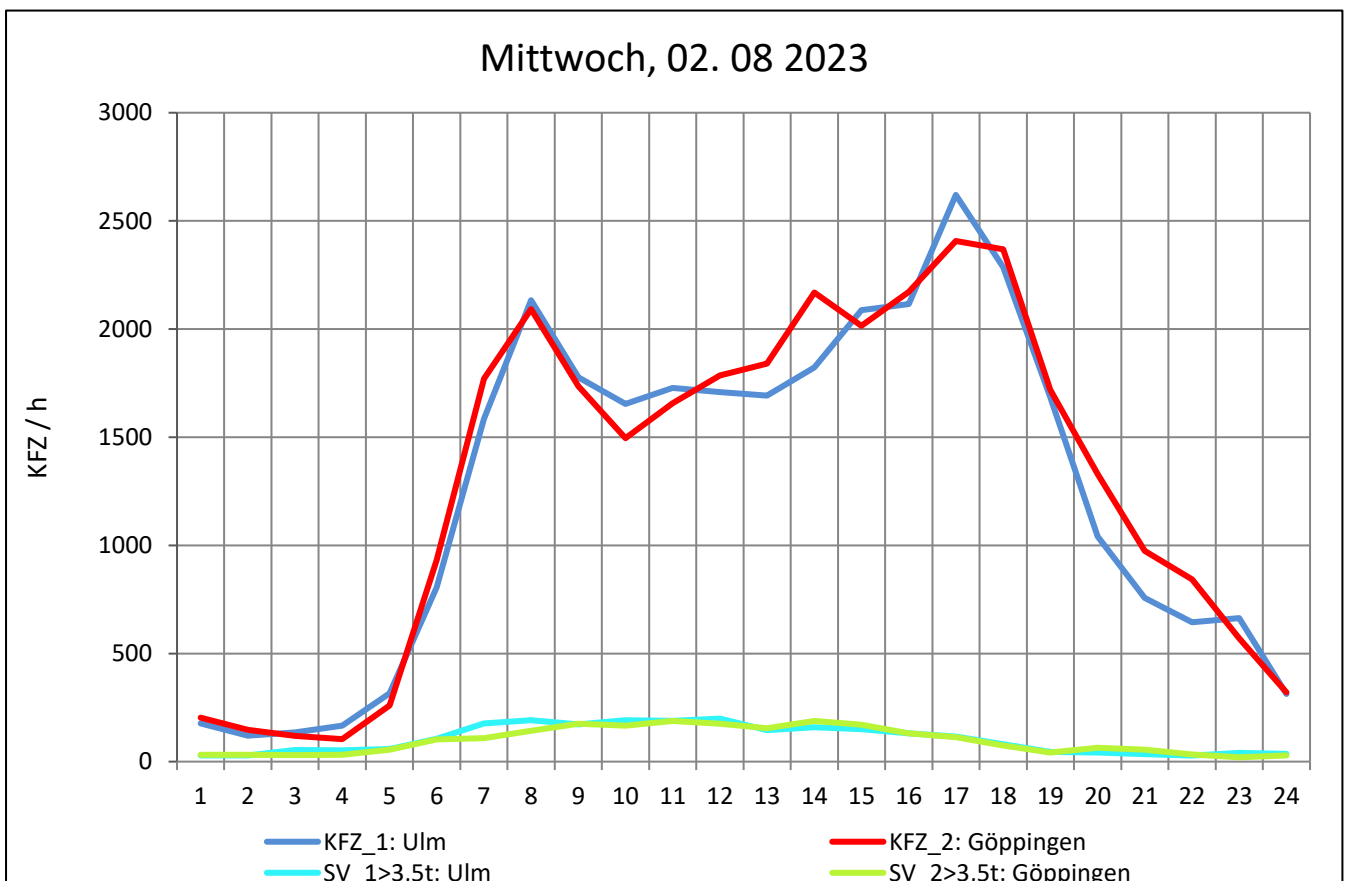
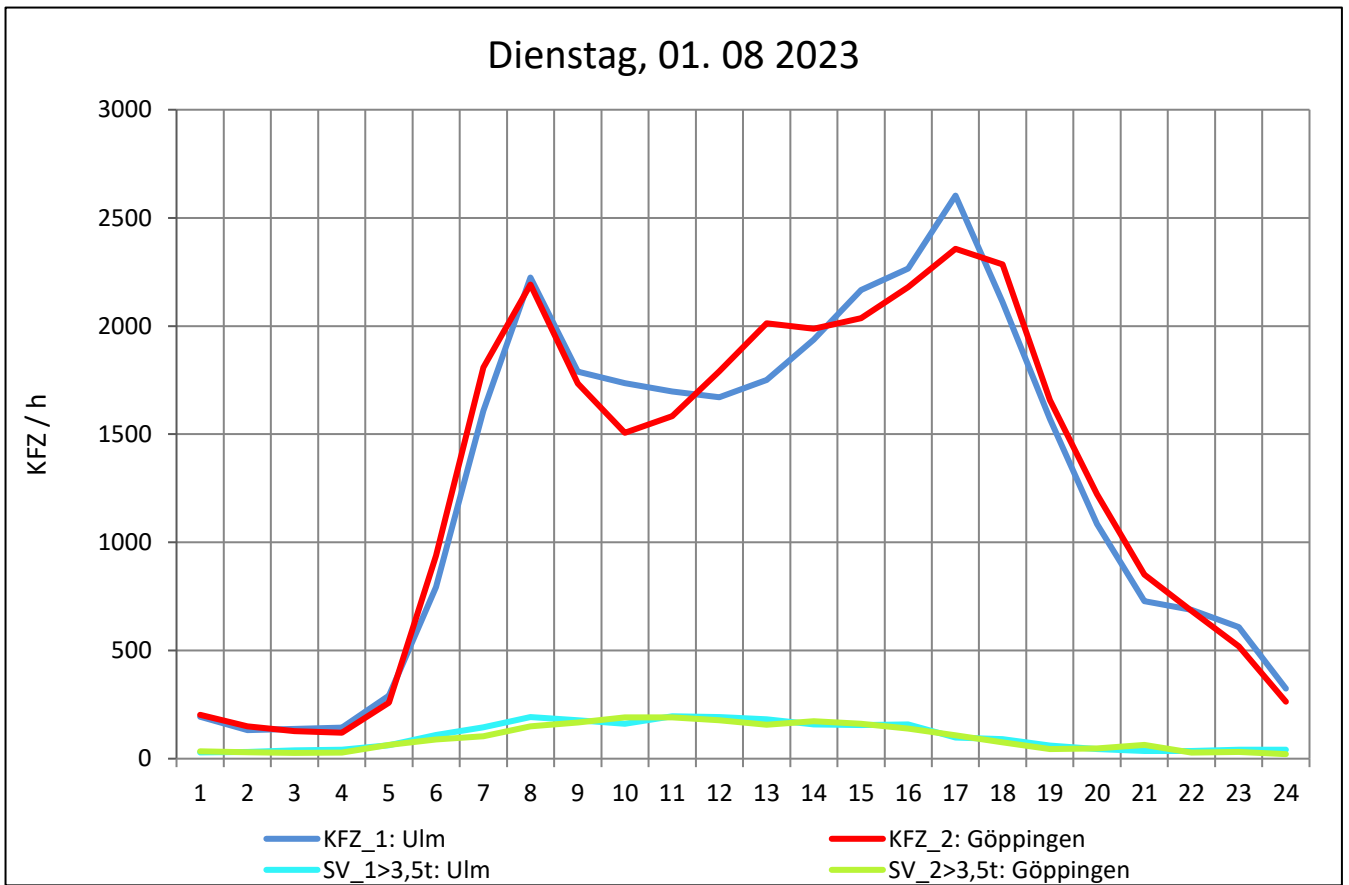
Zst.: **Ulm-Nord**

TK-/Zst-Nr.: 7525/1100

B 10

Richtung 1 : **Ulm**

Richtung 2 : **Göppingen**



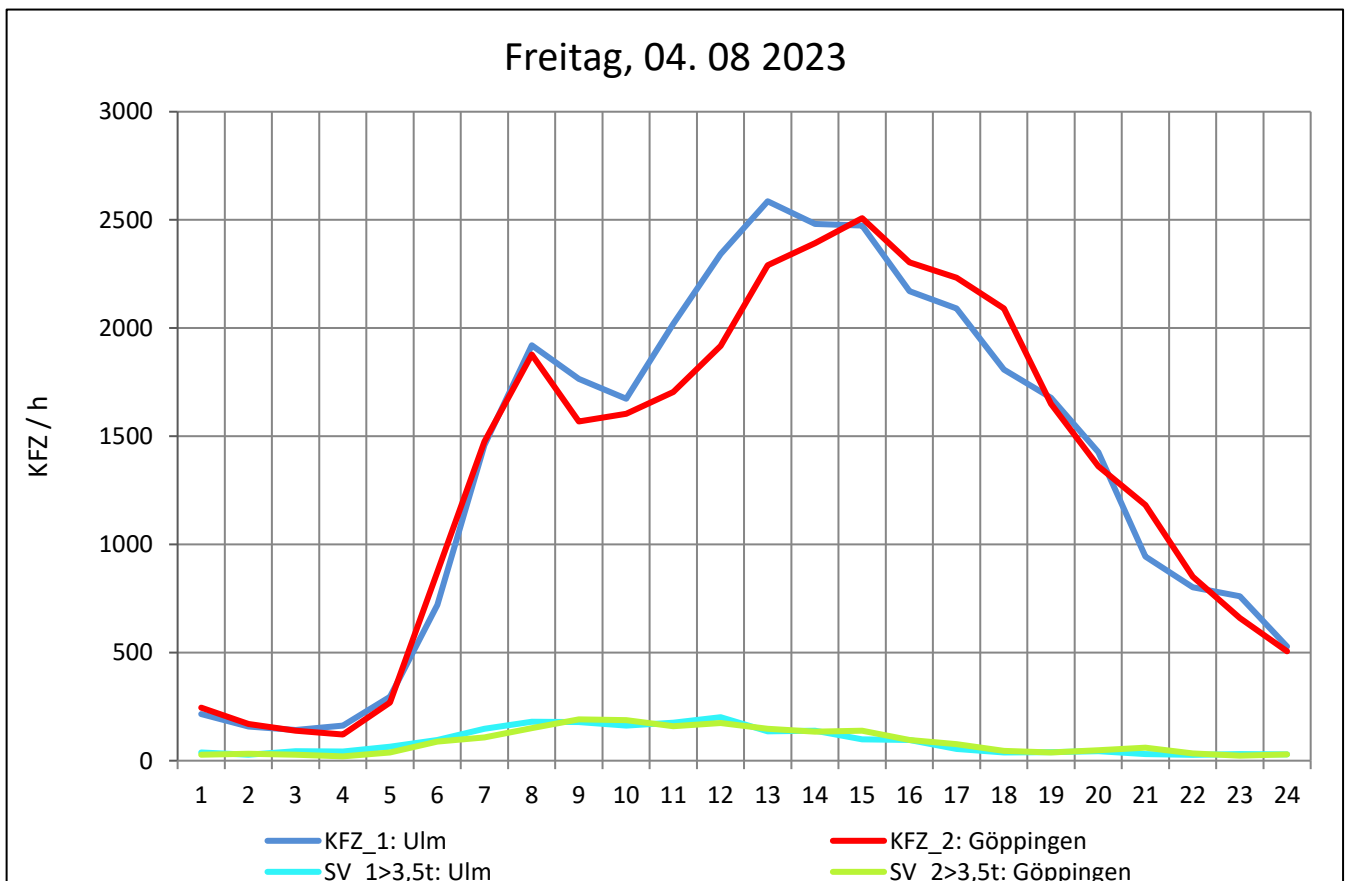
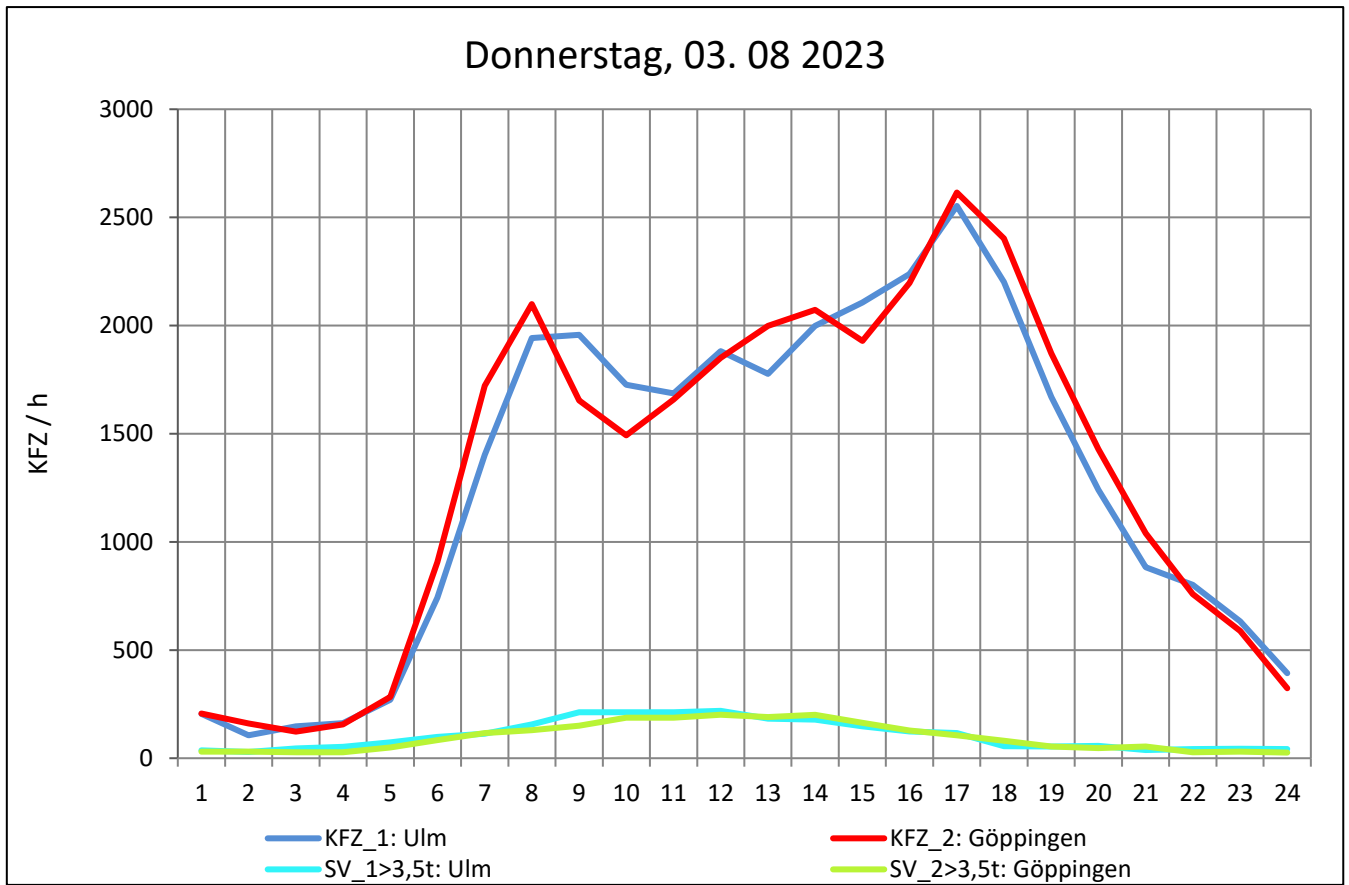
Zst.: **Ulm-Nord**

TK-/Zst-Nr.: 7525/1100

B 10

Richtung 1 : **Ulm**

Richtung 2 : **Göppingen**



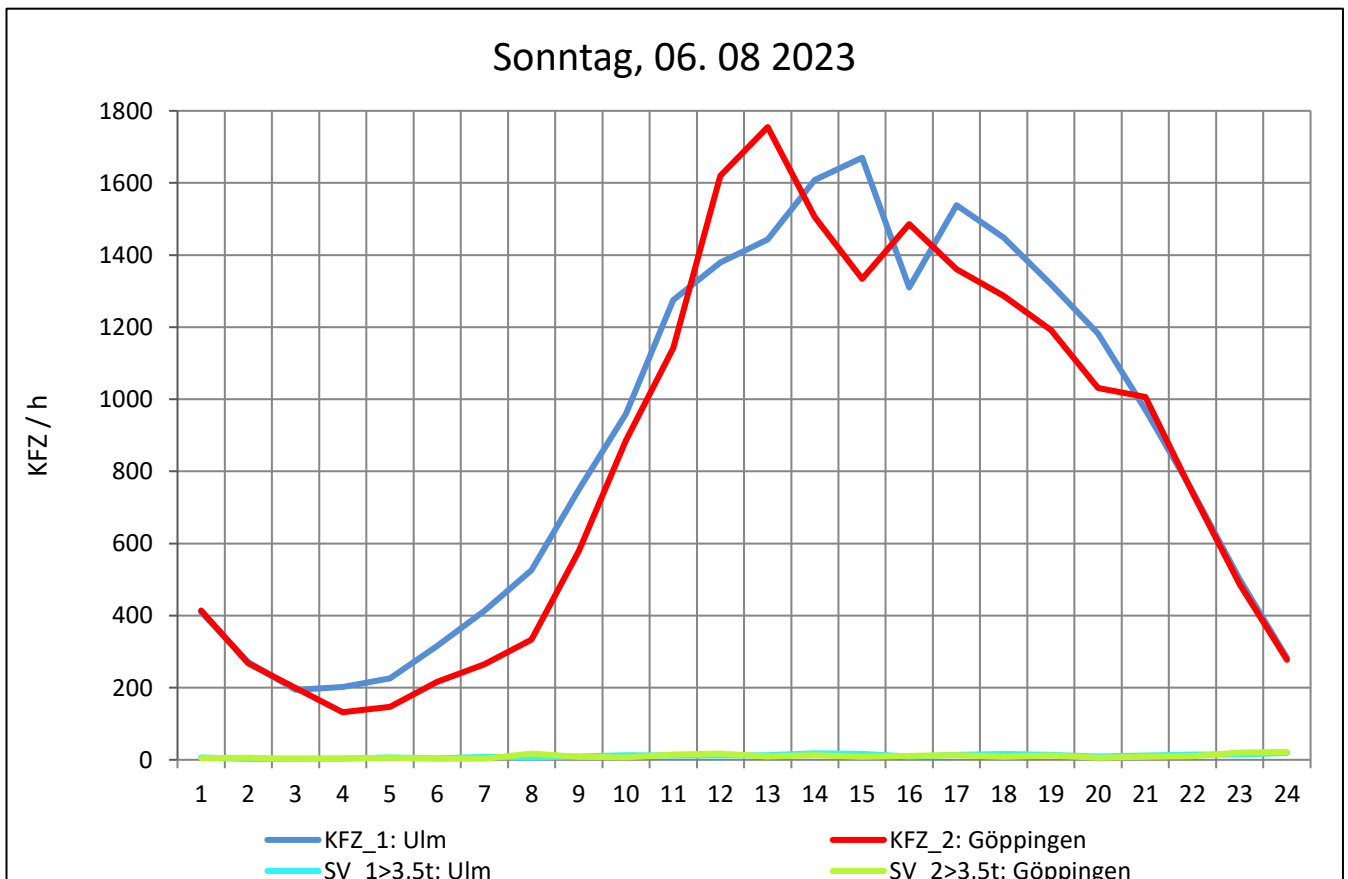
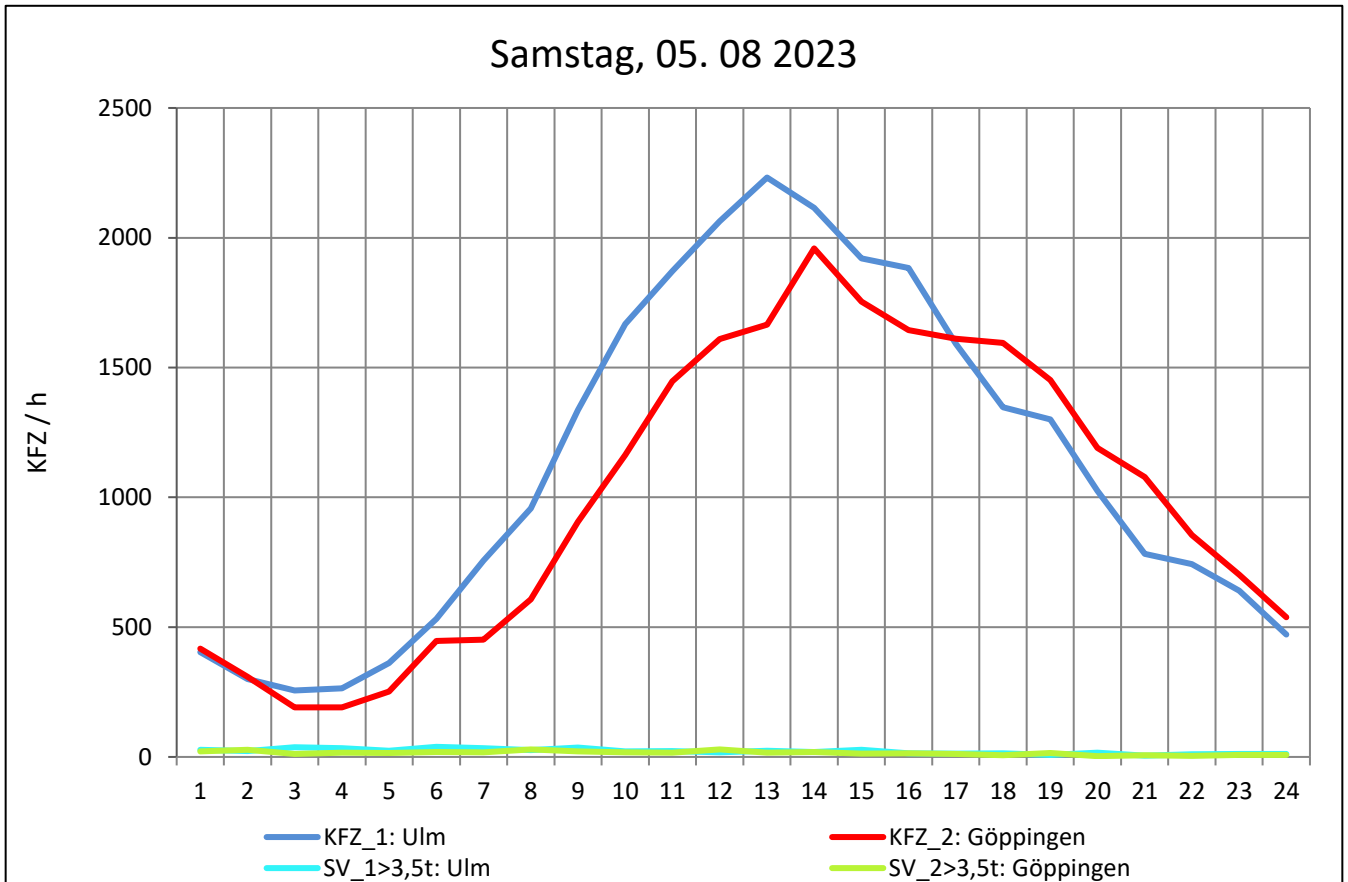
Zst.: **Ulm-Nord**

TK-/Zst-Nr.: 7525/1100

B 10

Richtung 1 : **Ulm**

Richtung 2 : **Göppingen**



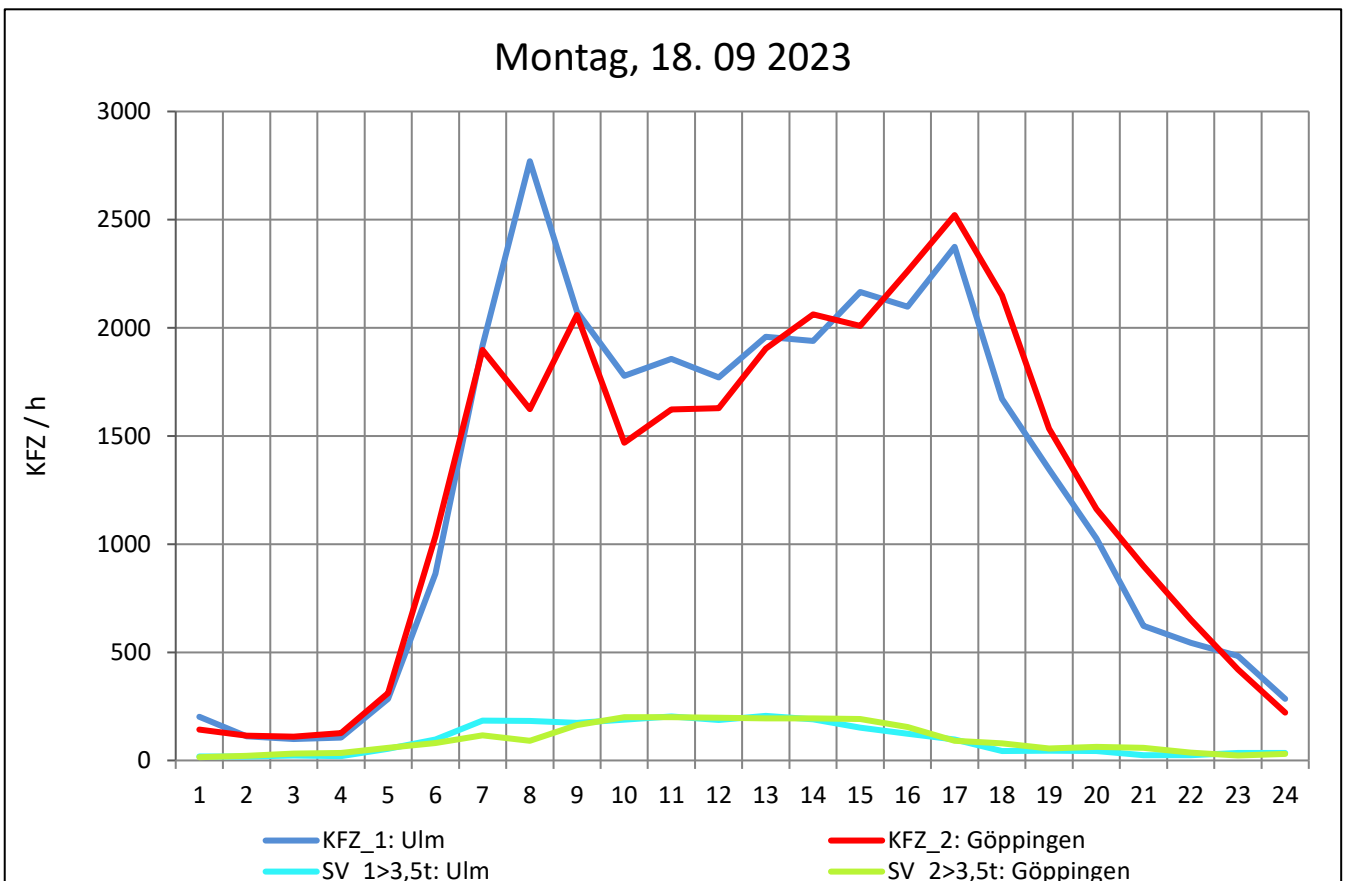
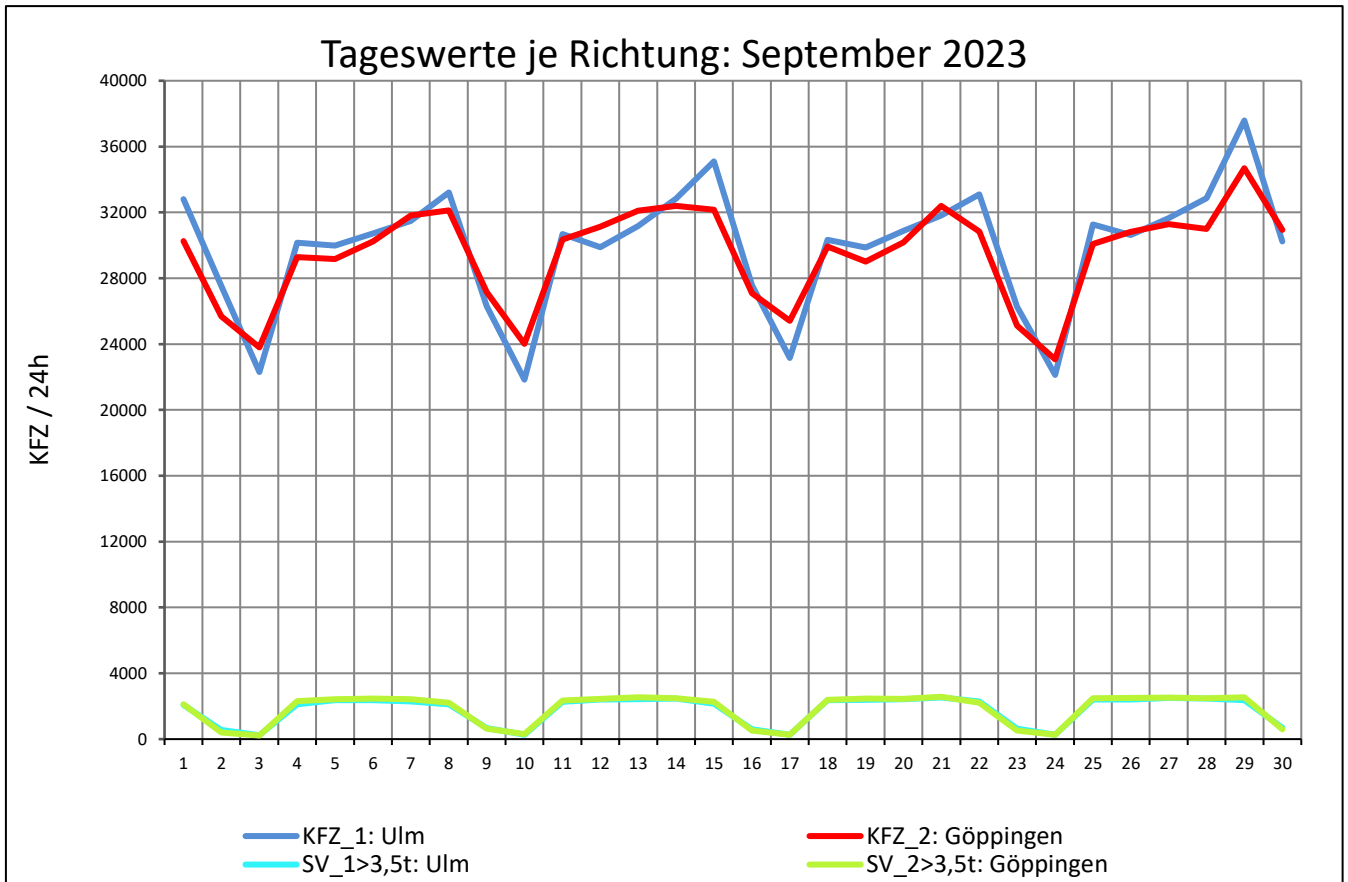
Zst.: **Ulm-Nord**

TK-/Zst-Nr.: 7525/1100

B 10

Richtung 1 : **Ulm**

Richtung 2 : **Göppingen**



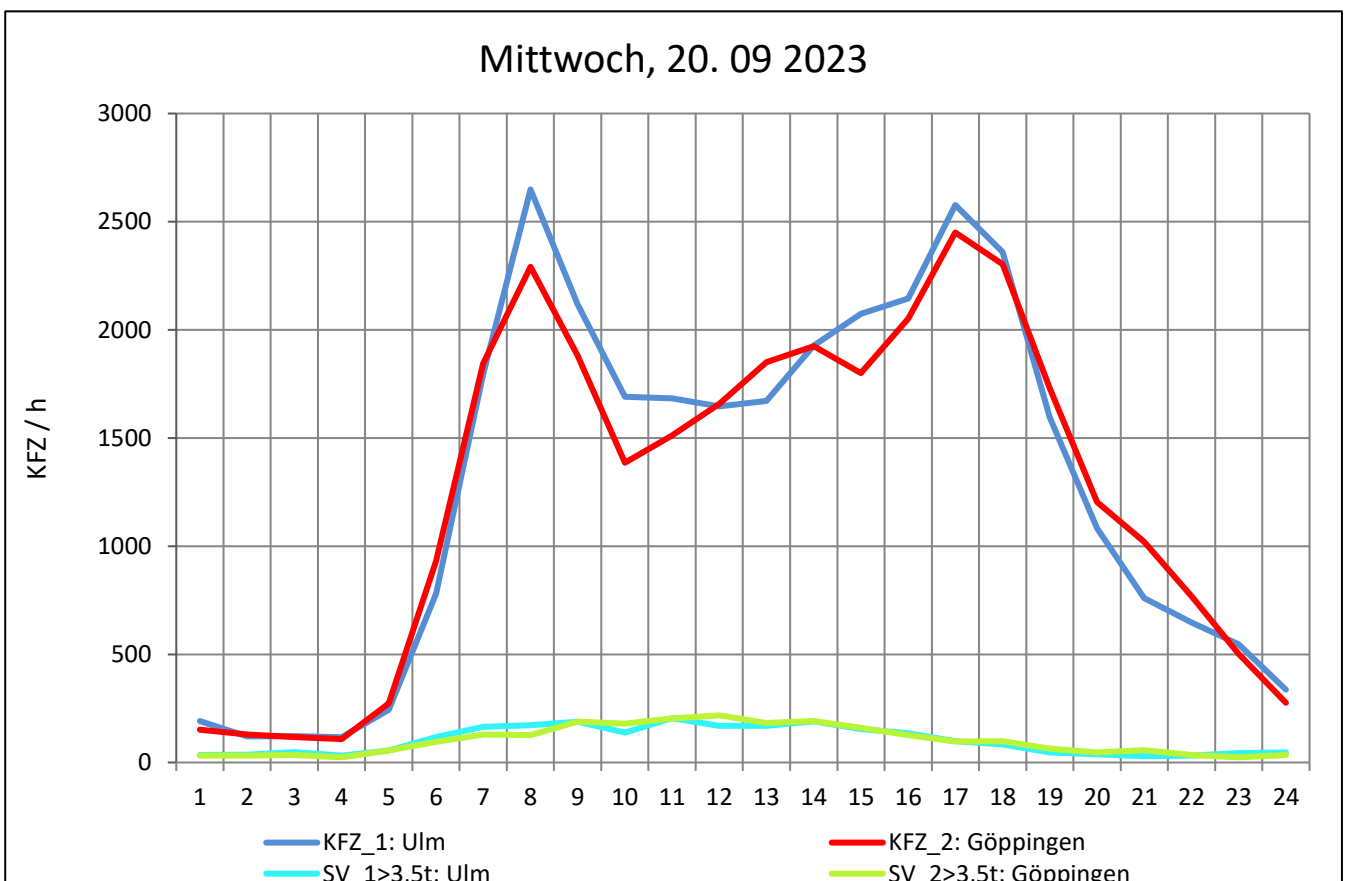
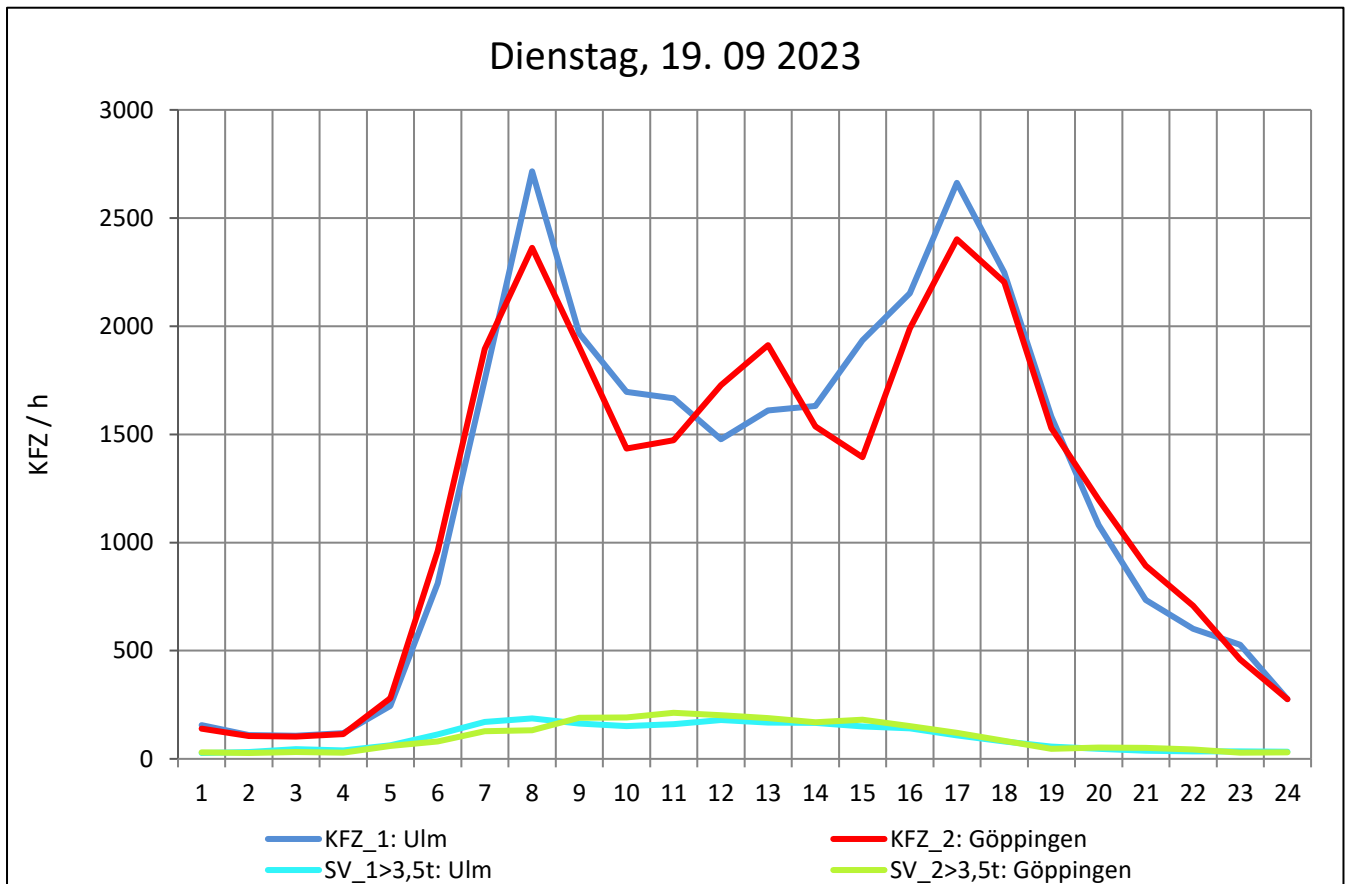
Zst.: **Ulm-Nord**

TK-/Zst-Nr.: 7525/1100

B 10

Richtung 1 : **Ulm**

Richtung 2 : **Göppingen**



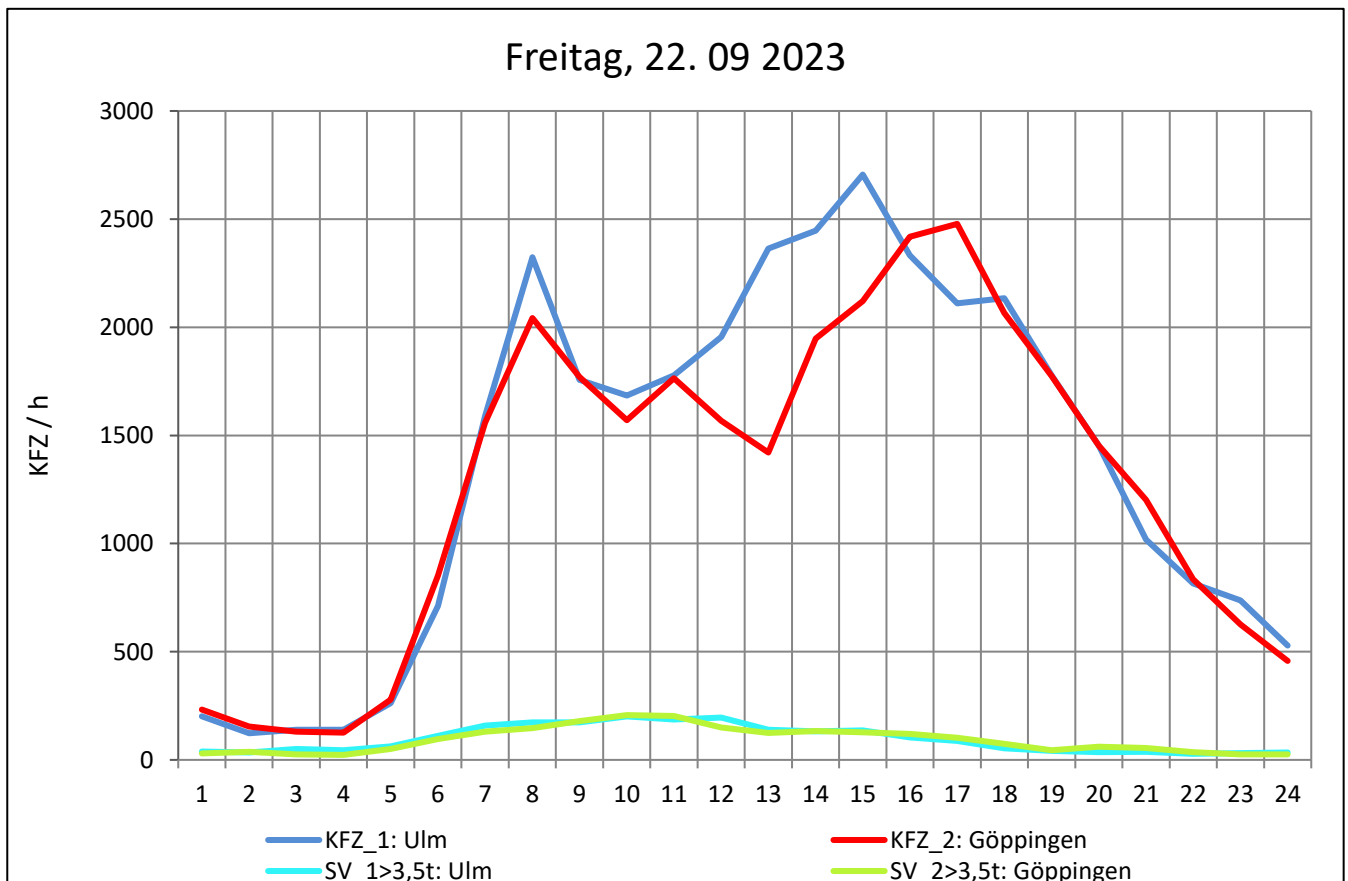
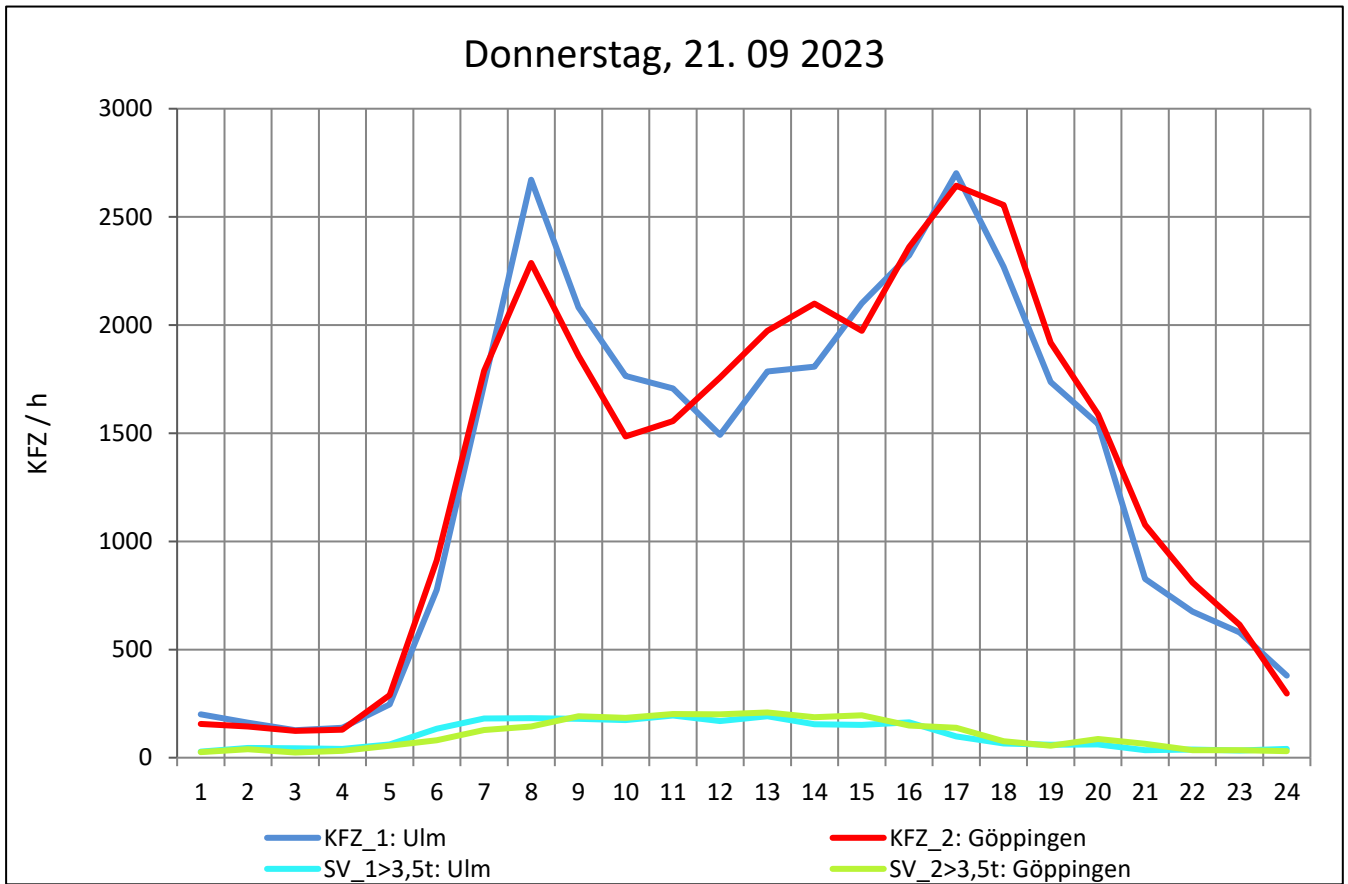
Zst.: **Ulm-Nord**

TK-/Zst-Nr.: 7525/1100

B 10

Richtung 1 : **Ulm**

Richtung 2 : **Göppingen**



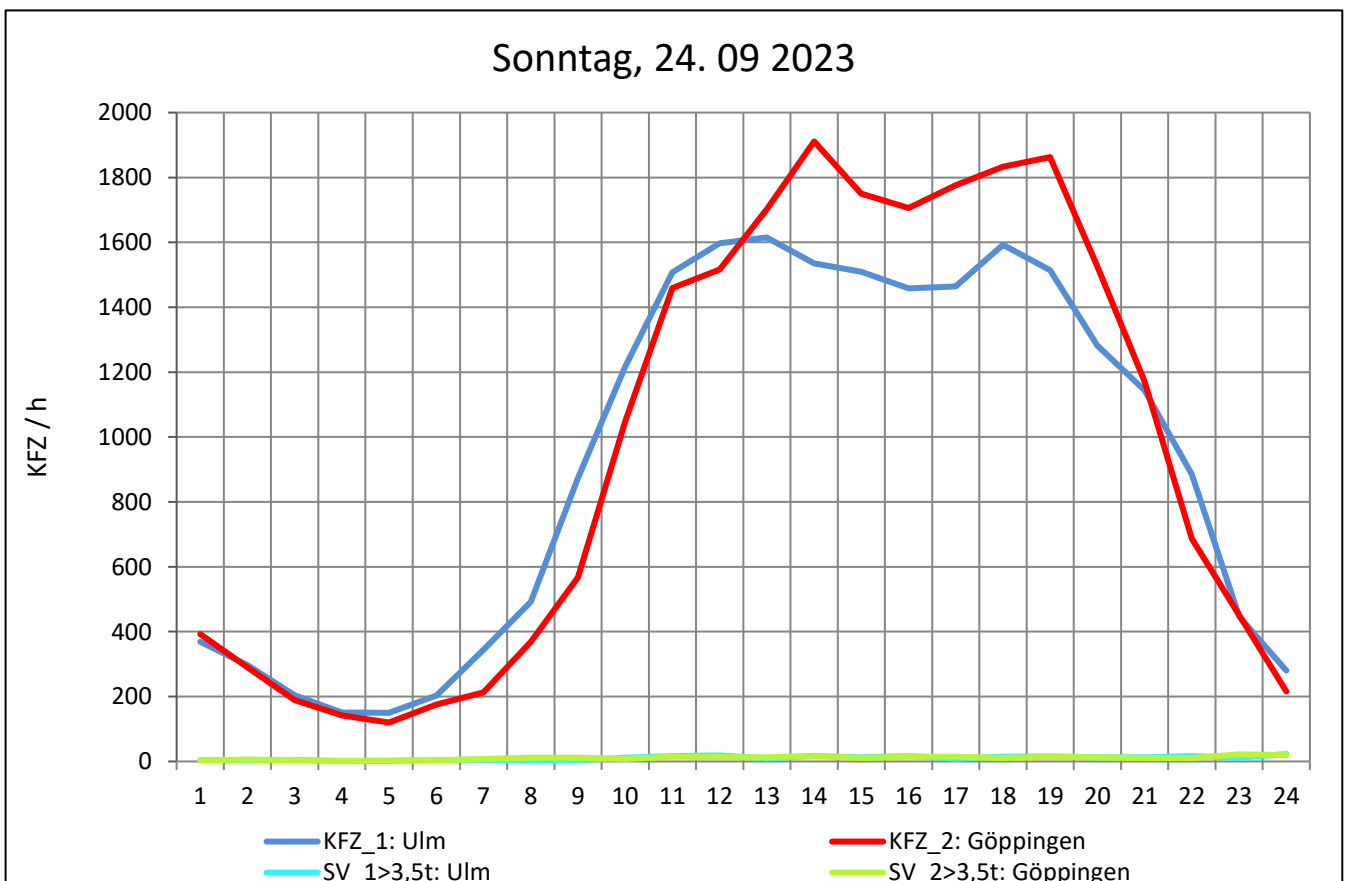
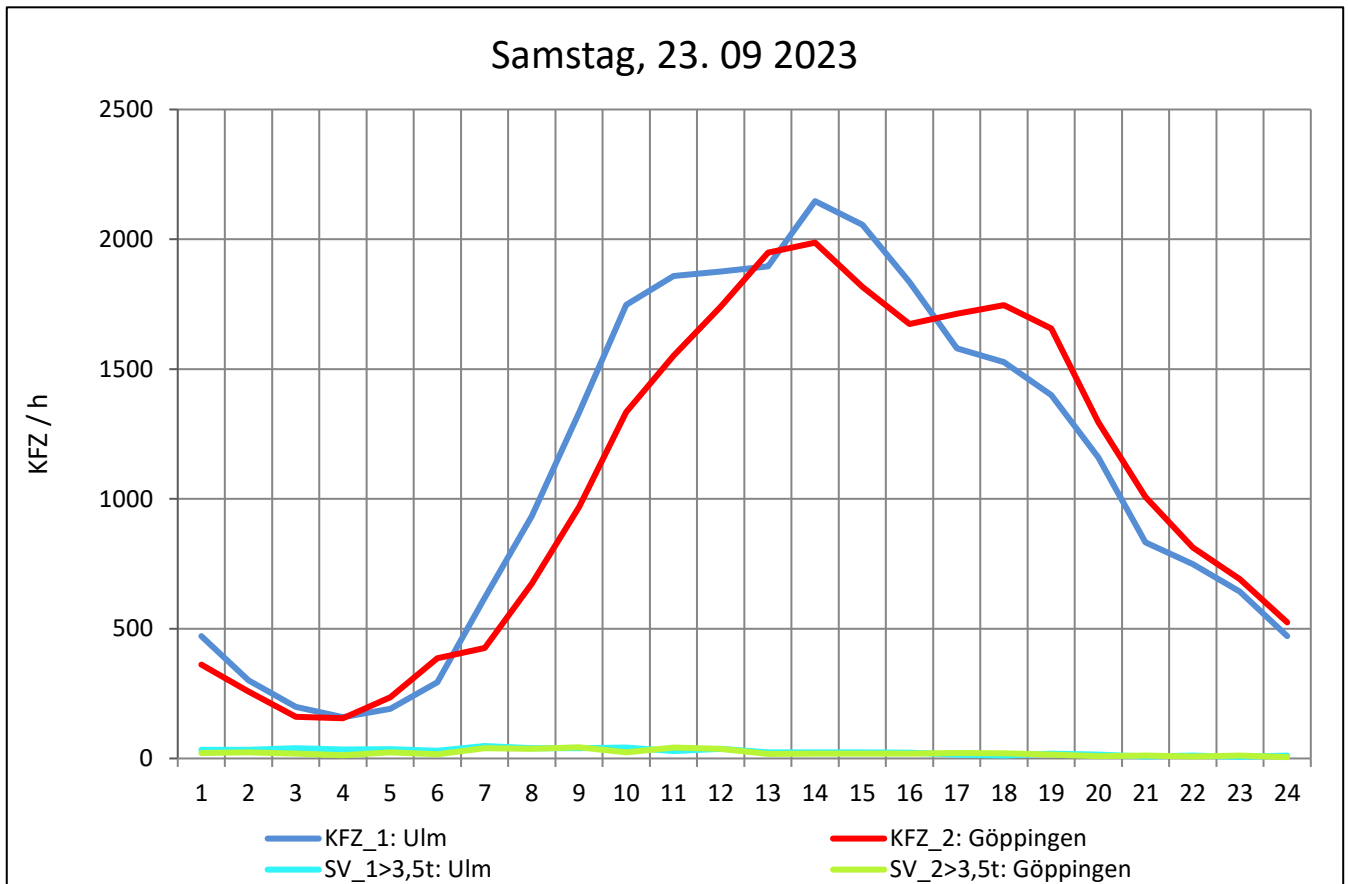
Zst.: **Ulm-Nord**

TK-/Zst-Nr.: 7525/1100

B 10

Richtung 1 : **Ulm**

Richtung 2 : **Göppingen**



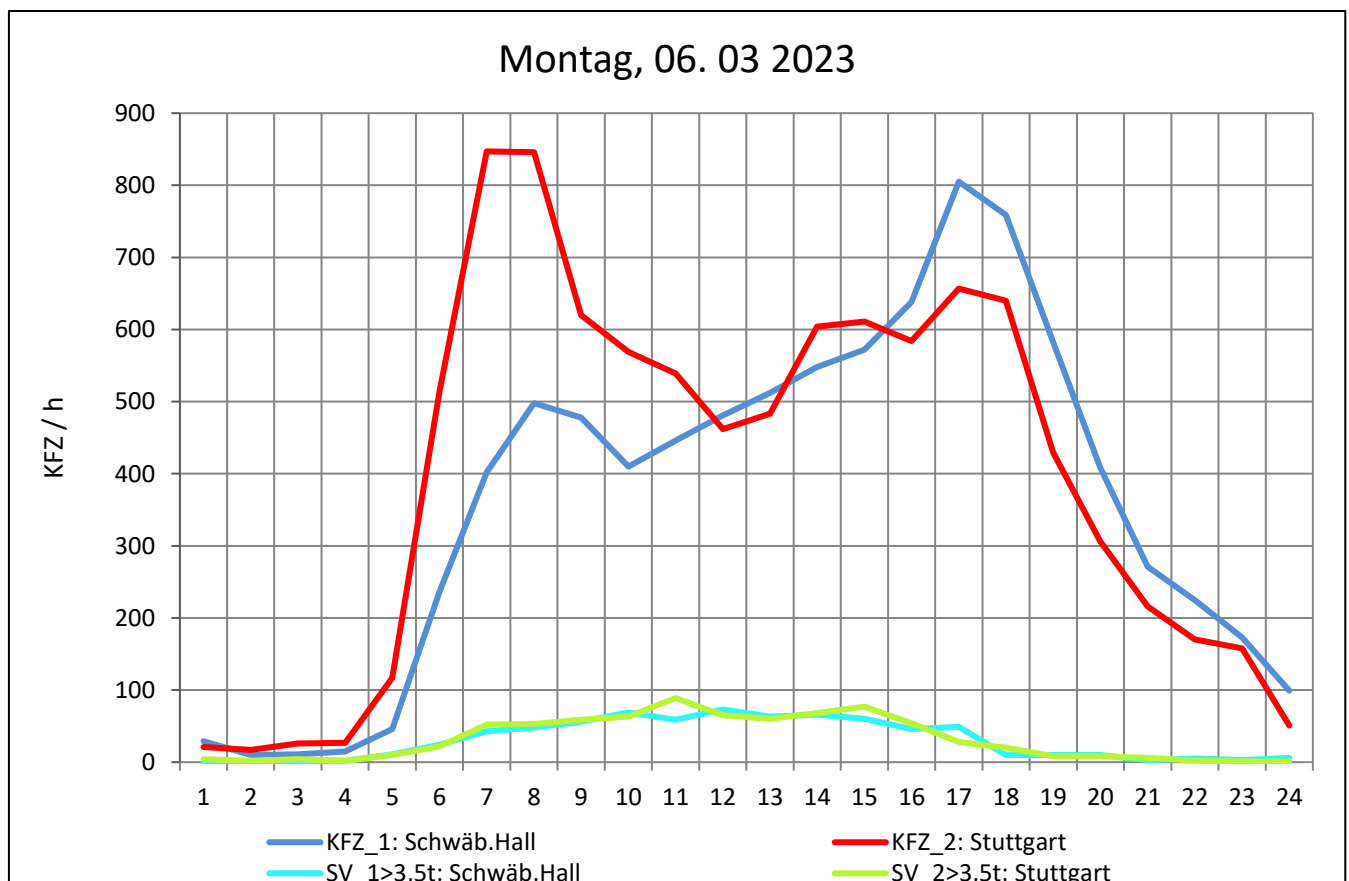
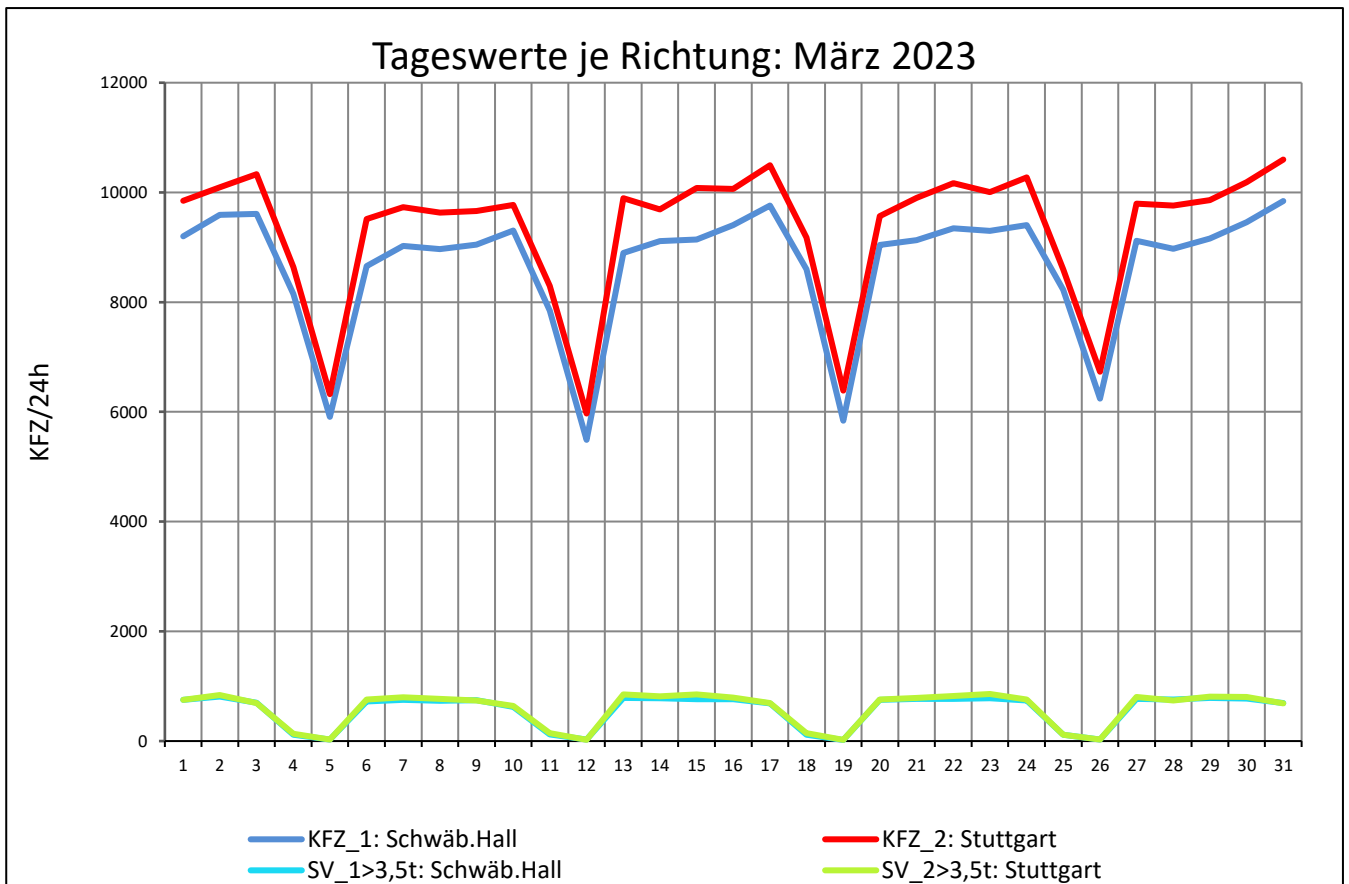
Zst.: **Strümpfelbach**

TK-/Zst-Nr.: 7022/1100

B 14

Richtung 1 : **Schwäb.Hall**

Richtung 2 : **Stuttgart**



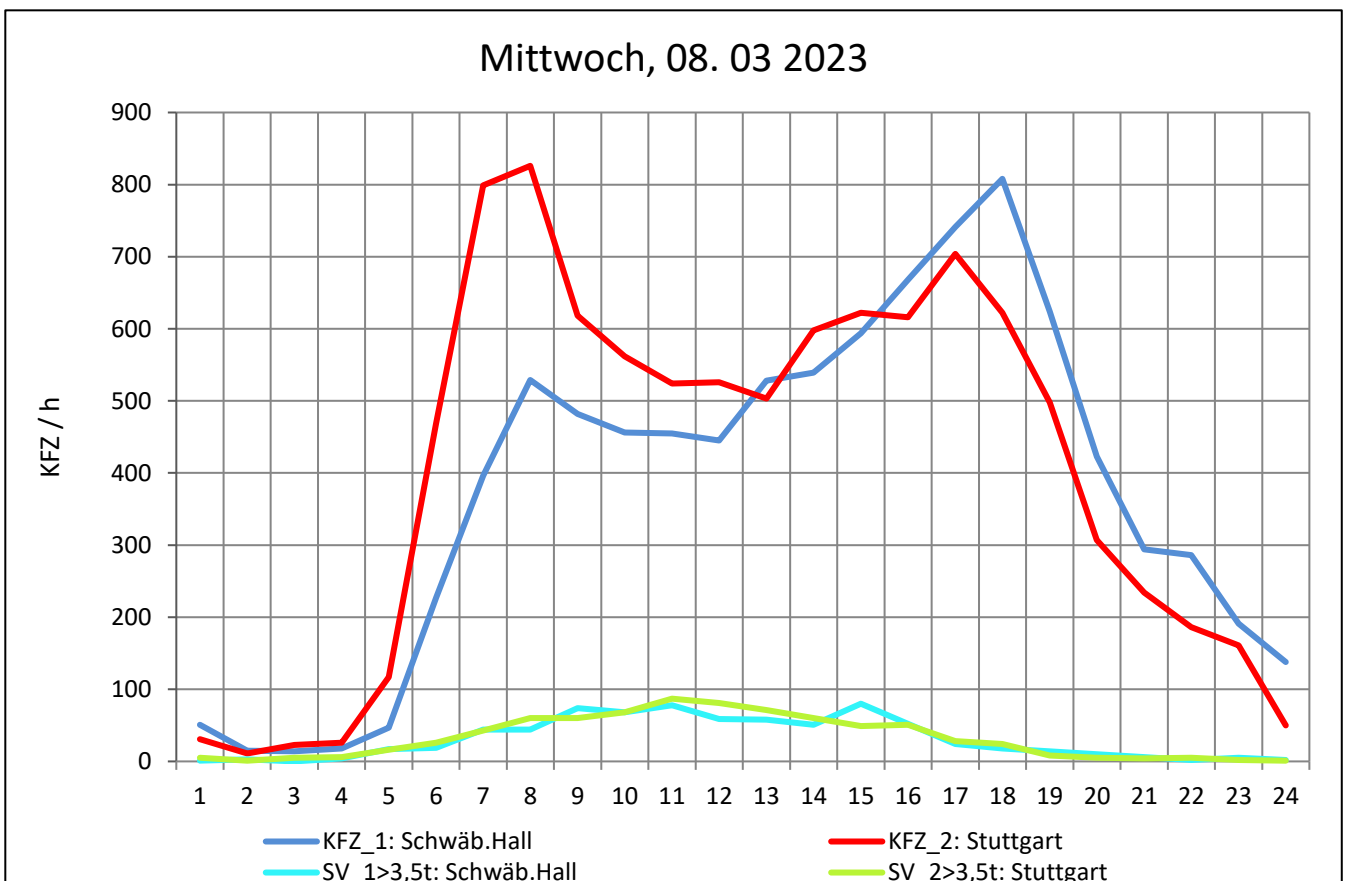
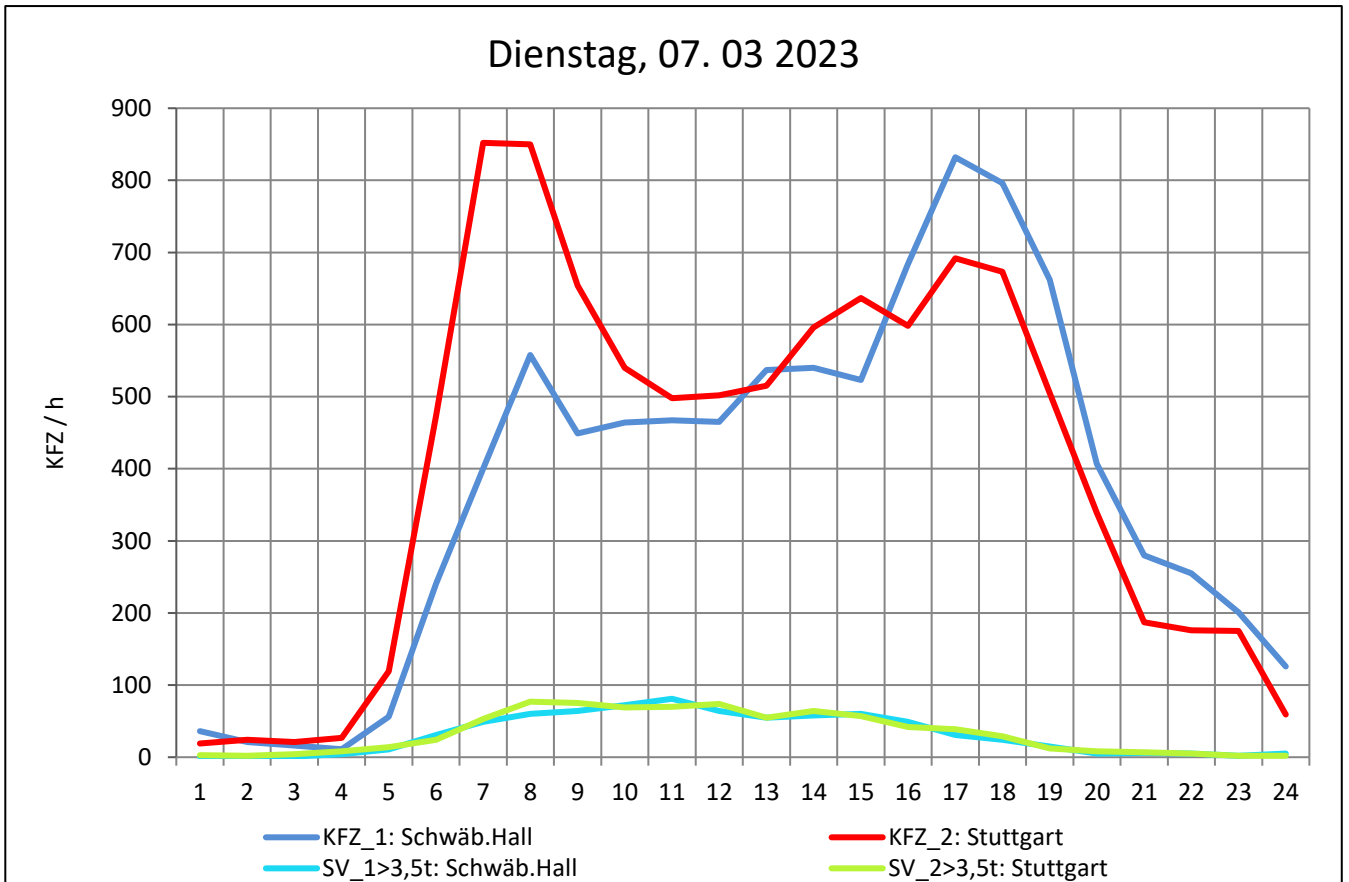
Zst.: **Strümpfelbach**

TK-/Zst-Nr.: 7022/1100

B 14

Richtung 1 : **Schwäb.Hall**

Richtung 2 : **Stuttgart**



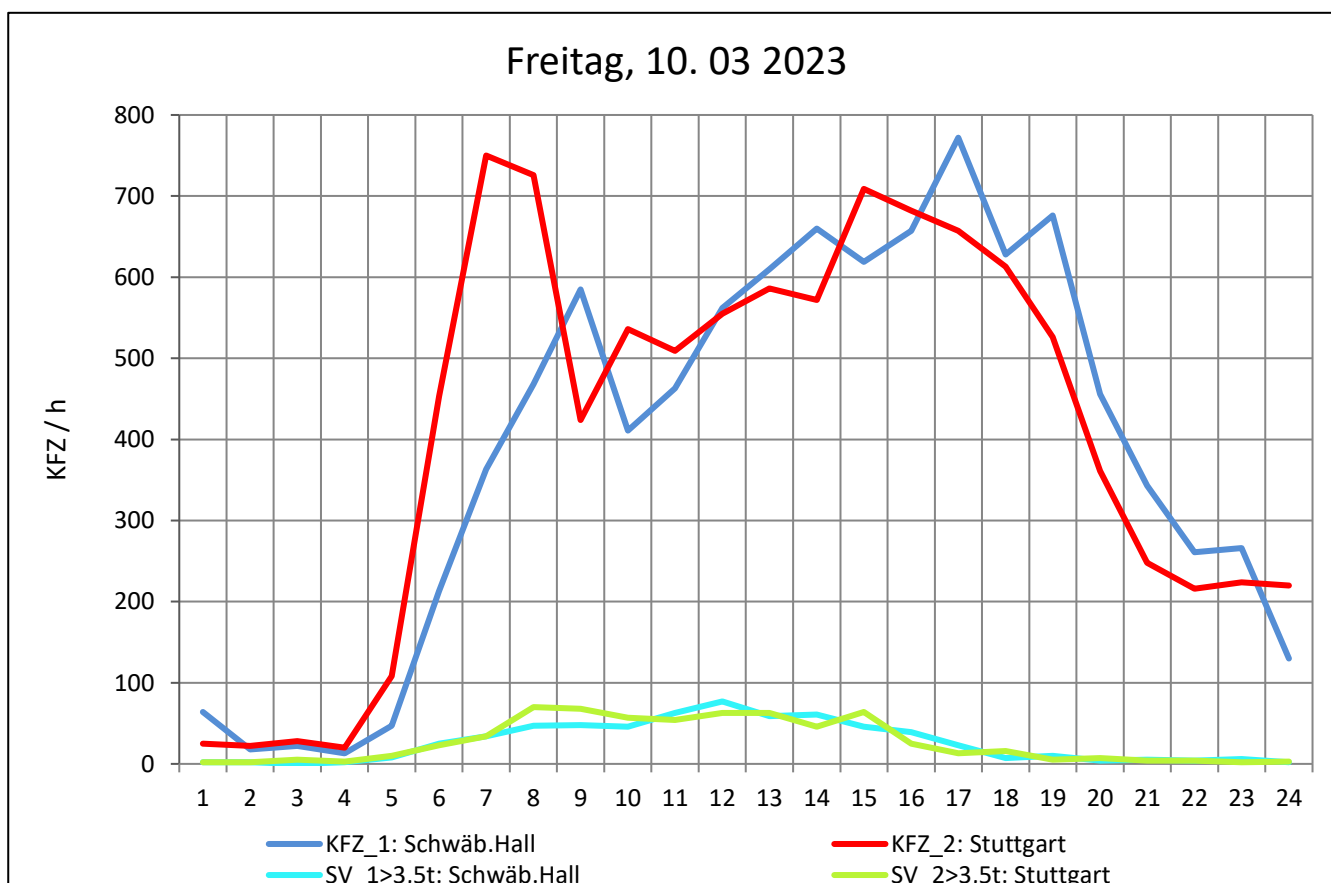
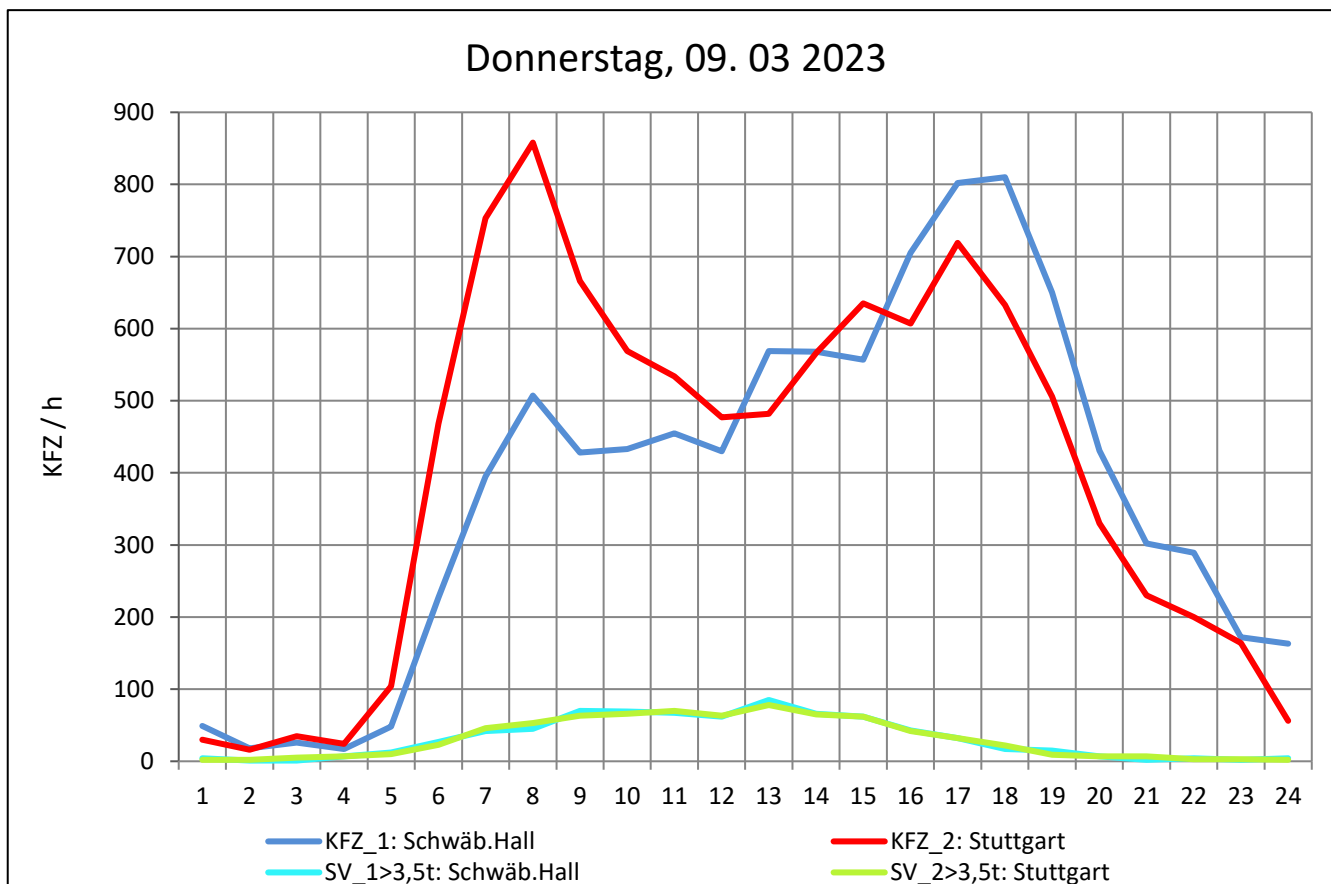
Zst.: **Strümpfelbach**

TK-/Zst-Nr.: 7022/1100

B 14

Richtung 1 : **Schwäb.Hall**

Richtung 2 : **Stuttgart**



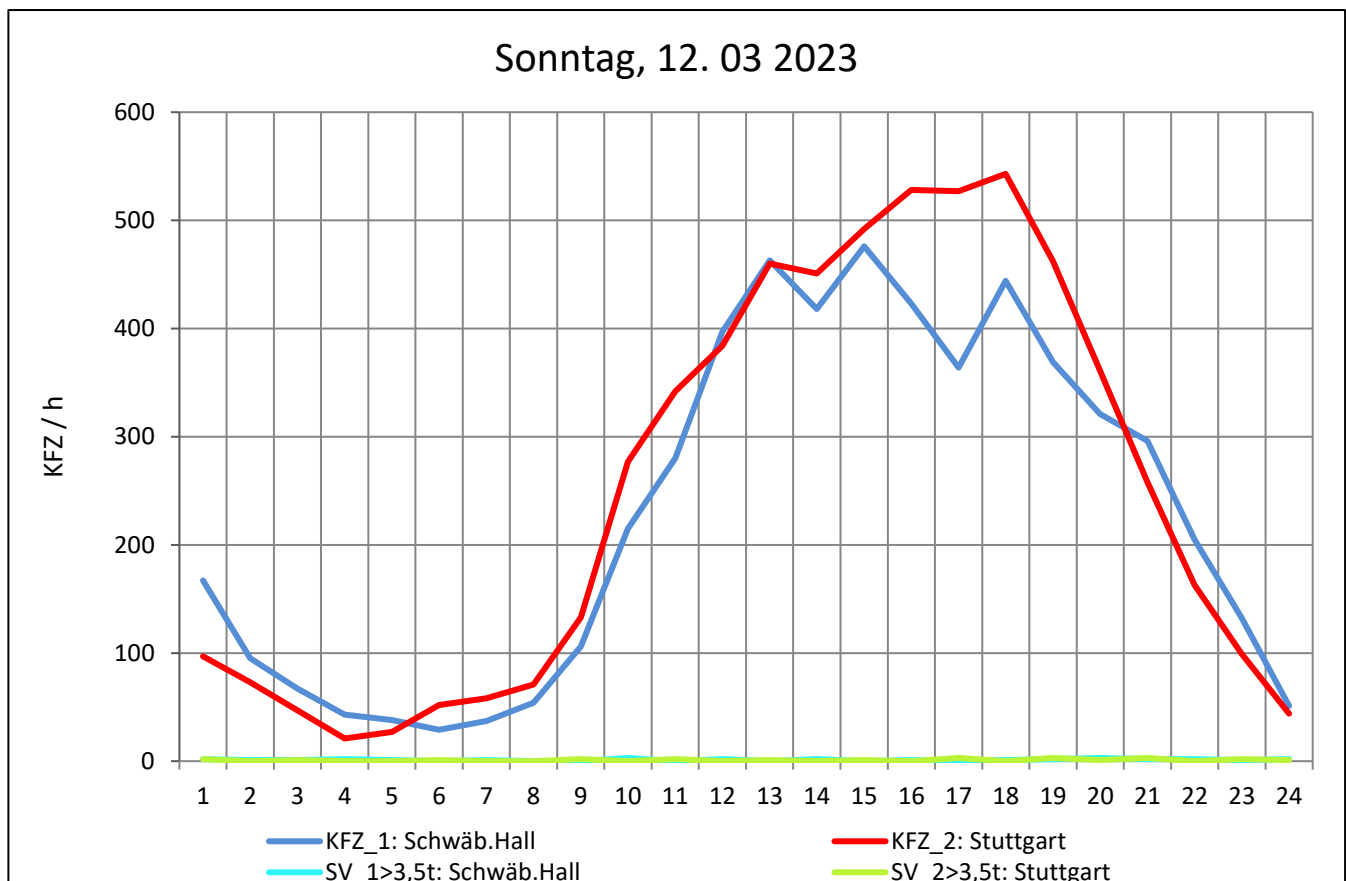
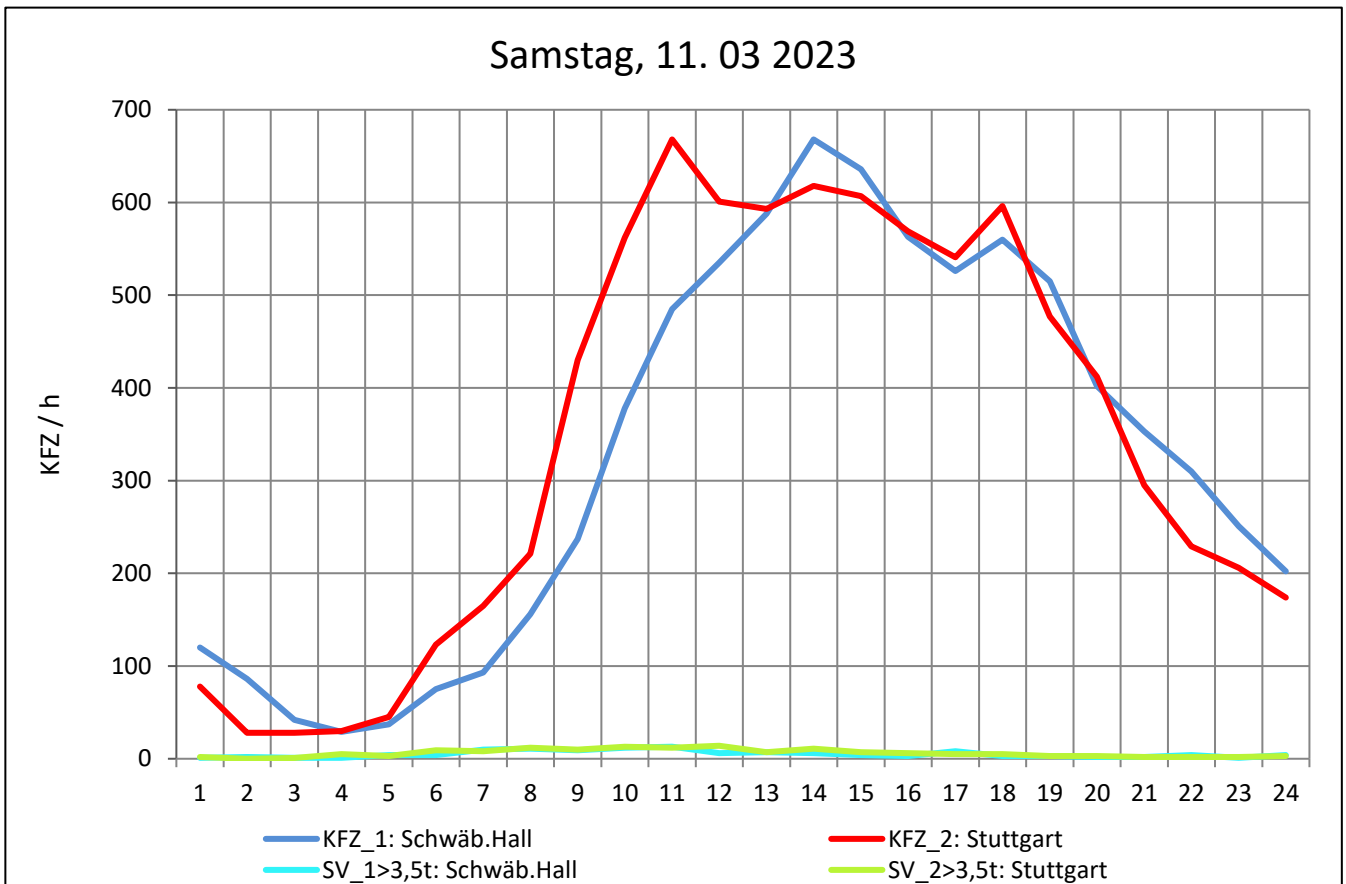
Zst.: **Strümpfelbach**

TK-/Zst-Nr.: 7022/1100

B 14

Richtung 1 : **Schwäb.Hall**

Richtung 2 : **Stuttgart**



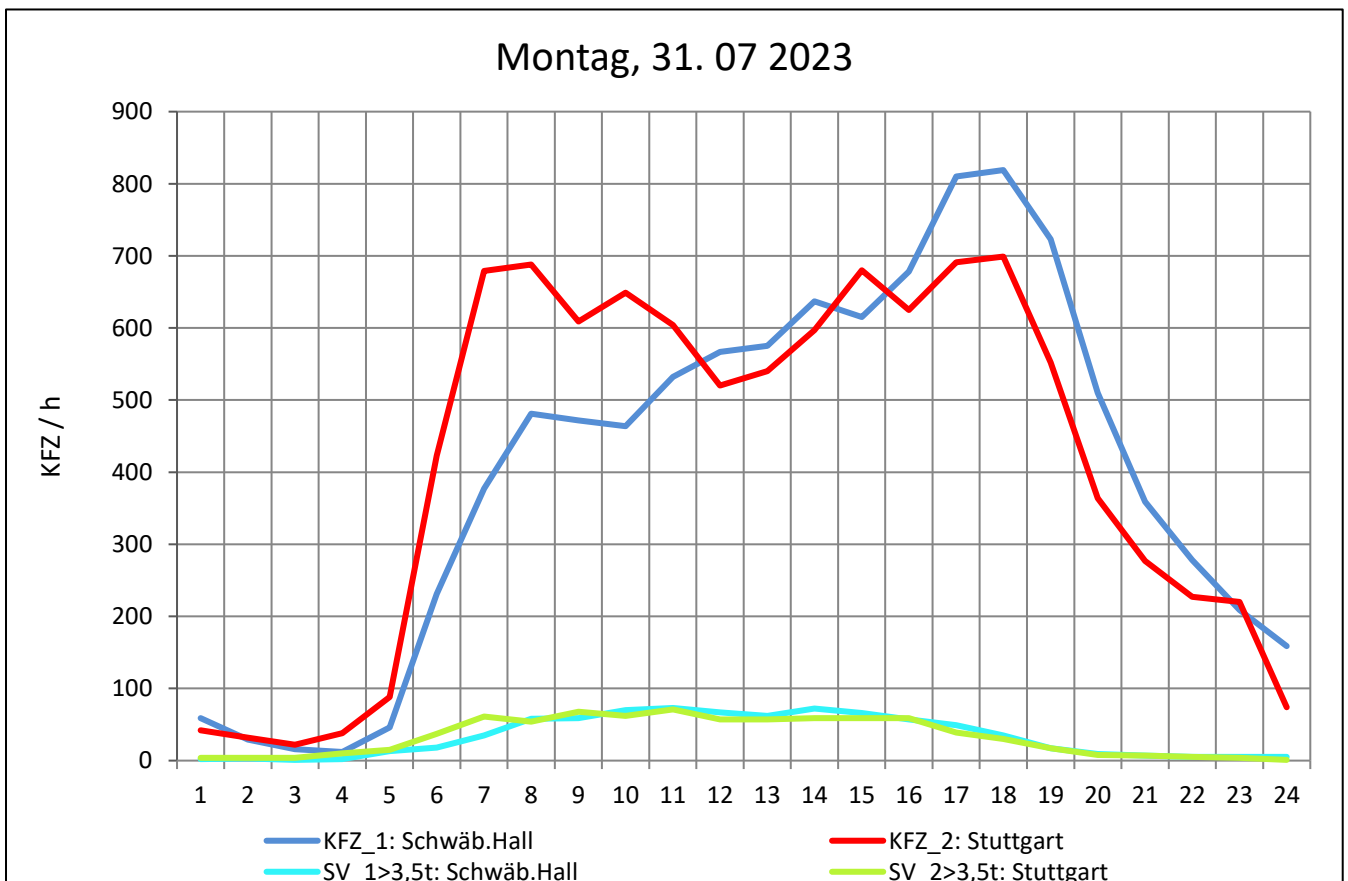
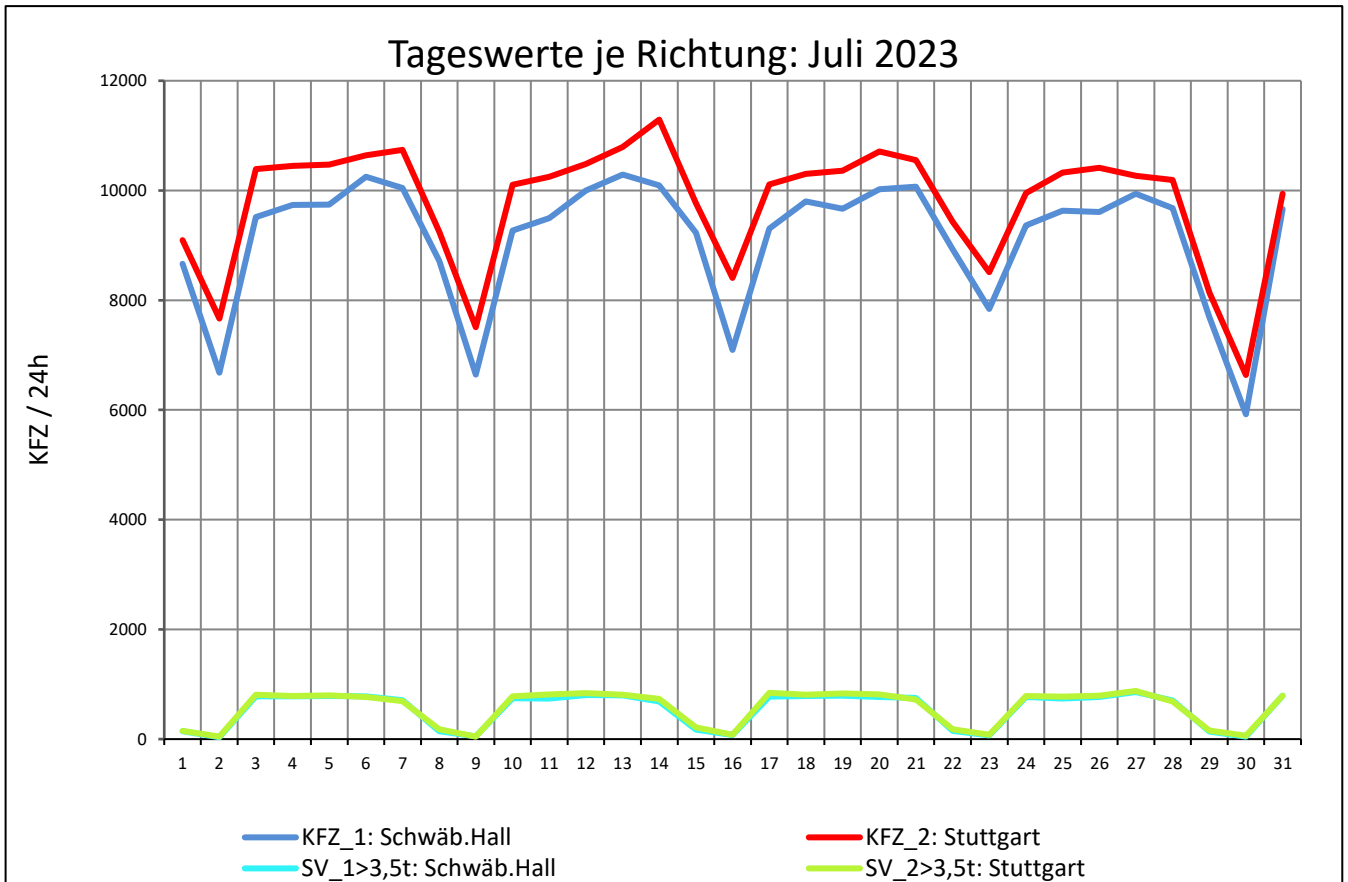
Zst.: **Strümpfelbach**

TK-/Zst-Nr.: 7022/1100

B 14

Richtung 1 : **Schwäb.Hall**

Richtung 2 : **Stuttgart**



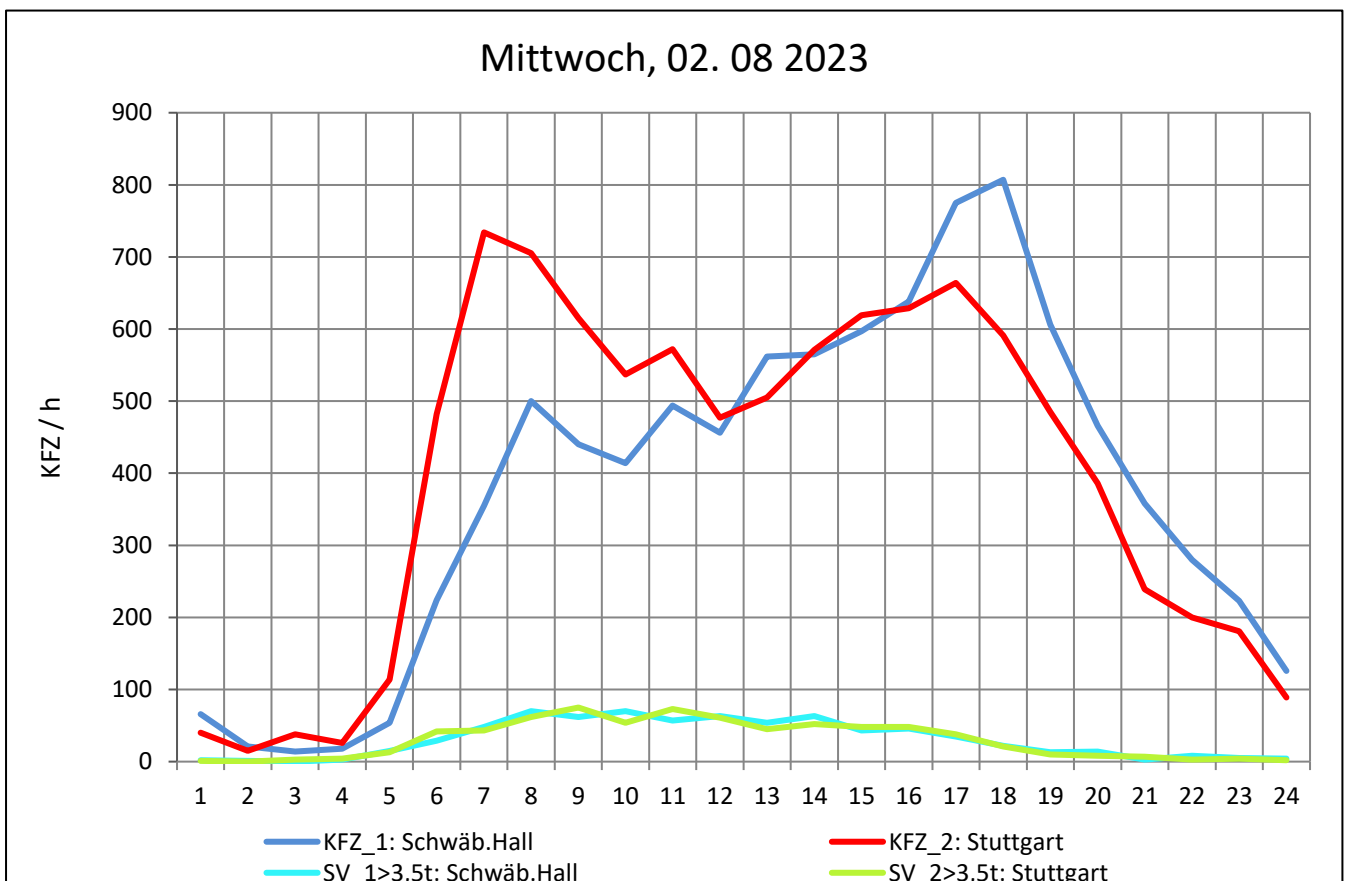
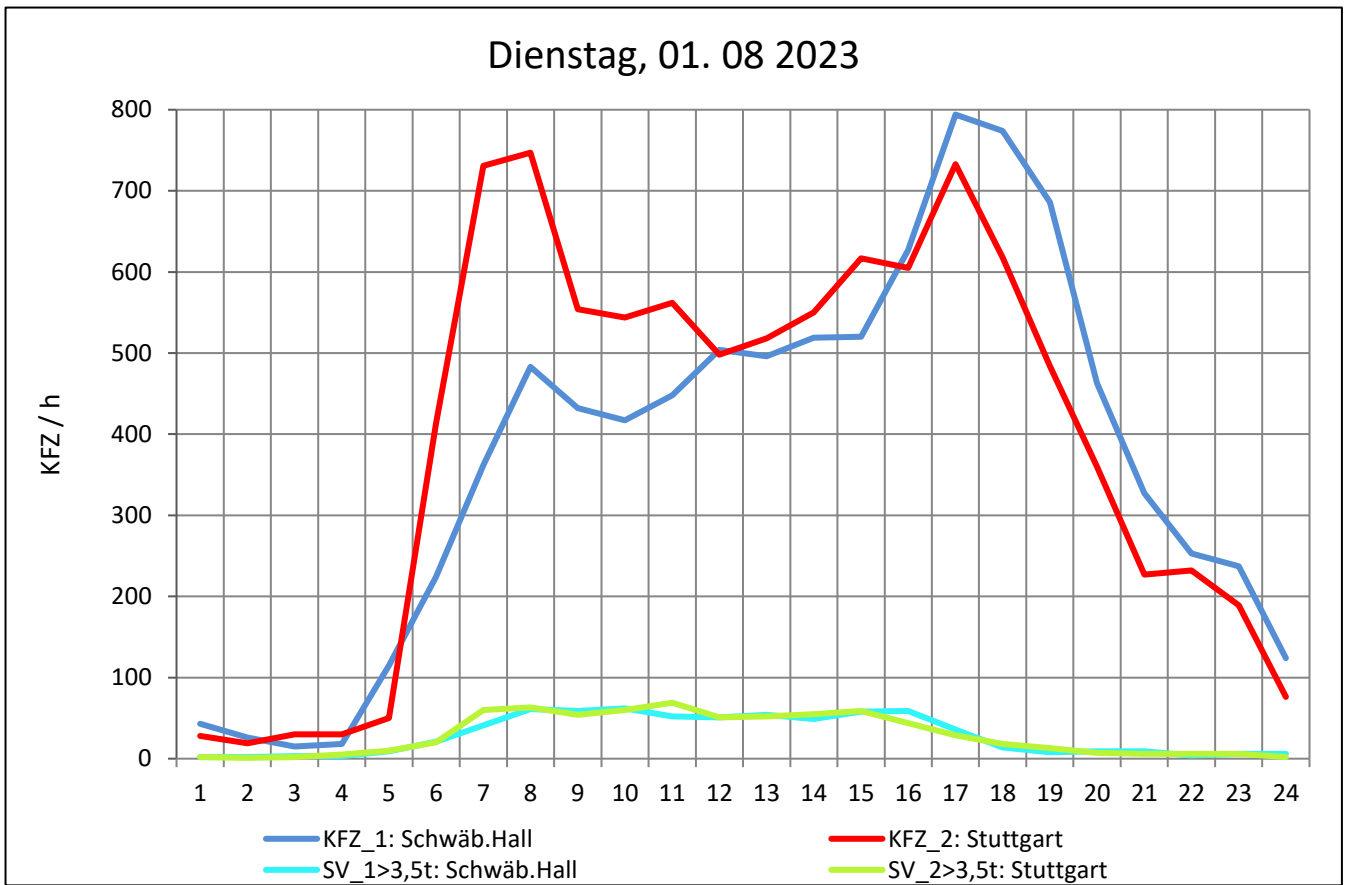
Zst.: **Strümpfelbach**

TK-/Zst-Nr.: 7022/1100

B 14

Richtung 1 : **Schwäb.Hall**

Richtung 2 : **Stuttgart**



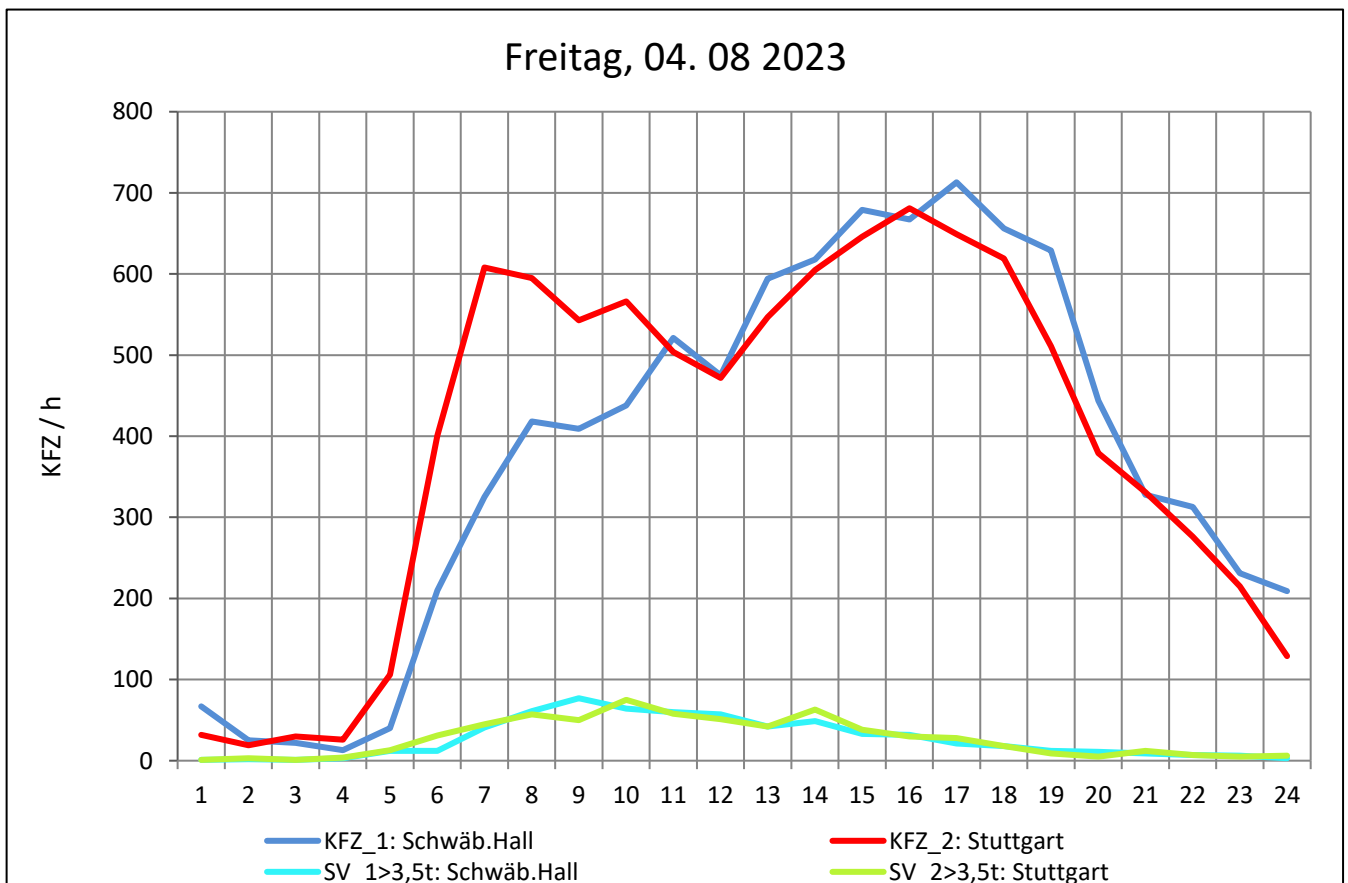
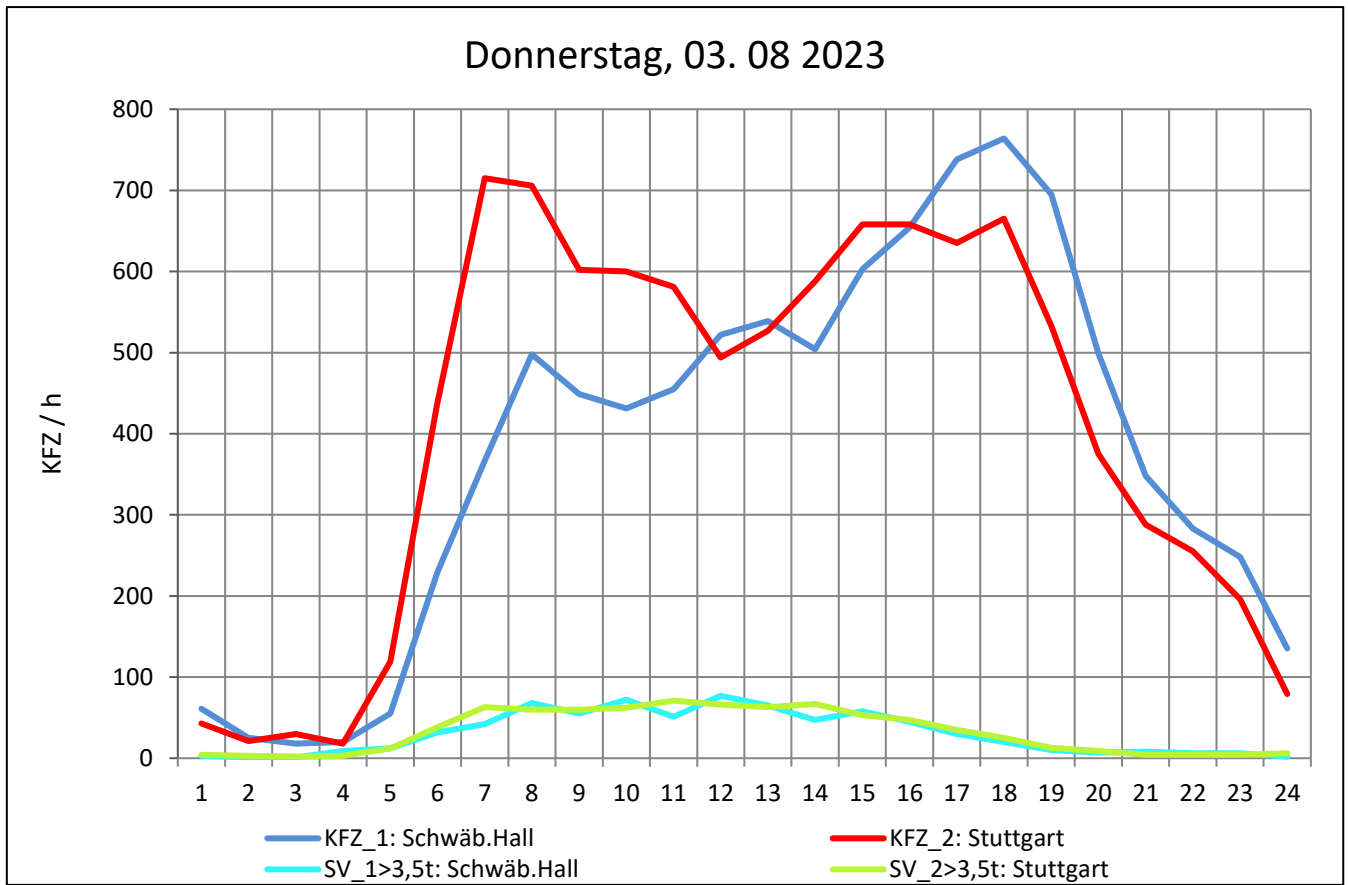
Zst.: **Strümpfelbach**

TK-/Zst-Nr.: 7022/1100

B 14

Richtung 1 : **Schwäb.Hall**

Richtung 2 : **Stuttgart**



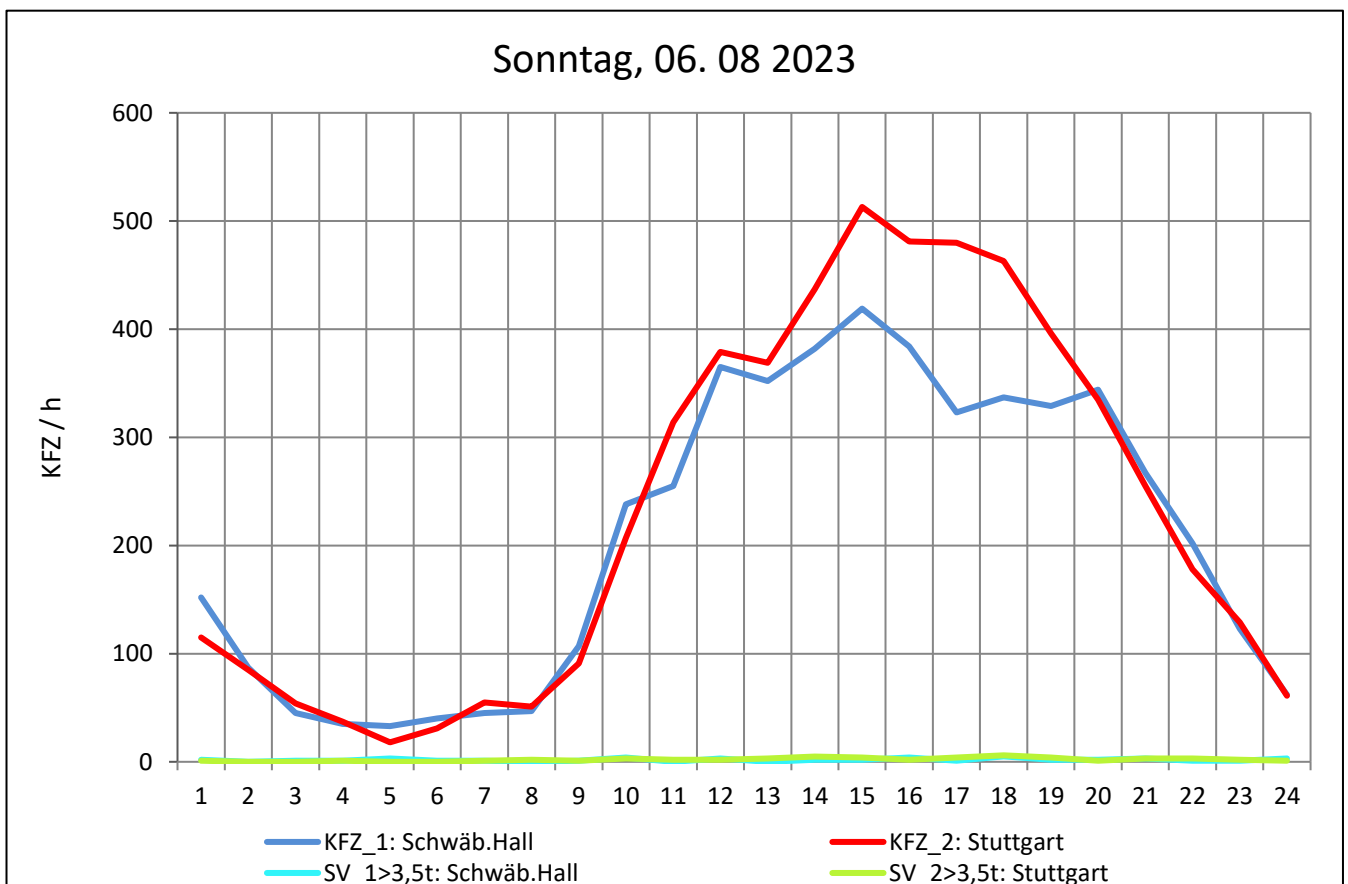
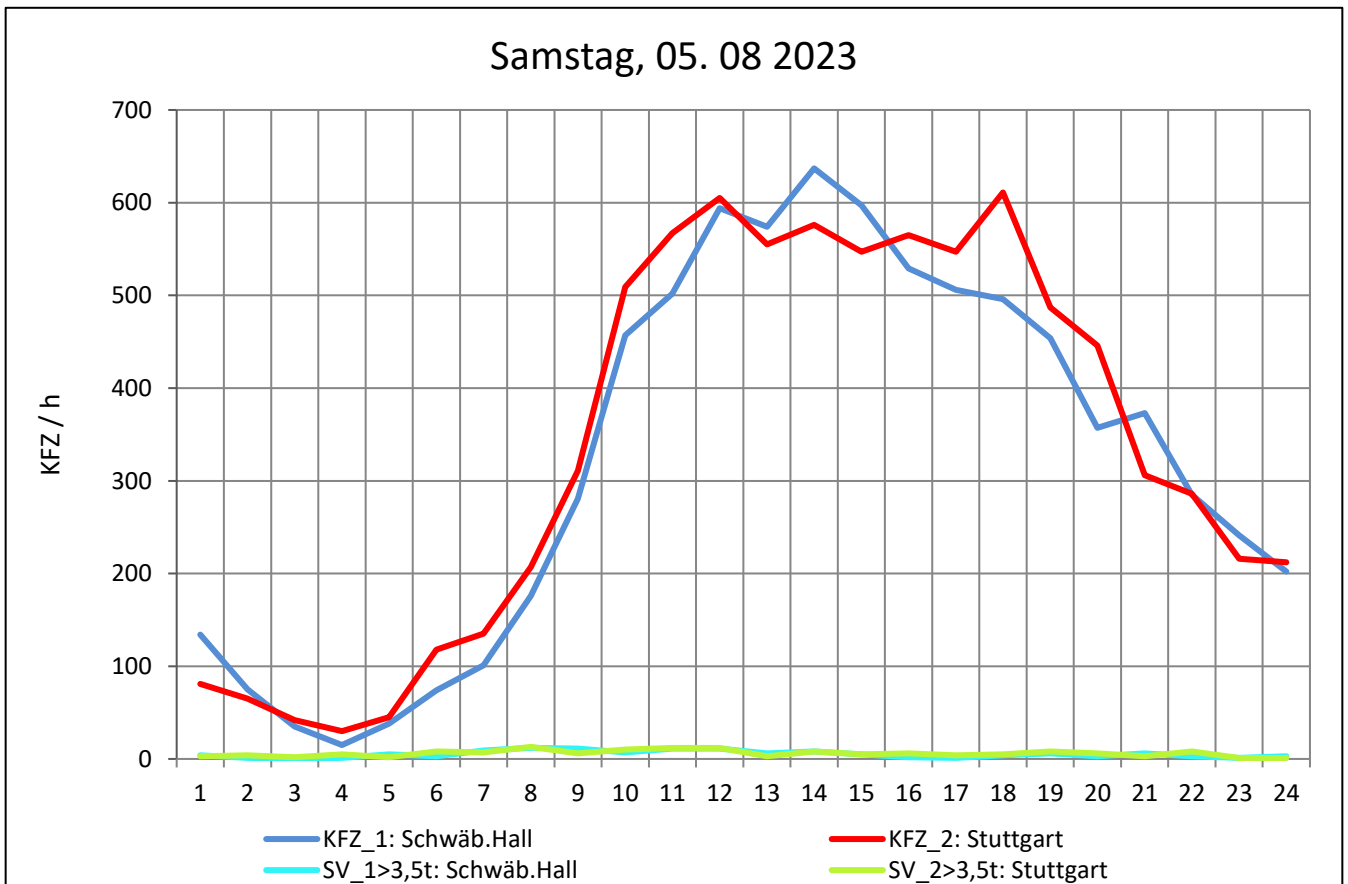
Zst.: **Strümpfelbach**

TK-/Zst-Nr.: 7022/1100

B 14

Richtung 1 : **Schwäb.Hall**

Richtung 2 : **Stuttgart**



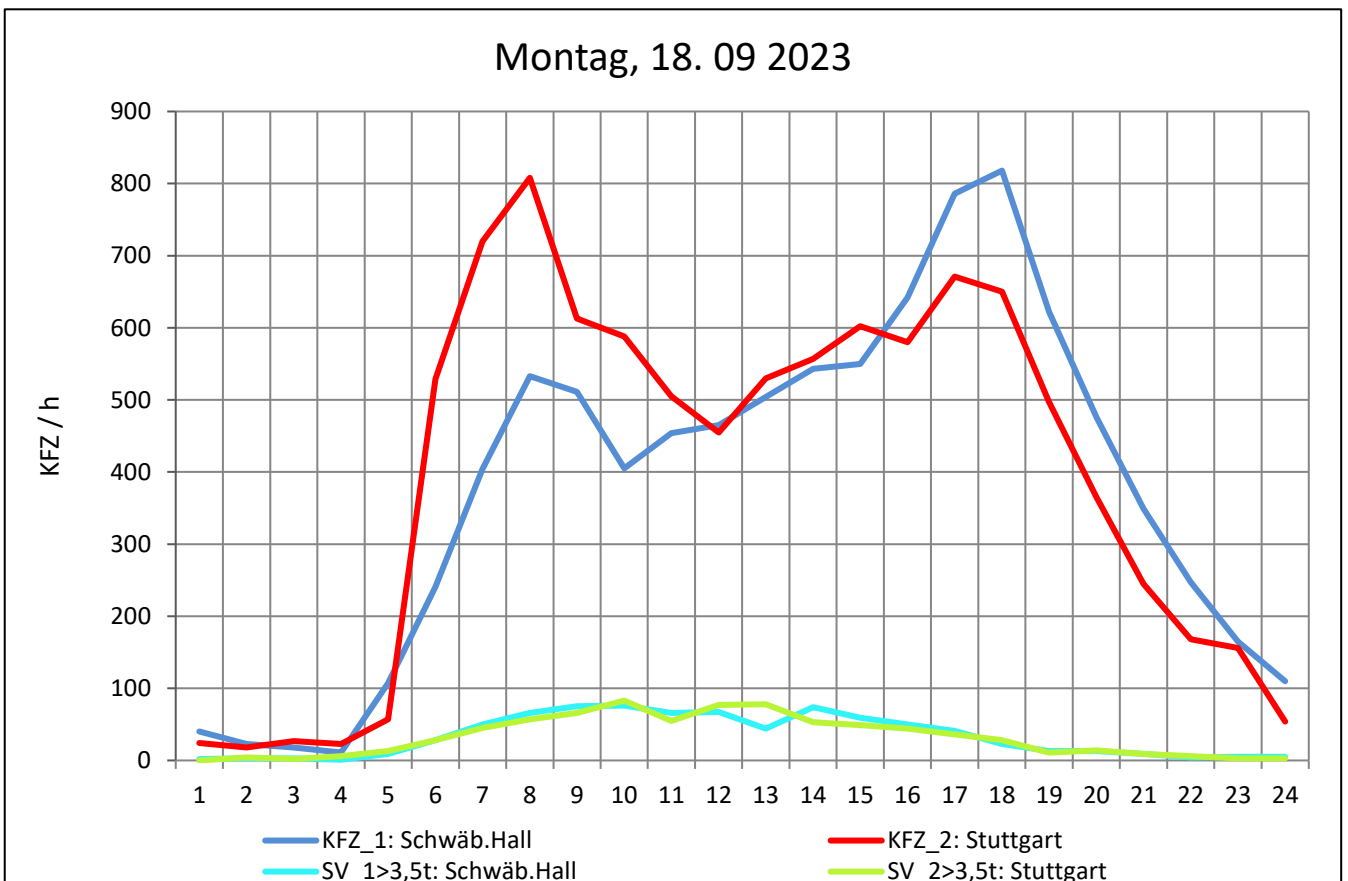
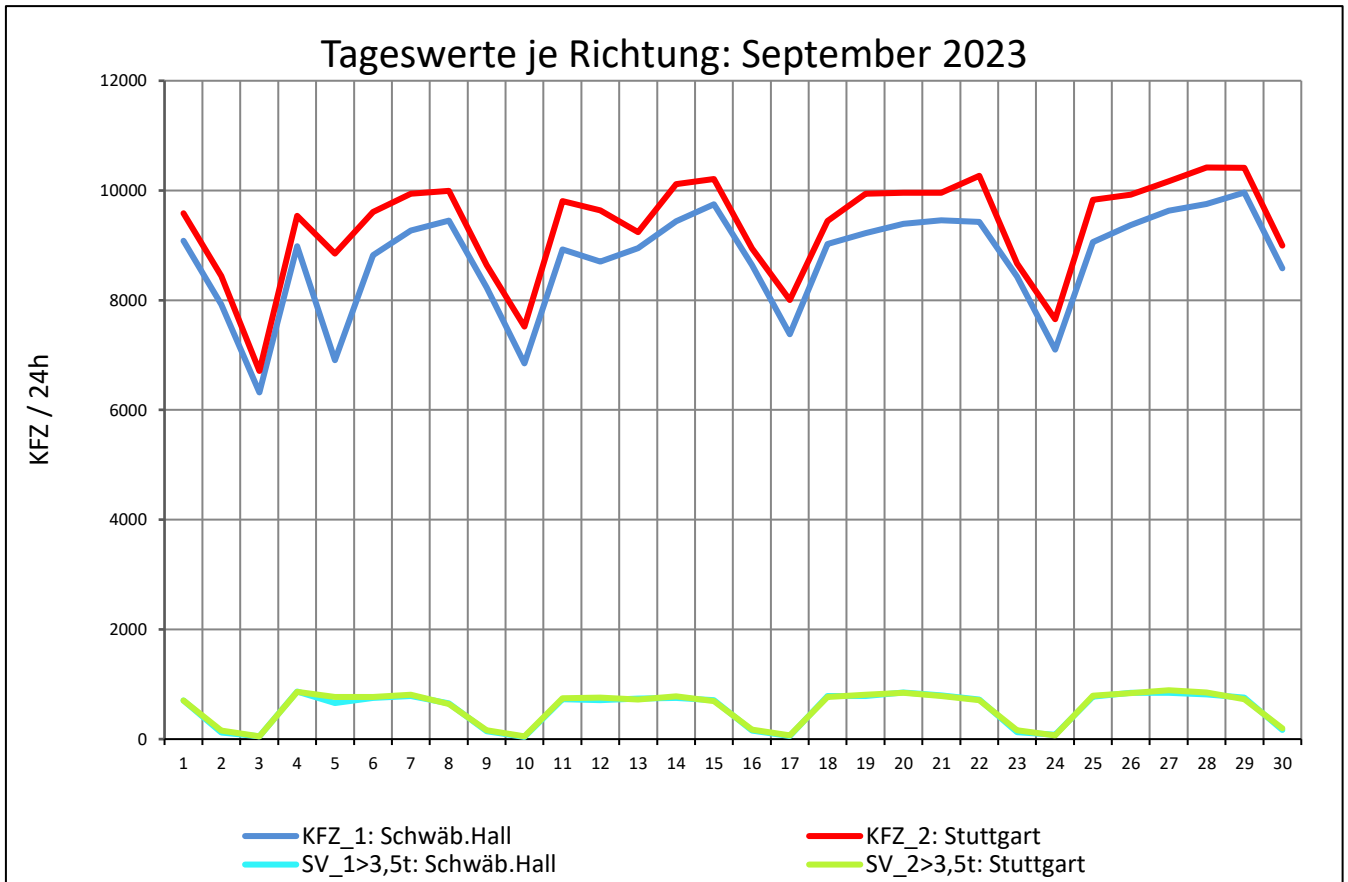
Zst.: **Strümpfelbach**

TK-/Zst-Nr.: 7022/1100

B 14

Richtung 1 : **Schwäb.Hall**

Richtung 2 : **Stuttgart**



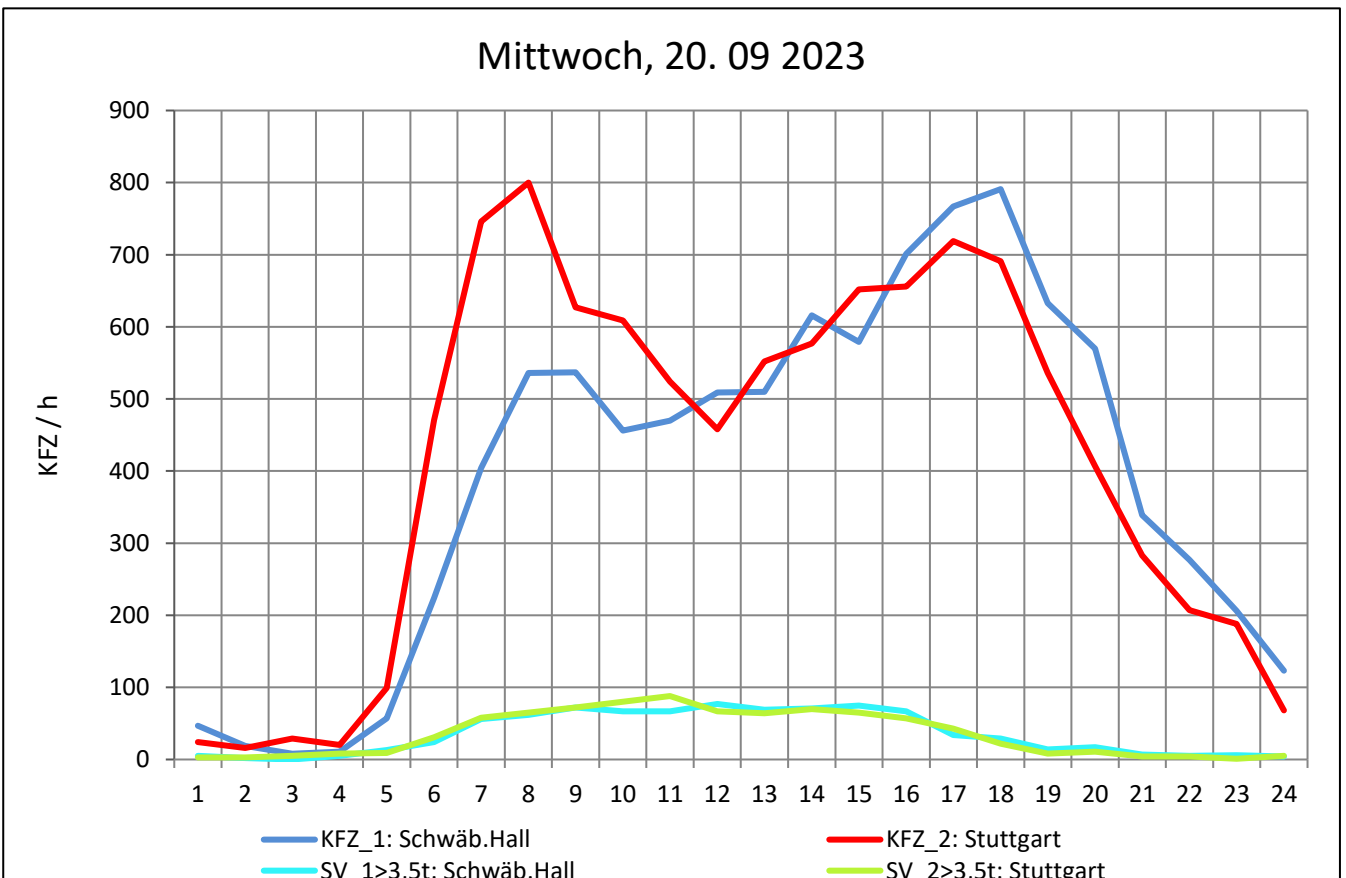
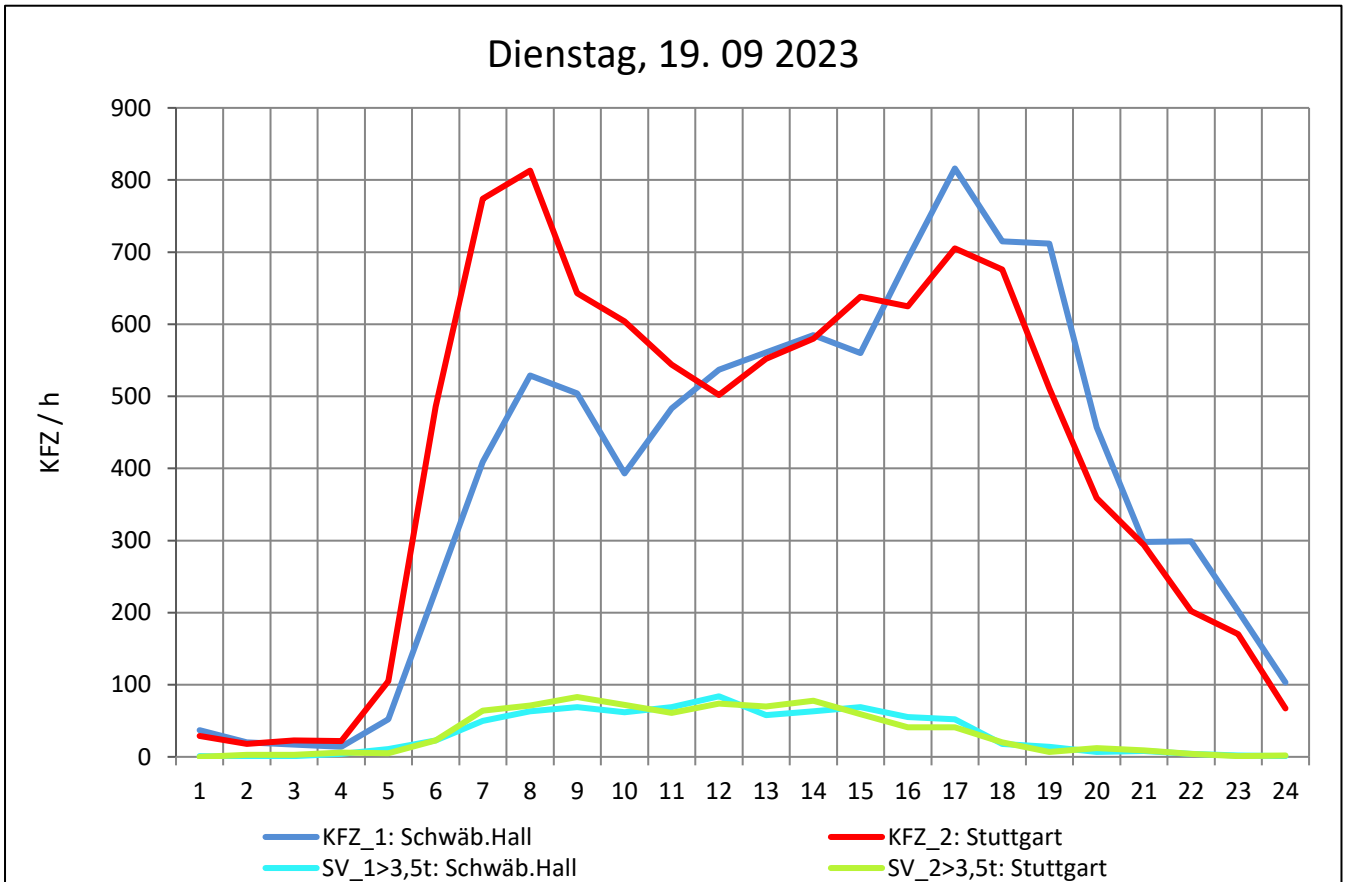
Zst.: **Strümpfelbach**

TK-/Zst-Nr.: 7022/1100

B 14

Richtung 1 : **Schwäb.Hall**

Richtung 2 : **Stuttgart**



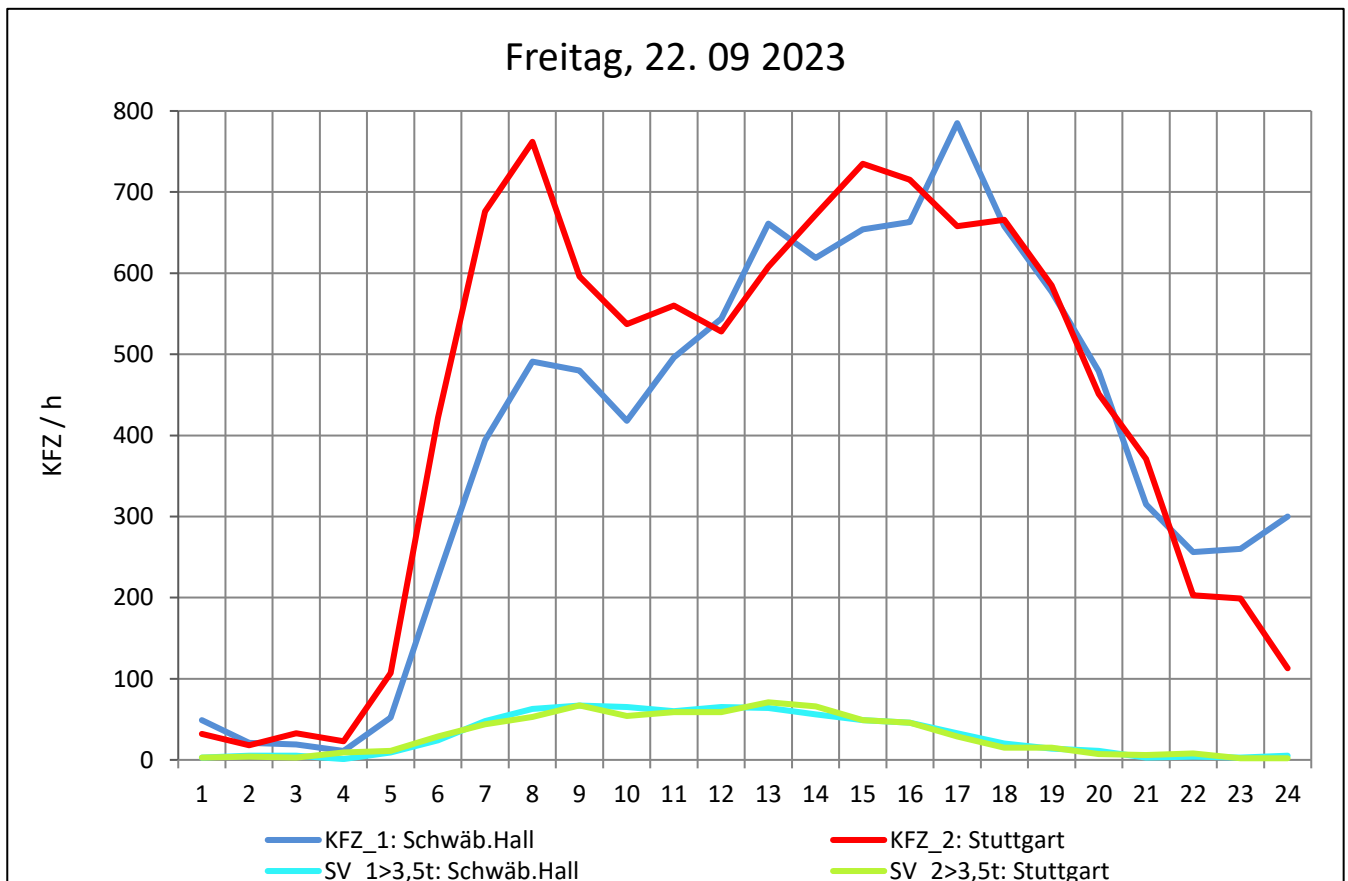
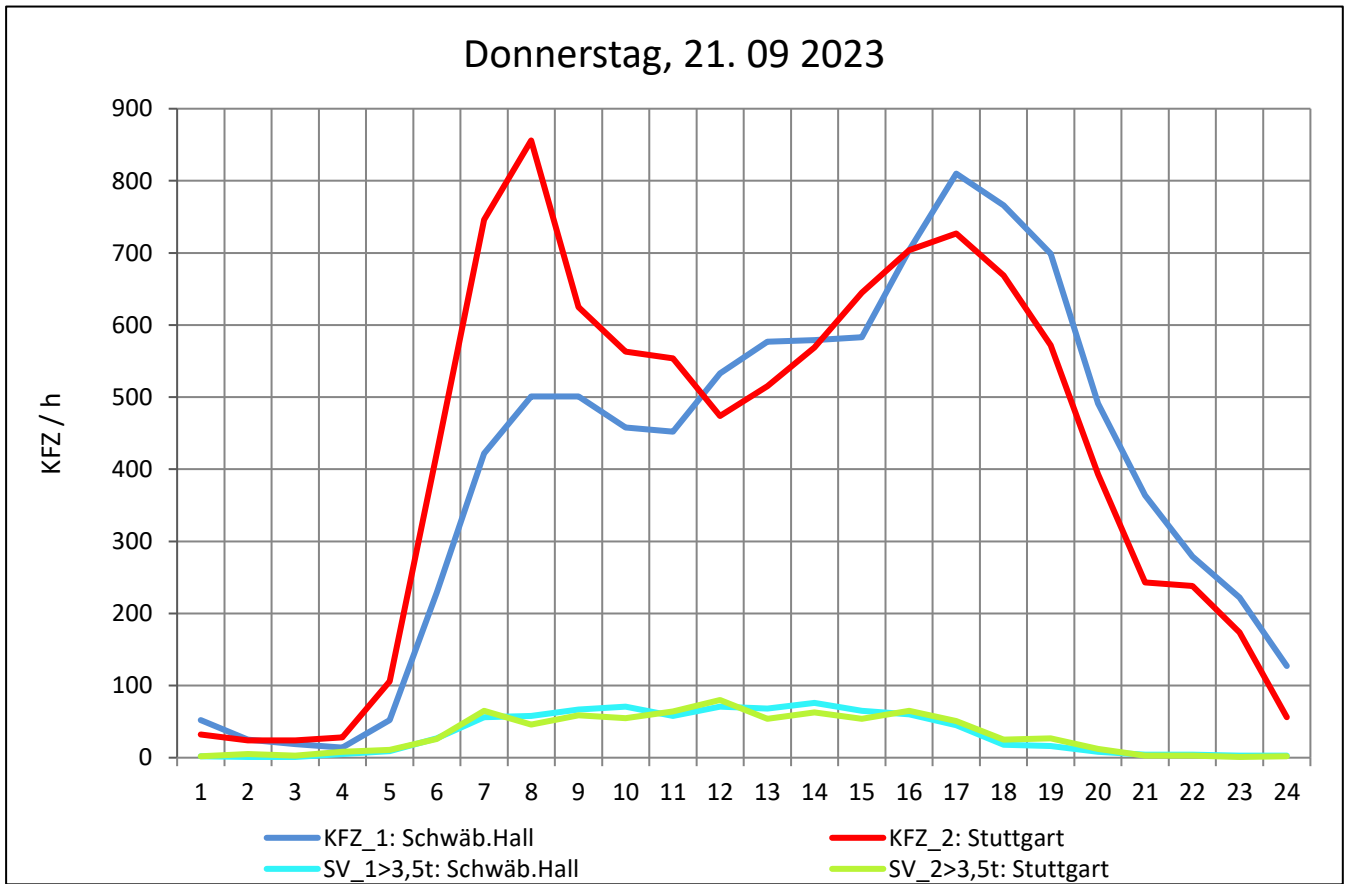
Zst.: **Strümpfelbach**

TK-/Zst-Nr.: 7022/1100

B 14

Richtung 1 : **Schwäb.Hall**

Richtung 2 : **Stuttgart**



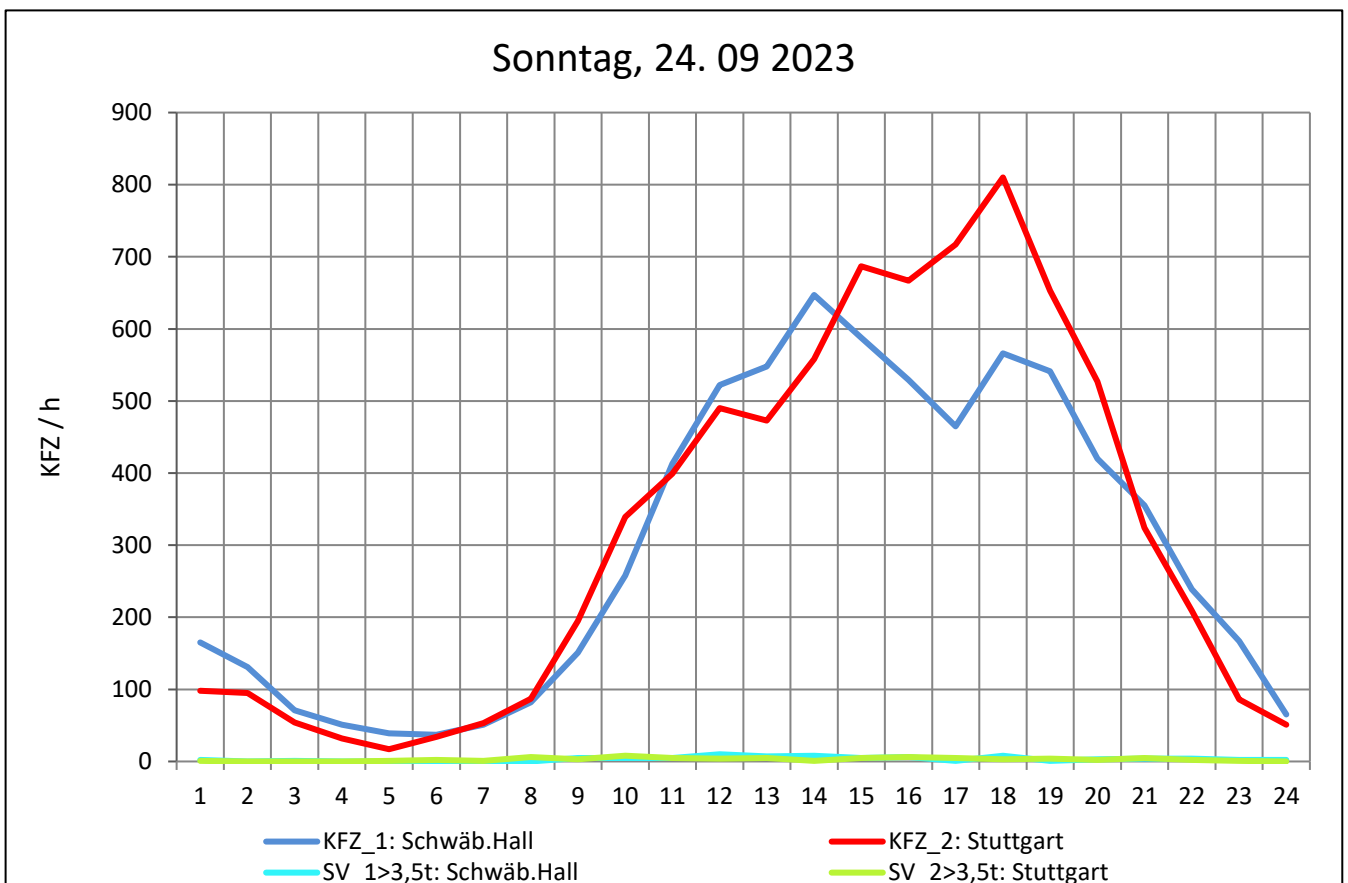
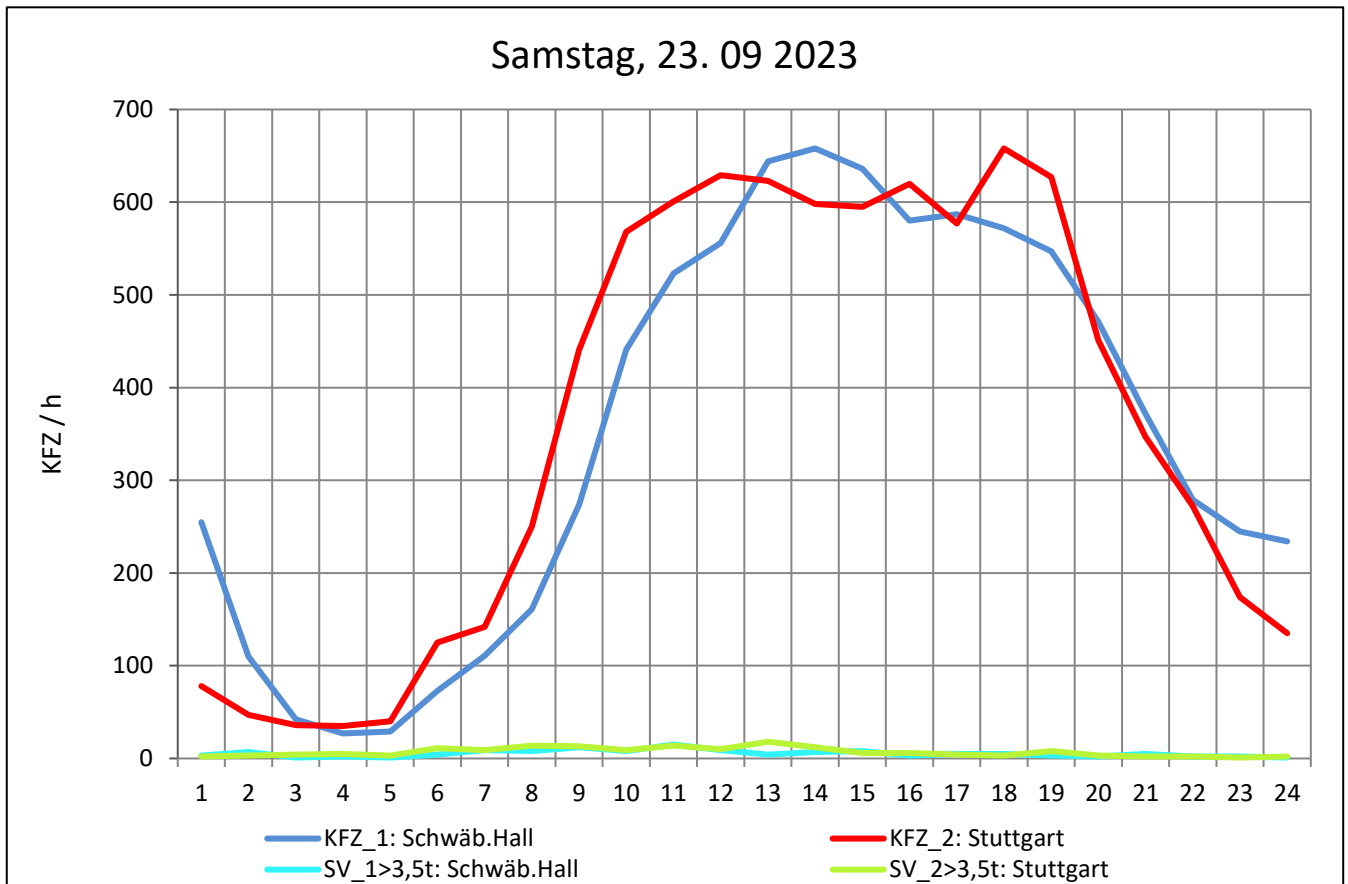
Zst.: **Strümpfelbach**

TK-/Zst-Nr.: 7022/1100

B 14

Richtung 1 : **Schwäb.Hall**

Richtung 2 : **Stuttgart**



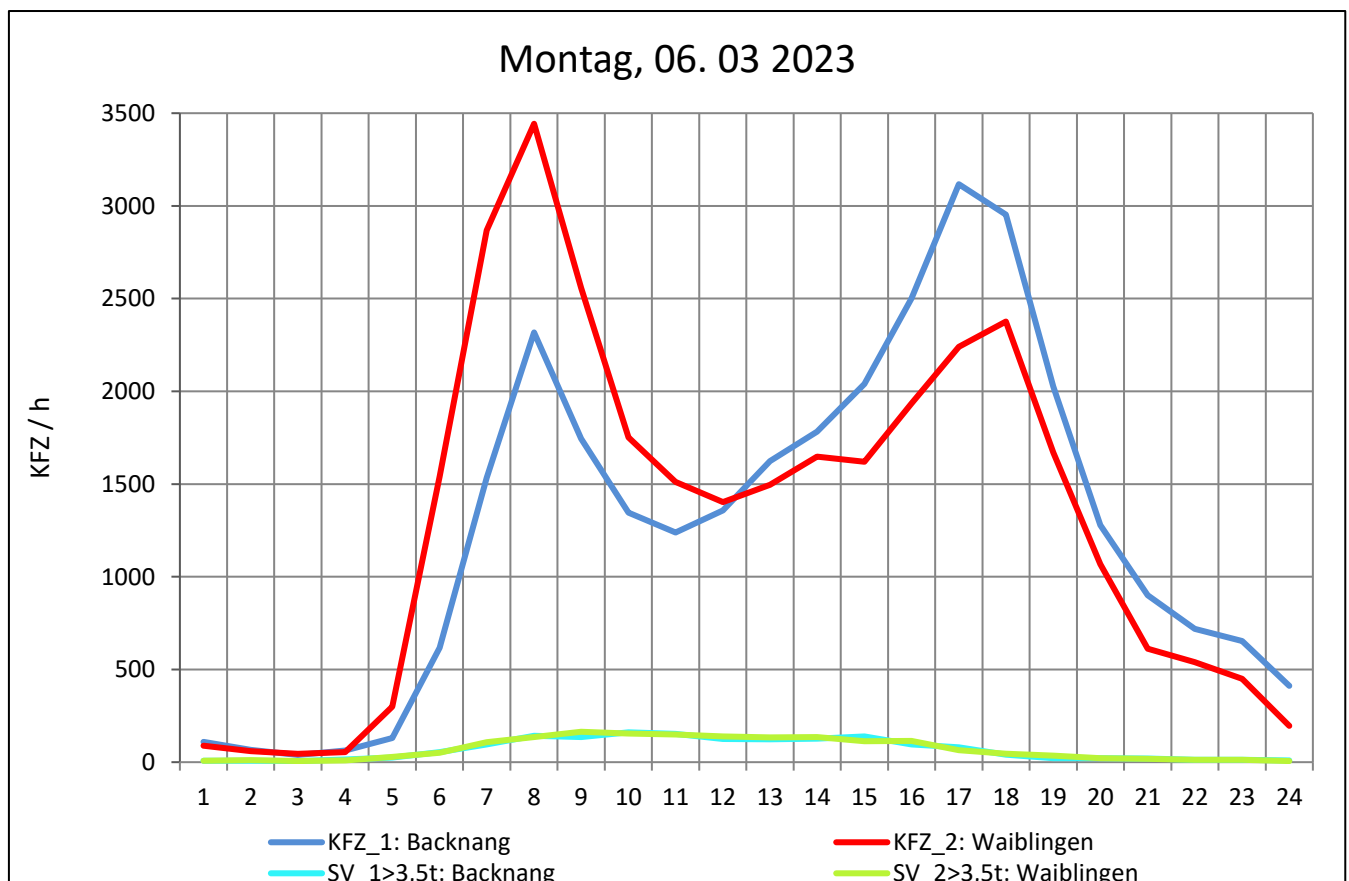
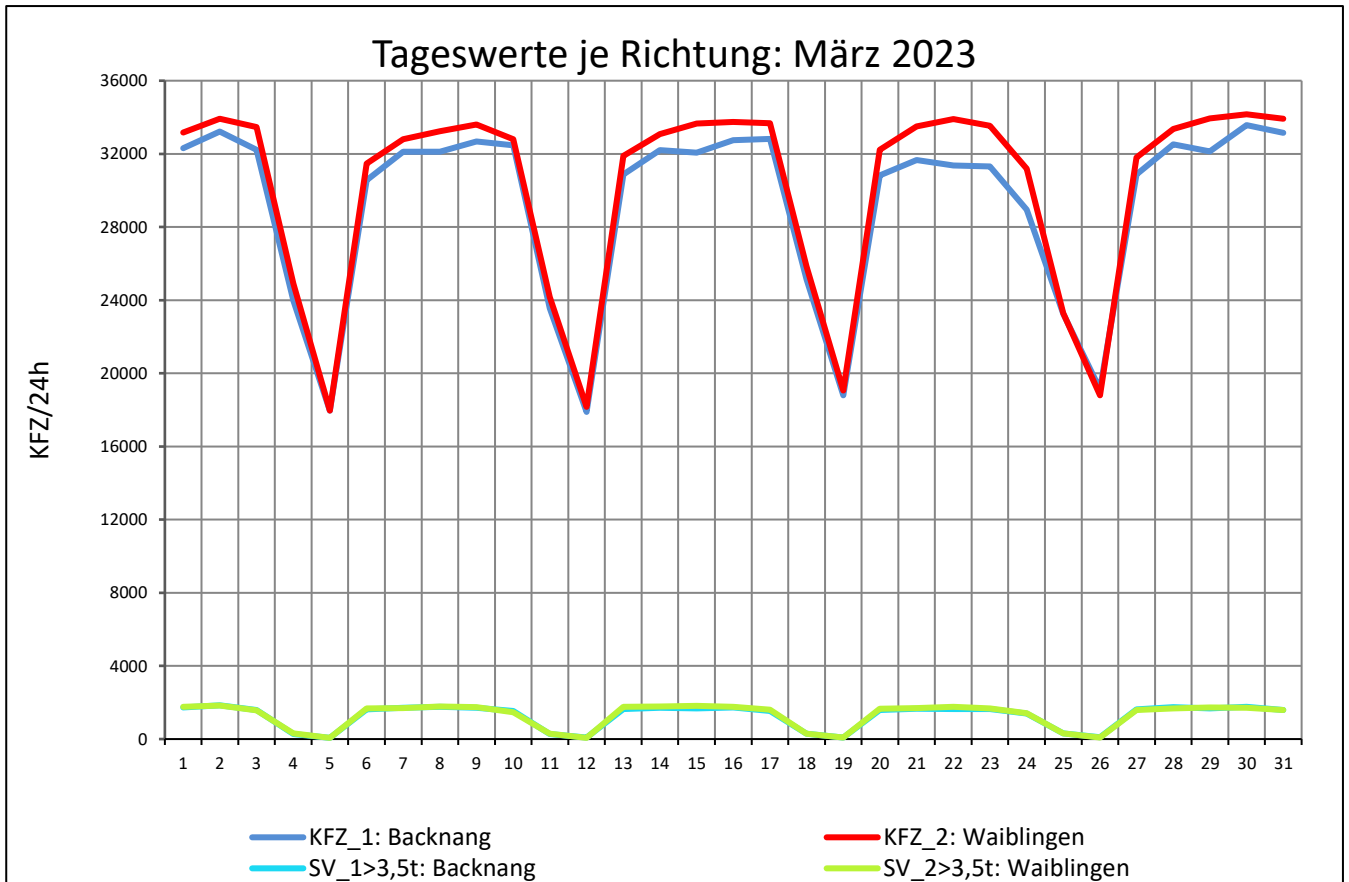
Zst.: **Korb**

TK-/Zst-Nr.: 7122/1100

B 14

Richtung 1 : **Backnang**

Richtung 2 : **Waiblingen**



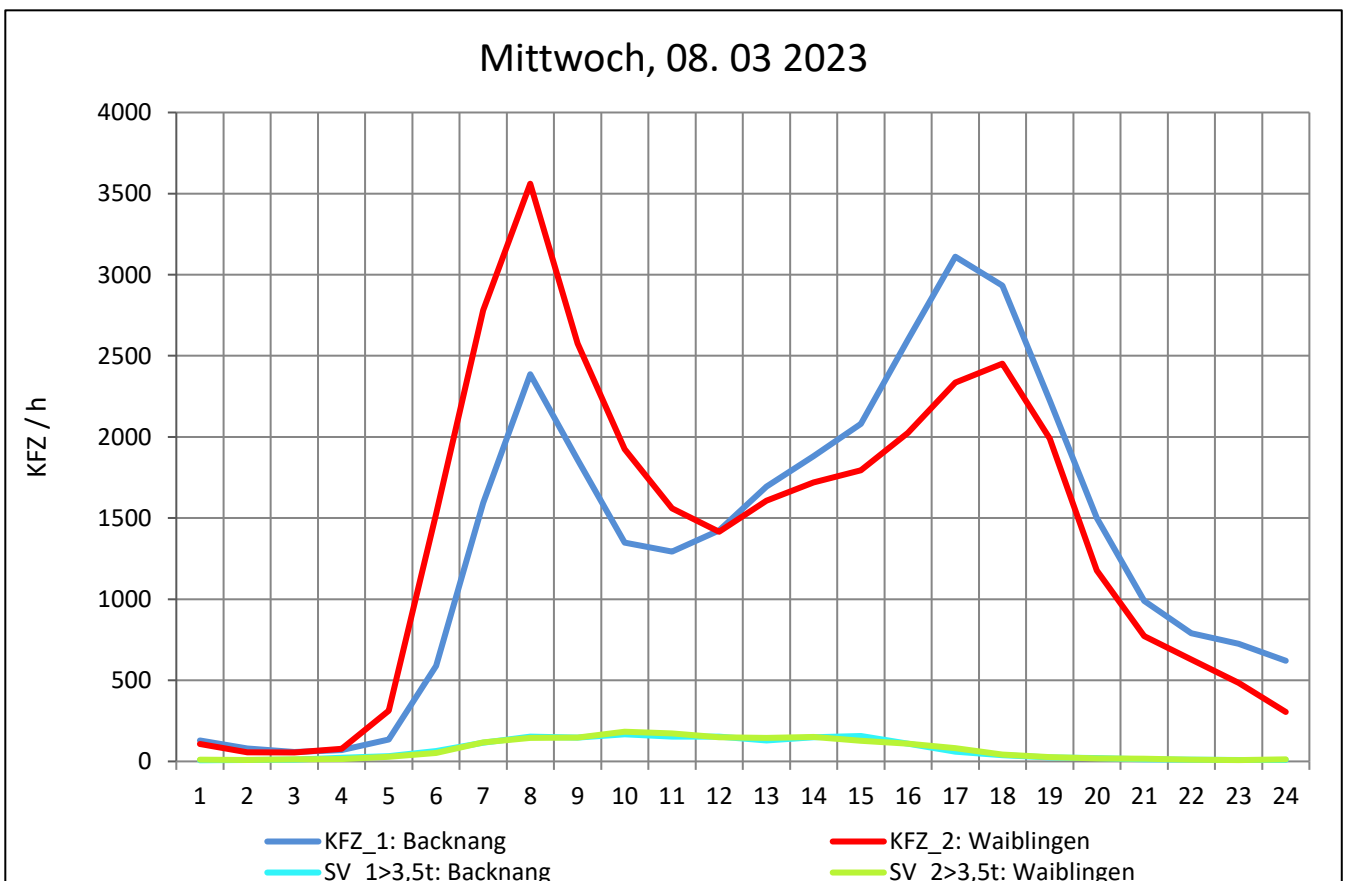
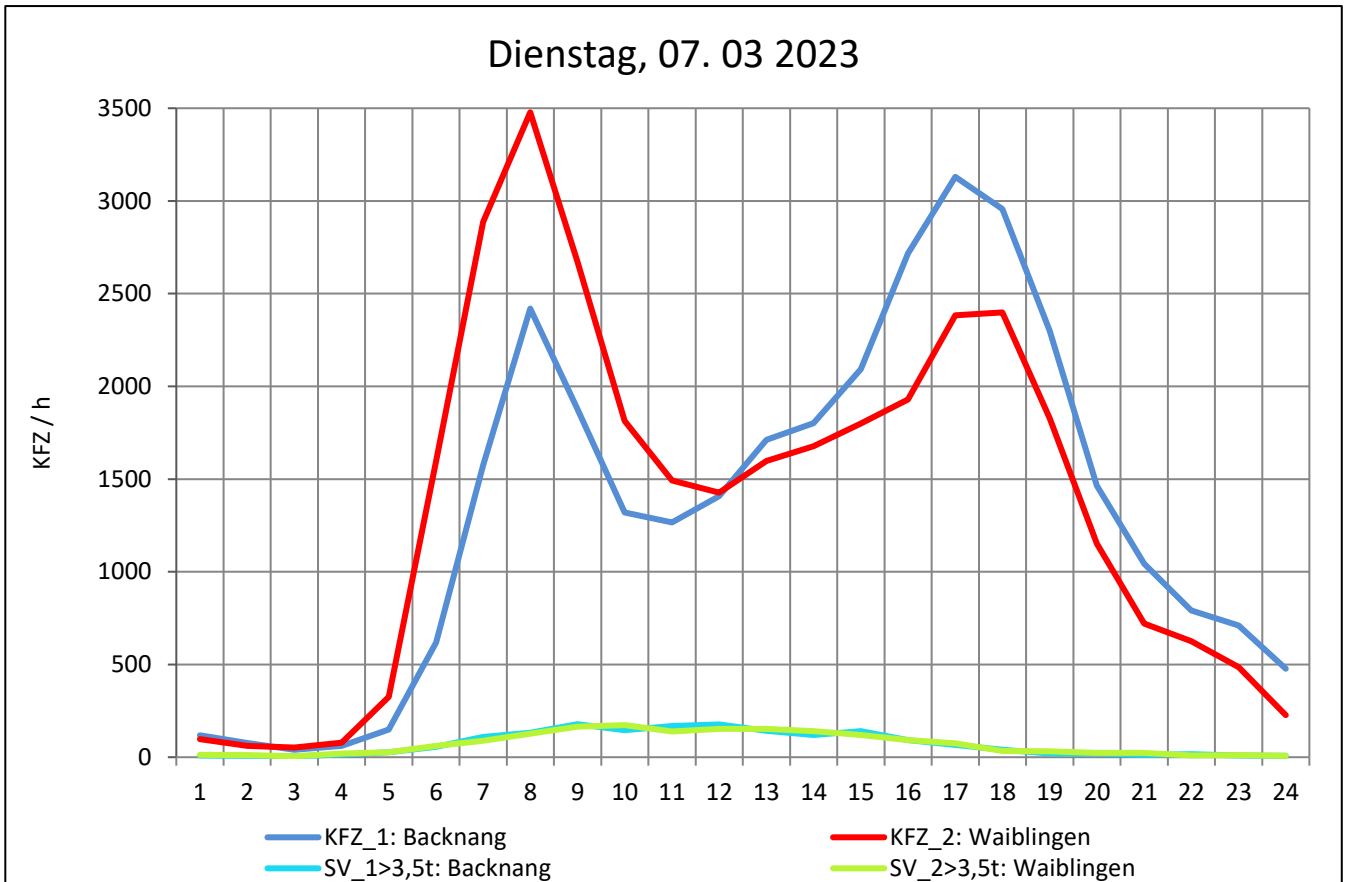
Zst.: **Korb**

TK-/Zst-Nr.: 7122/1100

B 14

Richtung 1 : **Backnang**

Richtung 2 : **Waiblingen**



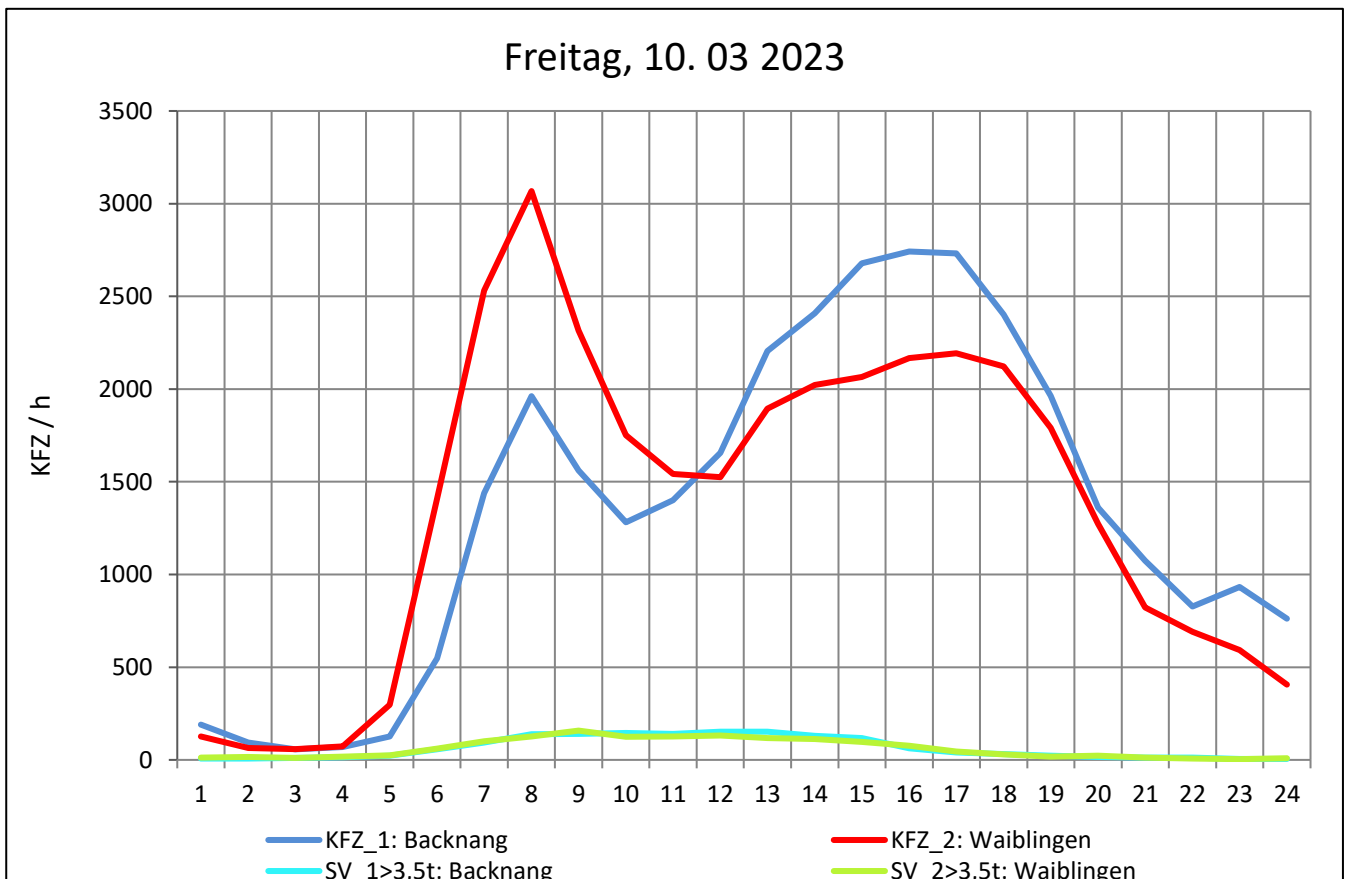
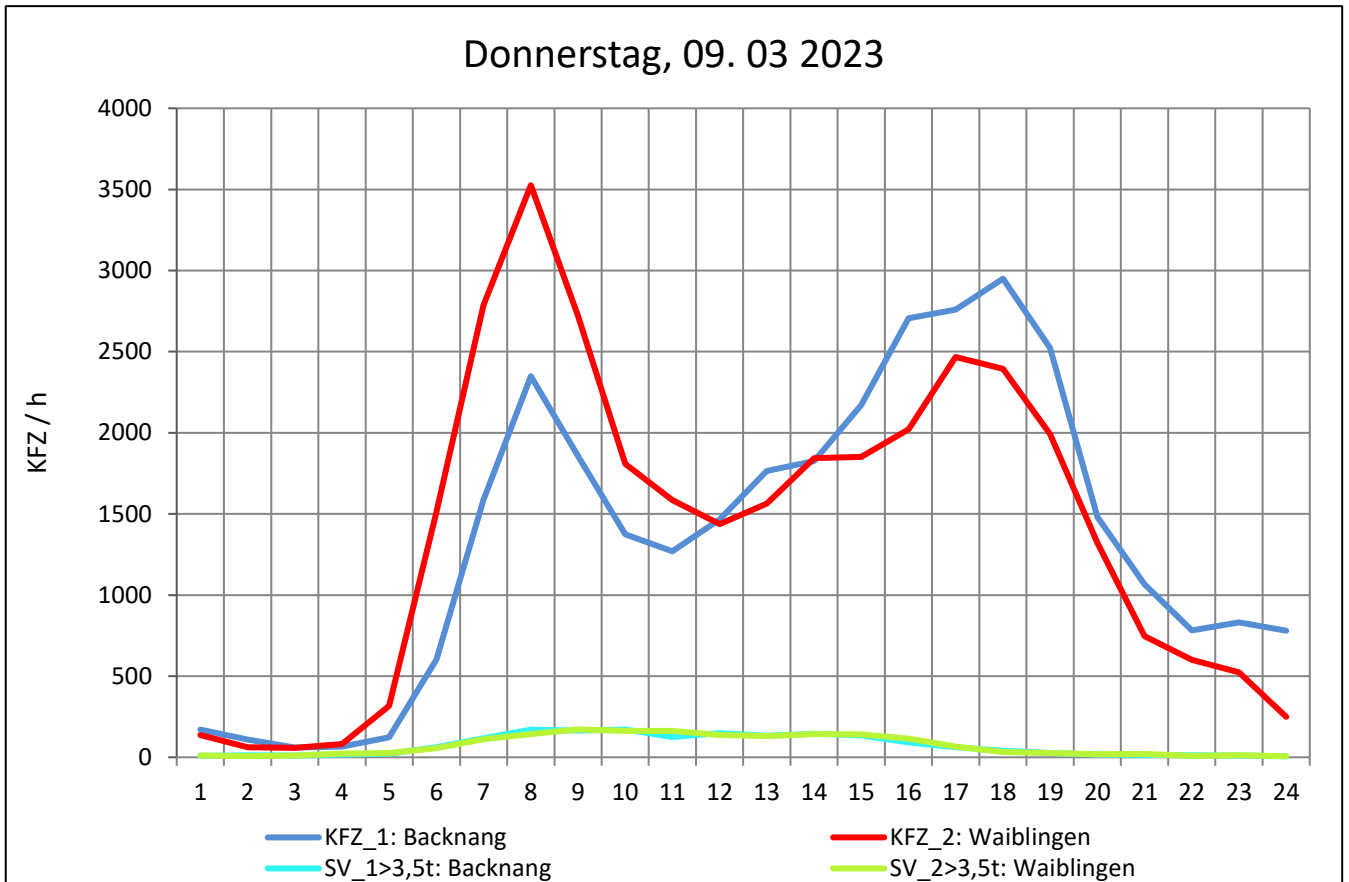
Zst.: **Korb**

TK-/Zst-Nr.: 7122/1100

B 14

Richtung 1 : **Backnang**

Richtung 2 : **Waiblingen**



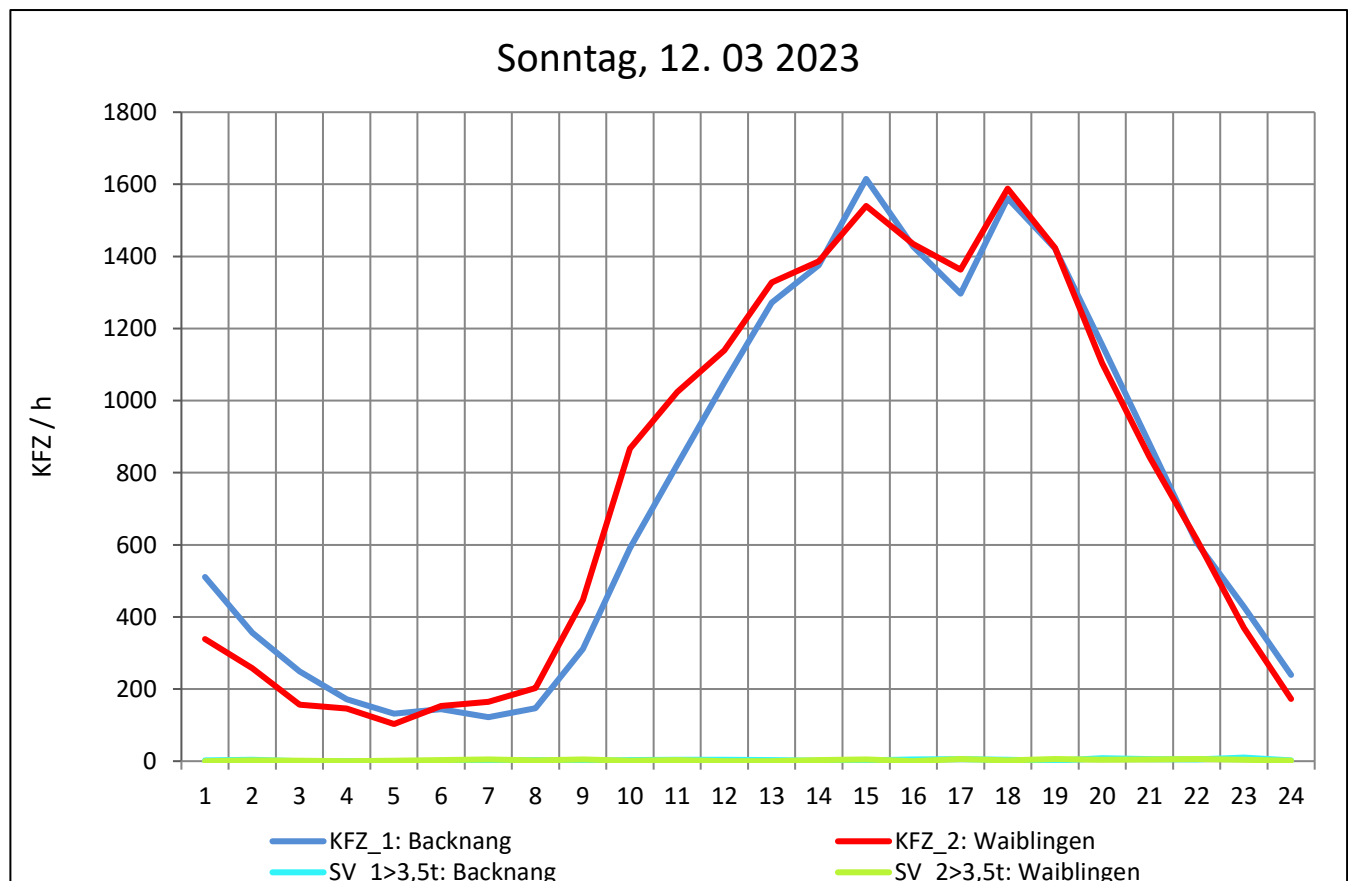
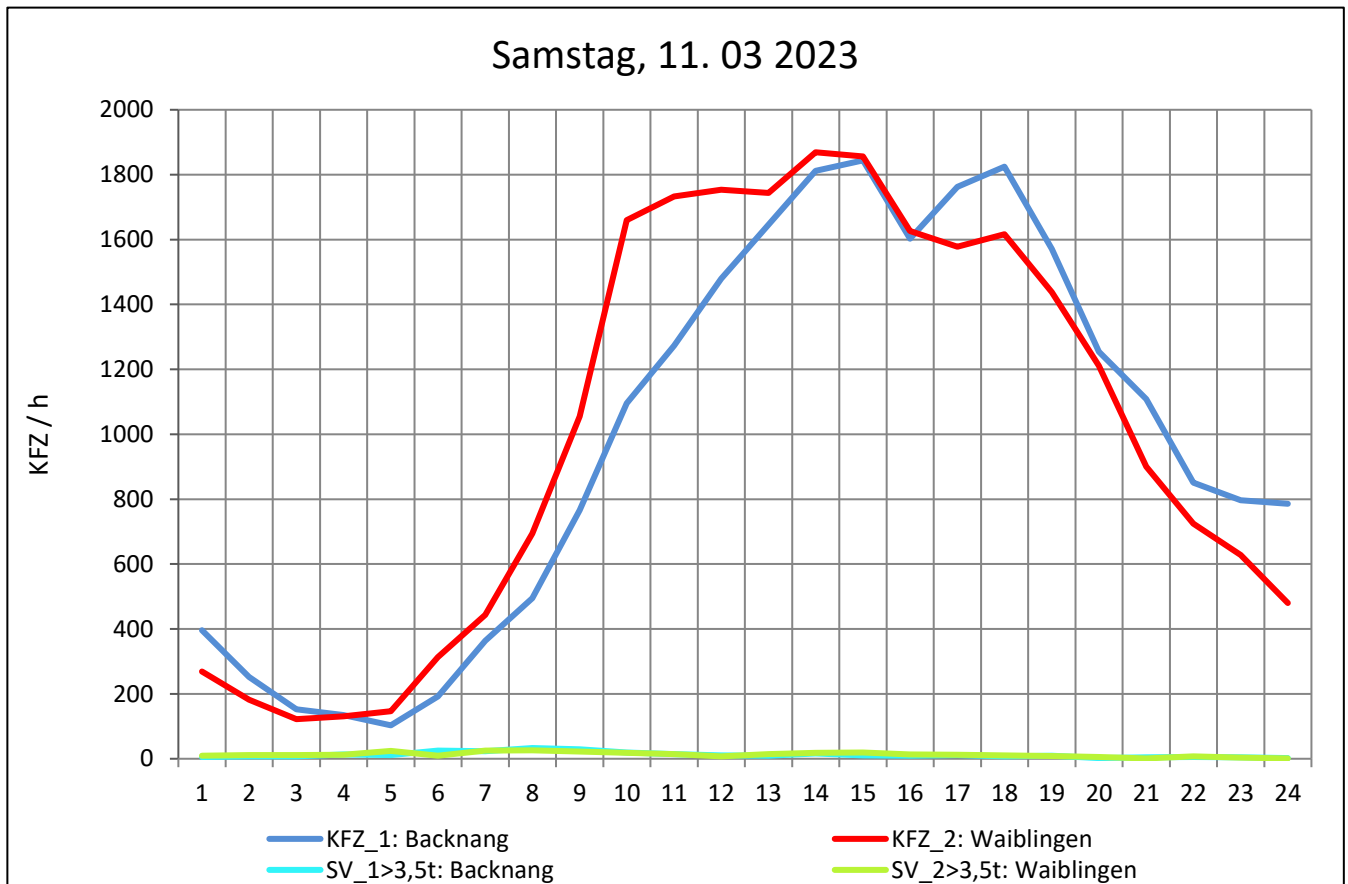
Zst.: **Korb**

TK-/Zst-Nr.: 7122/1100

B 14

Richtung 1 : **Backnang**

Richtung 2 : **Waiblingen**



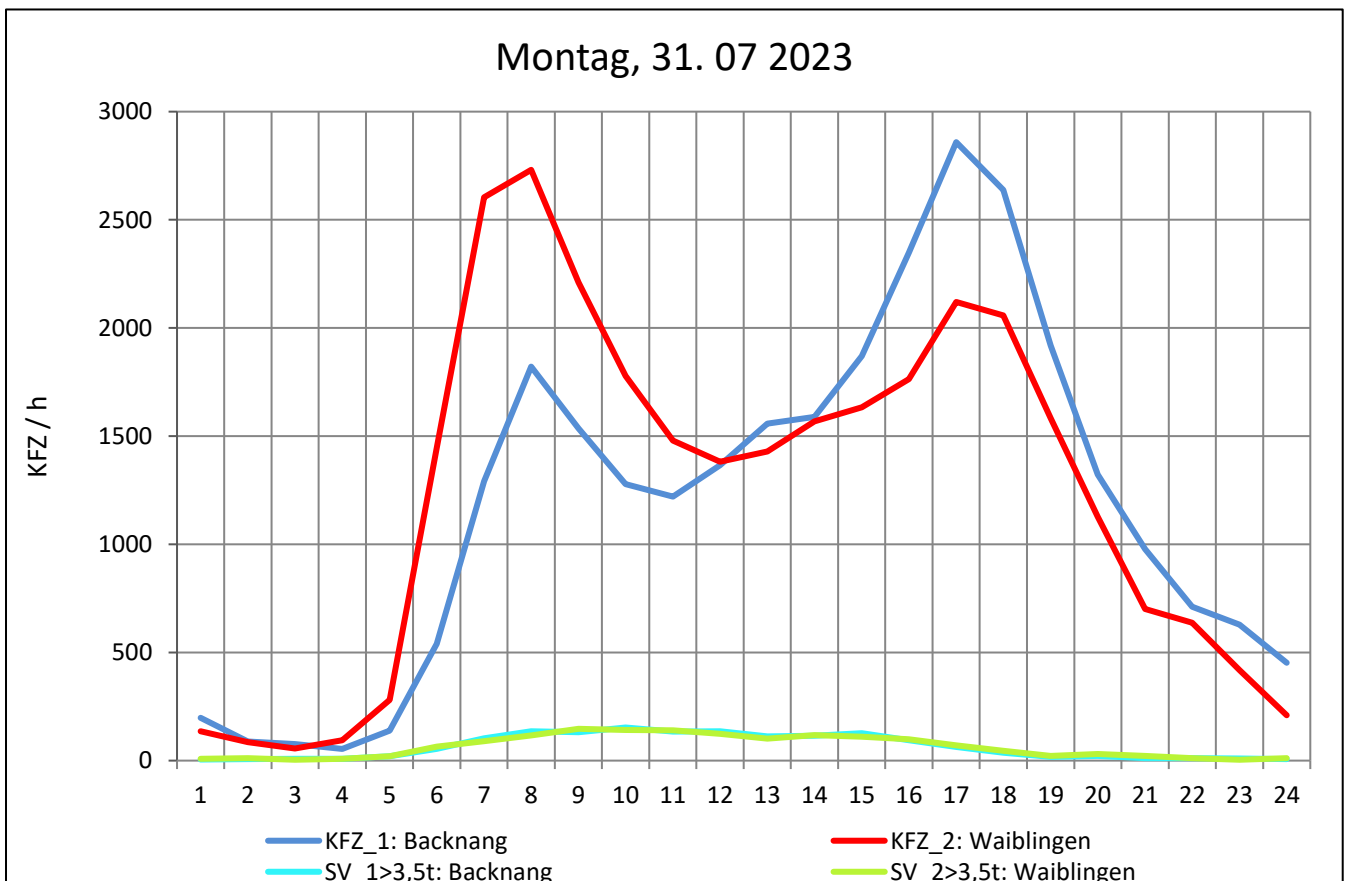
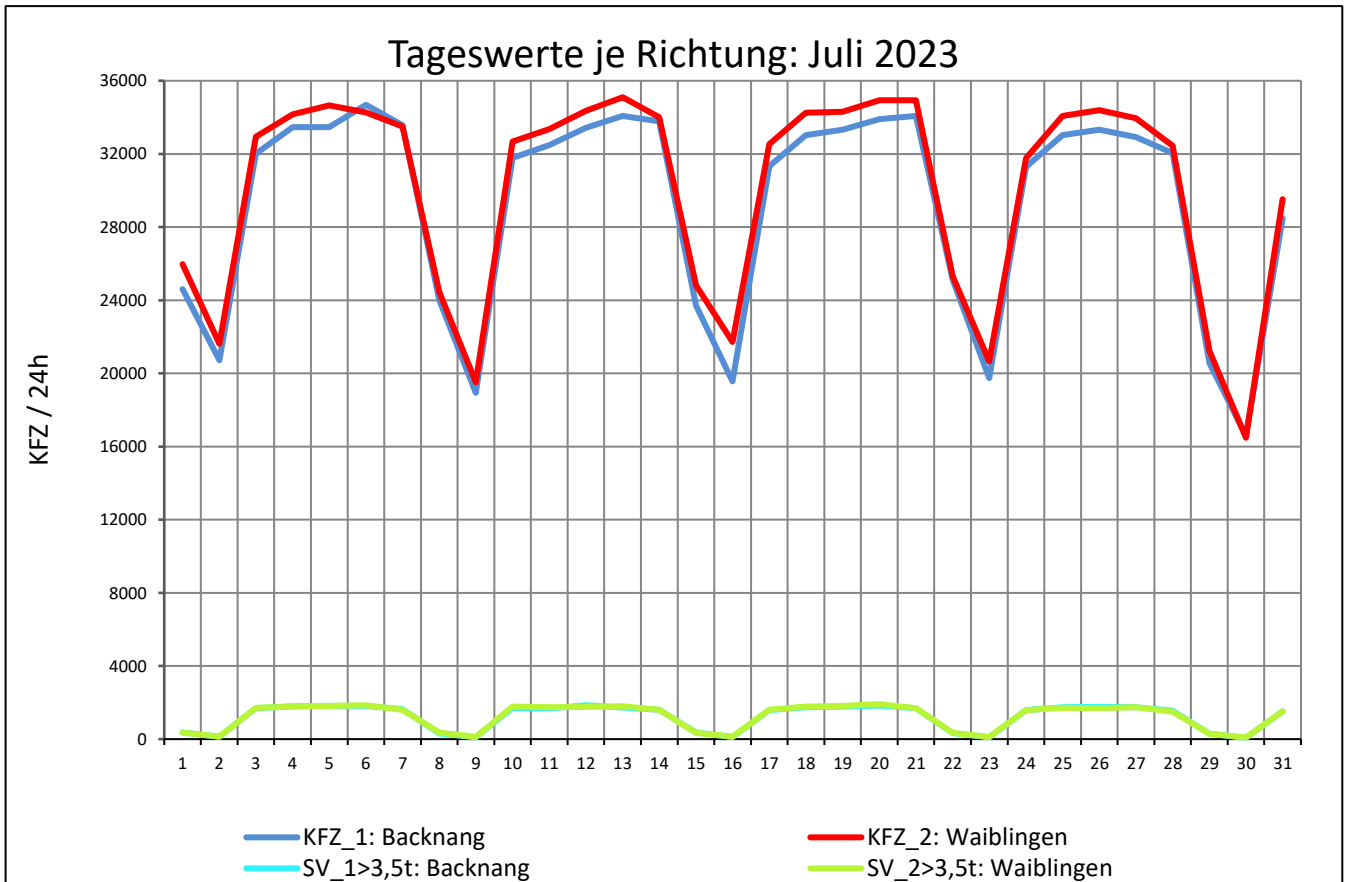
Zst.: **Korb**

TK-/Zst-Nr.: 7122/1100

B 14

Richtung 1 : **Backnang**

Richtung 2 : **Waiblingen**



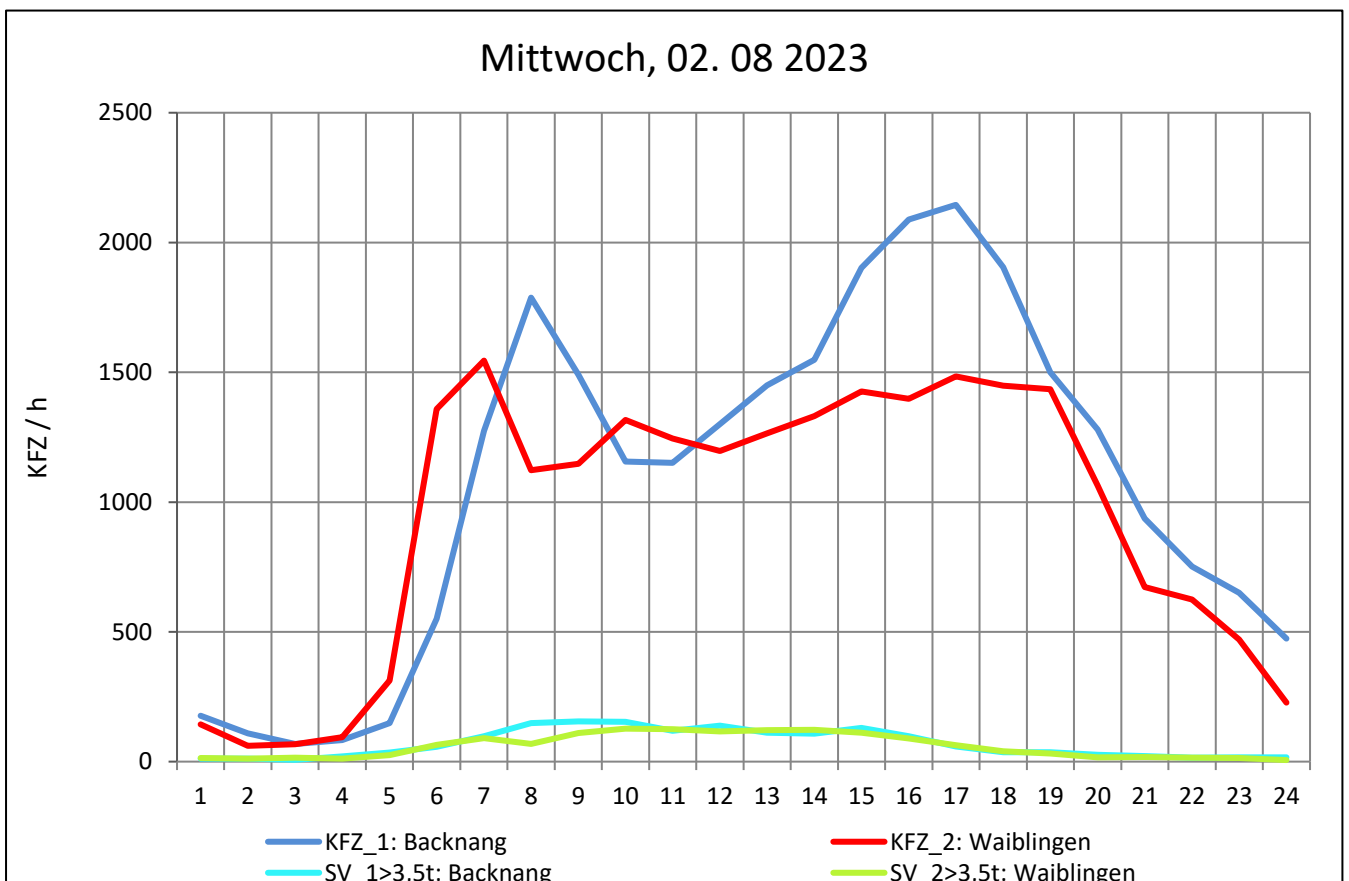
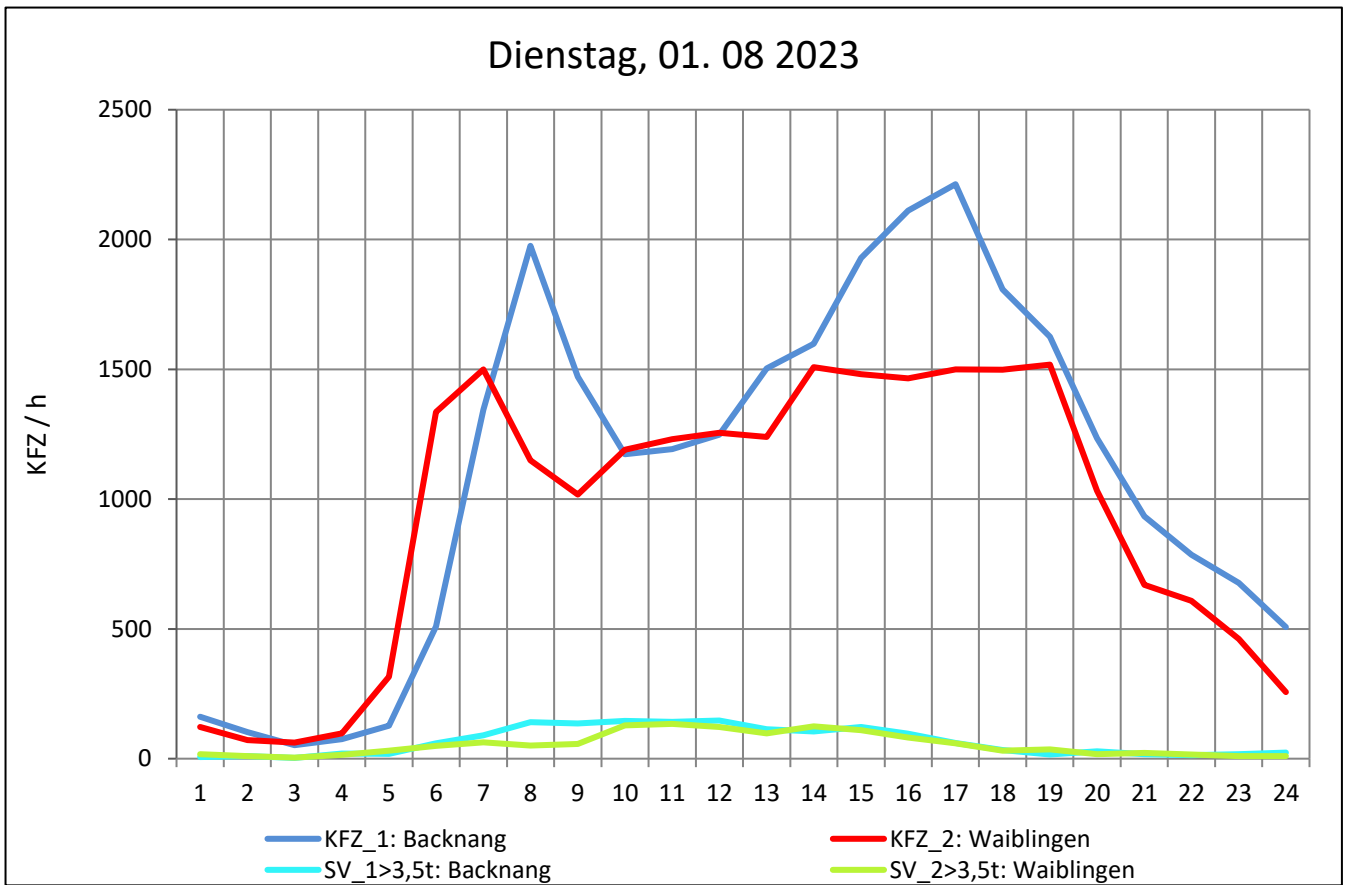
Zst.: **Korb**

TK-/Zst-Nr.: 7122/1100

B 14

Richtung 1 : **Backnang**

Richtung 2 : **Waiblingen**



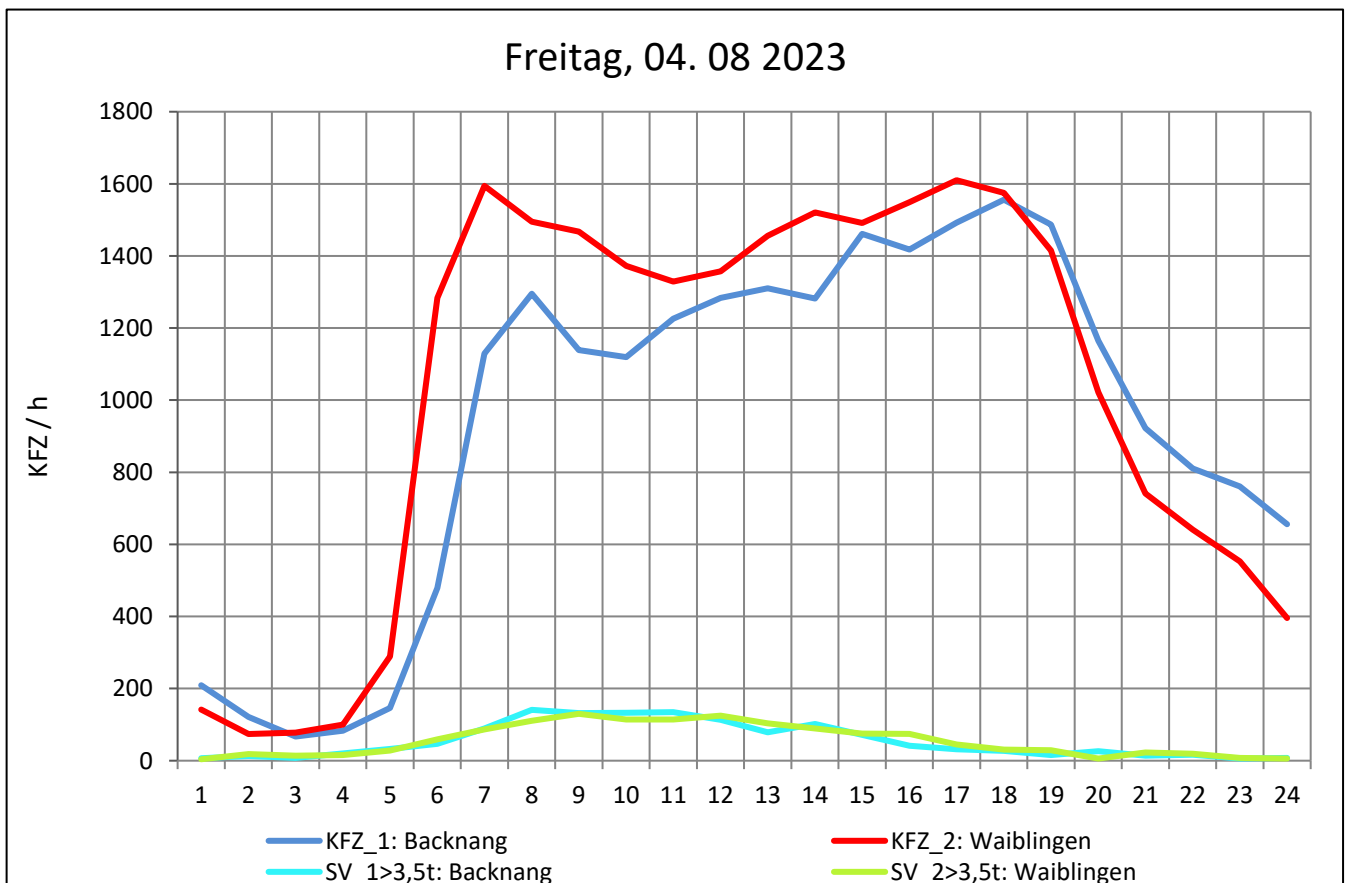
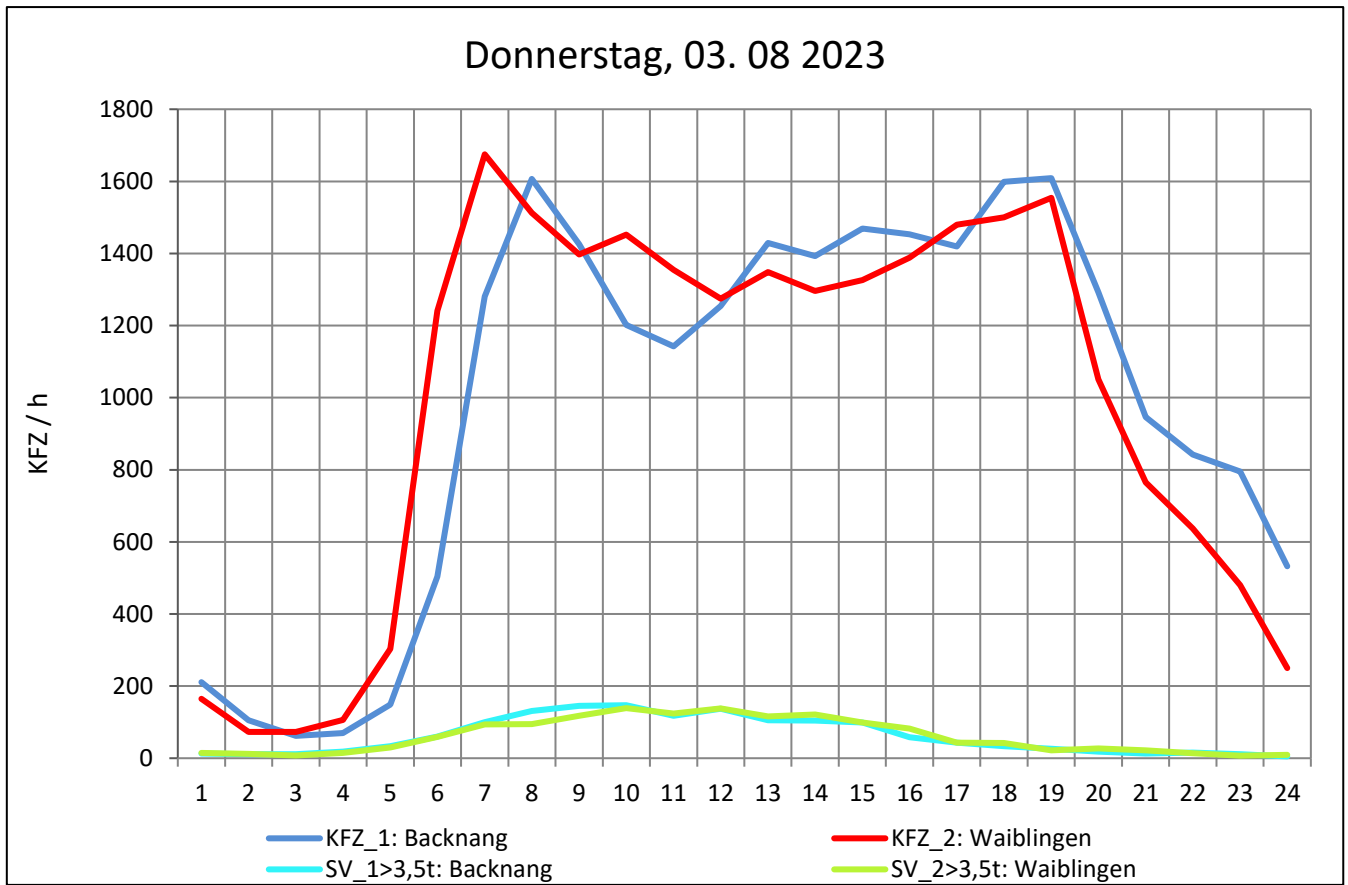
Zst.: **Korb**

TK-/Zst-Nr.: 7122/1100

B 14

Richtung 1 : **Backnang**

Richtung 2 : **Waiblingen**



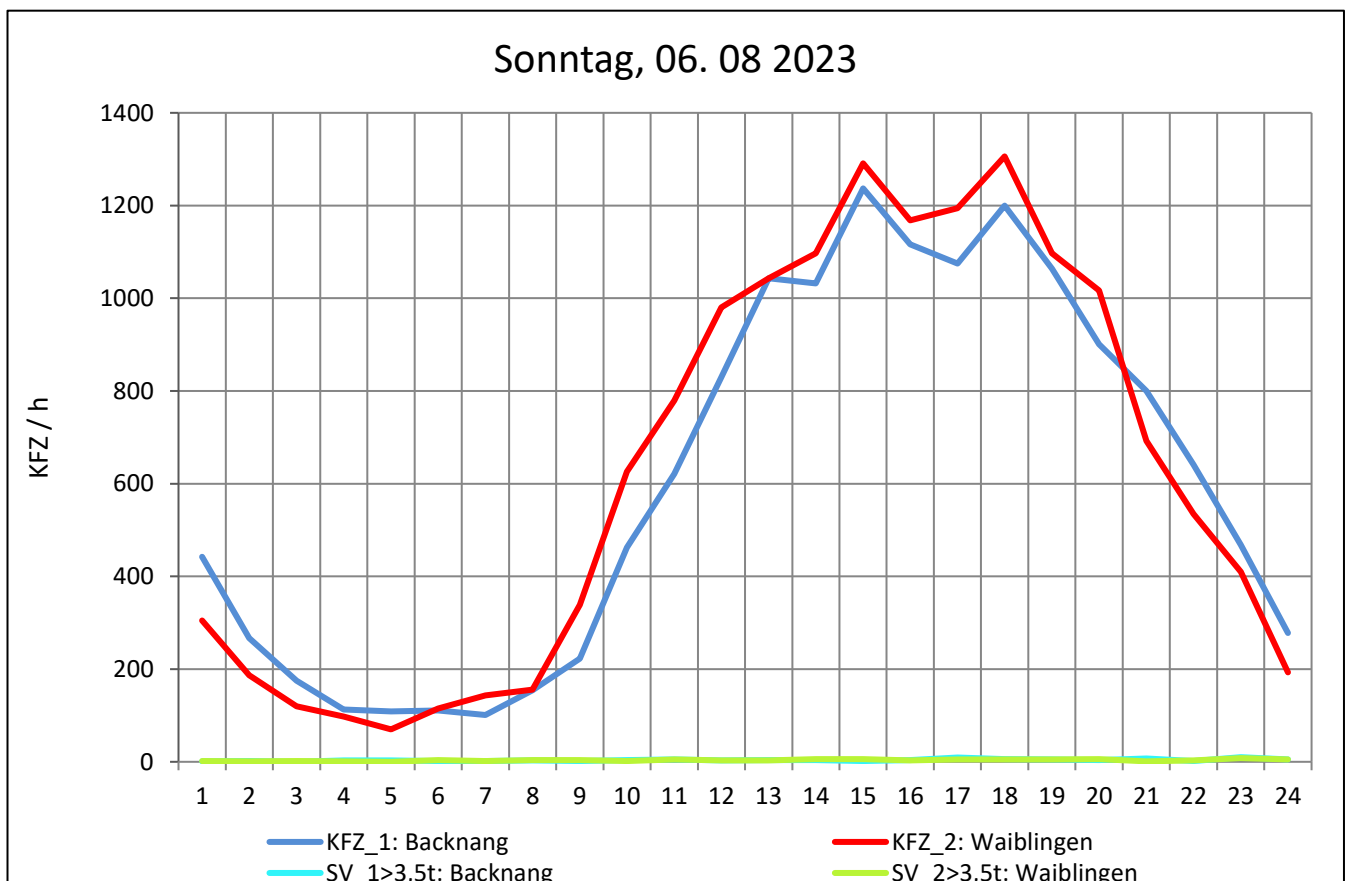
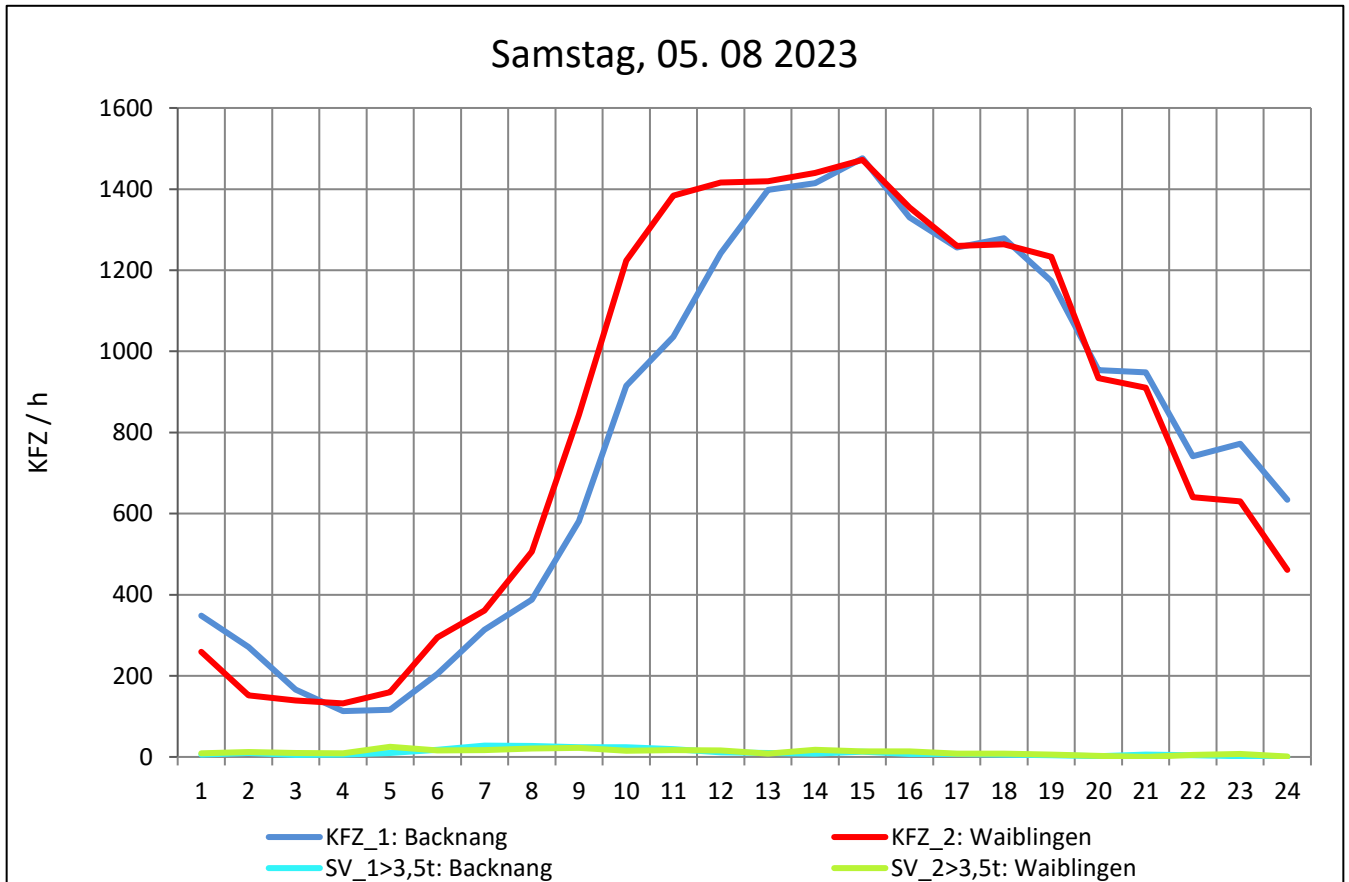
Zst.: **Korb**

TK-/Zst-Nr.: 7122/1100

B 14

Richtung 1 : **Backnang**

Richtung 2 : **Waiblingen**



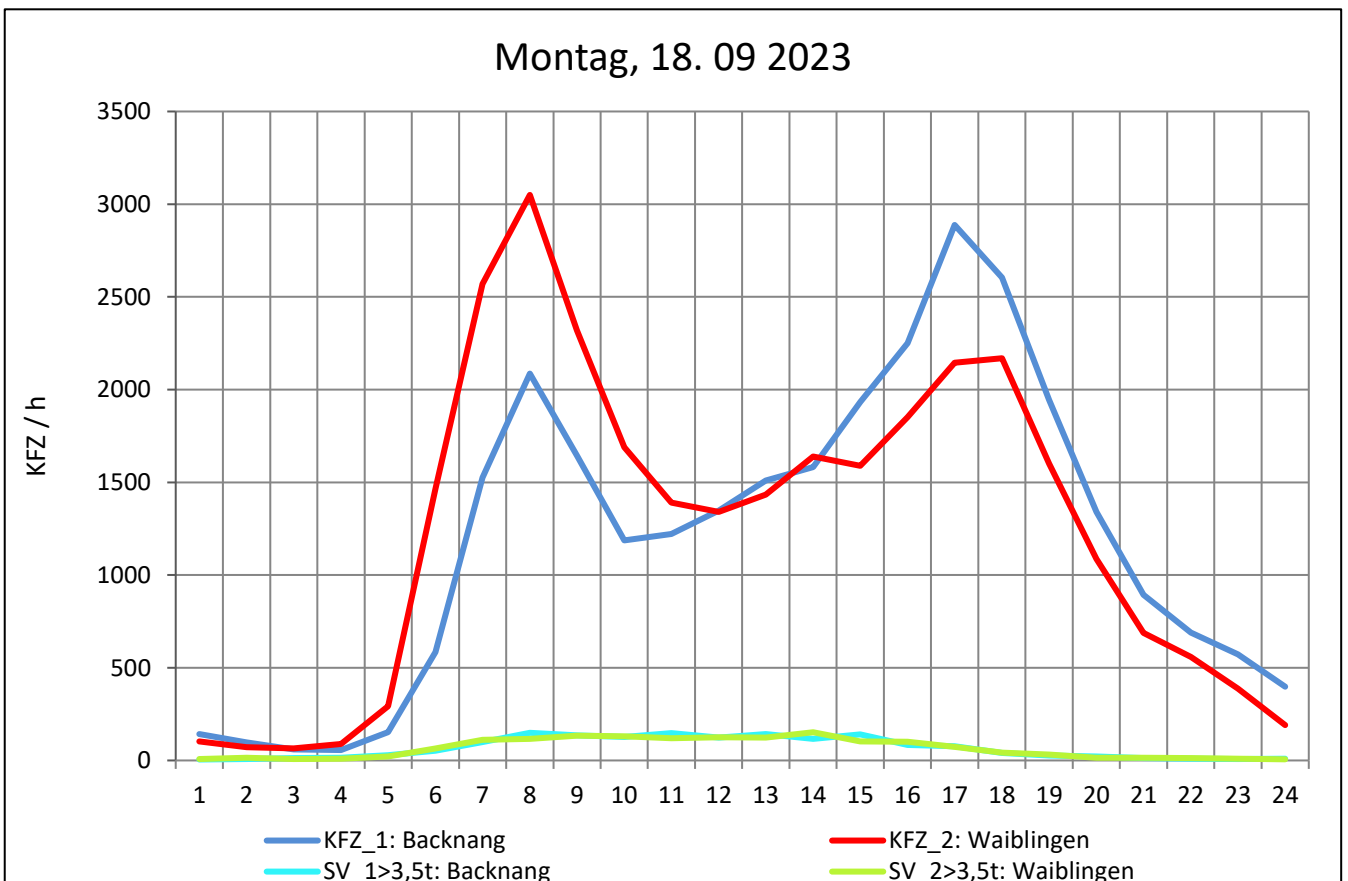
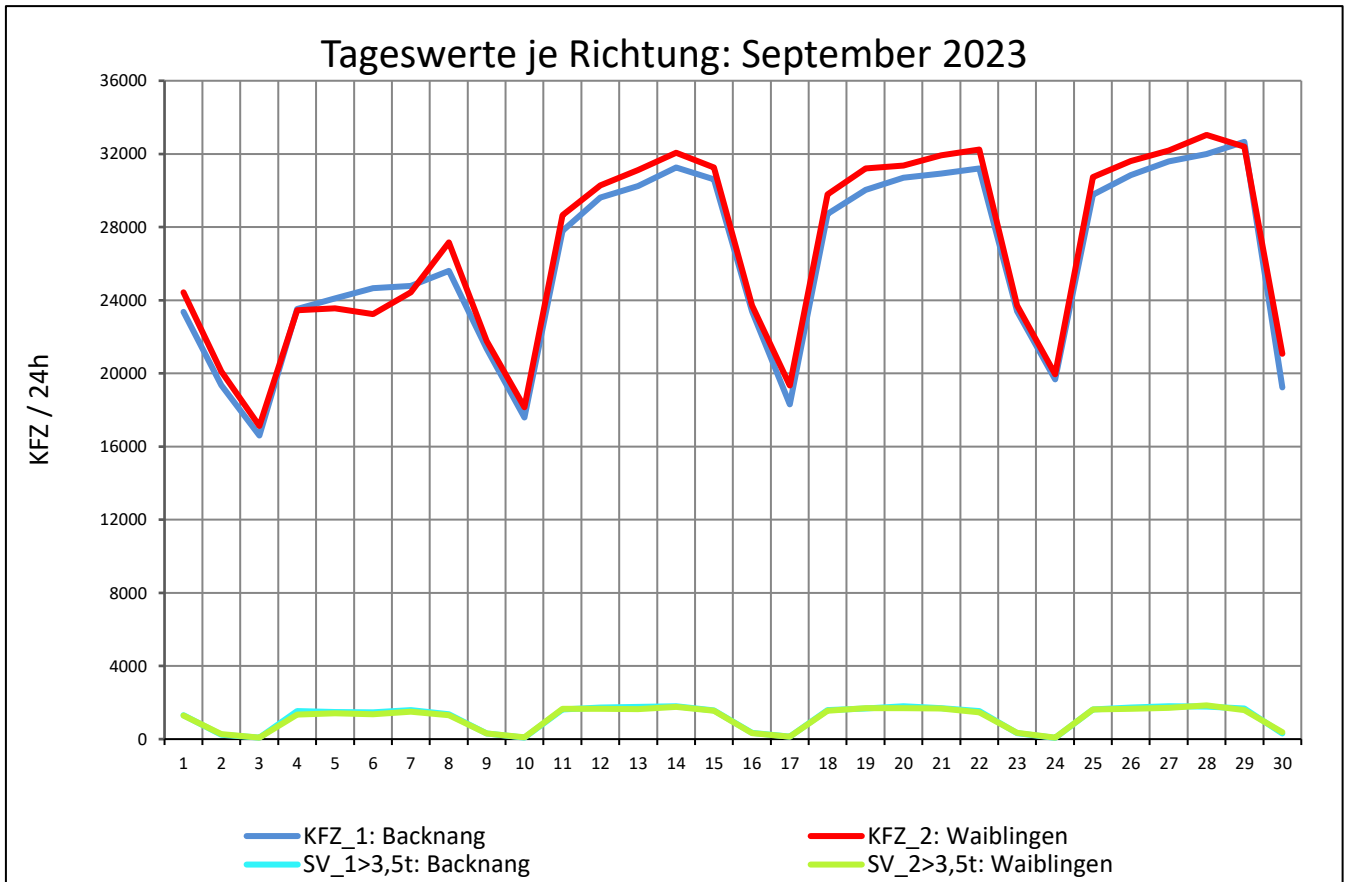
Zst.: **Korb**

TK-/Zst-Nr.: 7122/1100

B 14

Richtung 1 : **Backnang**

Richtung 2 : **Waiblingen**



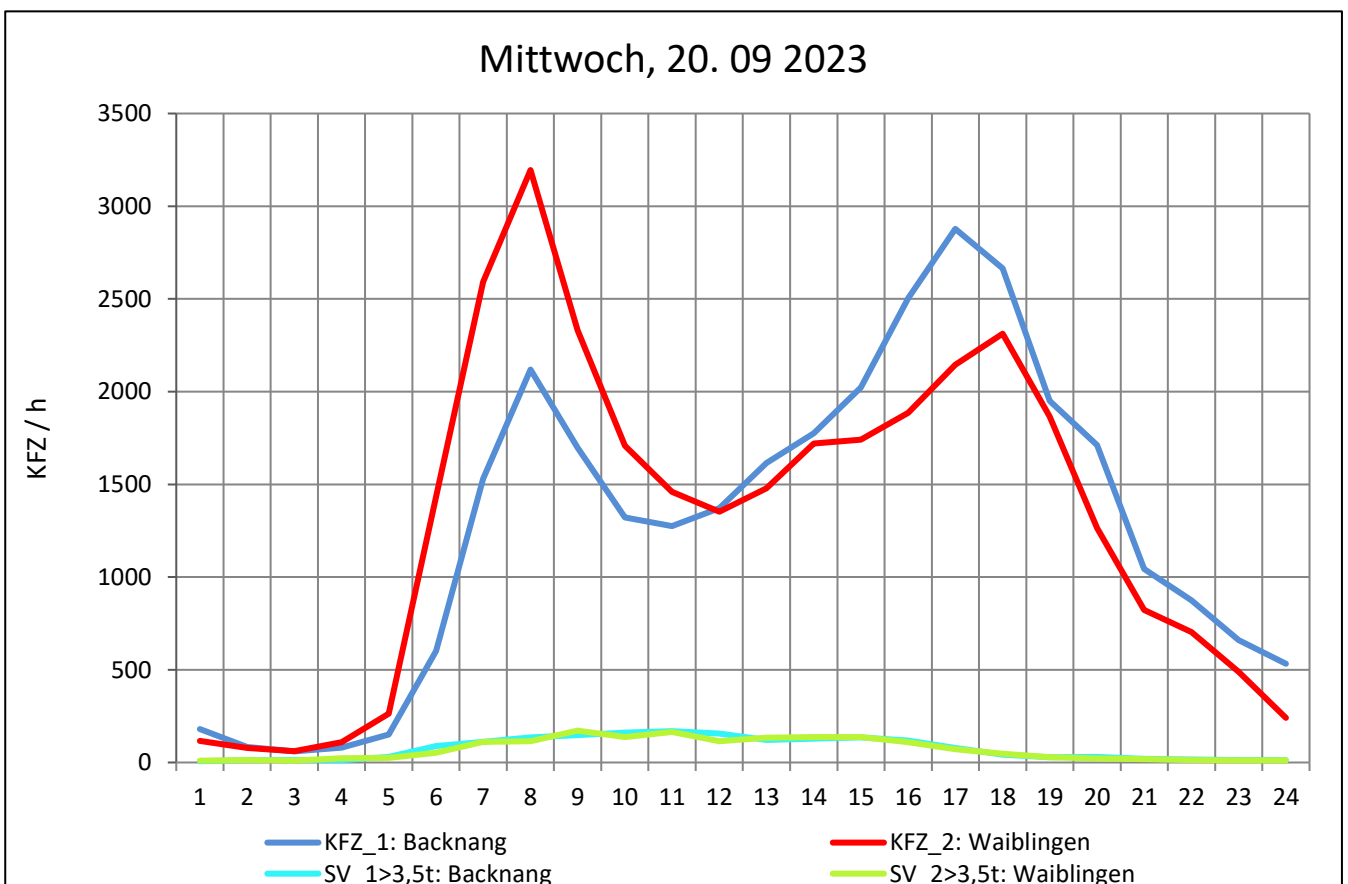
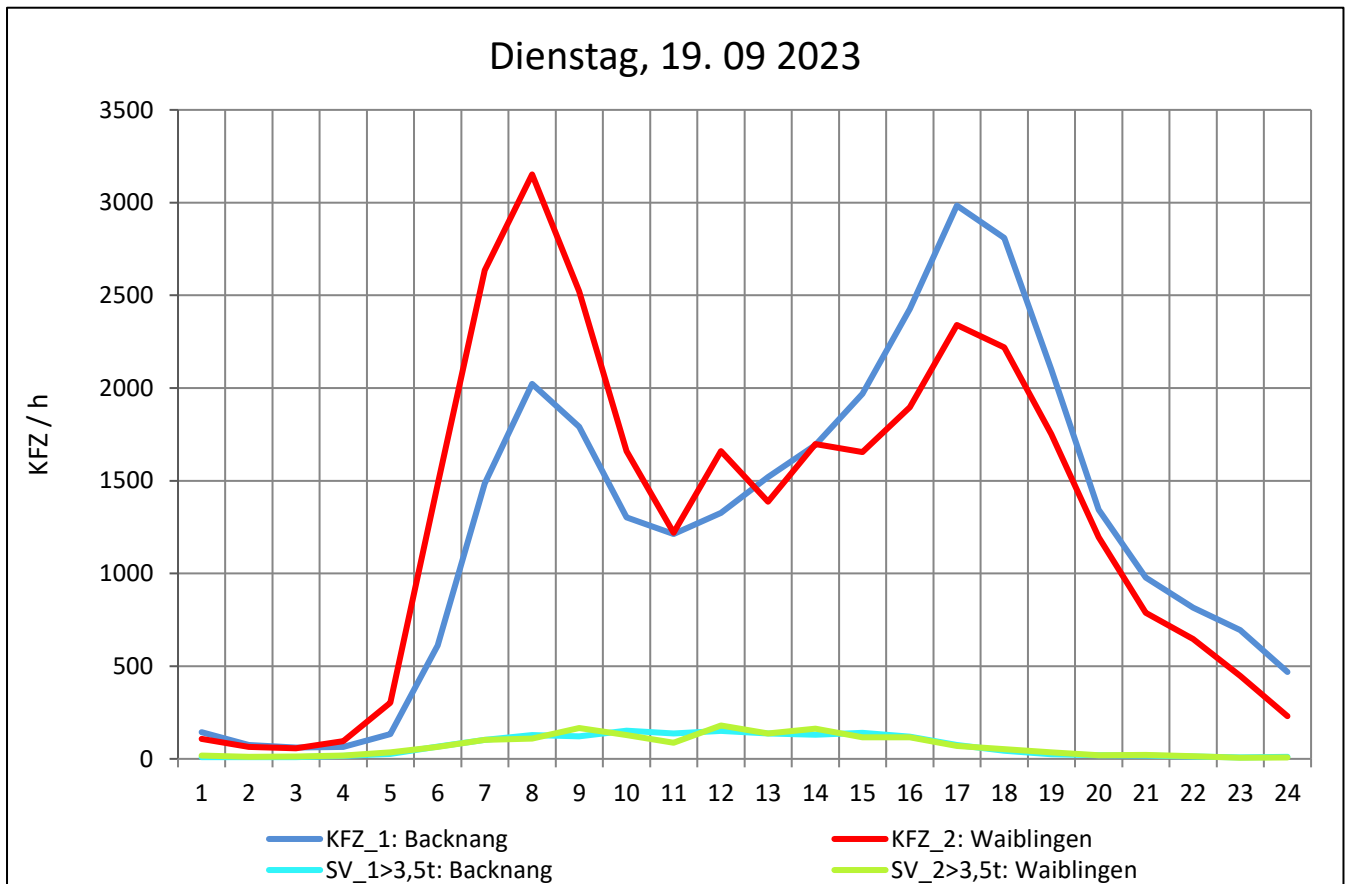
Zst.: **Korb**

TK-/Zst-Nr.: 7122/1100

B 14

Richtung 1 : **Backnang**

Richtung 2 : **Waiblingen**



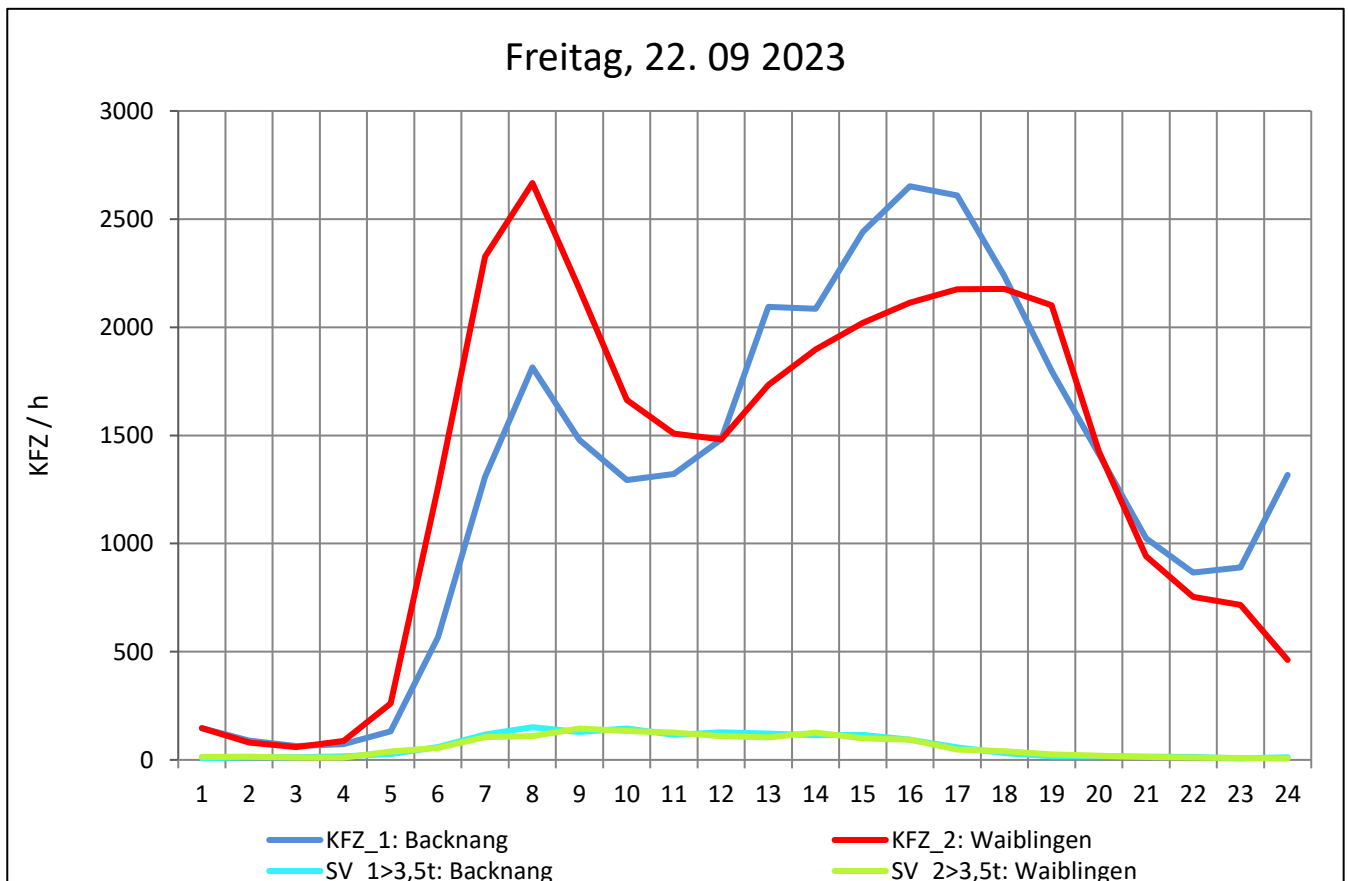
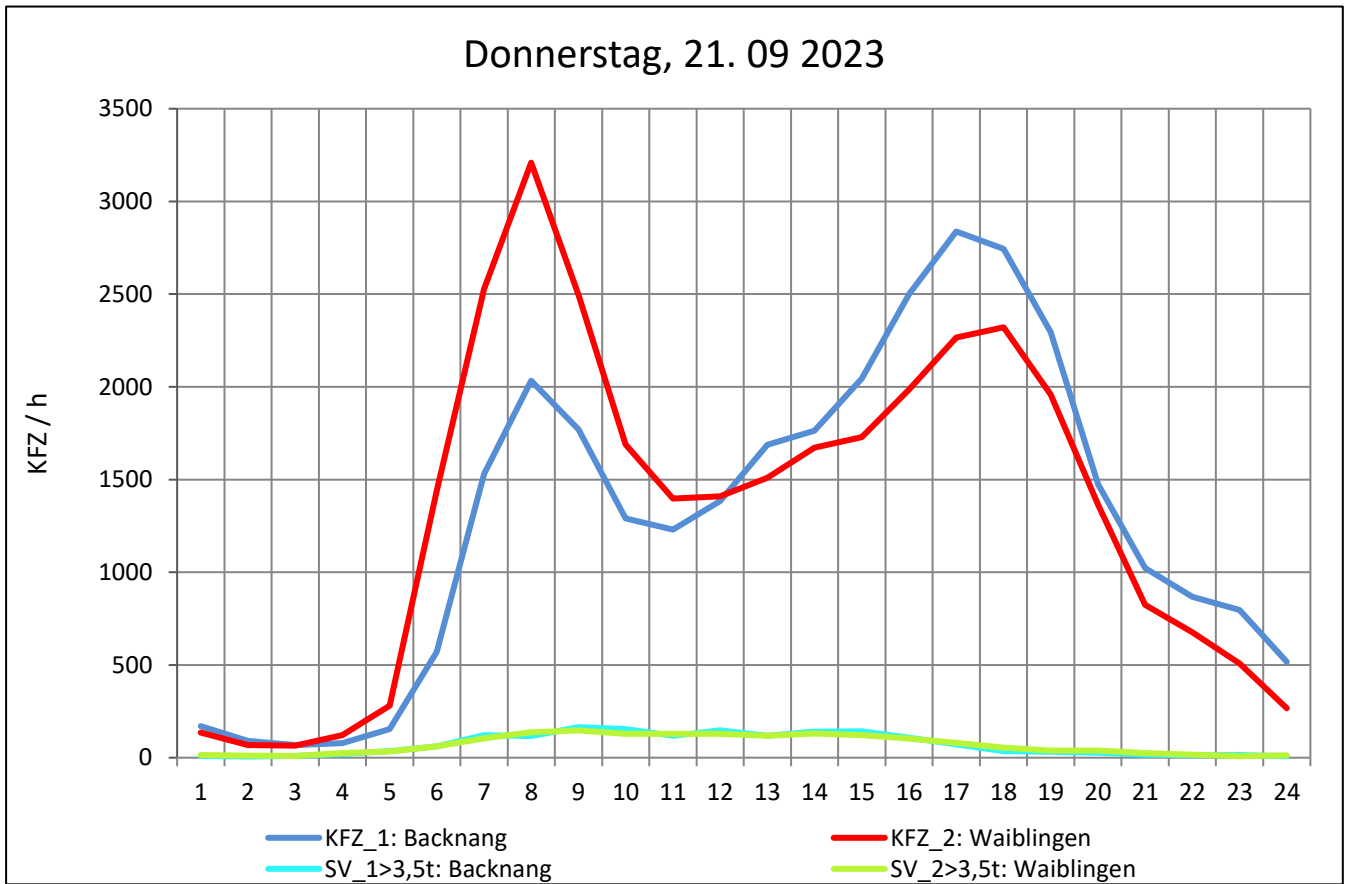
Zst.: **Korb**

TK-/Zst-Nr.: 7122/1100

B 14

Richtung 1 : **Backnang**

Richtung 2 : **Waiblingen**



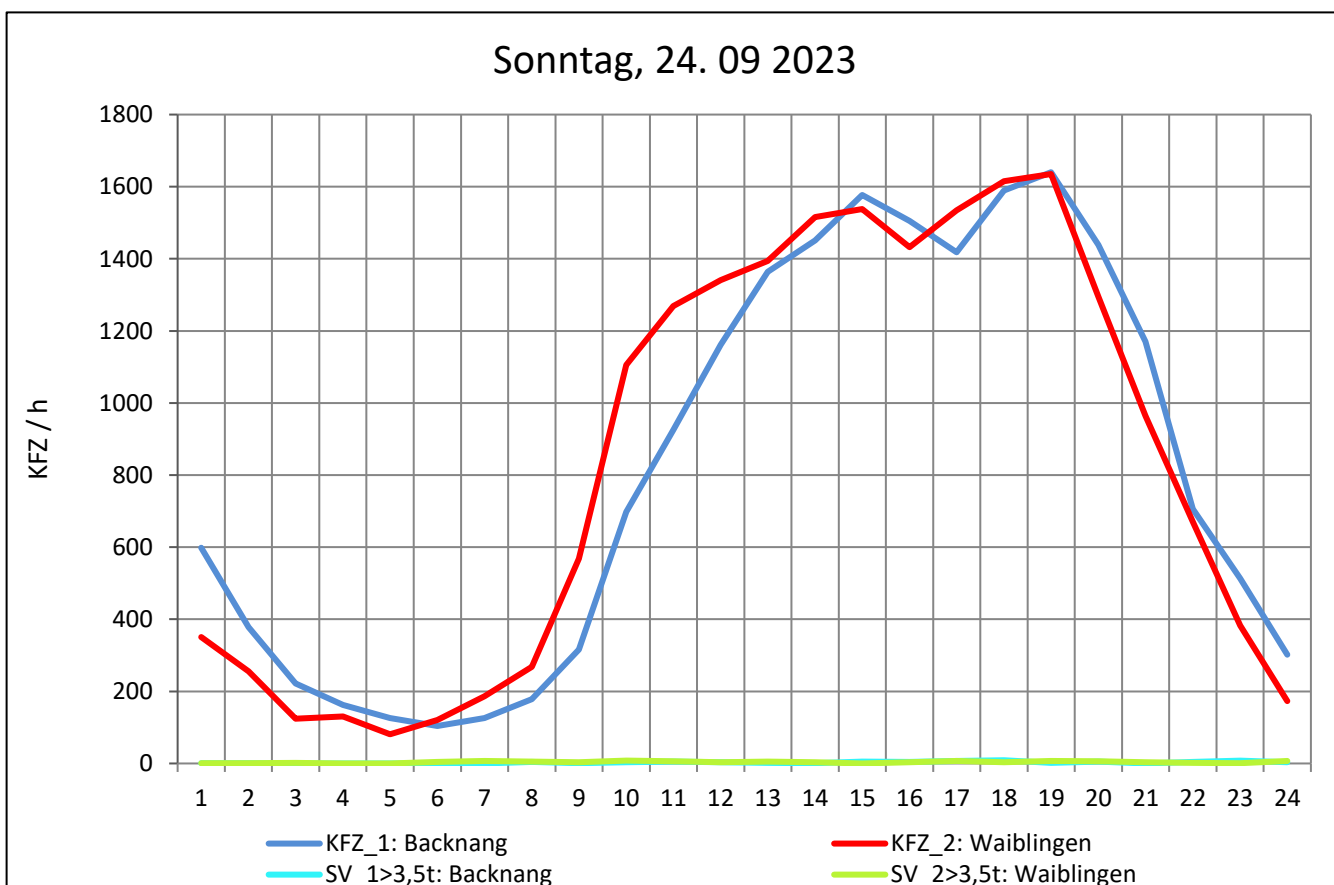
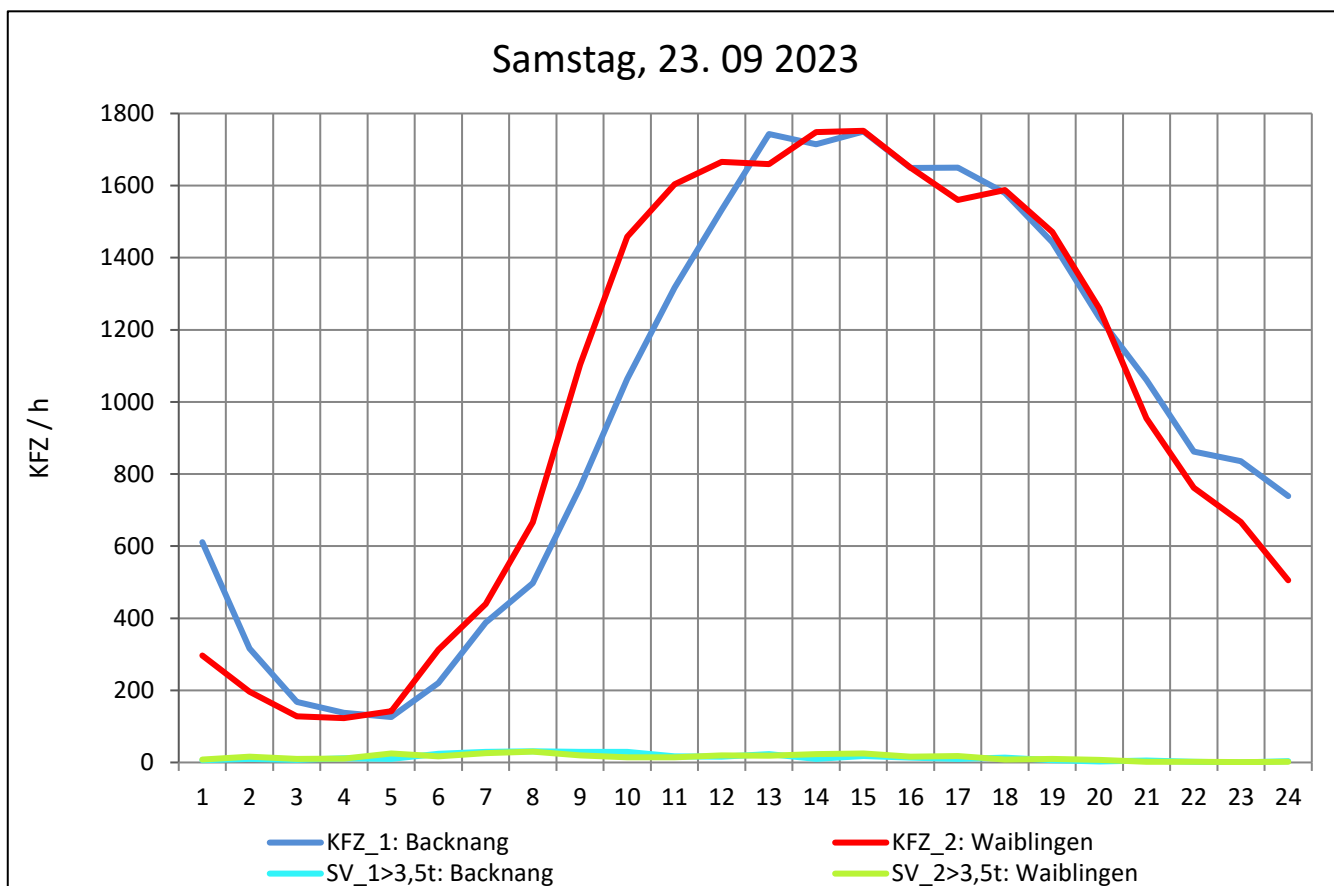
Zst.: **Korb**

TK-/Zst-Nr.: 7122/1100

B 14

Richtung 1 : **Backnang**

Richtung 2 : **Waiblingen**



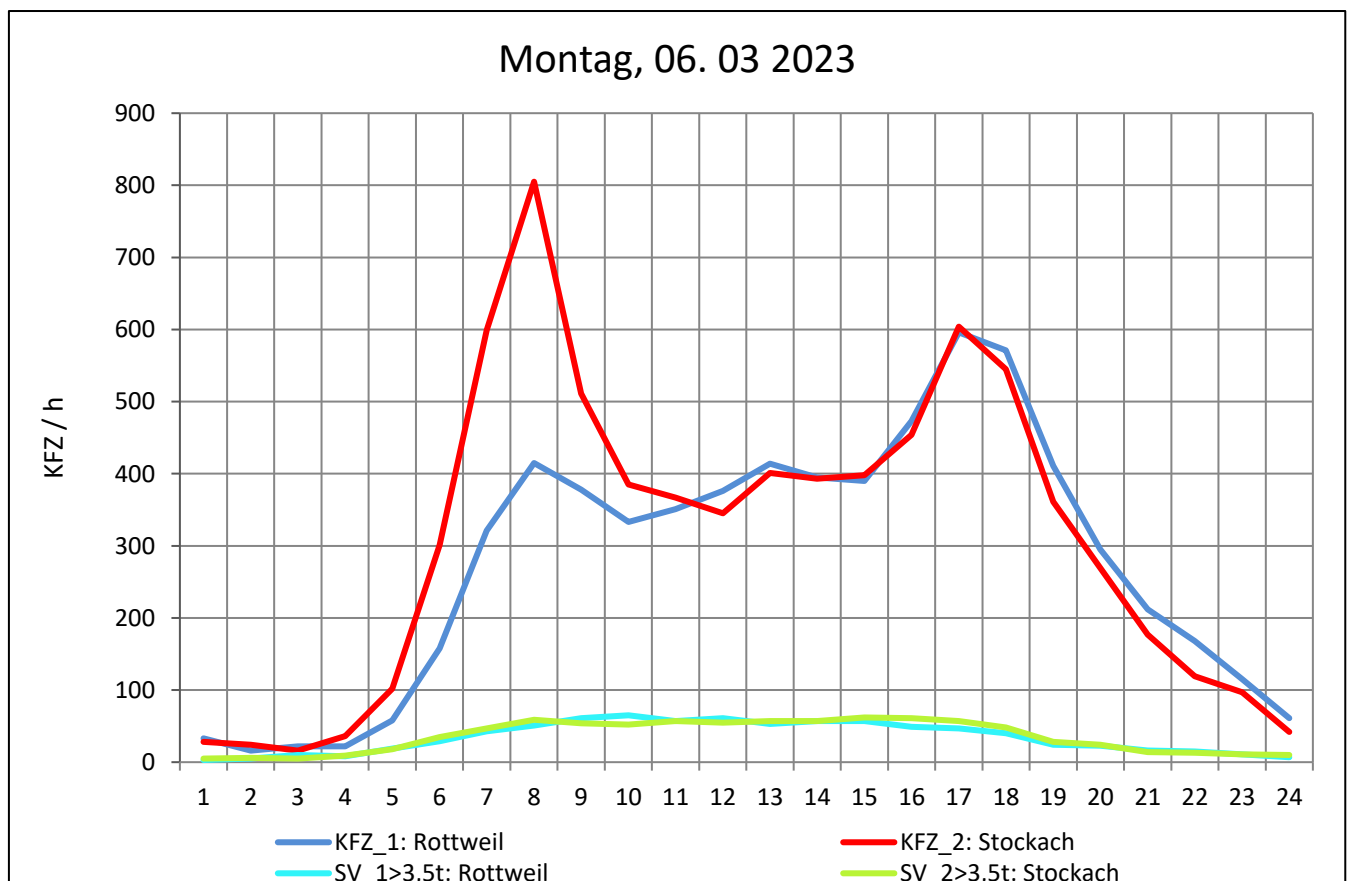
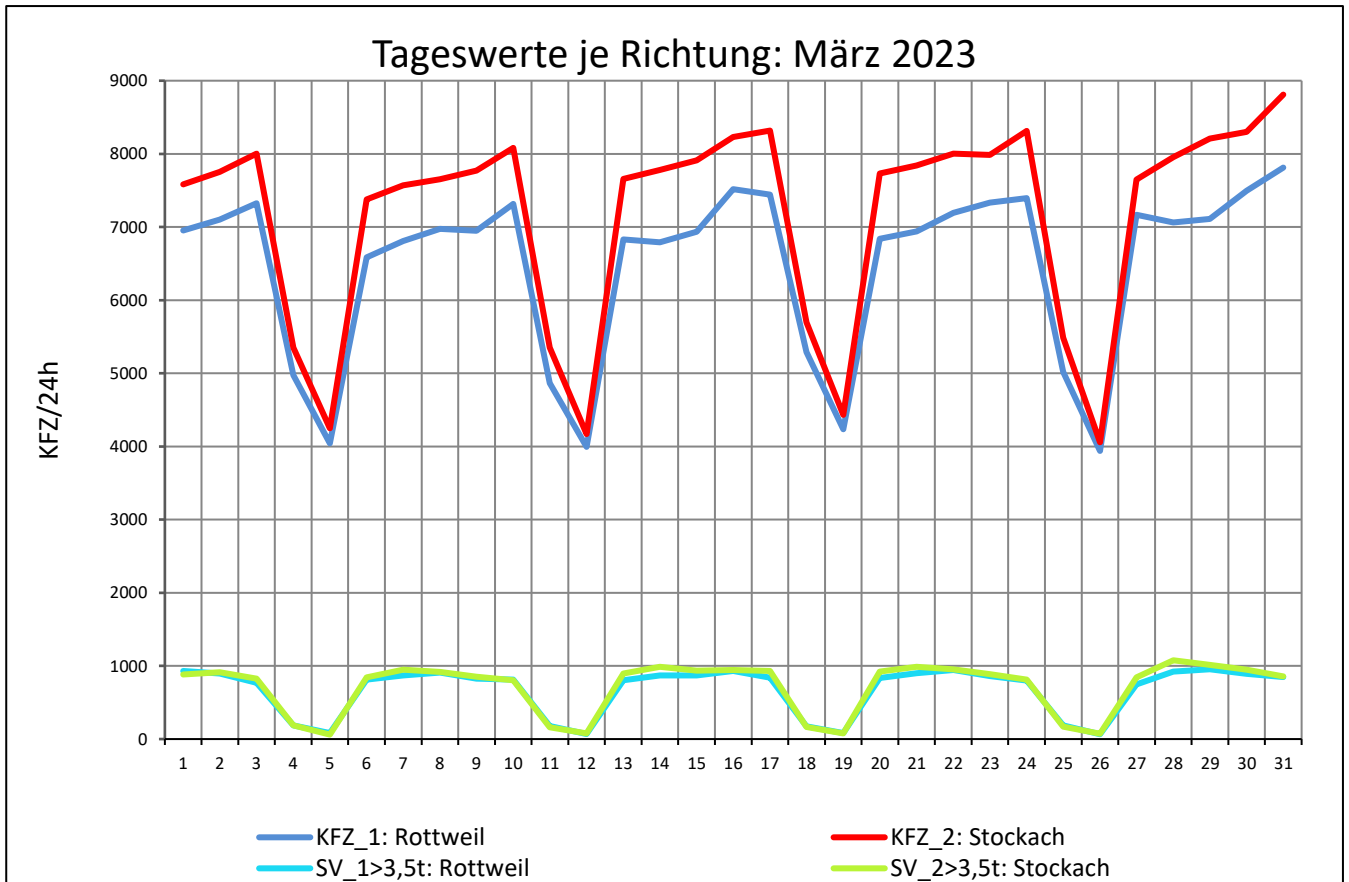
Zst.: **Tuttlingen**

TK-/Zst-Nr.: 8018/1102

B 14

Richtung 1 : **Rottweil**

Richtung 2 : **Stockach**



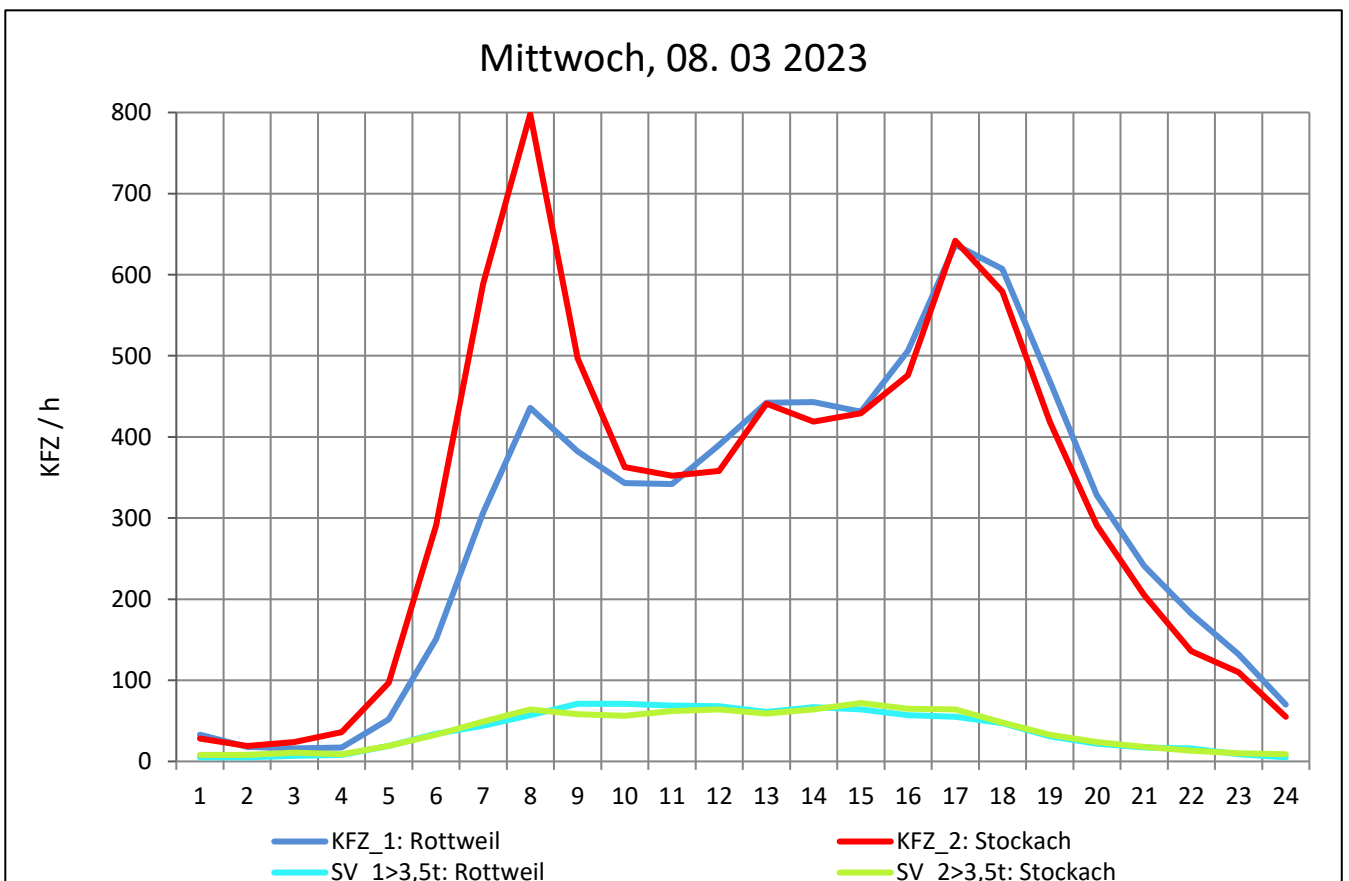
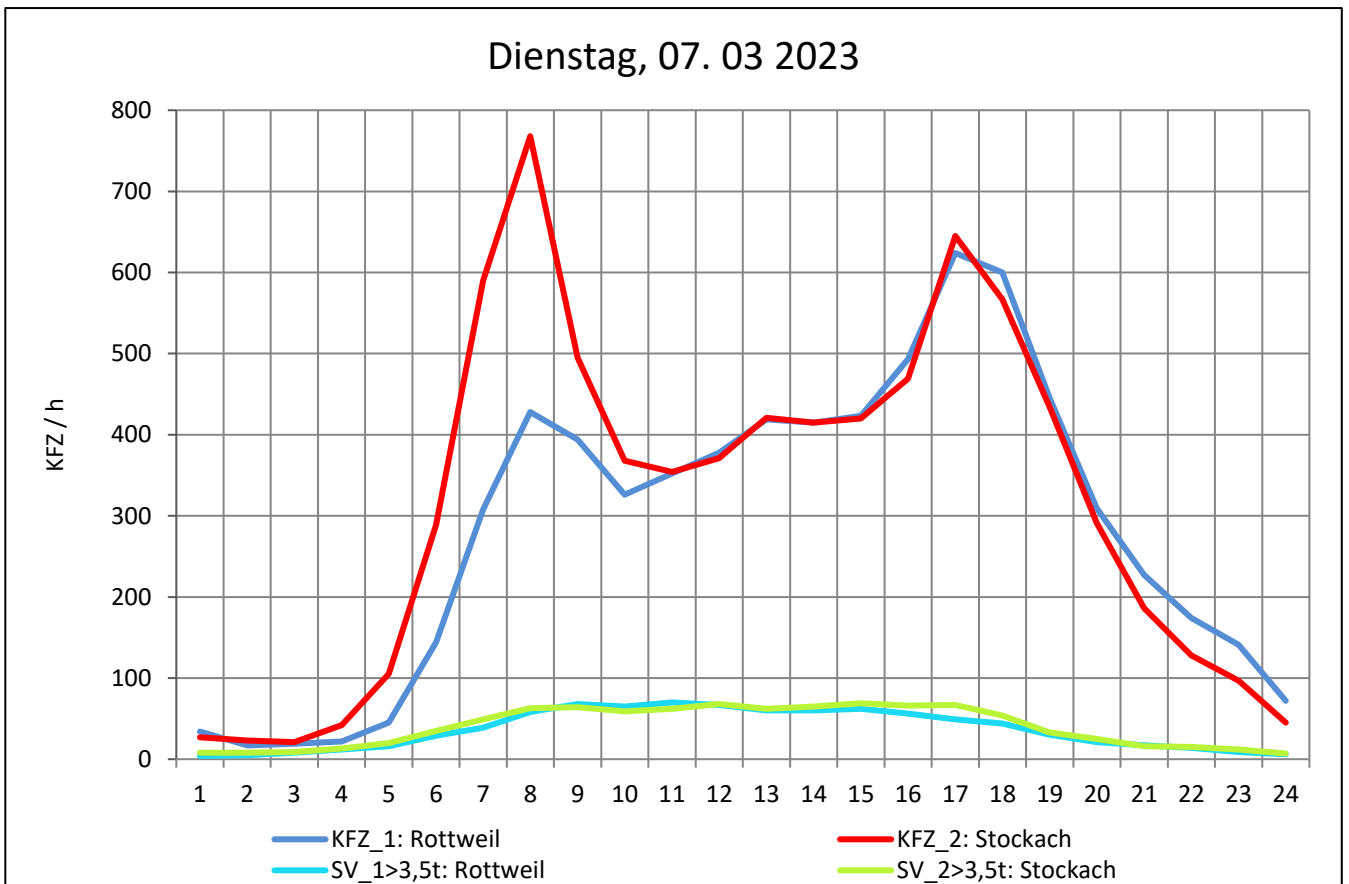
Zst.: **Tuttlingen**

TK-/Zst-Nr.: 8018/1102

B 14

Richtung 1 : **Rottweil**

Richtung 2 : **Stockach**



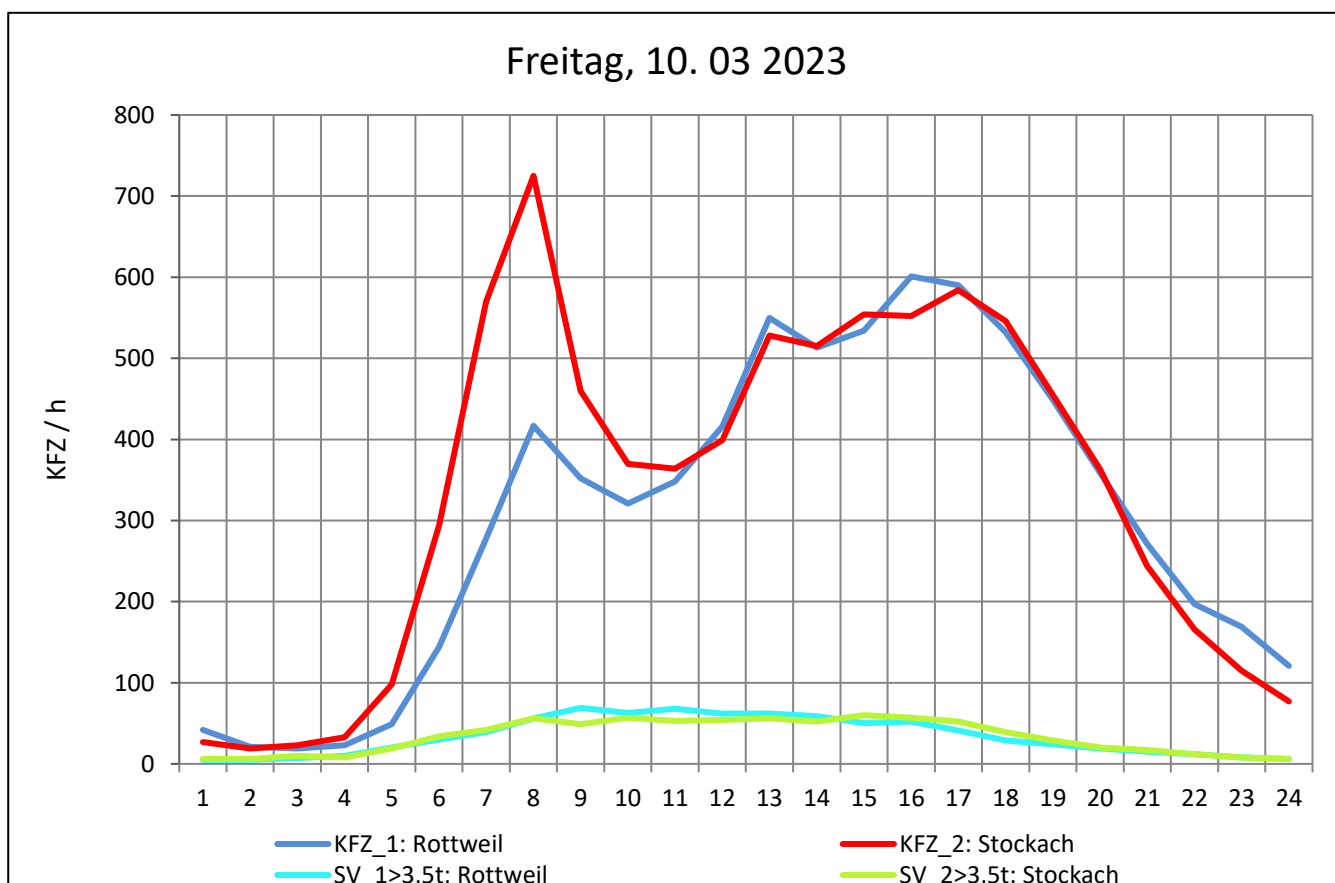
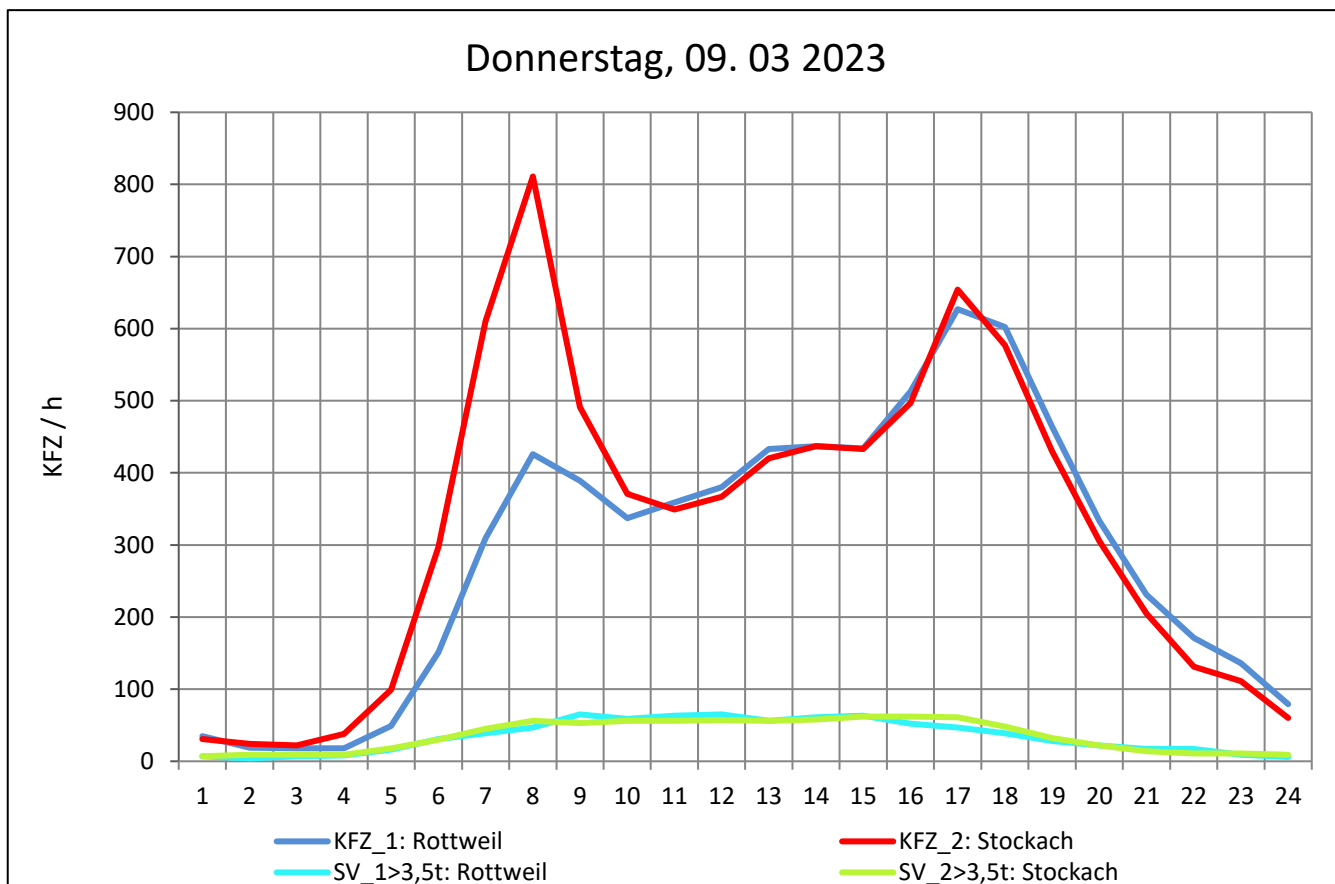
Zst.: **Tuttlingen**

TK-/Zst-Nr.: 8018/1102

B 14

Richtung 1 : **Rottweil**

Richtung 2 : **Stockach**



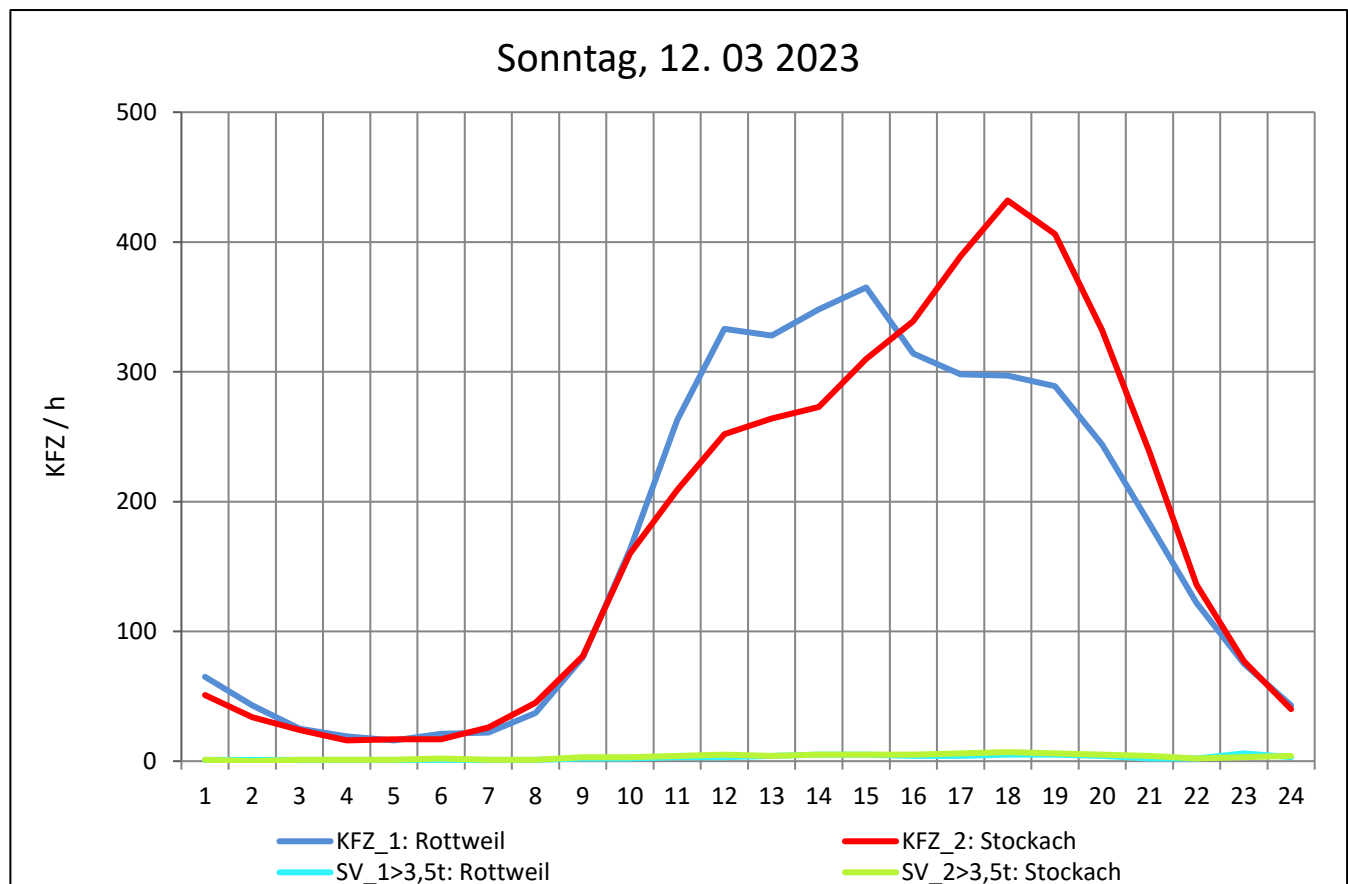
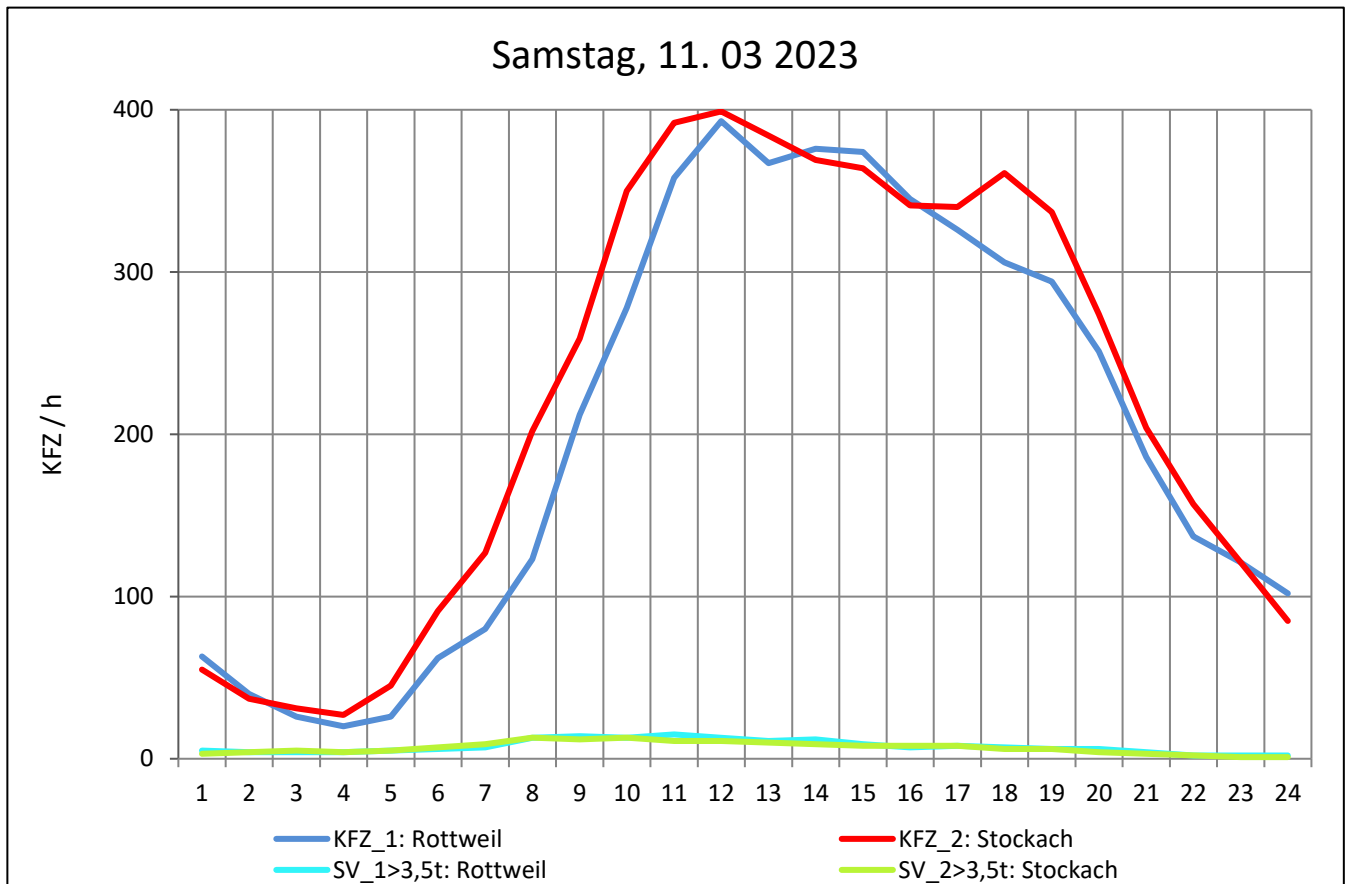
Zst.: **Tuttlingen**

TK-/Zst-Nr.: 8018/1102

B 14

Richtung 1 : **Rottweil**

Richtung 2 : **Stockach**



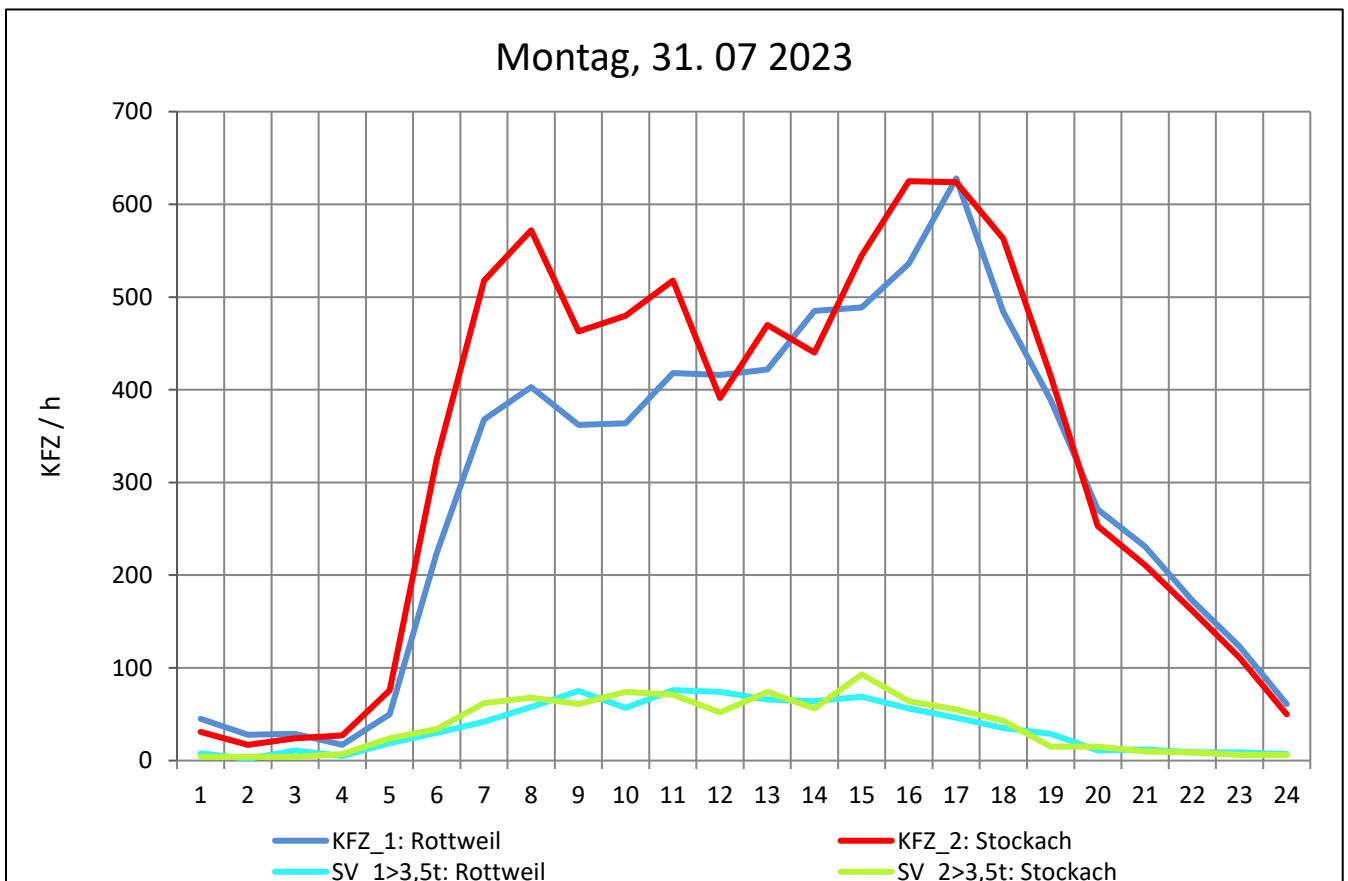
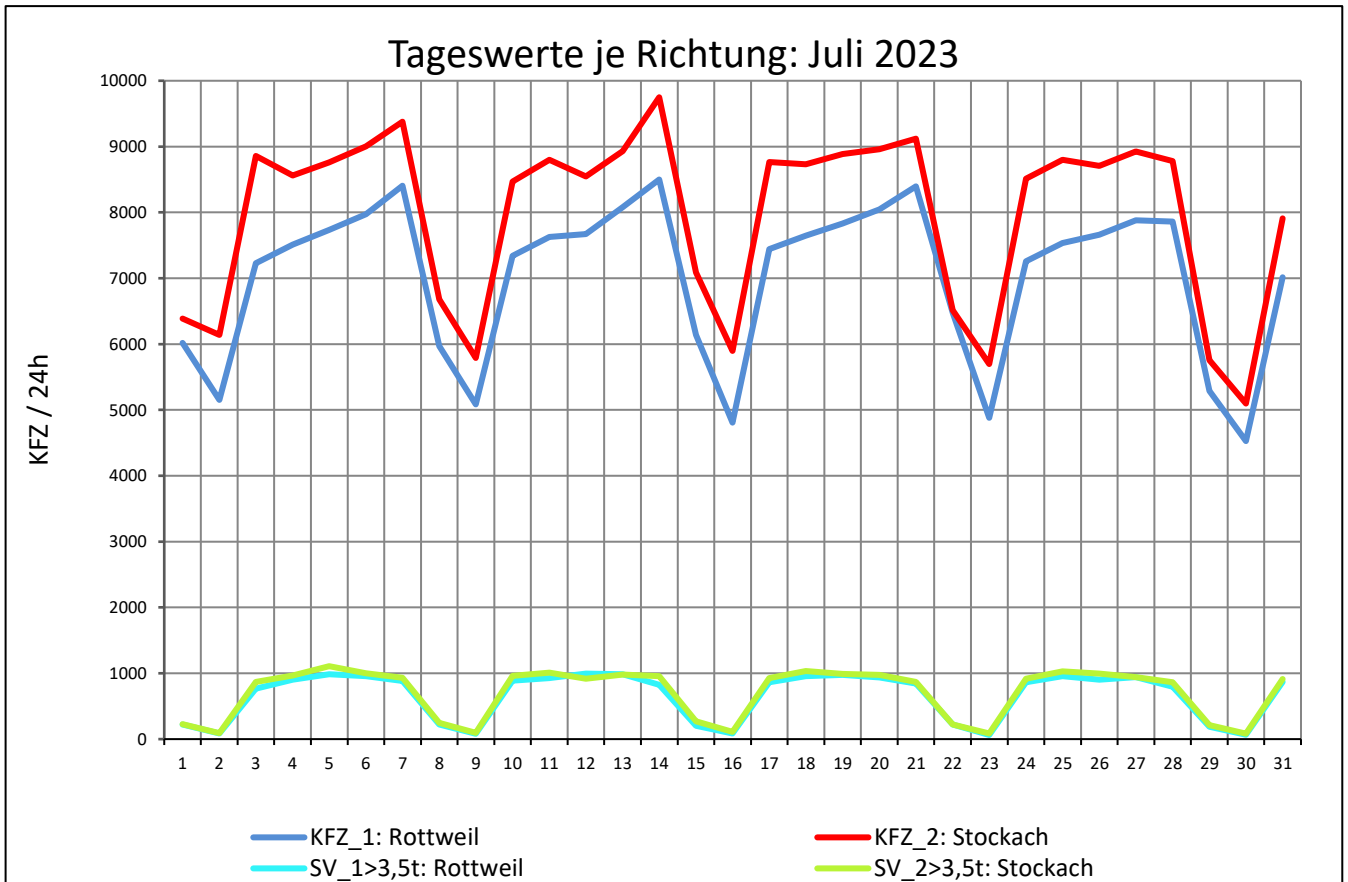
Zst.: **Tuttlingen**

TK-/Zst-Nr.: 8018/1102

B 14

Richtung 1 : **Rottweil**

Richtung 2 : **Stockach**



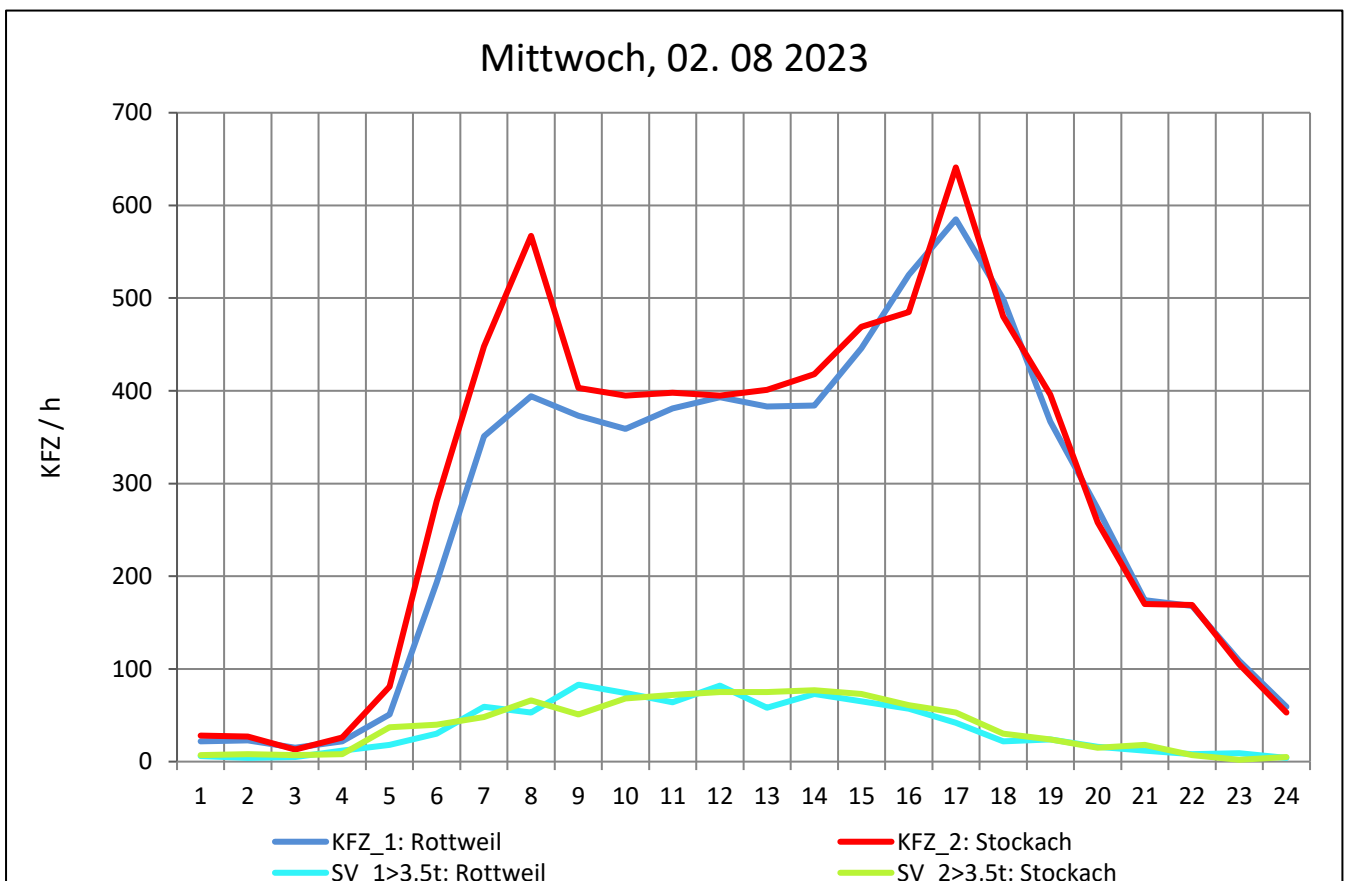
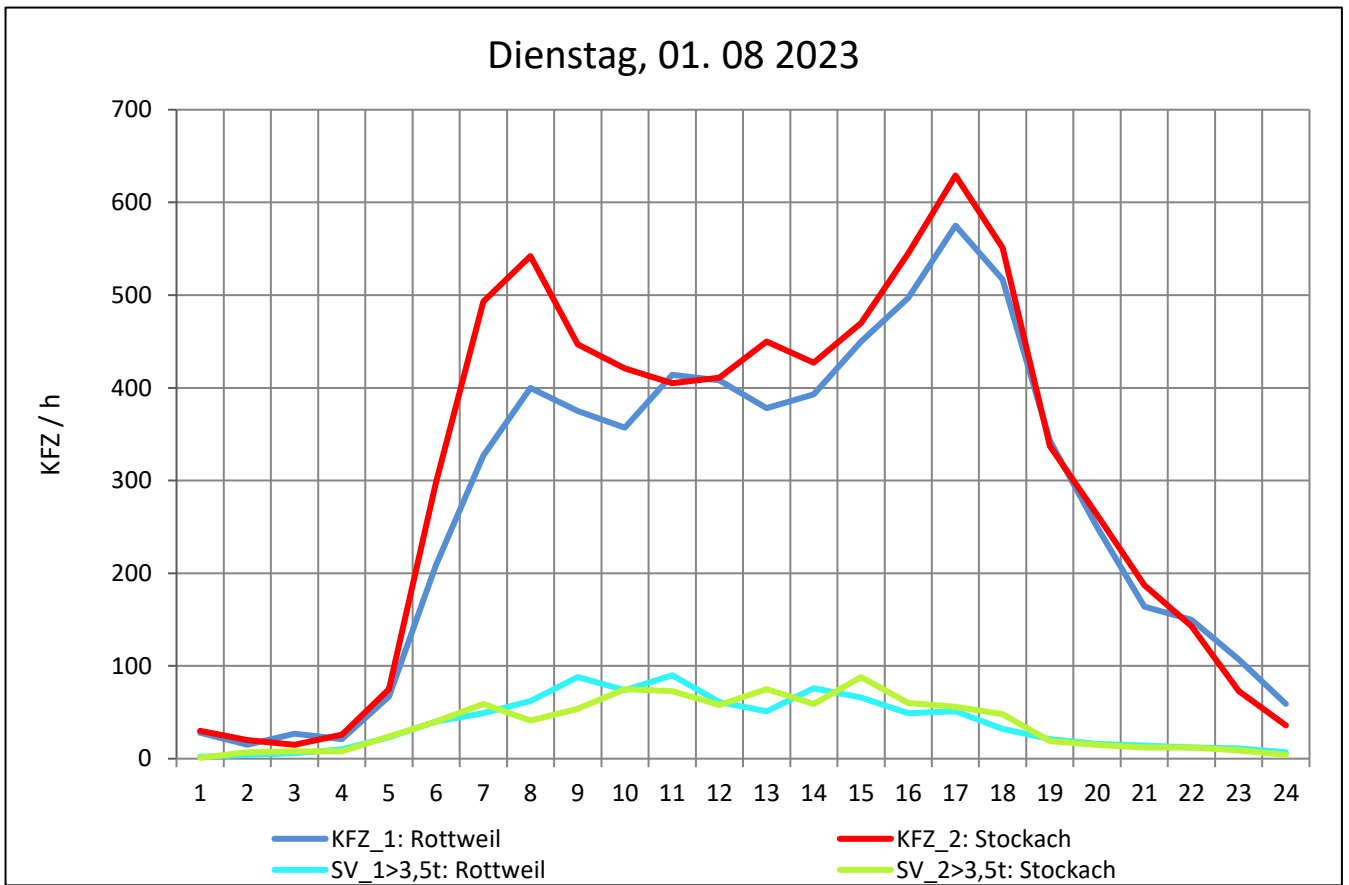
Zst.: **Tuttlingen**

TK-/Zst-Nr.: 8018/1102

B 14

Richtung 1 : **Rottweil**

Richtung 2 : **Stockach**



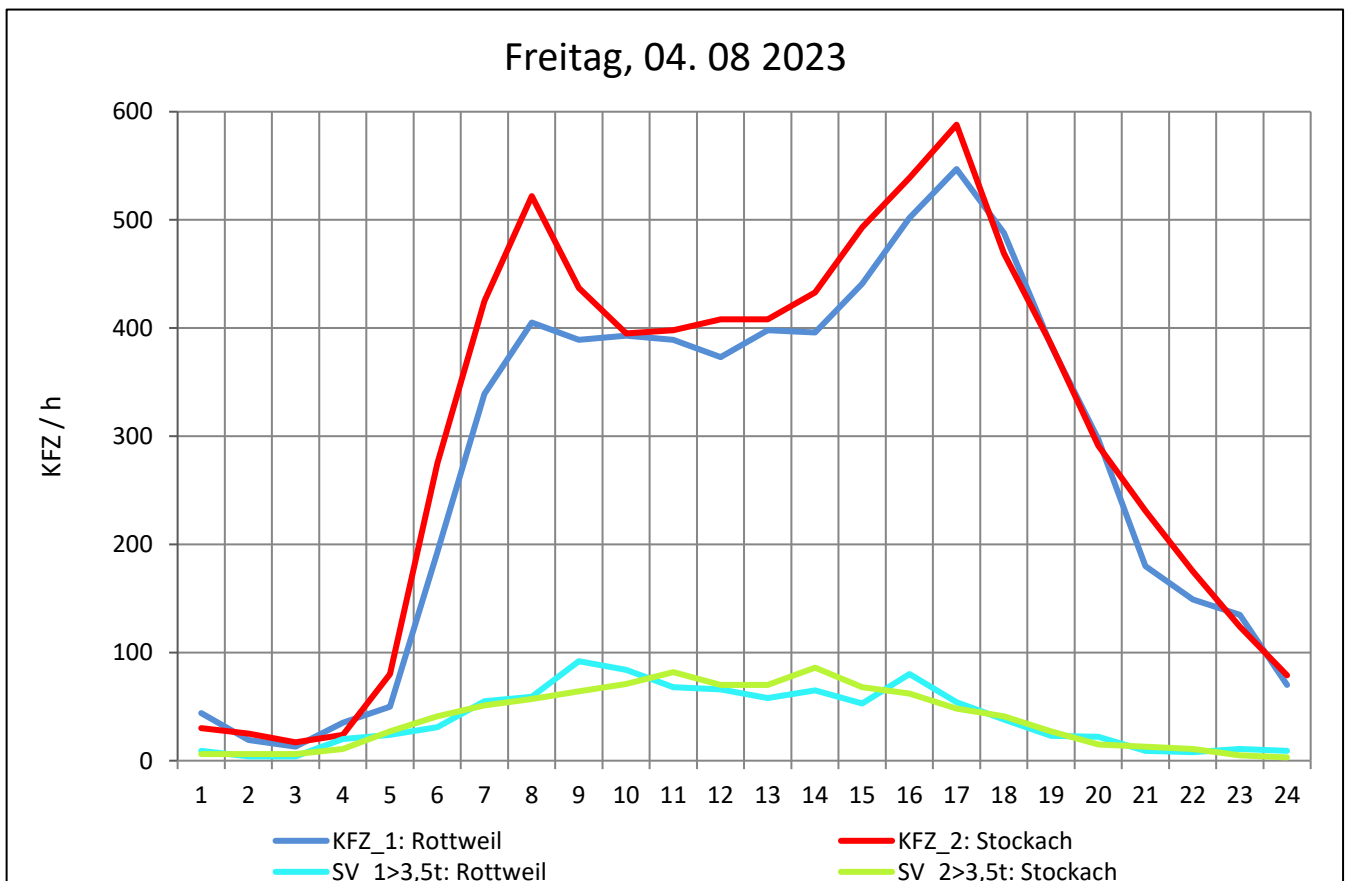
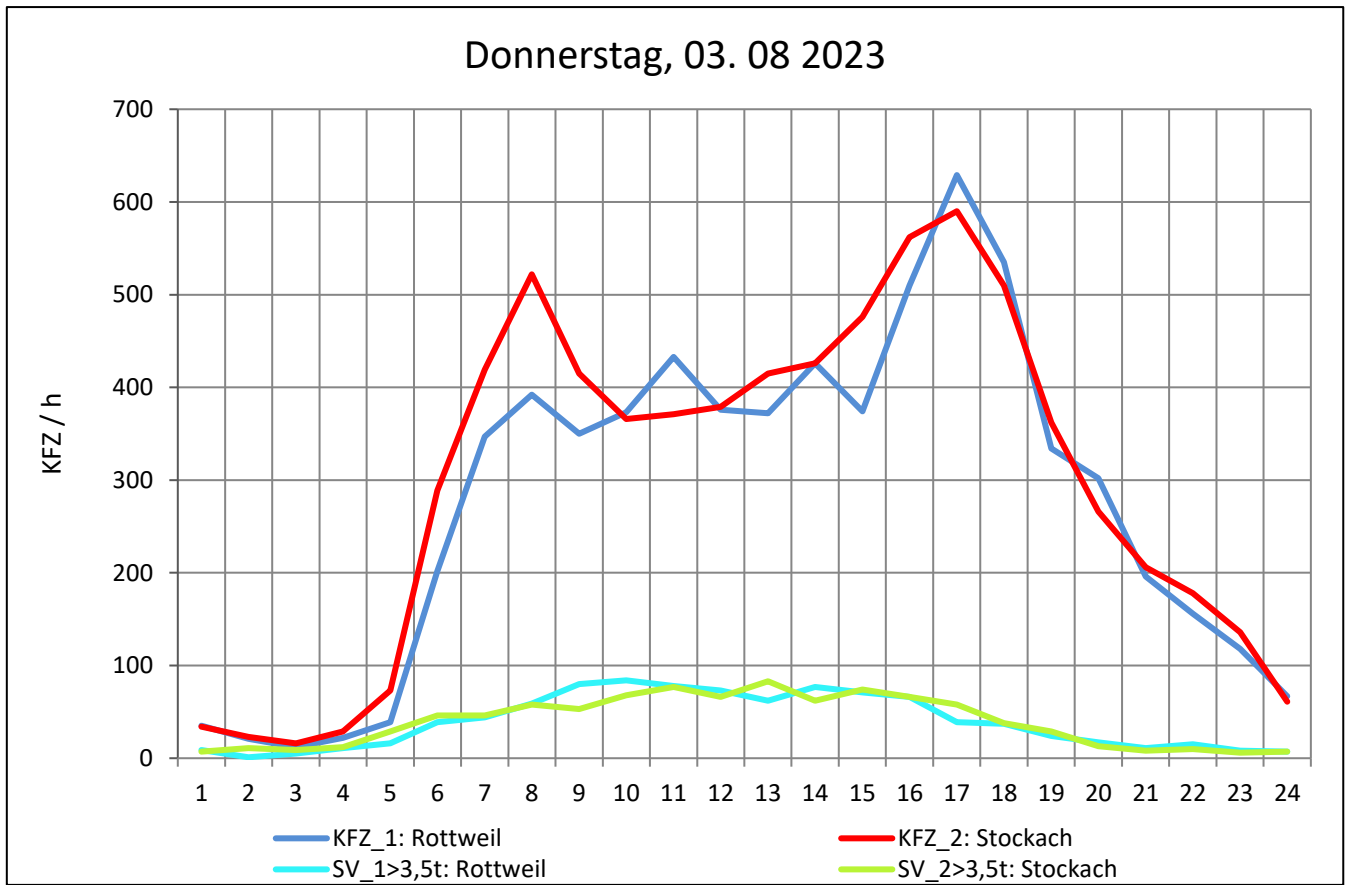
Zst.: **Tuttlingen**

TK-/Zst-Nr.: 8018/1102

B 14

Richtung 1 : **Rottweil**

Richtung 2 : **Stockach**



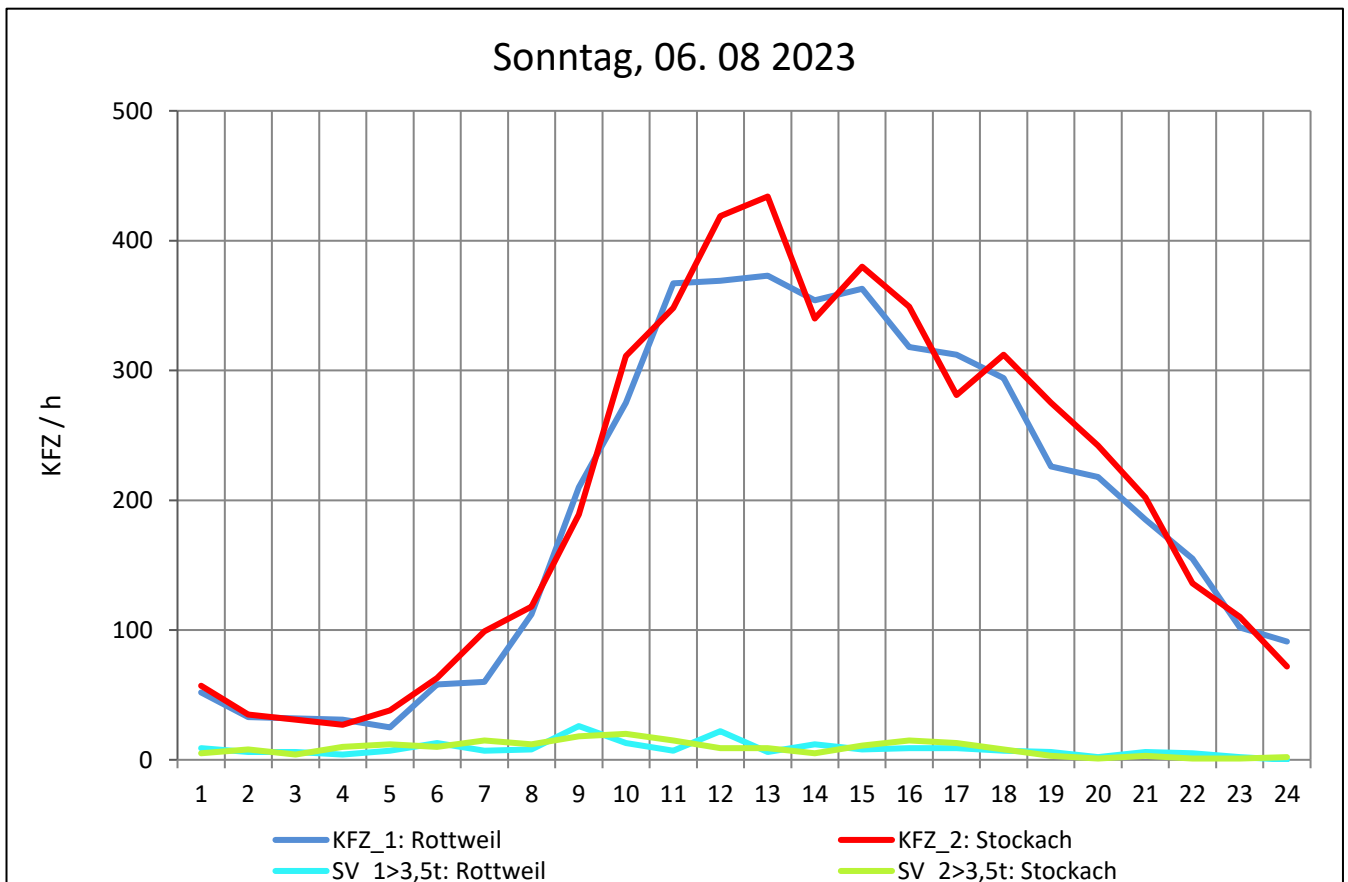
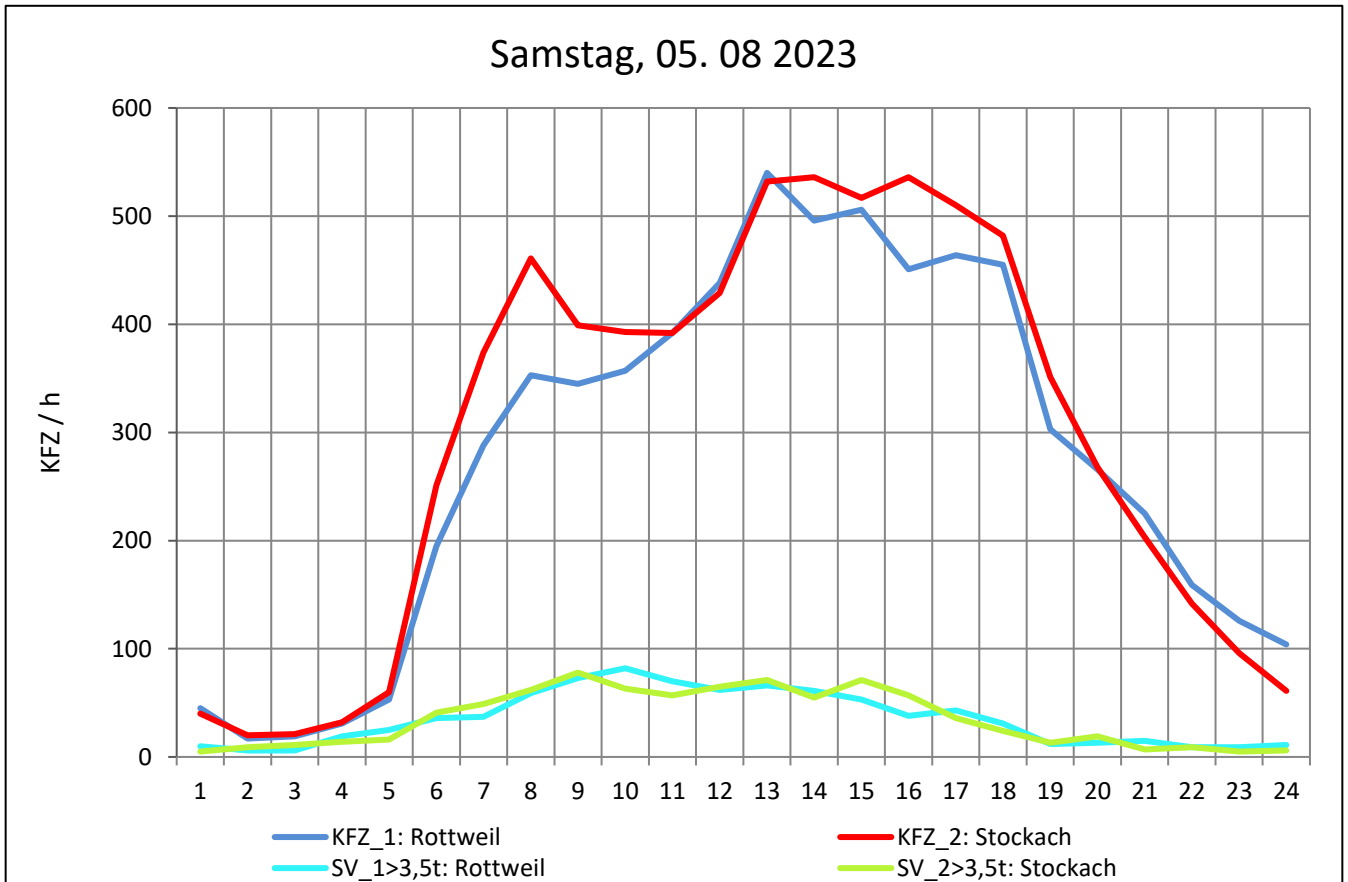
Zst.: **Tuttlingen**

TK-/Zst-Nr.: 8018/1102

B 14

Richtung 1 : **Rottweil**

Richtung 2 : **Stockach**



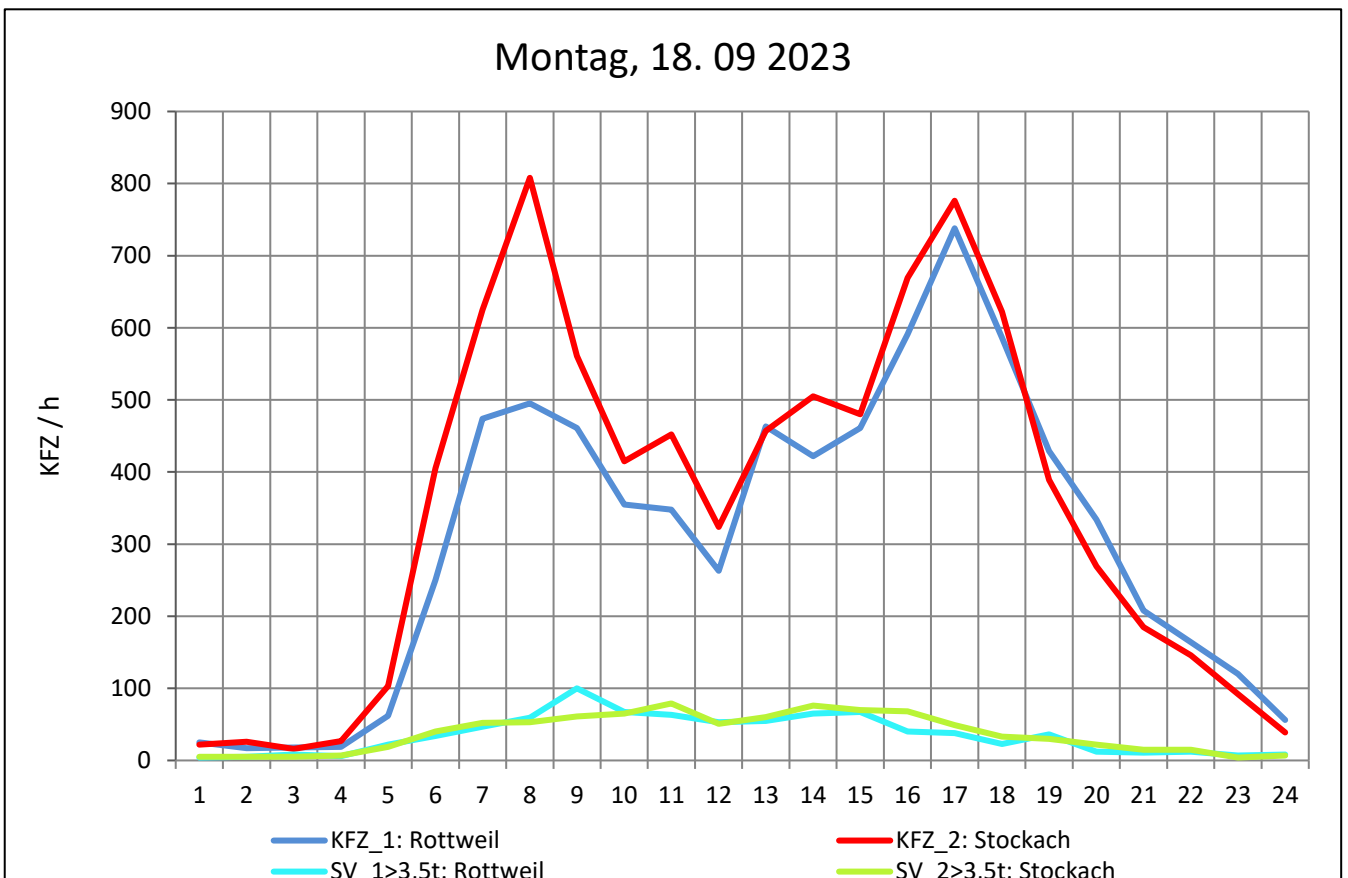
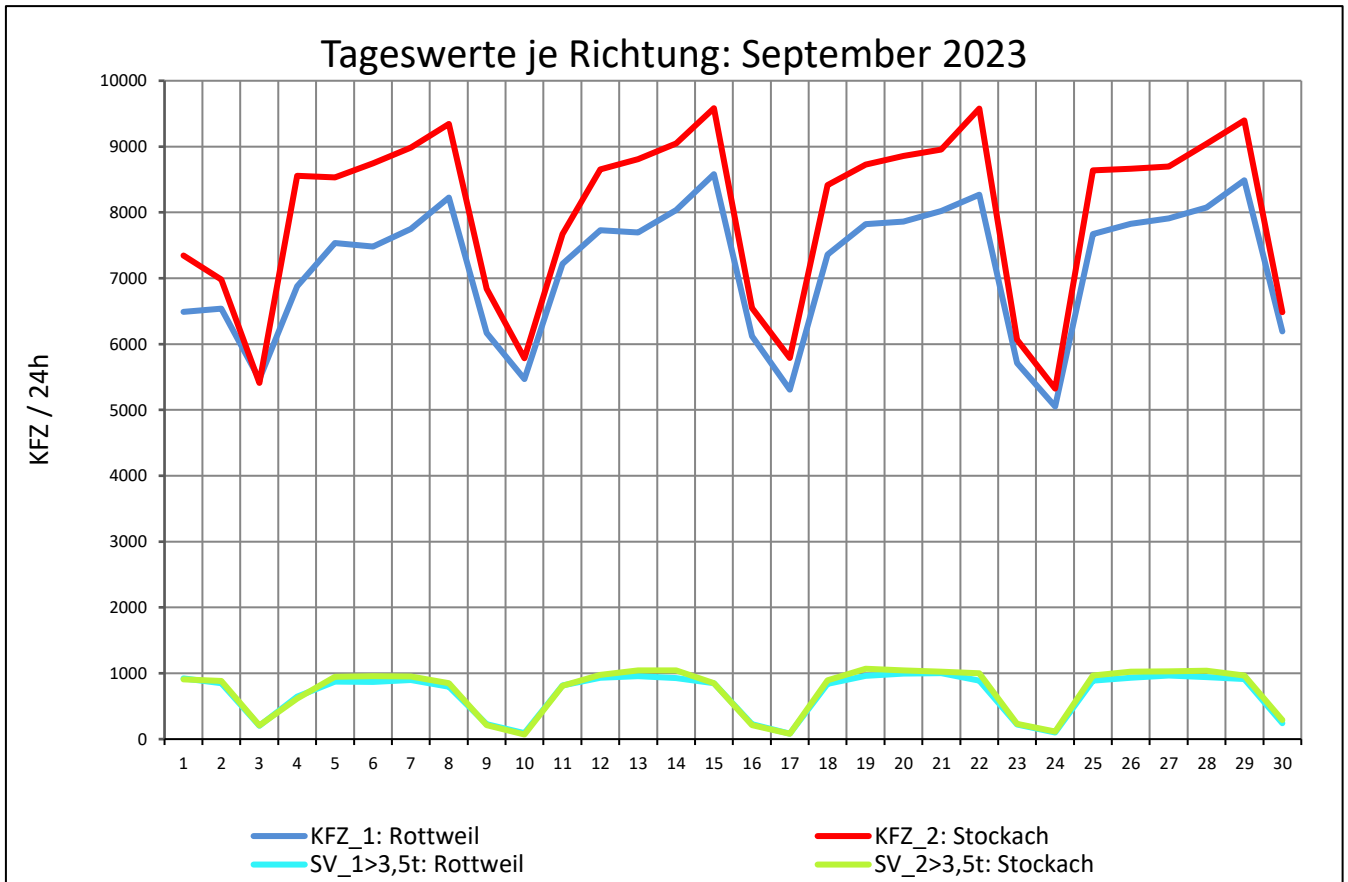
Zst.: **Tuttlingen**

TK-/Zst-Nr.: 8018/1102

B 14

Richtung 1 : **Rottweil**

Richtung 2 : **Stockach**



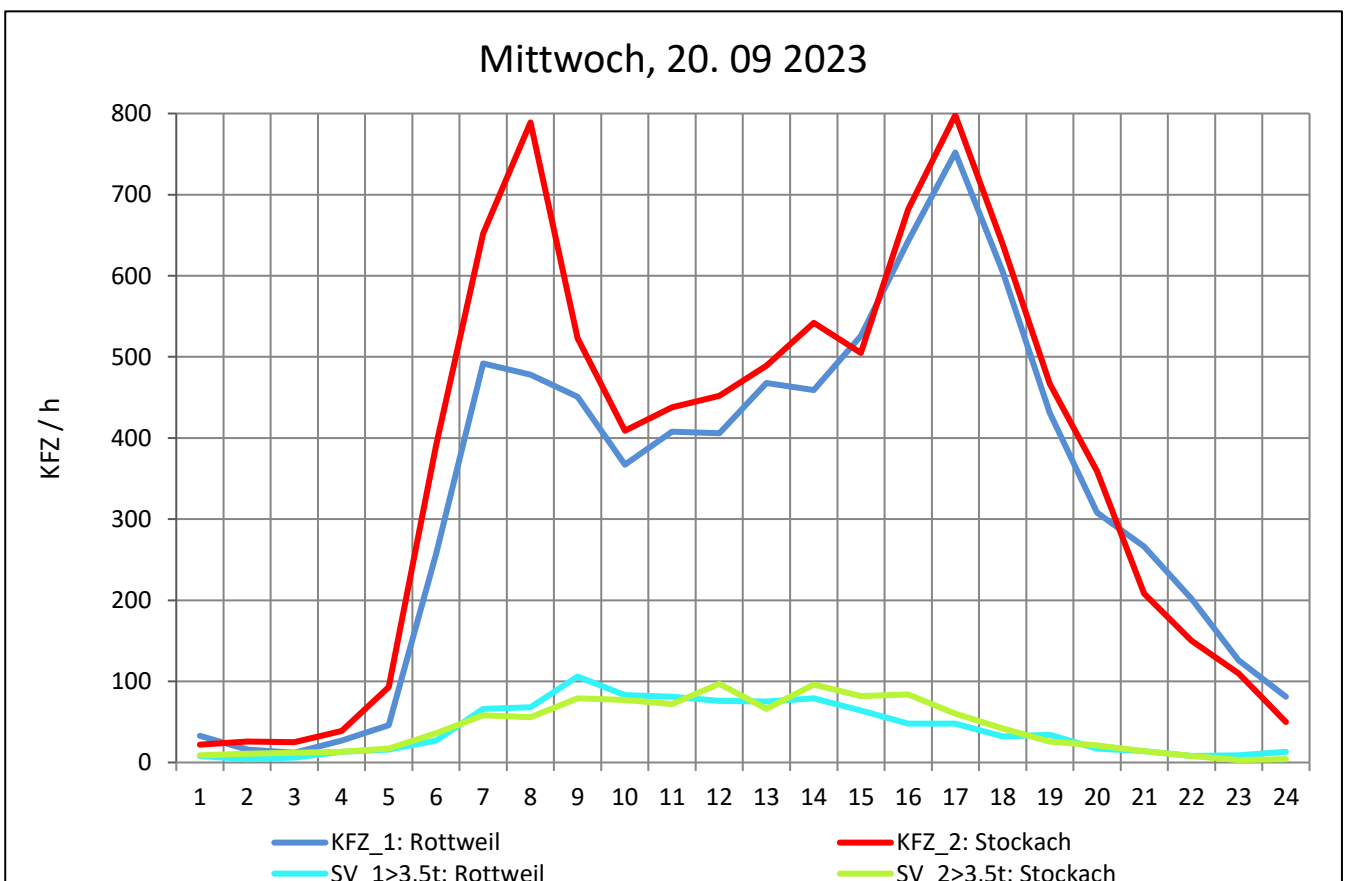
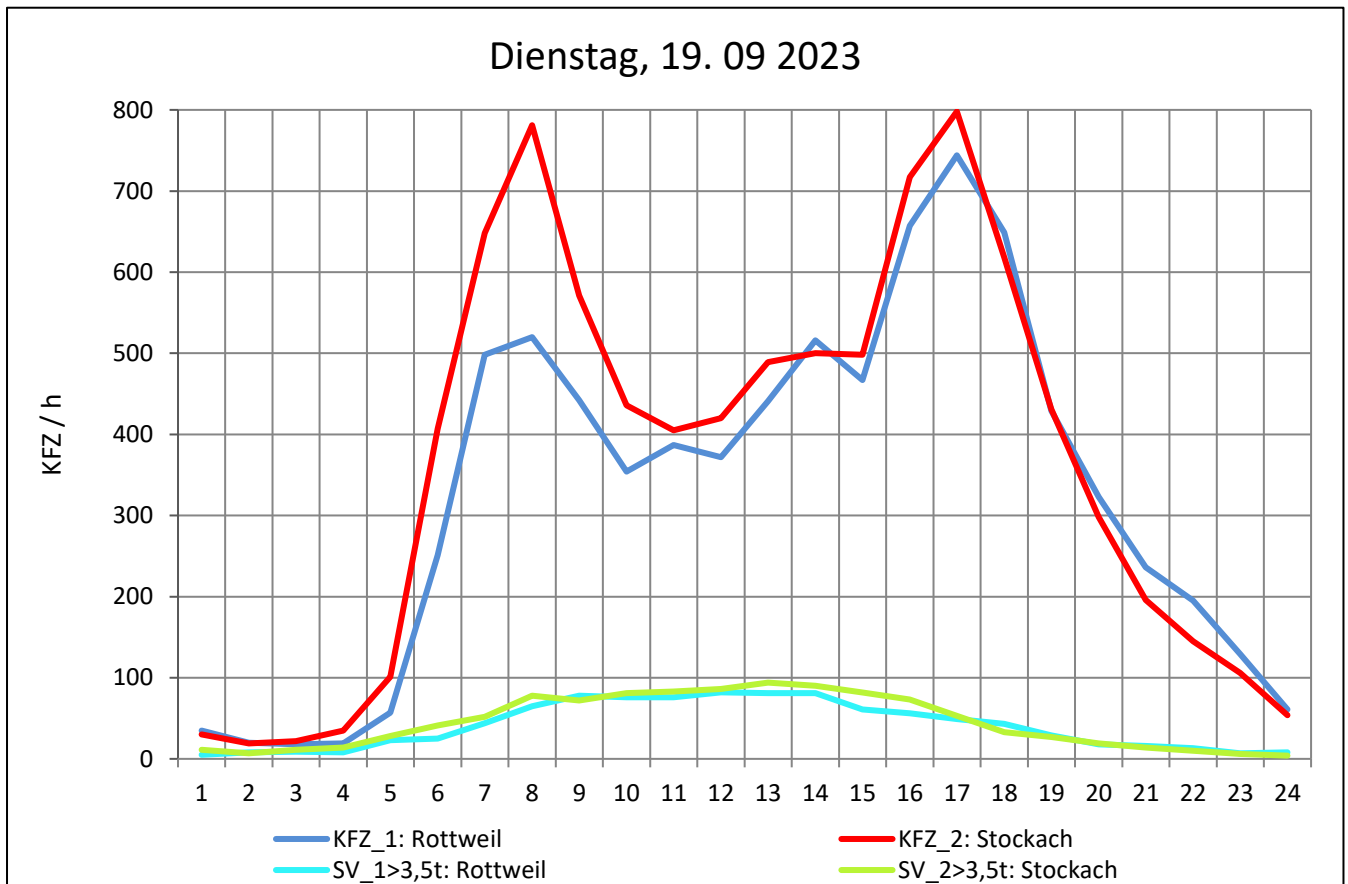
Zst.: **Tuttlingen**

TK-/Zst-Nr.: 8018/1102

B 14

Richtung 1 : **Rottweil**

Richtung 2 : **Stockach**



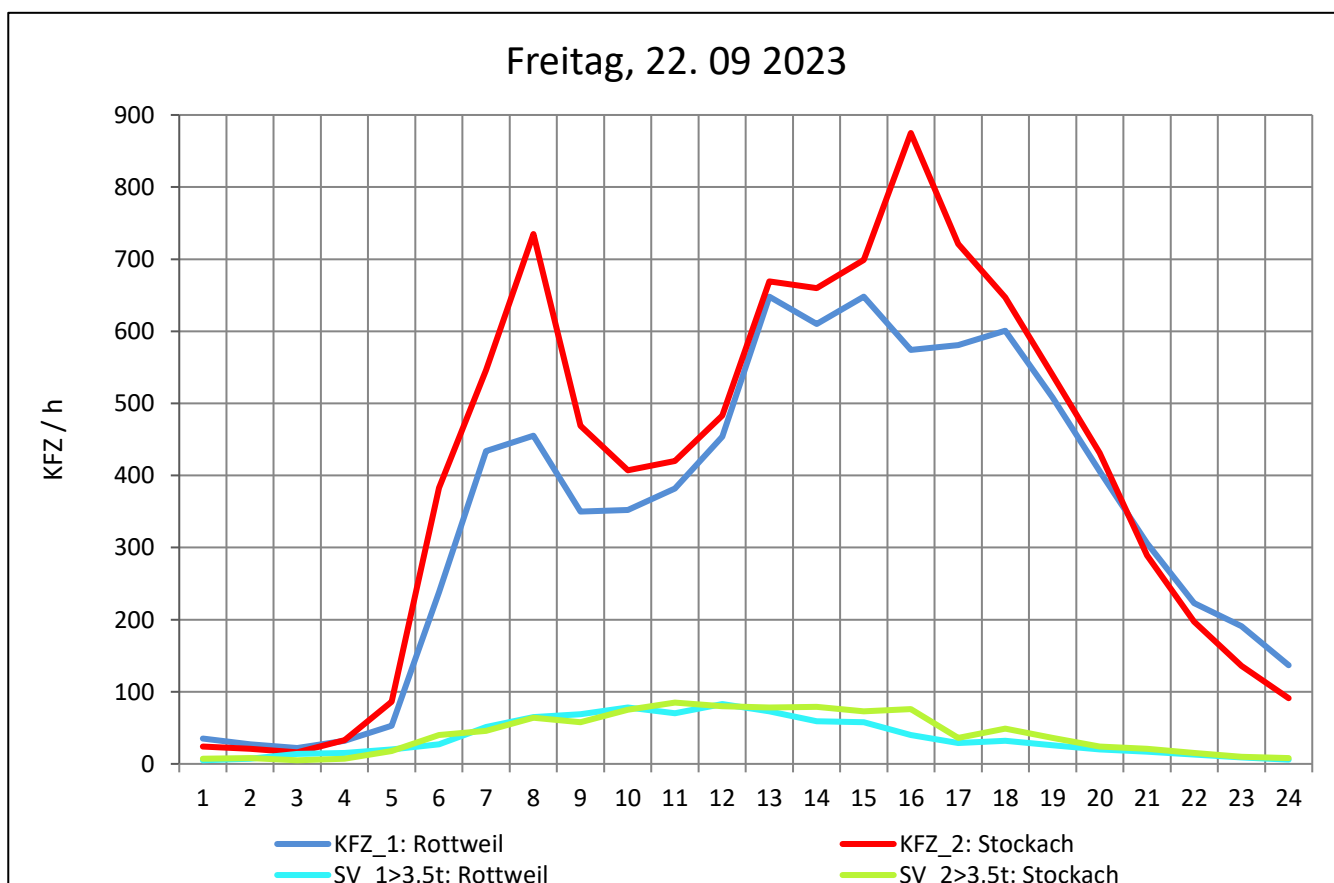
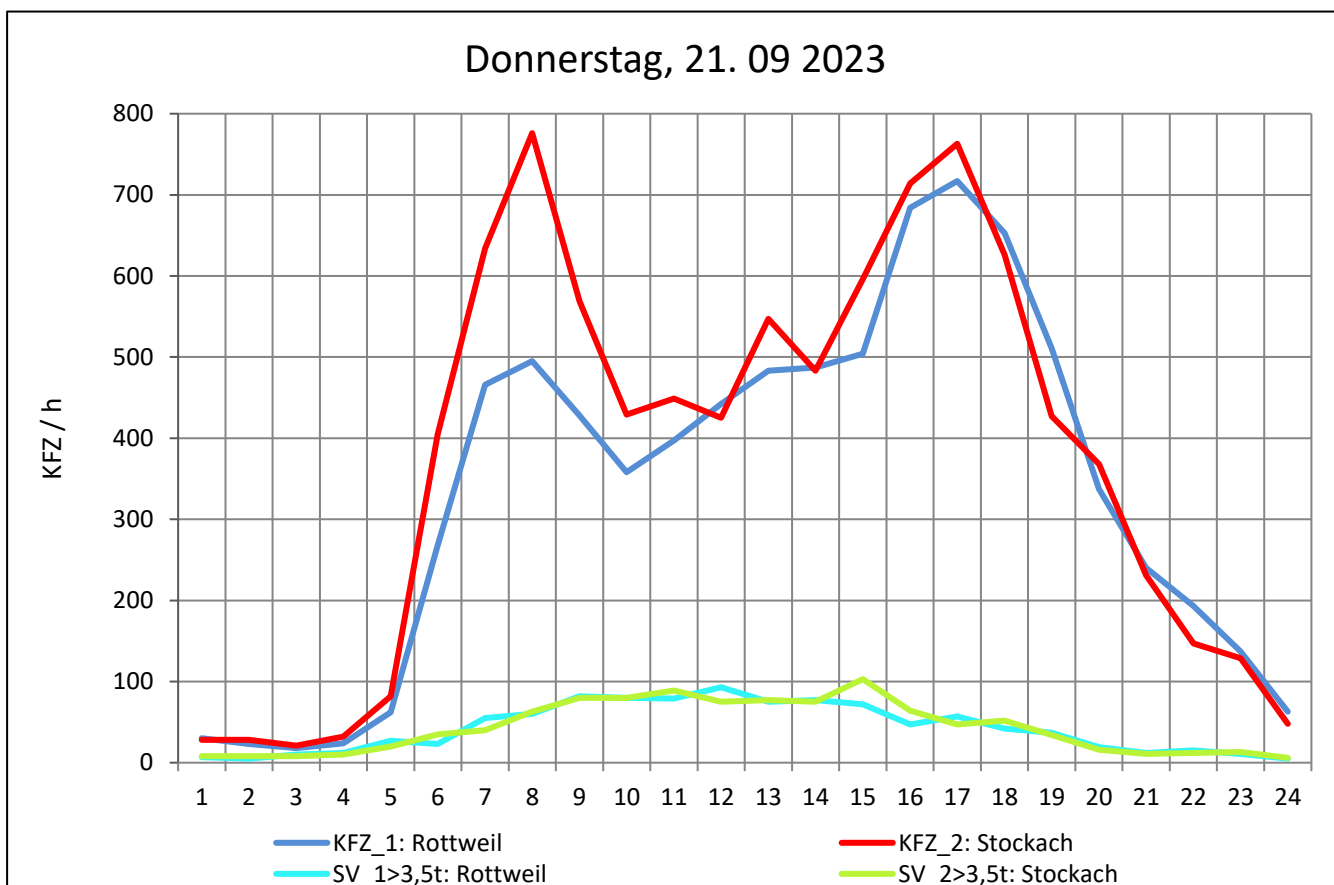
Zst.: **Tuttlingen**

TK-/Zst-Nr.: 8018/1102

B 14

Richtung 1 : **Rottweil**

Richtung 2 : **Stockach**



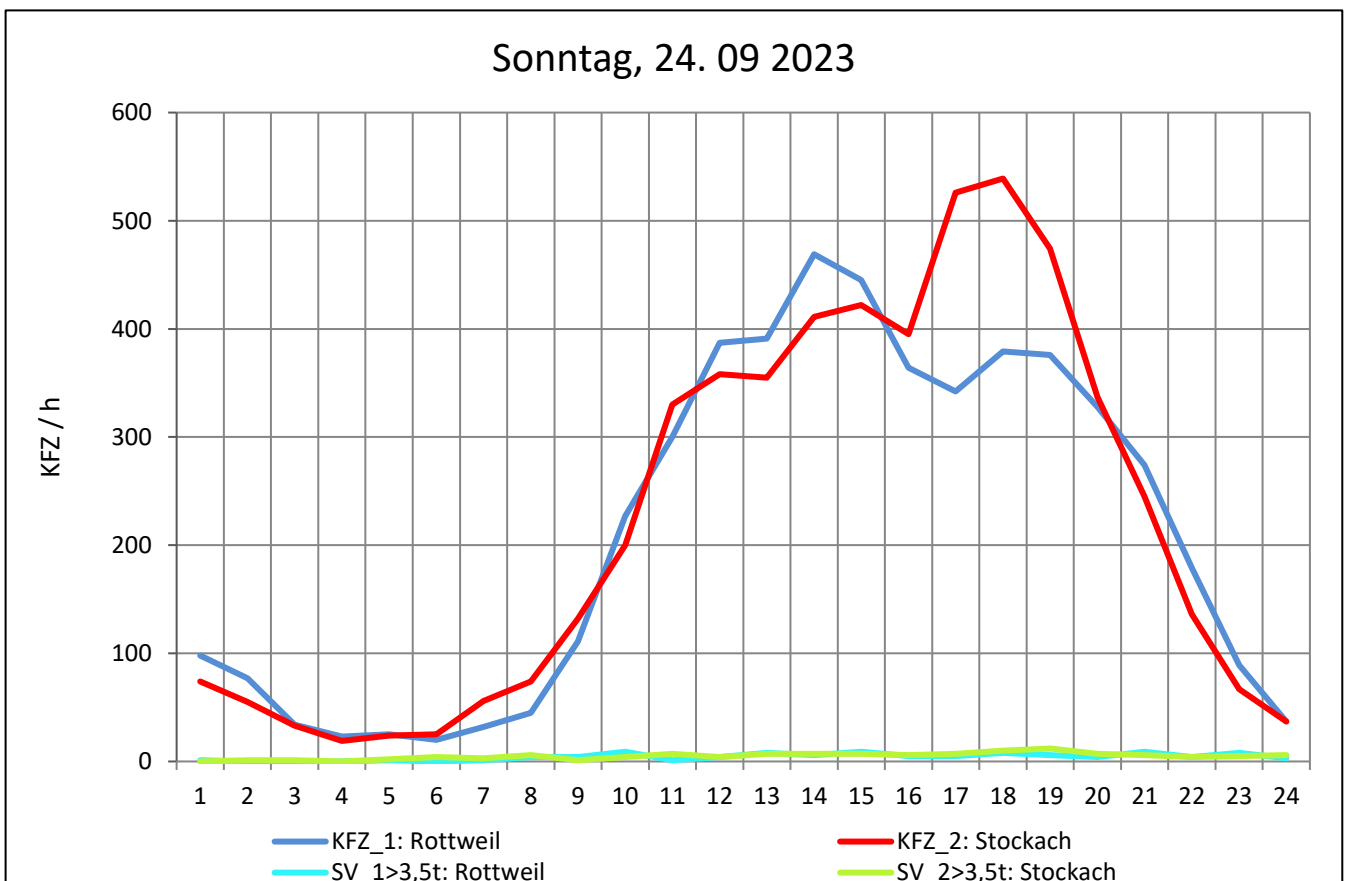
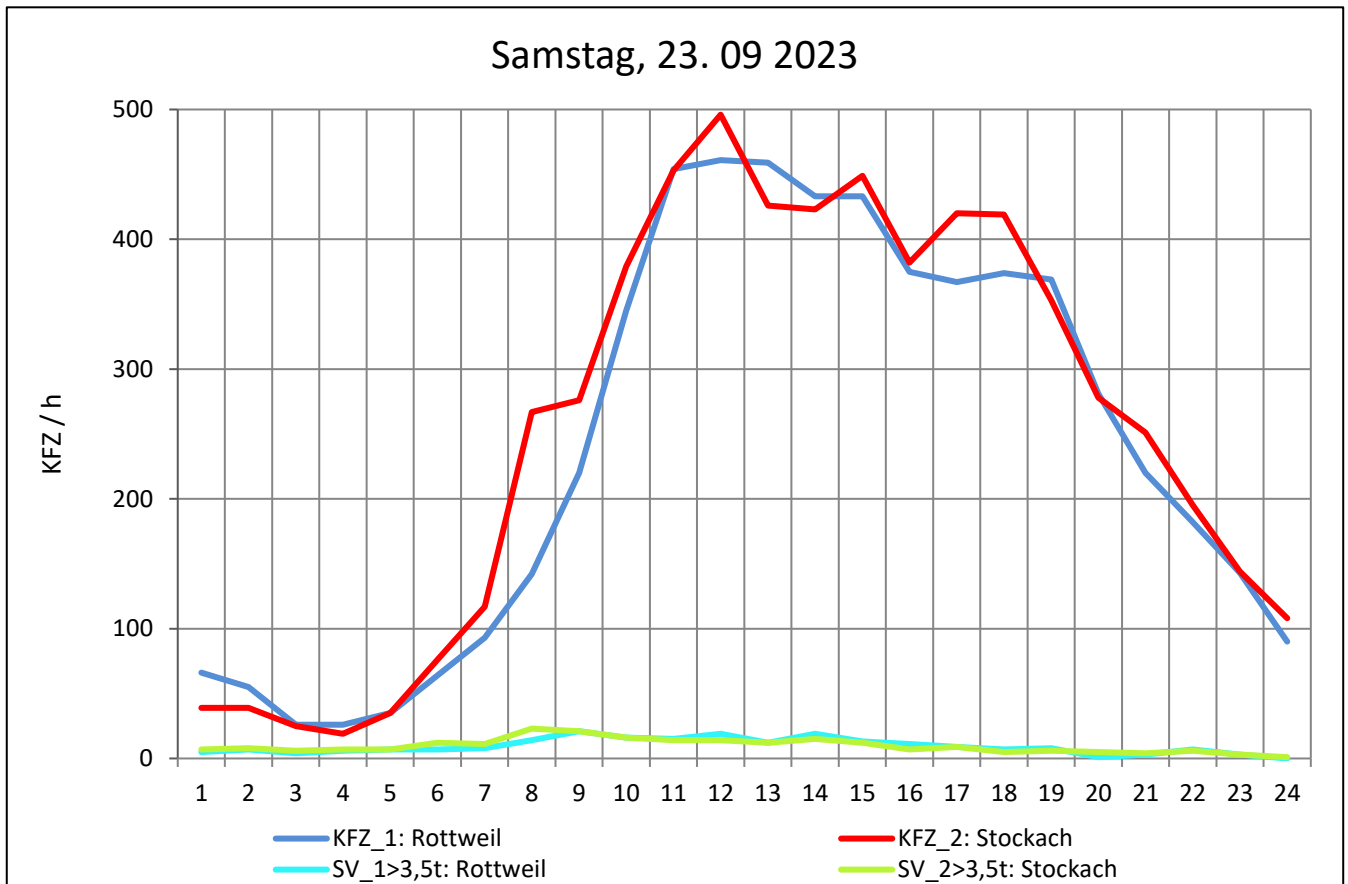
Zst.: **Tuttlingen**

TK-/Zst-Nr.: 8018/1102

B 14

Richtung 1 : **Rottweil**

Richtung 2 : **Stockach**



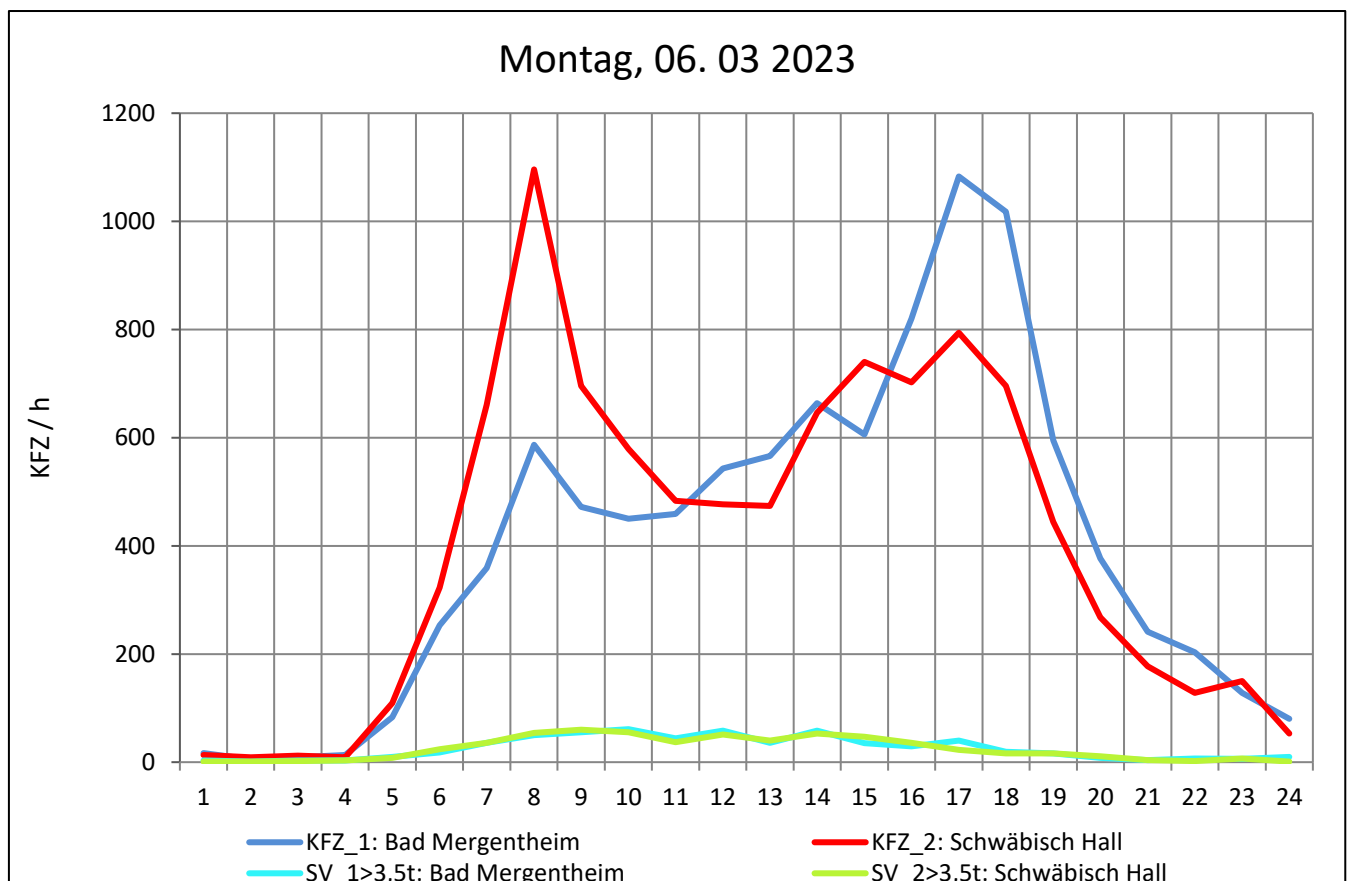
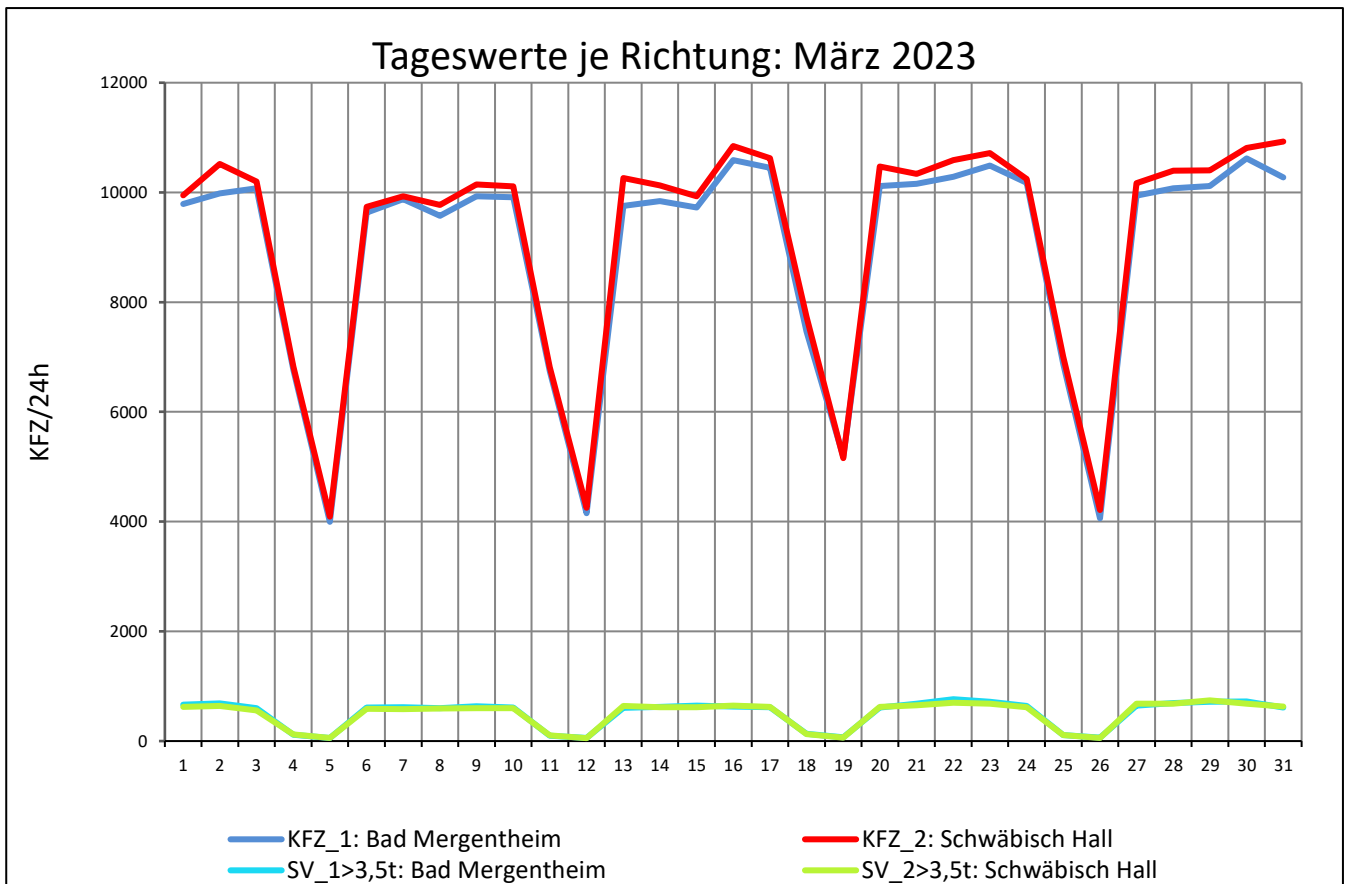
Zst.: **Künzelsau**

TK-/Zst-Nr.: 6724/1104

B 19

Richtung 1 : **Bad Mergentheim**

Richtung 2 : **Schwäbisch Hall**



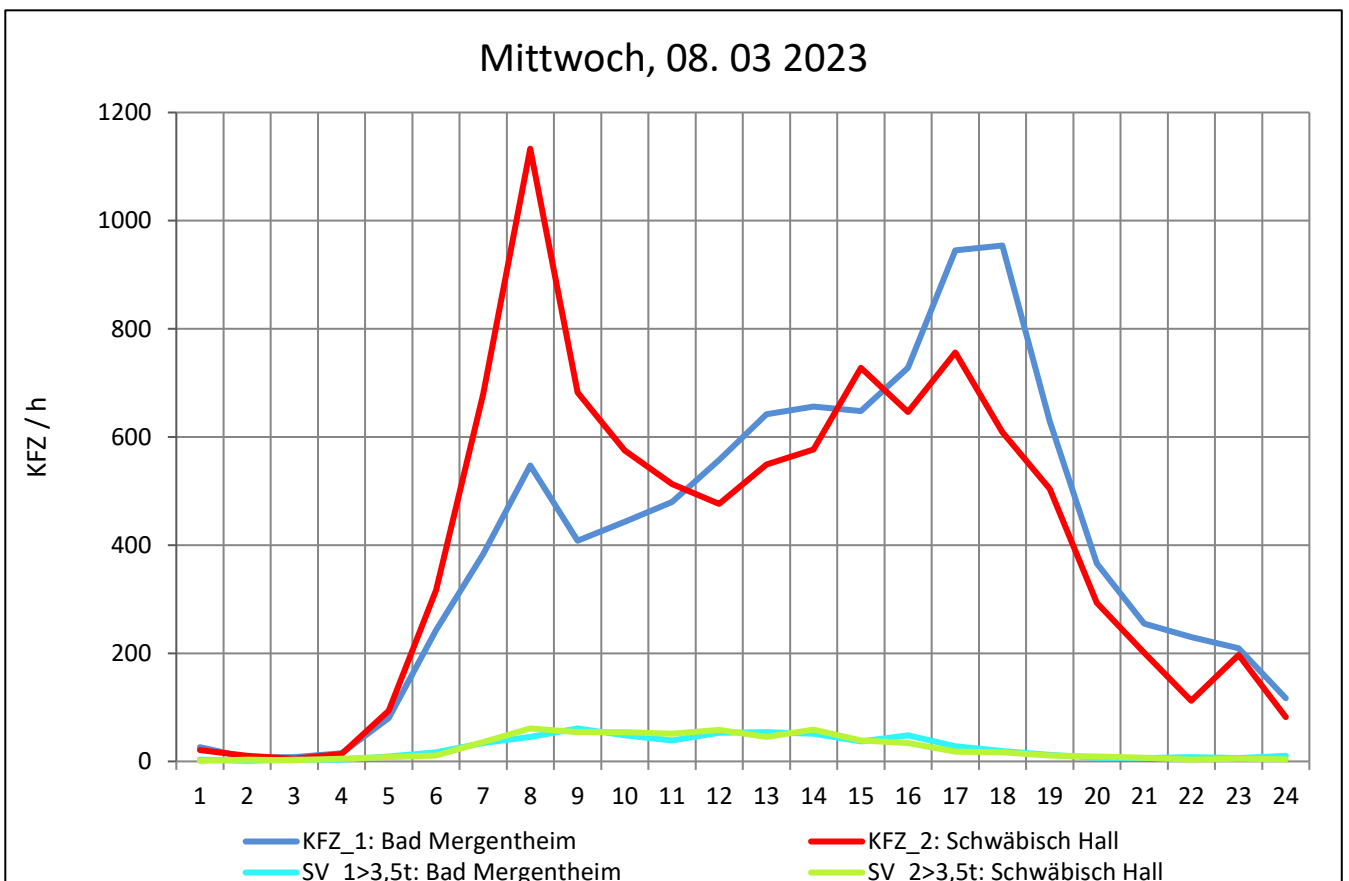
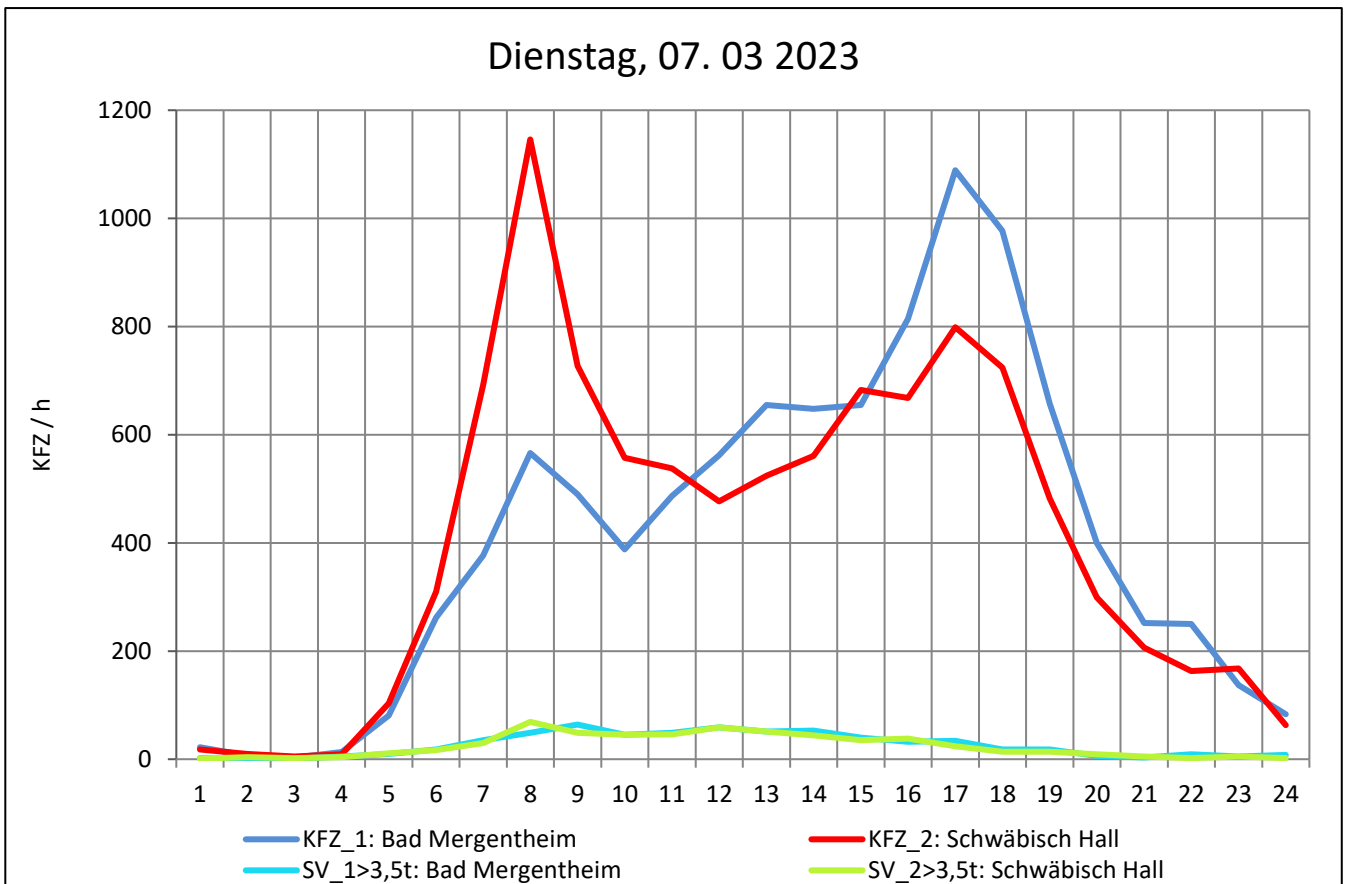
Zst.: **Künzelsau**

TK-/Zst-Nr.: 6724/1104

B 19

Richtung 1 : **Bad Mergentheim**

Richtung 2 : **Schwäbisch Hall**



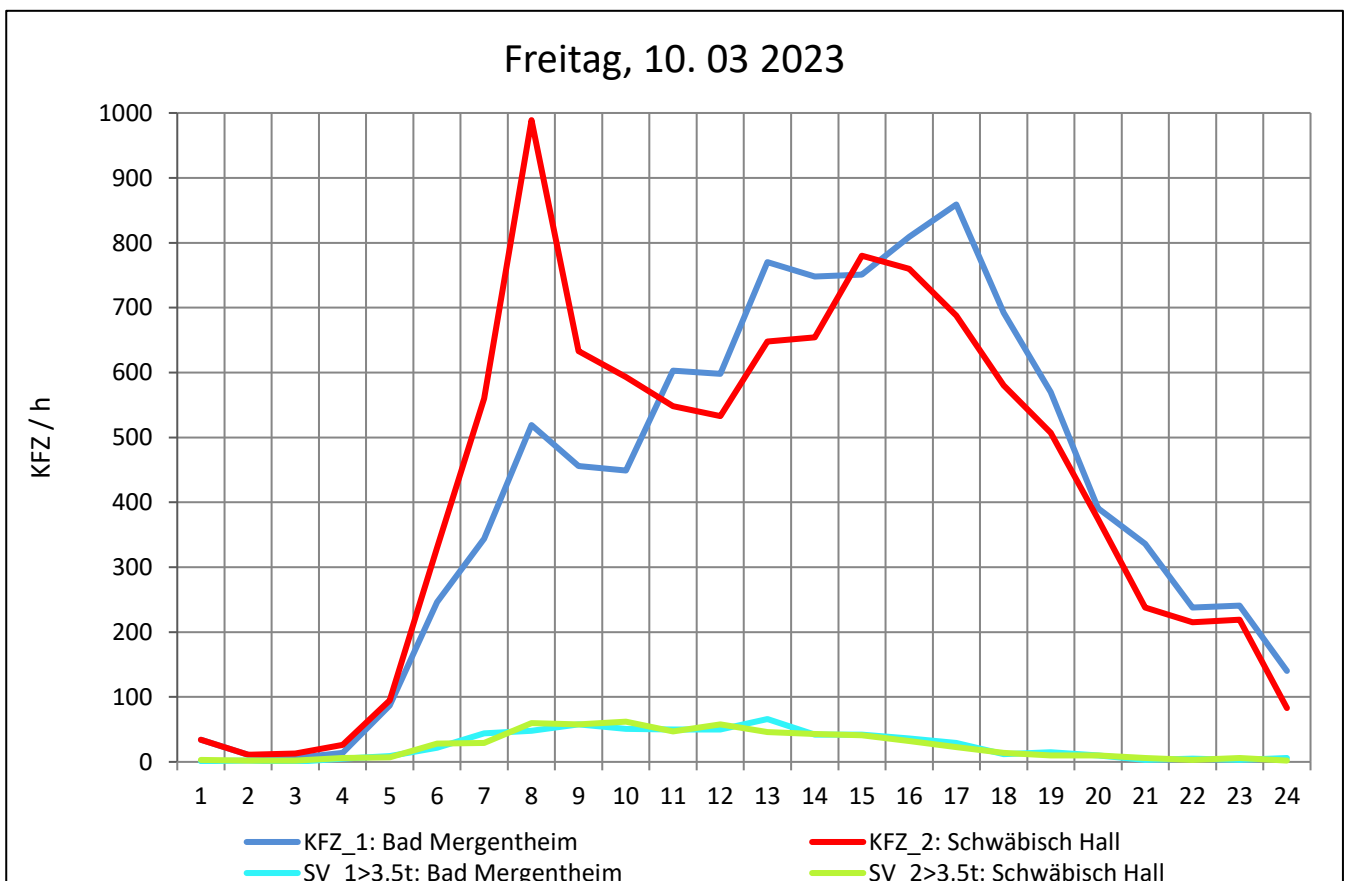
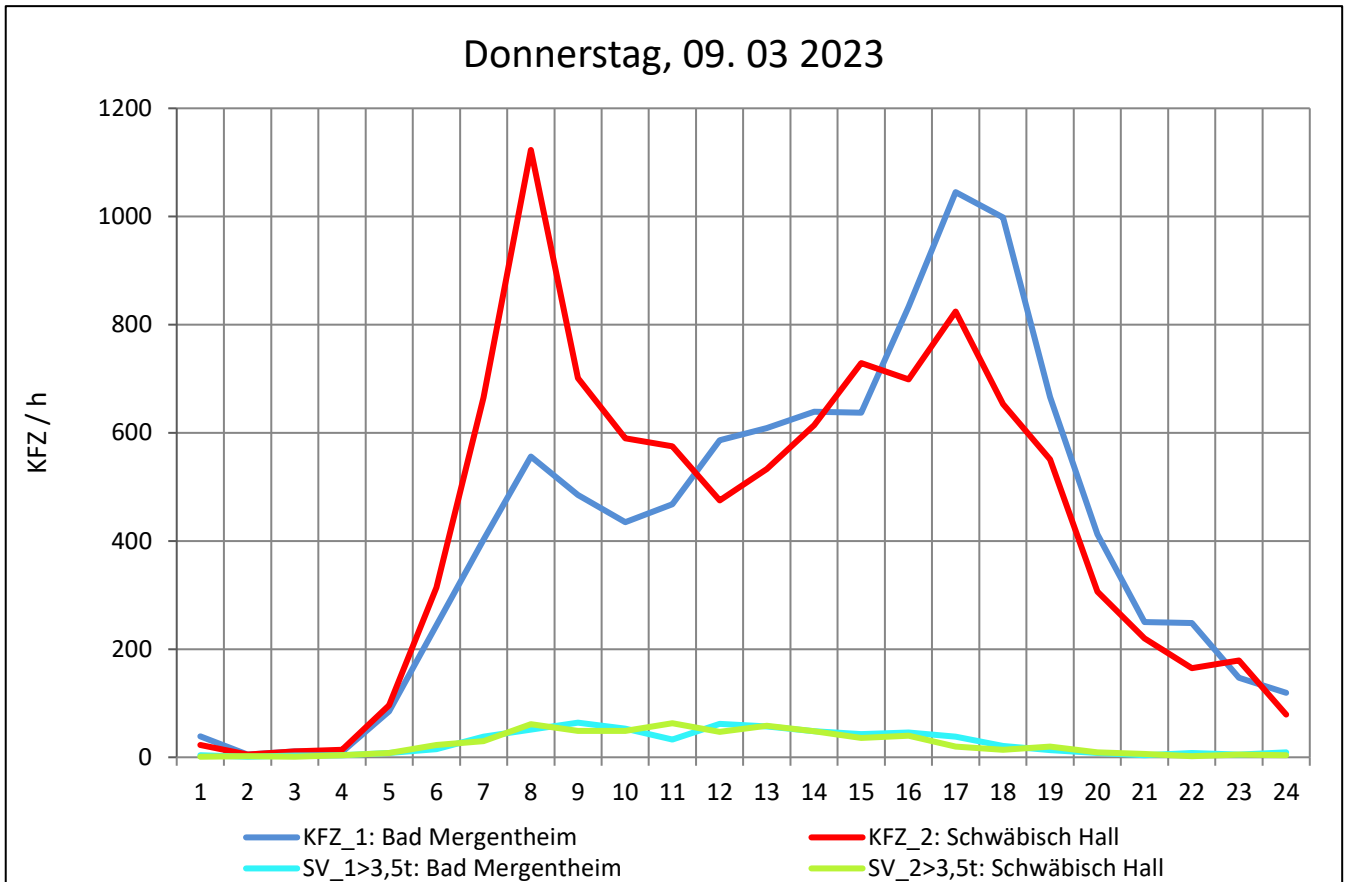
Zst.: **Künzelsau**

TK-/Zst-Nr.: 6724/1104

B 19

Richtung 1 : **Bad Mergentheim**

Richtung 2 : **Schwäbisch Hall**



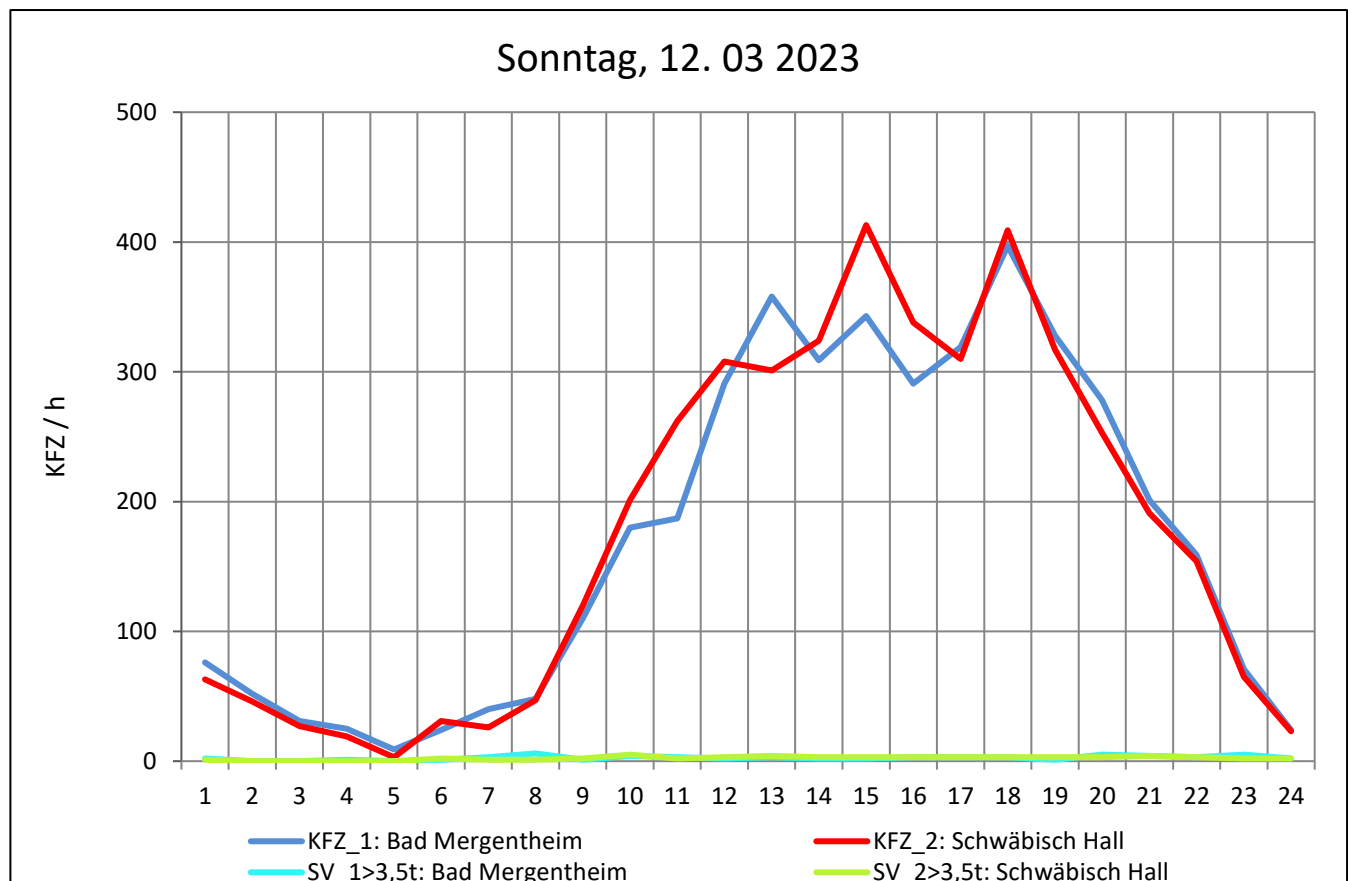
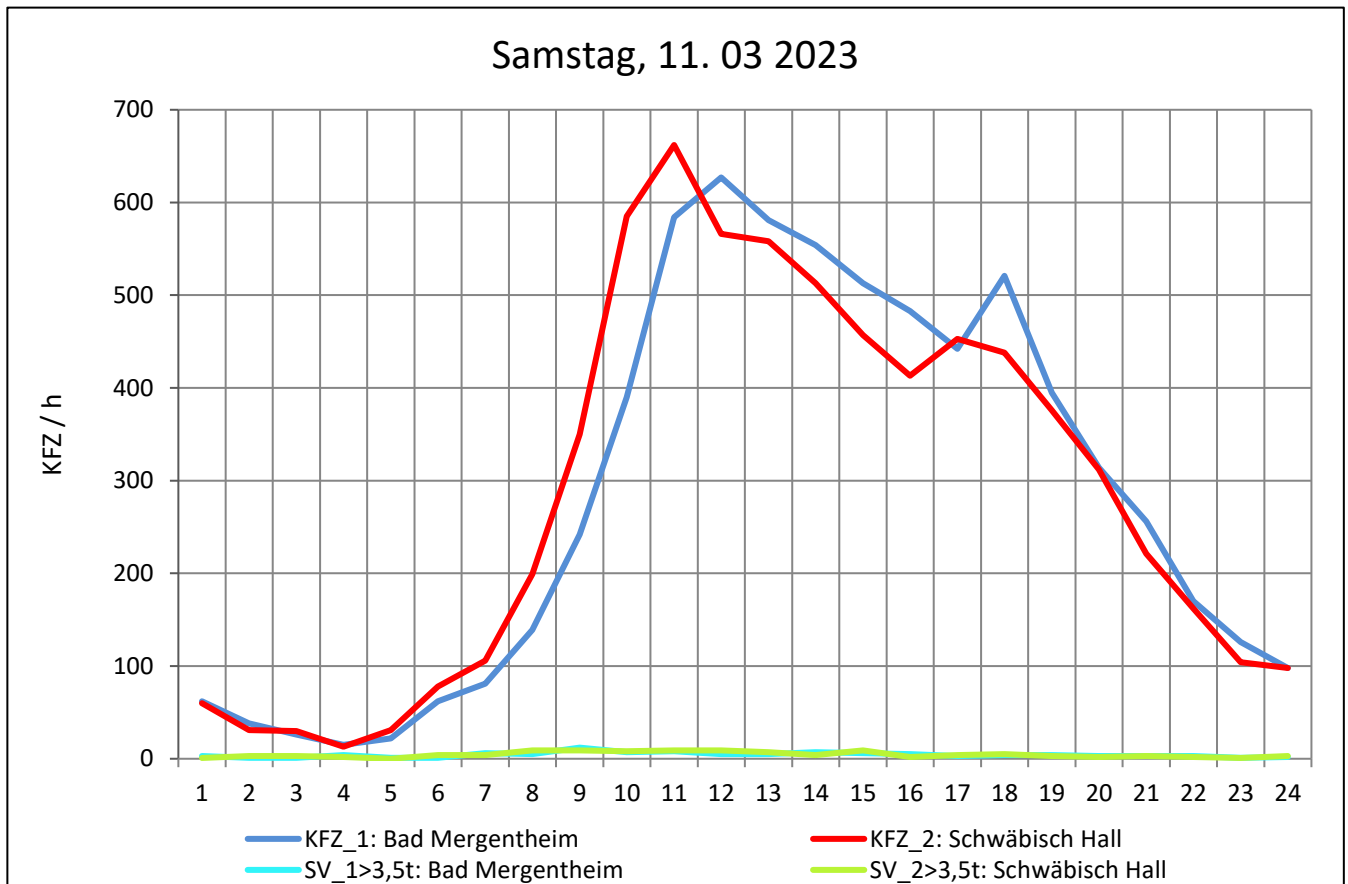
Zst.: **Künzelsau**

TK-/Zst-Nr.: 6724/1104

B 19

Richtung 1 : **Bad Mergentheim**

Richtung 2 : **Schwäbisch Hall**



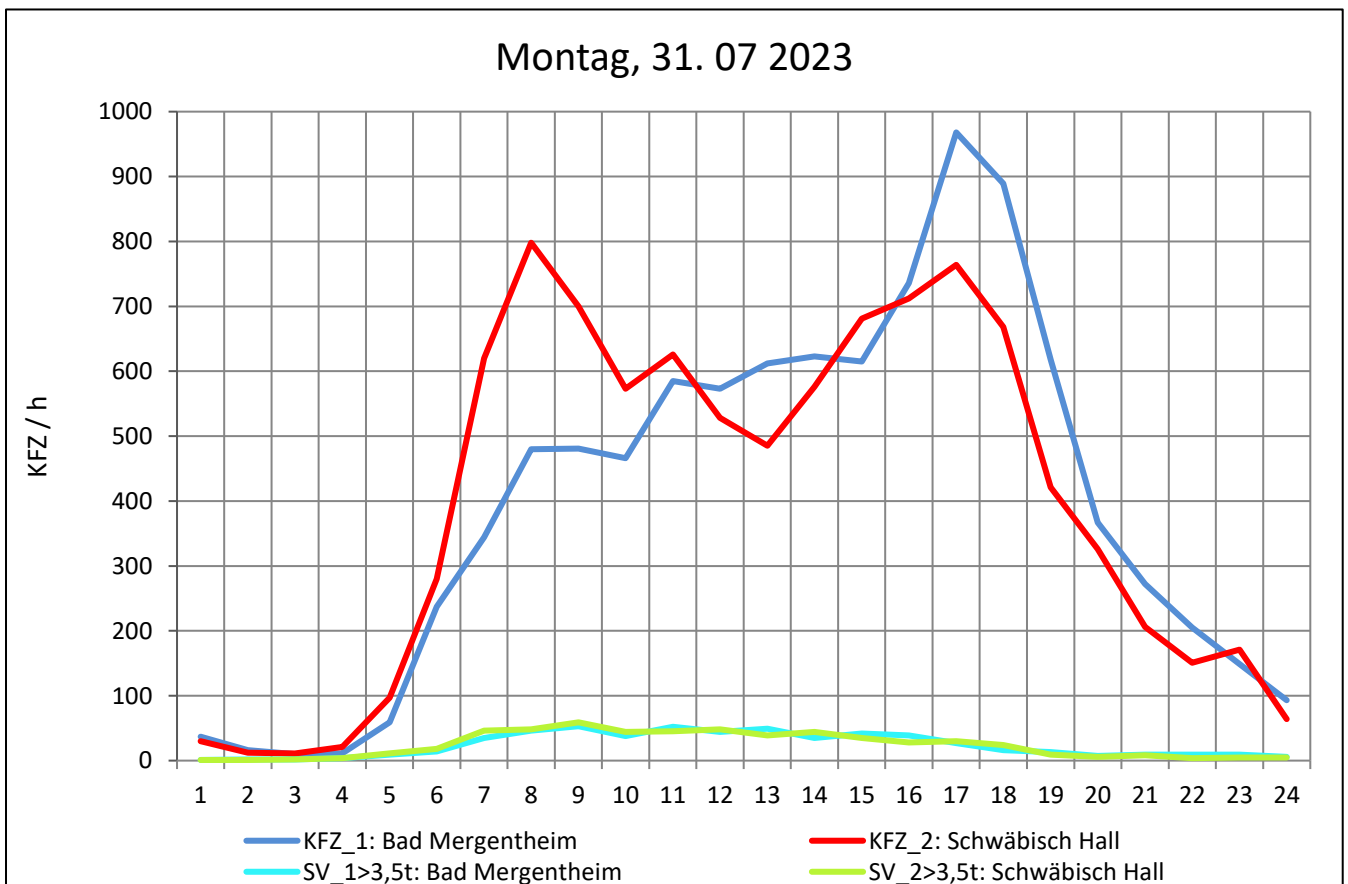
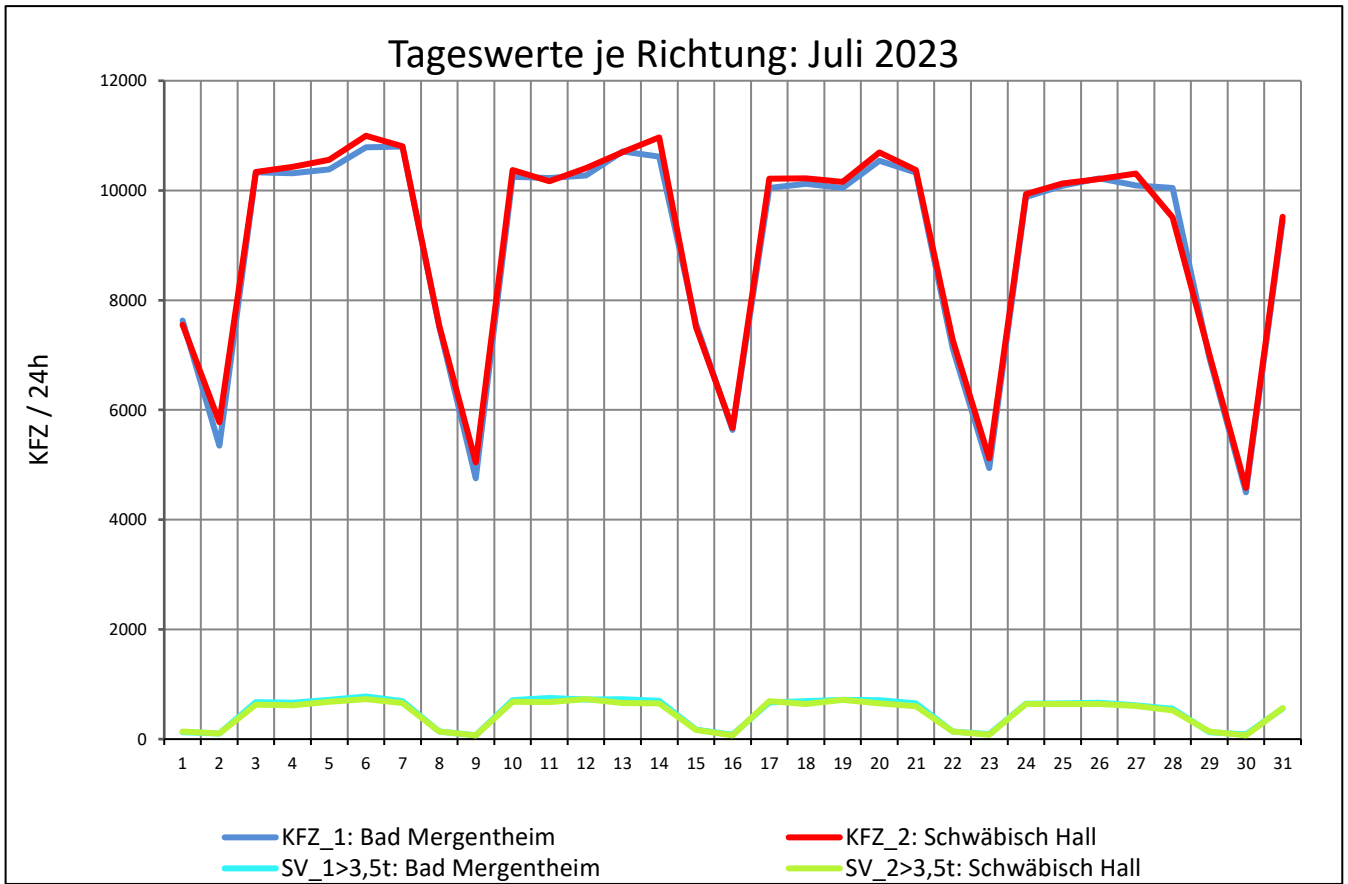
Zst.: **Künzelsau**

TK-/Zst-Nr.: 6724/1104

B 19

Richtung 1 : **Bad Mergentheim**

Richtung 2 : **Schwäbisch Hall**



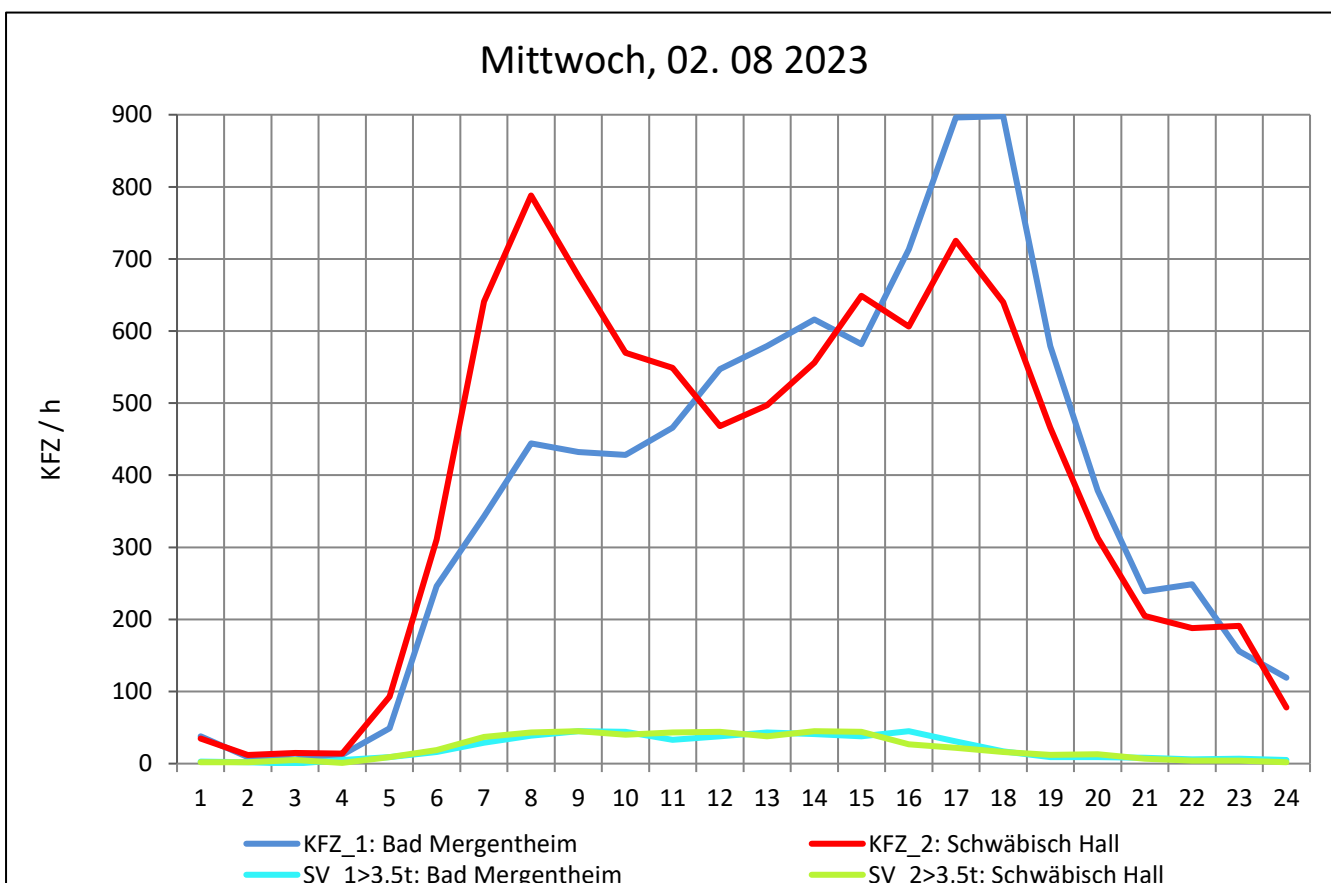
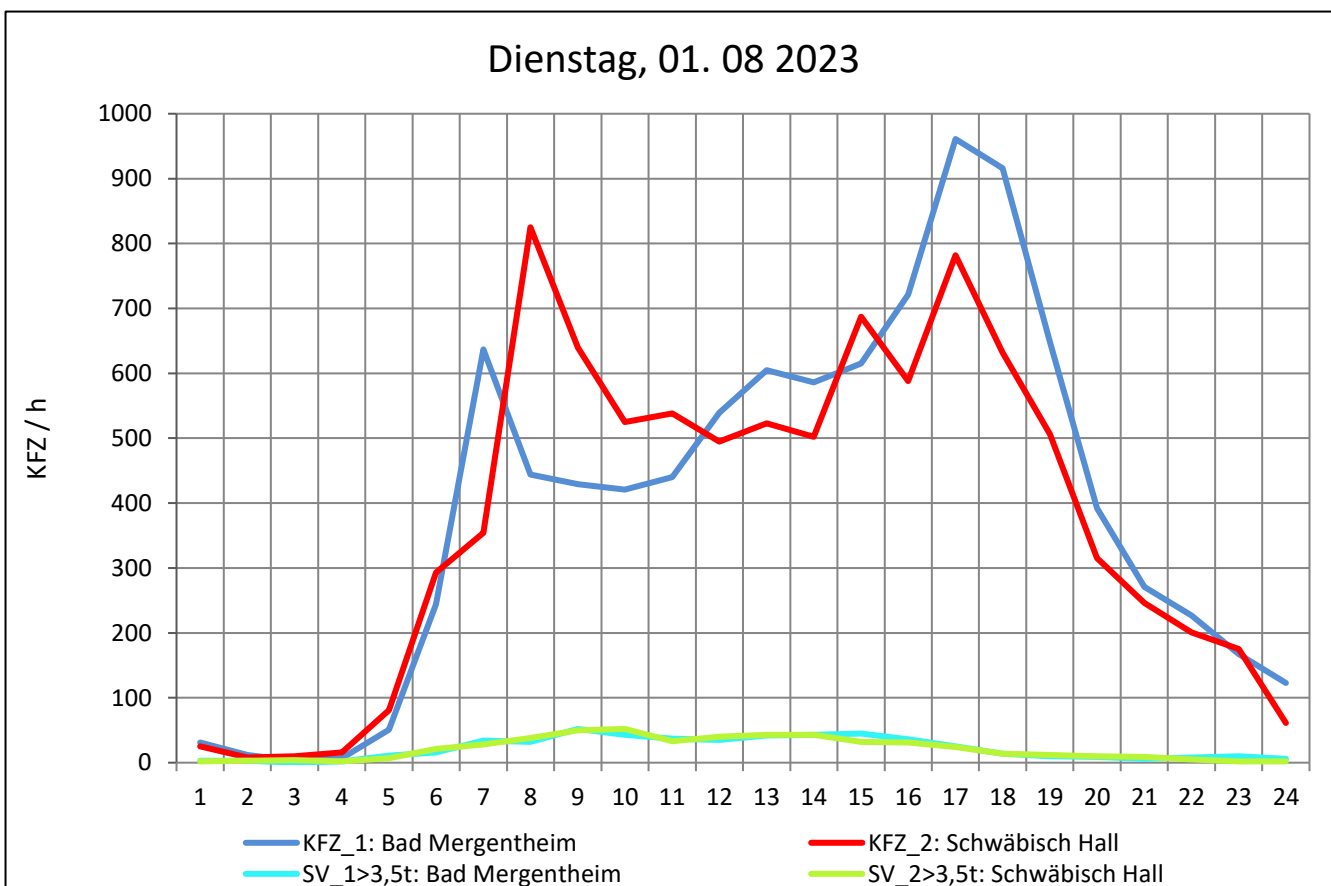
Zst.: **Künzelsau**

TK-/Zst-Nr.: 6724/1104

B 19

Richtung 1 : **Bad Mergentheim**

Richtung 2 : **Schwäbisch Hall**



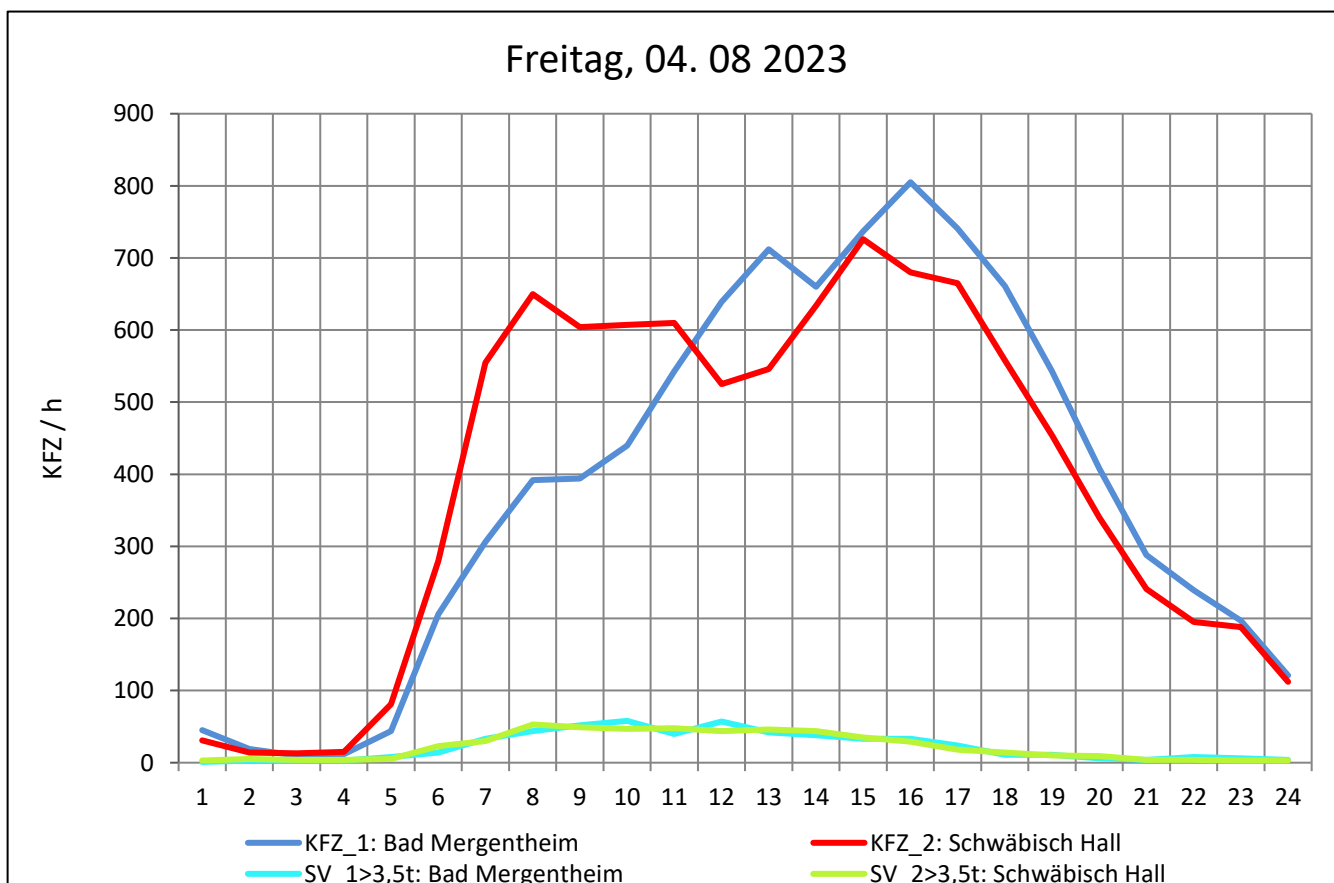
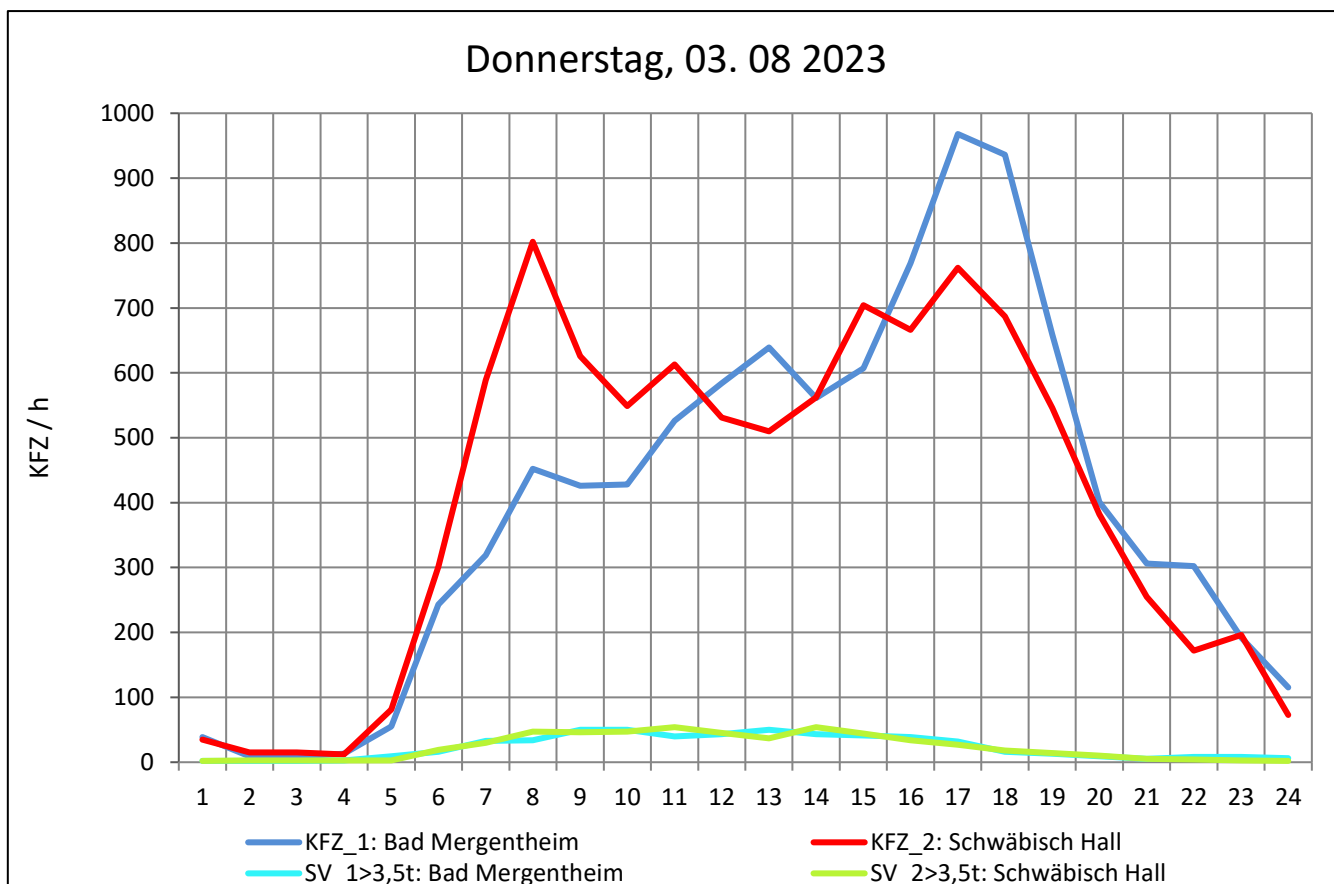
Zst.: **Künzelsau**

TK-/Zst-Nr.: 6724/1104

B 19

Richtung 1 : **Bad Mergentheim**

Richtung 2 : **Schwäbisch Hall**



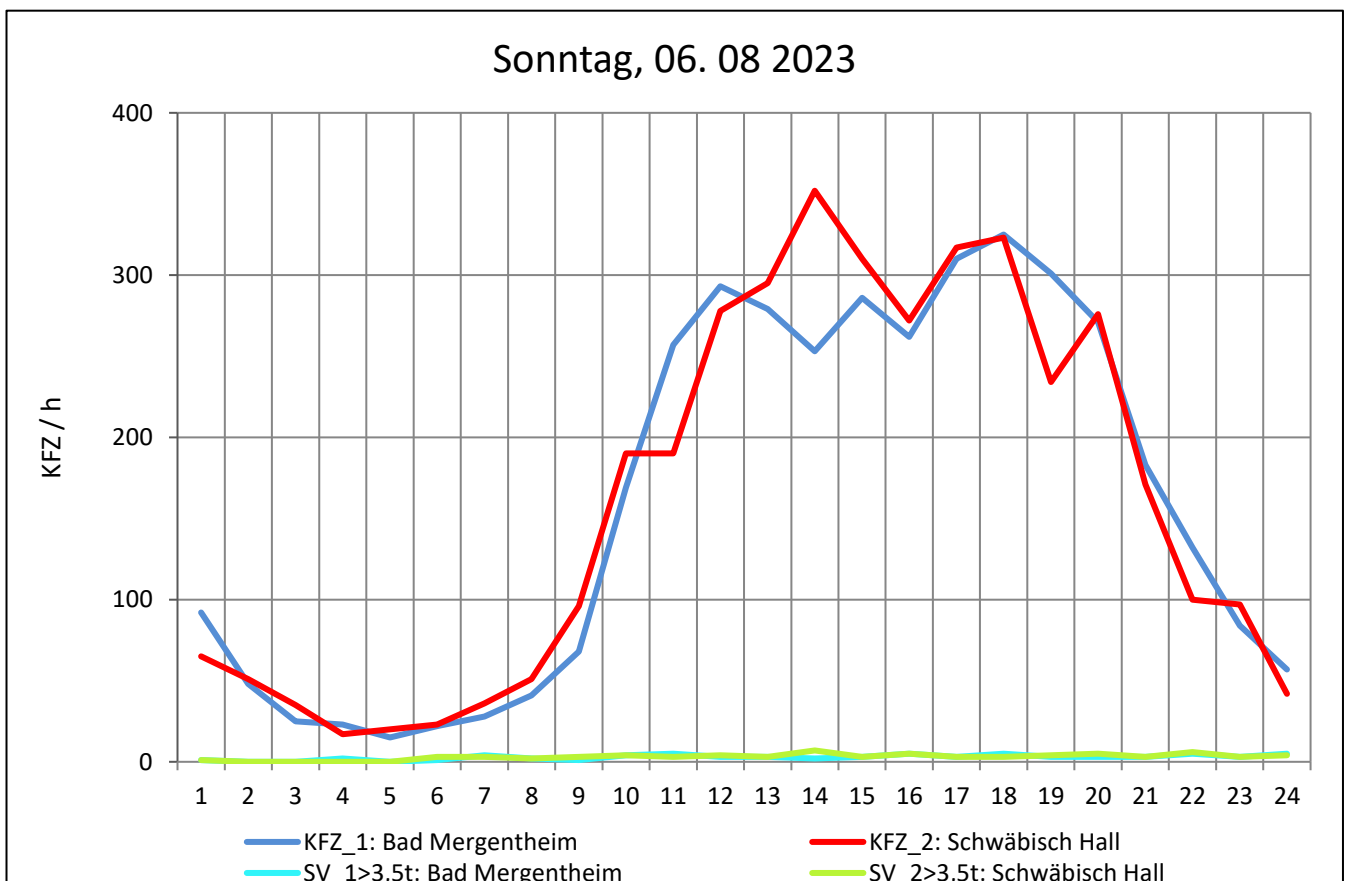
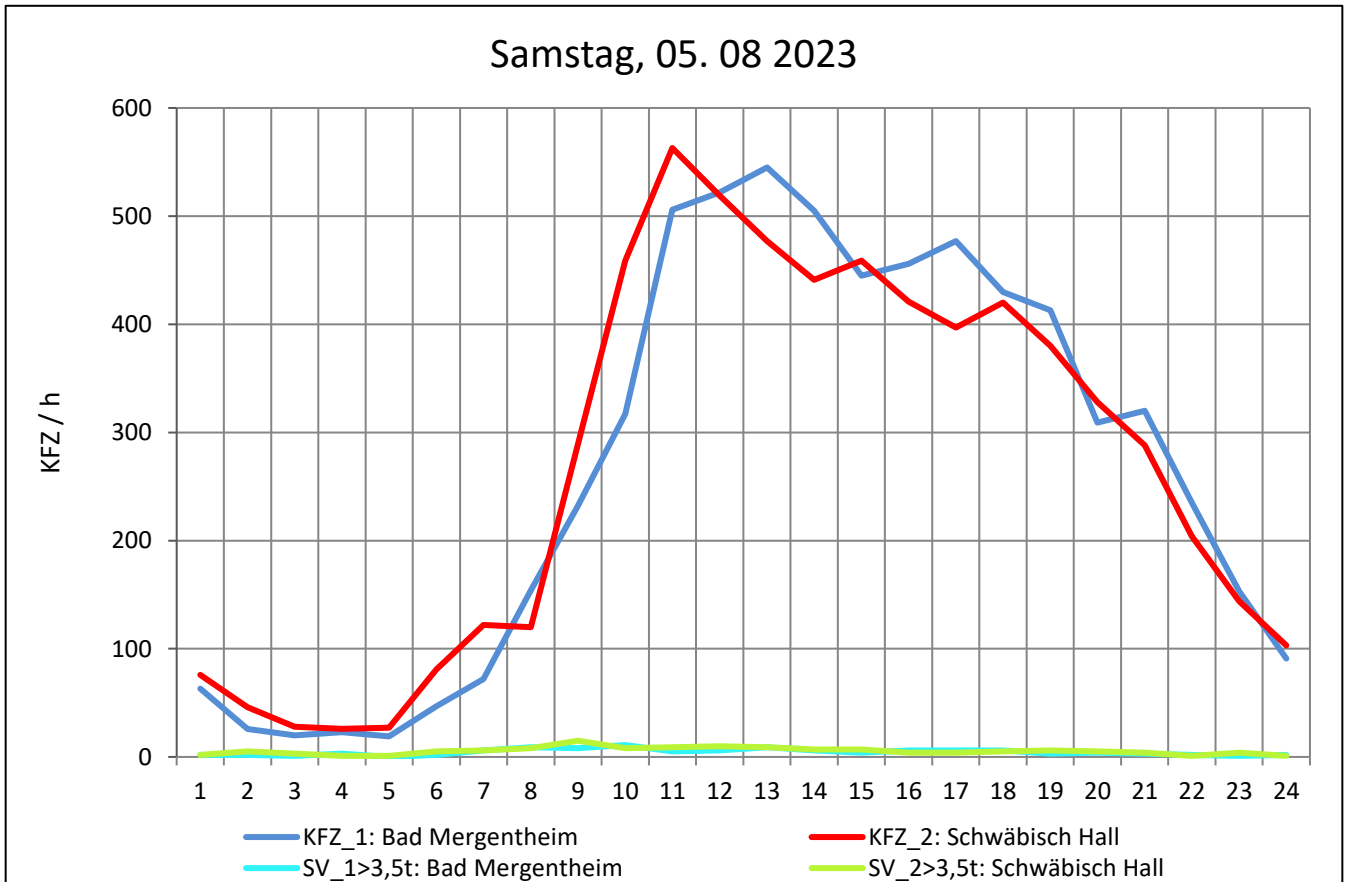
Zst.: **Künzelsau**

TK-/Zst-Nr.: 6724/1104

B 19

Richtung 1 : **Bad Mergentheim**

Richtung 2 : **Schwäbisch Hall**



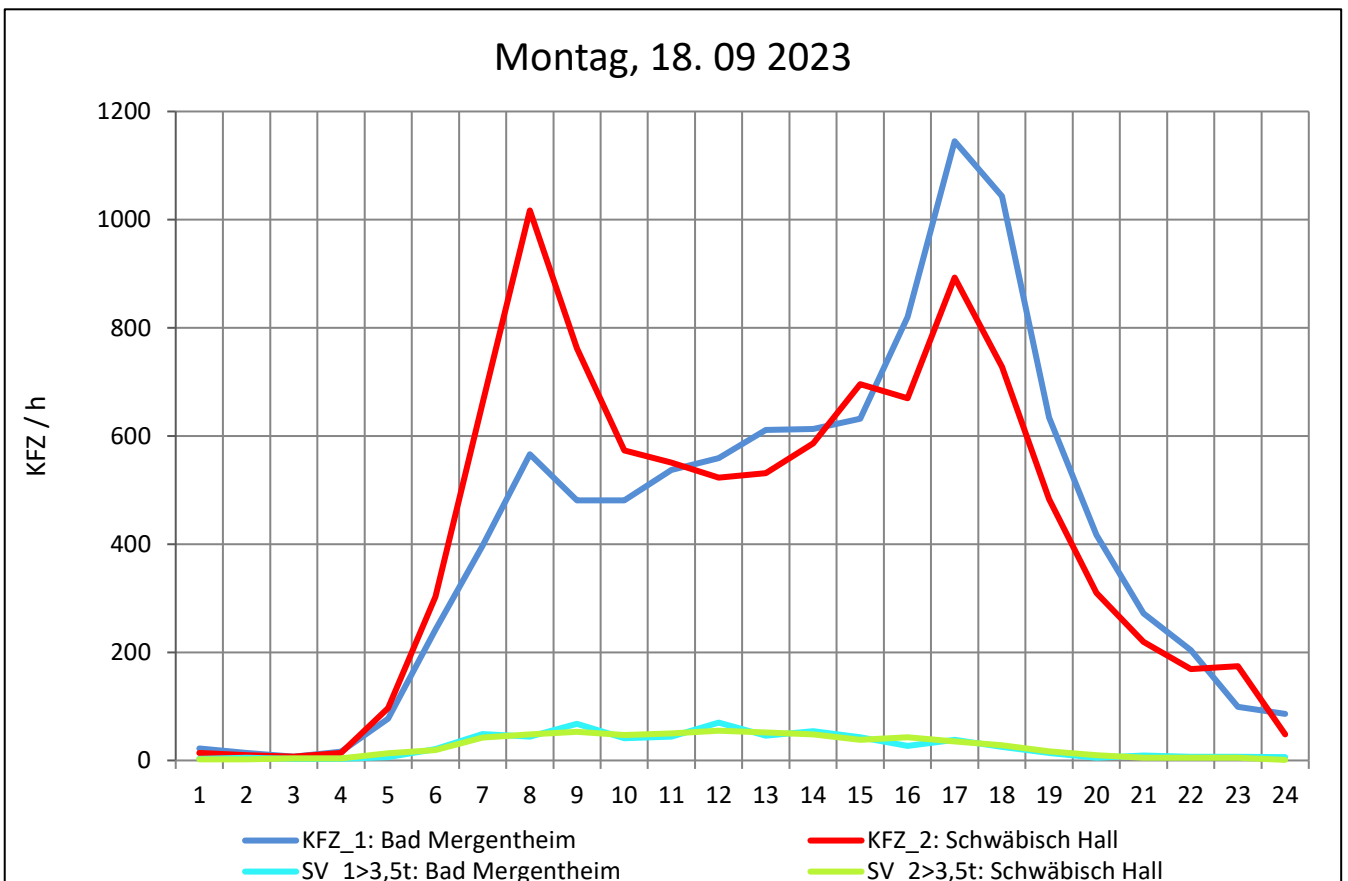
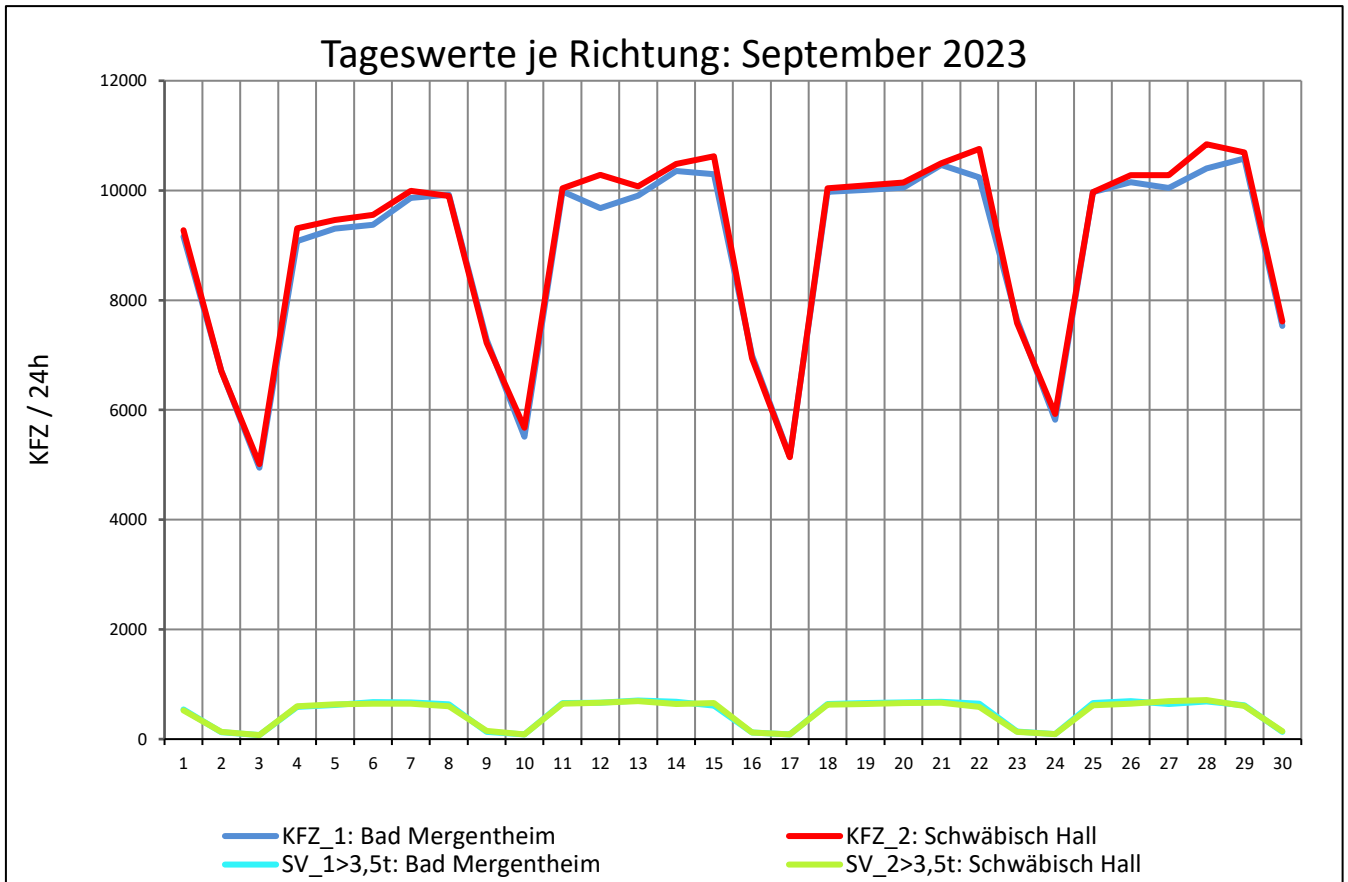
Zst.: **Künzelsau**

TK-/Zst-Nr.: 6724/1104

B 19

Richtung 1 : **Bad Mergentheim**

Richtung 2 : **Schwäbisch Hall**



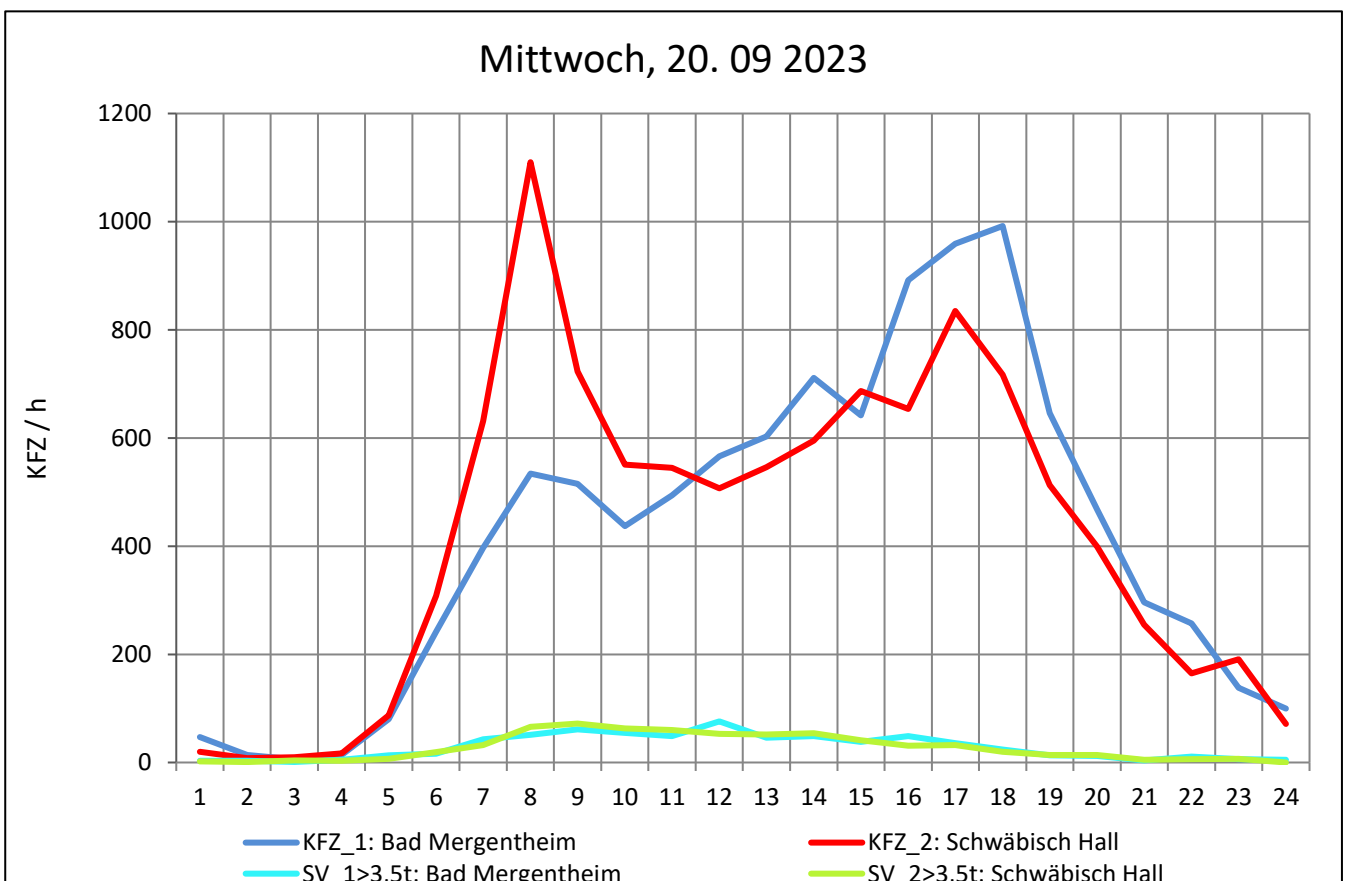
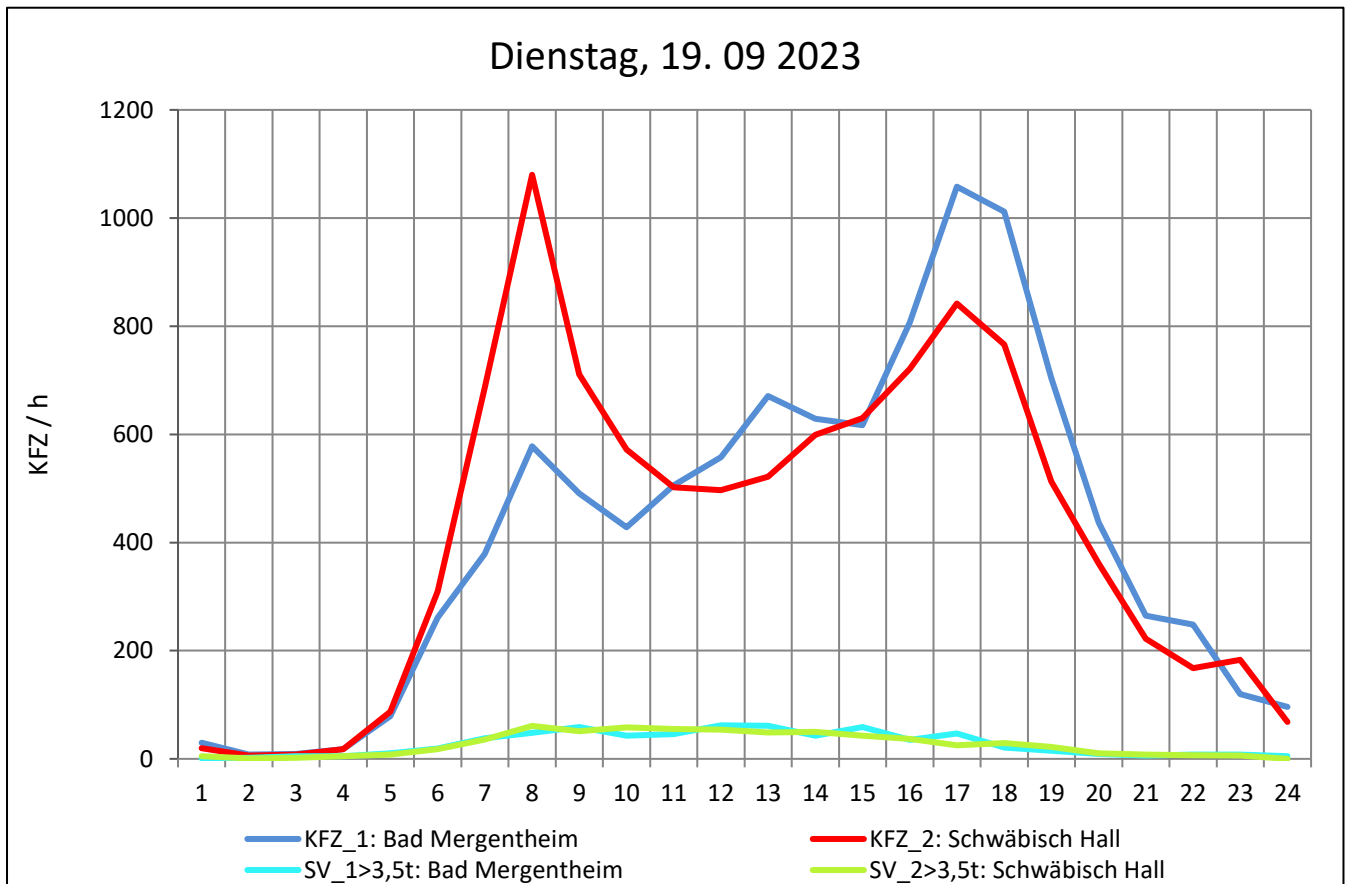
Zst.: **Künzelsau**

TK-/Zst-Nr.: 6724/1104

B 19

Richtung 1 : **Bad Mergentheim**

Richtung 2 : **Schwäbisch Hall**



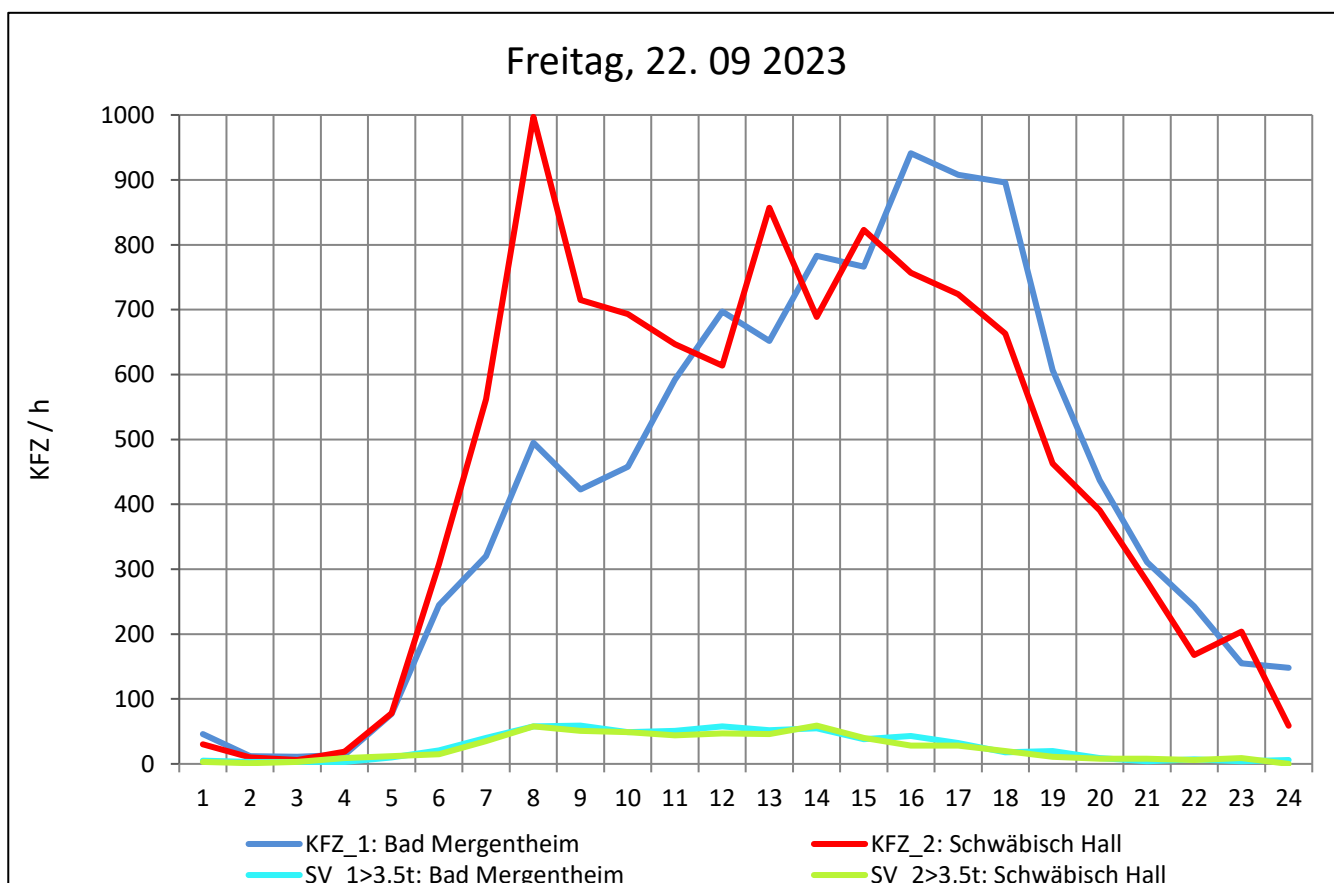
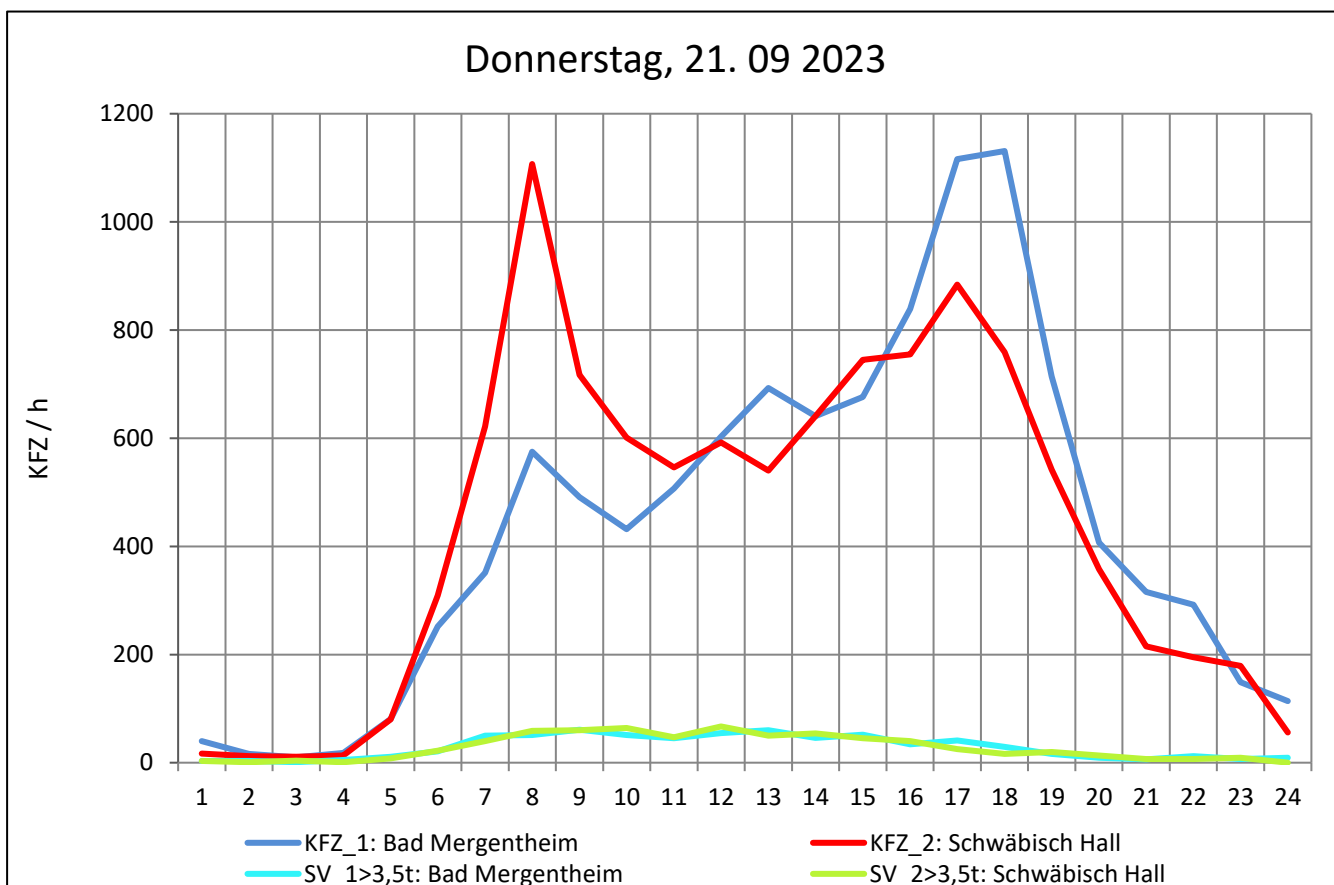
Zst.: **Künzelsau**

TK-/Zst-Nr.: 6724/1104

B 19

Richtung 1 : **Bad Mergentheim**

Richtung 2 : **Schwäbisch Hall**



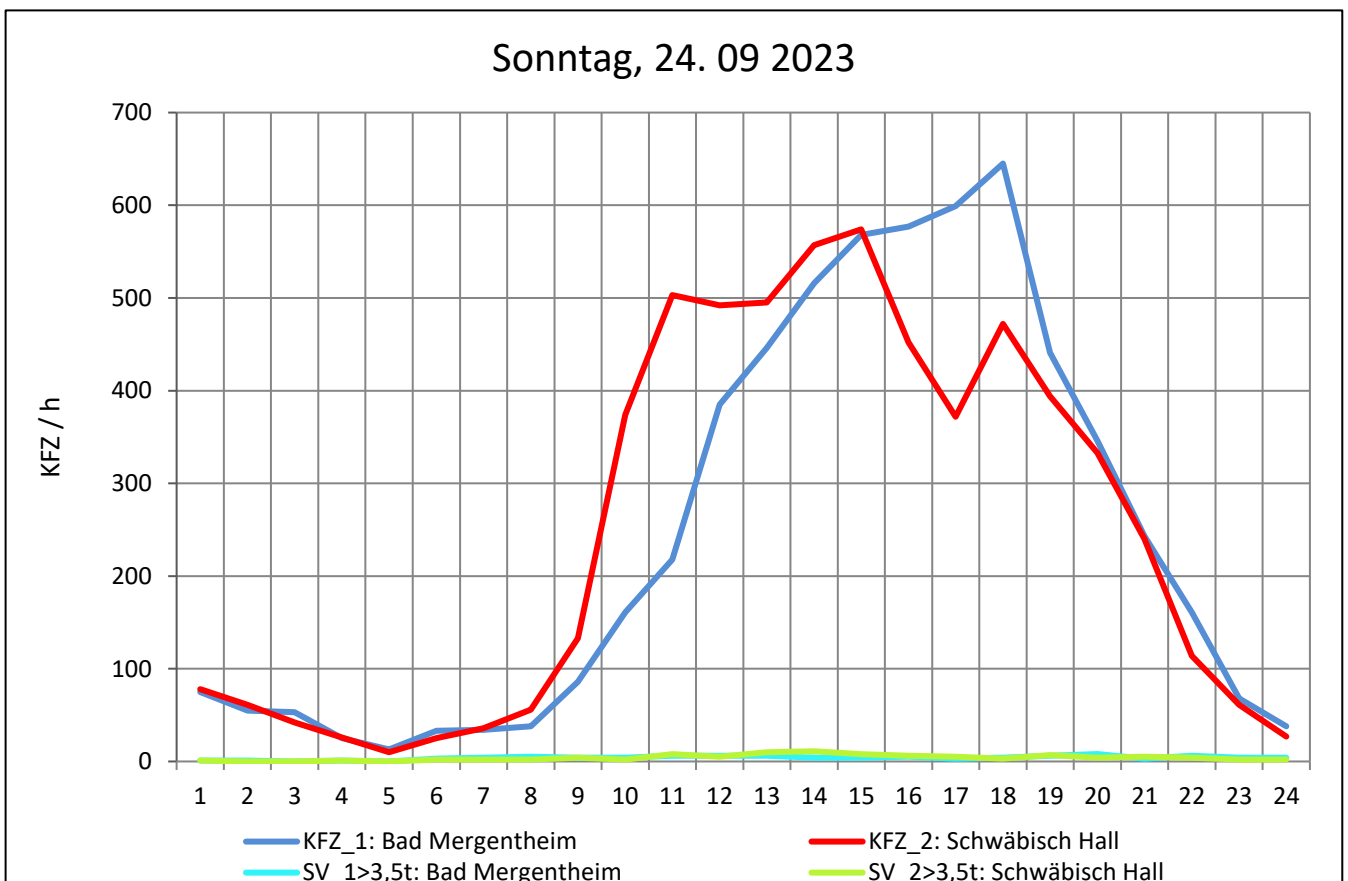
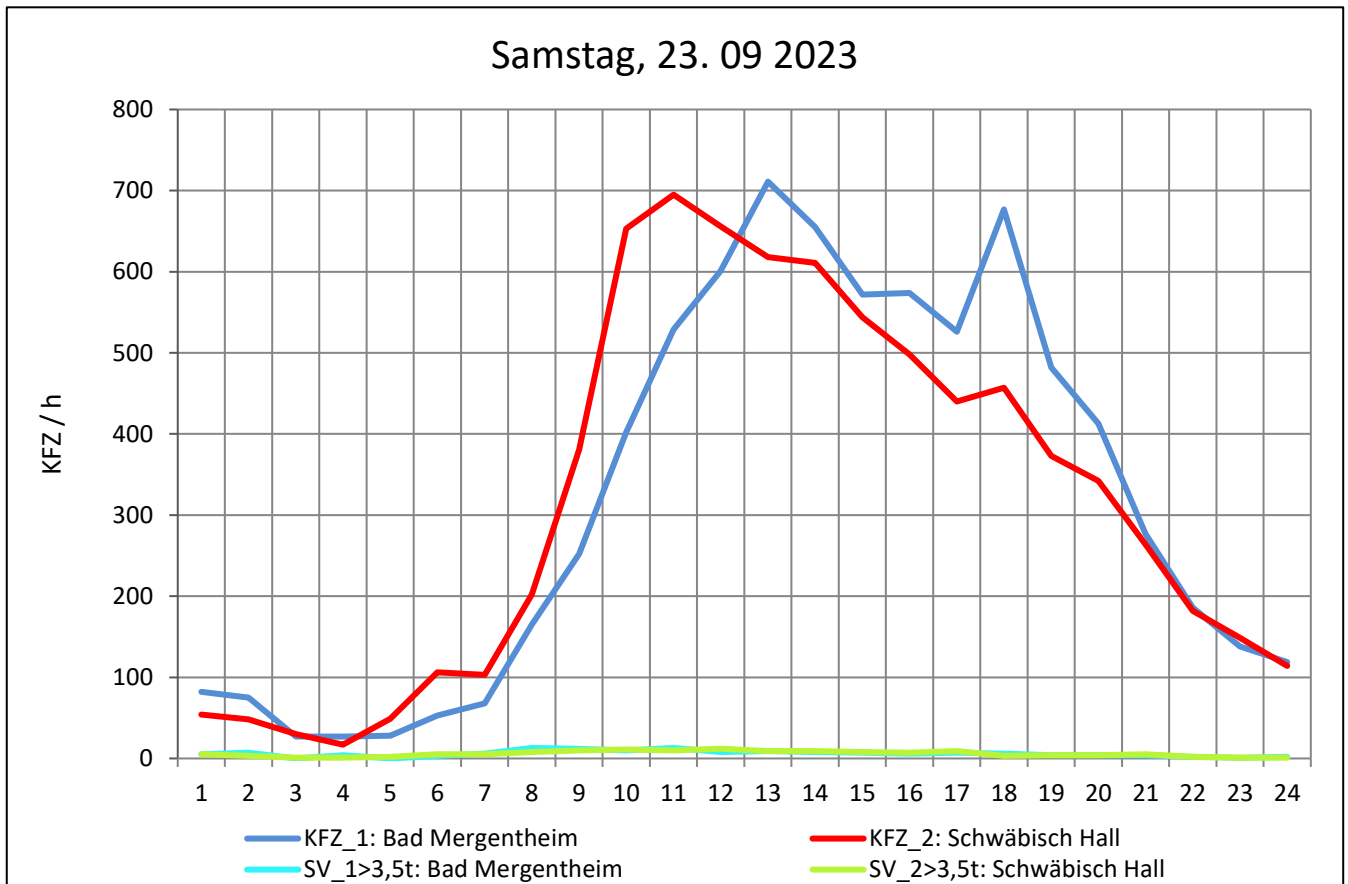
Zst.: **Künzelsau**

TK-/Zst-Nr.: 6724/1104

B 19

Richtung 1 : **Bad Mergentheim**

Richtung 2 : **Schwäbisch Hall**



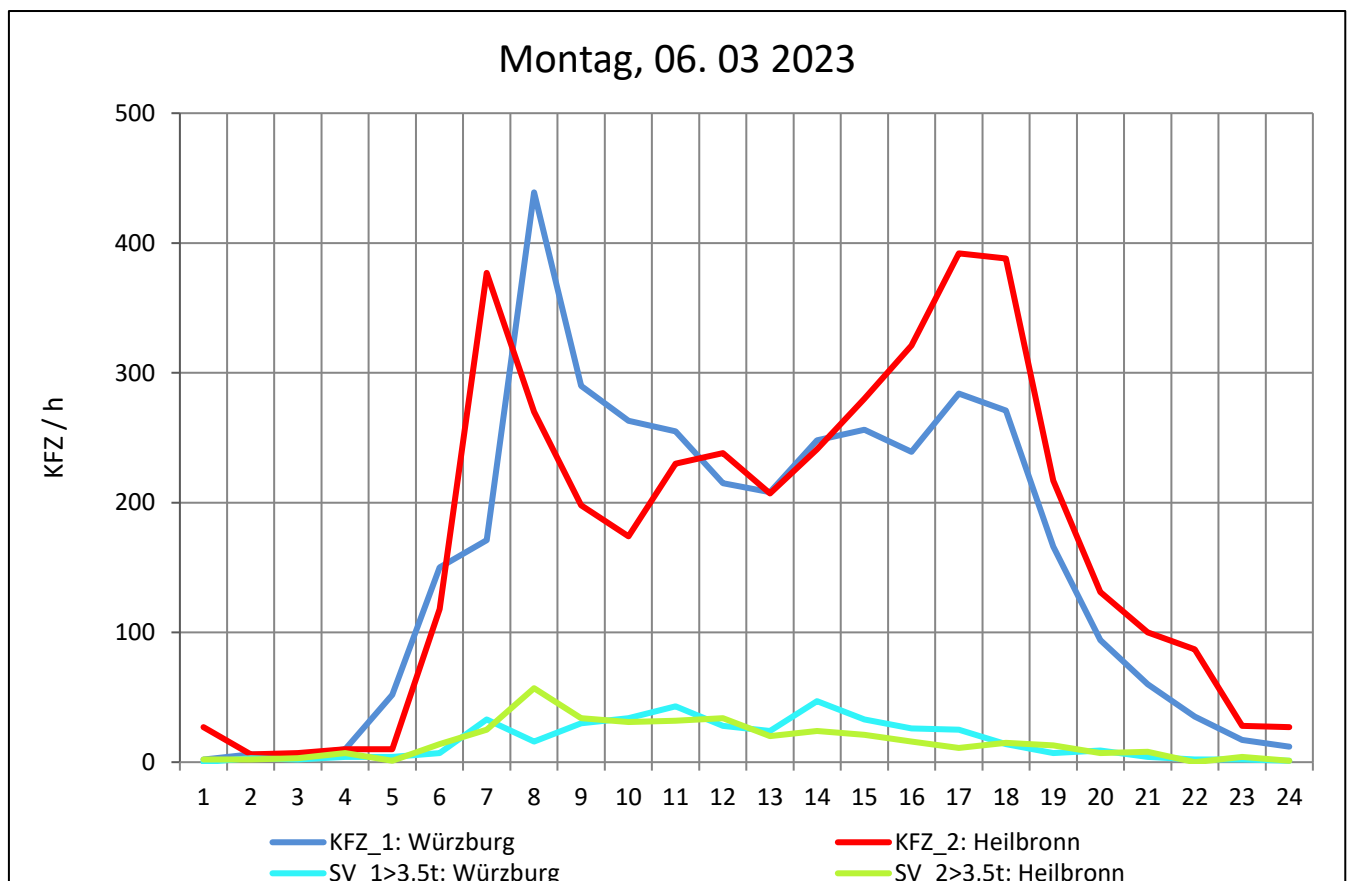
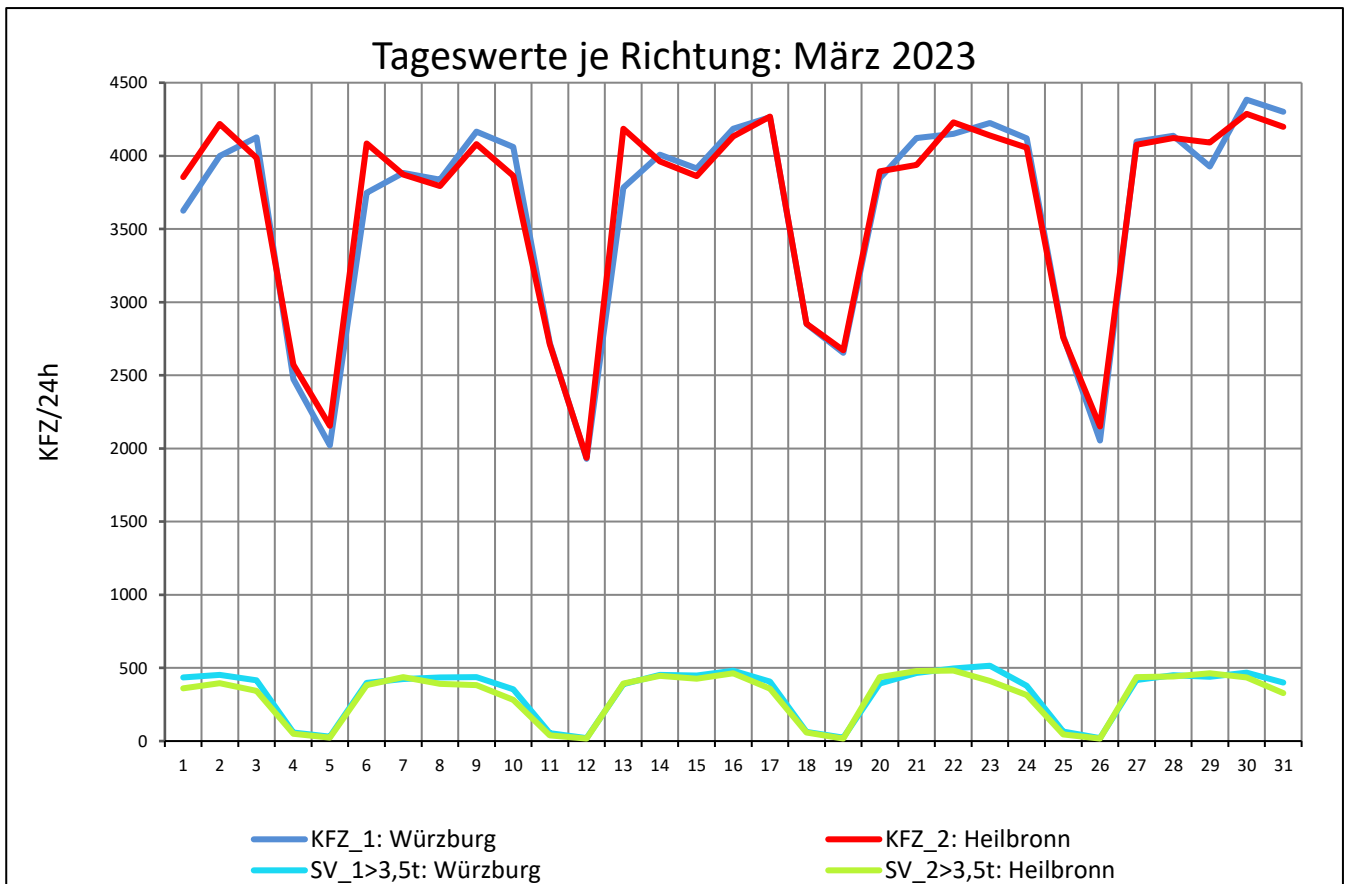
Zst.: **Tauberbischofsheim**

TK-/Zst-Nr.: 6323/1101

B 27

Richtung 1 : **Würzburg**

Richtung 2 : **Heilbronn**



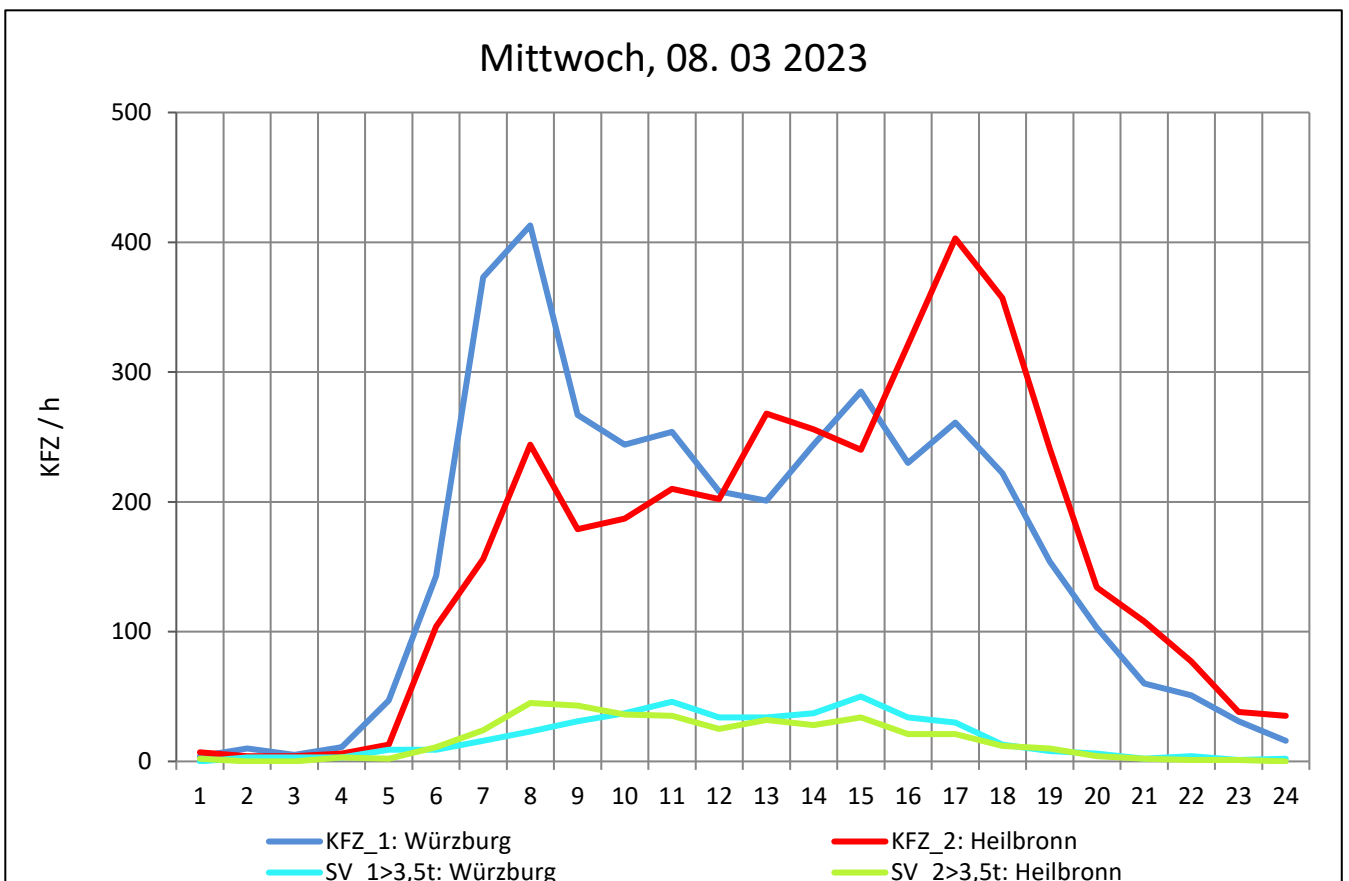
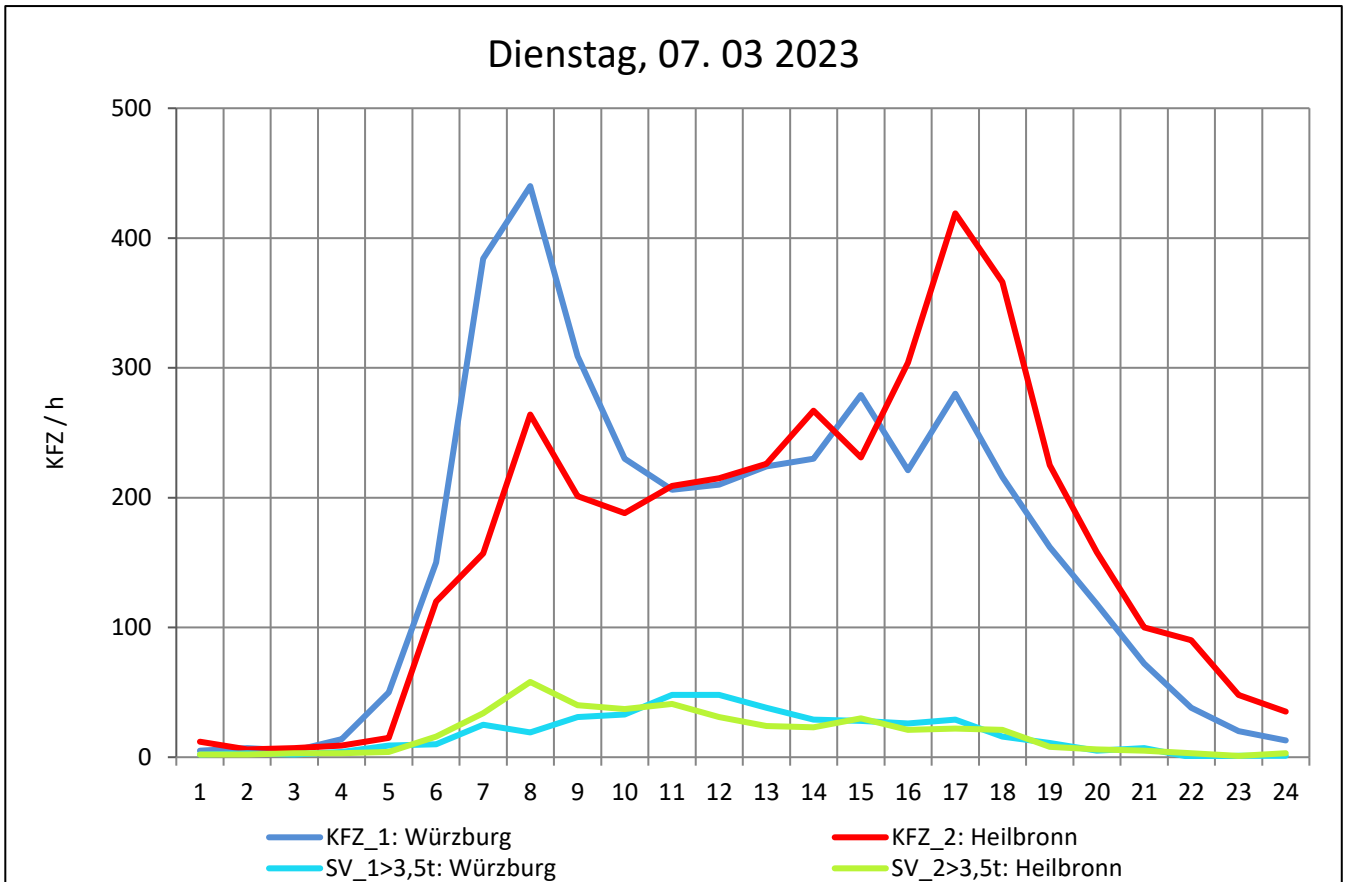
Zst.: **Tauberbischofsheim**

TK-/Zst-Nr.: 6323/1101

B 27

Richtung 1 : **Würzburg**

Richtung 2 : **Heilbronn**



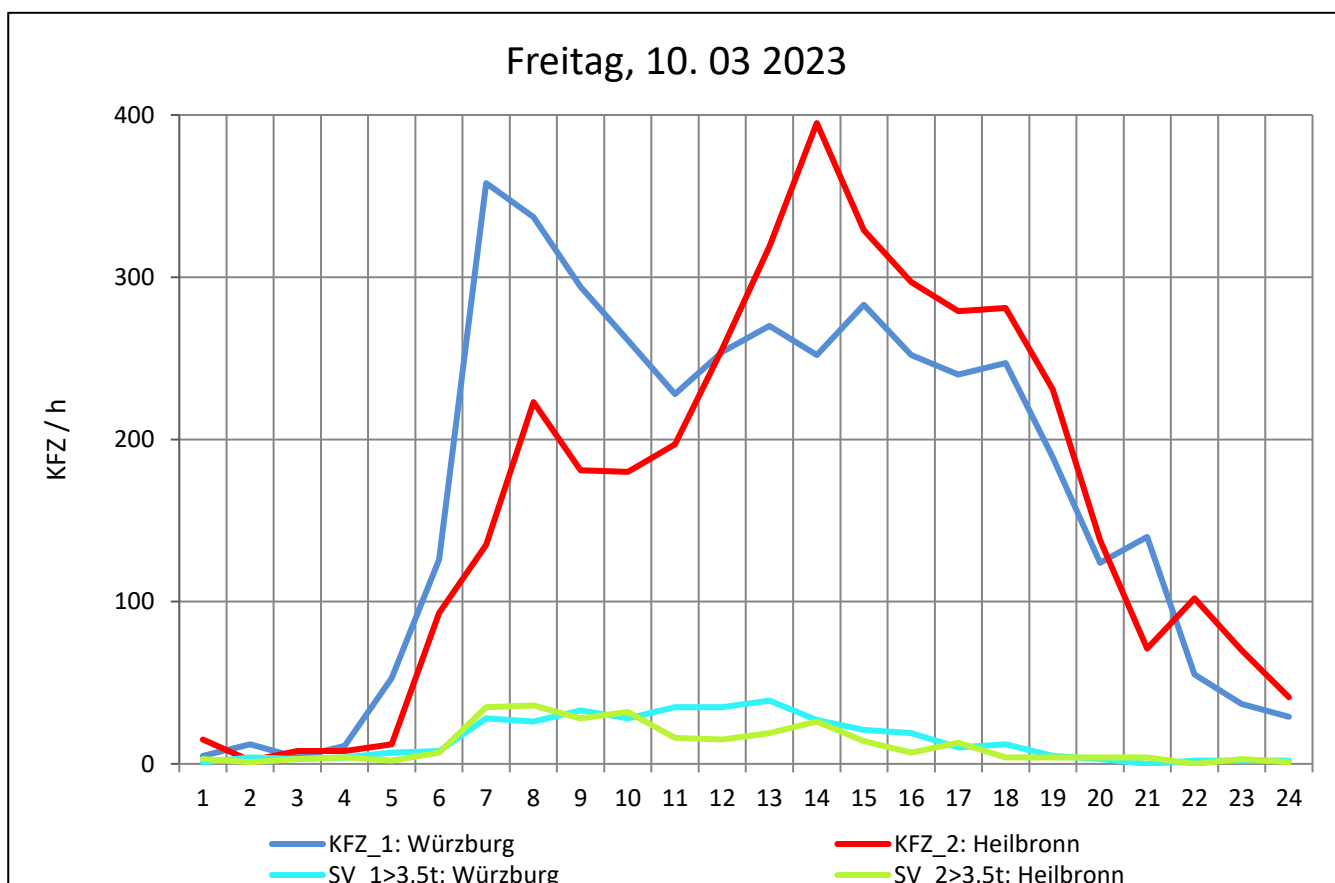
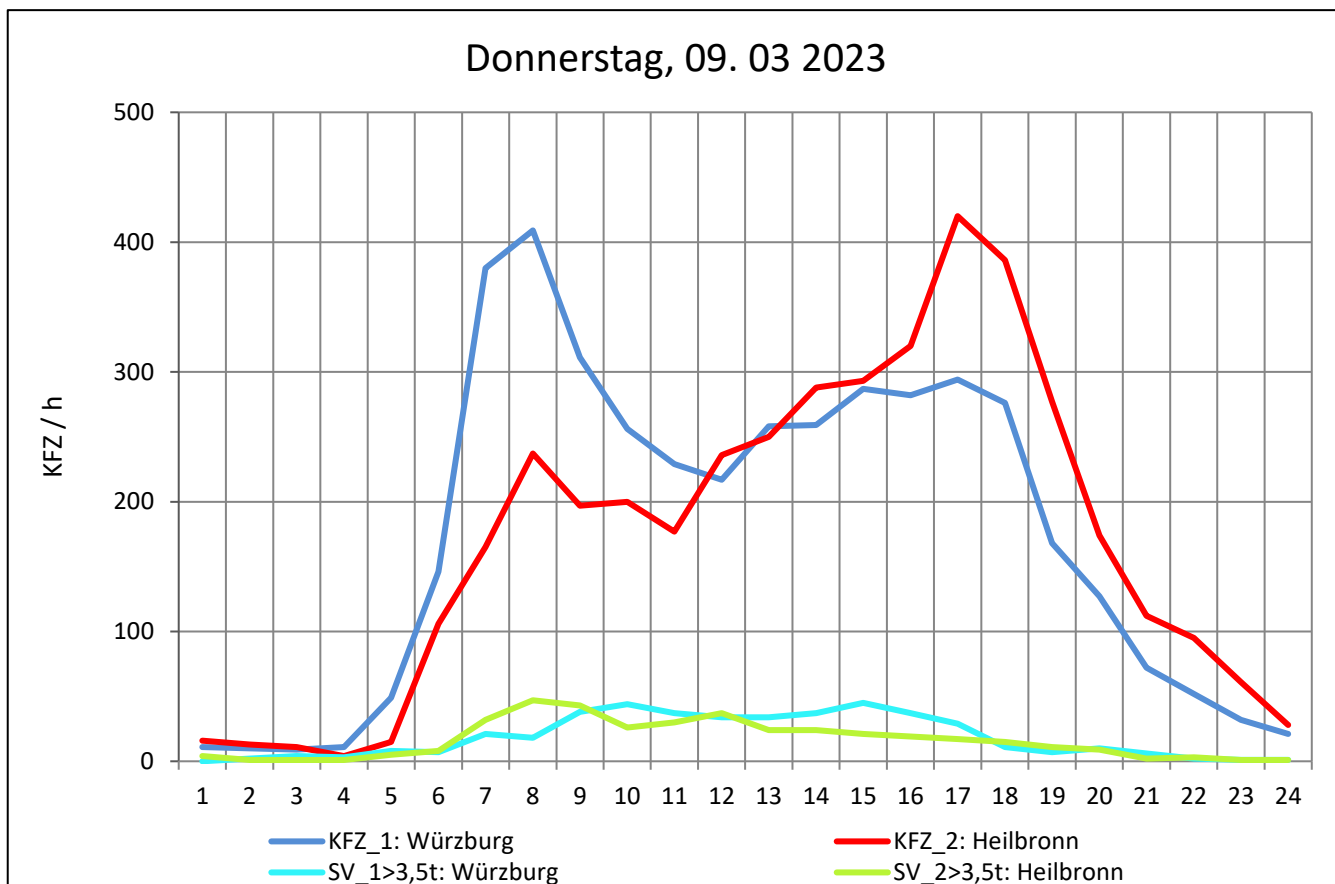
Zst.: **Tauberbischofsheim**

TK-/Zst-Nr.: 6323/1101

B 27

Richtung 1 : **Würzburg**

Richtung 2 : **Heilbronn**



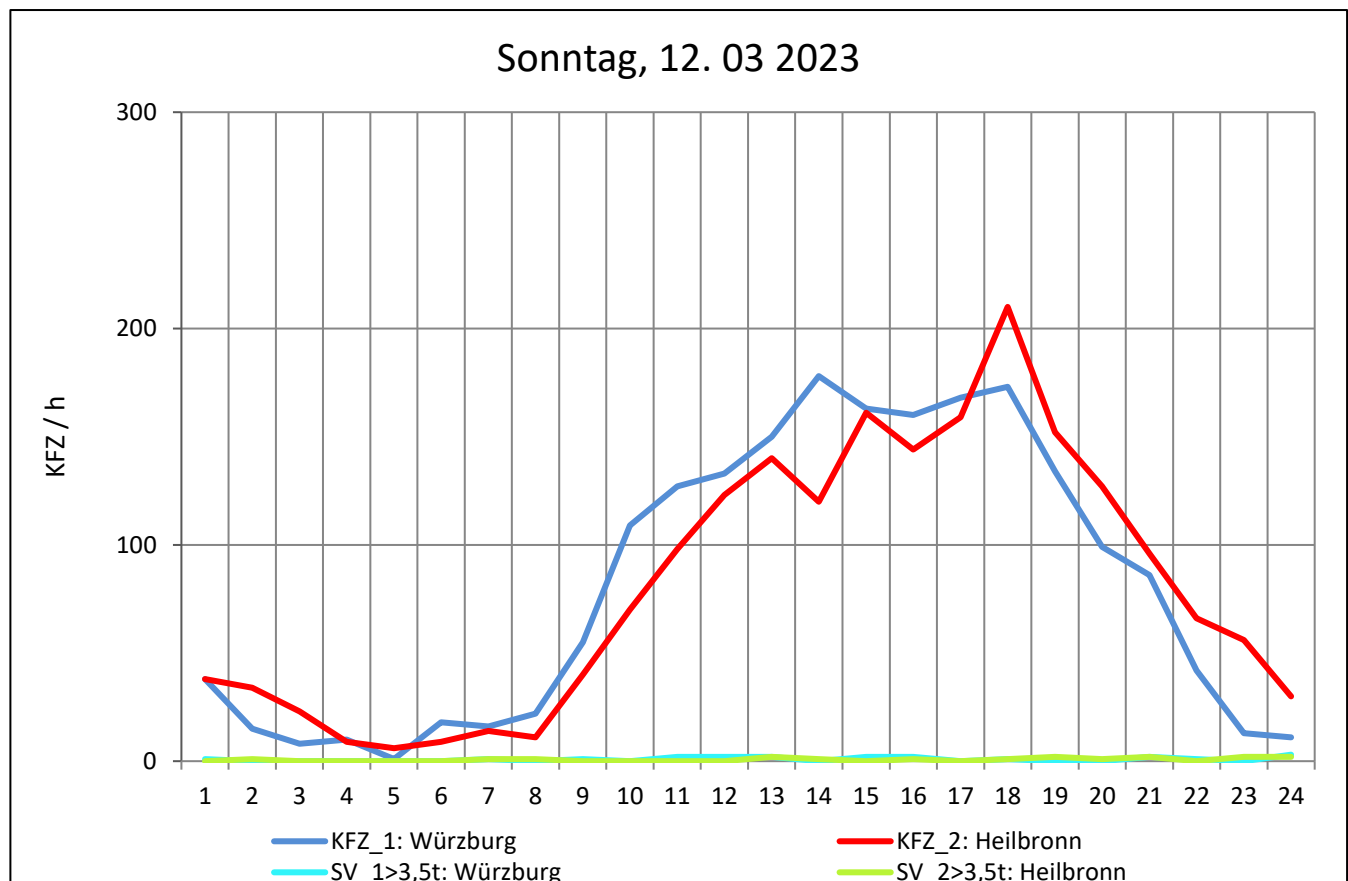
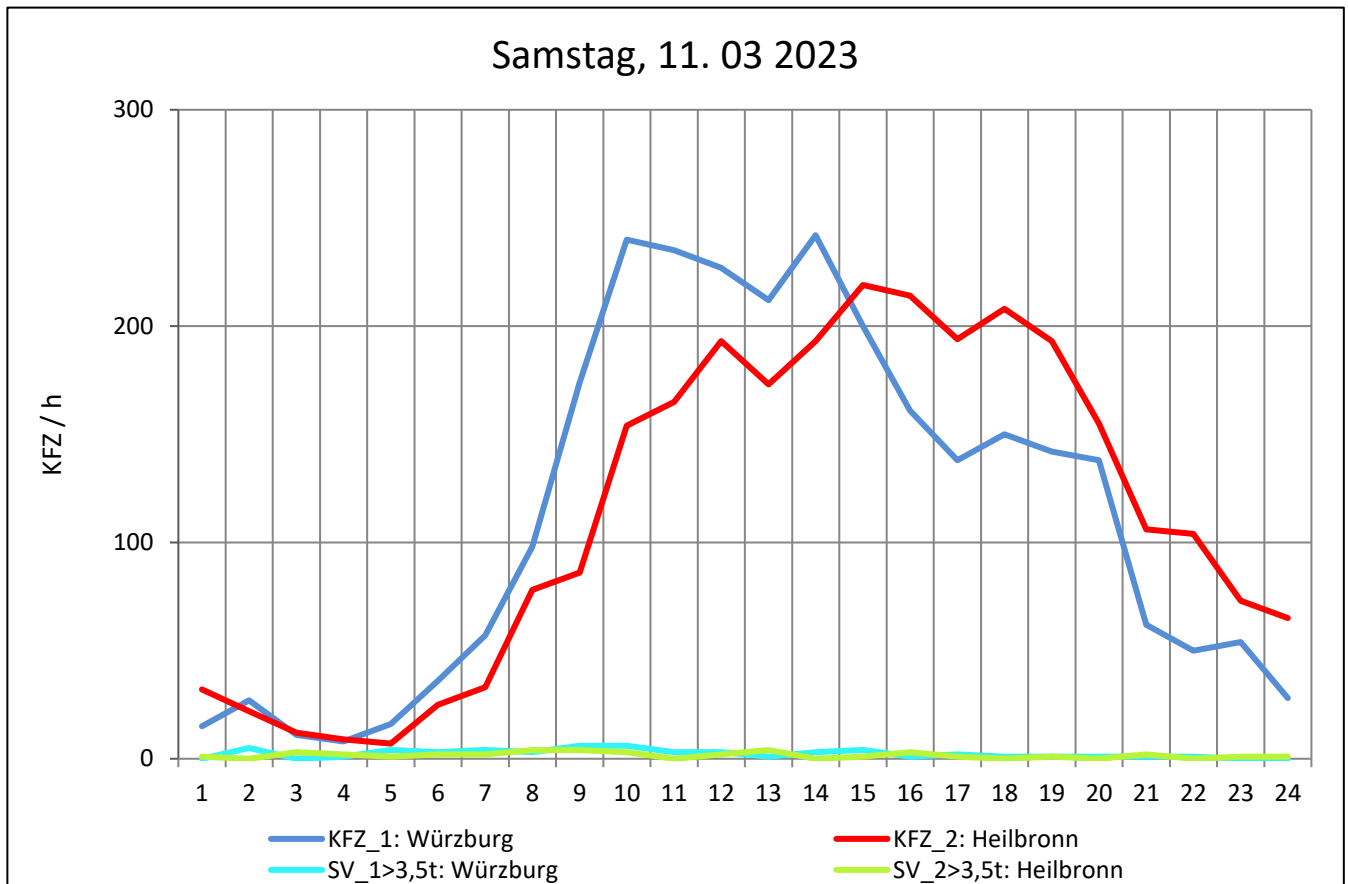
Zst.: **Tauberbischofsheim**

TK-/Zst-Nr.: 6323/1101

B 27

Richtung 1 : **Würzburg**

Richtung 2 : **Heilbronn**



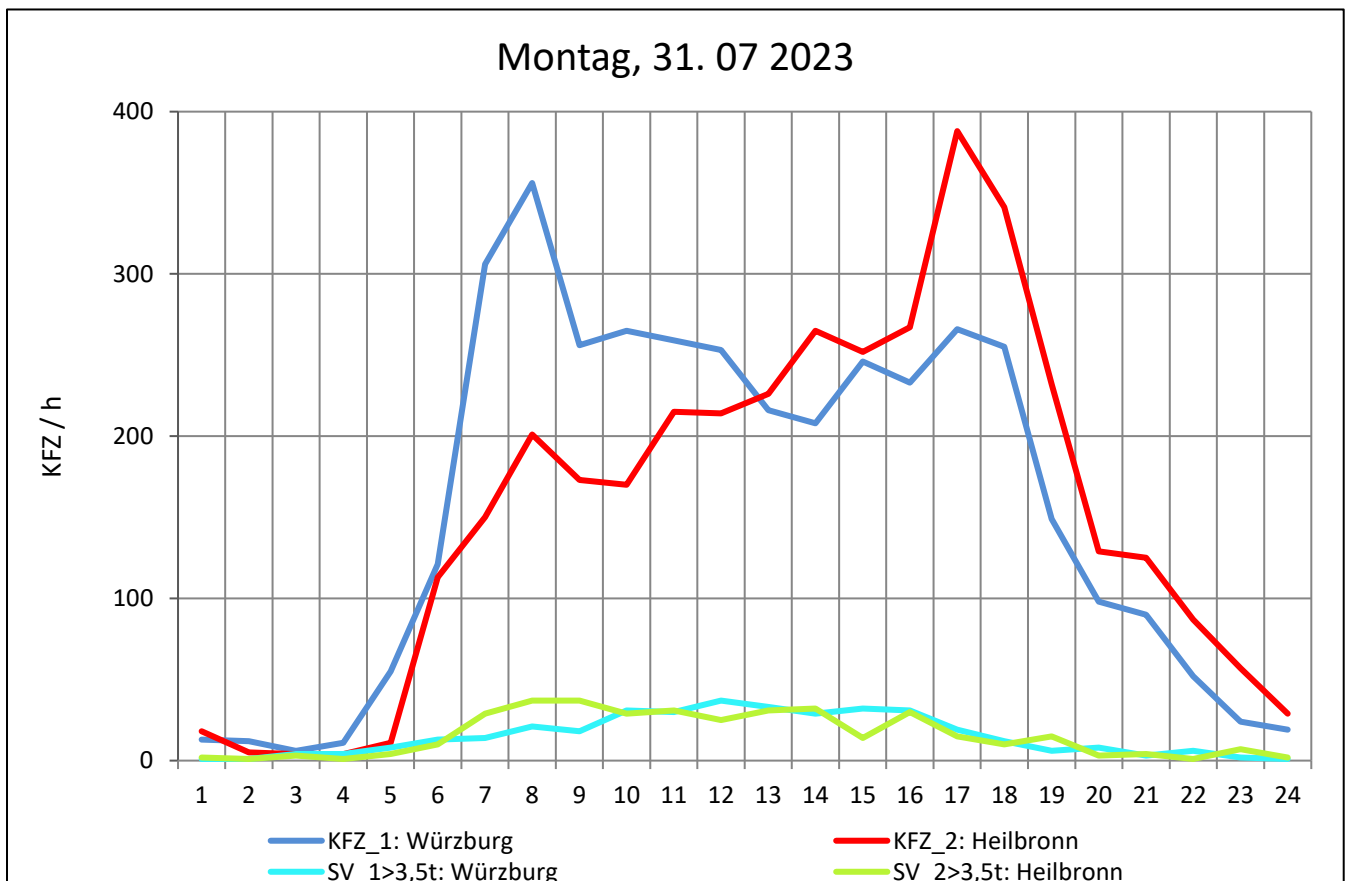
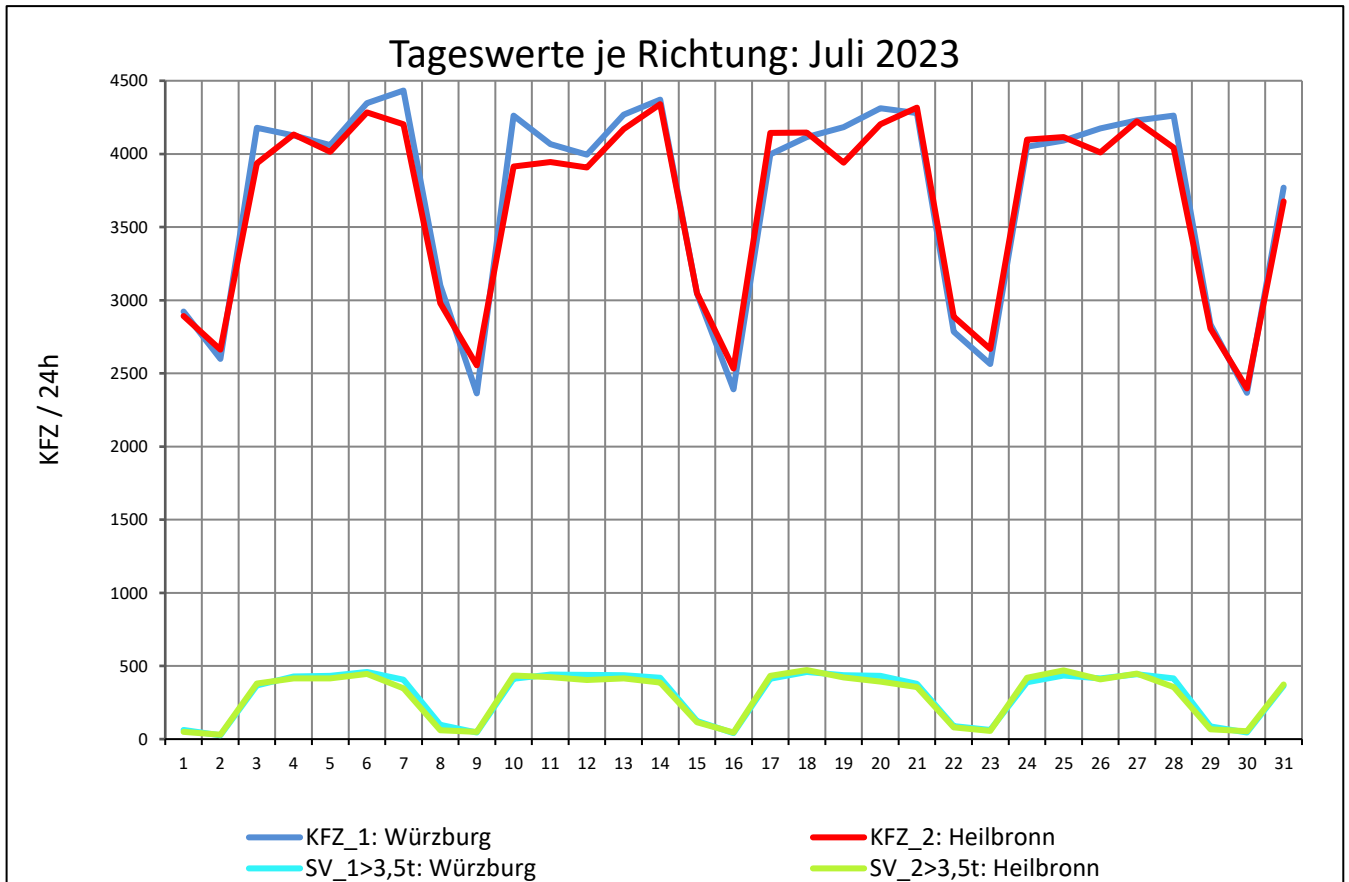
Zst.: **Tauberbischofsheim**

TK-/Zst-Nr.: 6323/1101

B 27

Richtung 1 : **Würzburg**

Richtung 2 : **Heilbronn**



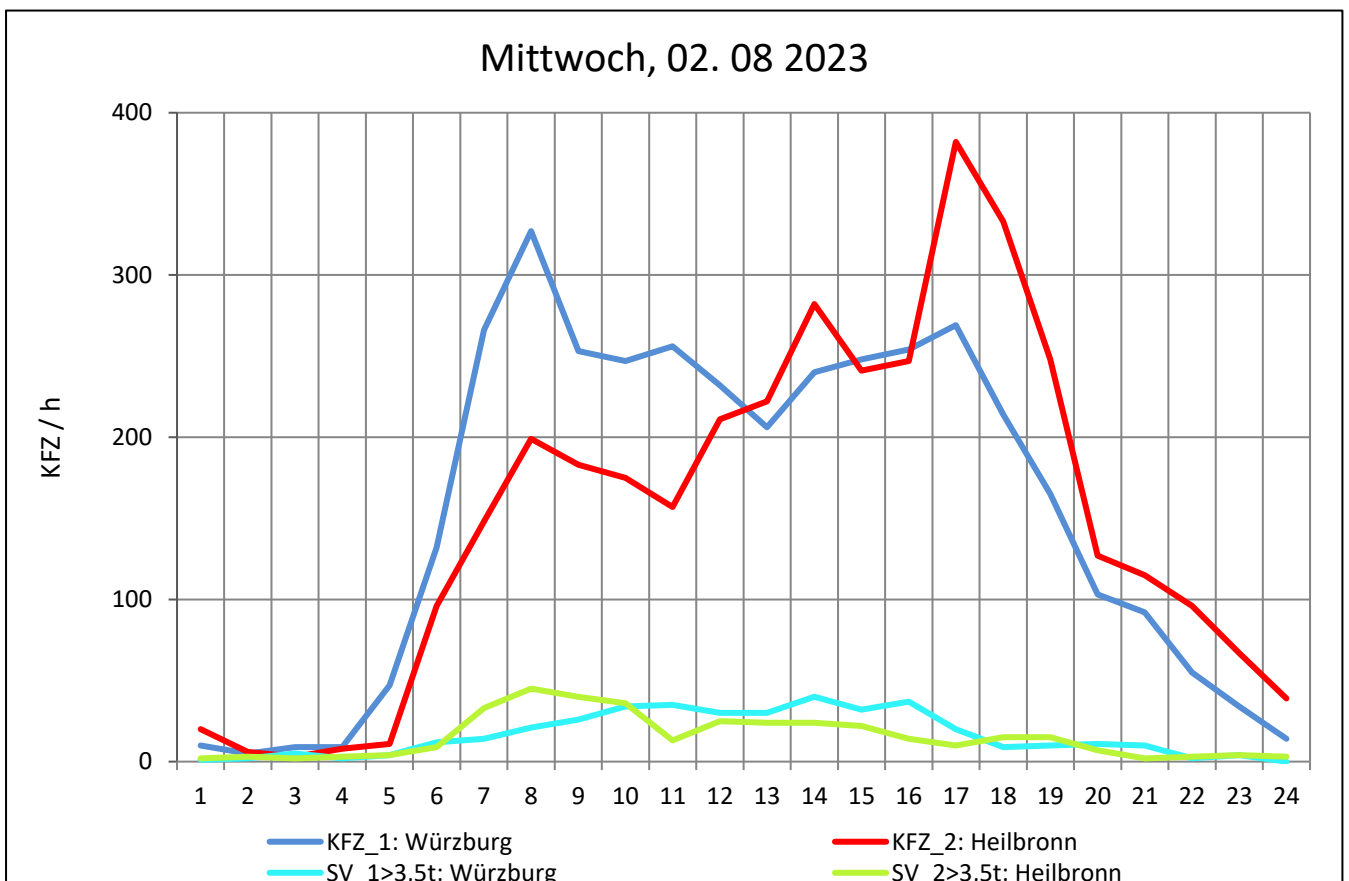
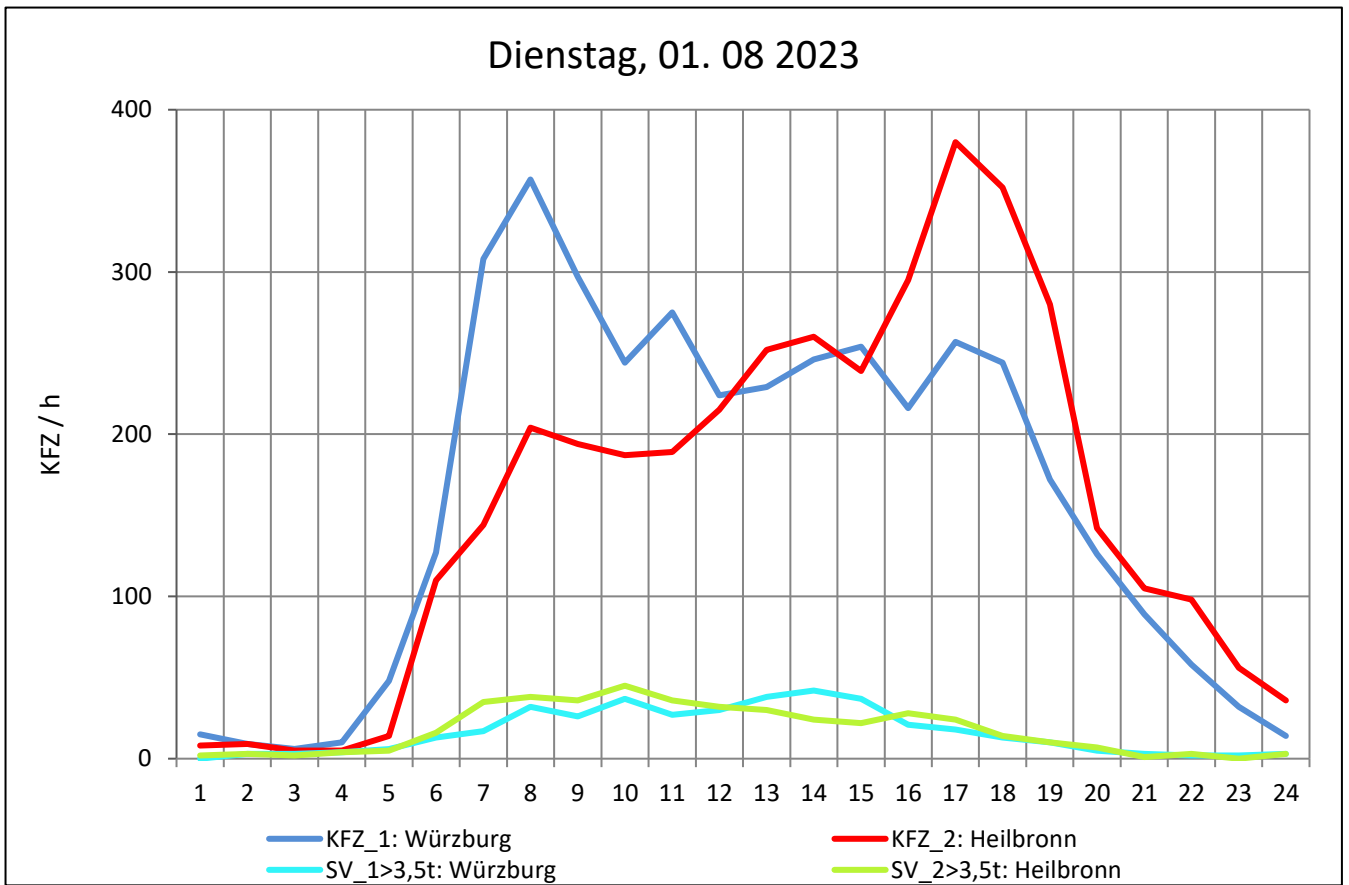
Zst.: **Tauberbischofsheim**

TK-/Zst-Nr.: 6323/1101

B 27

Richtung 1 : **Würzburg**

Richtung 2 : **Heilbronn**



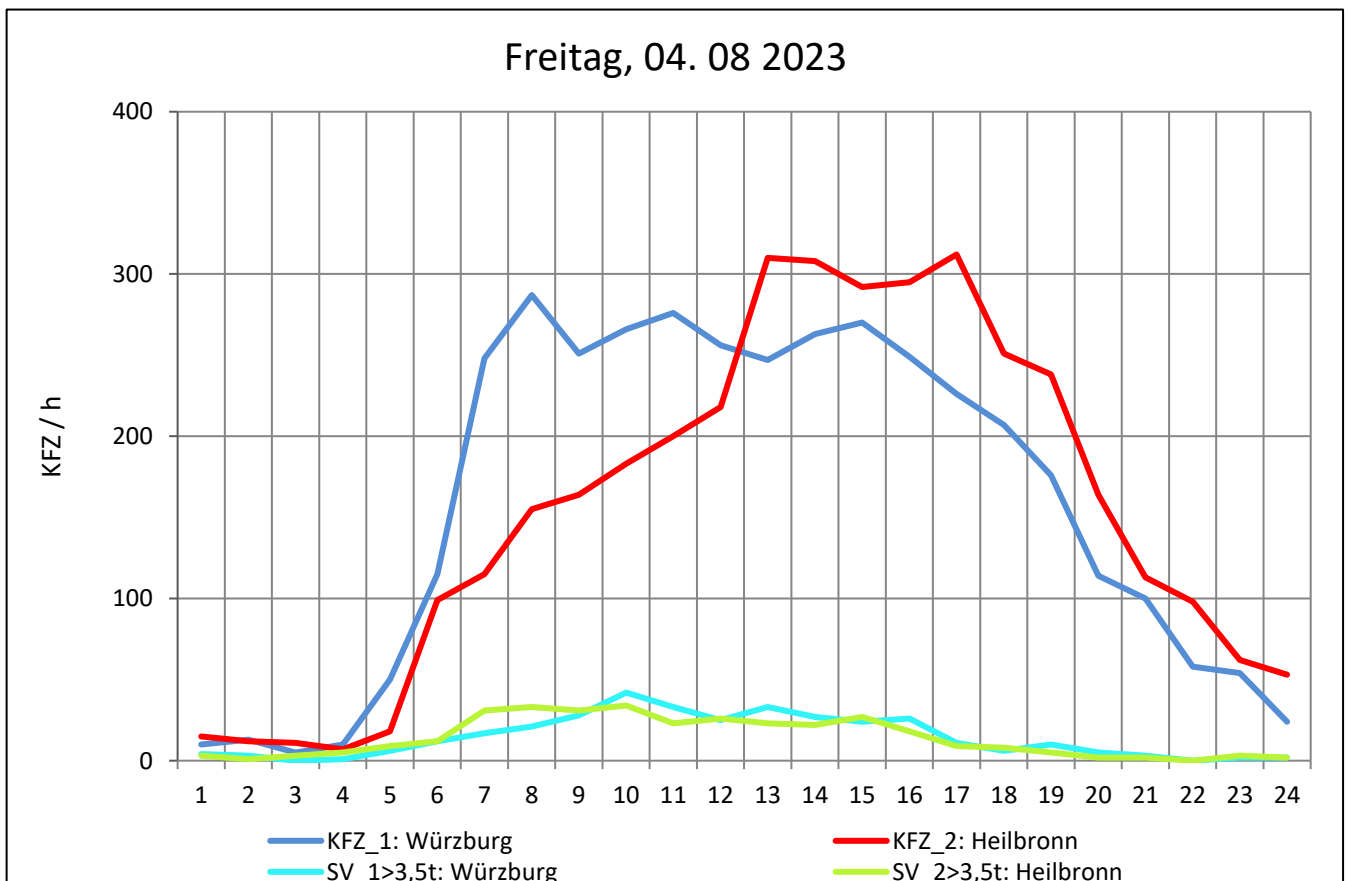
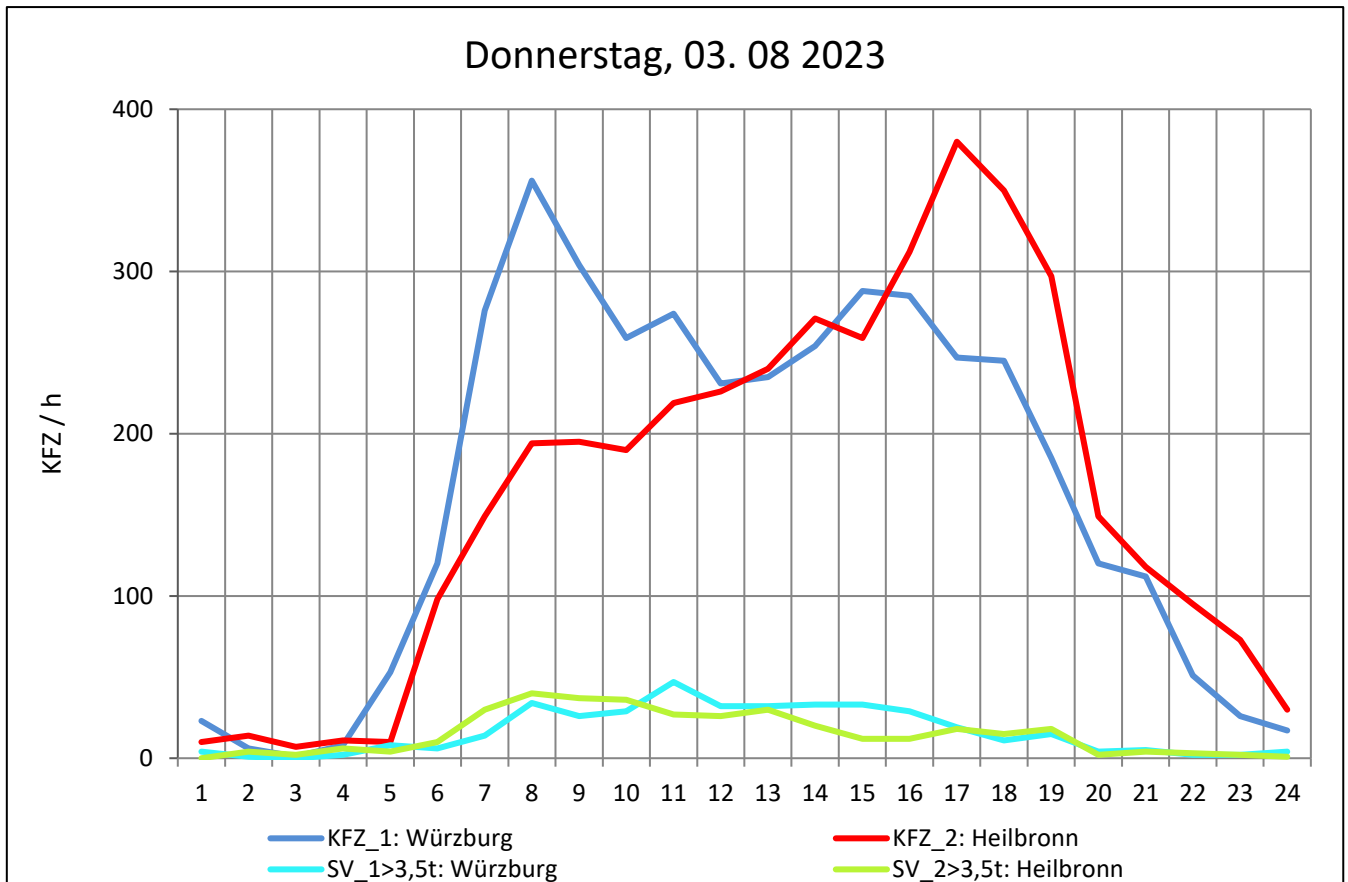
Zst.: **Tauberbischofsheim**

TK-/Zst-Nr.: 6323/1101

B 27

Richtung 1 : **Würzburg**

Richtung 2 : **Heilbronn**



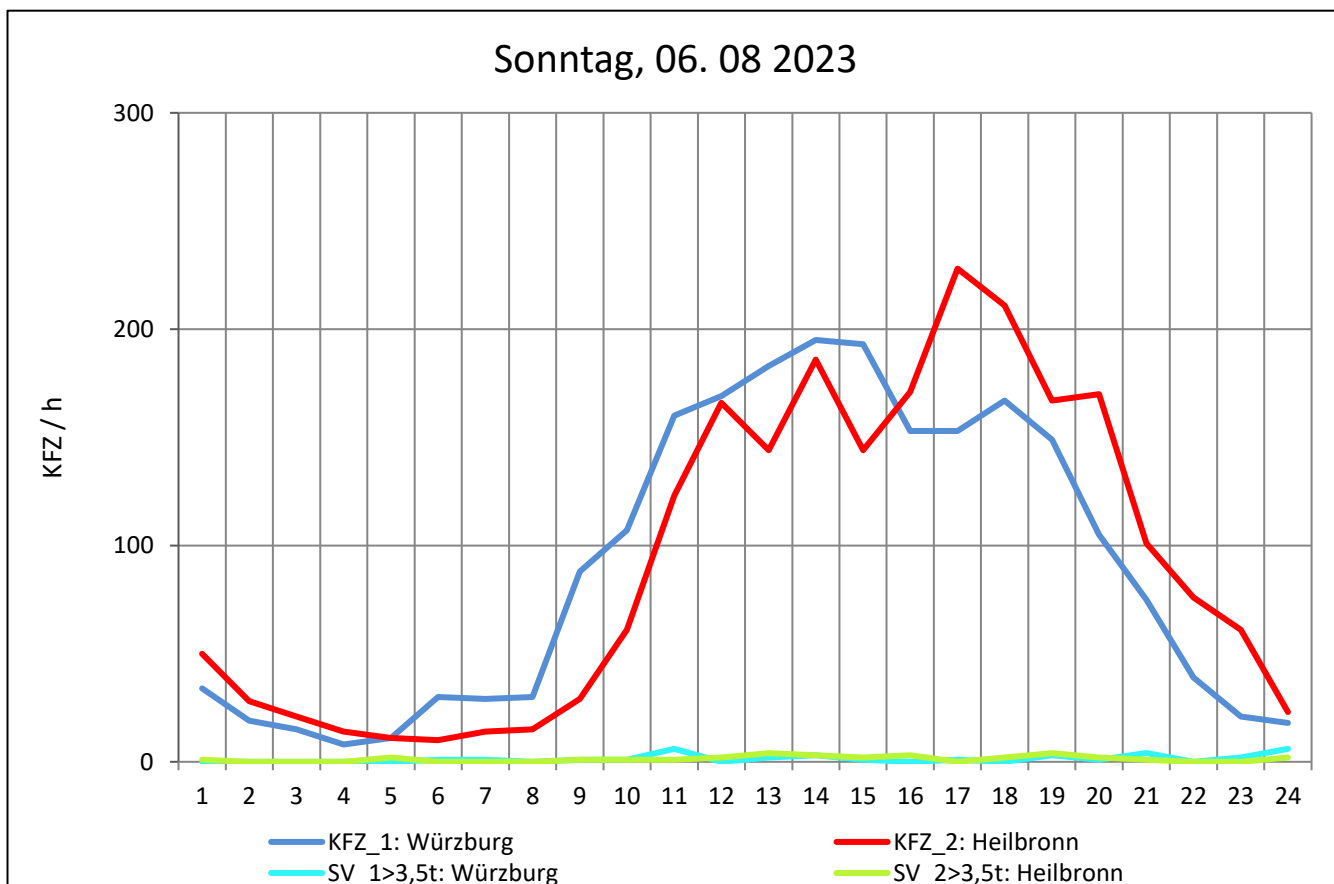
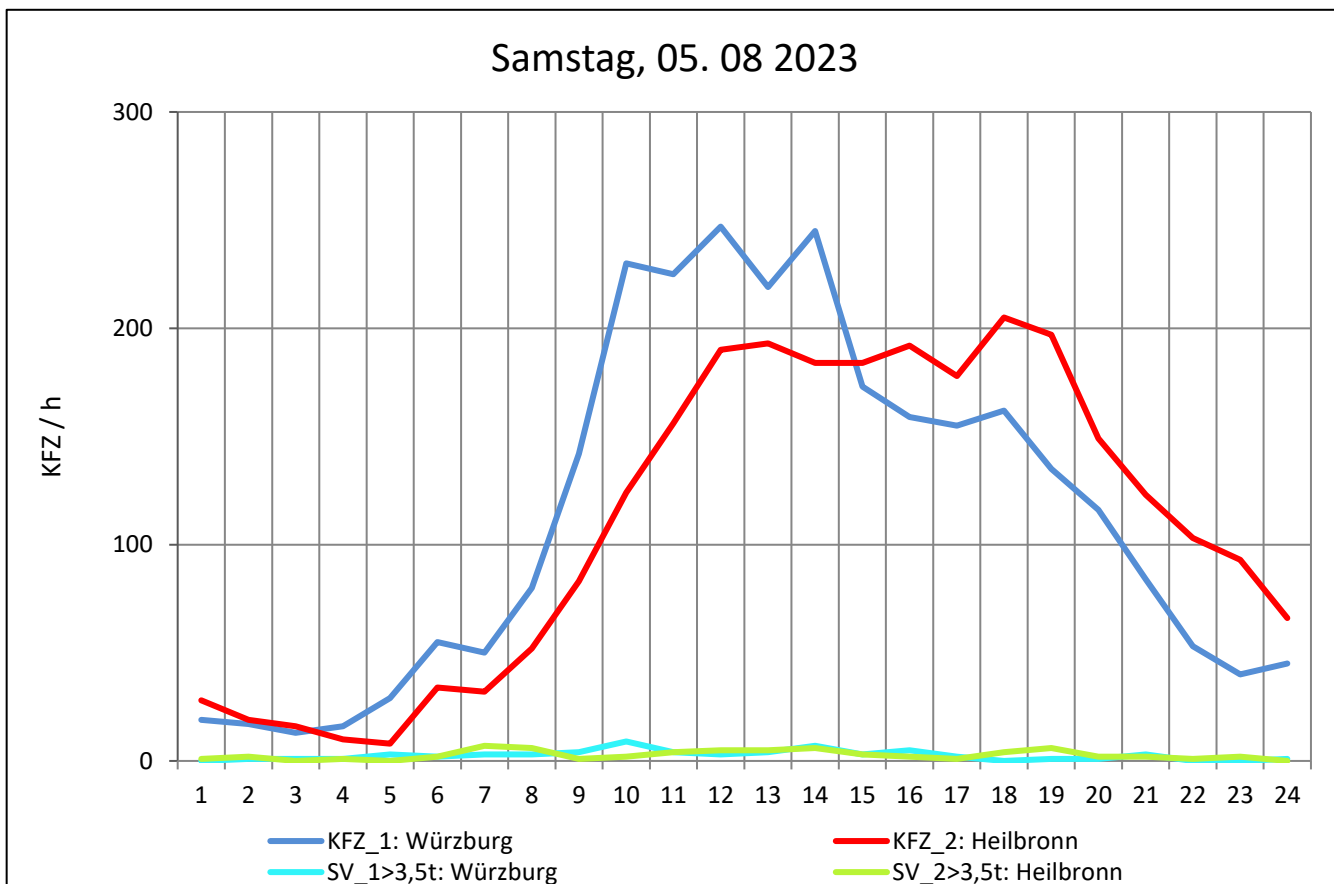
Zst.: **Tauberbischofsheim**

TK-/Zst-Nr.: 6323/1101

B 27

Richtung 1 : **Würzburg**

Richtung 2 : **Heilbronn**



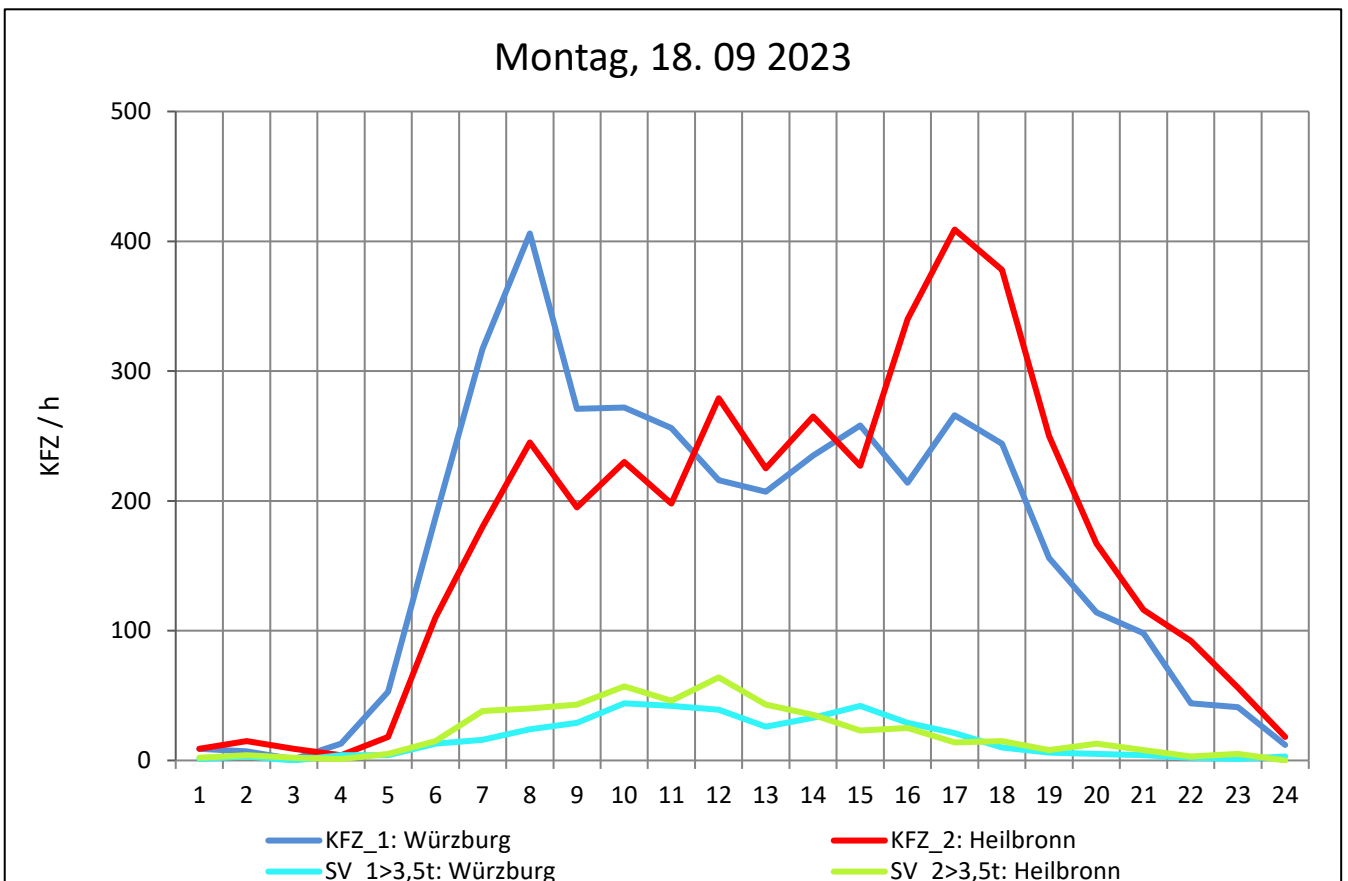
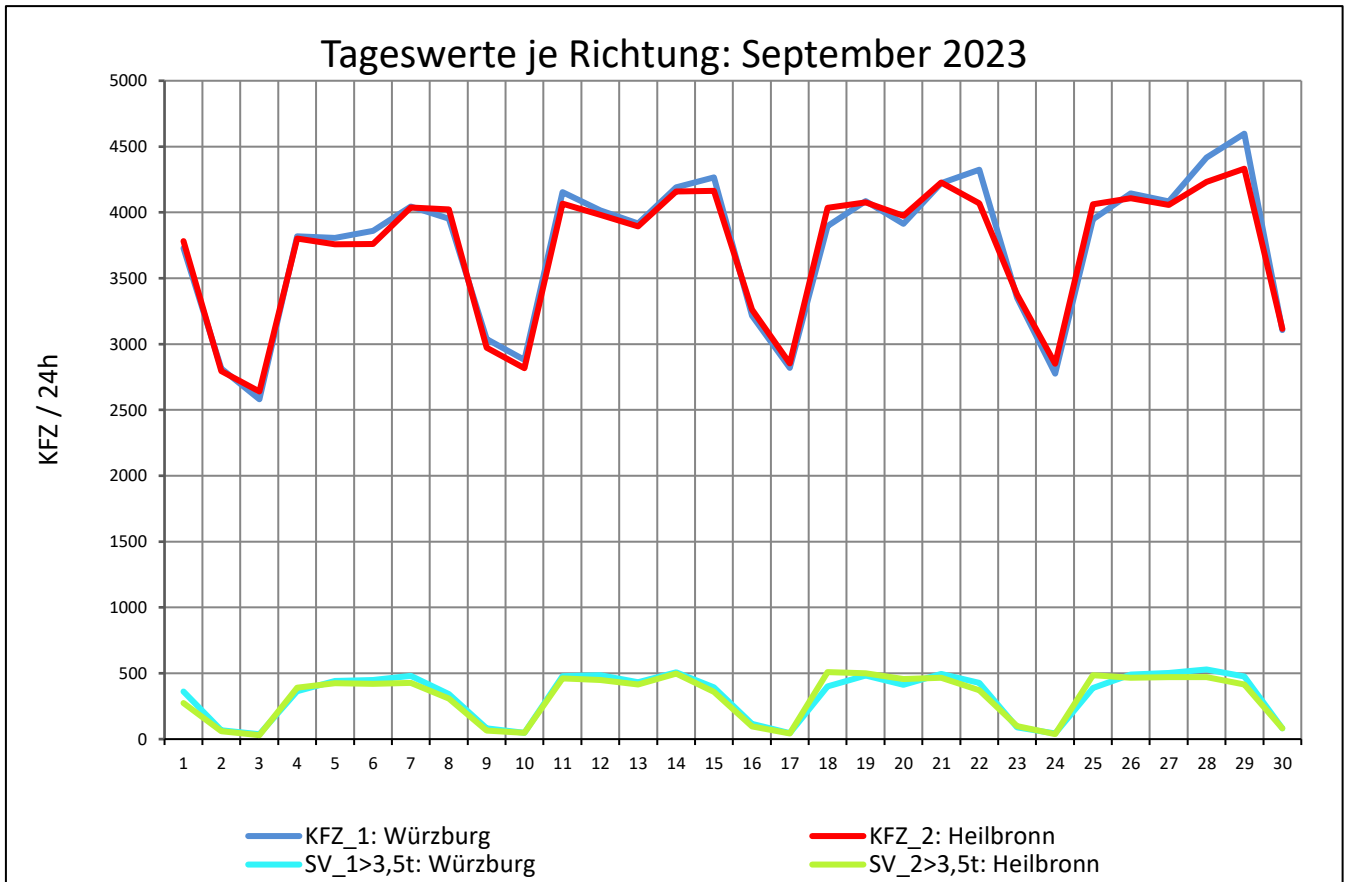
Zst.: **Tauberbischofsheim**

TK-/Zst-Nr.: 6323/1101

B 27

Richtung 1 : **Würzburg**

Richtung 2 : **Heilbronn**



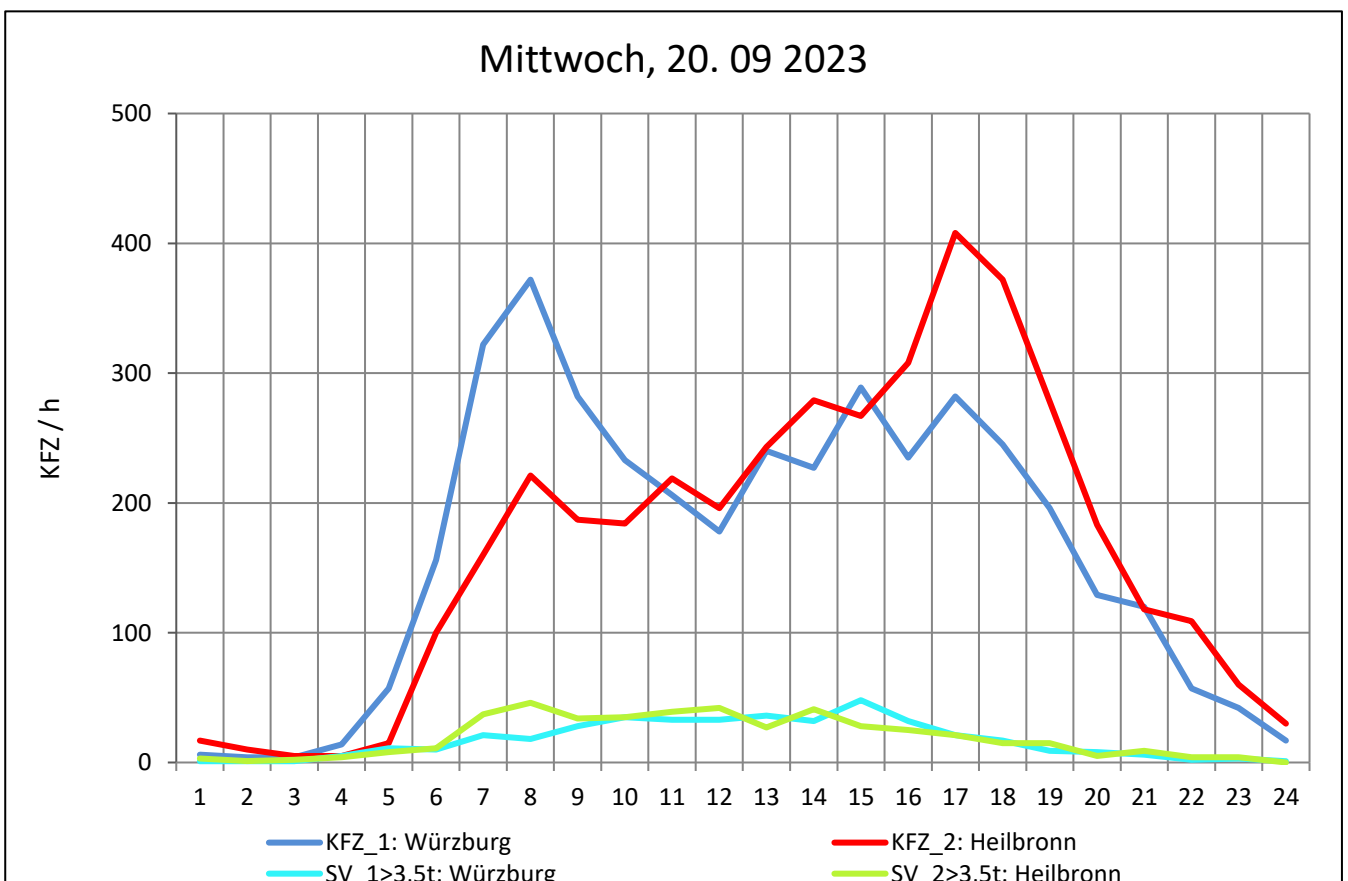
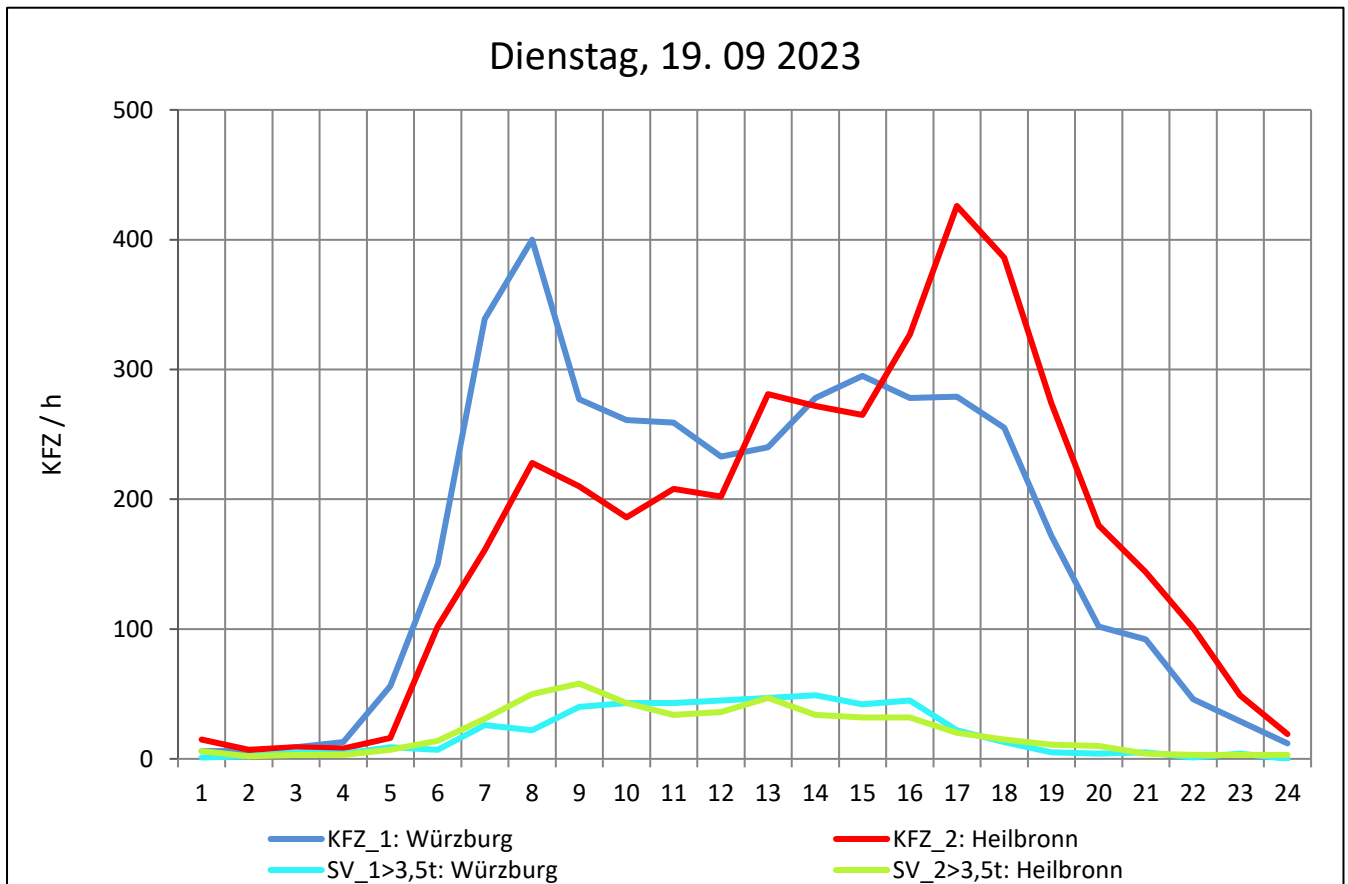
Zst.: **Tauberbischofsheim**

TK-/Zst-Nr.: 6323/1101

B 27

Richtung 1 : **Würzburg**

Richtung 2 : **Heilbronn**



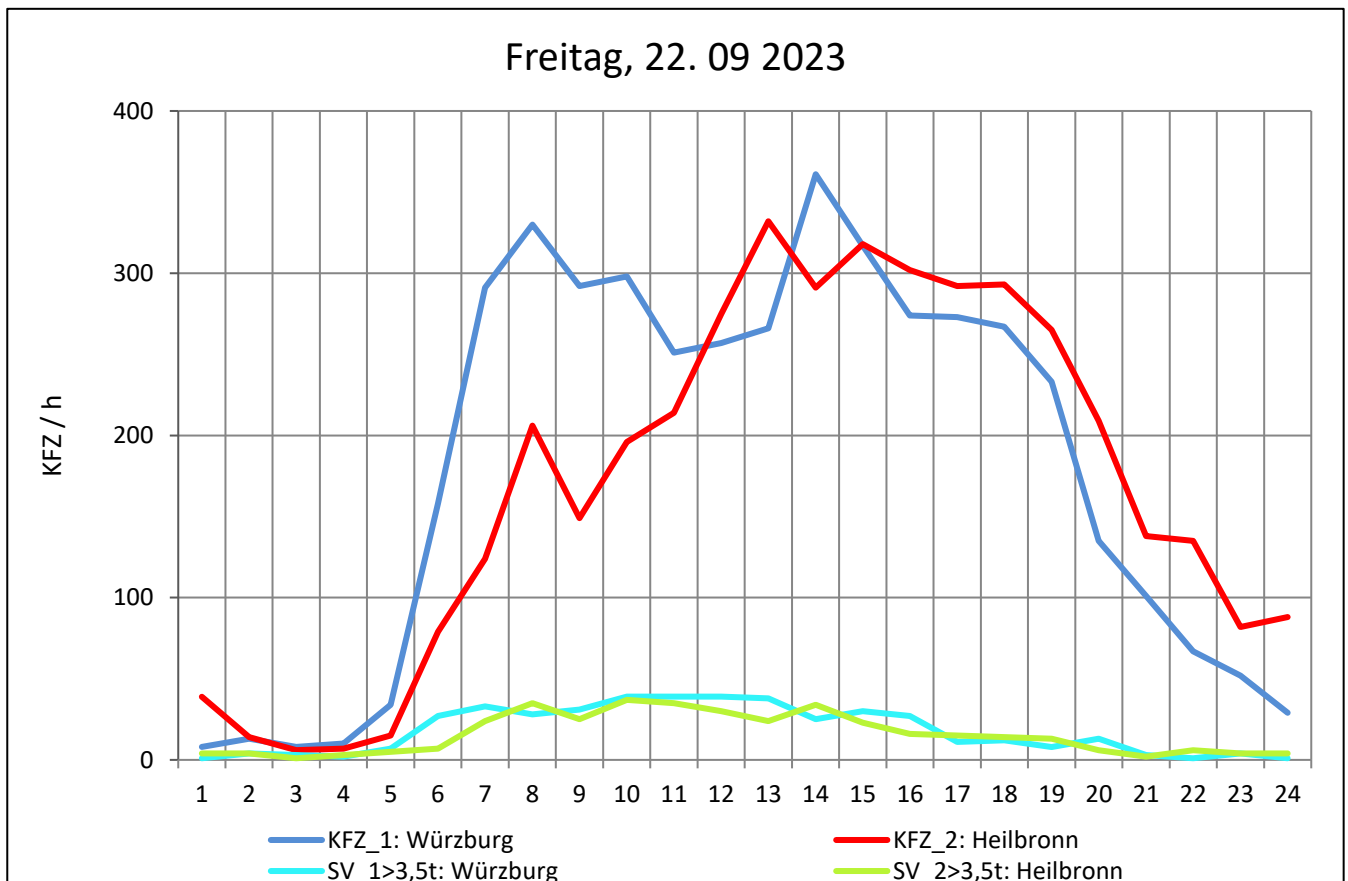
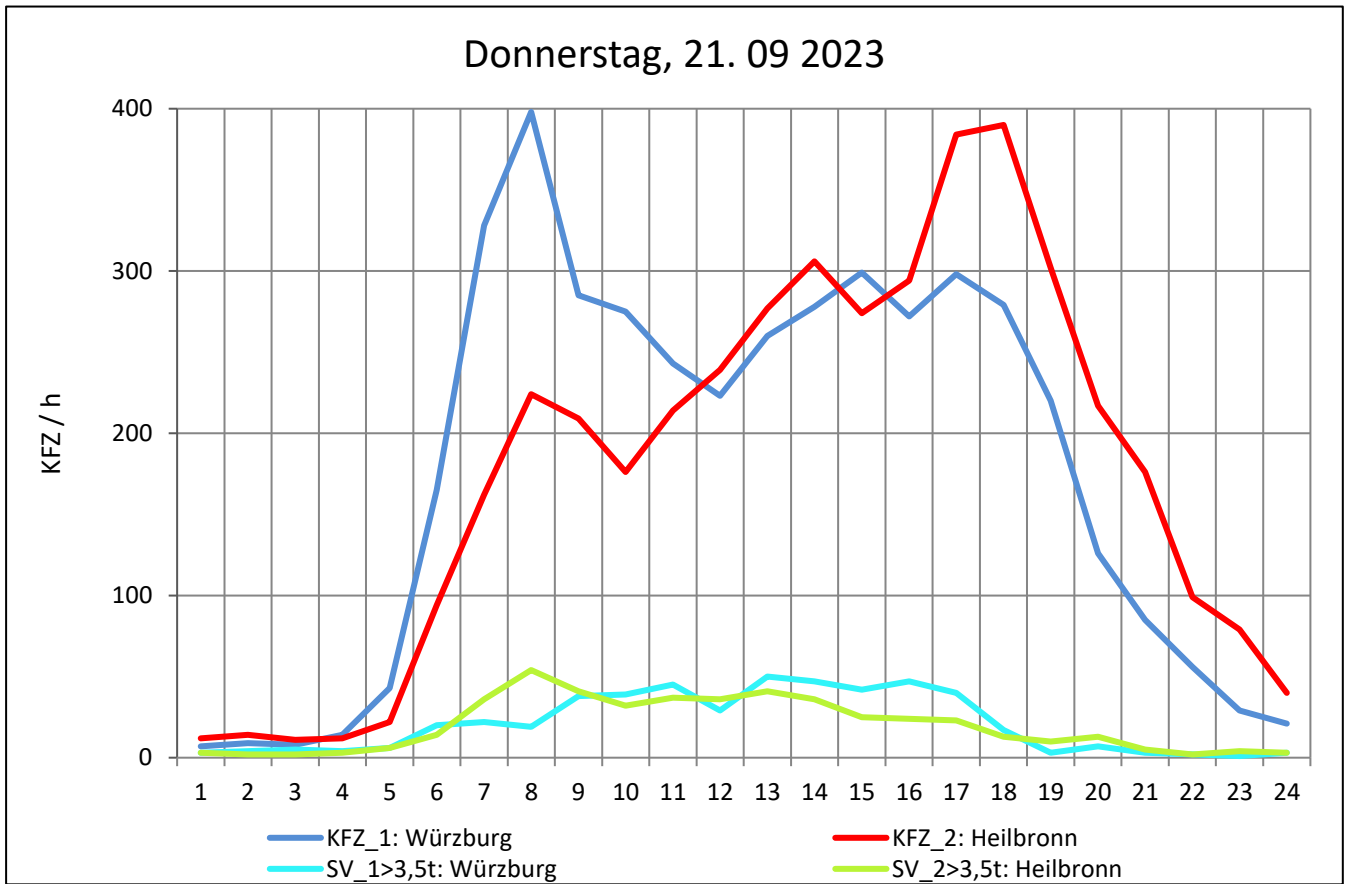
Zst.: **Tauberbischofsheim**

TK-/Zst-Nr.: 6323/1101

B 27

Richtung 1 : **Würzburg**

Richtung 2 : **Heilbronn**



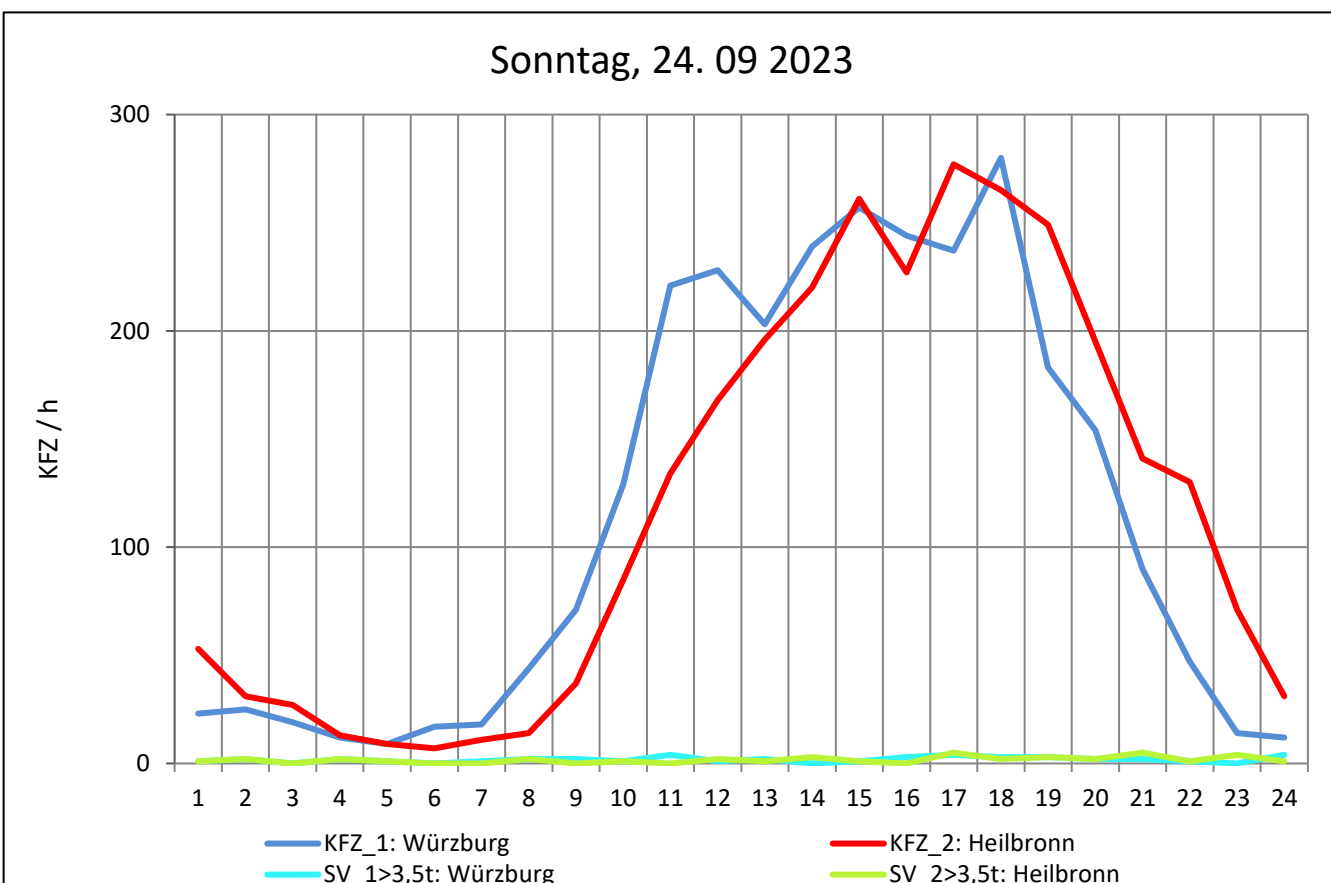
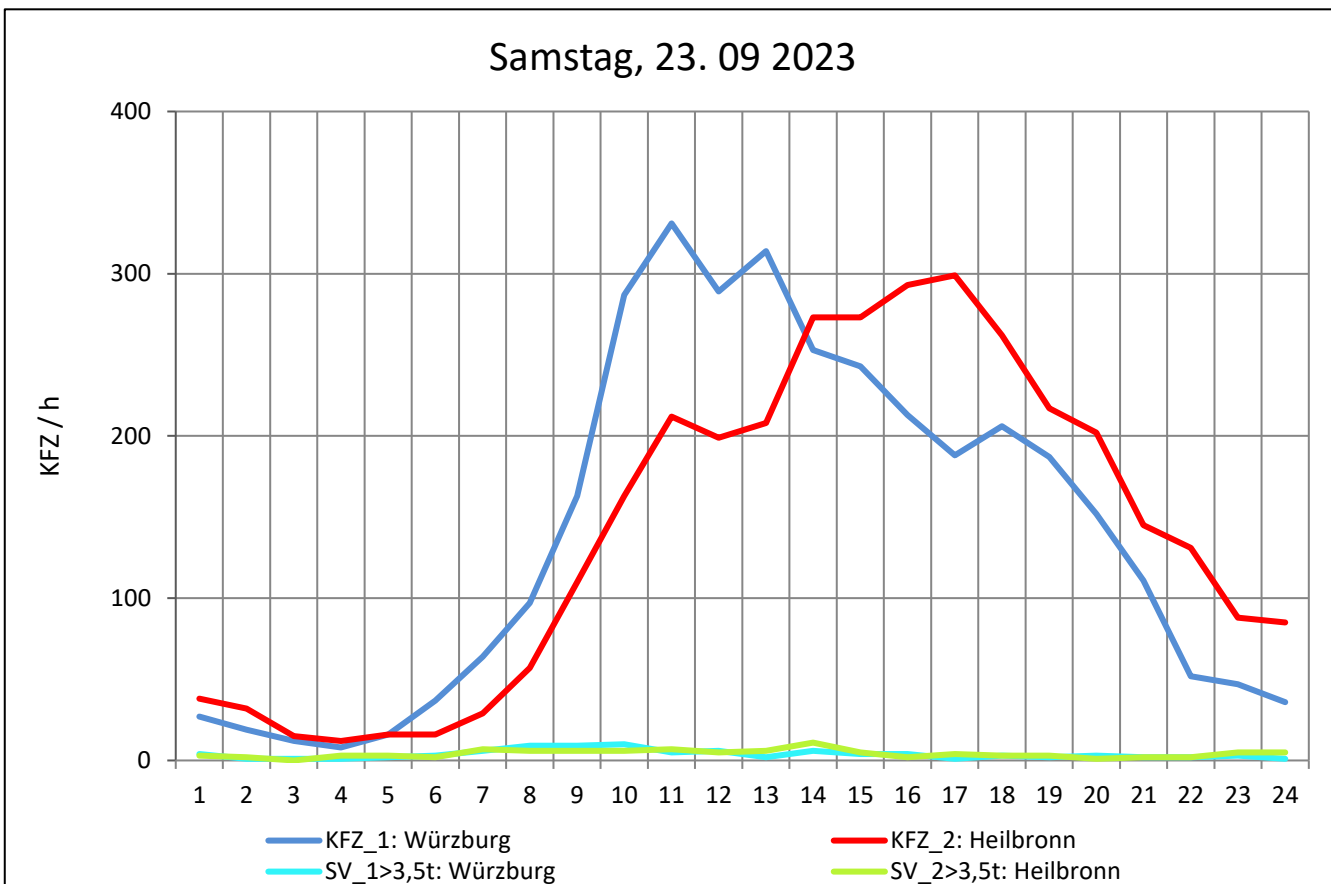
Zst.: **Tauberbischofsheim**

TK-/Zst-Nr.: 6323/1101

B 27

Richtung 1 : **Würzburg**

Richtung 2 : **Heilbronn**



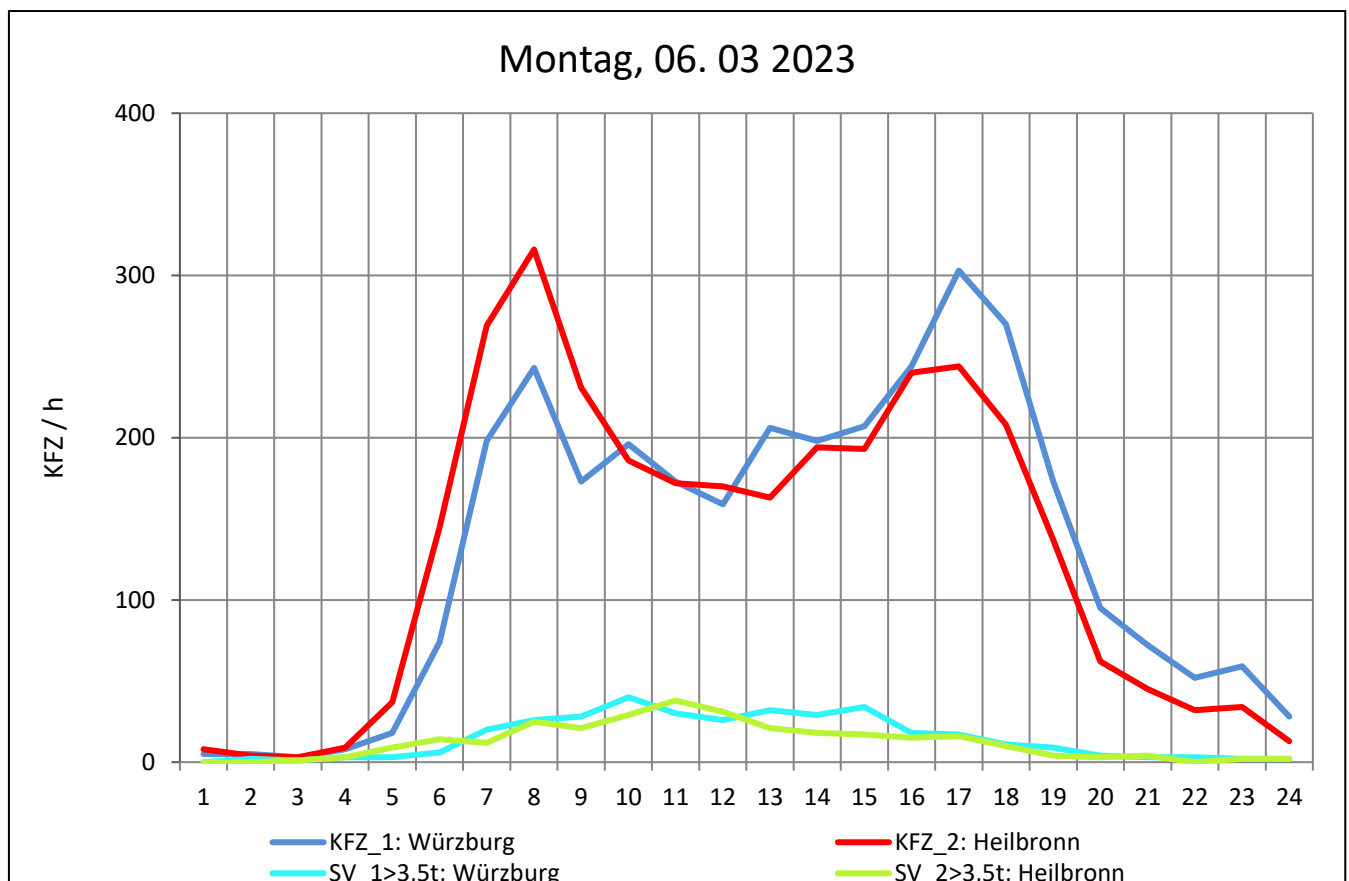
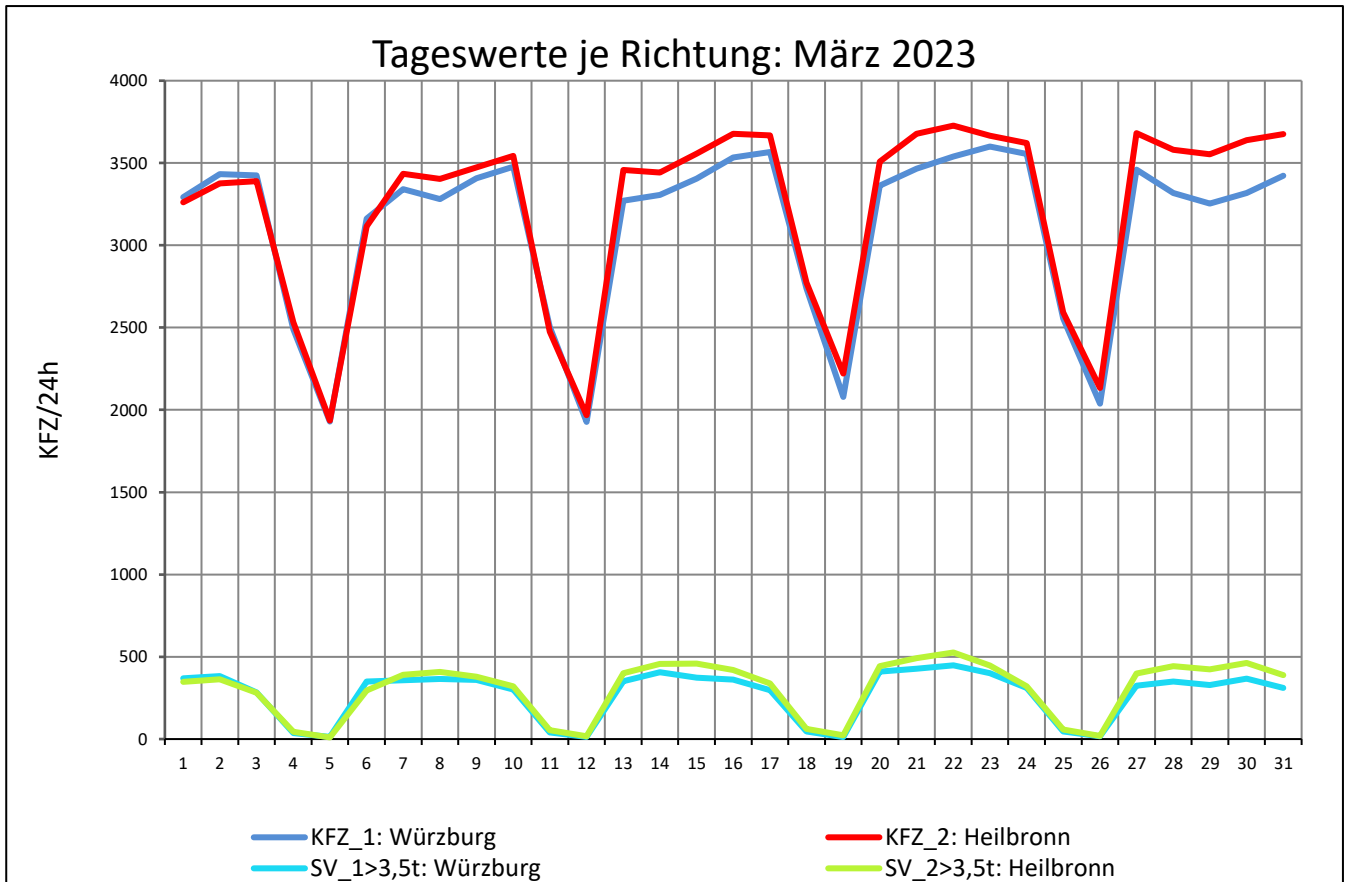
Zst.: **Rittersbach**

TK-/Zst-Nr.: 6521/1100

B 27

Richtung 1 : **Würzburg**

Richtung 2 : **Heilbronn**



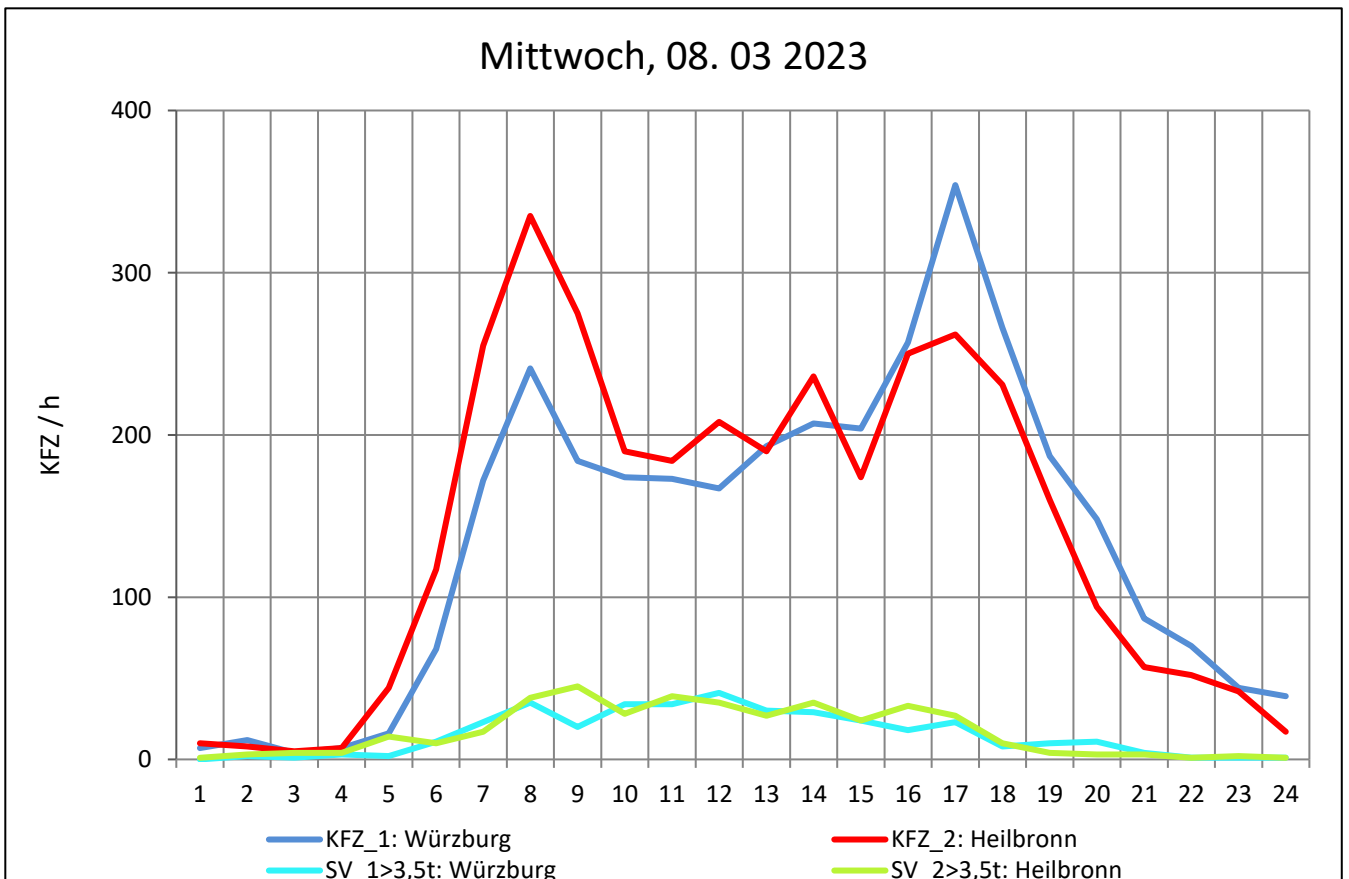
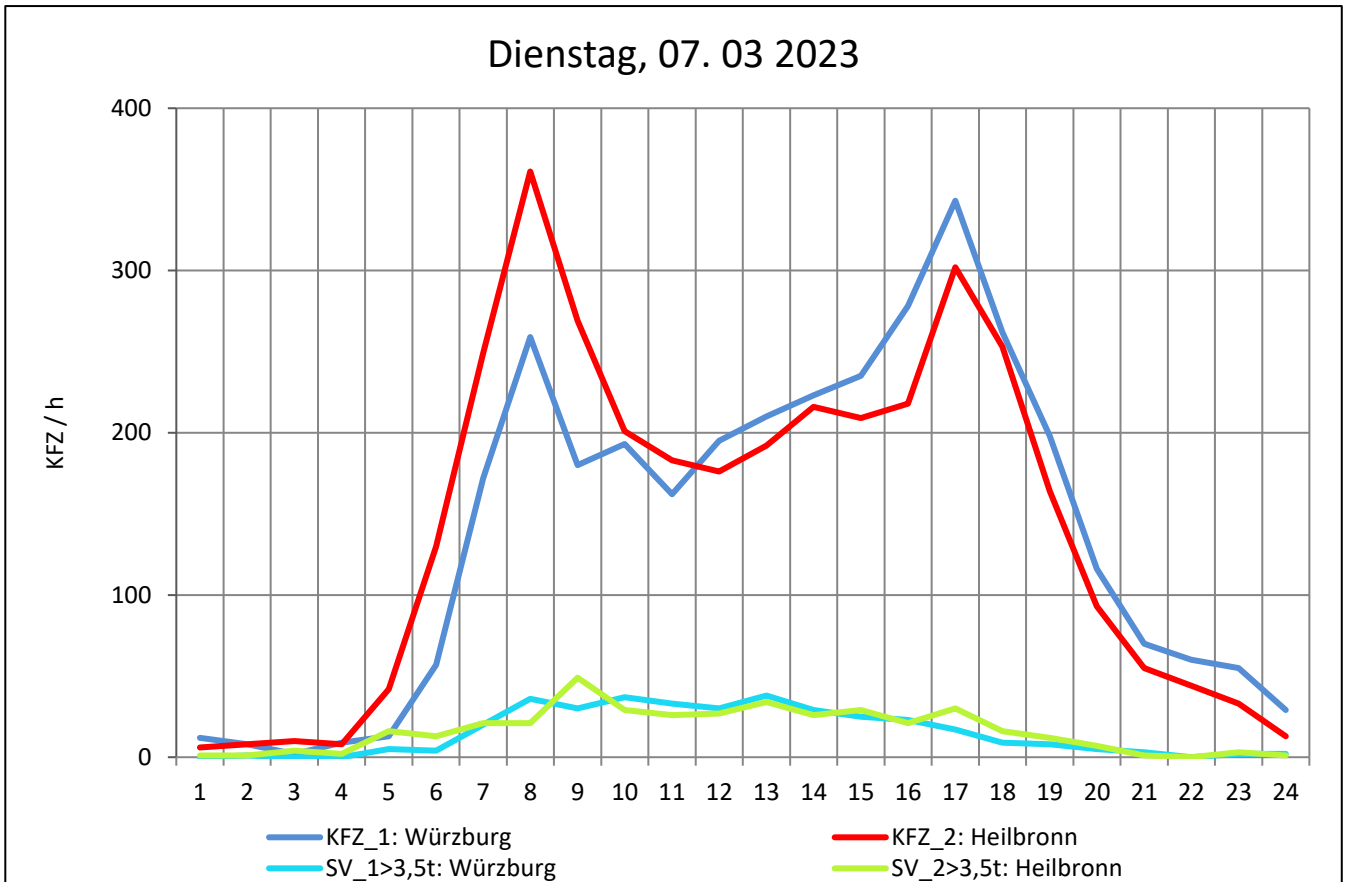
Zst.: **Rittersbach**

TK-/Zst-Nr.: 6521/1100

B 27

Richtung 1 : **Würzburg**

Richtung 2 : **Heilbronn**



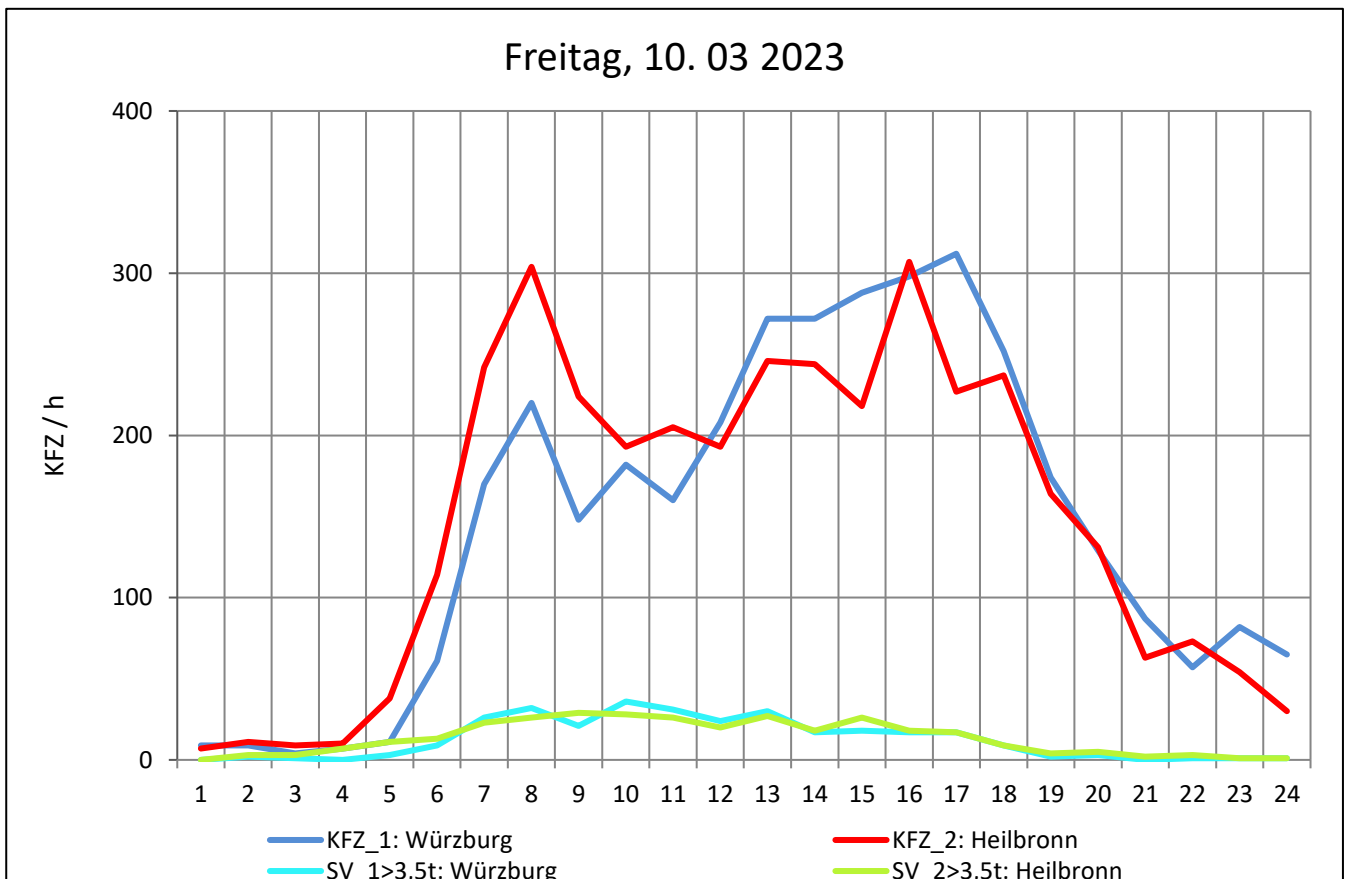
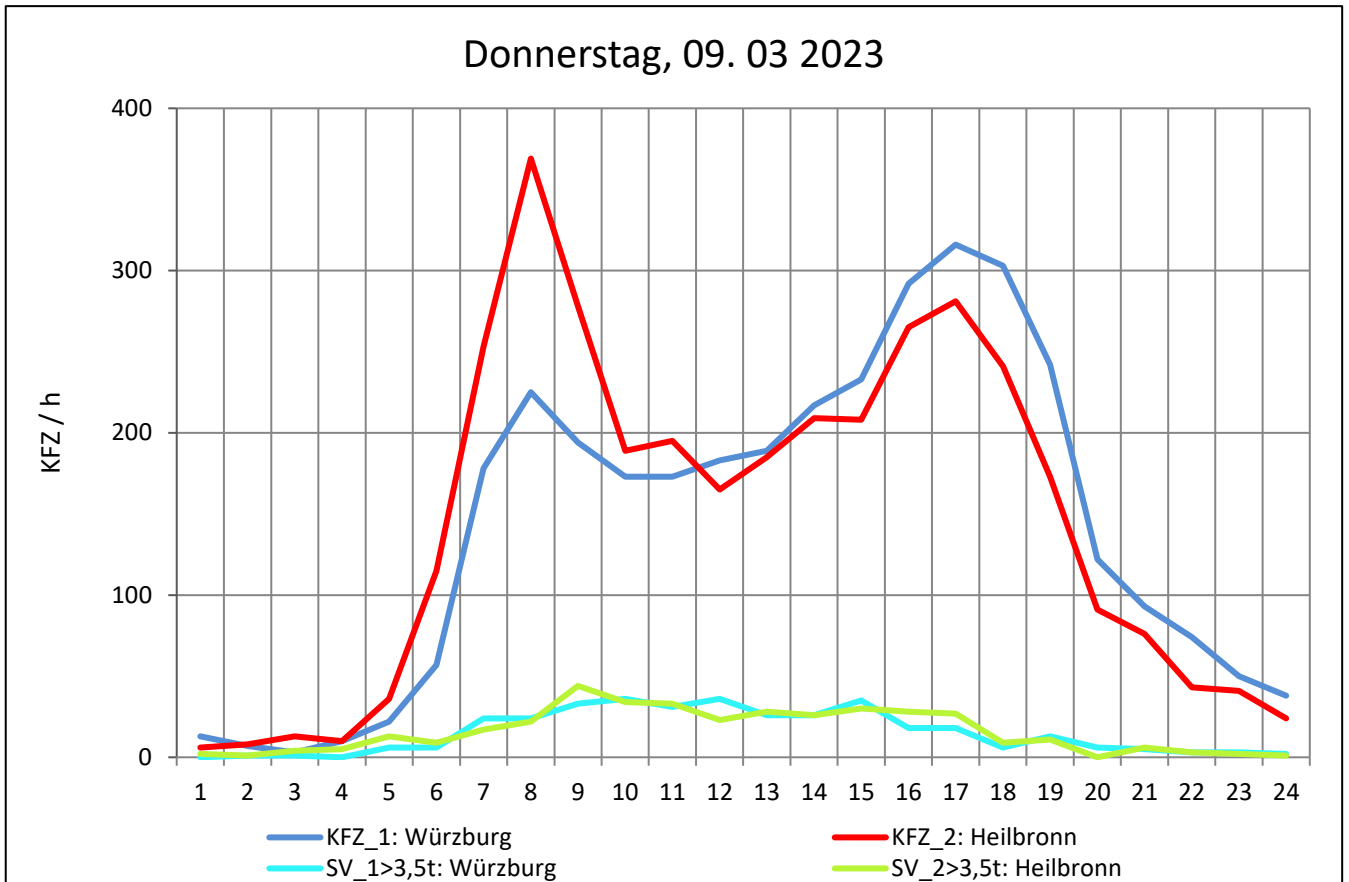
Zst.: **Rittersbach**

TK-/Zst-Nr.: 6521/1100

B 27

Richtung 1 : **Würzburg**

Richtung 2 : **Heilbronn**



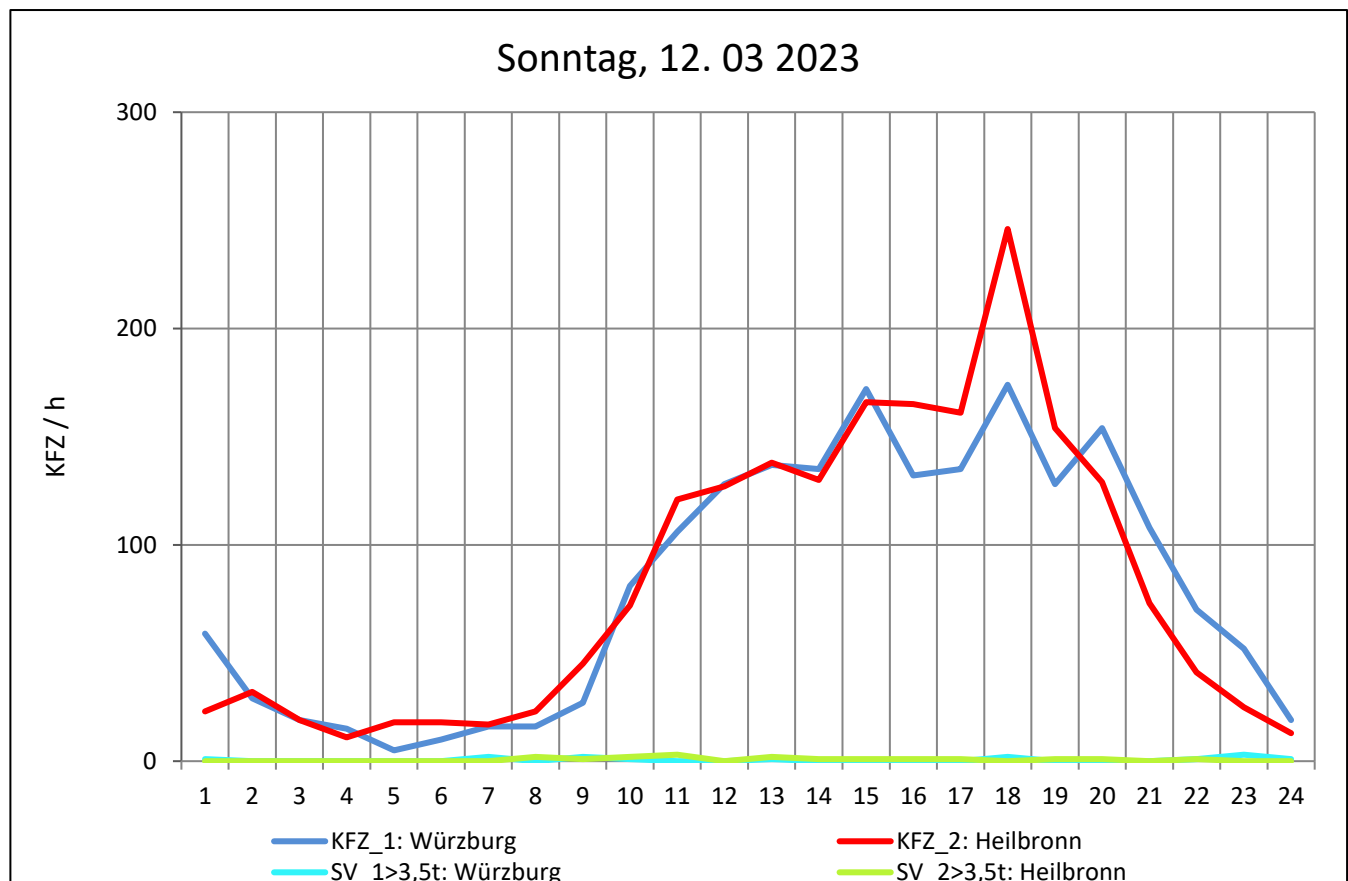
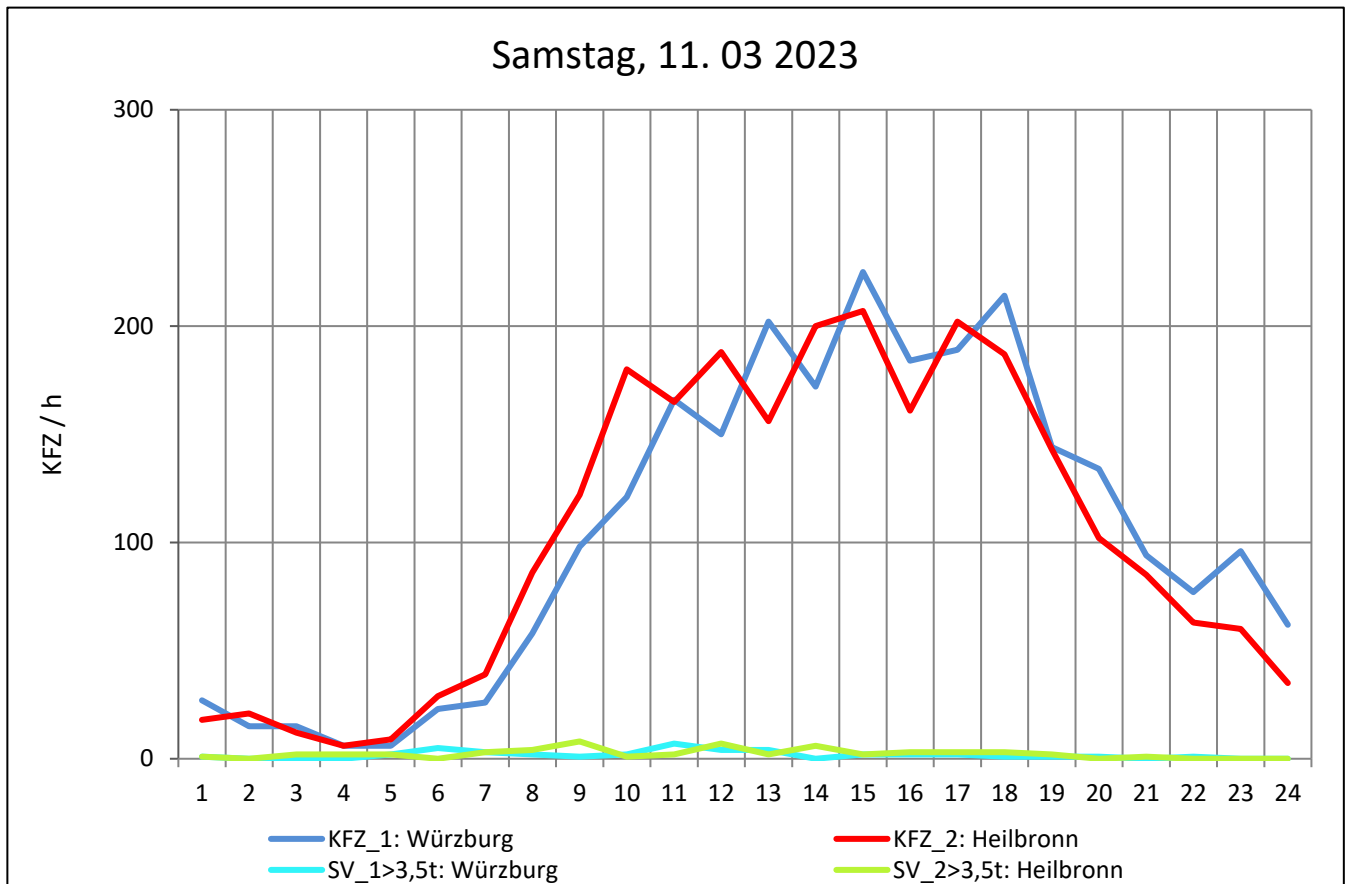
Zst.: **Rittersbach**

TK-/Zst-Nr.: 6521/1100

B 27

Richtung 1 : **Würzburg**

Richtung 2 : **Heilbronn**



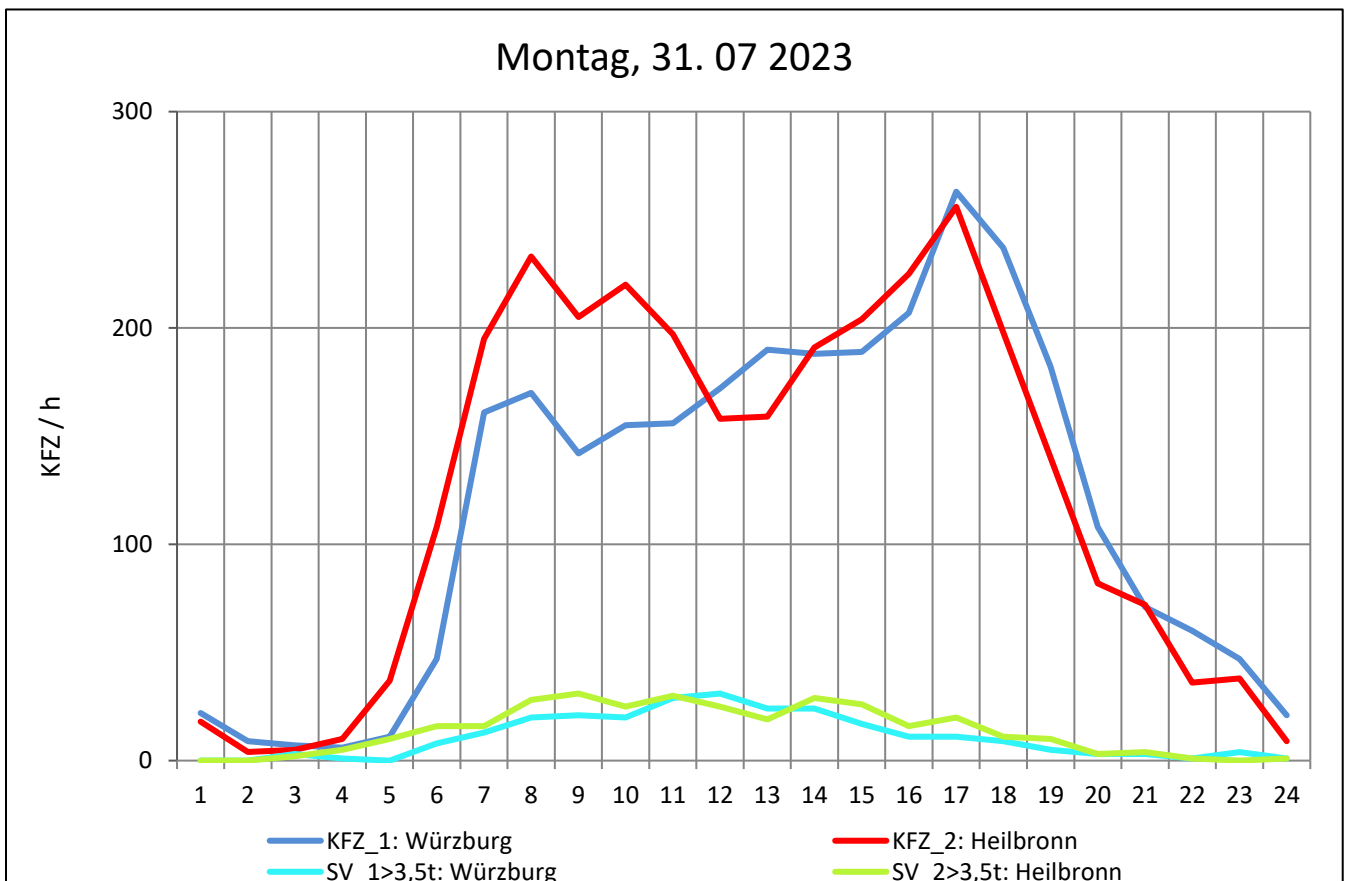
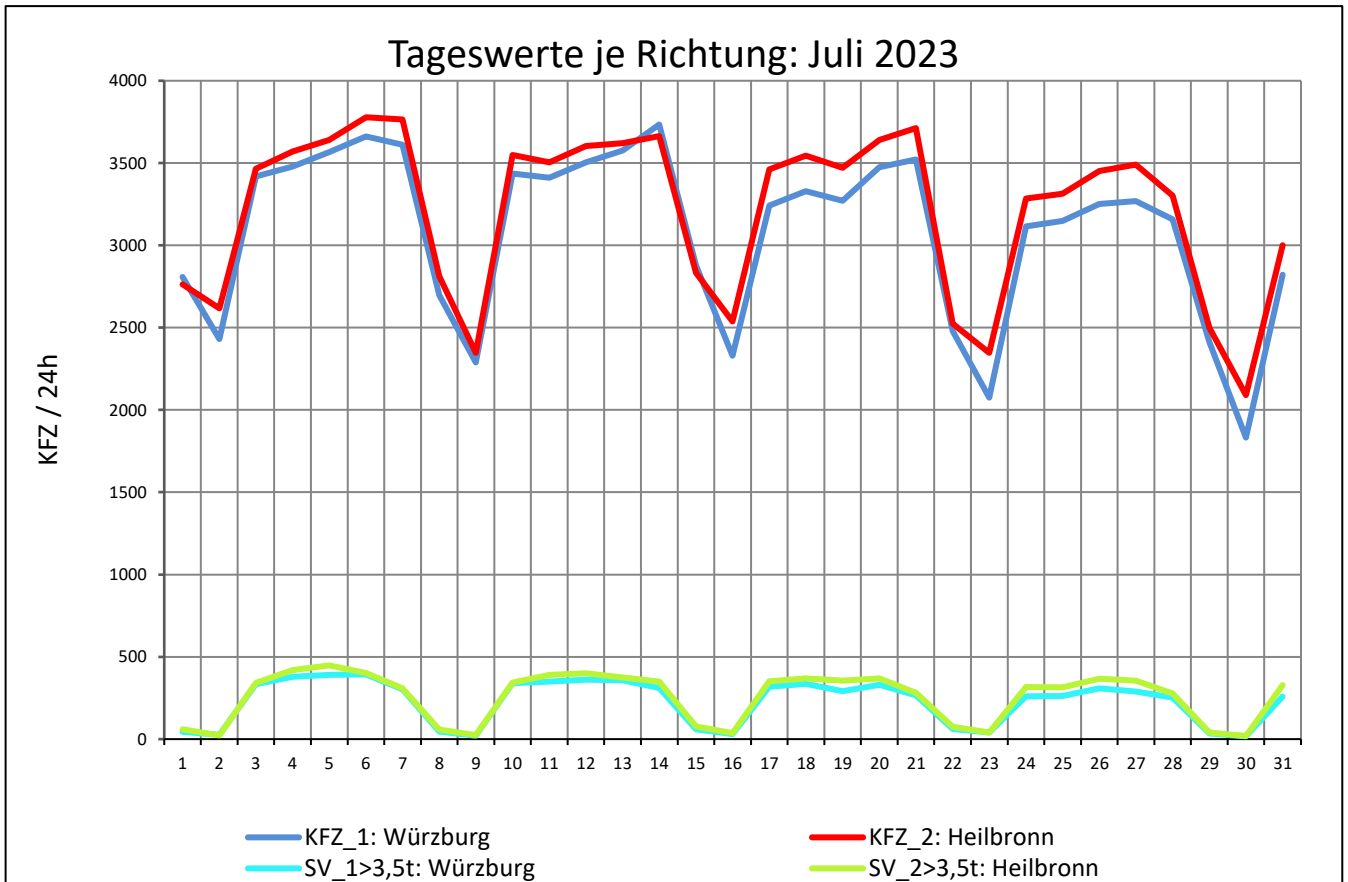
Zst.: **Rittersbach**

TK-/Zst-Nr.: 6521/1100

B 27

Richtung 1 : **Würzburg**

Richtung 2 : **Heilbronn**



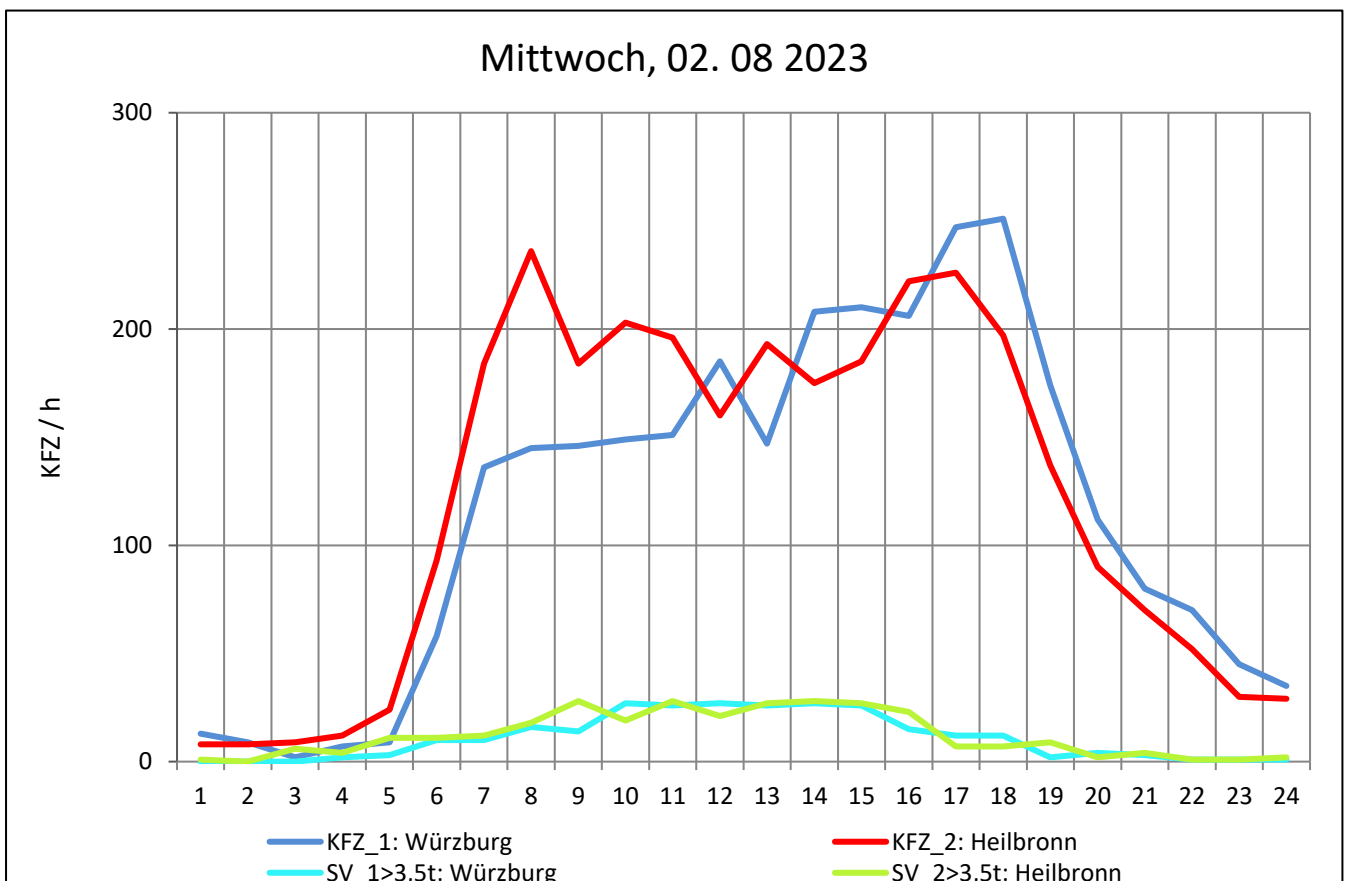
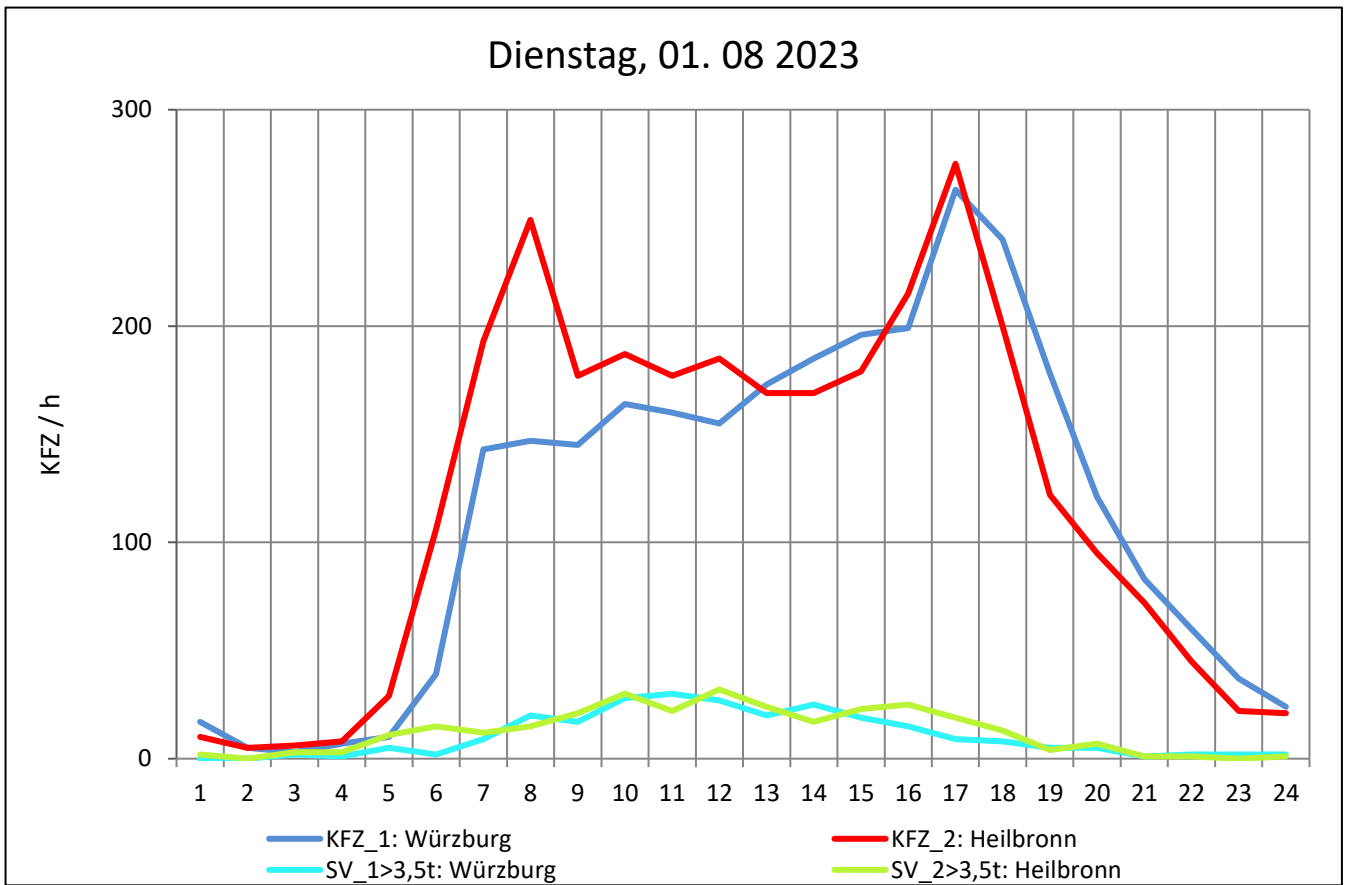
Zst.: **Rittersbach**

TK-/Zst-Nr.: 6521/1100

B 27

Richtung 1 : **Würzburg**

Richtung 2 : **Heilbronn**



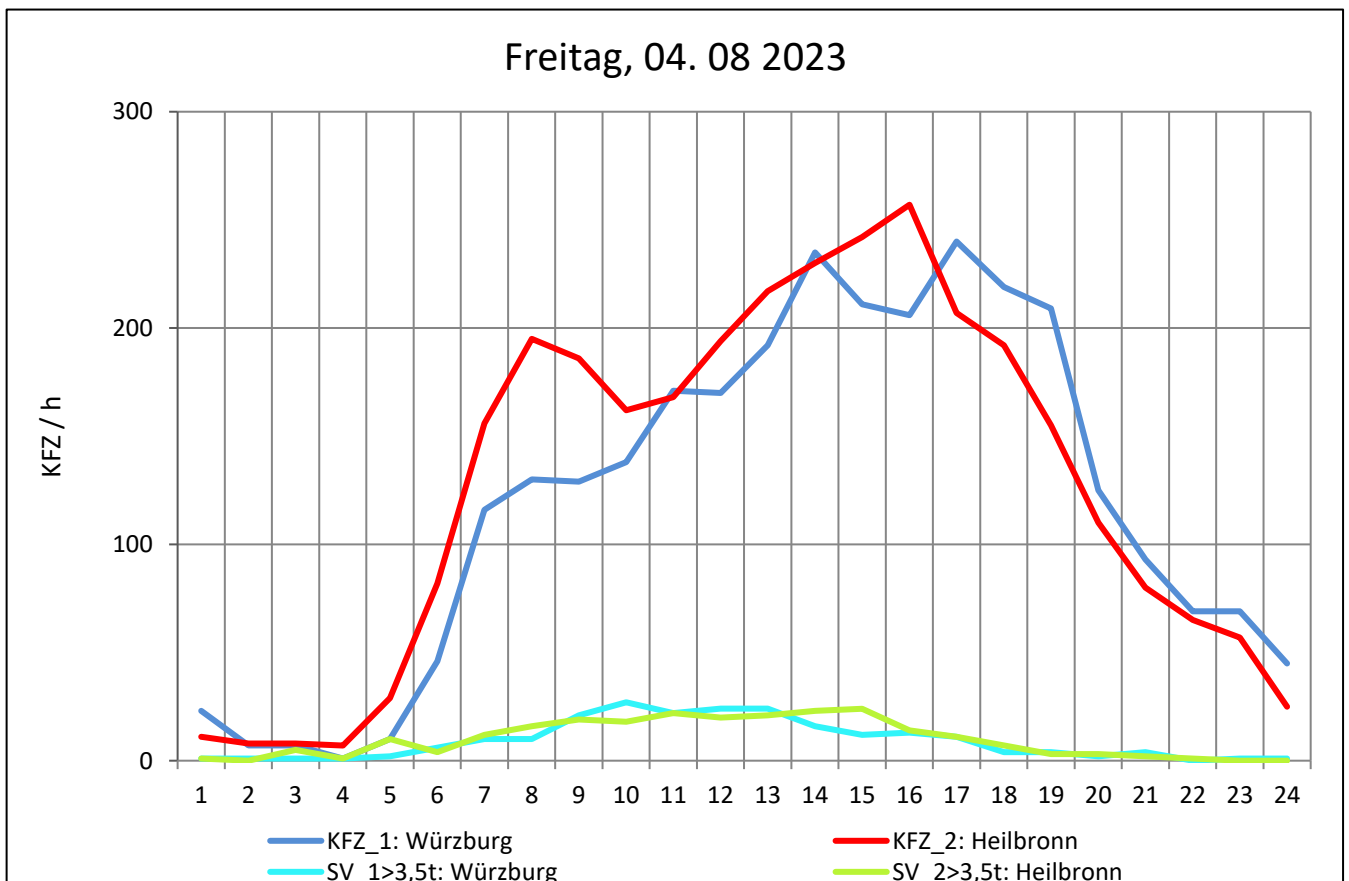
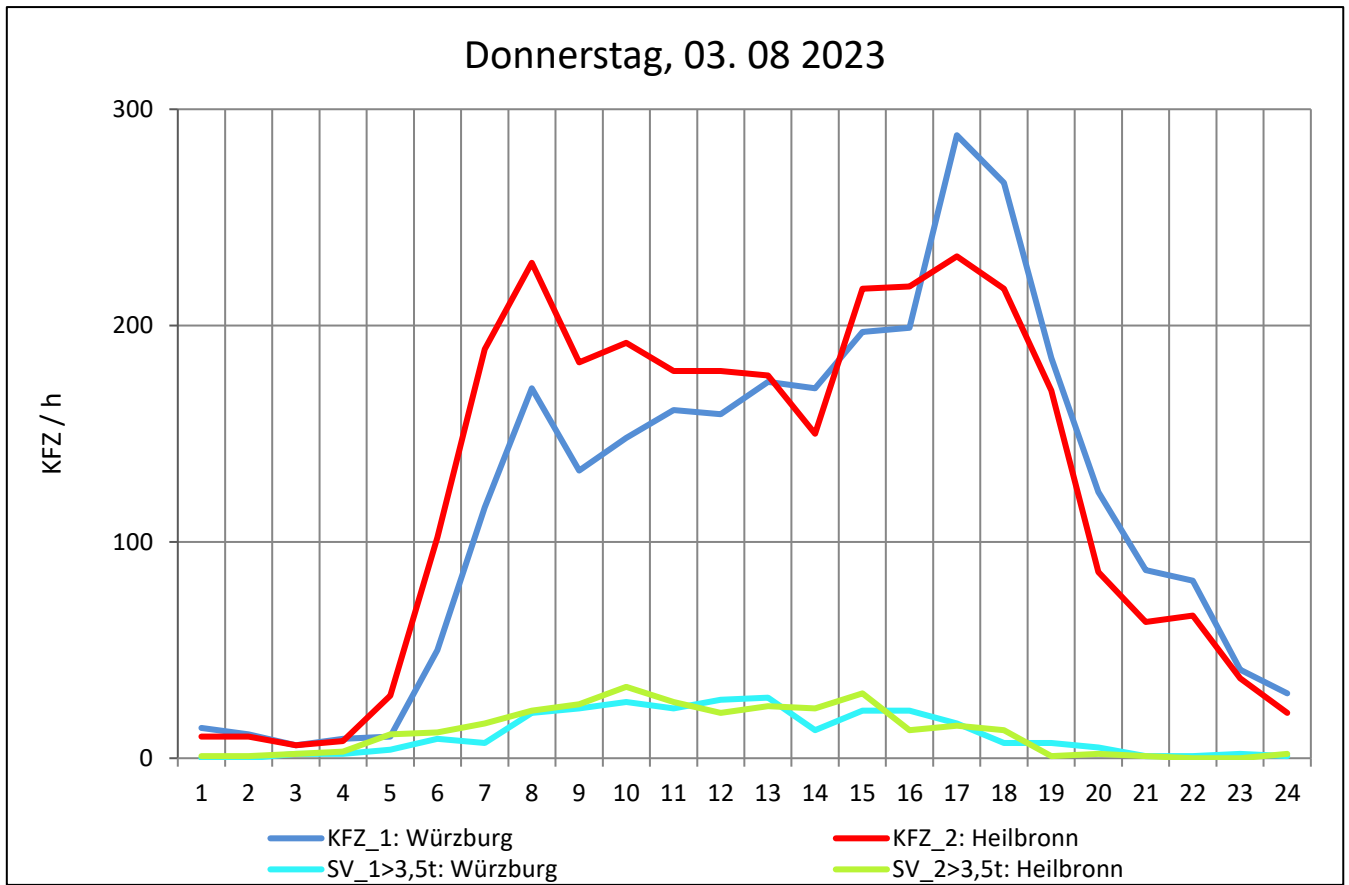
Zst.: **Rittersbach**

TK-/Zst-Nr.: 6521/1100

B 27

Richtung 1 : **Würzburg**

Richtung 2 : **Heilbronn**



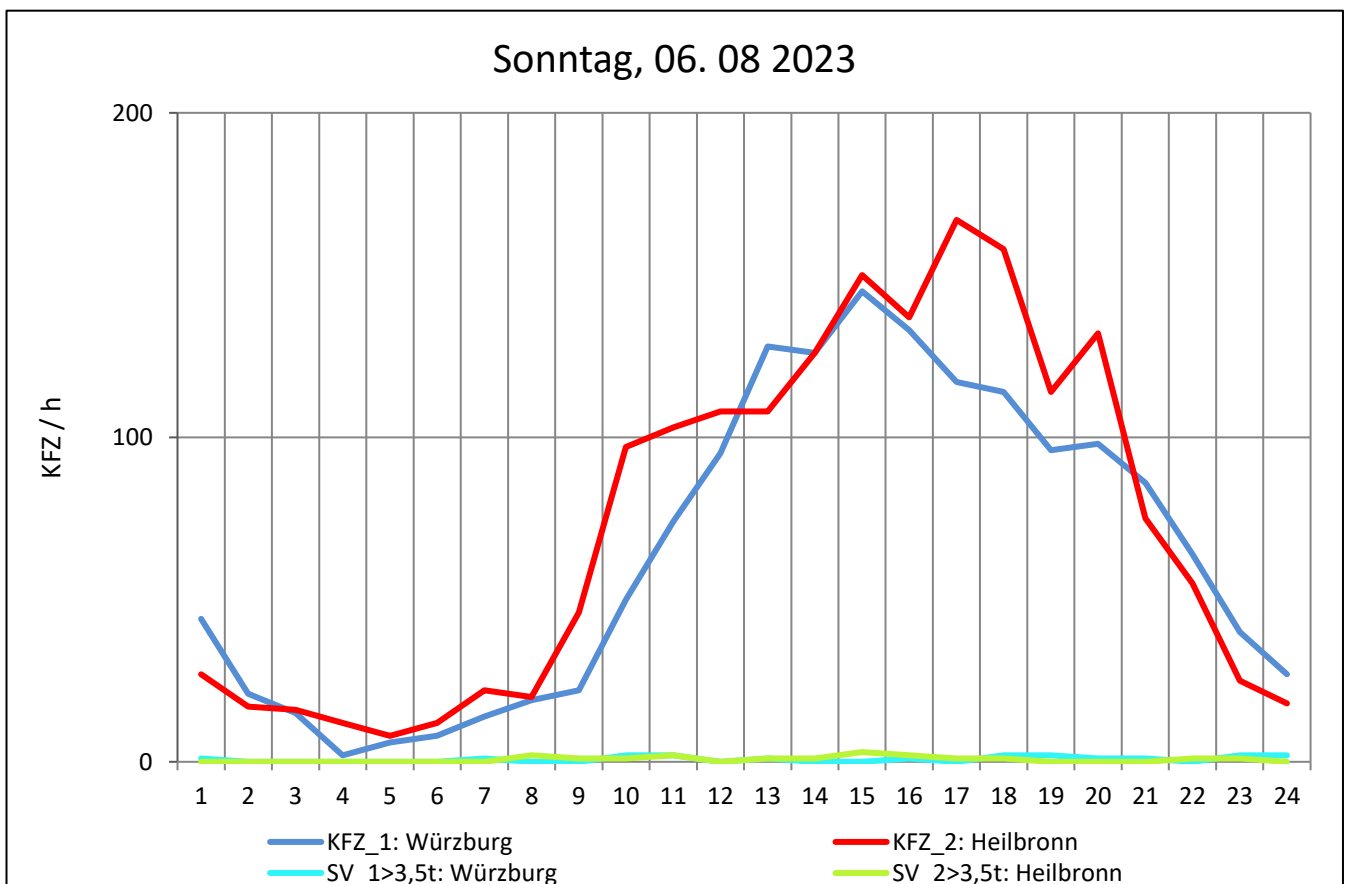
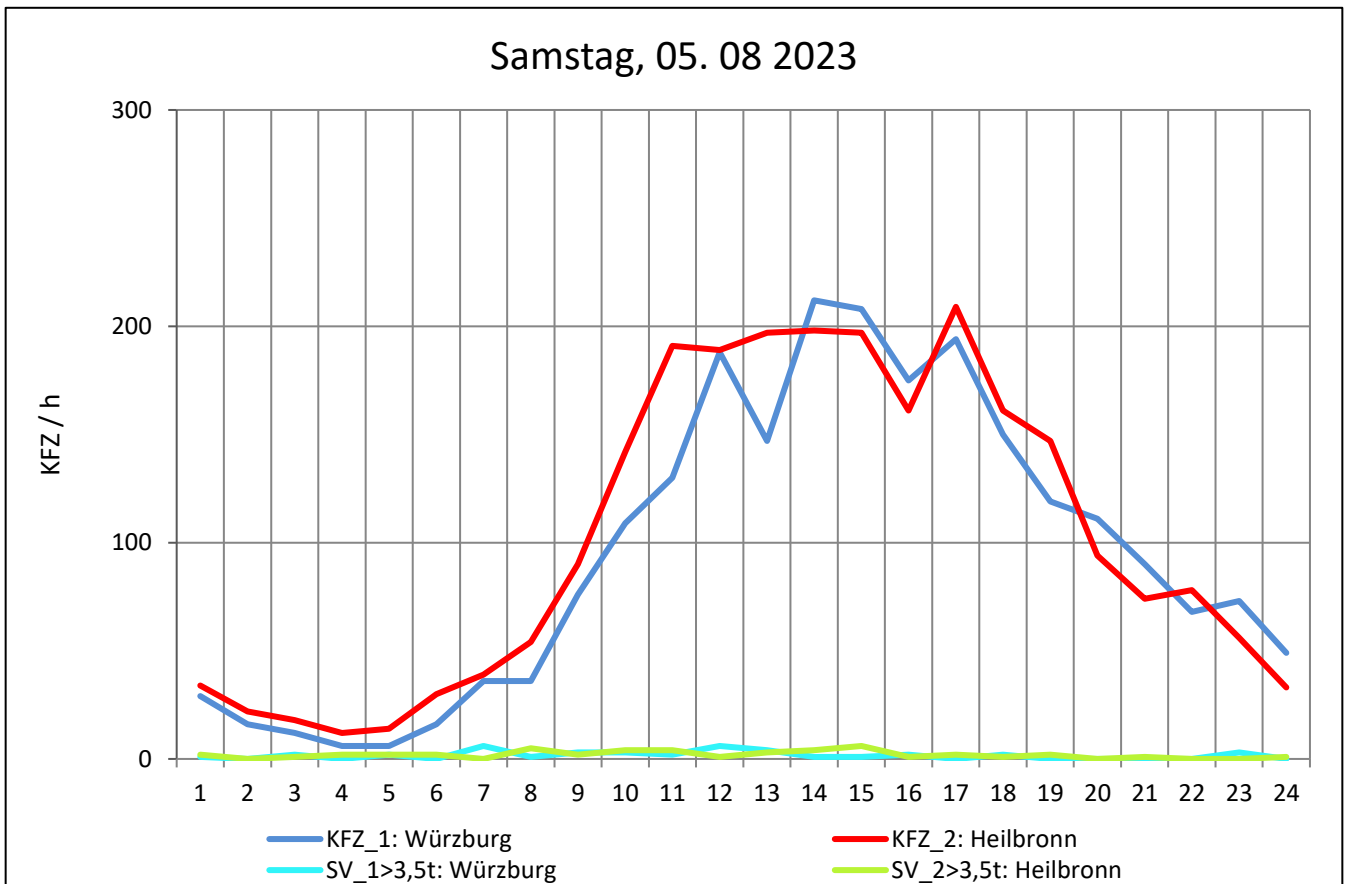
Zst.: **Rittersbach**

TK-/Zst-Nr.: 6521/1100

B 27

Richtung 1 : **Würzburg**

Richtung 2 : **Heilbronn**



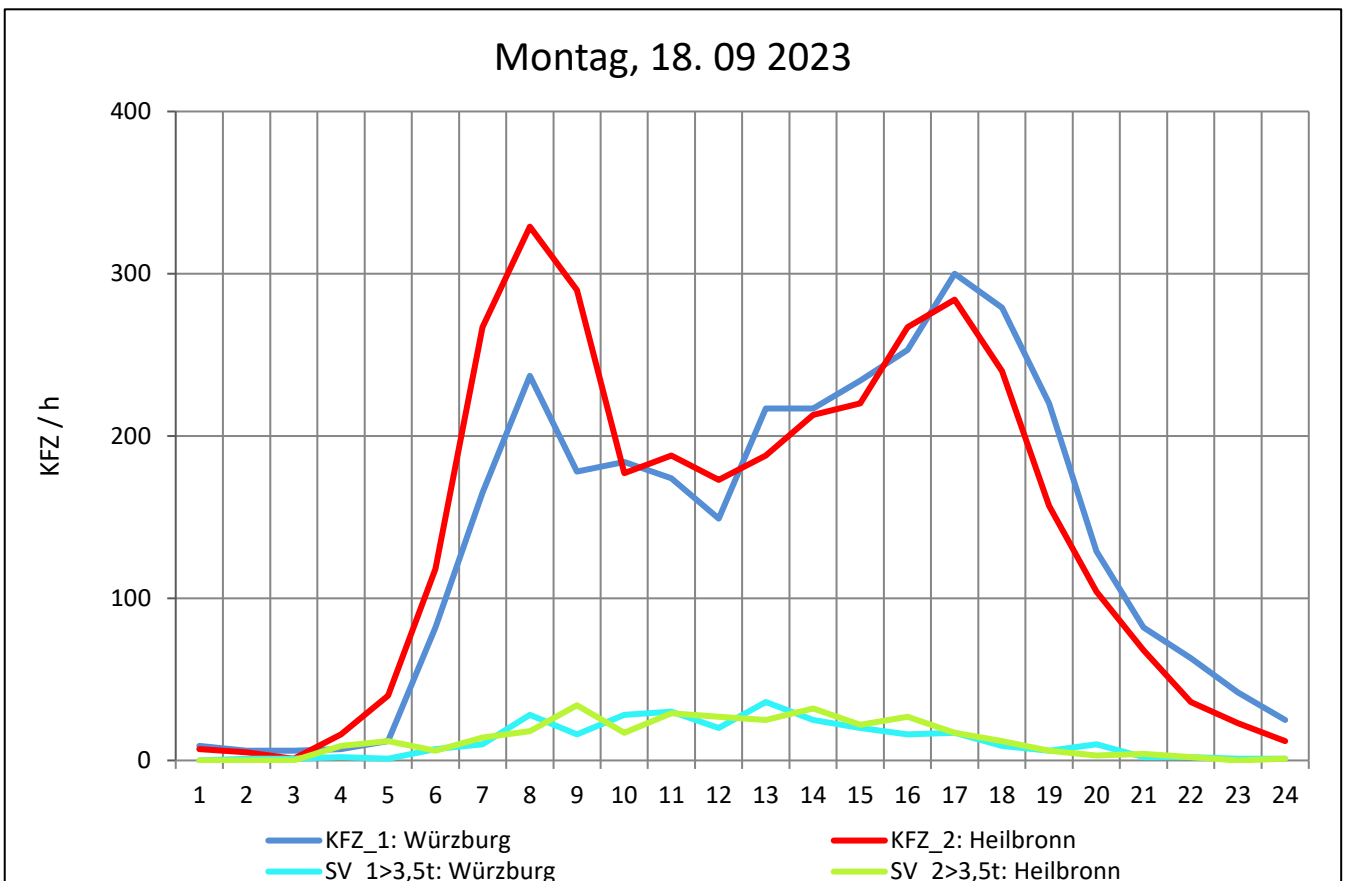
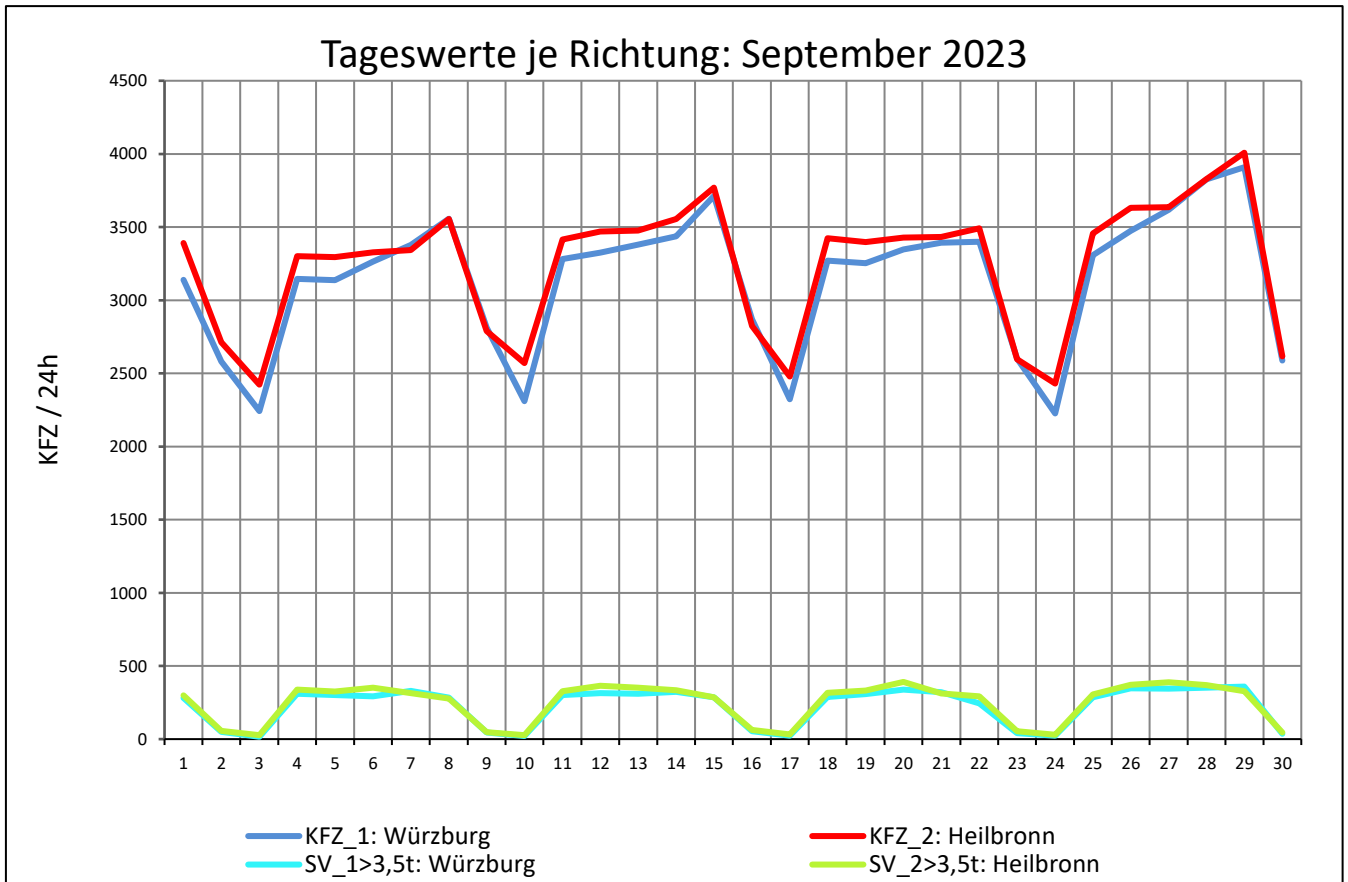
Zst.: **Rittersbach**

TK-/Zst-Nr.: 6521/1100

B 27

Richtung 1 : **Würzburg**

Richtung 2 : **Heilbronn**



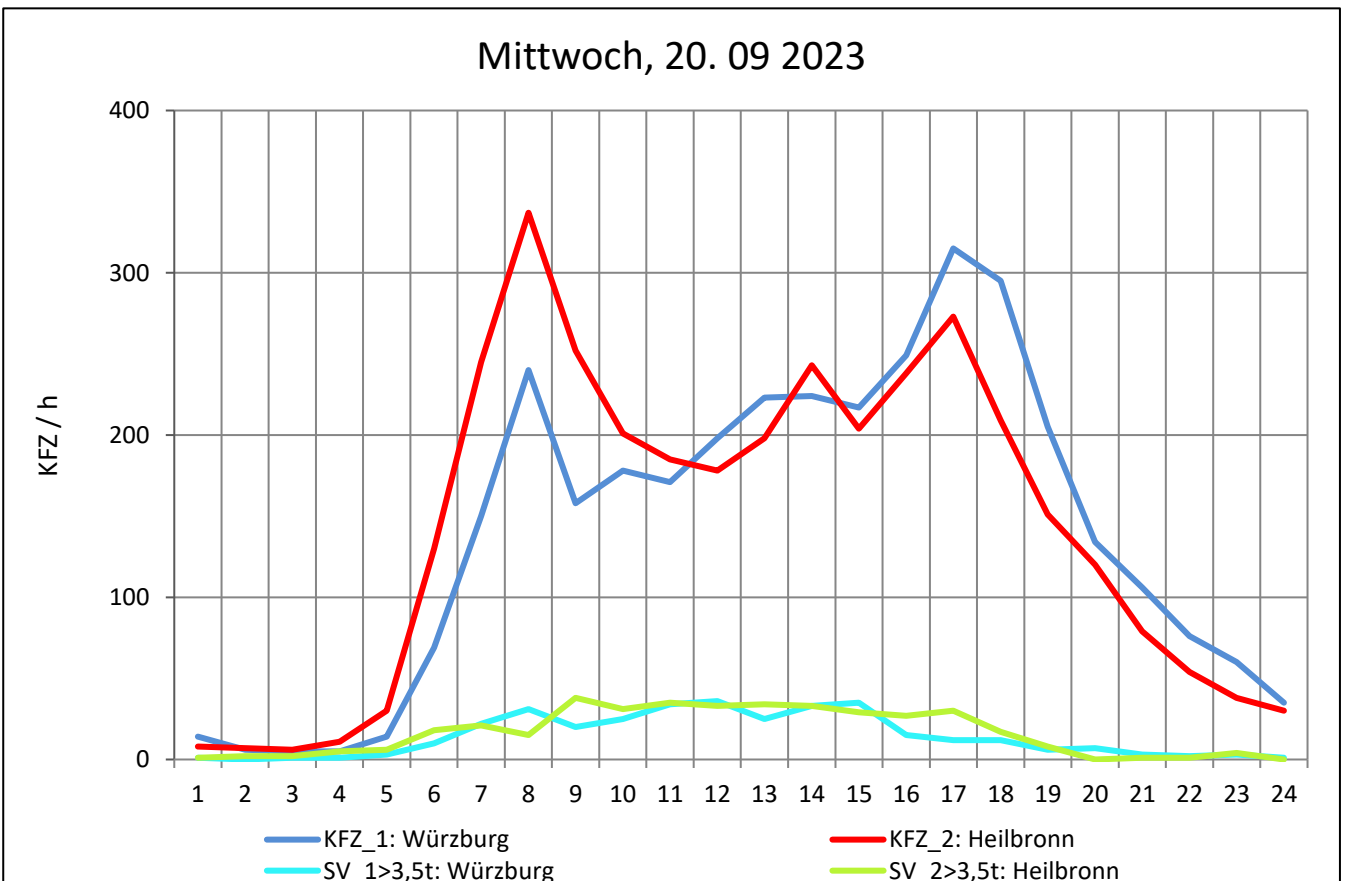
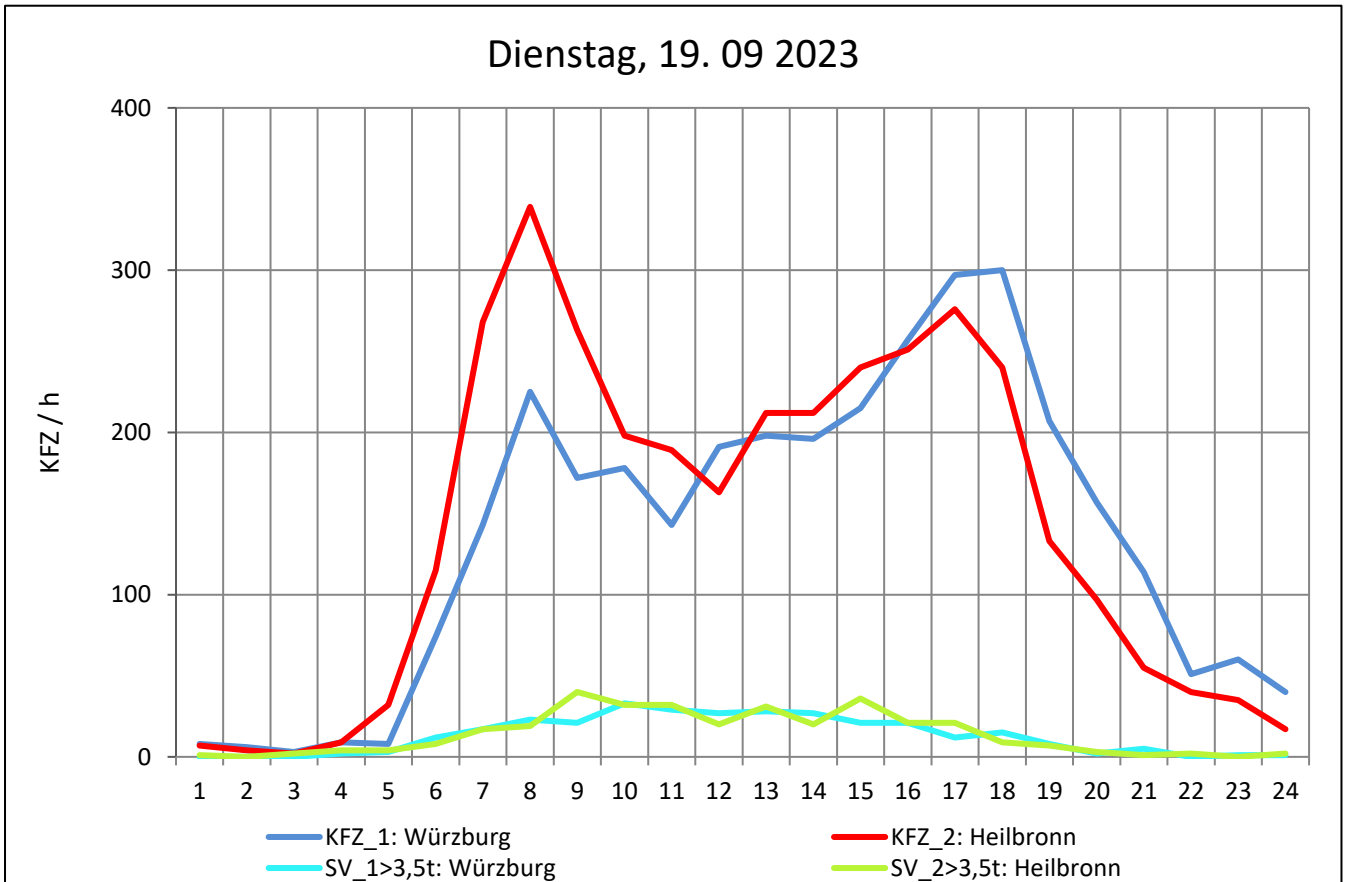
Zst.: **Rittersbach**

TK-/Zst-Nr.: 6521/1100

B 27

Richtung 1 : **Würzburg**

Richtung 2 : **Heilbronn**



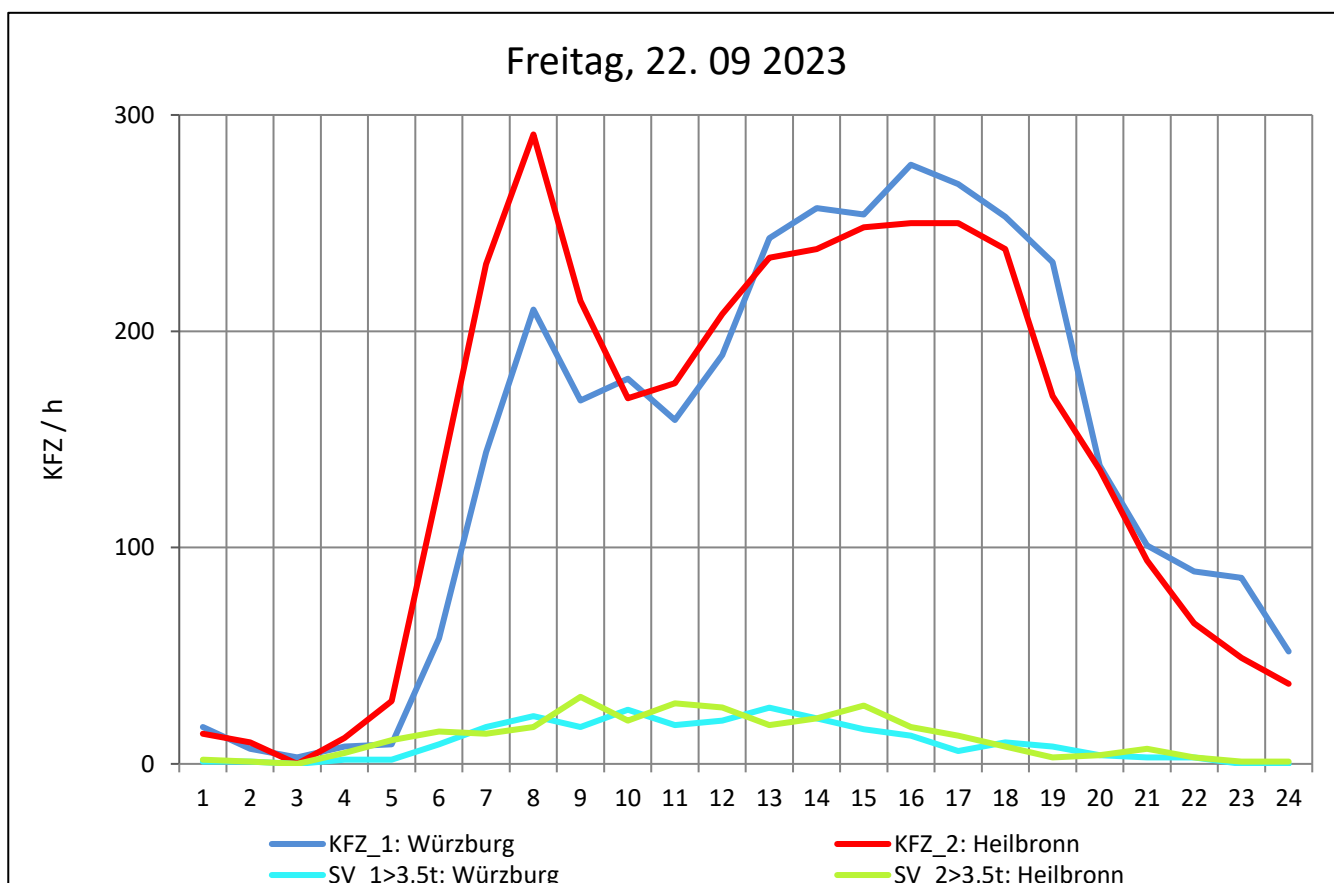
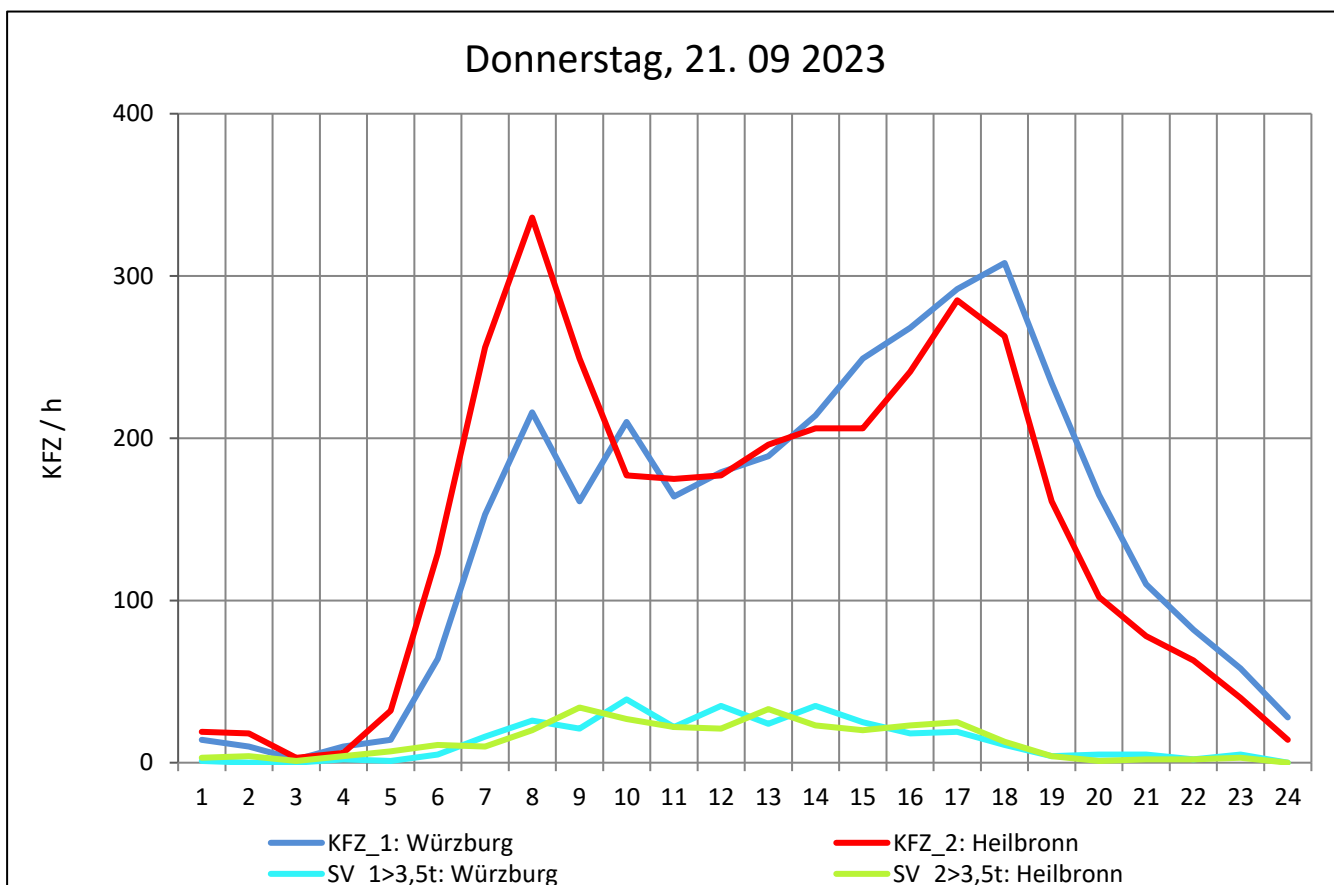
Zst.: **Rittersbach**

TK-/Zst-Nr.: 6521/1100

B 27

Richtung 1 : **Würzburg**

Richtung 2 : **Heilbronn**



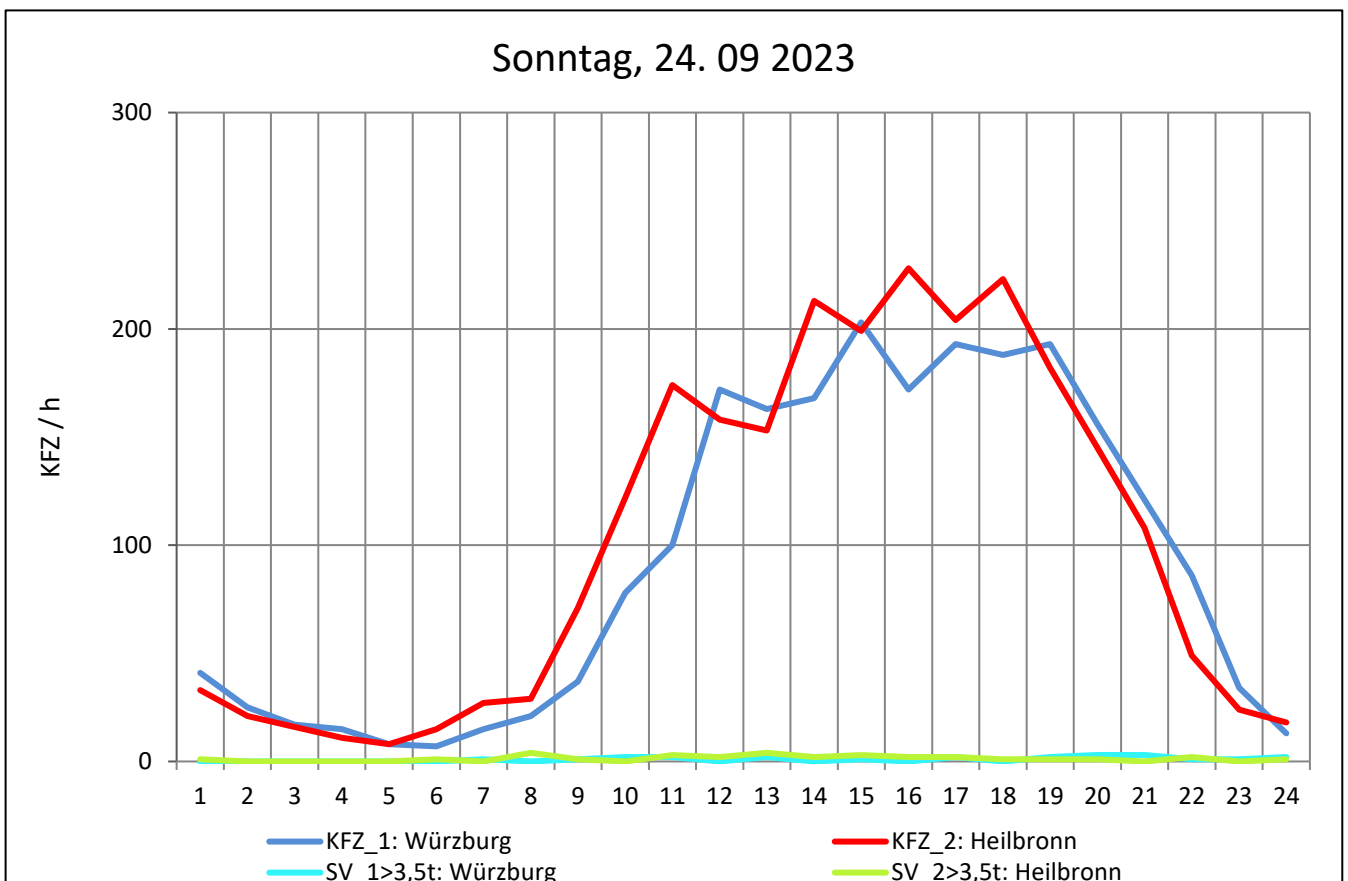
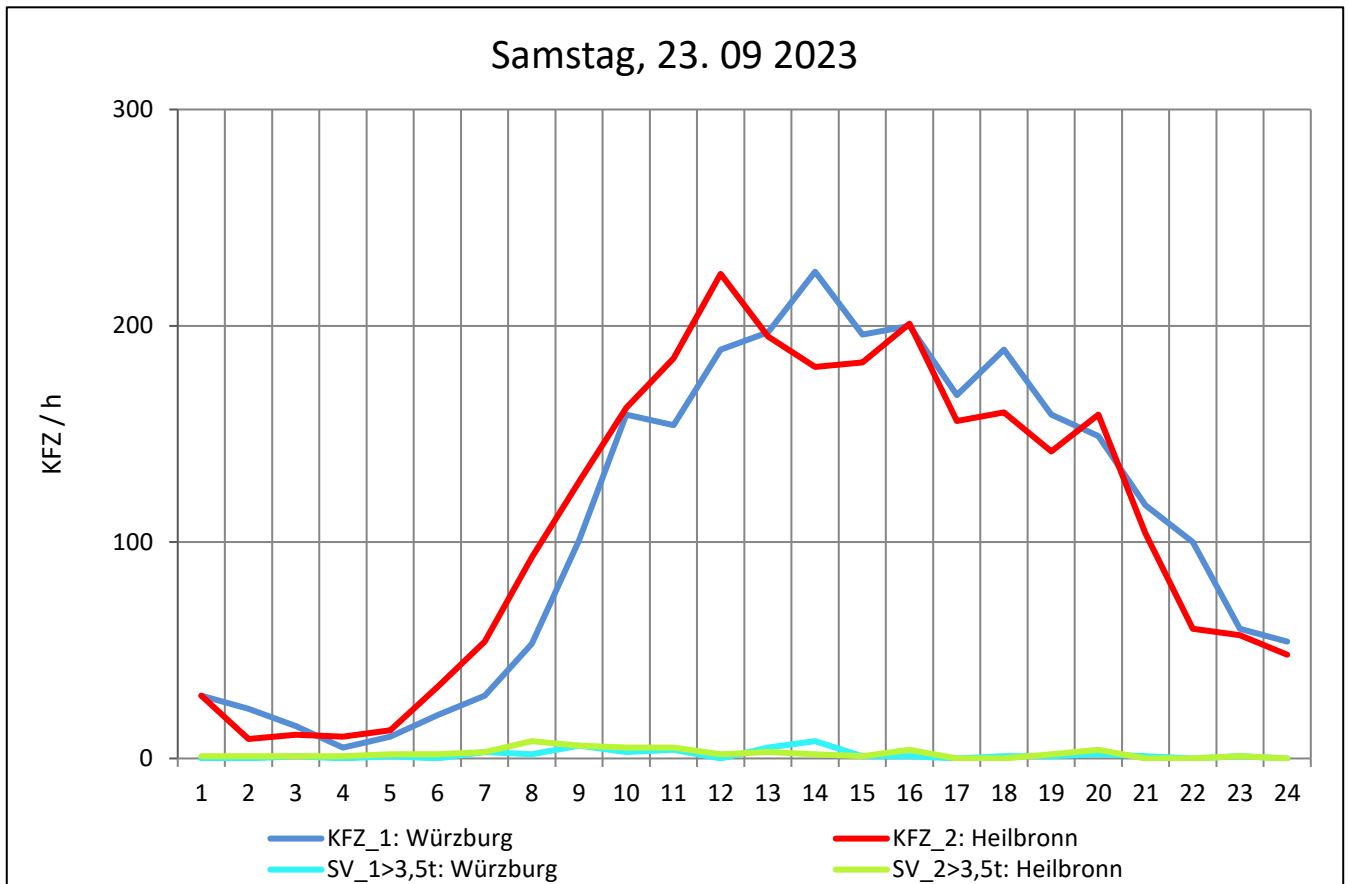
Zst.: **Rittersbach**

TK-/Zst-Nr.: 6521/1100

B 27

Richtung 1 : **Würzburg**

Richtung 2 : **Heilbronn**



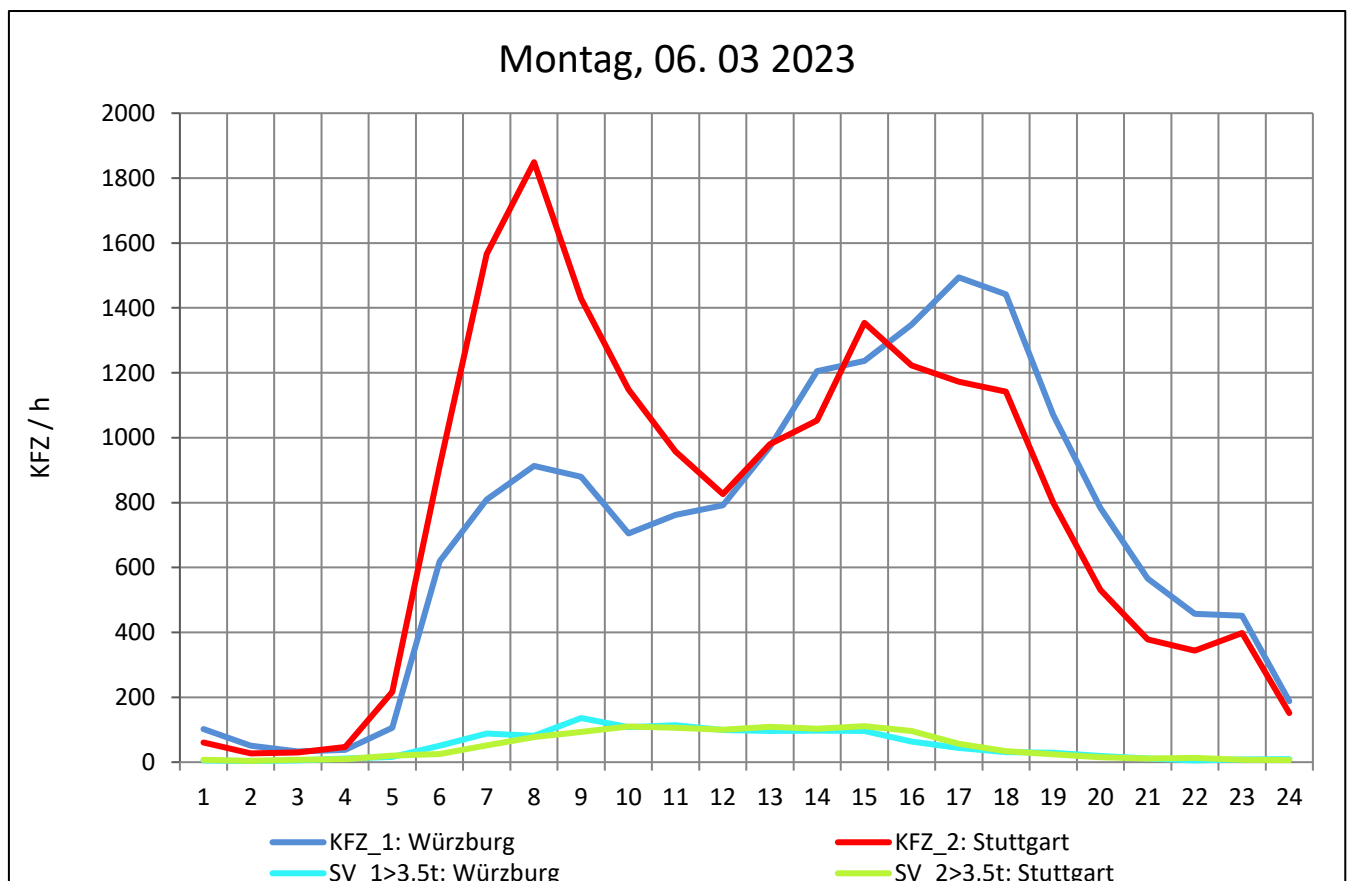
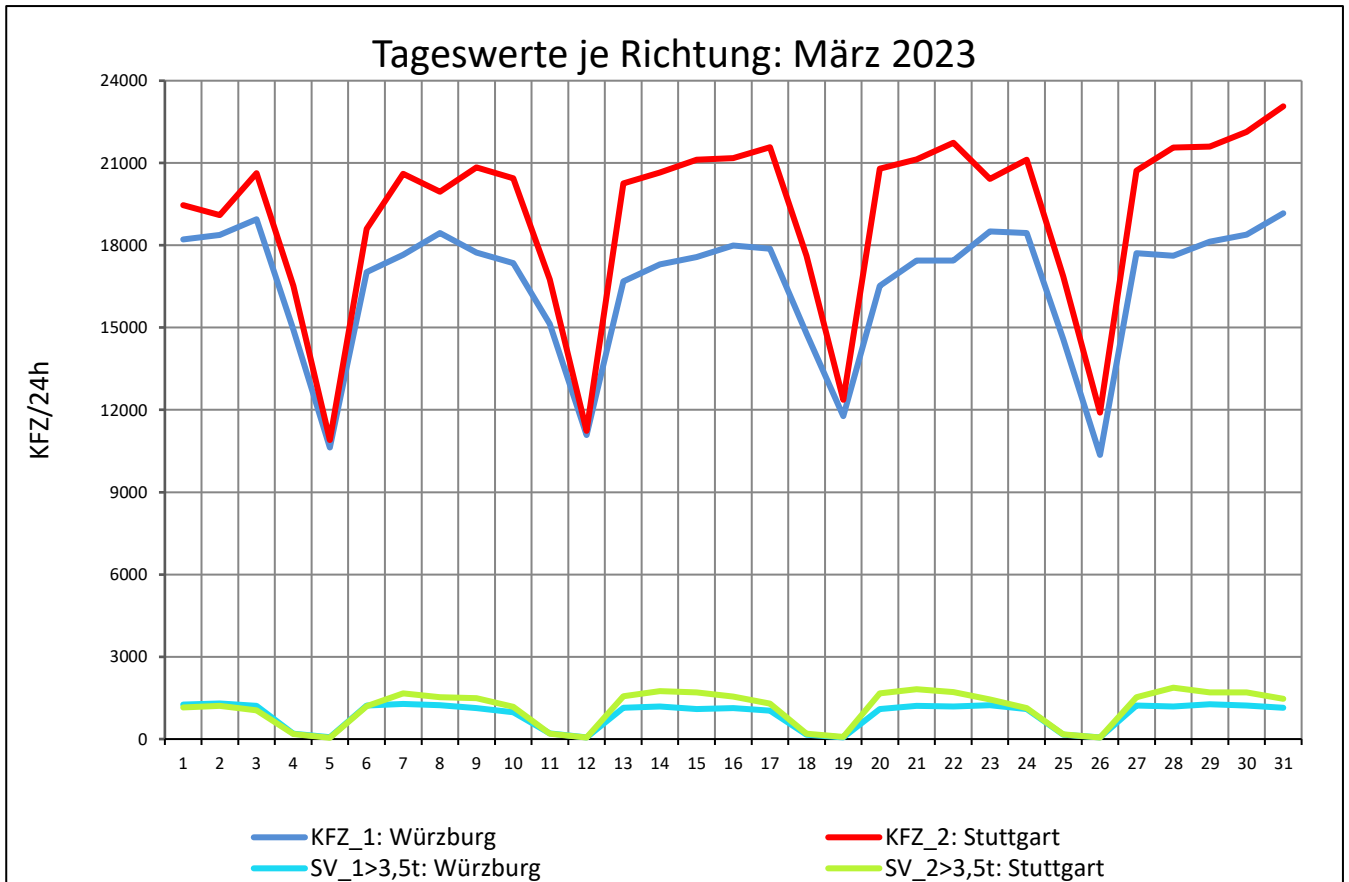
Zst.: **Neckarsulm 2**

TK-/Zst-Nr.: 6821/1102

B 27

Richtung 1 : **Würzburg**

Richtung 2 : **Stuttgart**



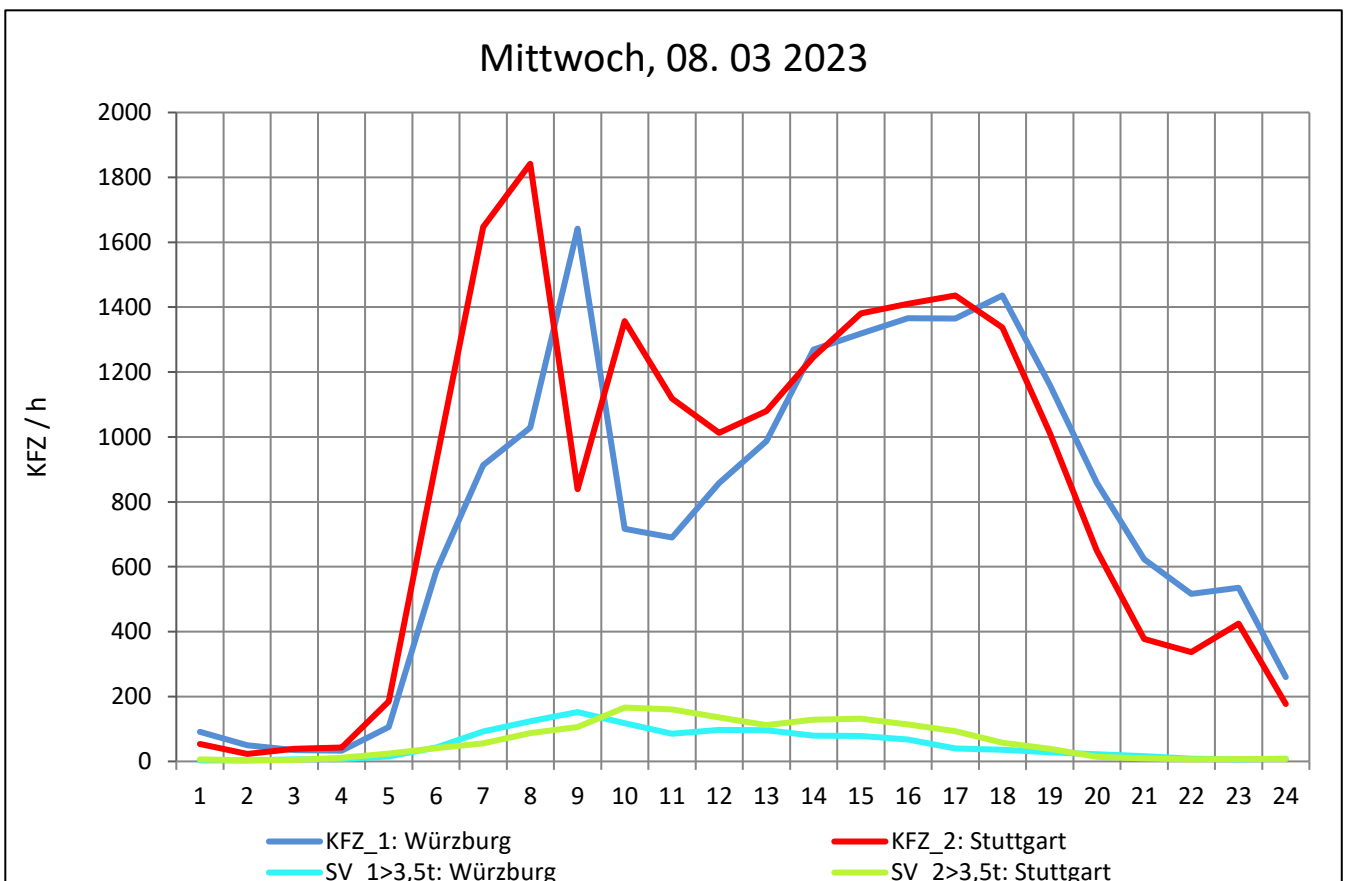
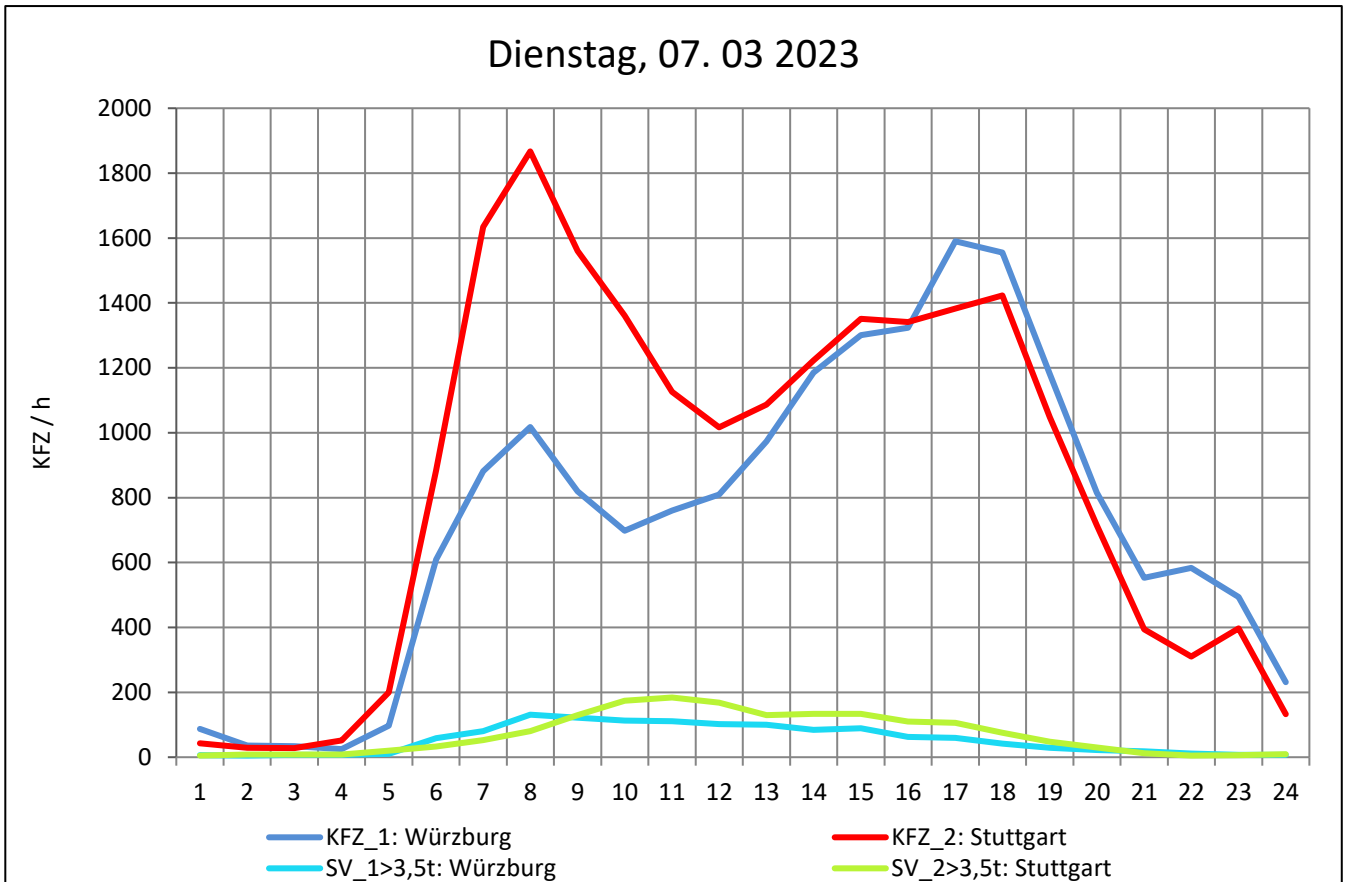
Zst.: **Neckarsulm 2**

TK-/Zst-Nr.: 6821/1102

B 27

Richtung 1 : **Würzburg**

Richtung 2 : **Stuttgart**



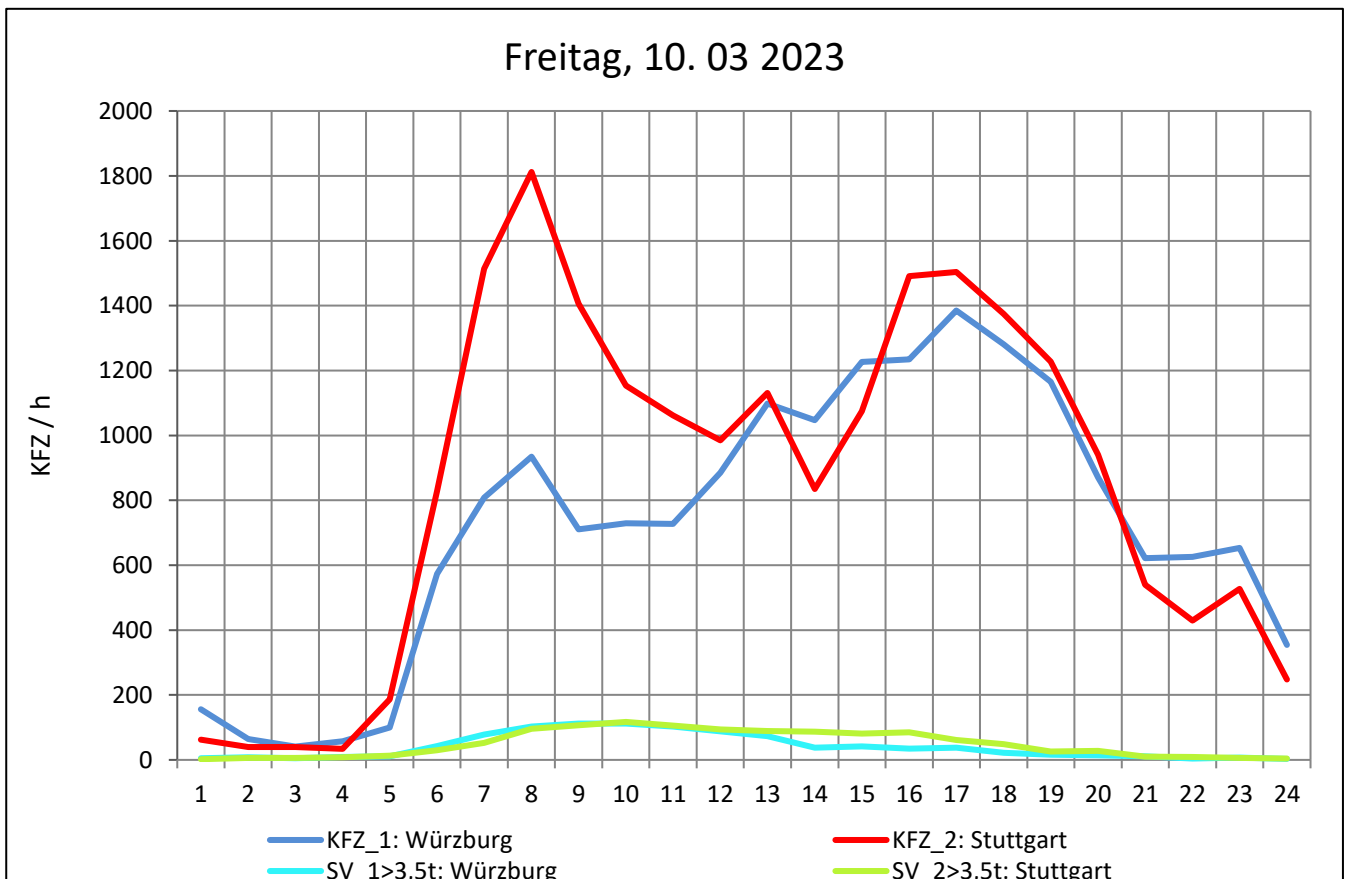
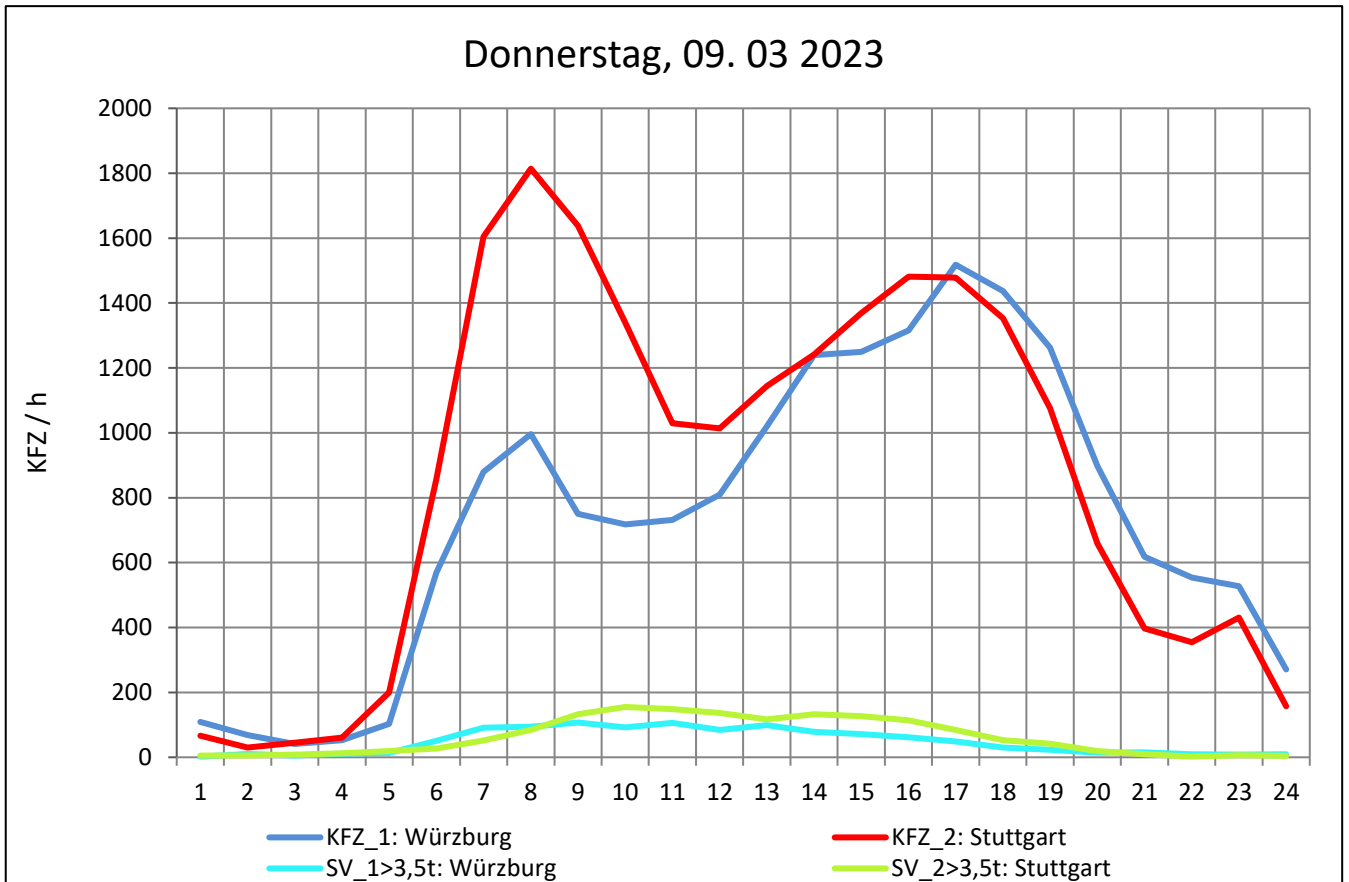
Zst.: **Neckarsulm 2**

TK-/Zst-Nr.: 6821/1102

B 27

Richtung 1 : **Würzburg**

Richtung 2 : **Stuttgart**



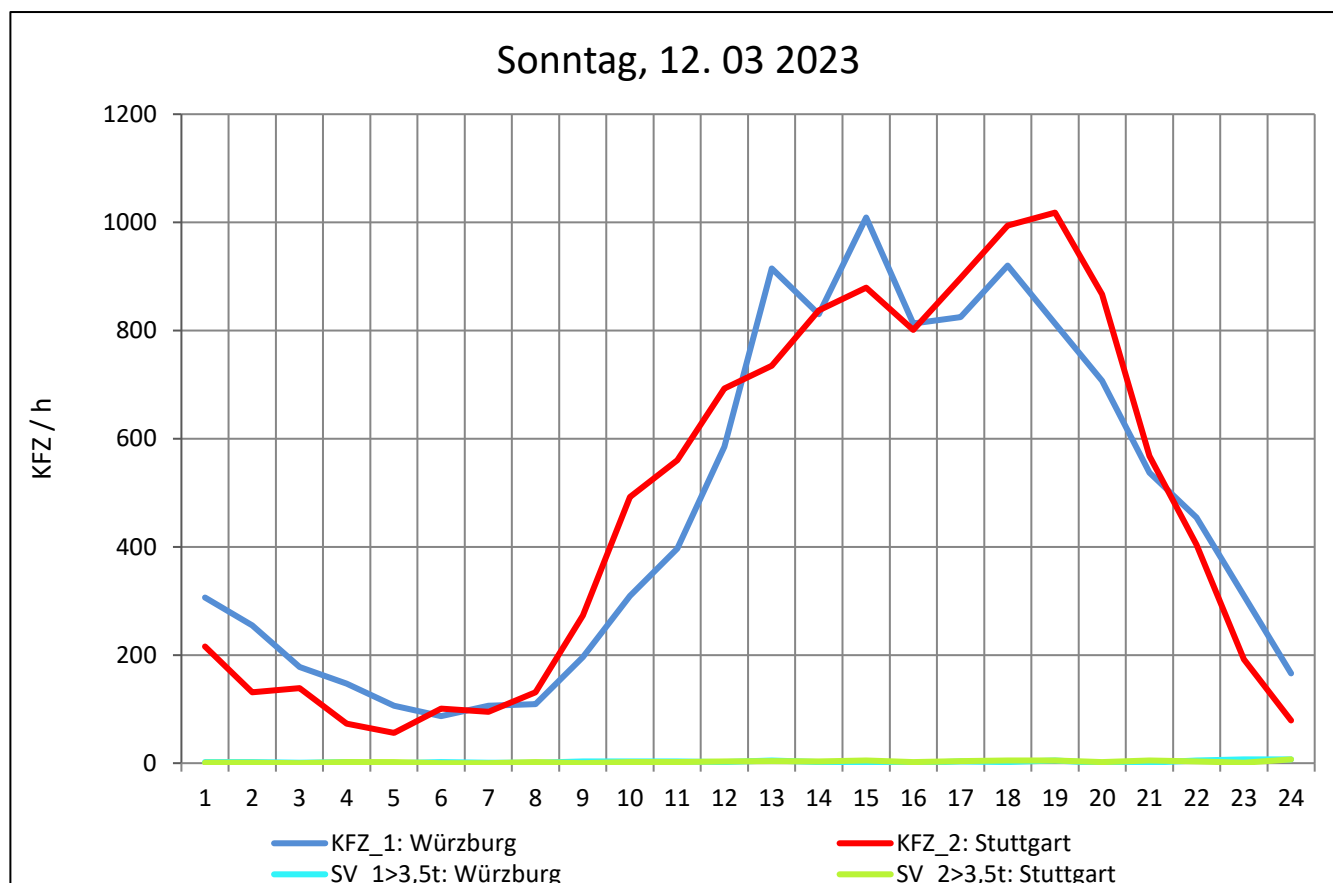
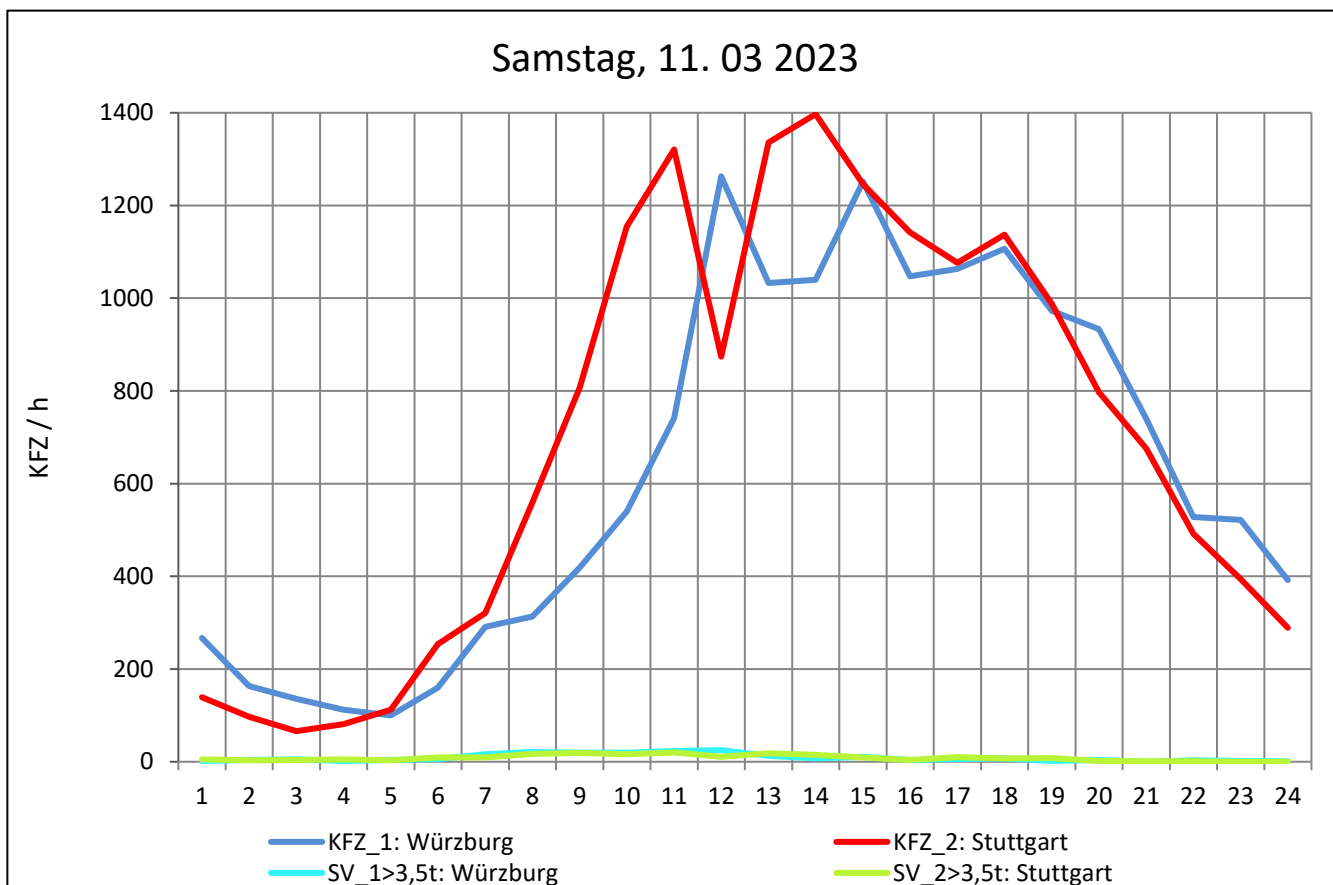
Zst.: **Neckarsulm 2**

TK-/Zst-Nr.: 6821/1102

B 27

Richtung 1 : **Würzburg**

Richtung 2 : **Stuttgart**



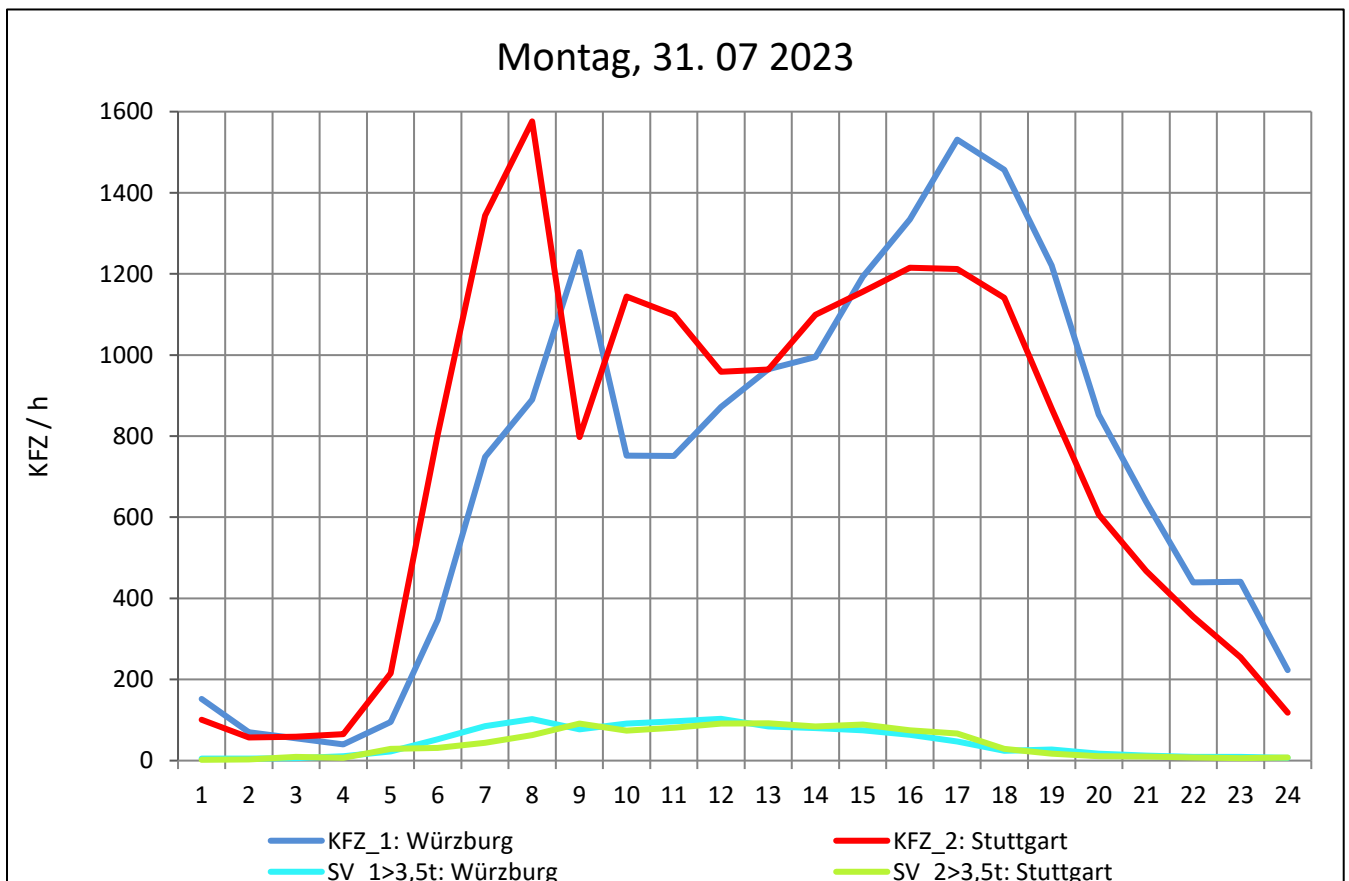
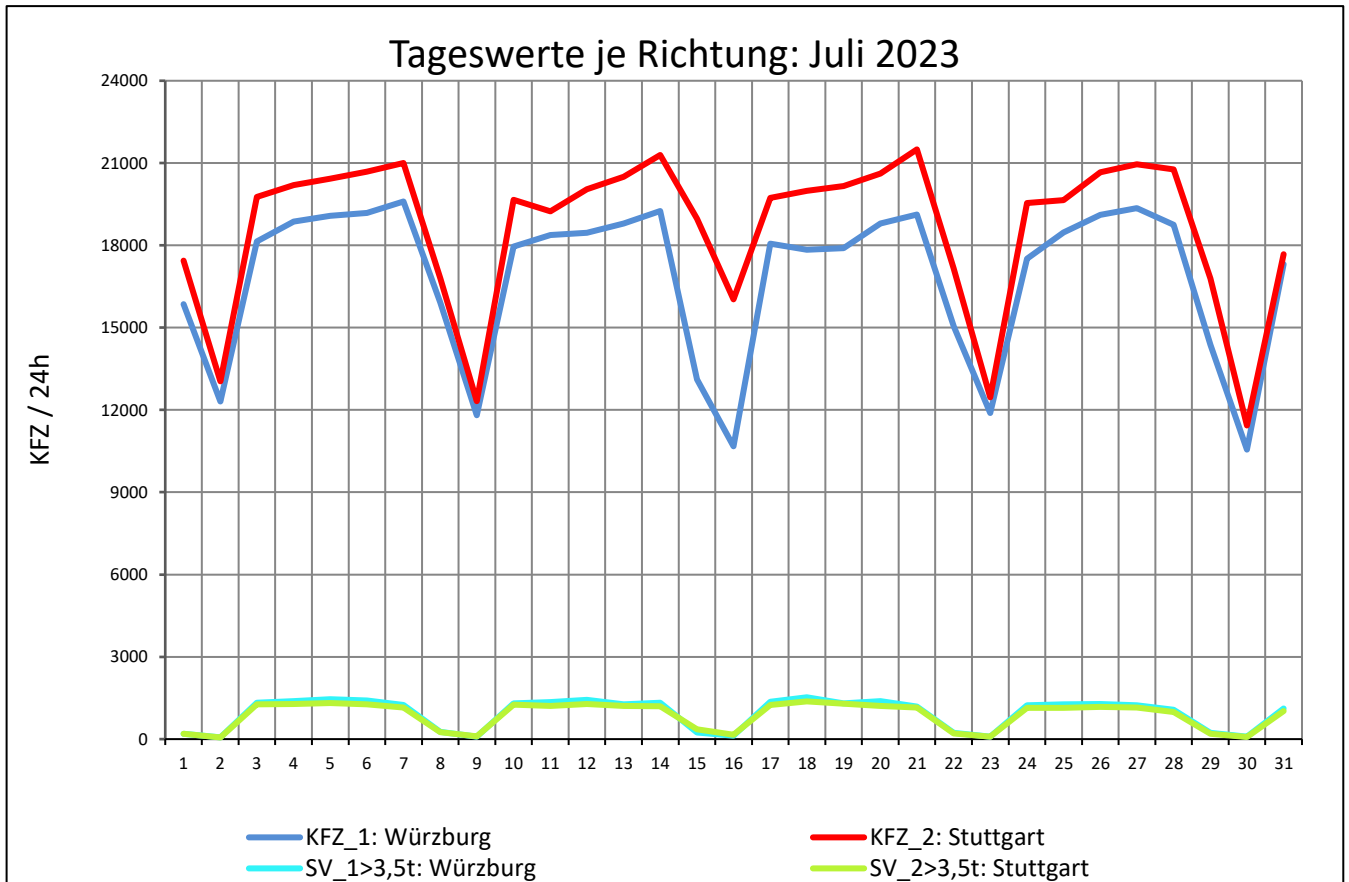
Zst.: **Neckarsulm 2**

TK-/Zst-Nr.: 6821/1102

B 27

Richtung 1 : **Würzburg**

Richtung 2 : **Stuttgart**



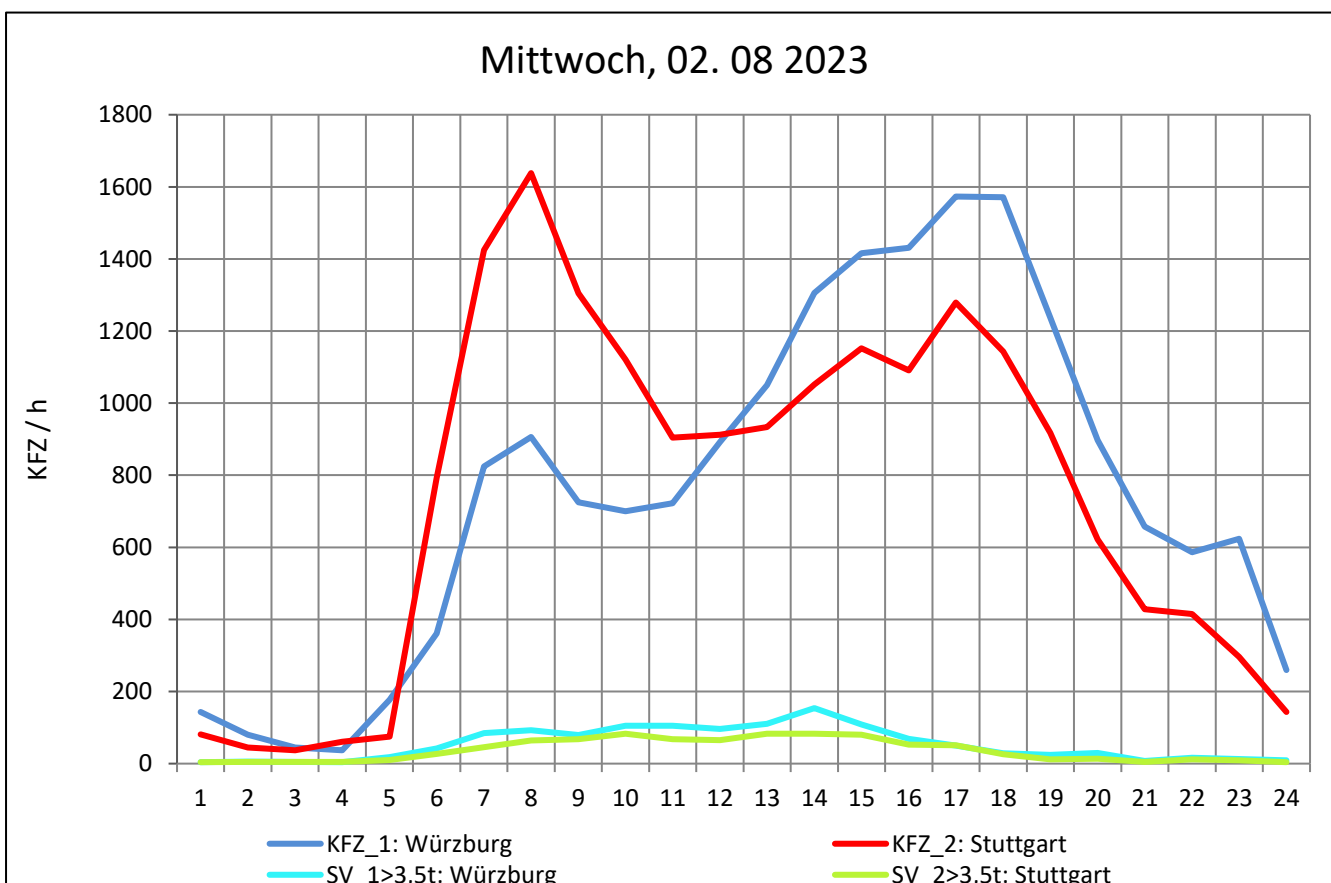
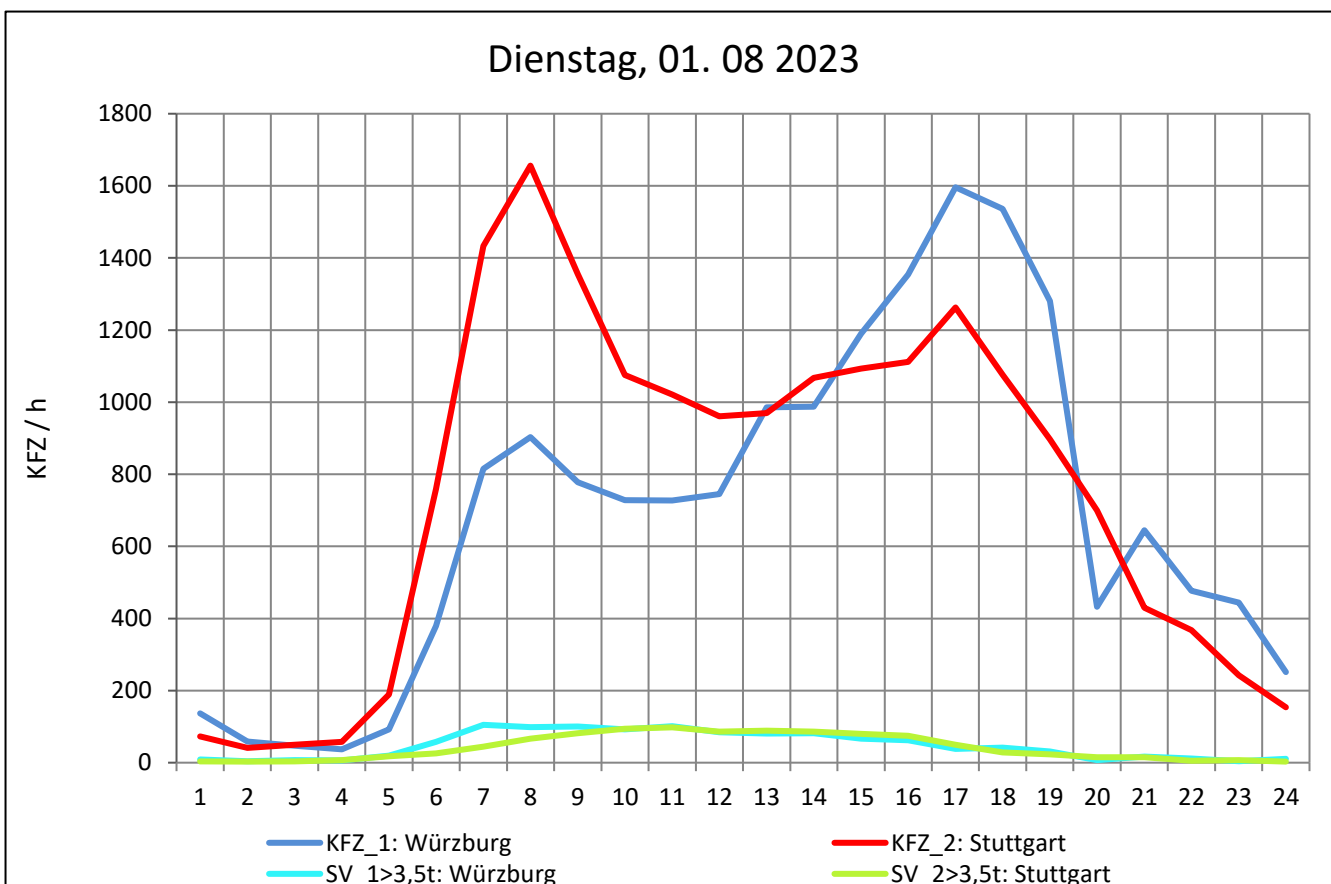
Zst.: **Neckarsulm 2**

TK-/Zst-Nr.: 6821/1102

B 27

Richtung 1 : **Würzburg**

Richtung 2 : **Stuttgart**



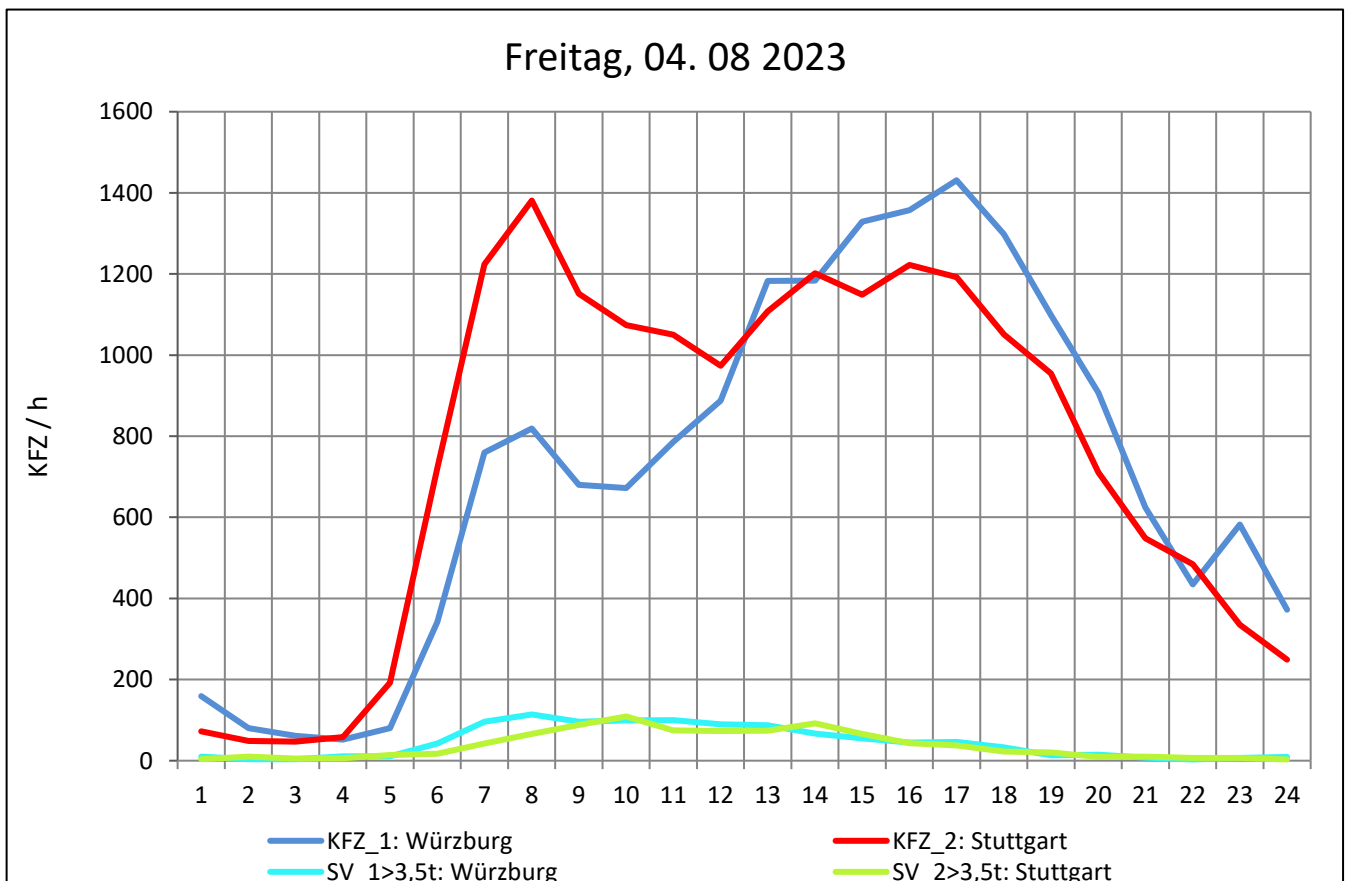
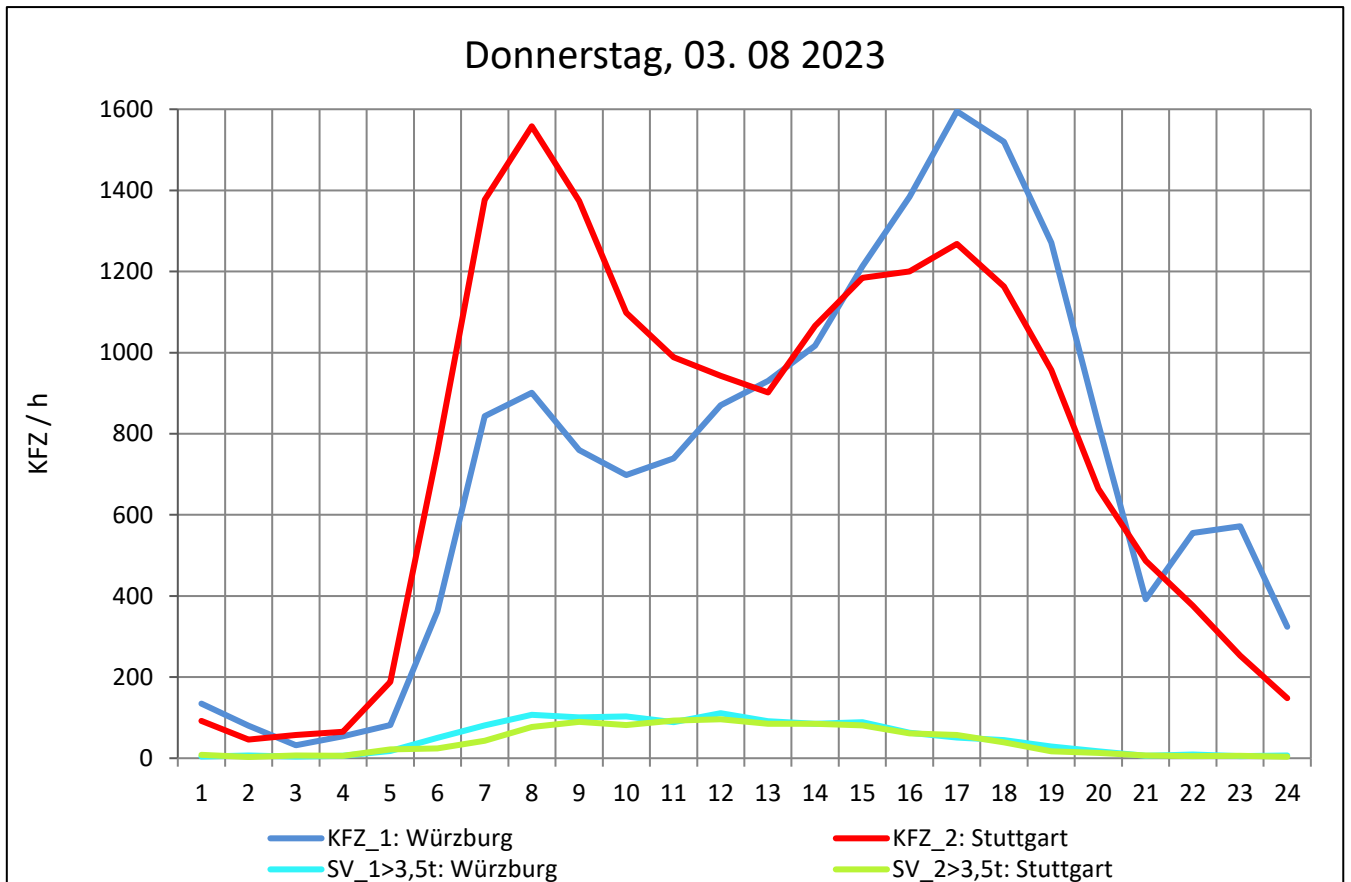
Zst.: **Neckarsulm 2**

TK-/Zst-Nr.: 6821/1102

B 27

Richtung 1 : **Würzburg**

Richtung 2 : **Stuttgart**



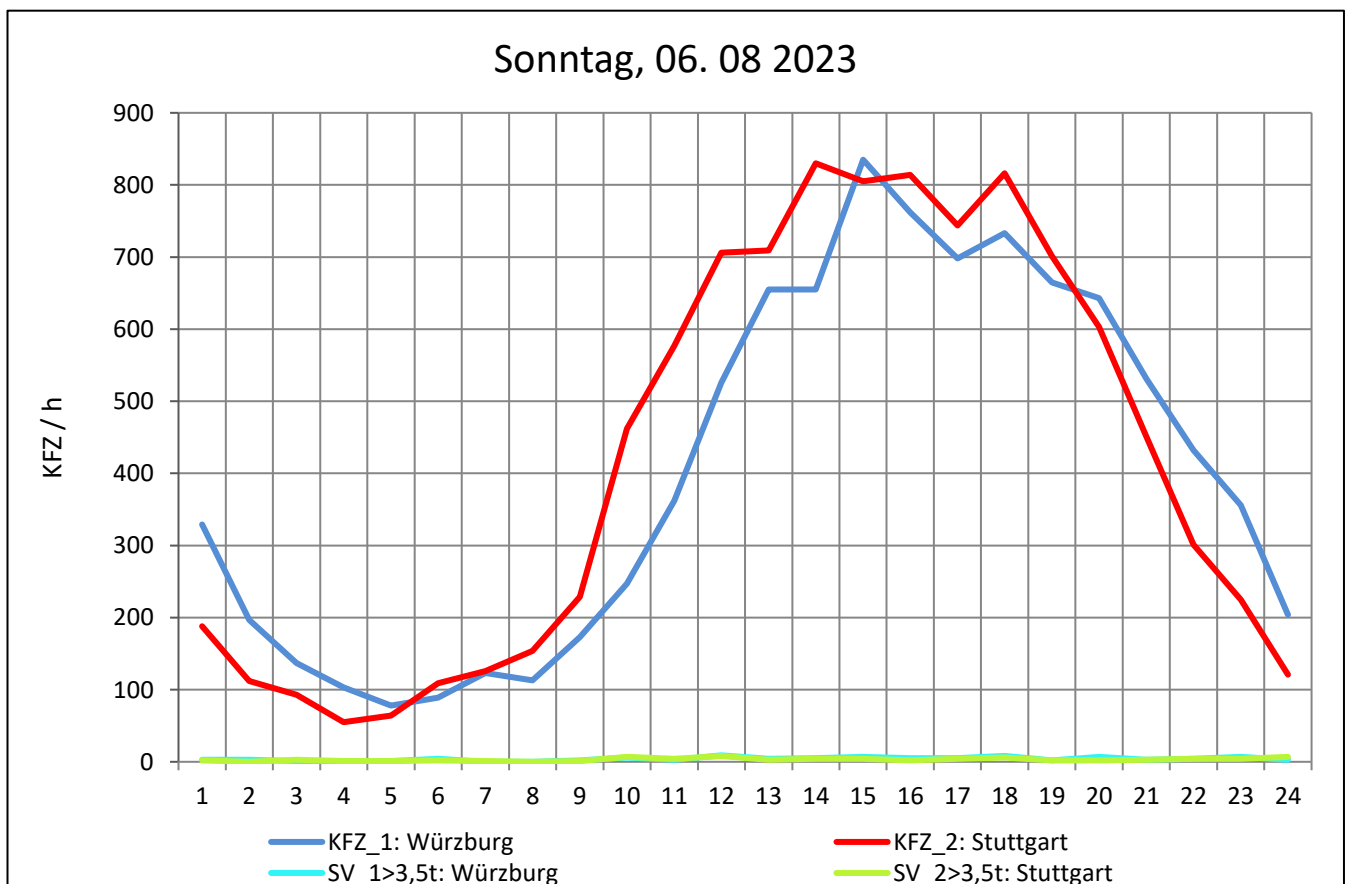
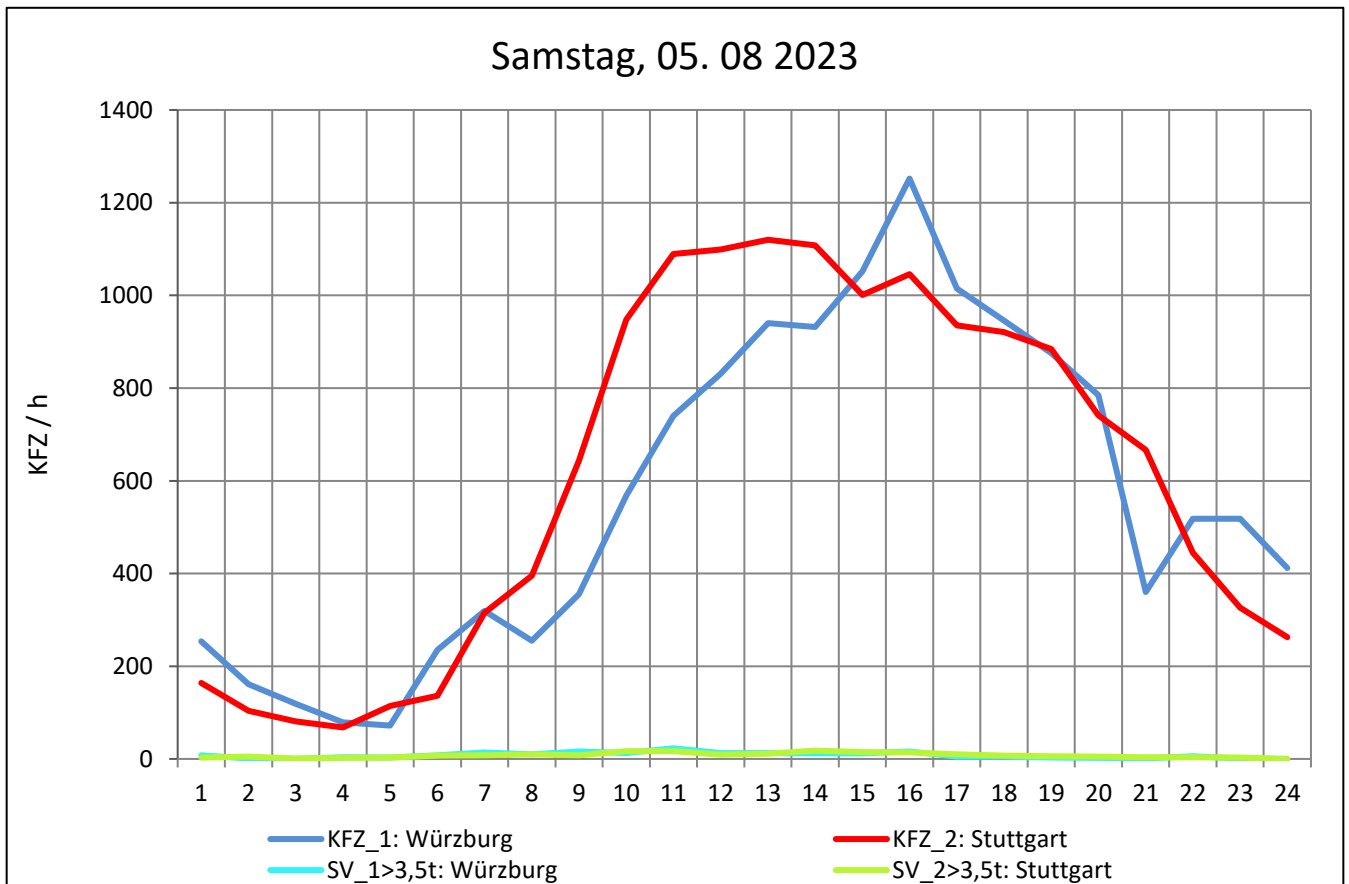
Zst.: **Neckarsulm 2**

TK-/Zst-Nr.: 6821/1102

B 27

Richtung 1 : **Würzburg**

Richtung 2 : **Stuttgart**



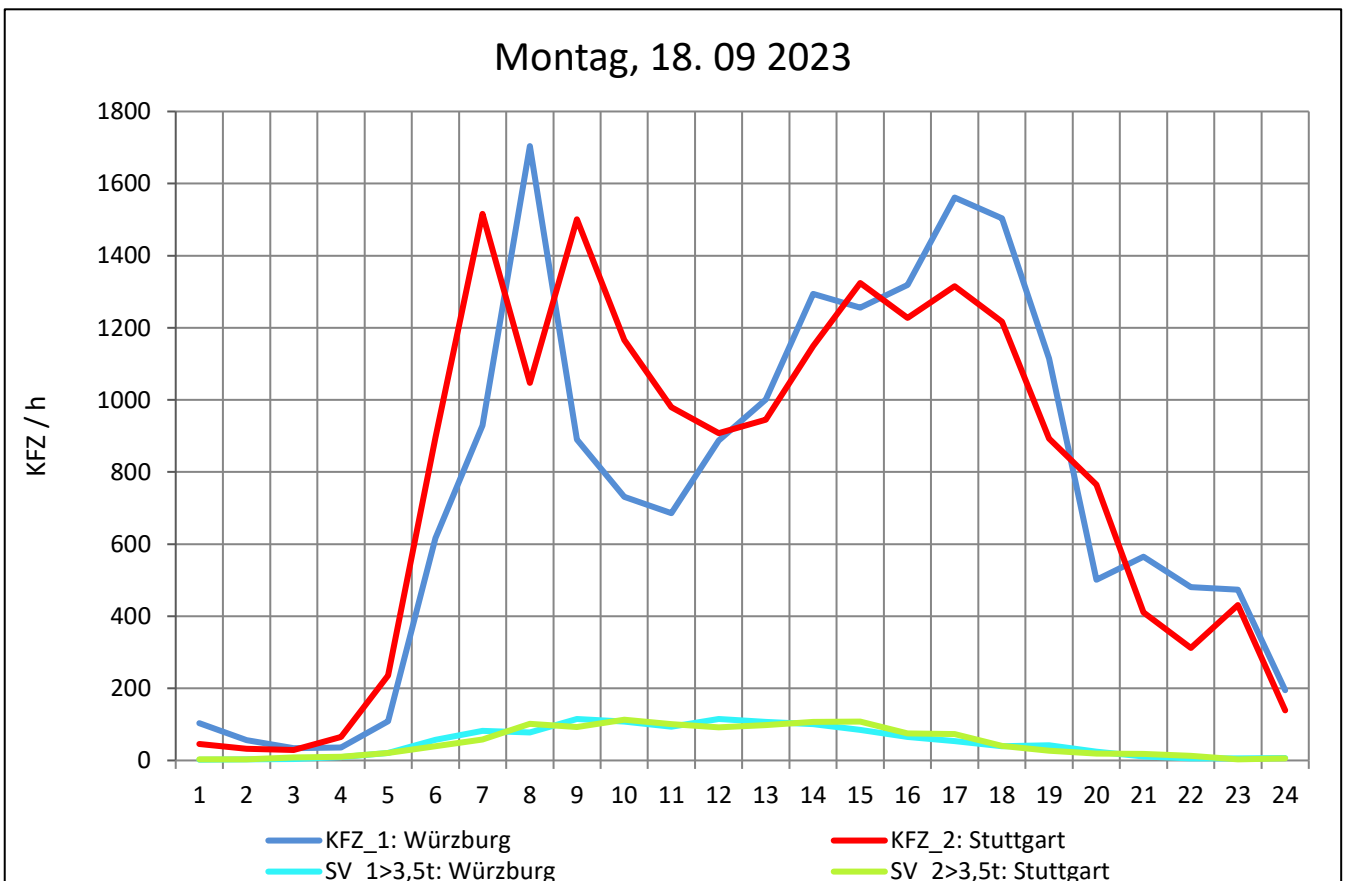
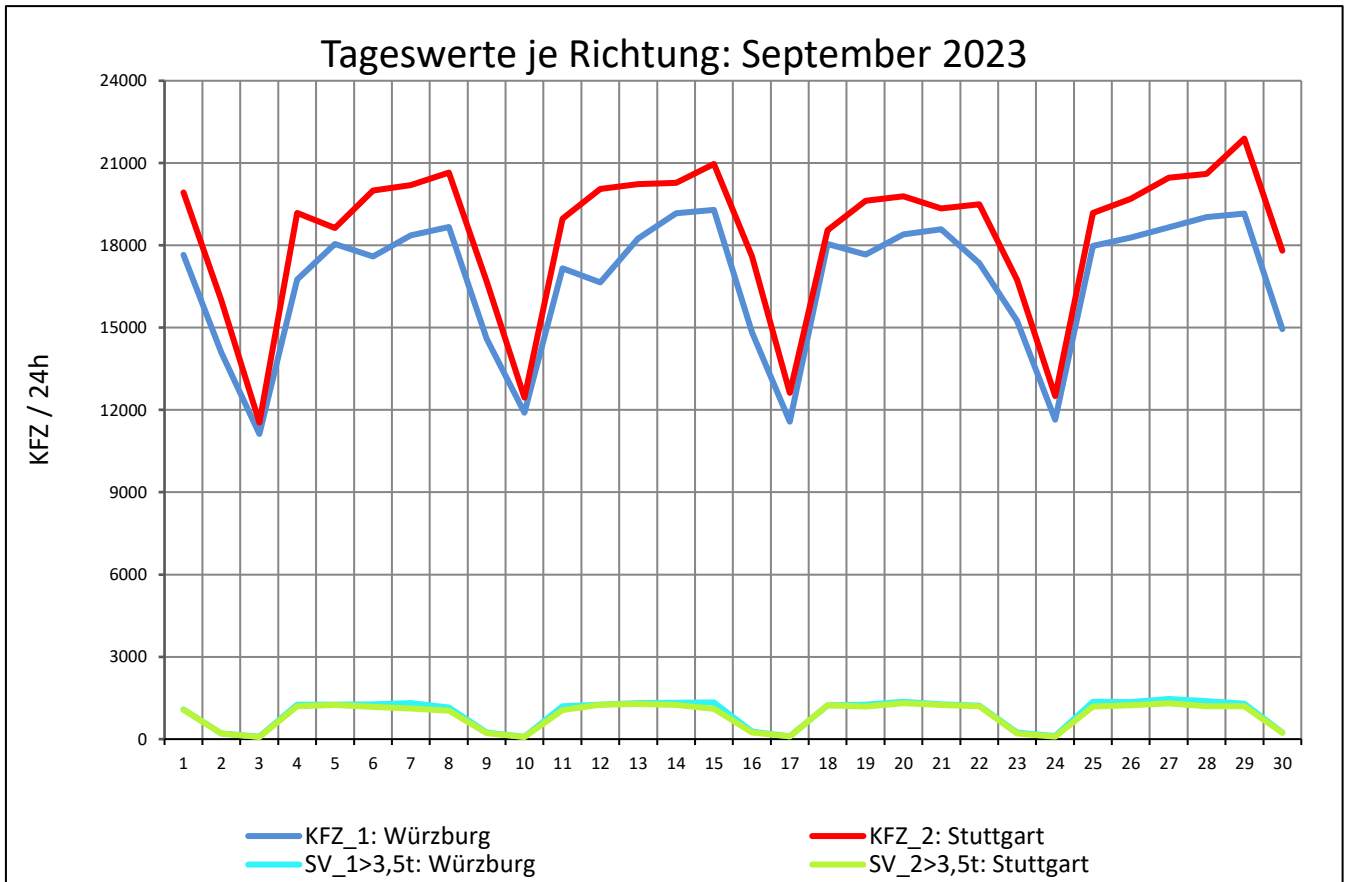
Zst.: **Neckarsulm 2**

TK-/Zst-Nr.: 6821/1102

B 27

Richtung 1 : **Würzburg**

Richtung 2 : **Stuttgart**



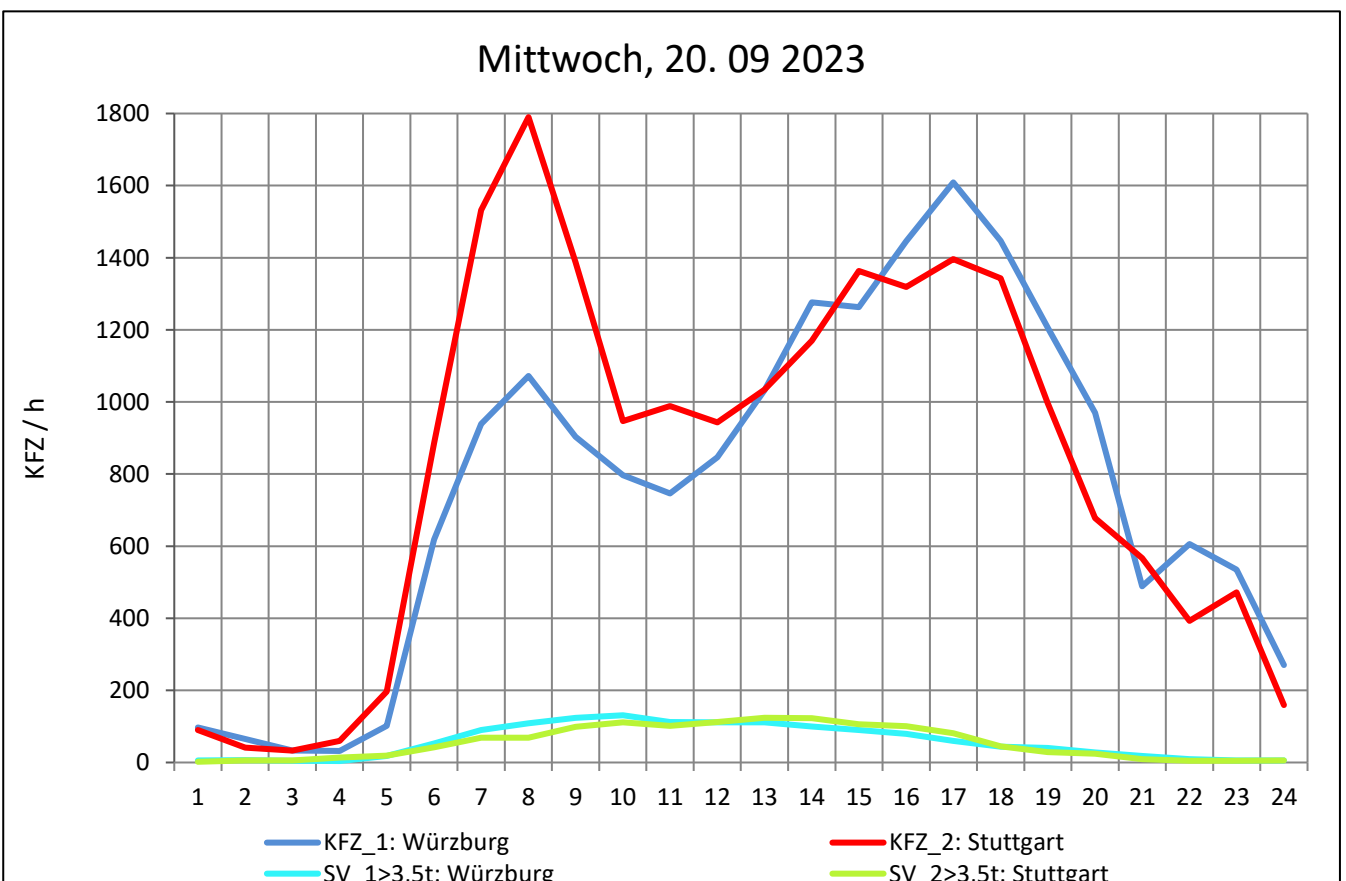
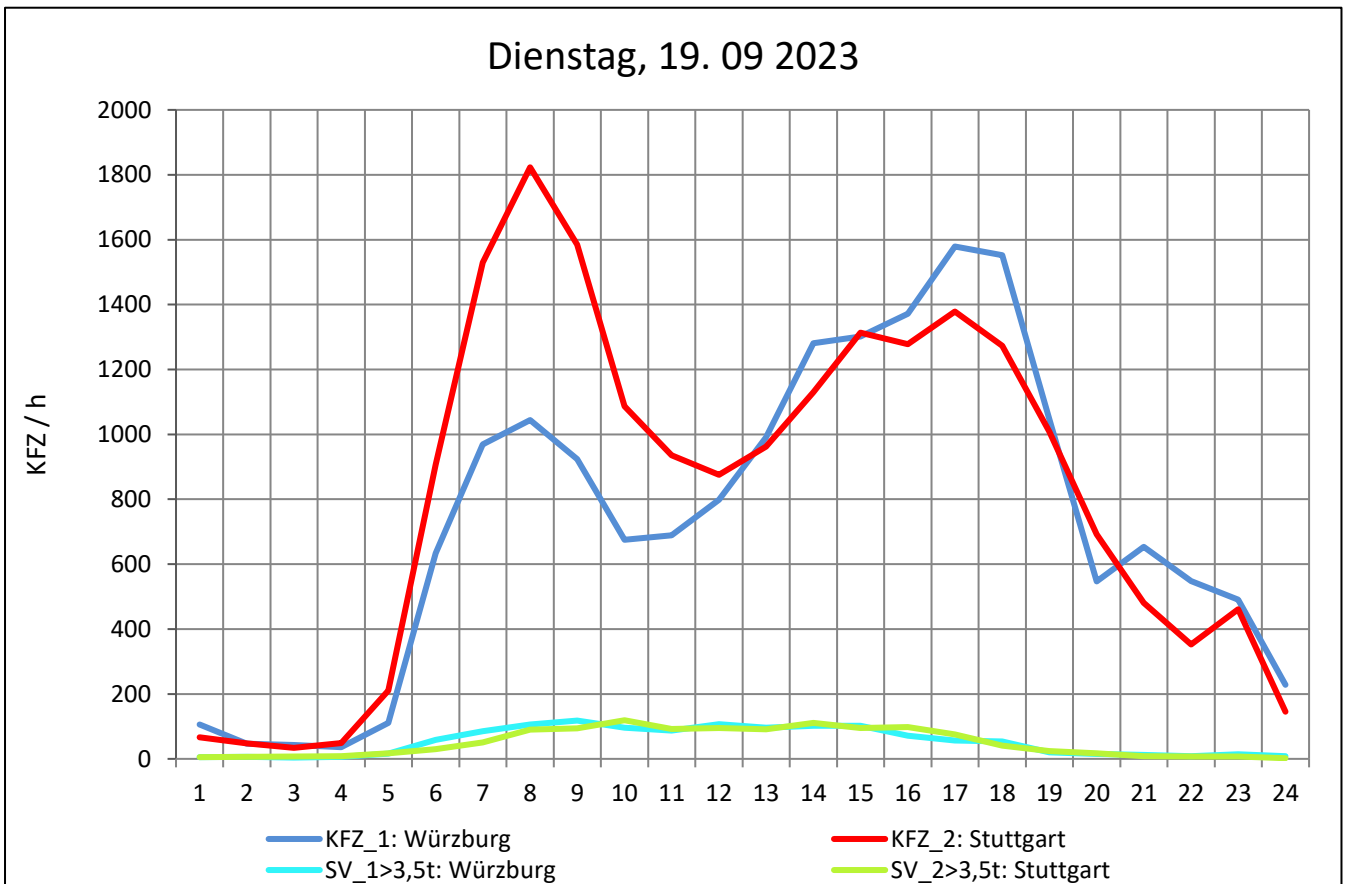
Zst.: **Neckarsulm 2**

TK-/Zst-Nr.: 6821/1102

B 27

Richtung 1 : **Würzburg**

Richtung 2 : **Stuttgart**



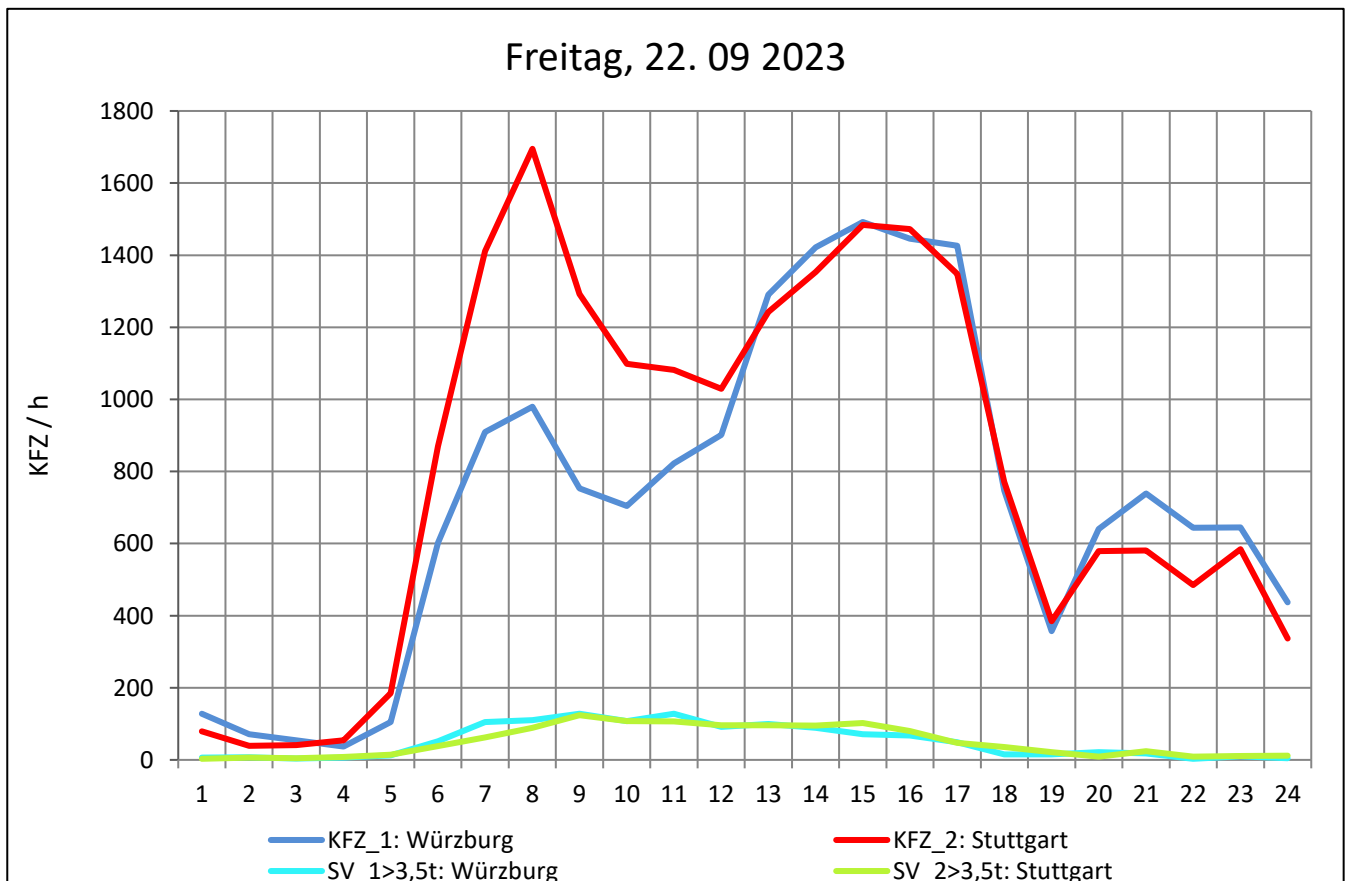
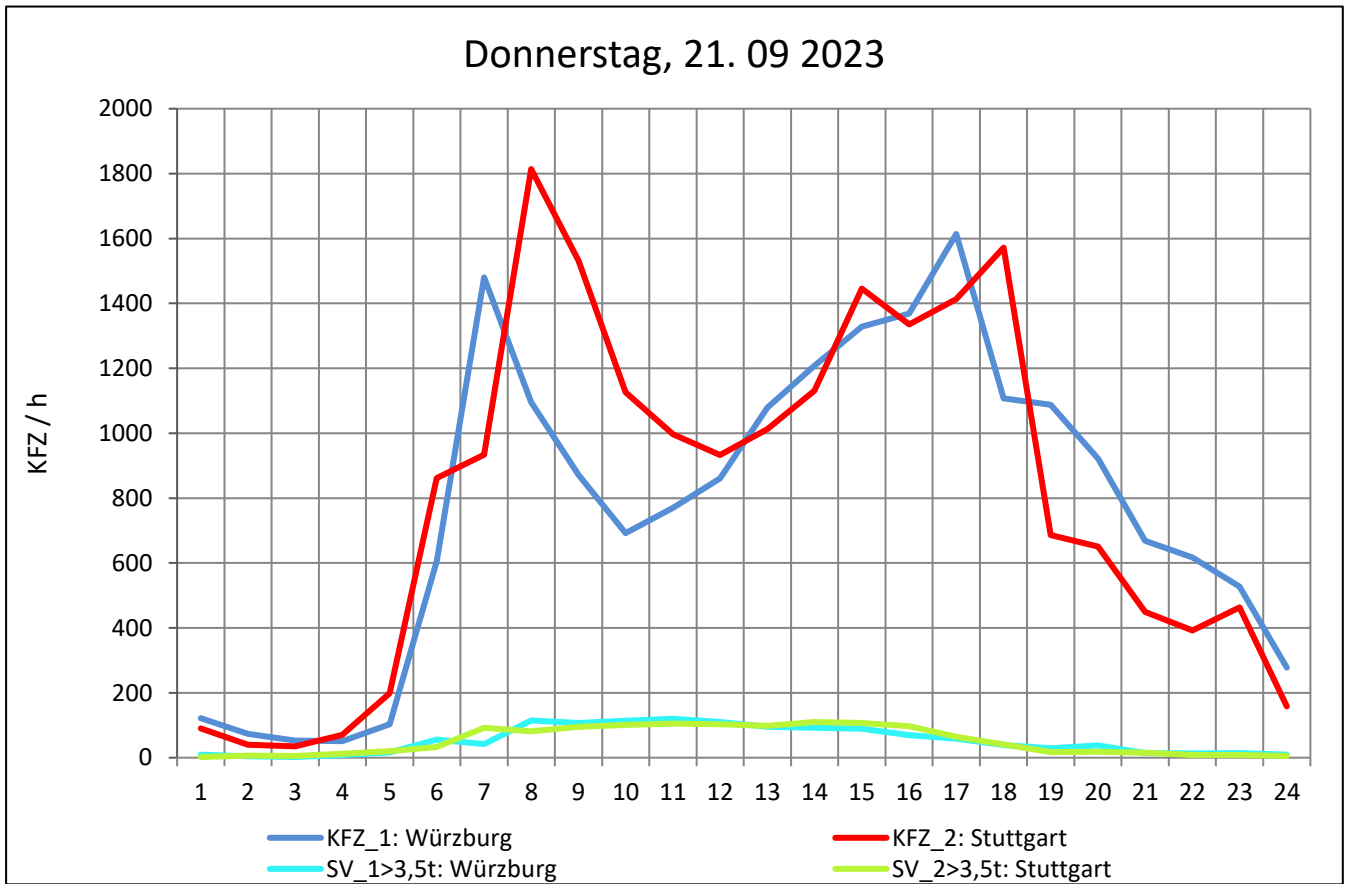
Zst.: **Neckarsulm 2**

TK-/Zst-Nr.: 6821/1102

B 27

Richtung 1 : **Würzburg**

Richtung 2 : **Stuttgart**



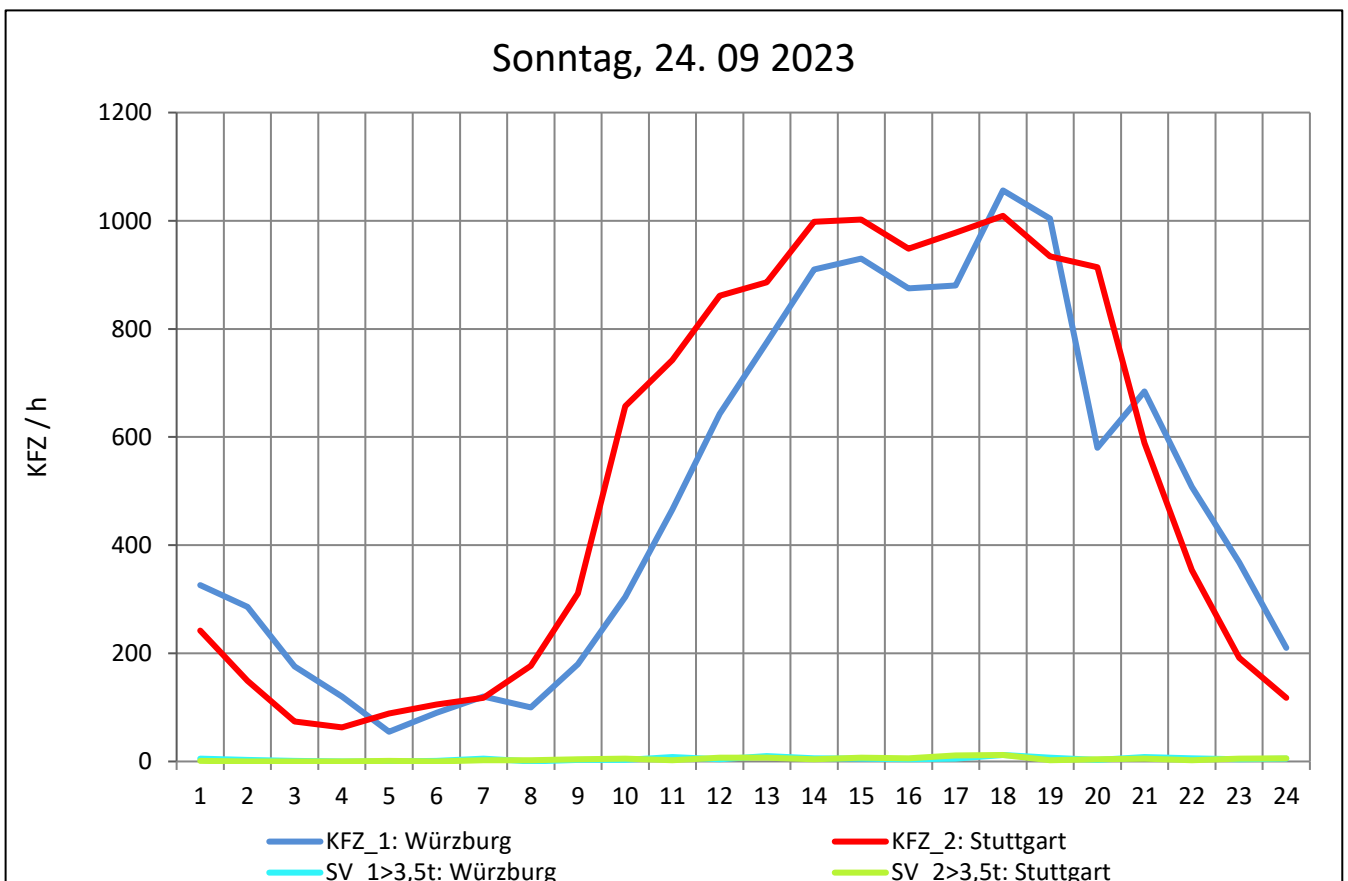
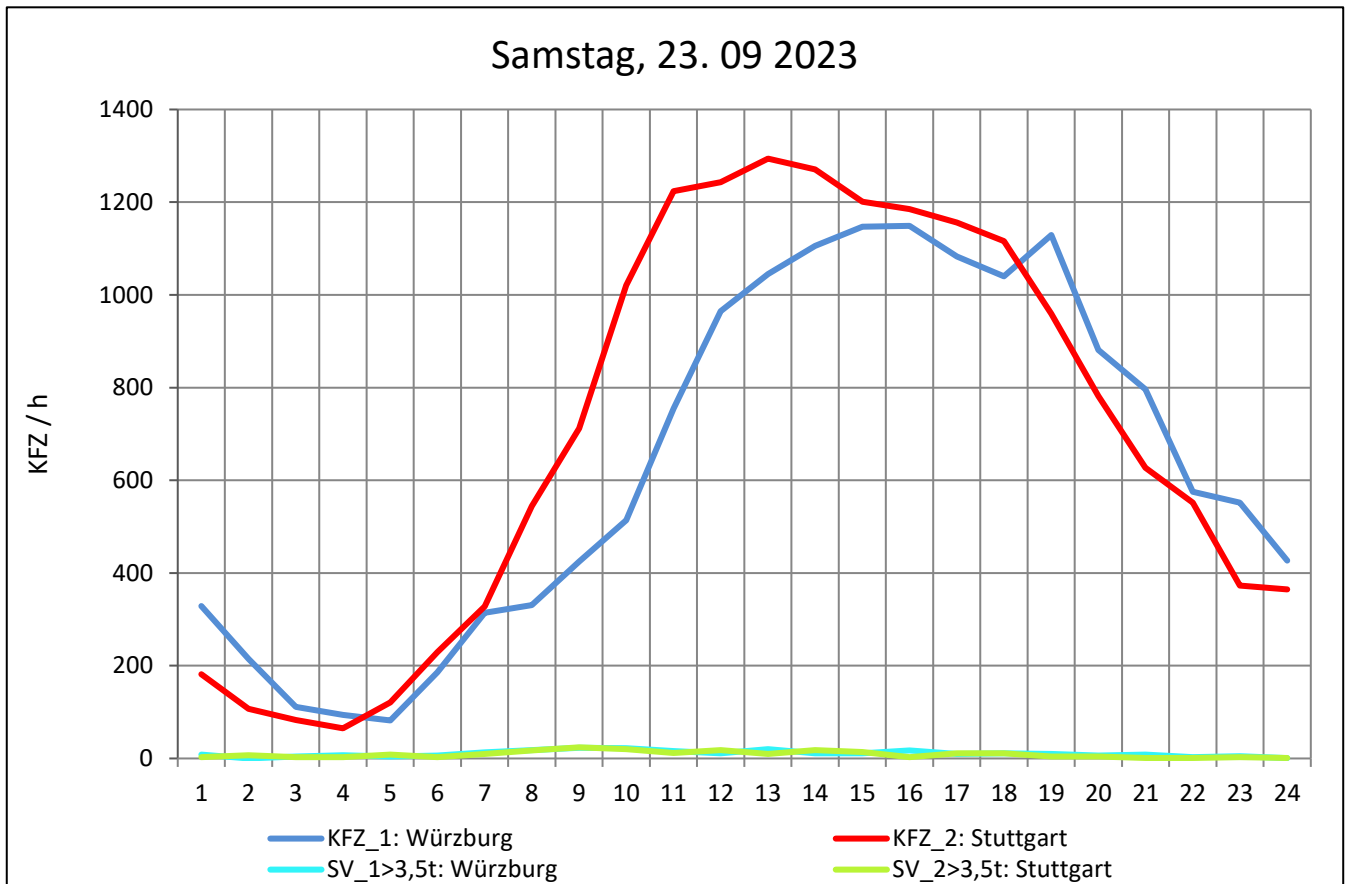
Zst.: **Neckarsulm 2**

TK-/Zst-Nr.: 6821/1102

B 27

Richtung 1 : **Würzburg**

Richtung 2 : **Stuttgart**



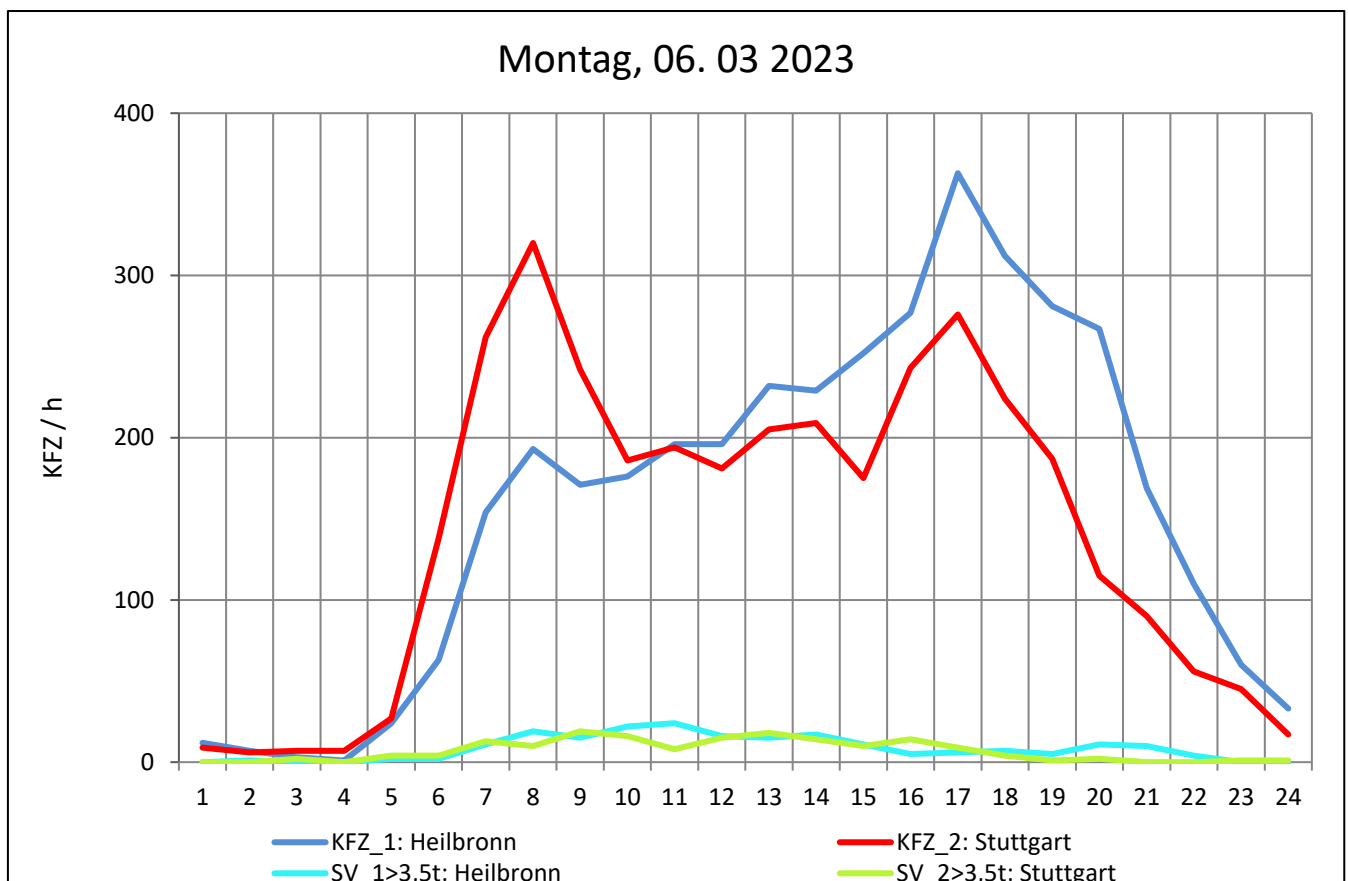
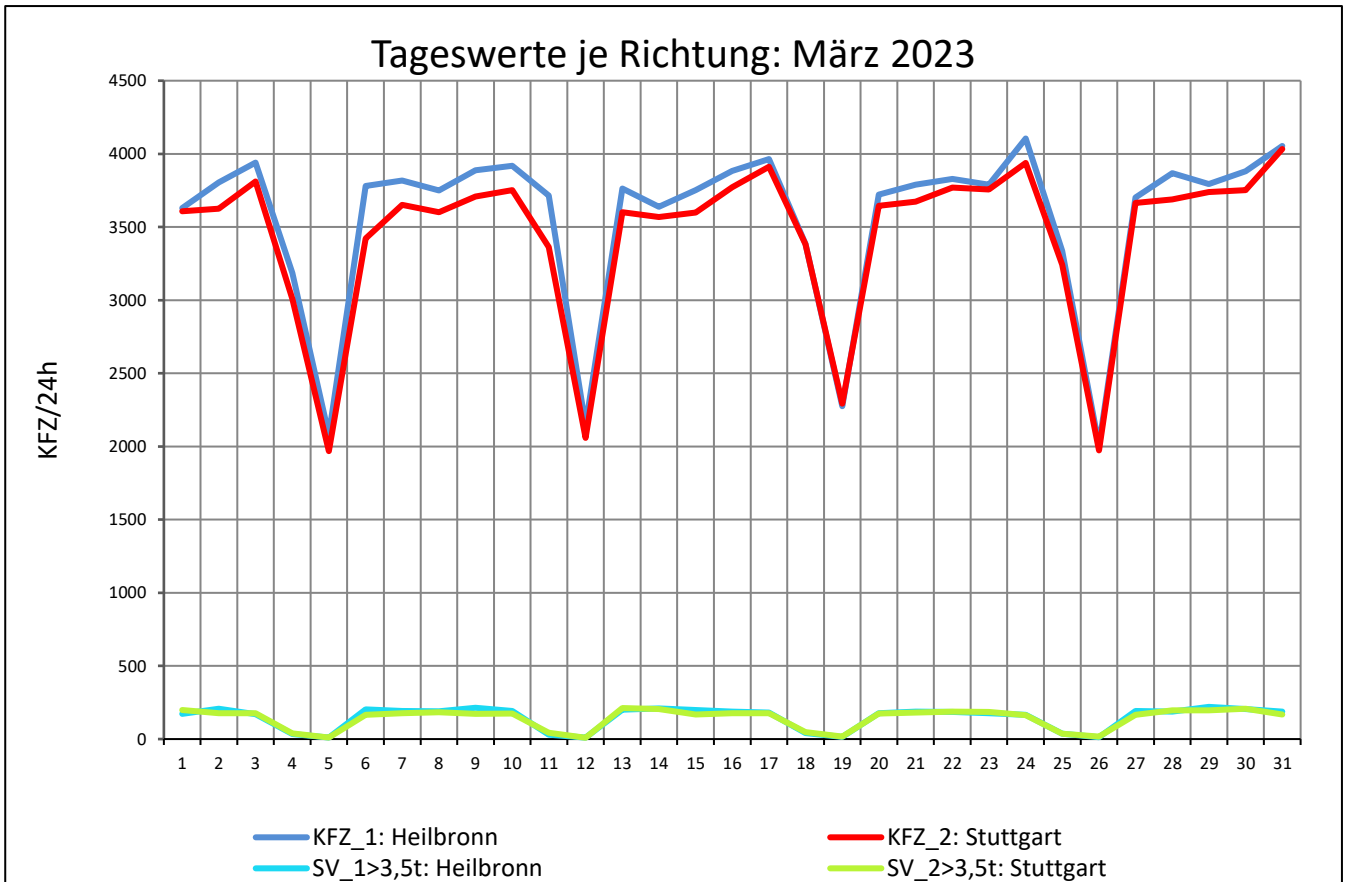
Zst.: **Walheim**

TK-/Zst-Nr.: 6920/1100

B 27

Richtung 1 : **Heilbronn**

Richtung 2 : **Stuttgart**



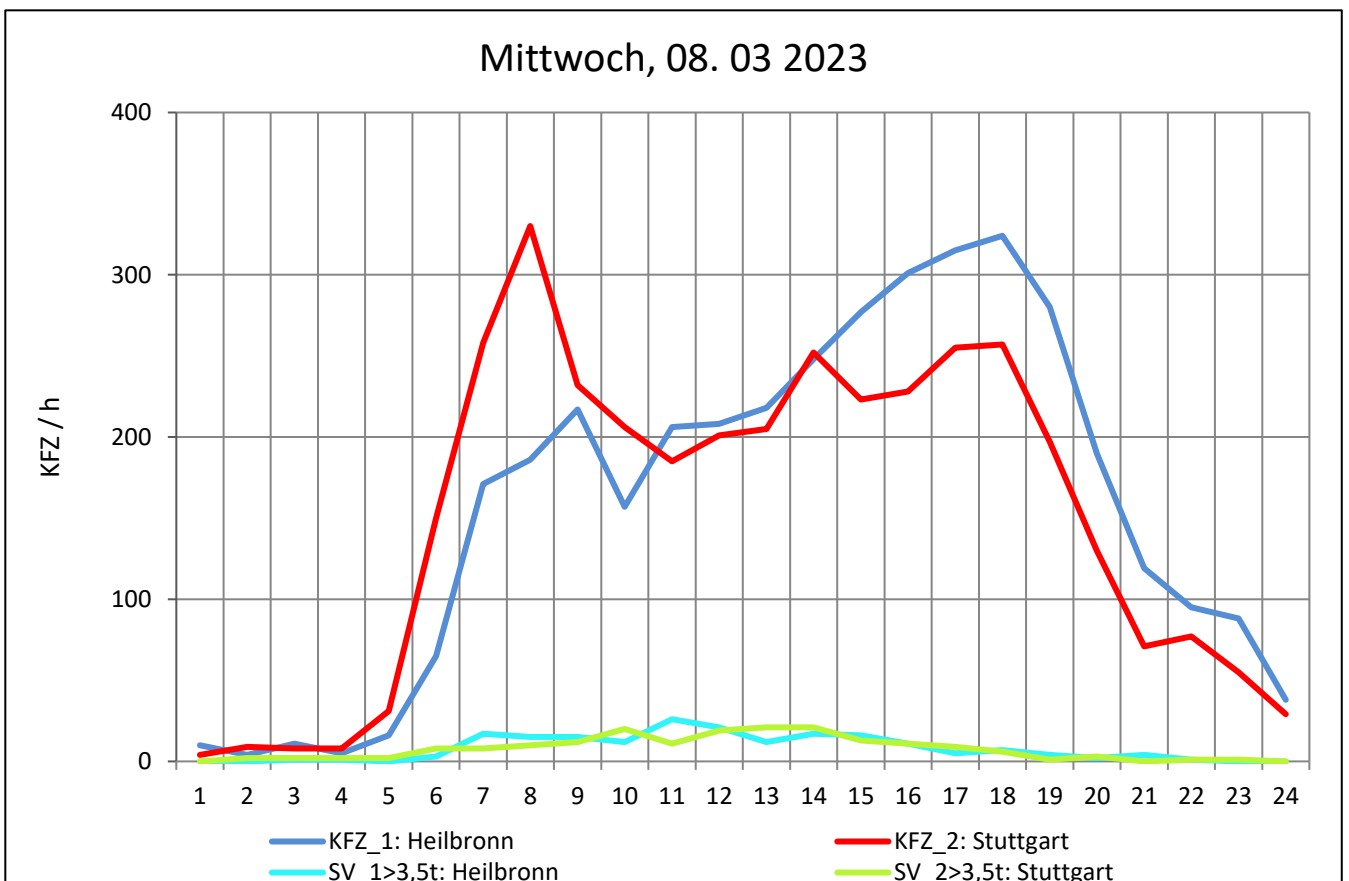
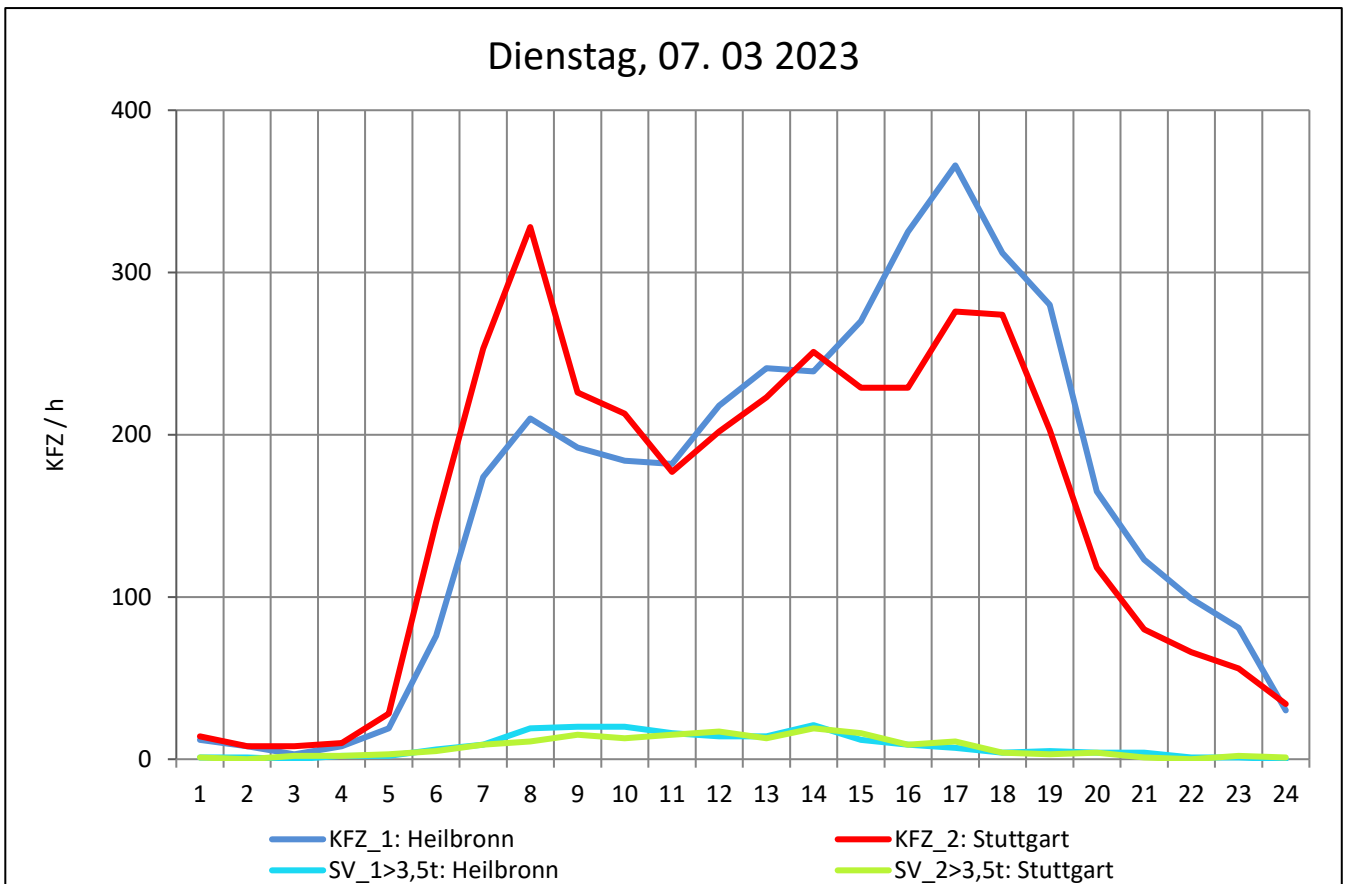
Zst.: **Walheim**

TK-/Zst-Nr.: 6920/1100

B 27

Richtung 1 : **Heilbronn**

Richtung 2 : **Stuttgart**



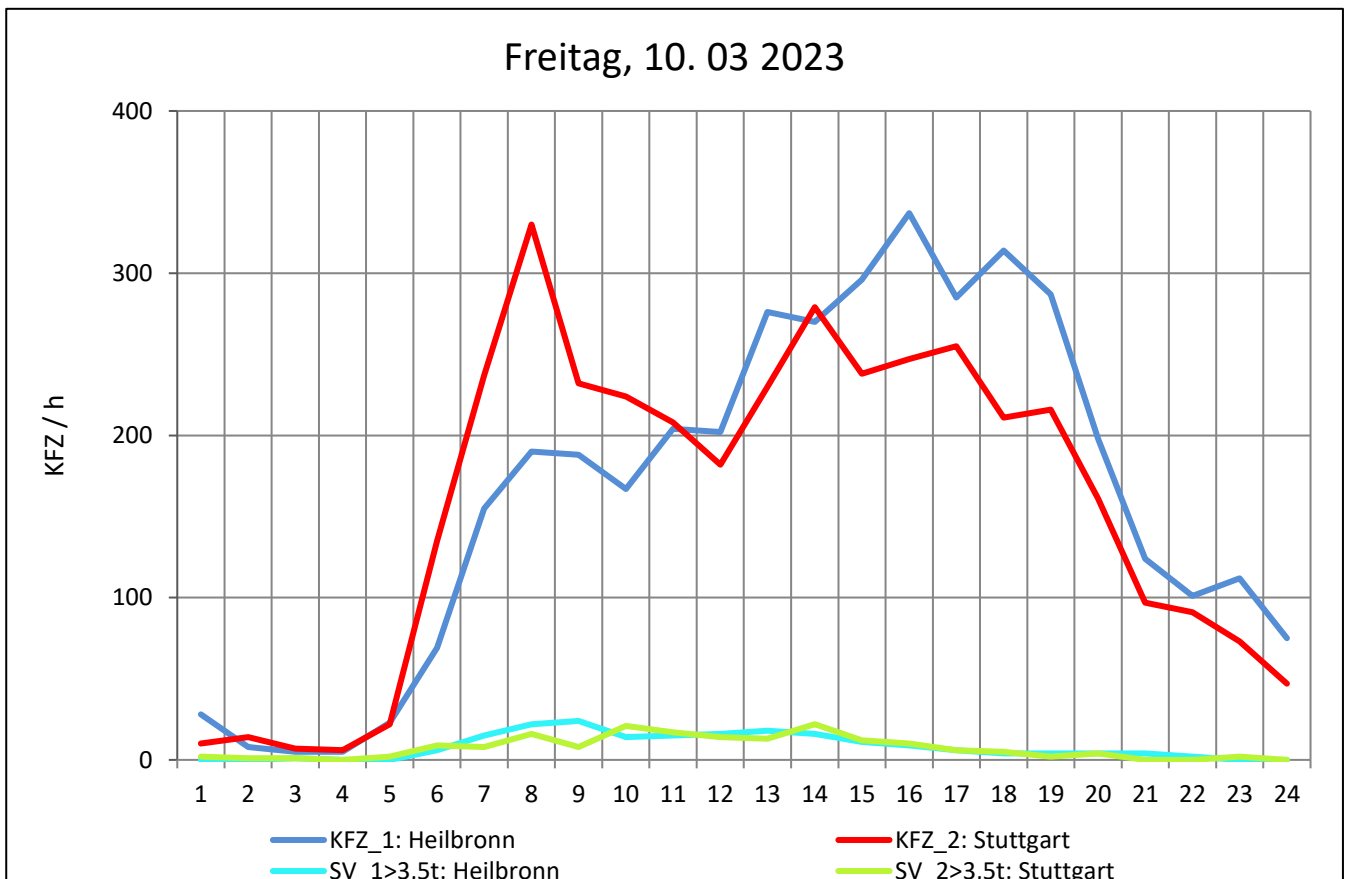
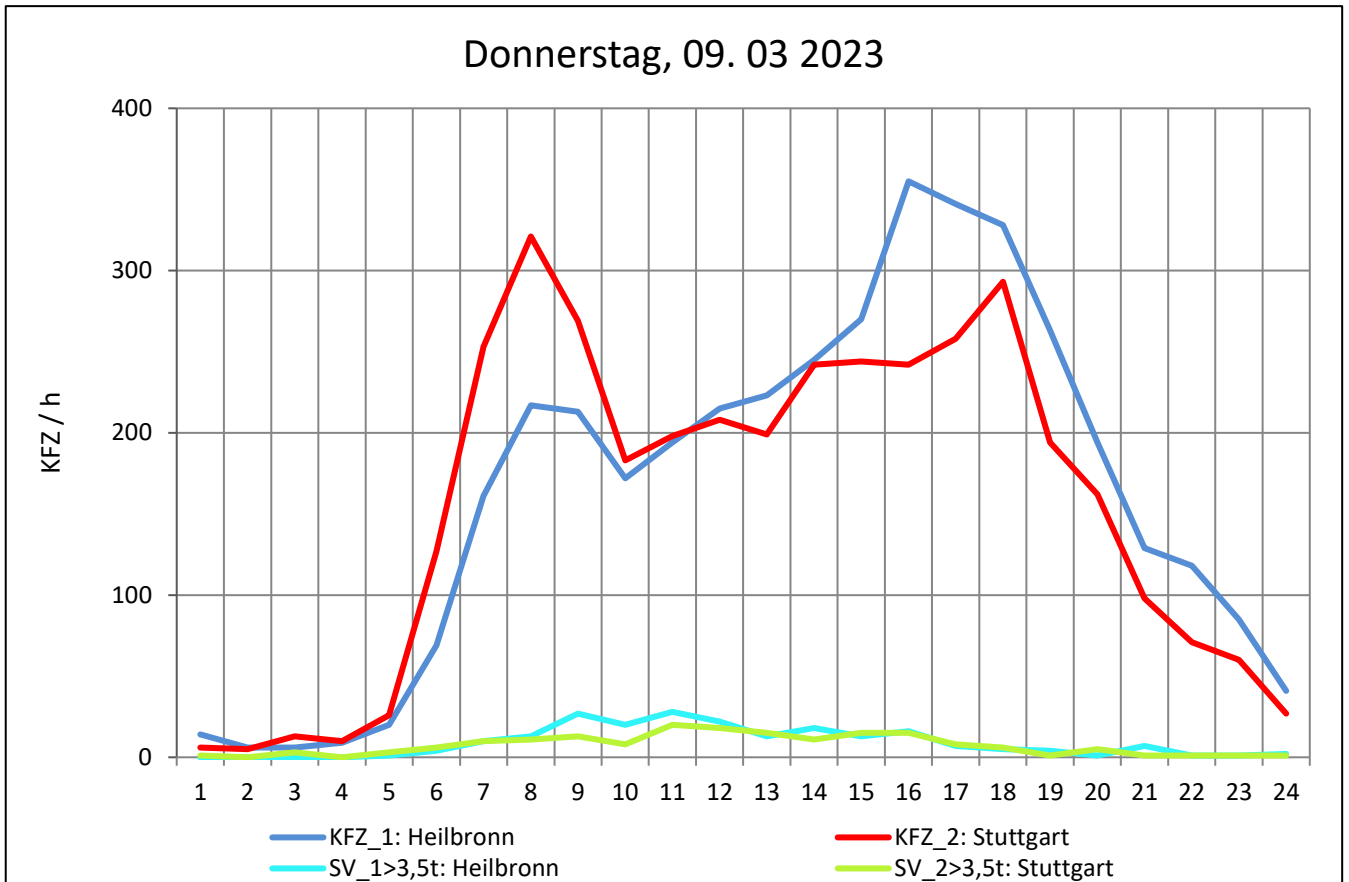
Zst.: **Walheim**

TK-/Zst-Nr.: 6920/1100

B 27

Richtung 1 : **Heilbronn**

Richtung 2 : **Stuttgart**



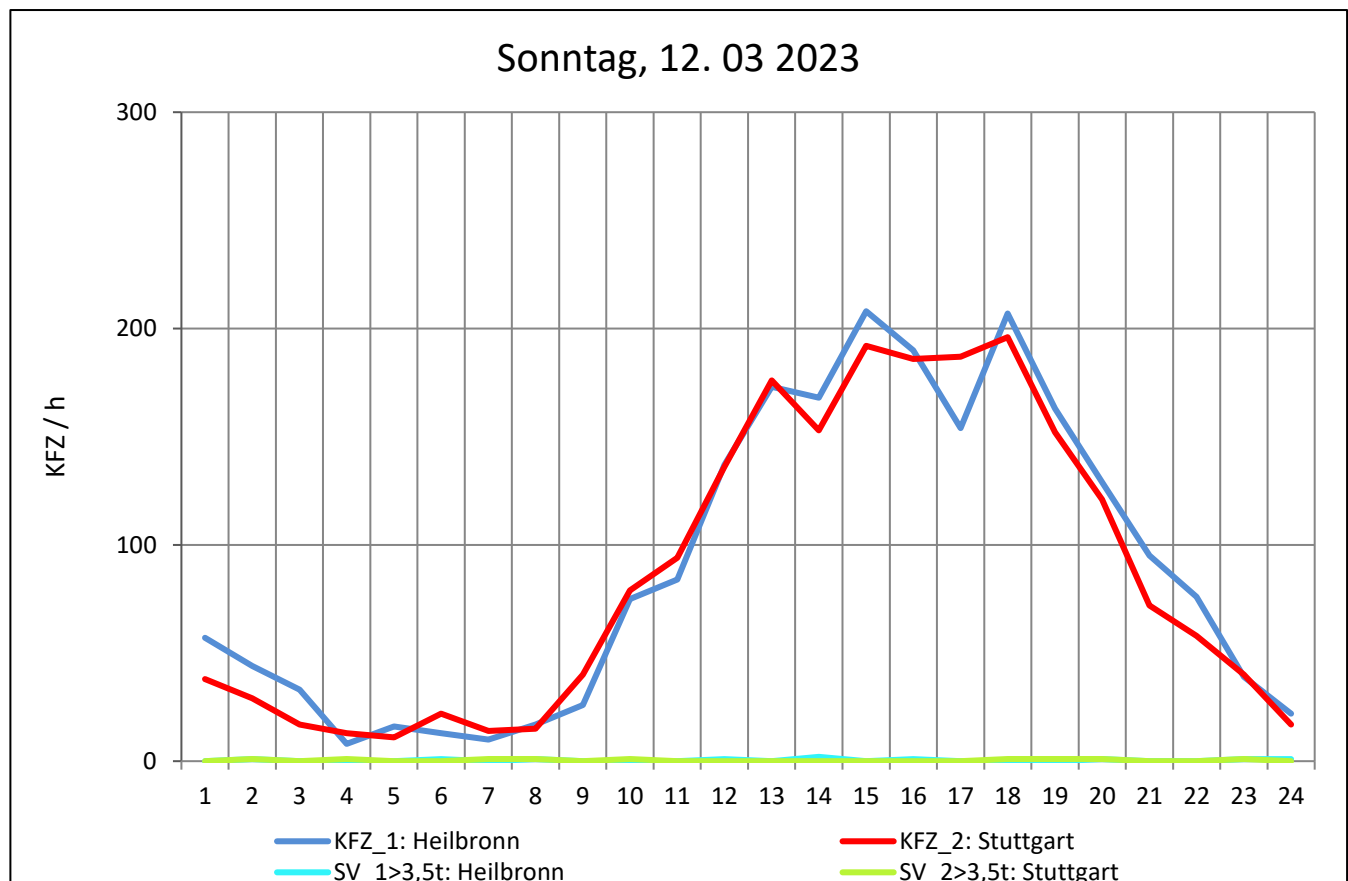
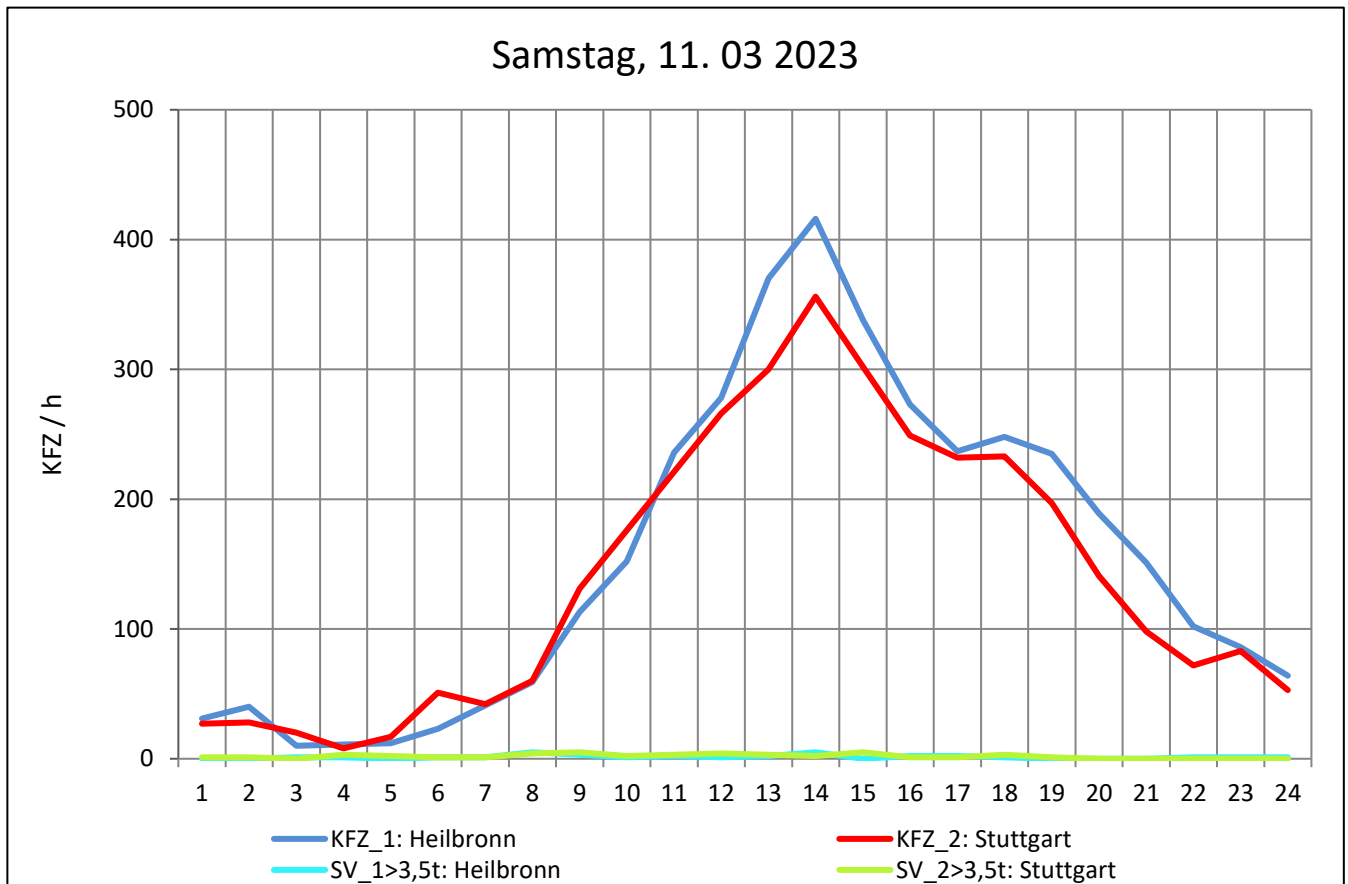
Zst.: **Walheim**

TK-/Zst-Nr.: 6920/1100

B 27

Richtung 1 : **Heilbronn**

Richtung 2 : **Stuttgart**



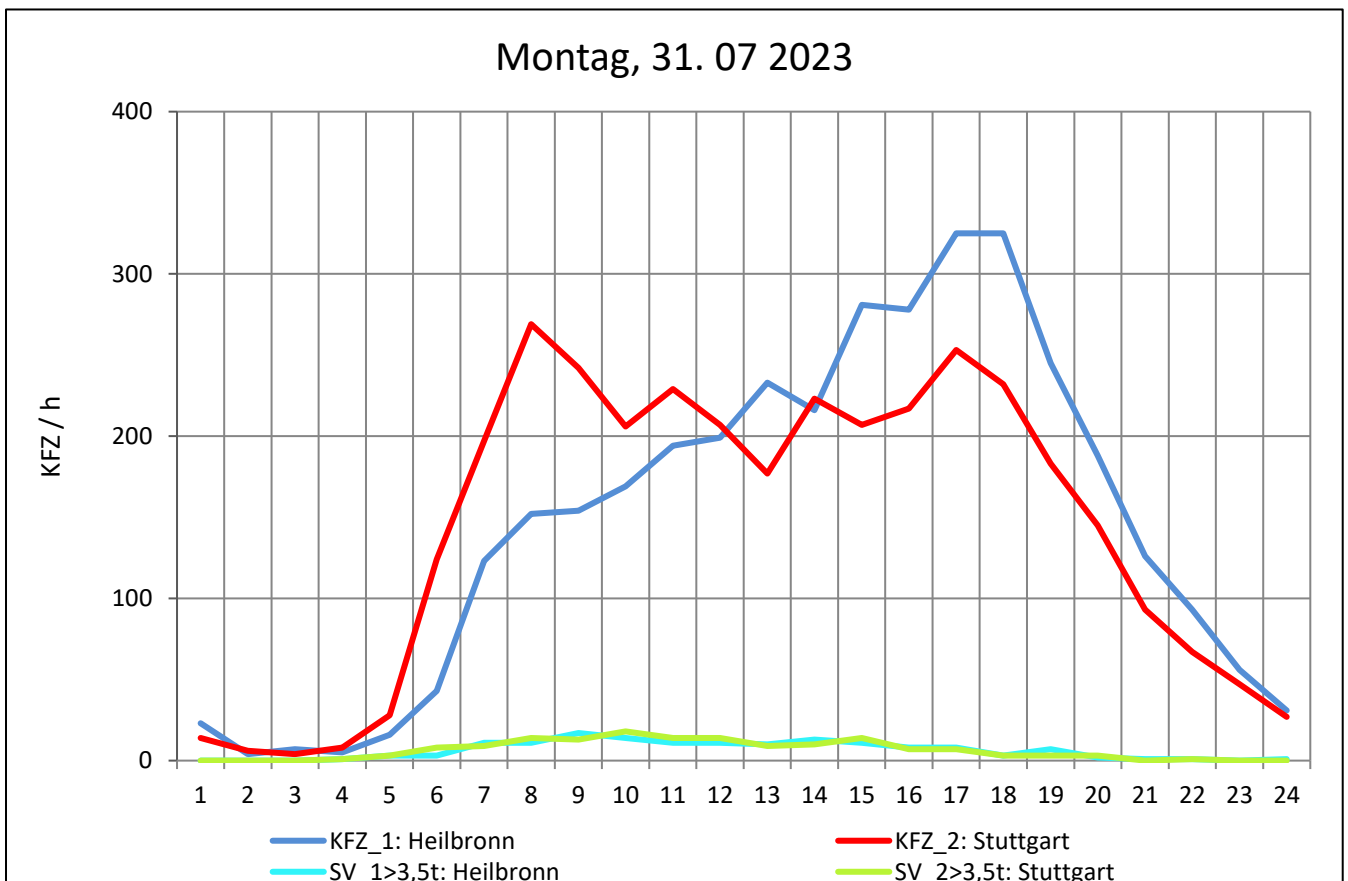
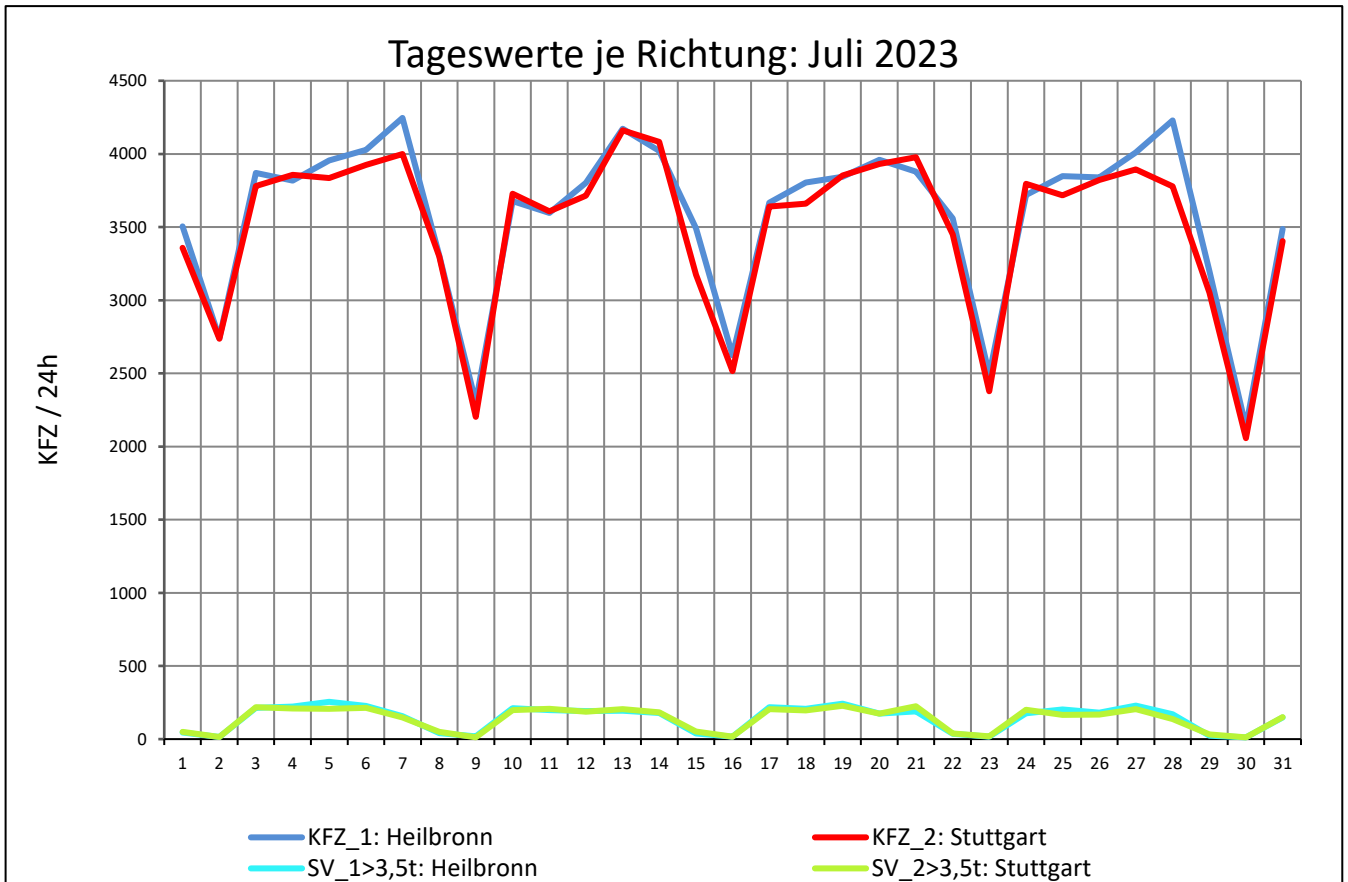
Zst.: **Walheim**

TK-/Zst-Nr.: 6920/1100

B 27

Richtung 1 : **Heilbronn**

Richtung 2 : **Stuttgart**



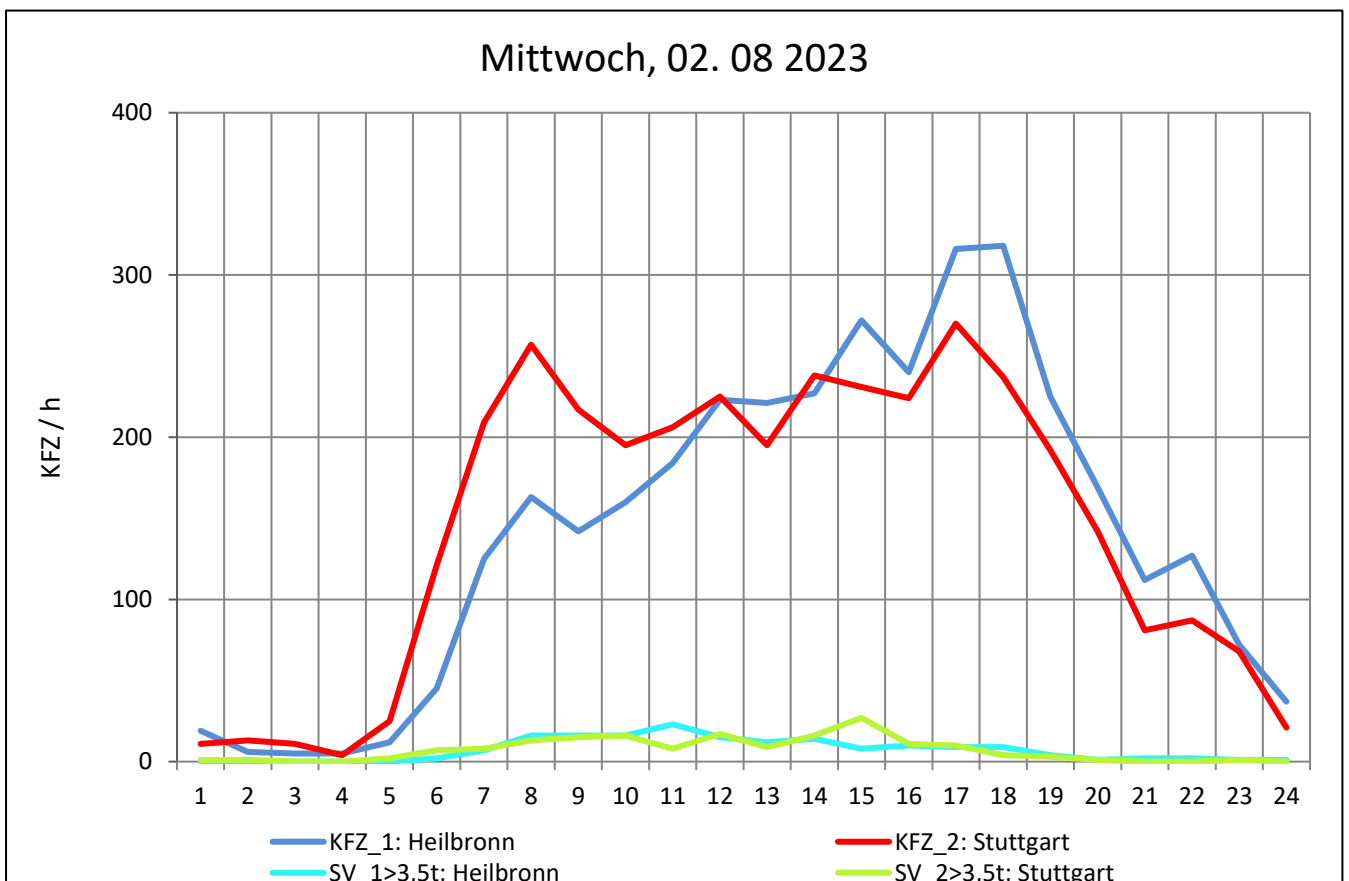
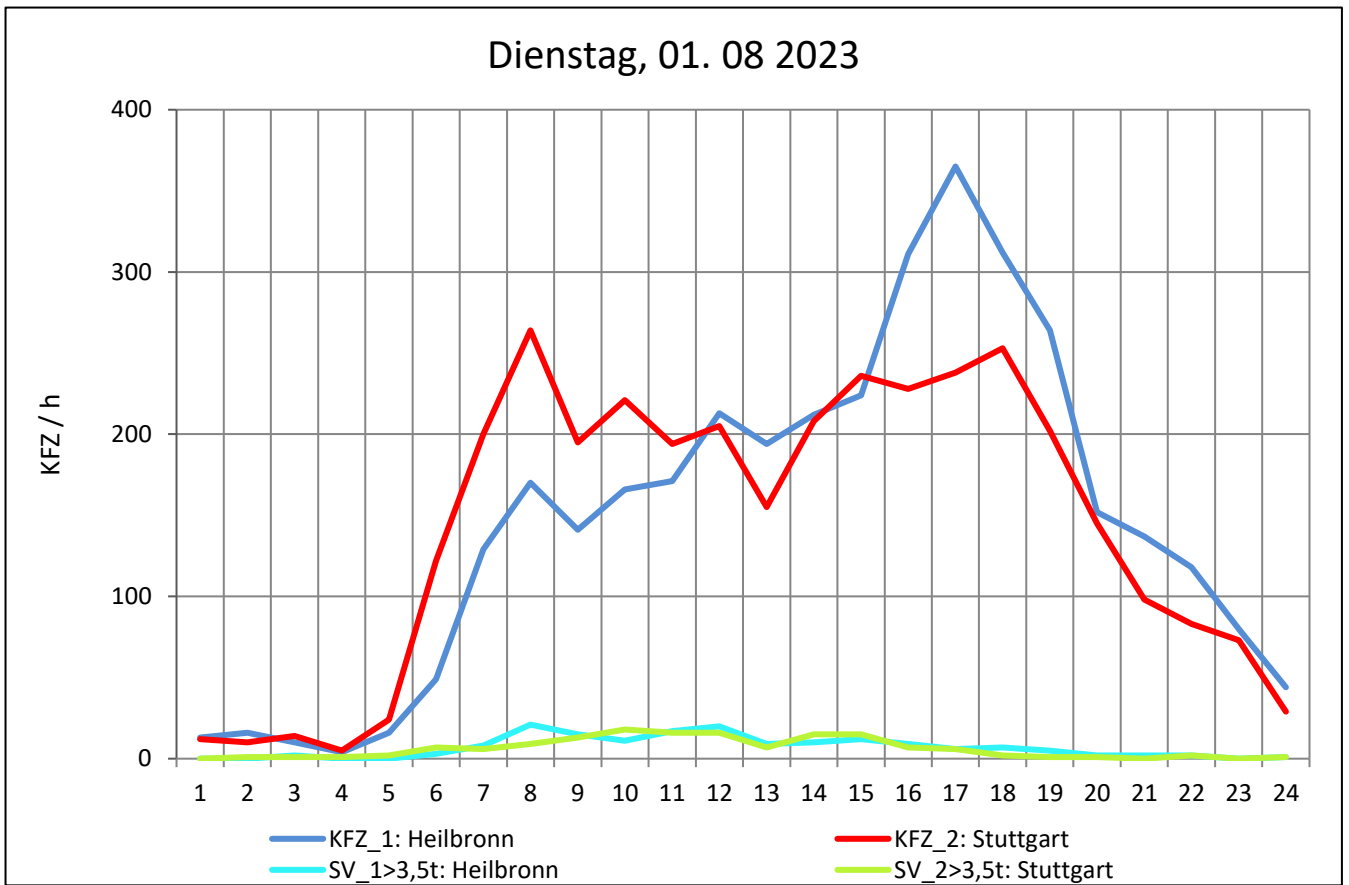
Zst.: **Walheim**

TK-/Zst-Nr.: 6920/1100

B 27

Richtung 1 : **Heilbronn**

Richtung 2 : **Stuttgart**



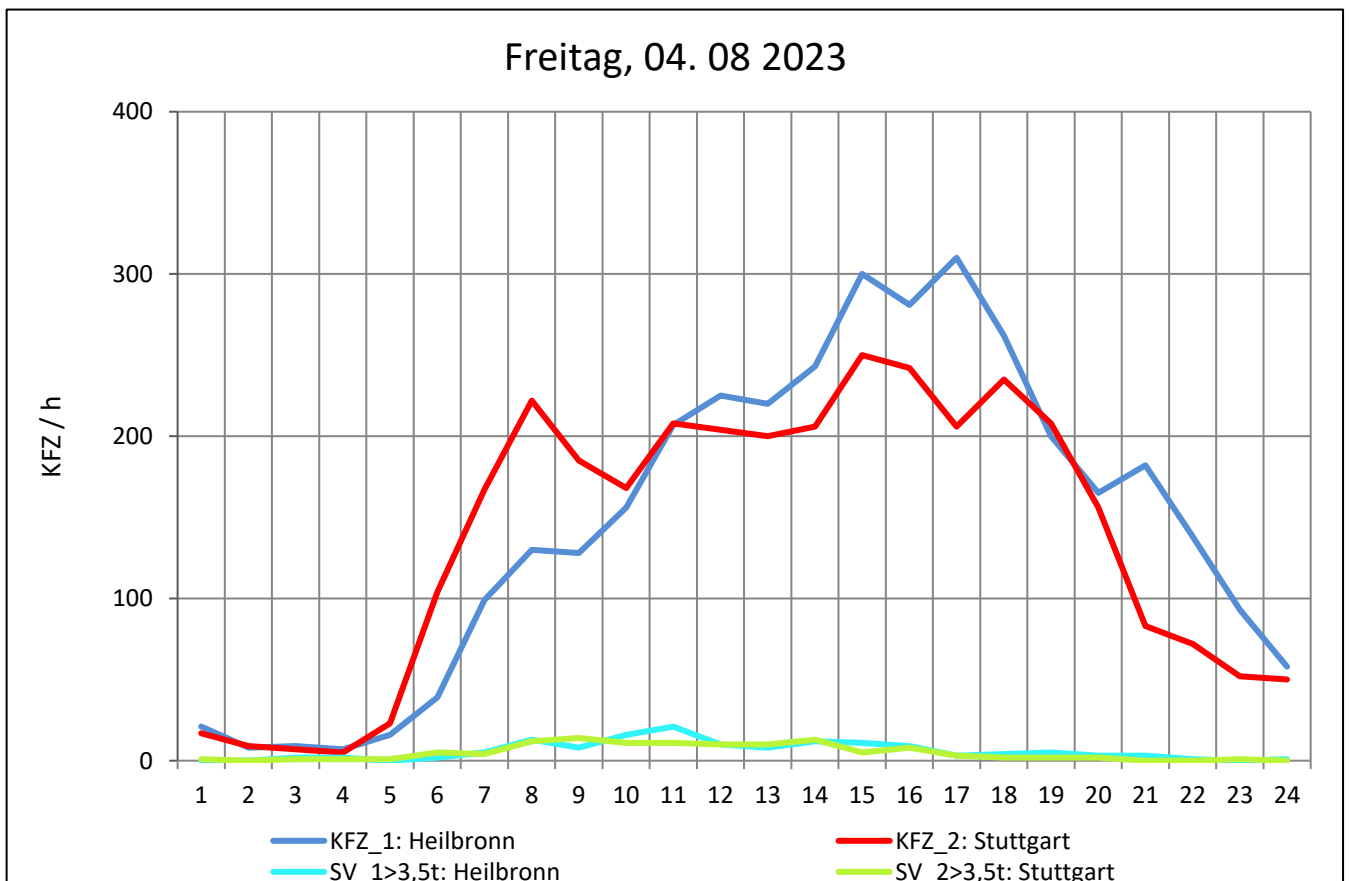
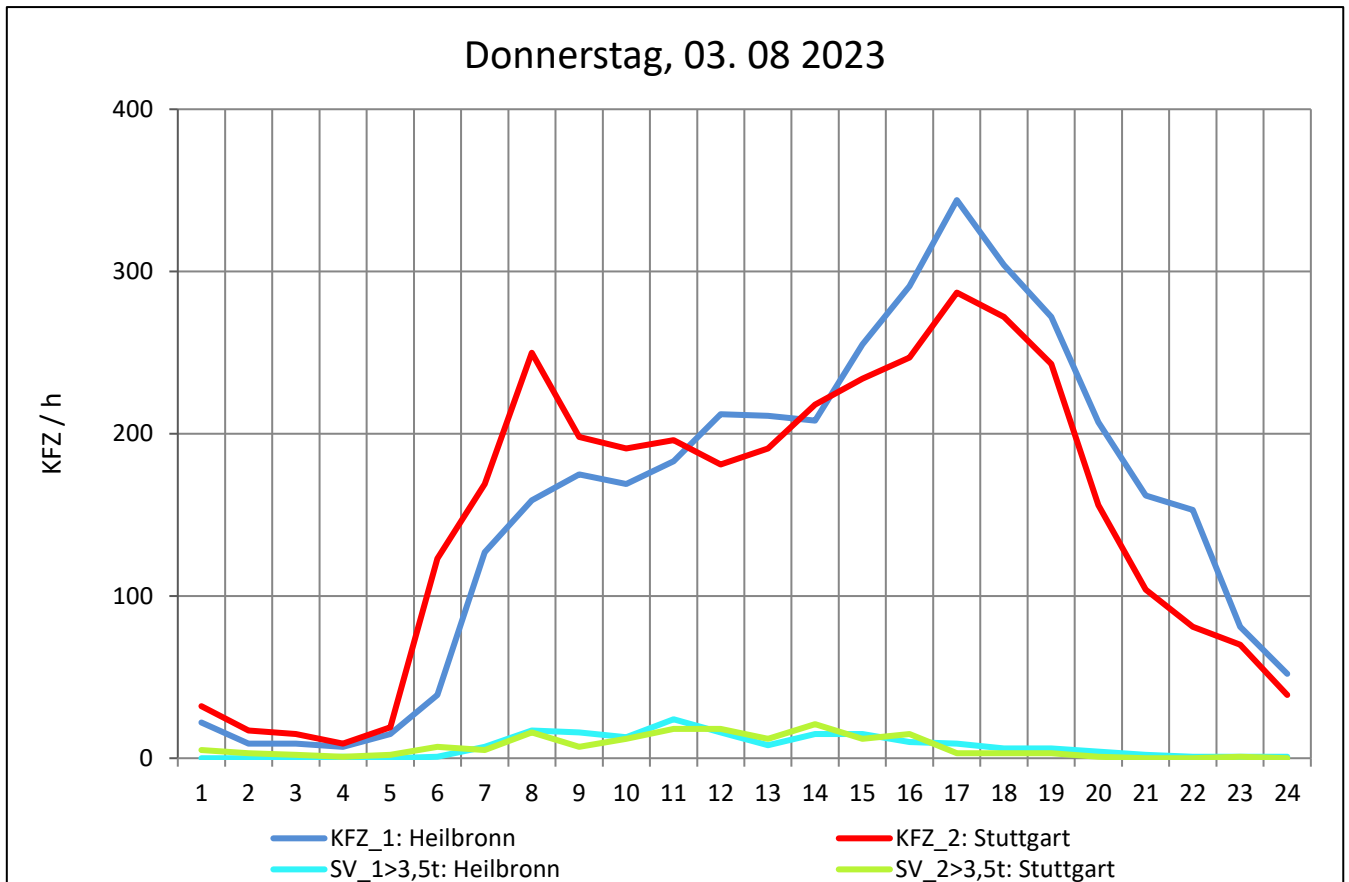
Zst.: **Walheim**

TK-/Zst-Nr.: 6920/1100

B 27

Richtung 1 : **Heilbronn**

Richtung 2 : **Stuttgart**



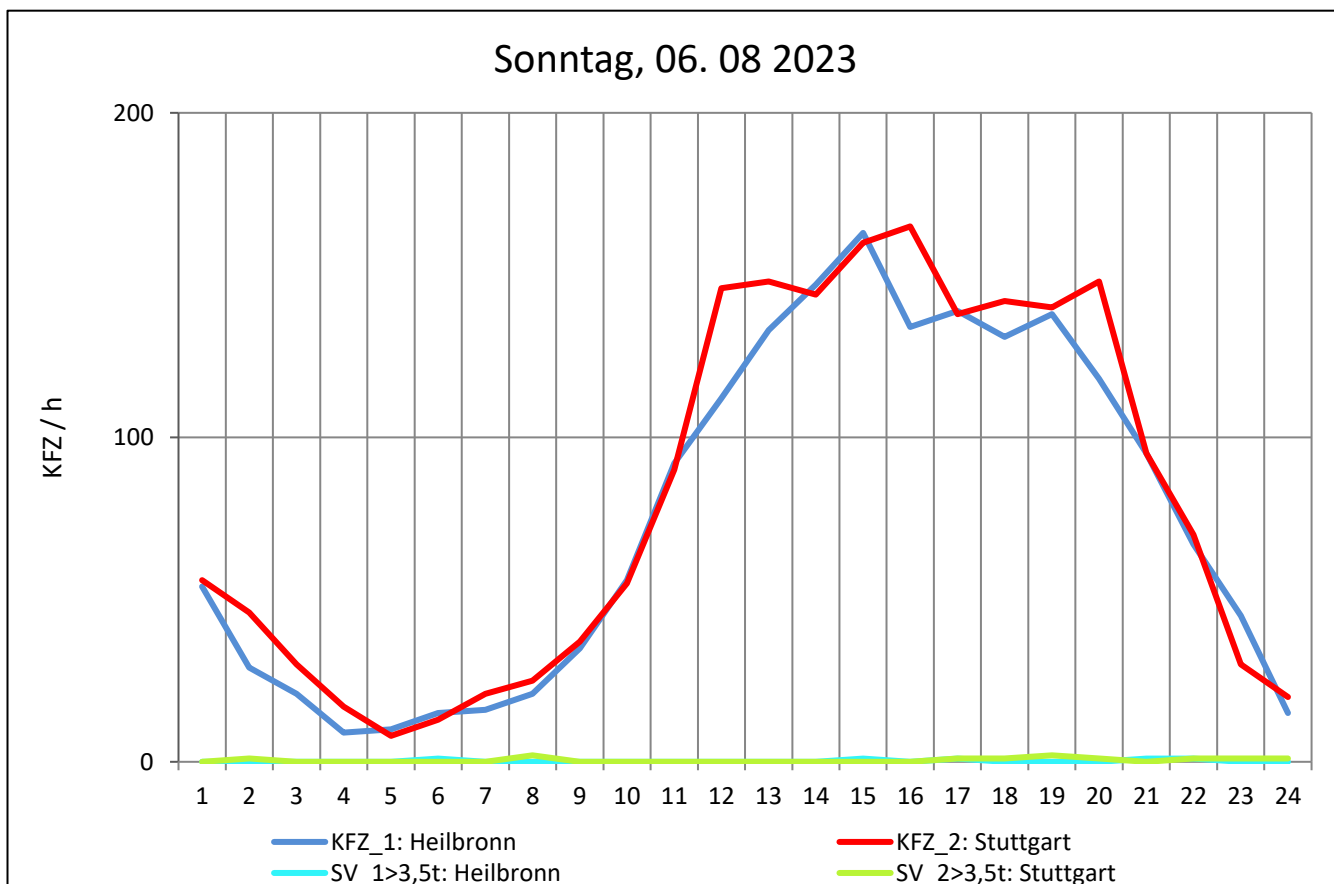
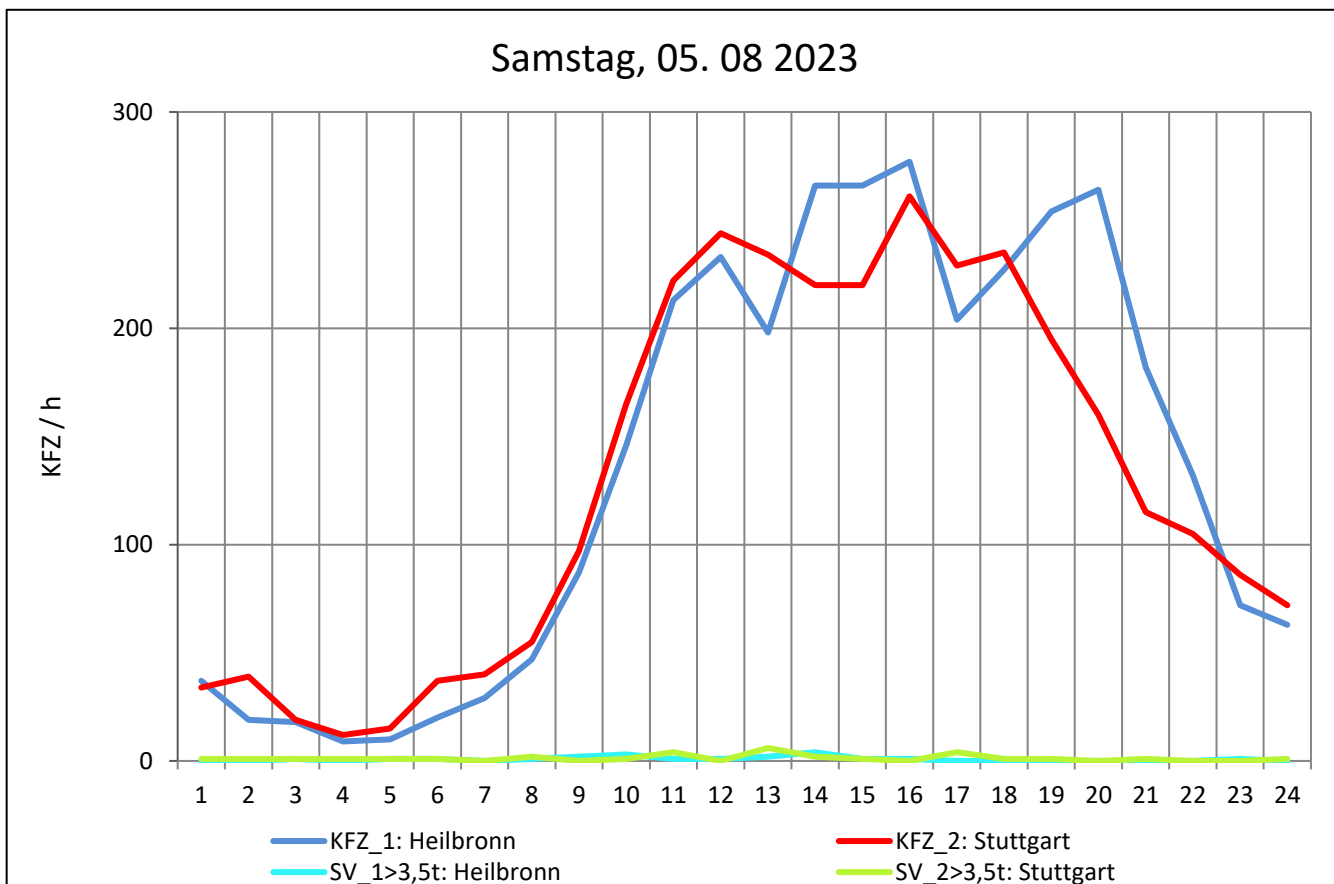
Zst.: **Walheim**

TK-/Zst-Nr.: 6920/1100

B 27

Richtung 1 : **Heilbronn**

Richtung 2 : **Stuttgart**



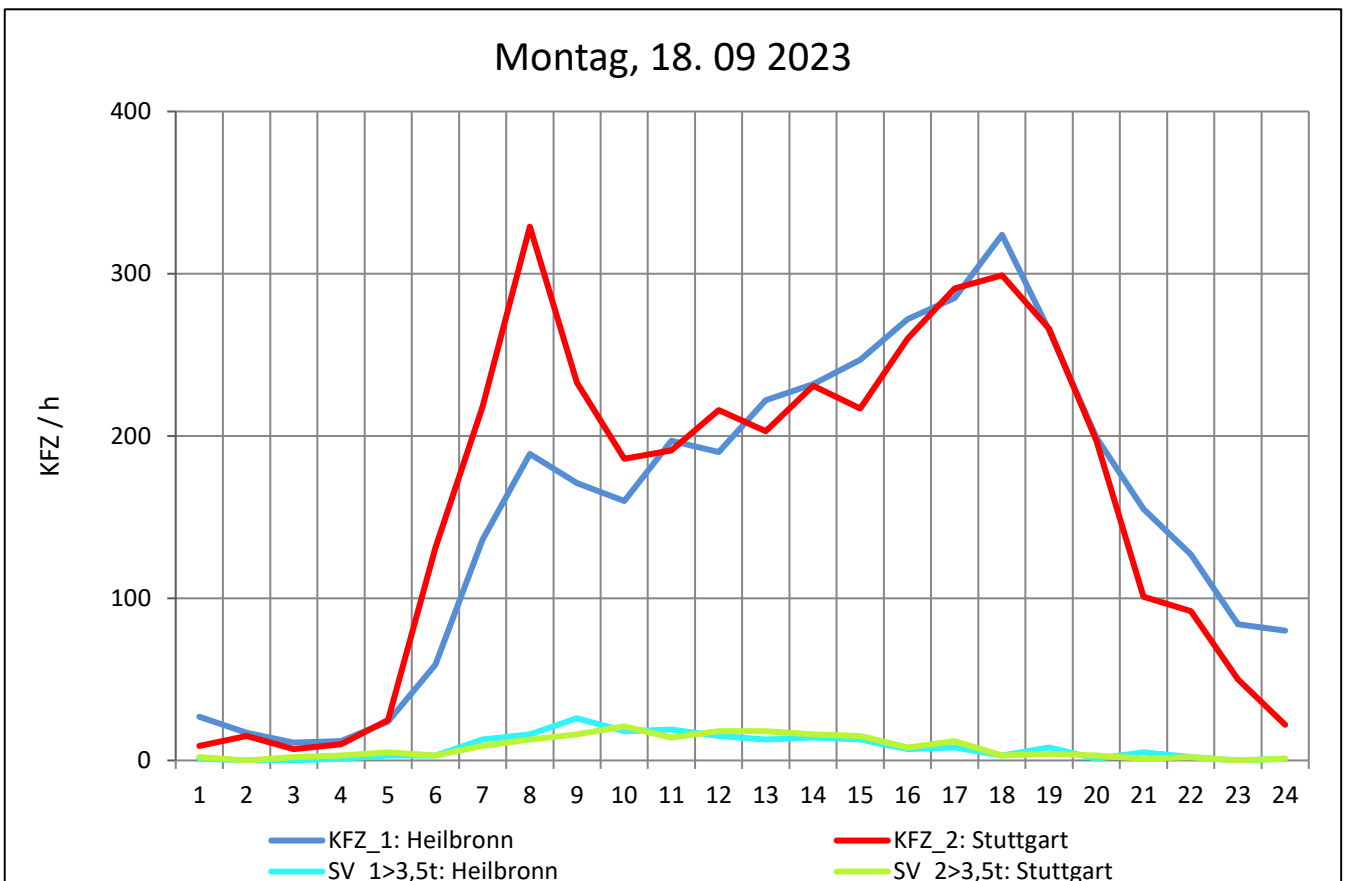
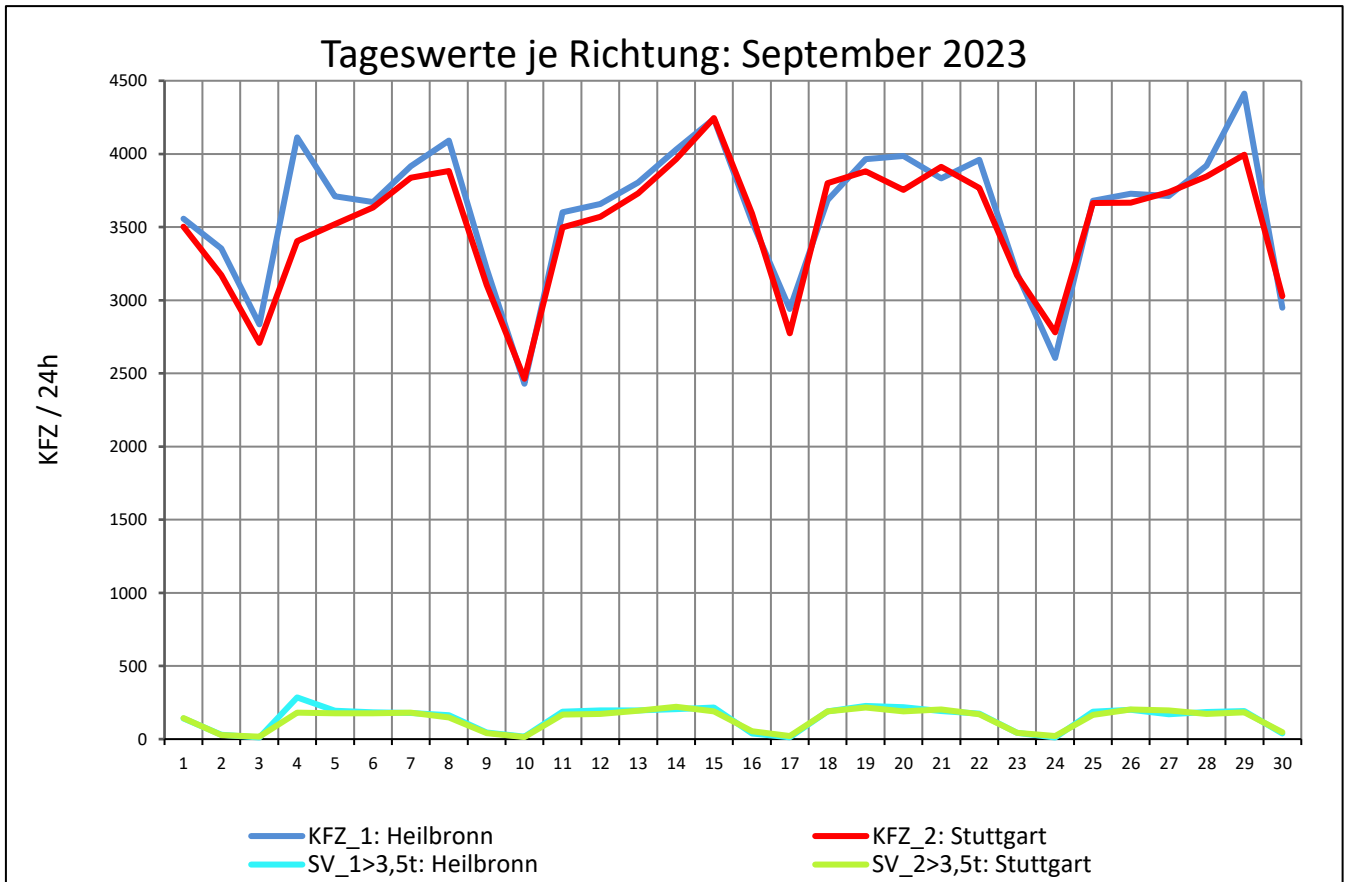
Zst.: **Walheim**

TK-/Zst-Nr.: 6920/1100

B 27

Richtung 1 : **Heilbronn**

Richtung 2 : **Stuttgart**



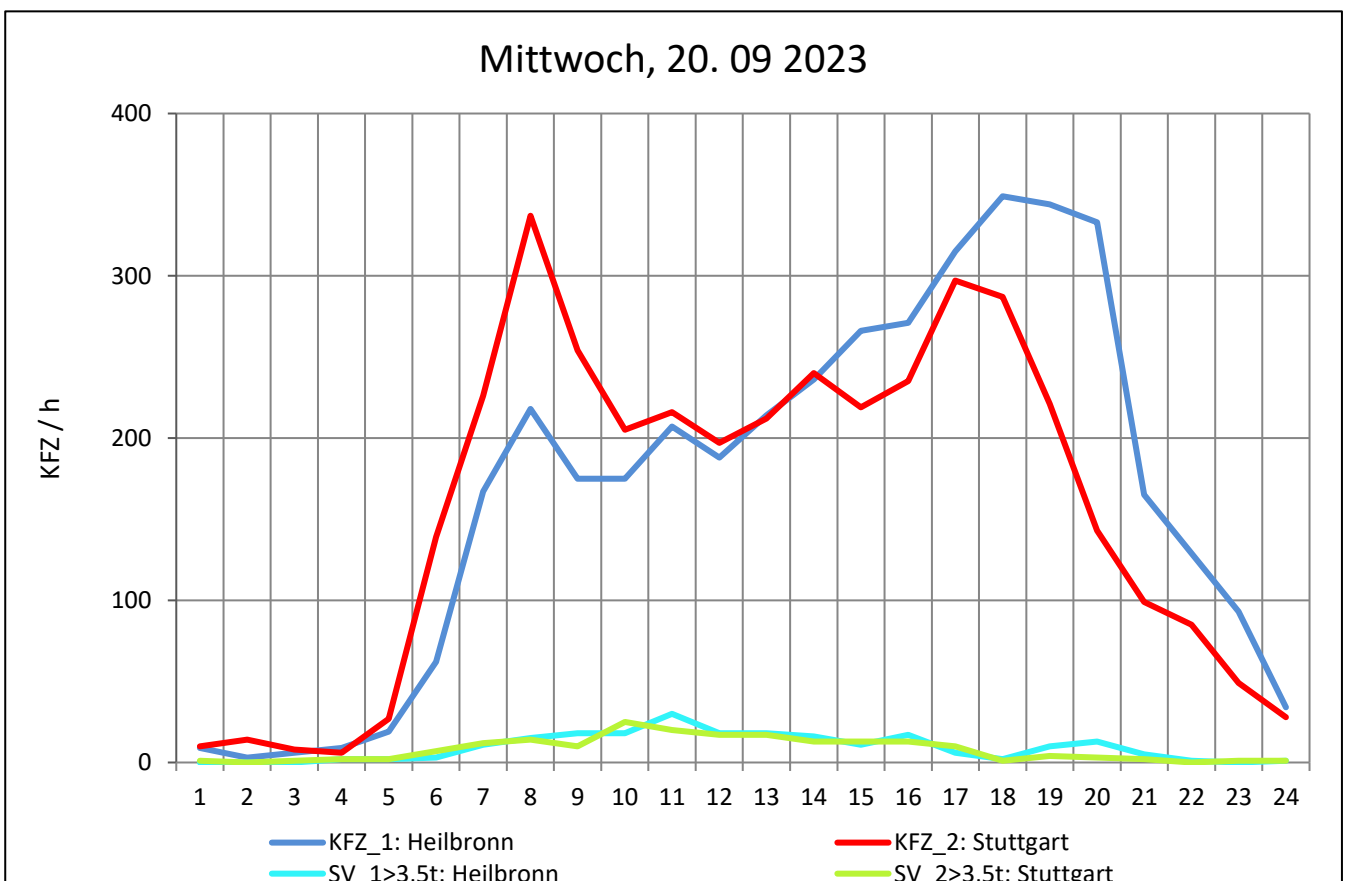
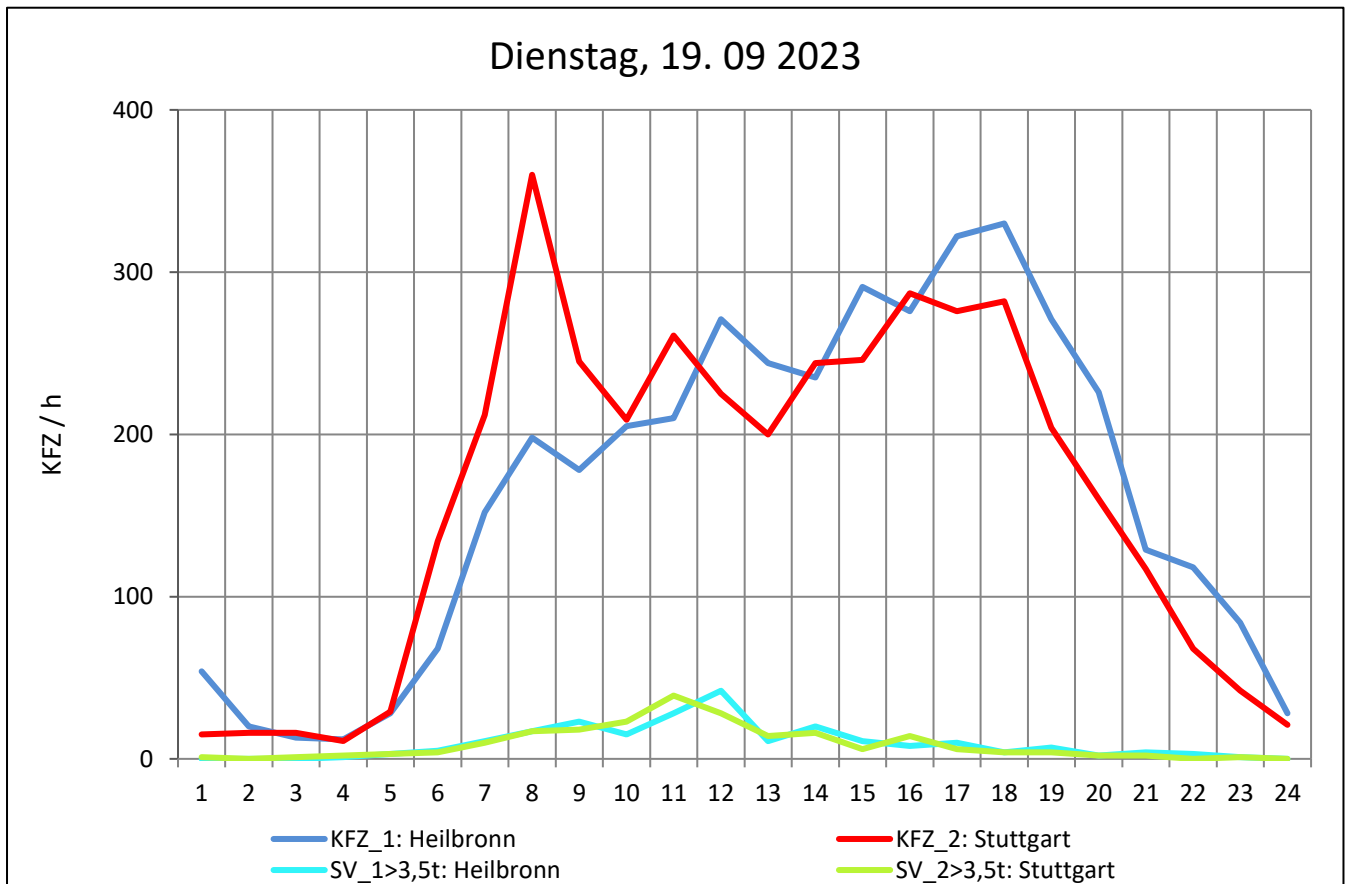
Zst.: **Walheim**

TK-/Zst-Nr.: 6920/1100

B 27

Richtung 1 : **Heilbronn**

Richtung 2 : **Stuttgart**



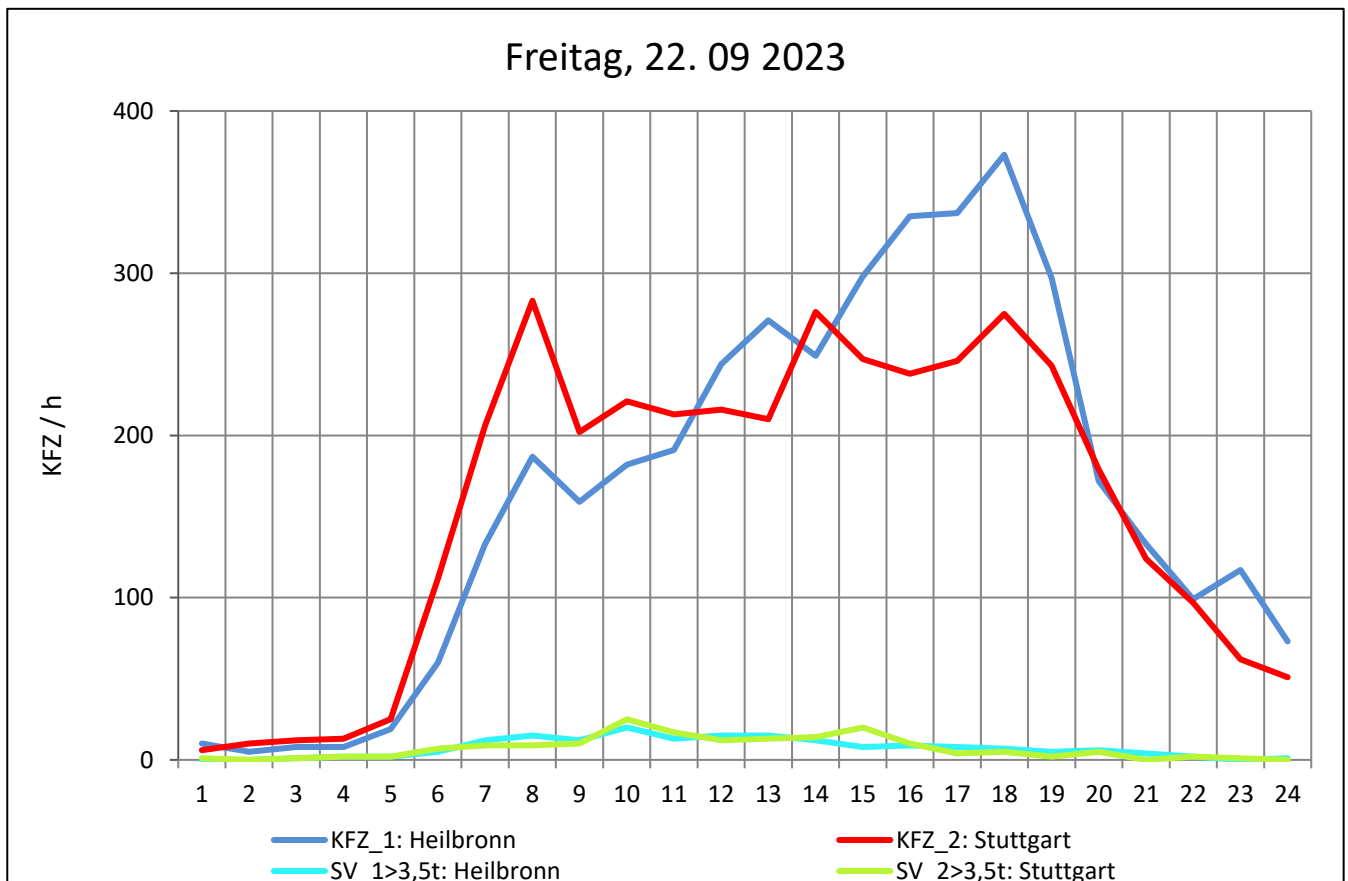
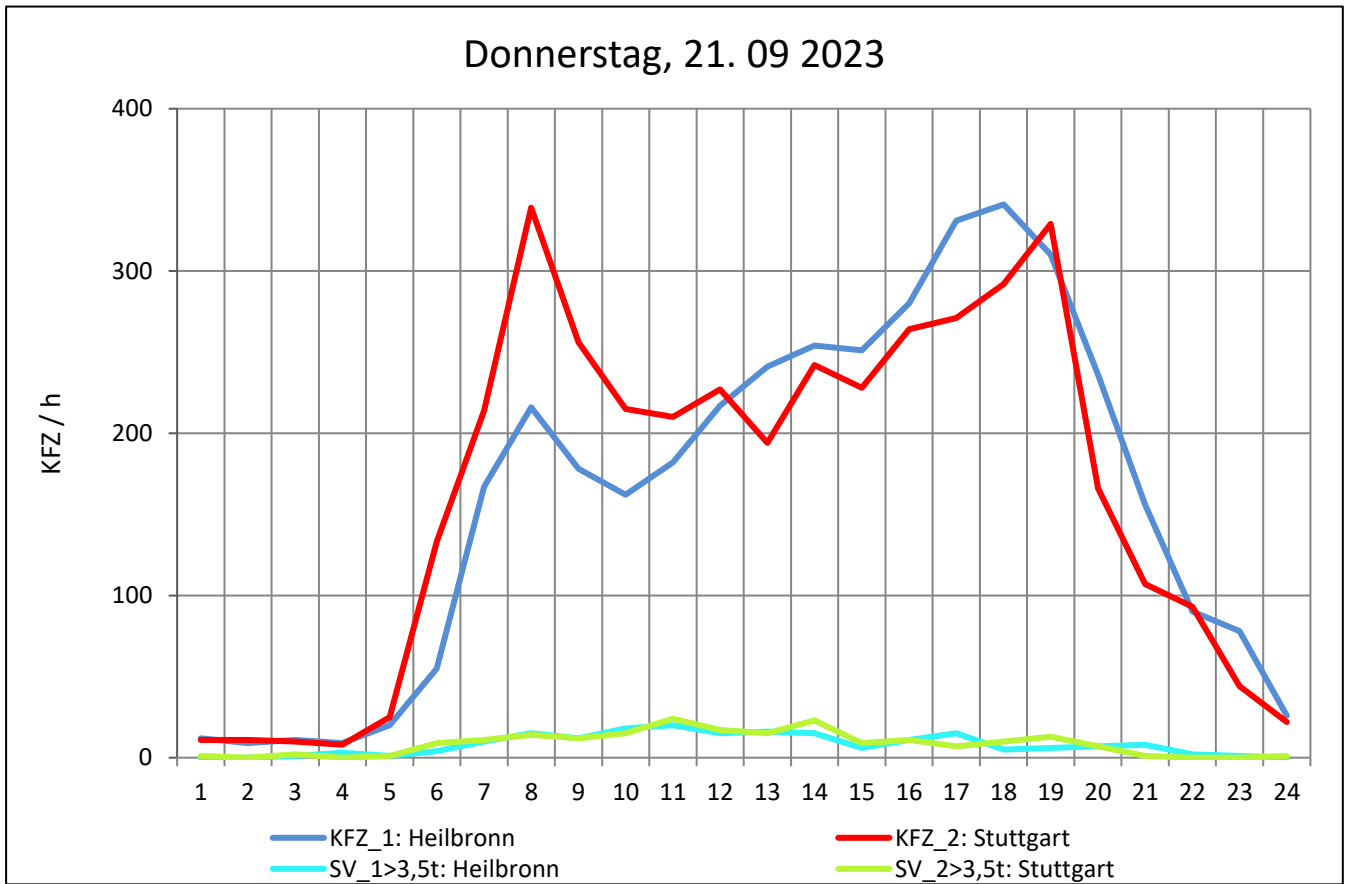
Zst.: **Walheim**

TK-/Zst-Nr.: 6920/1100

B 27

Richtung 1 : **Heilbronn**

Richtung 2 : **Stuttgart**



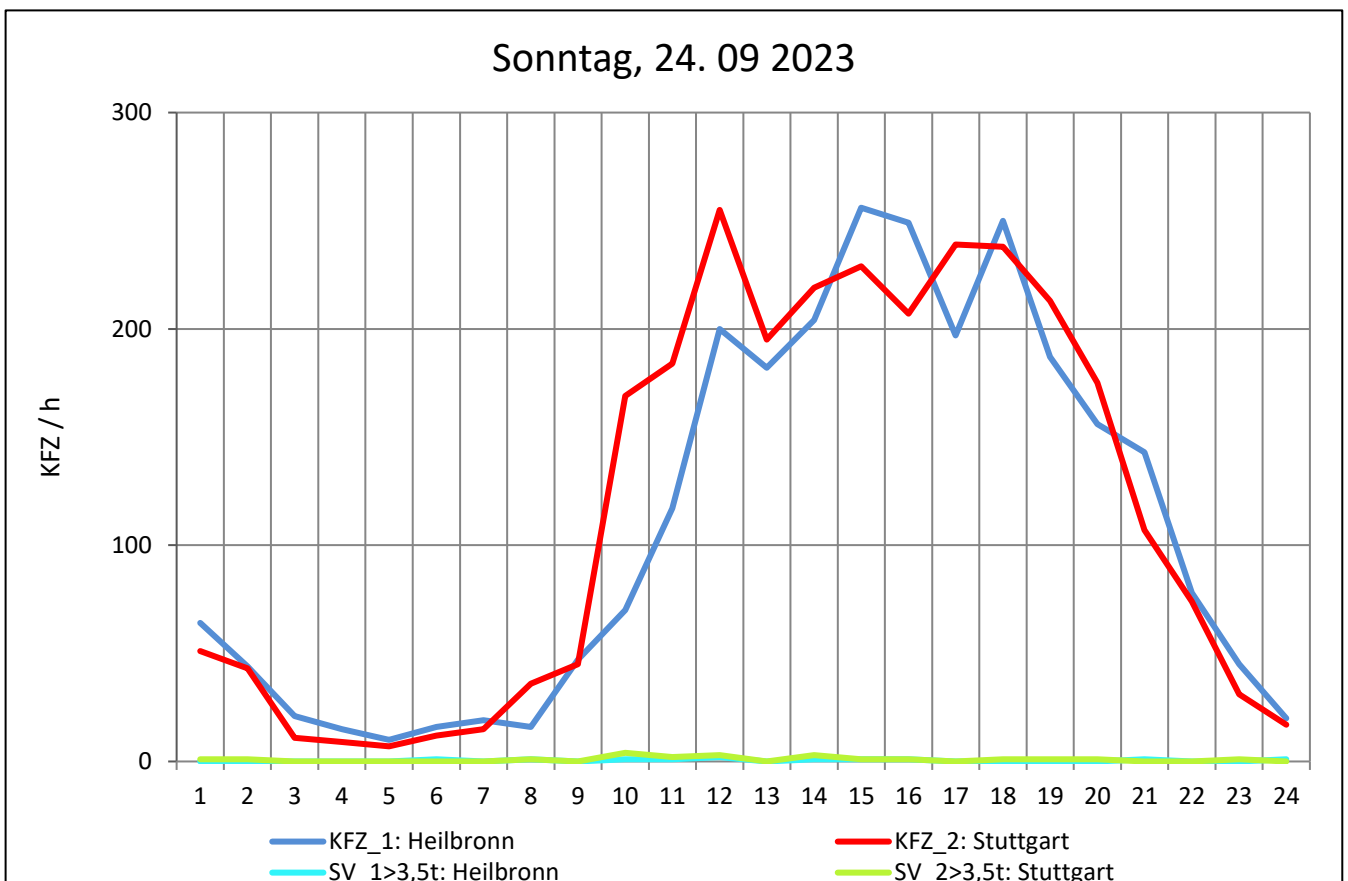
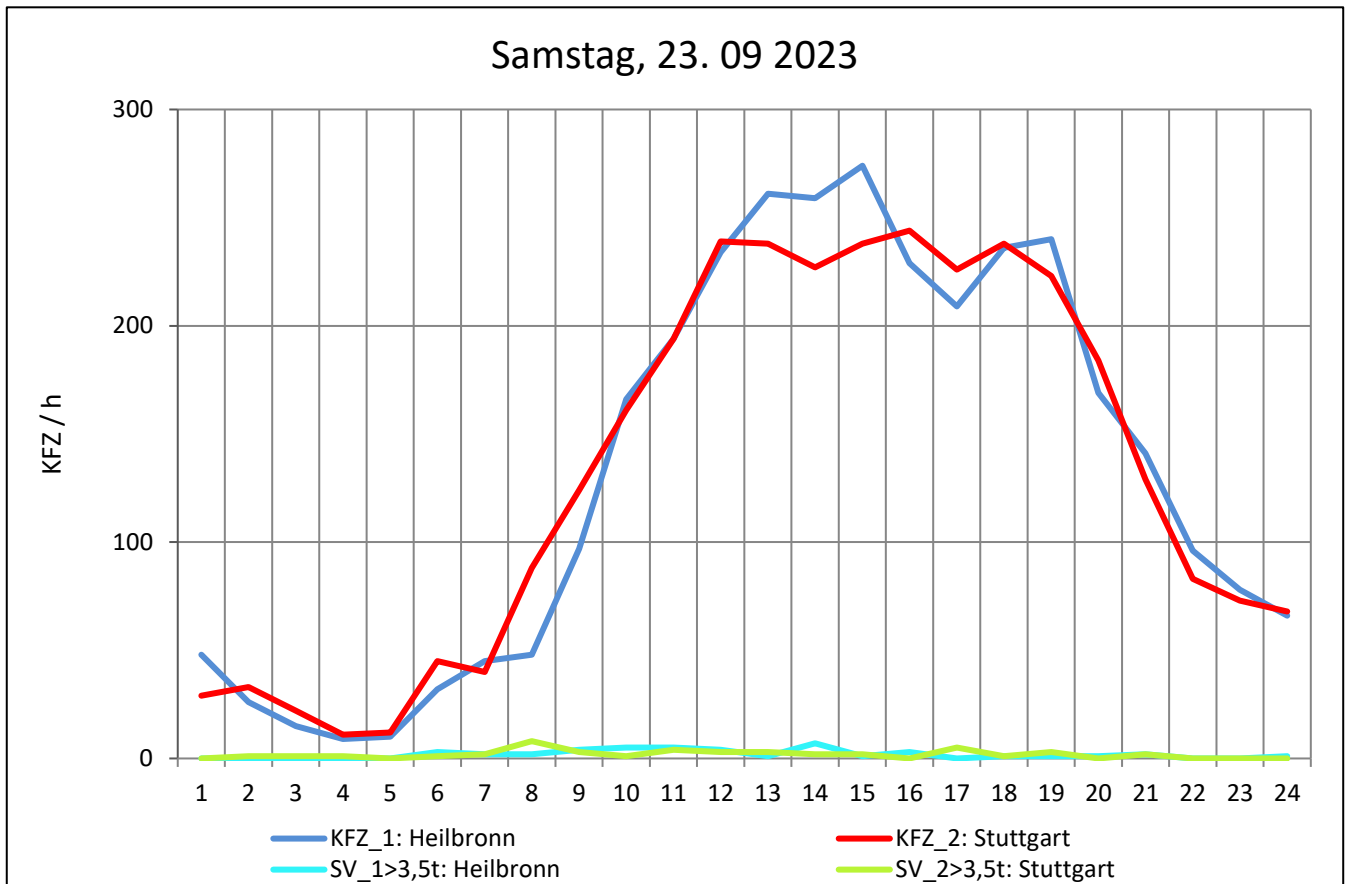
Zst.: **Walheim**

TK-/Zst-Nr.: 6920/1100

B 27

Richtung 1 : **Heilbronn**

Richtung 2 : **Stuttgart**



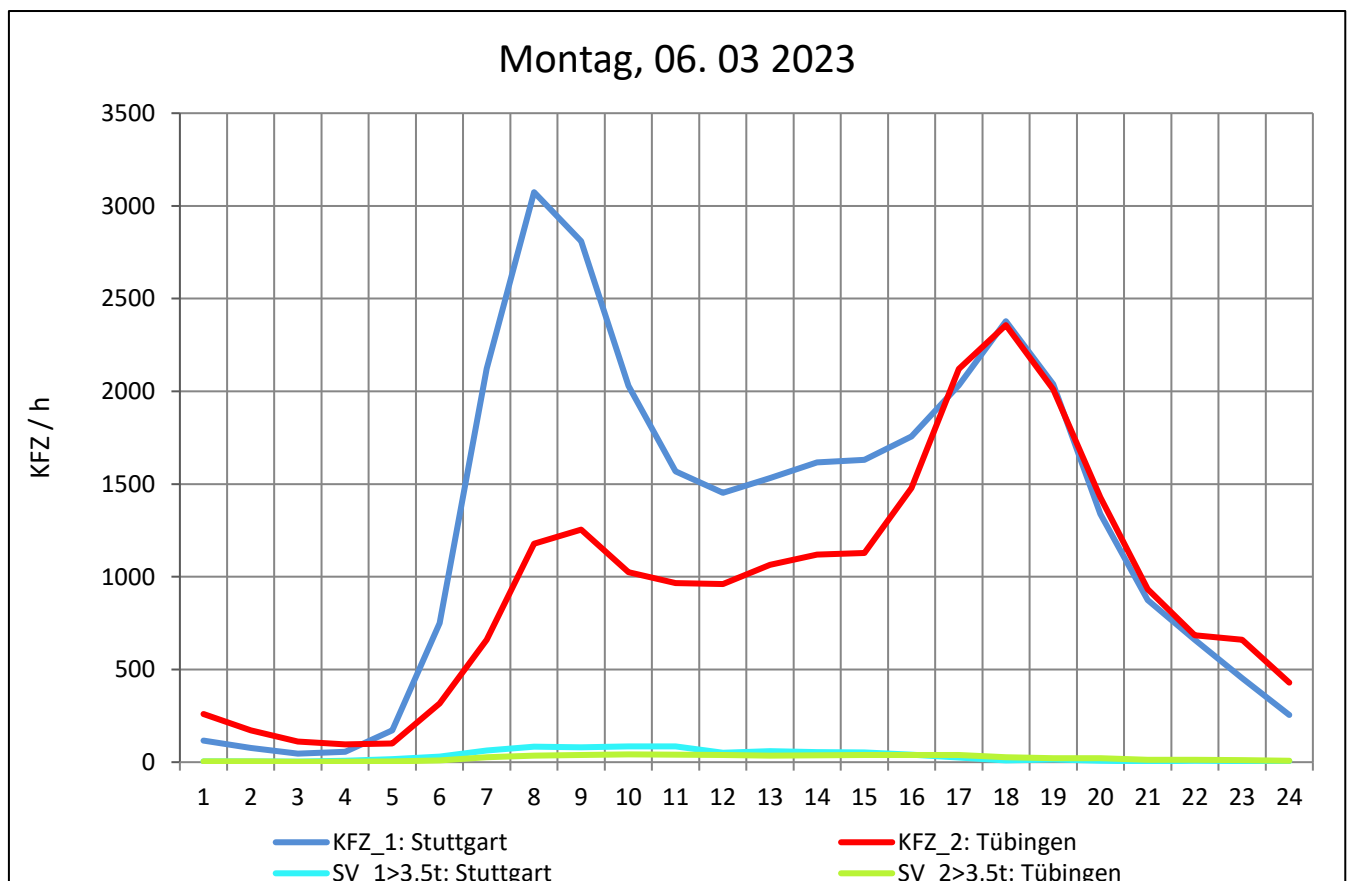
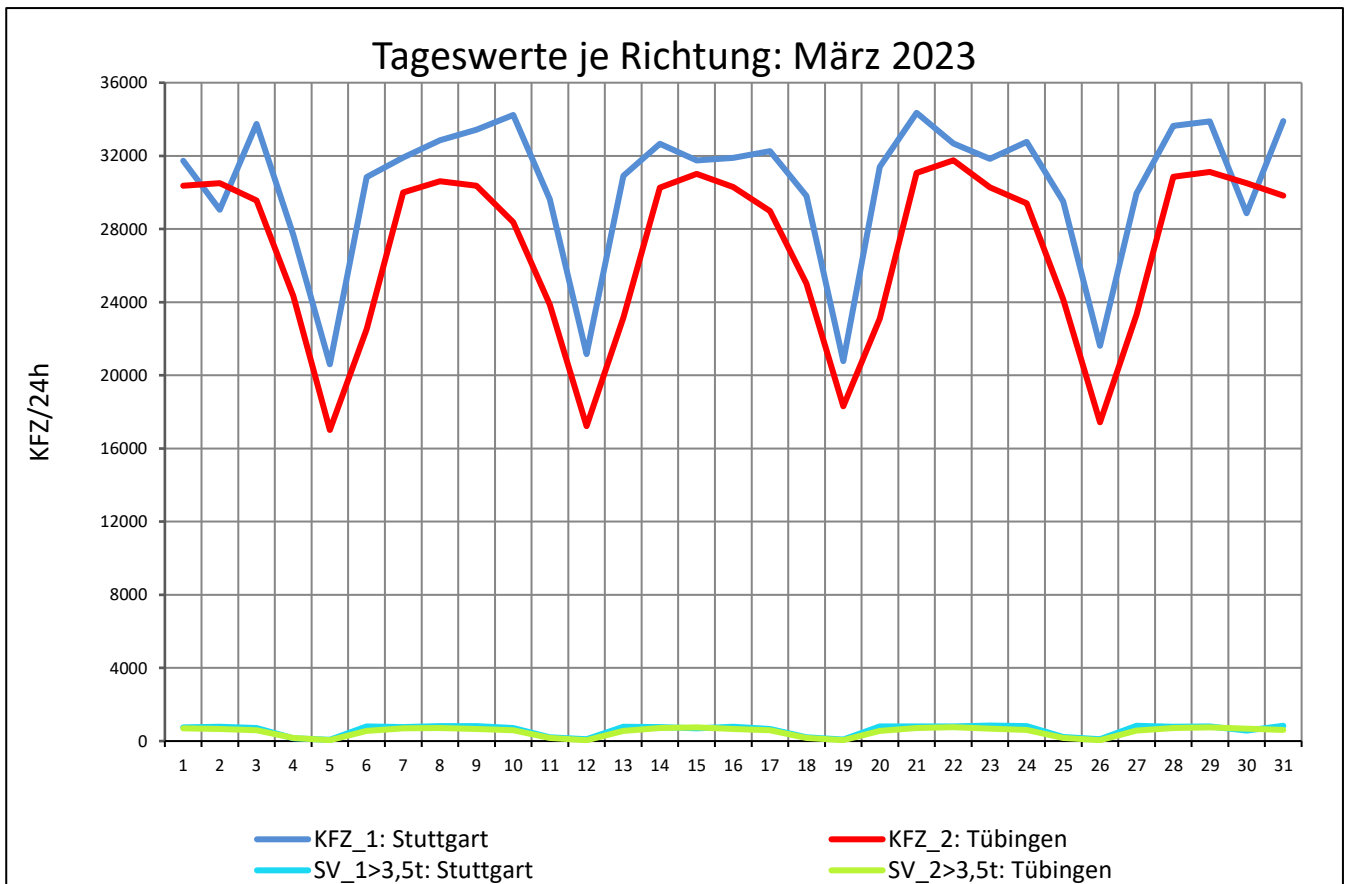
Zst.: **Echterdingen 2**

TK-/Zst-Nr.: 7220/1103

B 27

Richtung 1 : **Stuttgart**

Richtung 2 : **Tübingen**



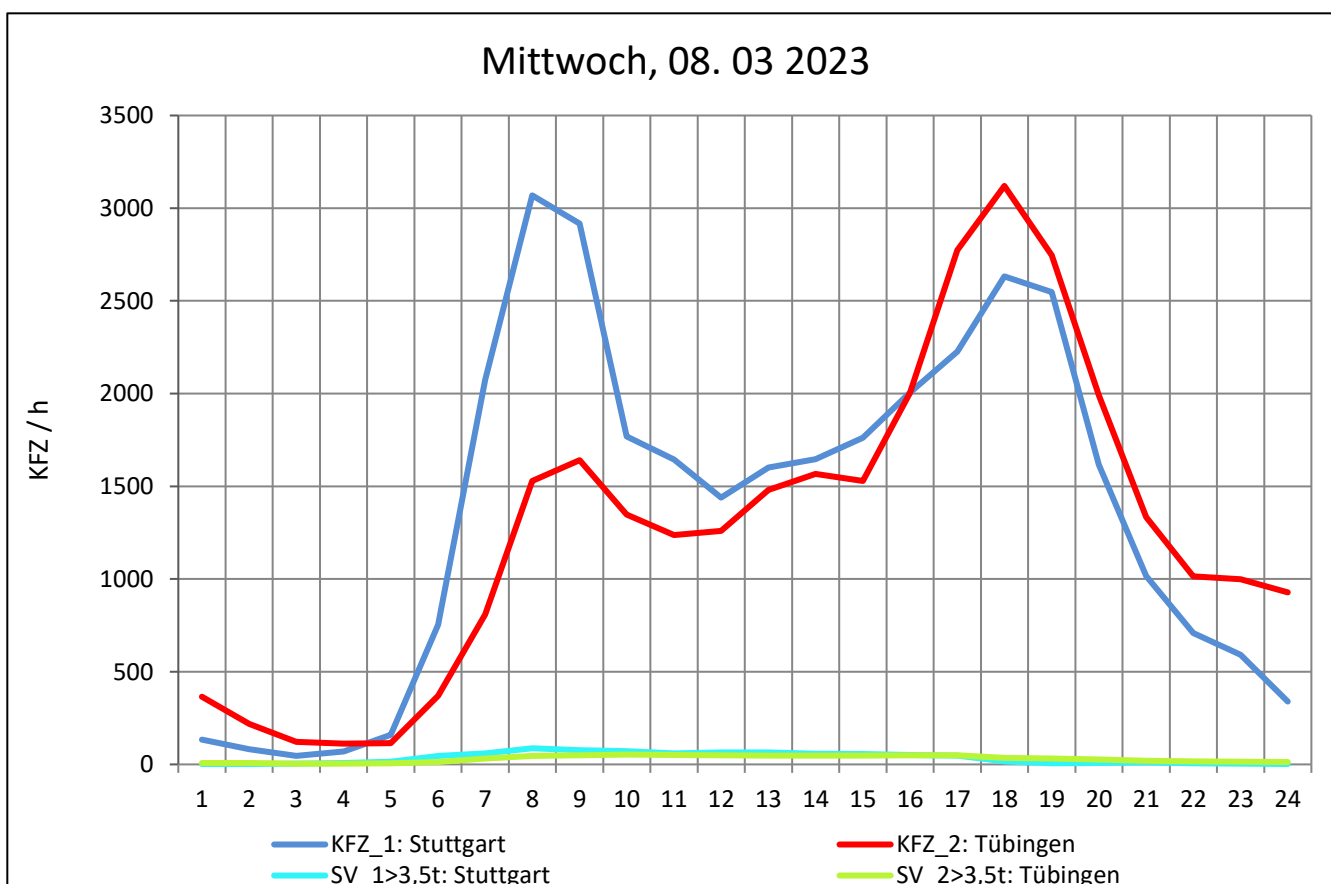
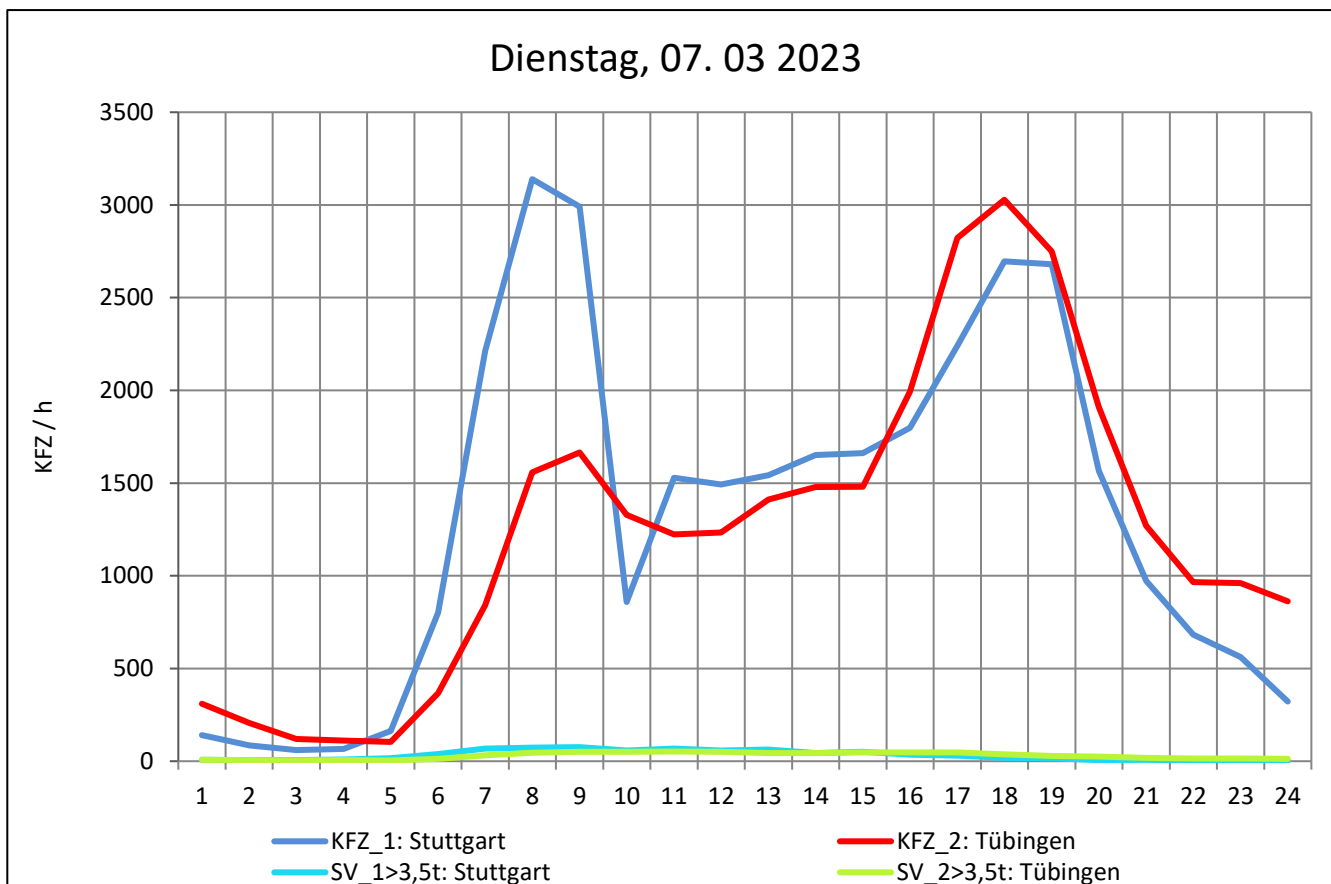
Zst.: **Echterdingen 2**

TK-/Zst-Nr.: 7220/1103

B 27

Richtung 1 : **Stuttgart**

Richtung 2 : **Tübingen**



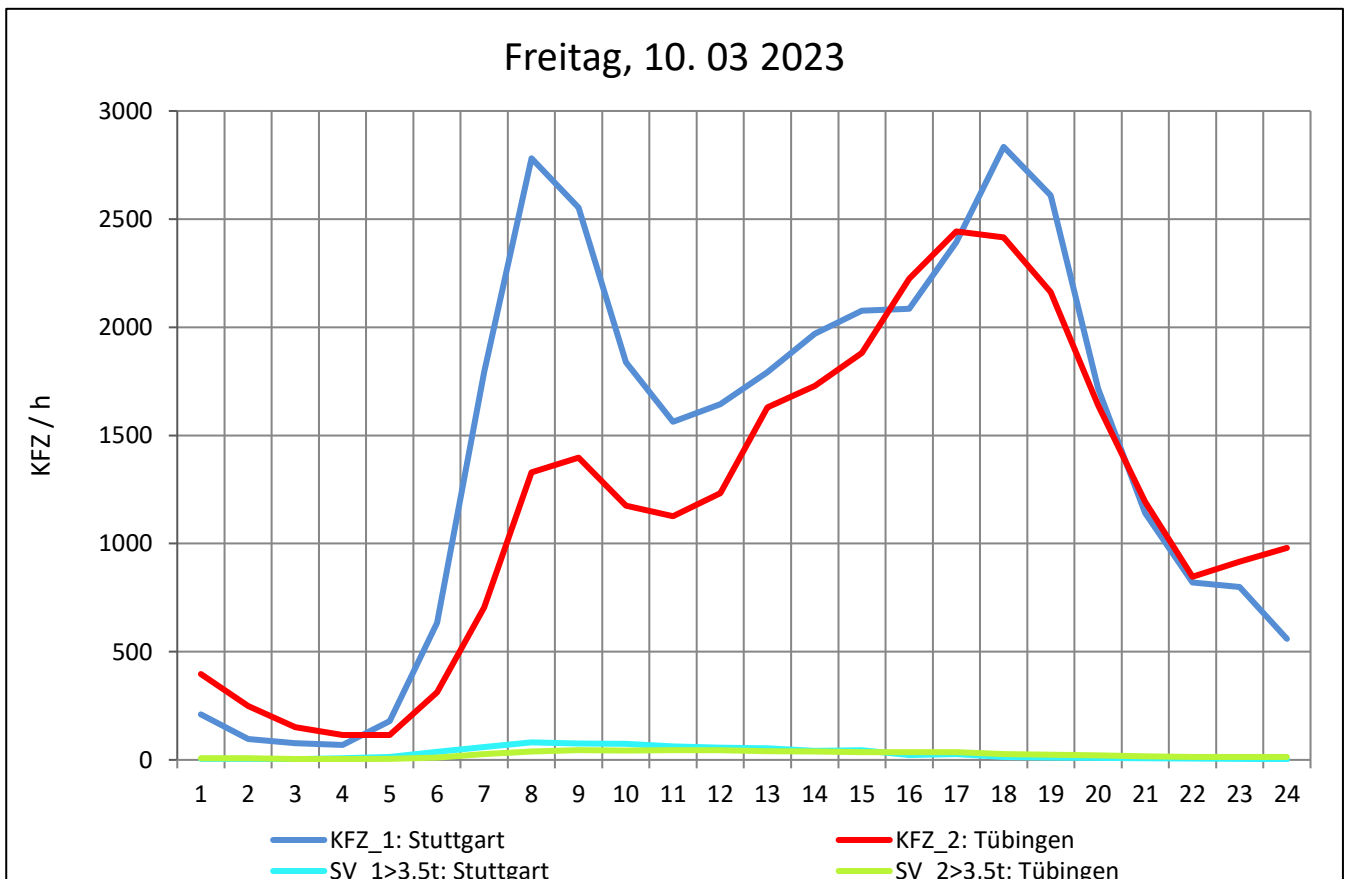
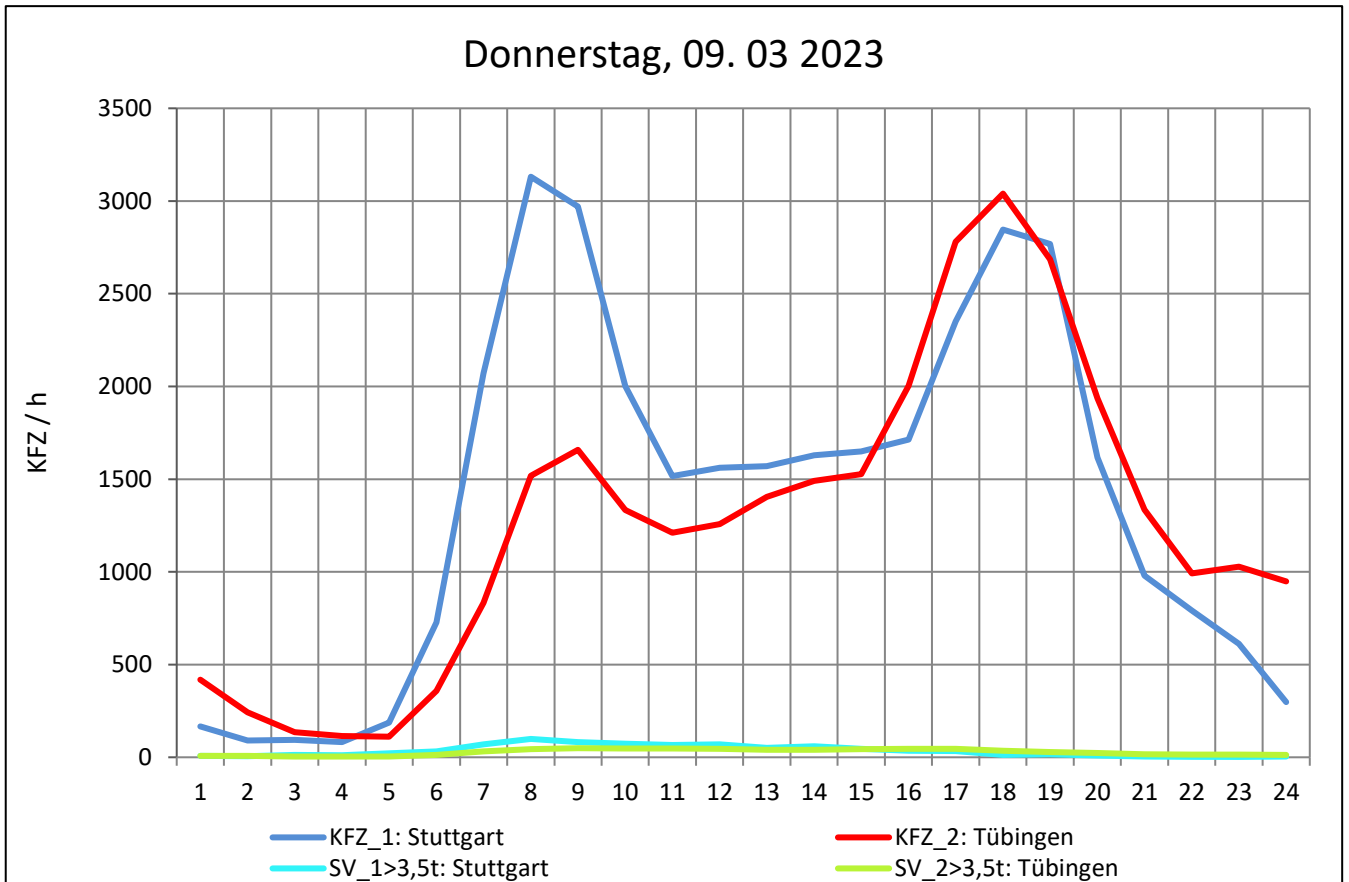
Zst.: **Echterdingen 2**

TK-/Zst-Nr.: 7220/1103

B 27

Richtung 1 : **Stuttgart**

Richtung 2 : **Tübingen**



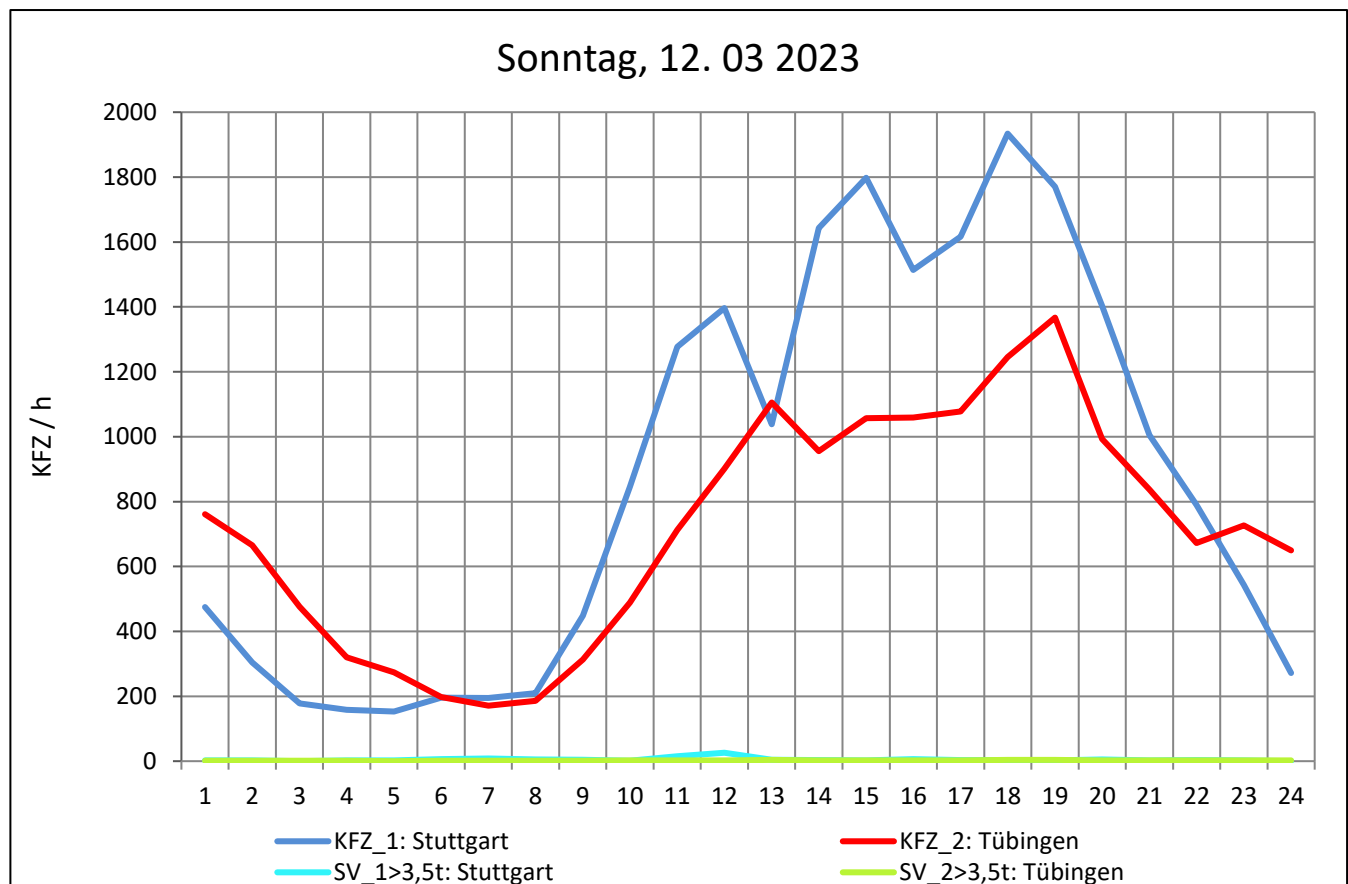
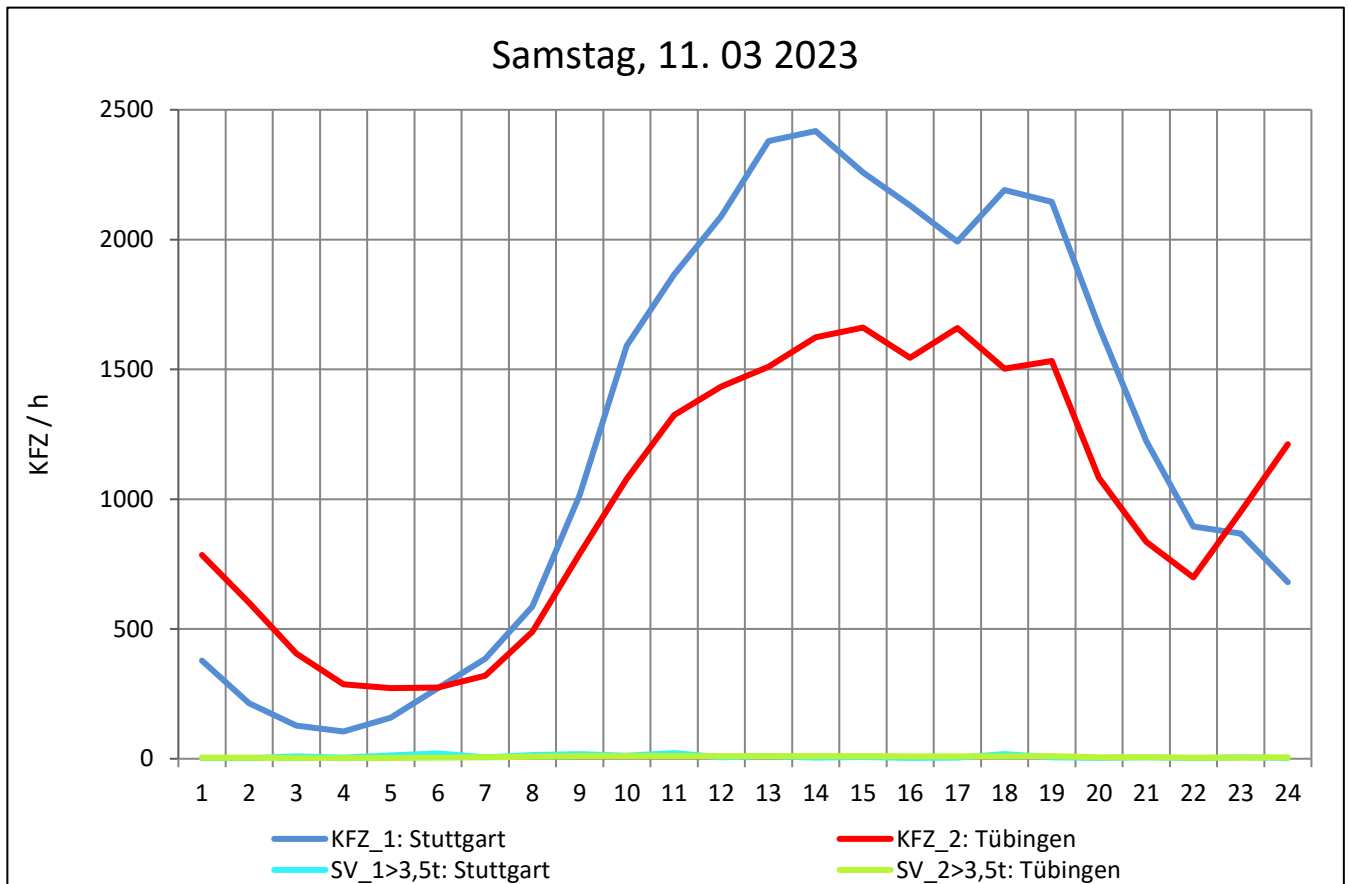
Zst.: **Echterdingen 2**

TK-/Zst-Nr.: 7220/1103

B 27

Richtung 1 : **Stuttgart**

Richtung 2 : **Tübingen**



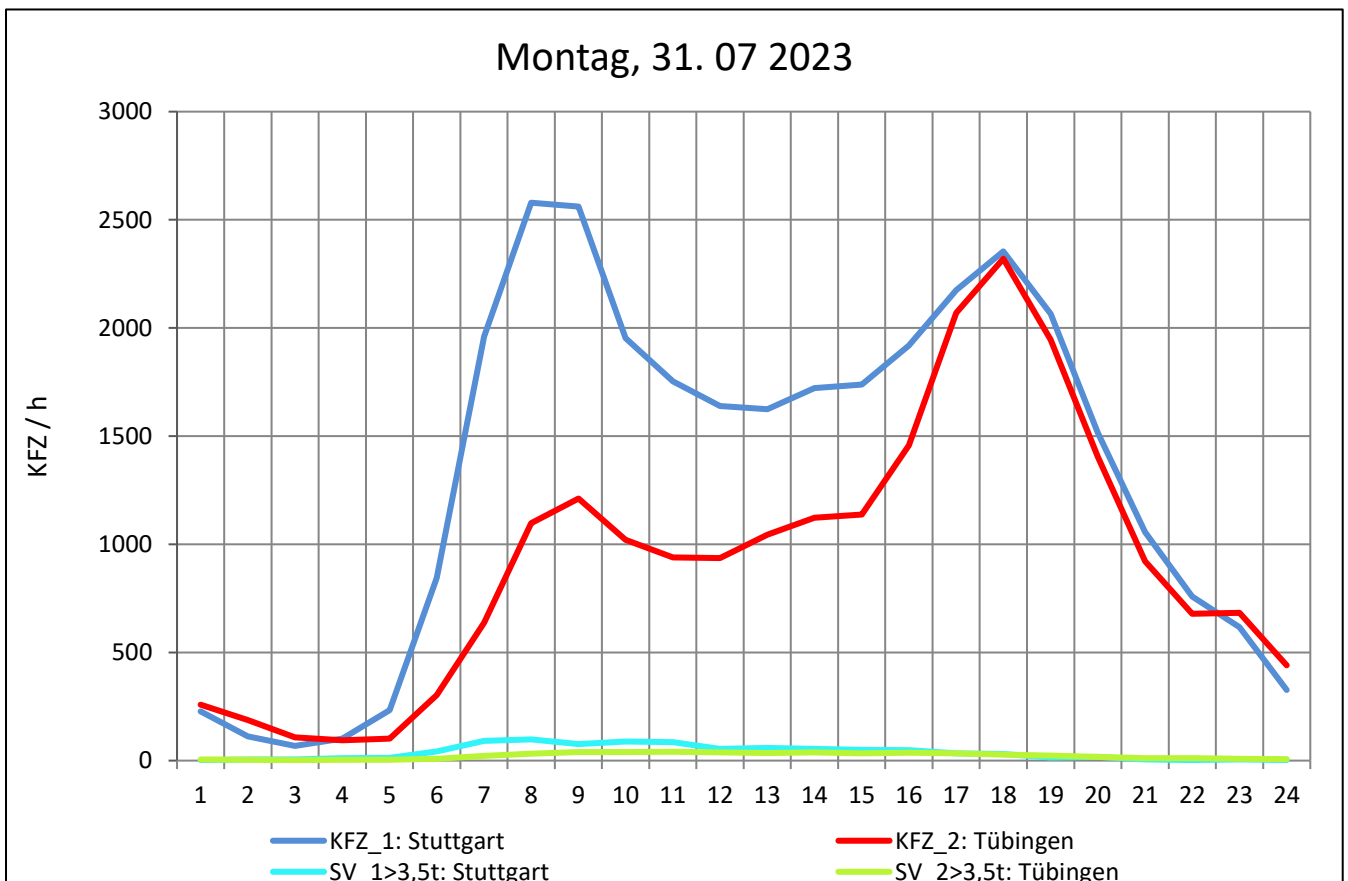
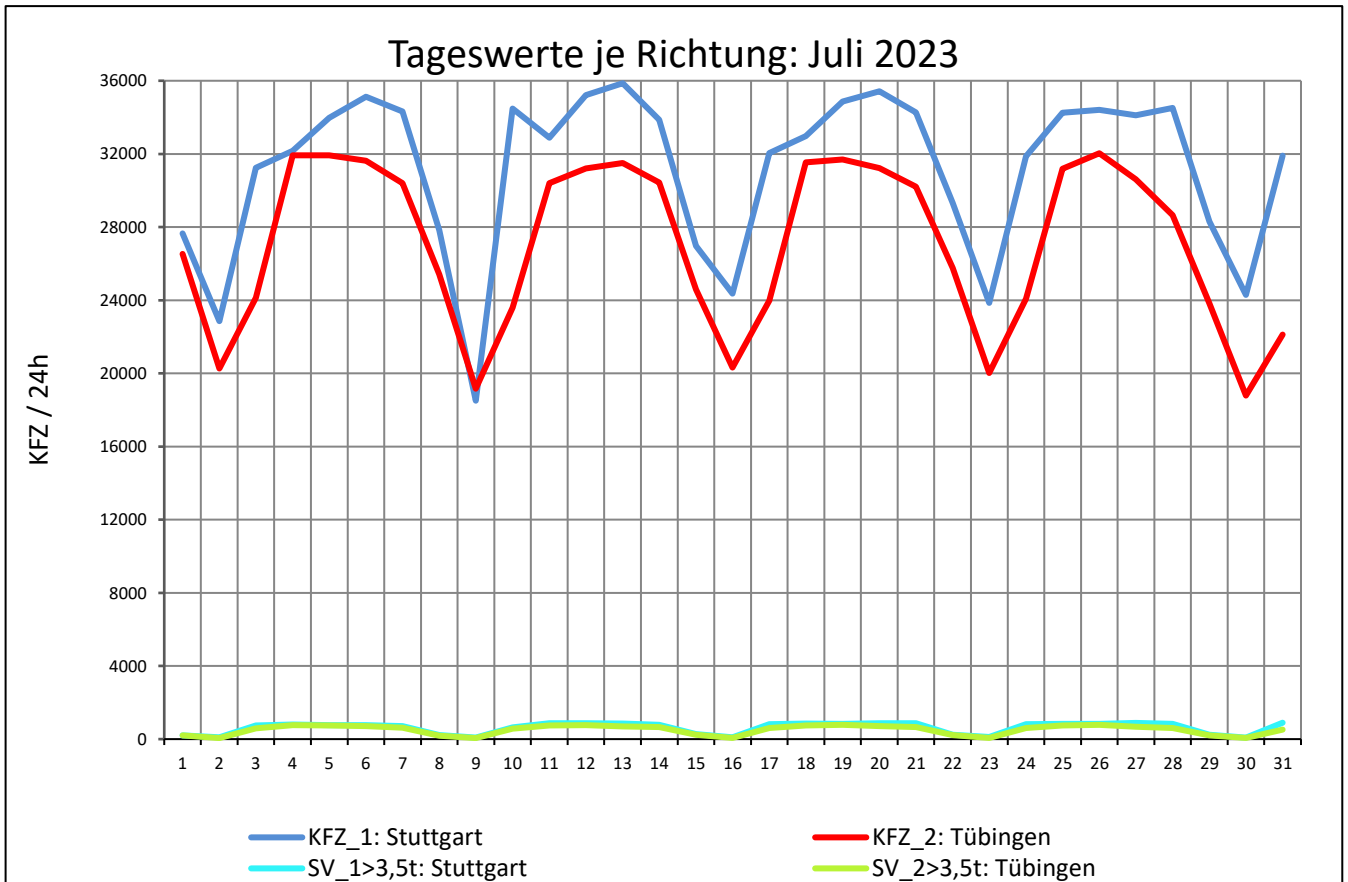
Zst.: **Echterdingen 2**

TK-/Zst-Nr.: 7220/1103

B 27

Richtung 1 : **Stuttgart**

Richtung 2 : **Tübingen**



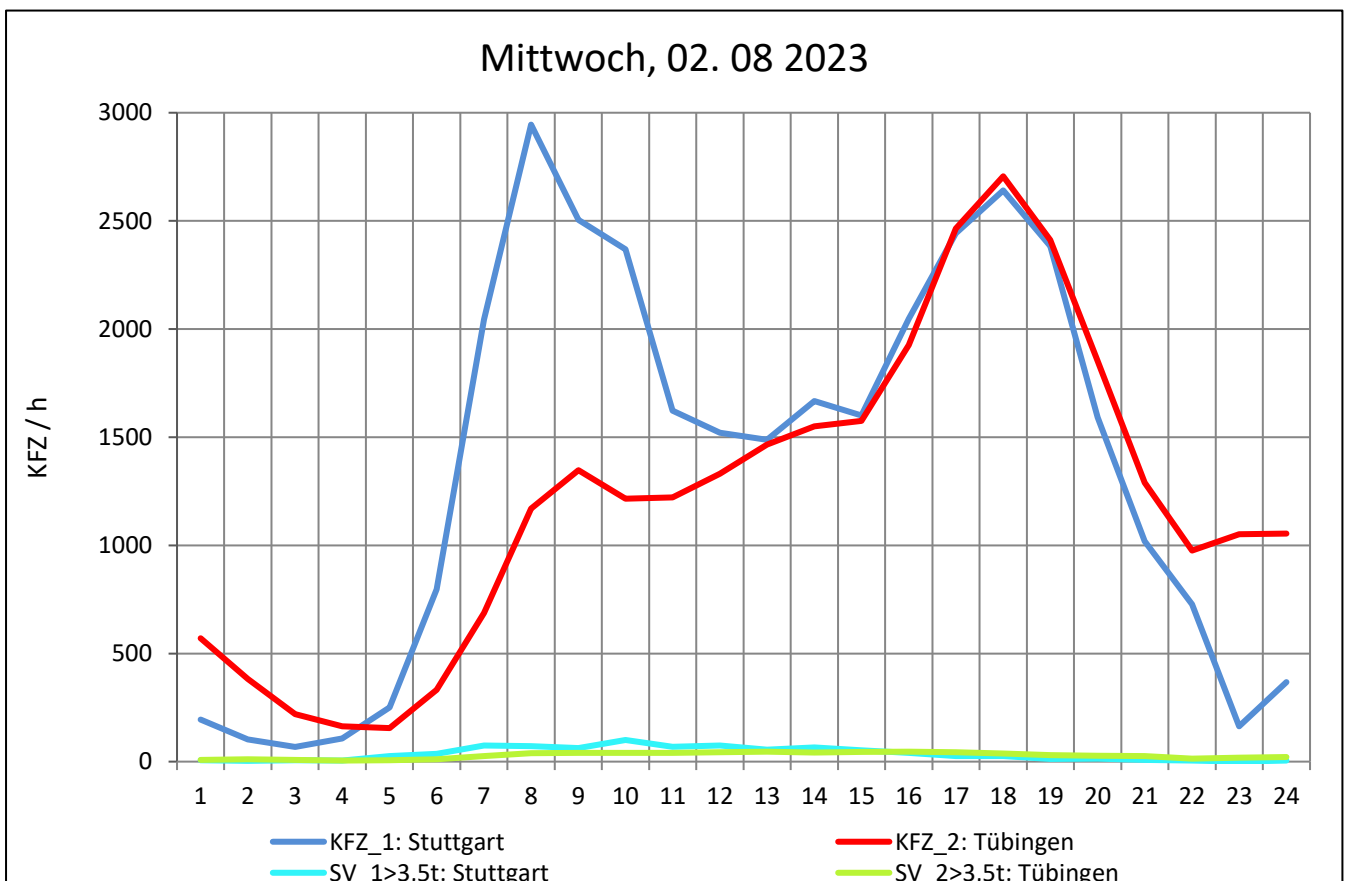
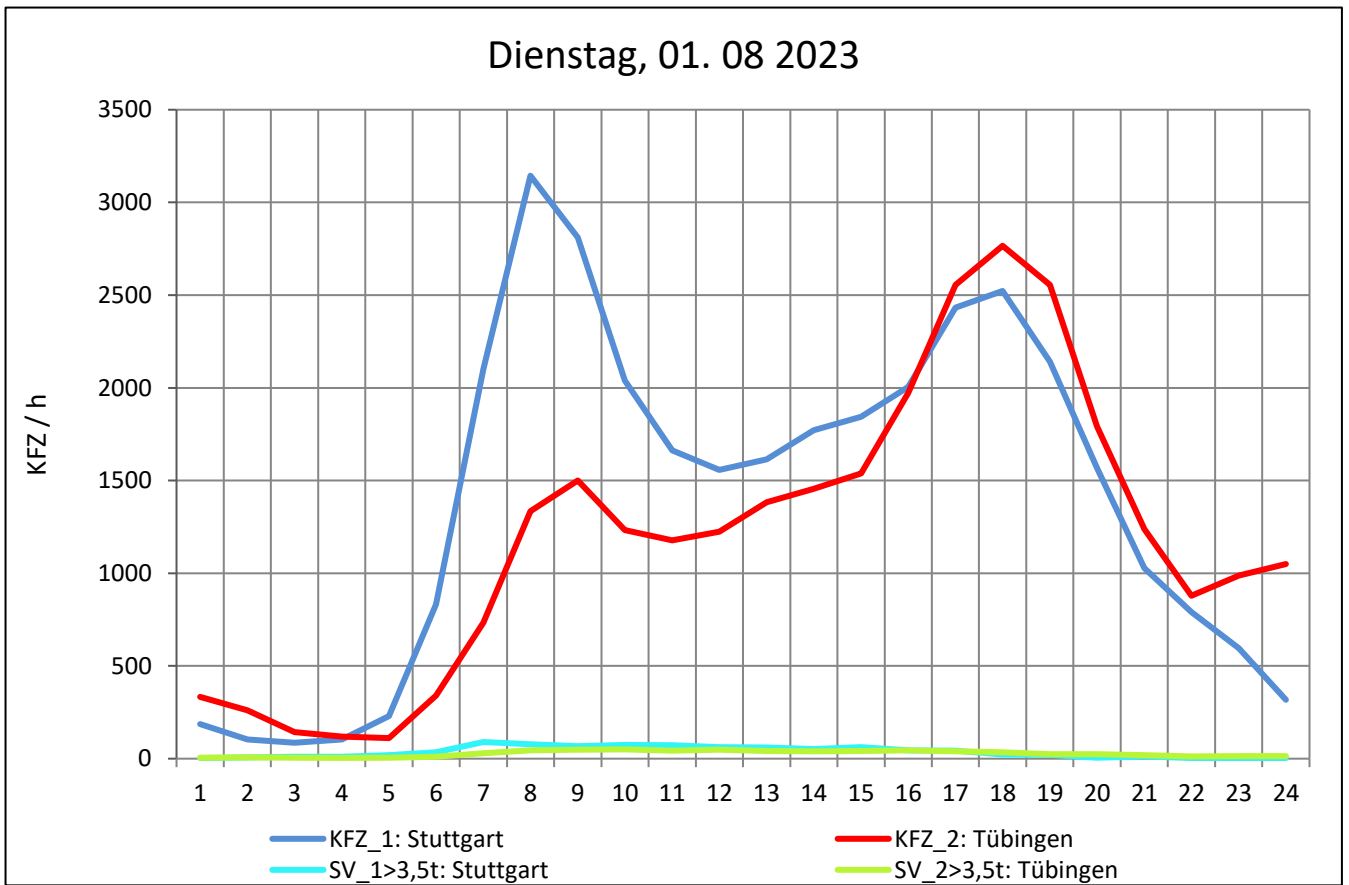
Zst.: **Echterdingen 2**

TK-/Zst-Nr.: 7220/1103

B 27

Richtung 1 : **Stuttgart**

Richtung 2 : **Tübingen**



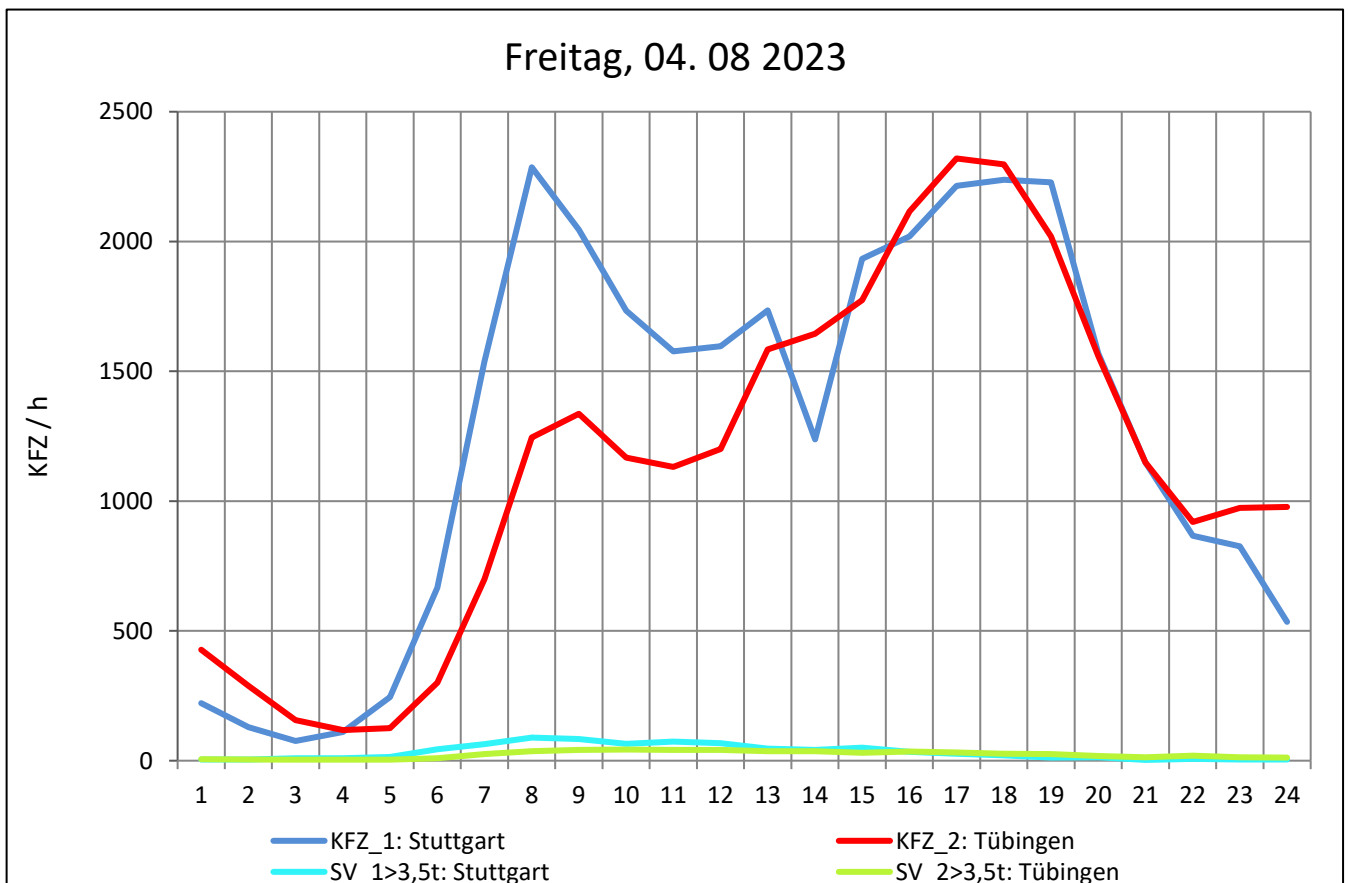
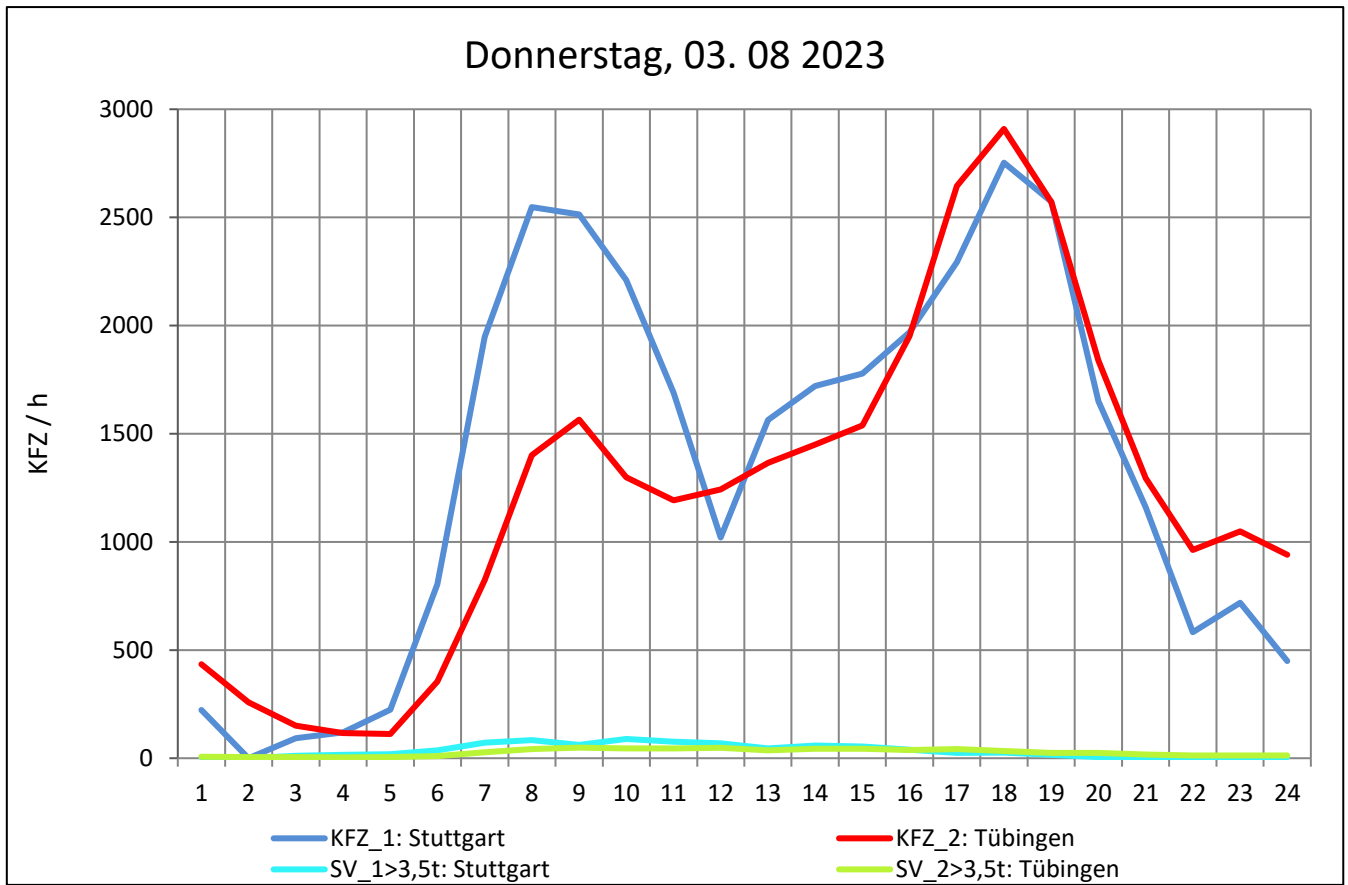
Zst.: **Echterdingen 2**

TK-/Zst-Nr.: 7220/1103

B 27

Richtung 1 : **Stuttgart**

Richtung 2 : **Tübingen**



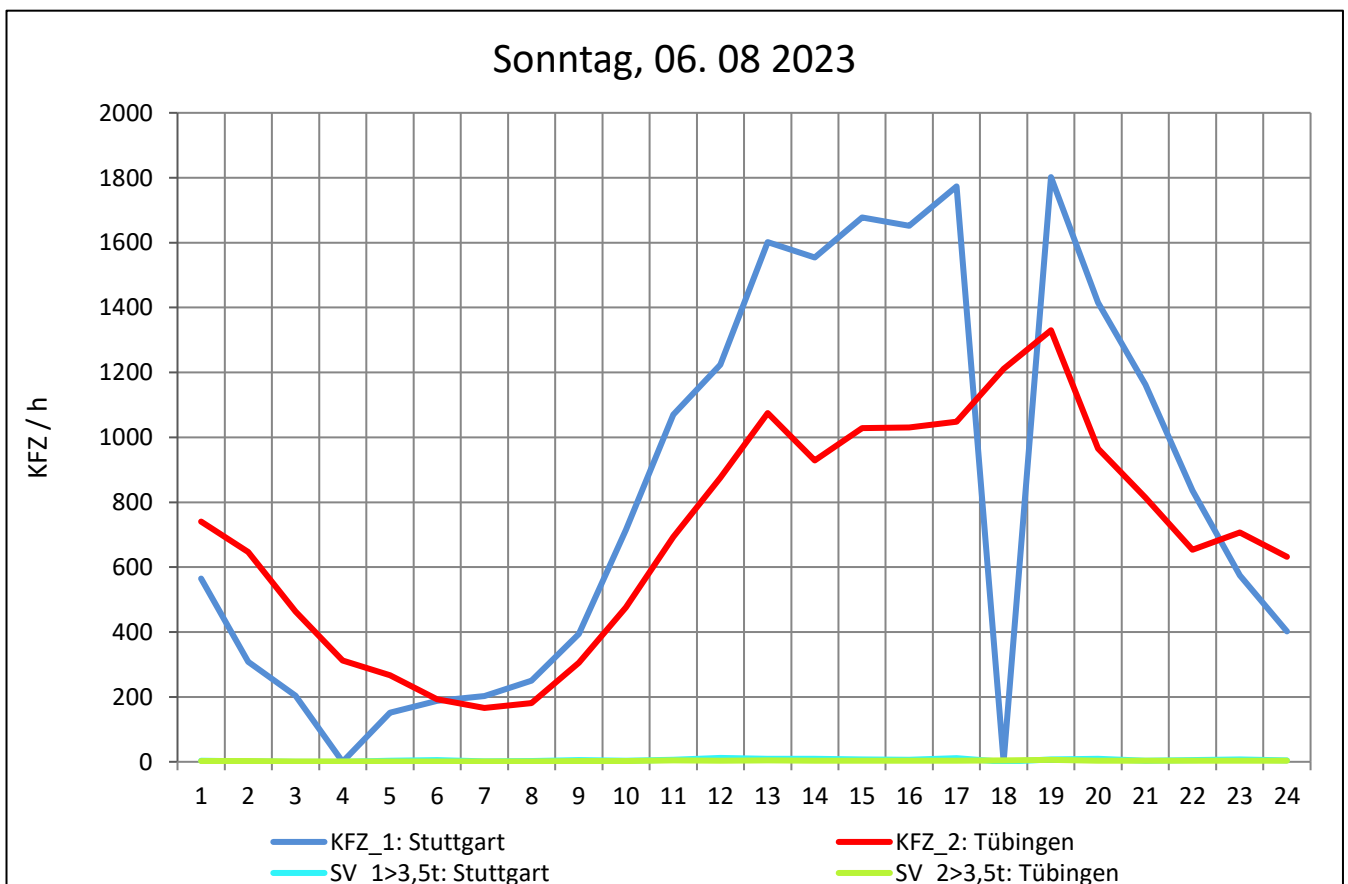
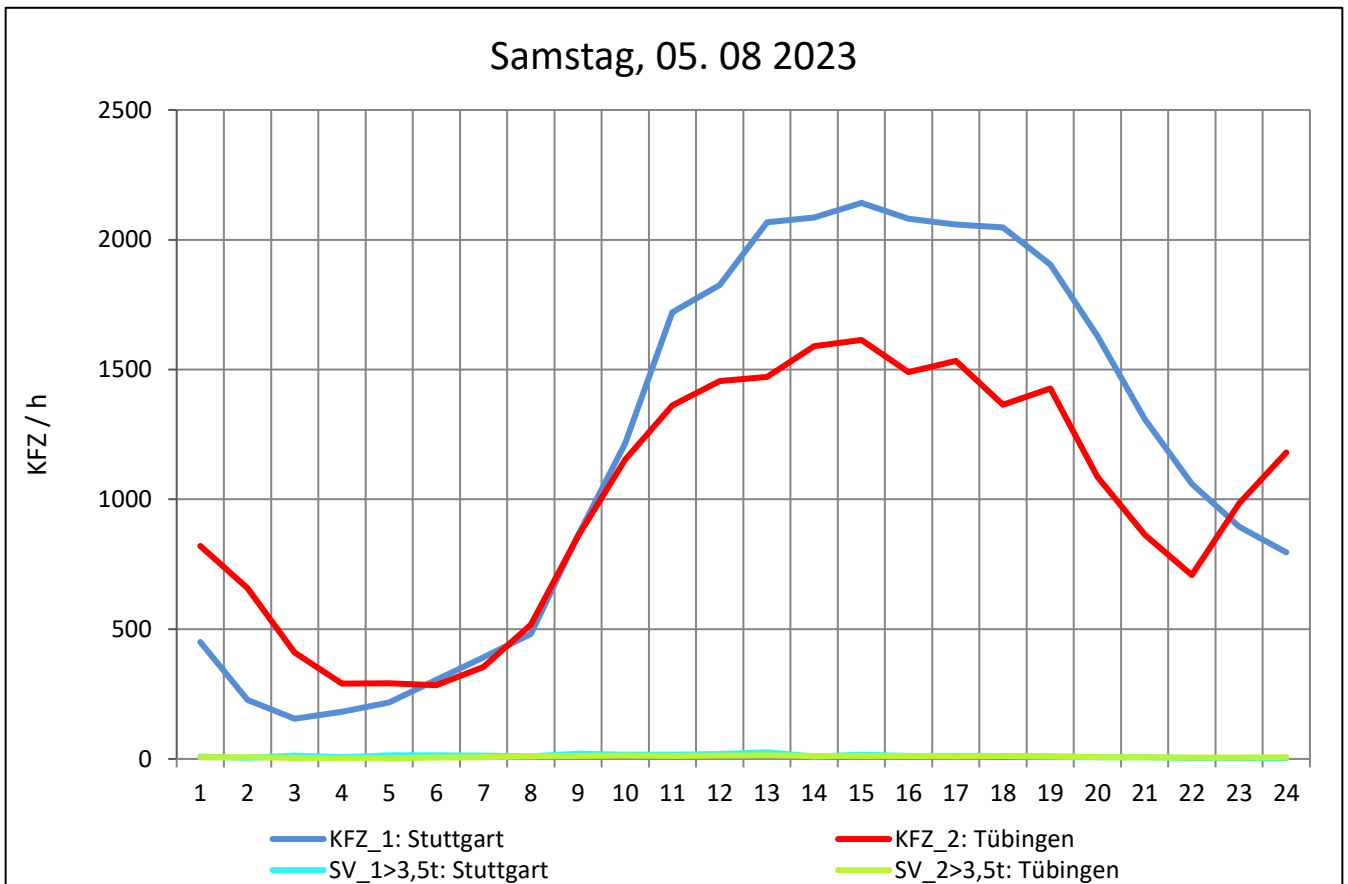
Zst.: **Echterdingen 2**

TK-/Zst-Nr.: 7220/1103

B 27

Richtung 1 : **Stuttgart**

Richtung 2 : **Tübingen**



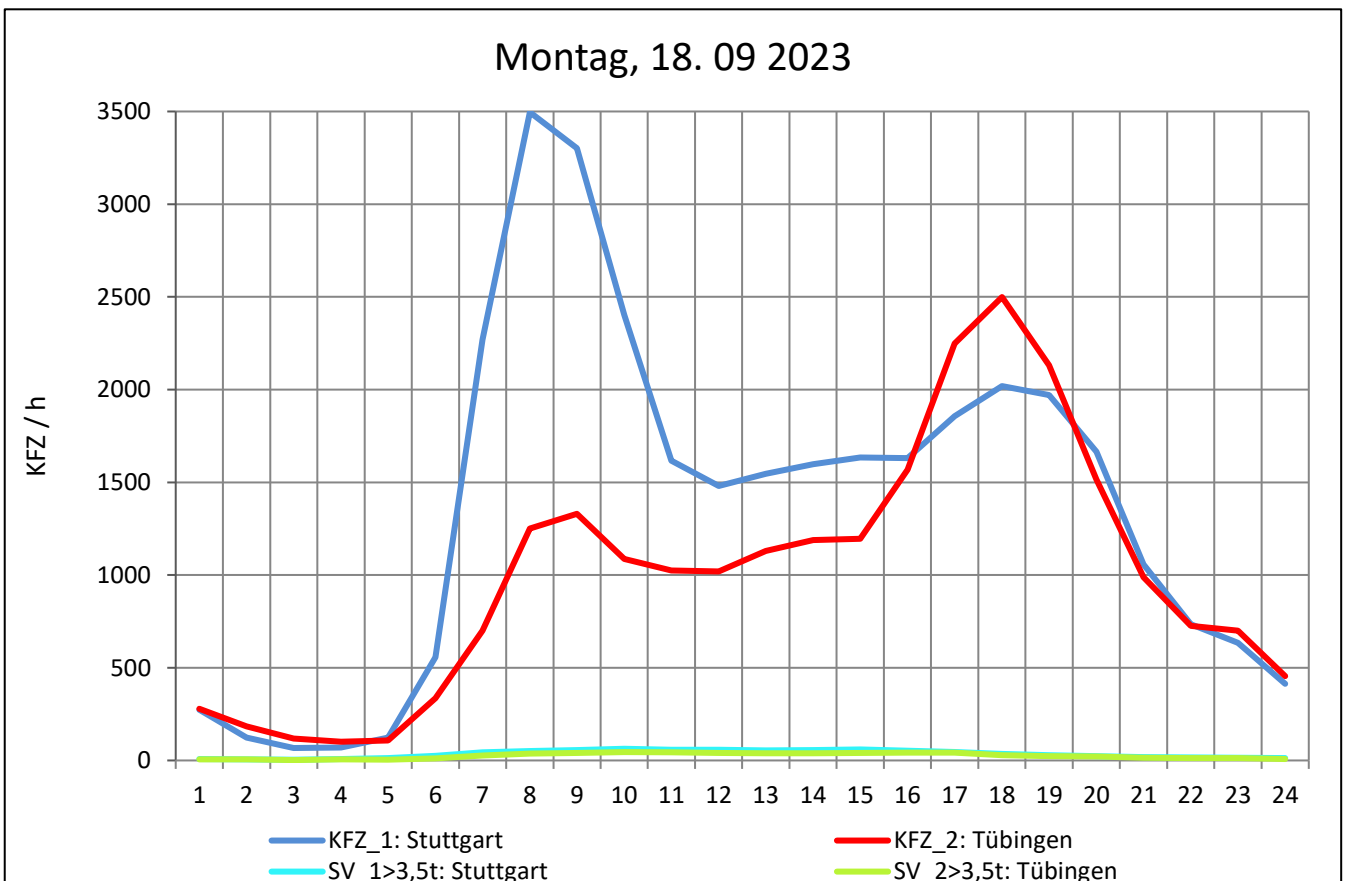
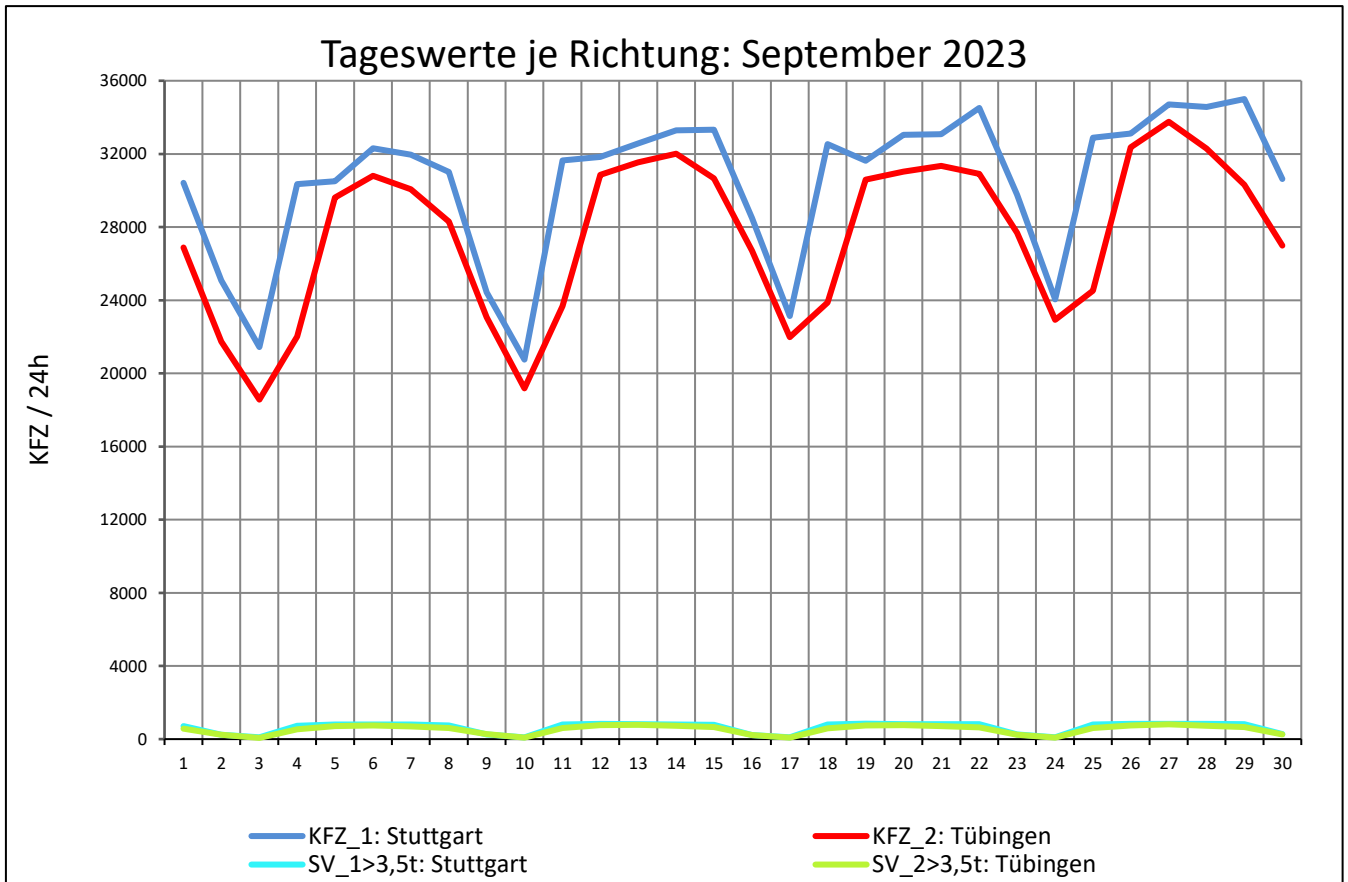
Zst.: **Echterdingen 2**

TK-/Zst-Nr.: 7220/1103

B 27

Richtung 1 : **Stuttgart**

Richtung 2 : **Tübingen**



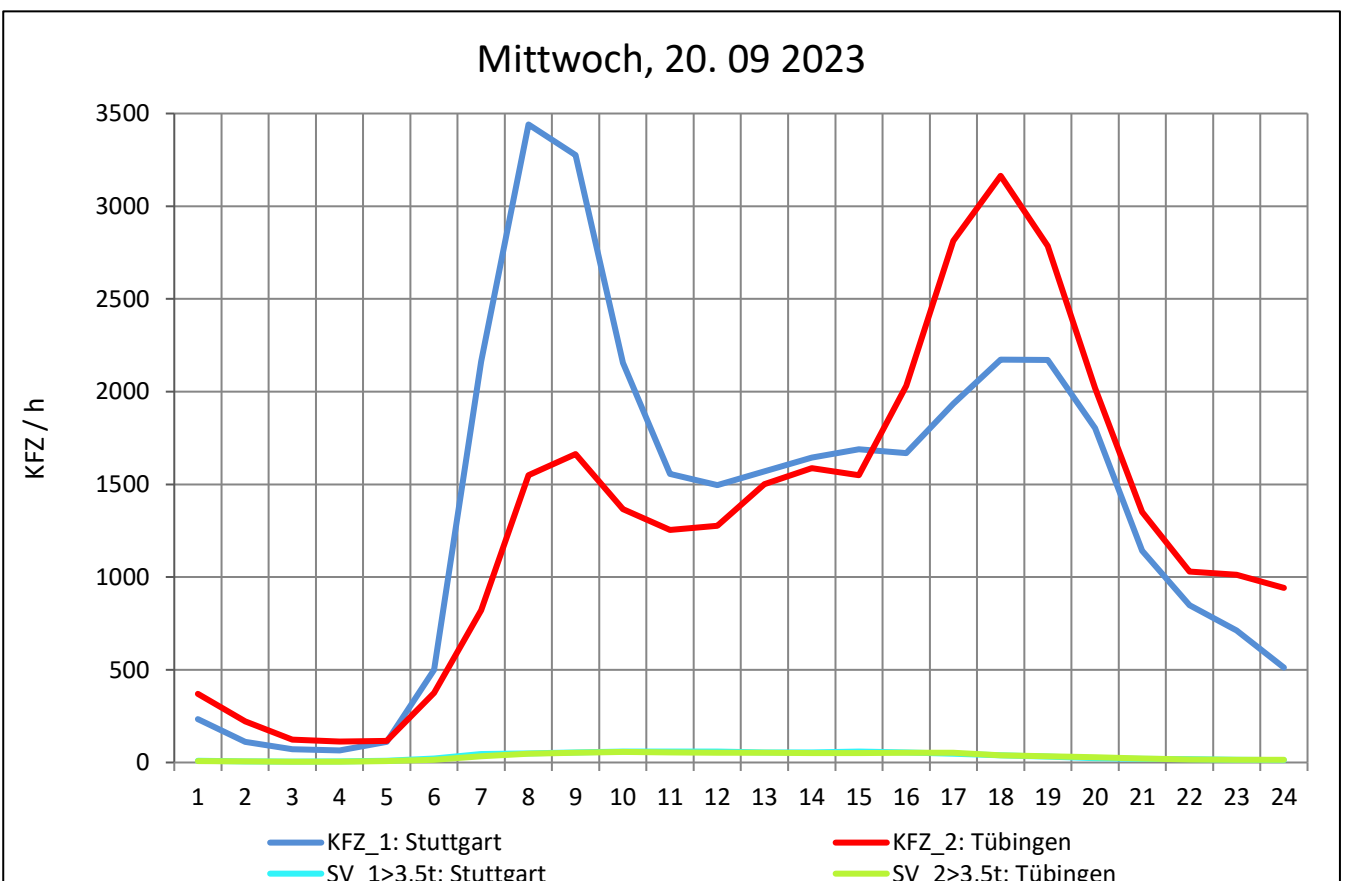
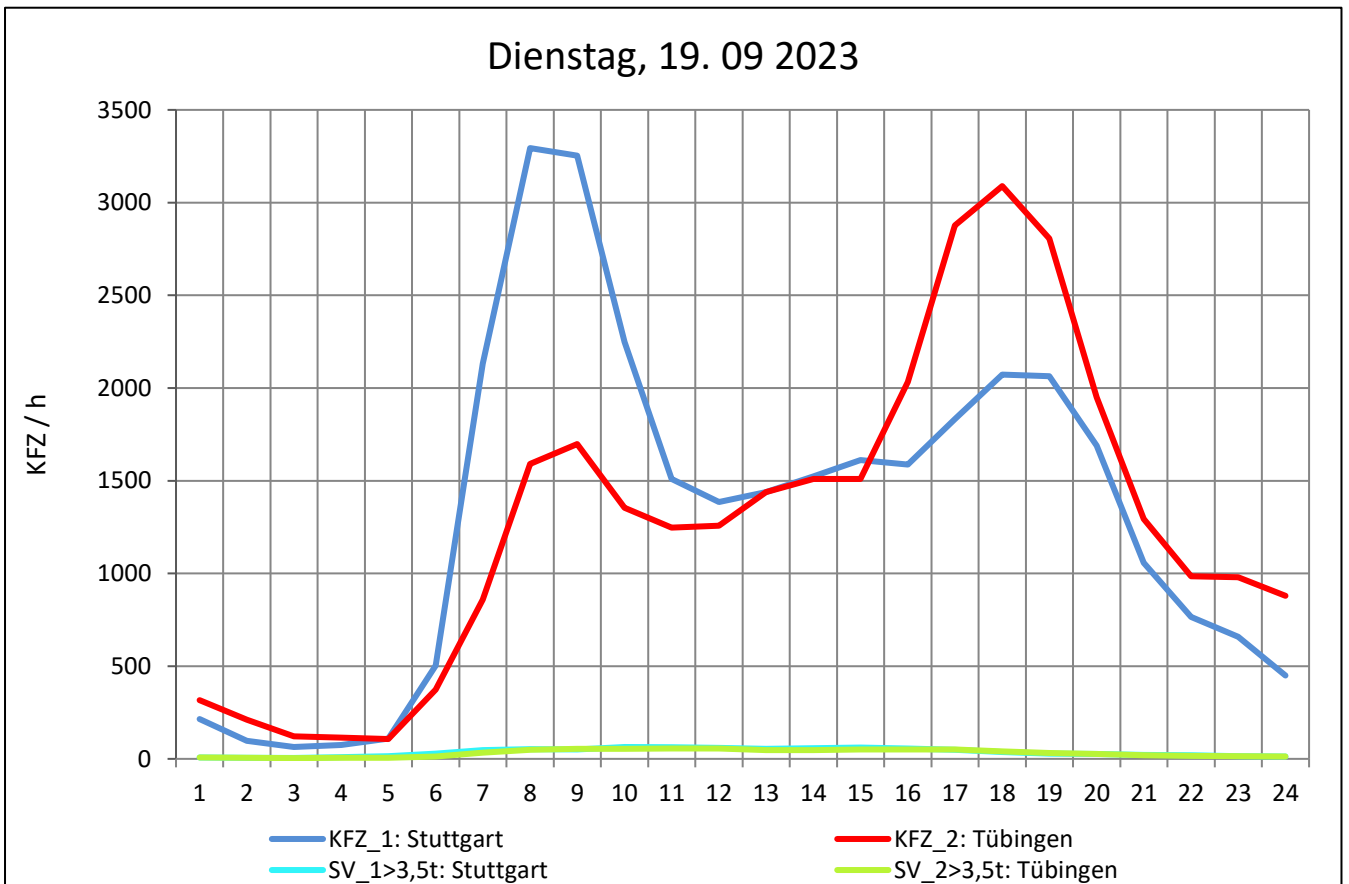
Zst.: **Echterdingen 2**

TK-/Zst-Nr.: 7220/1103

B 27

Richtung 1 : **Stuttgart**

Richtung 2 : **Tübingen**



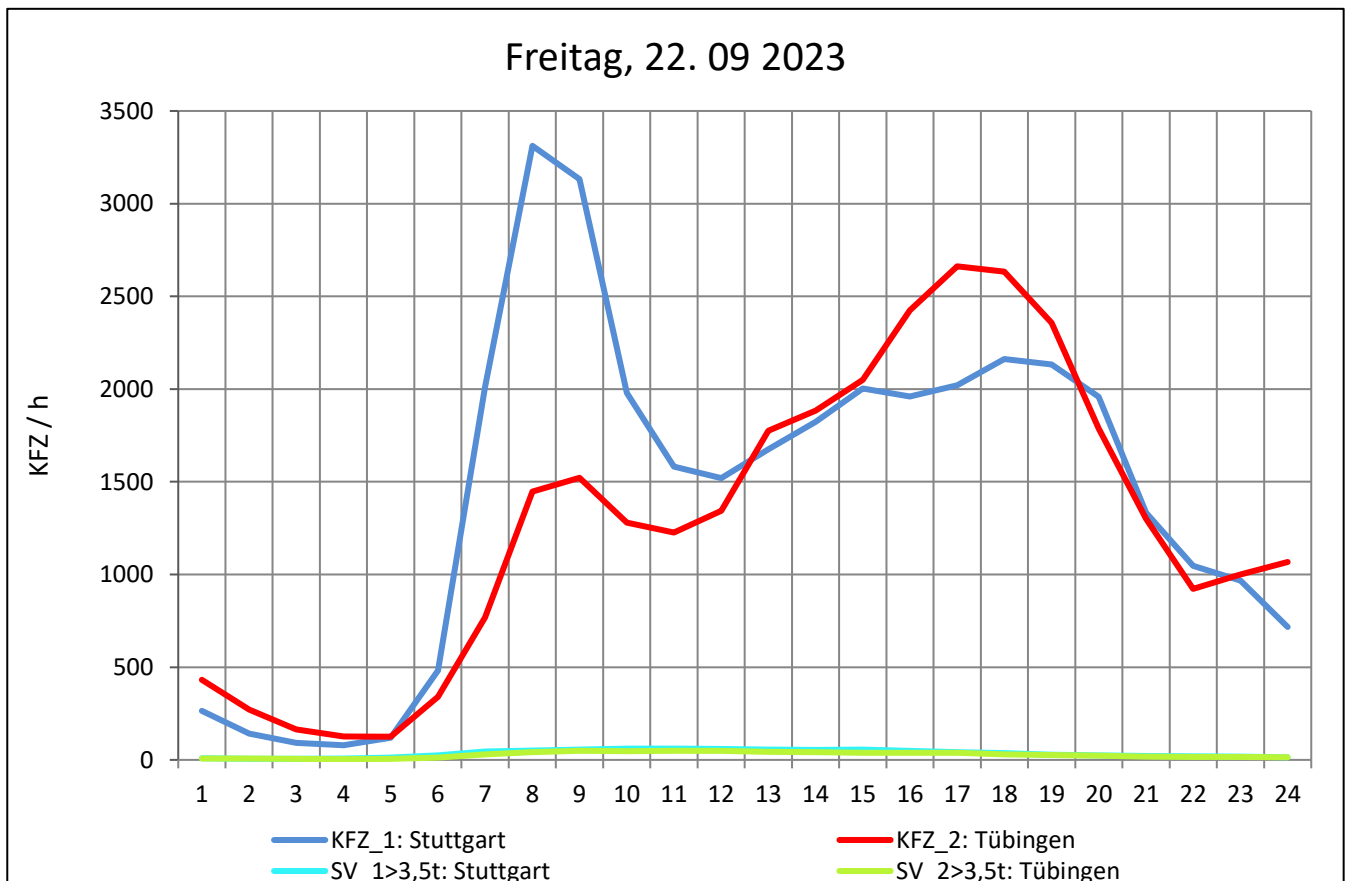
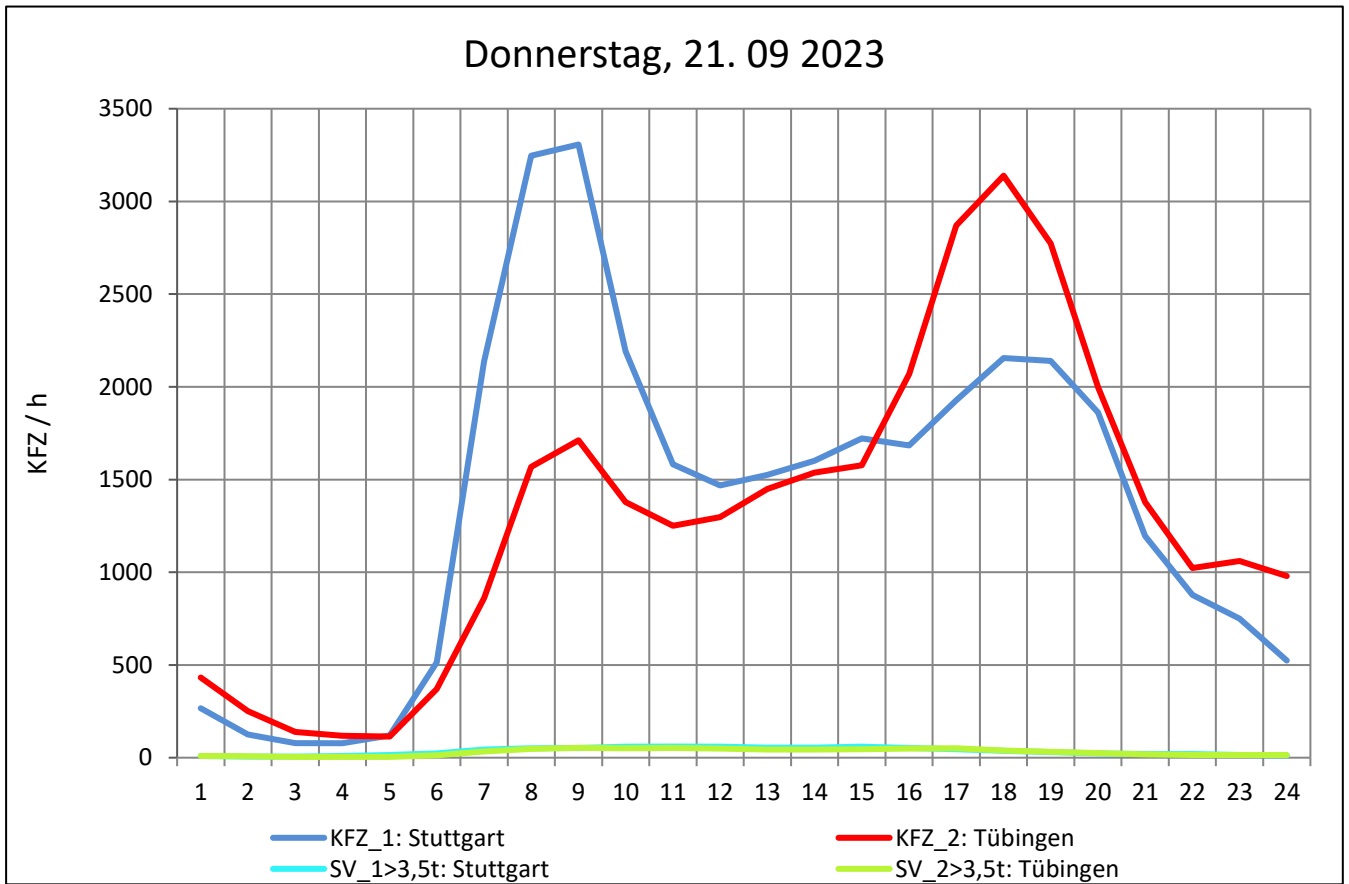
Zst.: **Echterdingen 2**

TK-/Zst-Nr.: 7220/1103

B 27

Richtung 1 : **Stuttgart**

Richtung 2 : **Tübingen**



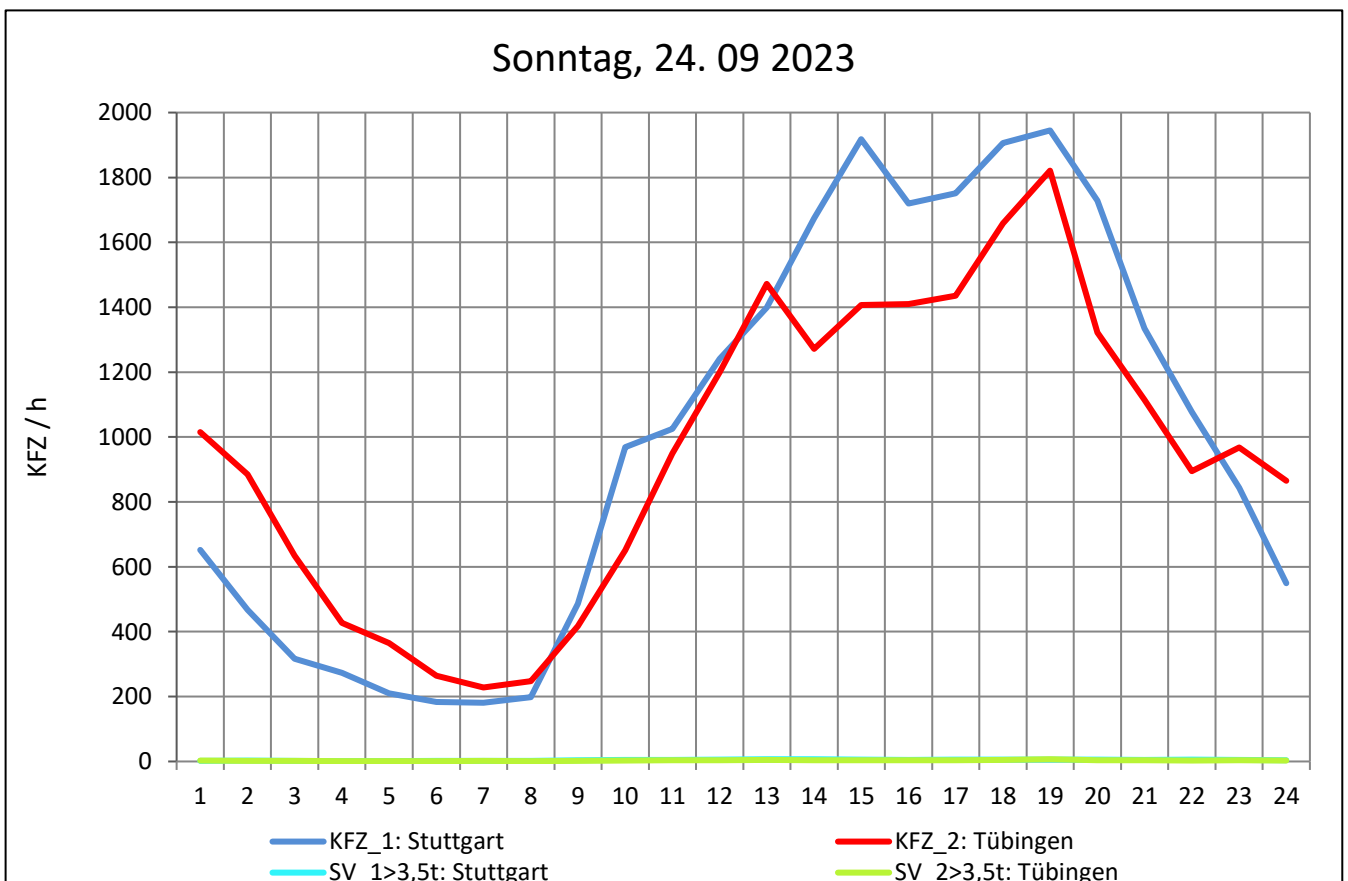
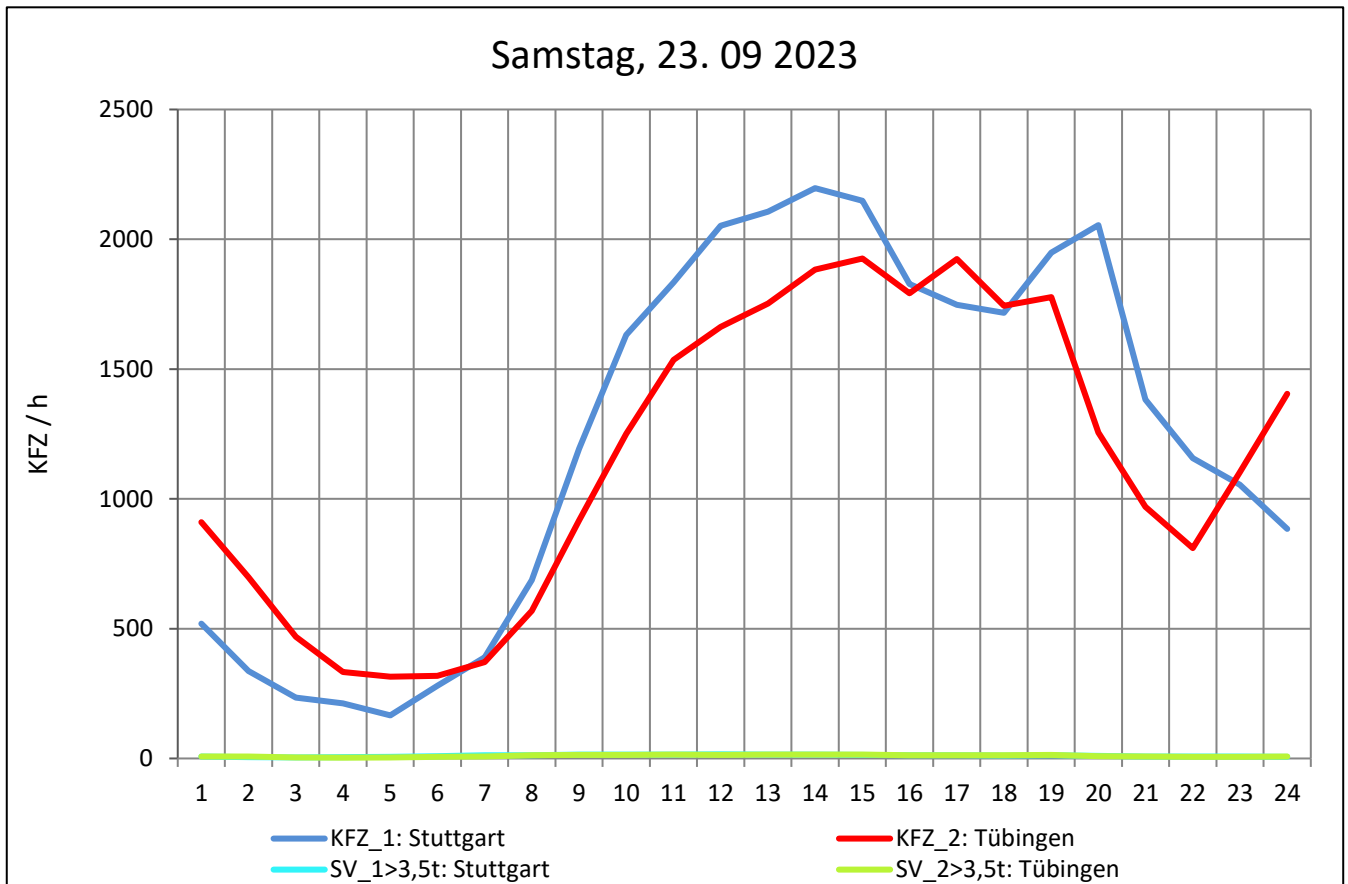
Zst.: **Echterdingen 2**

TK-/Zst-Nr.: 7220/1103

B 27

Richtung 1 : **Stuttgart**

Richtung 2 : **Tübingen**



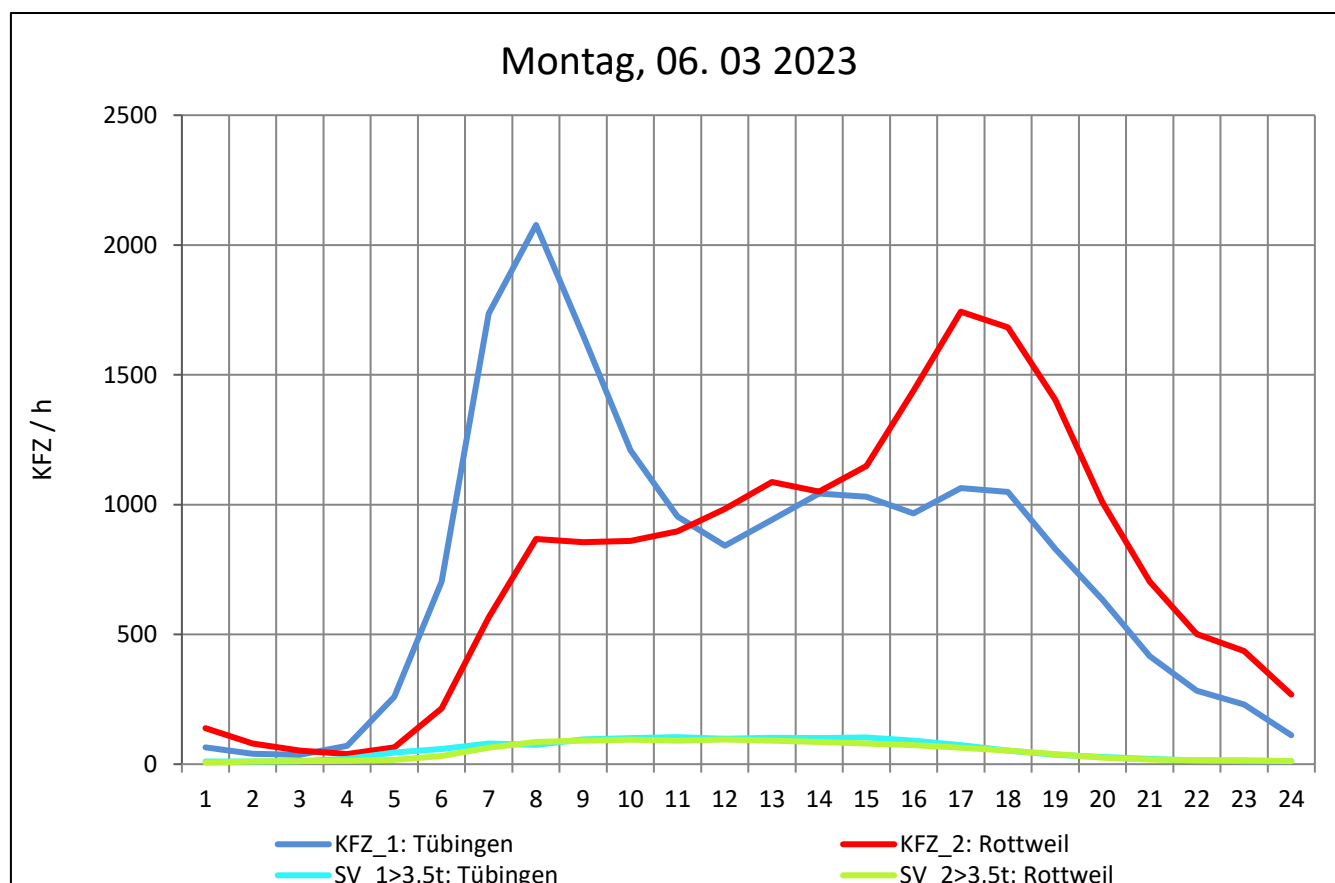
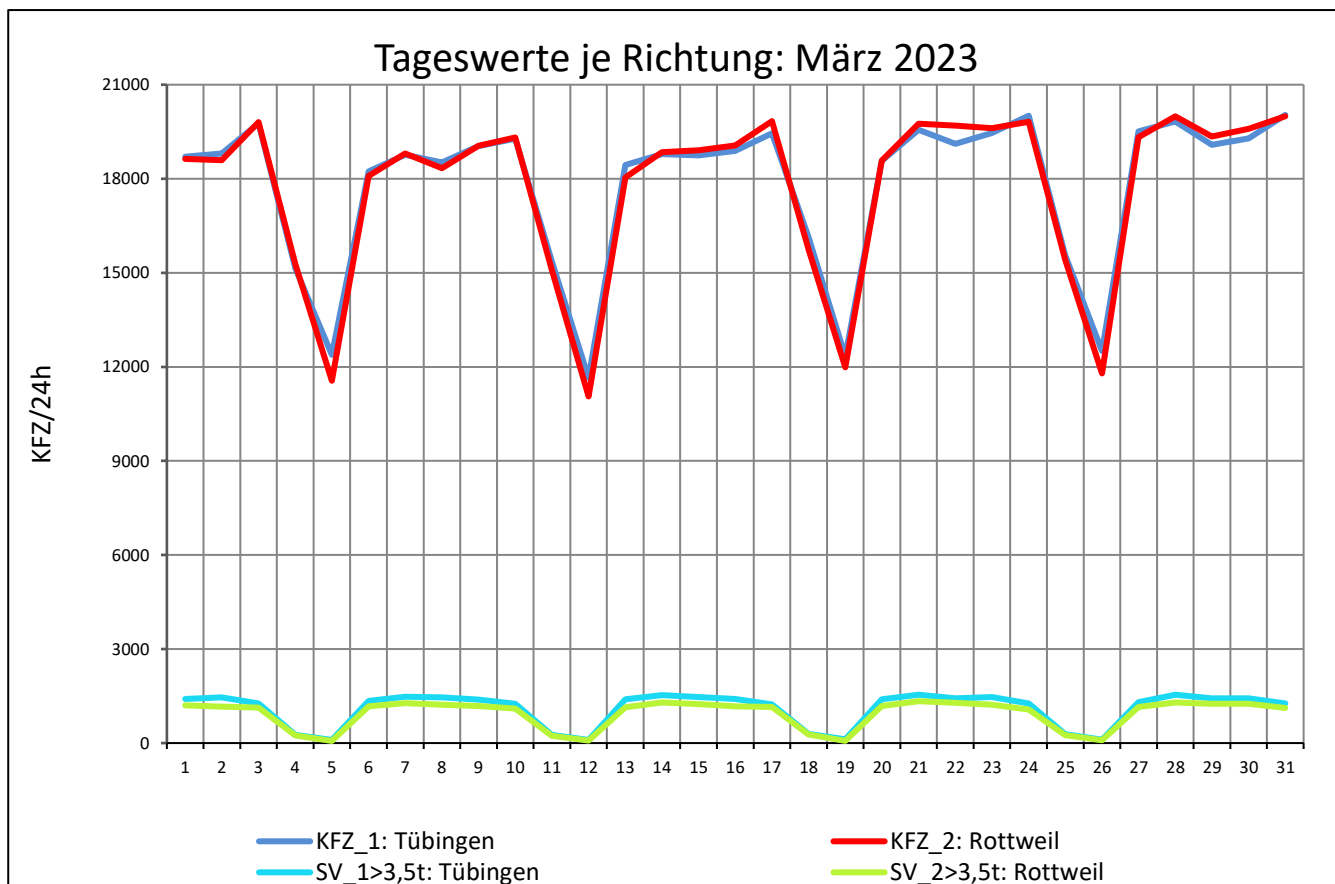
Zst.: **Tübingen Süd**

TK-/Zst-Nr.: 7520/1101

B 27

Richtung 1 : **Tübingen**

Richtung 2 : **Rottweil**



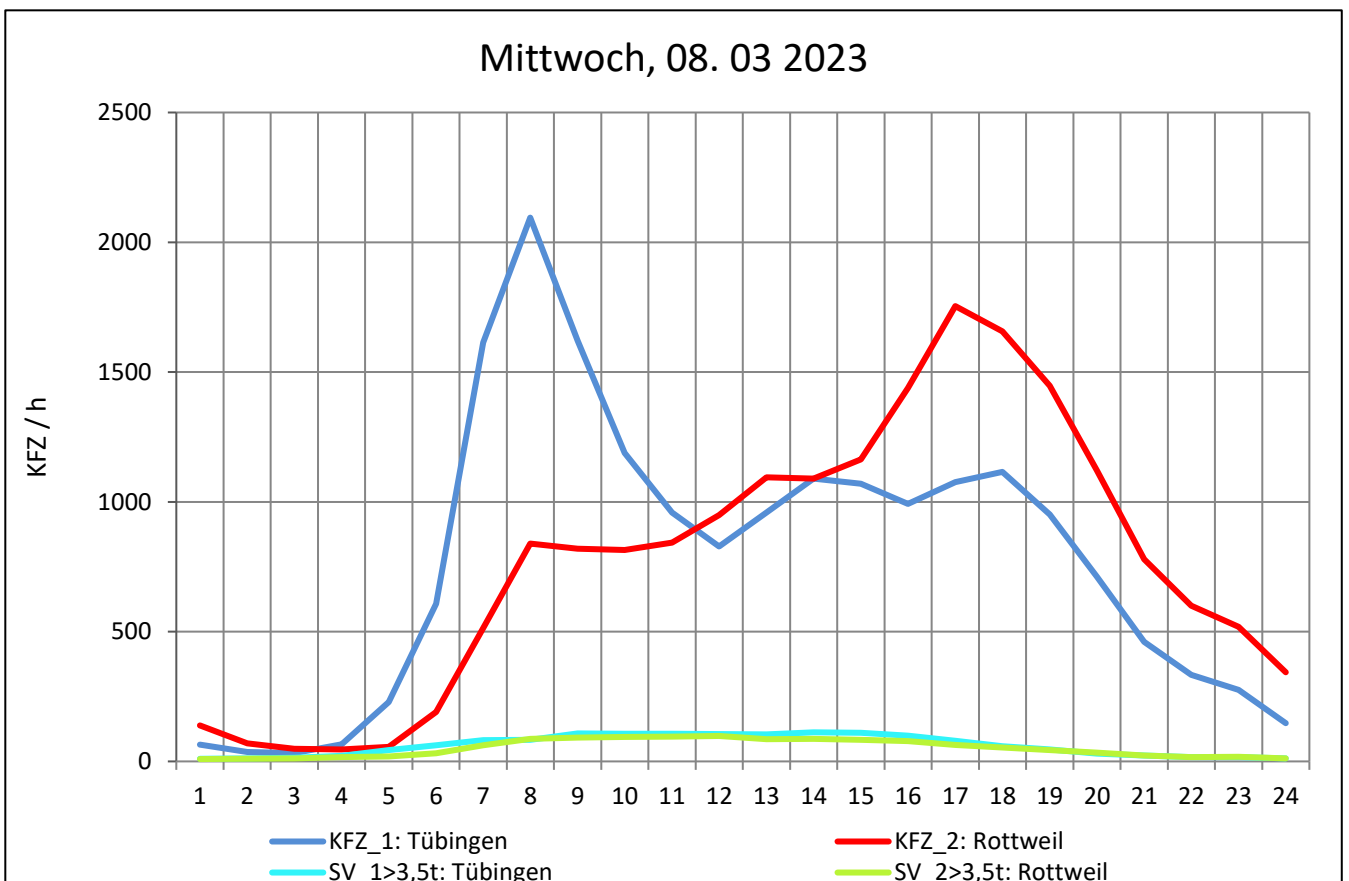
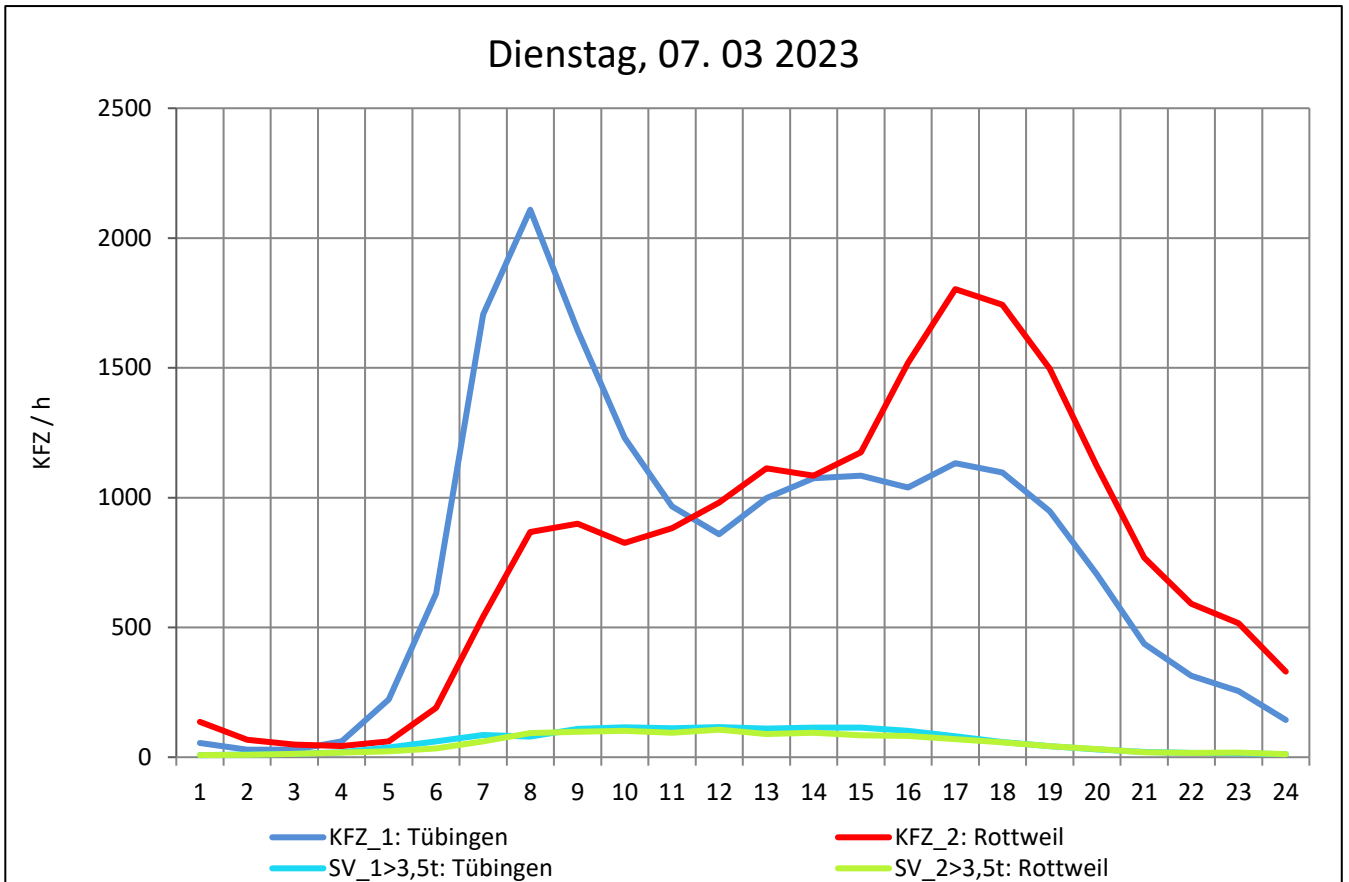
Zst.: **Tübingen Süd**

TK-/Zst-Nr.: 7520/1101

B 27

Richtung 1 : **Tübingen**

Richtung 2 : **Rottweil**



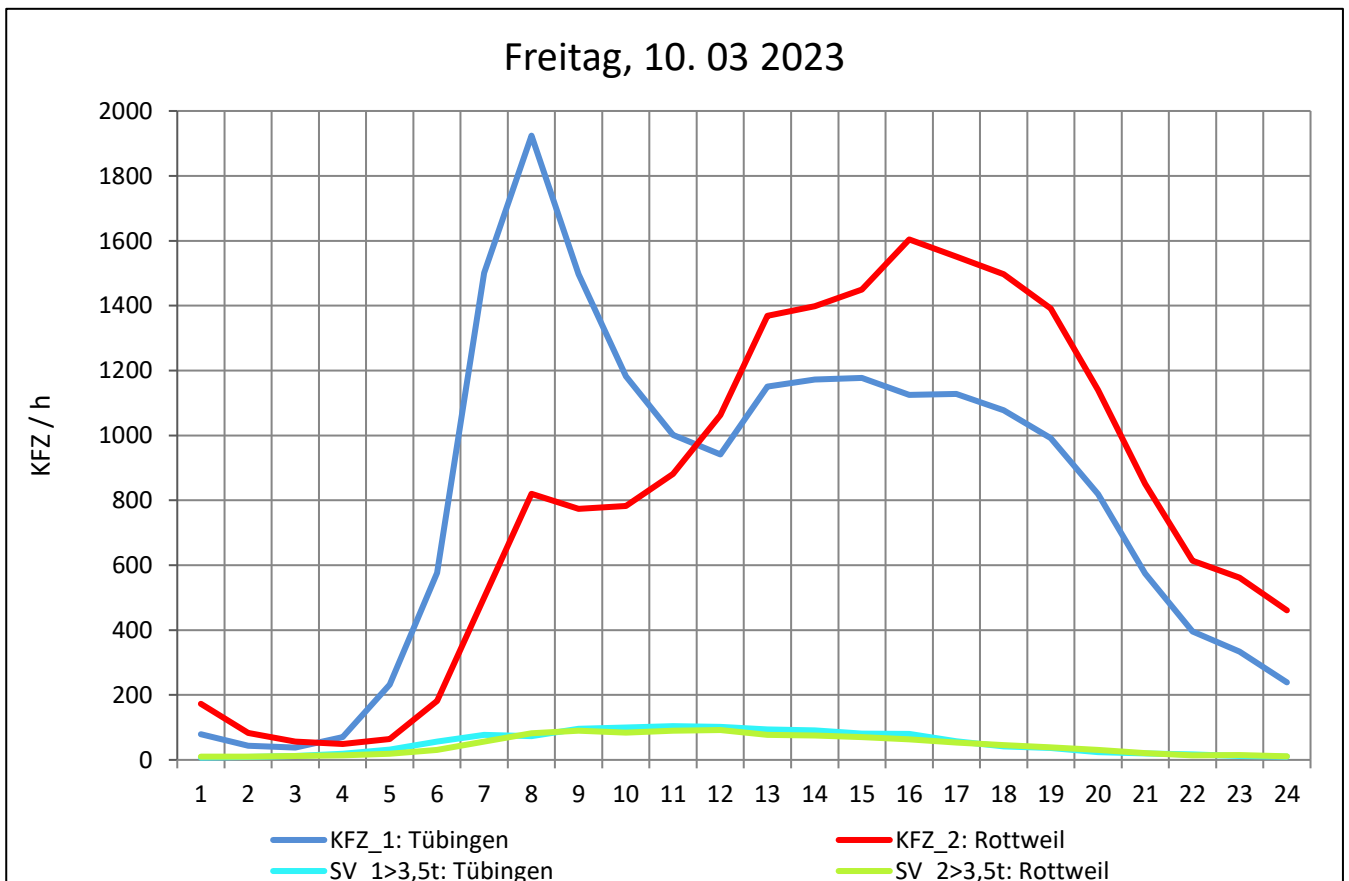
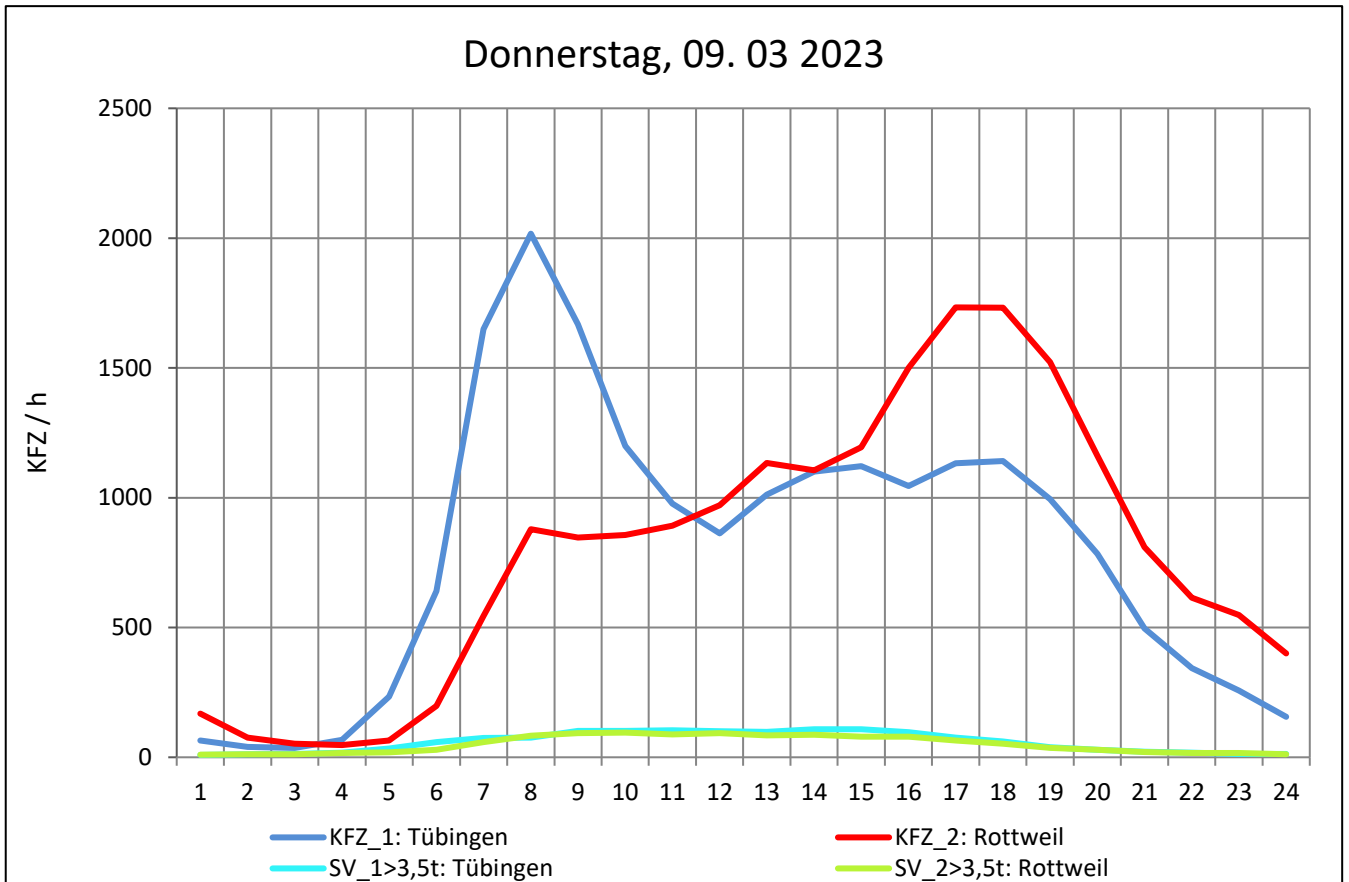
Zst.: **Tübingen Süd**

TK-/Zst-Nr.: 7520/1101

B 27

Richtung 1 : **Tübingen**

Richtung 2 : **Rottweil**



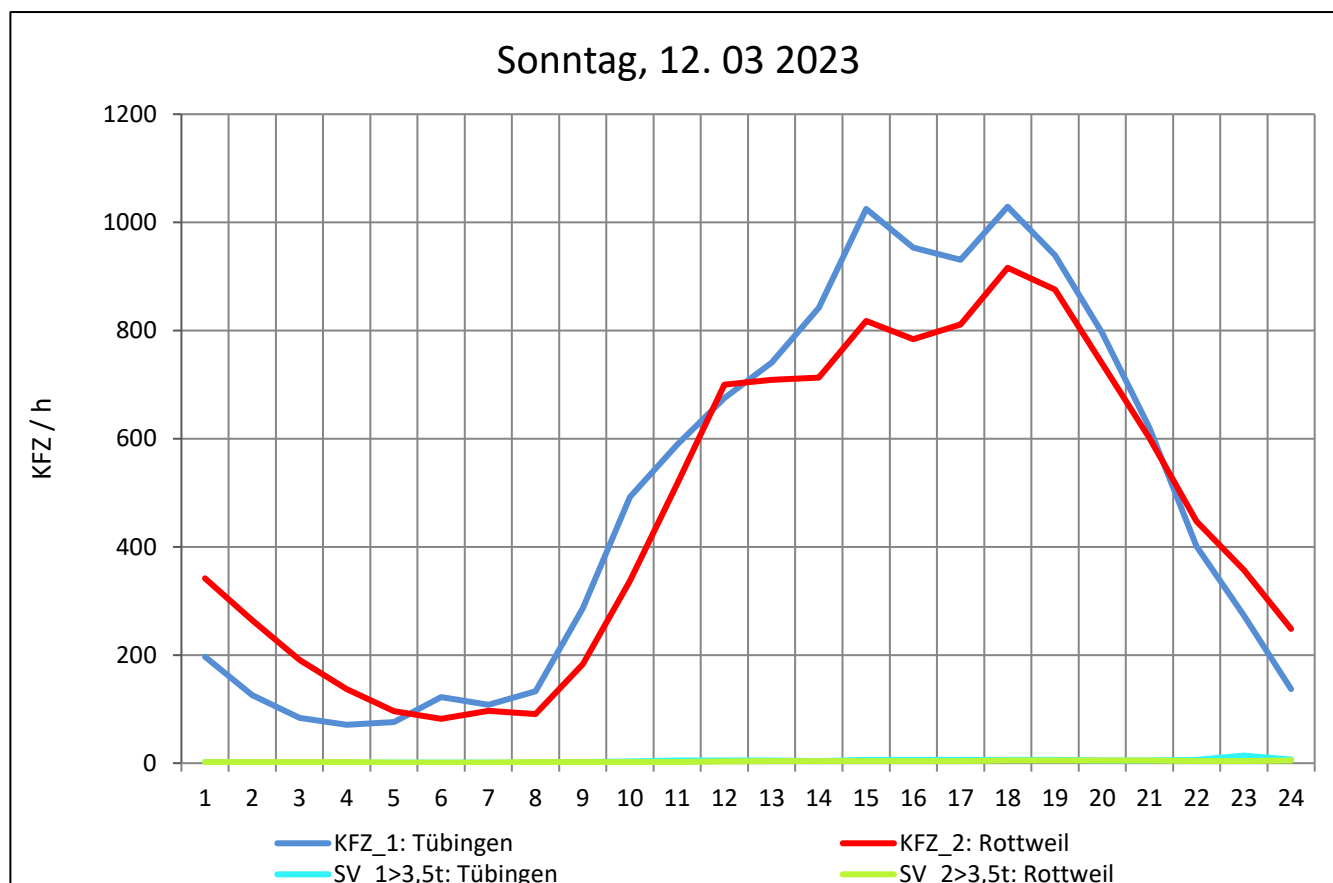
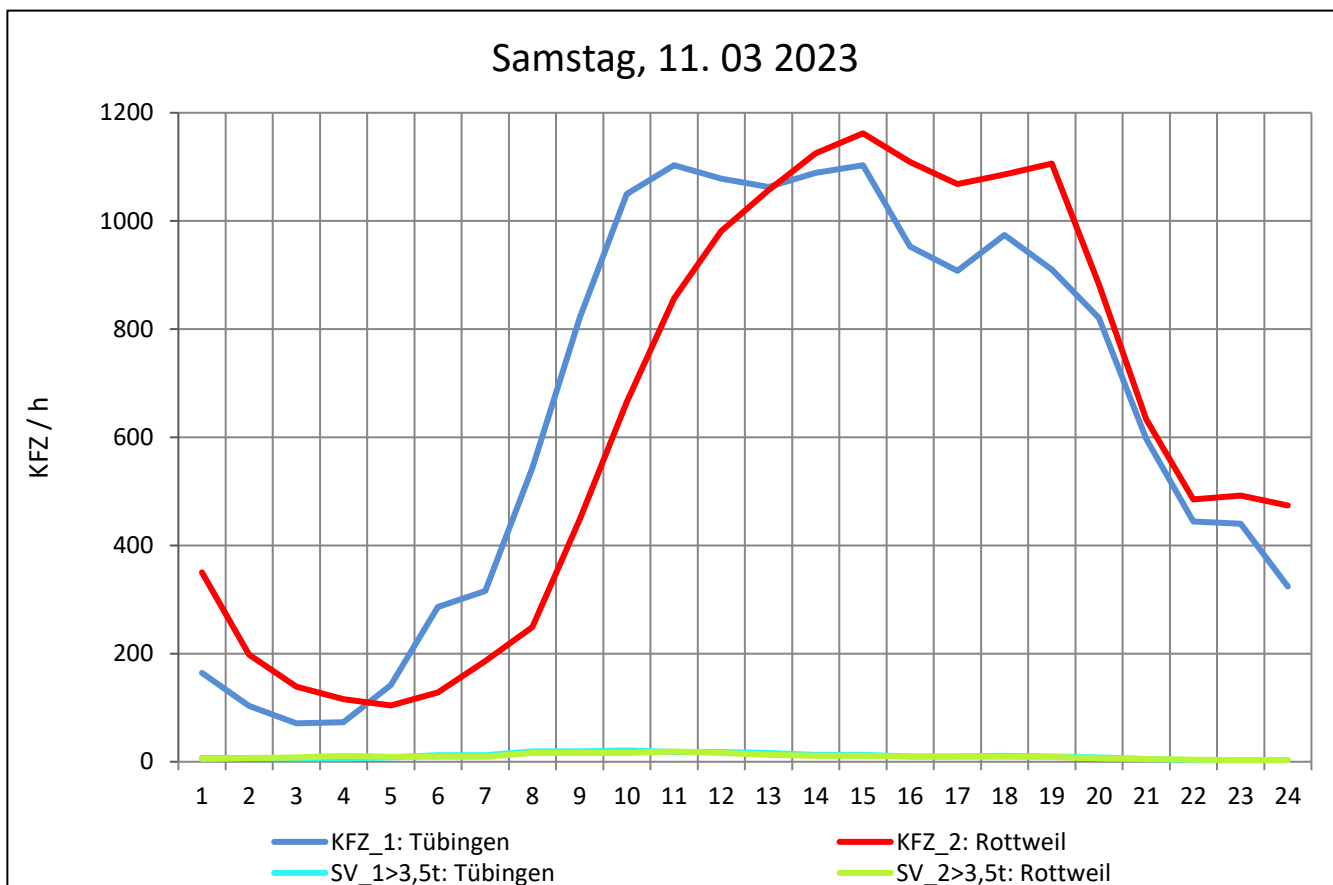
Zst.: **Tübingen Süd**

TK-/Zst-Nr.: 7520/1101

B 27

Richtung 1 : **Tübingen**

Richtung 2 : **Rottweil**



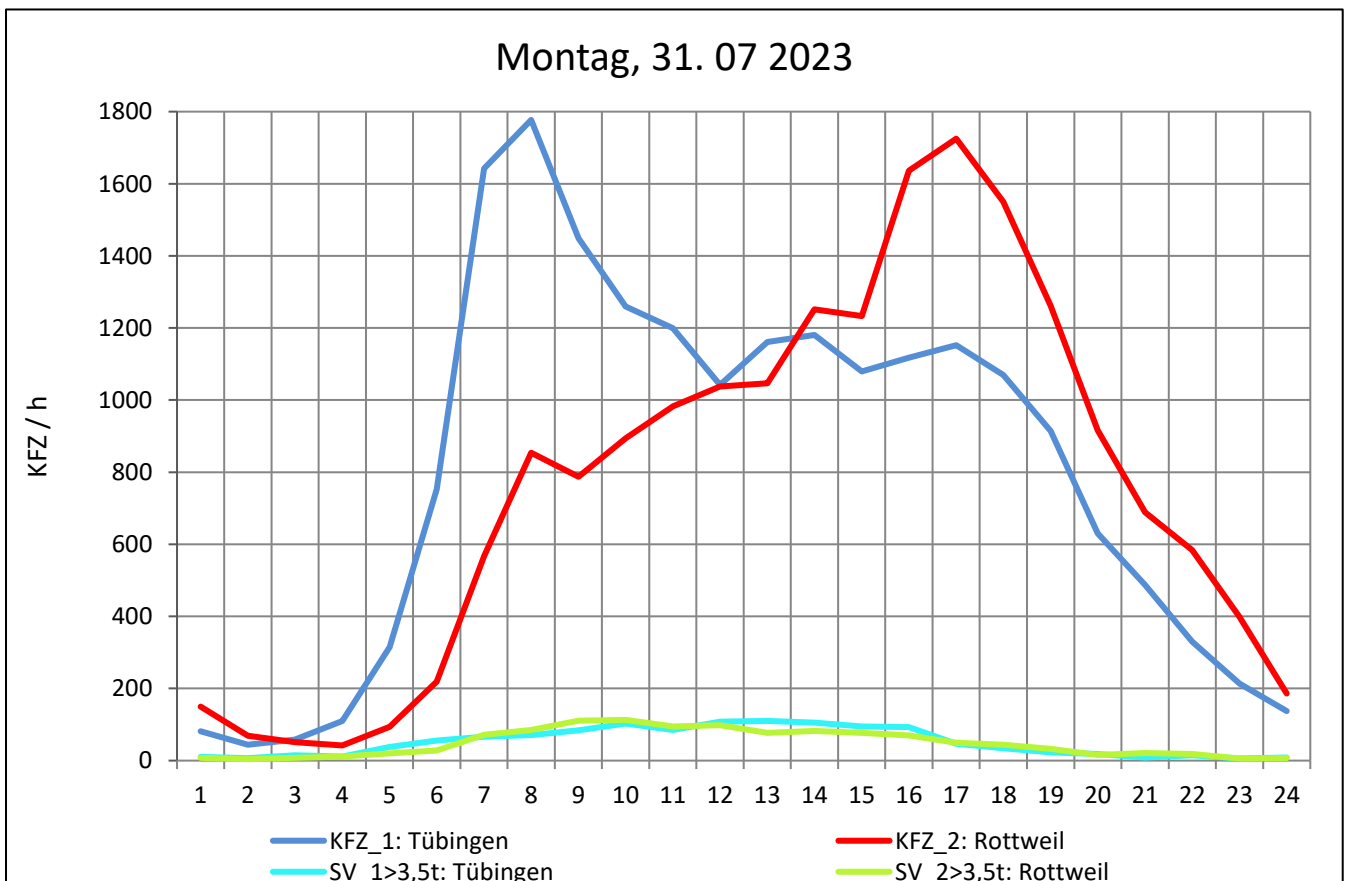
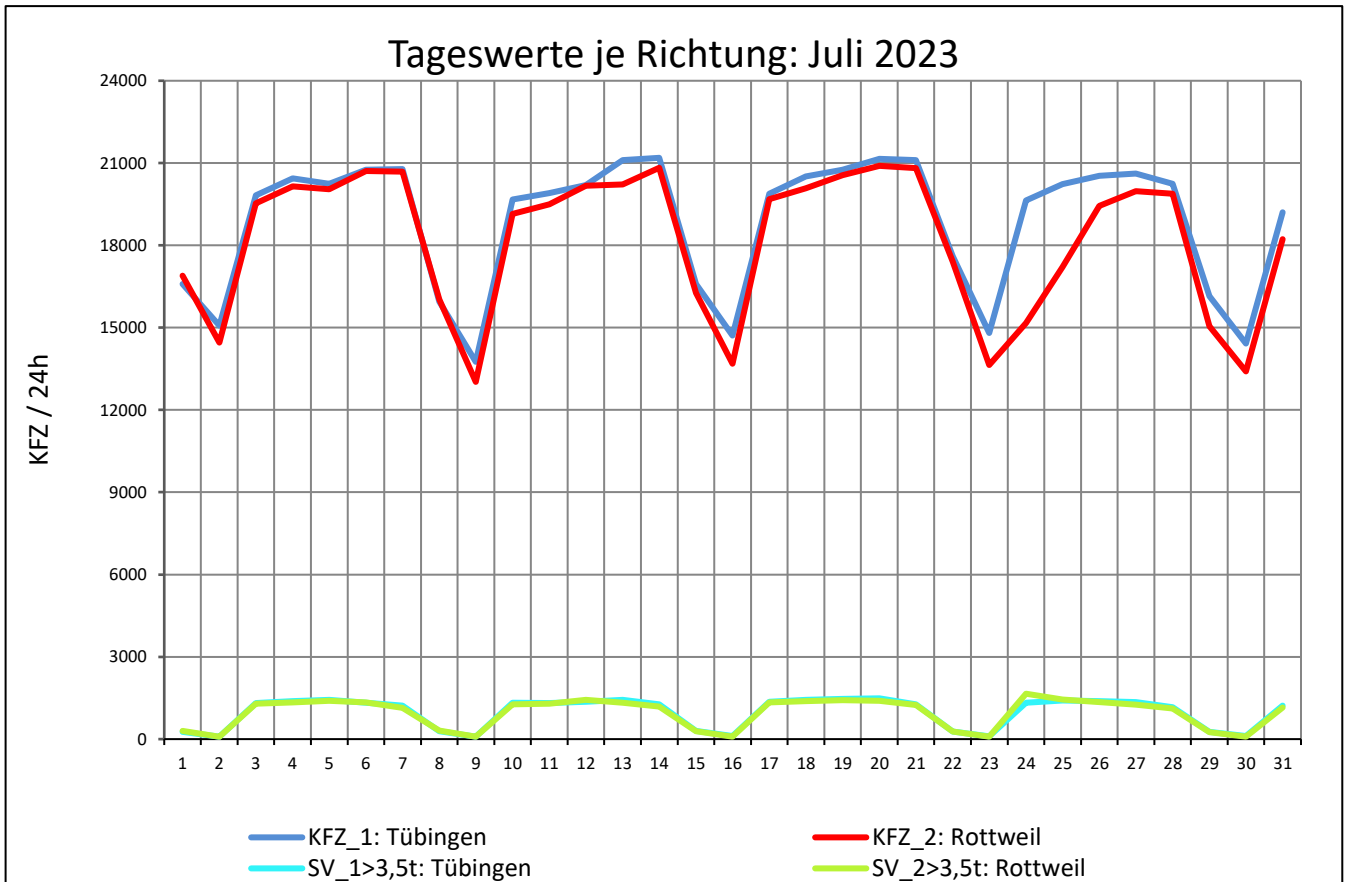
Zst.: **Tübingen Süd**

TK-/Zst-Nr.: 7520/1101

B 27

Richtung 1 : **Tübingen**

Richtung 2 : **Rottweil**



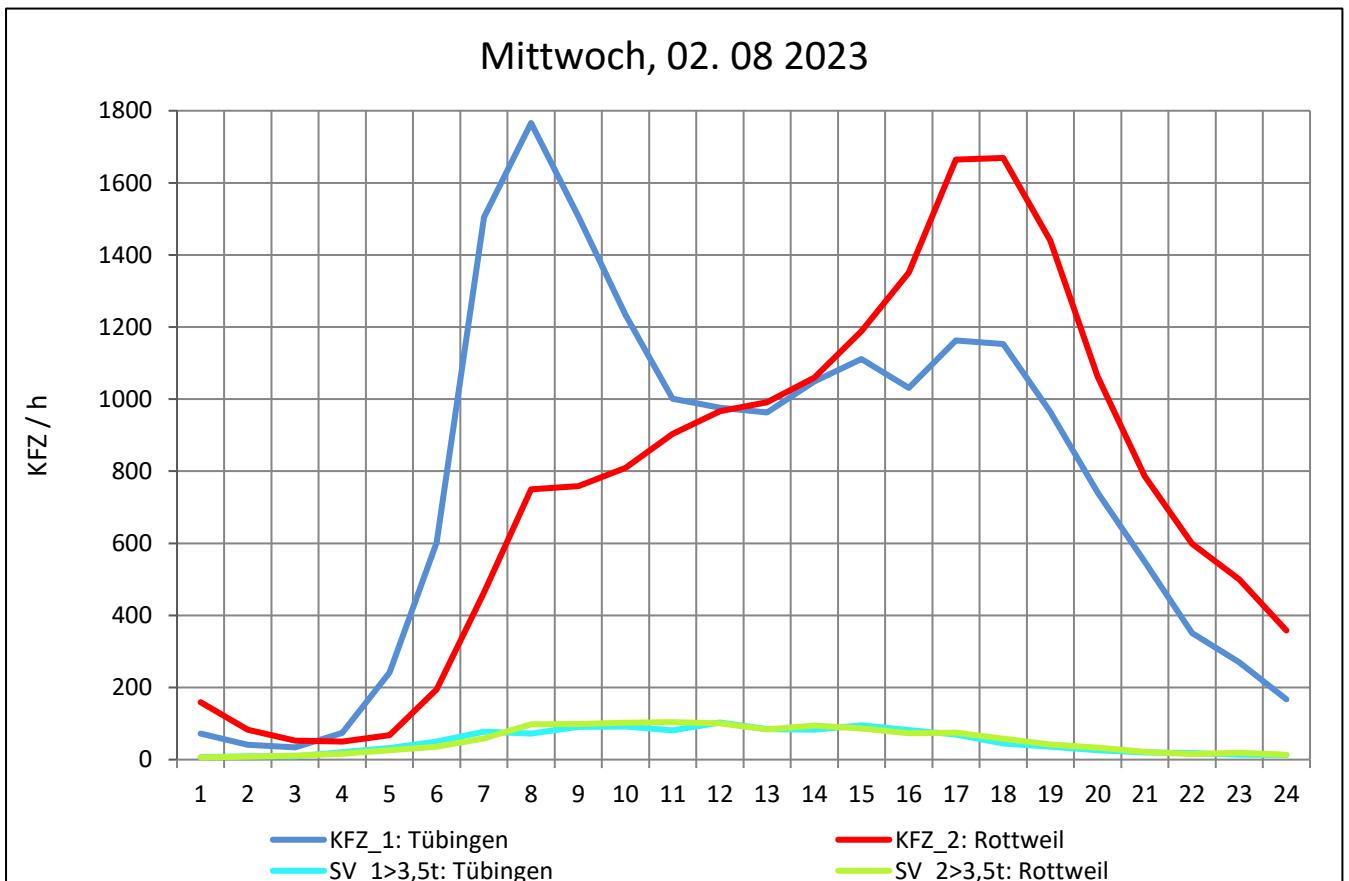
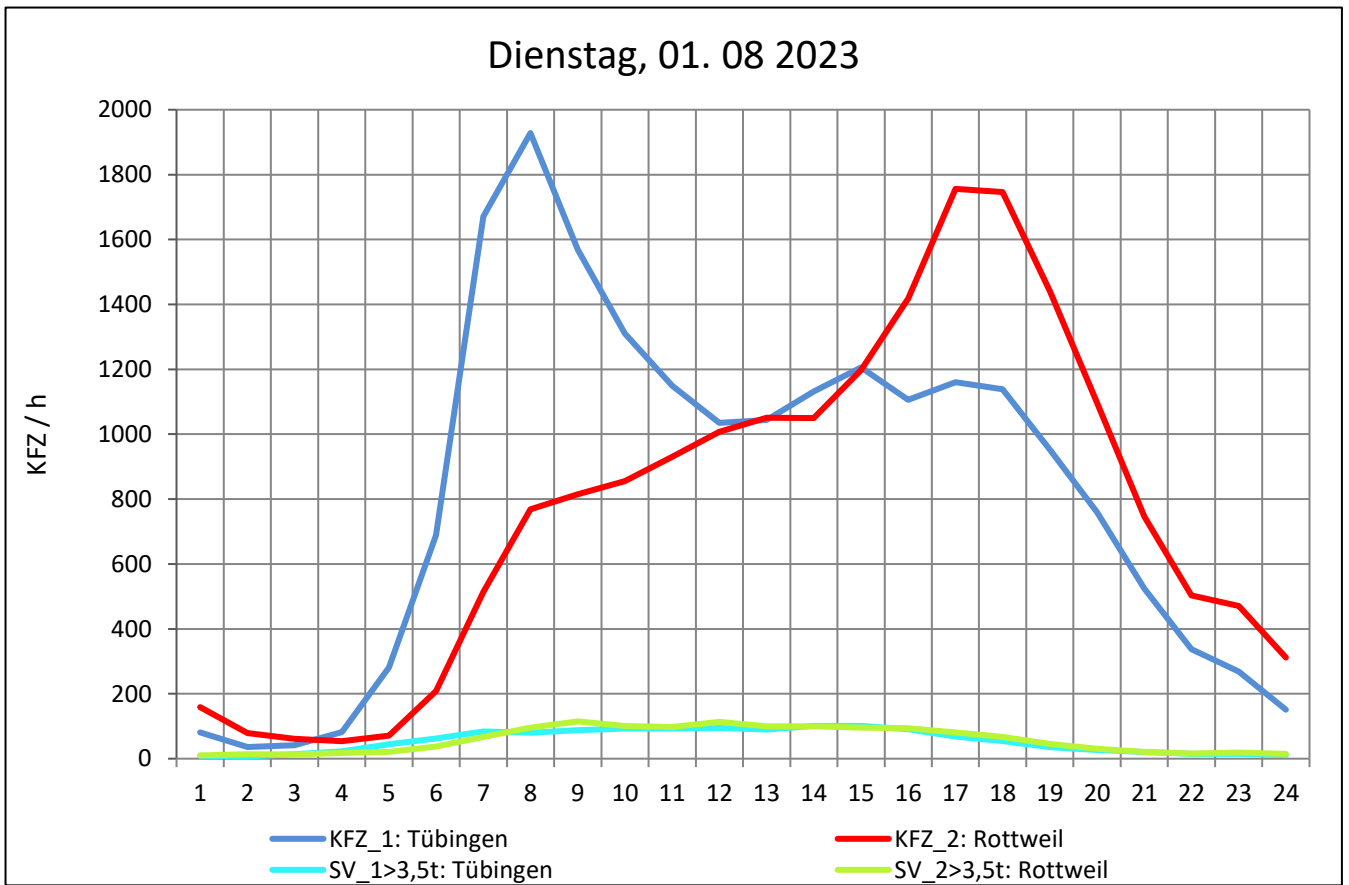
Zst.: **Tübingen Süd**

TK-/Zst-Nr.: 7520/1101

B 27

Richtung 1 : **Tübingen**

Richtung 2 : **Rottweil**



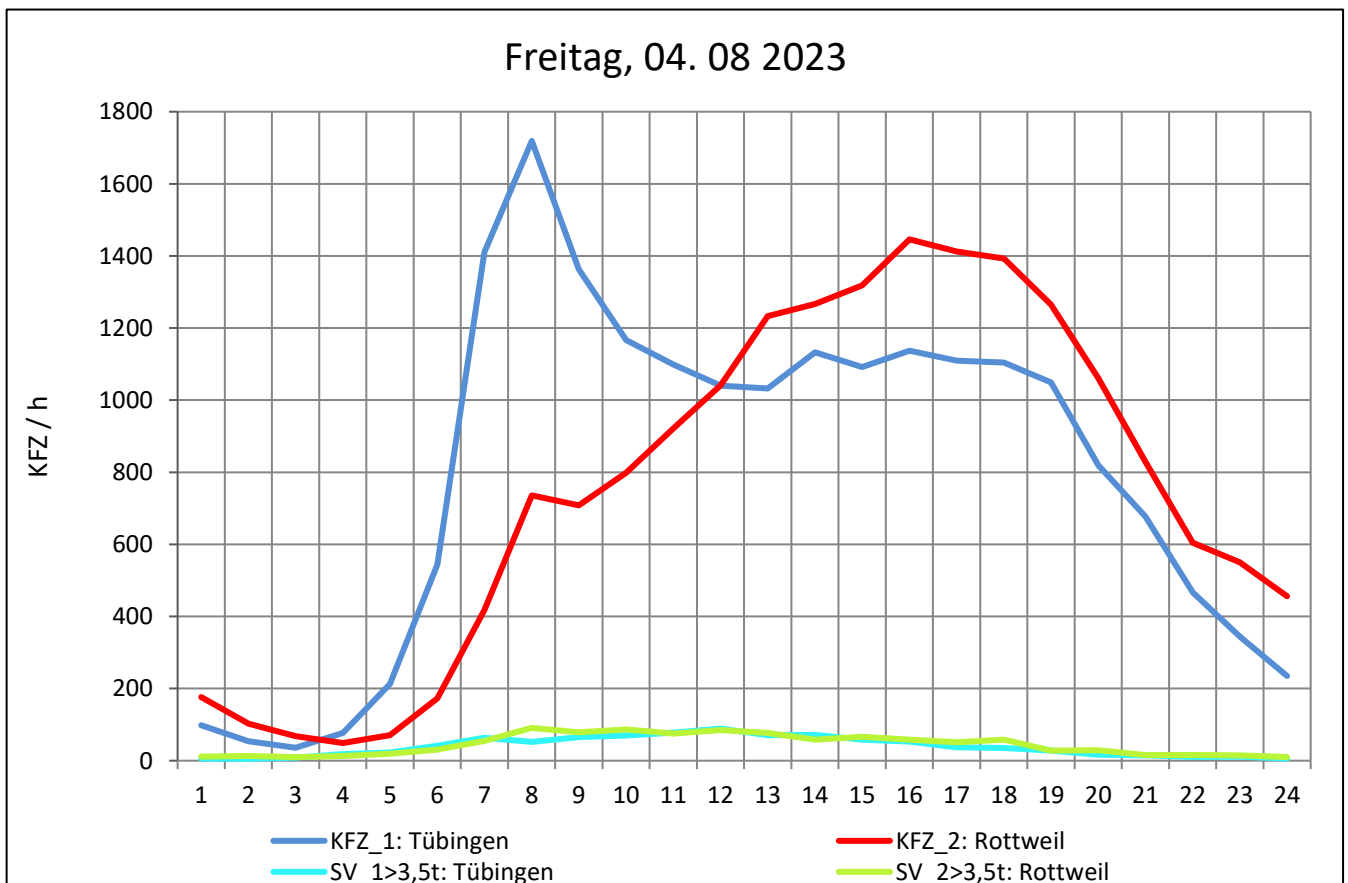
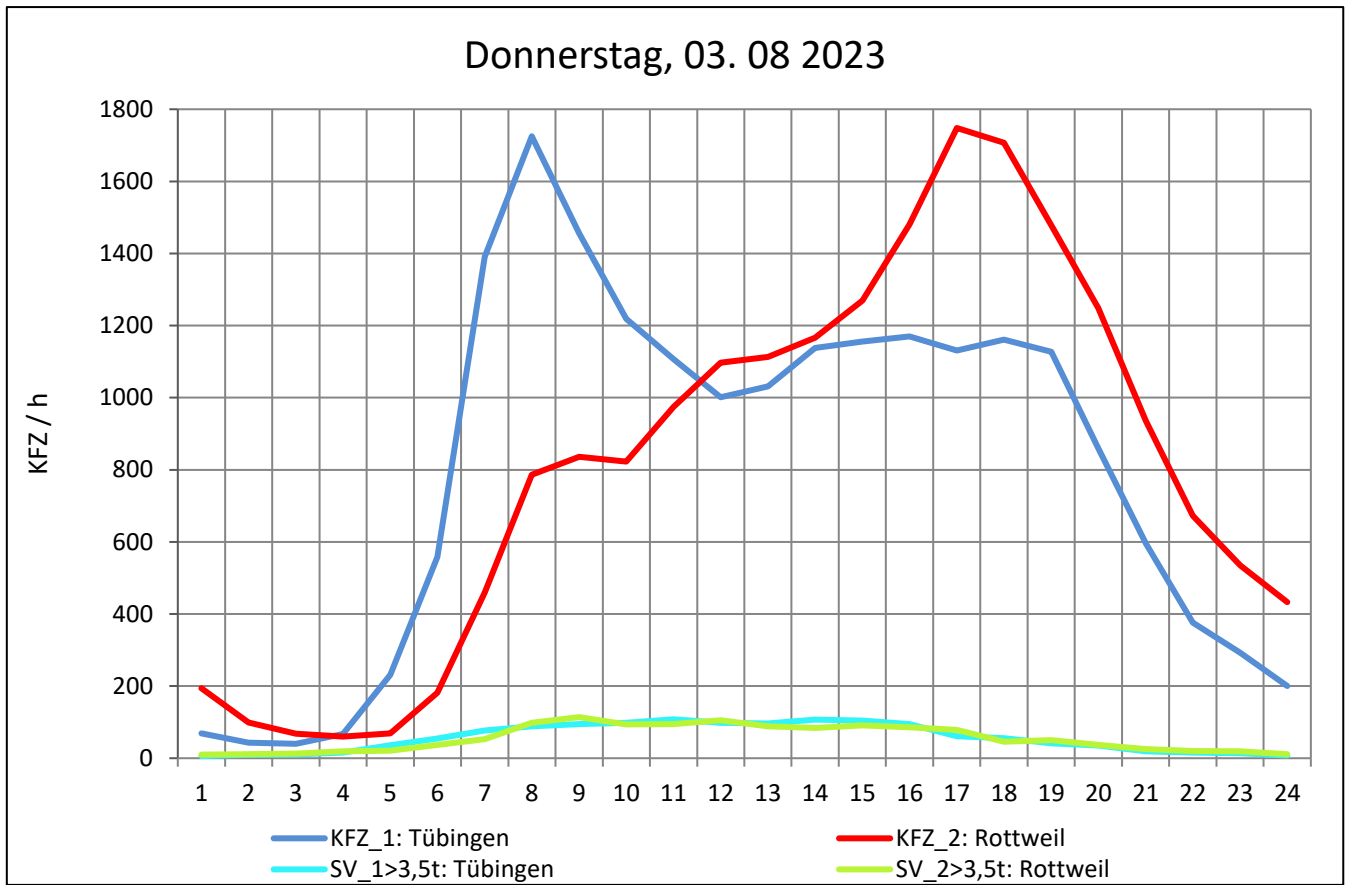
Zst.: **Tübingen Süd**

TK-/Zst-Nr.: 7520/1101

B 27

Richtung 1 : **Tübingen**

Richtung 2 : **Rottweil**



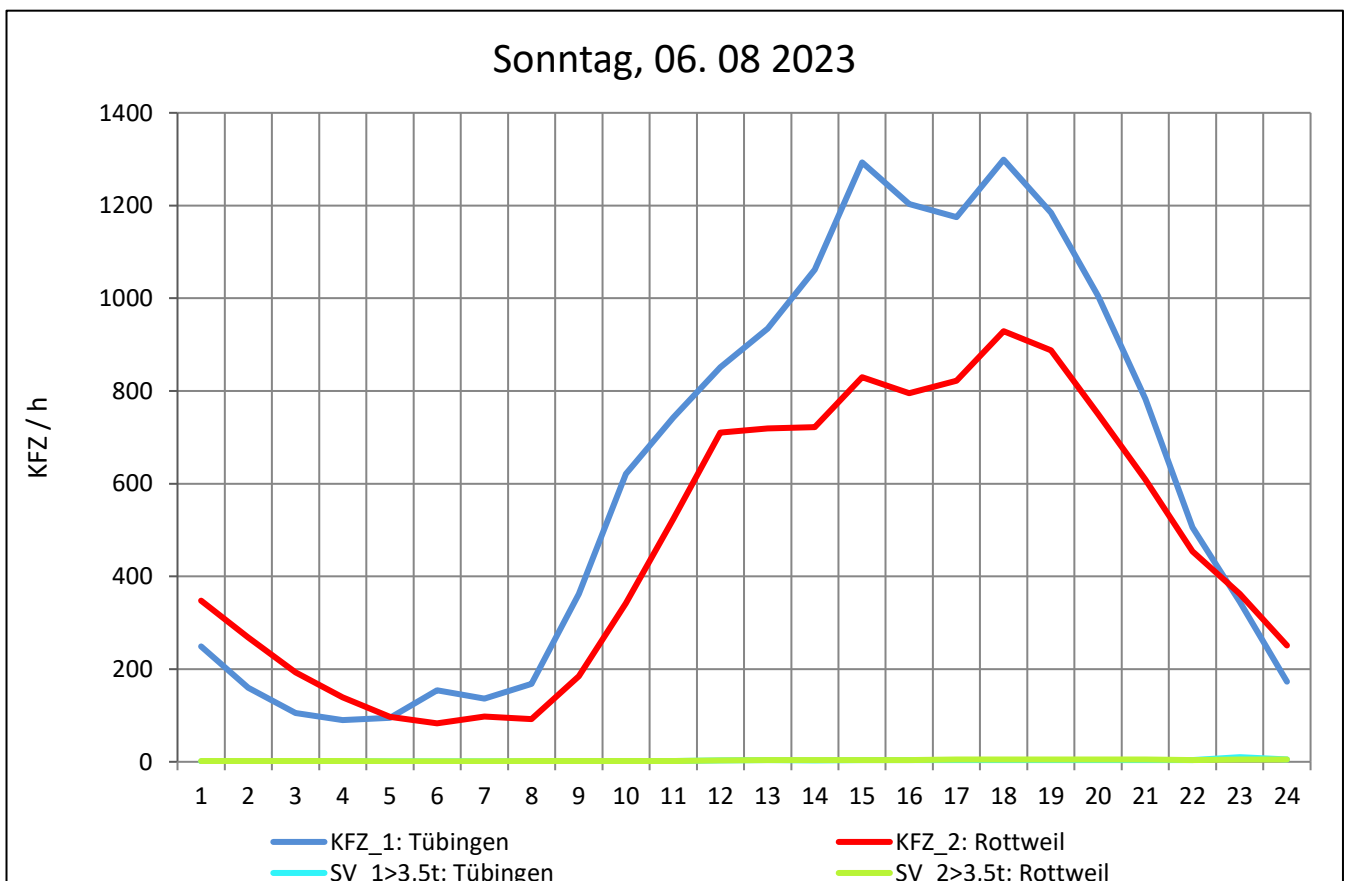
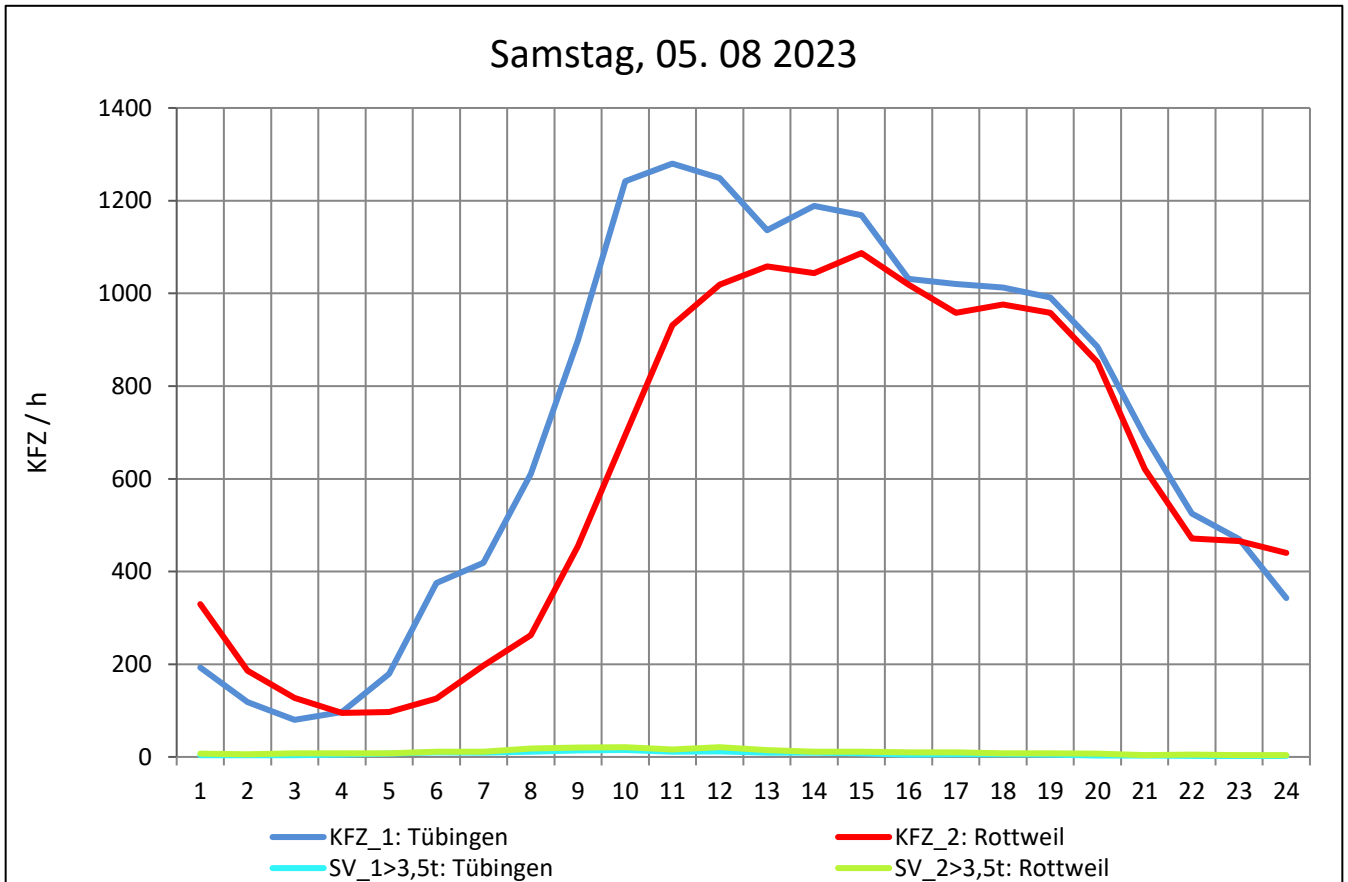
Zst.: **Tübingen Süd**

TK-/Zst-Nr.: 7520/1101

B 27

Richtung 1 : **Tübingen**

Richtung 2 : **Rottweil**



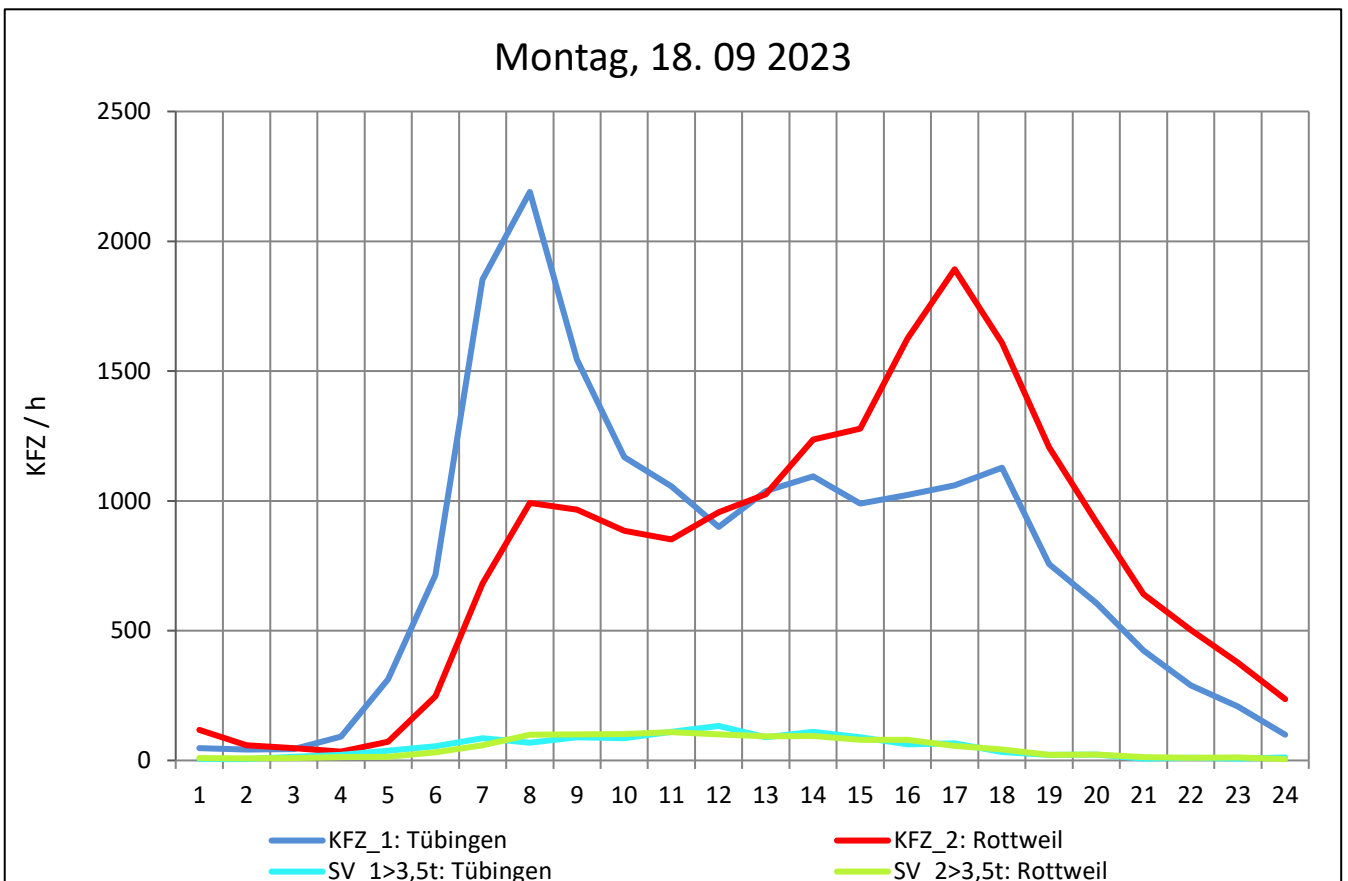
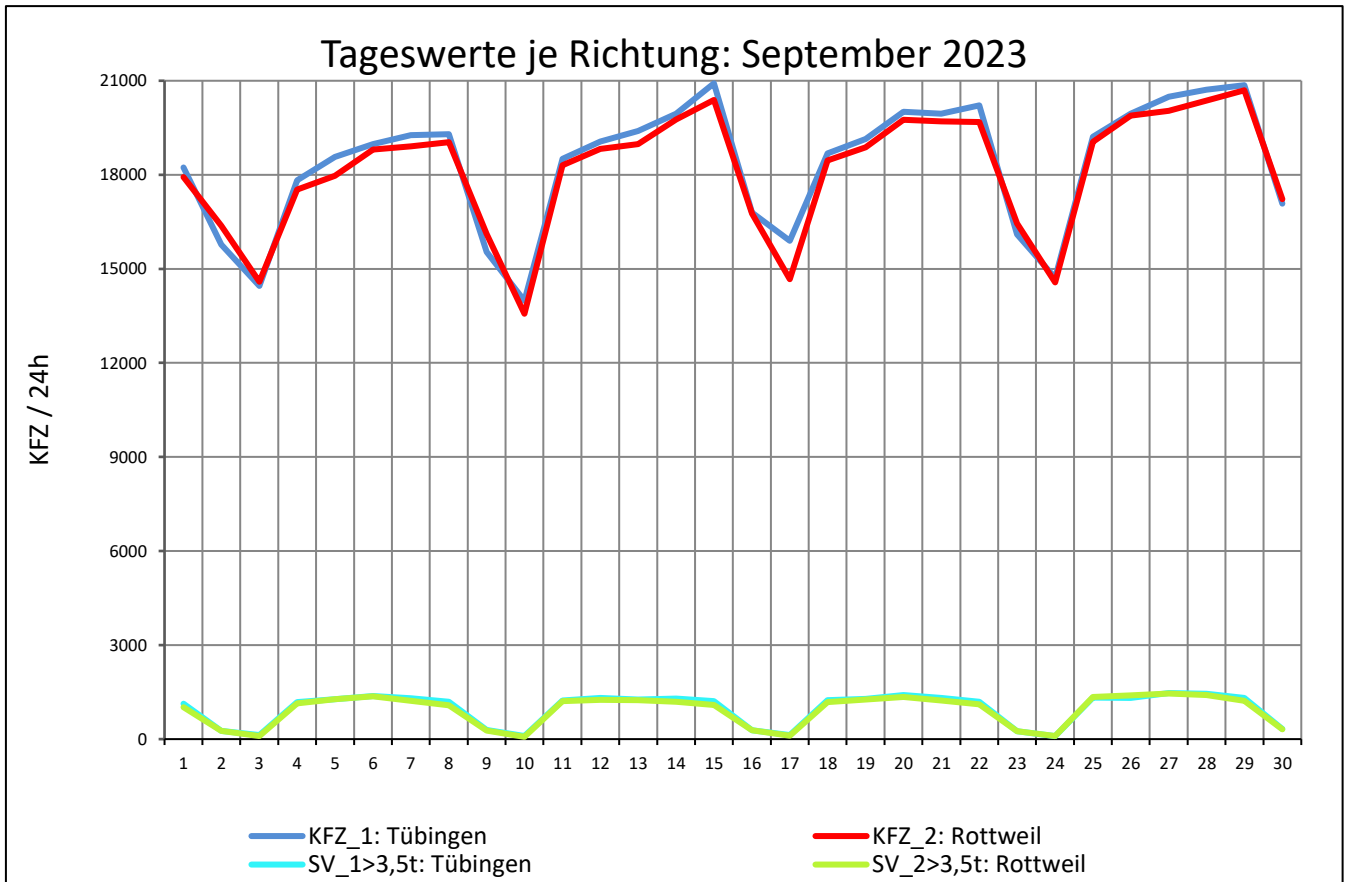
Zst.: **Tübingen Süd**

TK-/Zst-Nr.: 7520/1101

B 27

Richtung 1 : **Tübingen**

Richtung 2 : **Rottweil**



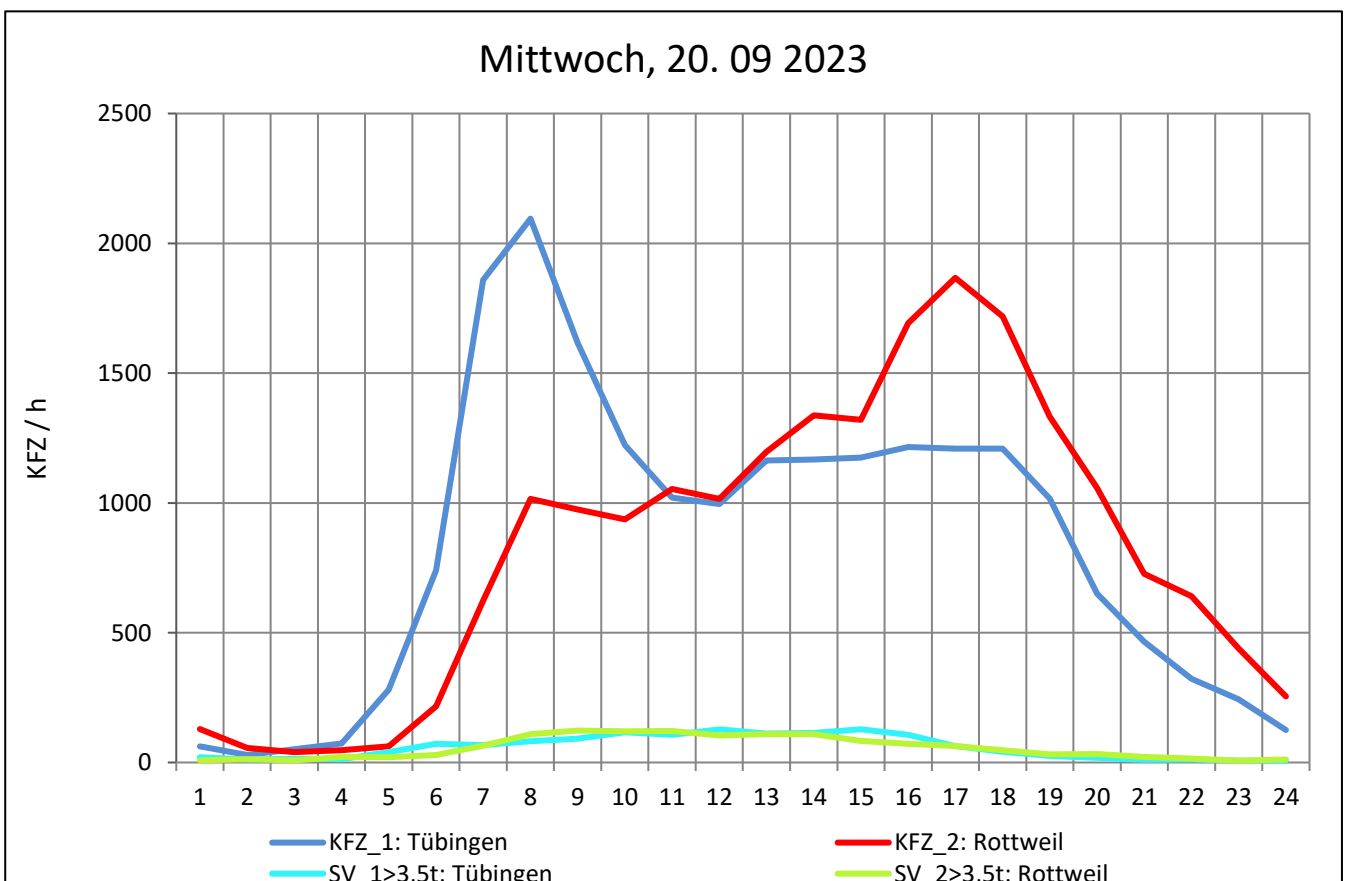
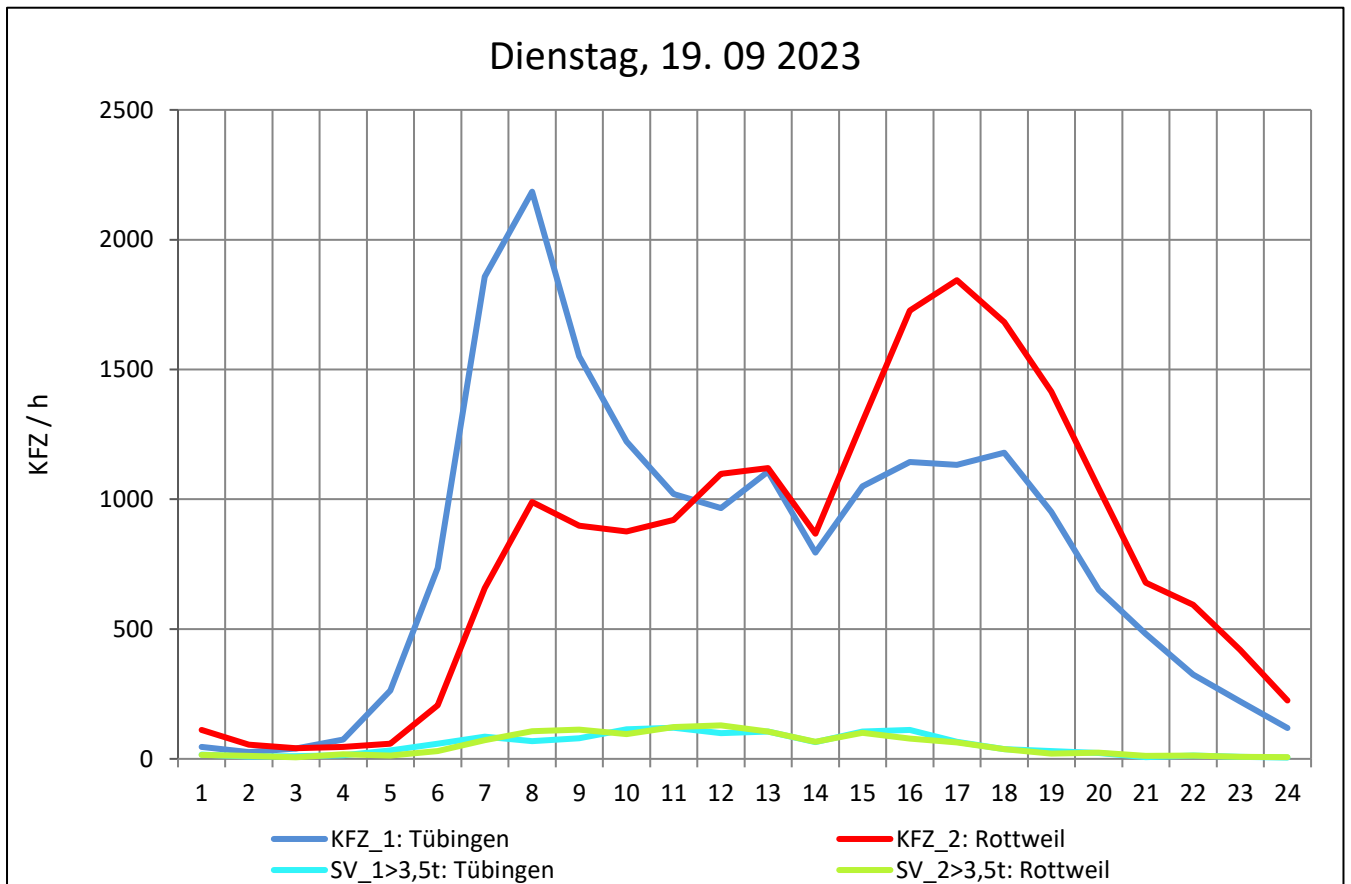
Zst.: **Tübingen Süd**

TK-/Zst-Nr.: 7520/1101

B 27

Richtung 1 : **Tübingen**

Richtung 2 : **Rottweil**



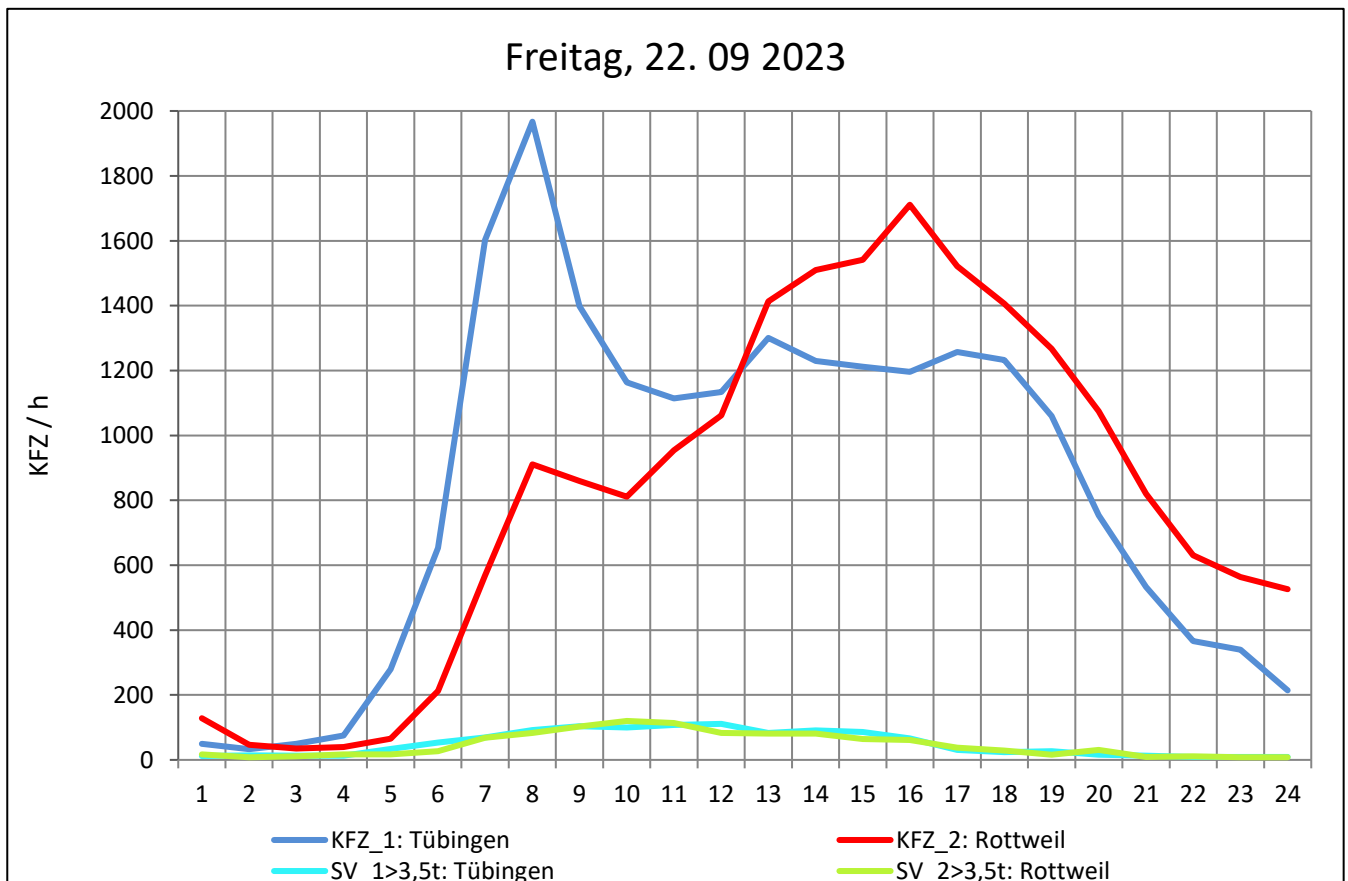
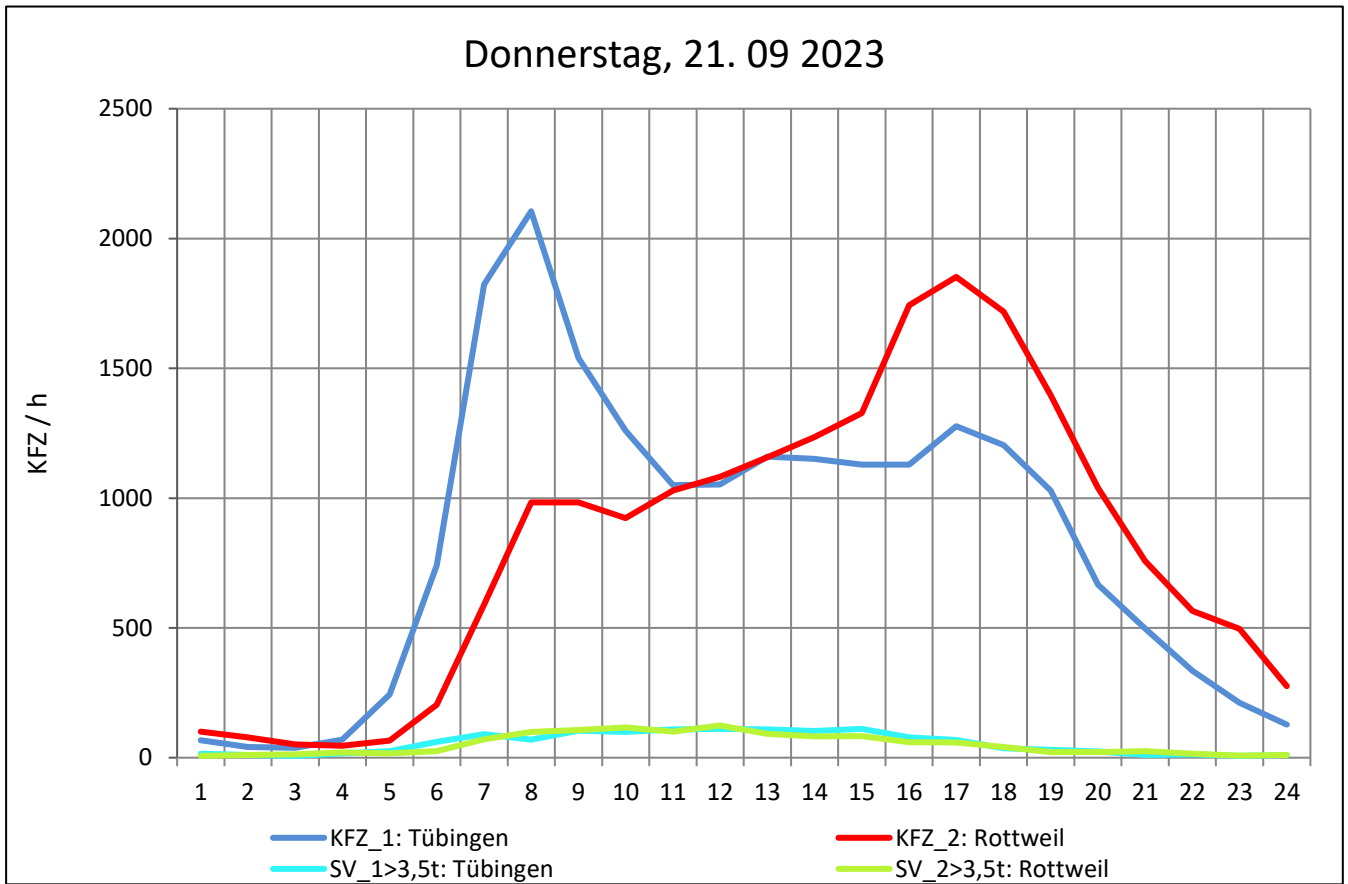
Zst.: **Tübingen Süd**

TK-/Zst-Nr.: 7520/1101

B 27

Richtung 1 : **Tübingen**

Richtung 2 : **Rottweil**



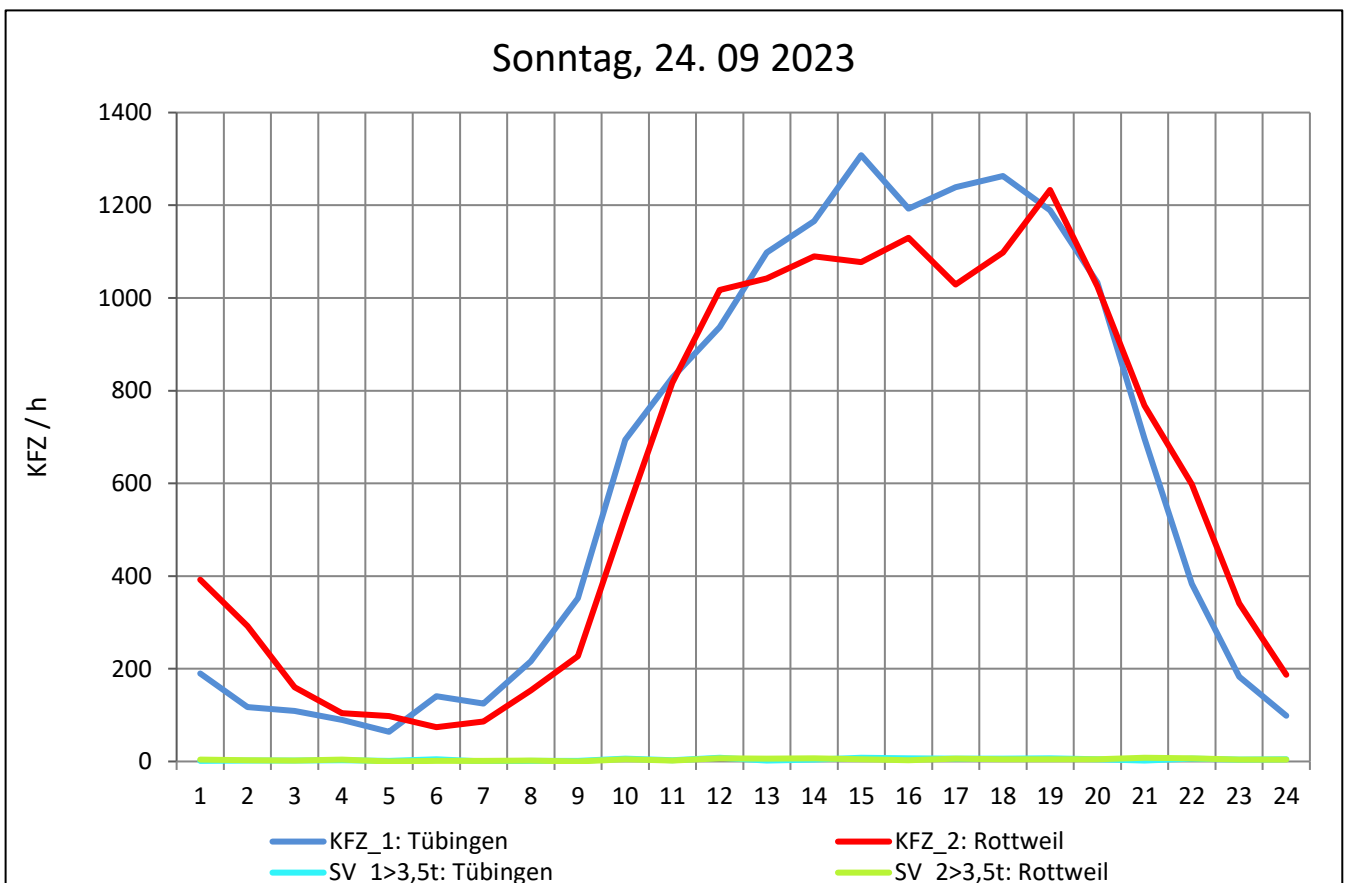
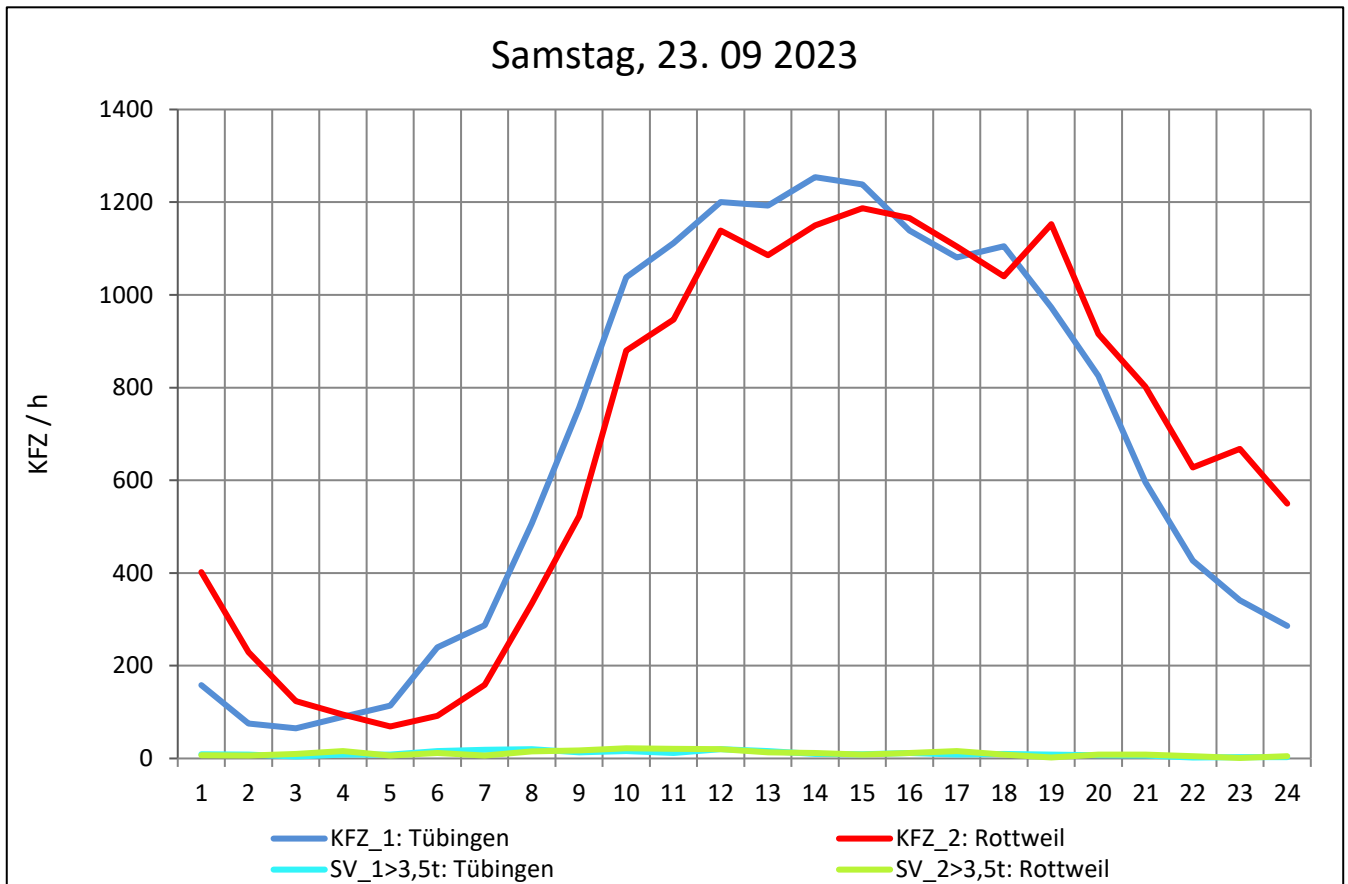
Zst.: **Tübingen Süd**

TK-/Zst-Nr.: 7520/1101

B 27

Richtung 1 : **Tübingen**

Richtung 2 : **Rottweil**



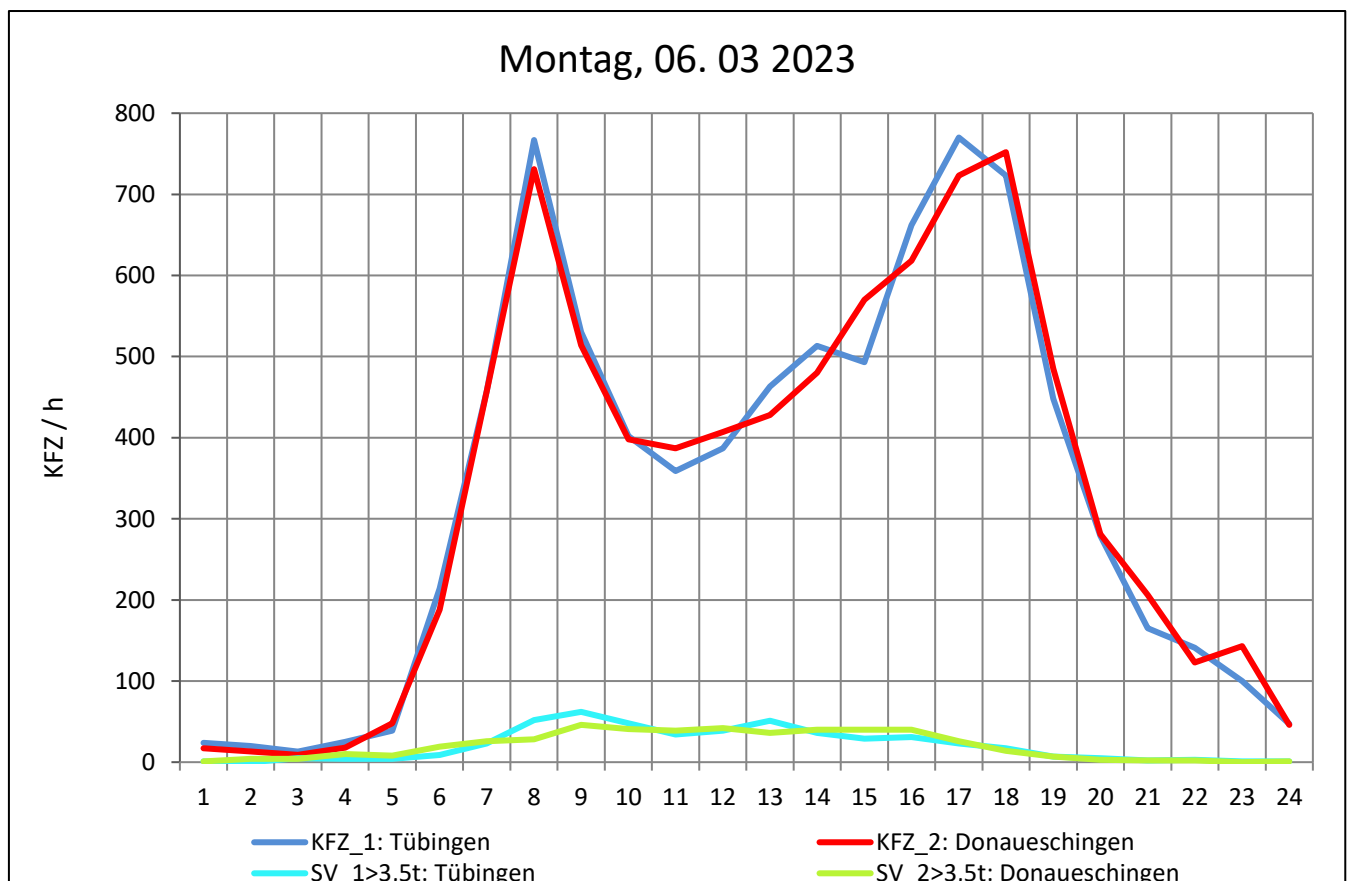
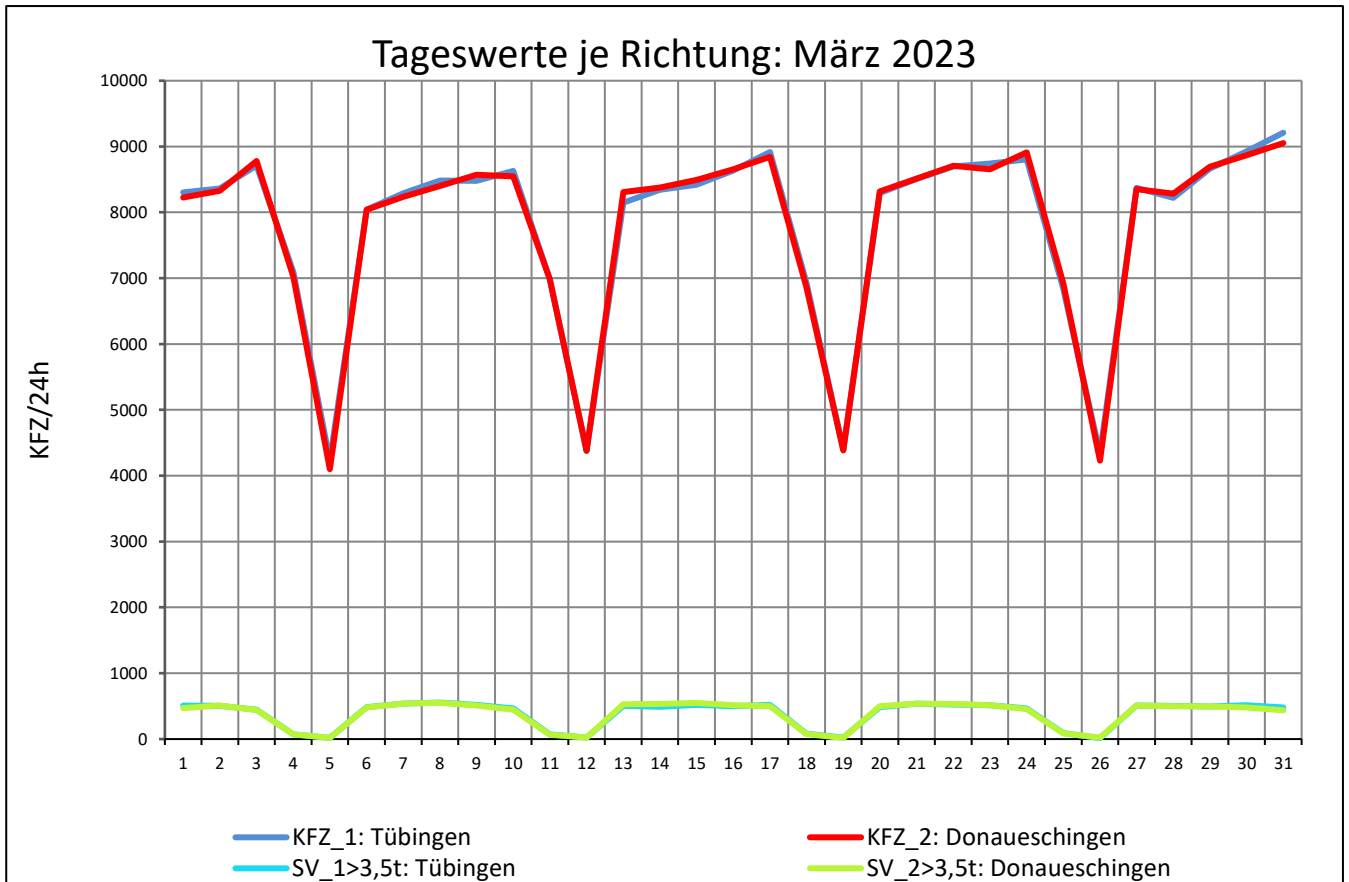
Zst.: **Rottweil**

TK-/Zst-Nr.: 7817/1102

B 27

Richtung 1 : **Tübingen**

Richtung 2 : **Donaueschingen**



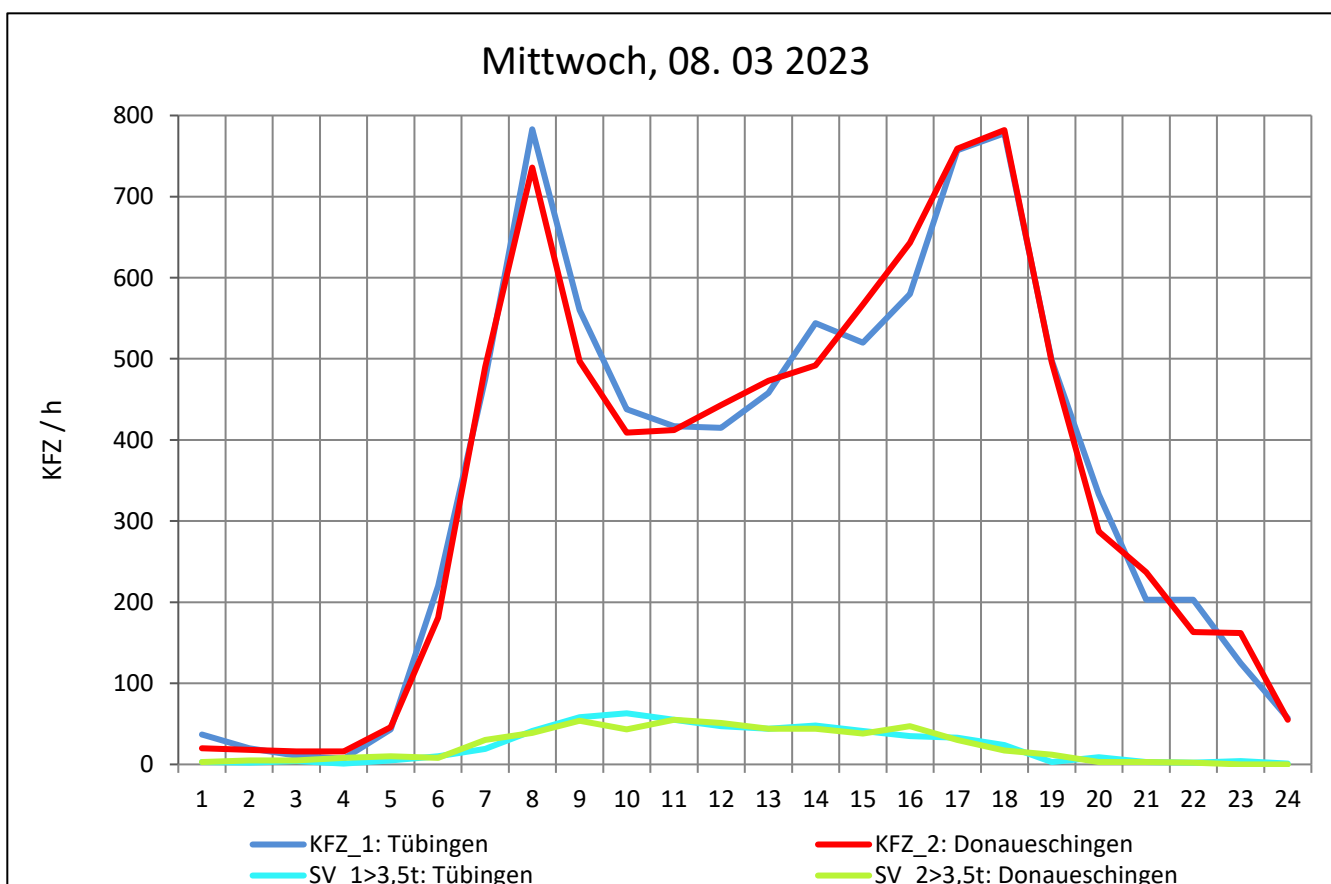
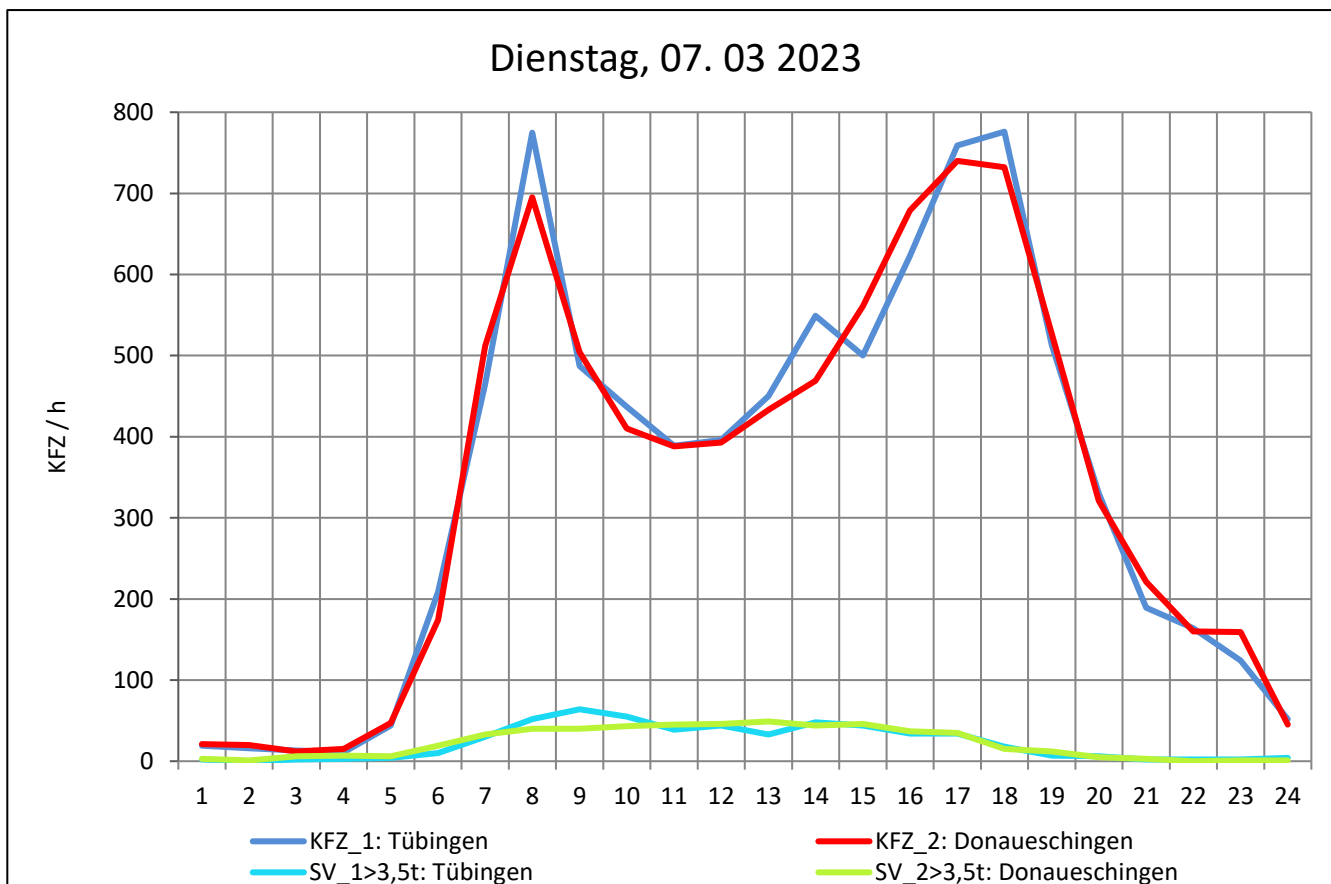
Zst.: **Rottweil**

TK-/Zst-Nr.: 7817/1102

B 27

Richtung 1 : **Tübingen**

Richtung 2 : **Donaueschingen**



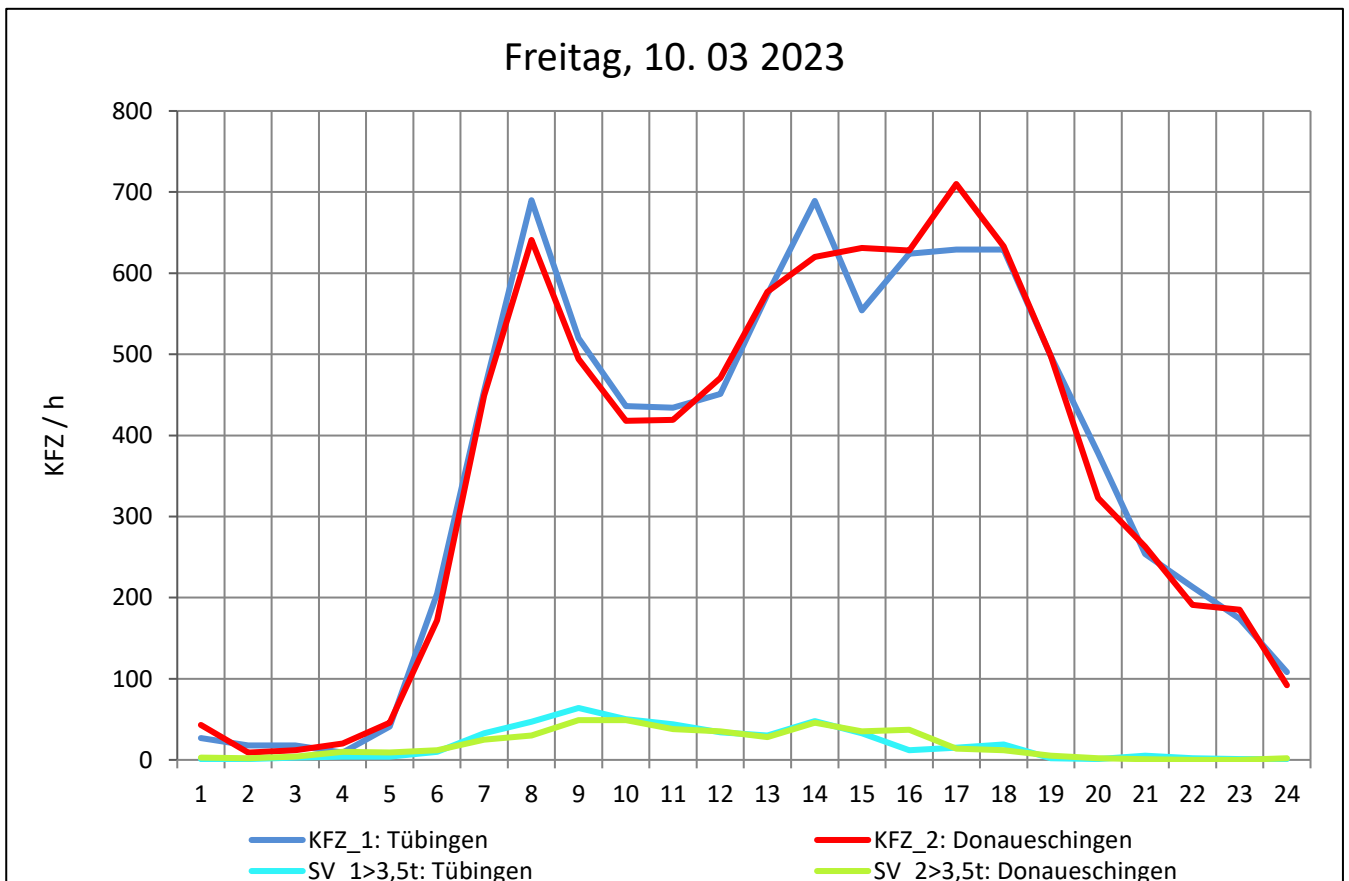
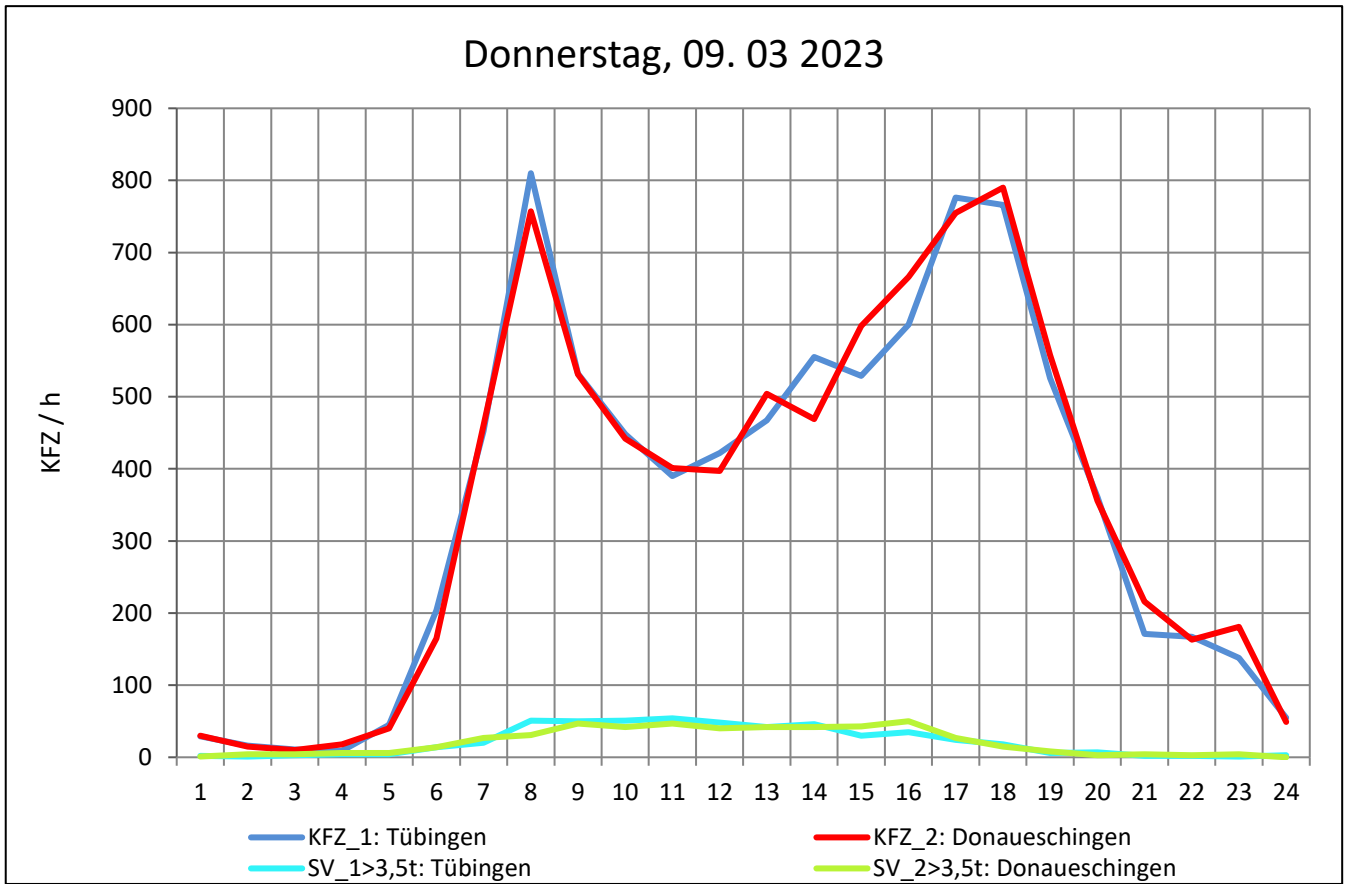
Zst.: **Rottweil**

TK-/Zst-Nr.: 7817/1102

B 27

Richtung 1 : **Tübingen**

Richtung 2 : **Donaueschingen**



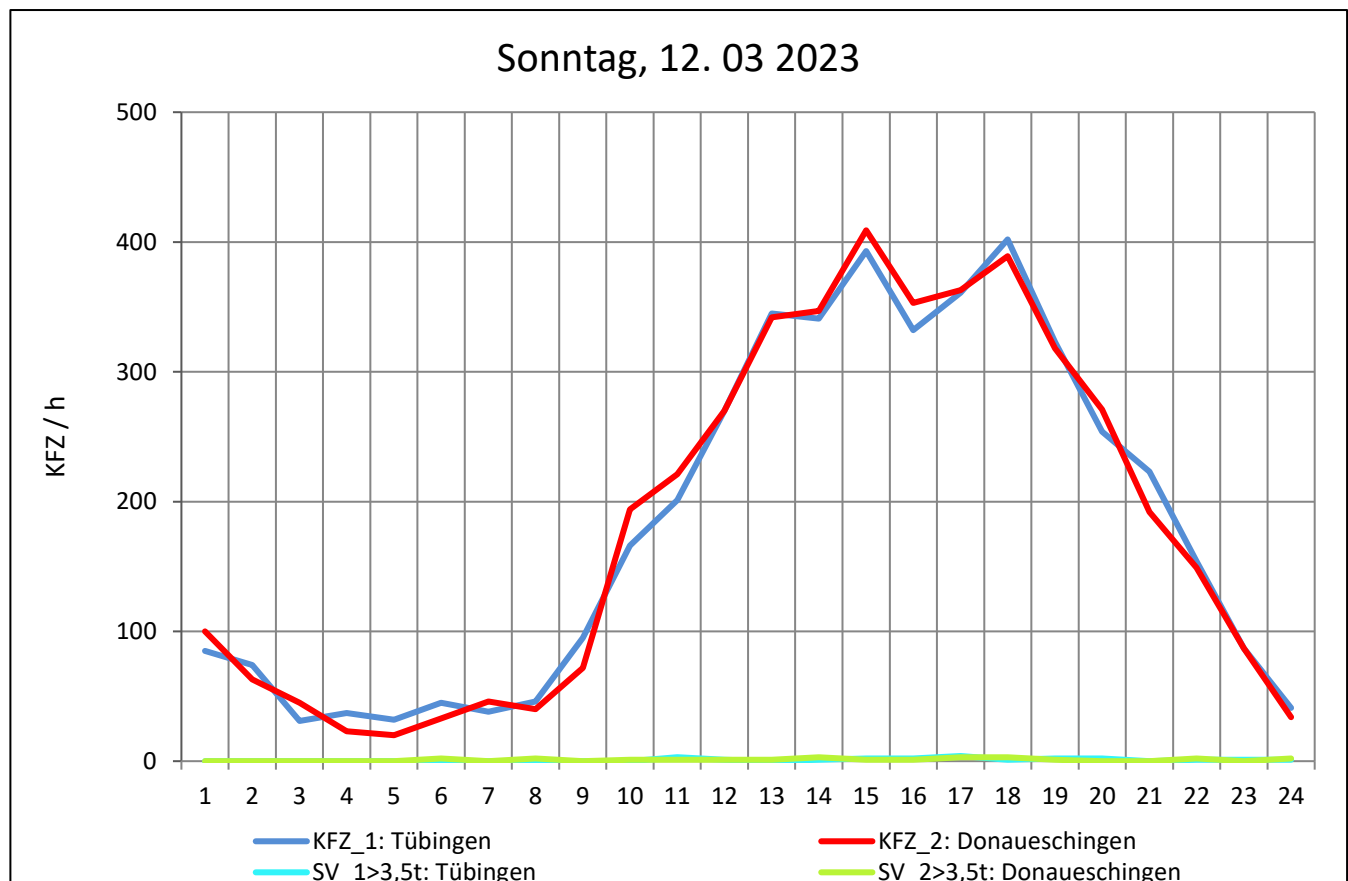
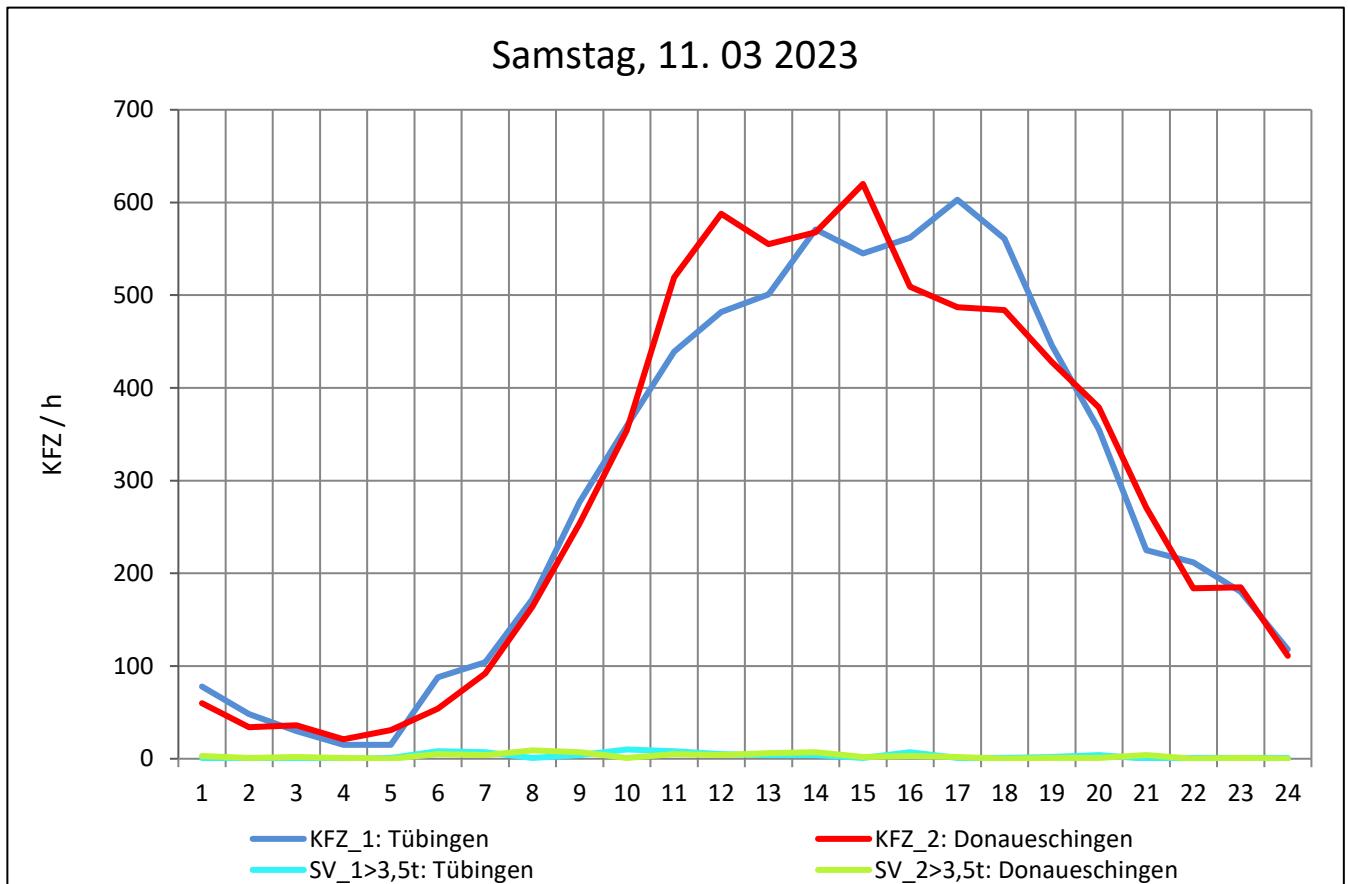
Zst.: **Rottweil**

TK-/Zst-Nr.: 7817/1102

B 27

Richtung 1 : **Tübingen**

Richtung 2 : **Donaueschingen**



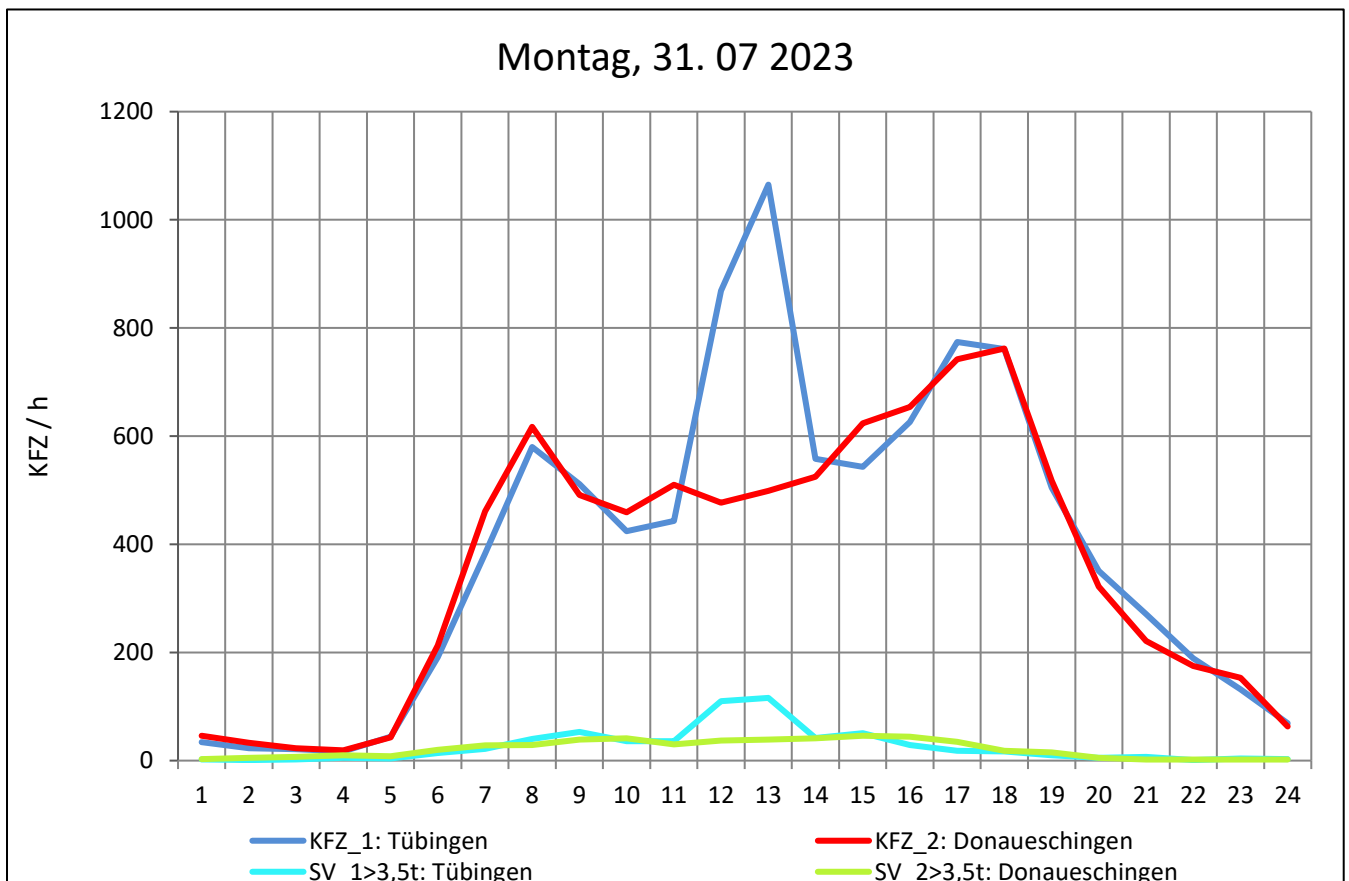
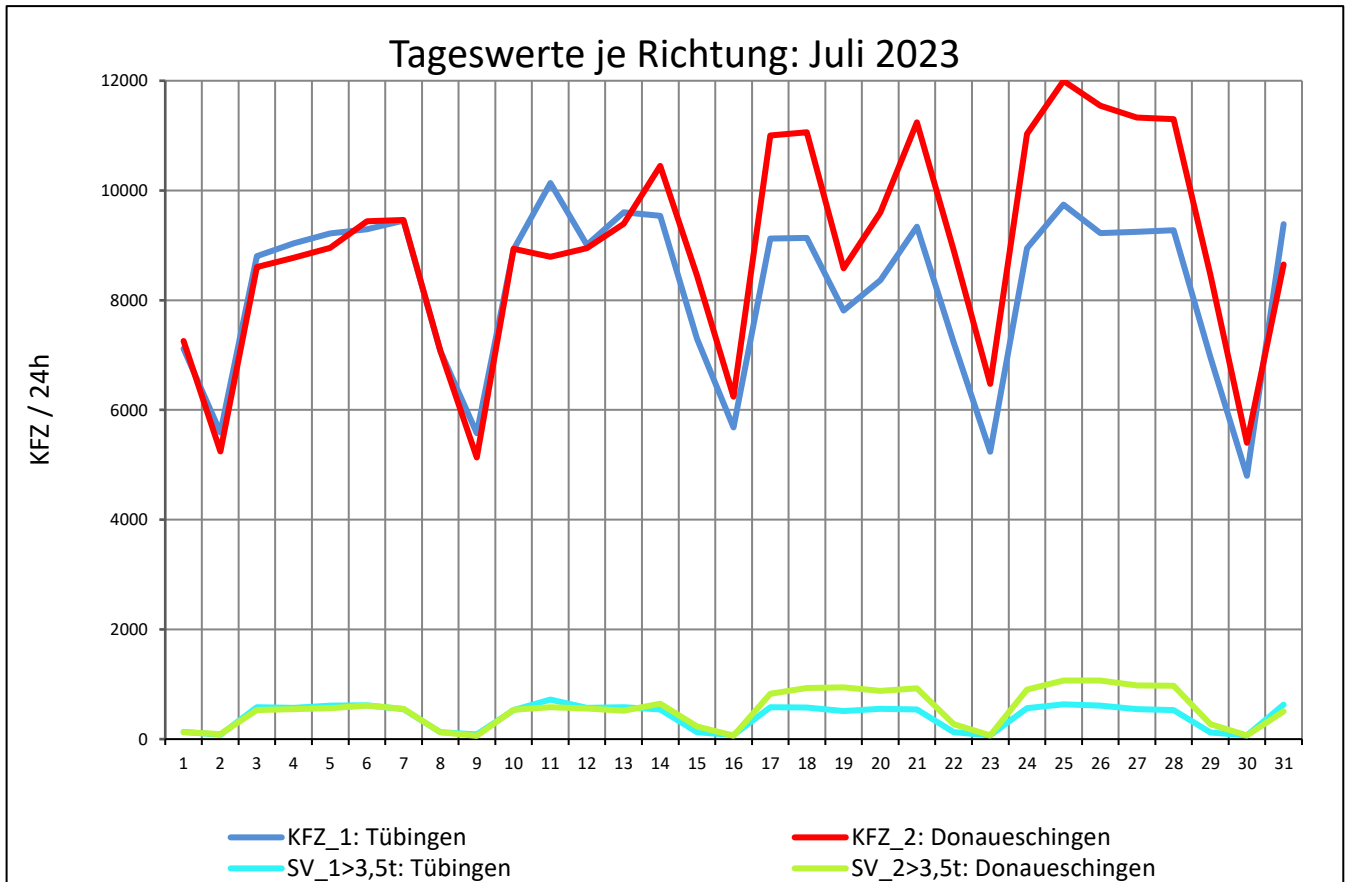
Zst.: **Rottweil**

TK-/Zst-Nr.: 7817/1102

B 27

Richtung 1 : **Tübingen**

Richtung 2 : **Donaueschingen**



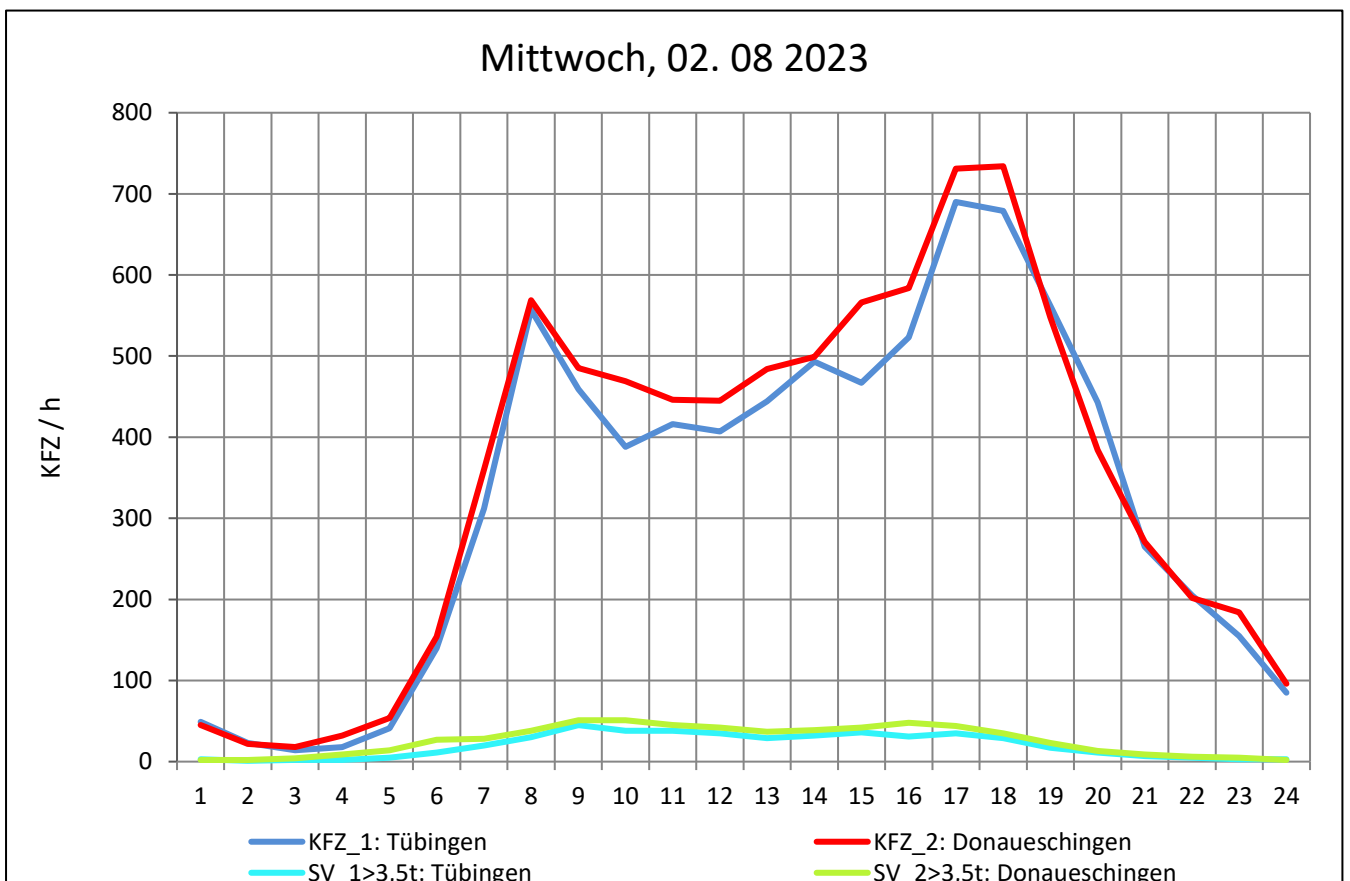
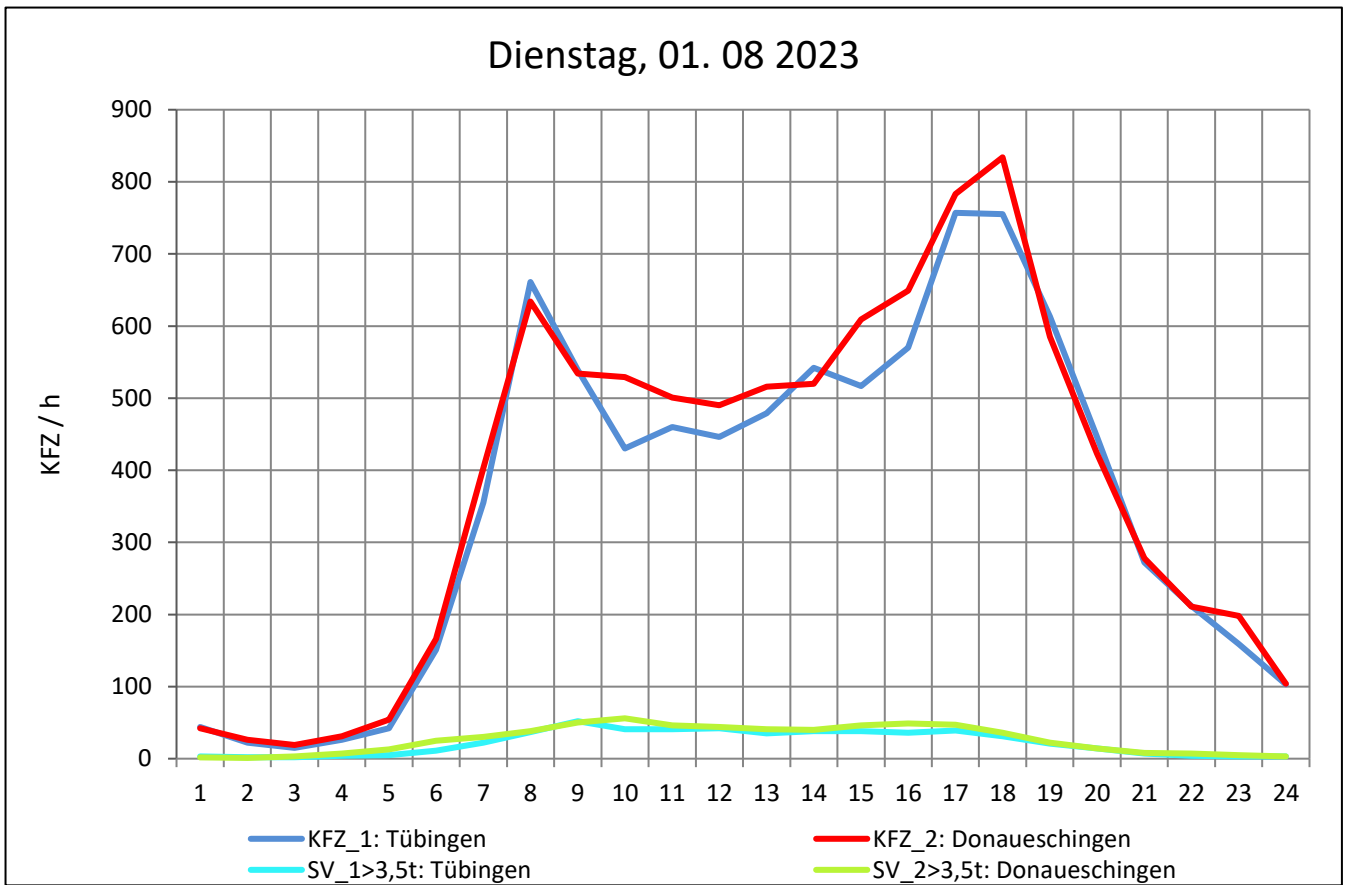
Zst.: **Rottweil**

TK-/Zst-Nr.: 7817/1102

B 27

Richtung 1 : **Tübingen**

Richtung 2 : **Donaueschingen**



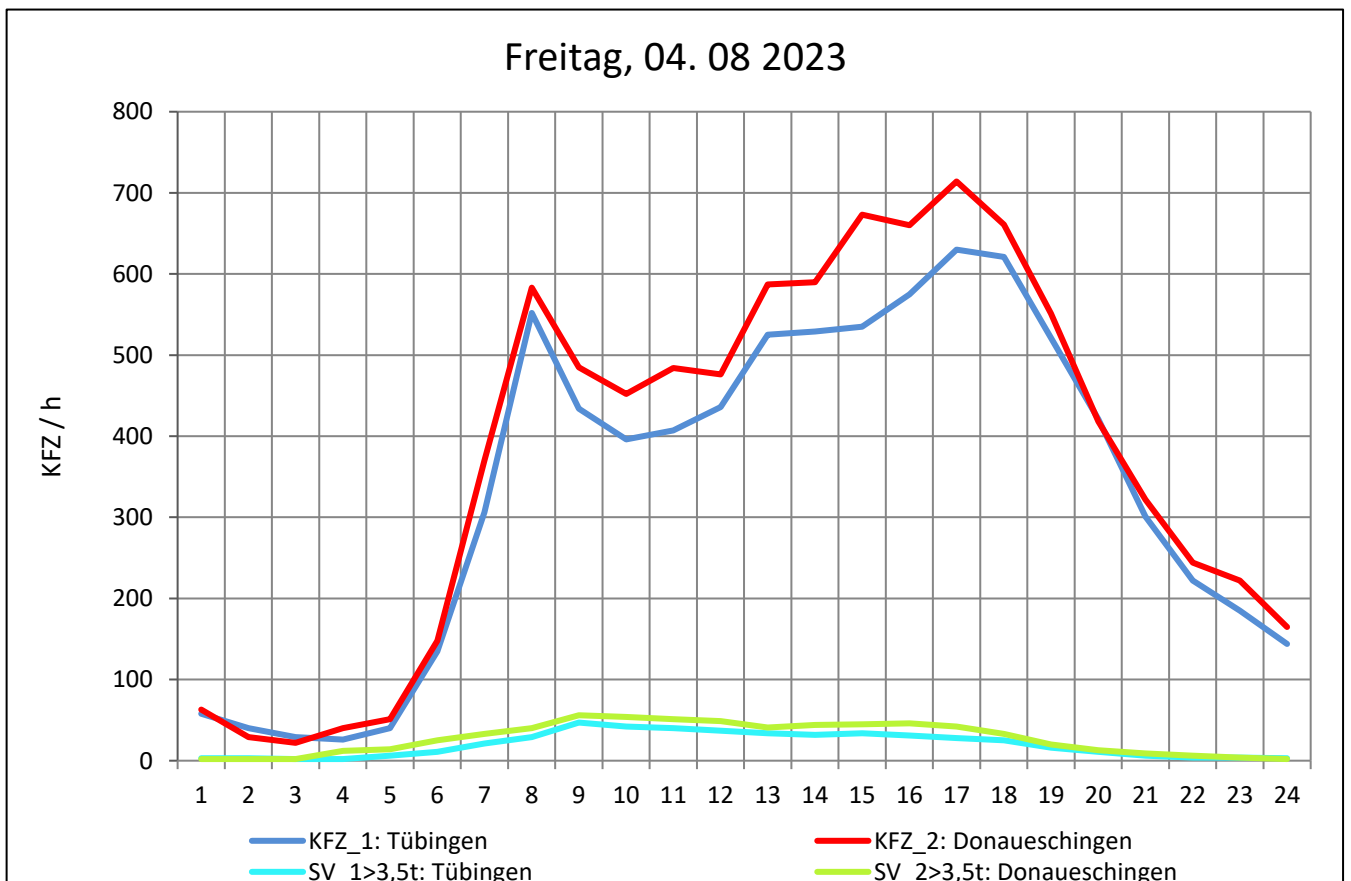
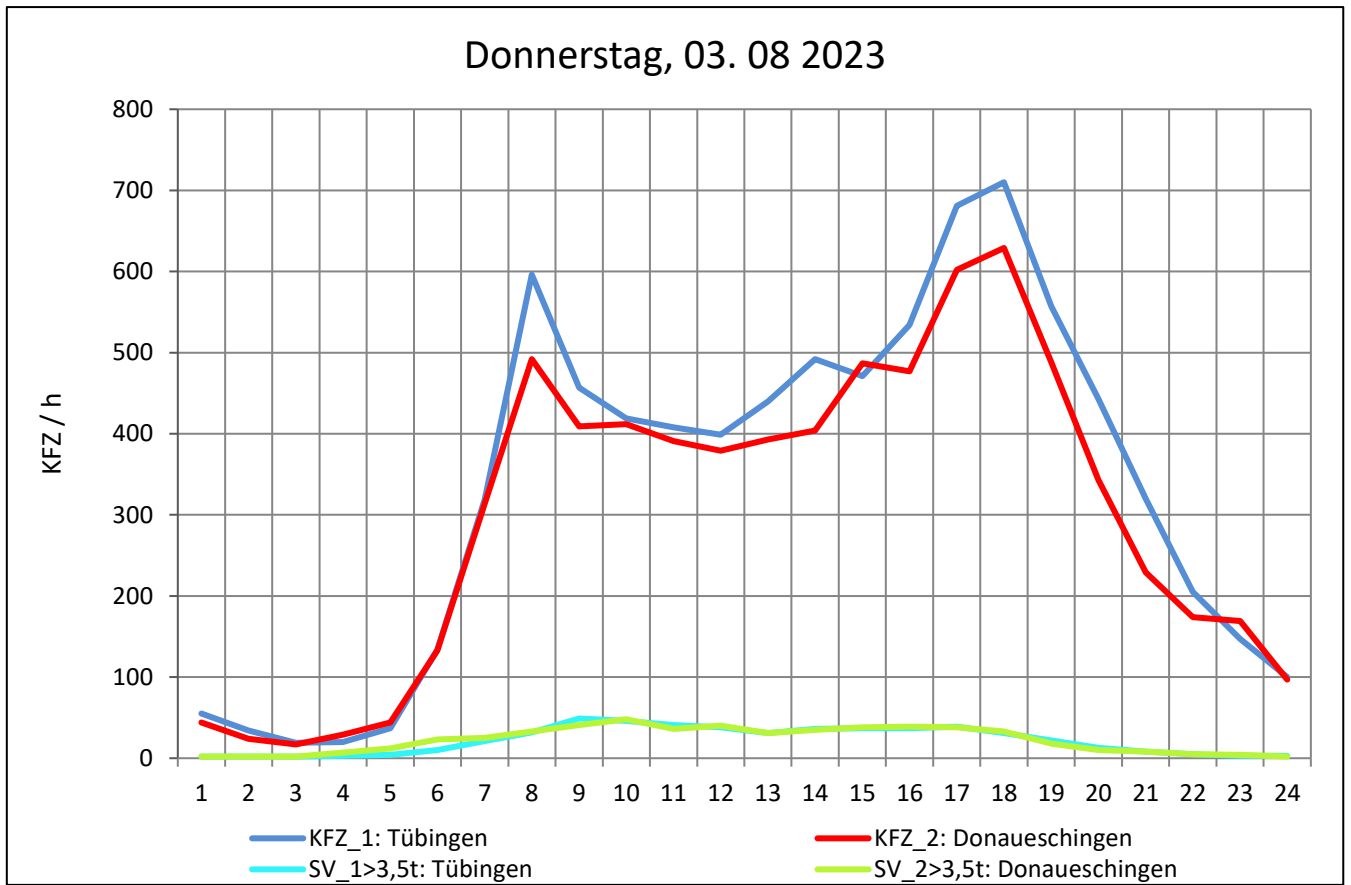
Zst.: **Rottweil**

TK-/Zst-Nr.: 7817/1102

B 27

Richtung 1 : **Tübingen**

Richtung 2 : **Donaueschingen**



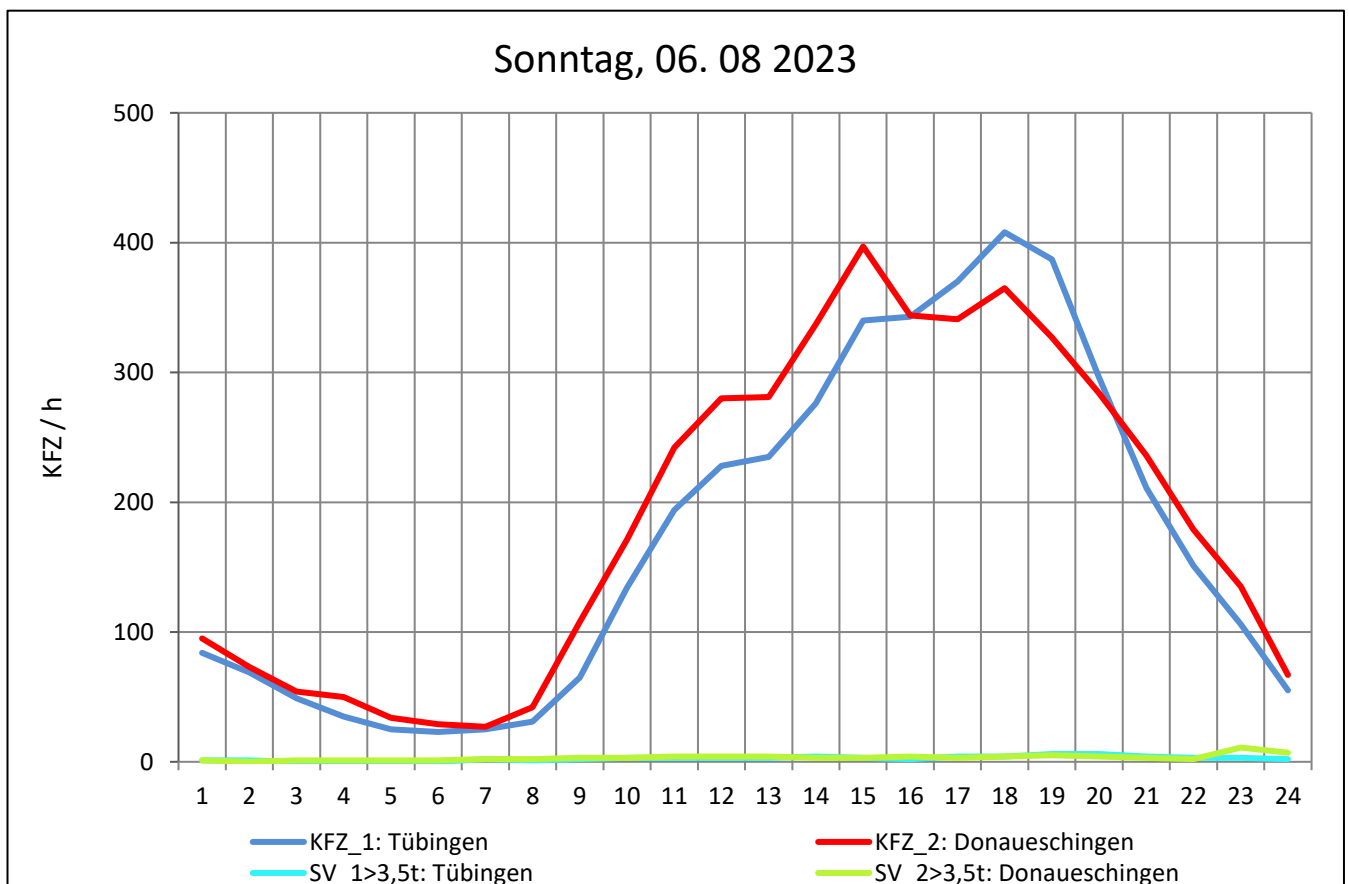
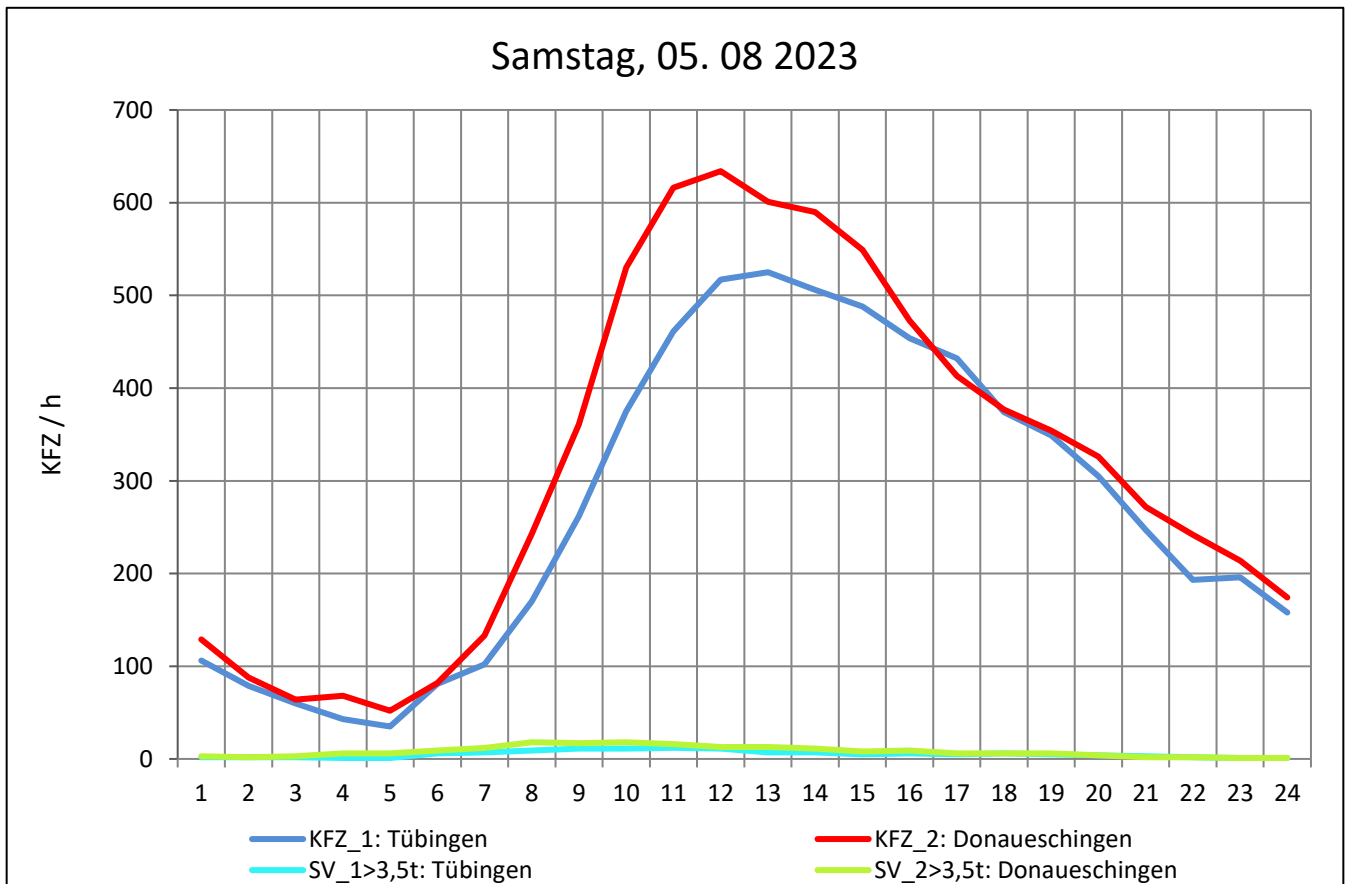
Zst.: **Rottweil**

TK-/Zst-Nr.: 7817/1102

B 27

Richtung 1 : **Tübingen**

Richtung 2 : **Donaueschingen**



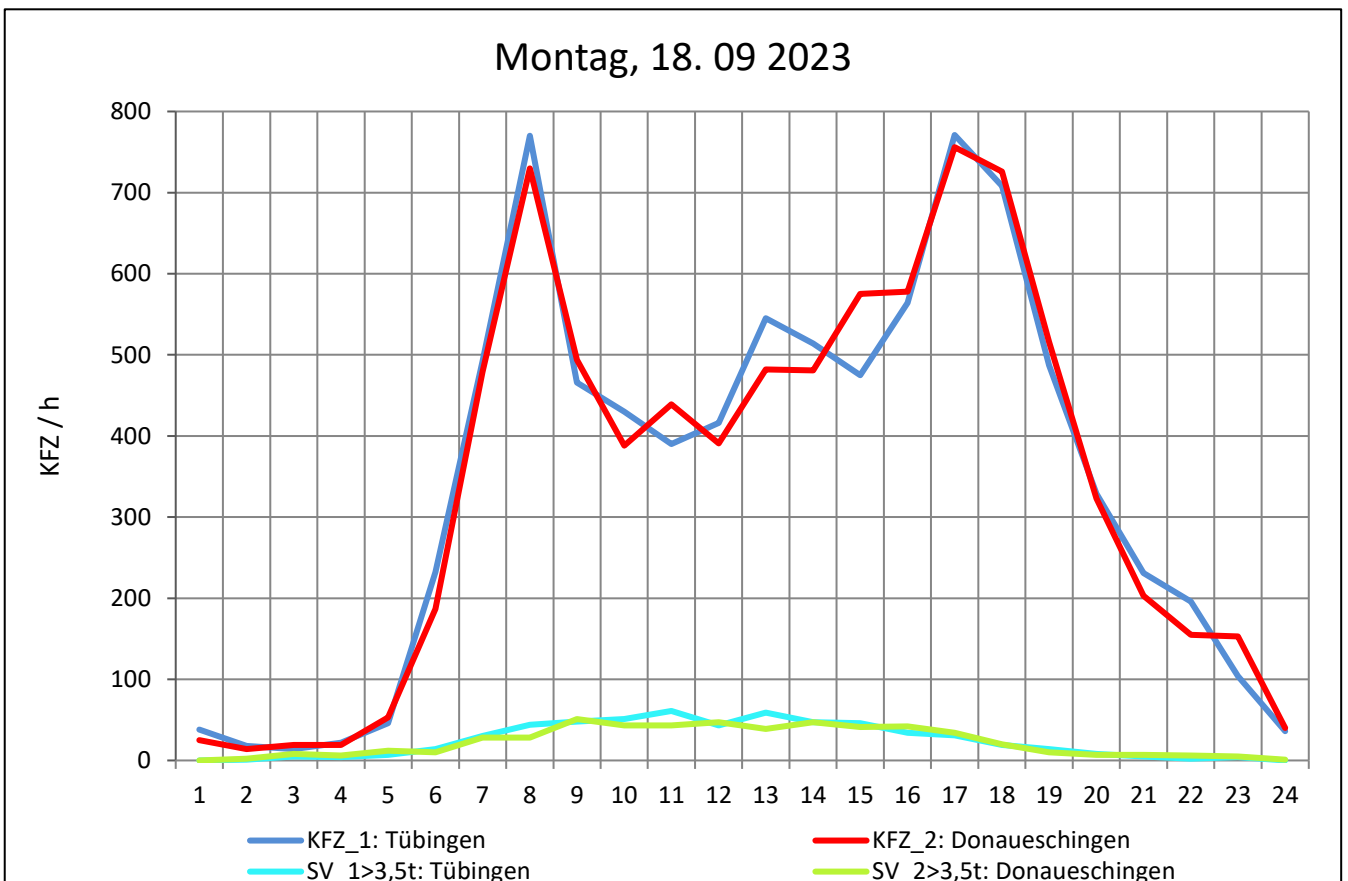
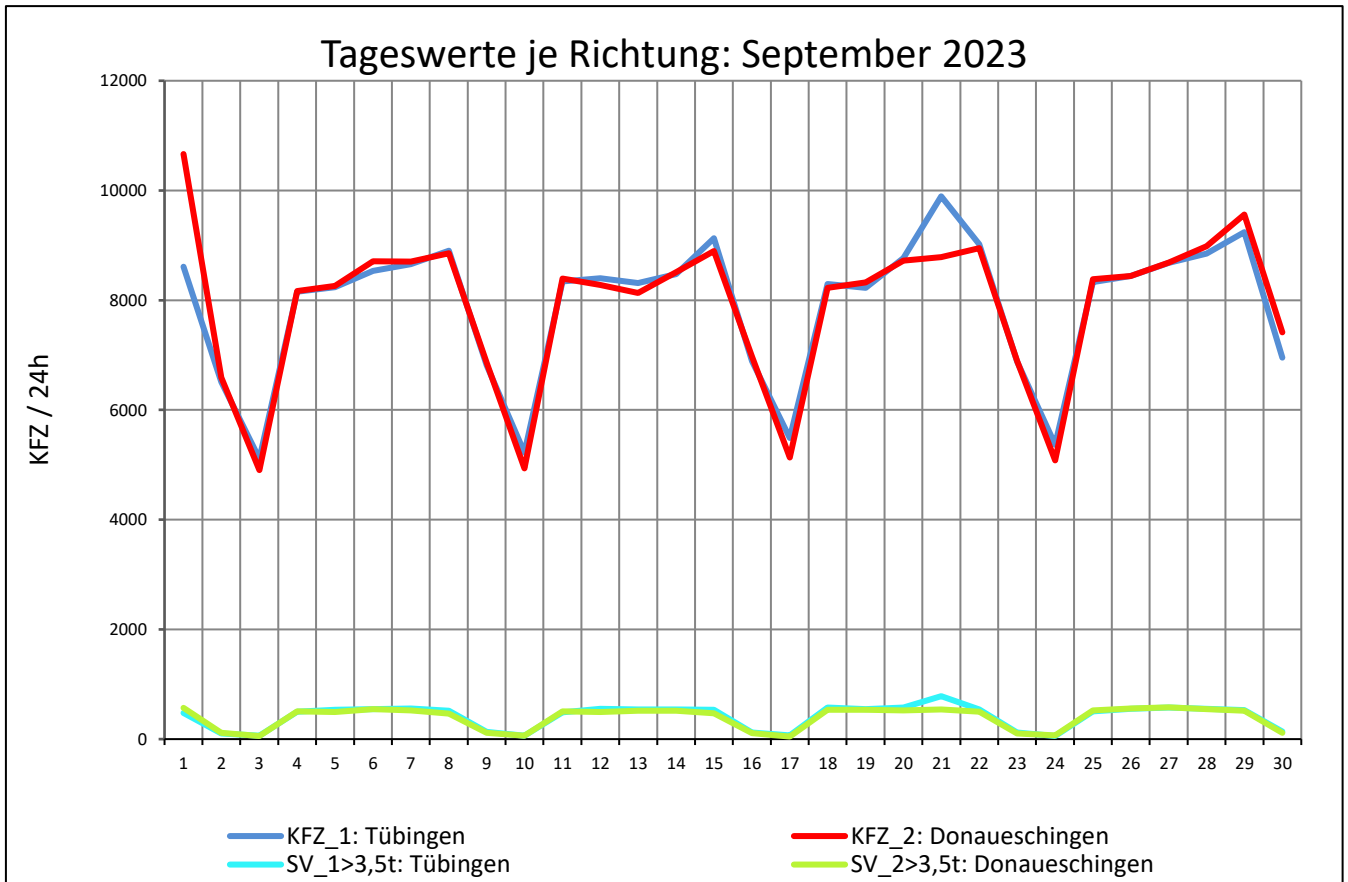
Zst.: **Rottweil**

TK-/Zst-Nr.: 7817/1102

B 27

Richtung 1 : **Tübingen**

Richtung 2 : **Donaueschingen**



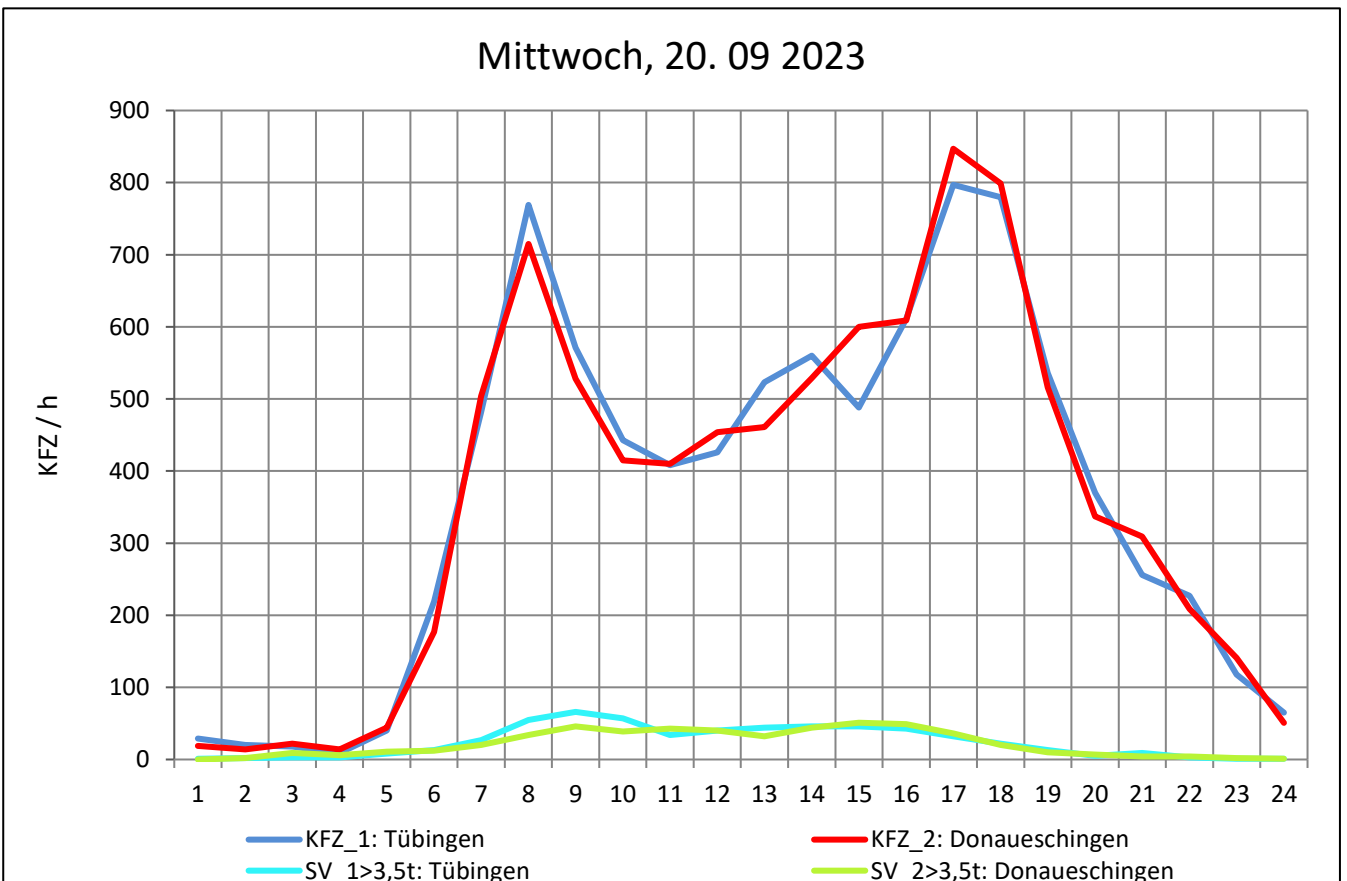
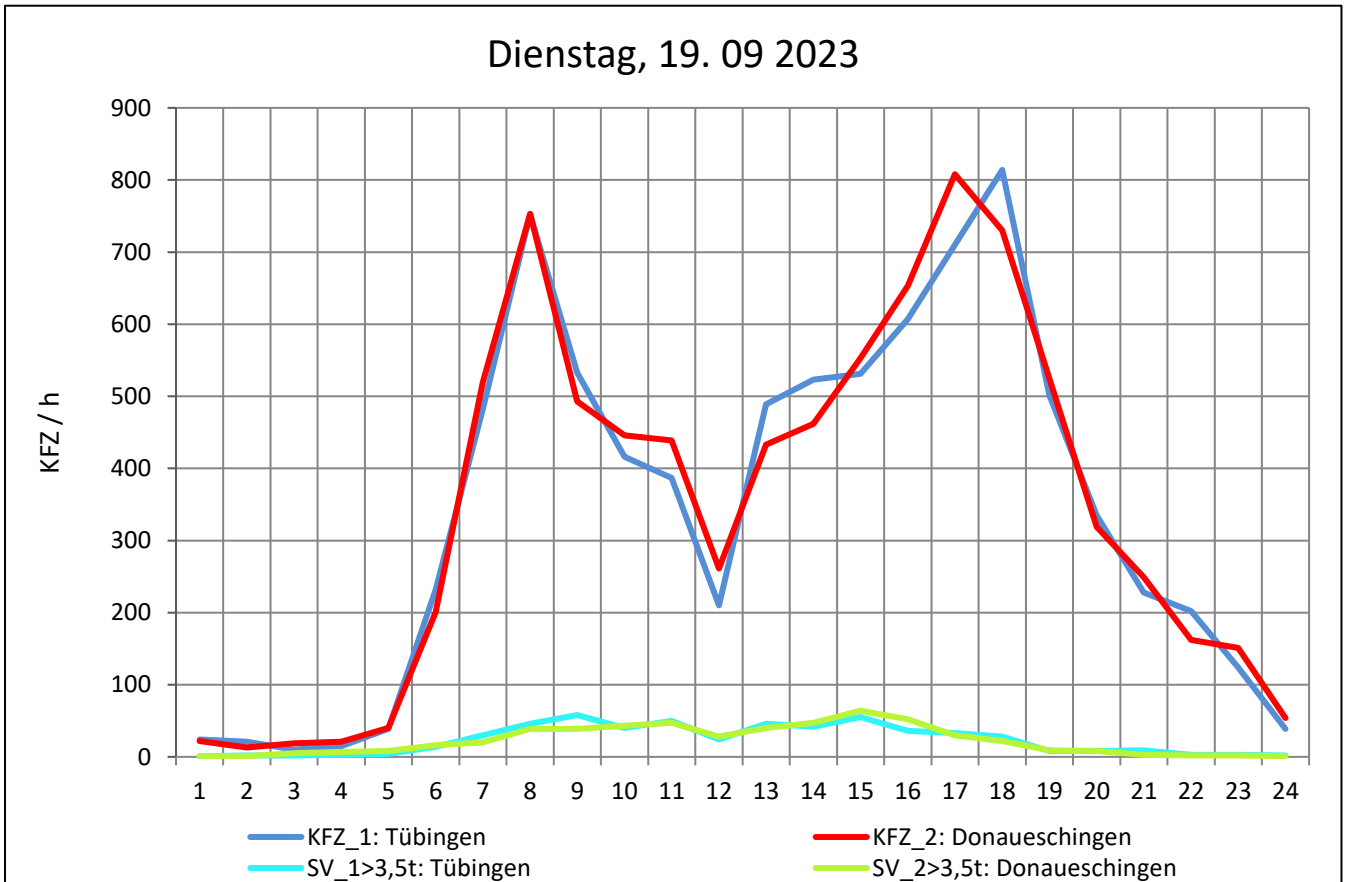
Zst.: **Rottweil**

TK-/Zst-Nr.: 7817/1102

B 27

Richtung 1 : **Tübingen**

Richtung 2 : **Donaueschingen**



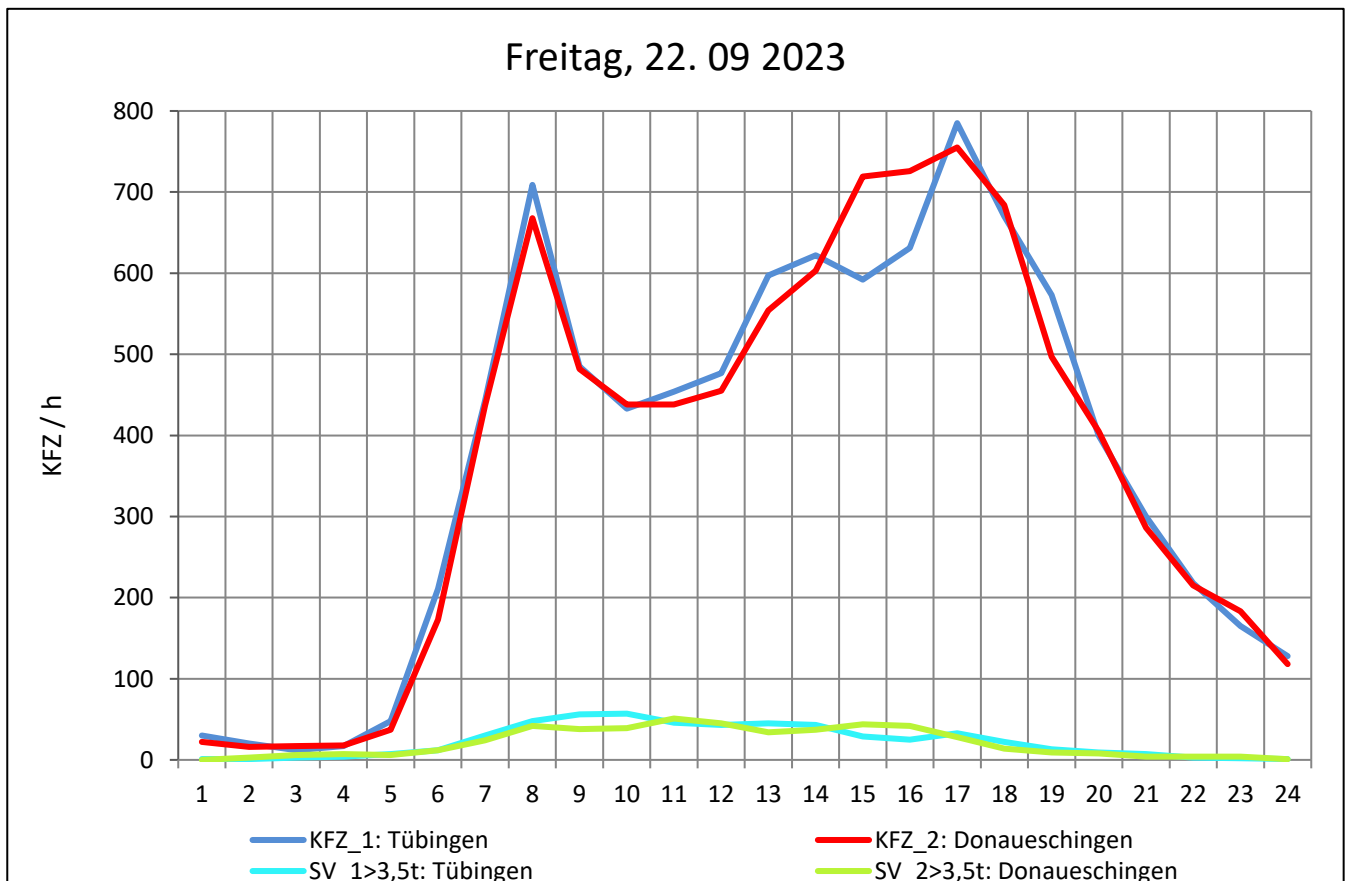
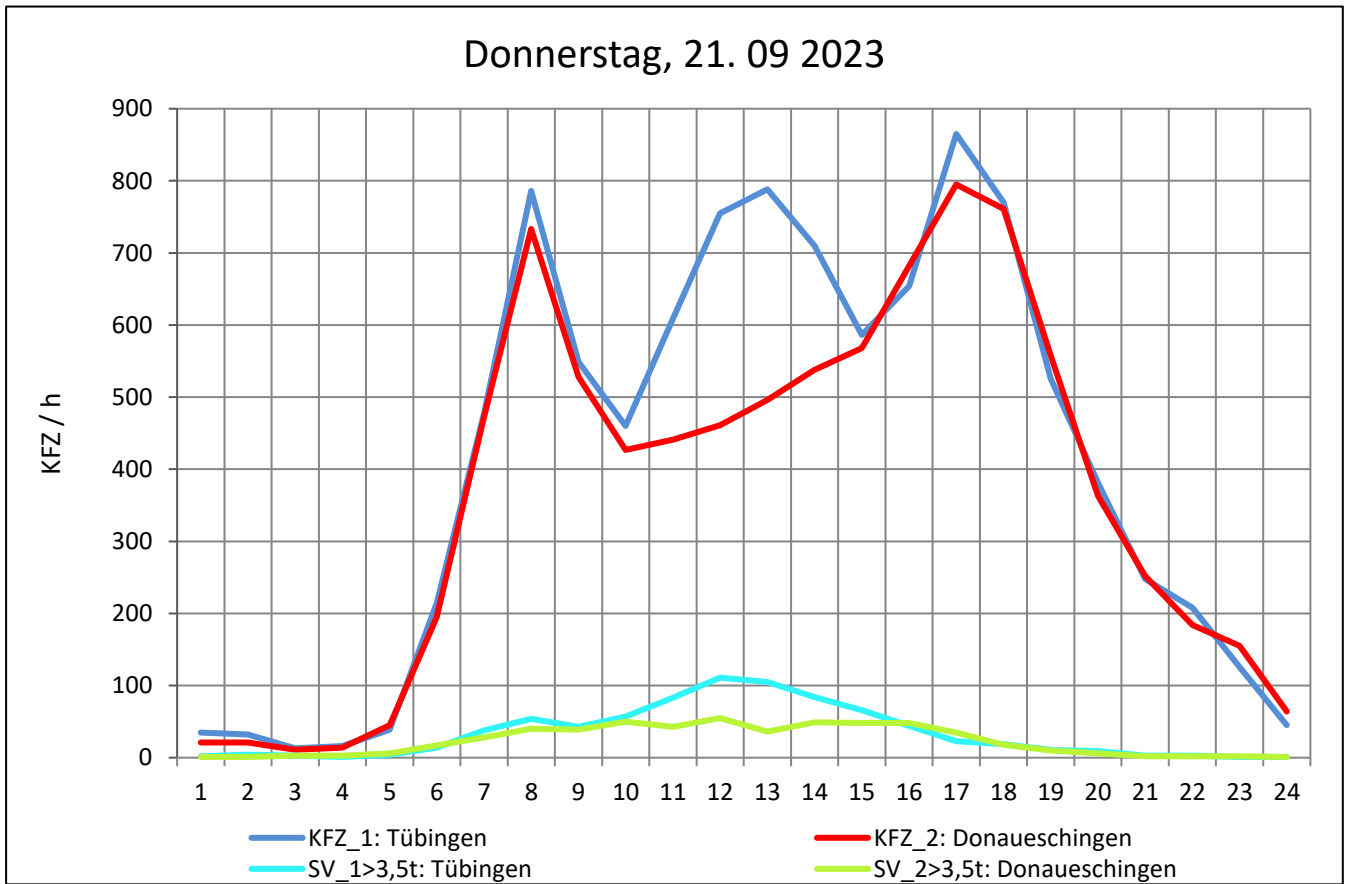
Zst.: **Rottweil**

TK-/Zst-Nr.: 7817/1102

B 27

Richtung 1 : **Tübingen**

Richtung 2 : **Donaueschingen**



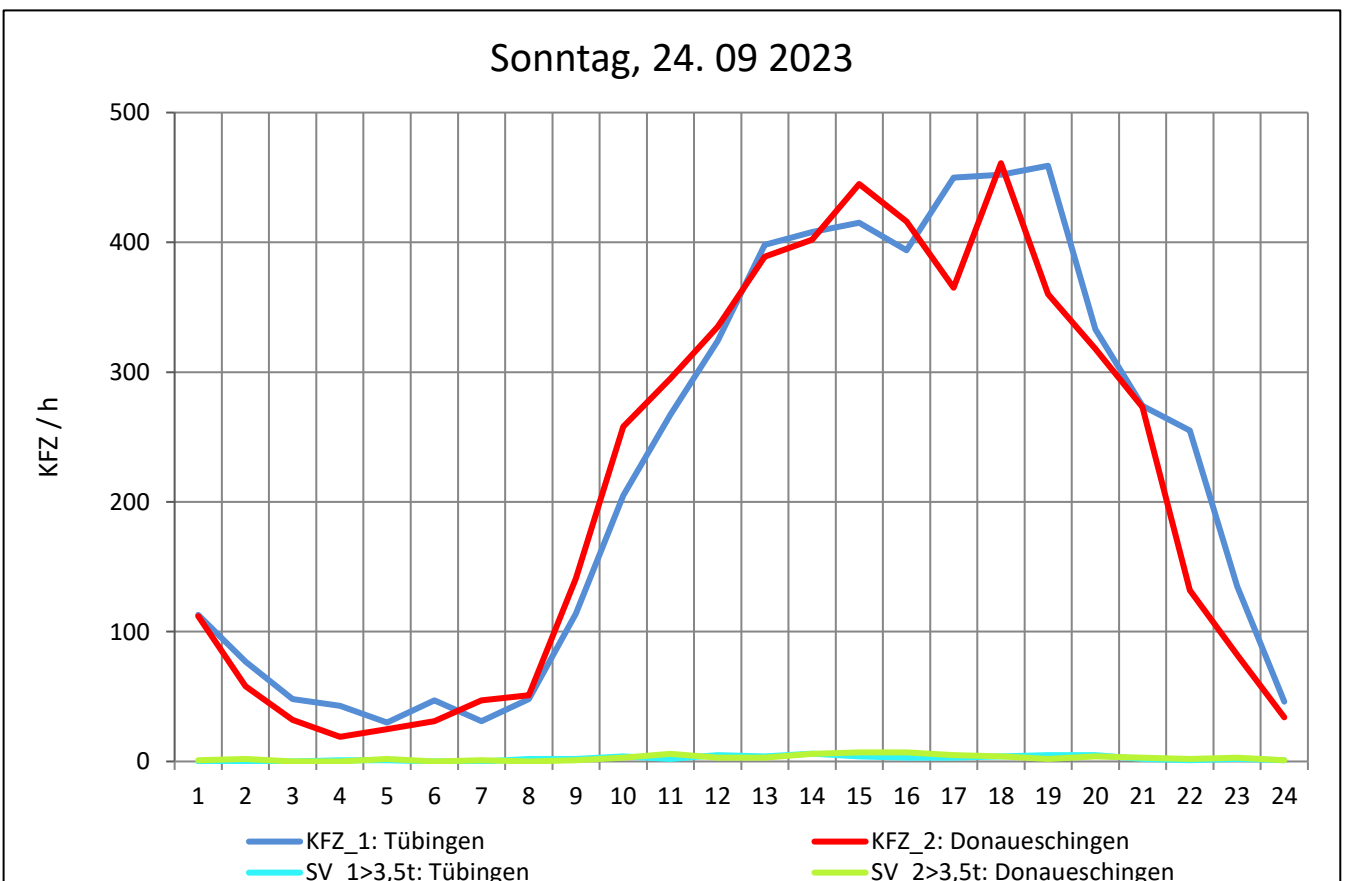
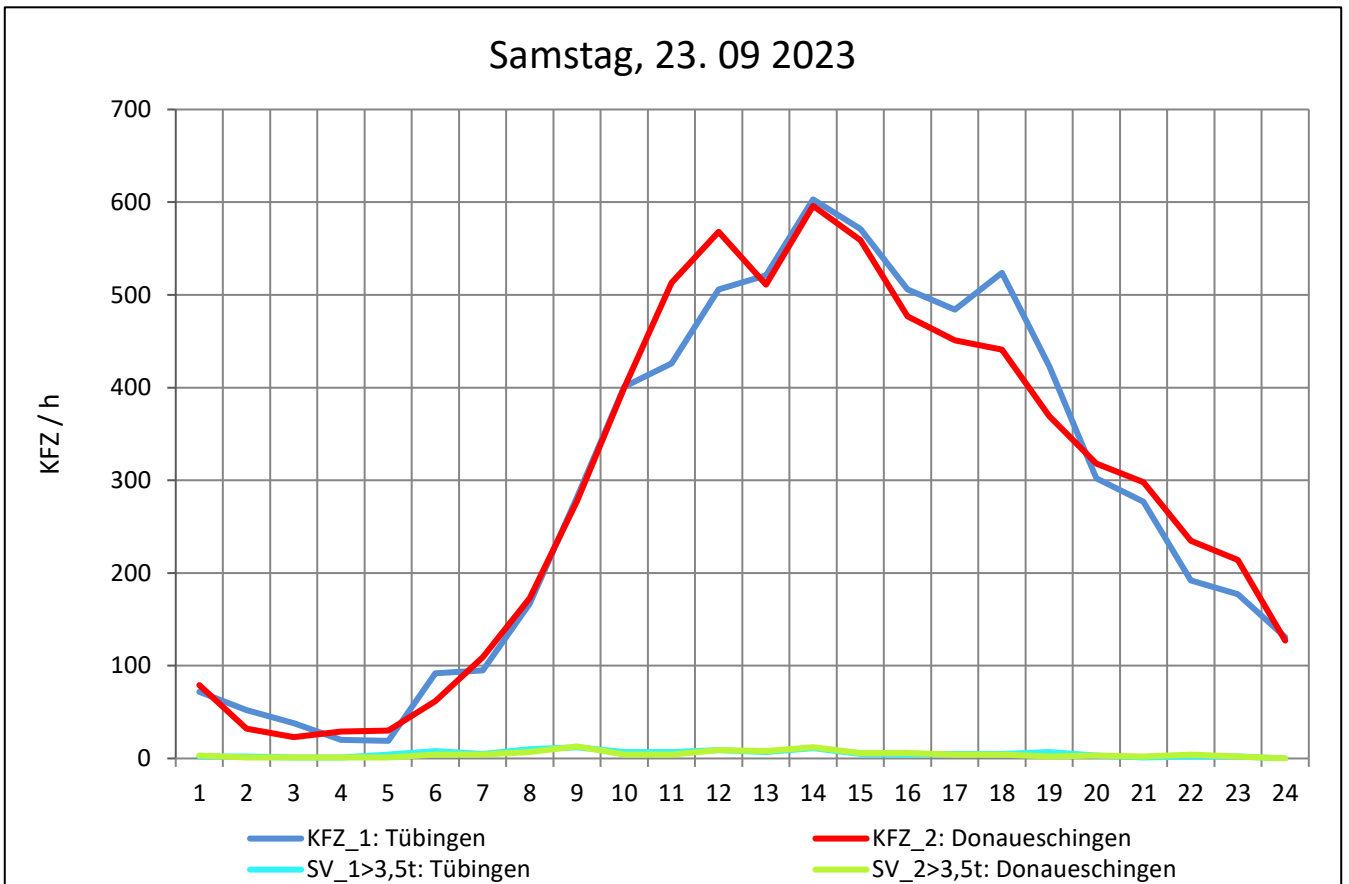
Zst.: **Rottweil**

TK-/Zst-Nr.: 7817/1102

B 27

Richtung 1 : **Tübingen**

Richtung 2 : **Donaueschingen**



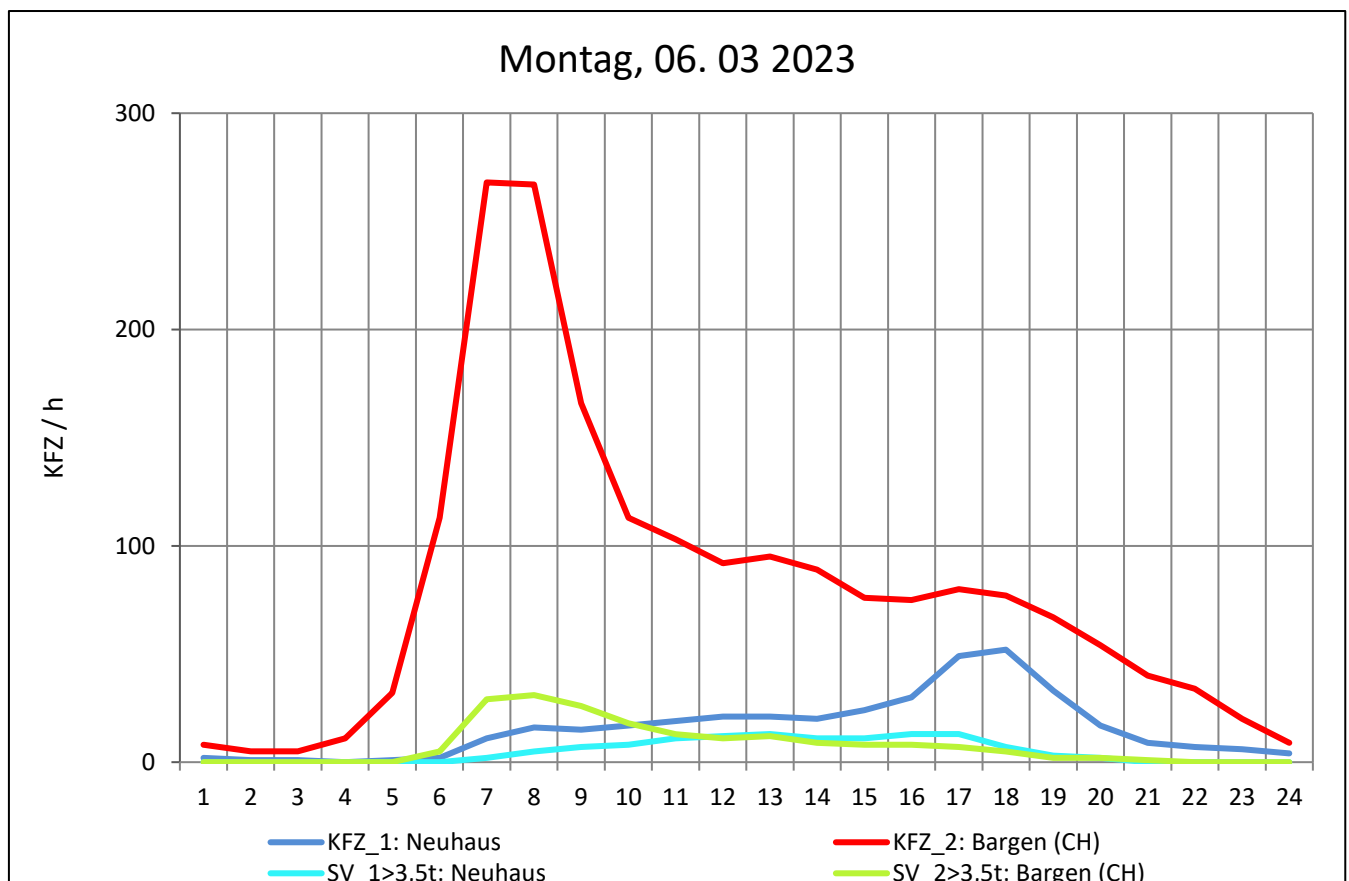
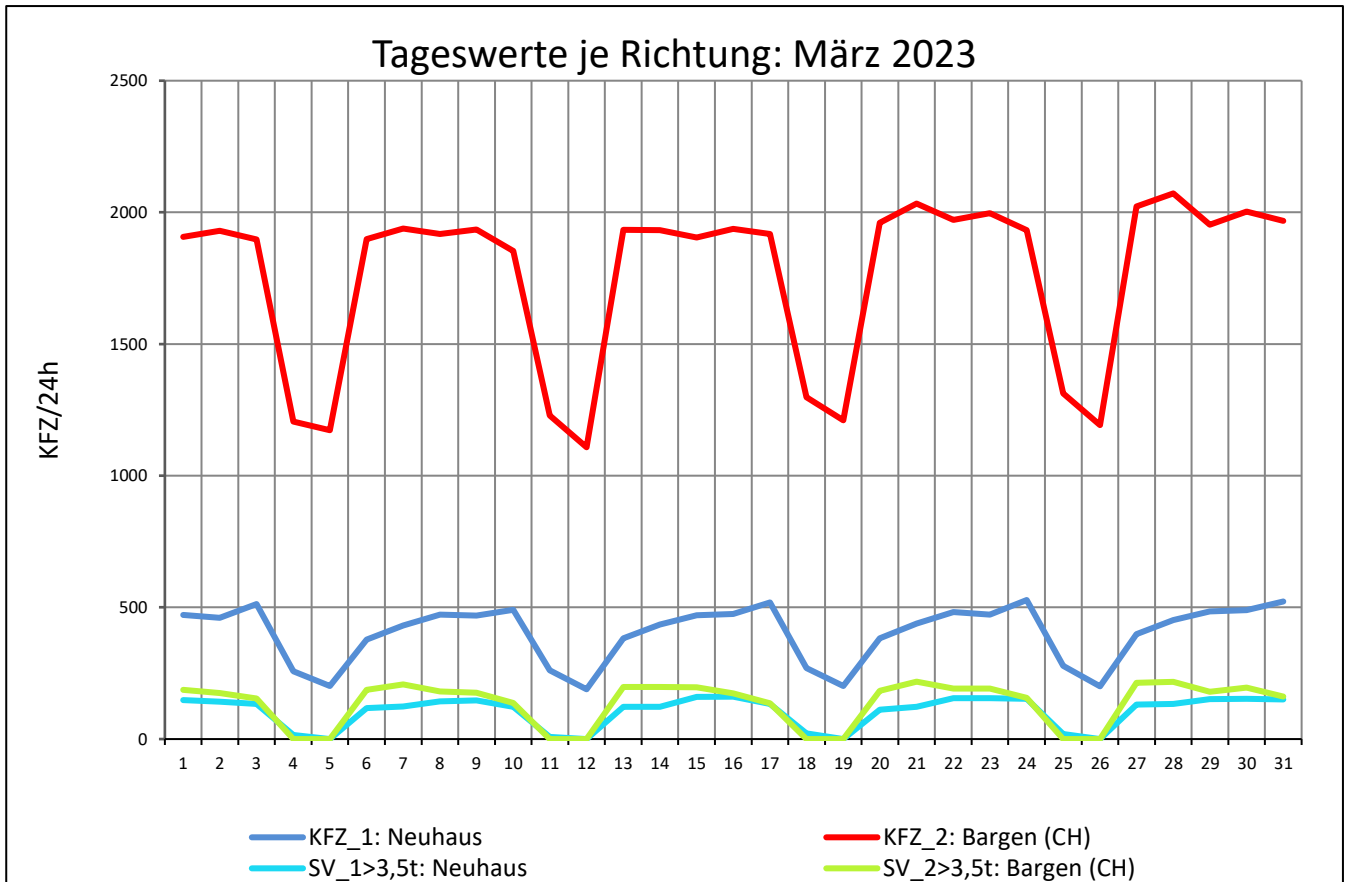
Zst.: **Neuhaus**

TK-/Zst-Nr.: 8117/1100

B 27

Richtung 1 : **Neuhaus**

Richtung 2 : **Bargen (CH)**



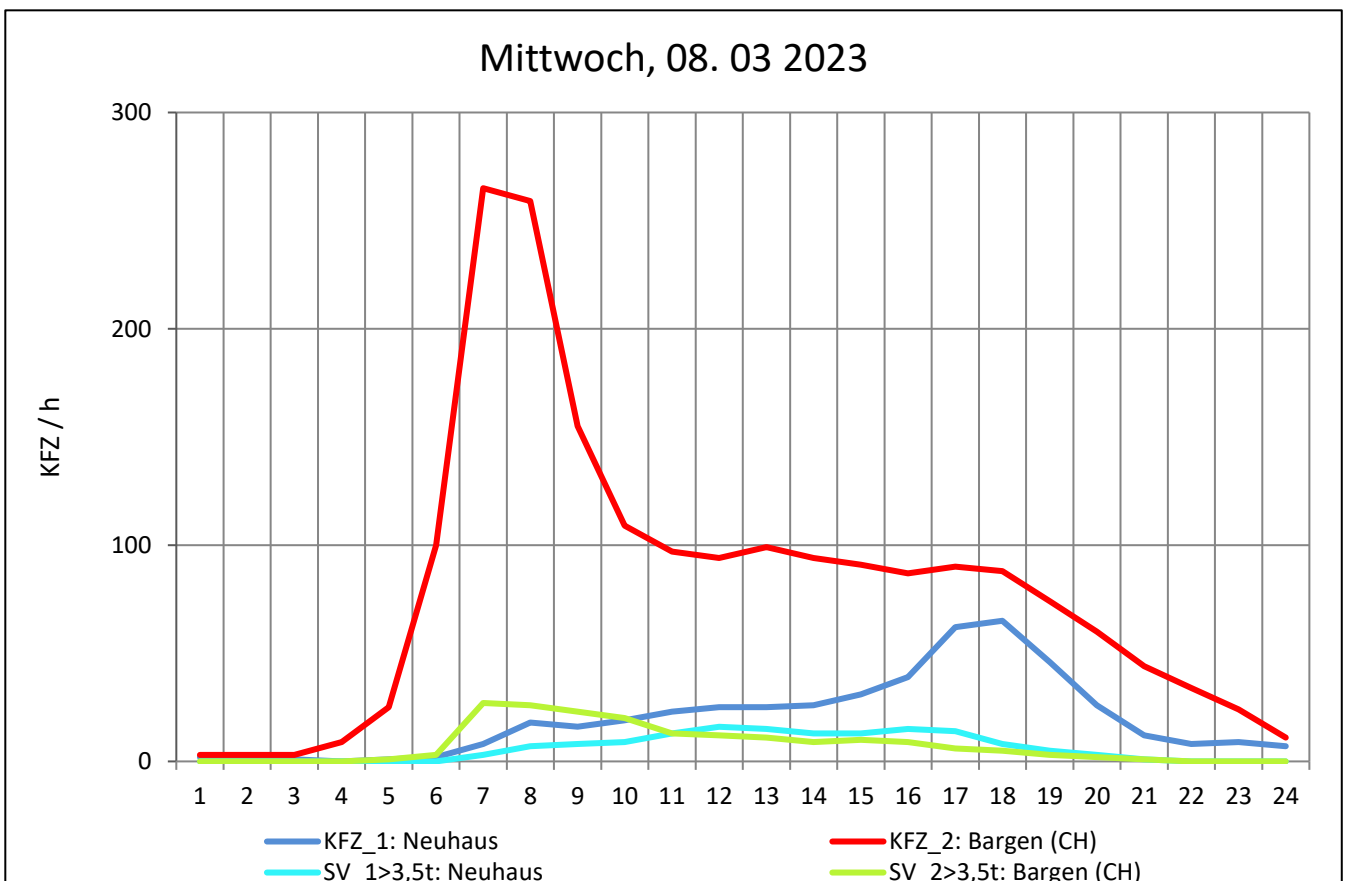
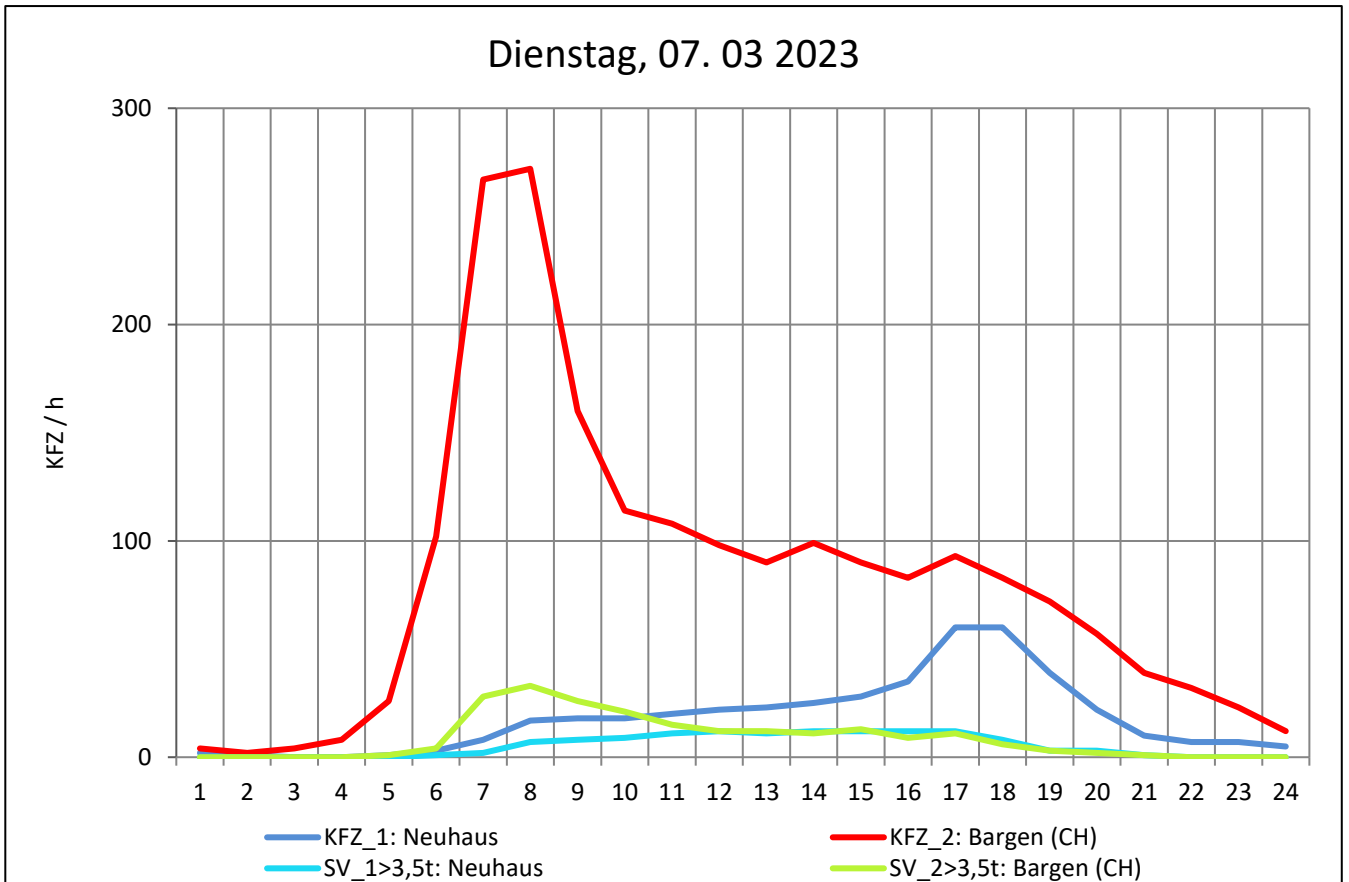
Zst.: **Neuhaus**

TK-/Zst-Nr.: 8117/1100

B 27

Richtung 1 : **Neuhaus**

Richtung 2 : **Bargen (CH)**



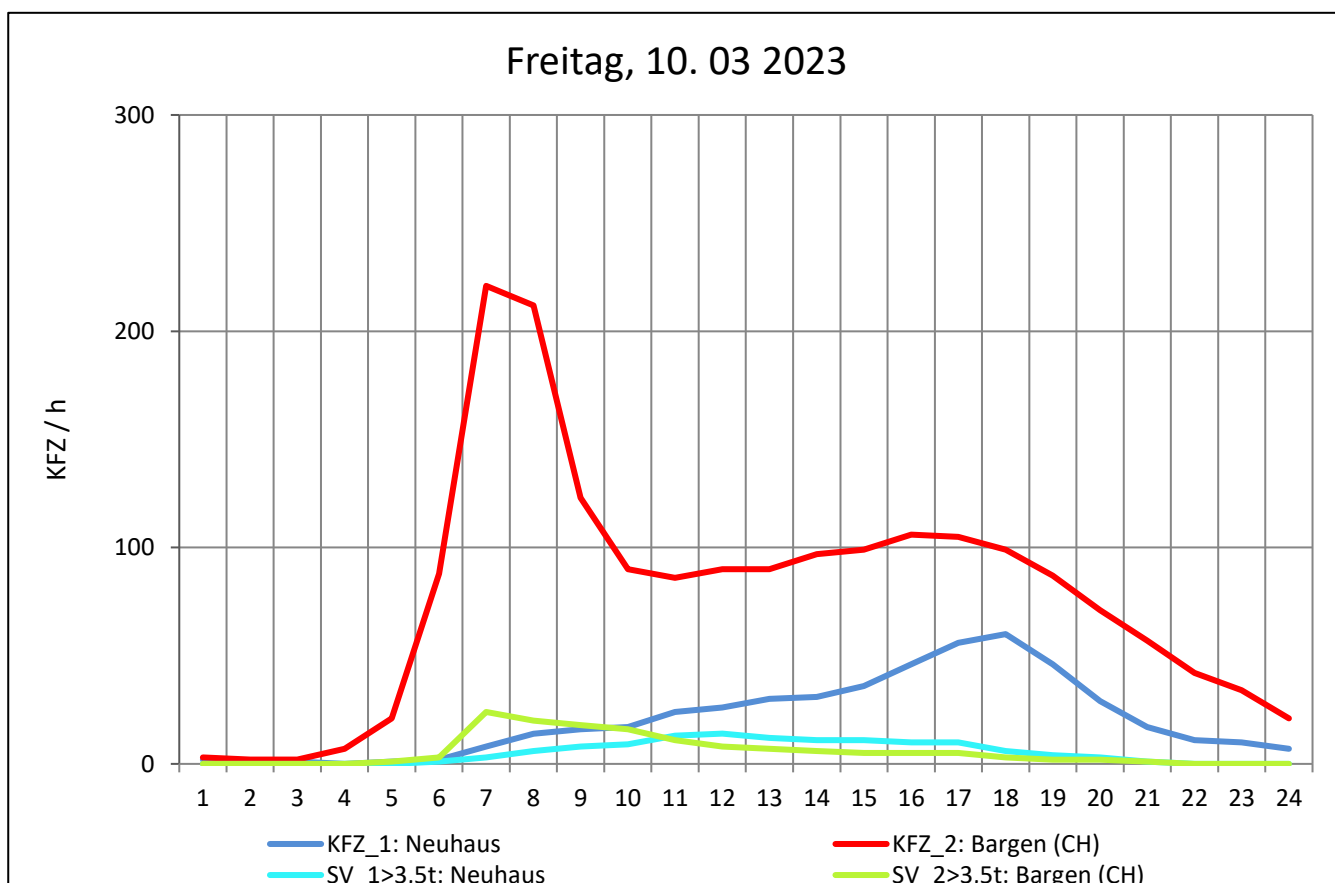
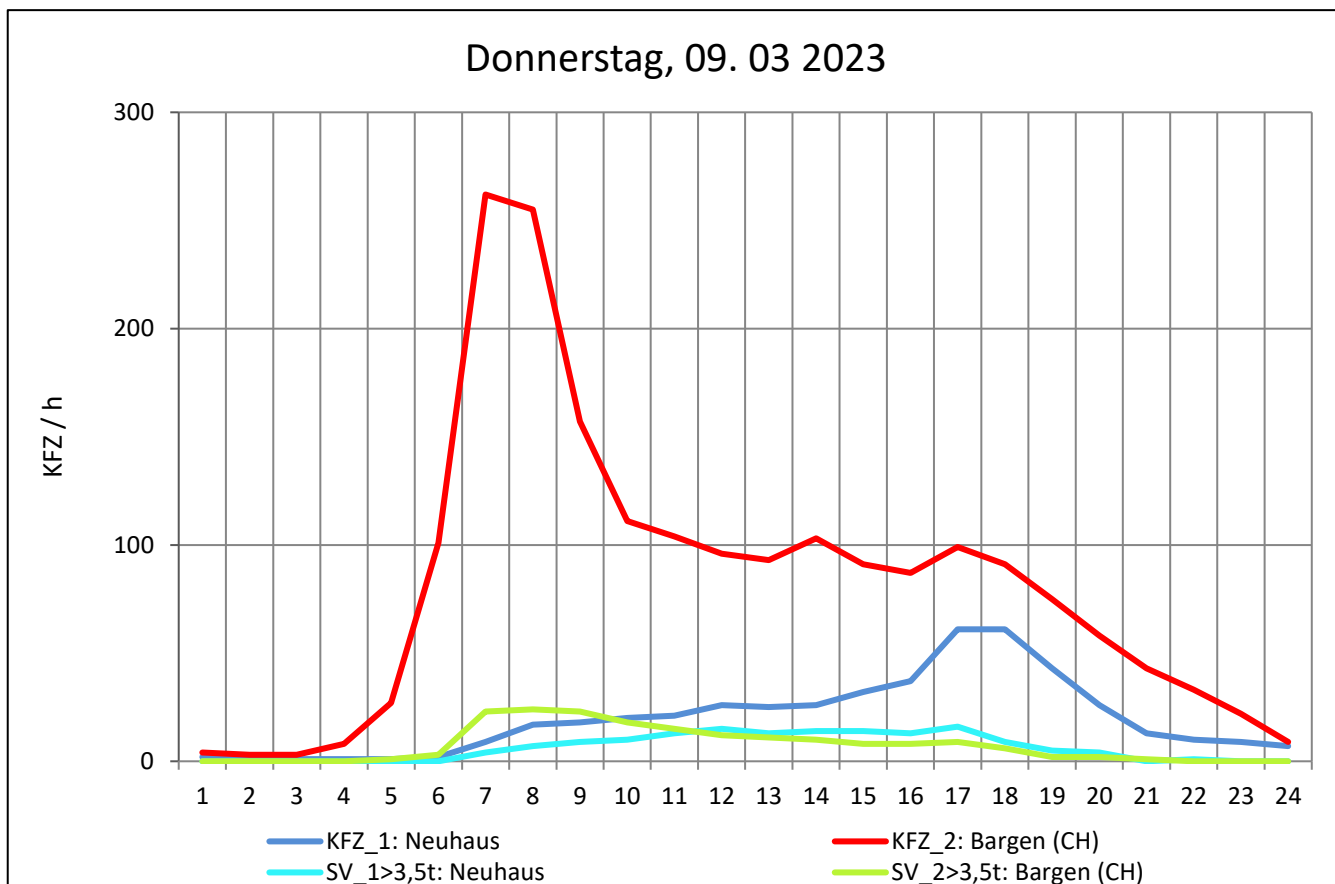
Zst.: **Neuhaus**

TK-/Zst-Nr.: 8117/1100

B 27

Richtung 1 : **Neuhaus**

Richtung 2 : **Bargen (CH)**



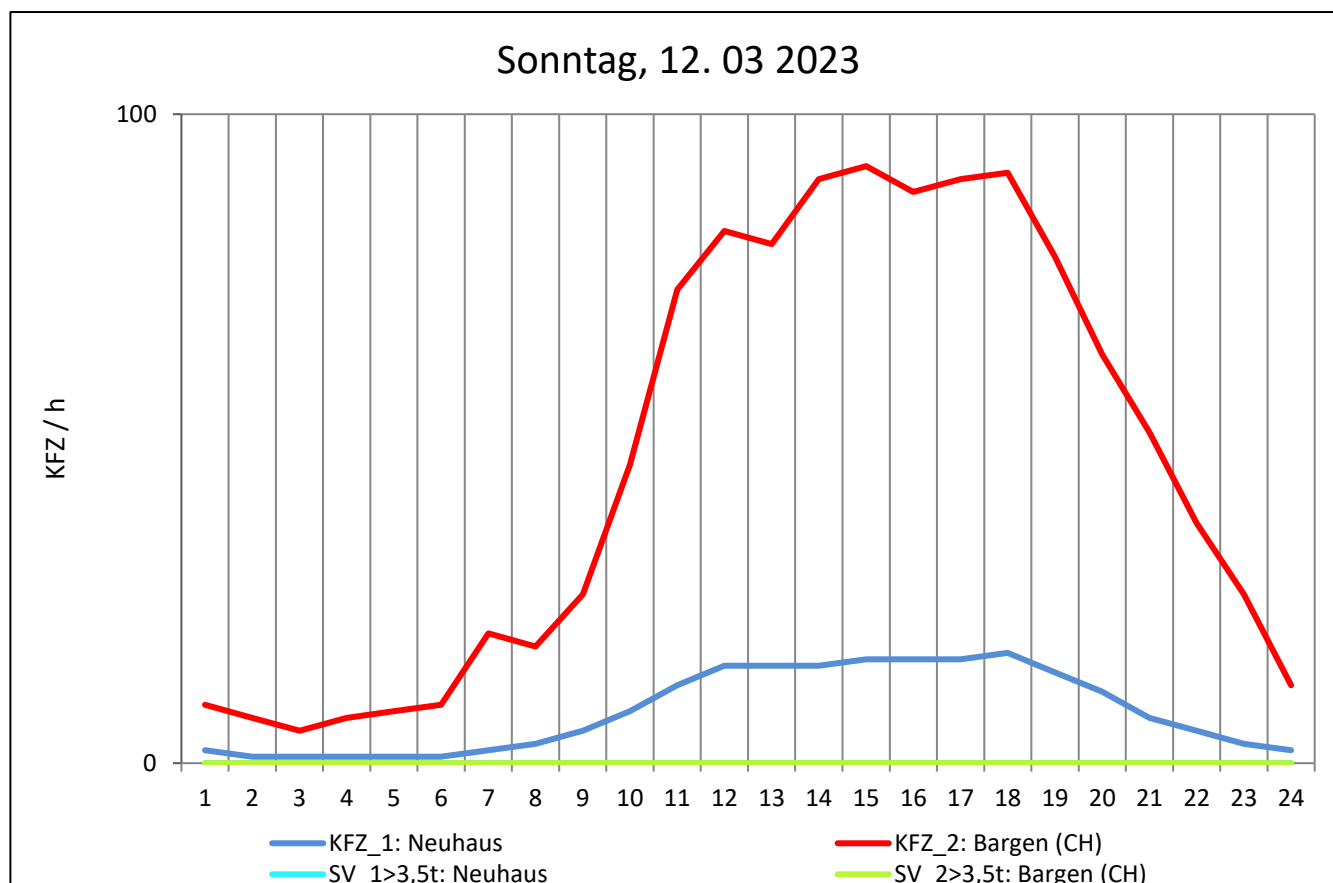
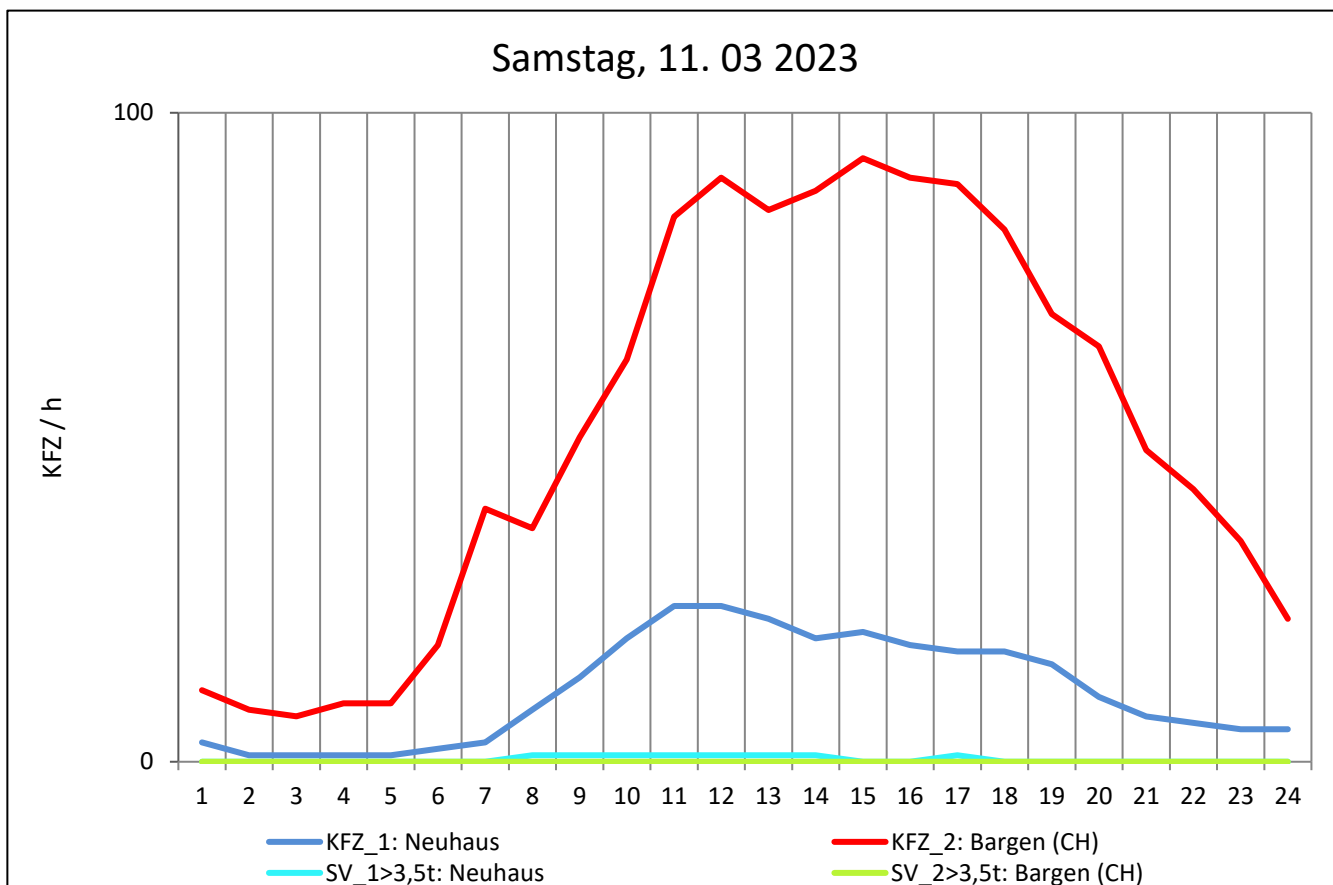
Zst.: **Neuhaus**

TK-/Zst-Nr.: 8117/1100

B 27

Richtung 1 : **Neuhaus**

Richtung 2 : **Bargen (CH)**



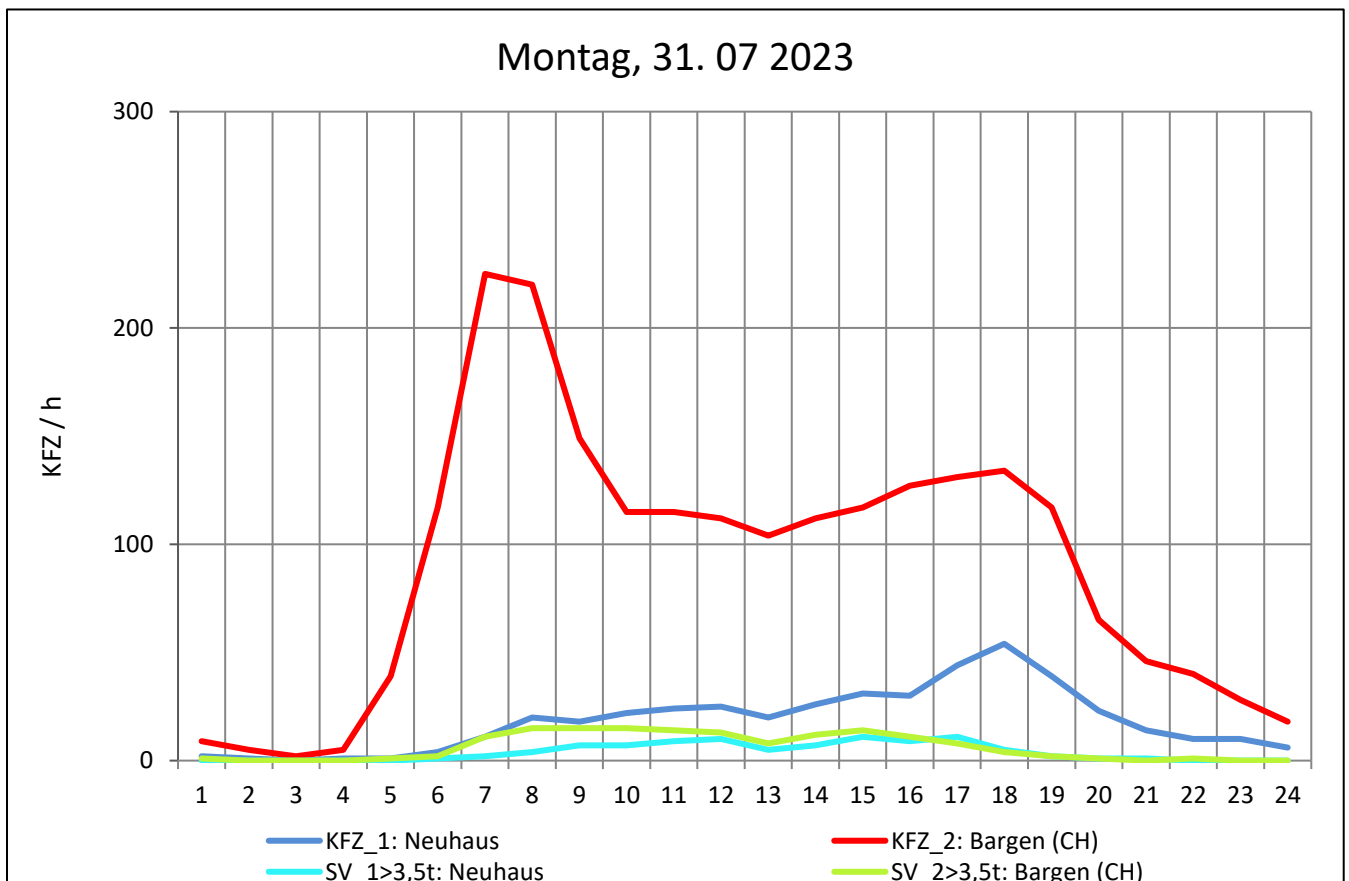
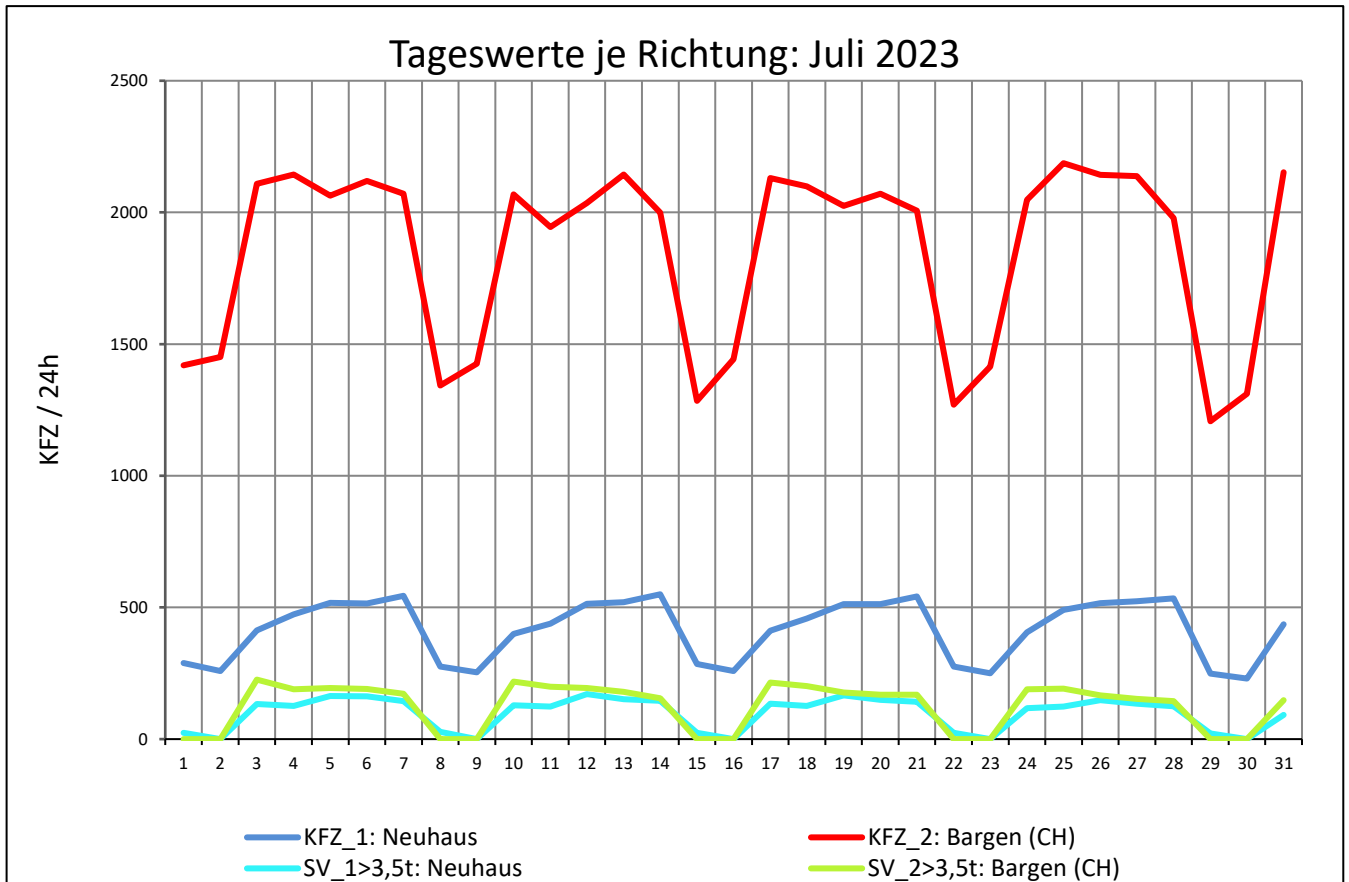
Zst.: **Neuhaus**

TK-/Zst-Nr.: 8117/1100

B 27

Richtung 1 : **Neuhaus**

Richtung 2 : **Bargen (CH)**



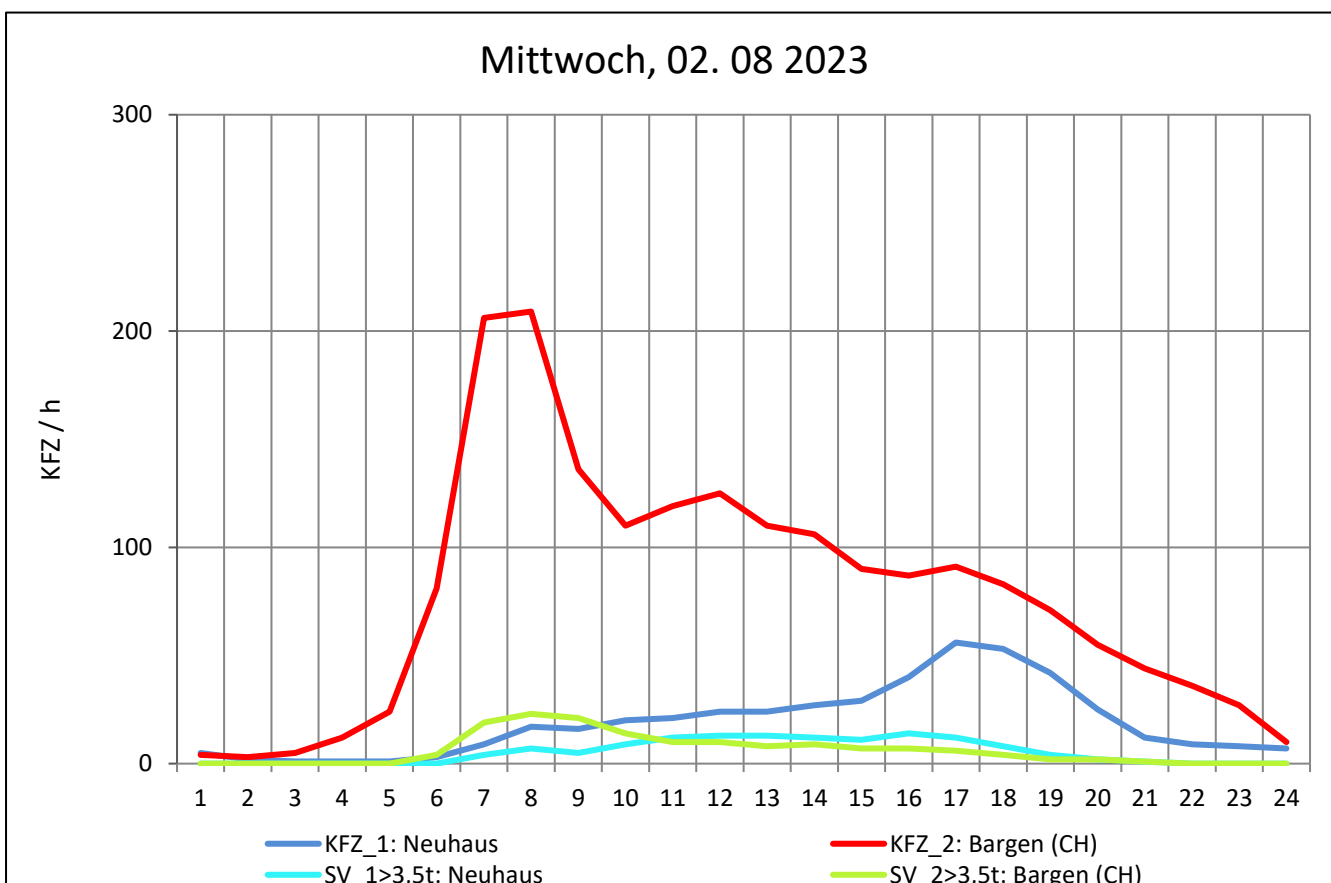
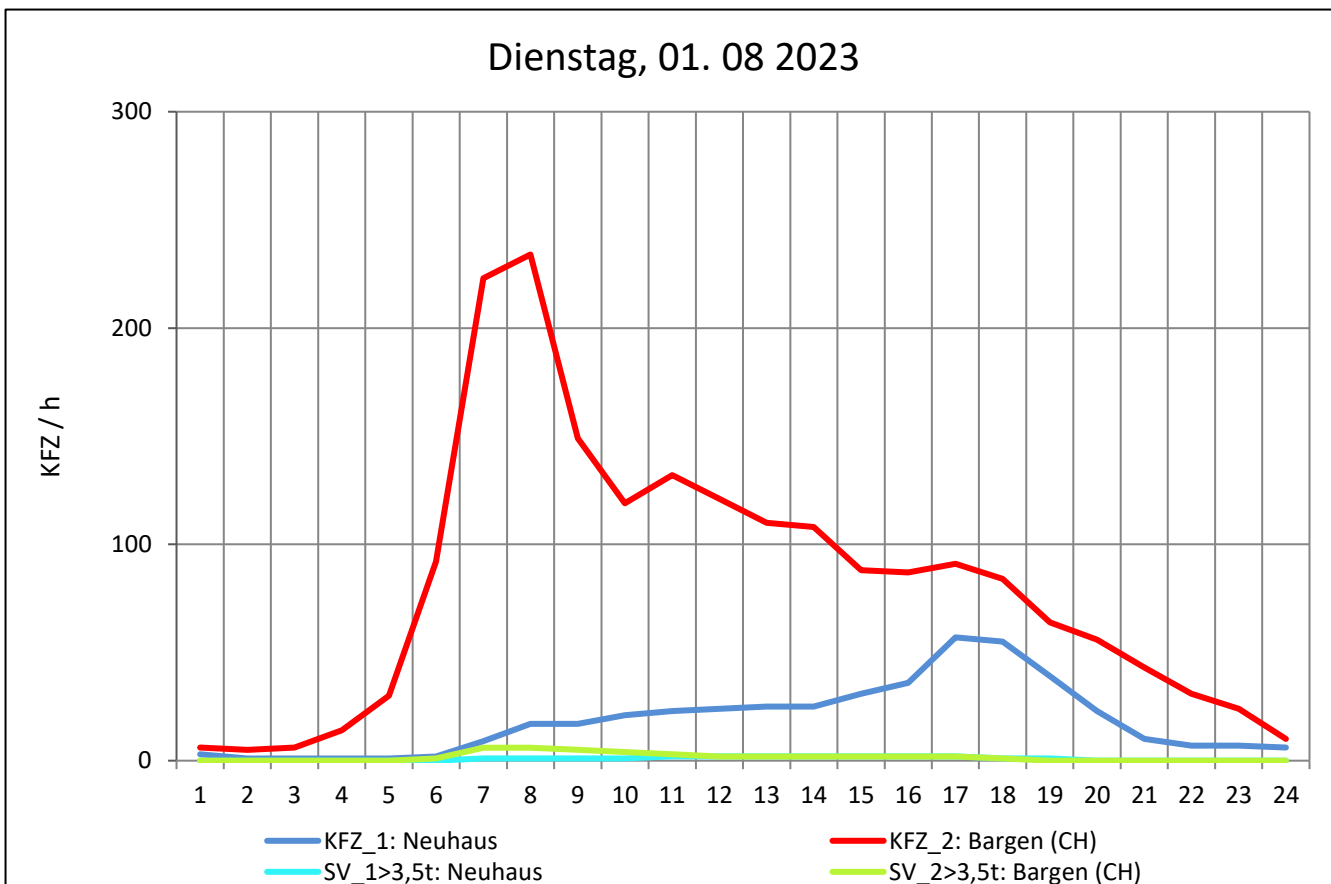
Zst.: **Neuhaus**

TK-/Zst-Nr.: 8117/1100

B 27

Richtung 1 : **Neuhaus**

Richtung 2 : **Bargen (CH)**



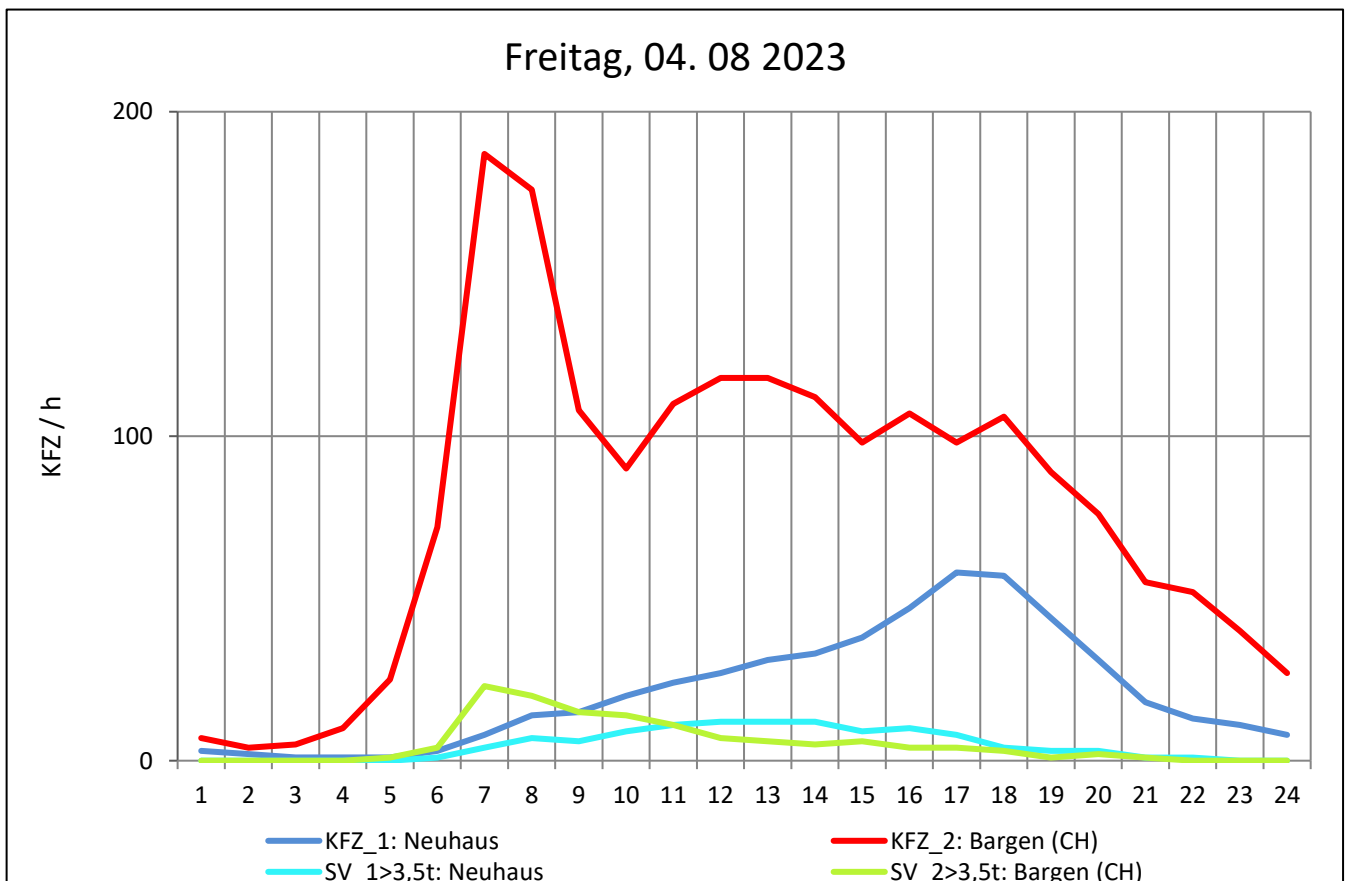
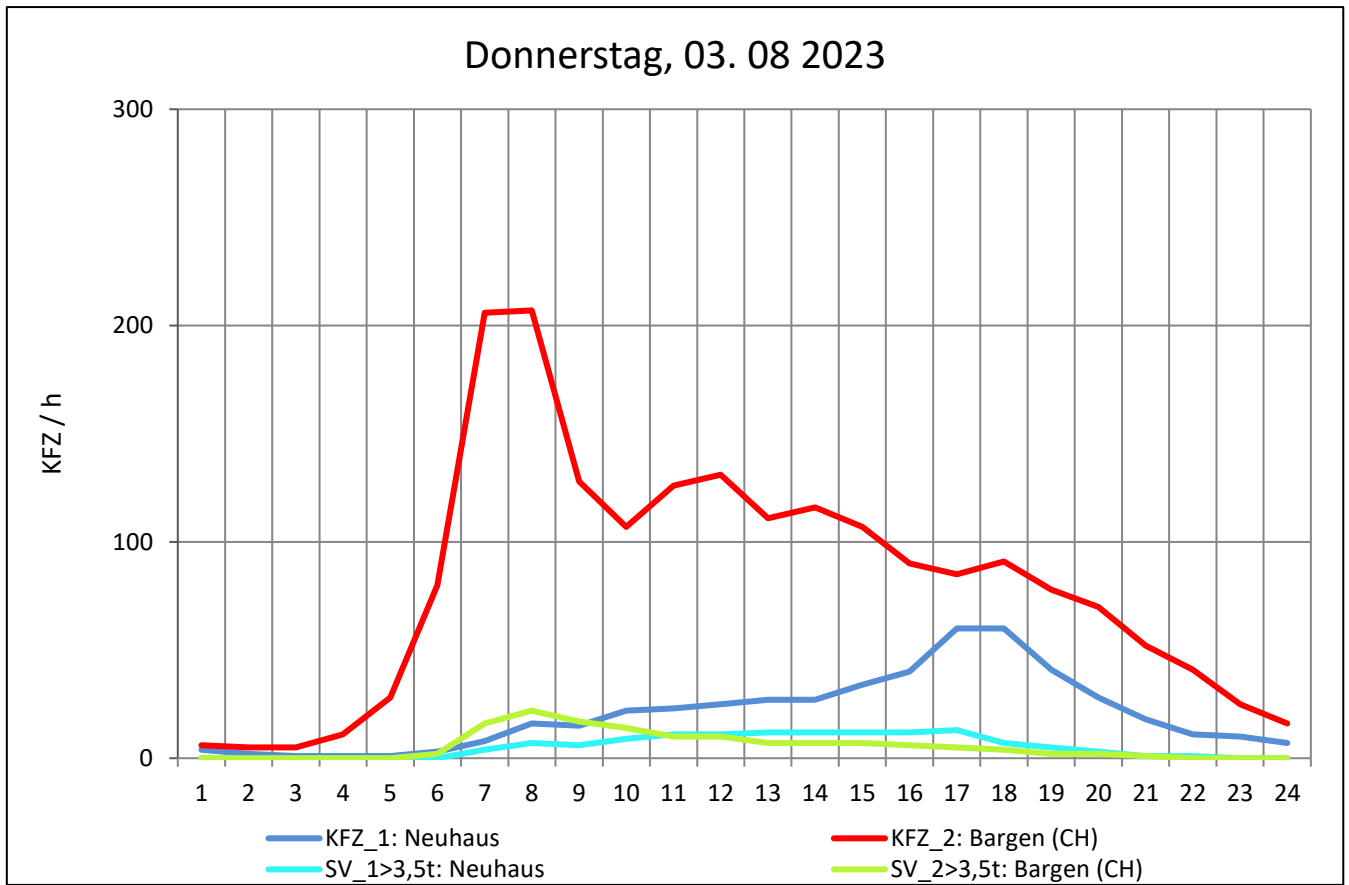
Zst.: **Neuhaus**

TK-/Zst-Nr.: 8117/1100

B 27

Richtung 1 : **Neuhaus**

Richtung 2 : **Bargen (CH)**



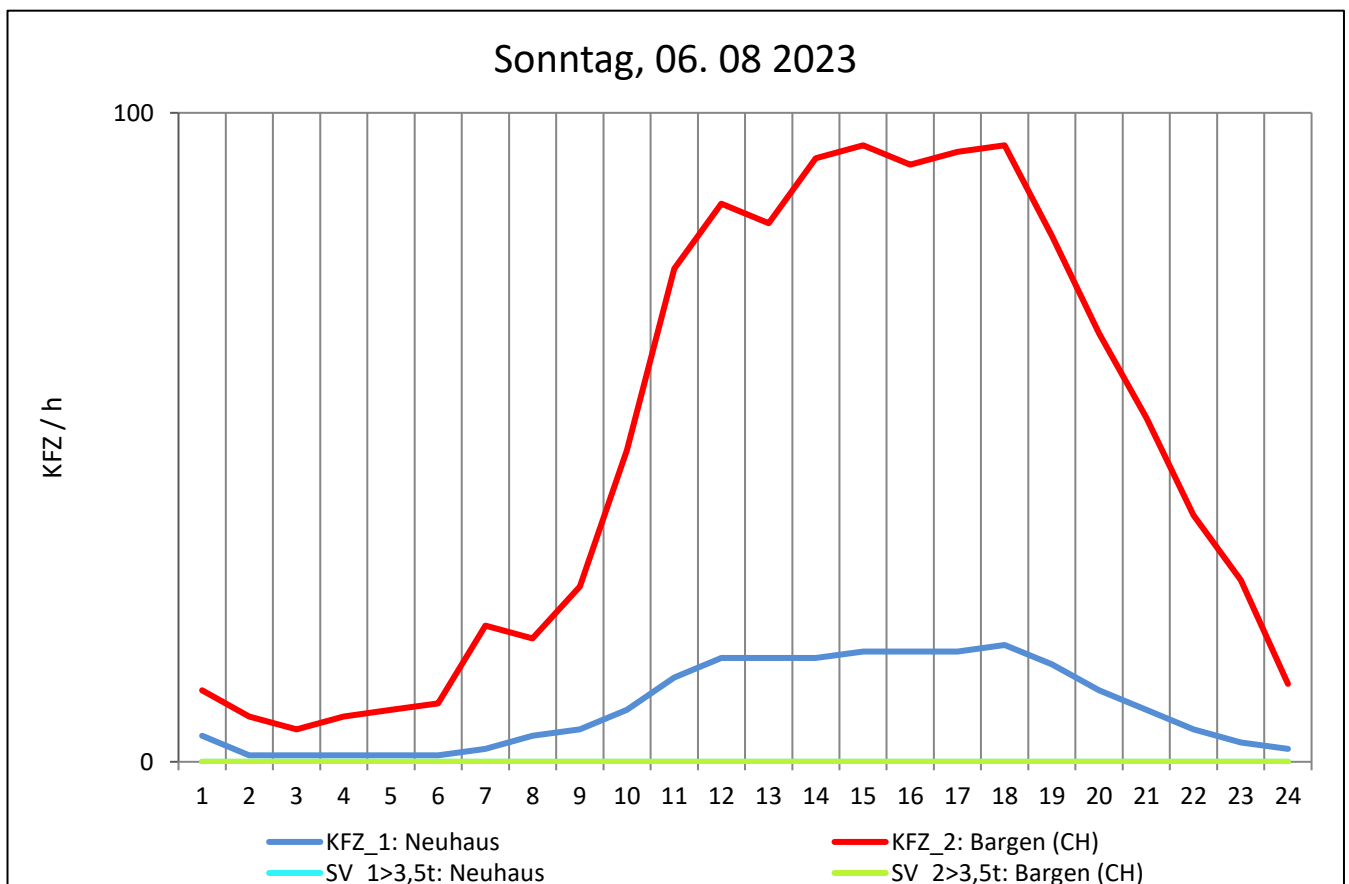
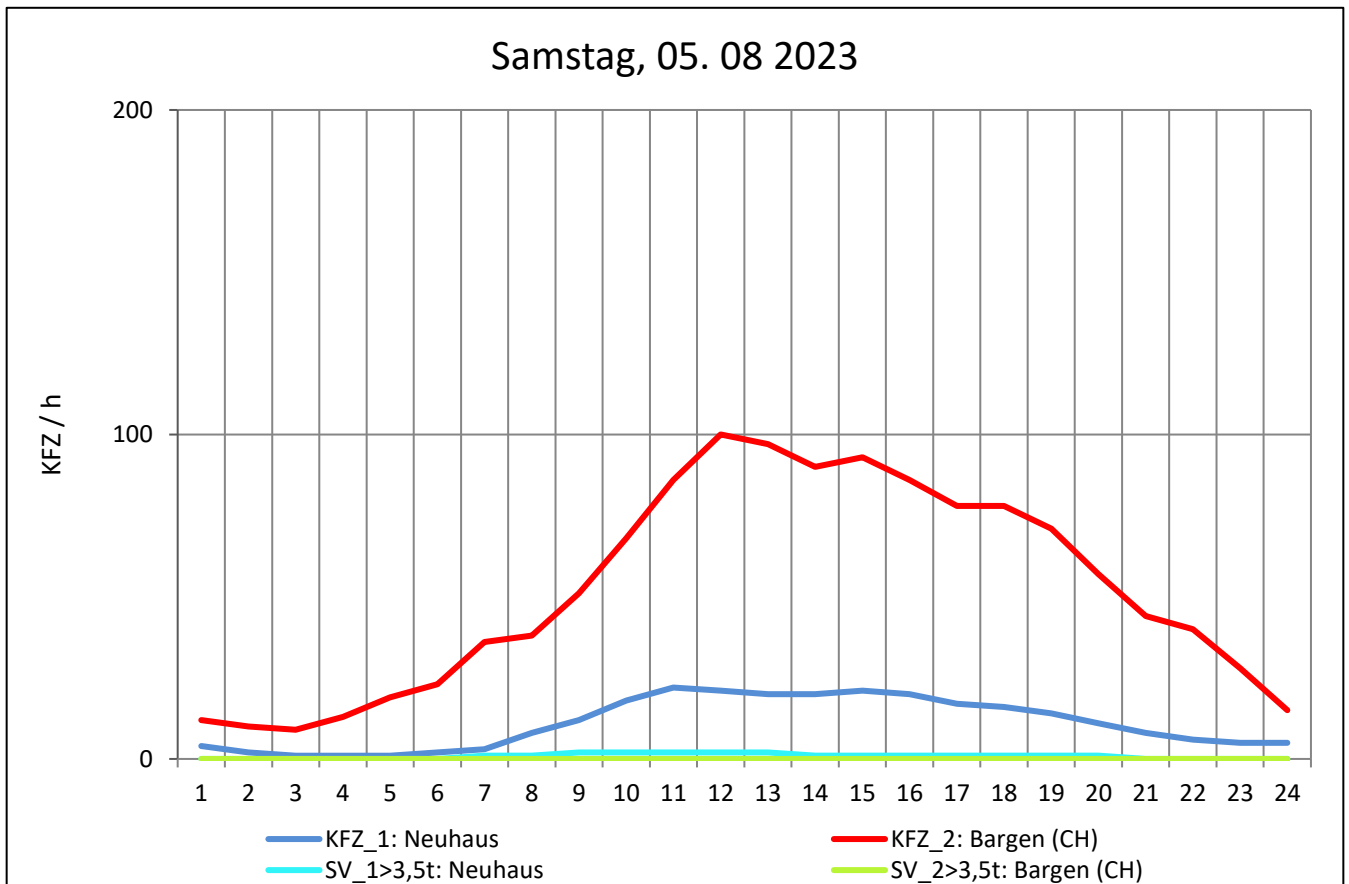
Zst.: **Neuhaus**

TK-/Zst-Nr.: 8117/1100

B 27

Richtung 1 : **Neuhaus**

Richtung 2 : **Bargen (CH)**



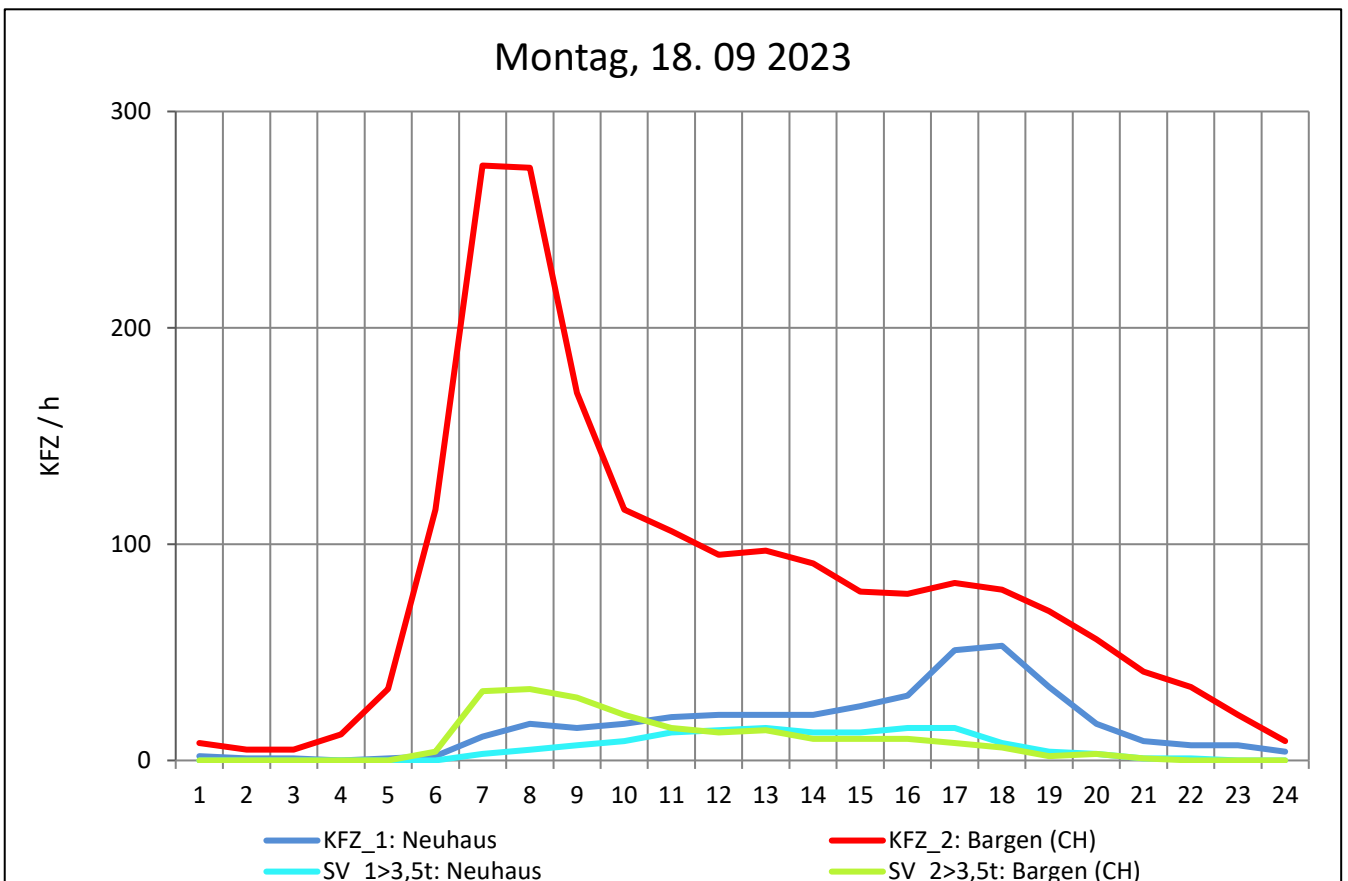
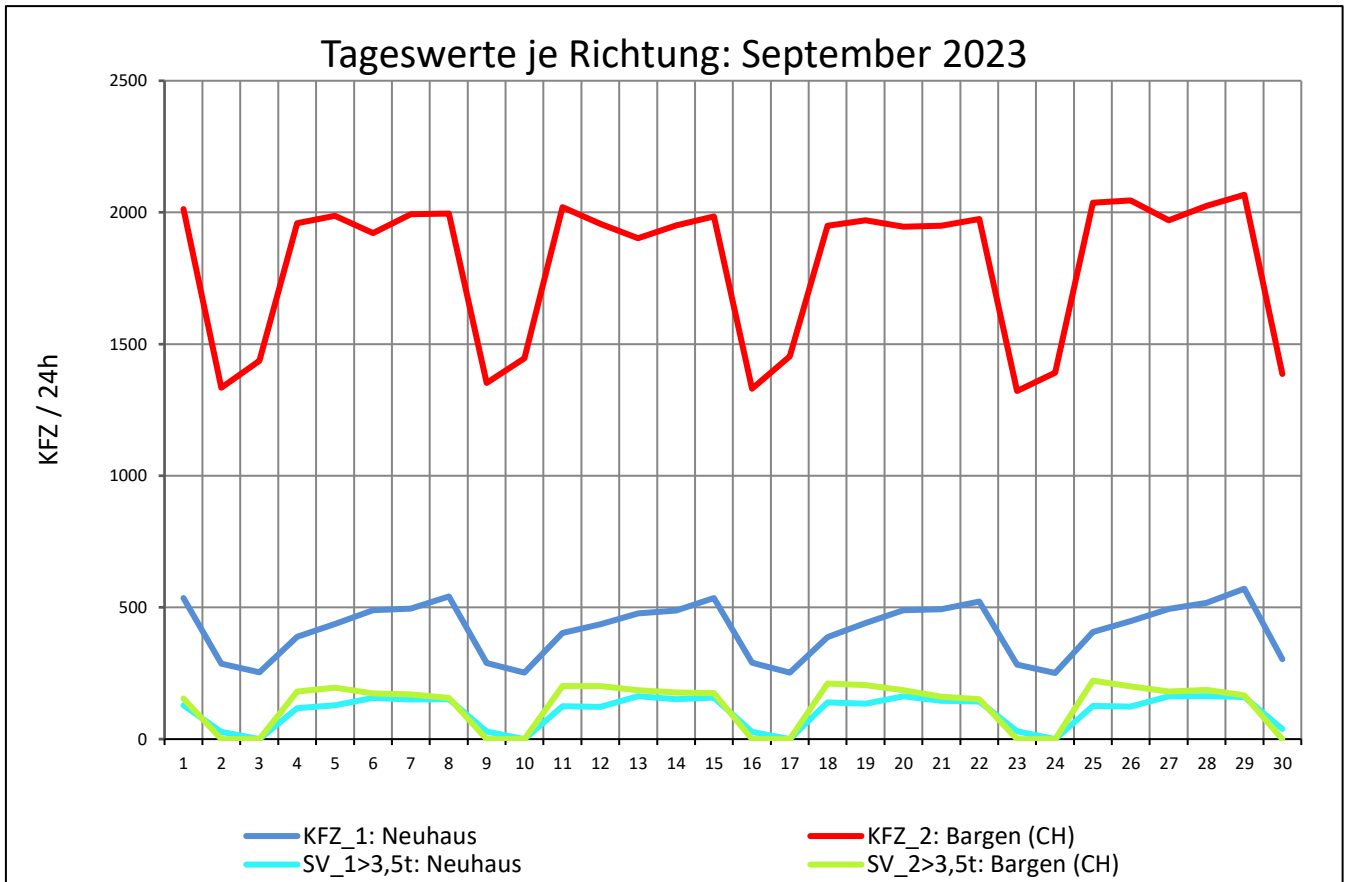
Zst.: **Neuhaus**

TK-/Zst-Nr.: 8117/1100

B 27

Richtung 1 : **Neuhaus**

Richtung 2 : **Bargen (CH)**



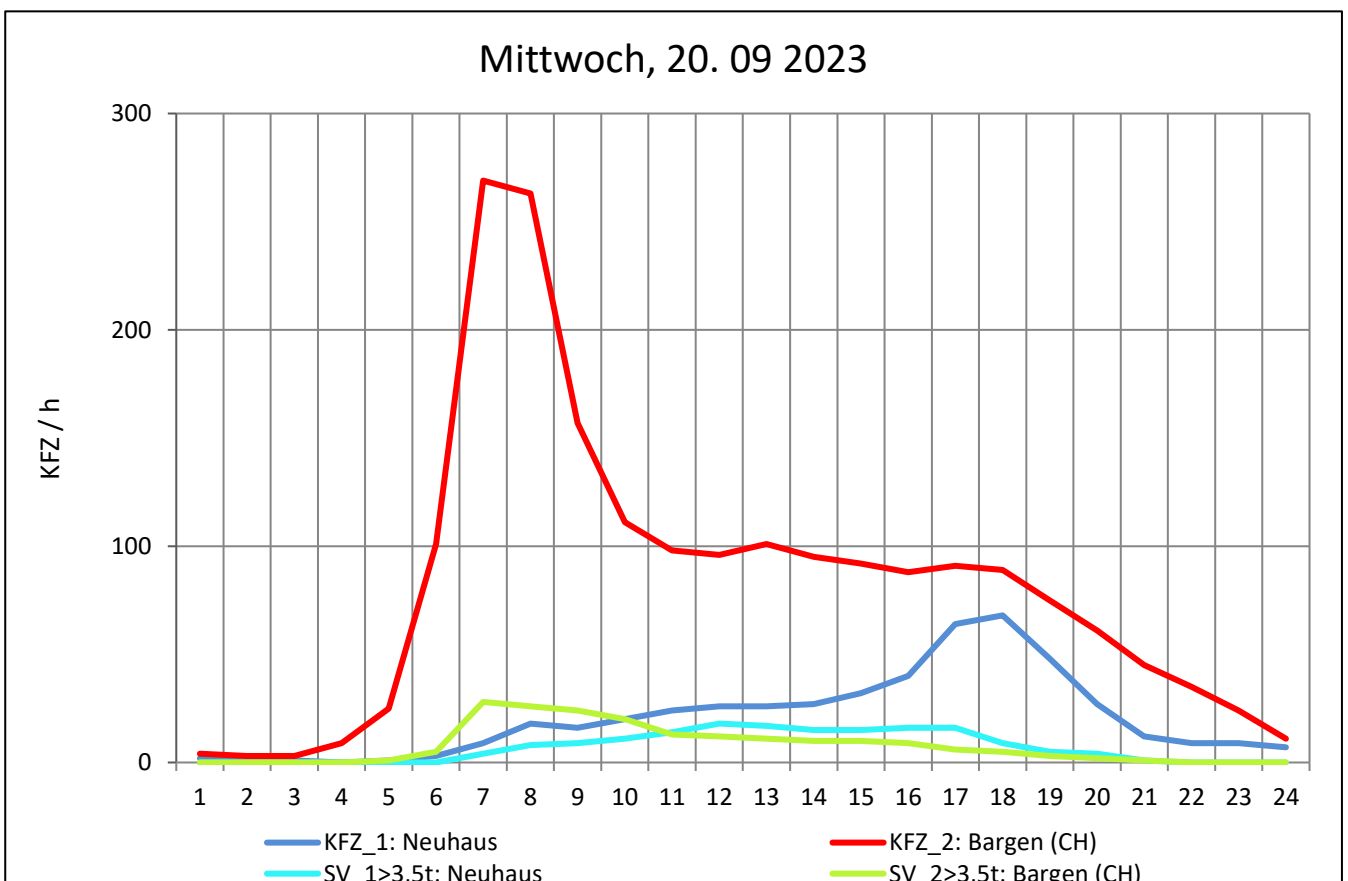
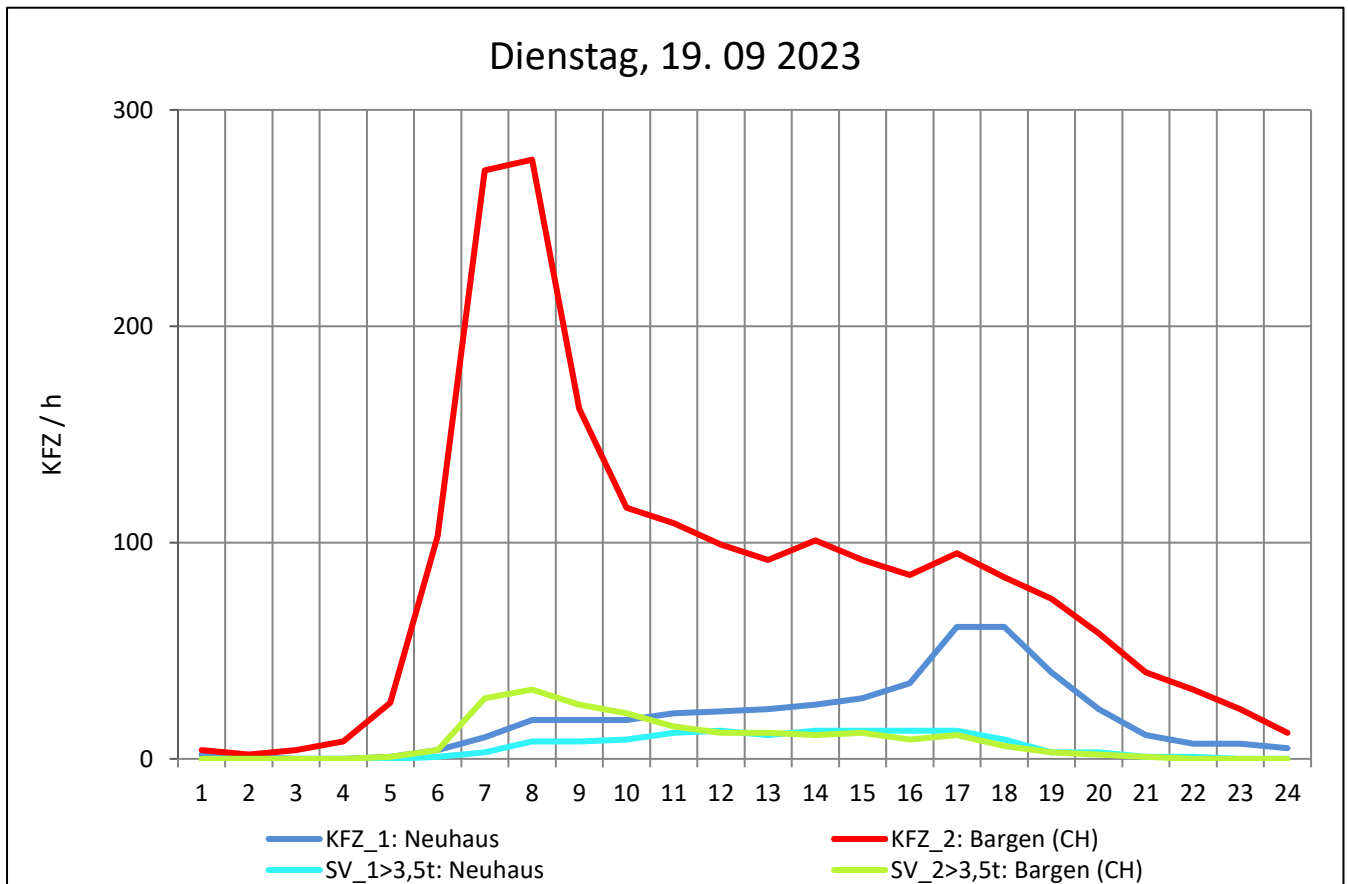
Zst.: **Neuhaus**

TK-/Zst-Nr.: 8117/1100

B 27

Richtung 1 : **Neuhaus**

Richtung 2 : **Bargen (CH)**



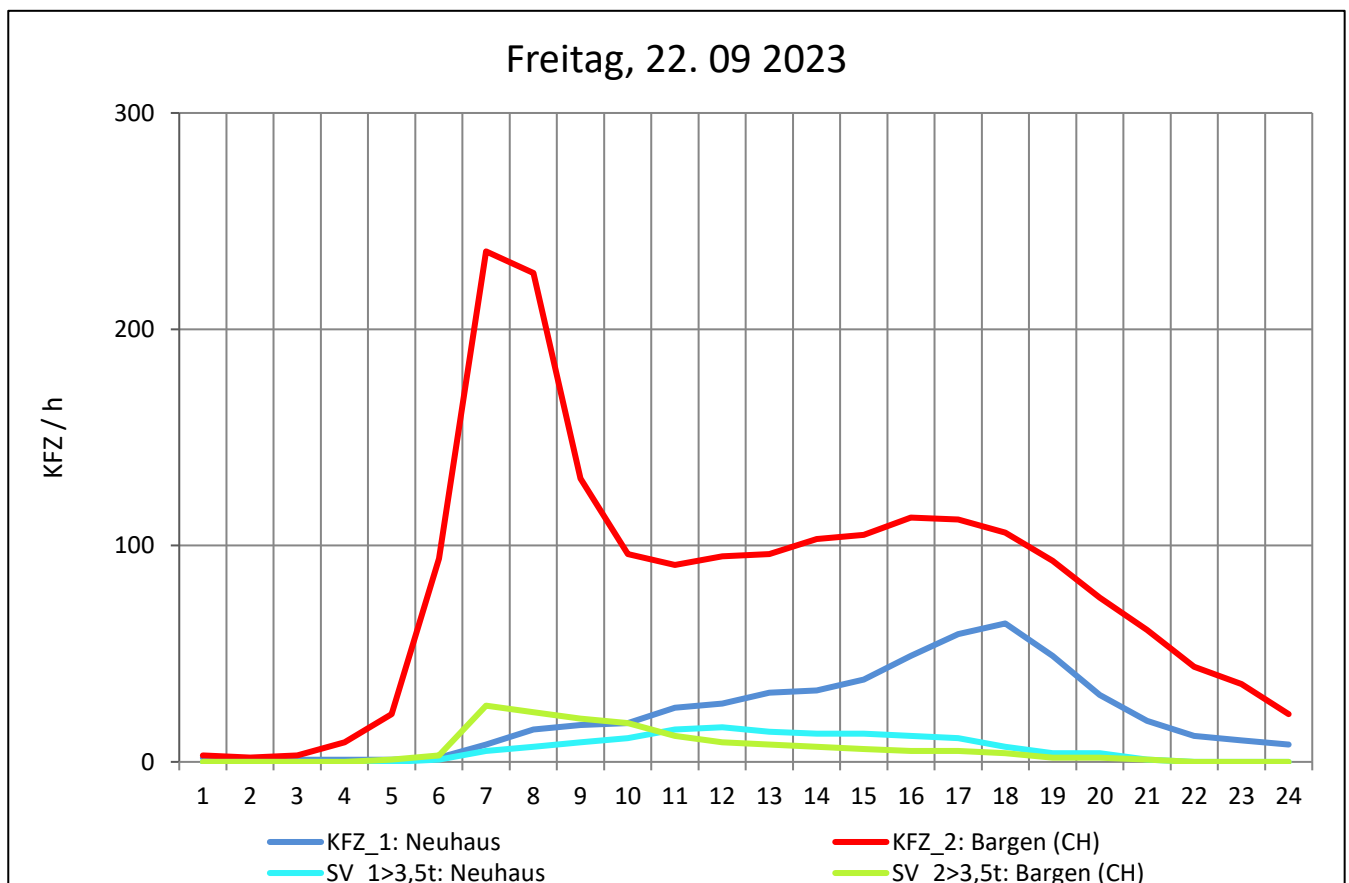
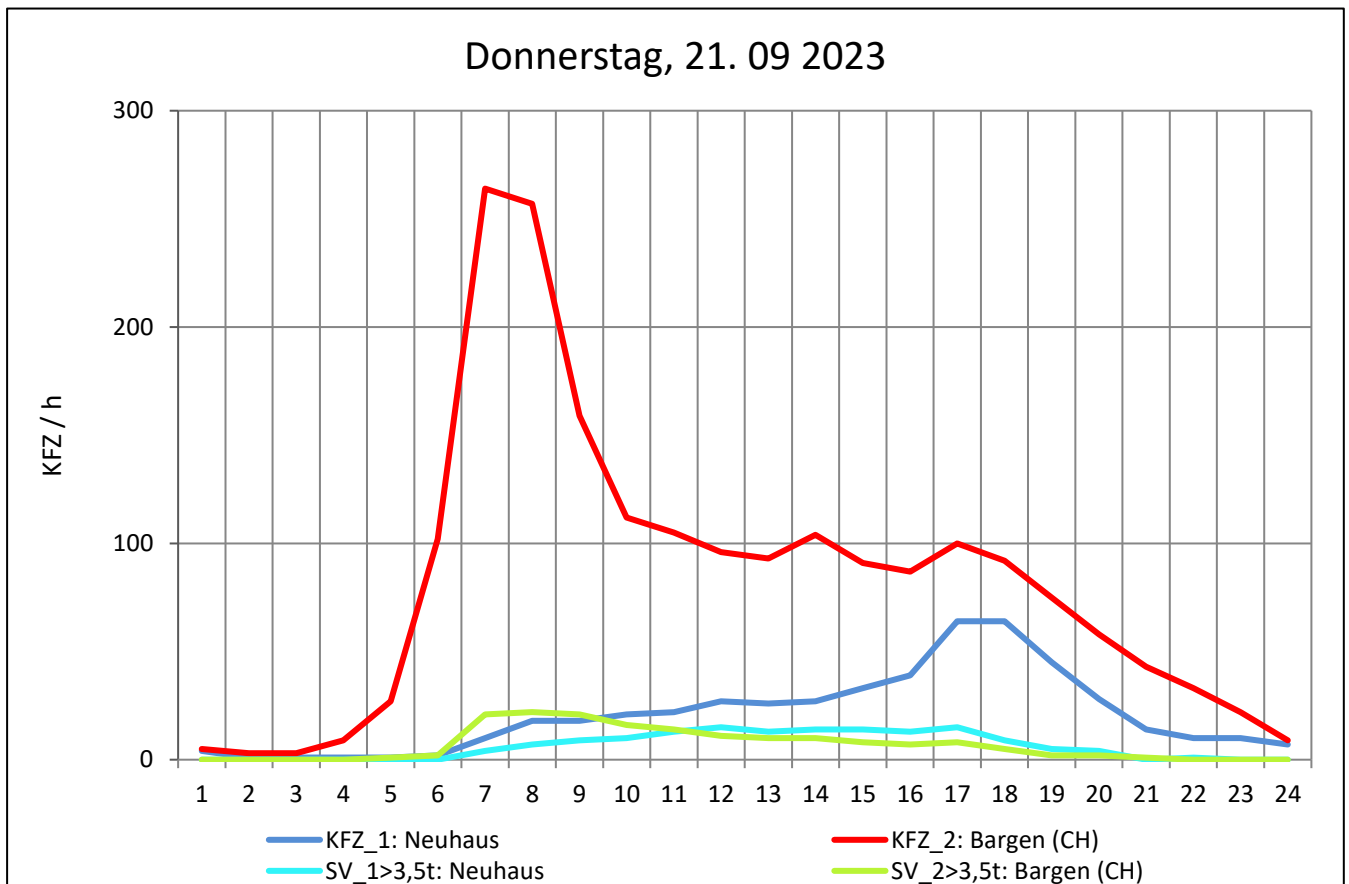
Zst.: **Neuhaus**

TK-/Zst-Nr.: 8117/1100

B 27

Richtung 1 : **Neuhaus**

Richtung 2 : **Bargen (CH)**



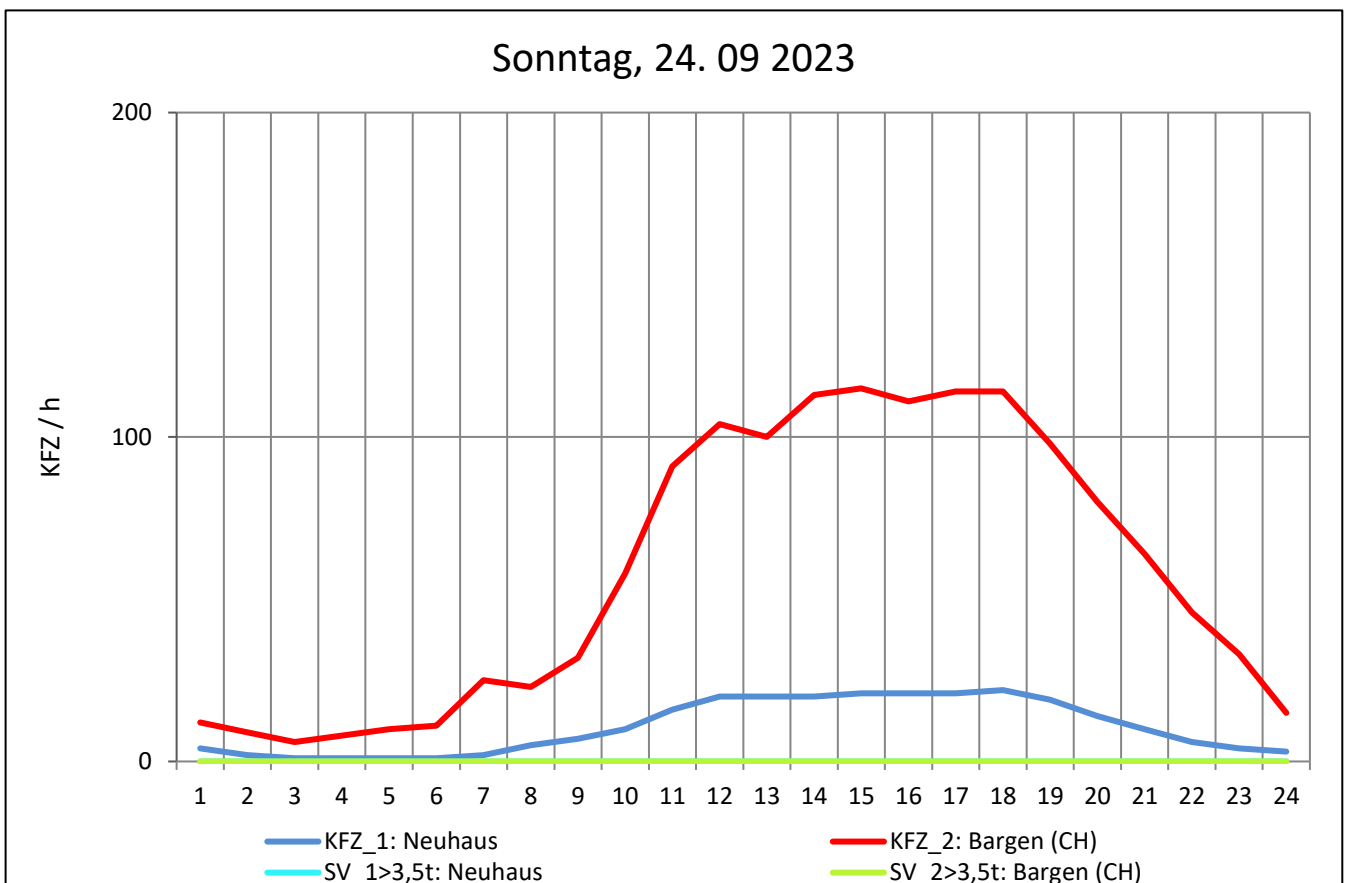
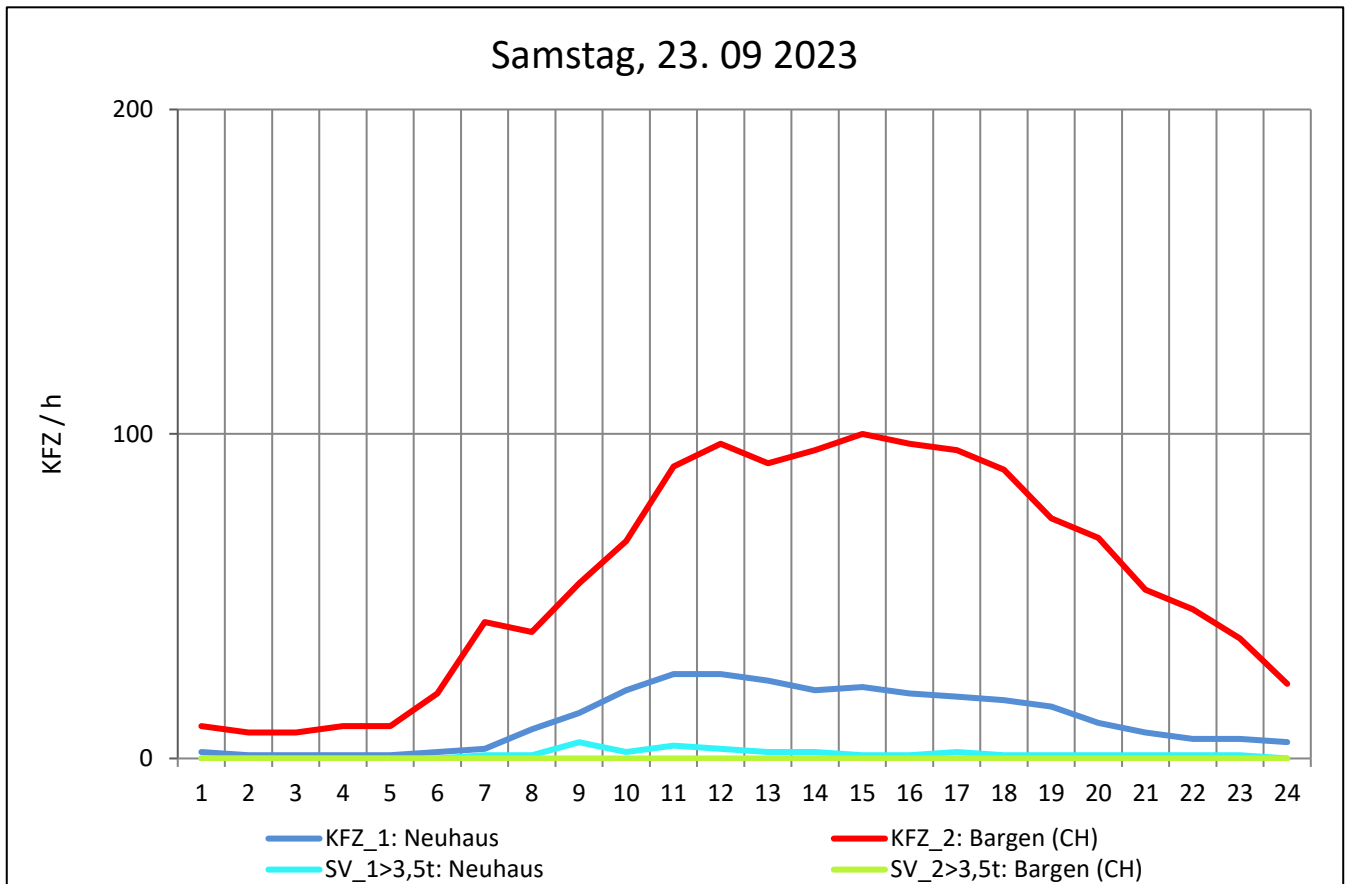
Zst.: **Neuhaus**

TK-/Zst-Nr.: 8117/1100

B 27

Richtung 1 : **Neuhaus**

Richtung 2 : **Bargen (CH)**



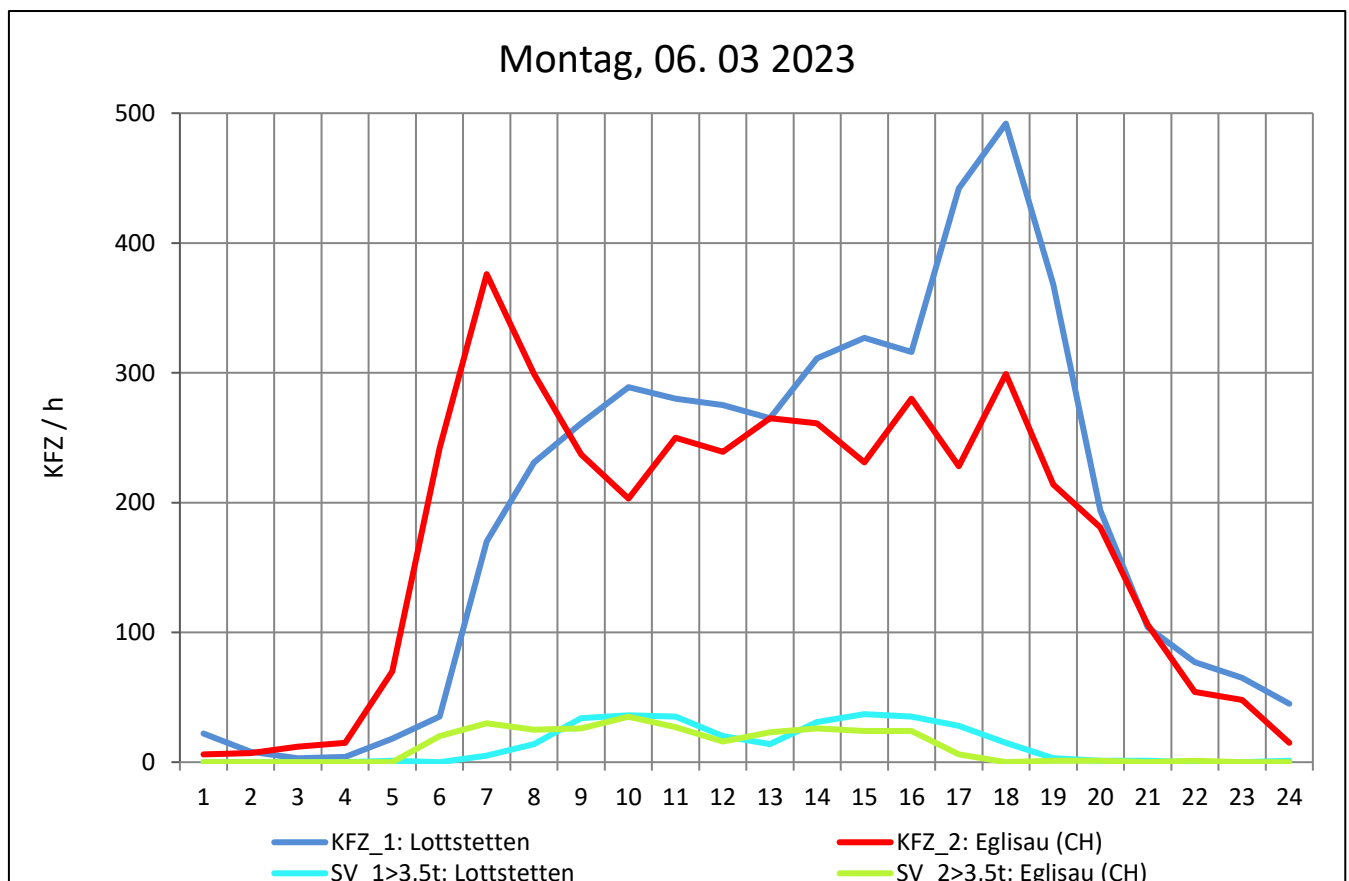
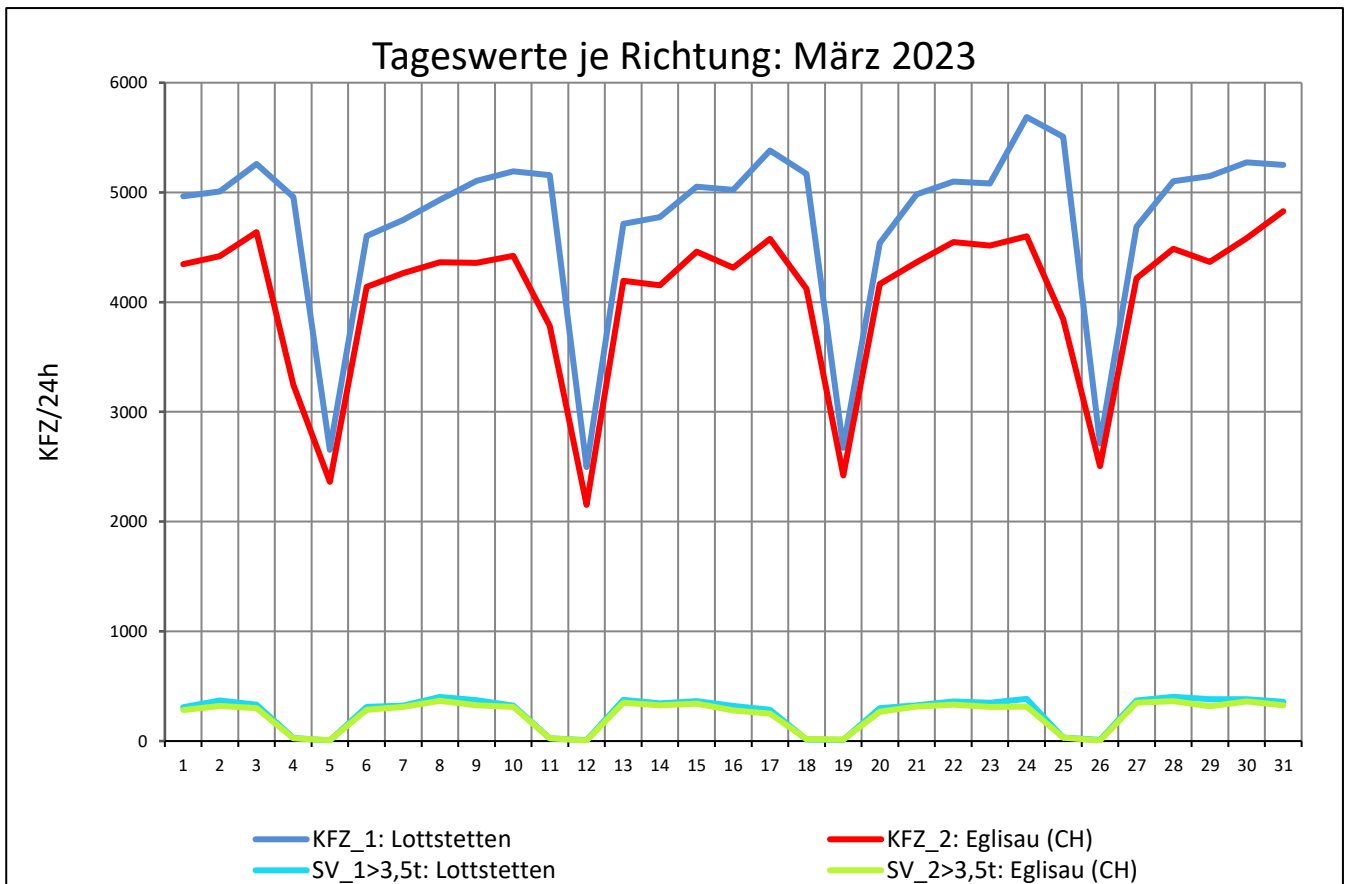
Zst.: **Lottstetten**

TK-/Zst-Nr.: 8317/1101

B 27

Richtung 1 : **Lottstetten**

Richtung 2 : **Eglisau (CH)**



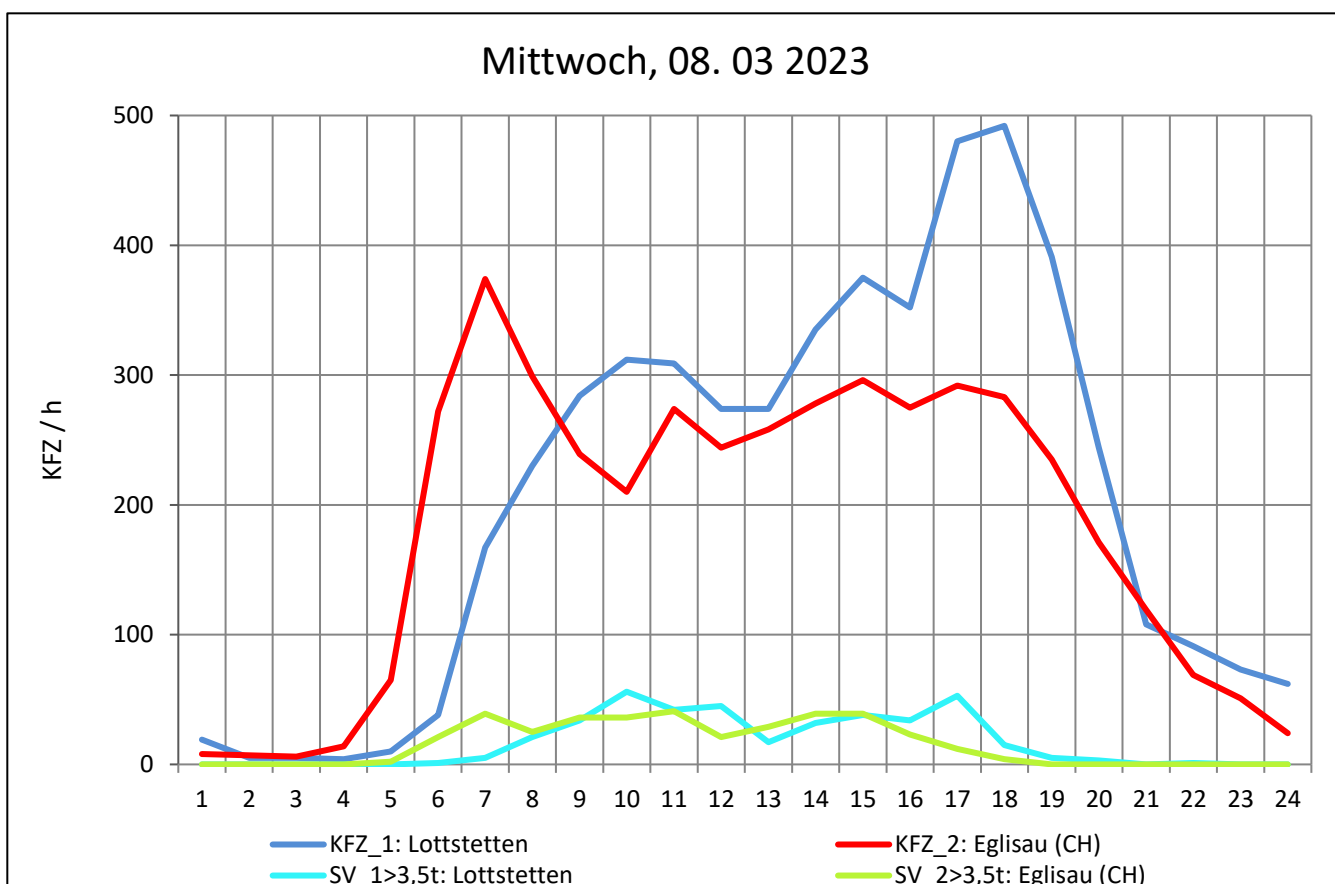
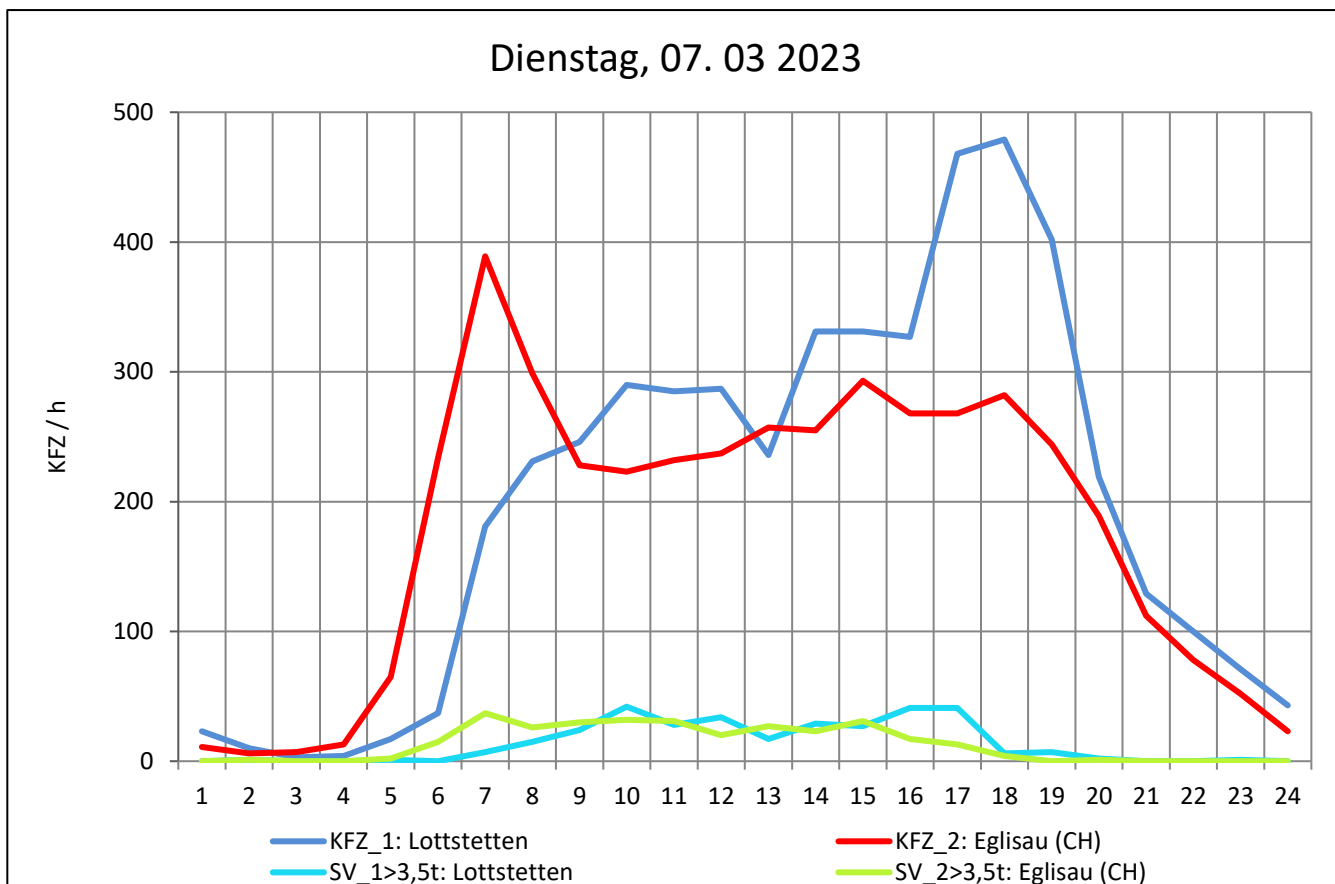
Zst.: **Lottstetten**

TK-/Zst-Nr.: 8317/1101

B 27

Richtung 1 : **Lottstetten**

Richtung 2 : **Eglisau (CH)**



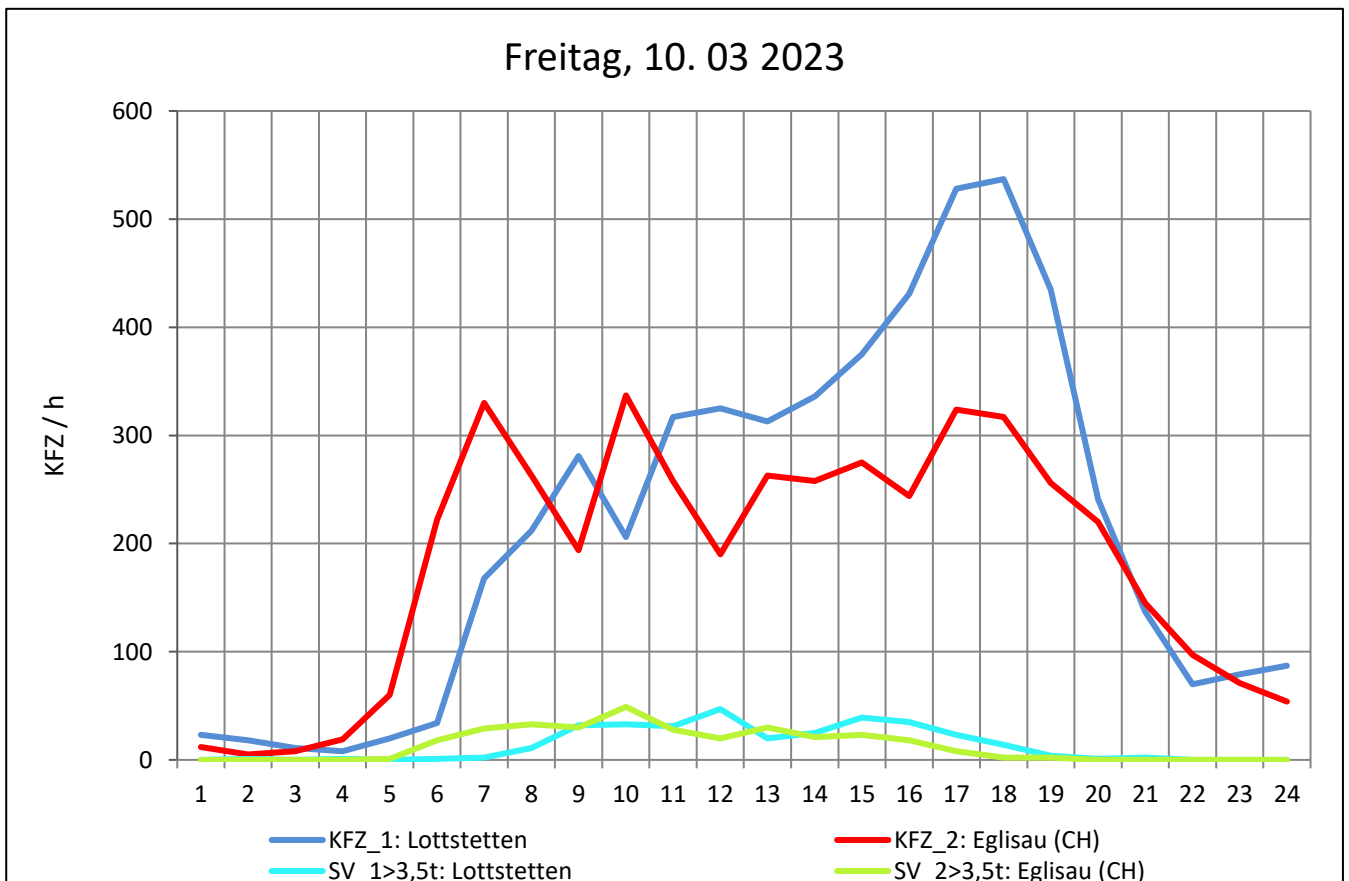
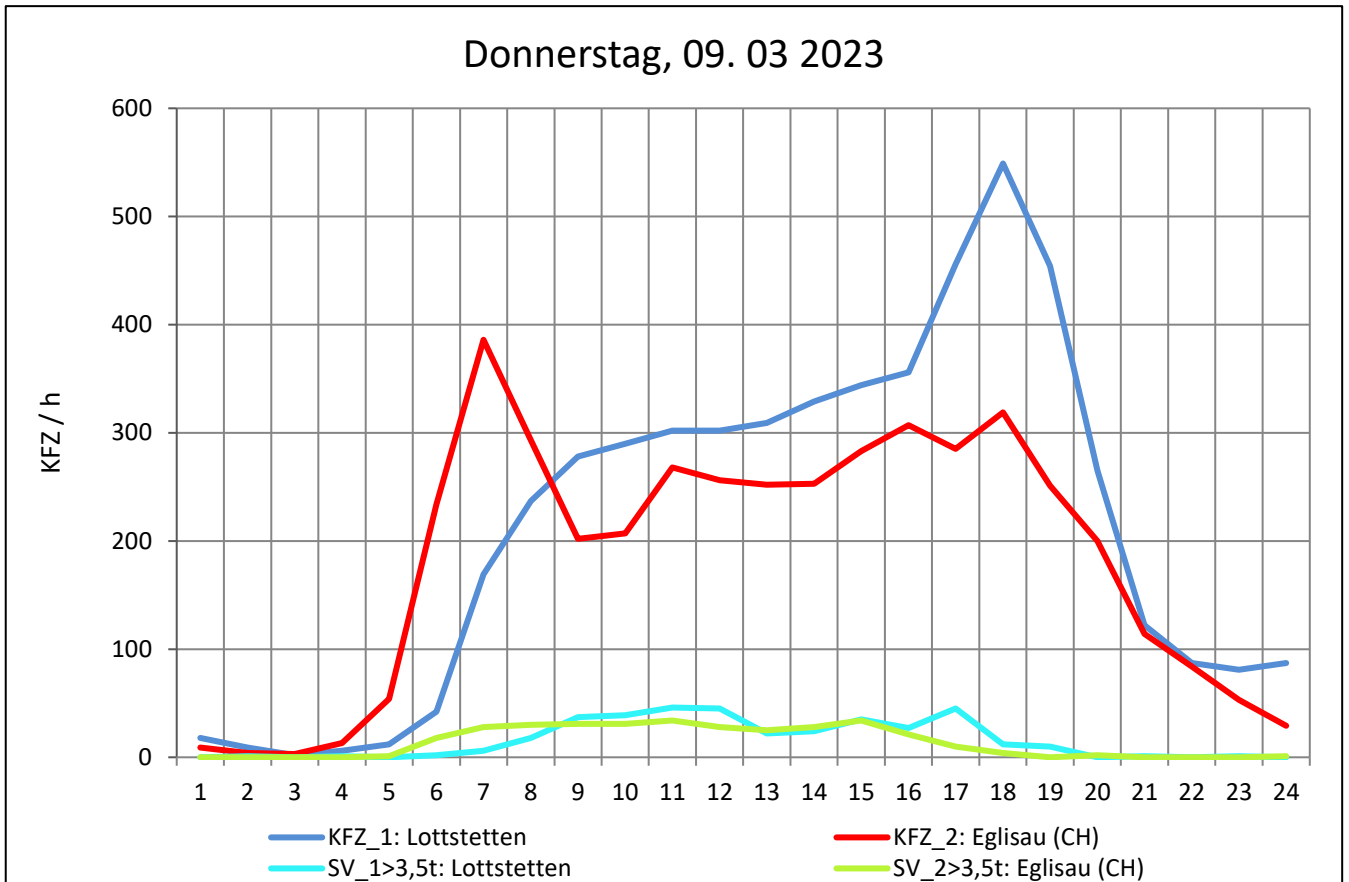
Zst.: **Lottstetten**

TK-/Zst-Nr.: 8317/1101

B 27

Richtung 1 : **Lottstetten**

Richtung 2 : **Eglisau (CH)**



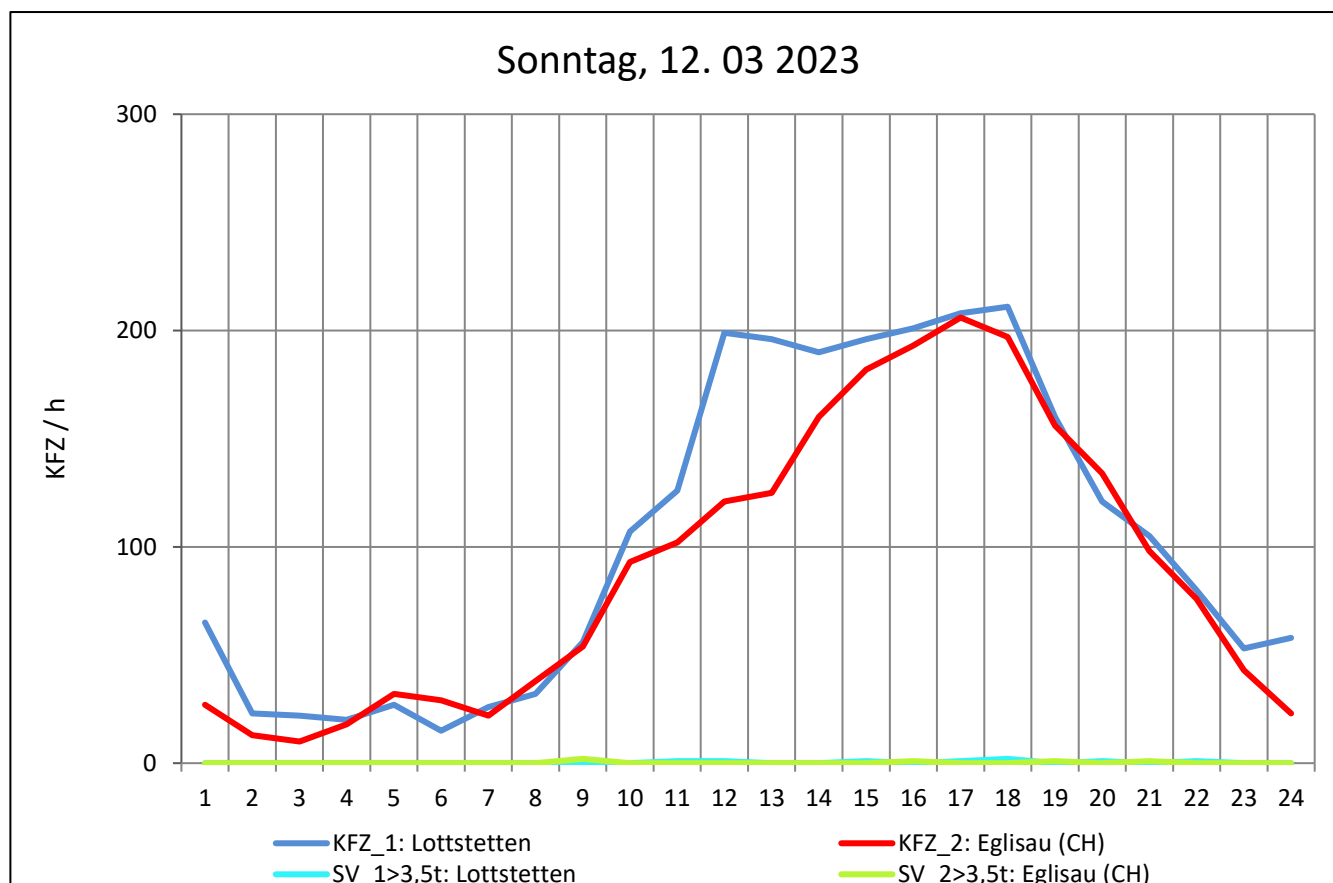
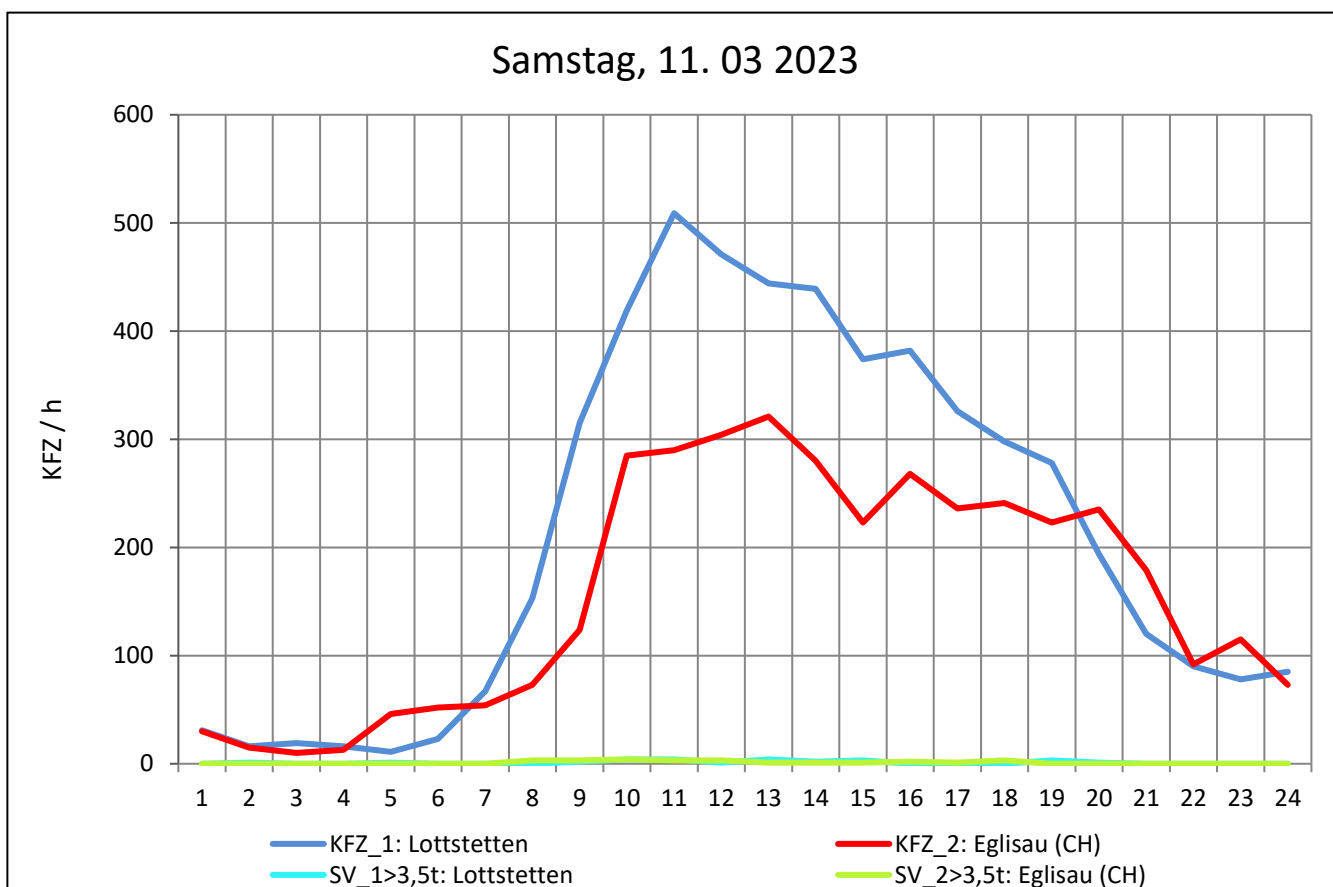
Zst.: **Lottstetten**

TK-/Zst-Nr.: 8317/1101

B 27

Richtung 1 : **Lottstetten**

Richtung 2 : **Eglisau (CH)**



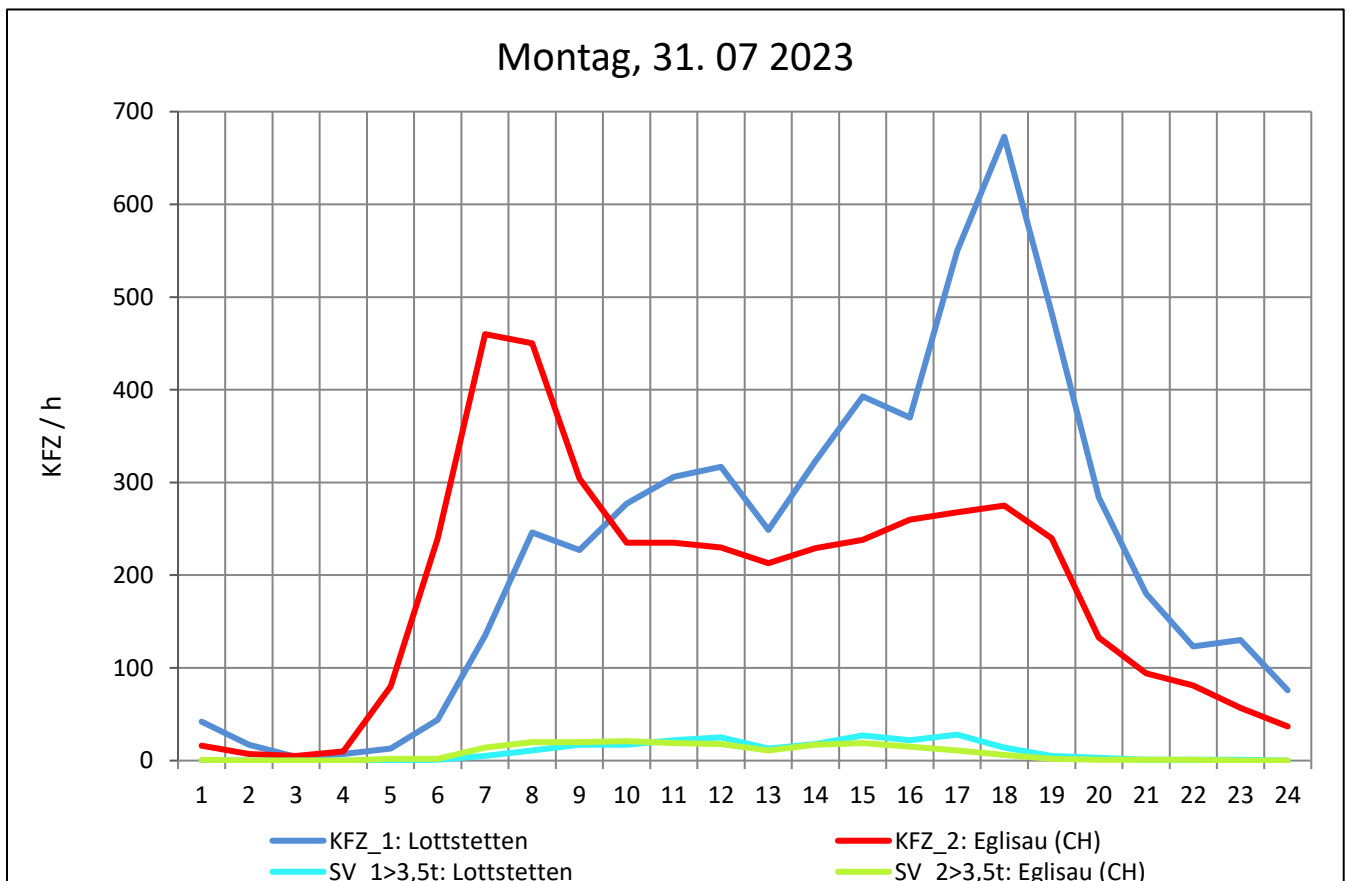
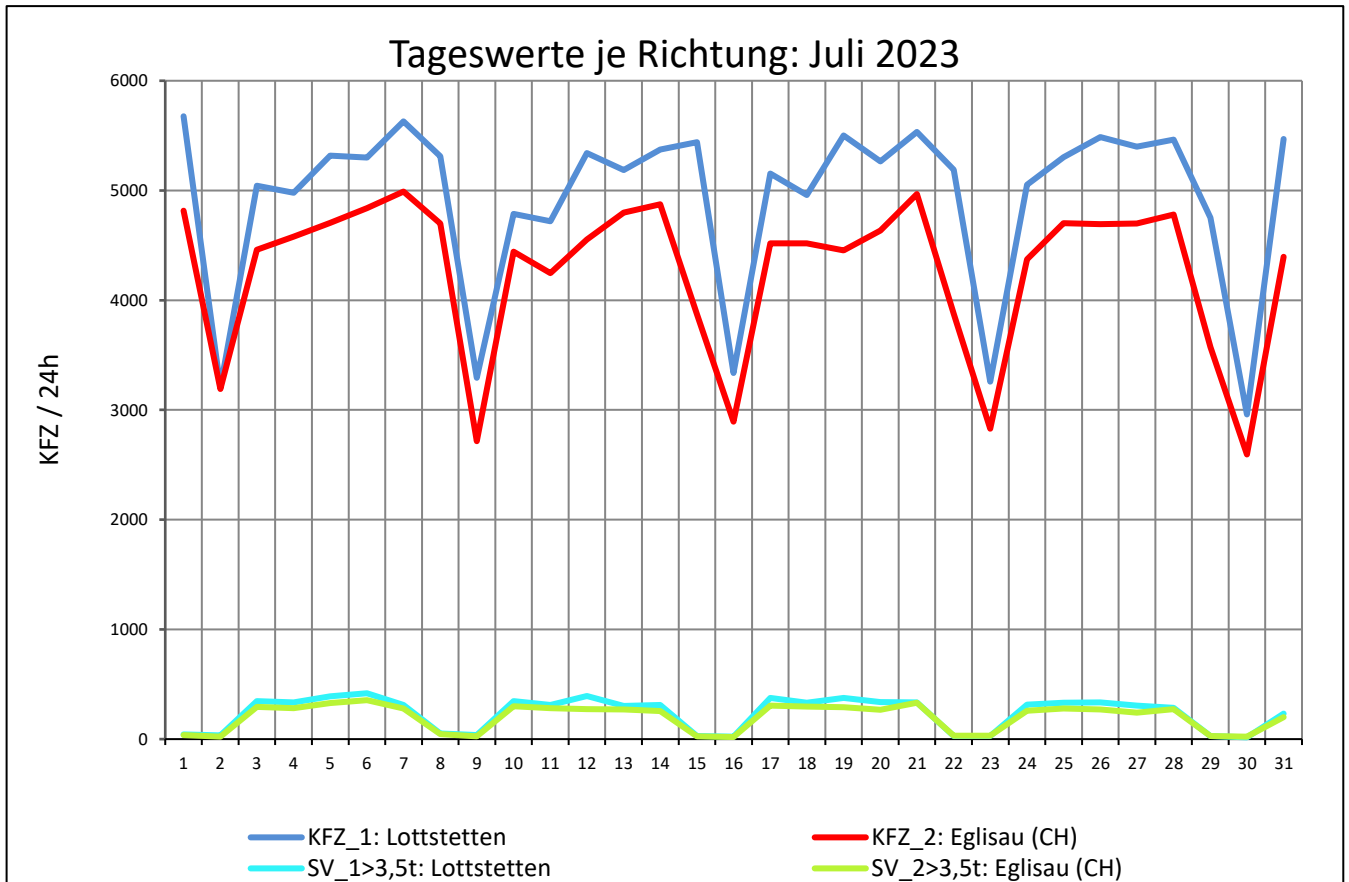
Zst.: **Lottstetten**

TK-/Zst-Nr.: 8317/1101

B 27

Richtung 1 : **Lottstetten**

Richtung 2 : **Eglisau (CH)**



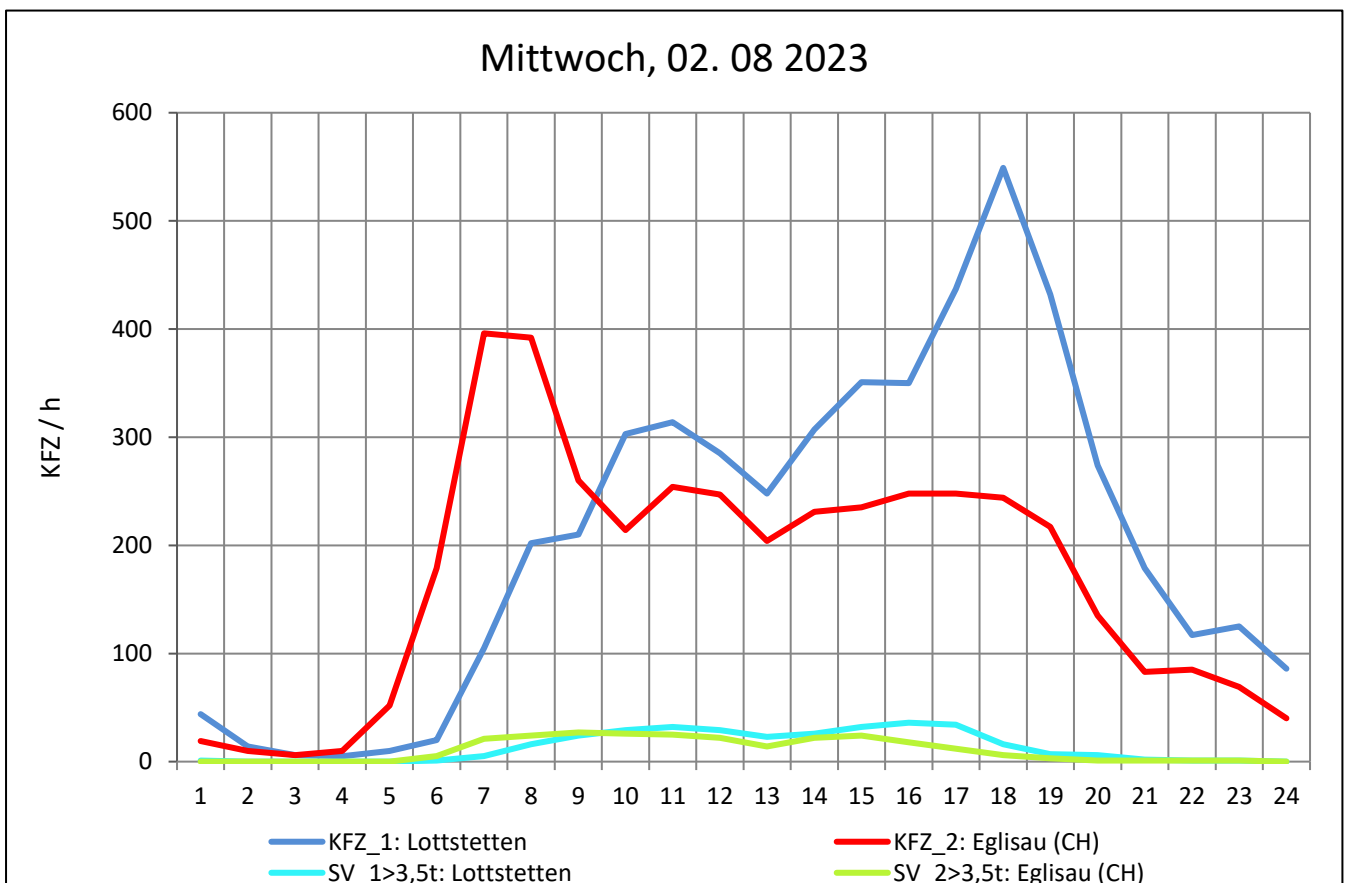
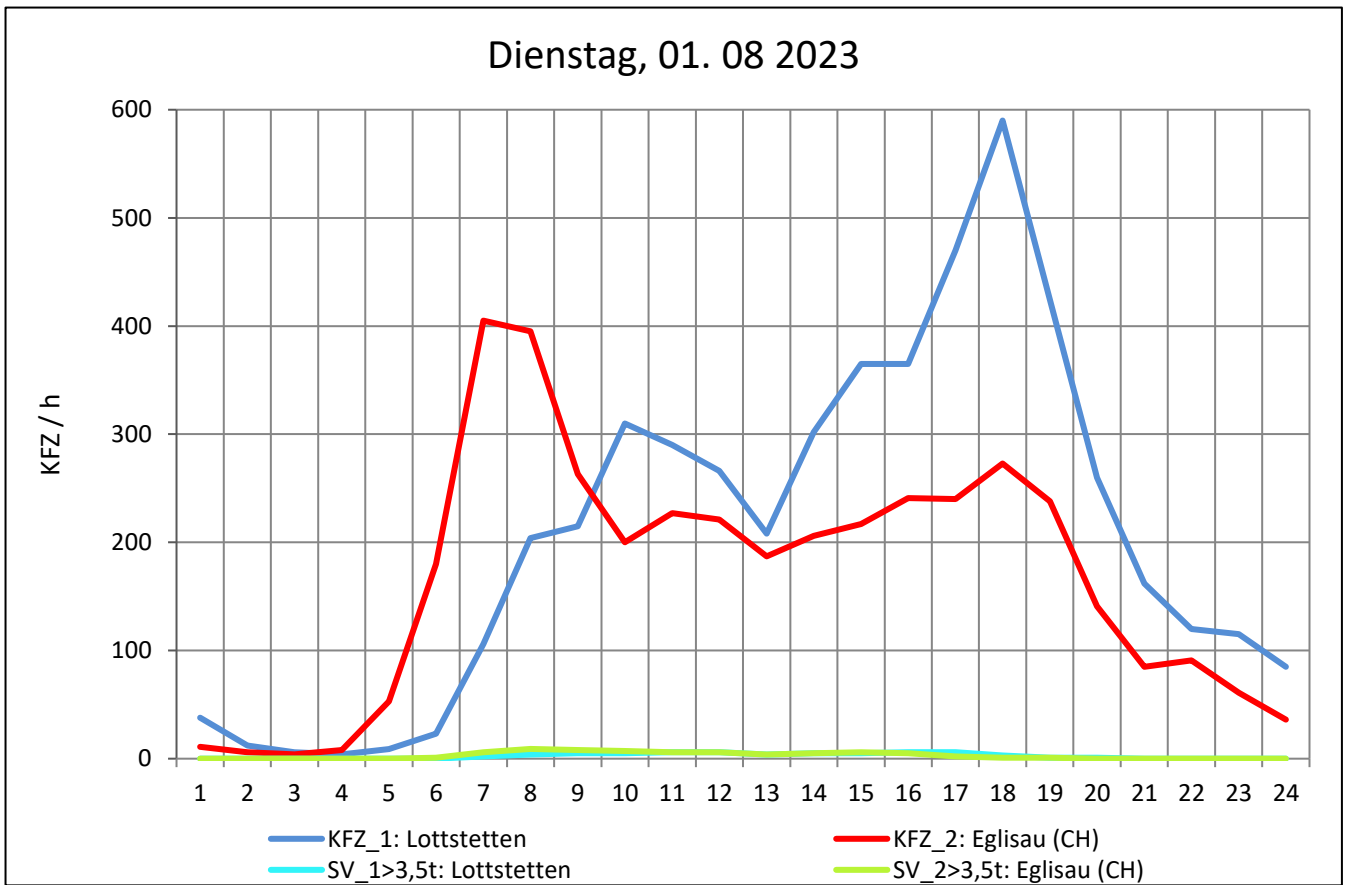
Zst.: **Lottstetten**

TK-/Zst-Nr.: 8317/1101

B 27

Richtung 1 : **Lottstetten**

Richtung 2 : **Eglisau (CH)**



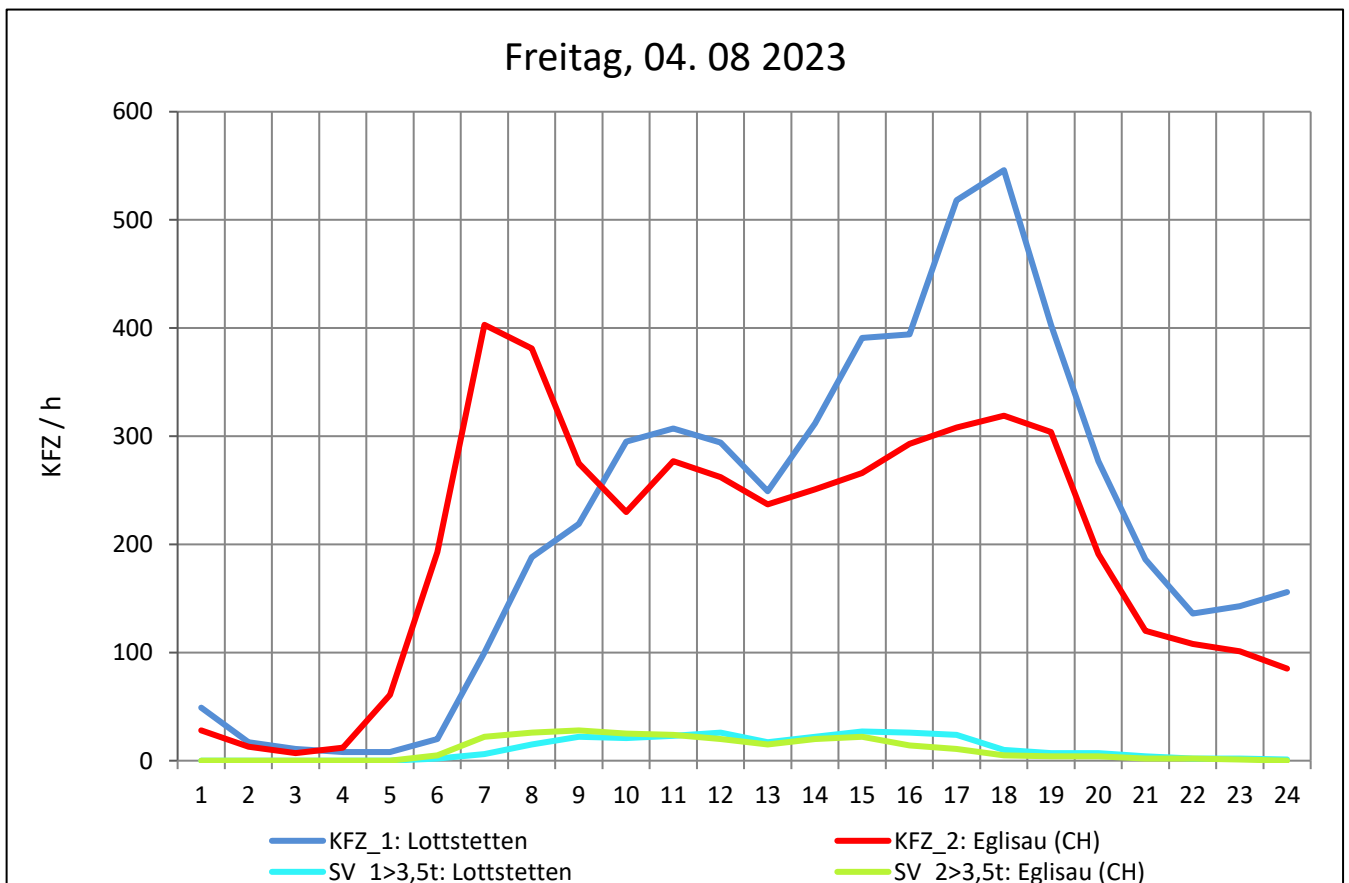
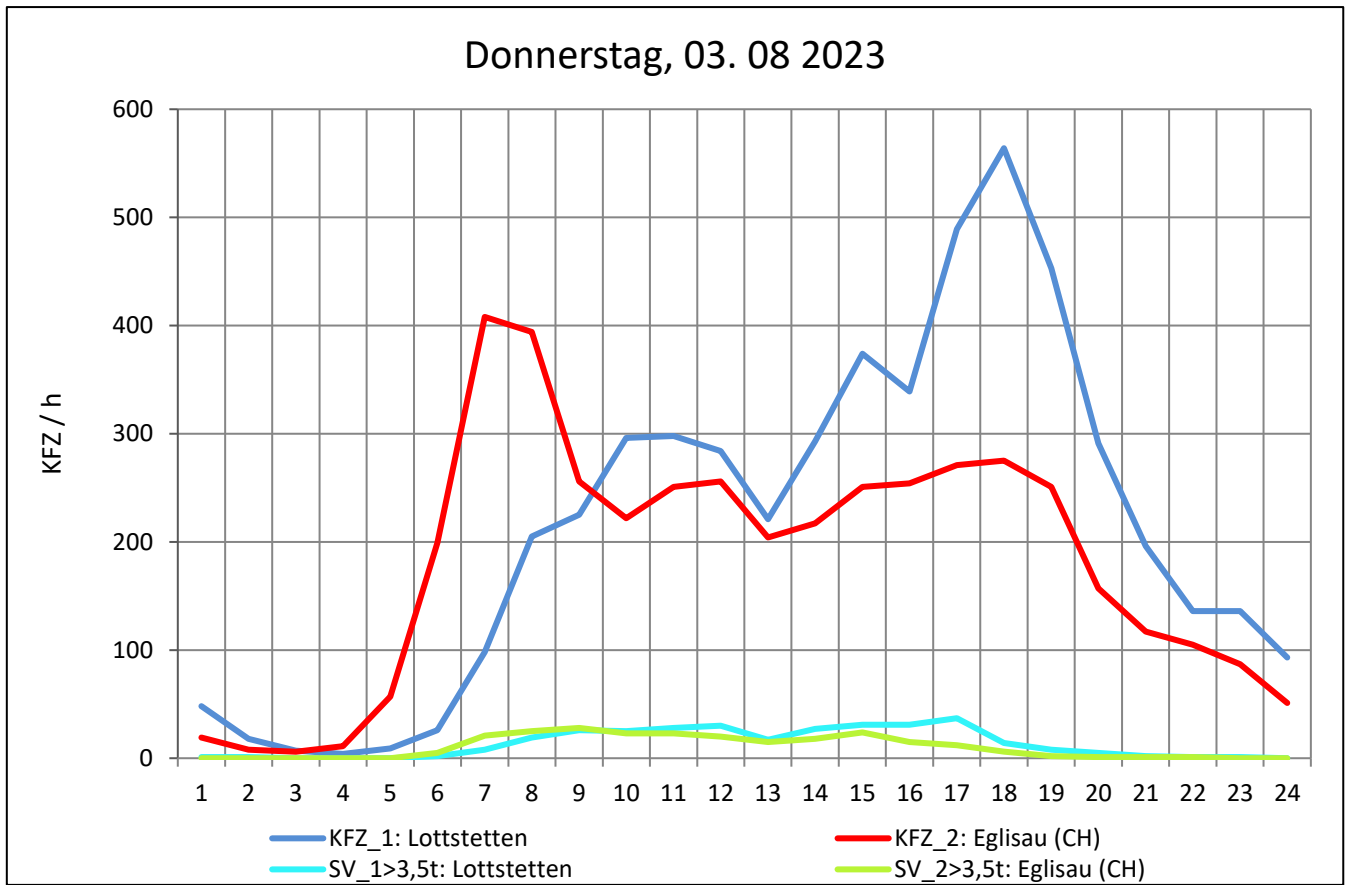
Zst.: **Lottstetten**

TK-/Zst-Nr.: 8317/1101

B 27

Richtung 1 : **Lottstetten**

Richtung 2 : **Eglisau (CH)**



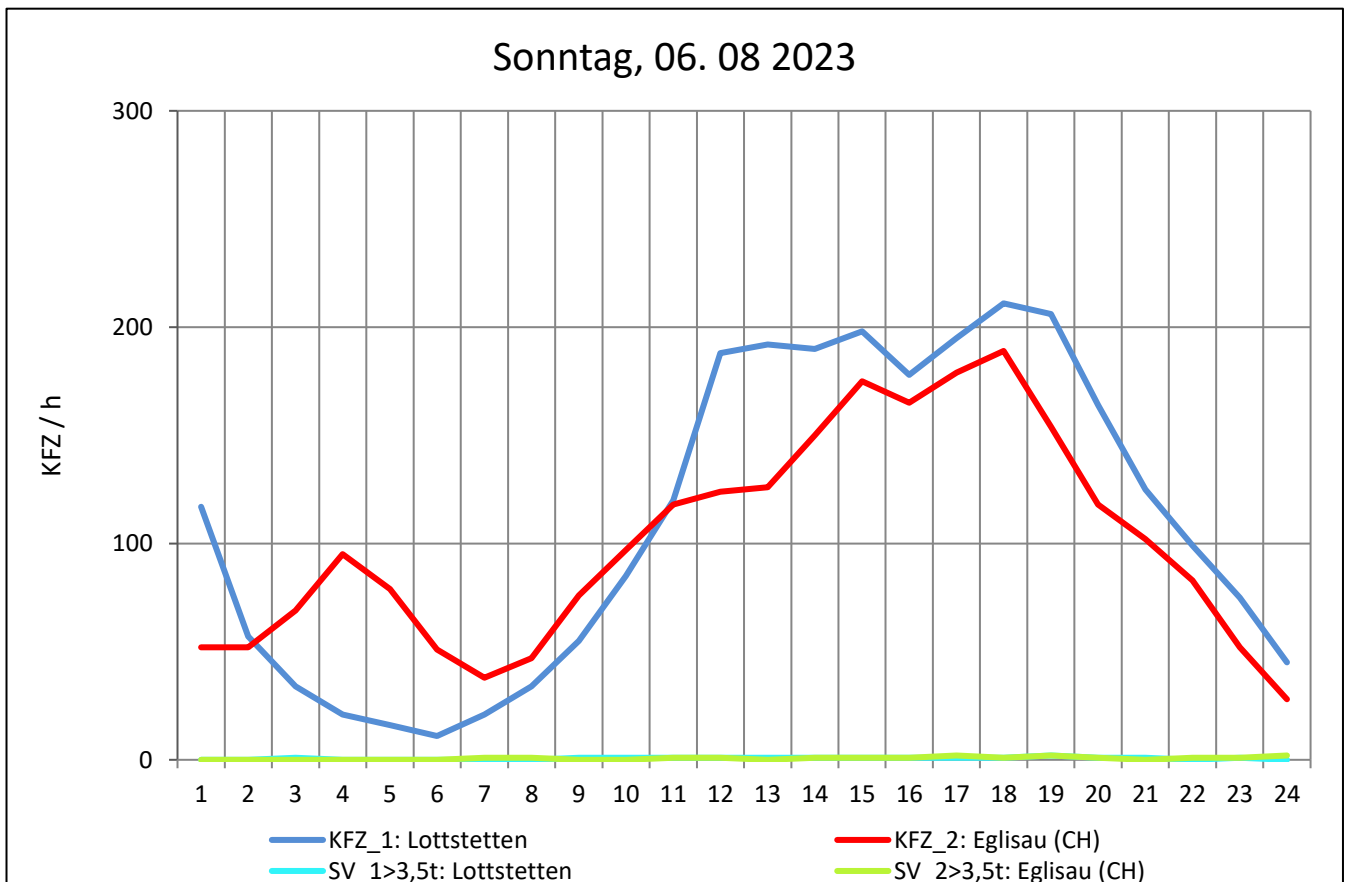
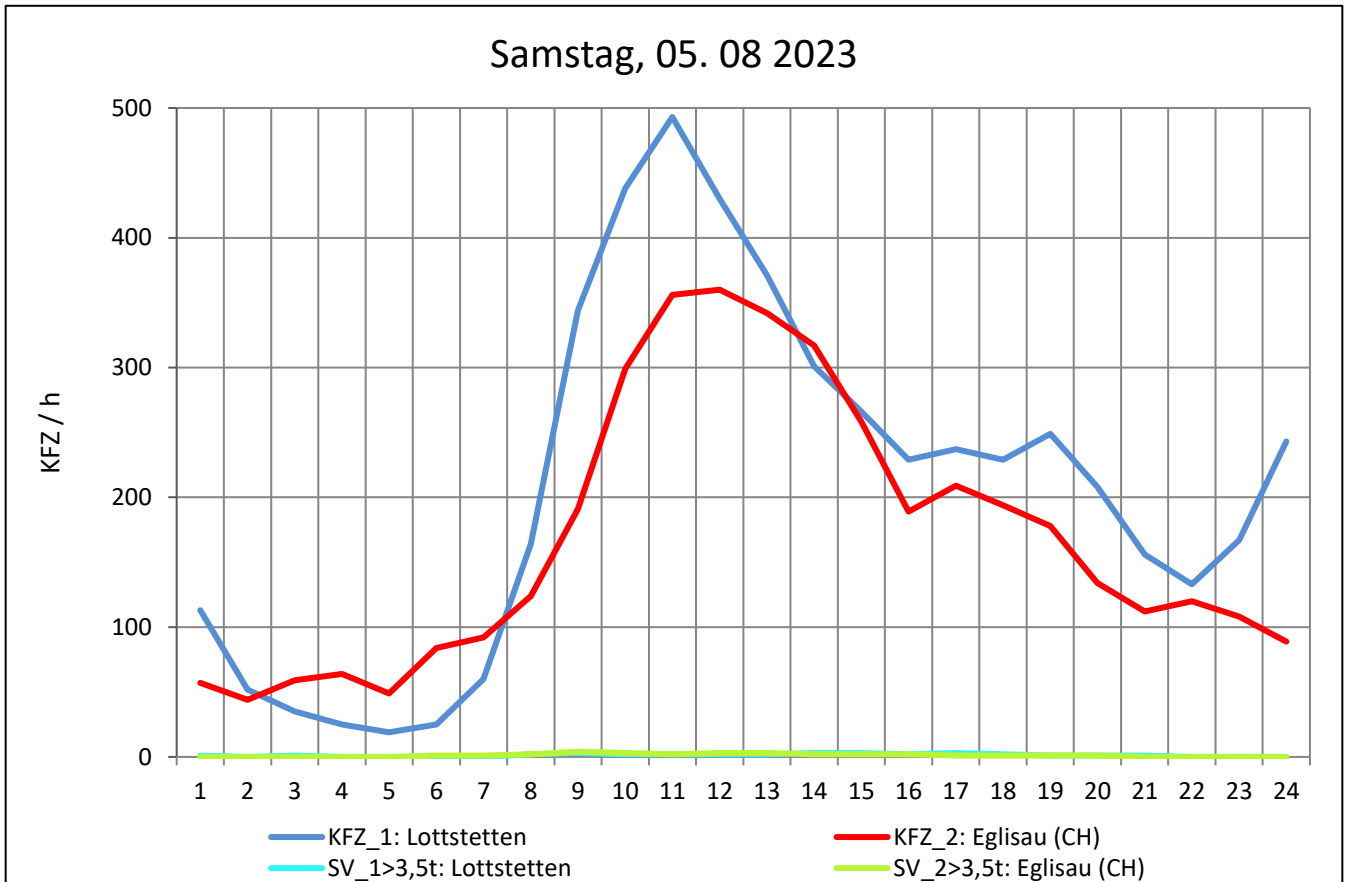
Zst.: **Lottstetten**

TK-/Zst-Nr.: 8317/1101

B 27

Richtung 1 : **Lottstetten**

Richtung 2 : **Eglisau (CH)**



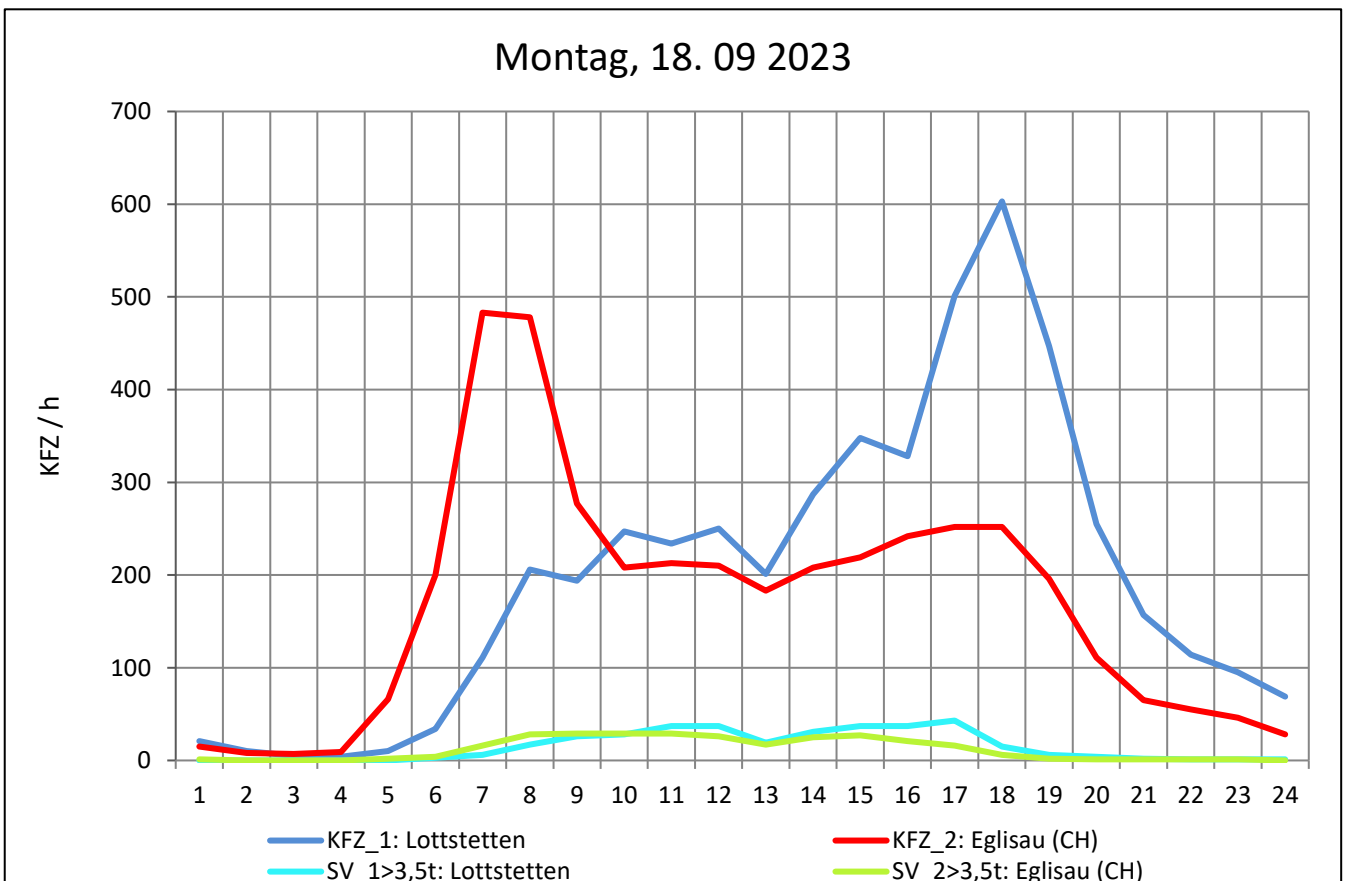
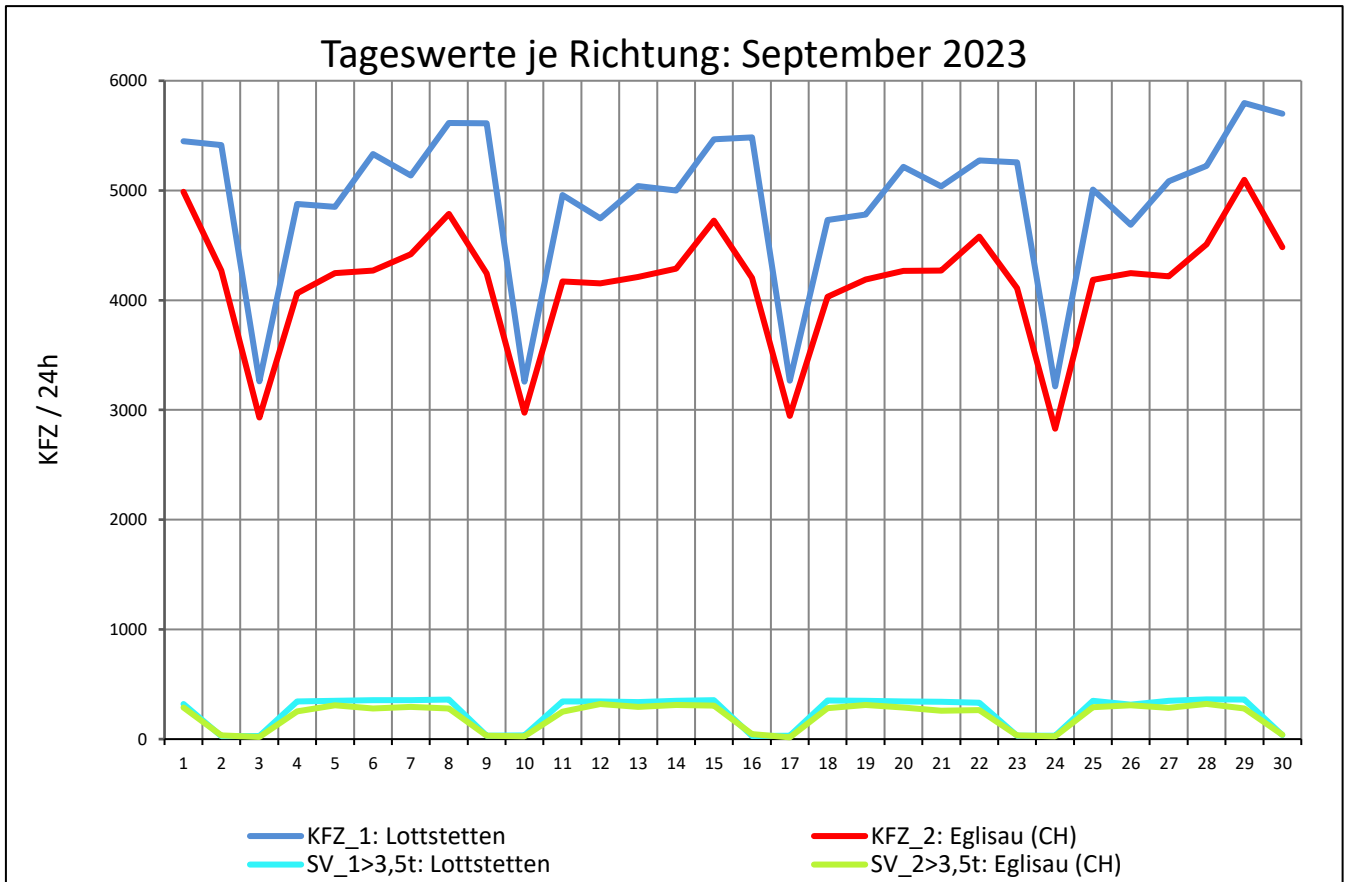
Zst.: **Lottstetten**

TK-/Zst-Nr.: 8317/1101

B 27

Richtung 1 : **Lottstetten**

Richtung 2 : **Eglisau (CH)**



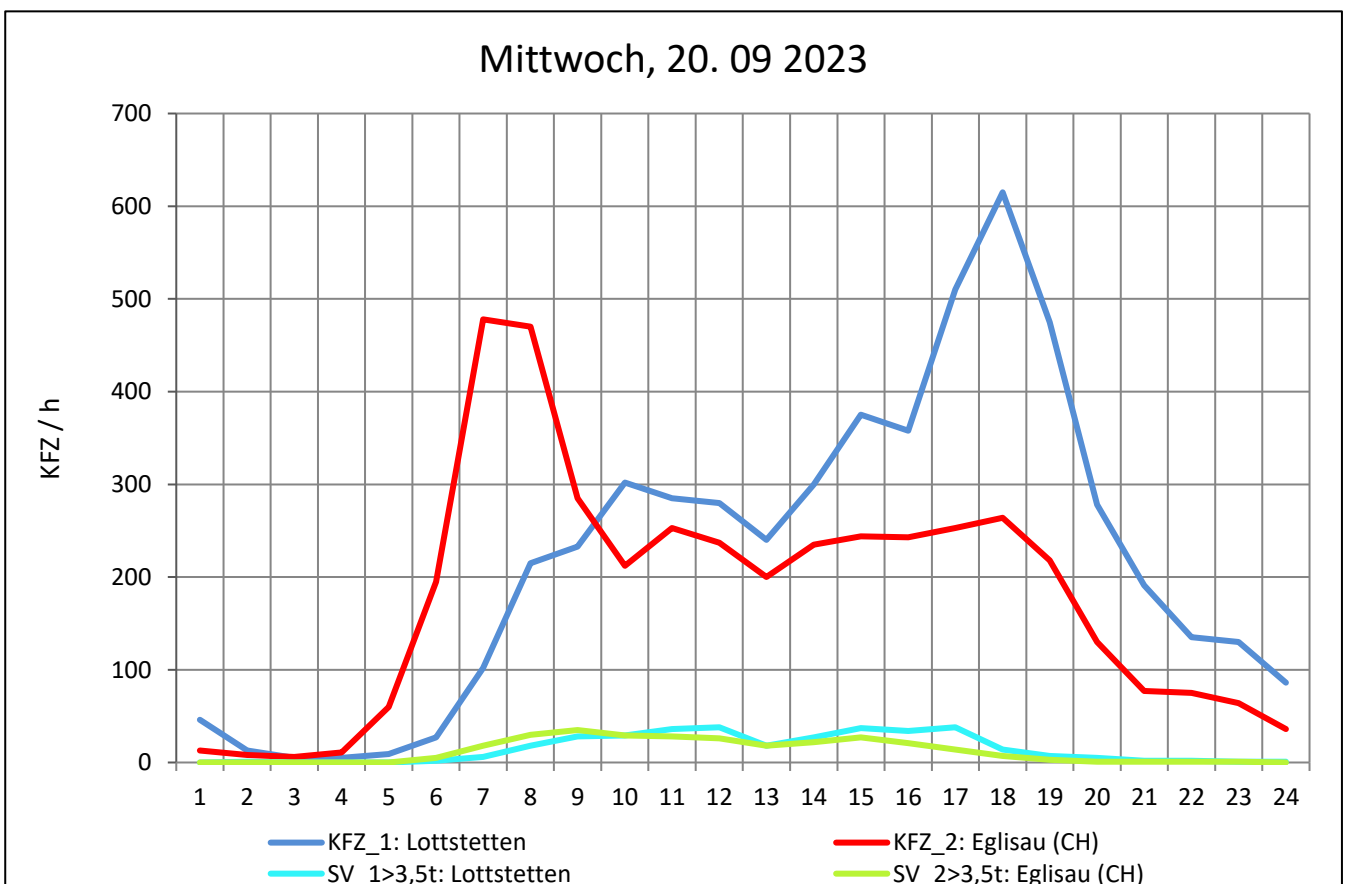
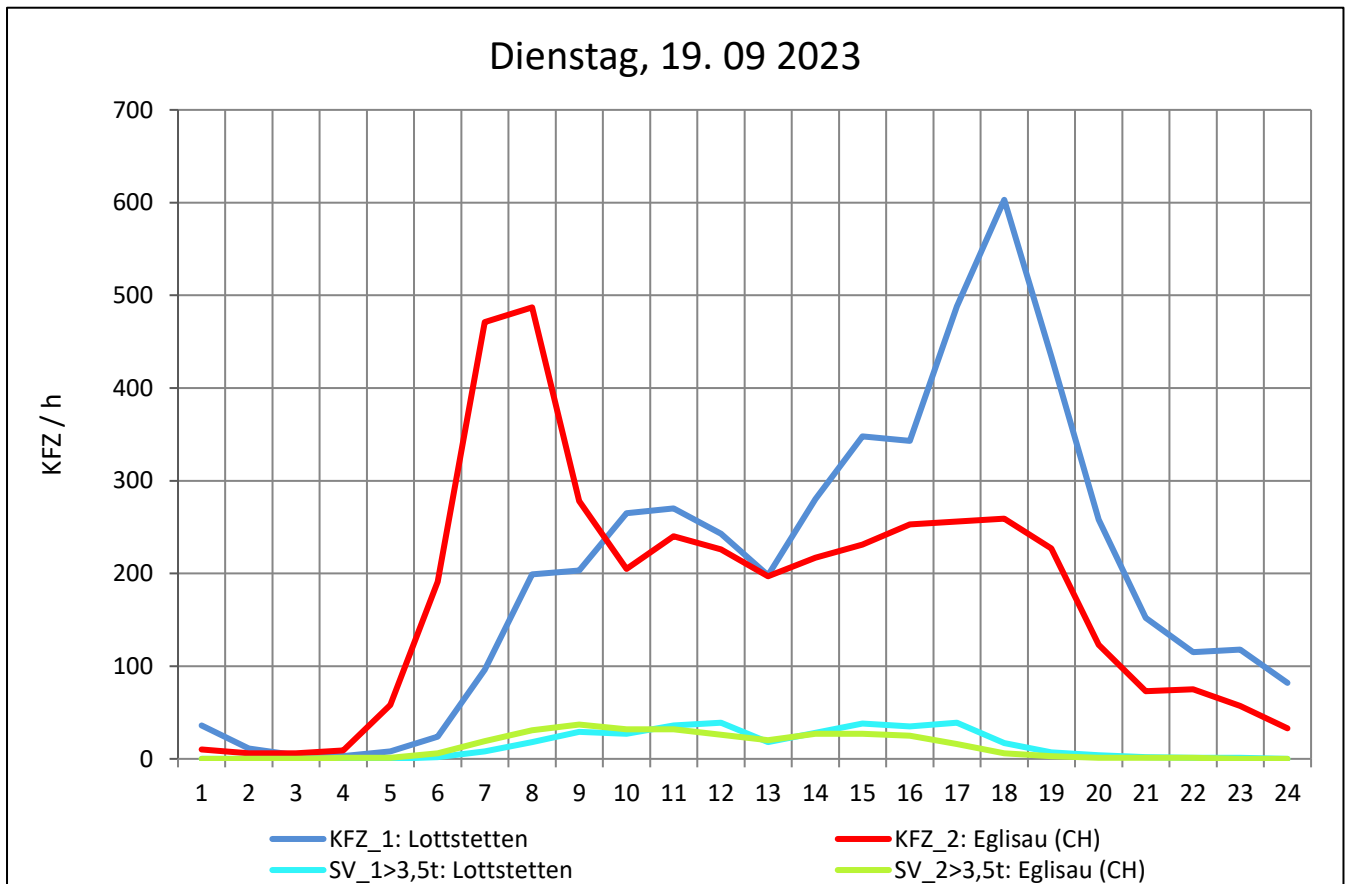
Zst.: **Lottstetten**

TK-/Zst-Nr.: 8317/1101

B 27

Richtung 1 : **Lottstetten**

Richtung 2 : **Eglisau (CH)**



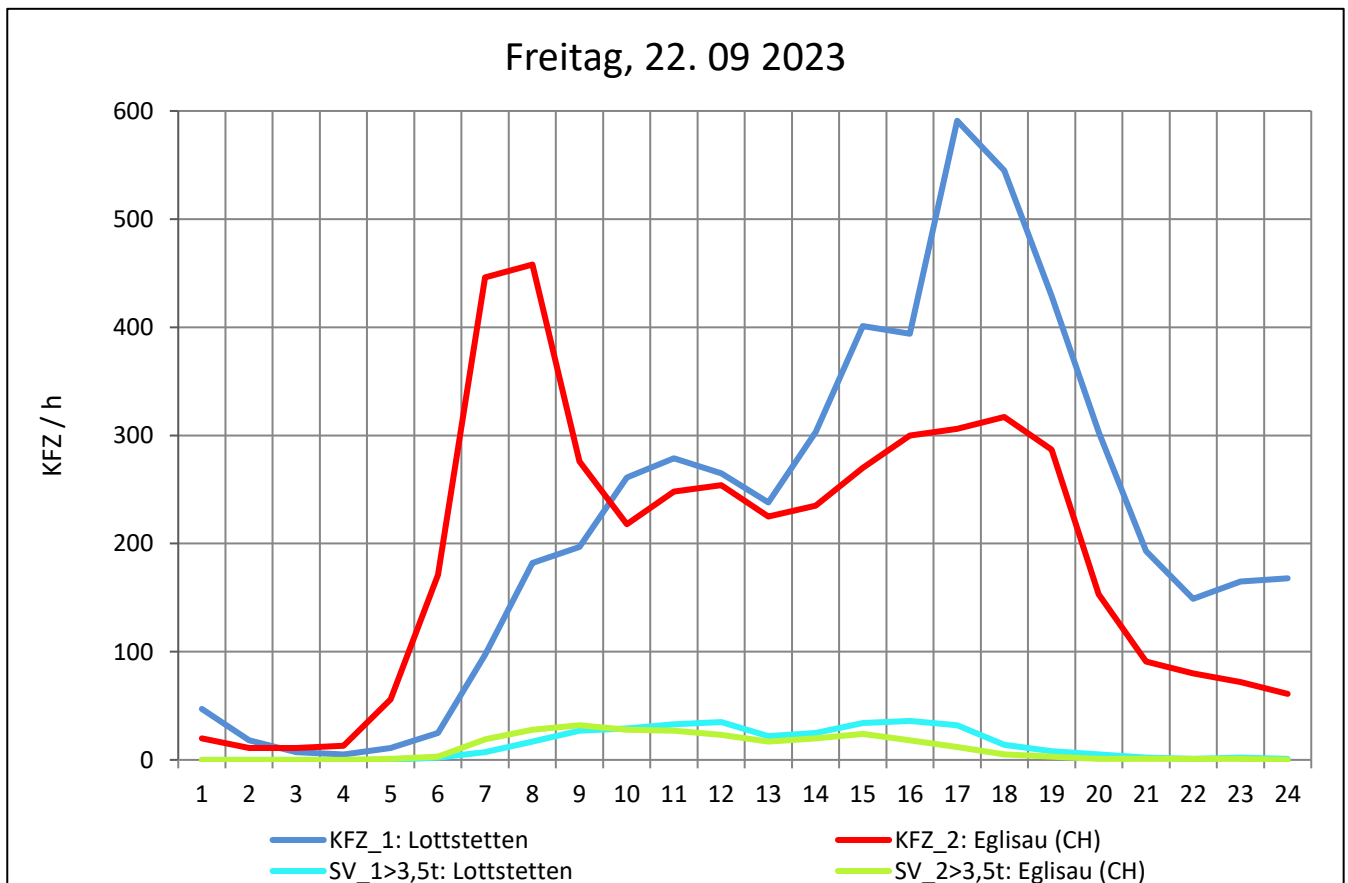
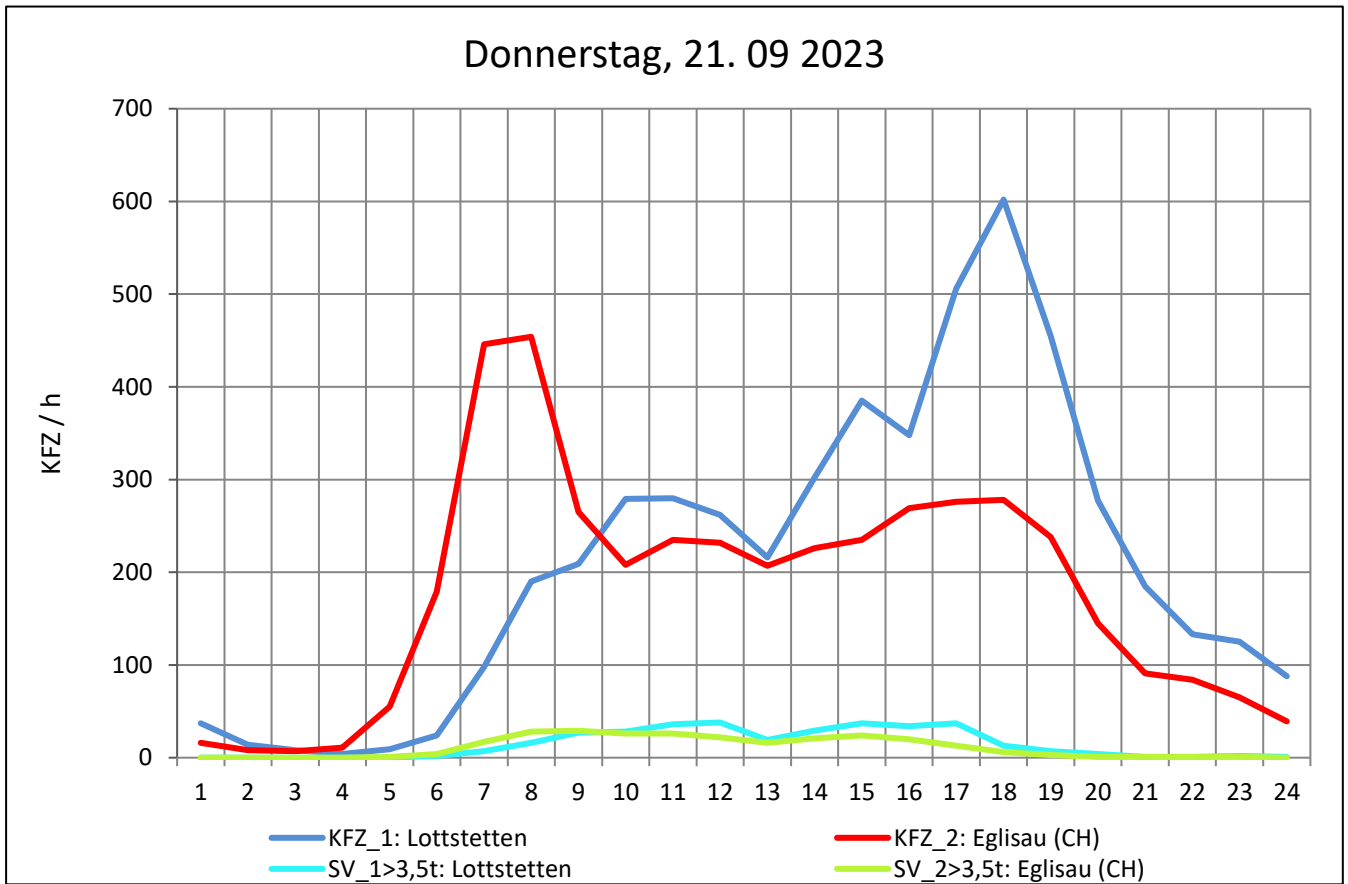
Zst.: **Lottstetten**

TK-/Zst-Nr.: 8317/1101

B 27

Richtung 1 : **Lottstetten**

Richtung 2 : **Eglisau (CH)**



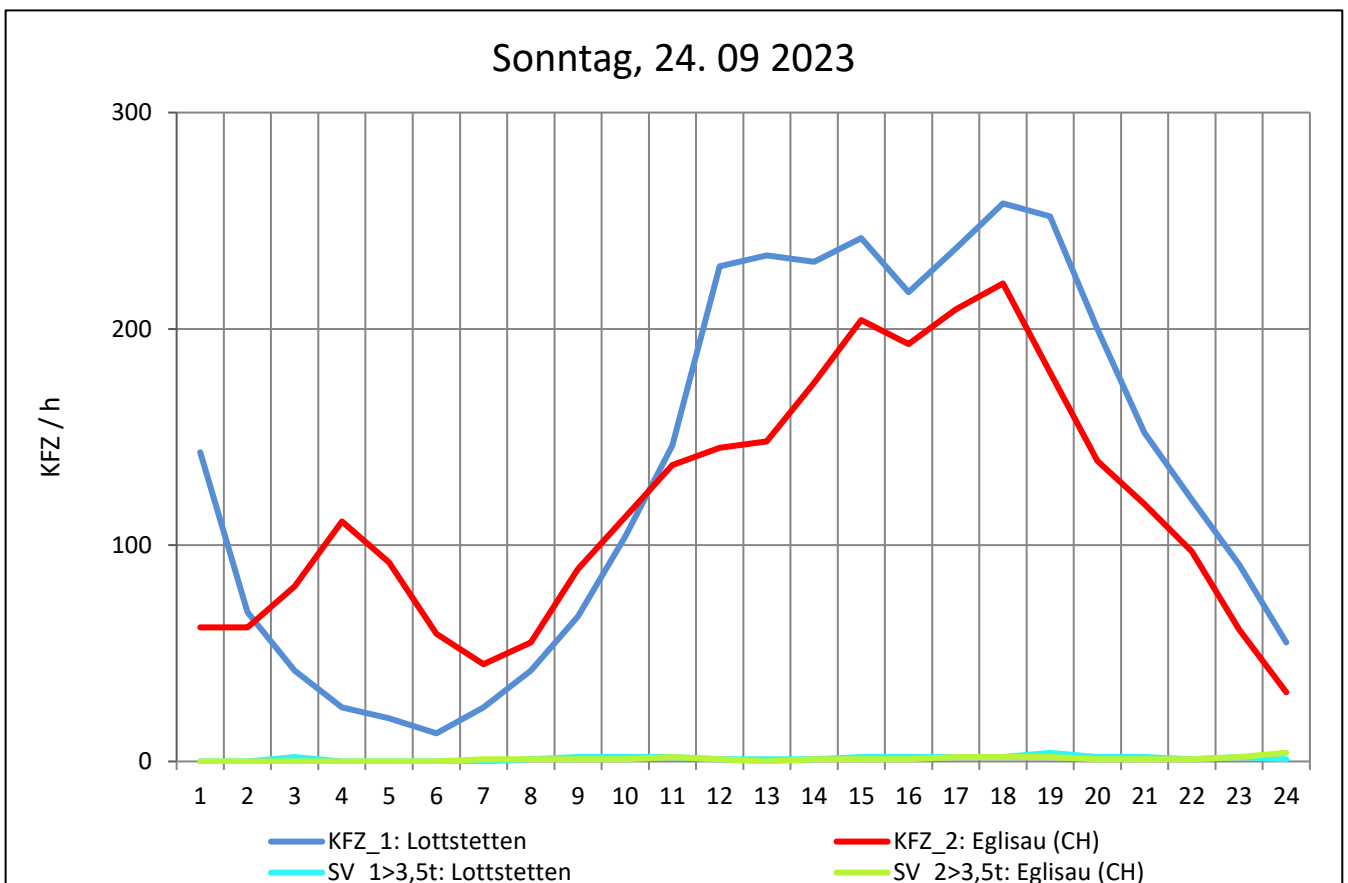
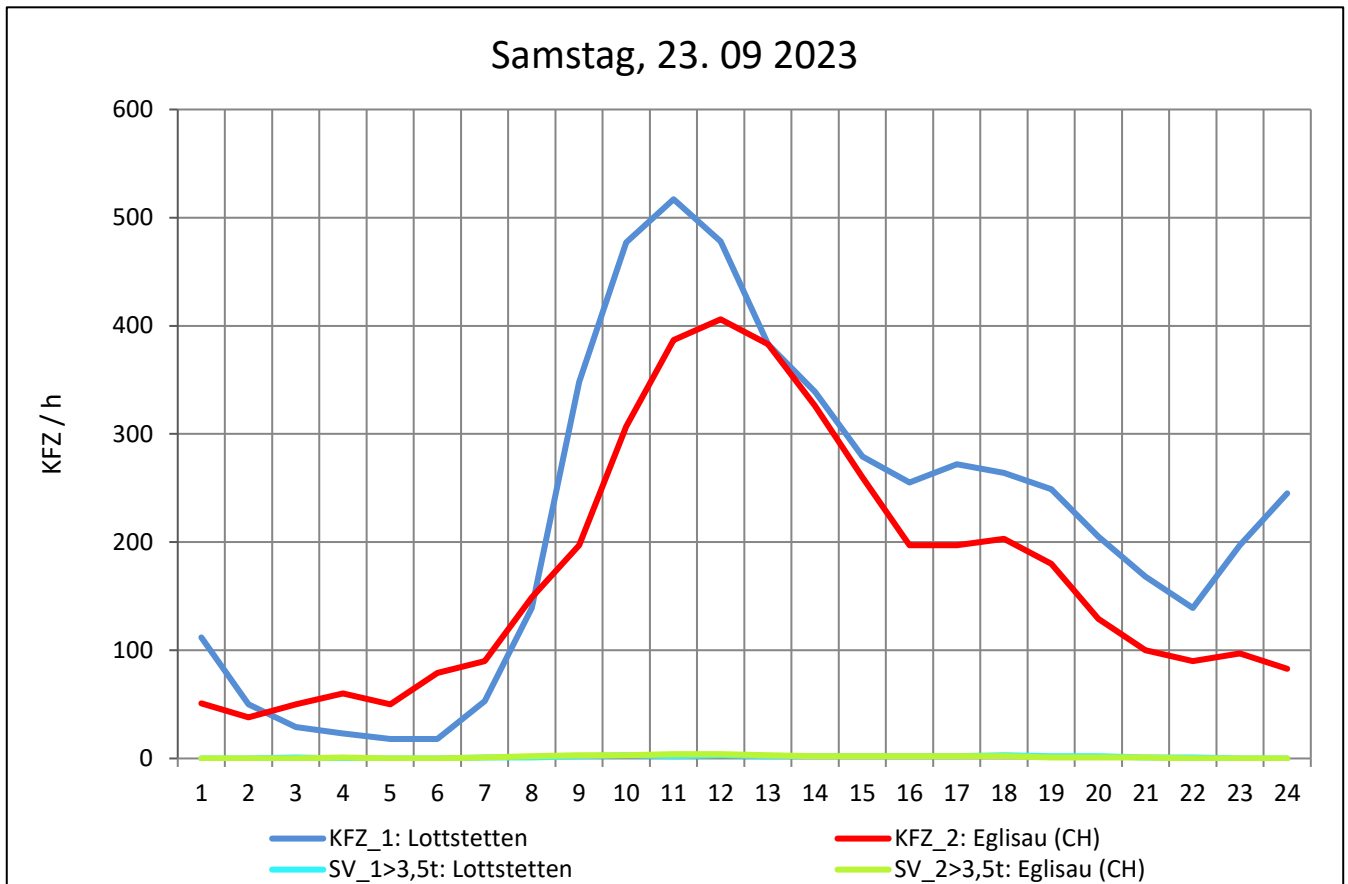
Zst.: **Lottstetten**

TK-/Zst-Nr.: 8317/1101

B 27

Richtung 1 : **Lottstetten**

Richtung 2 : **Eglisau (CH)**



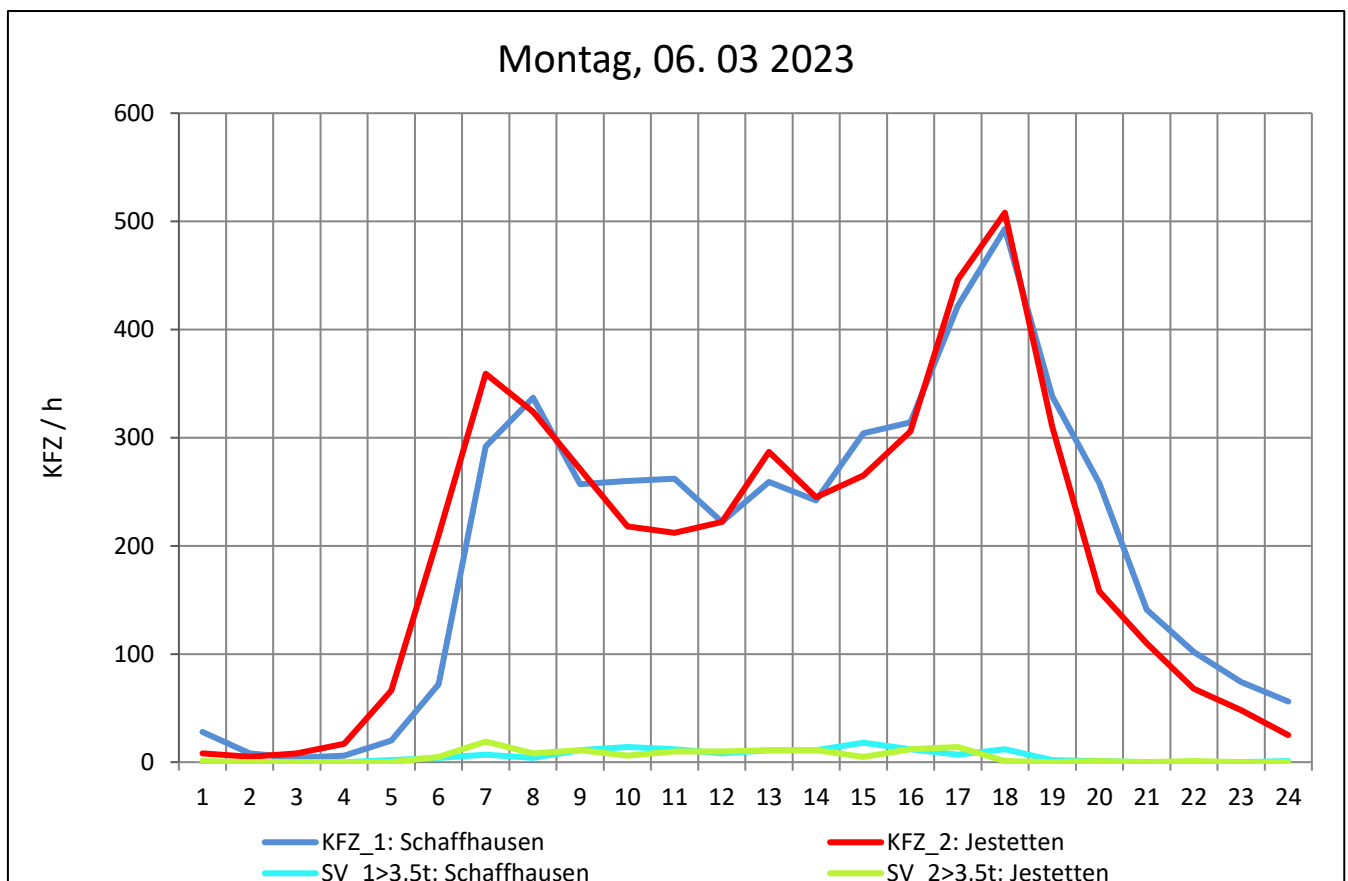
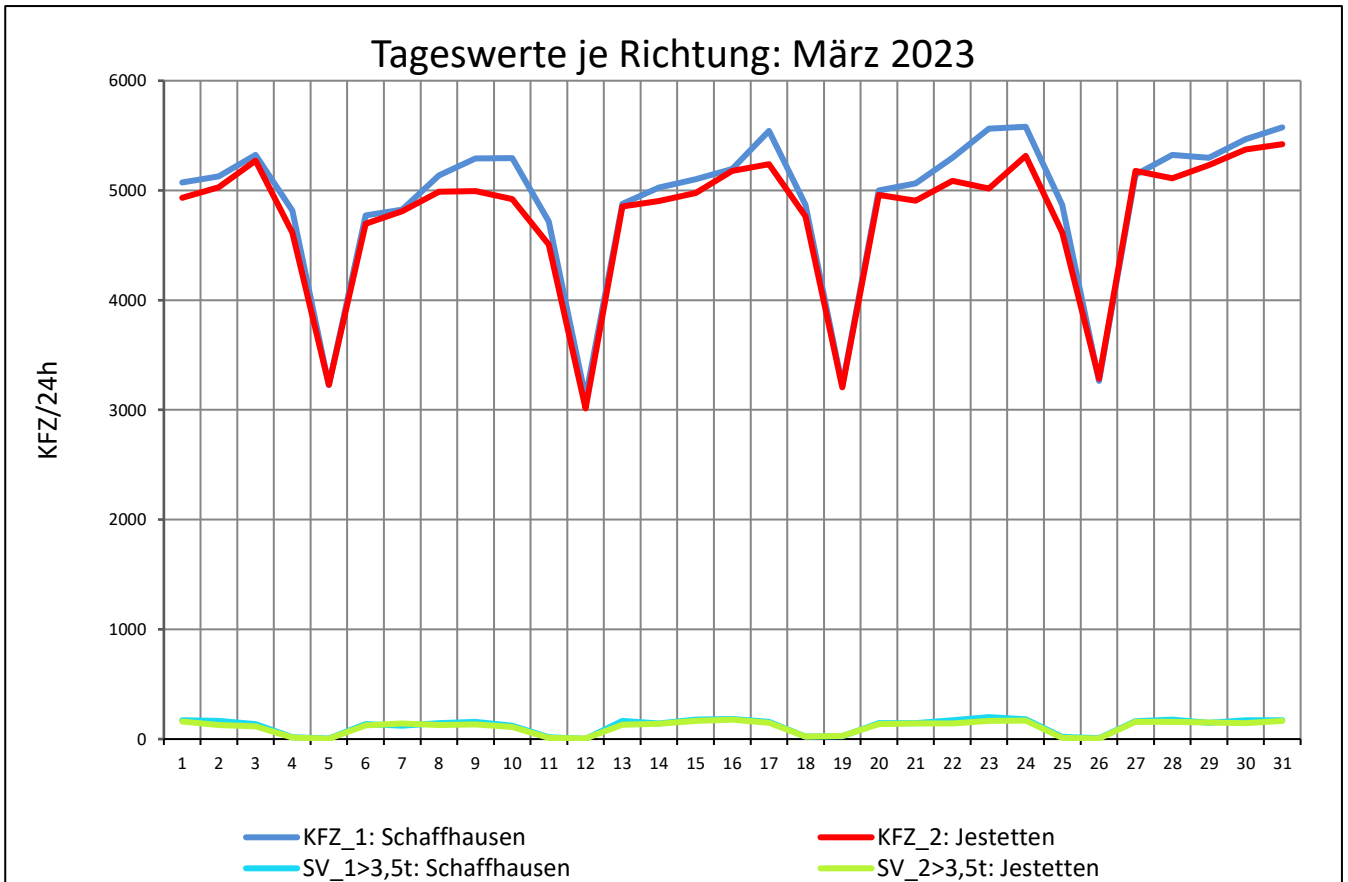
Zst.: **Jestetten-Hardt**

TK-/Zst-Nr.: 8317/1102

B 27

Richtung 1 : **Schaffhausen**

Richtung 2 : **Jestetten**



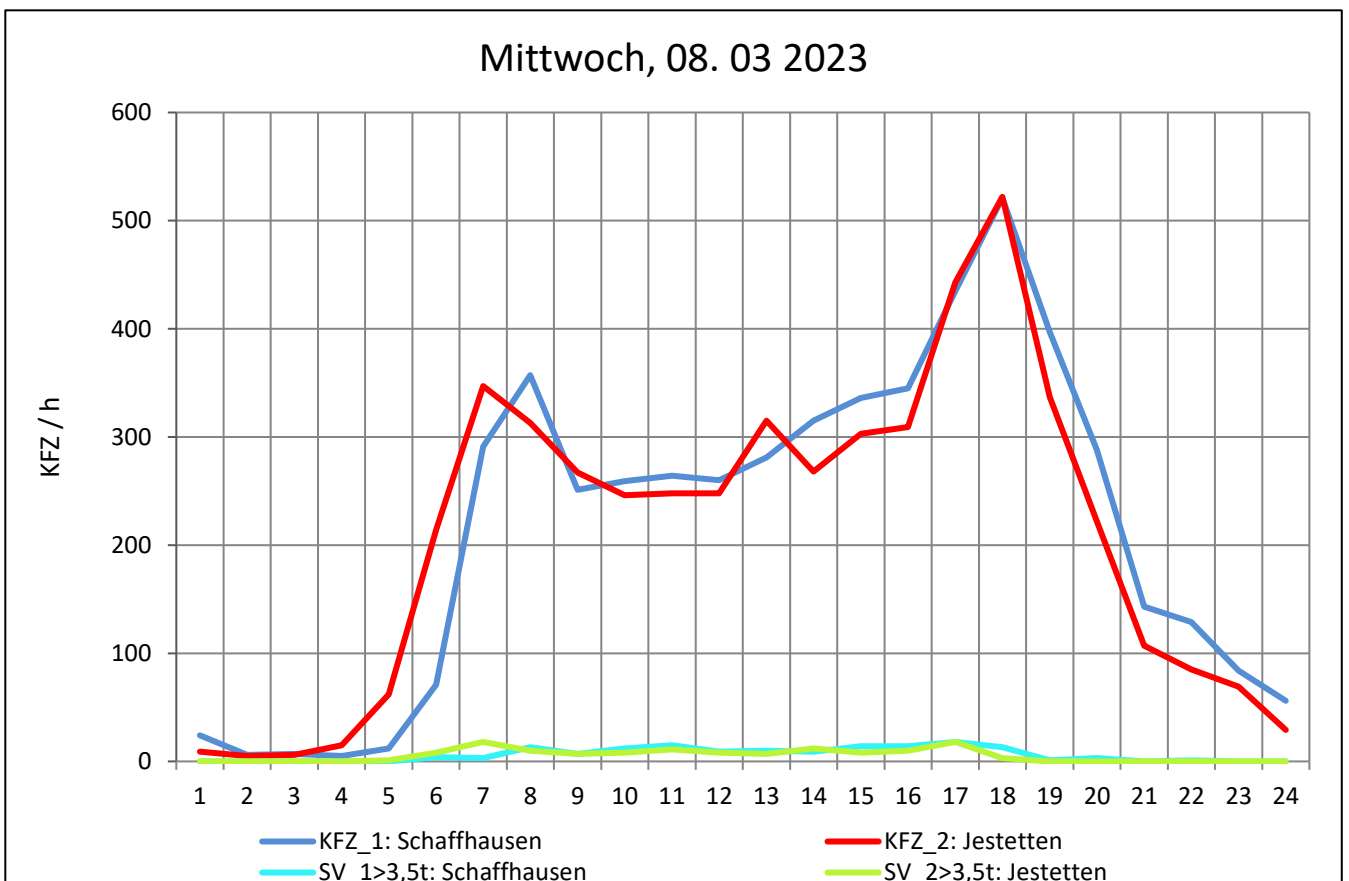
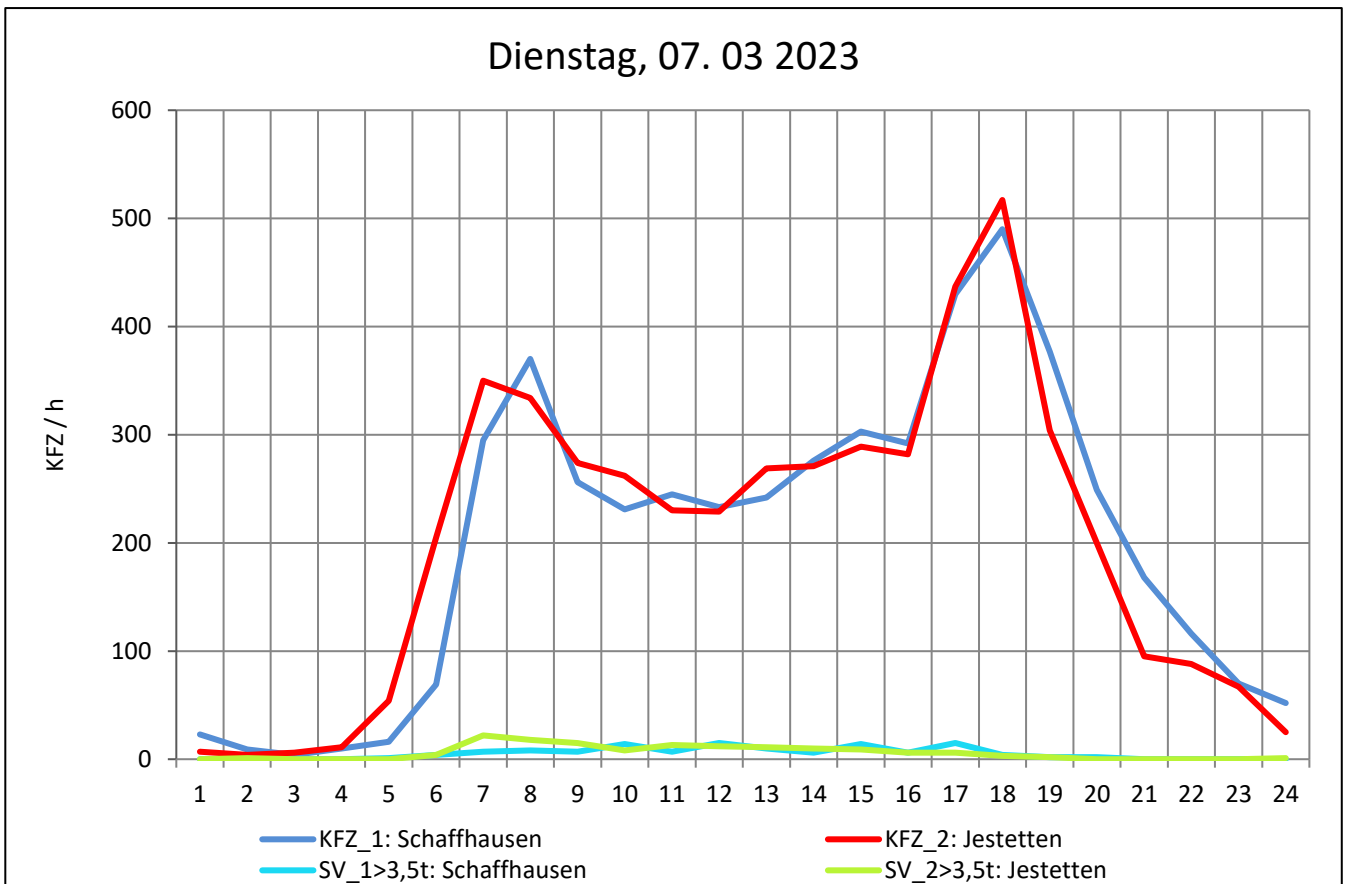
Zst.: **Jestetten-Hardt**

TK-/Zst-Nr.: 8317/1102

B 27

Richtung 1 : **Schaffhausen**

Richtung 2 : **Jestetten**



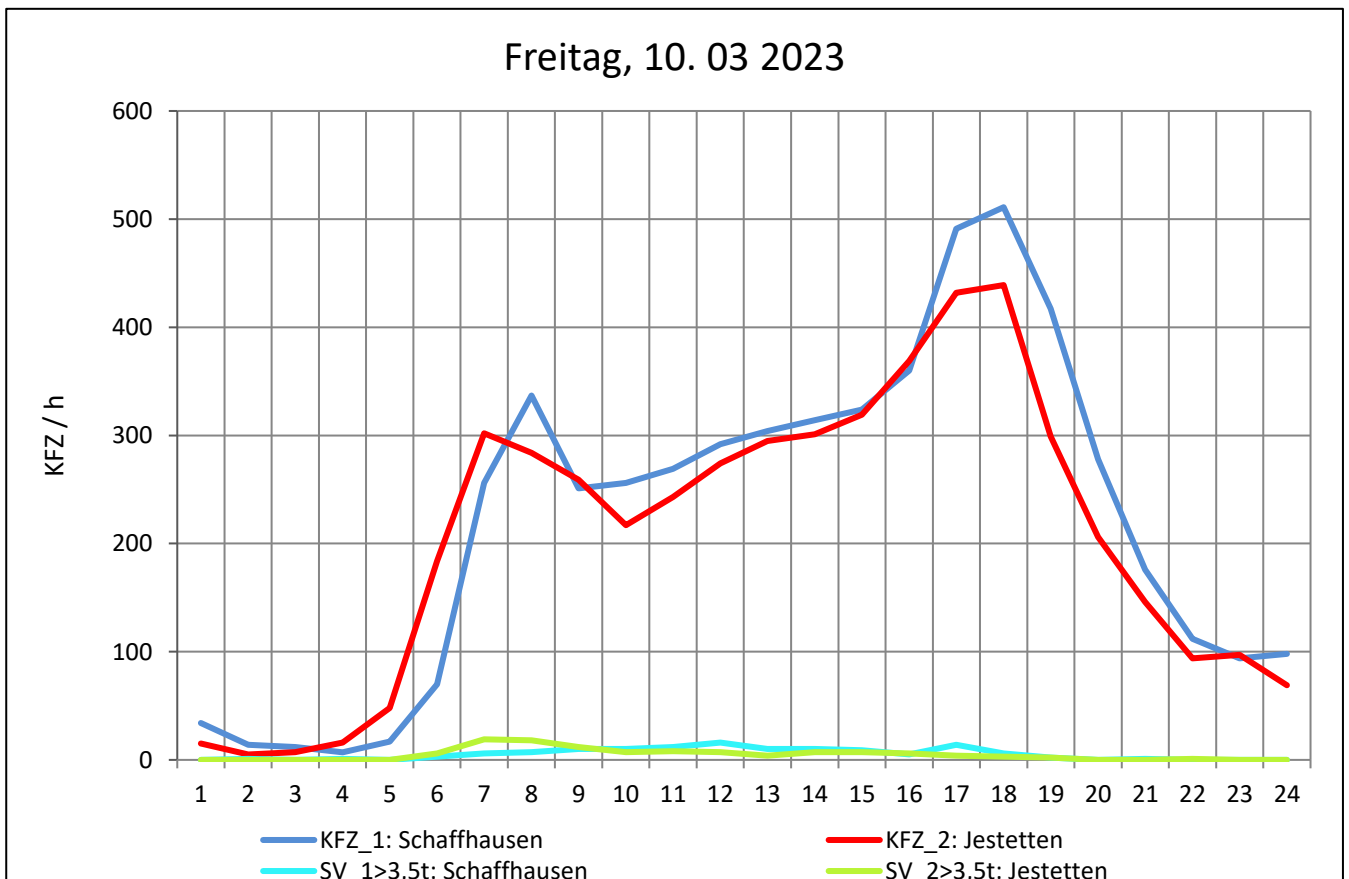
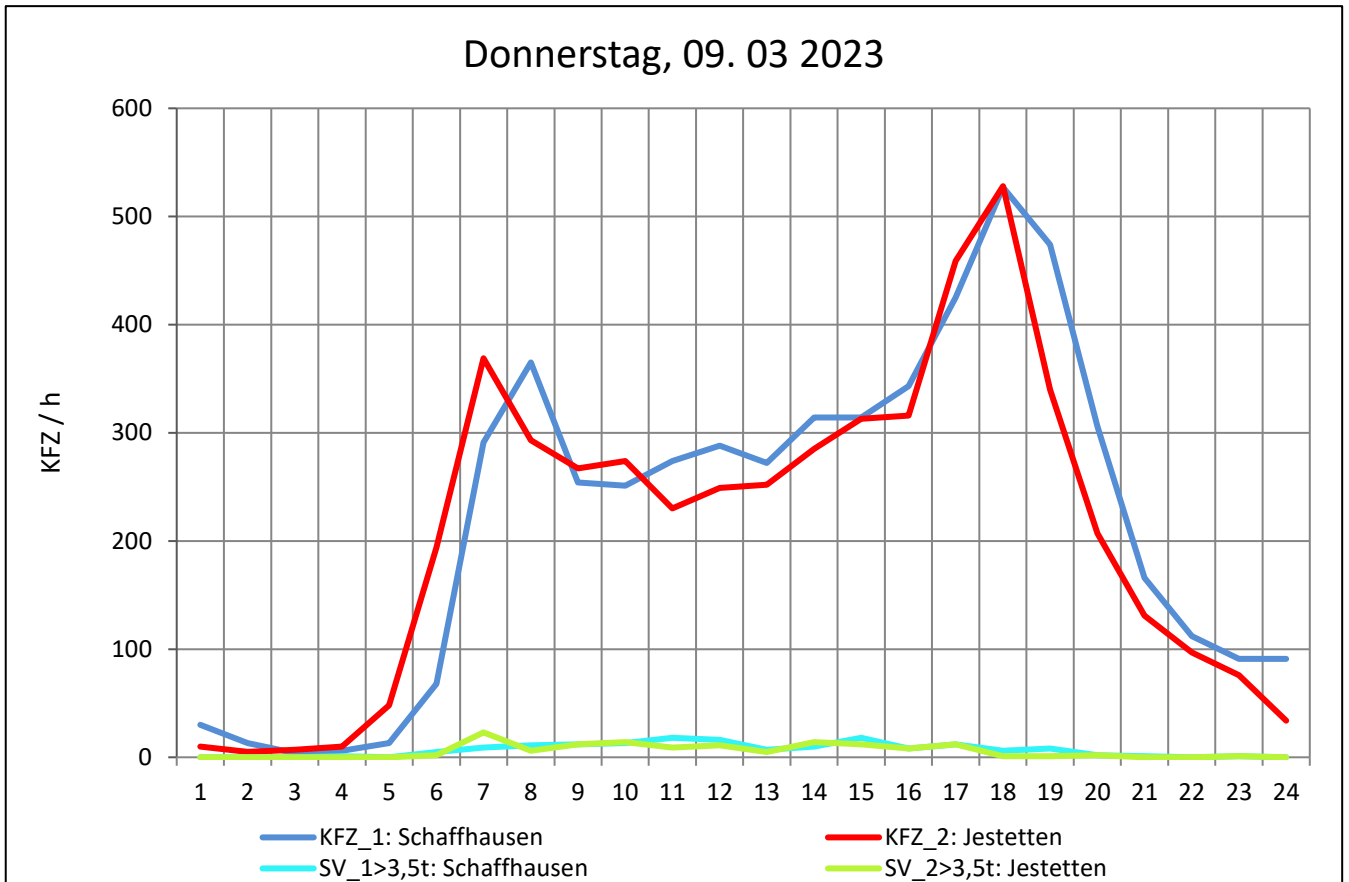
Zst.: **Jestetten-Hardt**

TK-/Zst-Nr.: 8317/1102

B 27

Richtung 1 : **Schaffhausen**

Richtung 2 : **Jestetten**



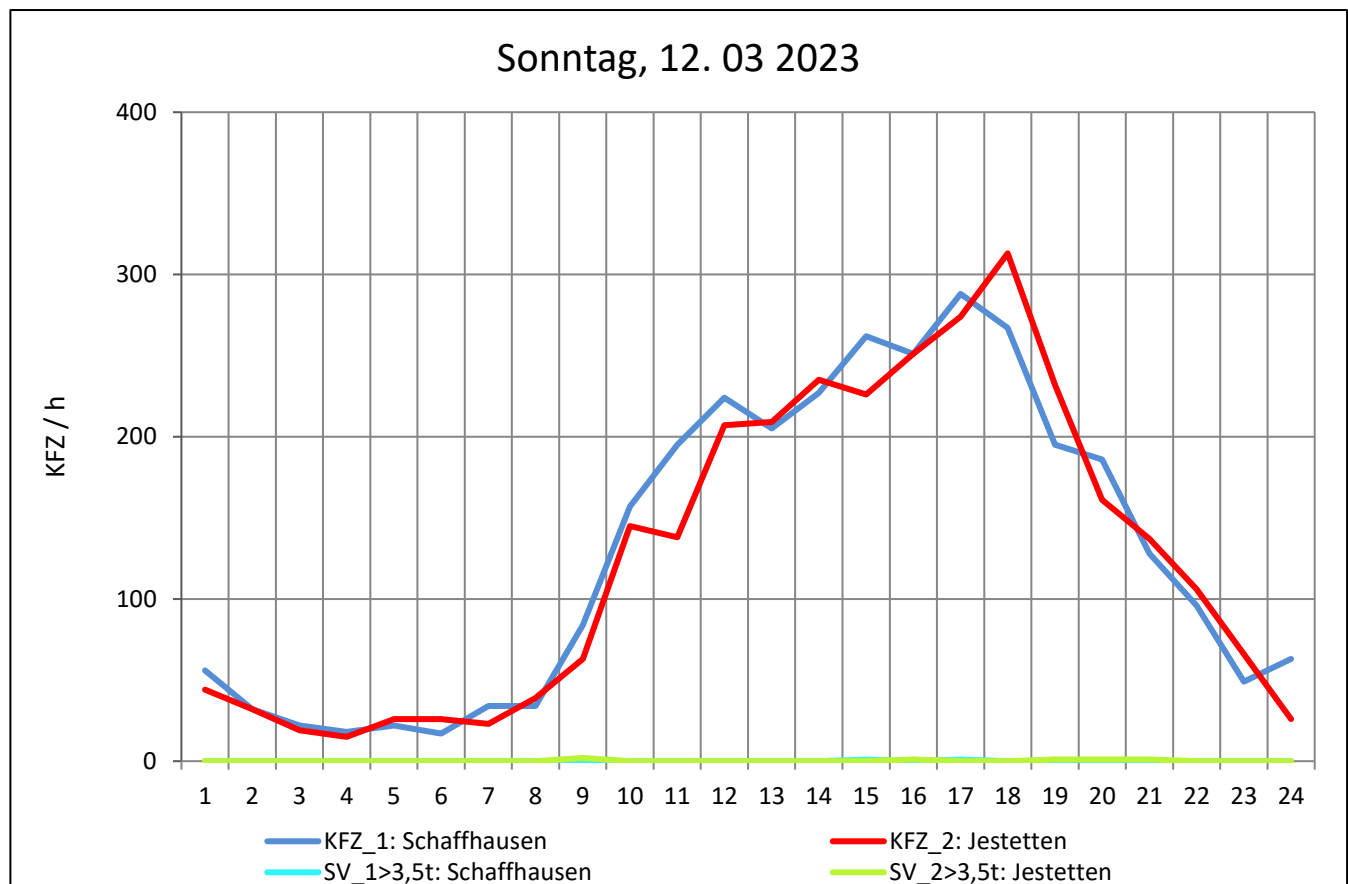
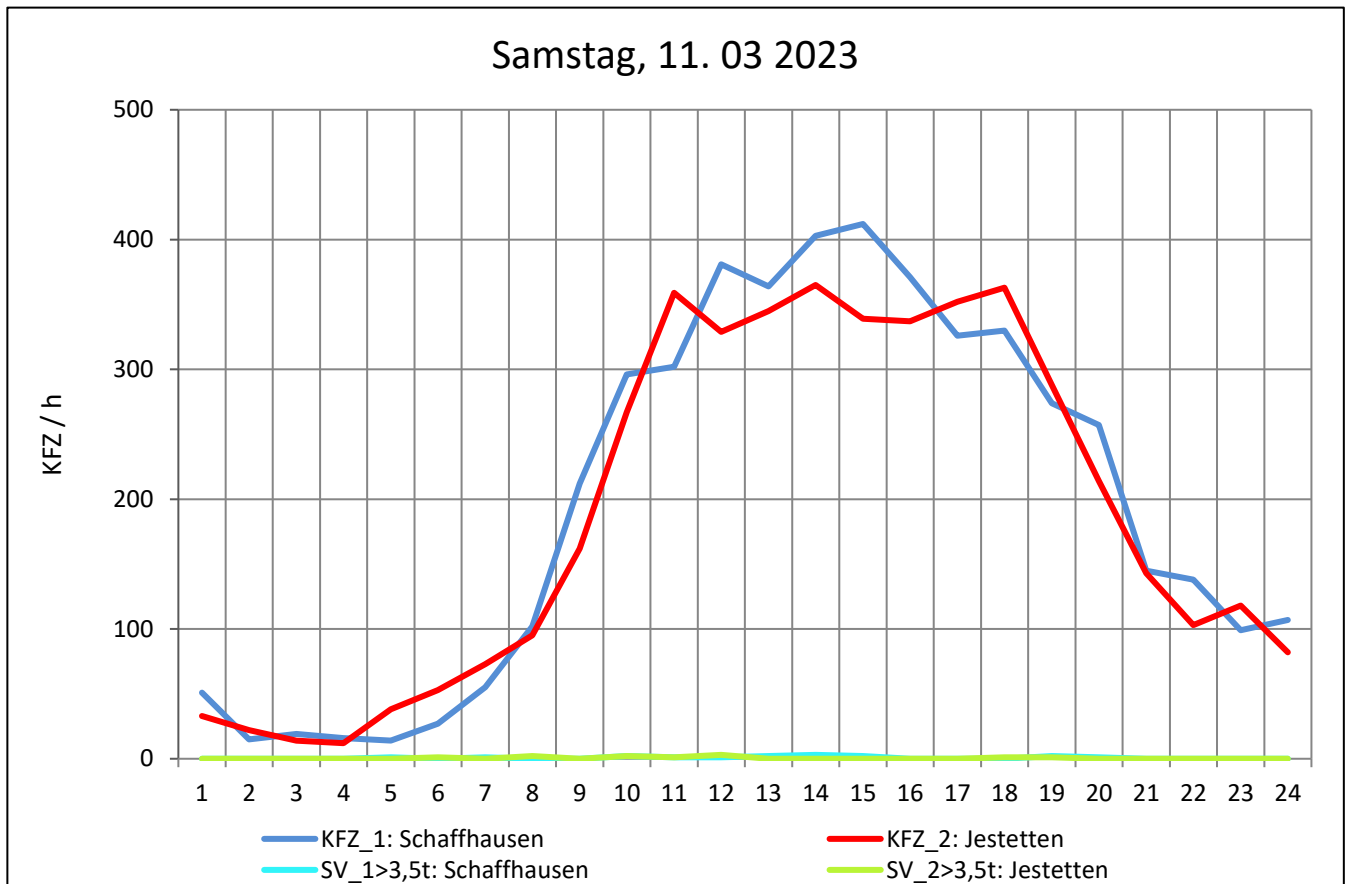
Zst.: **Jestetten-Hardt**

TK-/Zst-Nr.: 8317/1102

B 27

Richtung 1 : **Schaffhausen**

Richtung 2 : **Jestetten**



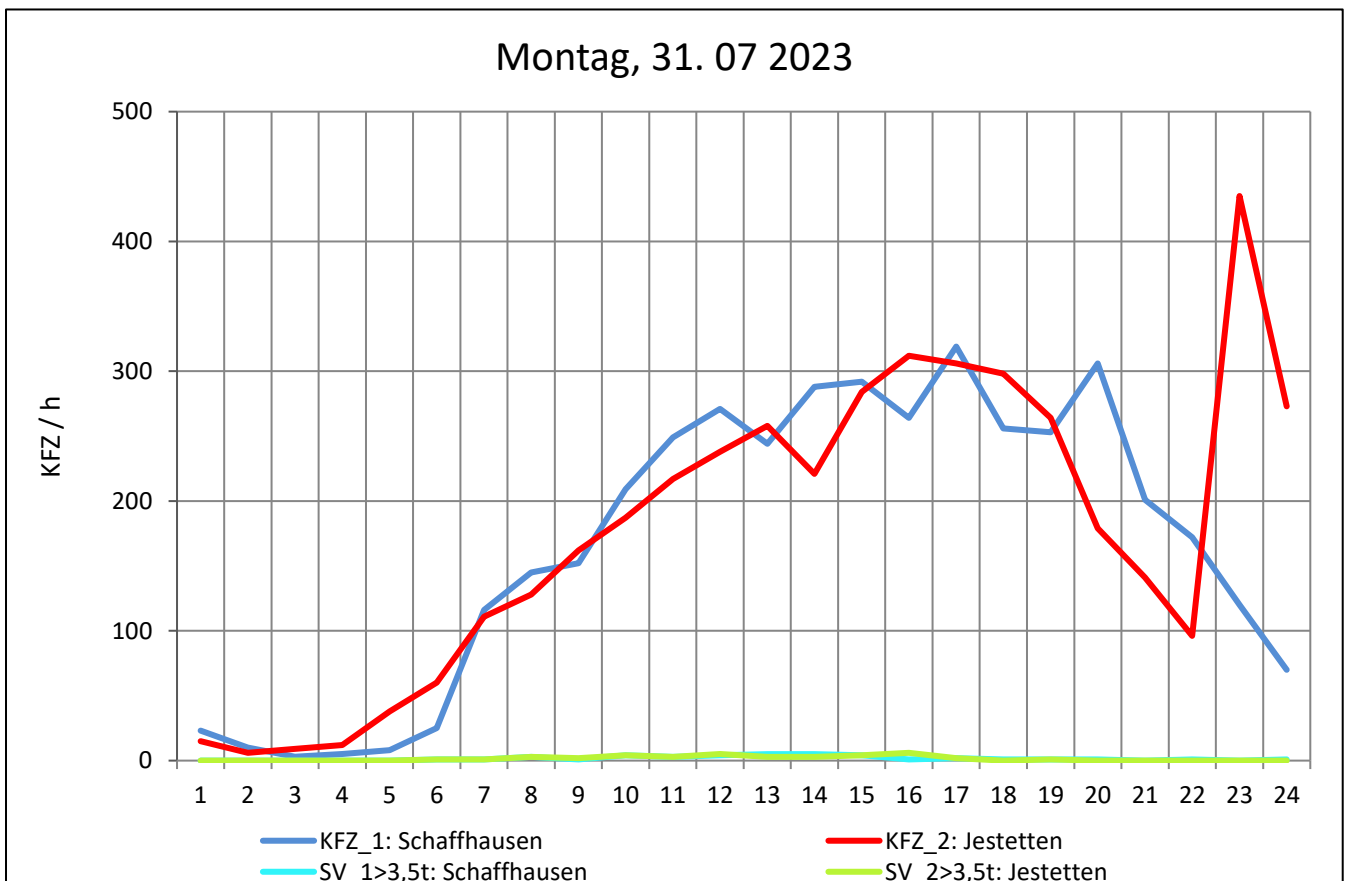
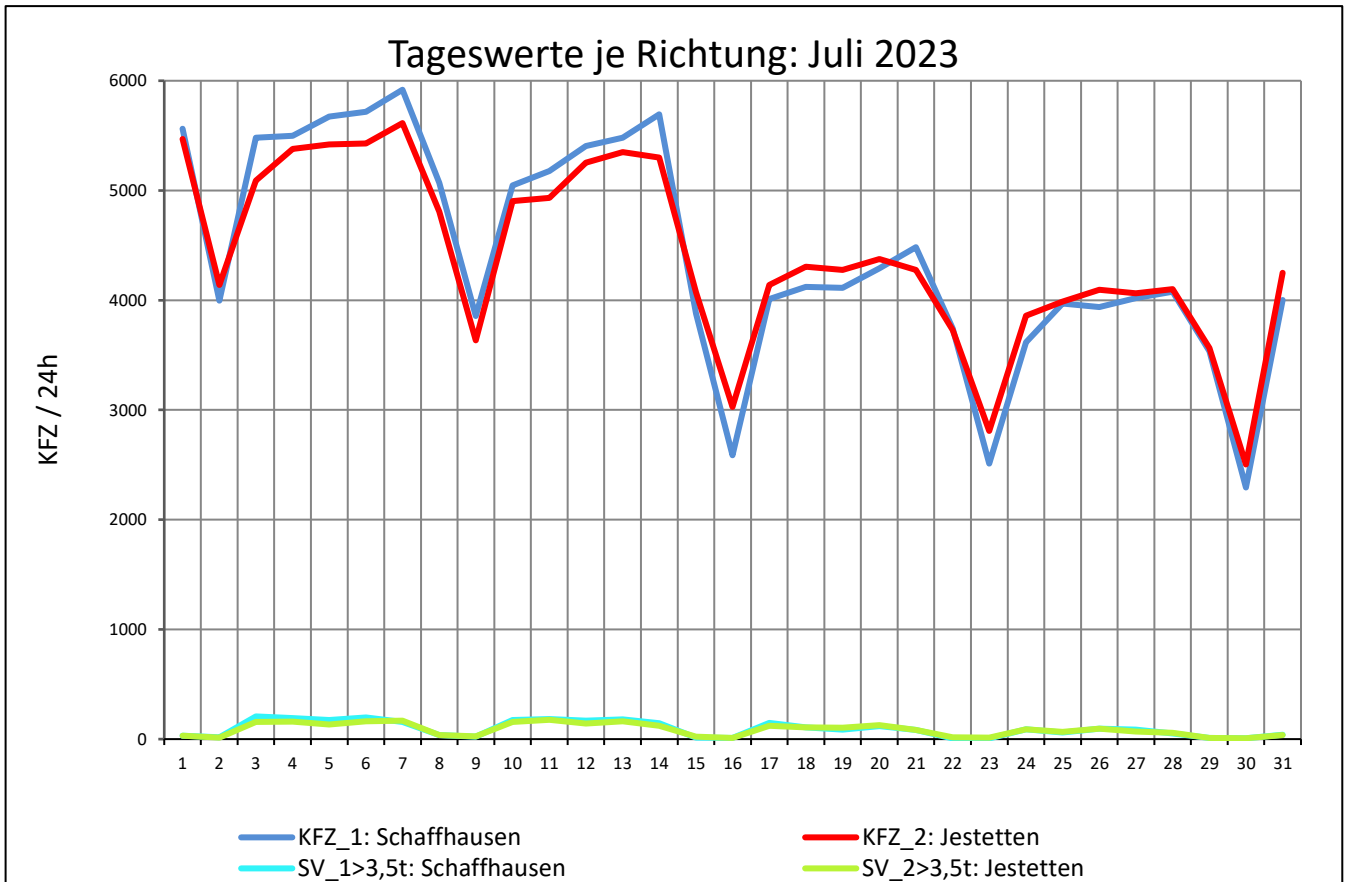
Zst.: **Jestetten-Hardt**

TK-/Zst-Nr.: 8317/1102

B 27

Richtung 1 : **Schaffhausen**

Richtung 2 : **Jestetten**



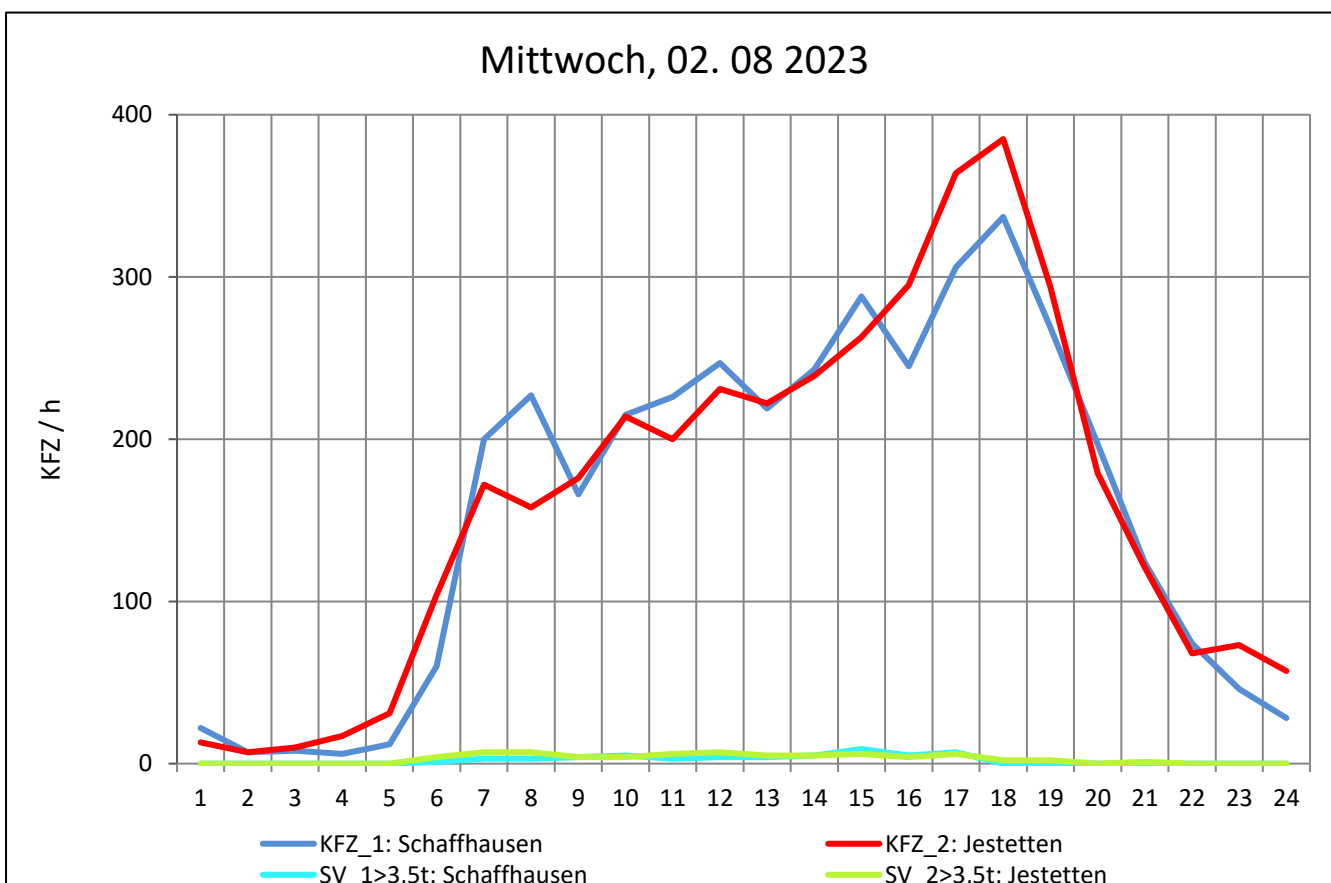
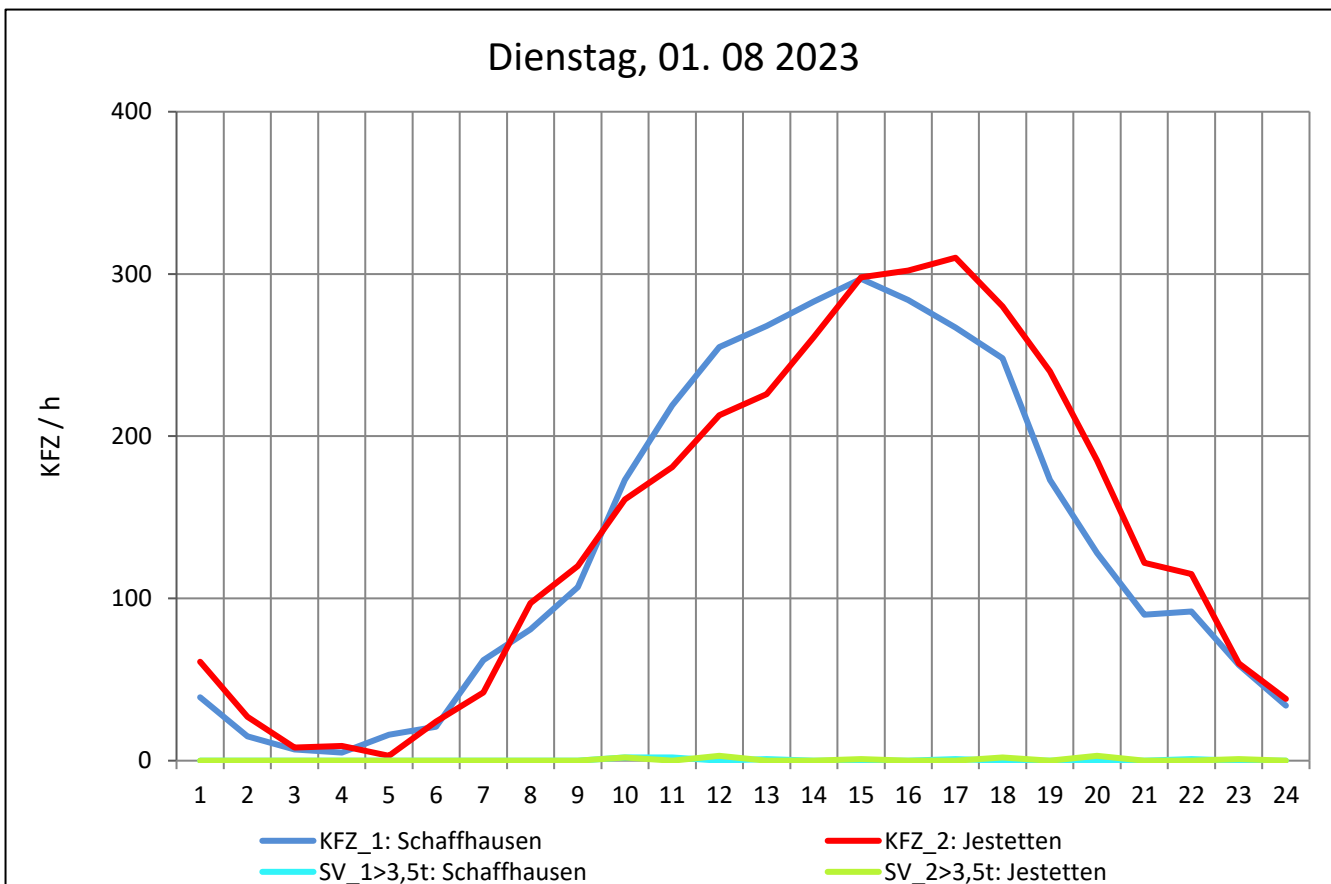
Zst.: **Jestetten-Hardt**

TK-/Zst-Nr.: 8317/1102

B 27

Richtung 1 : **Schaffhausen**

Richtung 2 : **Jestetten**



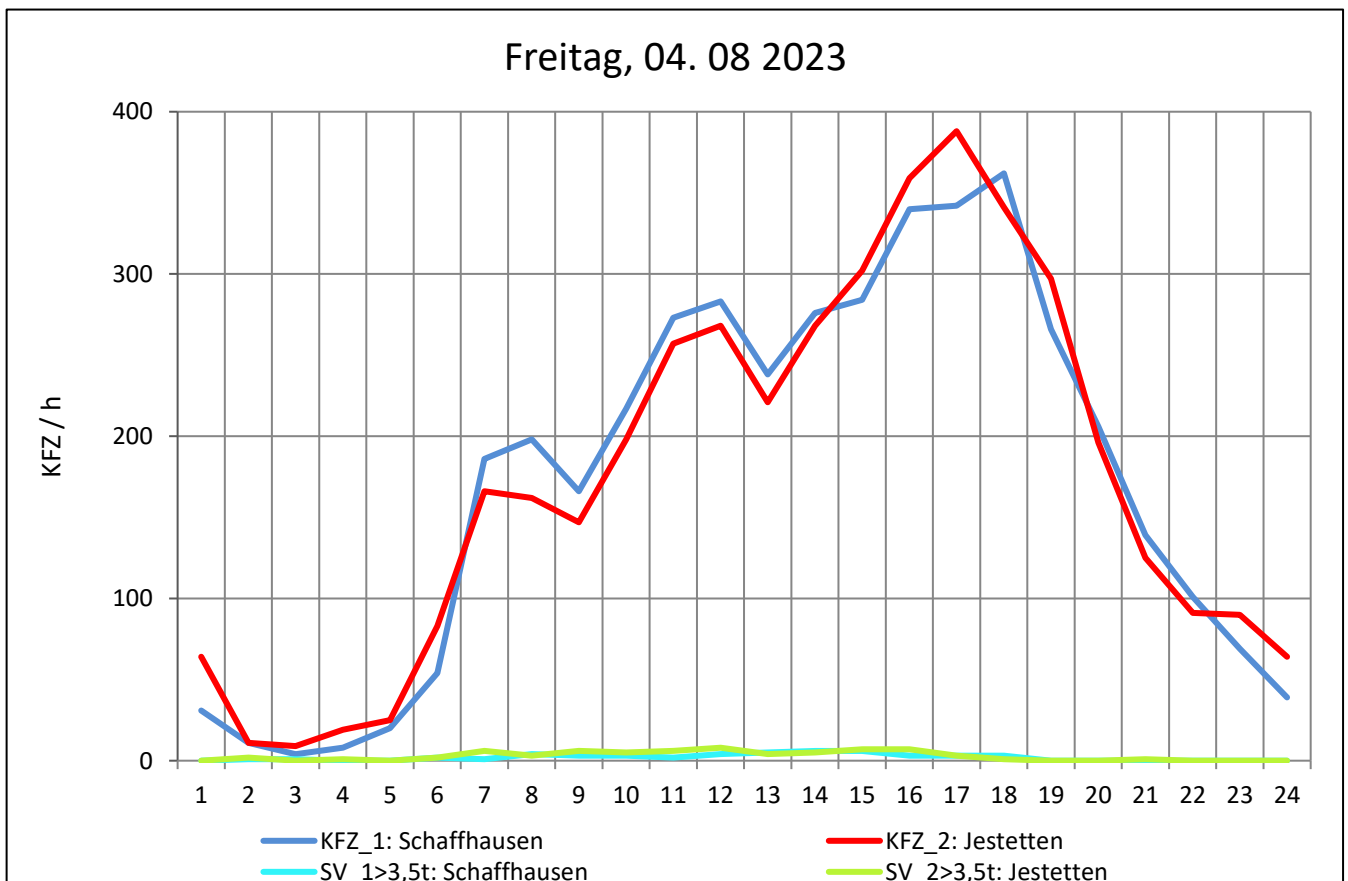
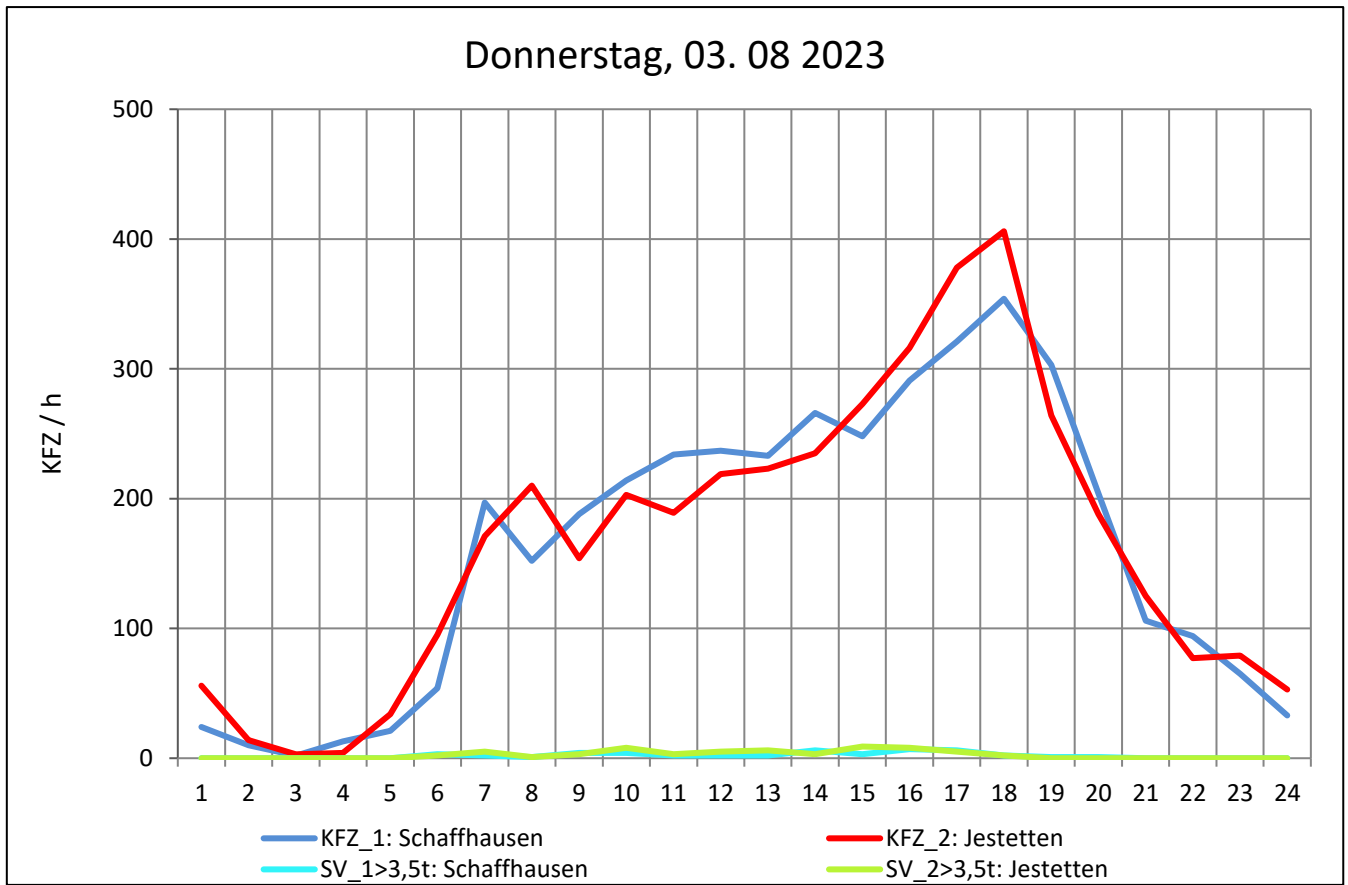
Zst.: **Jestetten-Hardt**

TK-/Zst-Nr.: 8317/1102

B 27

Richtung 1 : **Schaffhausen**

Richtung 2 : **Jestetten**



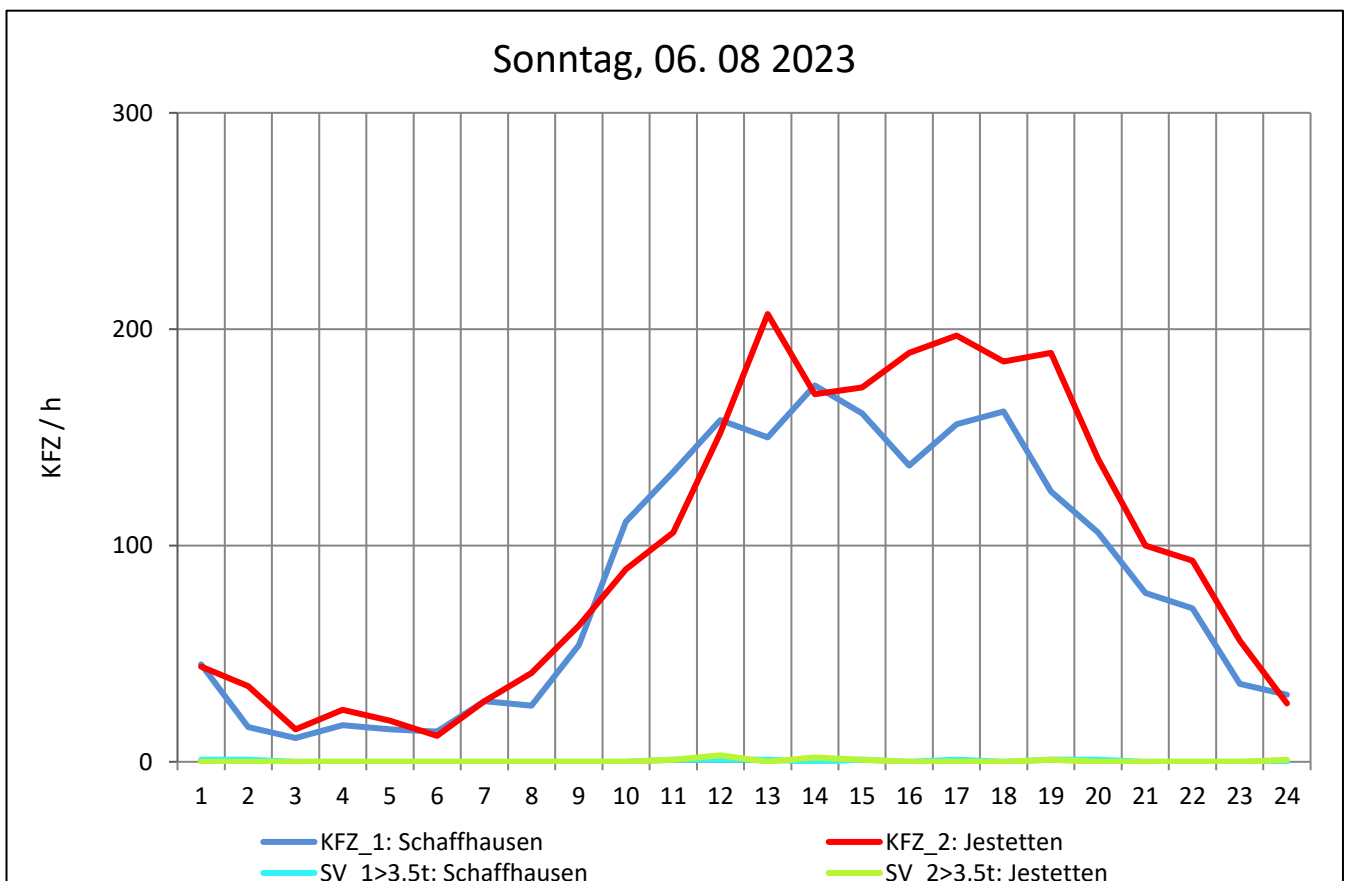
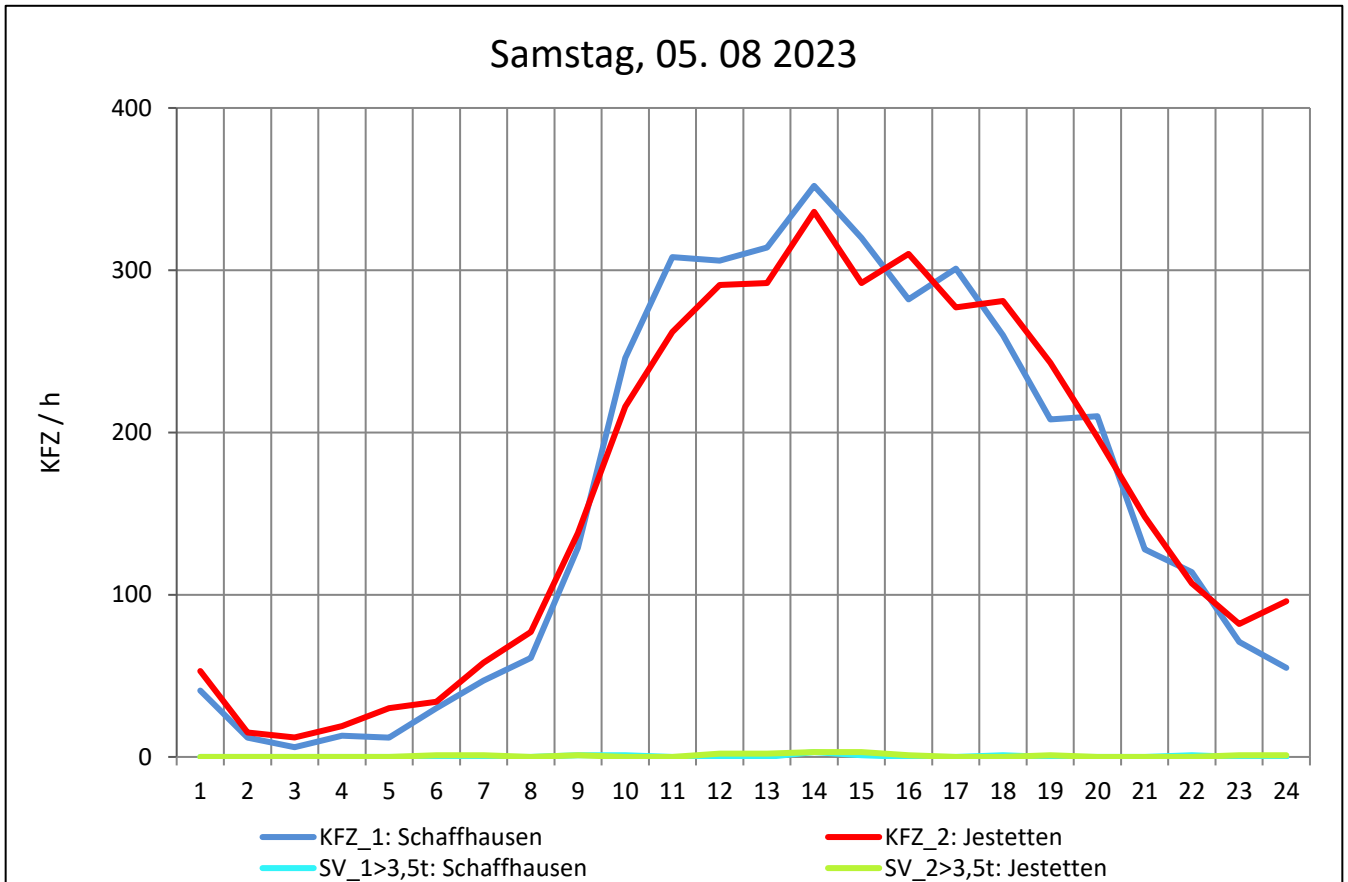
Zst.: **Jestetten-Hardt**

TK-/Zst-Nr.: 8317/1102

B 27

Richtung 1 : **Schaffhausen**

Richtung 2 : **Jestetten**



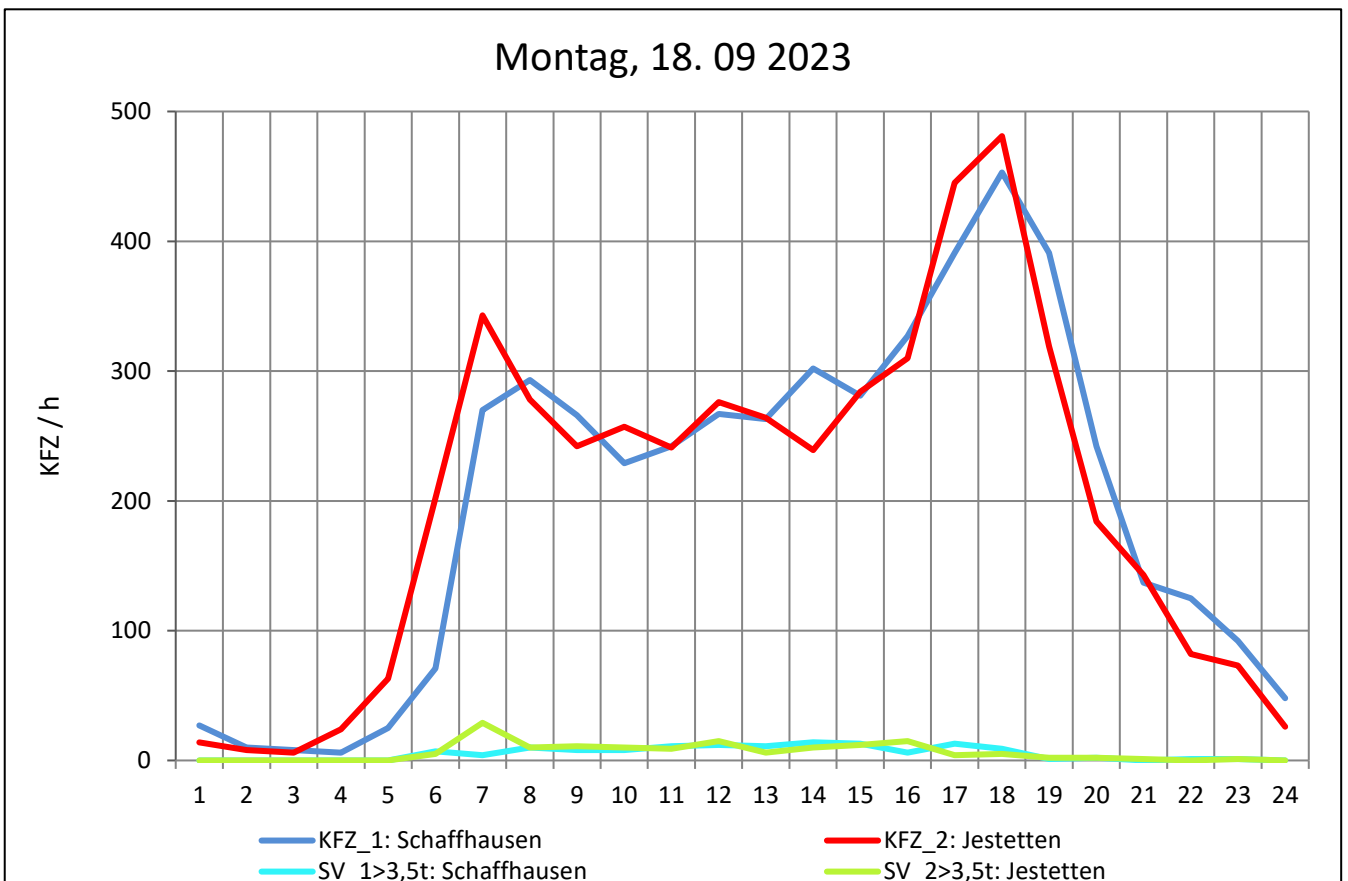
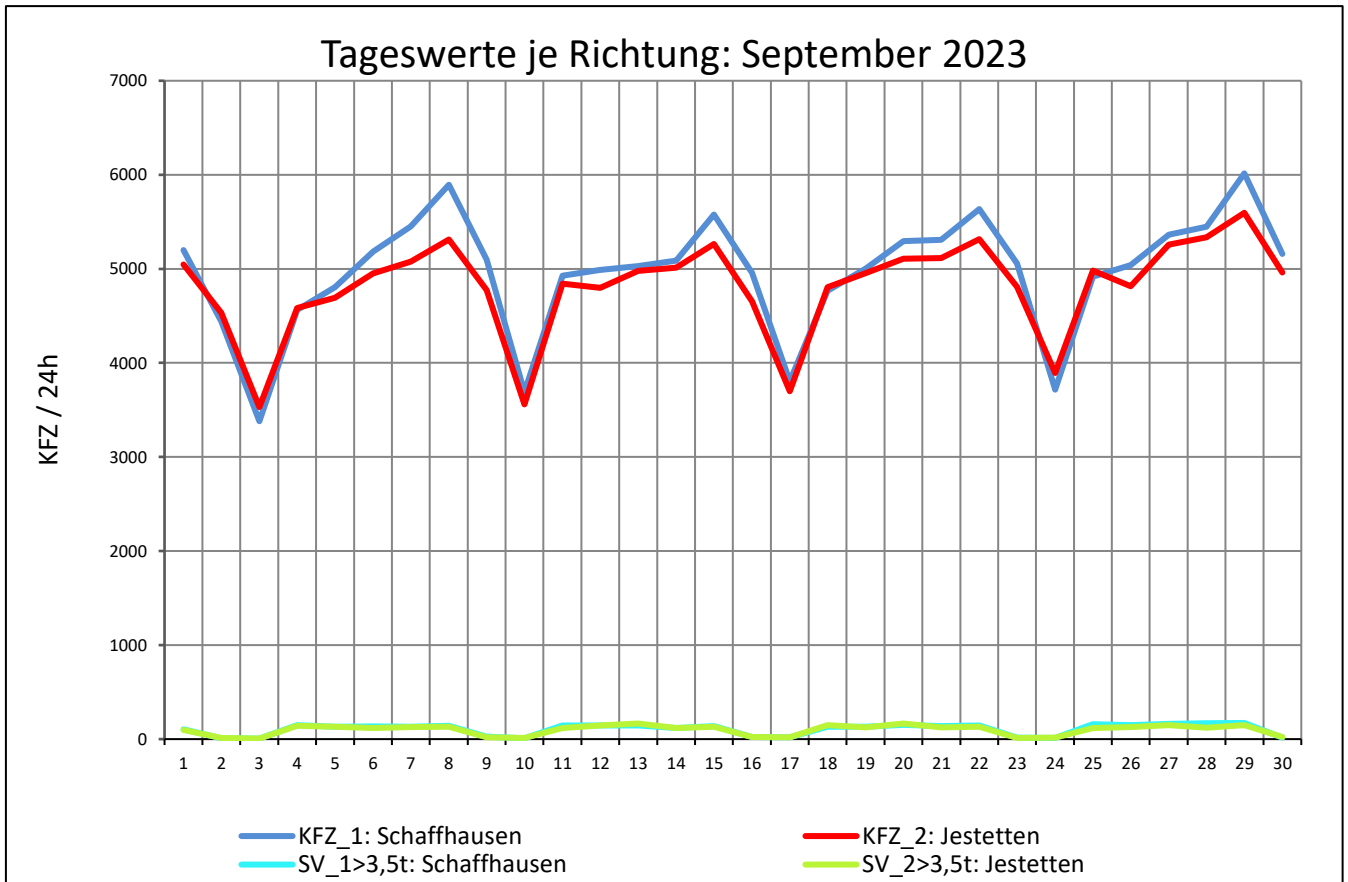
Zst.: **Jestetten-Hardt**

TK-/Zst-Nr.: 8317/1102

B 27

Richtung 1 : **Schaffhausen**

Richtung 2 : **Jestetten**



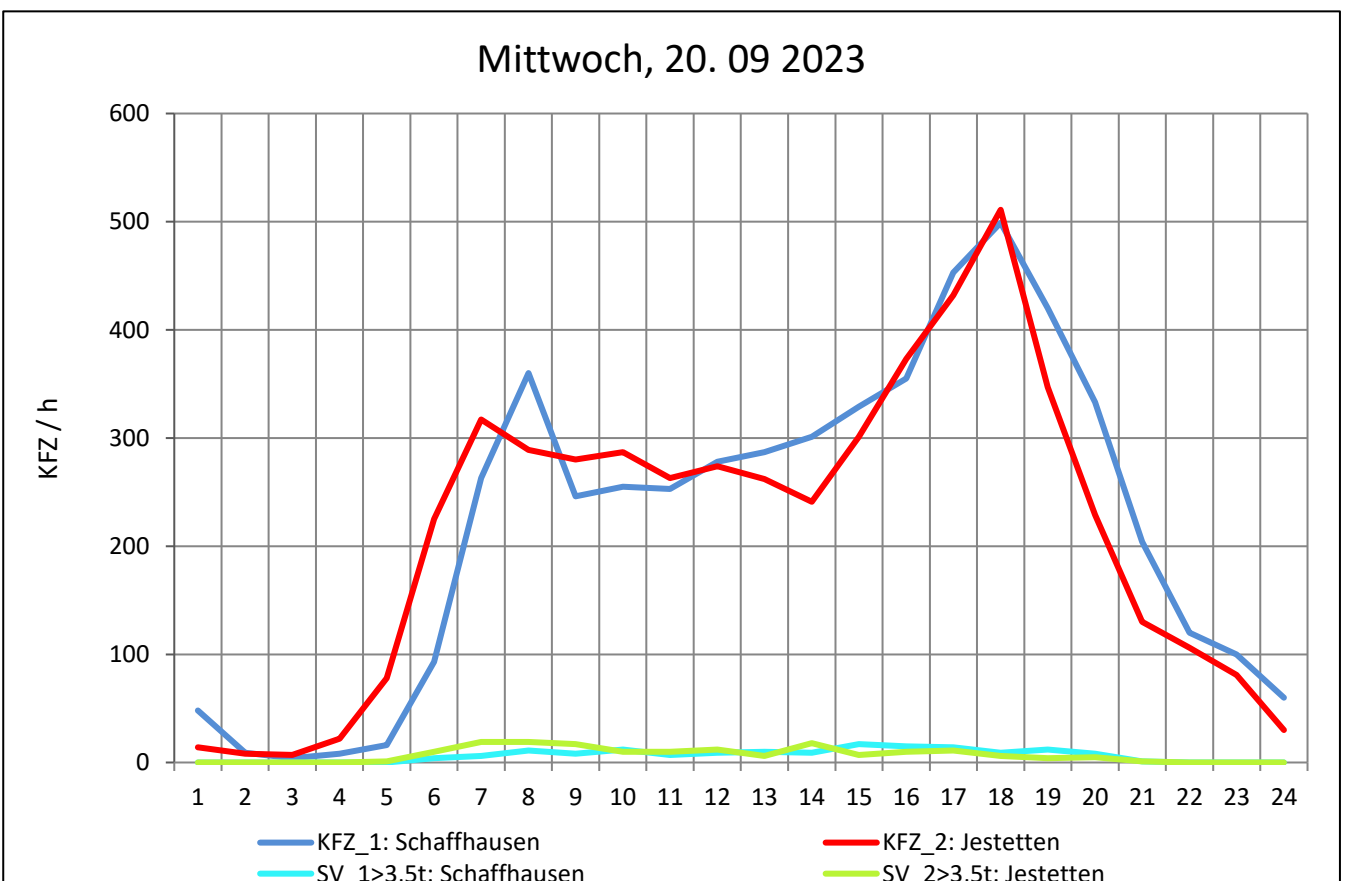
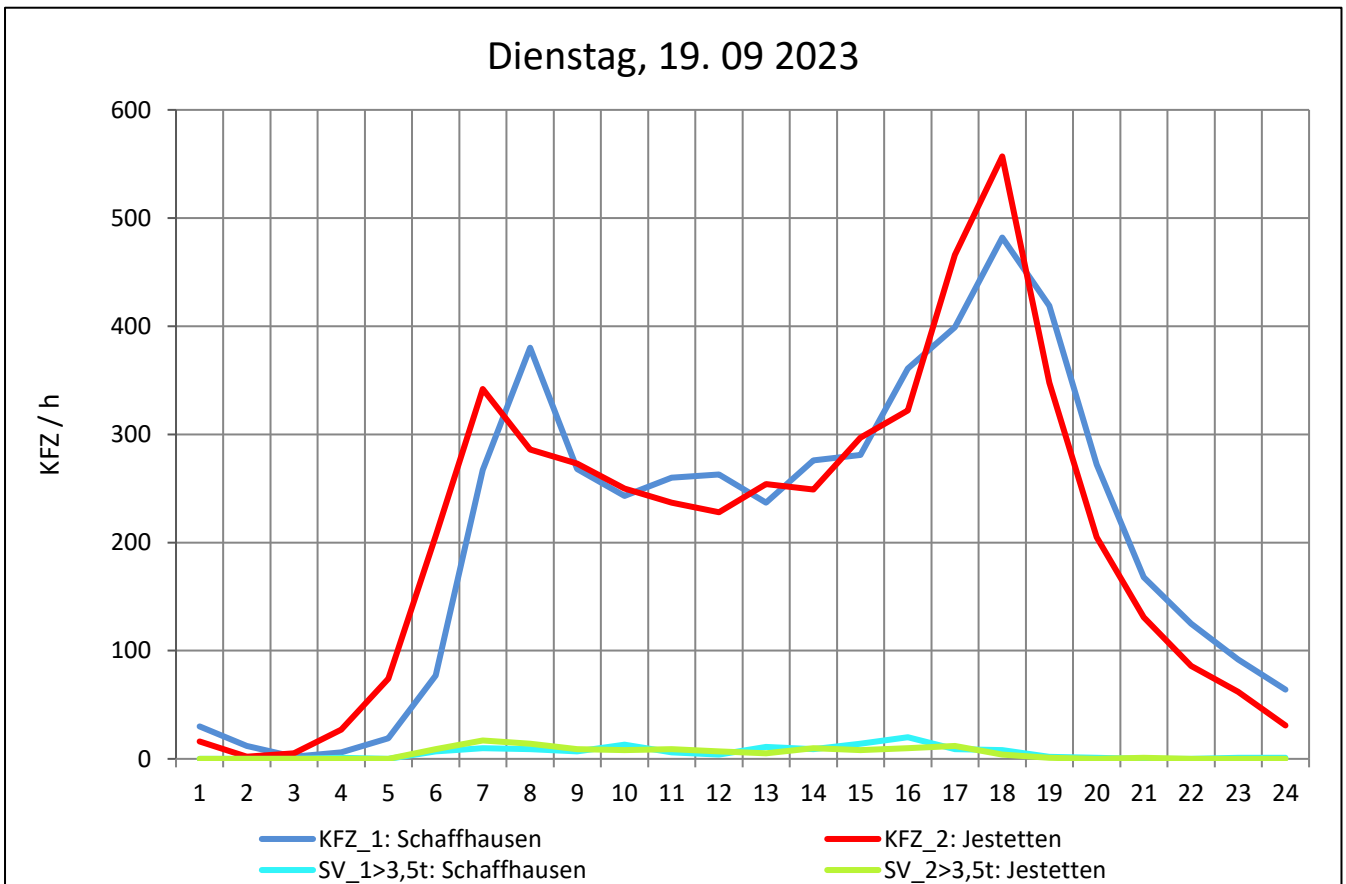
Zst.: **Jestetten-Hardt**

TK-/Zst-Nr.: 8317/1102

B 27

Richtung 1 : **Schaffhausen**

Richtung 2 : **Jestetten**



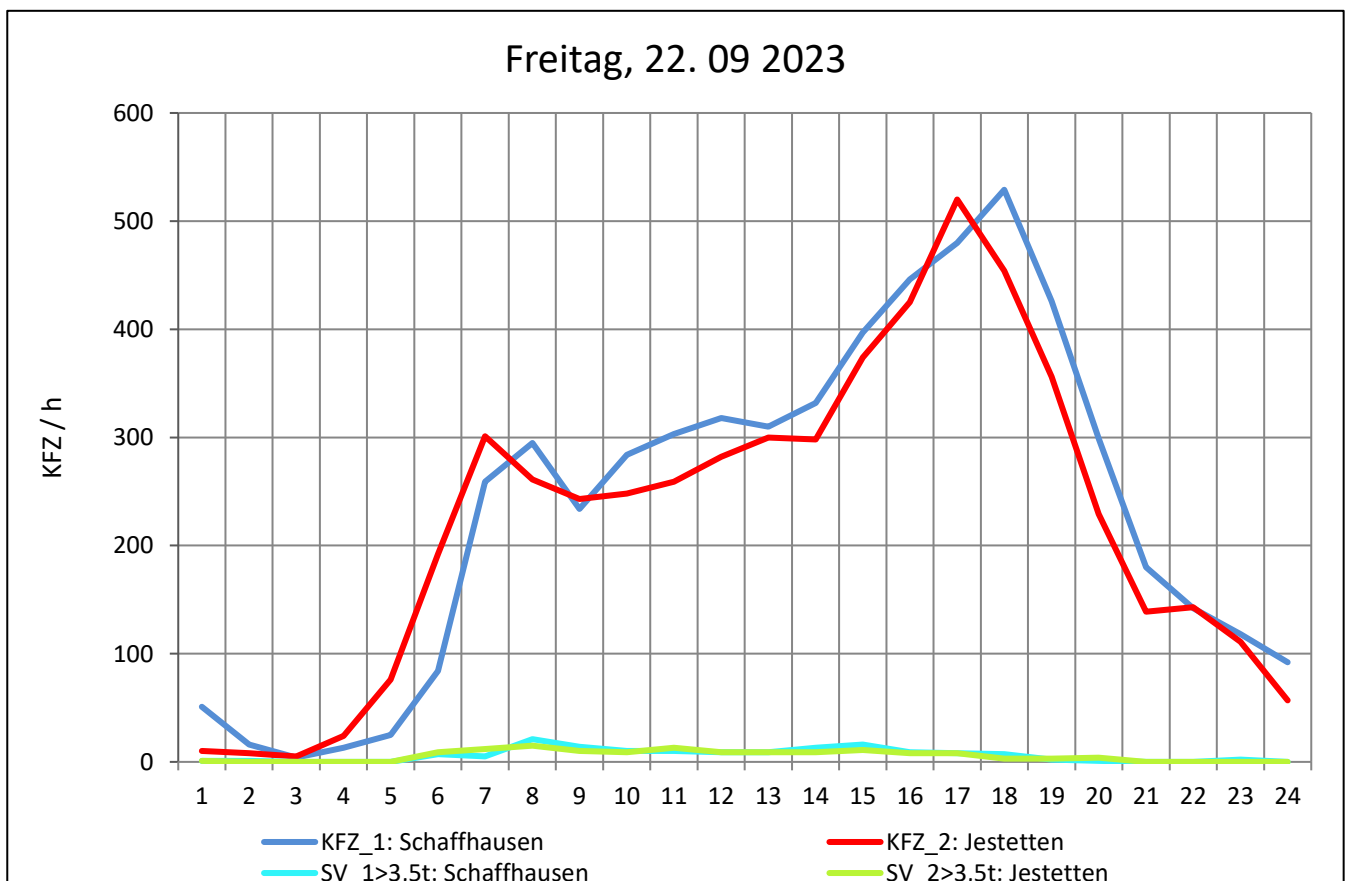
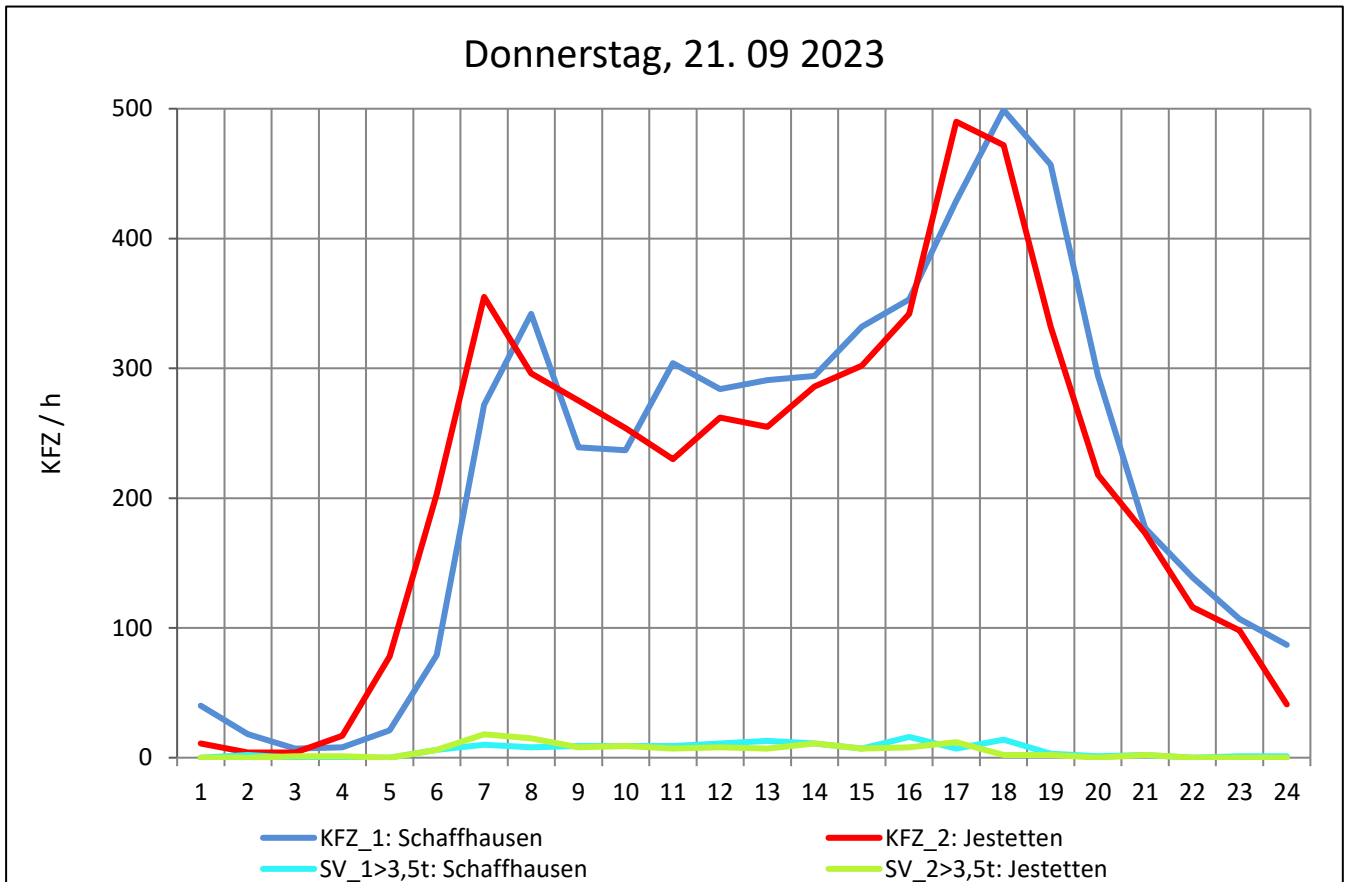
Zst.: **Jestetten-Hardt**

TK-/Zst-Nr.: 8317/1102

B 27

Richtung 1 : **Schaffhausen**

Richtung 2 : **Jestetten**



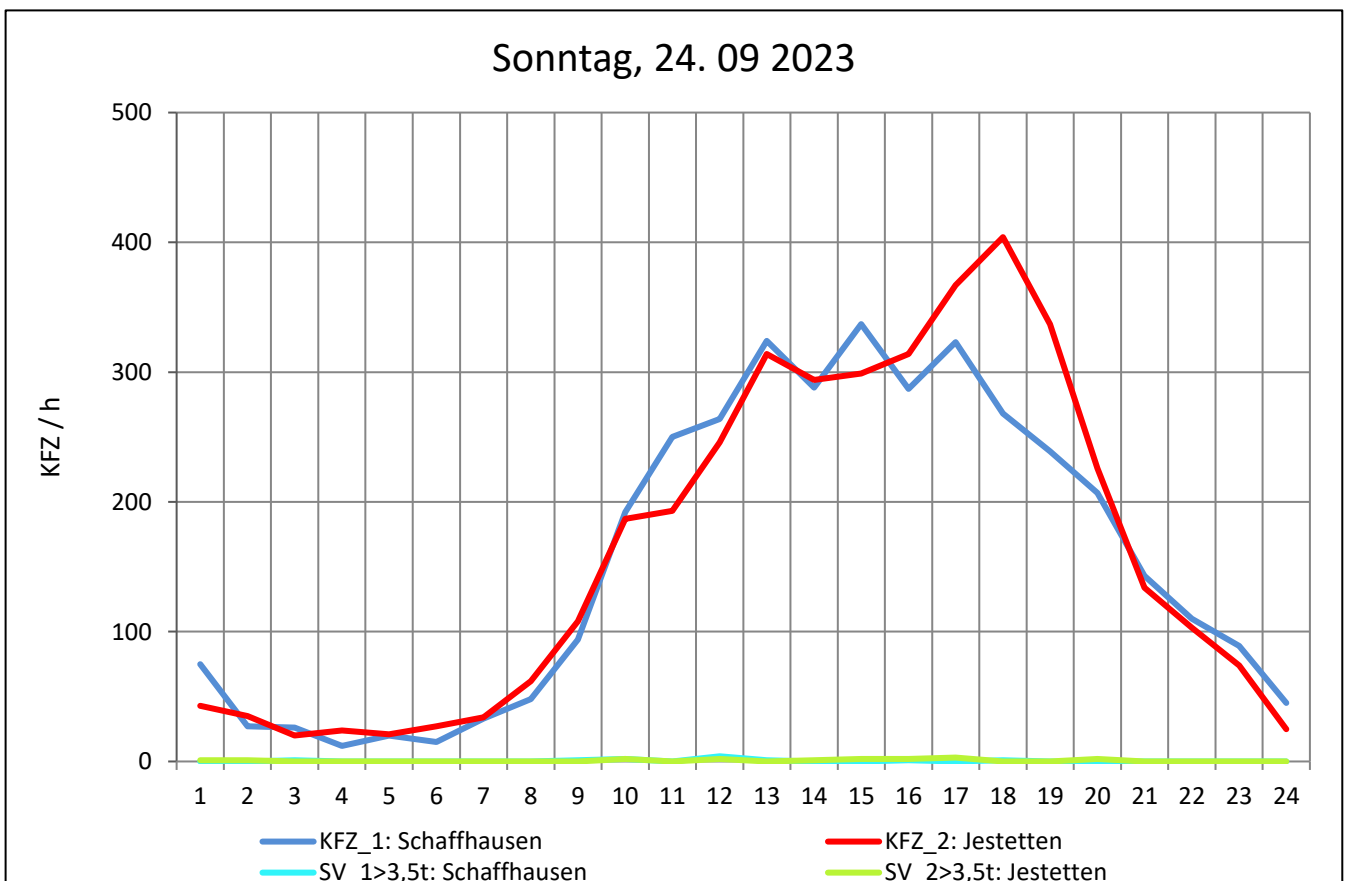
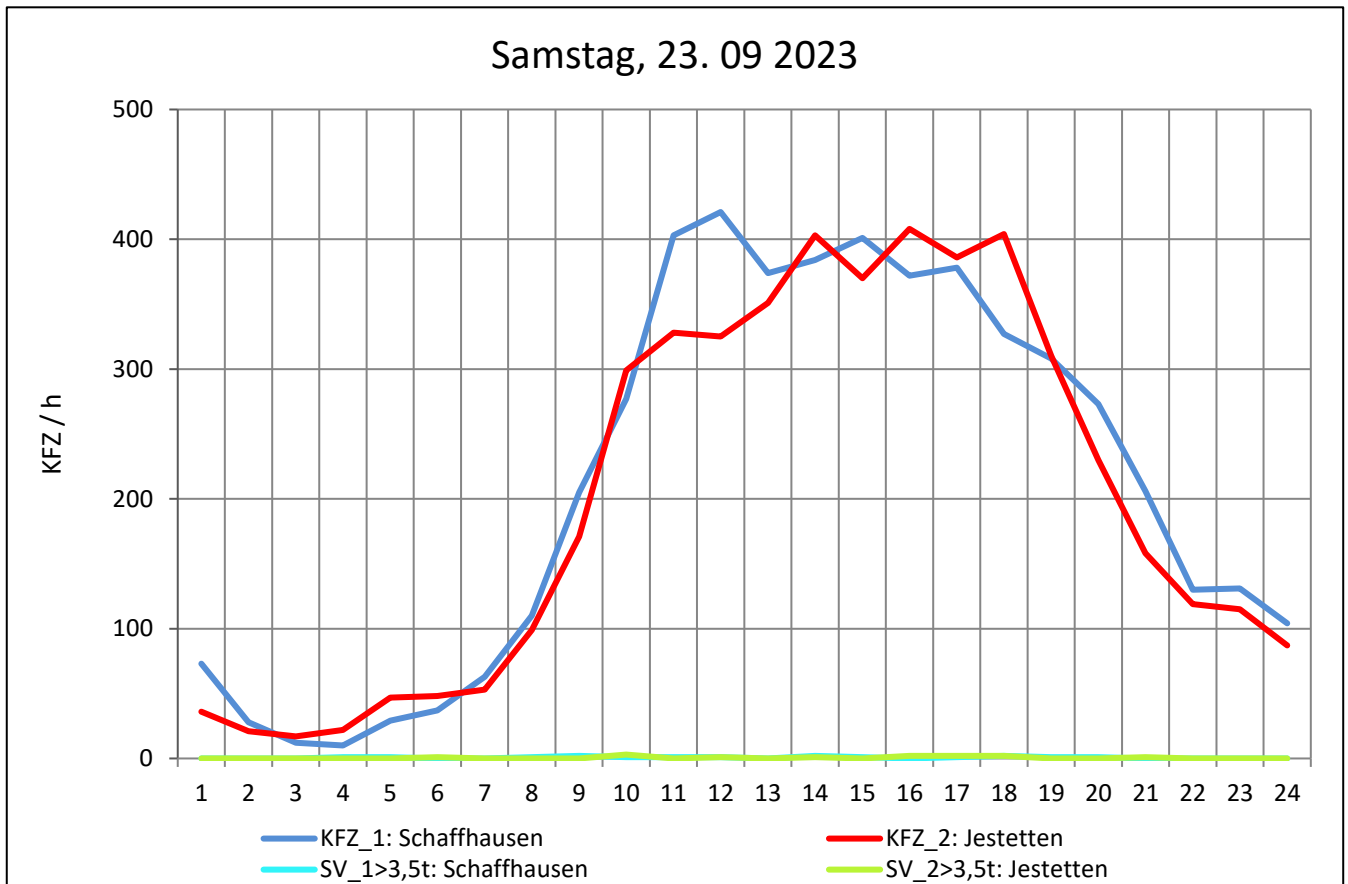
Zst.: **Jestetten-Hardt**

TK-/Zst-Nr.: 8317/1102

B 27

Richtung 1 : **Schaffhausen**

Richtung 2 : **Jestetten**



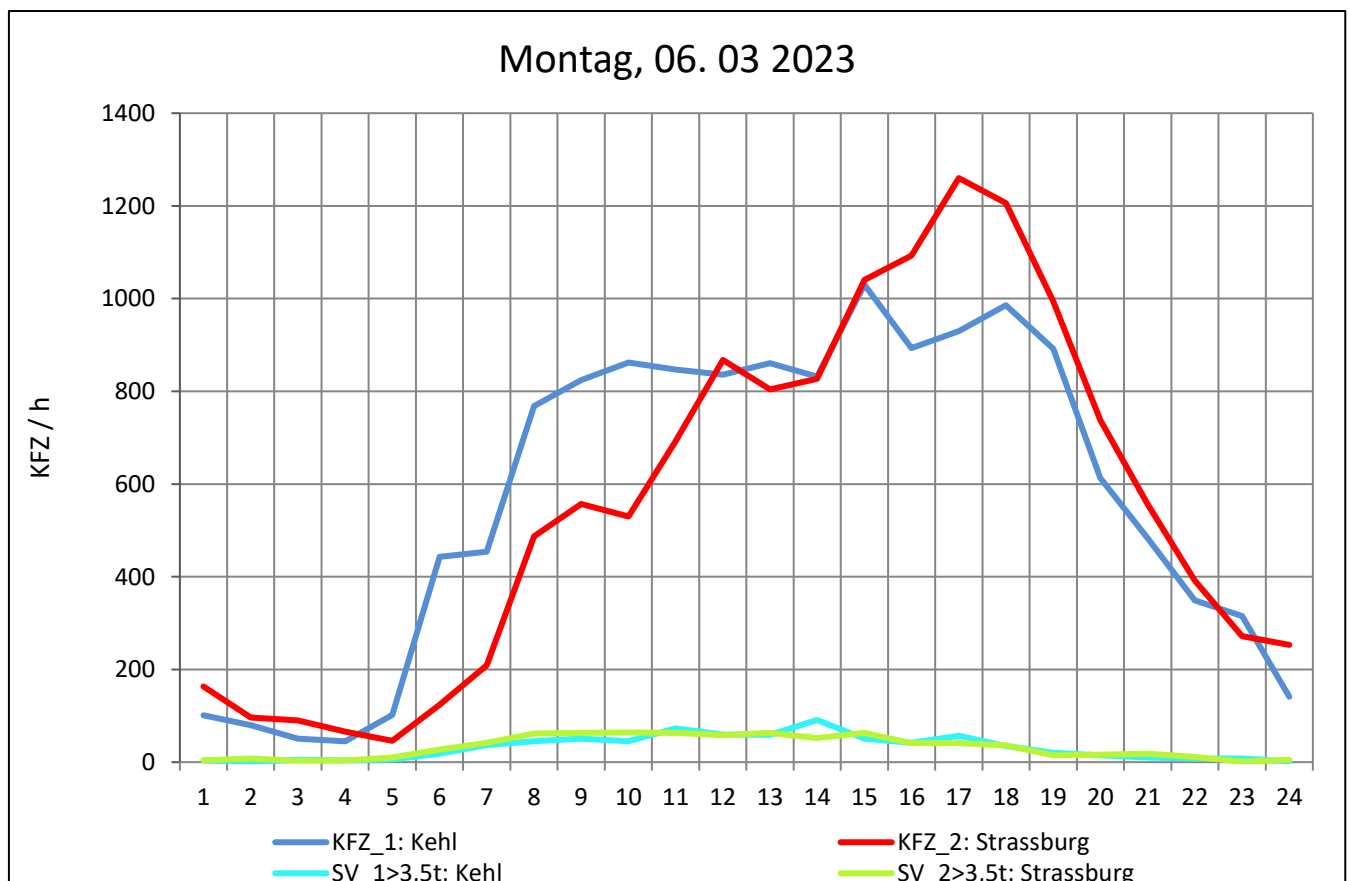
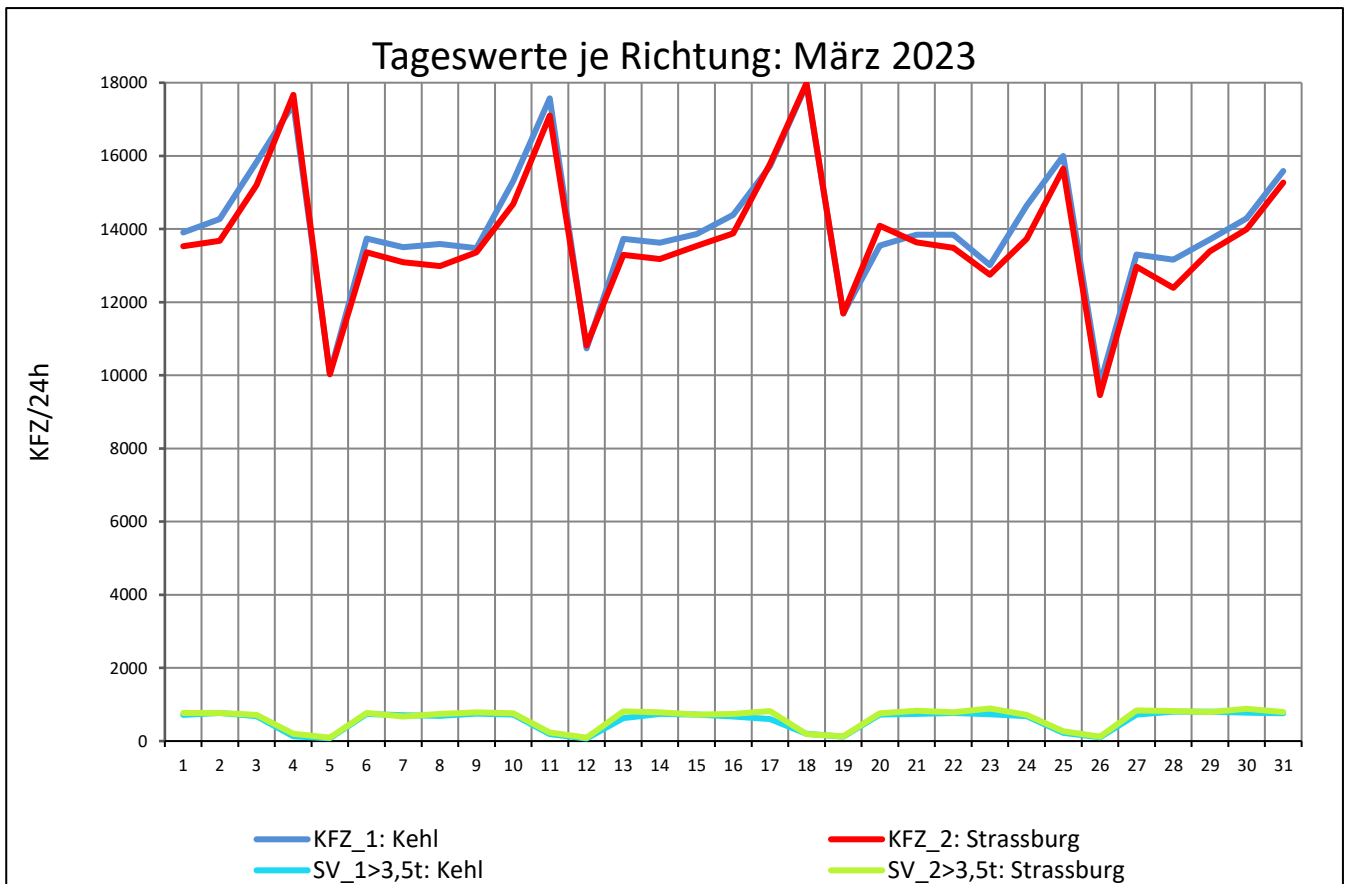
Zst.: **Kehl-Europabrücke**

TK-/Zst-Nr.: 7412/1100

B 28

Richtung 1 : **Kehl**

Richtung 2 : **Strassburg**



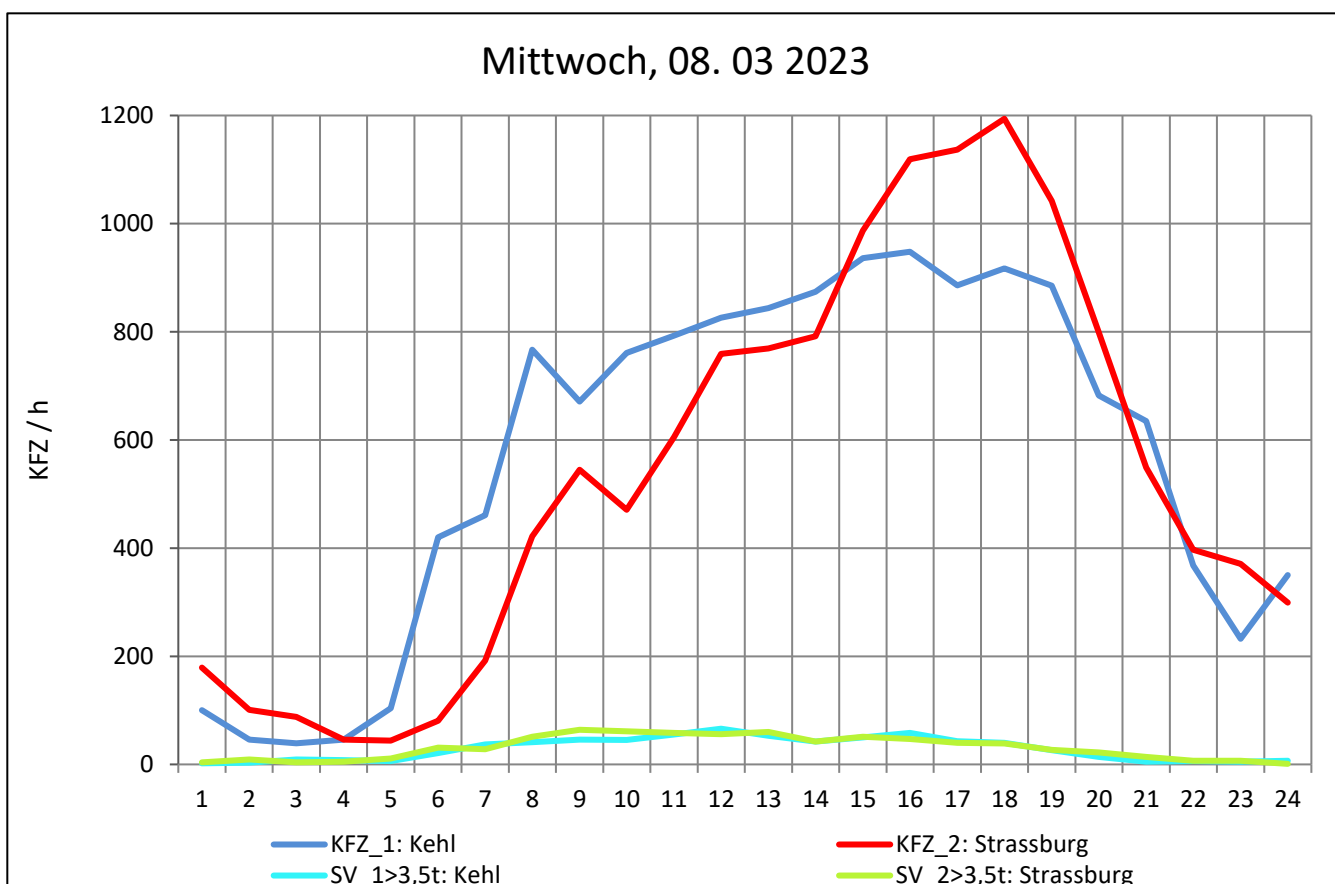
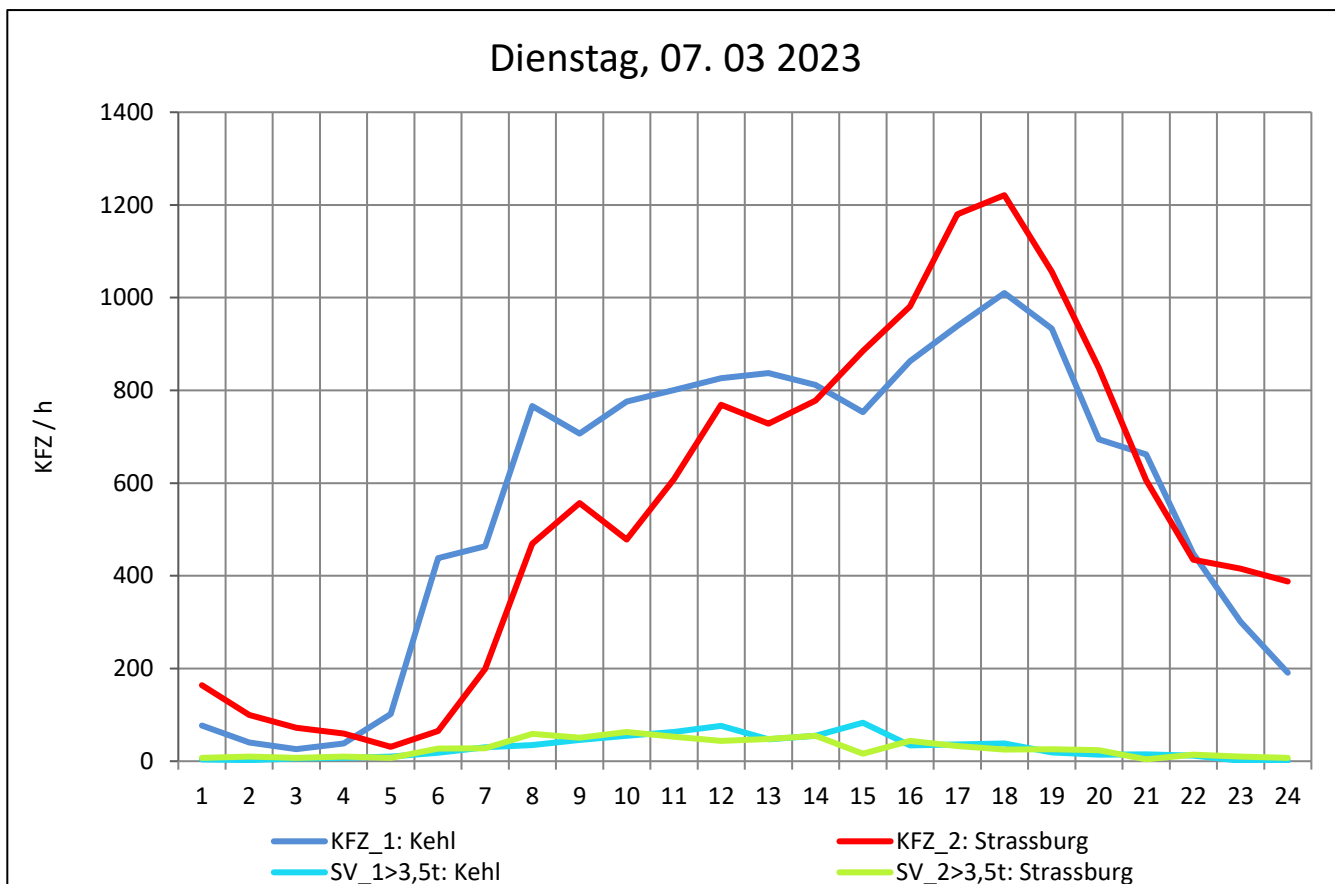
Zst.: **Kehl-Europabrücke**

TK-/Zst-Nr.: 7412/1100

B 28

Richtung 1 : **Kehl**

Richtung 2 : **Strassburg**



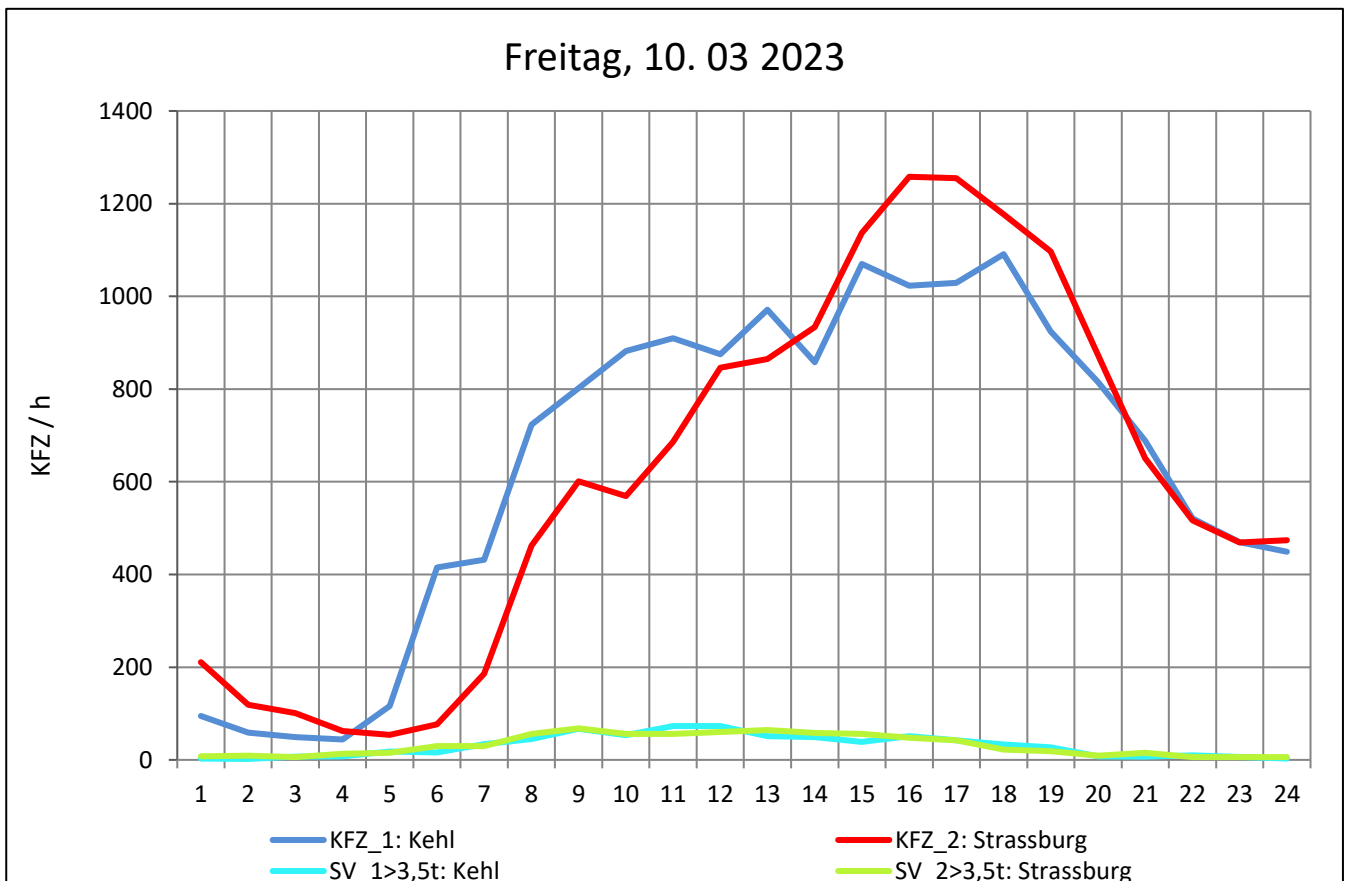
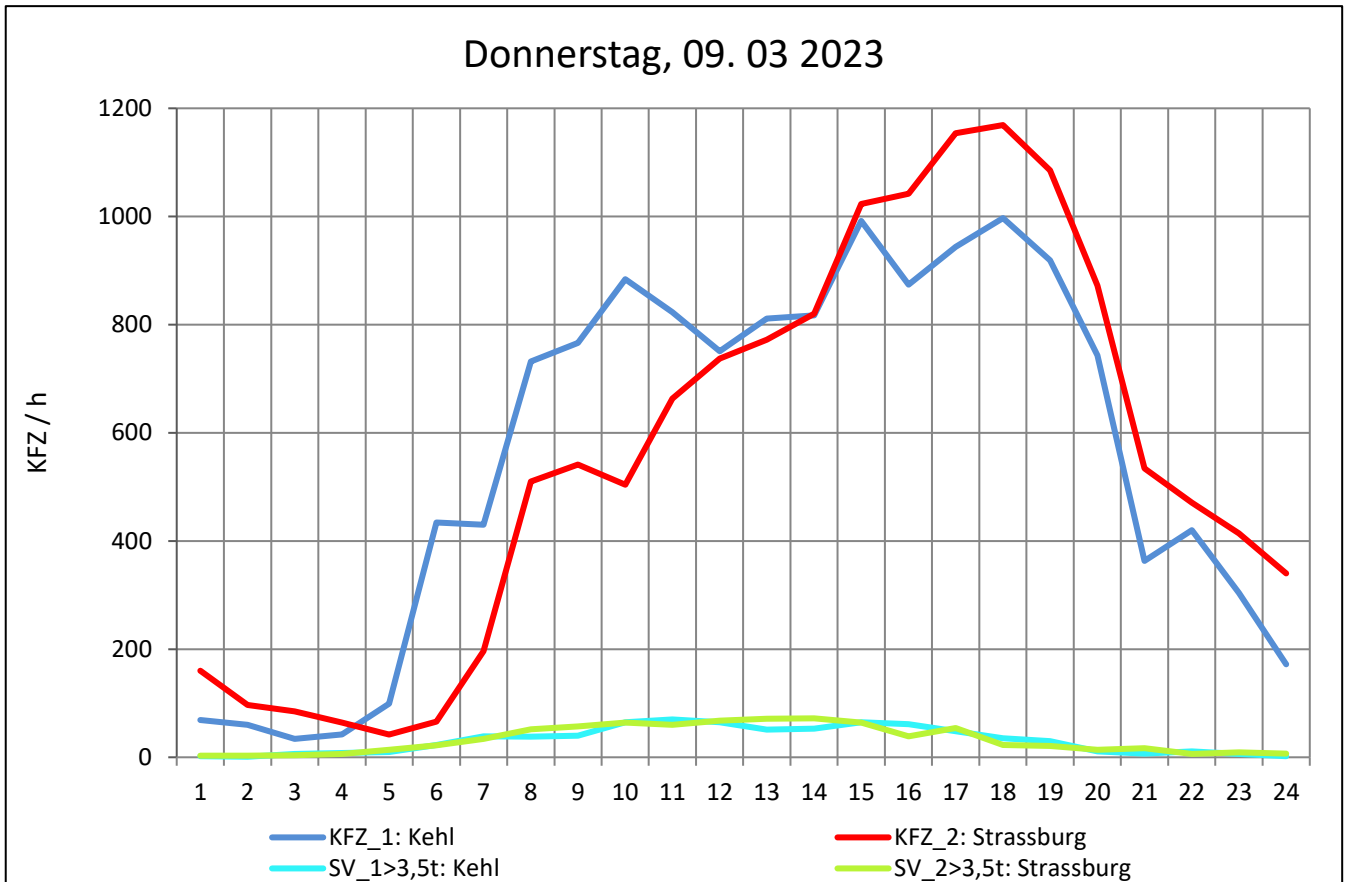
Zst.: **Kehl-Europabrücke**

TK-/Zst-Nr.: 7412/1100

B 28

Richtung 1 : **Kehl**

Richtung 2 : **Strassburg**



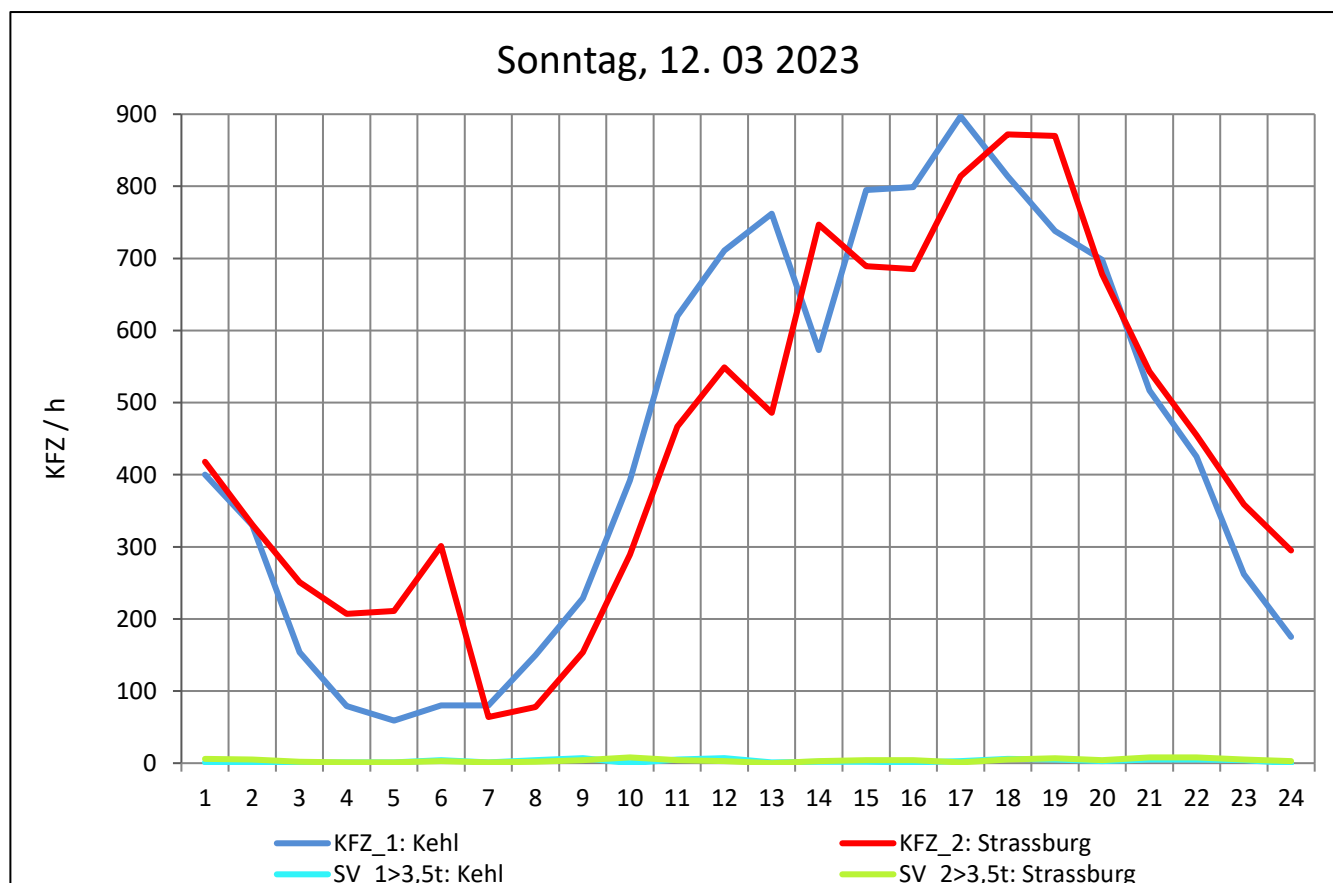
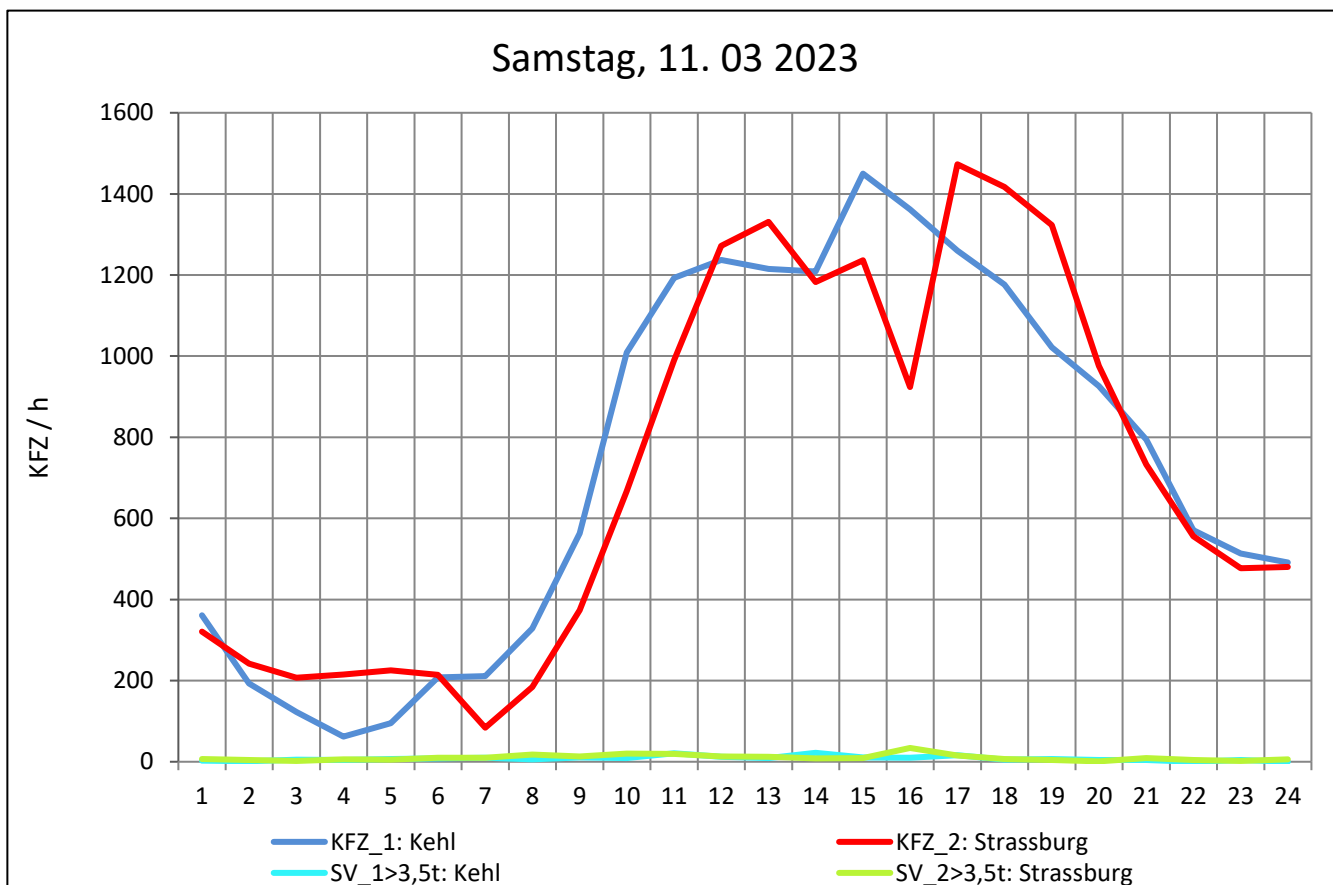
Zst.: **Kehl-Europabrücke**

TK-/Zst-Nr.: 7412/1100

B 28

Richtung 1 : **Kehl**

Richtung 2 : **Strassburg**



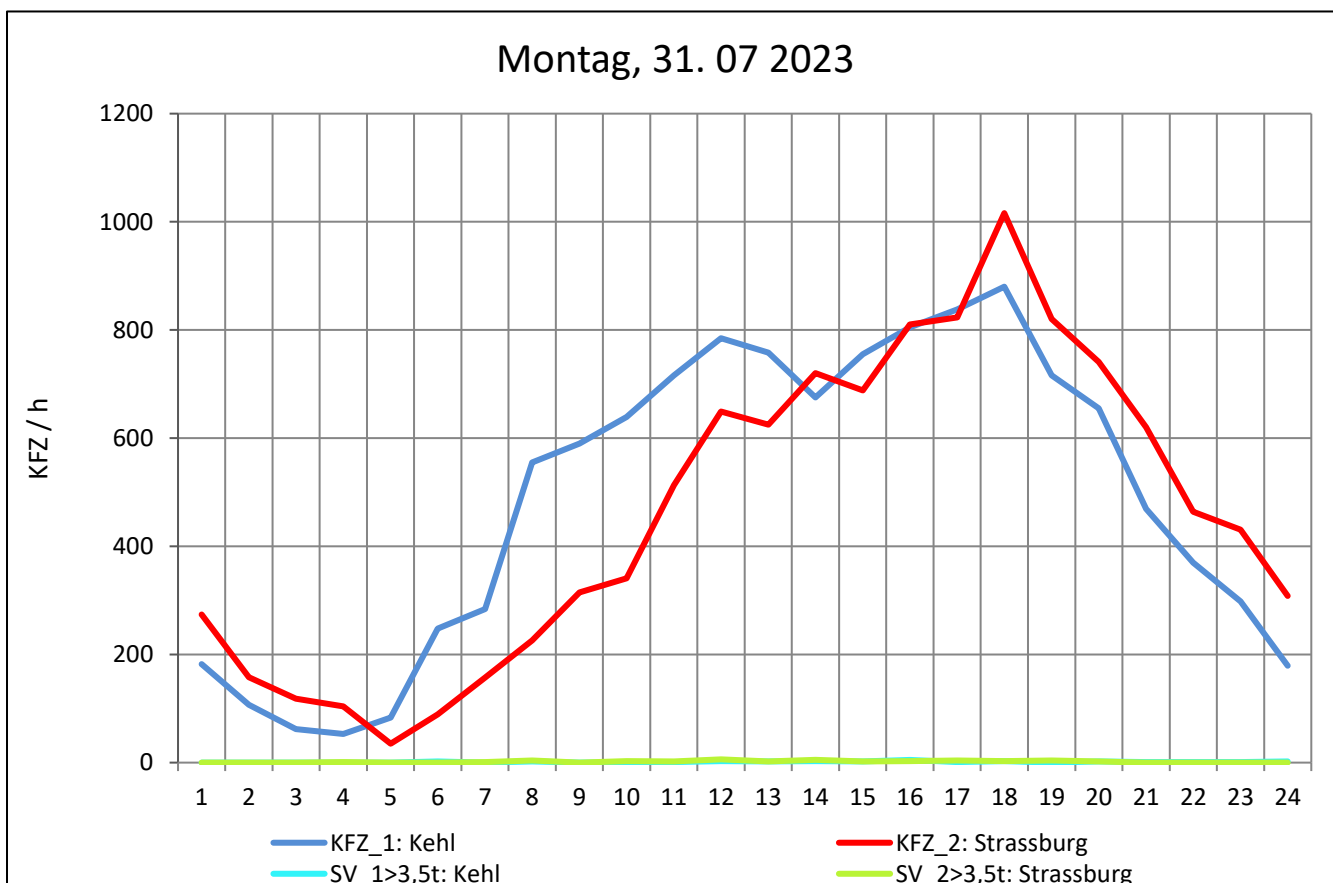
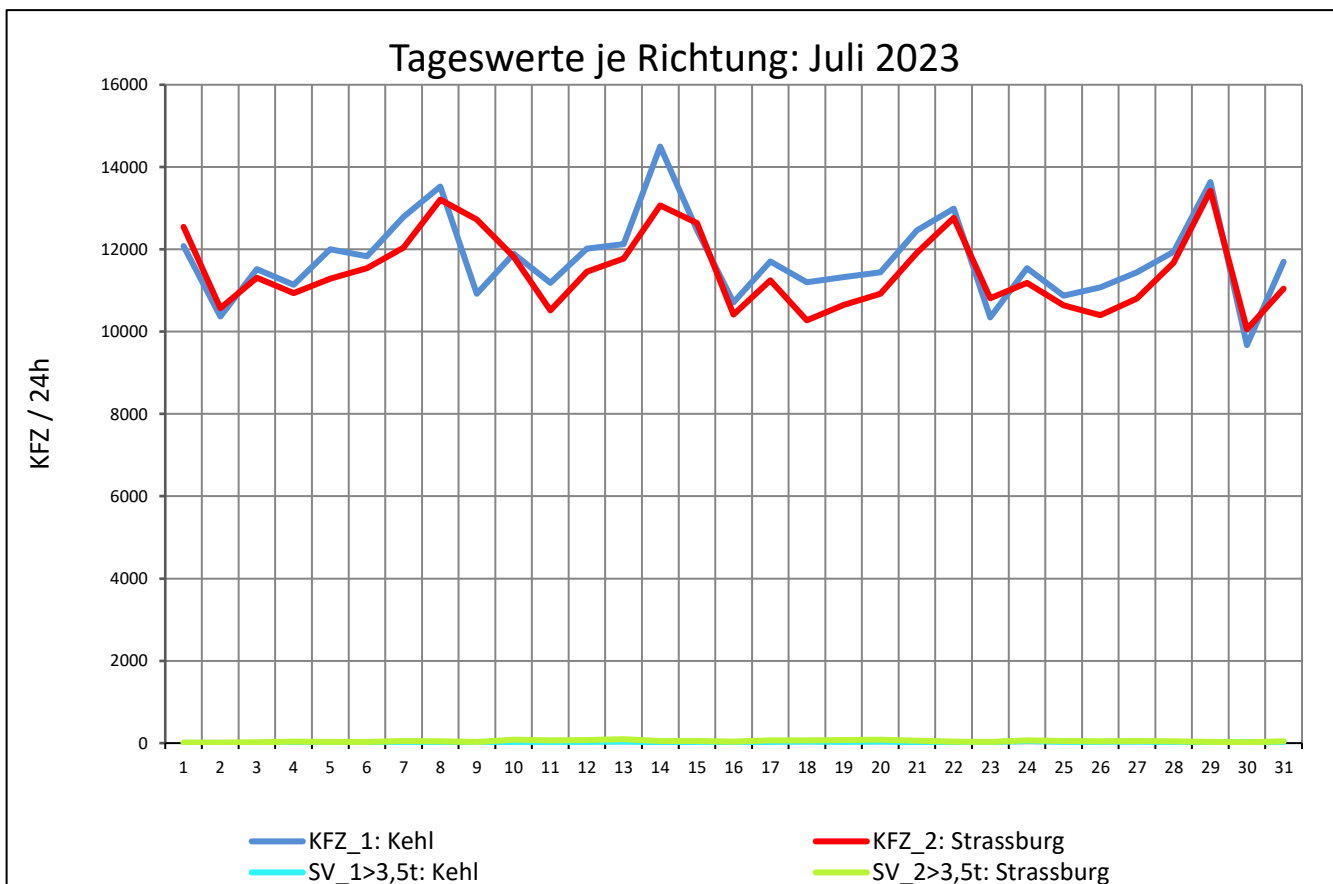
Zst.: **Kehl-Europabrücke**

TK-/Zst-Nr.: 7412/1100

B 28

Richtung 1 : **Kehl**

Richtung 2 : **Strassburg**



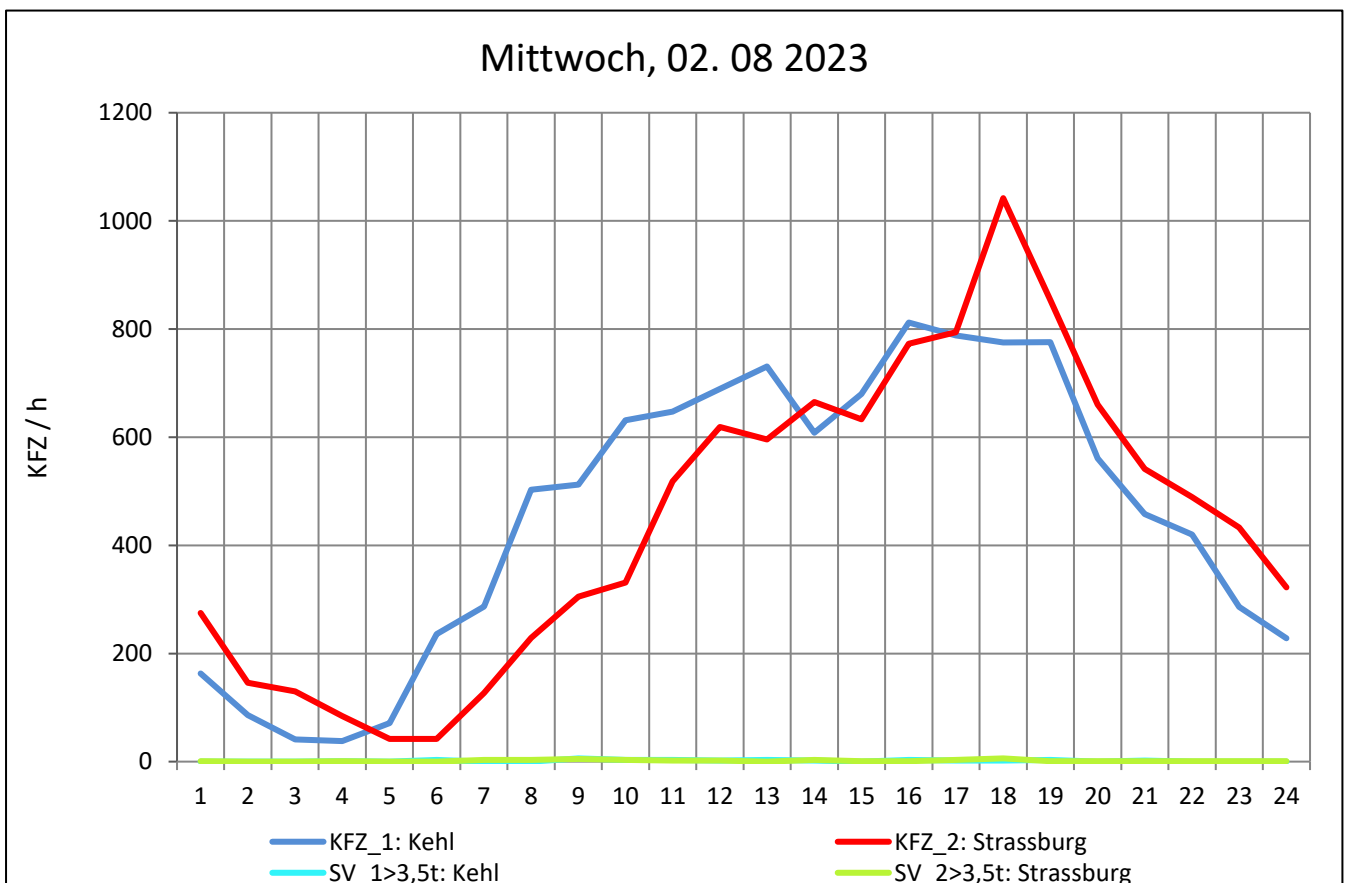
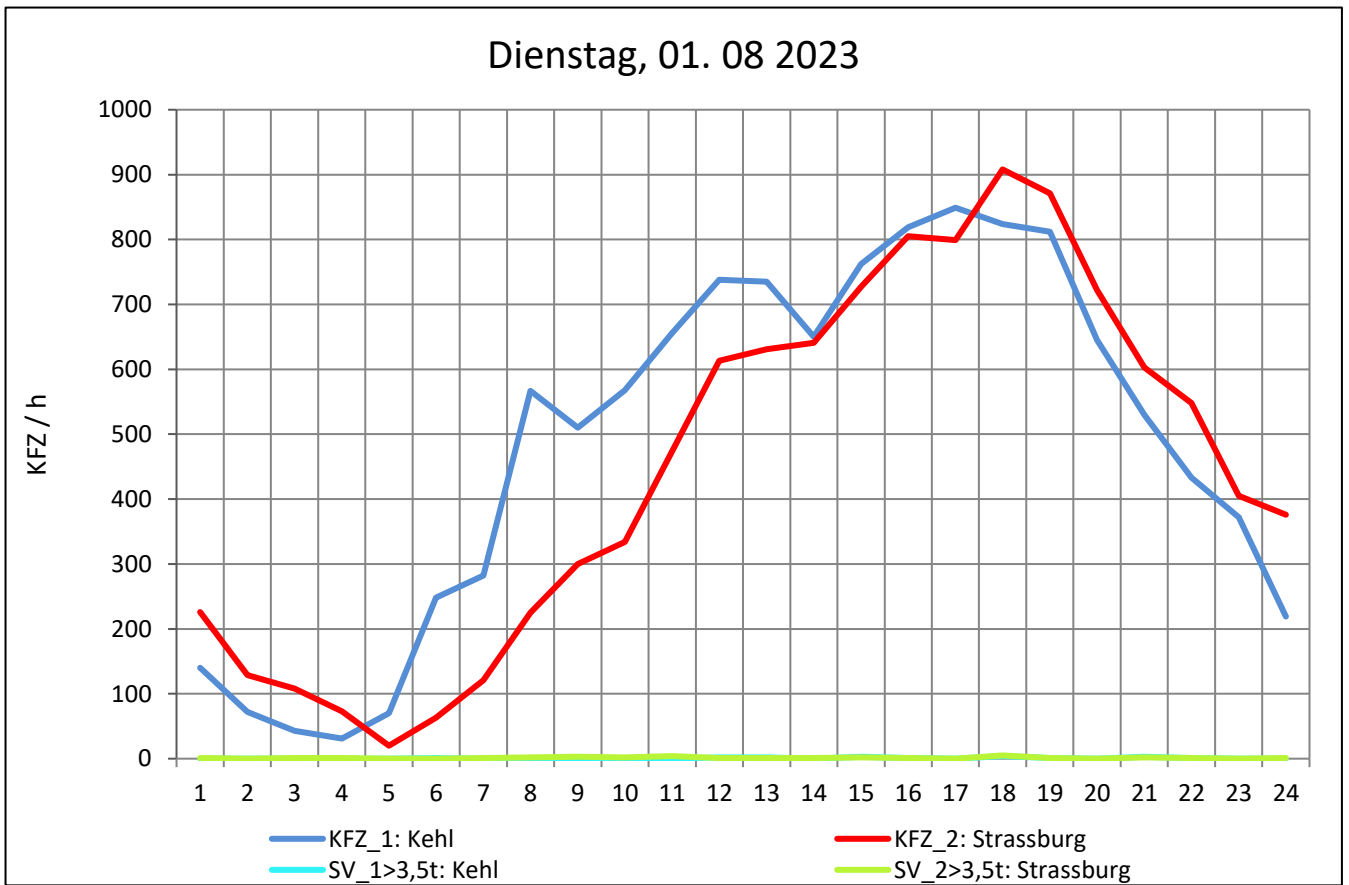
Zst.: **Kehl-Europabrücke**

TK-/Zst-Nr.: 7412/1100

B 28

Richtung 1 : **Kehl**

Richtung 2 : **Strassburg**



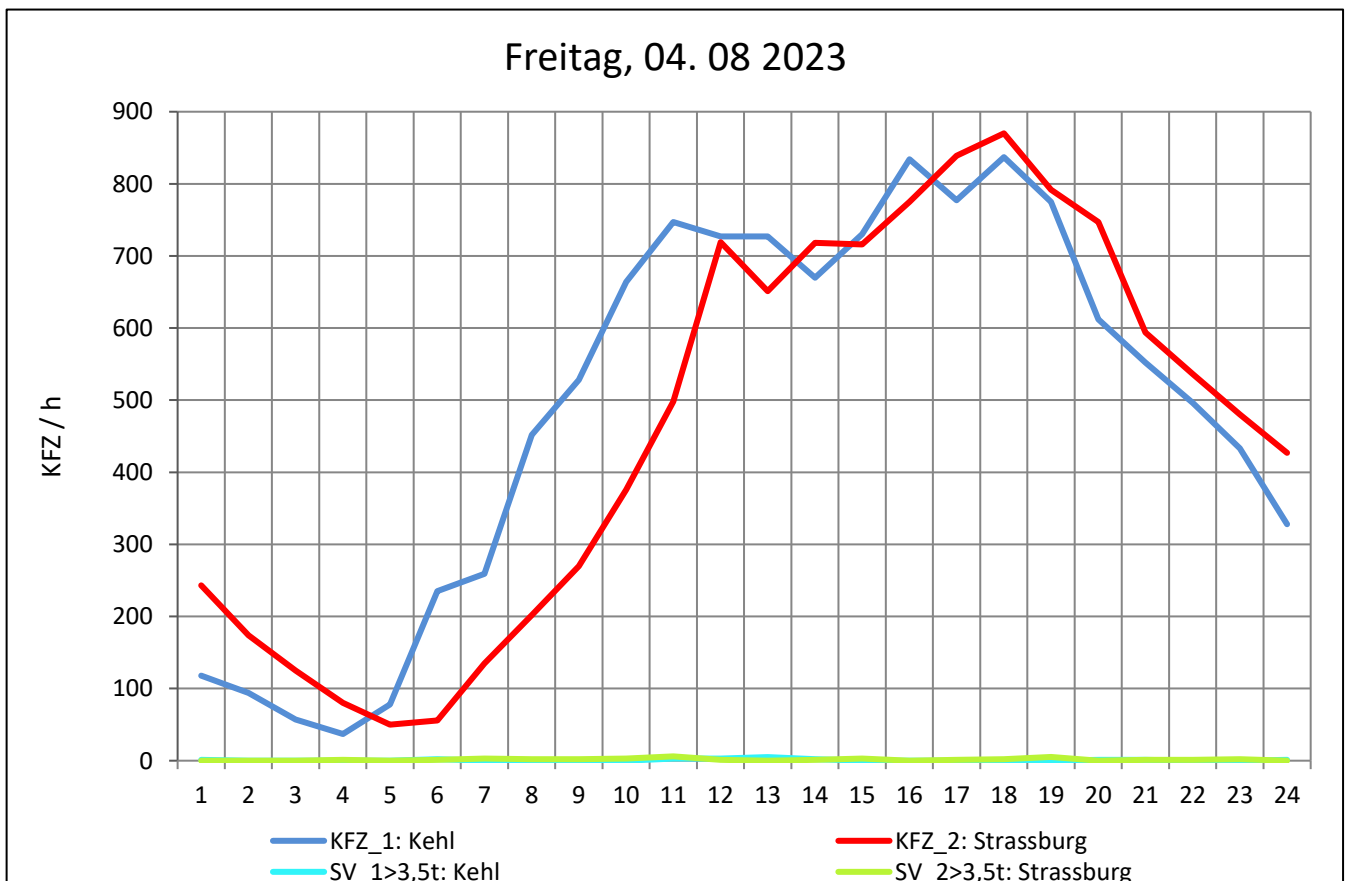
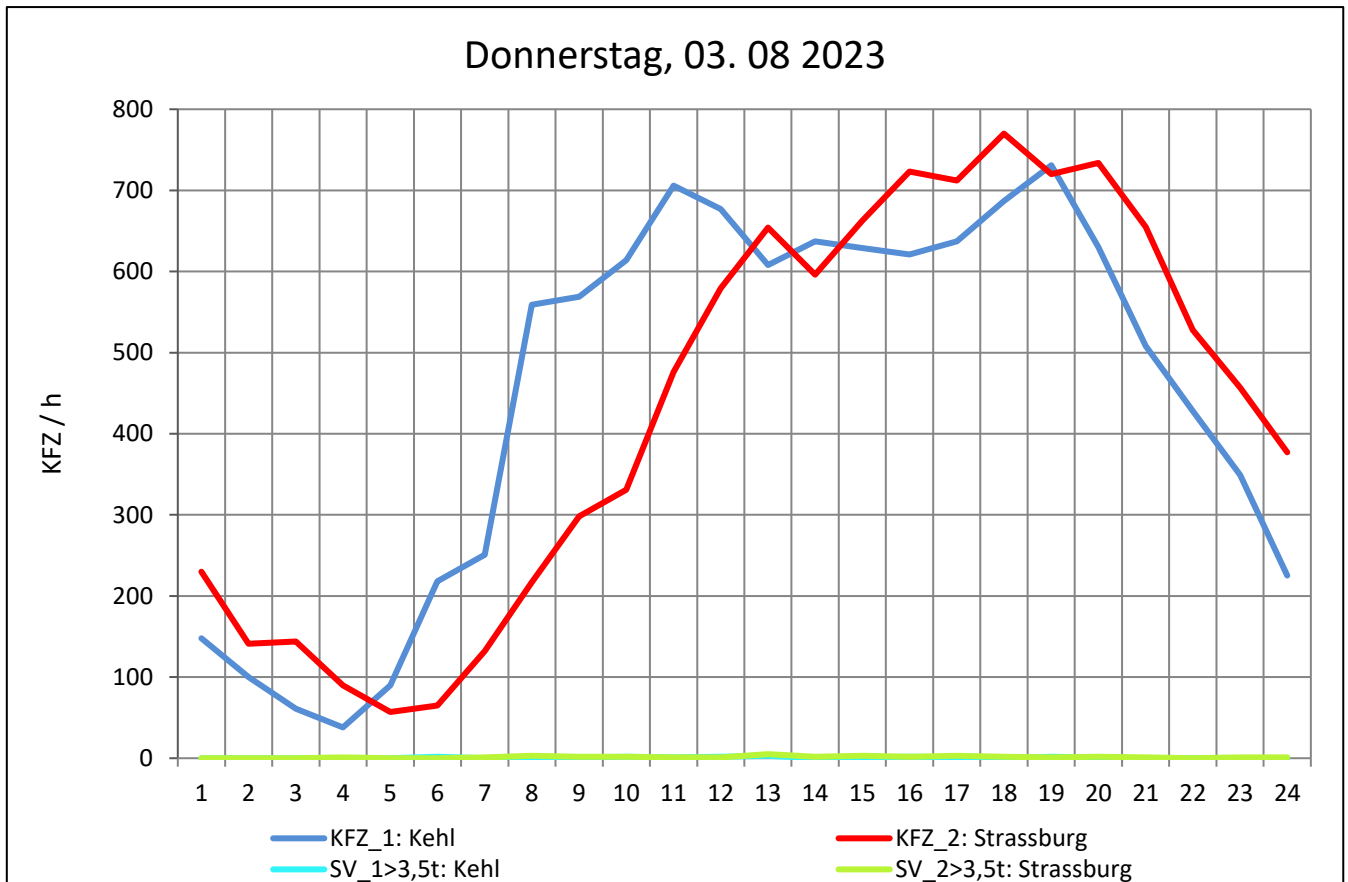
Zst.: **Kehl-Europabrücke**

TK-/Zst-Nr.: 7412/1100

B 28

Richtung 1 : **Kehl**

Richtung 2 : **Strassburg**



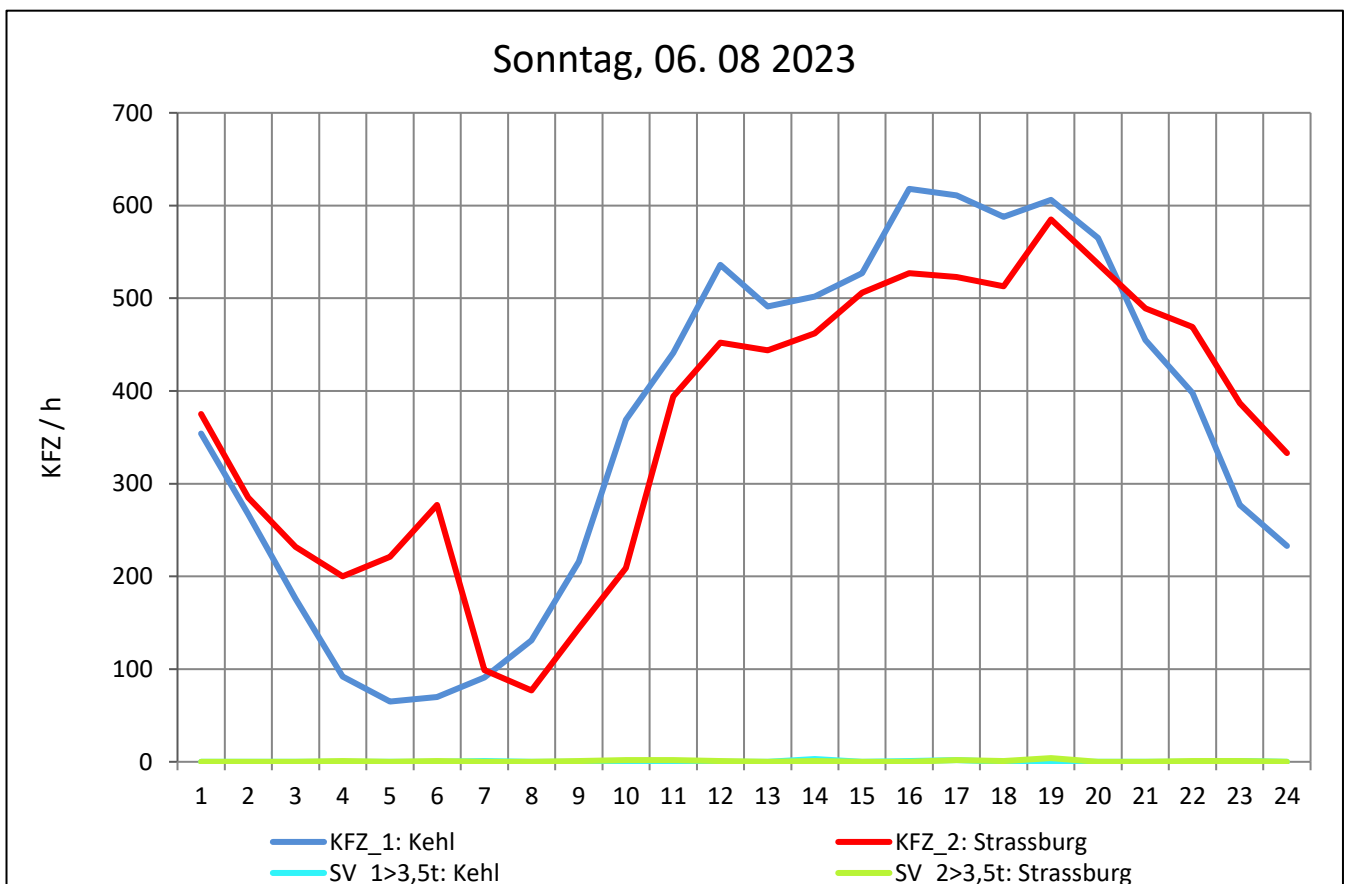
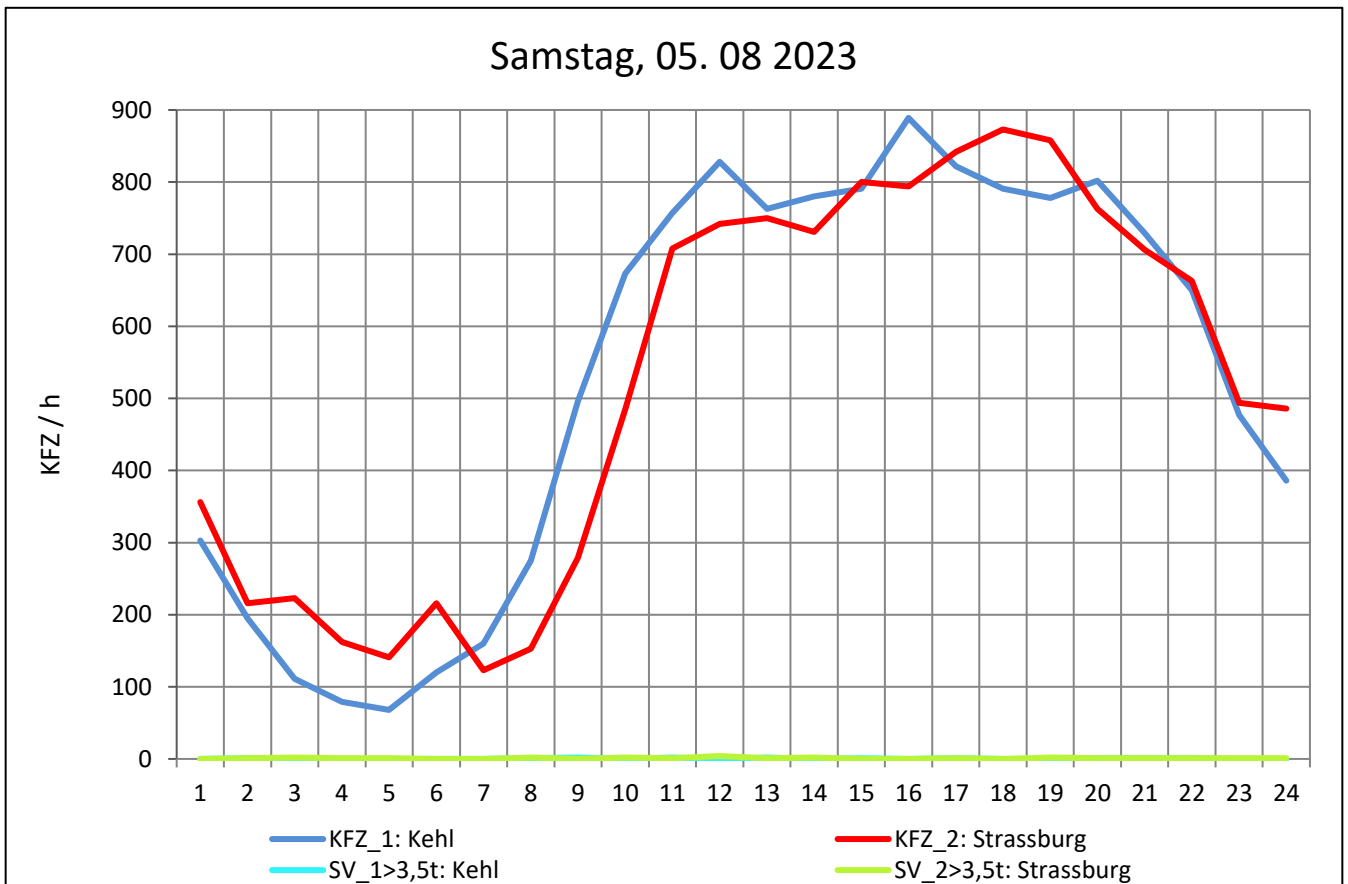
Zst.: **Kehl-Europabrücke**

TK-/Zst-Nr.: 7412/1100

B 28

Richtung 1 : **Kehl**

Richtung 2 : **Strassburg**



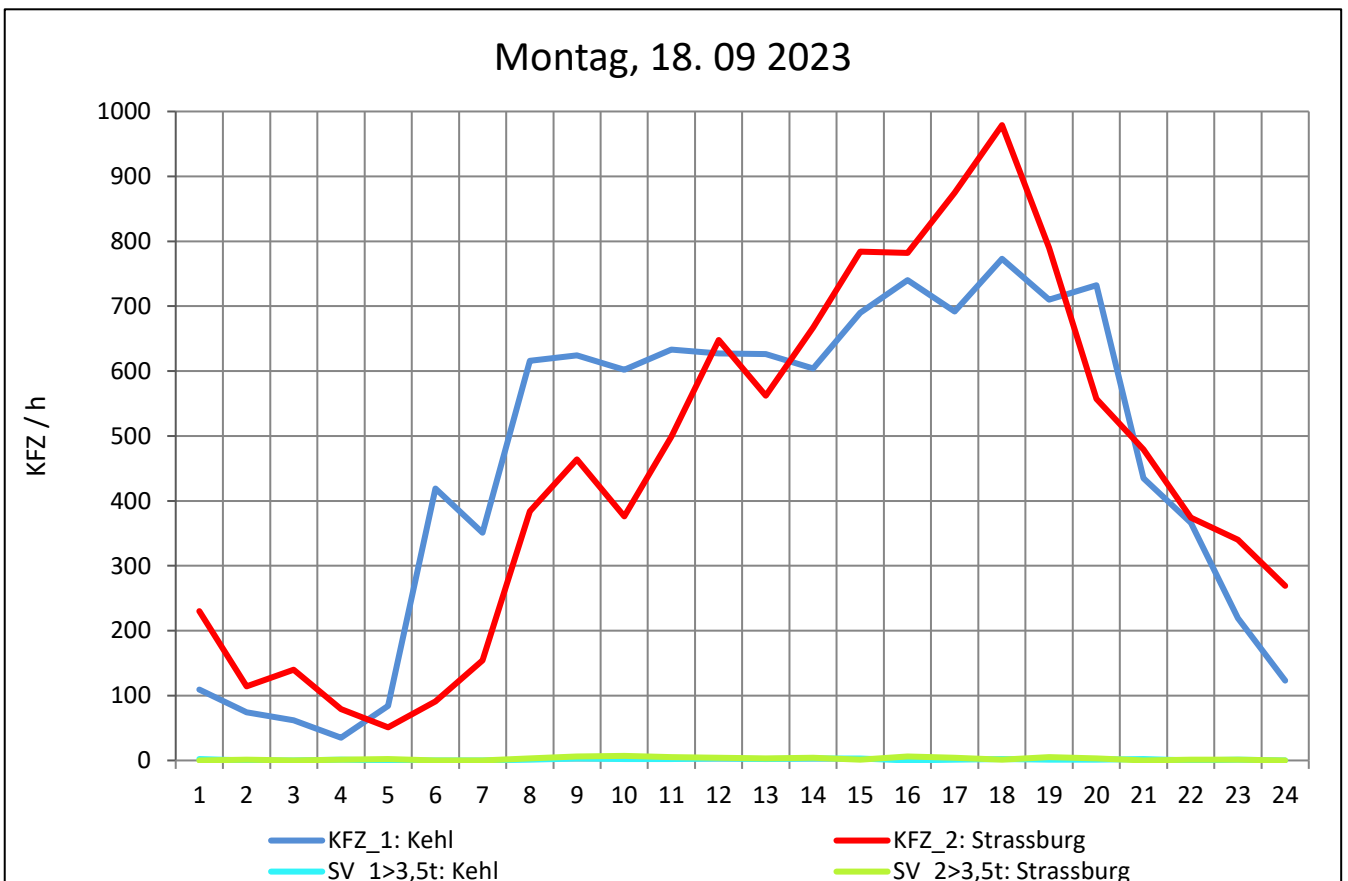
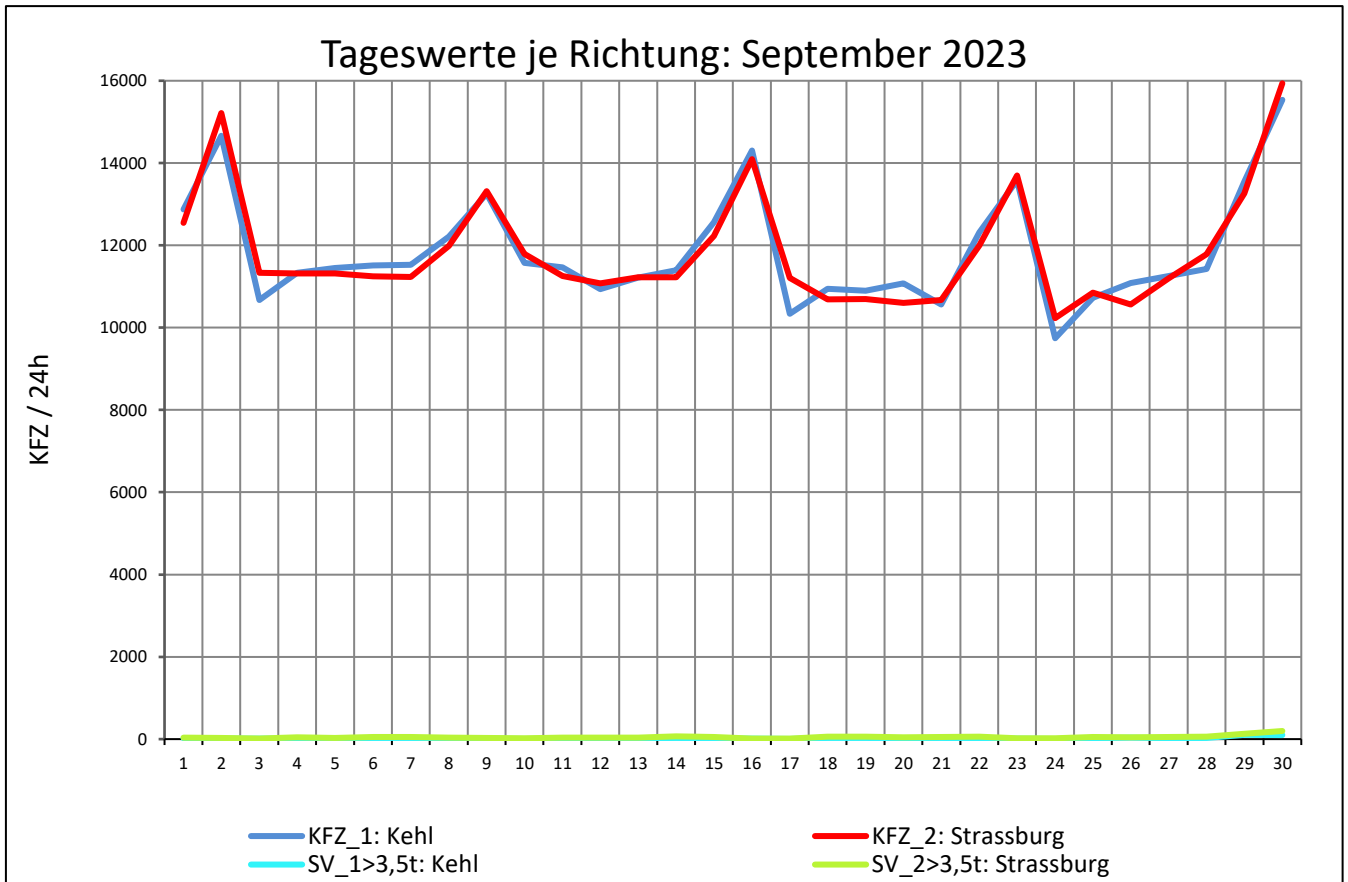
Zst.: **Kehl-Europabrücke**

TK-/Zst-Nr.: 7412/1100

B 28

Richtung 1 : **Kehl**

Richtung 2 : **Strassburg**



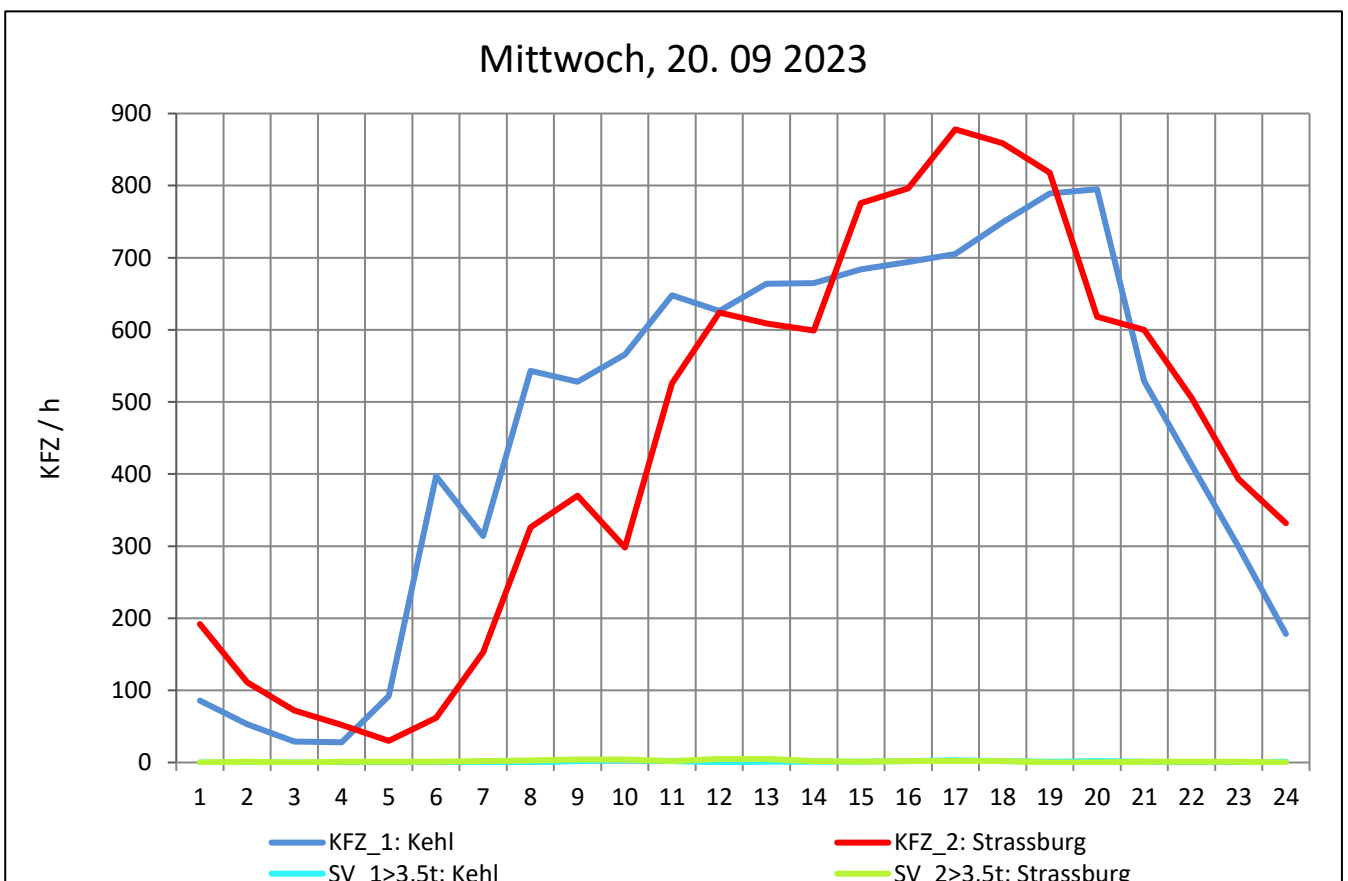
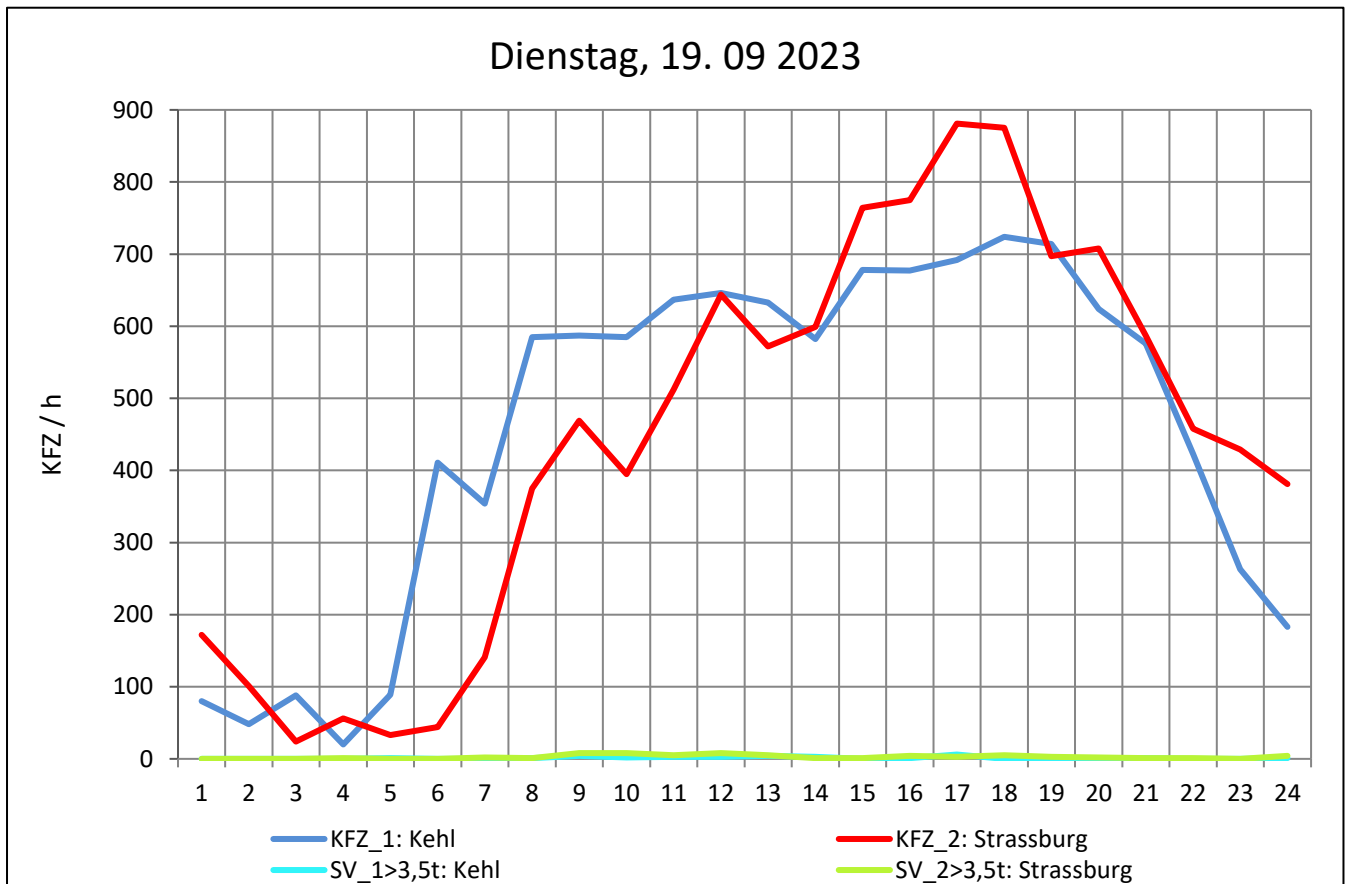
Zst.: **Kehl-Europabrücke**

TK-/Zst-Nr.: 7412/1100

B 28

Richtung 1 : **Kehl**

Richtung 2 : **Strassburg**



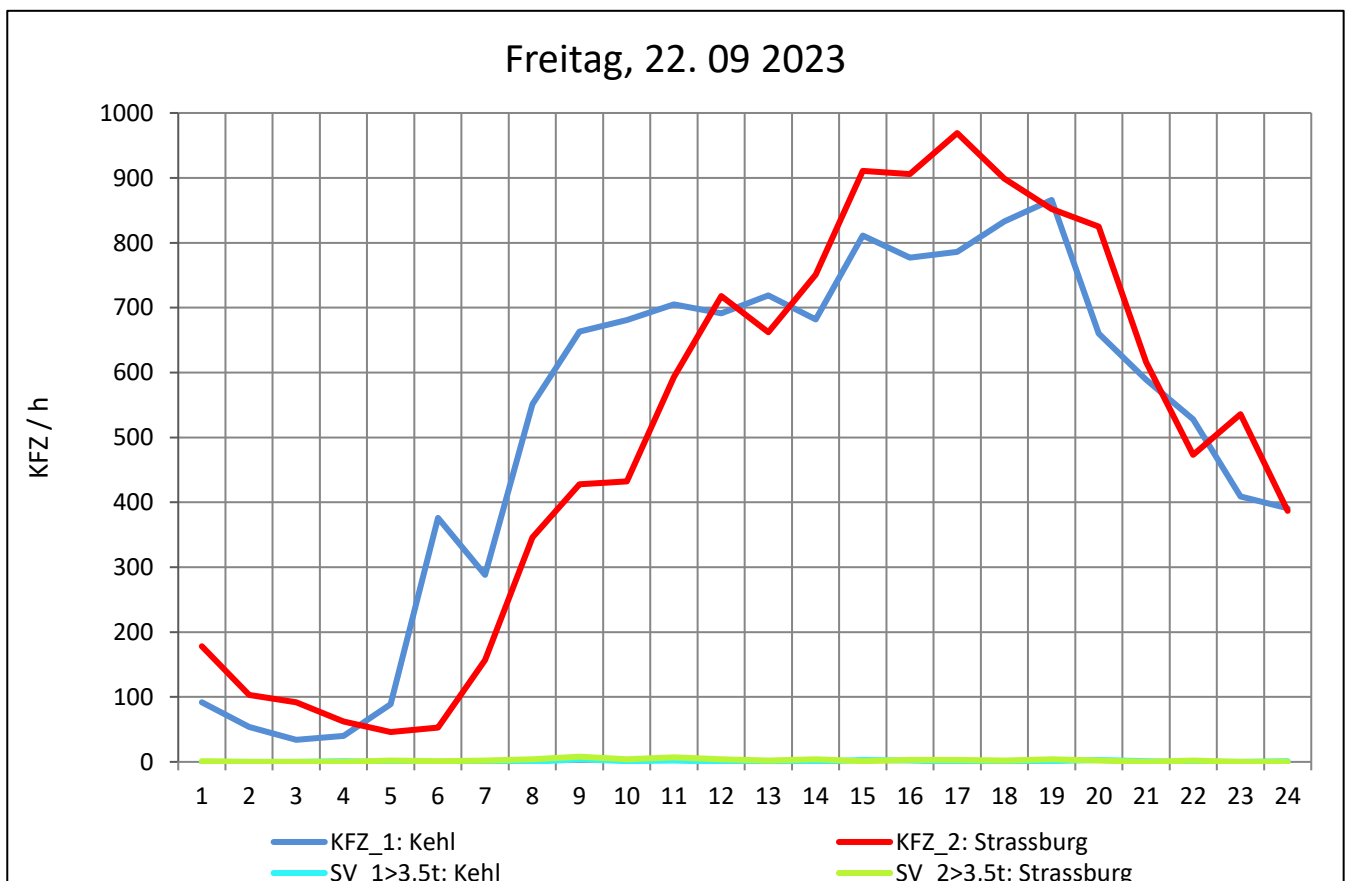
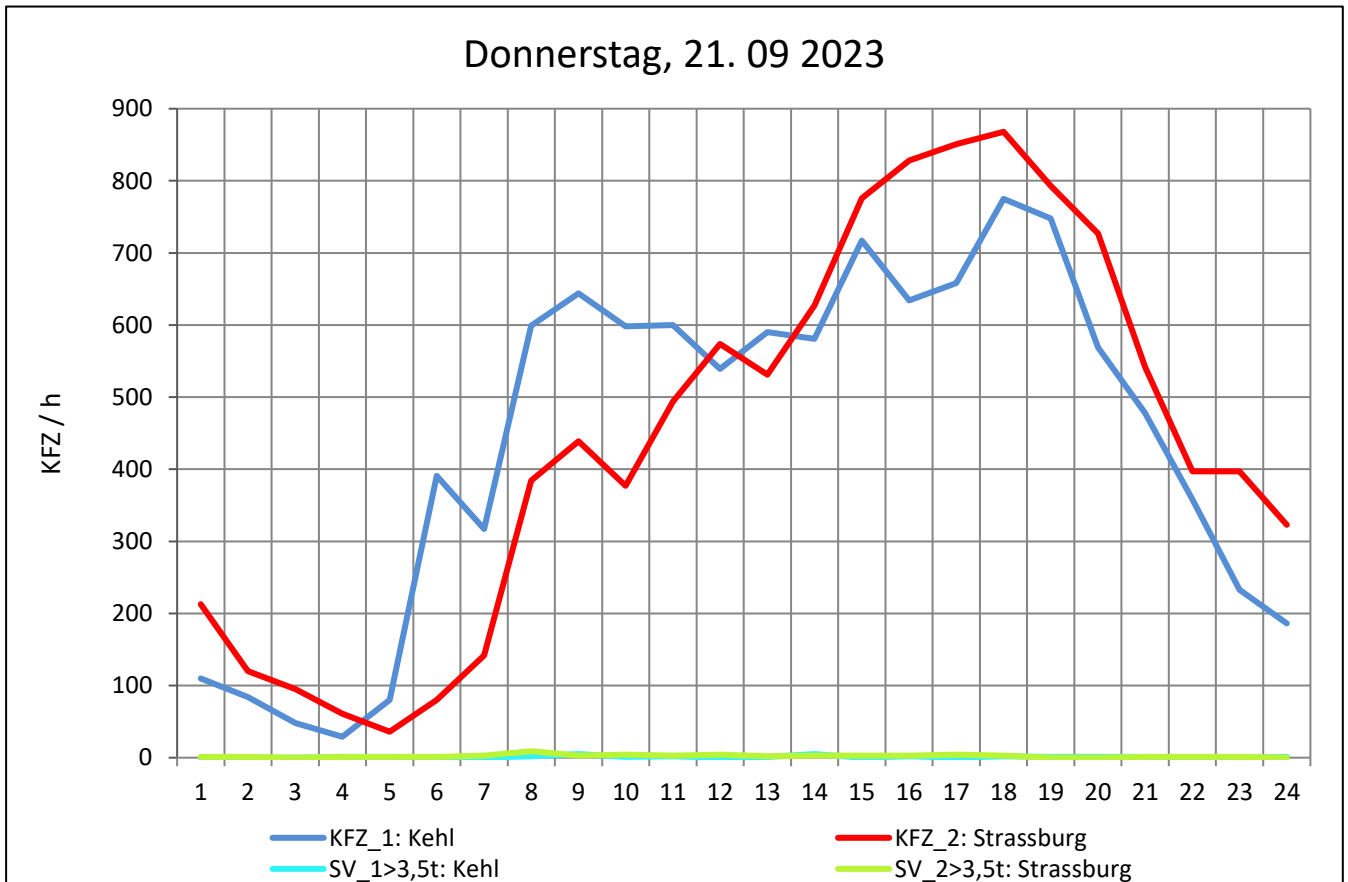
Zst.: **Kehl-Europabrücke**

TK-/Zst-Nr.: 7412/1100

B 28

Richtung 1 : **Kehl**

Richtung 2 : **Strassburg**



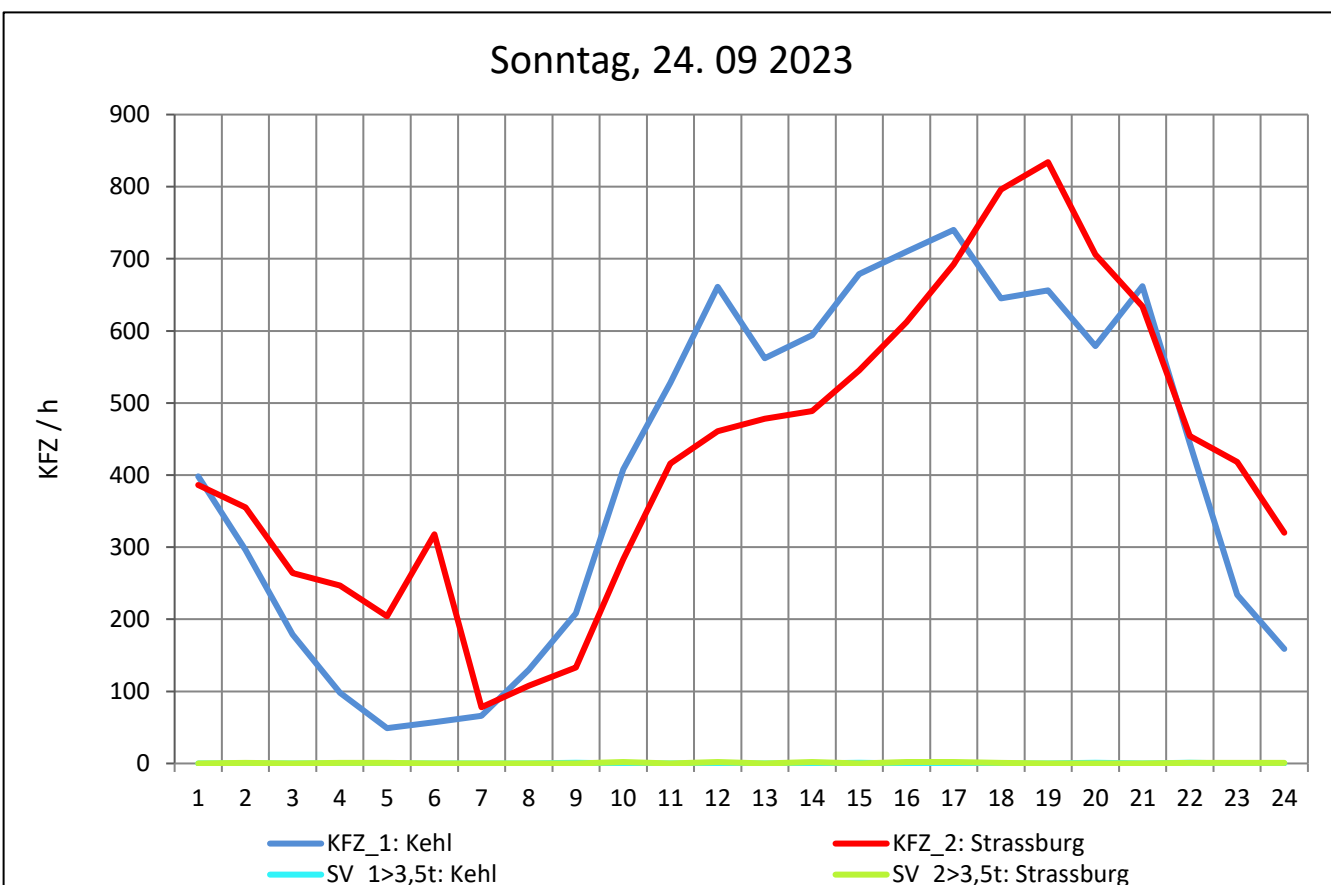
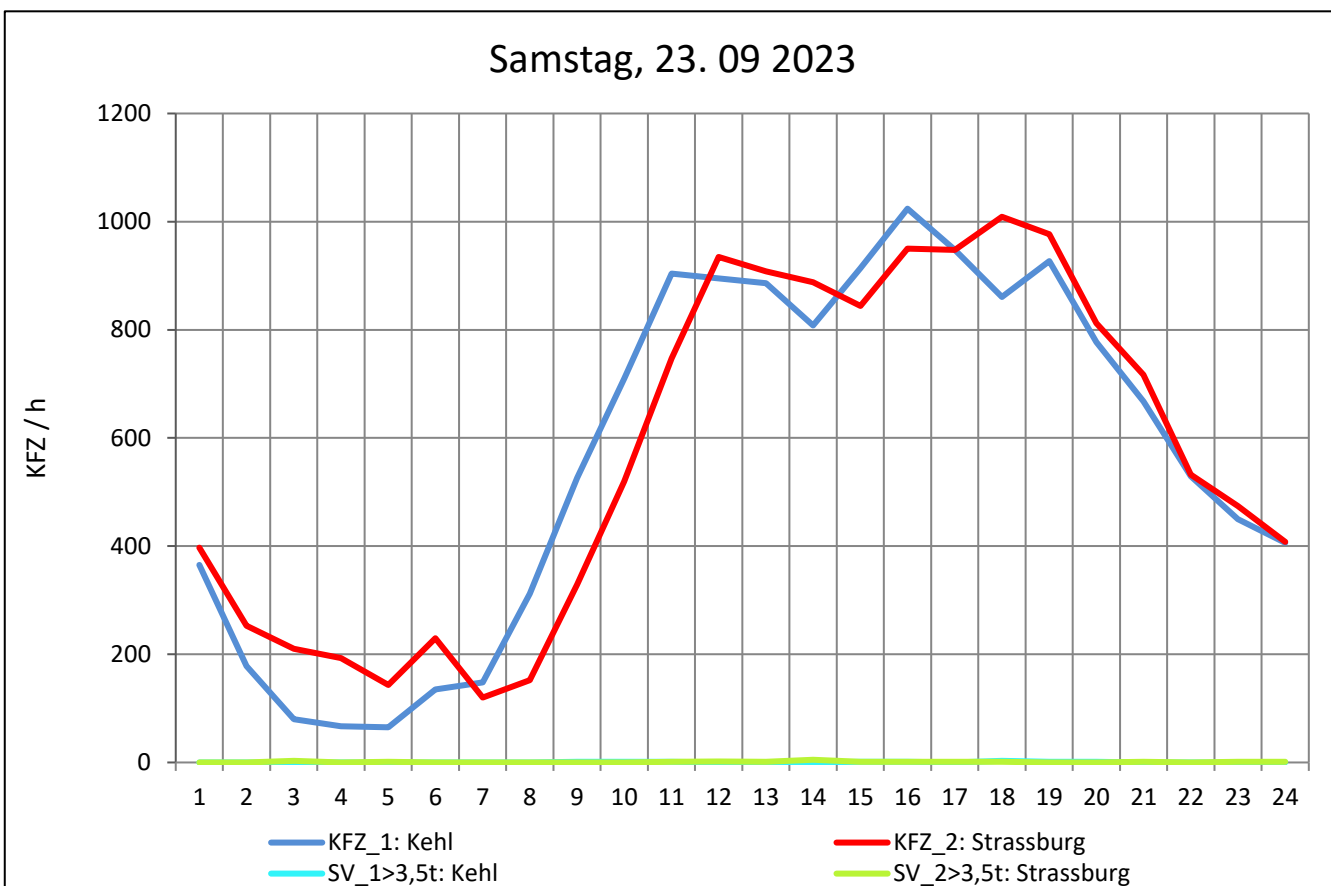
Zst.: **Kehl-Europabrücke**

TK-/Zst-Nr.: 7412/1100

B 28

Richtung 1 : **Kehl**

Richtung 2 : **Strassburg**



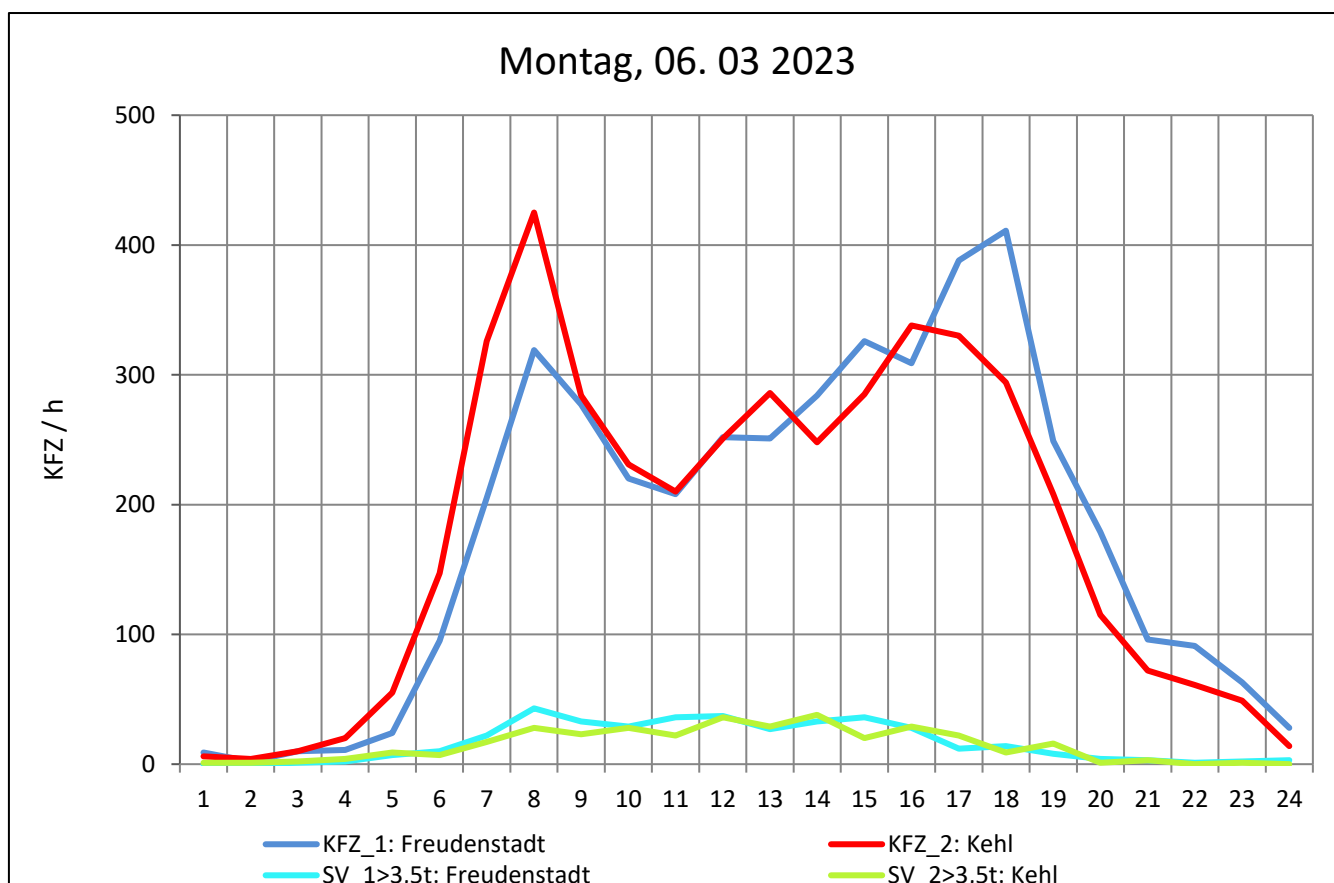
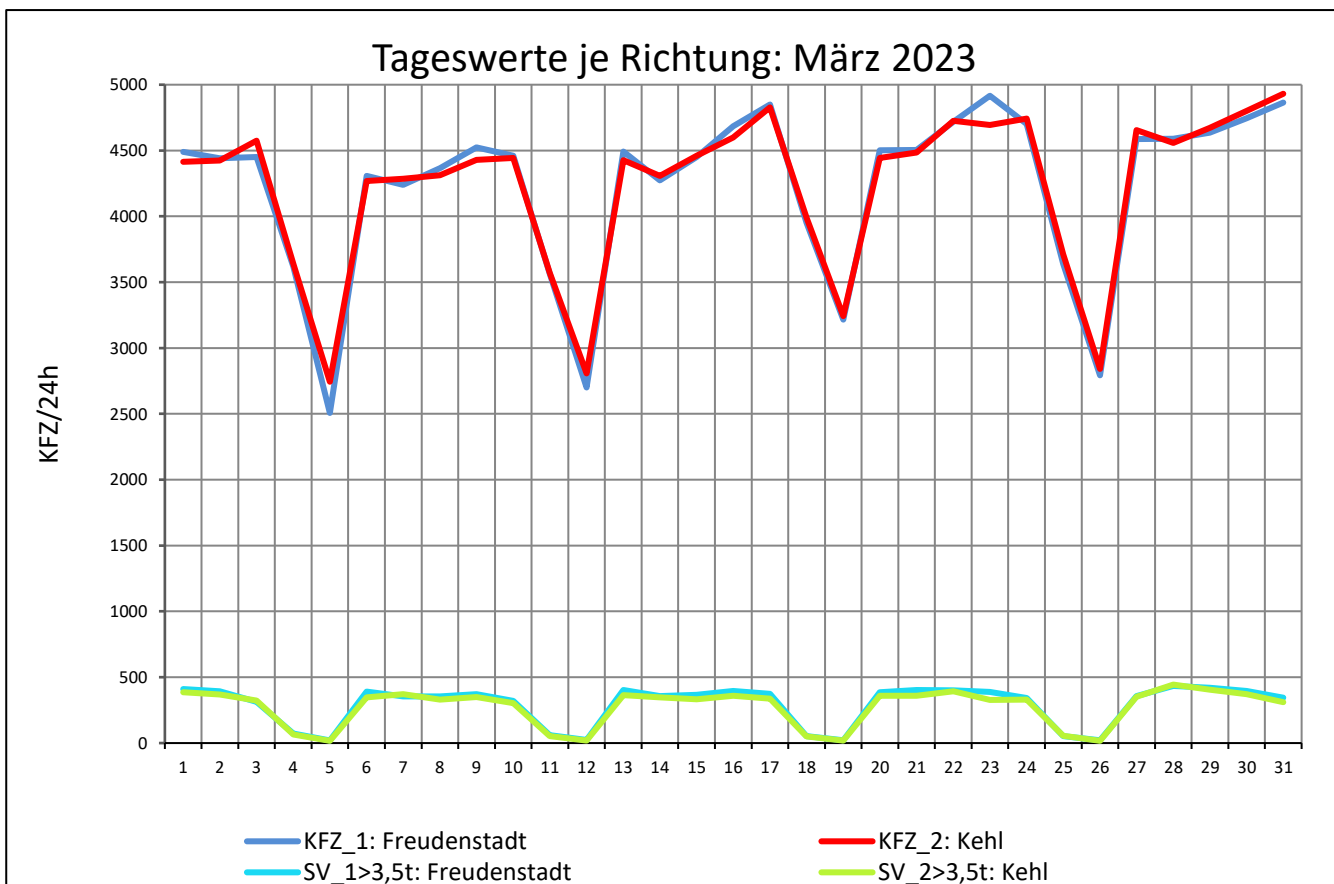
Zst.: **Oppenau-West**

TK-/Zst-Nr.: 7514/1101

B 28

Richtung 1 : **Freudenstadt**

Richtung 2 : **Kehl**



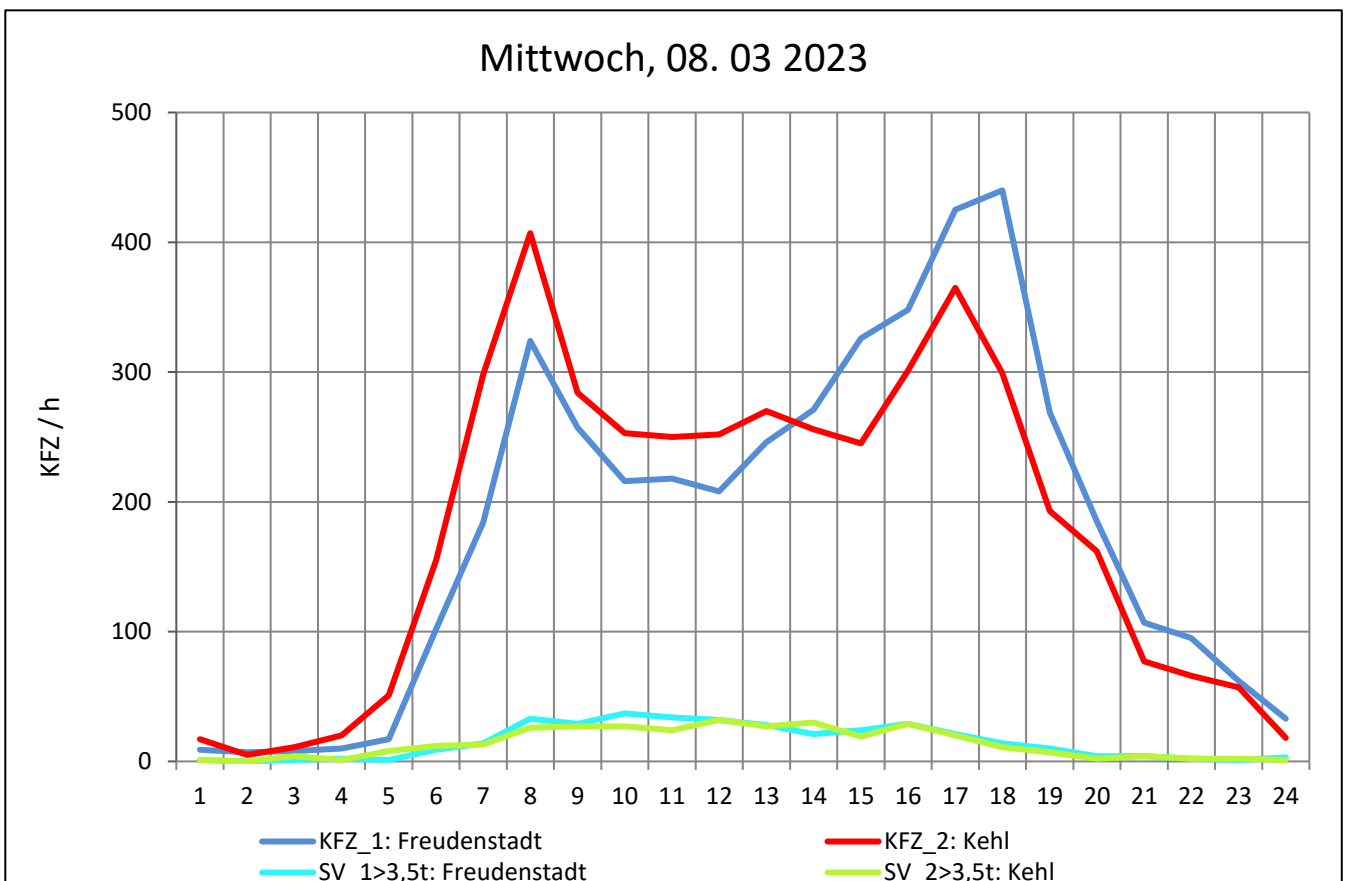
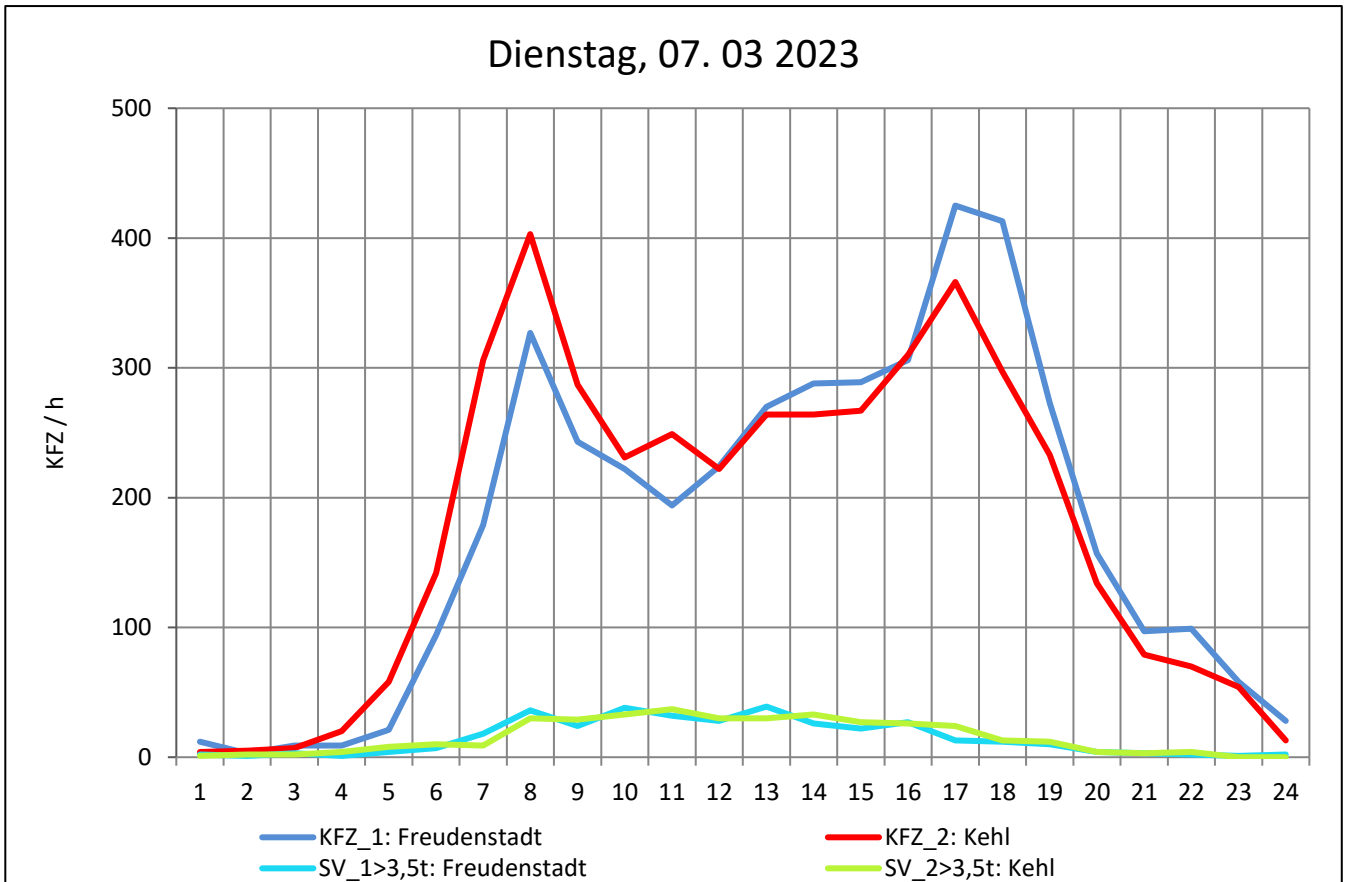
Zst.: **Oppenau-West**

TK-/Zst-Nr.: 7514/1101

B 28

Richtung 1 : **Freudenstadt**

Richtung 2 : **Kehl**



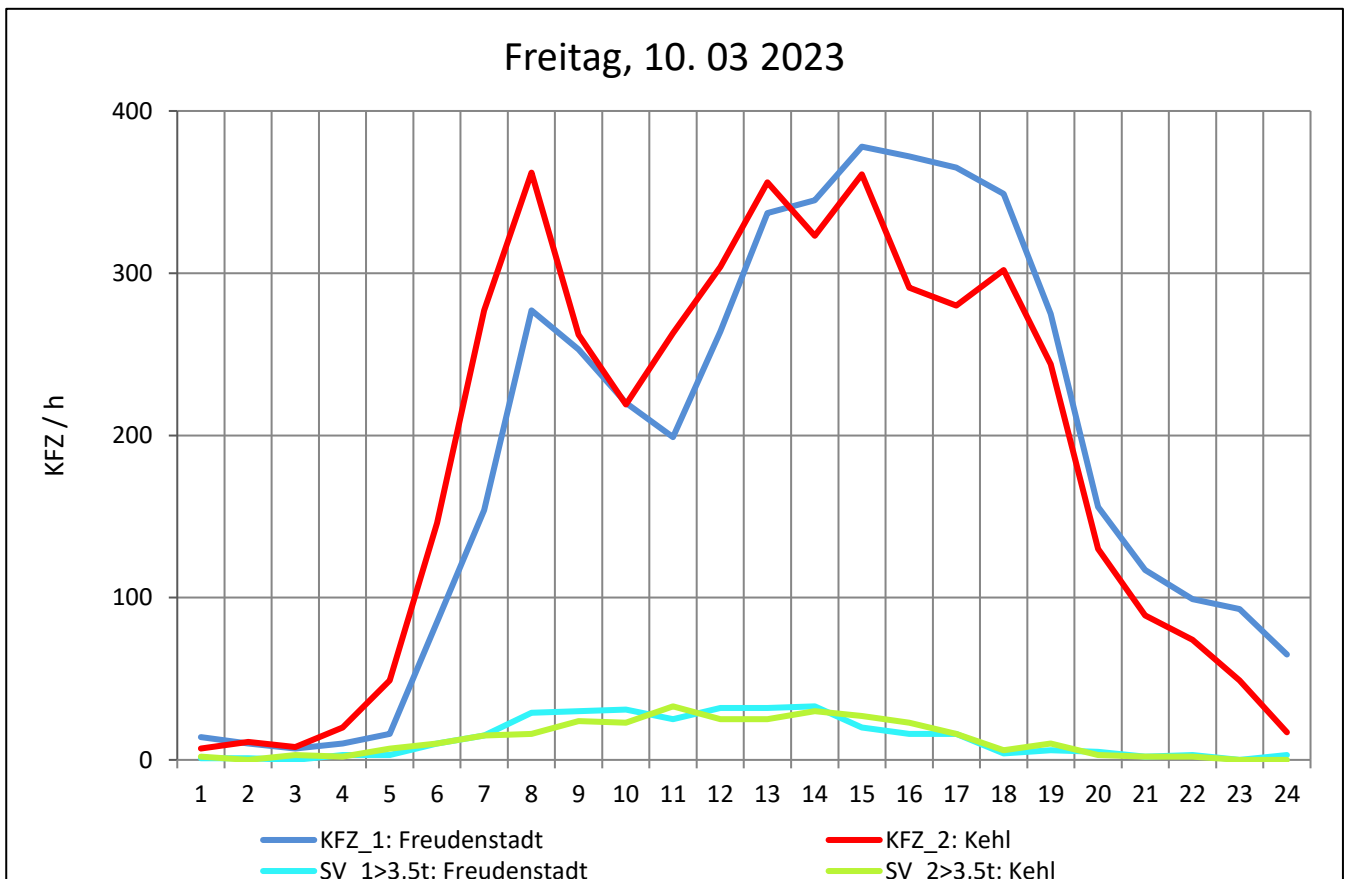
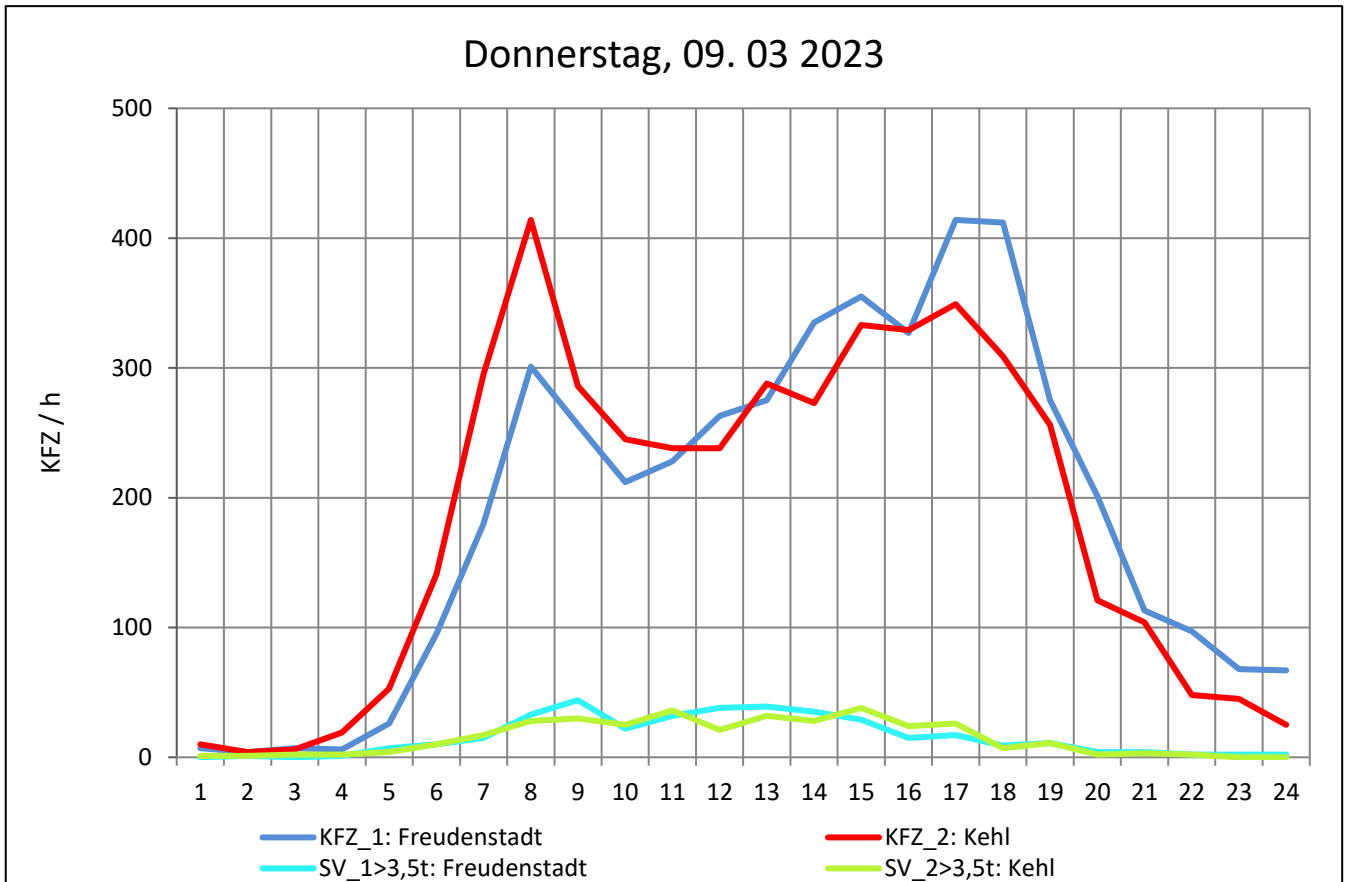
Zst.: **Oppenau-West**

TK-/Zst-Nr.: 7514/1101

B 28

Richtung 1 : **Freudenstadt**

Richtung 2 : **Kehl**



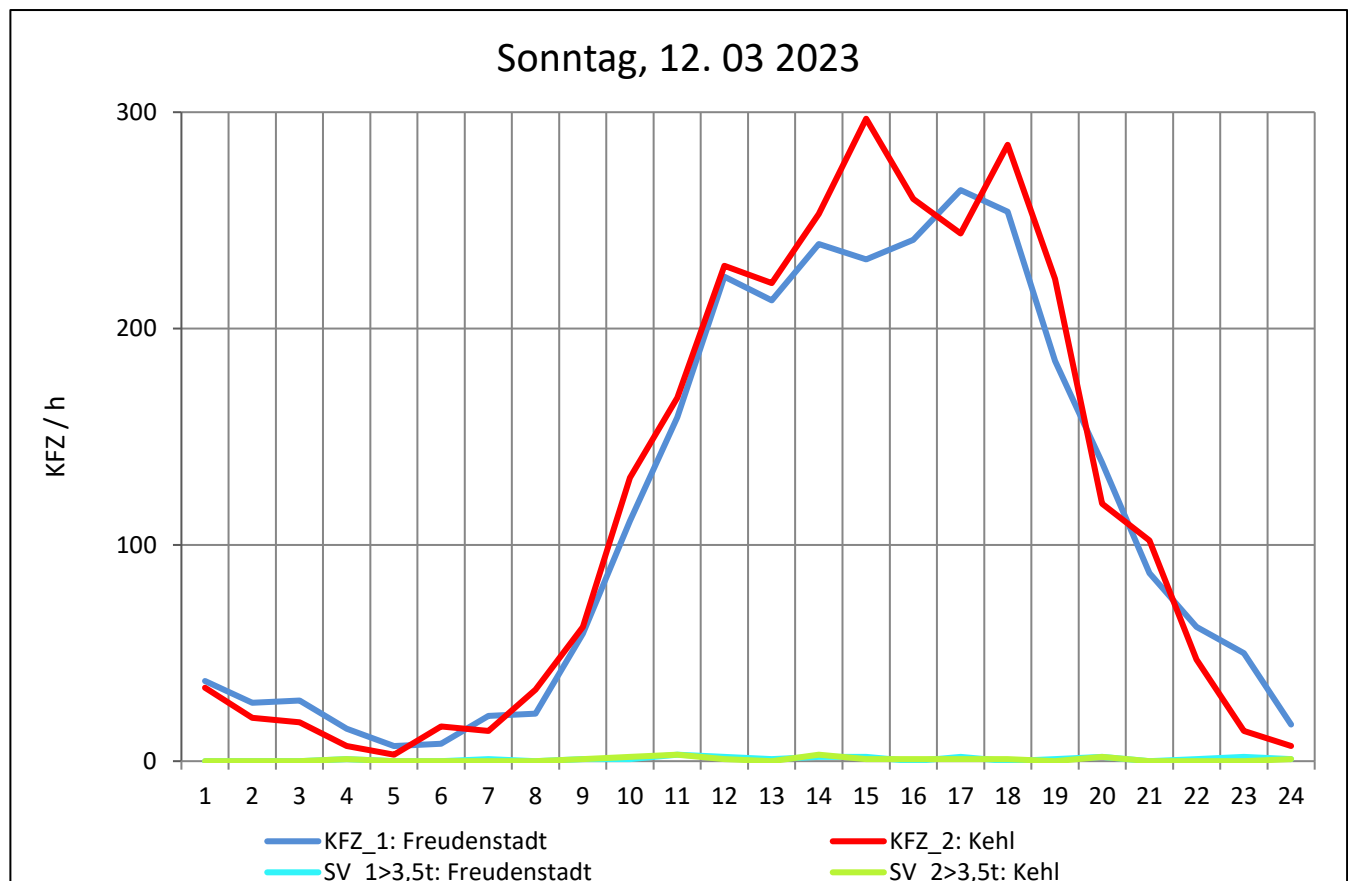
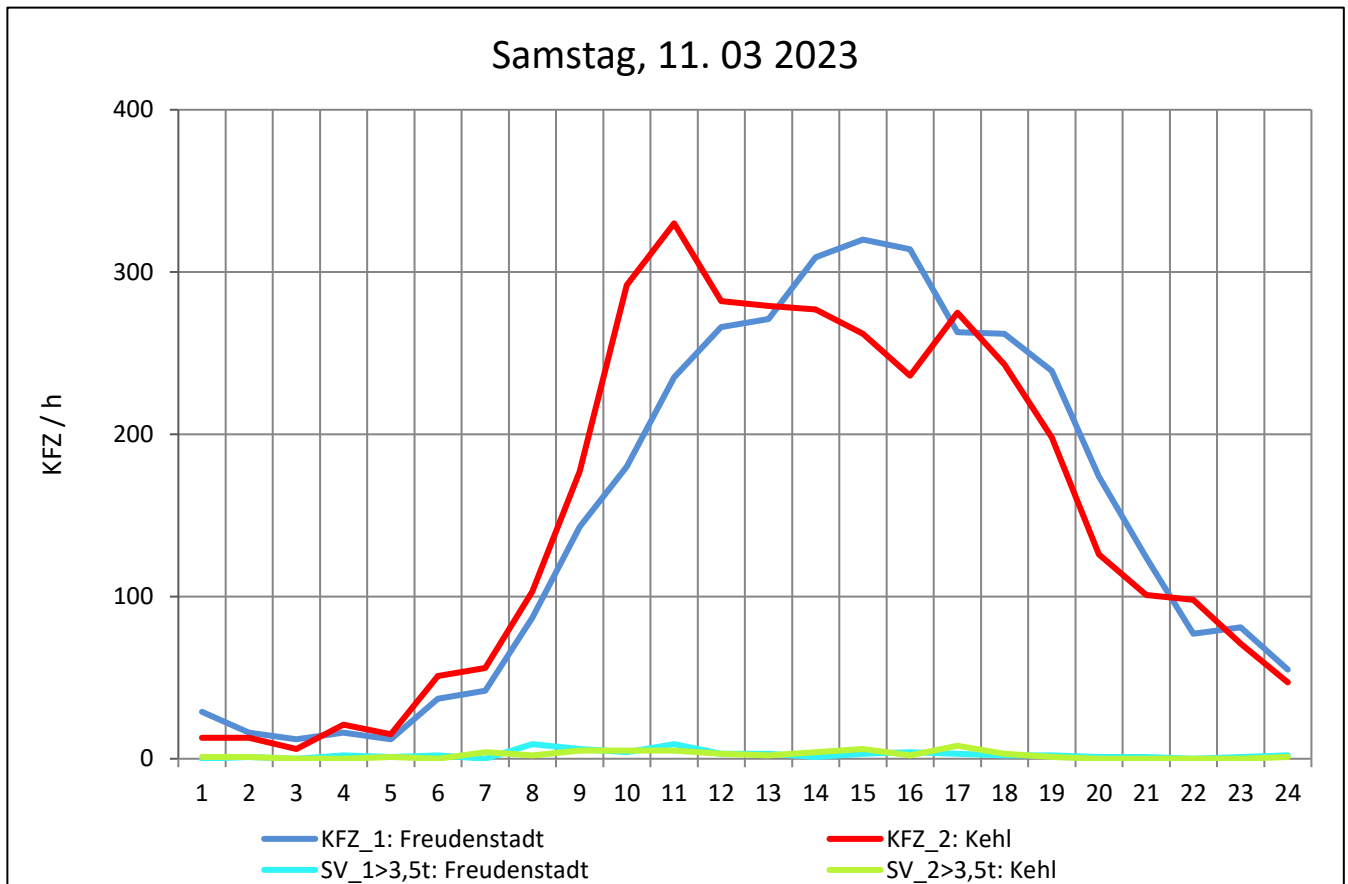
Zst.: **Oppenau-West**

TK-/Zst-Nr.: 7514/1101

B 28

Richtung 1 : **Freudenstadt**

Richtung 2 : **Kehl**



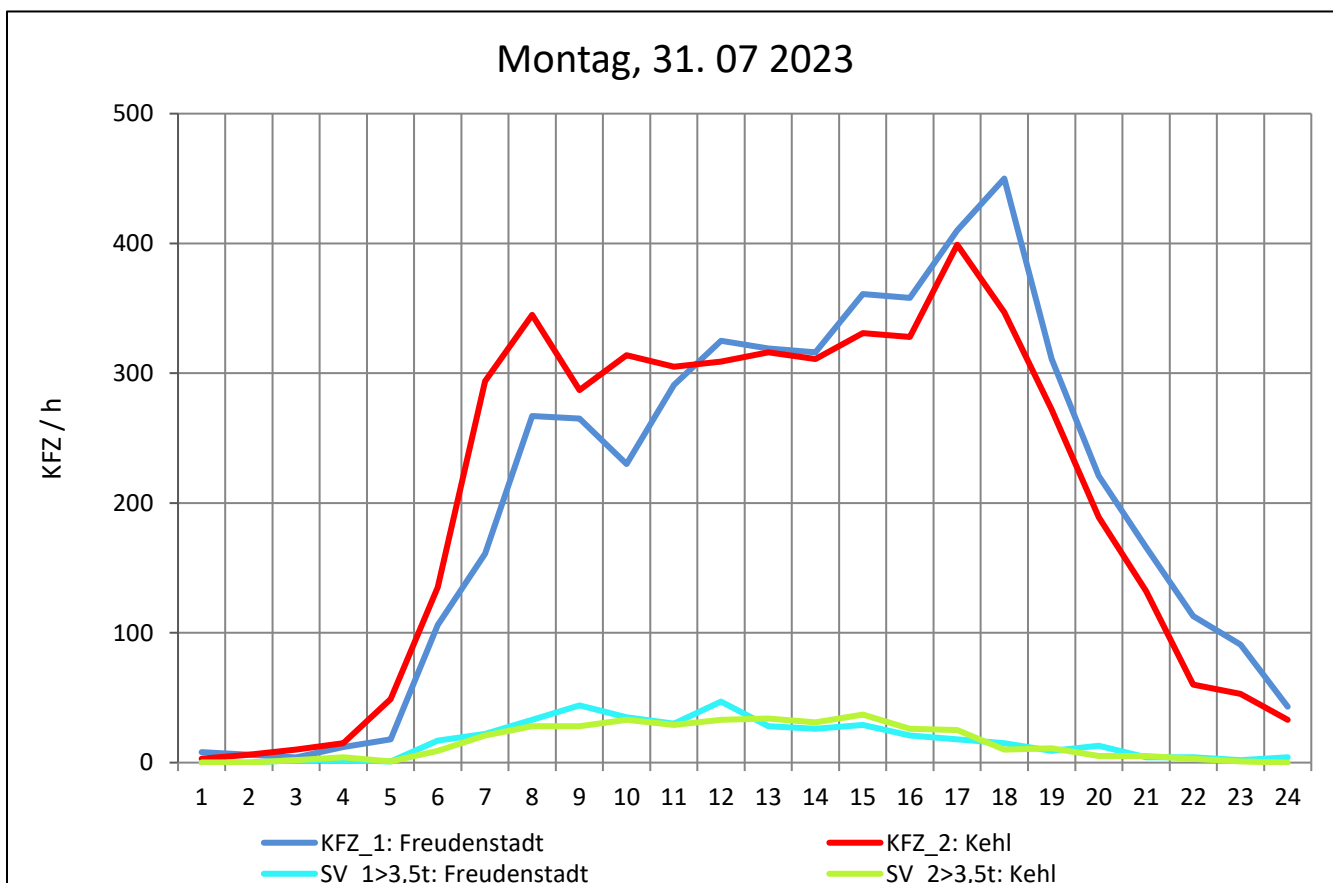
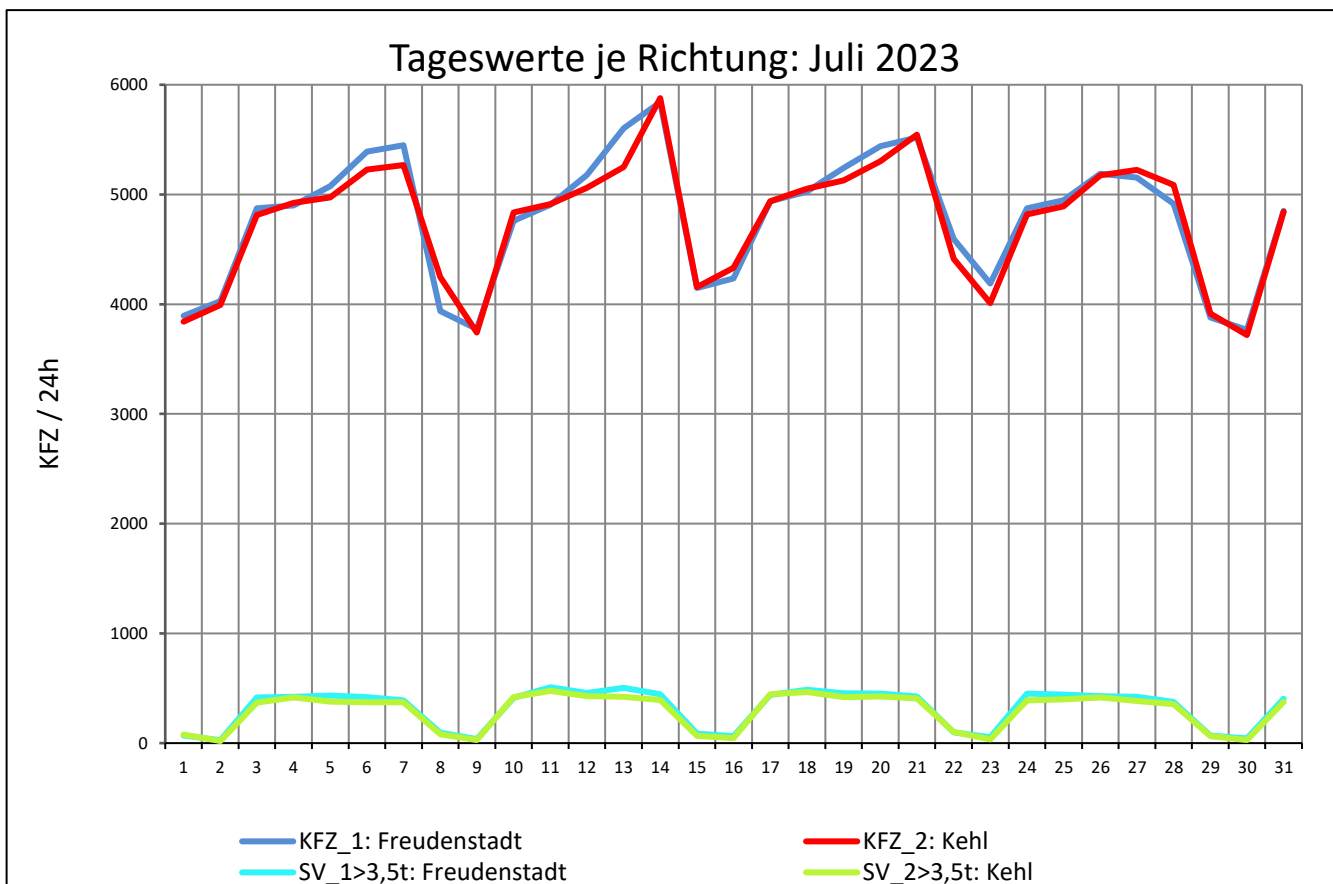
Zst.: **Oppenau-West**

TK-/Zst-Nr.: 7514/1101

B 28

Richtung 1 : **Freudenstadt**

Richtung 2 : **Kehl**



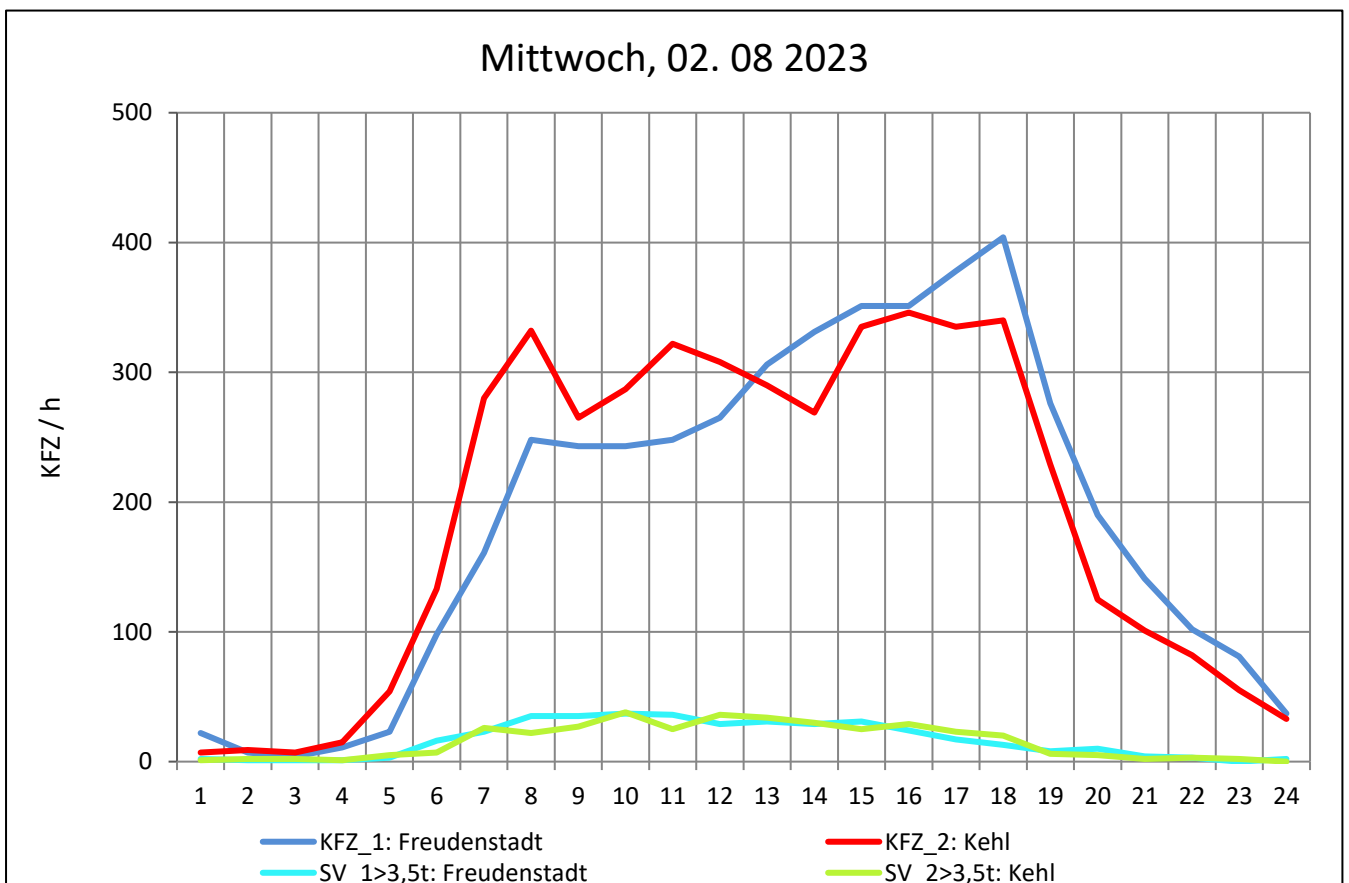
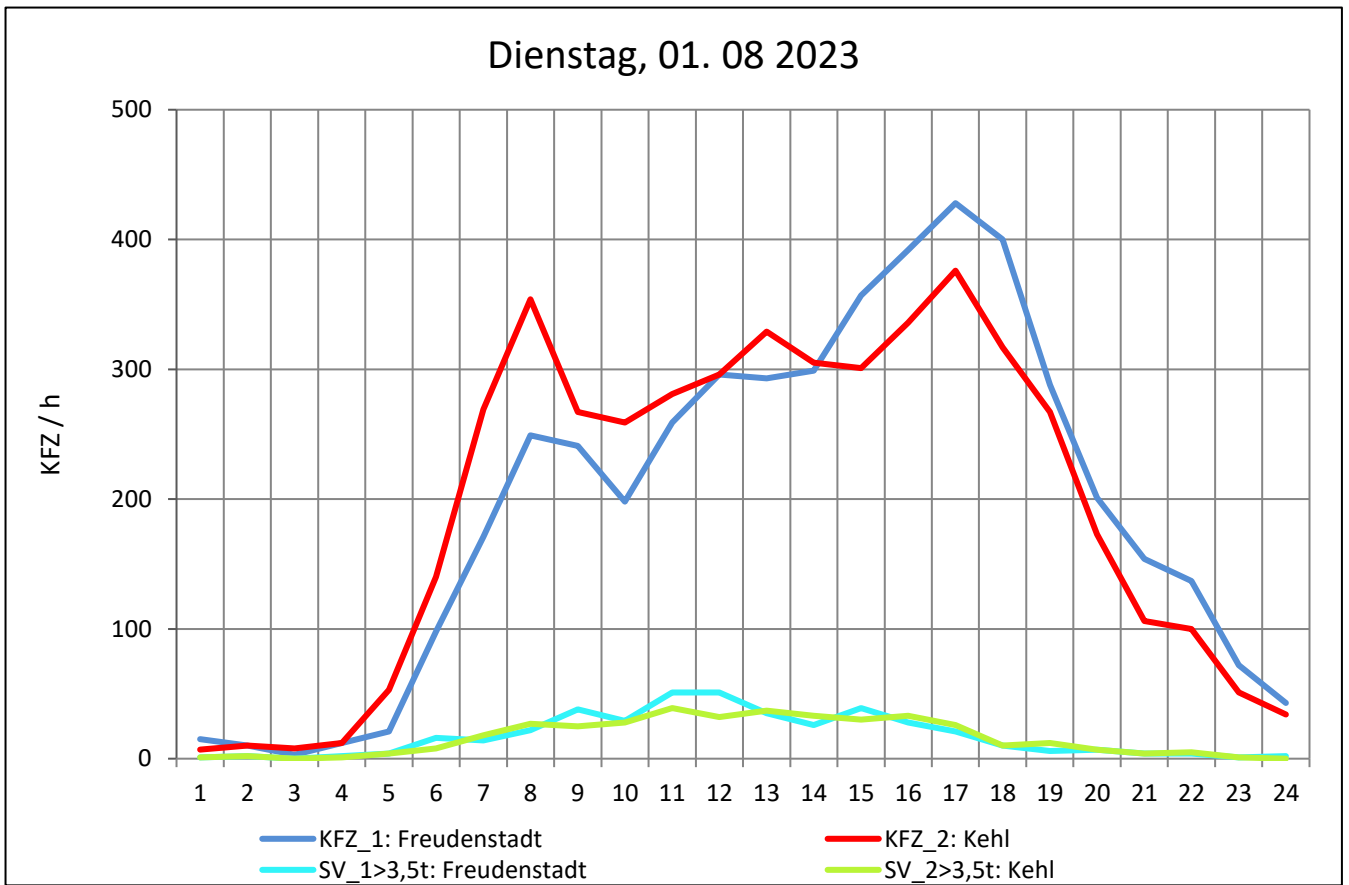
Zst.: **Oppenau-West**

TK-/Zst-Nr.: 7514/1101

B 28

Richtung 1 : **Freudenstadt**

Richtung 2 : **Kehl**



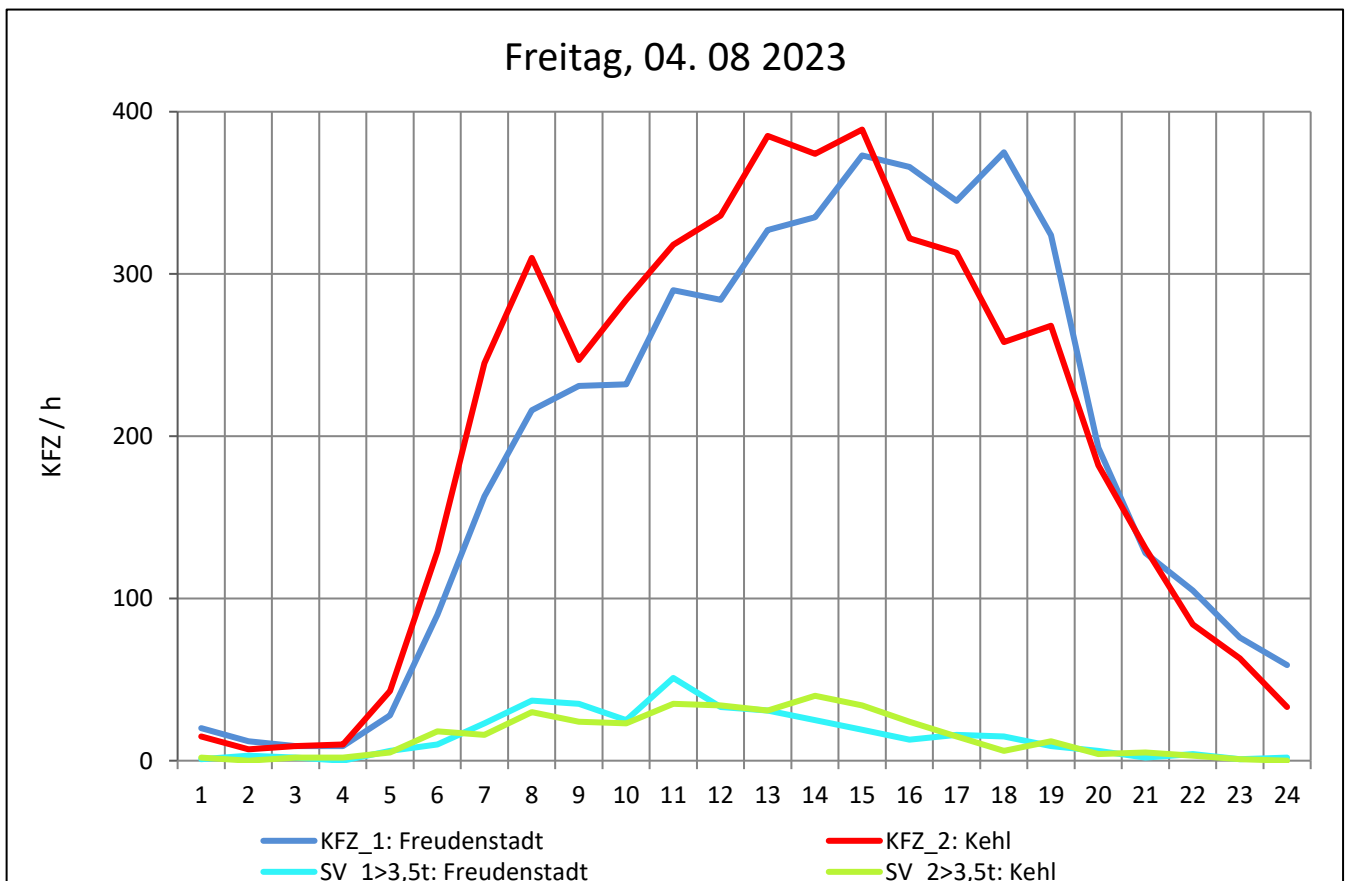
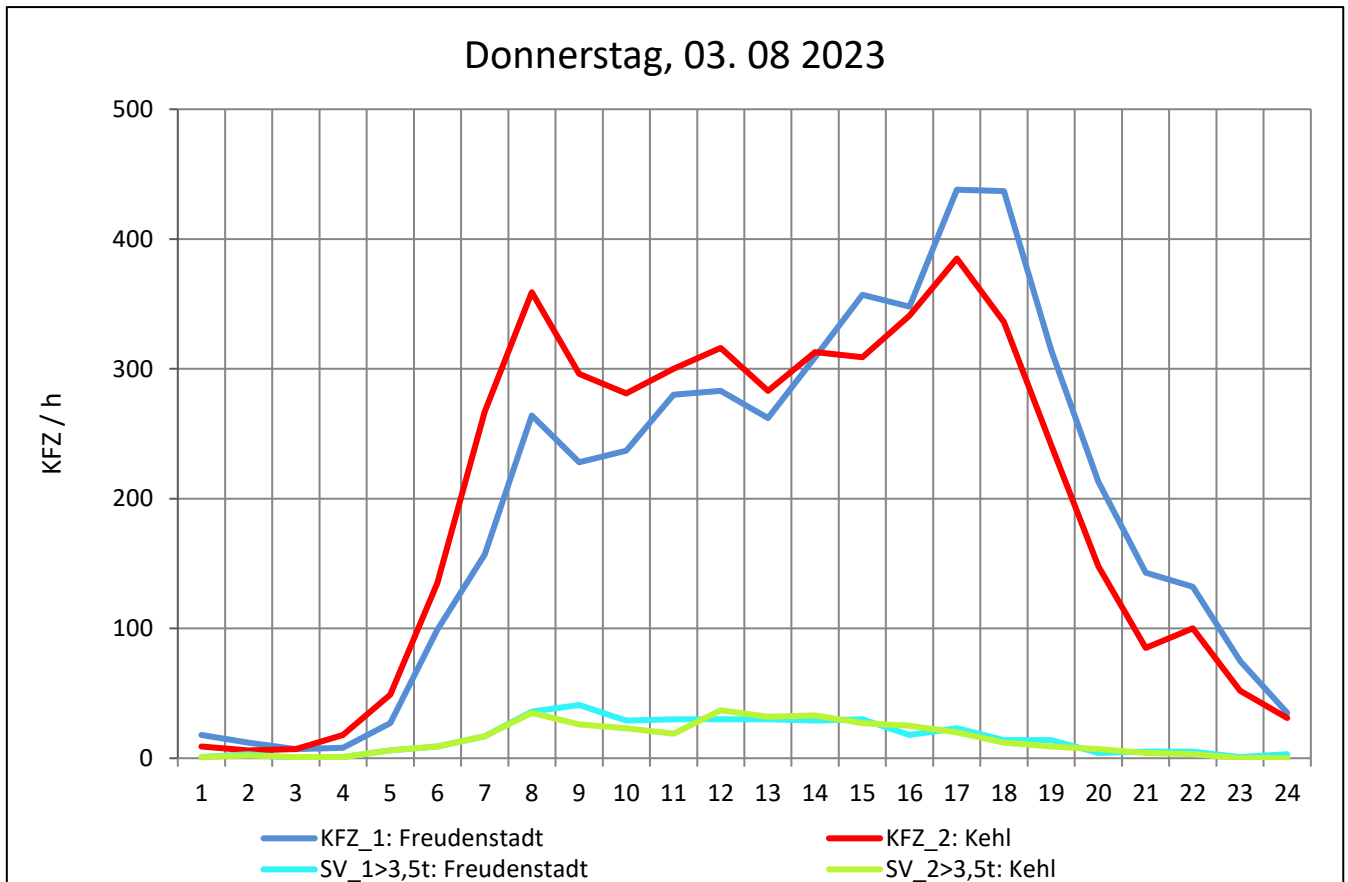
Zst.: **Oppenau-West**

TK-/Zst-Nr.: 7514/1101

B 28

Richtung 1 : **Freudenstadt**

Richtung 2 : **Kehl**



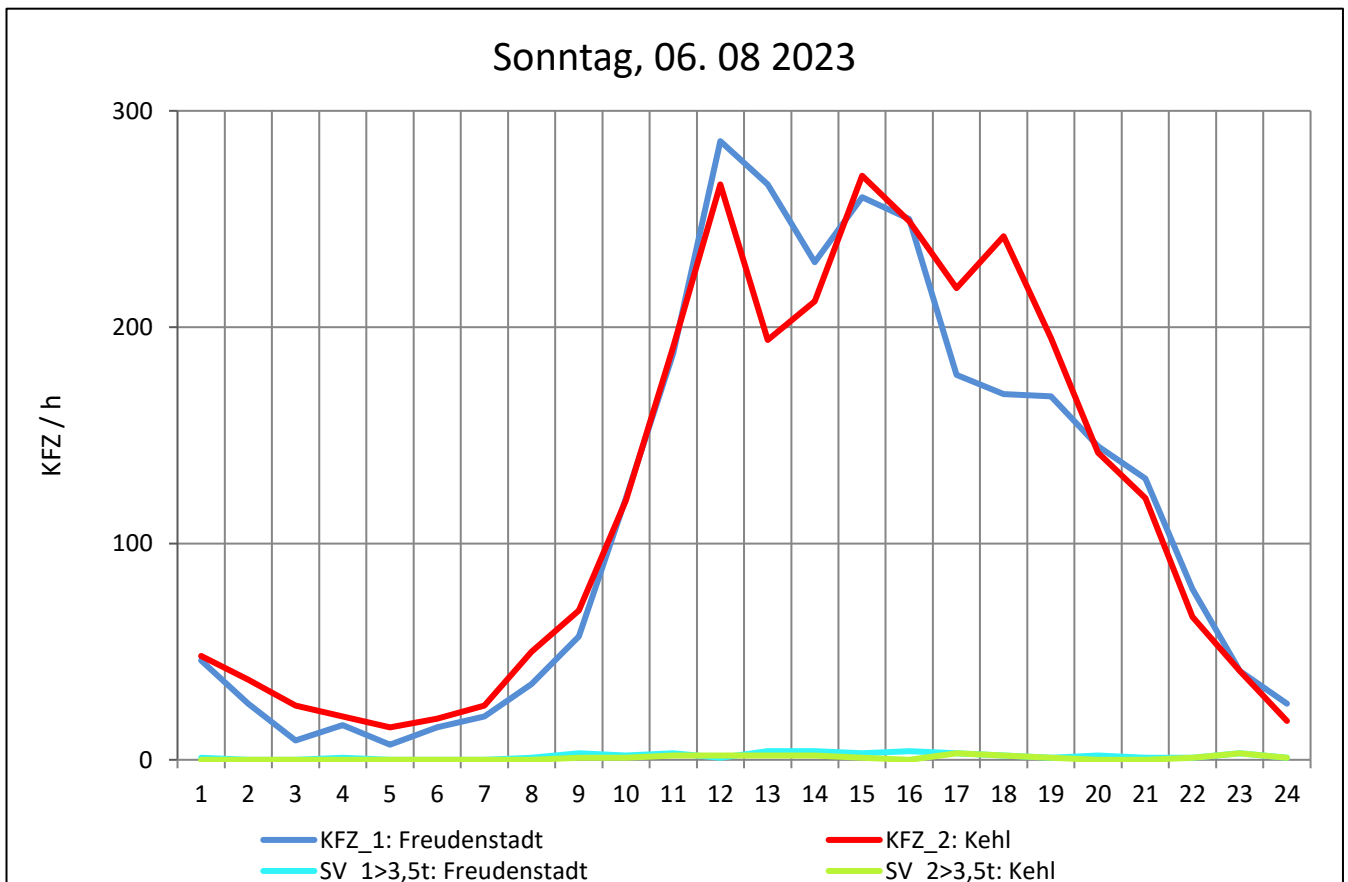
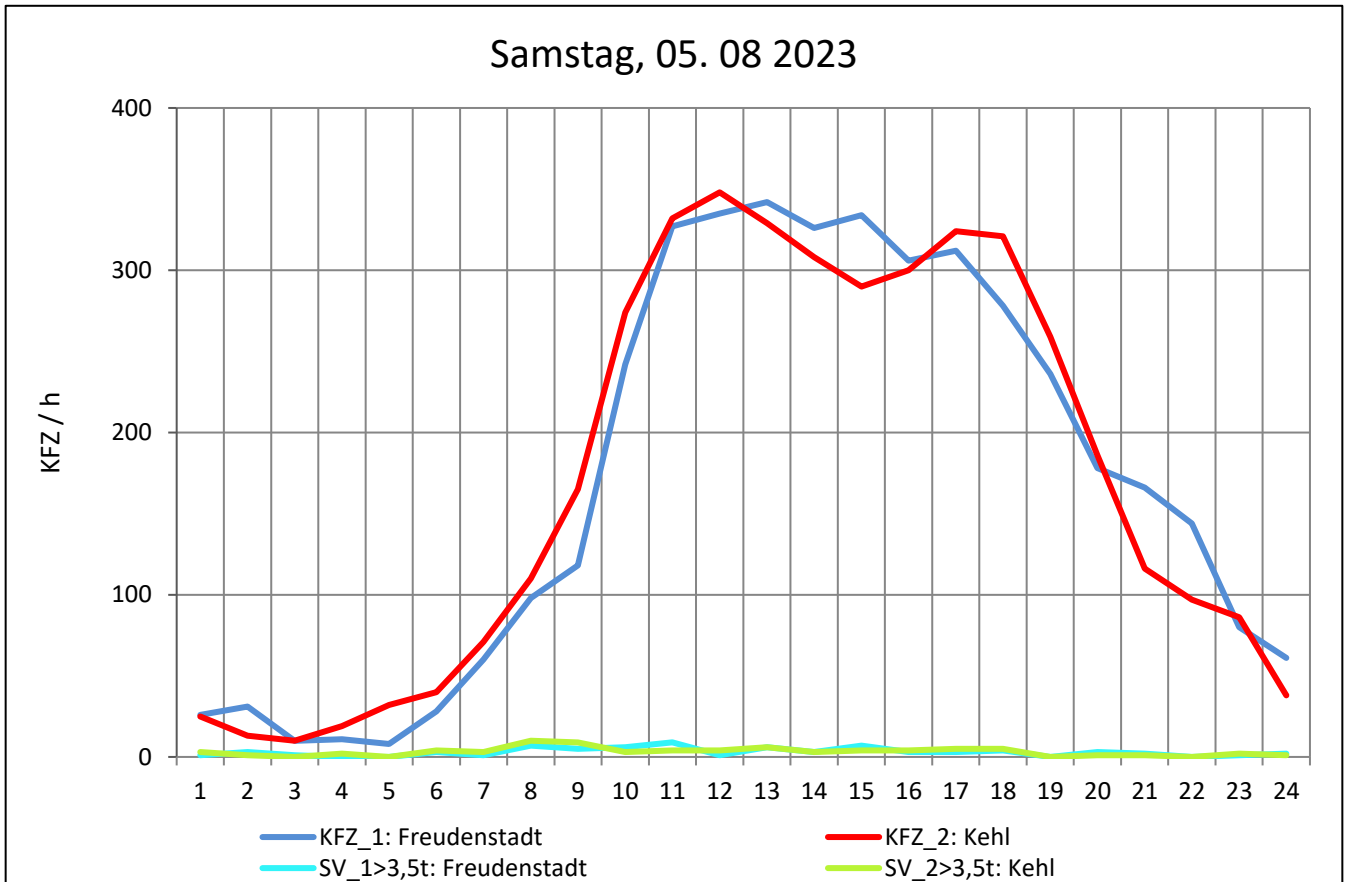
Zst.: **Oppenau-West**

TK-/Zst-Nr.: 7514/1101

B 28

Richtung 1 : **Freudenstadt**

Richtung 2 : **Kehl**



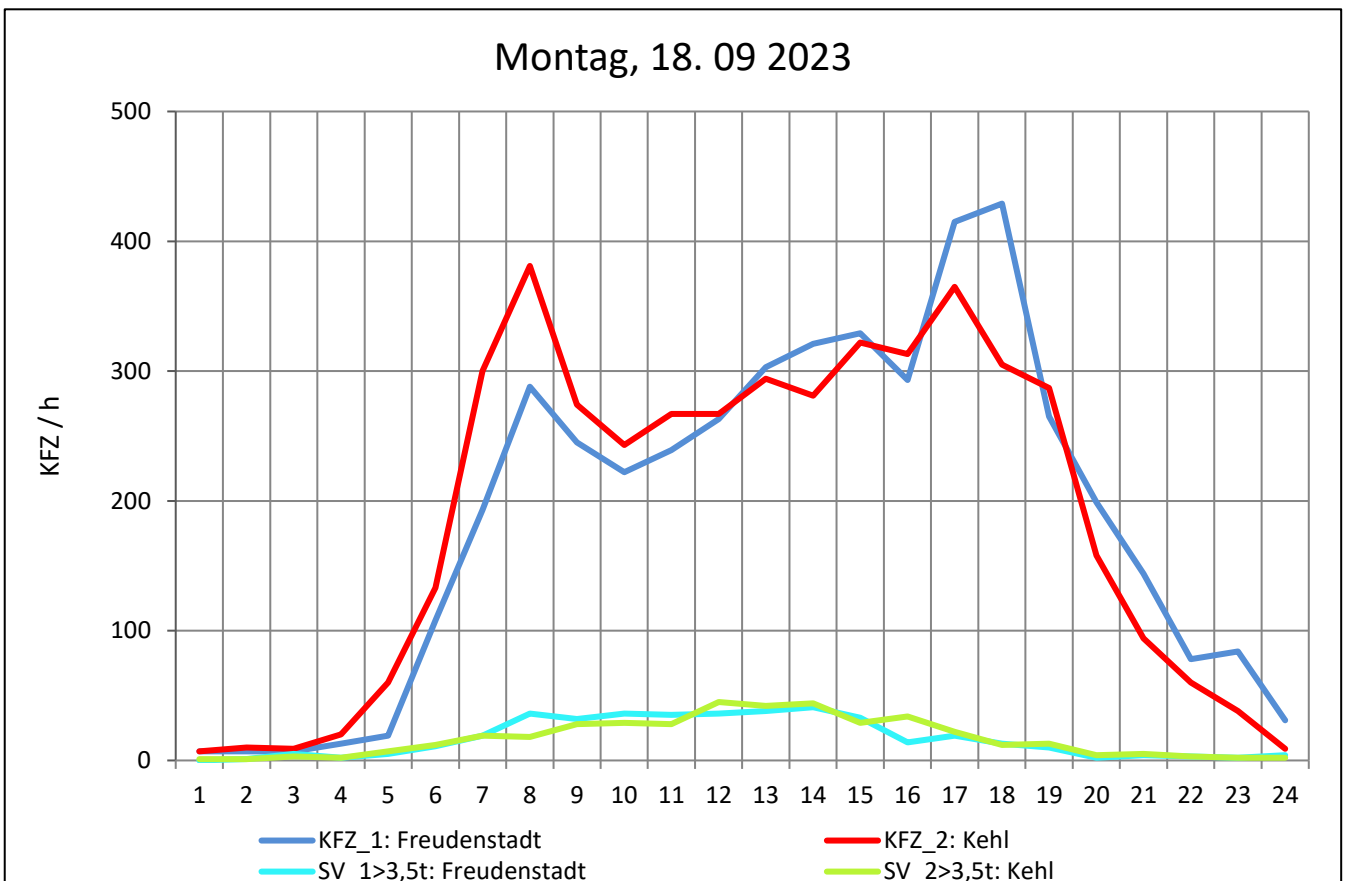
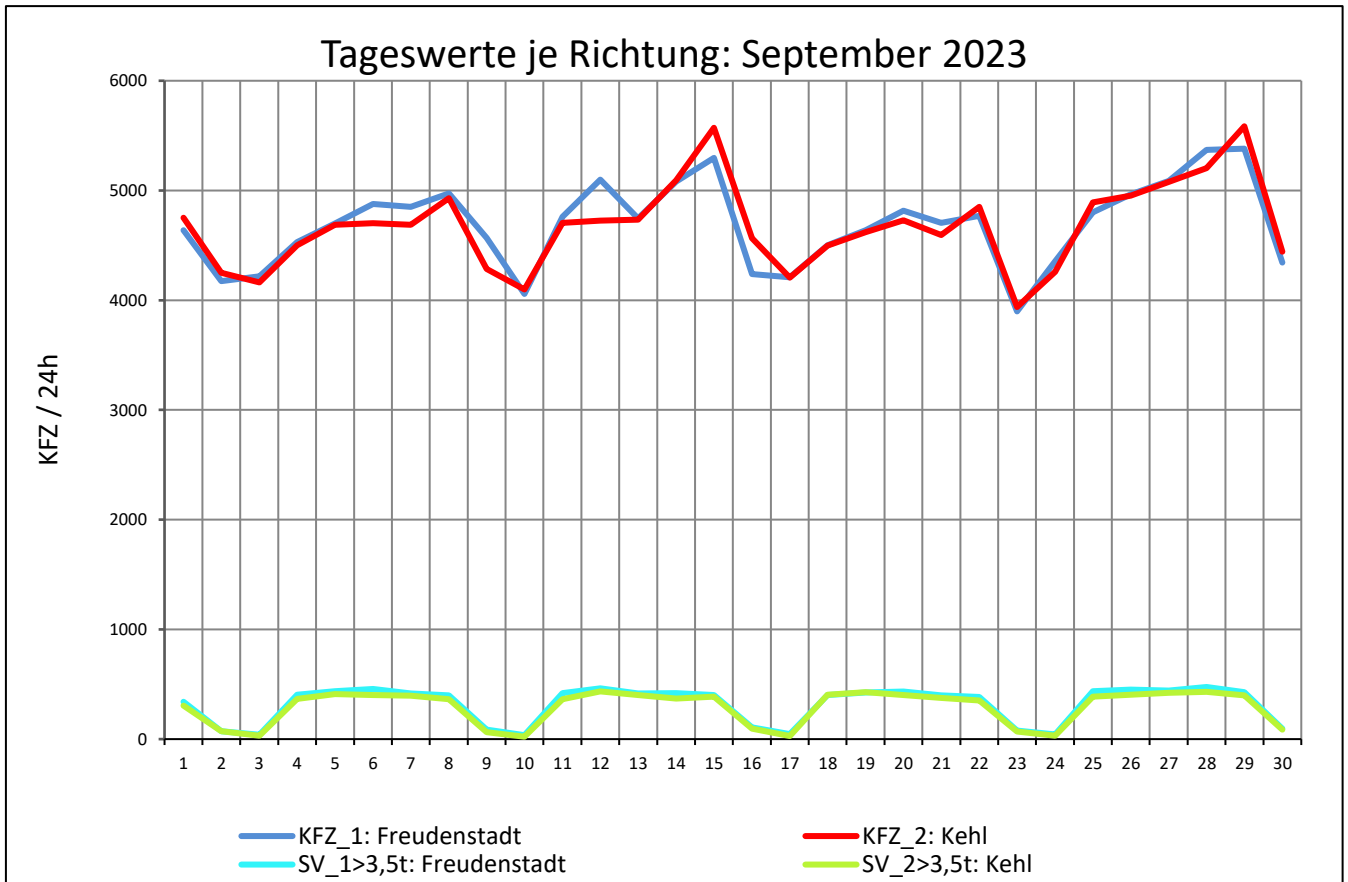
Zst.: **Oppenau-West**

TK-/Zst-Nr.: 7514/1101

B 28

Richtung 1 : **Freudenstadt**

Richtung 2 : **Kehl**



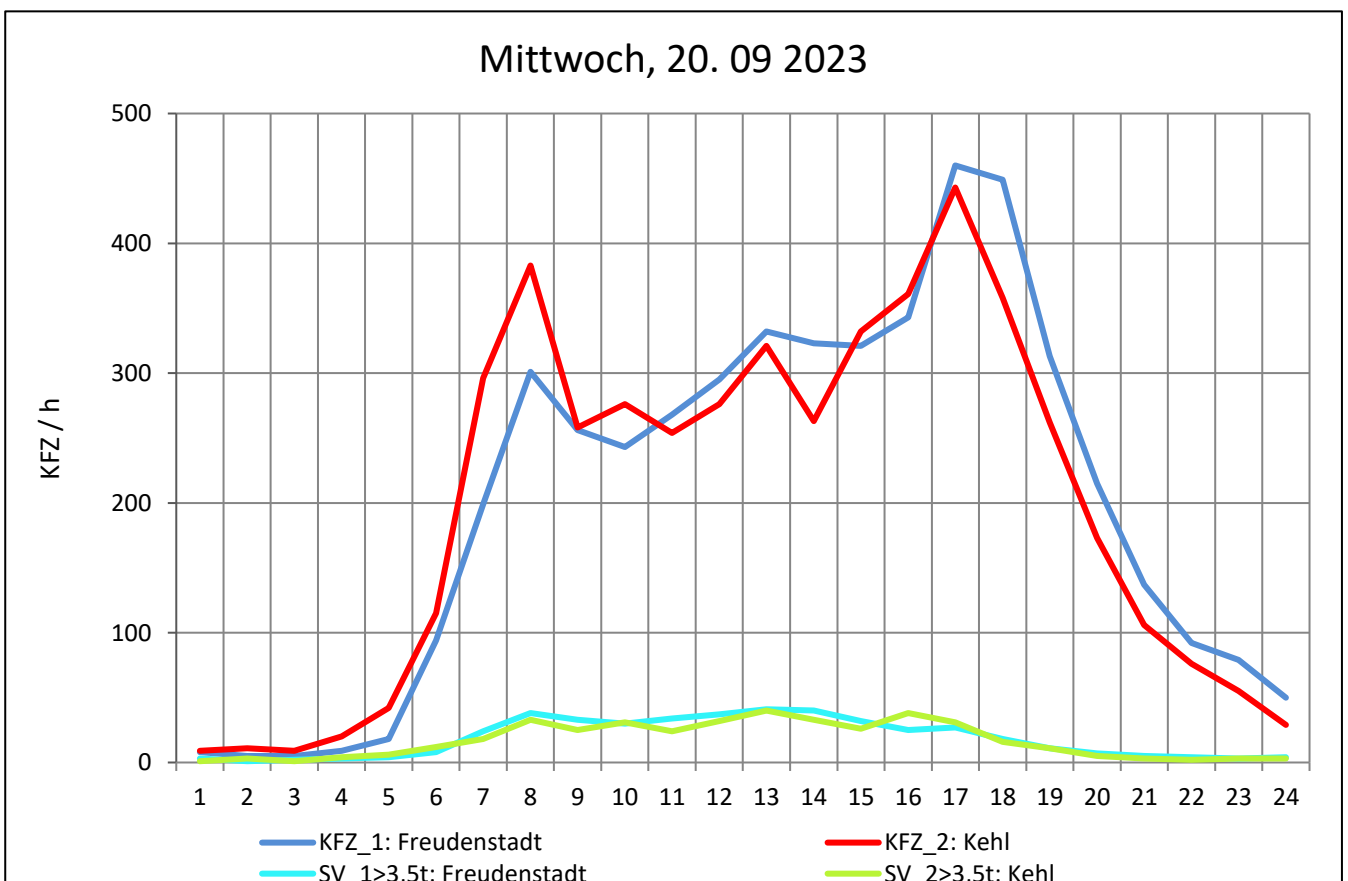
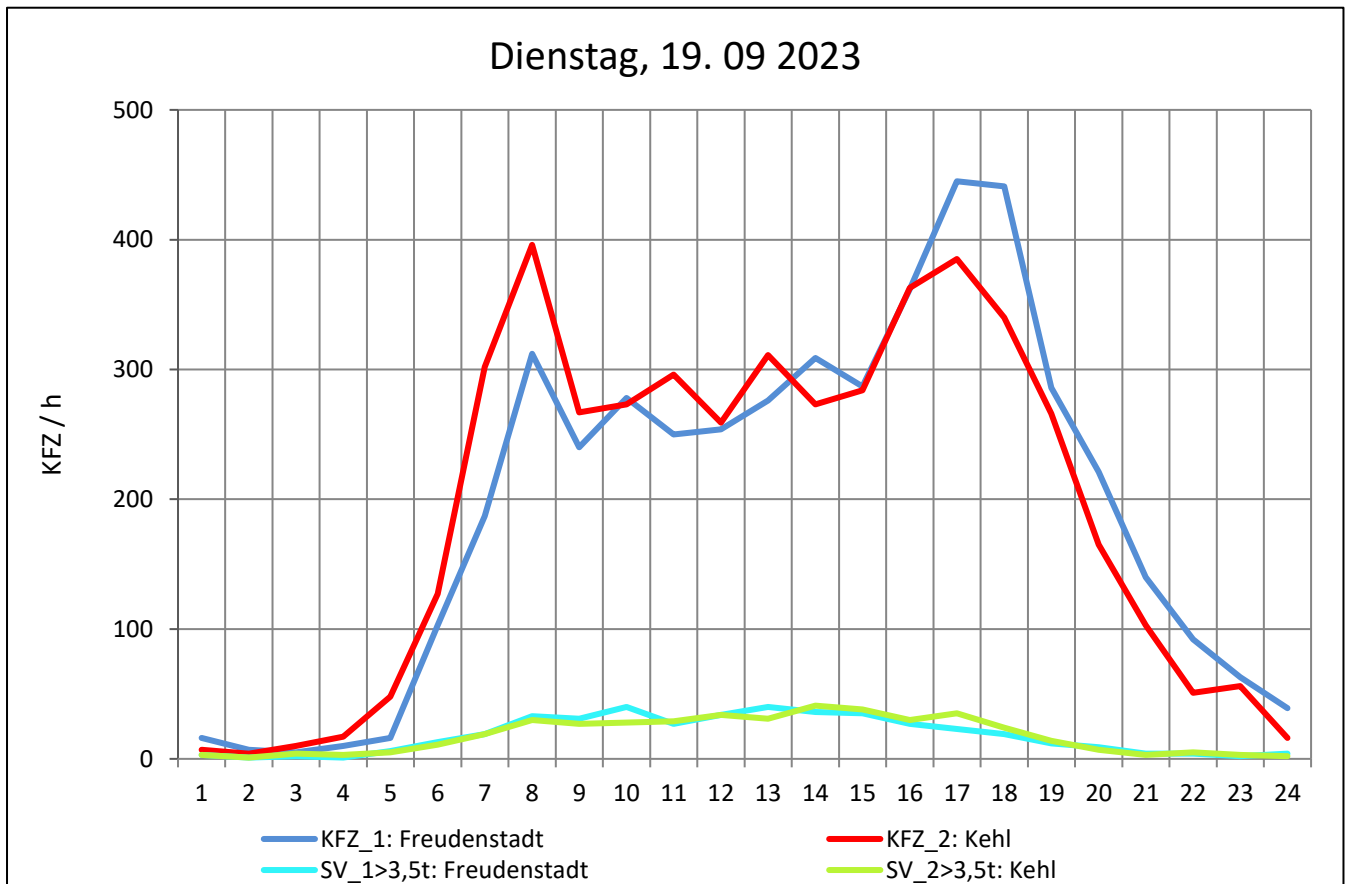
Zst.: **Oppenau-West**

TK-/Zst-Nr.: 7514/1101

B 28

Richtung 1 : **Freudenstadt**

Richtung 2 : **Kehl**



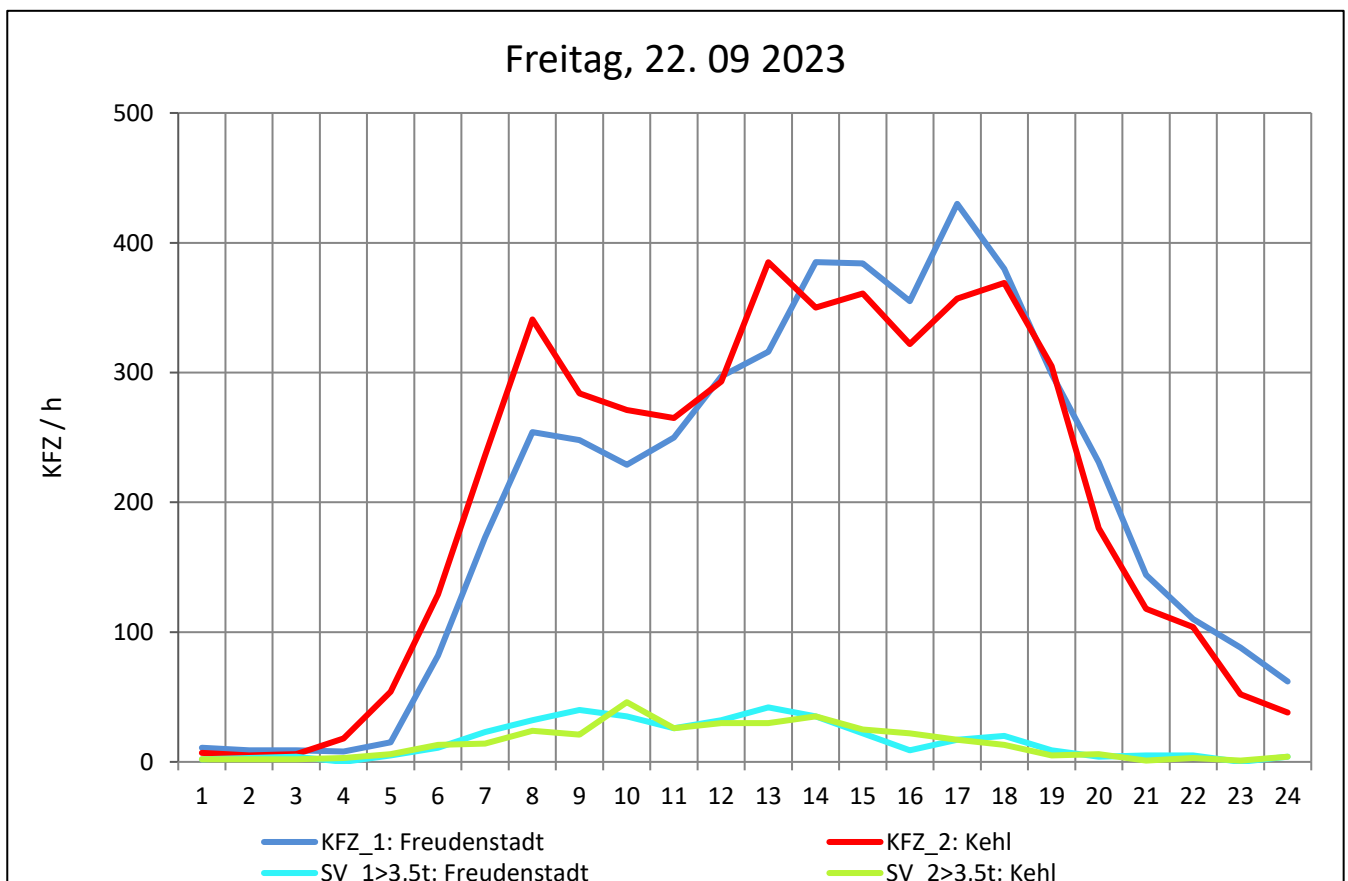
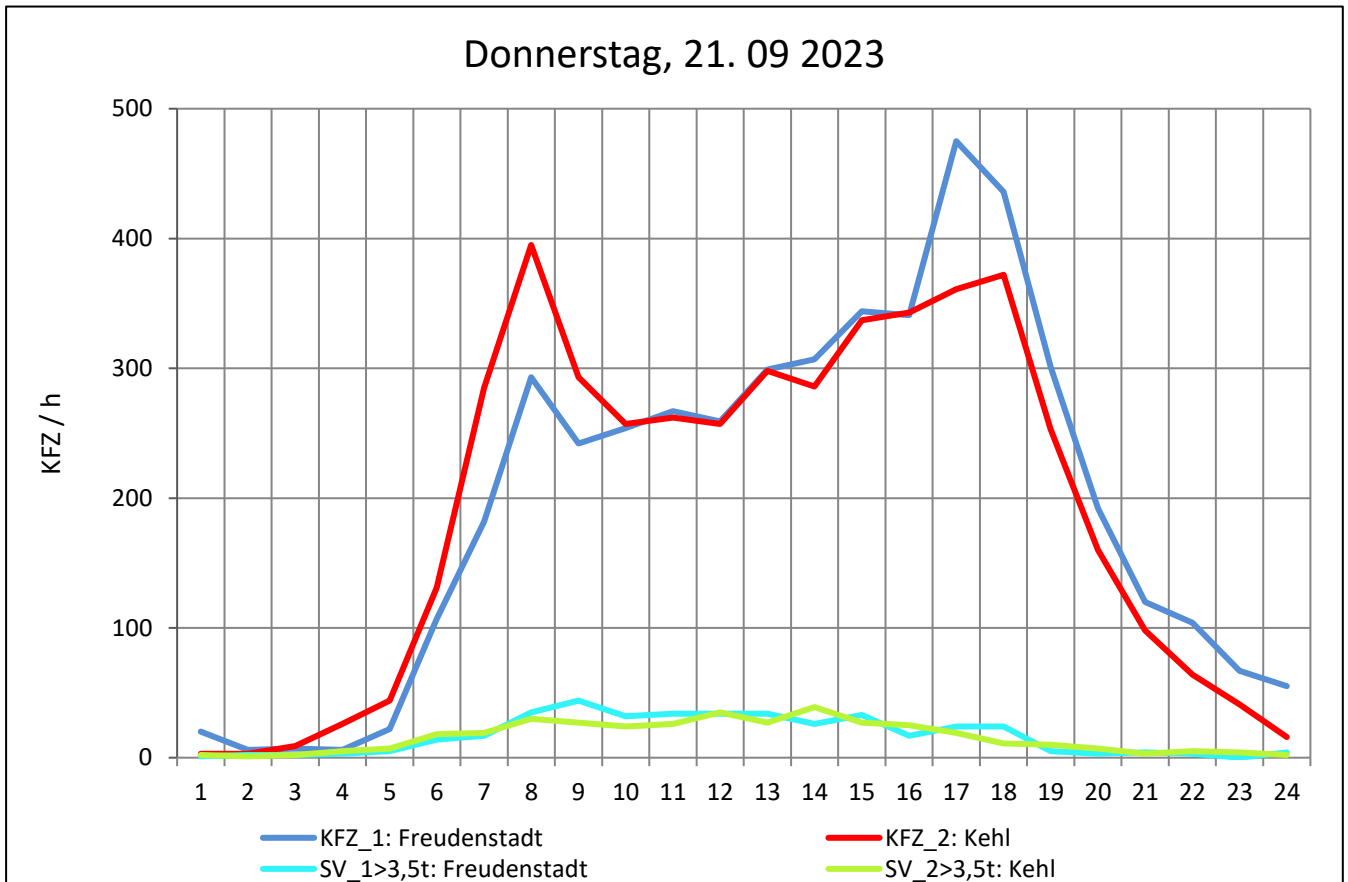
Zst.: **Oppenau-West**

TK-/Zst-Nr.: 7514/1101

B 28

Richtung 1 : **Freudenstadt**

Richtung 2 : **Kehl**



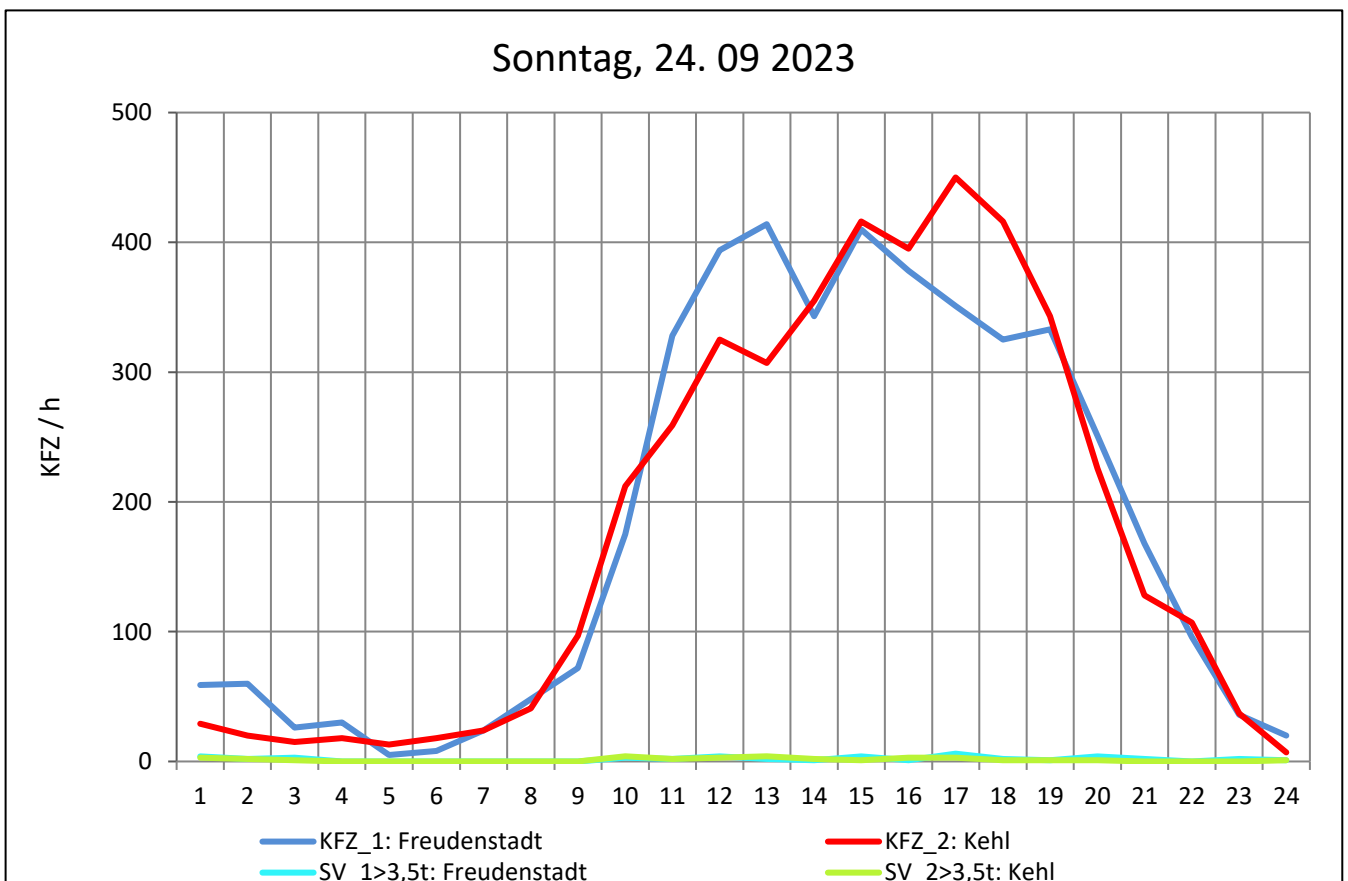
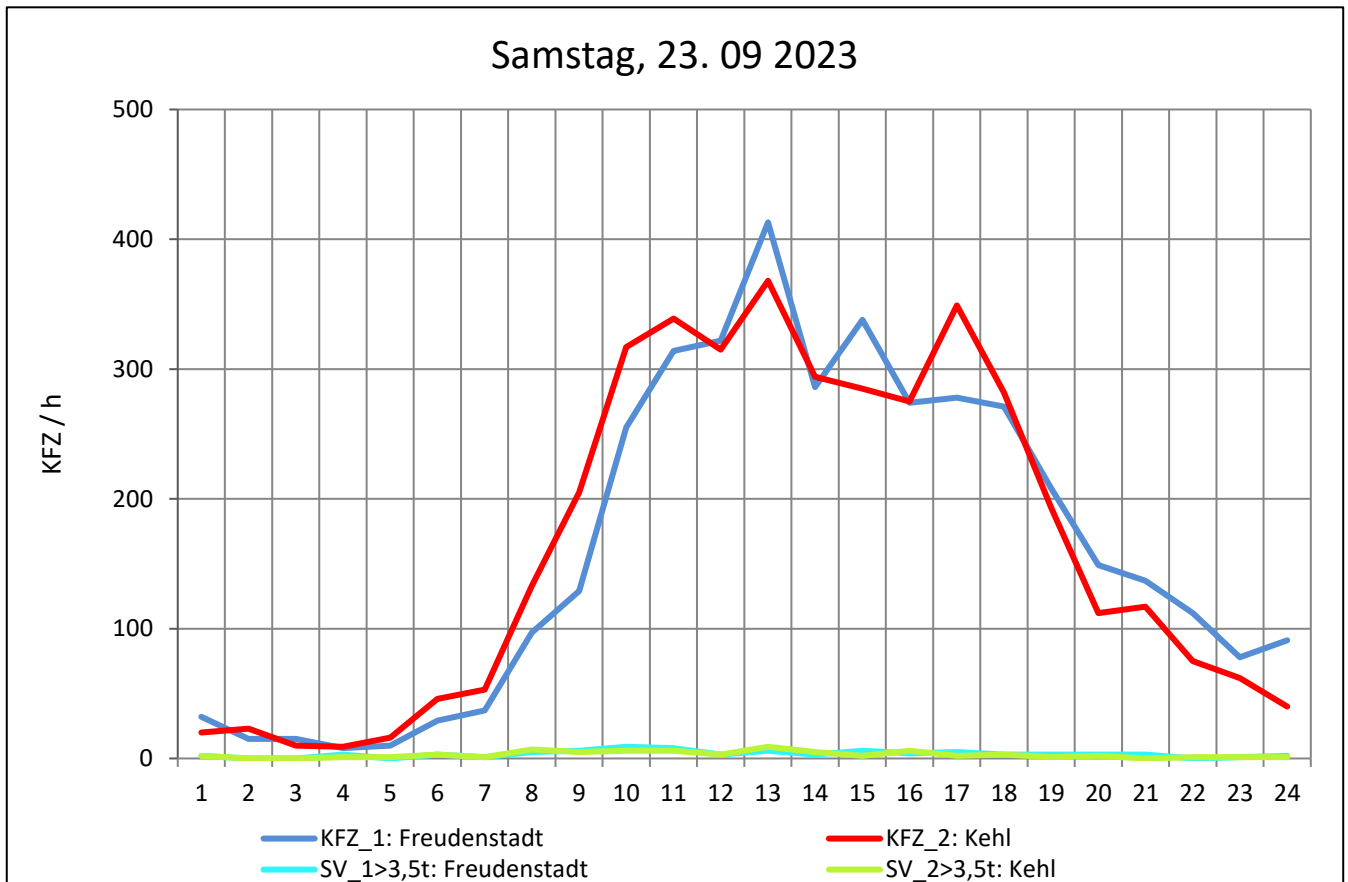
Zst.: **Oppenau-West**

TK-/Zst-Nr.: 7514/1101

B 28

Richtung 1 : **Freudenstadt**

Richtung 2 : **Kehl**



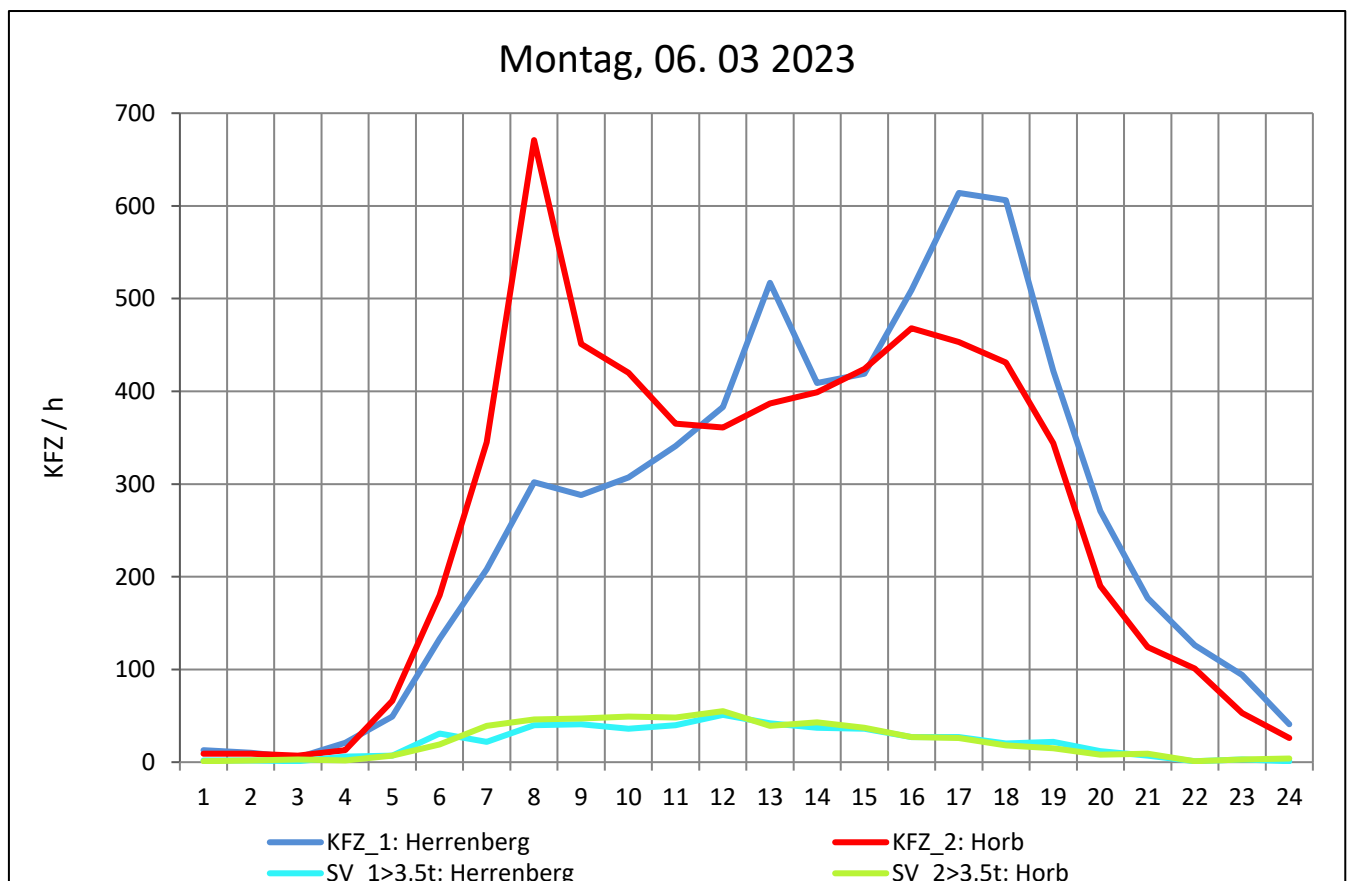
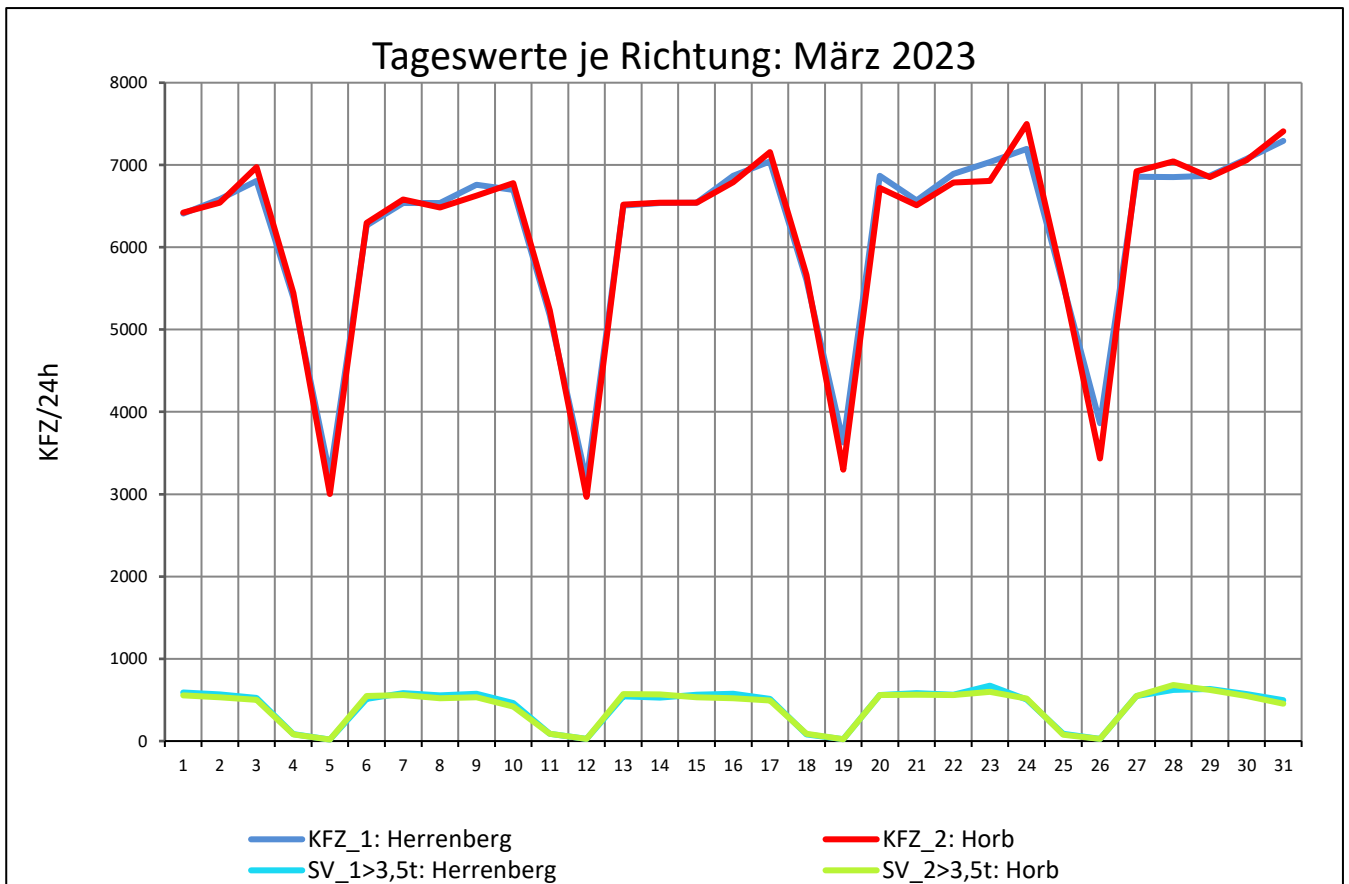
Zst.: **Horb-Nord**

TK-/Zst-Nr.: 7518/1100

B 28

Richtung 1 : **Herrenberg**

Richtung 2 : **Horb**



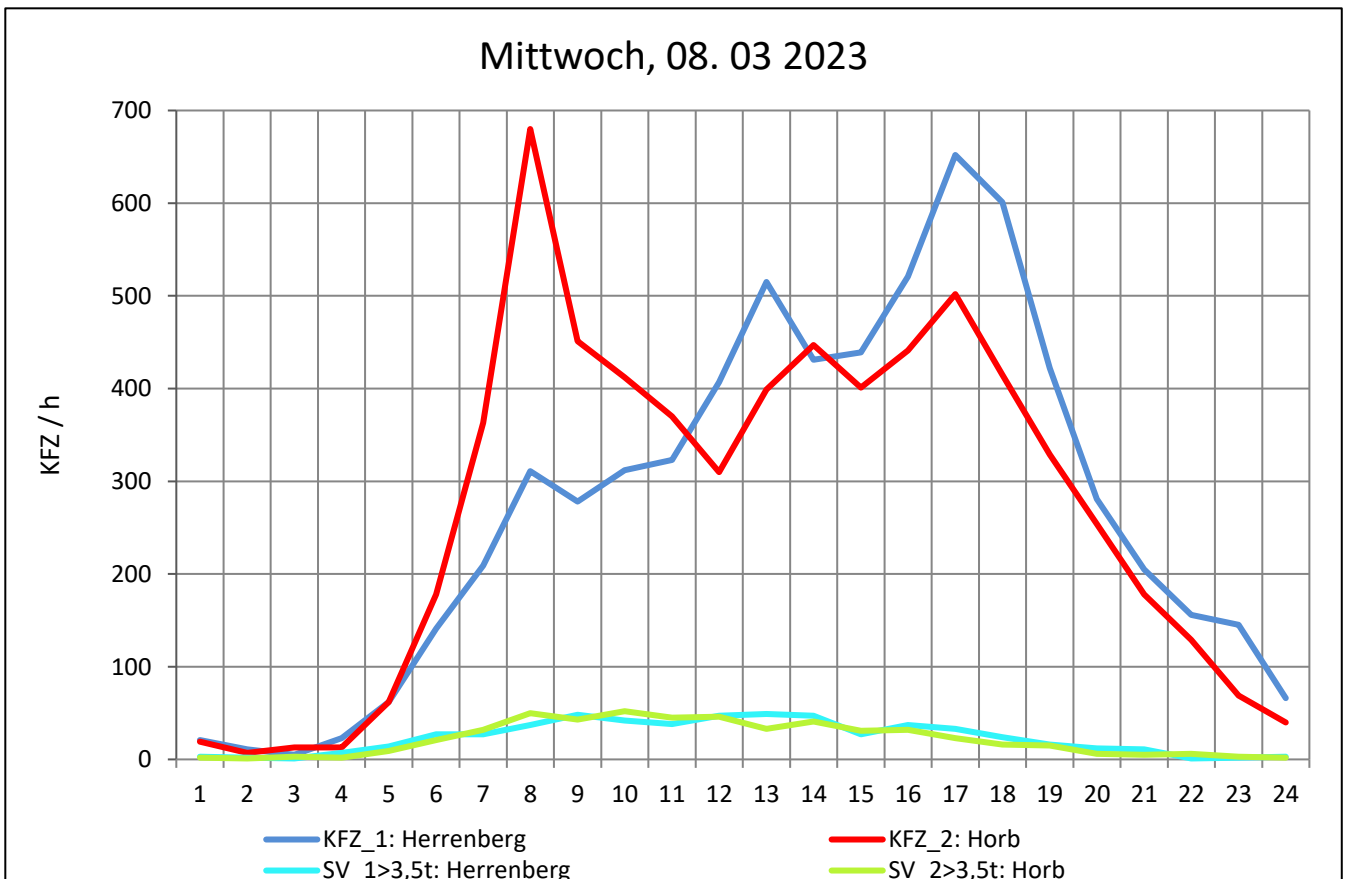
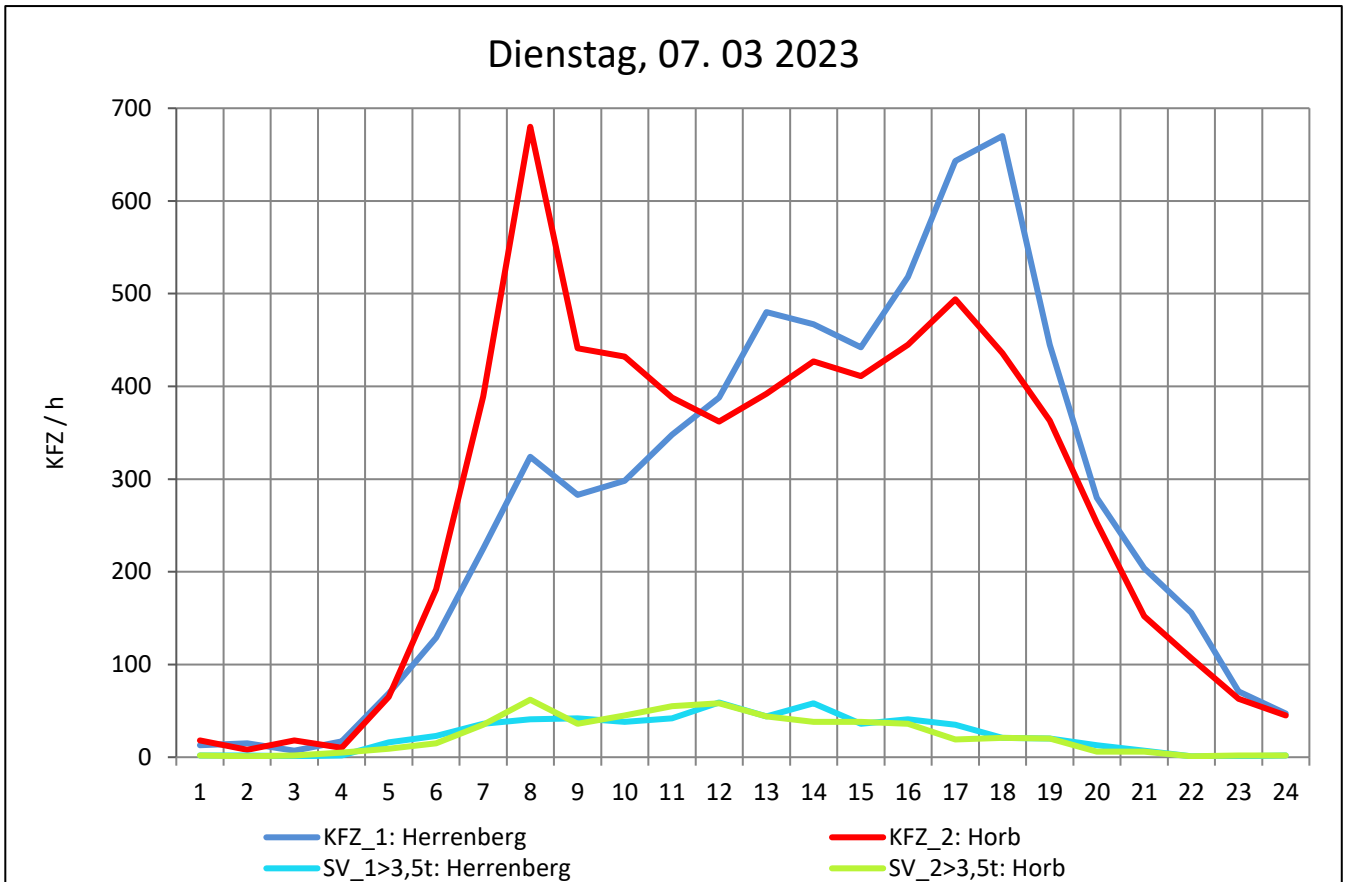
Zst.: **Horb-Nord**

TK-/Zst-Nr.: 7518/1100

B 28

Richtung 1 : **Herrenberg**

Richtung 2 : **Horb**



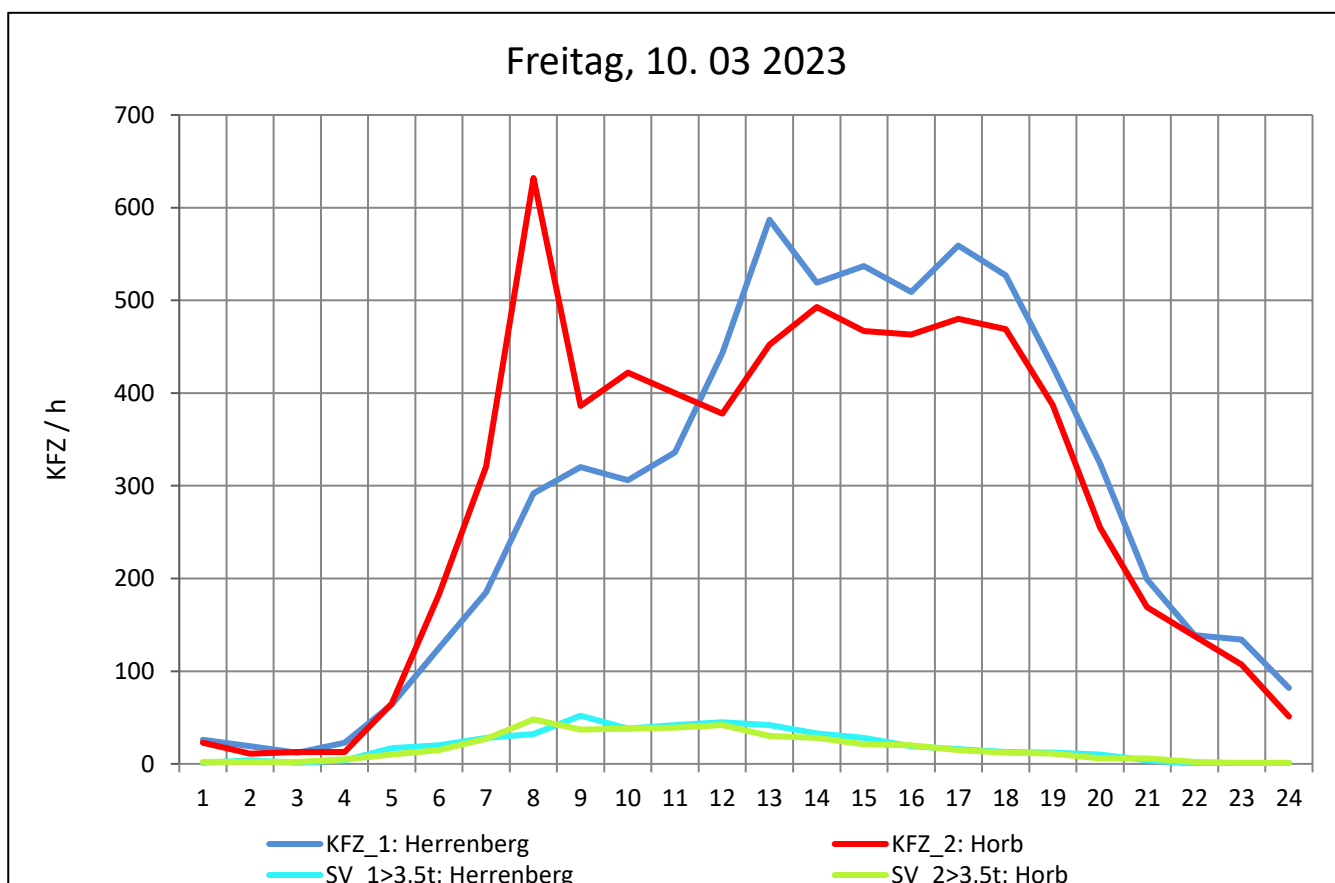
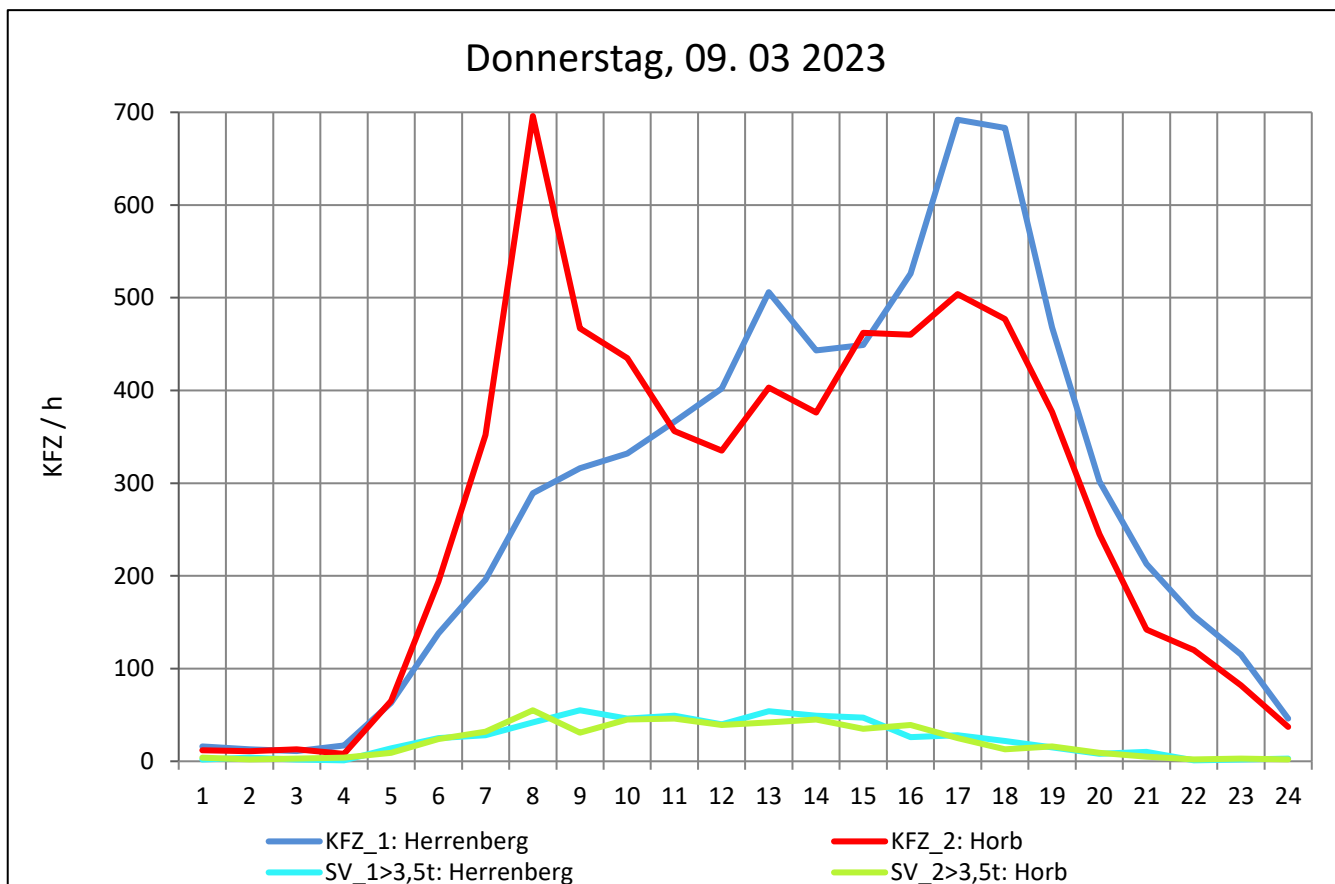
Zst.: **Horb-Nord**

TK-/Zst-Nr.: 7518/1100

B 28

Richtung 1 : **Herrenberg**

Richtung 2 : **Horb**



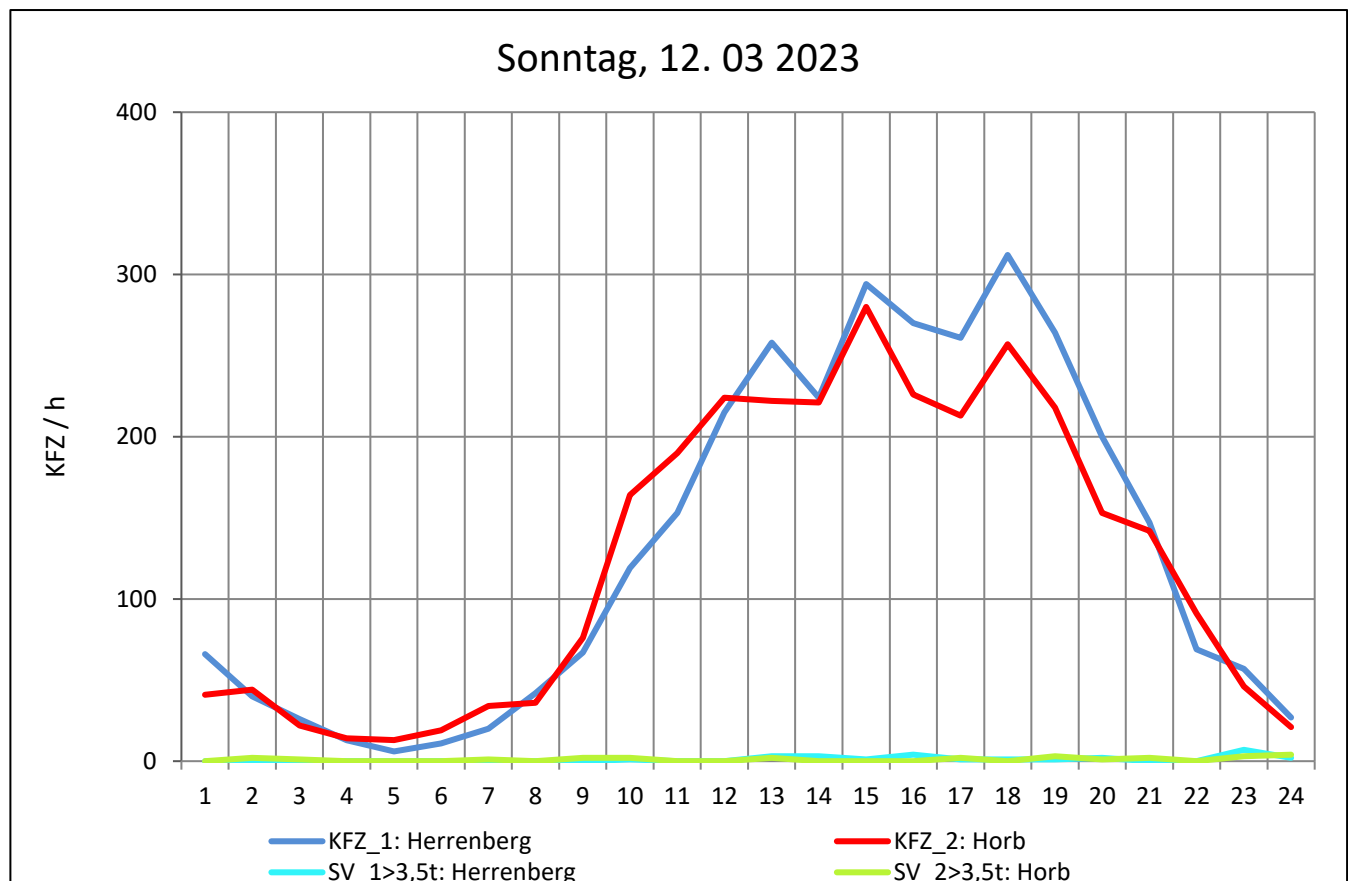
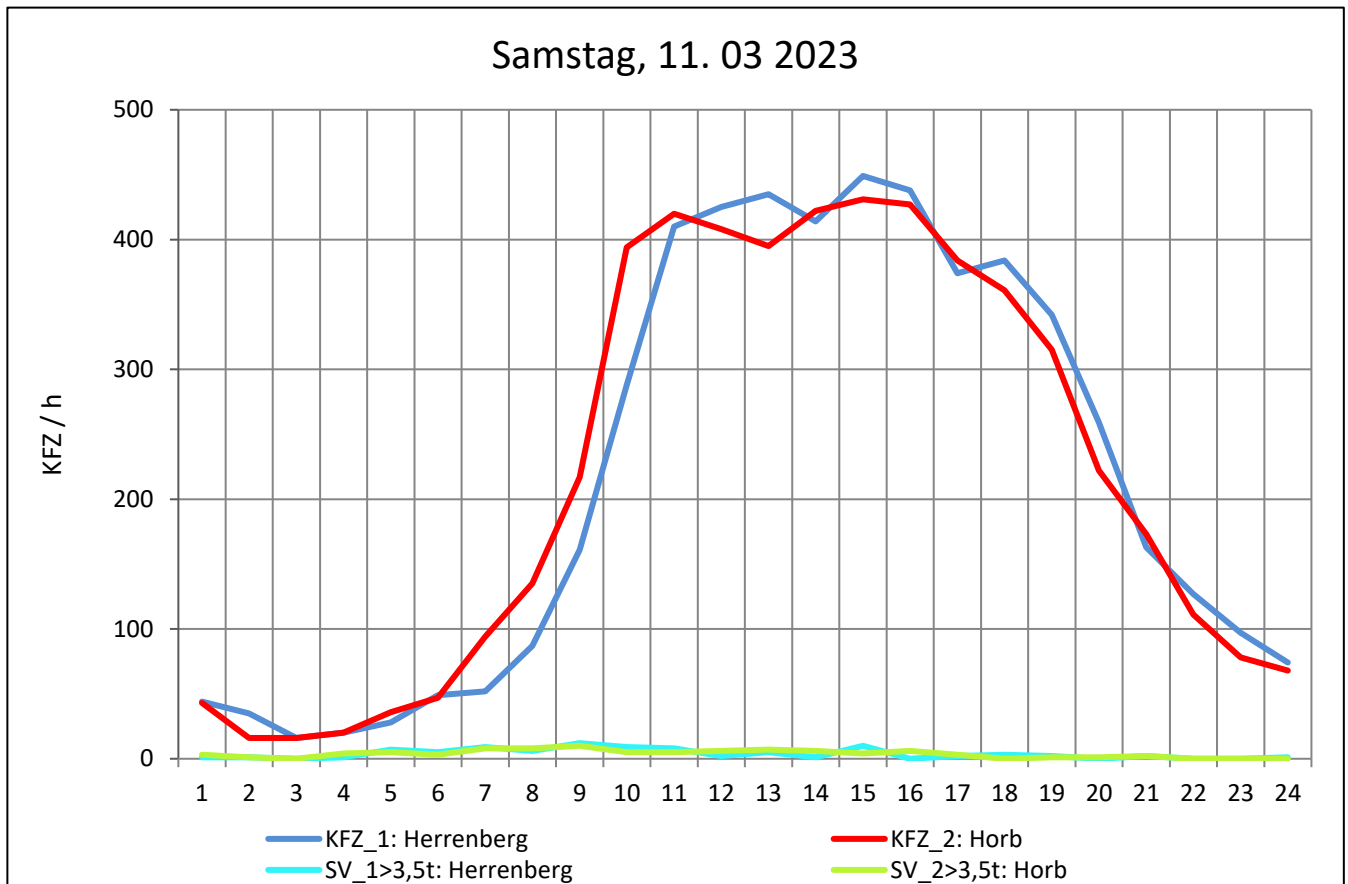
Zst.: **Horb-Nord**

TK-/Zst-Nr.: 7518/1100

B 28

Richtung 1 : **Herrenberg**

Richtung 2 : **Horb**



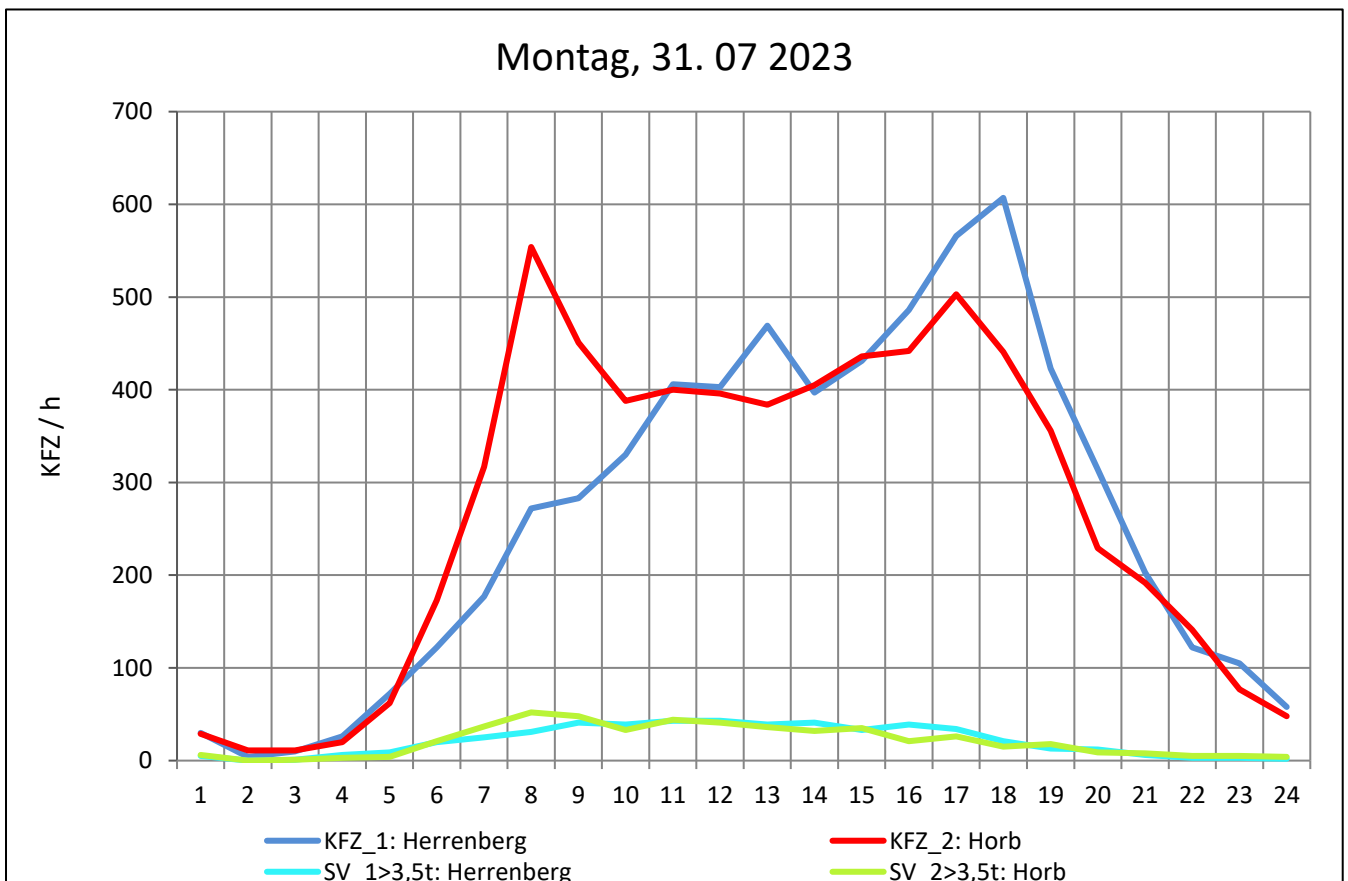
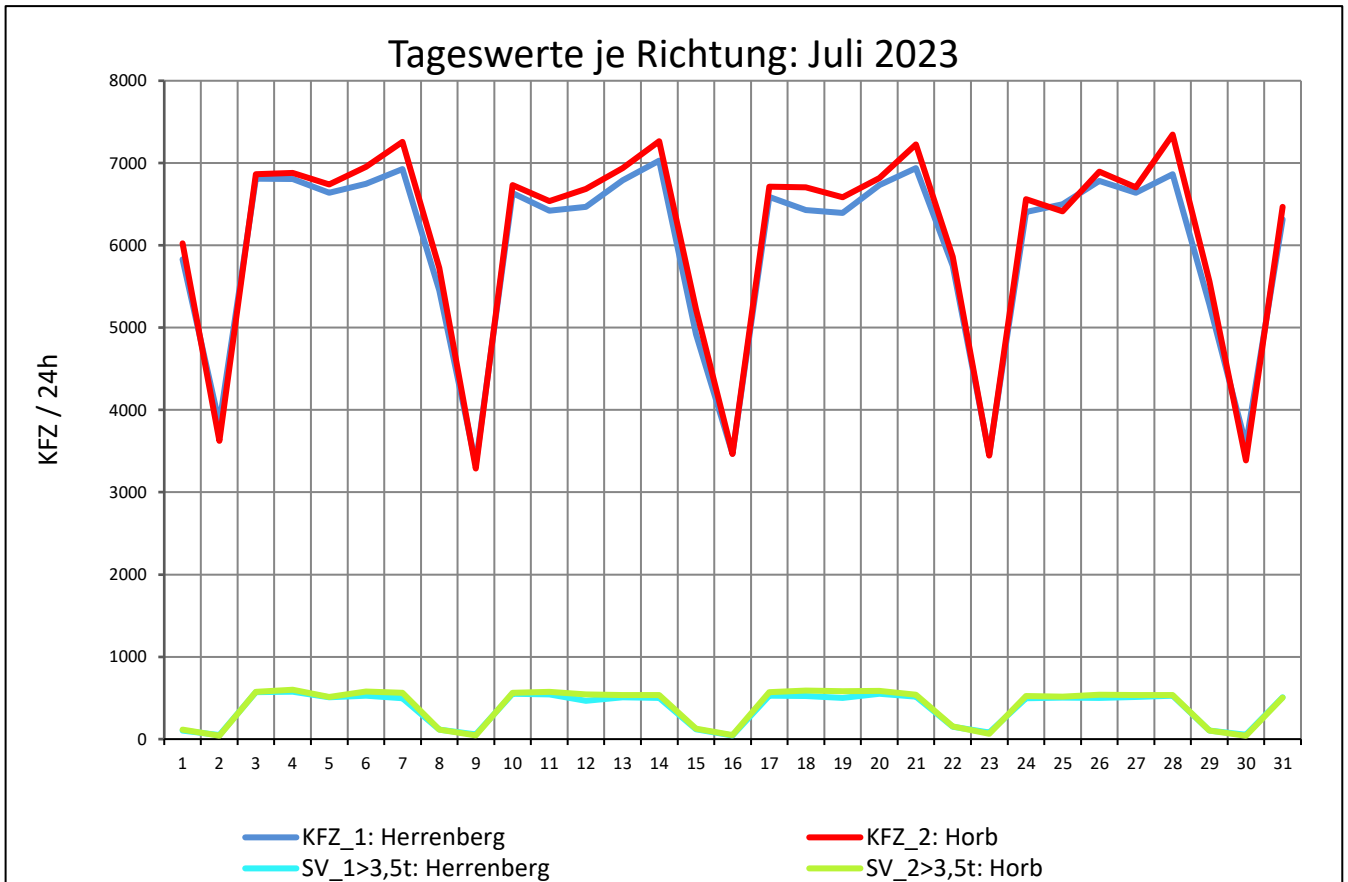
Zst.: **Horb-Nord**

TK-/Zst-Nr.: 7518/1100

B 28

Richtung 1 : **Herrenberg**

Richtung 2 : **Horb**



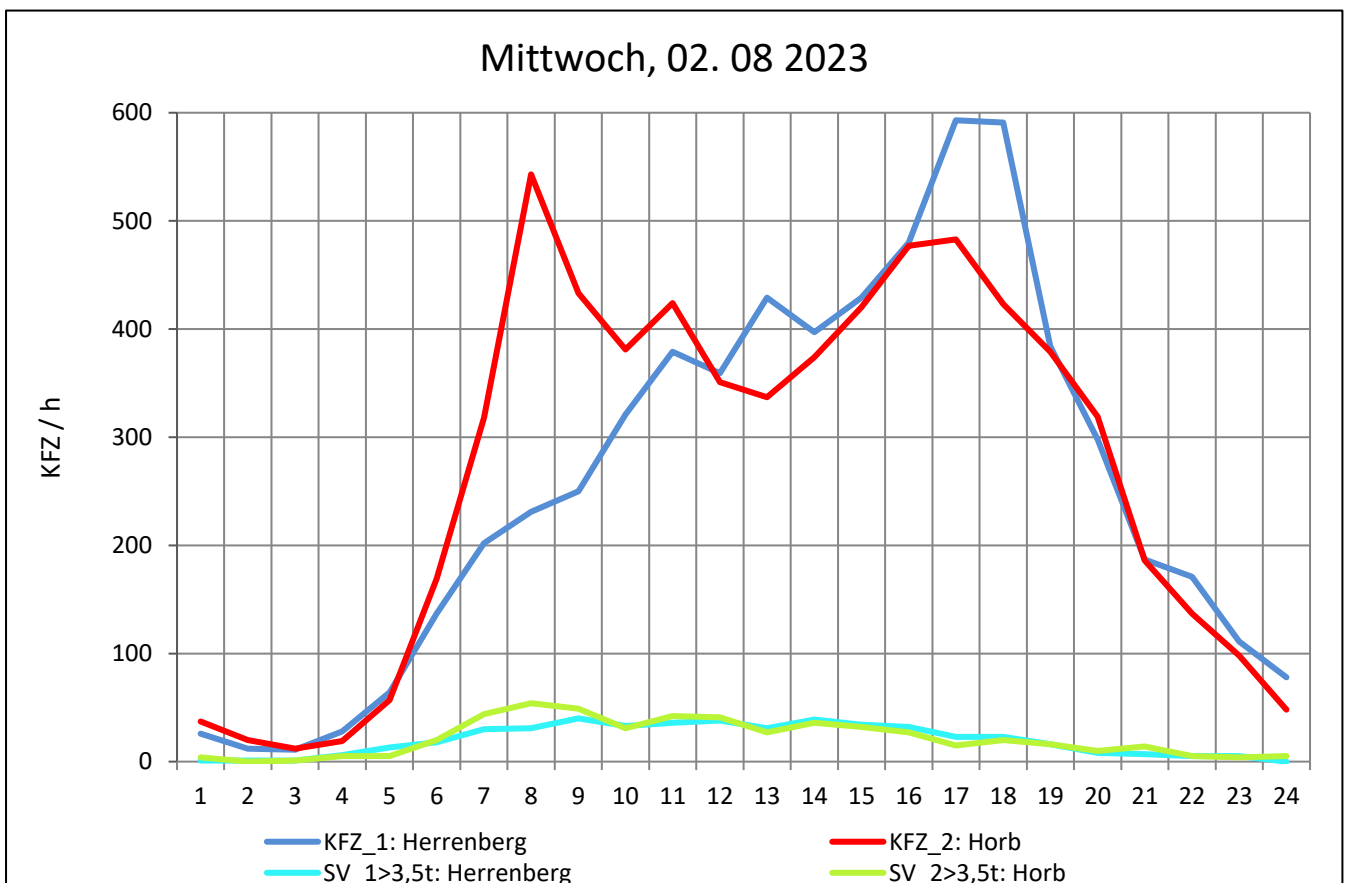
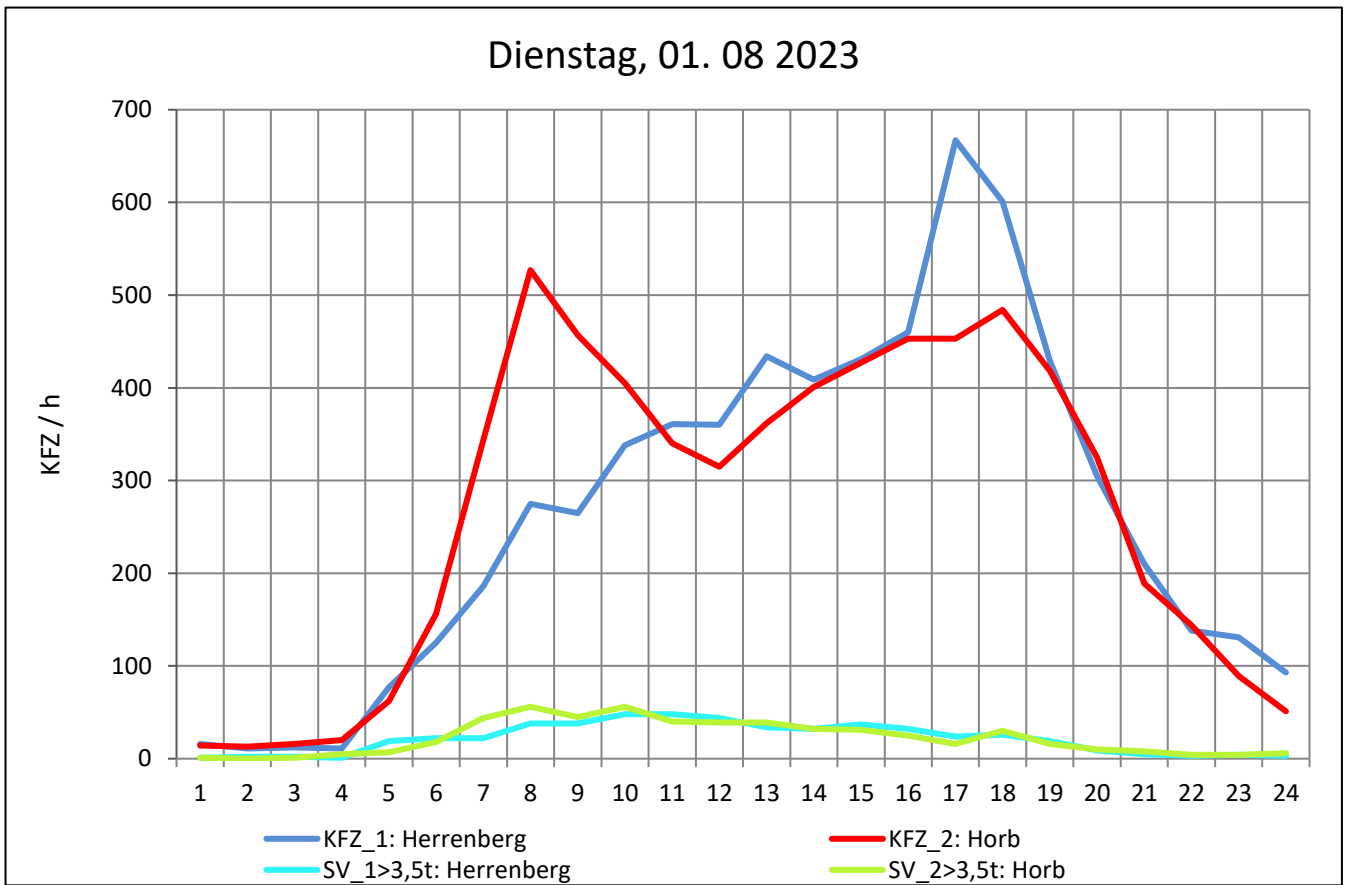
Zst.: **Horb-Nord**

TK-/Zst-Nr.: 7518/1100

B 28

Richtung 1 : **Herrenberg**

Richtung 2 : **Horb**



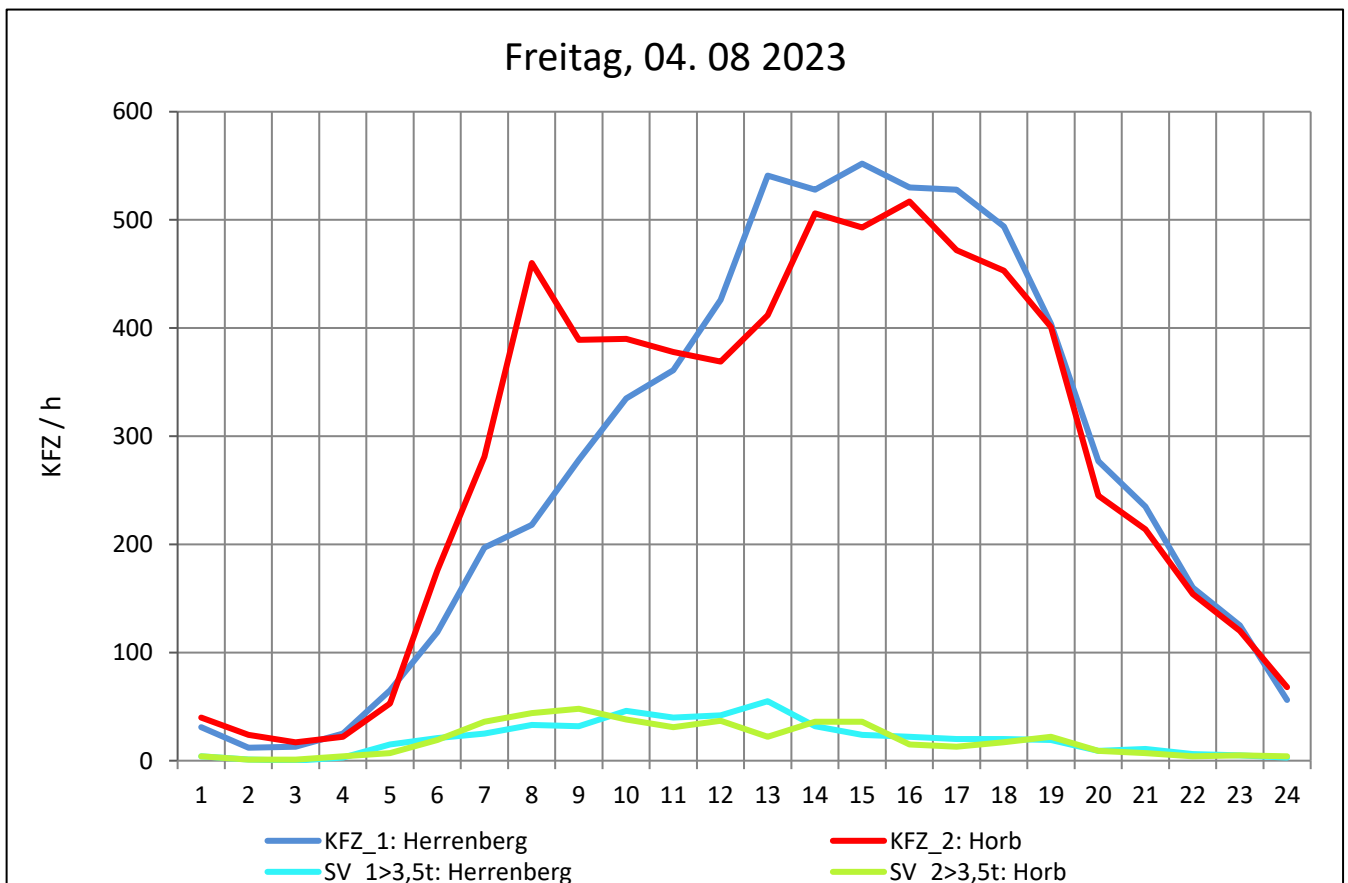
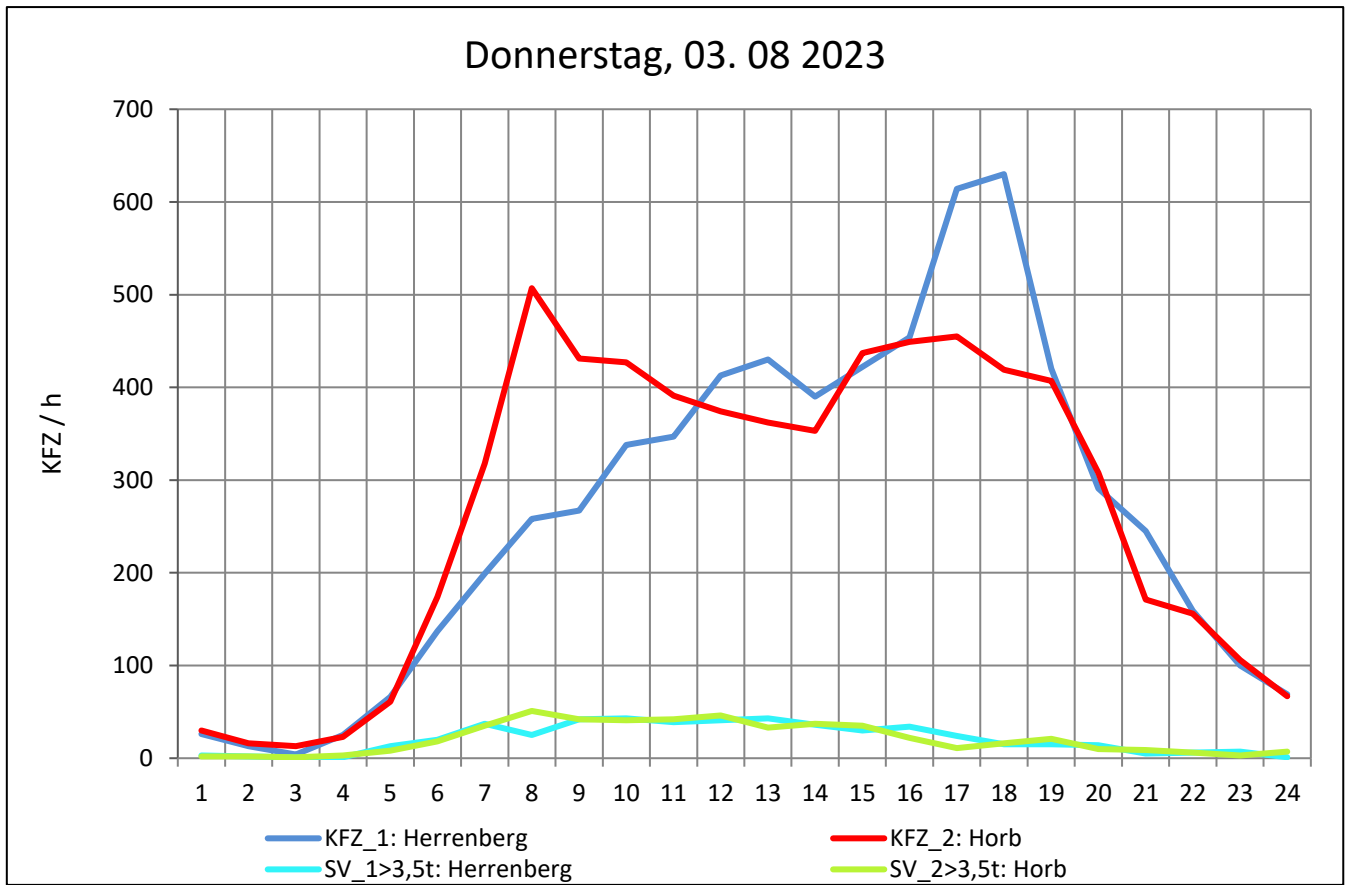
Zst.: **Horb-Nord**

TK-/Zst-Nr.: 7518/1100

B 28

Richtung 1 : **Herrenberg**

Richtung 2 : **Horb**



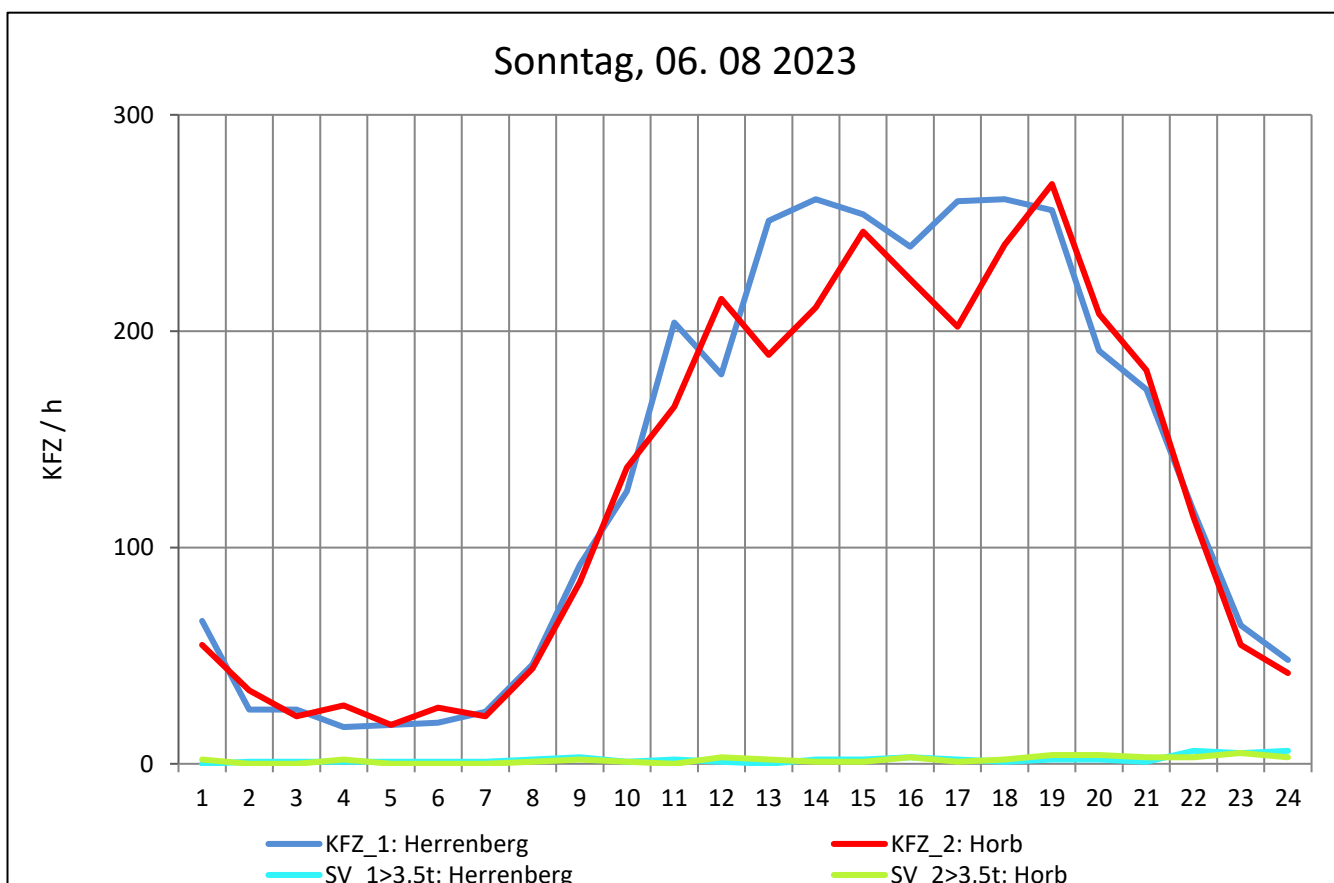
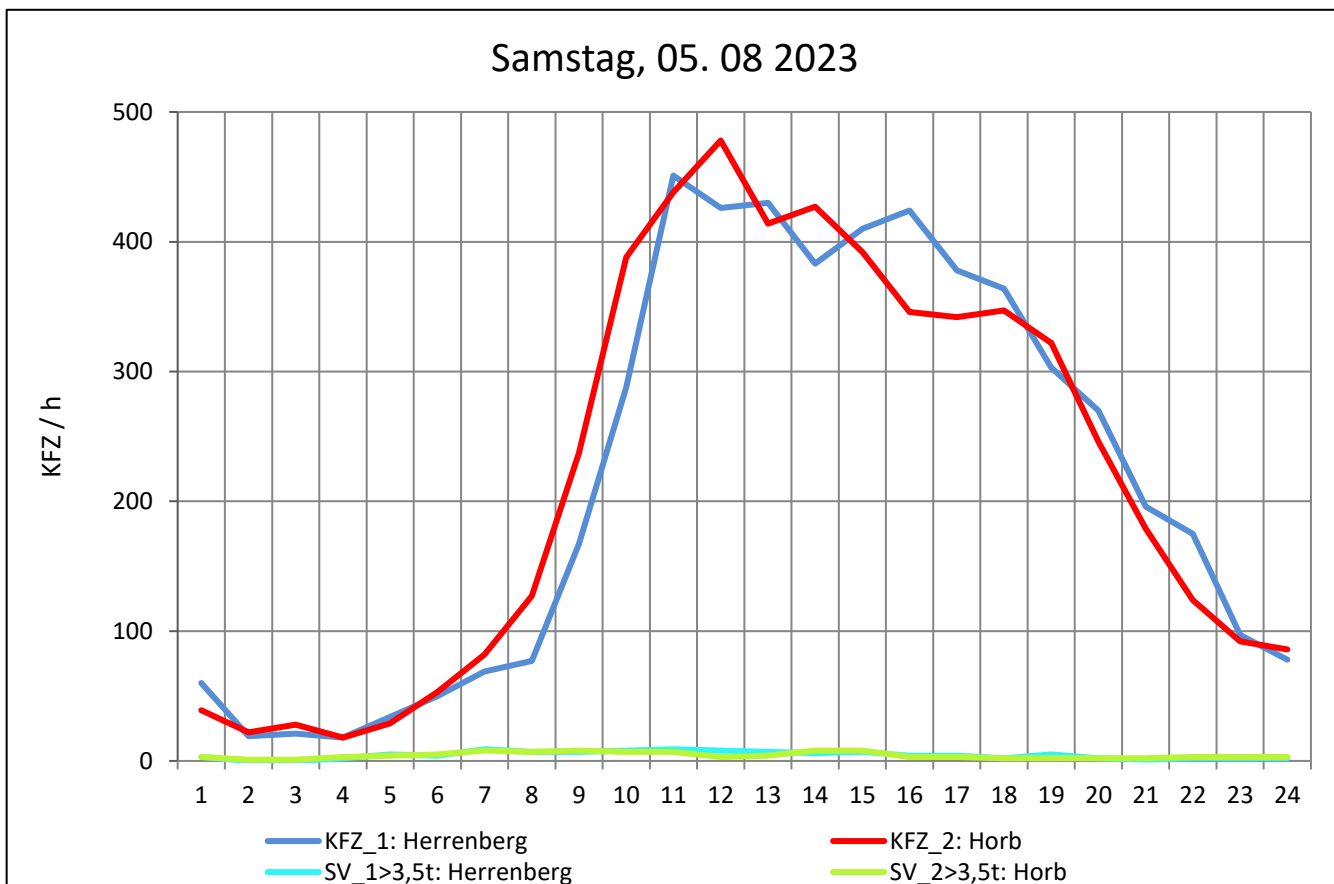
Zst.: **Horb-Nord**

TK-/Zst-Nr.: 7518/1100

B 28

Richtung 1 : **Herrenberg**

Richtung 2 : **Horb**



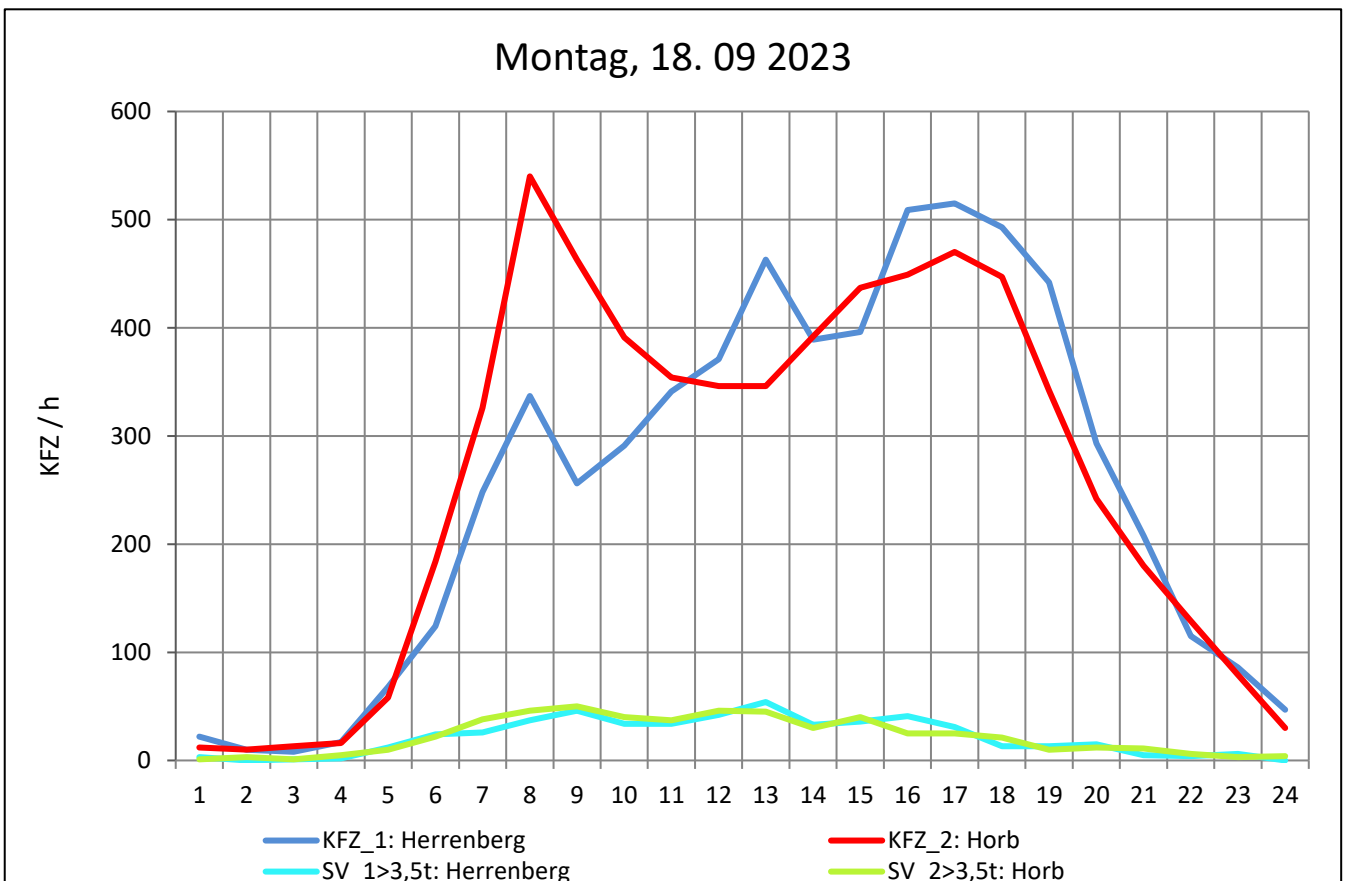
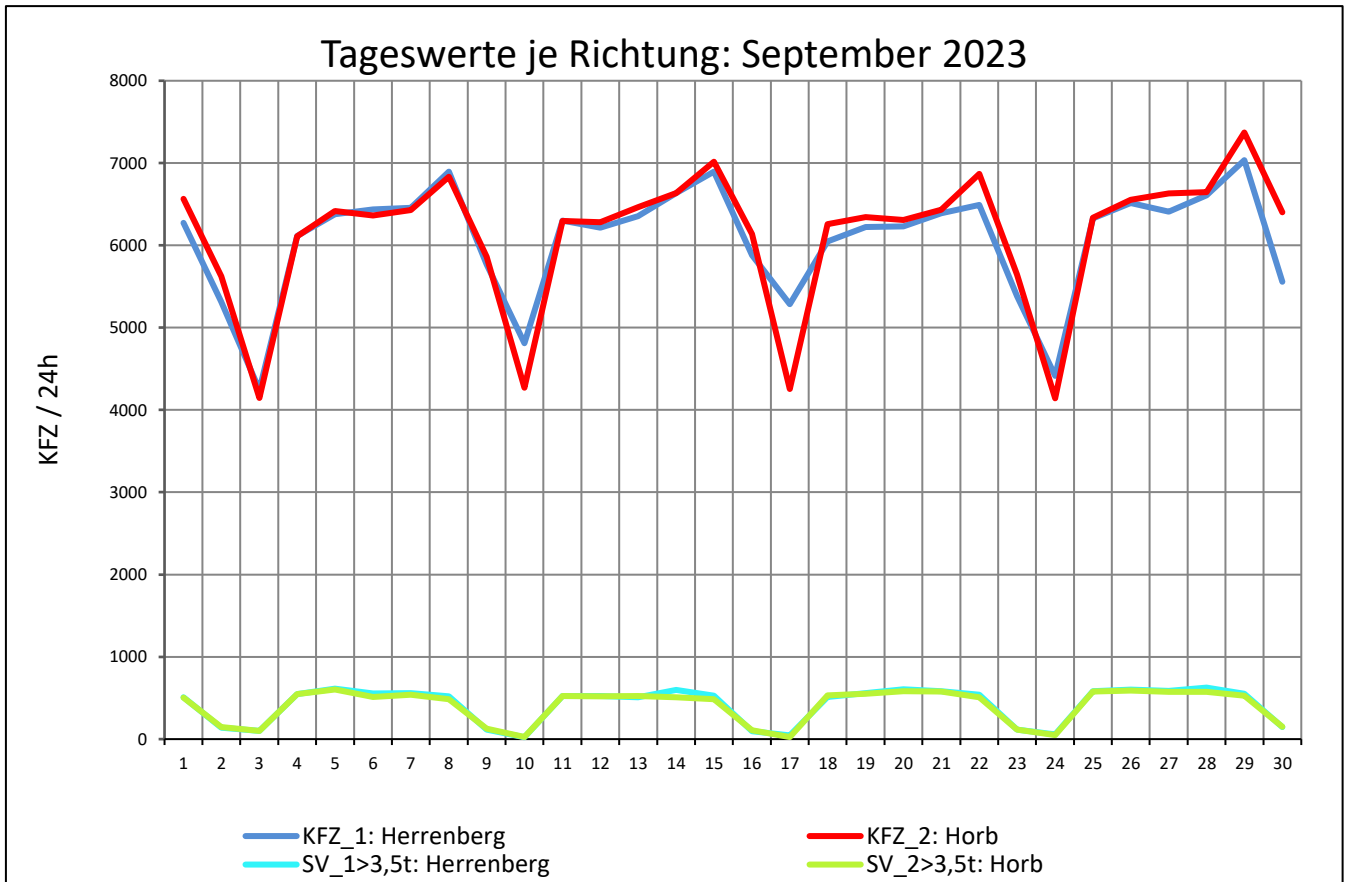
Zst.: **Horb-Nord**

TK-/Zst-Nr.: 7518/1100

B 28

Richtung 1 : **Herrenberg**

Richtung 2 : **Horb**



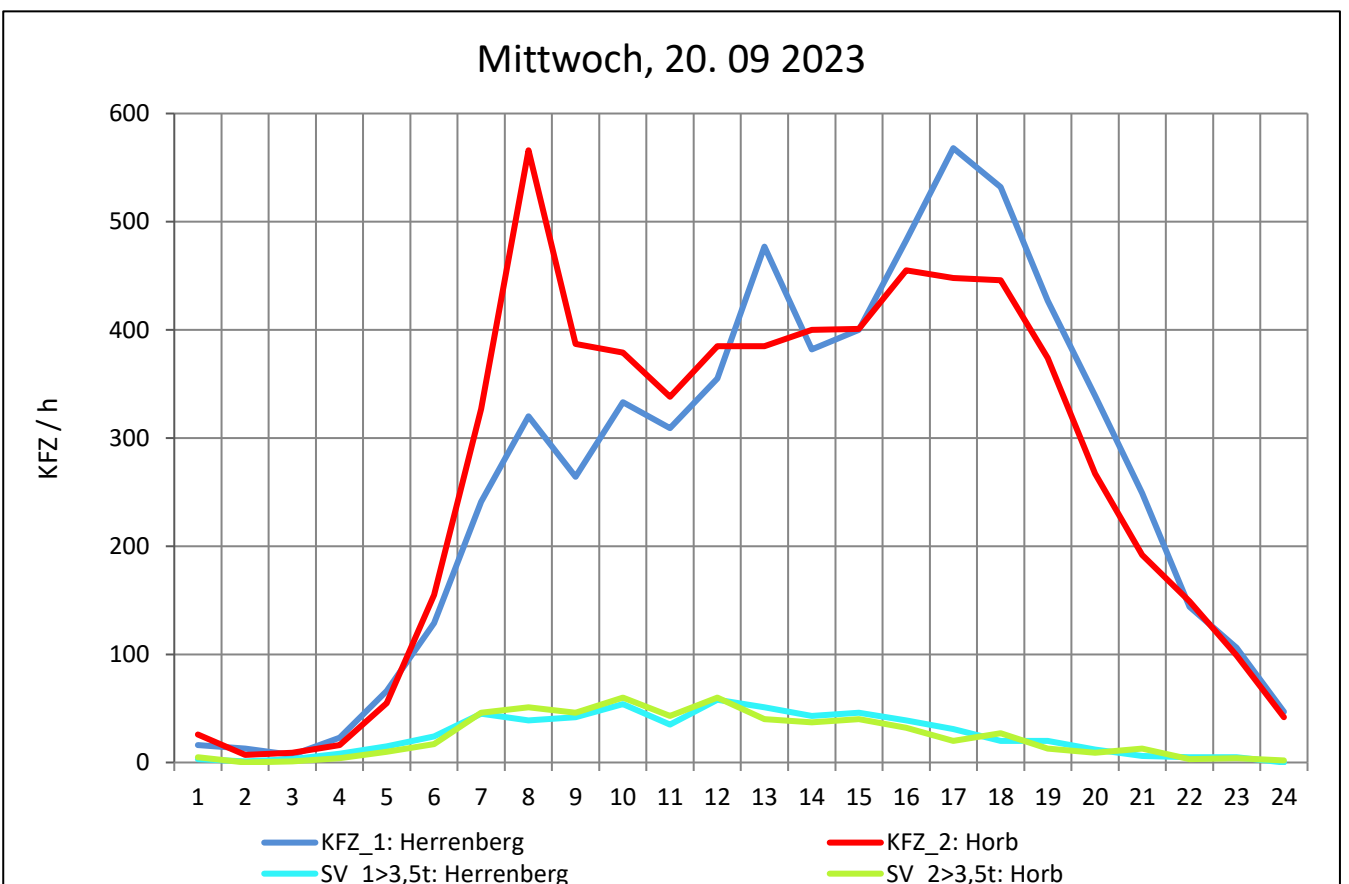
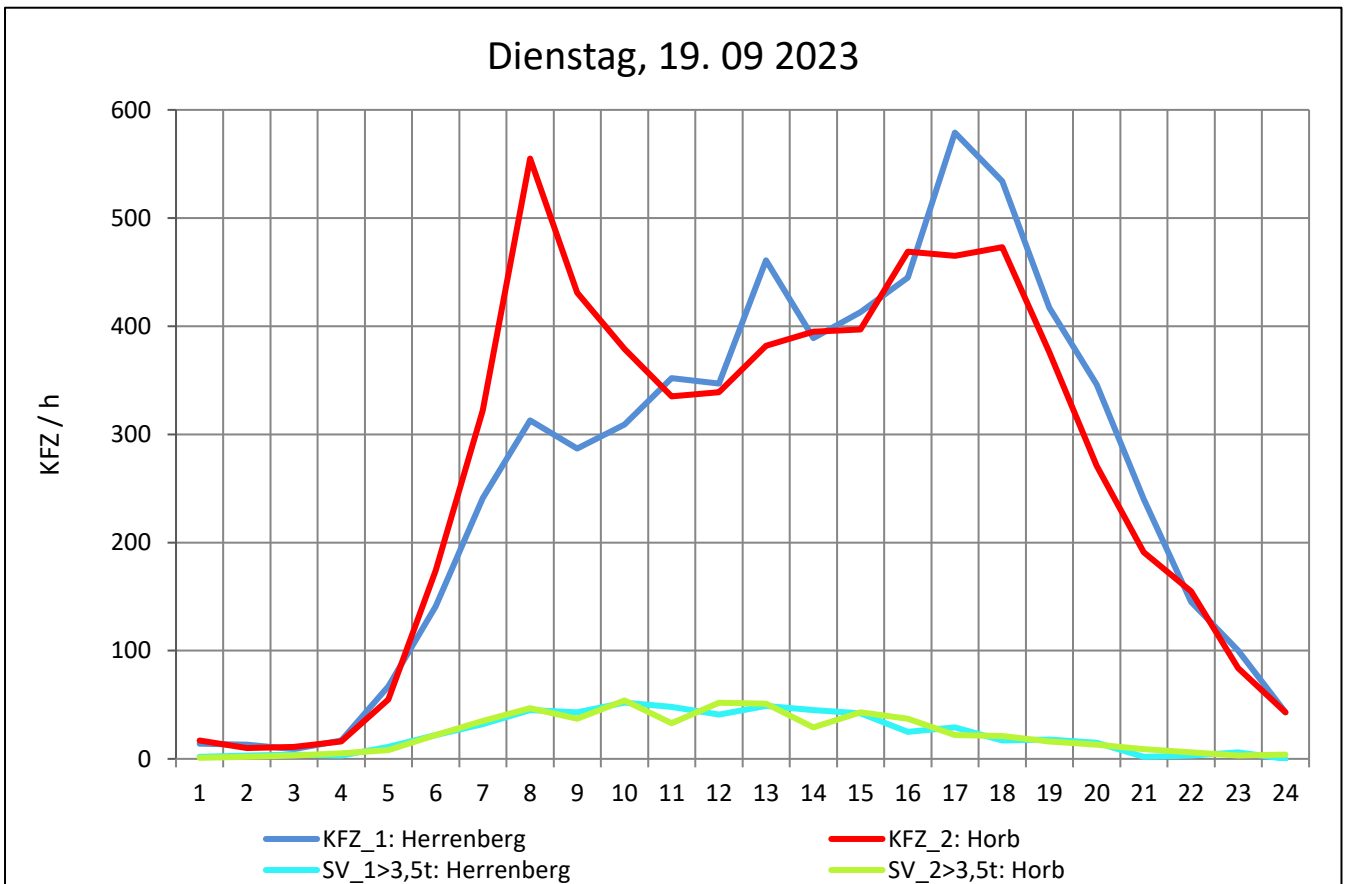
Zst.: **Horb-Nord**

TK-/Zst-Nr.: 7518/1100

B 28

Richtung 1 : **Herrenberg**

Richtung 2 : **Horb**



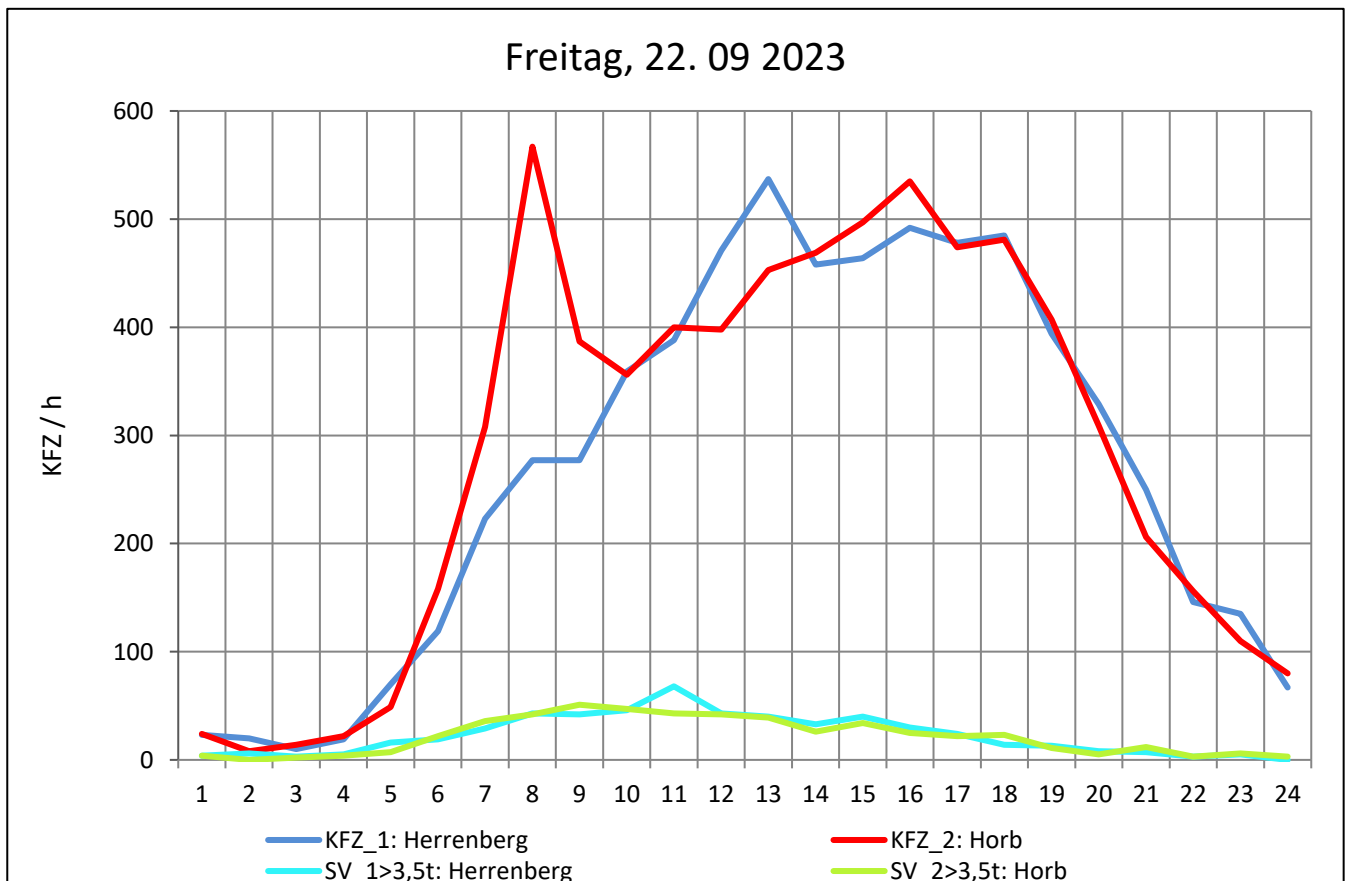
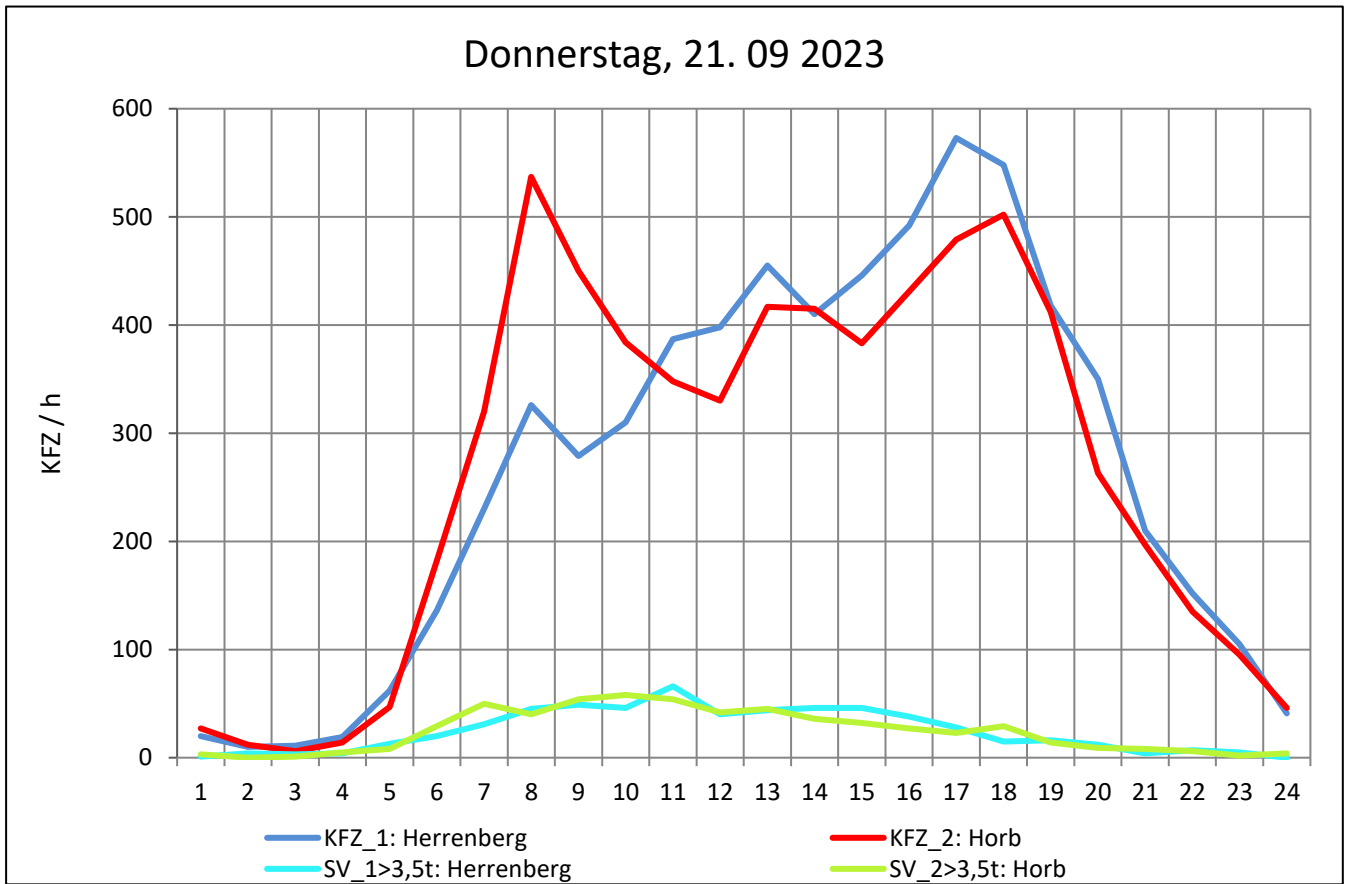
Zst.: **Horb-Nord**

TK-/Zst-Nr.: 7518/1100

B 28

Richtung 1 : **Herrenberg**

Richtung 2 : **Horb**



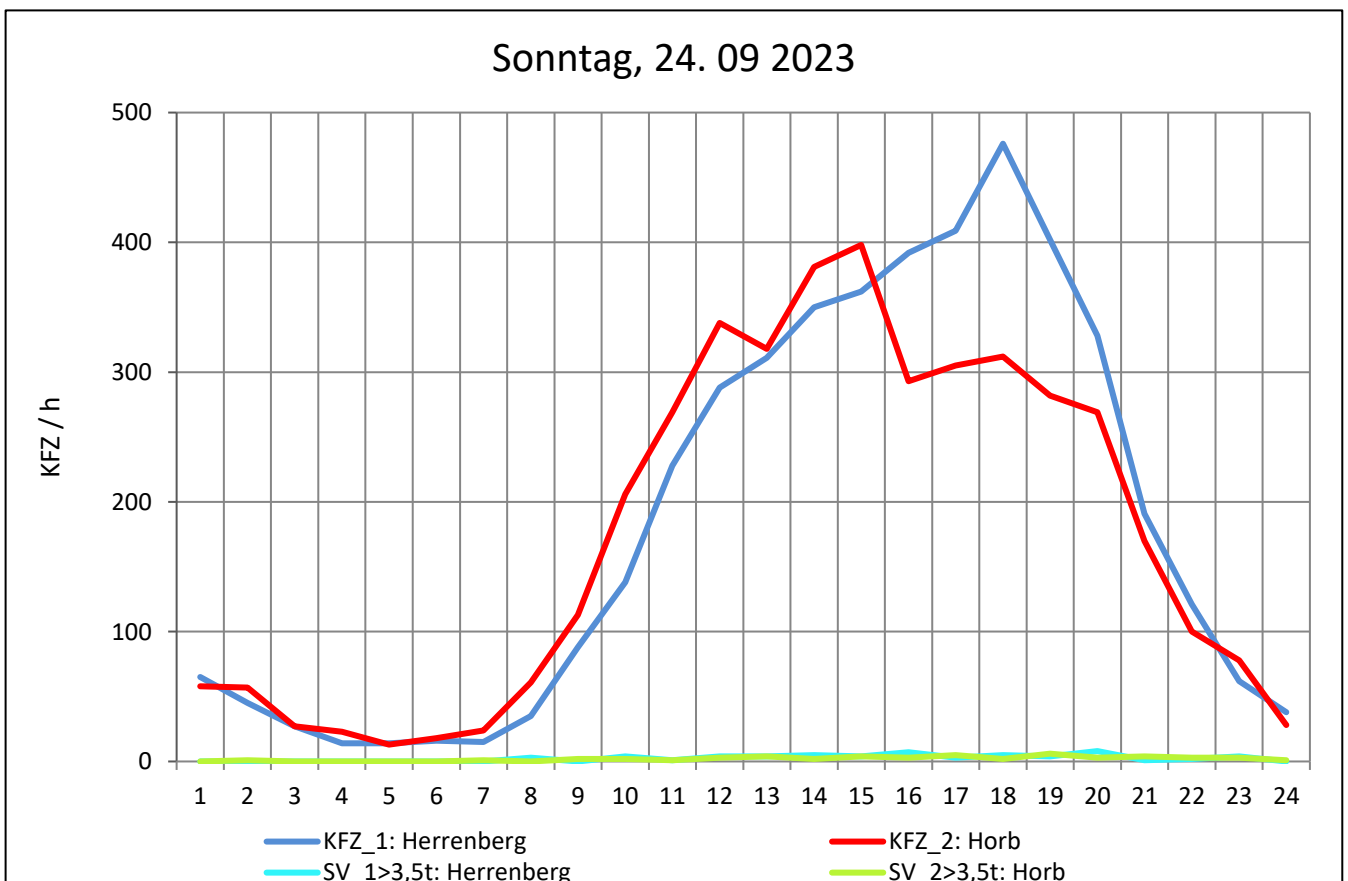
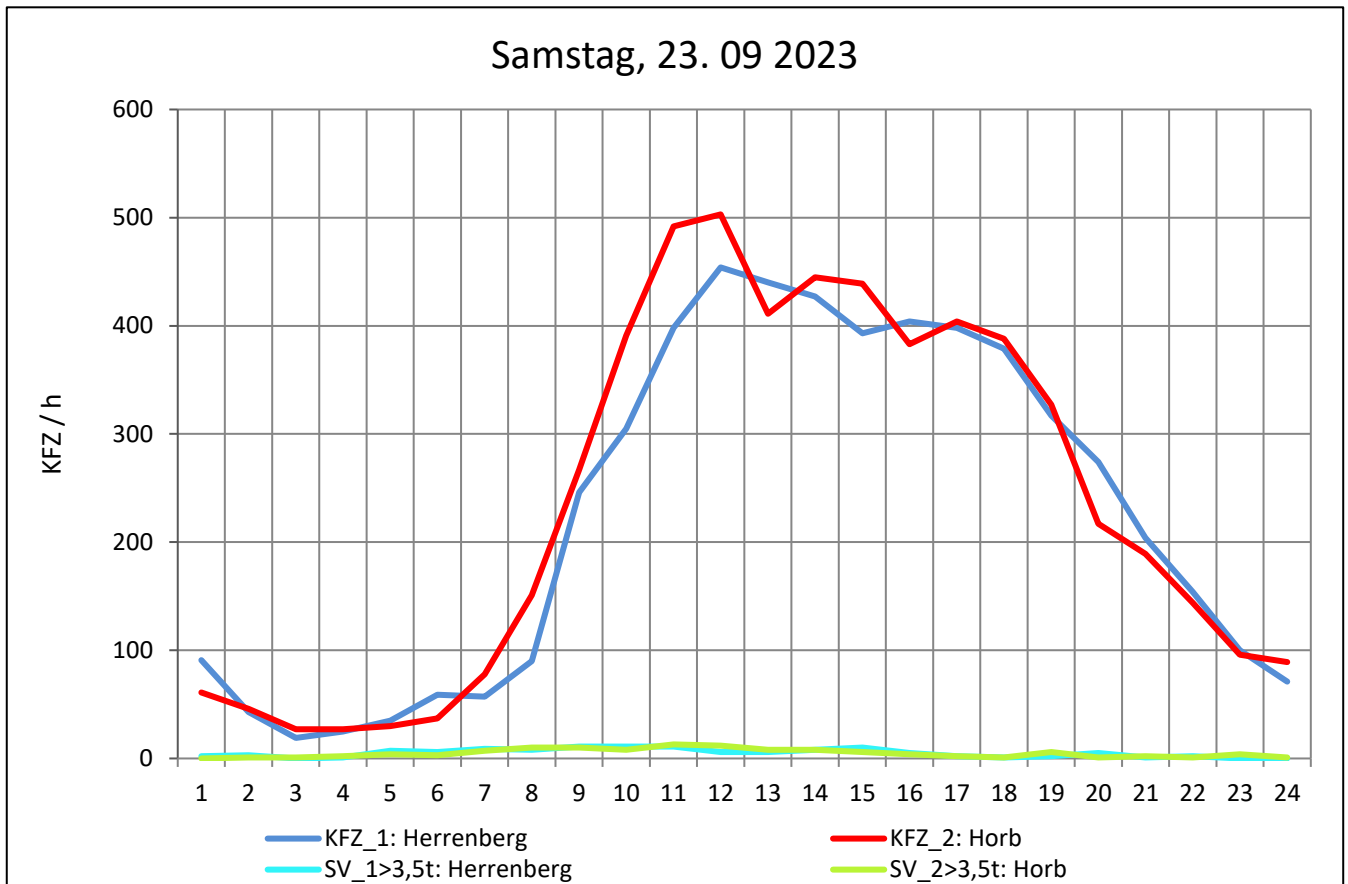
Zst.: **Horb-Nord**

TK-/Zst-Nr.: 7518/1100

B 28

Richtung 1 : **Herrenberg**

Richtung 2 : **Horb**



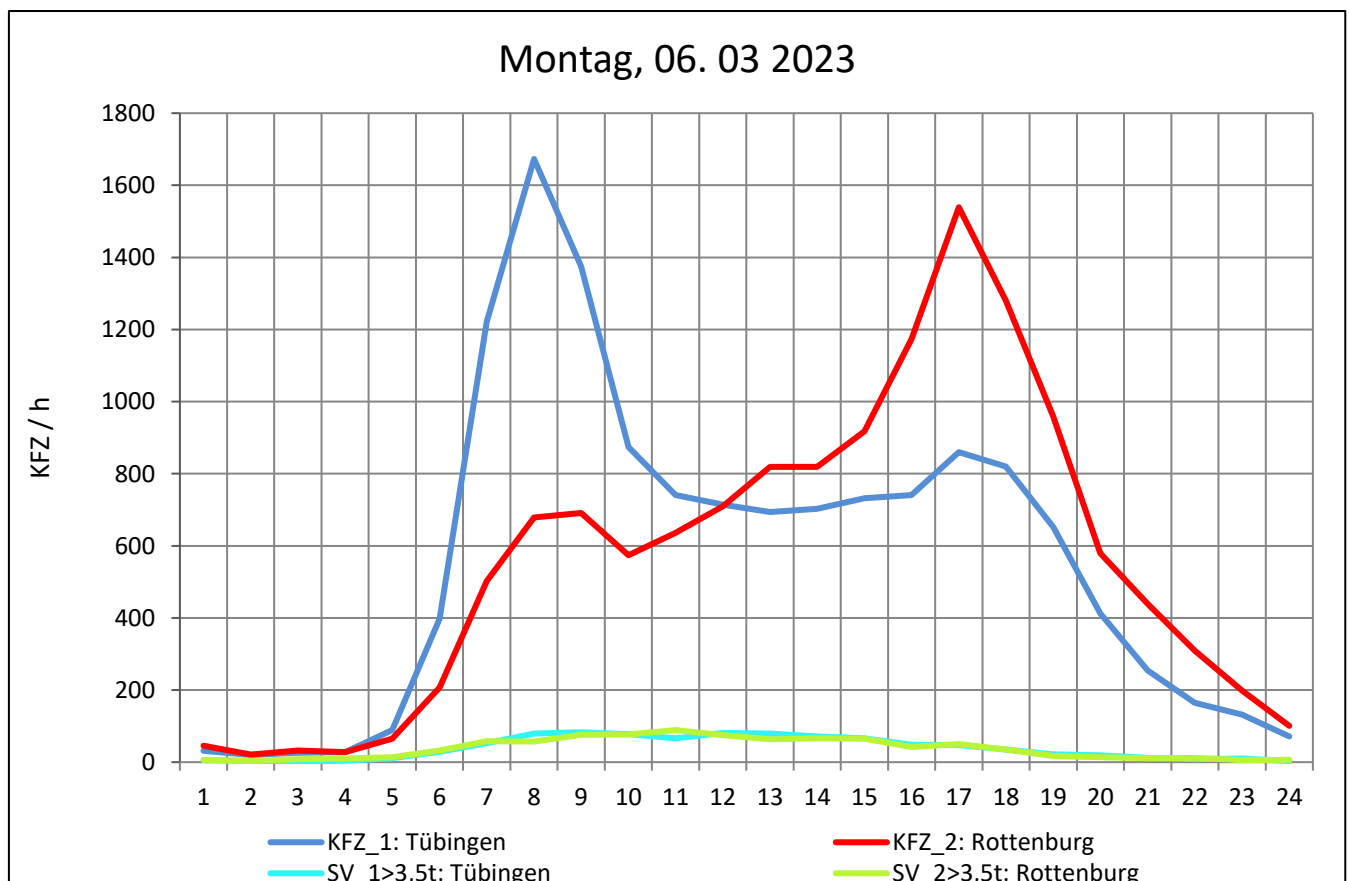
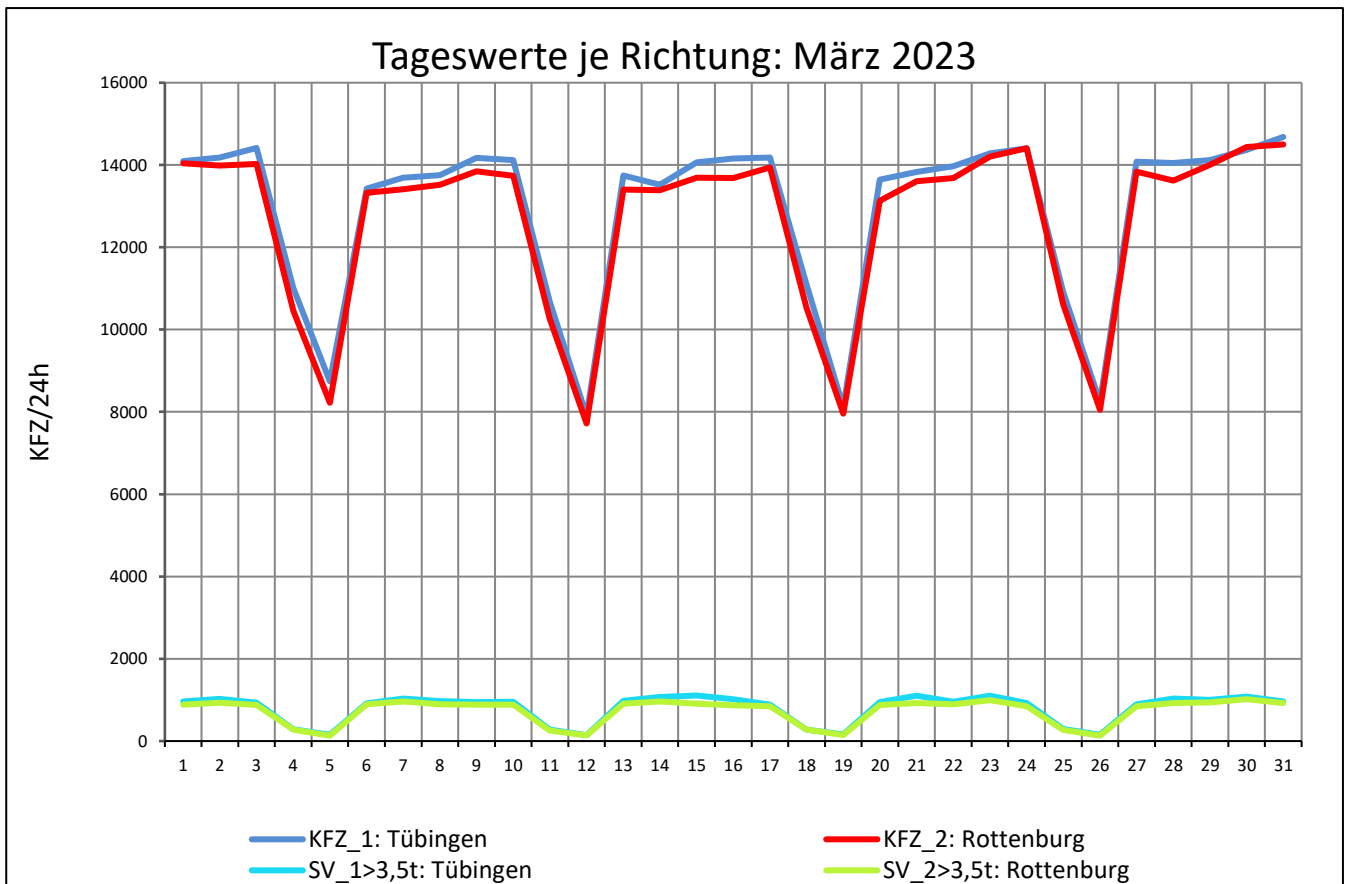
Zst.: **Tübingen West**

TK-/Zst-Nr.: 7420/1120

B 28

Richtung 1 : **Tübingen**

Richtung 2 : **Rottenburg**



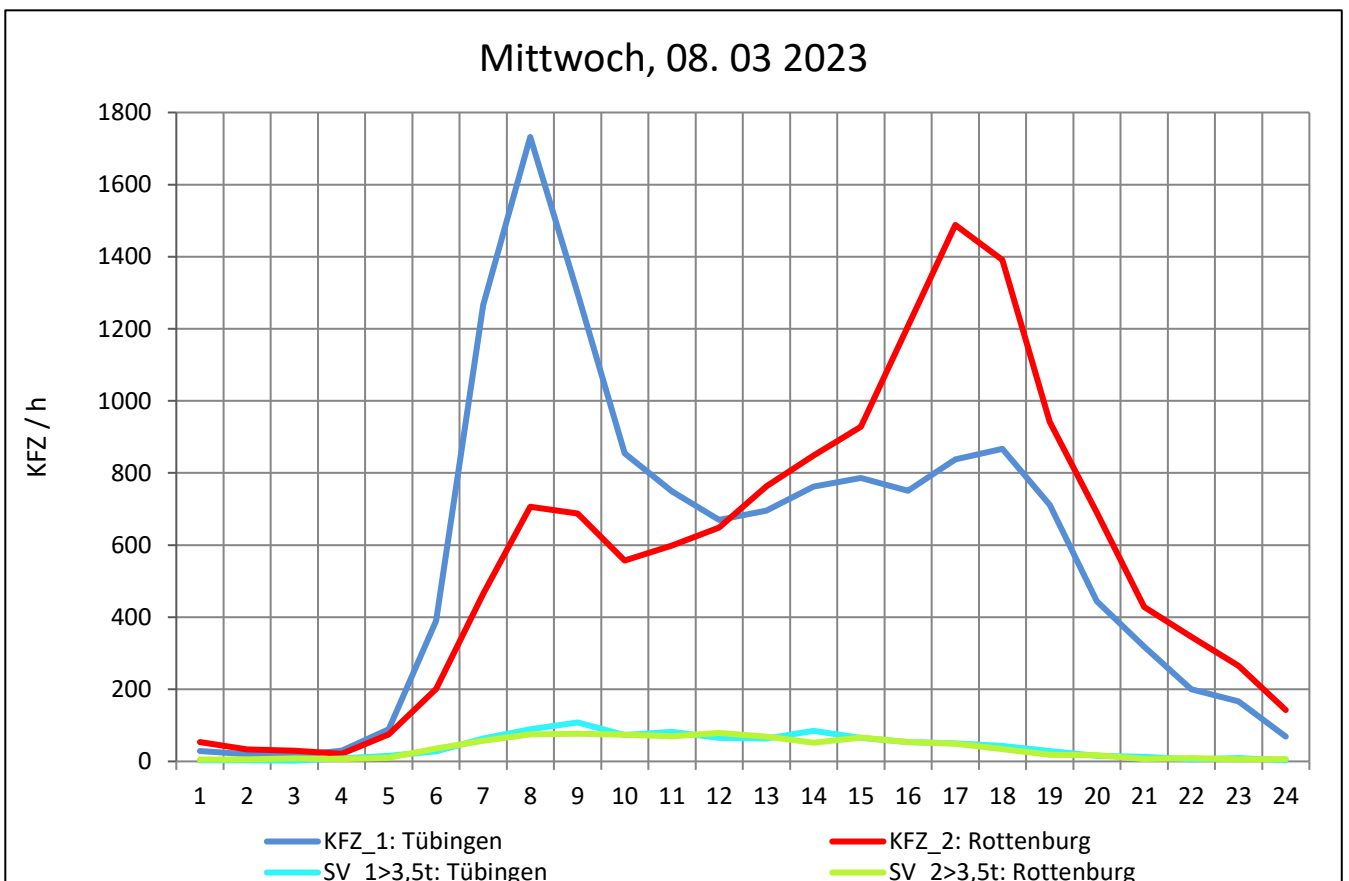
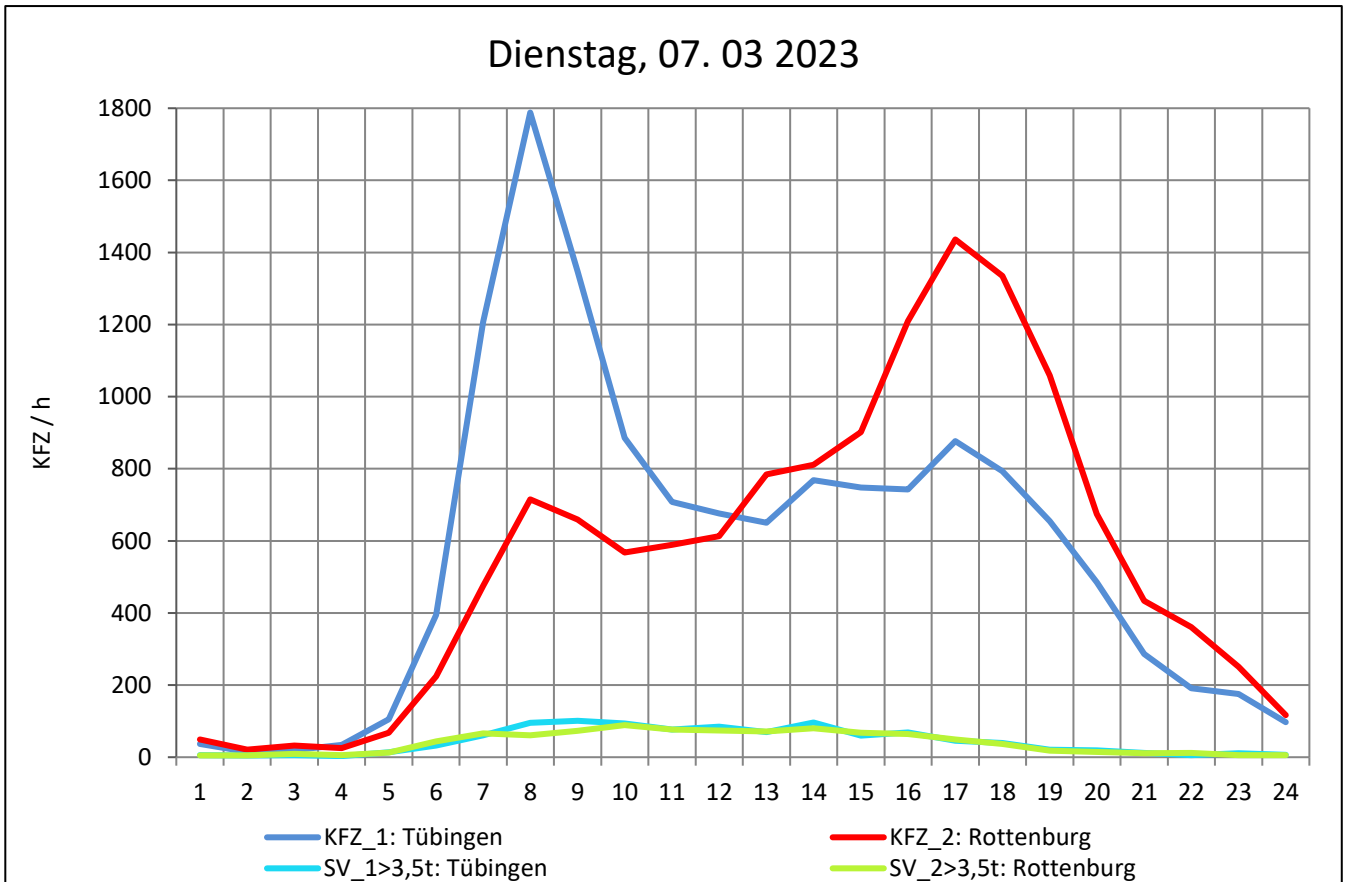
Zst.: **Tübingen West**

TK-/Zst-Nr.: 7420/1120

B 28

Richtung 1 : **Tübingen**

Richtung 2 : **Rottenburg**



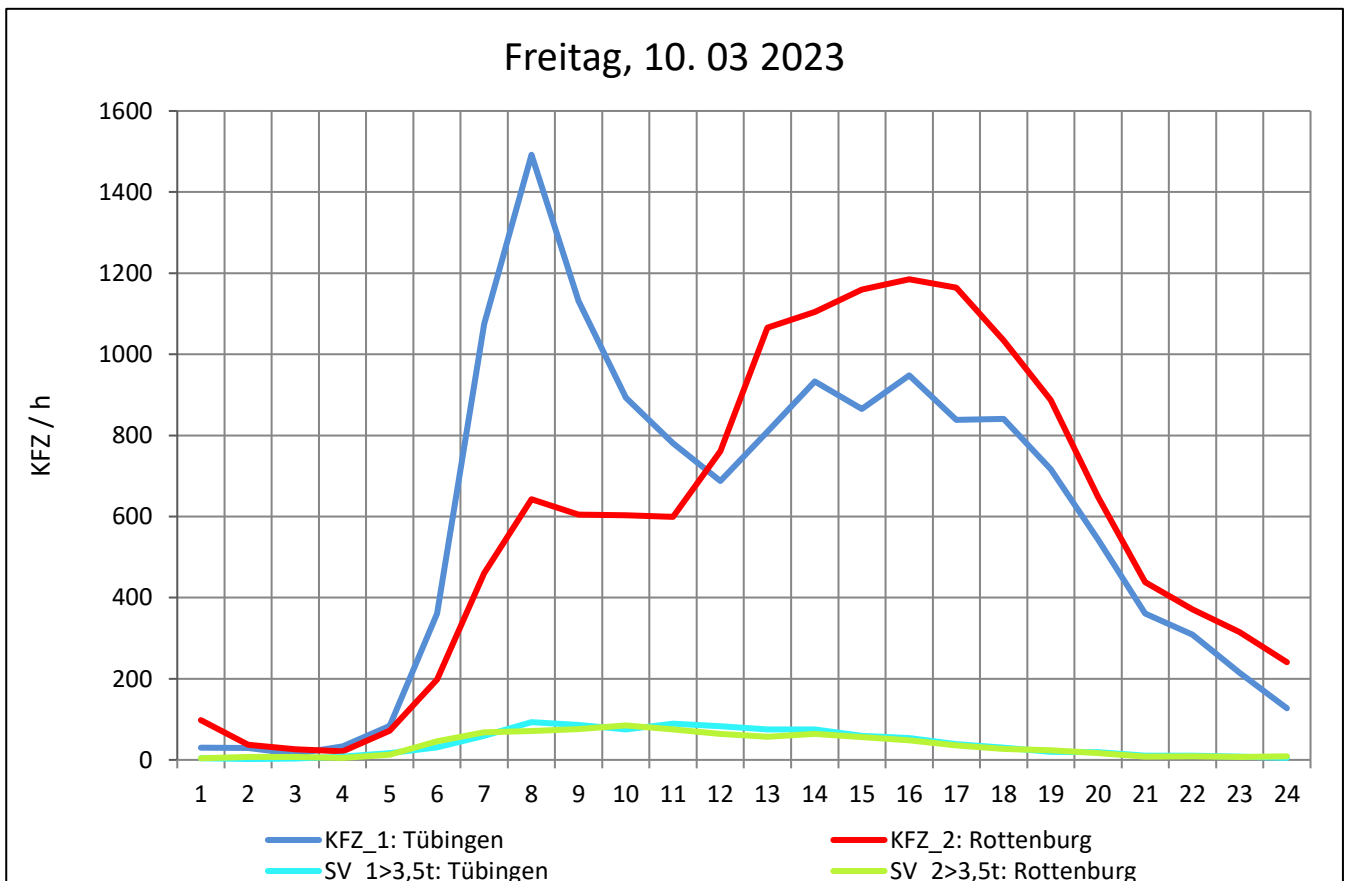
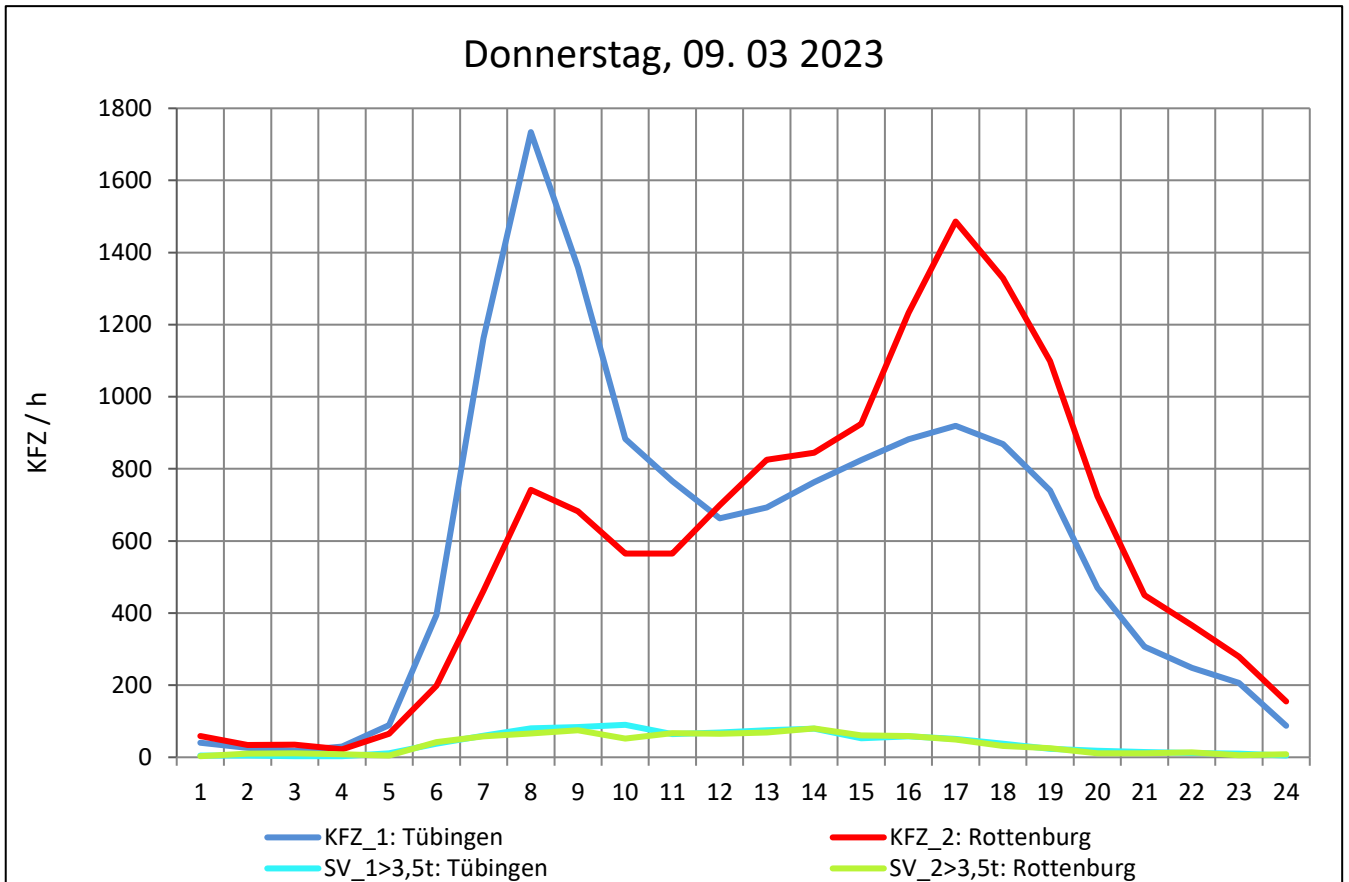
Zst.: **Tübingen West**

TK-/Zst-Nr.: 7420/1120

B 28

Richtung 1 : **Tübingen**

Richtung 2 : **Rottenburg**



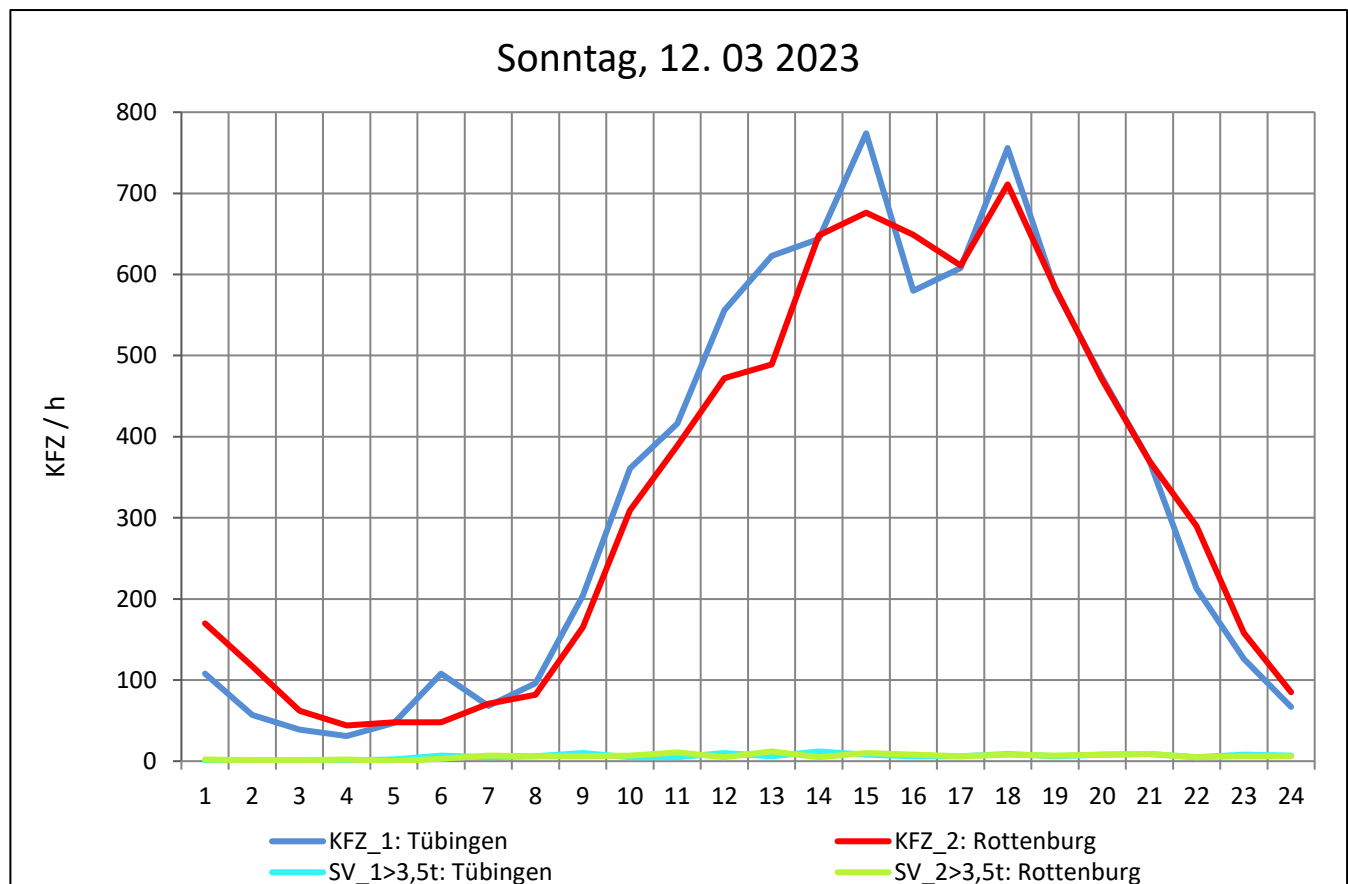
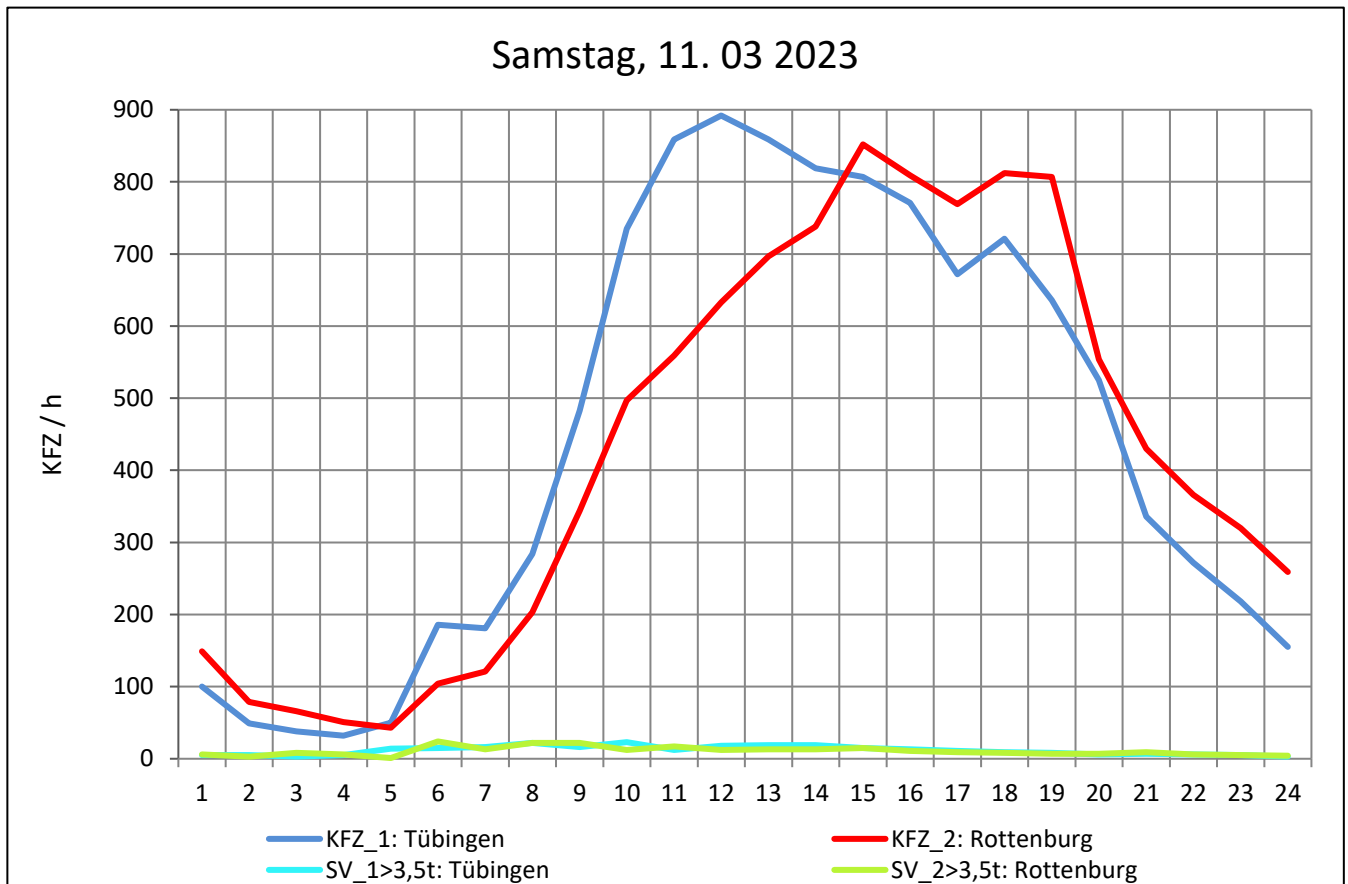
Zst.: **Tübingen West**

TK-/Zst-Nr.: 7420/1120

B 28

Richtung 1 : **Tübingen**

Richtung 2 : **Rottenburg**



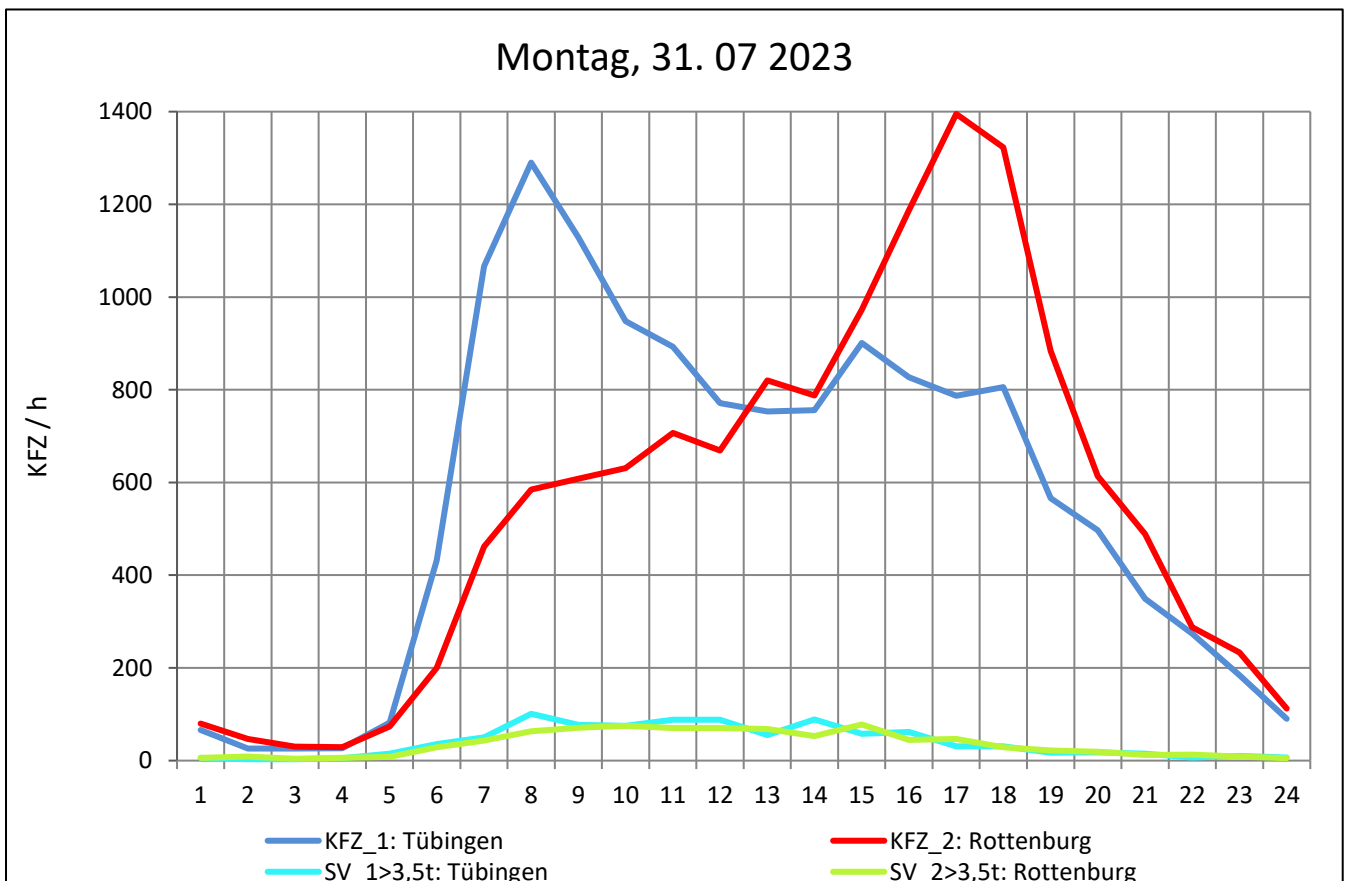
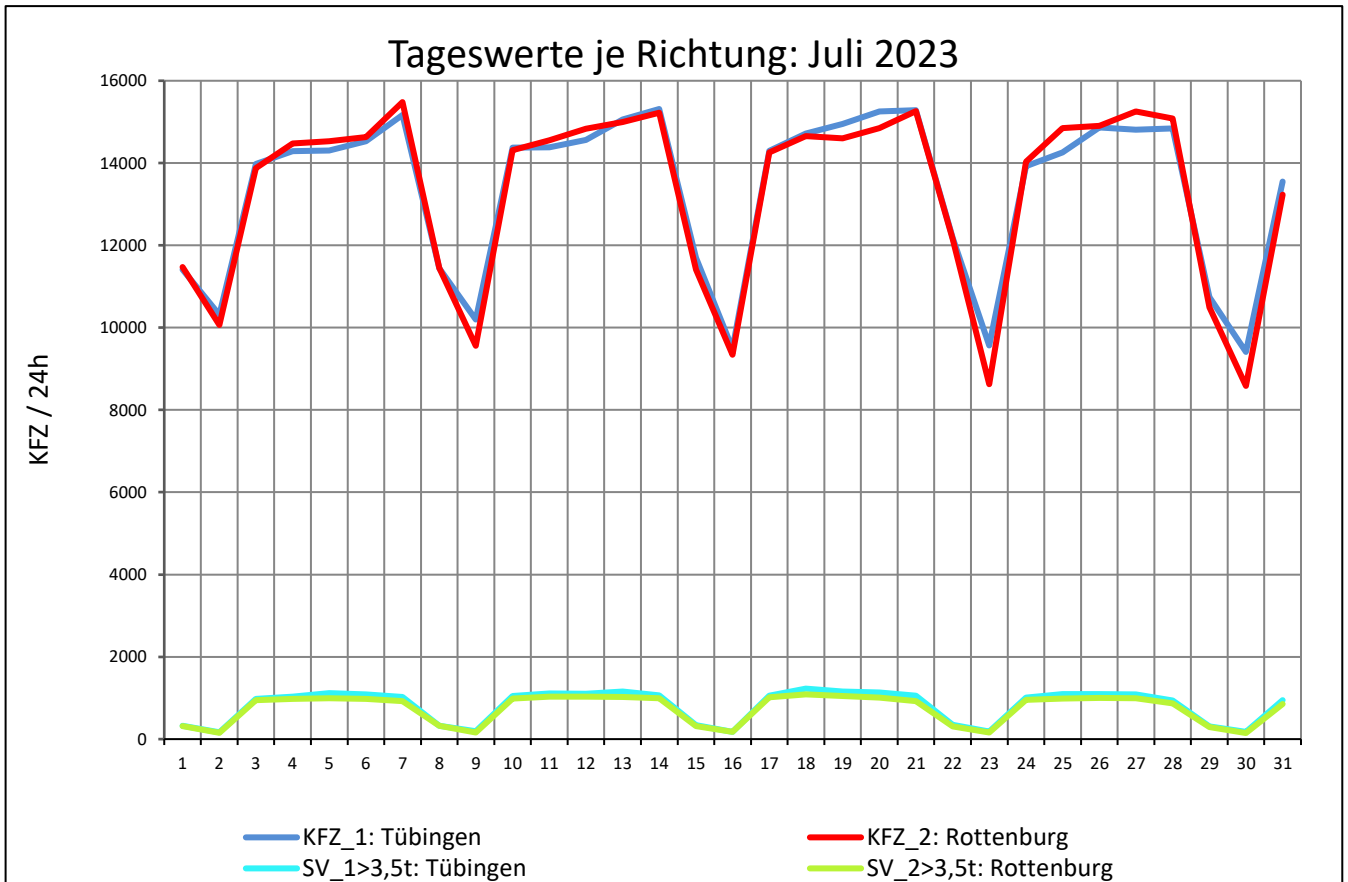
Zst.: **Tübingen West**

TK-/Zst-Nr.: 7420/1120

B 28

Richtung 1 : **Tübingen**

Richtung 2 : **Rottenburg**



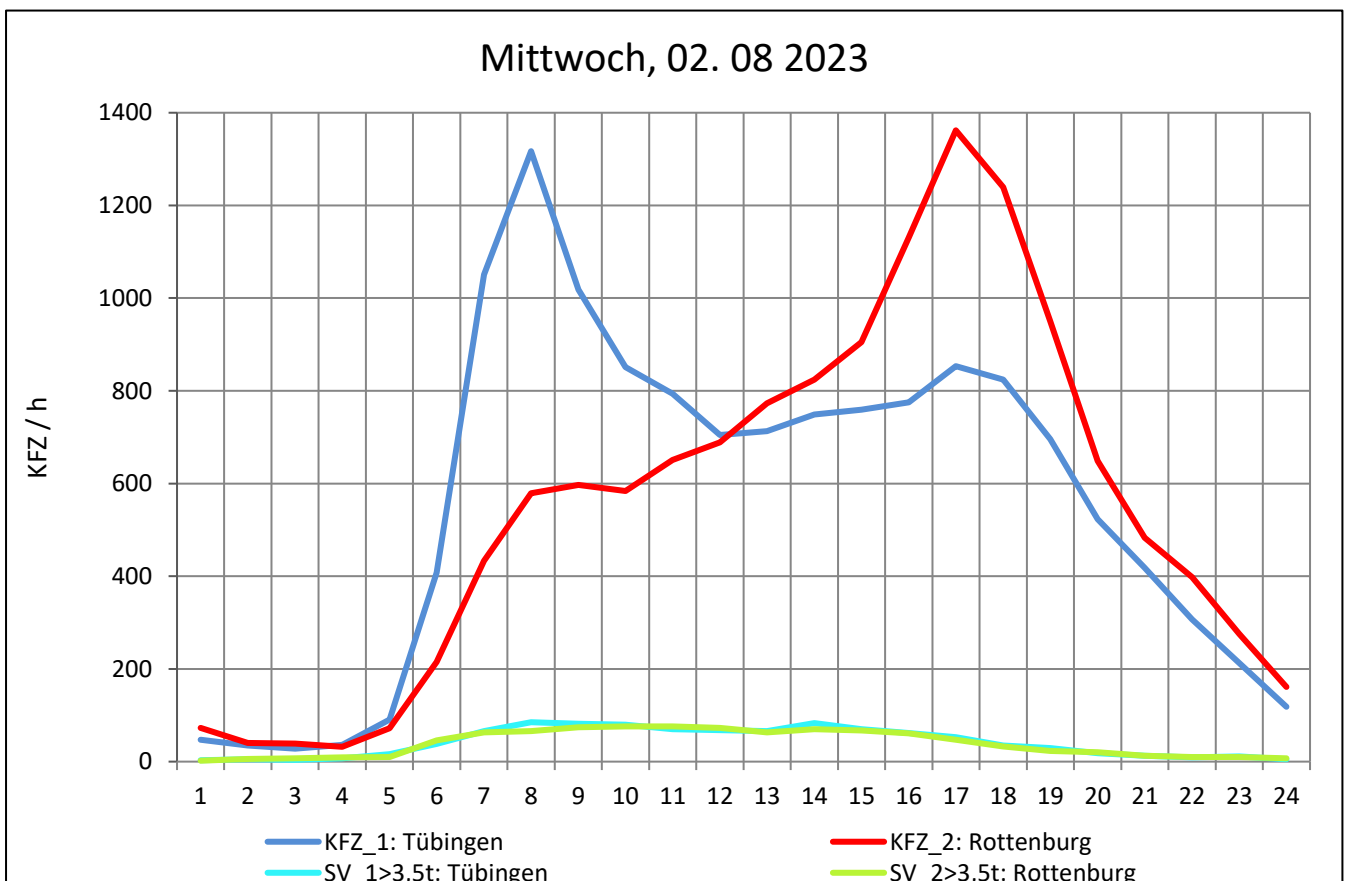
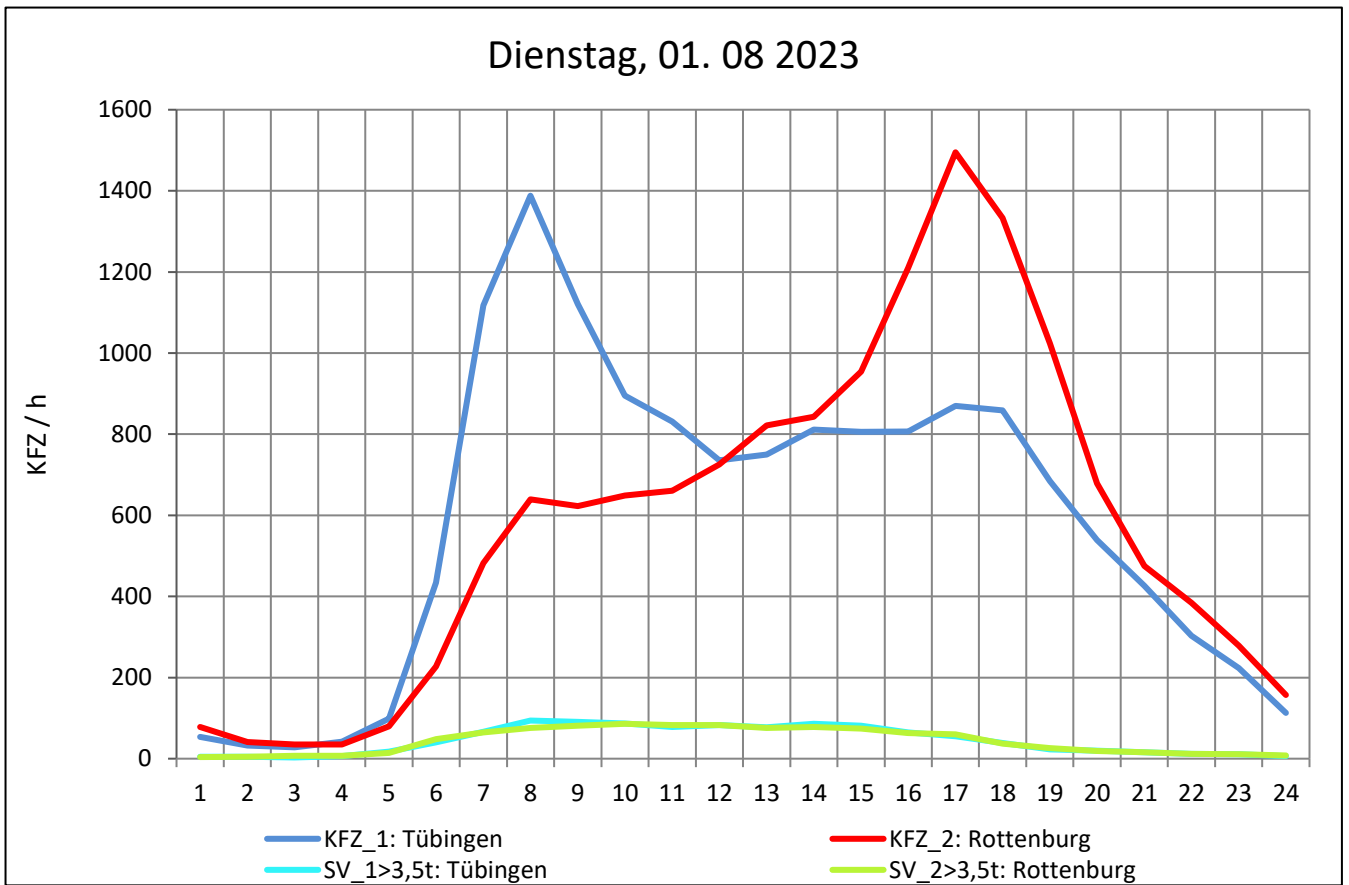
Zst.: **Tübingen West**

TK-/Zst-Nr.: 7420/1120

B 28

Richtung 1 : **Tübingen**

Richtung 2 : **Rottenburg**



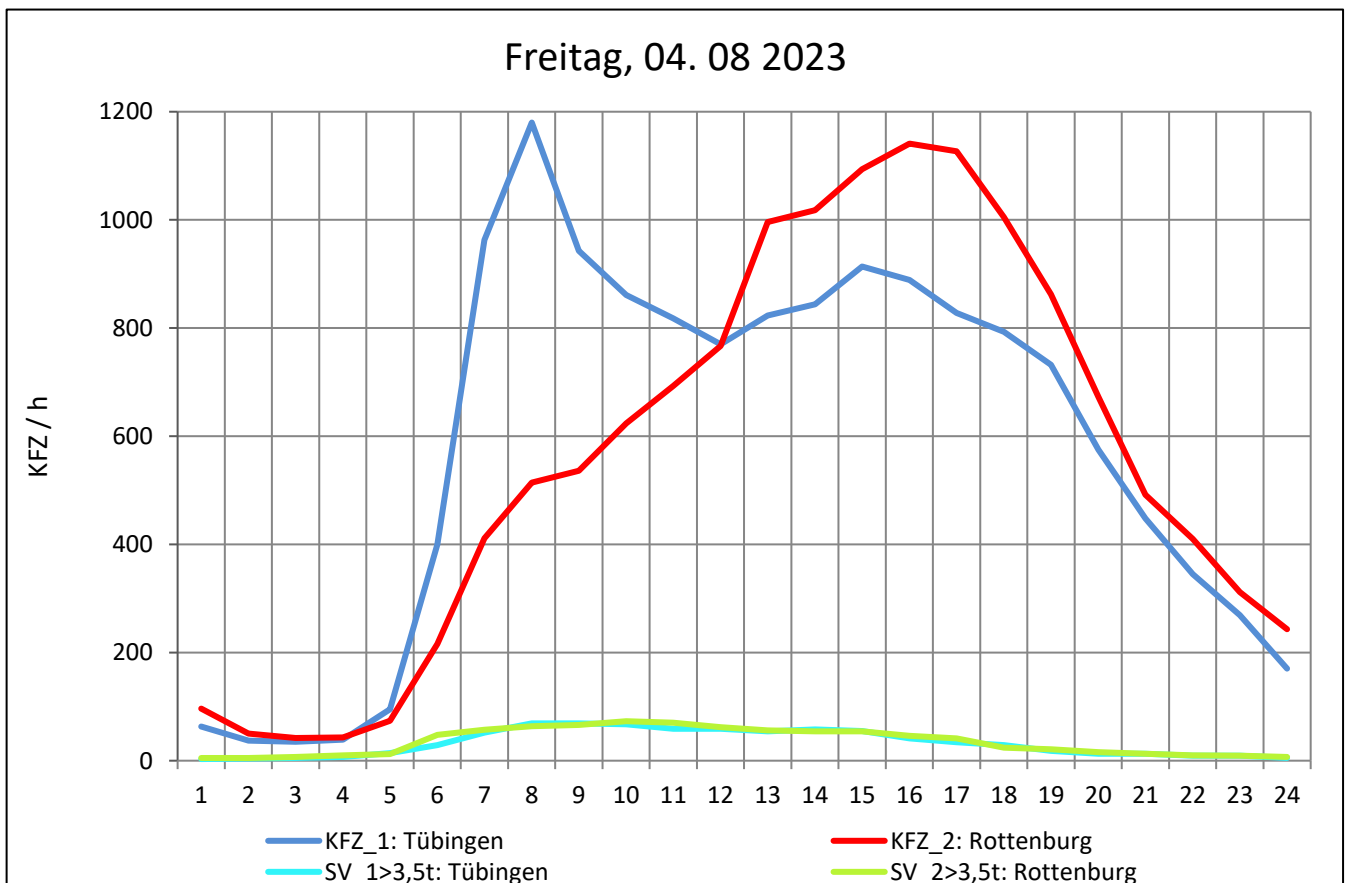
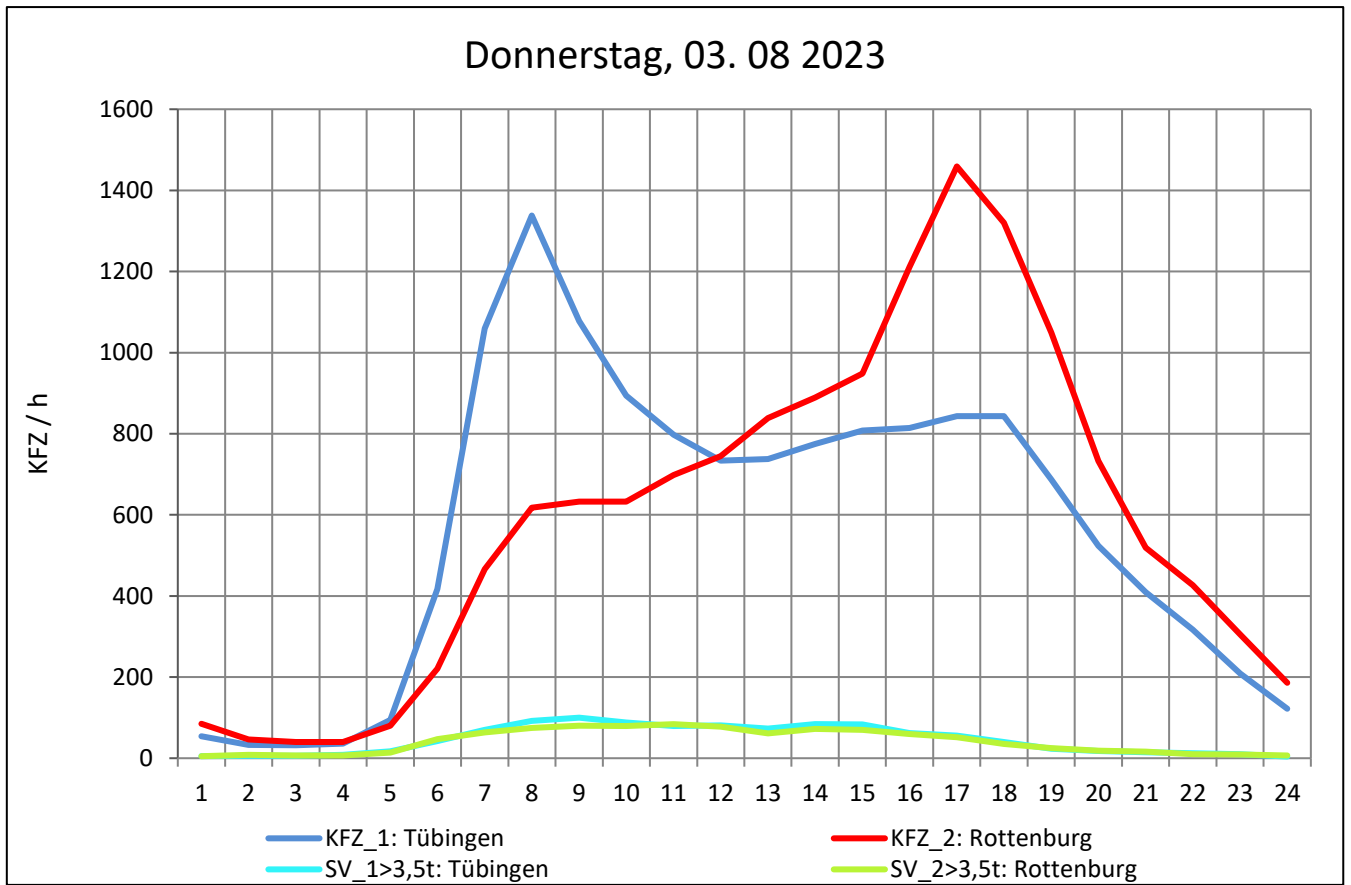
Zst.: **Tübingen West**

TK-/Zst-Nr.: 7420/1120

B 28

Richtung 1 : **Tübingen**

Richtung 2 : **Rottenburg**



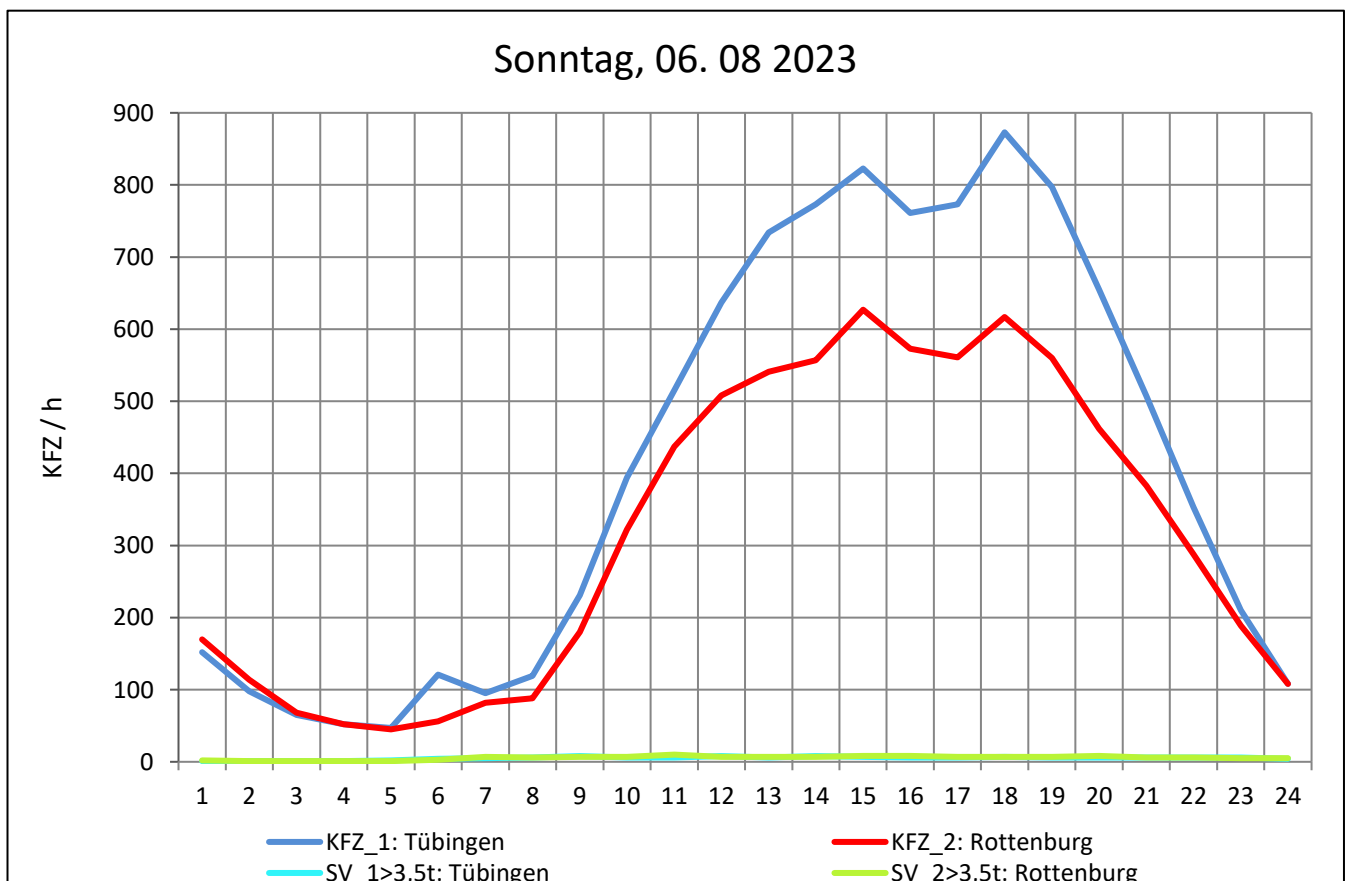
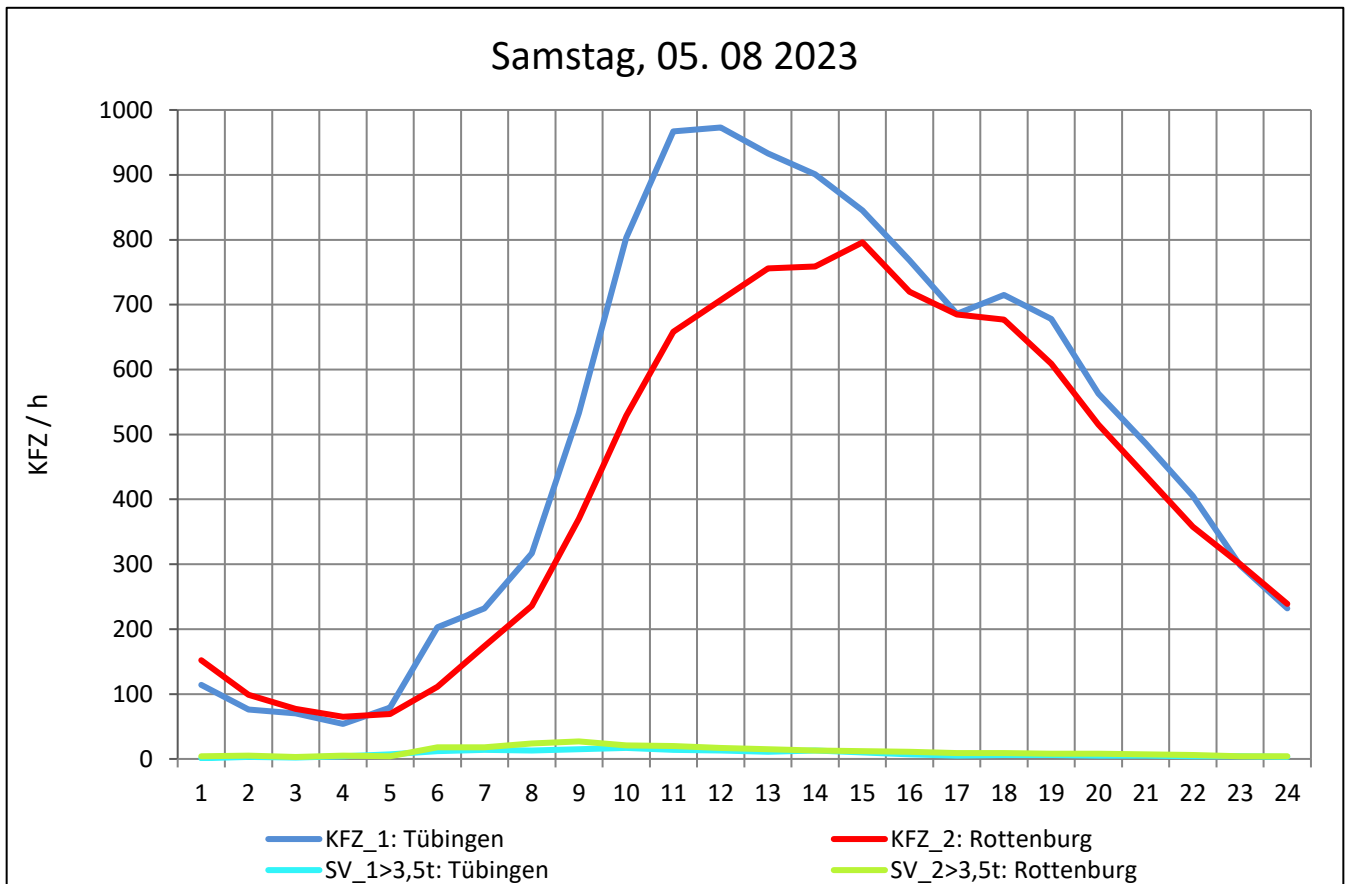
Zst.: **Tübingen West**

TK-/Zst-Nr.: 7420/1120

B 28

Richtung 1 : **Tübingen**

Richtung 2 : **Rottenburg**



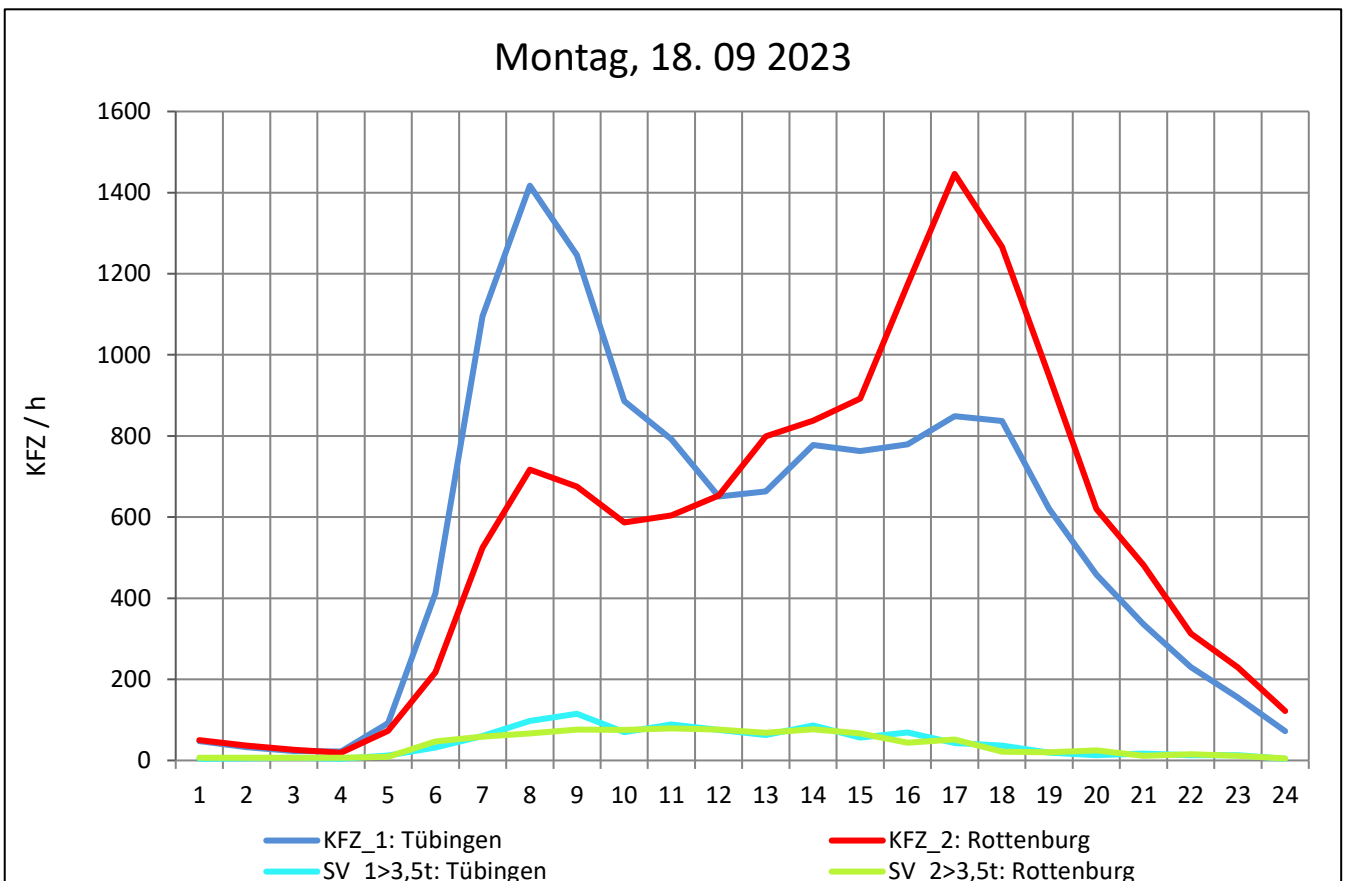
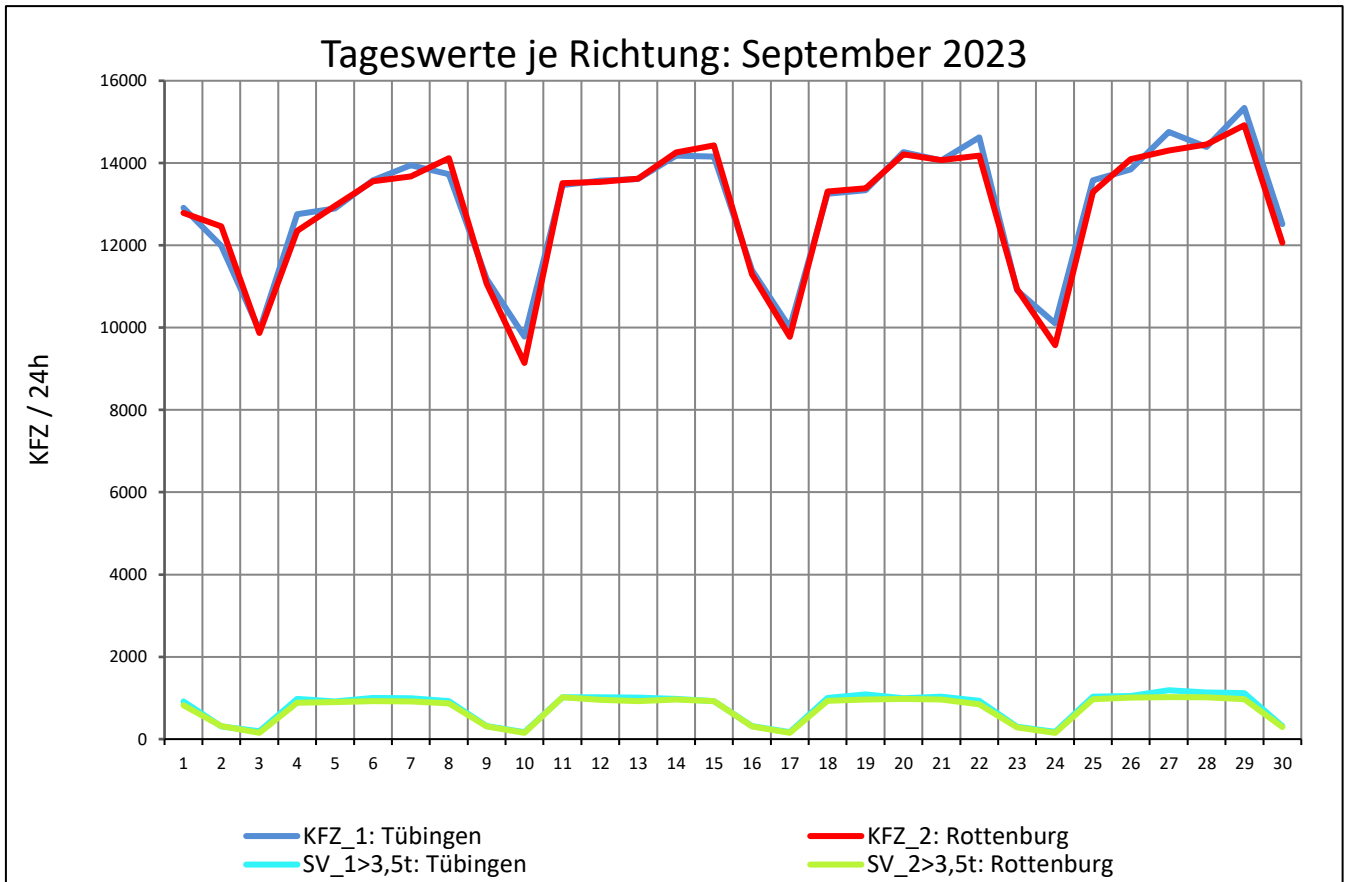
Zst.: **Tübingen West**

TK-/Zst-Nr.: 7420/1120

B 28

Richtung 1 : **Tübingen**

Richtung 2 : **Rottenburg**



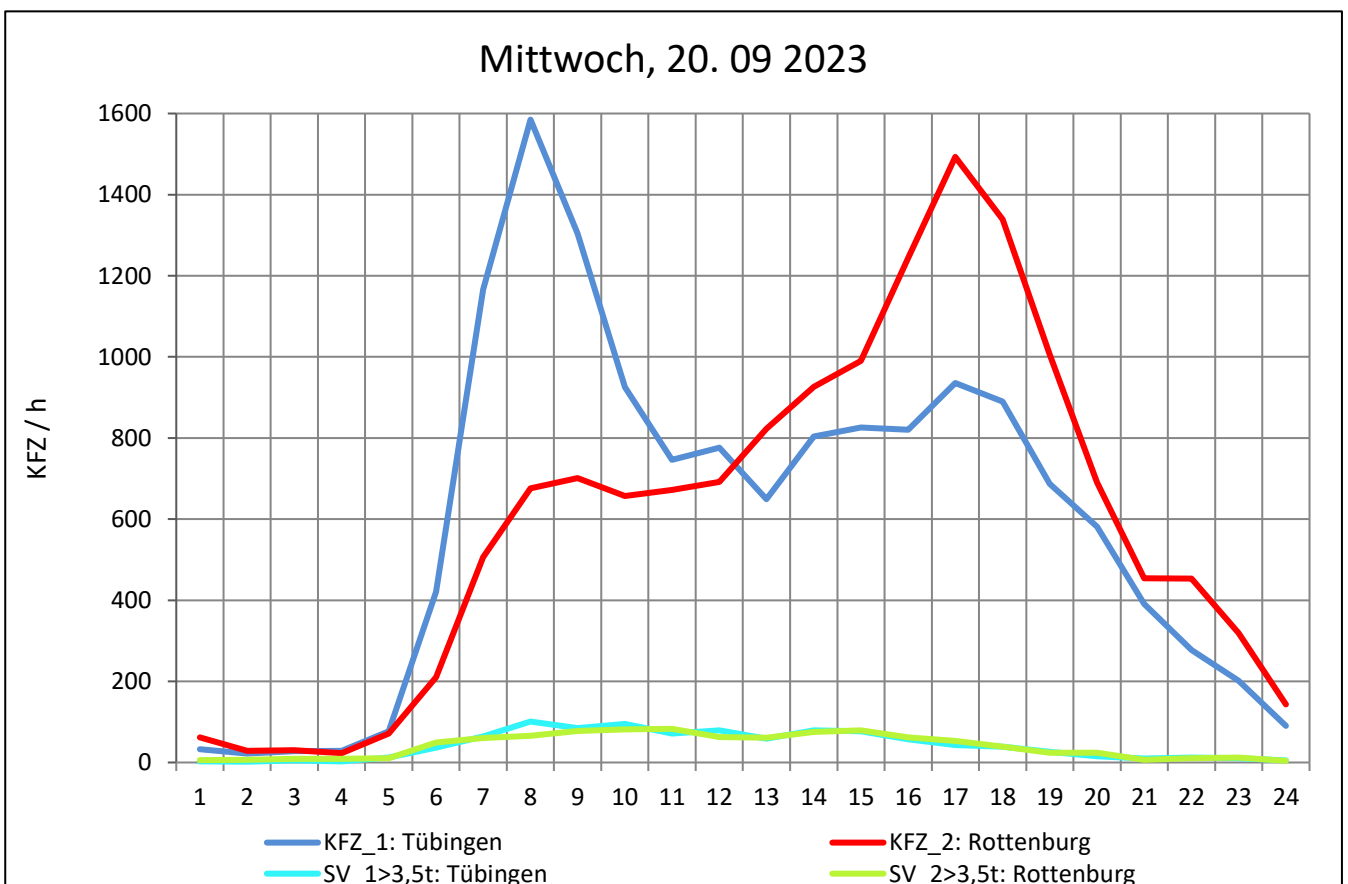
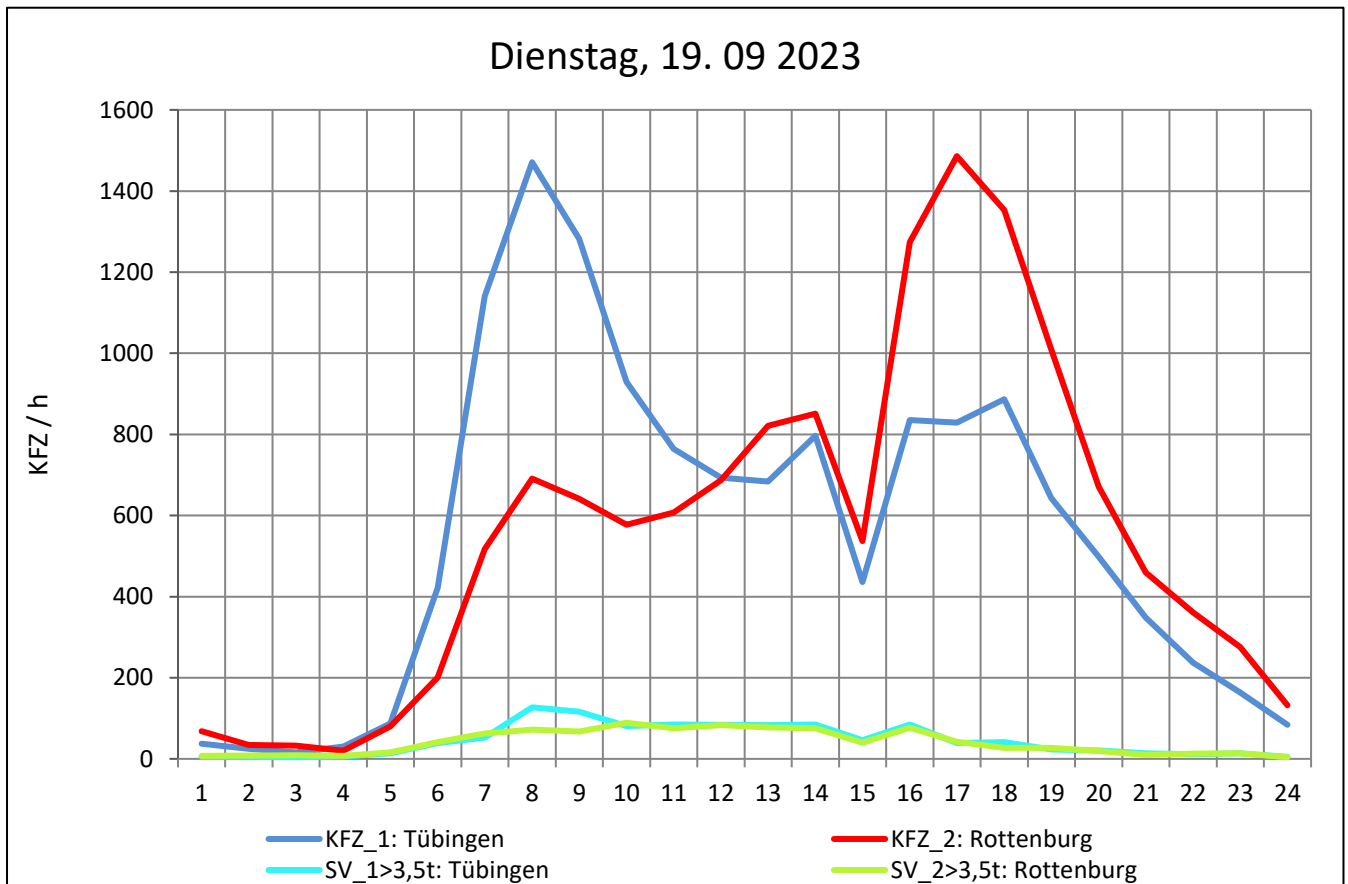
Zst.: **Tübingen West**

TK-/Zst-Nr.: 7420/1120

B 28

Richtung 1 : **Tübingen**

Richtung 2 : **Rottenburg**



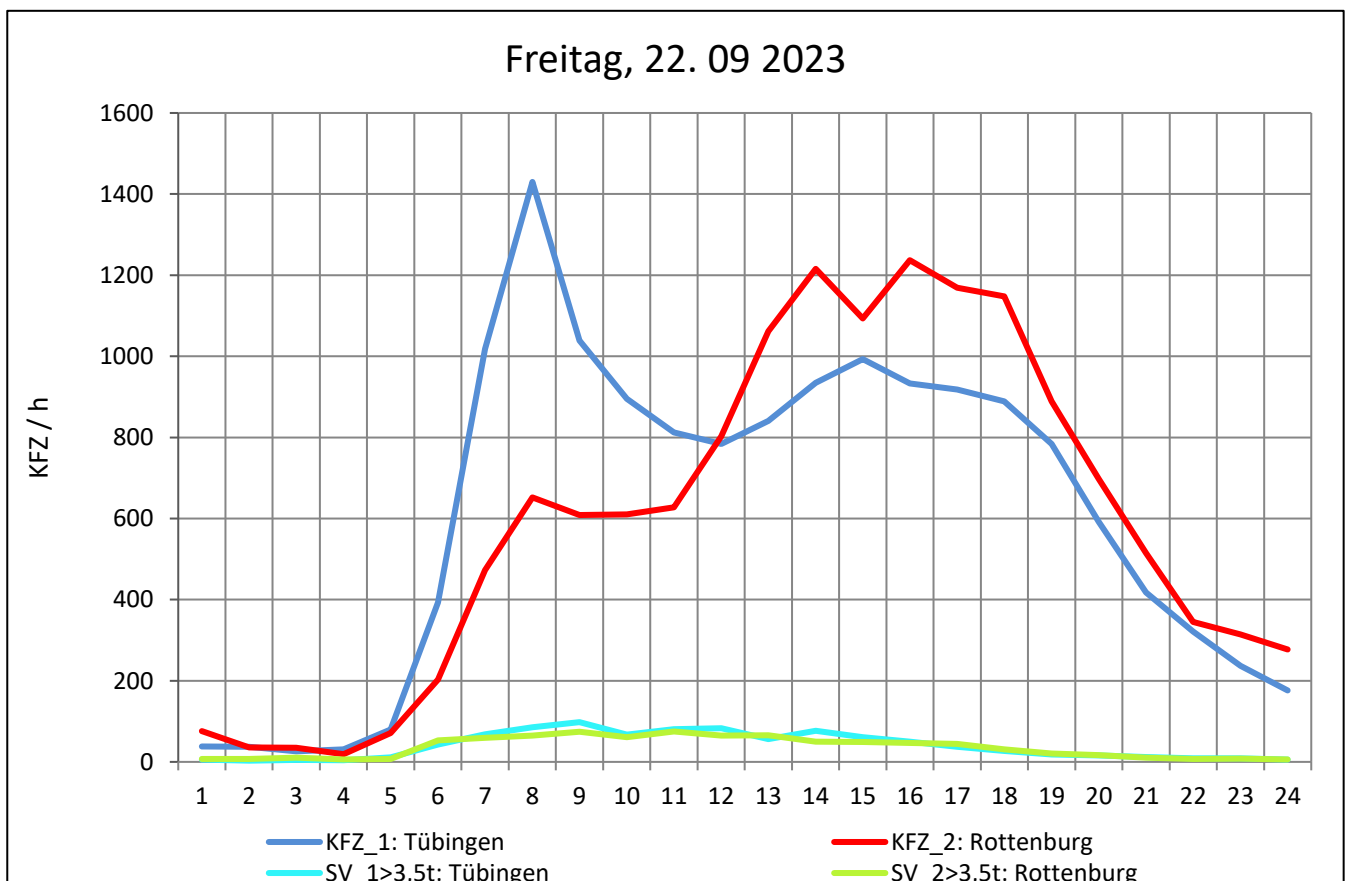
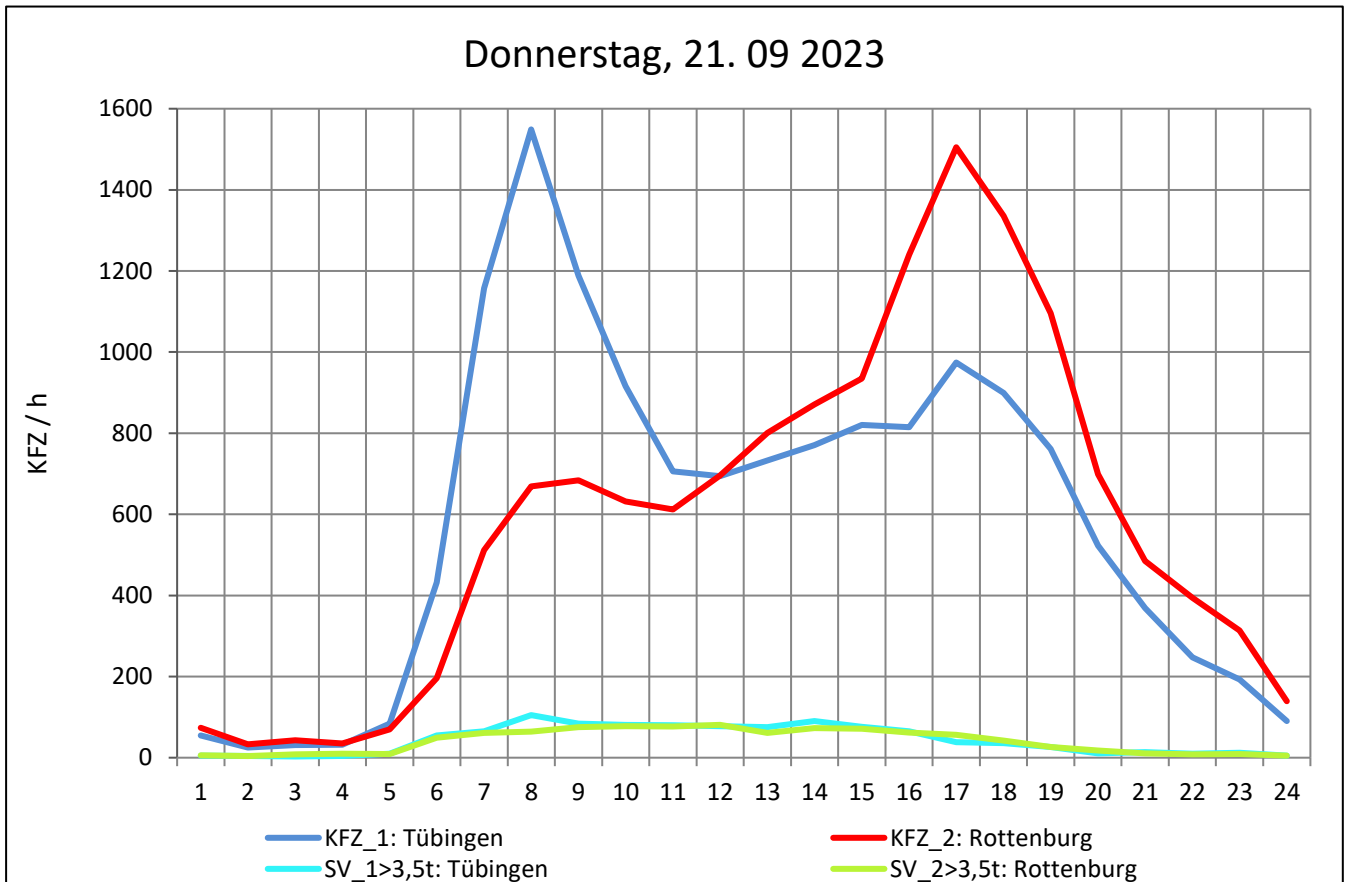
Zst.: **Tübingen West**

TK-/Zst-Nr.: 7420/1120

B 28

Richtung 1 : **Tübingen**

Richtung 2 : **Rottenburg**



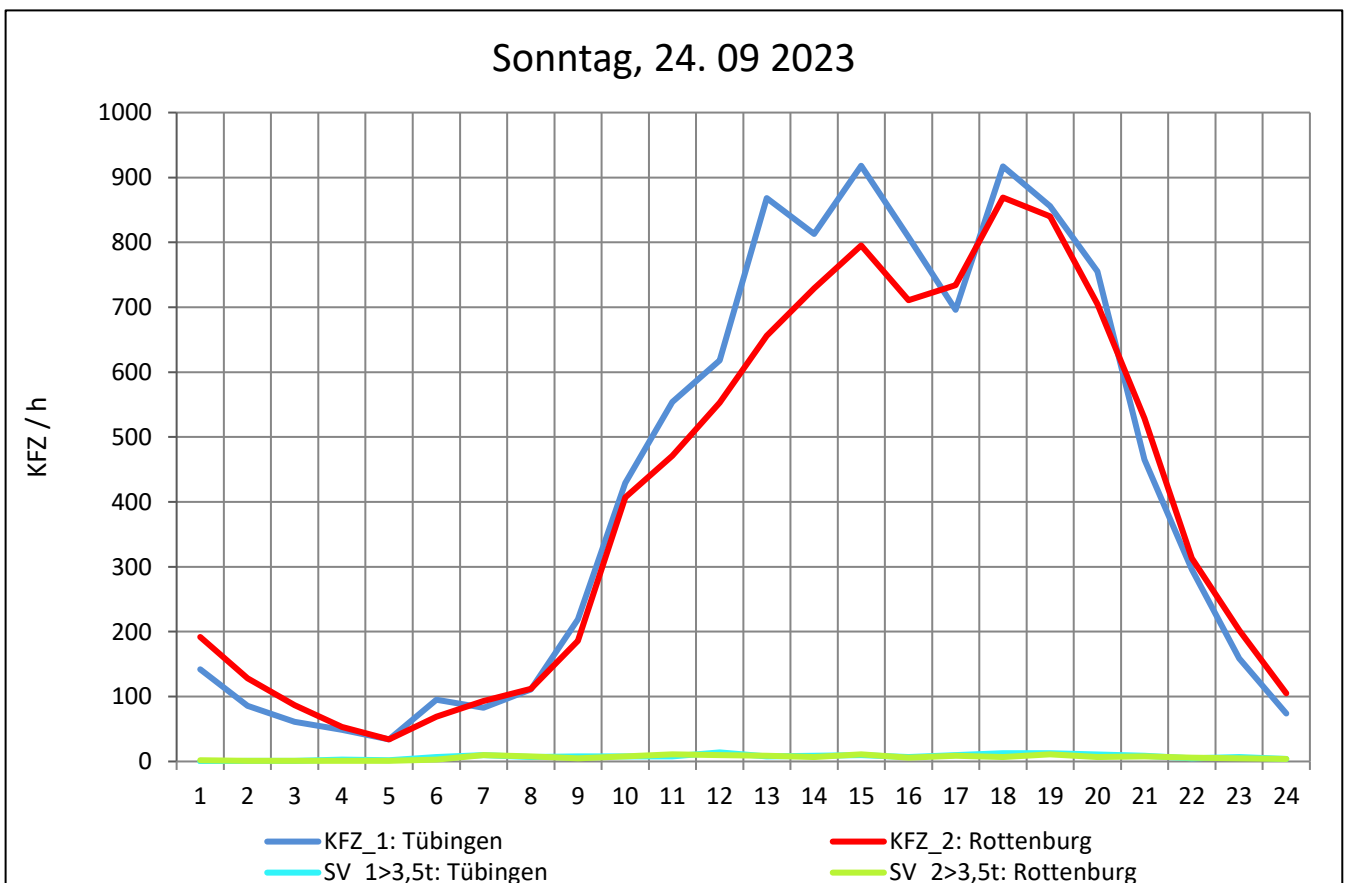
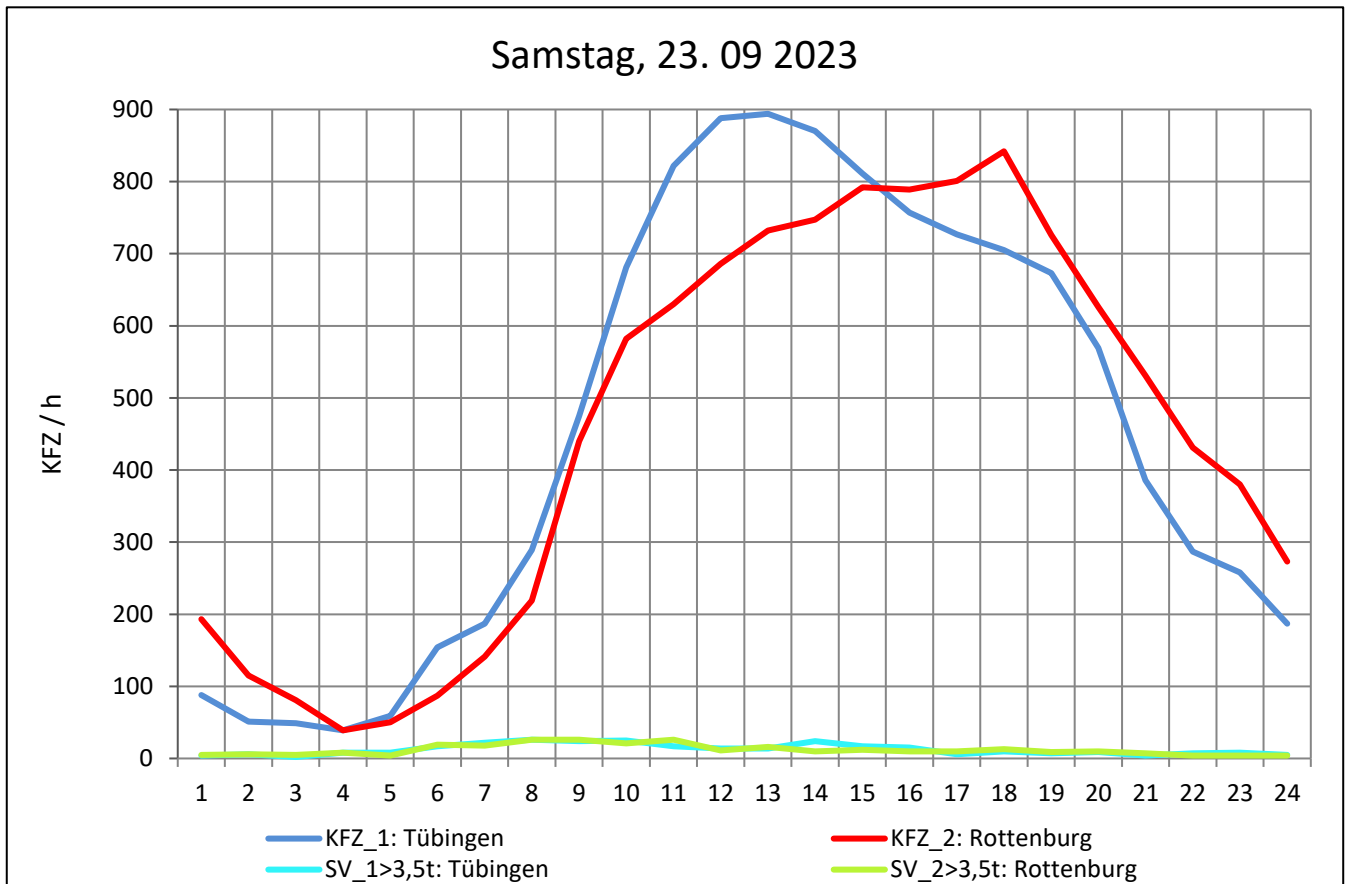
Zst.: **Tübingen West**

TK-/Zst-Nr.: 7420/1120

B 28

Richtung 1 : **Tübingen**

Richtung 2 : **Rottenburg**



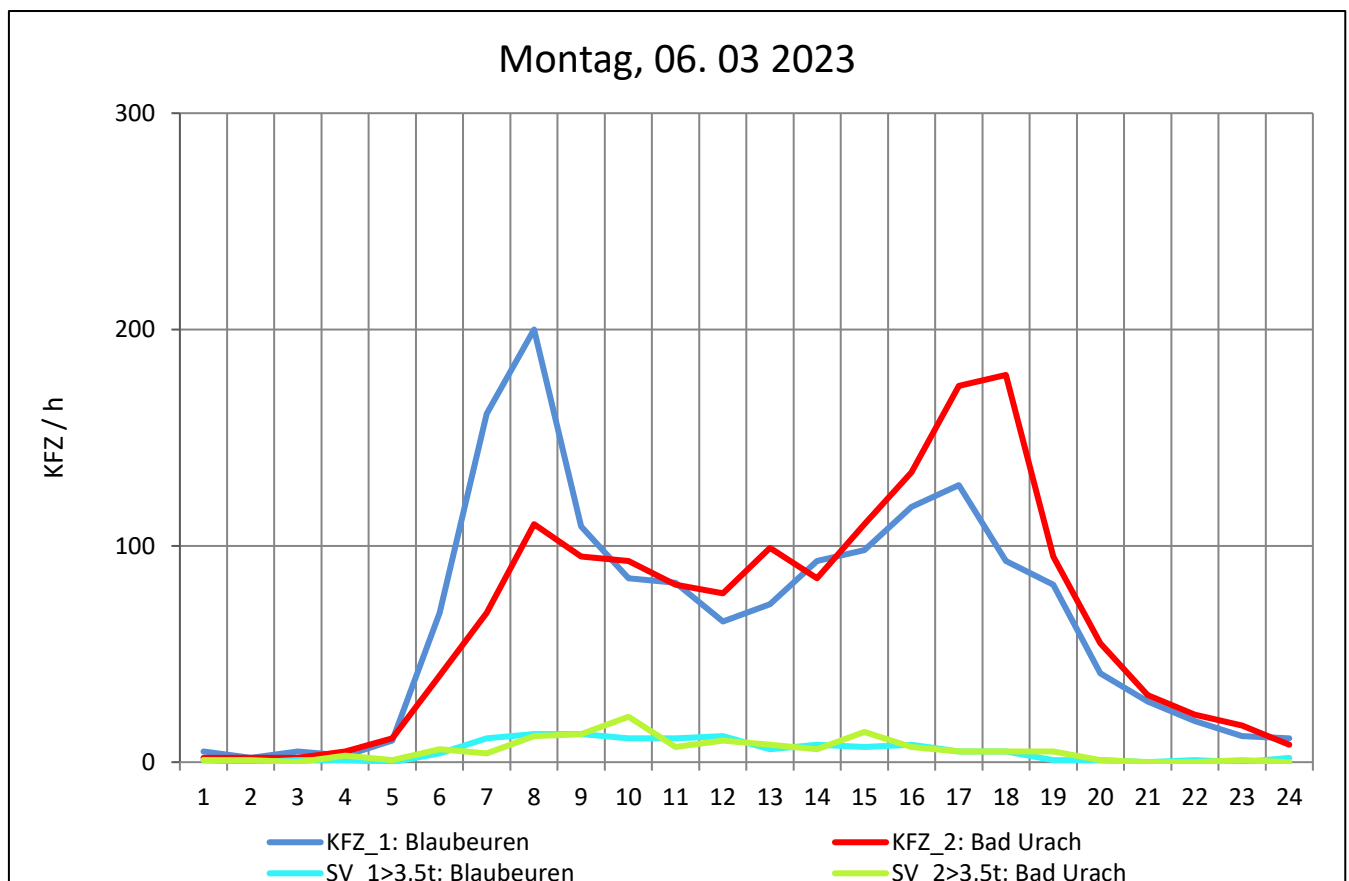
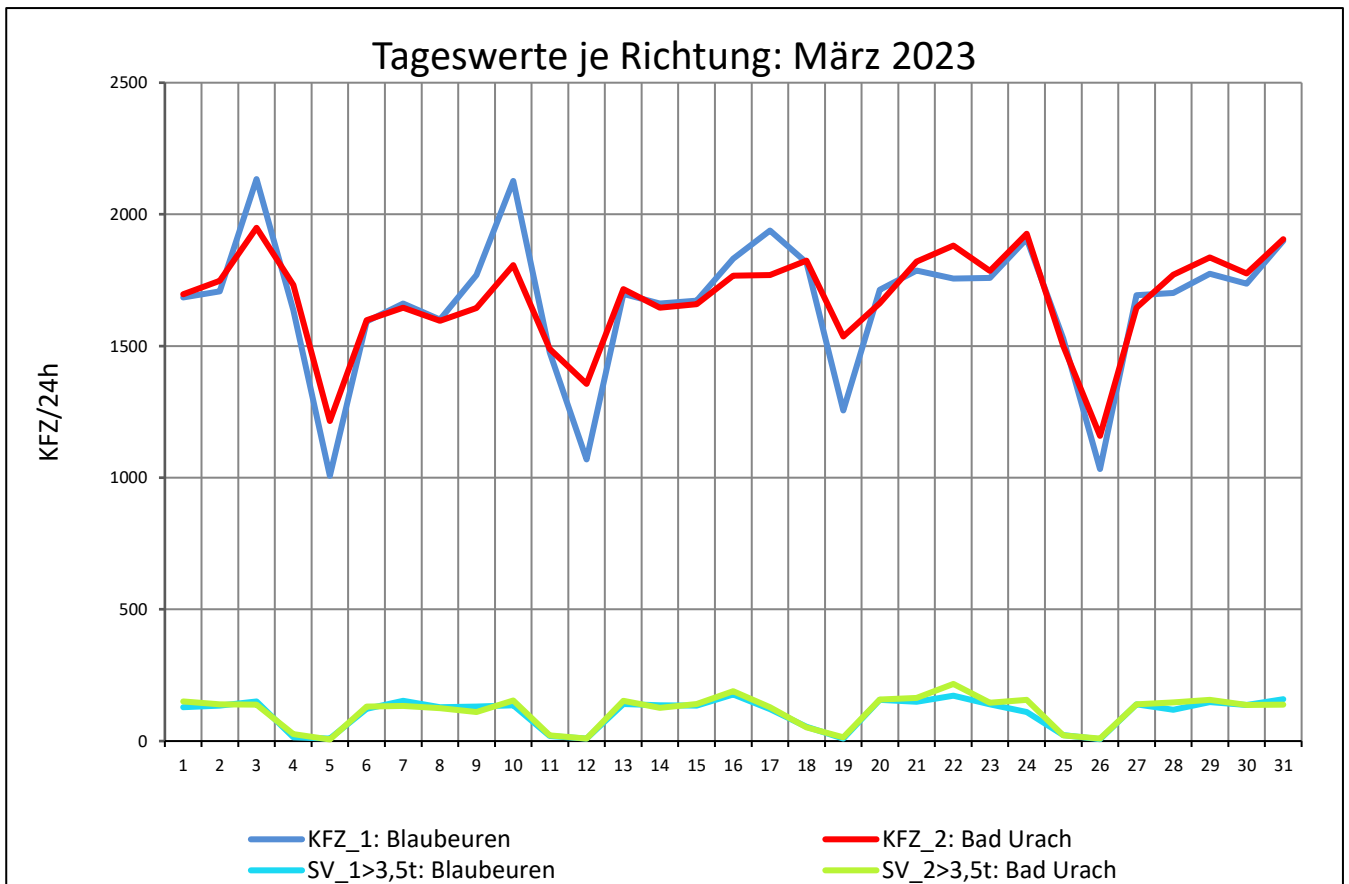
Zst.: **Heroldstatt**

TK-/Zst-Nr.: 7524/1100

B 28

Richtung 1 : **Blaubeuren**

Richtung 2 : **Bad Urach**



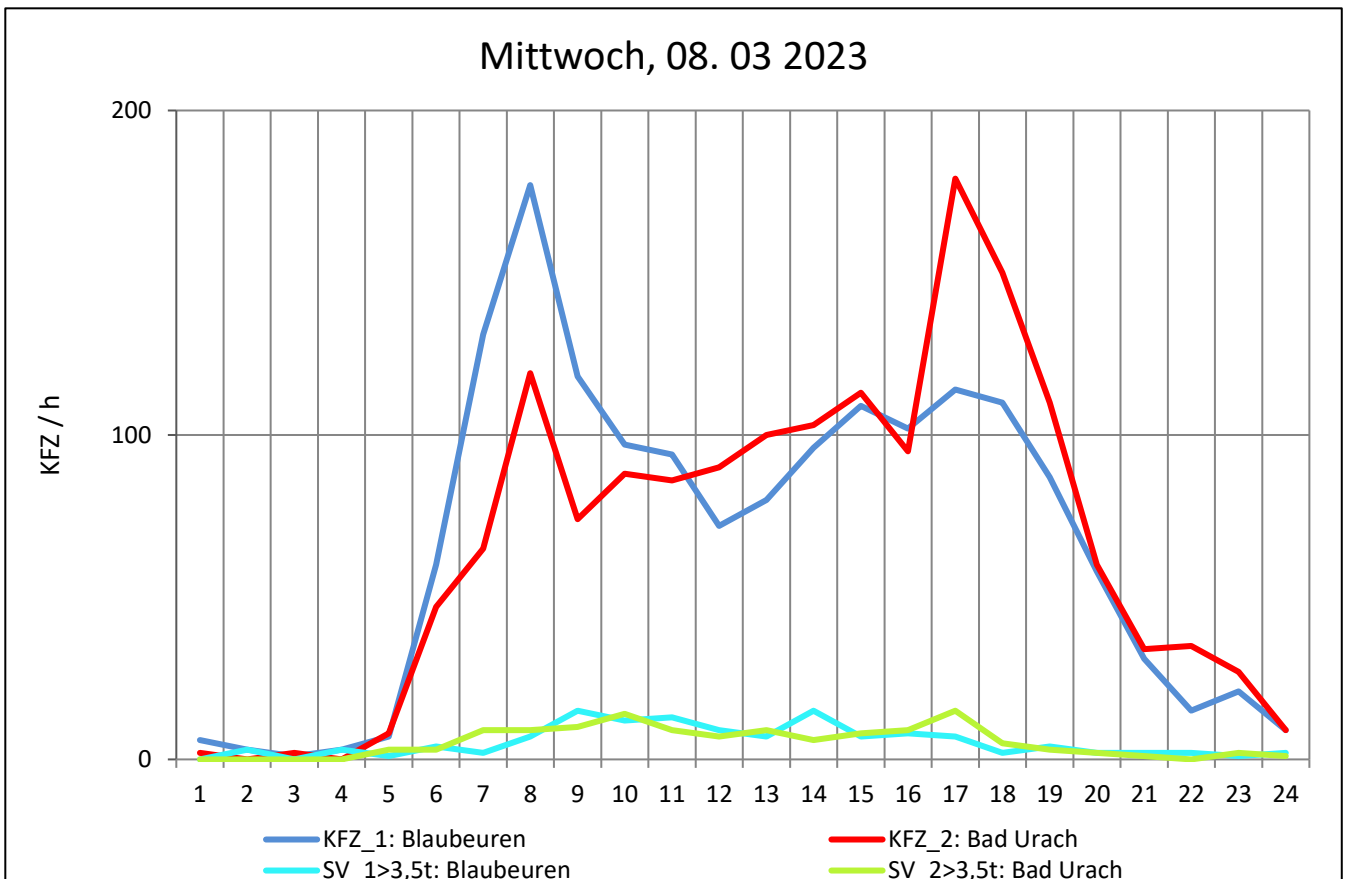
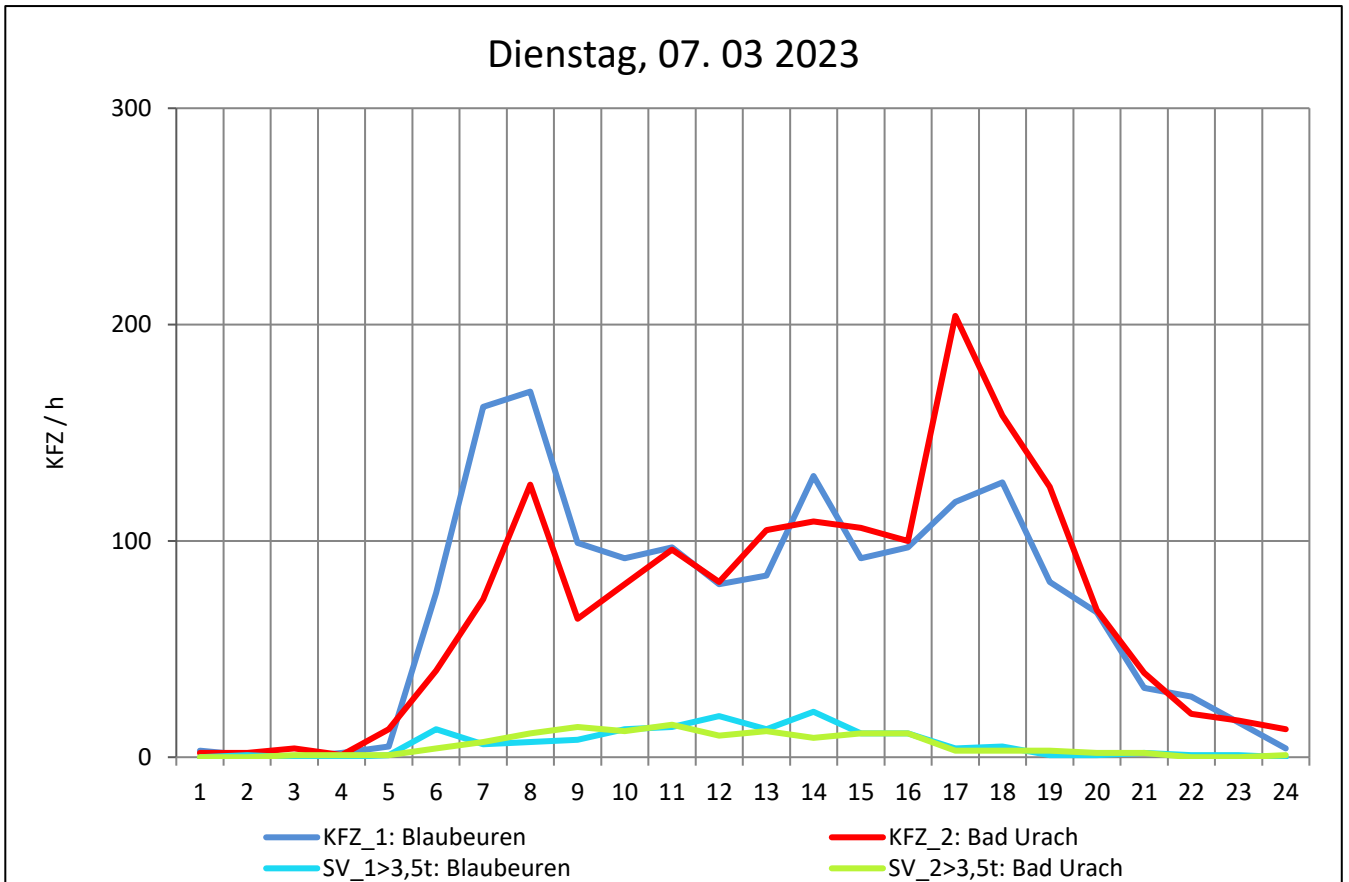
Zst.: **Heroldstatt**

TK-/Zst-Nr.: 7524/1100

B 28

Richtung 1 : **Blaubeuren**

Richtung 2 : **Bad Urach**



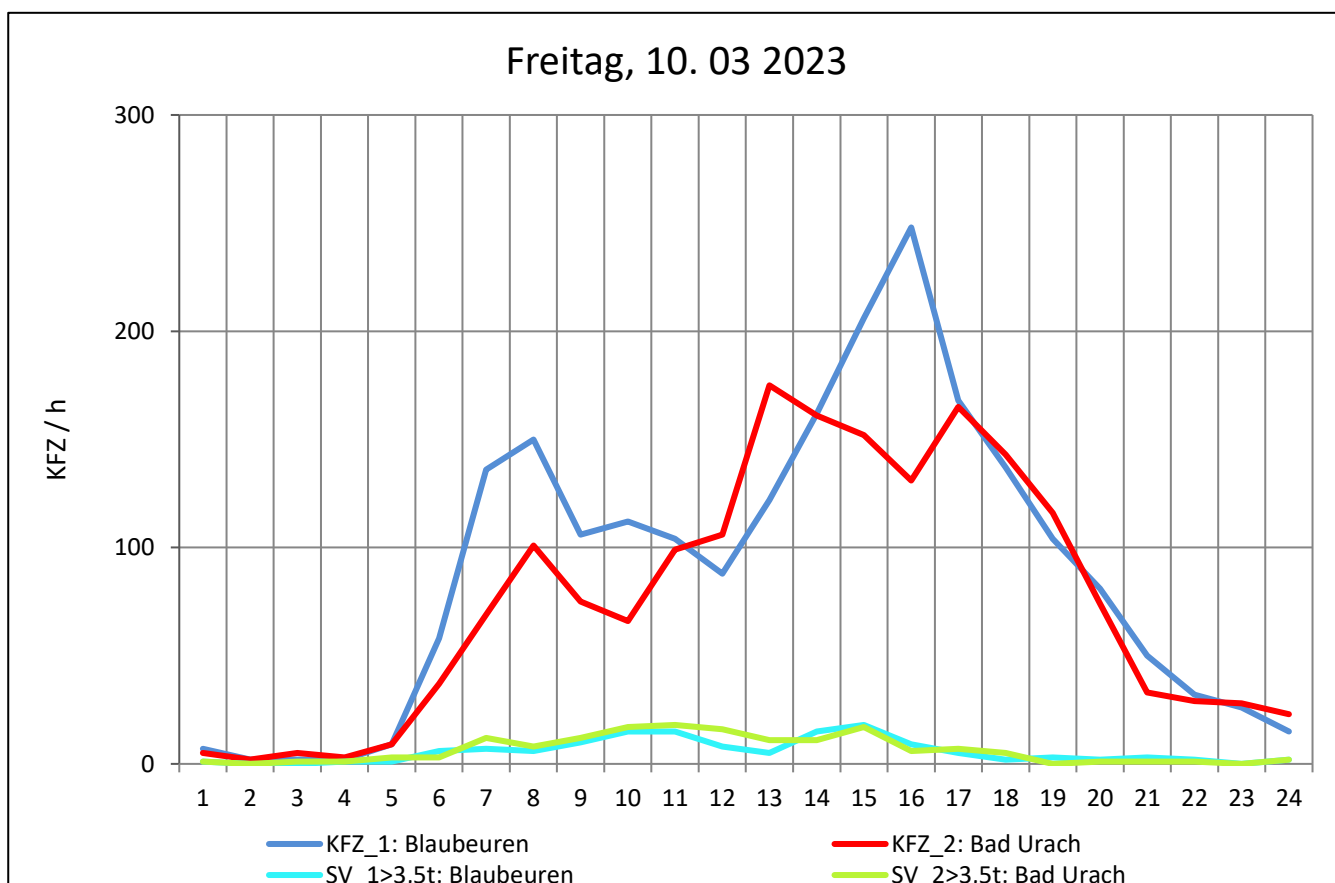
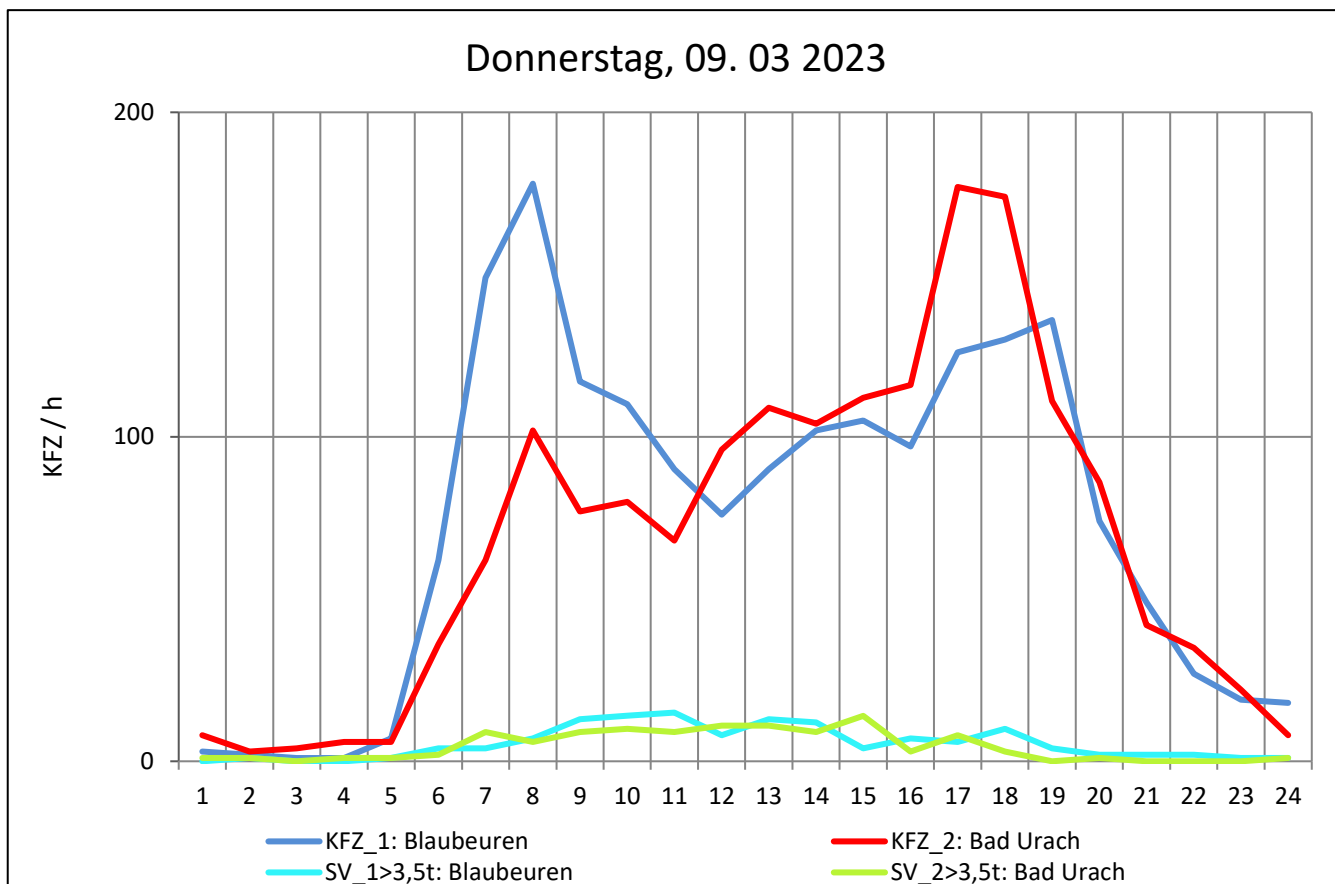
Zst.: **Heroldstatt**

TK-/Zst-Nr.: 7524/1100

B 28

Richtung 1 : **Blaubeuren**

Richtung 2 : **Bad Urach**



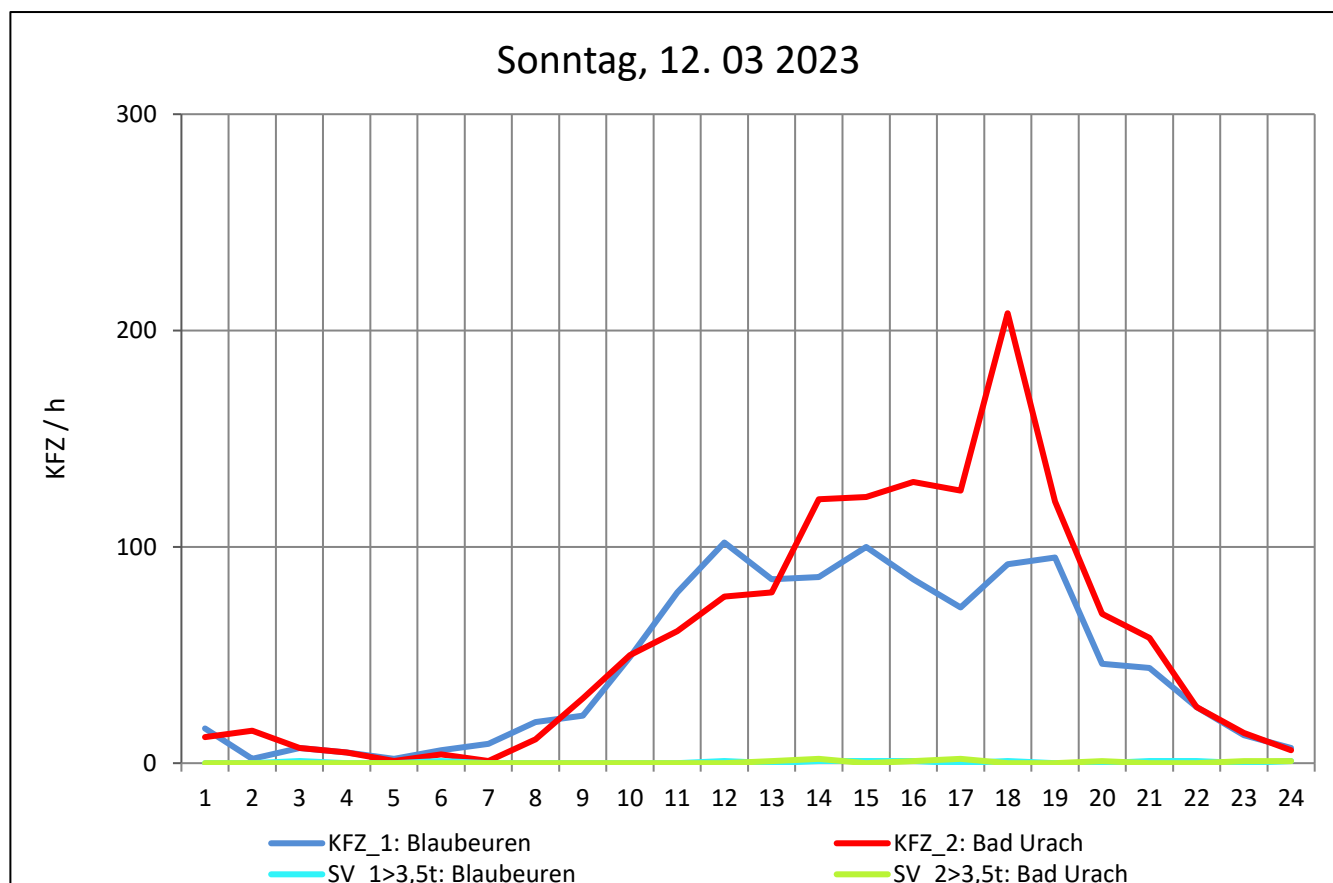
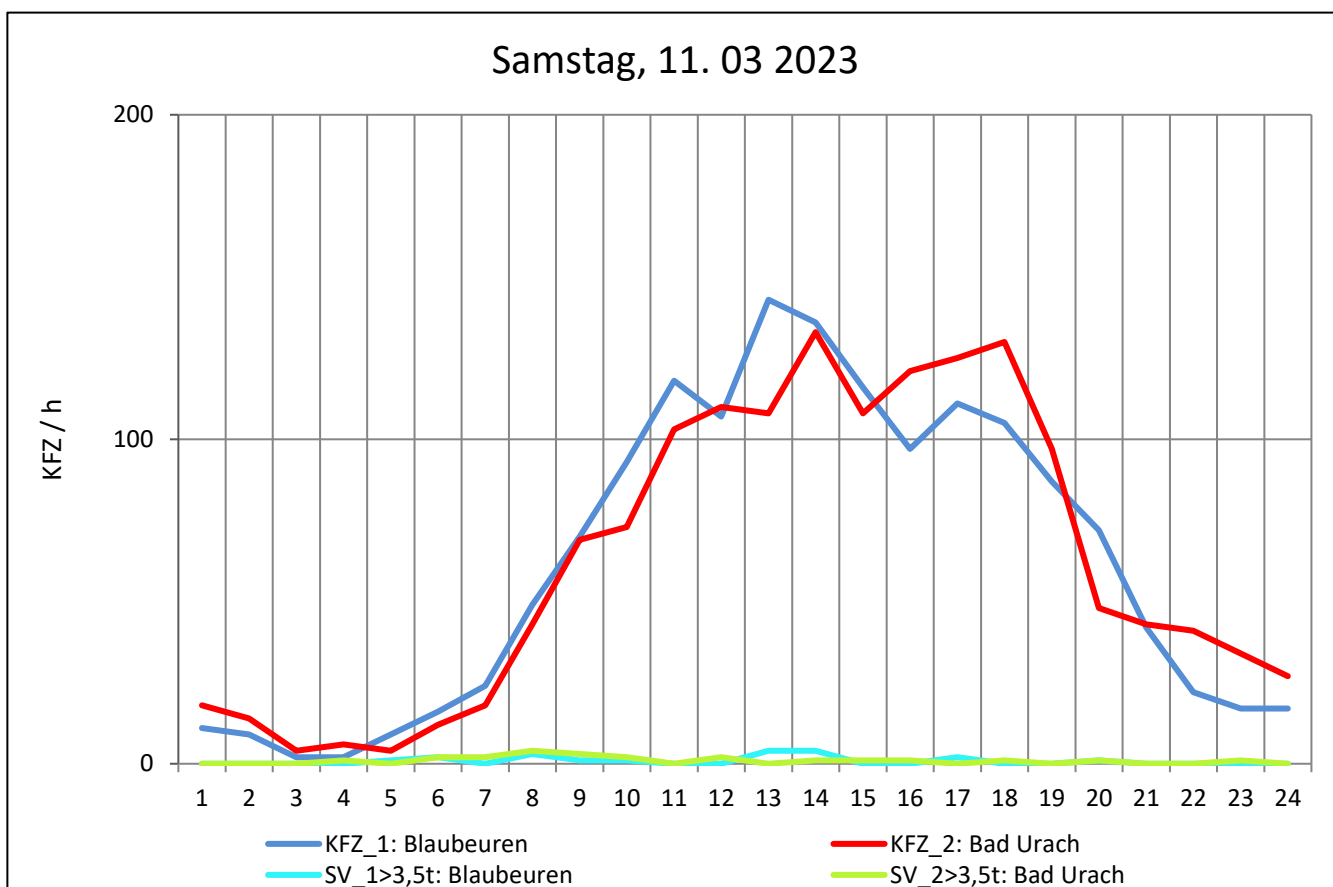
Zst.: **Heroldstatt**

TK-/Zst-Nr.: 7524/1100

B 28

Richtung 1 : **Blaubeuren**

Richtung 2 : **Bad Urach**



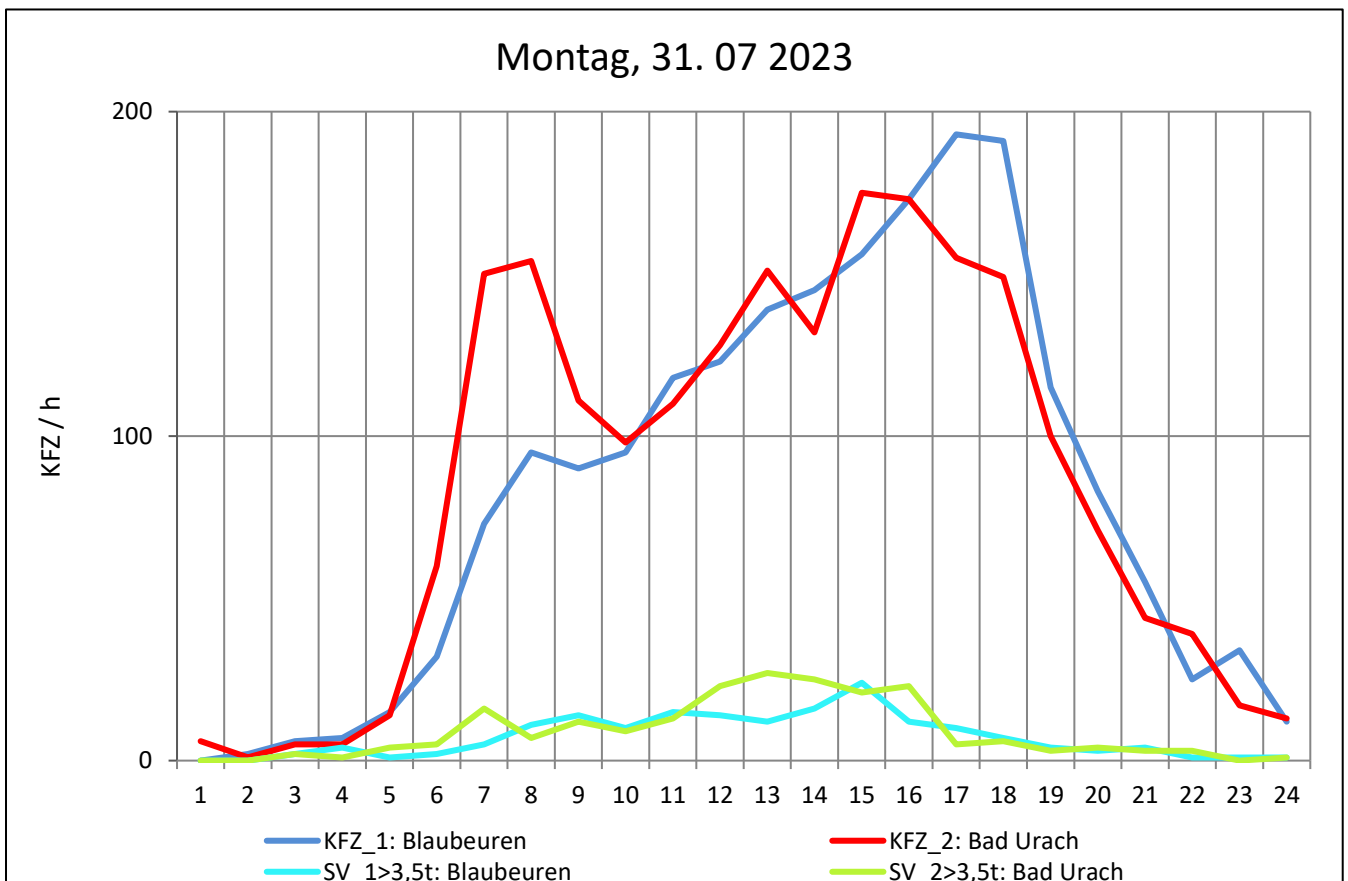
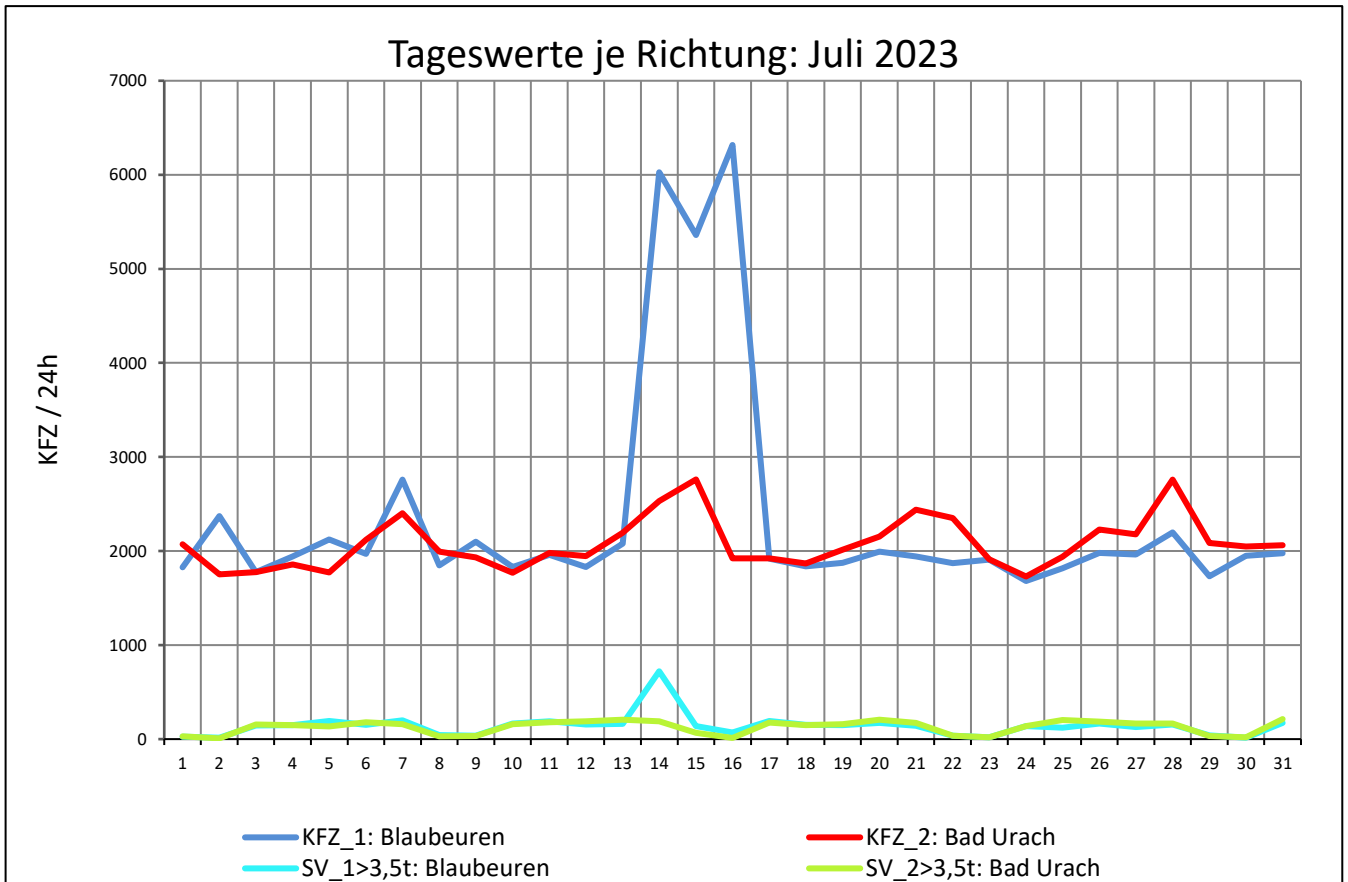
Zst.: **Heroldstatt**

TK-/Zst-Nr.: 7524/1100

B 28

Richtung 1 : **Blaubeuren**

Richtung 2 : **Bad Urach**



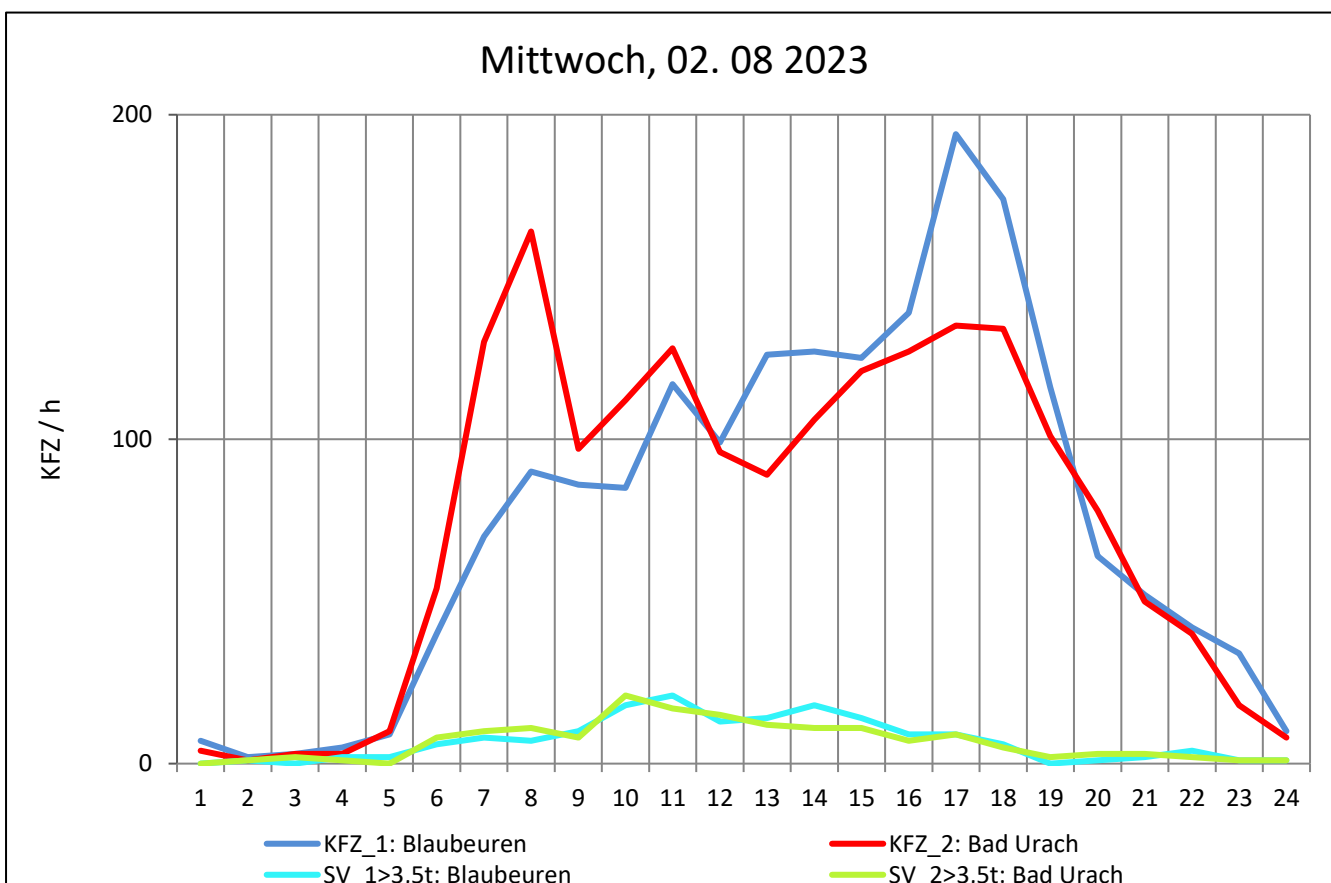
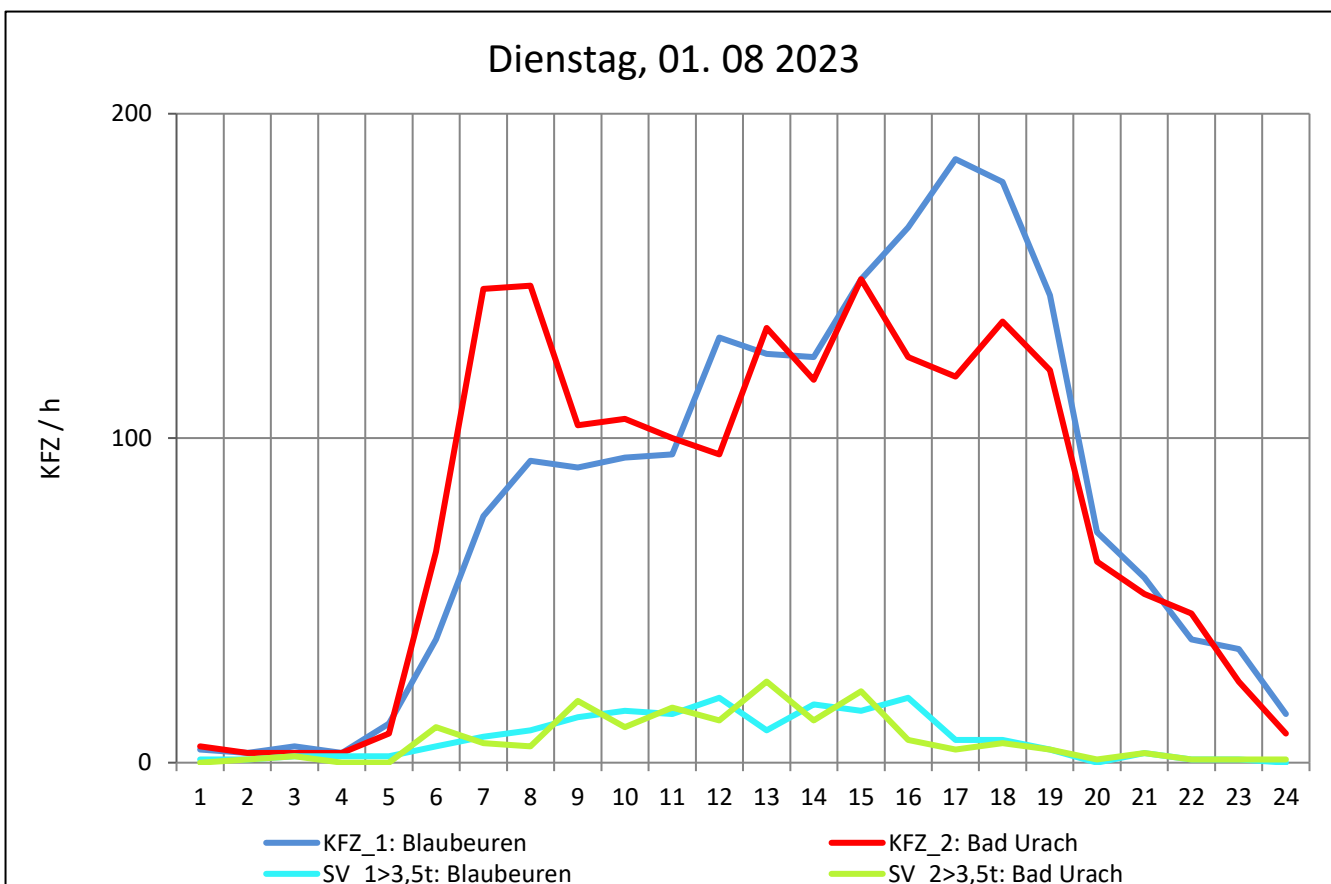
Zst.: **Heroldstatt**

TK-/Zst-Nr.: 7524/1100

B 28

Richtung 1 : **Blaubeuren**

Richtung 2 : **Bad Urach**



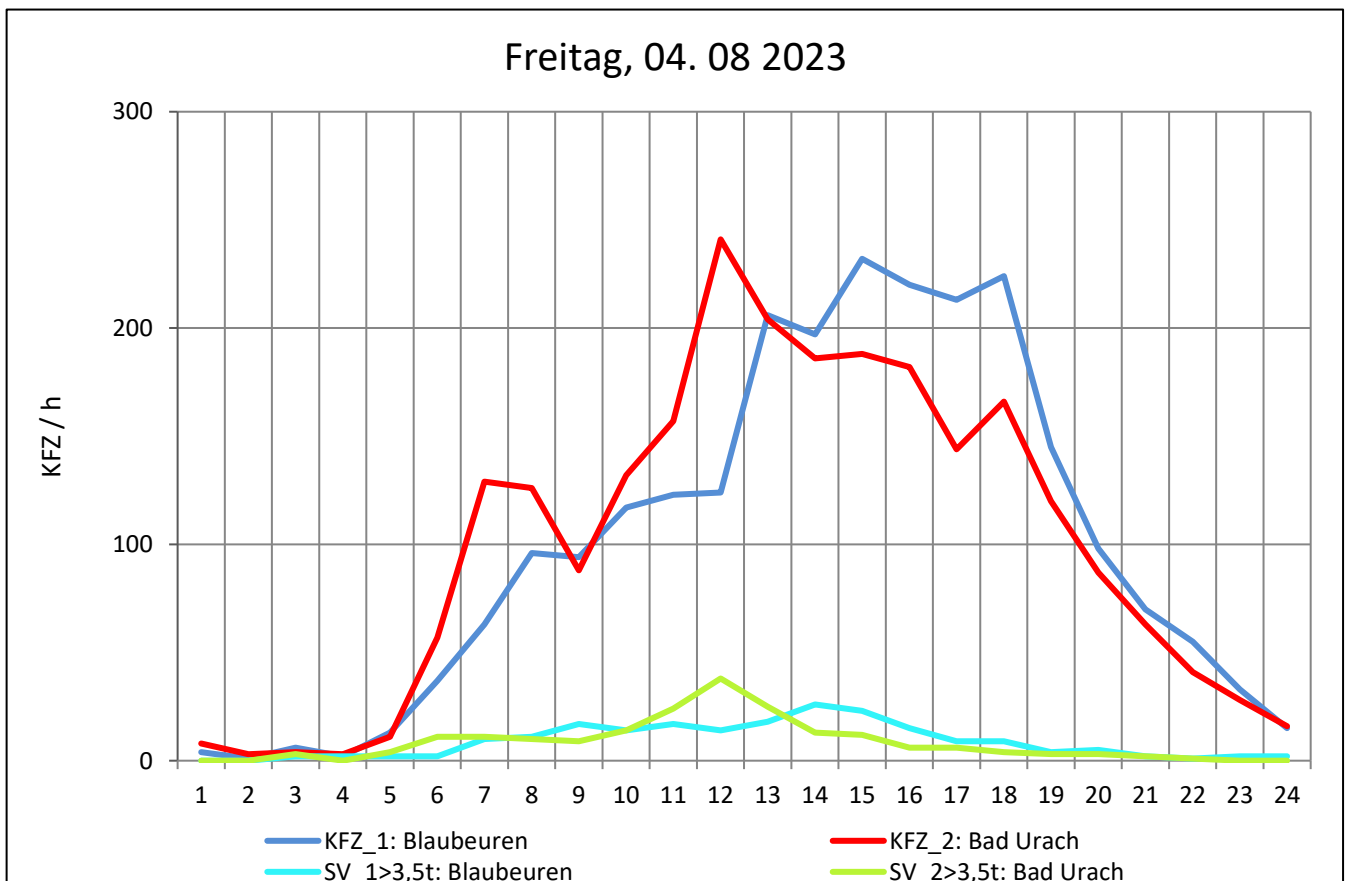
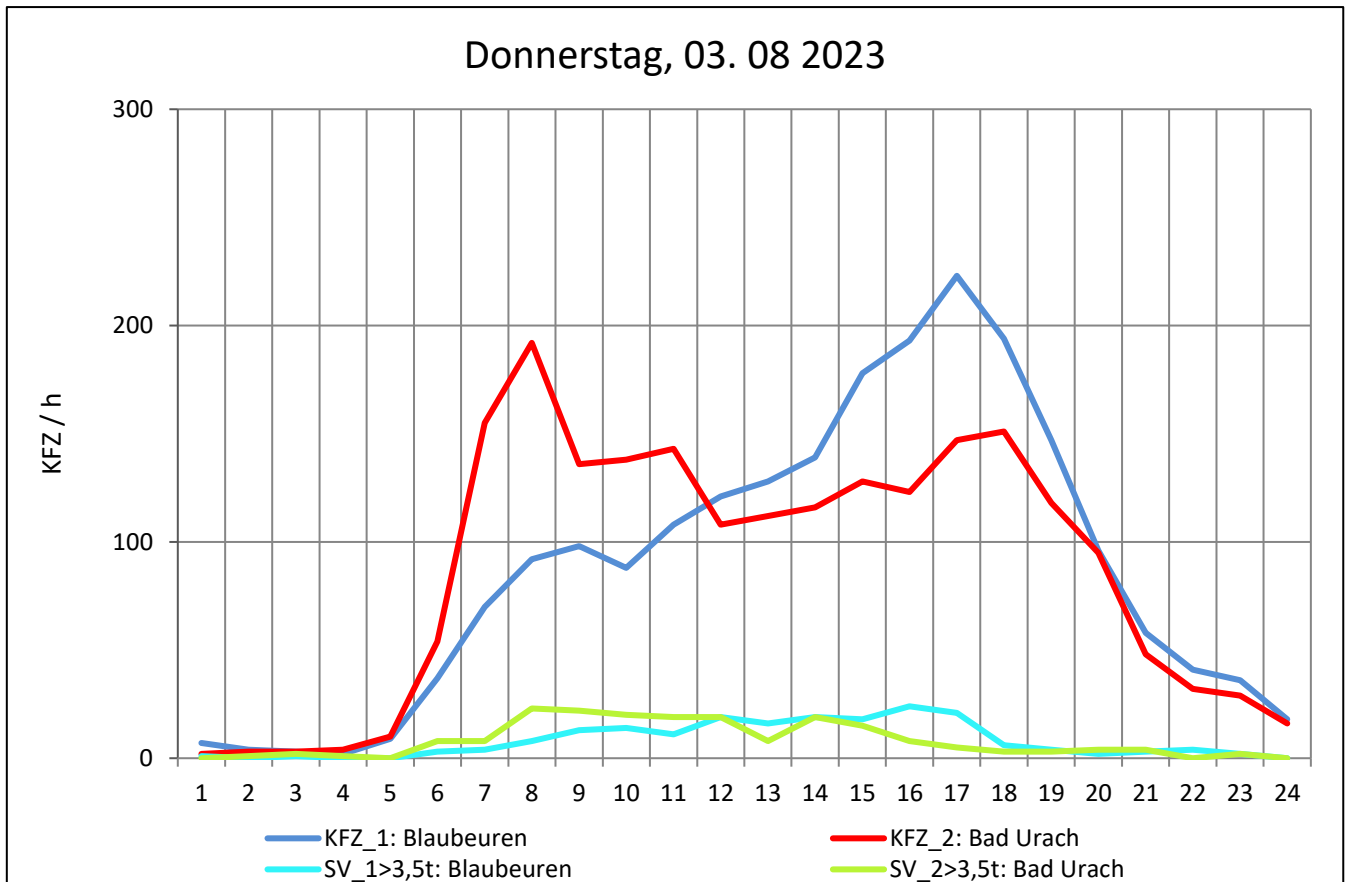
Zst.: **Heroldstatt**

TK-/Zst-Nr.: 7524/1100

B 28

Richtung 1 : **Blaubeuren**

Richtung 2 : **Bad Urach**



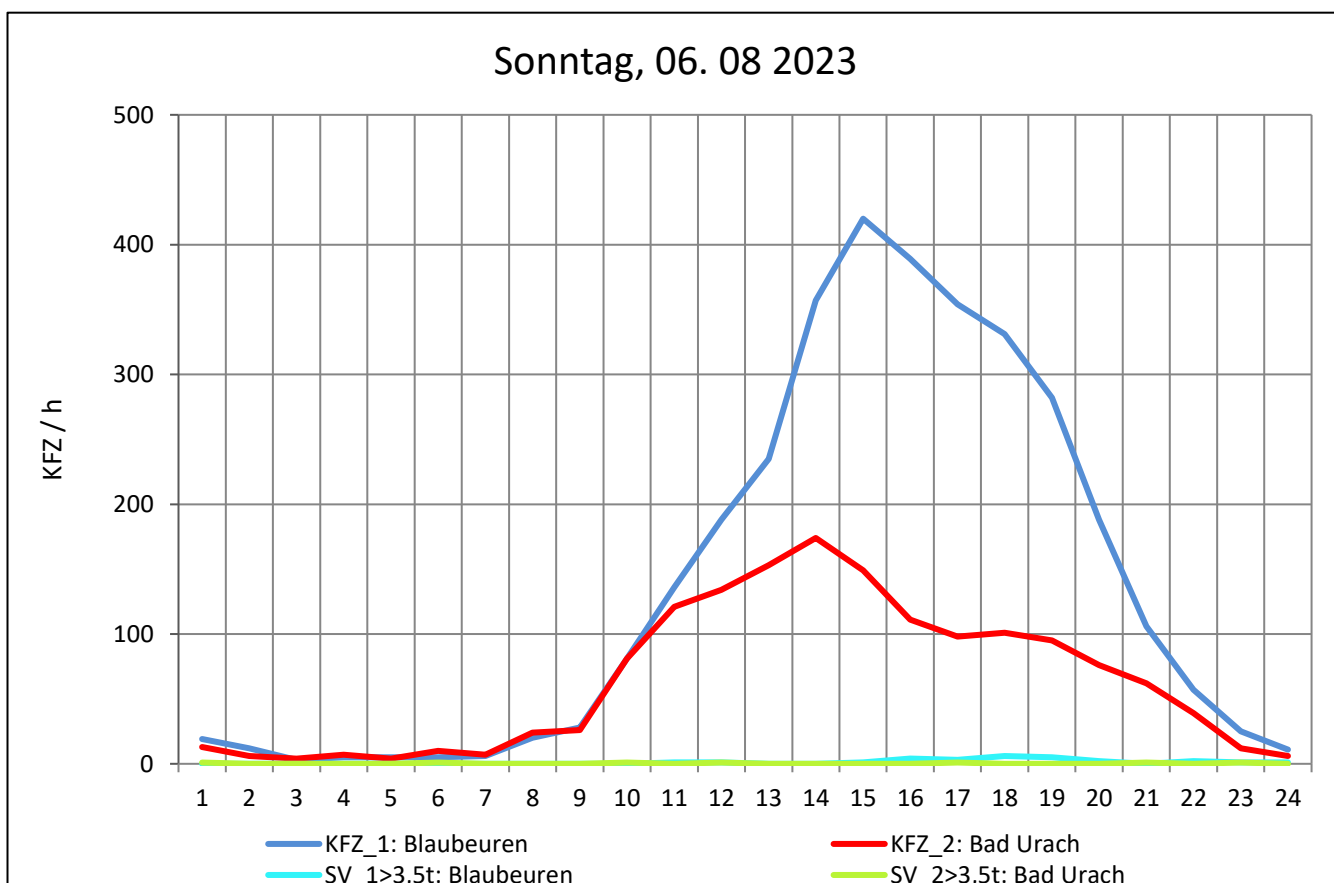
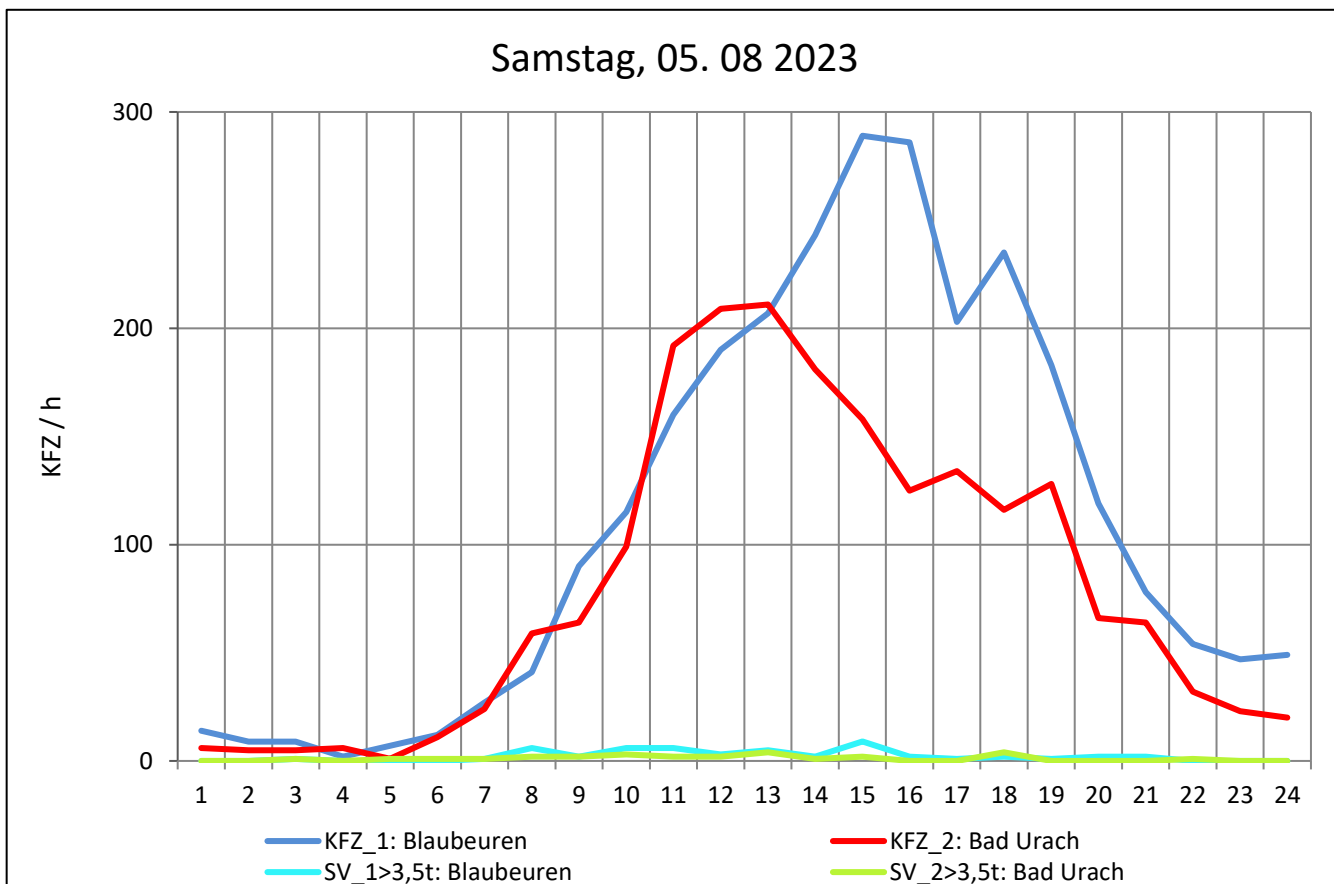
Zst.: **Heroldstatt**

TK-/Zst-Nr.: 7524/1100

B 28

Richtung 1 : **Blaubeuren**

Richtung 2 : **Bad Urach**



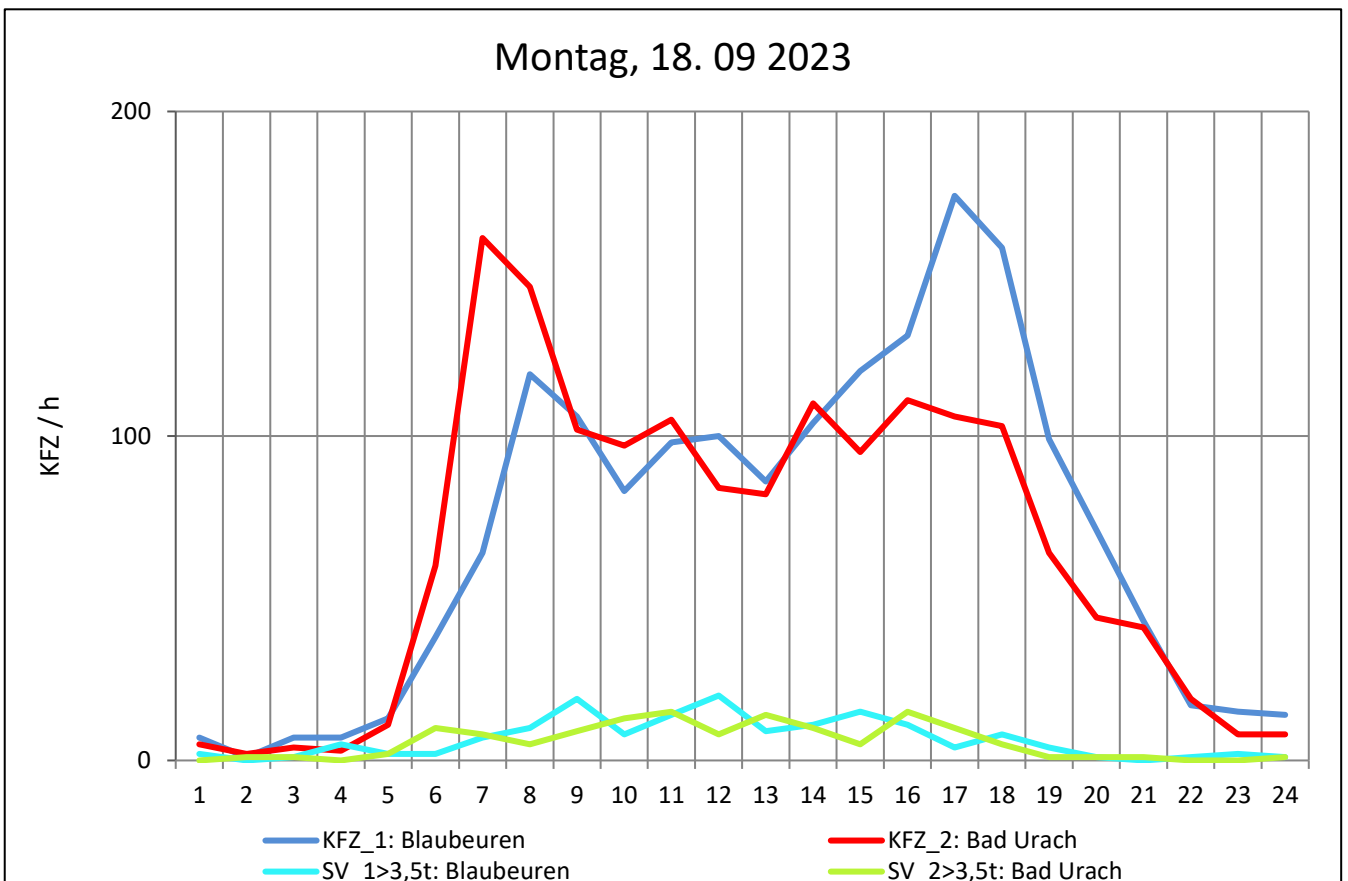
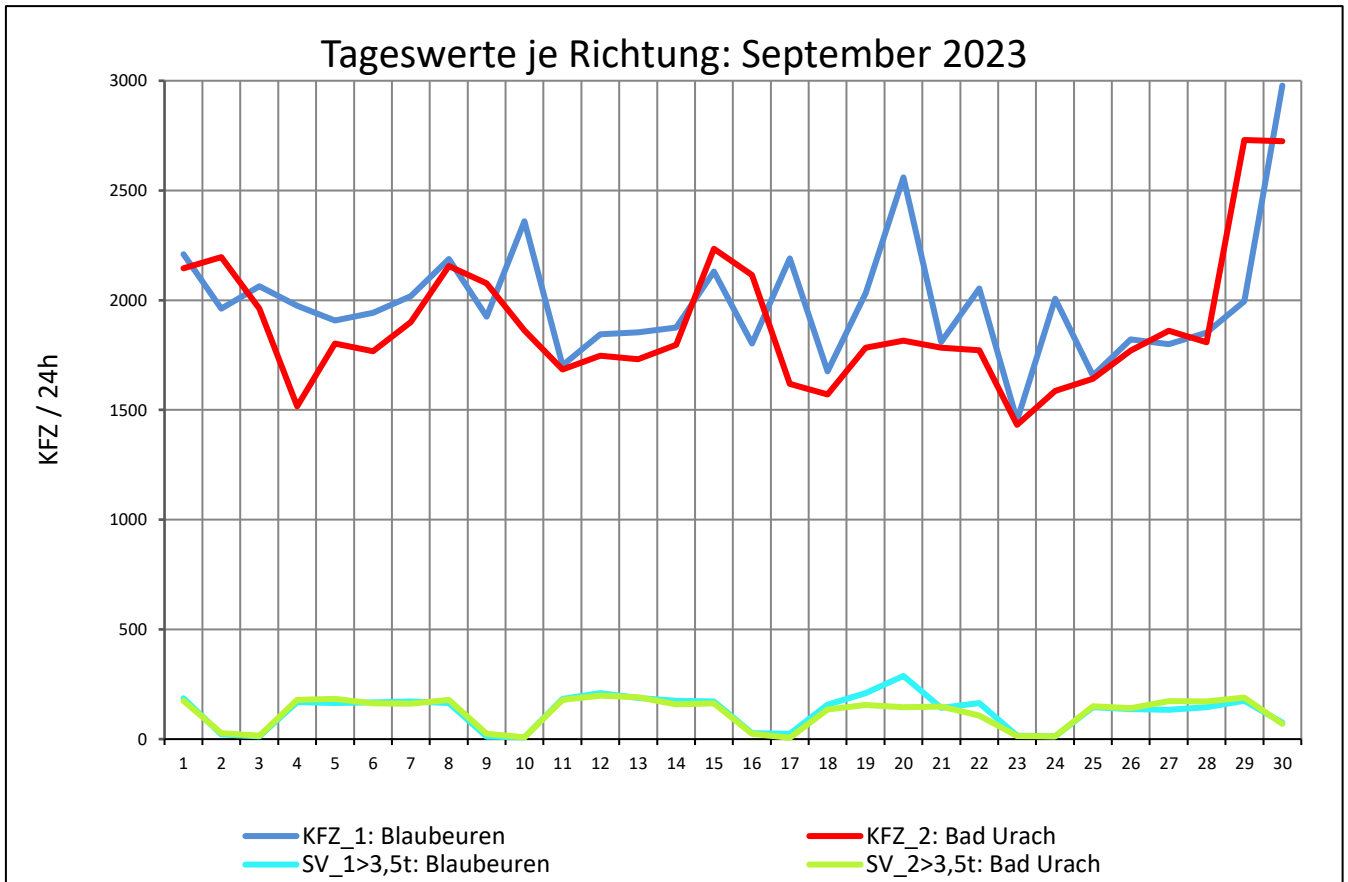
Zst.: **Heroldstatt**

TK-/Zst-Nr.: 7524/1100

B 28

Richtung 1 : **Blaubeuren**

Richtung 2 : **Bad Urach**



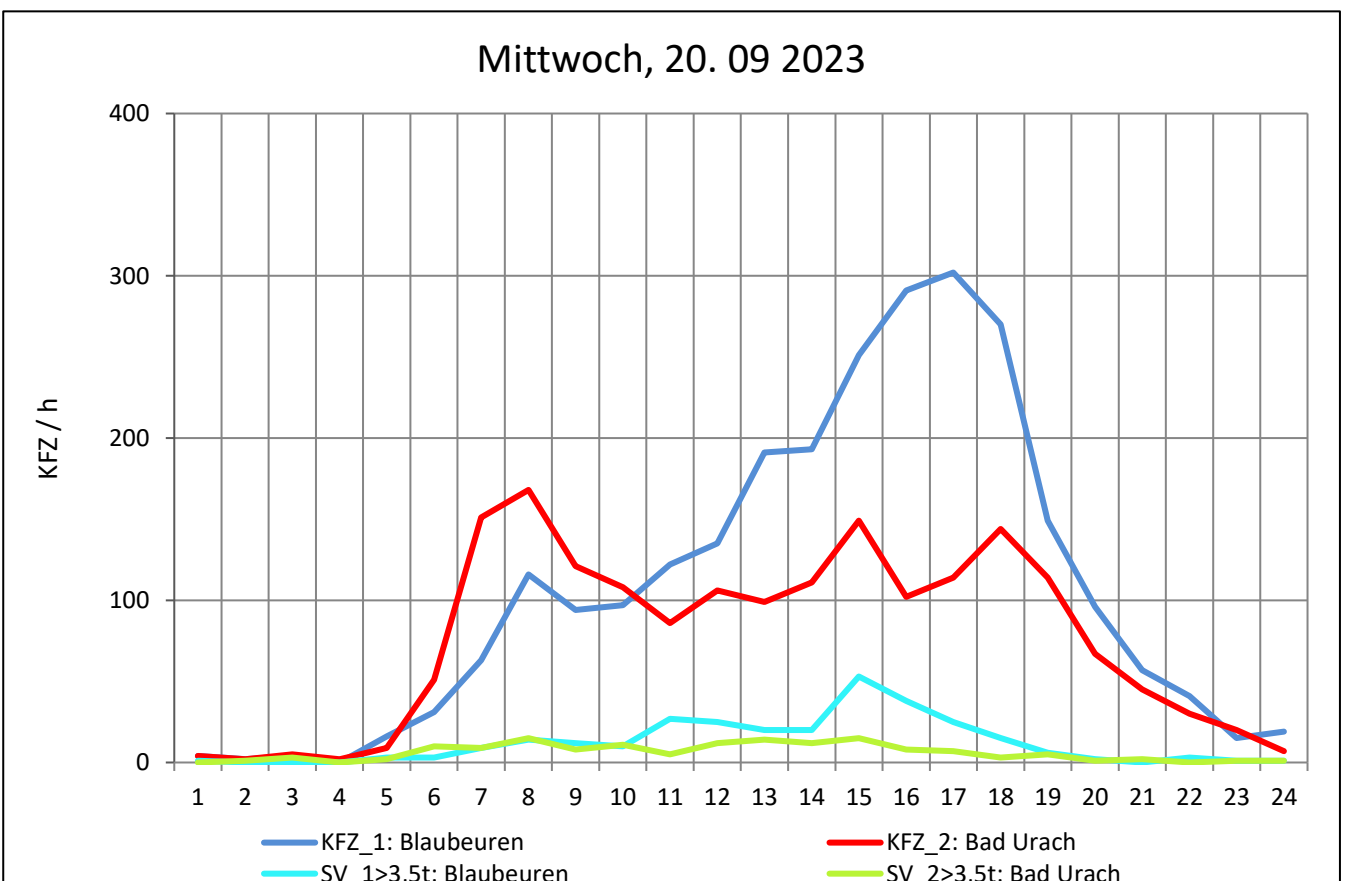
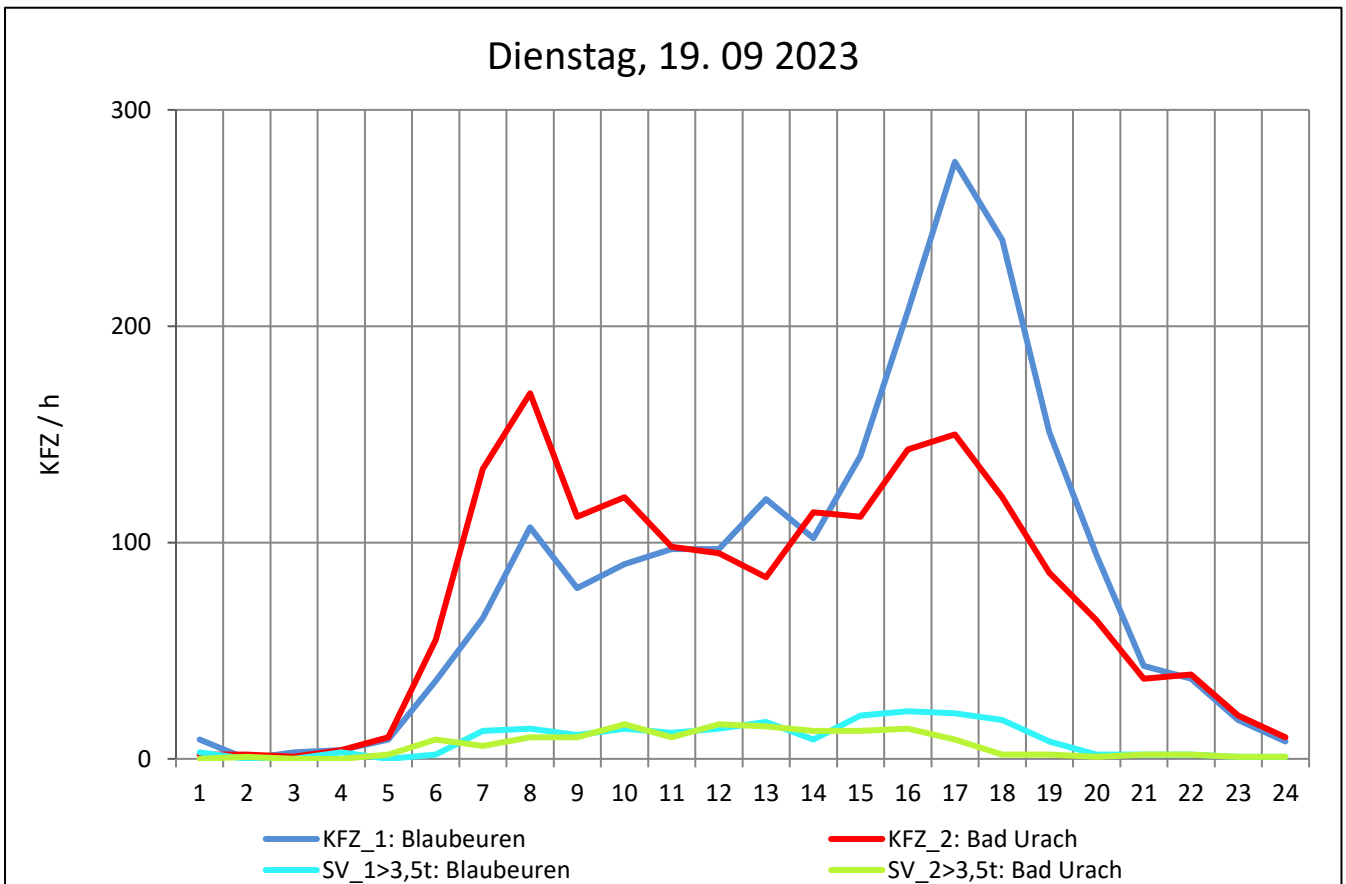
Zst.: **Heroldstatt**

TK-/Zst-Nr.: 7524/1100

B 28

Richtung 1 : **Blaubeuren**

Richtung 2 : **Bad Urach**



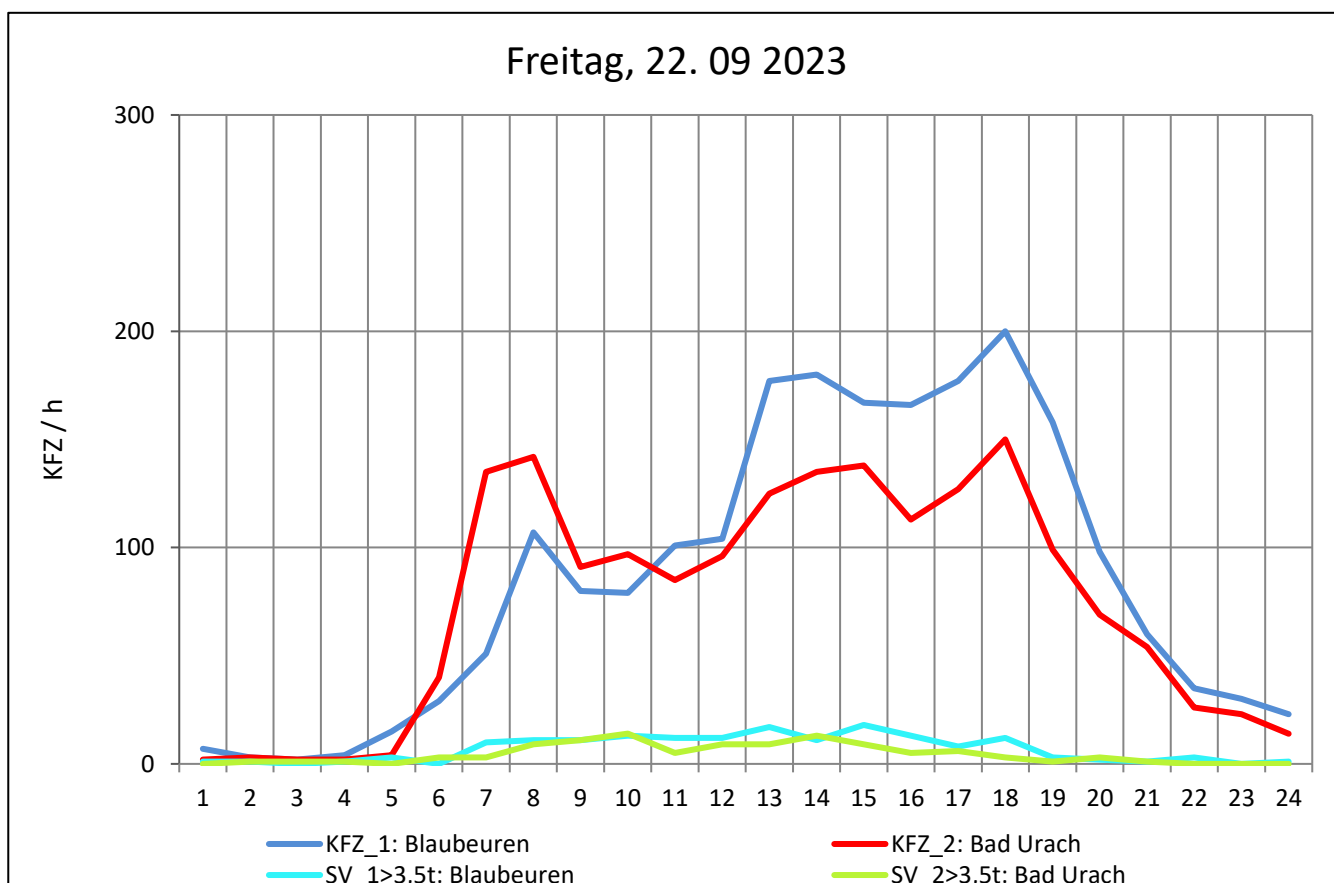
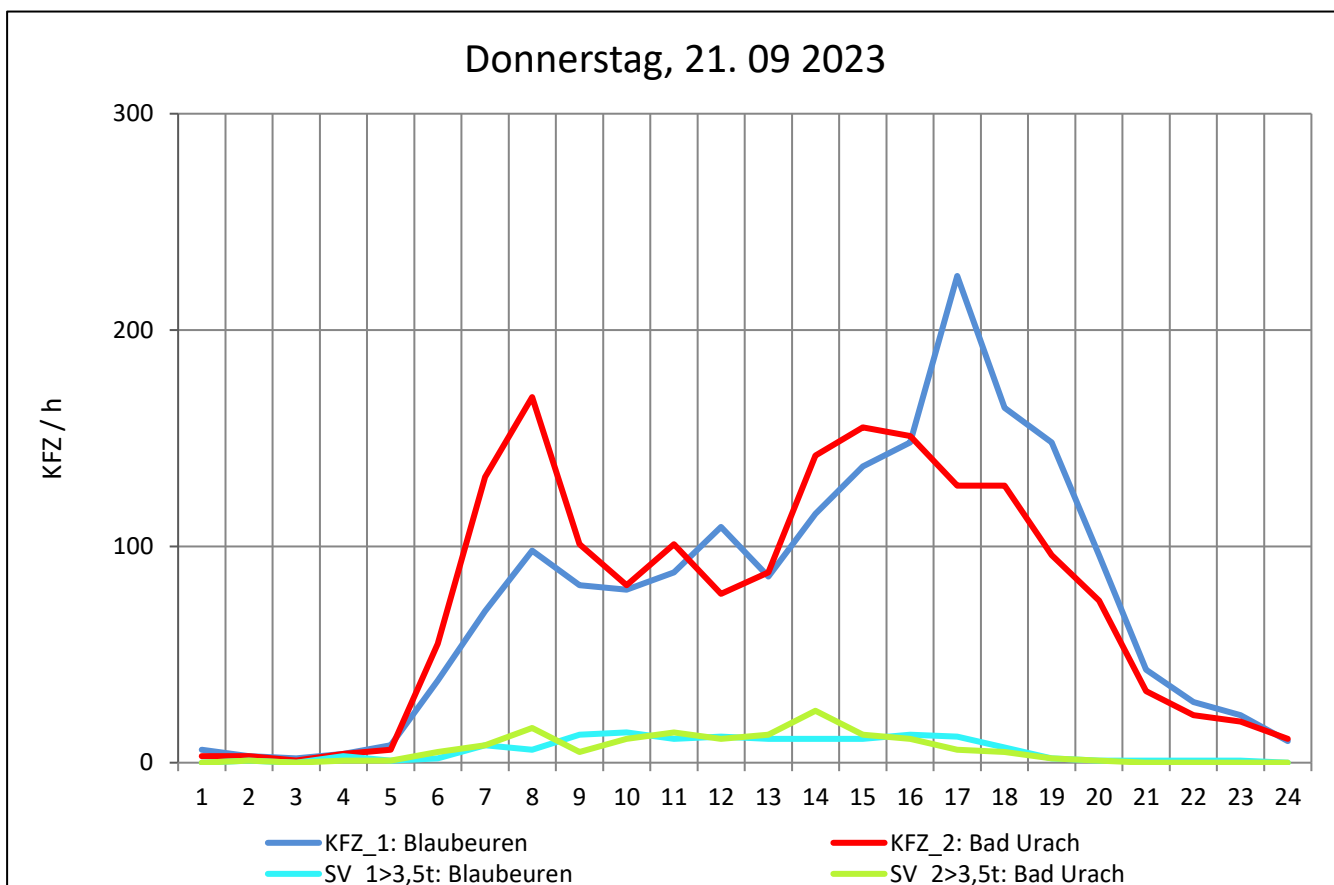
Zst.: **Heroldstatt**

TK-/Zst-Nr.: 7524/1100

B 28

Richtung 1 : **Blaubeuren**

Richtung 2 : **Bad Urach**



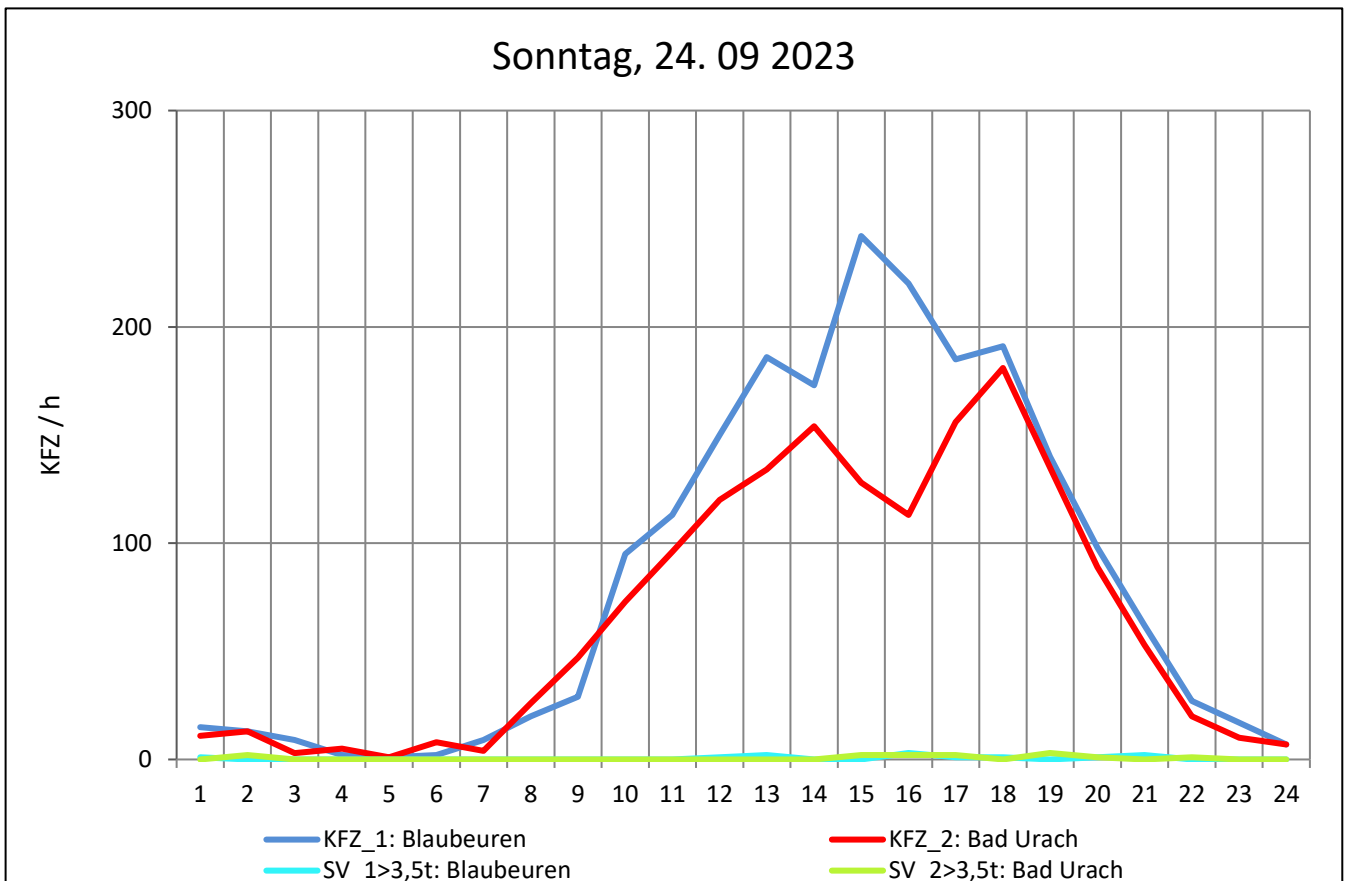
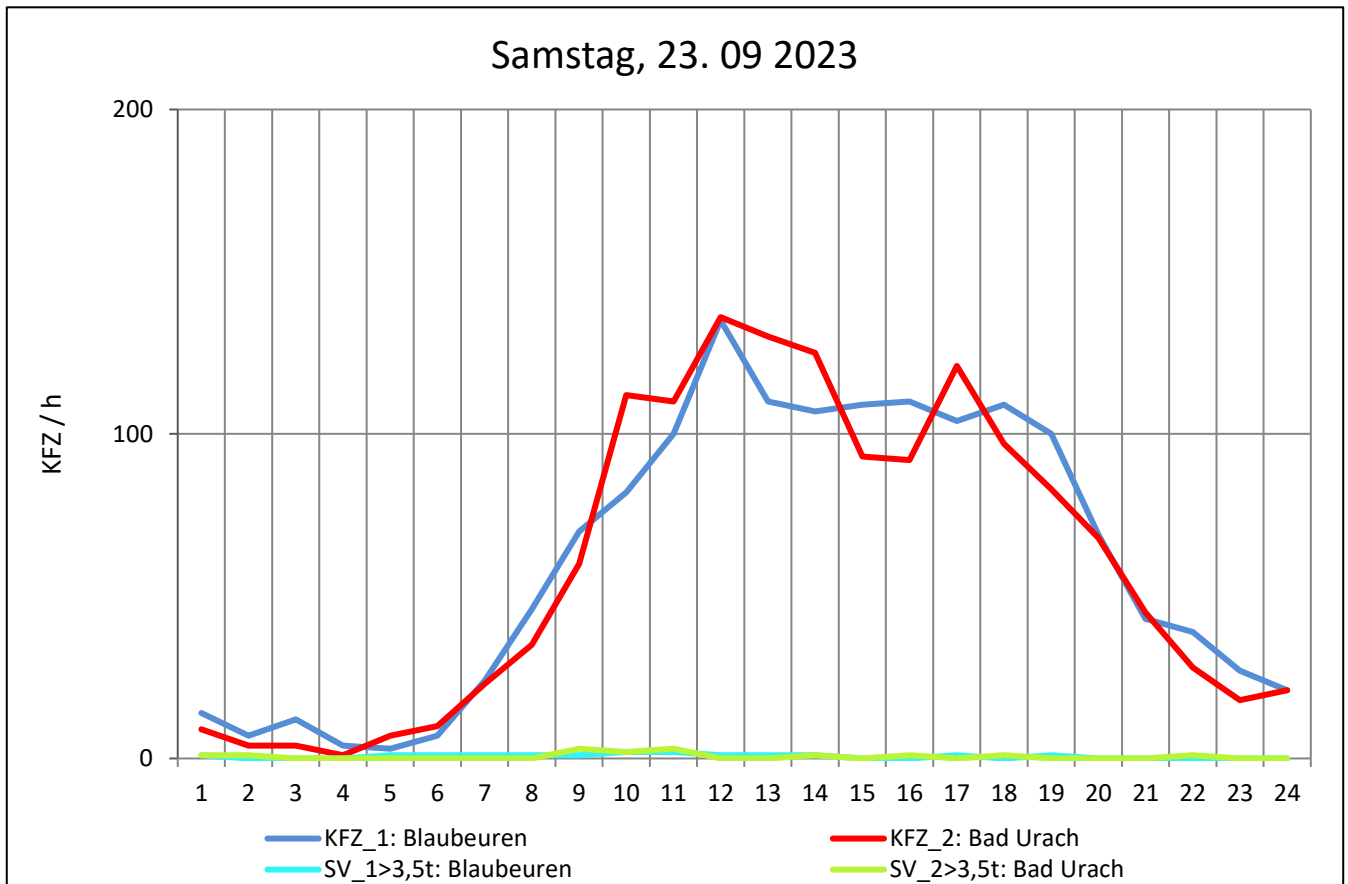
Zst.: **Heroldstatt**

TK-/Zst-Nr.: 7524/1100

B 28

Richtung 1 : **Blaubeuren**

Richtung 2 : **Bad Urach**



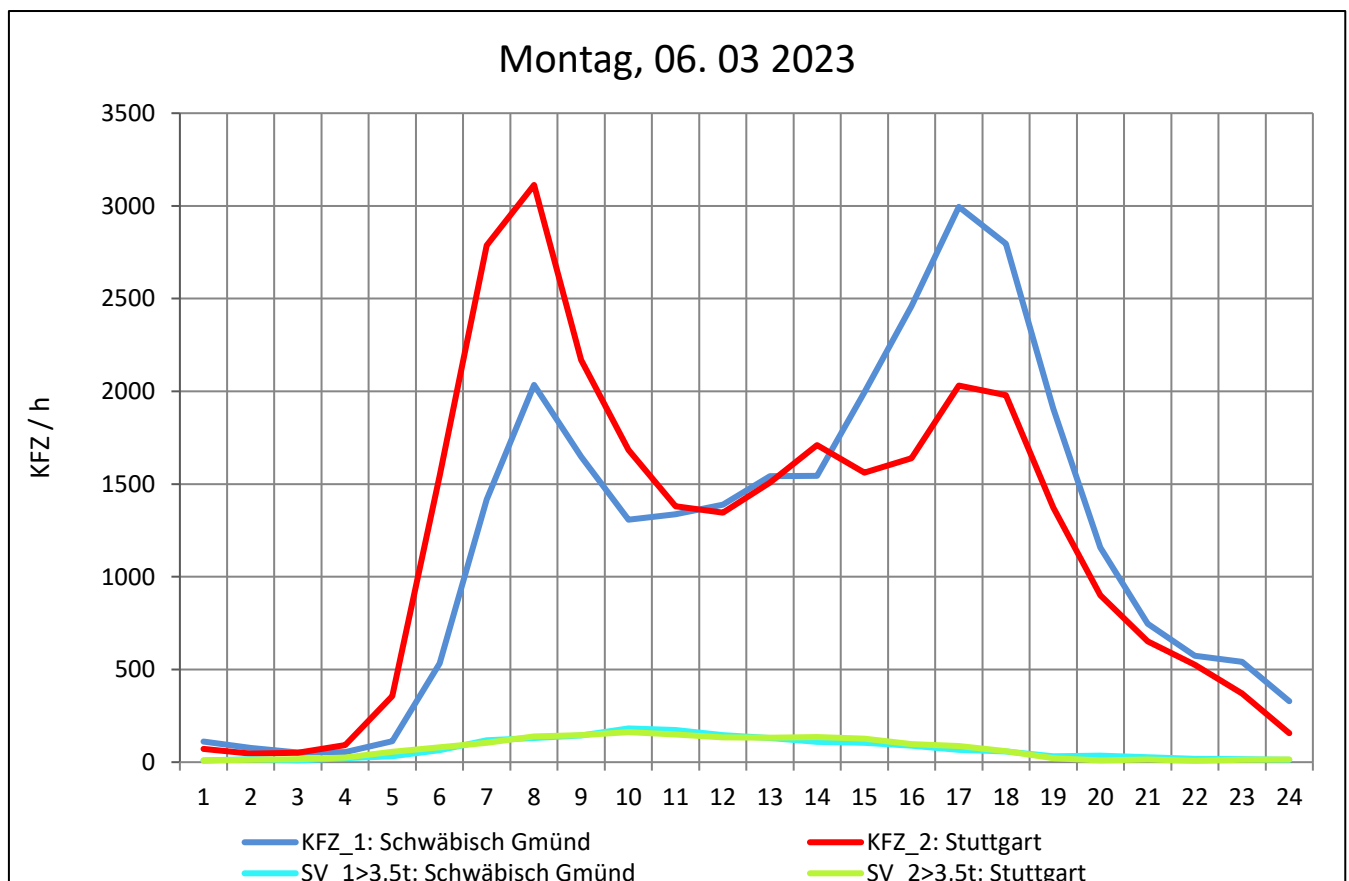
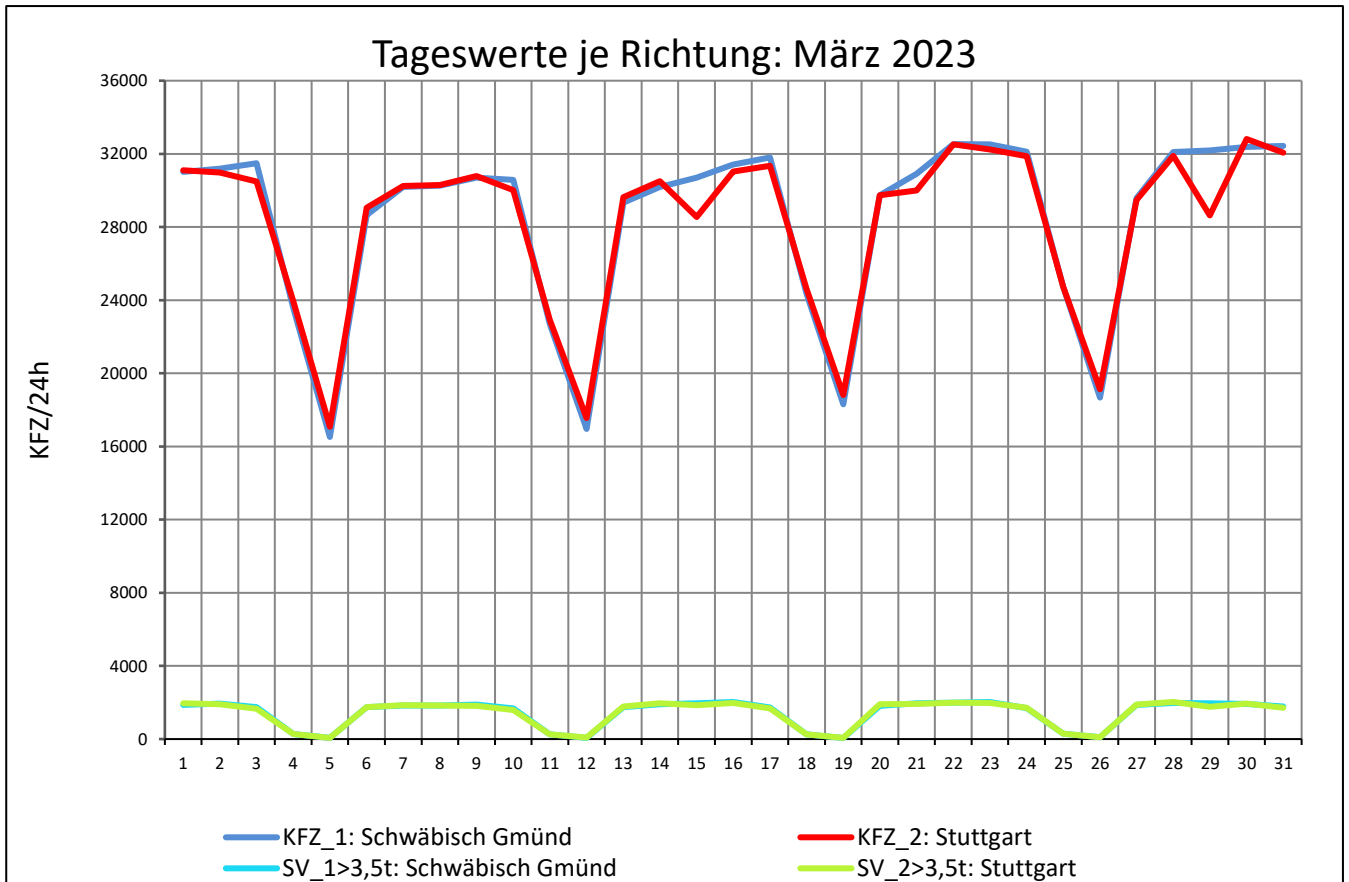
Zst.: **Grunbach**

TK-/Zst-Nr.: 7122/1107

B 29

Richtung 1 : **Schwäbisch Gmünd**

Richtung 2 : **Stuttgart**



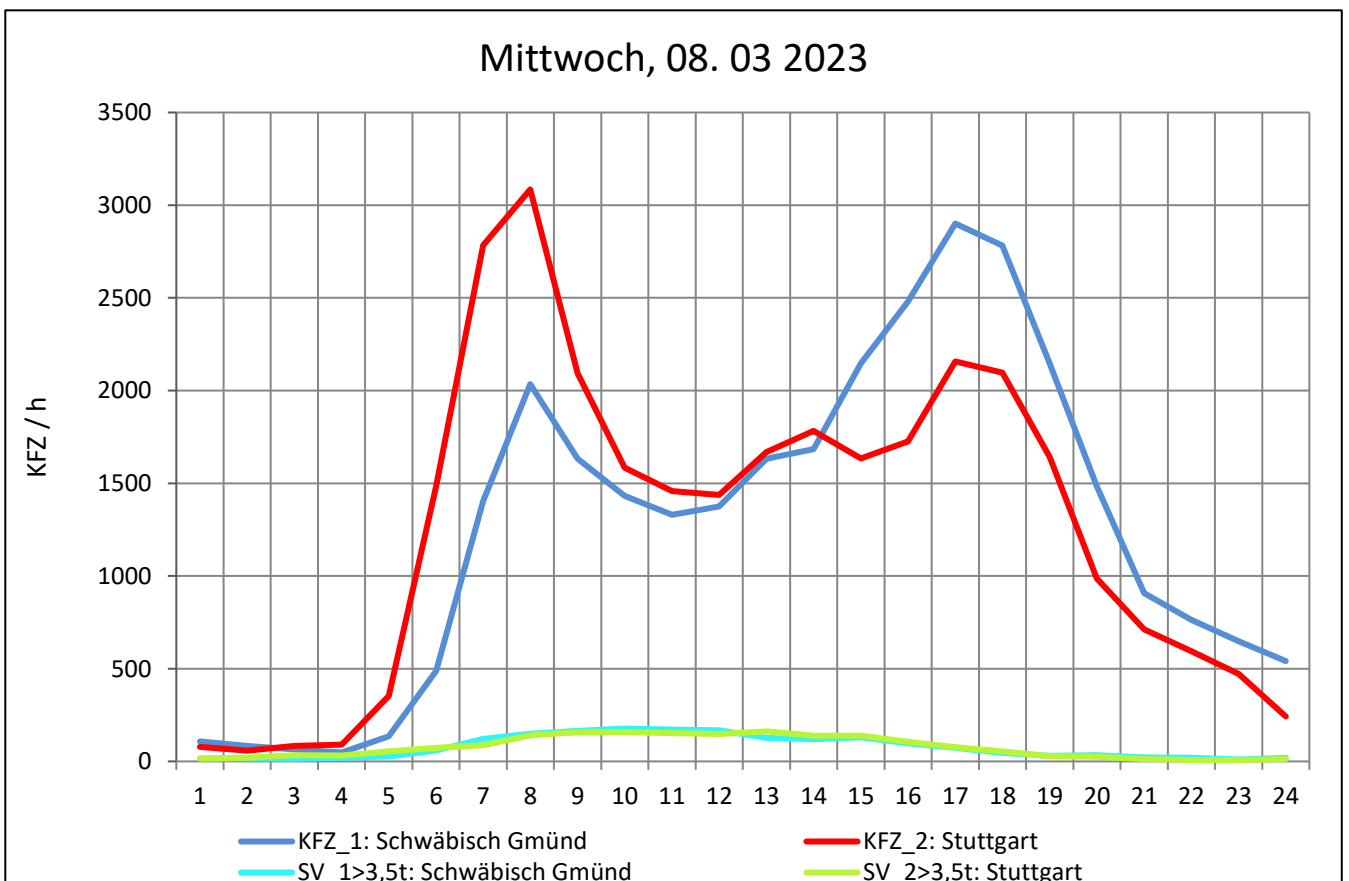
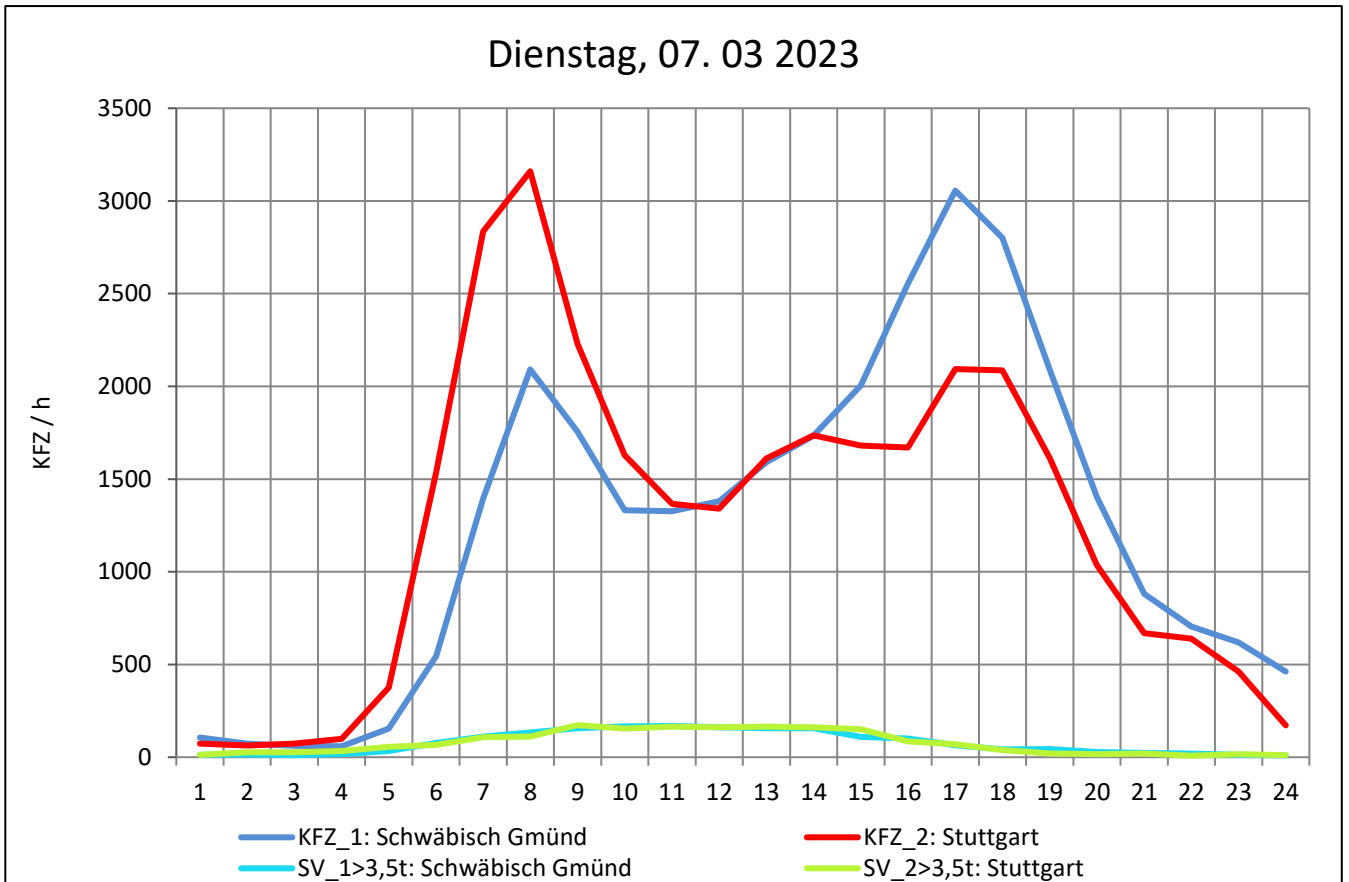
Zst.: **Grunbach**

TK-/Zst-Nr.: 7122/1107

B 29

Richtung 1 : **Schwäbisch Gmünd**

Richtung 2 : **Stuttgart**



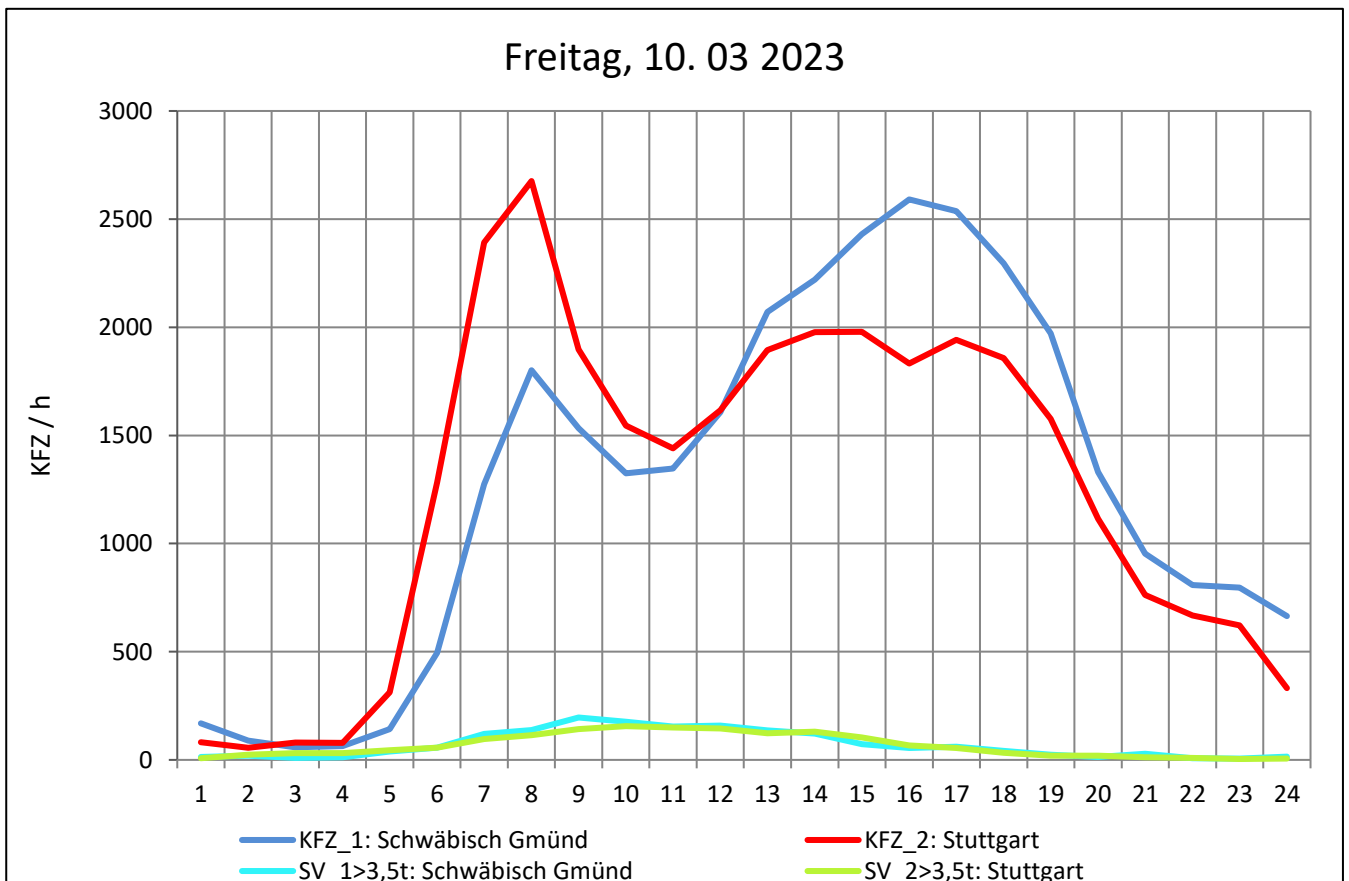
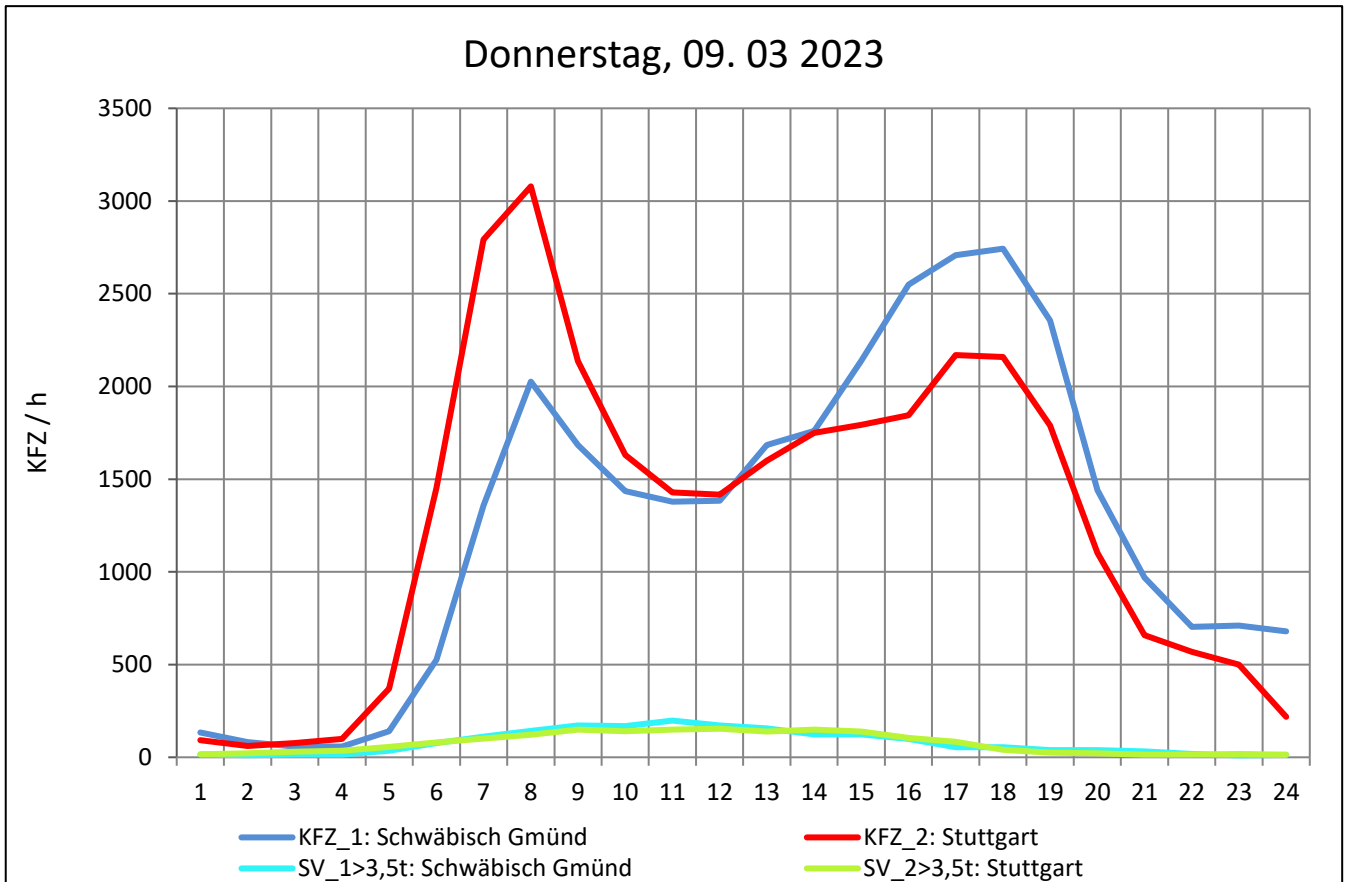
Zst.: **Grunbach**

TK-/Zst-Nr.: 7122/1107

B 29

Richtung 1 : **Schwäbisch Gmünd**

Richtung 2 : **Stuttgart**



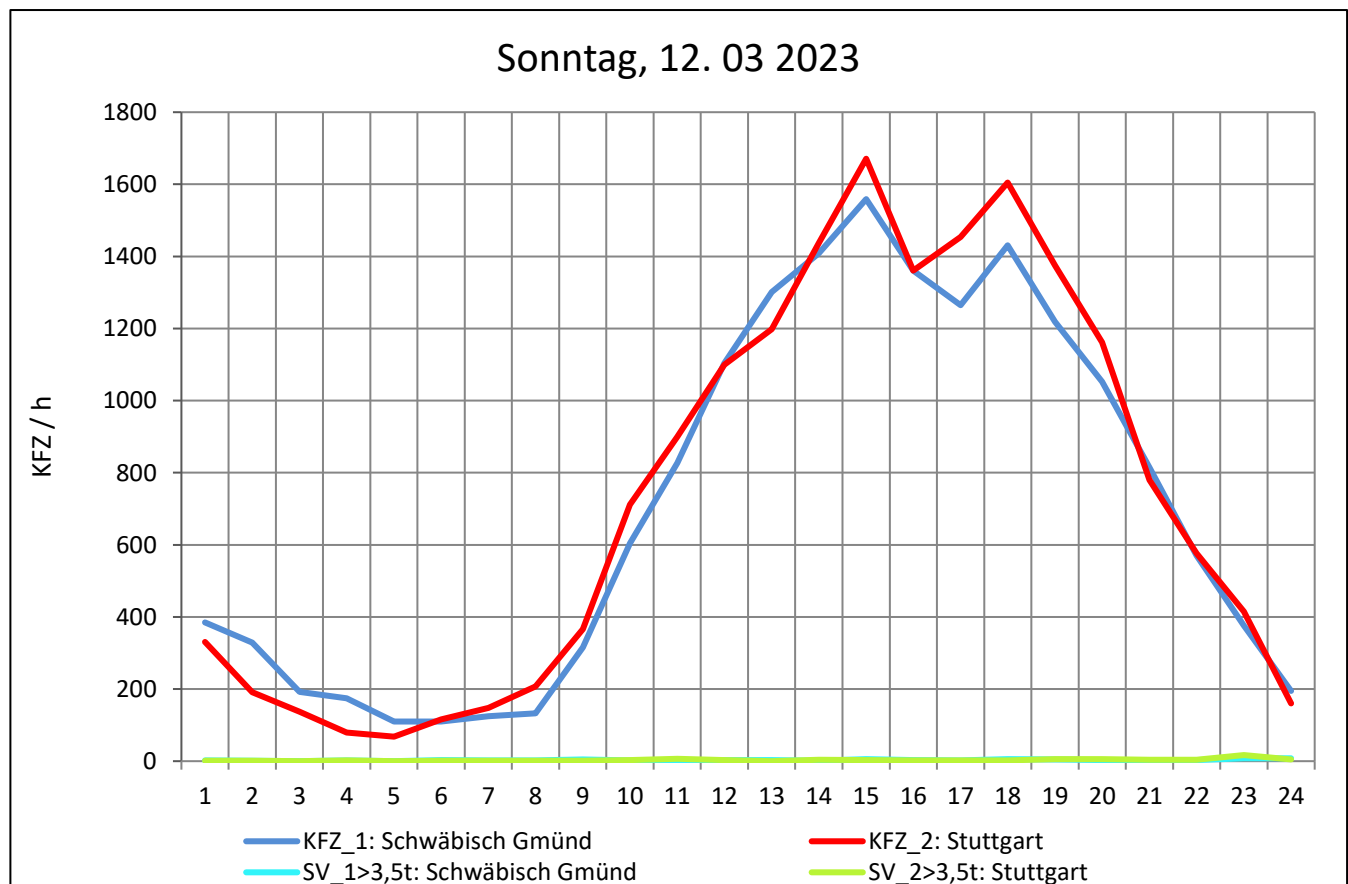
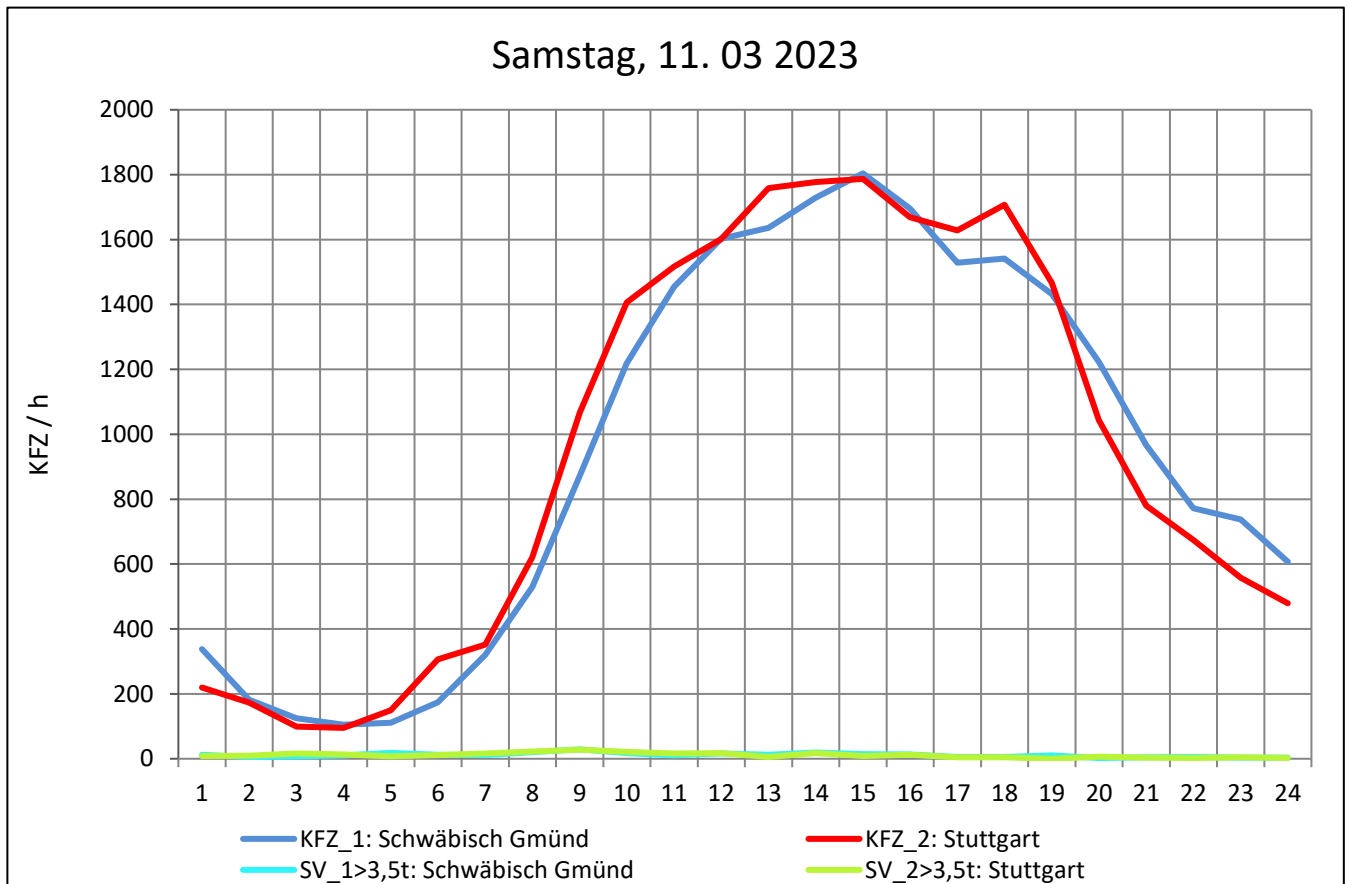
Zst.: **Grunbach**

TK-/Zst-Nr.: 7122/1107

B 29

Richtung 1 : **Schwäbisch Gmünd**

Richtung 2 : **Stuttgart**



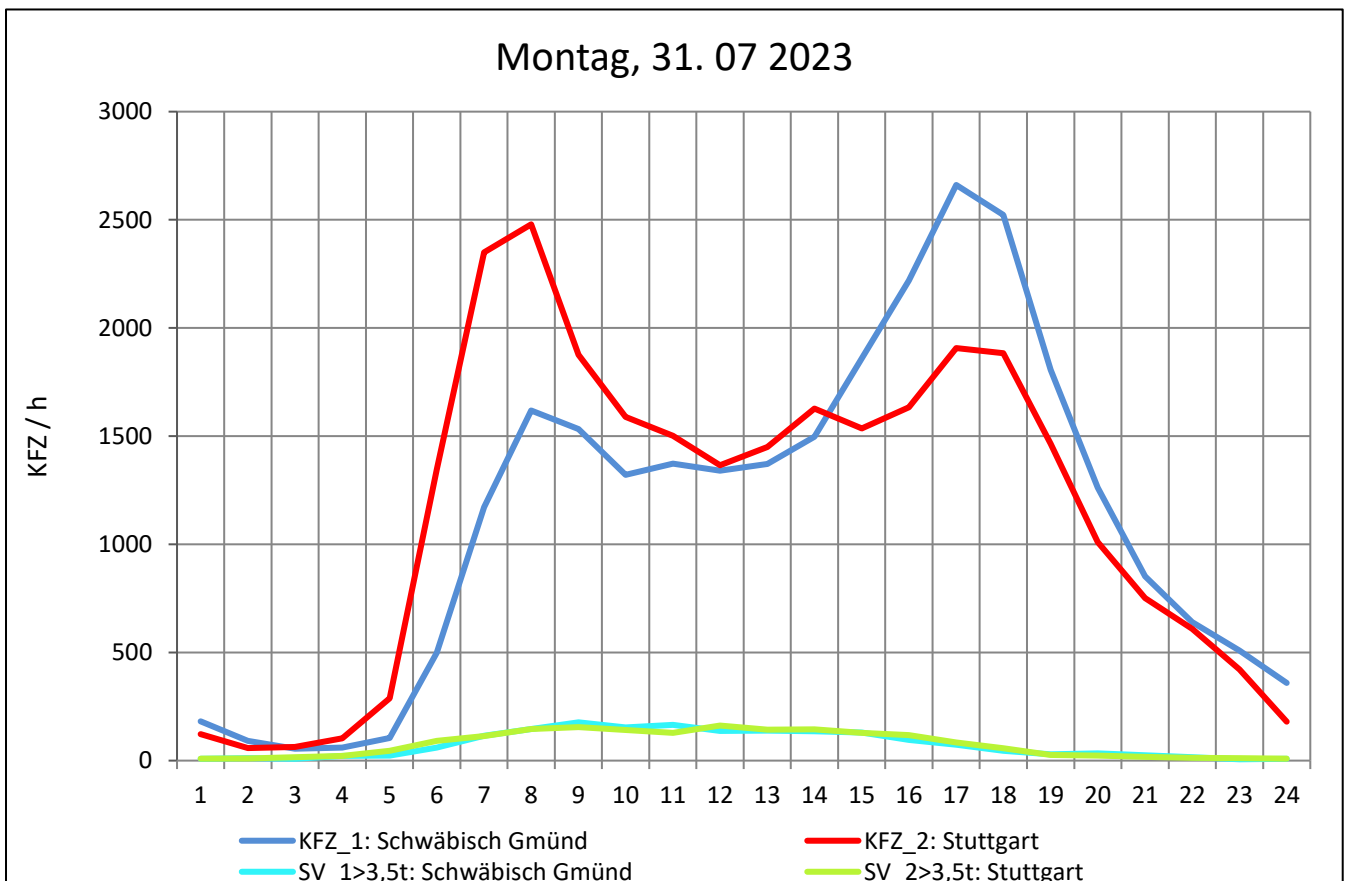
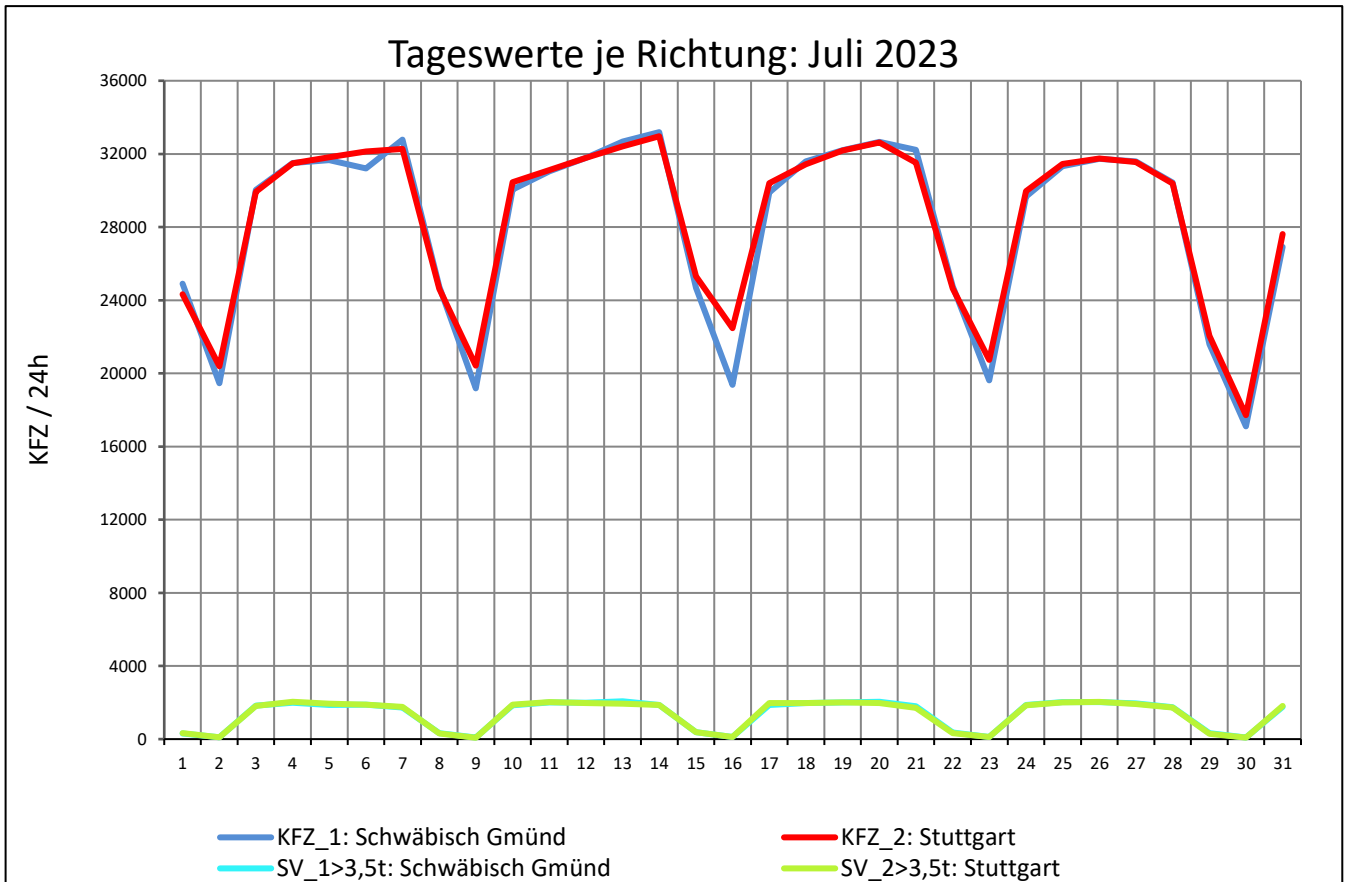
Zst.: **Grunbach**

TK-/Zst-Nr.: 7122/1107

B 29

Richtung 1 : **Schwäbisch Gmünd**

Richtung 2 : **Stuttgart**



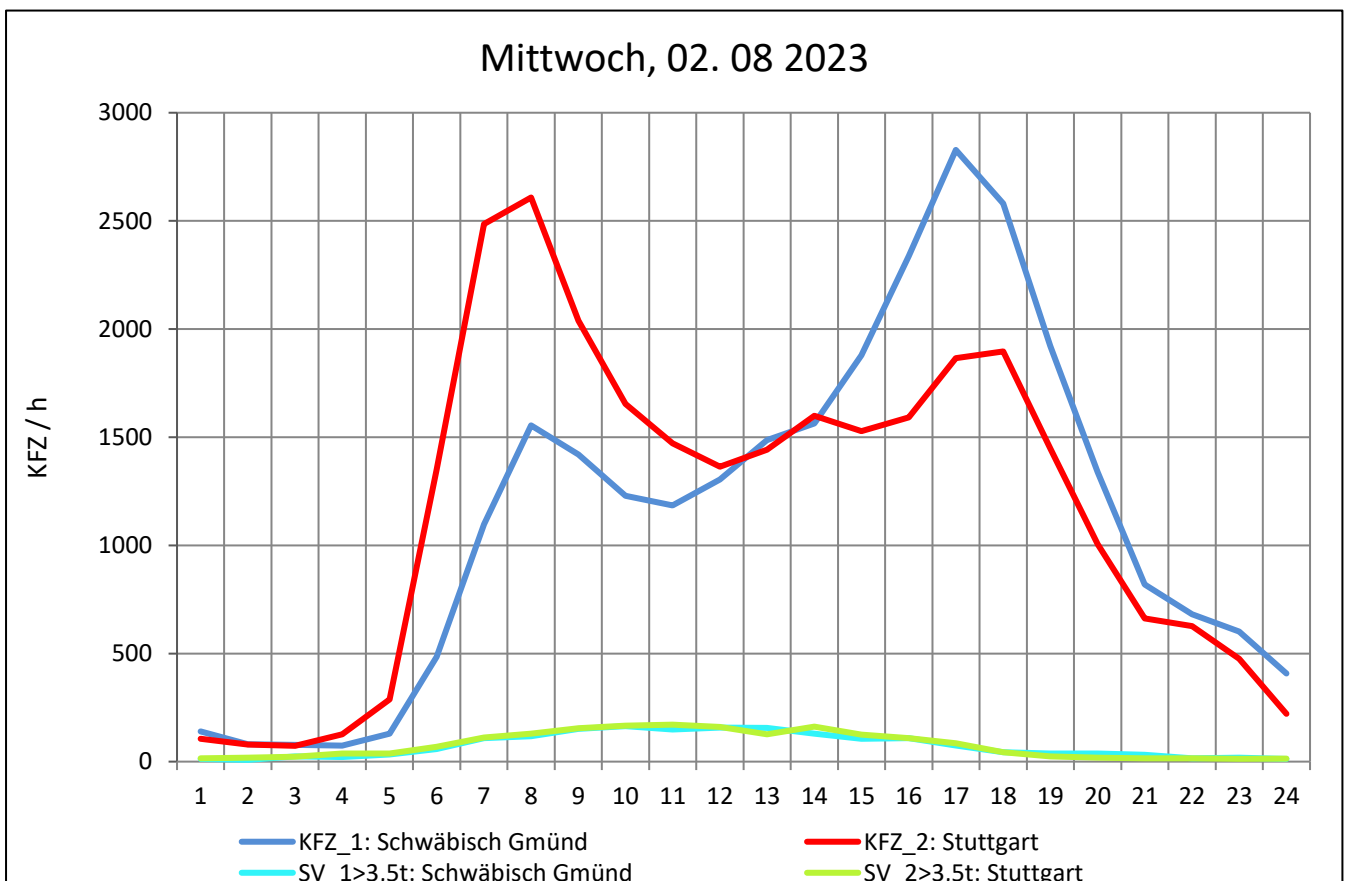
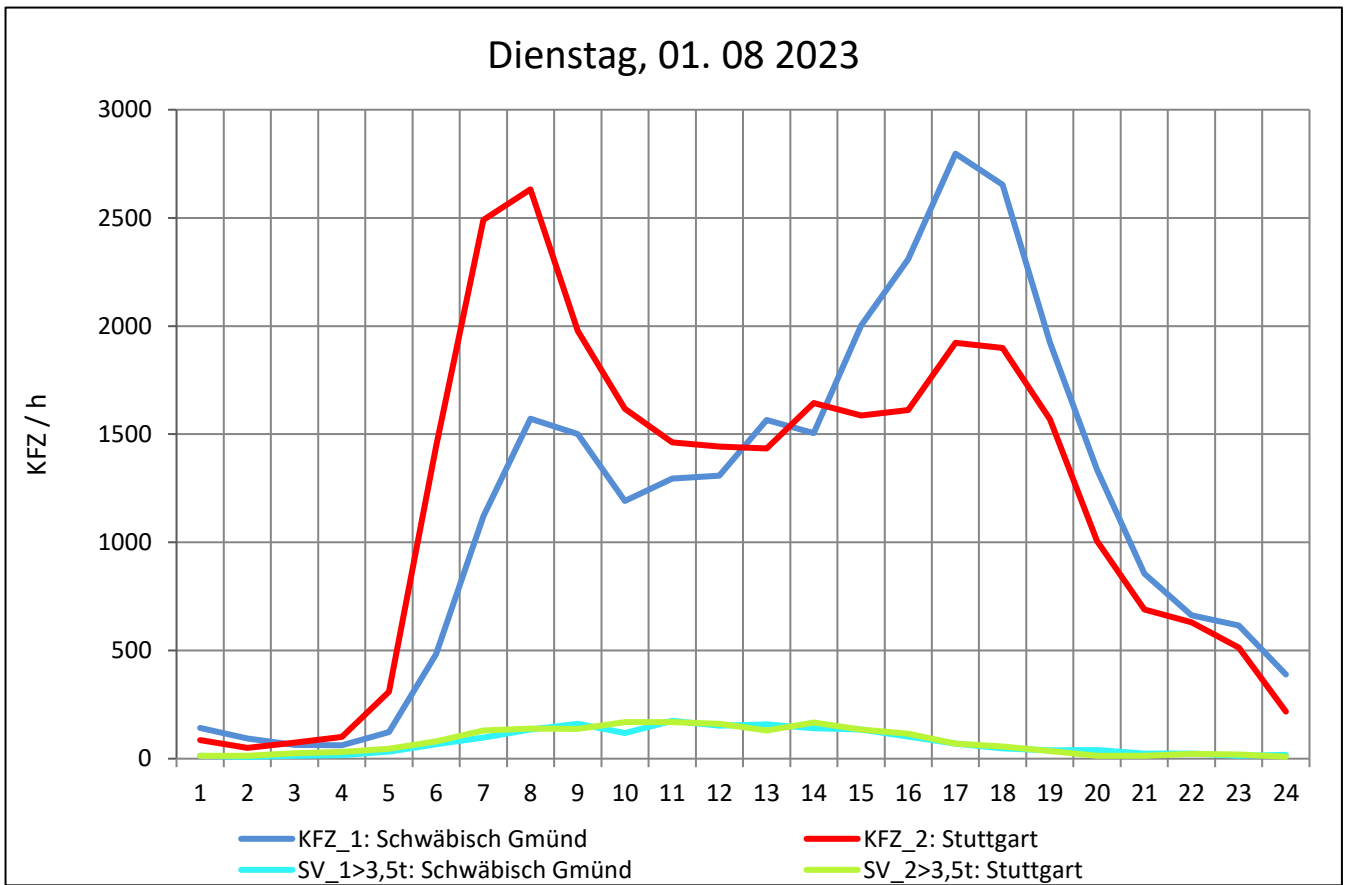
Zst.: **Grunbach**

TK-/Zst-Nr.: 7122/1107

B 29

Richtung 1 : **Schwäbisch Gmünd**

Richtung 2 : **Stuttgart**



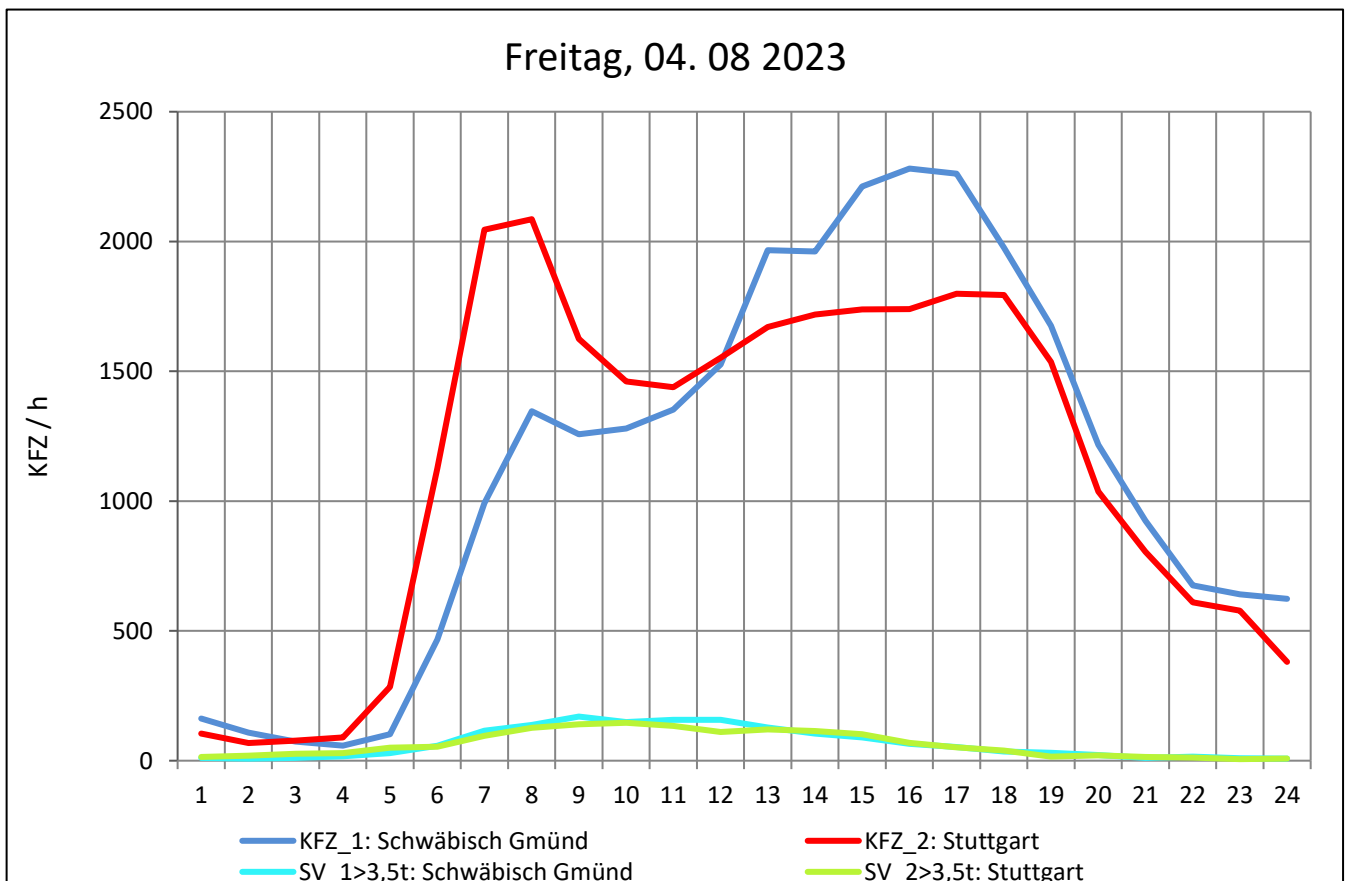
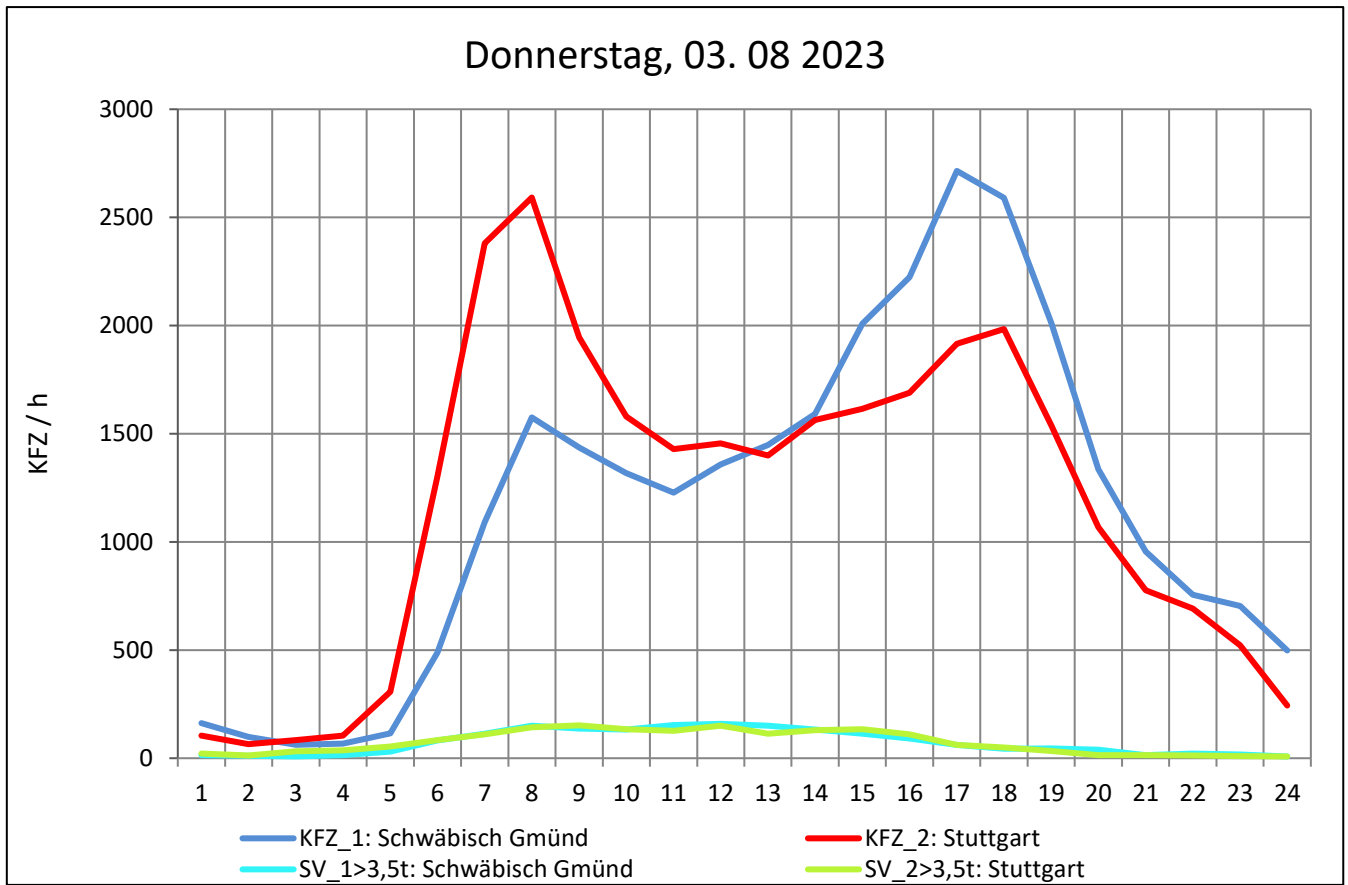
Zst.: **Grunbach**

TK-/Zst-Nr.: 7122/1107

B 29

Richtung 1 : **Schwäbisch Gmünd**

Richtung 2 : **Stuttgart**



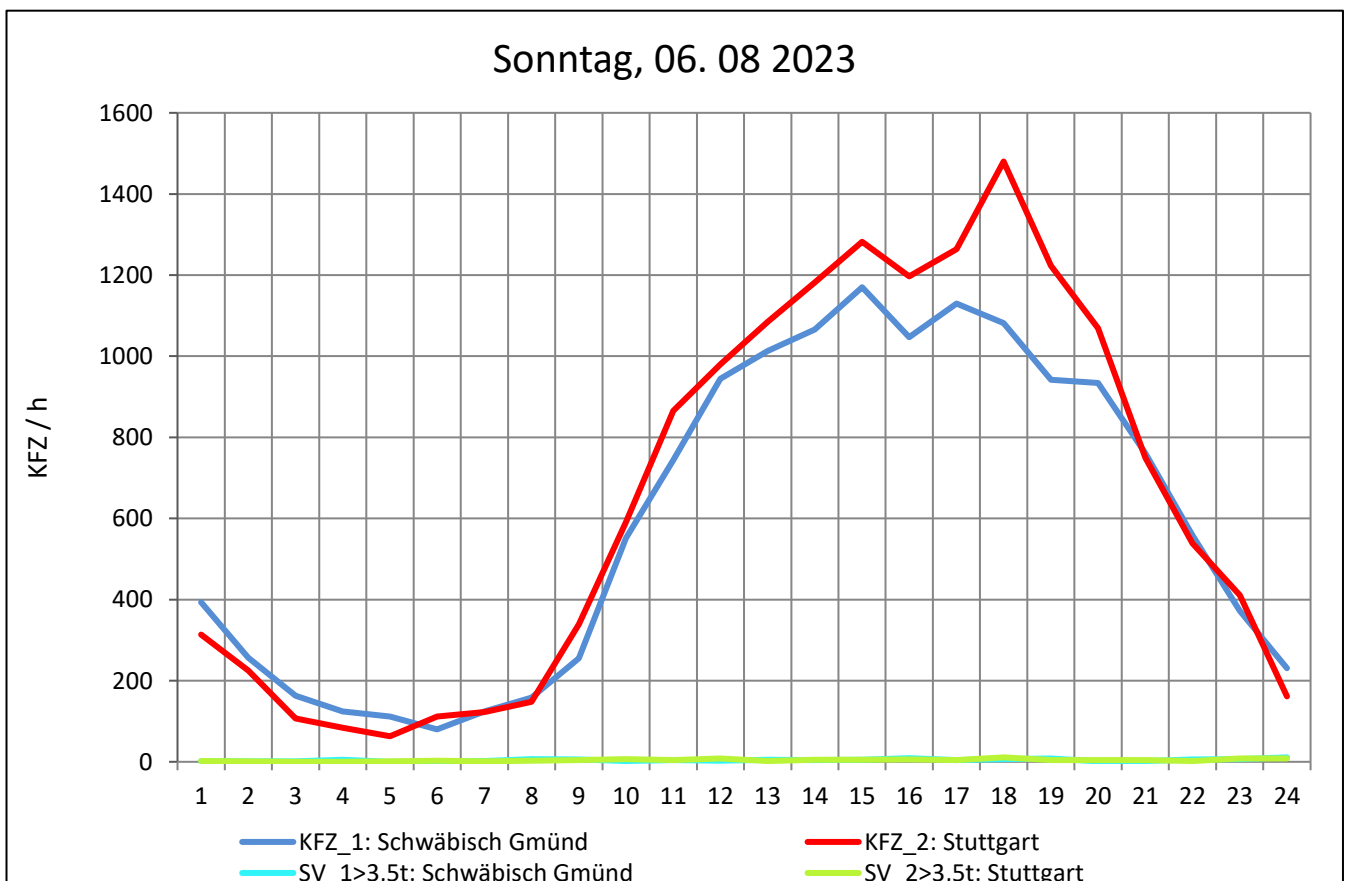
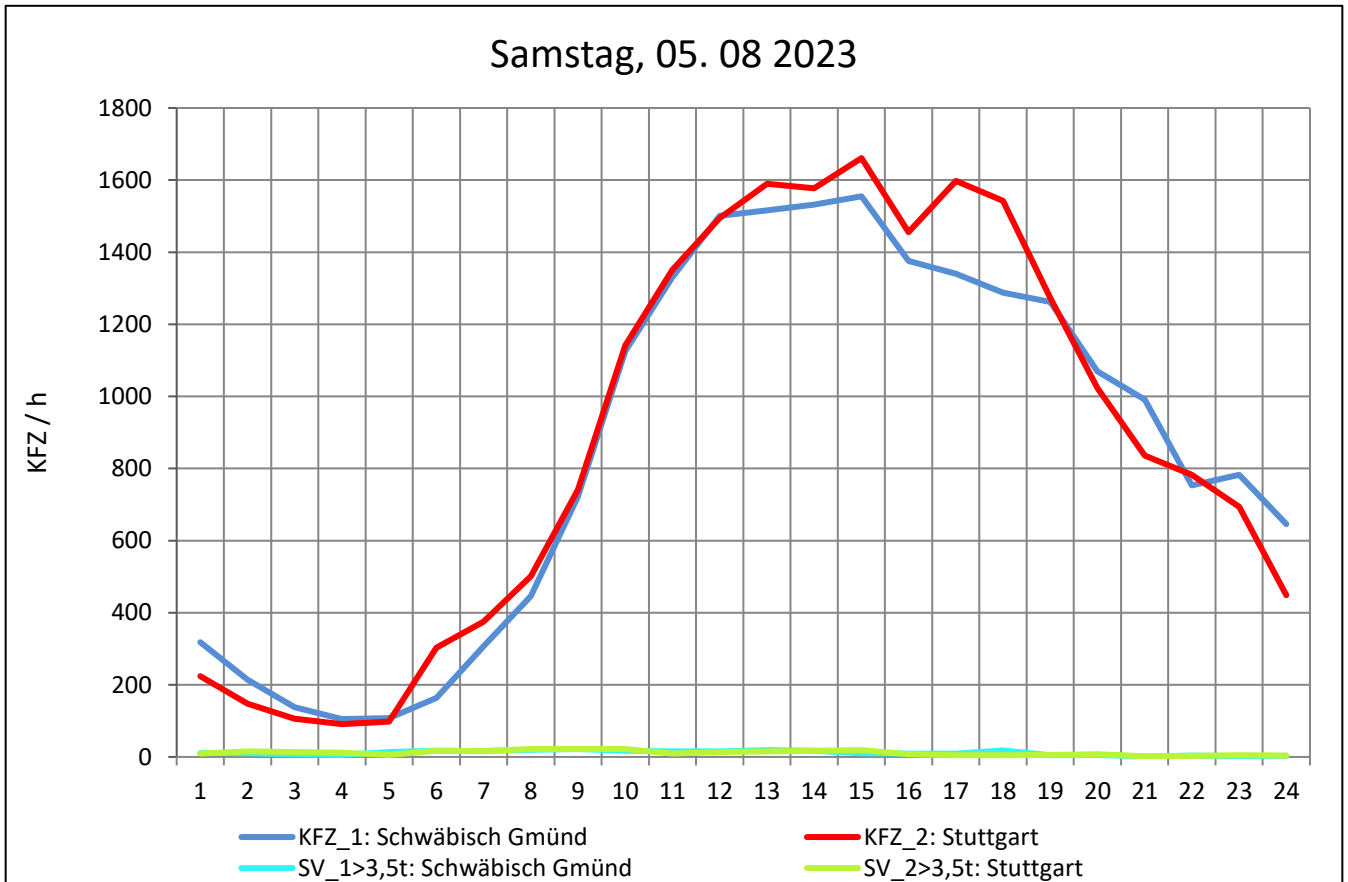
Zst.: **Grunbach**

TK-/Zst-Nr.: 7122/1107

B 29

Richtung 1 : **Schwäbisch Gmünd**

Richtung 2 : **Stuttgart**



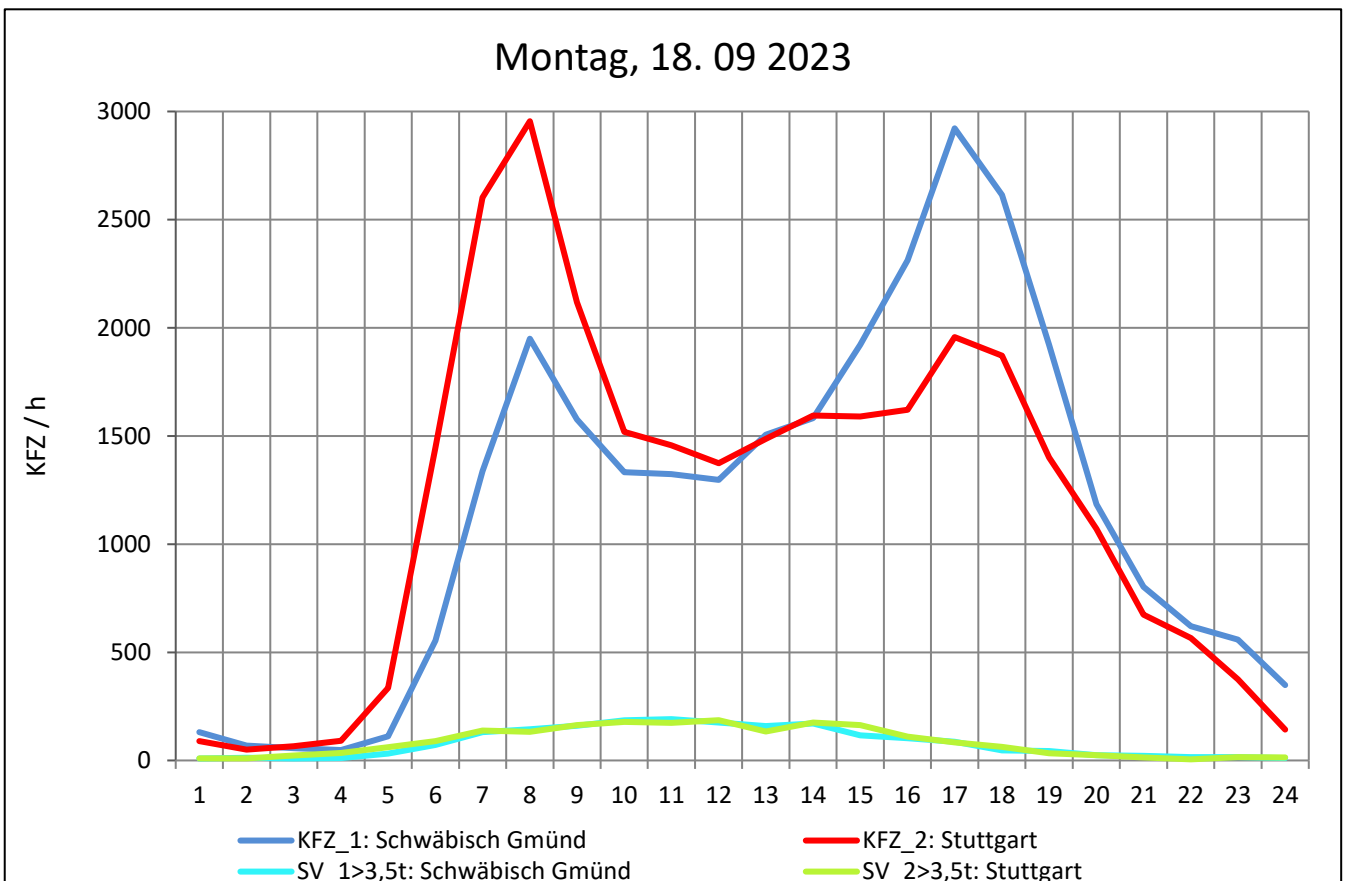
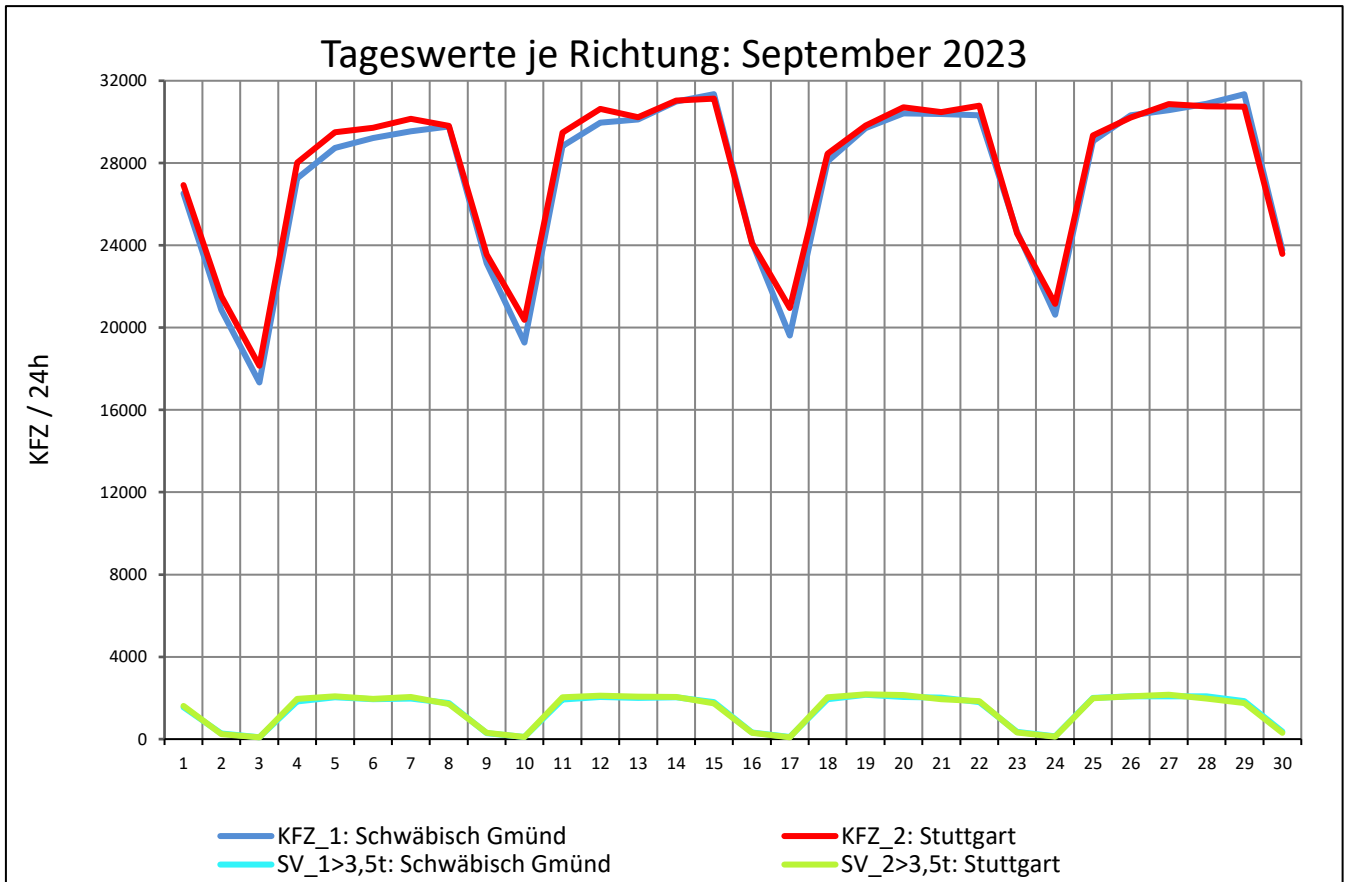
Zst.: **Grunbach**

TK-/Zst-Nr.: 7122/1107

B 29

Richtung 1 : **Schwäbisch Gmünd**

Richtung 2 : **Stuttgart**



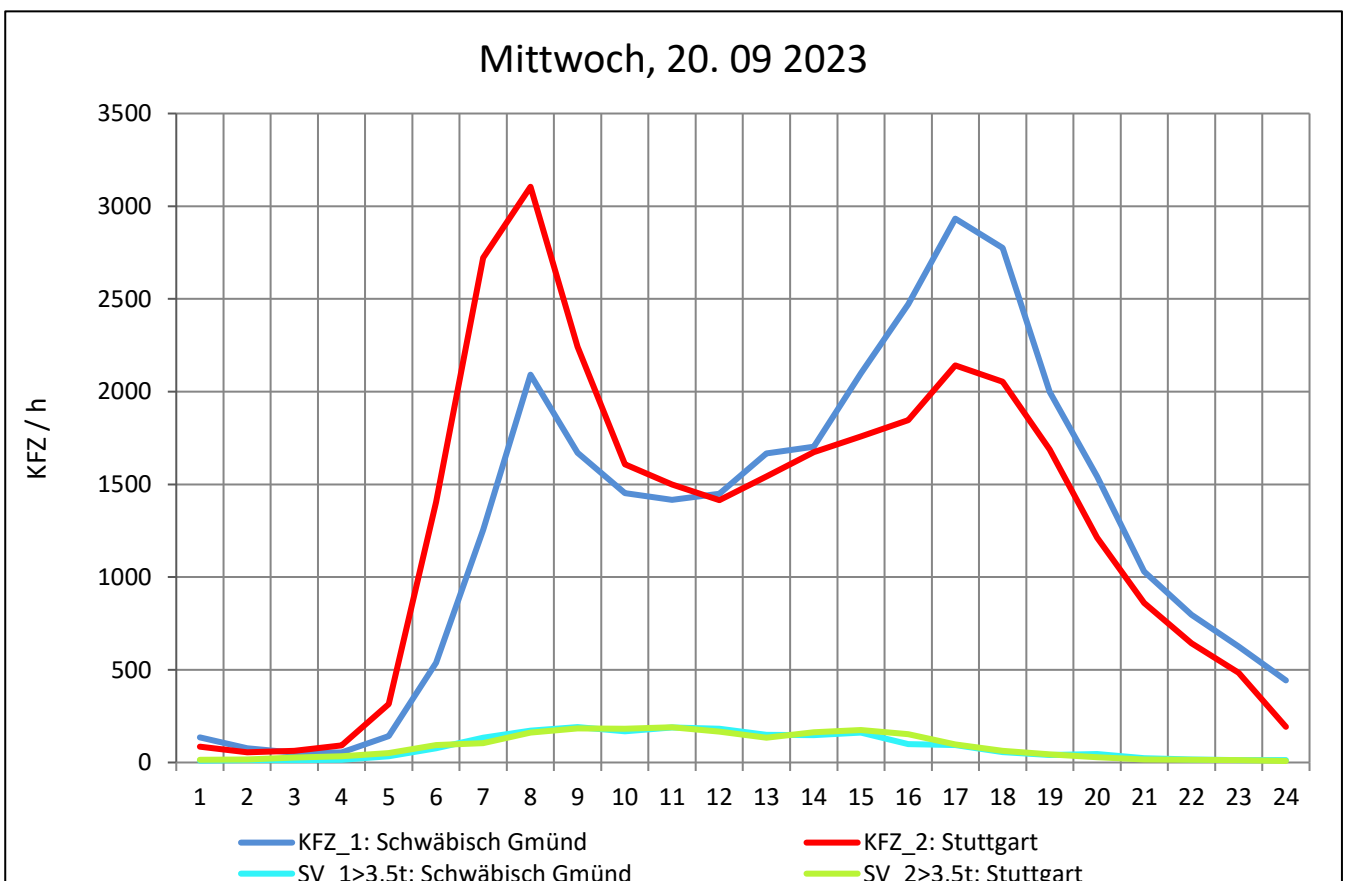
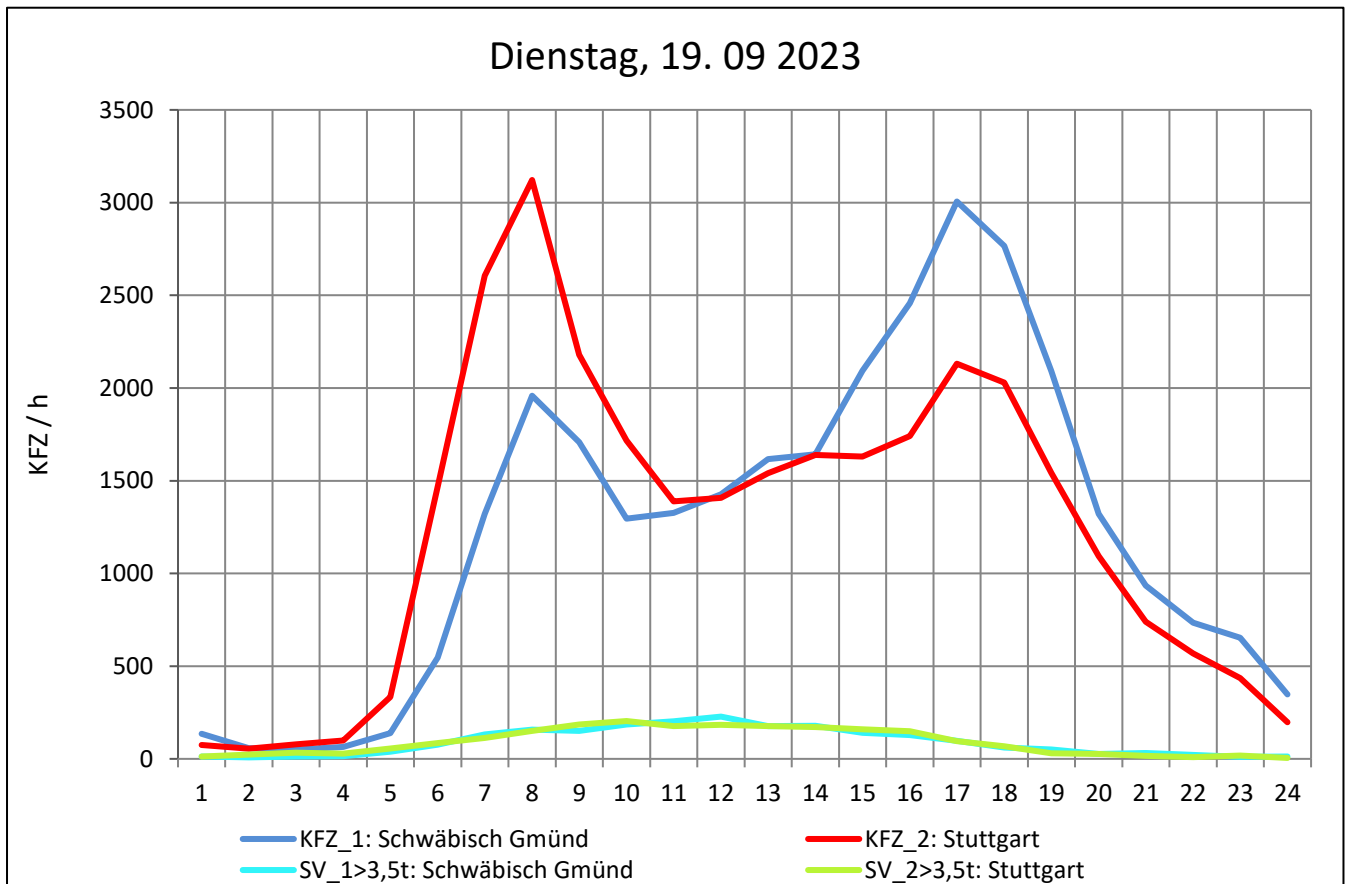
Zst.: **Grunbach**

TK-/Zst-Nr.: 7122/1107

B 29

Richtung 1 : **Schwäbisch Gmünd**

Richtung 2 : **Stuttgart**



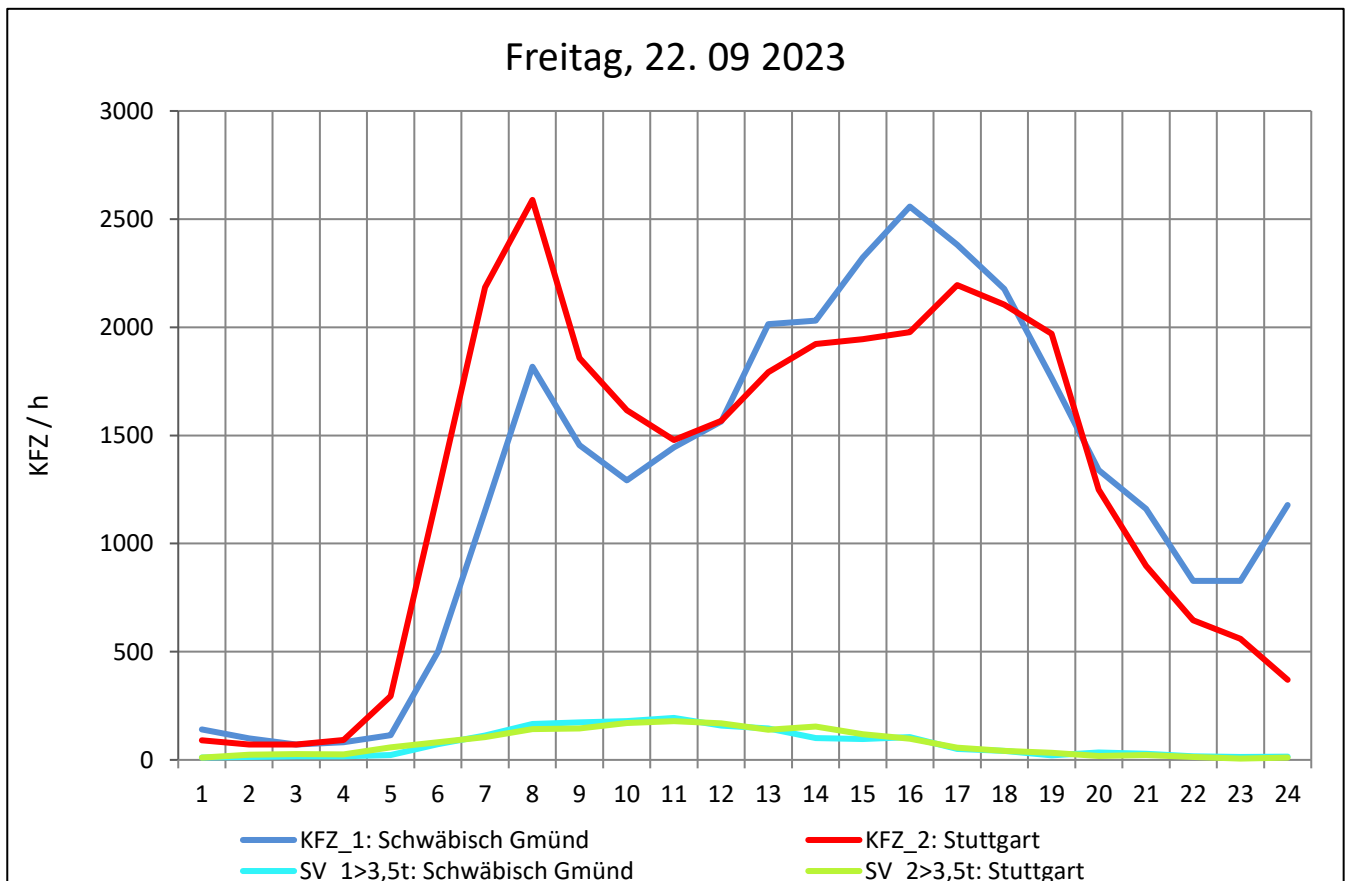
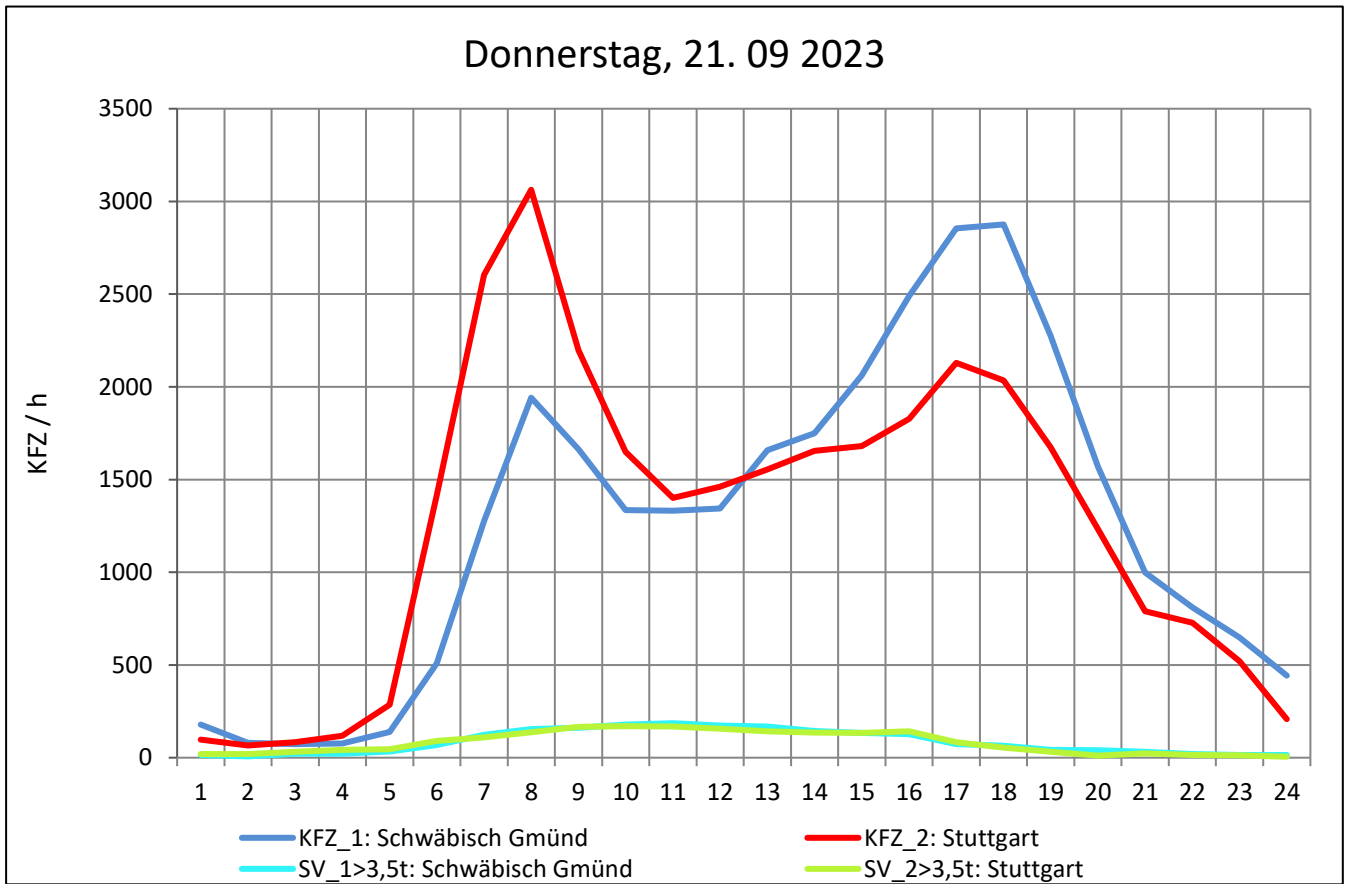
Zst.: **Grunbach**

TK-/Zst-Nr.: 7122/1107

B 29

Richtung 1 : **Schwäbisch Gmünd**

Richtung 2 : **Stuttgart**



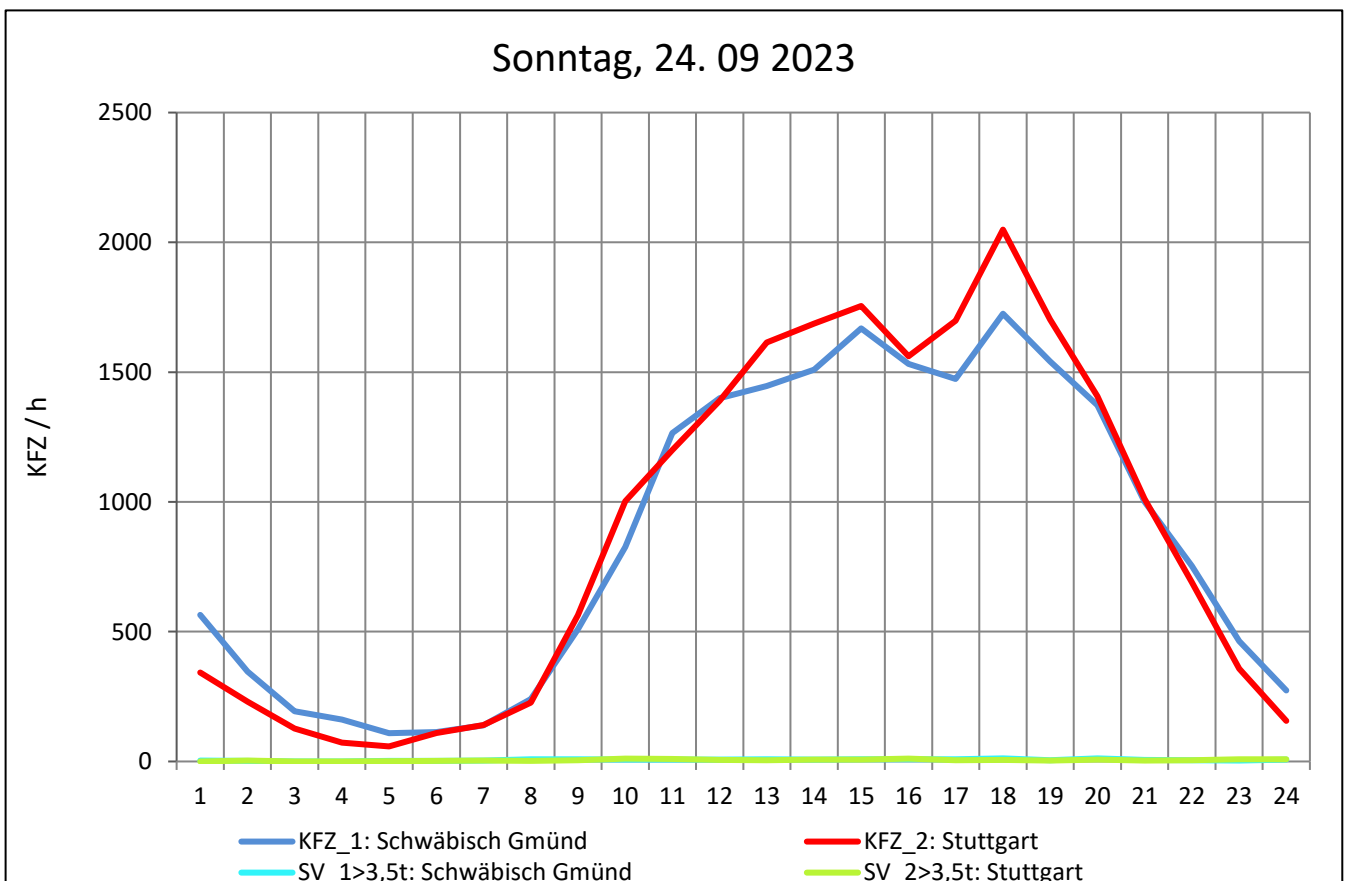
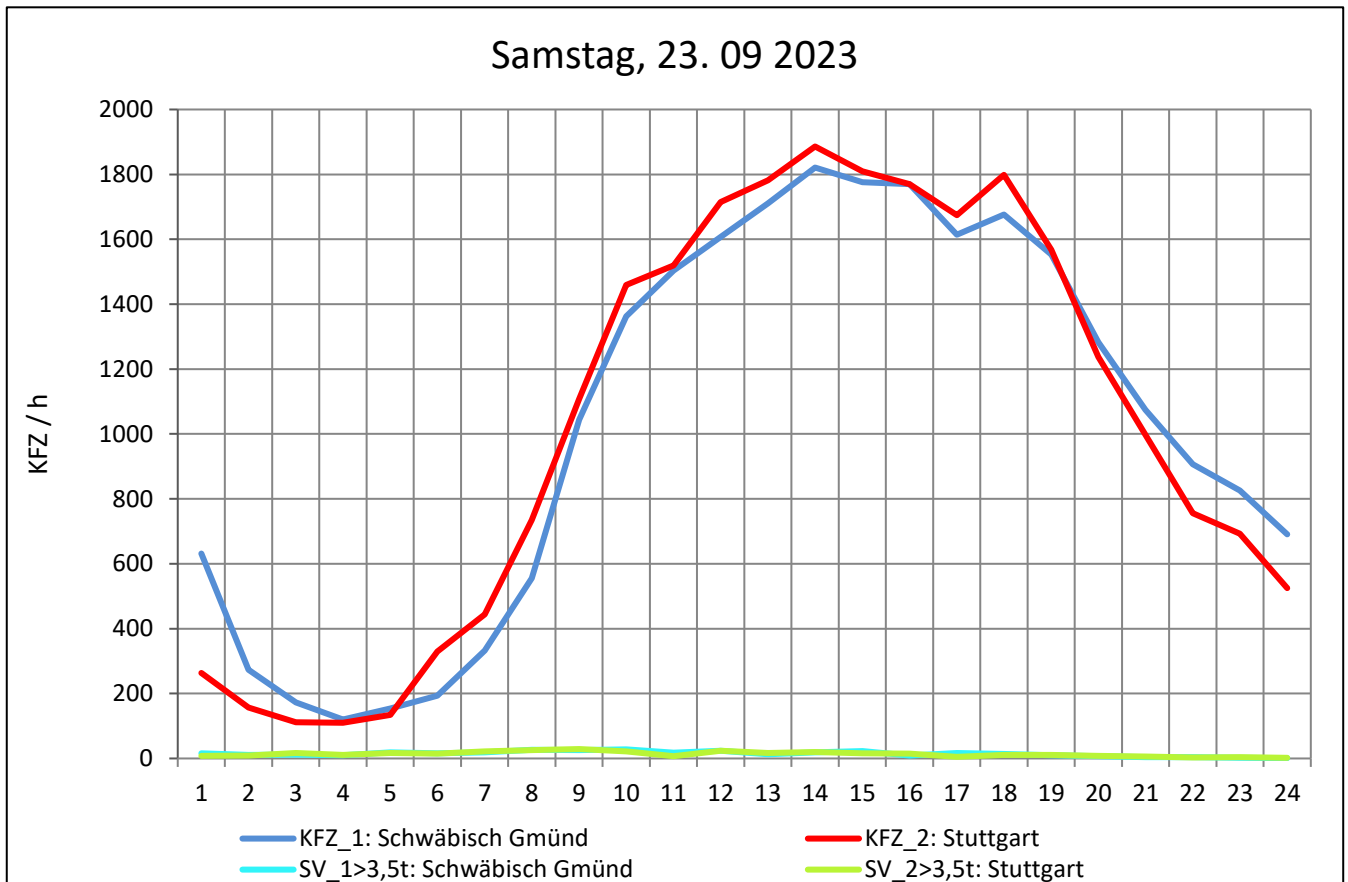
Zst.: **Grunbach**

TK-/Zst-Nr.: 7122/1107

B 29

Richtung 1 : **Schwäbisch Gmünd**

Richtung 2 : **Stuttgart**



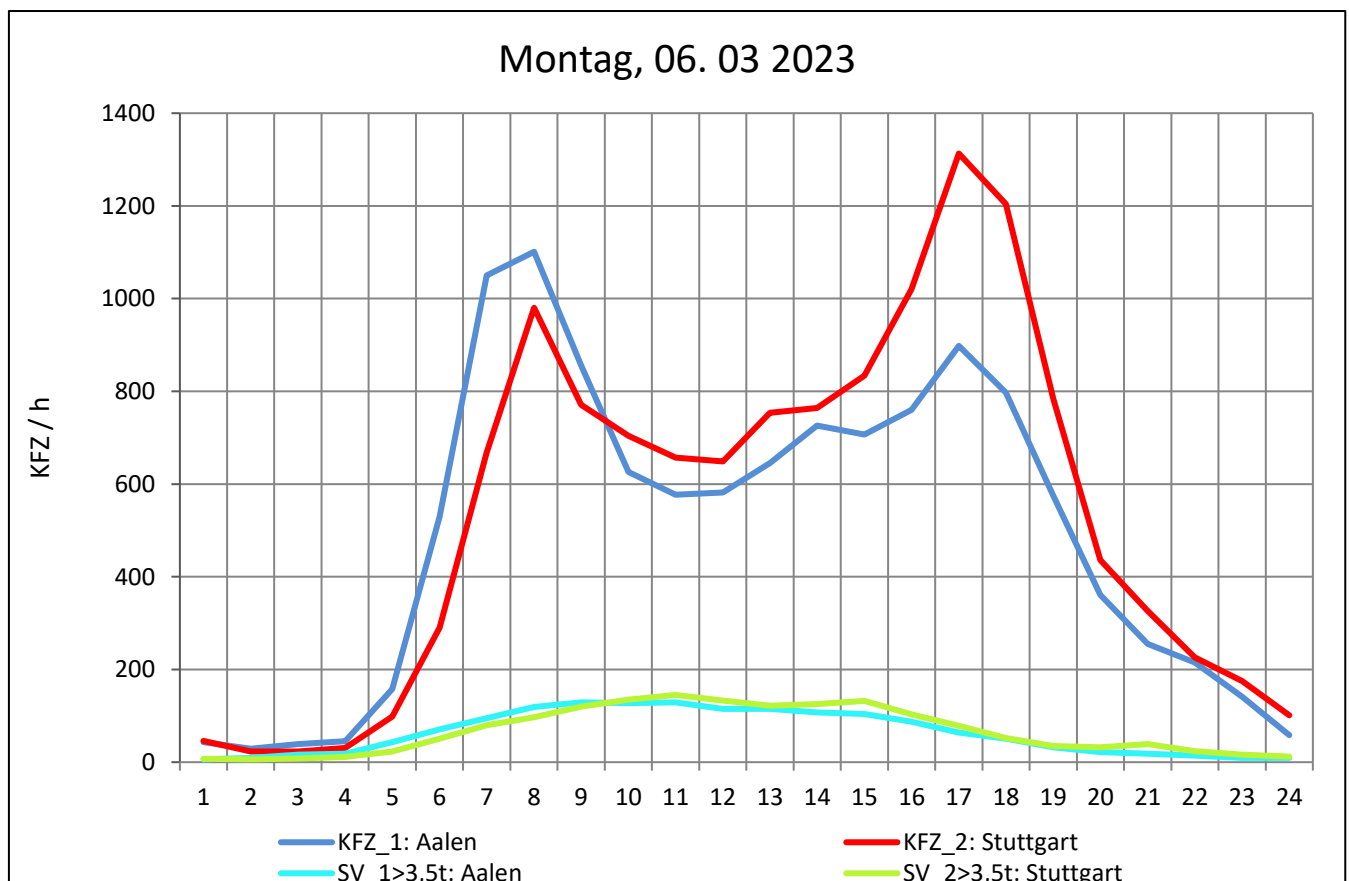
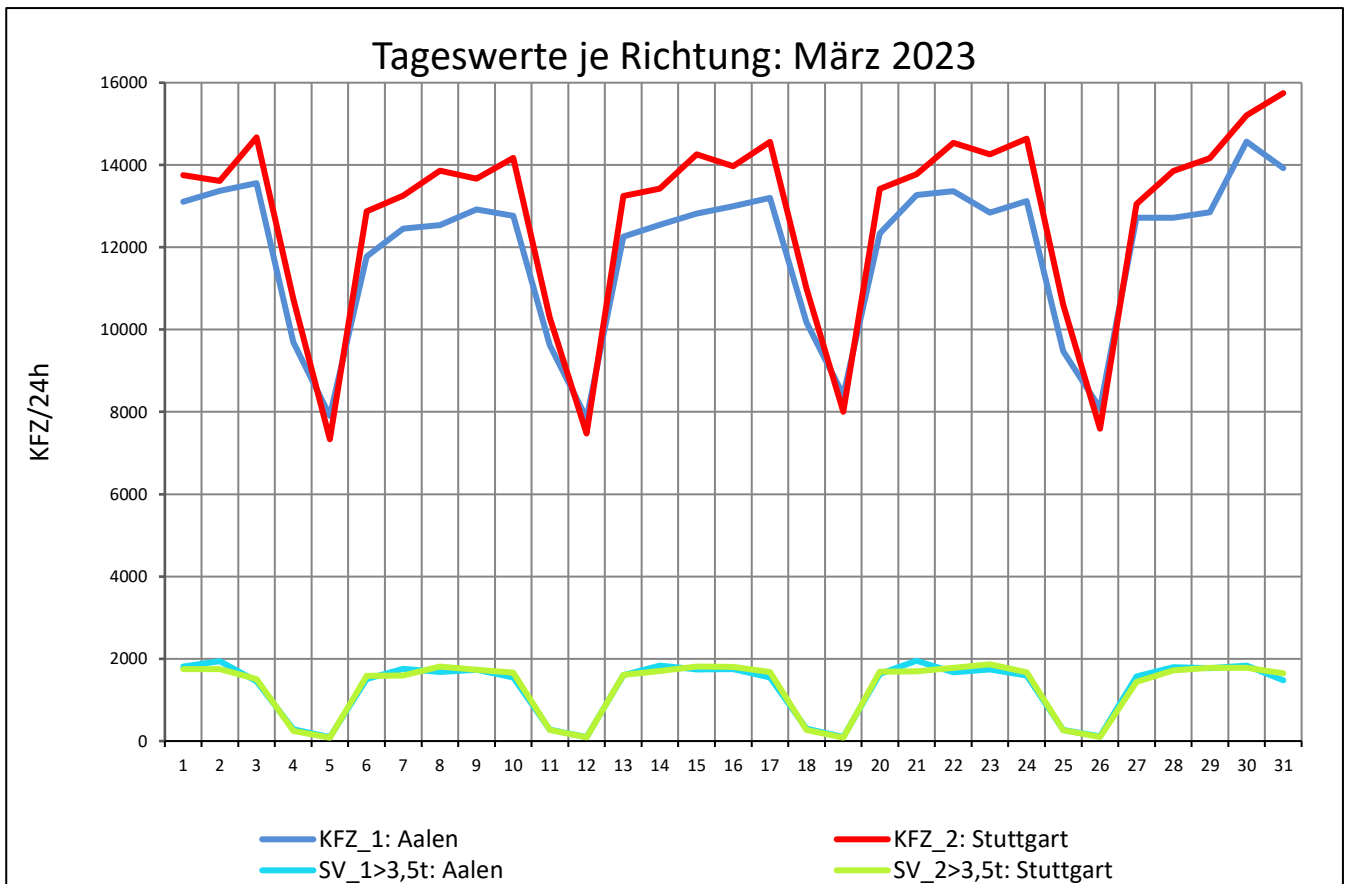
Zst.: **Schwäbisch Gmünd**

TK-/Zst-Nr.: 7224/1109

B 29

Richtung 1 : **Aalen**

Richtung 2 : **Stuttgart**



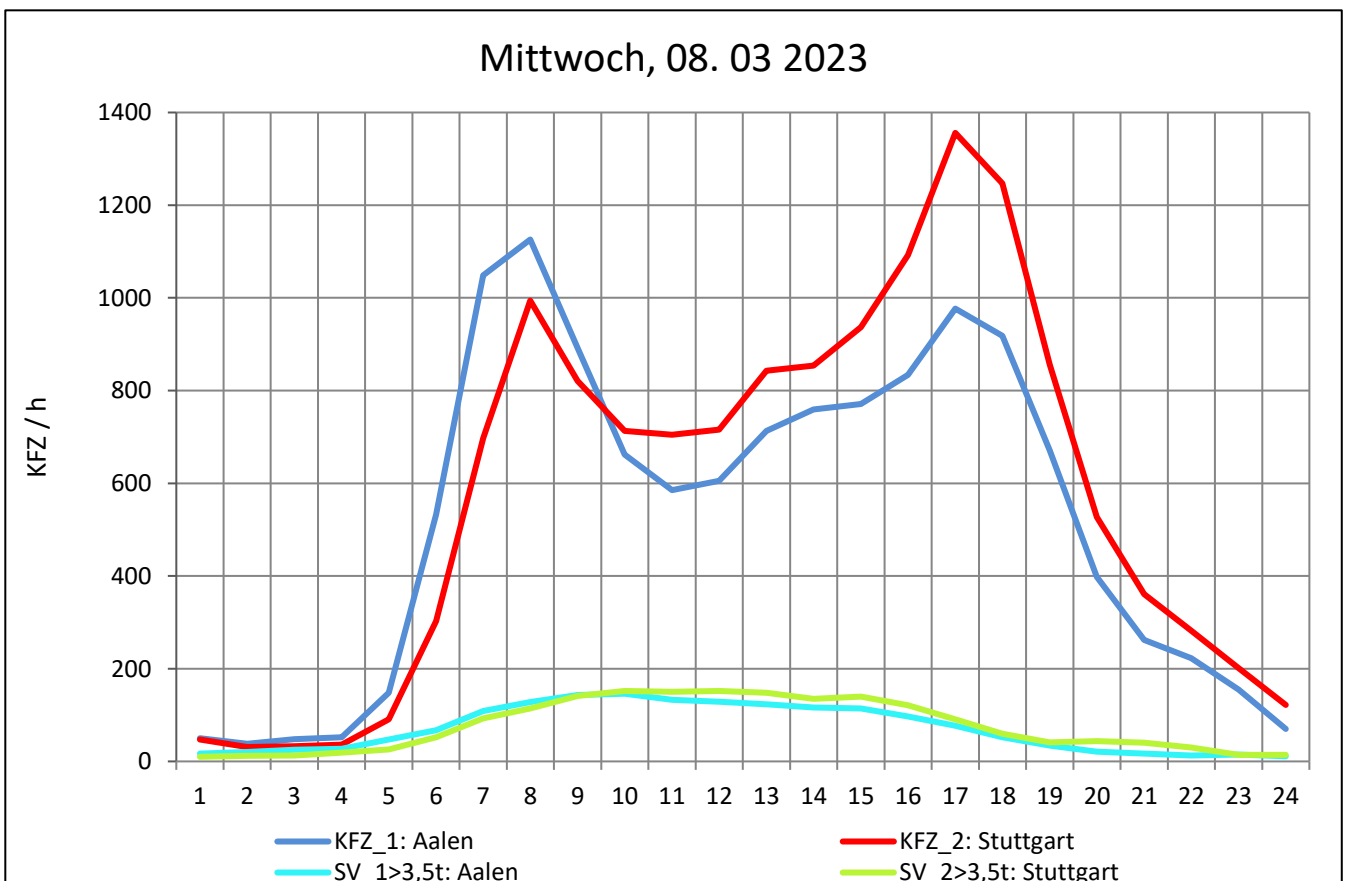
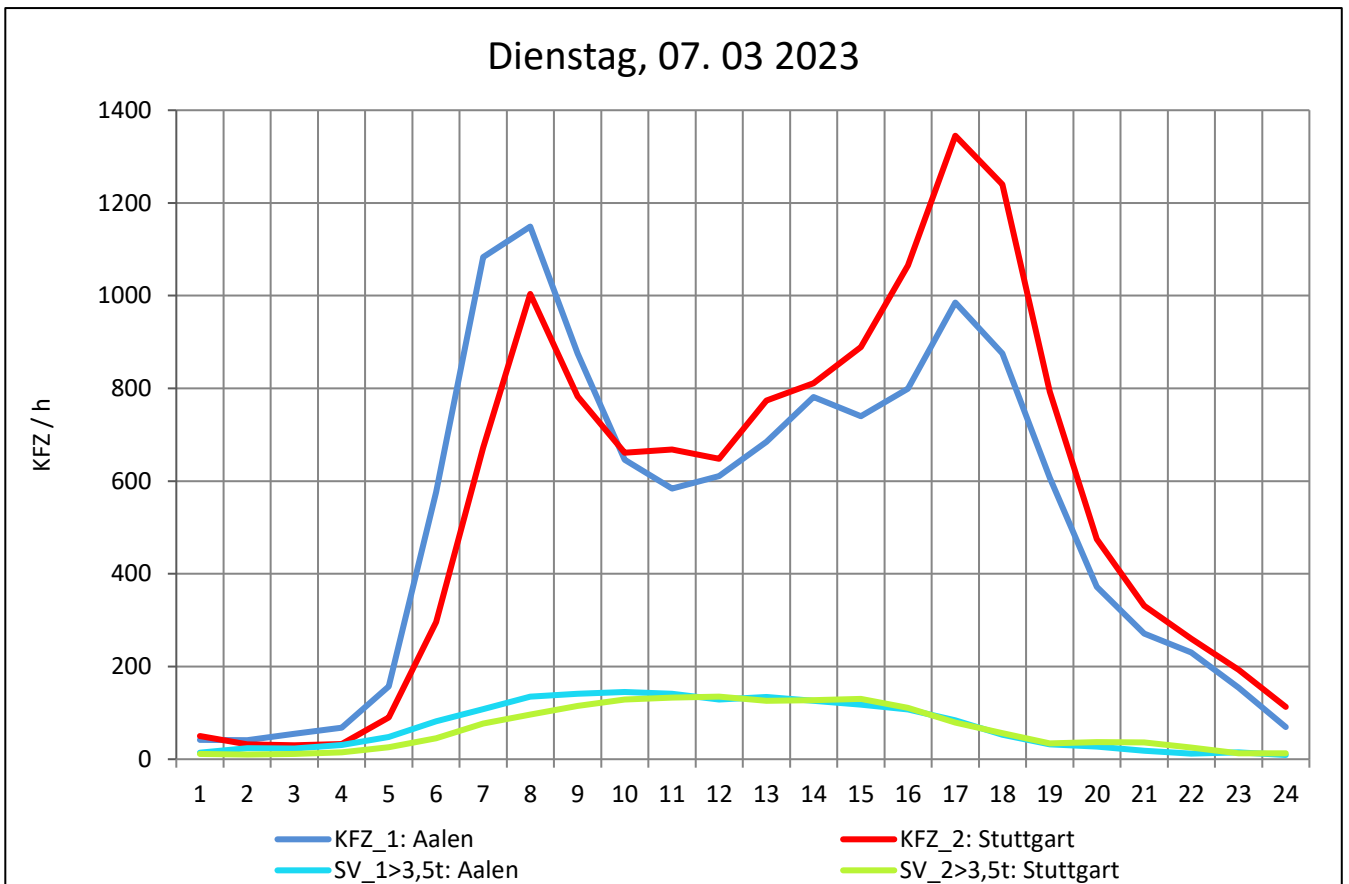
Zst.: Schwäbisch Gmünd

TK-/Zst-Nr.: 7224/1109

B 29

Richtung 1 : Aalen

Richtung 2 : Stuttgart



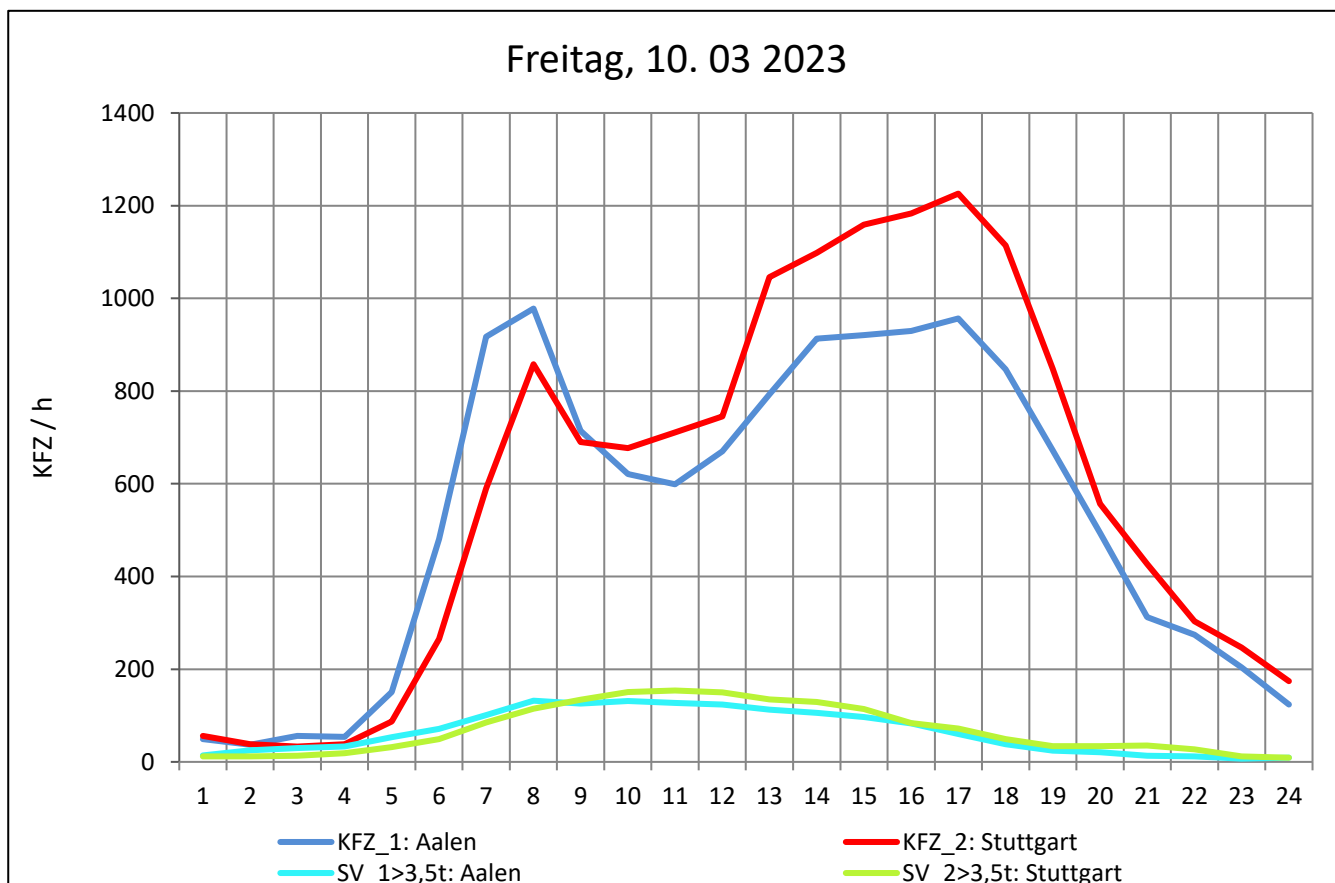
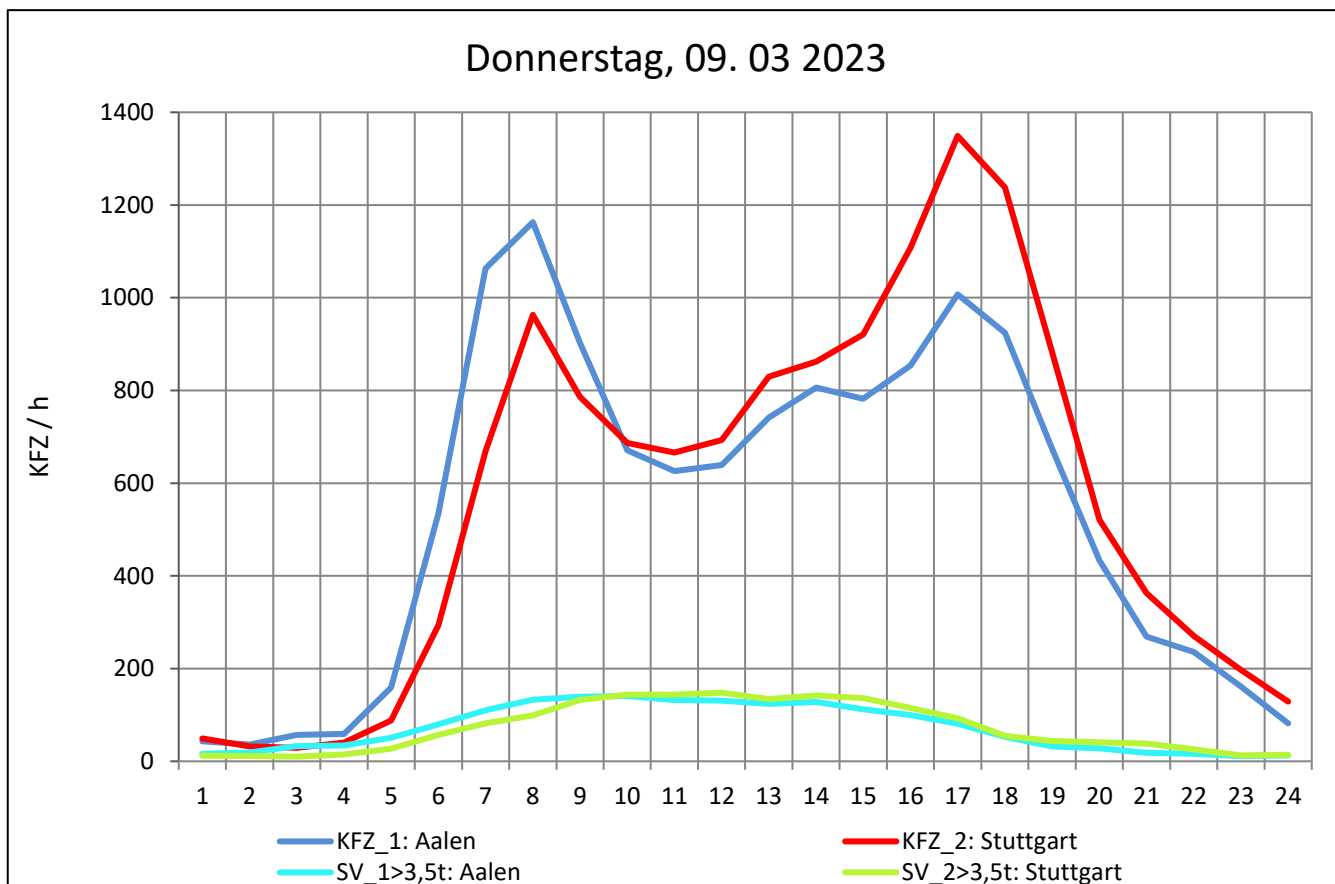
Zst.: Schwäbisch Gmünd

TK-/Zst-Nr.: 7224/1109

B 29

Richtung 1 : Aalen

Richtung 2 : Stuttgart



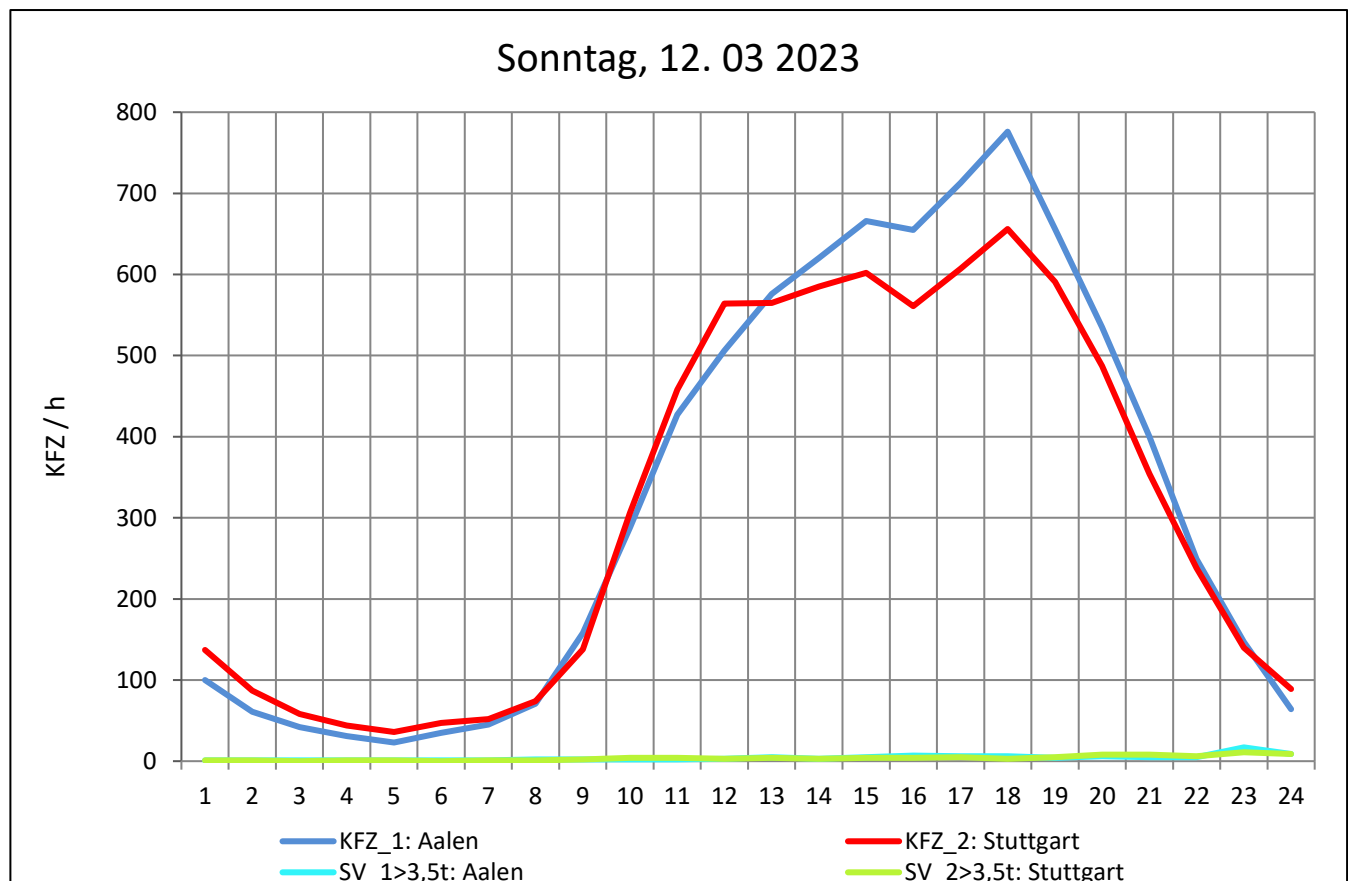
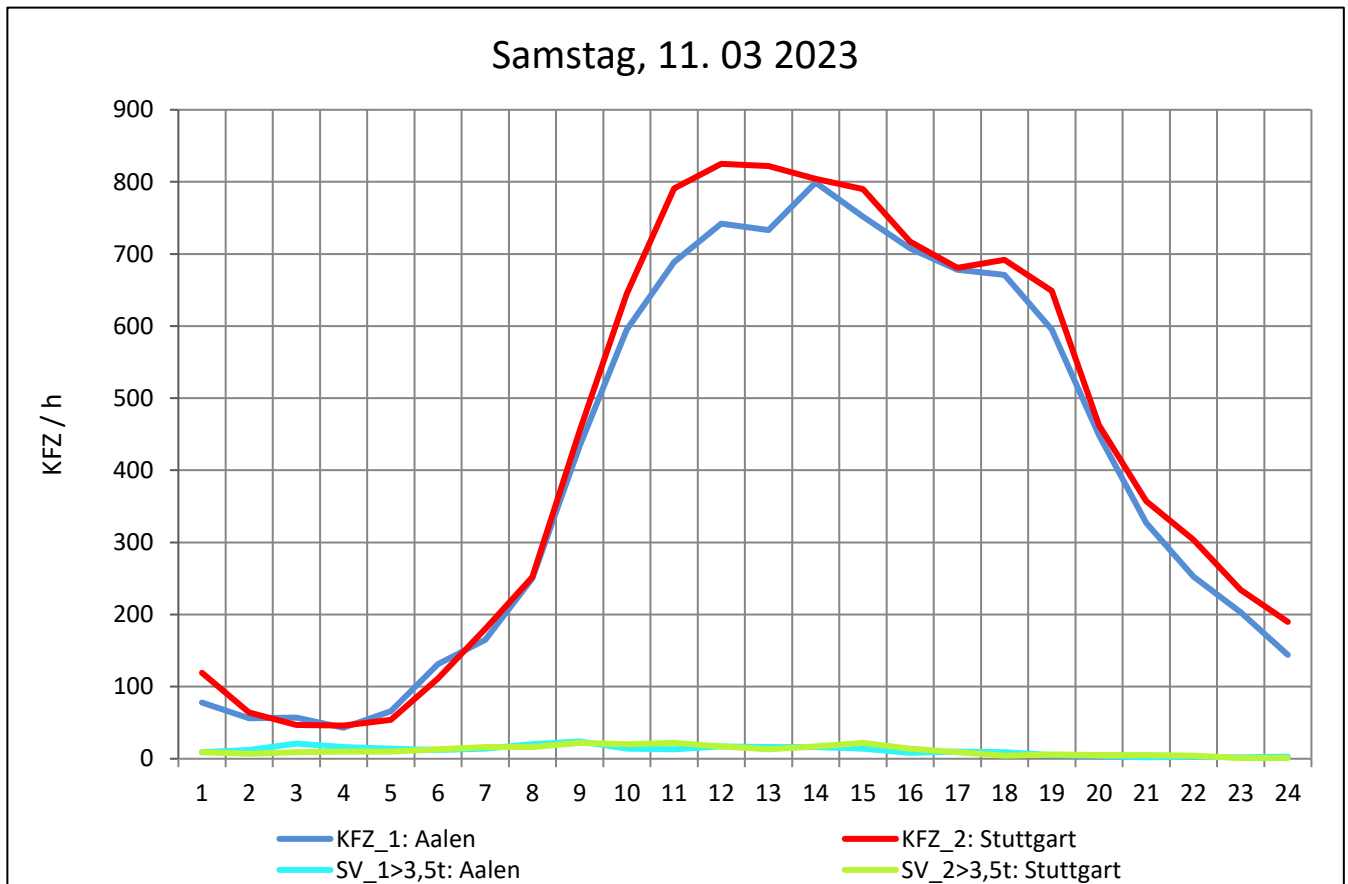
Zst.: **Schwäbisch Gmünd**

TK-/Zst-Nr.: 7224/1109

B 29

Richtung 1 : **Aalen**

Richtung 2 : **Stuttgart**



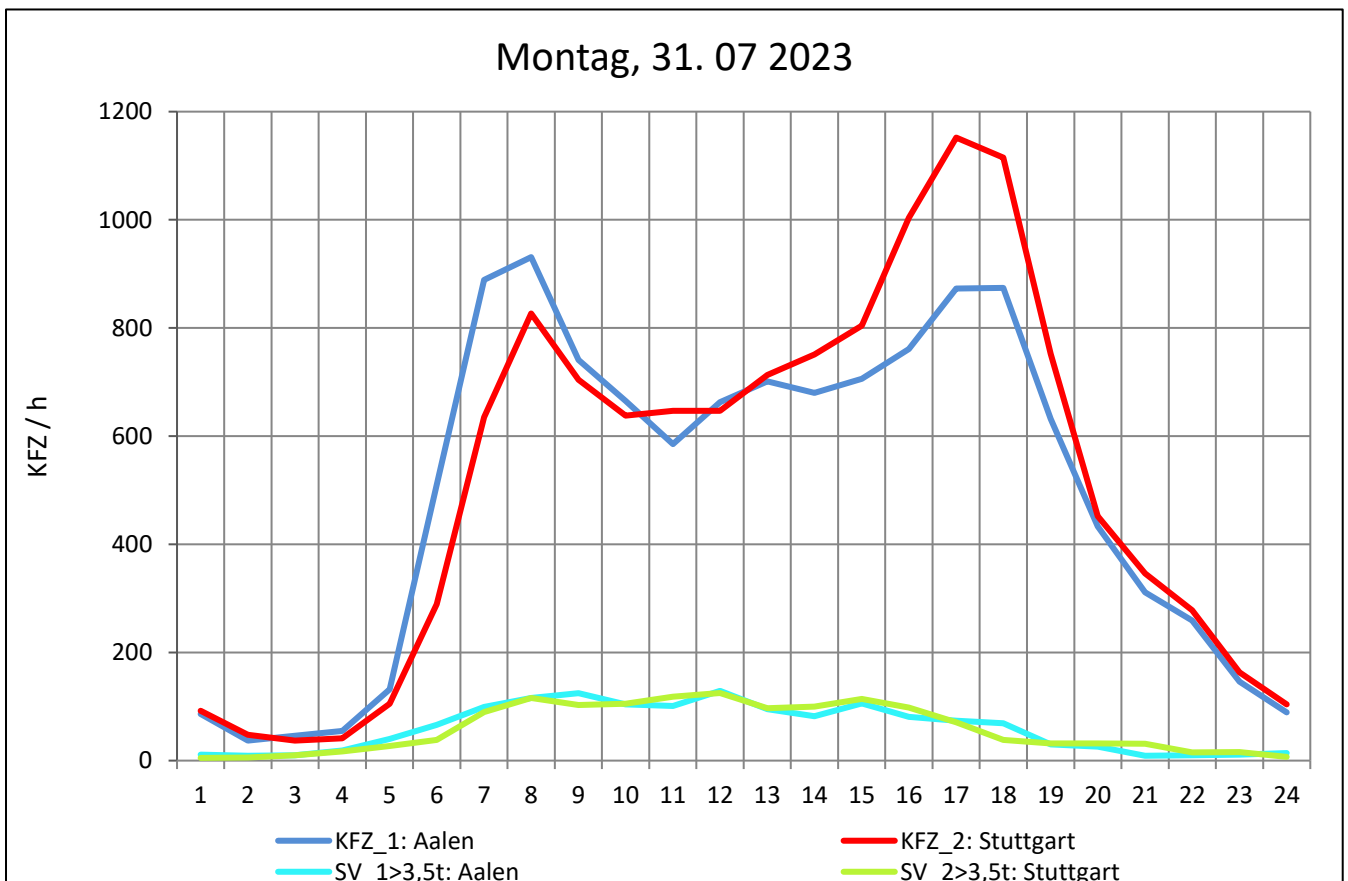
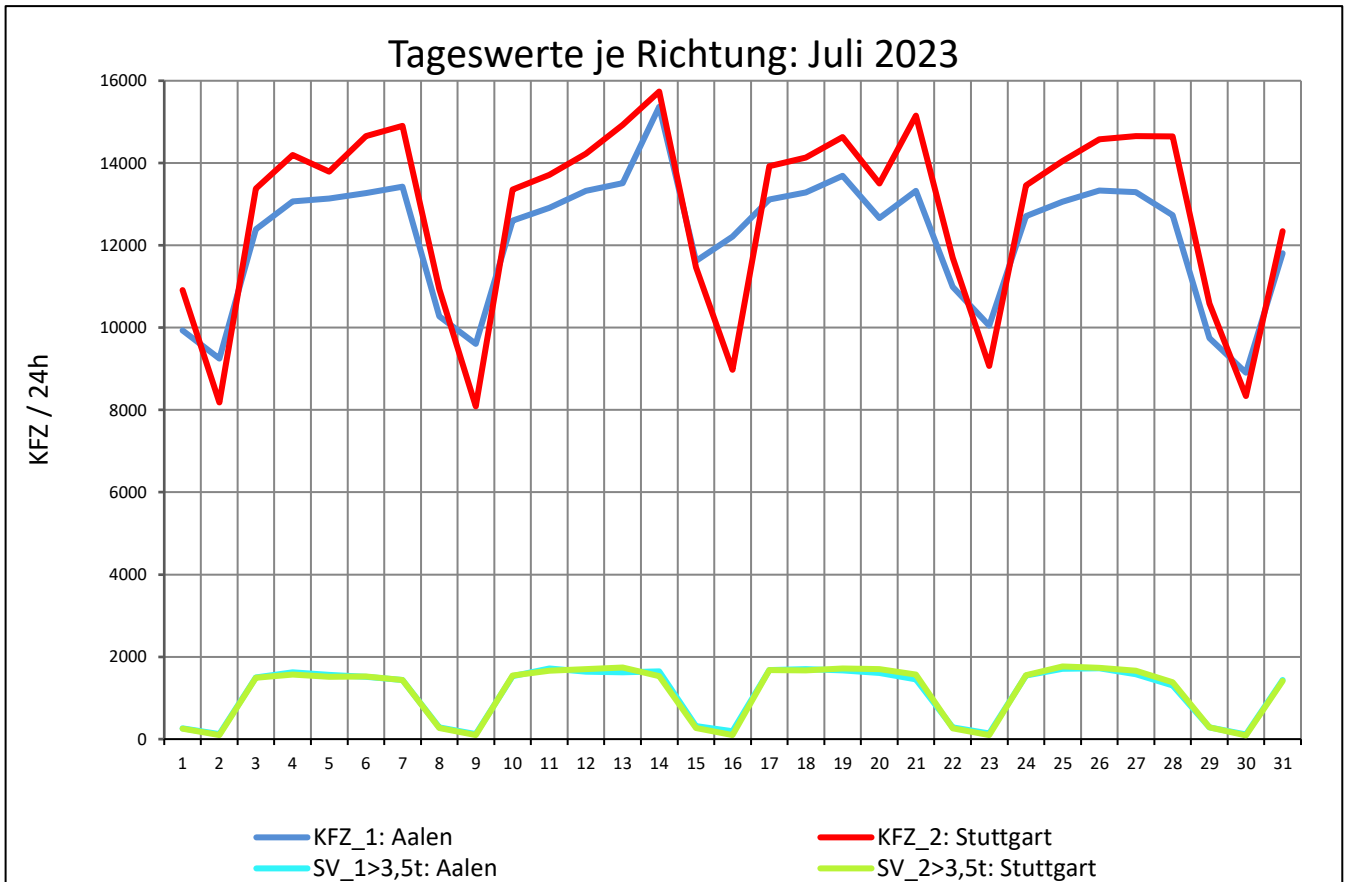
Zst.: **Schwäbisch Gmünd**

TK-/Zst-Nr.: 7224/1109

B 29

Richtung 1 : **Aalen**

Richtung 2 : **Stuttgart**



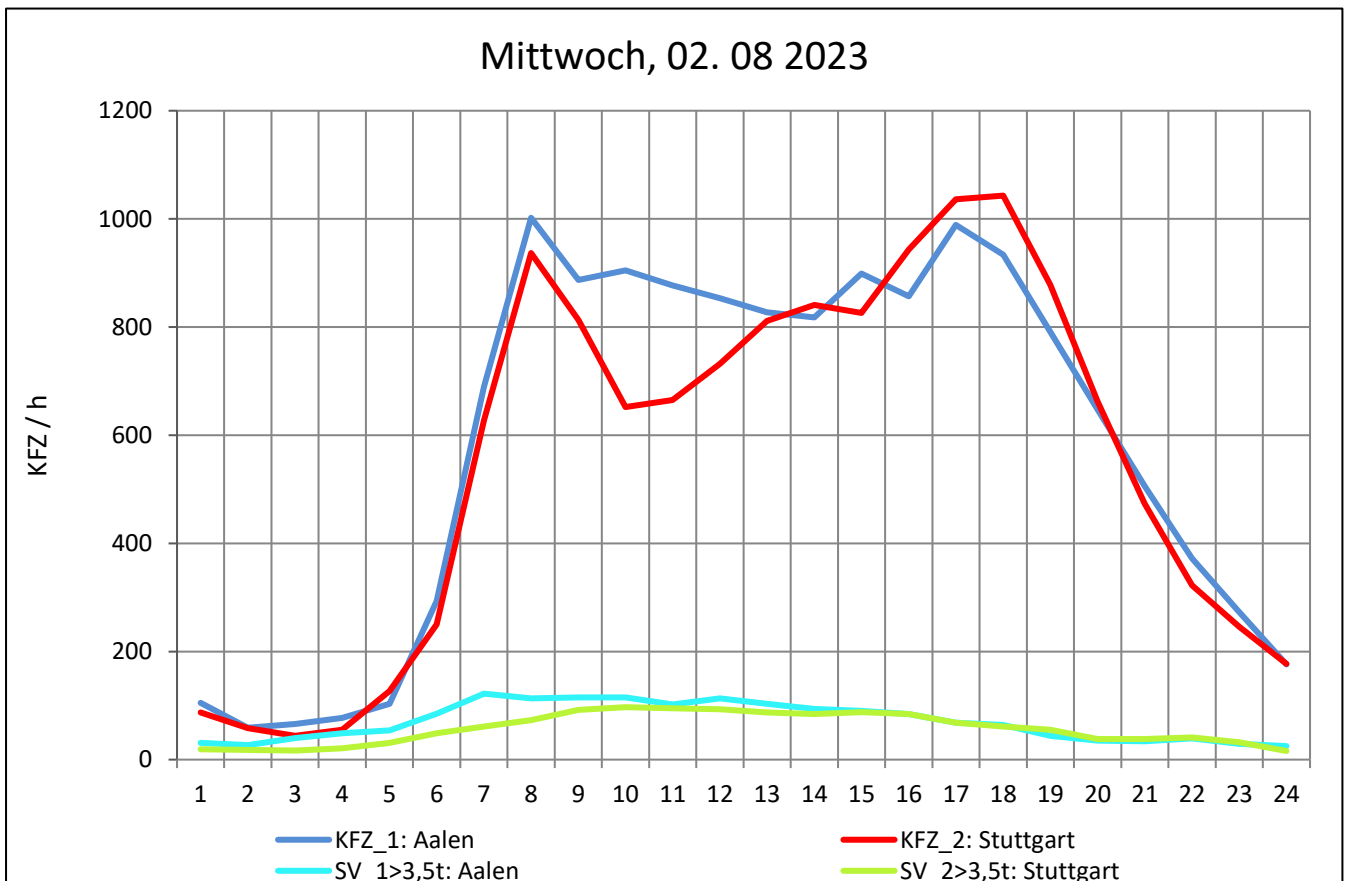
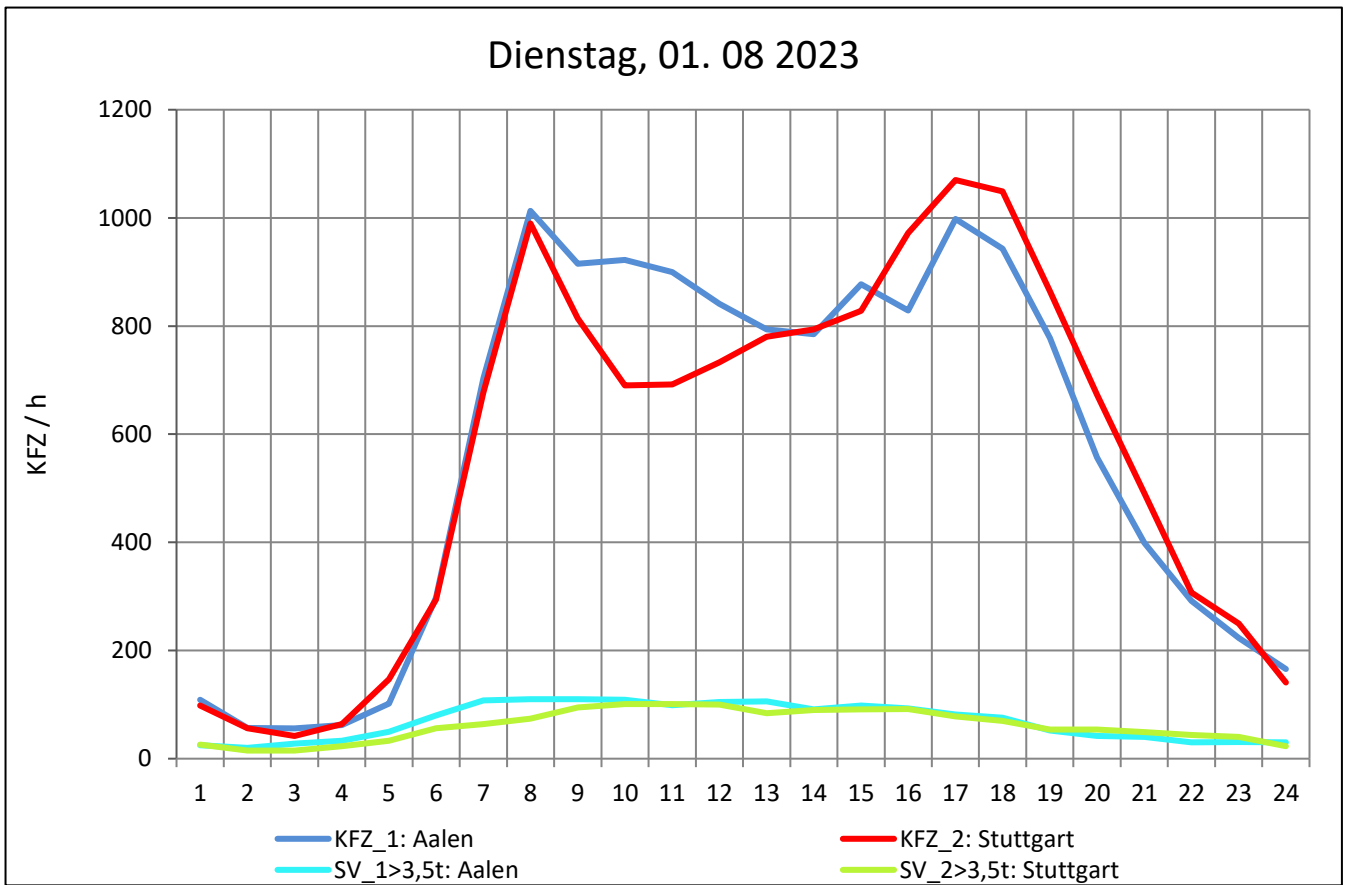
Zst.: **Schwäbisch Gmünd**

TK-/Zst-Nr.: 7224/1109

B 29

Richtung 1 : **Aalen**

Richtung 2 : **Stuttgart**



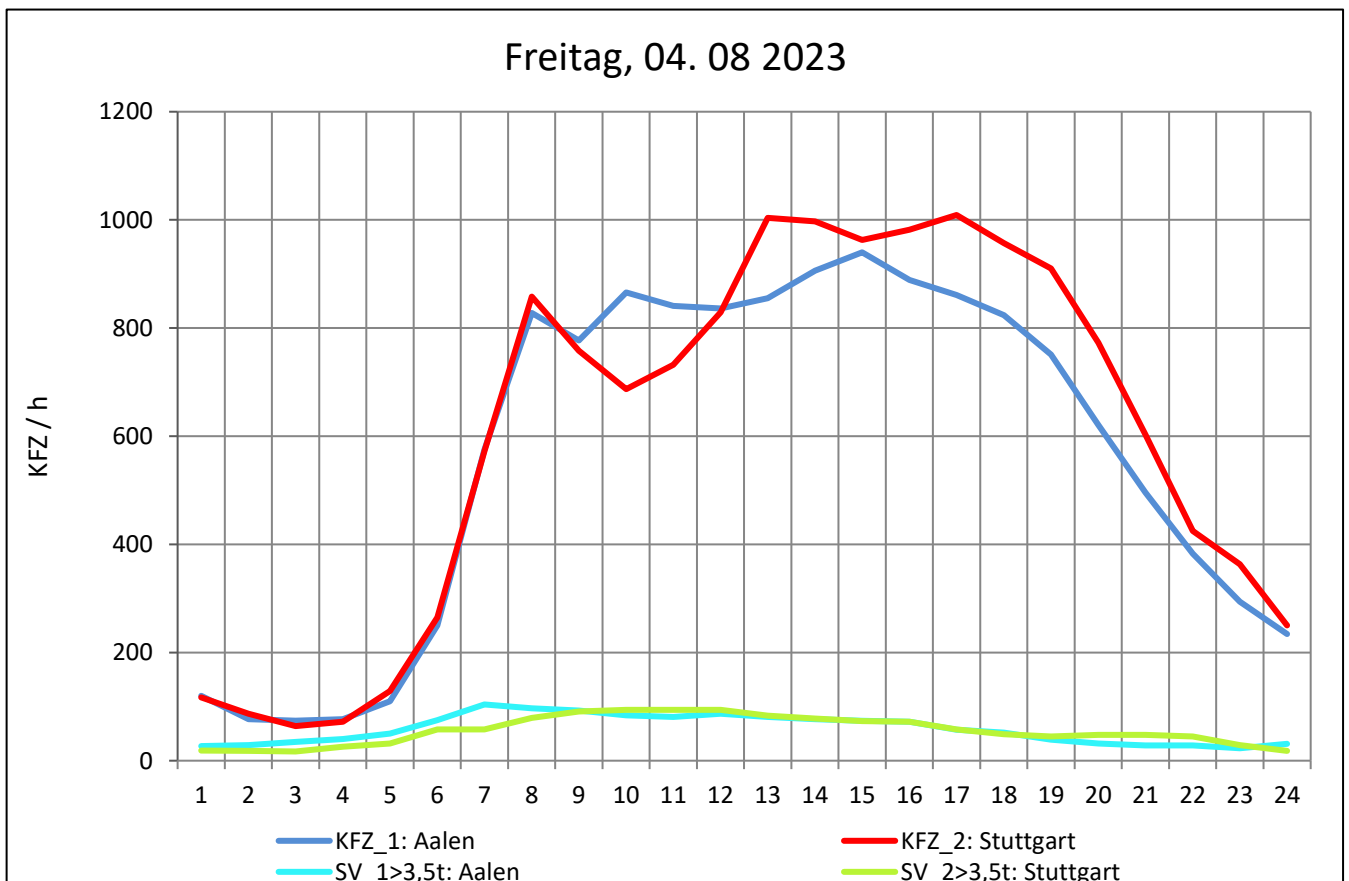
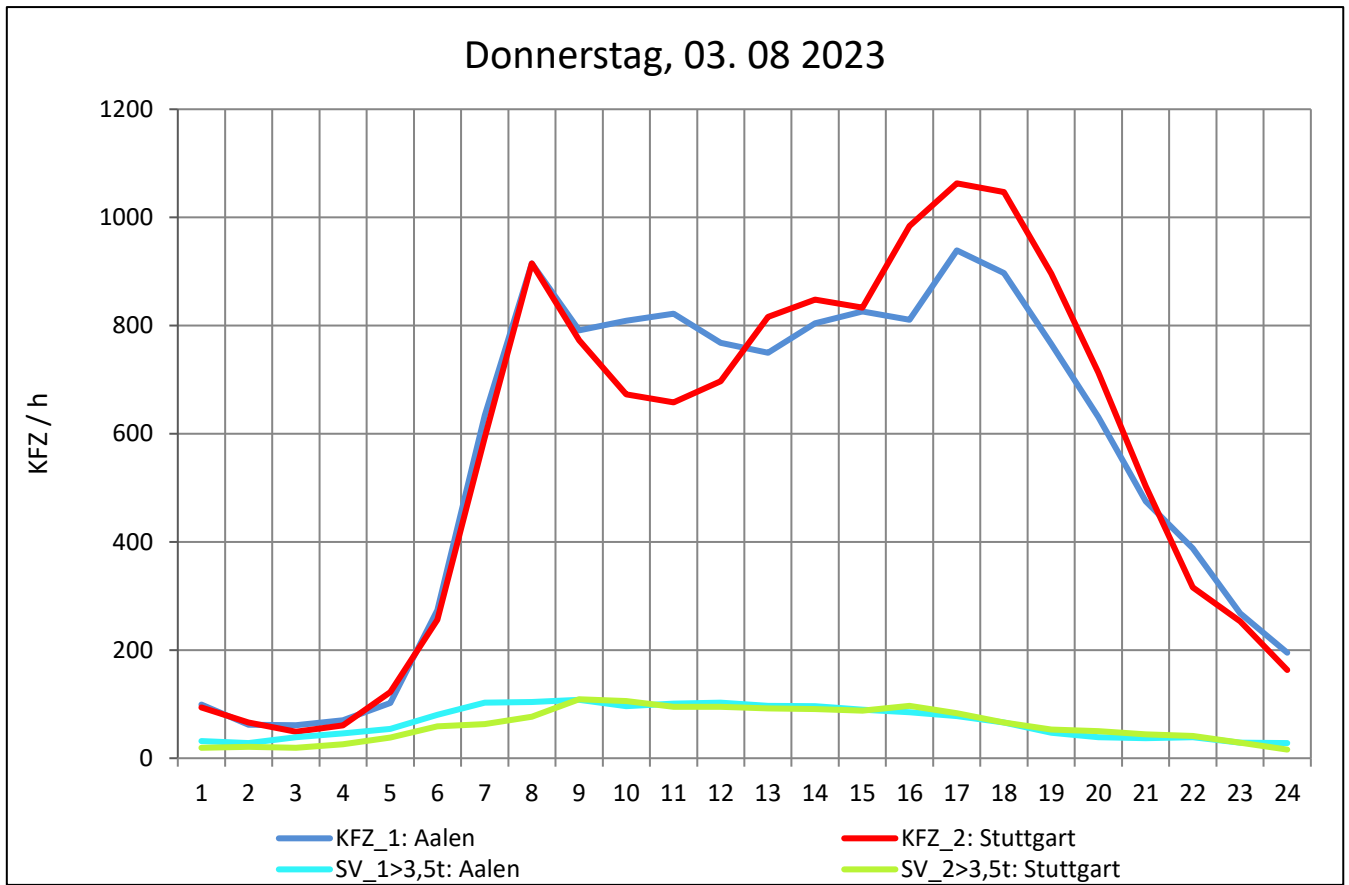
Zst.: **Schwäbisch Gmünd**

TK-/Zst-Nr.: 7224/1109

B 29

Richtung 1 : **Aalen**

Richtung 2 : **Stuttgart**



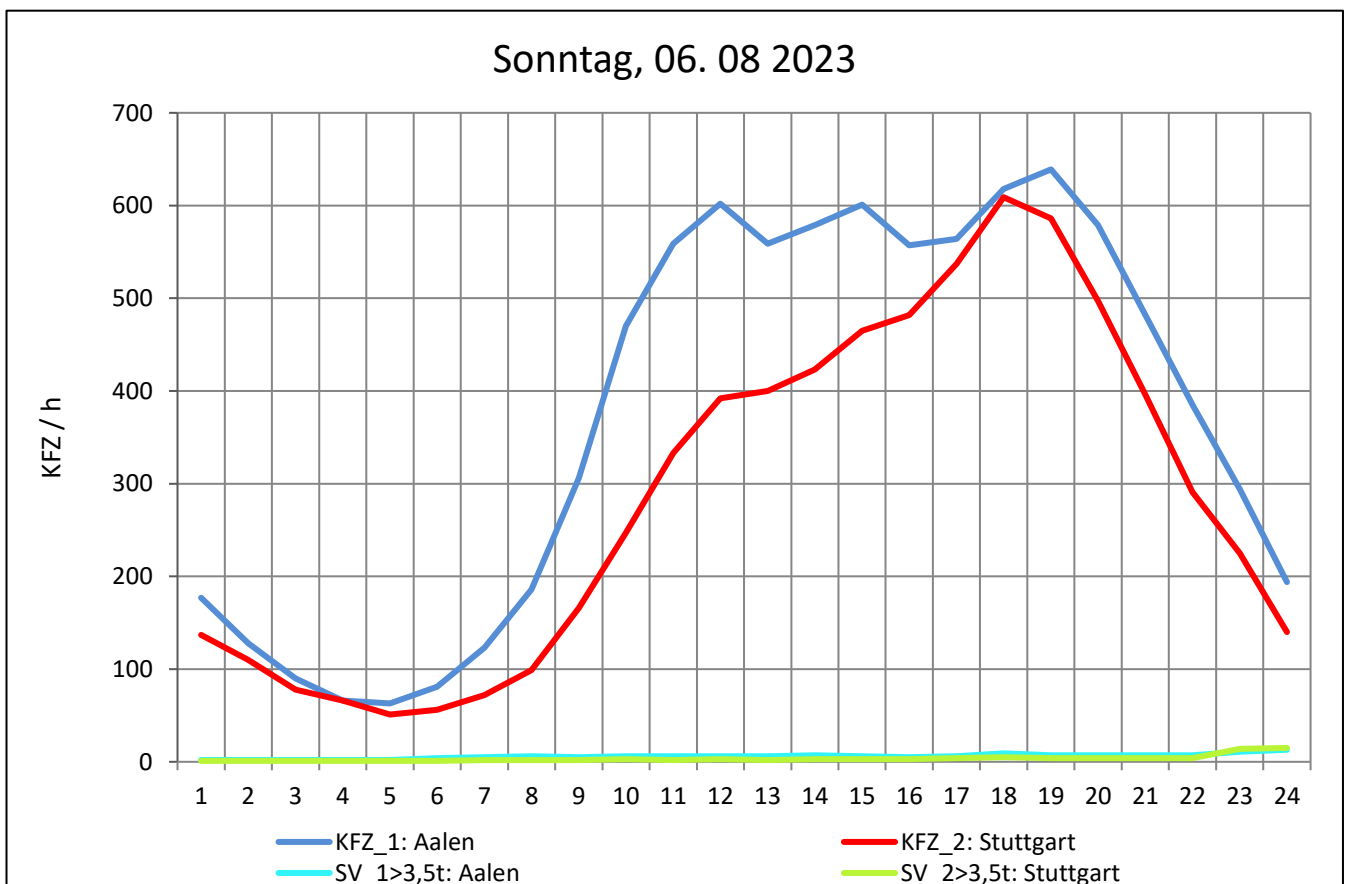
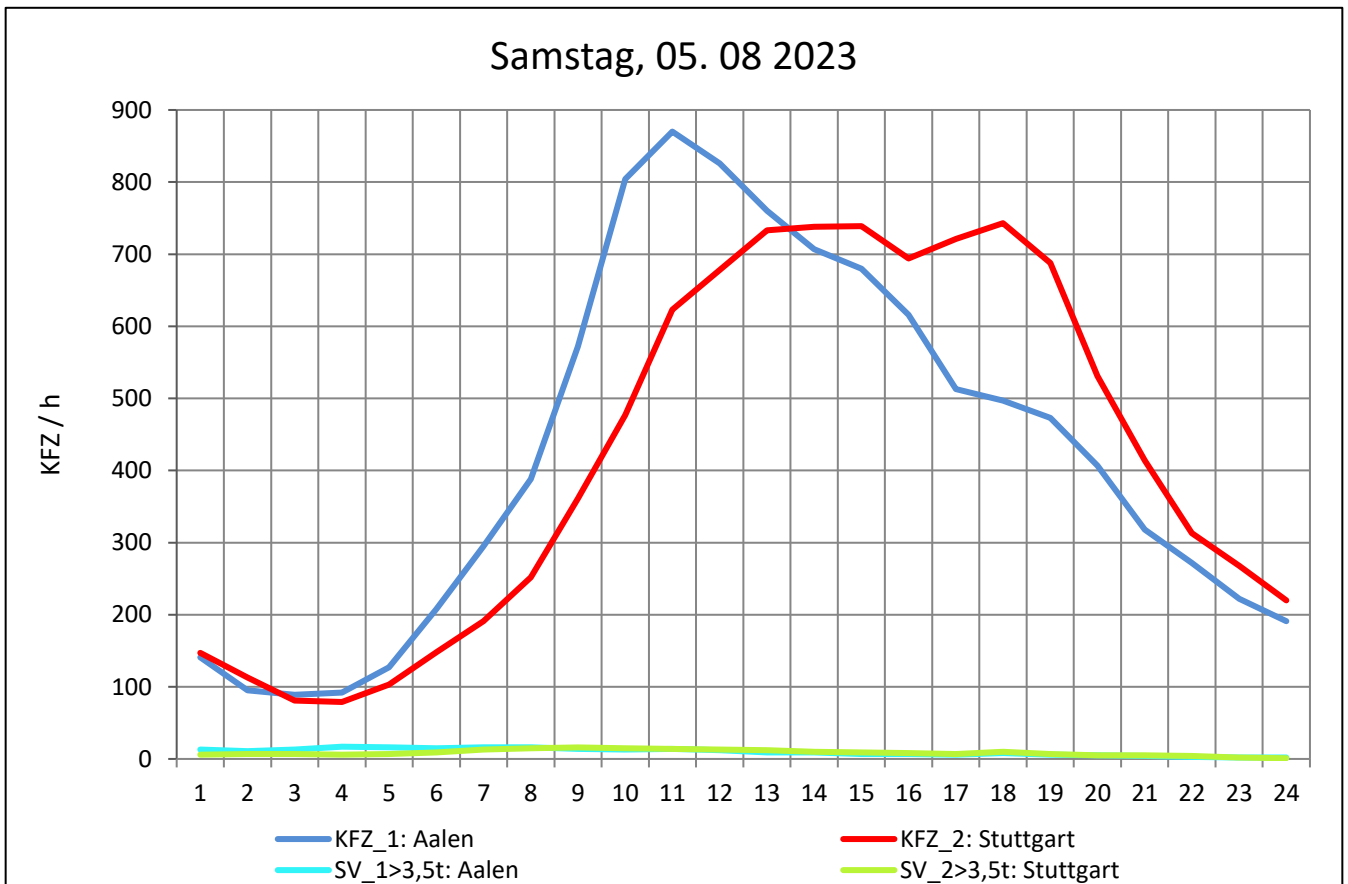
Zst.: **Schwäbisch Gmünd**

TK-/Zst-Nr.: 7224/1109

B 29

Richtung 1 : **Aalen**

Richtung 2 : **Stuttgart**



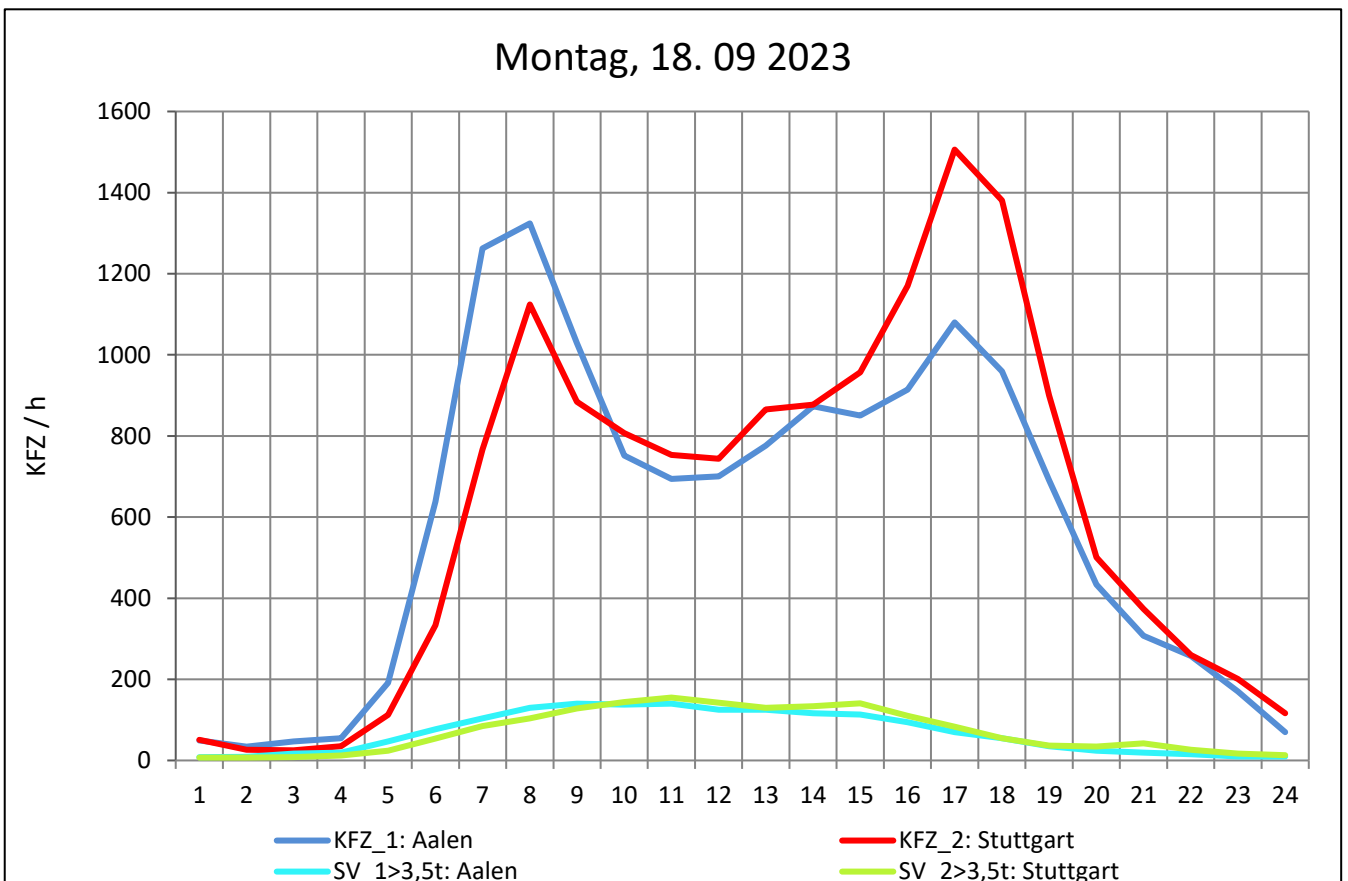
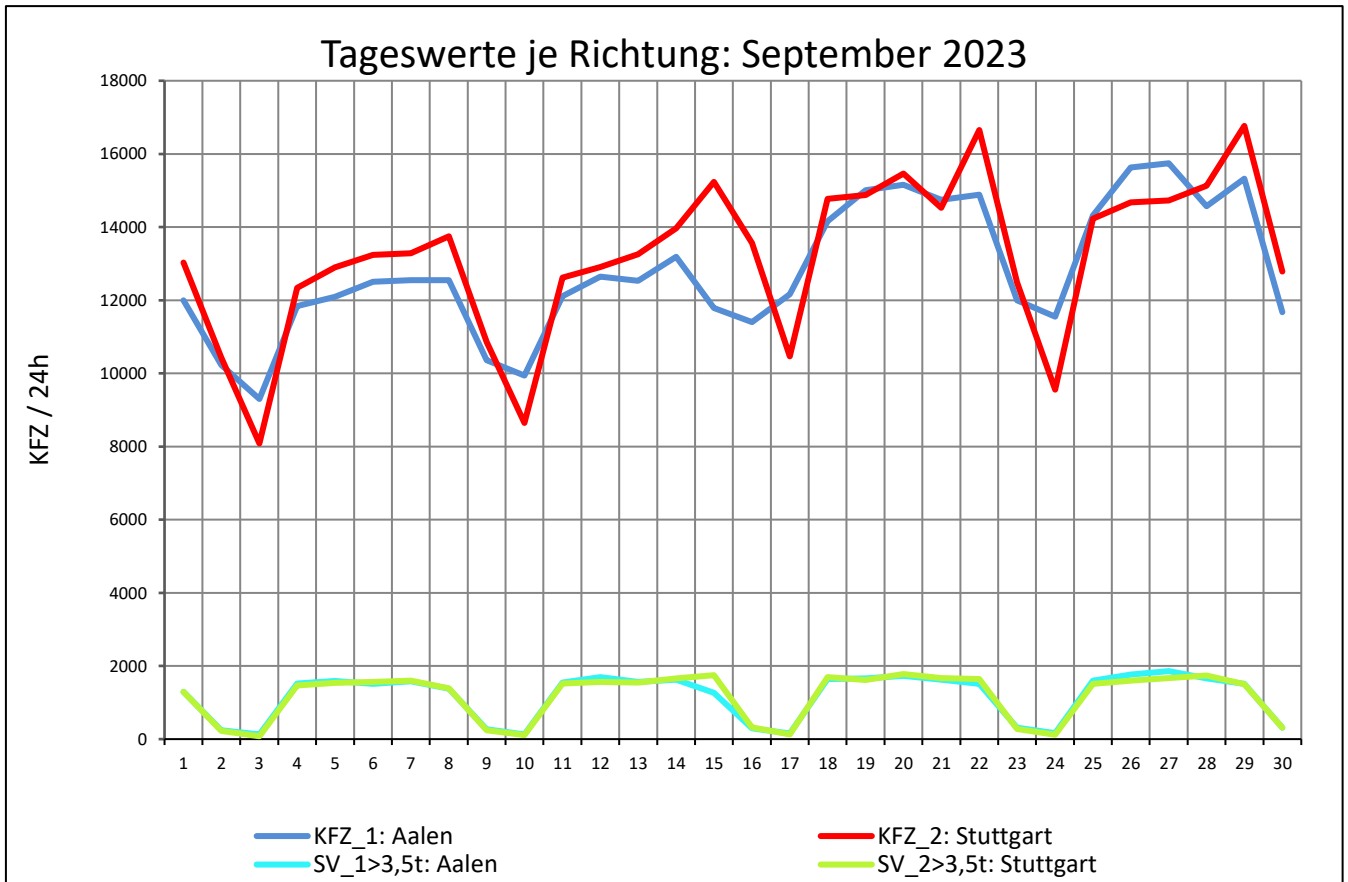
Zst.: **Schwäbisch Gmünd**

TK-/Zst-Nr.: 7224/1109

B 29

Richtung 1 : **Aalen**

Richtung 2 : **Stuttgart**



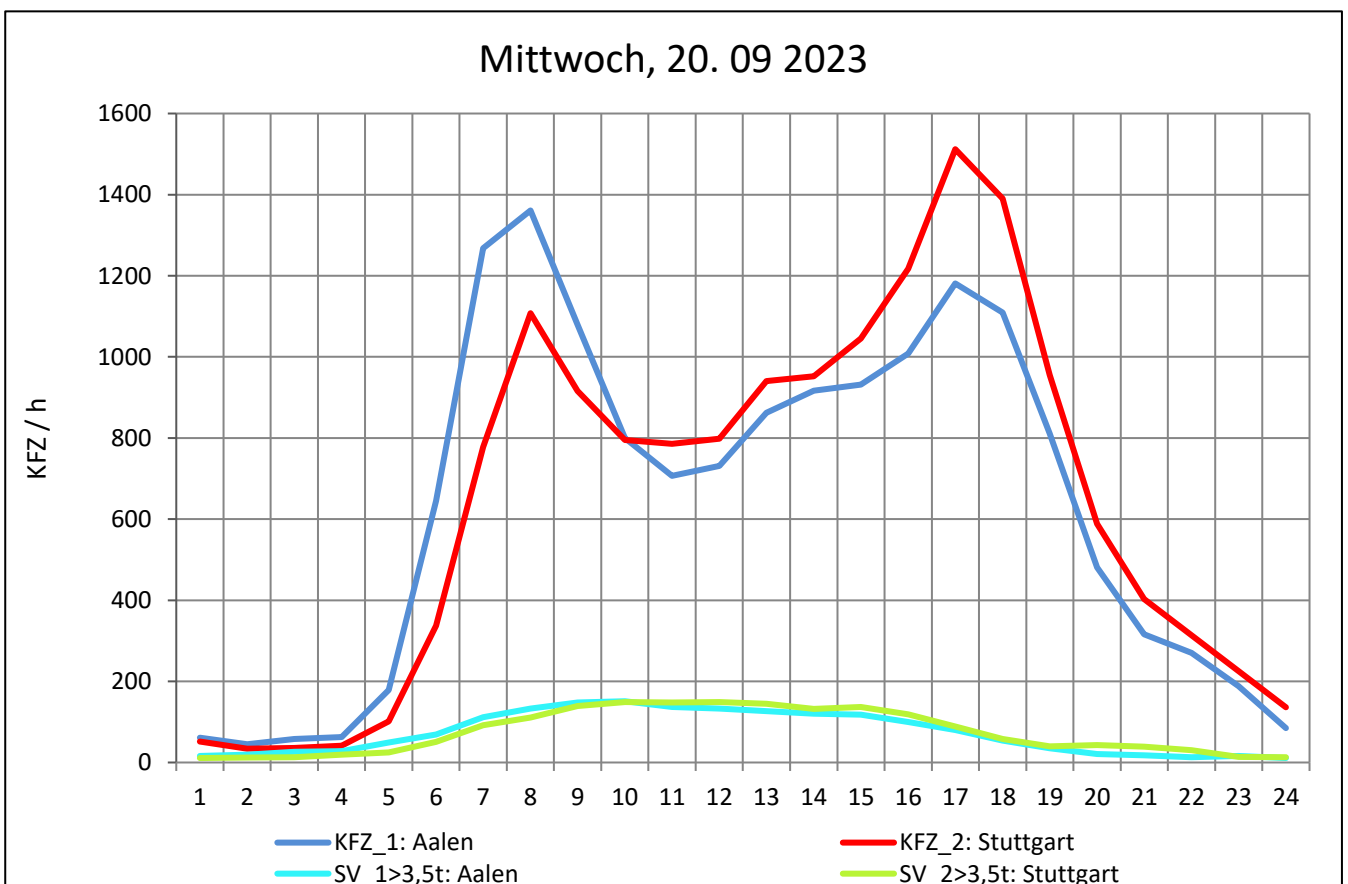
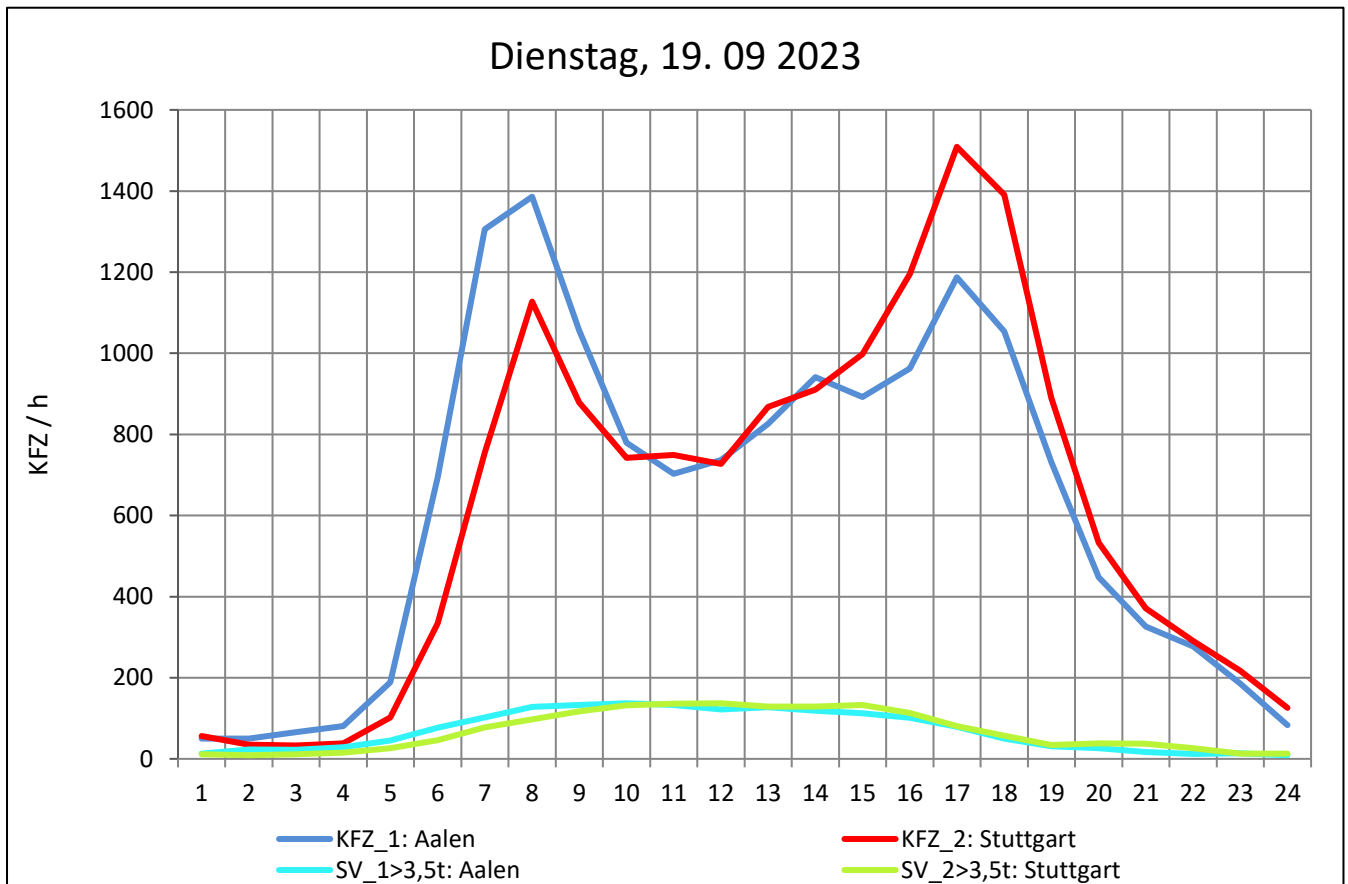
Zst.: **Schwäbisch Gmünd**

TK-/Zst-Nr.: 7224/1109

B 29

Richtung 1 : **Aalen**

Richtung 2 : **Stuttgart**



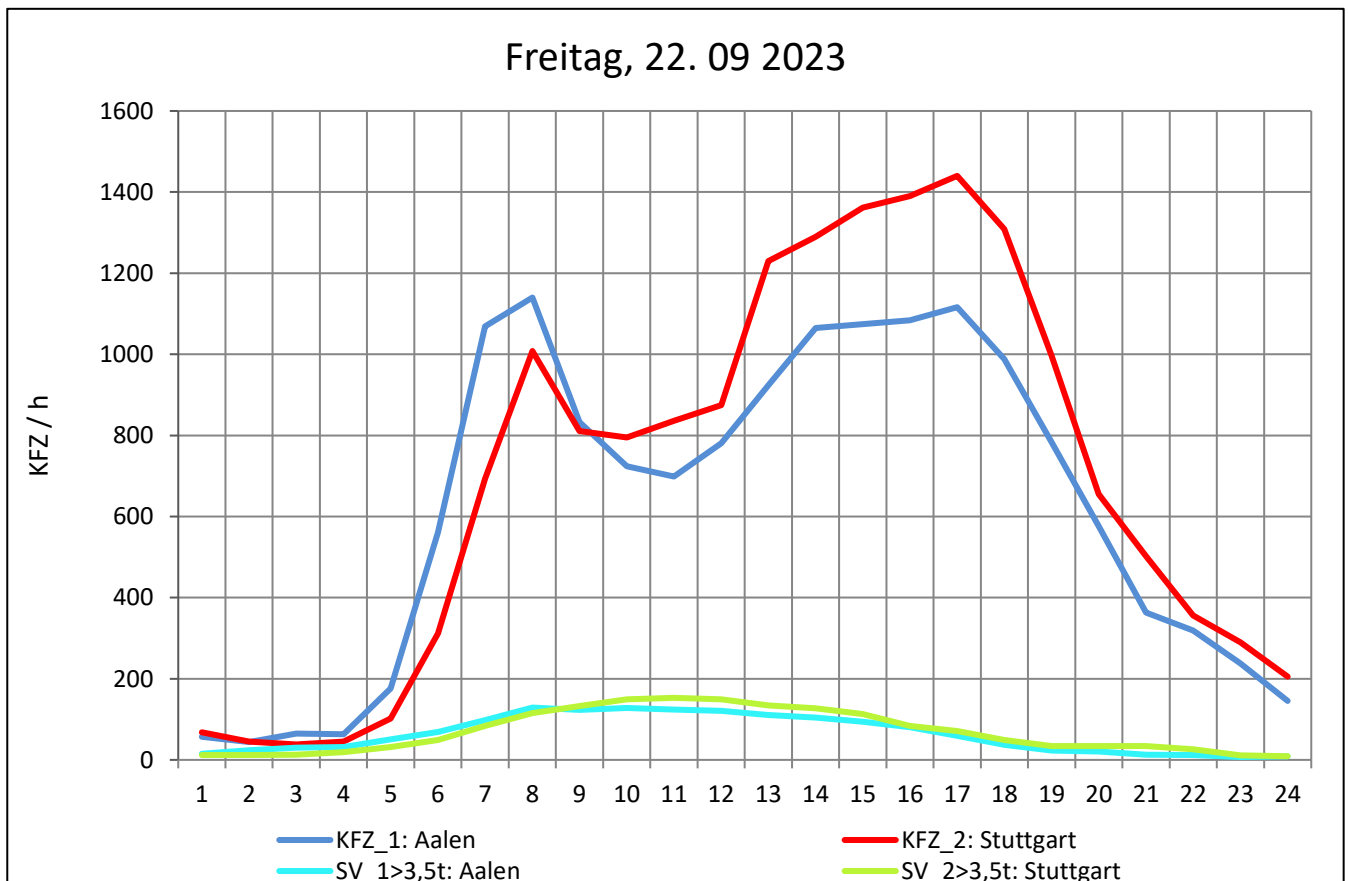
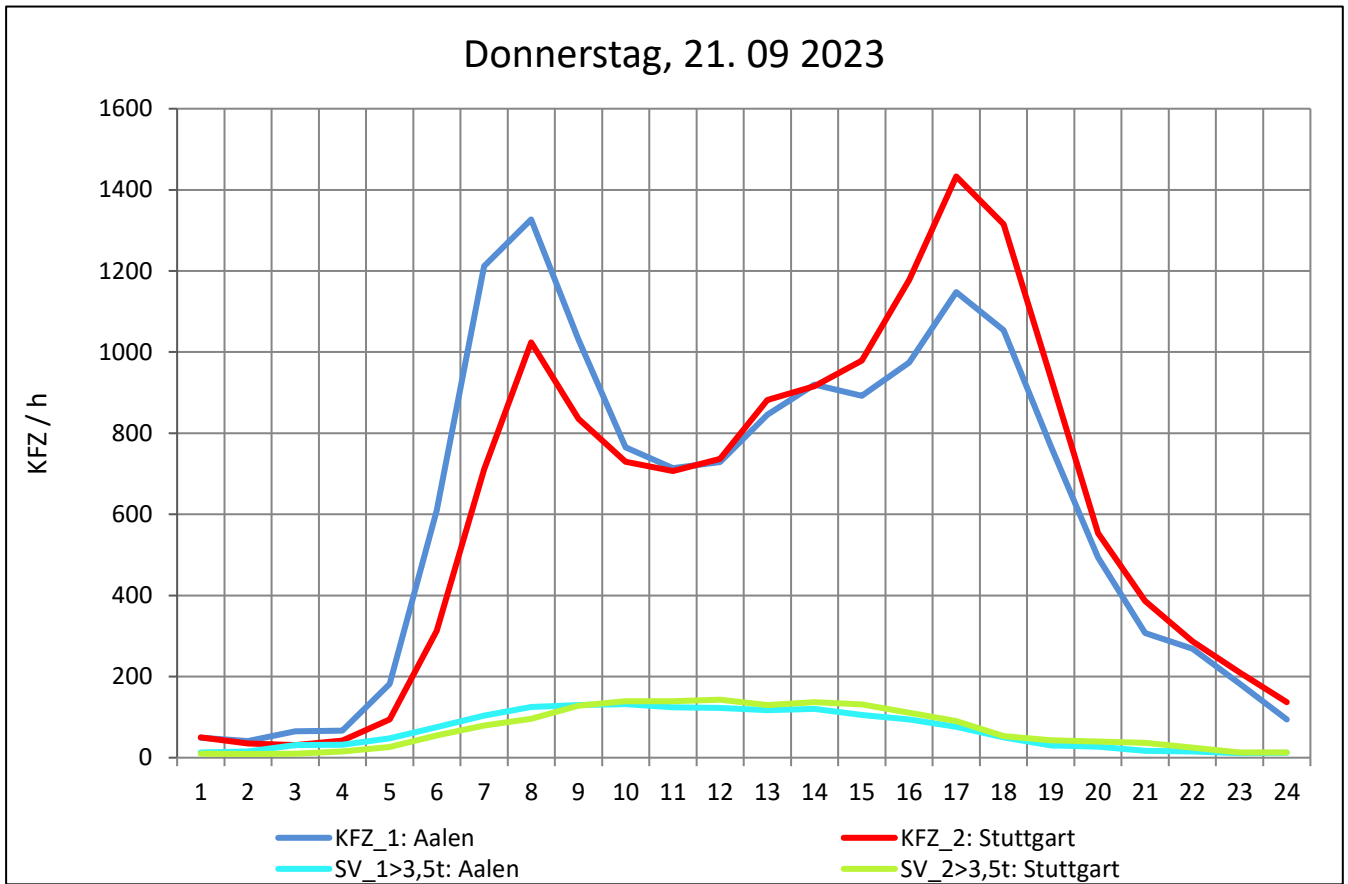
Zst.: **Schwäbisch Gmünd**

TK-/Zst-Nr.: 7224/1109

B 29

Richtung 1 : **Aalen**

Richtung 2 : **Stuttgart**



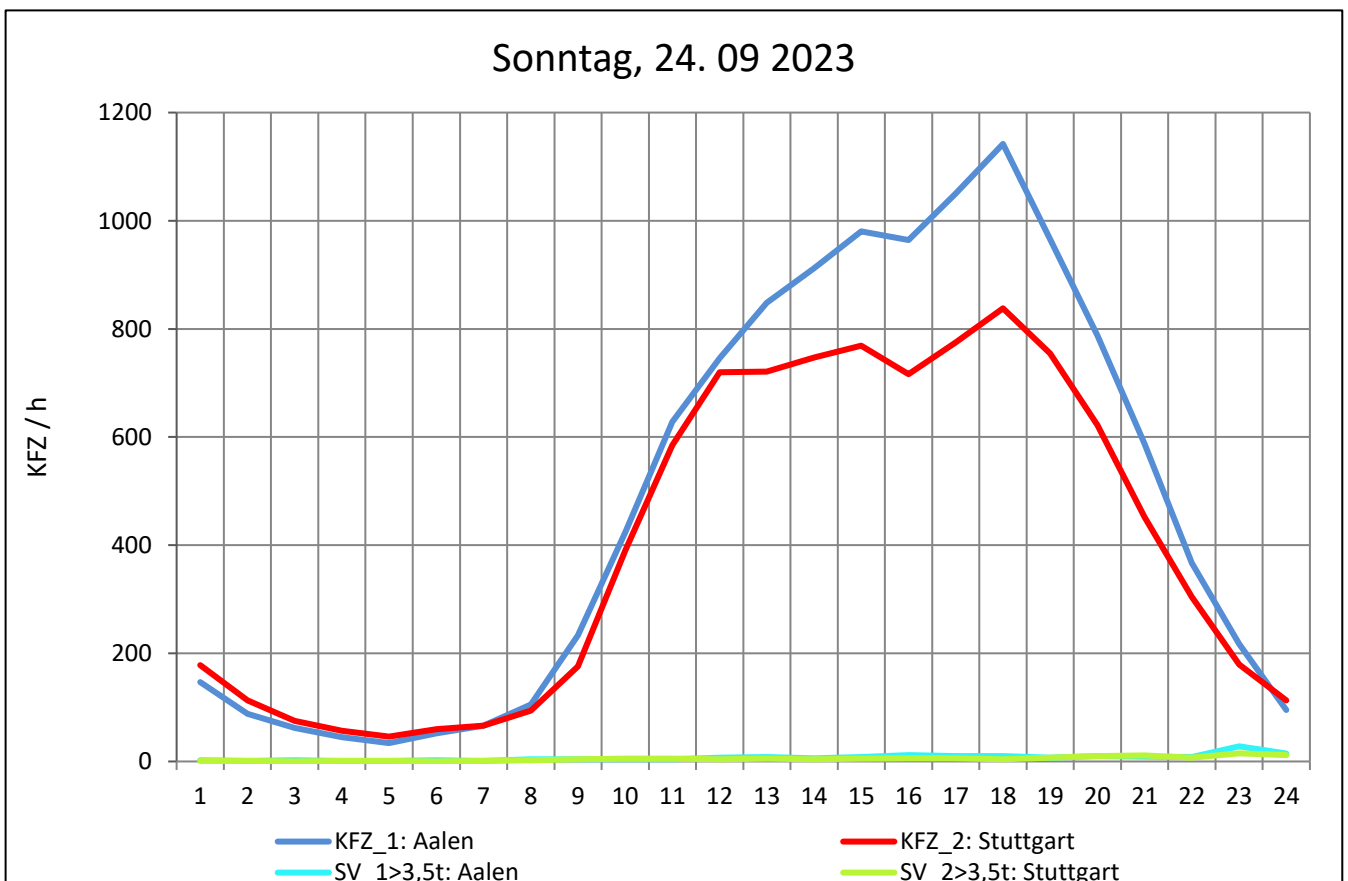
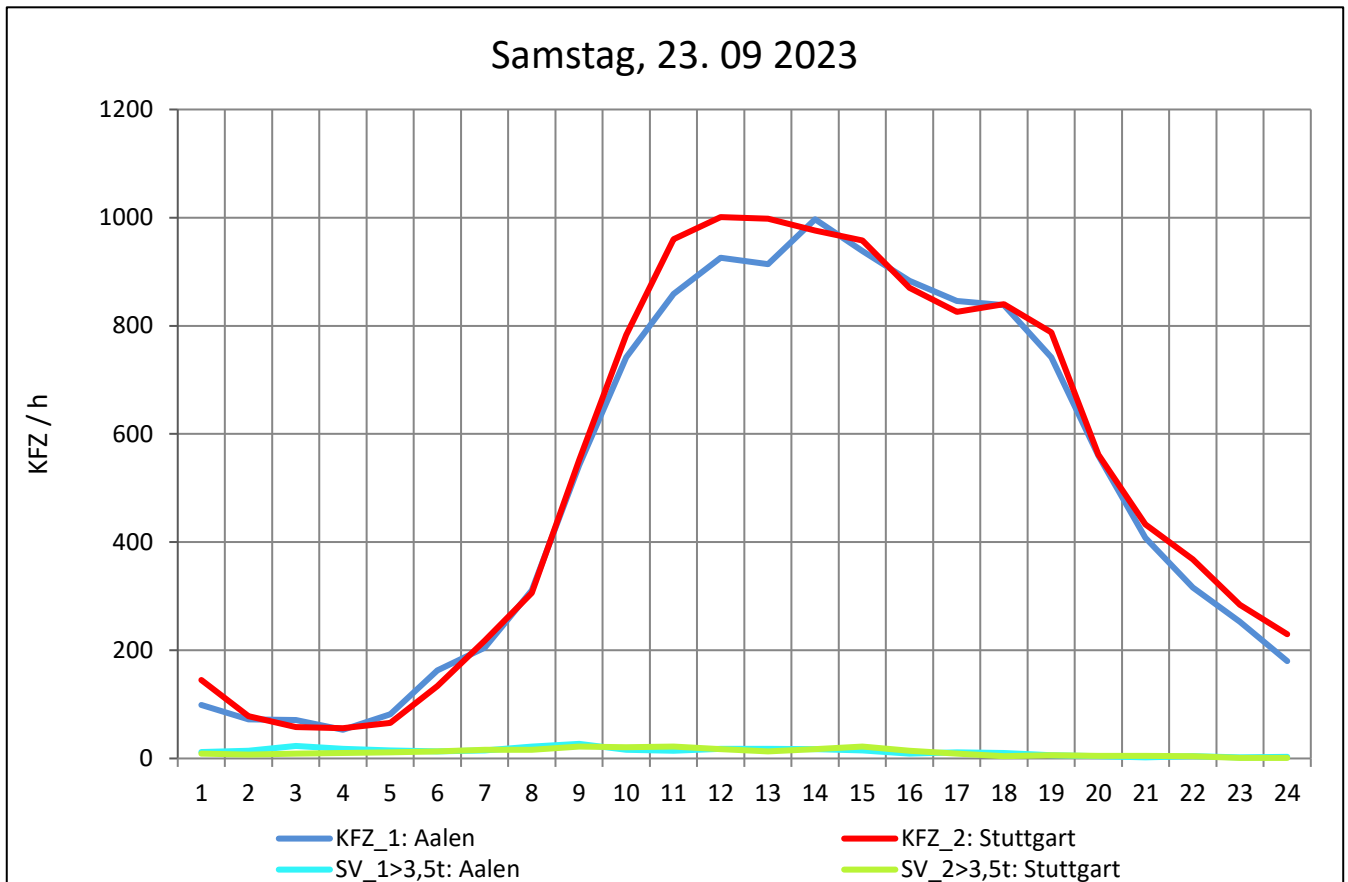
Zst.: **Schwäbisch Gmünd**

TK-/Zst-Nr.: 7224/1109

B 29

Richtung 1 : **Aalen**

Richtung 2 : **Stuttgart**



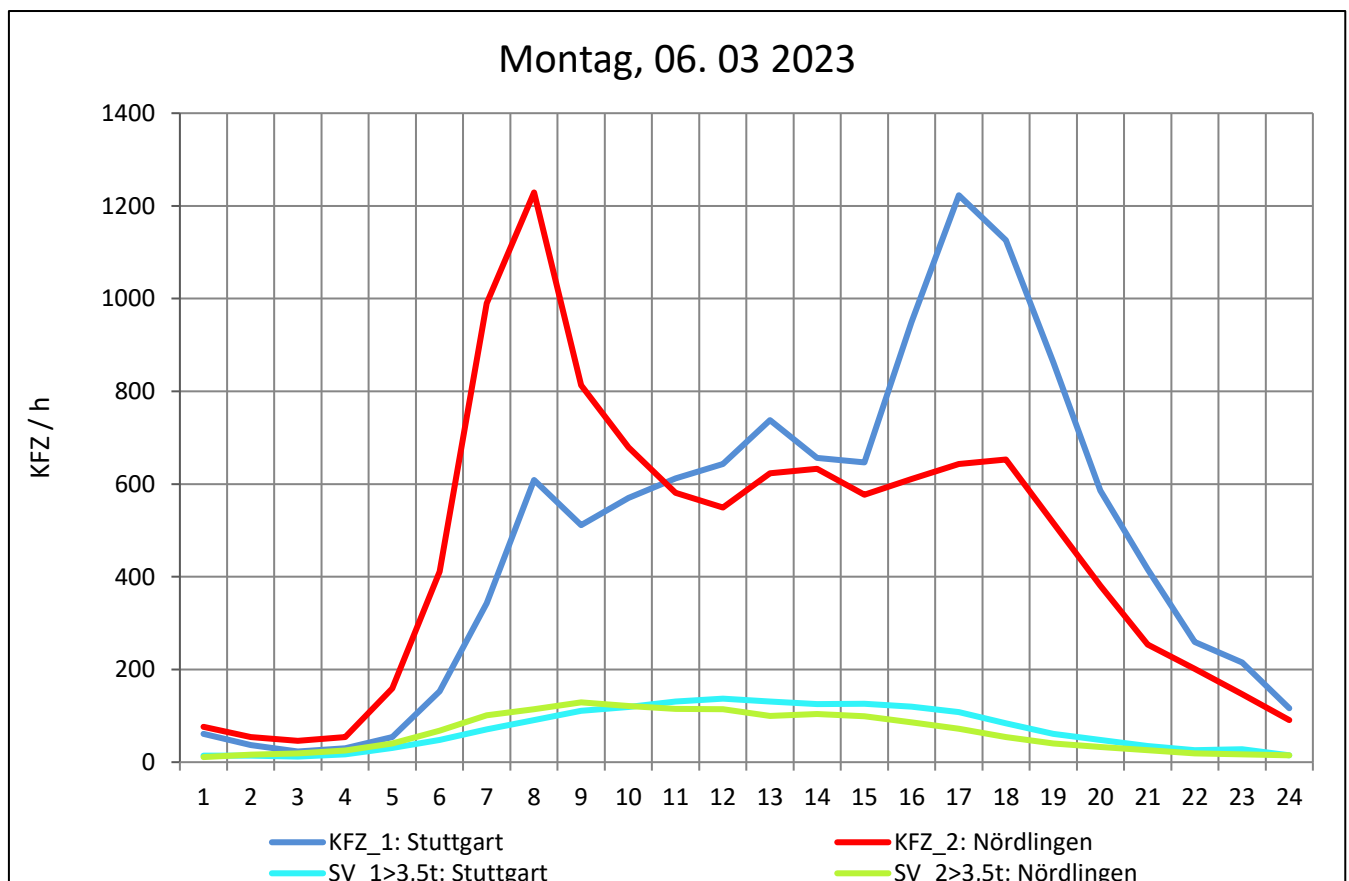
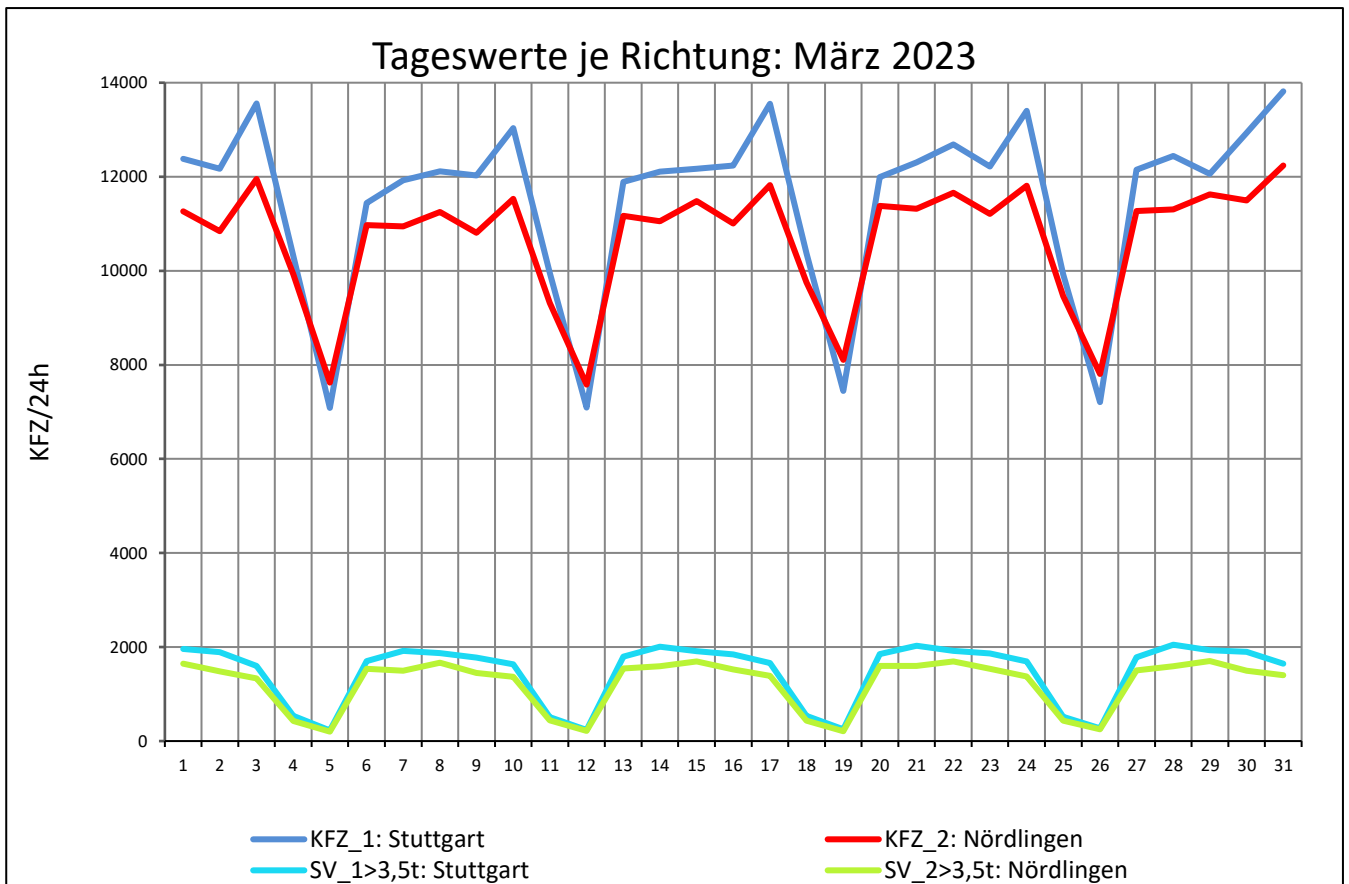
Zst.: **Westumgehung Aalen**

TK-/Zst-Nr.: 7126/8468

B 29

Richtung 1 : **Stuttgart**

Richtung 2 : **Nördlingen**



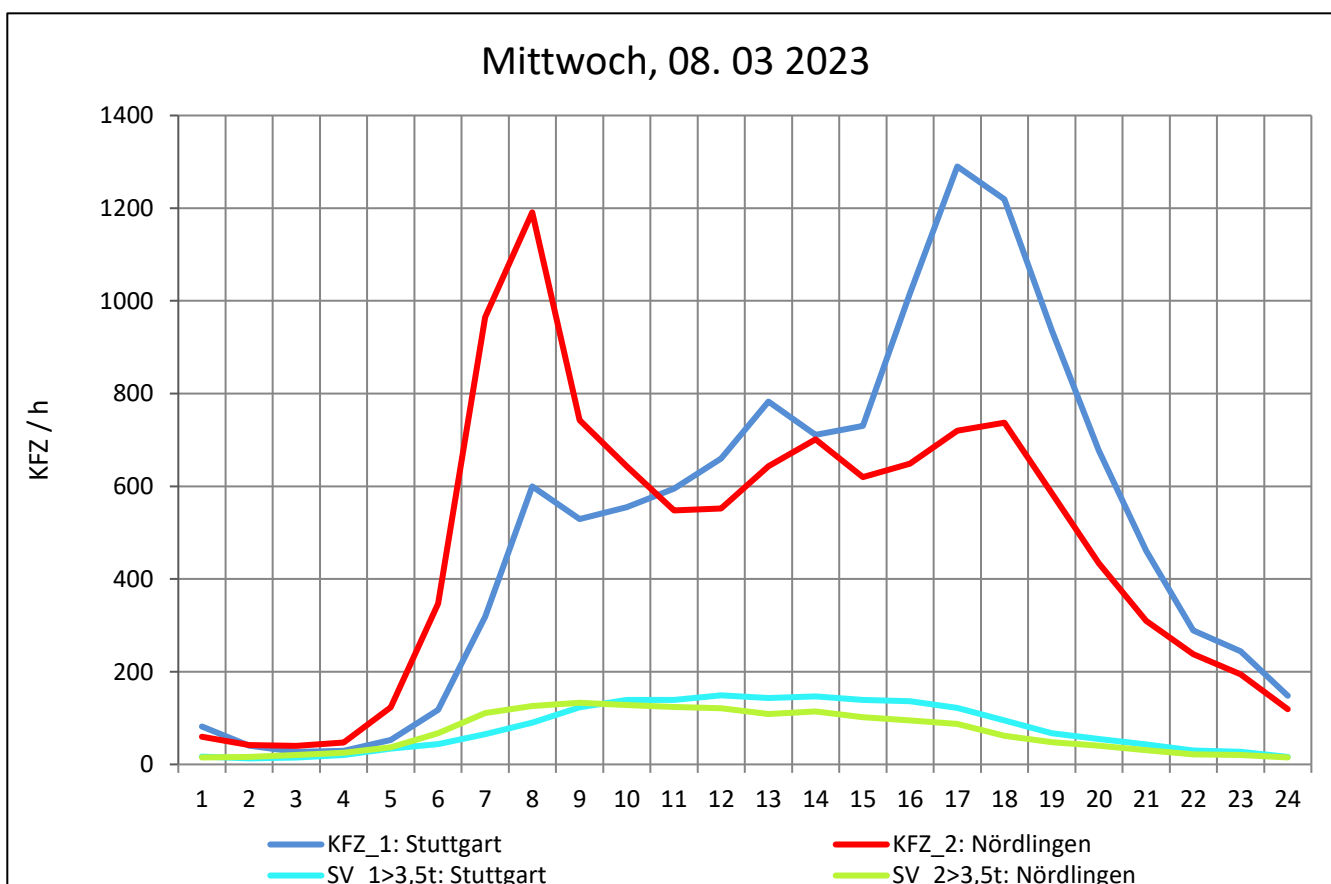
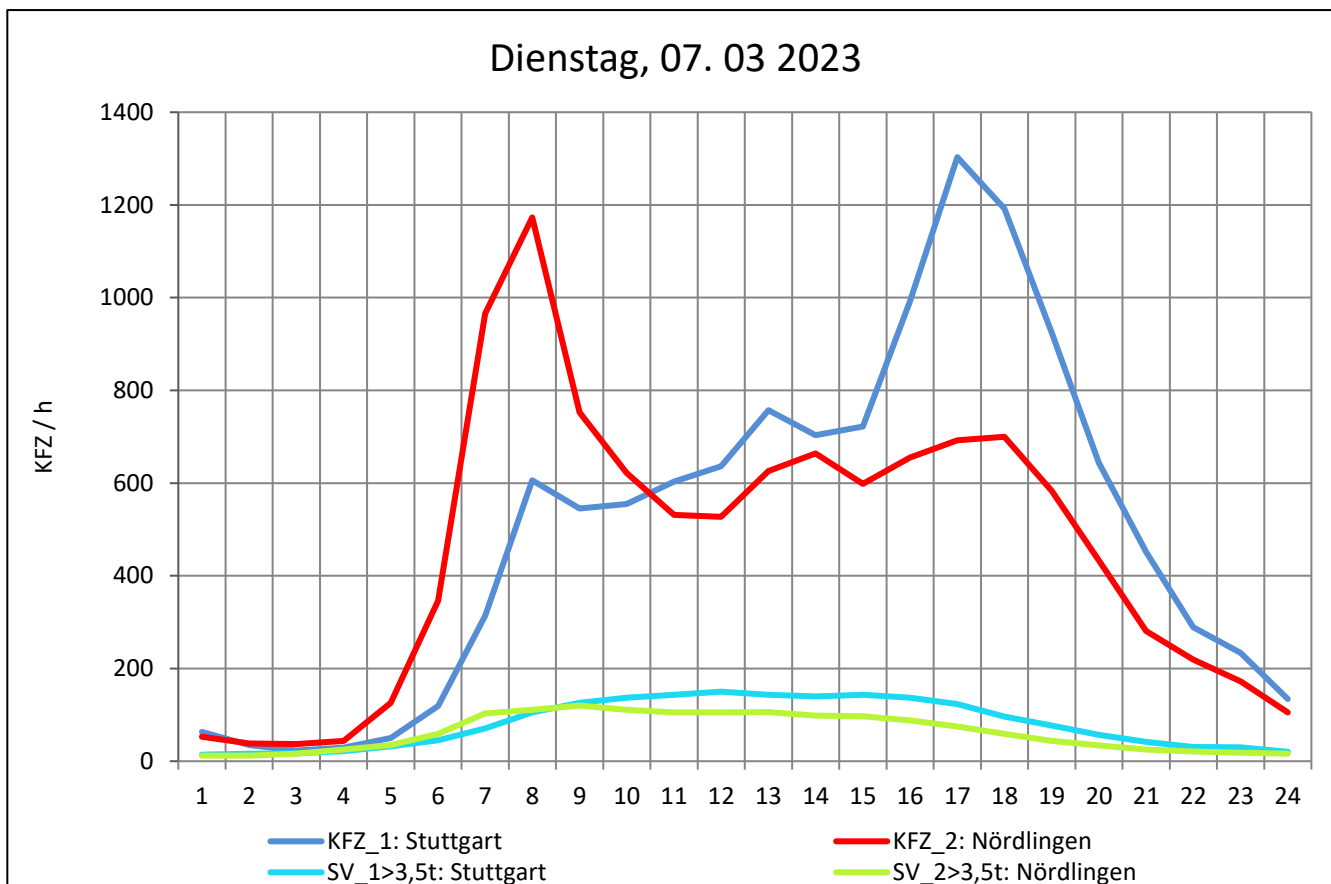
Zst.: **Westumgehung Aalen**

TK-/Zst-Nr.: 7126/8468

B 29

Richtung 1 : **Stuttgart**

Richtung 2 : **Nördlingen**



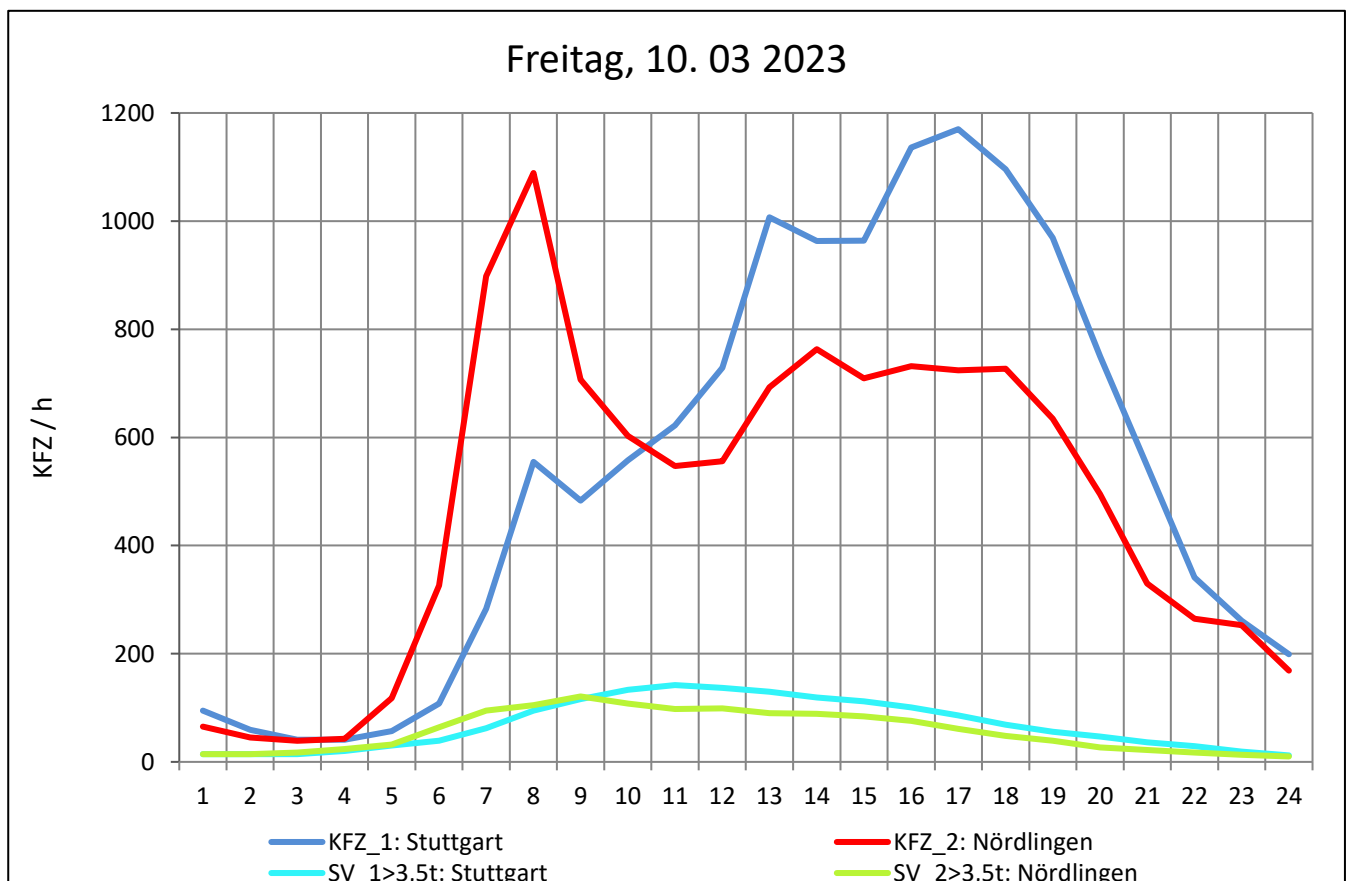
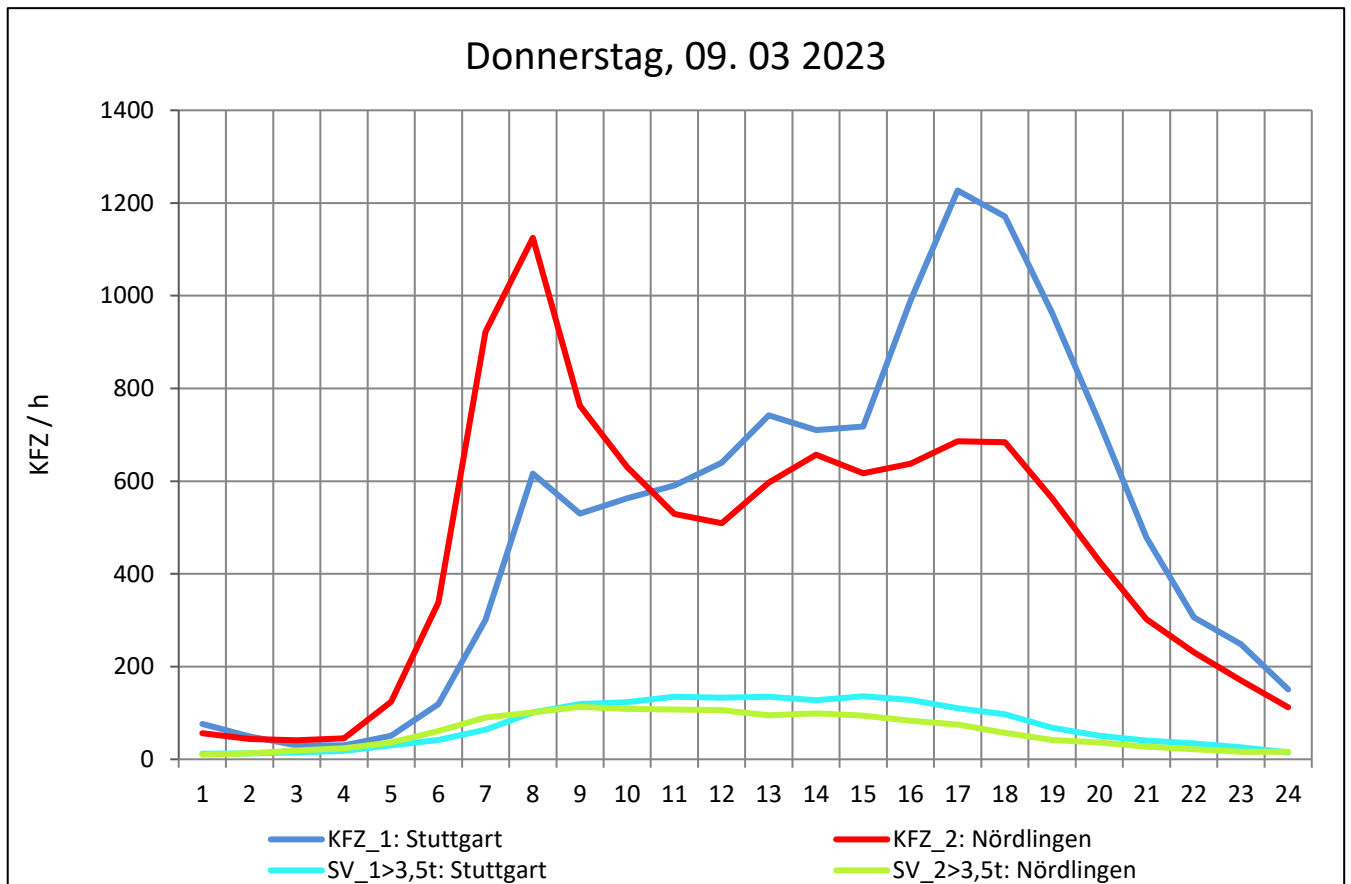
Zst.: **Westumgehung Aalen**

TK-/Zst-Nr.: 7126/8468

B 29

Richtung 1 : **Stuttgart**

Richtung 2 : **Nördlingen**



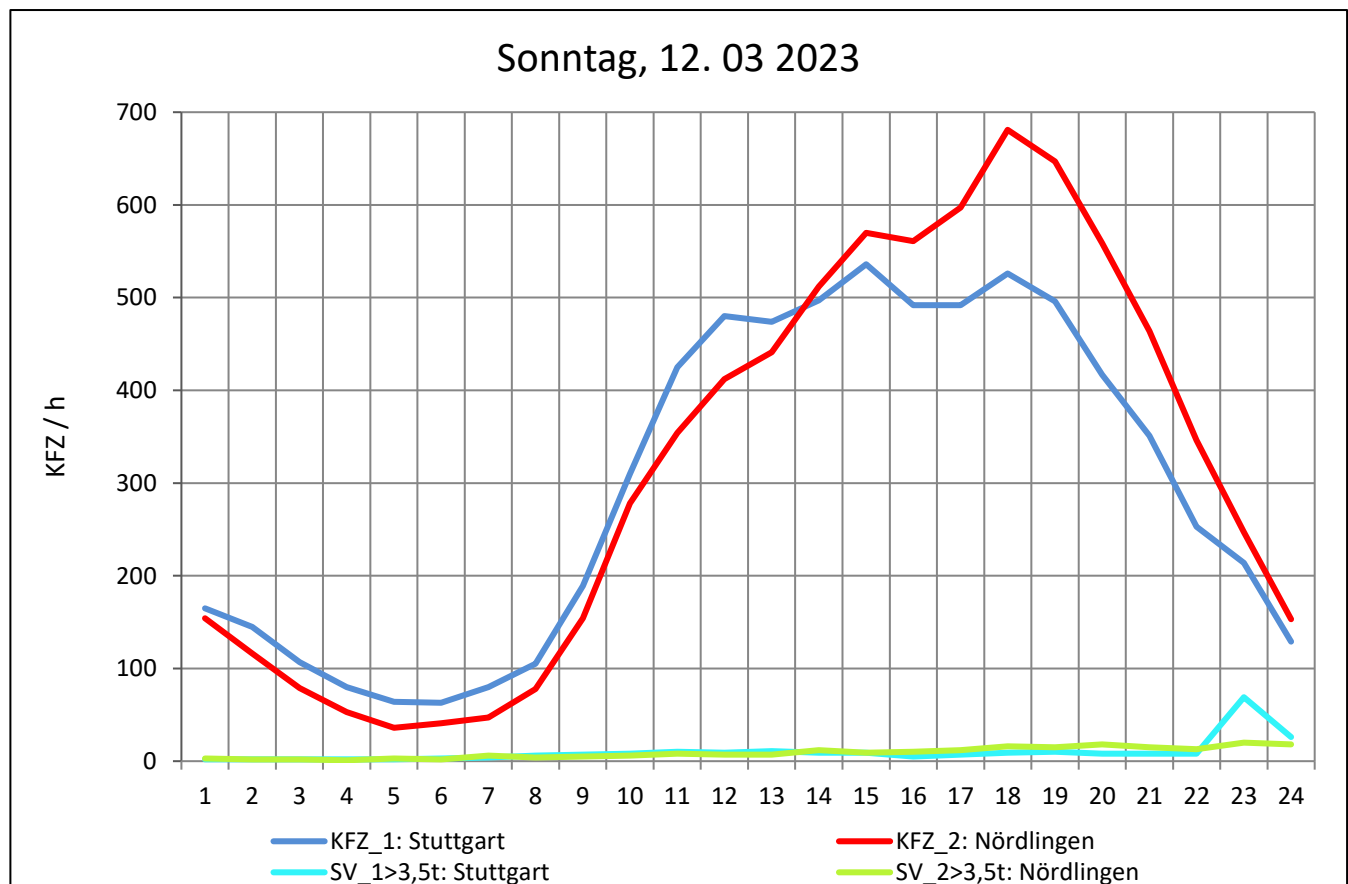
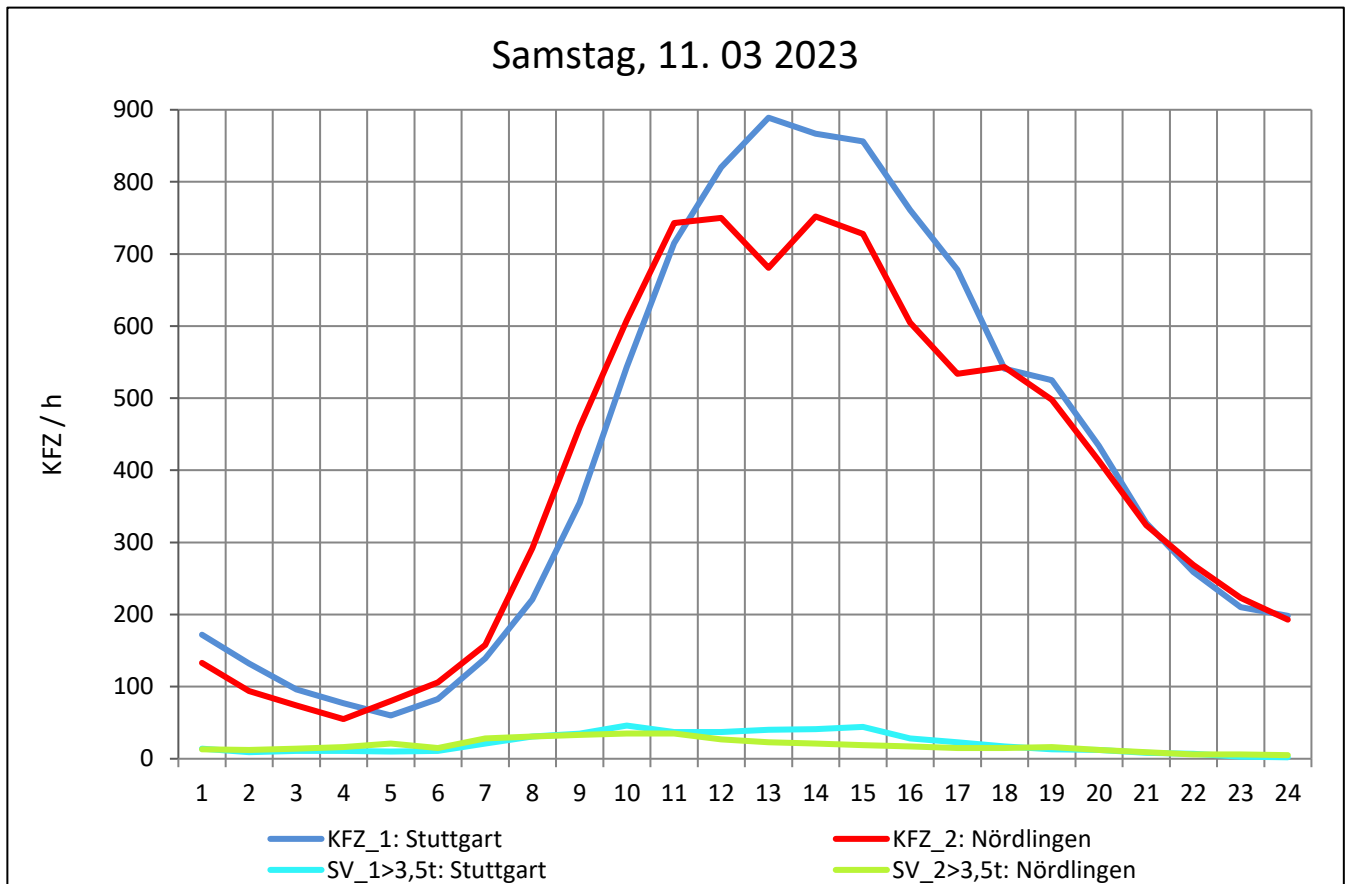
Zst.: **Westumgehung Aalen**

TK-/Zst-Nr.: 7126/8468

B 29

Richtung 1 : **Stuttgart**

Richtung 2 : **Nördlingen**



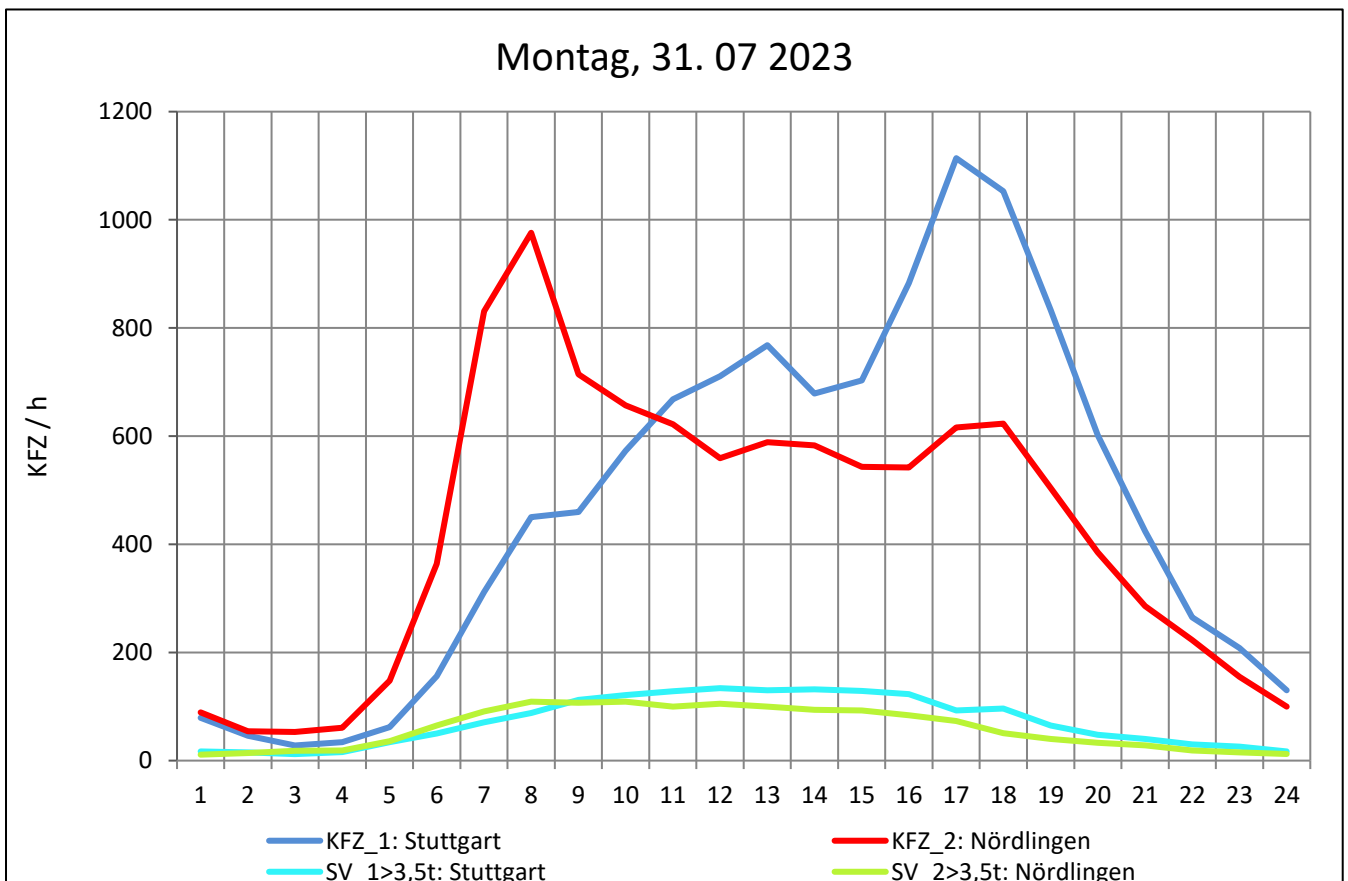
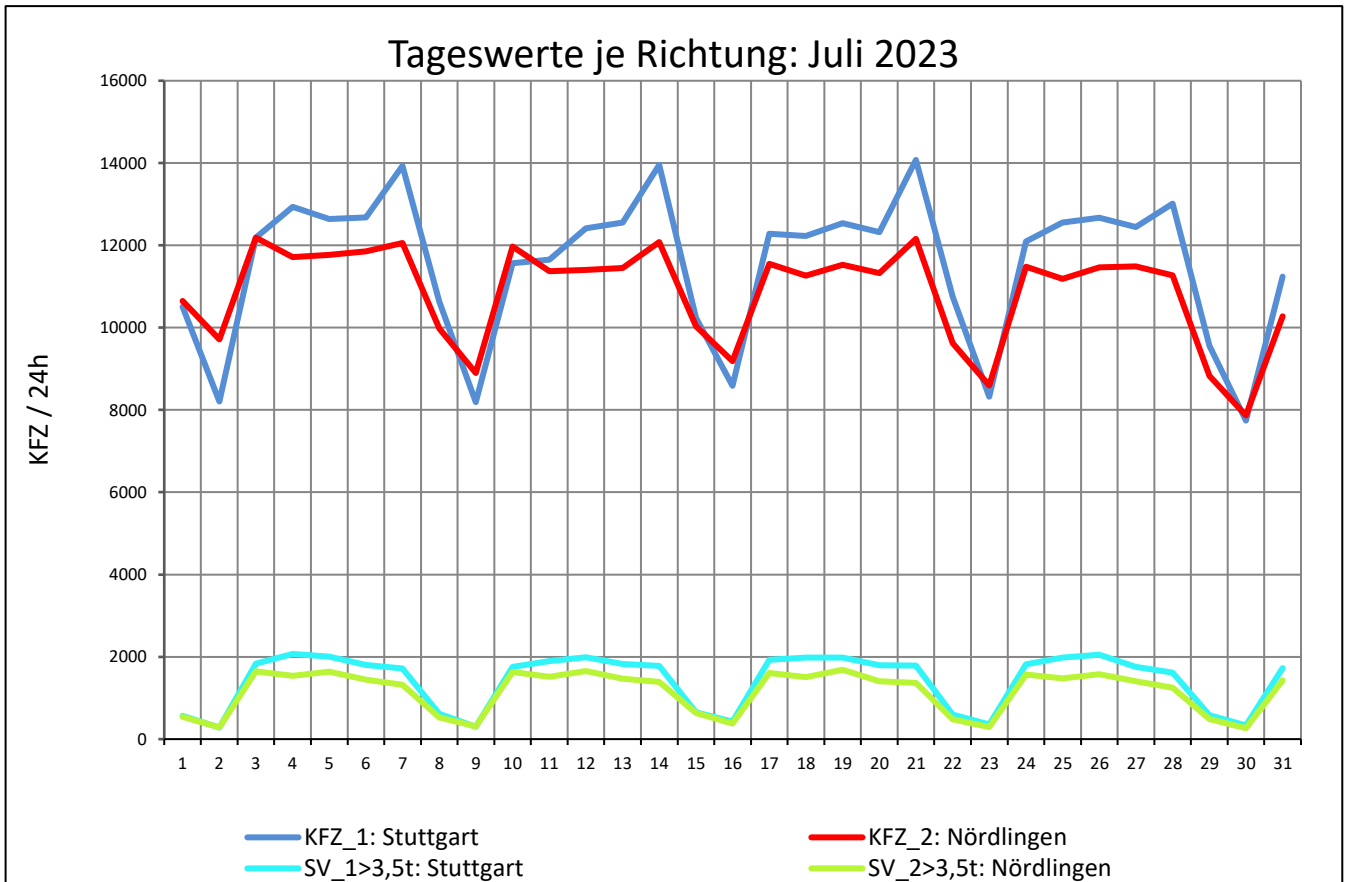
Zst.: **Westumgehung Aalen**

TK-/Zst-Nr.: 7126/8468

B 29

Richtung 1 : **Stuttgart**

Richtung 2 : **Nördlingen**



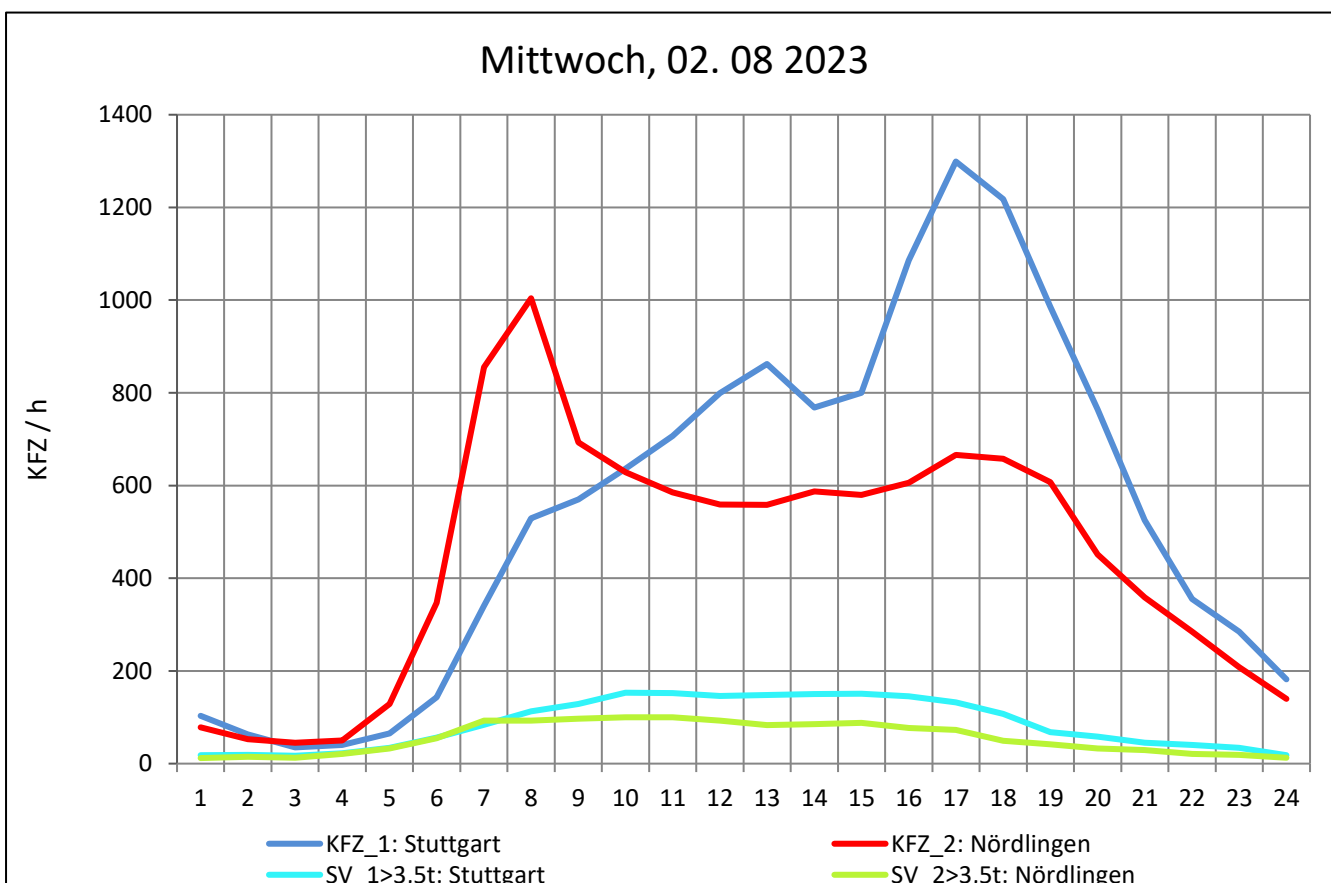
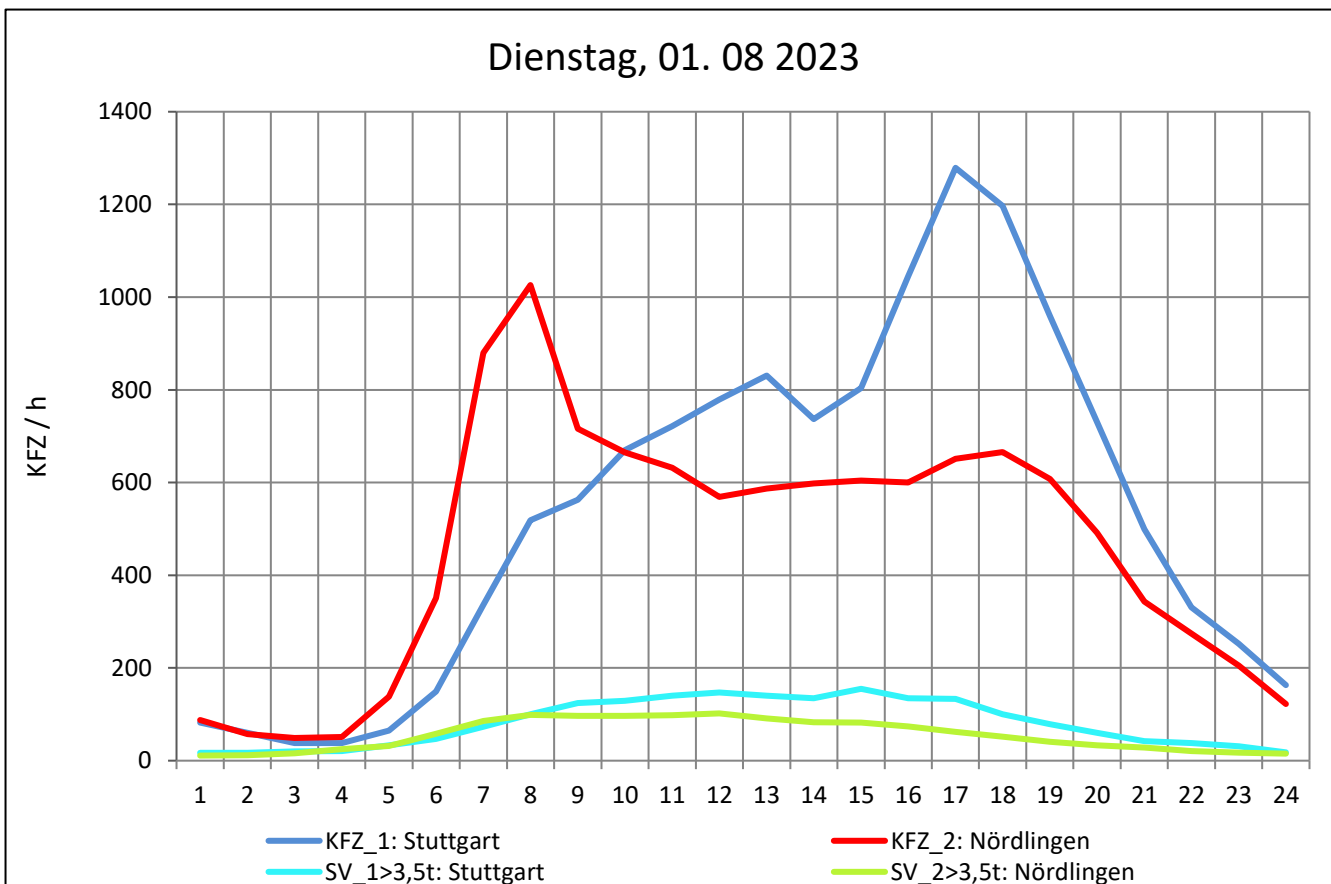
Zst.: **Westumgehung Aalen**

TK-/Zst-Nr.: 7126/8468

B 29

Richtung 1 : **Stuttgart**

Richtung 2 : **Nördlingen**



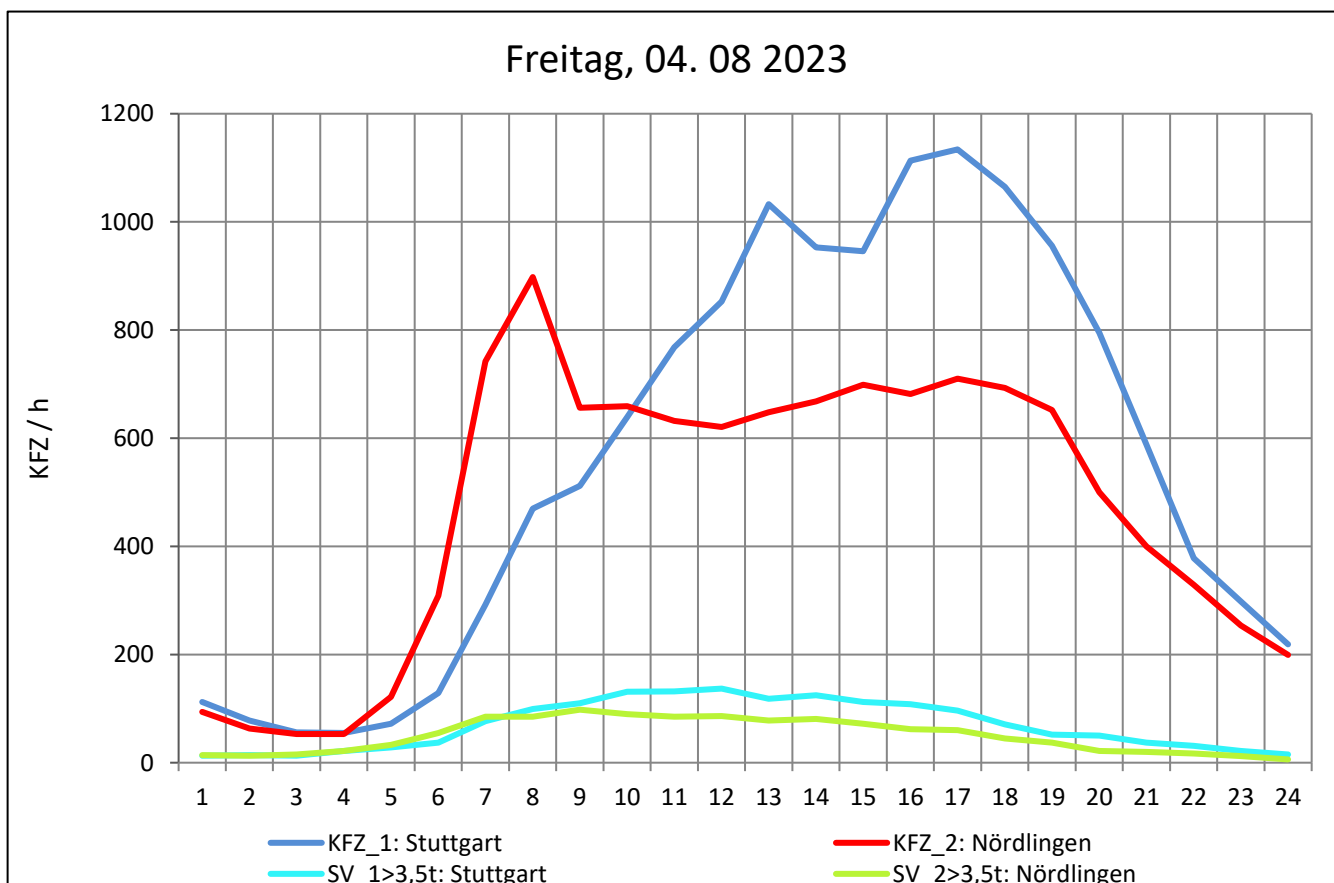
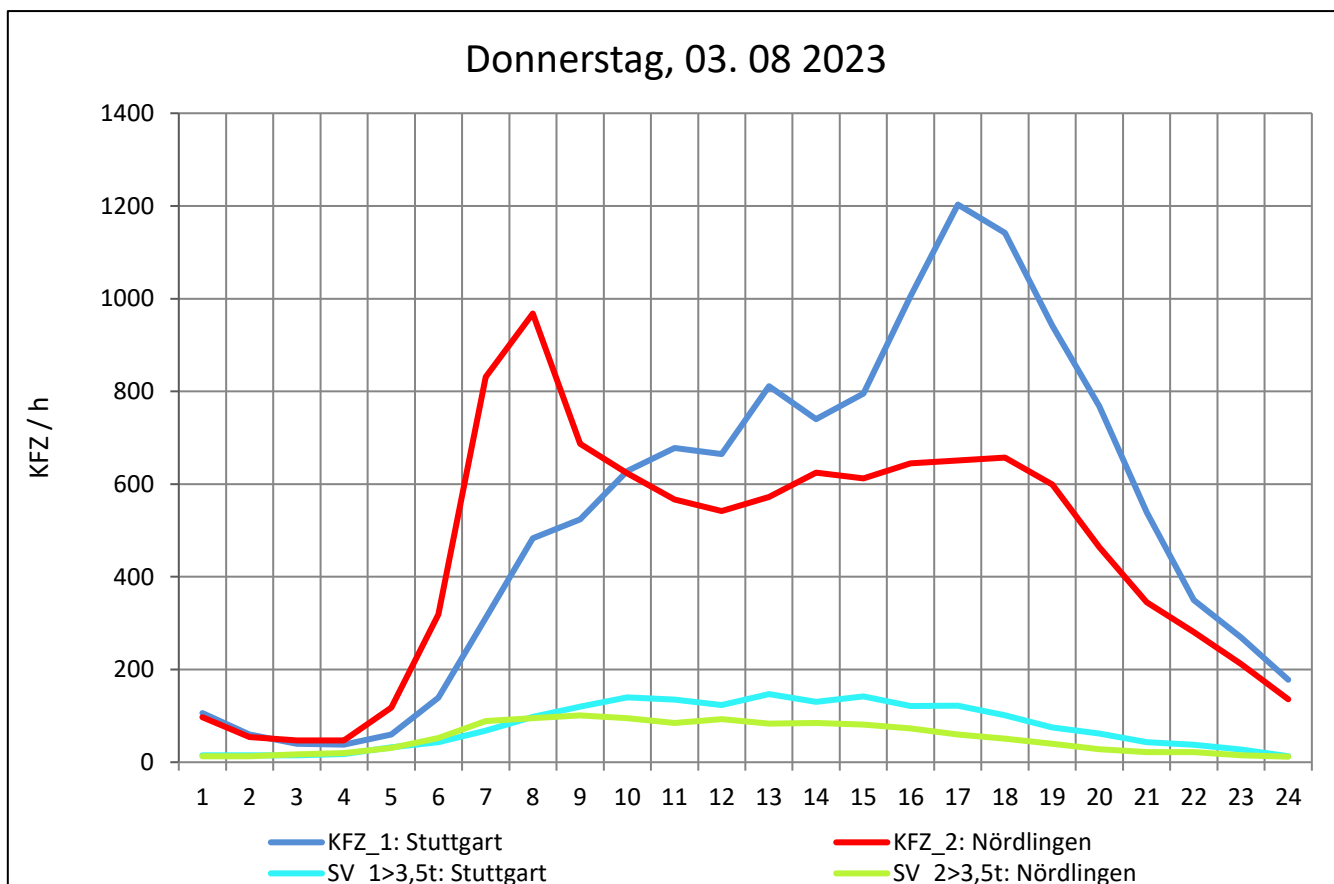
Zst.: **Westumgehung Aalen**

TK-/Zst-Nr.: 7126/8468

B 29

Richtung 1 : **Stuttgart**

Richtung 2 : **Nördlingen**



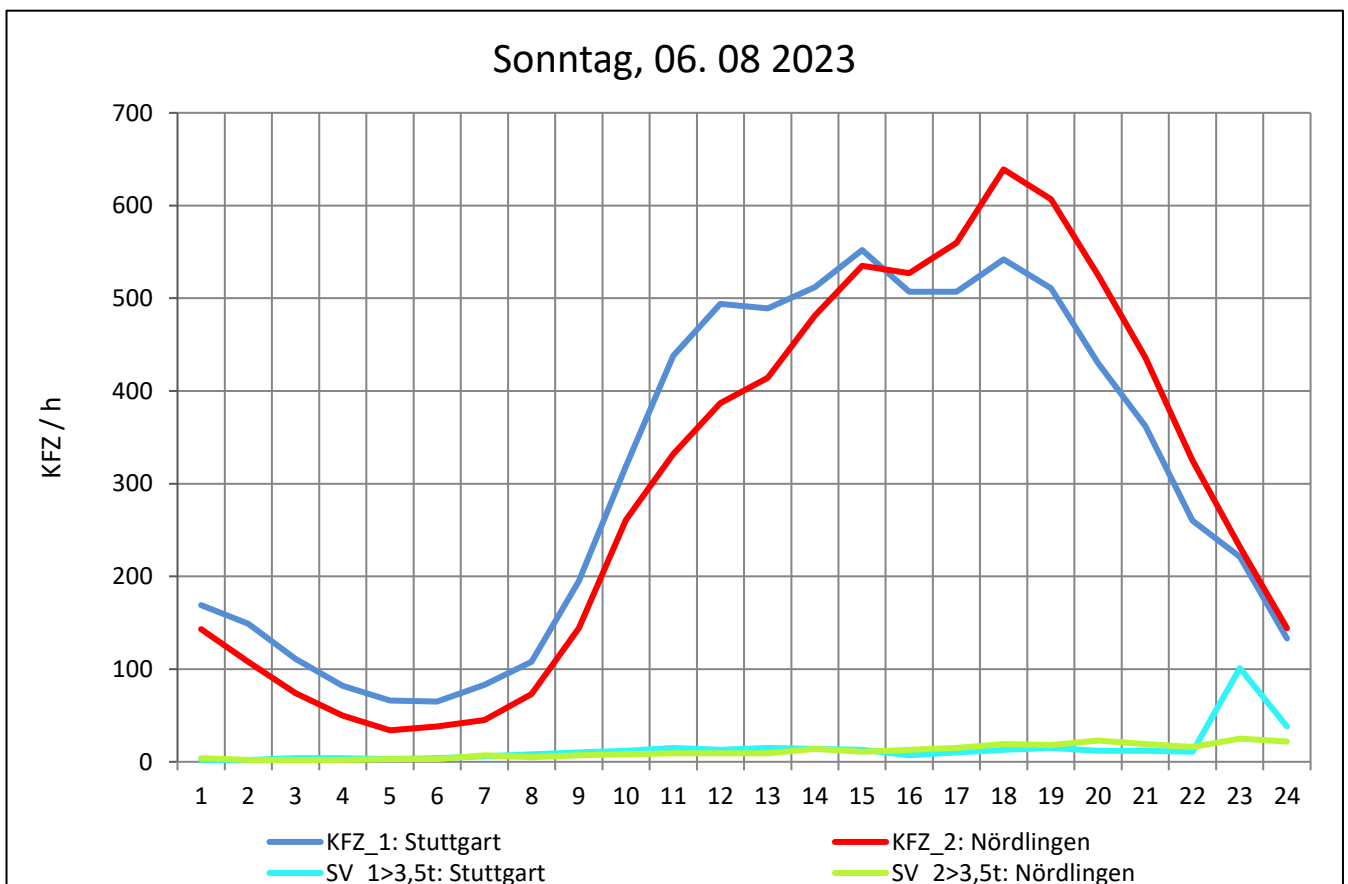
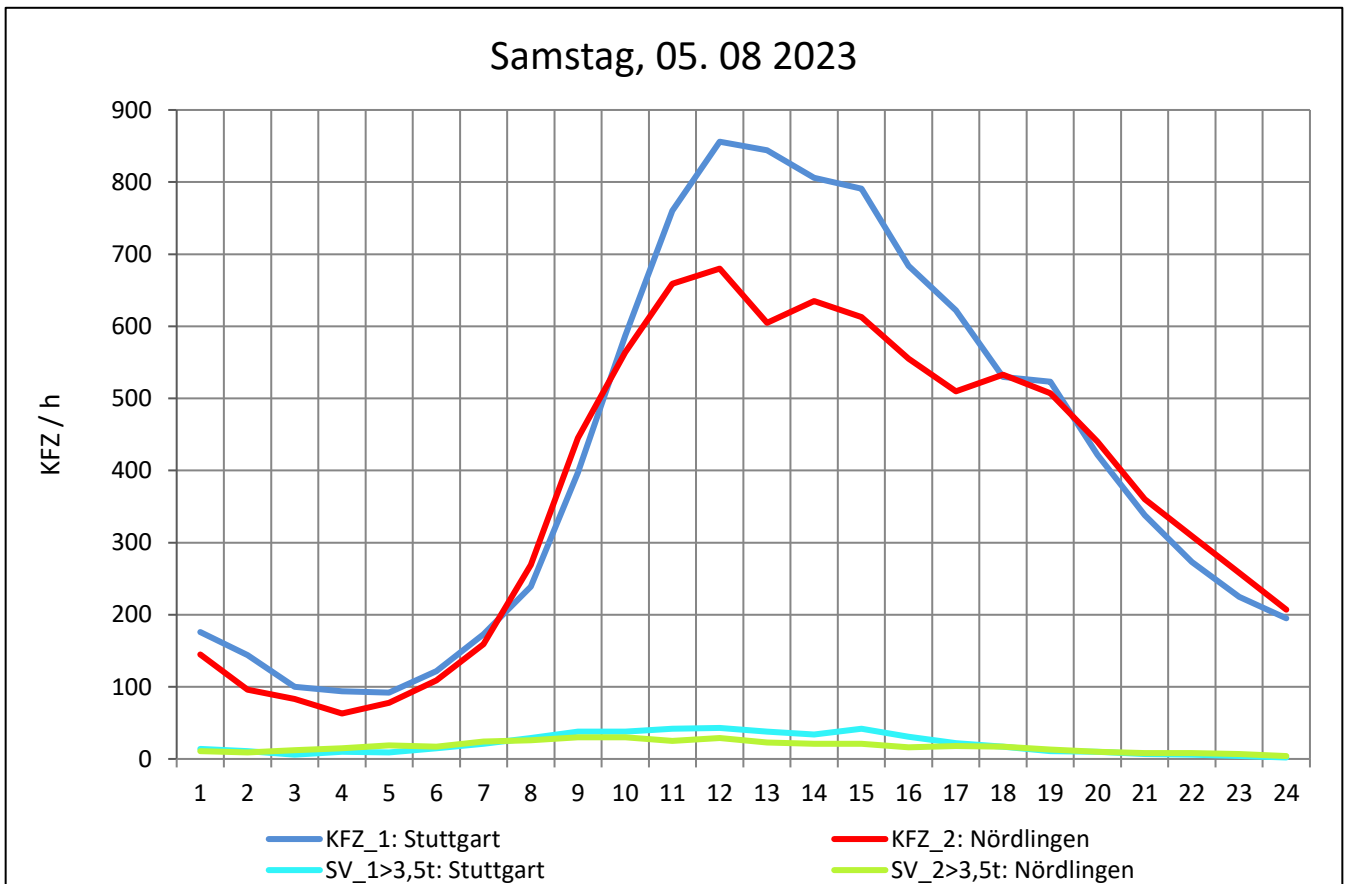
Zst.: **Westumgehung Aalen**

TK-/Zst-Nr.: 7126/8468

B 29

Richtung 1 : **Stuttgart**

Richtung 2 : **Nördlingen**



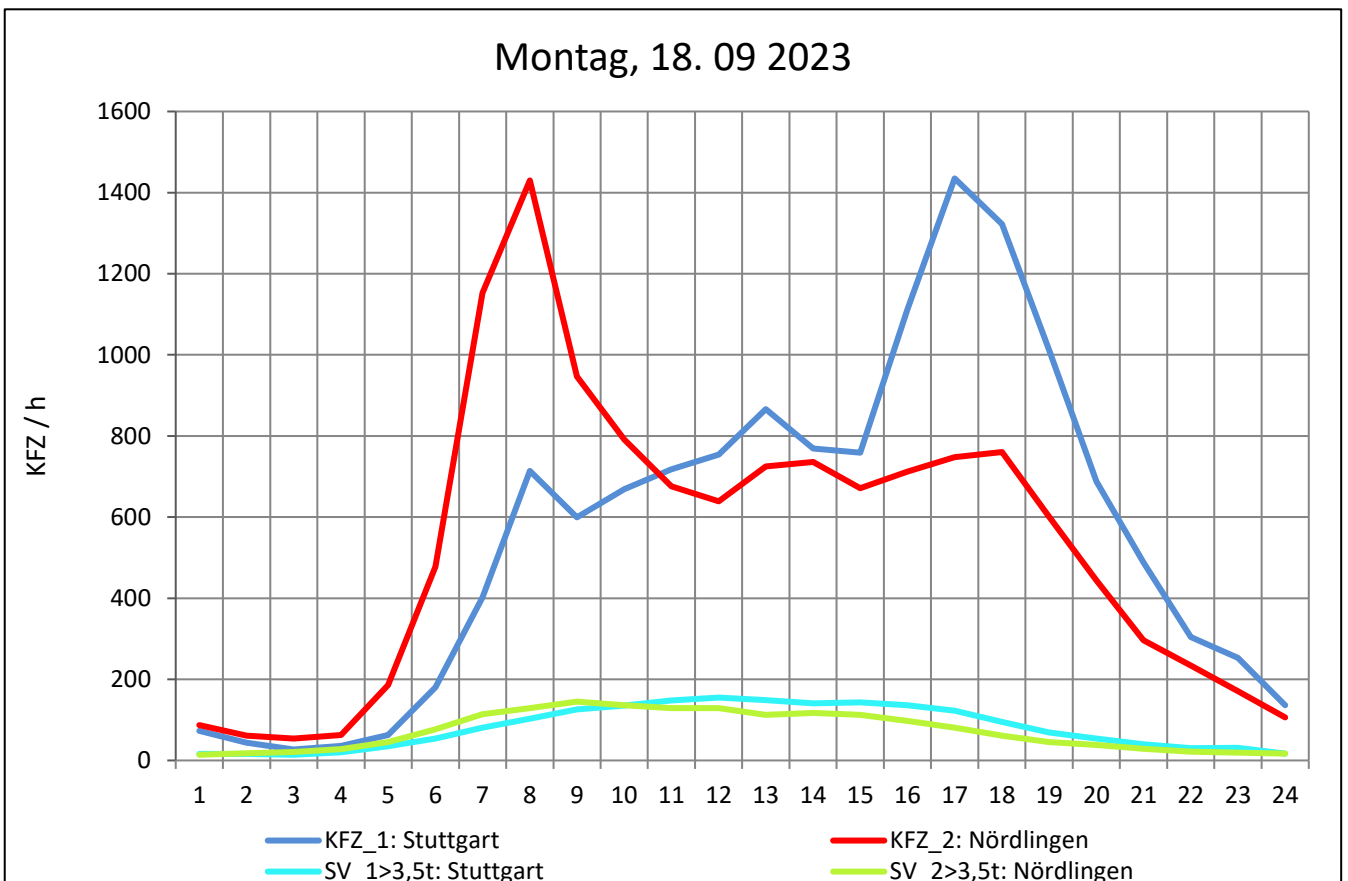
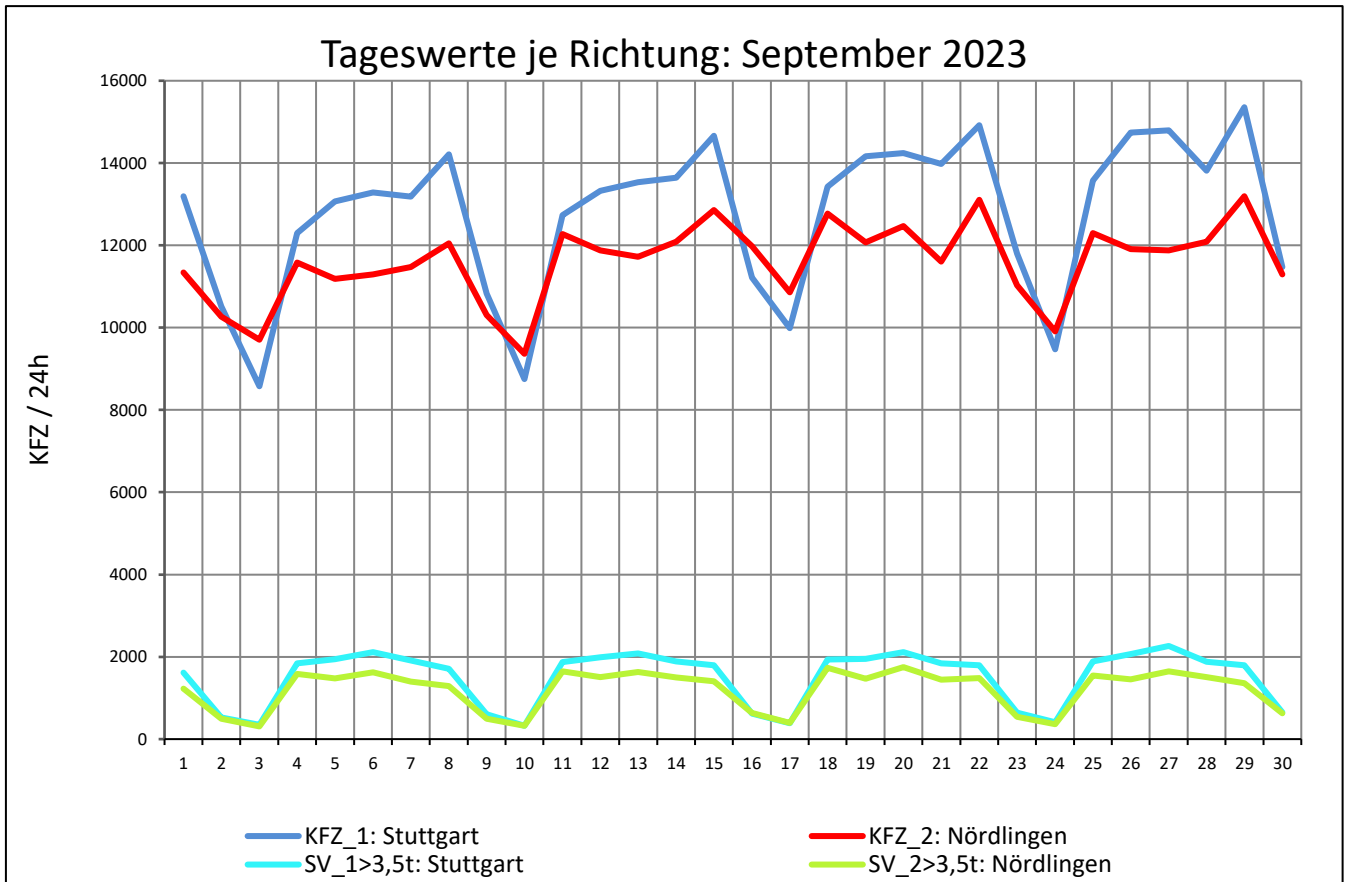
Zst.: **Westumgehung Aalen**

TK-/Zst-Nr.: 7126/8468

B 29

Richtung 1 : **Stuttgart**

Richtung 2 : **Nördlingen**



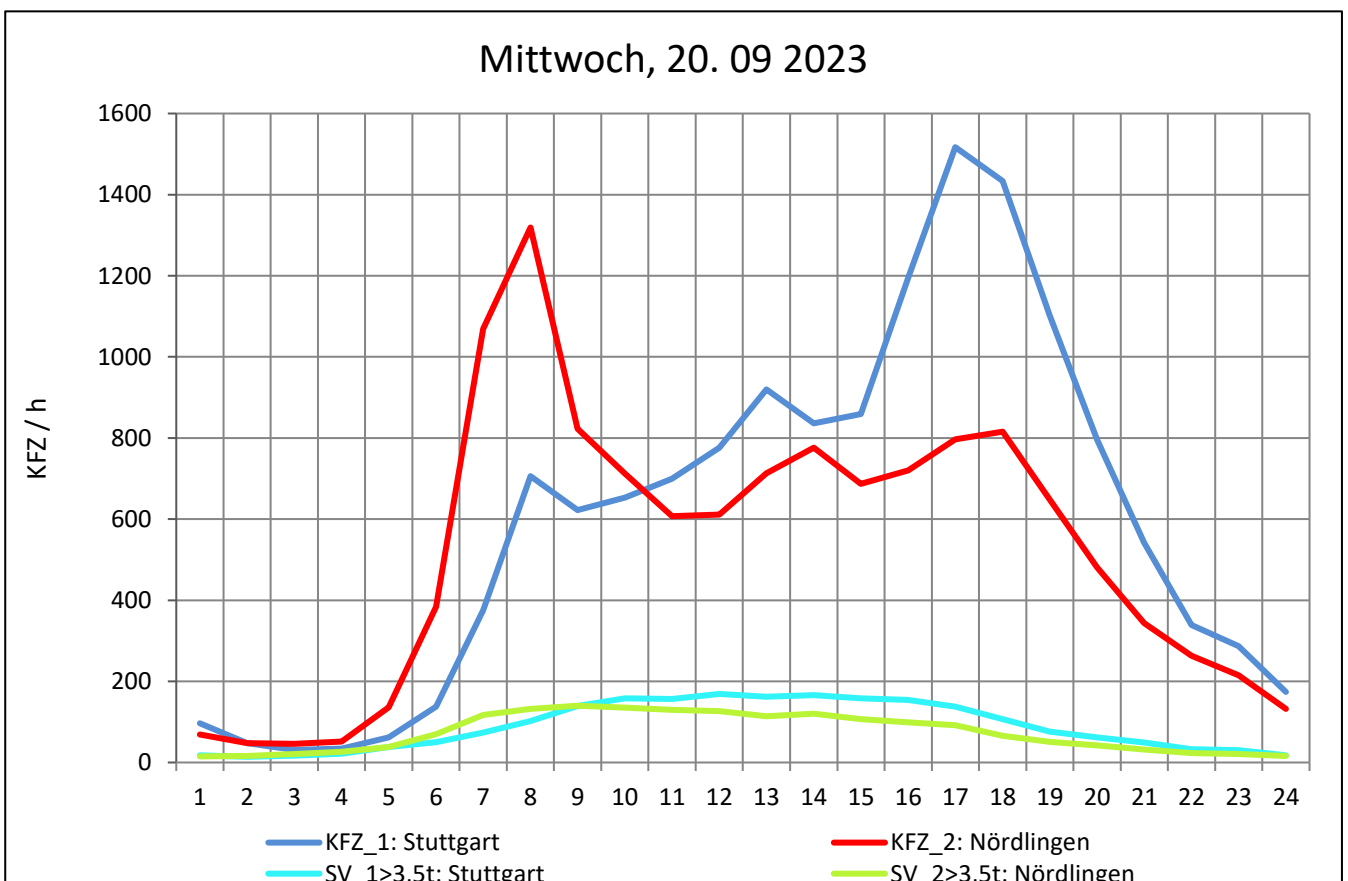
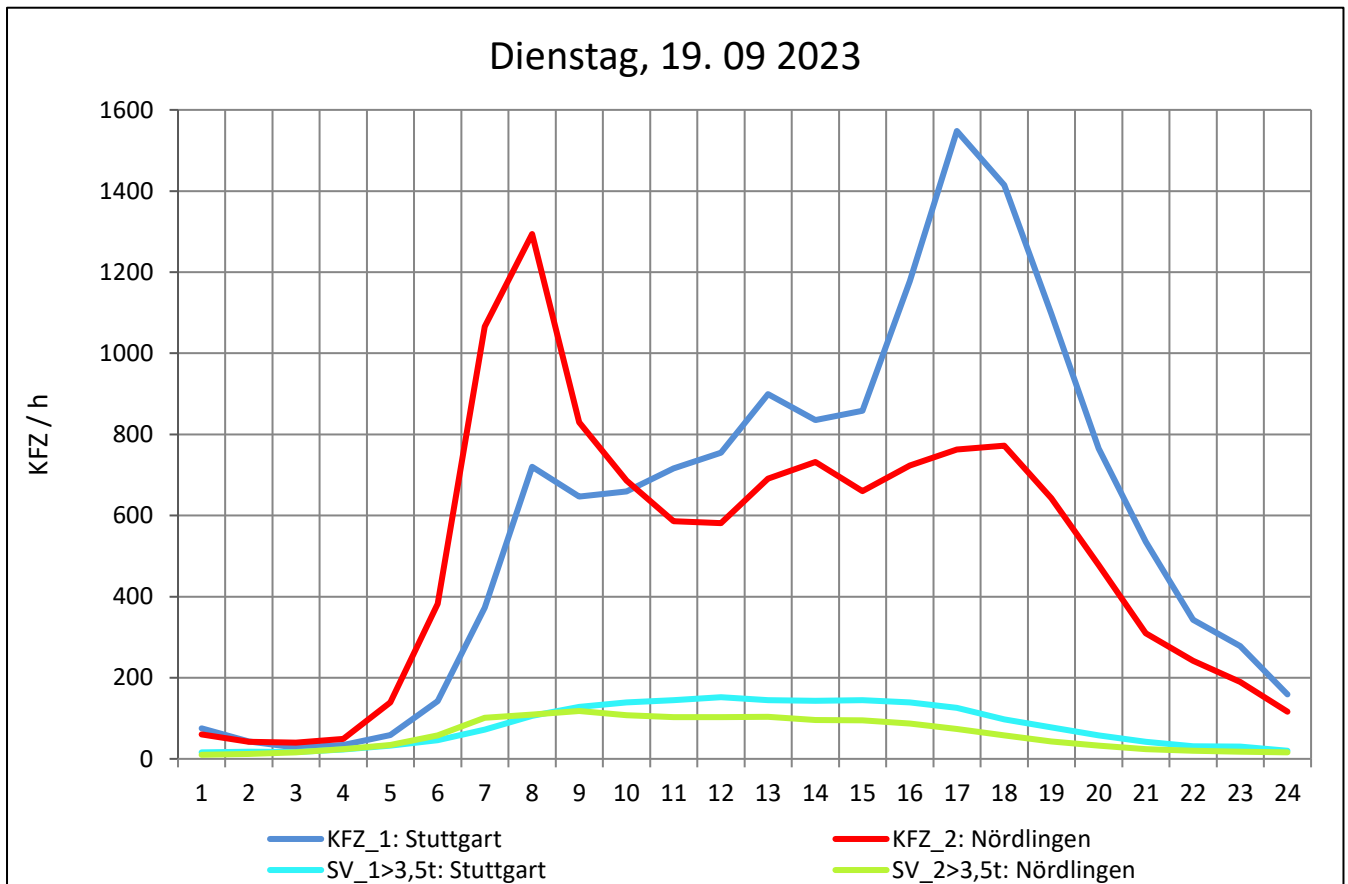
Zst.: **Westumgehung Aalen**

TK-/Zst-Nr.: 7126/8468

B 29

Richtung 1 : **Stuttgart**

Richtung 2 : **Nördlingen**



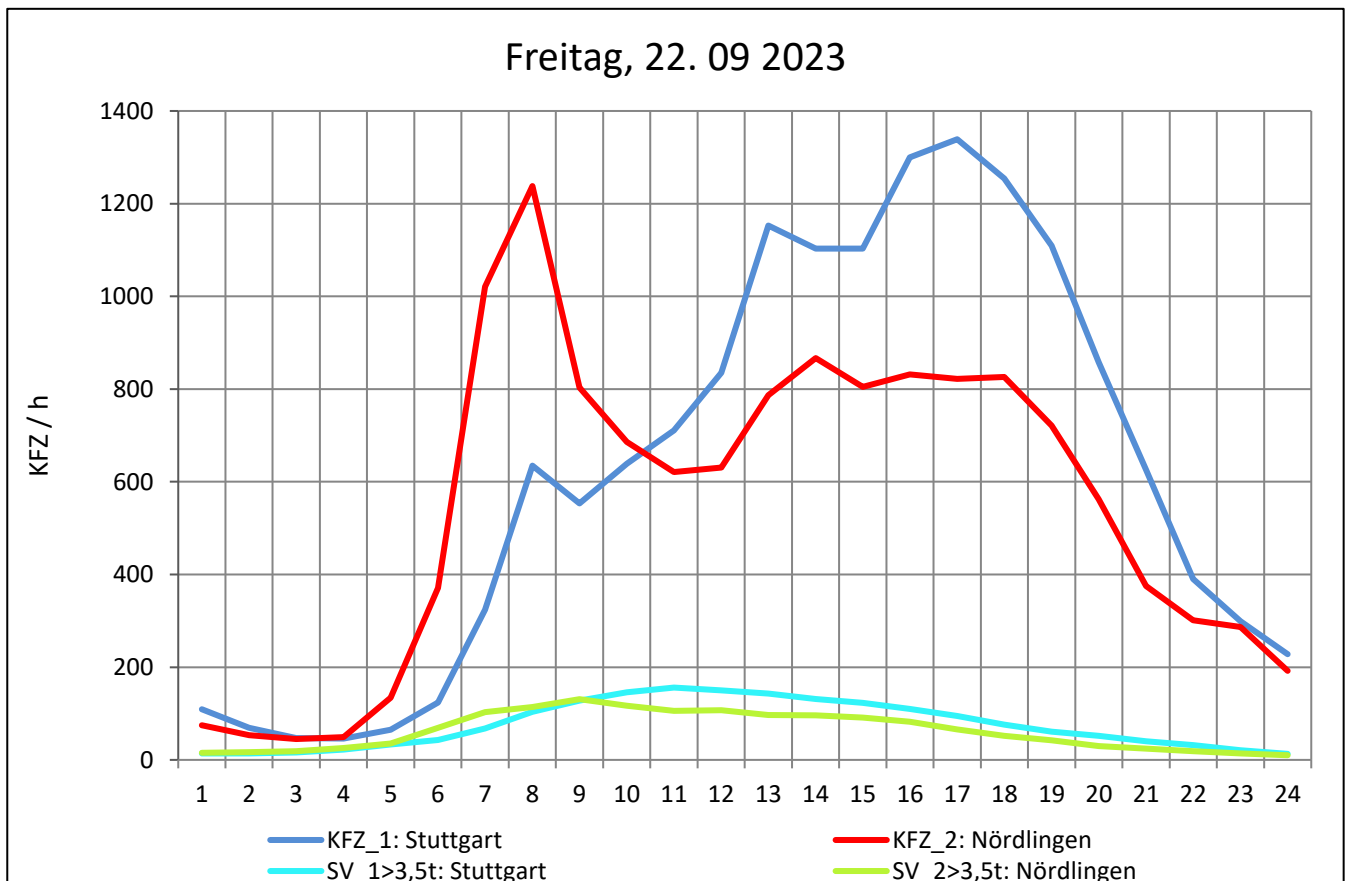
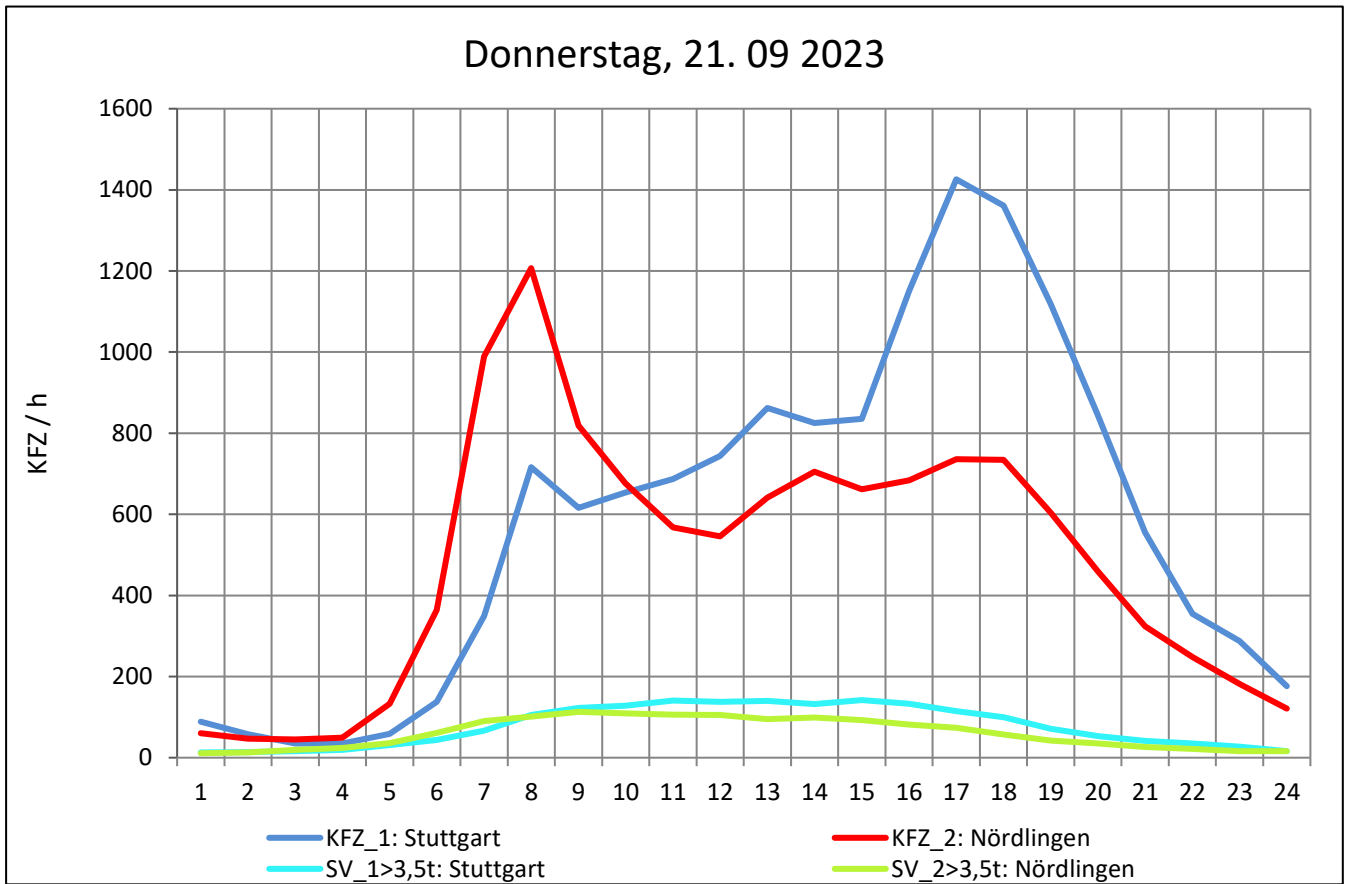
Zst.: **Westumgehung Aalen**

TK-/Zst-Nr.: 7126/8468

B 29

Richtung 1 : **Stuttgart**

Richtung 2 : **Nördlingen**



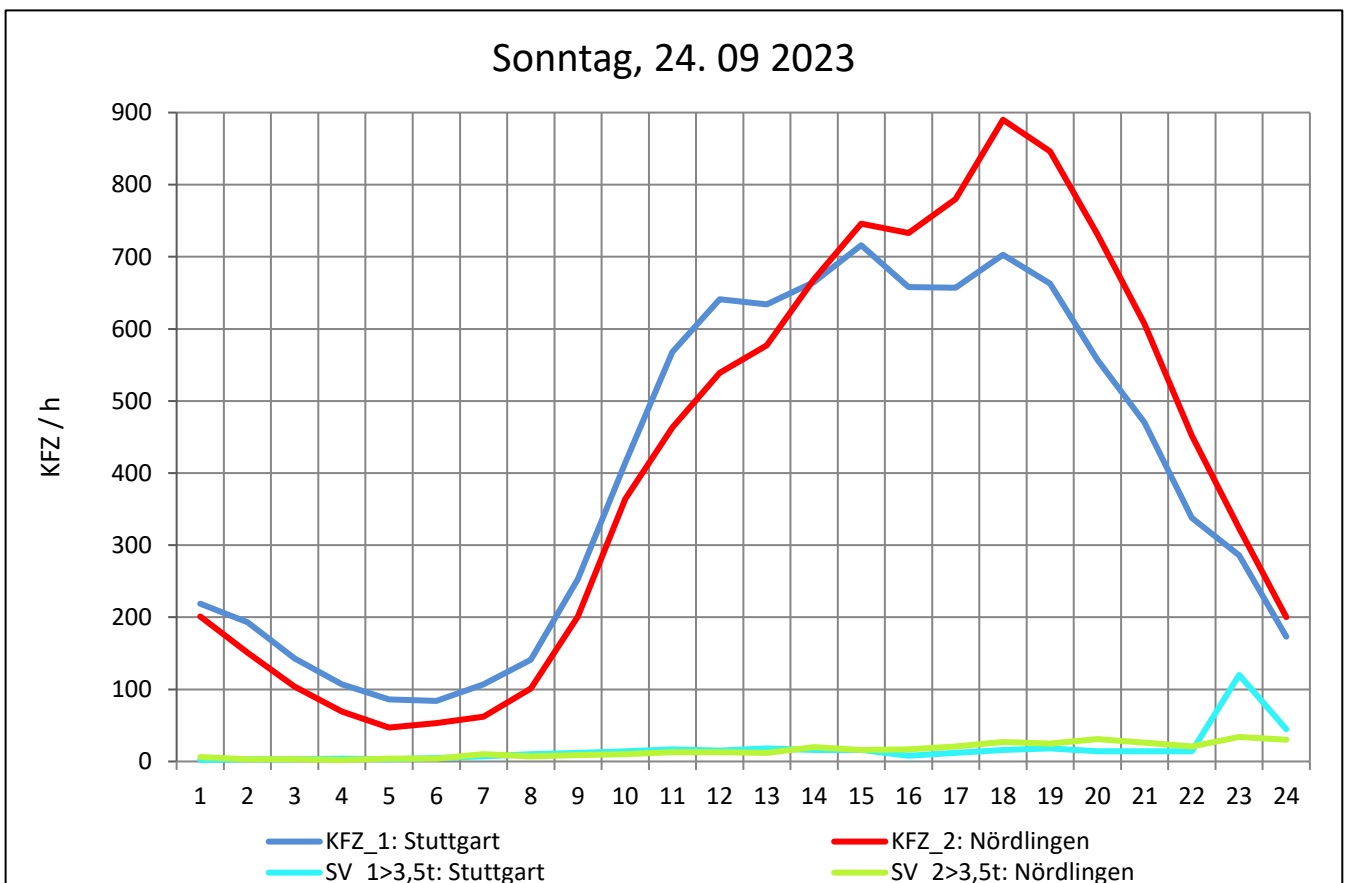
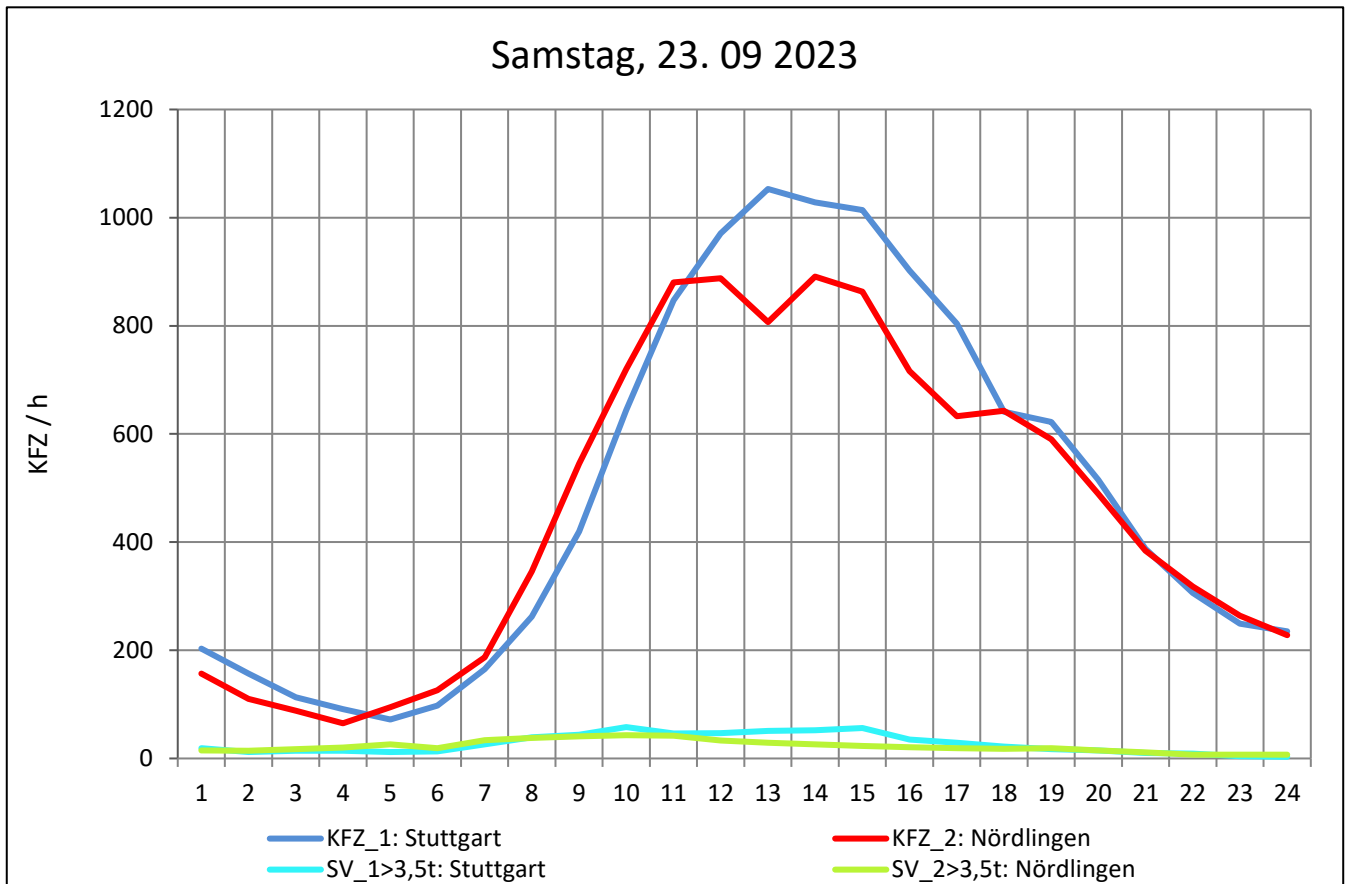
Zst.: **Westumgehung Aalen**

TK-/Zst-Nr.: 7126/8468

B 29

Richtung 1 : **Stuttgart**

Richtung 2 : **Nördlingen**



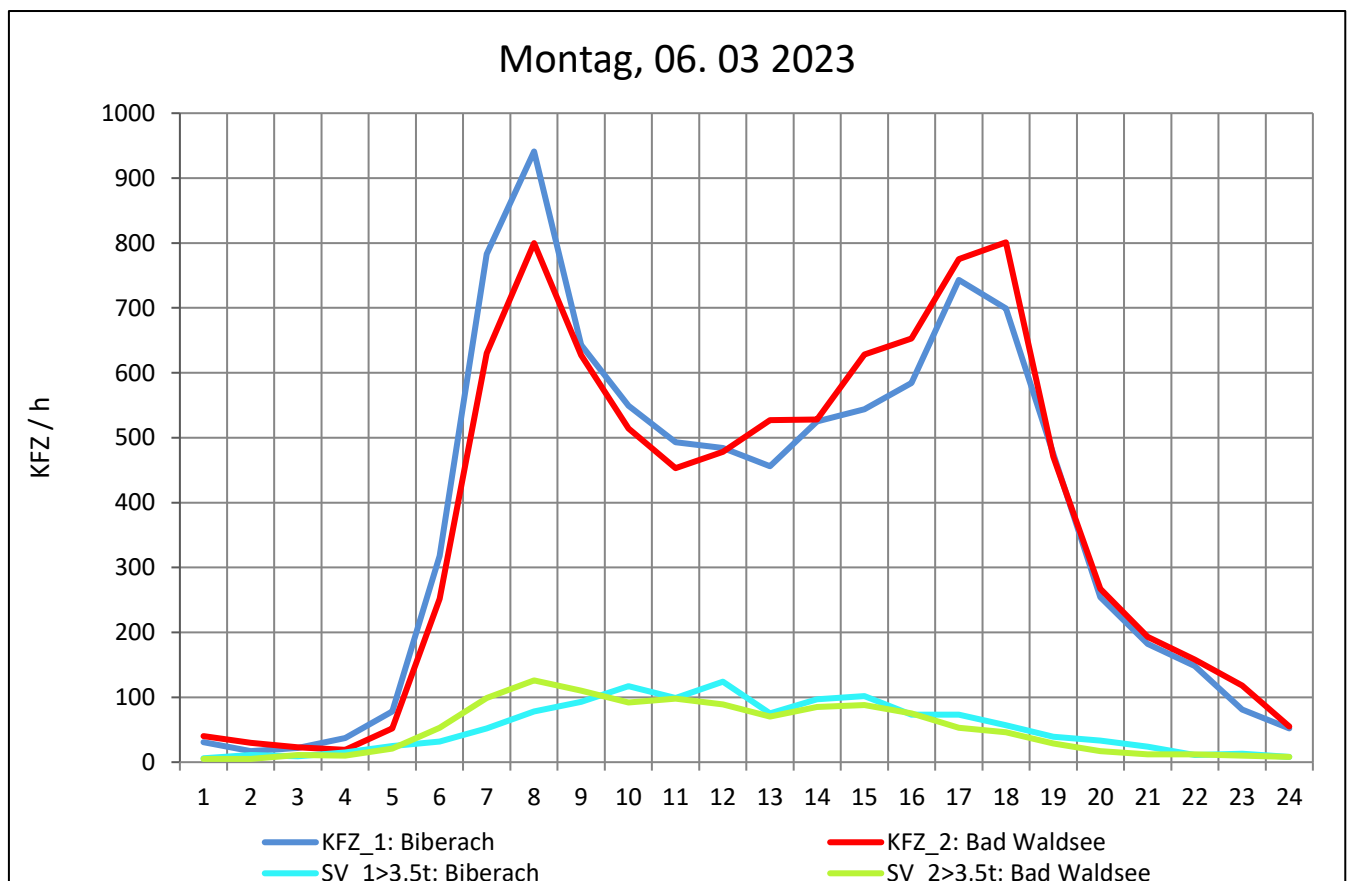
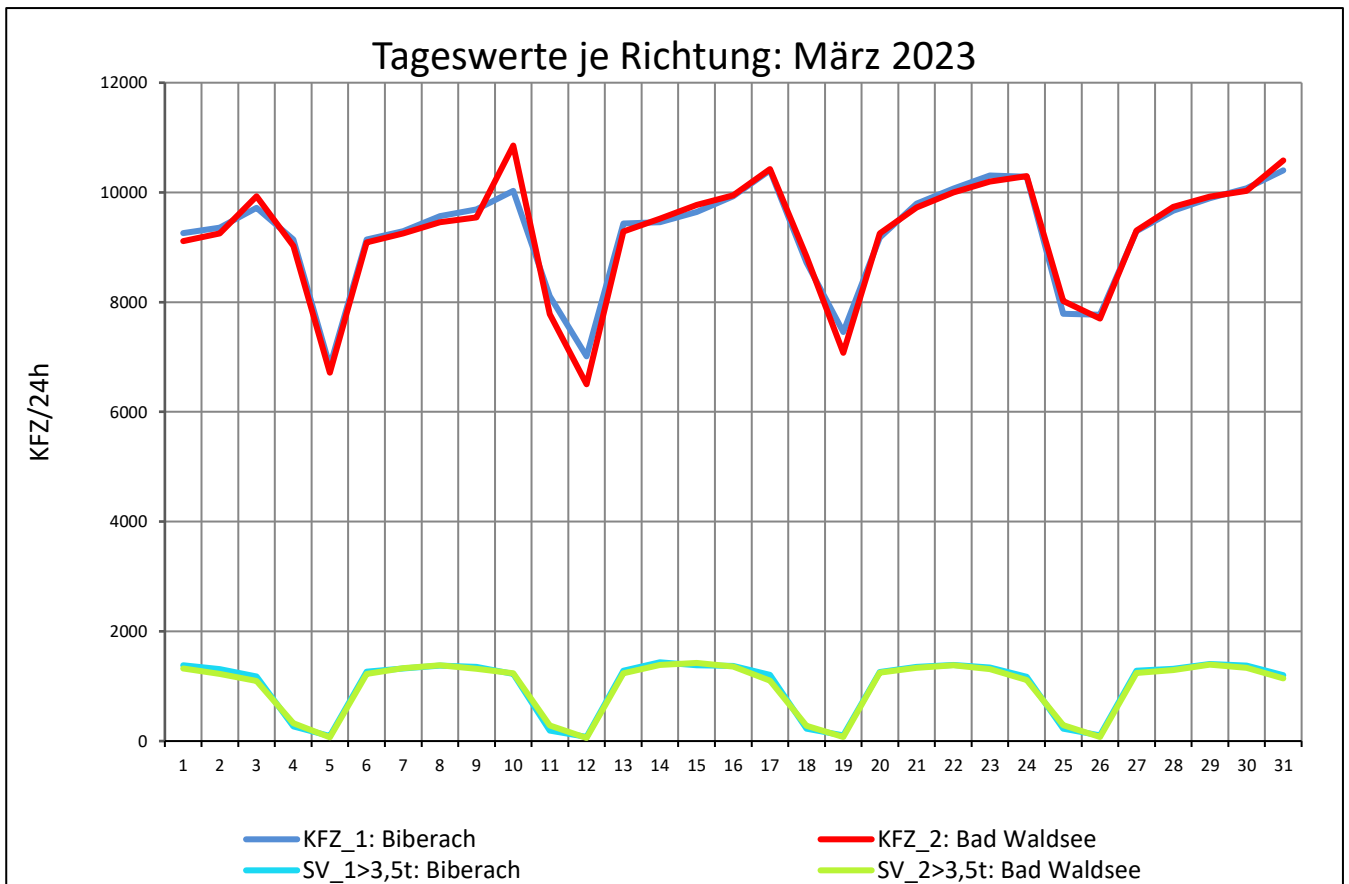
Zst.: **Eberhardzell**

TK-/Zst-Nr.: 8024/1100

B 30

Richtung 1 : **Biberach**

Richtung 2 : **Bad Waldsee**



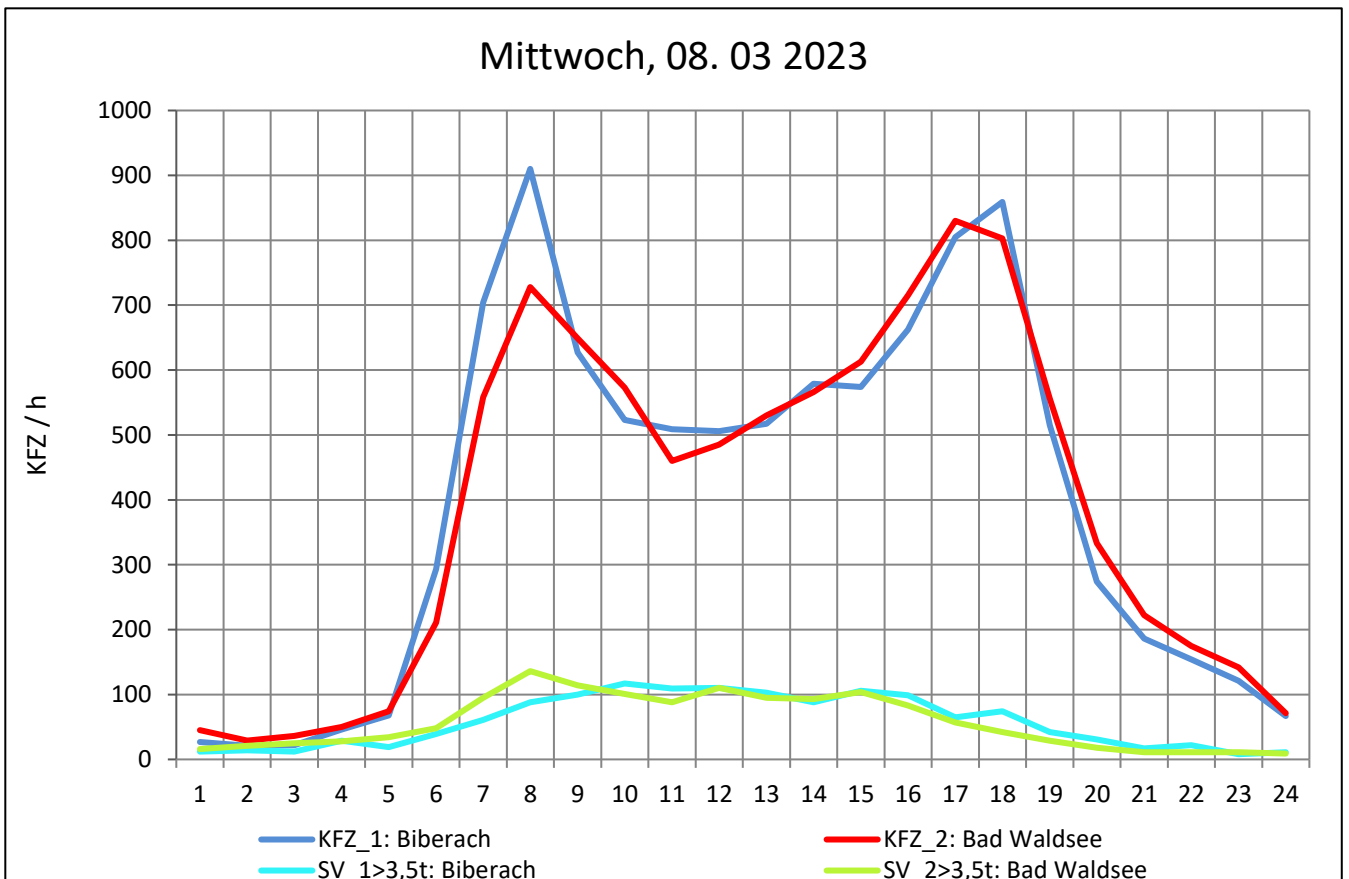
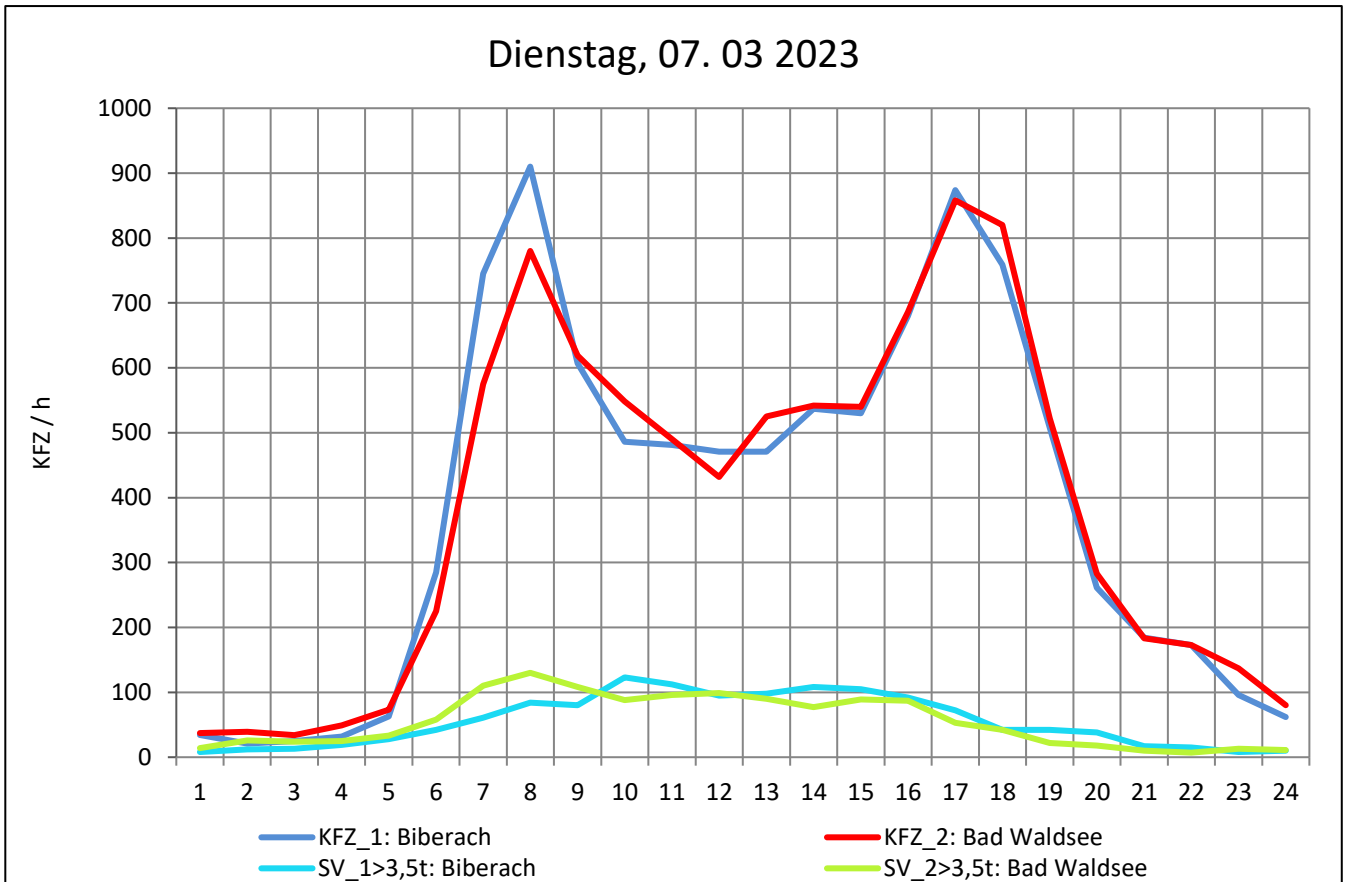
Zst.: **Eberhardzell**

TK-/Zst-Nr.: 8024/1100

B 30

Richtung 1 : **Biberach**

Richtung 2 : **Bad Waldsee**



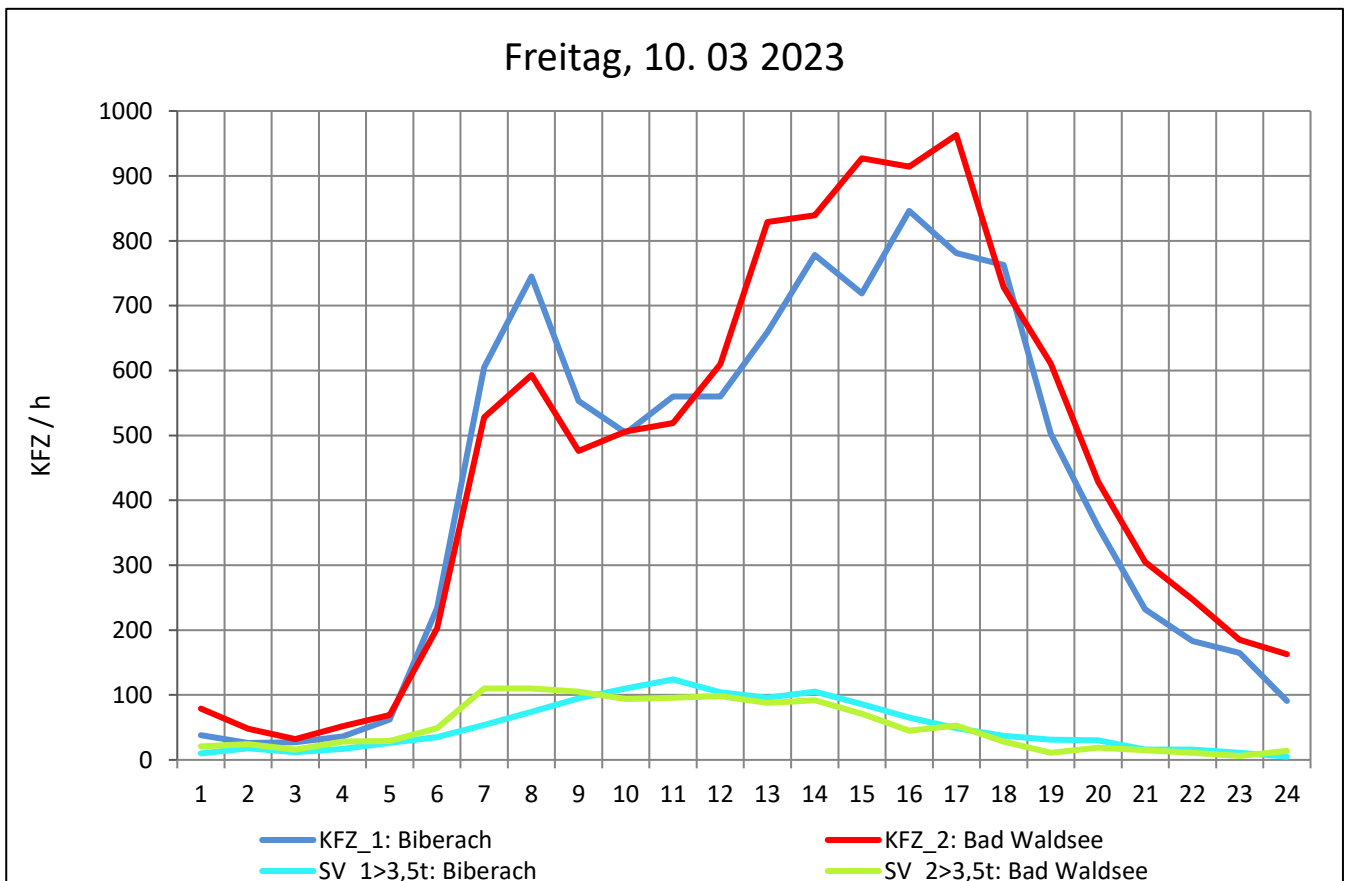
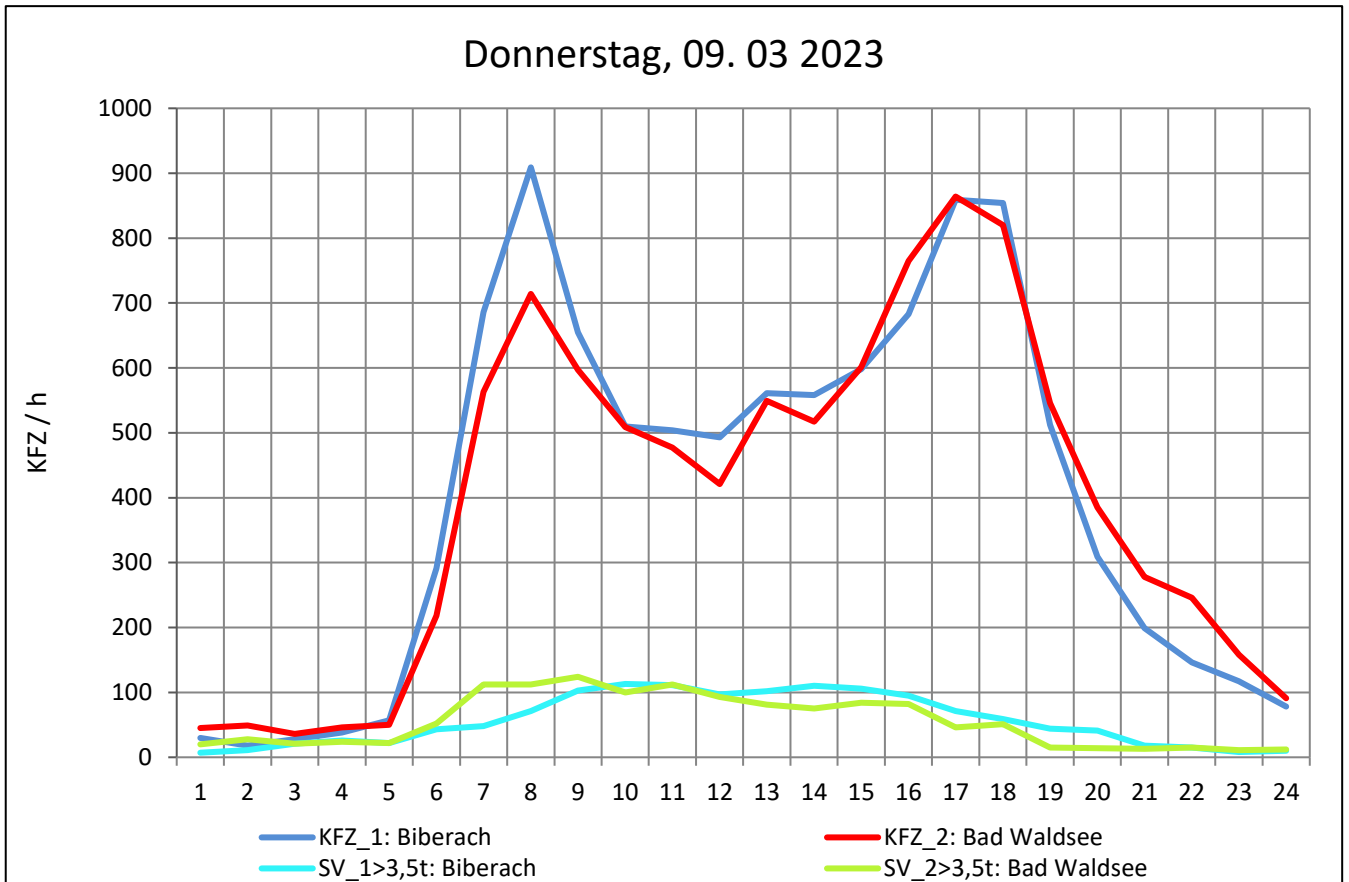
Zst.: **Eberhardzell**

TK-/Zst-Nr.: 8024/1100

B 30

Richtung 1 : **Biberach**

Richtung 2 : **Bad Waldsee**



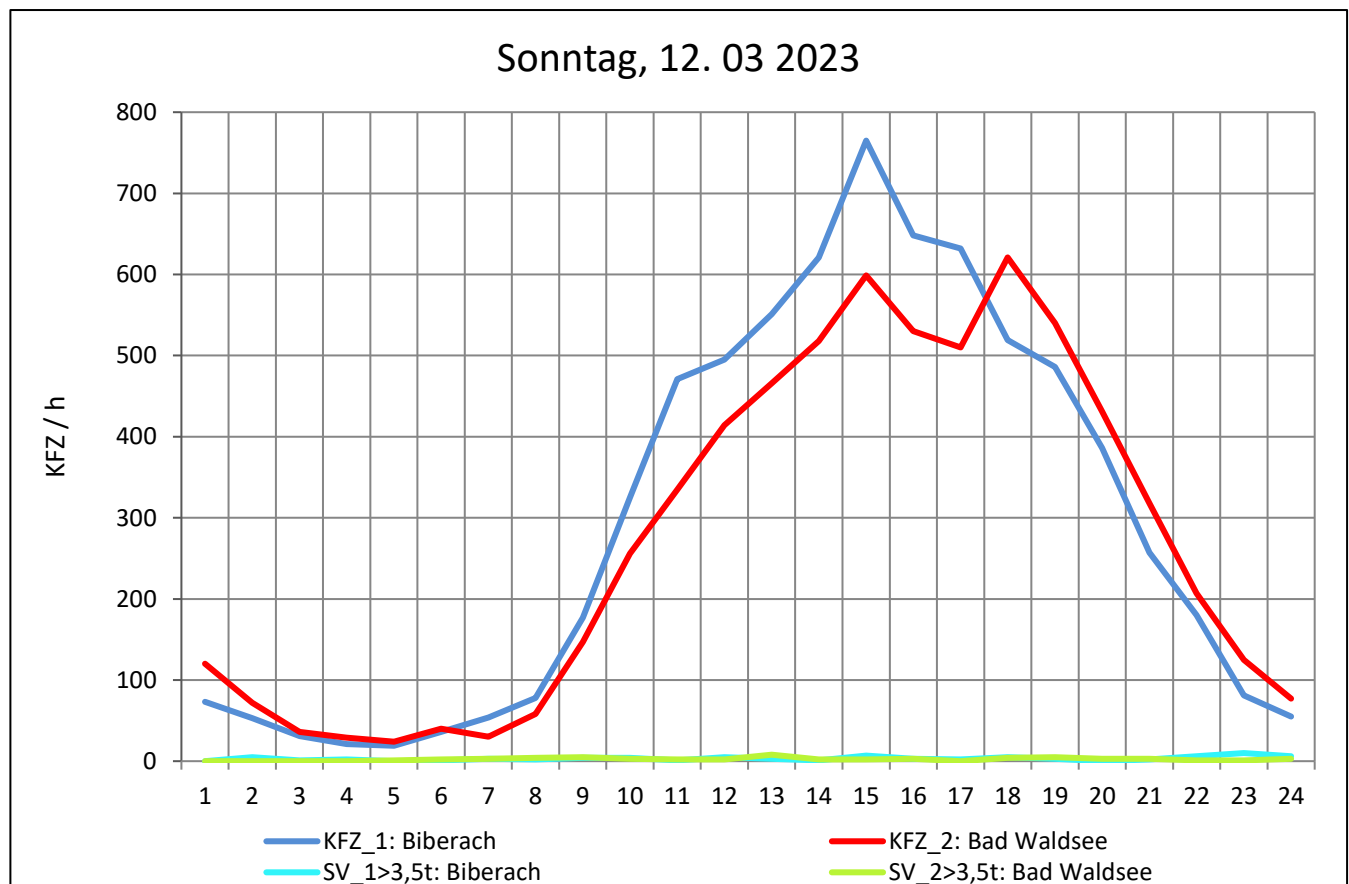
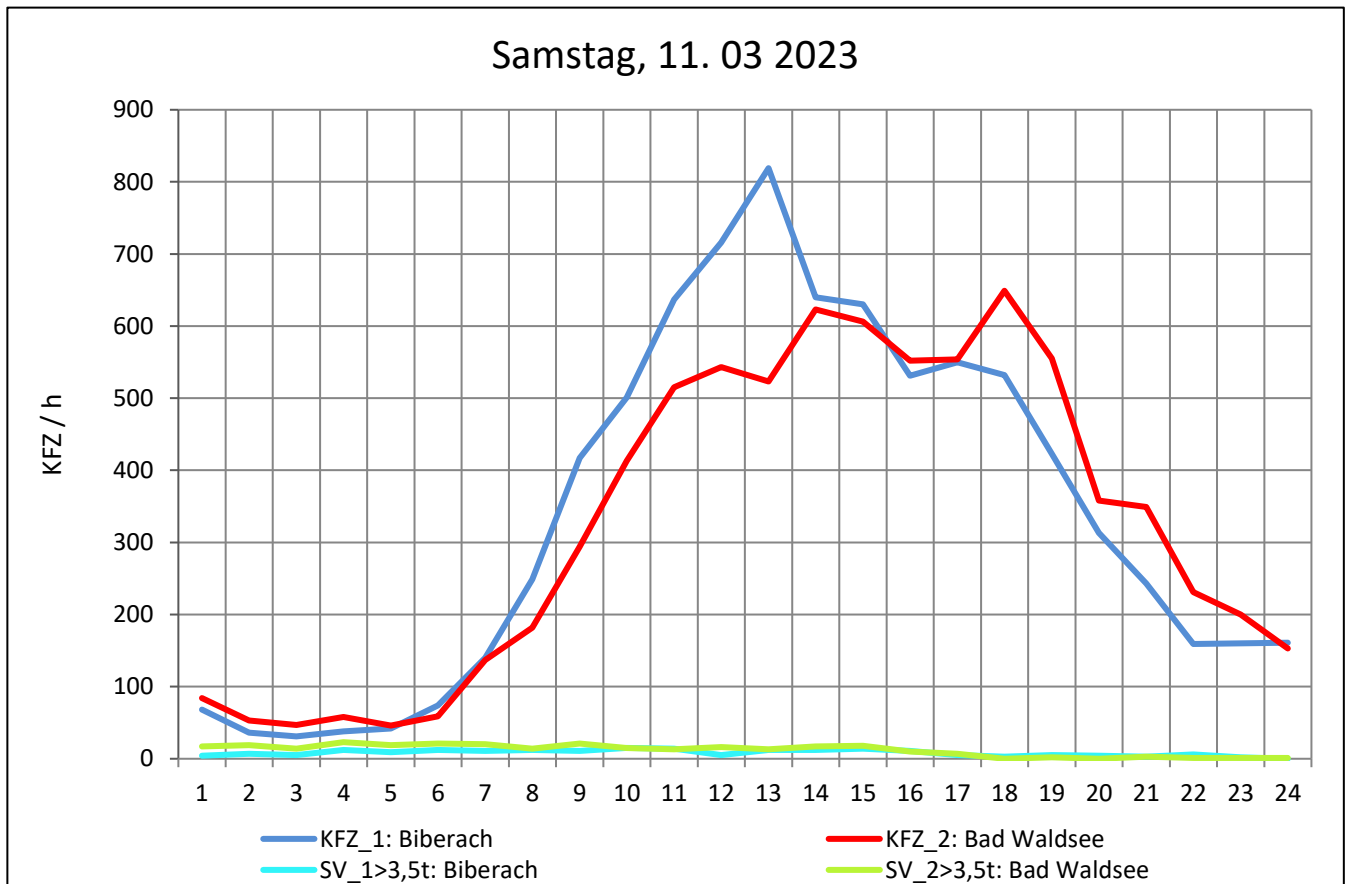
Zst.: **Eberhardzell**

TK-/Zst-Nr.: 8024/1100

B 30

Richtung 1 : **Biberach**

Richtung 2 : **Bad Waldsee**



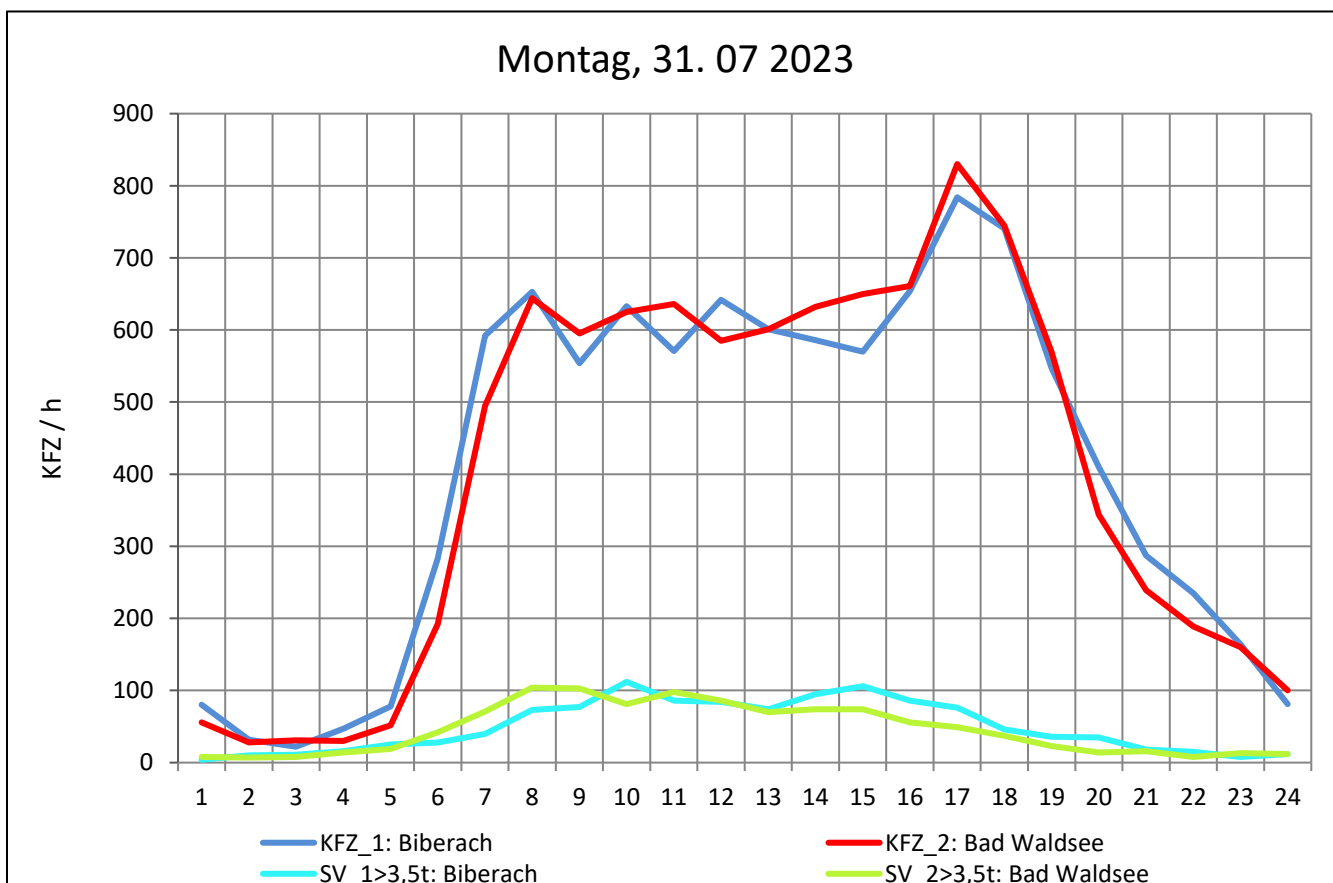
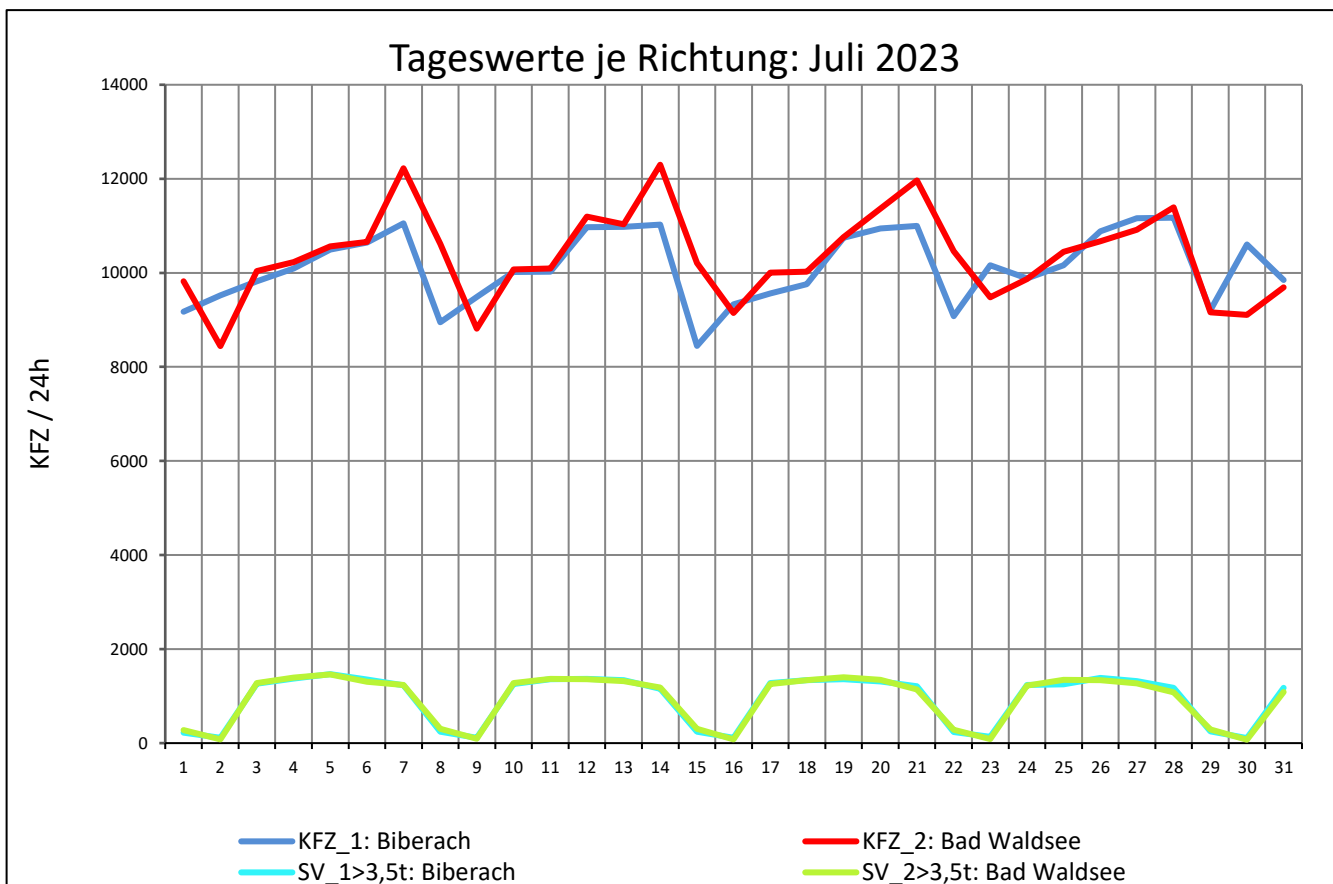
Zst.: **Eberhardzell**

TK-/Zst-Nr.: 8024/1100

B 30

Richtung 1 : **Biberach**

Richtung 2 : **Bad Waldsee**



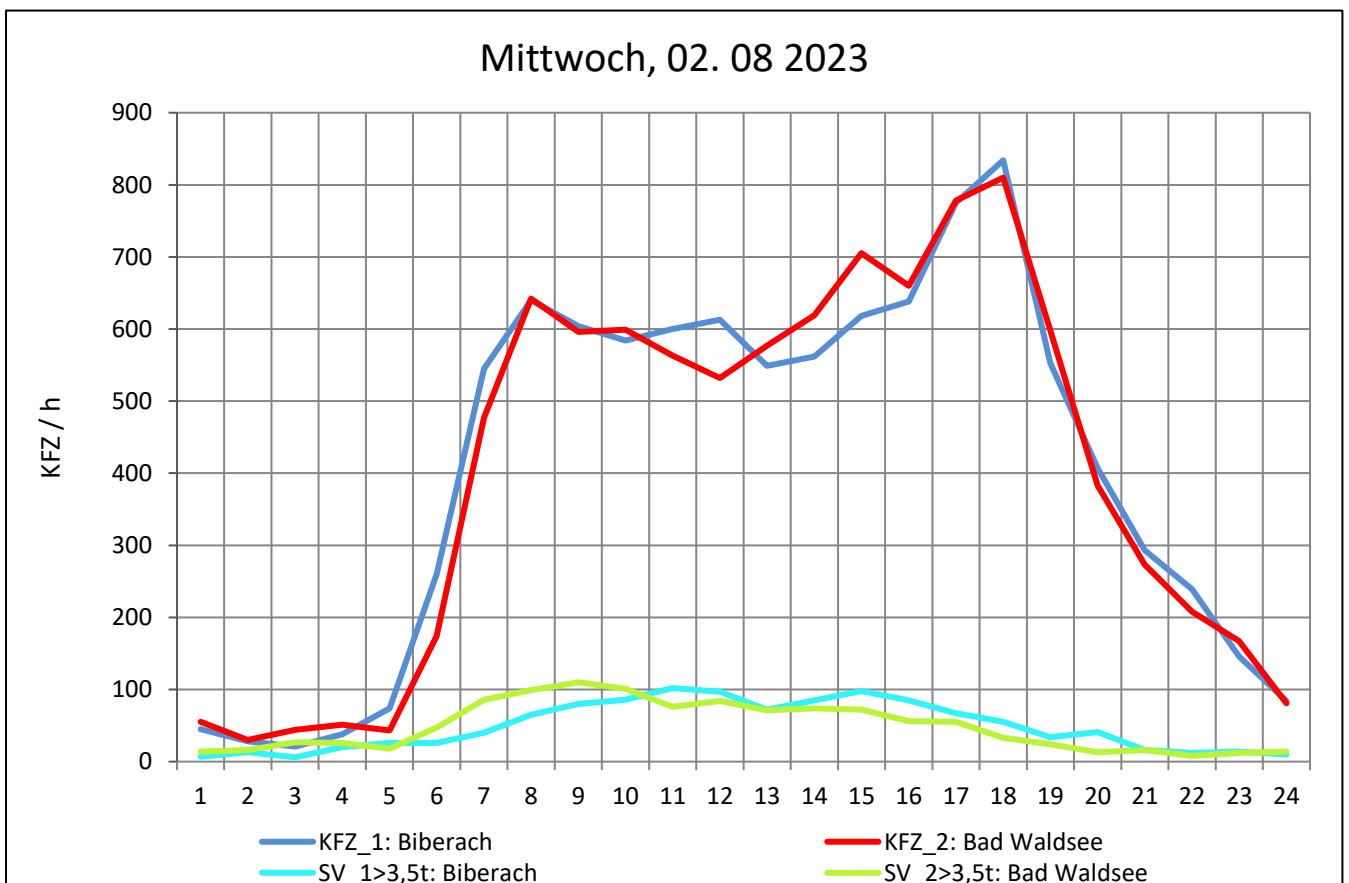
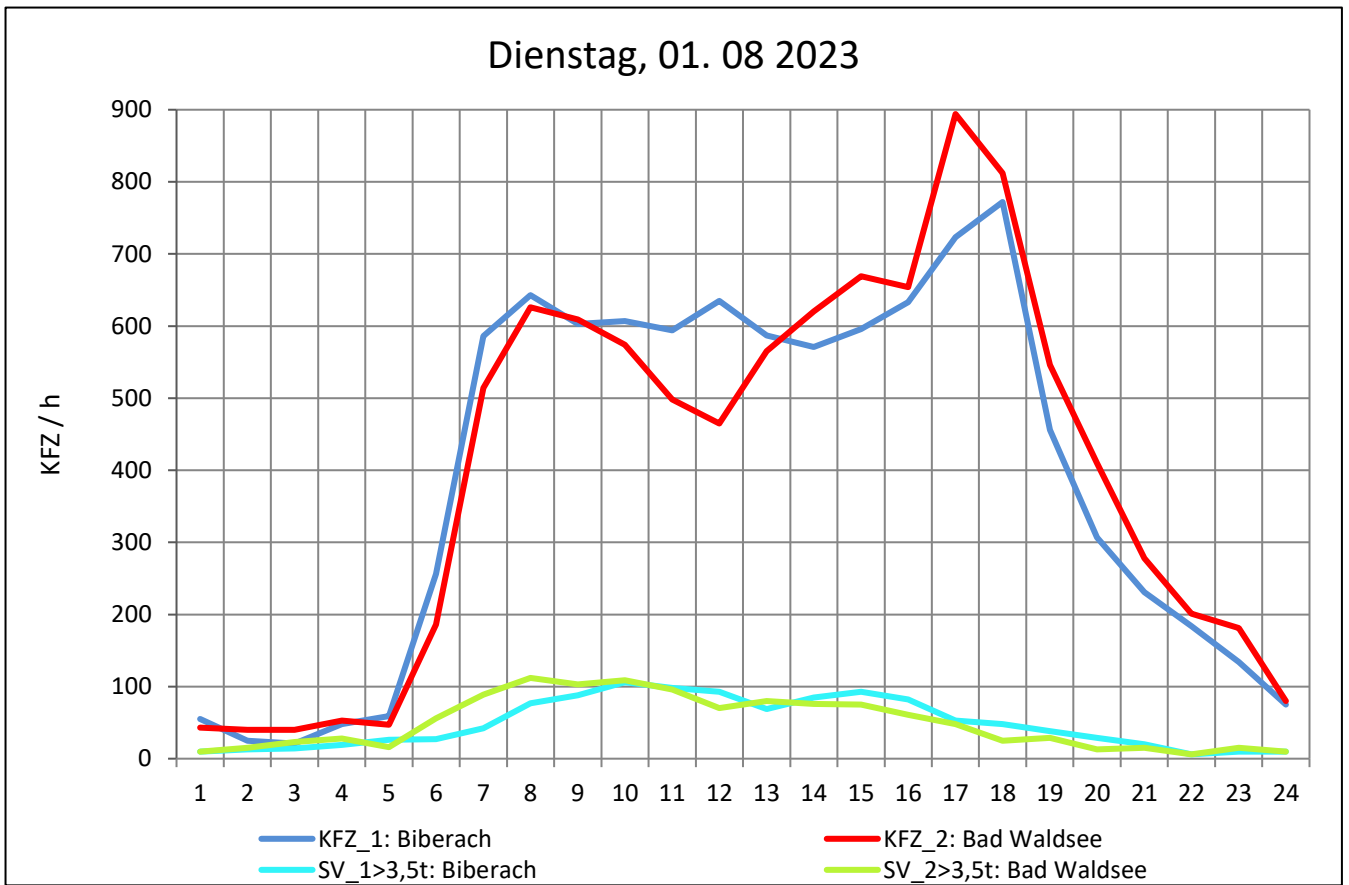
Zst.: **Eberhardzell**

TK-/Zst-Nr.: 8024/1100

B 30

Richtung 1 : **Biberach**

Richtung 2 : **Bad Waldsee**



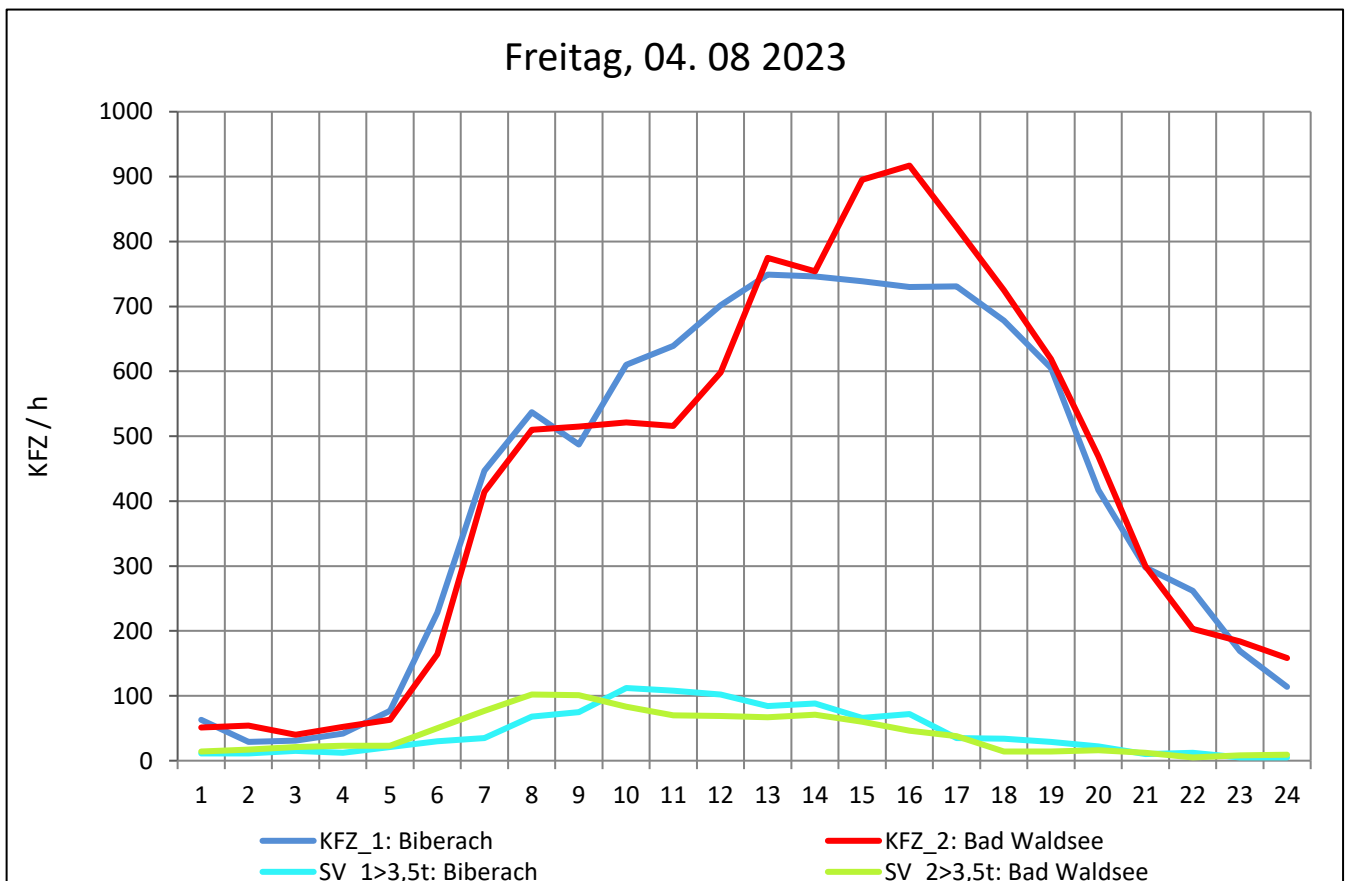
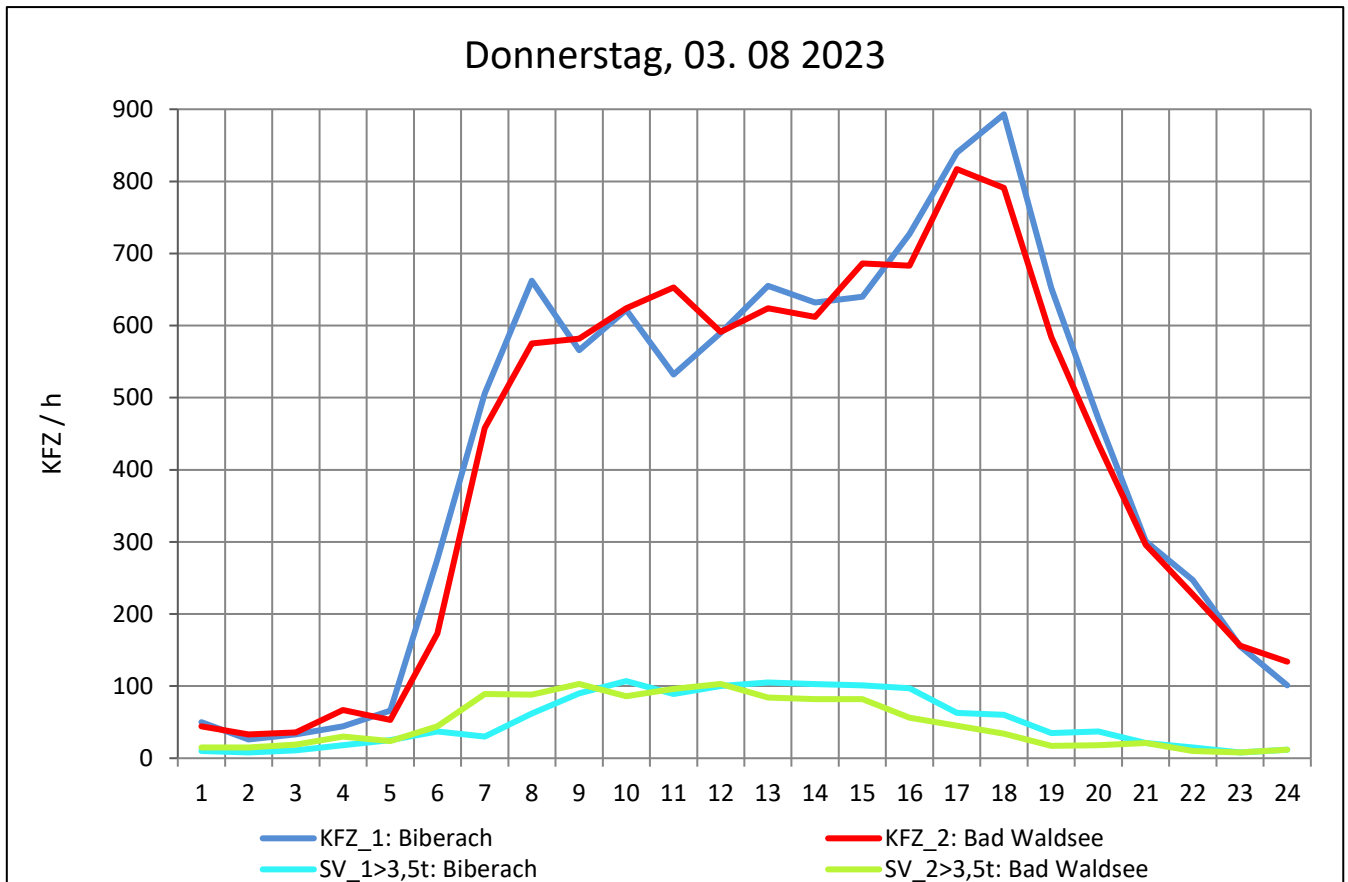
Zst.: **Eberhardzell**

TK-/Zst-Nr.: 8024/1100

B 30

Richtung 1 : **Biberach**

Richtung 2 : **Bad Waldsee**



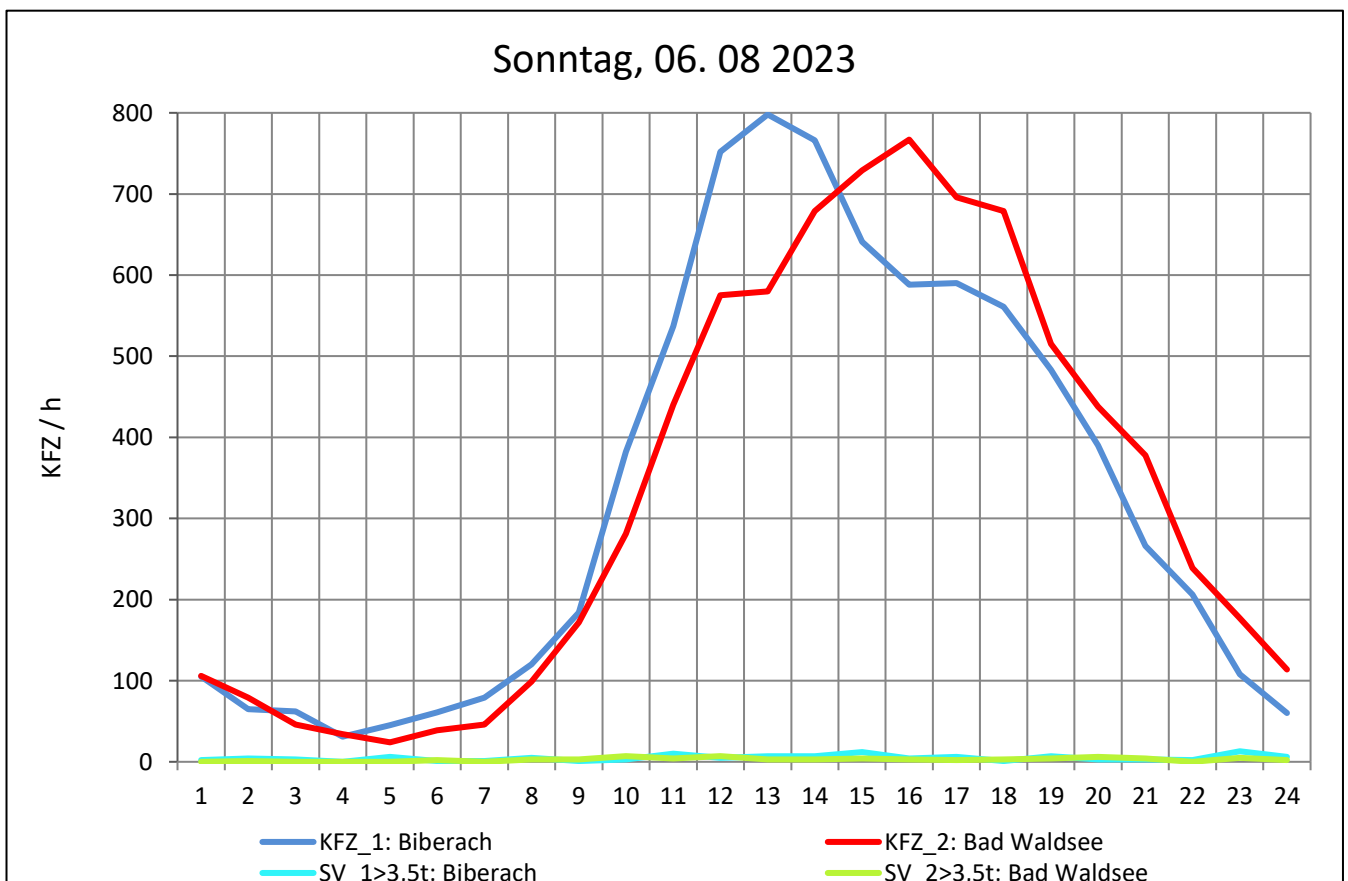
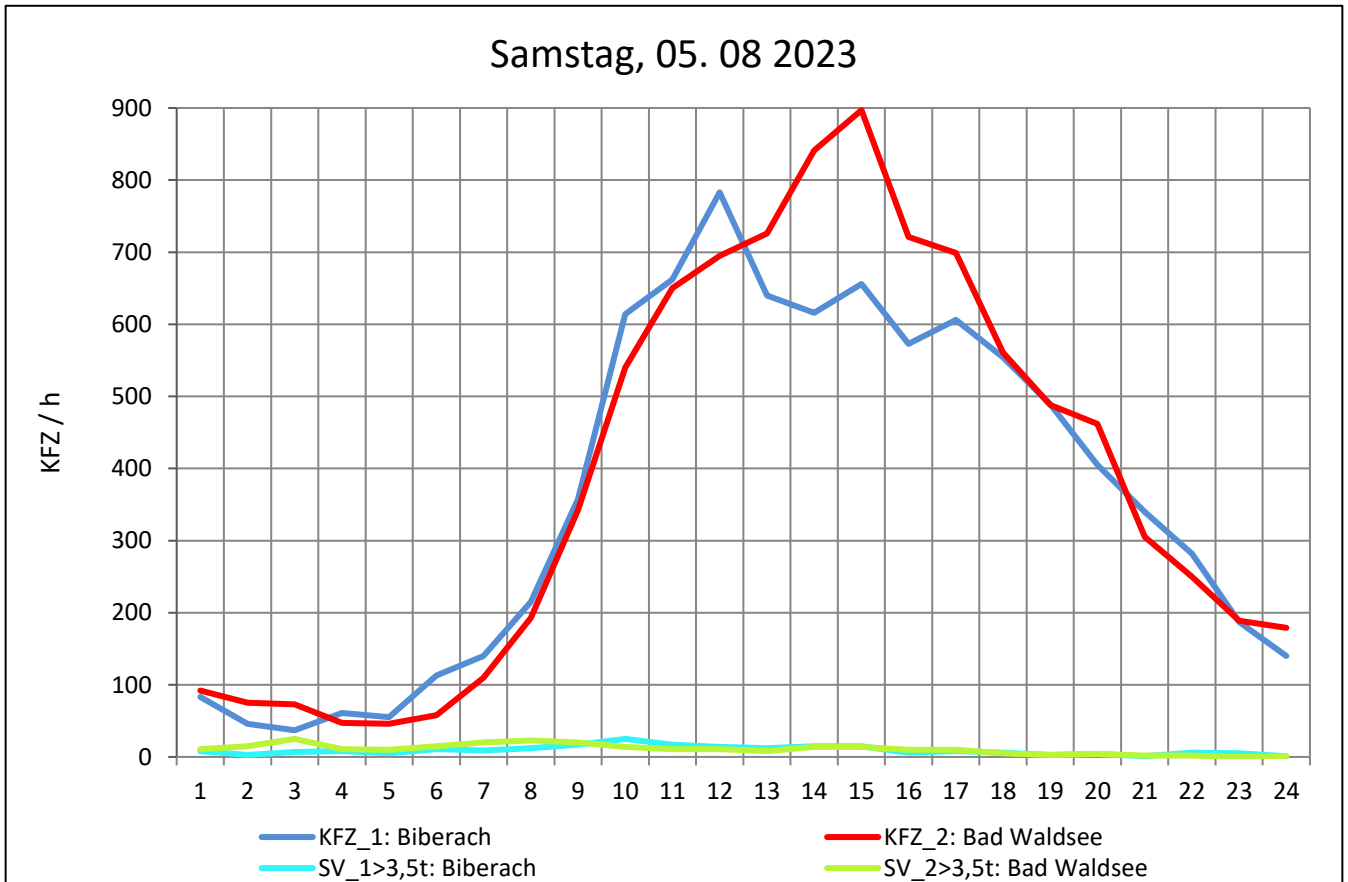
Zst.: **Eberhardzell**

TK-/Zst-Nr.: 8024/1100

B 30

Richtung 1 : **Biberach**

Richtung 2 : **Bad Waldsee**



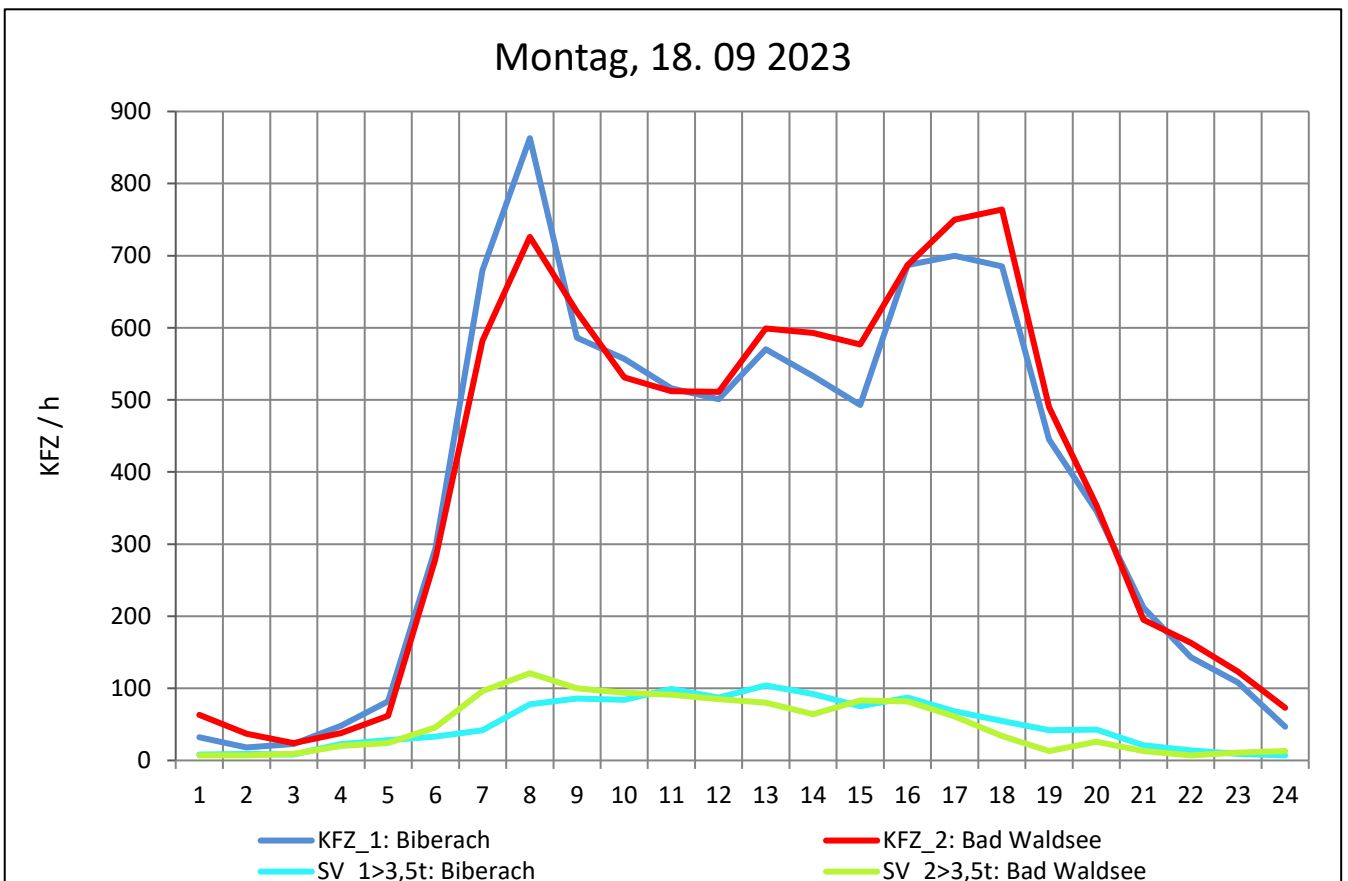
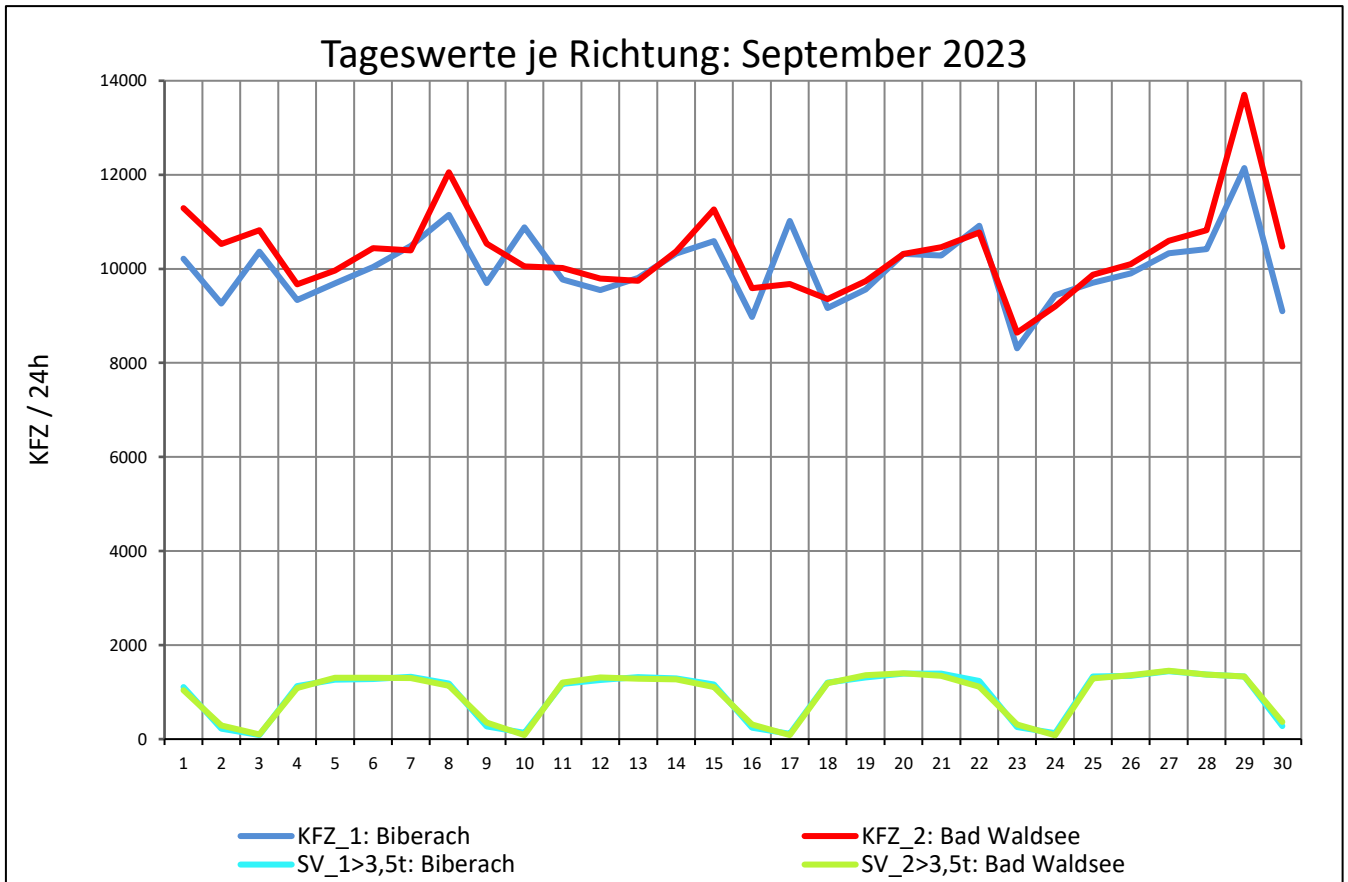
Zst.: **Eberhardzell**

TK-/Zst-Nr.: 8024/1100

B 30

Richtung 1 : **Biberach**

Richtung 2 : **Bad Waldsee**



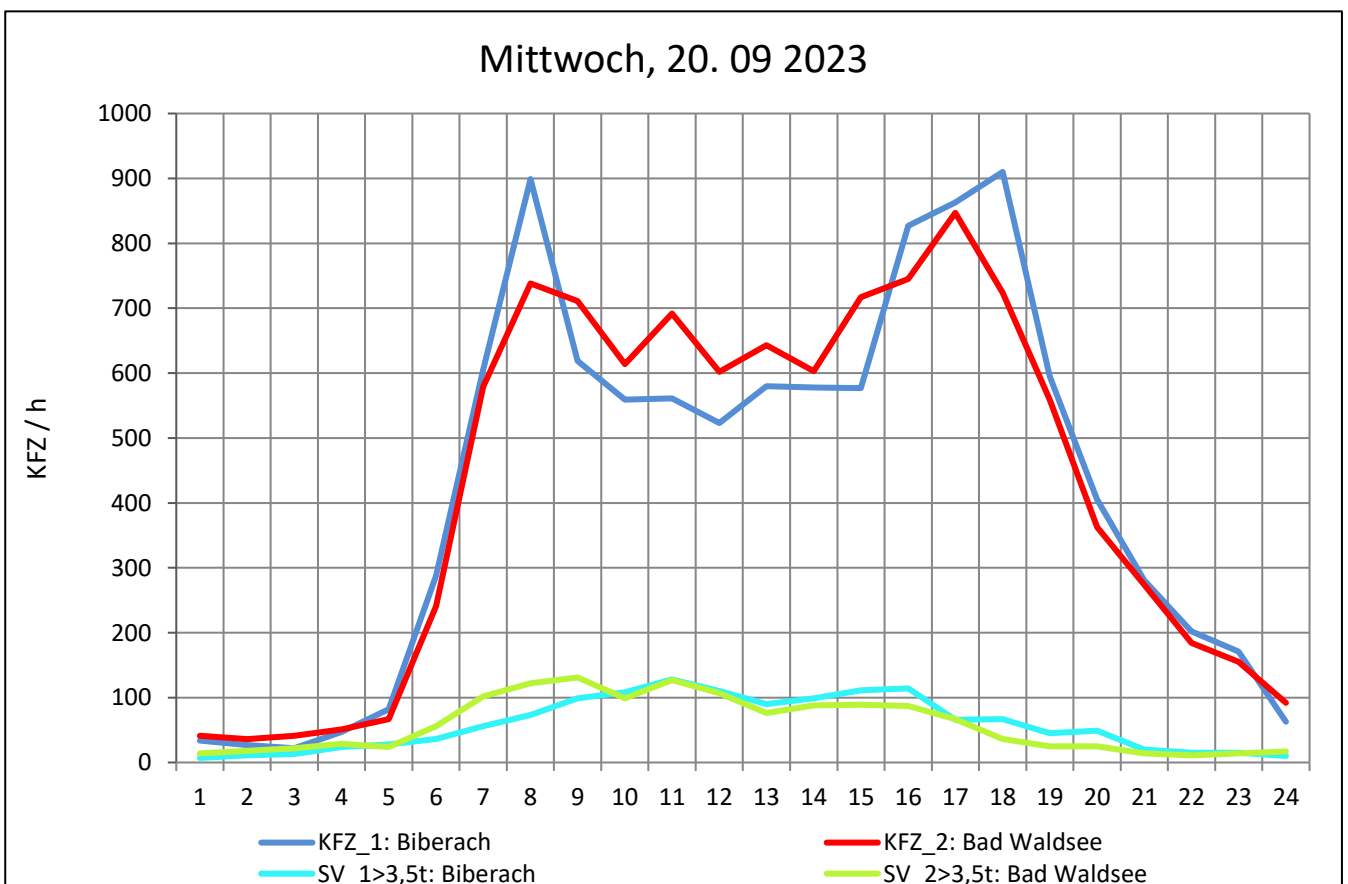
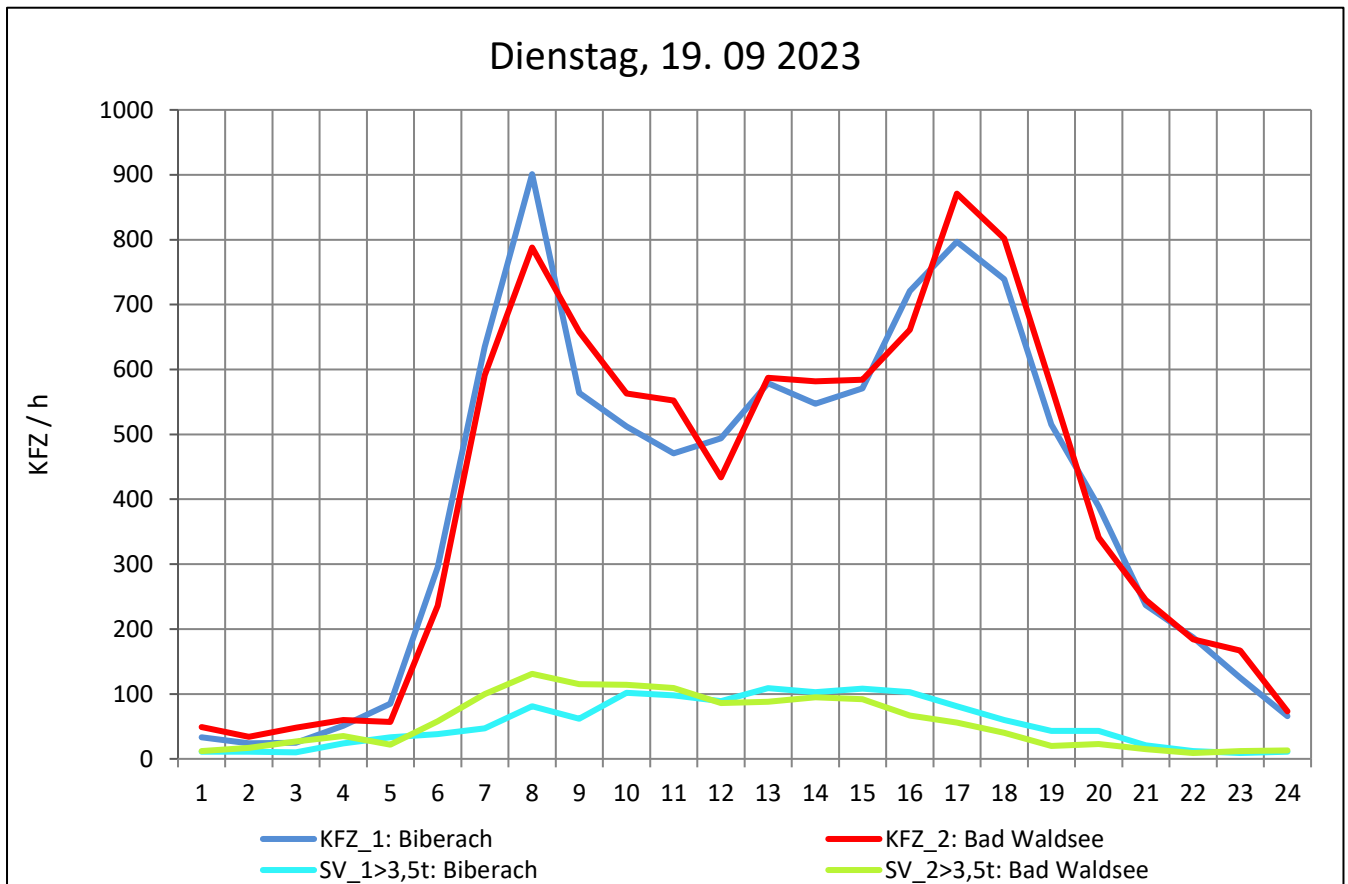
Zst.: **Eberhardzell**

TK-/Zst-Nr.: 8024/1100

B 30

Richtung 1 : **Biberach**

Richtung 2 : **Bad Waldsee**



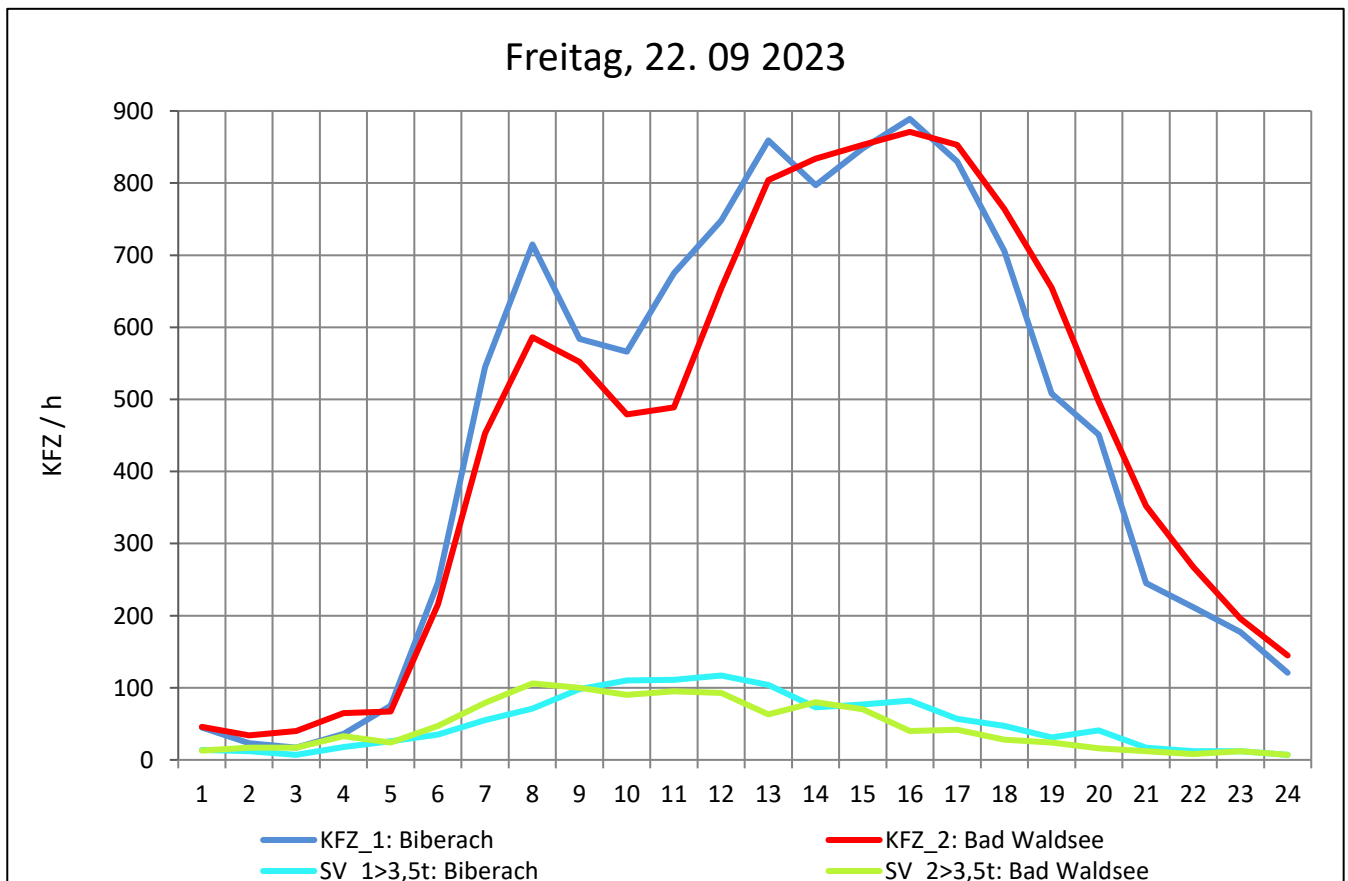
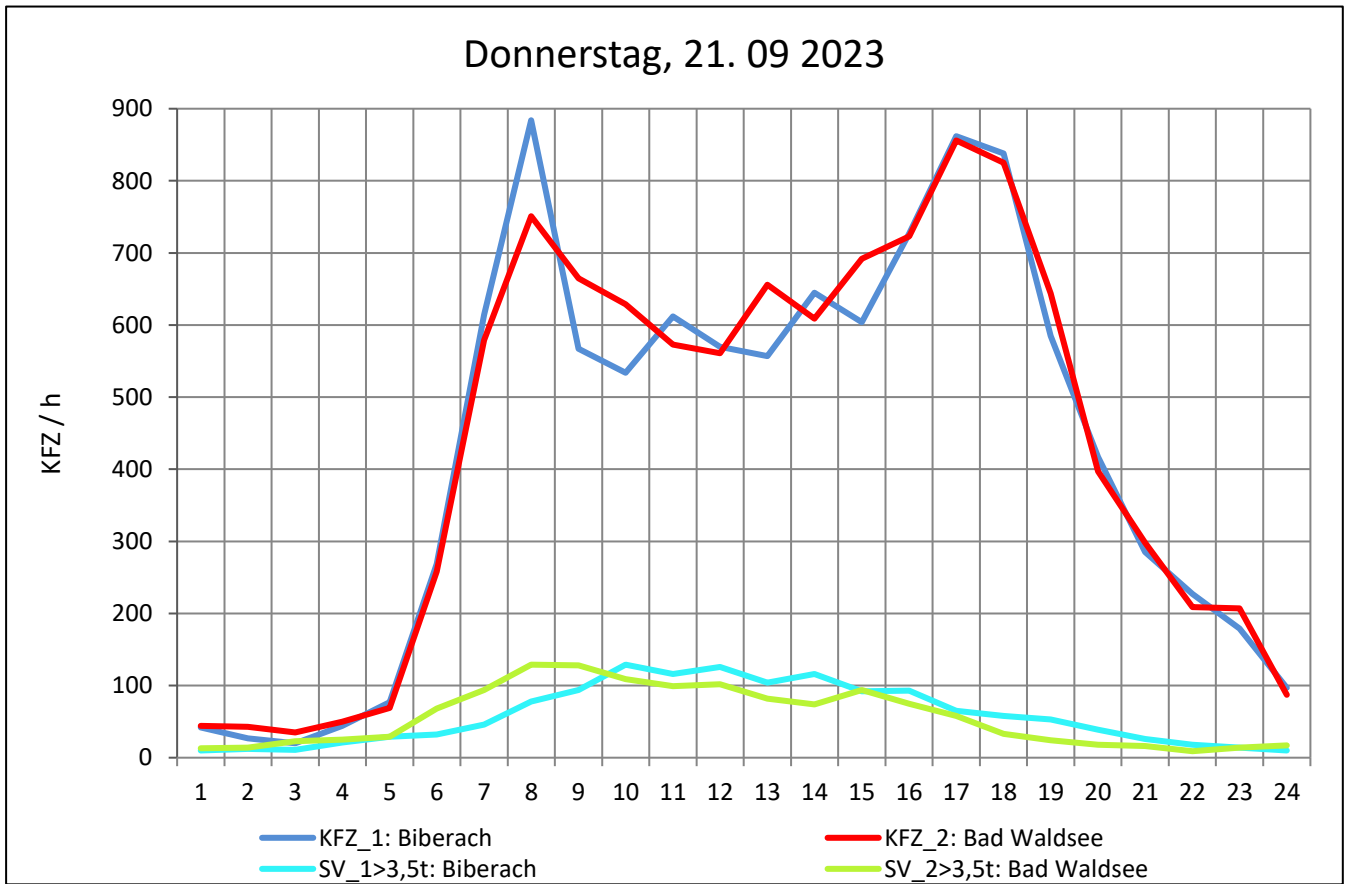
Zst.: **Eberhardzell**

TK-/Zst-Nr.: 8024/1100

B 30

Richtung 1 : **Biberach**

Richtung 2 : **Bad Waldsee**



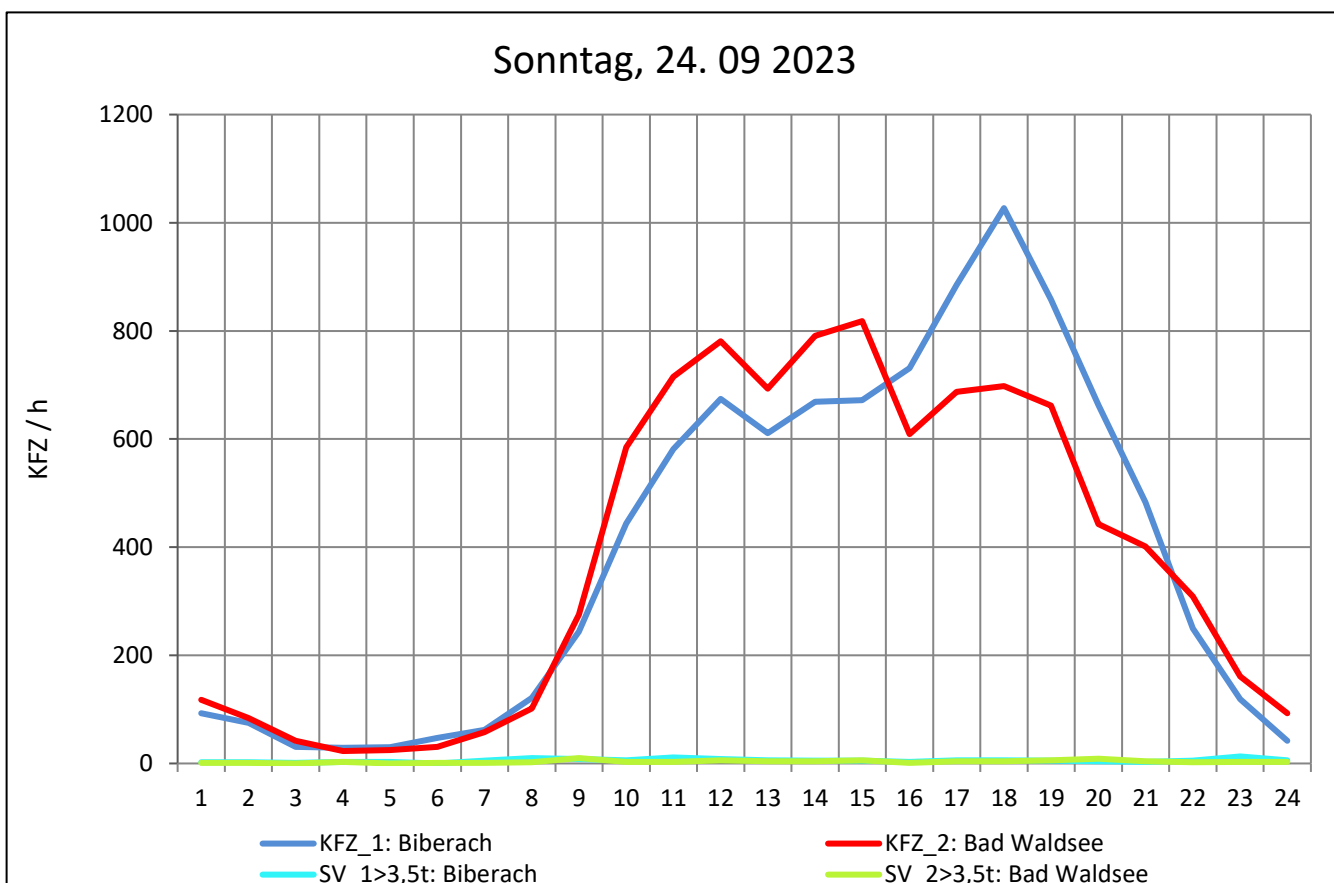
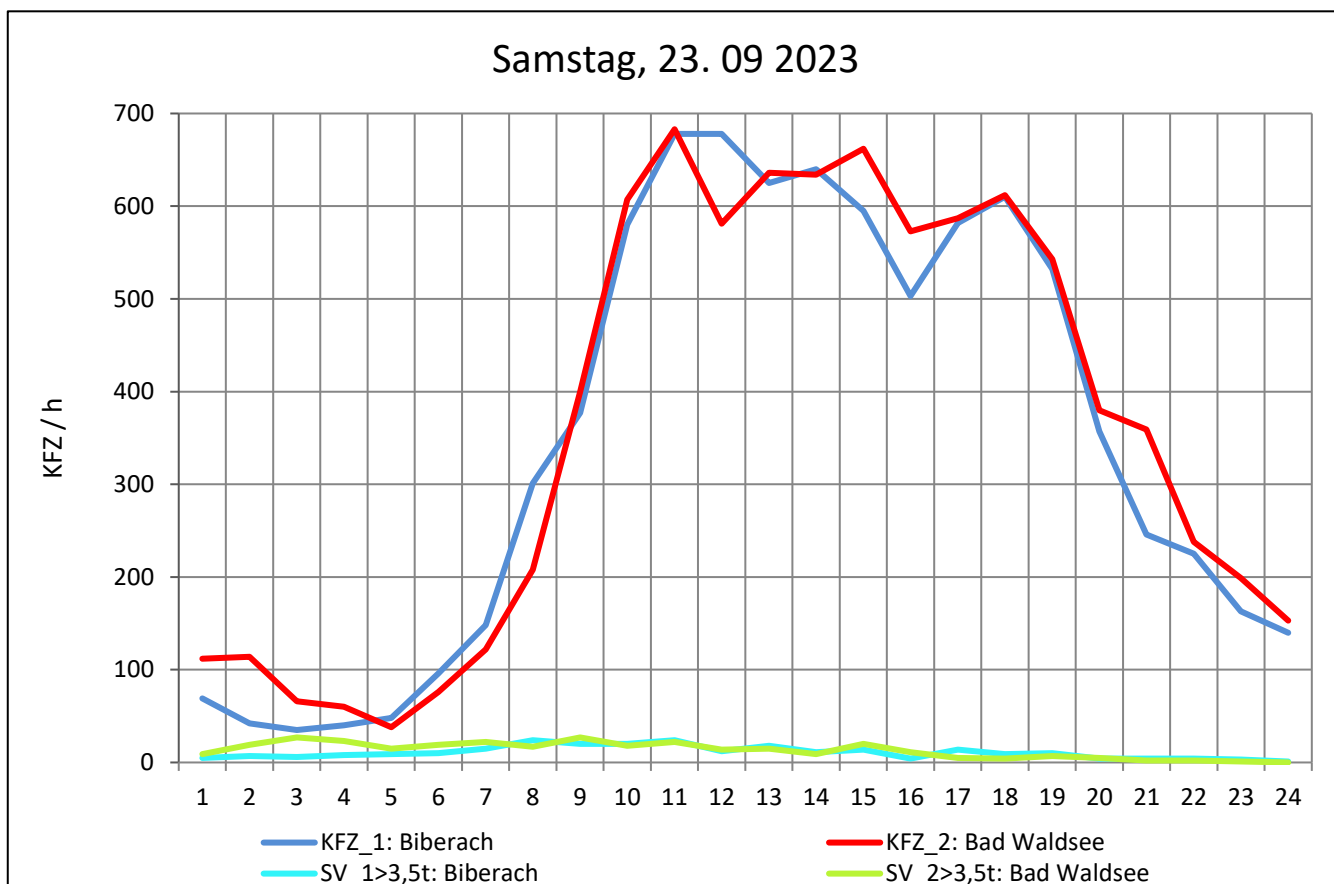
Zst.: **Eberhardzell**

TK-/Zst-Nr.: 8024/1100

B 30

Richtung 1 : **Biberach**

Richtung 2 : **Bad Waldsee**



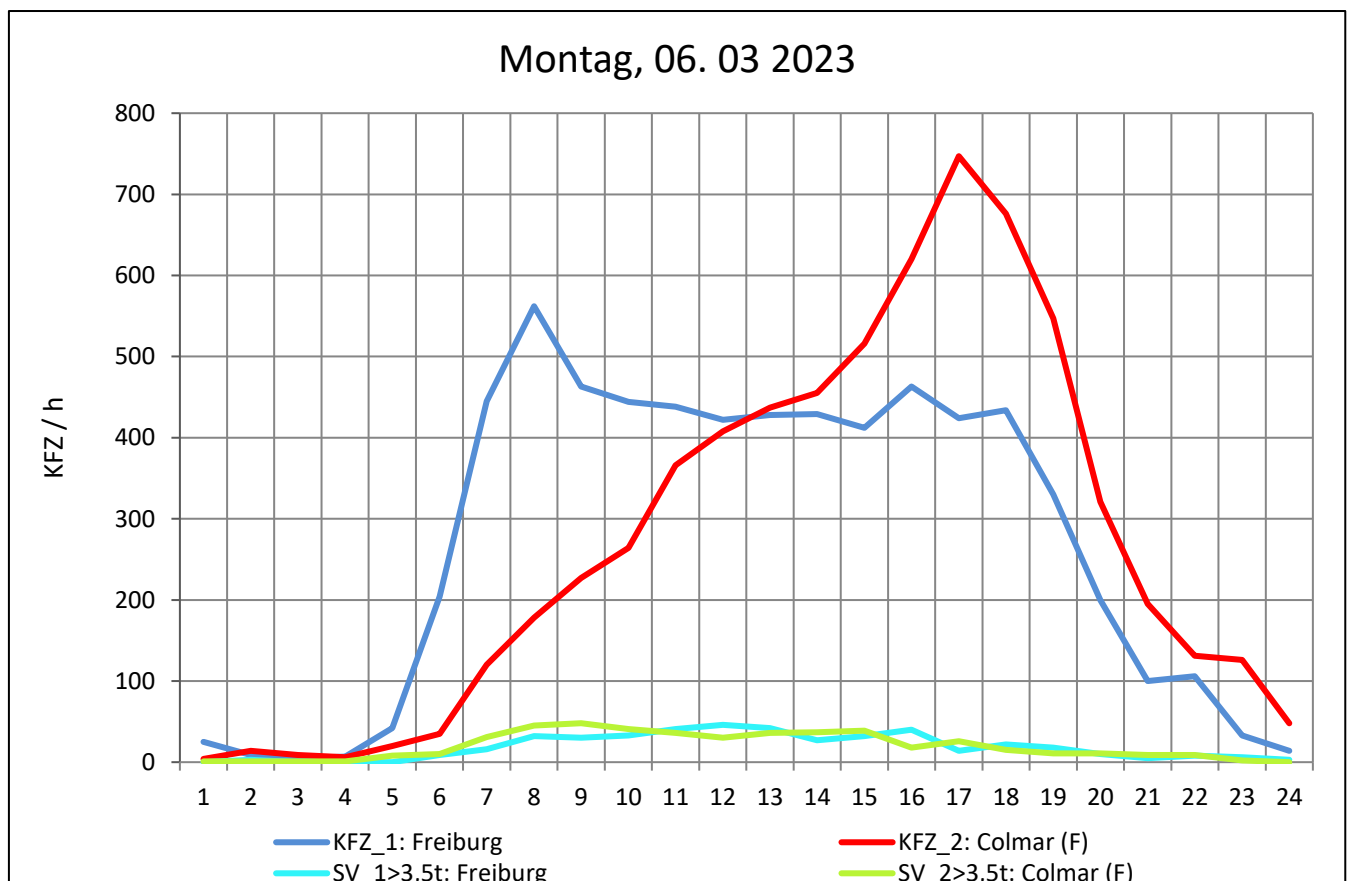
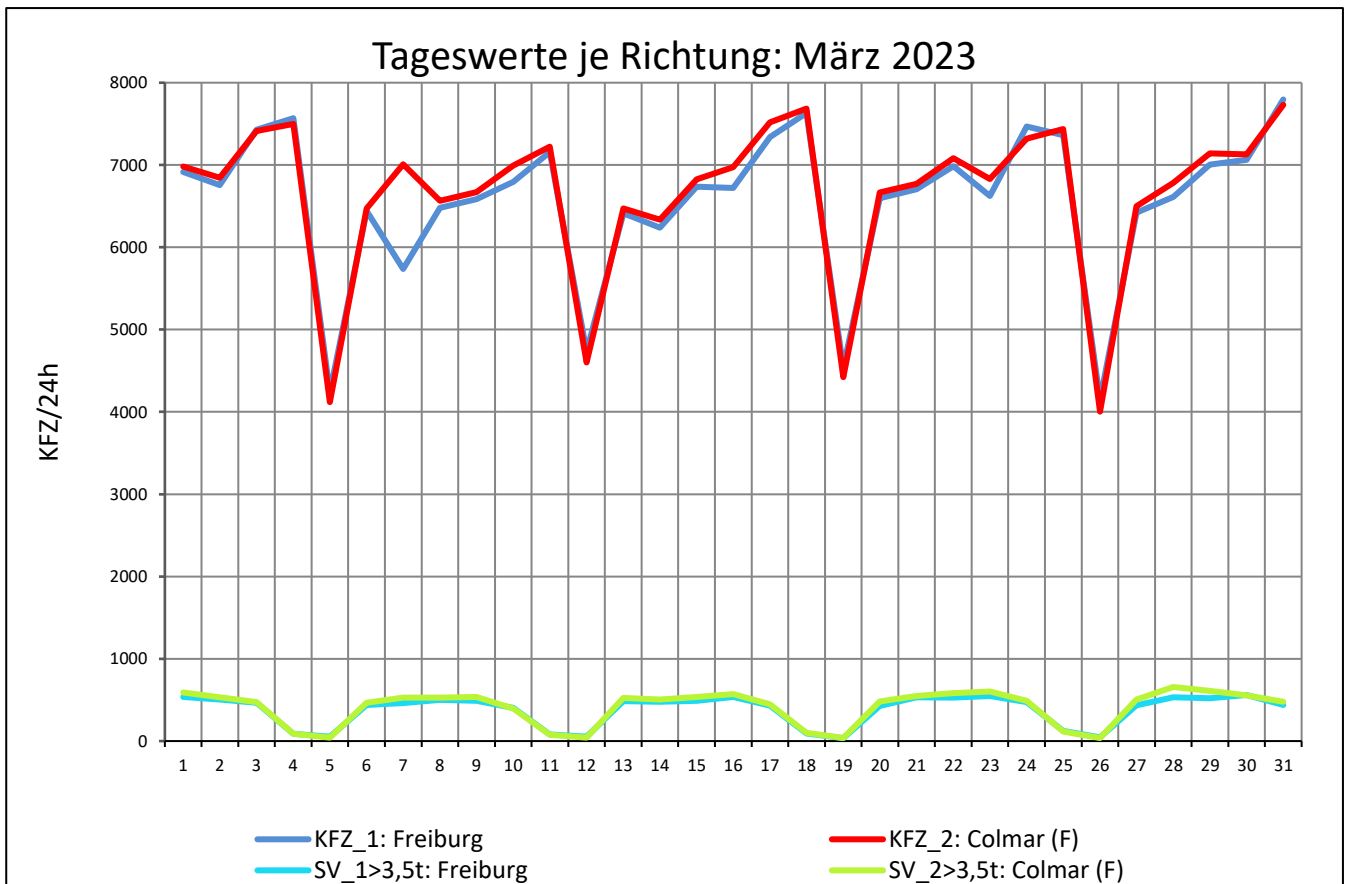
Zst.: **Breisach**

TK-/Zst-Nr.: 7911/1100

B 31

Richtung 1 : **Freiburg**

Richtung 2 : **Colmar (F)**



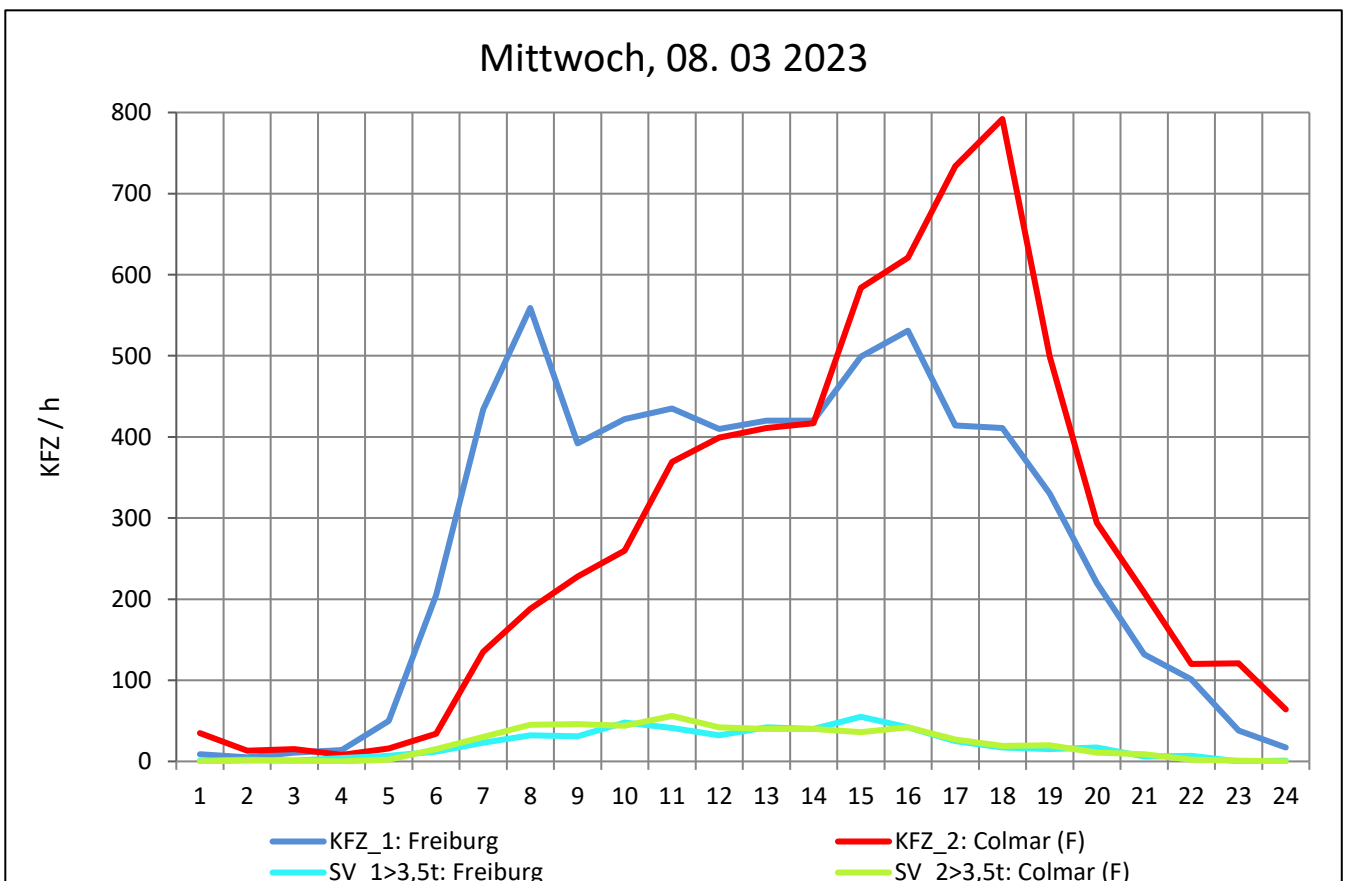
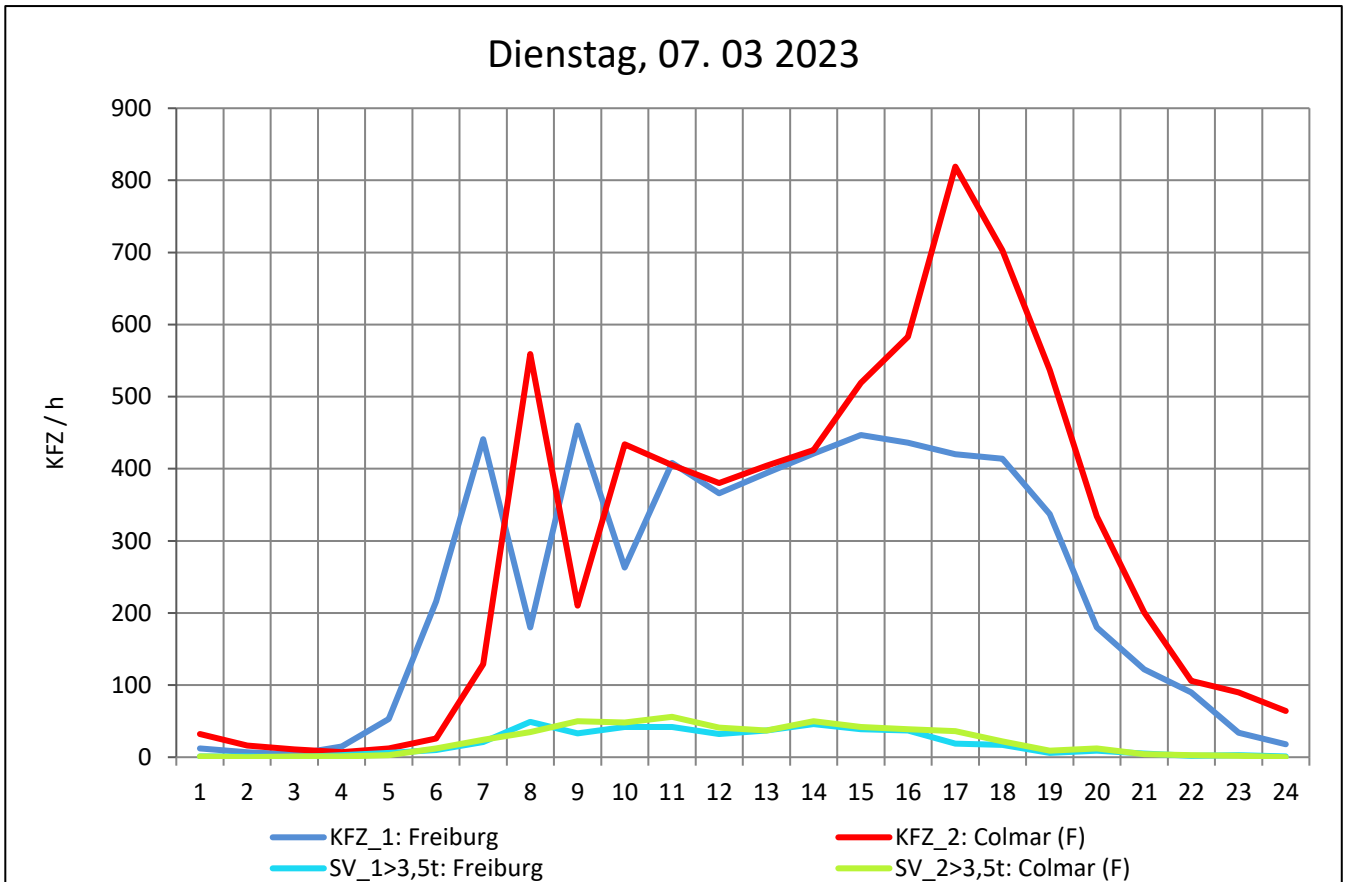
Zst.: **Breisach**

TK-/Zst-Nr.: 7911/1100

B 31

Richtung 1 : **Freiburg**

Richtung 2 : **Colmar (F)**



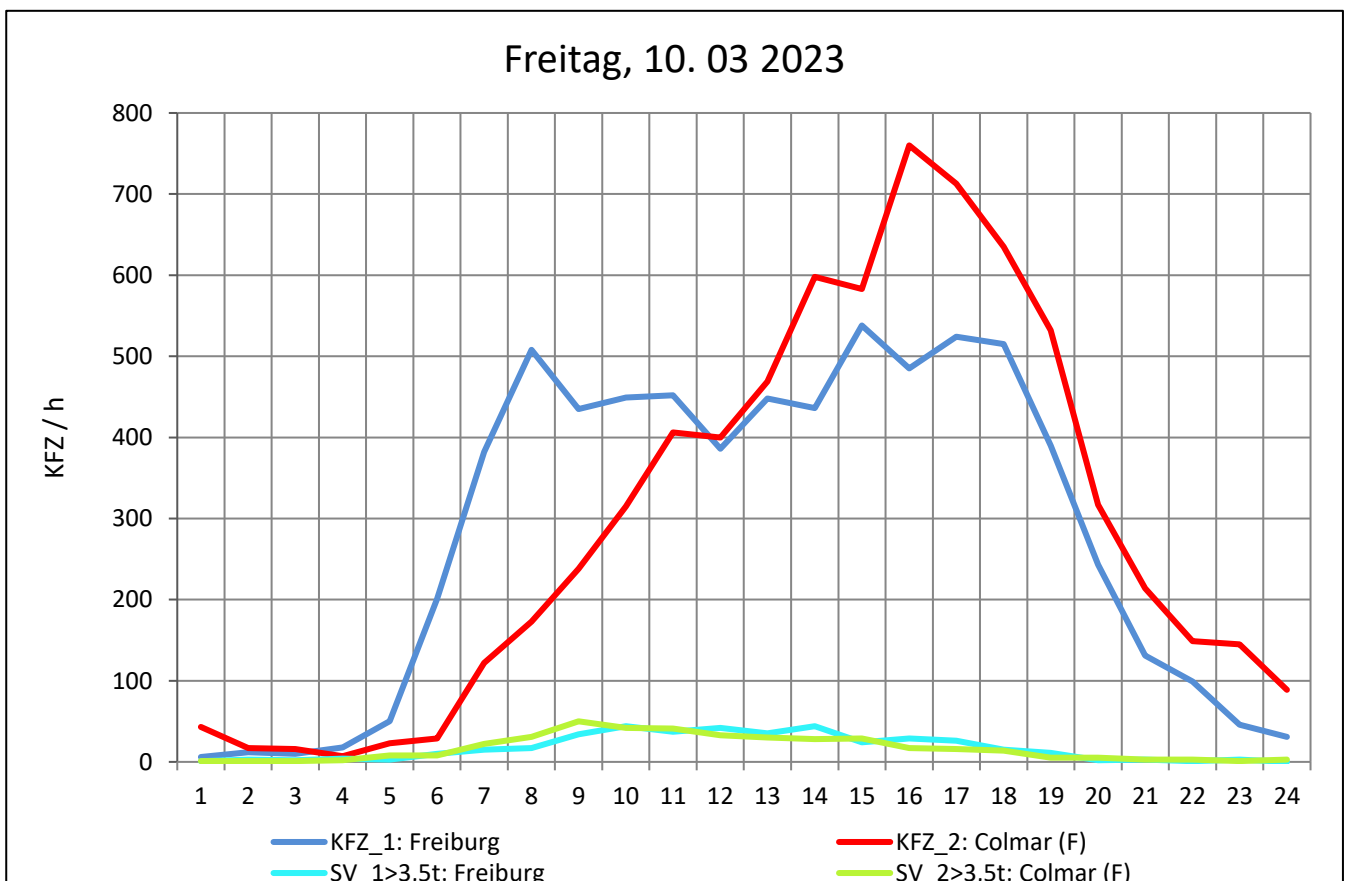
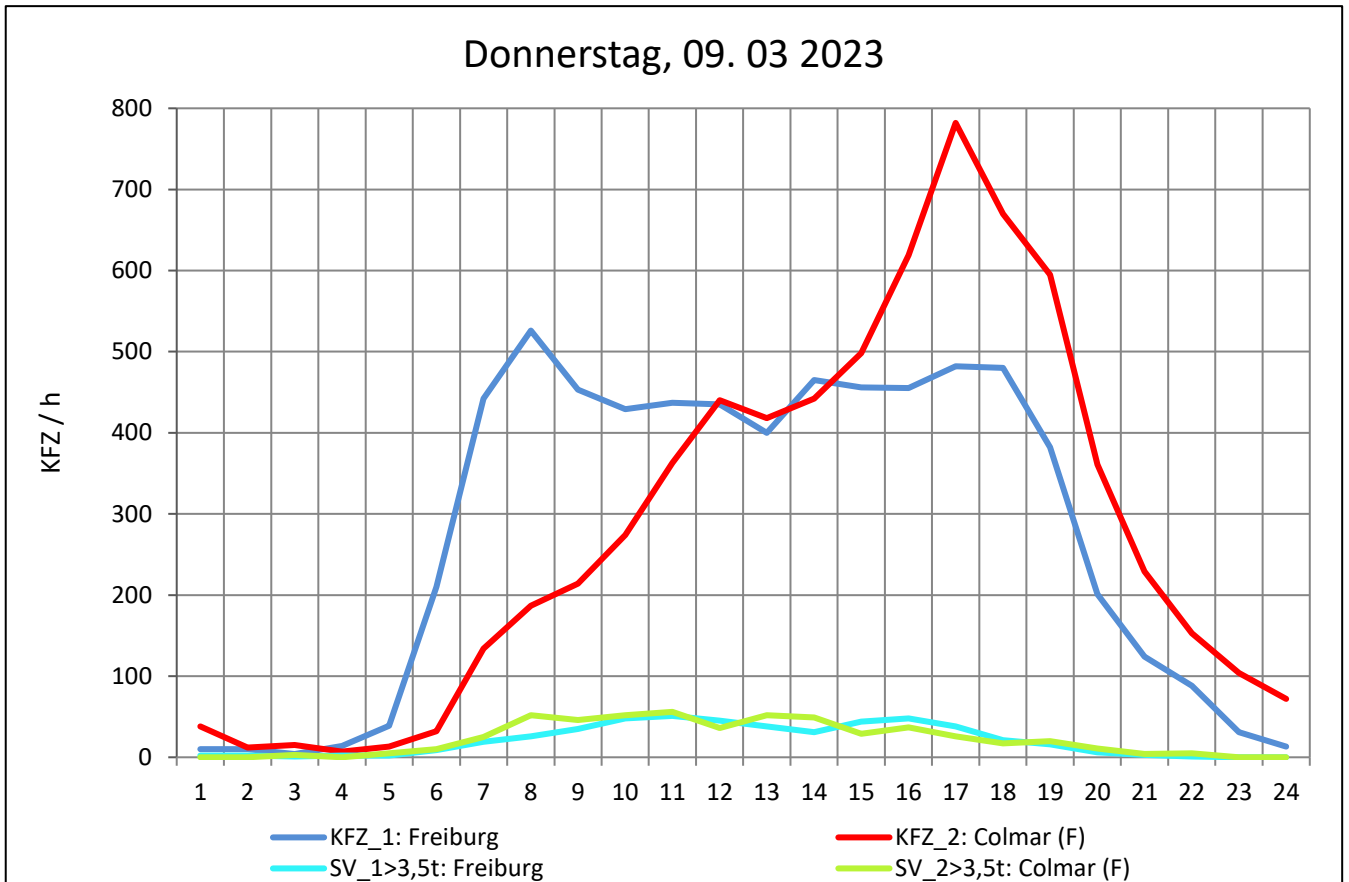
Zst.: **Breisach**

TK-/Zst-Nr.: 7911/1100

B 31

Richtung 1 : **Freiburg**

Richtung 2 : **Colmar (F)**



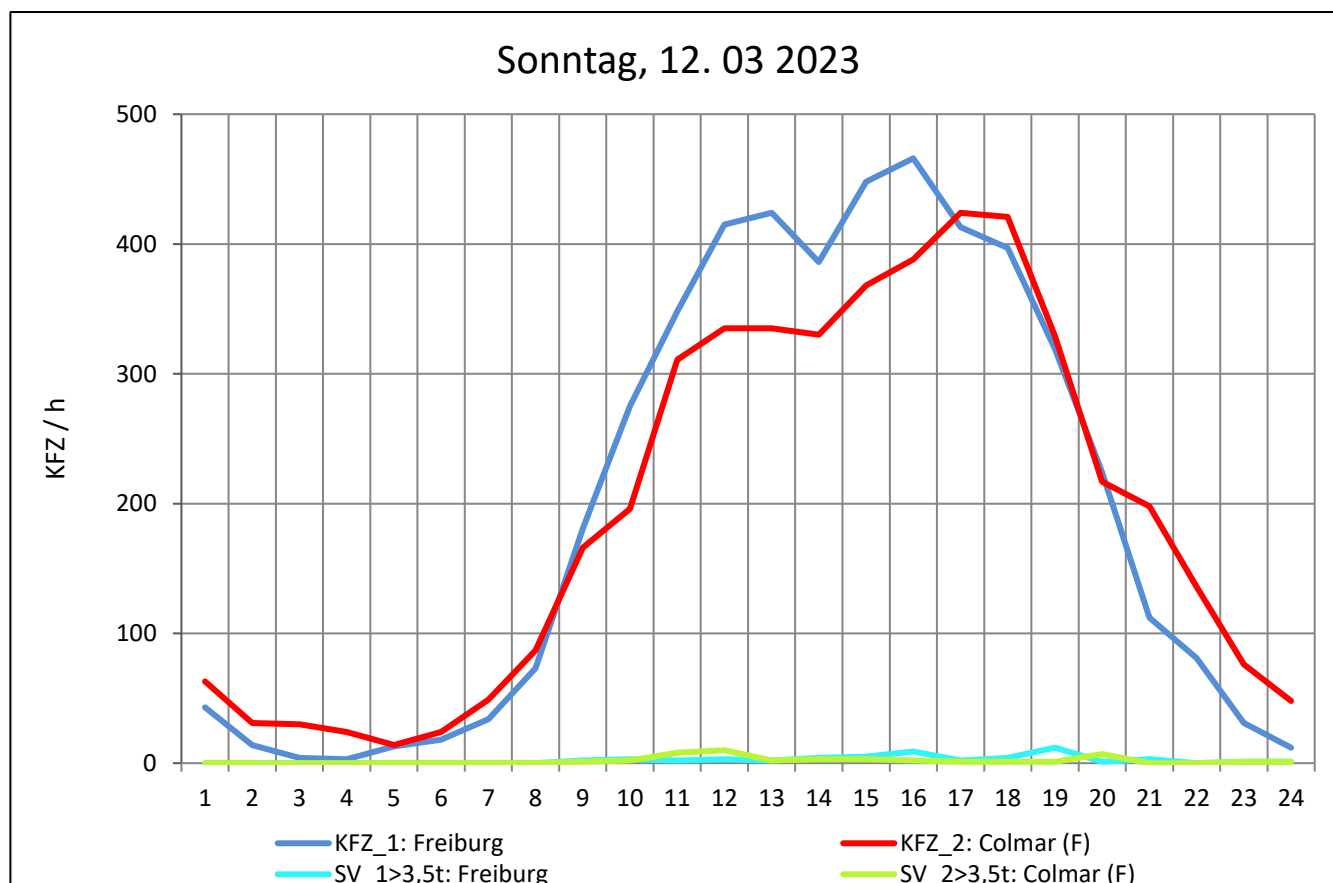
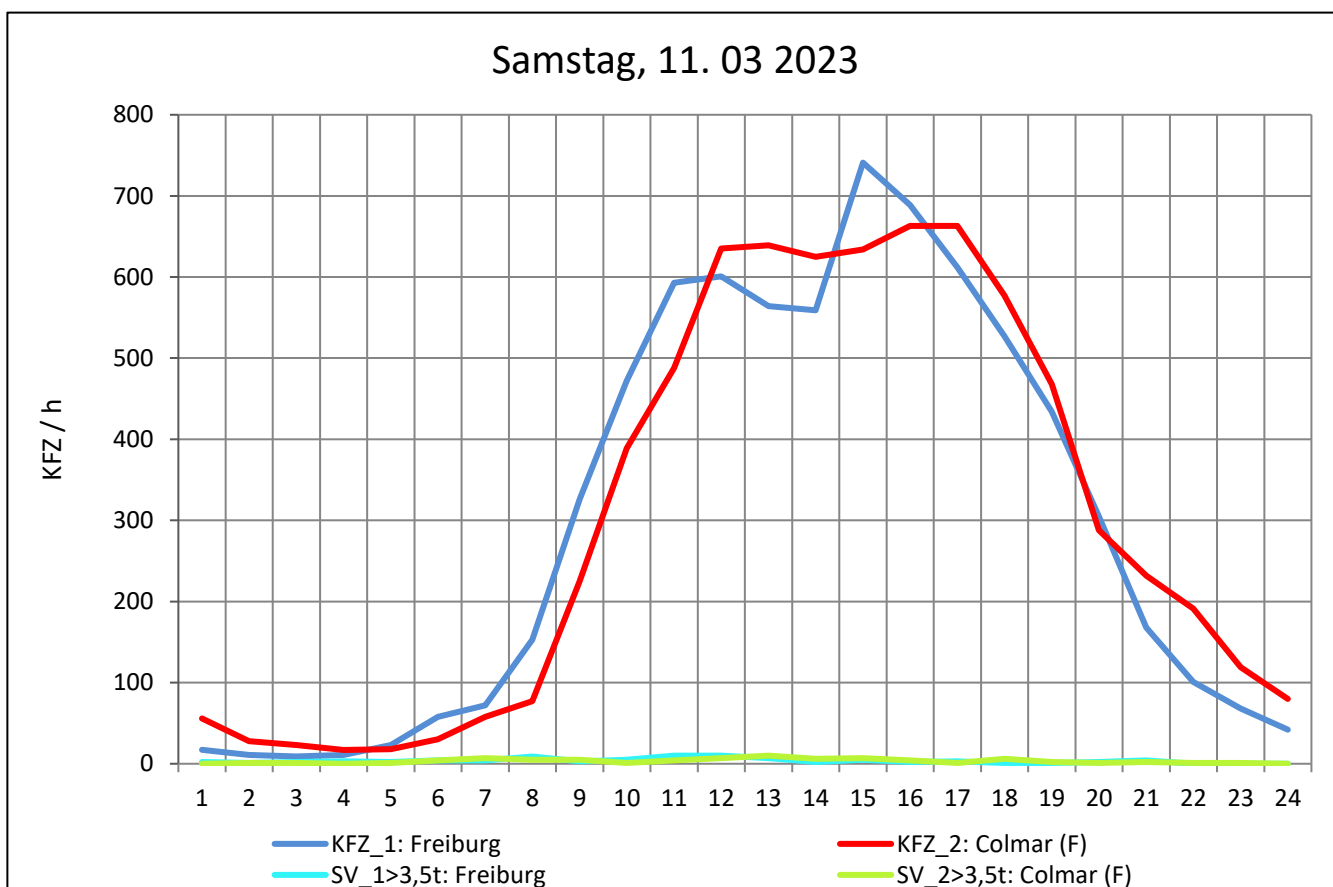
Zst.: **Breisach**

TK-/Zst-Nr.: 79111/1100

B 31

Richtung 1 : **Freiburg**

Richtung 2 : **Colmar (F)**



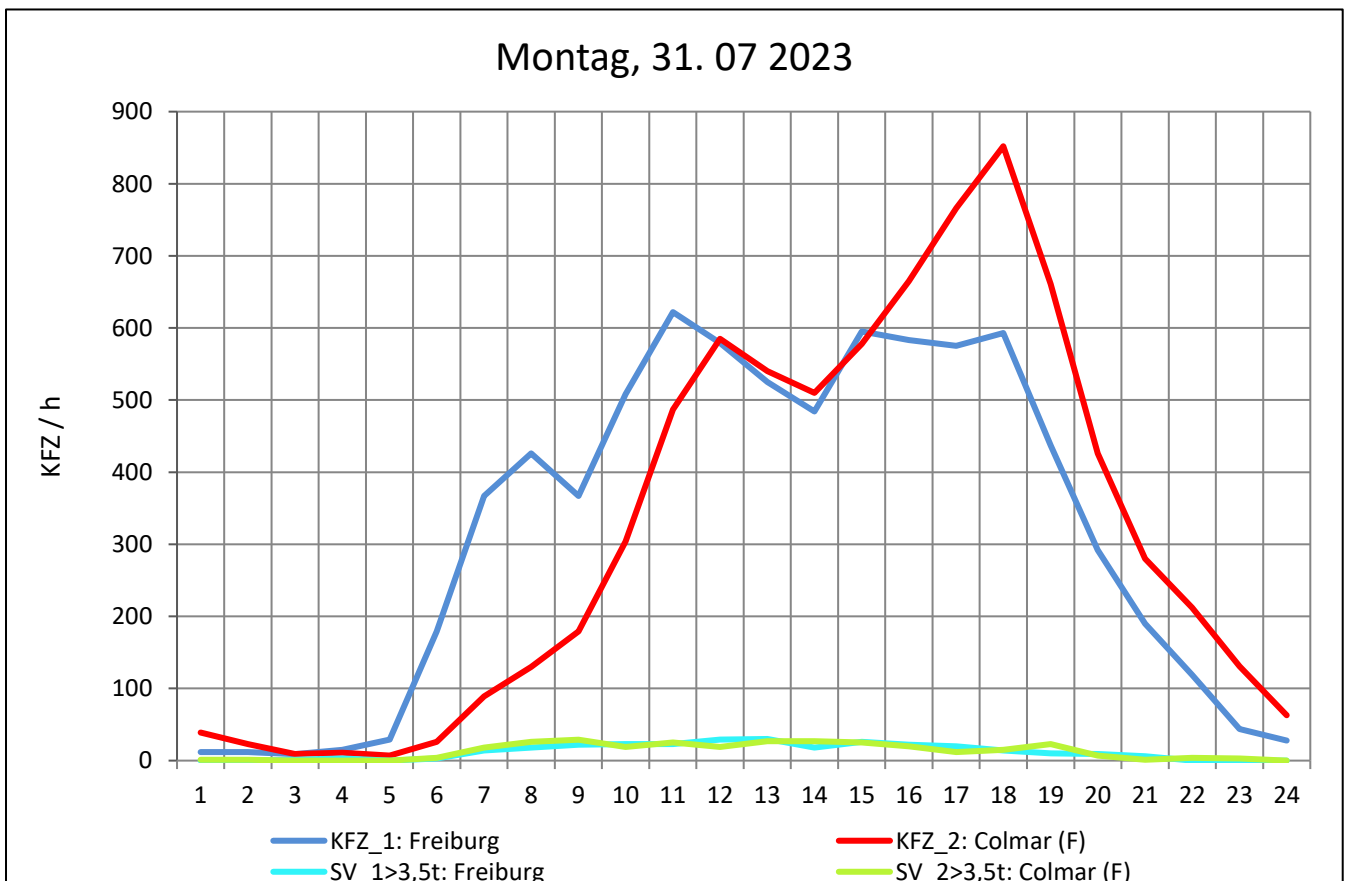
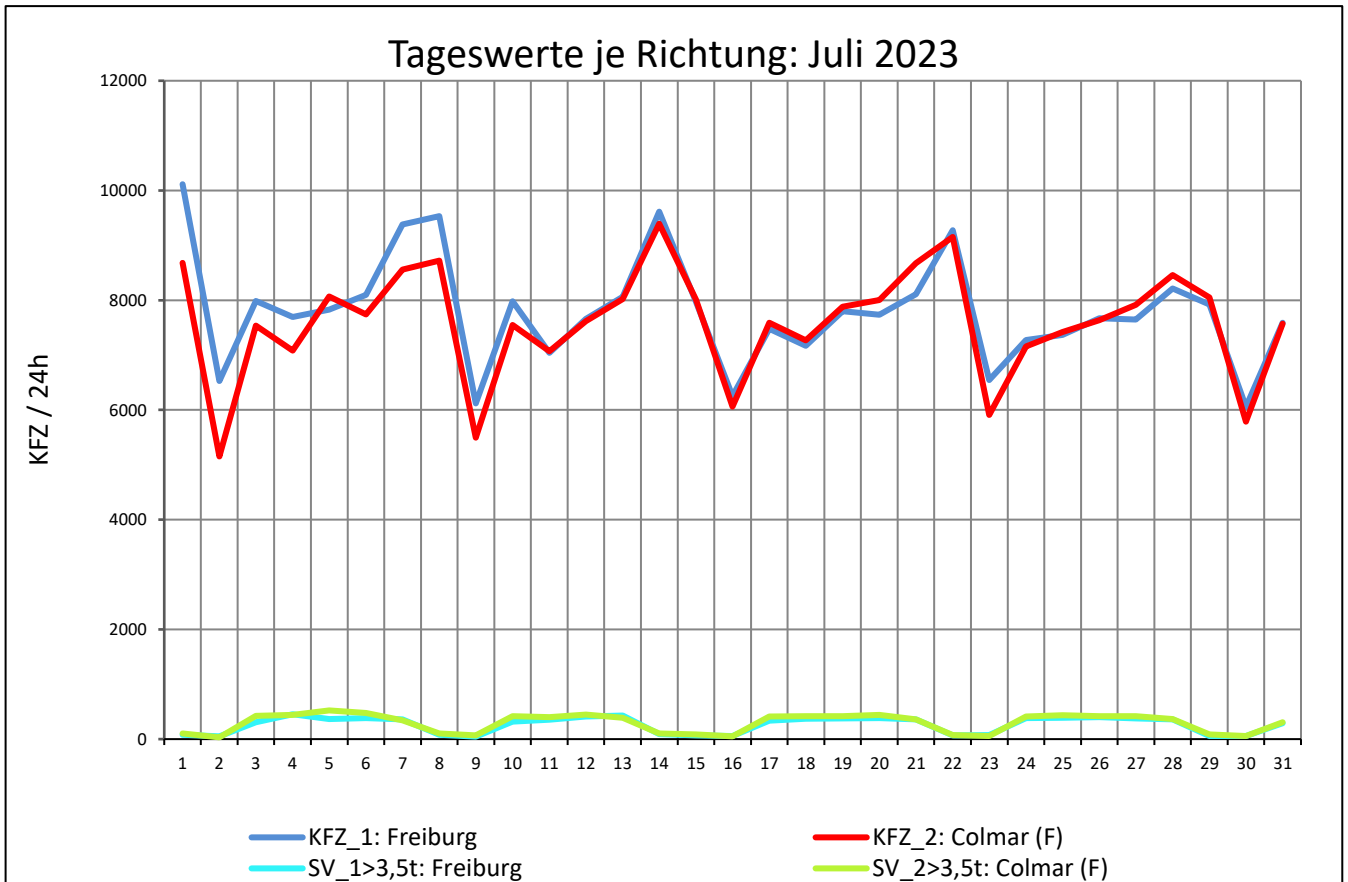
Zst.: **Breisach**

TK-/Zst-Nr.: 7911/1100

B 31

Richtung 1 : **Freiburg**

Richtung 2 : **Colmar (F)**



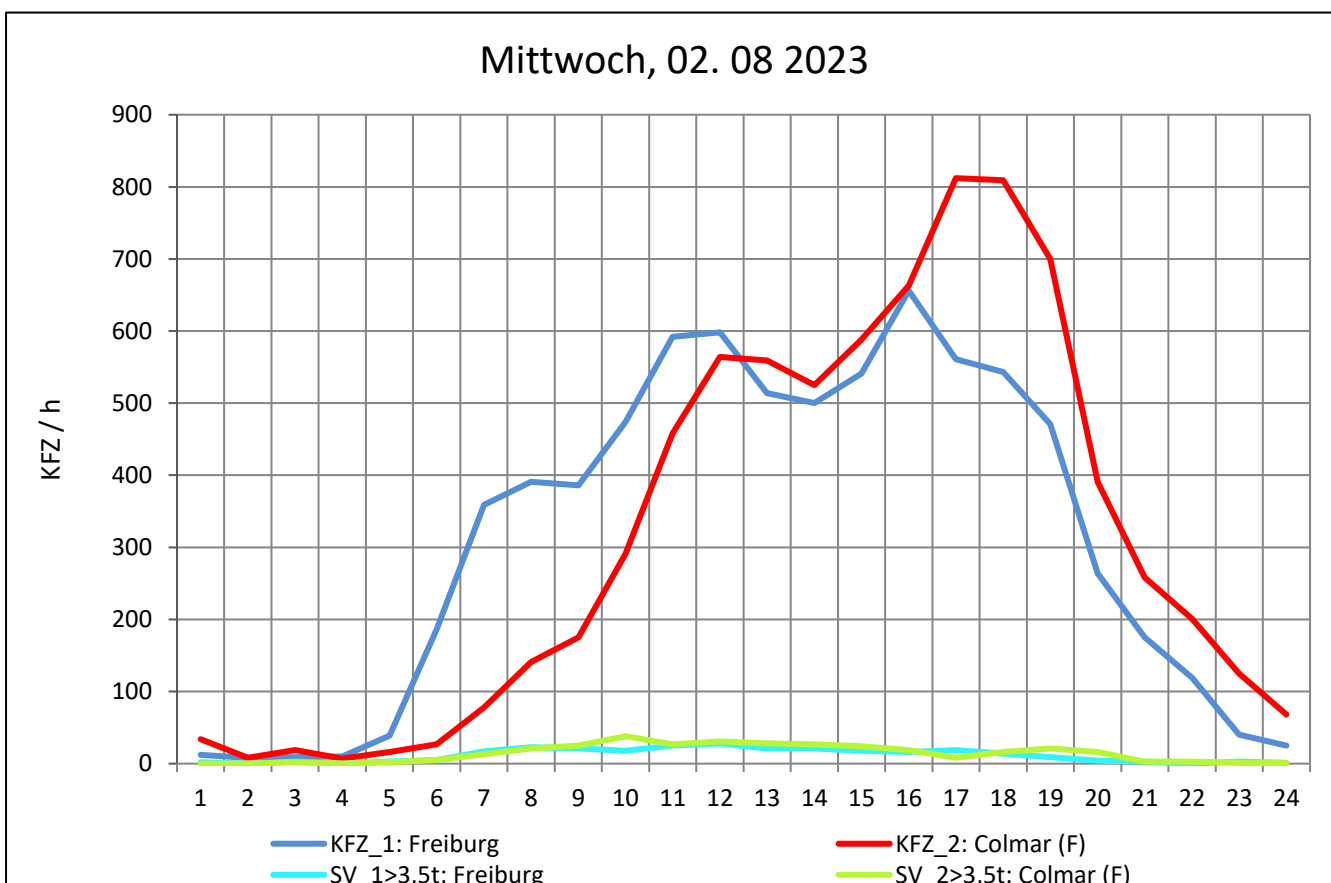
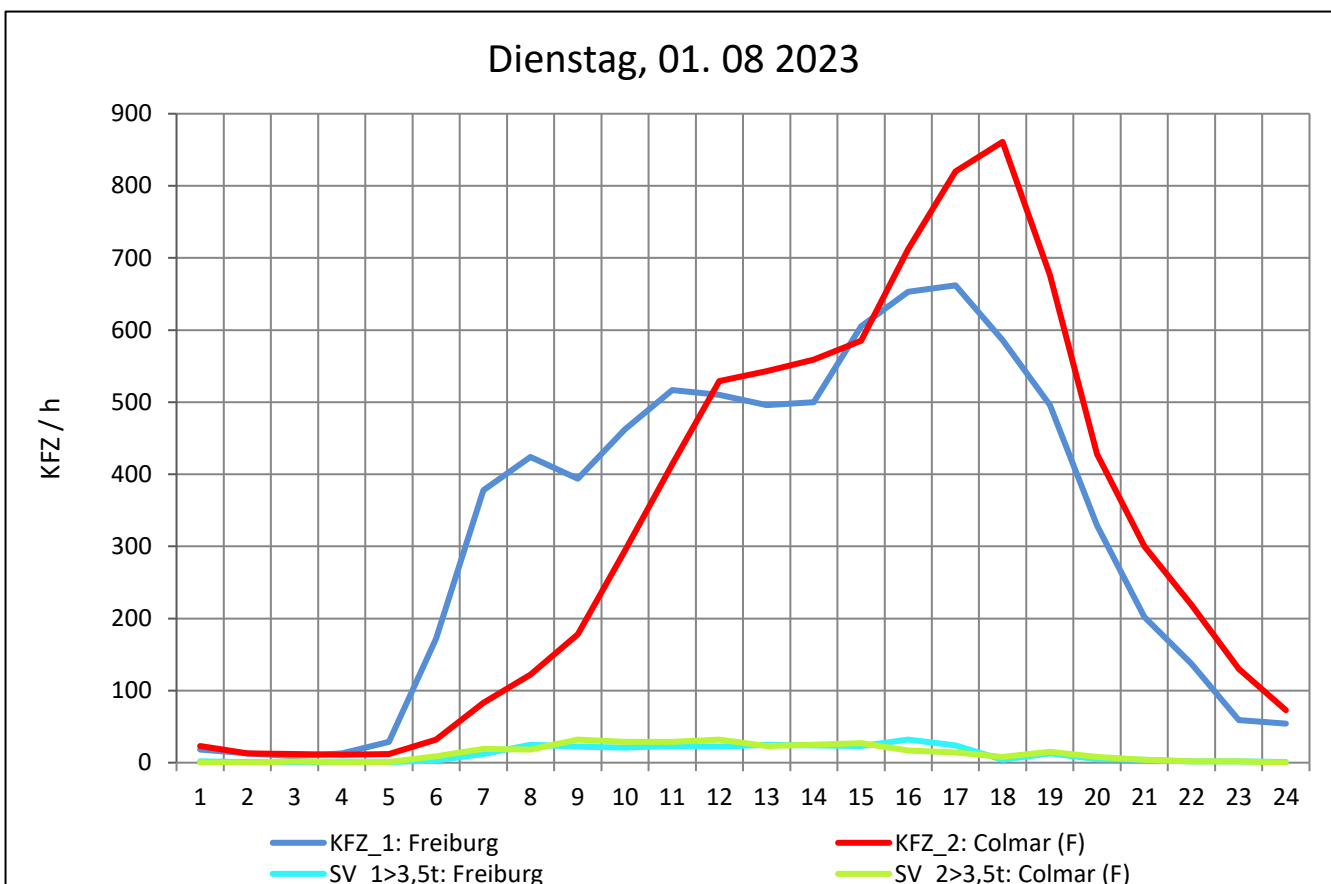
Zst.: **Breisach**

TK-/Zst-Nr.: 7911/1100

B 31

Richtung 1 : **Freiburg**

Richtung 2 : **Colmar (F)**



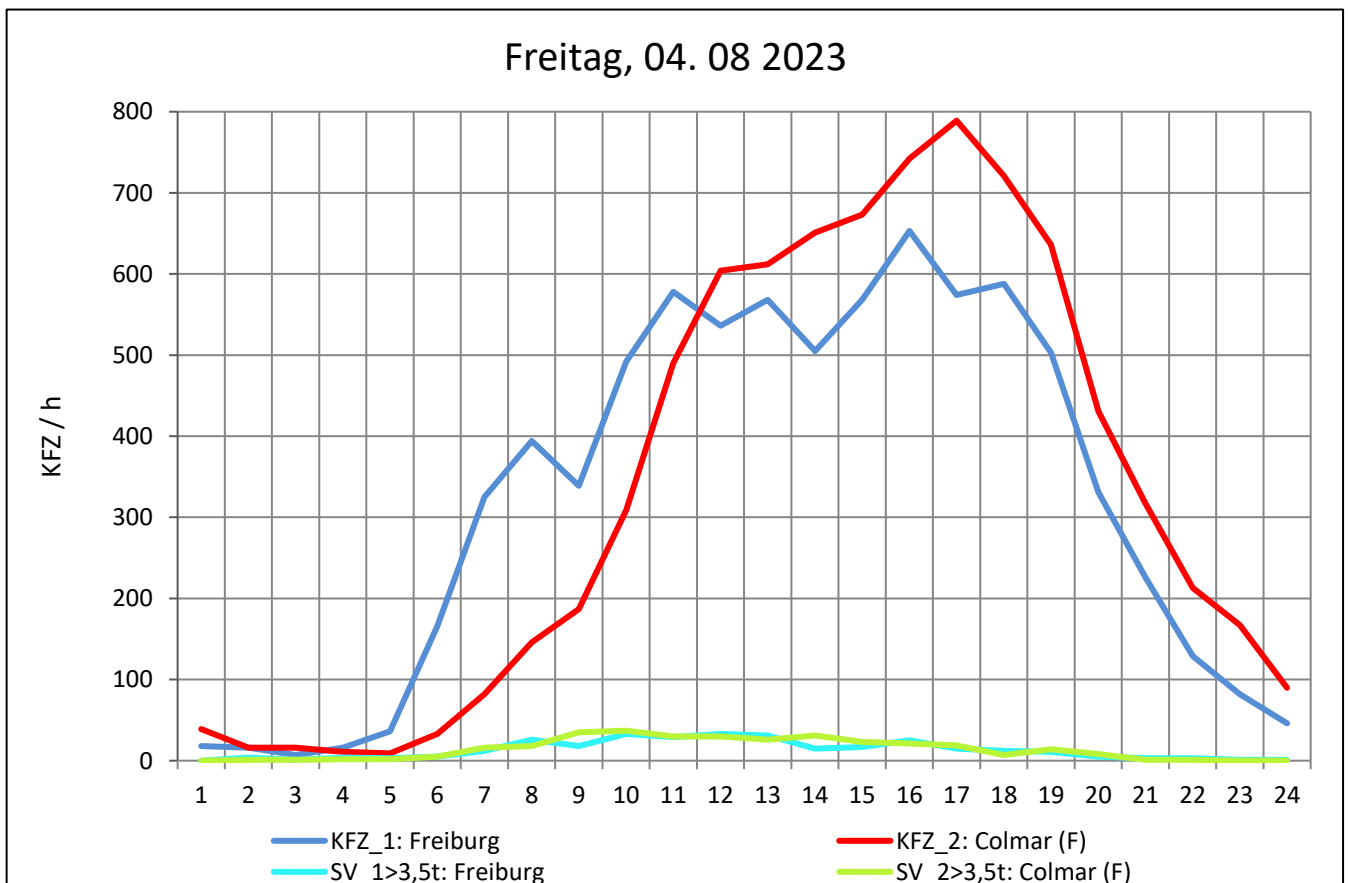
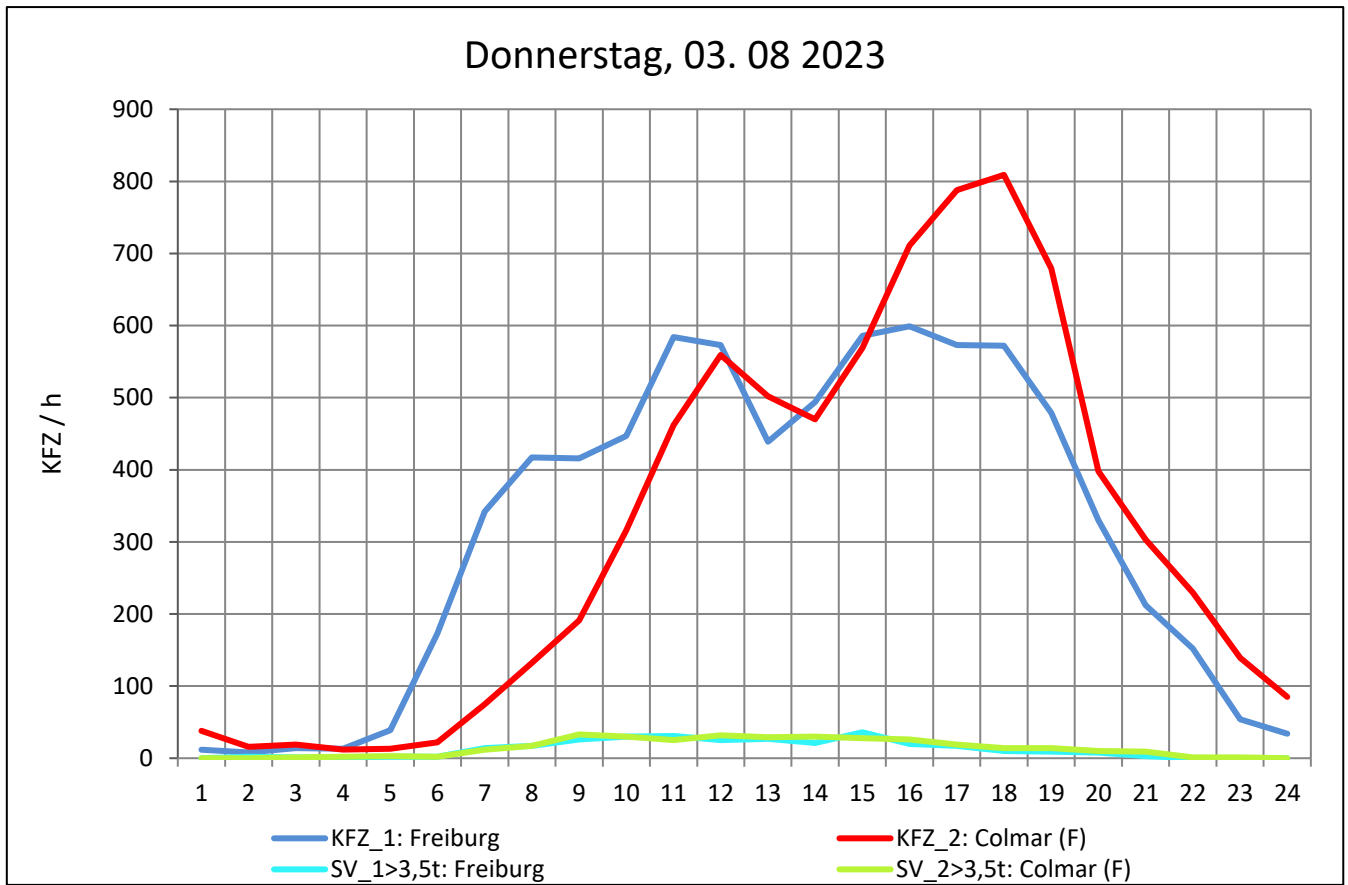
Zst.: **Breisach**

TK-/Zst-Nr.: 7911/1100

B 31

Richtung 1 : **Freiburg**

Richtung 2 : **Colmar (F)**



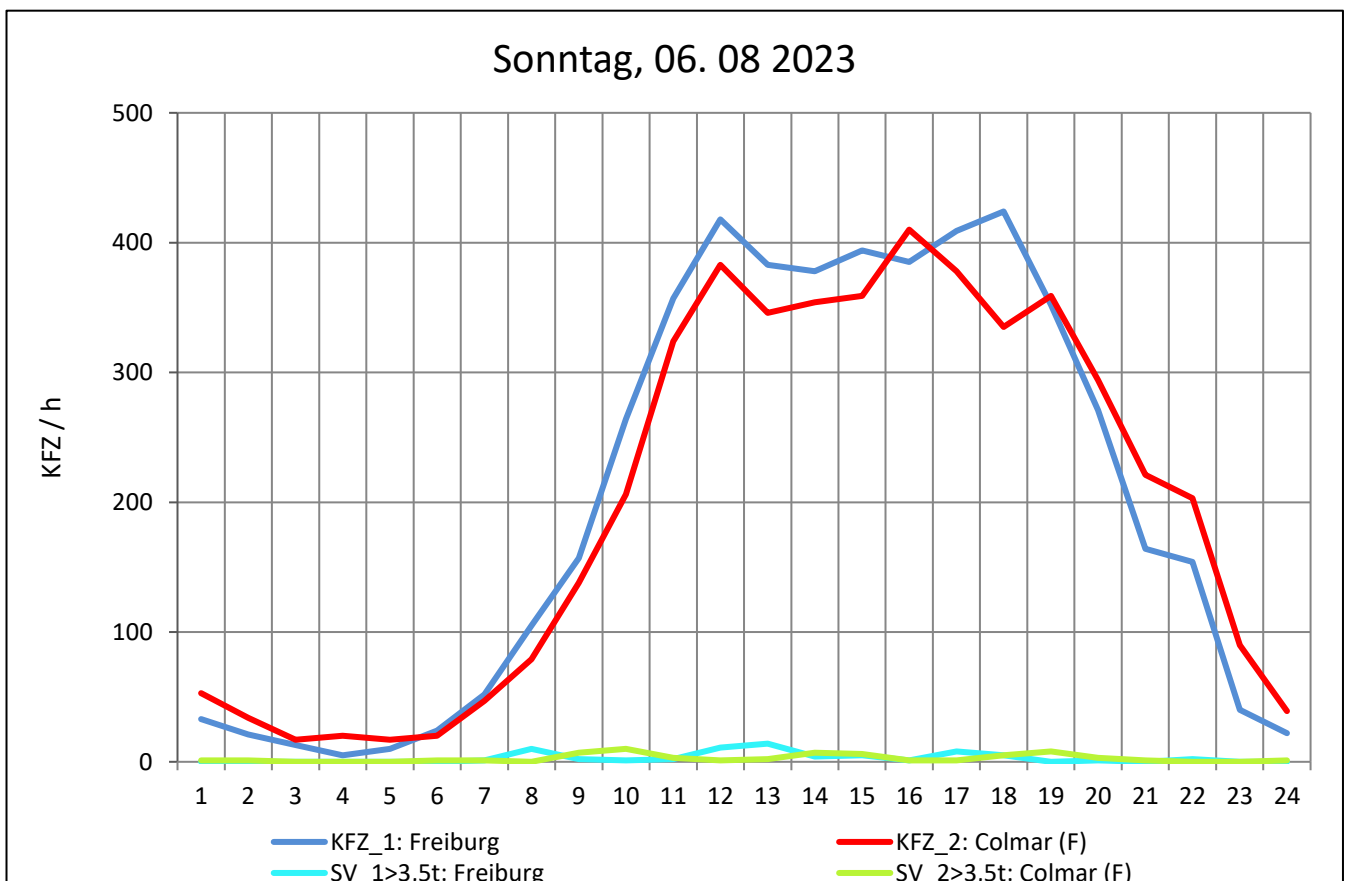
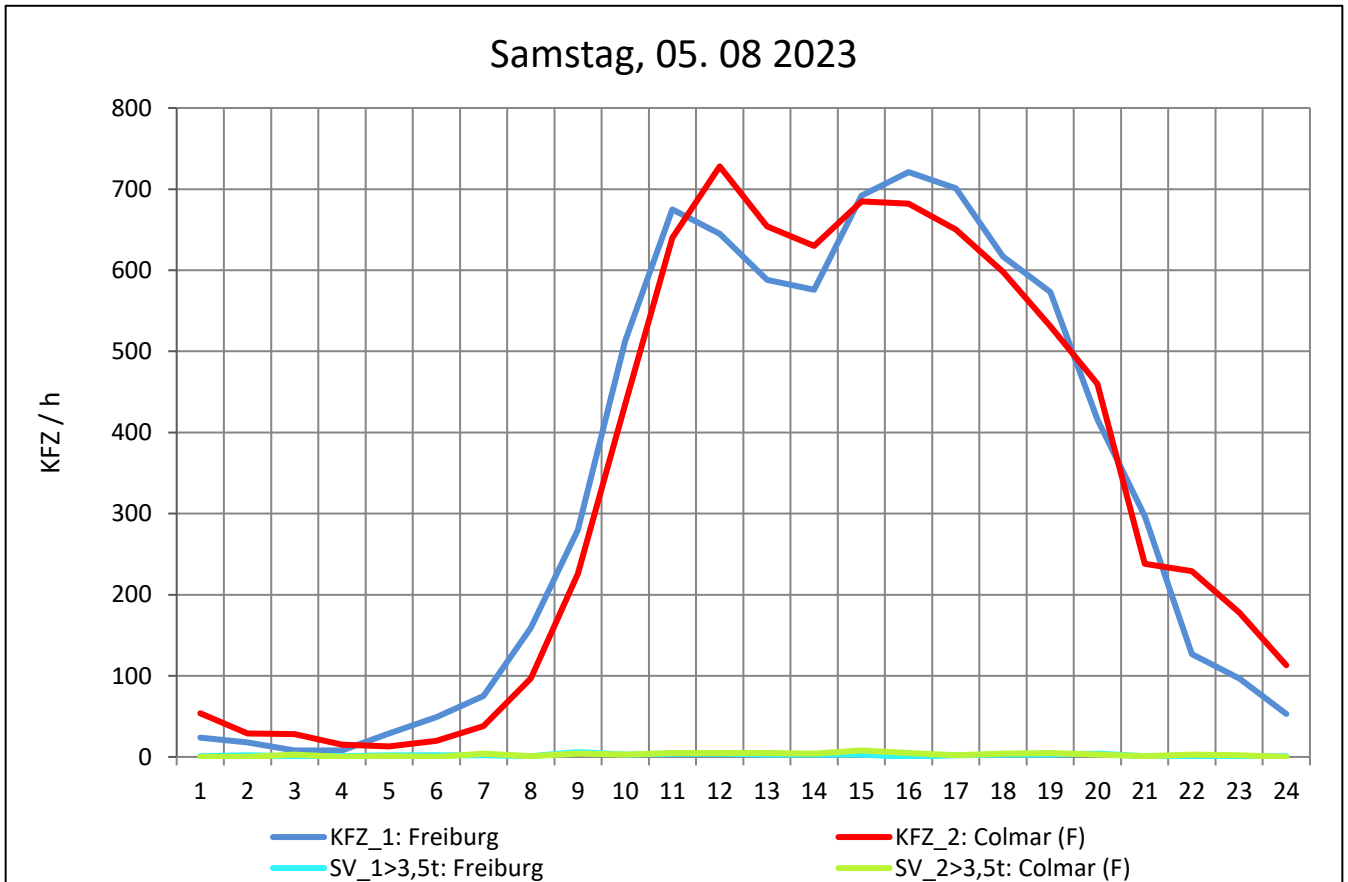
Zst.: **Breisach**

TK-/Zst-Nr.: 7911/1100

B 31

Richtung 1 : **Freiburg**

Richtung 2 : **Colmar (F)**



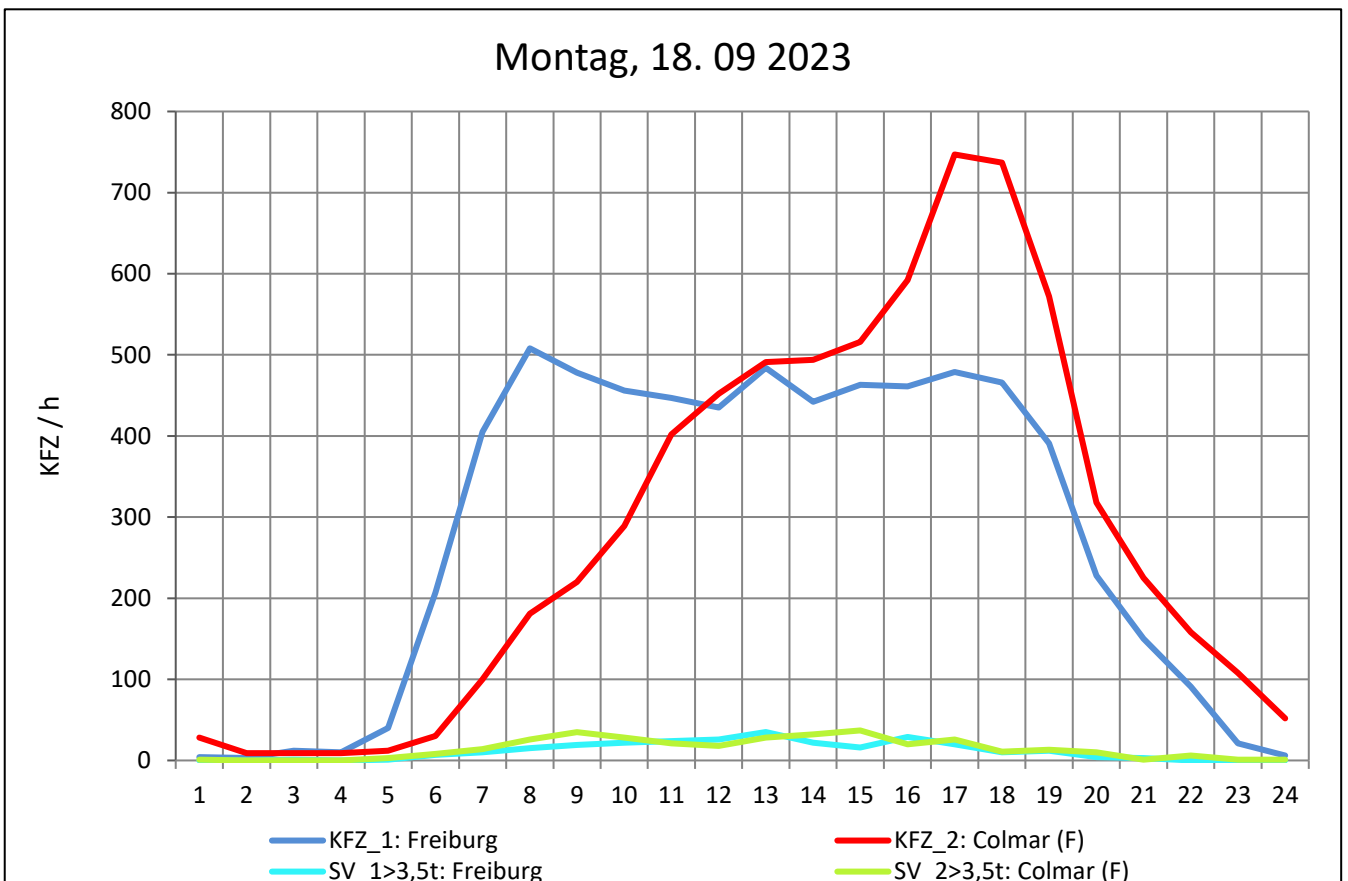
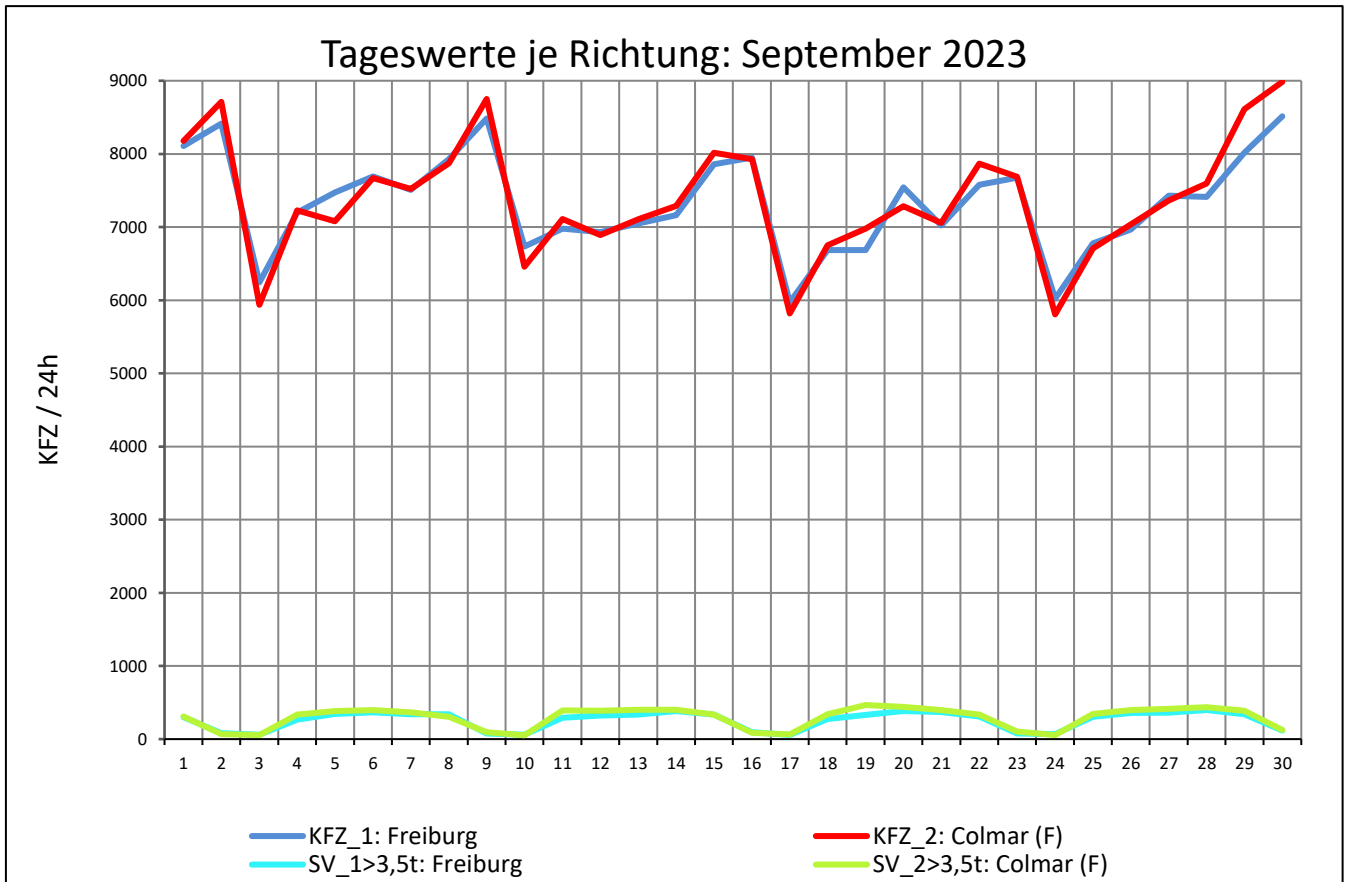
Zst.: **Breisach**

TK-/Zst-Nr.: 79111/1100

B 31

Richtung 1 : **Freiburg**

Richtung 2 : **Colmar (F)**



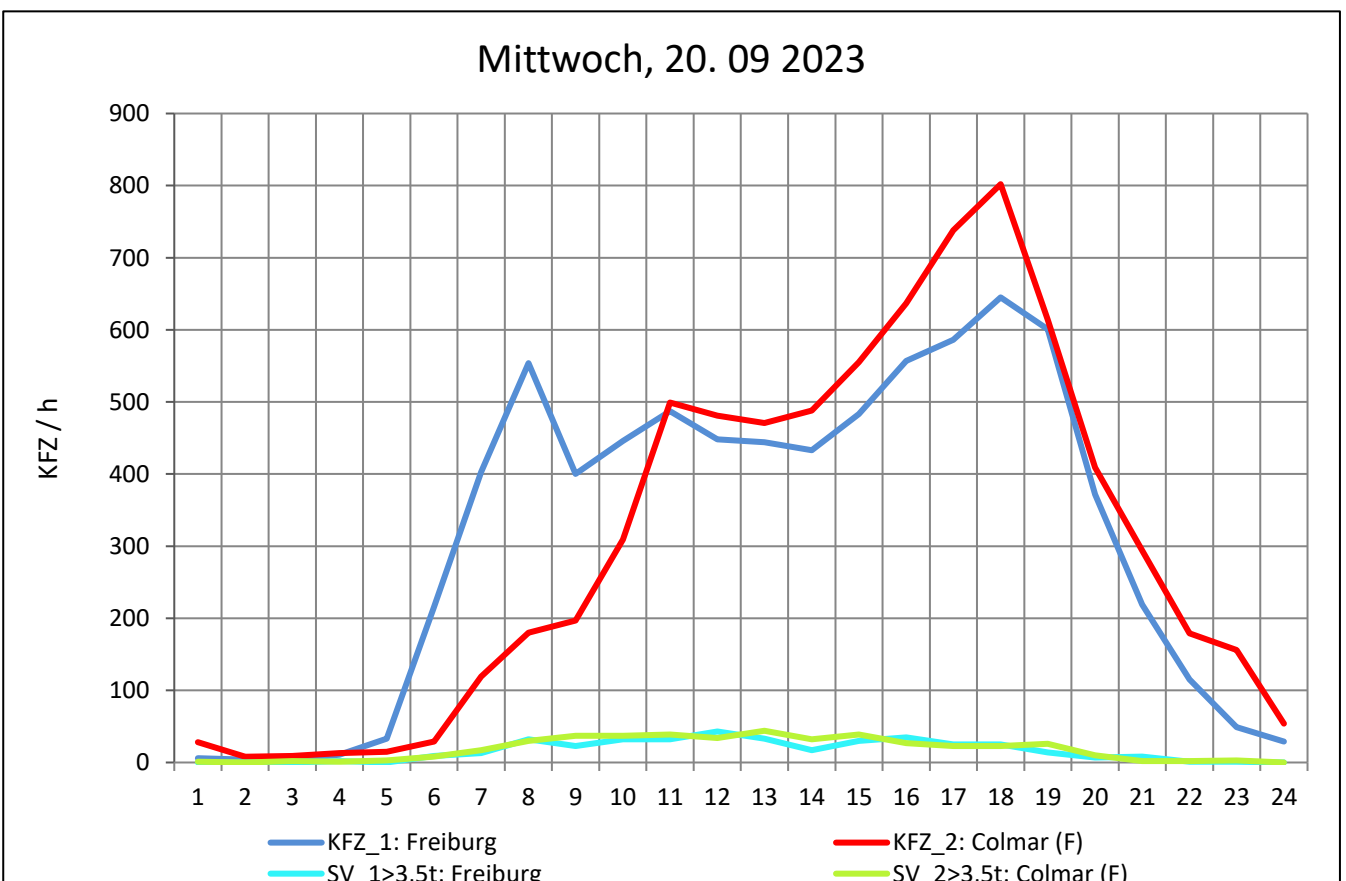
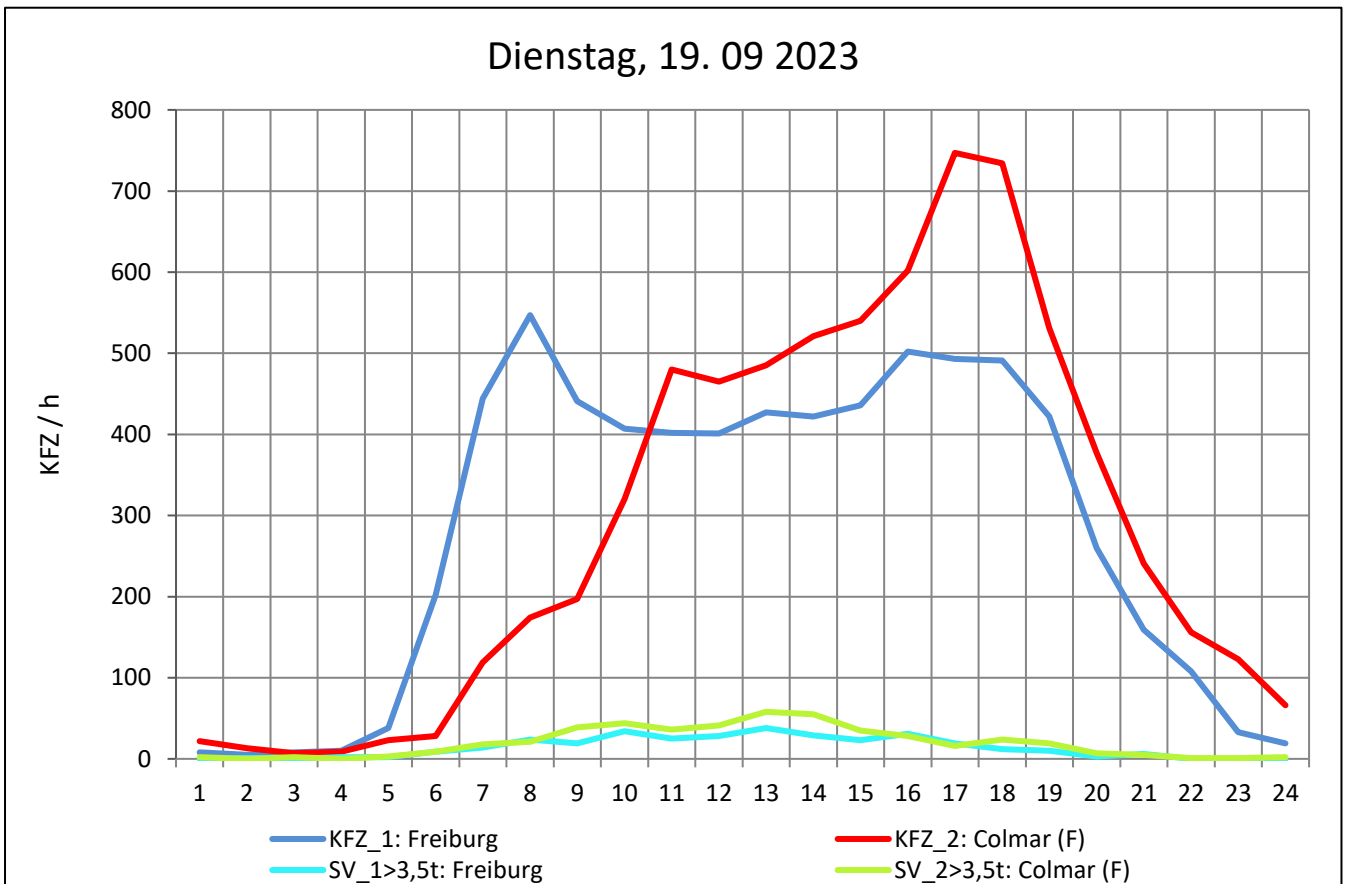
Zst.: **Breisach**

TK-/Zst-Nr.: 7911/1100

B 31

Richtung 1 : **Freiburg**

Richtung 2 : **Colmar (F)**



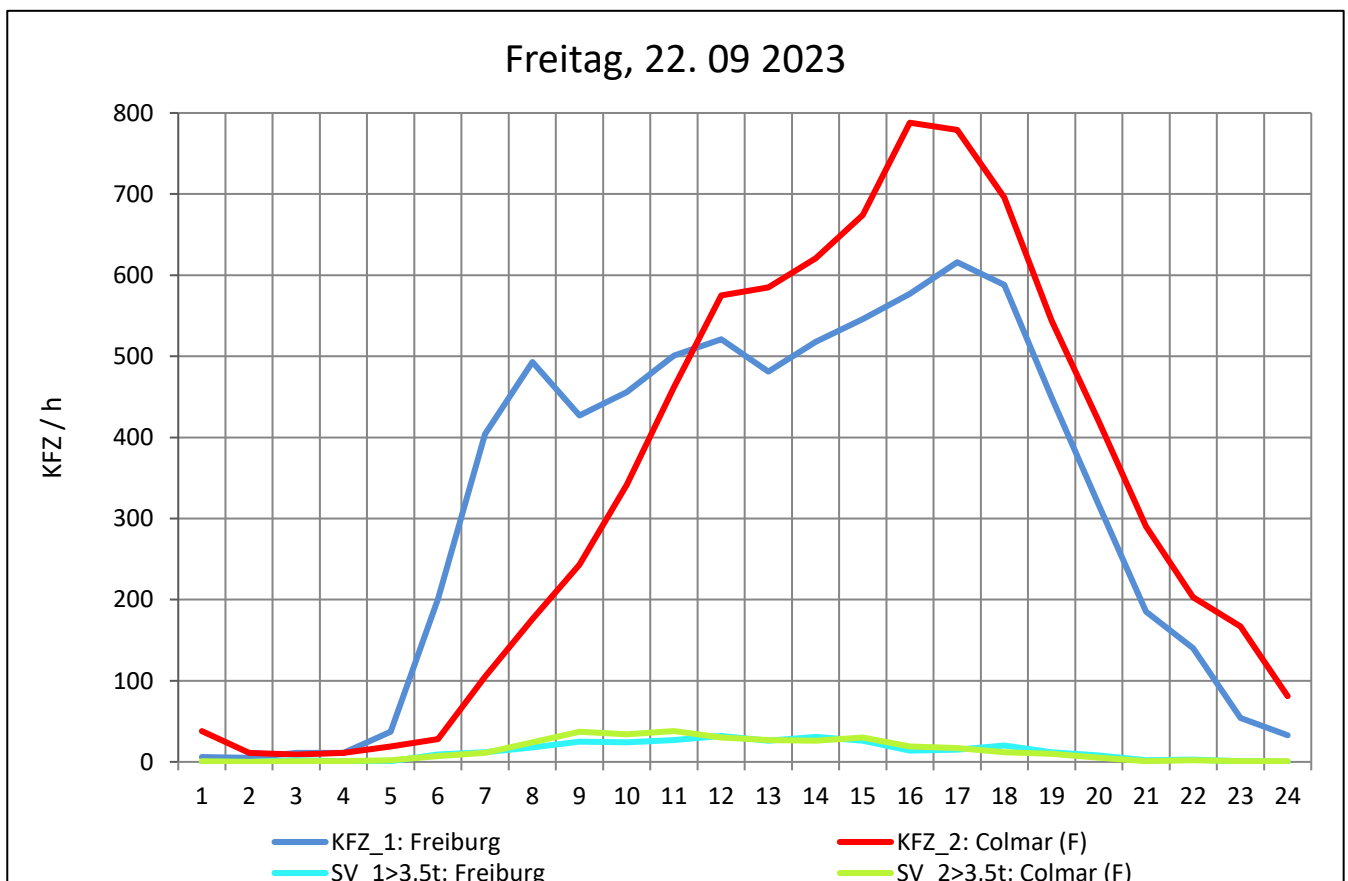
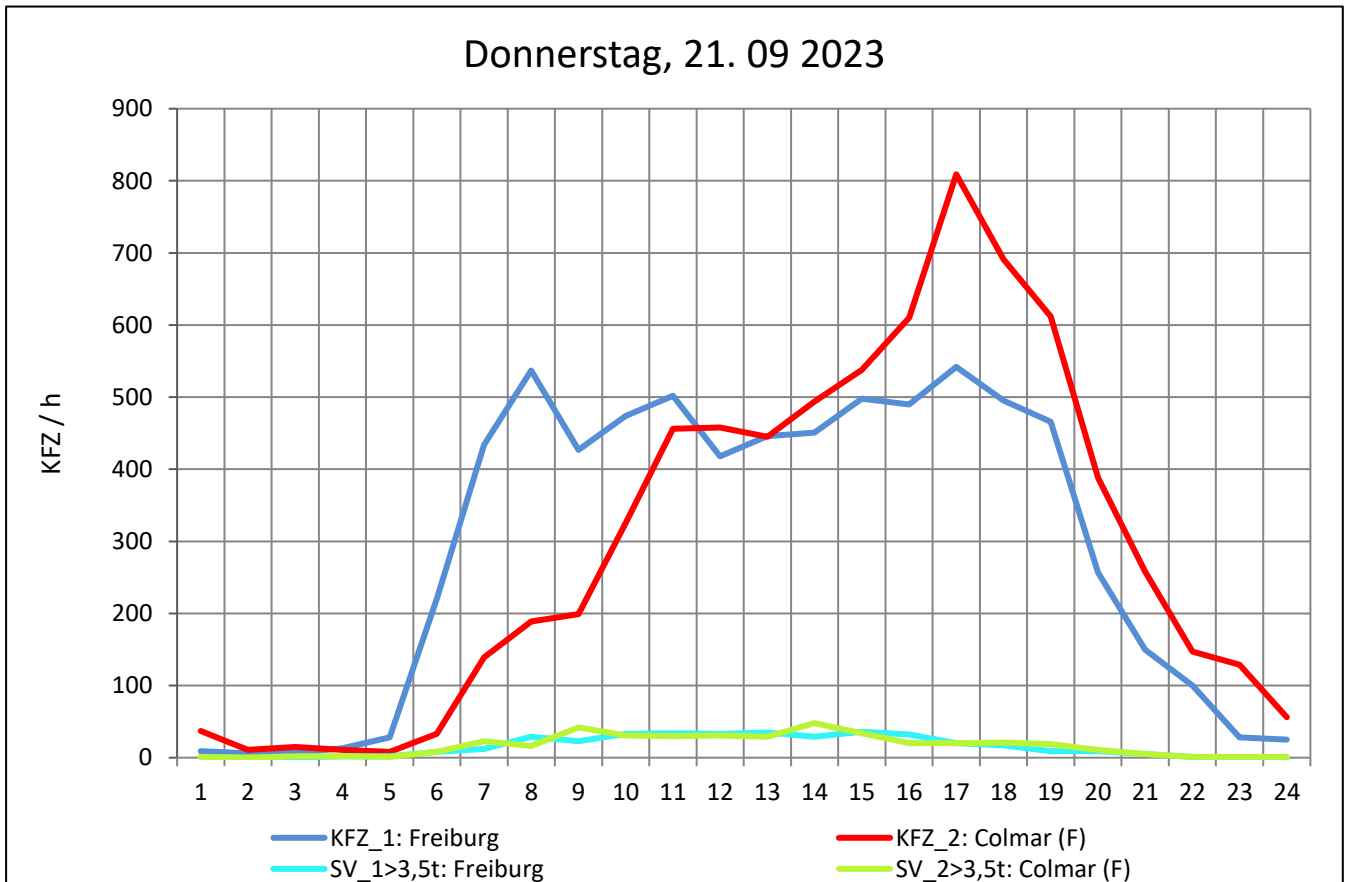
Zst.: **Breisach**

TK-/Zst-Nr.: 7911/1100

B 31

Richtung 1 : **Freiburg**

Richtung 2 : **Colmar (F)**



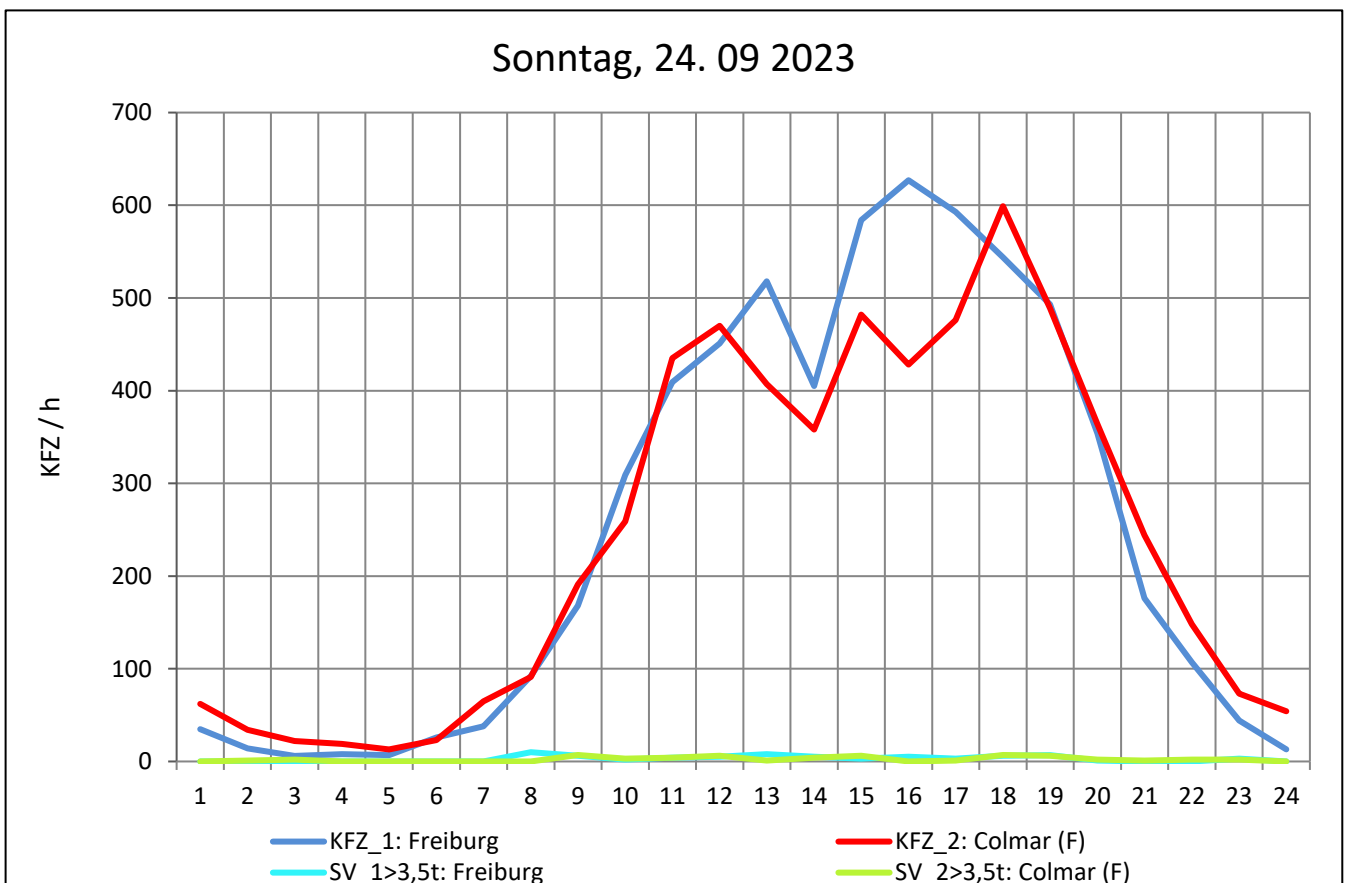
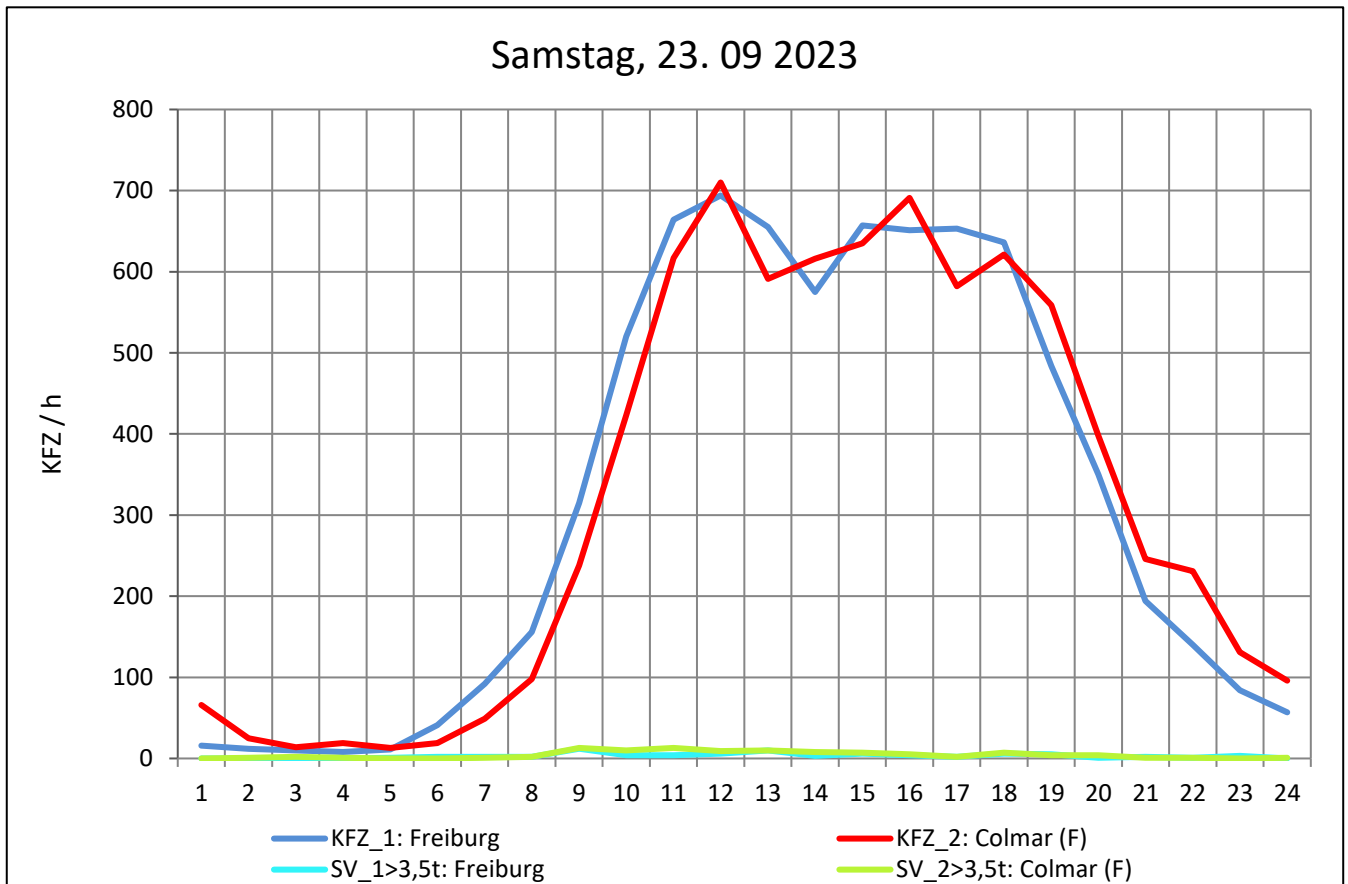
Zst.: **Breisach**

TK-/Zst-Nr.: 79111/1100

B 31

Richtung 1 : **Freiburg**

Richtung 2 : **Colmar (F)**



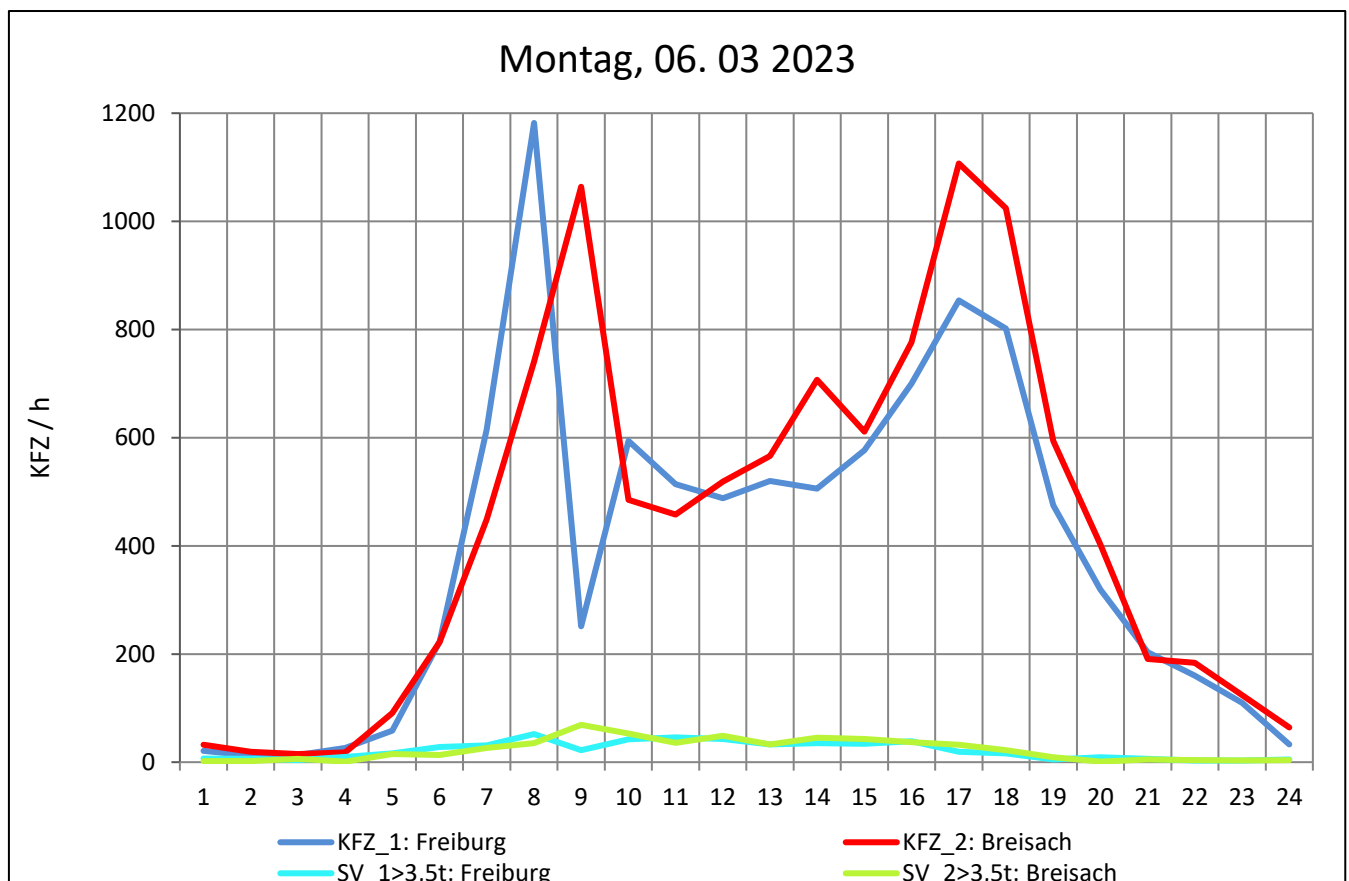
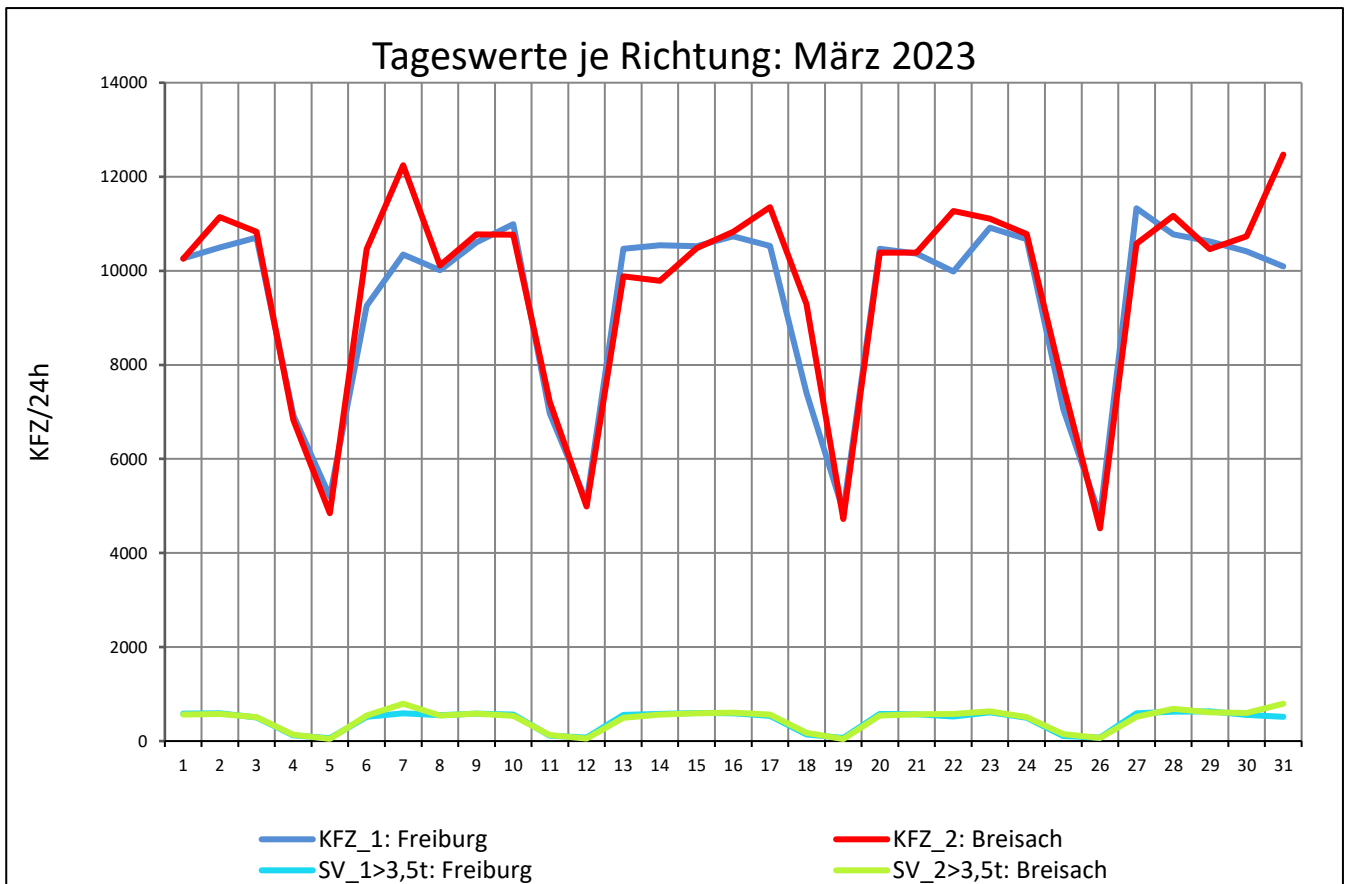
Zst.: **March-Umkirch West**

TK-/Zst-Nr.: 7912/1103

B 31a

Richtung 1 : **Freiburg**

Richtung 2 : **Breisach**



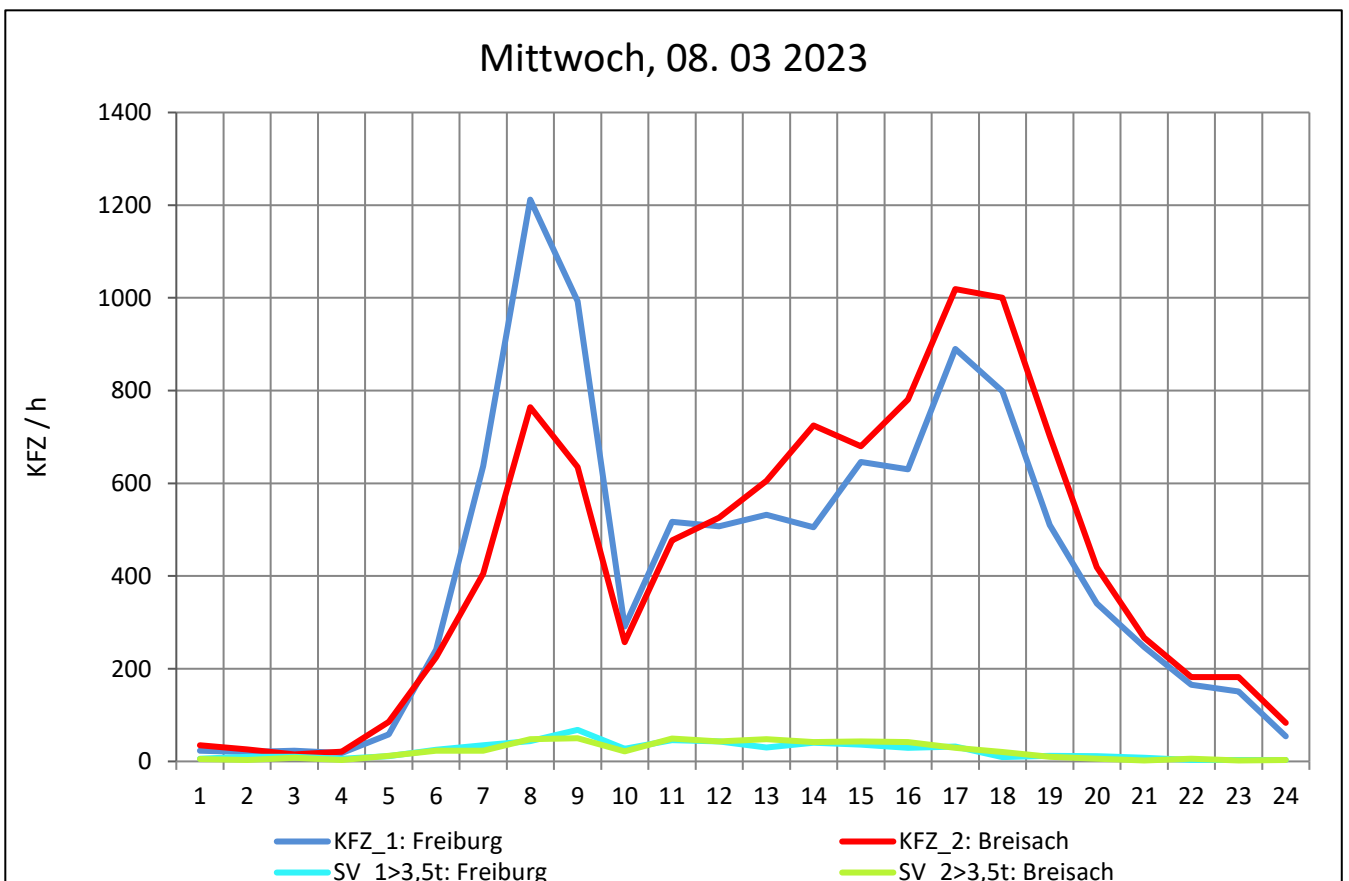
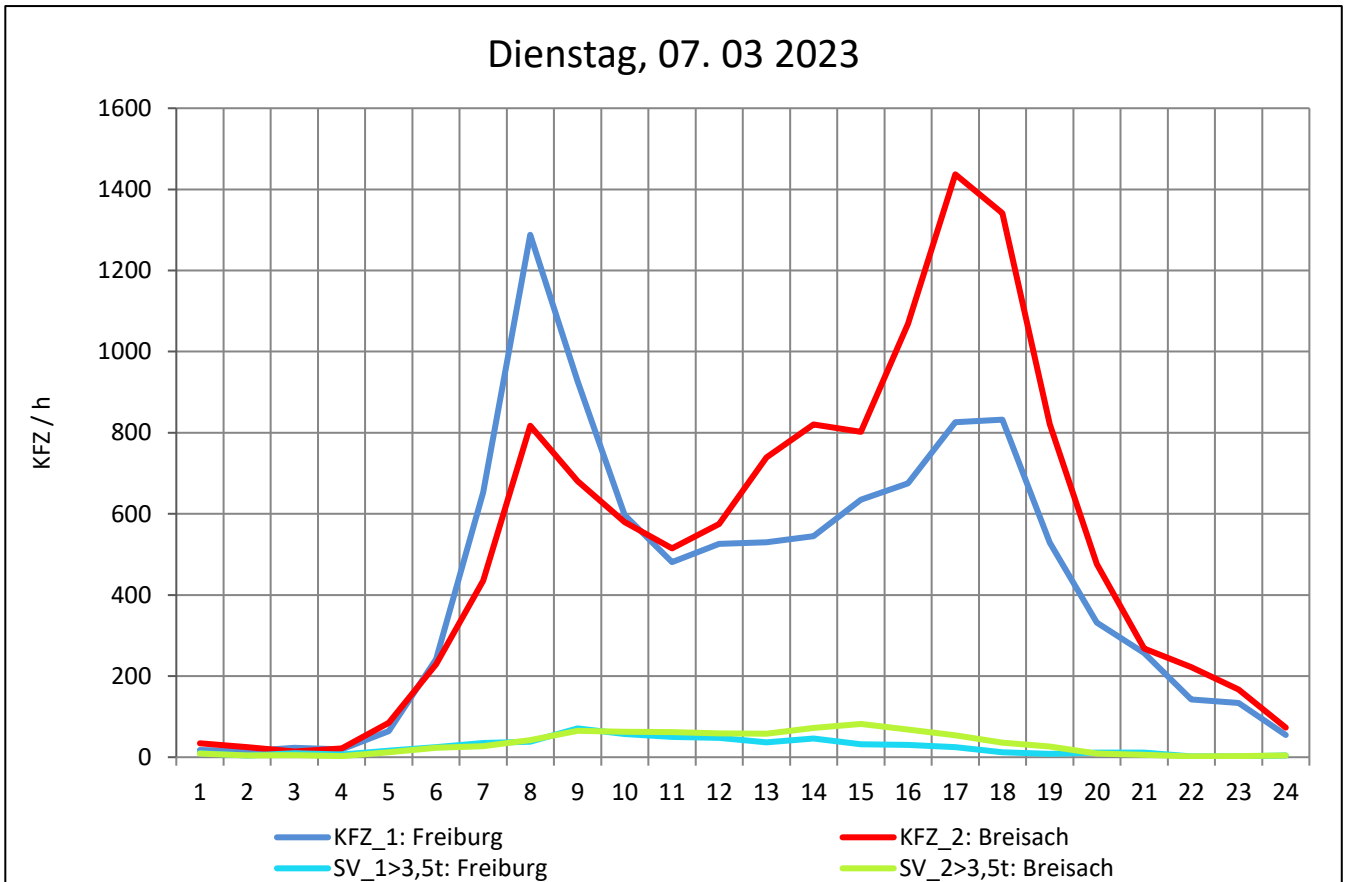
Zst.: **March-Umkirch West**

TK-/Zst-Nr.: 7912/1103

B 31a

Richtung 1 : **Freiburg**

Richtung 2 : **Breisach**



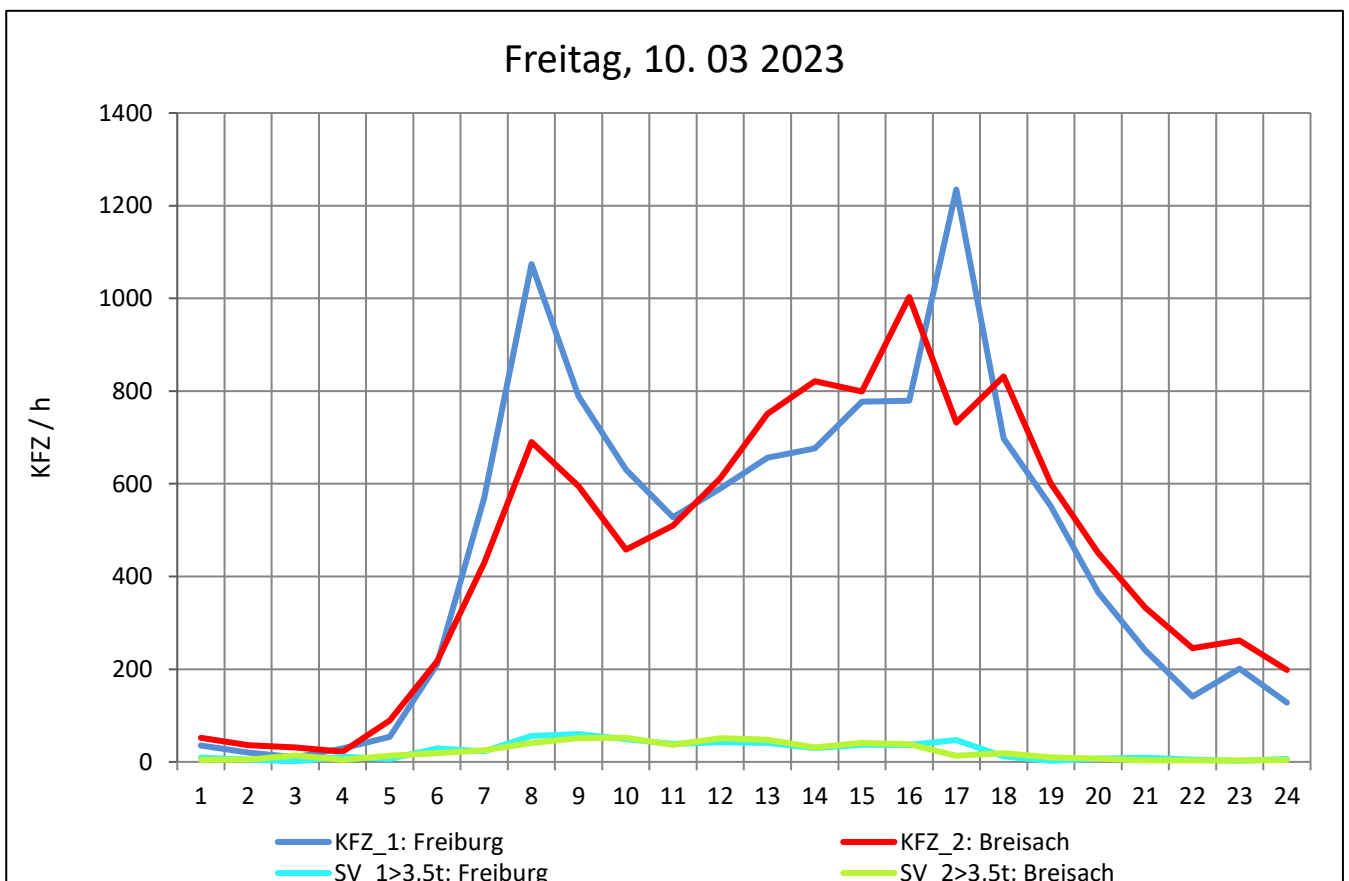
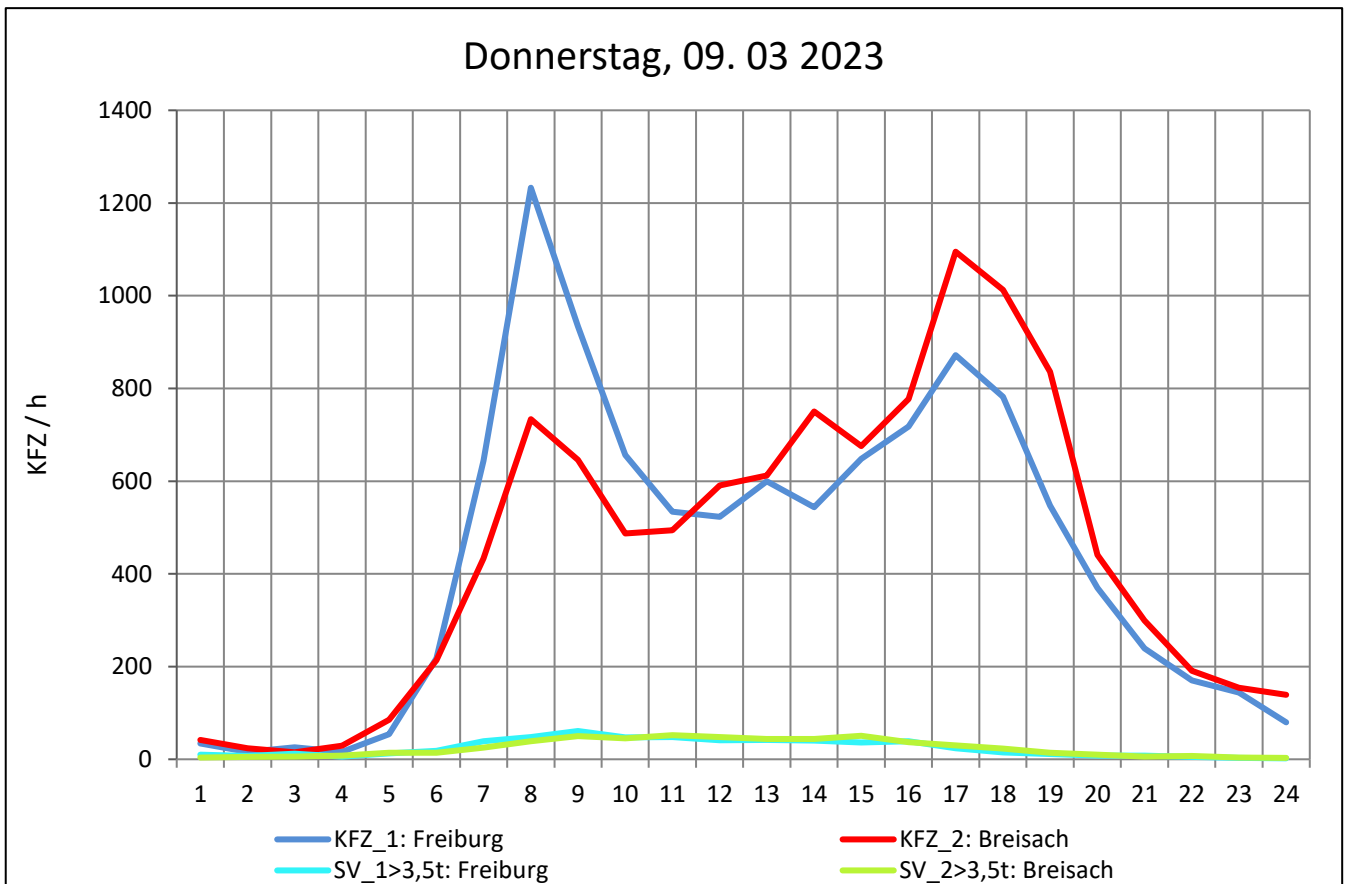
Zst.: **March-Umkirch West**

TK-/Zst-Nr.: 7912/1103

B 31a

Richtung 1 : **Freiburg**

Richtung 2 : **Breisach**



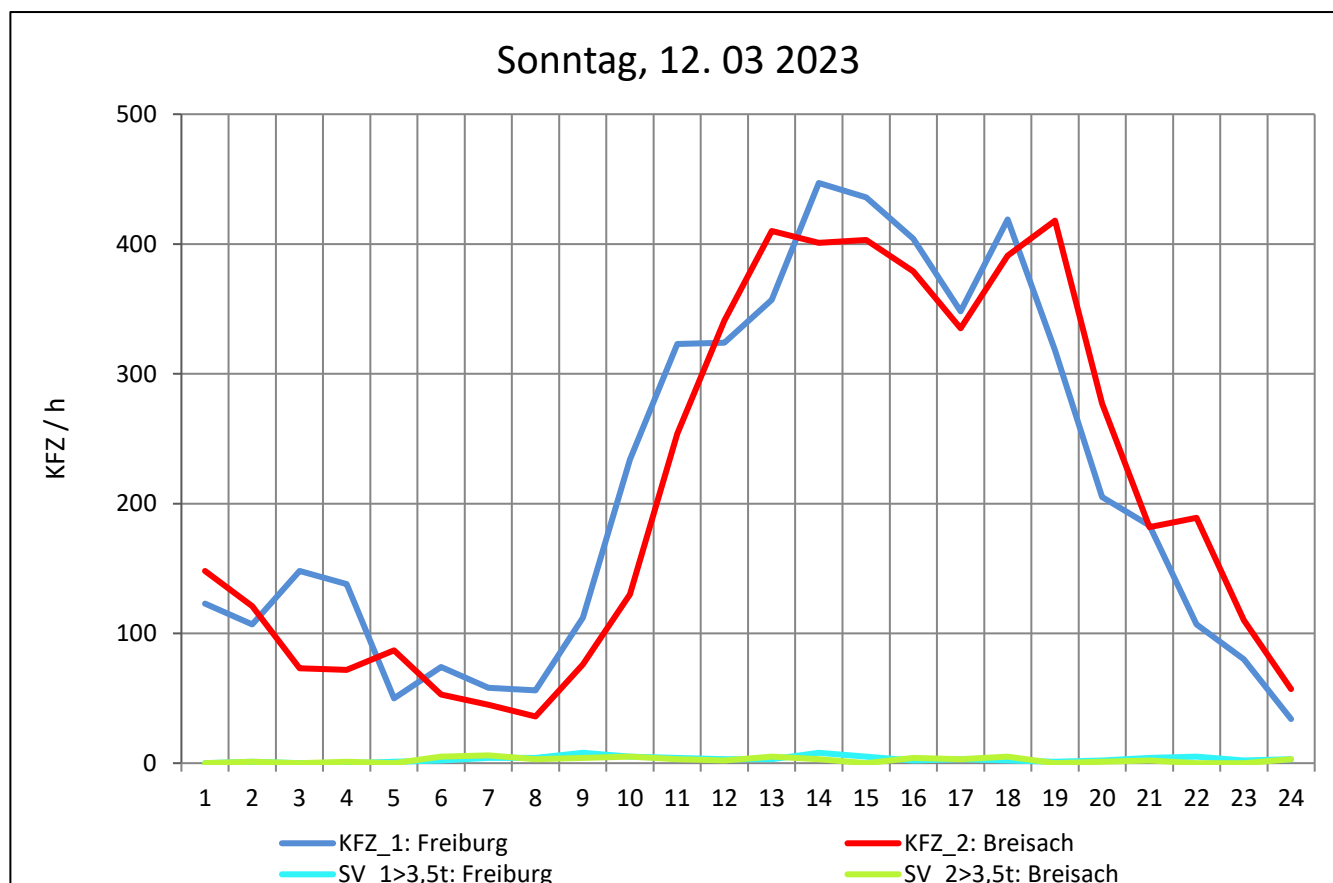
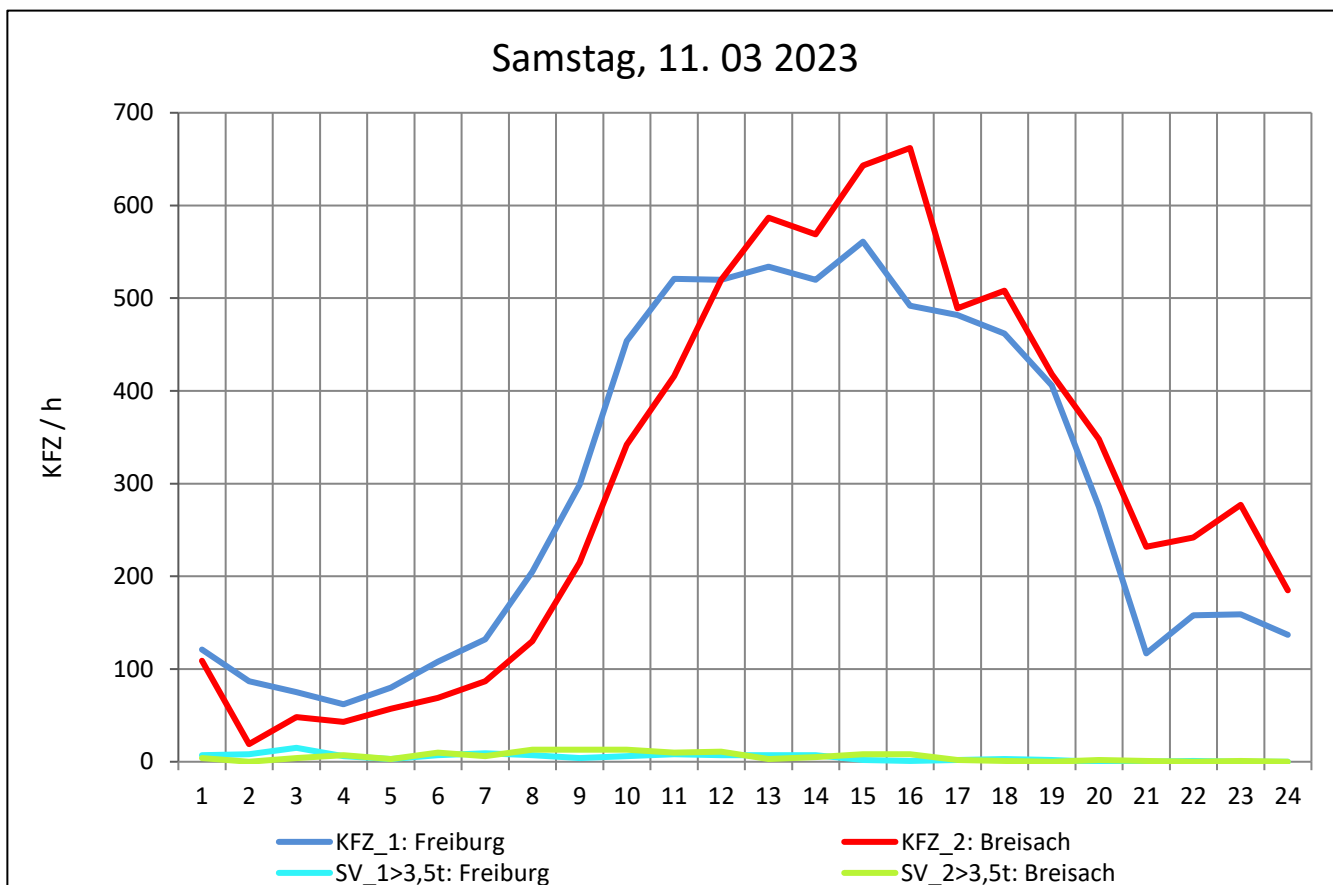
Zst.: **March-Umkirch West**

TK-/Zst-Nr.: 7912/1103

B 31a

Richtung 1 : **Freiburg**

Richtung 2 : **Breisach**



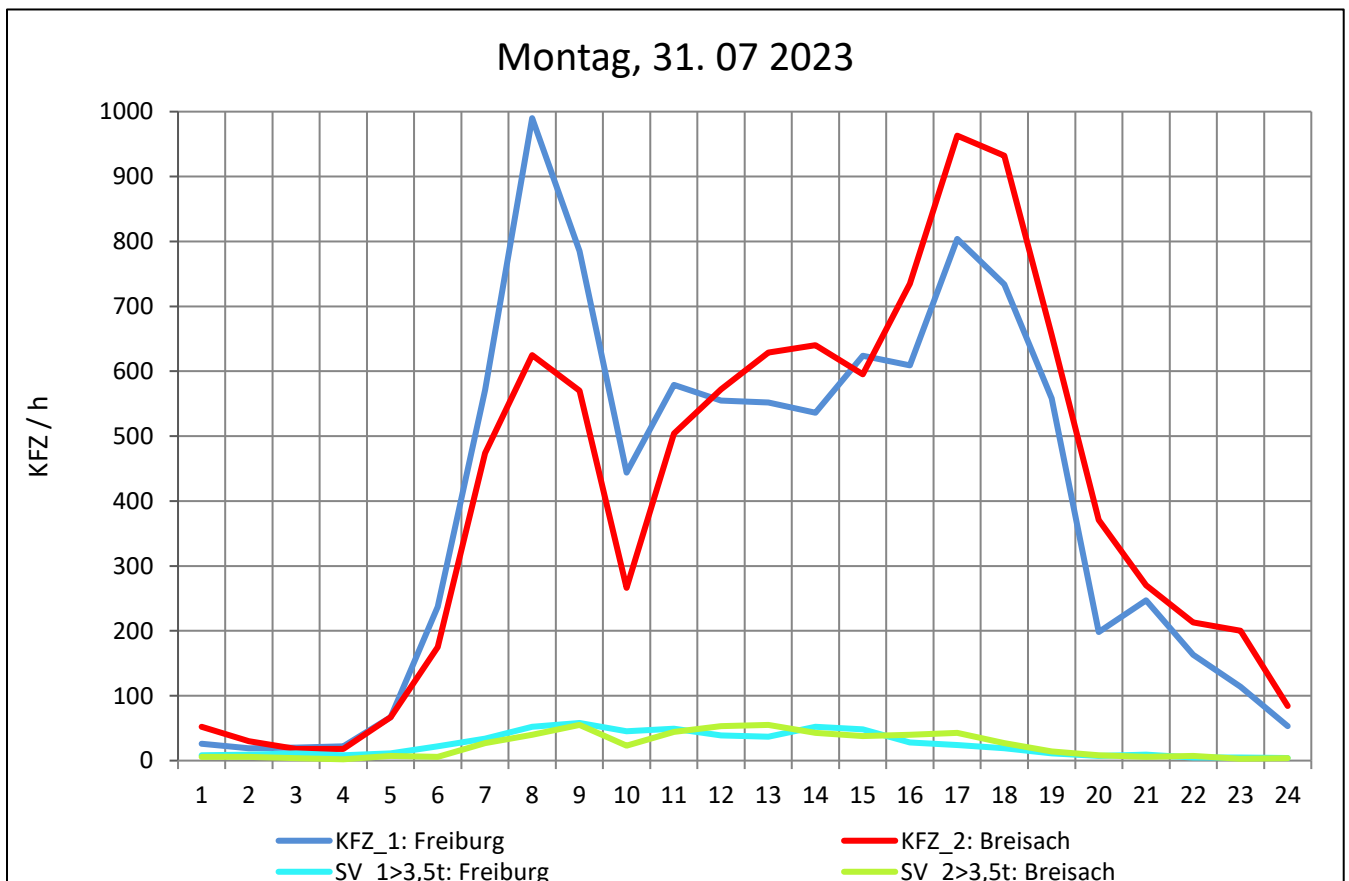
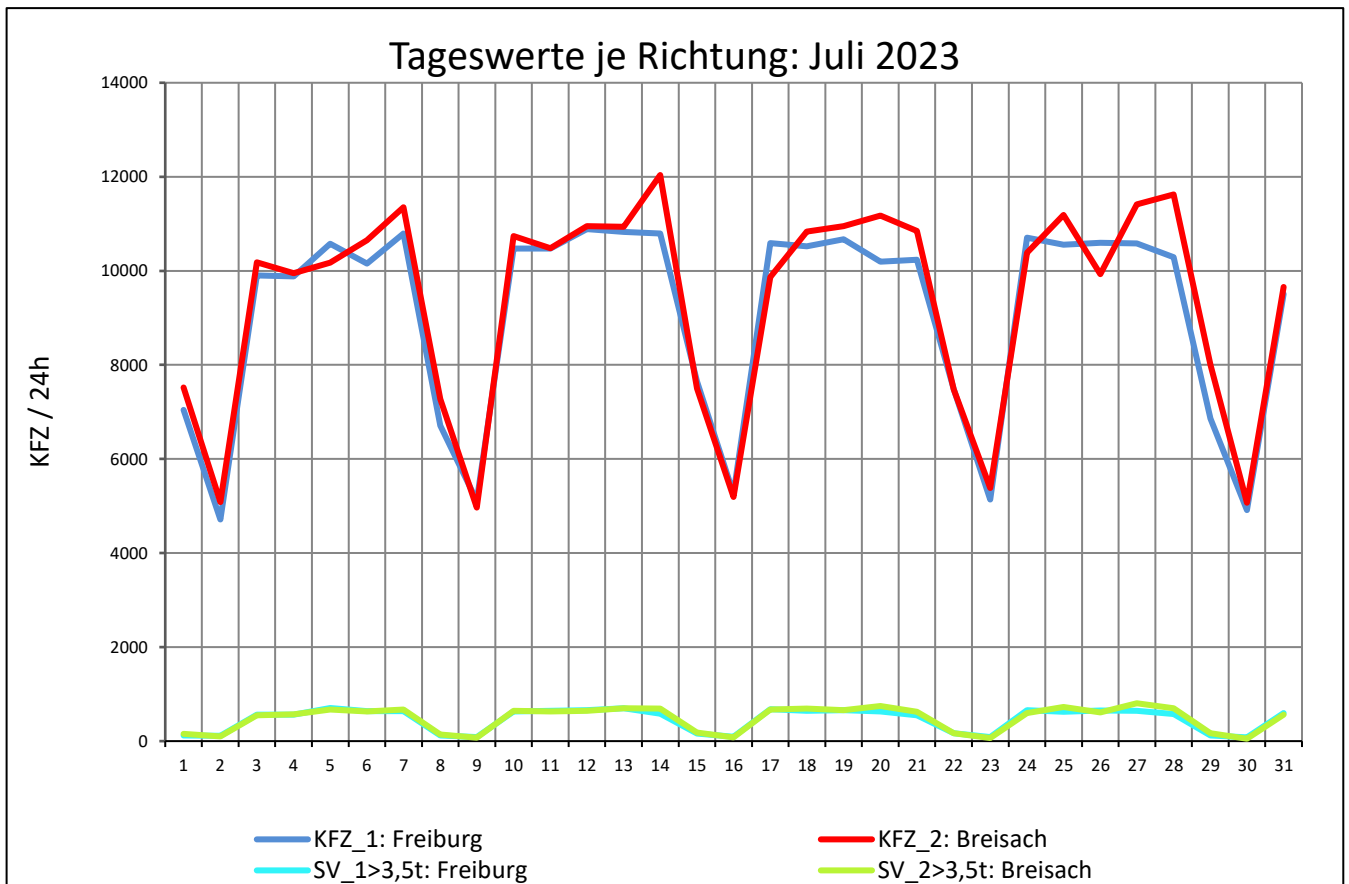
Zst.: **March-Umkirch West**

TK-/Zst-Nr.: 7912/1103

B 31a

Richtung 1 : **Freiburg**

Richtung 2 : **Breisach**



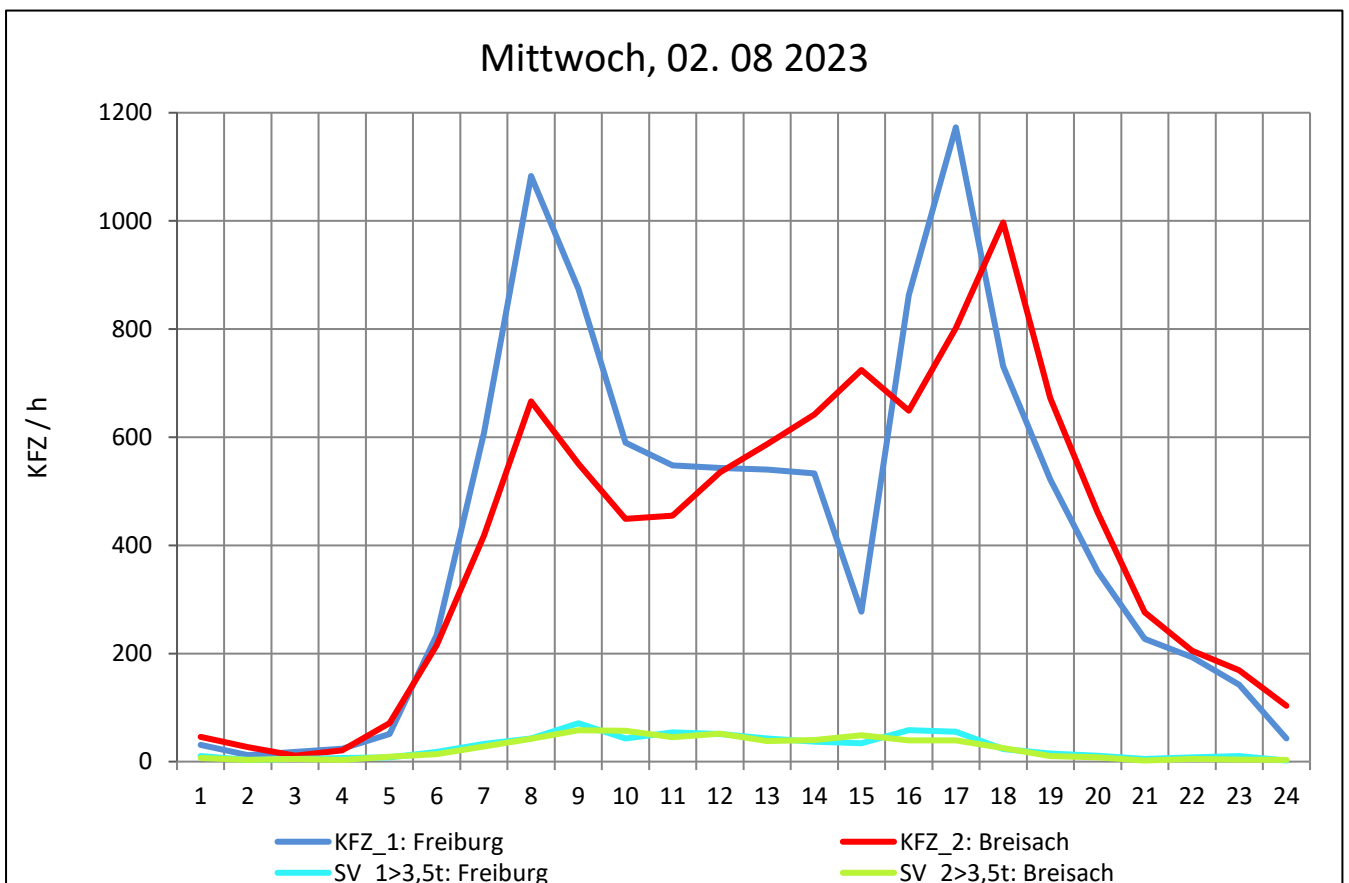
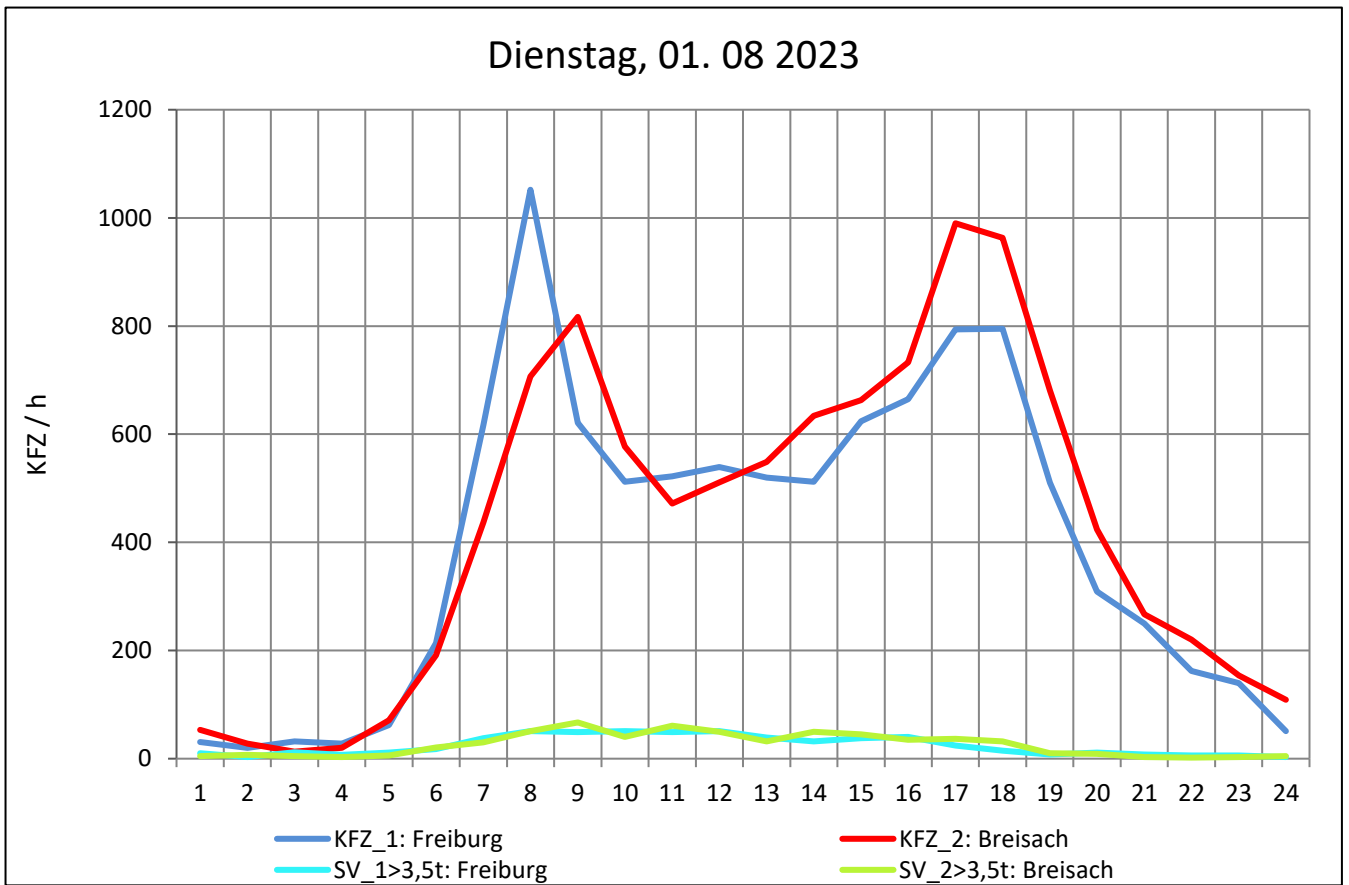
Zst.: **March-Umkirch West**

TK-/Zst-Nr.: 7912/1103

B 31a

Richtung 1 : **Freiburg**

Richtung 2 : **Breisach**



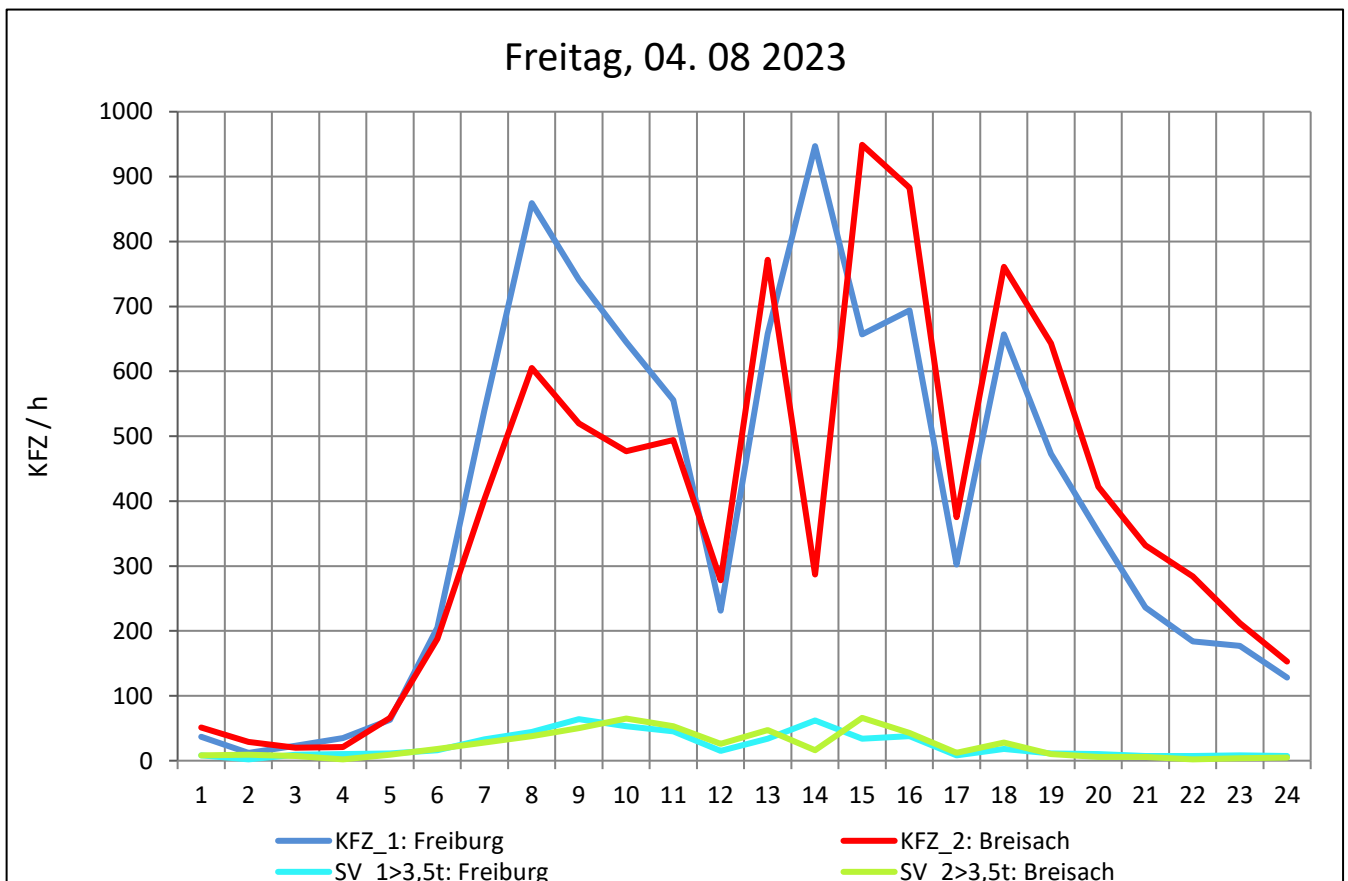
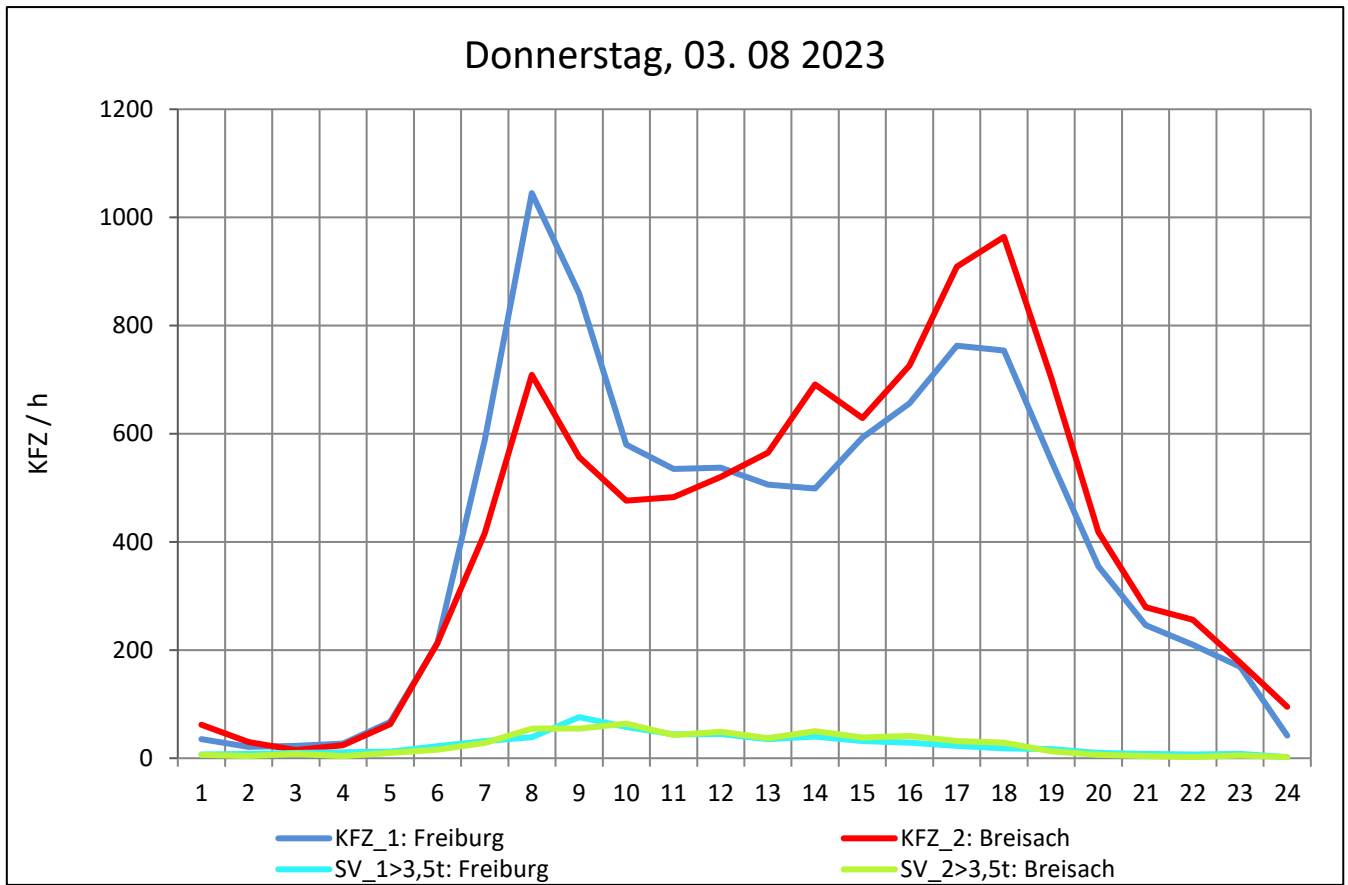
Zst.: **March-Umkirch West**

TK-/Zst-Nr.: 7912/1103

B 31a

Richtung 1 : **Freiburg**

Richtung 2 : **Breisach**



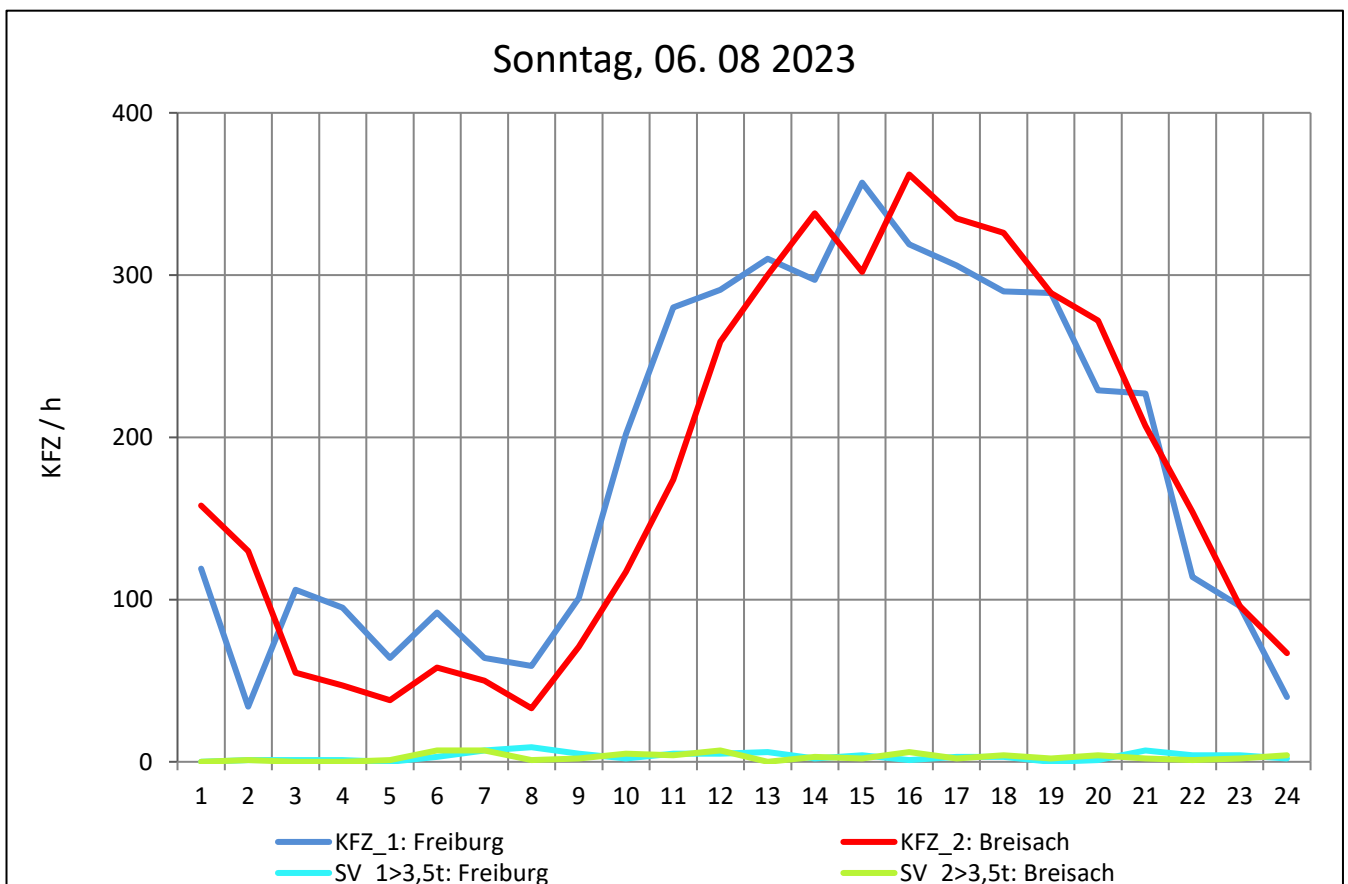
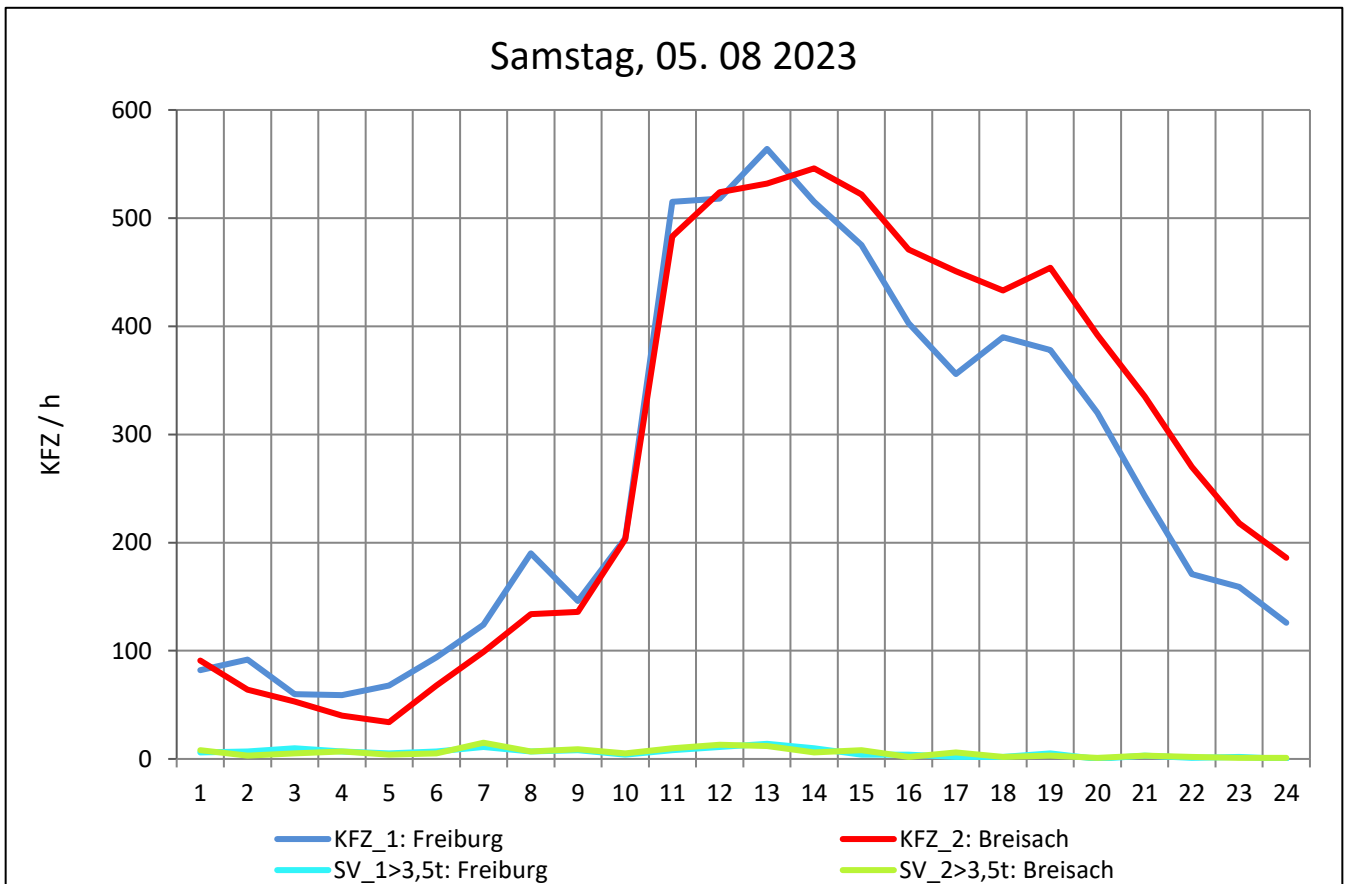
Zst.: **March-Umkirch West**

TK-/Zst-Nr.: 7912/1103

B 31a

Richtung 1 : **Freiburg**

Richtung 2 : **Breisach**



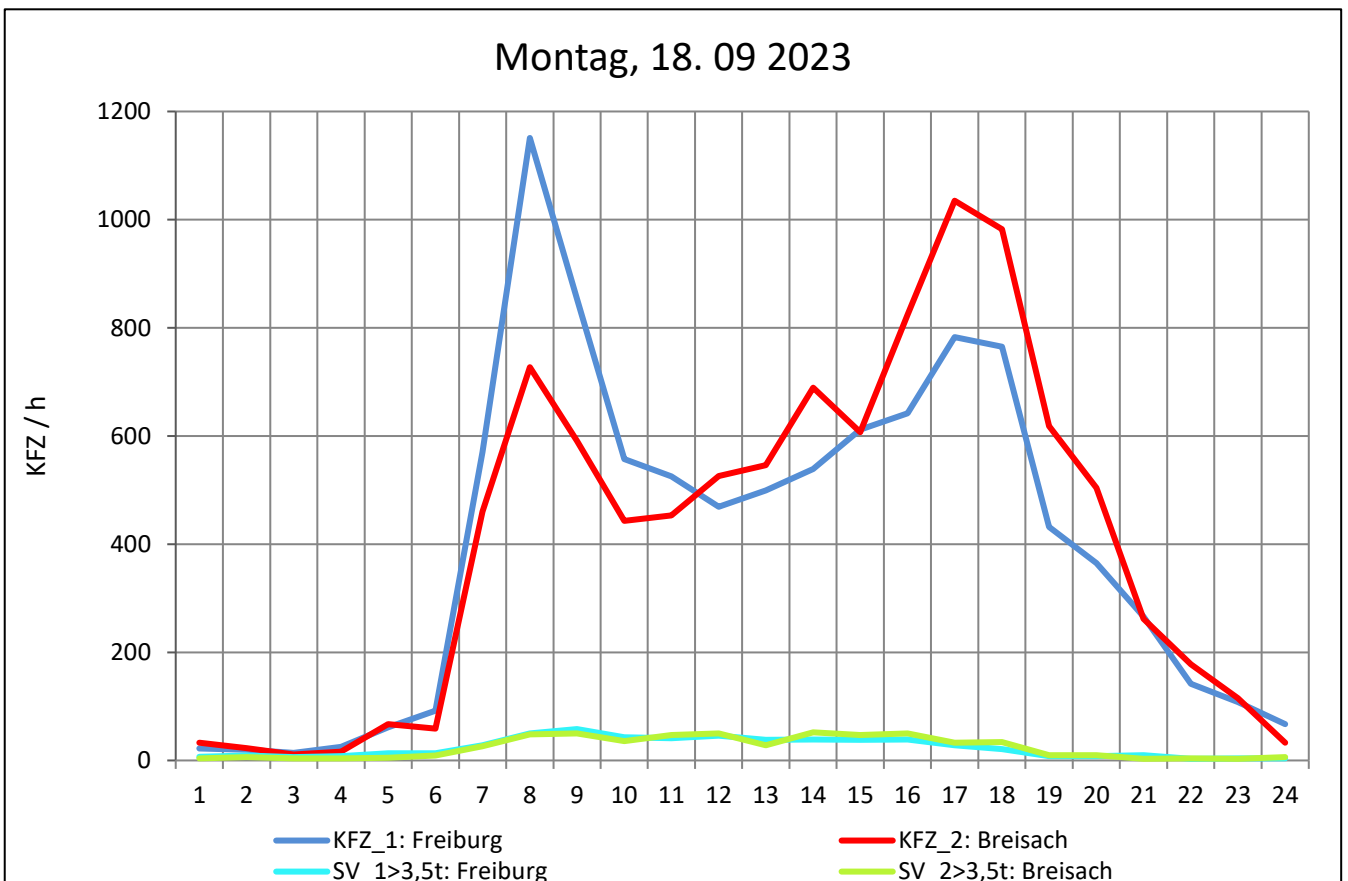
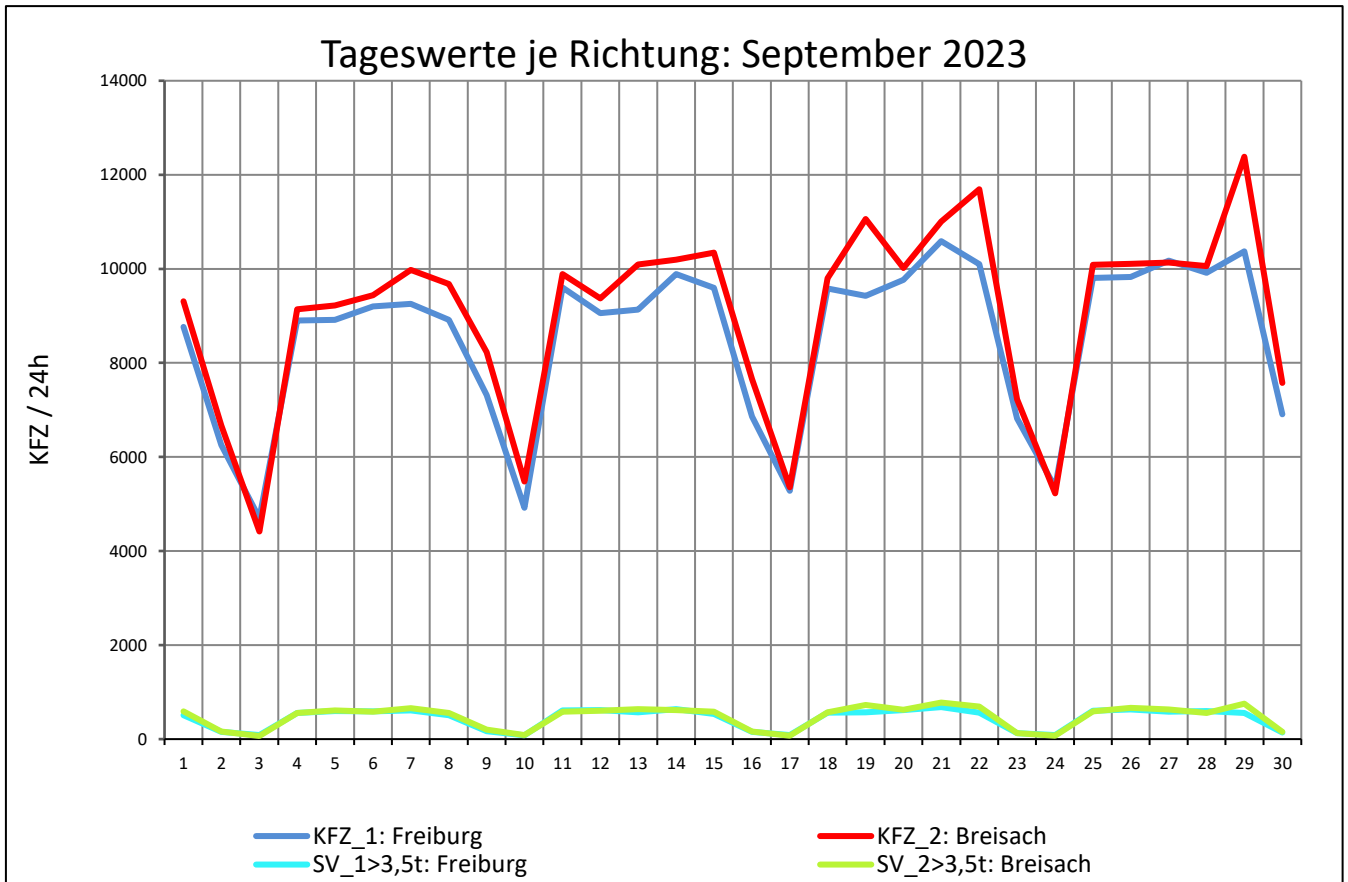
Zst.: **March-Umkirch West**

TK-/Zst-Nr.: 7912/1103

B 31a

Richtung 1 : **Freiburg**

Richtung 2 : **Breisach**



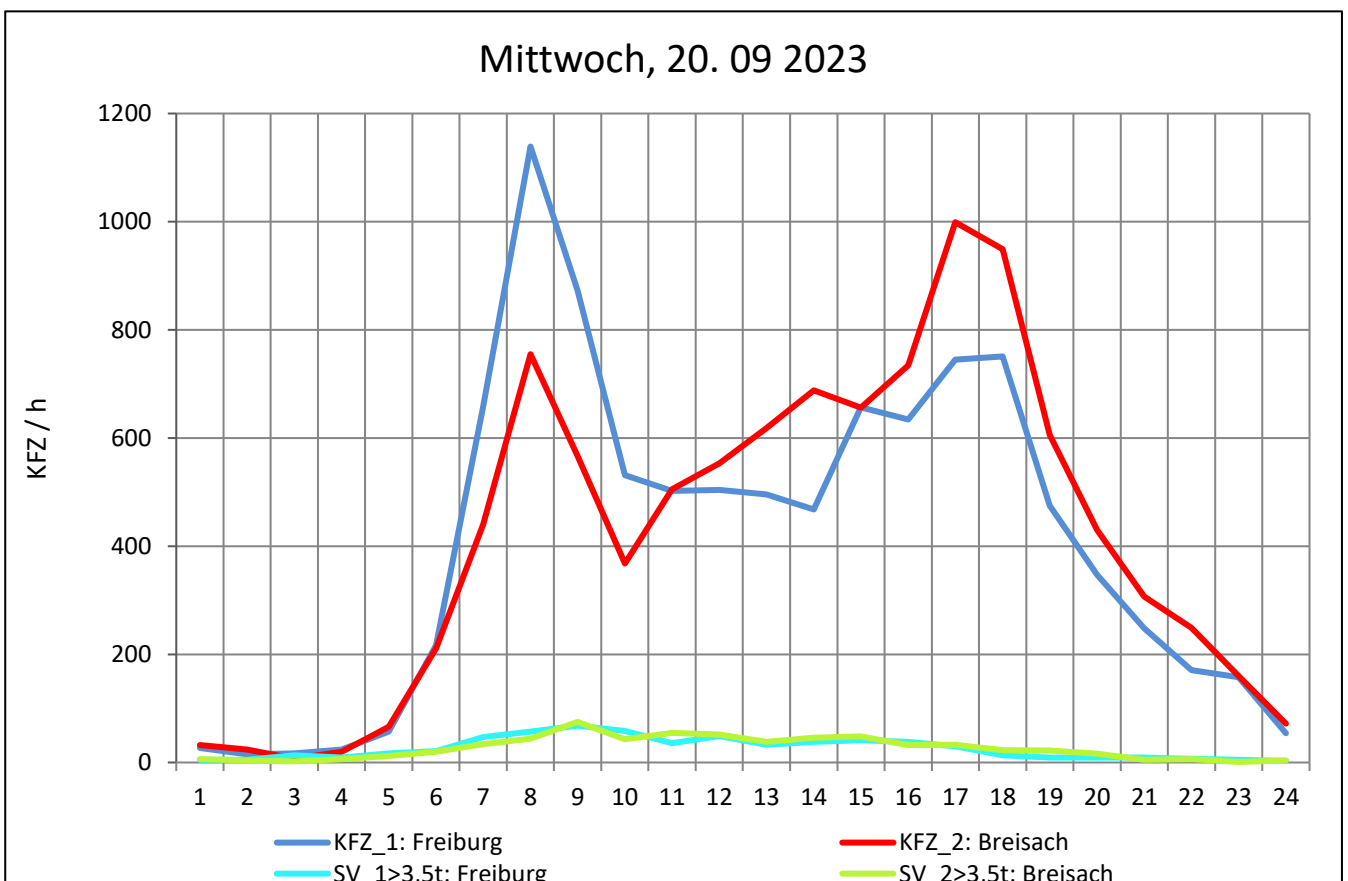
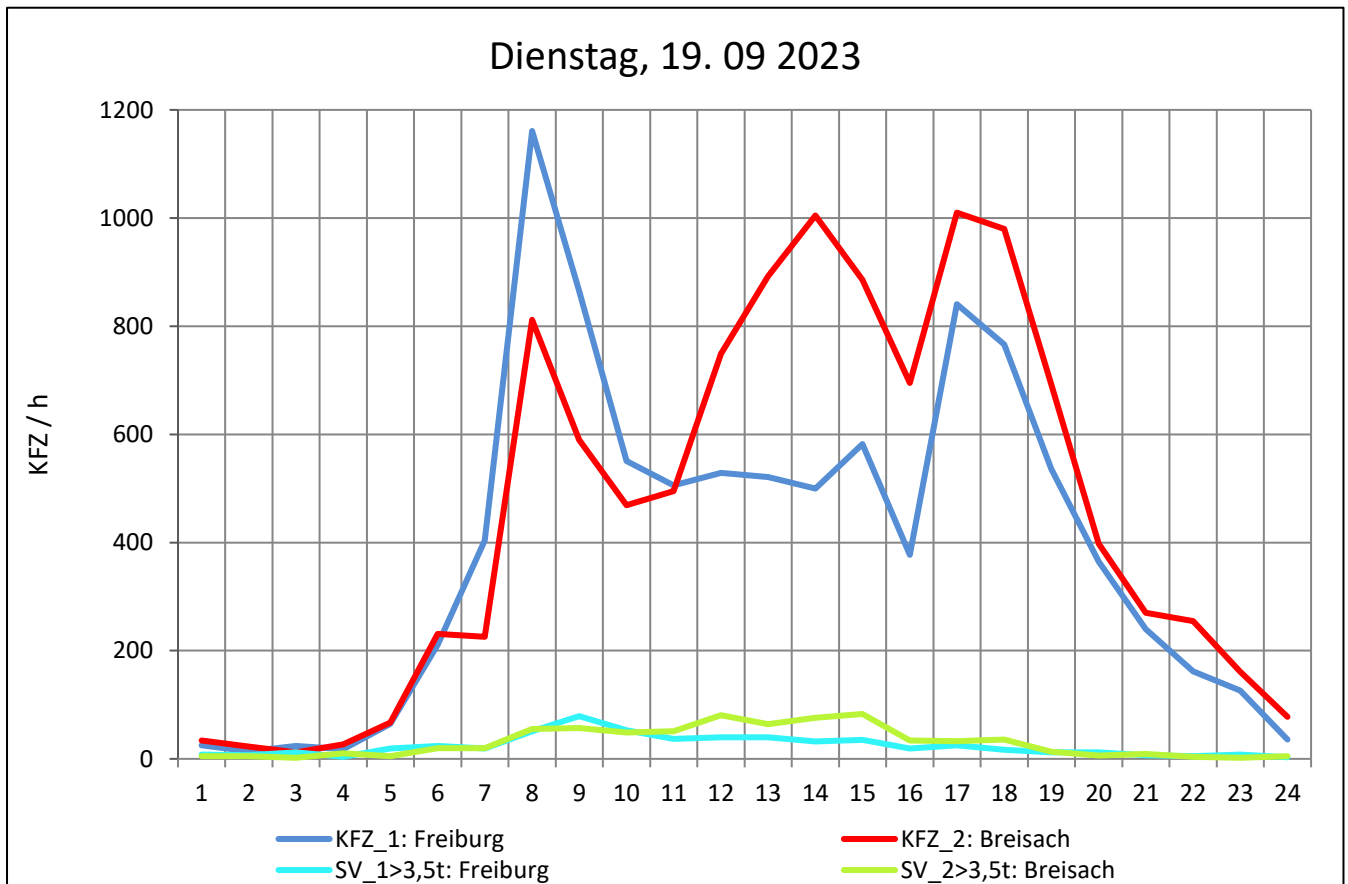
Zst.: **March-Umkirch West**

TK-/Zst-Nr.: 7912/1103

B 31a

Richtung 1 : **Freiburg**

Richtung 2 : **Breisach**



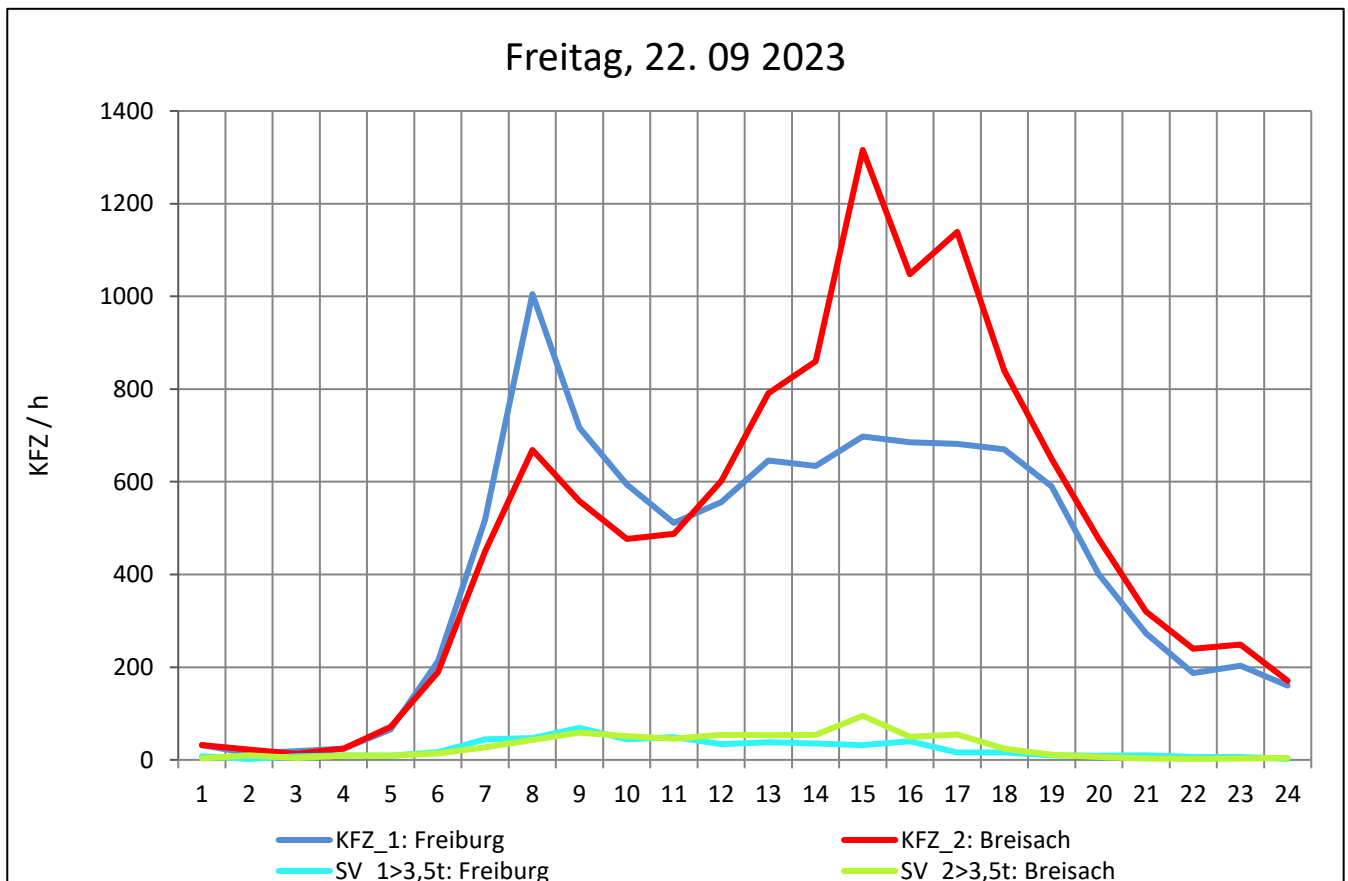
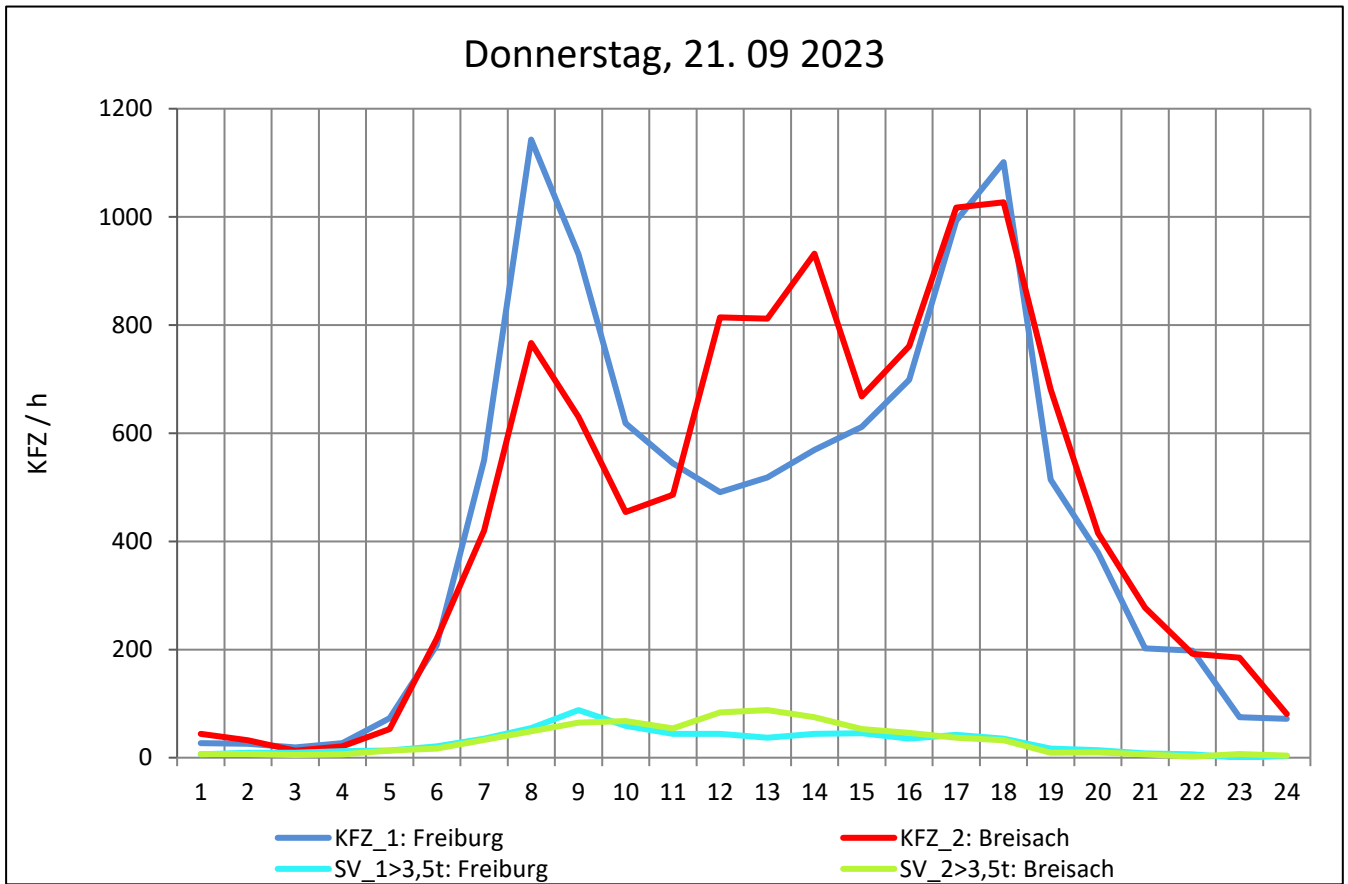
Zst.: **March-Umkirch West**

TK-/Zst-Nr.: 7912/1103

B 31a

Richtung 1 : **Freiburg**

Richtung 2 : **Breisach**



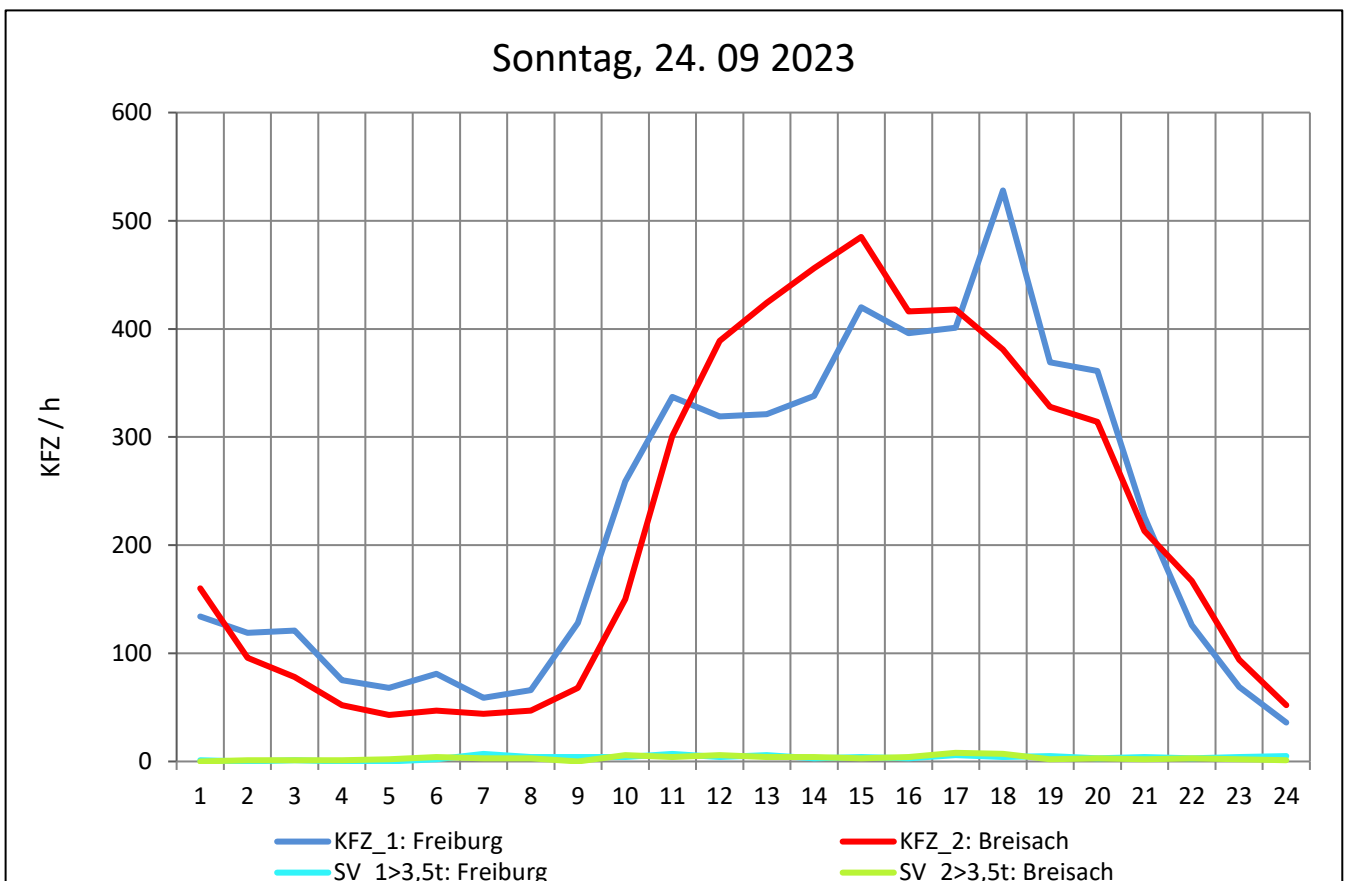
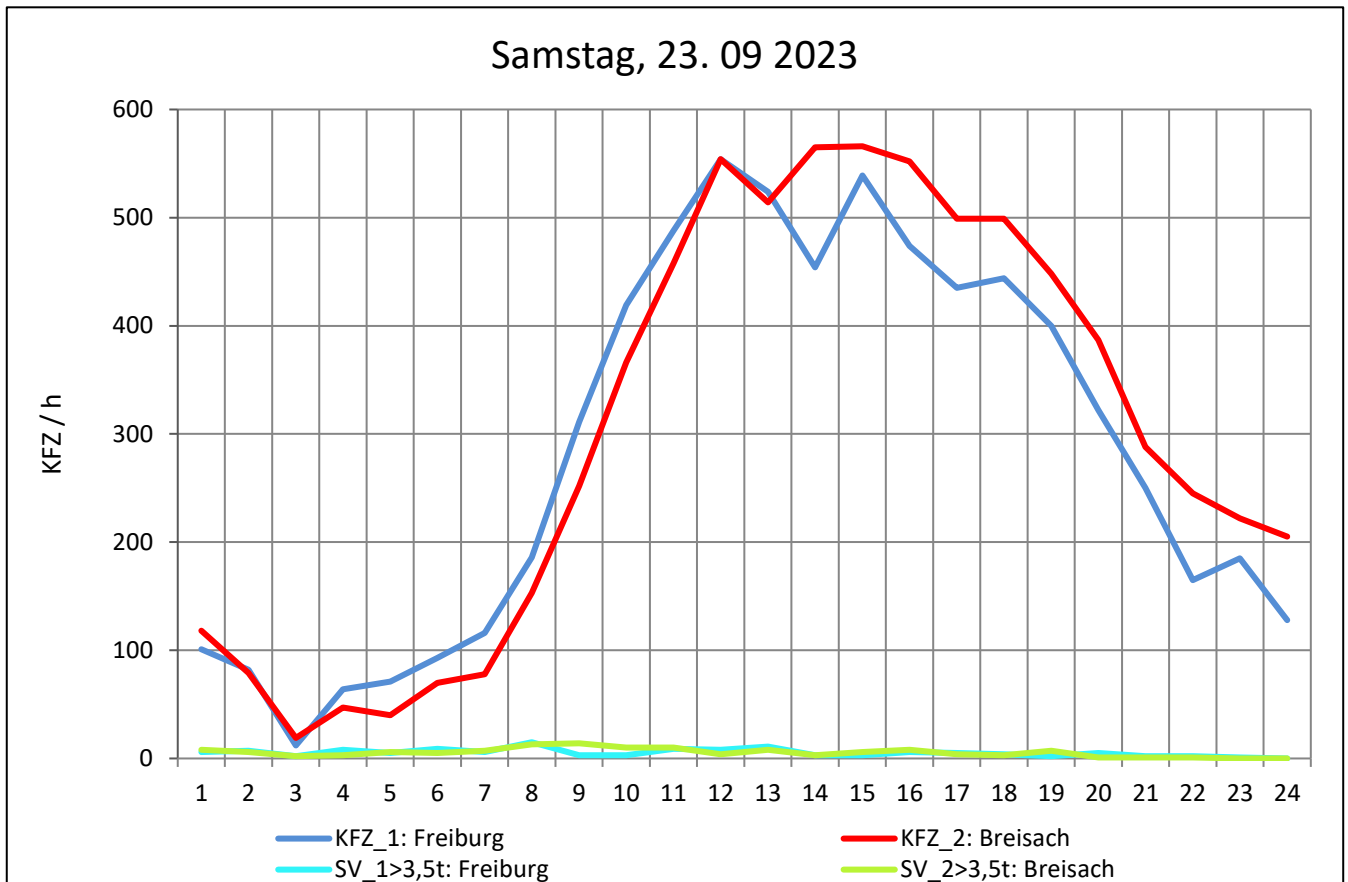
Zst.: **March-Umkirch West**

TK-/Zst-Nr.: 7912/1103

B 31a

Richtung 1 : **Freiburg**

Richtung 2 : **Breisach**



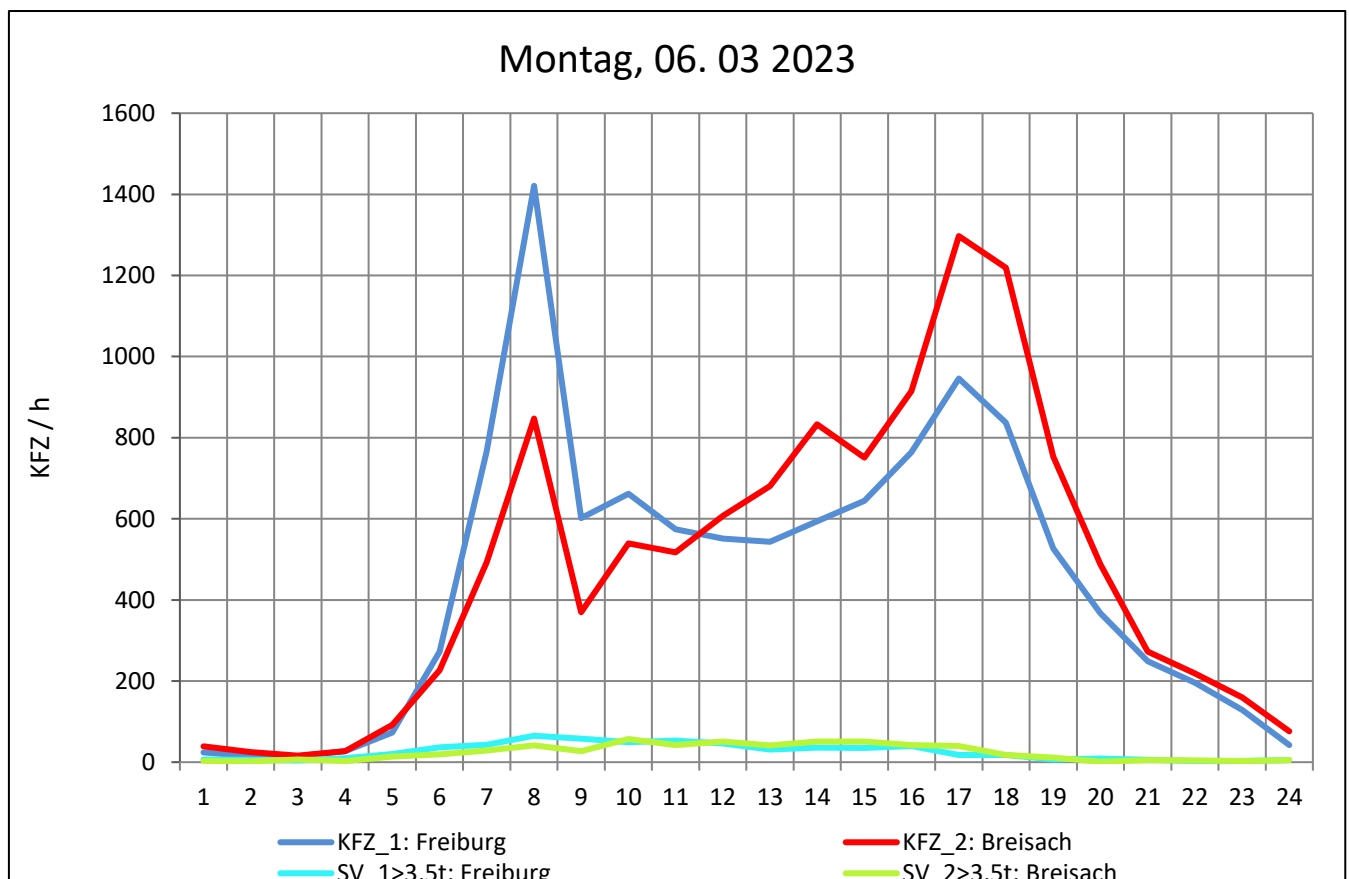
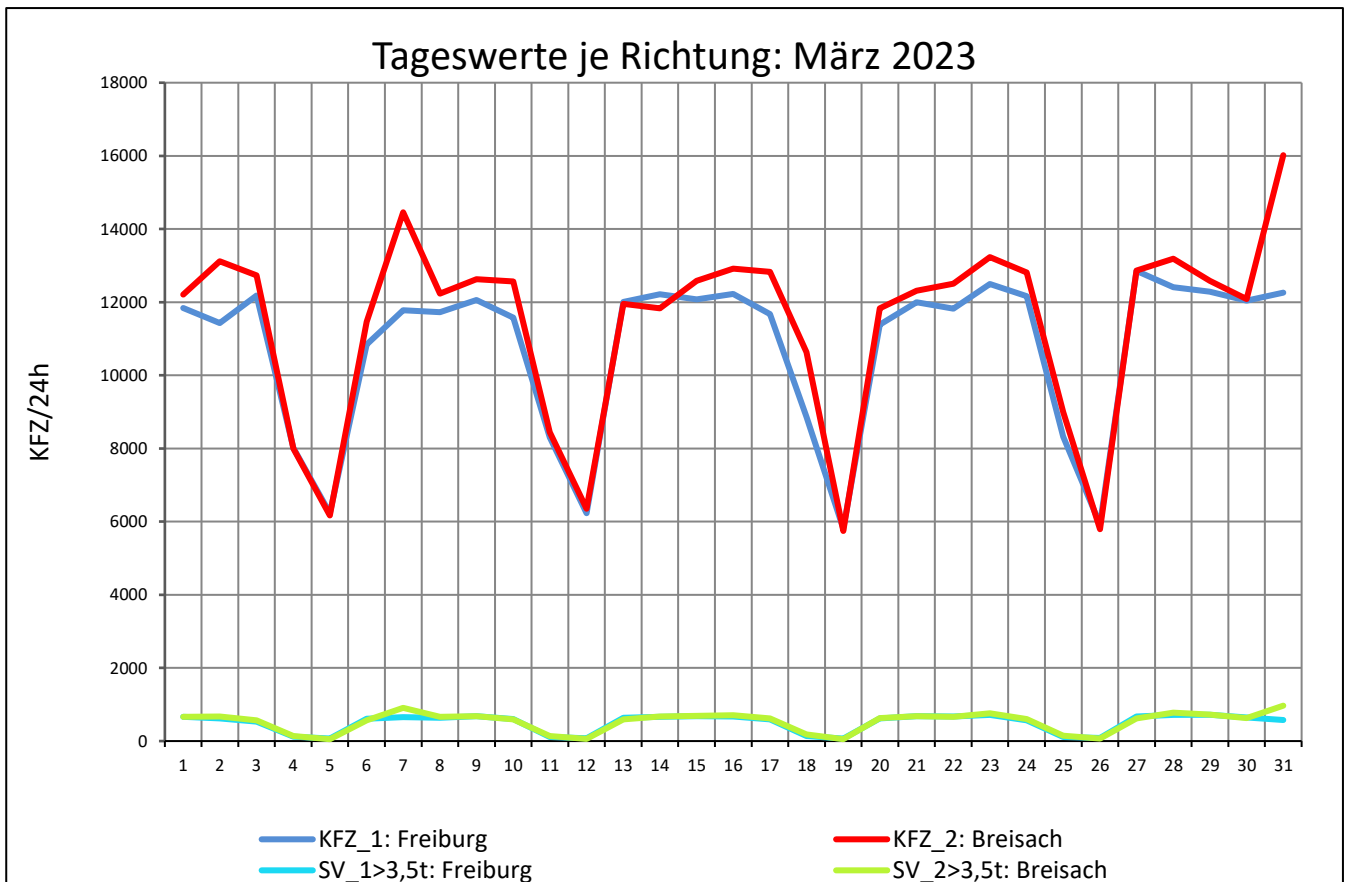
Zst.: **March-Umkirch Ost**

TK-/Zst-Nr.: 7912/1102

B 31a

Richtung 1 : **Freiburg**

Richtung 2 : **Breisach**



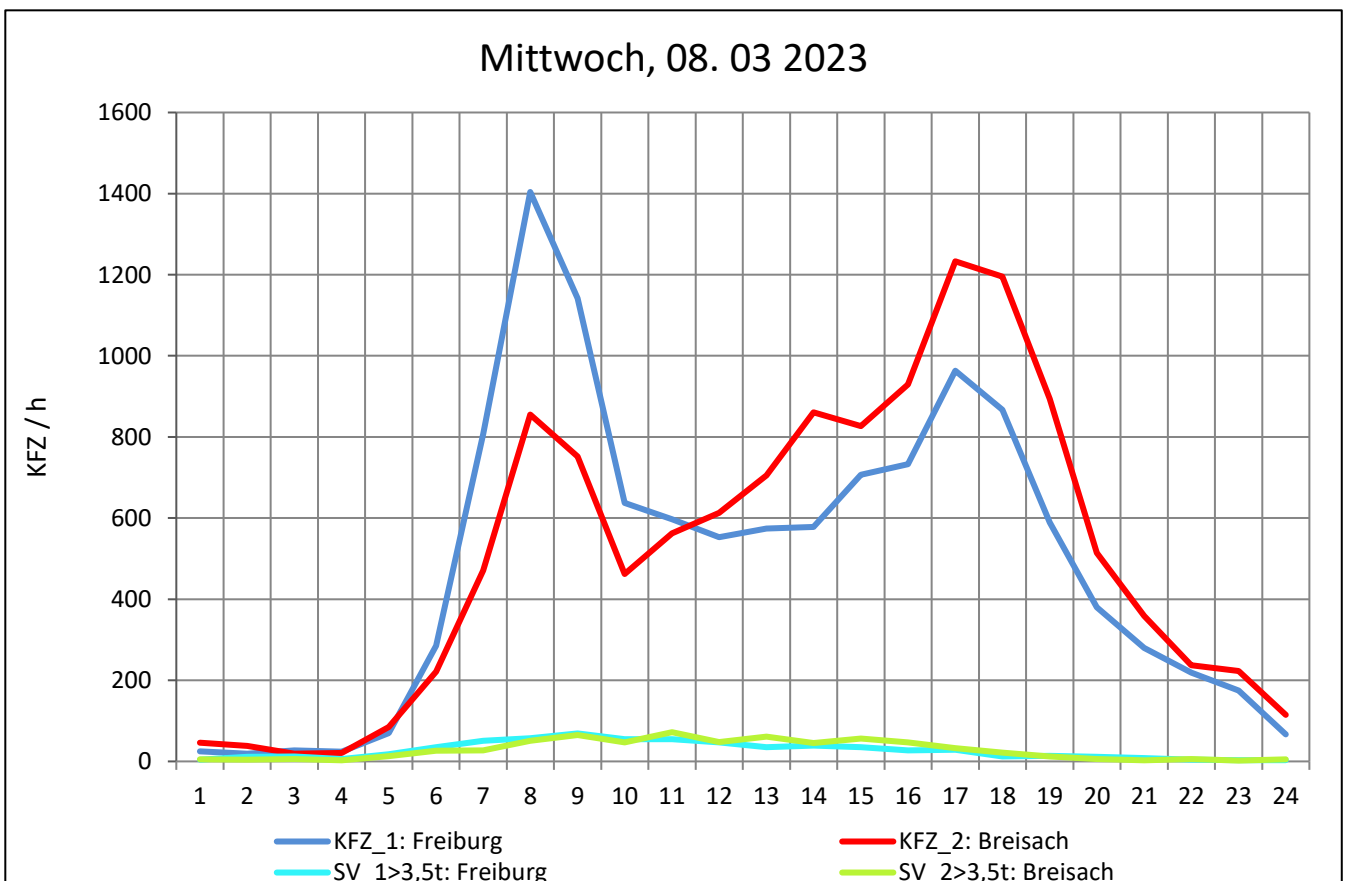
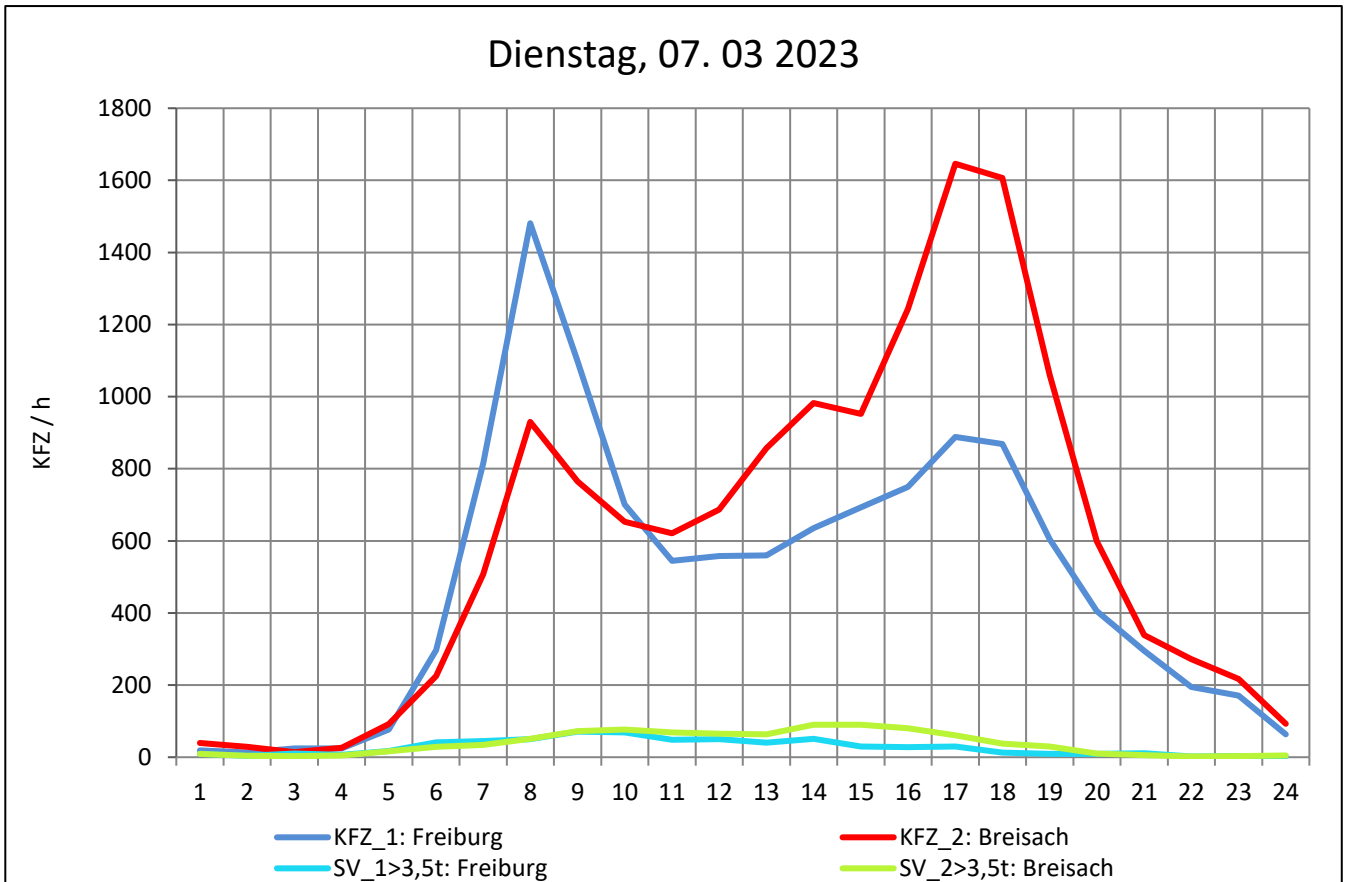
Zst.: **March-Umkirch Ost**

TK-/Zst-Nr.: 7912/1102

B 31a

Richtung 1 : **Freiburg**

Richtung 2 : **Breisach**



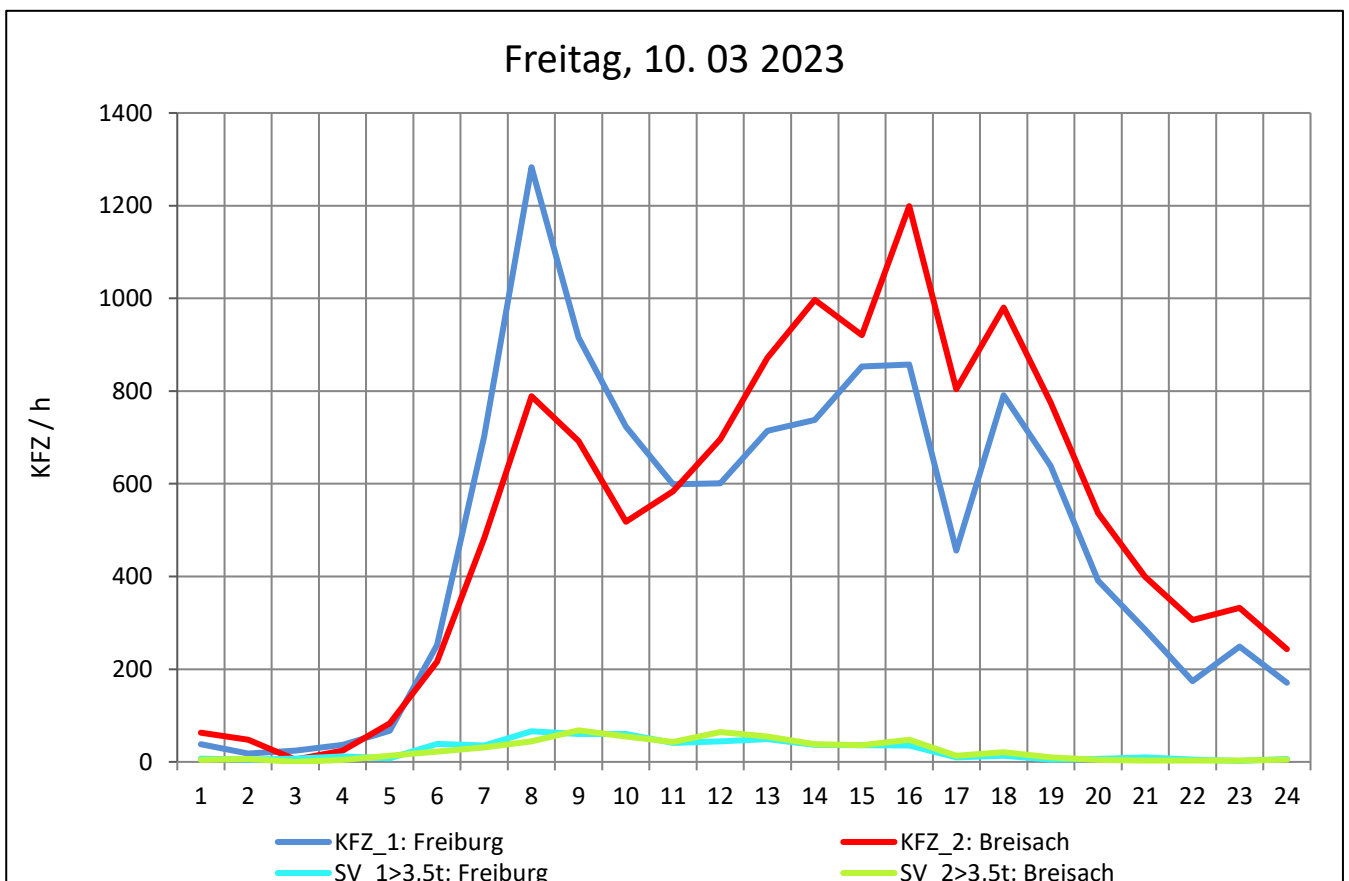
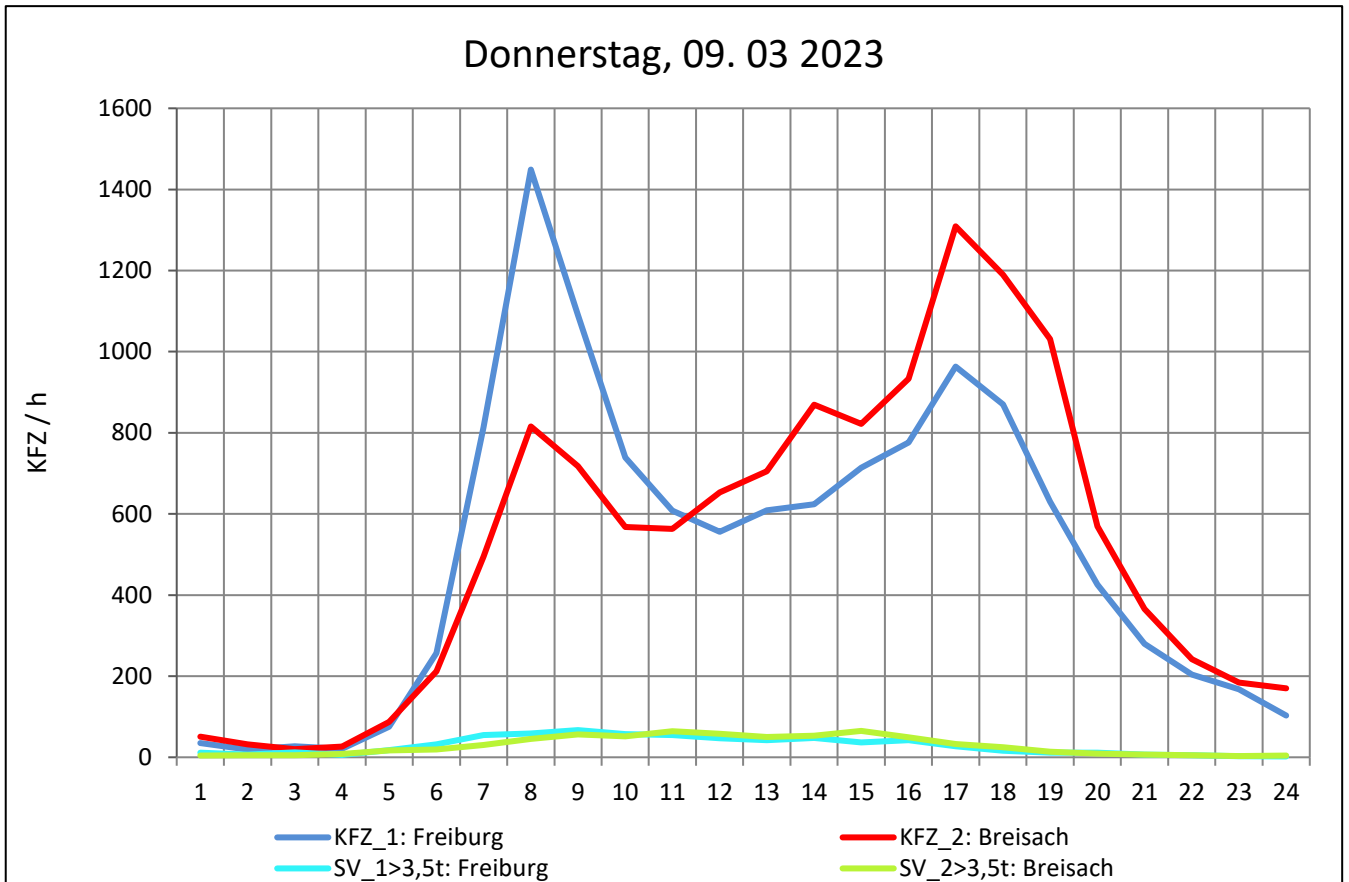
Zst.: **March-Umkirch Ost**

TK-/Zst-Nr.: 7912/1102

B 31a

Richtung 1 : **Freiburg**

Richtung 2 : **Breisach**



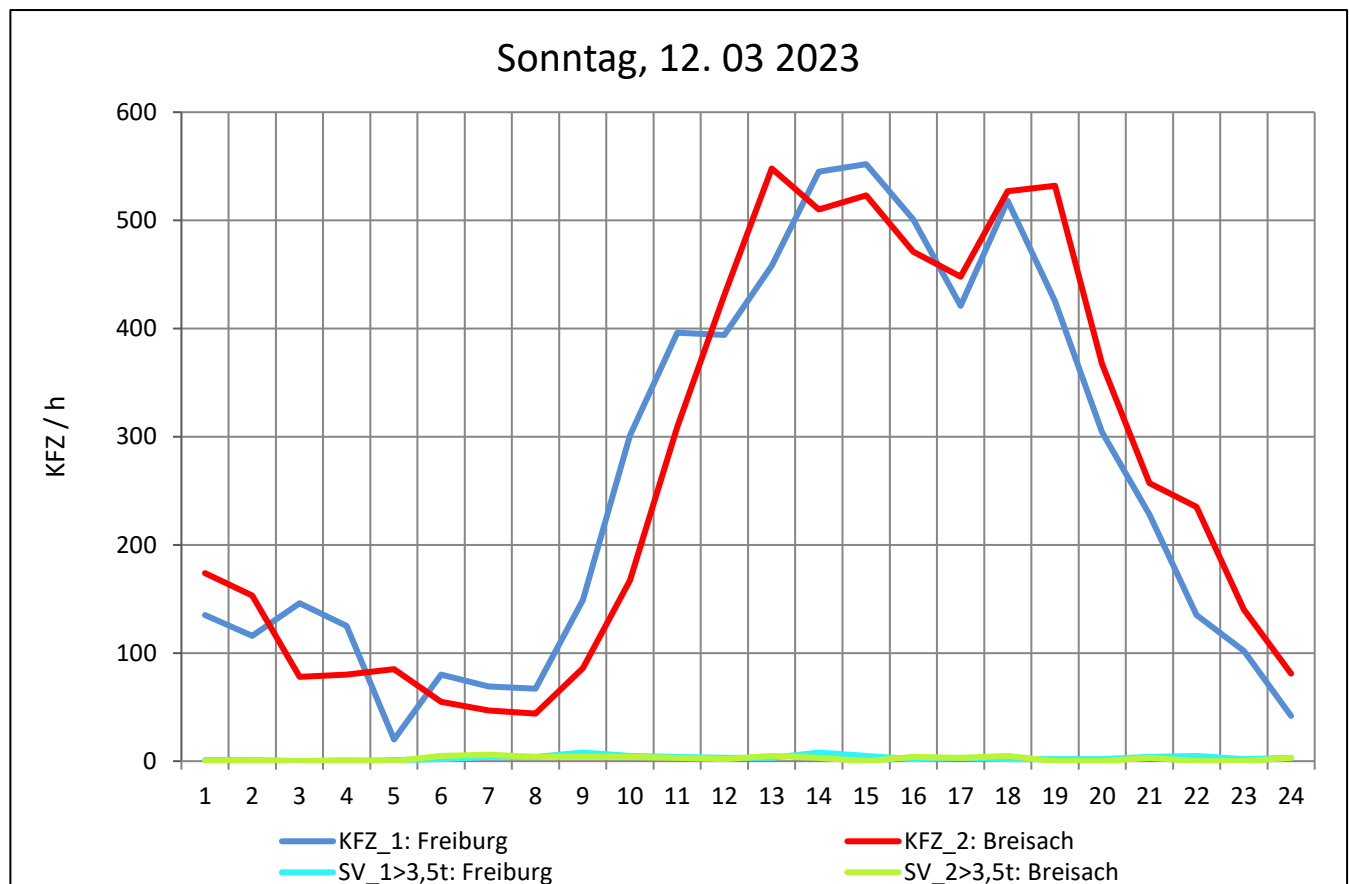
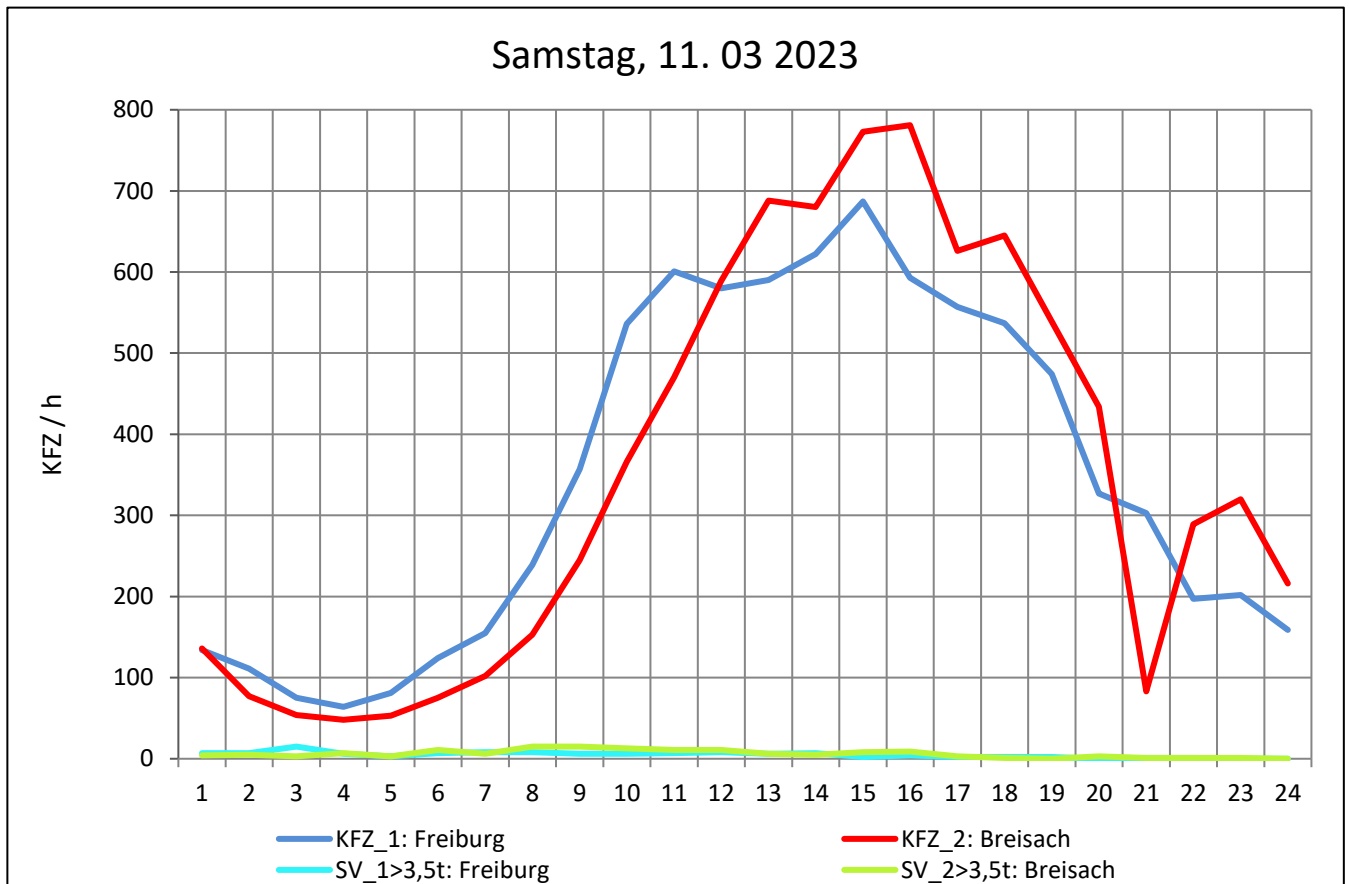
Zst.: **March-Umkirch Ost**

TK-/Zst-Nr.: 7912/1102

B 31a

Richtung 1 : **Freiburg**

Richtung 2 : **Breisach**



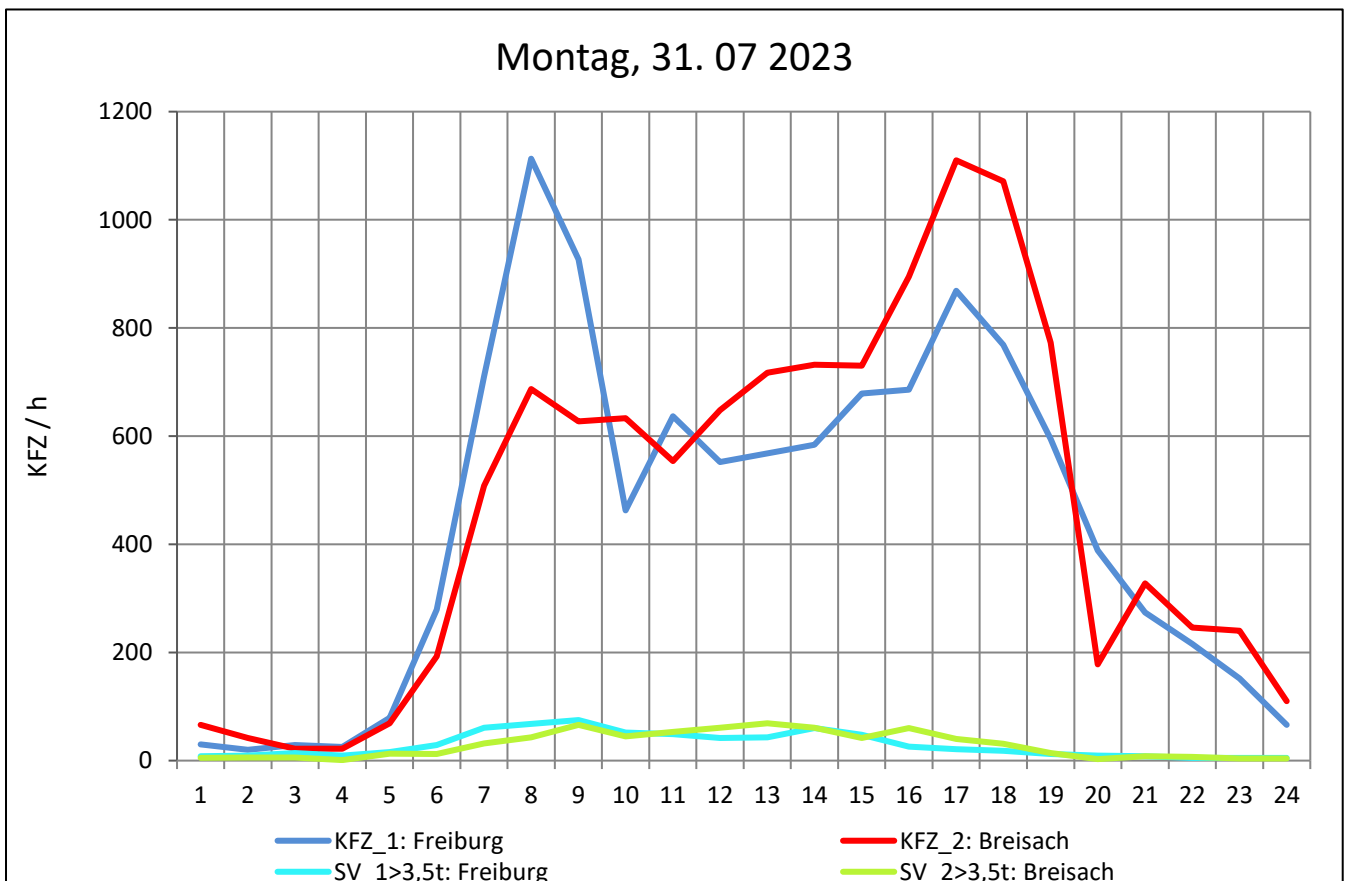
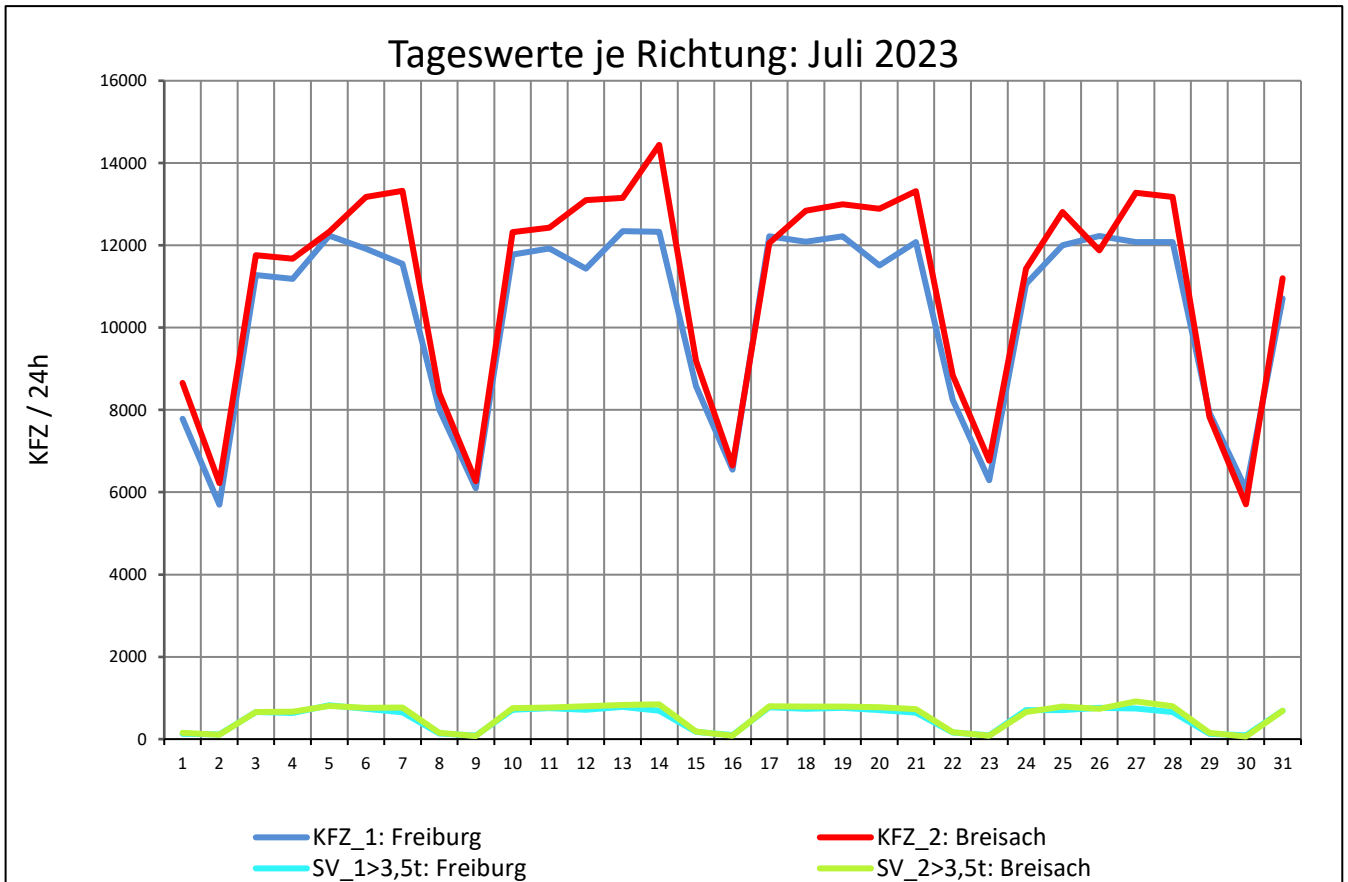
Zst.: **March-Umkirch Ost**

TK-/Zst-Nr.: 7912/1102

B 31a

Richtung 1 : **Freiburg**

Richtung 2 : **Breisach**



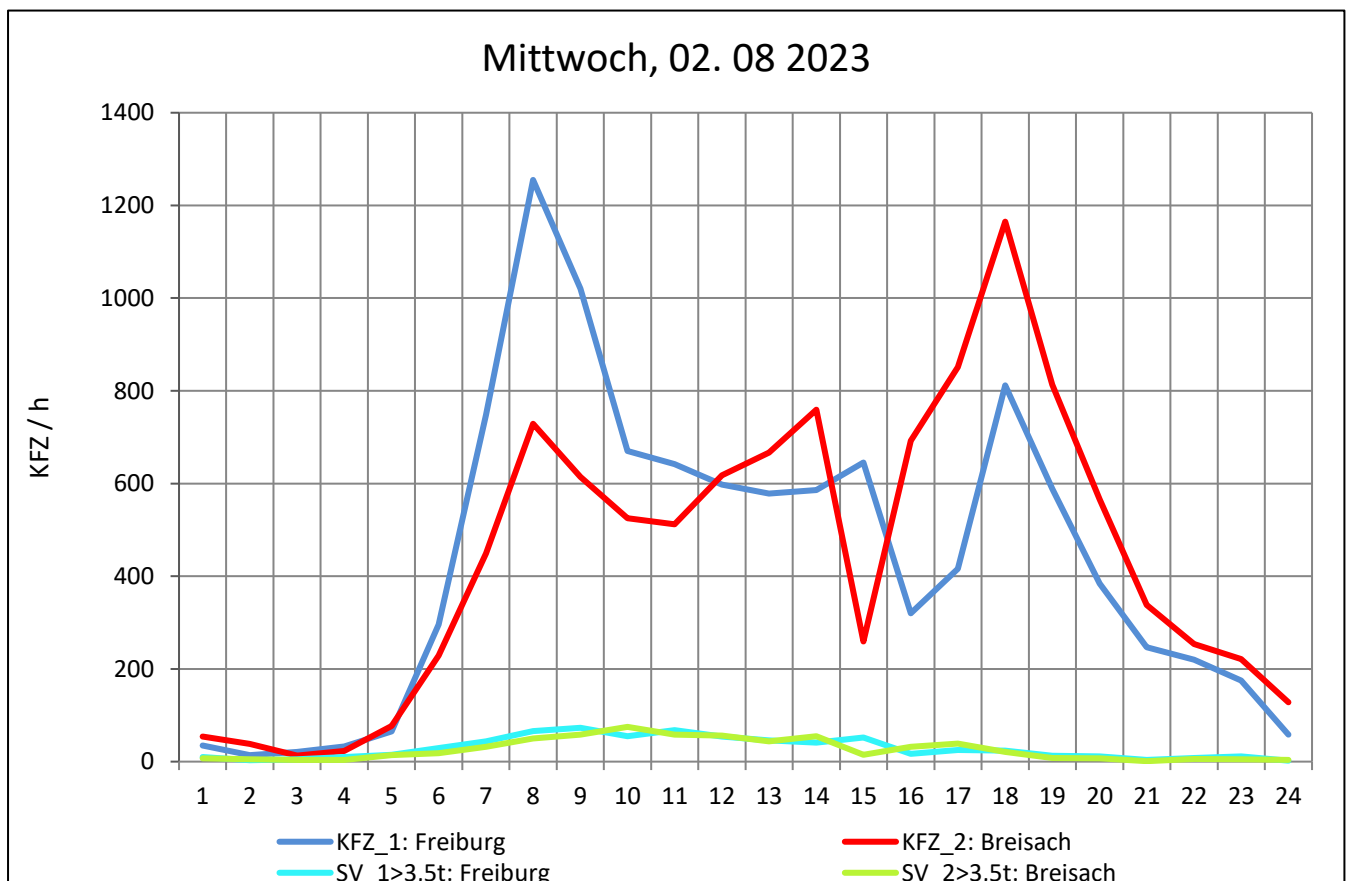
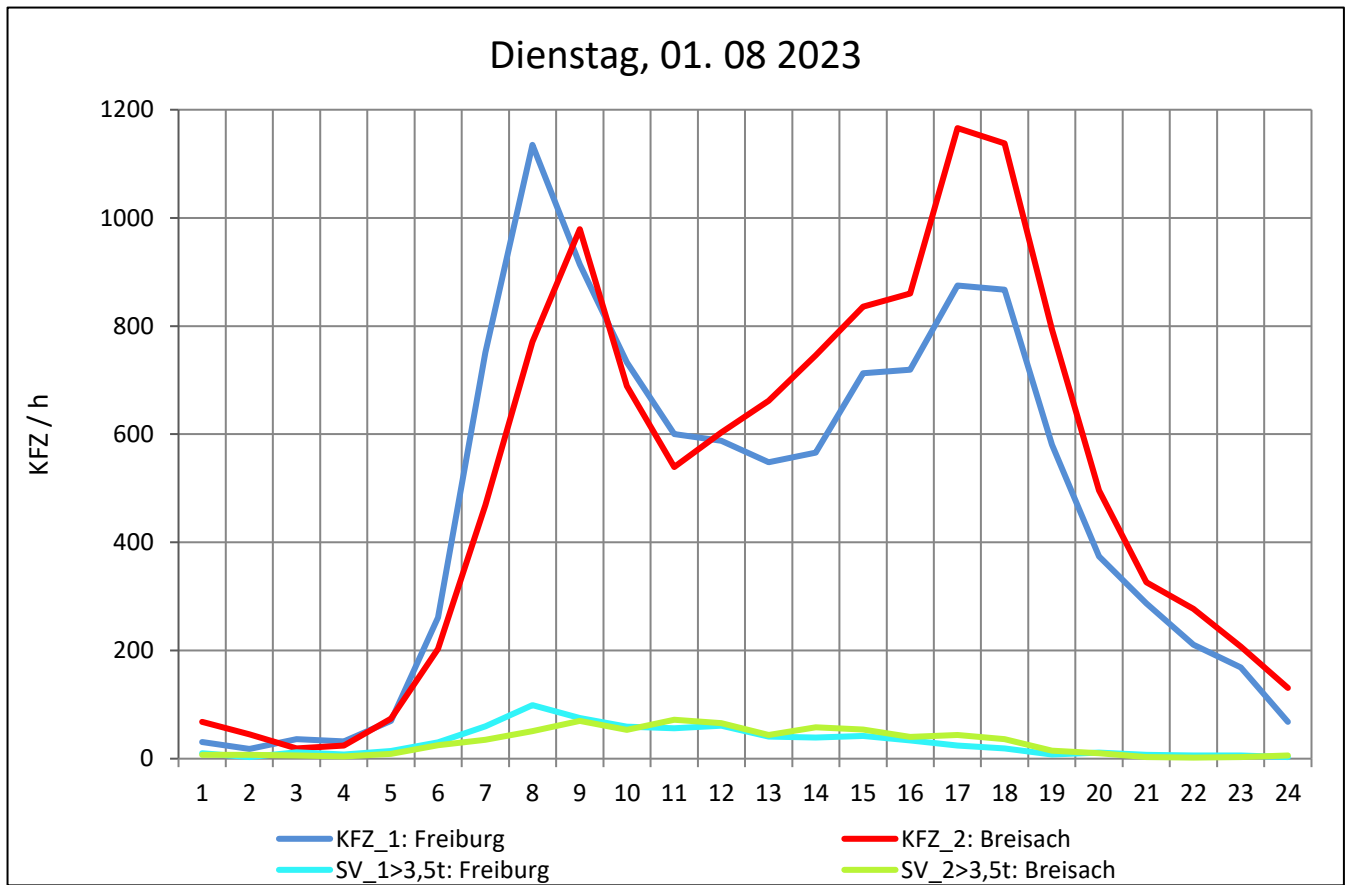
Zst.: **March-Umkirch Ost**

TK-/Zst-Nr.: 7912/1102

B 31a

Richtung 1 : **Freiburg**

Richtung 2 : **Breisach**



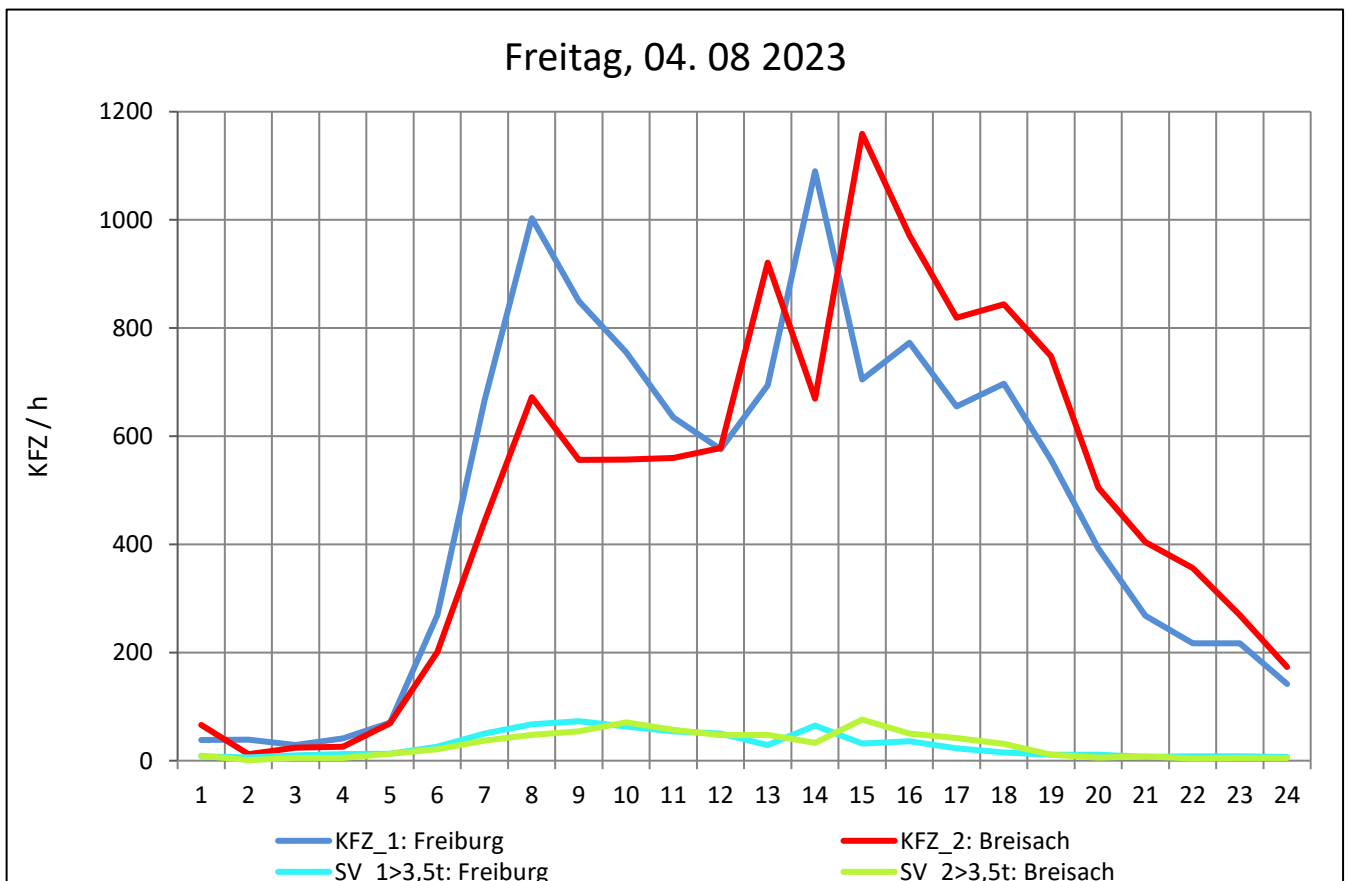
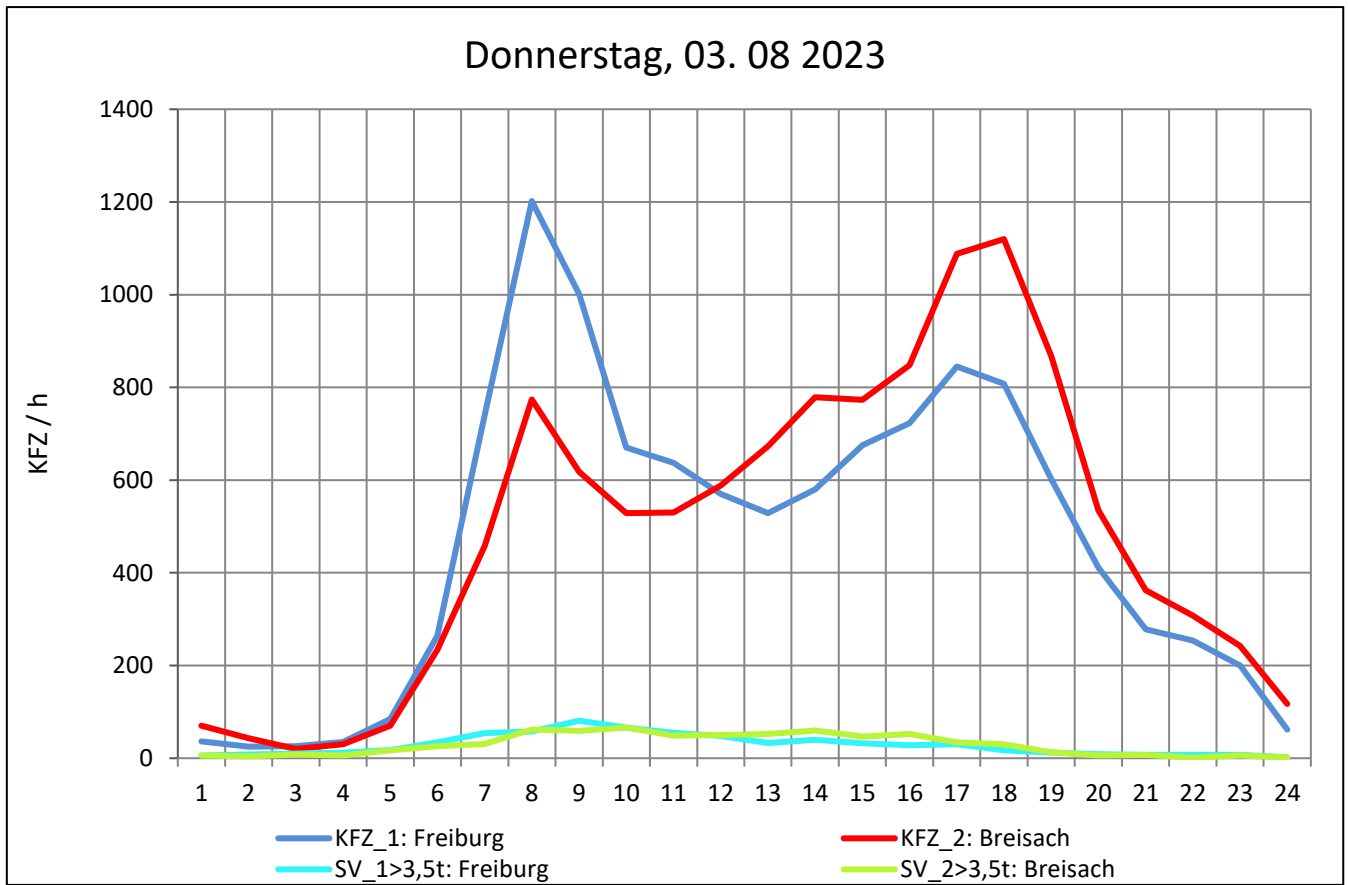
Zst.: **March-Umkirch Ost**

TK-/Zst-Nr.: 7912/1102

B 31a

Richtung 1 : **Freiburg**

Richtung 2 : **Breisach**



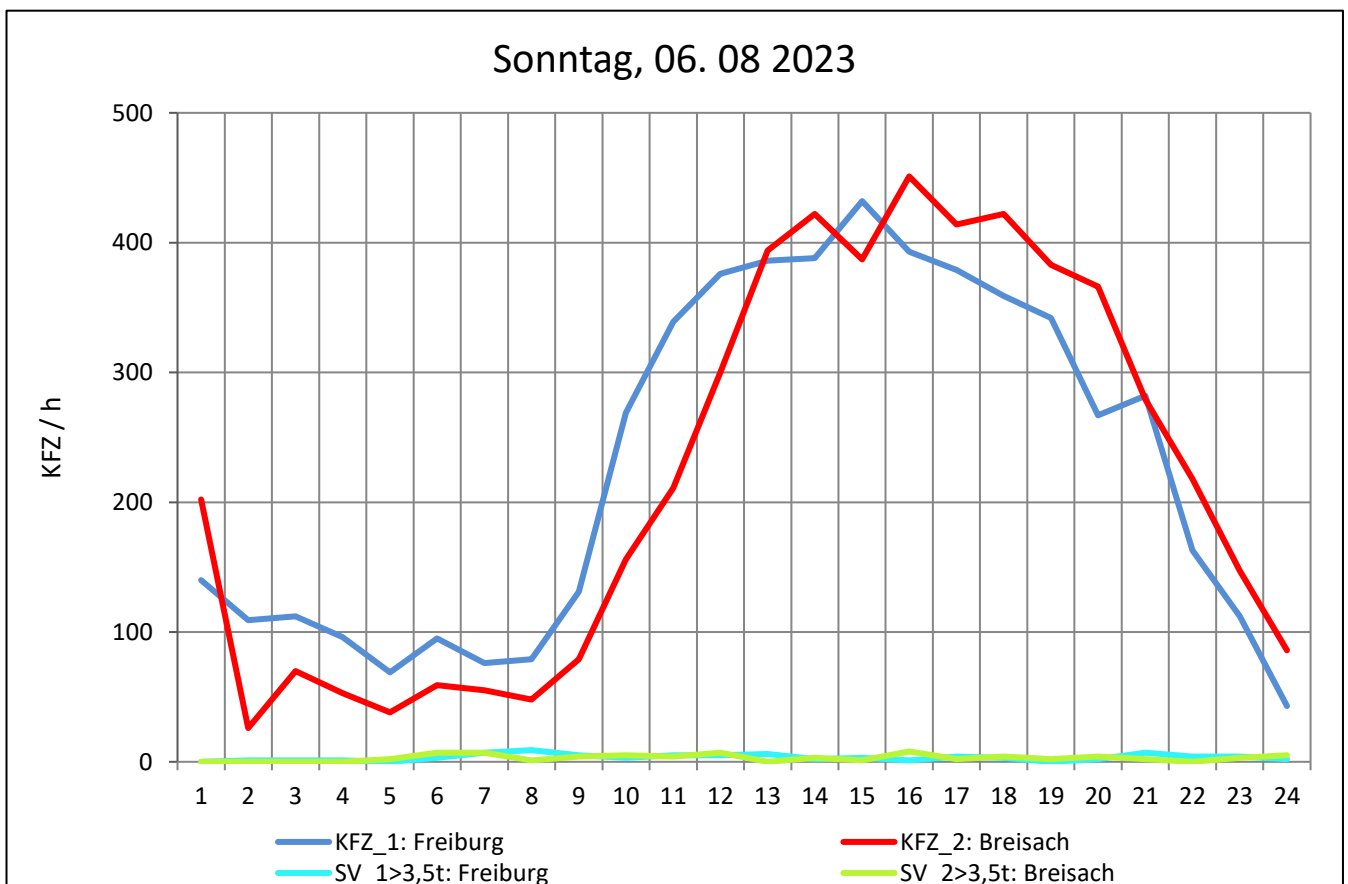
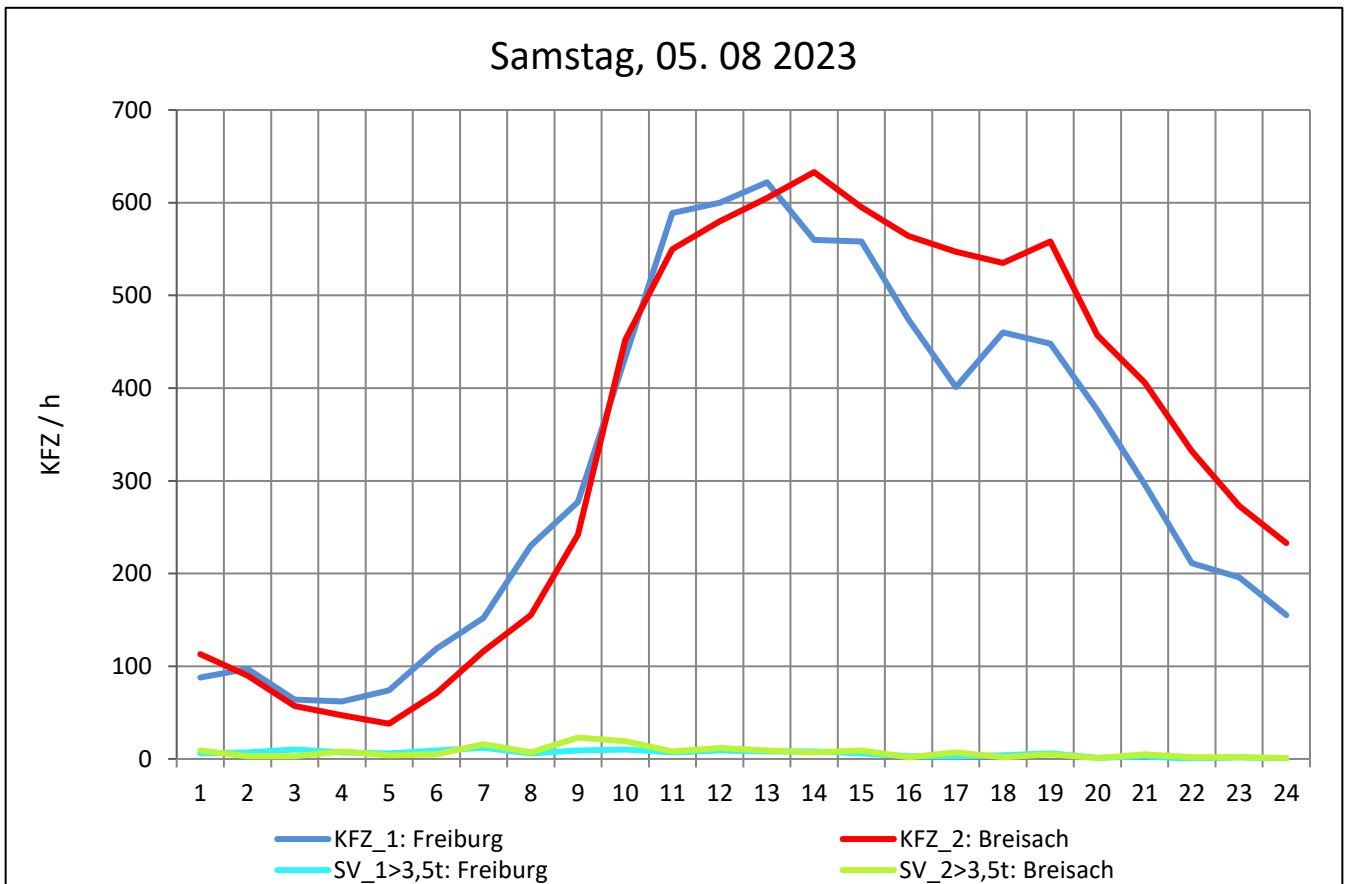
Zst.: **March-Umkirch Ost**

TK-/Zst-Nr.: 7912/1102

B 31a

Richtung 1 : **Freiburg**

Richtung 2 : **Breisach**



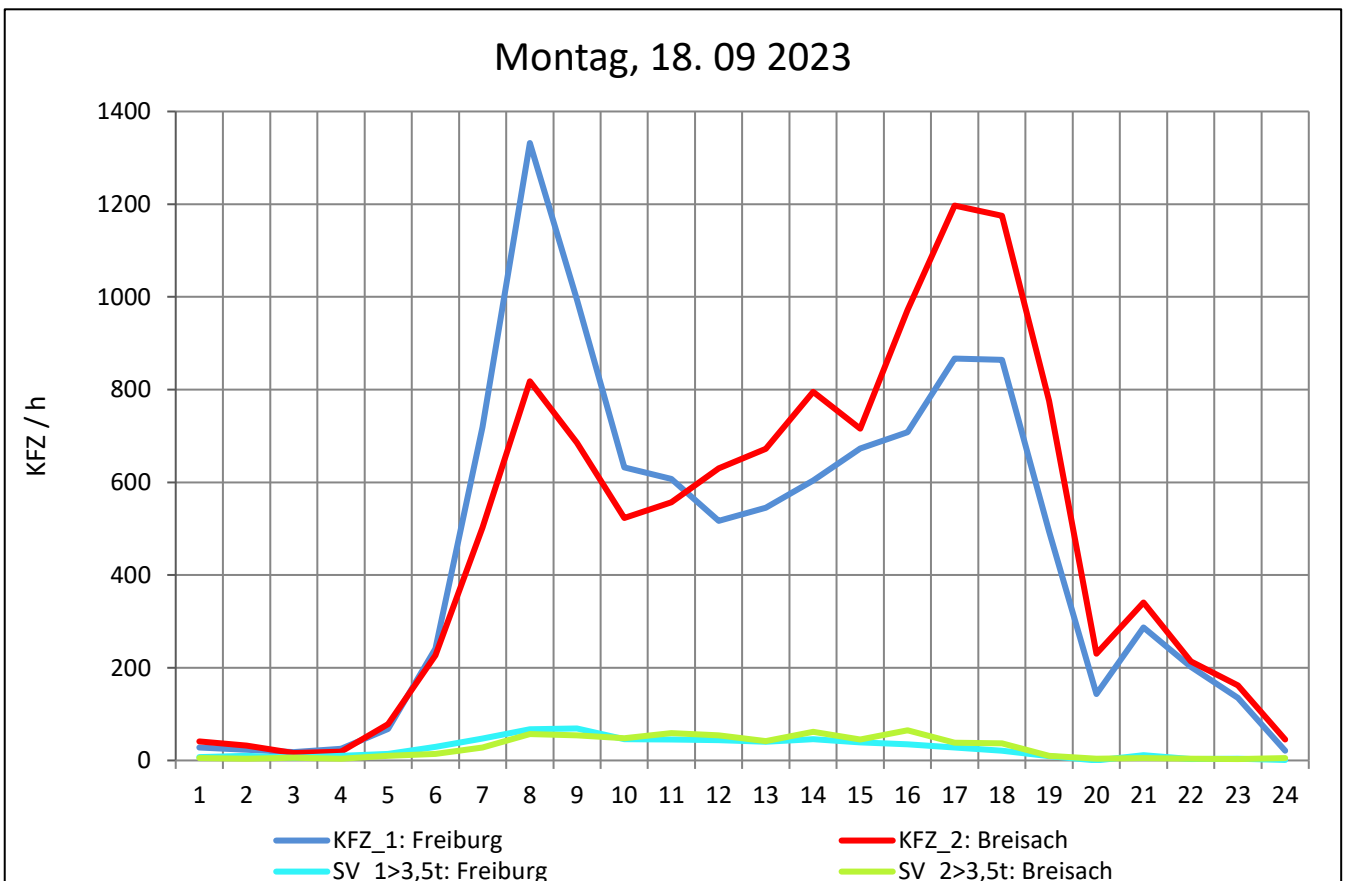
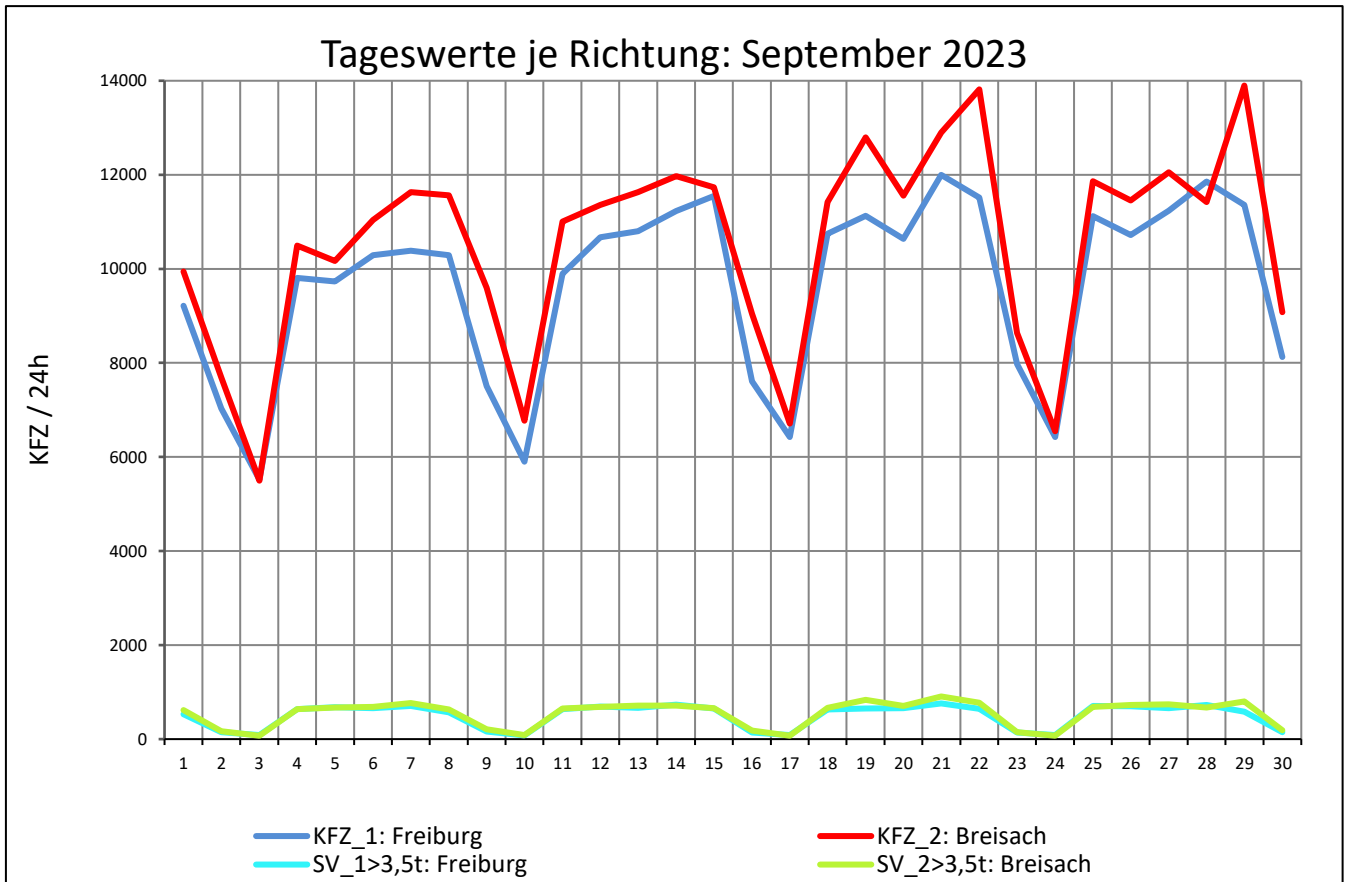
Zst.: **March-Umkirch Ost**

TK-/Zst-Nr.: 7912/1102

B 31a

Richtung 1 : **Freiburg**

Richtung 2 : **Breisach**



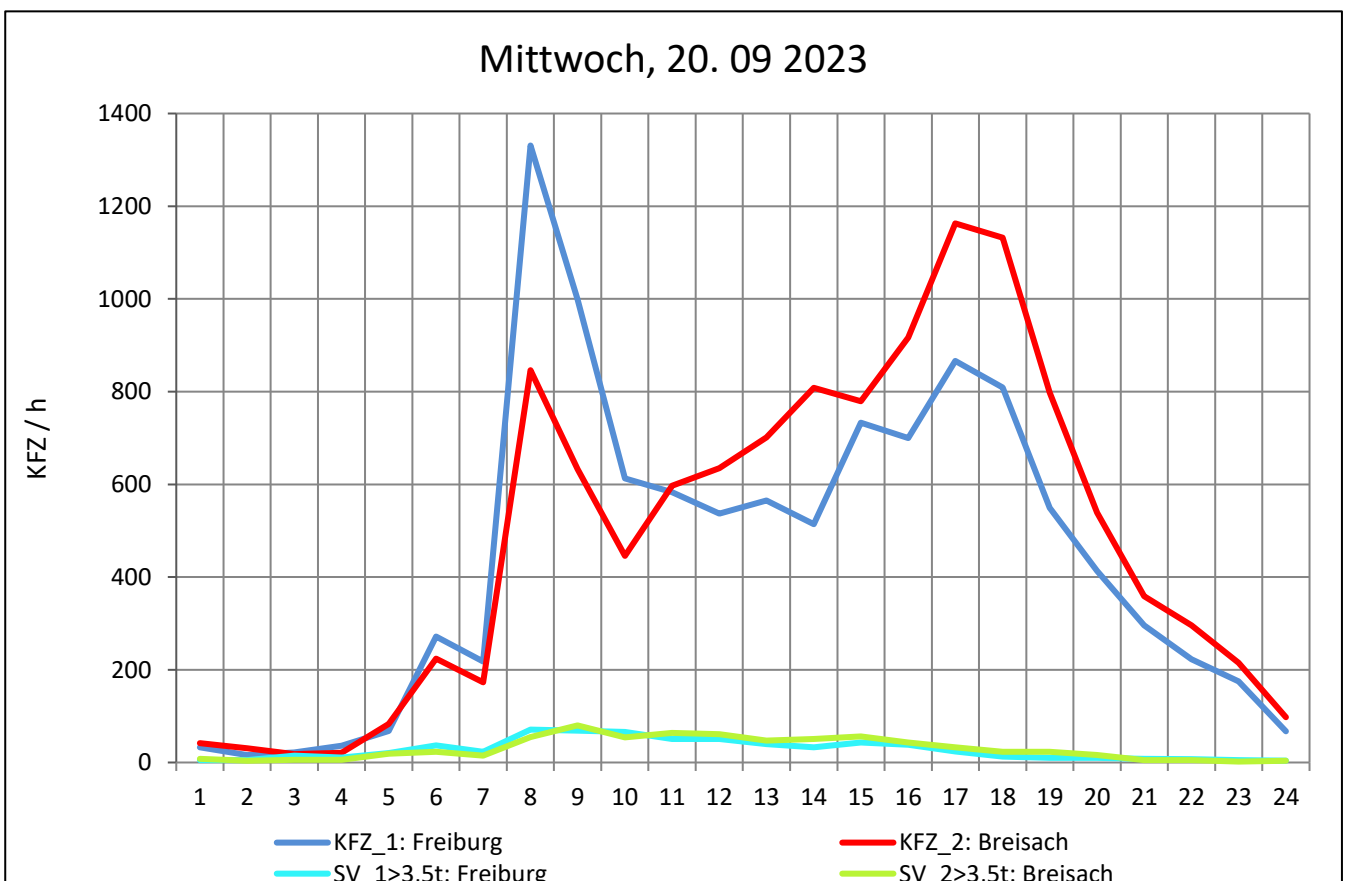
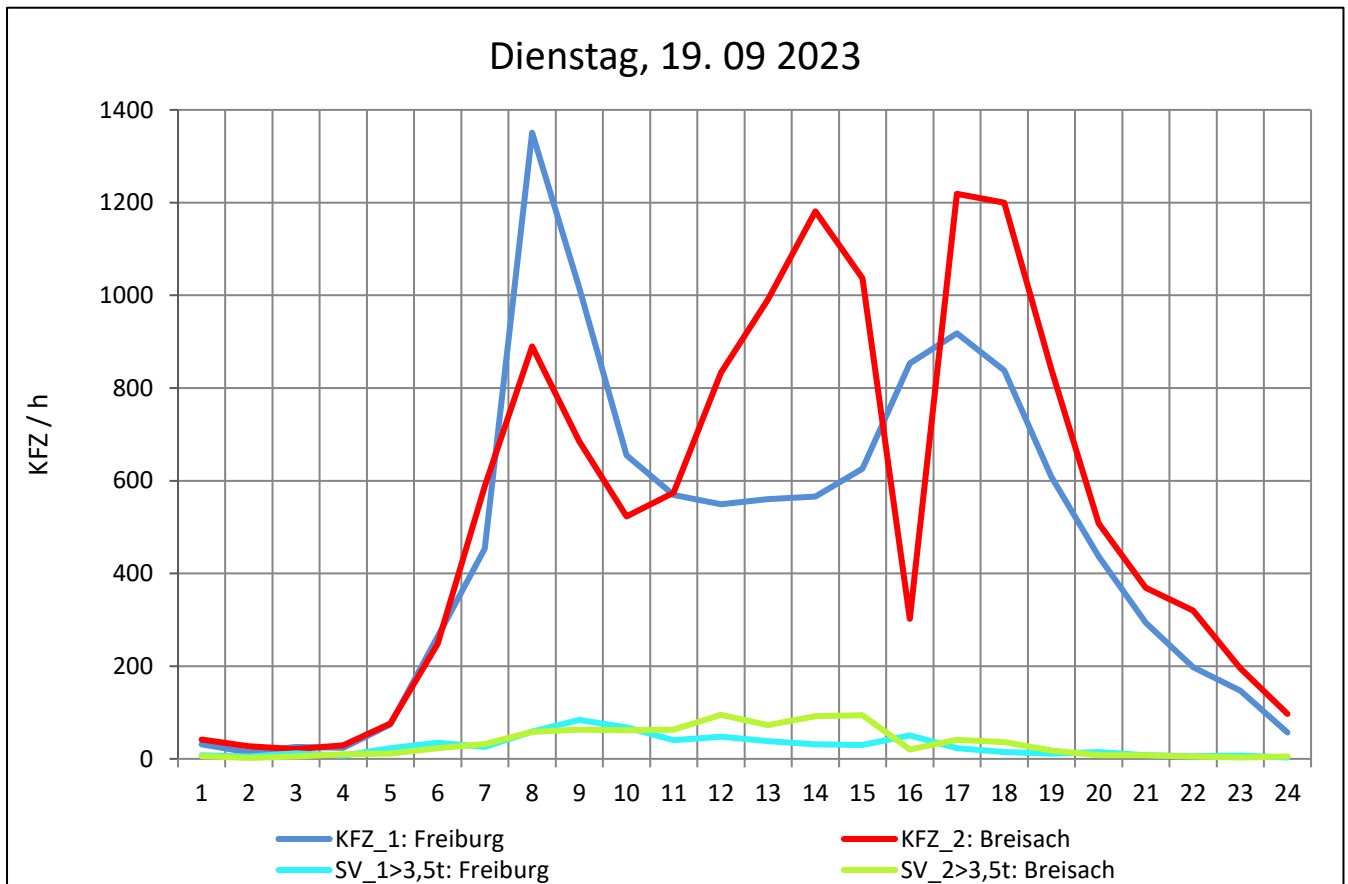
Zst.: **March-Umkirch Ost**

TK-/Zst-Nr.: 7912/1102

B 31a

Richtung 1 : **Freiburg**

Richtung 2 : **Breisach**



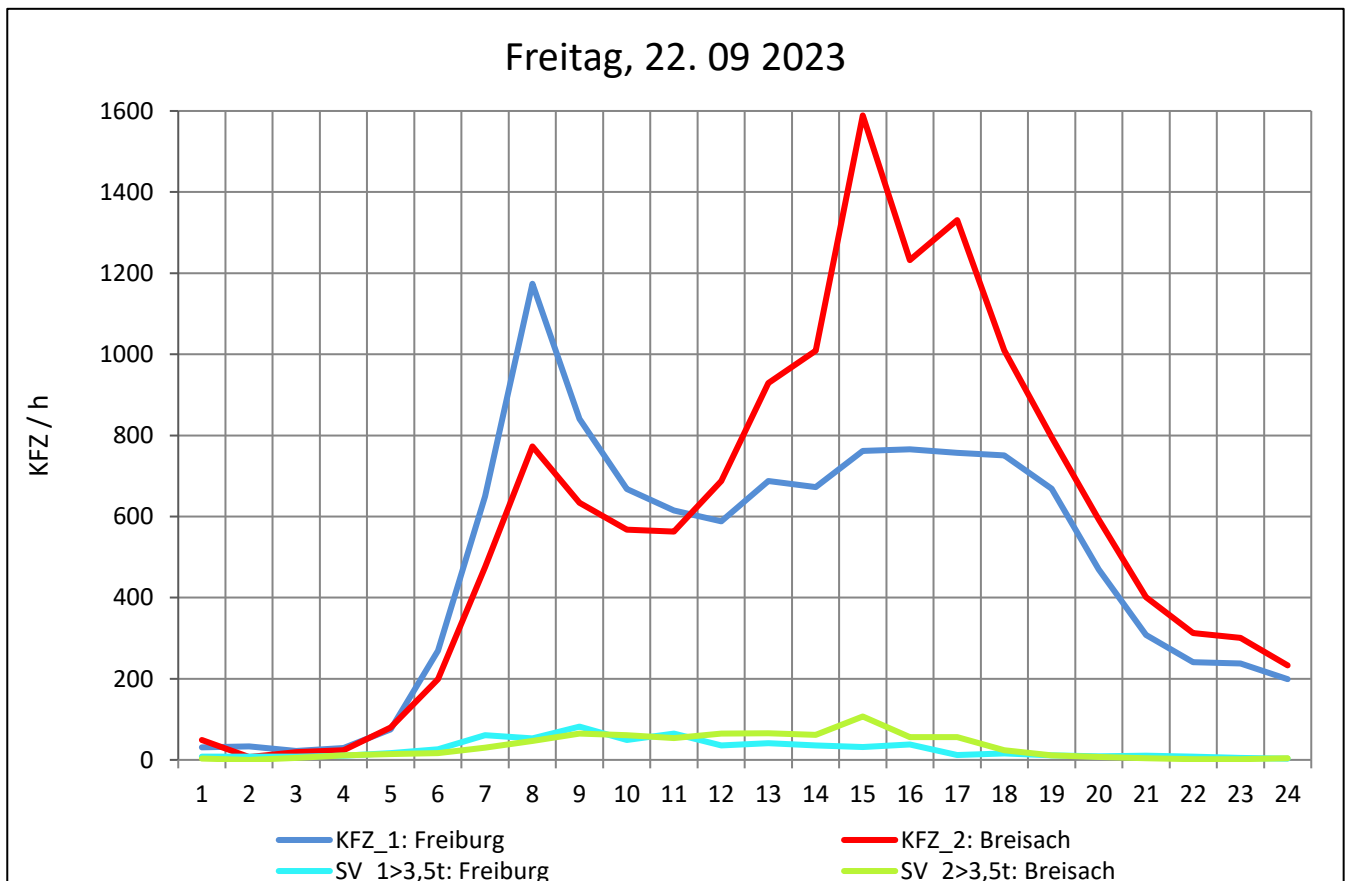
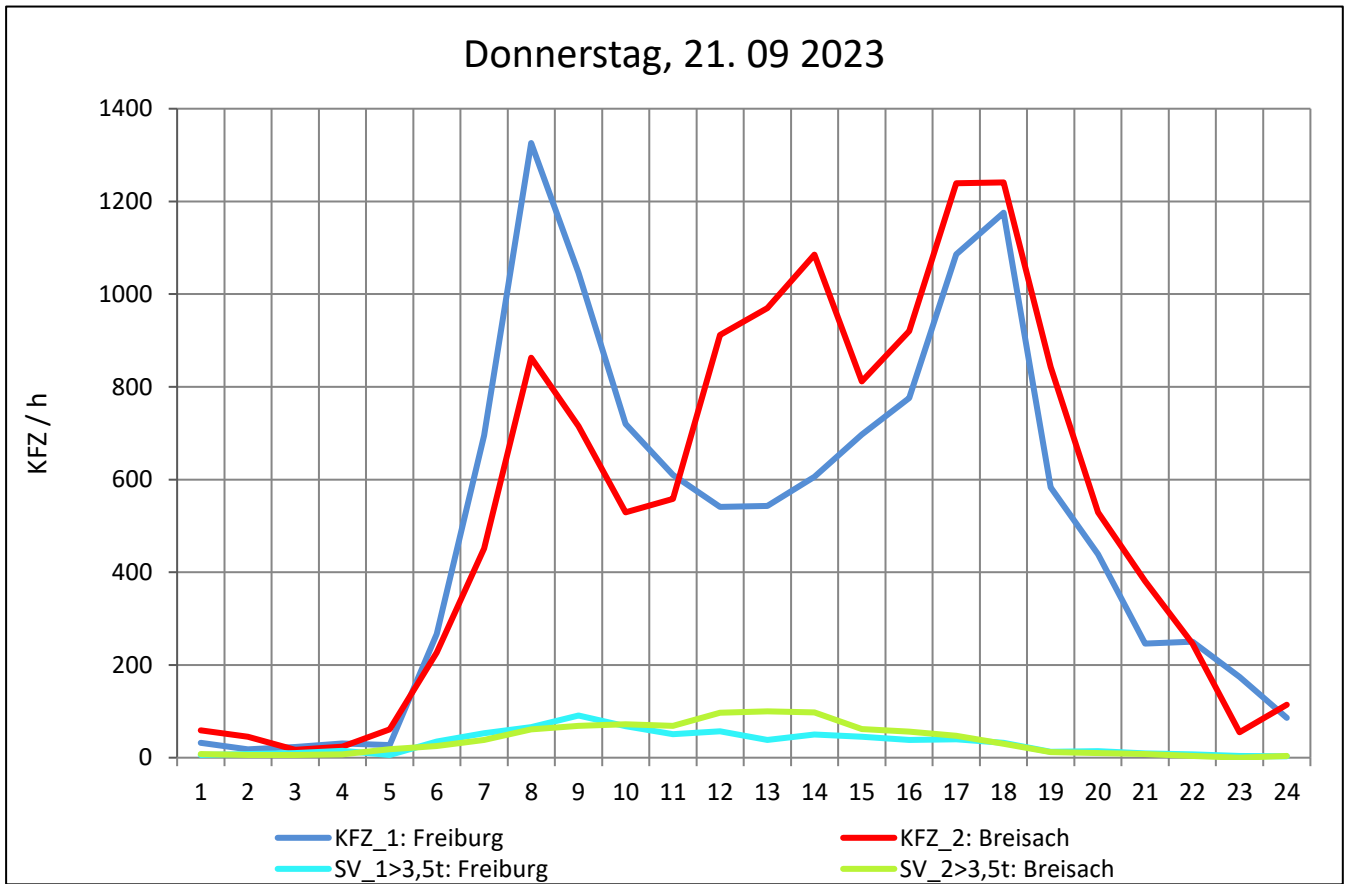
Zst.: **March-Umkirch Ost**

TK-/Zst-Nr.: 7912/1102

B 31a

Richtung 1 : **Freiburg**

Richtung 2 : **Breisach**



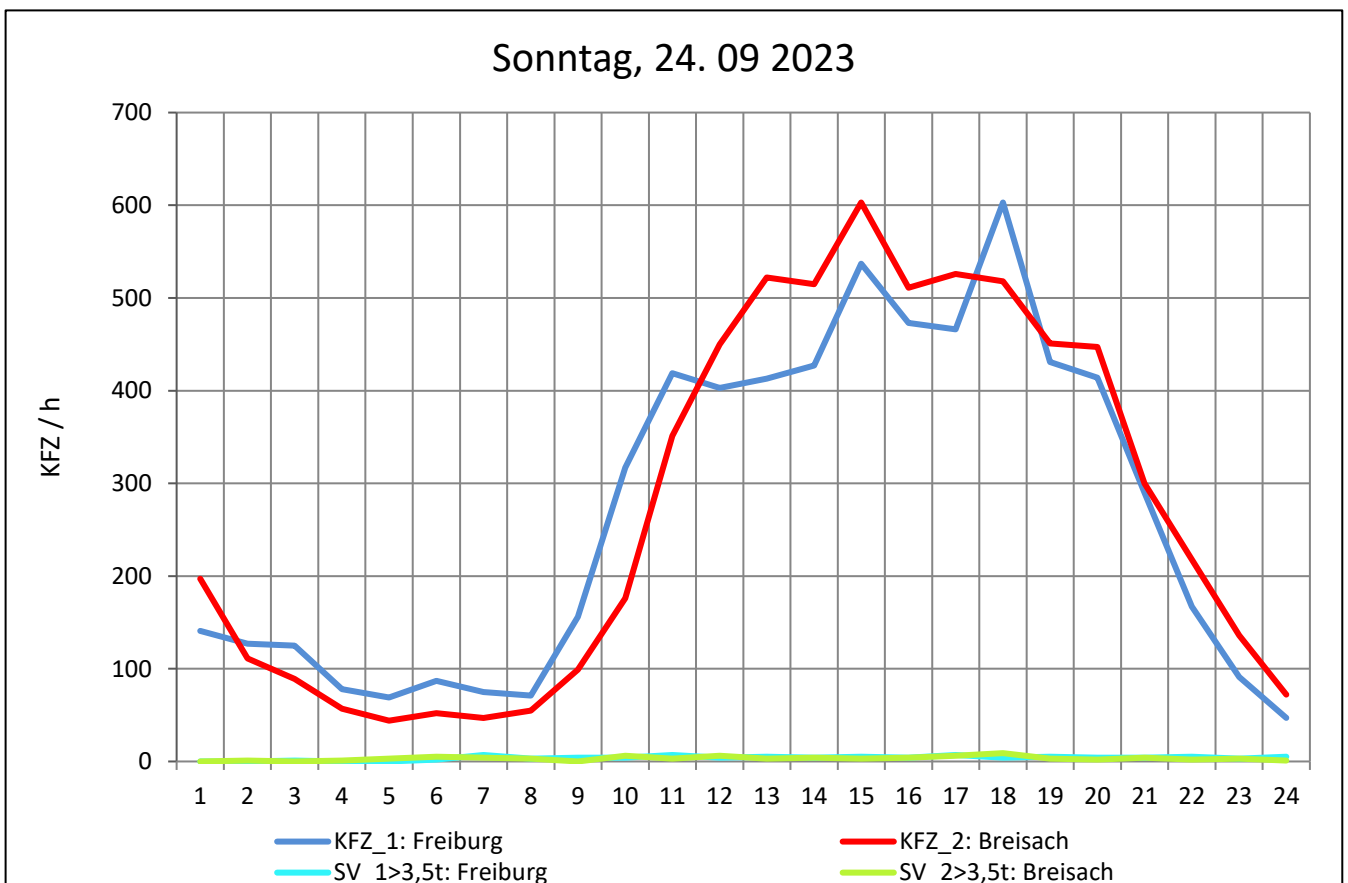
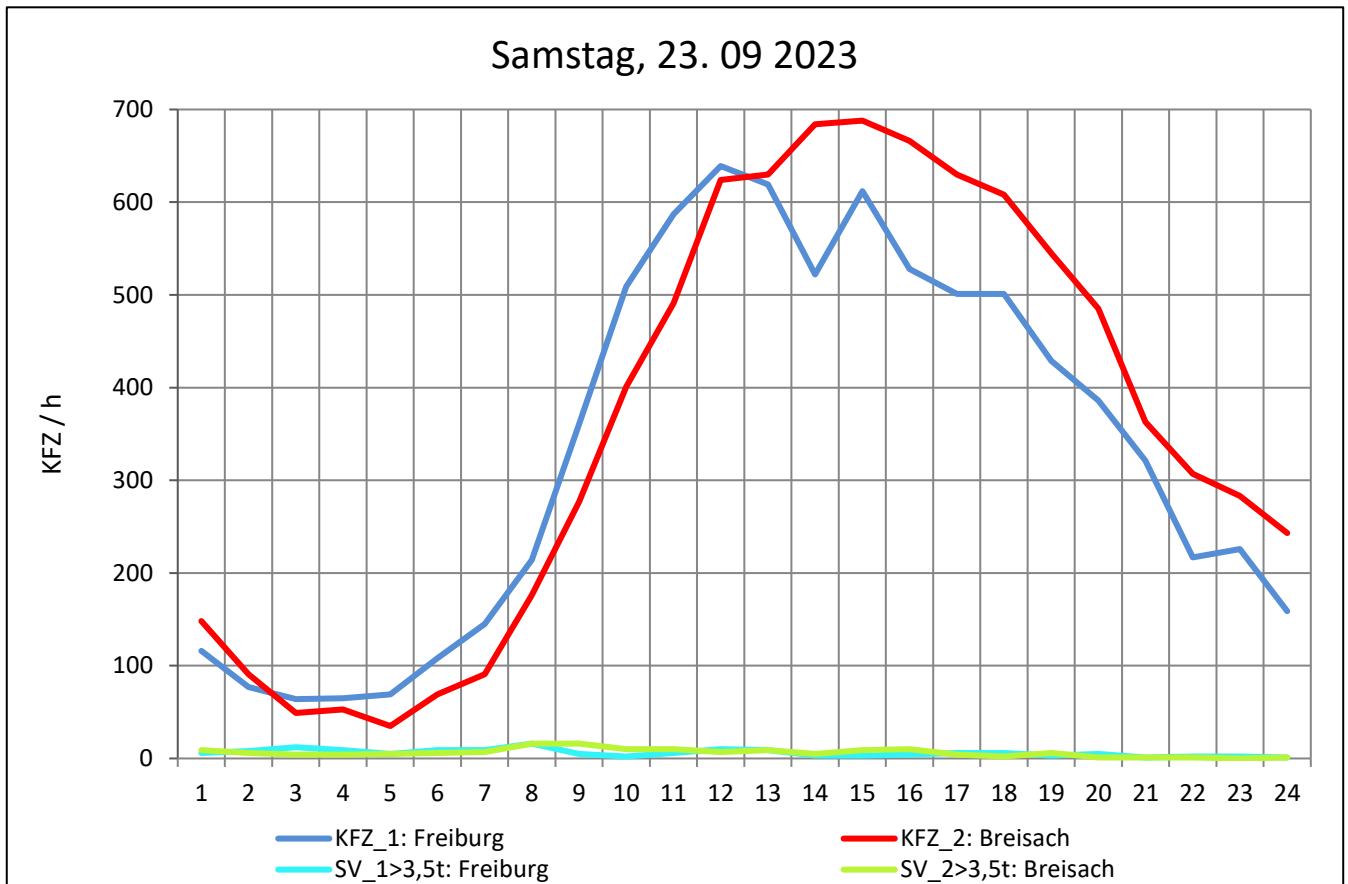
Zst.: **March-Umkirch Ost**

TK-/Zst-Nr.: 7912/1102

B 31a

Richtung 1 : **Freiburg**

Richtung 2 : **Breisach**



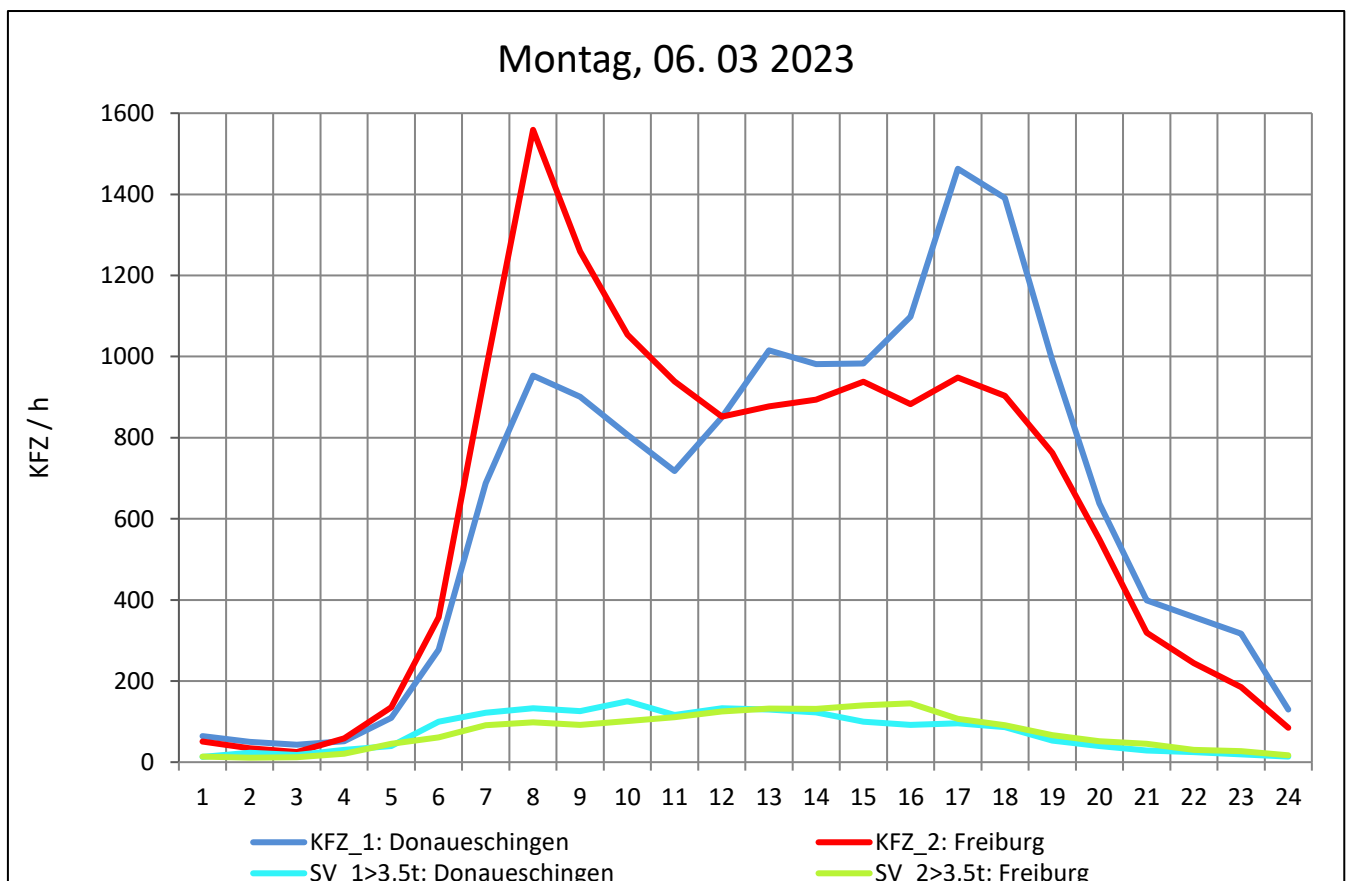
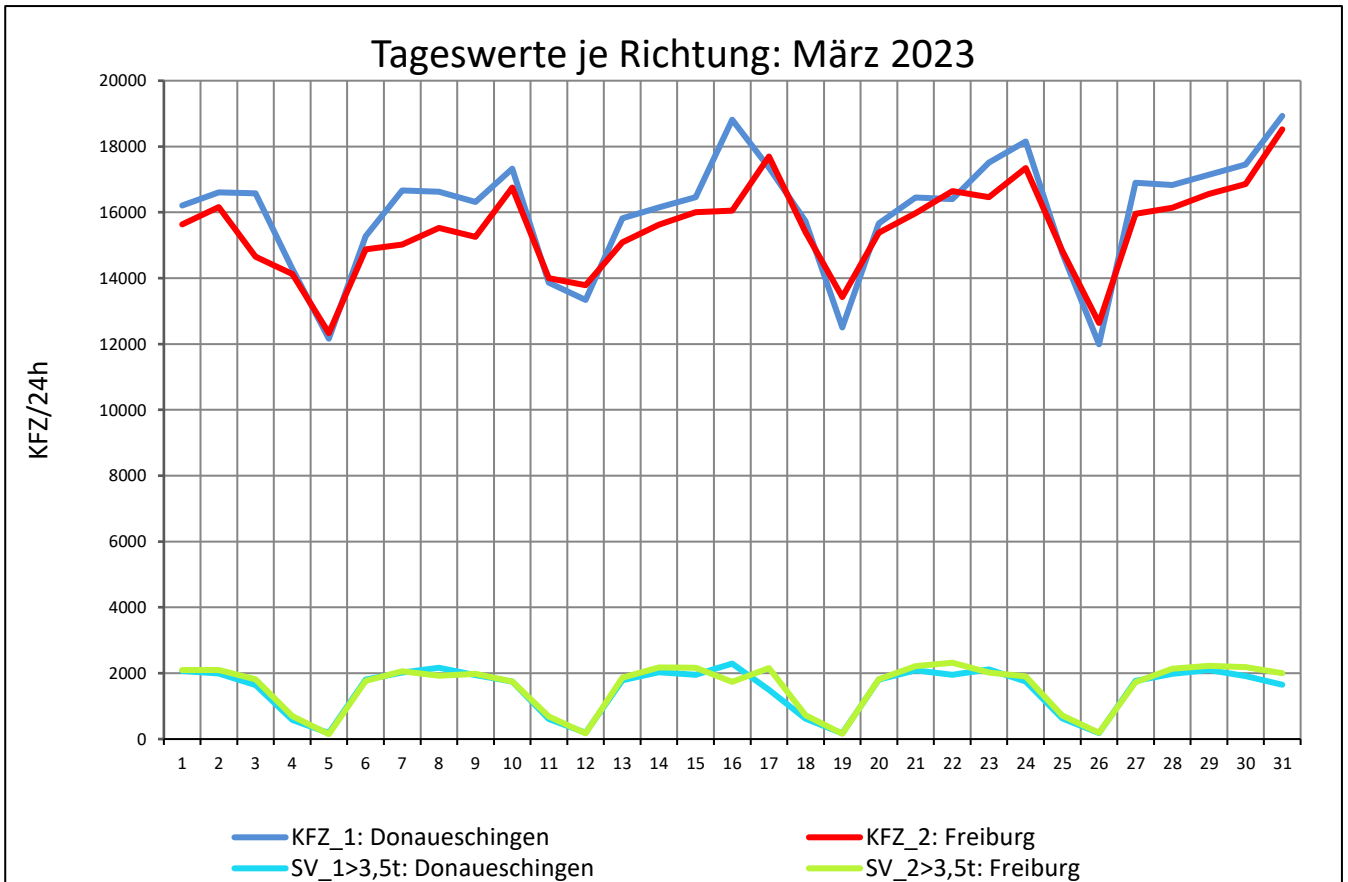
Zst.: **Freiburg Ost Tunnel**

TK-/Zst-Nr.: 8013/1100

B 31

Richtung 1 : **Donaueschingen**

Richtung 2 : **Freiburg**



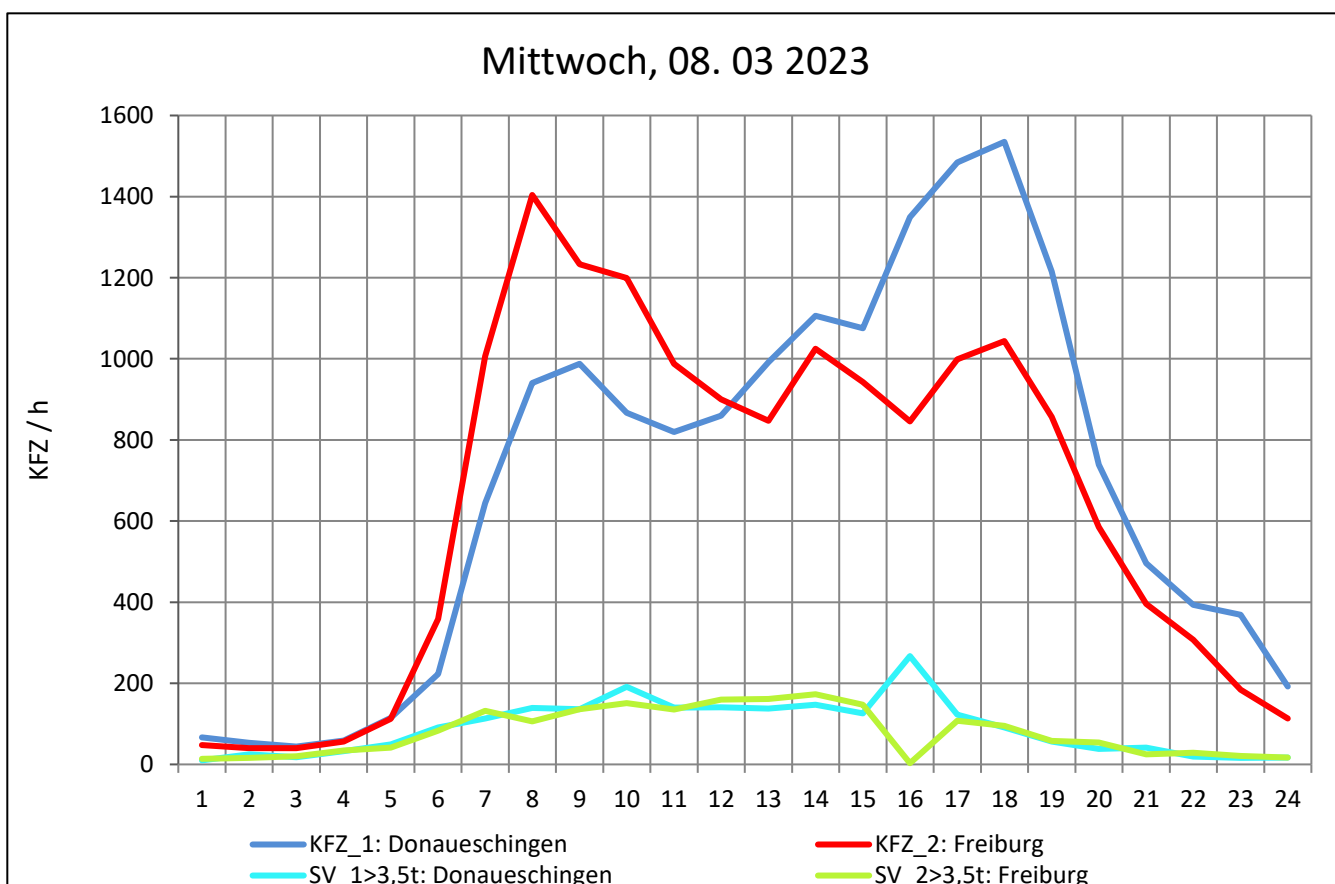
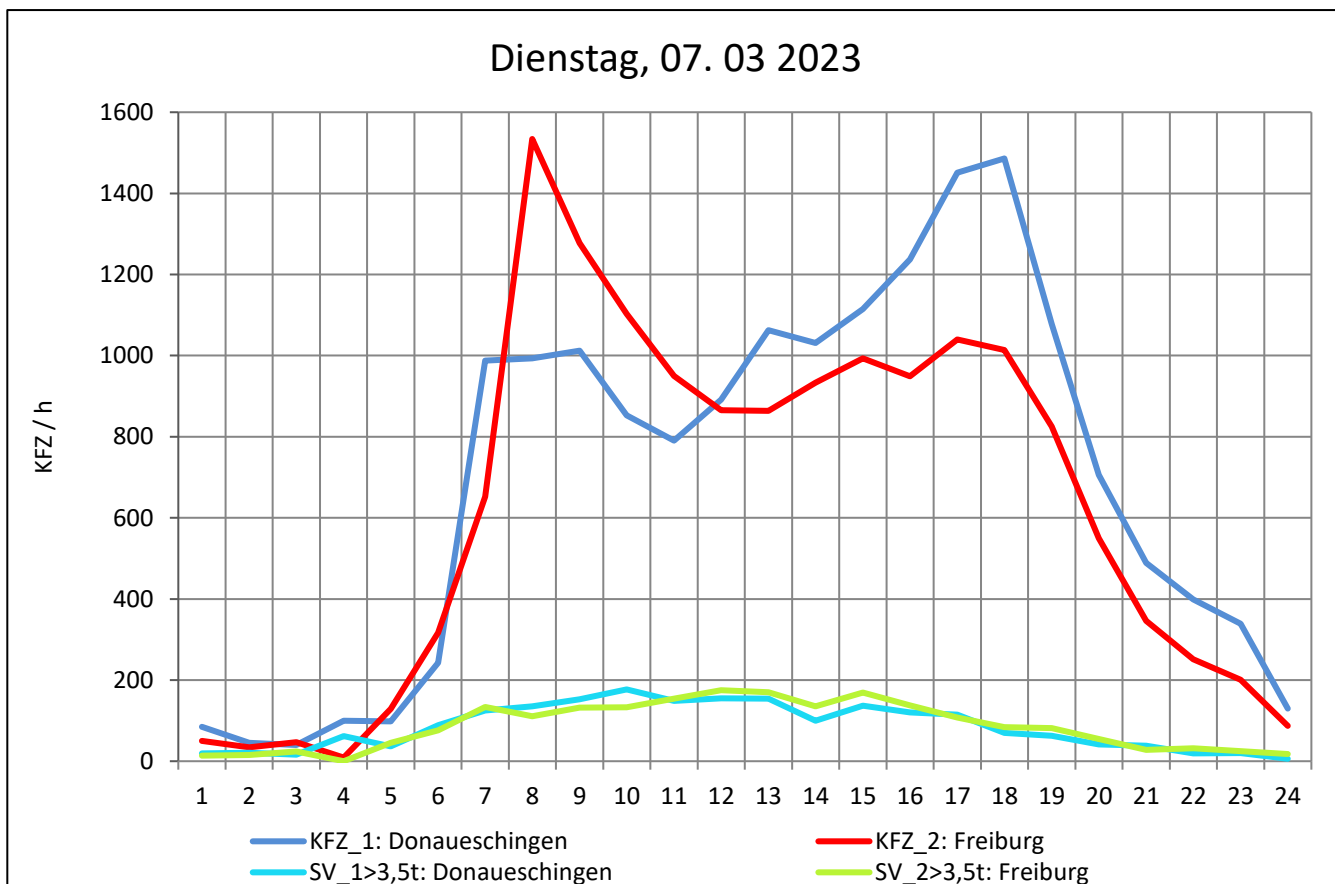
Zst.: **Freiburg Ost Tunnel**

TK-/Zst-Nr.: 8013/1100

B 31

Richtung 1 : **Donaueschingen**

Richtung 2 : **Freiburg**



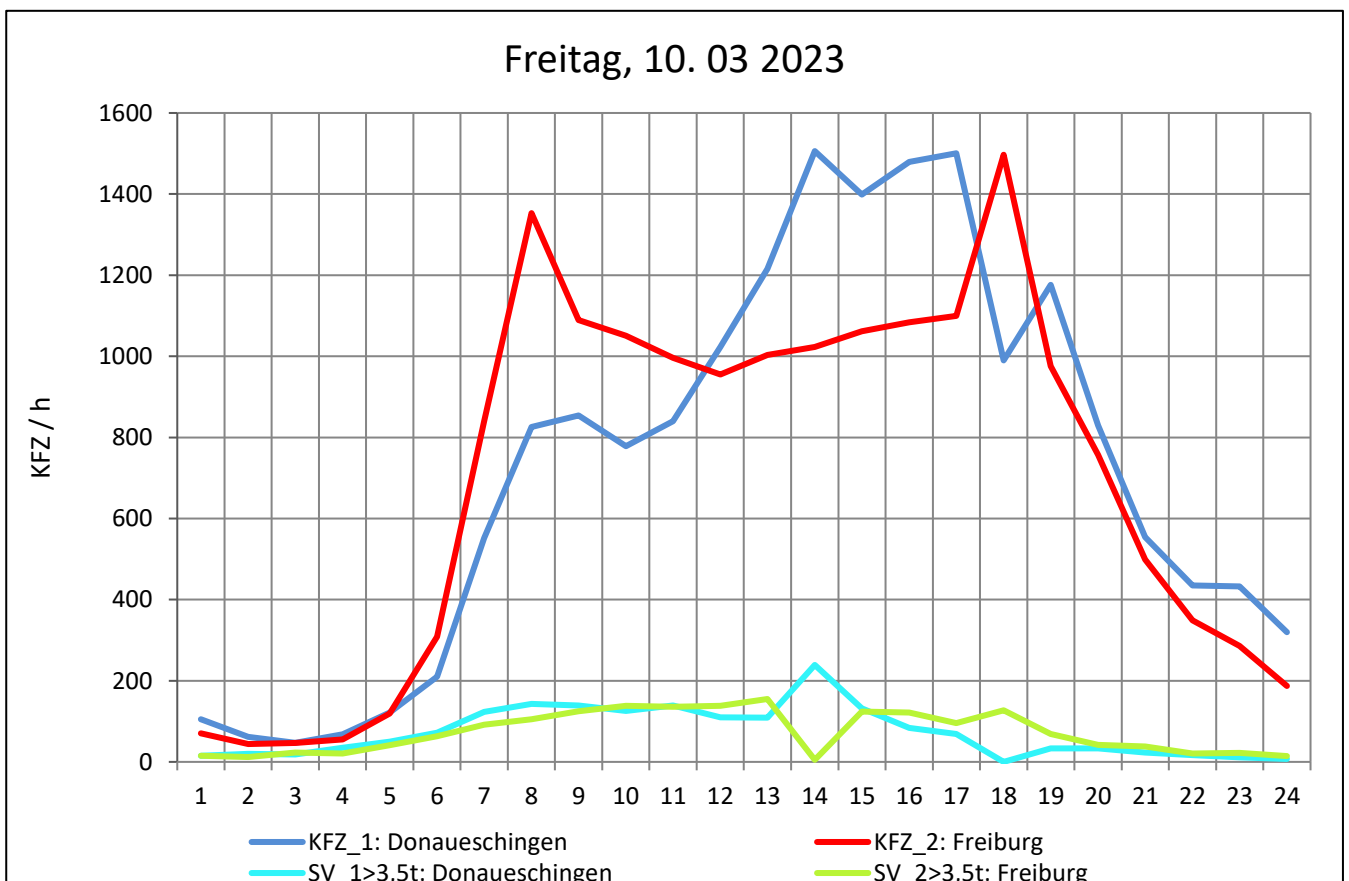
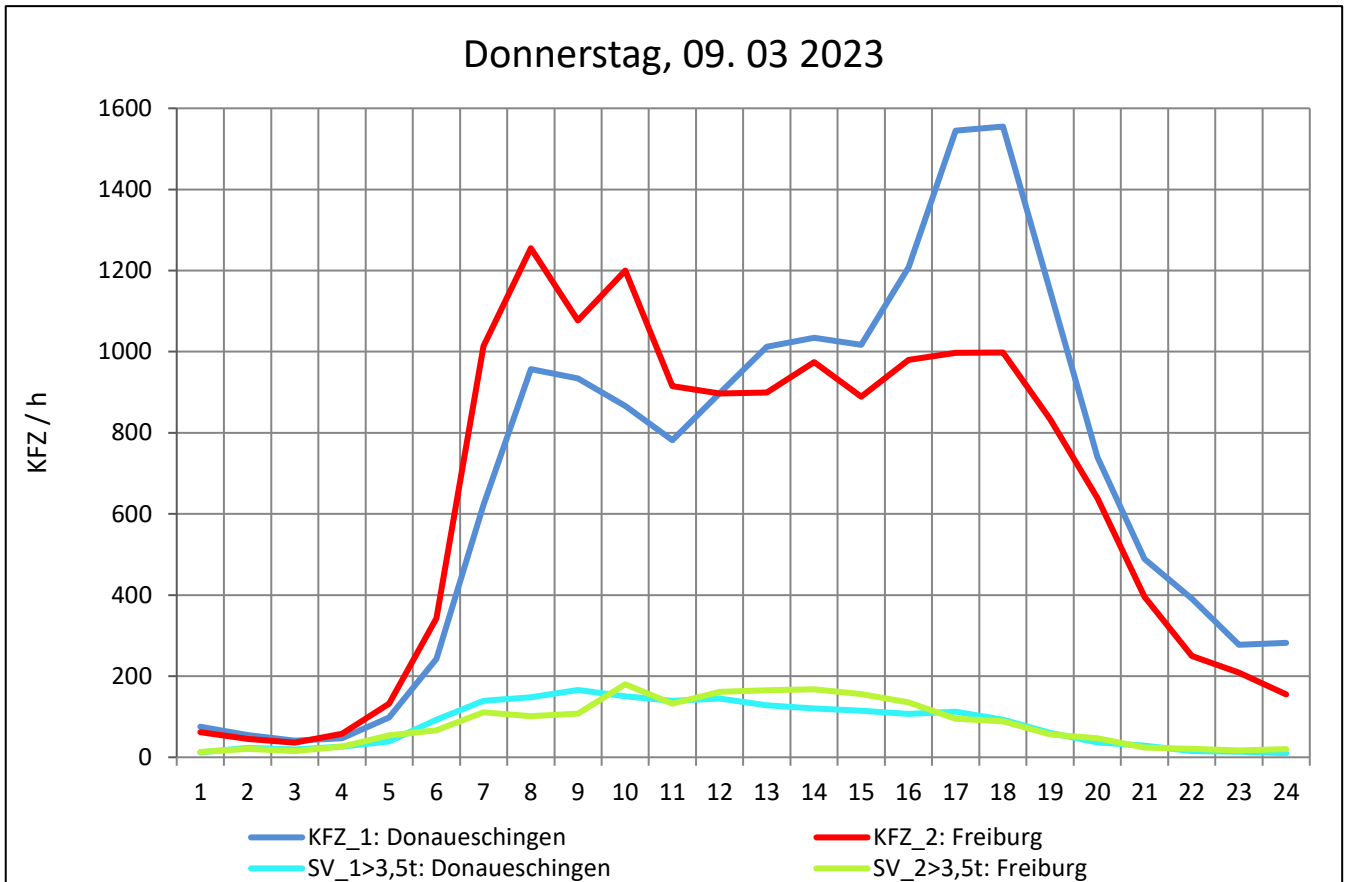
Zst.: **Freiburg Ost Tunnel**

TK-/Zst-Nr.: 8013/1100

B 31

Richtung 1 : **Donaueschingen**

Richtung 2 : **Freiburg**



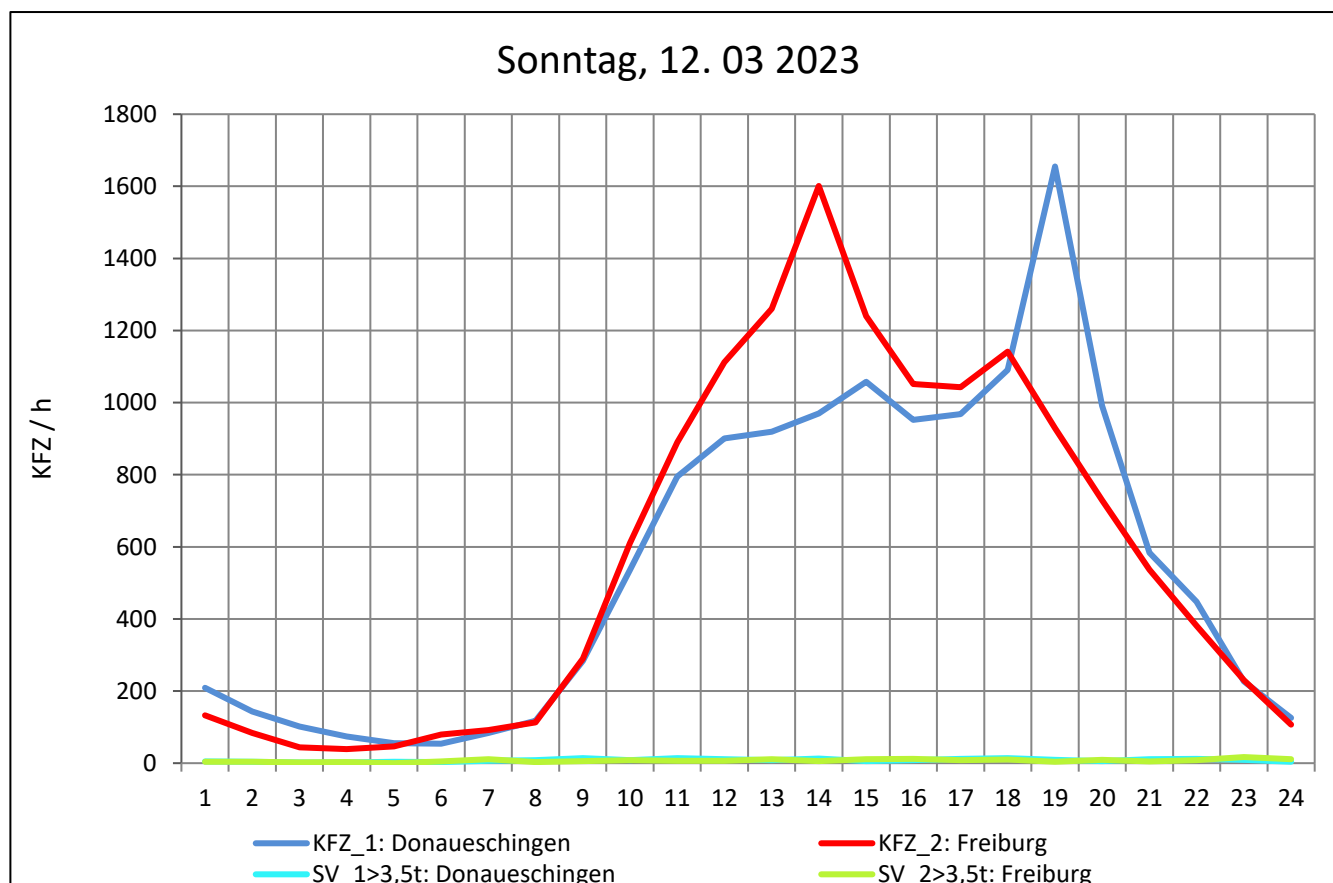
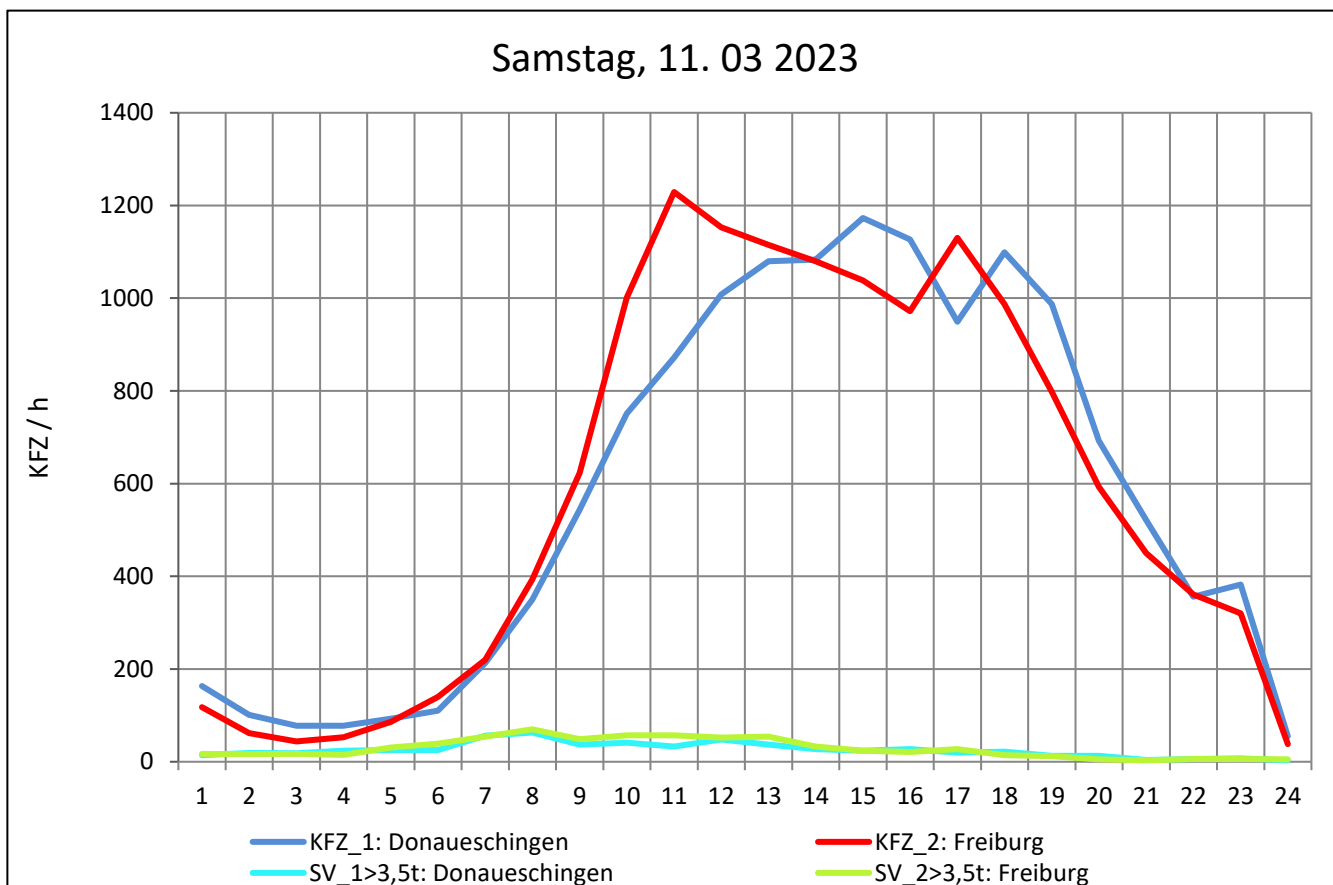
Zst.: **Freiburg Ost Tunnel**

TK-/Zst-Nr.: 8013/1100

B 31

Richtung 1 : **Donaueschingen**

Richtung 2 : **Freiburg**



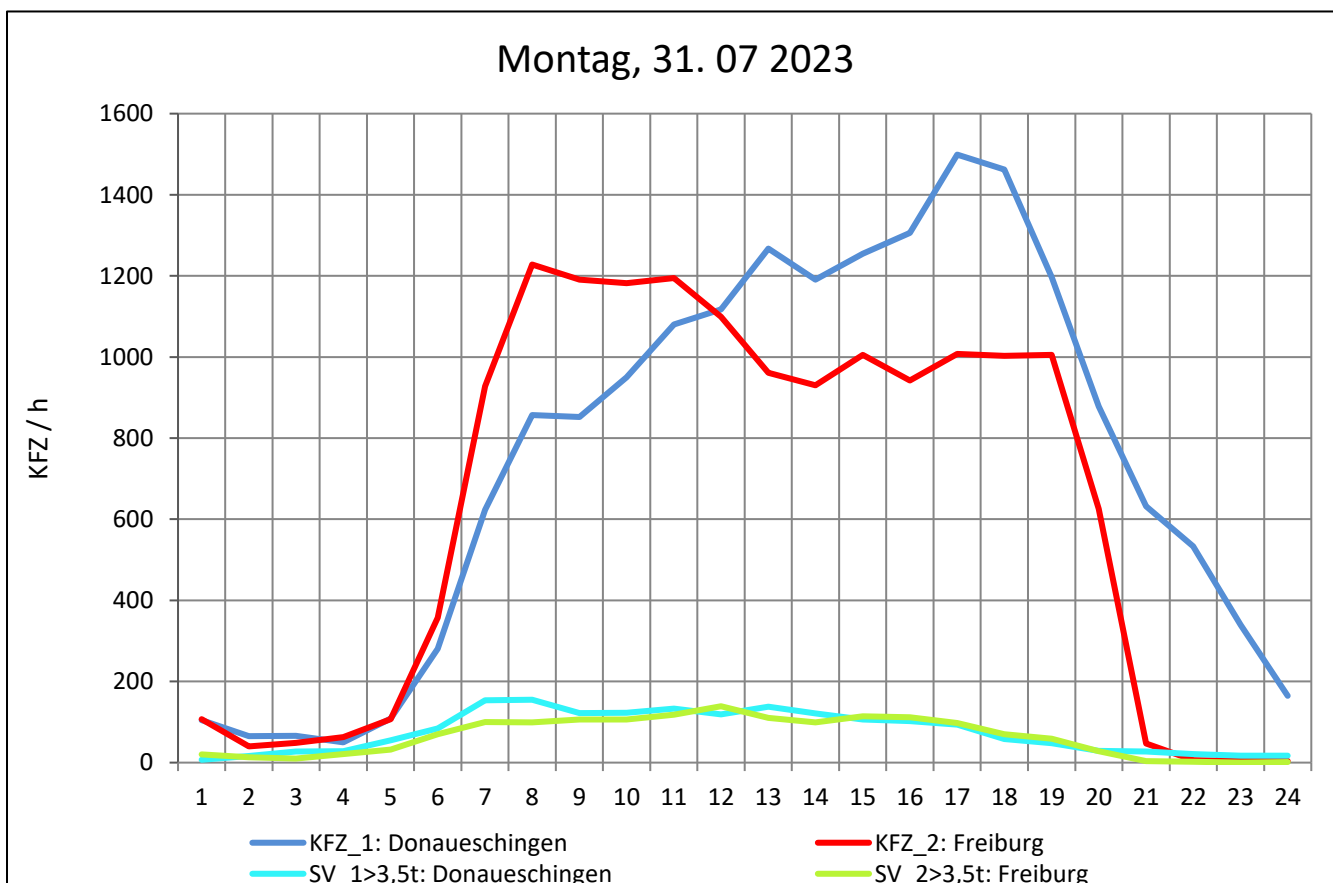
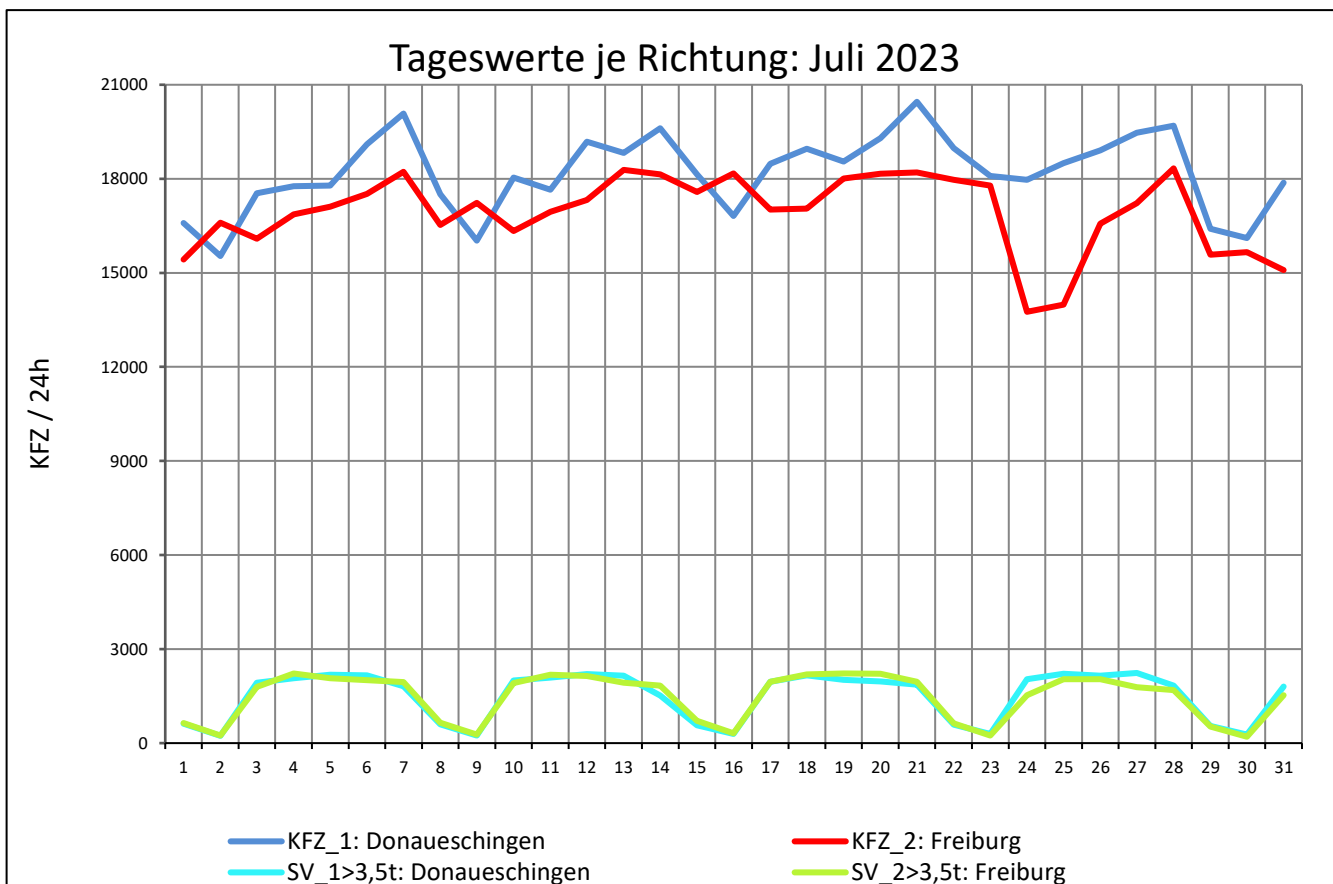
Zst.: **Freiburg Ost Tunnel**

TK-/Zst-Nr.: 8013/1100

B 31

Richtung 1 : **Donaueschingen**

Richtung 2 : **Freiburg**



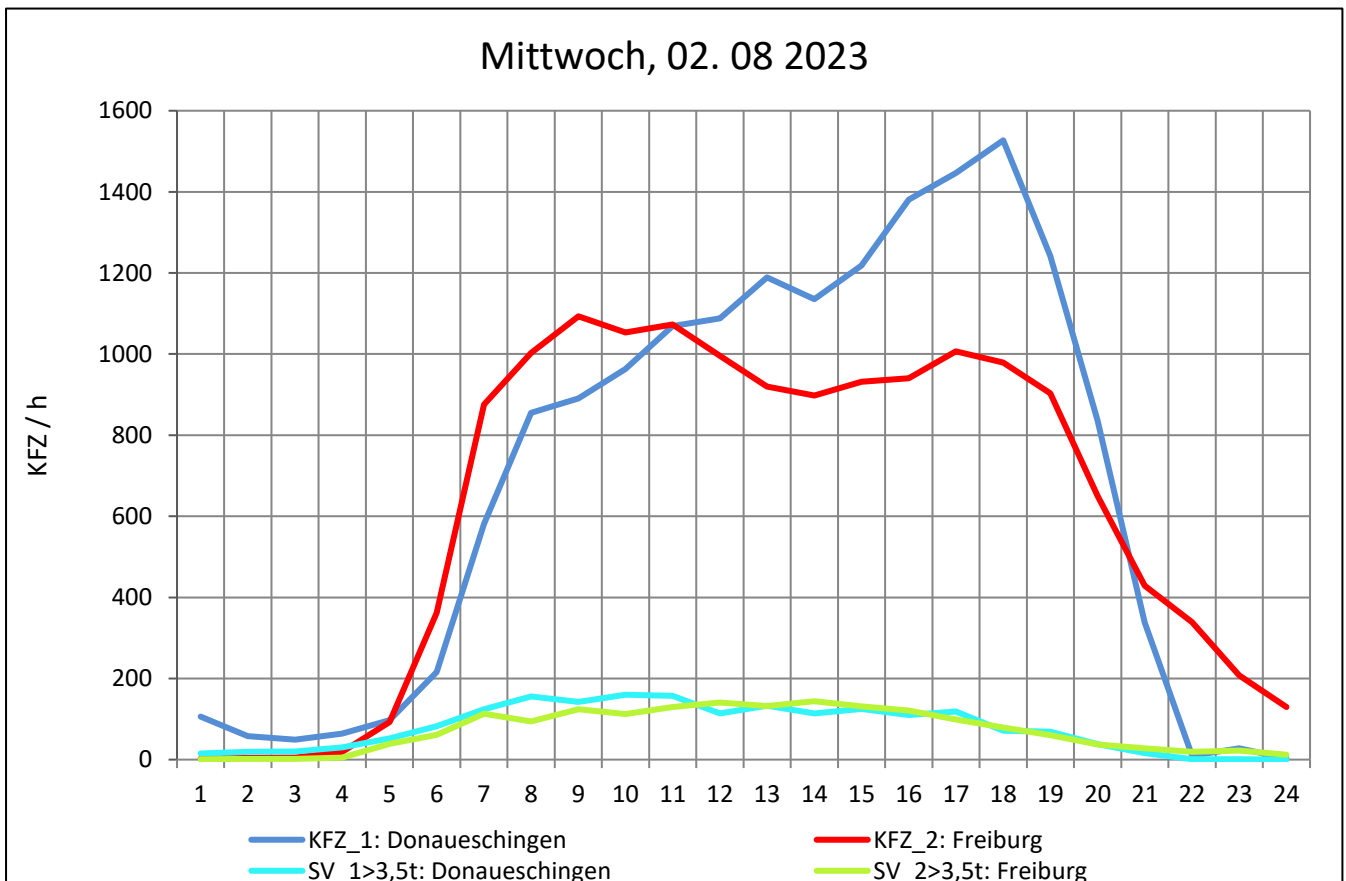
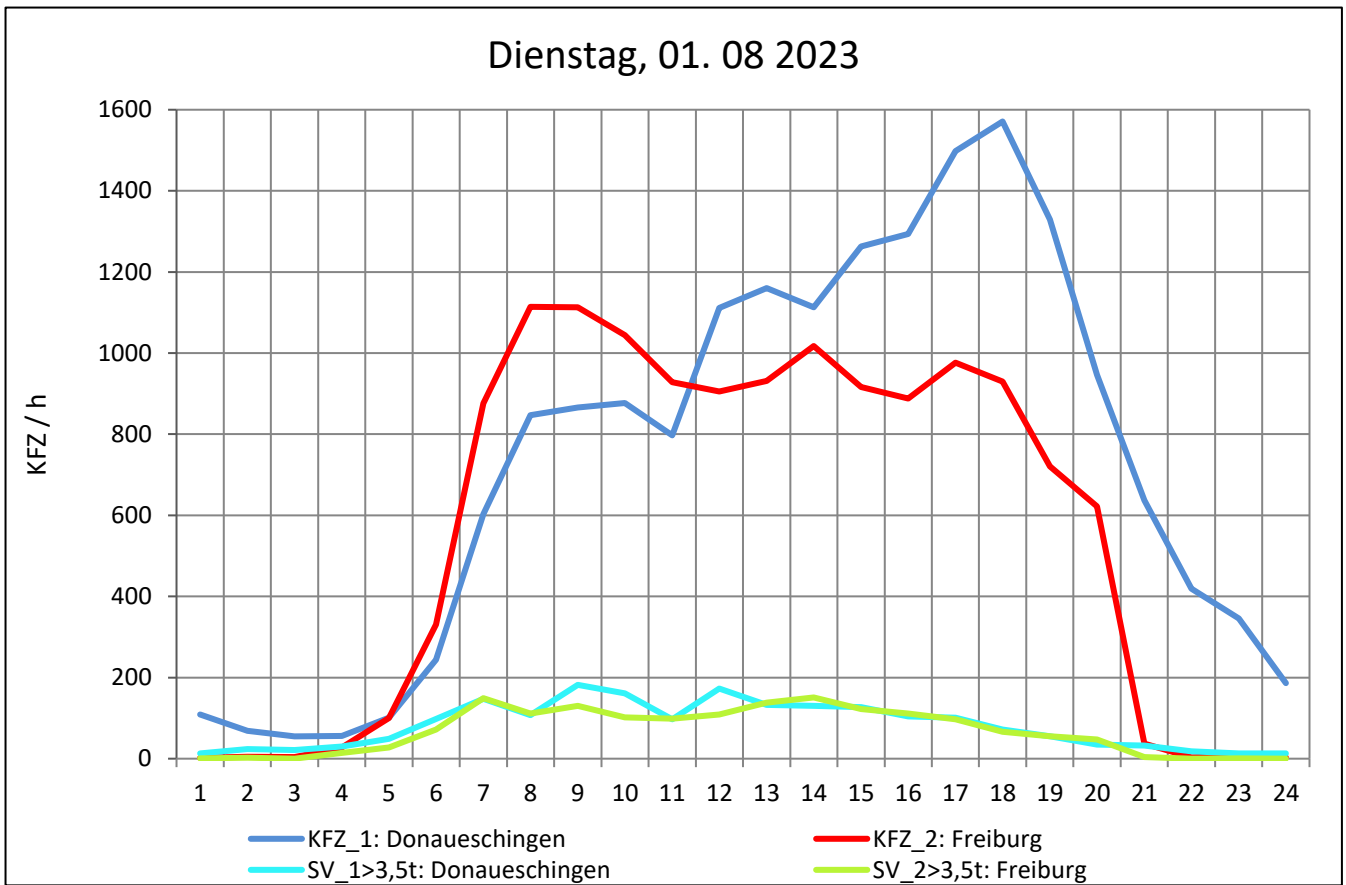
Zst.: **Freiburg Ost Tunnel**

TK-/Zst-Nr.: 8013/1100

B 31

Richtung 1 : **Donaueschingen**

Richtung 2 : **Freiburg**



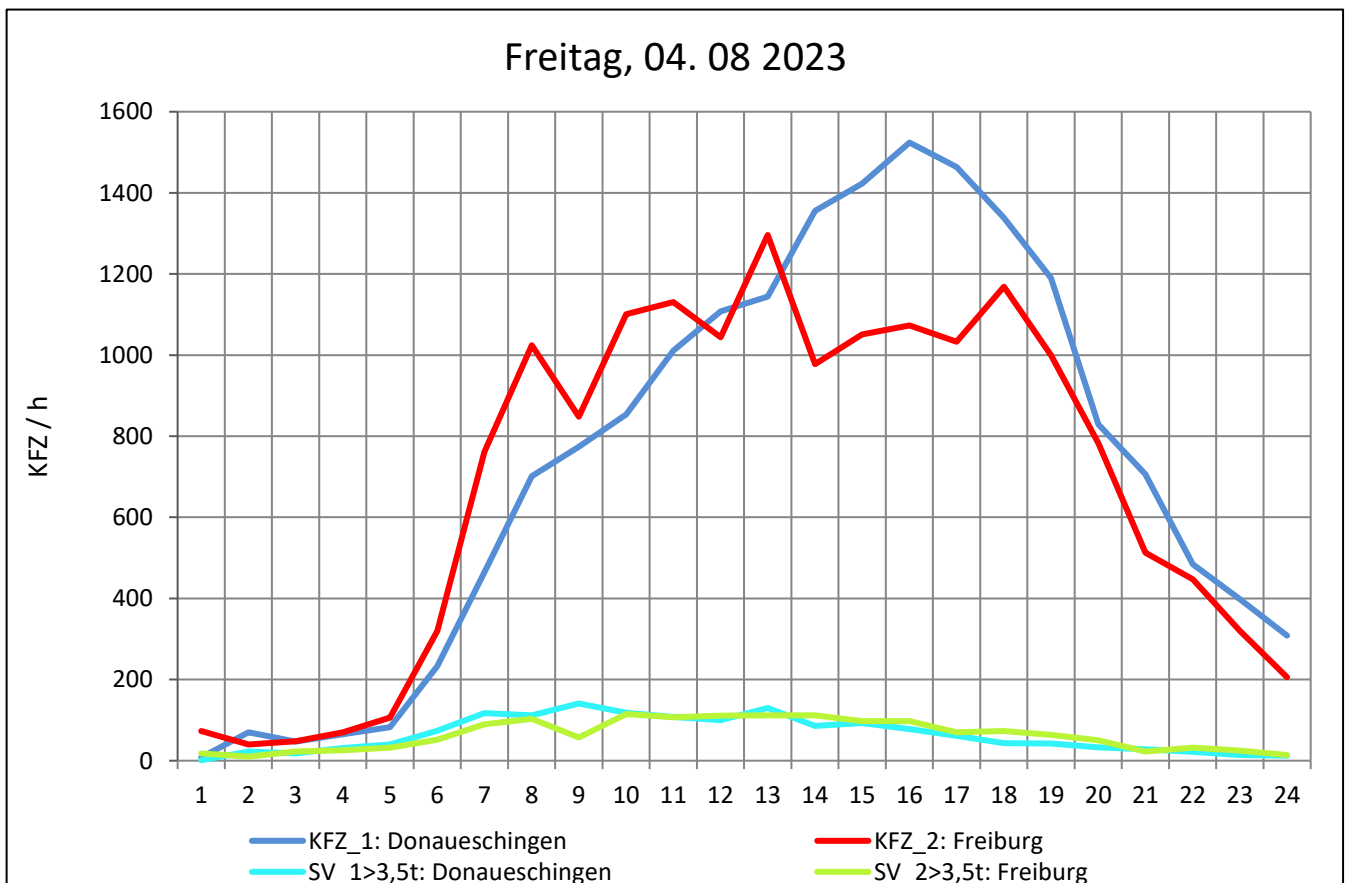
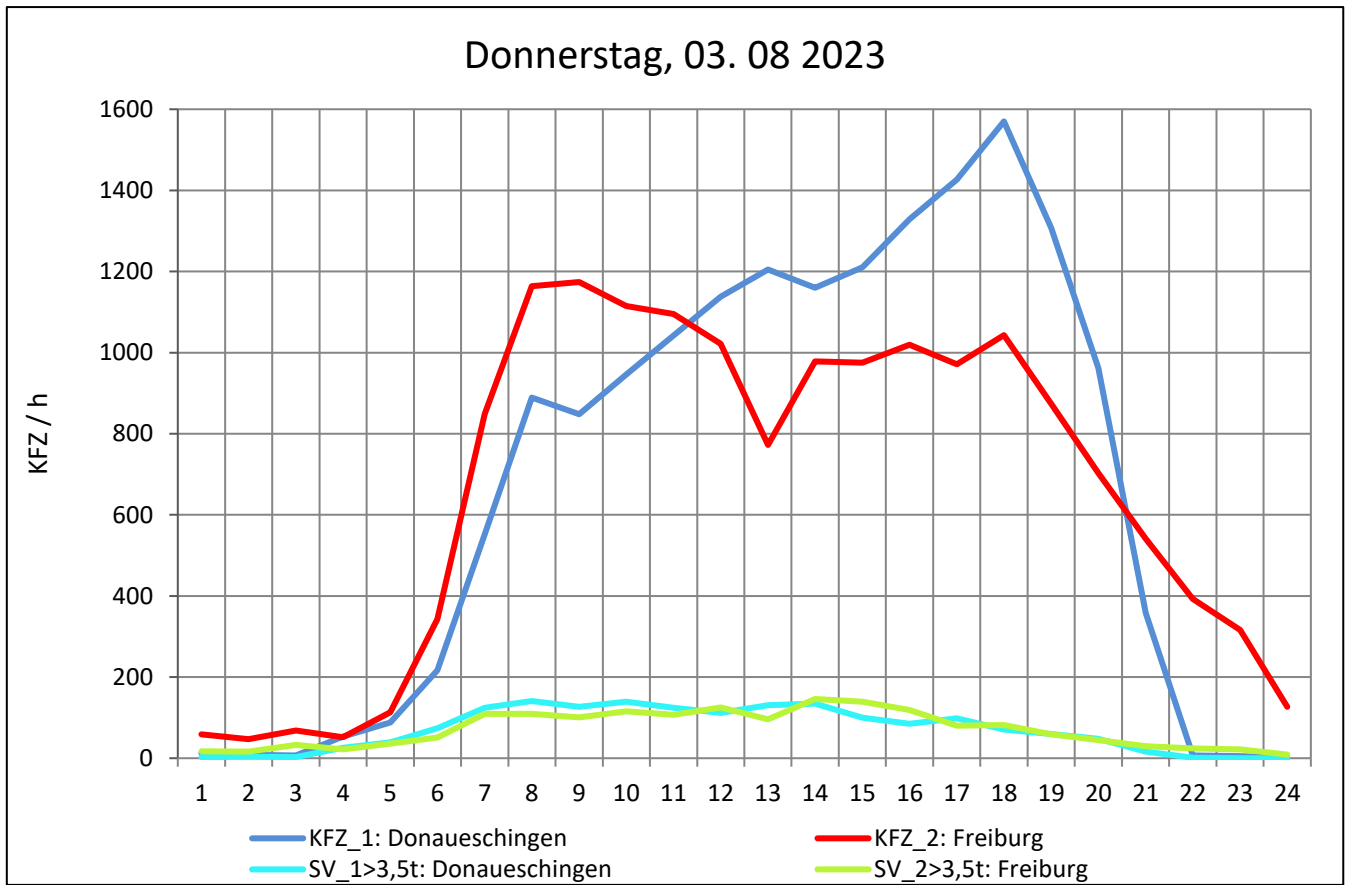
Zst.: **Freiburg Ost Tunnel**

TK-/Zst-Nr.: 8013/1100

B 31

Richtung 1 : **Donaueschingen**

Richtung 2 : **Freiburg**



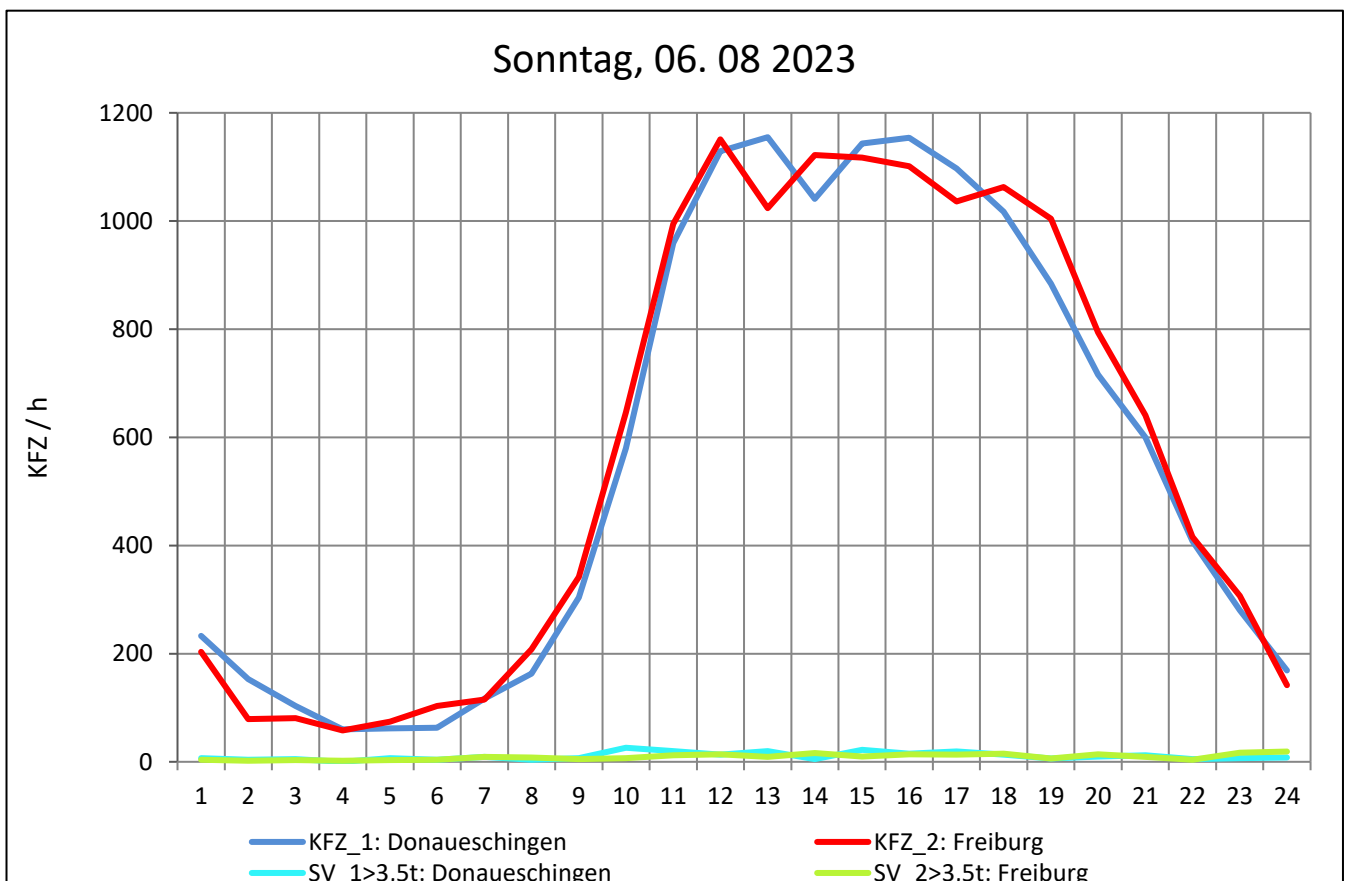
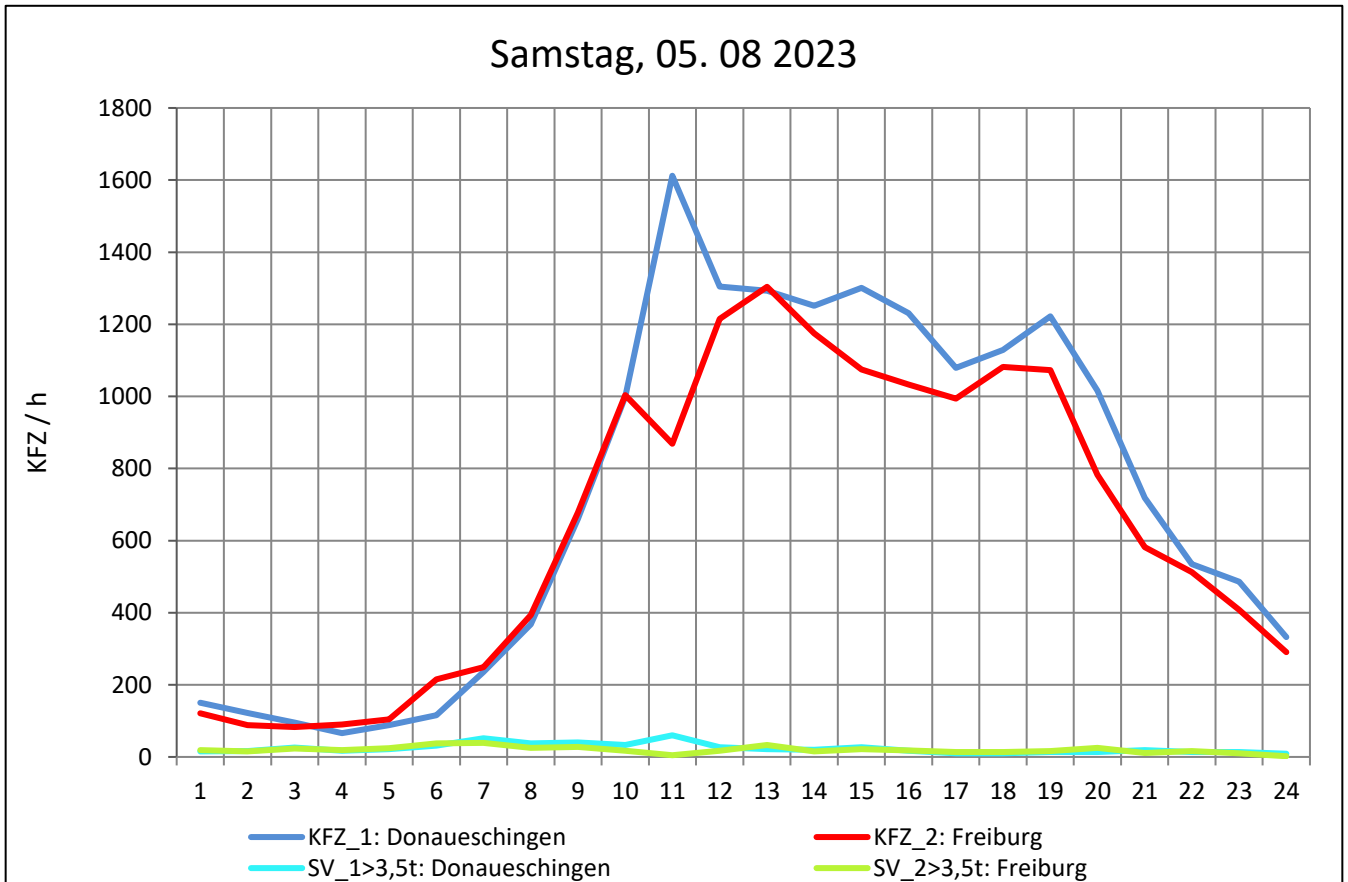
Zst.: **Freiburg Ost Tunnel**

TK-/Zst-Nr.: 8013/1100

B 31

Richtung 1 : **Donaueschingen**

Richtung 2 : **Freiburg**



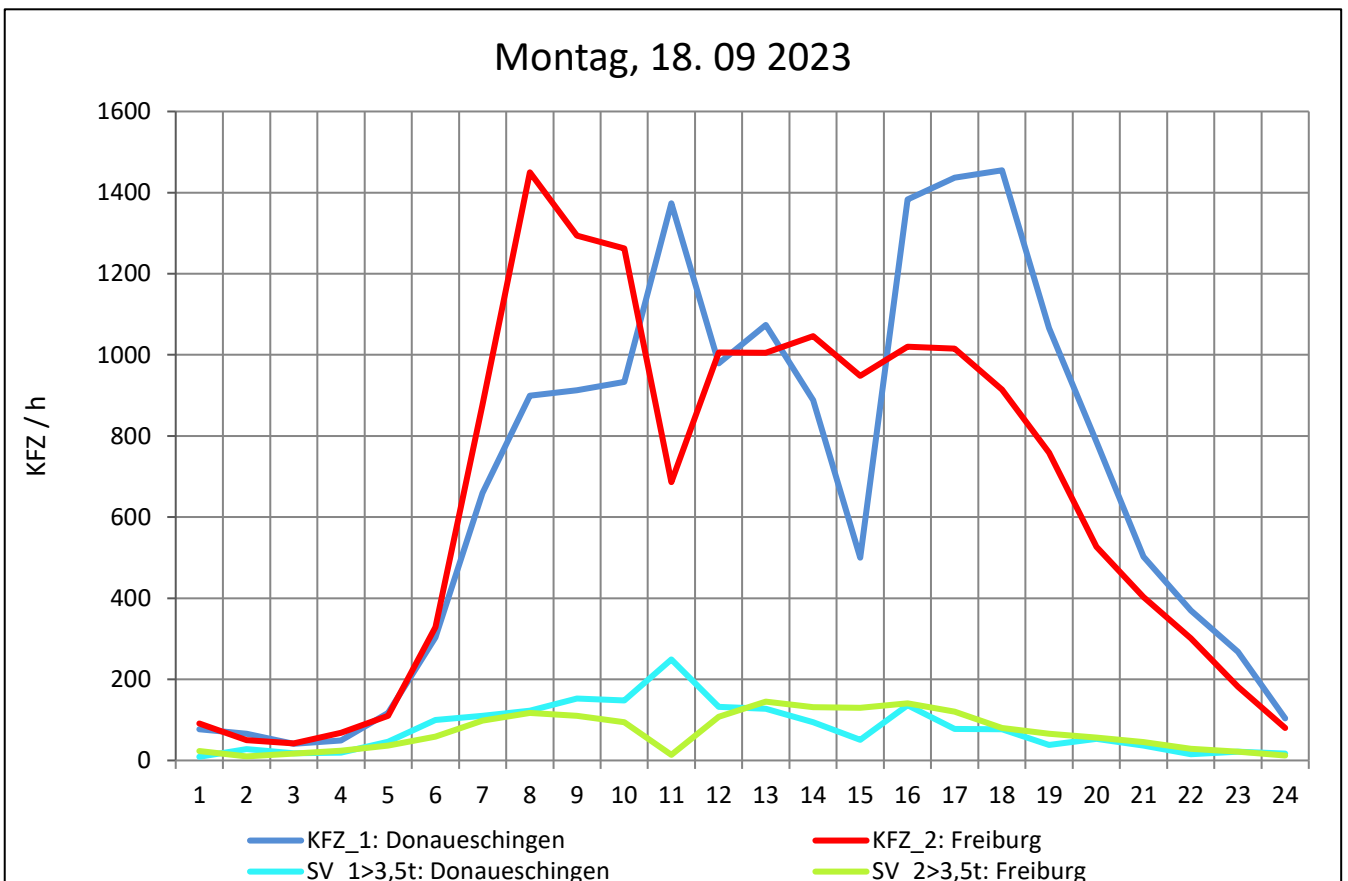
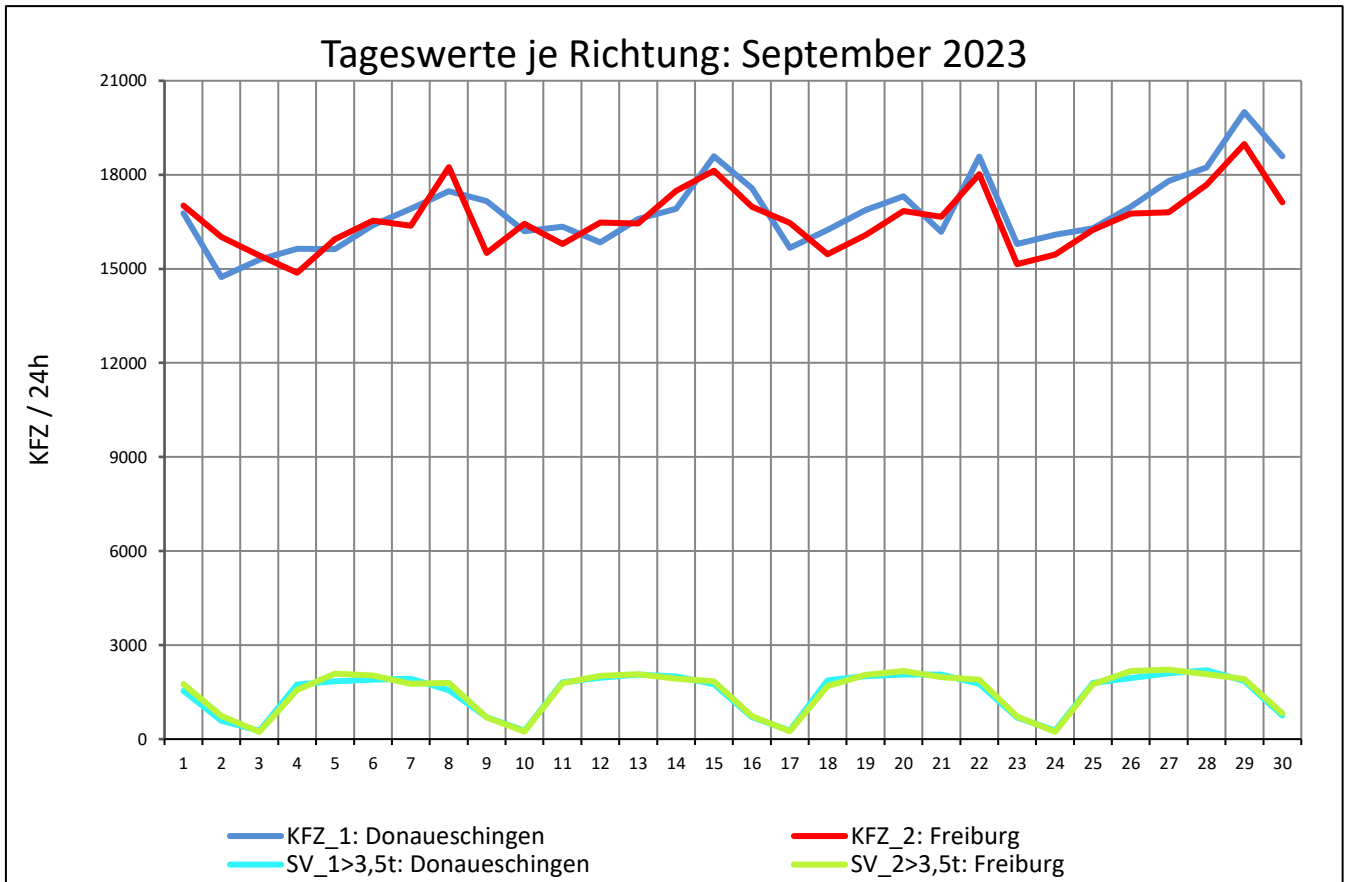
Zst.: **Freiburg Ost Tunnel**

TK-/Zst-Nr.: 8013/1100

B 31

Richtung 1 : **Donaueschingen**

Richtung 2 : **Freiburg**



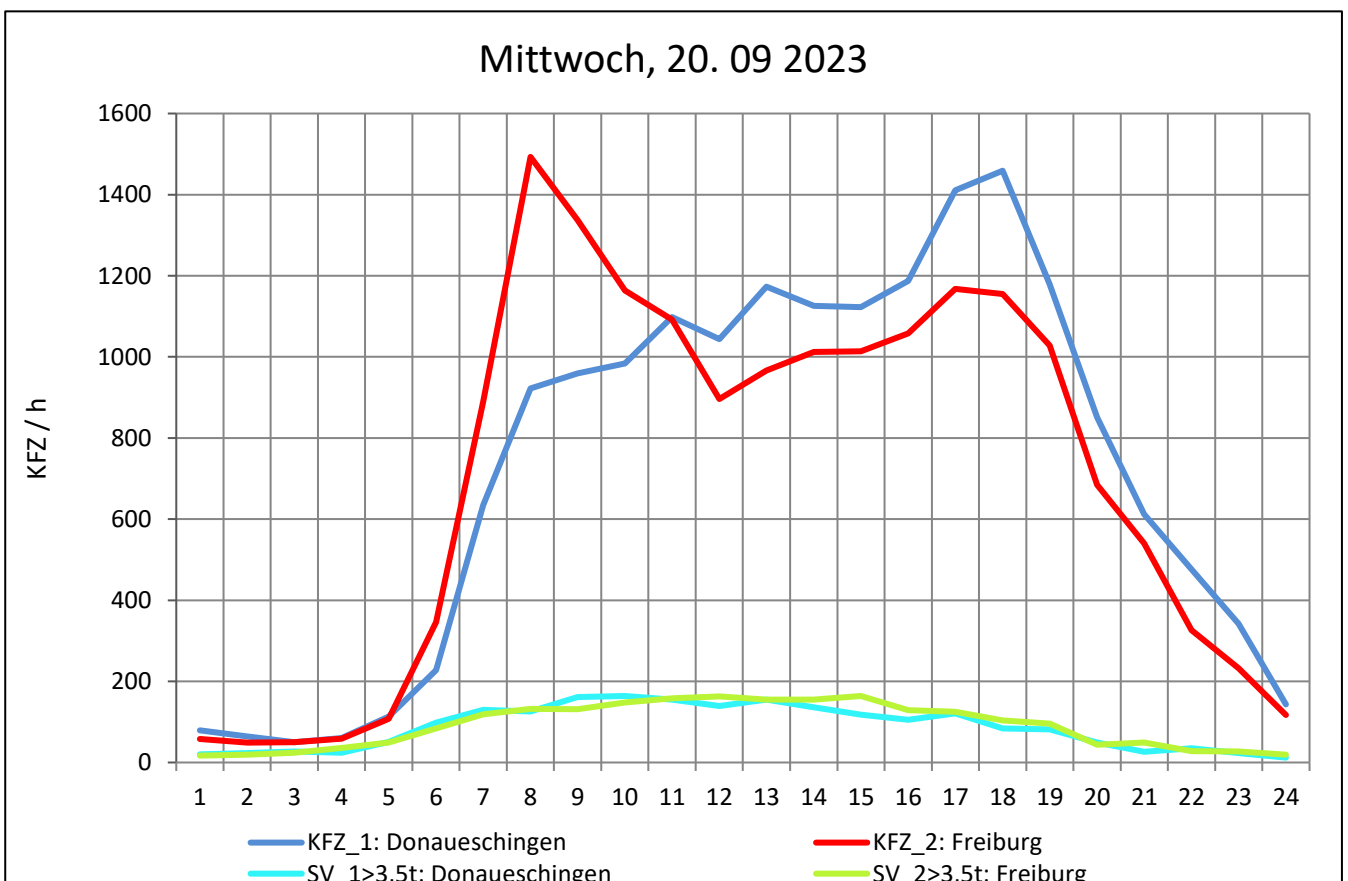
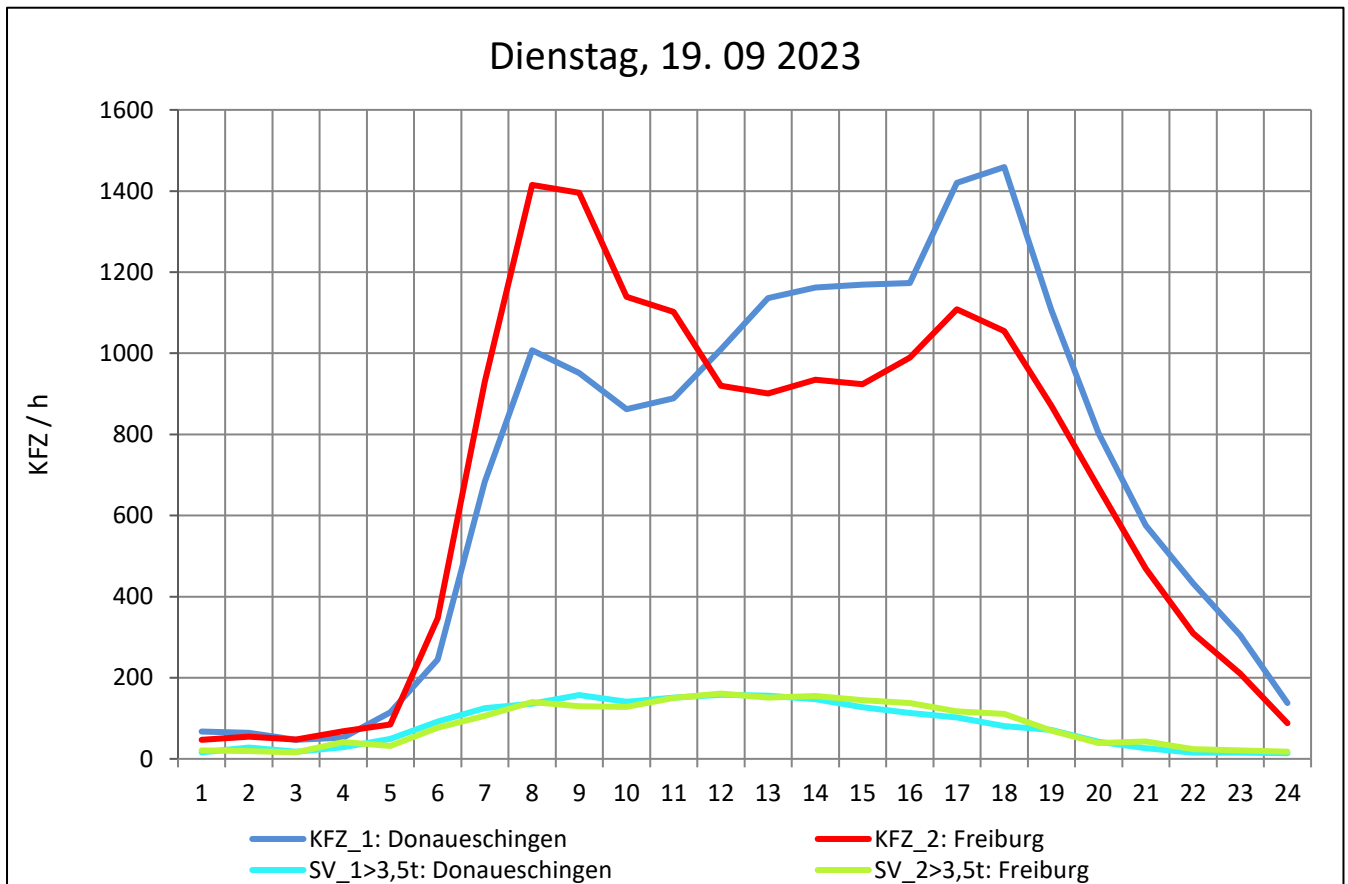
Zst.: **Freiburg Ost Tunnel**

TK-/Zst-Nr.: 8013/1100

B 31

Richtung 1 : **Donaueschingen**

Richtung 2 : **Freiburg**



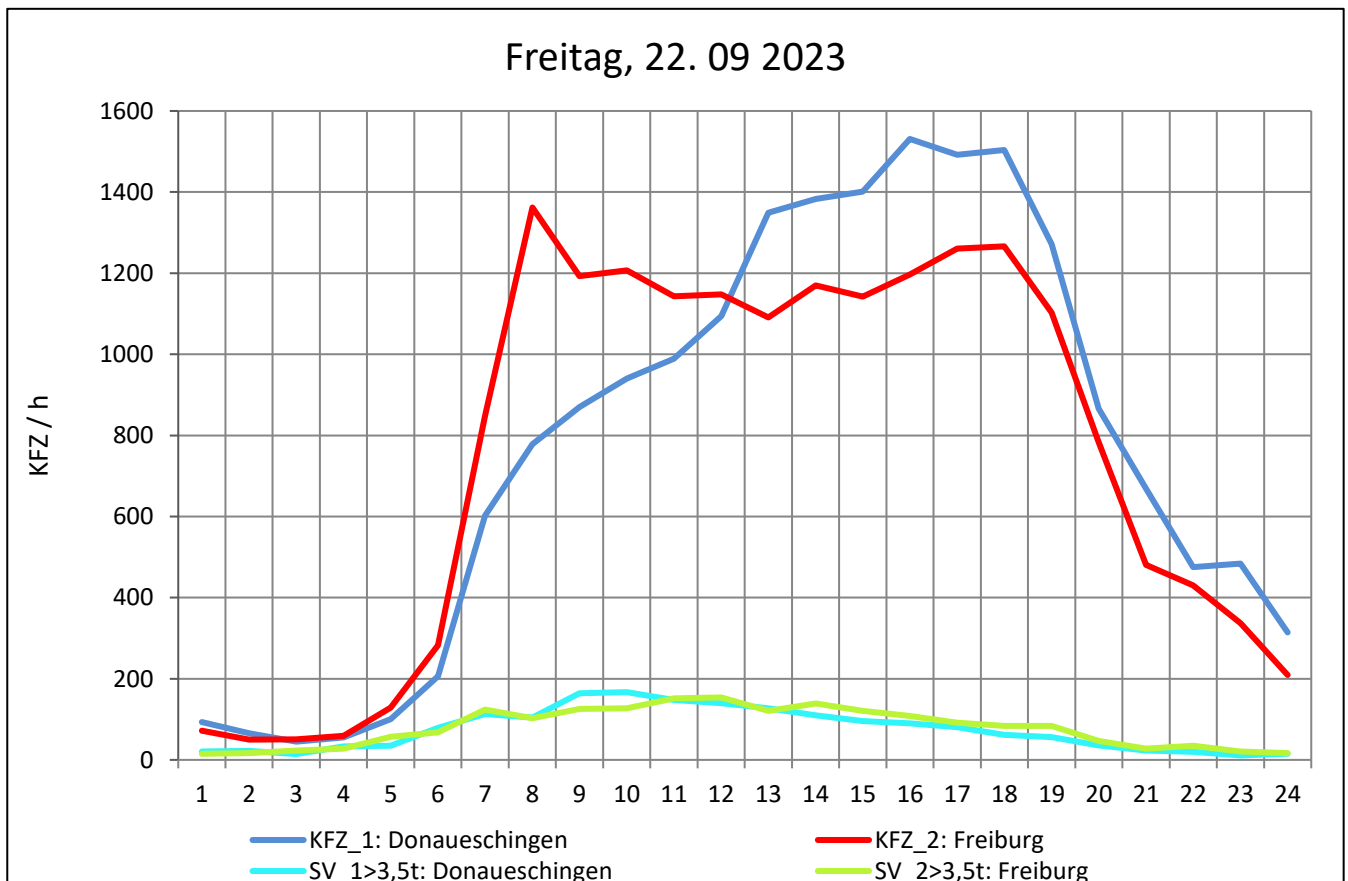
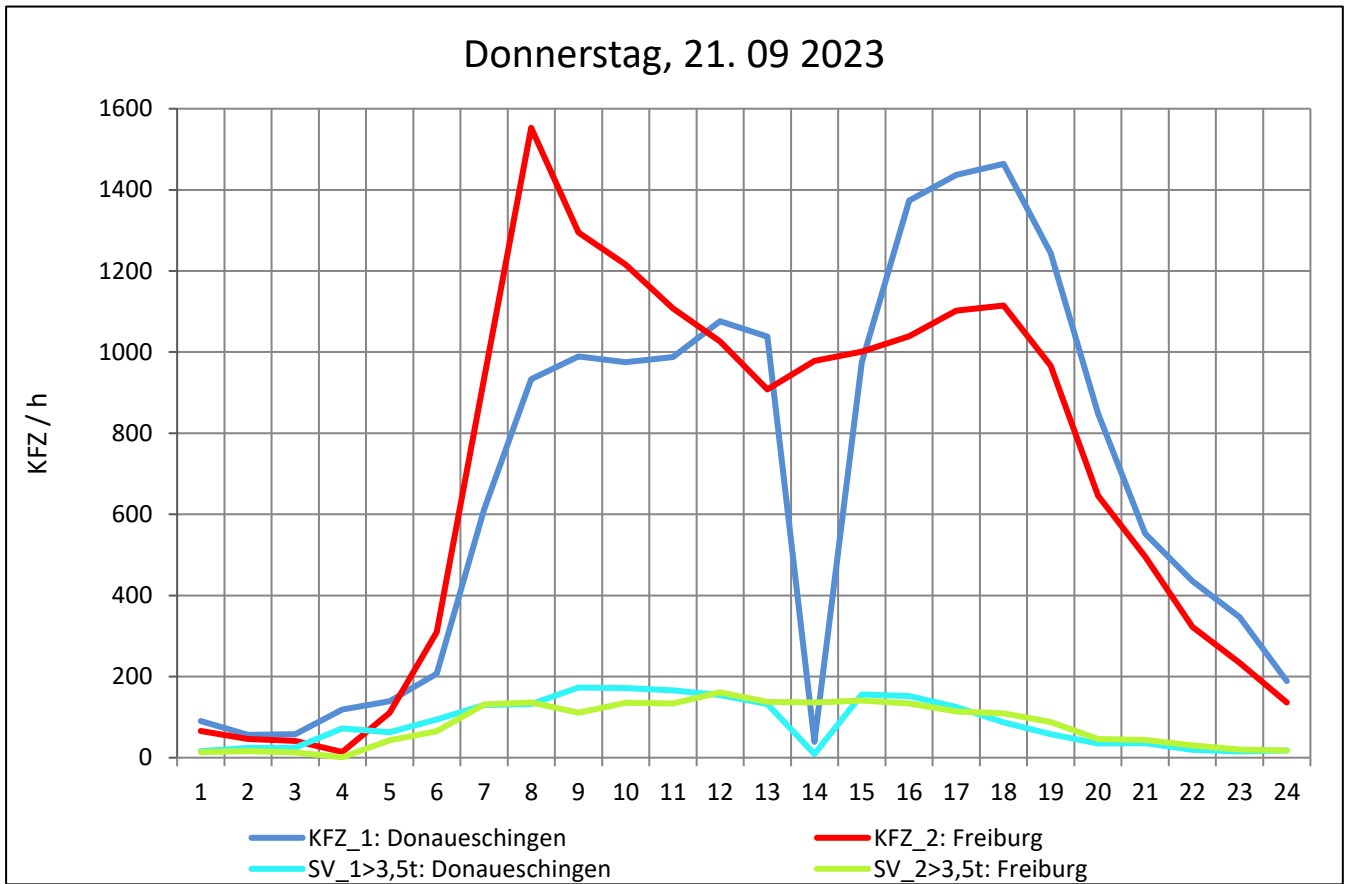
Zst.: **Freiburg Ost Tunnel**

TK-/Zst-Nr.: 8013/1100

B 31

Richtung 1 : **Donaueschingen**

Richtung 2 : **Freiburg**



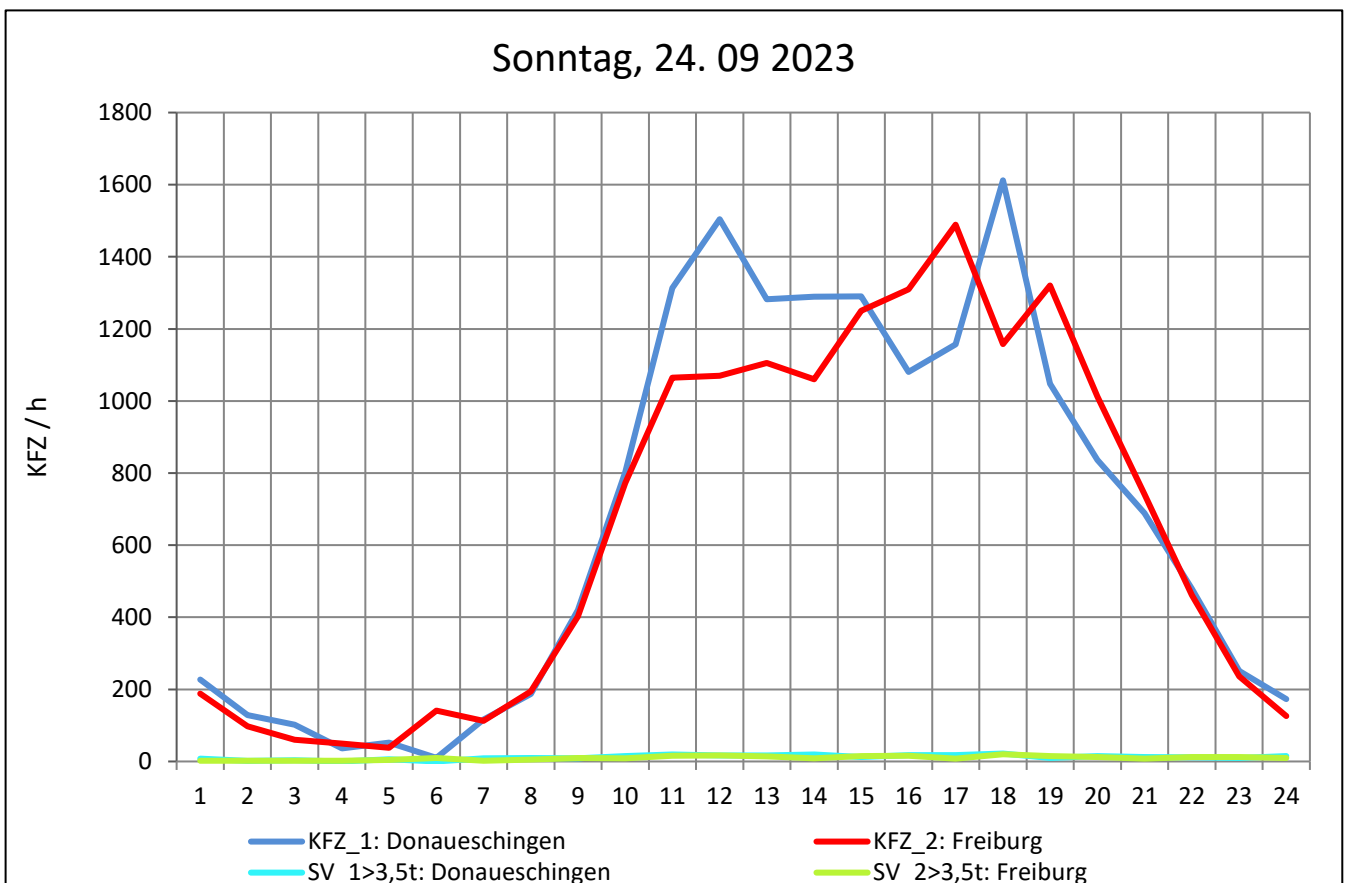
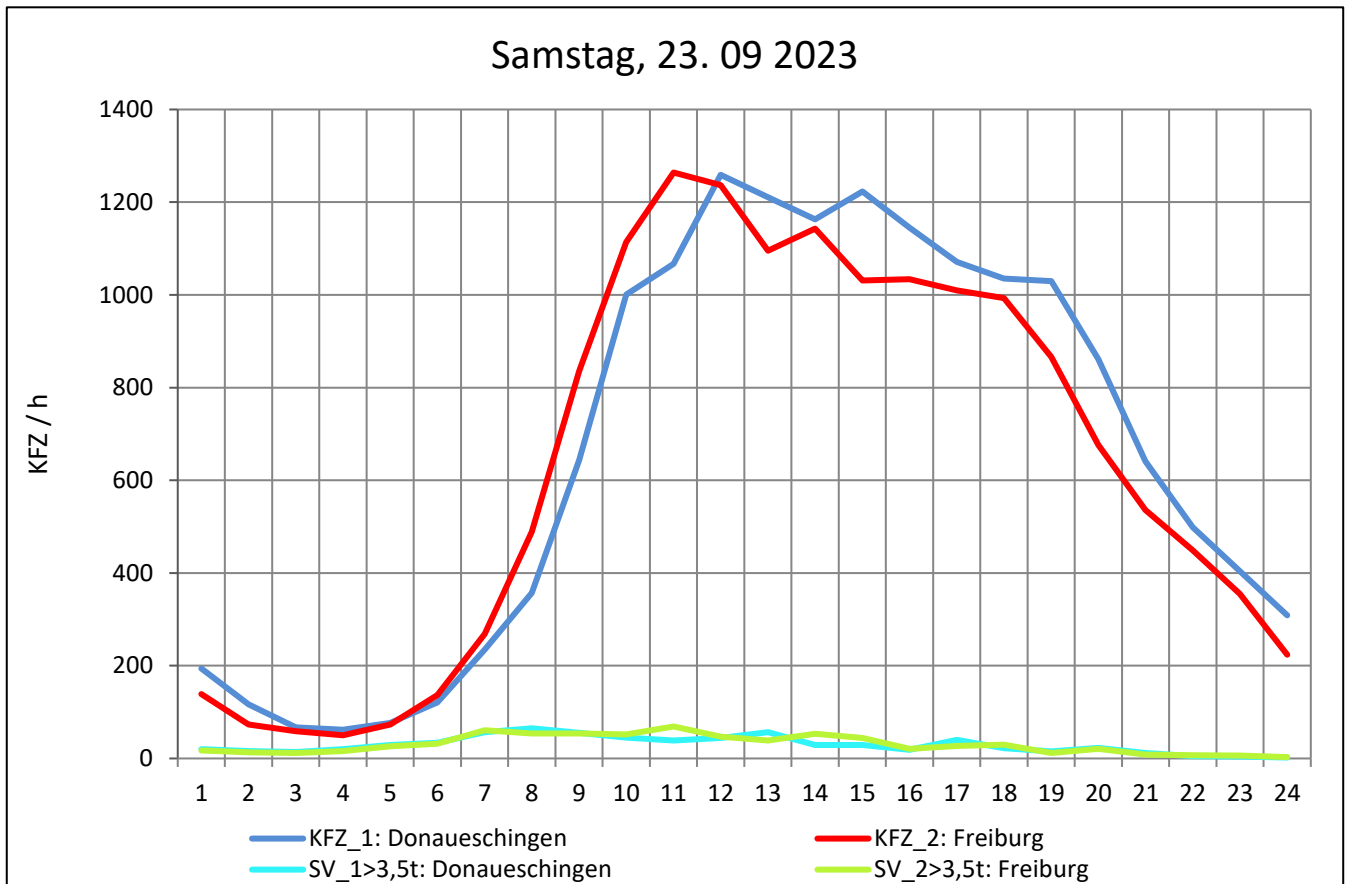
Zst.: **Freiburg Ost Tunnel**

TK-/Zst-Nr.: 8013/1100

B 31

Richtung 1 : **Donaueschingen**

Richtung 2 : **Freiburg**



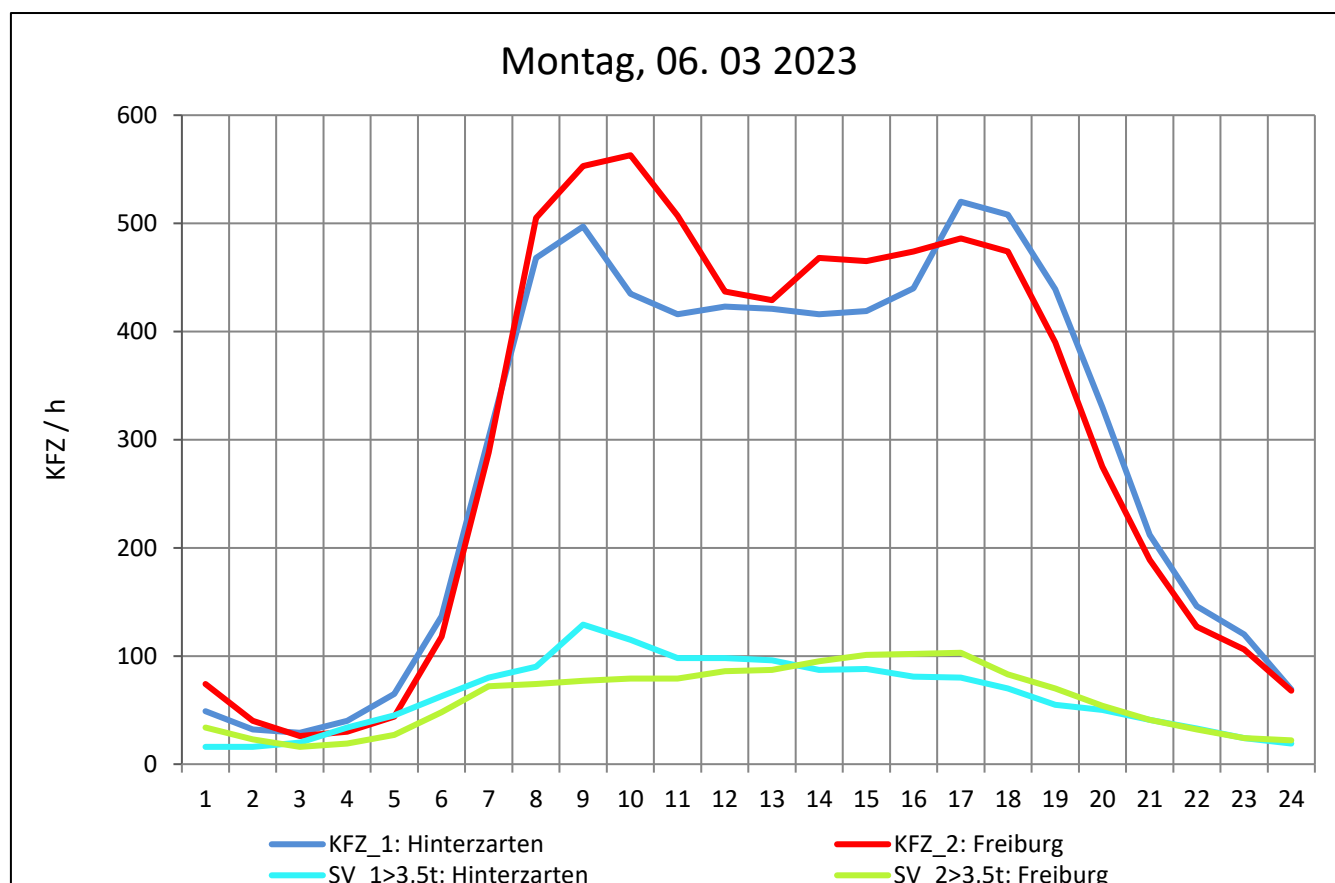
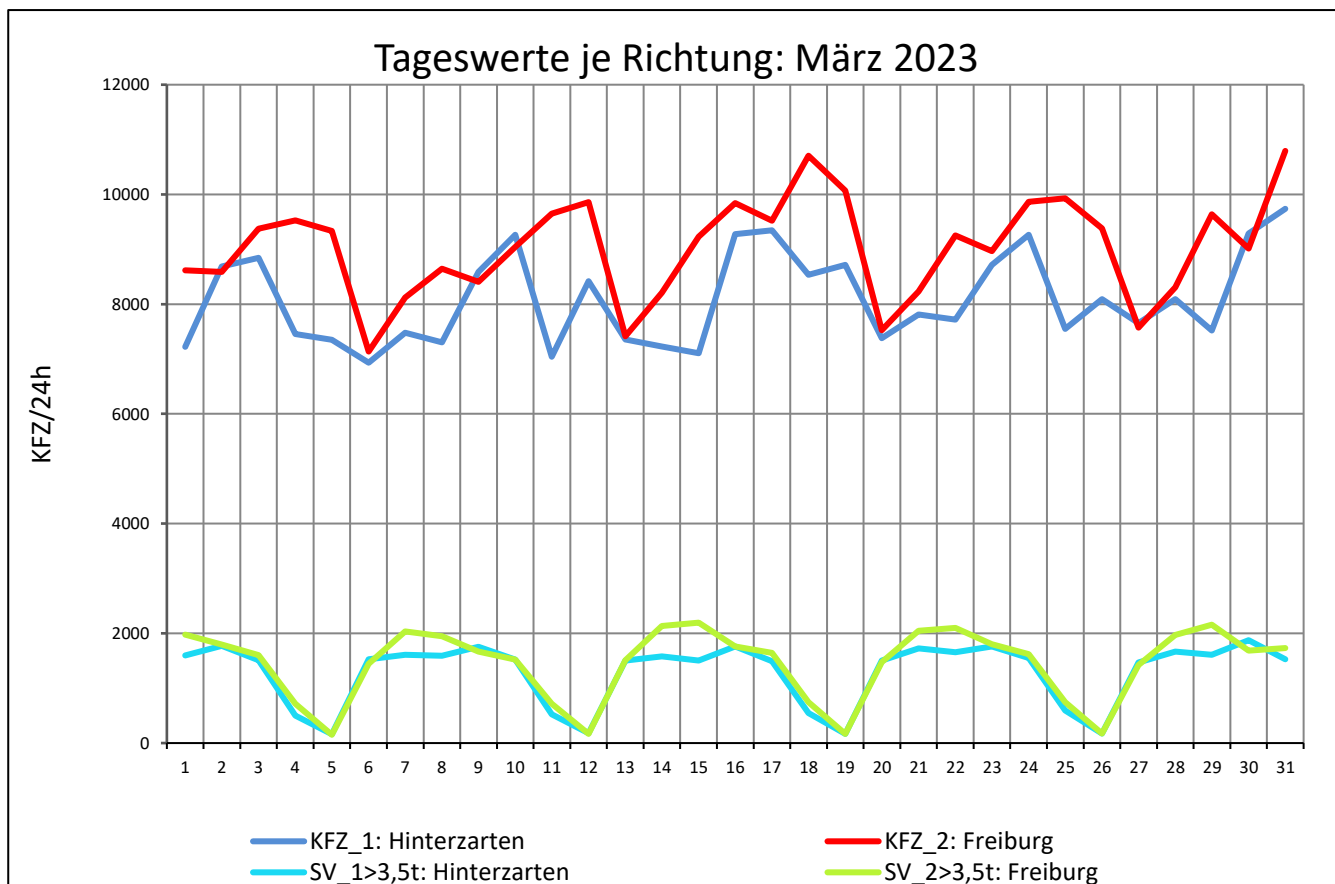
Zst.: **Falkensteig**

TK-/Zst-Nr.: 8014/1100

B 31

Richtung 1 : **Hinterzarten**

Richtung 2 : **Freiburg**



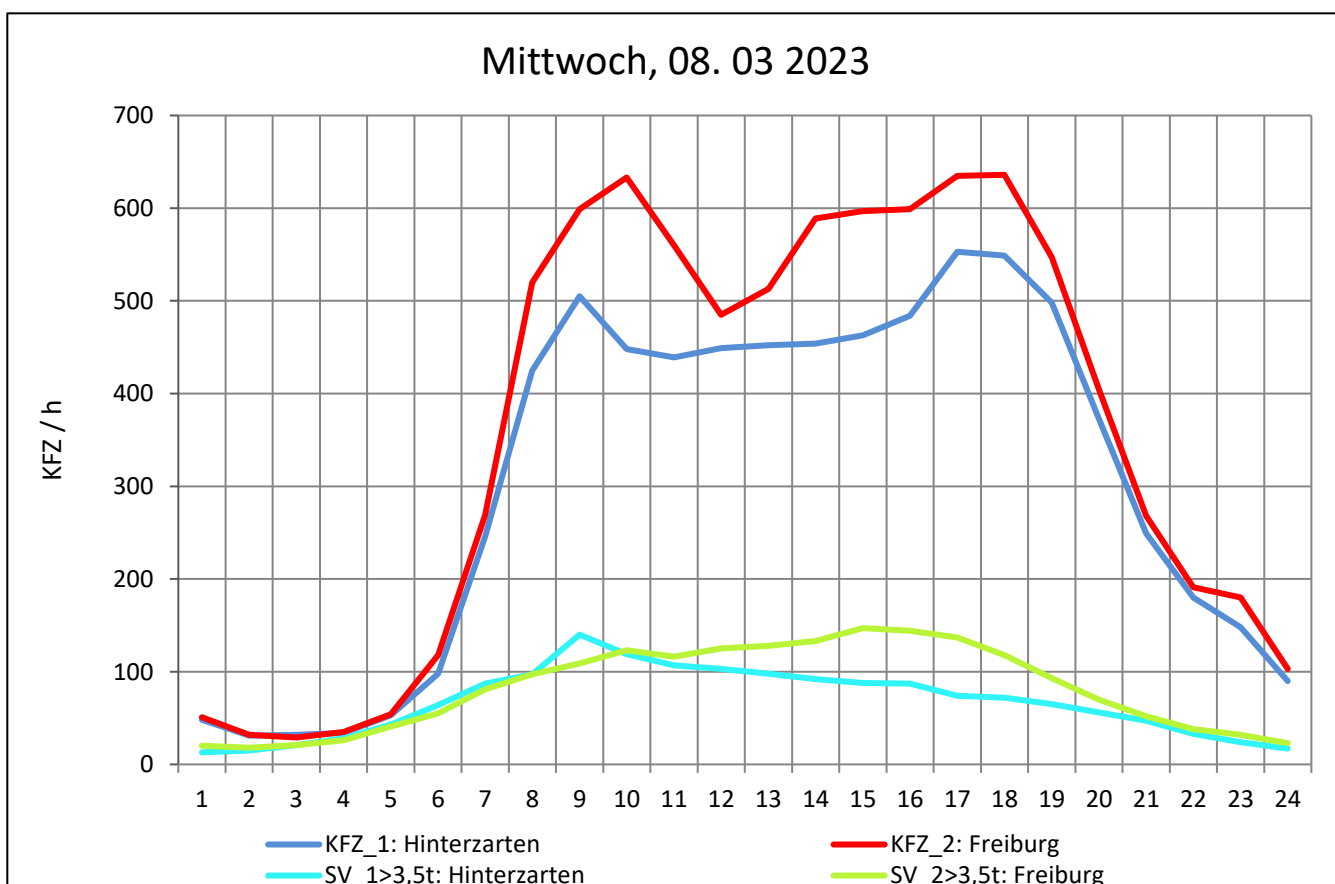
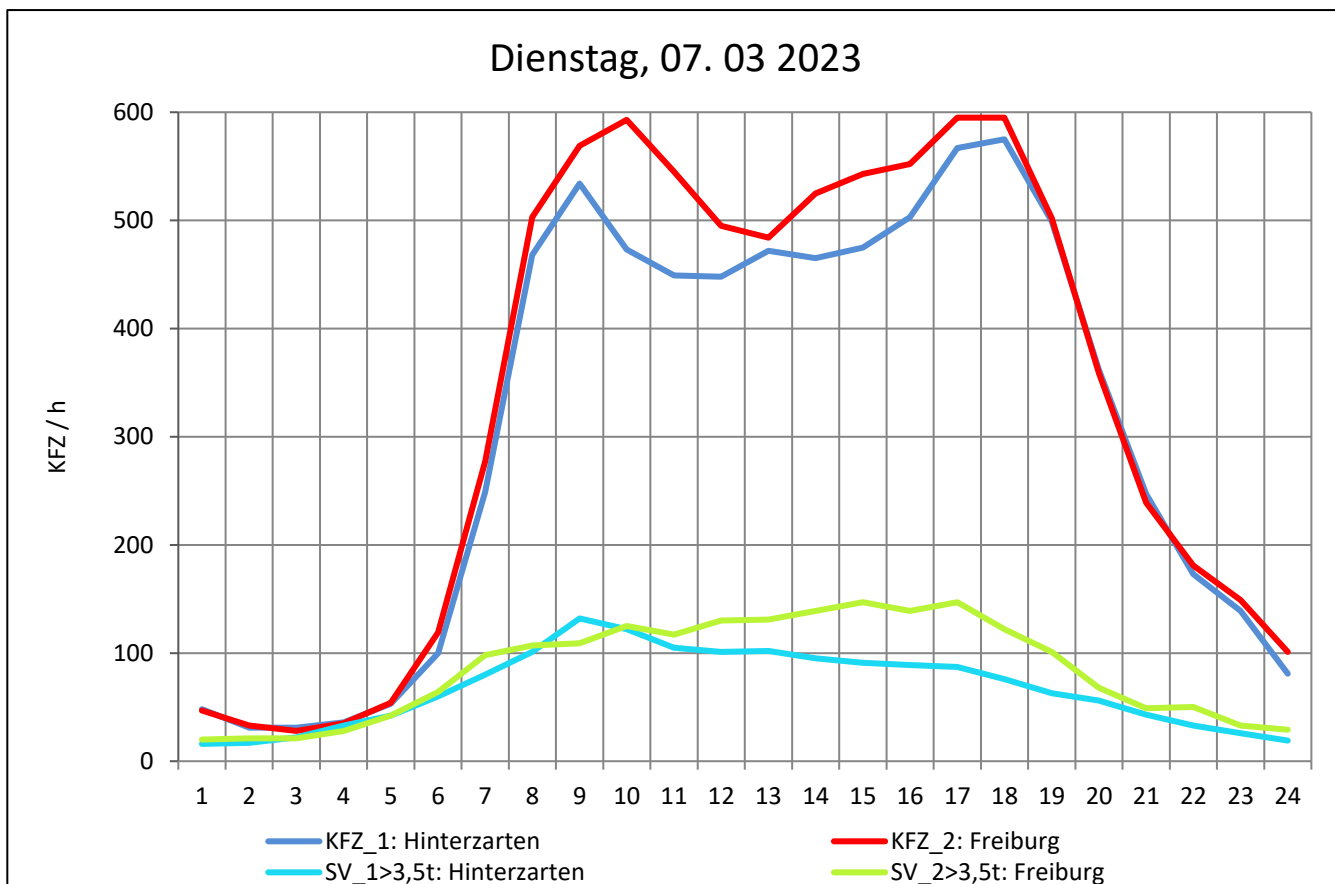
Zst.: **Falkensteig**

TK-/Zst-Nr.: 8014/1100

B 31

Richtung 1 : **Hinterzarten**

Richtung 2 : **Freiburg**



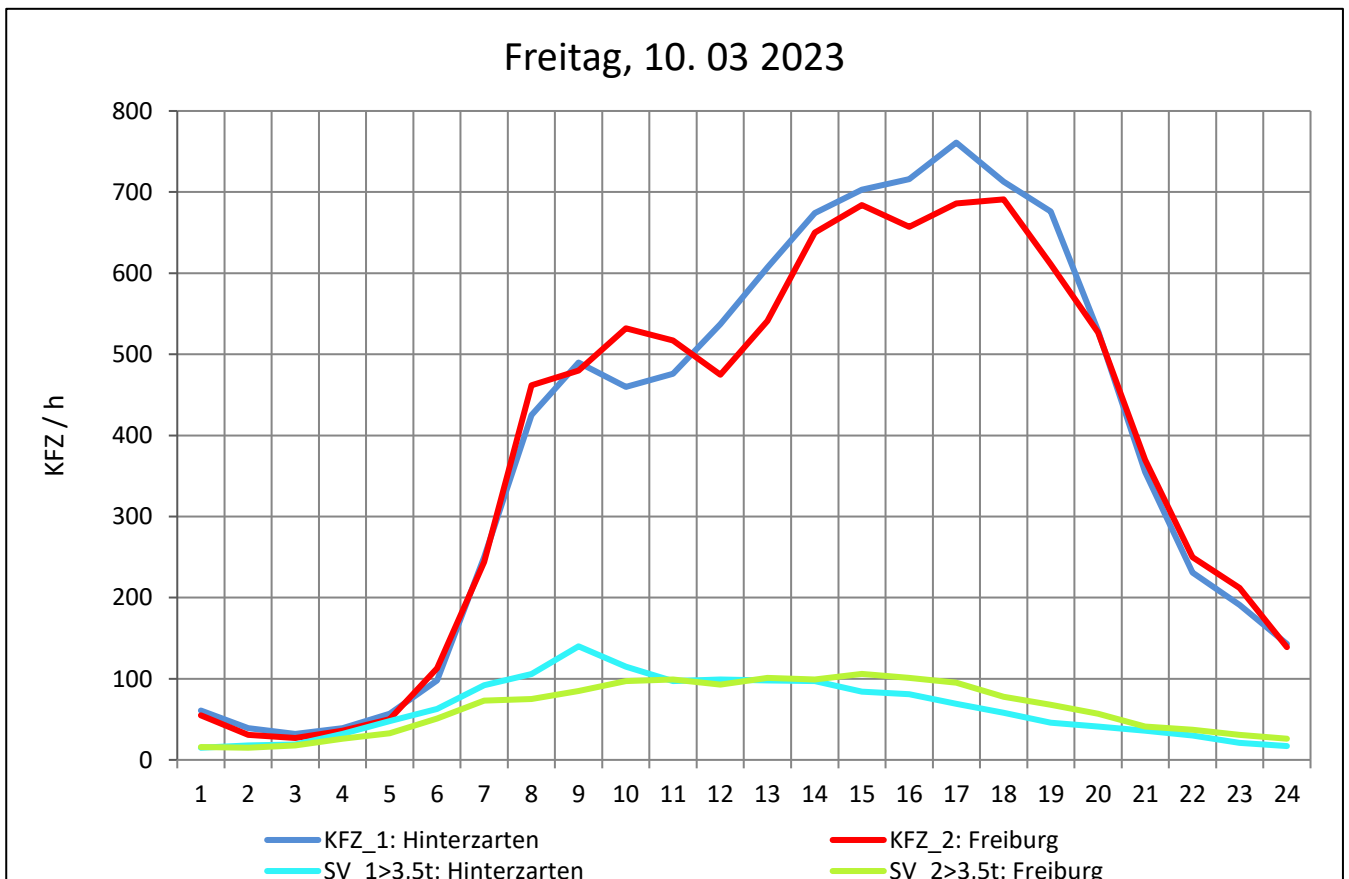
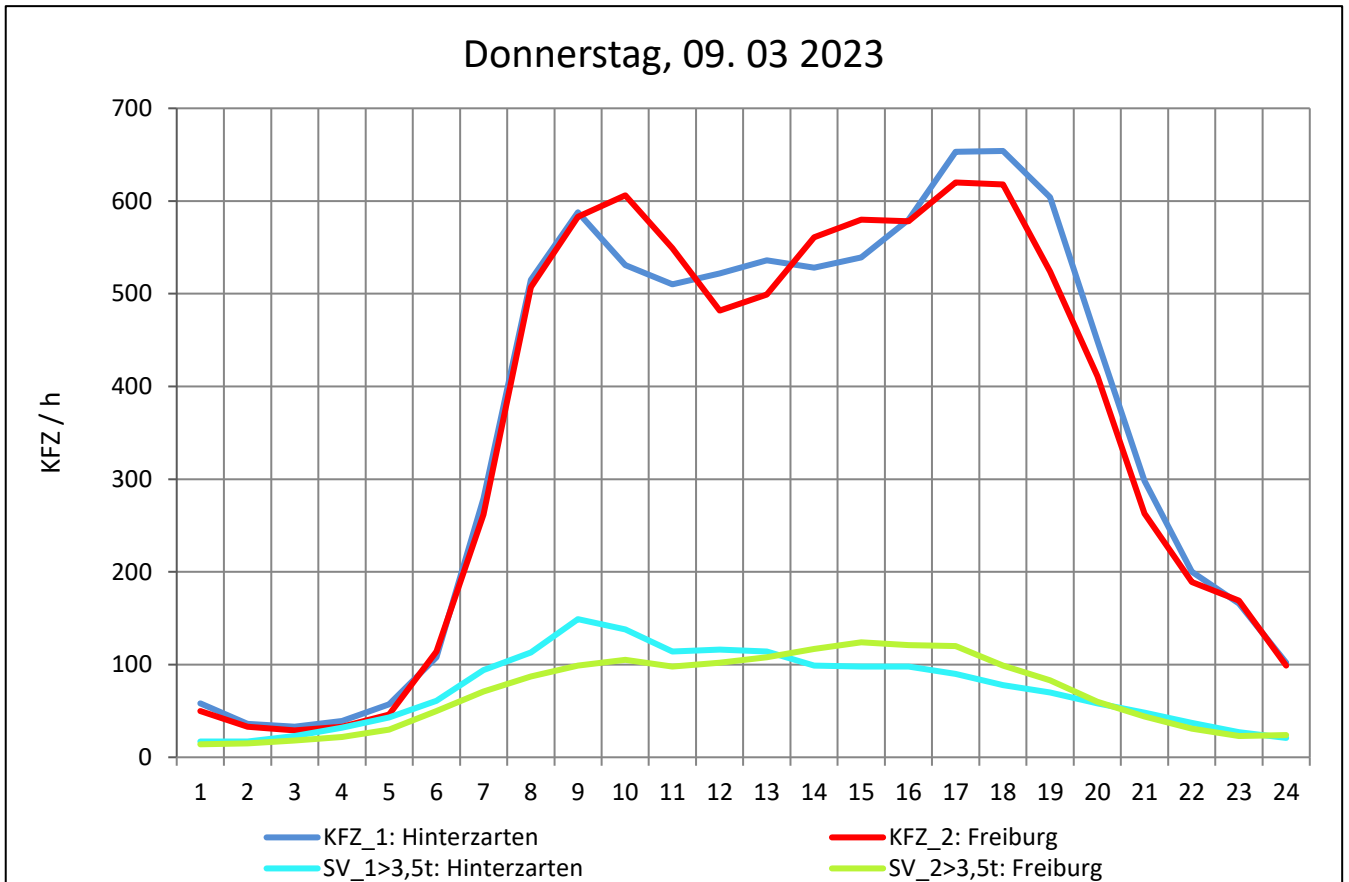
Zst.: **Falkensteig**

TK-/Zst-Nr.: 8014/1100

B 31

Richtung 1 : **Hinterzarten**

Richtung 2 : **Freiburg**



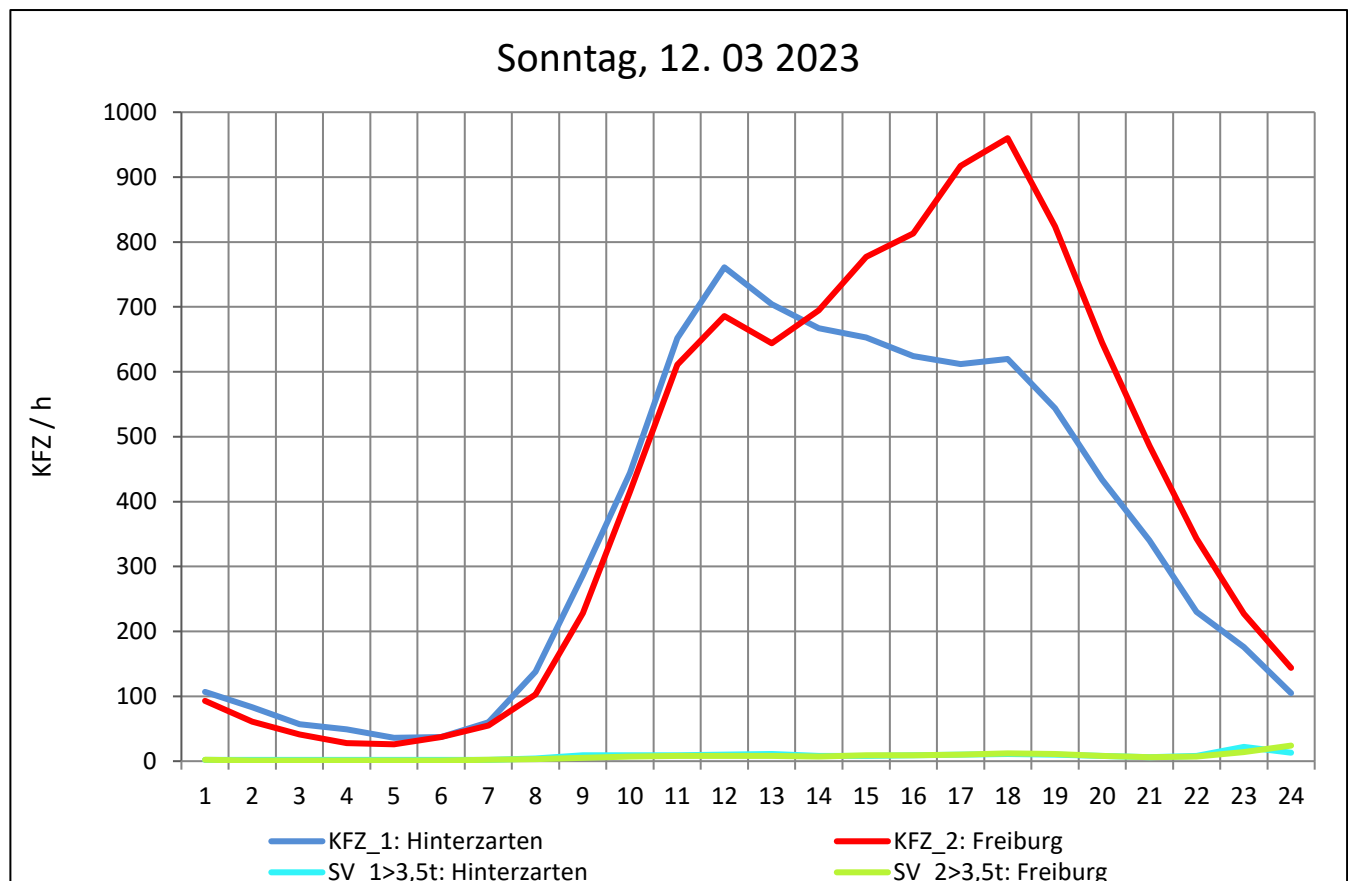
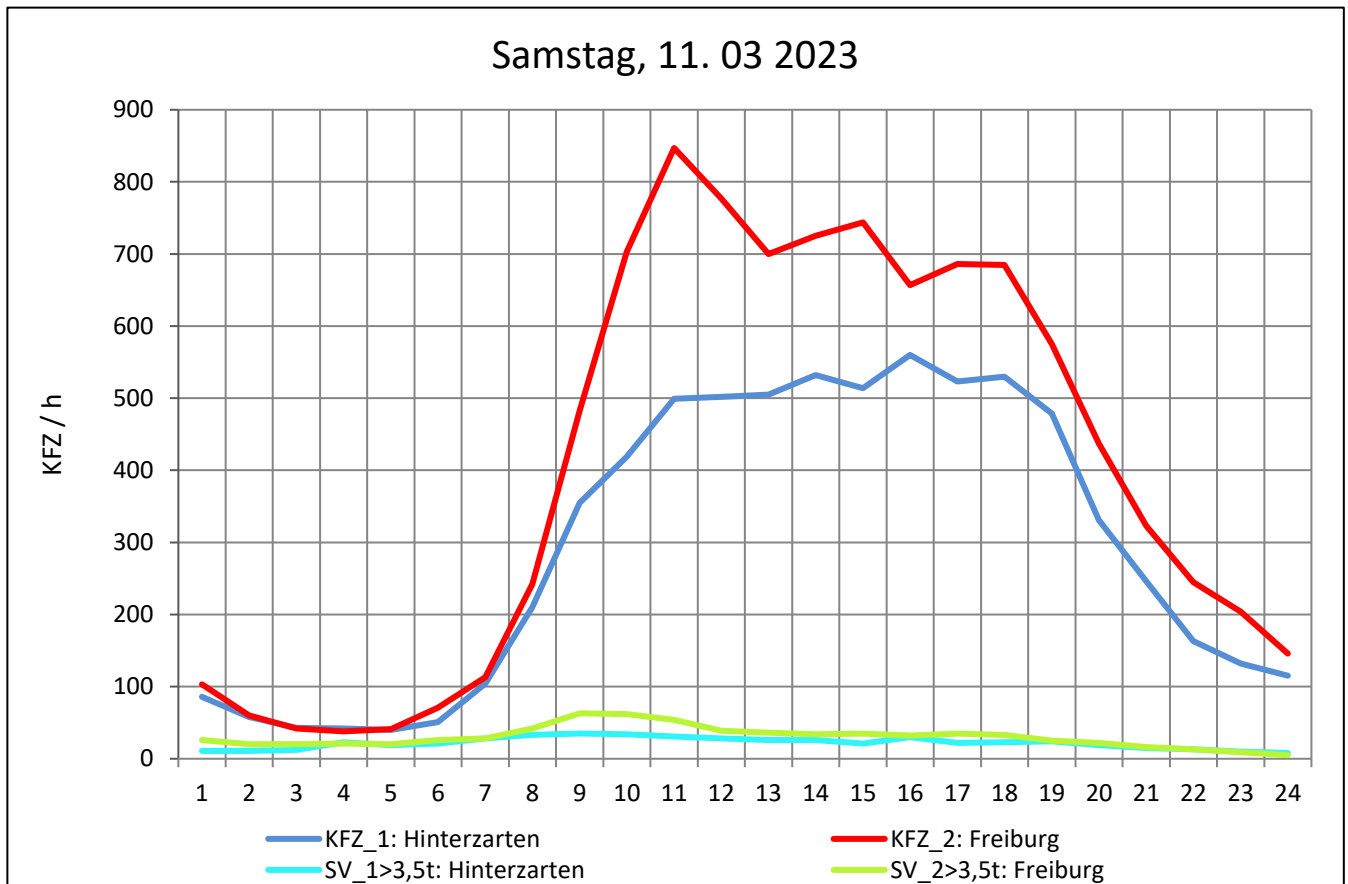
Zst.: **Falkensteig**

TK-/Zst-Nr.: 8014/1100

B 31

Richtung 1 : **Hinterzarten**

Richtung 2 : **Freiburg**



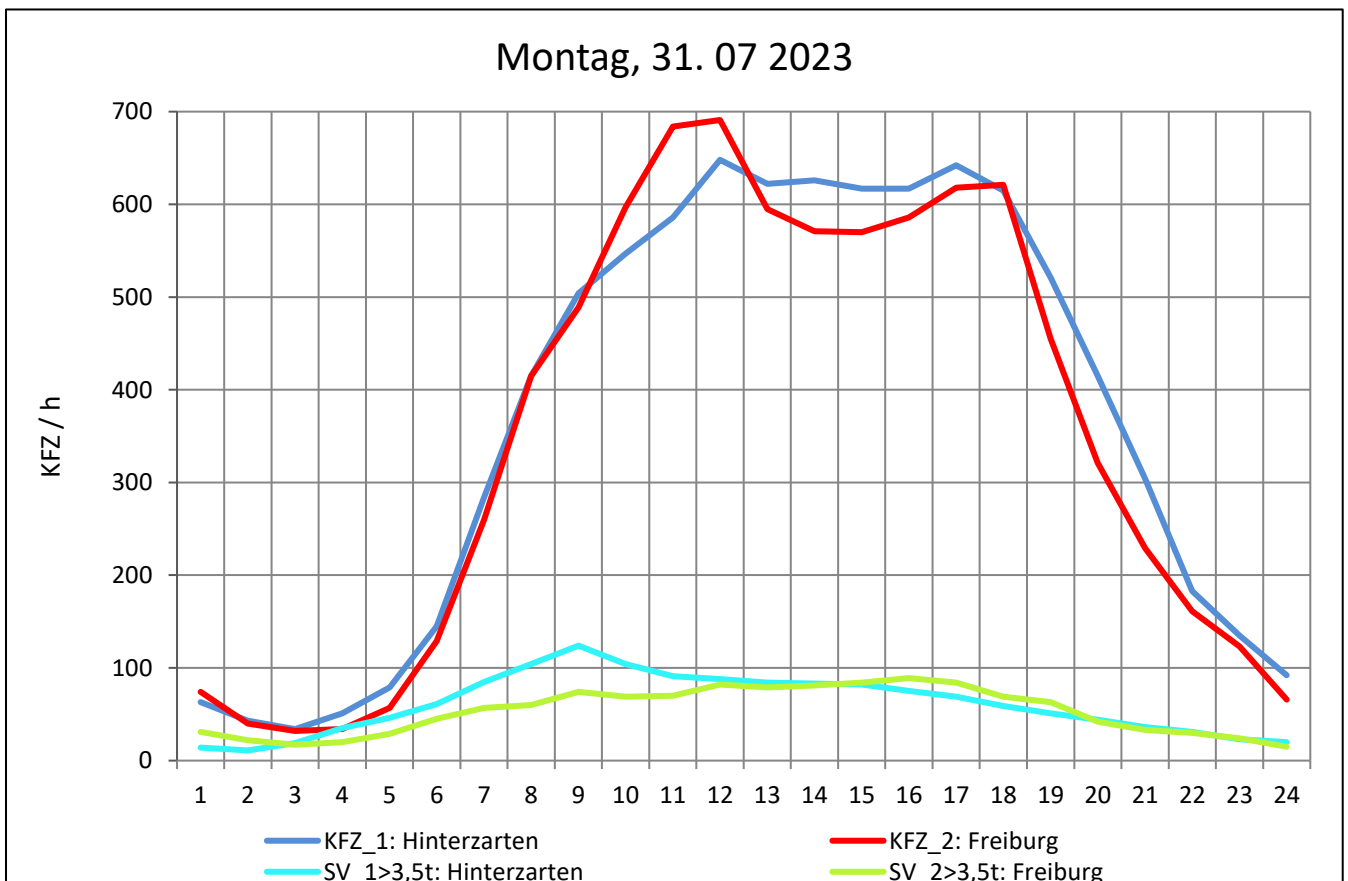
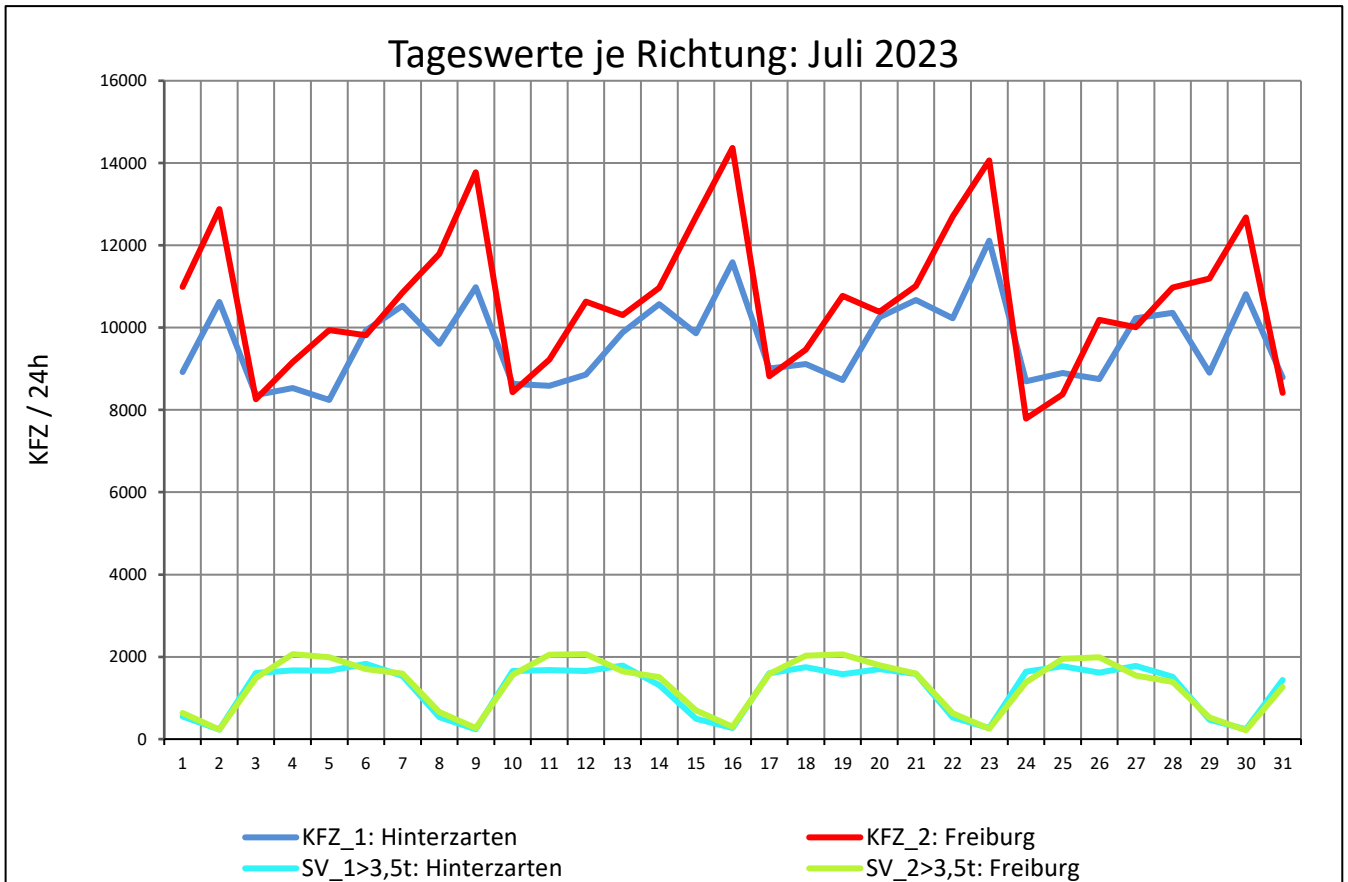
Zst.: **Falkensteig**

TK-/Zst-Nr.: 8014/1100

B 31

Richtung 1 : **Hinterzarten**

Richtung 2 : **Freiburg**



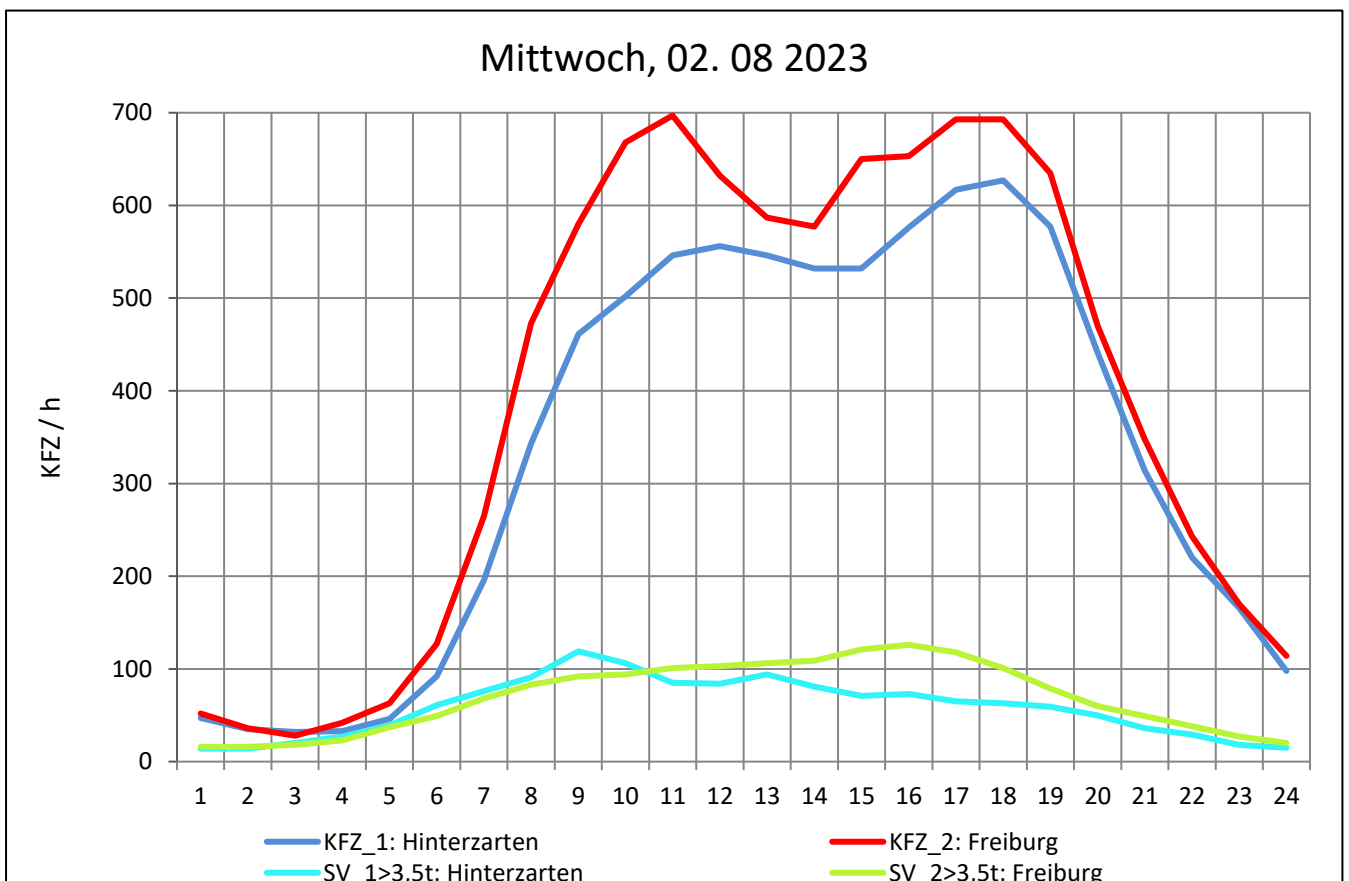
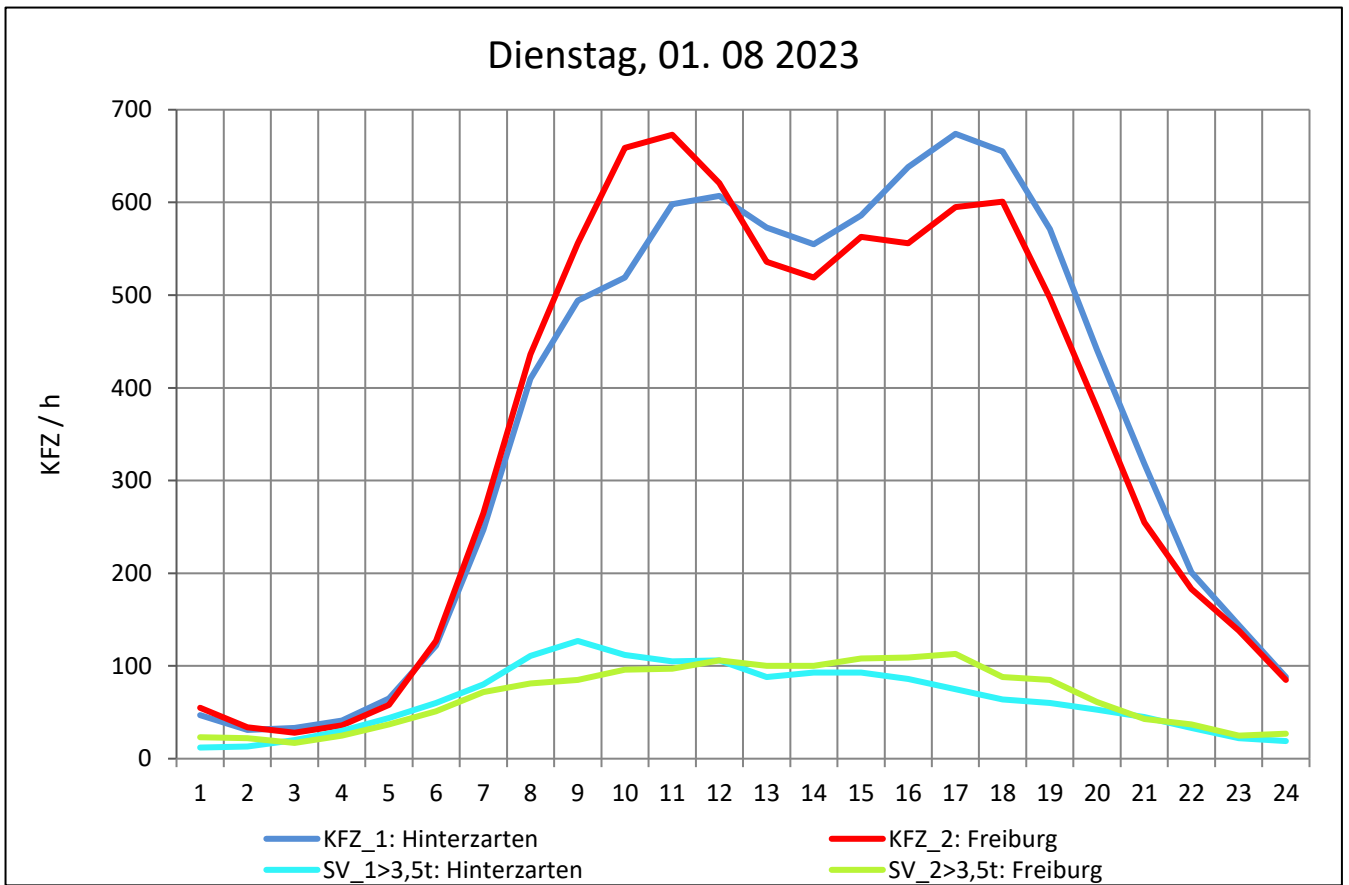
Zst.: **Falkensteig**

TK-/Zst-Nr.: 8014/1100

B 31

Richtung 1 : **Hinterzarten**

Richtung 2 : **Freiburg**



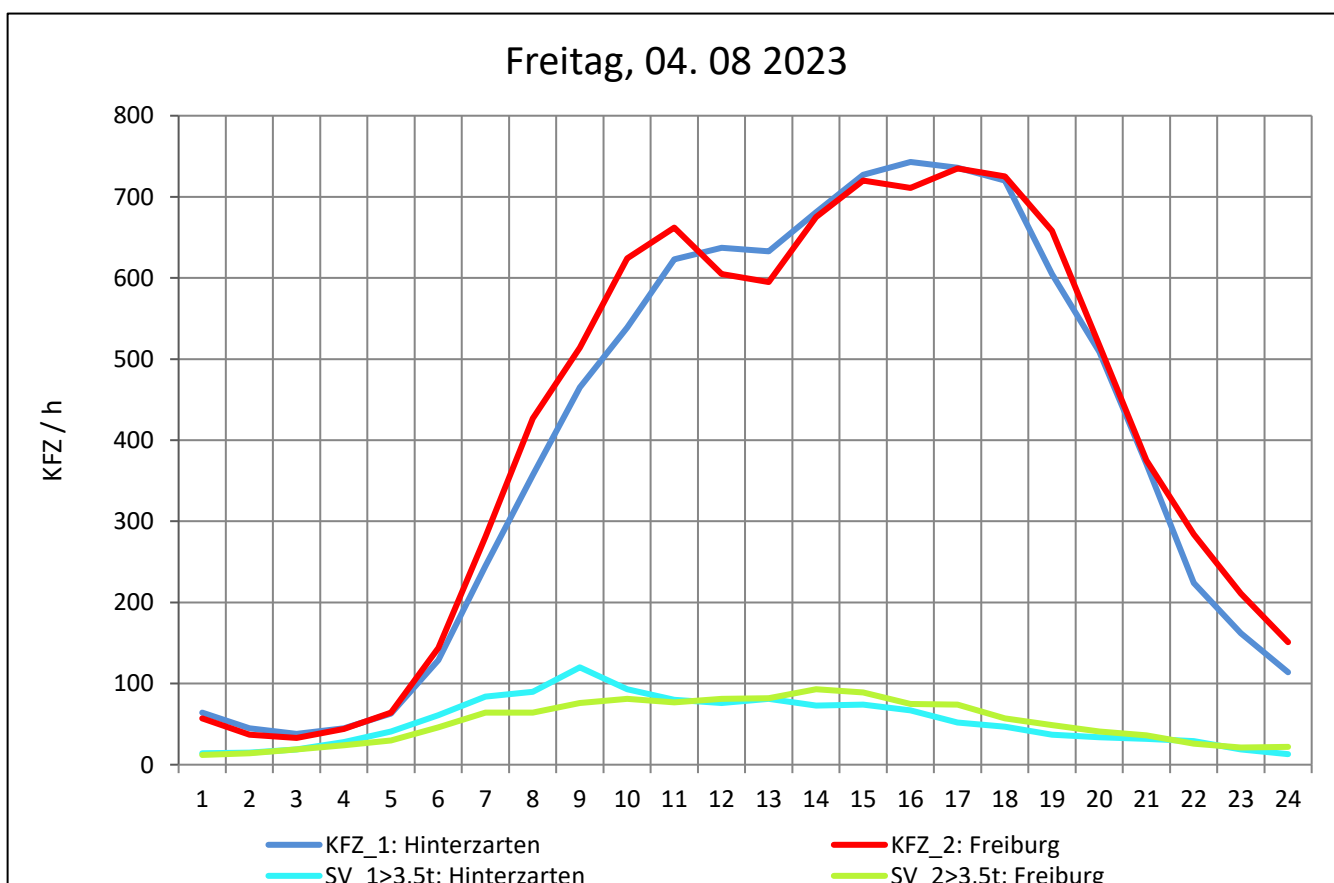
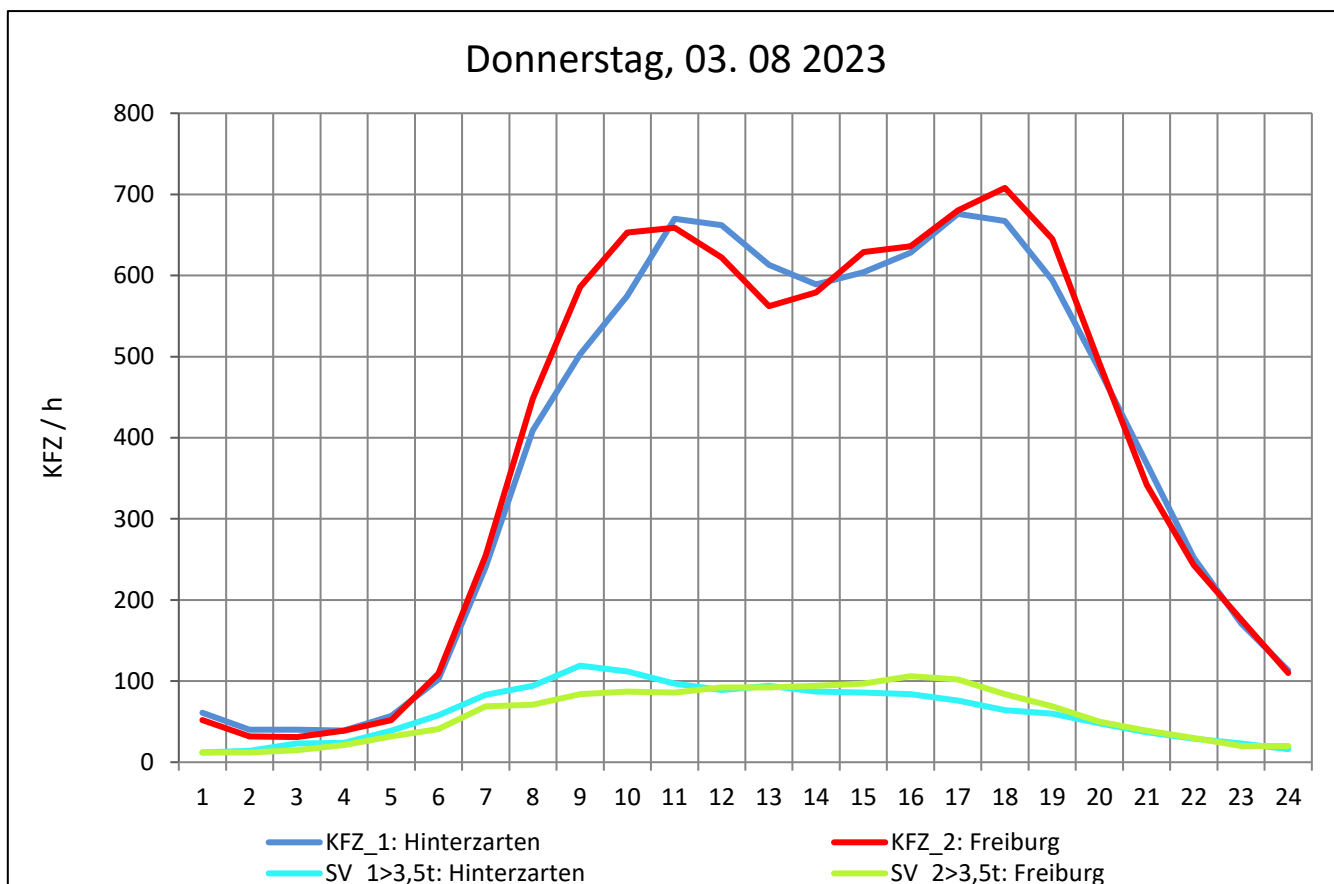
Zst.: **Falkensteig**

TK-/Zst-Nr.: 8014/1100

B 31

Richtung 1 : **Hinterzarten**

Richtung 2 : **Freiburg**



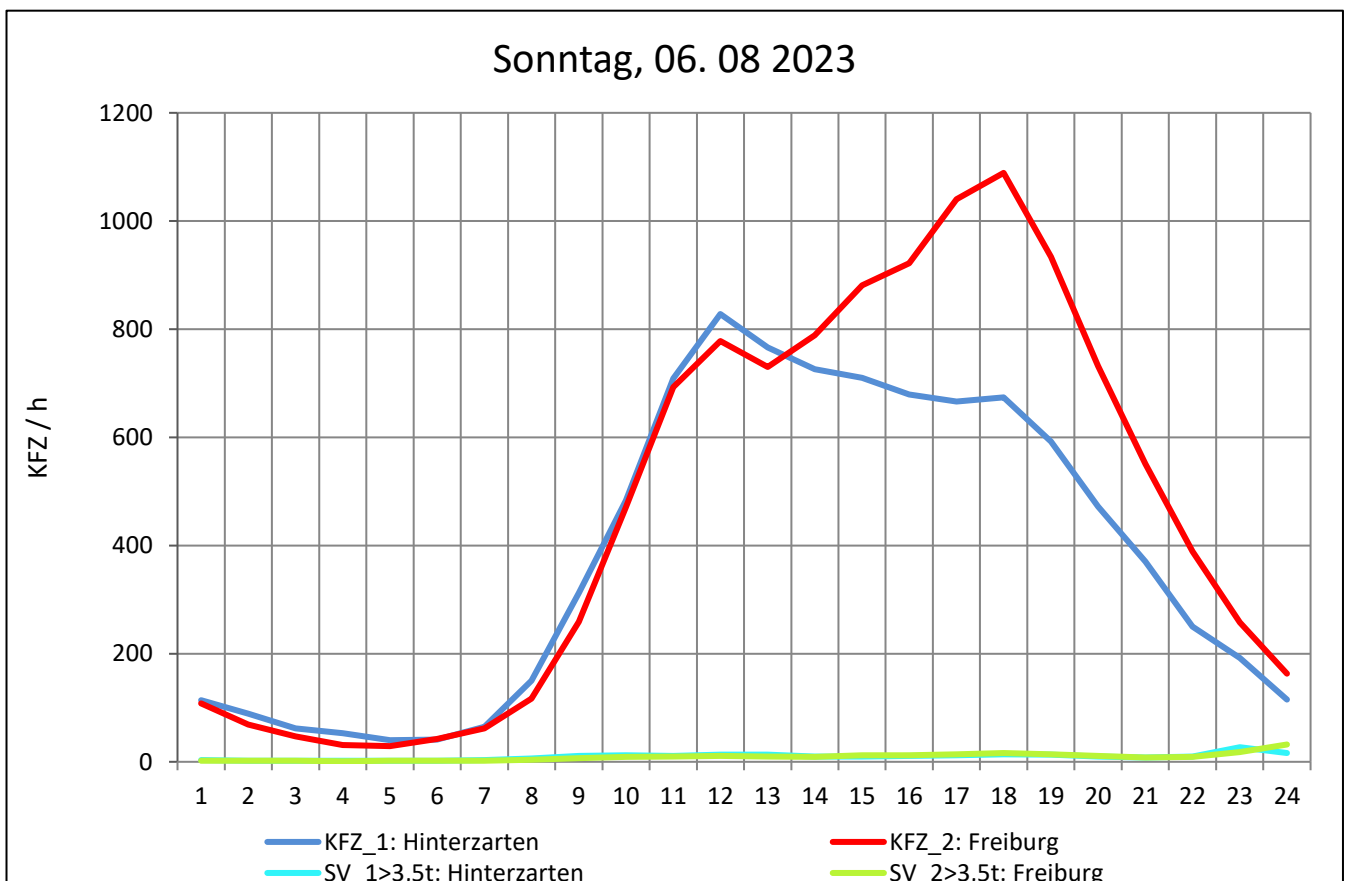
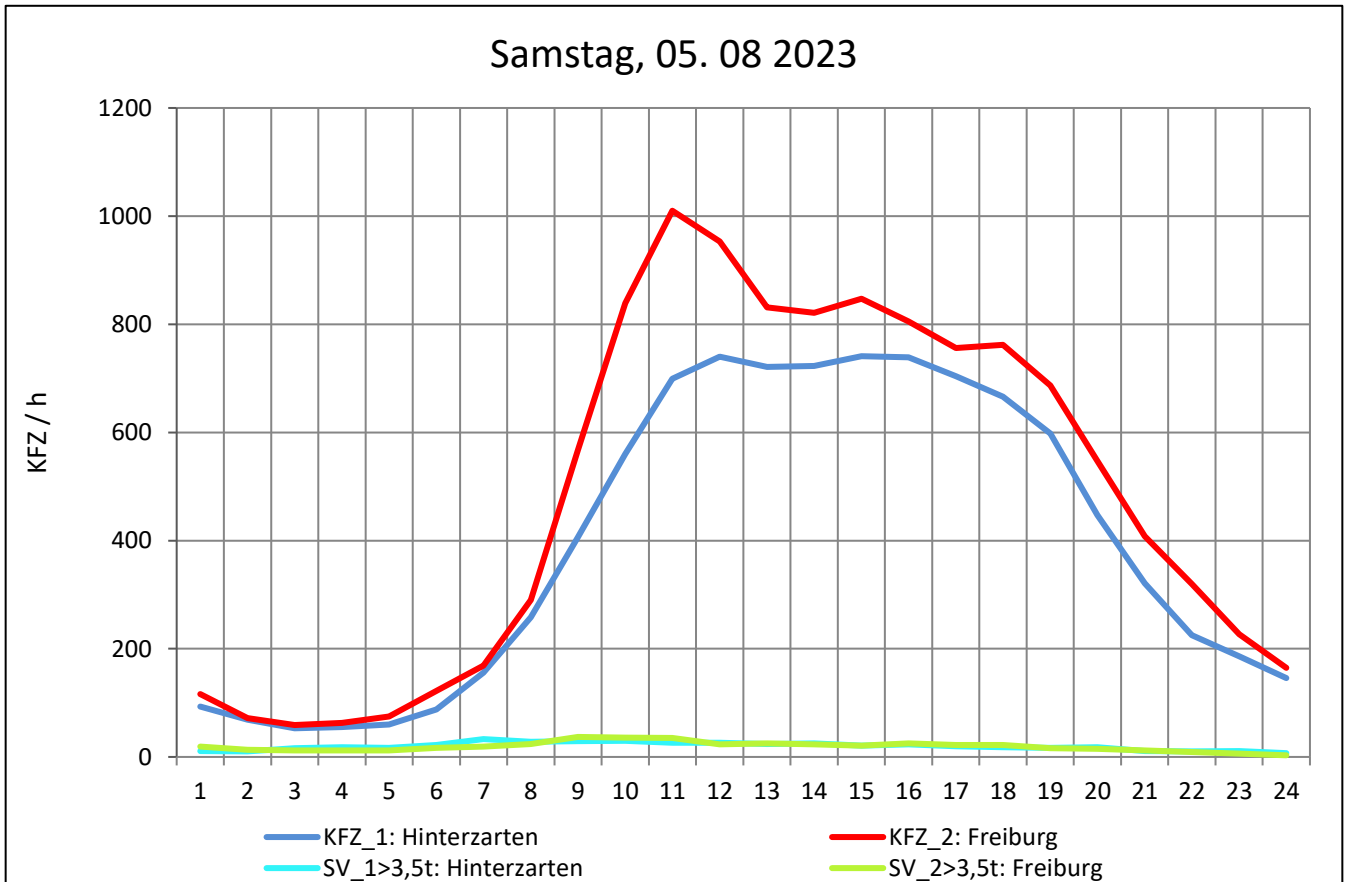
Zst.: **Falkensteig**

TK-/Zst-Nr.: 8014/1100

B 31

Richtung 1 : **Hinterzarten**

Richtung 2 : **Freiburg**



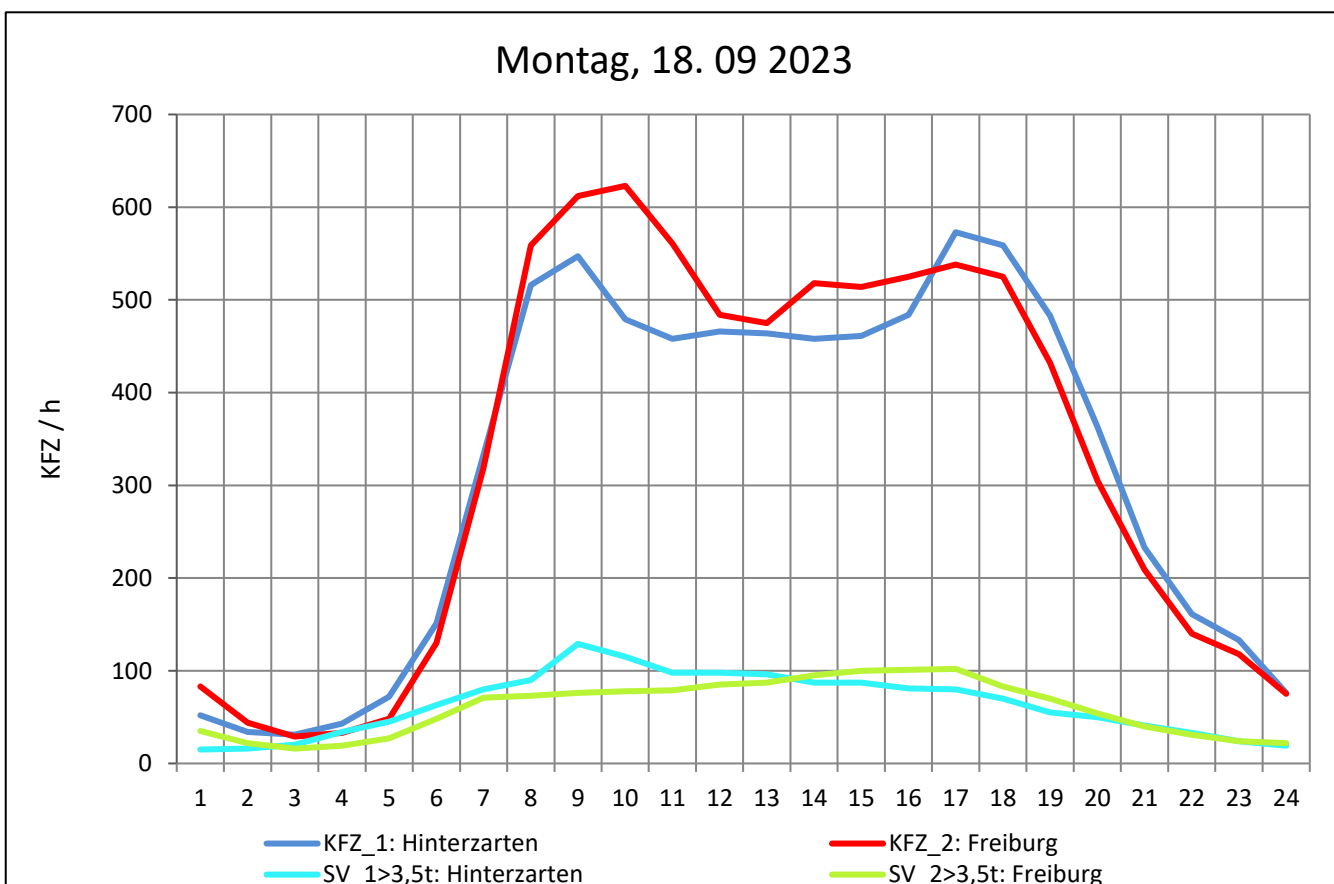
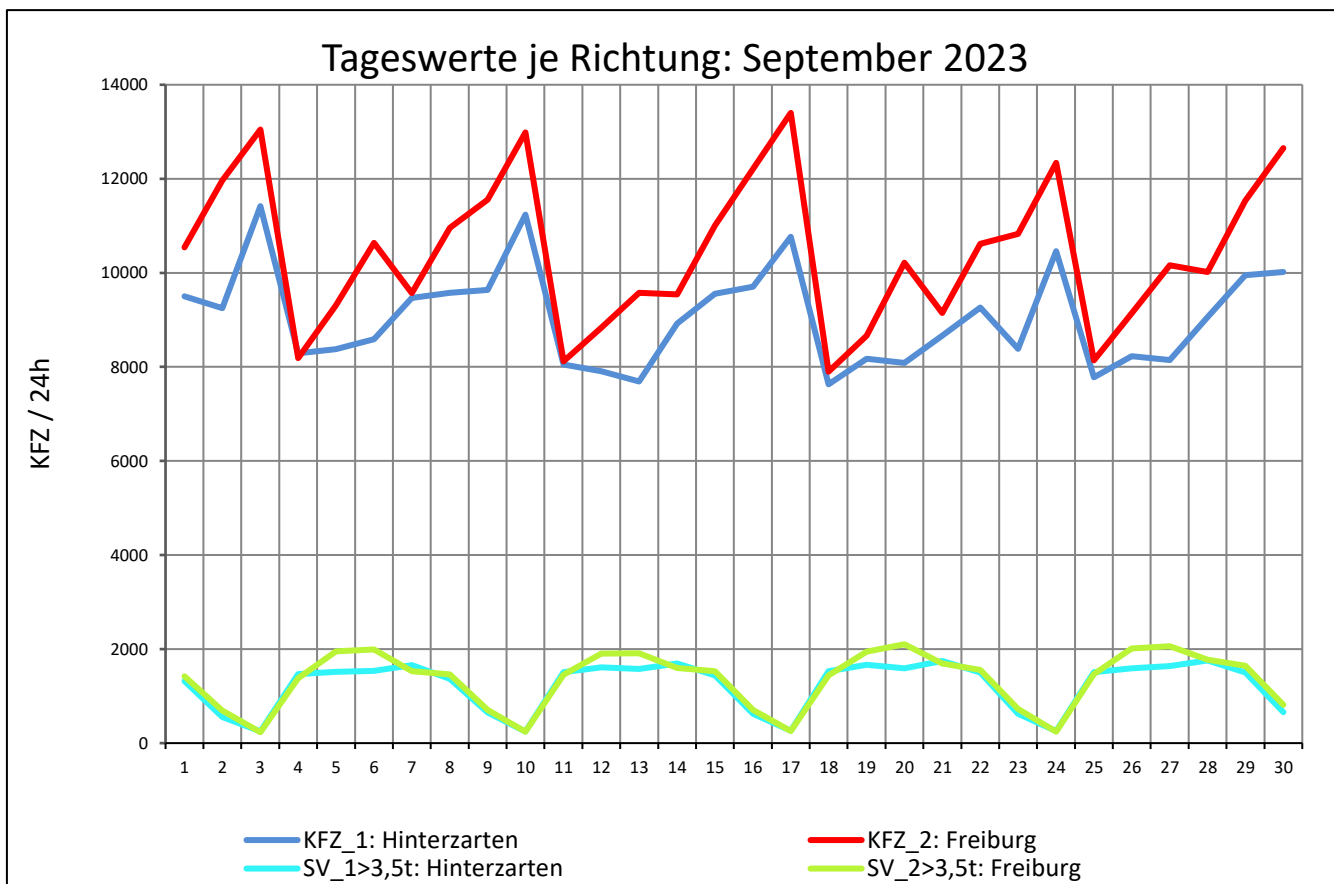
Zst.: **Falkensteig**

TK-/Zst-Nr.: 8014/1100

B 31

Richtung 1 : **Hinterzarten**

Richtung 2 : **Freiburg**



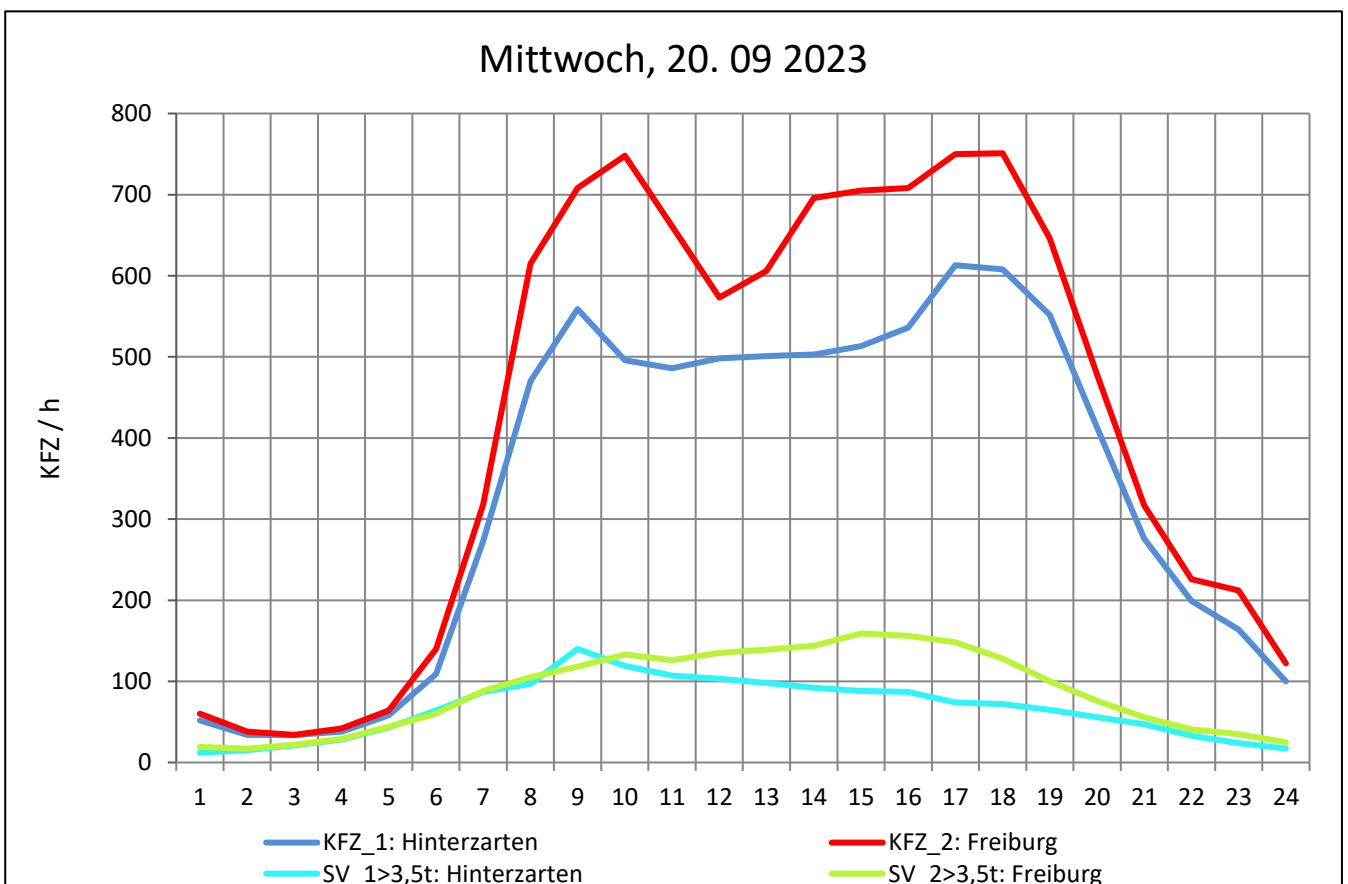
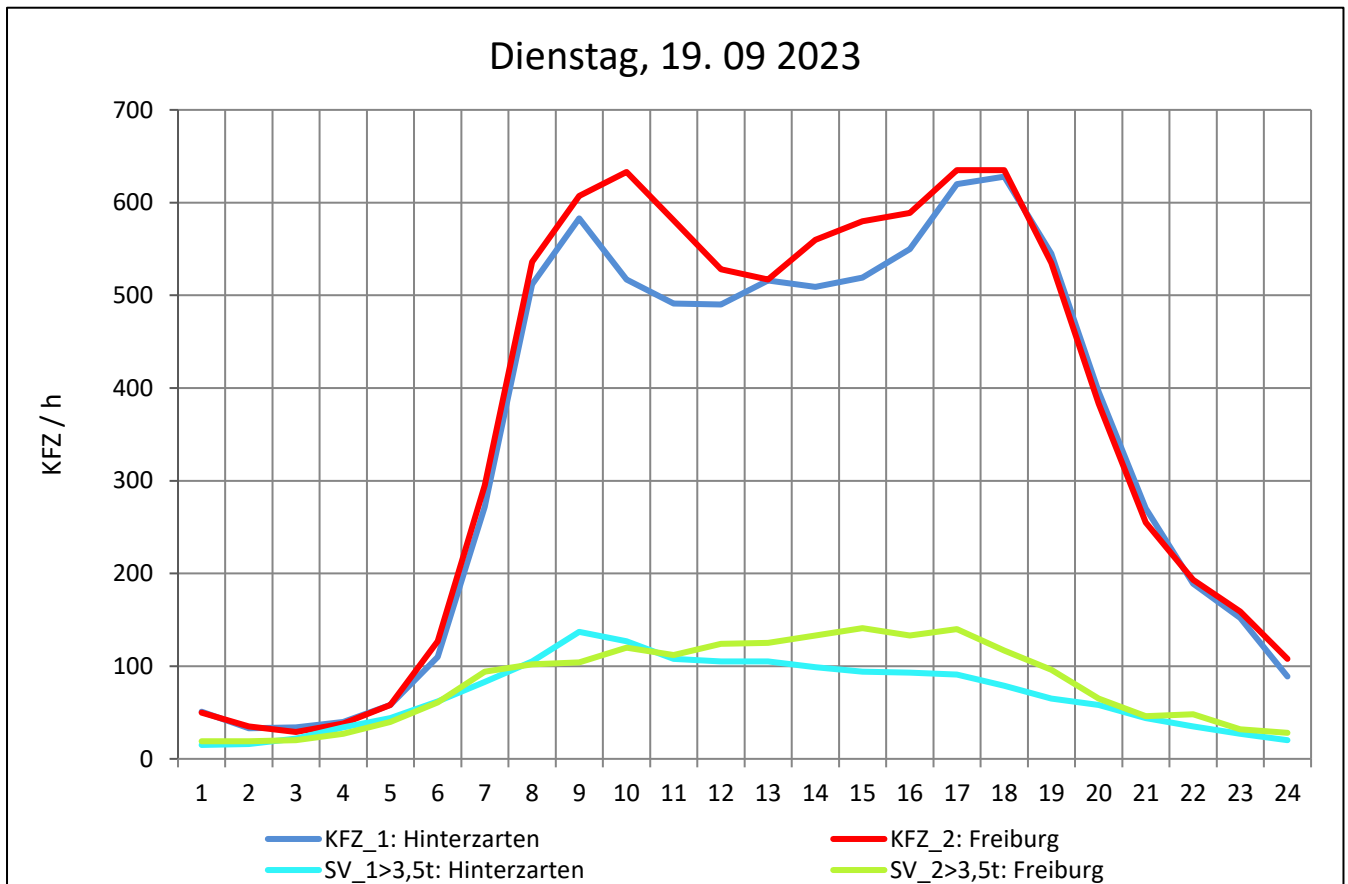
Zst.: **Falkensteig**

TK-/Zst-Nr.: 8014/1100

B 31

Richtung 1 : **Hinterzarten**

Richtung 2 : **Freiburg**



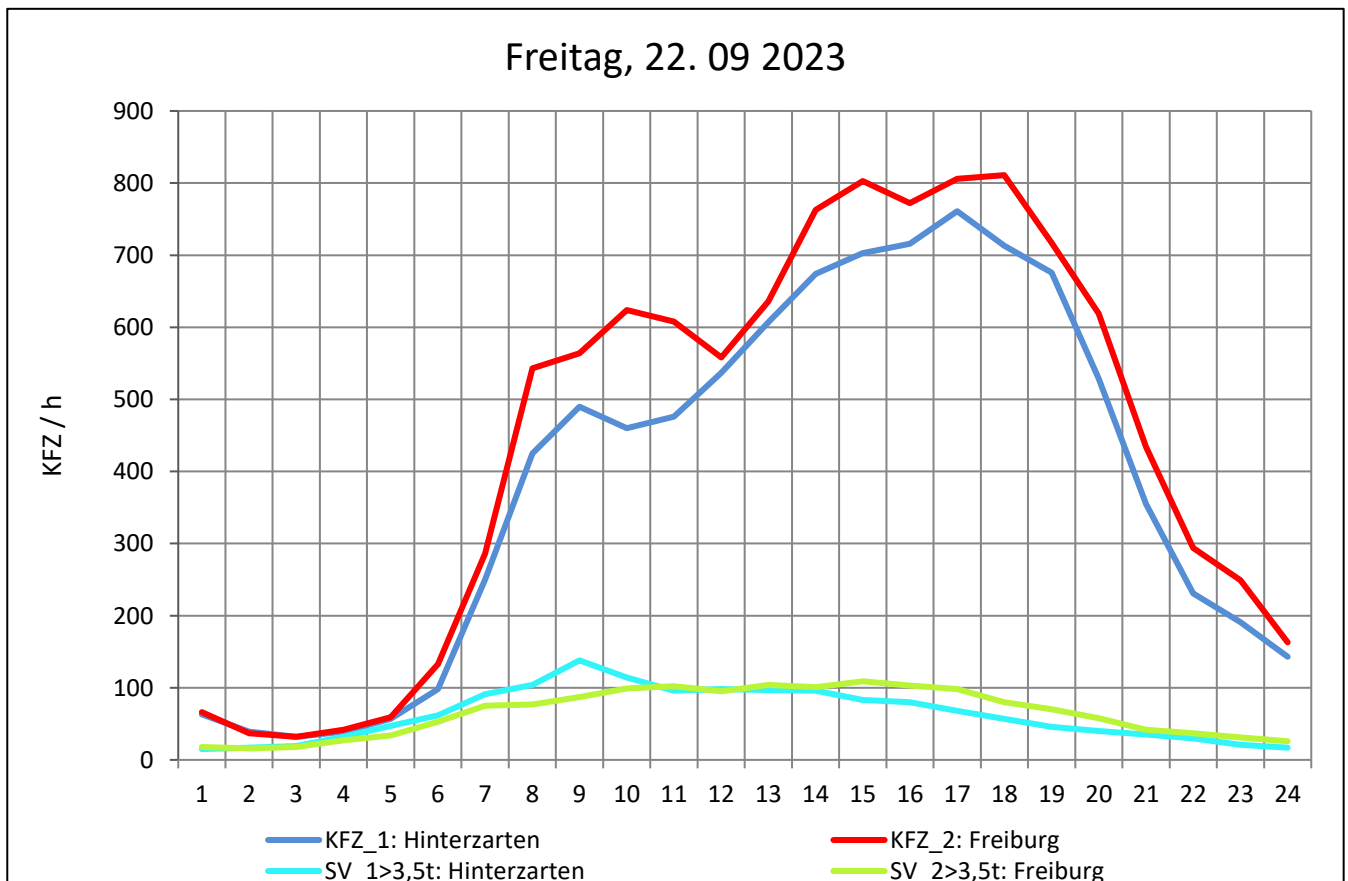
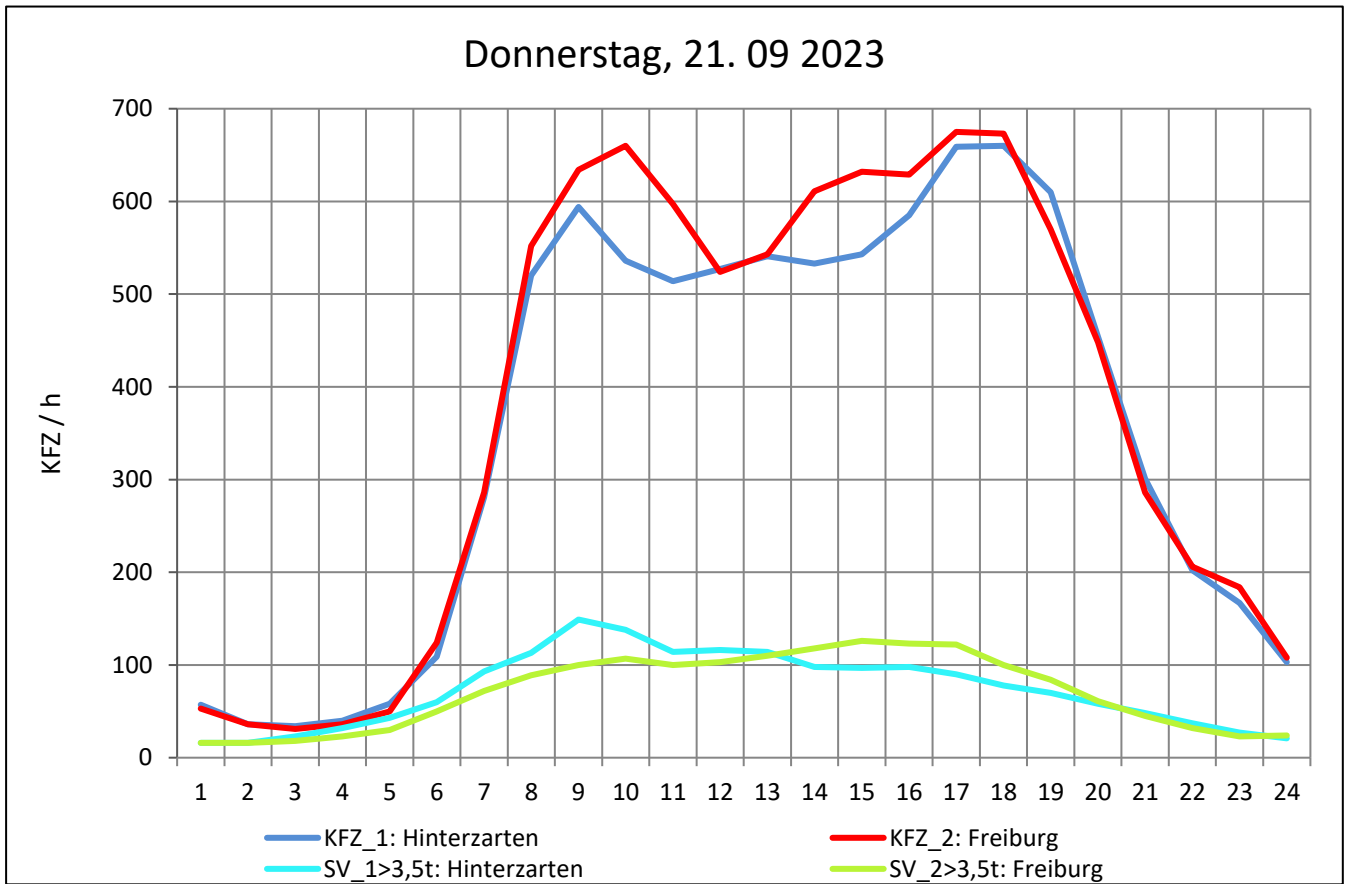
Zst.: **Falkensteig**

TK-/Zst-Nr.: 8014/1100

B 31

Richtung 1 : **Hinterzarten**

Richtung 2 : **Freiburg**



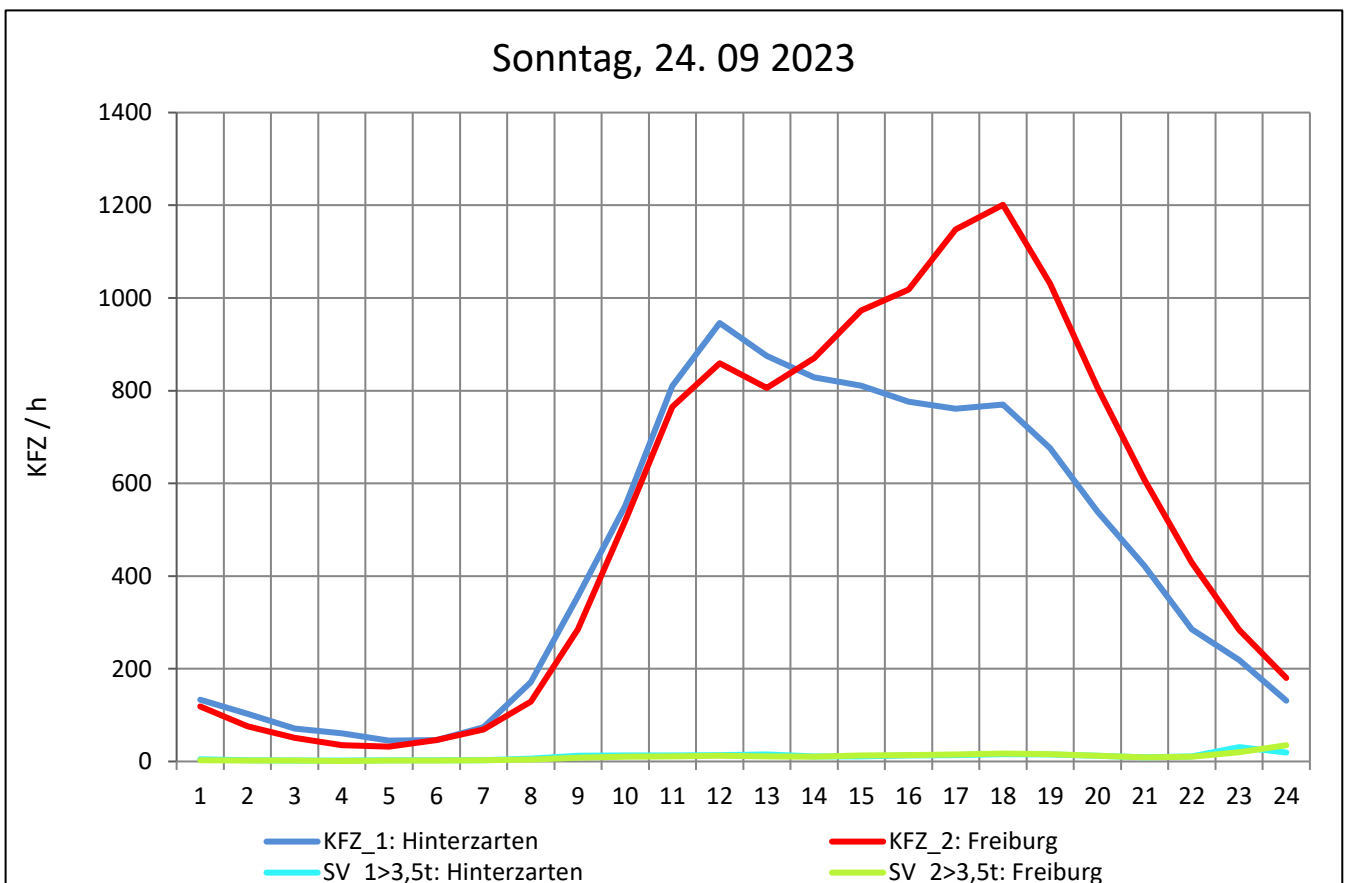
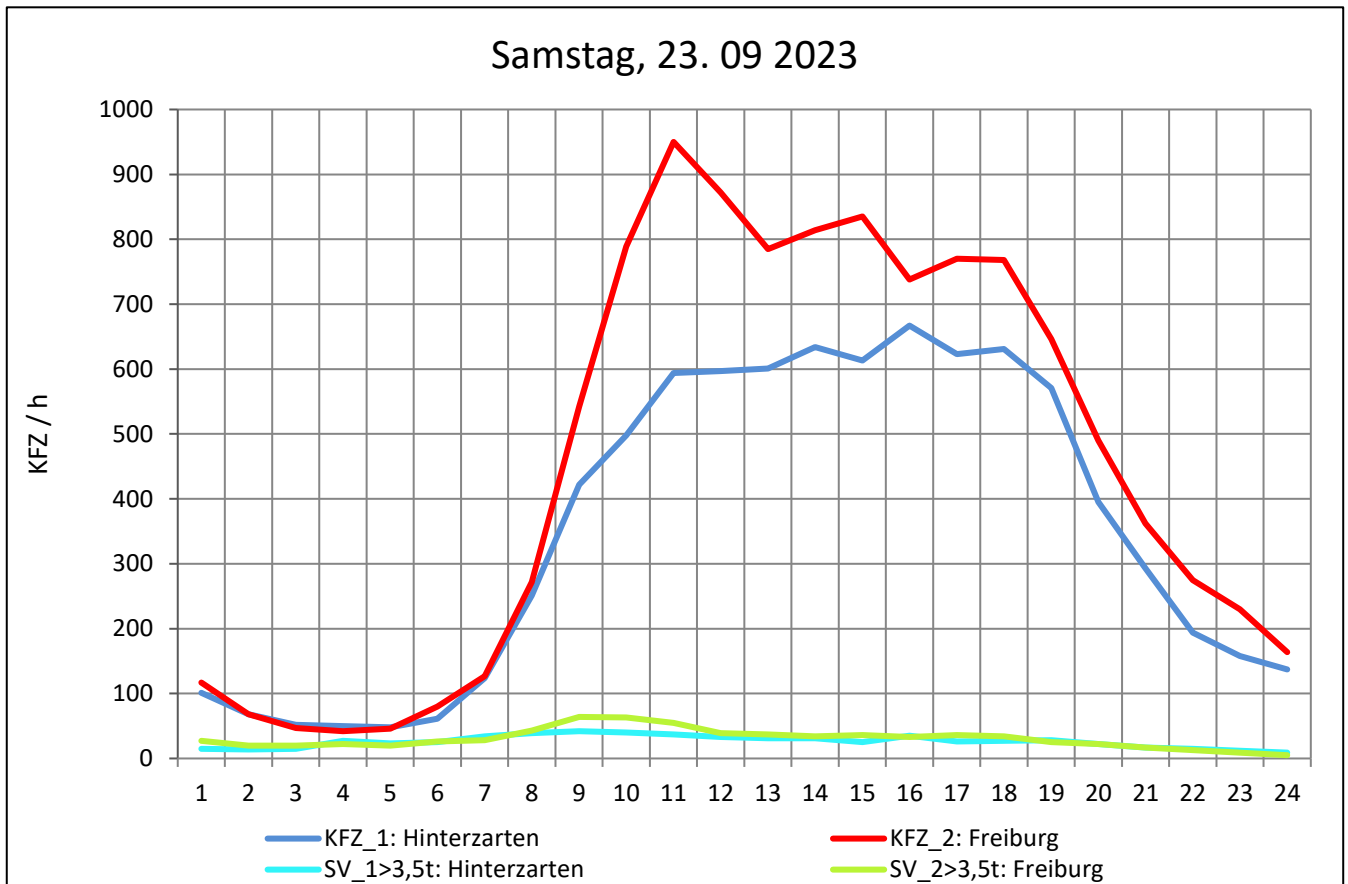
Zst.: **Falkensteig**

TK-/Zst-Nr.: 8014/1100

B 31

Richtung 1 : **Hinterzarten**

Richtung 2 : **Freiburg**



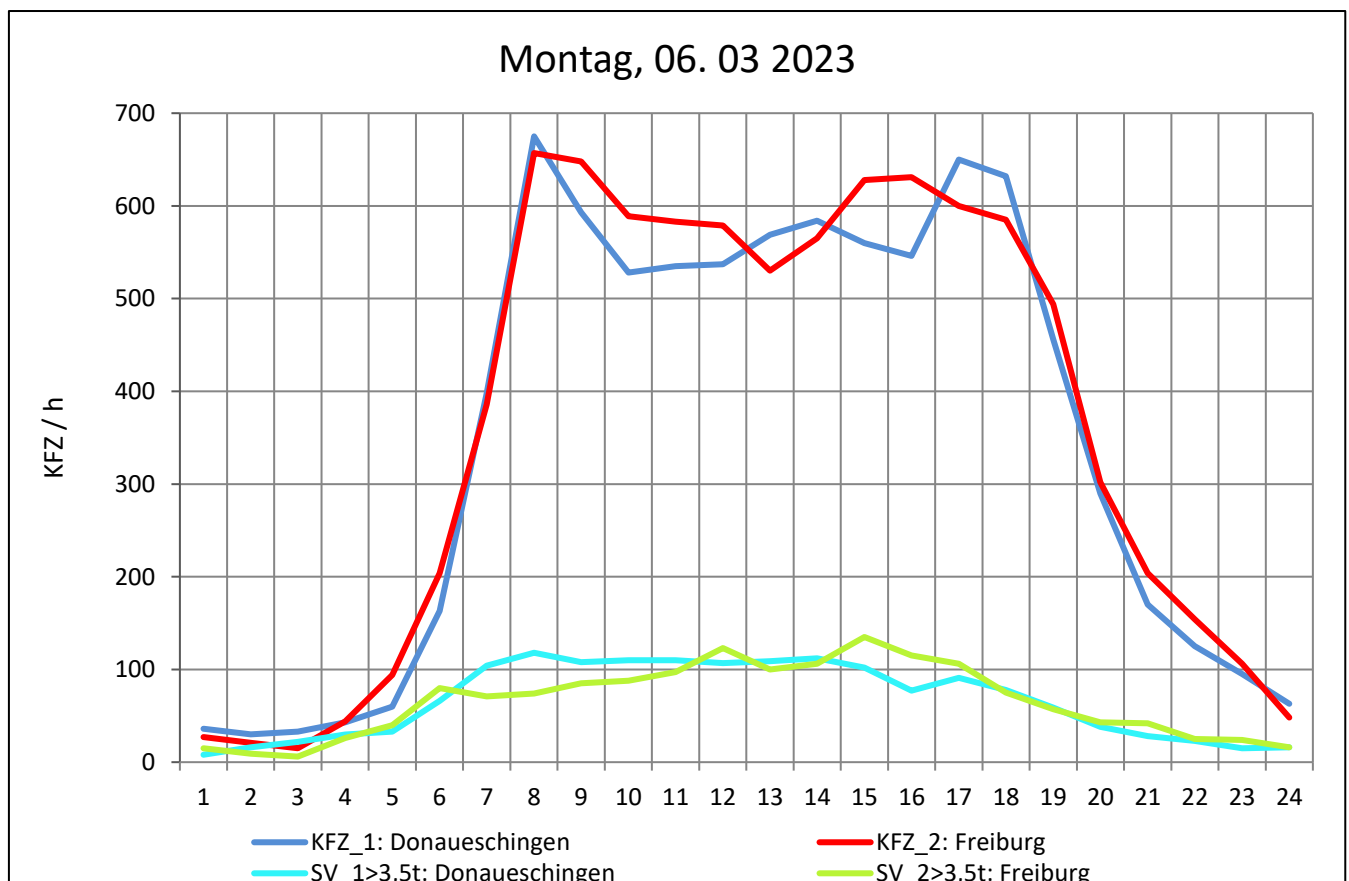
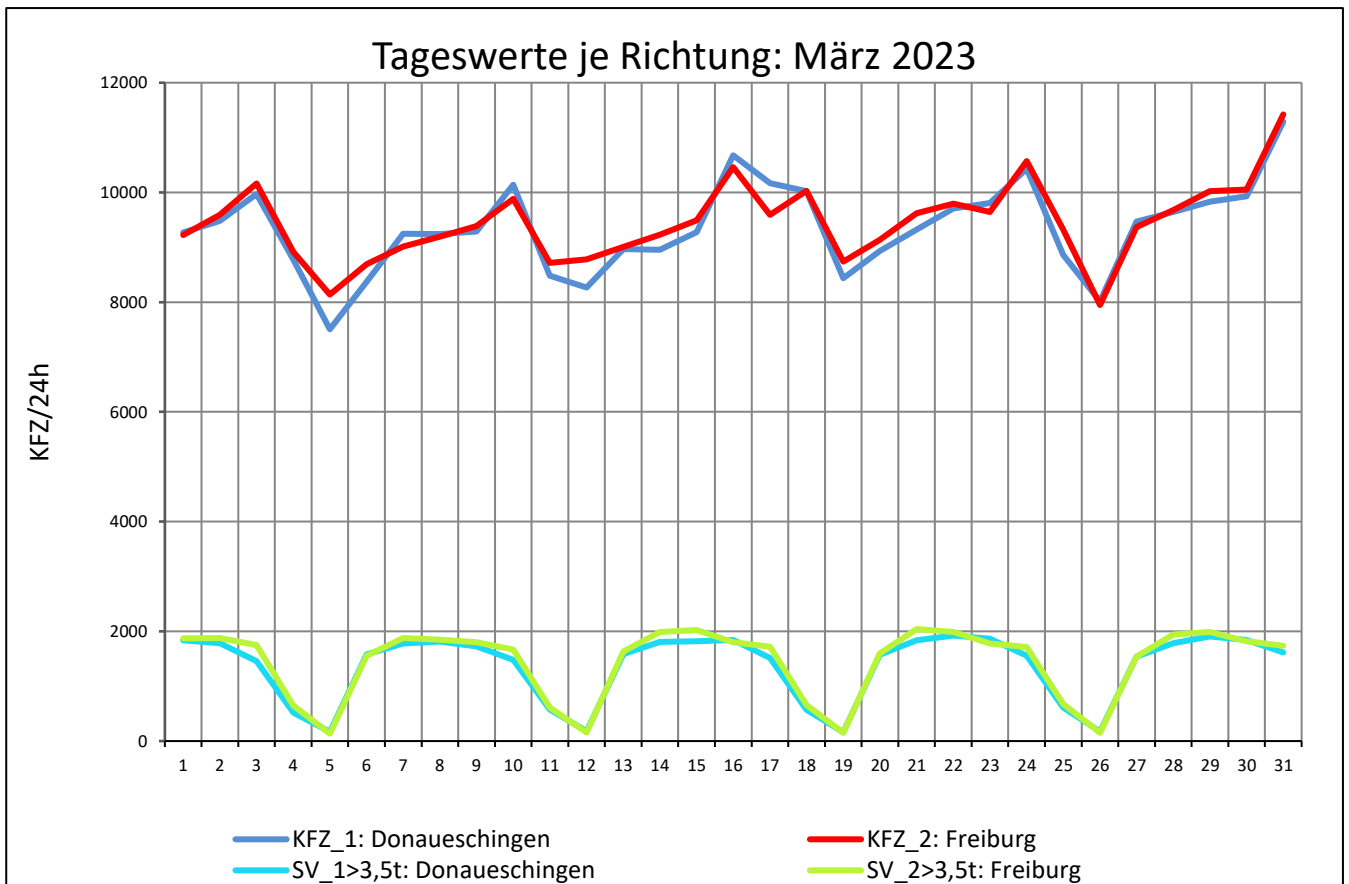
Zst.: **Hinterzarten**

TK-/Zst-Nr.: 8014/1101

B 31

Richtung 1 : **Donaueschingen**

Richtung 2 : **Freiburg**



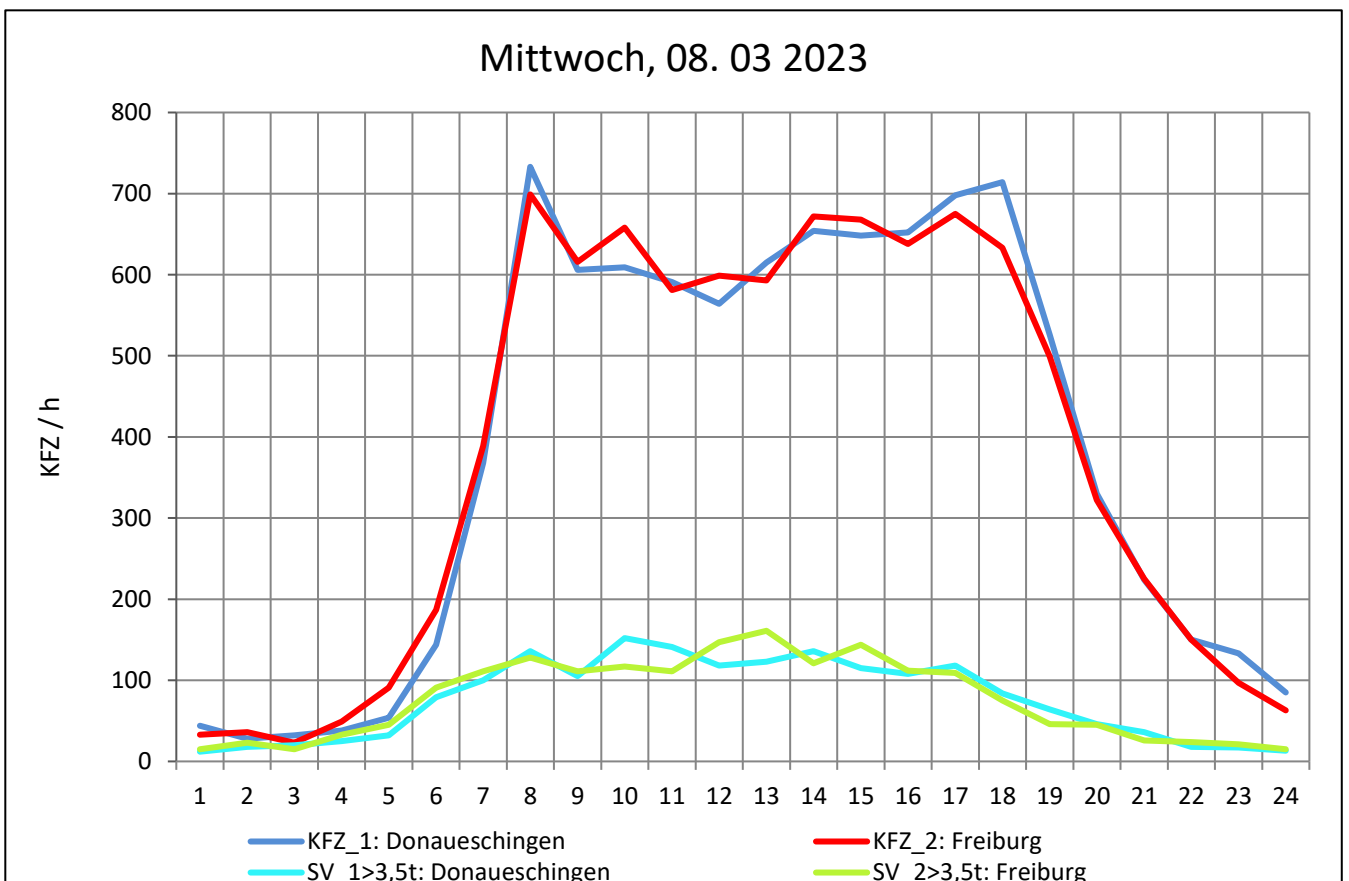
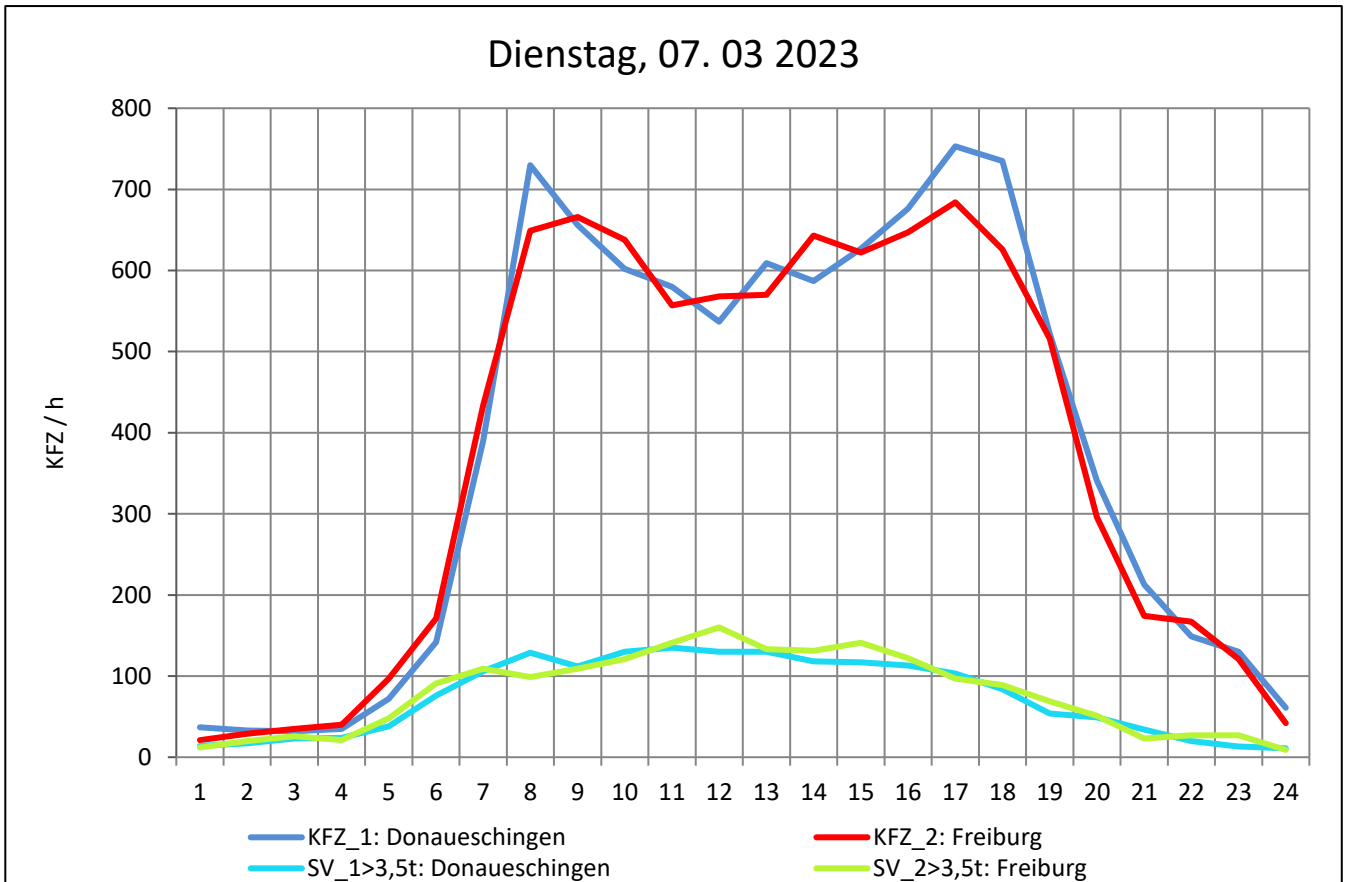
Zst.: **Hinterzarten**

TK-/Zst-Nr.: 8014/1101

B 31

Richtung 1 : **Donaueschingen**

Richtung 2 : **Freiburg**



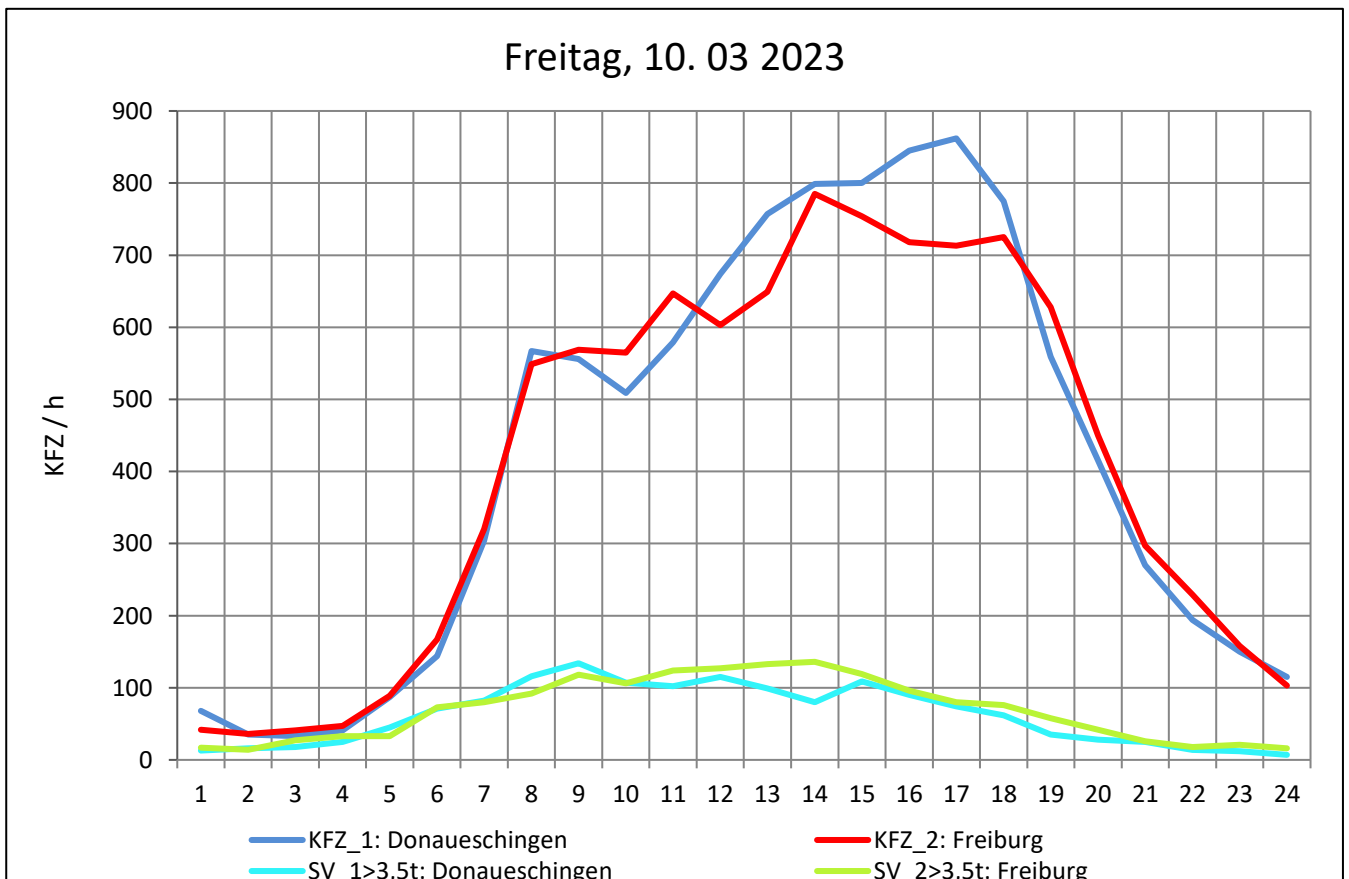
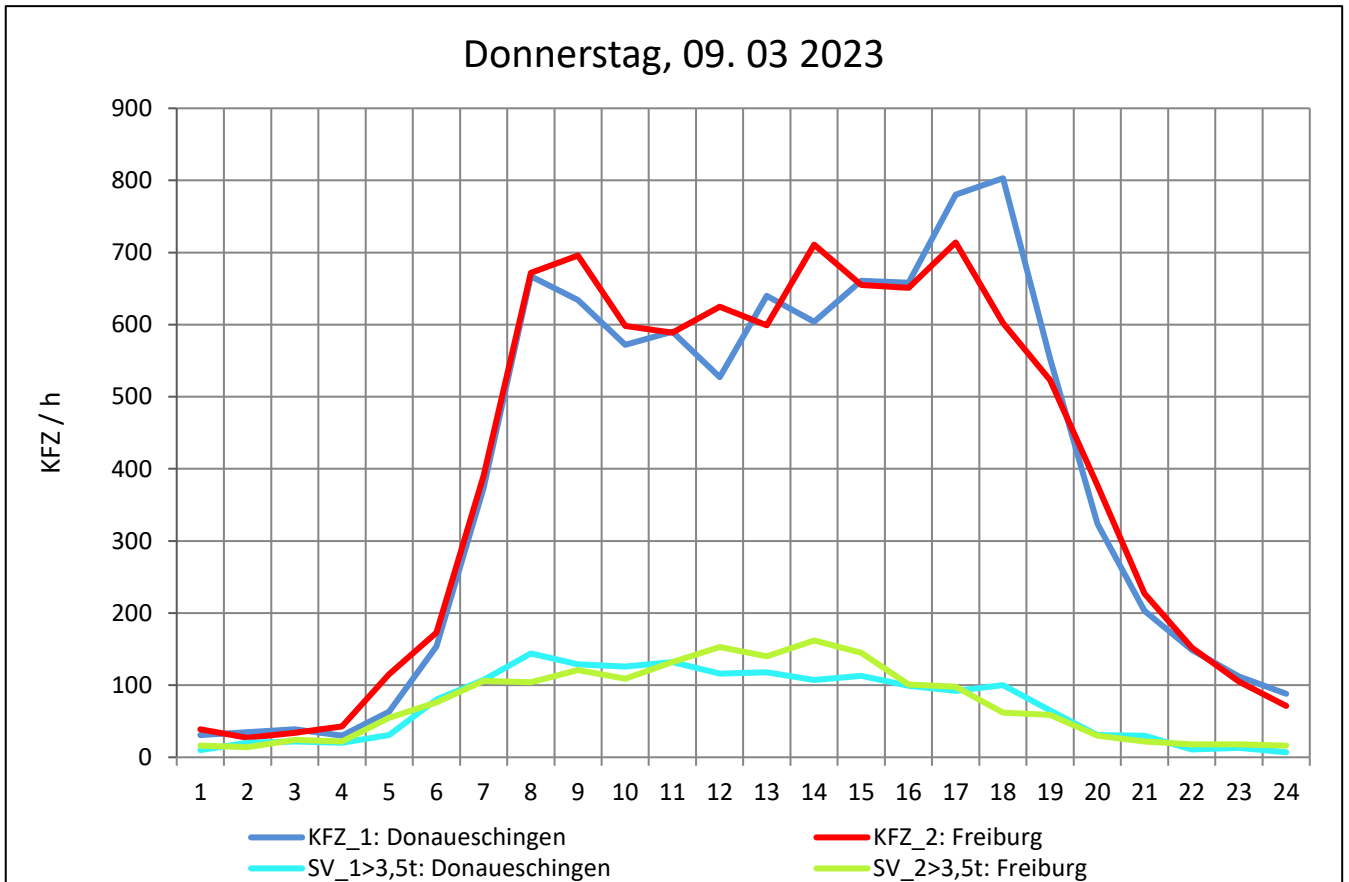
Zst.: **Hinterzarten**

TK-/Zst-Nr.: 8014/1101

B 31

Richtung 1 : **Donaueschingen**

Richtung 2 : **Freiburg**



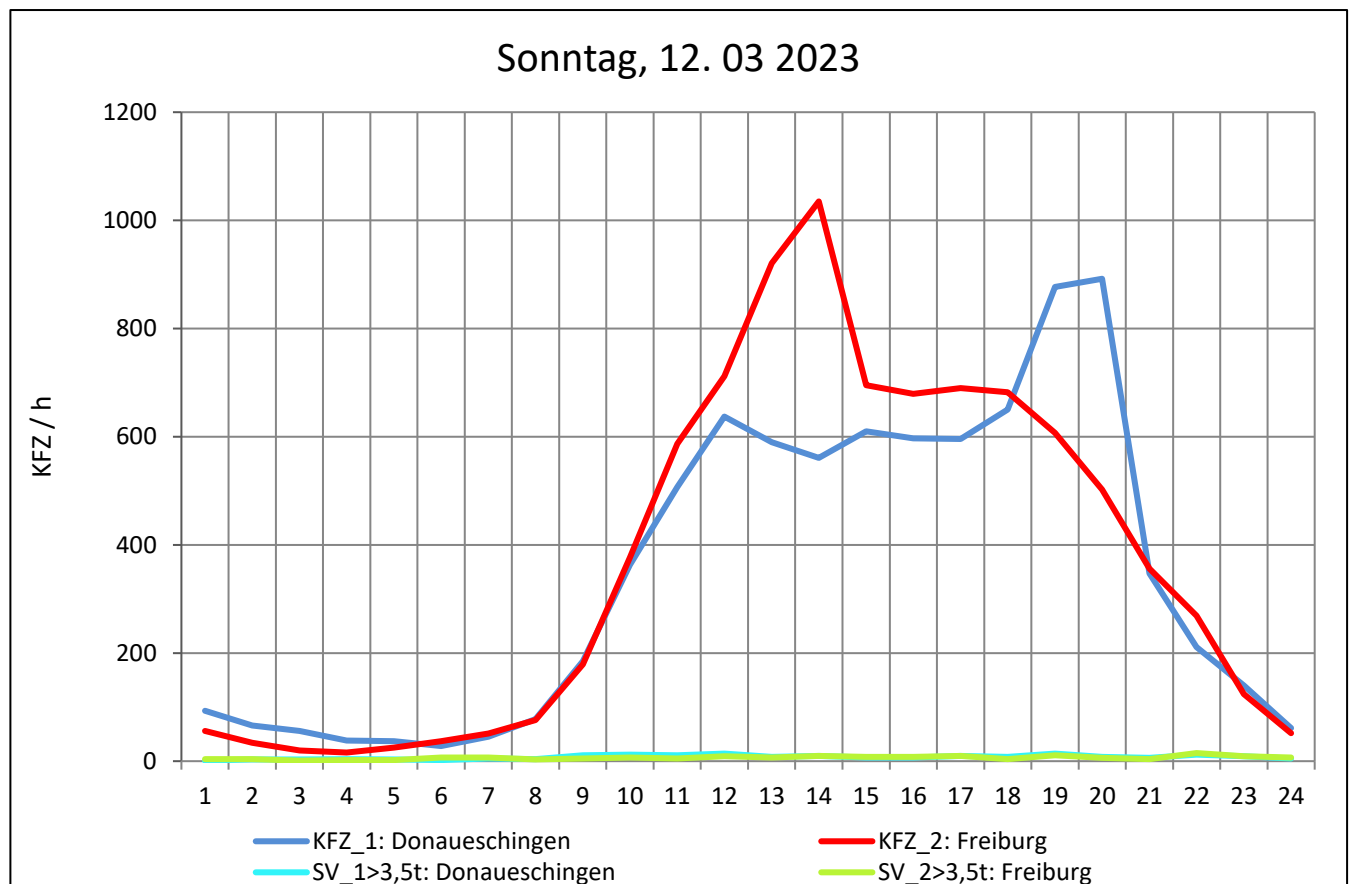
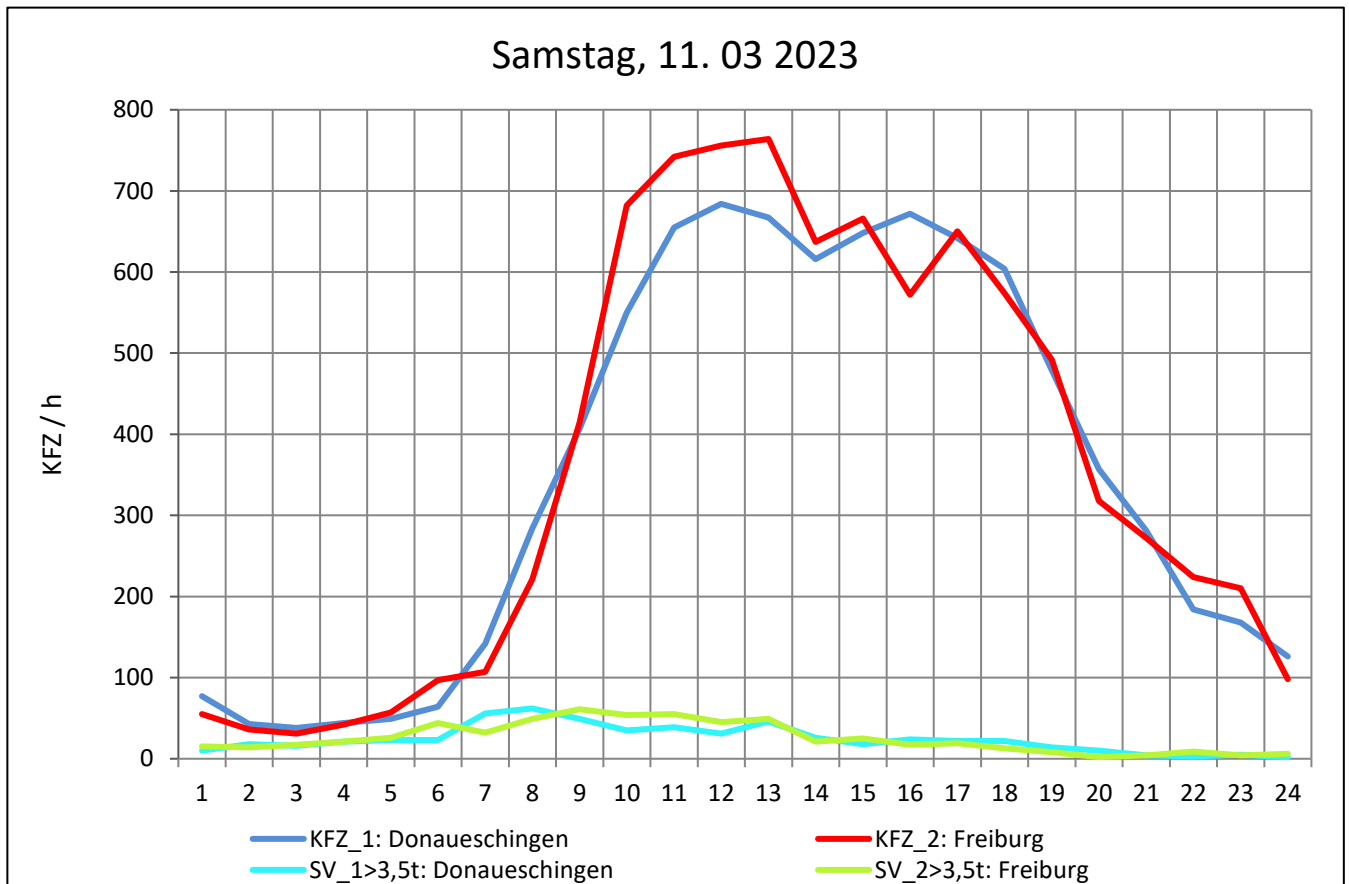
Zst.: **Hinterzarten**

TK-/Zst-Nr.: 8014/1101

B 31

Richtung 1 : **Donaueschingen**

Richtung 2 : **Freiburg**



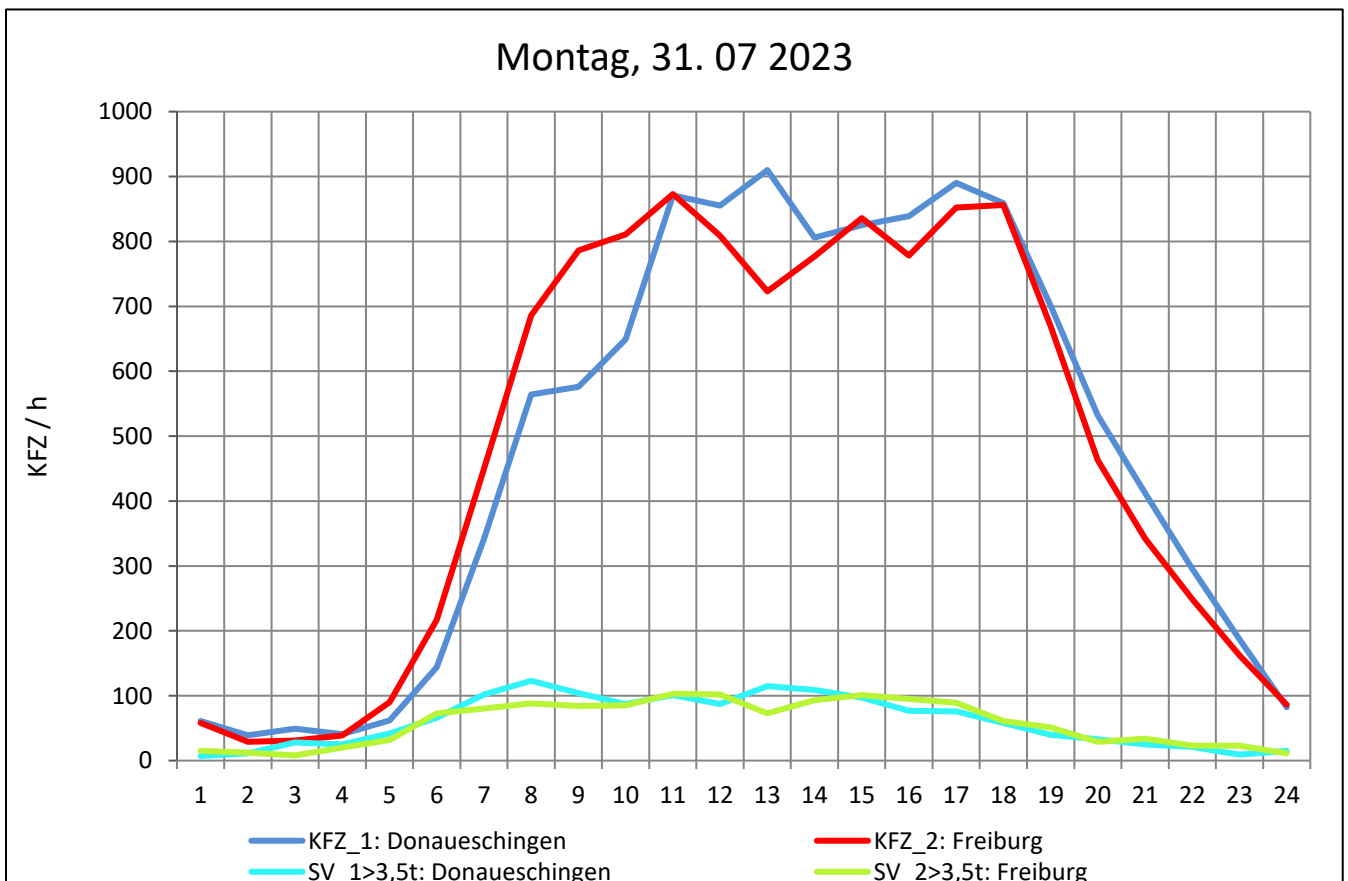
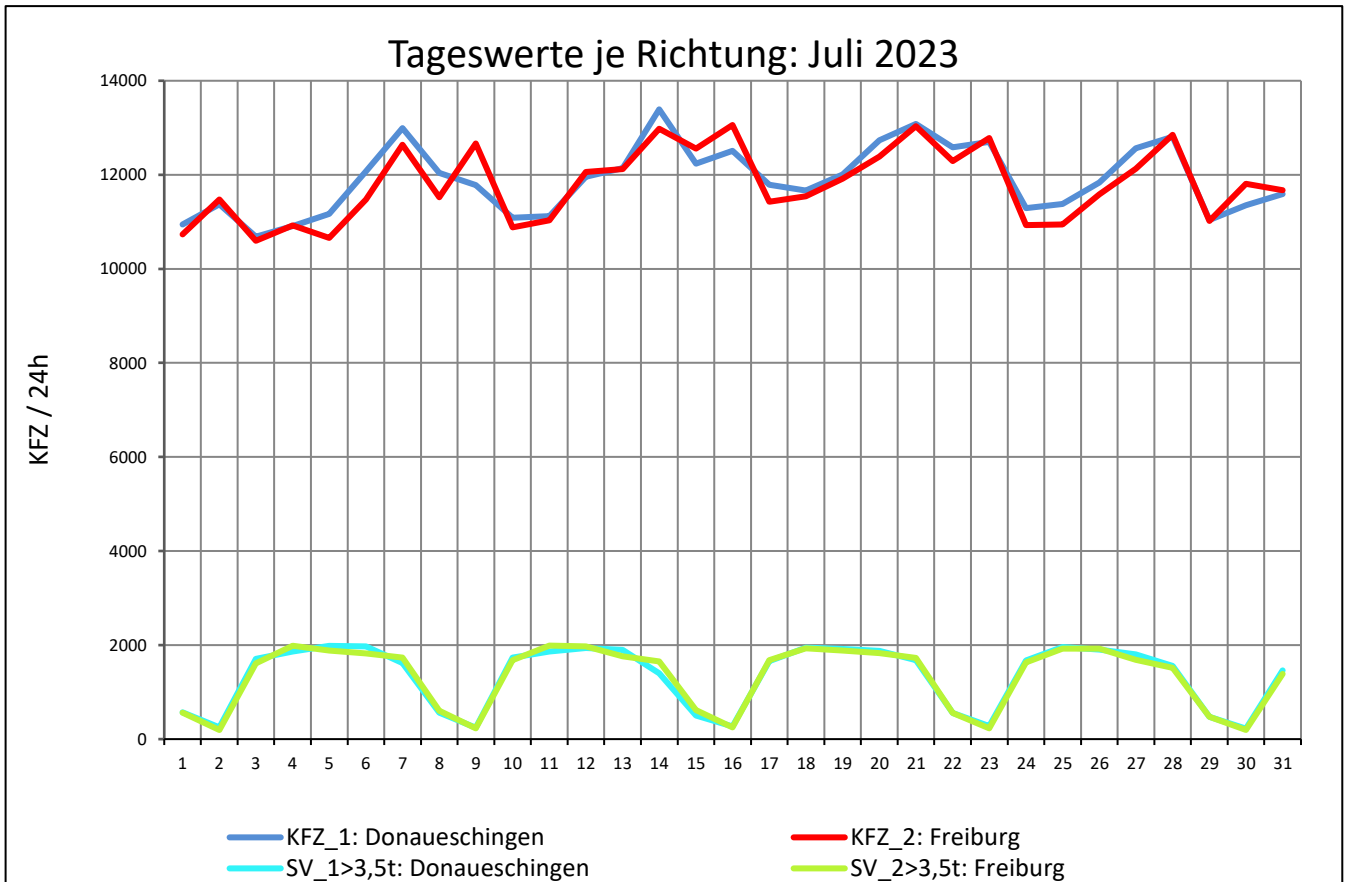
Zst.: **Hinterzarten**

TK-/Zst-Nr.: 8014/1101

B 31

Richtung 1 : **Donaueschingen**

Richtung 2 : **Freiburg**



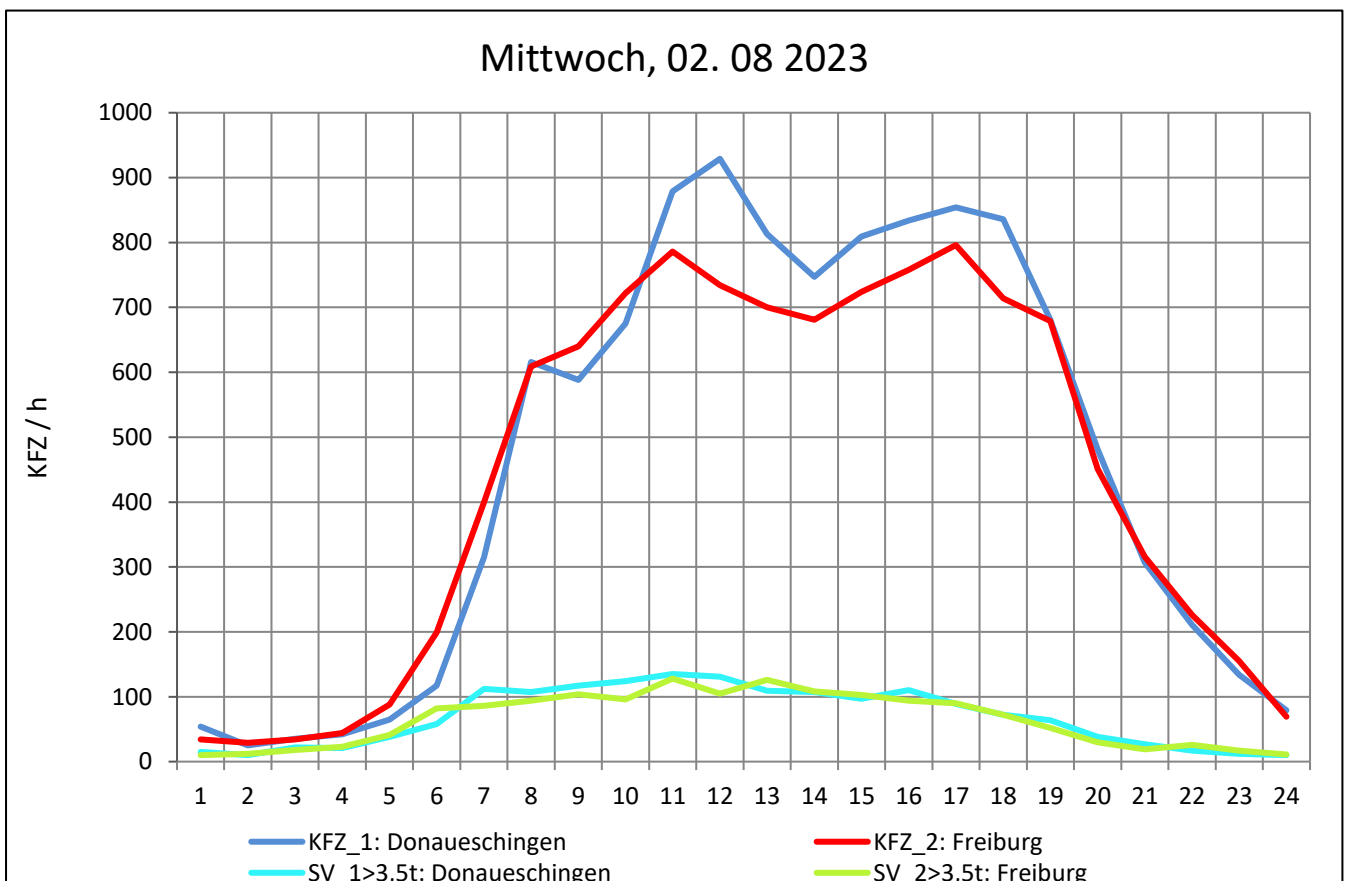
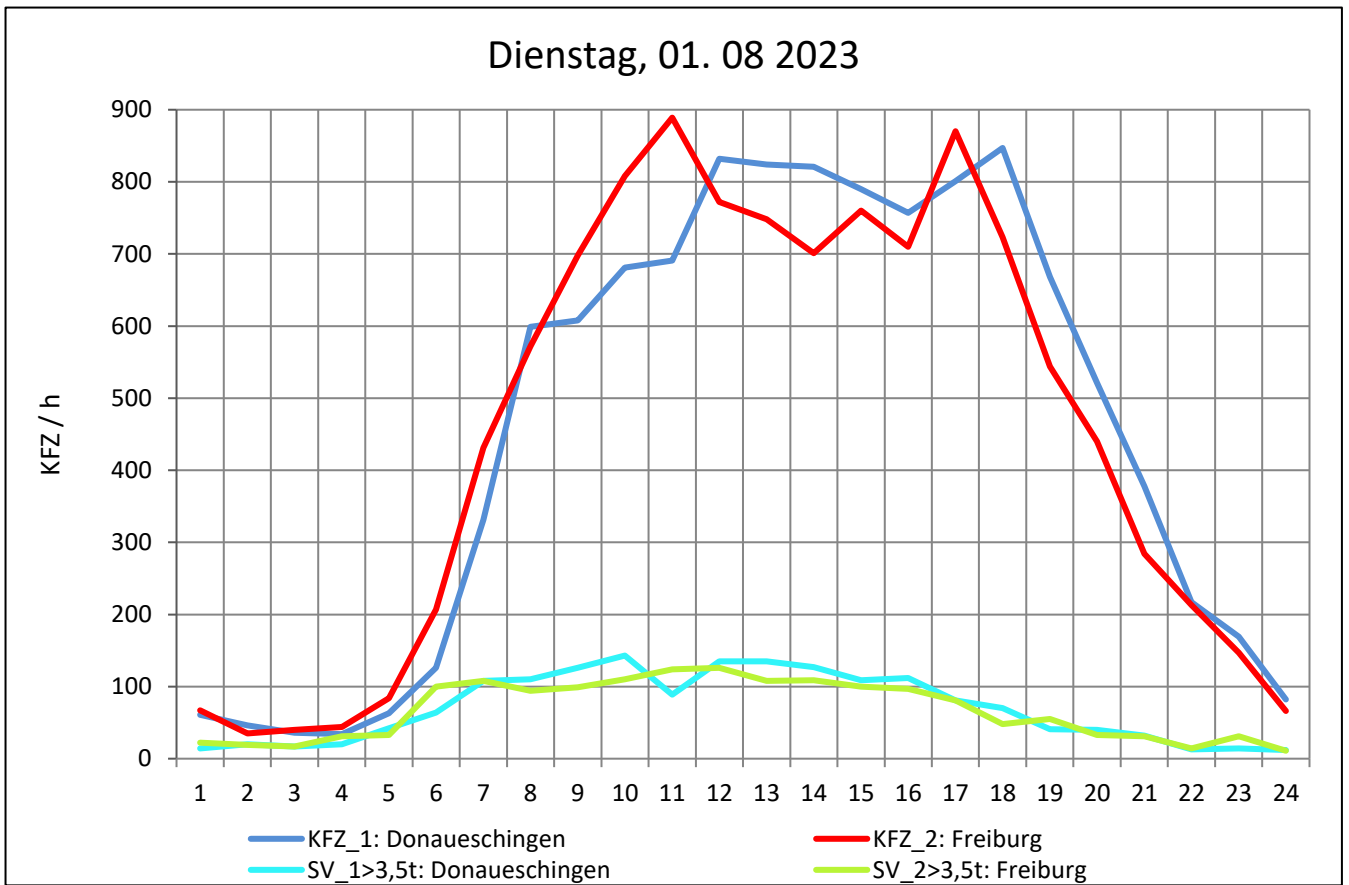
Zst.: **Hinterzarten**

TK-/Zst-Nr.: 8014/1101

B 31

Richtung 1 : **Donaueschingen**

Richtung 2 : **Freiburg**



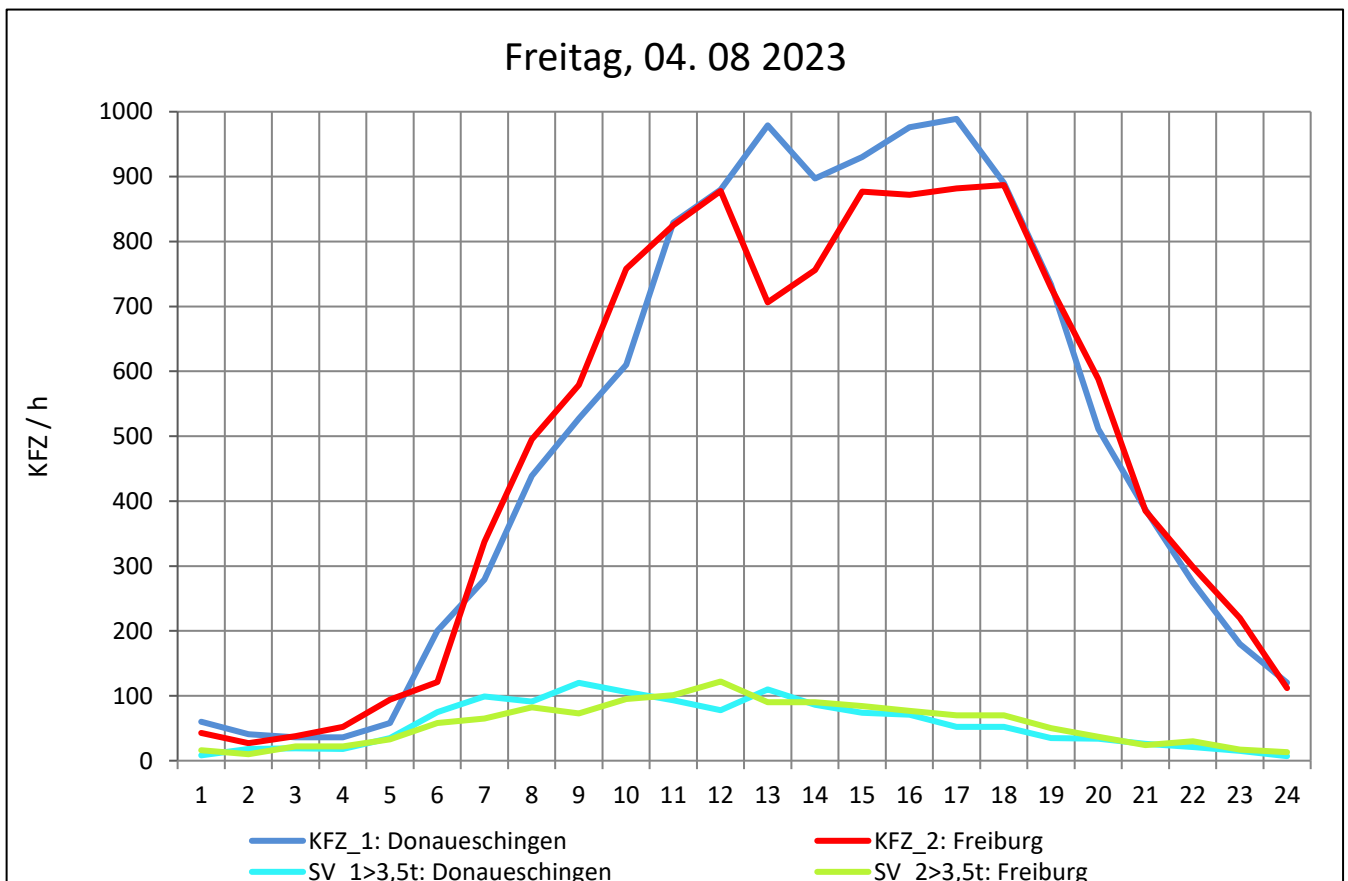
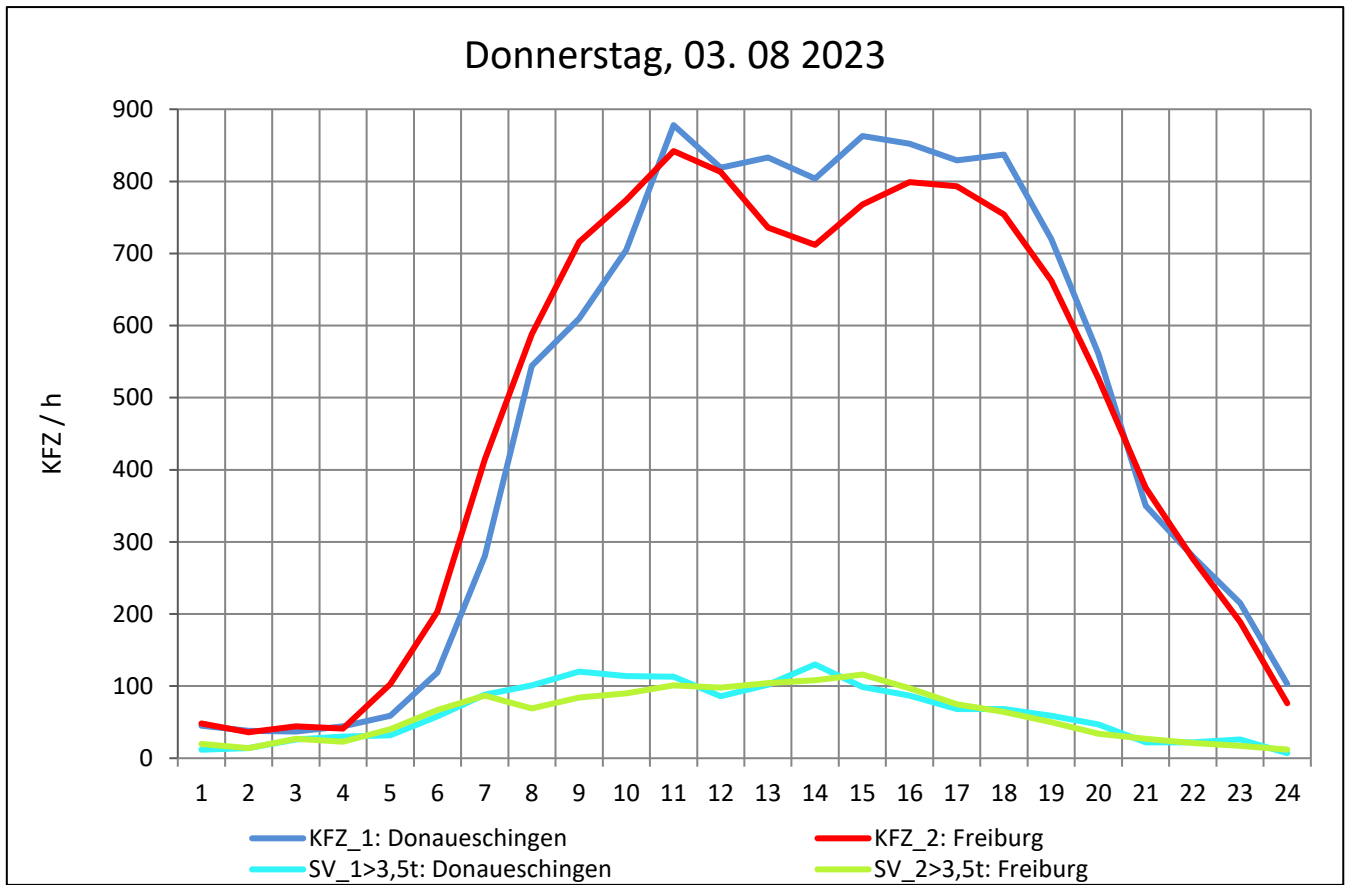
Zst.: **Hinterzarten**

TK-/Zst-Nr.: 8014/1101

B 31

Richtung 1 : **Donaueschingen**

Richtung 2 : **Freiburg**



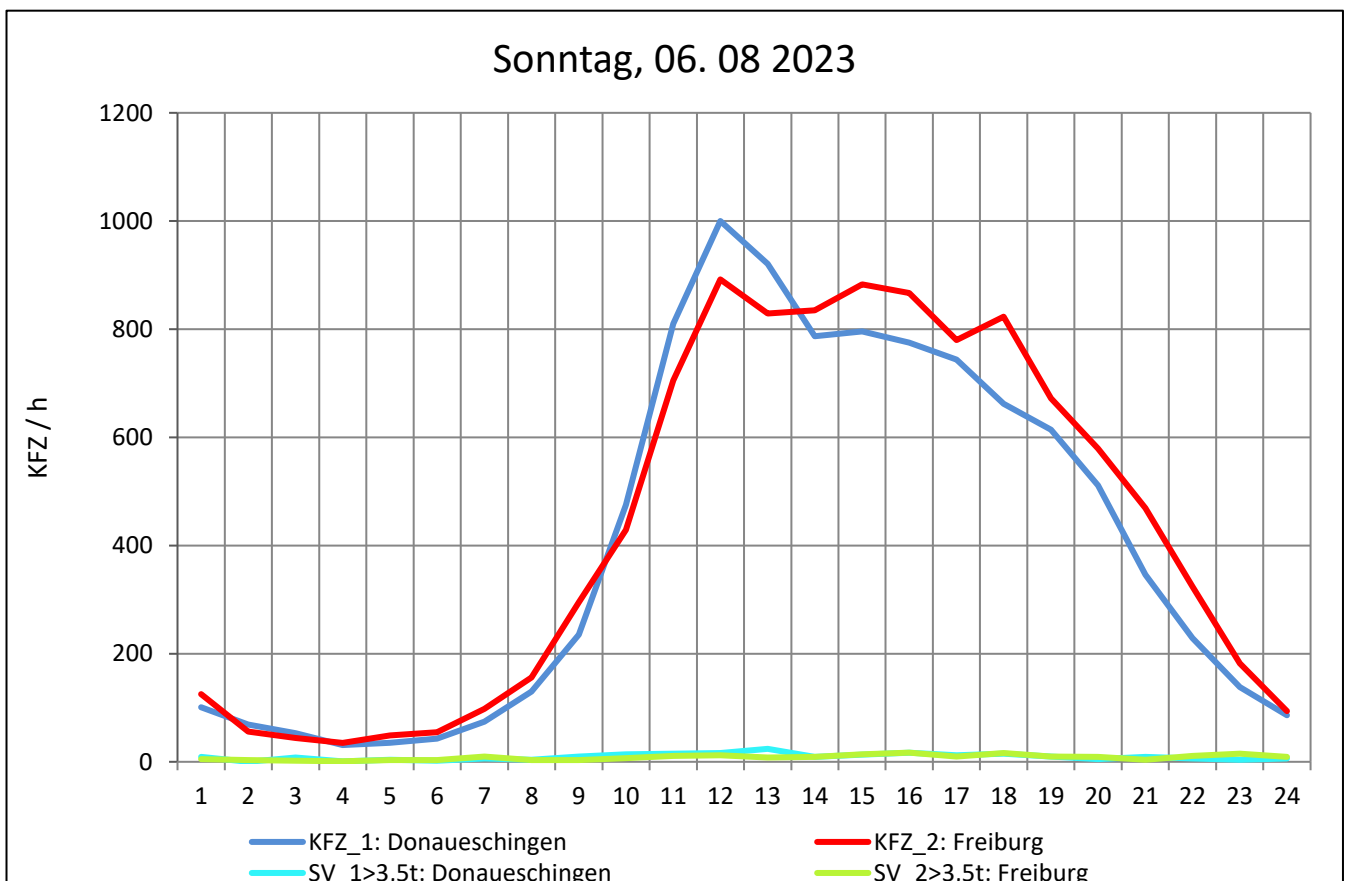
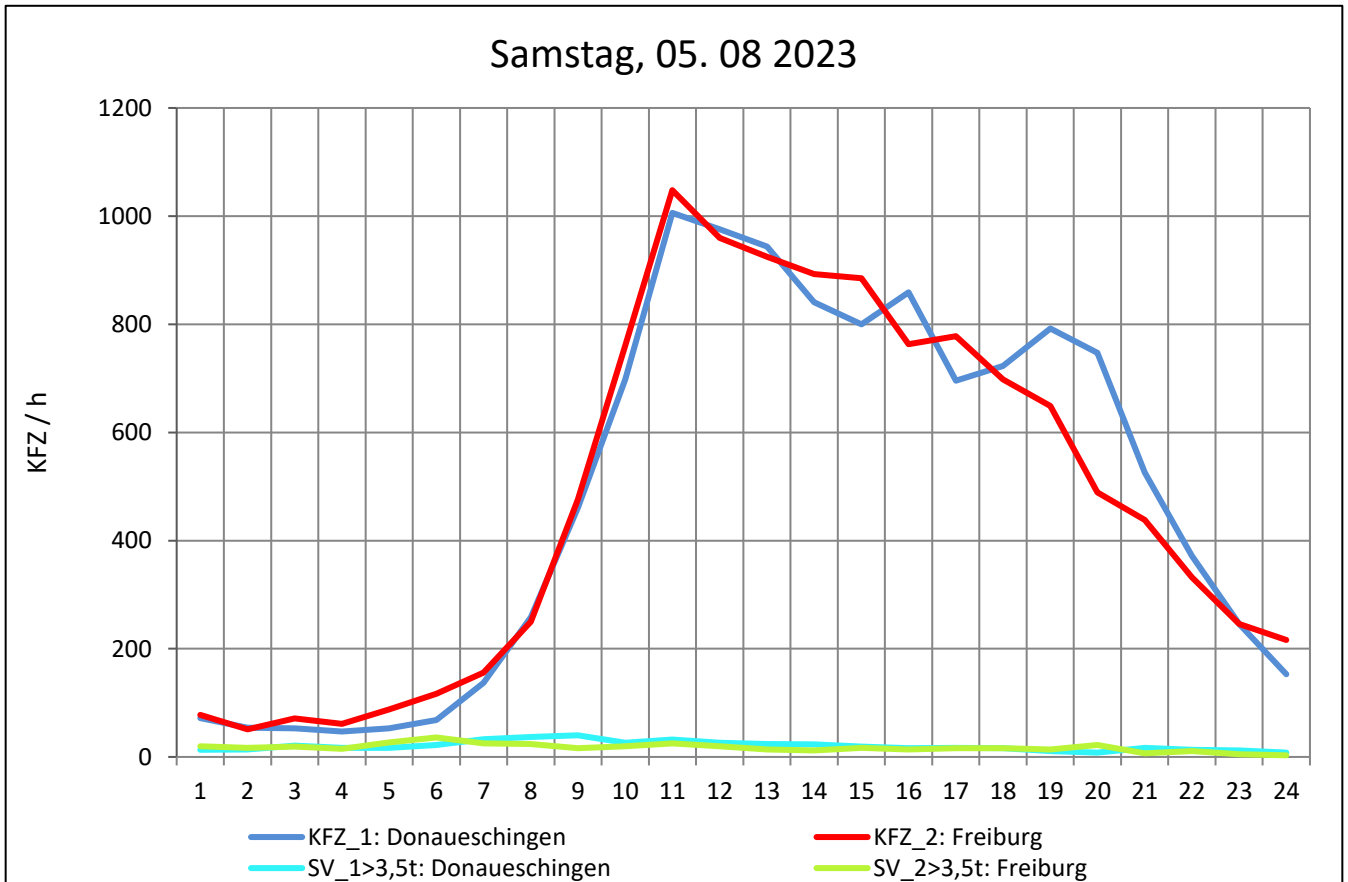
Zst.: **Hinterzarten**

TK-/Zst-Nr.: 8014/1101

B 31

Richtung 1 : **Donaueschingen**

Richtung 2 : **Freiburg**



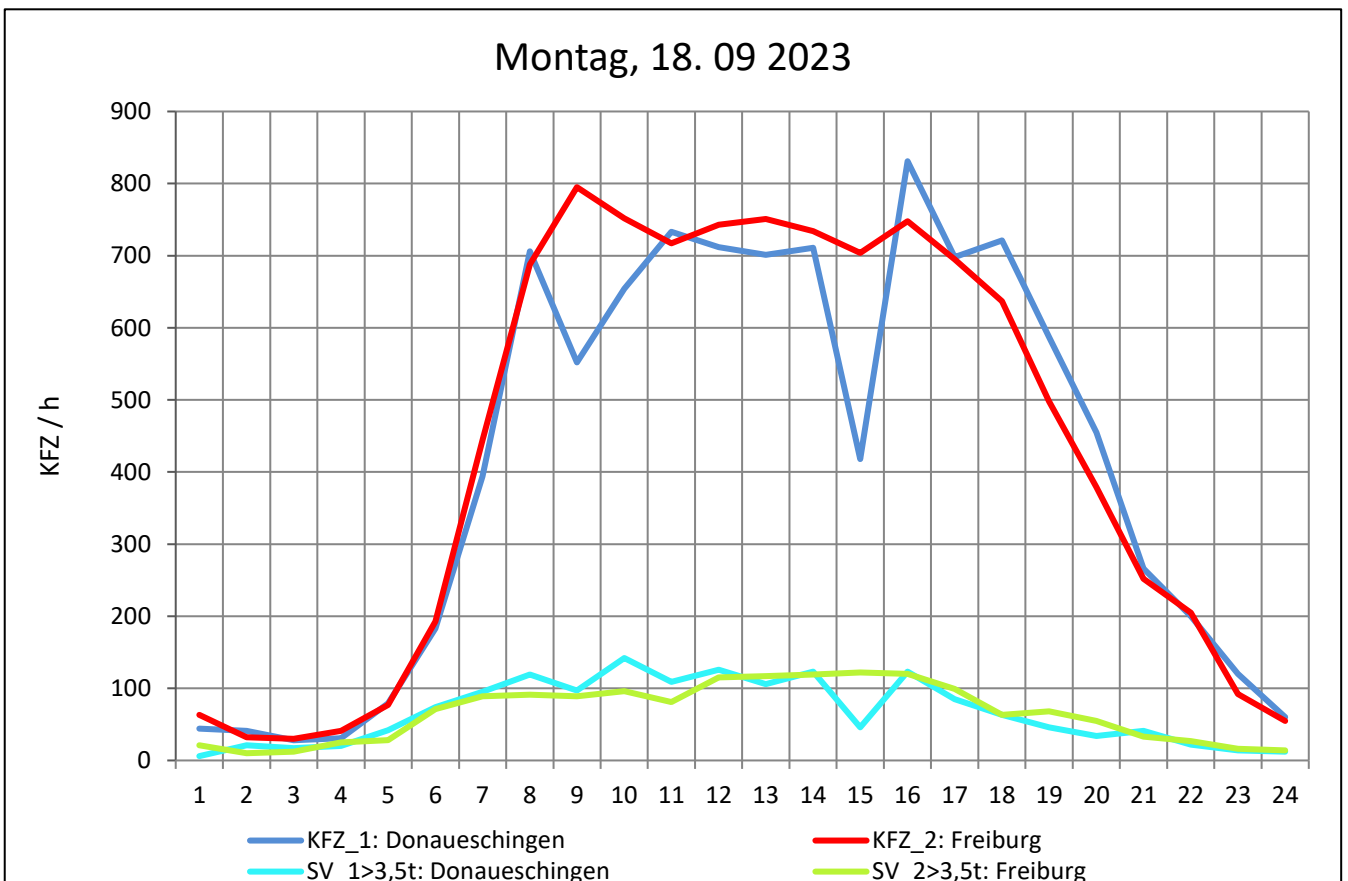
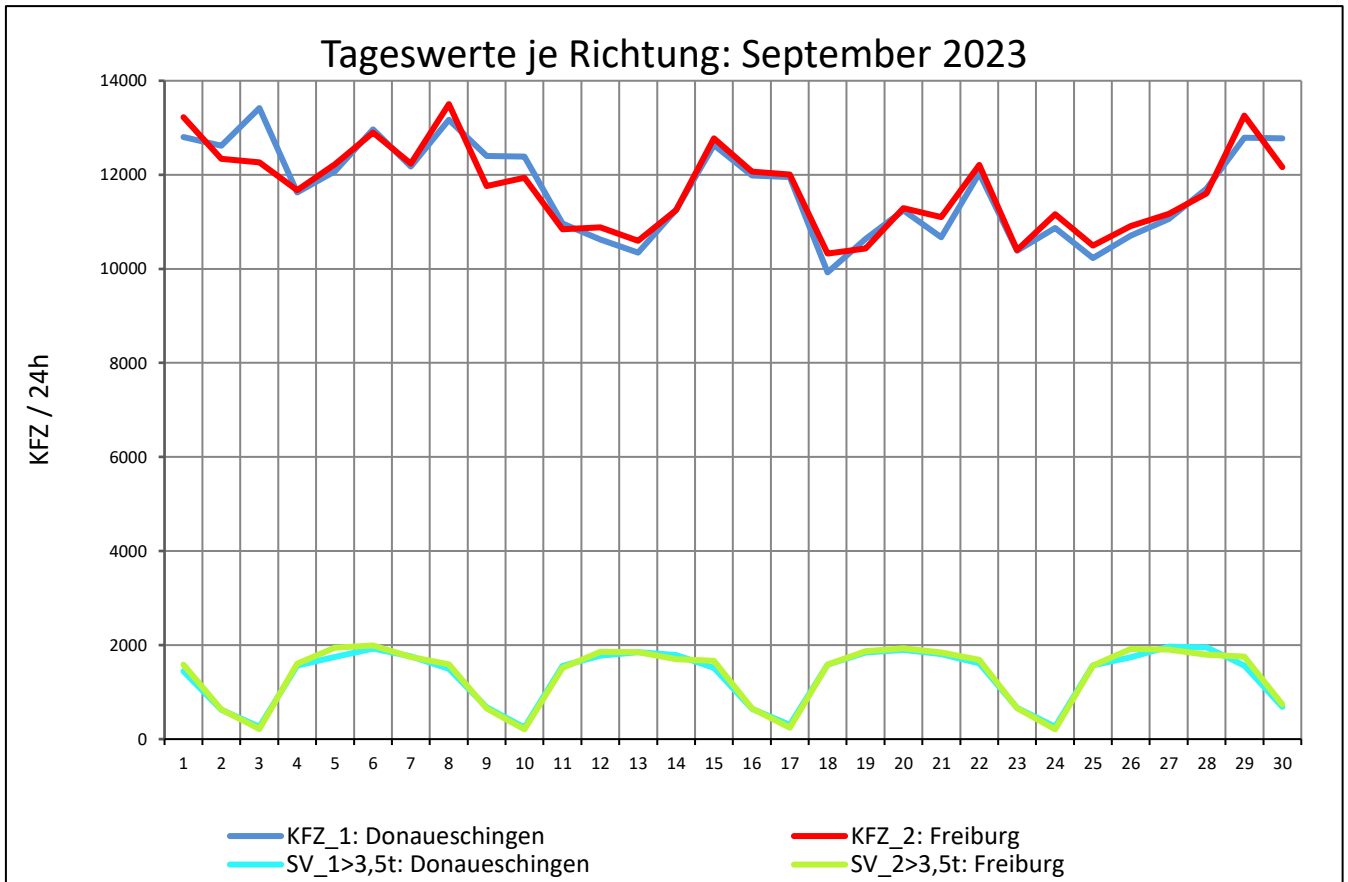
Zst.: **Hinterzarten**

TK-/Zst-Nr.: 8014/1101

B 31

Richtung 1 : **Donaueschingen**

Richtung 2 : **Freiburg**



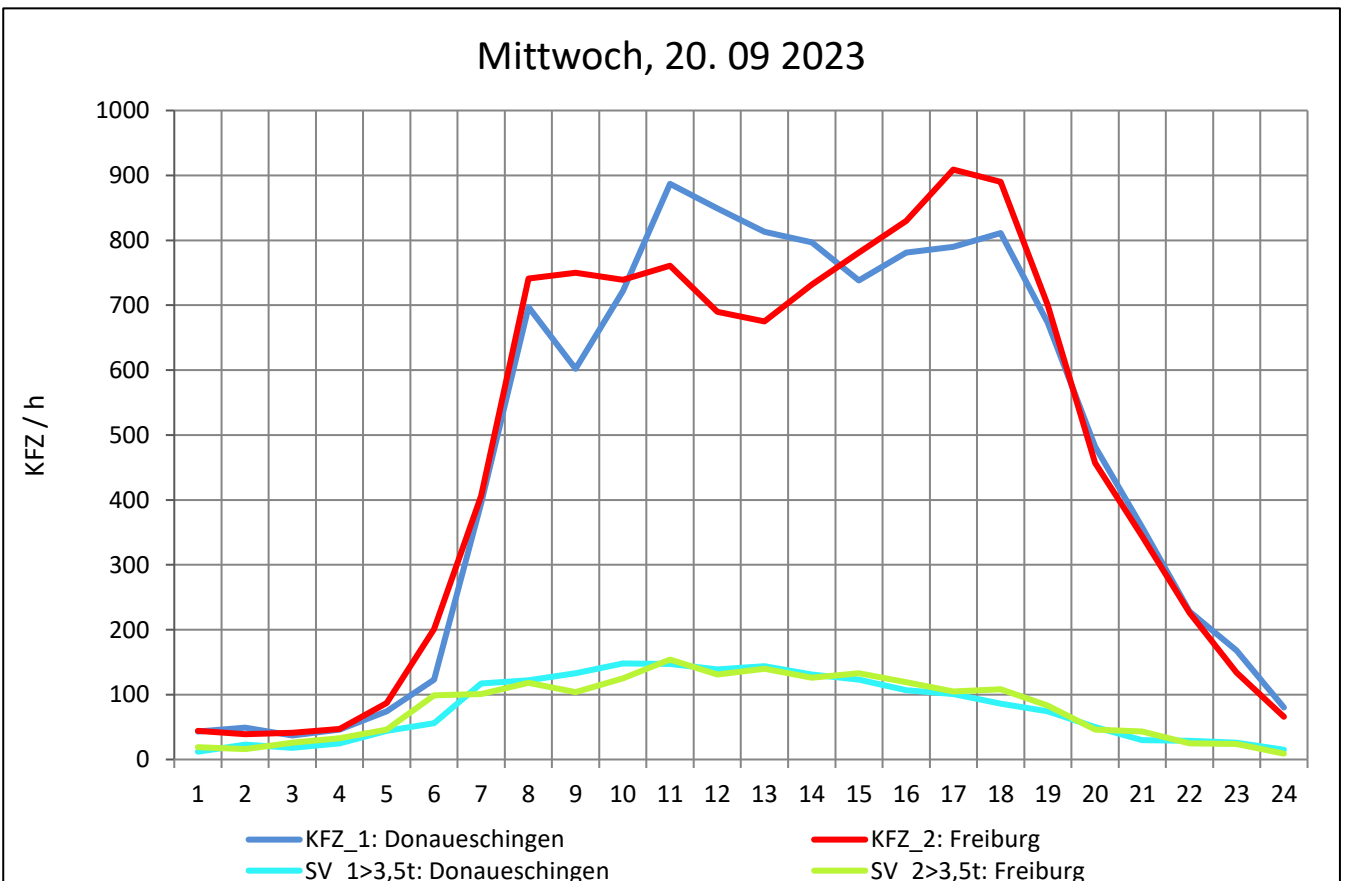
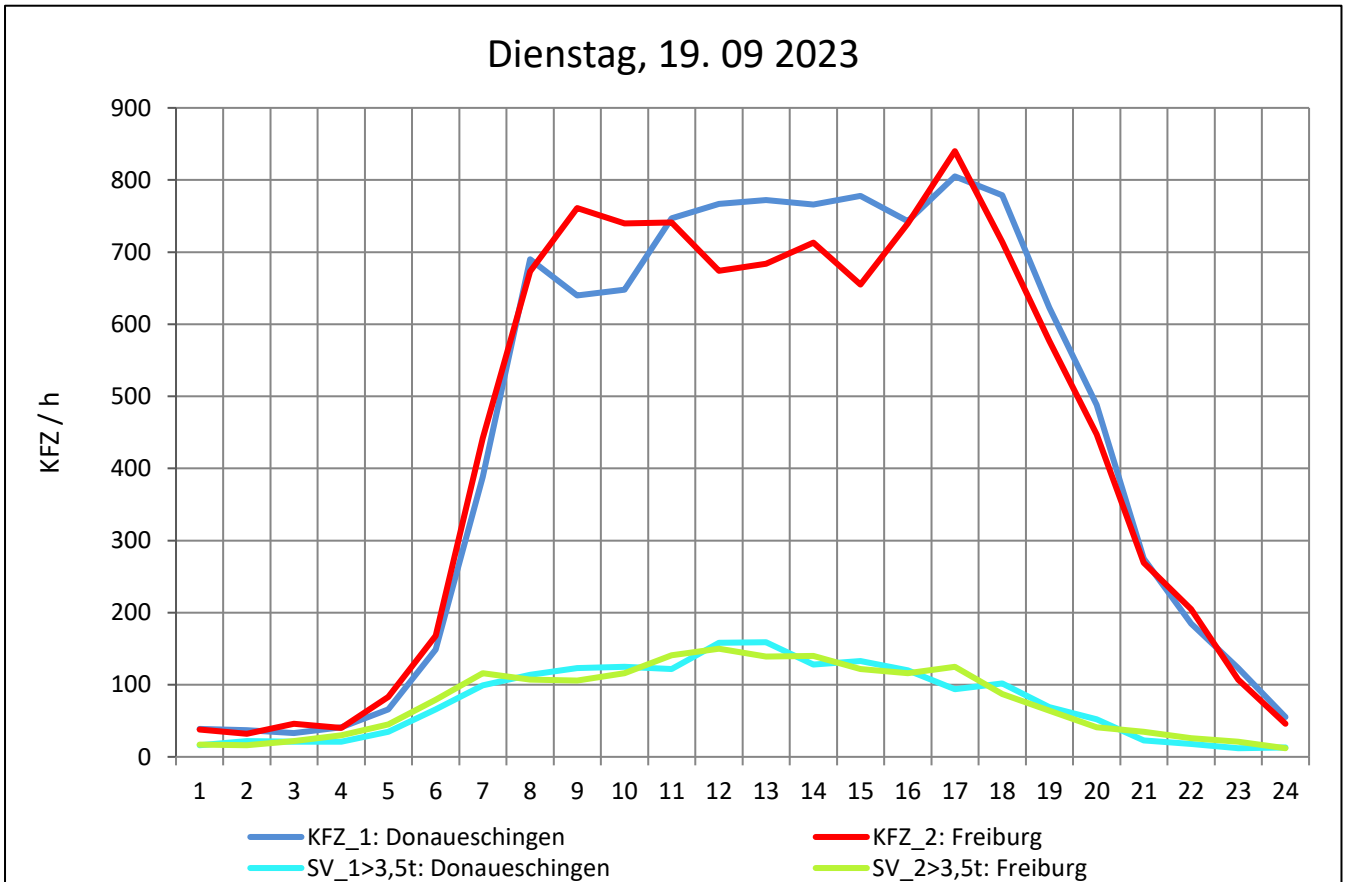
Zst.: **Hinterzarten**

TK-/Zst-Nr.: 8014/1101

B 31

Richtung 1 : **Donaueschingen**

Richtung 2 : **Freiburg**



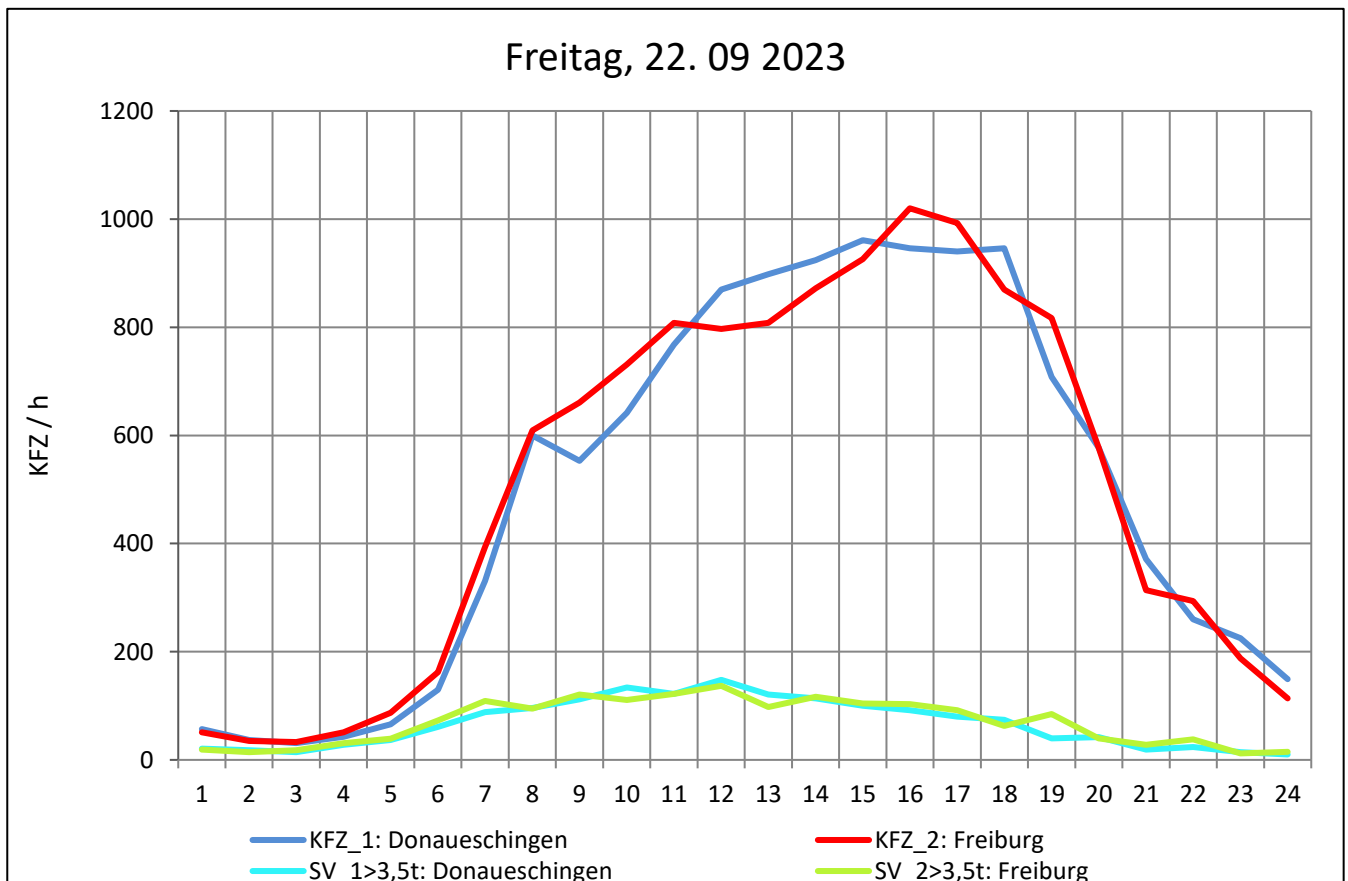
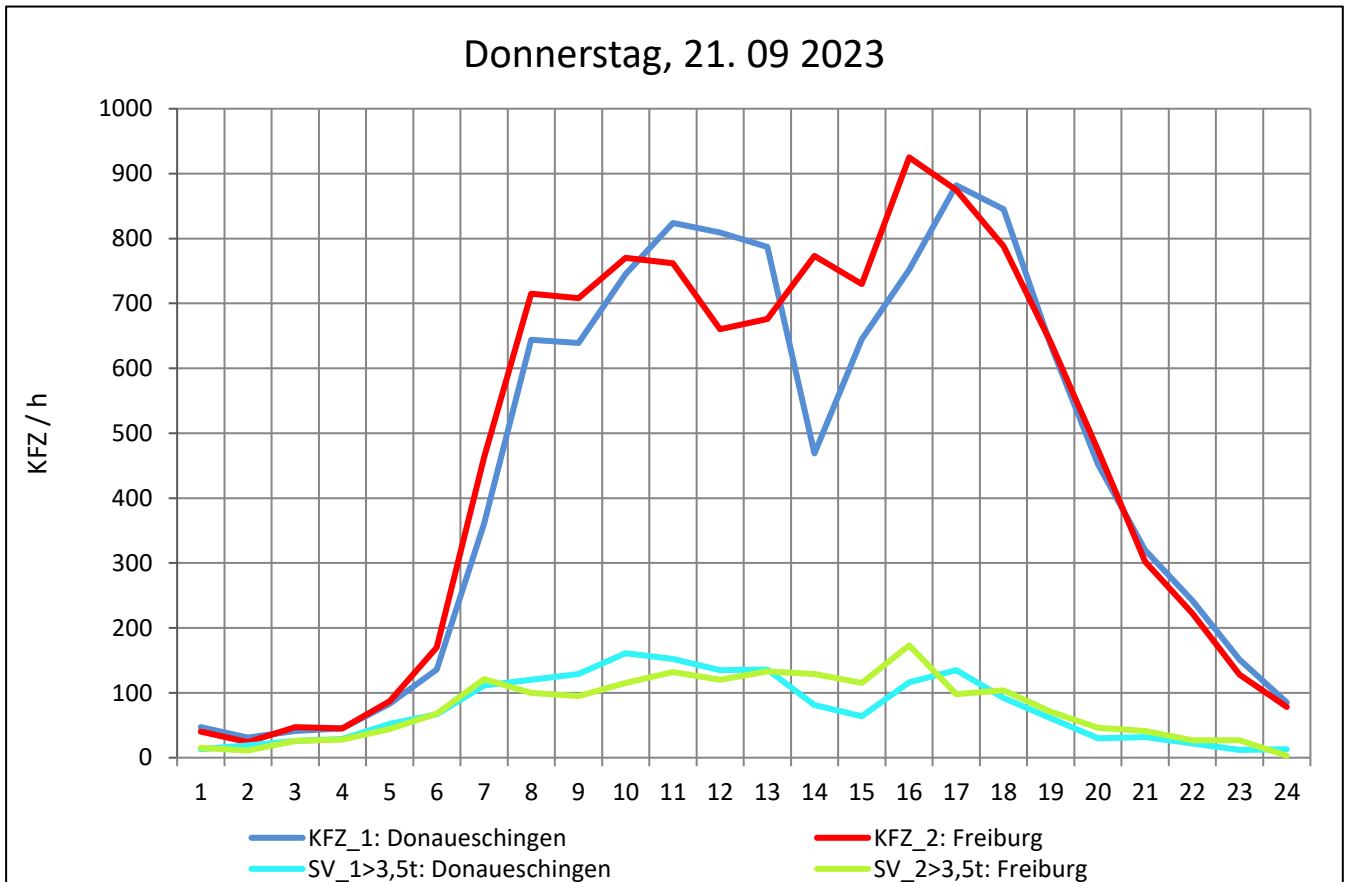
Zst.: **Hinterzarten**

TK-/Zst-Nr.: 8014/1101

B 31

Richtung 1 : **Donaueschingen**

Richtung 2 : **Freiburg**



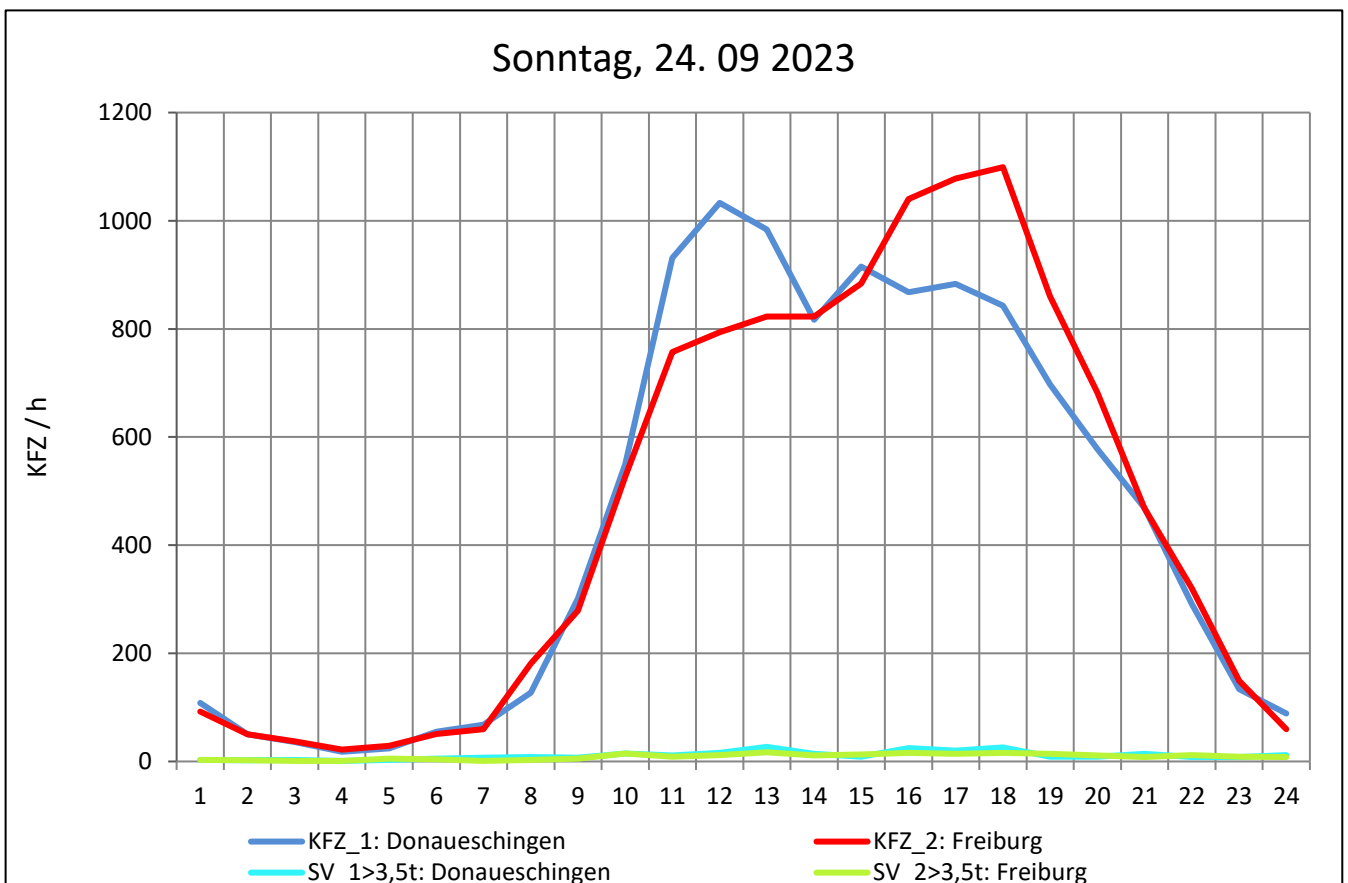
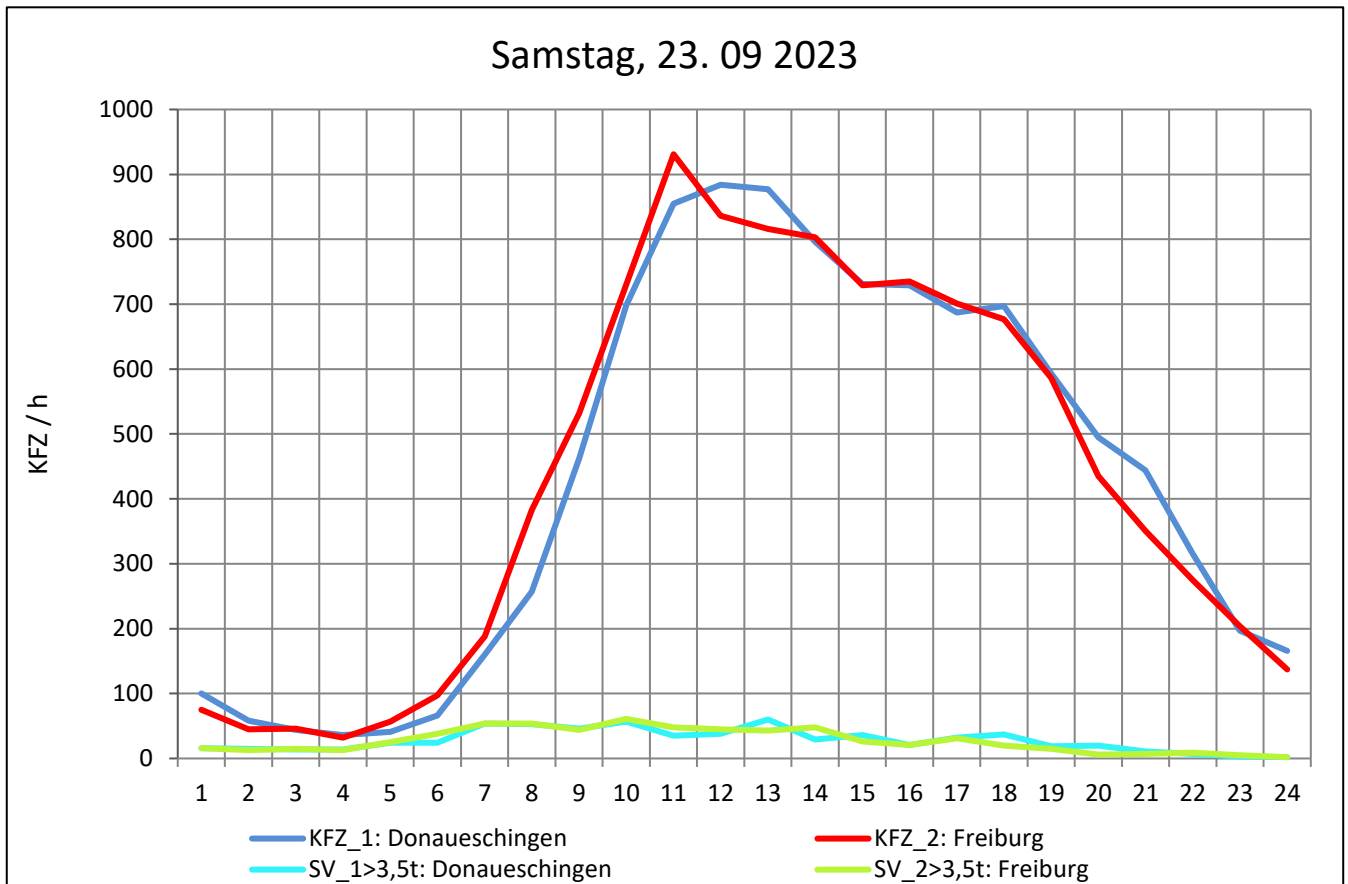
Zst.: **Hinterzarten**

TK-/Zst-Nr.: 8014/1101

B 31

Richtung 1 : **Donaueschingen**

Richtung 2 : **Freiburg**



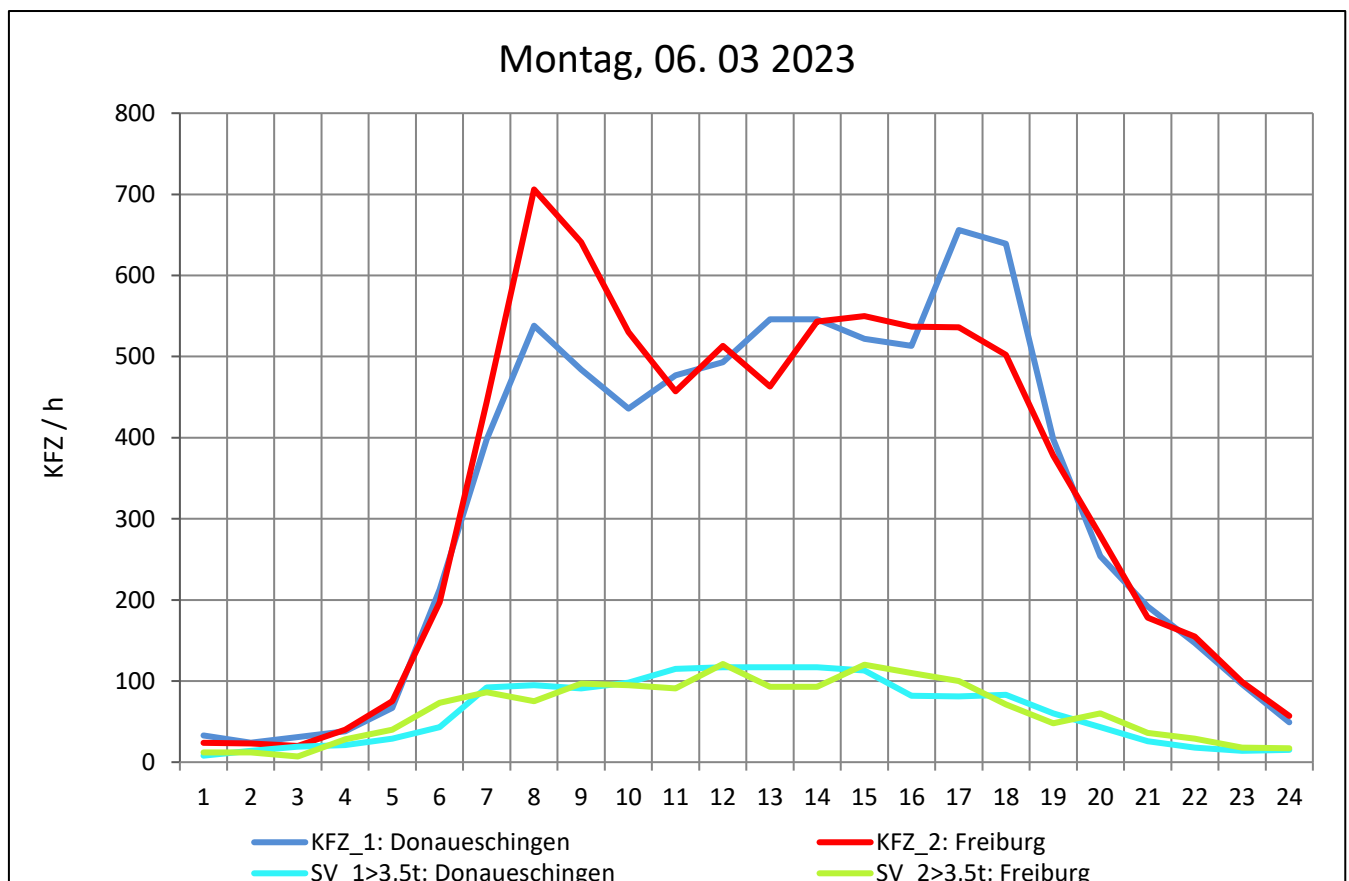
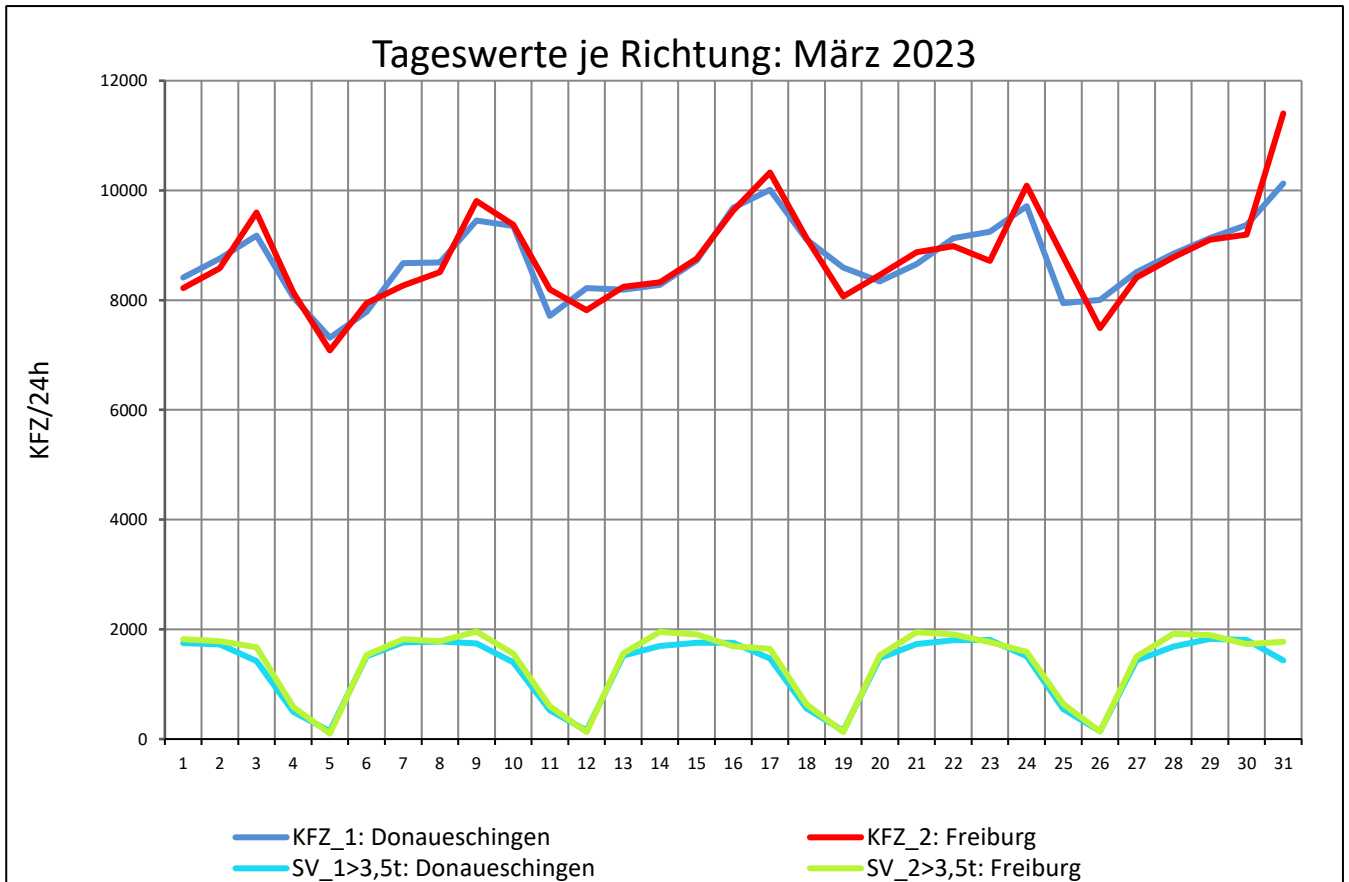
Zst.: **Friedenweiler**

TK-/Zst-Nr.: 8015/1104

B 31

Richtung 1 : **Donaueschingen**

Richtung 2 : **Freiburg**



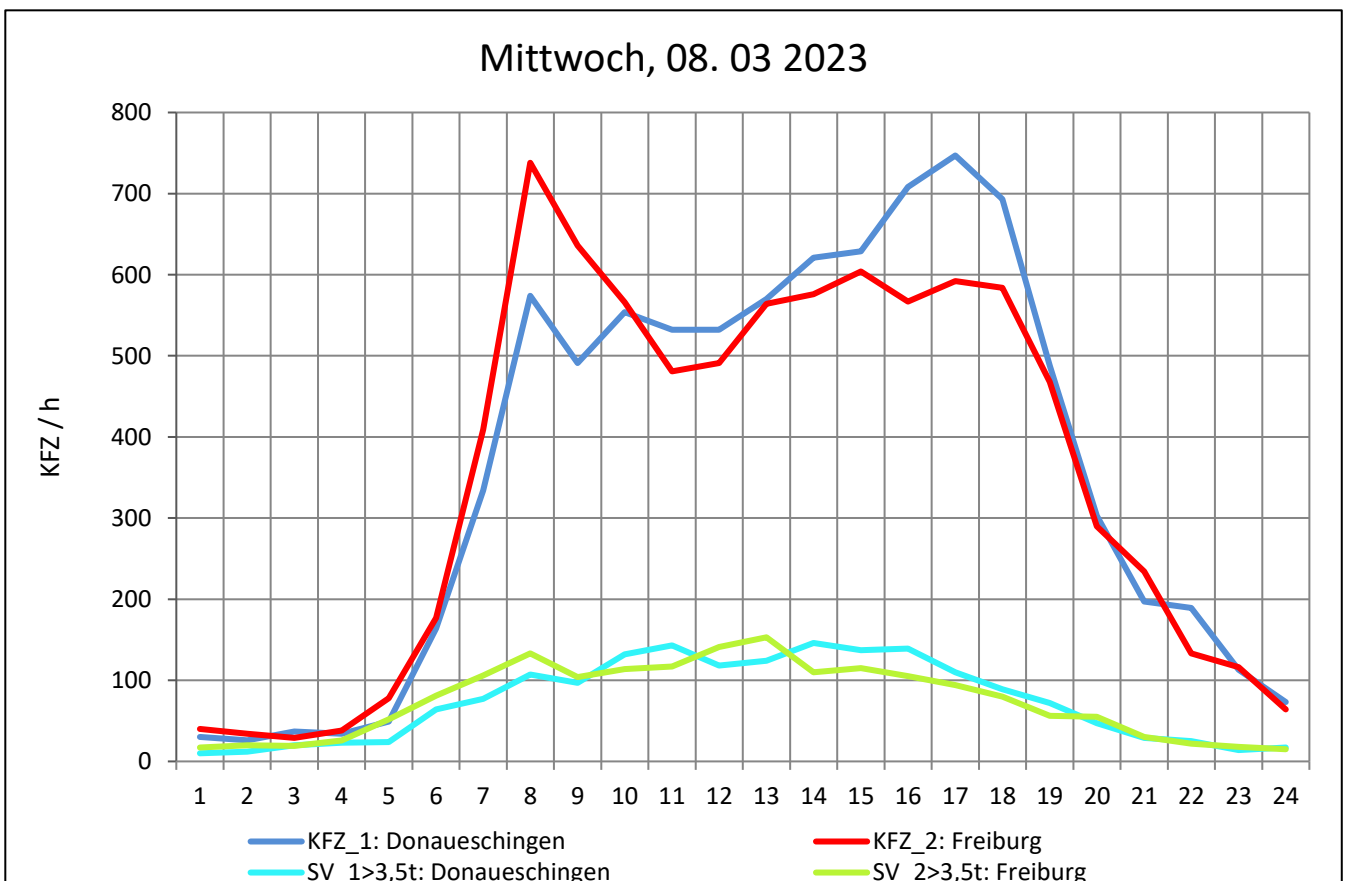
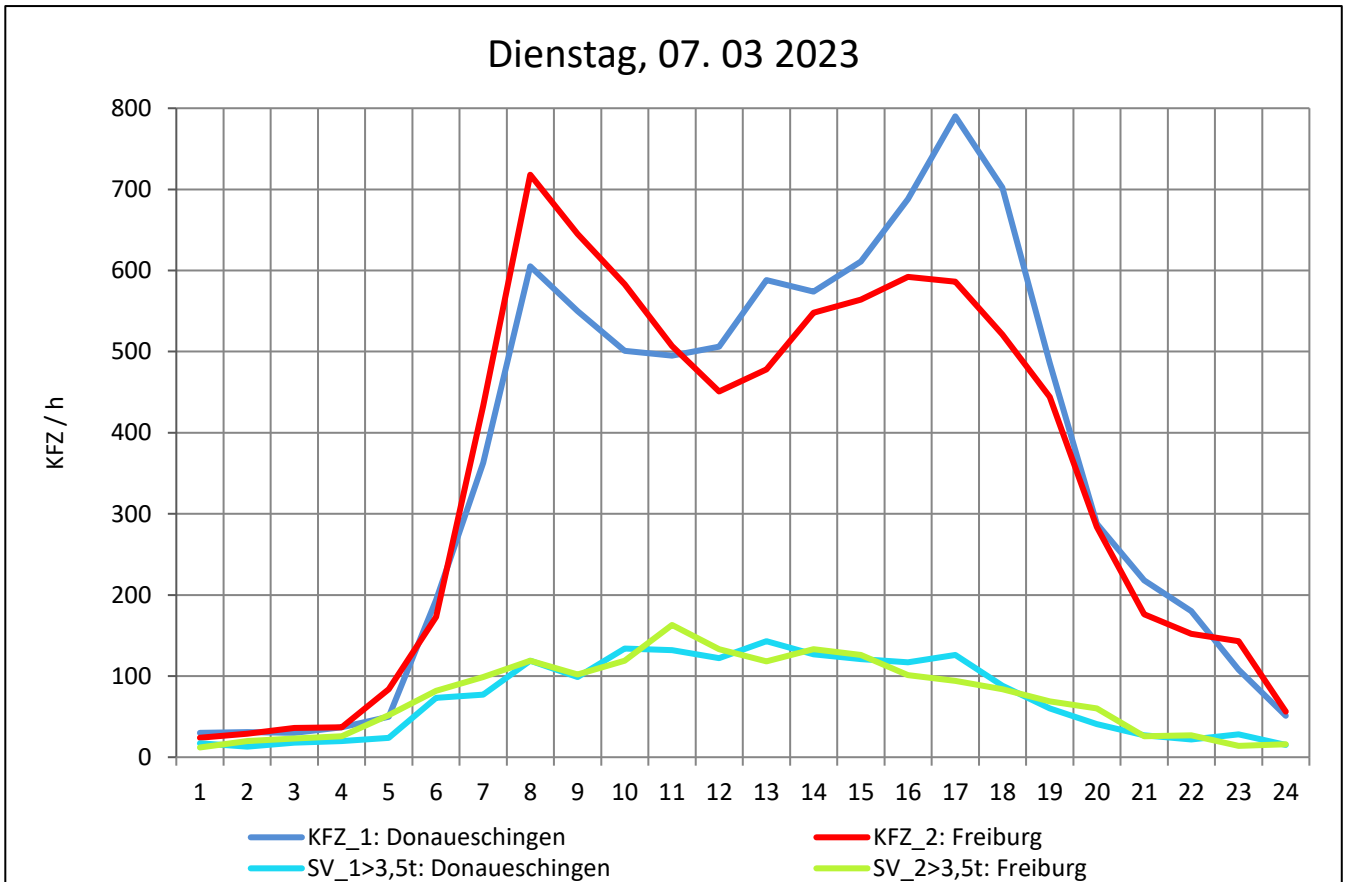
Zst.: **Friedenweiler**

TK-/Zst-Nr.: 8015/1104

B 31

Richtung 1 : **Donaueschingen**

Richtung 2 : **Freiburg**



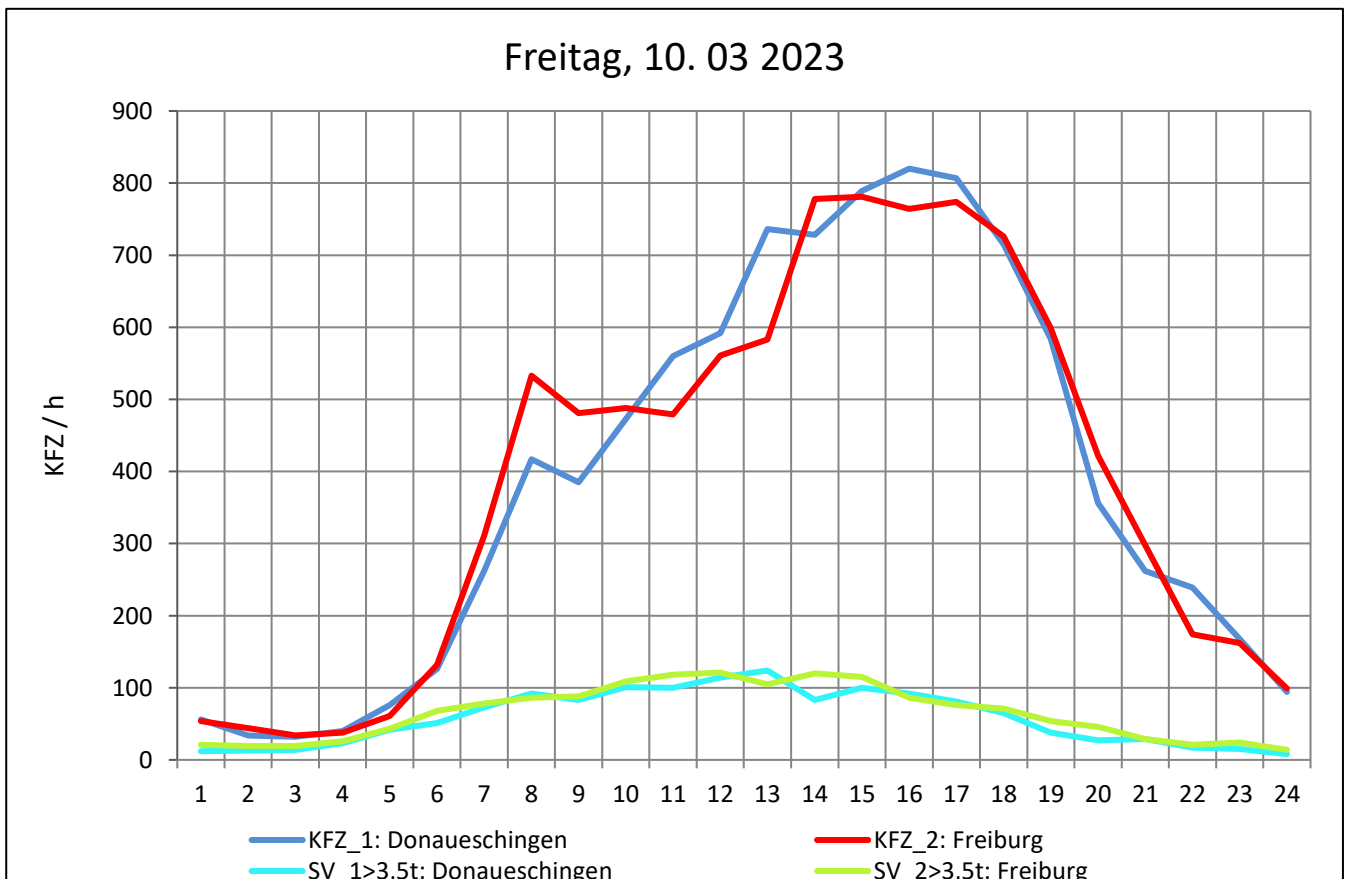
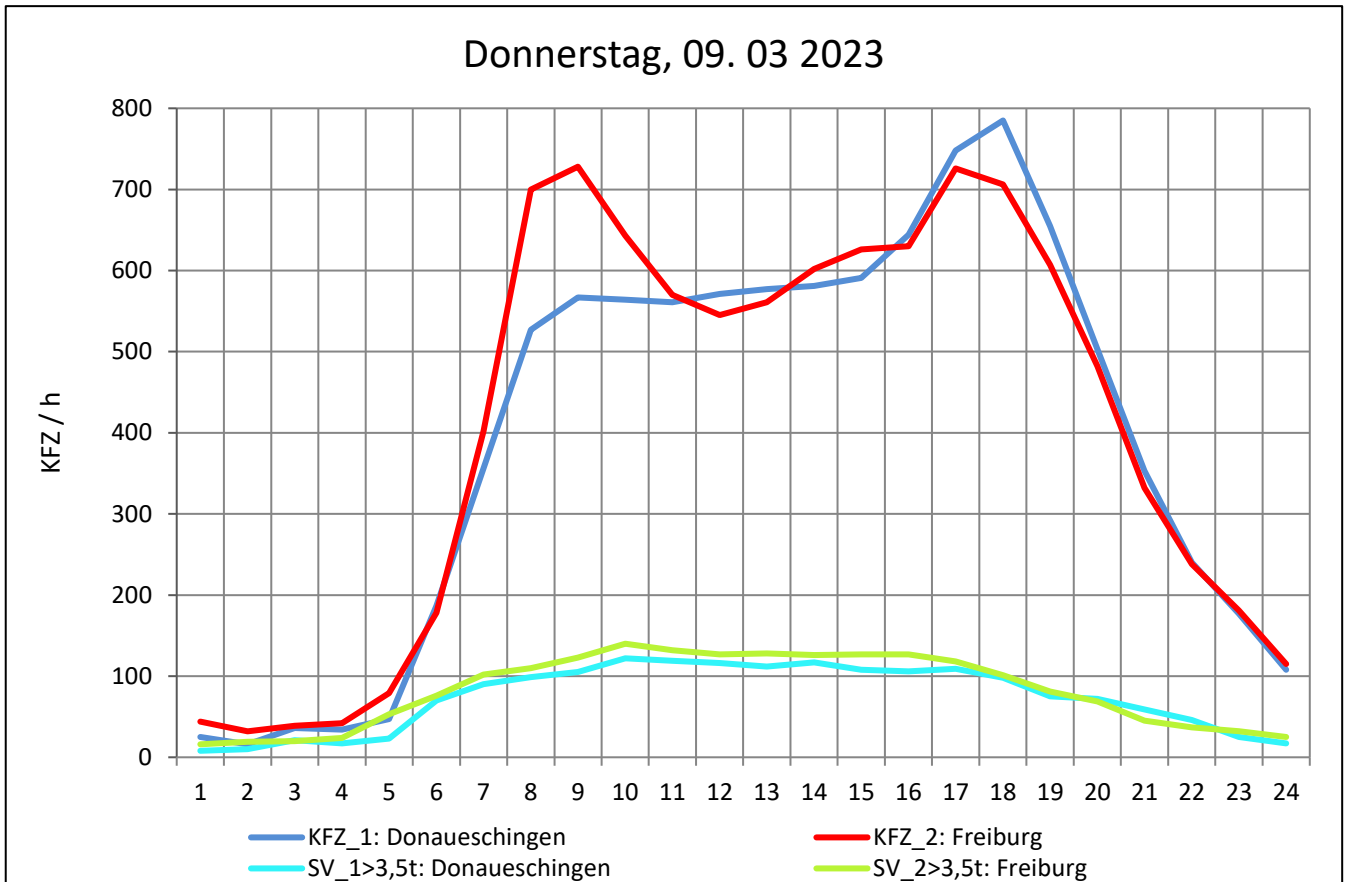
Zst.: **Friedenweiler**

TK-/Zst-Nr.: 8015/1104

B 31

Richtung 1 : **Donaueschingen**

Richtung 2 : **Freiburg**



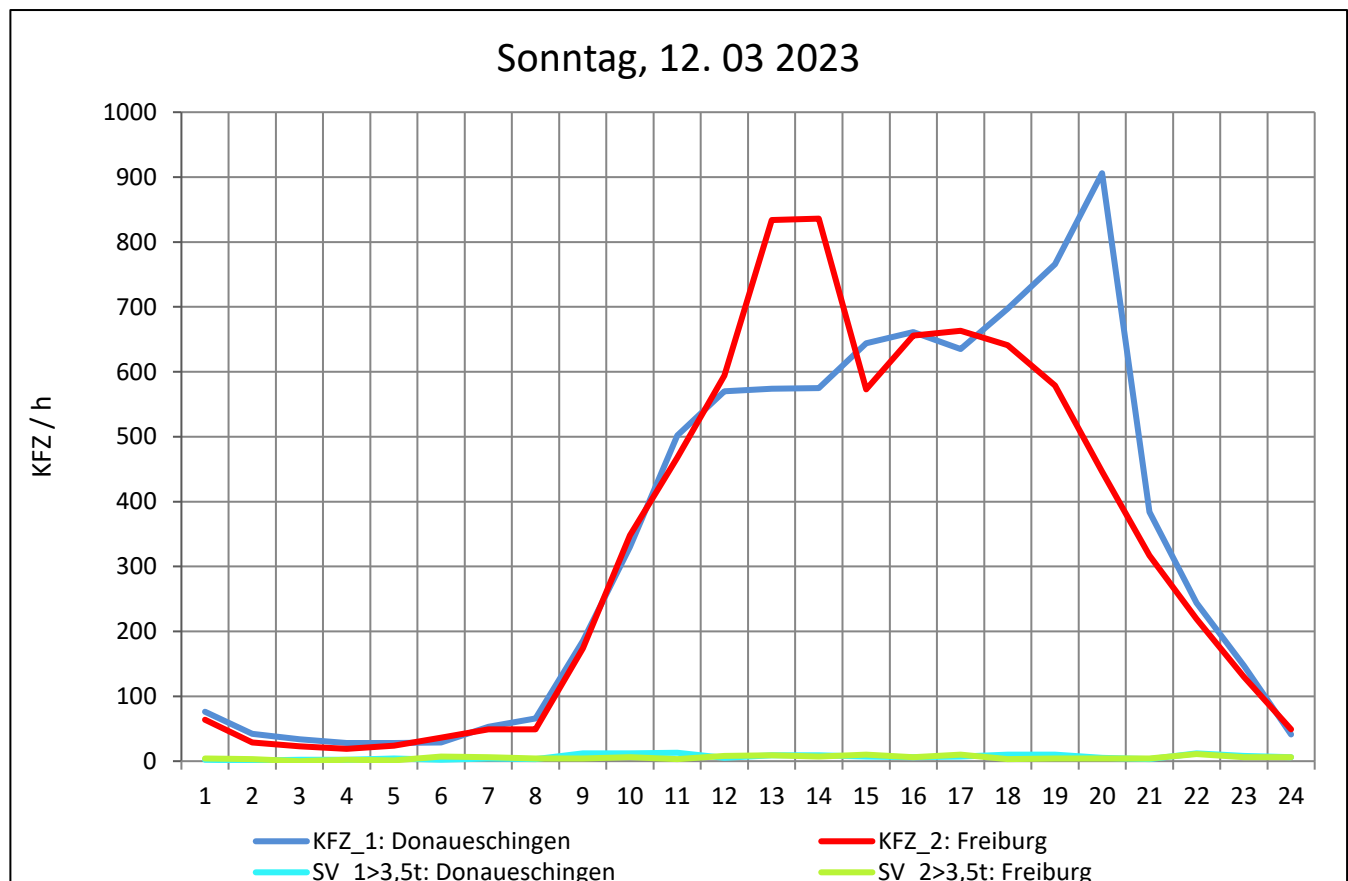
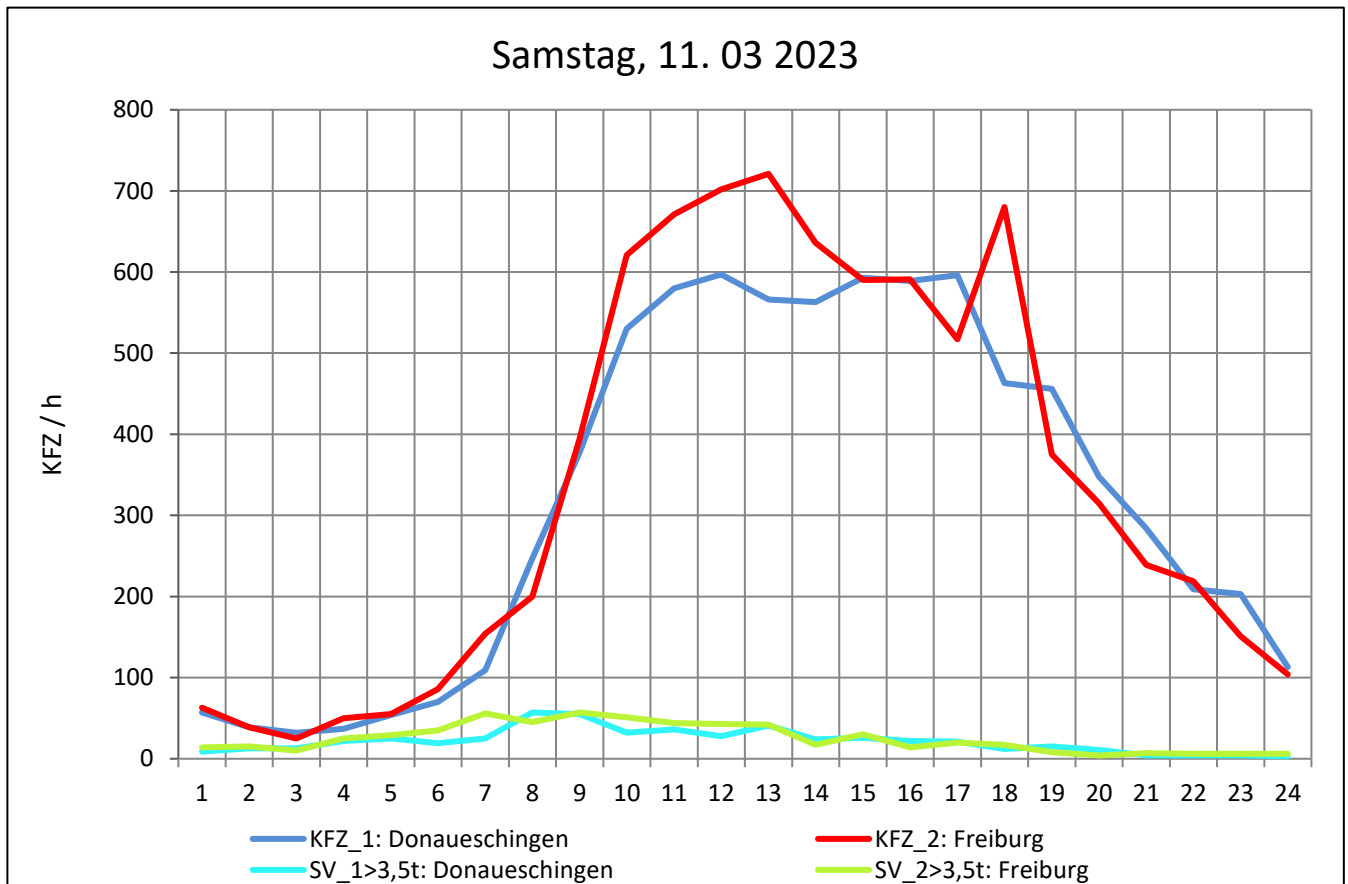
Zst.: **Friedenweiler**

TK-/Zst-Nr.: 8015/1104

B 31

Richtung 1 : **Donaueschingen**

Richtung 2 : **Freiburg**



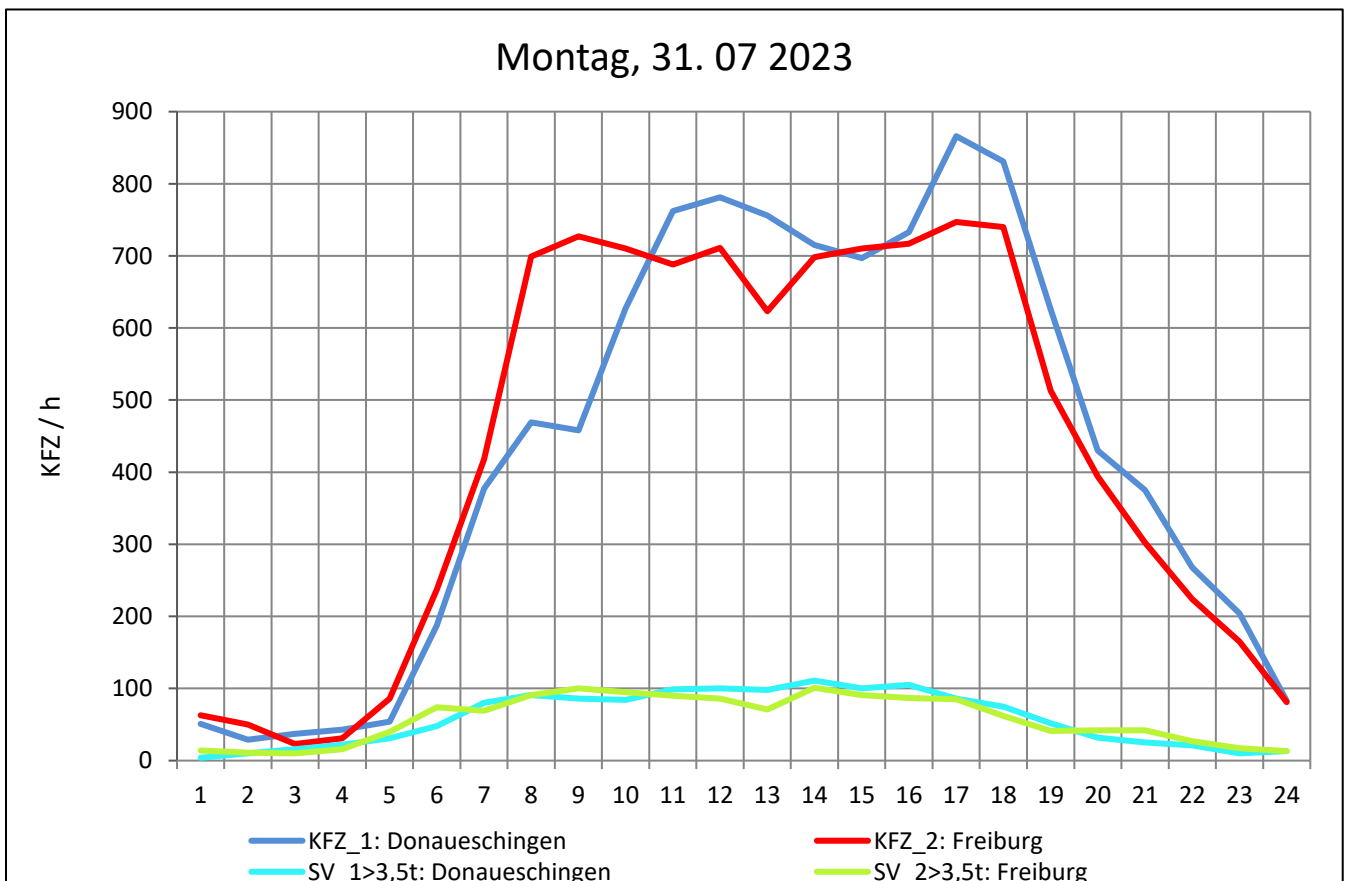
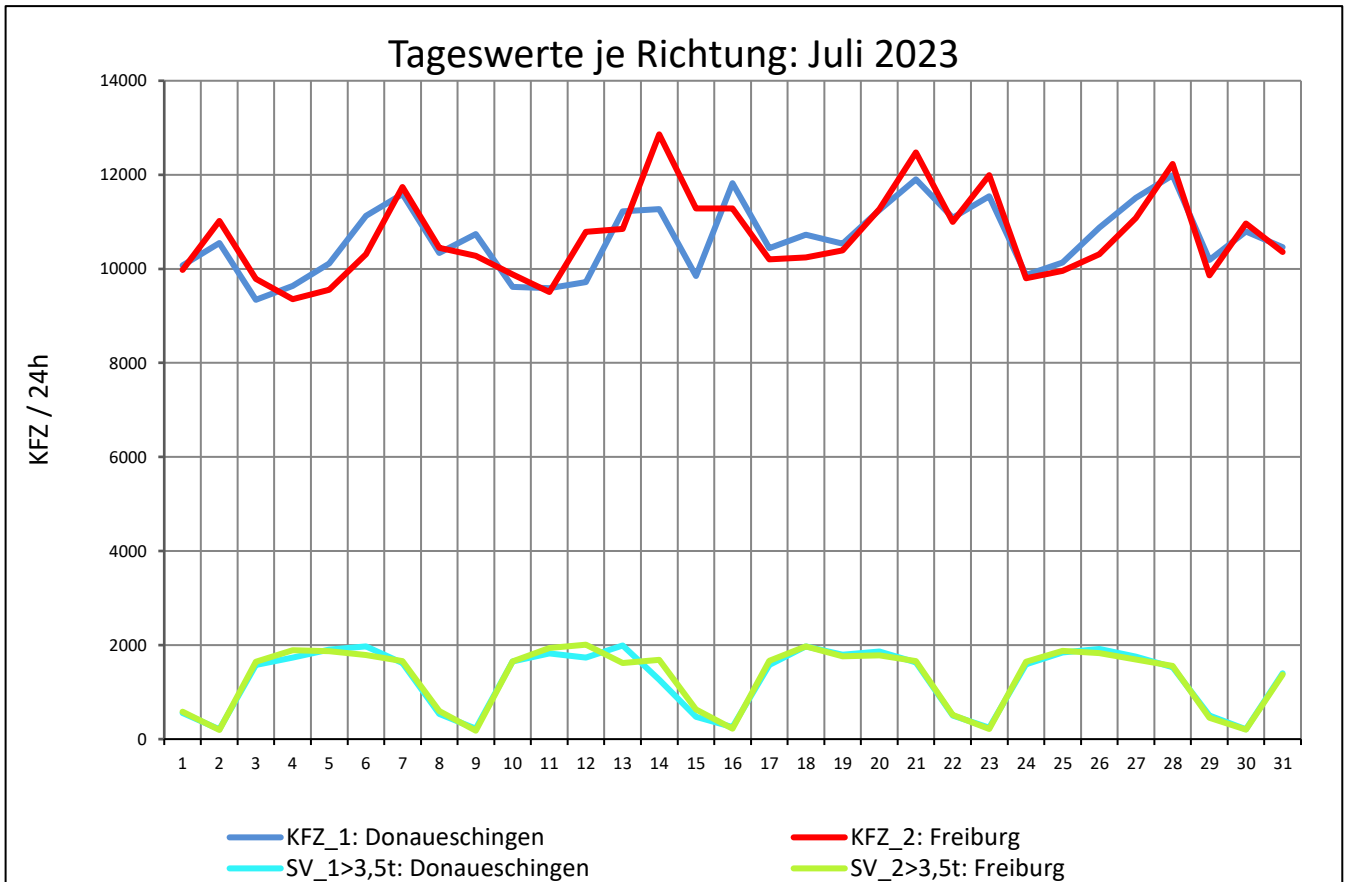
Zst.: **Friedenweiler**

TK-/Zst-Nr.: 8015/1104

B 31

Richtung 1 : **Donaueschingen**

Richtung 2 : **Freiburg**



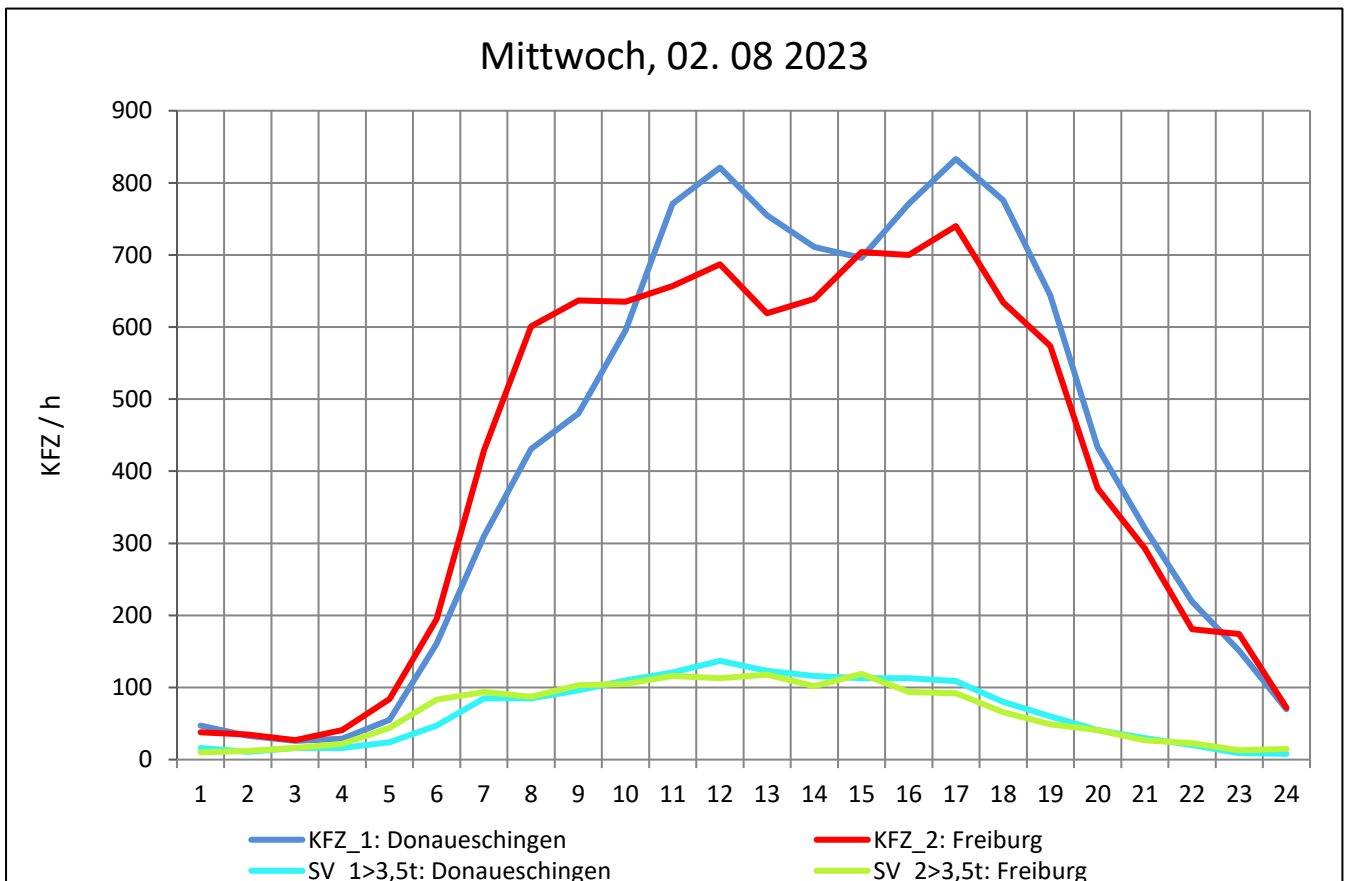
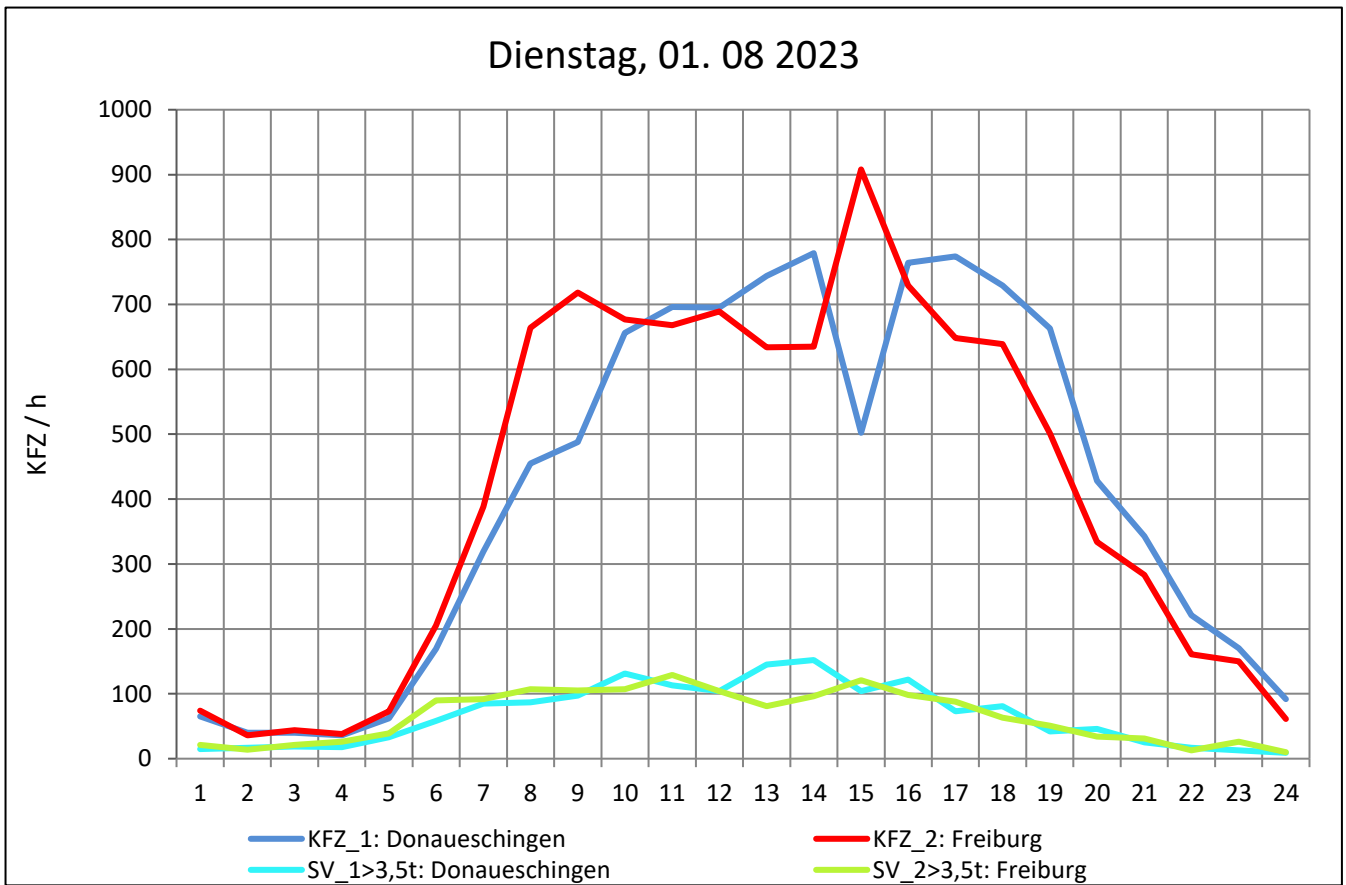
Zst.: **Friedenweiler**

TK-/Zst-Nr.: 8015/1104

B 31

Richtung 1 : **Donaueschingen**

Richtung 2 : **Freiburg**



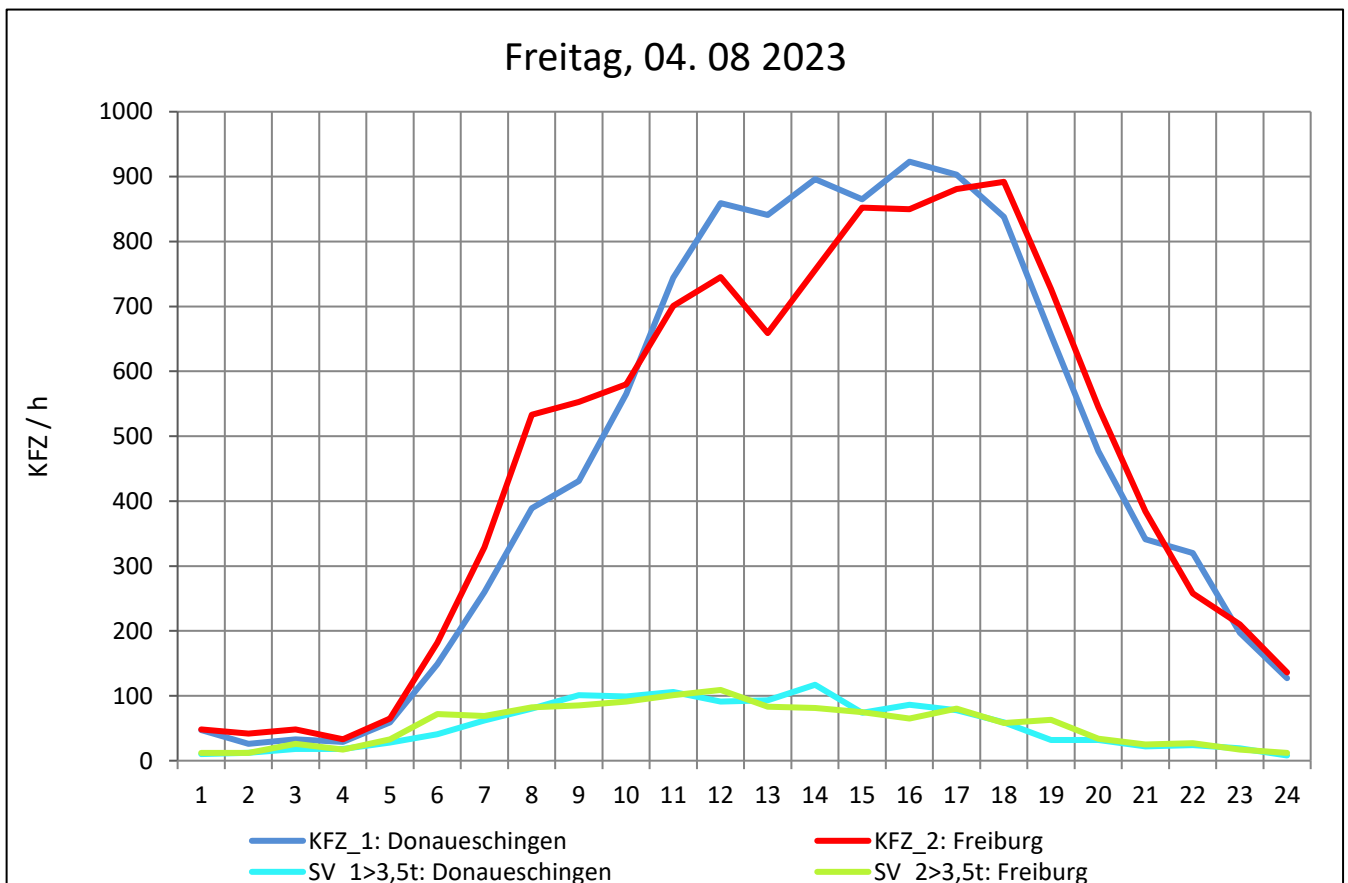
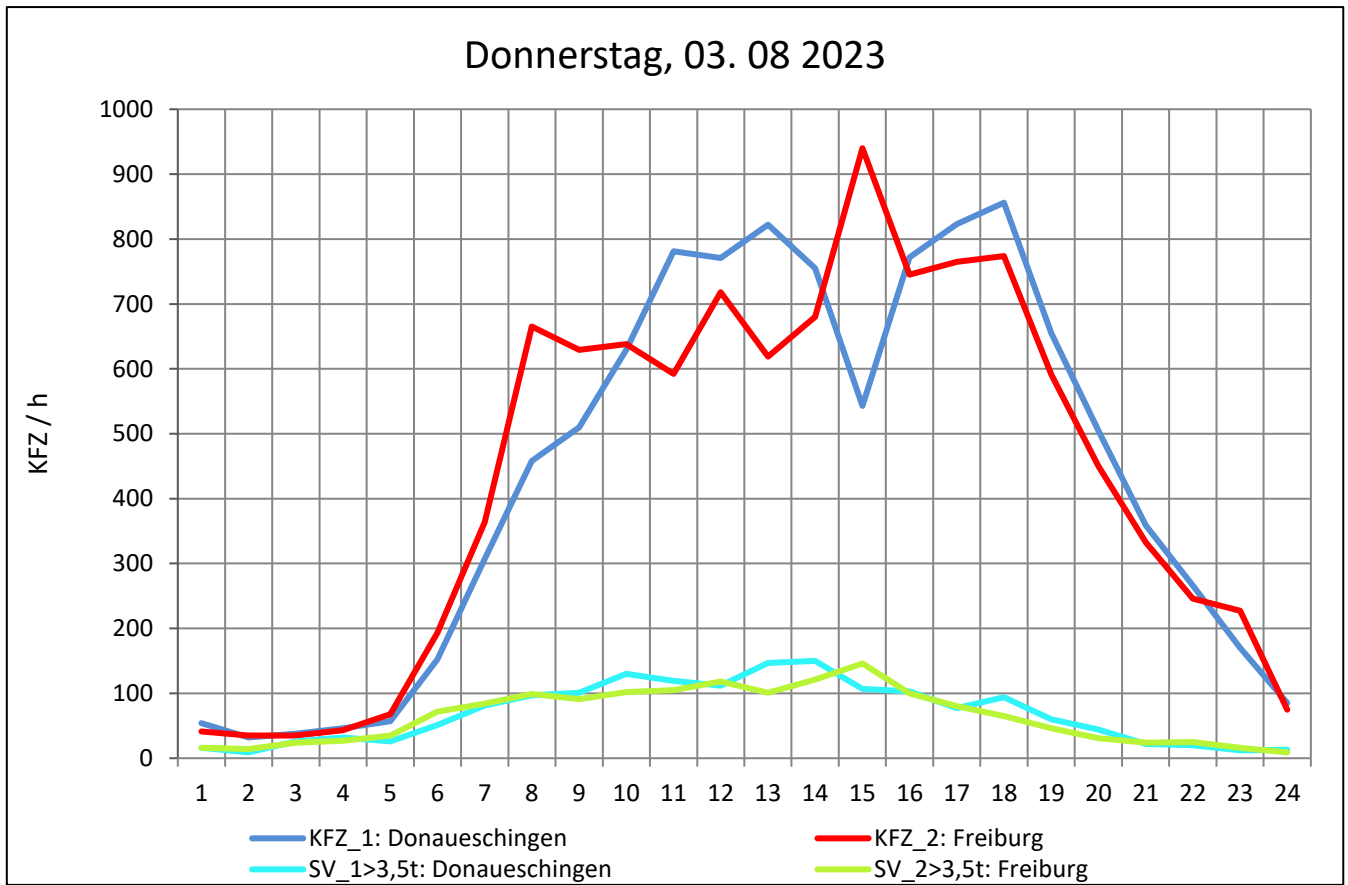
Zst.: **Friedenweiler**

TK-/Zst-Nr.: 8015/1104

B 31

Richtung 1 : **Donaueschingen**

Richtung 2 : **Freiburg**



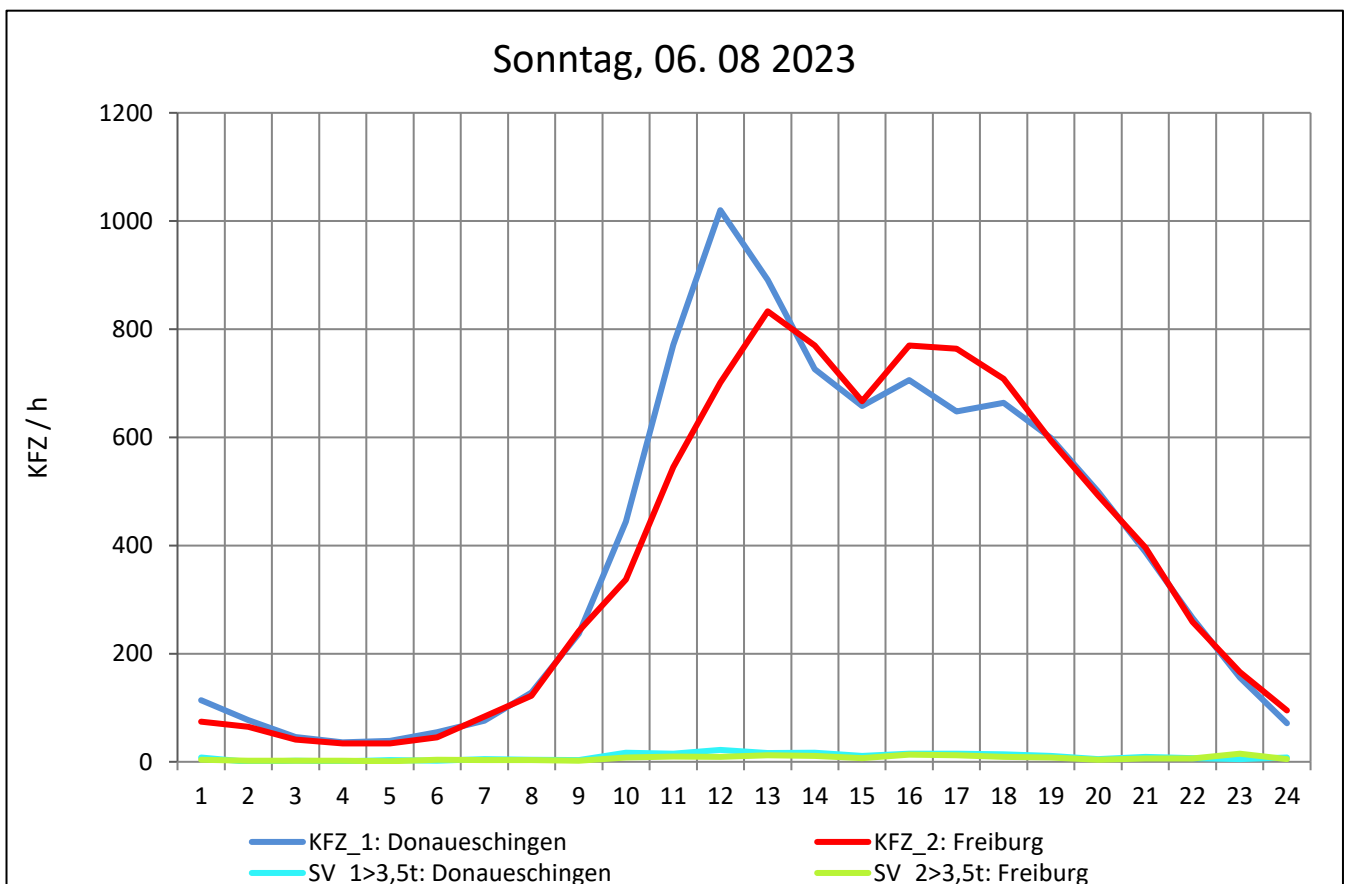
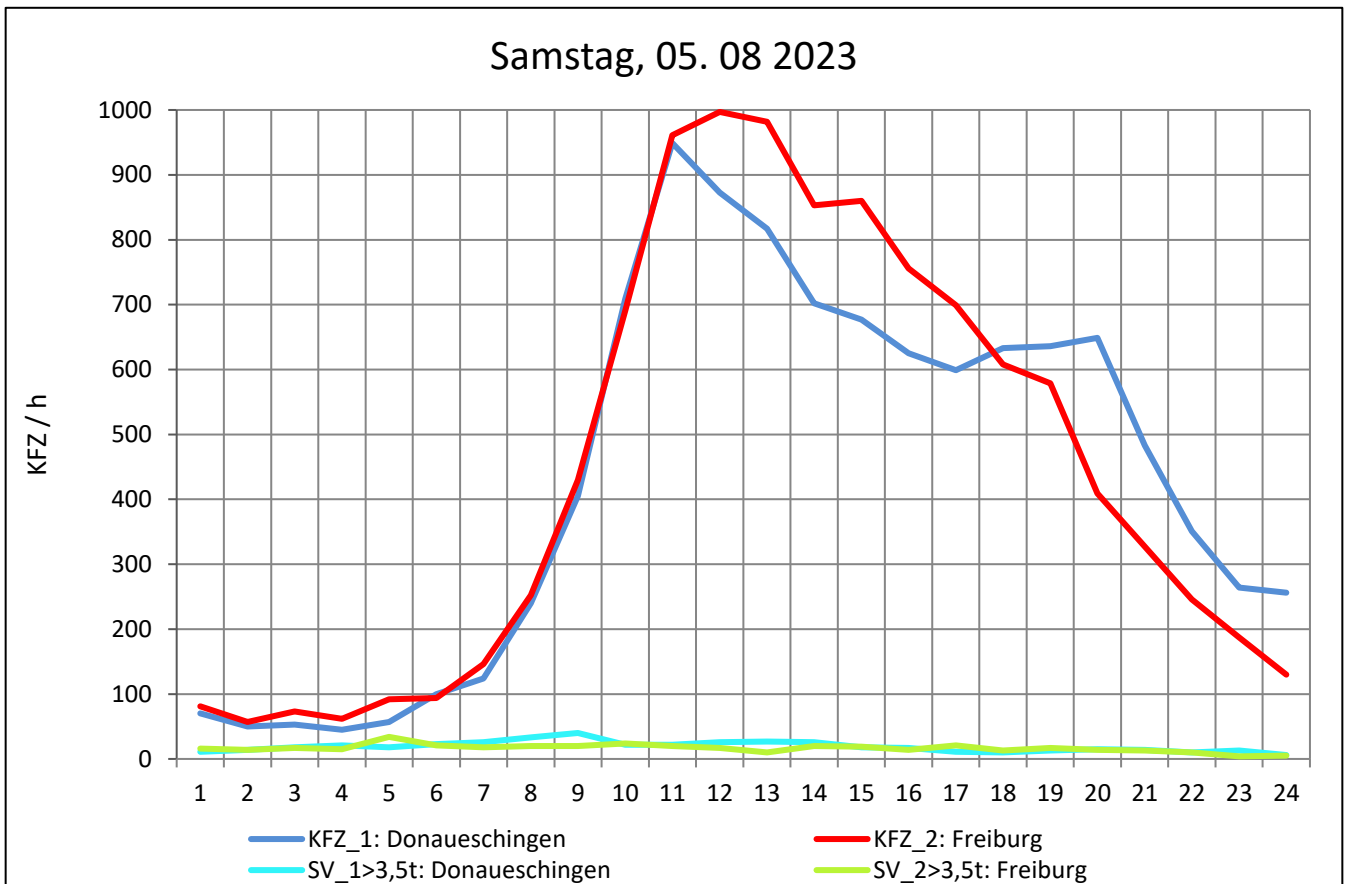
Zst.: **Friedenweiler**

TK-/Zst-Nr.: 8015/1104

B 31

Richtung 1 : **Donaueschingen**

Richtung 2 : **Freiburg**



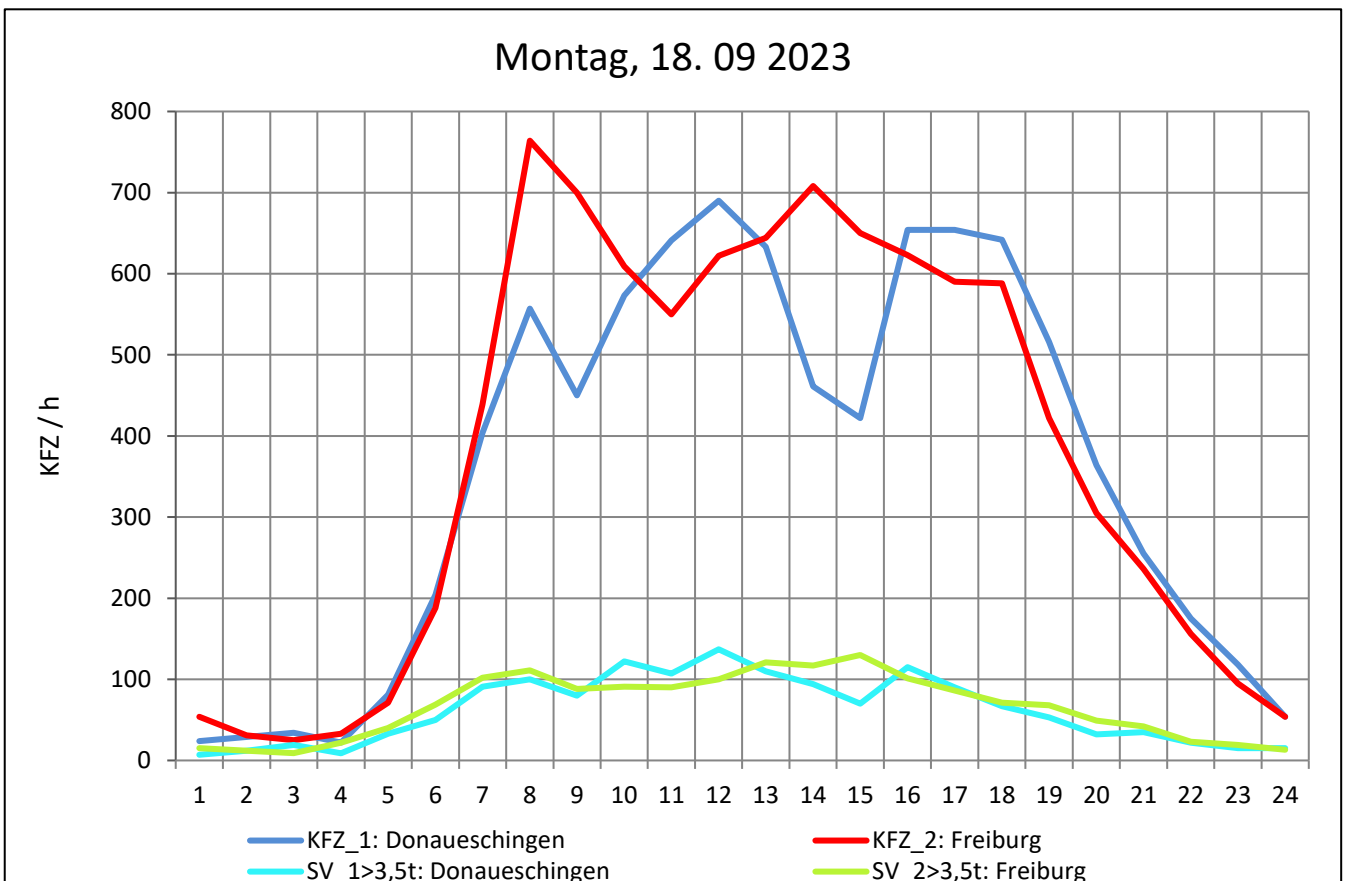
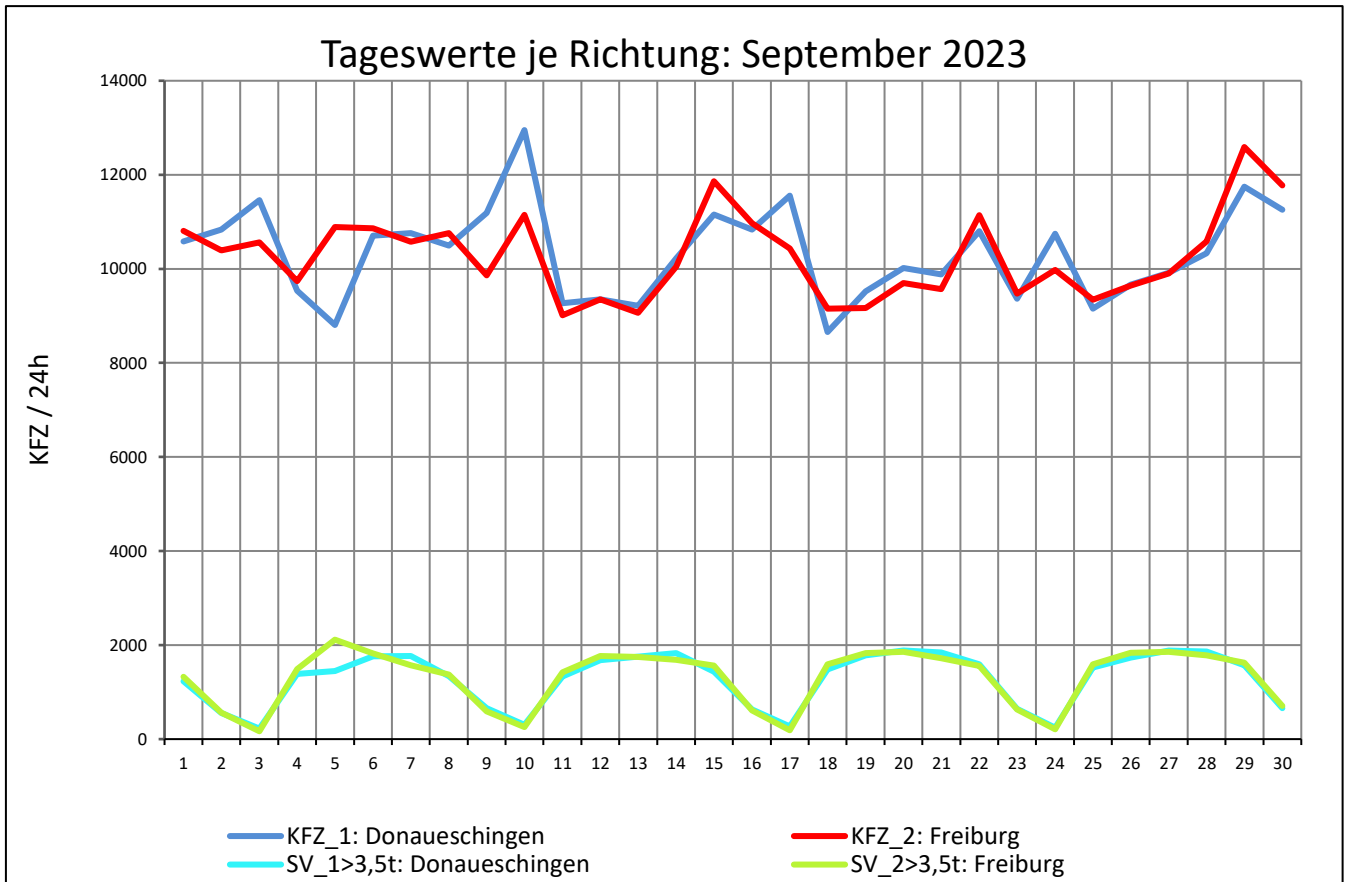
Zst.: **Friedenweiler**

TK-/Zst-Nr.: 8015/1104

B 31

Richtung 1 : **Donaueschingen**

Richtung 2 : **Freiburg**



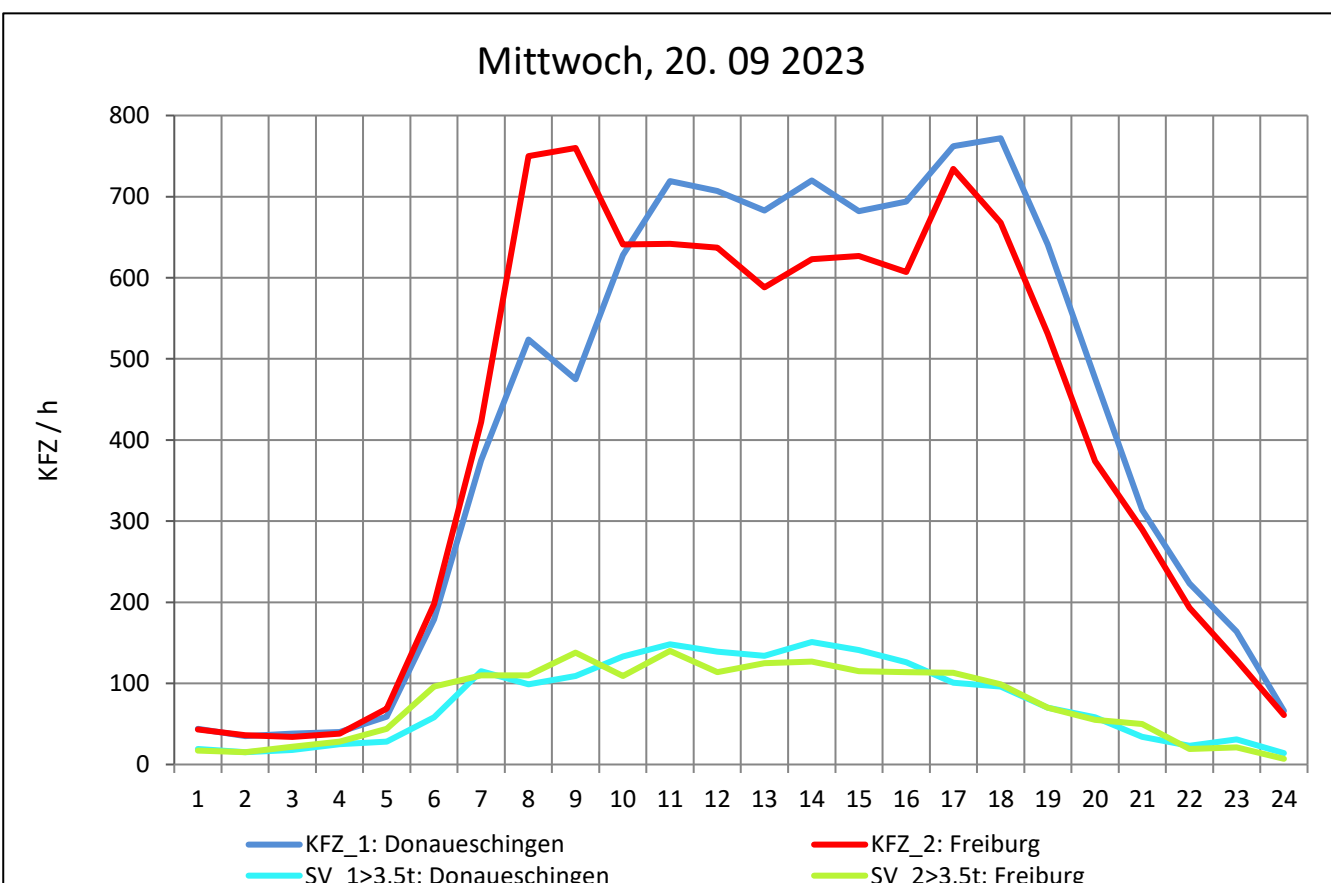
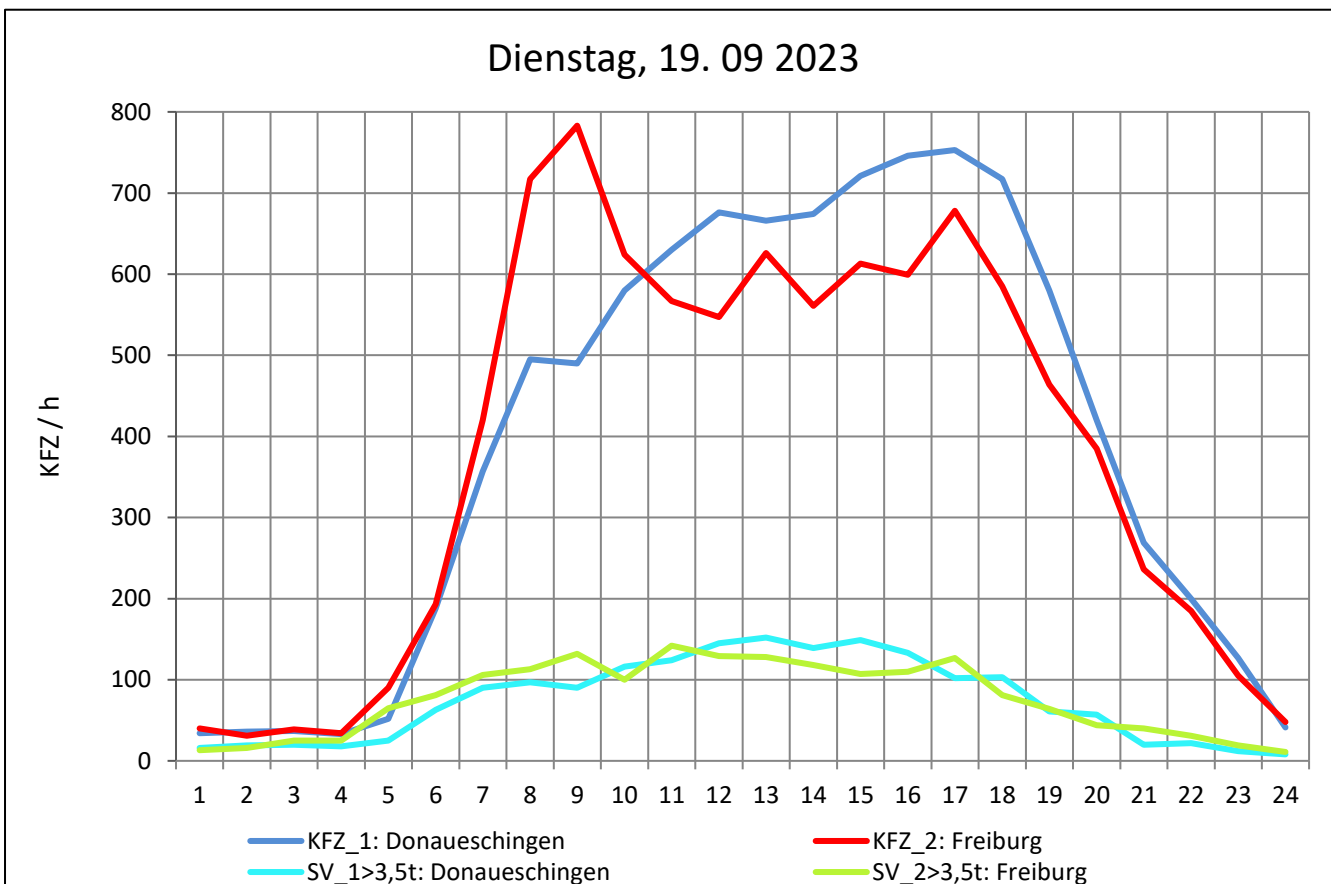
Zst.: **Friedenweiler**

TK-/Zst-Nr.: 8015/1104

B 31

Richtung 1 : **Donaueschingen**

Richtung 2 : **Freiburg**



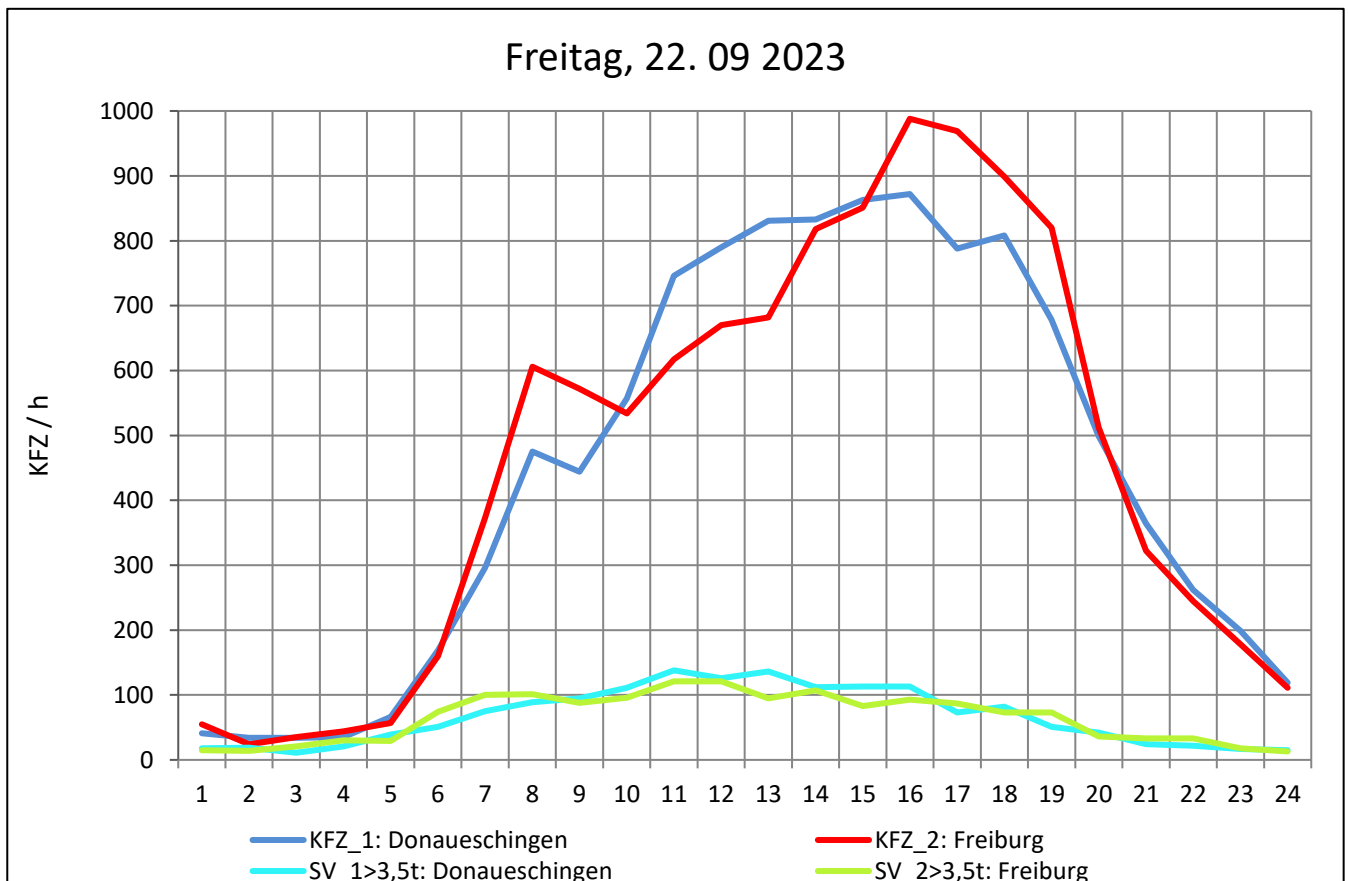
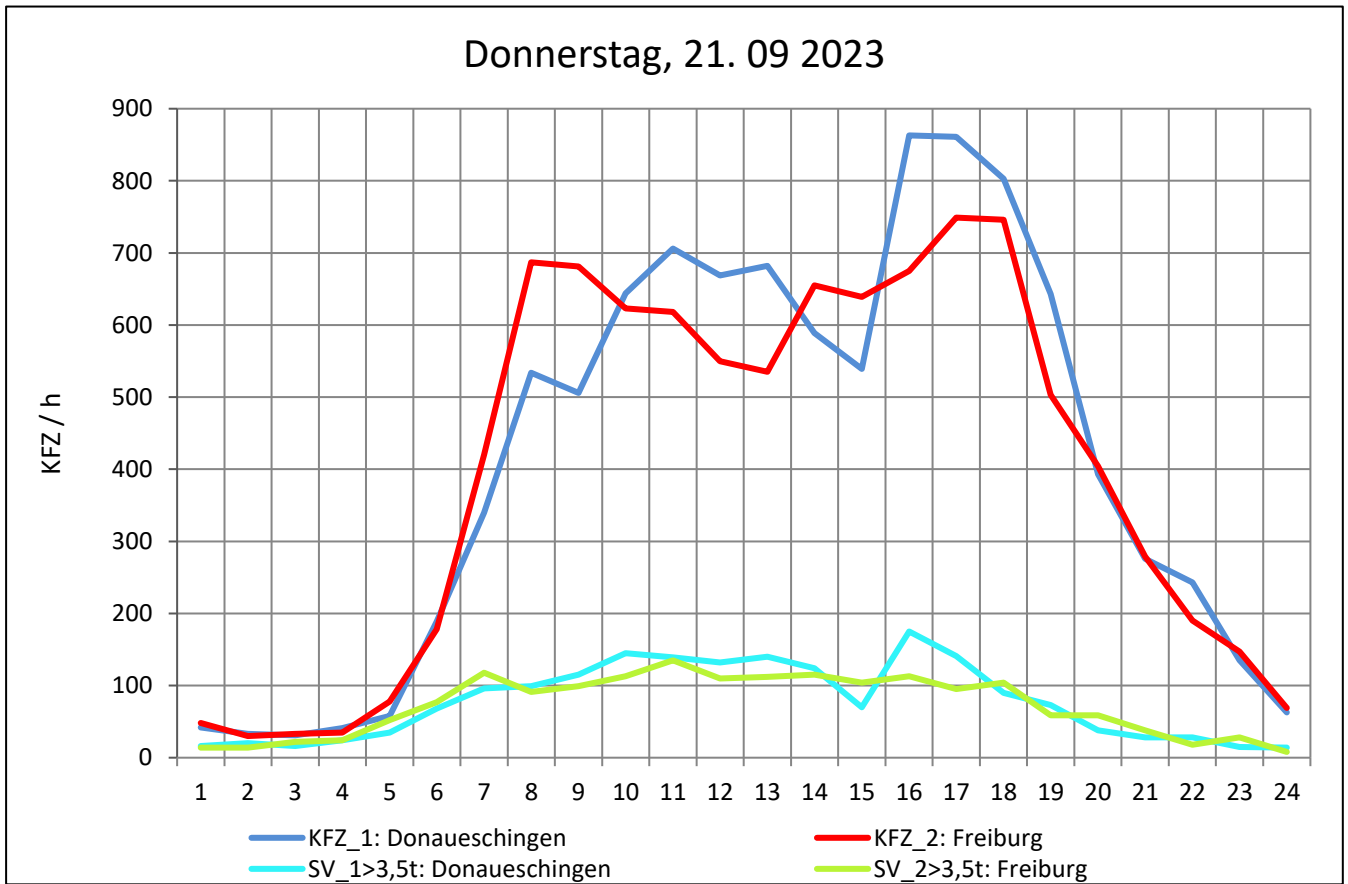
Zst.: **Friedenweiler**

TK-/Zst-Nr.: 8015/1104

B 31

Richtung 1 : **Donaueschingen**

Richtung 2 : **Freiburg**



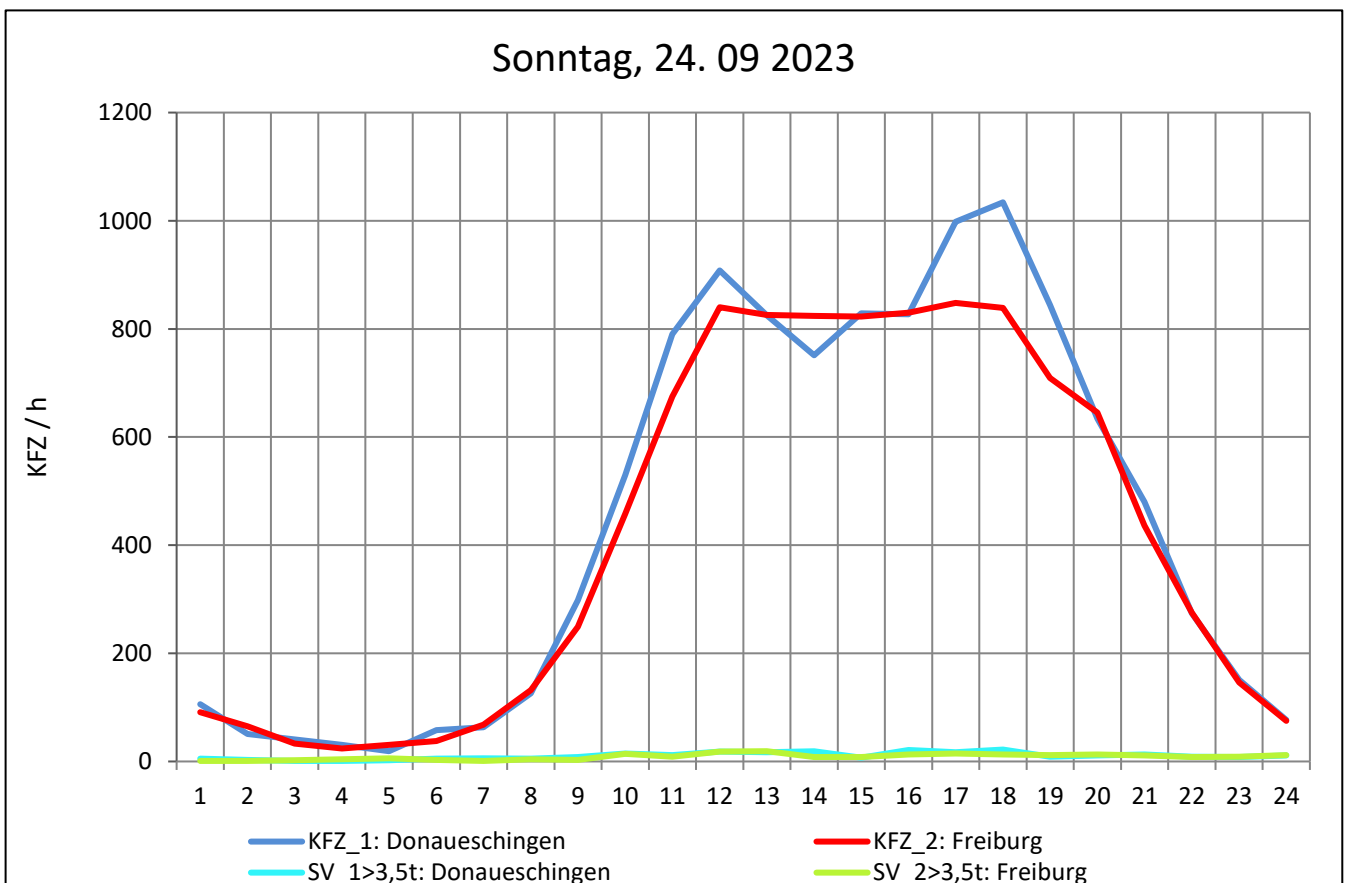
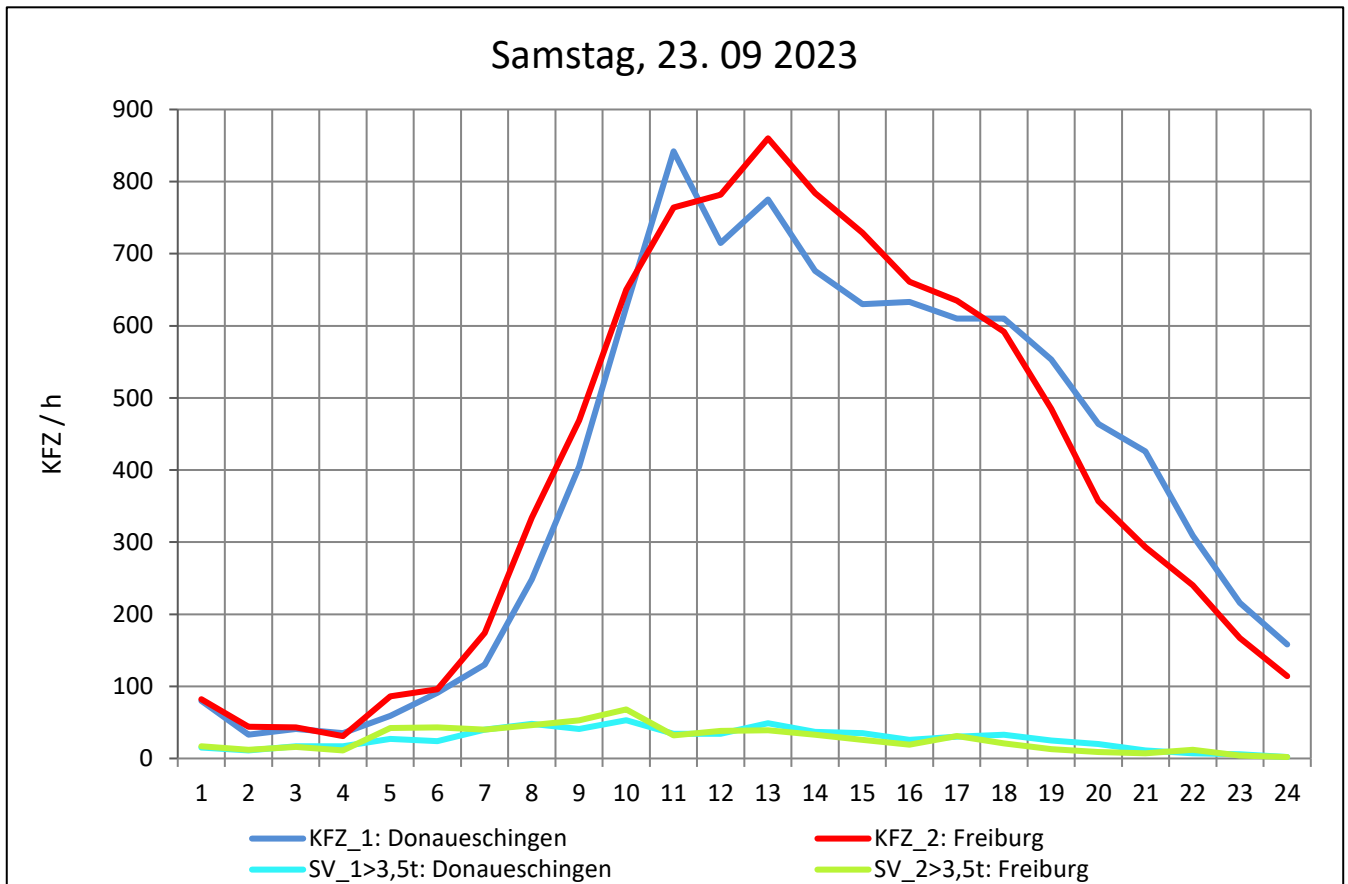
Zst.: **Friedenweiler**

TK-/Zst-Nr.: 8015/1104

B 31

Richtung 1 : **Donaueschingen**

Richtung 2 : **Freiburg**



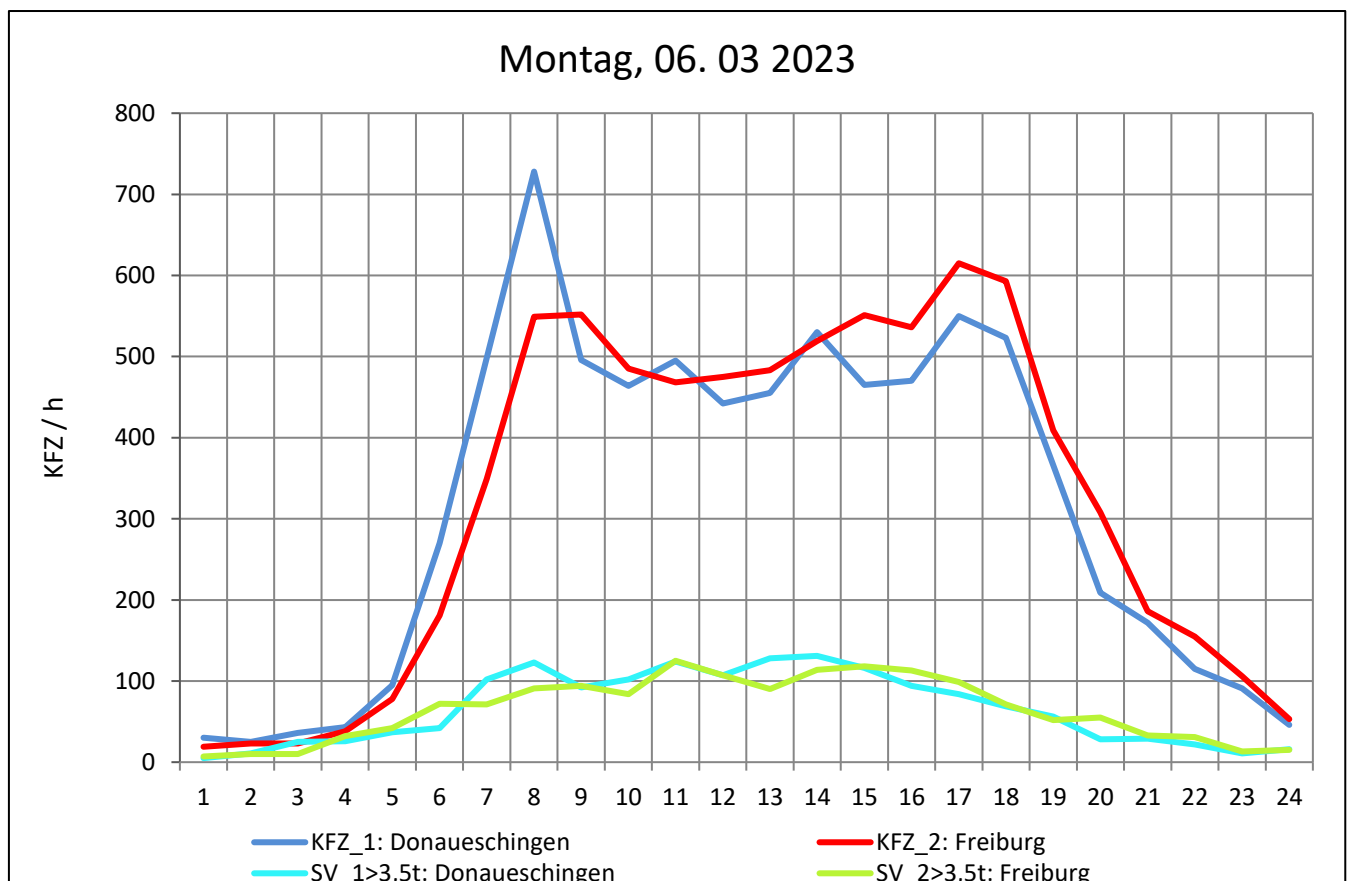
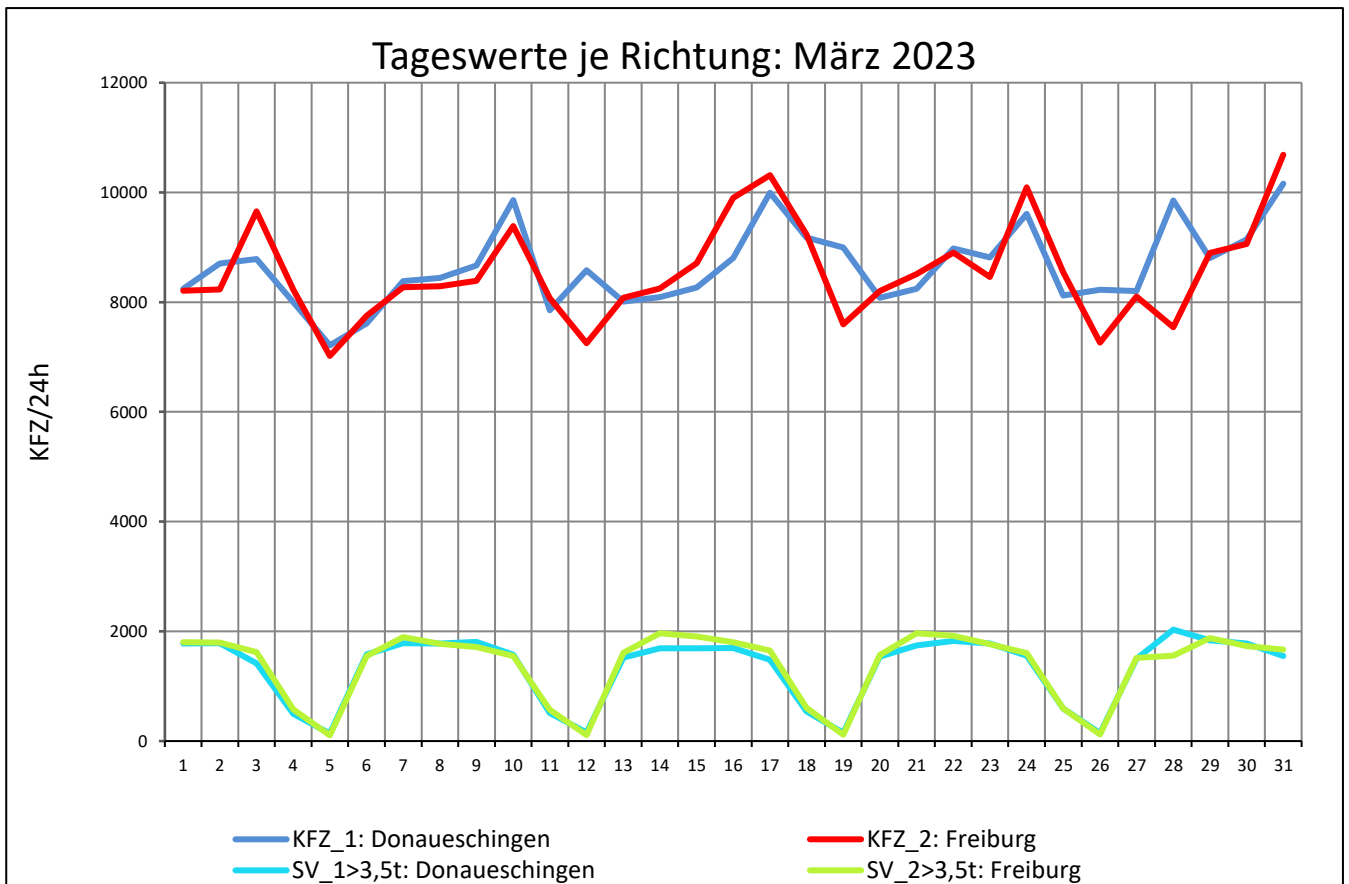
Zst.: **Döggingen**

TK-/Zst-Nr.: 8116/1100

B 31

Richtung 1 : **Donaueschingen**

Richtung 2 : **Freiburg**



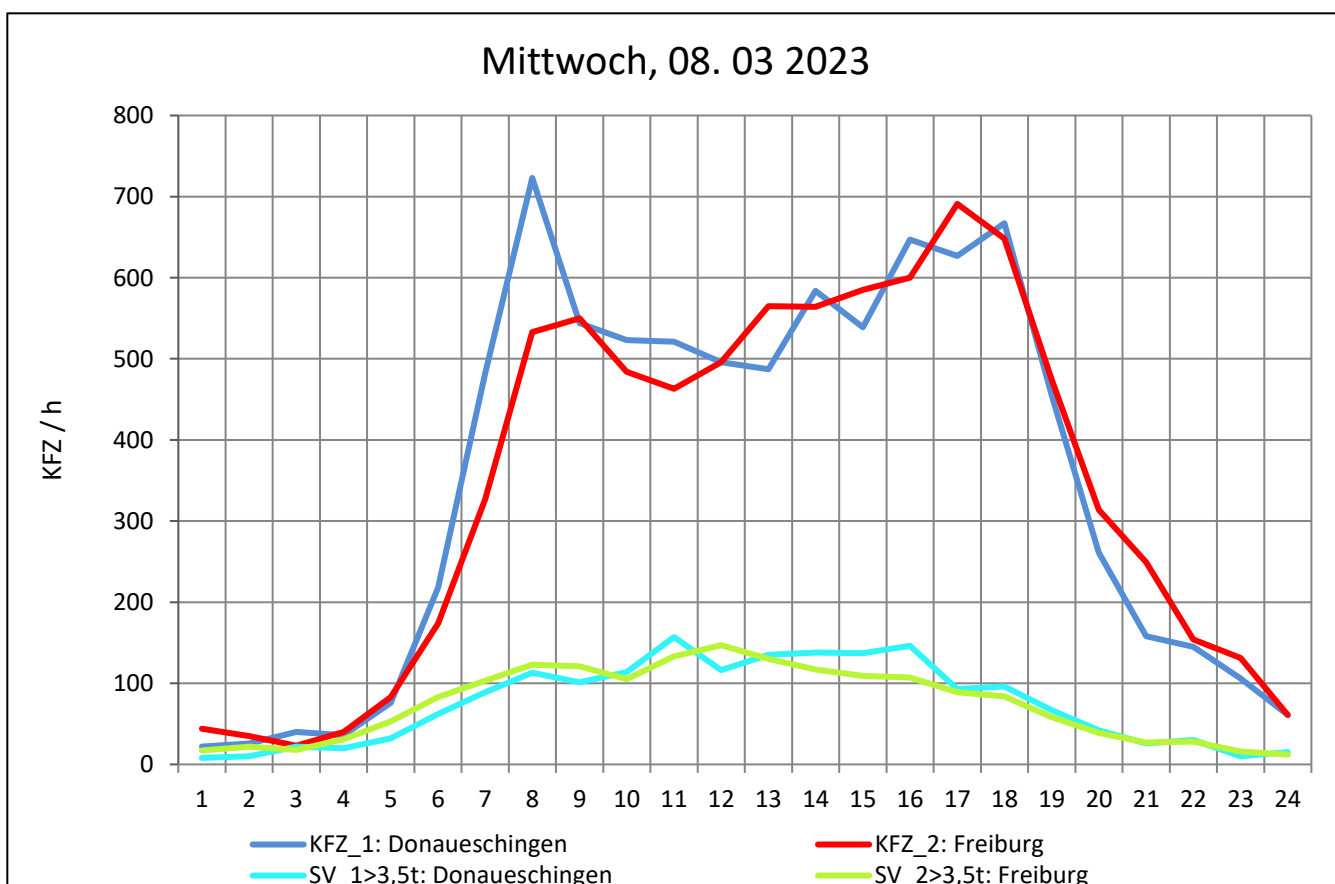
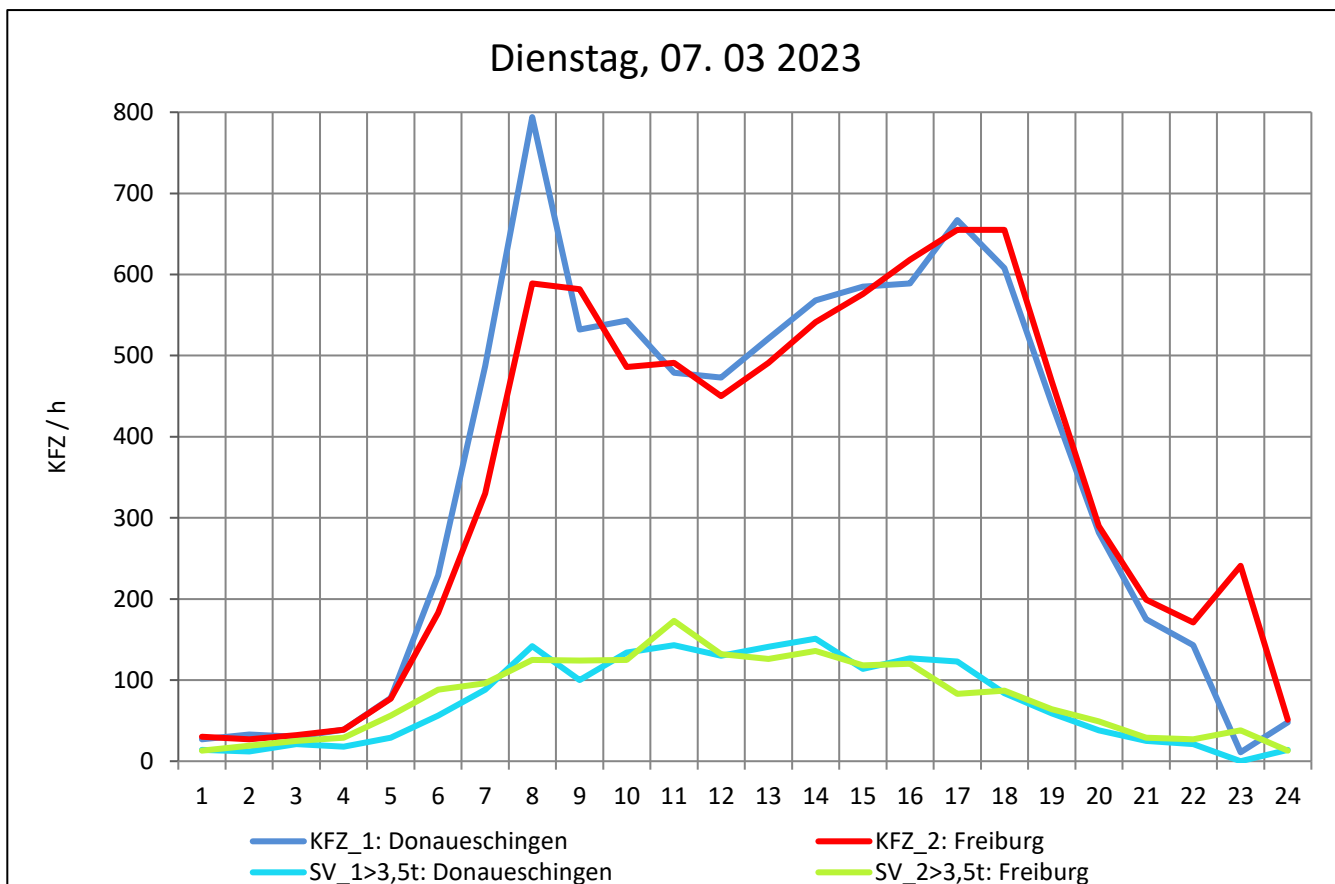
Zst.: **Döggingen**

TK-/Zst-Nr.: 8116/1100

B 31

Richtung 1 : **Donaueschingen**

Richtung 2 : **Freiburg**



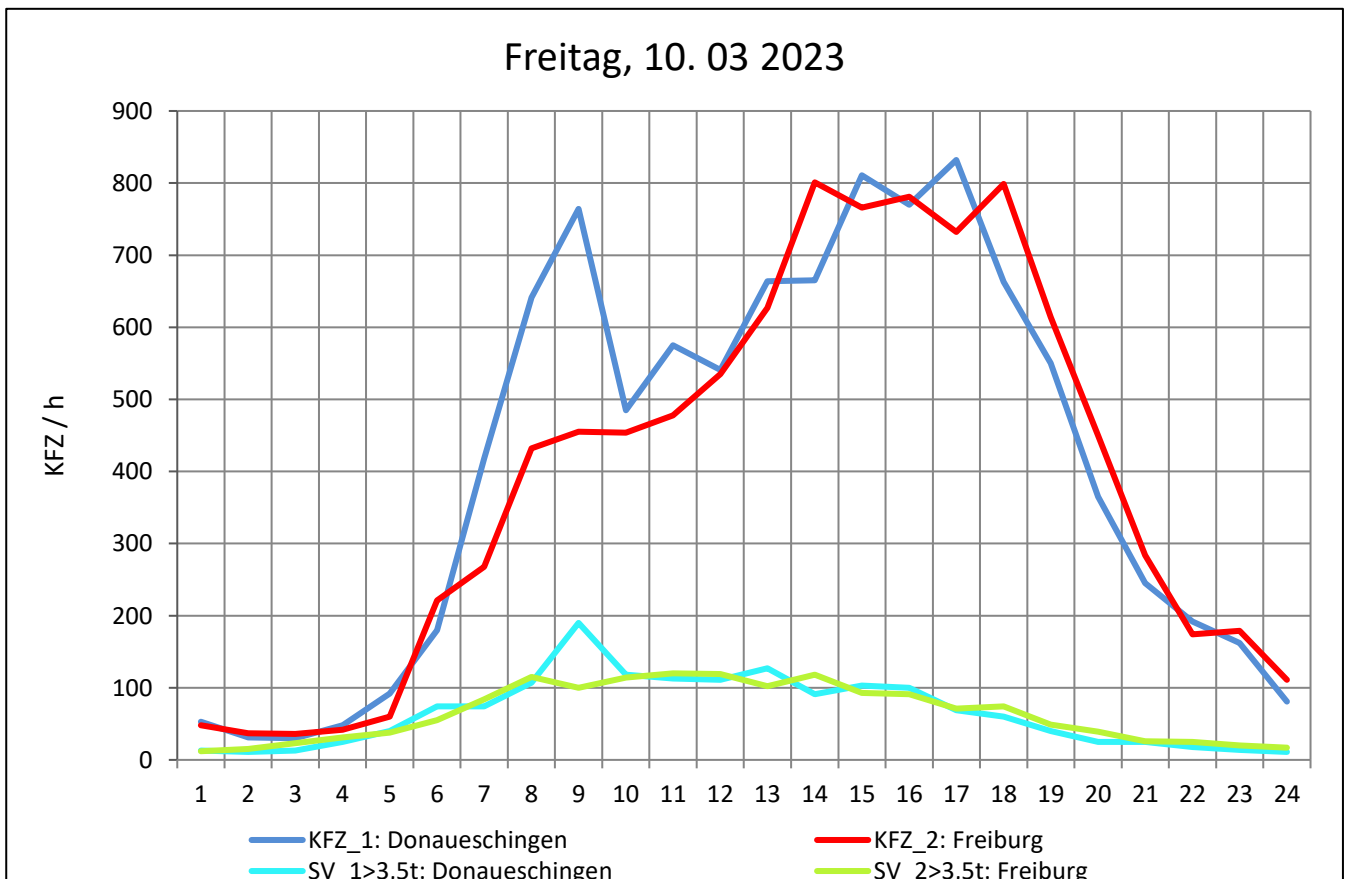
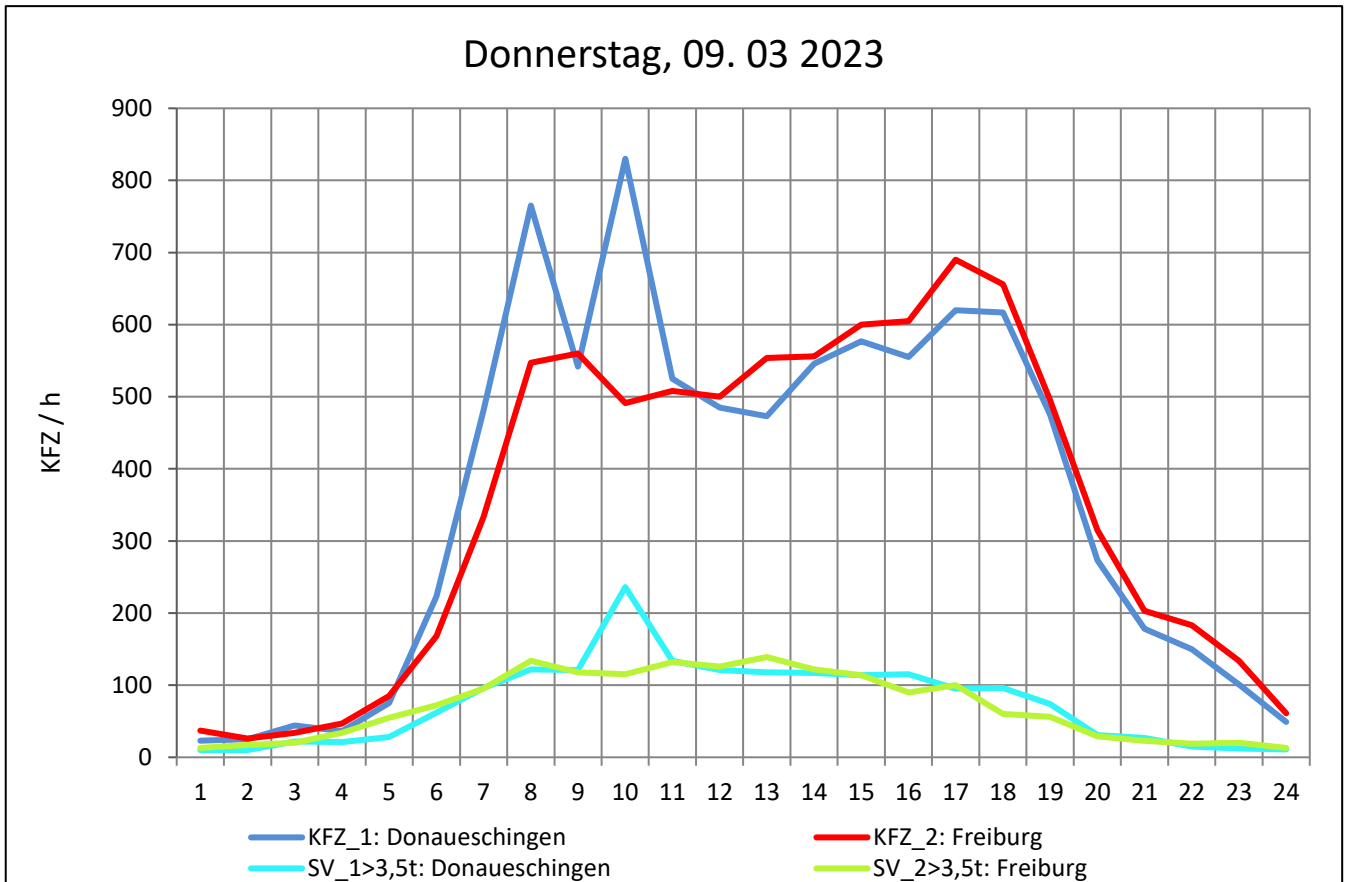
Zst.: **Döggingen**

TK-/Zst-Nr.: 8116/1100

B 31

Richtung 1 : **Donaueschingen**

Richtung 2 : **Freiburg**



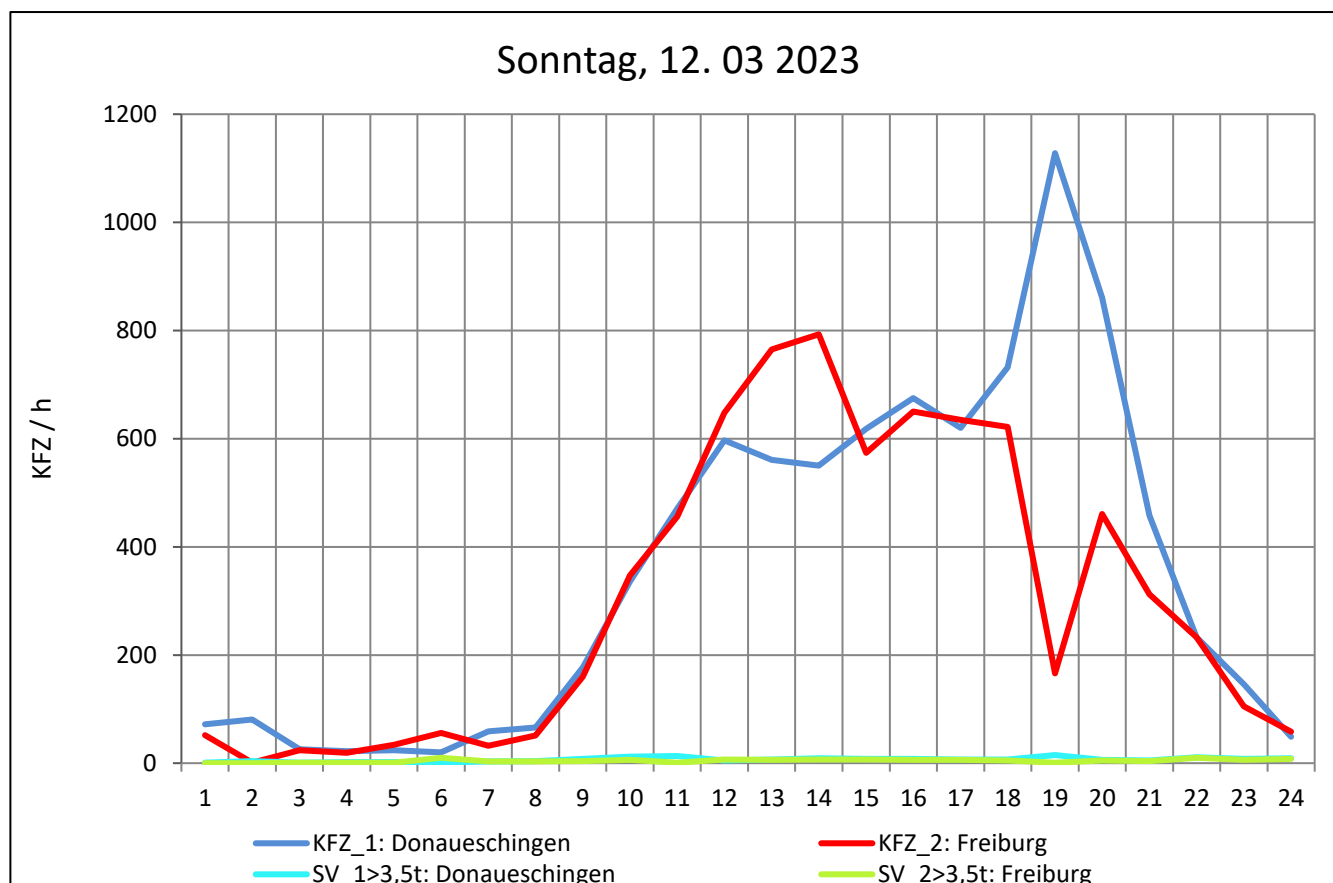
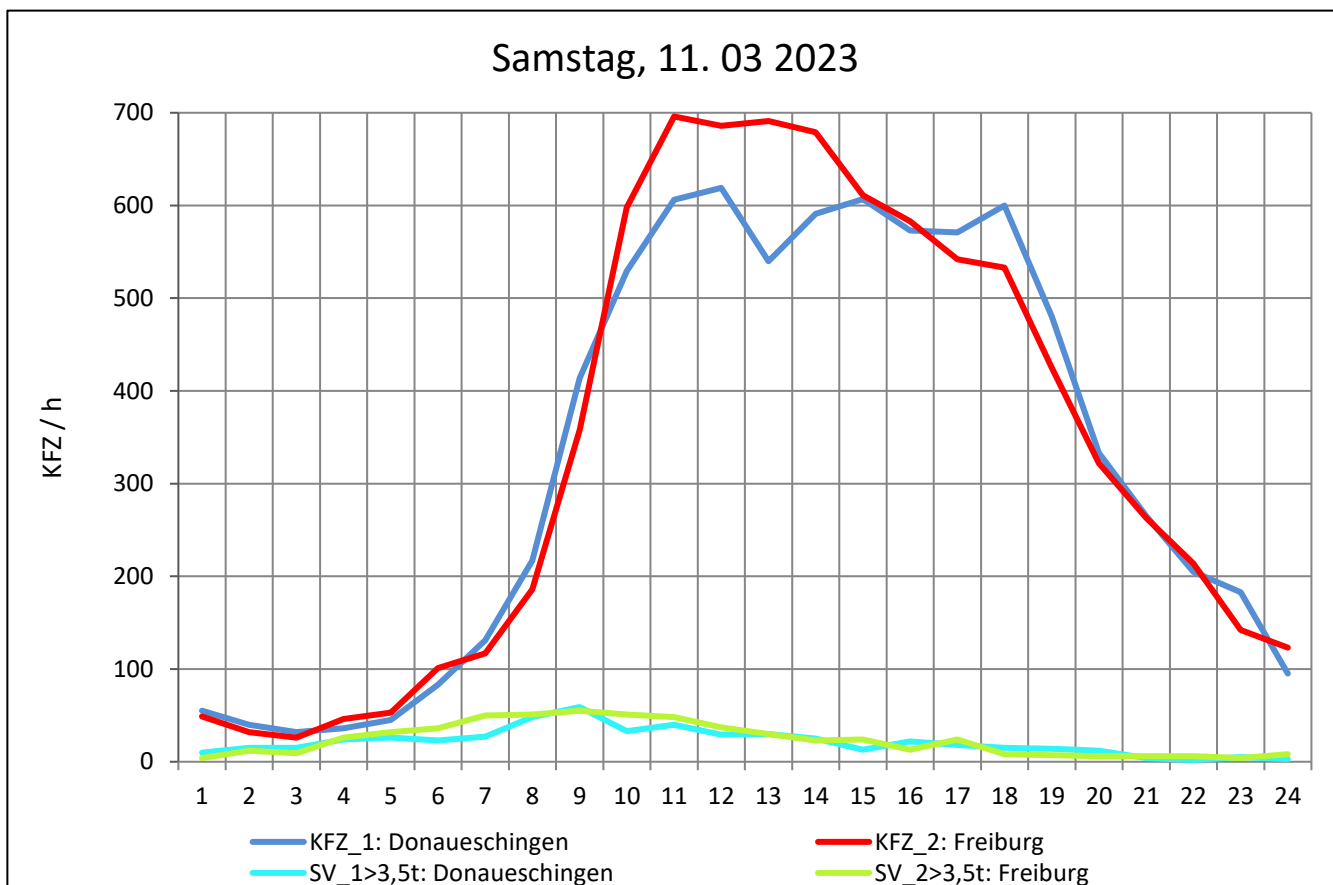
Zst.: **Döggingen**

TK-/Zst-Nr.: 8116/1100

B 31

Richtung 1 : **Donaueschingen**

Richtung 2 : **Freiburg**



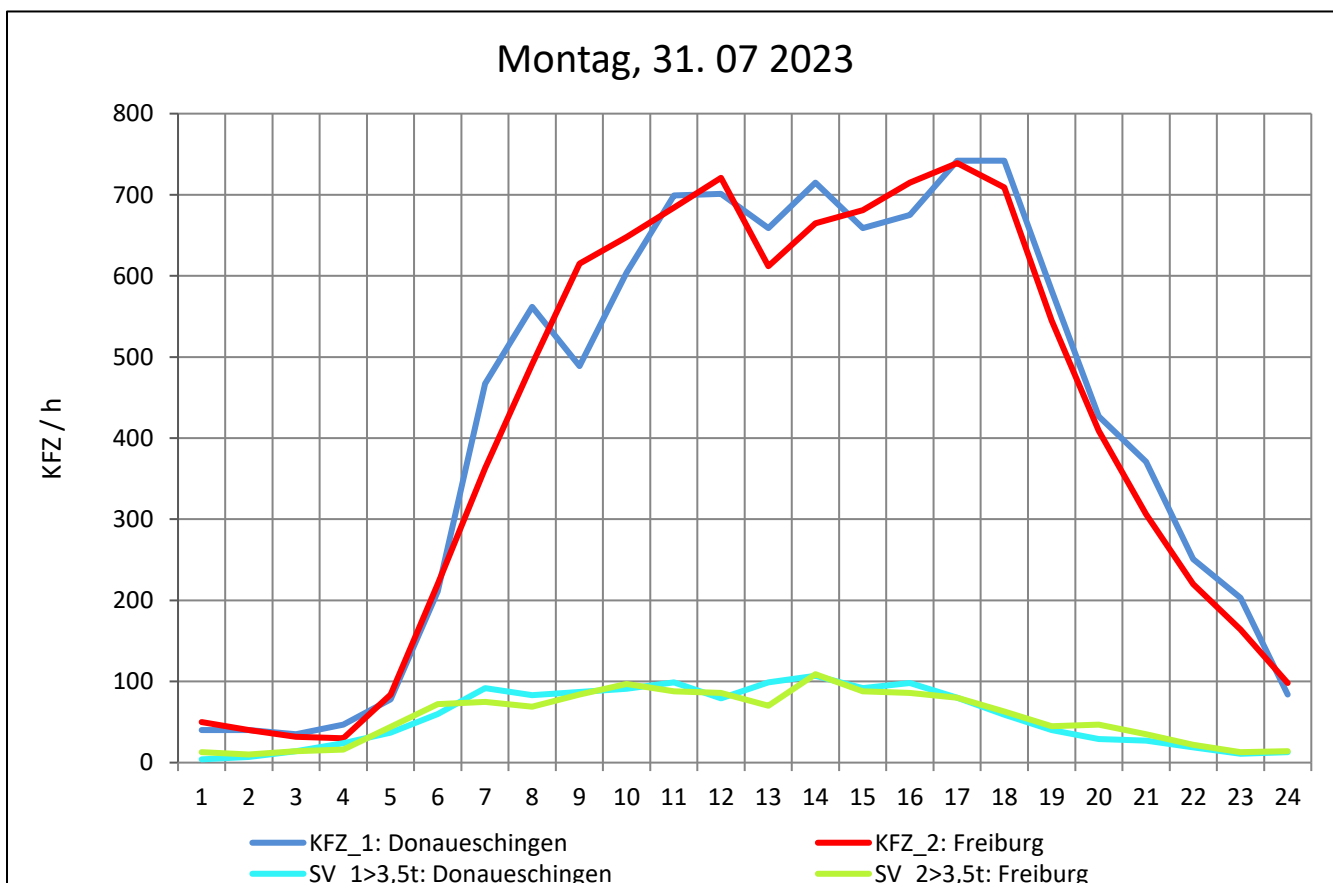
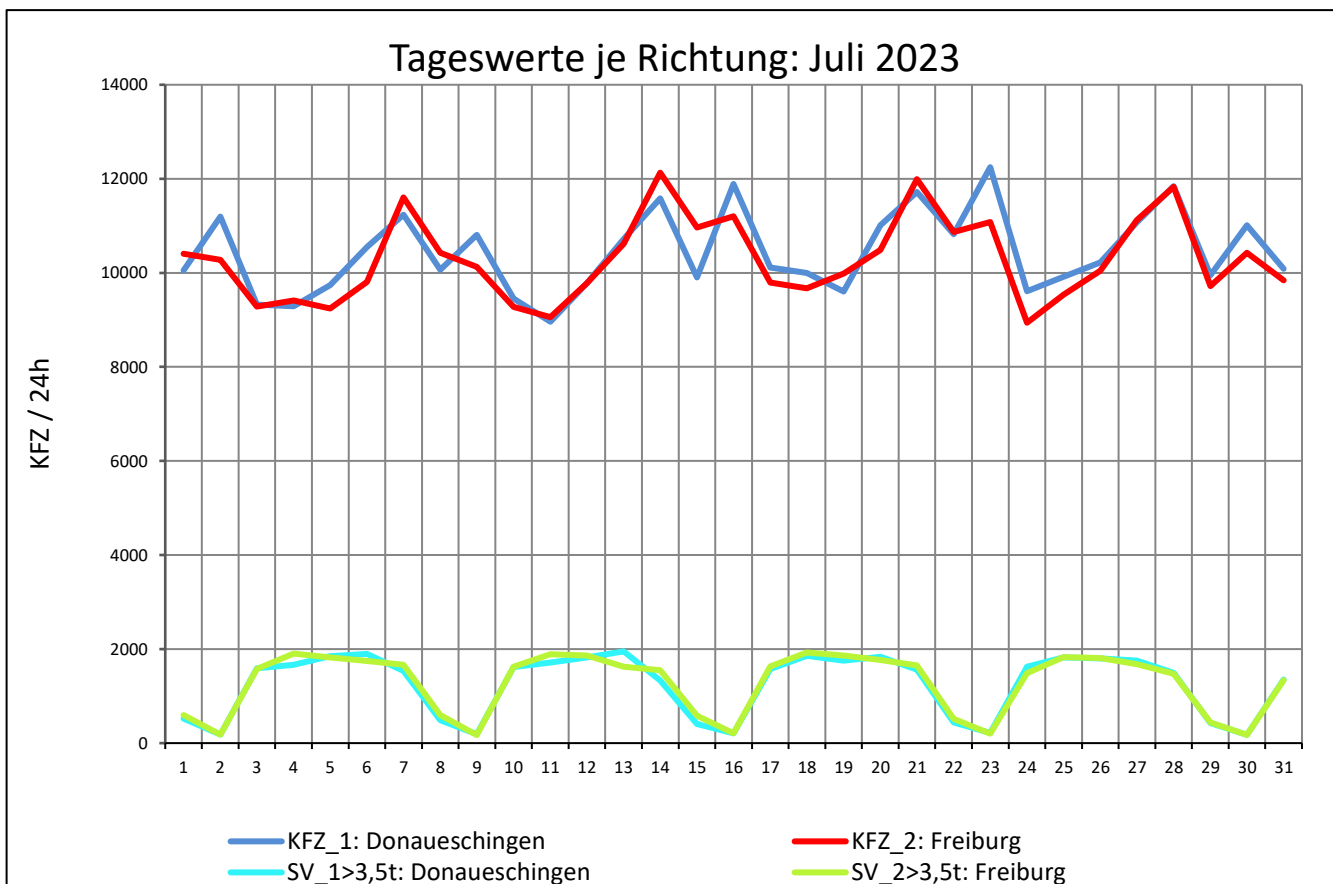
Zst.: **Döggingen**

TK-/Zst-Nr.: 8116/1100

B 31

Richtung 1 : **Donaueschingen**

Richtung 2 : **Freiburg**



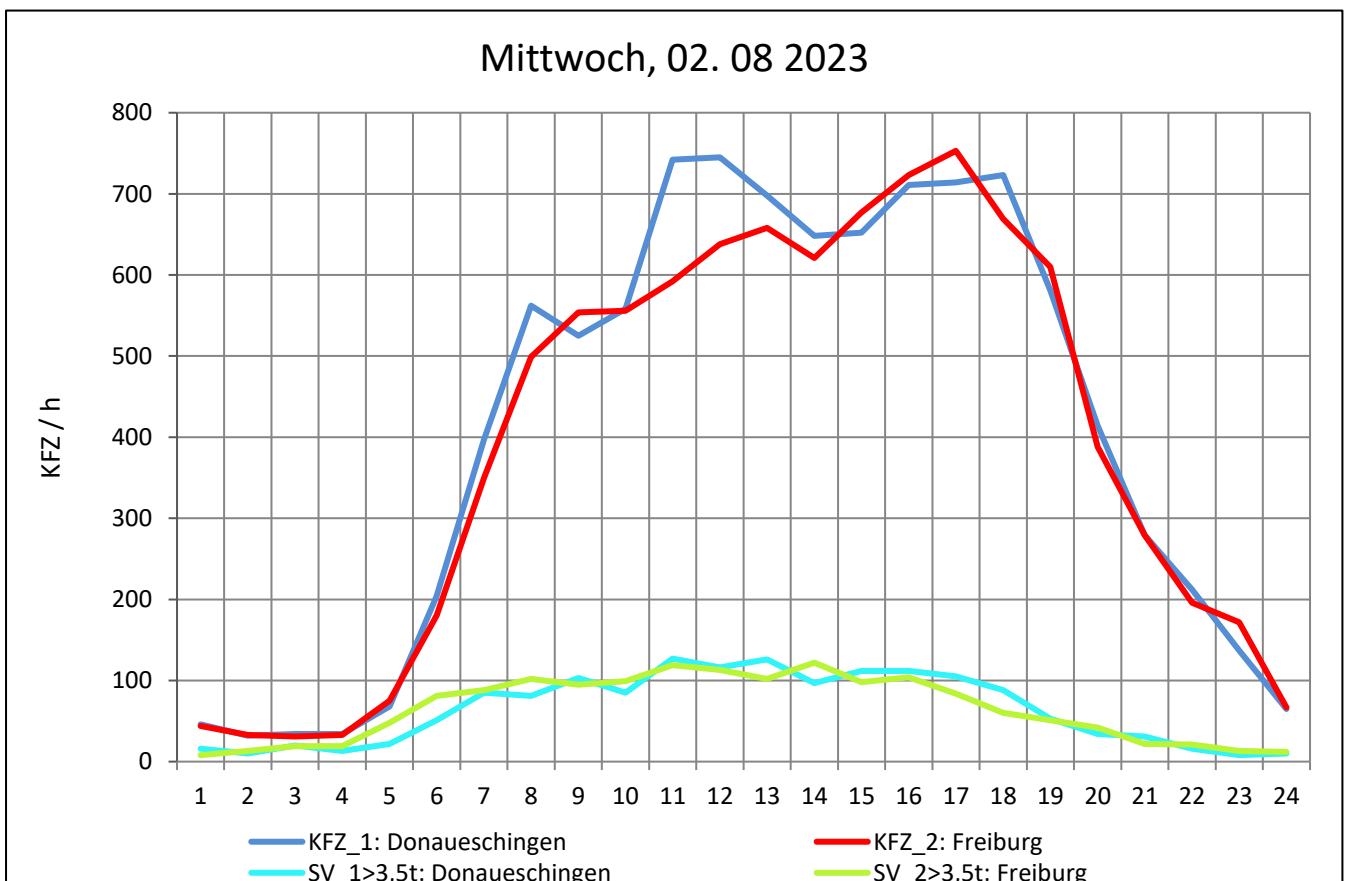
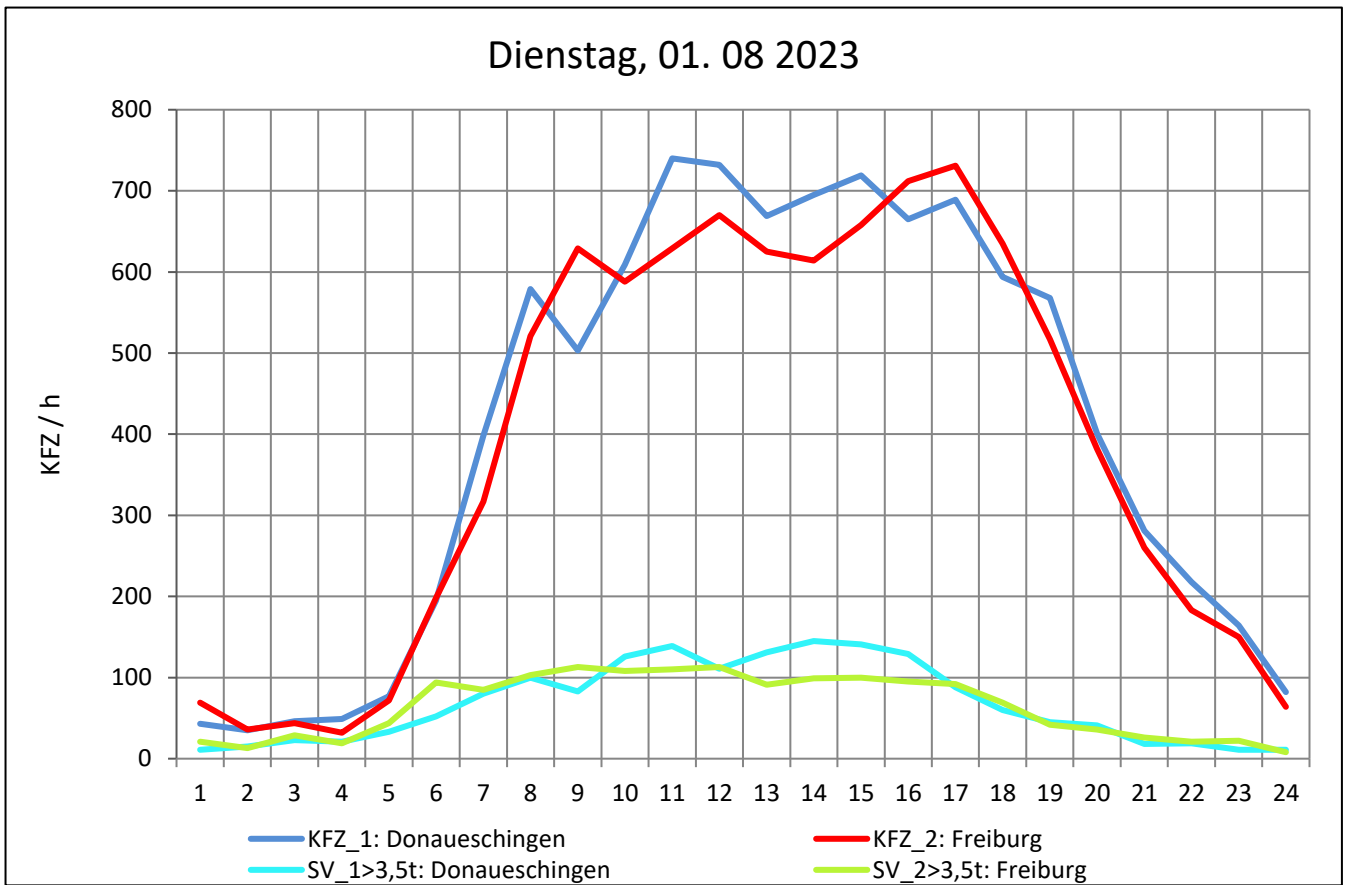
Zst.: **Döggingen**

TK-/Zst-Nr.: 8116/1100

B 31

Richtung 1 : **Donaueschingen**

Richtung 2 : **Freiburg**



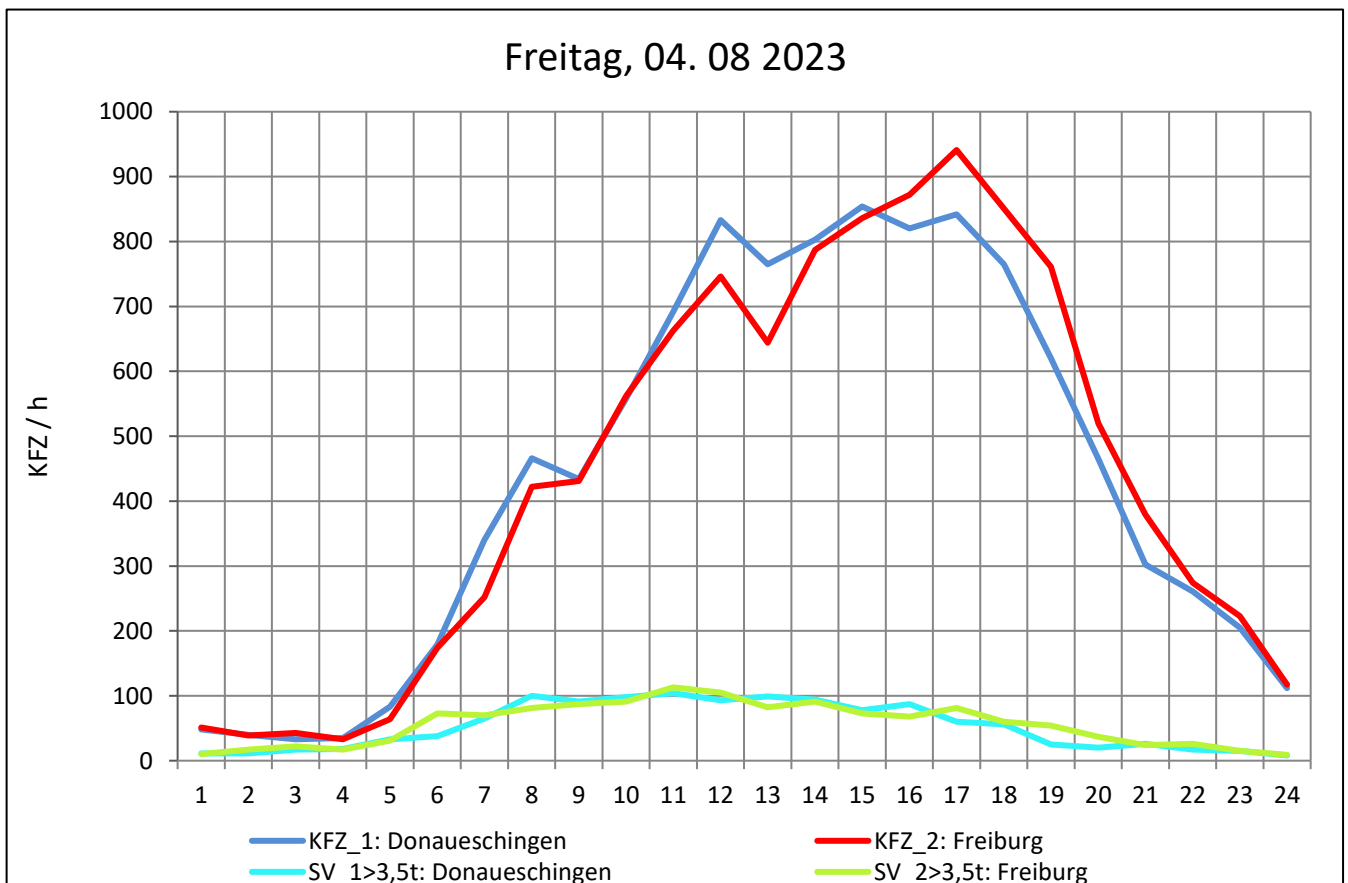
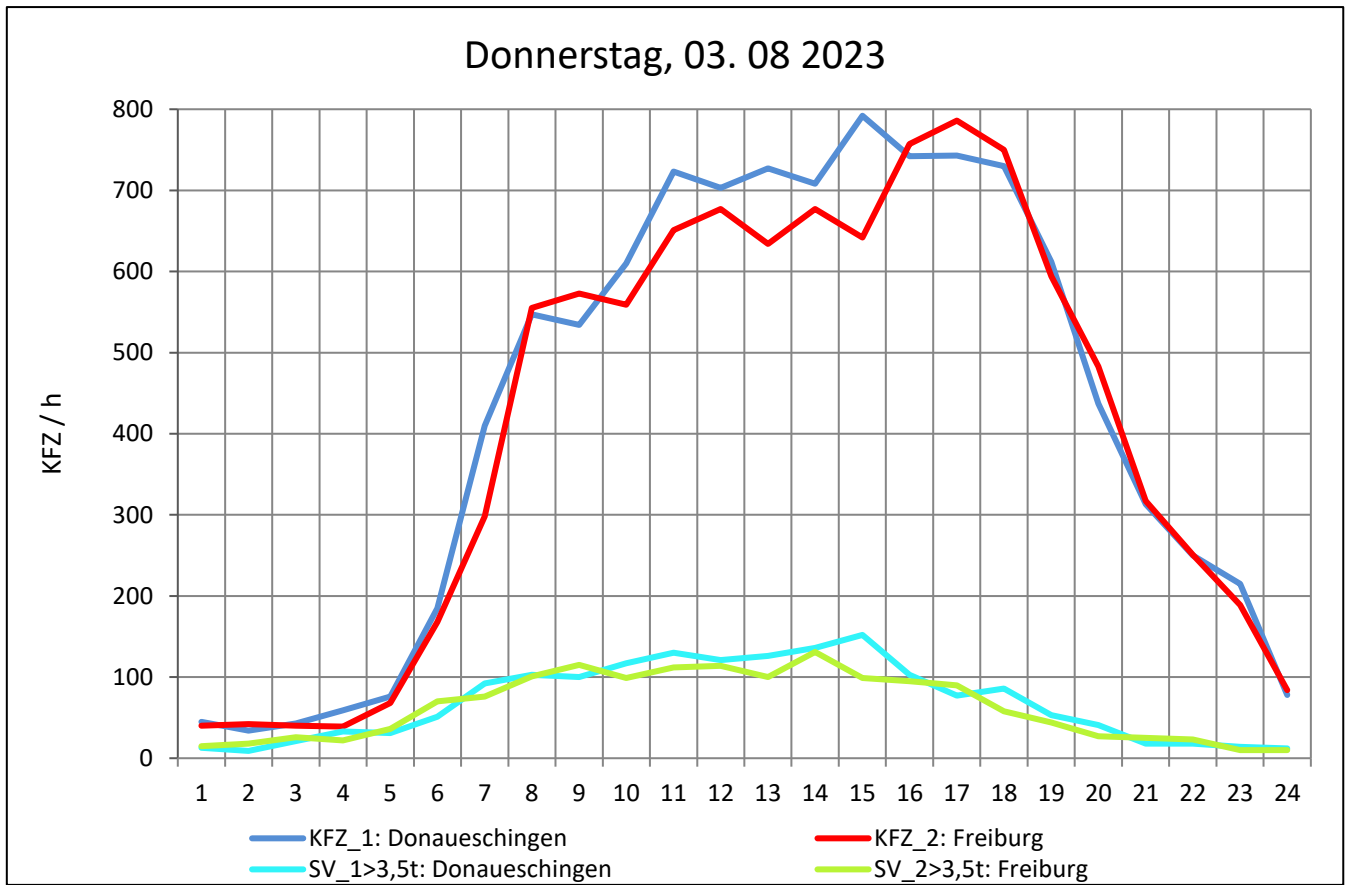
Zst.: **Döggingen**

TK-/Zst-Nr.: 8116/1100

B 31

Richtung 1 : **Donaueschingen**

Richtung 2 : **Freiburg**



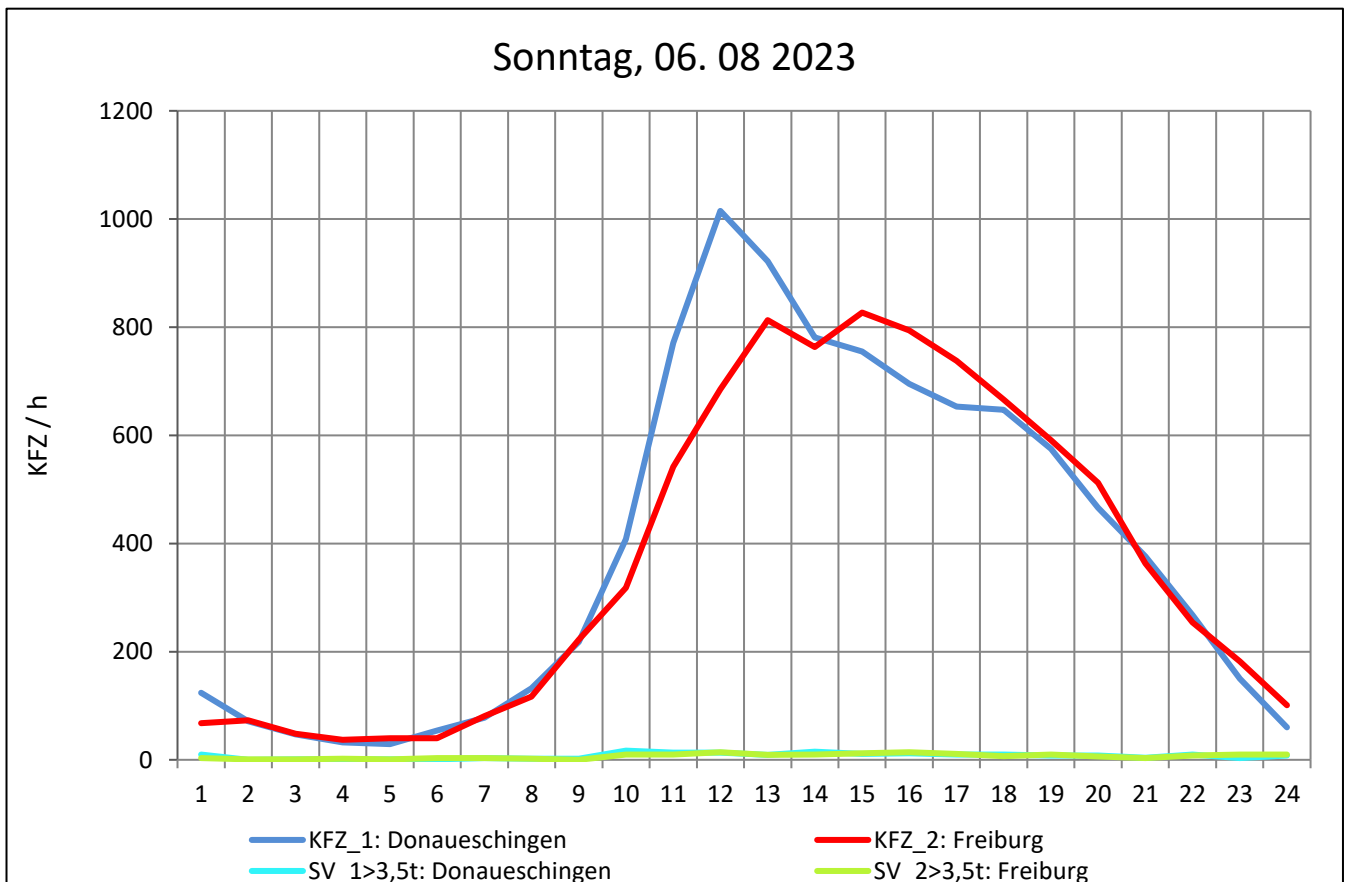
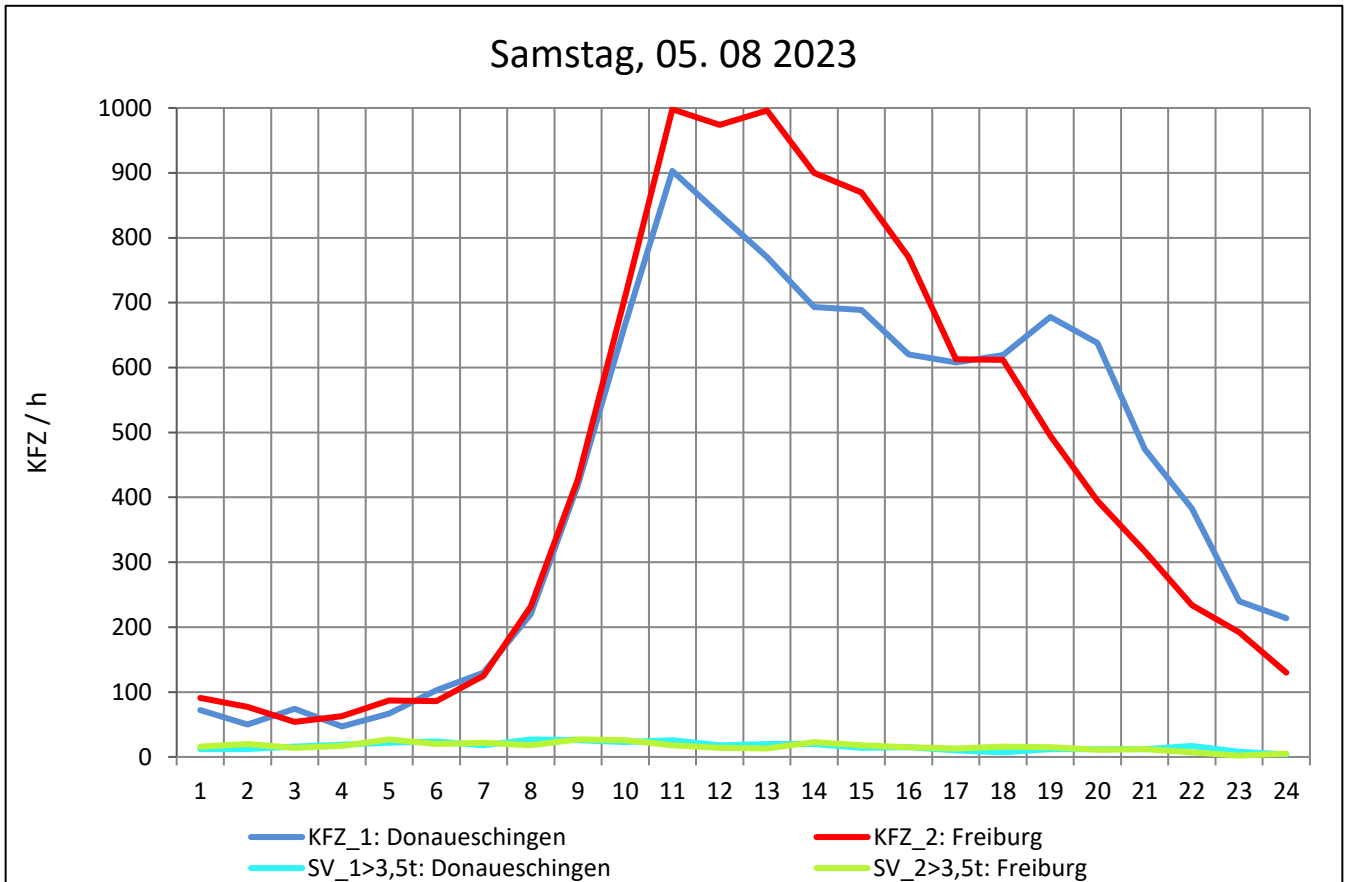
Zst.: **Döggingen**

TK-/Zst-Nr.: 8116/1100

B 31

Richtung 1 : **Donaueschingen**

Richtung 2 : **Freiburg**



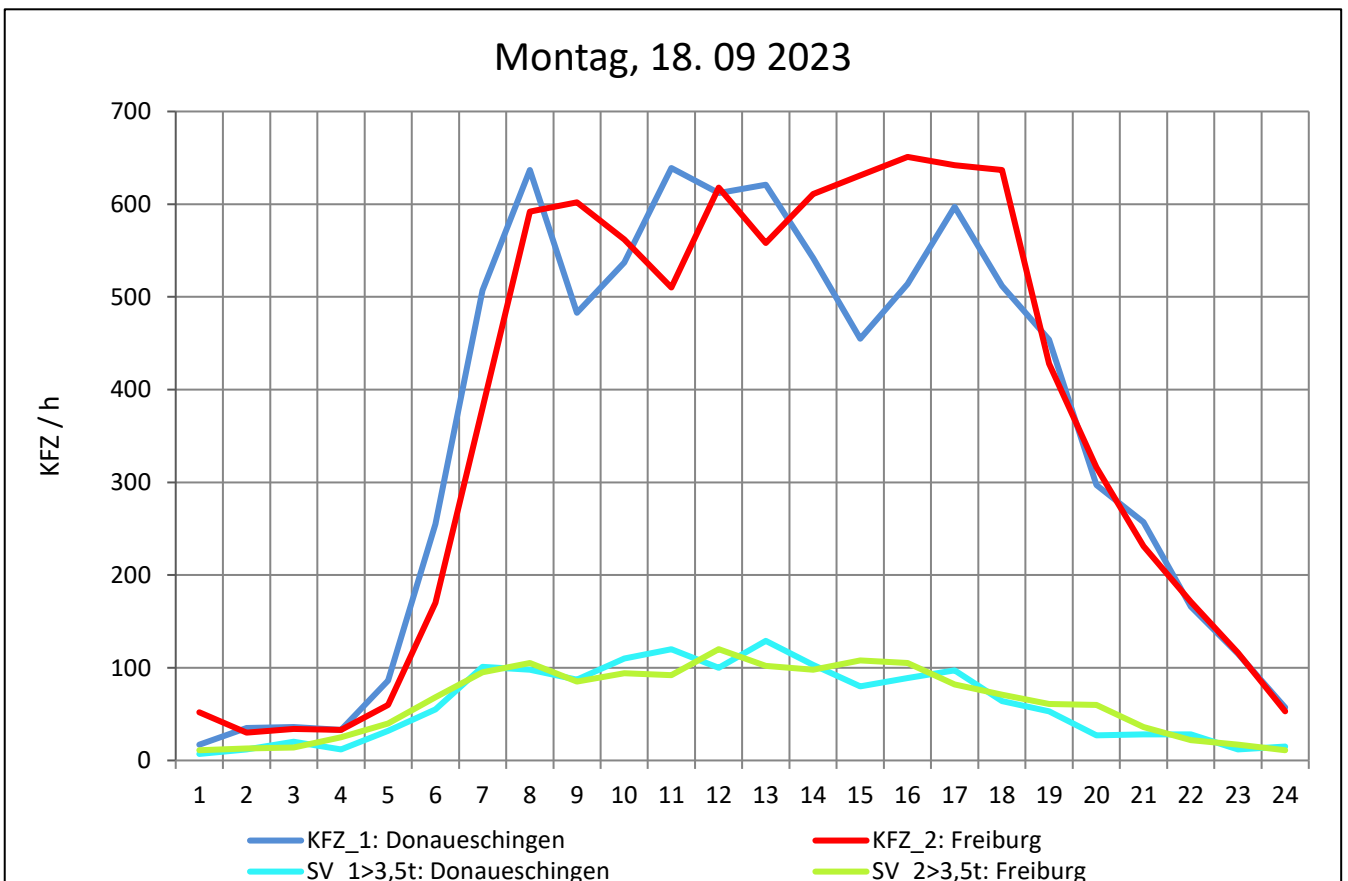
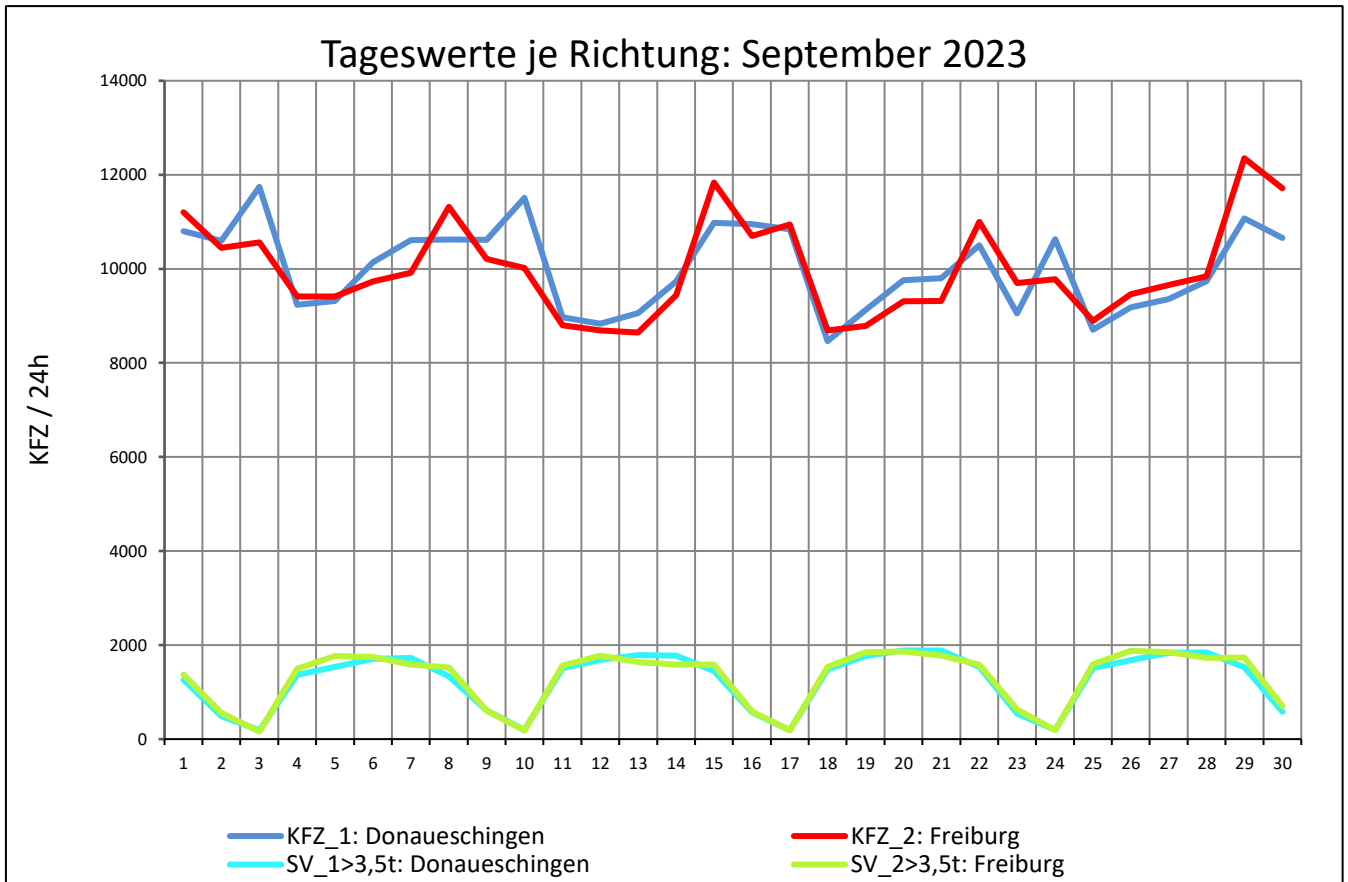
Zst.: **Döggingen**

TK-/Zst-Nr.: 8116/1100

B 31

Richtung 1 : **Donaueschingen**

Richtung 2 : **Freiburg**



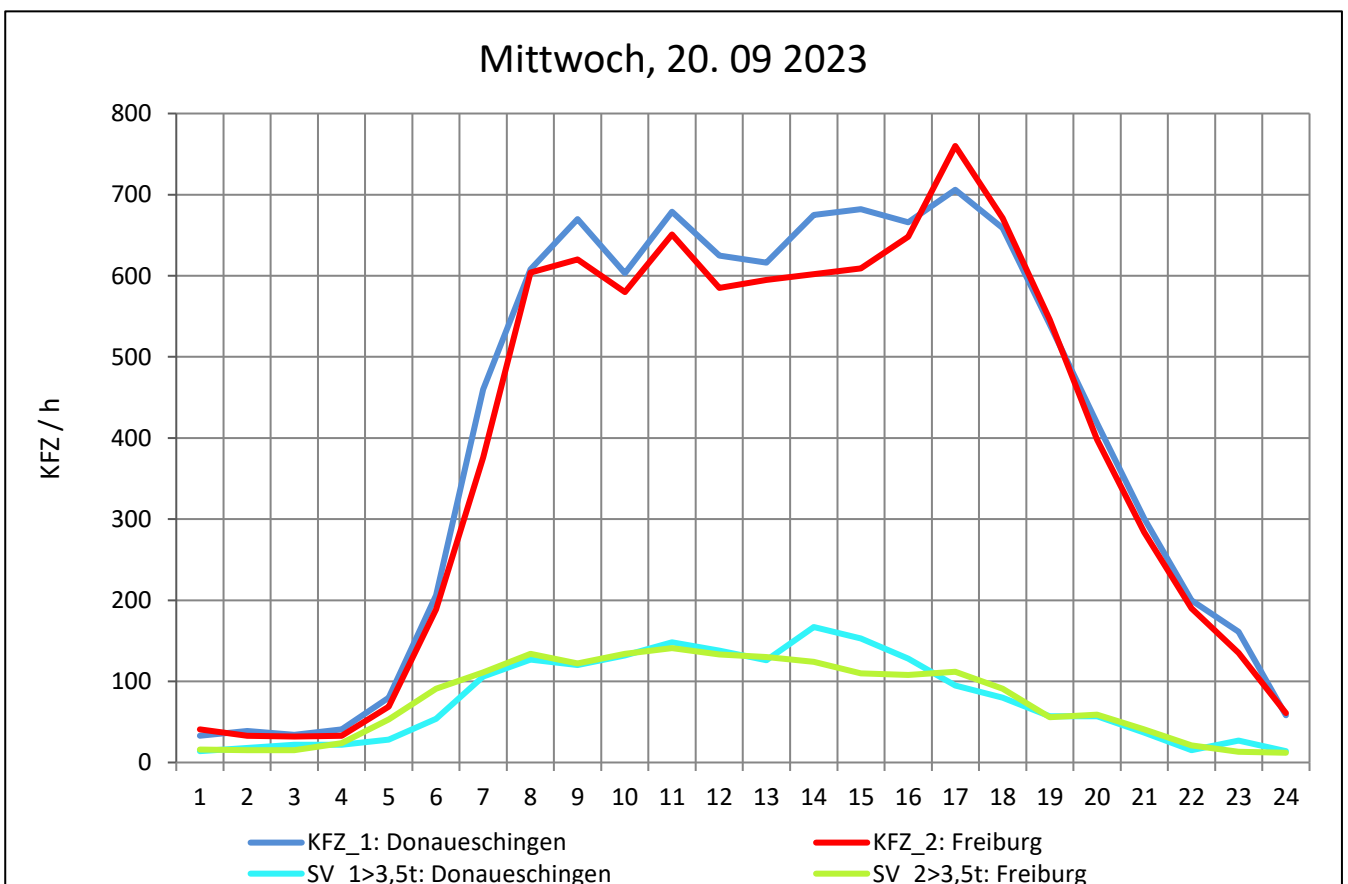
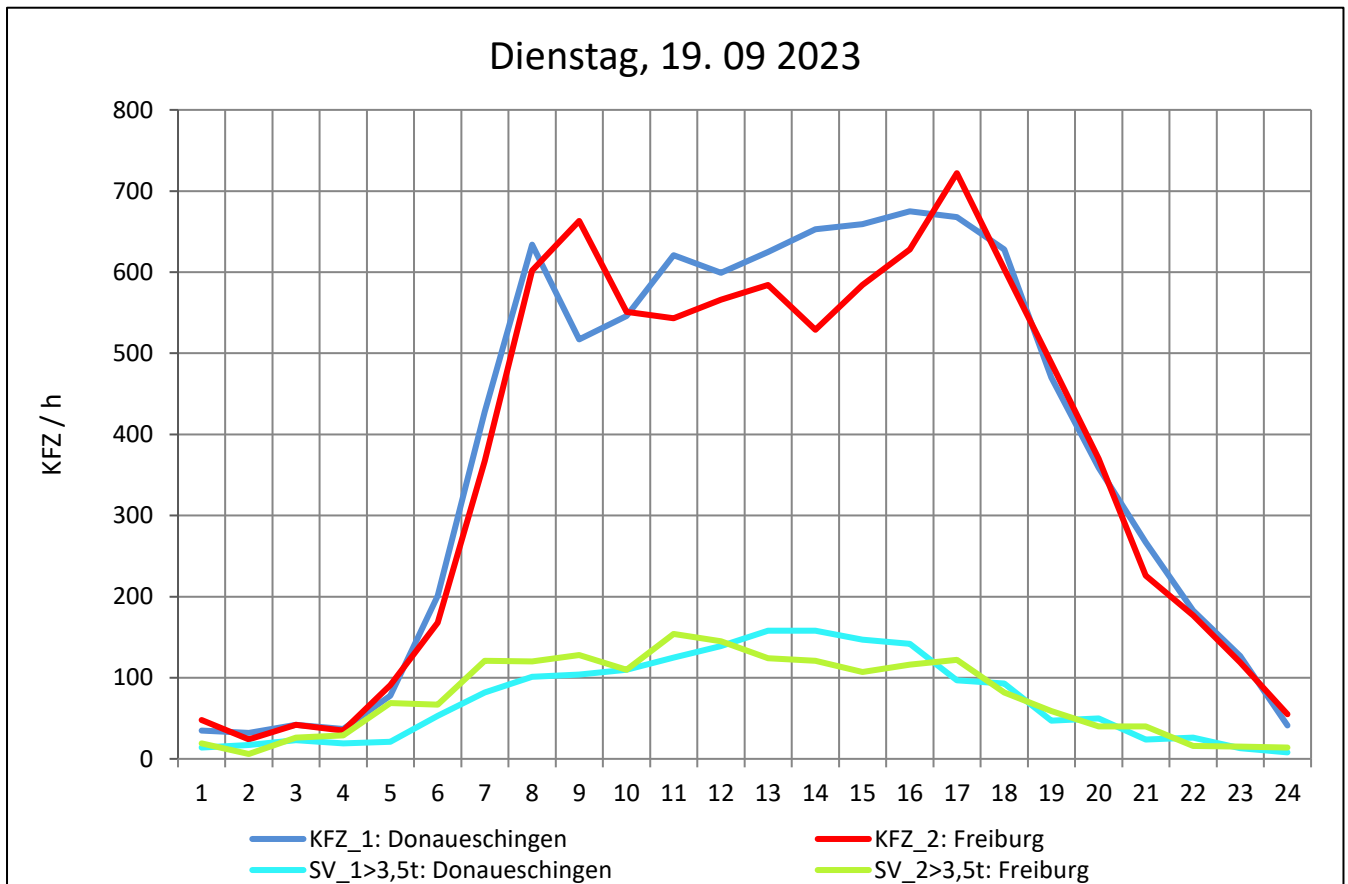
Zst.: **Döggingen**

TK-/Zst-Nr.: 8116/1100

B 31

Richtung 1 : **Donaueschingen**

Richtung 2 : **Freiburg**



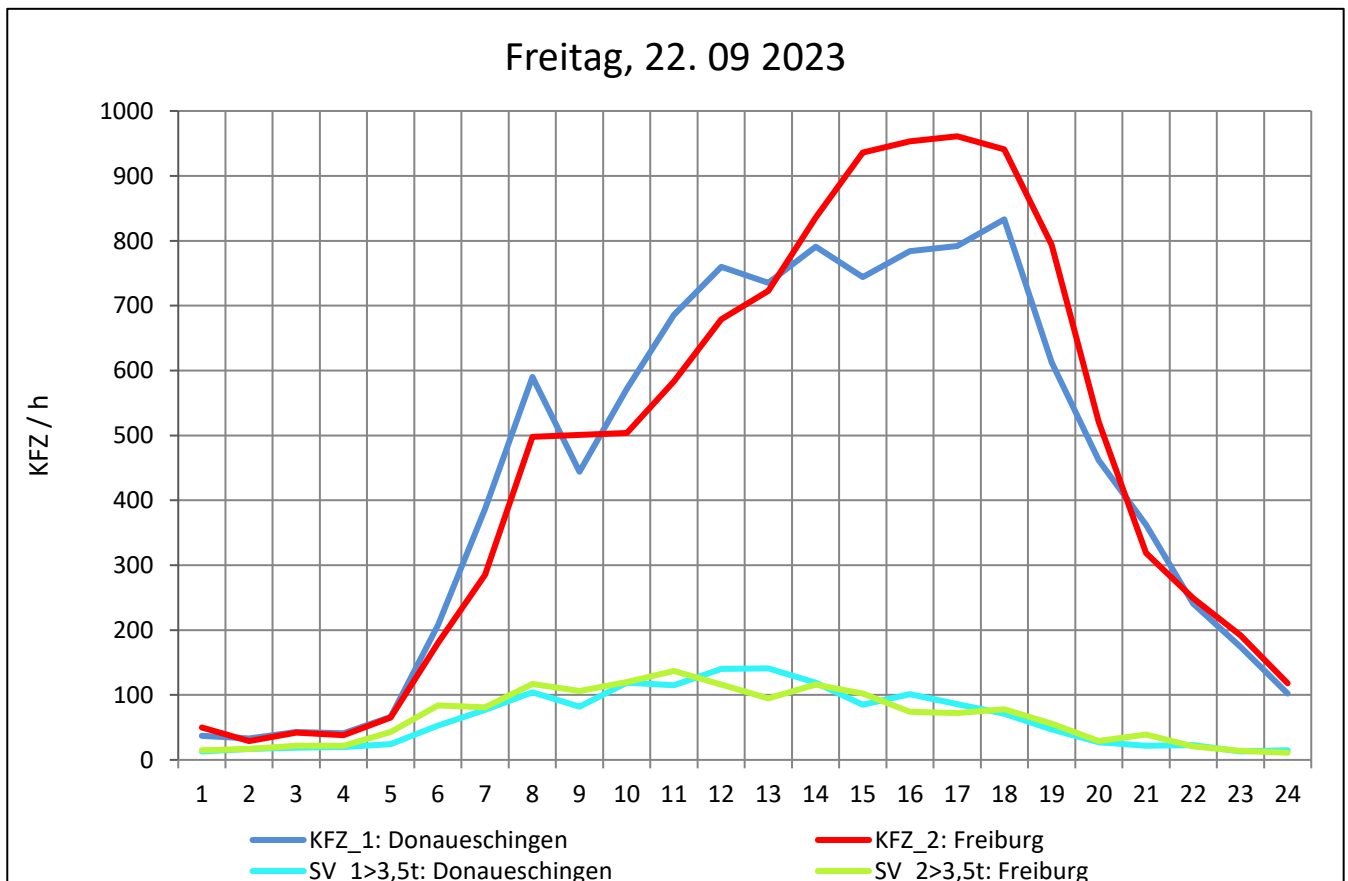
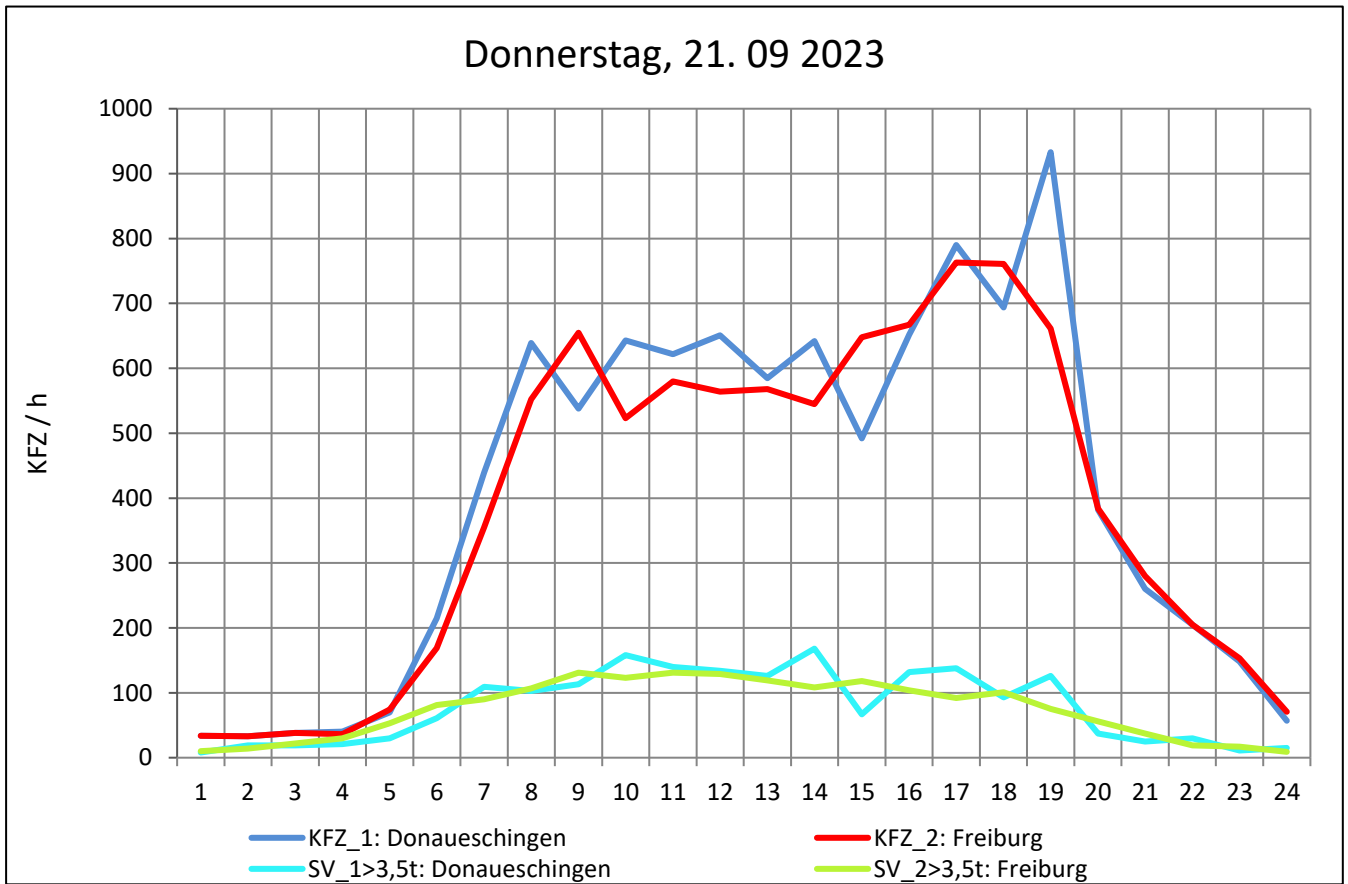
Zst.: **Döggingen**

TK-/Zst-Nr.: 8116/1100

B 31

Richtung 1 : **Donaueschingen**

Richtung 2 : **Freiburg**



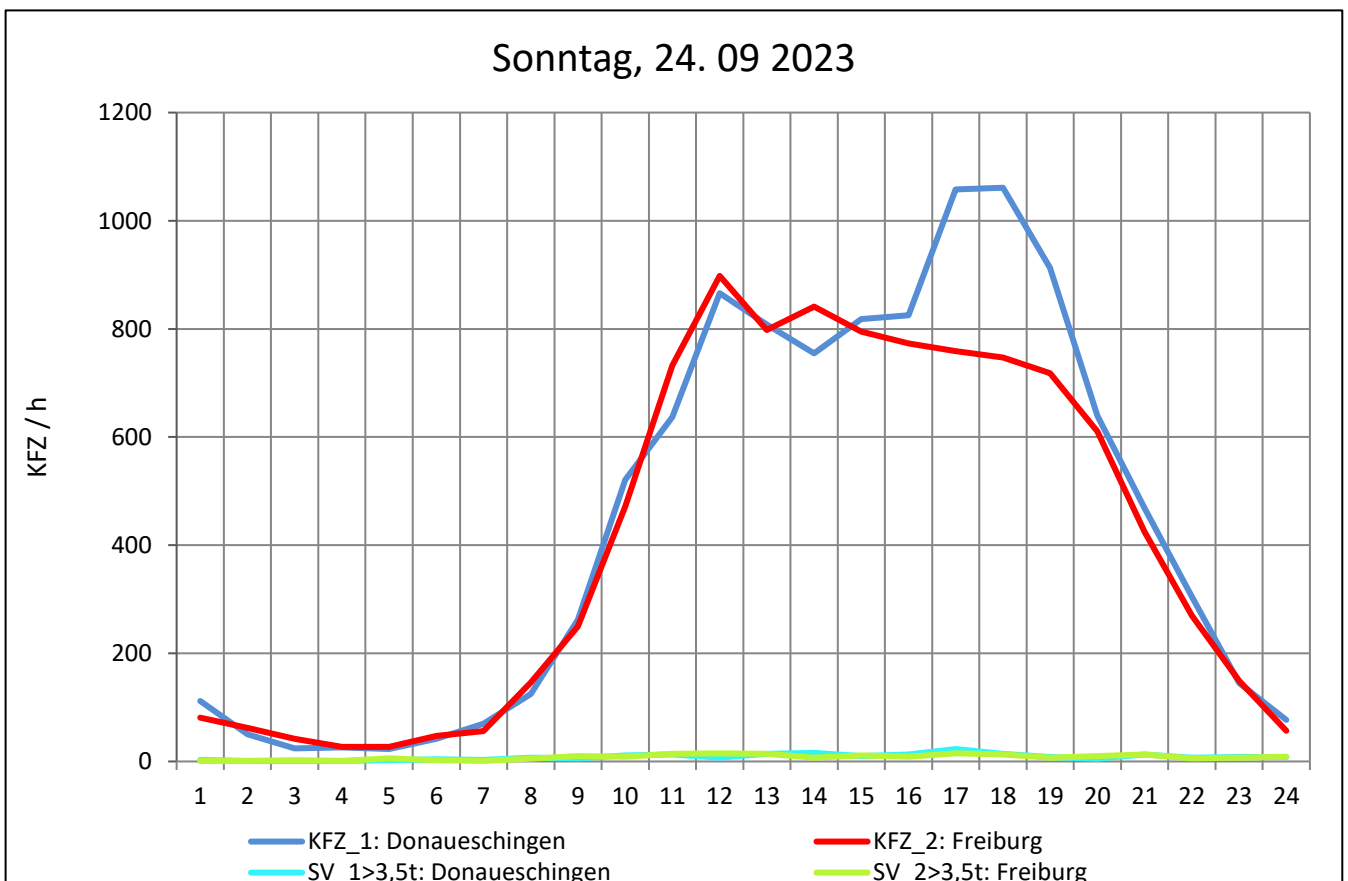
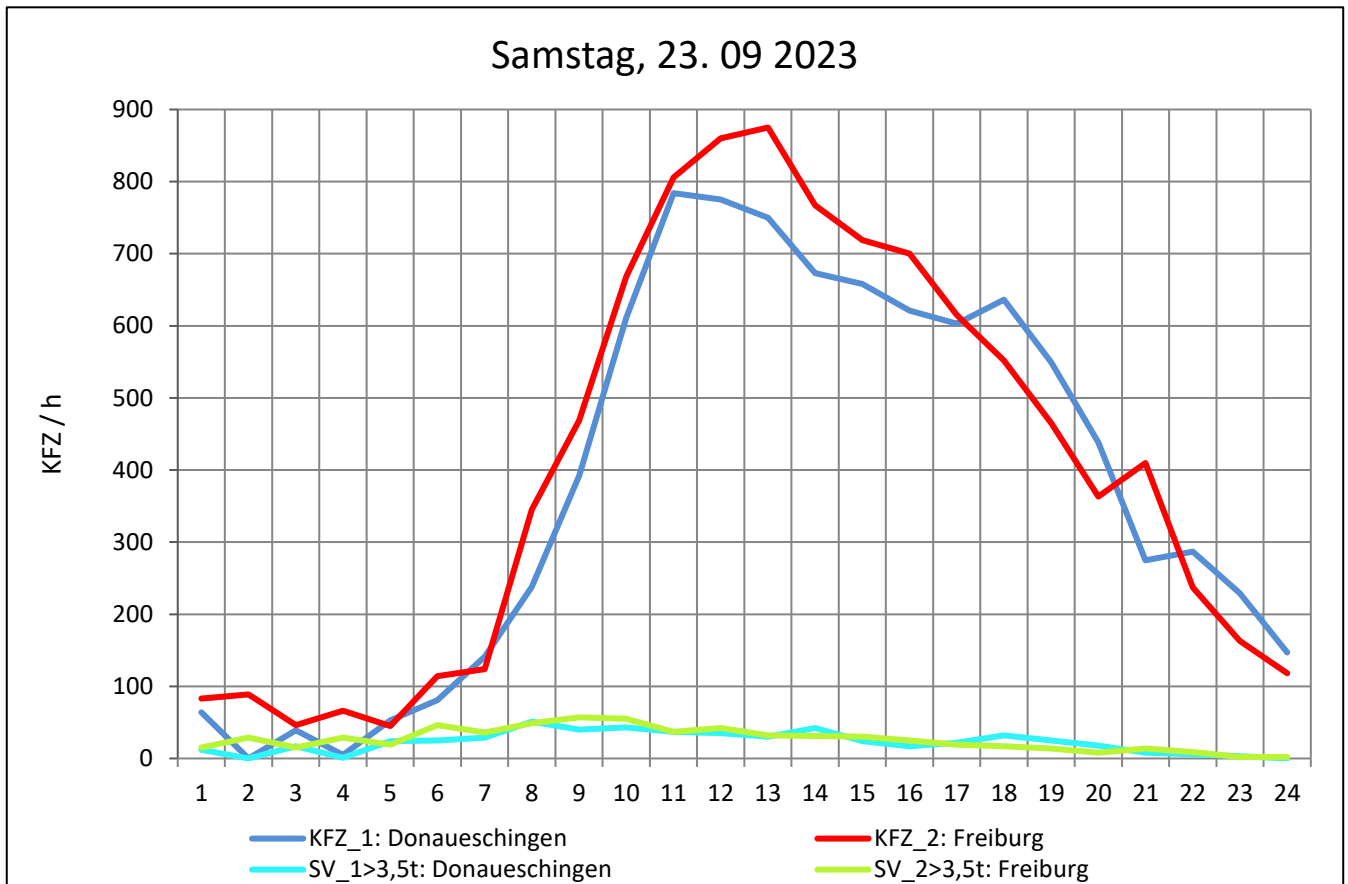
Zst.: **Döggingen**

TK-/Zst-Nr.: 8116/1100

B 31

Richtung 1 : **Donaueschingen**

Richtung 2 : **Freiburg**



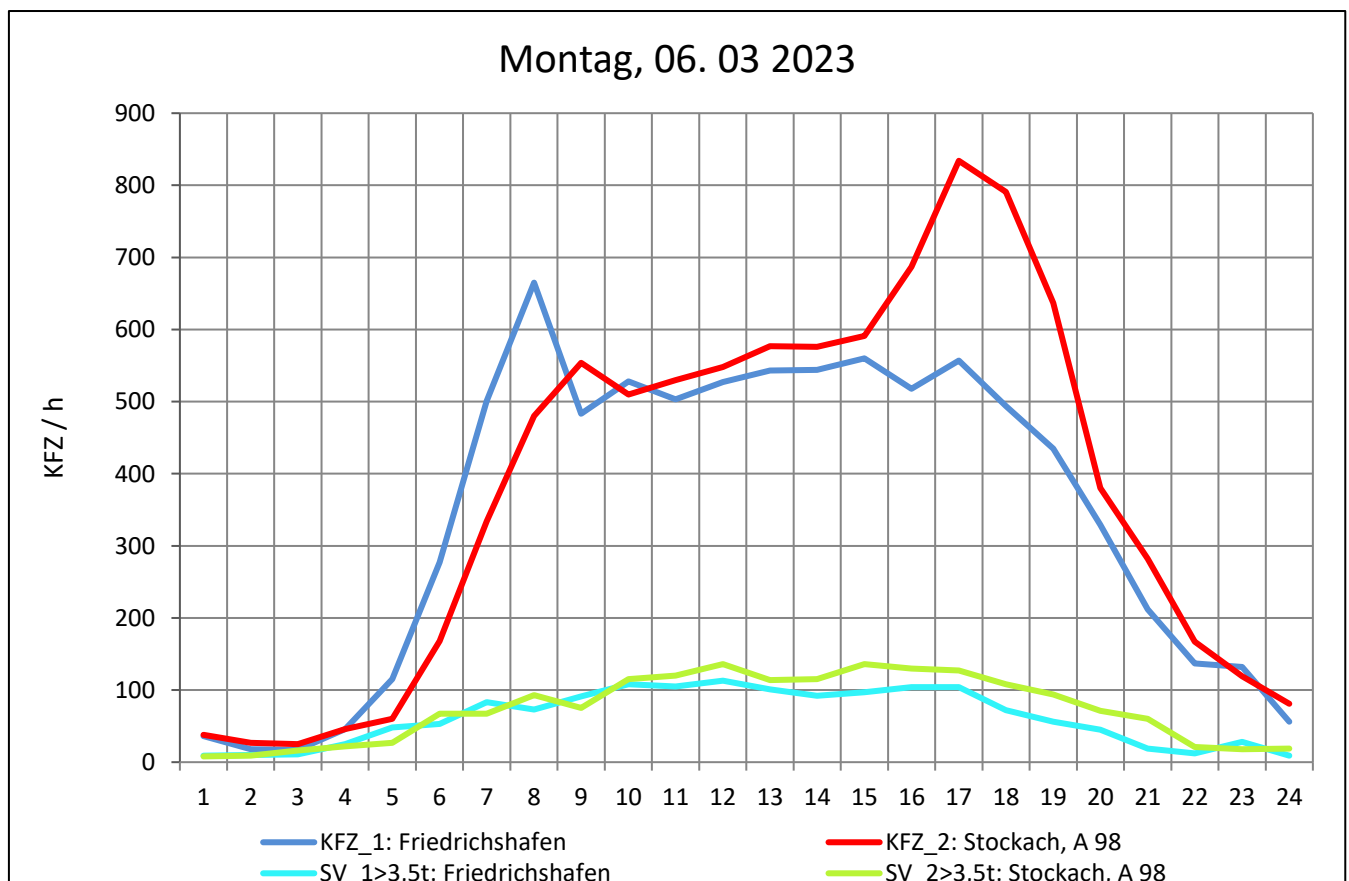
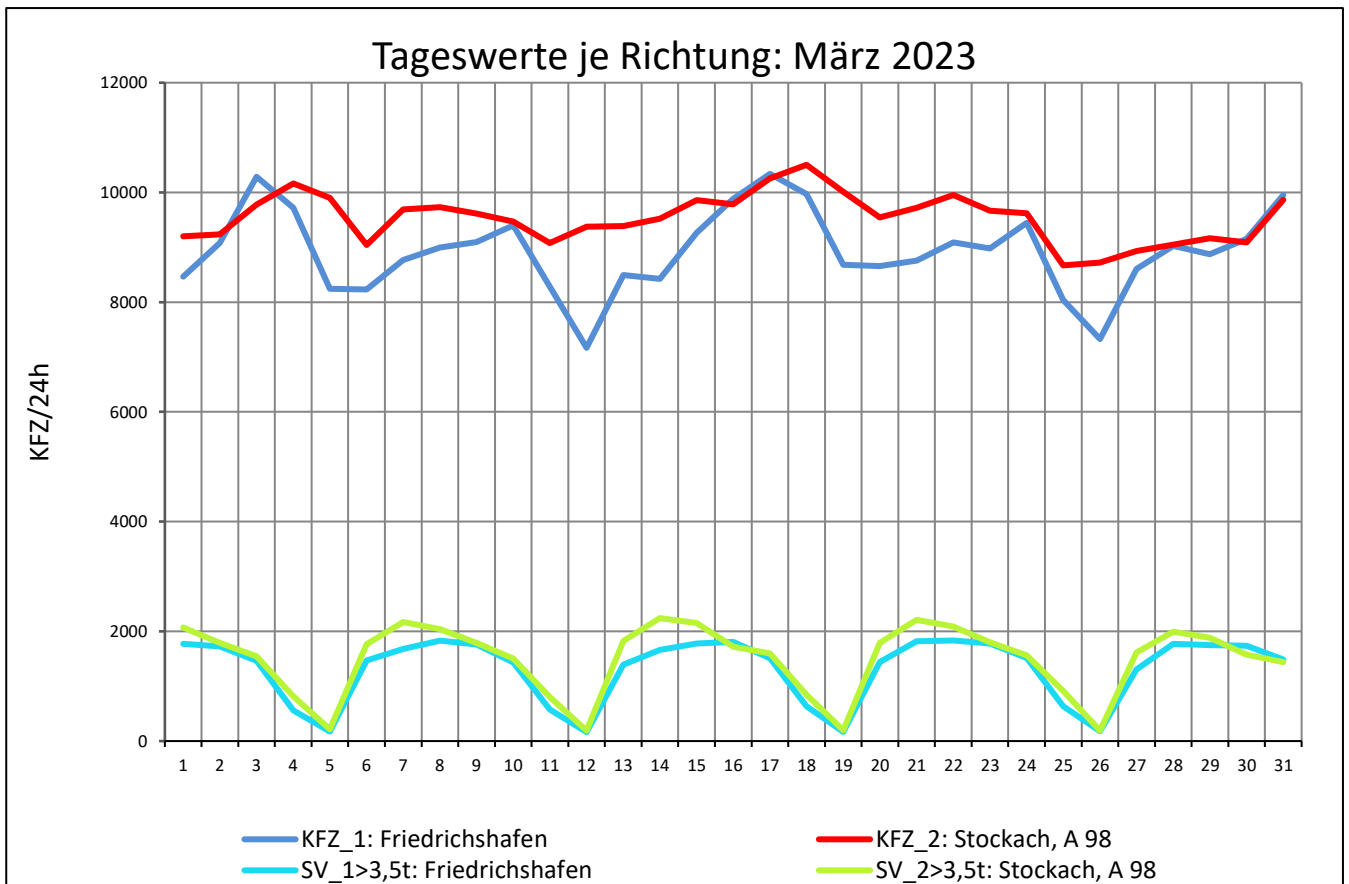
Zst.: **Harlachen**

TK-/Zst-Nr.: 8321/1101

B 31

Richtung 1 : **Friedrichshafen**

Richtung 2 : **Stockach, A 98**



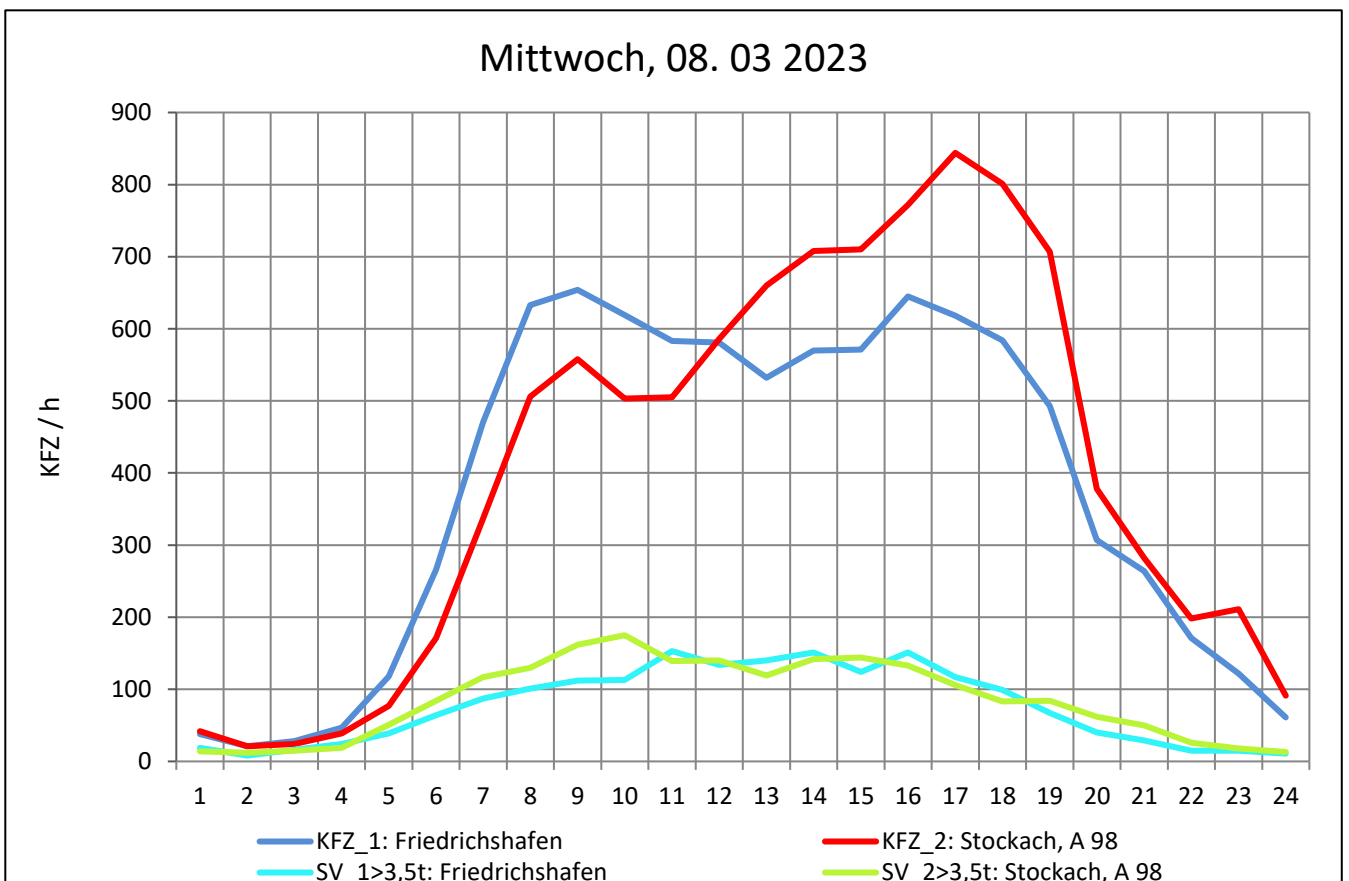
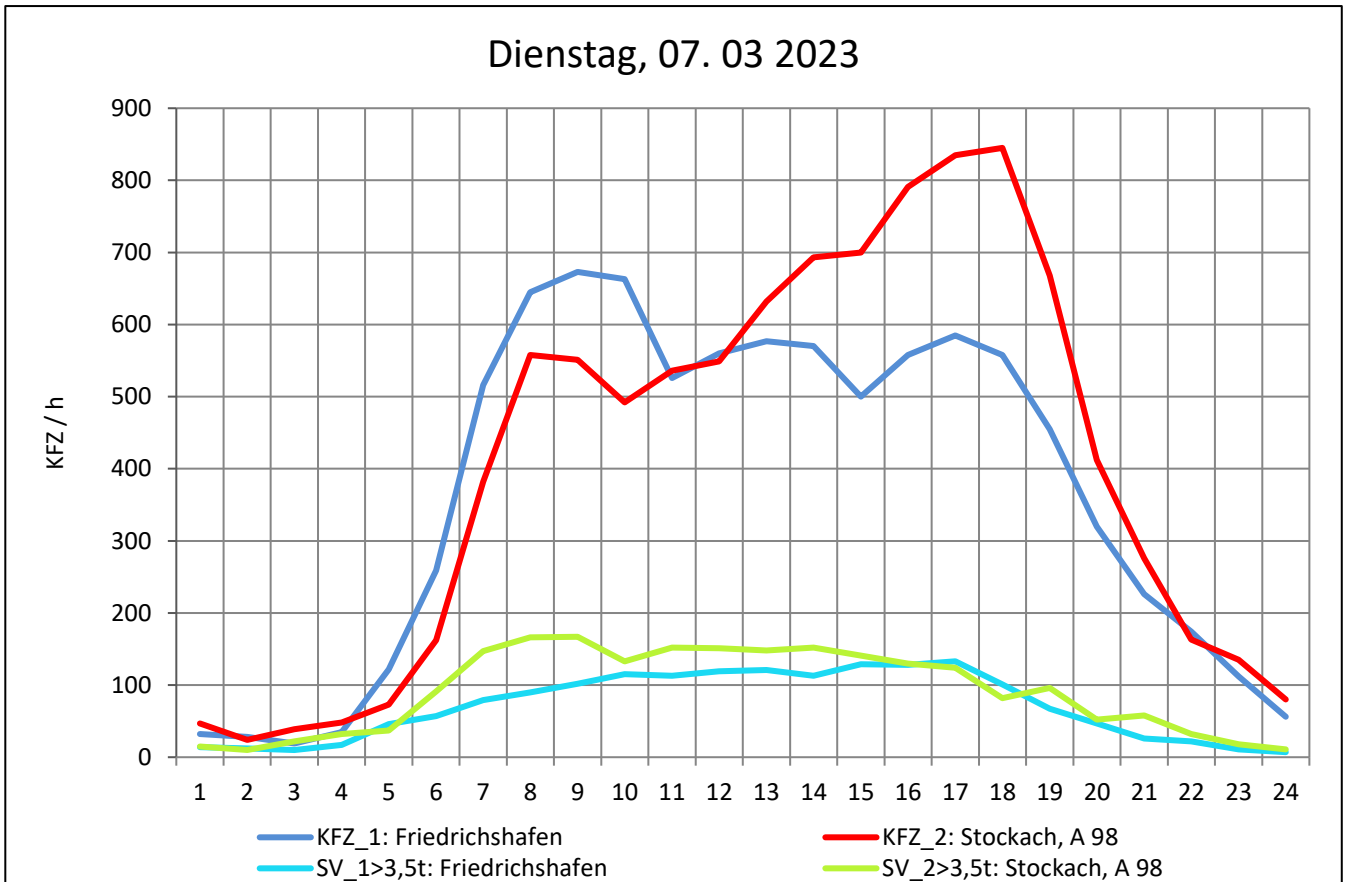
Zst.: **Harlachen**

TK-/Zst-Nr.: 8321/1101

B 31

Richtung 1 : **Friedrichshafen**

Richtung 2 : **Stockach, A 98**



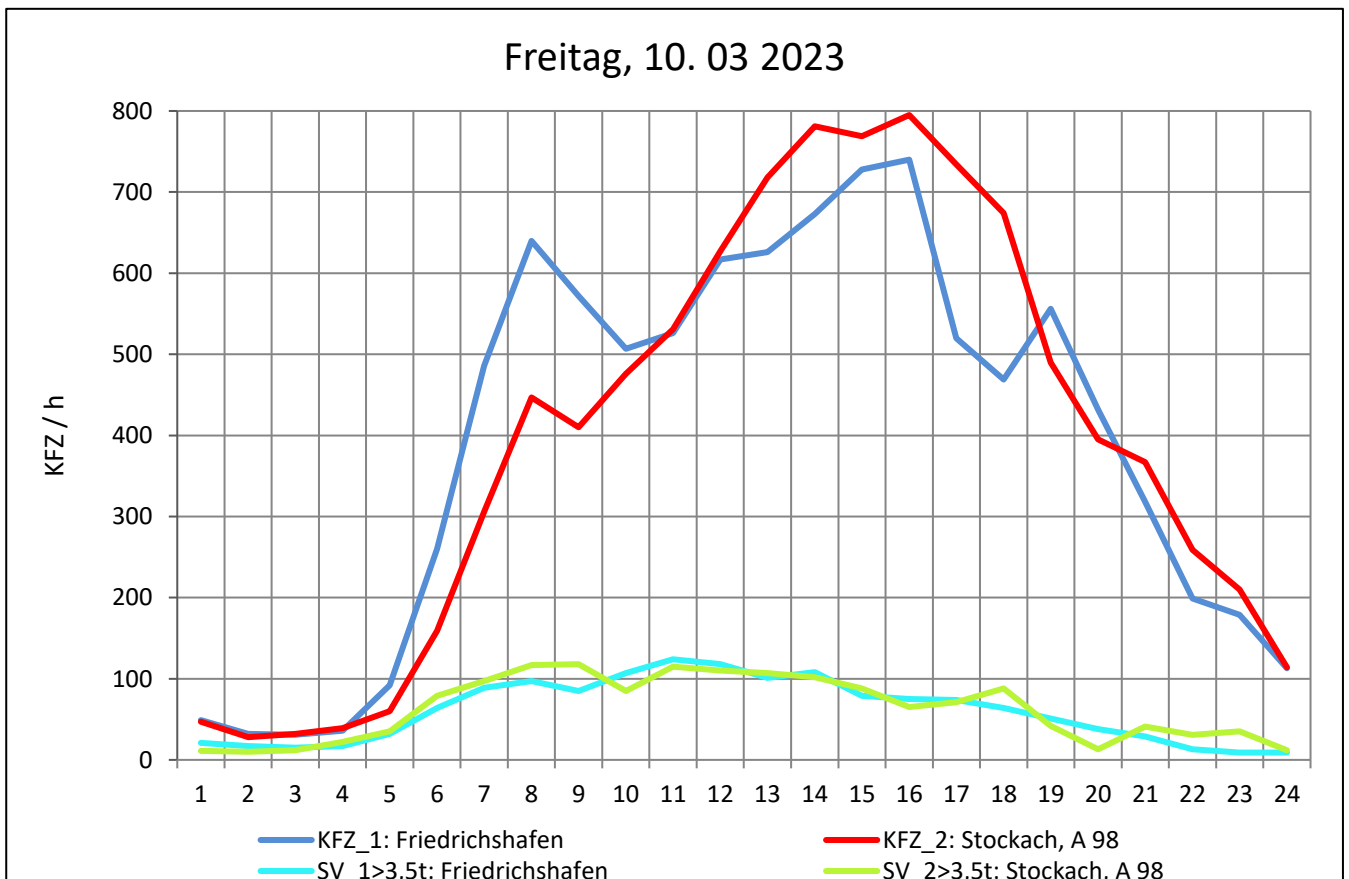
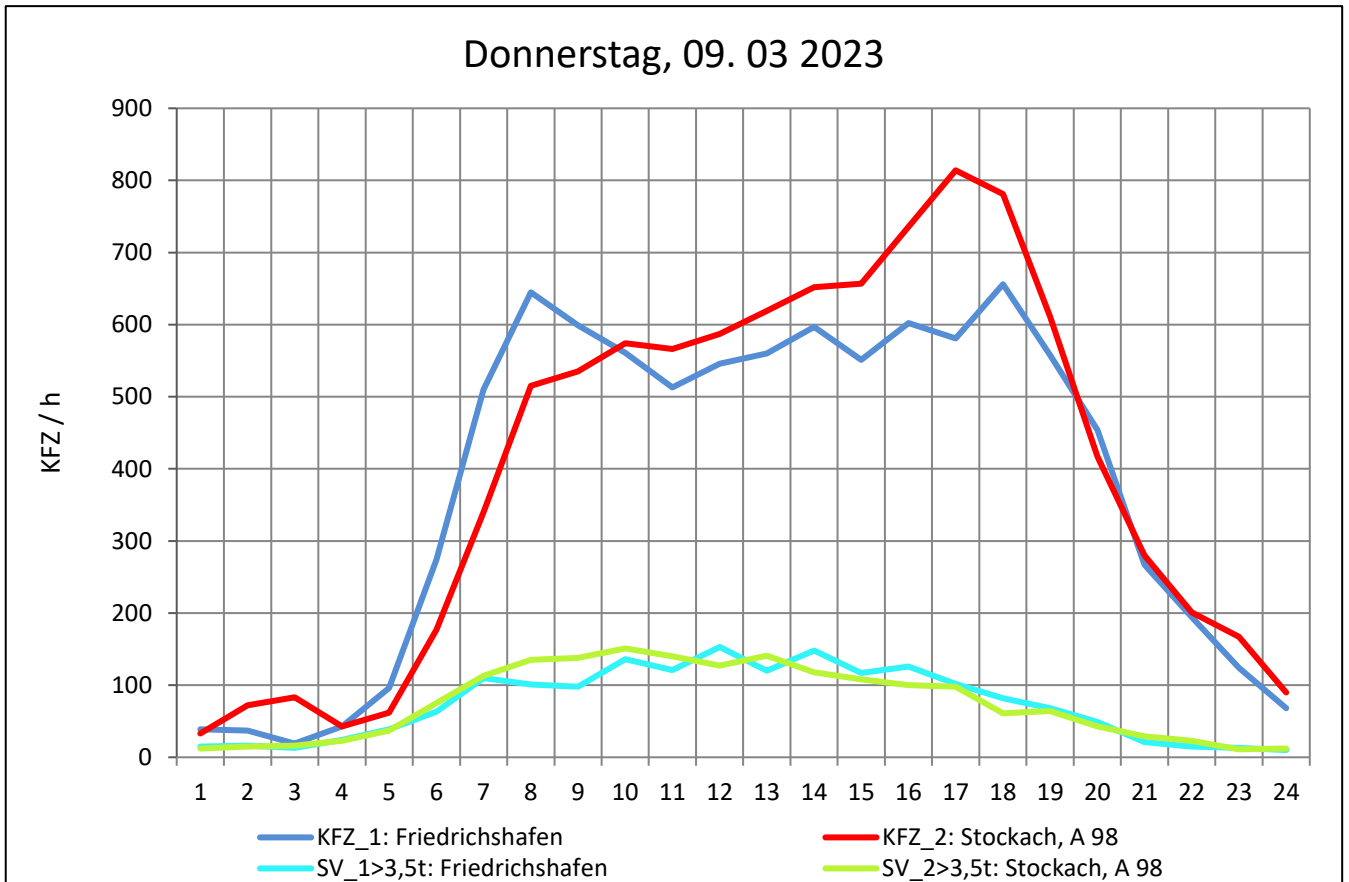
Zst.: **Harlachen**

TK-/Zst-Nr.: 8321/1101

B 31

Richtung 1 : **Friedrichshafen**

Richtung 2 : **Stockach, A 98**



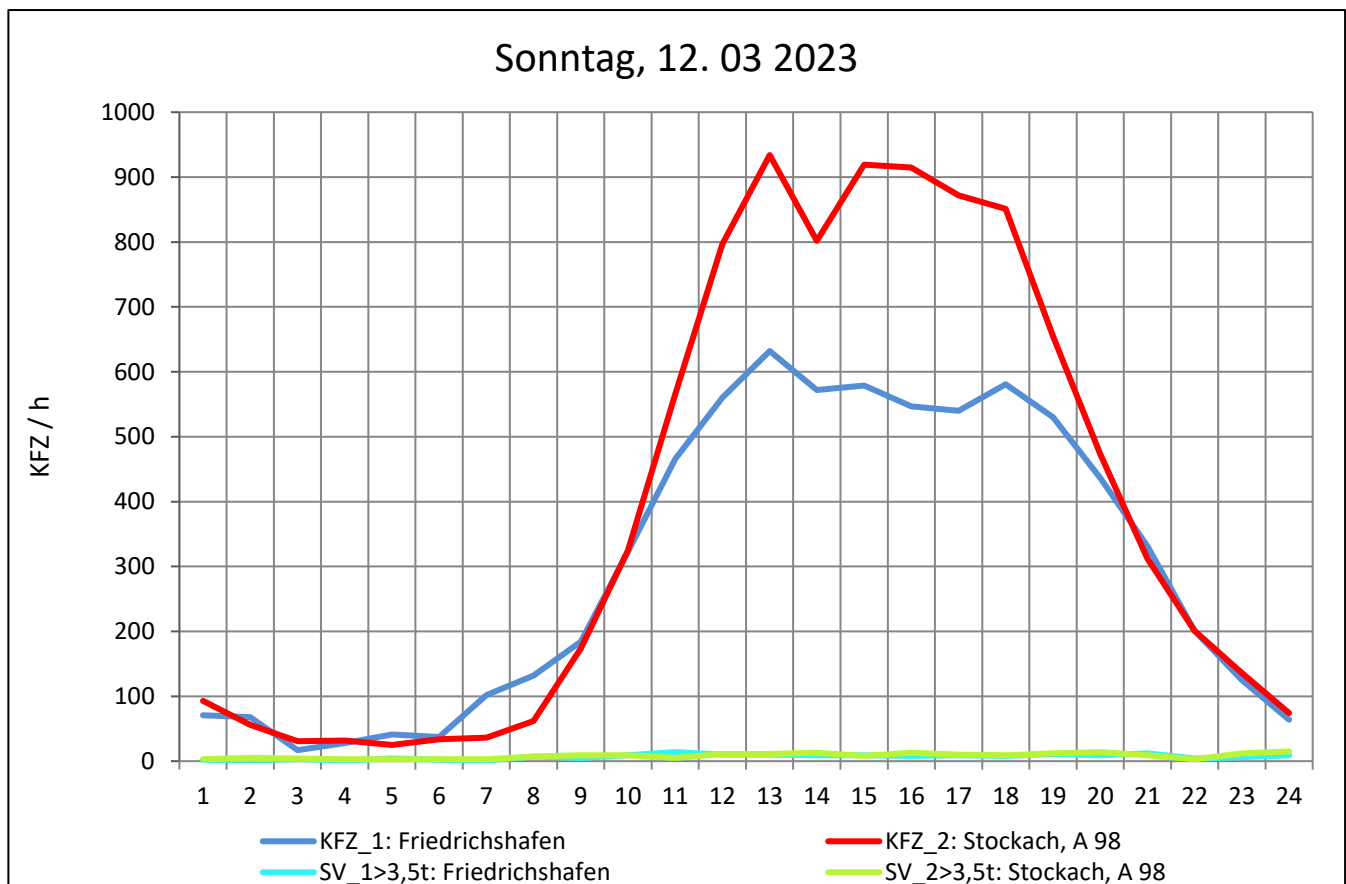
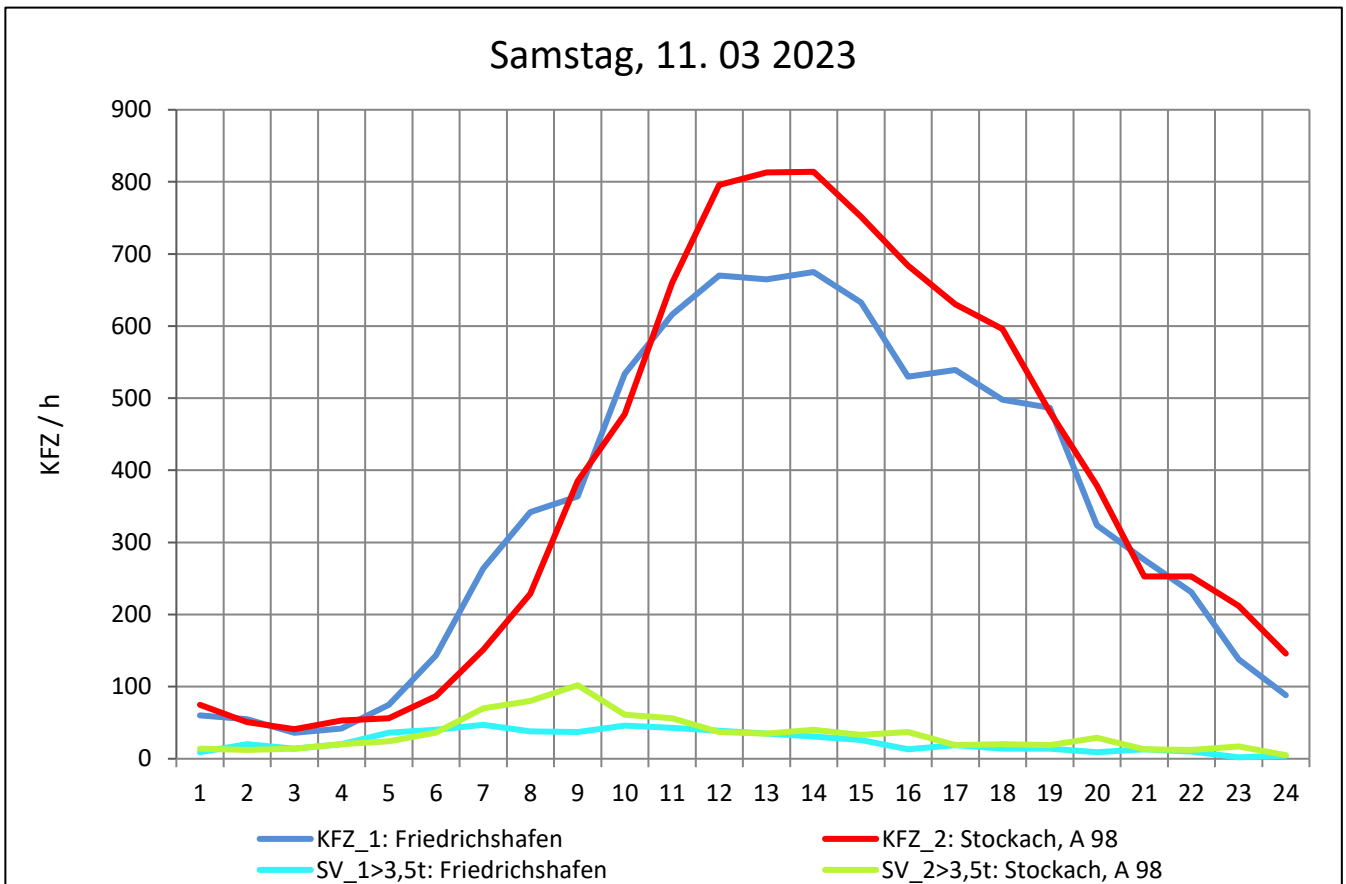
Zst.: **Harlachen**

TK-/Zst-Nr.: 8321/1101

B 31

Richtung 1 : **Friedrichshafen**

Richtung 2 : **Stockach, A 98**



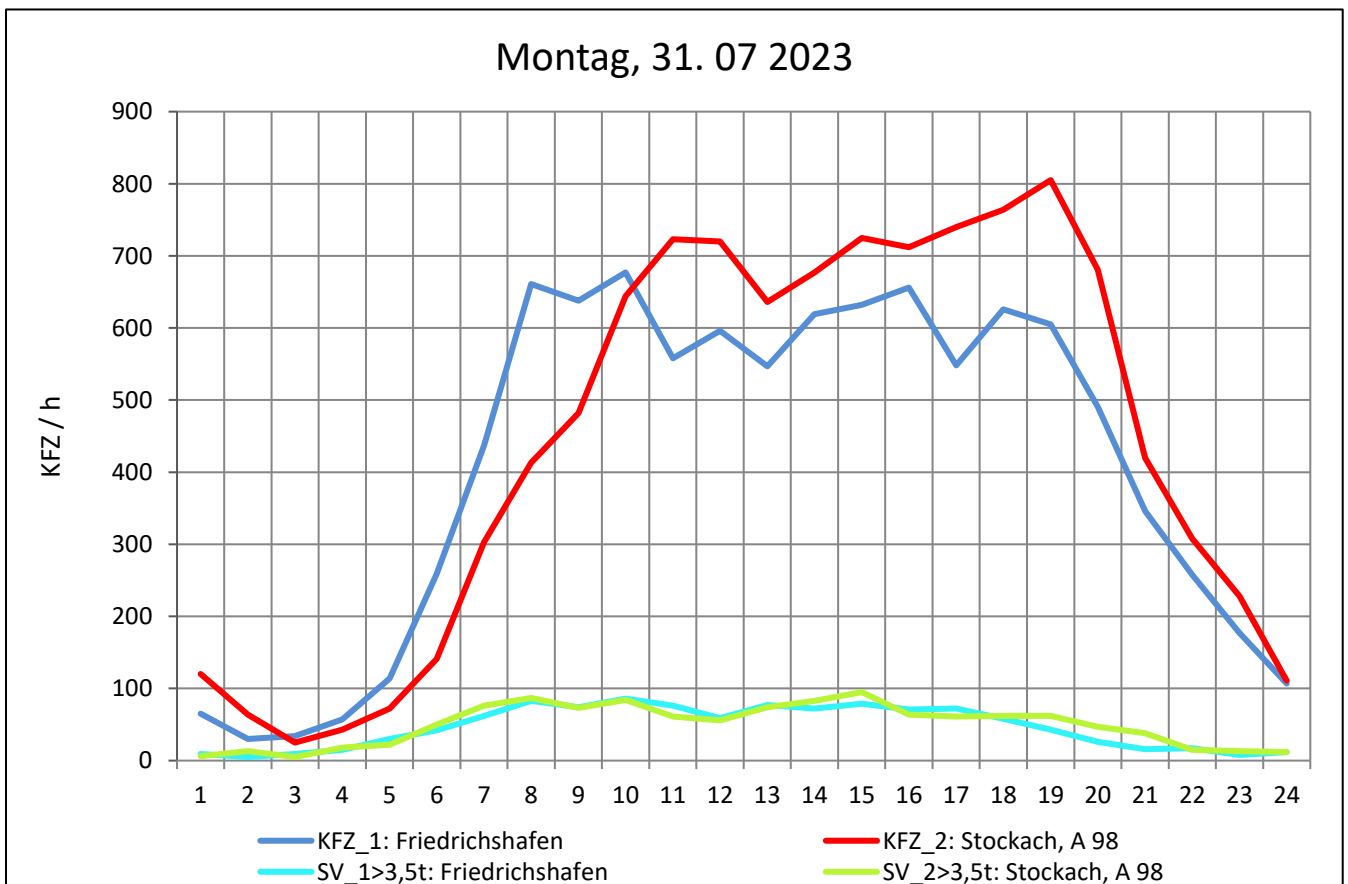
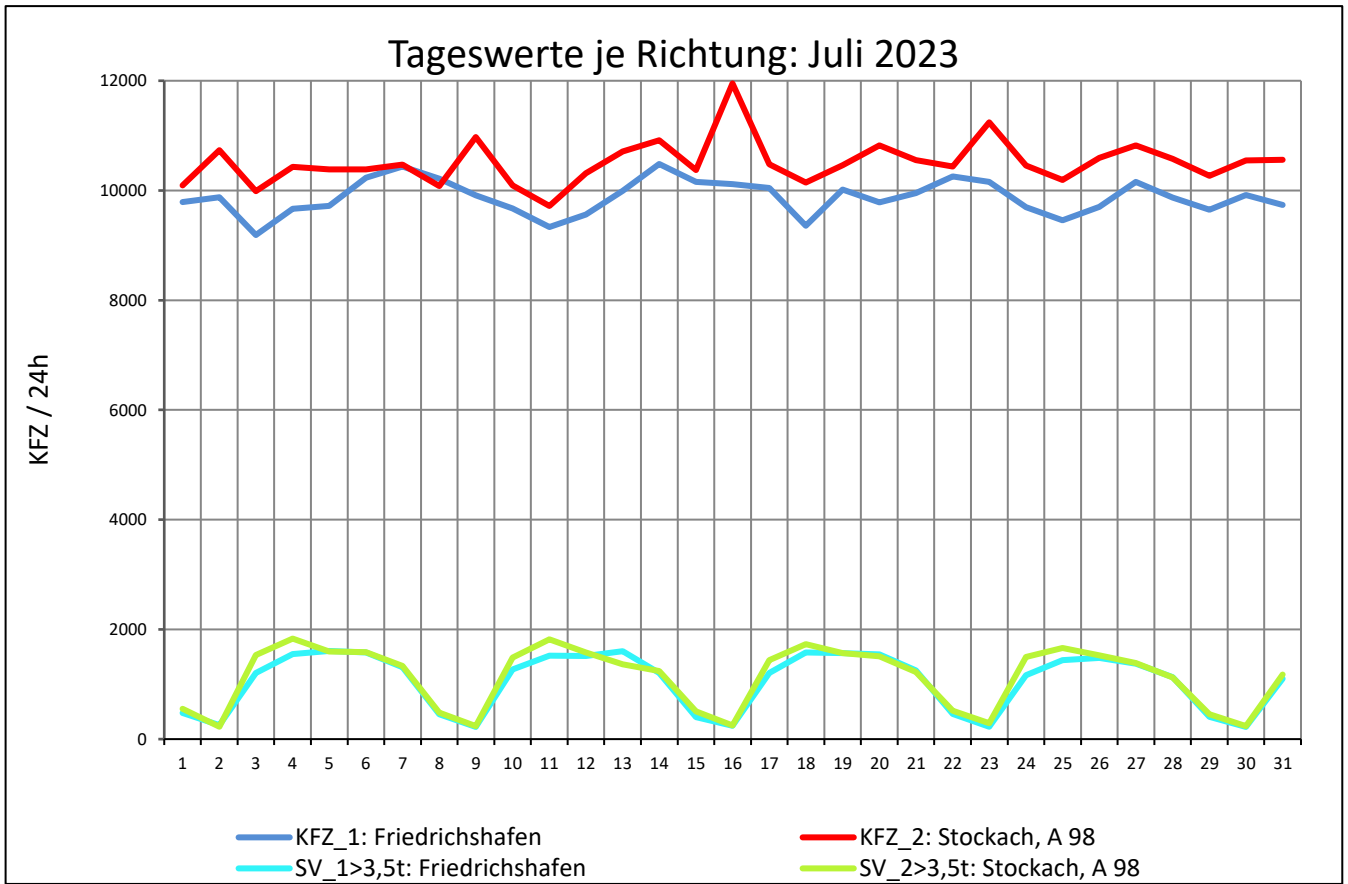
Zst.: **Harlachen**

TK-/Zst-Nr.: 8321/1101

B 31

Richtung 1 : **Friedrichshafen**

Richtung 2 : **Stockach, A 98**



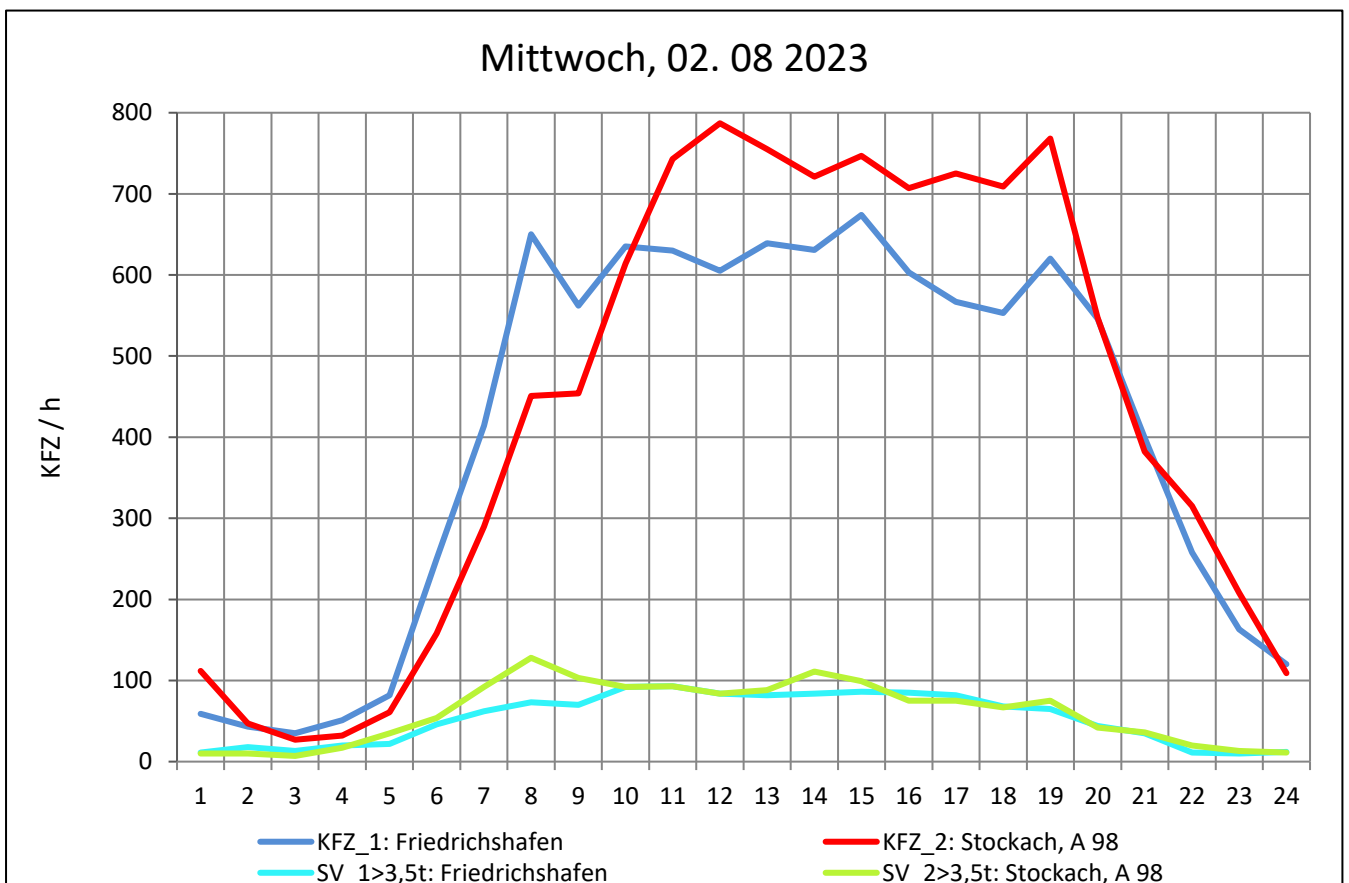
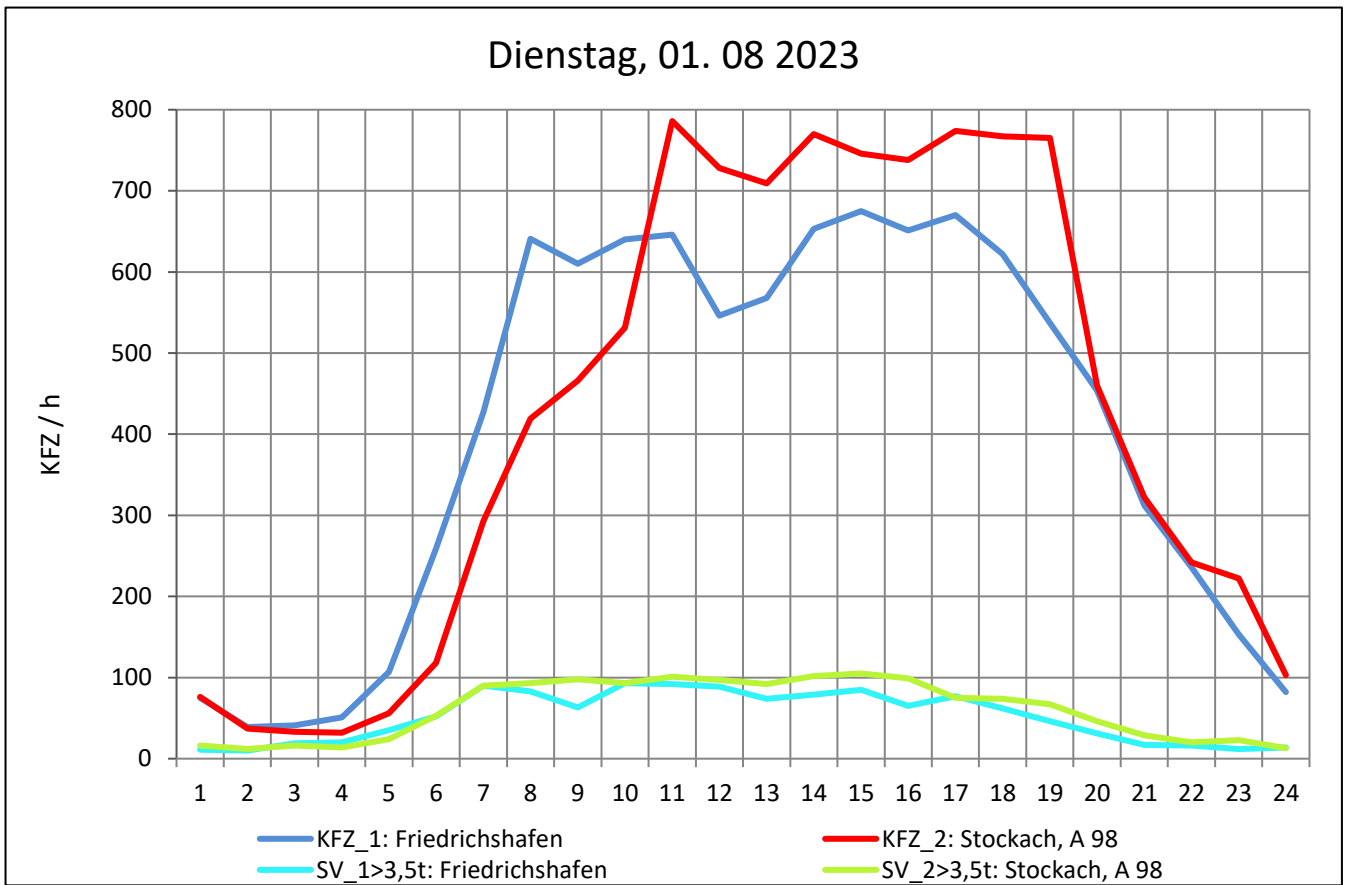
Zst.: **Harlachen**

TK-/Zst-Nr.: 8321/1101

B 31

Richtung 1 : **Friedrichshafen**

Richtung 2 : **Stockach, A 98**



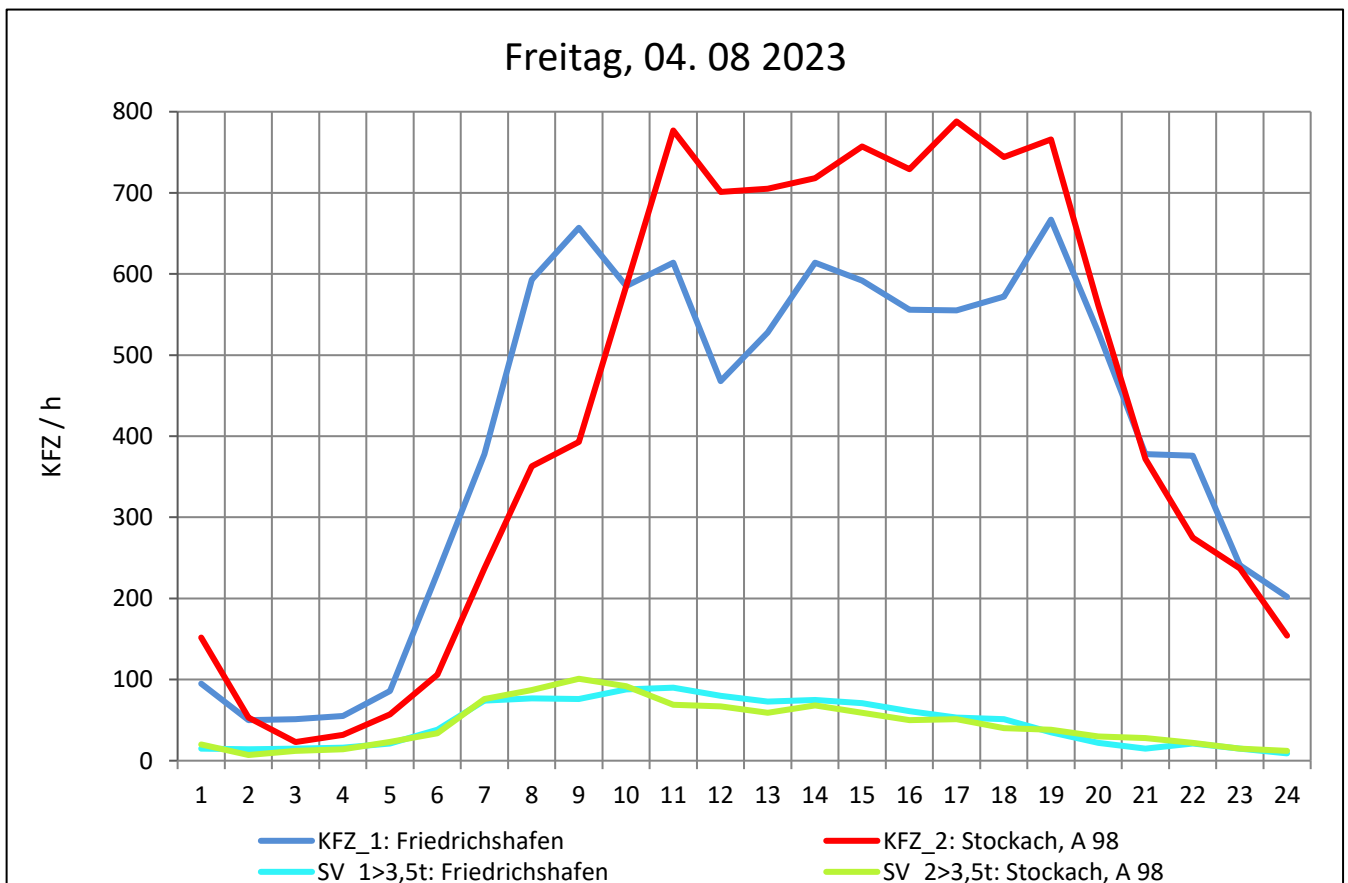
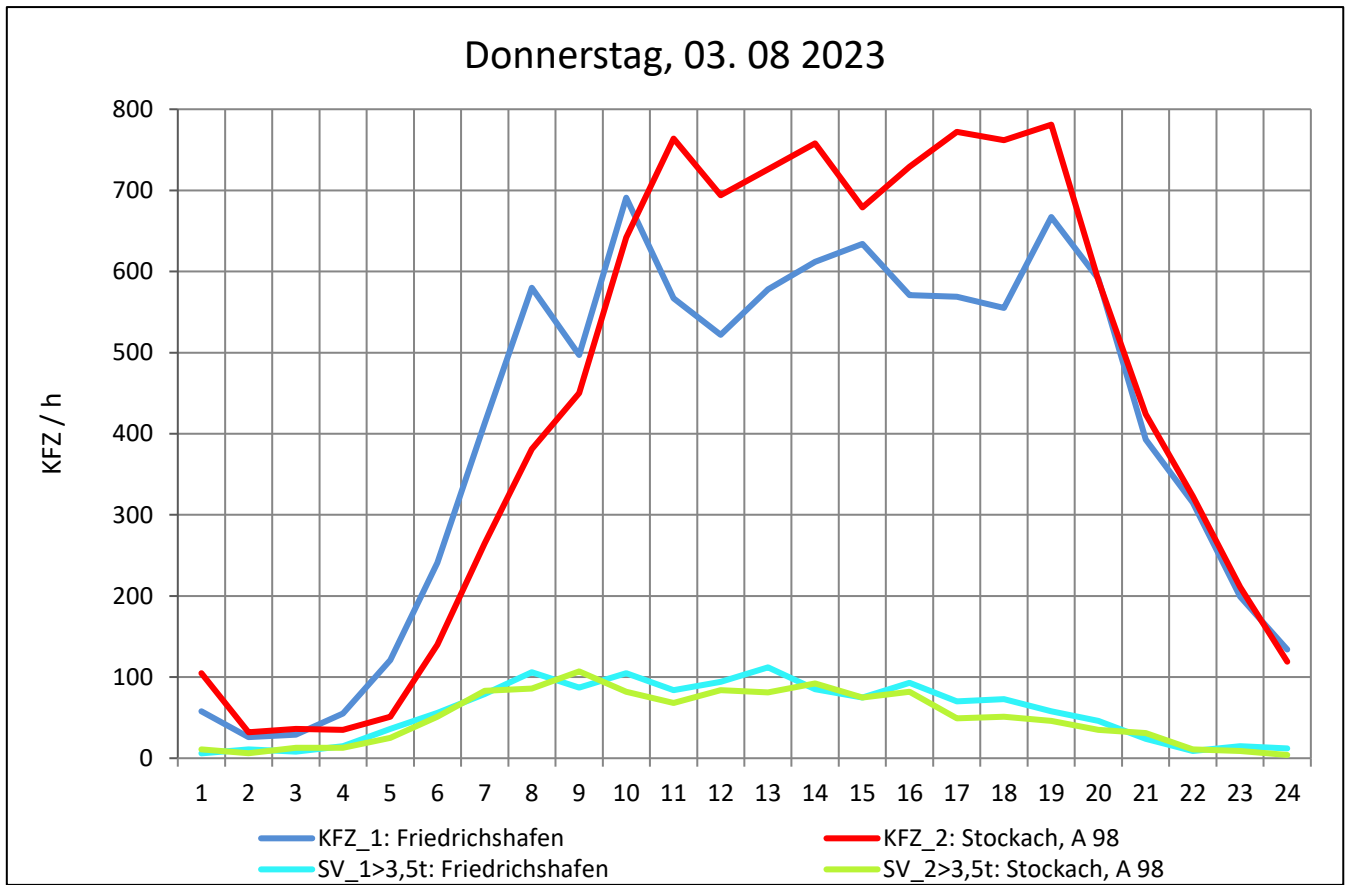
Zst.: **Harlachen**

TK-/Zst-Nr.: 8321/1101

B 31

Richtung 1 : **Friedrichshafen**

Richtung 2 : **Stockach, A 98**



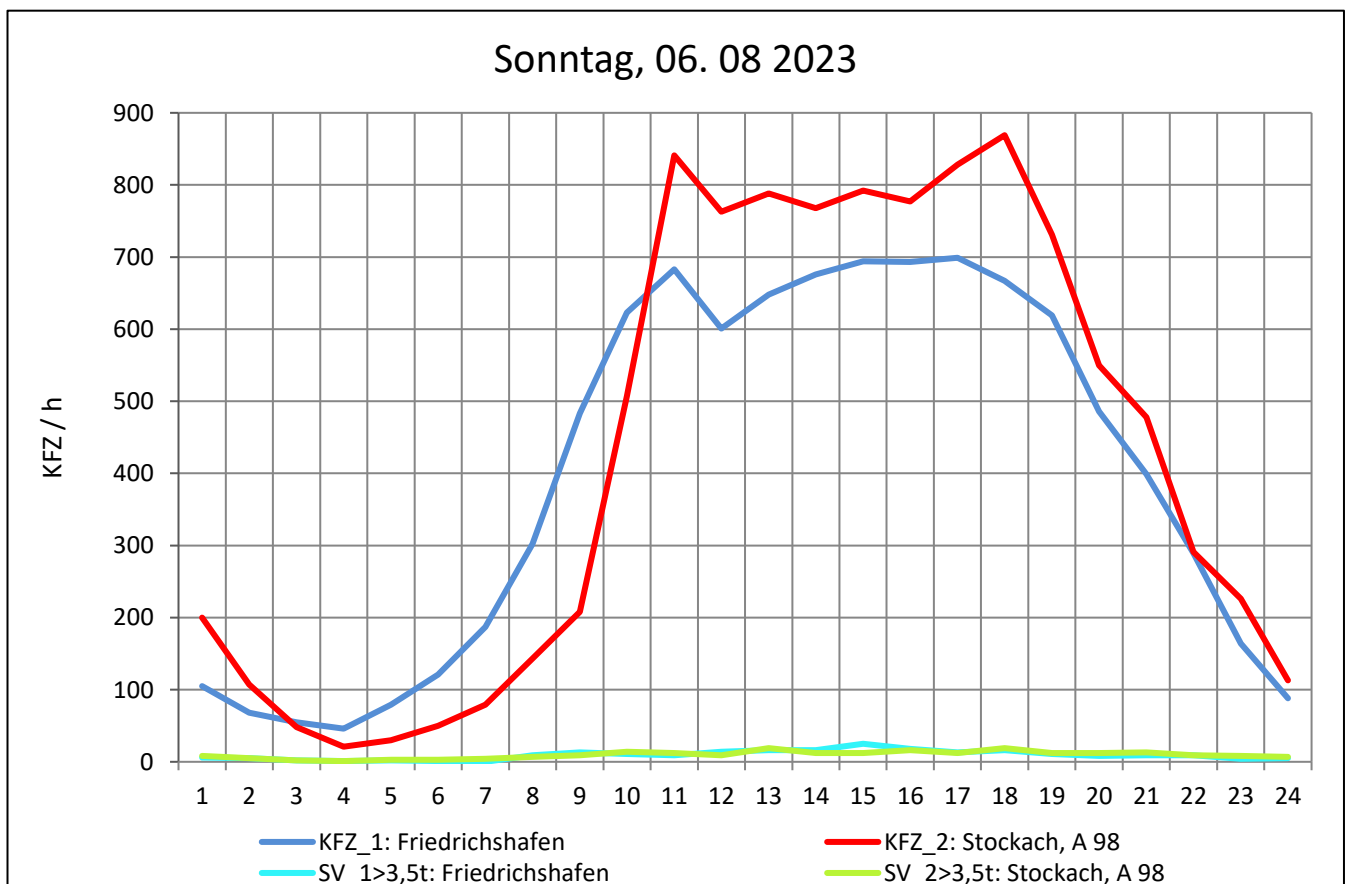
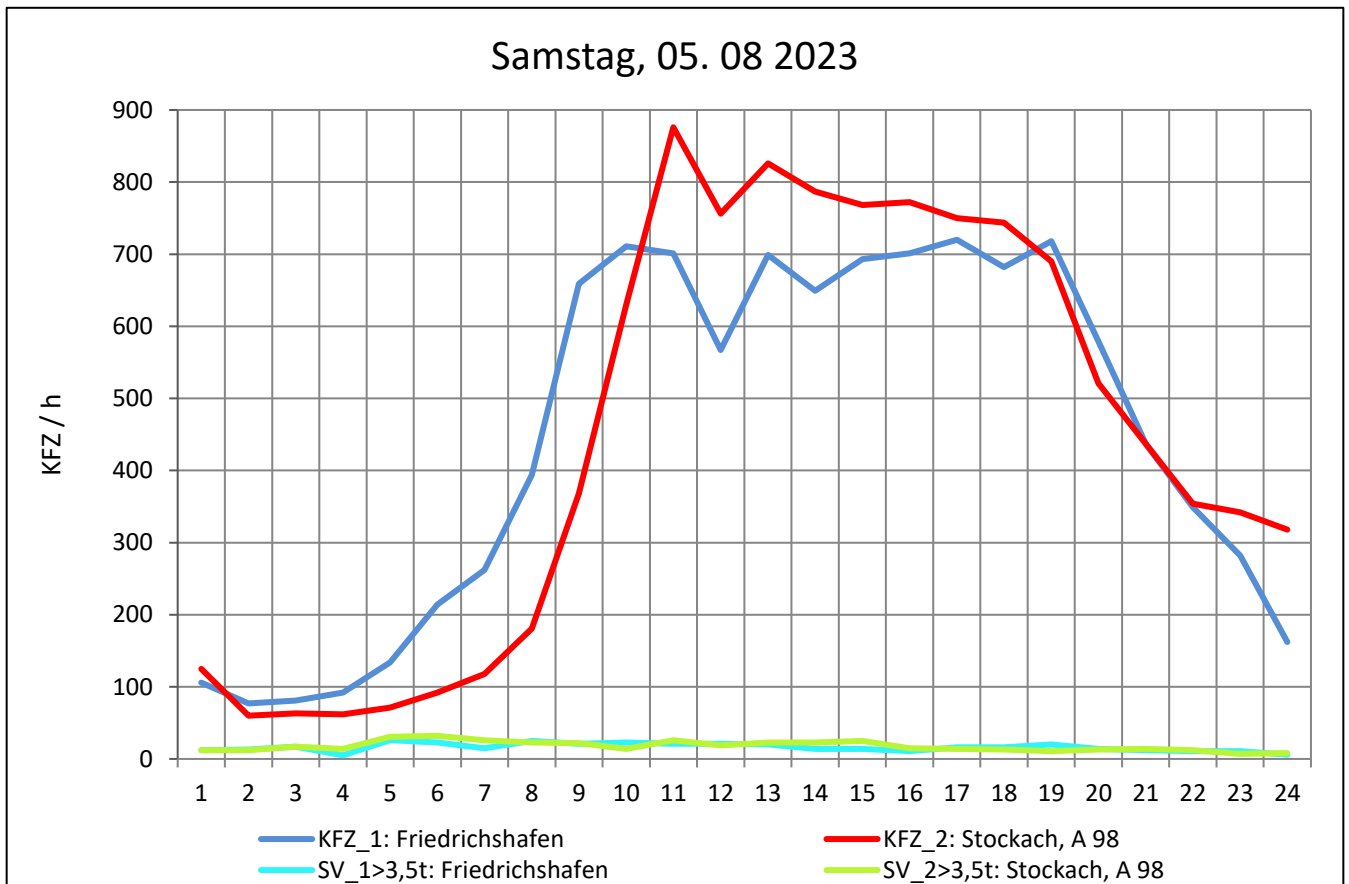
Zst.: **Harlachen**

TK-/Zst-Nr.: 8321/1101

B 31

Richtung 1 : **Friedrichshafen**

Richtung 2 : **Stockach, A 98**



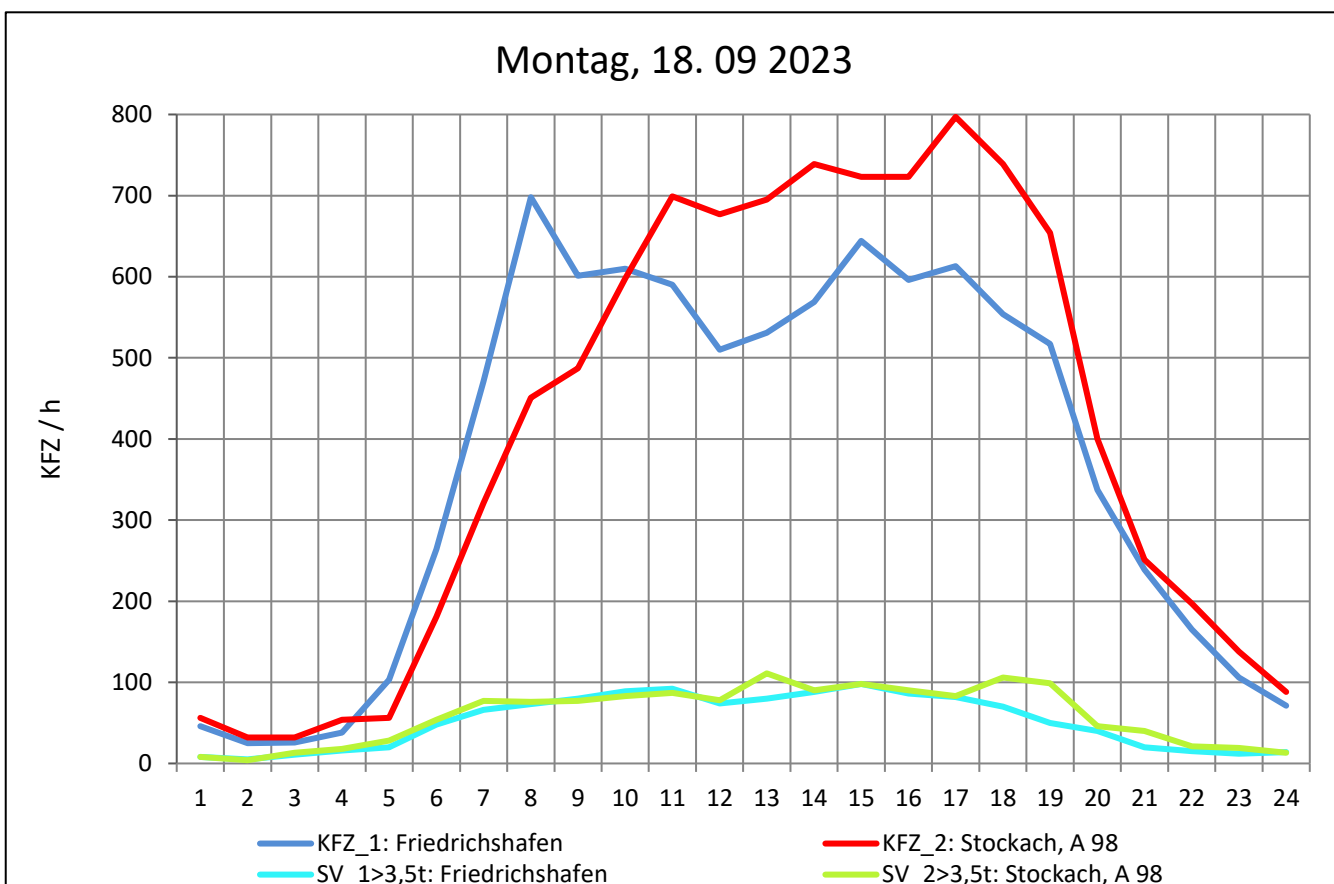
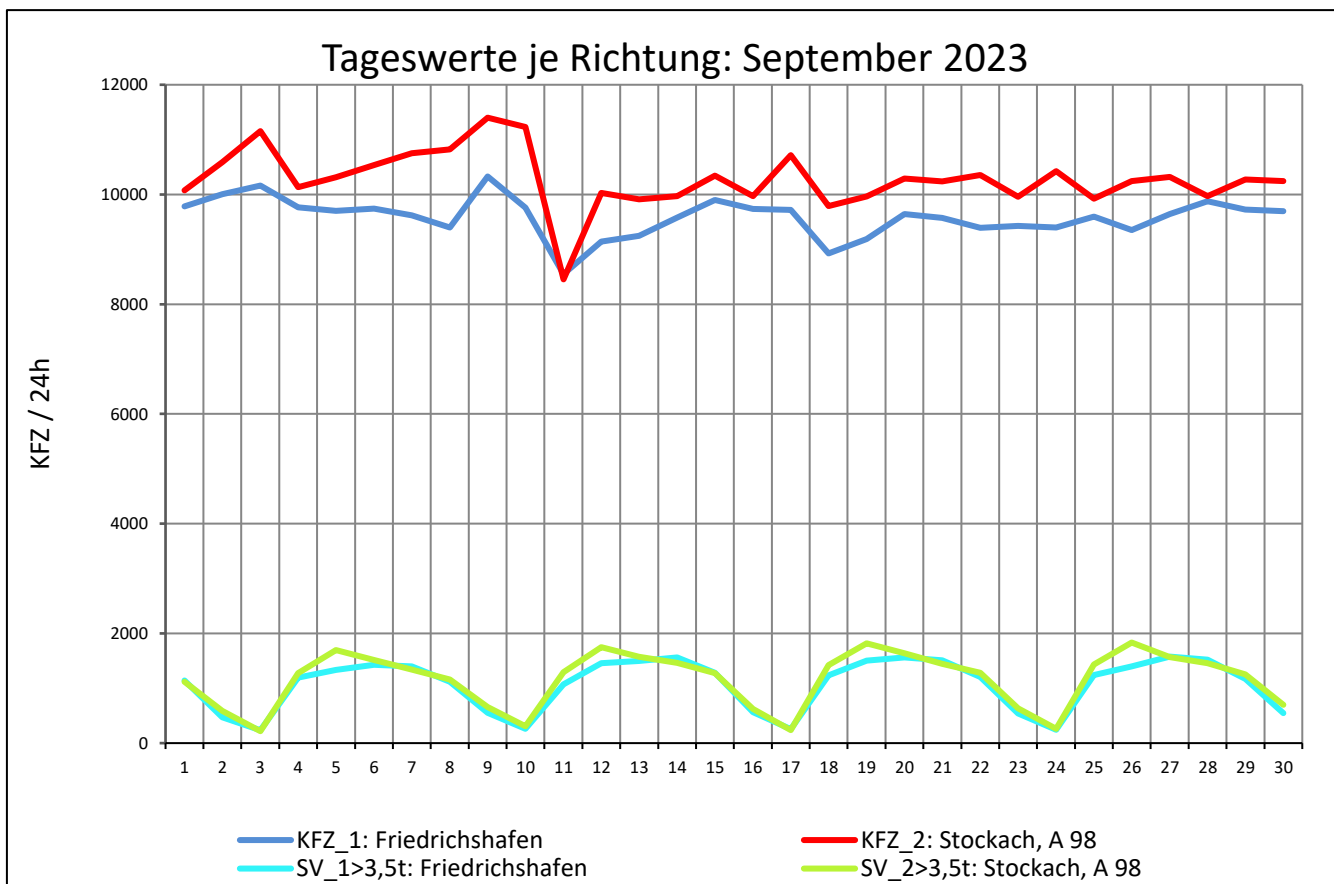
Zst.: **Harlachen**

TK-/Zst-Nr.: 8321/1101

B 31

Richtung 1 : **Friedrichshafen**

Richtung 2 : **Stockach, A 98**



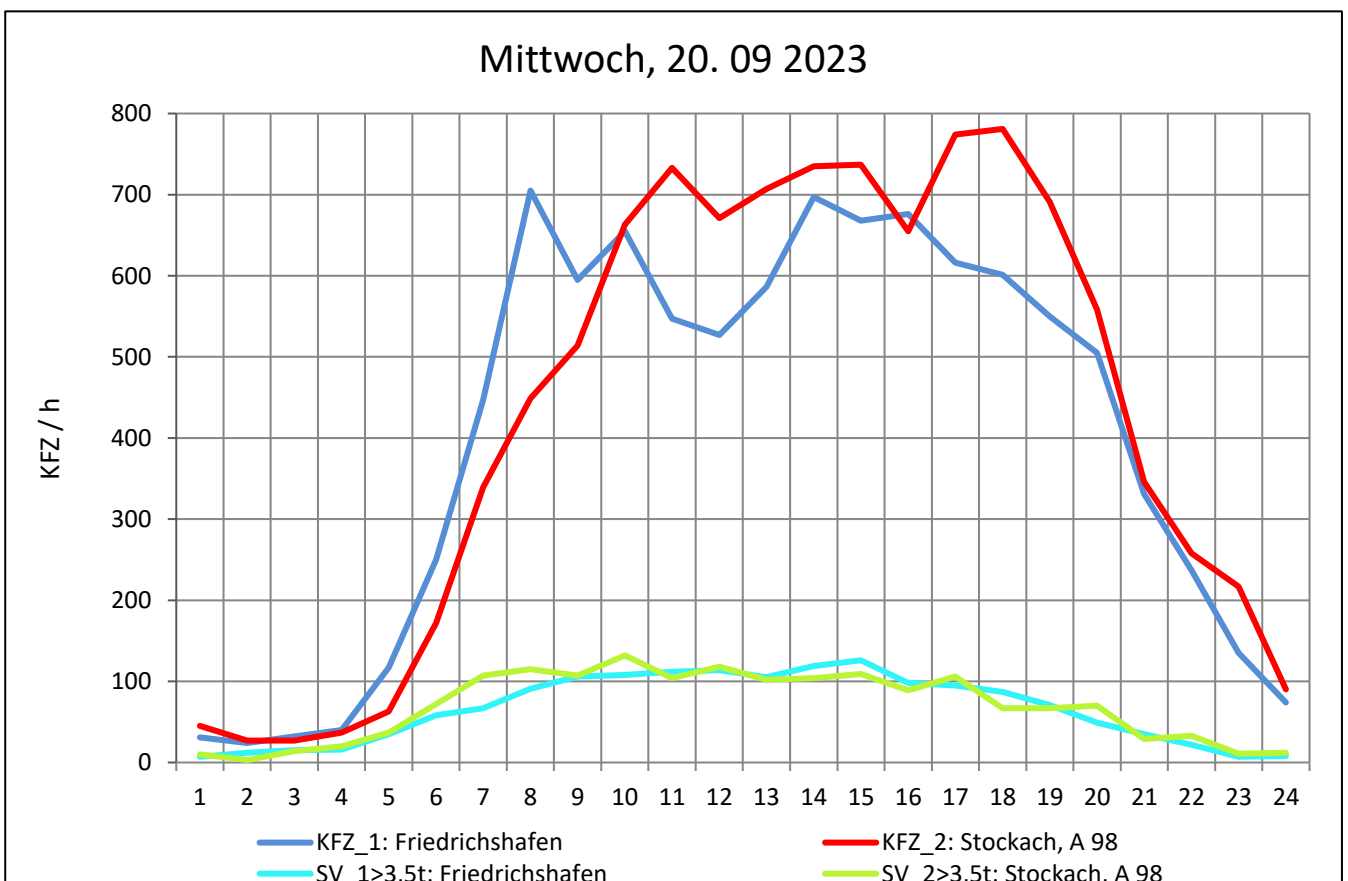
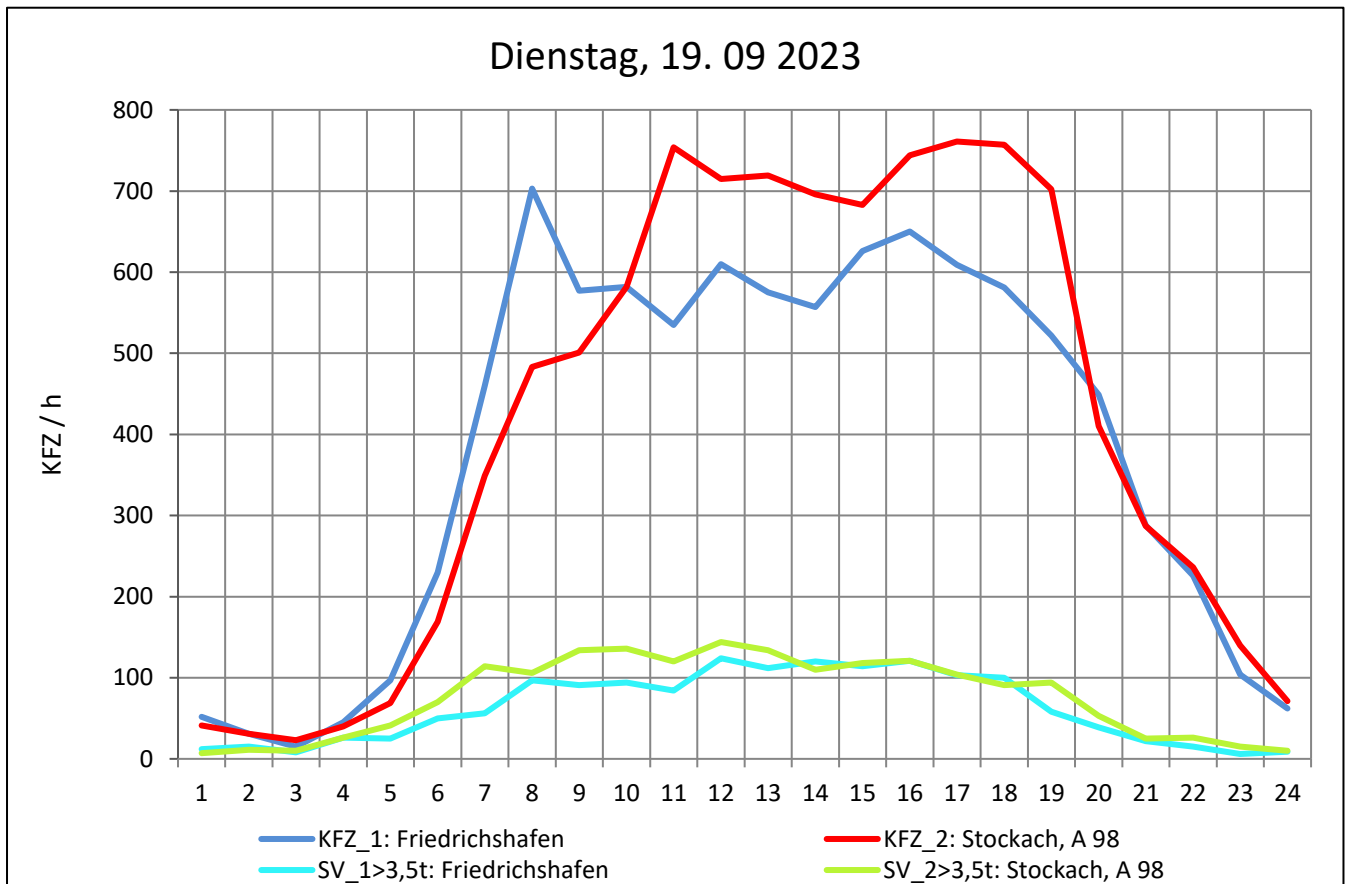
Zst.: **Harlachen**

TK-/Zst-Nr.: 8321/1101

B 31

Richtung 1 : **Friedrichshafen**

Richtung 2 : **Stockach, A 98**



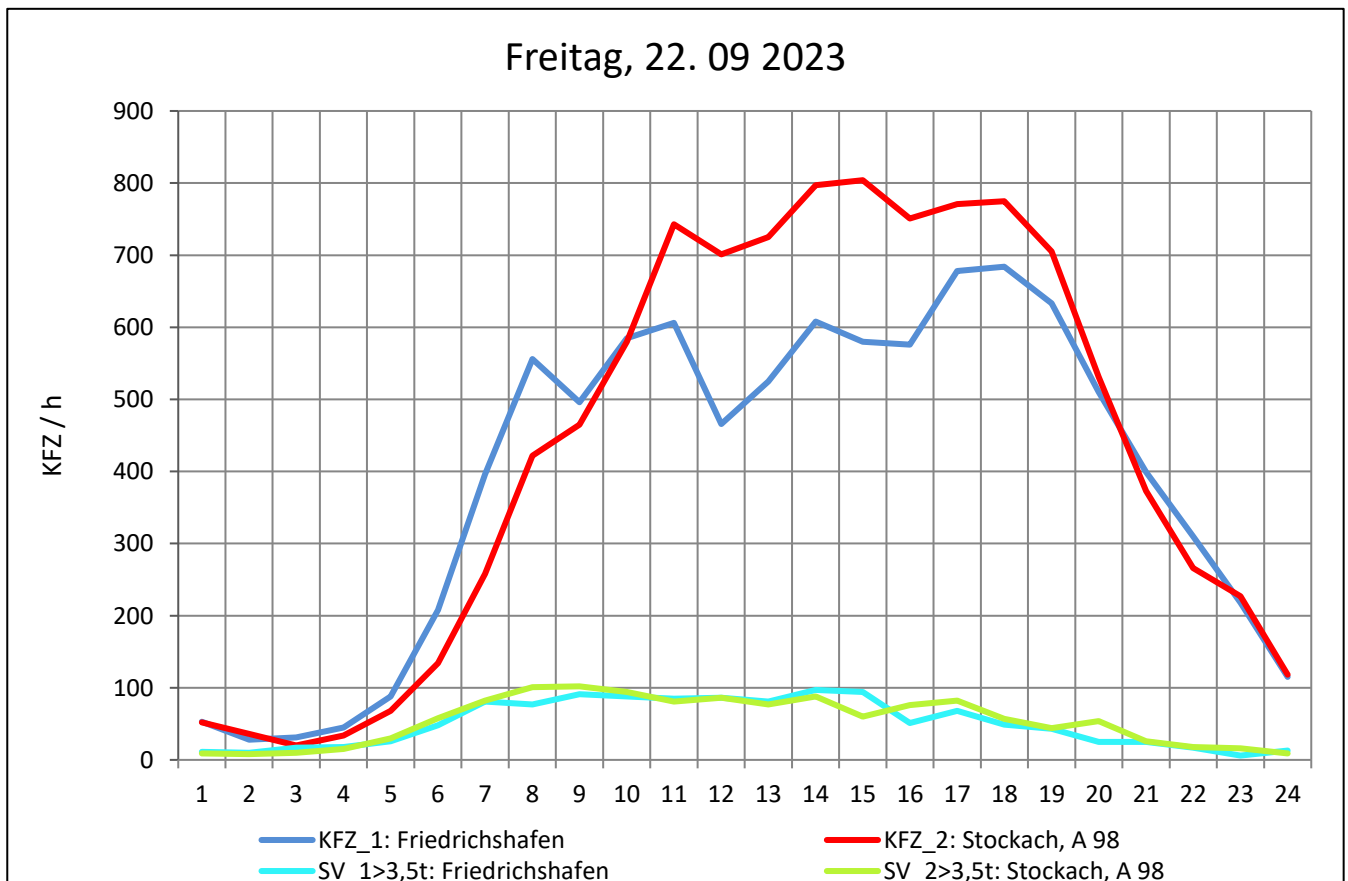
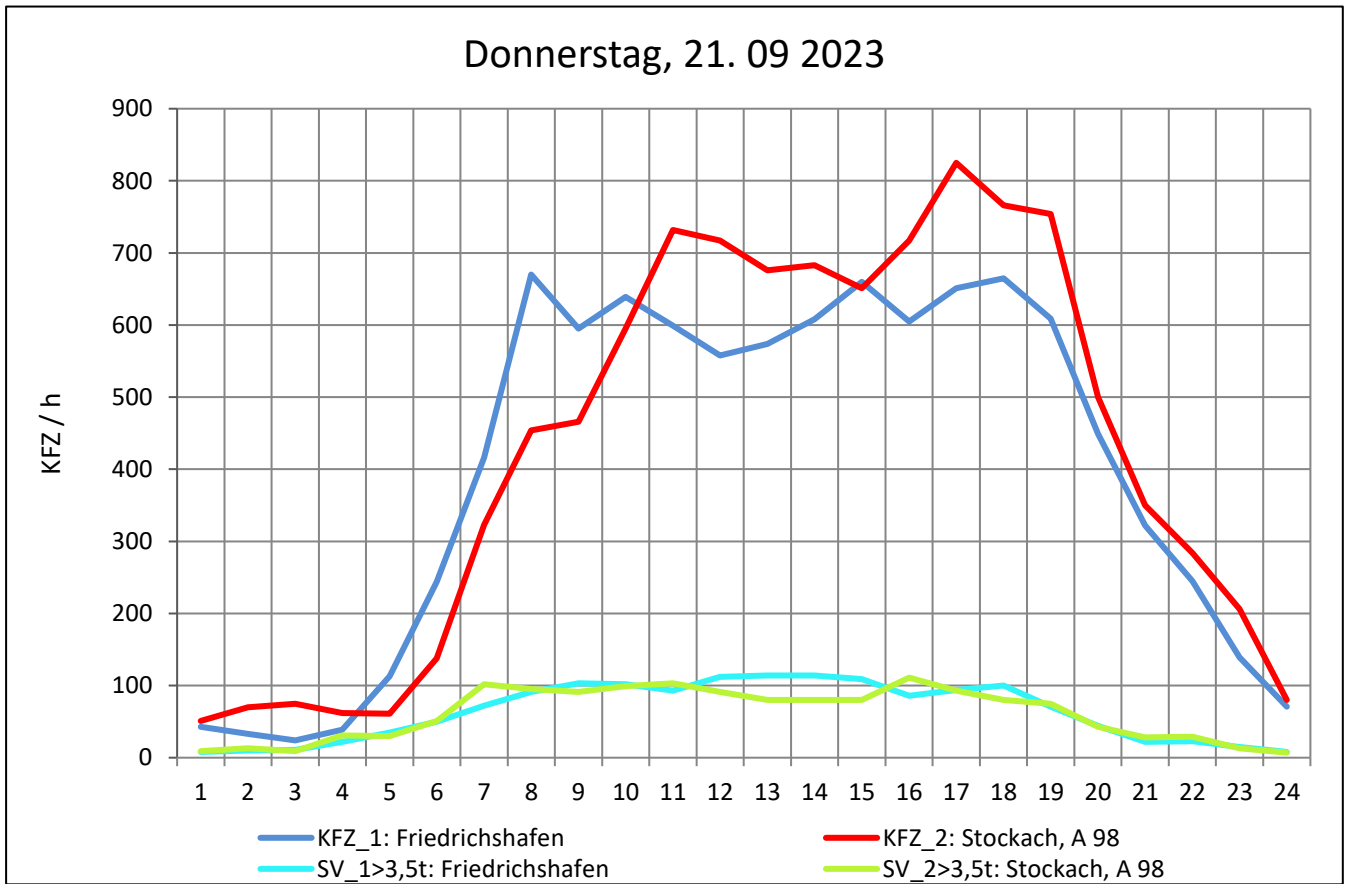
Zst.: **Harlachen**

TK-/Zst-Nr.: 8321/1101

B 31

Richtung 1 : **Friedrichshafen**

Richtung 2 : **Stockach, A 98**



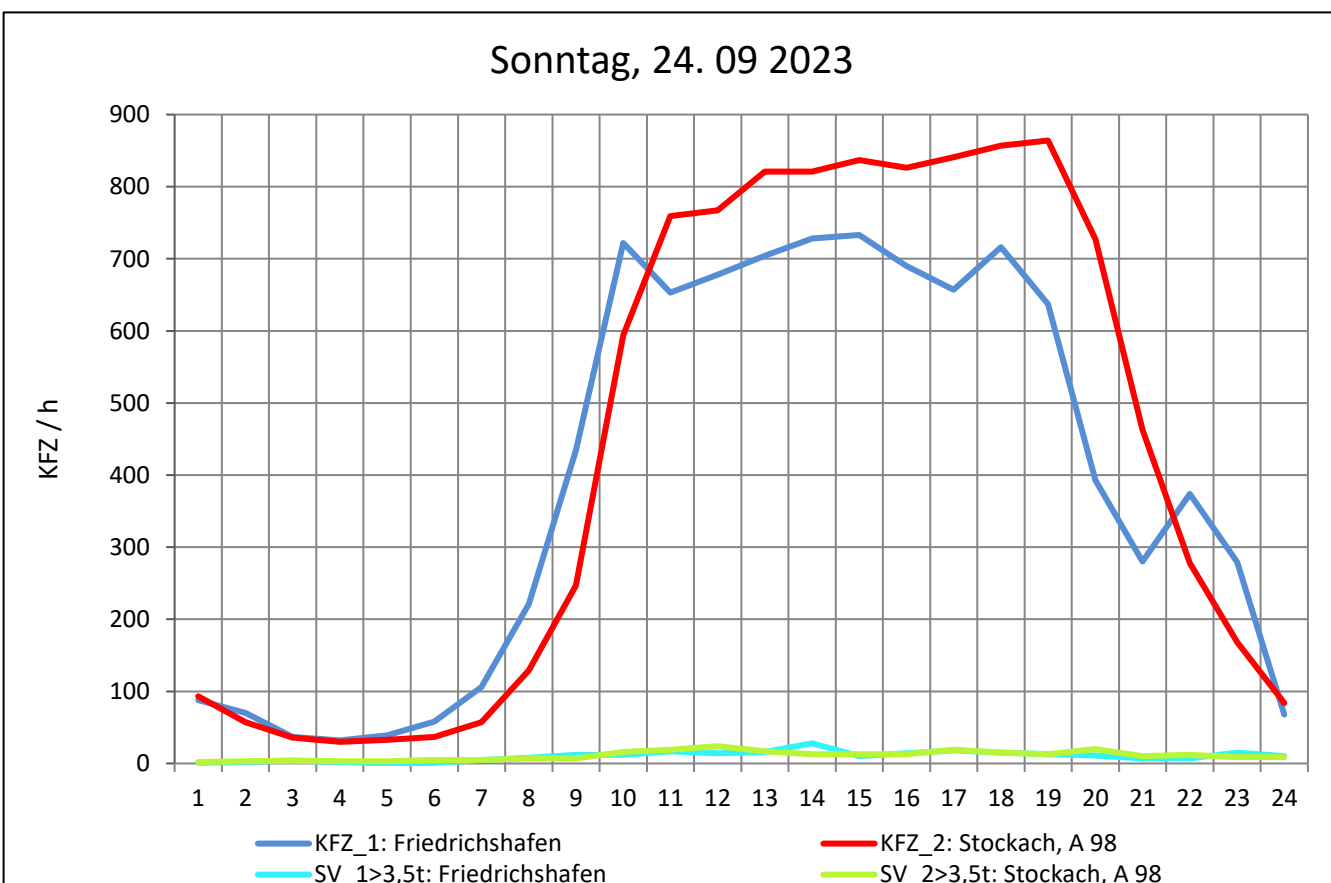
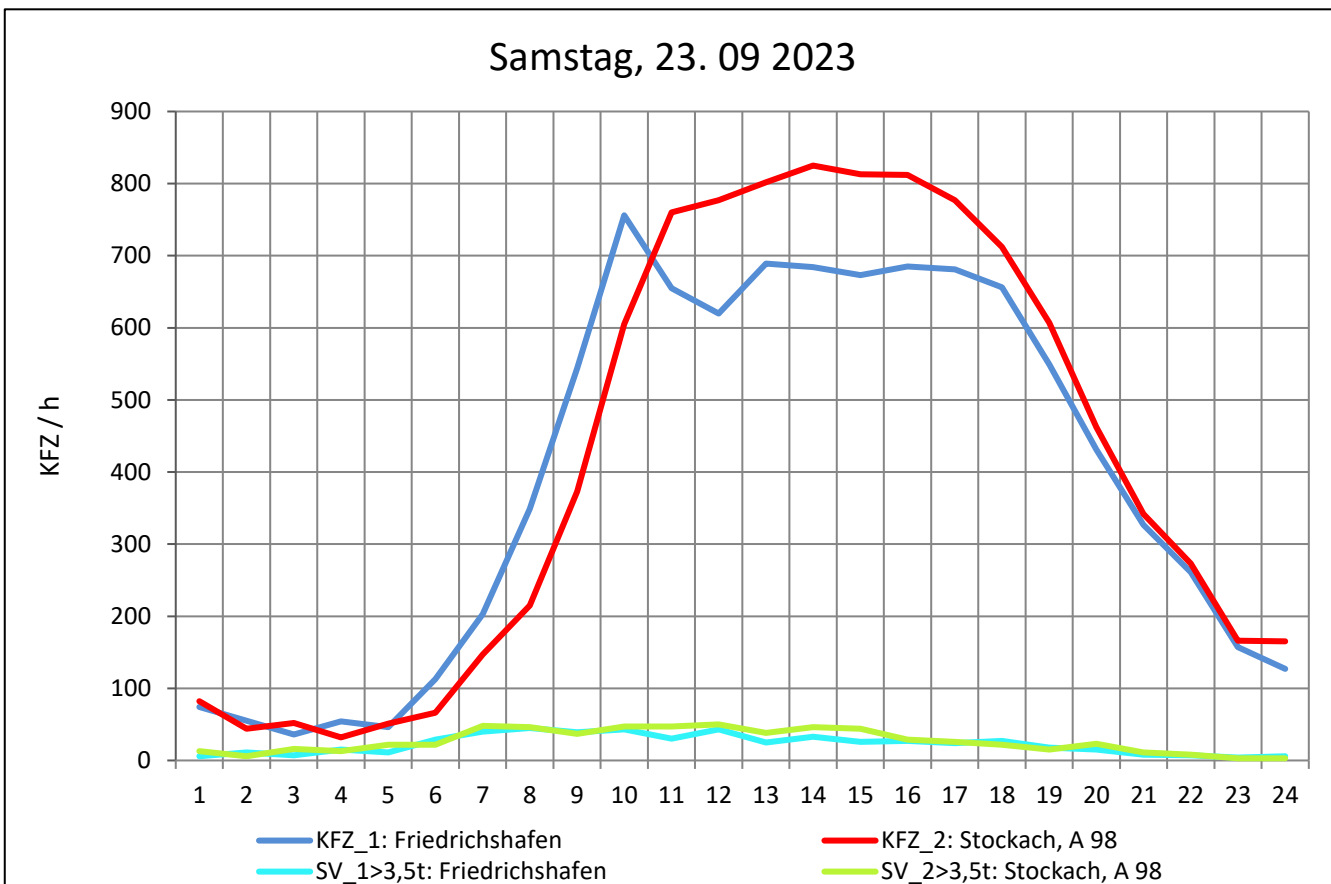
Zst.: **Harlachen**

TK-/Zst-Nr.: 8321/1101

B 31

Richtung 1 : **Friedrichshafen**

Richtung 2 : **Stockach, A 98**



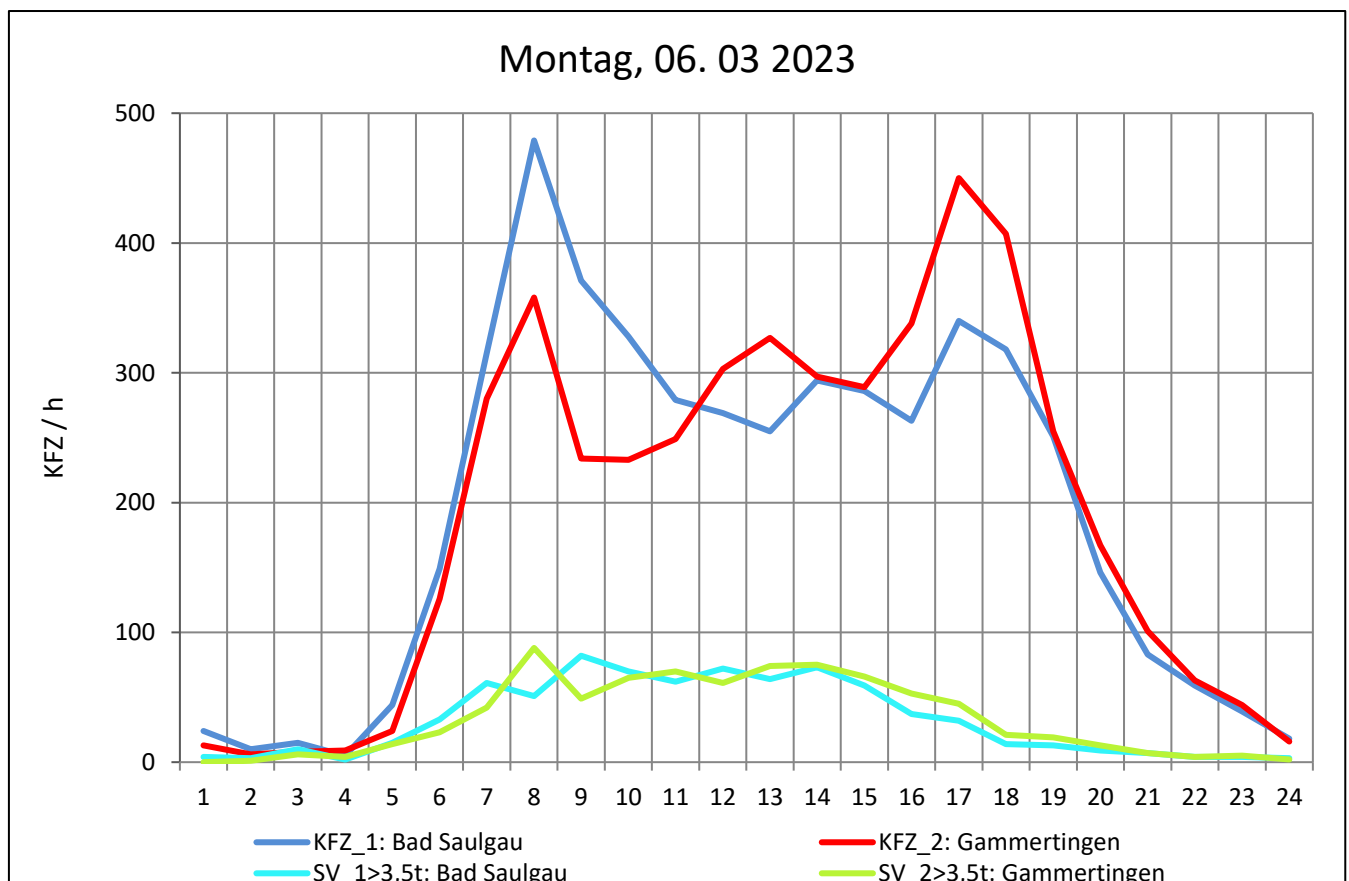
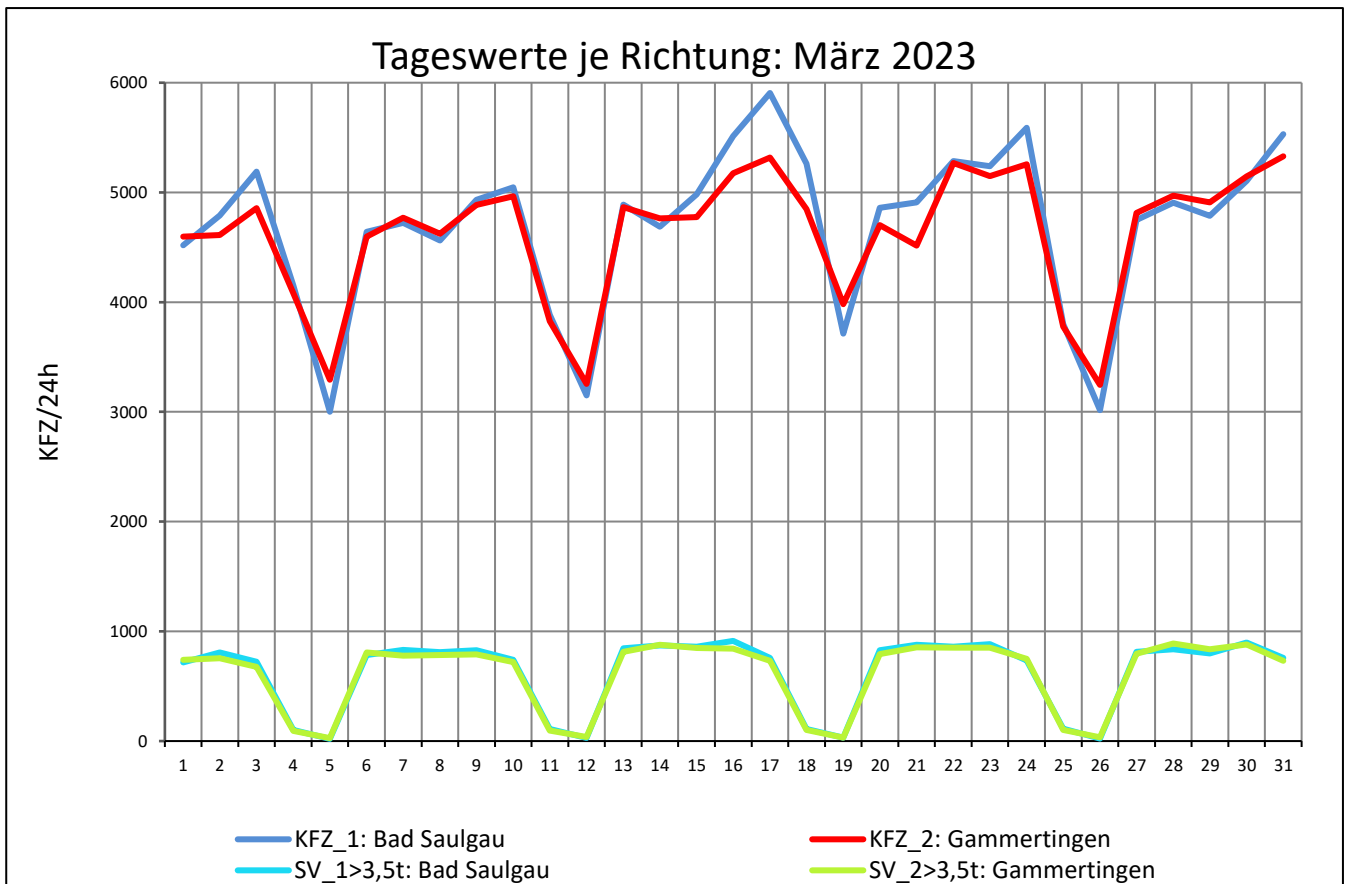
Zst.: **Sigmaringen**

TK-/Zst-Nr.: 7821/1104

B 32

Richtung 1 : **Bad Saulgau**

Richtung 2 : **Gammertingen**



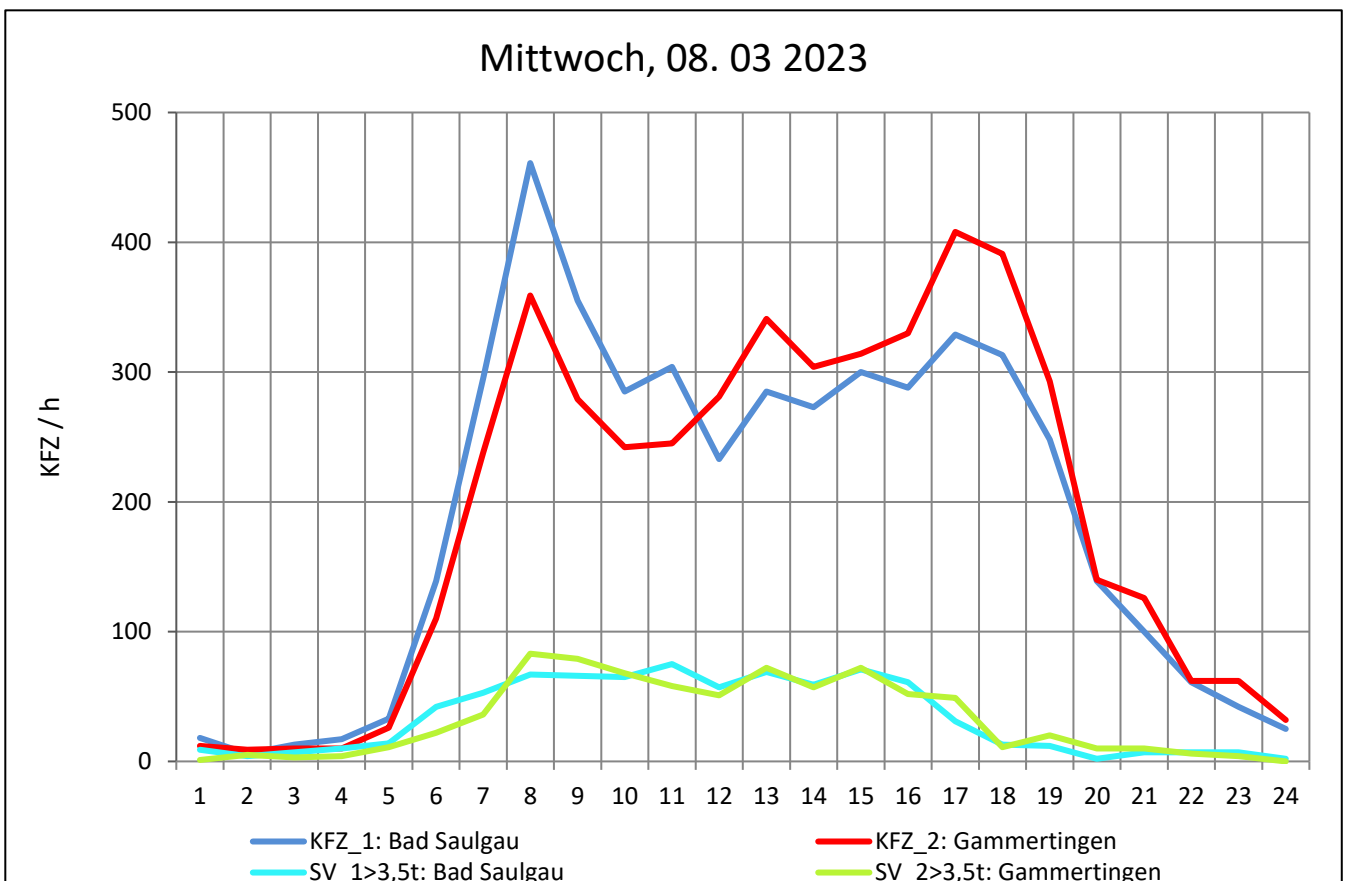
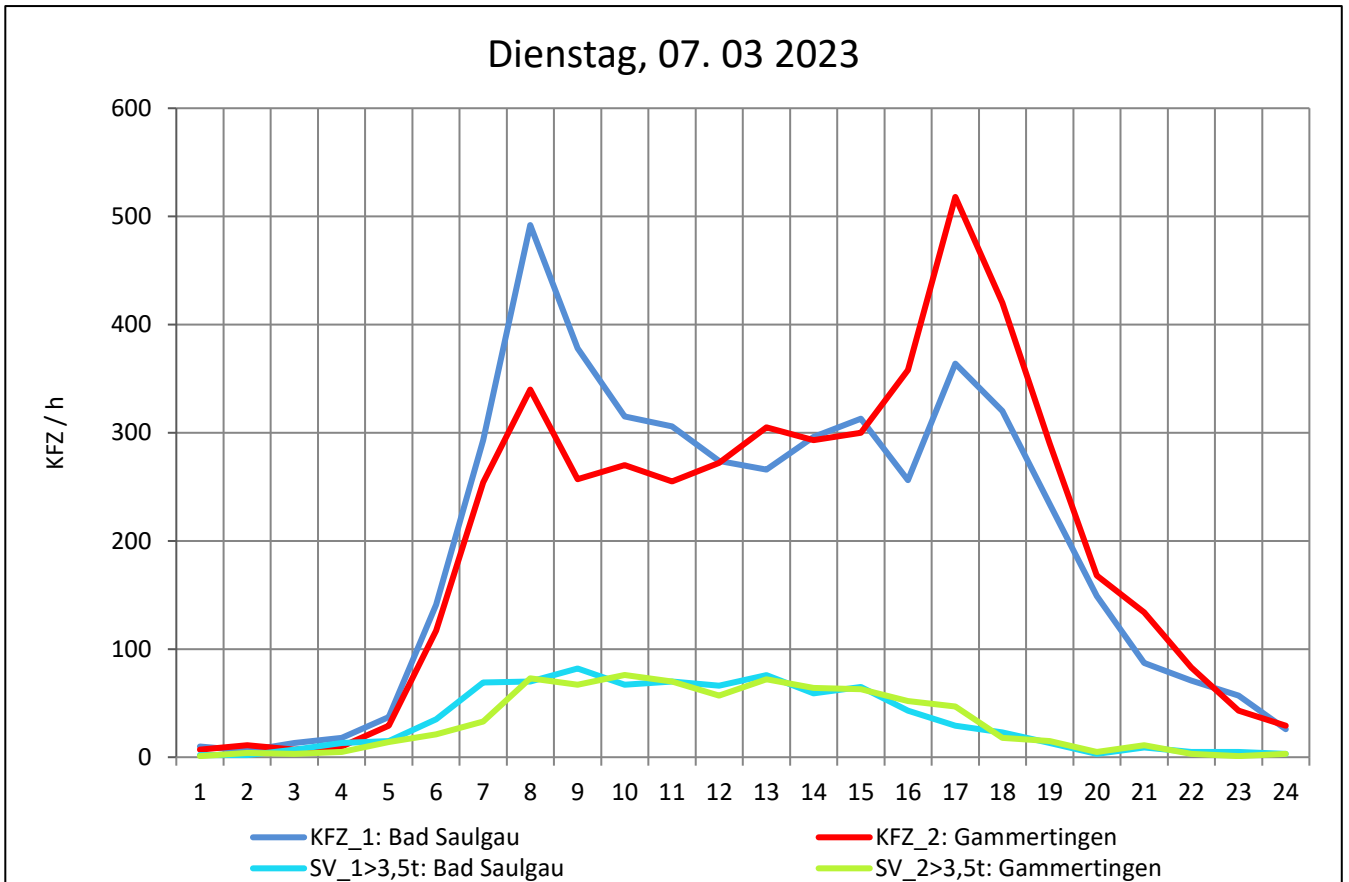
Zst.: **Sigmaringen**

TK-/Zst-Nr.: 7821/1104

B 32

Richtung 1 : **Bad Saulgau**

Richtung 2 : **Gammertingen**



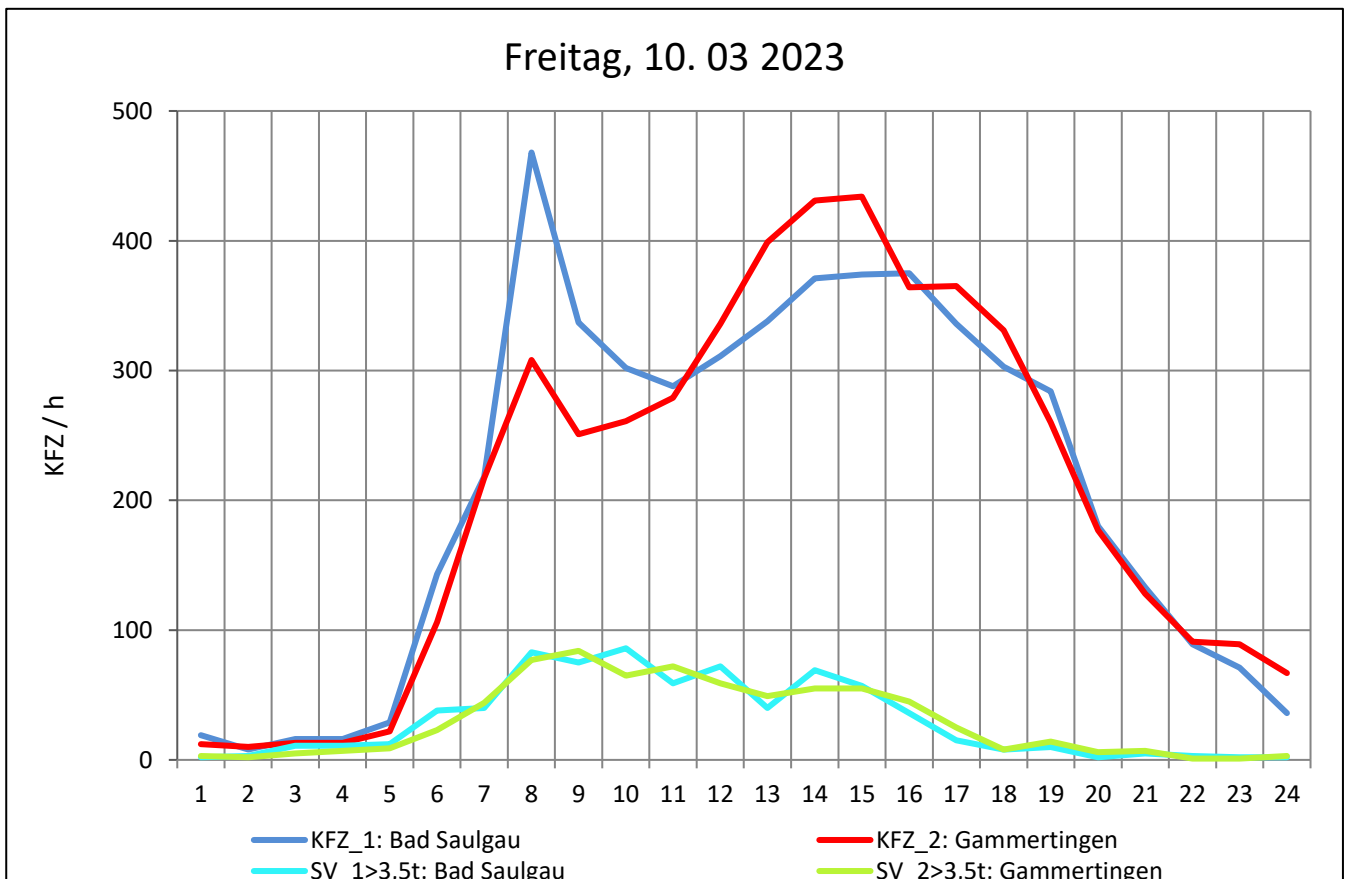
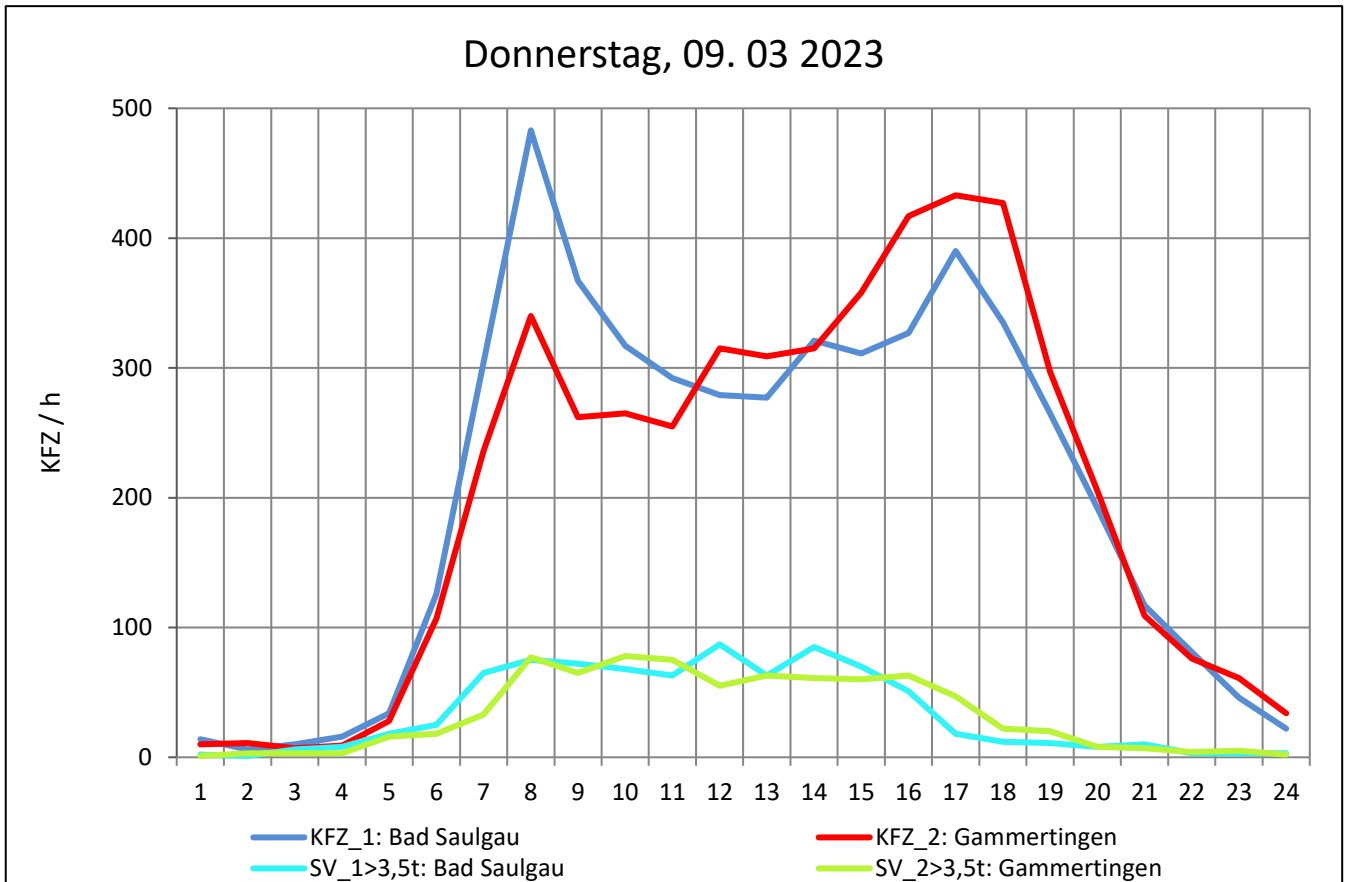
Zst.: **Sigmaringen**

TK-/Zst-Nr.: 7821/1104

B 32

Richtung 1 : **Bad Saulgau**

Richtung 2 : **Gammertingen**



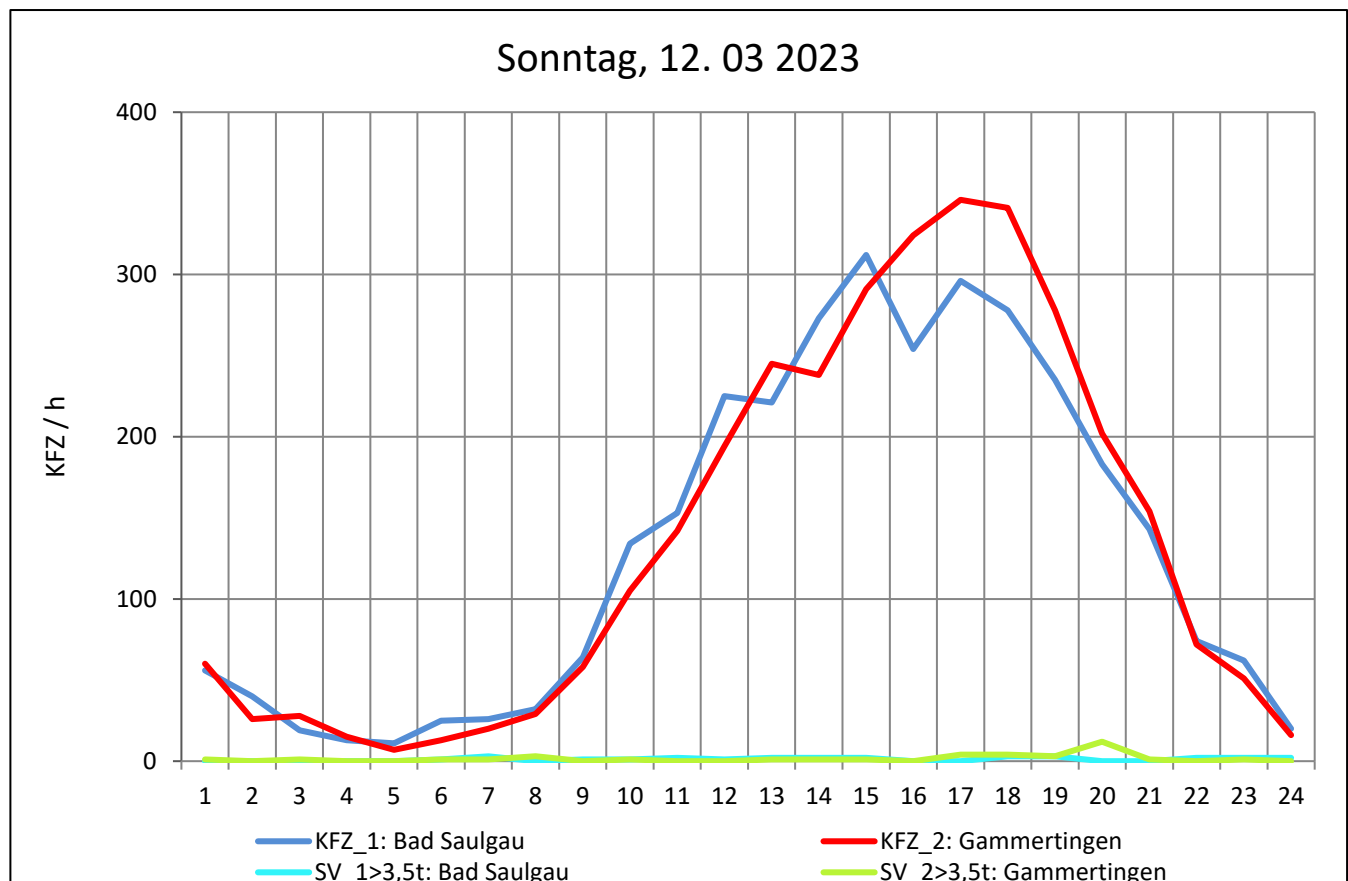
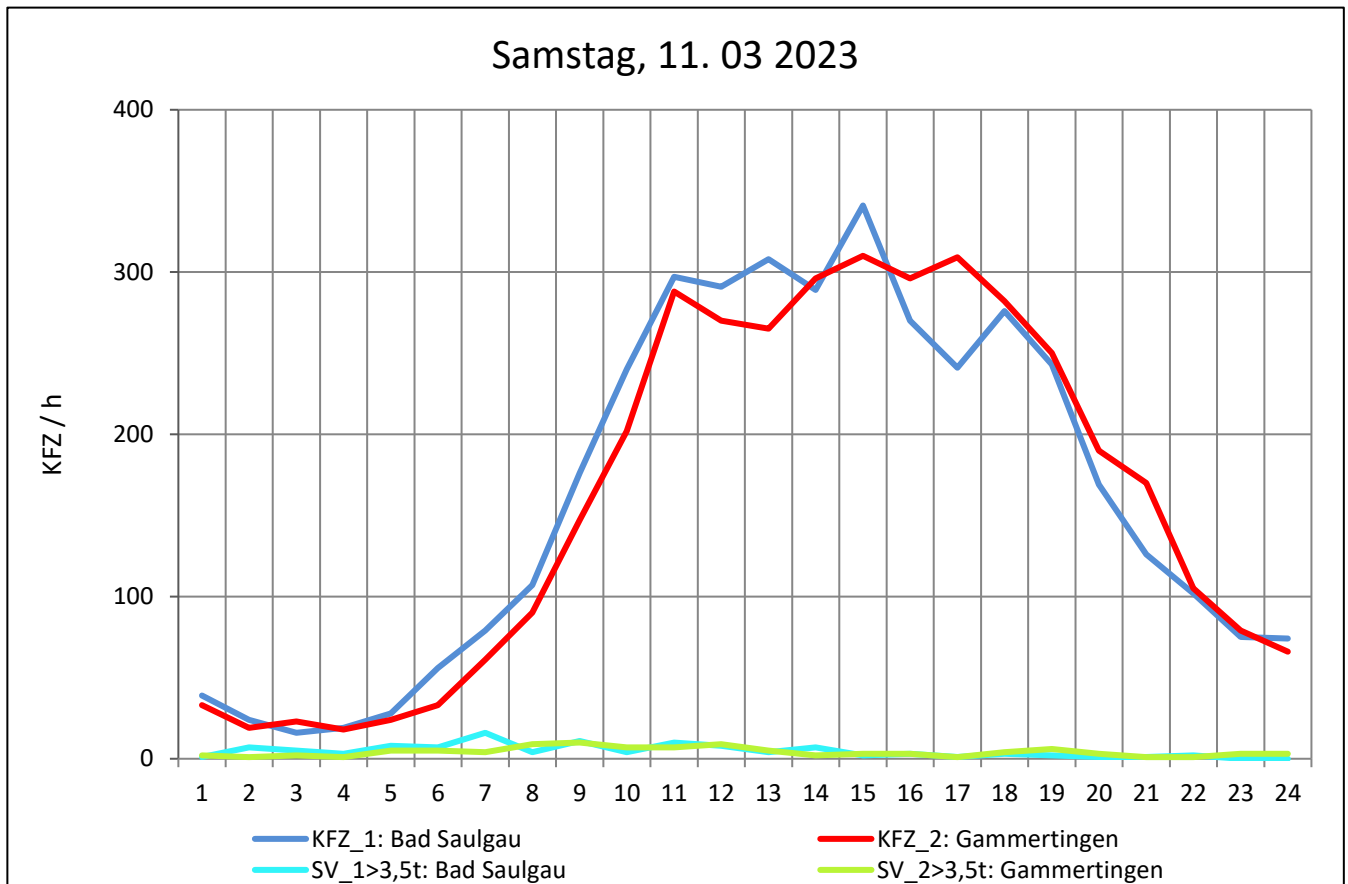
Zst.: **Sigmaringen**

TK-/Zst-Nr.: 7821/1104

B 32

Richtung 1 : **Bad Saulgau**

Richtung 2 : **Gammertingen**



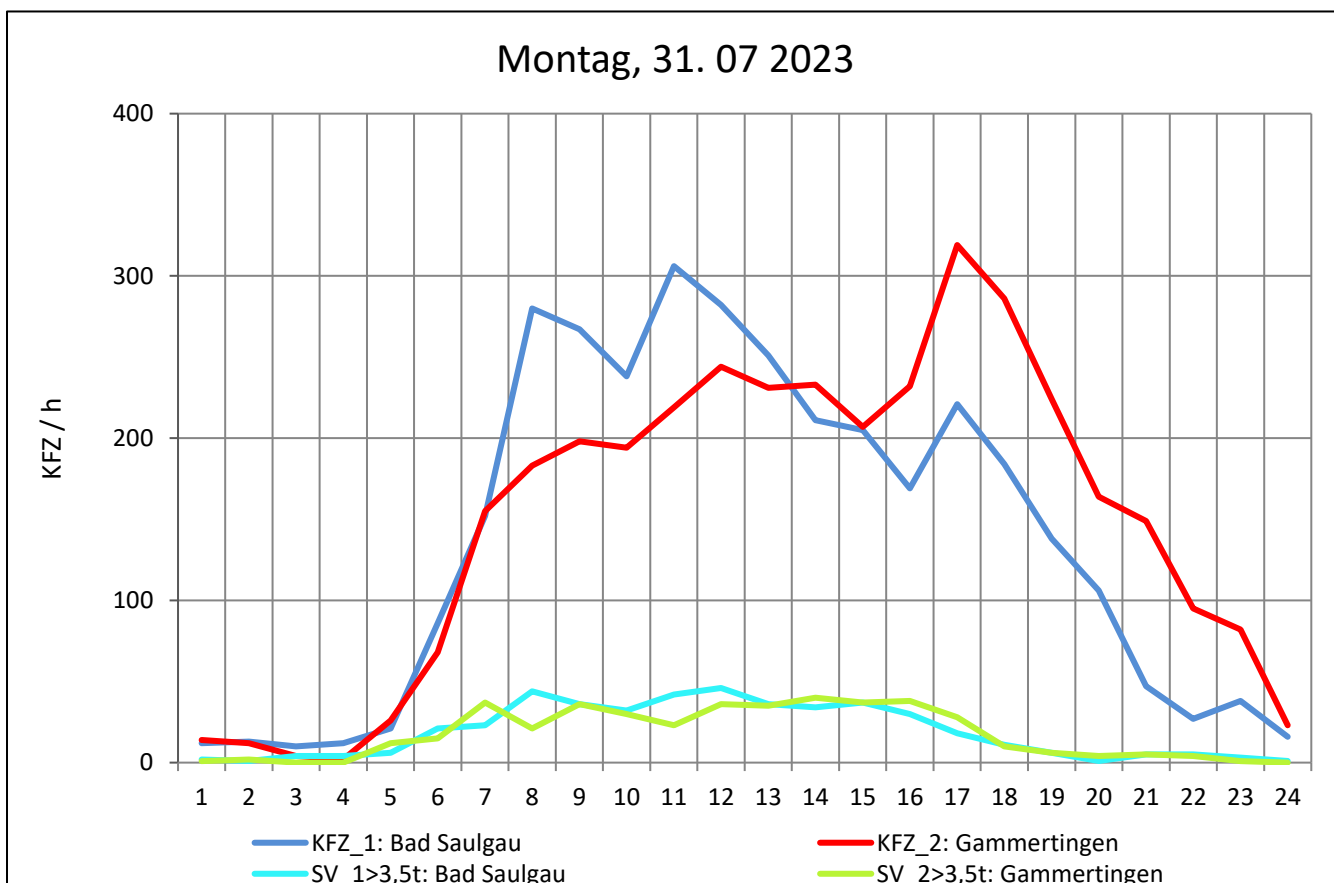
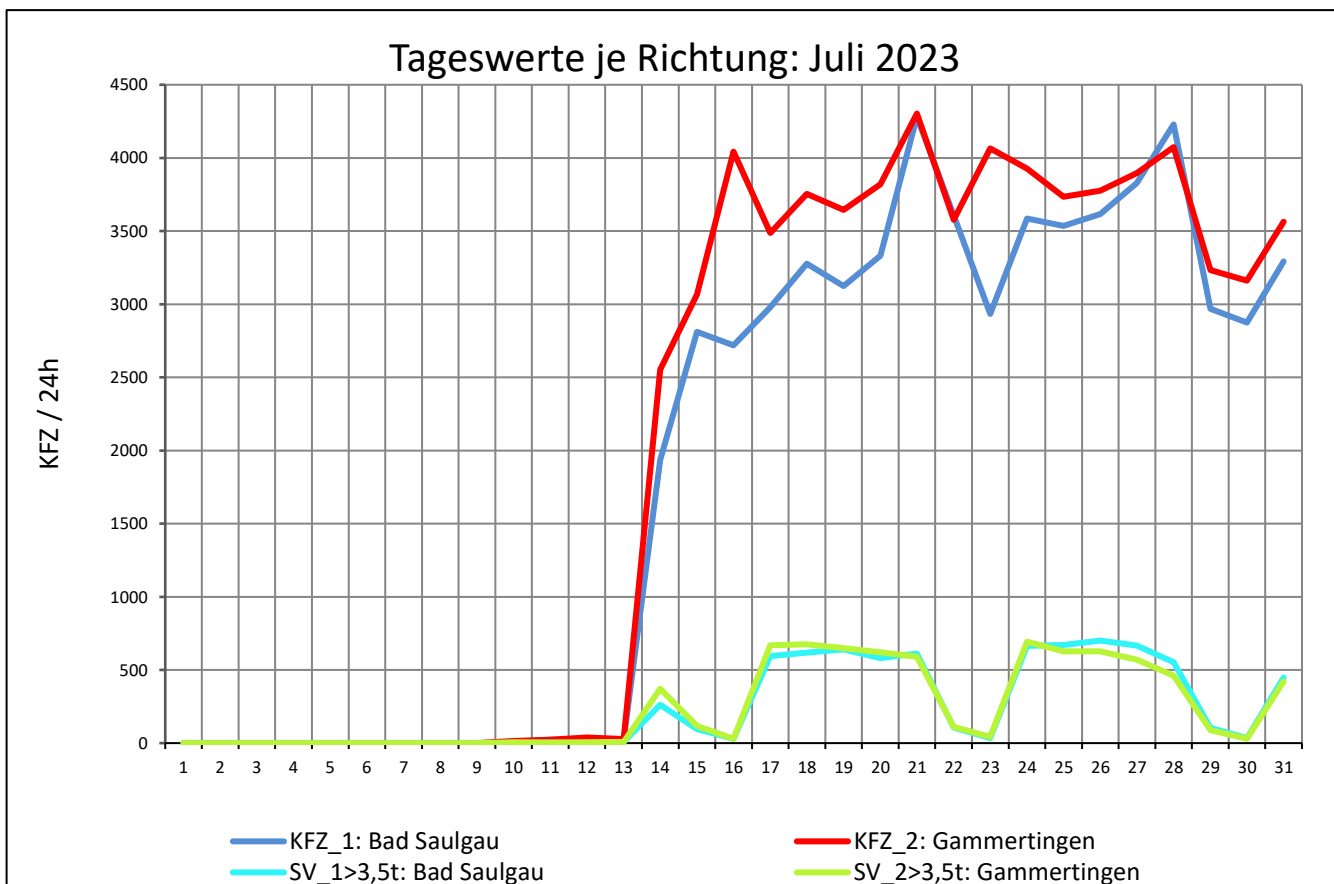
Zst.: **Sigmaringen**

TK-/Zst-Nr.: 7821/1104

B 32

Richtung 1 : **Bad Saulgau**

Richtung 2 : **Gammertingen**



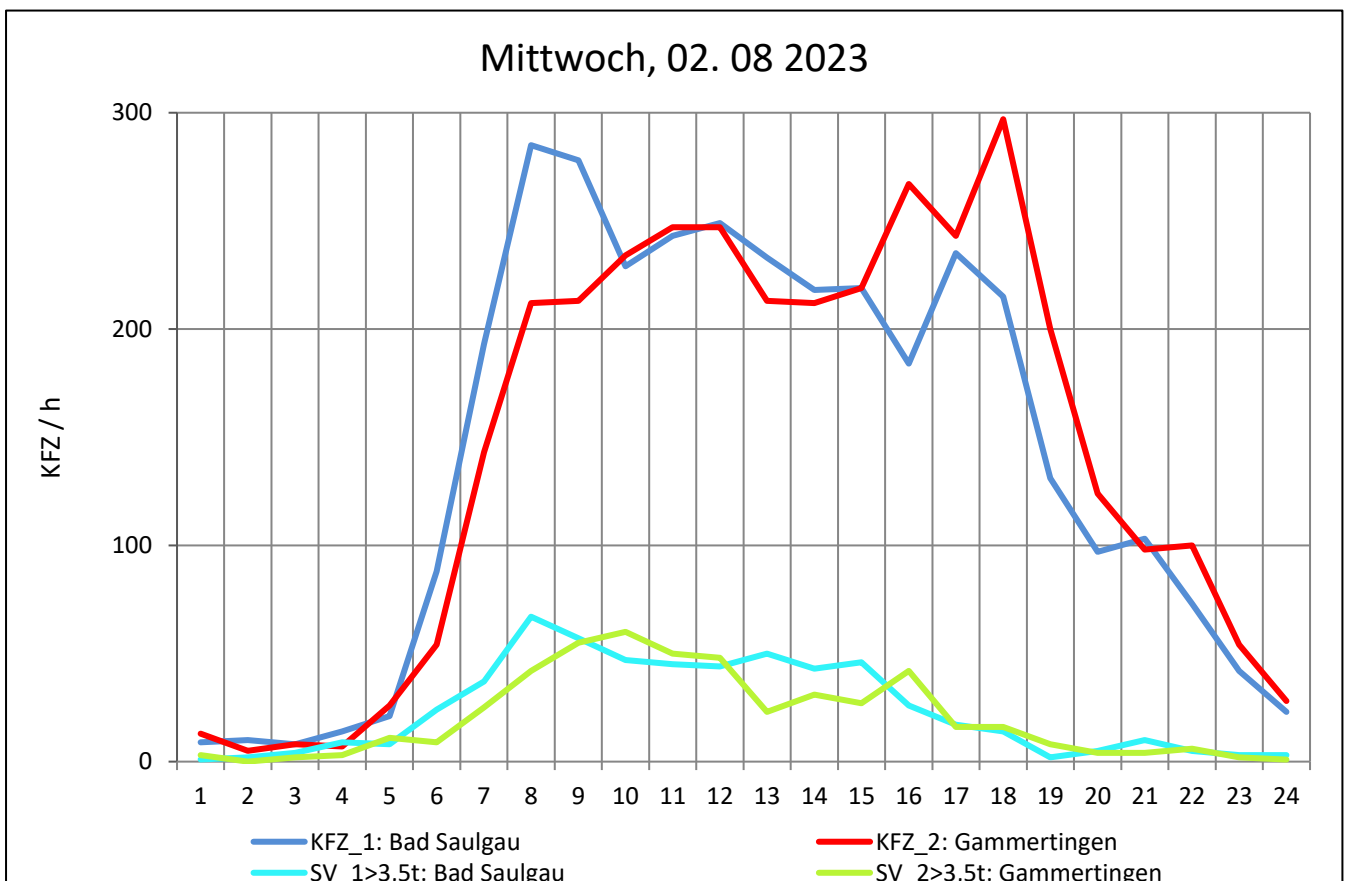
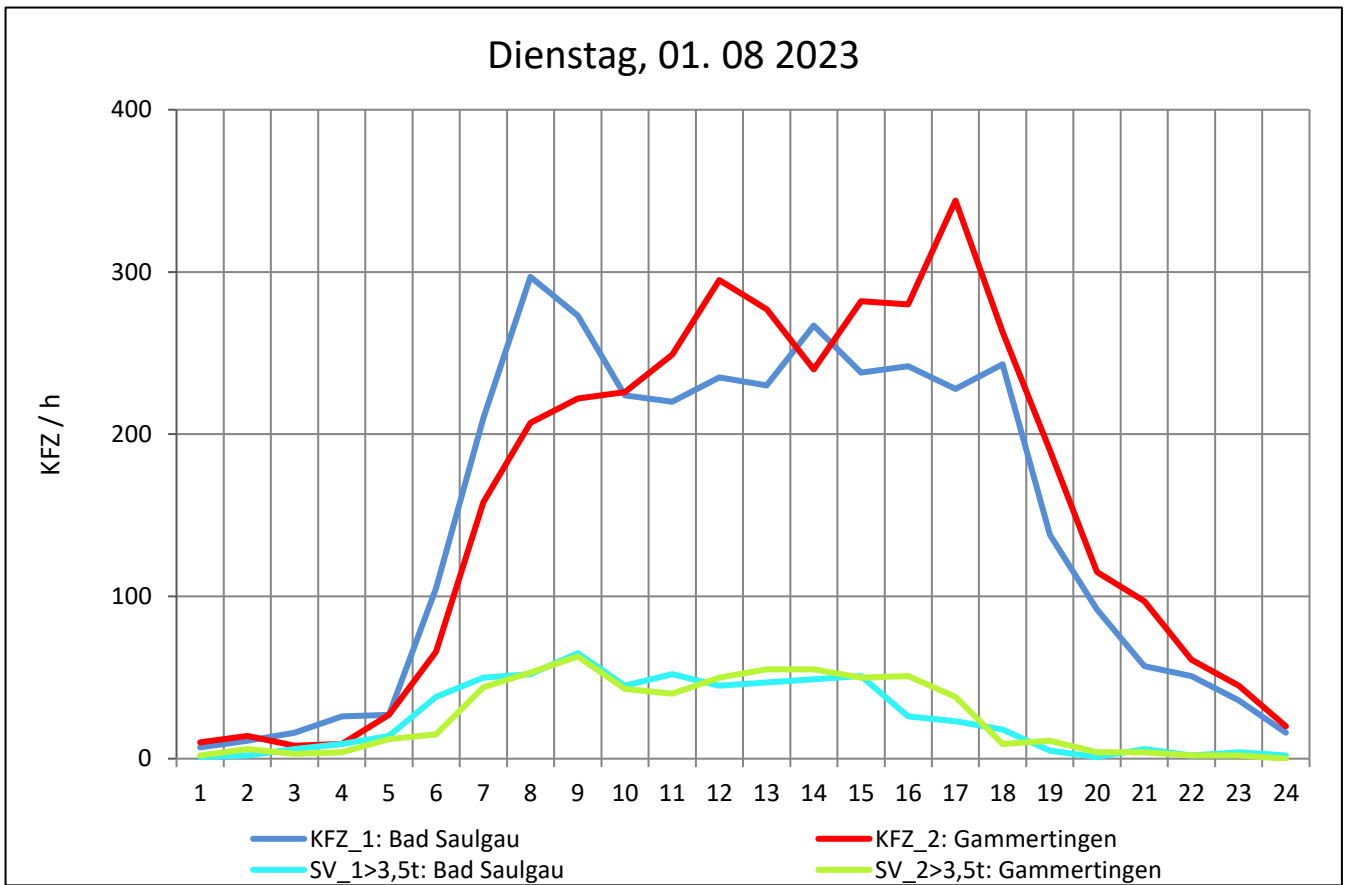
Zst.: **Sigmaringen**

TK-/Zst-Nr.: 7821/1104

B 32

Richtung 1 : **Bad Saulgau**

Richtung 2 : **Gammertingen**



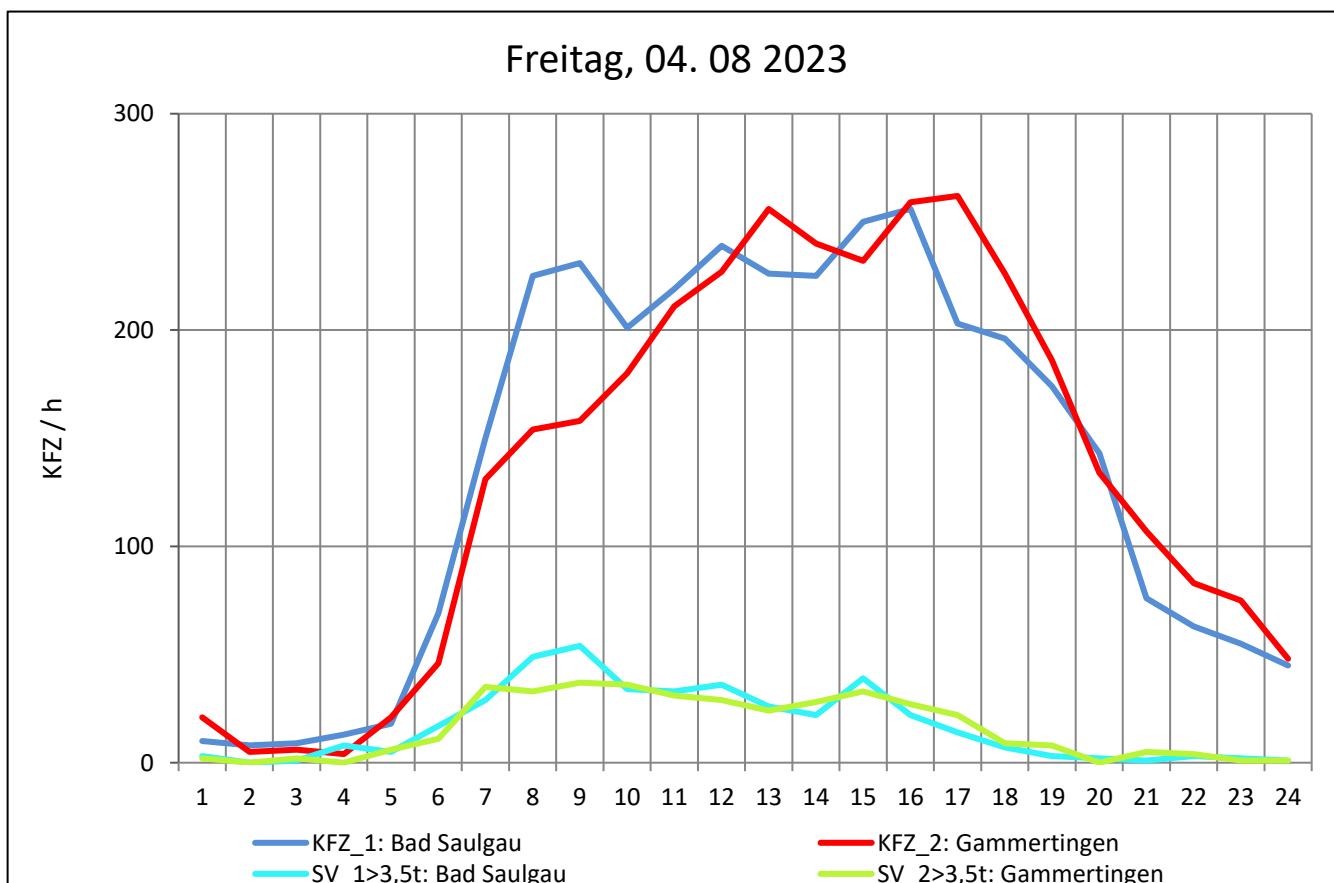
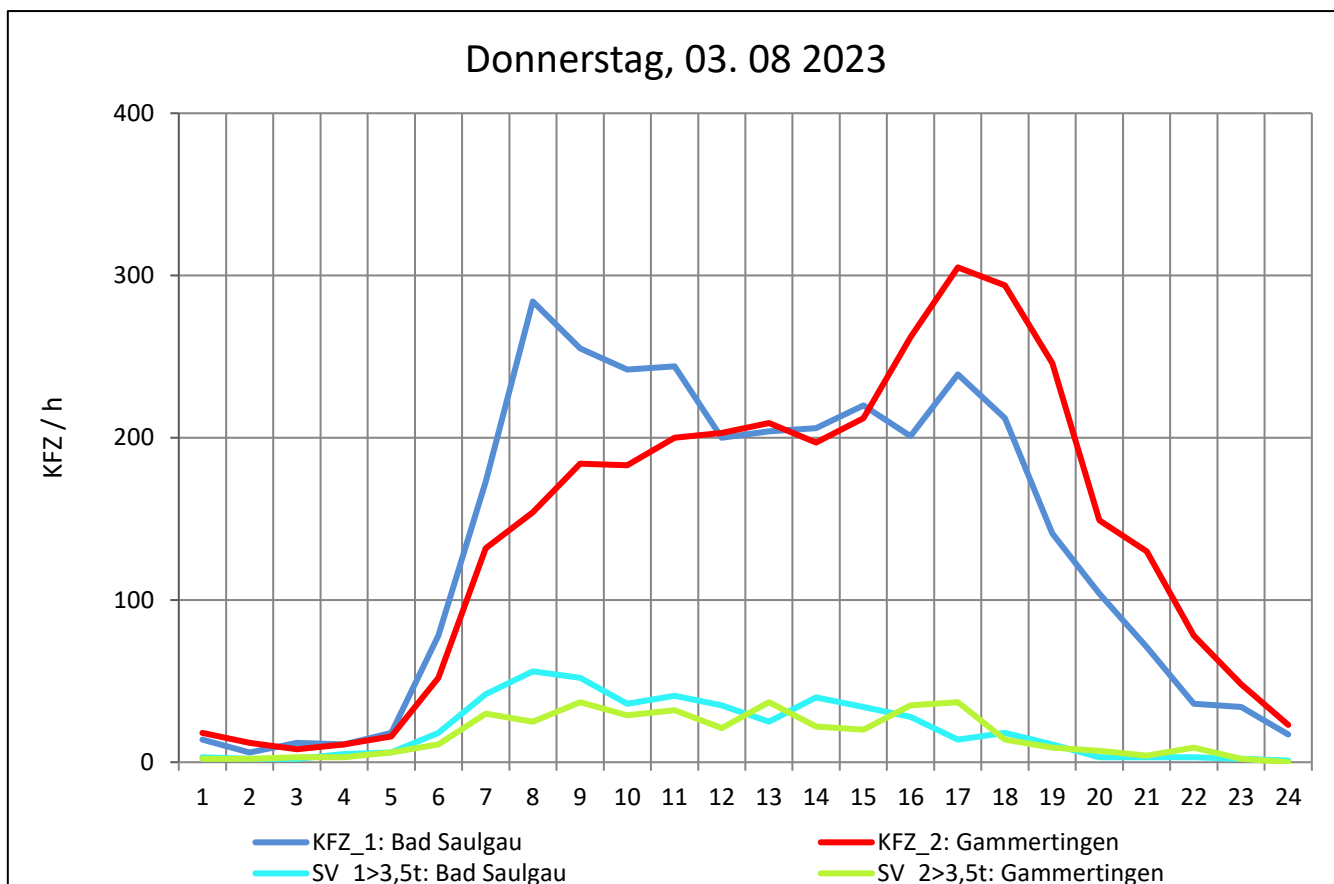
Zst.: **Sigmaringen**

TK-/Zst-Nr.: 7821/1104

B 32

Richtung 1 : **Bad Saulgau**

Richtung 2 : **Gammertingen**



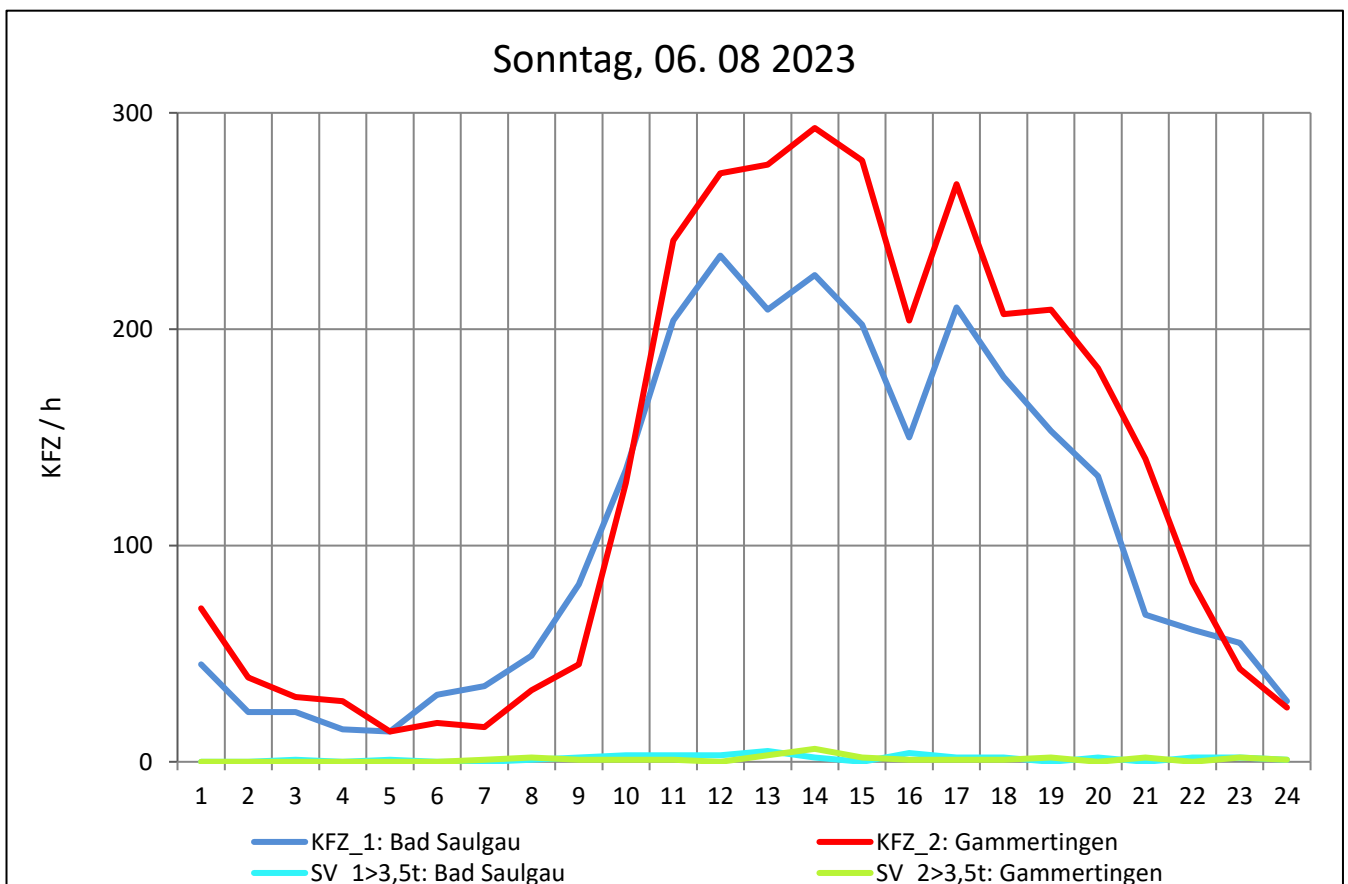
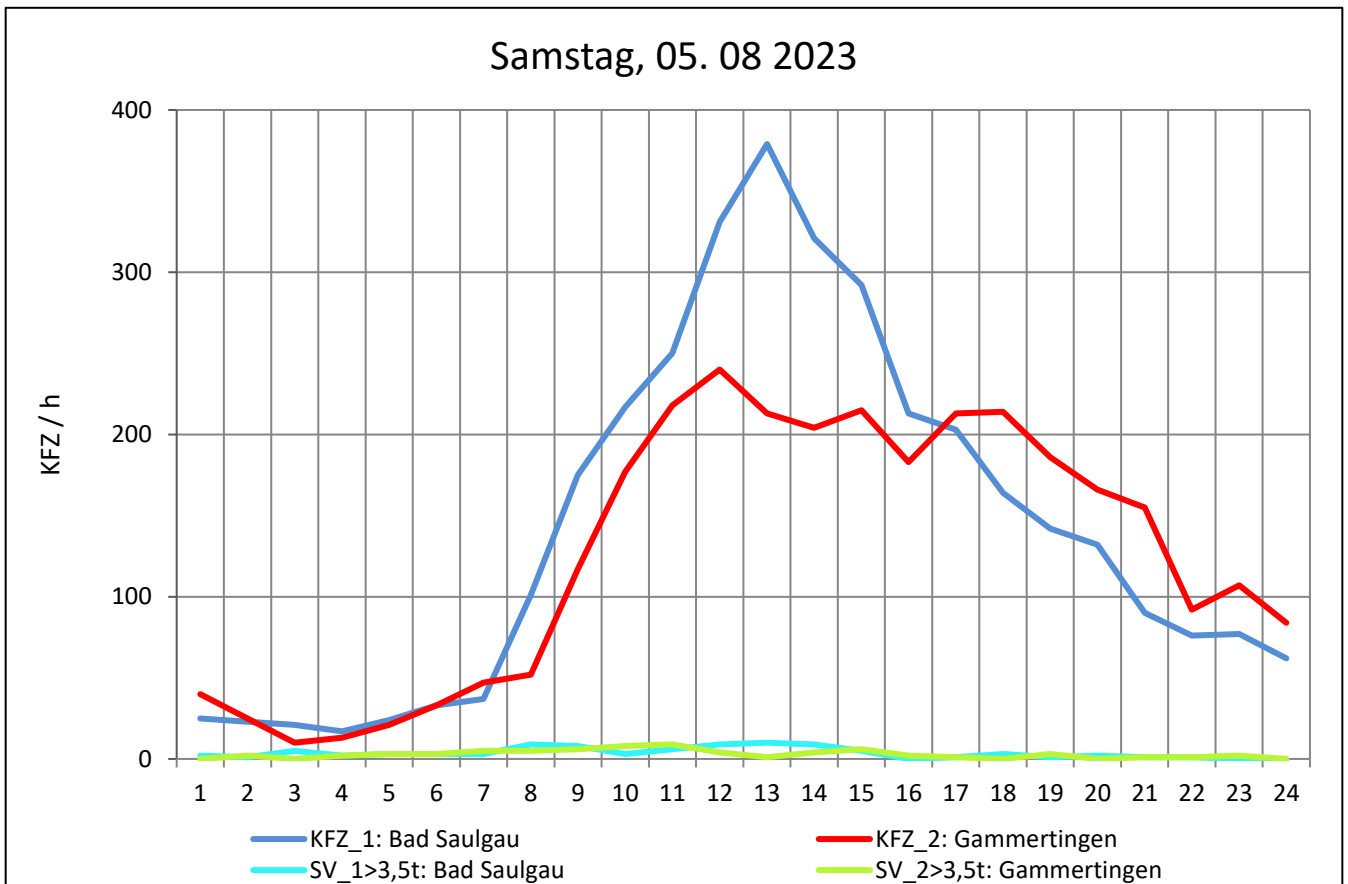
Zst.: **Sigmaringen**

TK-/Zst-Nr.: 7821/1104

B 32

Richtung 1 : **Bad Saulgau**

Richtung 2 : **Gammertingen**



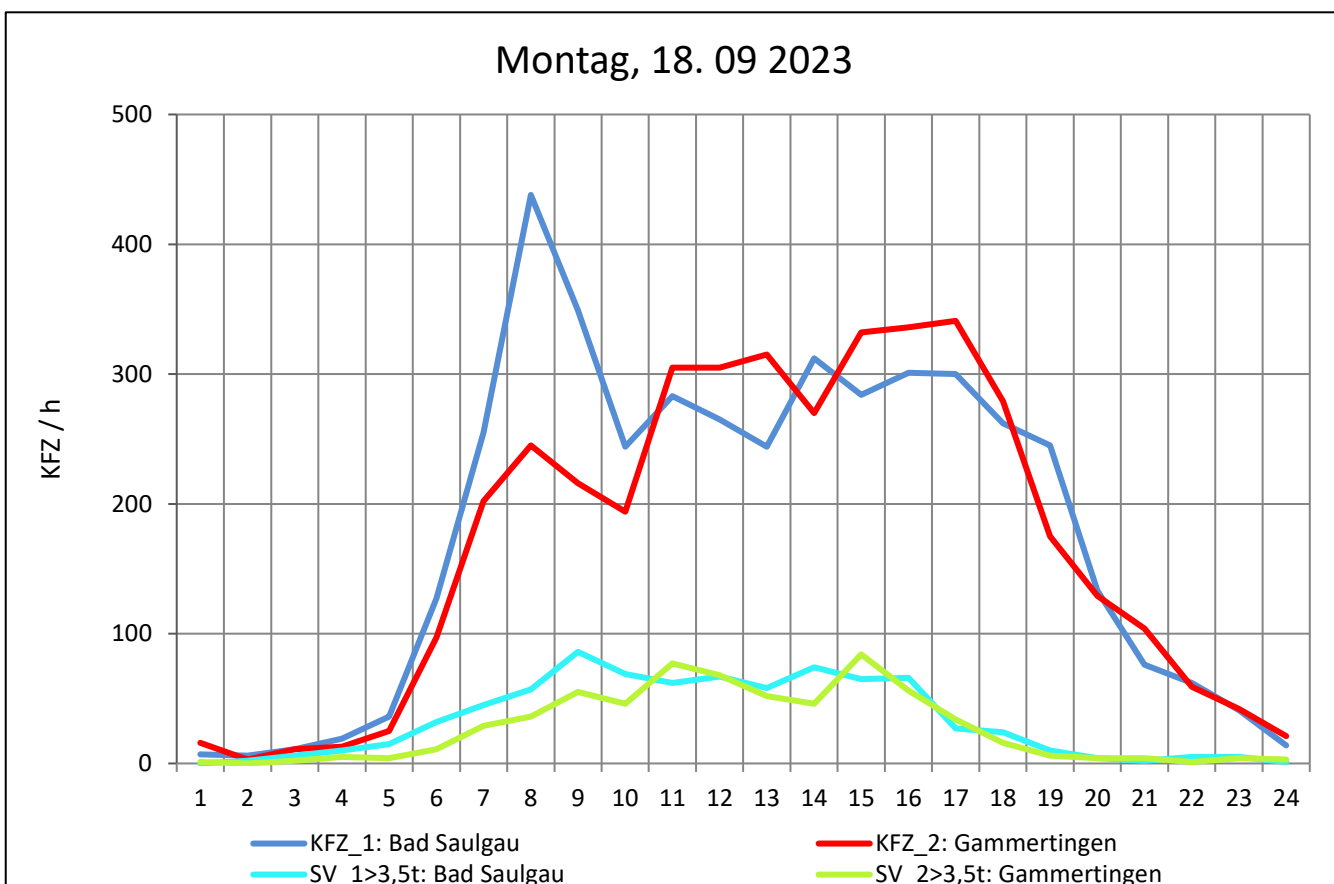
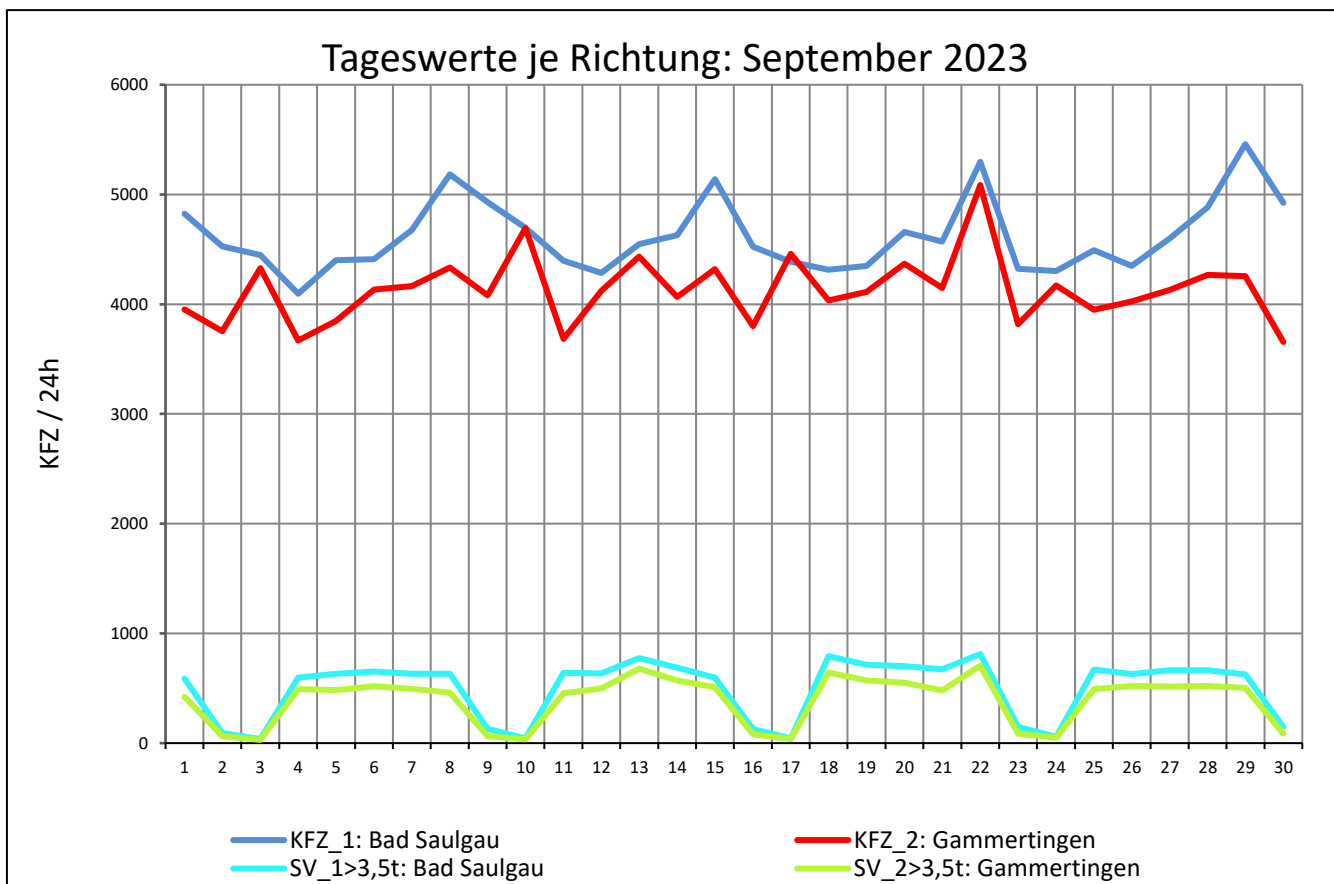
Zst.: **Sigmaringen**

TK-/Zst-Nr.: 7821/1104

B 32

Richtung 1 : **Bad Saulgau**

Richtung 2 : **Gammertingen**



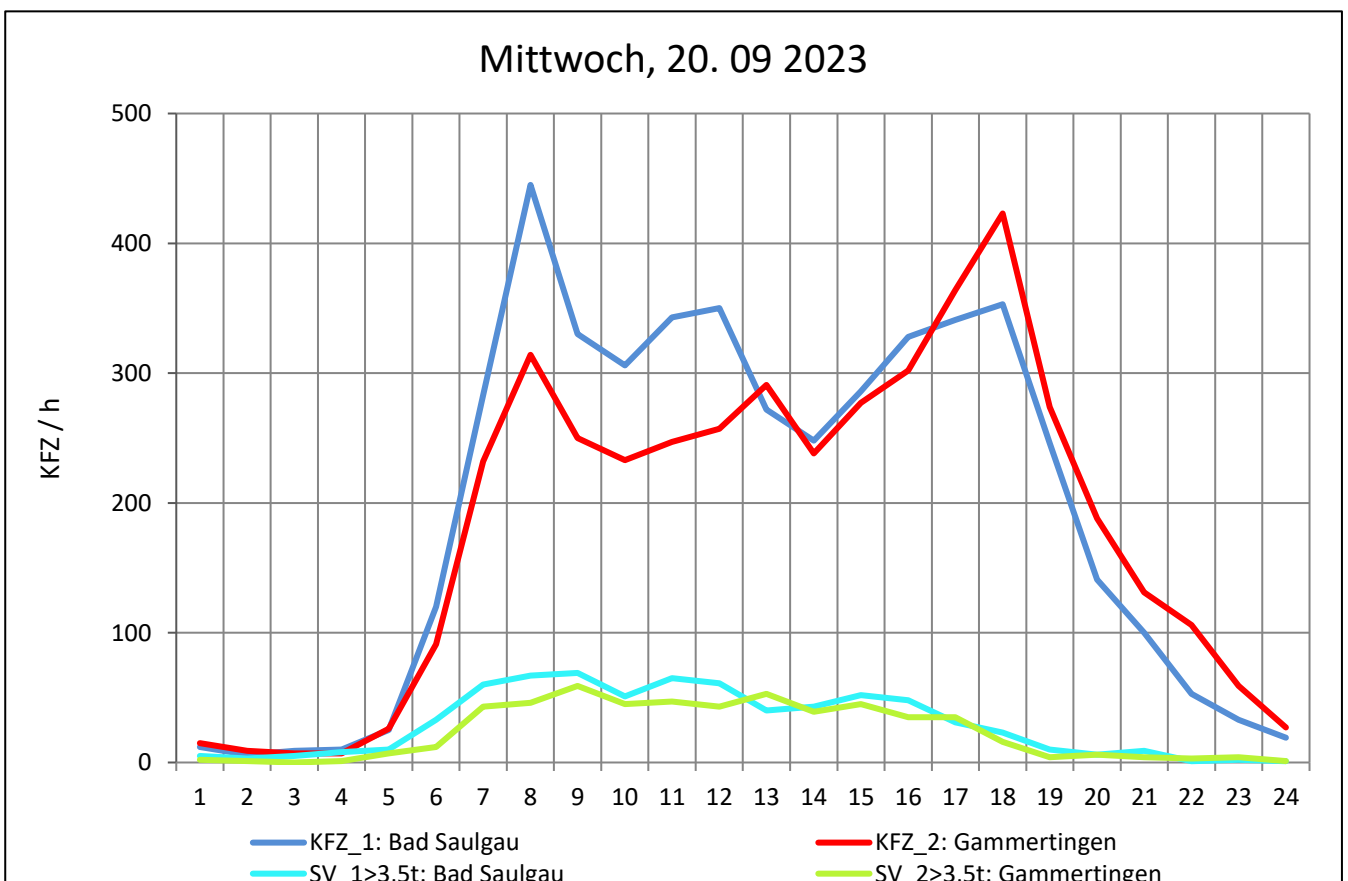
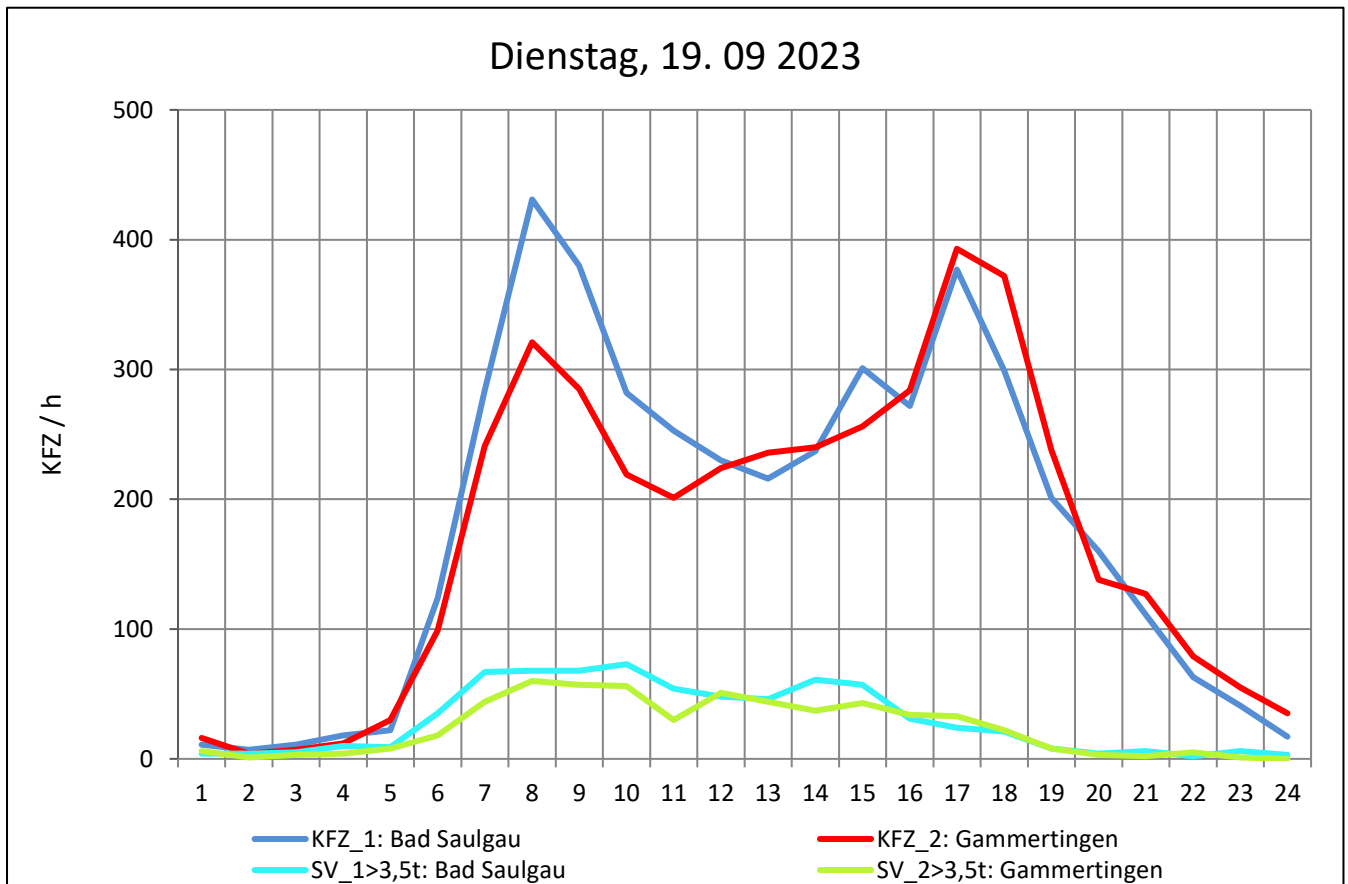
Zst.: **Sigmaringen**

TK-/Zst-Nr.: 7821/1104

B 32

Richtung 1 : **Bad Saulgau**

Richtung 2 : **Gammertingen**



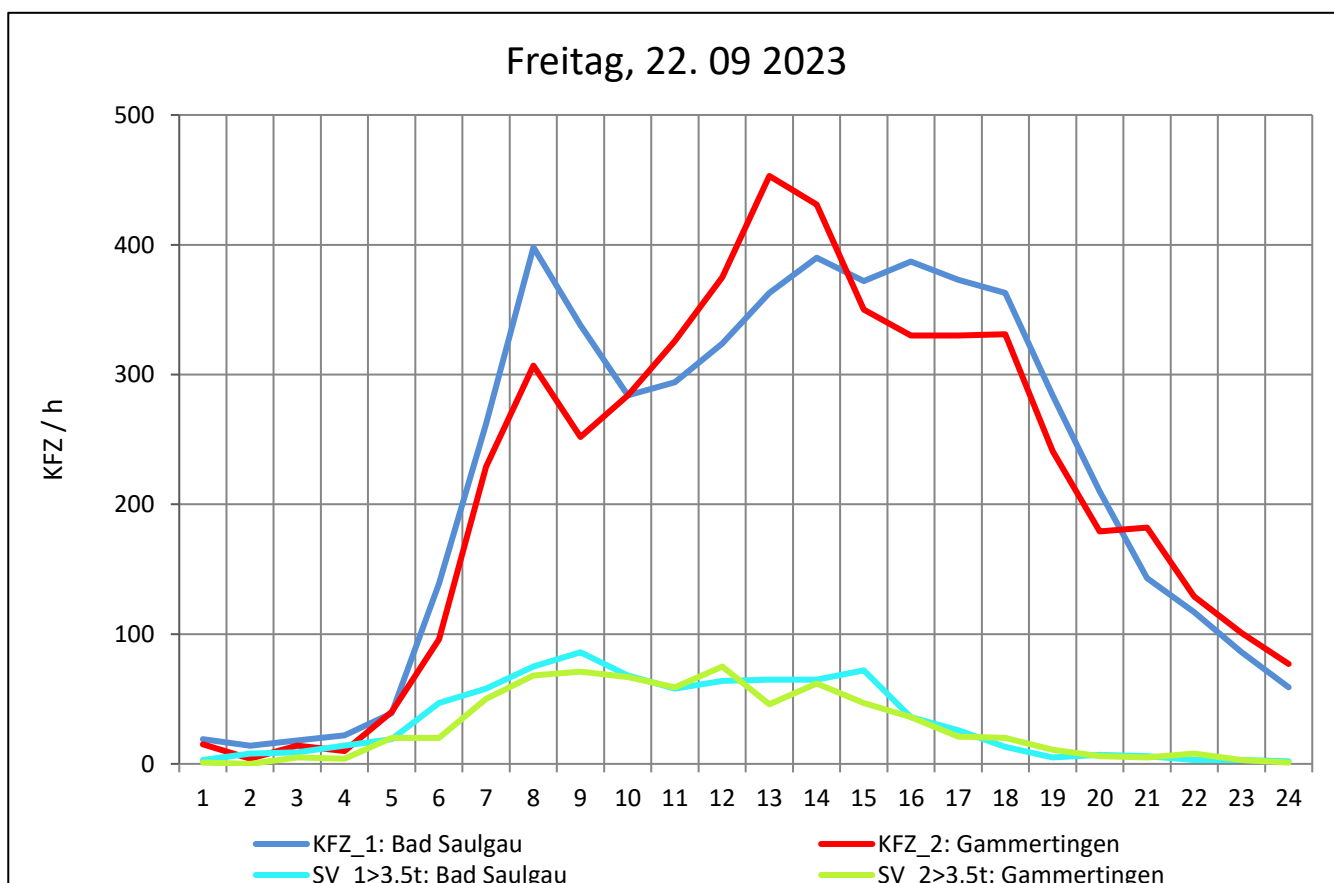
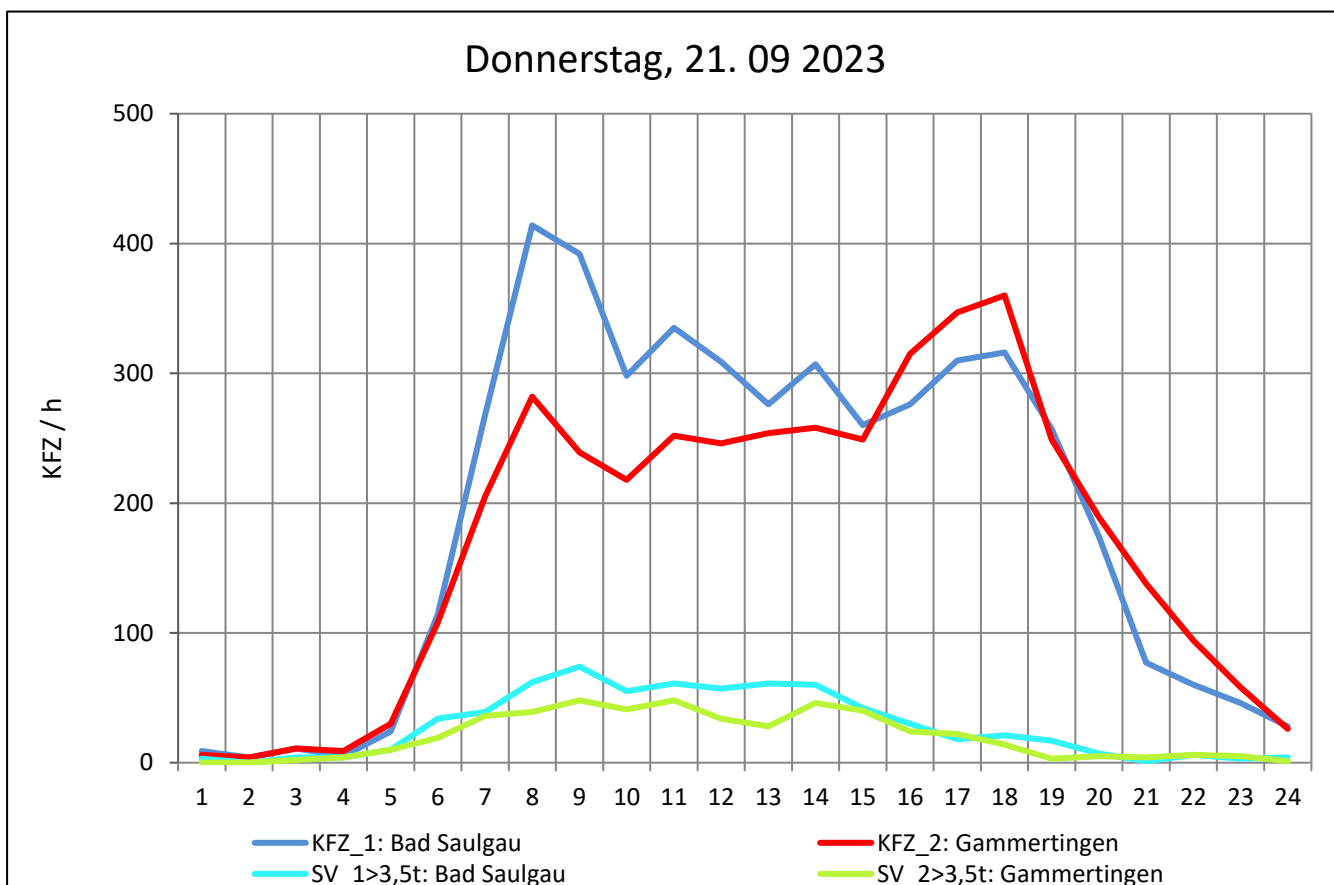
Zst.: **Sigmaringen**

TK-/Zst-Nr.: 7821/1104

B 32

Richtung 1 : **Bad Saulgau**

Richtung 2 : **Gammertingen**



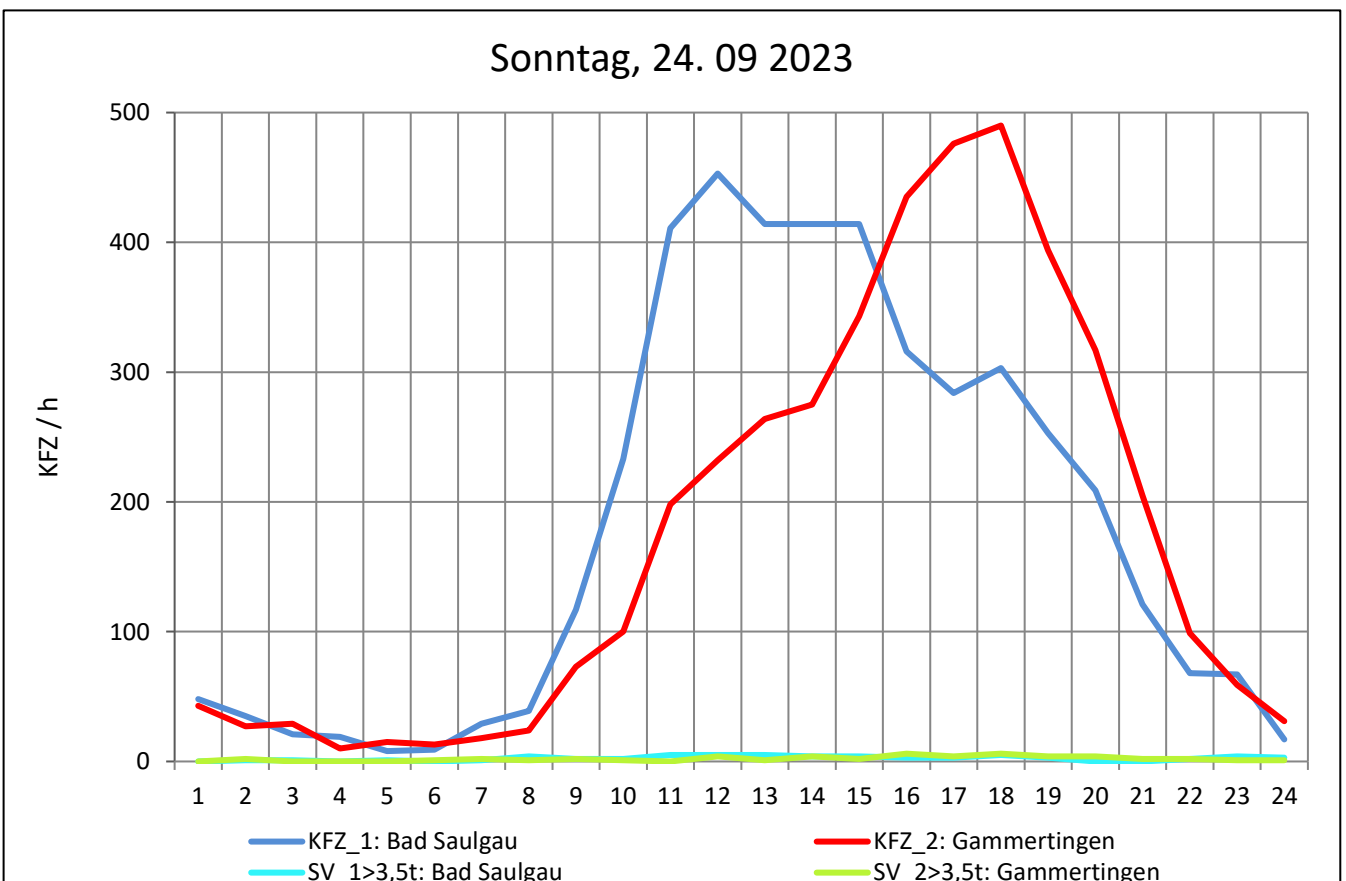
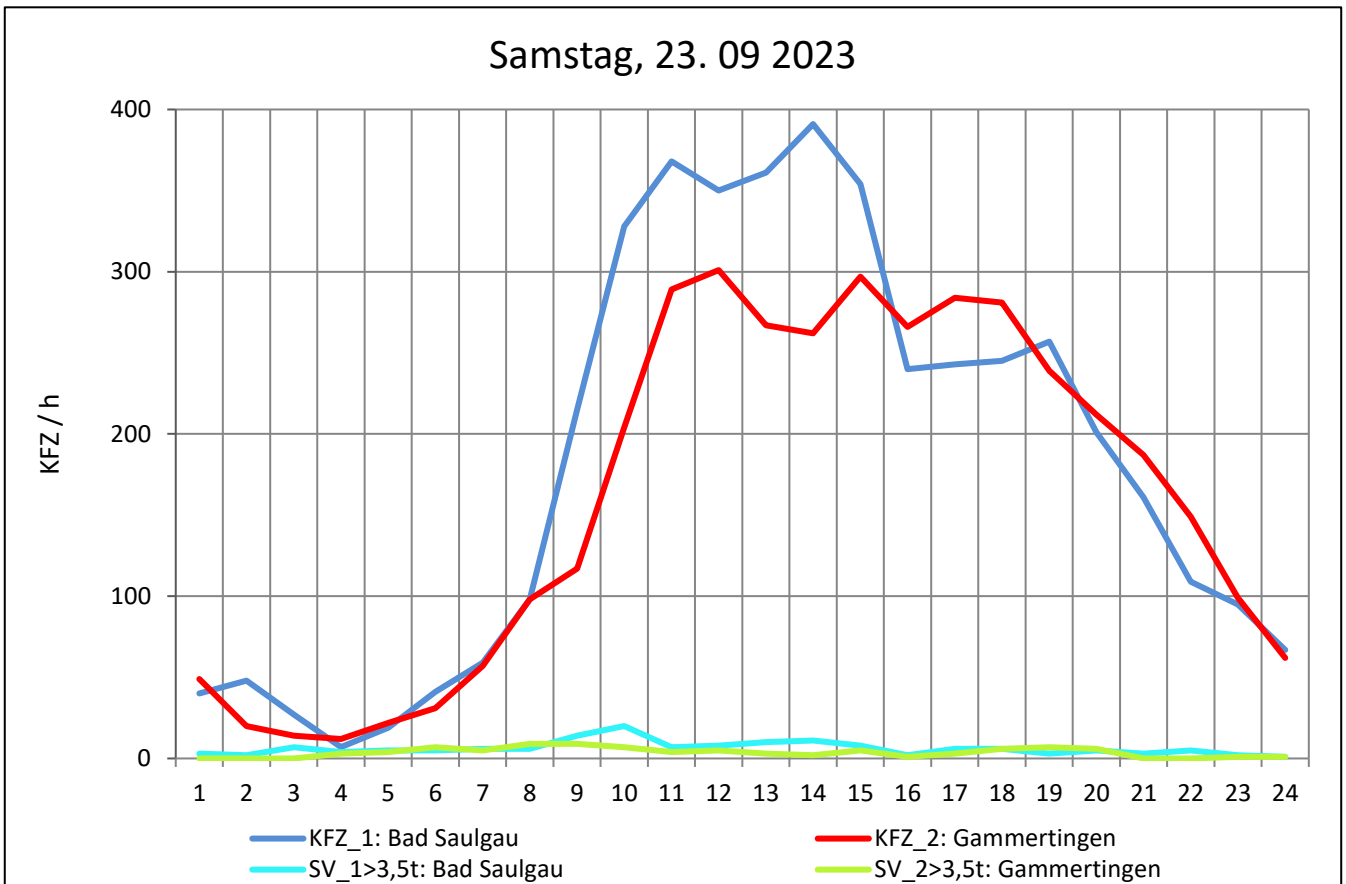
Zst.: **Sigmaringen**

TK-/Zst-Nr.: 7821/1104

B 32

Richtung 1 : **Bad Saulgau**

Richtung 2 : **Gammertingen**



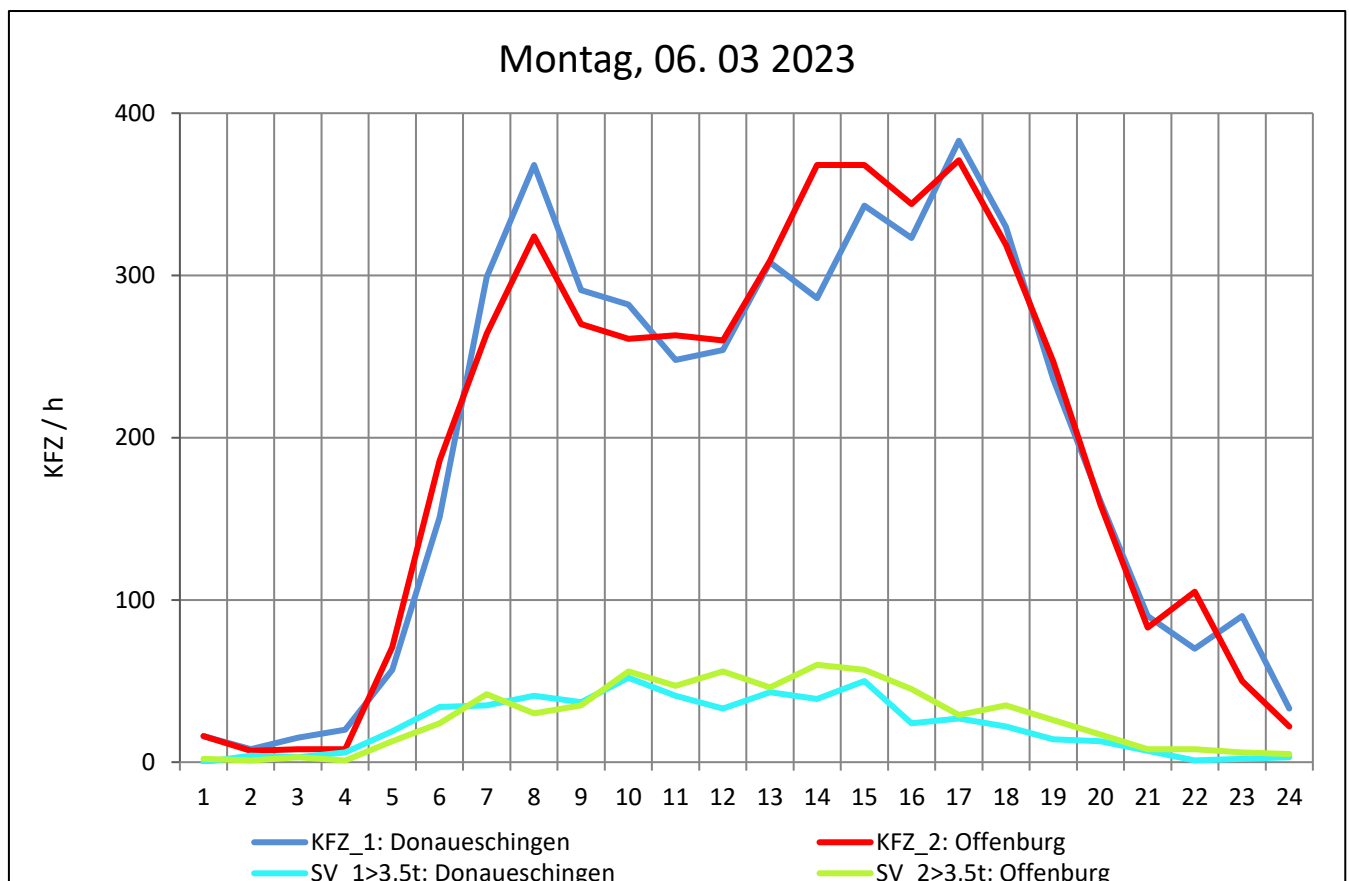
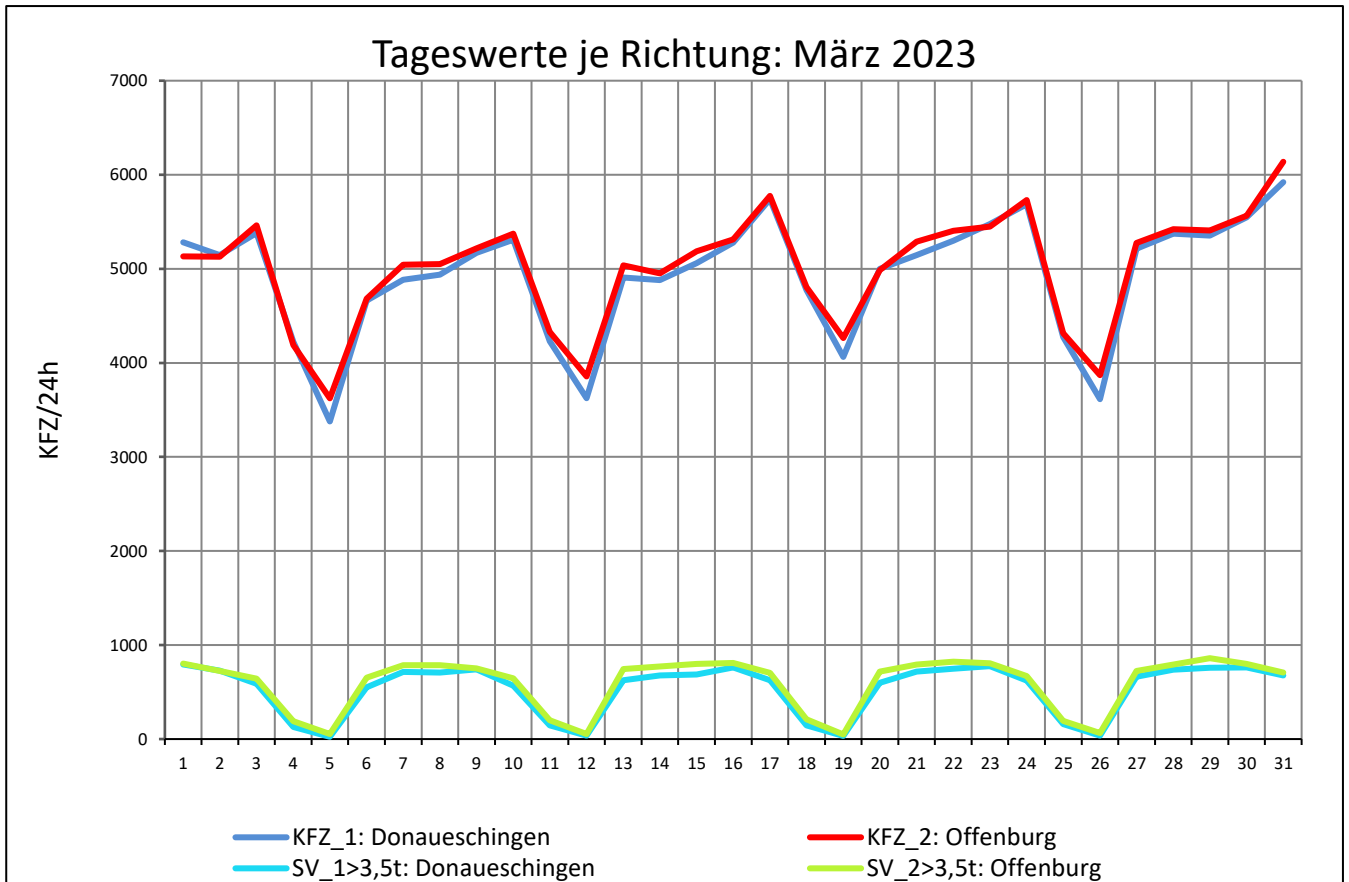
Zst.: **Gutach 2**

TK-/Zst-Nr.: 7715/1102

B 33

Richtung 1 : **Donaueschingen**

Richtung 2 : **Offenburg**



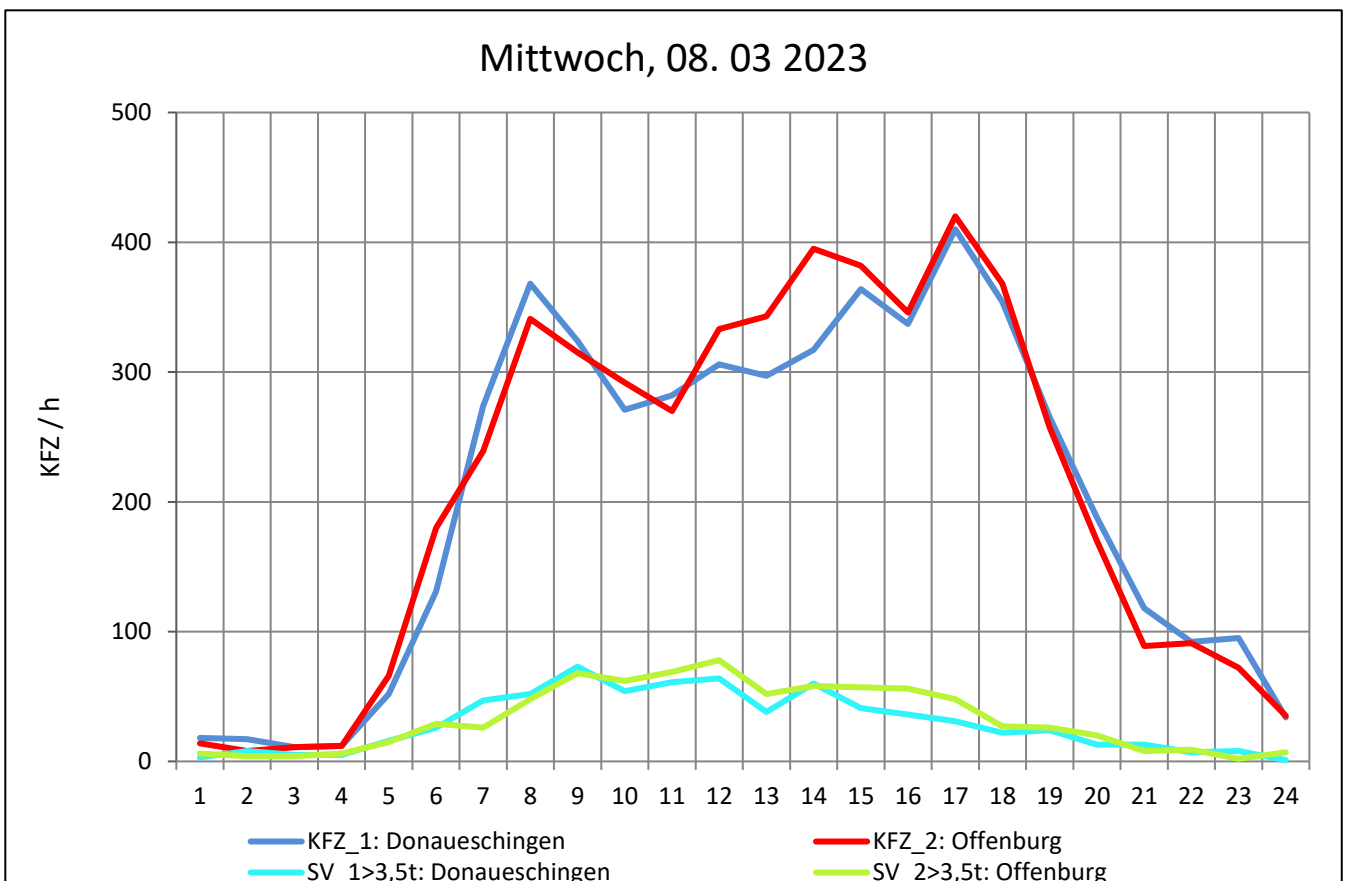
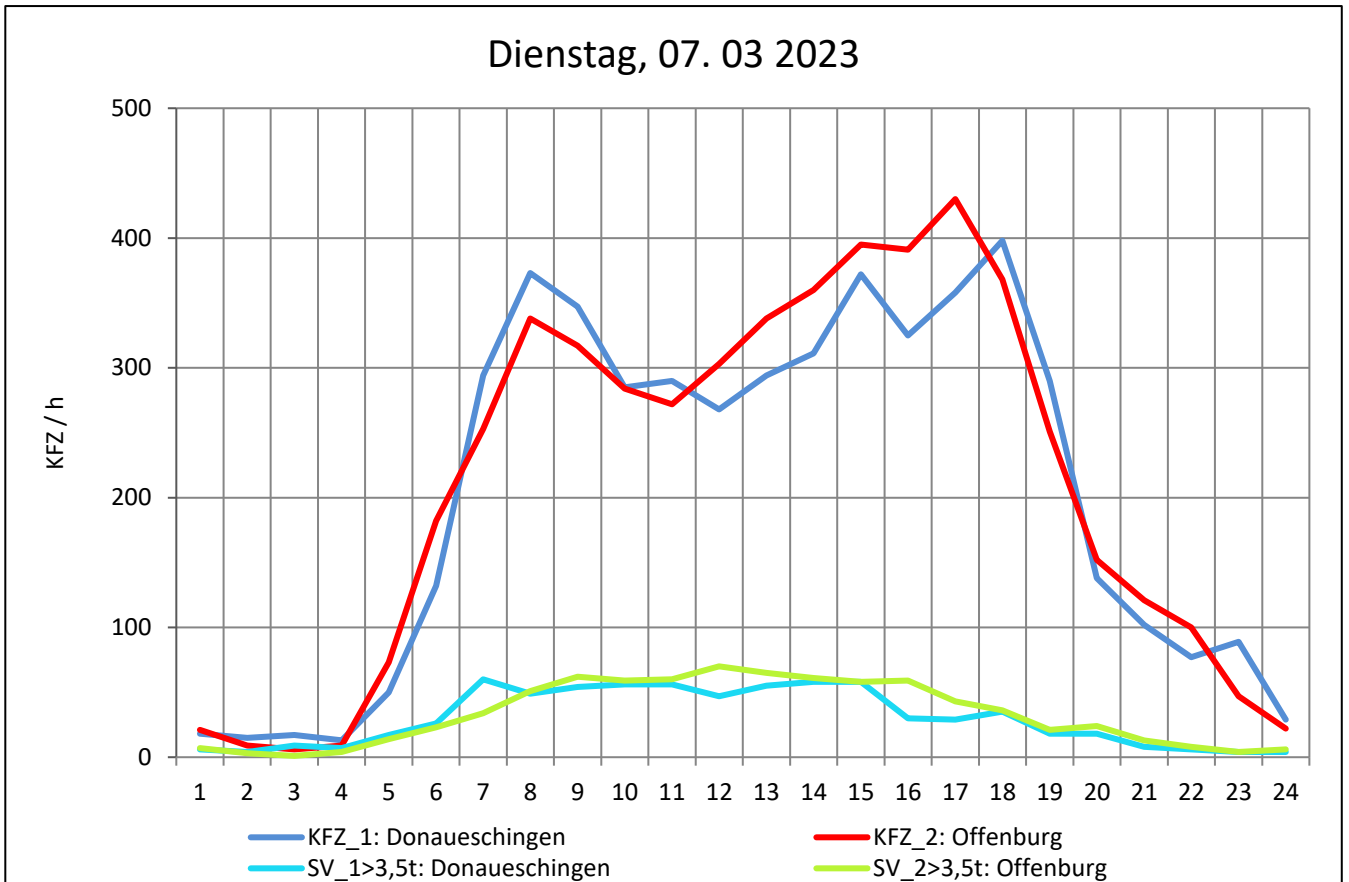
Zst.: **Gutach 2**

TK-/Zst-Nr.: 7715/1102

B 33

Richtung 1 : **Donaueschingen**

Richtung 2 : **Offenburg**



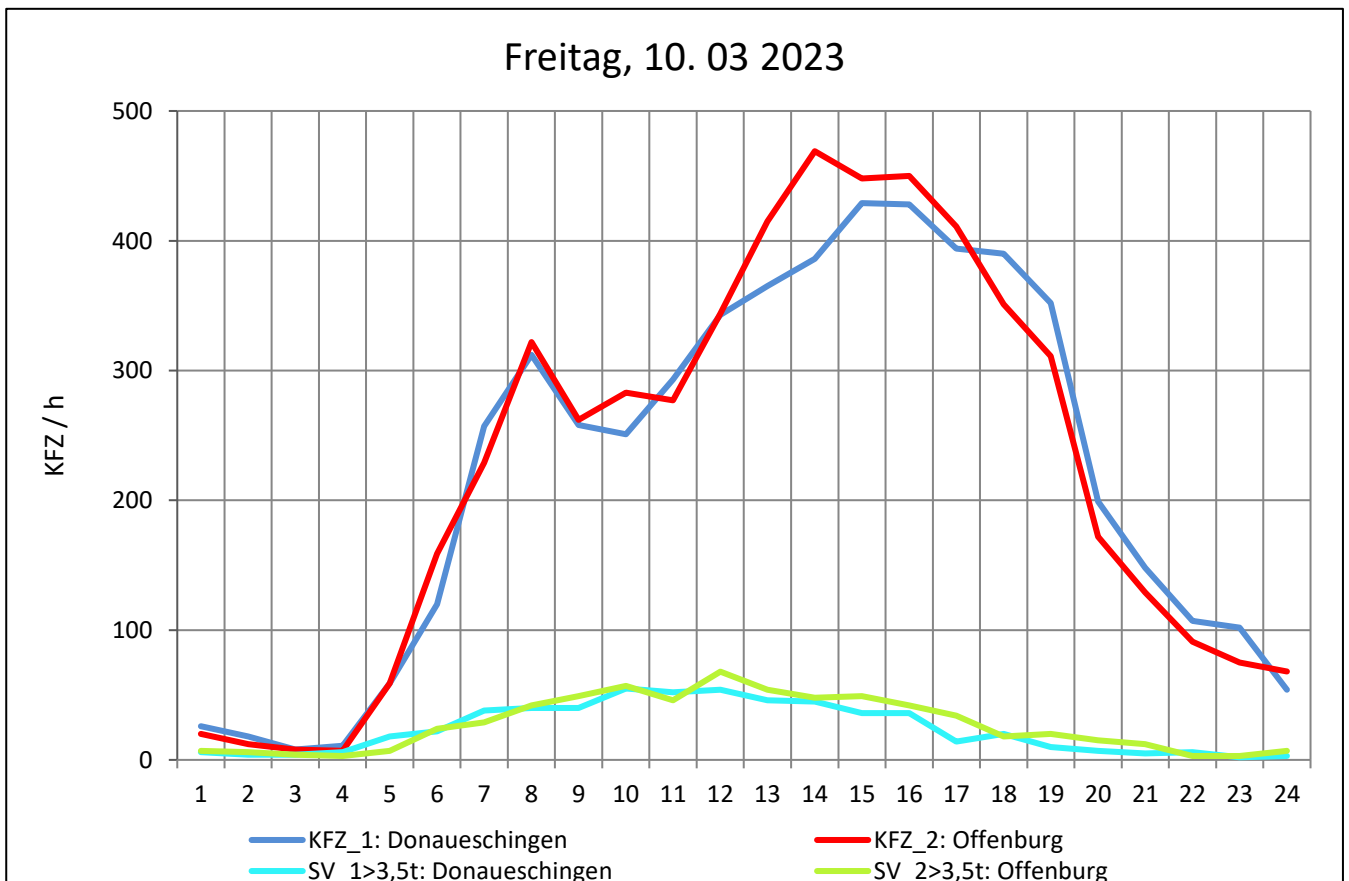
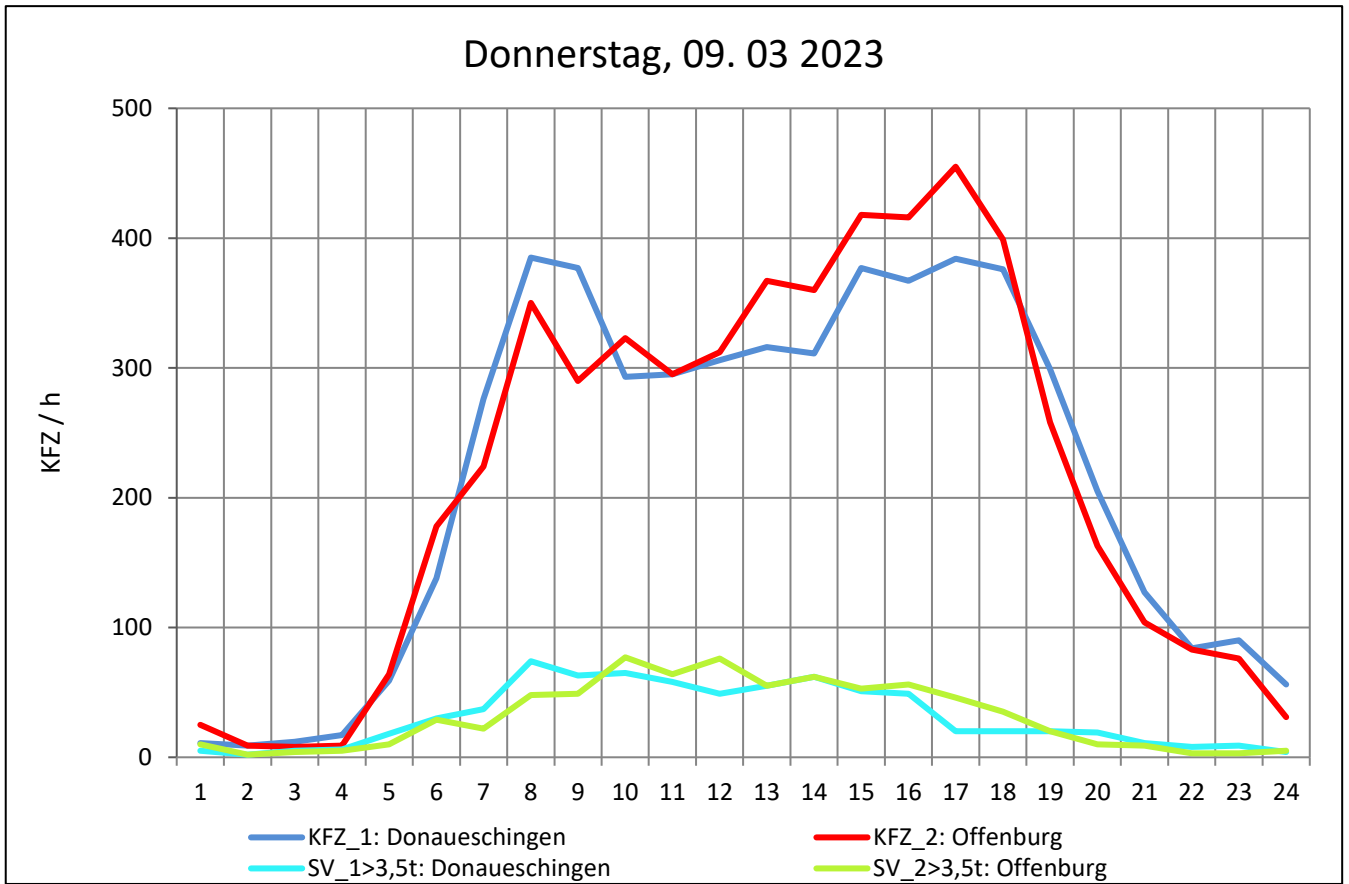
Zst.: **Gutach 2**

TK-/Zst-Nr.: 7715/1102

B 33

Richtung 1 : **Donaueschingen**

Richtung 2 : **Offenburg**



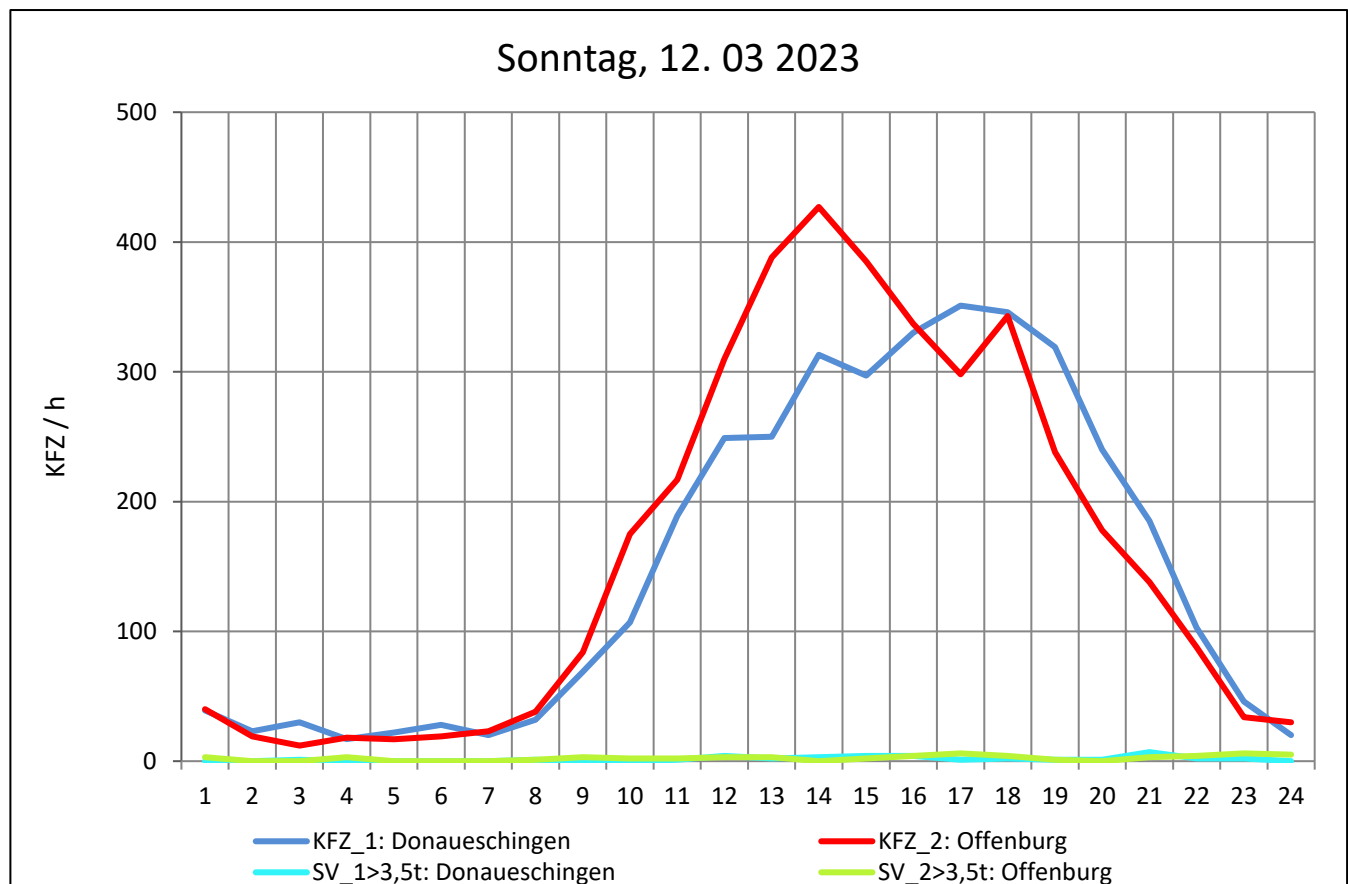
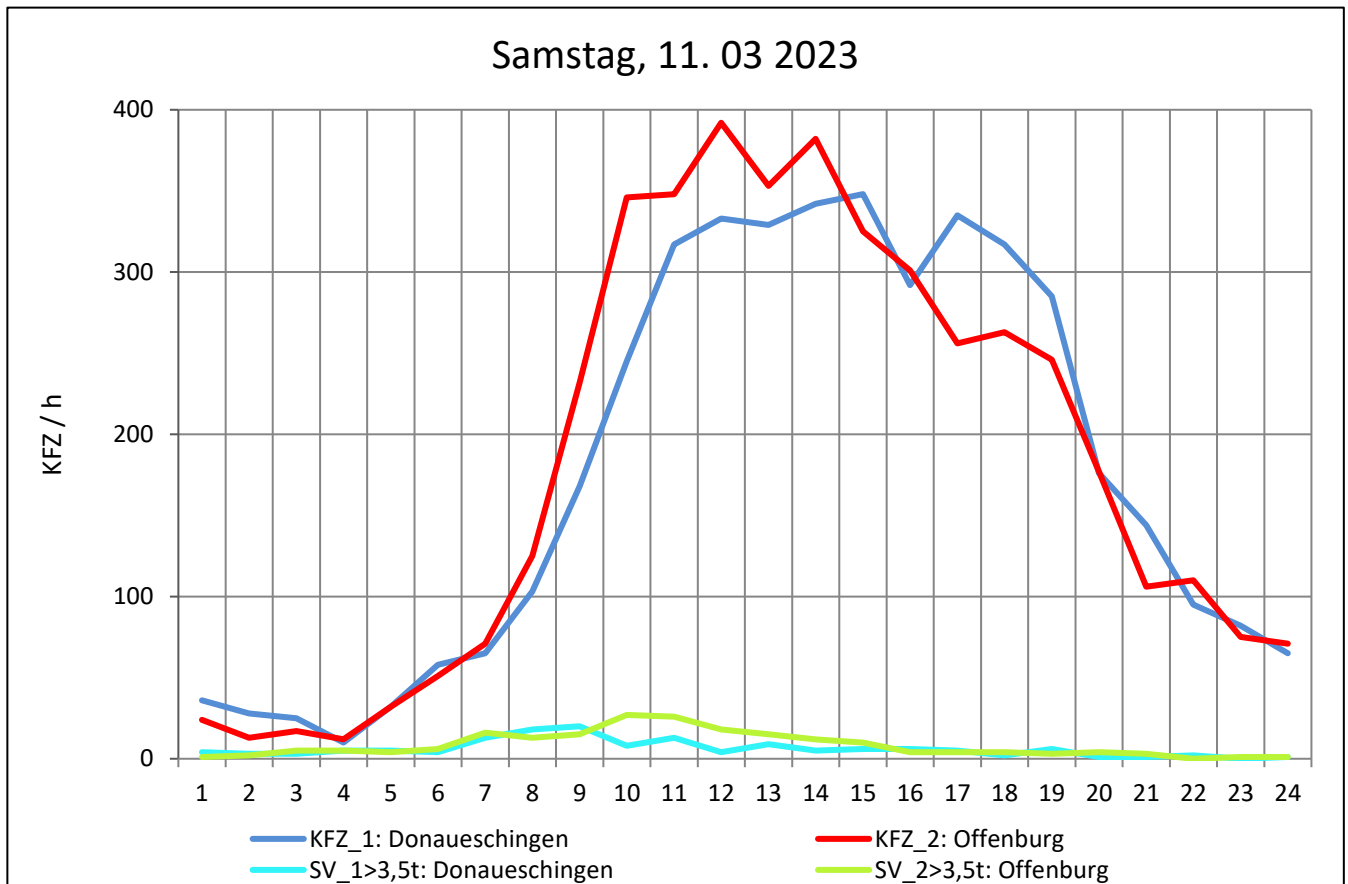
Zst.: **Gutach 2**

TK-/Zst-Nr.: 7715/1102

B 33

Richtung 1 : **Donaueschingen**

Richtung 2 : **Offenburg**



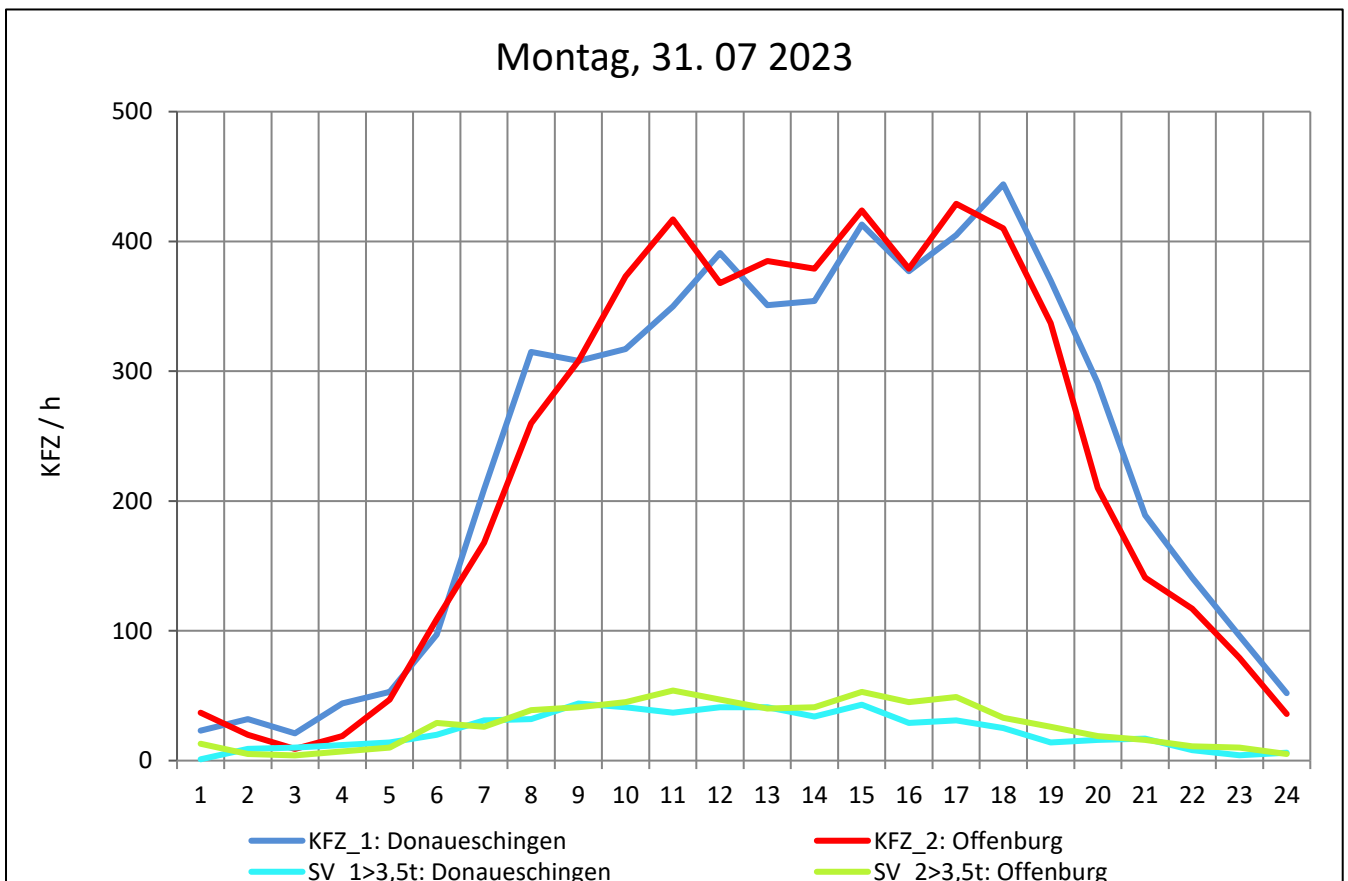
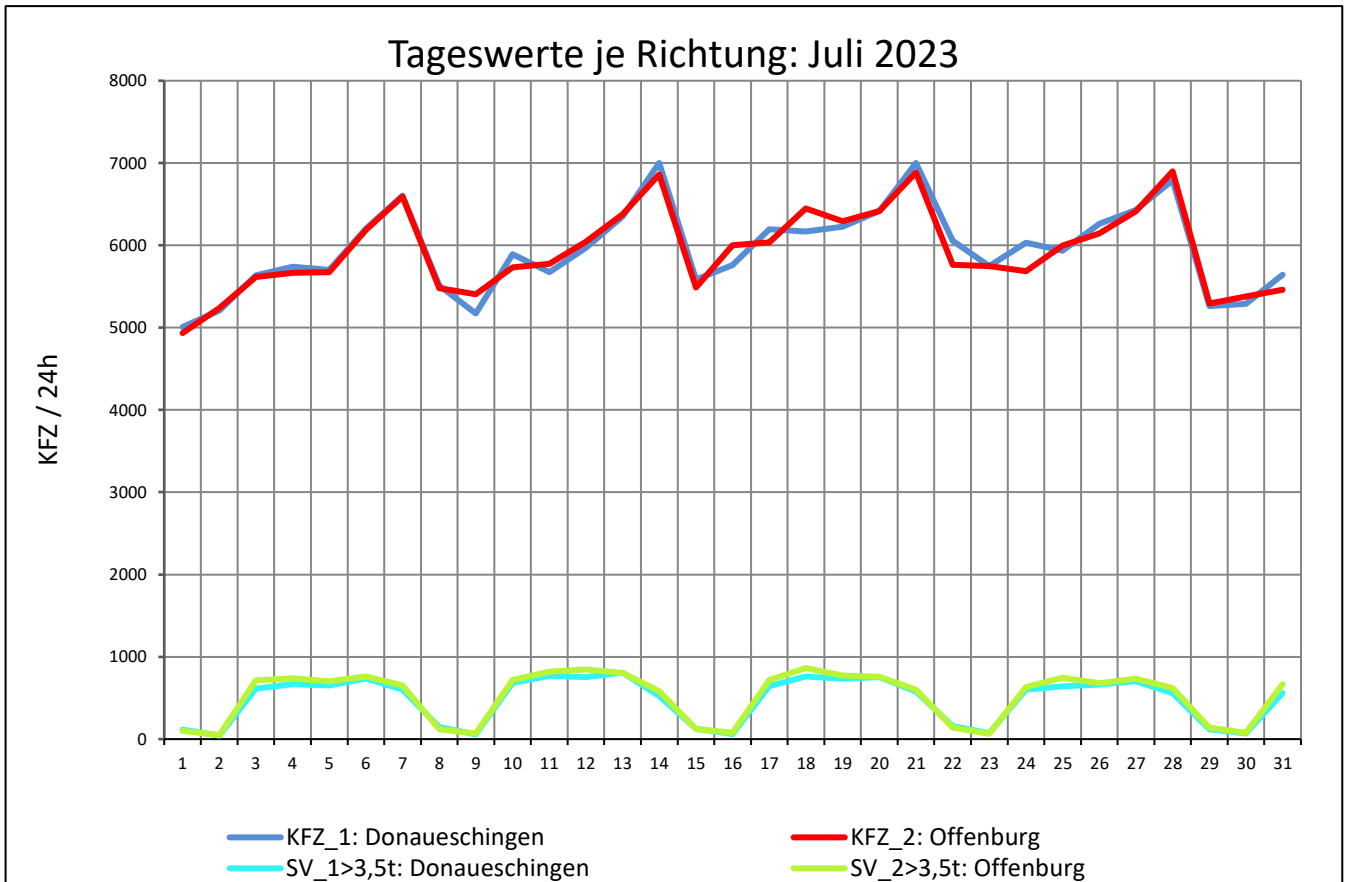
Zst.: **Gutach 2**

TK-/Zst-Nr.: 7715/1102

B 33

Richtung 1 : **Donaueschingen**

Richtung 2 : **Offenburg**



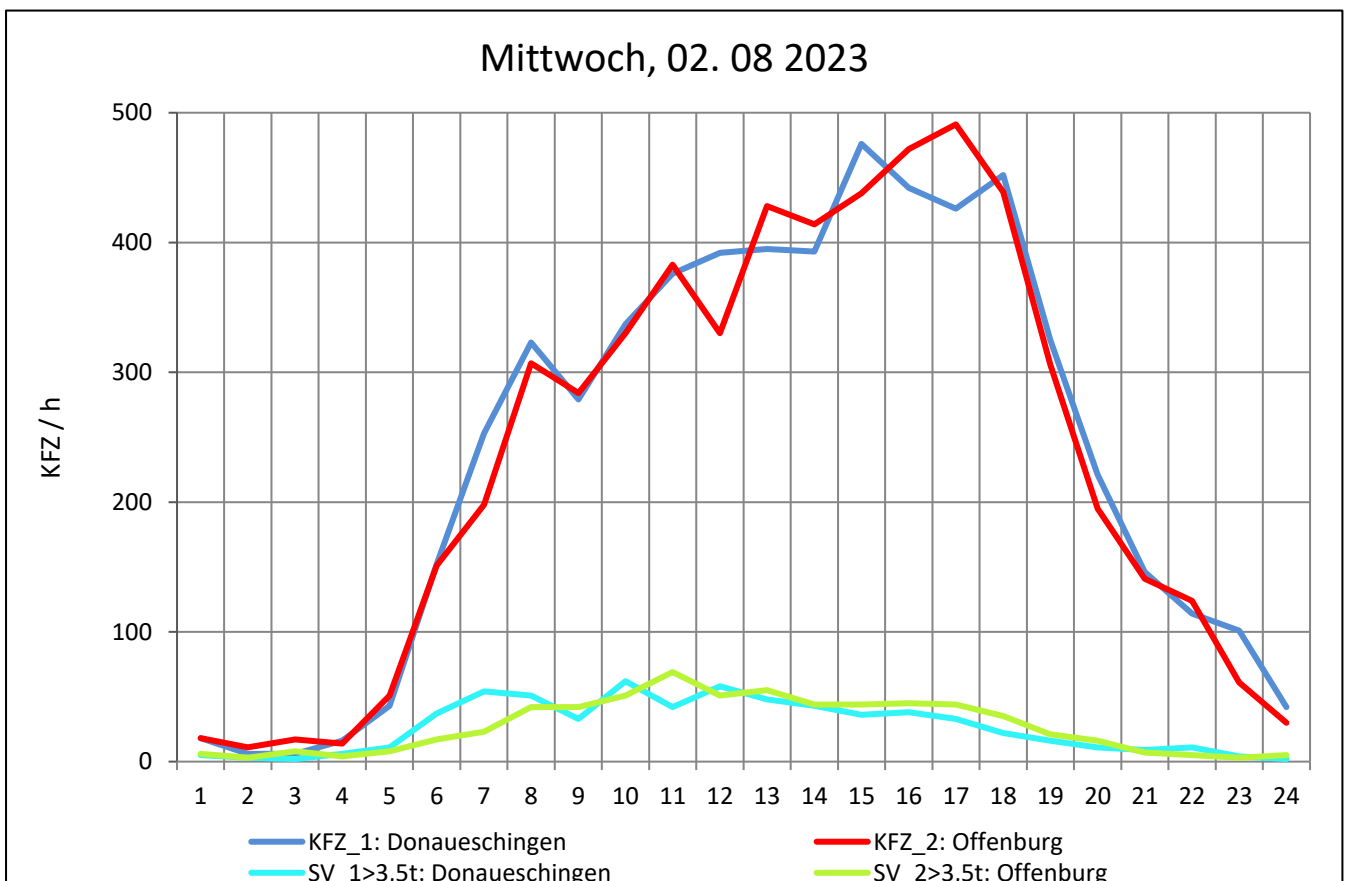
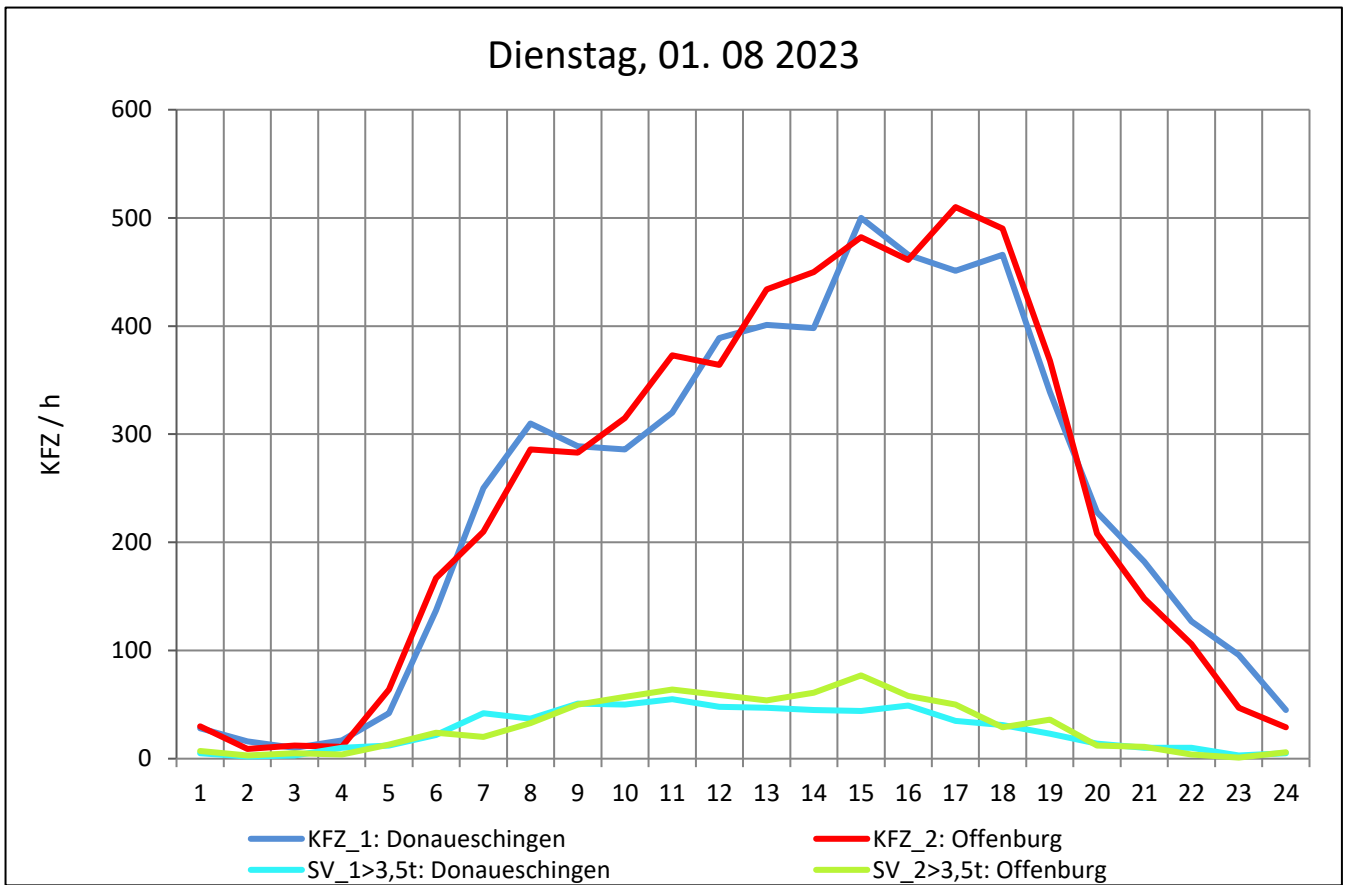
Zst.: **Gutach 2**

TK-/Zst-Nr.: 7715/1102

B 33

Richtung 1 : **Donaueschingen**

Richtung 2 : **Offenburg**



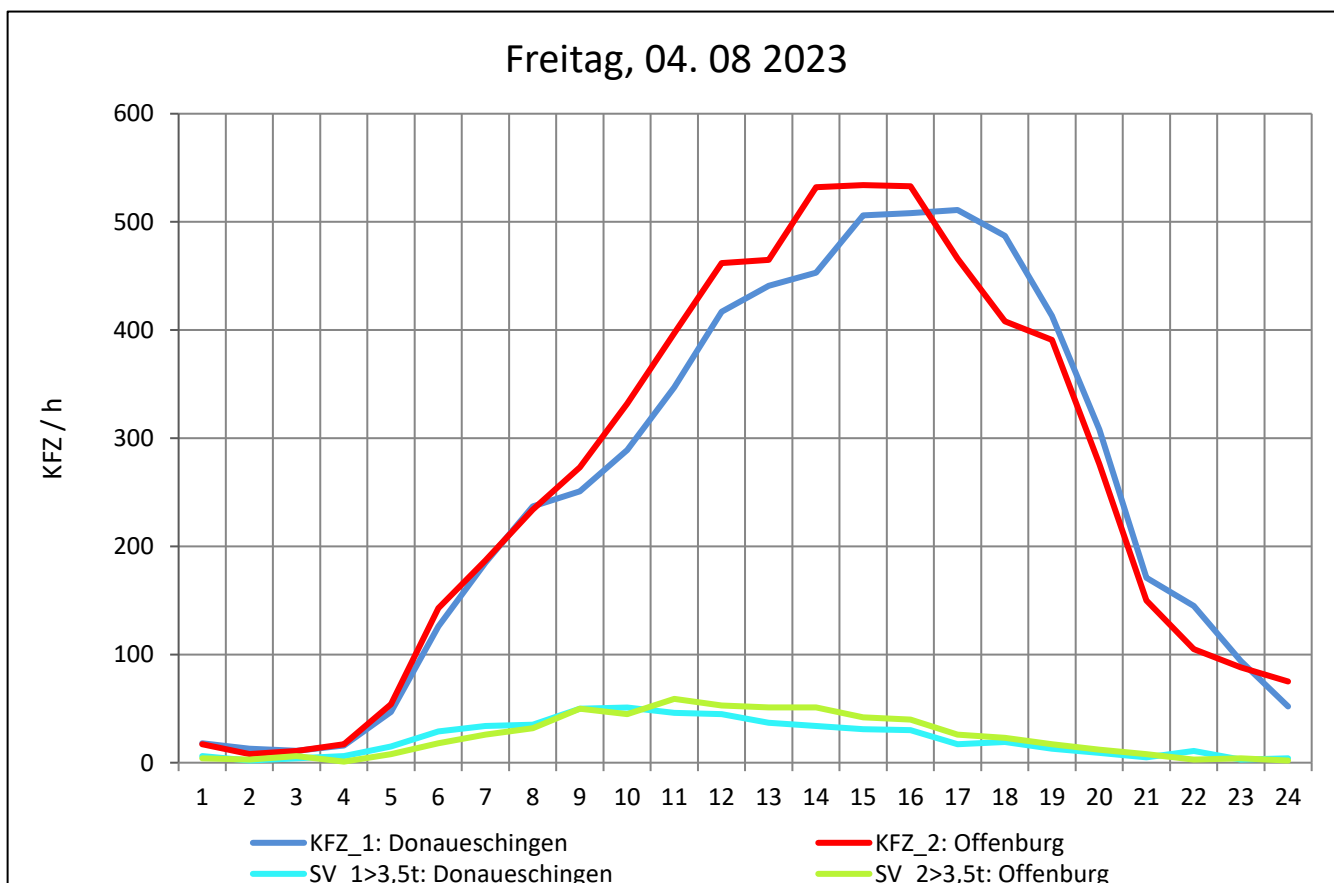
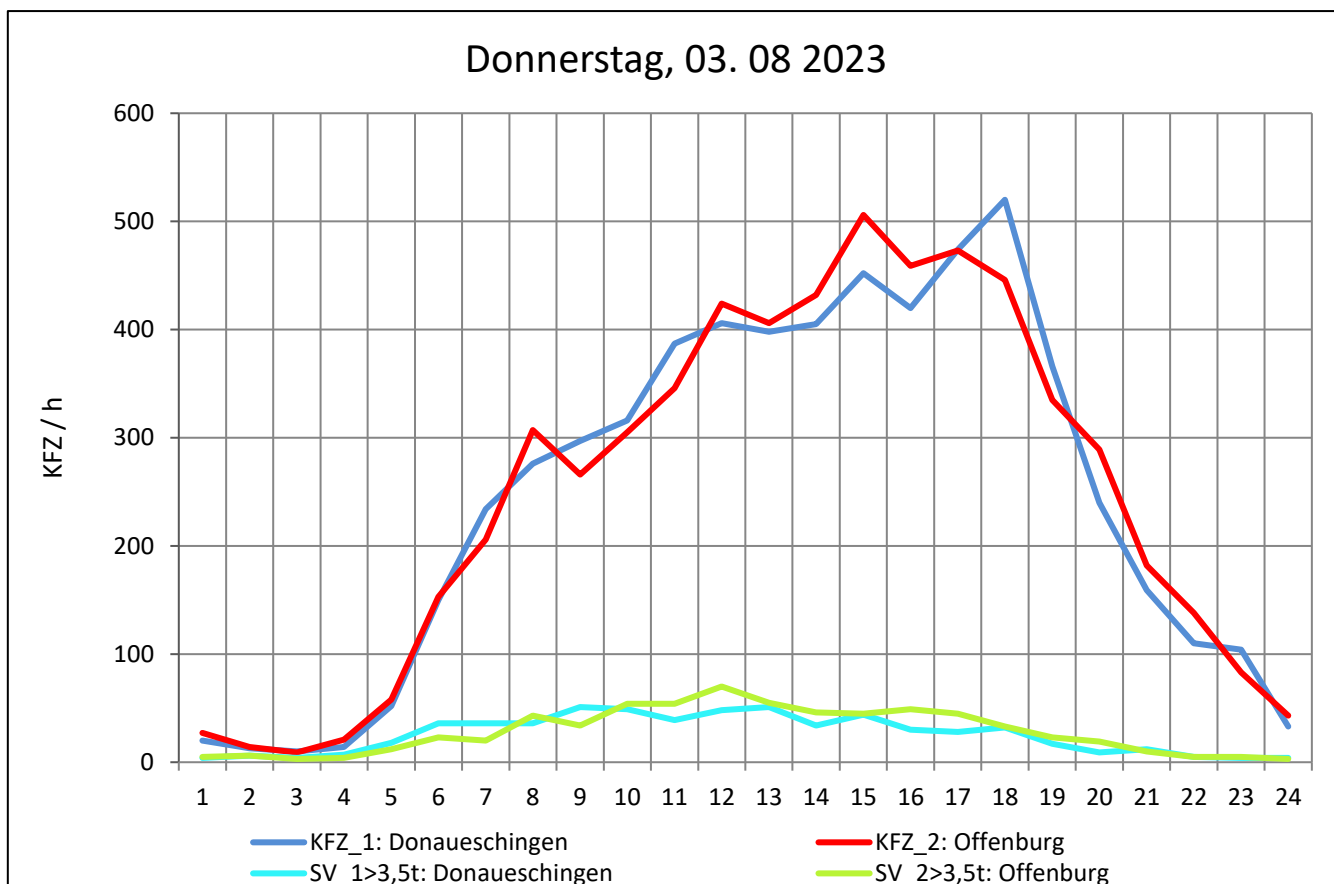
Zst.: **Gutach 2**

TK-/Zst-Nr.: 7715/1102

B 33

Richtung 1 : **Donaueschingen**

Richtung 2 : **Offenburg**



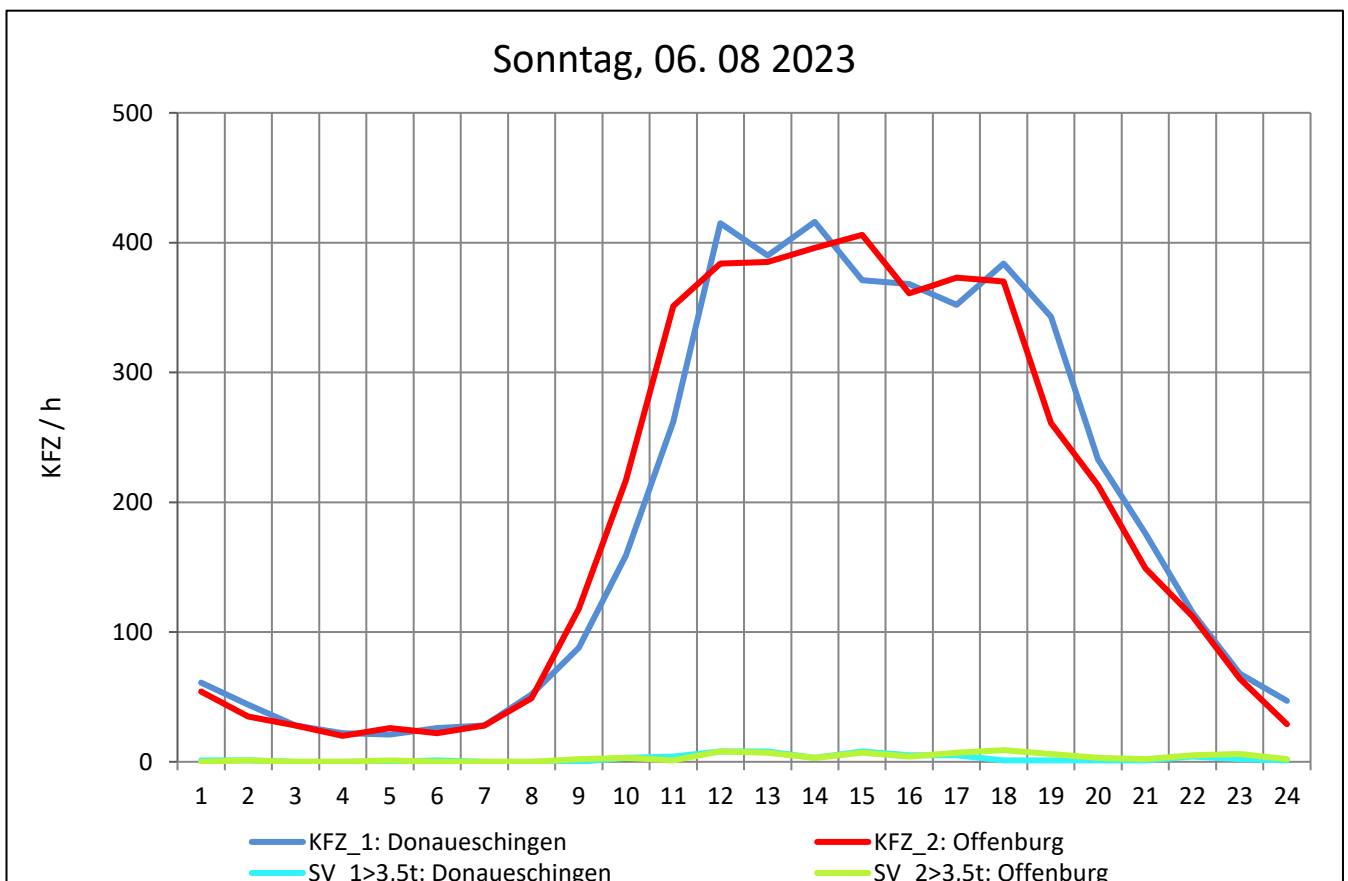
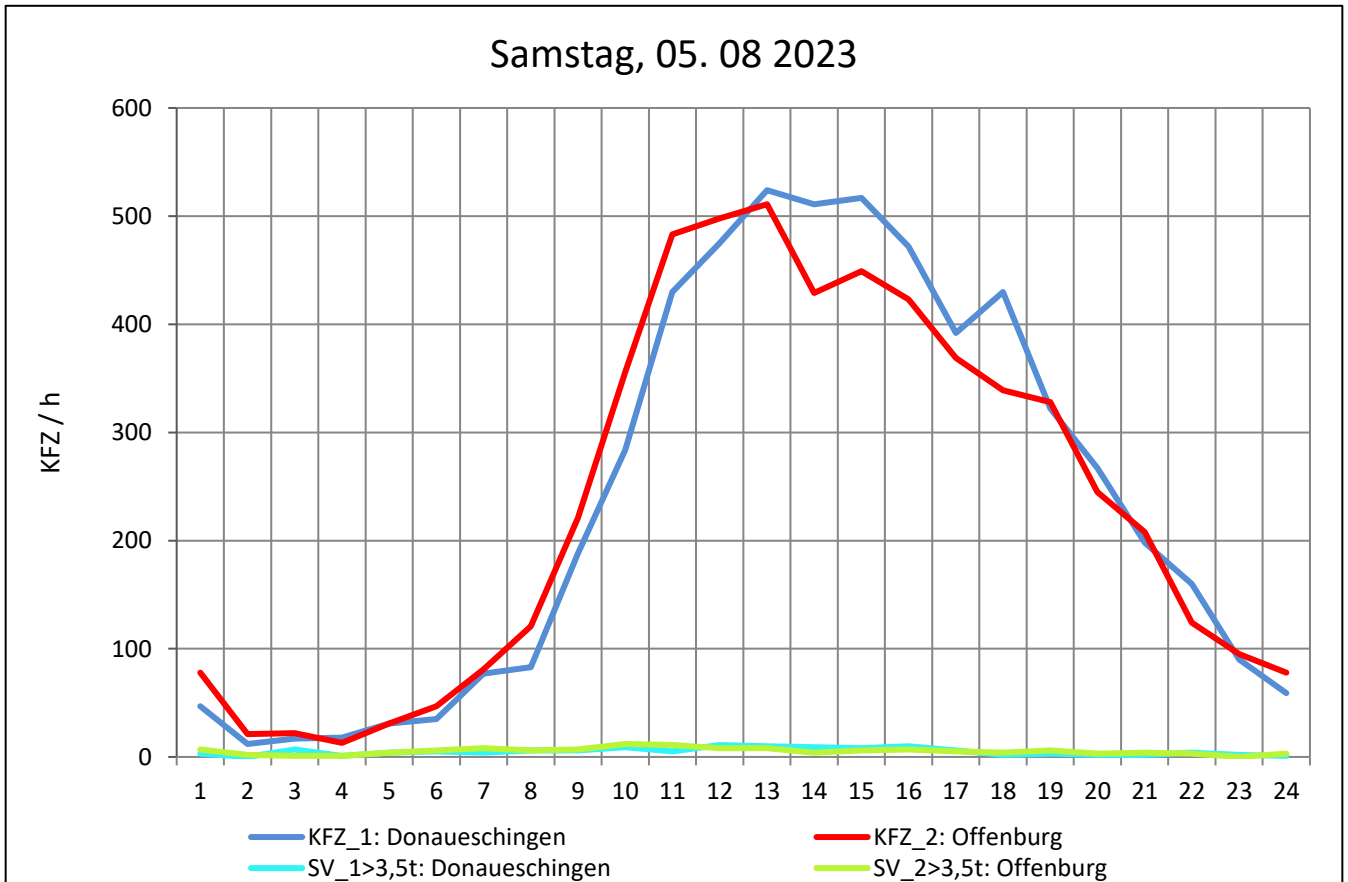
Zst.: **Gutach 2**

TK-/Zst-Nr.: 7715/1102

B 33

Richtung 1 : **Donaueschingen**

Richtung 2 : **Offenburg**



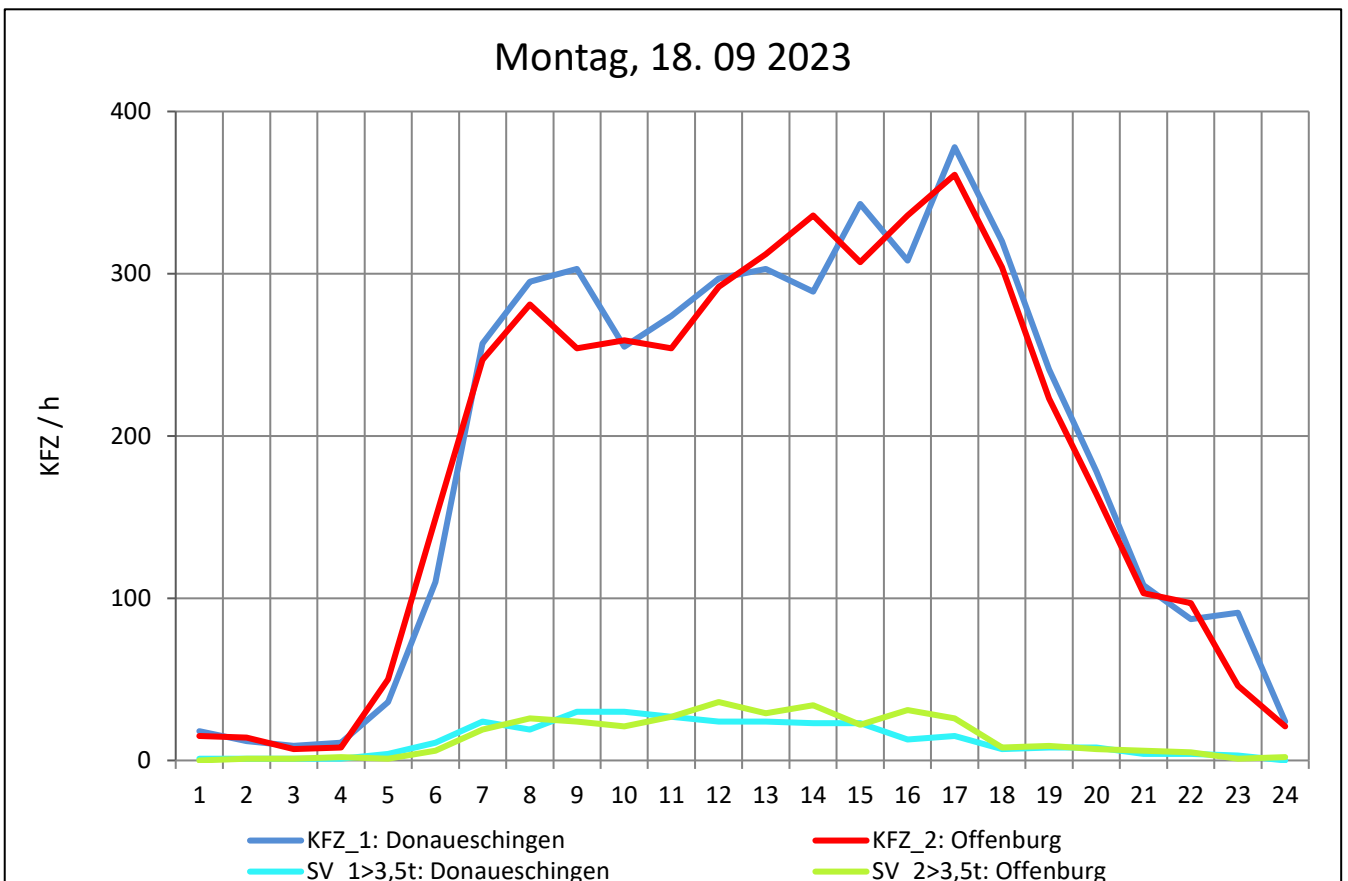
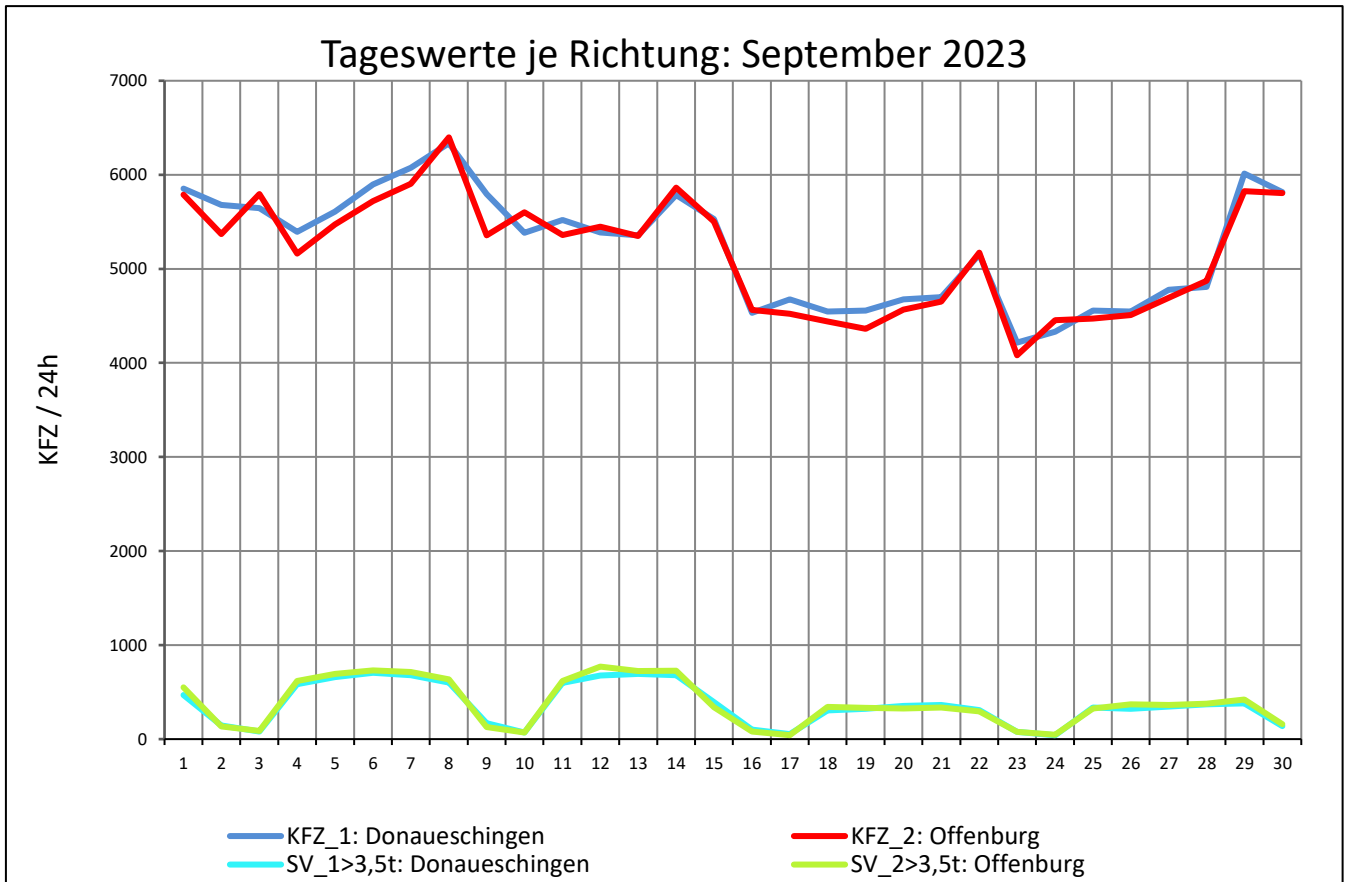
Zst.: **Gutach 2**

TK-/Zst-Nr.: 7715/1102

B 33

Richtung 1 : **Donaueschingen**

Richtung 2 : **Offenburg**



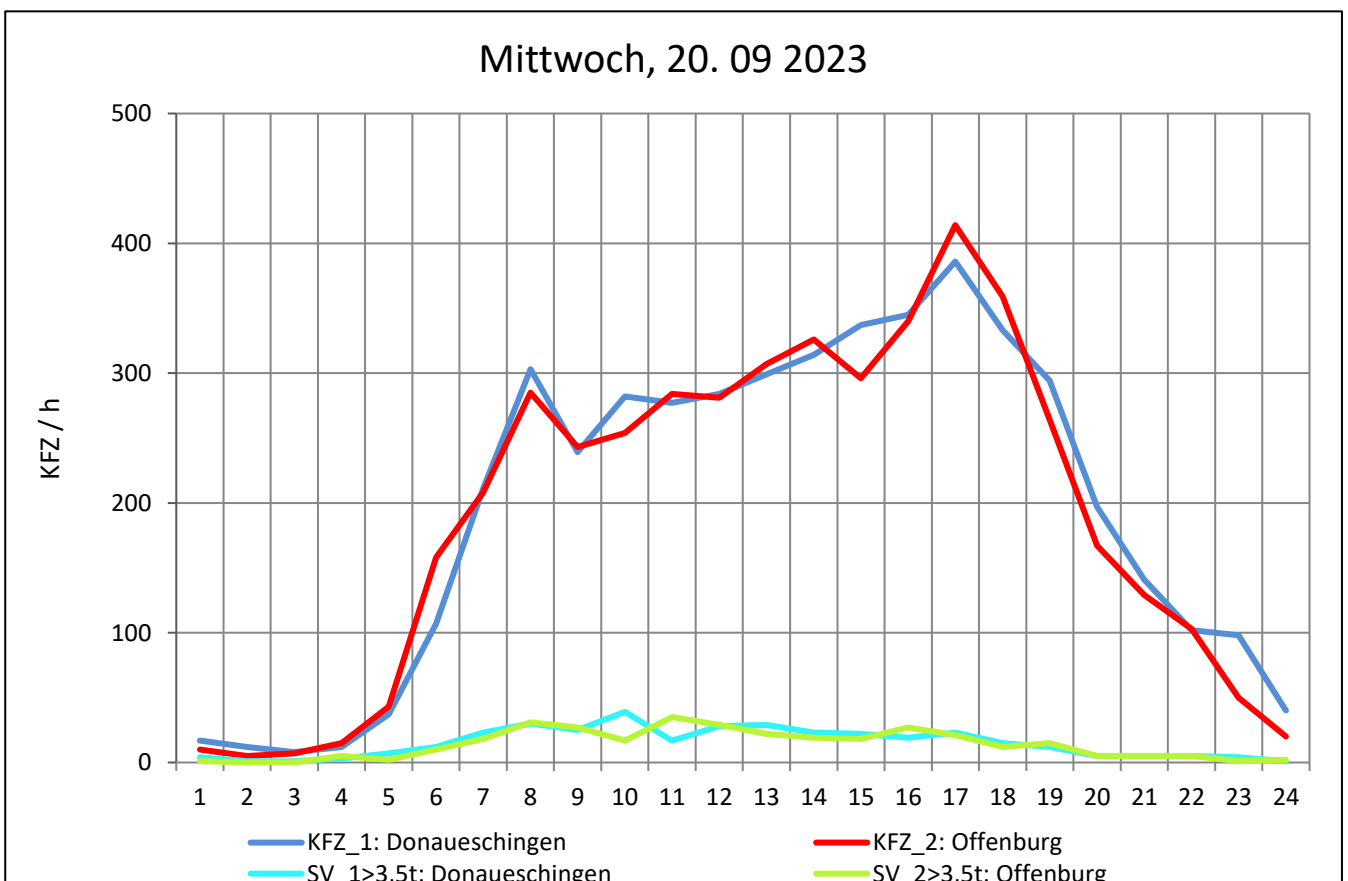
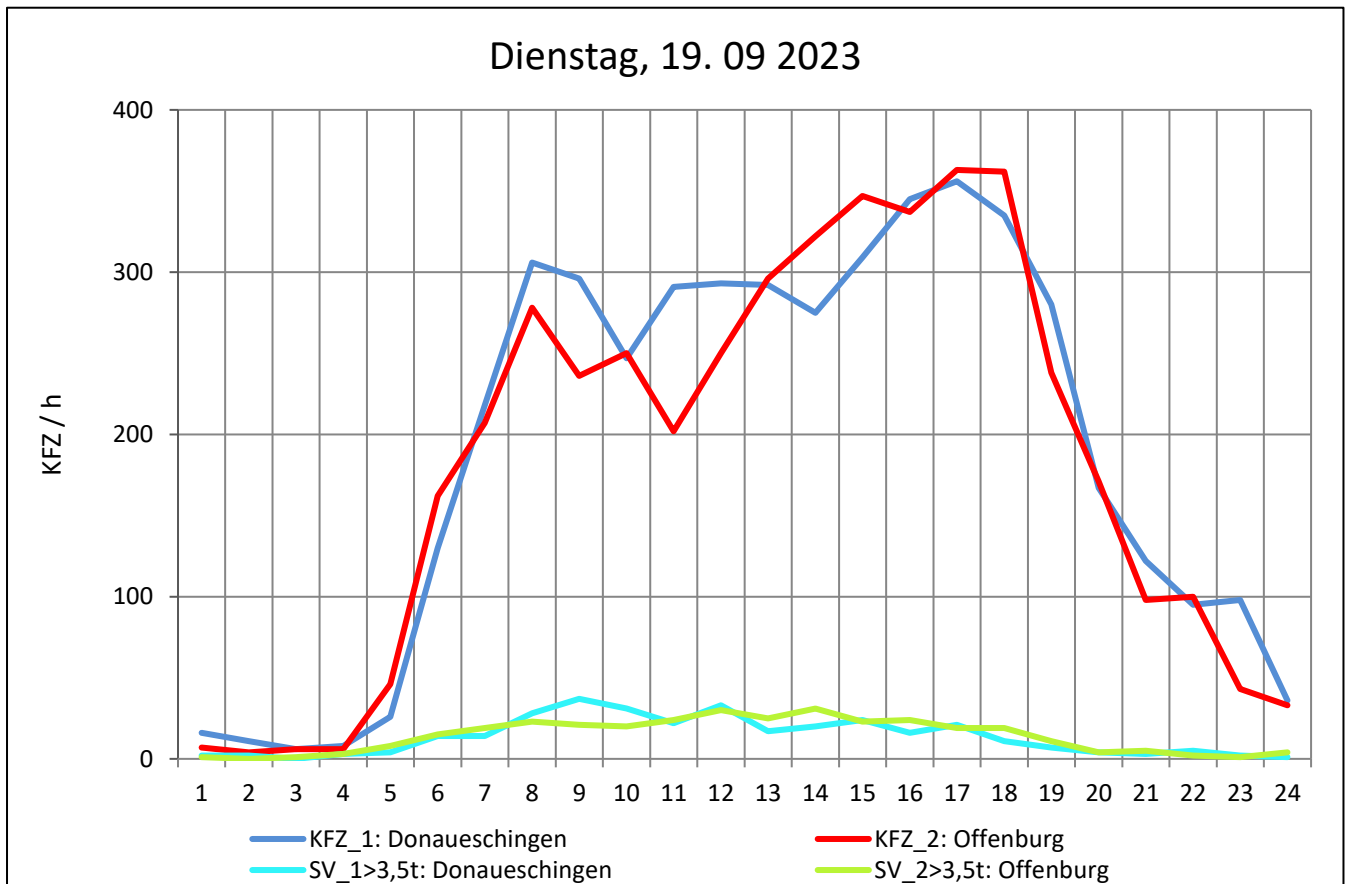
Zst.: **Gutach 2**

TK-/Zst-Nr.: 7715/1102

B 33

Richtung 1 : **Donaueschingen**

Richtung 2 : **Offenburg**



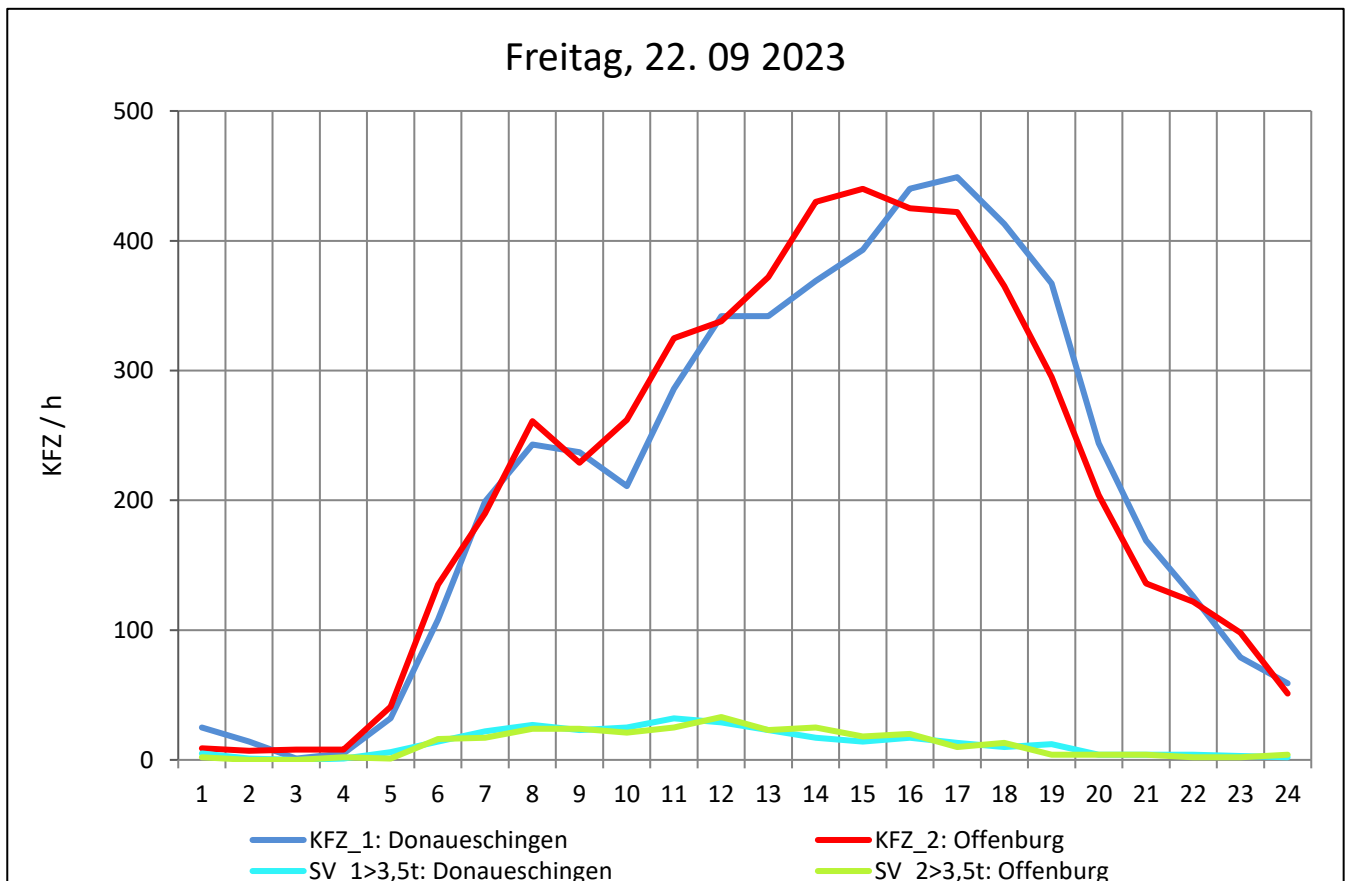
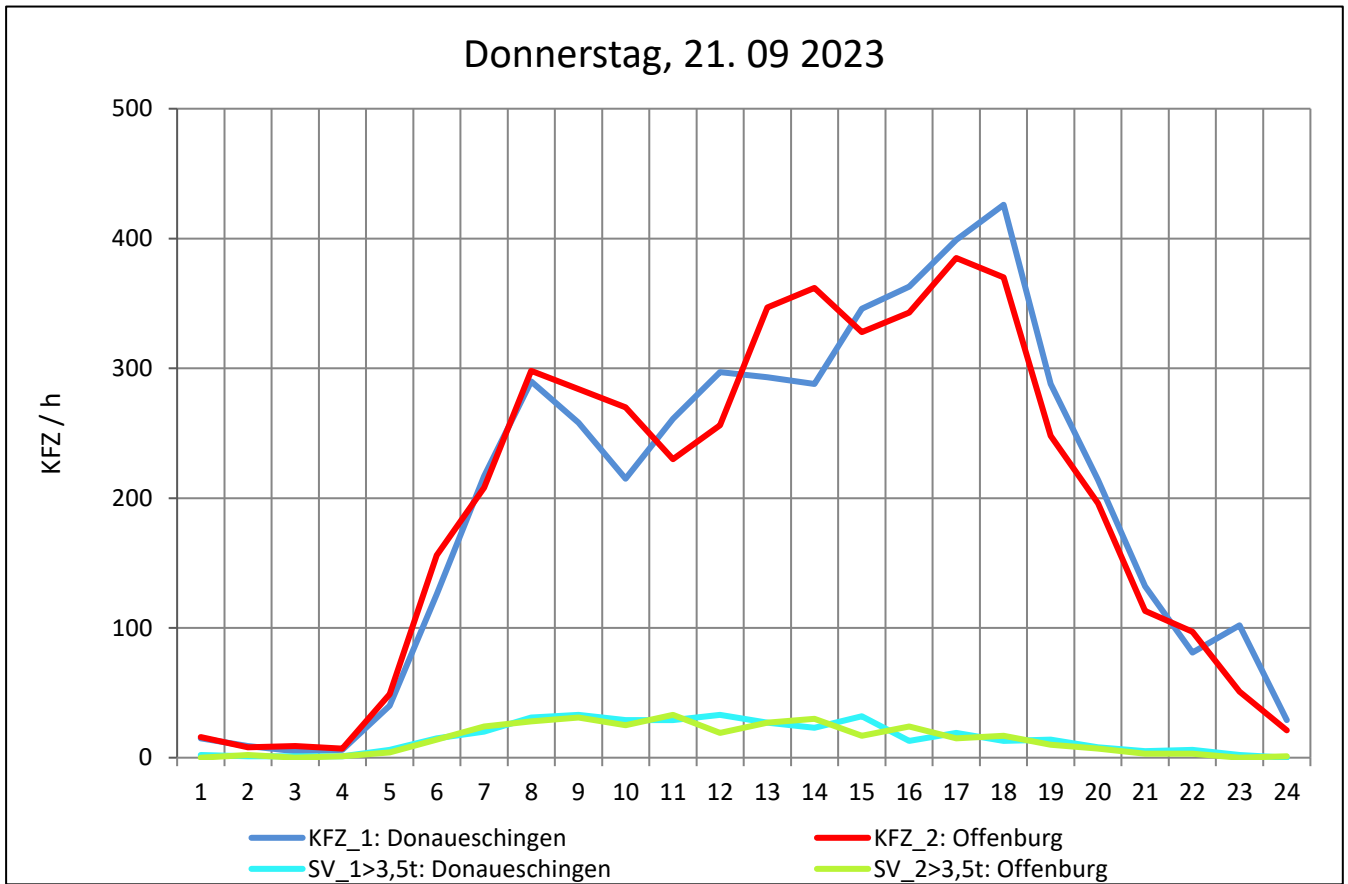
Zst.: **Gutach 2**

TK-/Zst-Nr.: 7715/1102

B 33

Richtung 1 : **Donaueschingen**

Richtung 2 : **Offenburg**



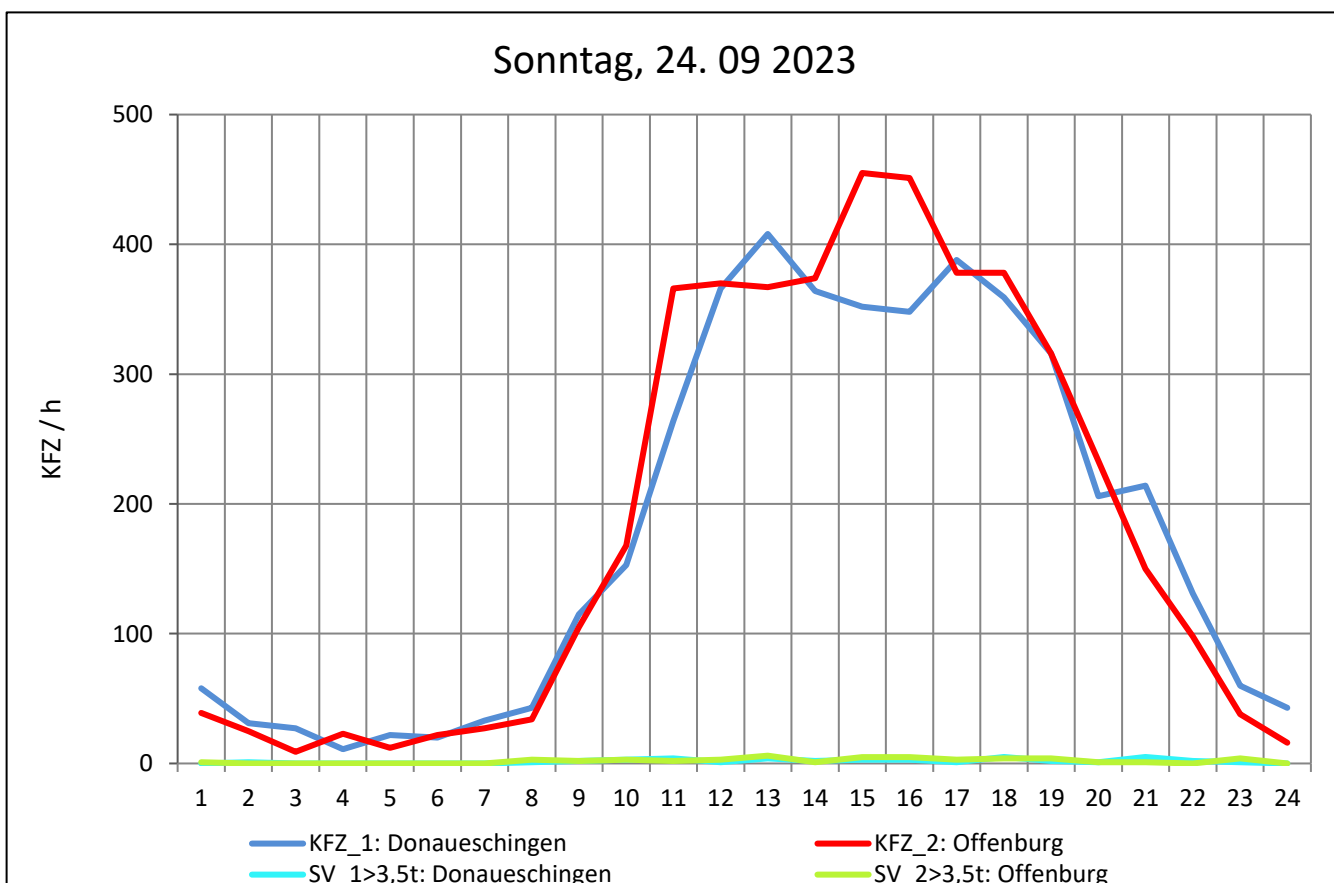
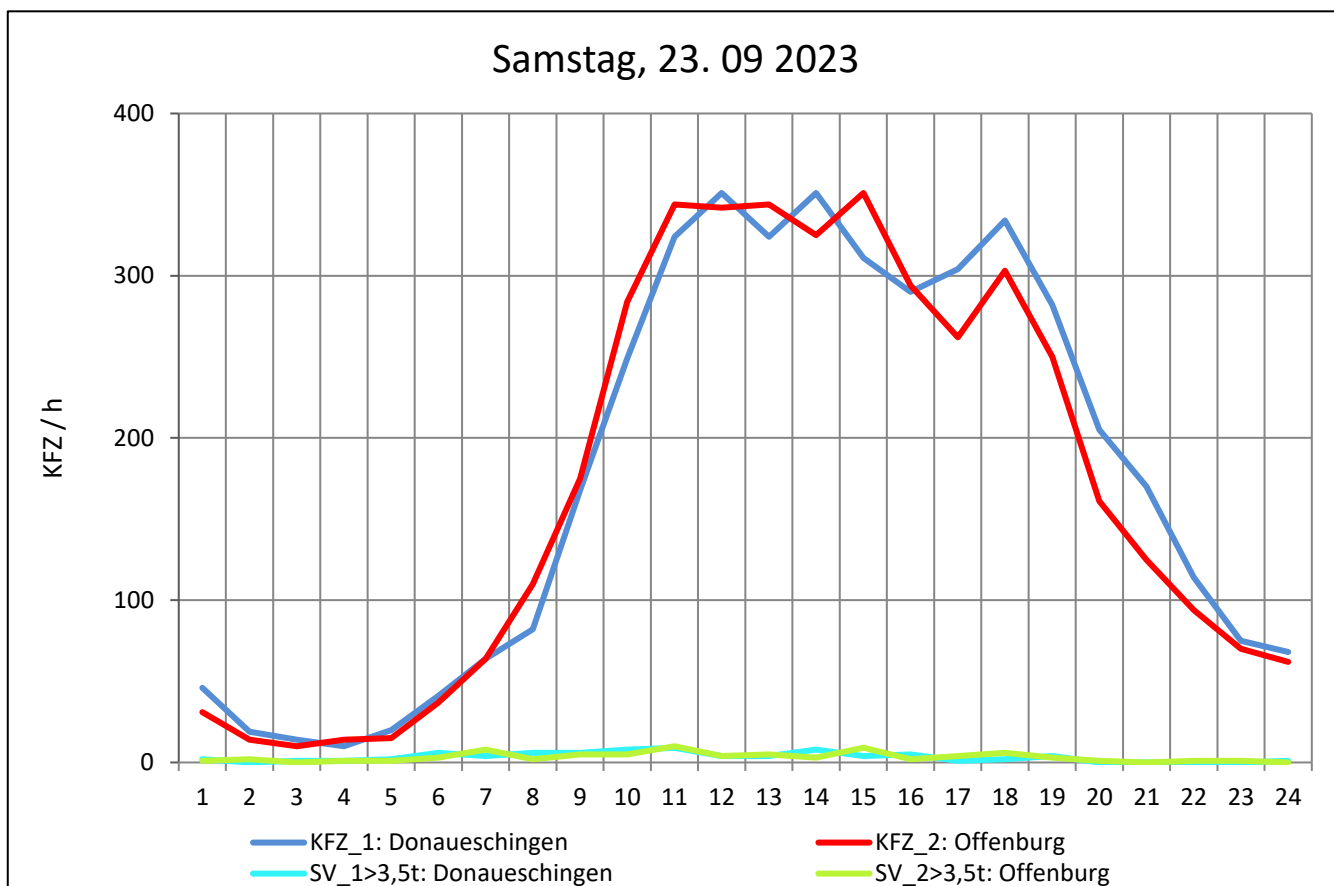
Zst.: **Gutach 2**

TK-/Zst-Nr.: 7715/1102

B 33

Richtung 1 : **Donaueschingen**

Richtung 2 : **Offenburg**



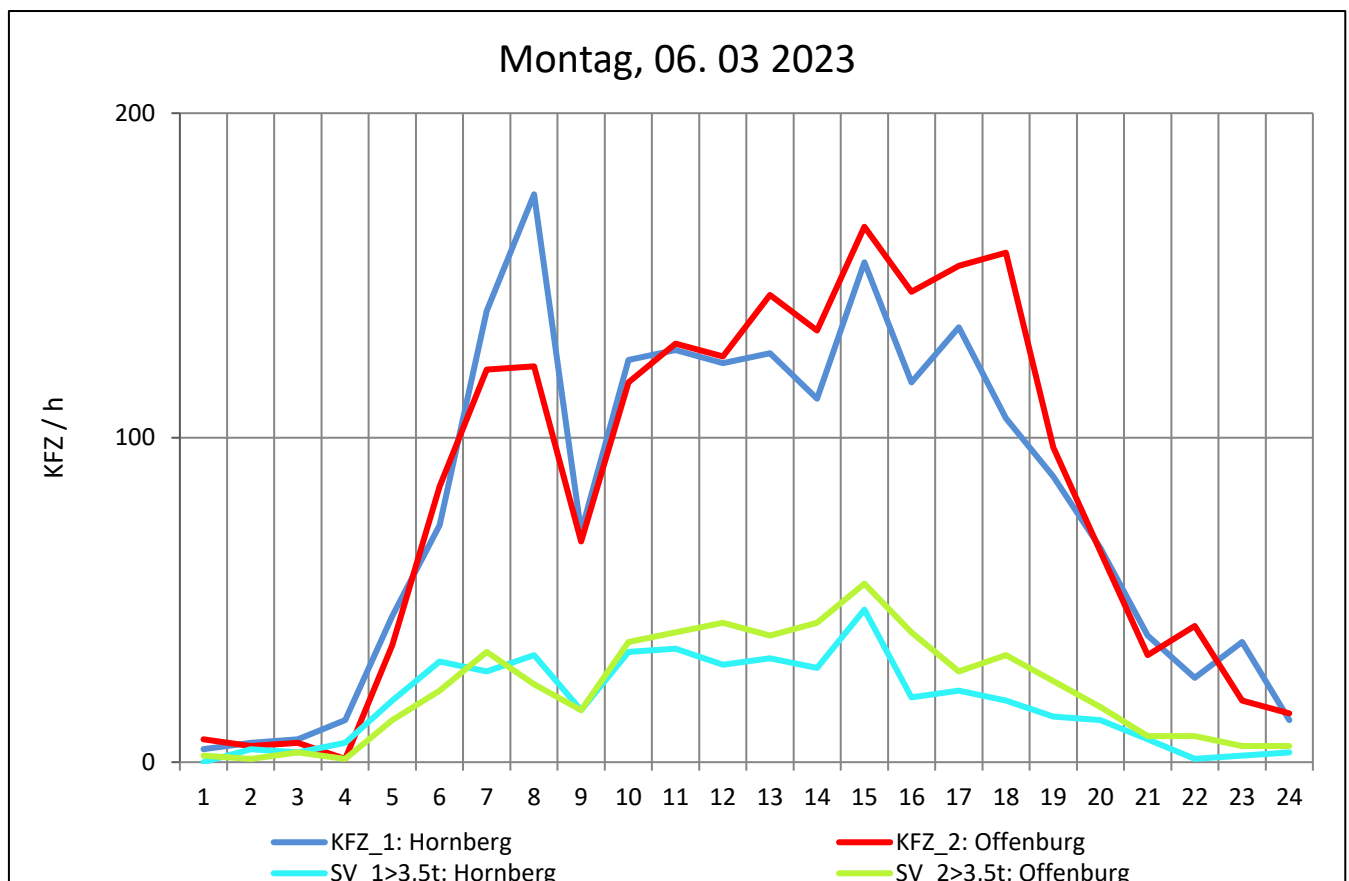
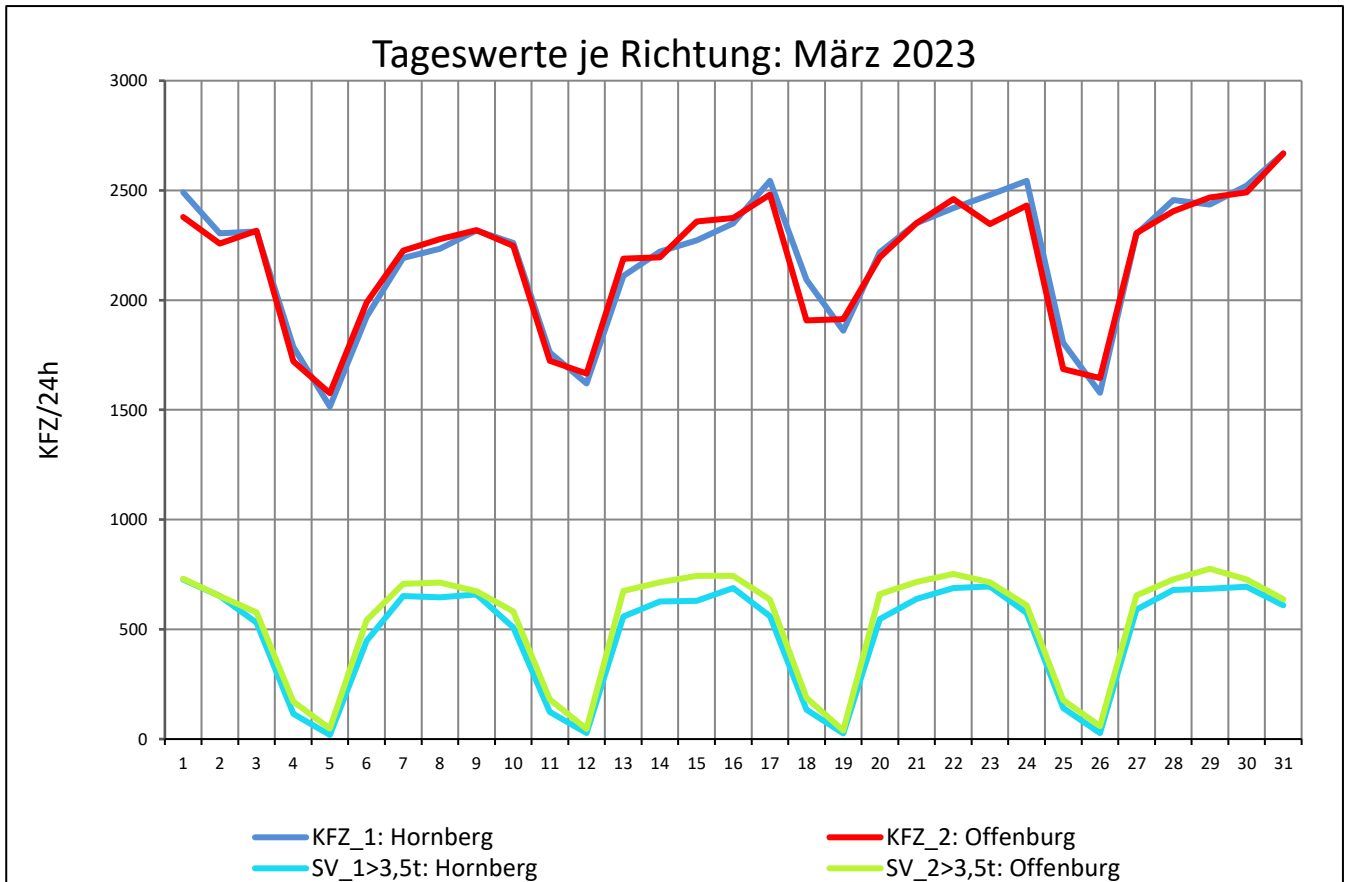
Zst.: **Hornberg Tunnel**

TK-/Zst-Nr.: 7715/1109

B 33

Richtung 1 : **Hornberg**

Richtung 2 : **Offenburg**



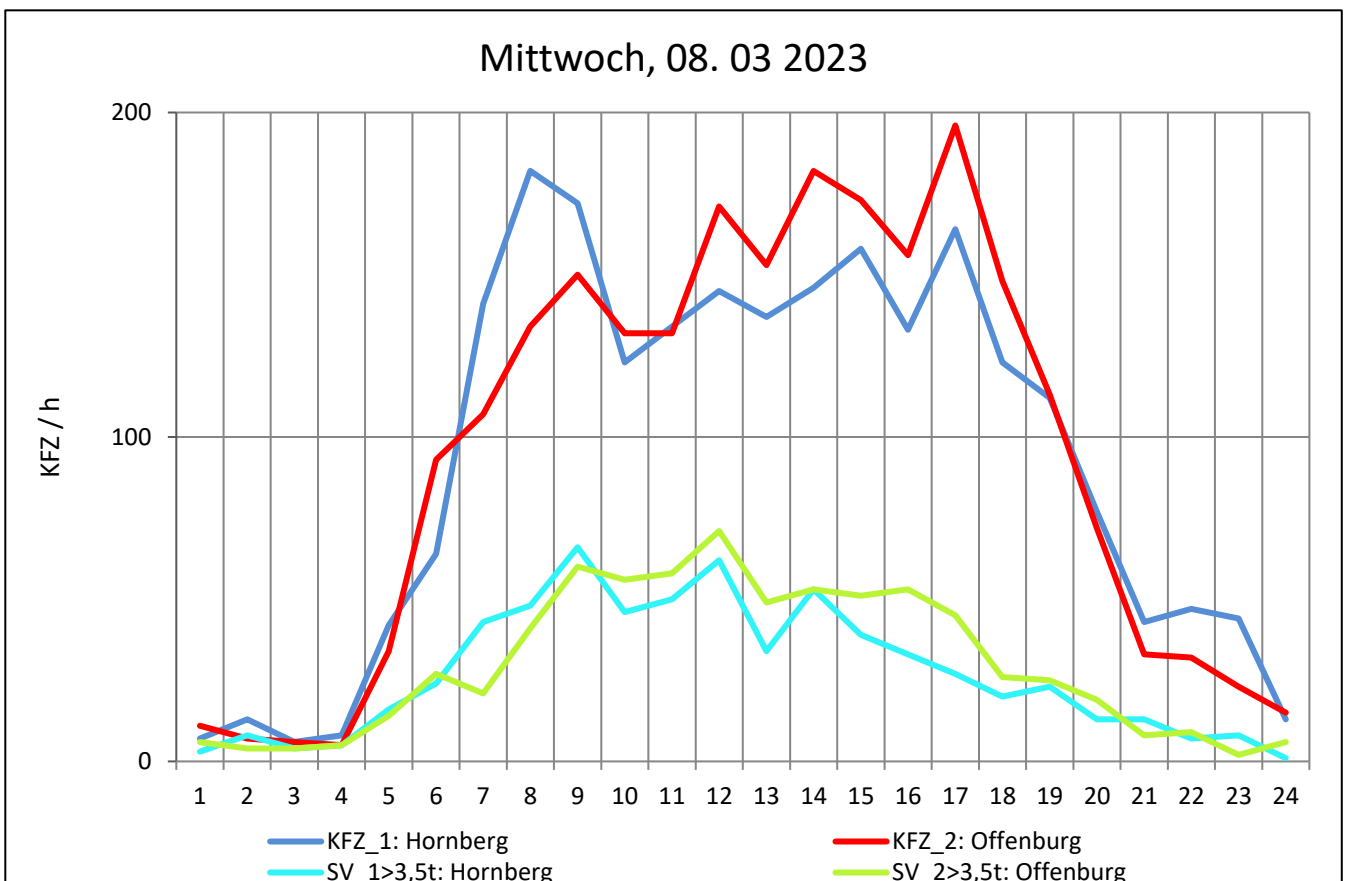
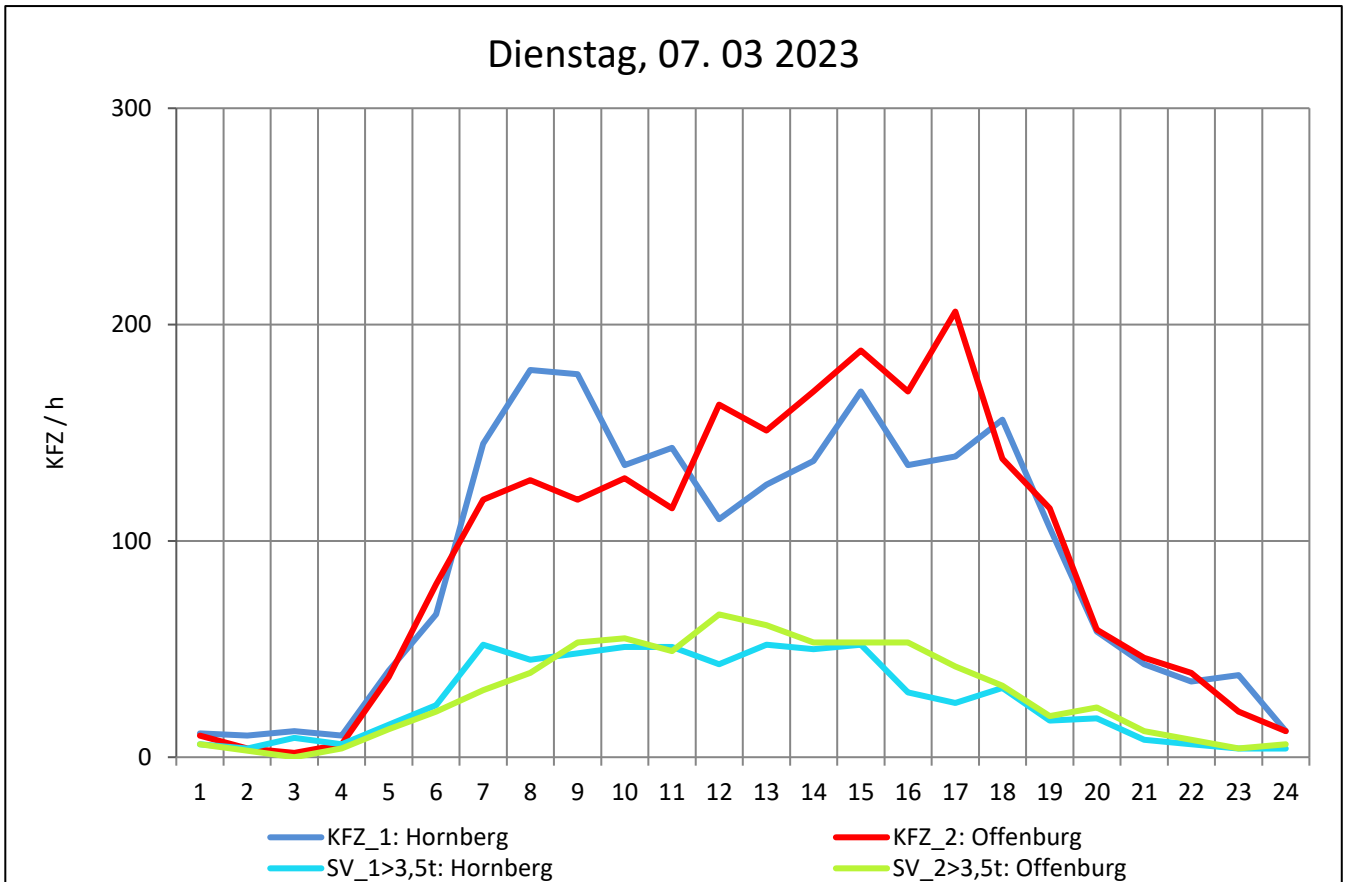
Zst.: **Hornberg Tunnel**

TK-/Zst-Nr.: 7715/1109

B 33

Richtung 1 : **Hornberg**

Richtung 2 : **Offenburg**



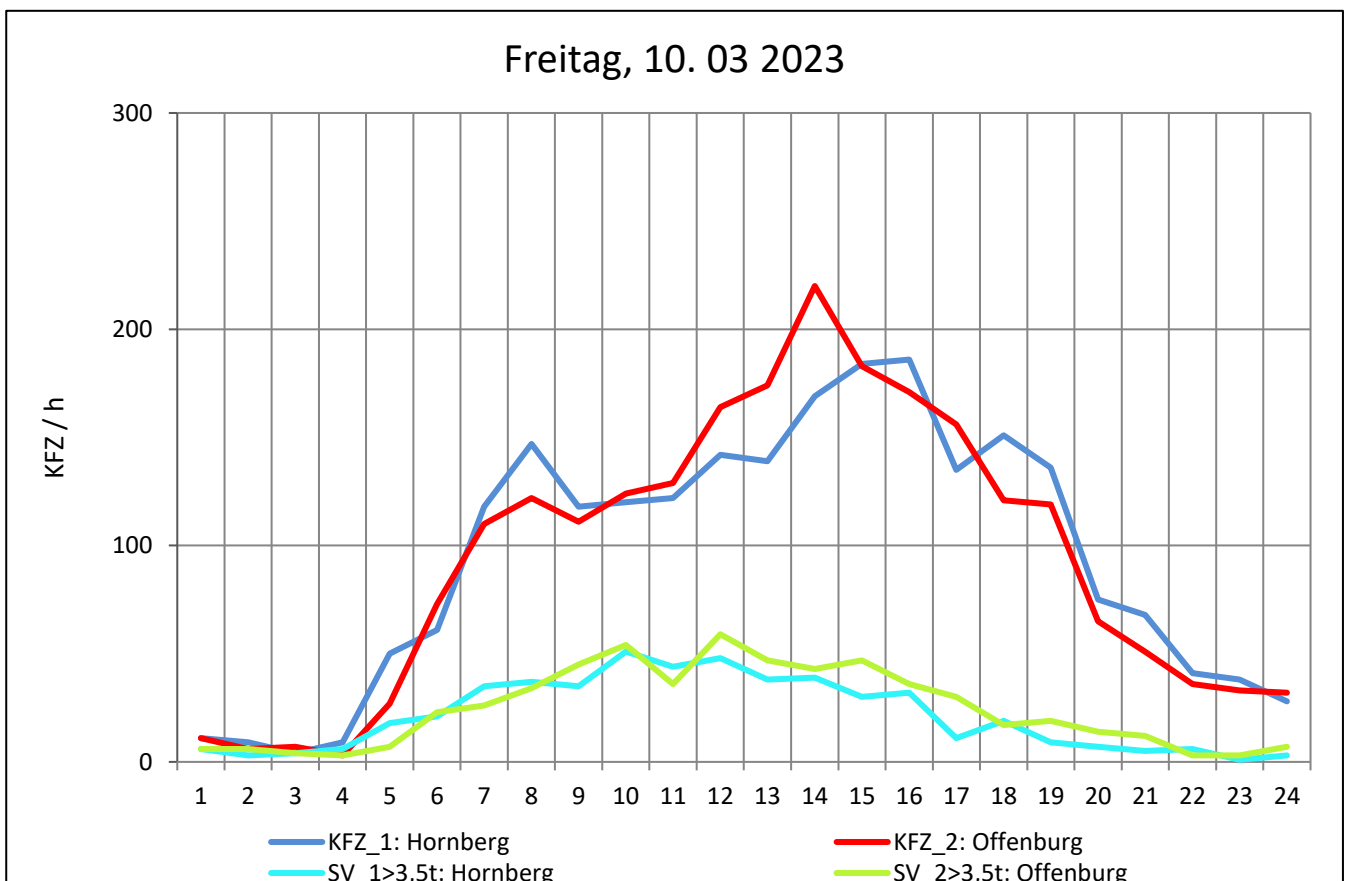
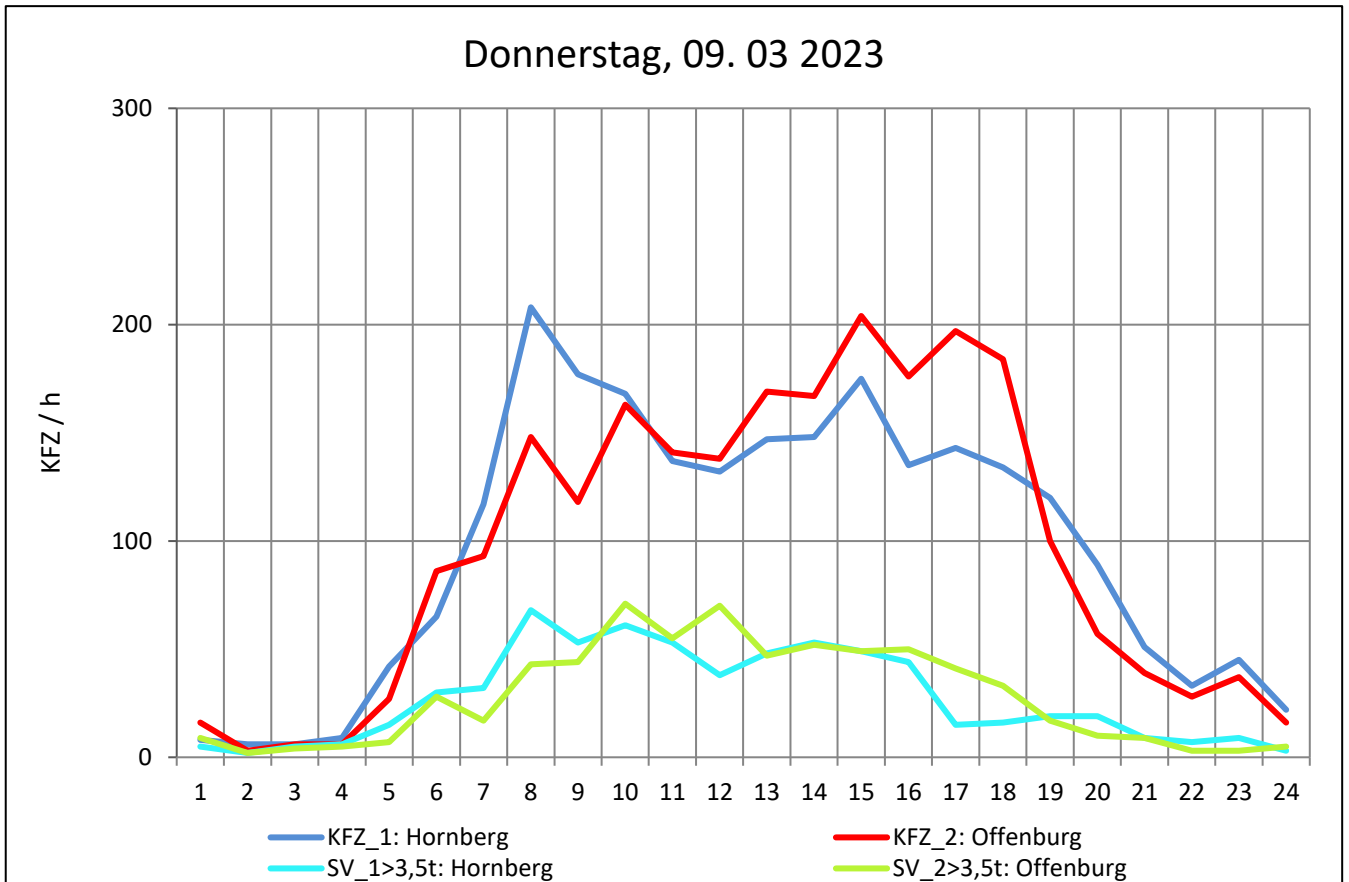
Zst.: **Hornberg Tunnel**

TK-/Zst-Nr.: 7715/1109

B 33

Richtung 1 : **Hornberg**

Richtung 2 : **Offenburg**



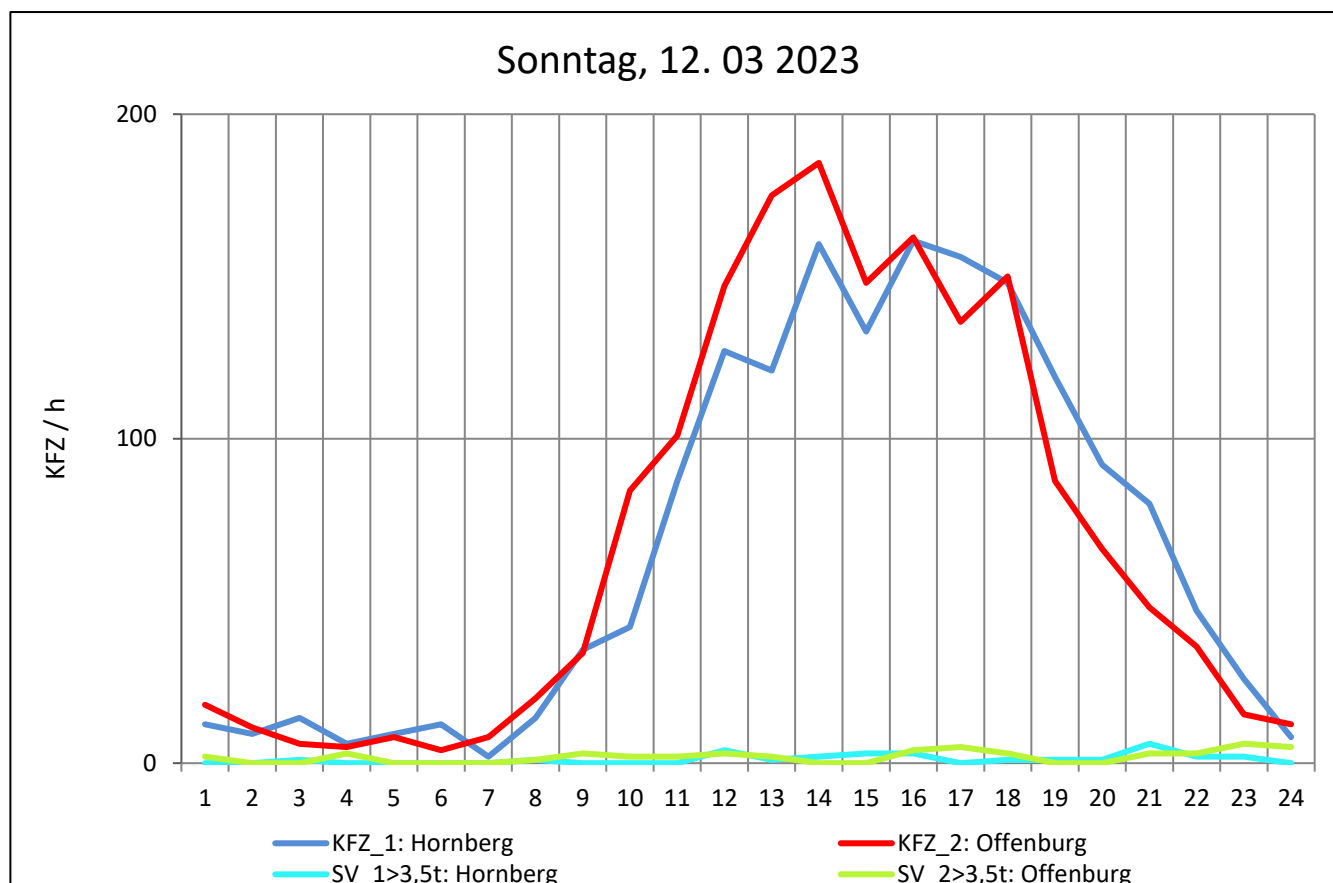
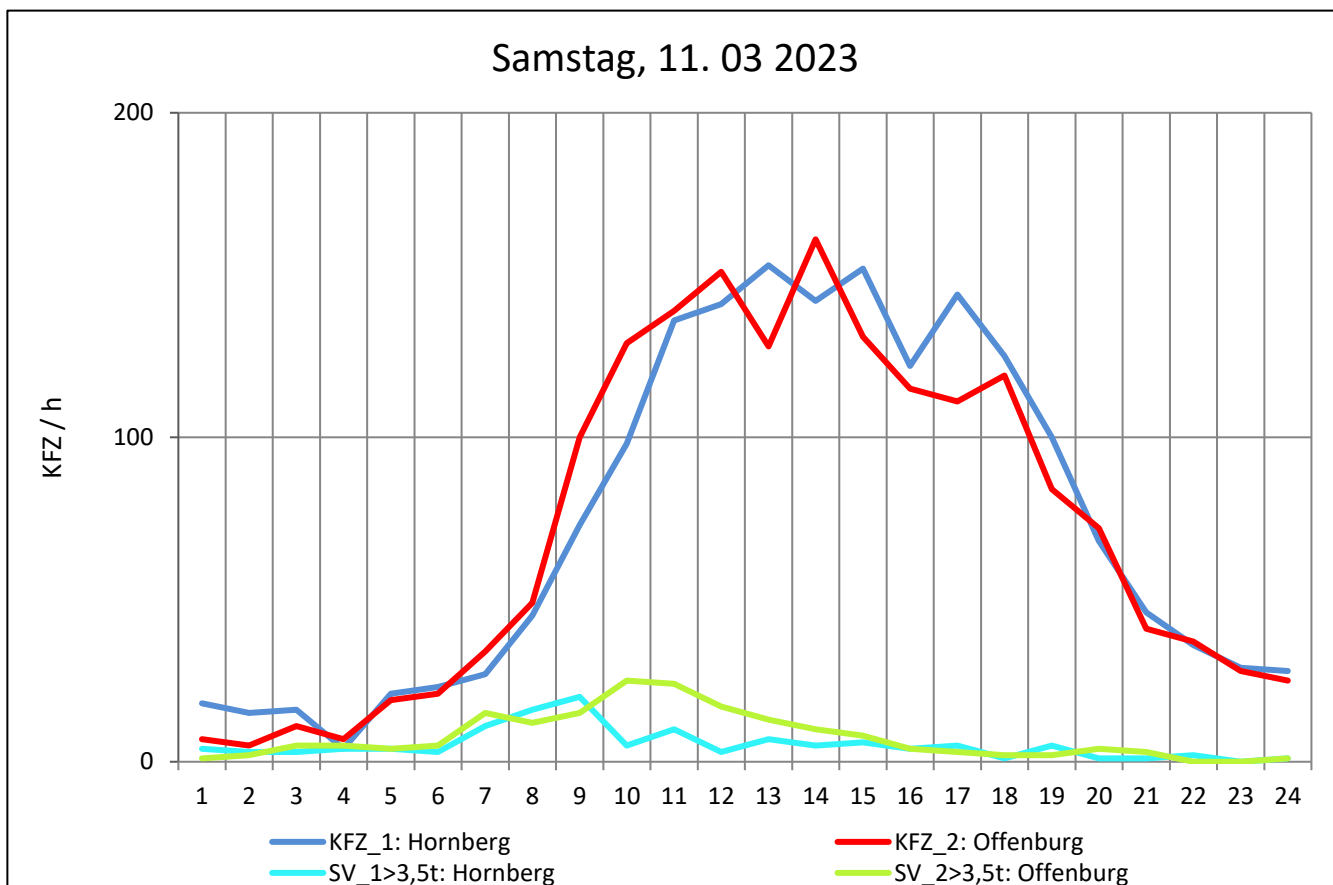
Zst.: **Hornberg Tunnel**

TK-/Zst-Nr.: 7715/1109

B 33

Richtung 1 : **Hornberg**

Richtung 2 : **Offenburg**



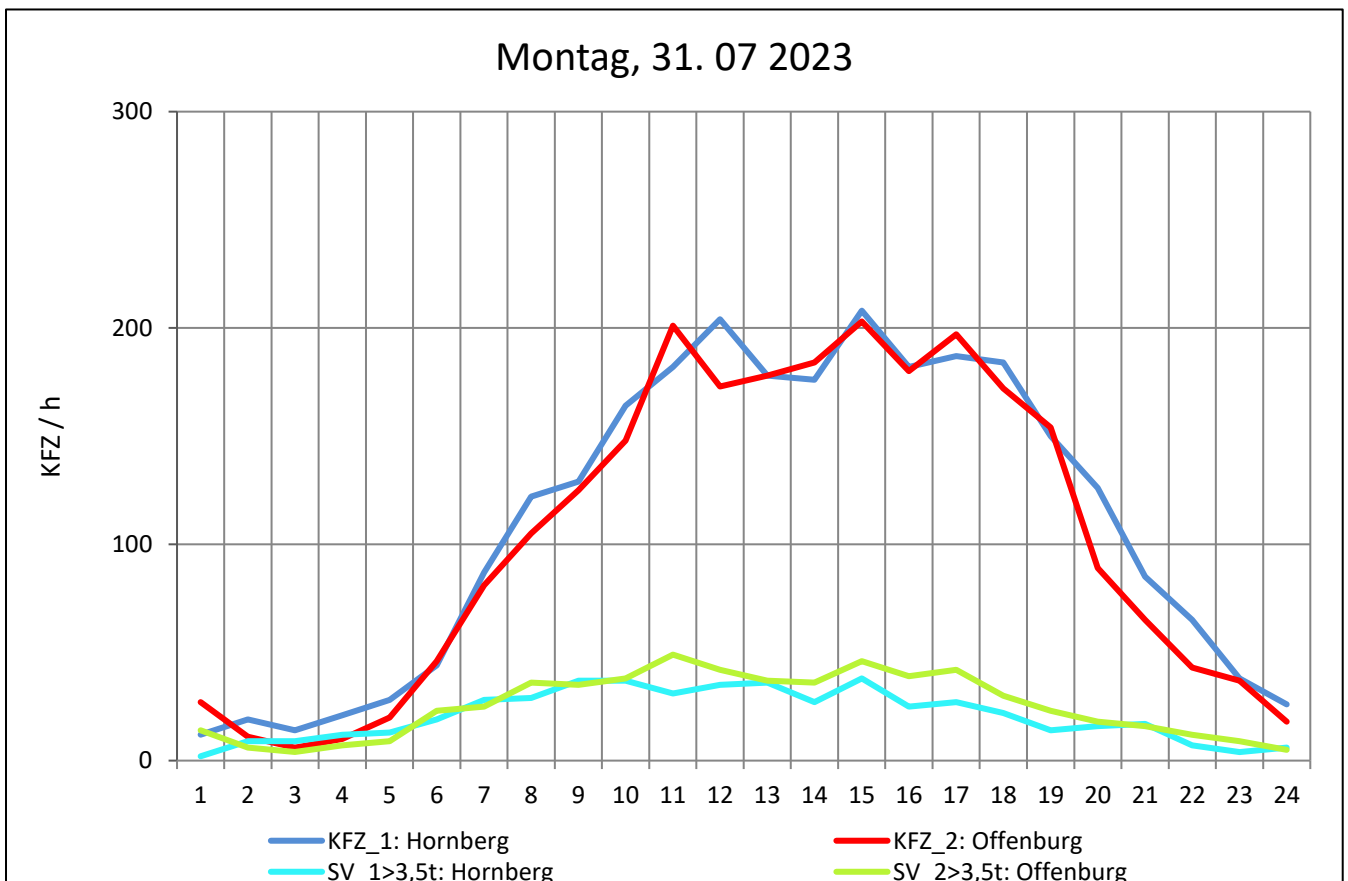
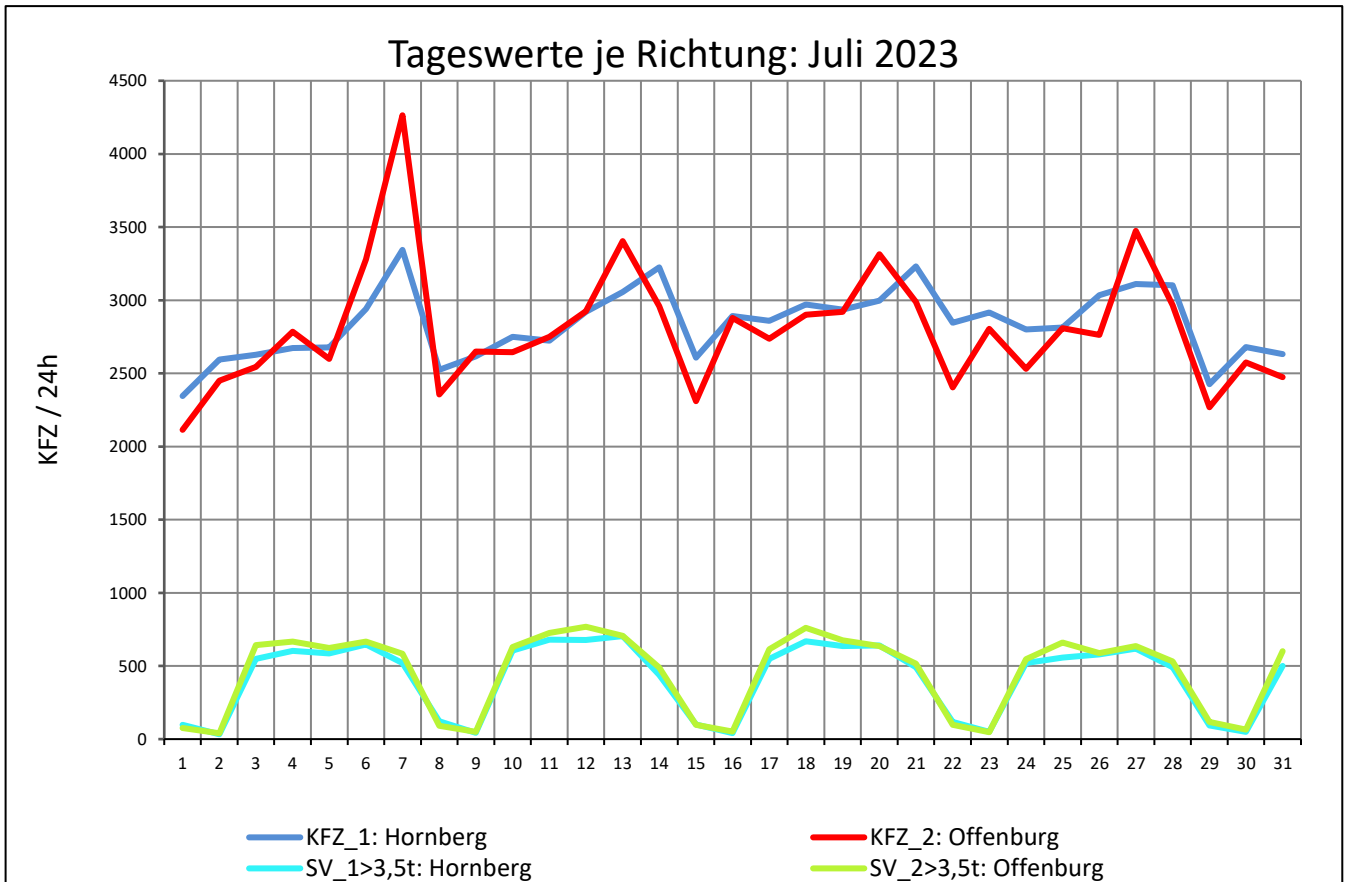
Zst.: **Hornberg Tunnel**

TK-/Zst-Nr.: 7715/1109

B 33

Richtung 1 : **Hornberg**

Richtung 2 : **Offenburg**



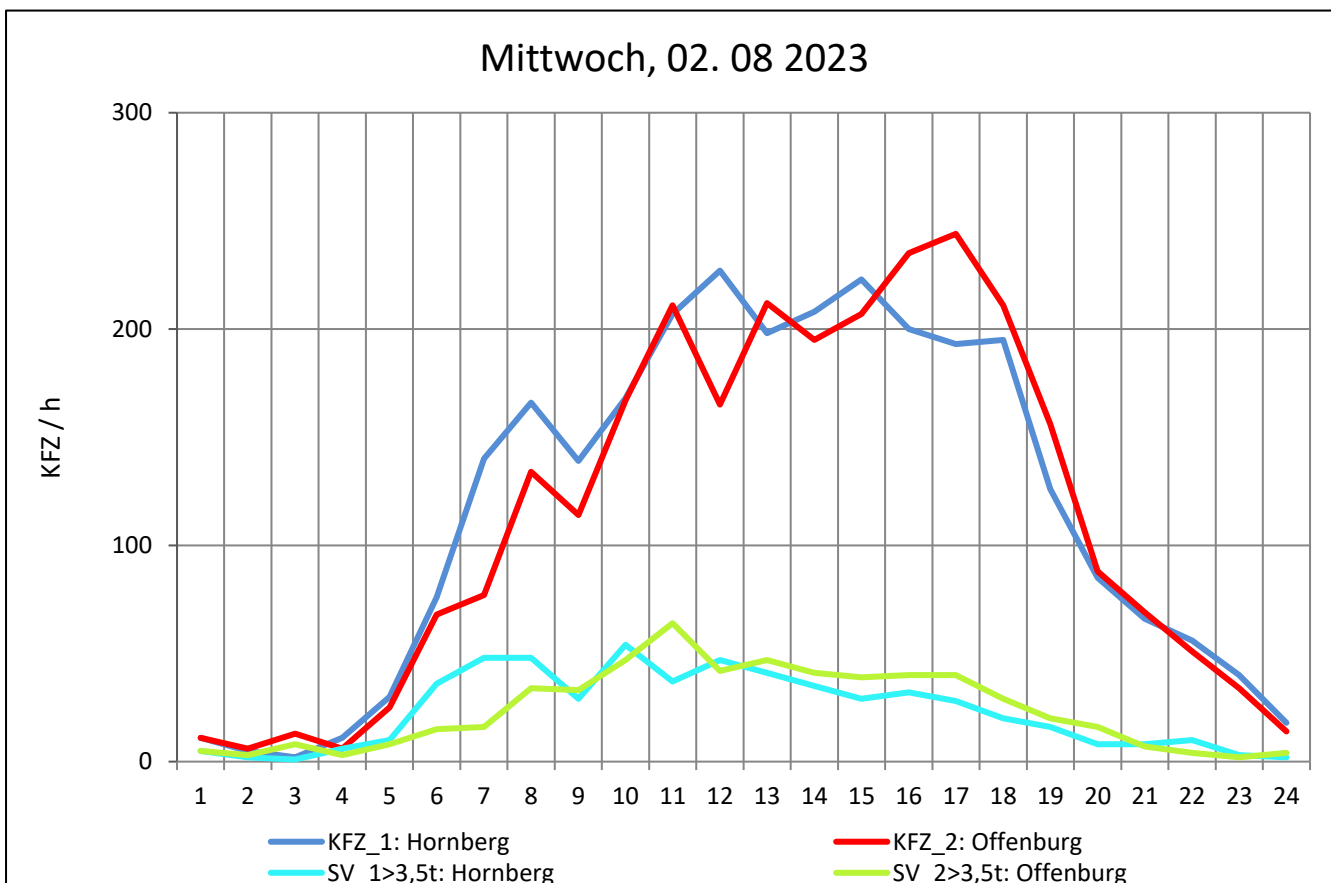
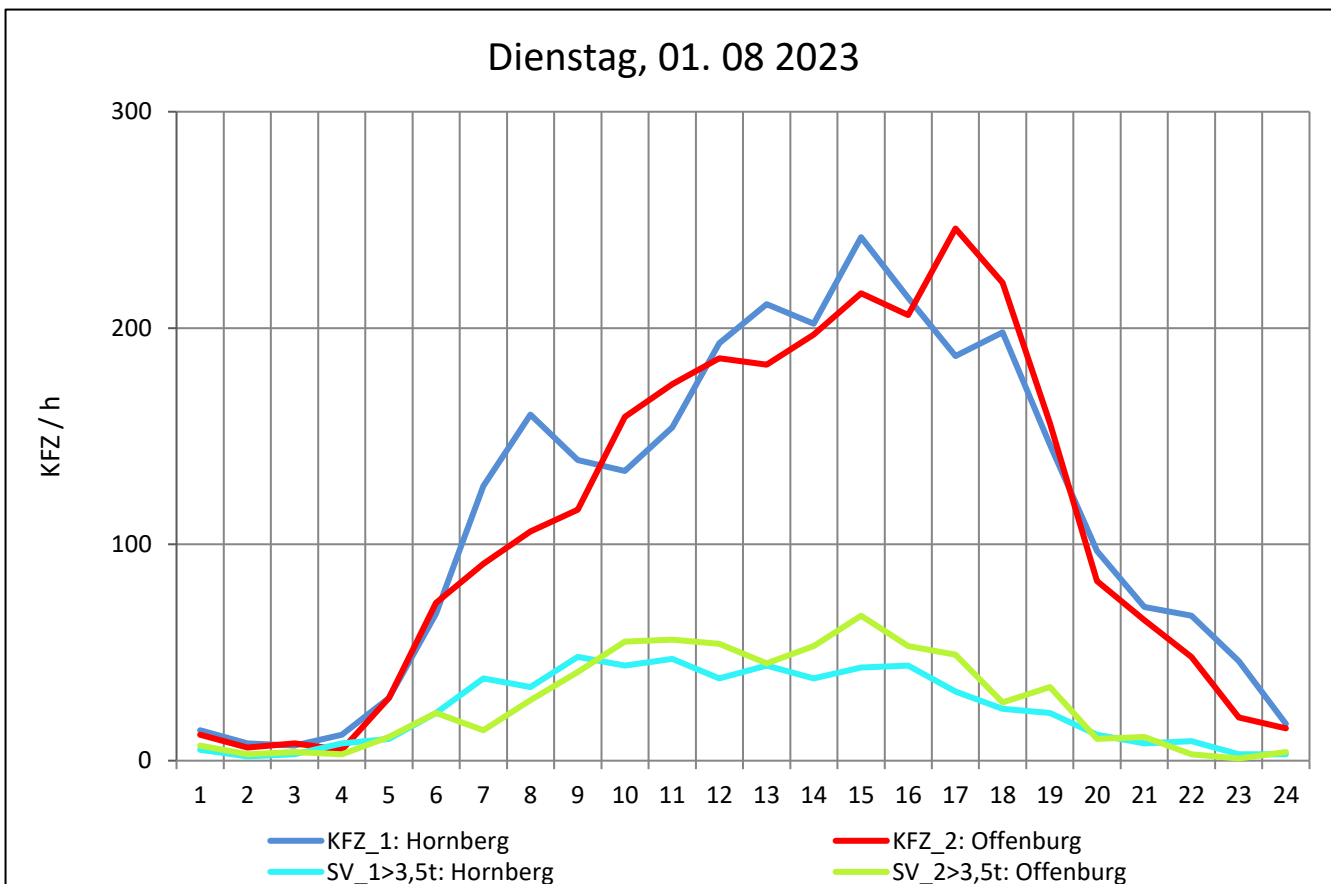
Zst.: **Hornberg Tunnel**

TK-/Zst-Nr.: 7715/1109

B 33

Richtung 1 : **Hornberg**

Richtung 2 : **Offenburg**



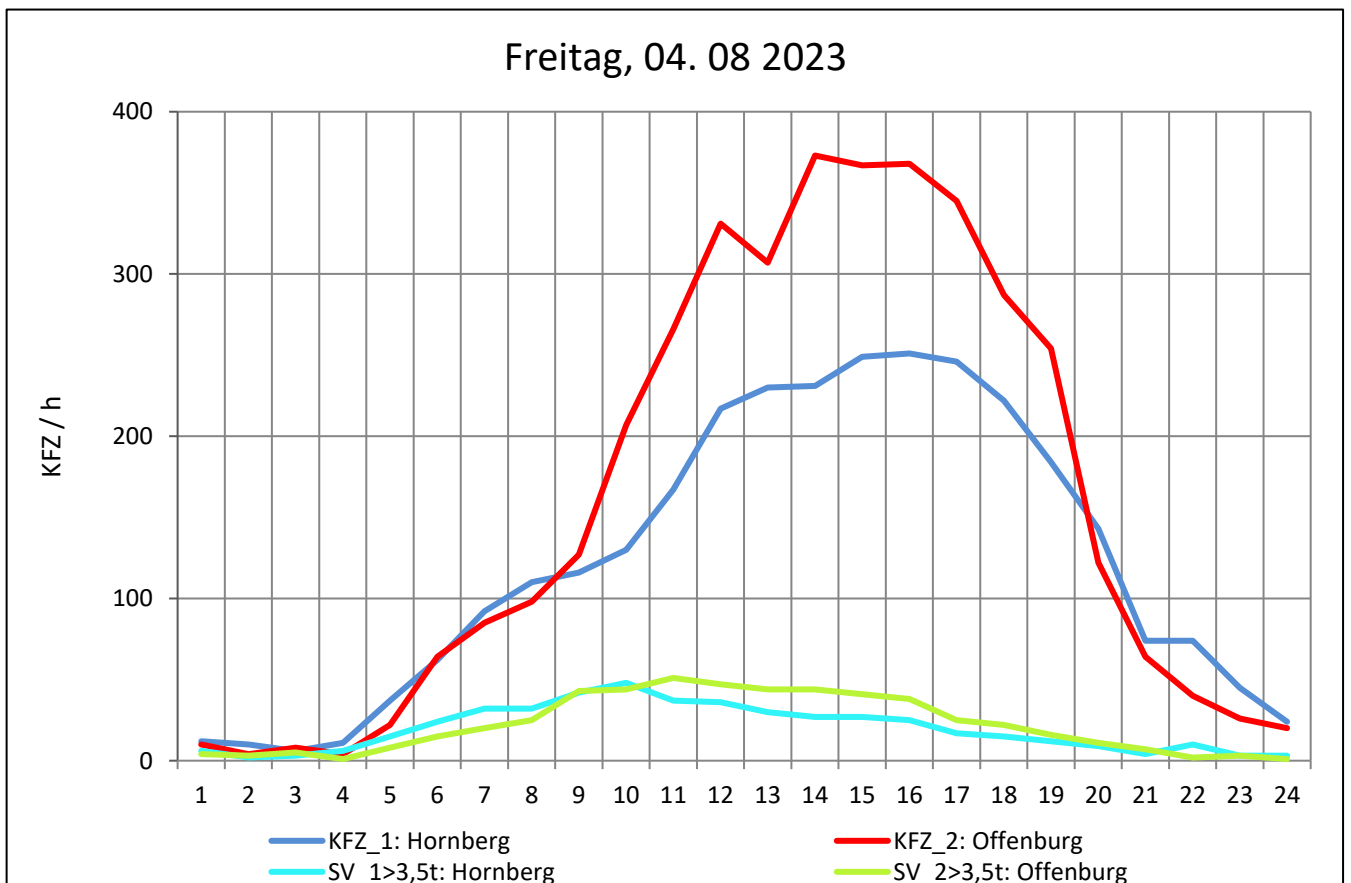
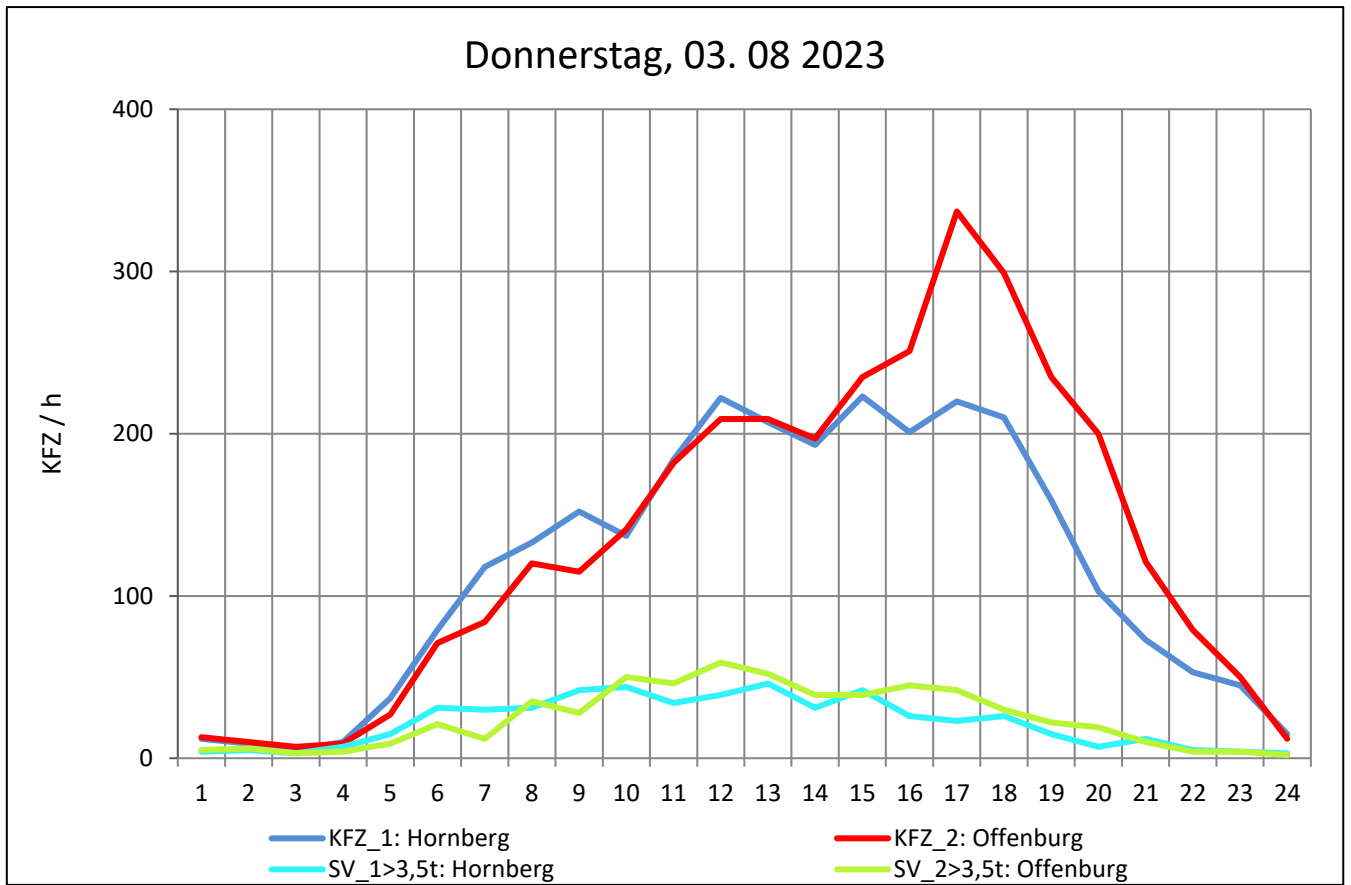
Zst.: **Hornberg Tunnel**

TK-/Zst-Nr.: 7715/1109

B 33

Richtung 1 : **Hornberg**

Richtung 2 : **Offenburg**



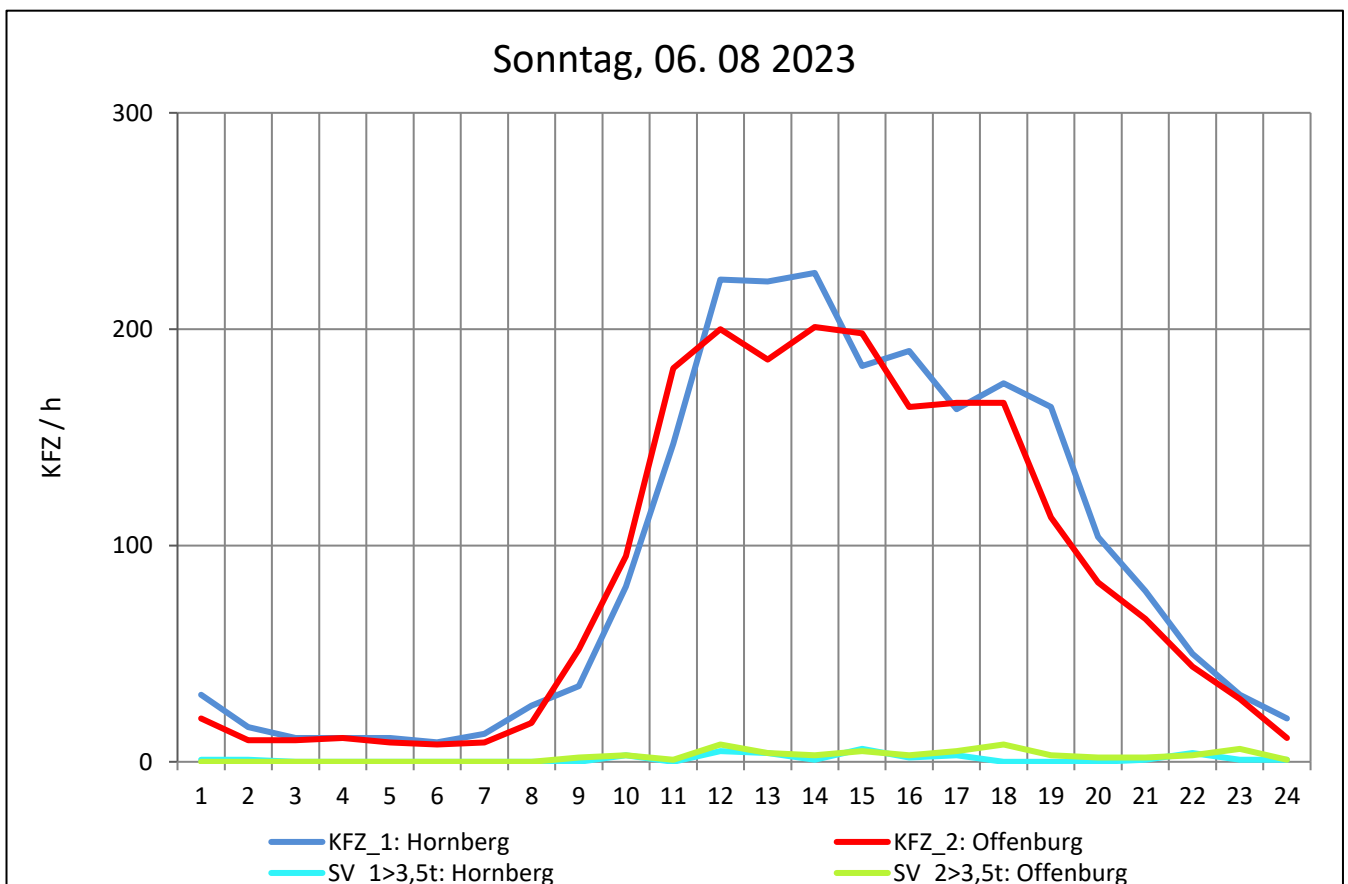
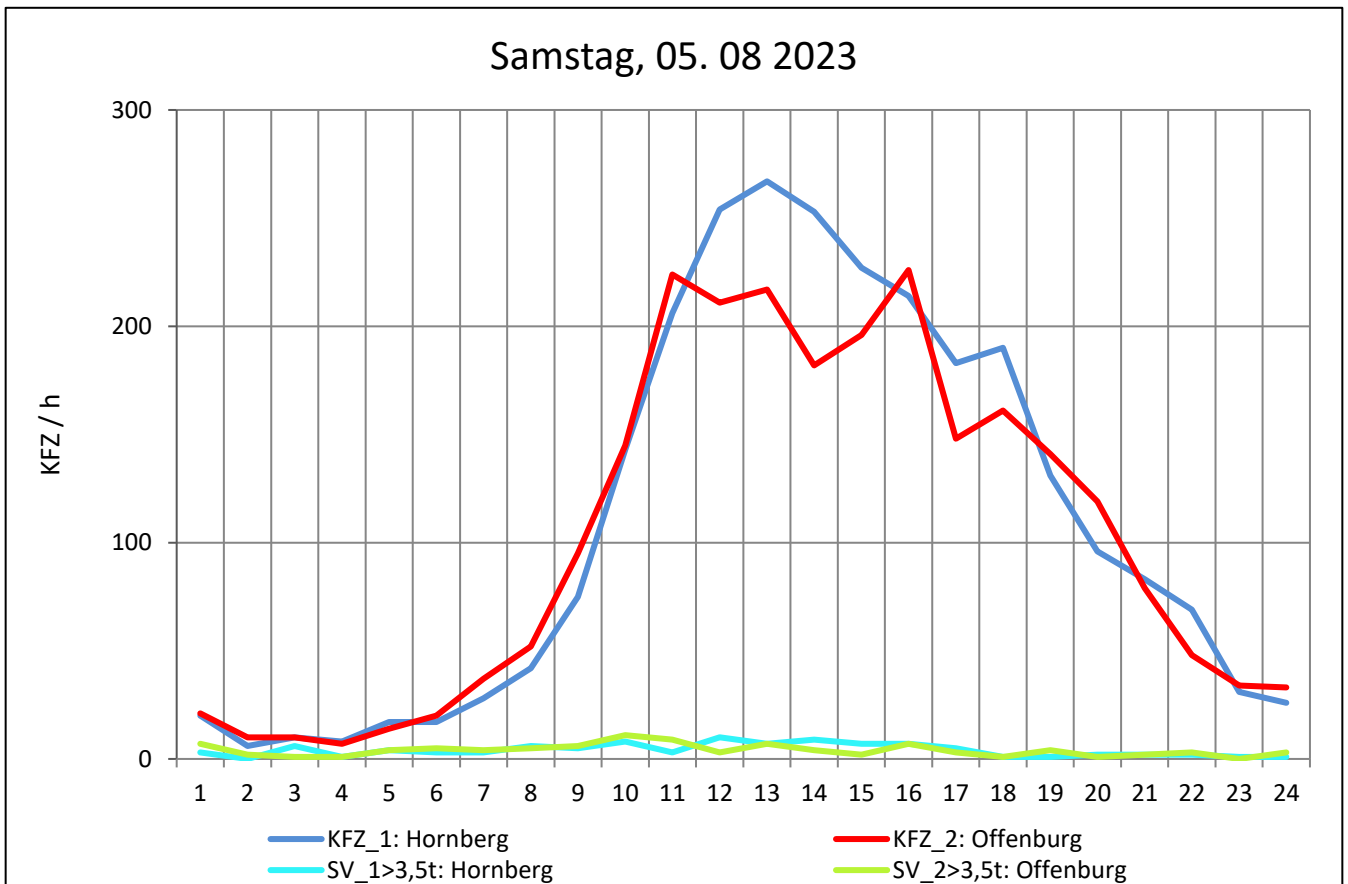
Zst.: **Hornberg Tunnel**

TK-/Zst-Nr.: 7715/1109

B 33

Richtung 1 : **Hornberg**

Richtung 2 : **Offenburg**



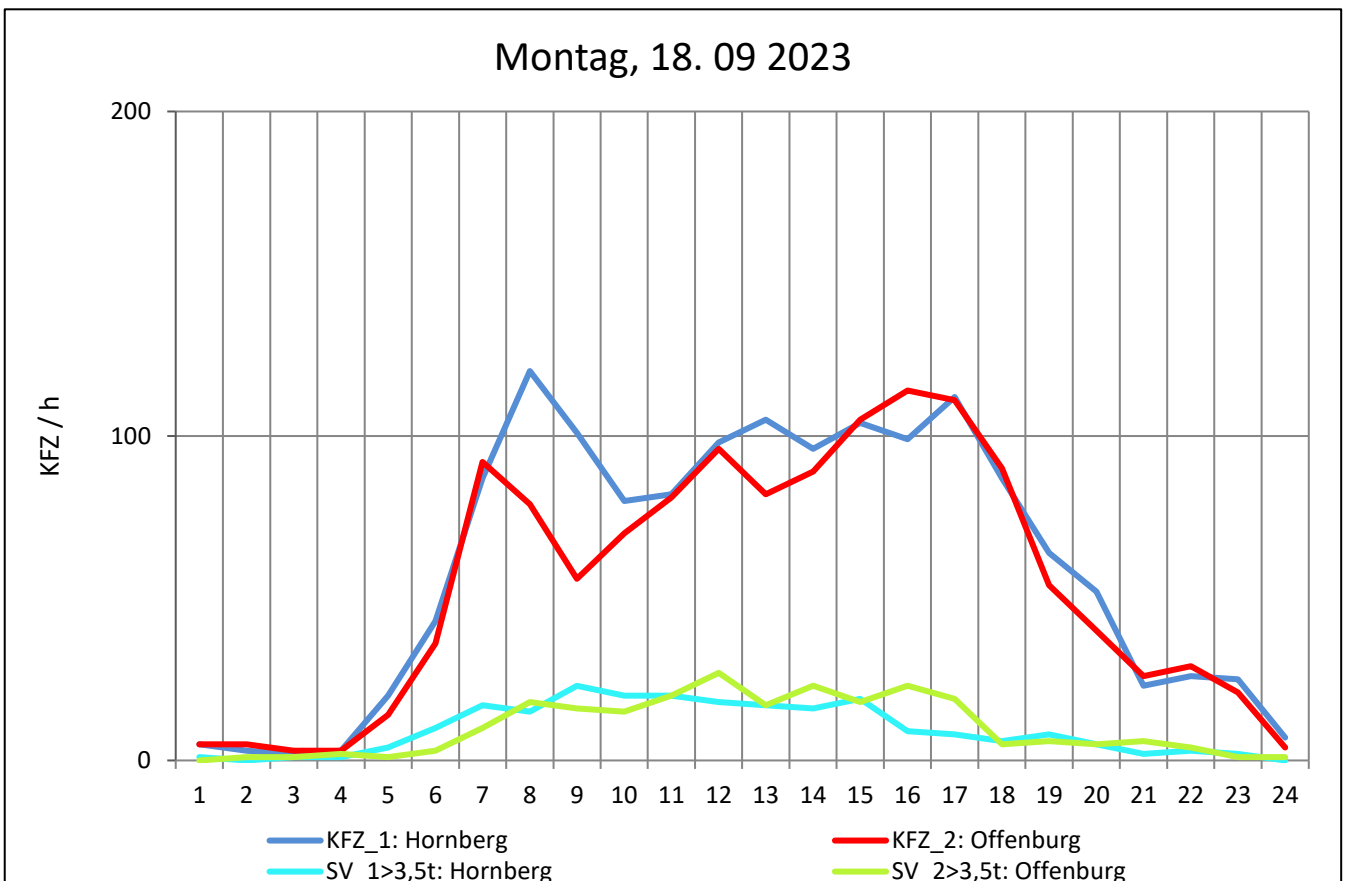
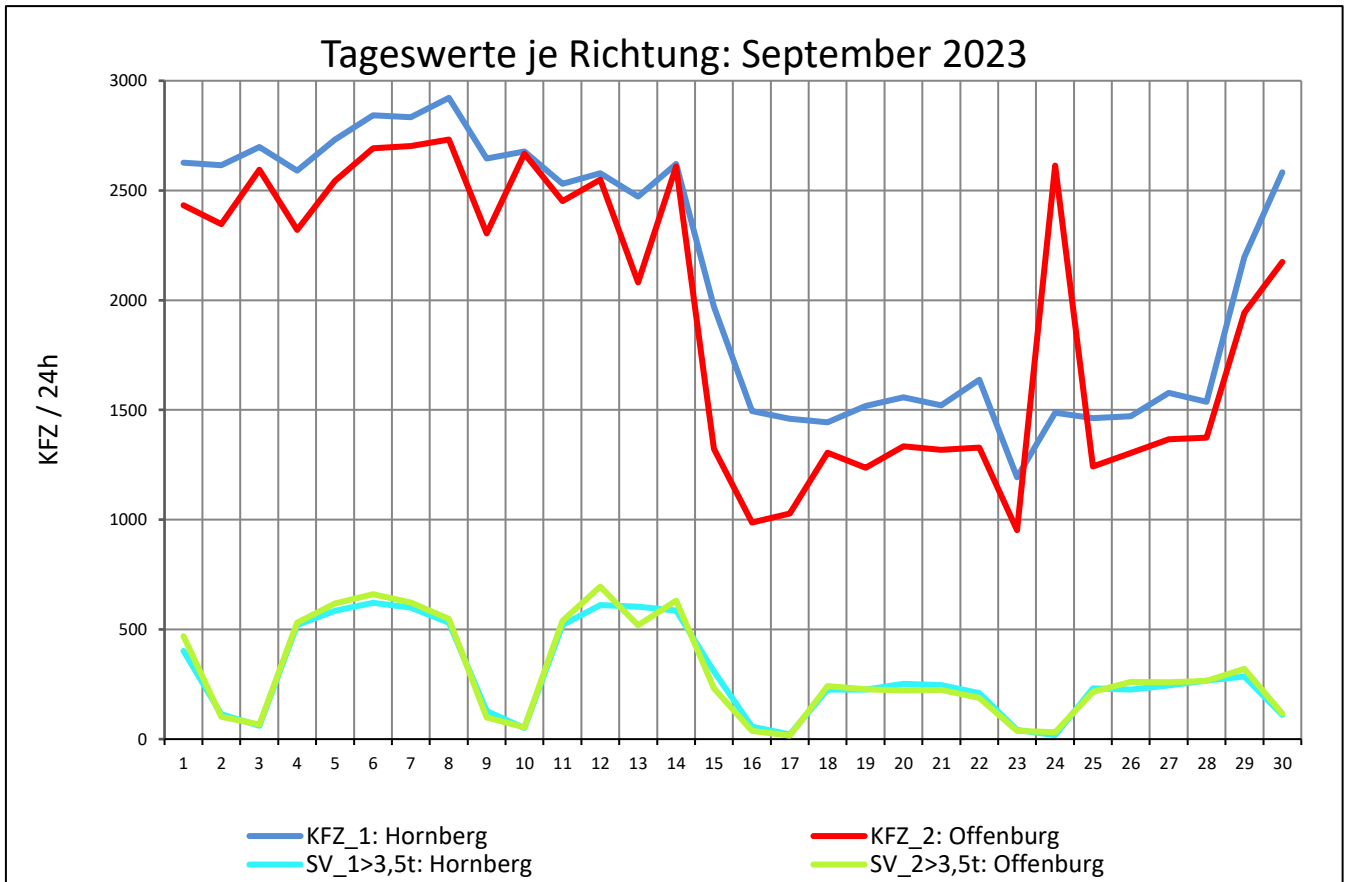
Zst.: **Hornberg Tunnel**

TK-/Zst-Nr.: 7715/1109

B 33

Richtung 1 : **Hornberg**

Richtung 2 : **Offenburg**



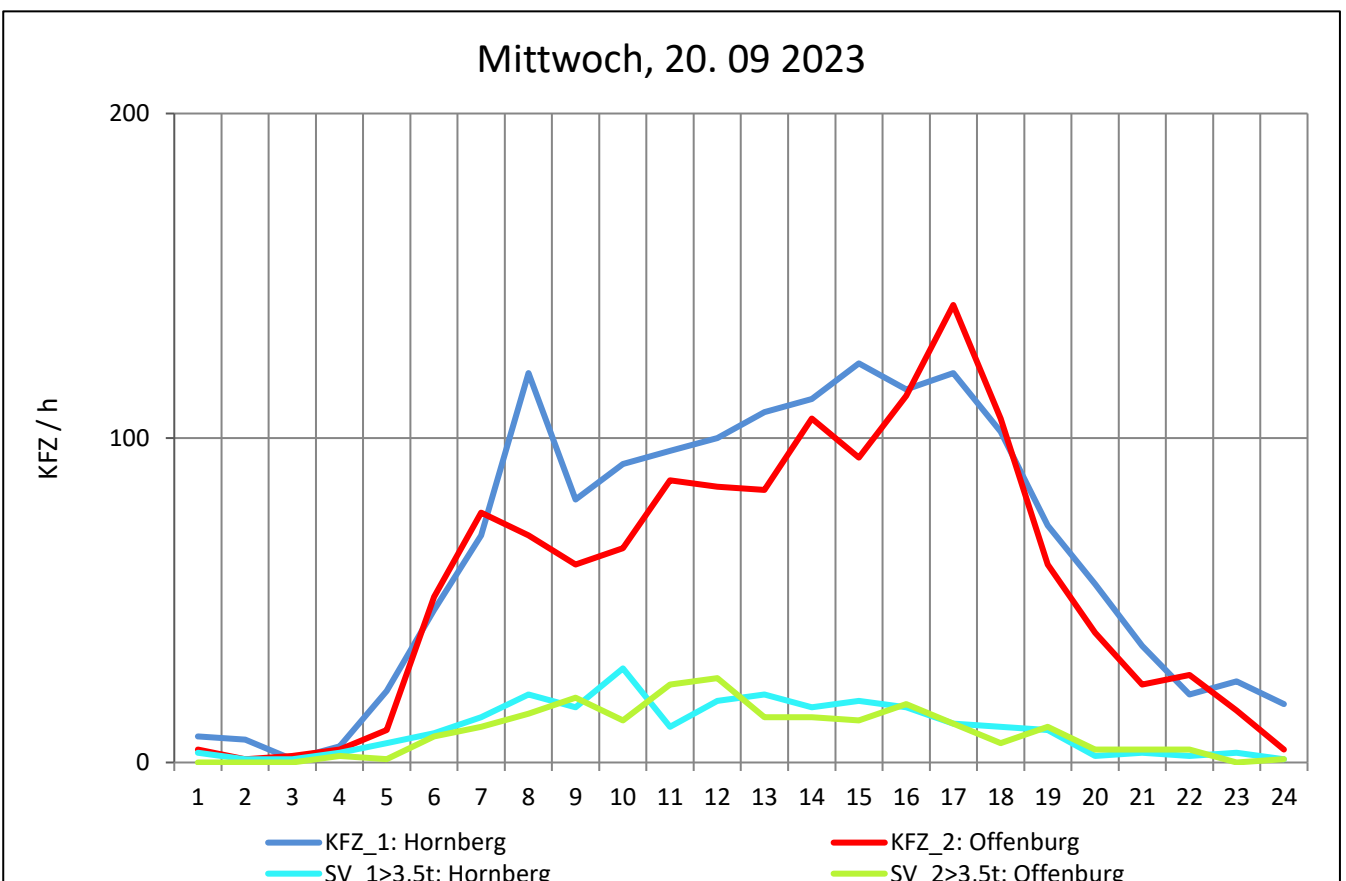
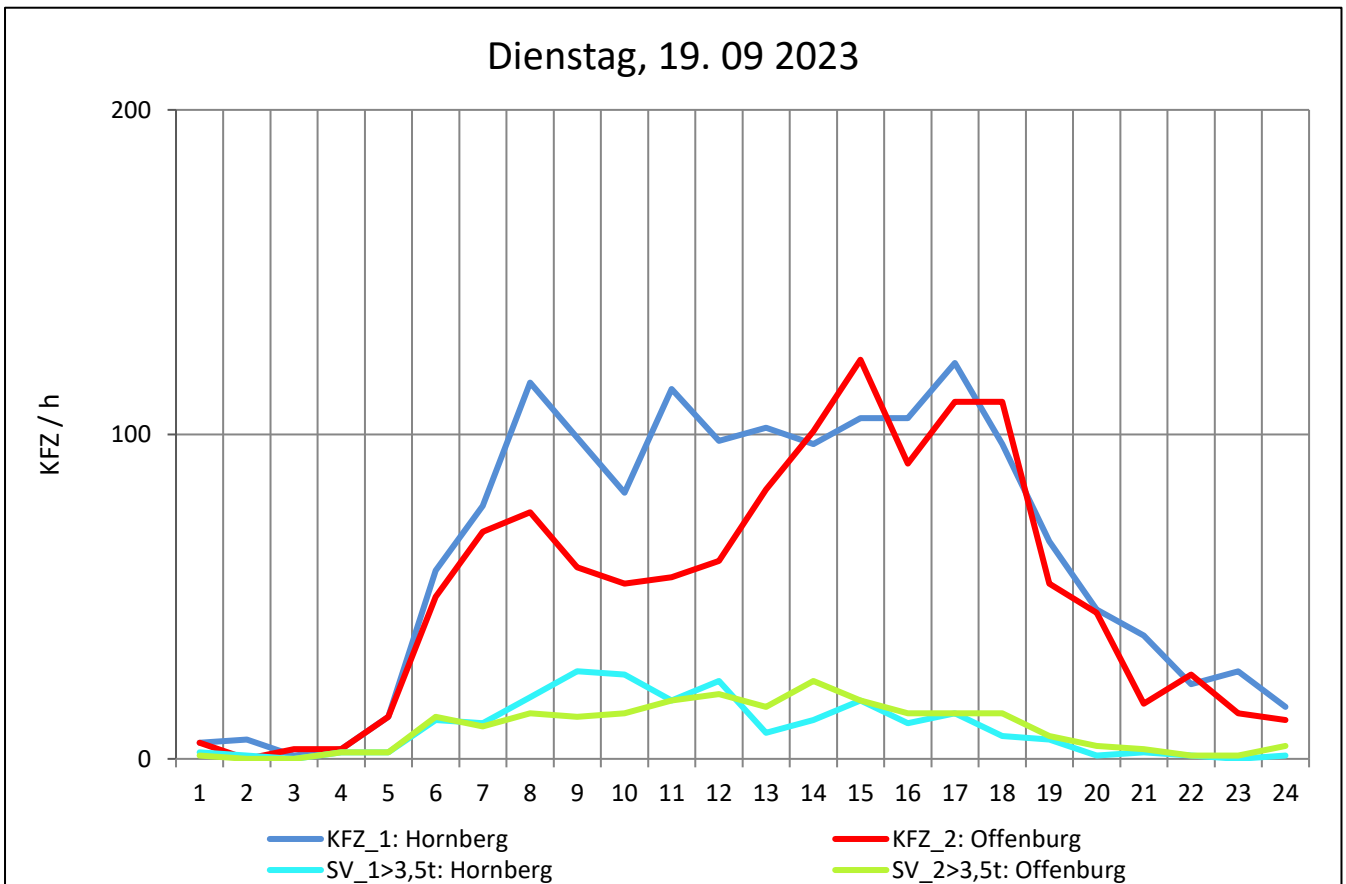
Zst.: **Hornberg Tunnel**

TK-/Zst-Nr.: 7715/1109

B 33

Richtung 1 : **Hornberg**

Richtung 2 : **Offenburg**



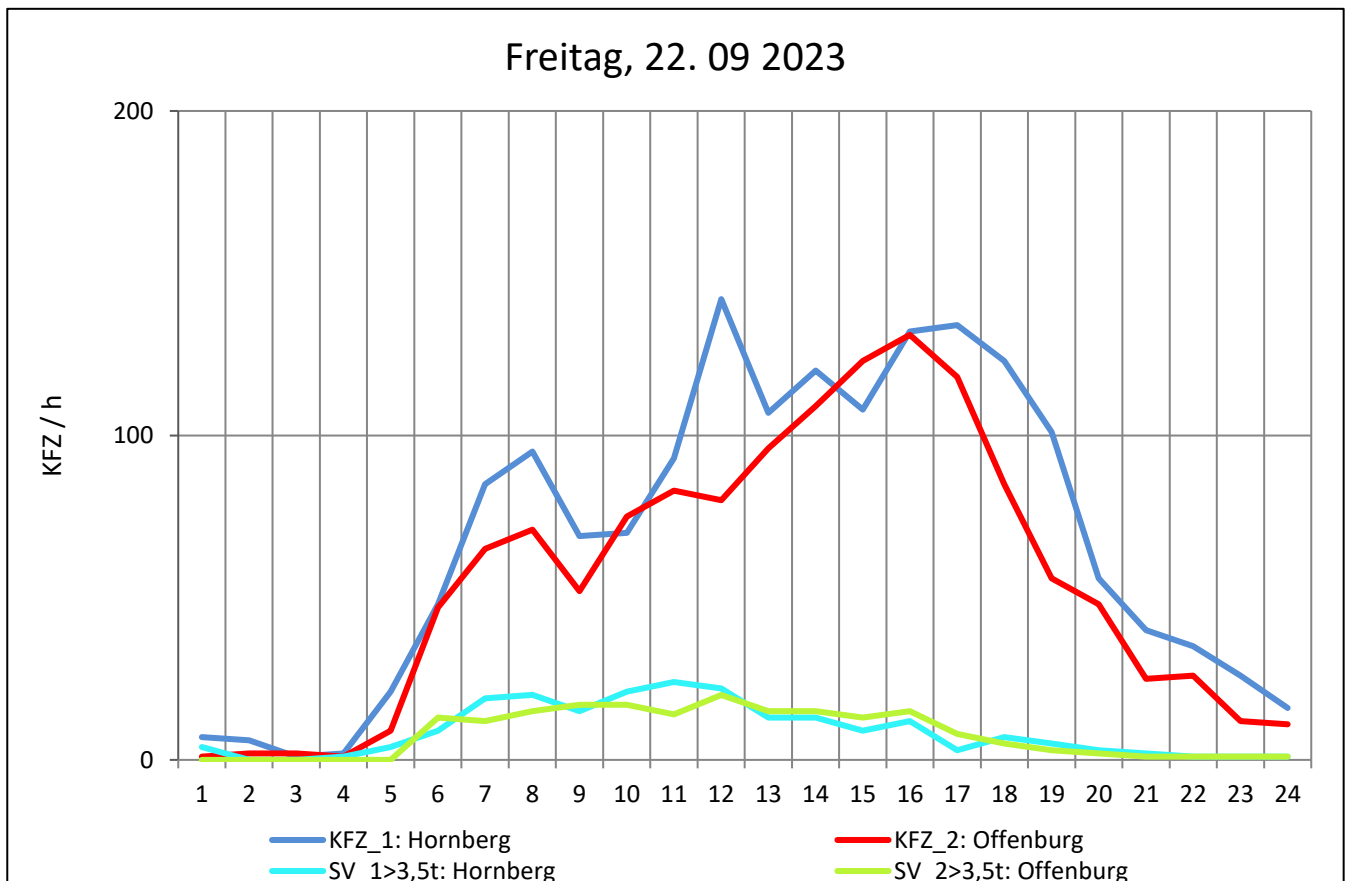
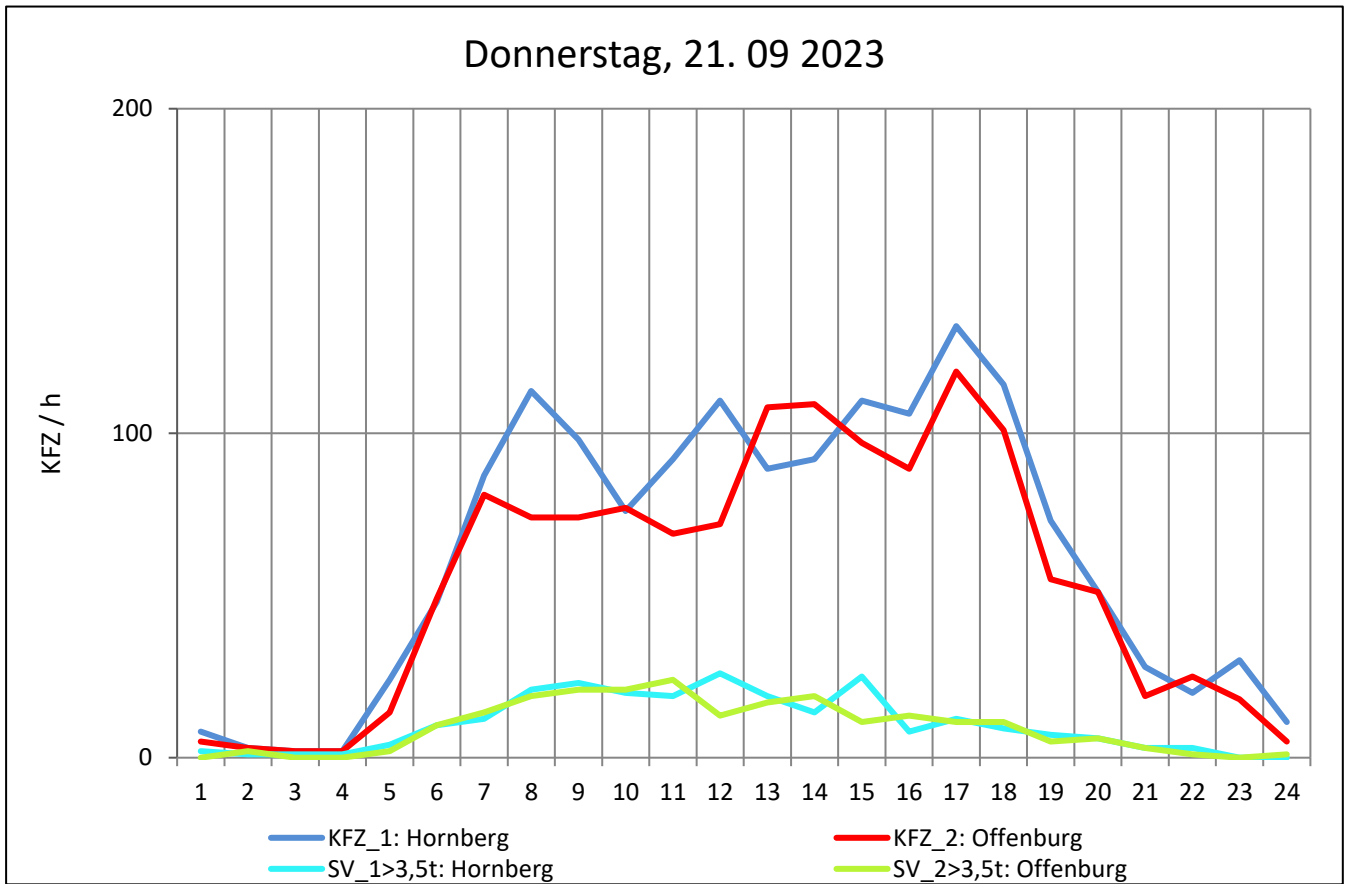
Zst.: **Hornberg Tunnel**

TK-/Zst-Nr.: 7715/1109

B 33

Richtung 1 : **Hornberg**

Richtung 2 : **Offenburg**



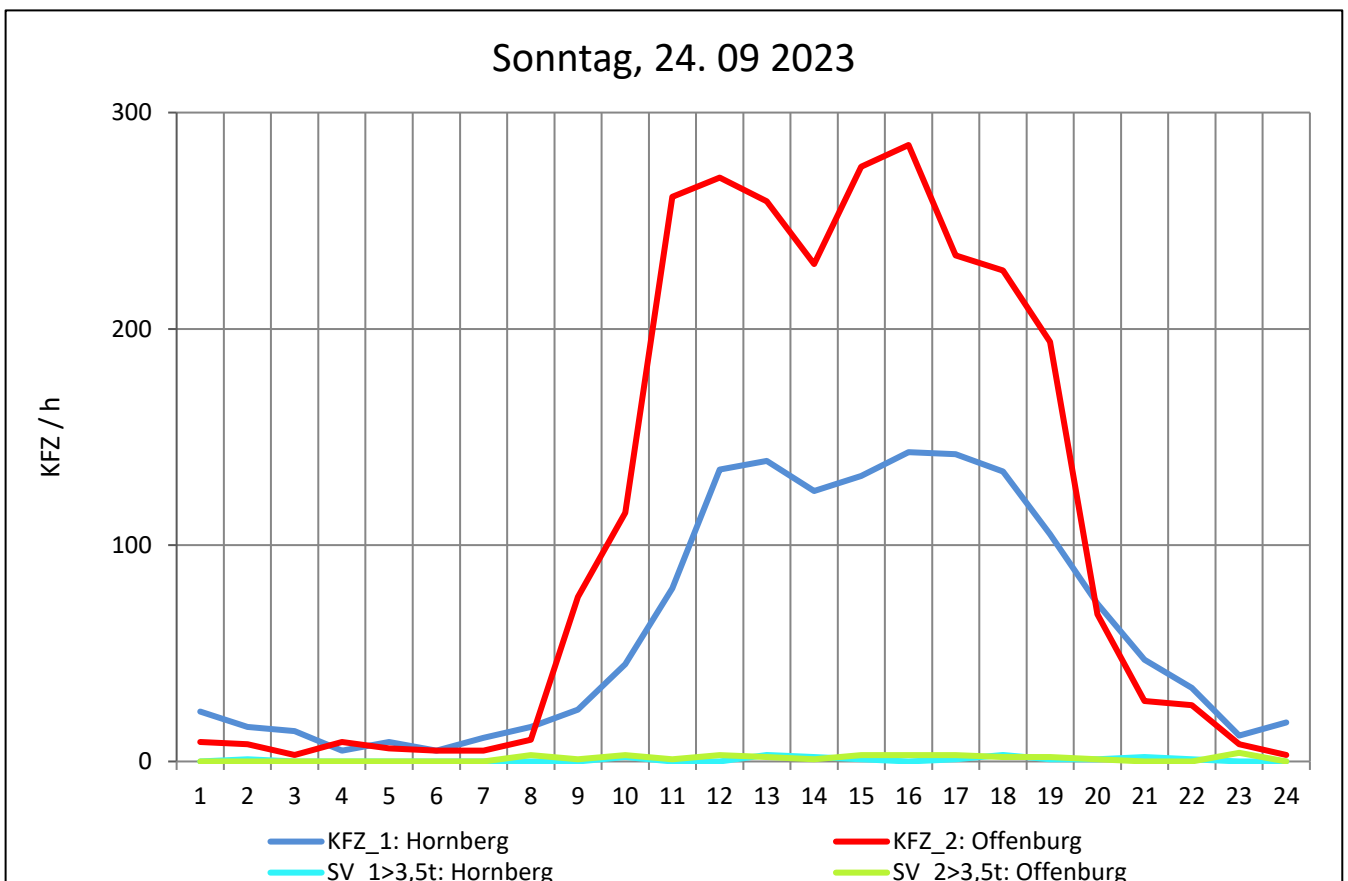
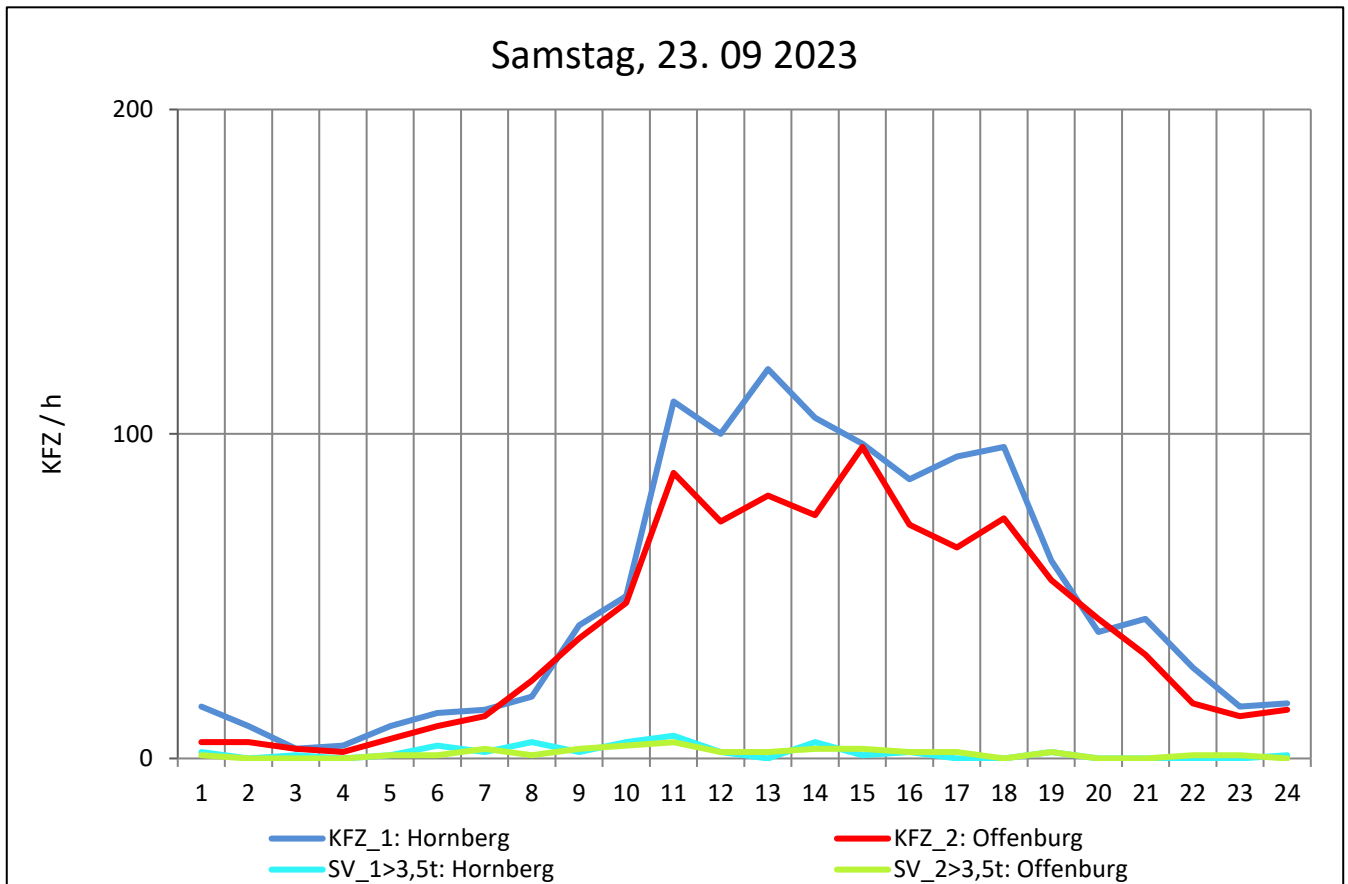
Zst.: **Hornberg Tunnel**

TK-/Zst-Nr.: 7715/1109

B 33

Richtung 1 : **Hornberg**

Richtung 2 : **Offenburg**



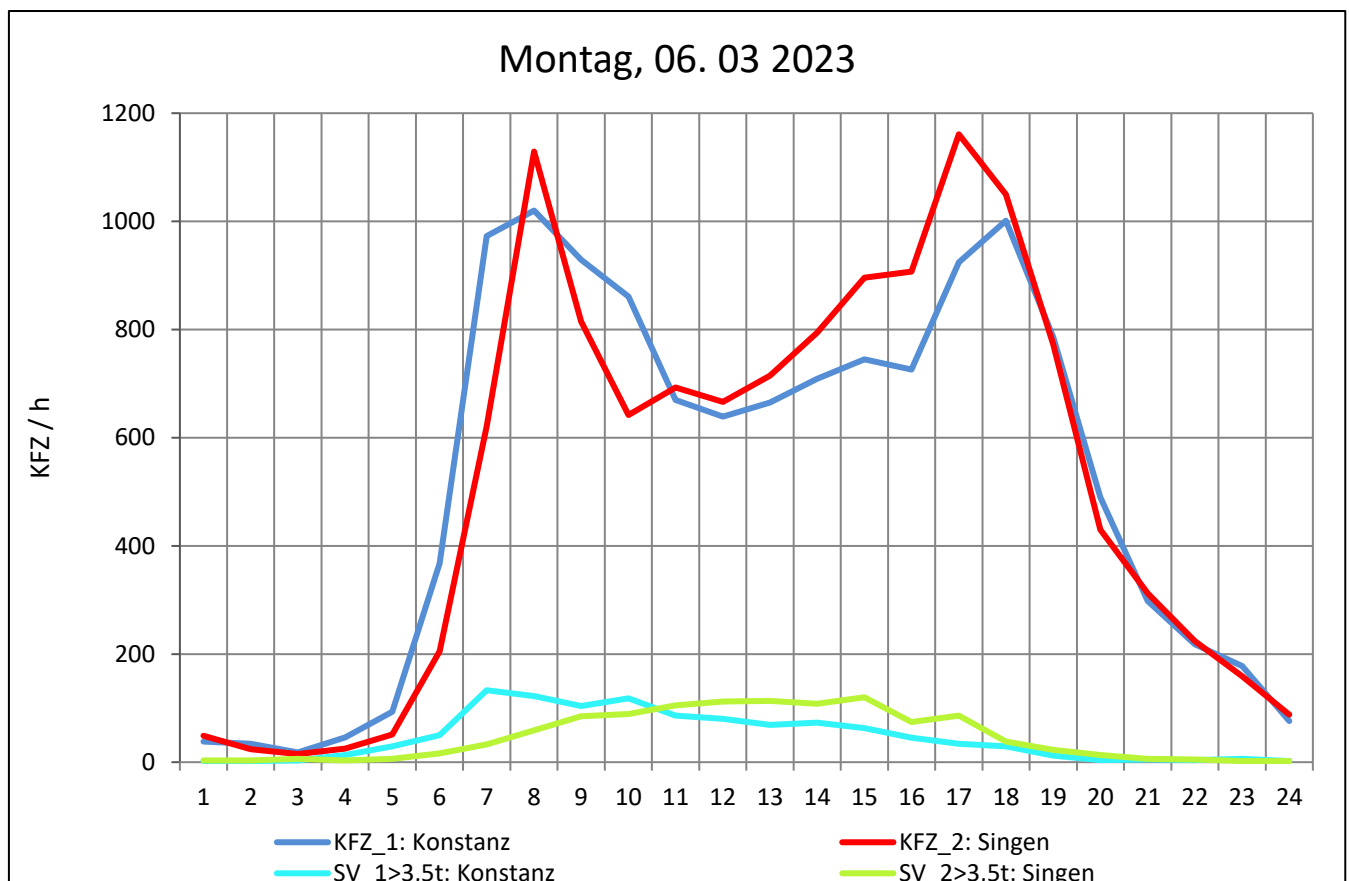
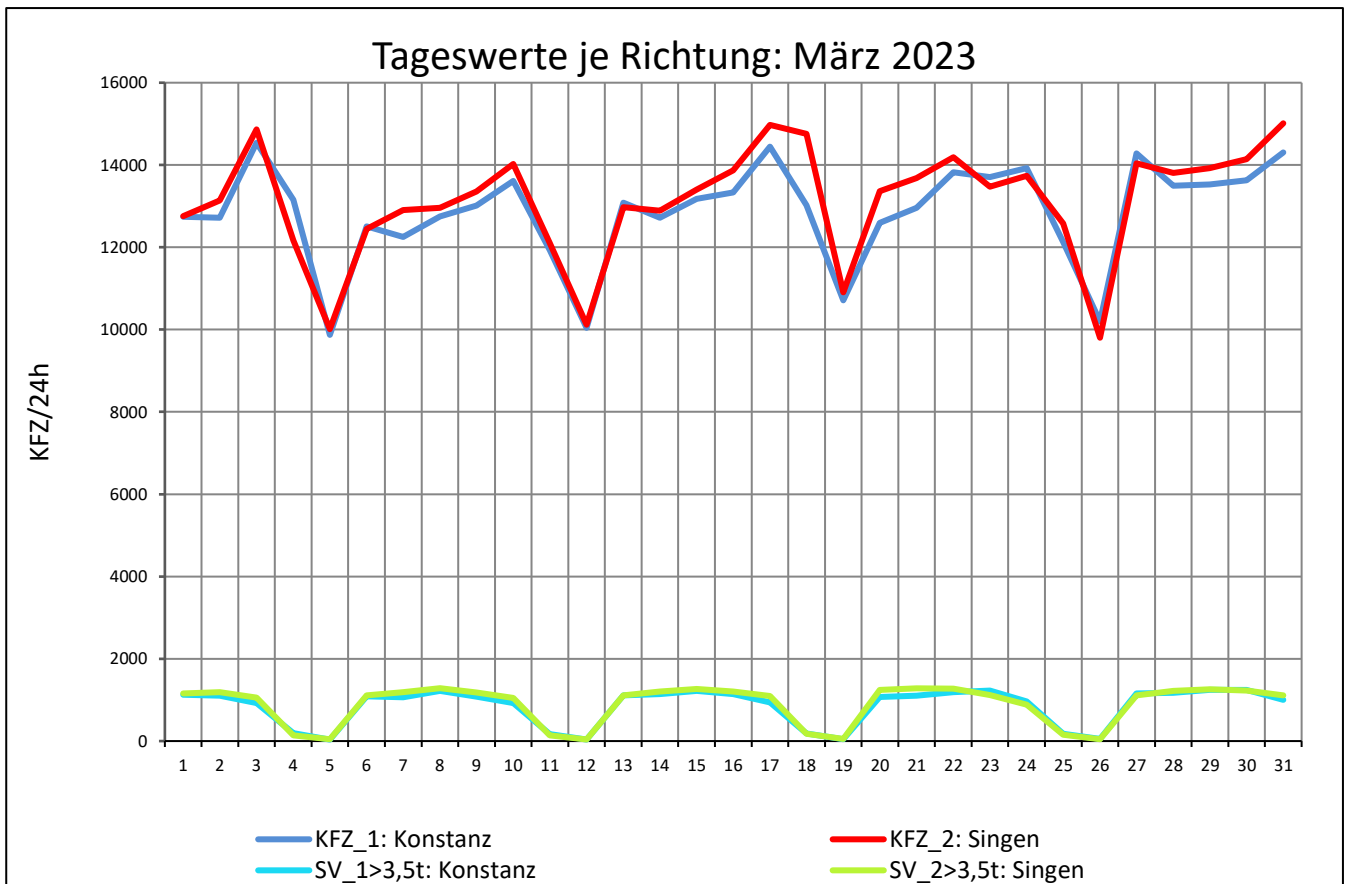
Zst.: **Radolfzell 2**

TK-/Zst-Nr.: 8220/1112

B 33

Richtung 1 : **Konstanz**

Richtung 2 : **Singen**



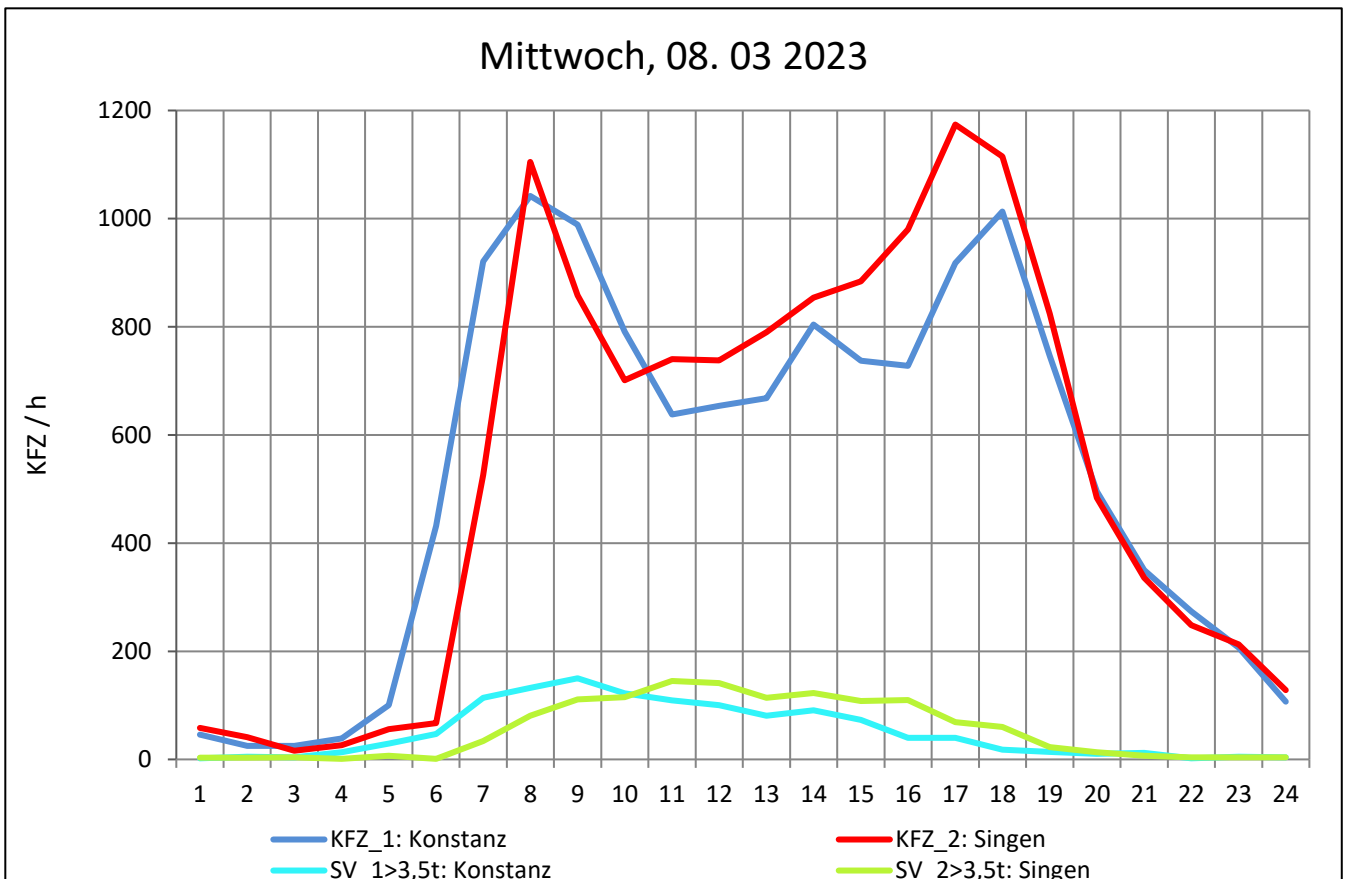
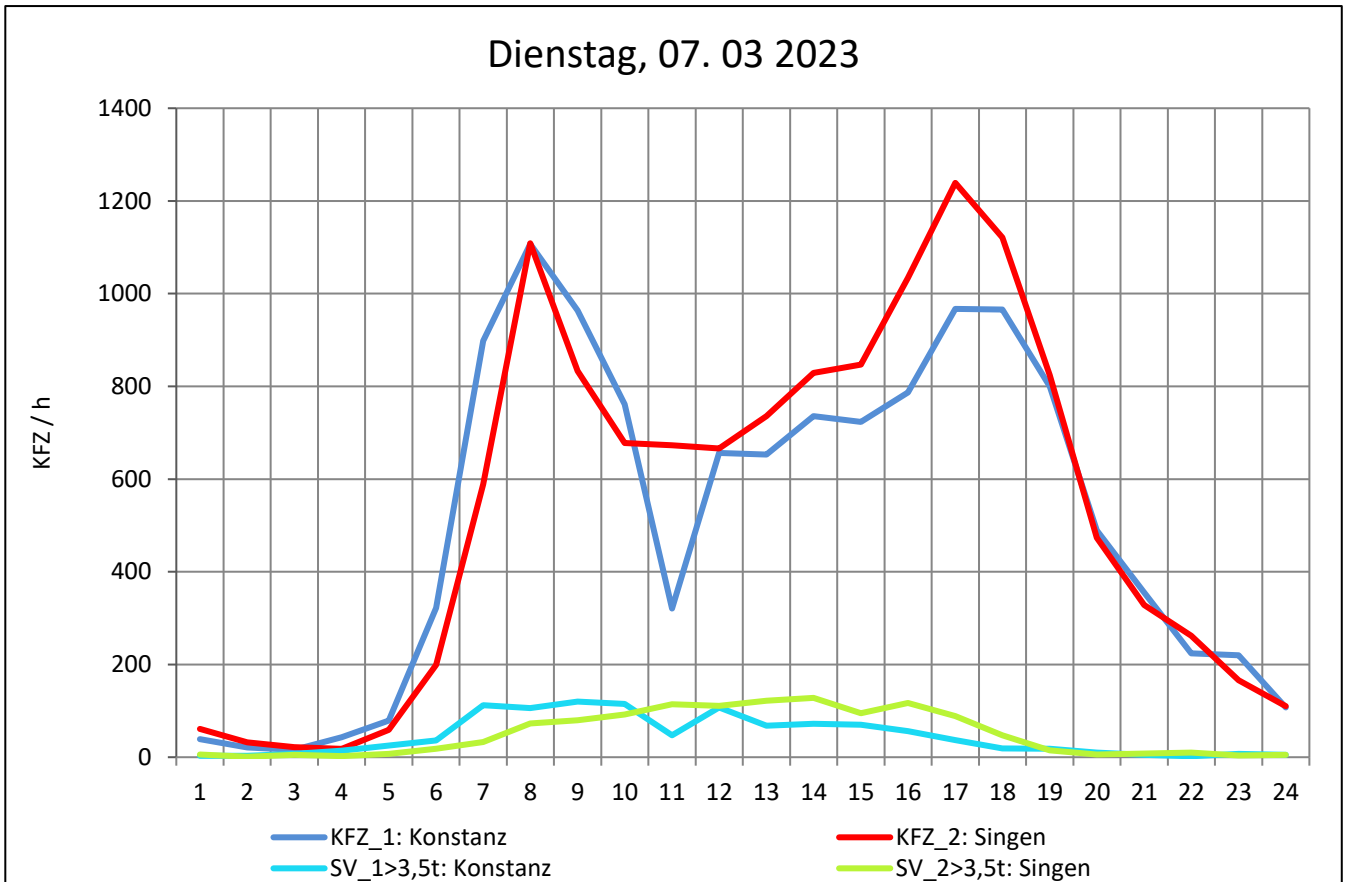
Zst.: **Radolfzell 2**

TK-/Zst-Nr.: 8220/1112

B 33

Richtung 1 : **Konstanz**

Richtung 2 : **Singen**



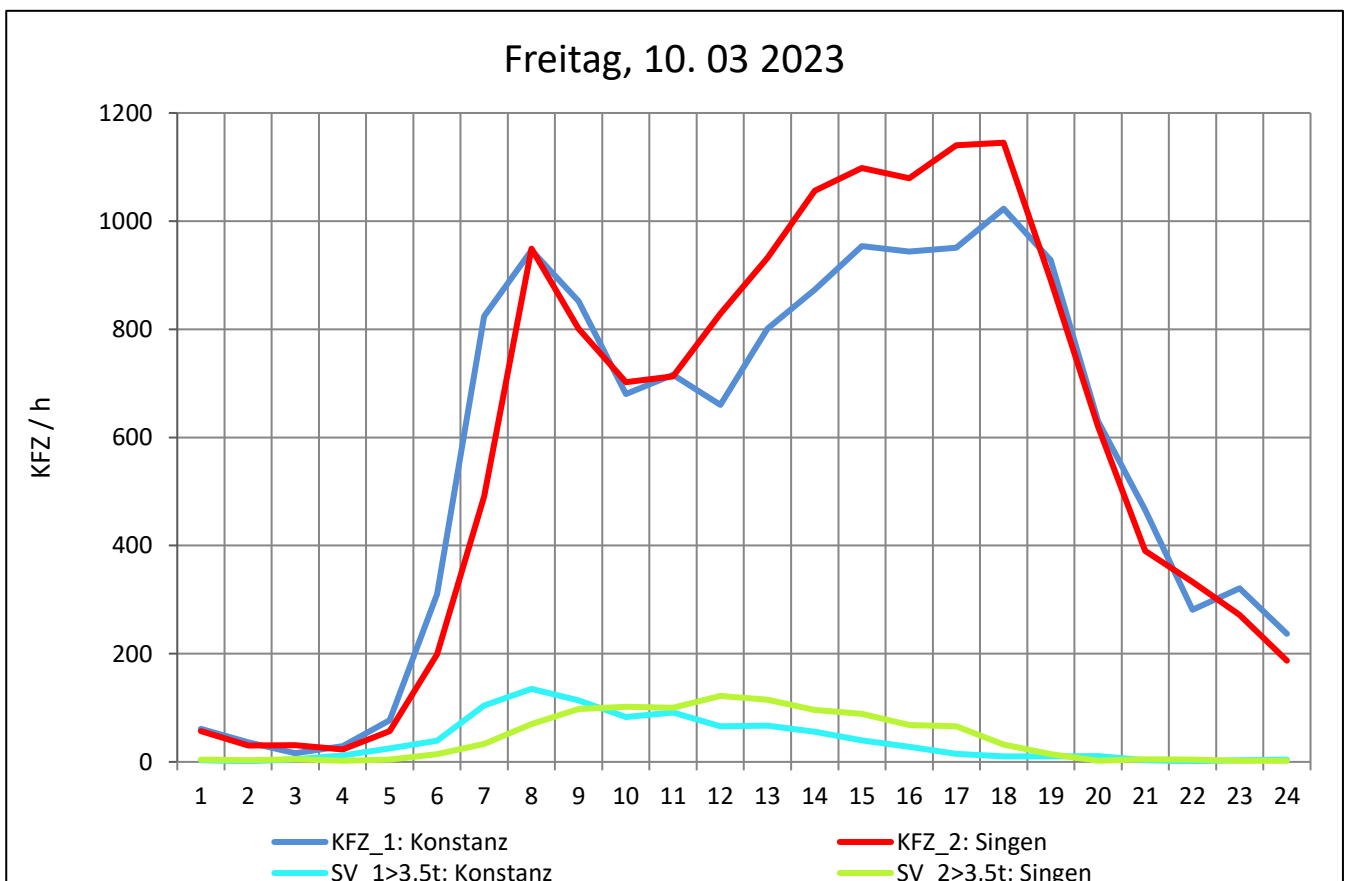
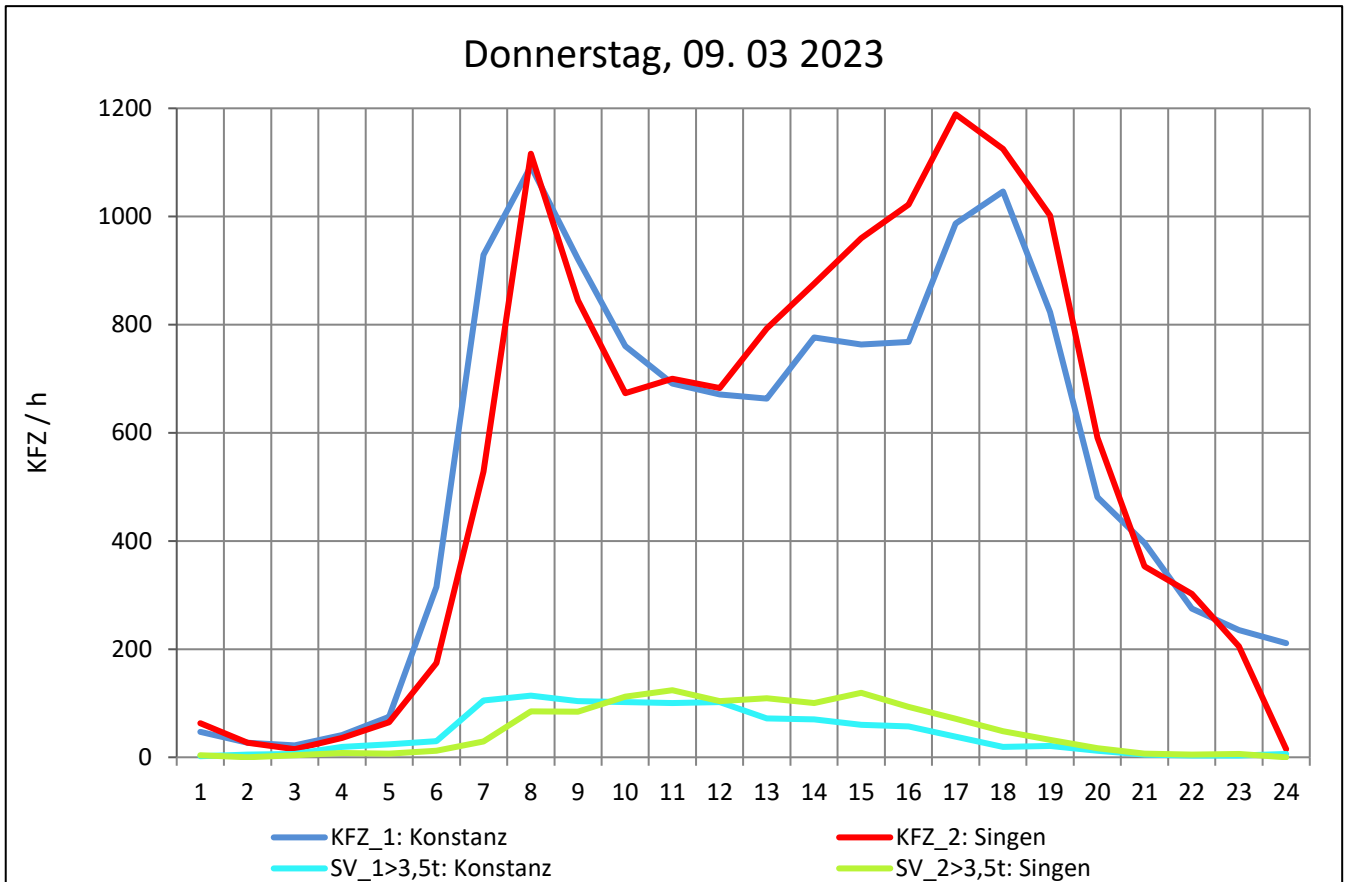
Zst.: **Radolfzell 2**

TK-/Zst-Nr.: 8220/1112

B 33

Richtung 1 : **Konstanz**

Richtung 2 : **Singen**



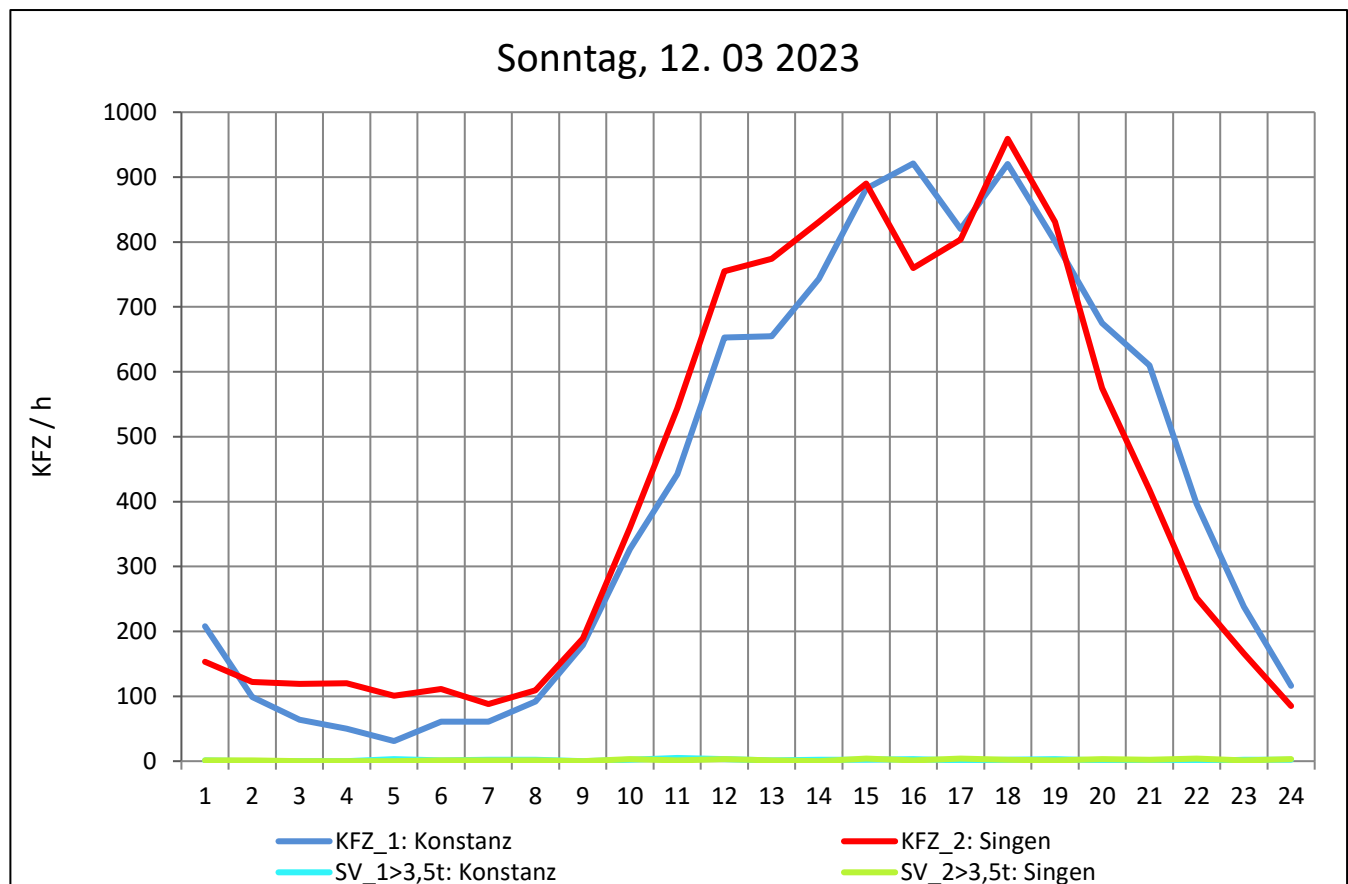
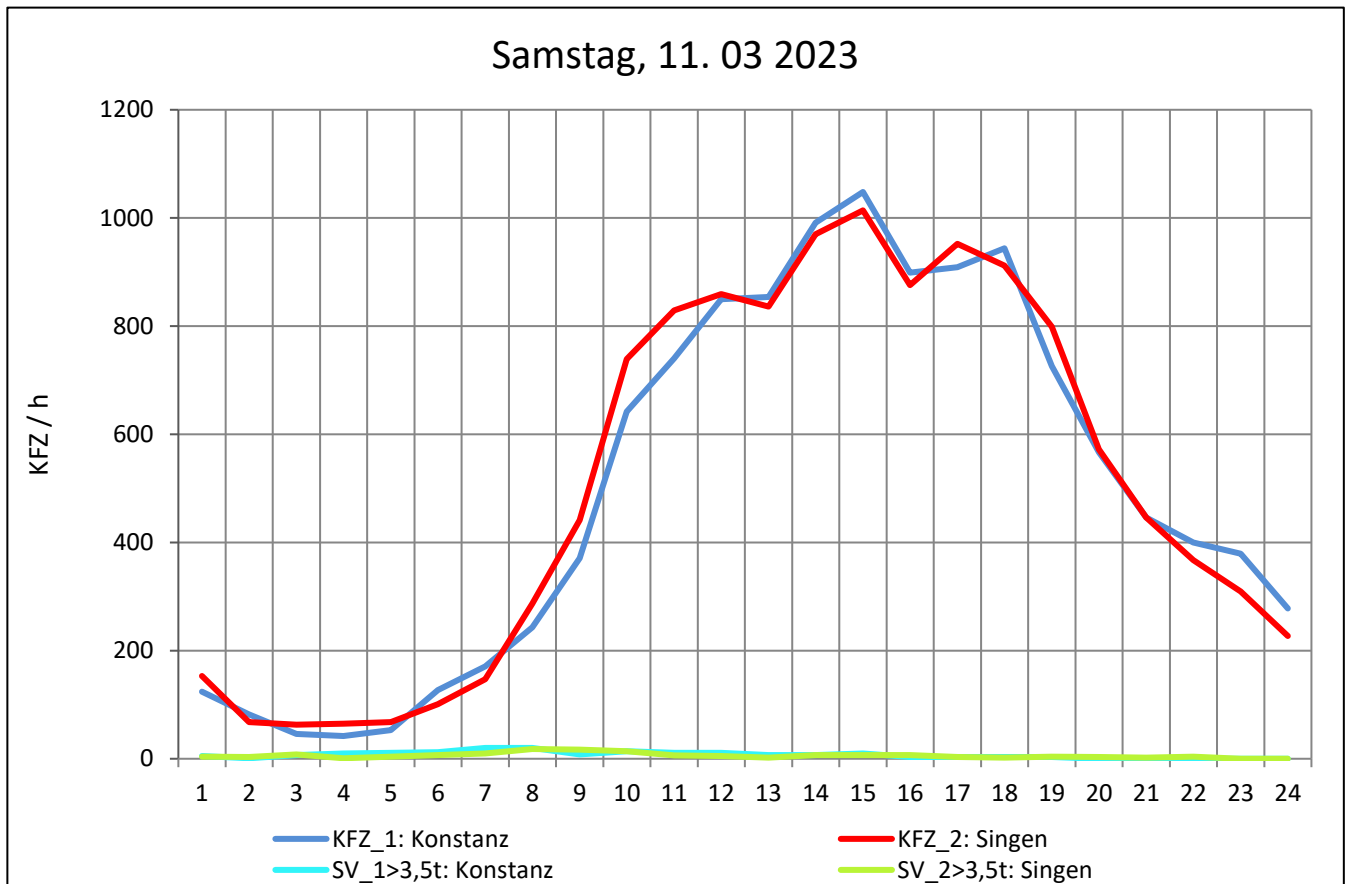
Zst.: **Radolfzell 2**

TK-/Zst-Nr.: 8220/1112

B 33

Richtung 1 : **Konstanz**

Richtung 2 : **Singen**



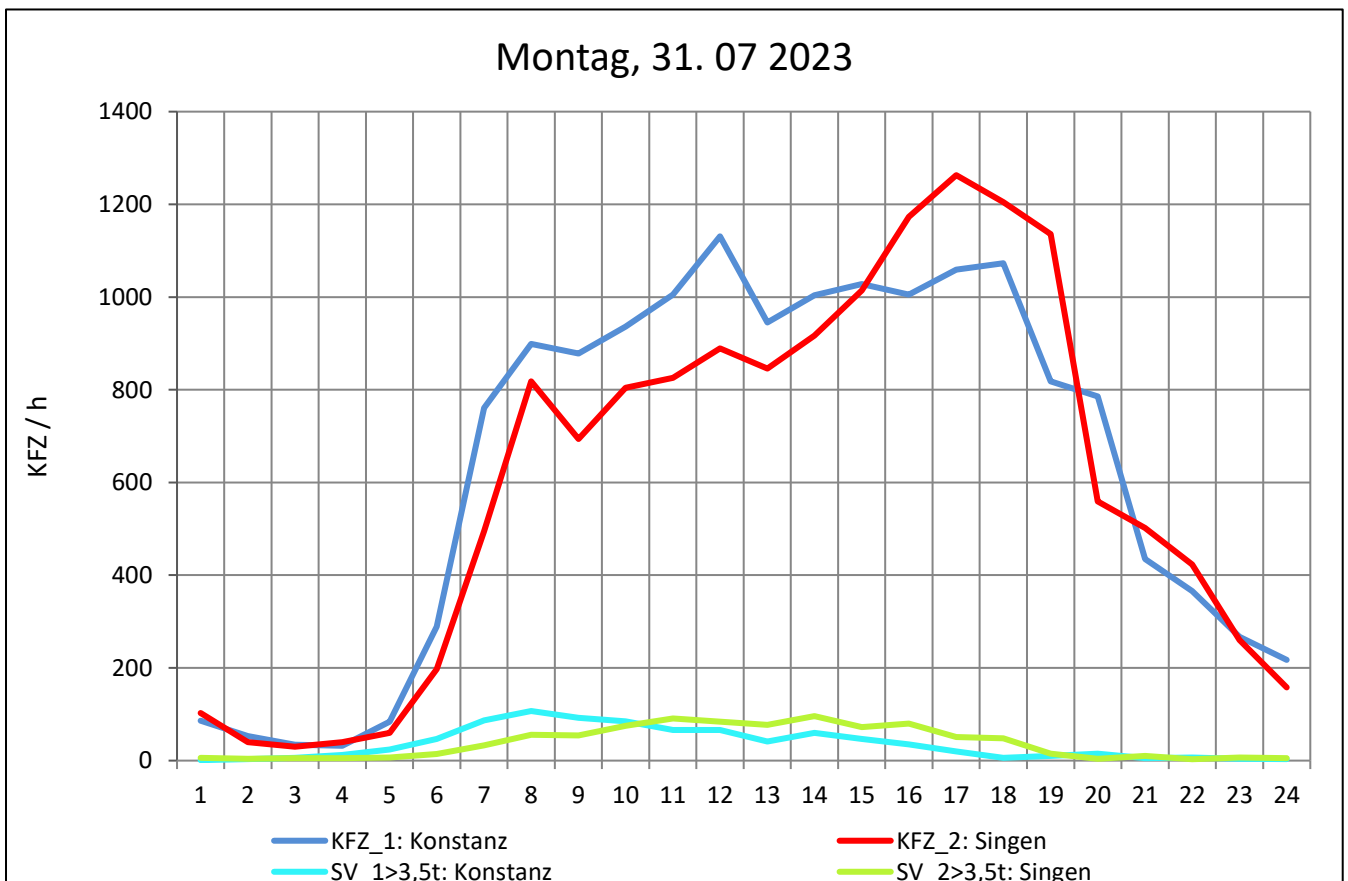
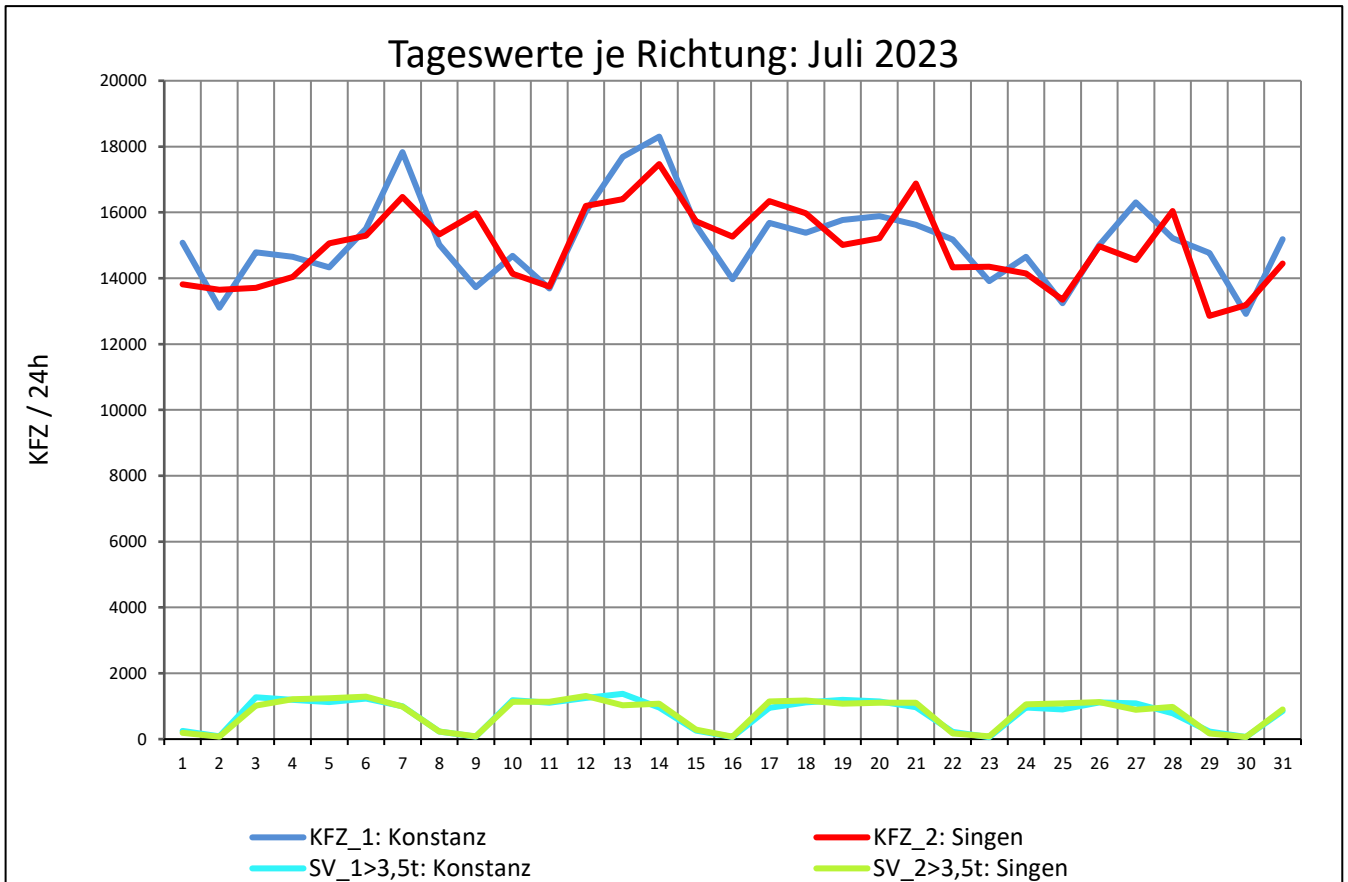
Zst.: **Radolfzell 2**

TK-/Zst-Nr.: 8220/1112

B 33

Richtung 1 : **Konstanz**

Richtung 2 : **Singen**



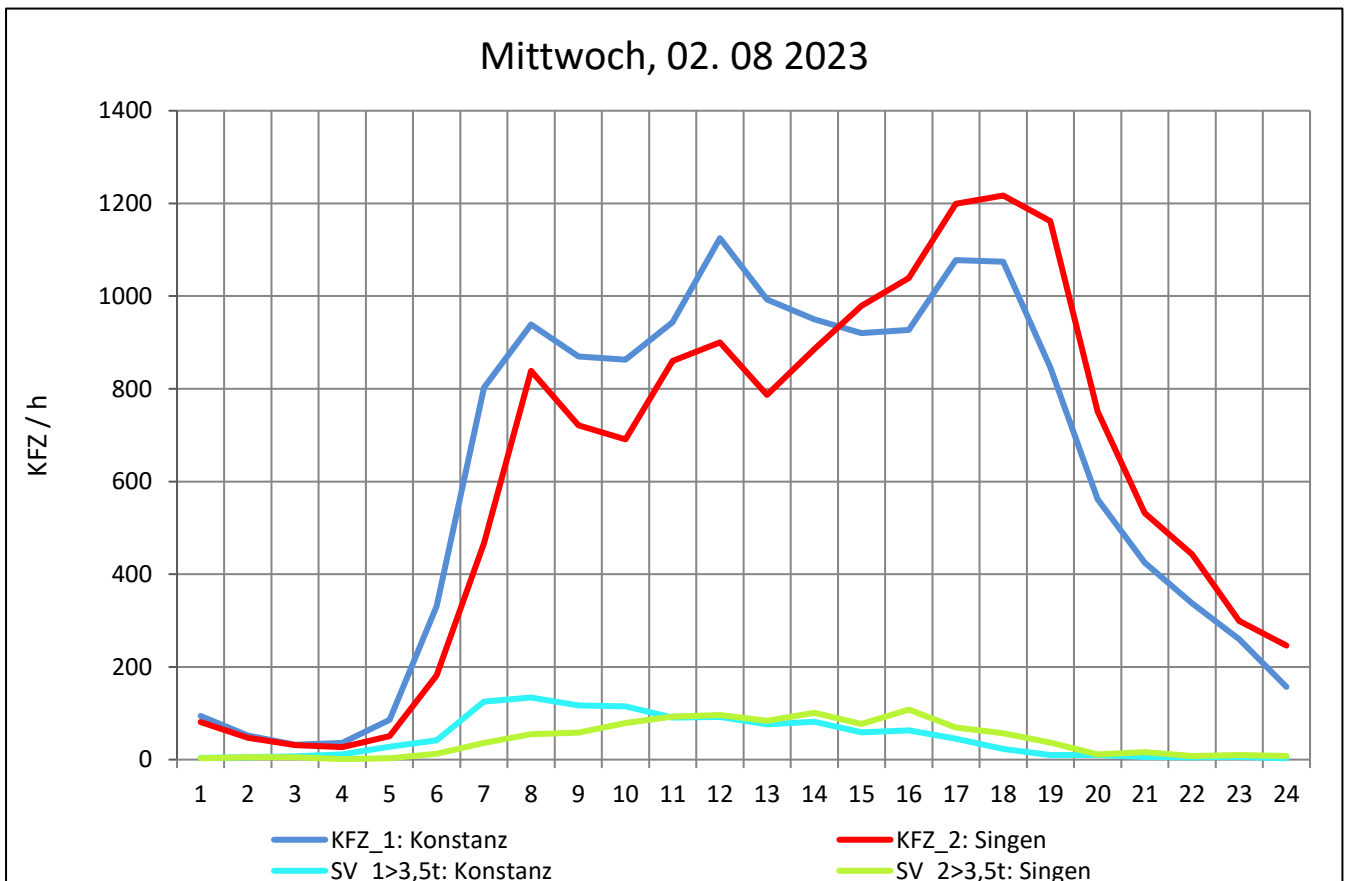
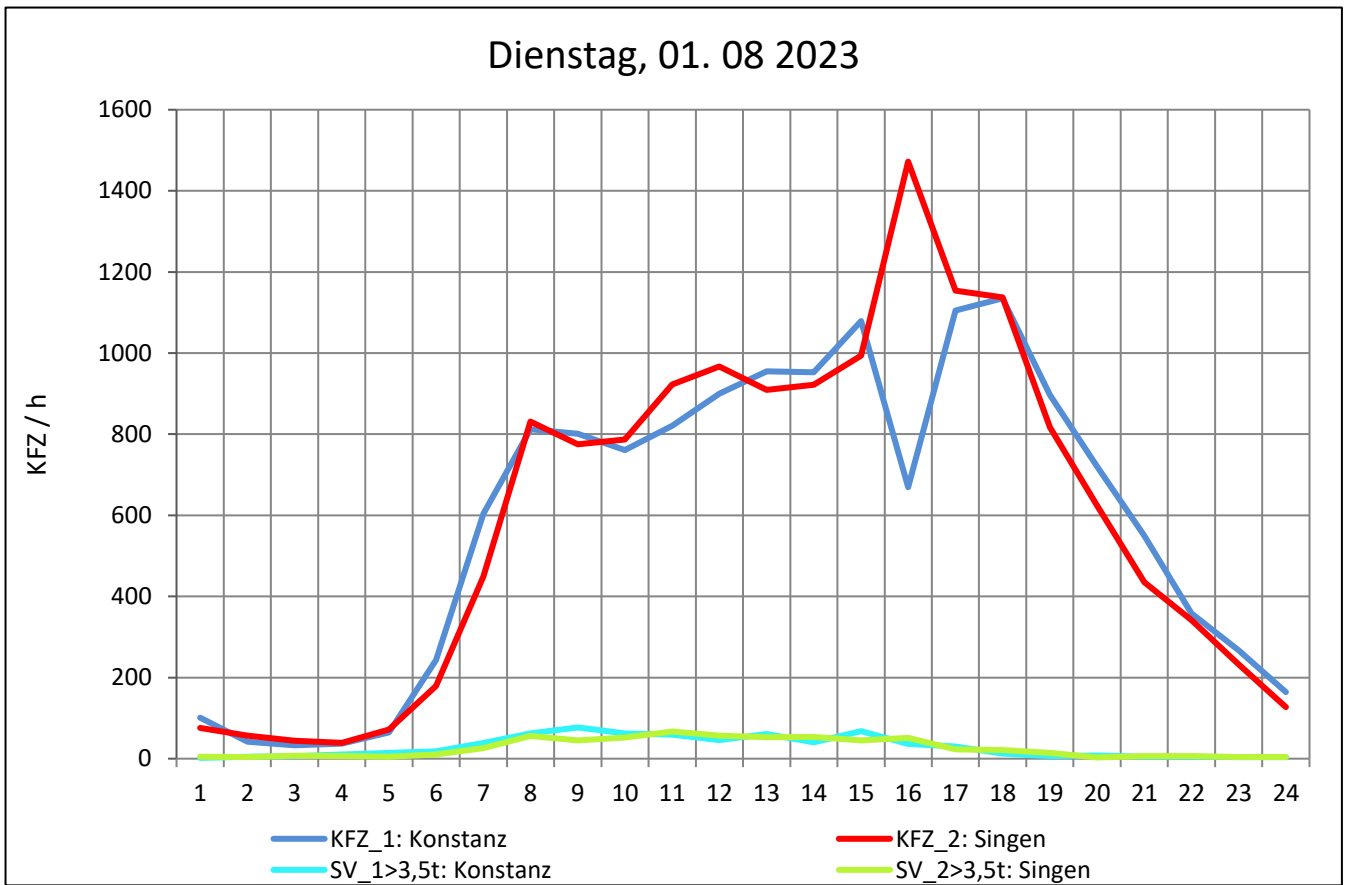
Zst.: **Radolfzell 2**

TK-/Zst-Nr.: 8220/1112

B 33

Richtung 1 : **Konstanz**

Richtung 2 : **Singen**



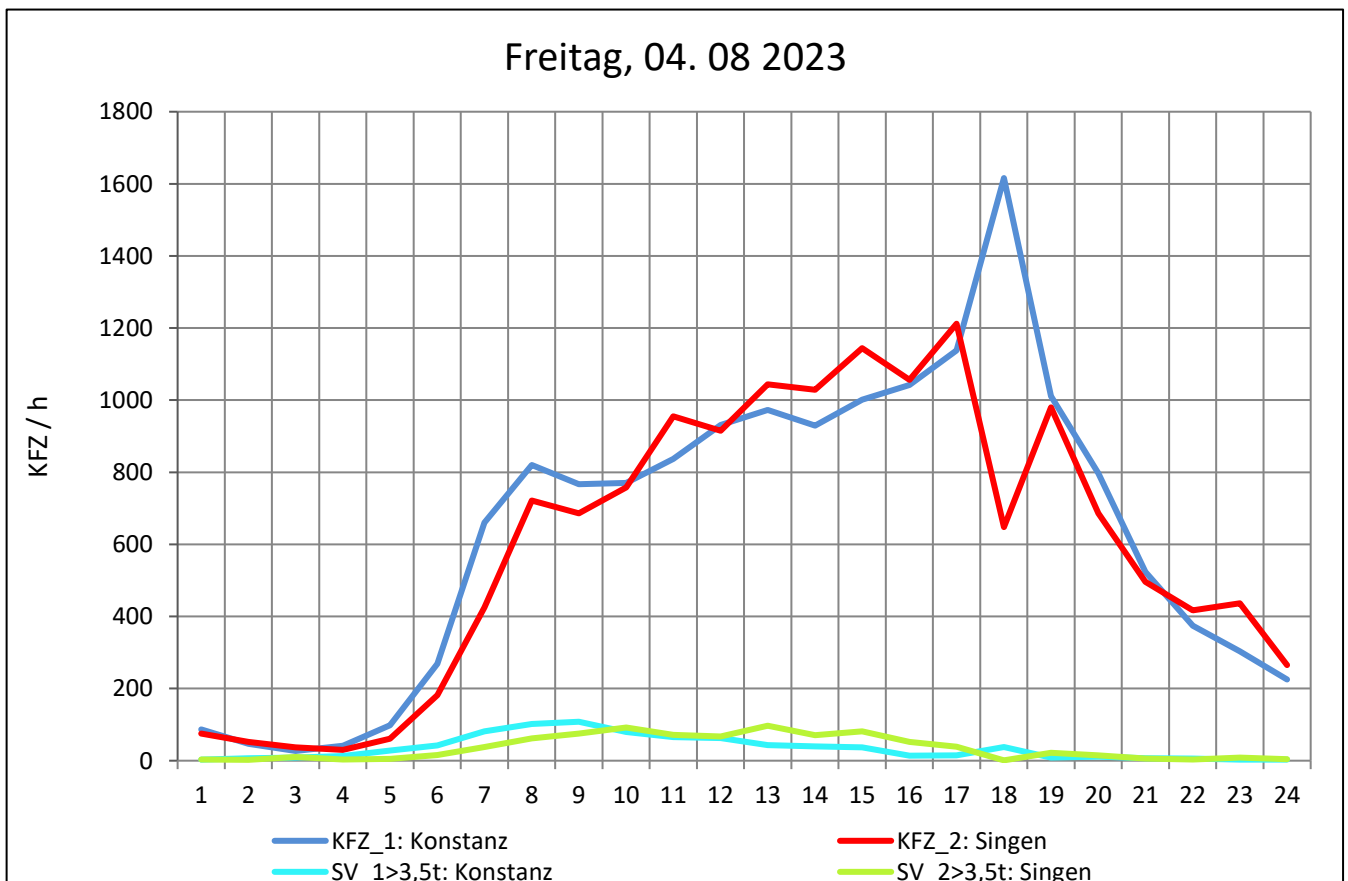
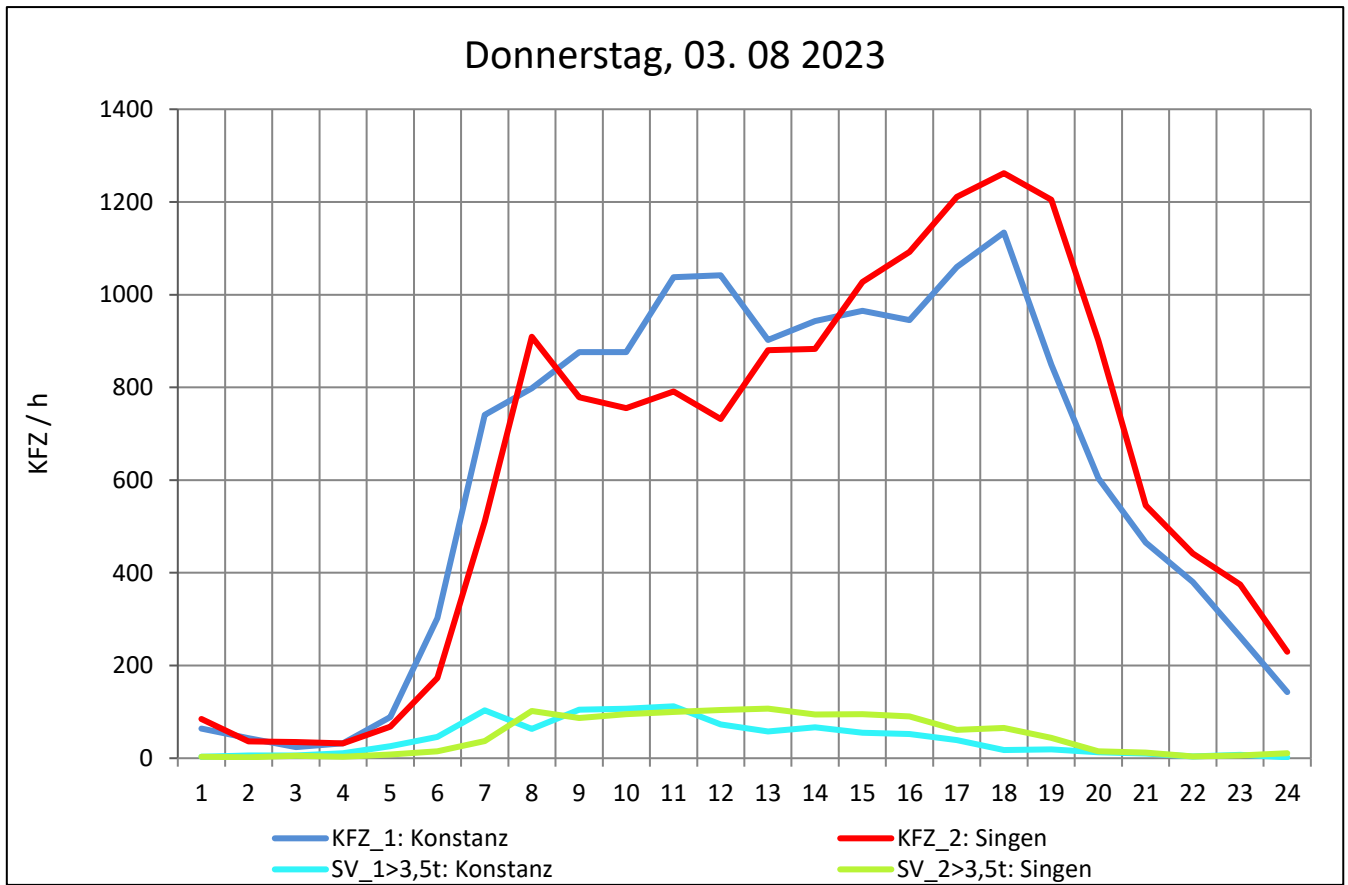
Zst.: **Radolfzell 2**

TK-/Zst-Nr.: 8220/1112

B 33

Richtung 1 : **Konstanz**

Richtung 2 : **Singen**



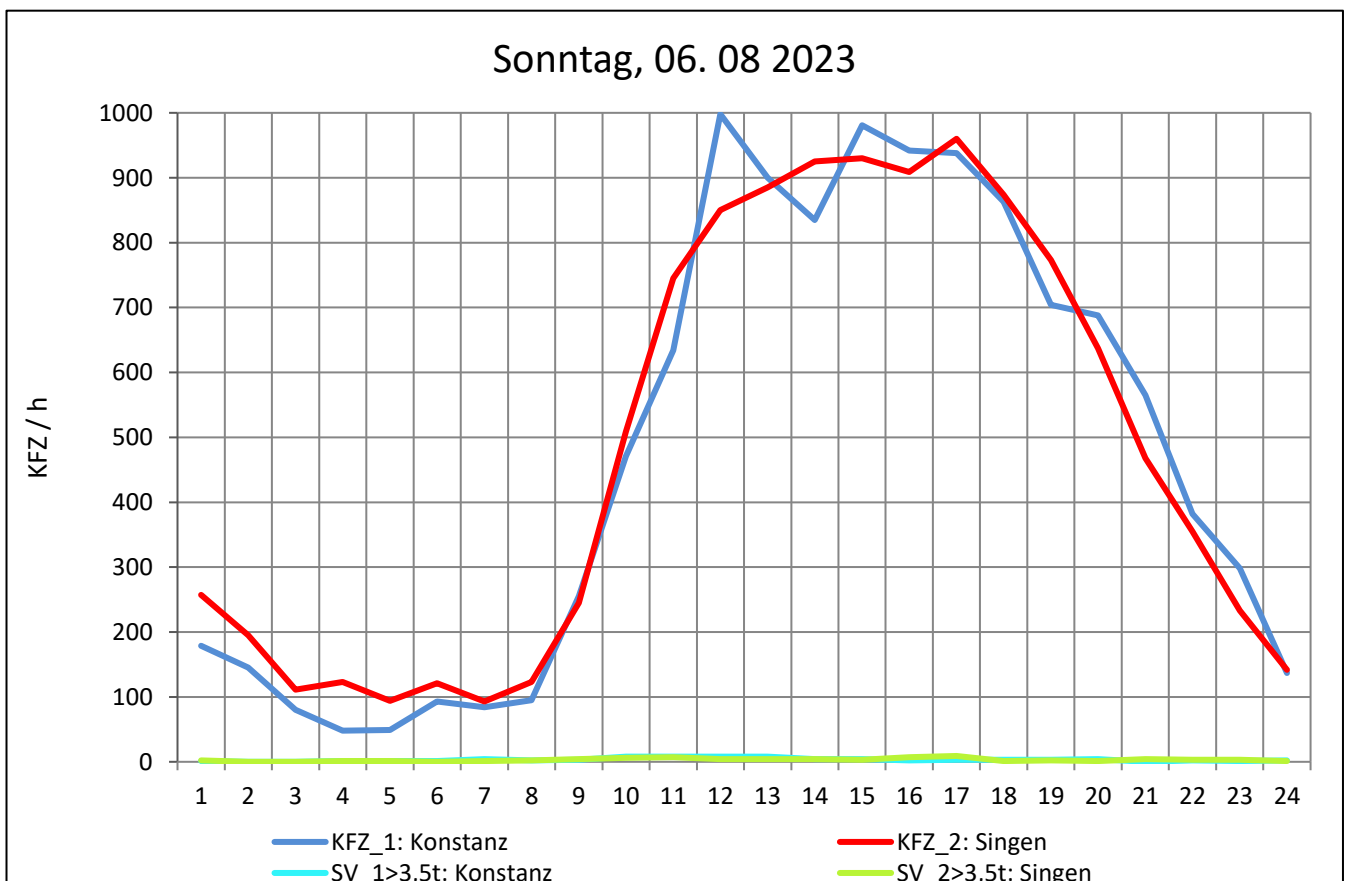
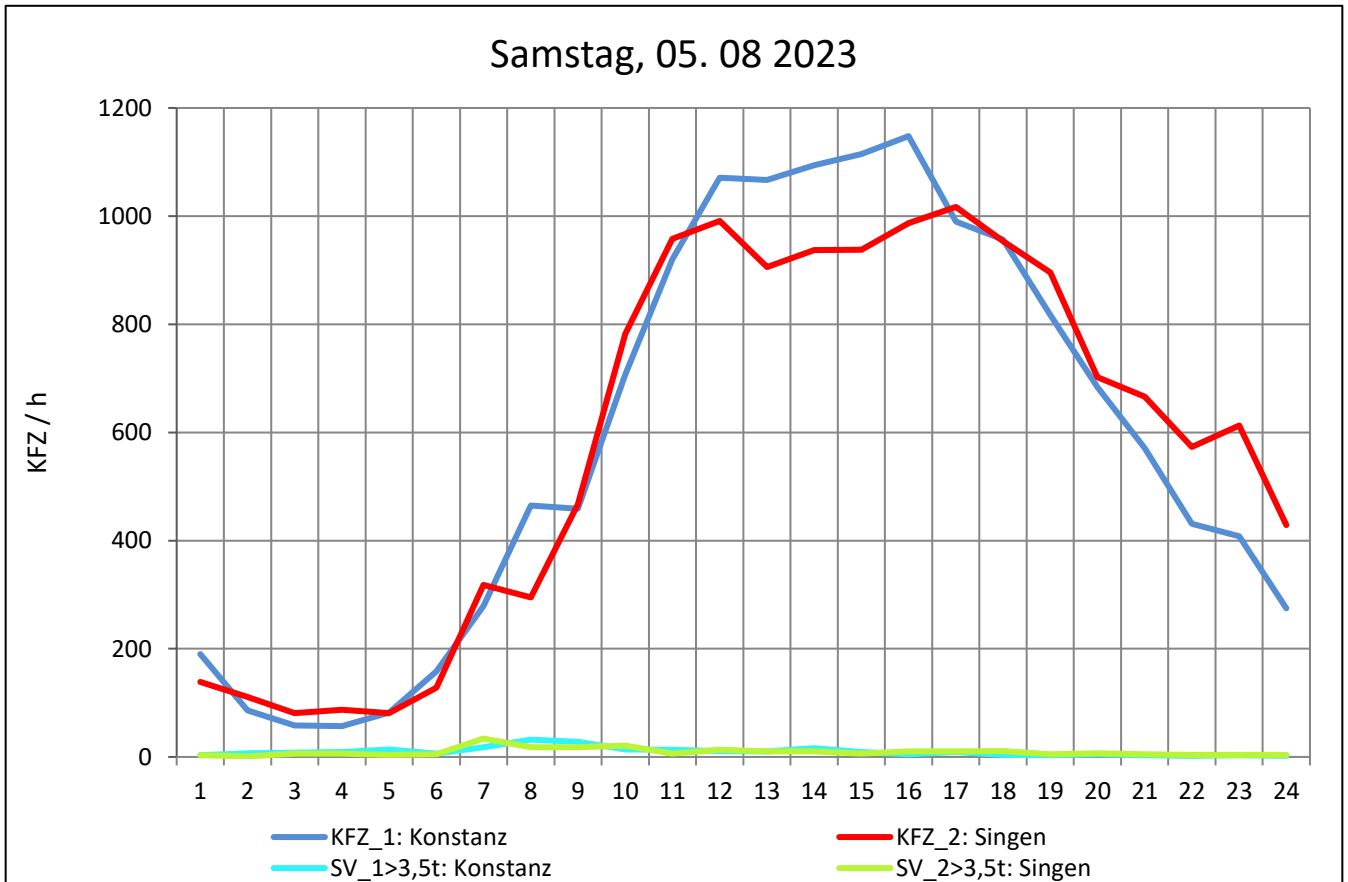
Zst.: **Radolfzell 2**

TK-/Zst-Nr.: 8220/1112

B 33

Richtung 1 : **Konstanz**

Richtung 2 : **Singen**



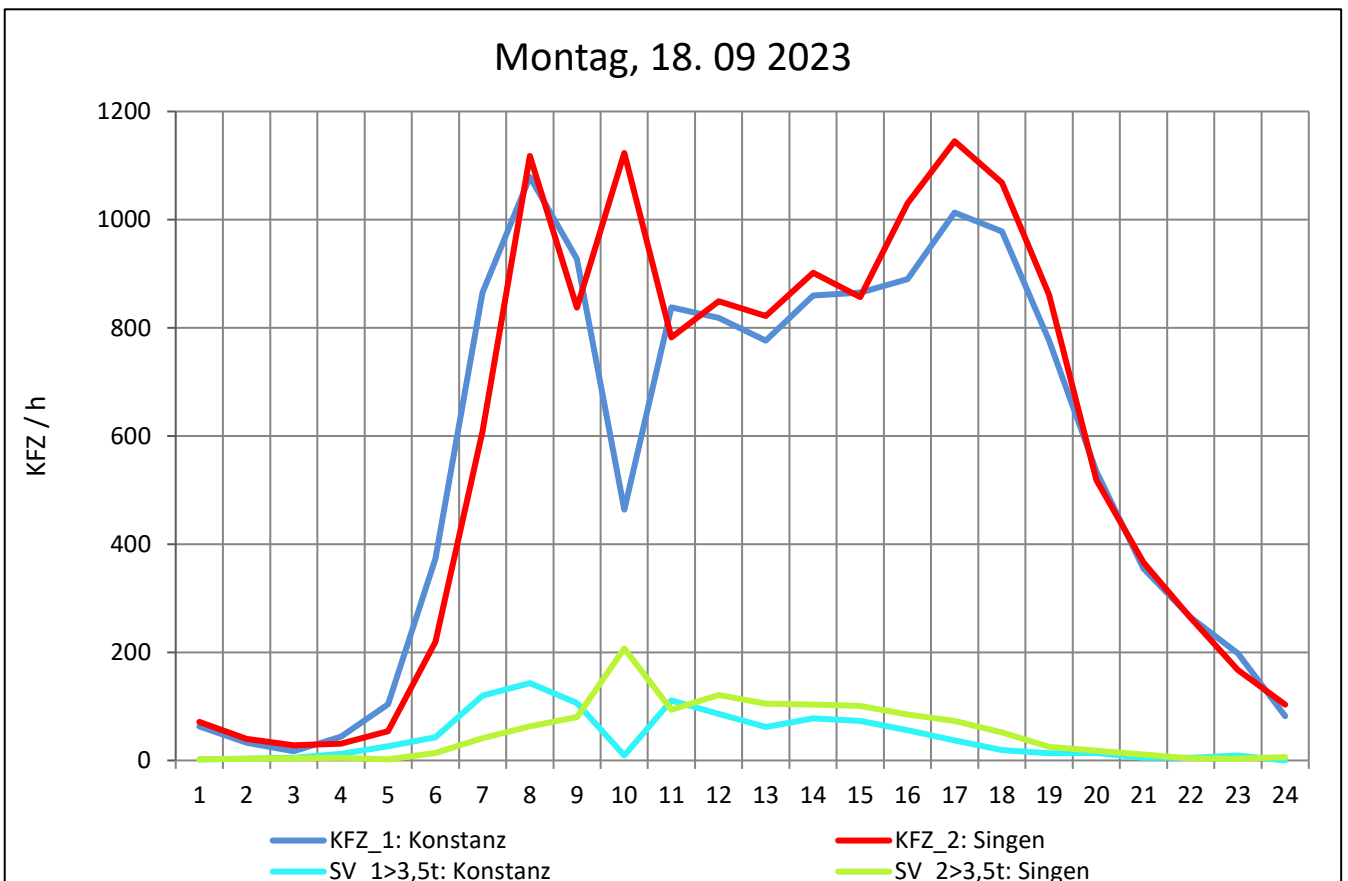
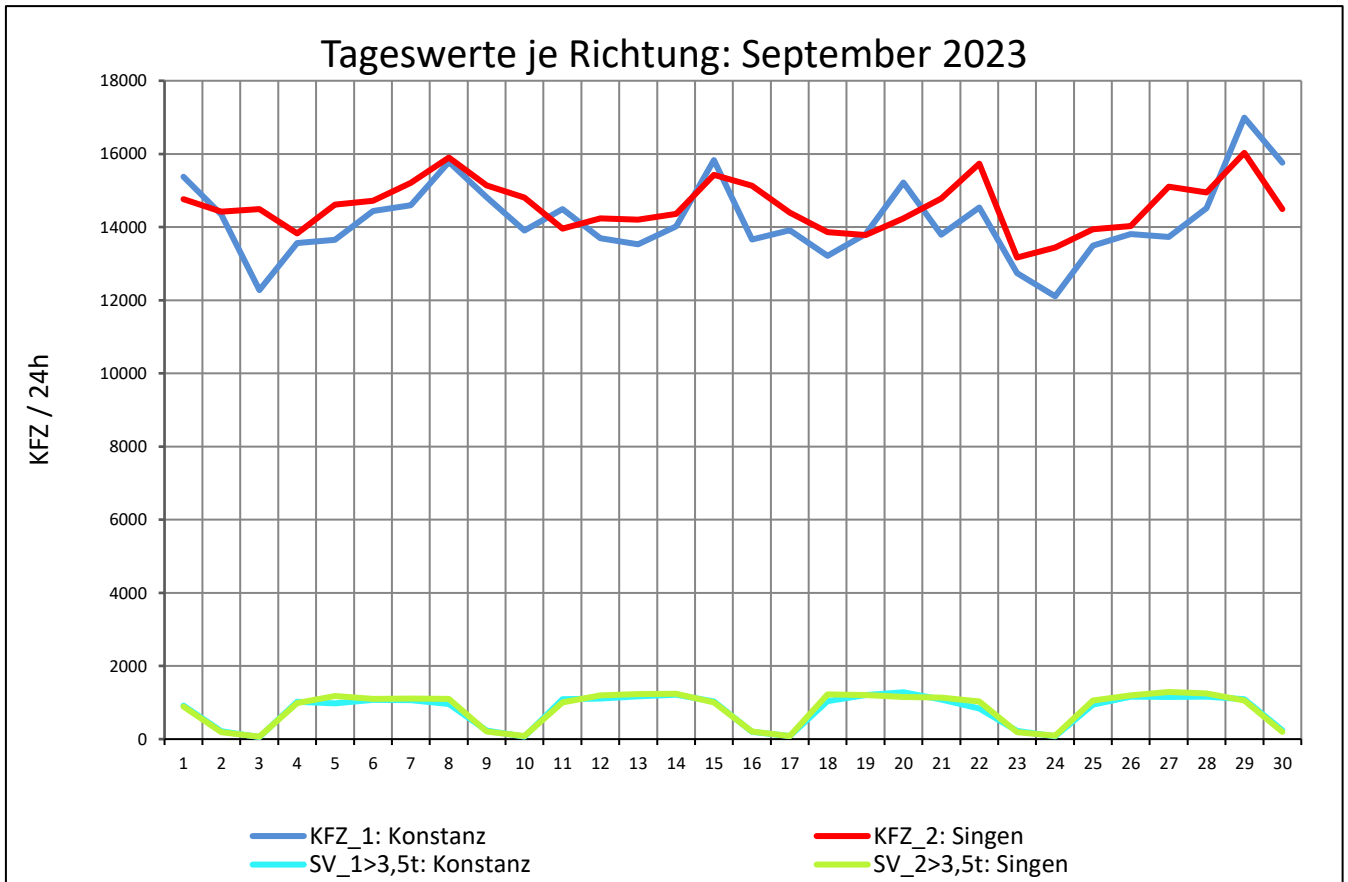
Zst.: **Radolfzell 2**

TK-/Zst-Nr.: 8220/1112

B 33

Richtung 1 : **Konstanz**

Richtung 2 : **Singen**



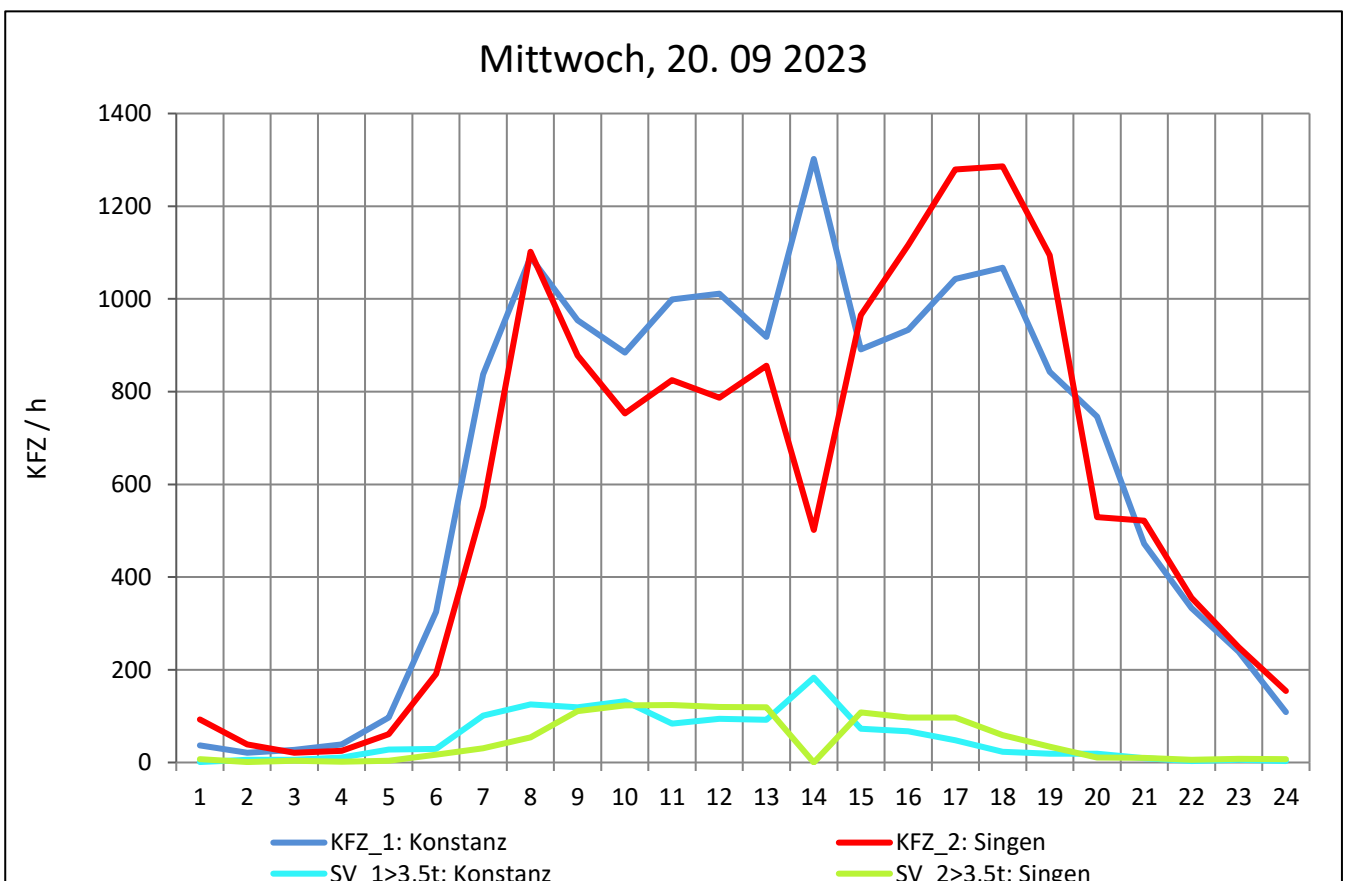
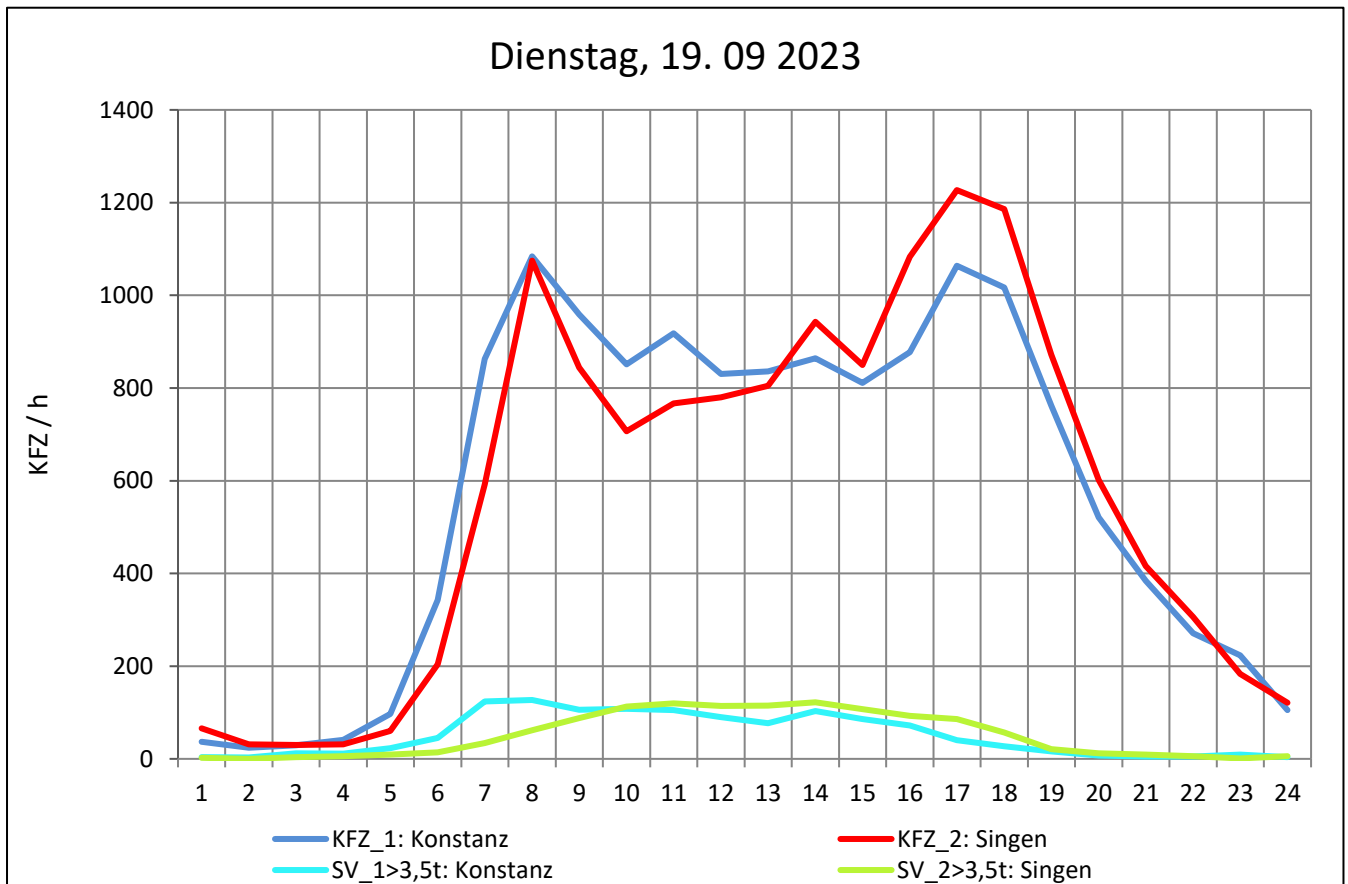
Zst.: **Radolfzell 2**

TK-/Zst-Nr.: 8220/1112

B 33

Richtung 1 : **Konstanz**

Richtung 2 : **Singen**



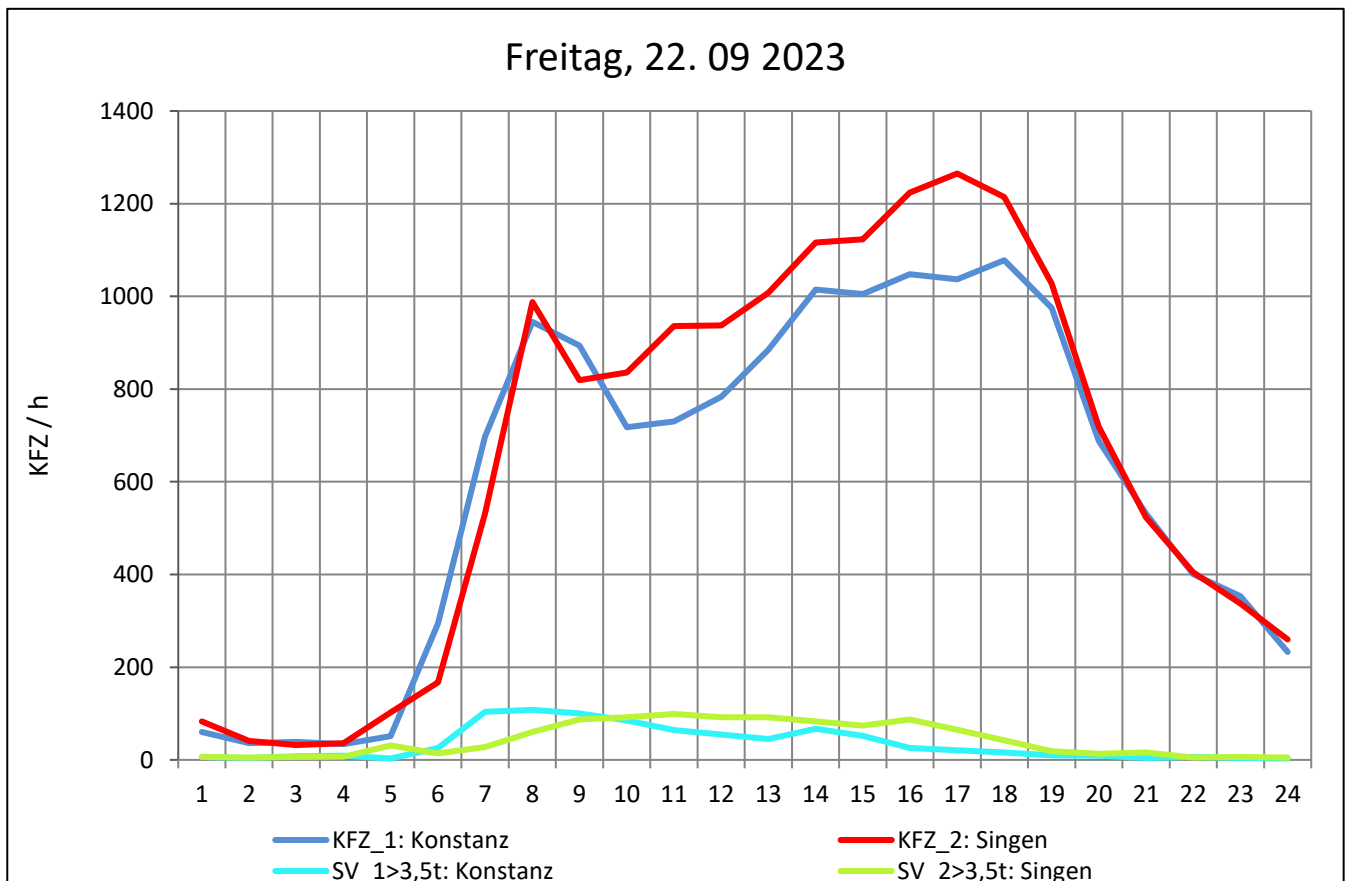
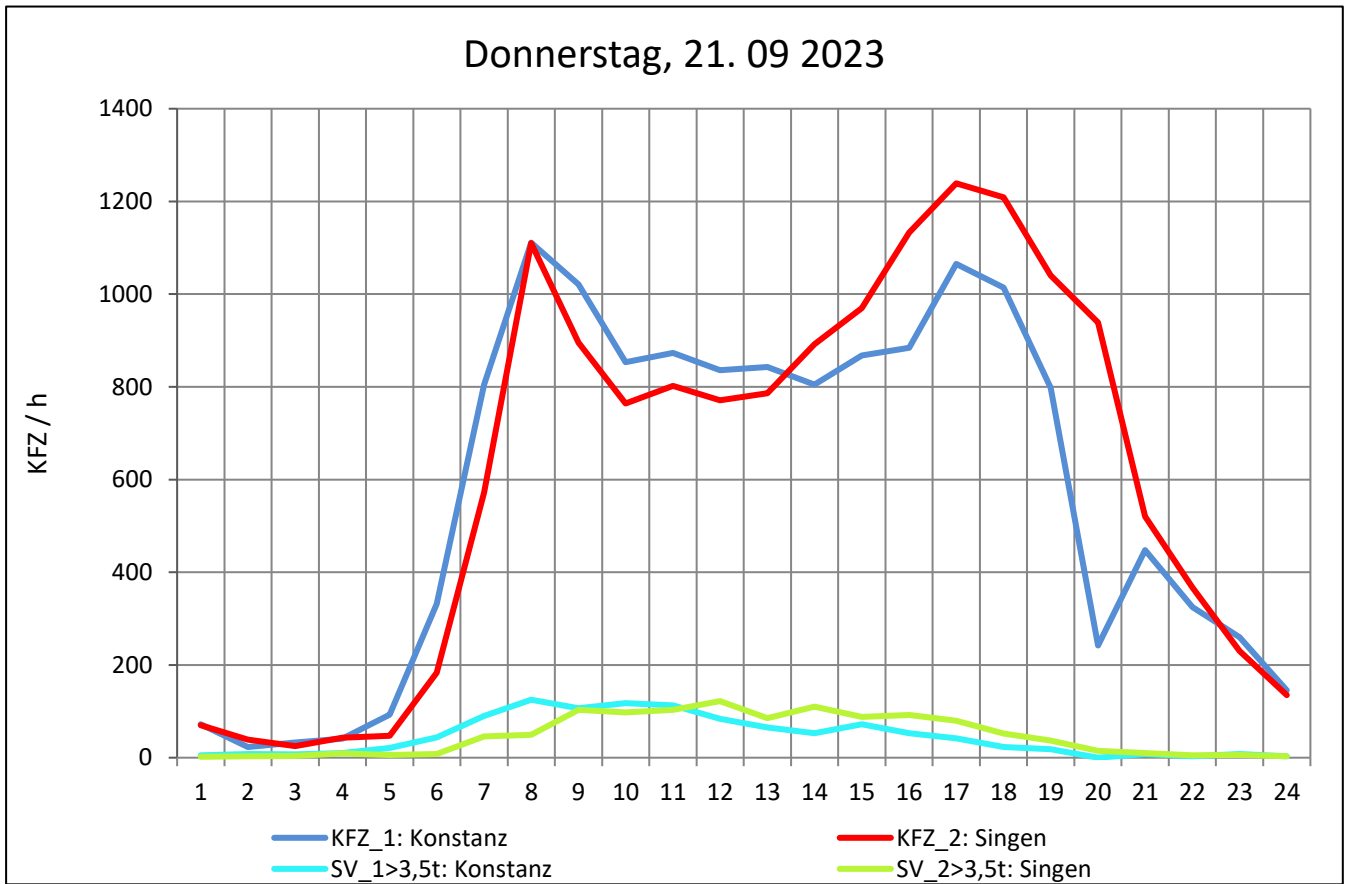
Zst.: **Radolfzell 2**

TK-/Zst-Nr.: 8220/1112

B 33

Richtung 1 : **Konstanz**

Richtung 2 : **Singen**



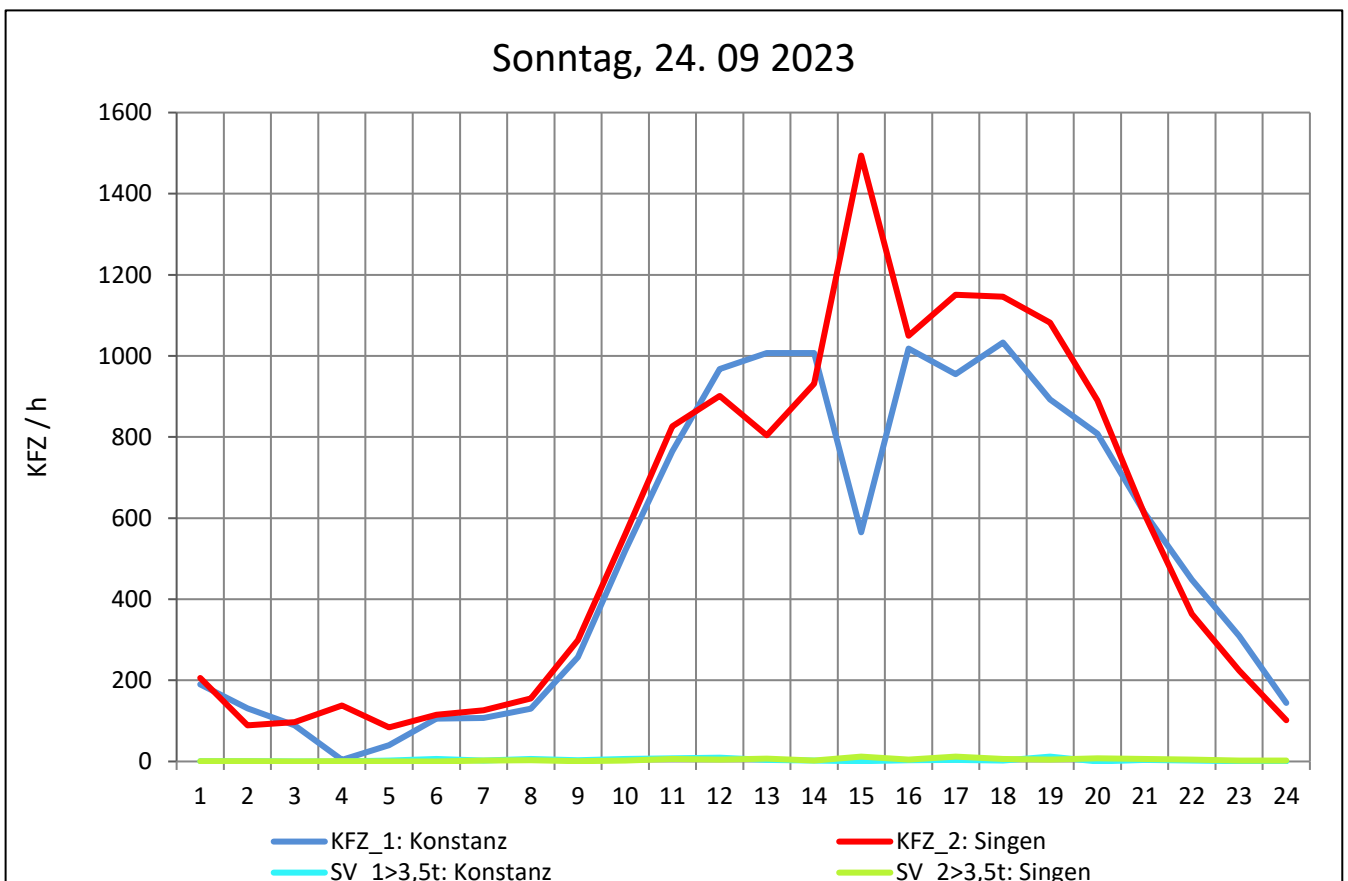
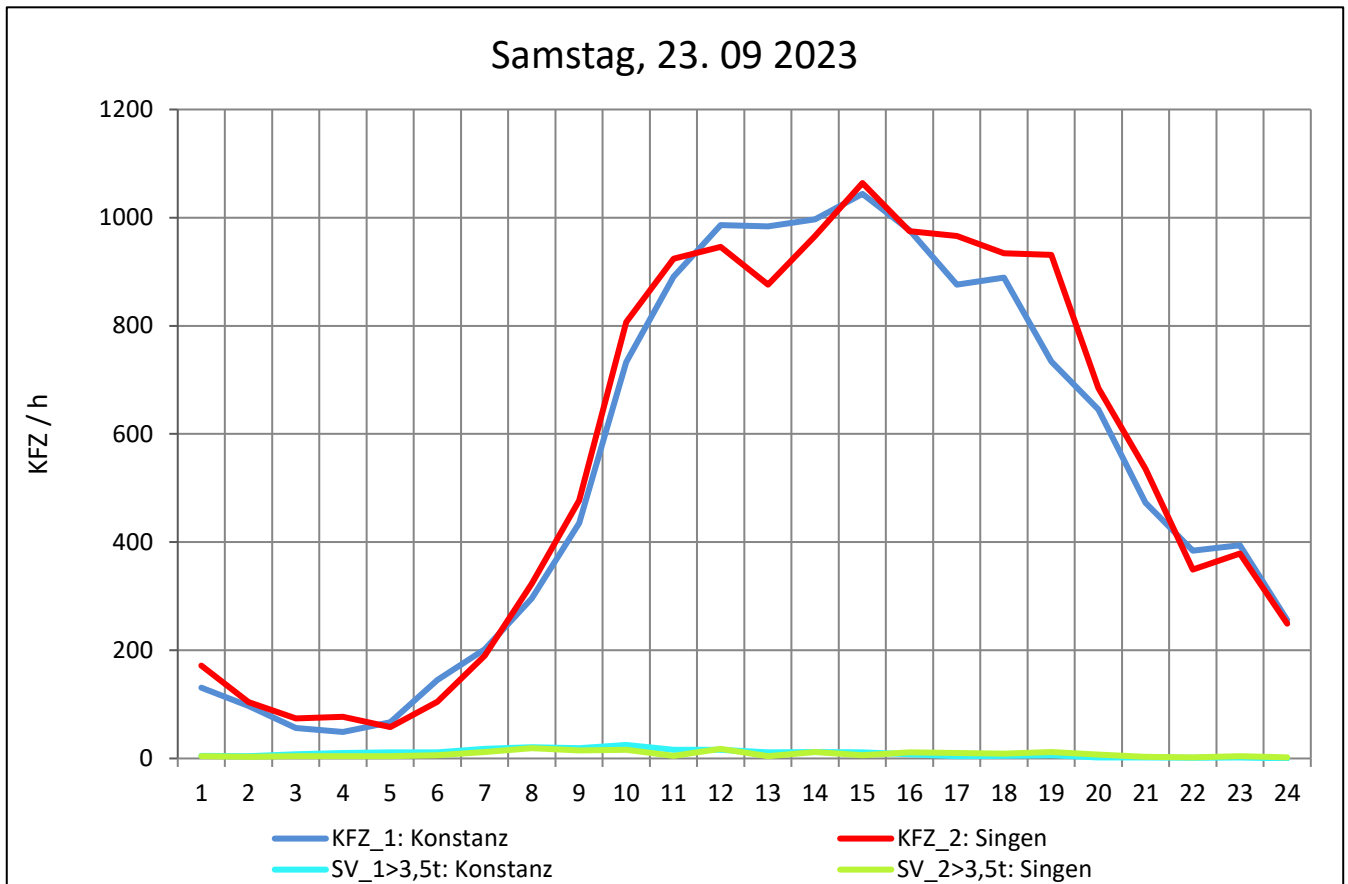
Zst.: **Radolfzell 2**

TK-/Zst-Nr.: 8220/1112

B 33

Richtung 1 : **Konstanz**

Richtung 2 : **Singen**



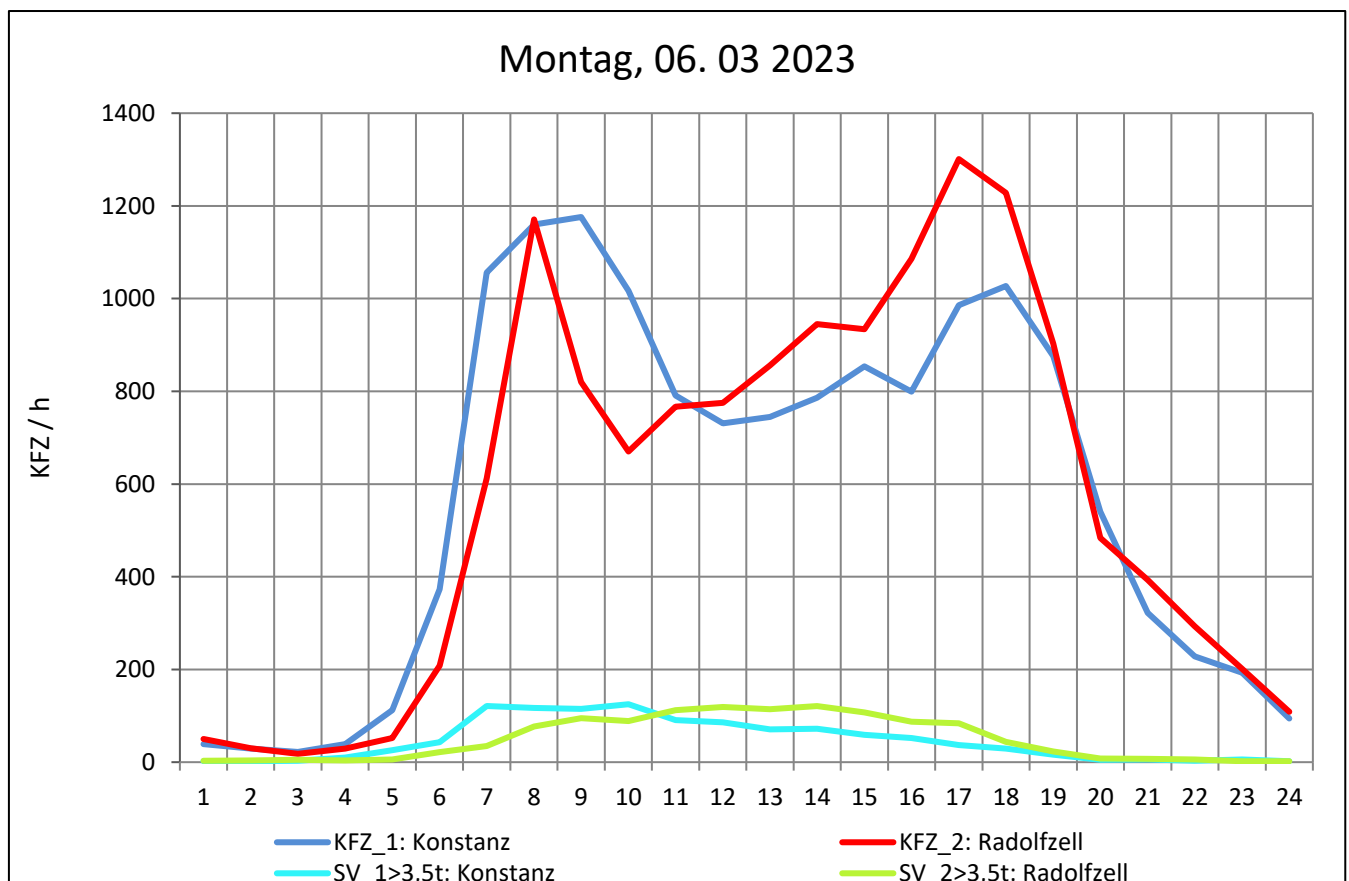
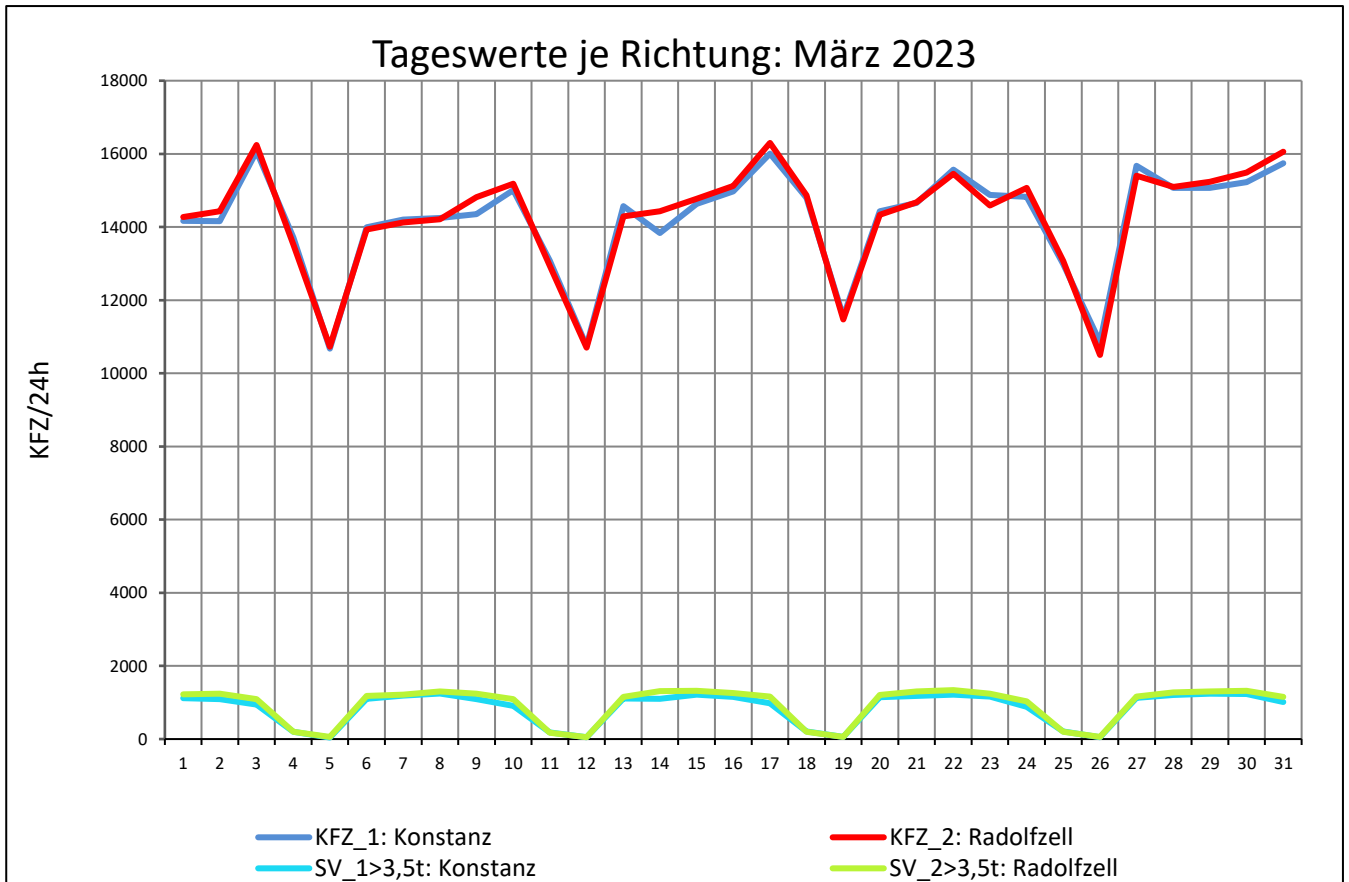
Zst.: **Kloster Hegne**

TK-/Zst-Nr.: 8220/1102

B 33

Richtung 1 : **Konstanz**

Richtung 2 : **Radolfzell**



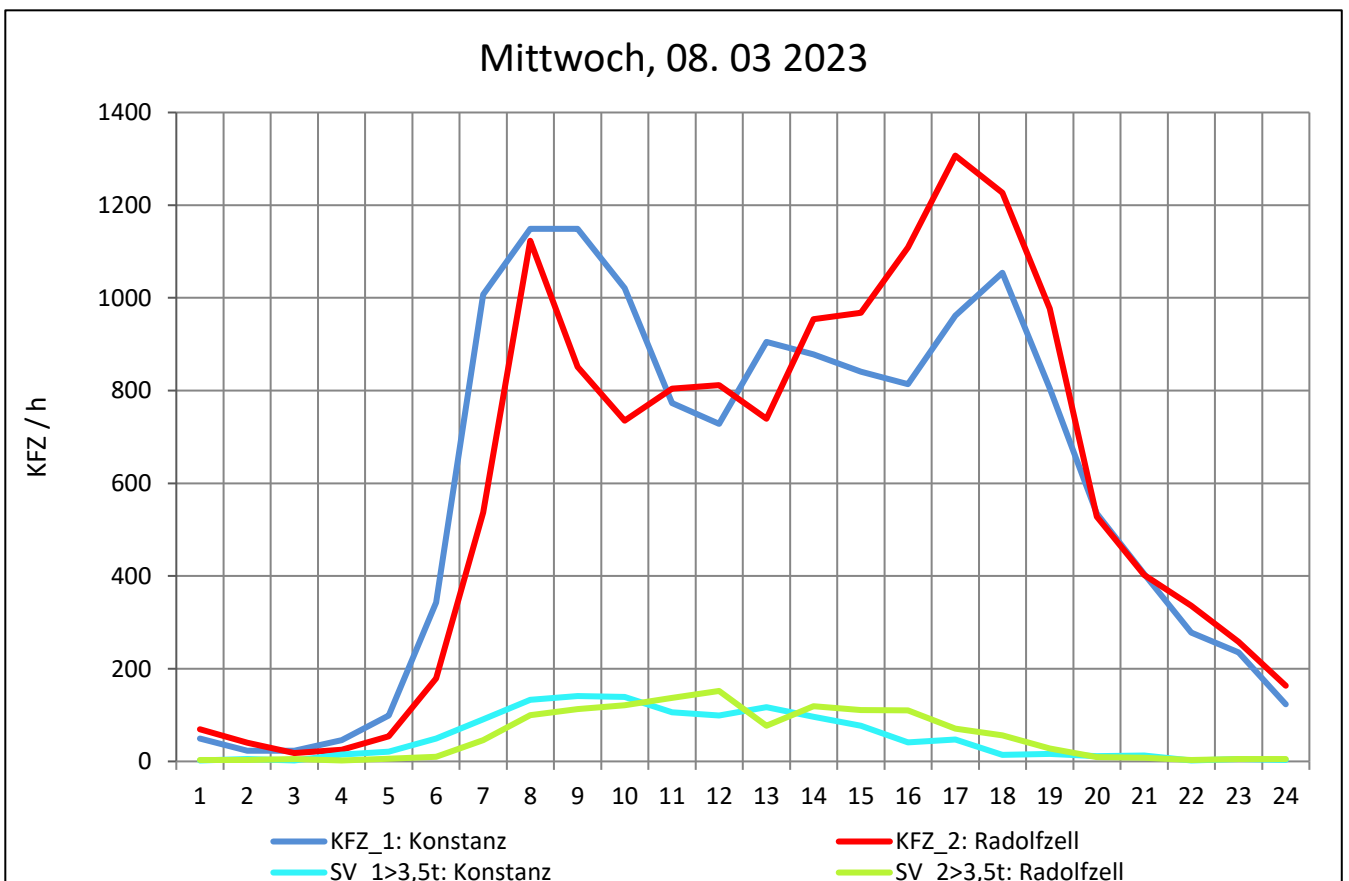
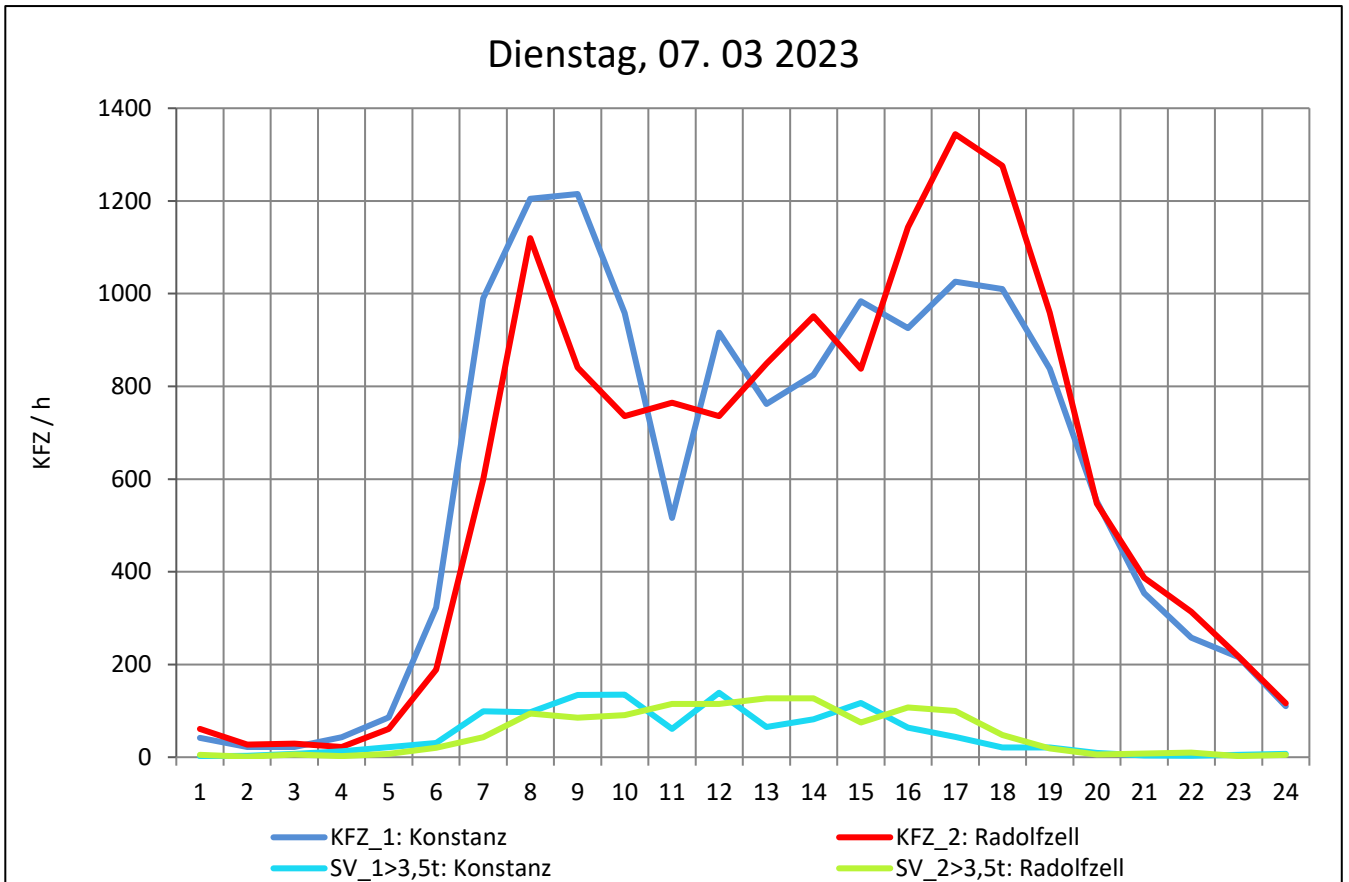
Zst.: **Kloster Hegne**

TK-/Zst-Nr.: 8220/1102

B 33

Richtung 1 : **Konstanz**

Richtung 2 : **Radolfzell**



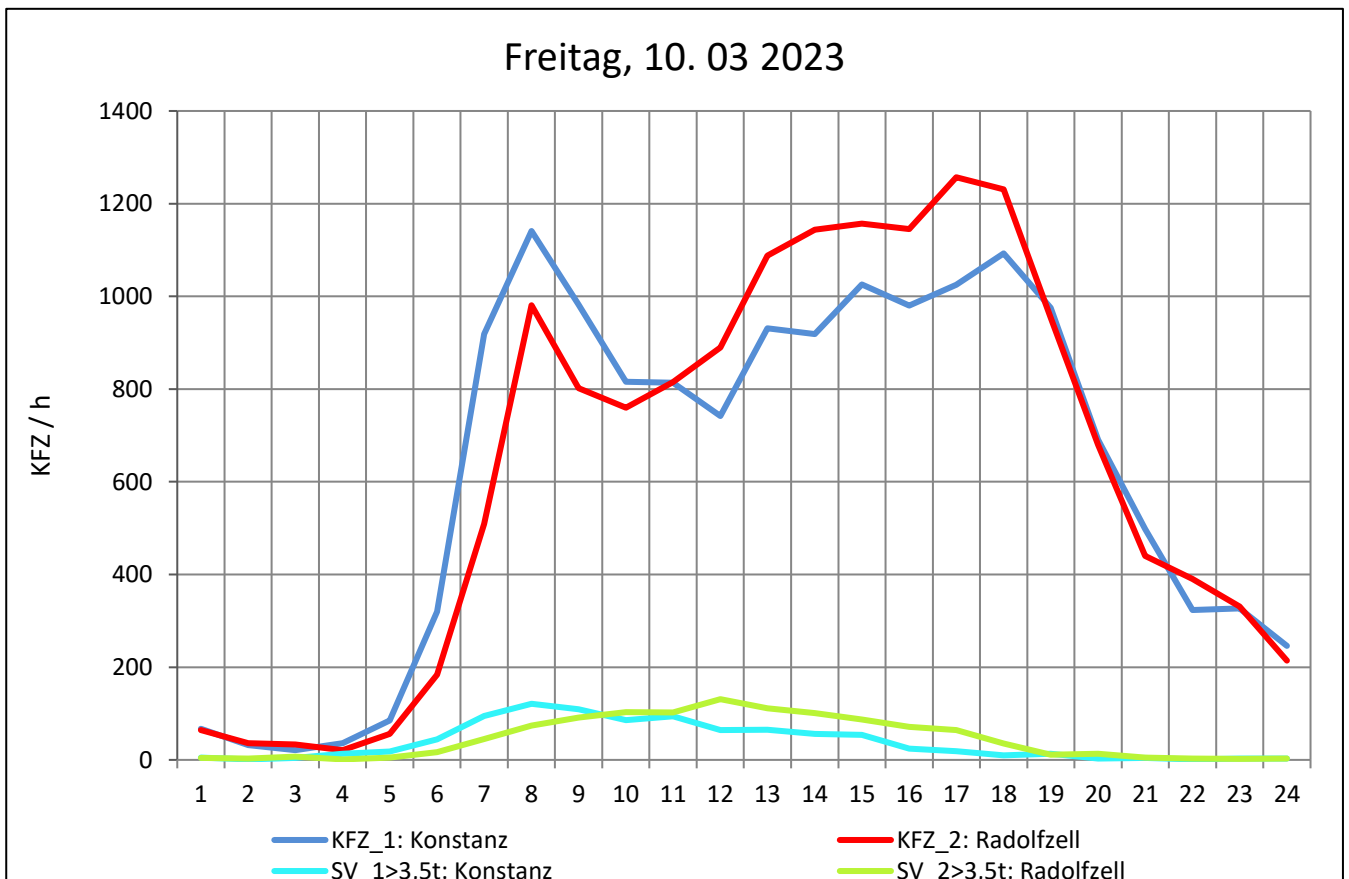
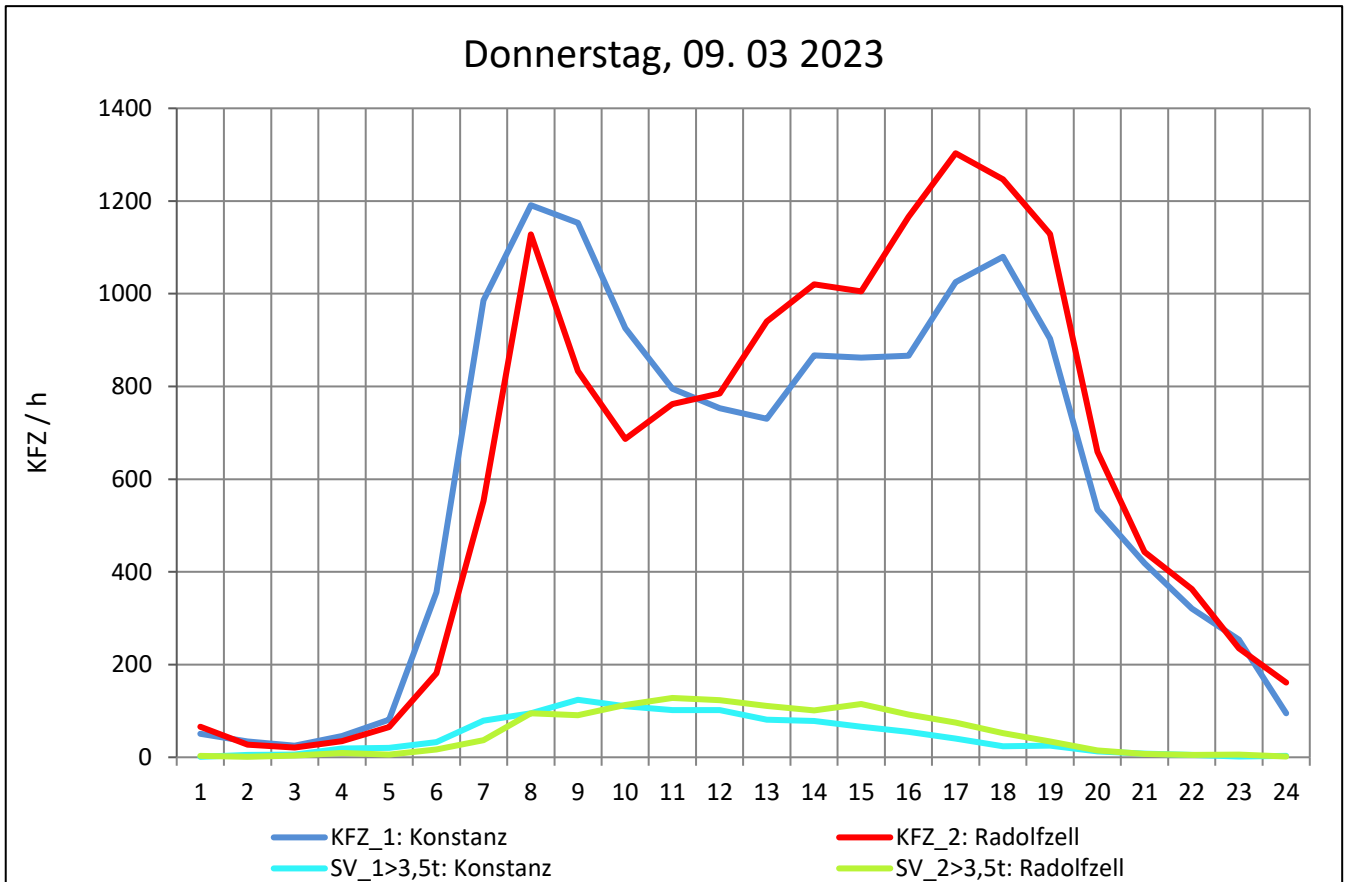
Zst.: **Kloster Hegne**

TK-/Zst-Nr.: 8220/1102

B 33

Richtung 1 : **Konstanz**

Richtung 2 : **Radolfzell**



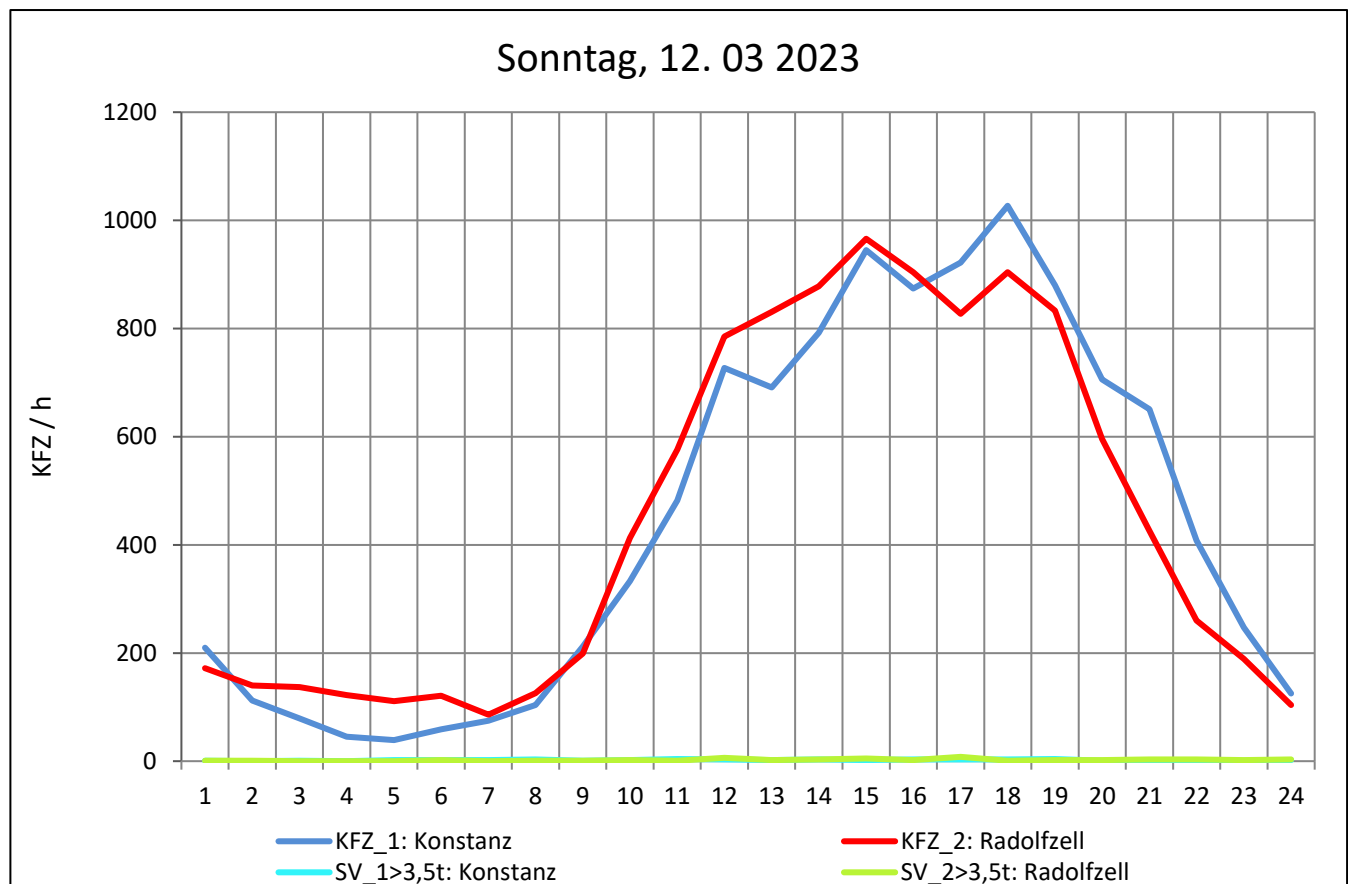
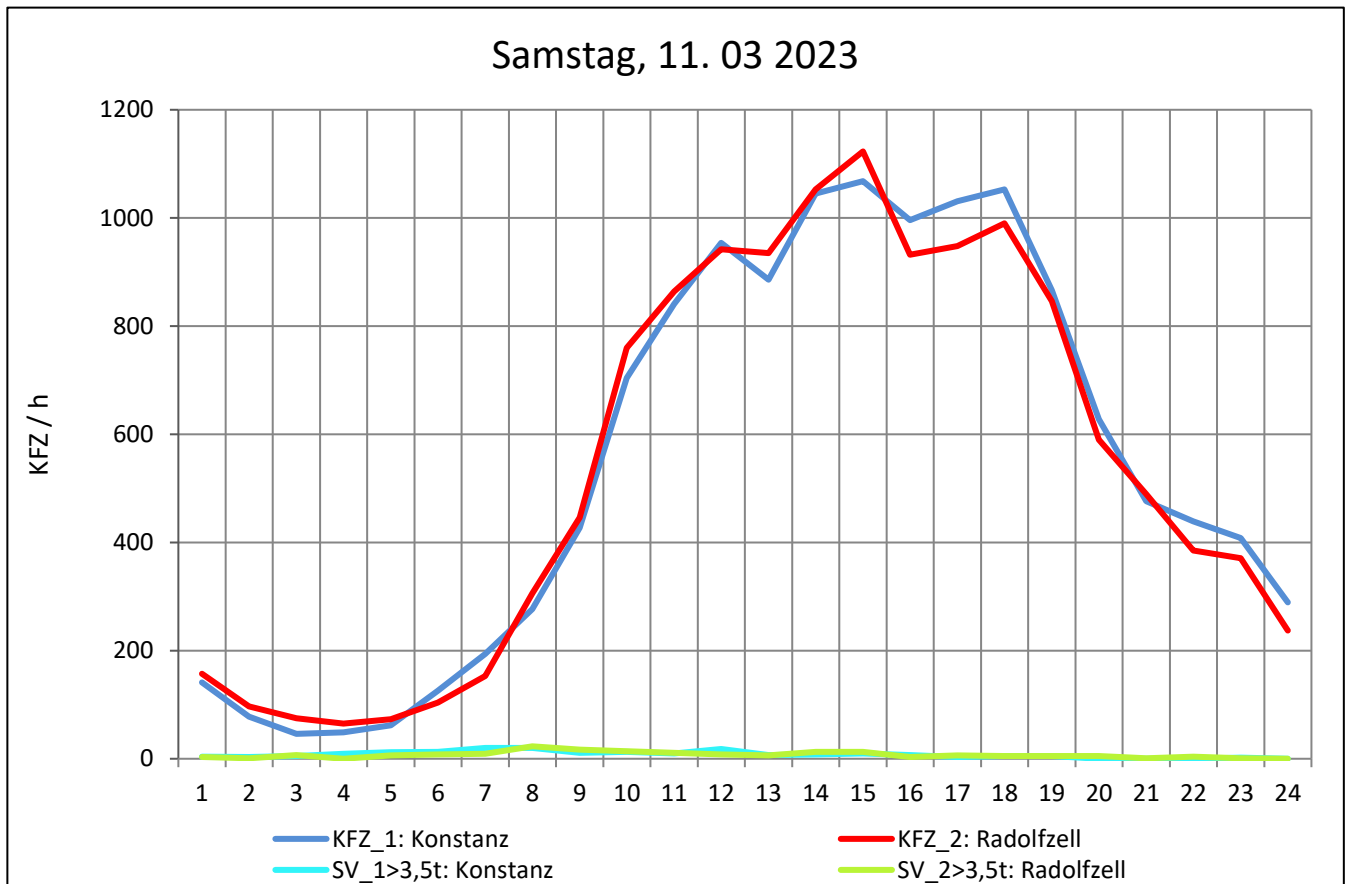
Zst.: **Kloster Hegne**

TK-/Zst-Nr.: 8220/1102

B 33

Richtung 1 : **Konstanz**

Richtung 2 : **Radolfzell**



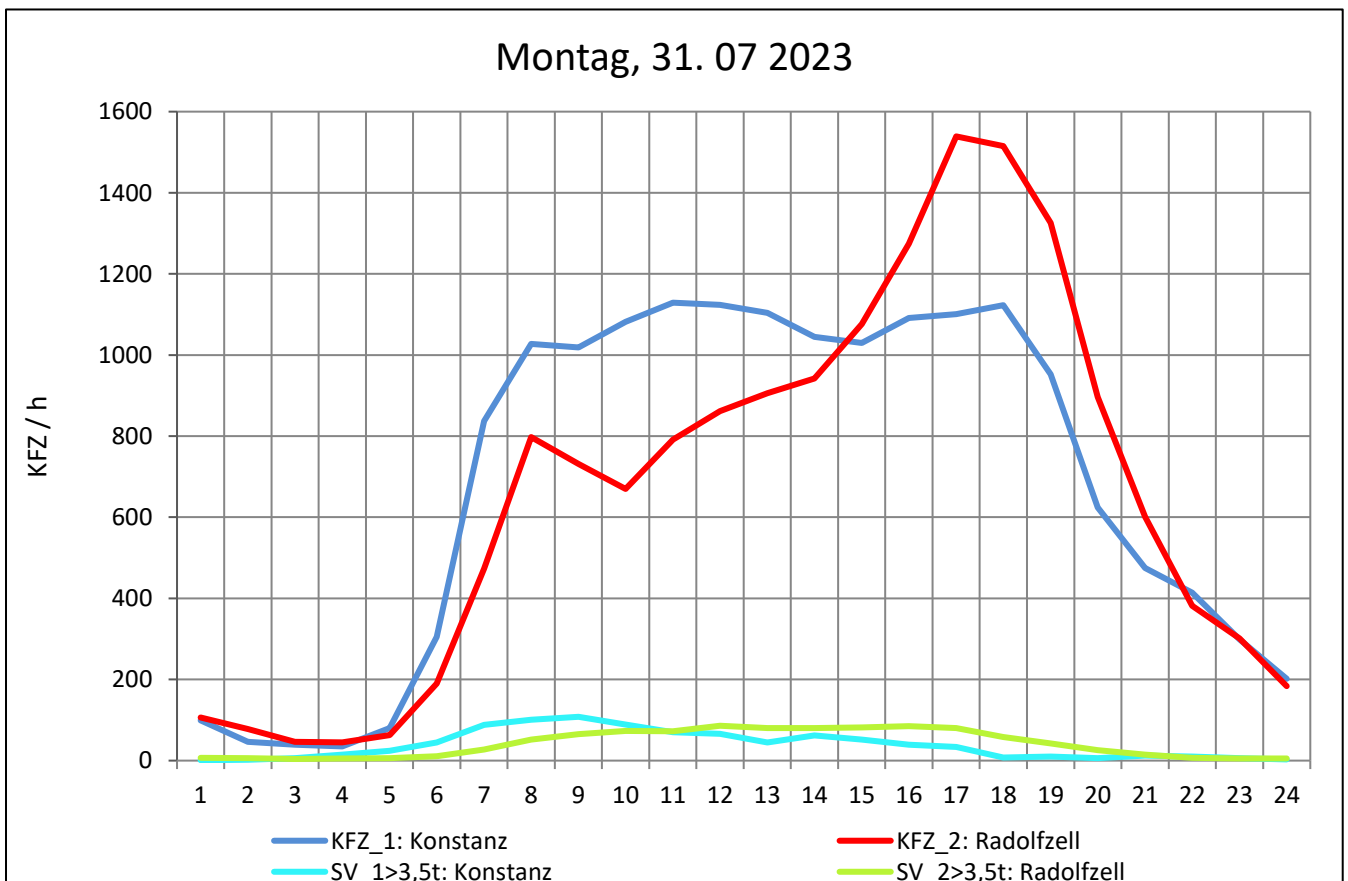
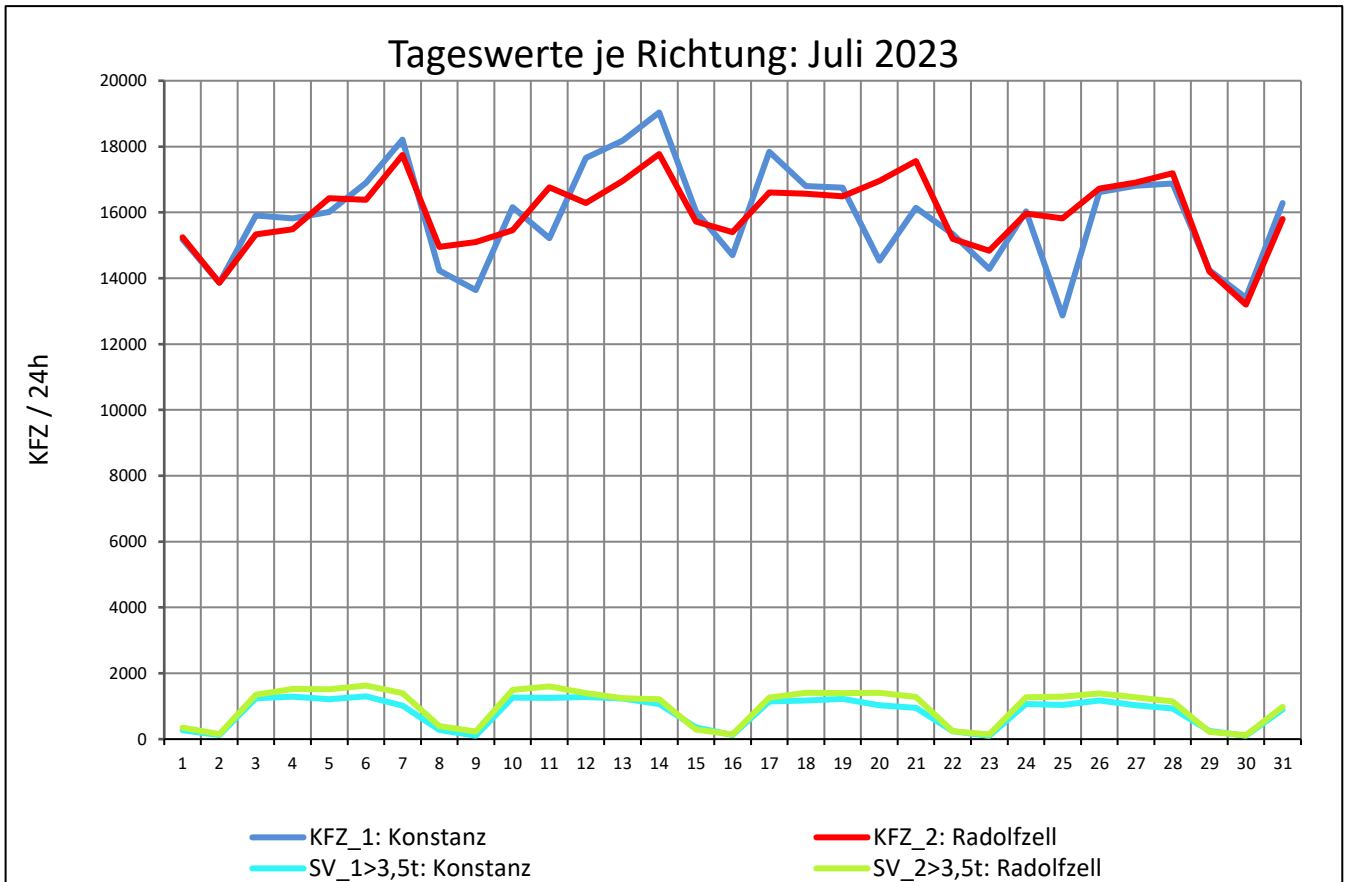
Zst.: **Kloster Hegne**

TK-/Zst-Nr.: 8220/1102

B 33

Richtung 1 : **Konstanz**

Richtung 2 : **Radolfzell**



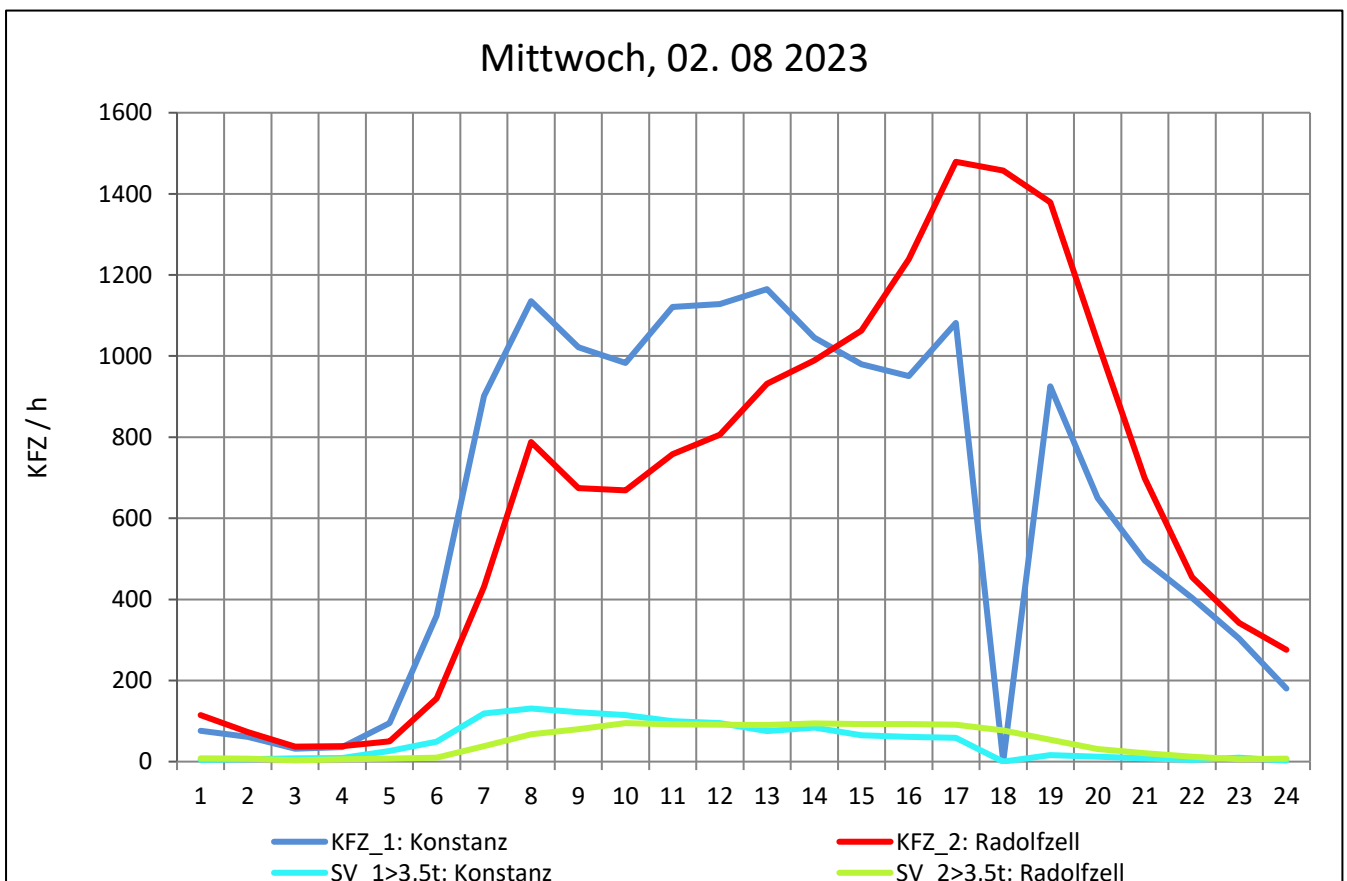
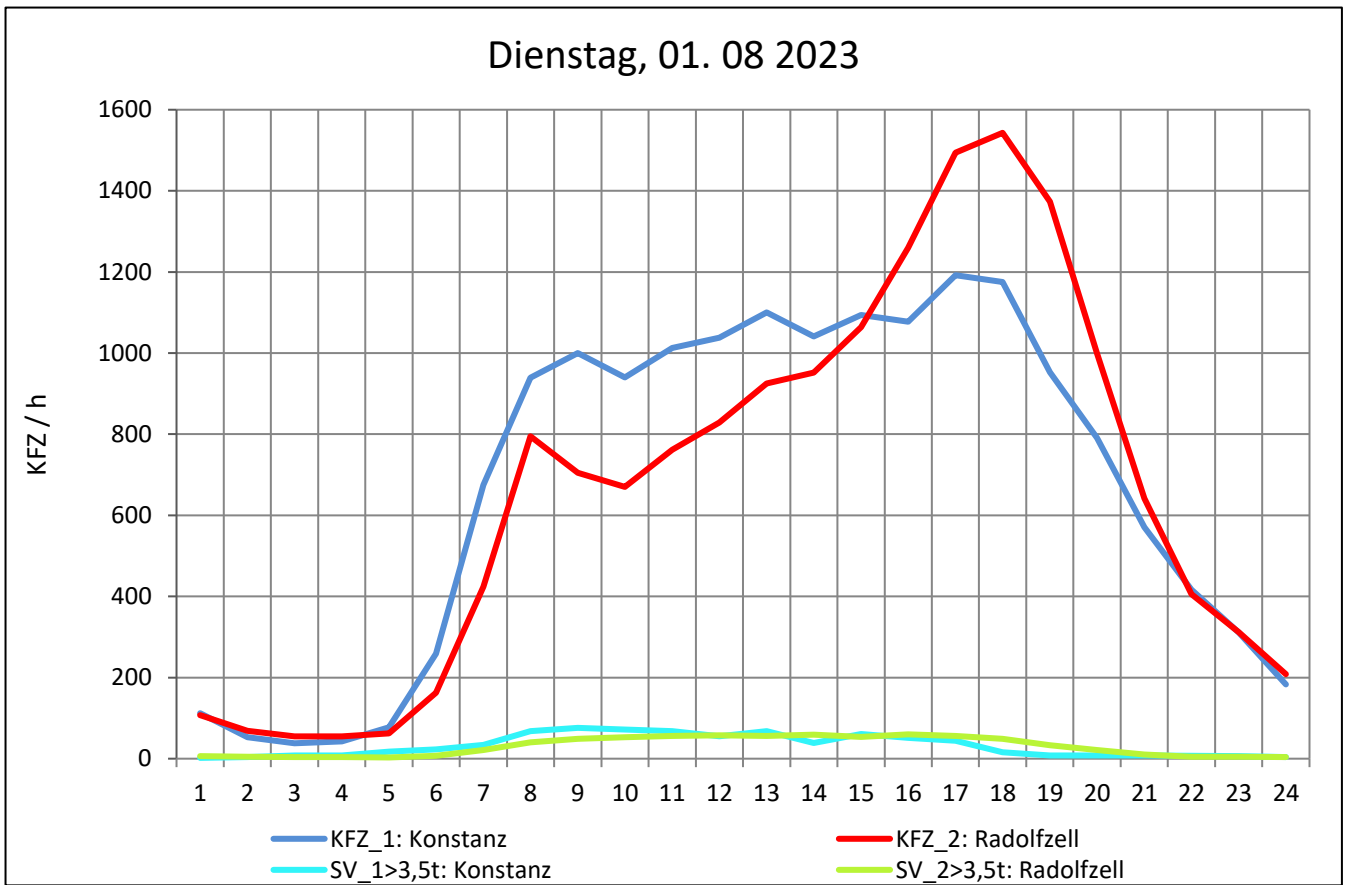
Zst.: **Kloster Hegne**

TK-/Zst-Nr.: 8220/1102

B 33

Richtung 1 : **Konstanz**

Richtung 2 : **Radolfzell**



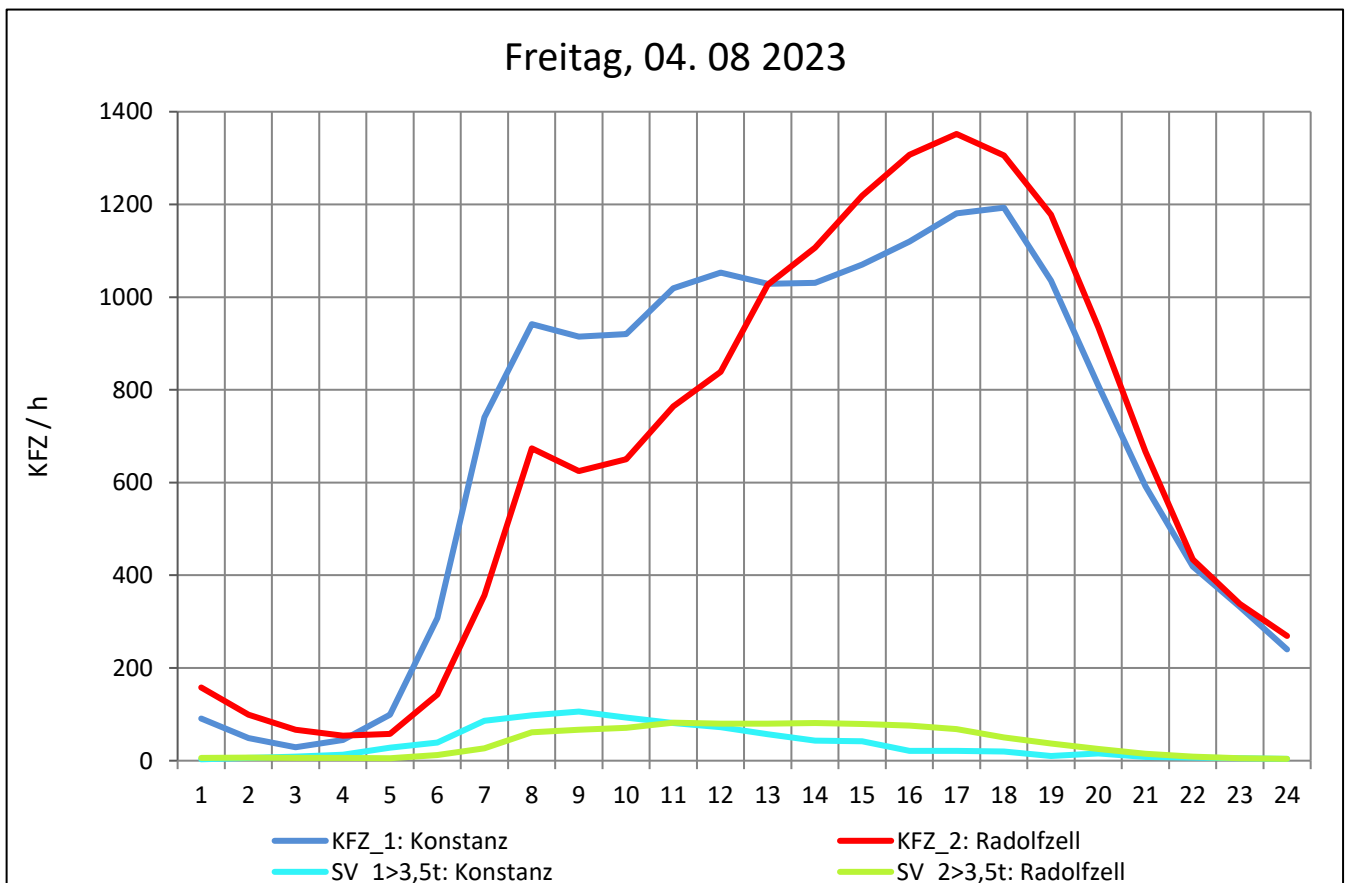
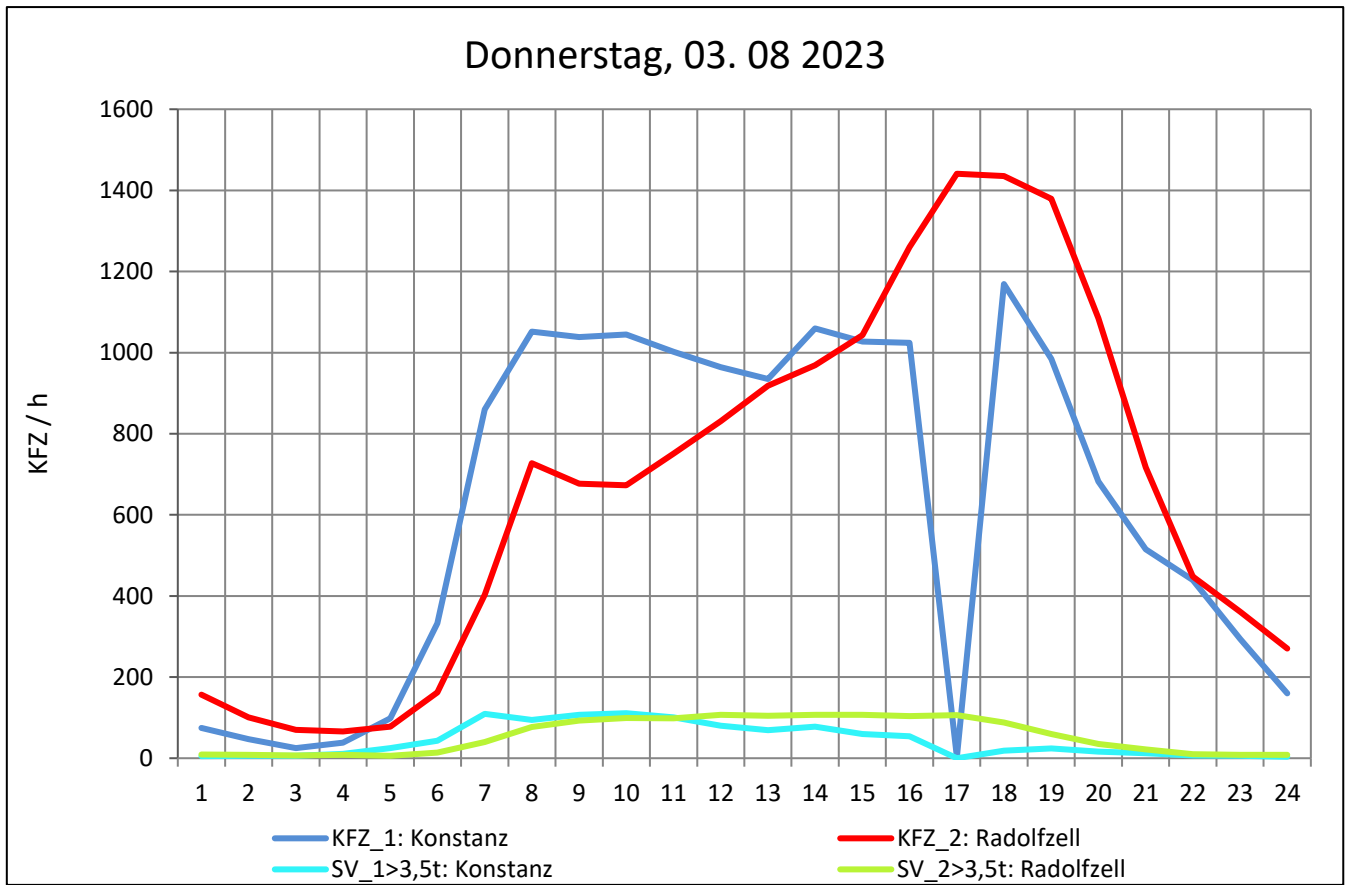
Zst.: **Kloster Hegne**

TK-/Zst-Nr.: 8220/1102

B 33

Richtung 1 : **Konstanz**

Richtung 2 : **Radolfzell**



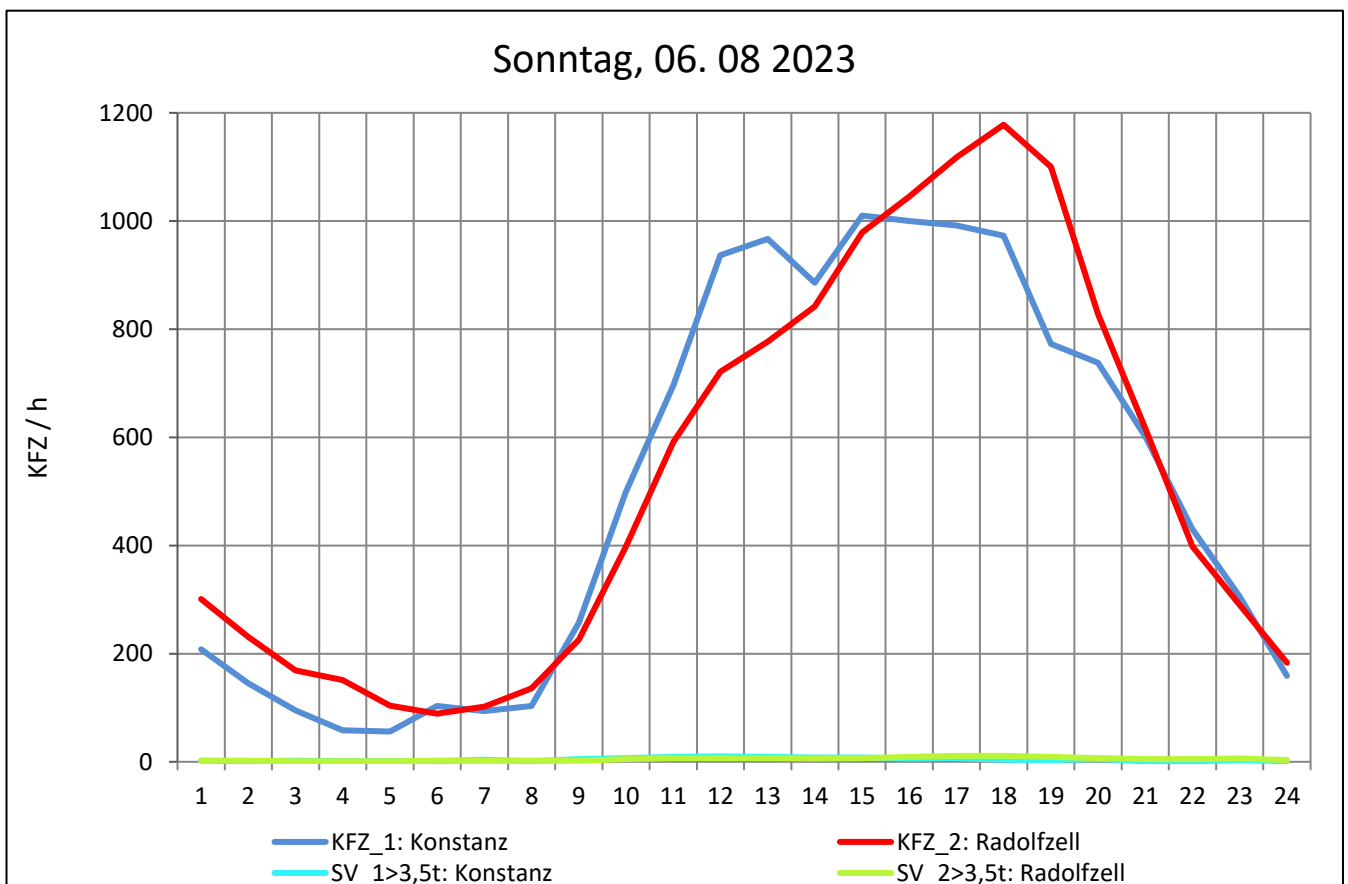
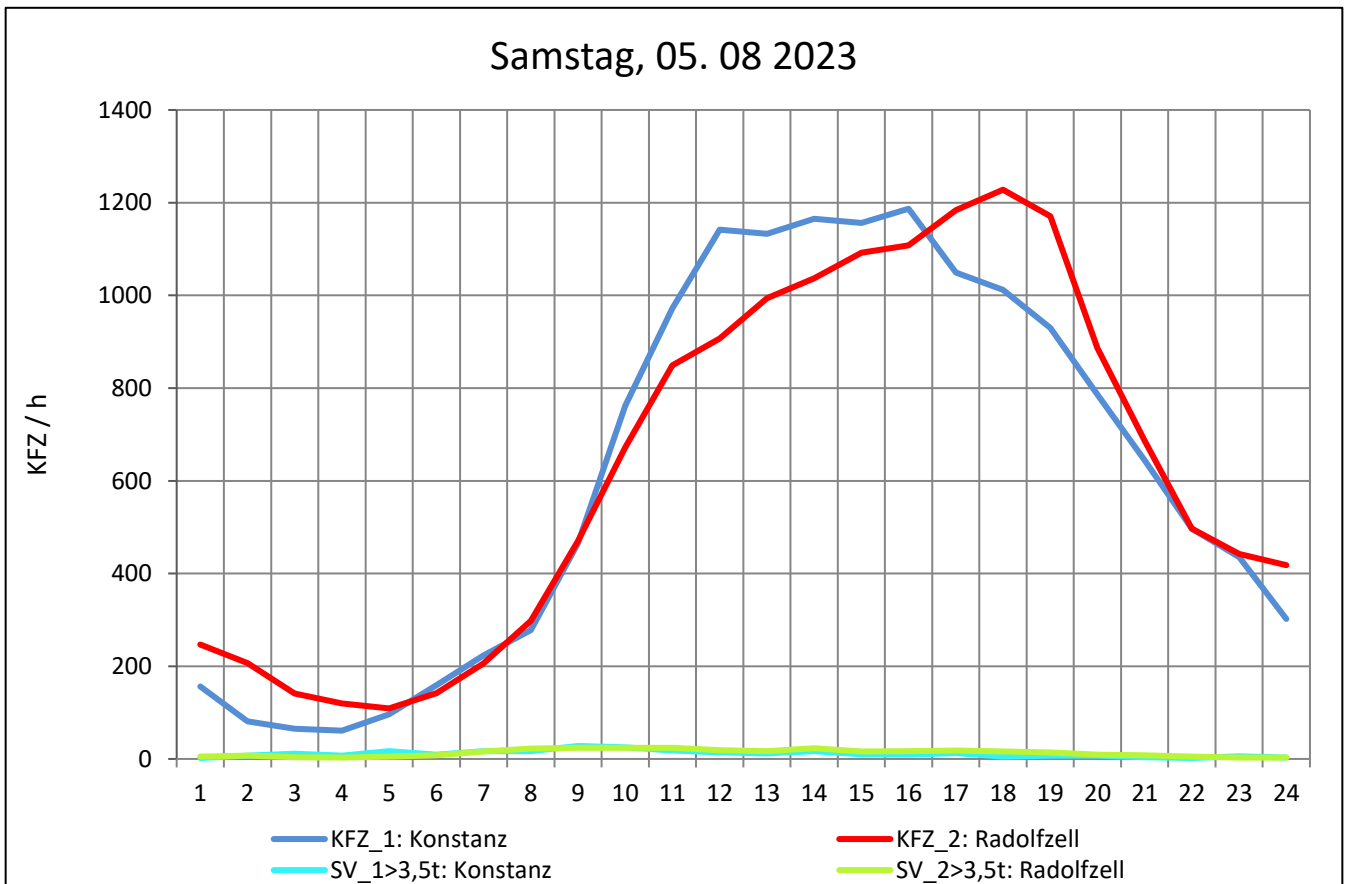
Zst.: **Kloster Hegne**

TK-/Zst-Nr.: 8220/1102

B 33

Richtung 1 : **Konstanz**

Richtung 2 : **Radolfzell**



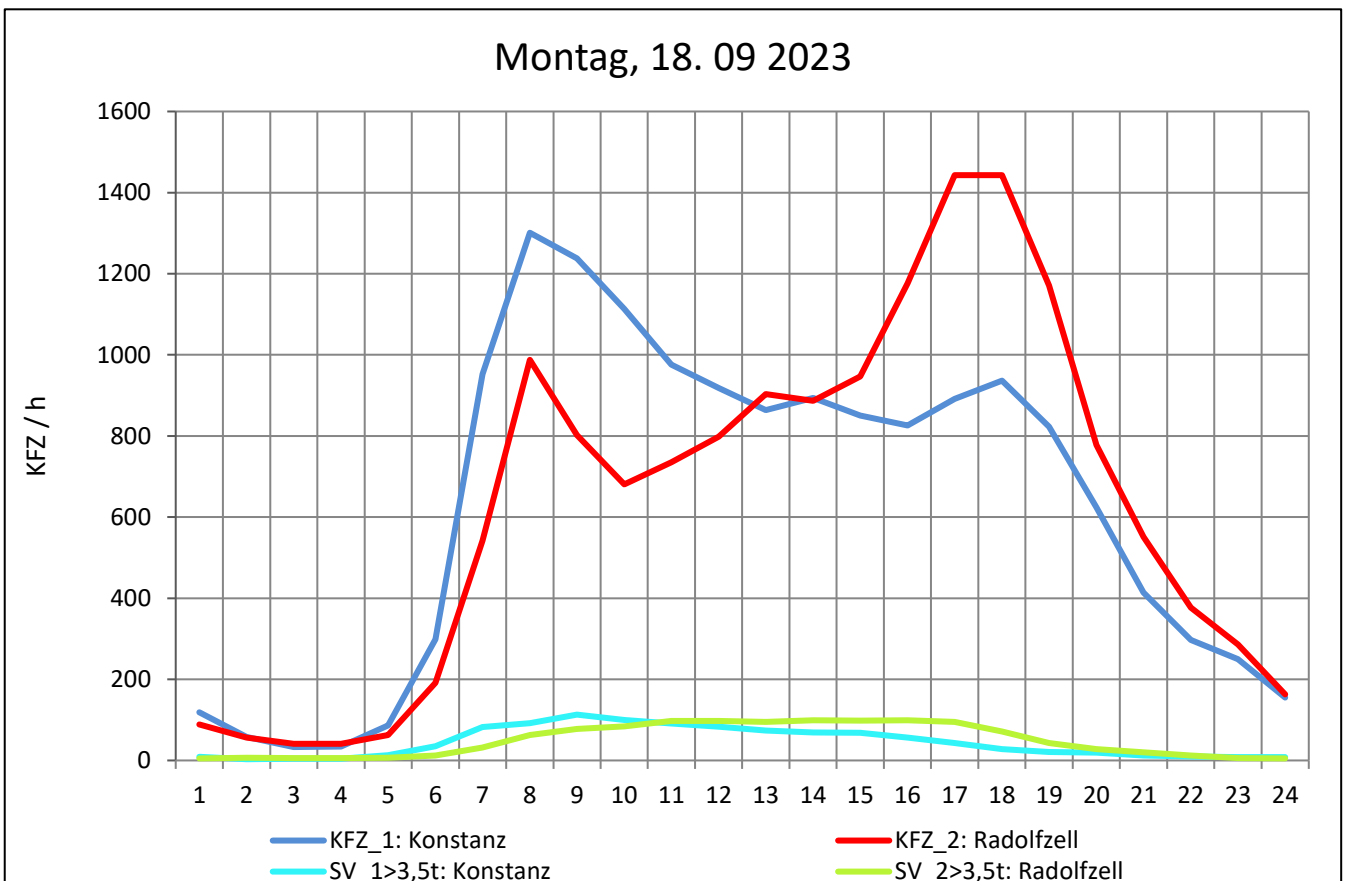
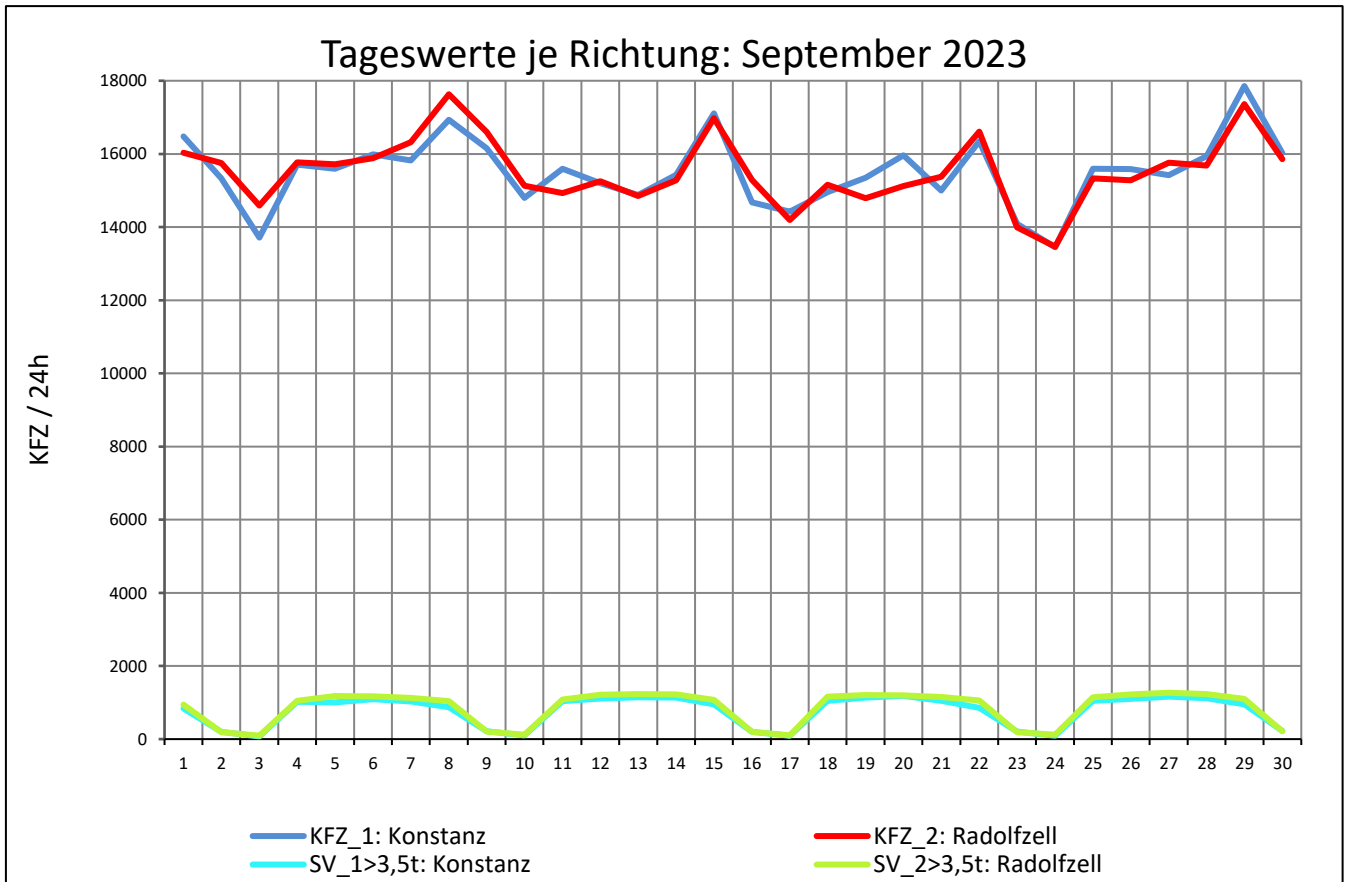
Zst.: **Kloster Hegne**

TK-/Zst-Nr.: 8220/1102

B 33

Richtung 1 : **Konstanz**

Richtung 2 : **Radolfzell**



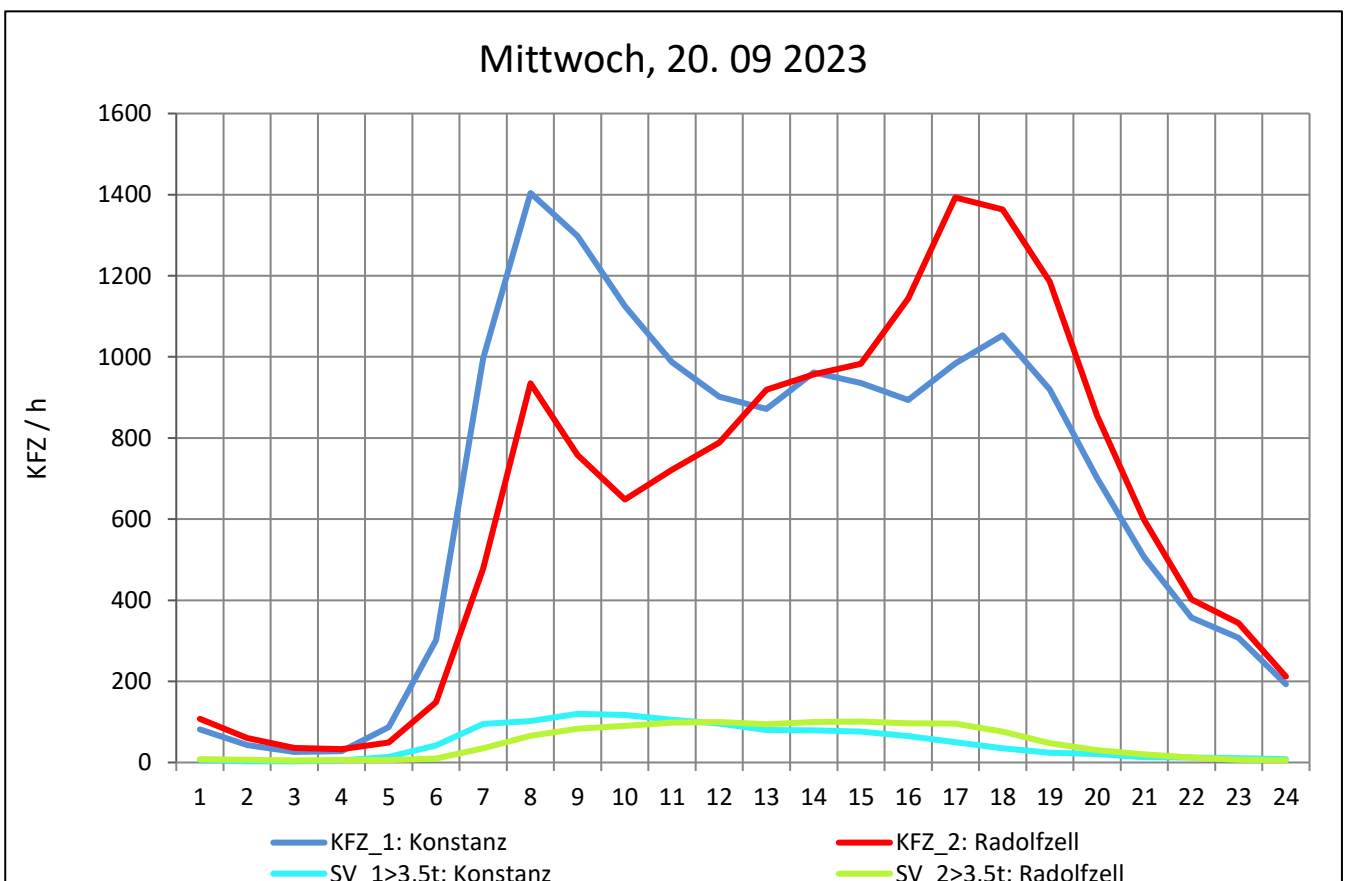
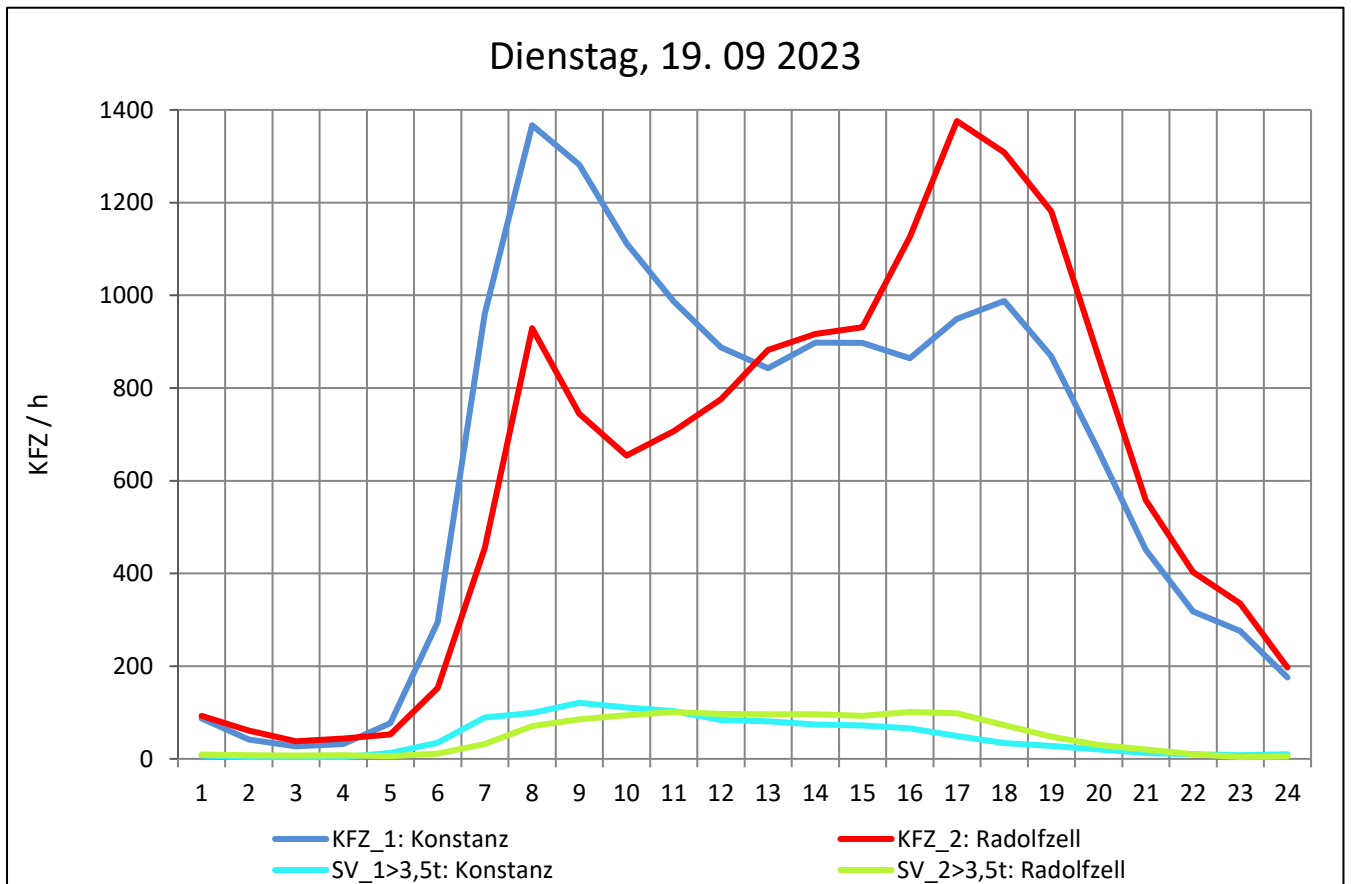
Zst.: **Kloster Hegne**

TK-/Zst-Nr.: 8220/1102

B 33

Richtung 1 : **Konstanz**

Richtung 2 : **Radolfzell**



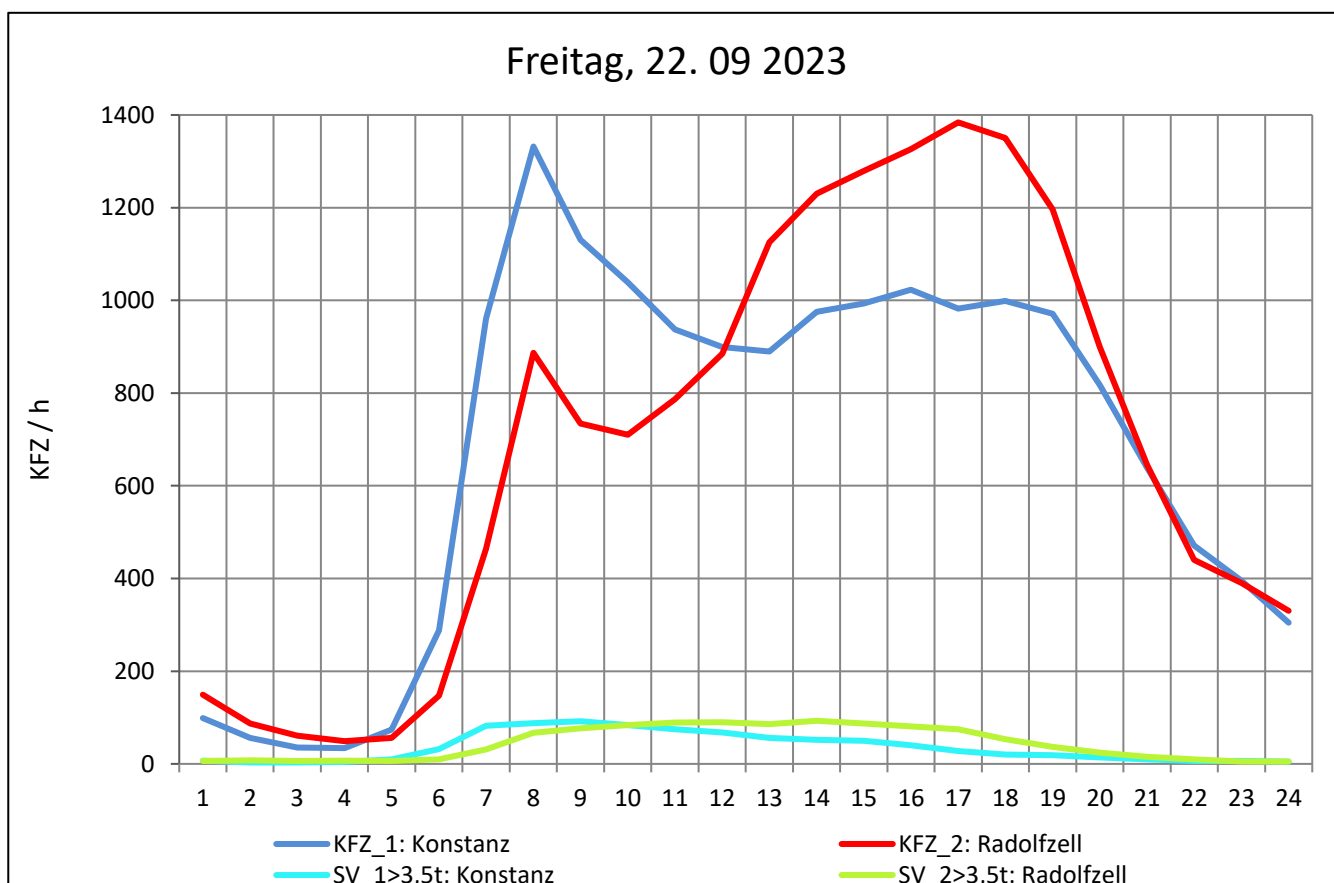
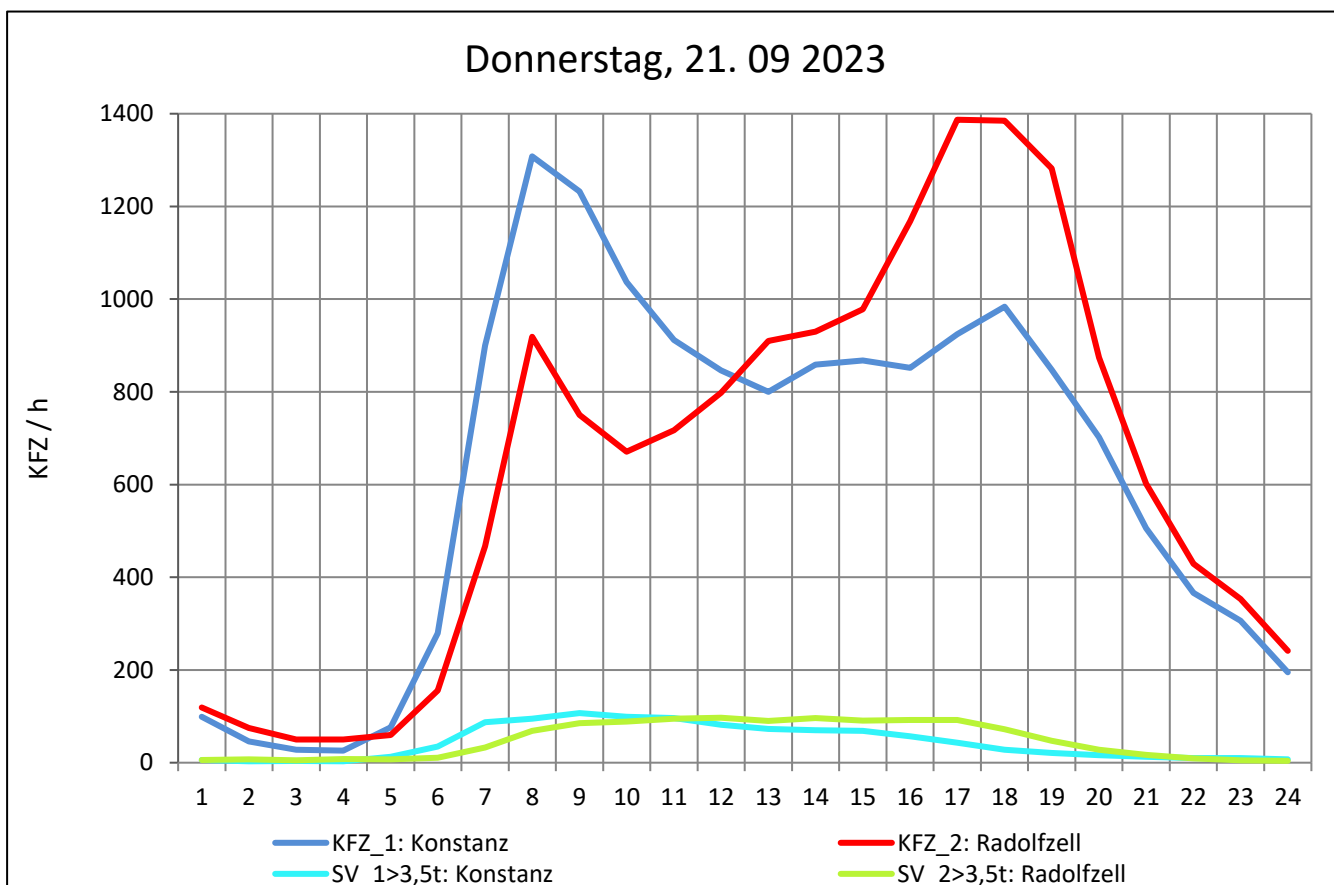
Zst.: **Kloster Hegne**

TK-/Zst-Nr.: 8220/1102

B 33

Richtung 1 : **Konstanz**

Richtung 2 : **Radolfzell**



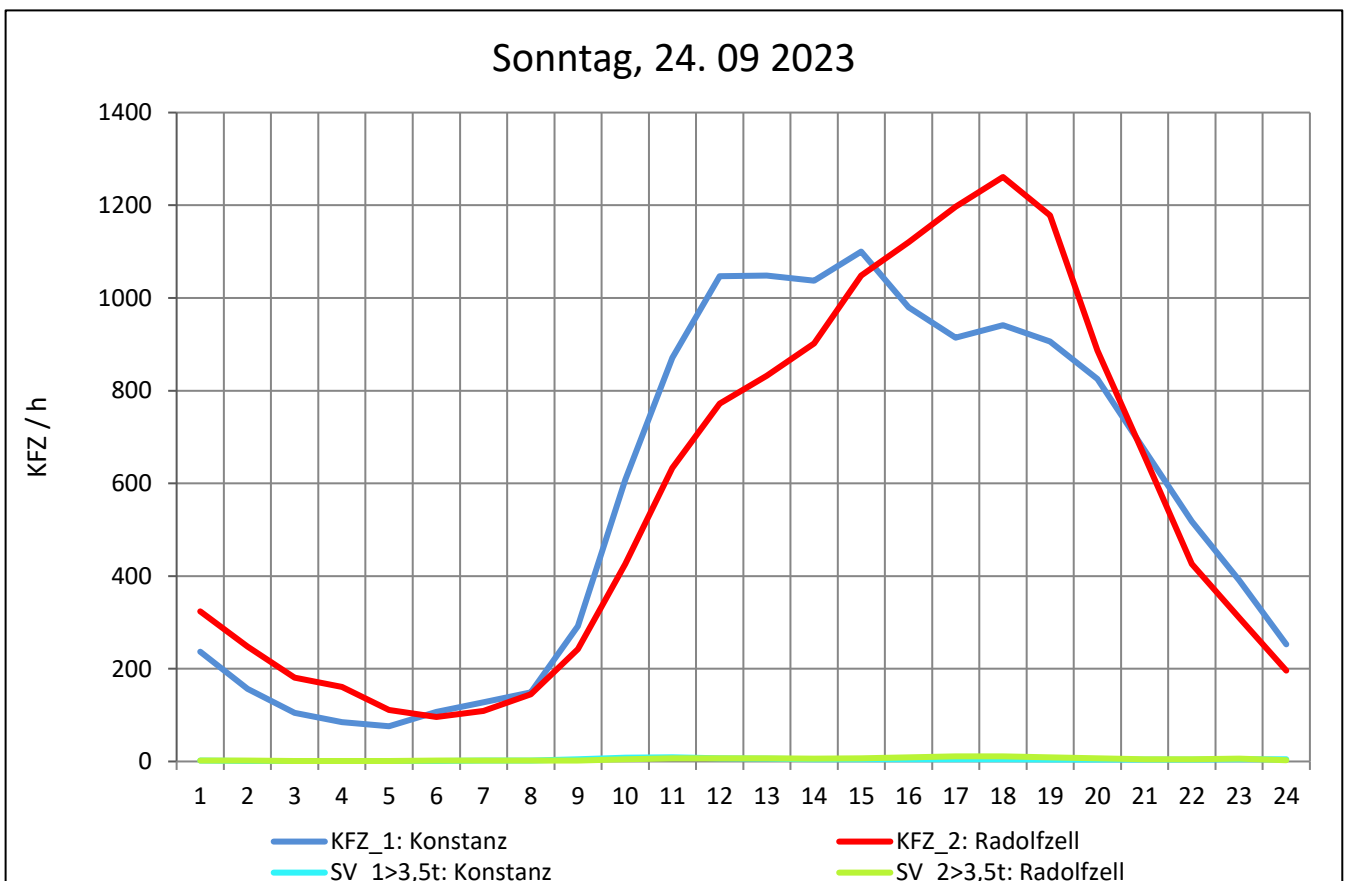
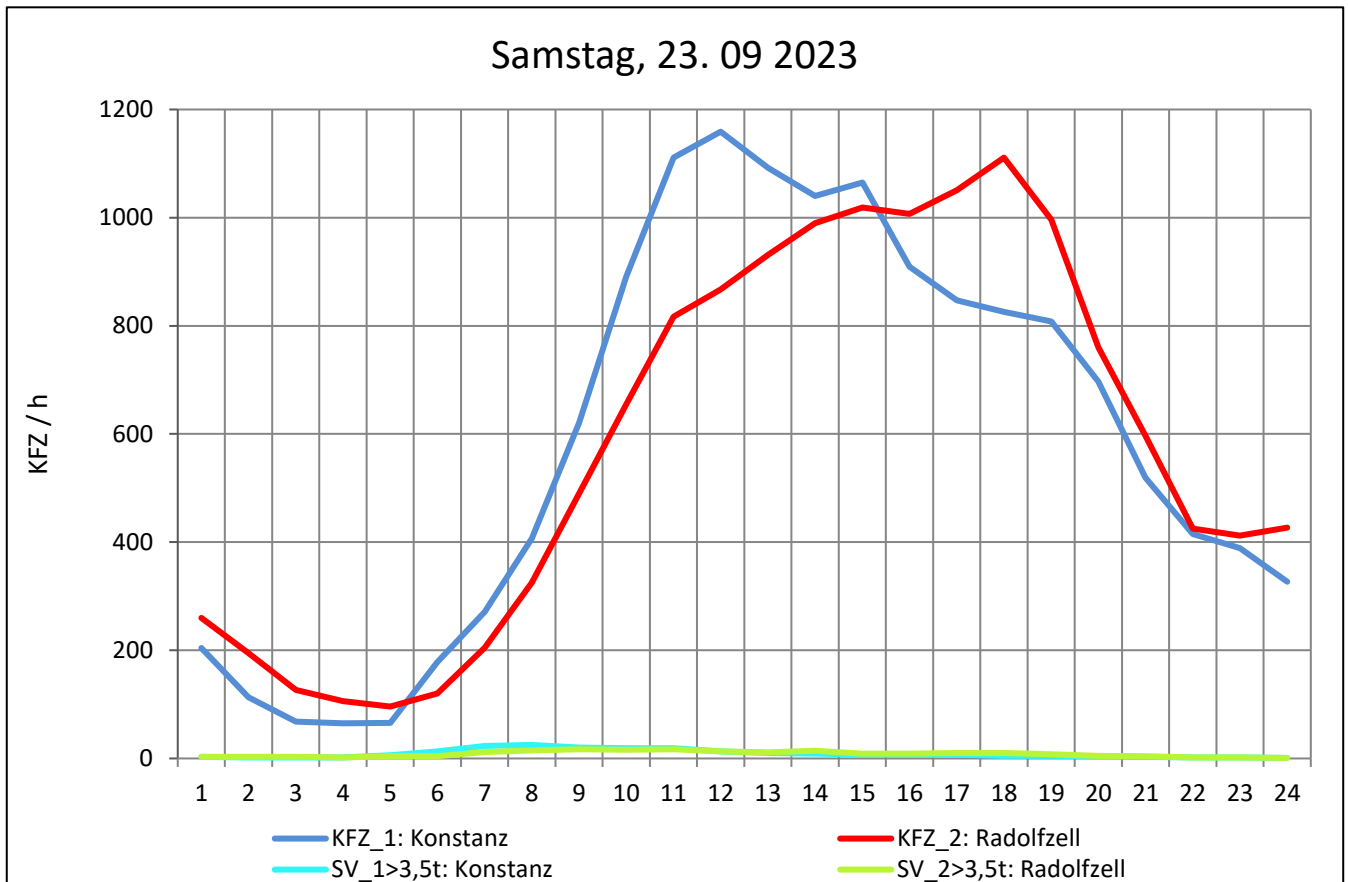
Zst.: **Kloster Hegne**

TK-/Zst-Nr.: 8220/1102

B 33

Richtung 1 : **Konstanz**

Richtung 2 : **Radolfzell**



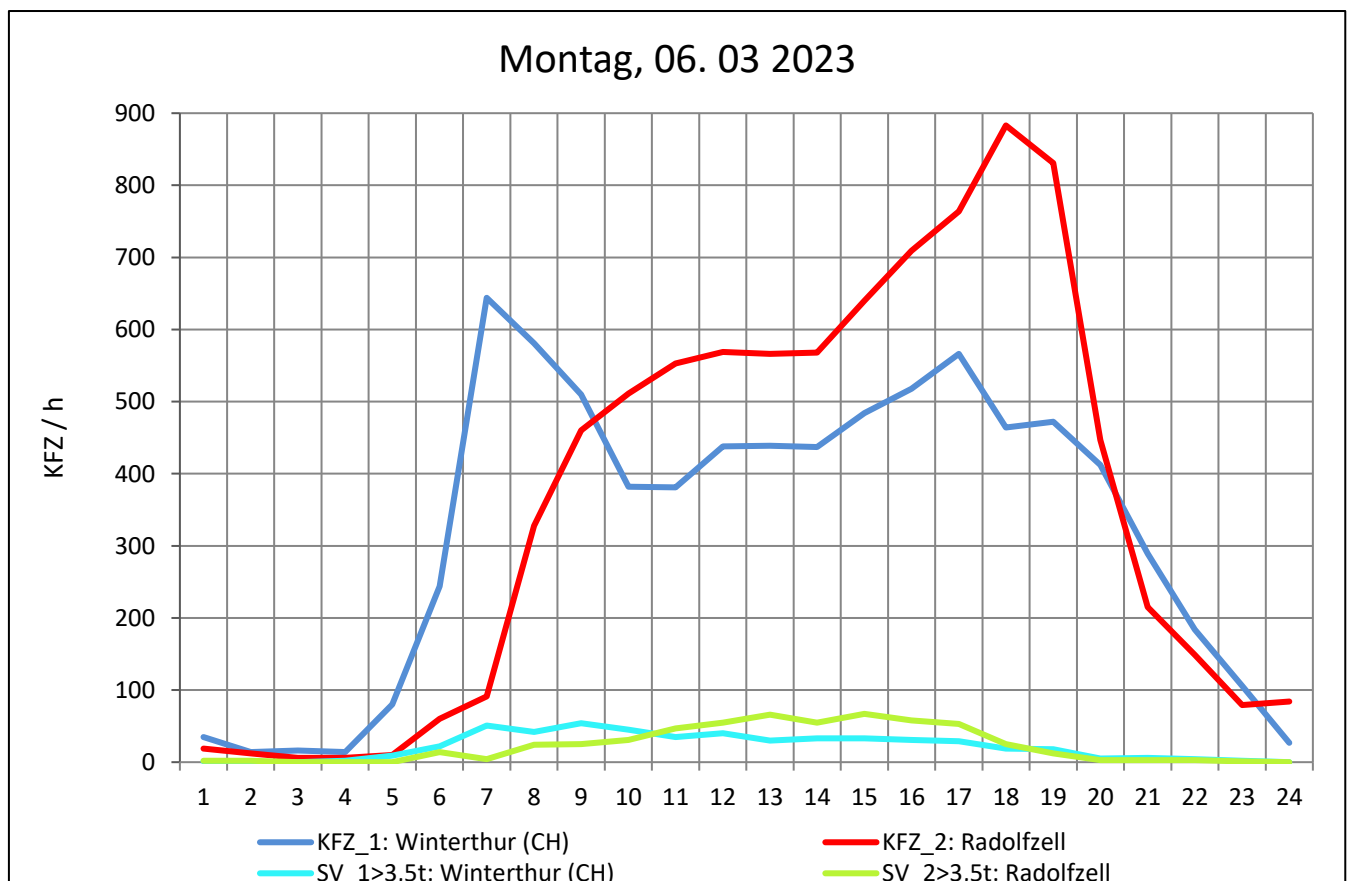
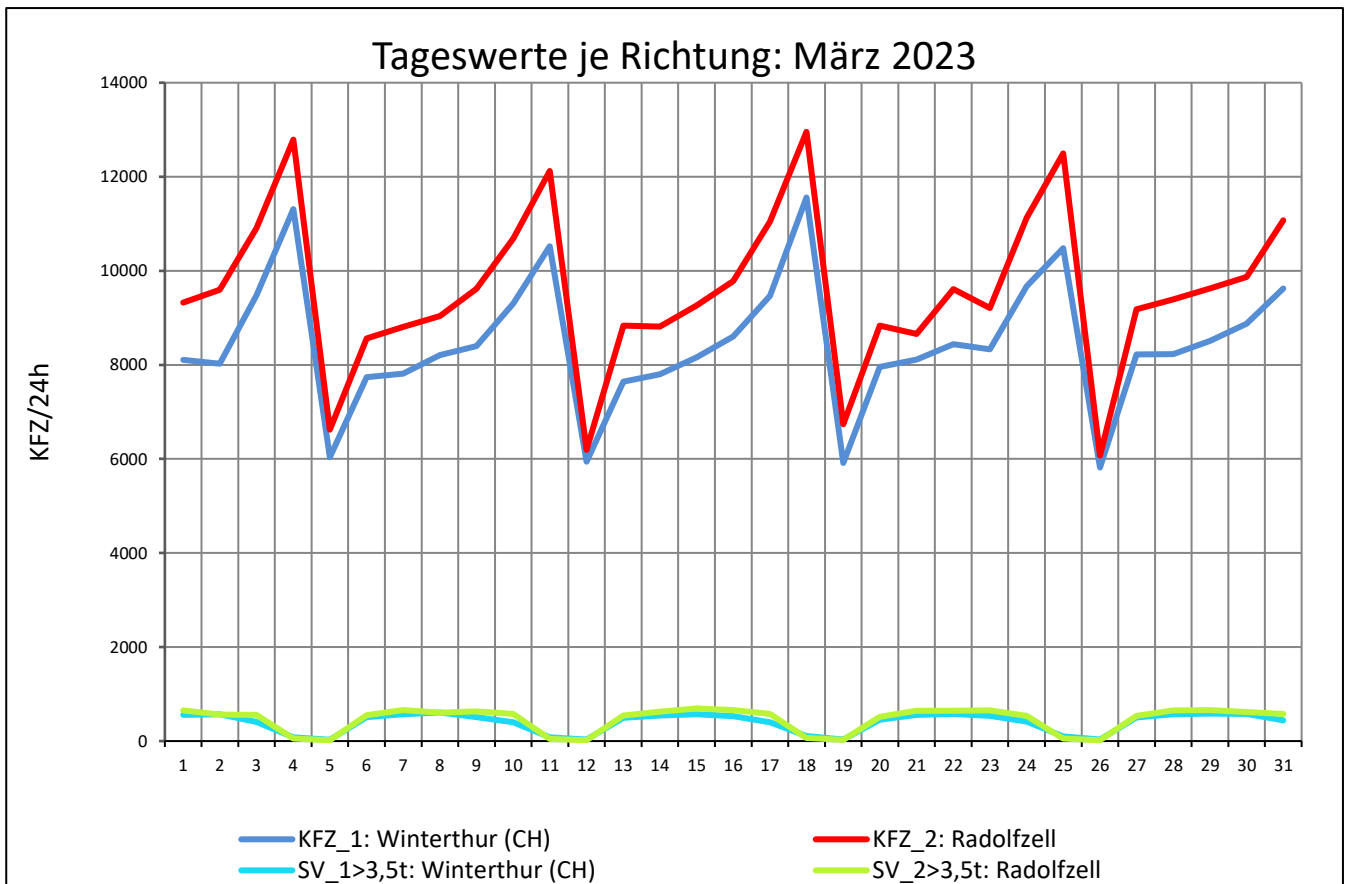
Zst.: **Konstanz-Tägermoos**

TK-/Zst-Nr.: 8320/1101

B 33

Richtung 1 : **Winterthur (CH)**

Richtung 2 : **Radolfzell**



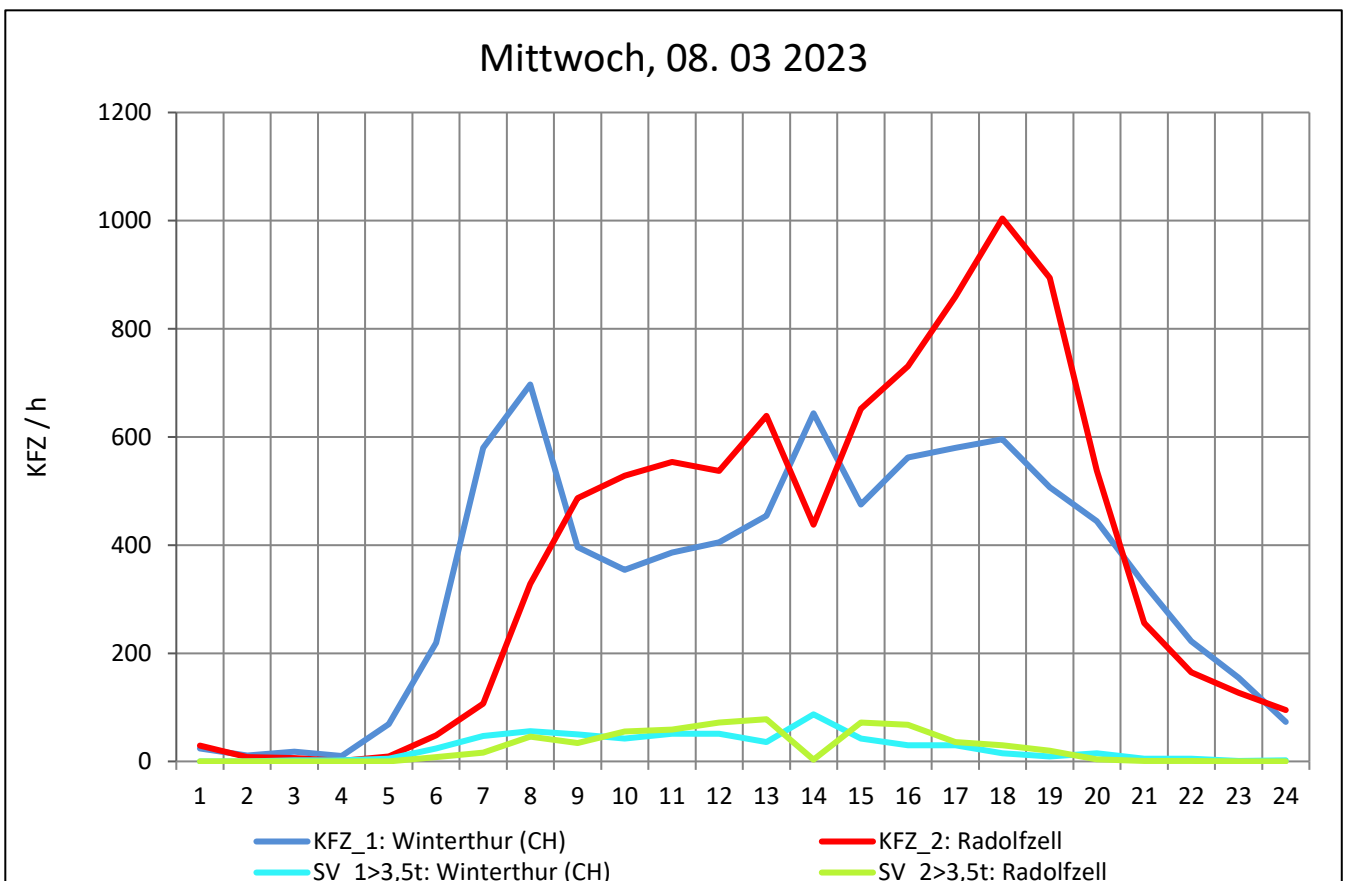
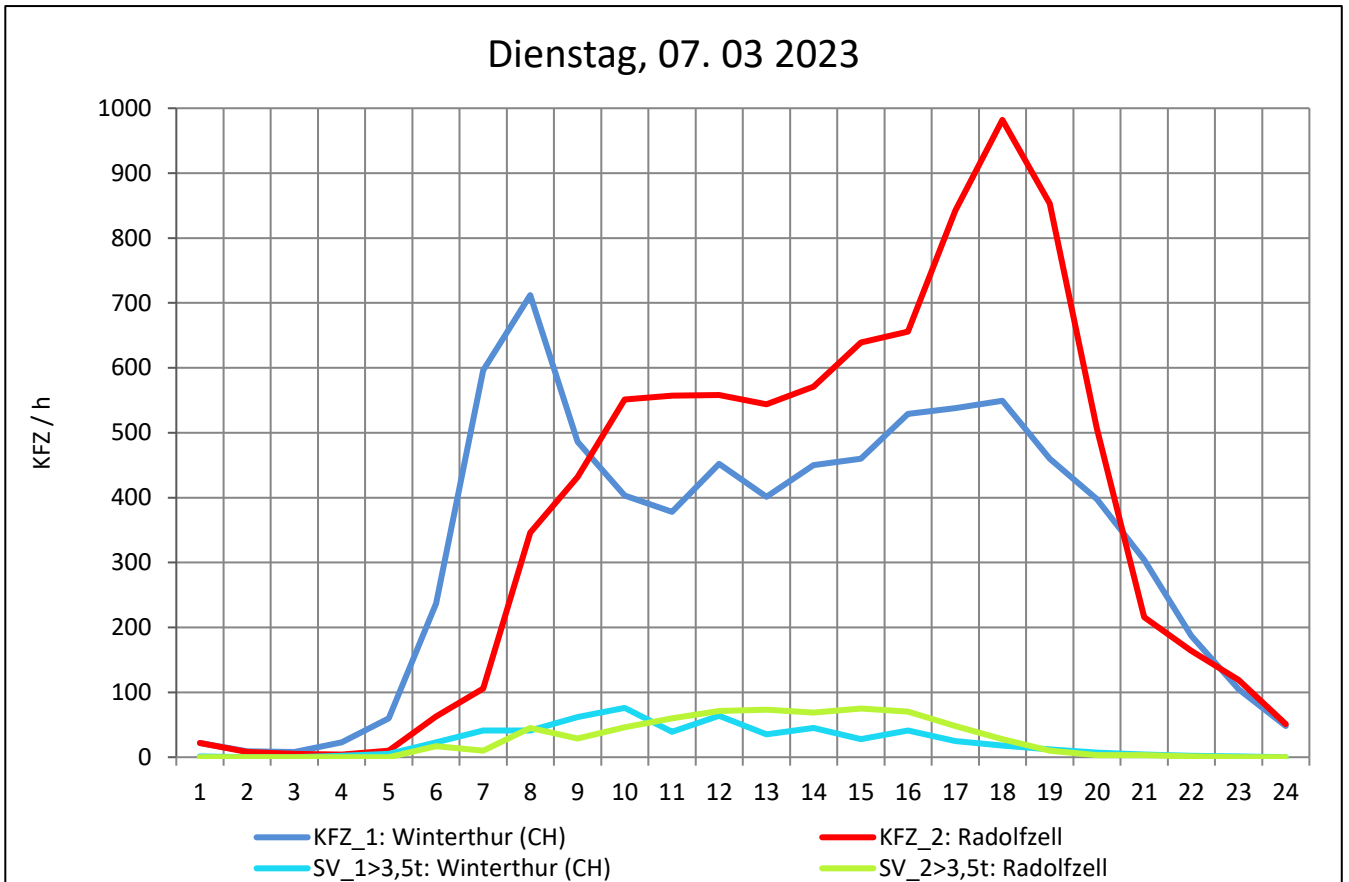
Zst.: **Konstanz-Tägermoos**

TK-/Zst-Nr.: 8320/1101

B 33

Richtung 1 : **Winterthur (CH)**

Richtung 2 : **Radolfzell**



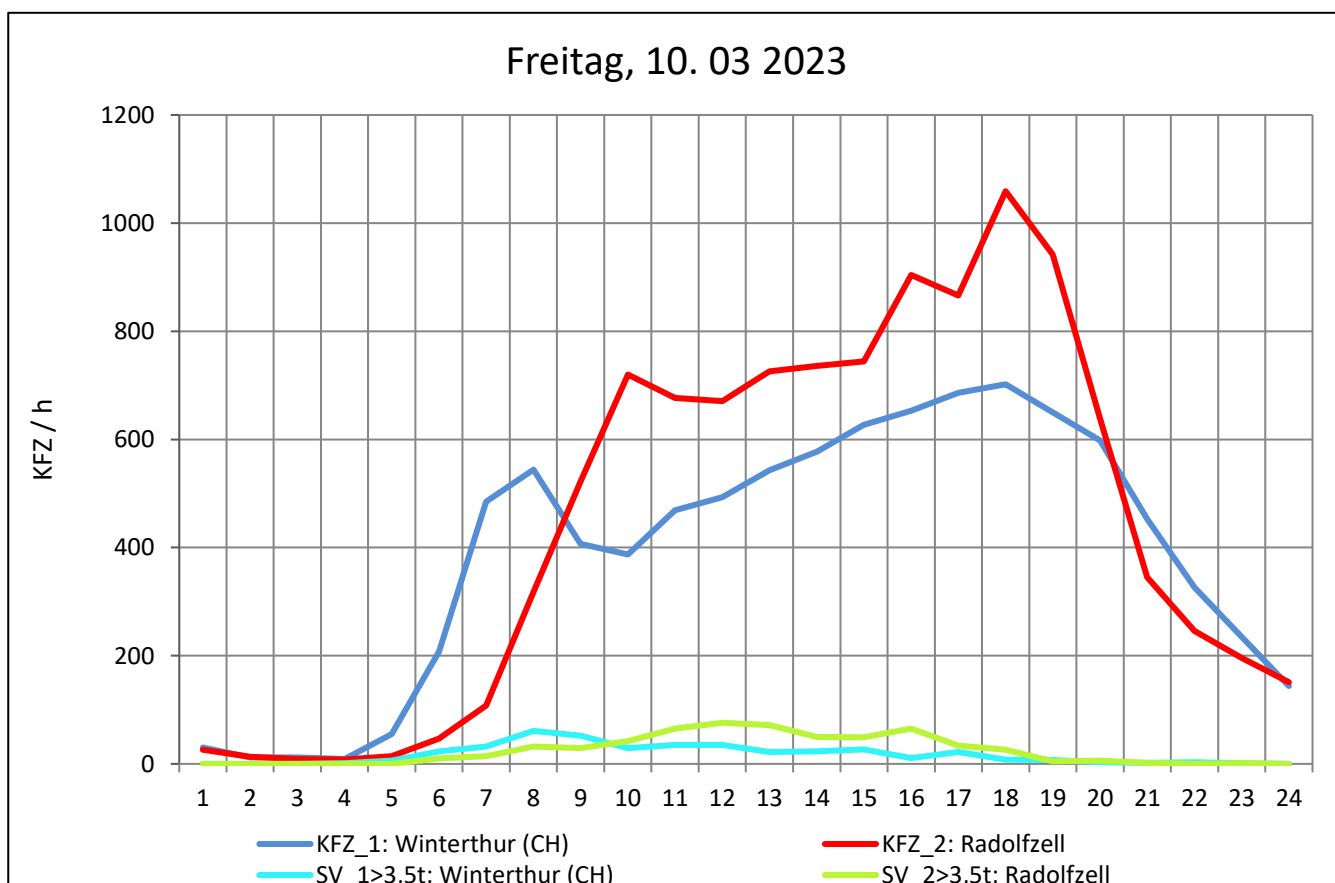
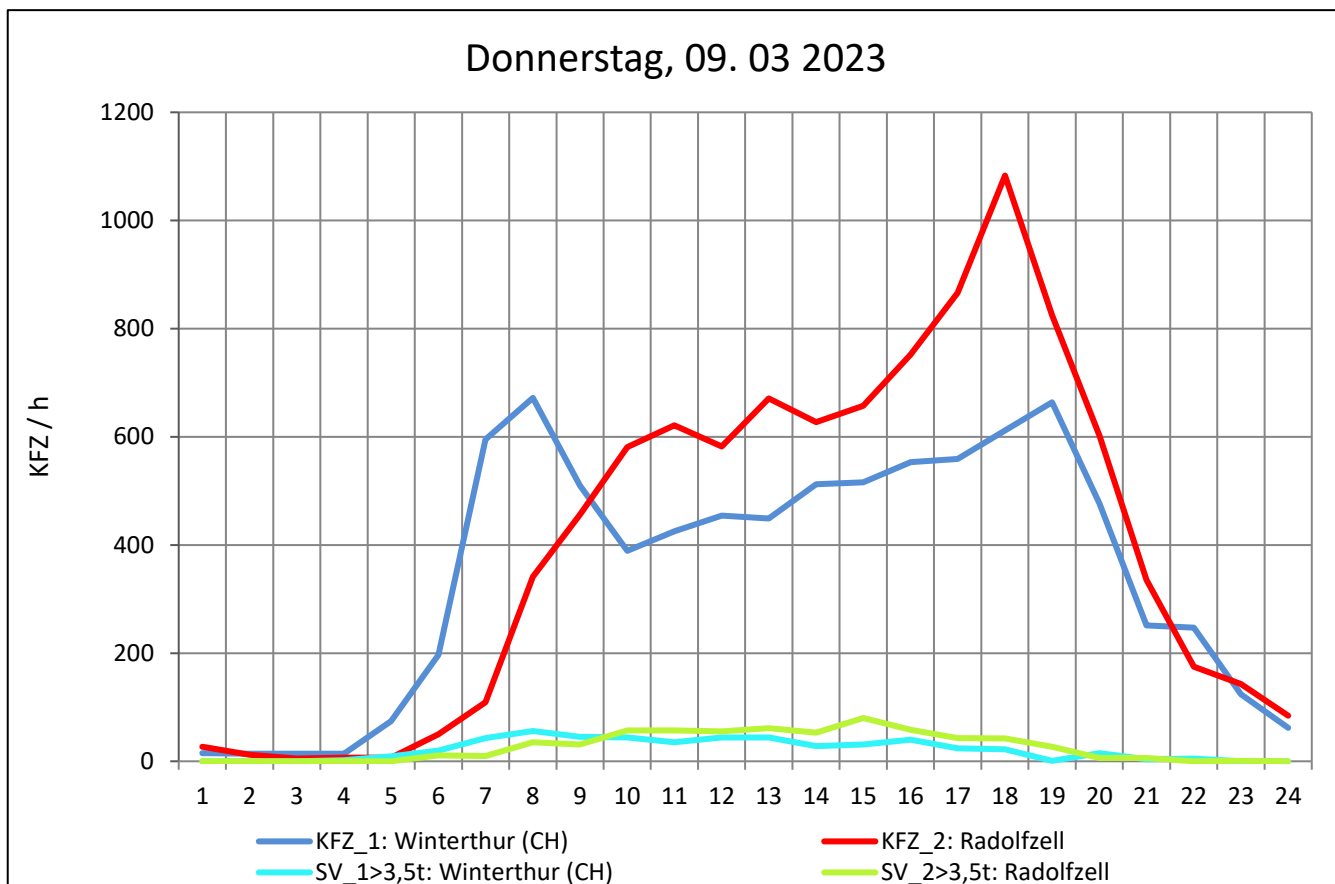
Zst.: **Konstanz-Tägermoos**

TK-/Zst-Nr.: 8320/1101

B 33

Richtung 1 : **Winterthur (CH)**

Richtung 2 : **Radolfzell**



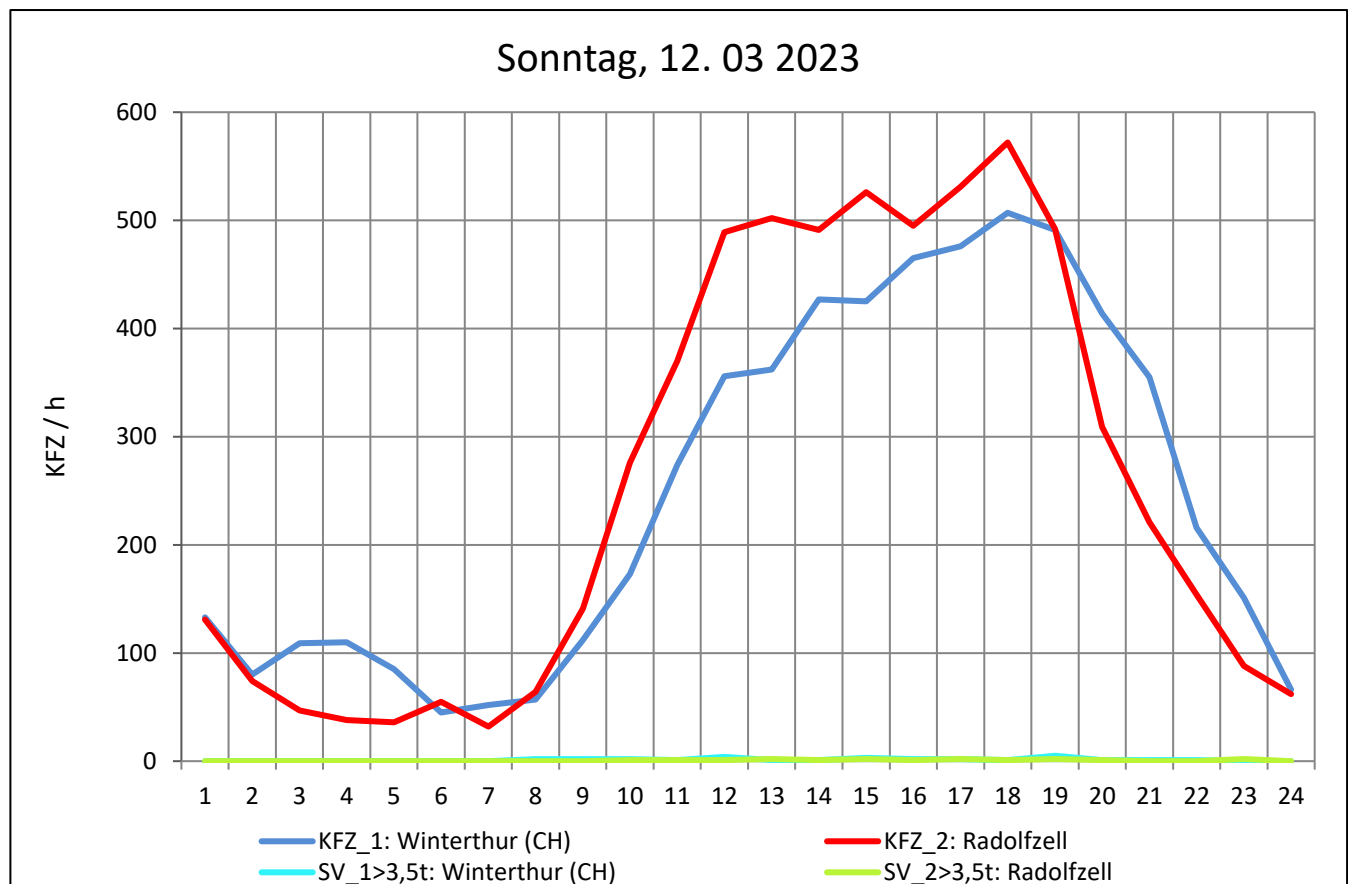
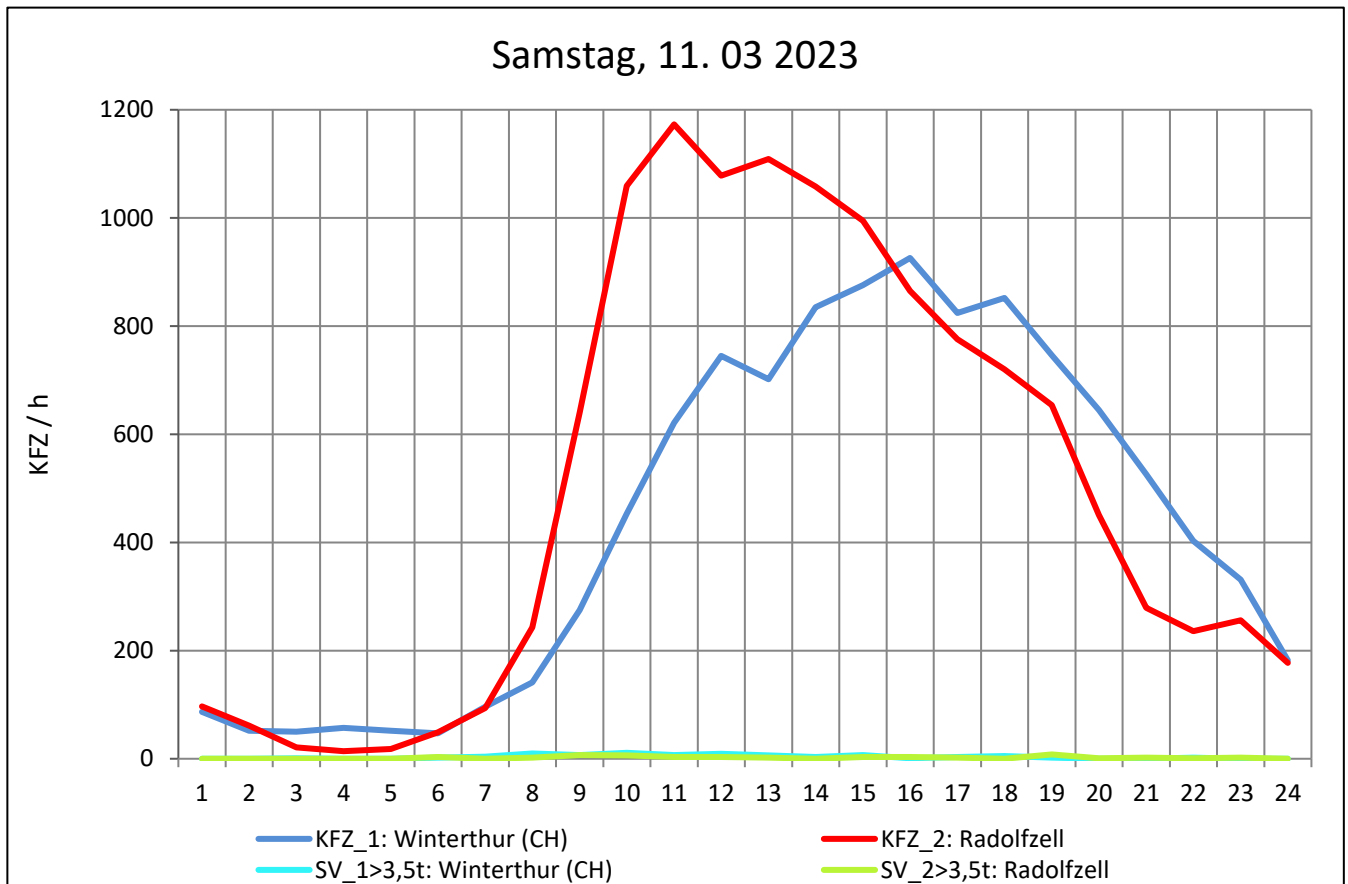
Zst.: **Konstanz-Tägermoos**

TK-/Zst-Nr.: 8320/1101

B 33

Richtung 1 : **Winterthur (CH)**

Richtung 2 : **Radolfzell**



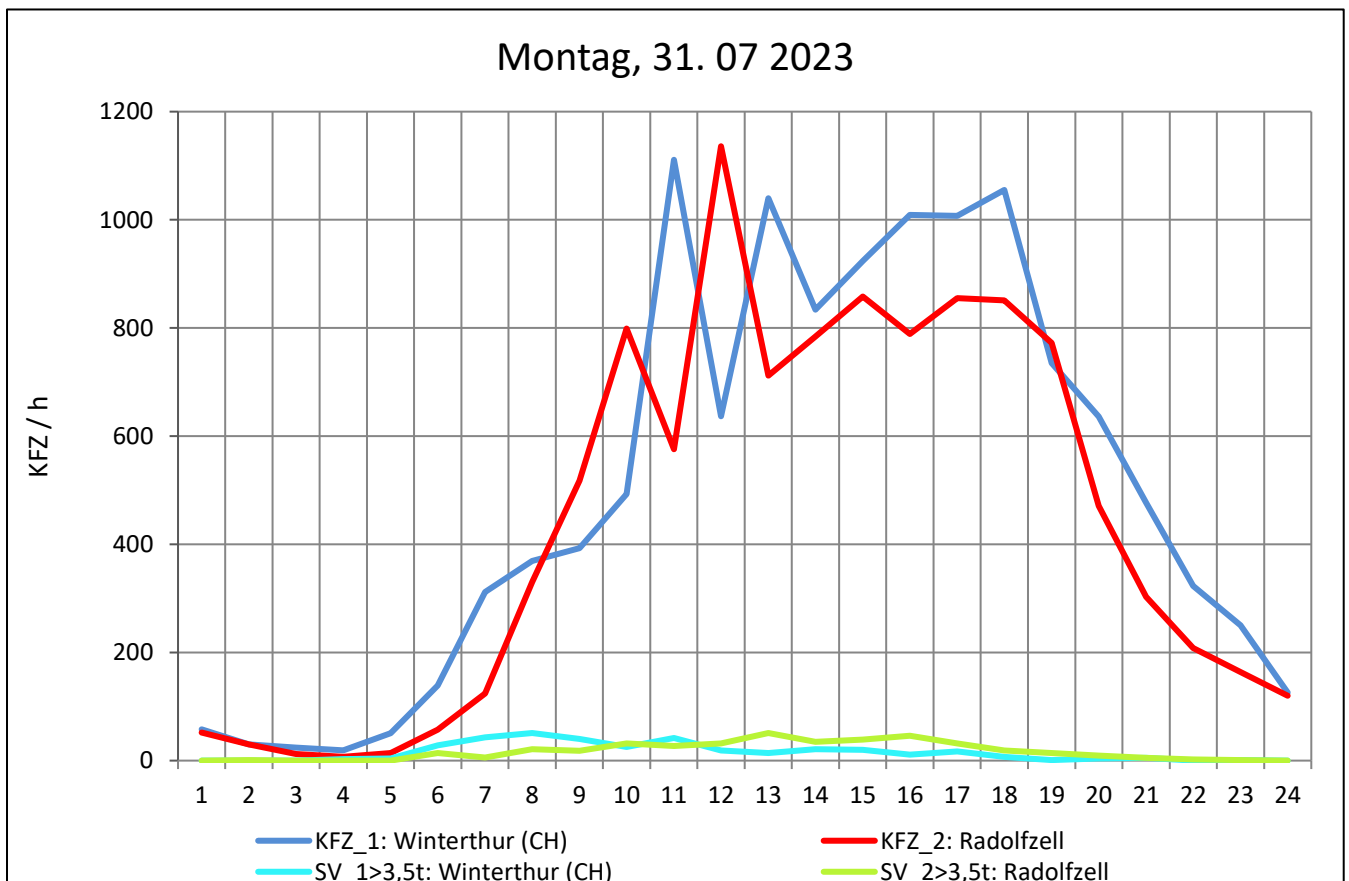
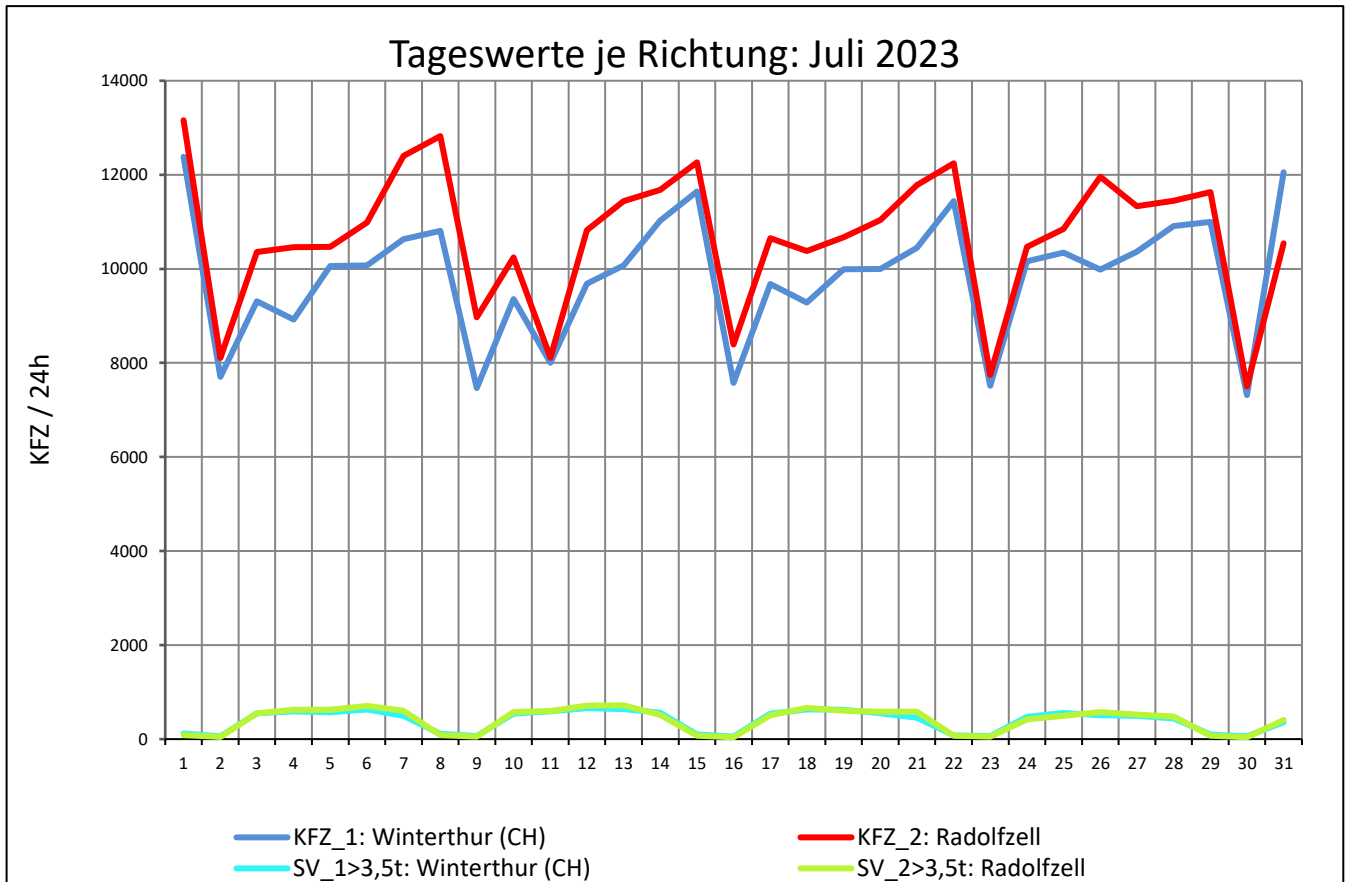
Zst.: **Konstanz-Tägermoos**

TK-/Zst-Nr.: 8320/1101

B 33

Richtung 1 : **Winterthur (CH)**

Richtung 2 : **Radolfzell**



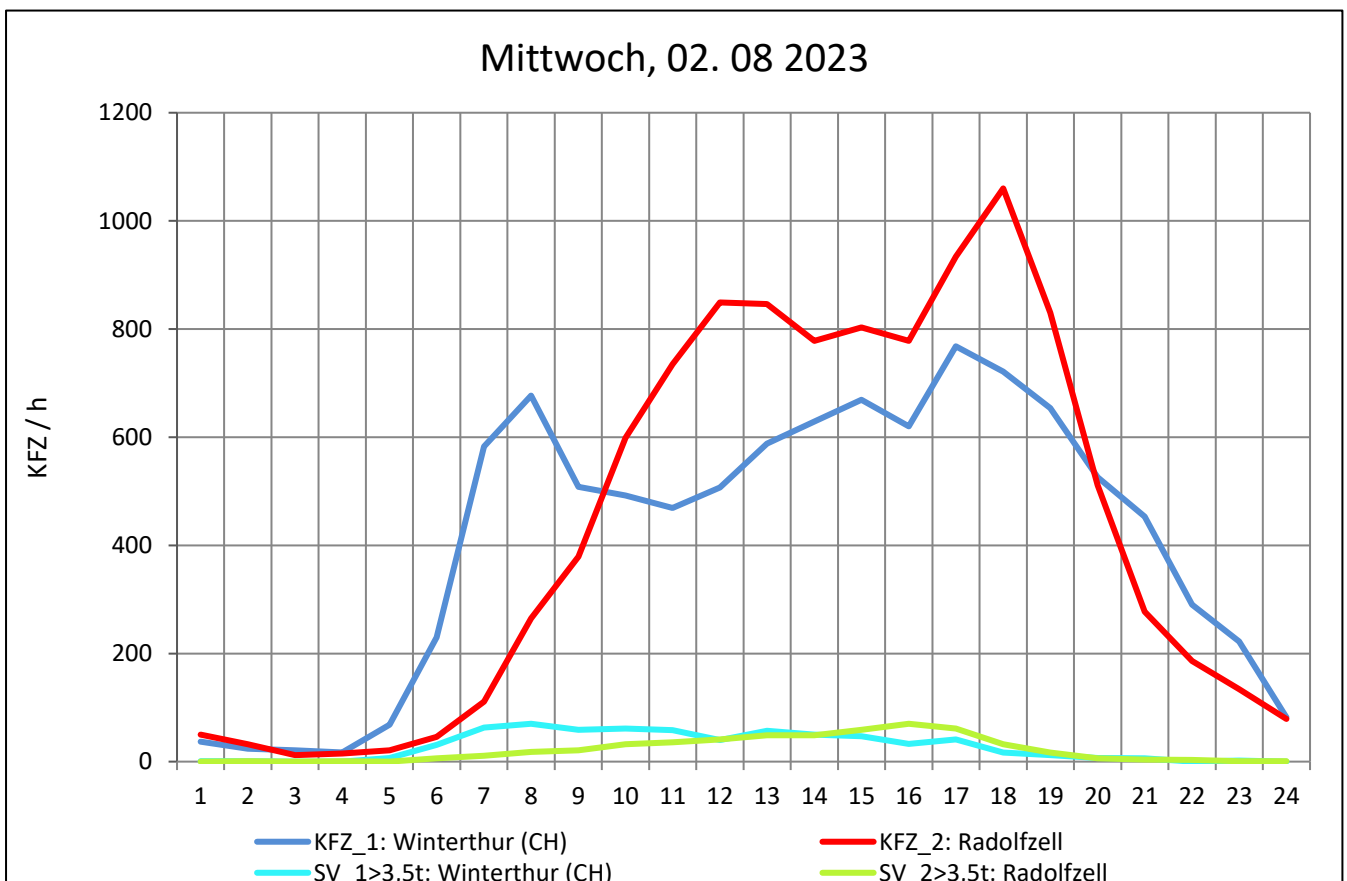
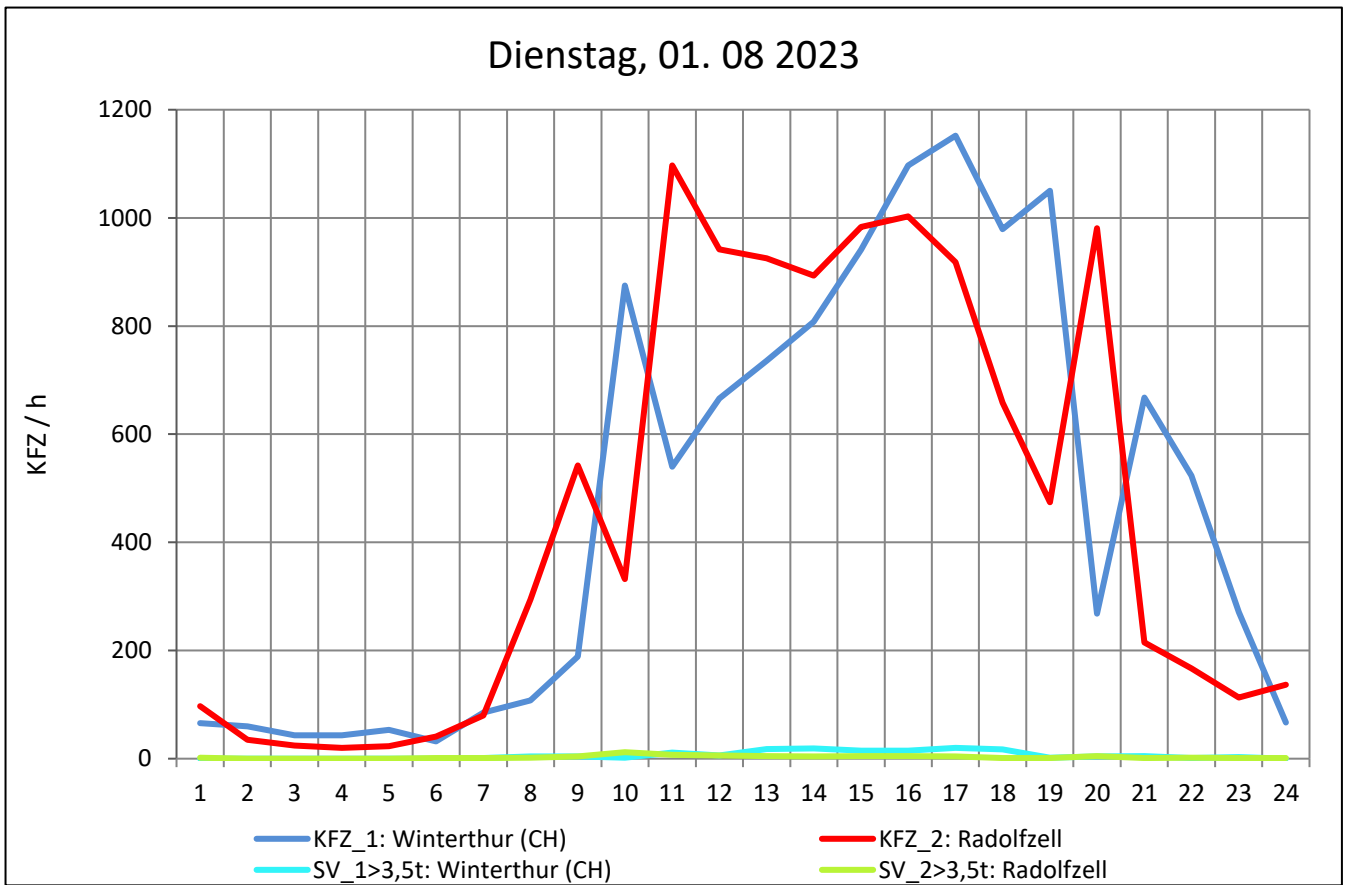
Zst.: **Konstanz-Tägermoos**

TK-/Zst-Nr.: 8320/1101

B 33

Richtung 1 : **Winterthur (CH)**

Richtung 2 : **Radolfzell**



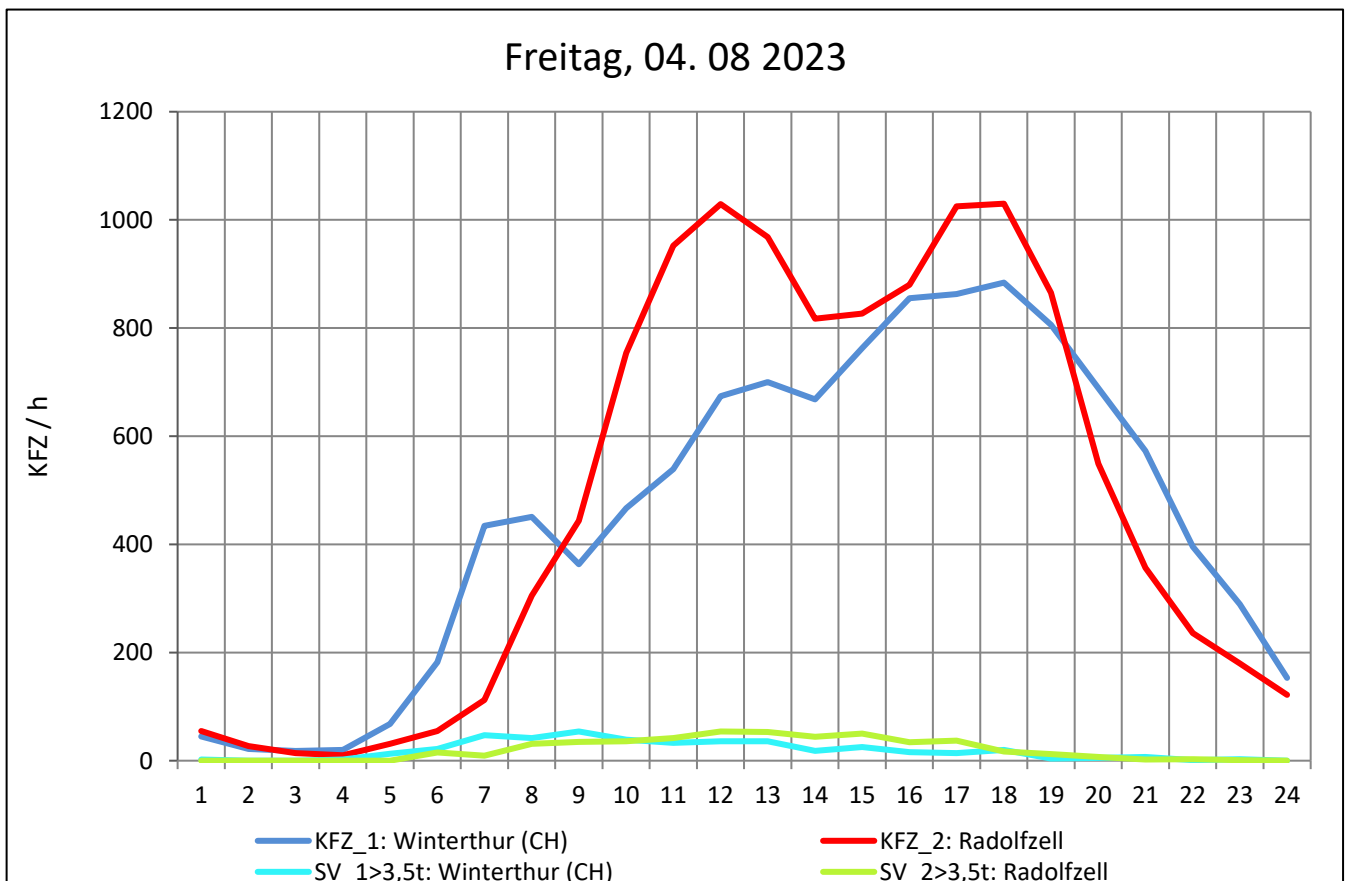
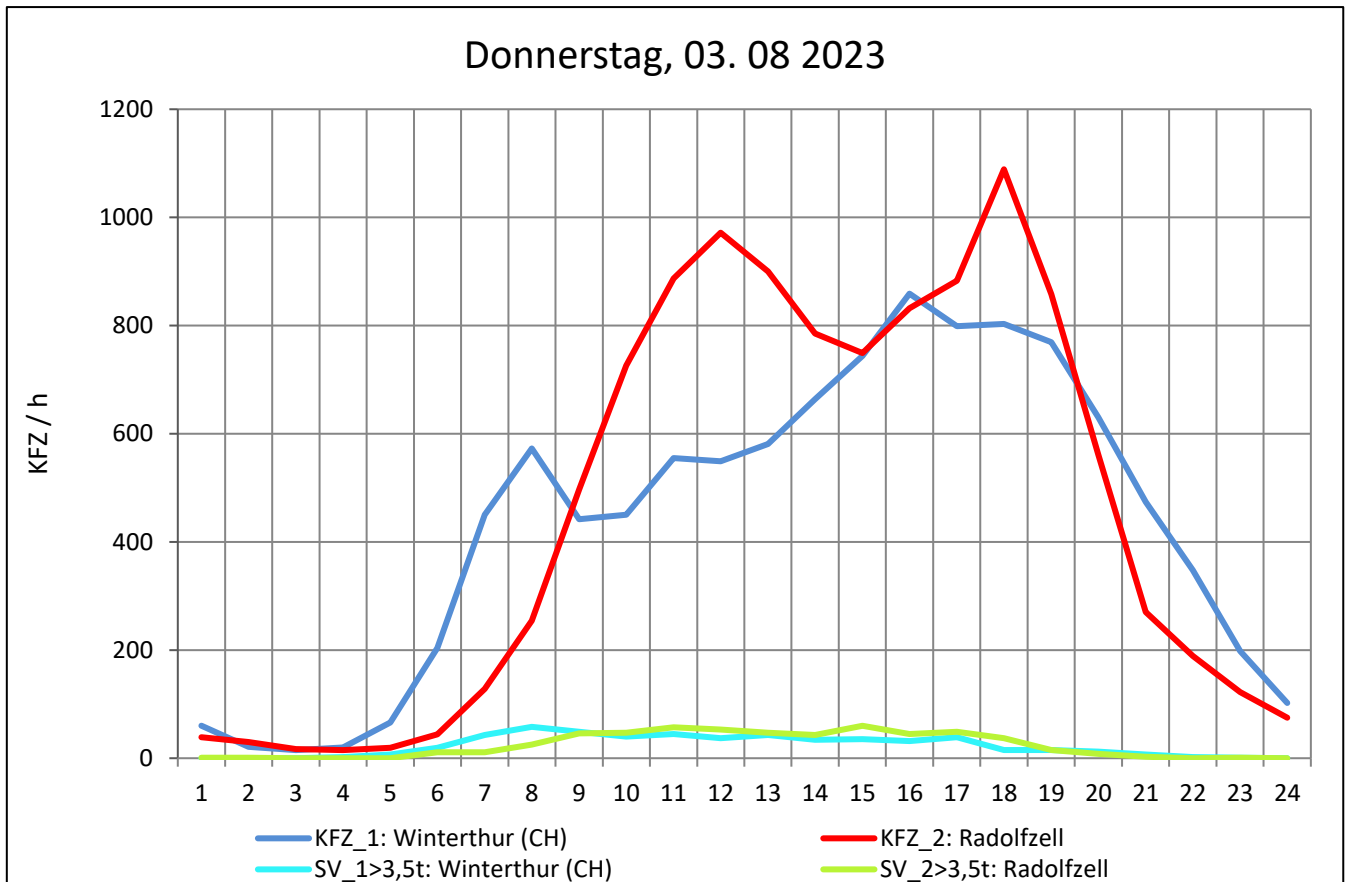
Zst.: **Konstanz-Tägermoos**

TK-/Zst-Nr.: 8320/1101

B 33

Richtung 1 : **Winterthur (CH)**

Richtung 2 : **Radolfzell**



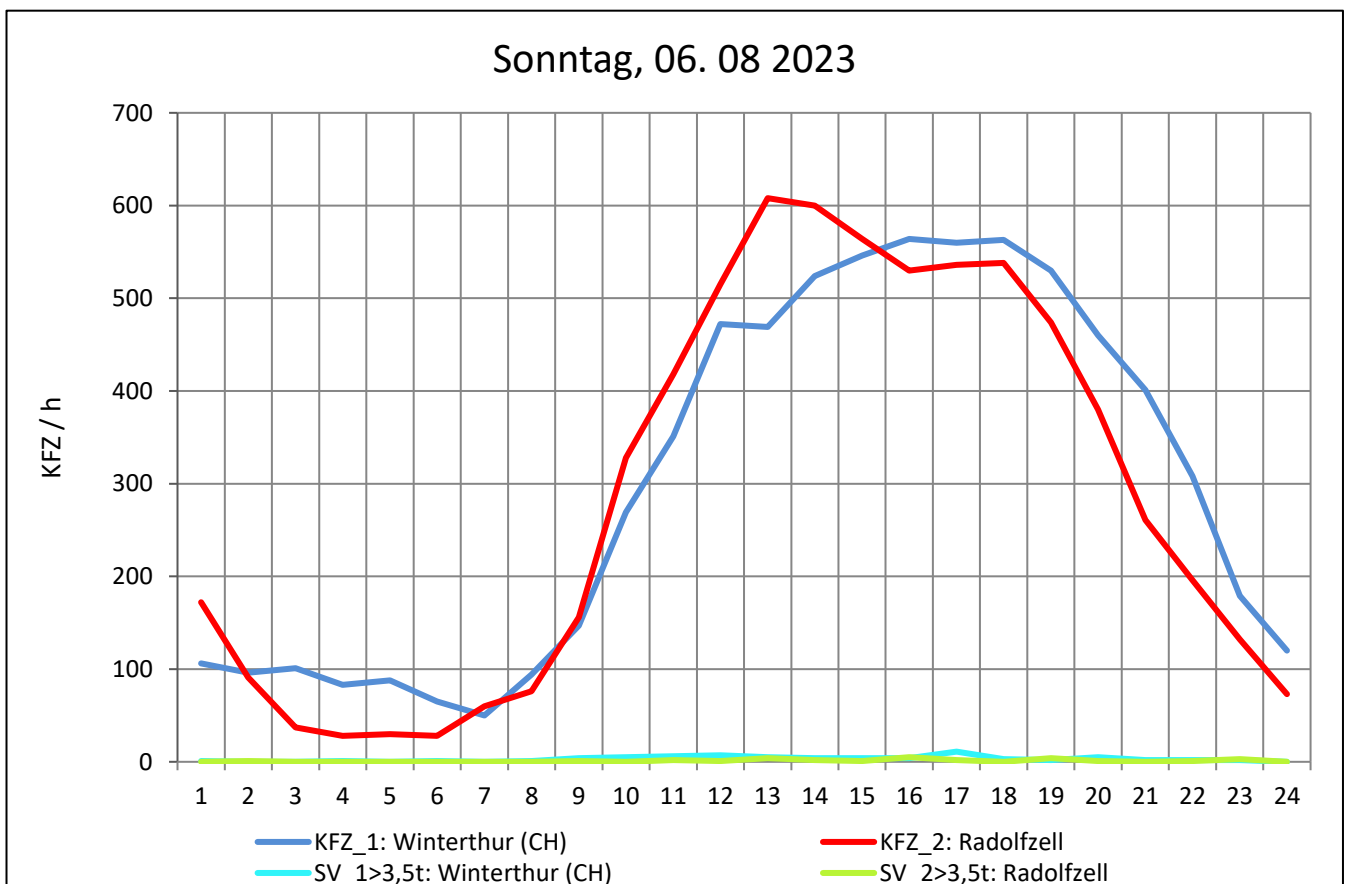
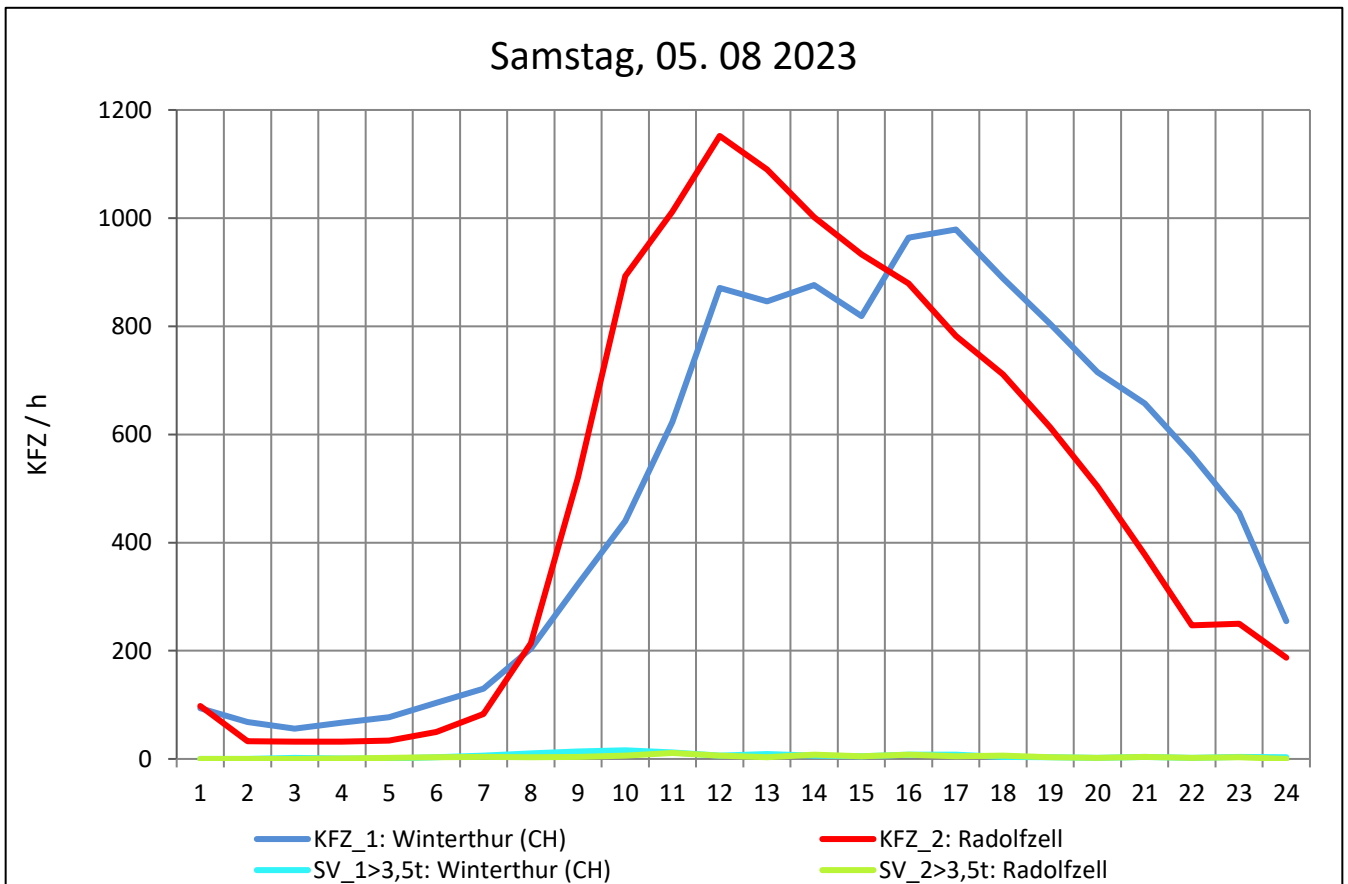
Zst.: **Konstanz-Tägermoos**

TK-/Zst-Nr.: 8320/1101

B 33

Richtung 1 : **Winterthur (CH)**

Richtung 2 : **Radolfzell**



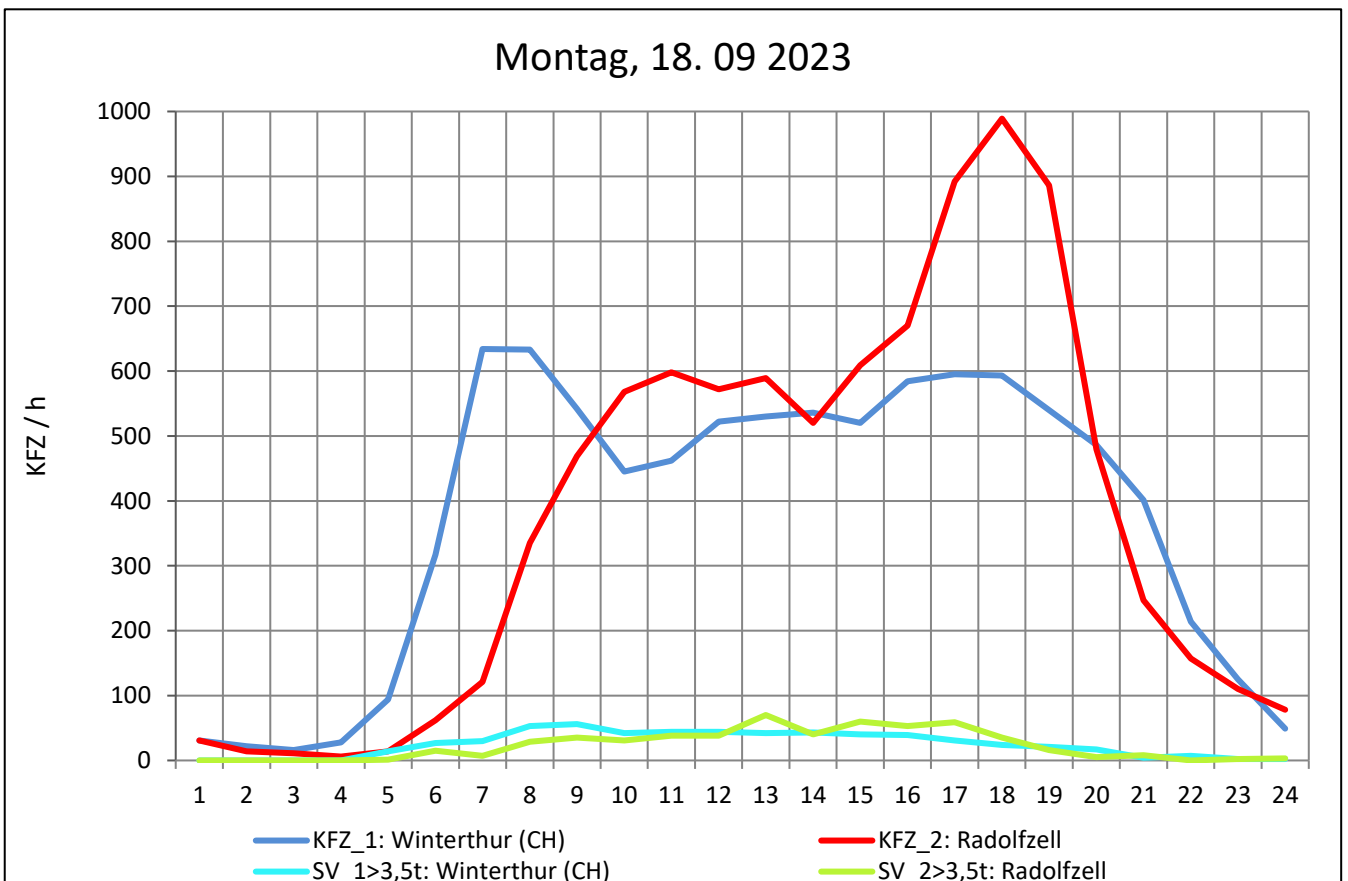
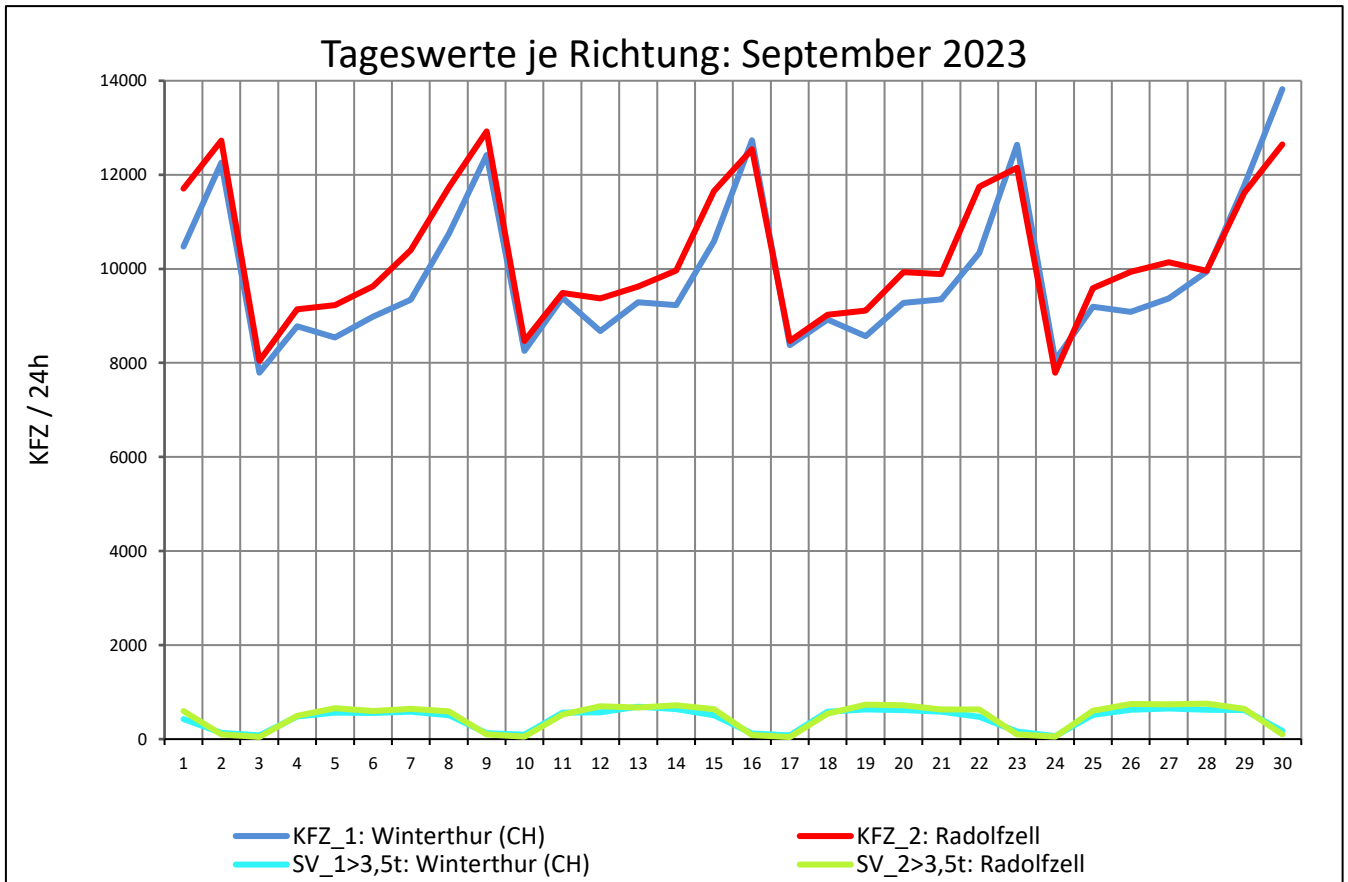
Zst.: **Konstanz-Tägermoos**

TK-/Zst-Nr.: 8320/1101

B 33

Richtung 1 : **Winterthur (CH)**

Richtung 2 : **Radolfzell**



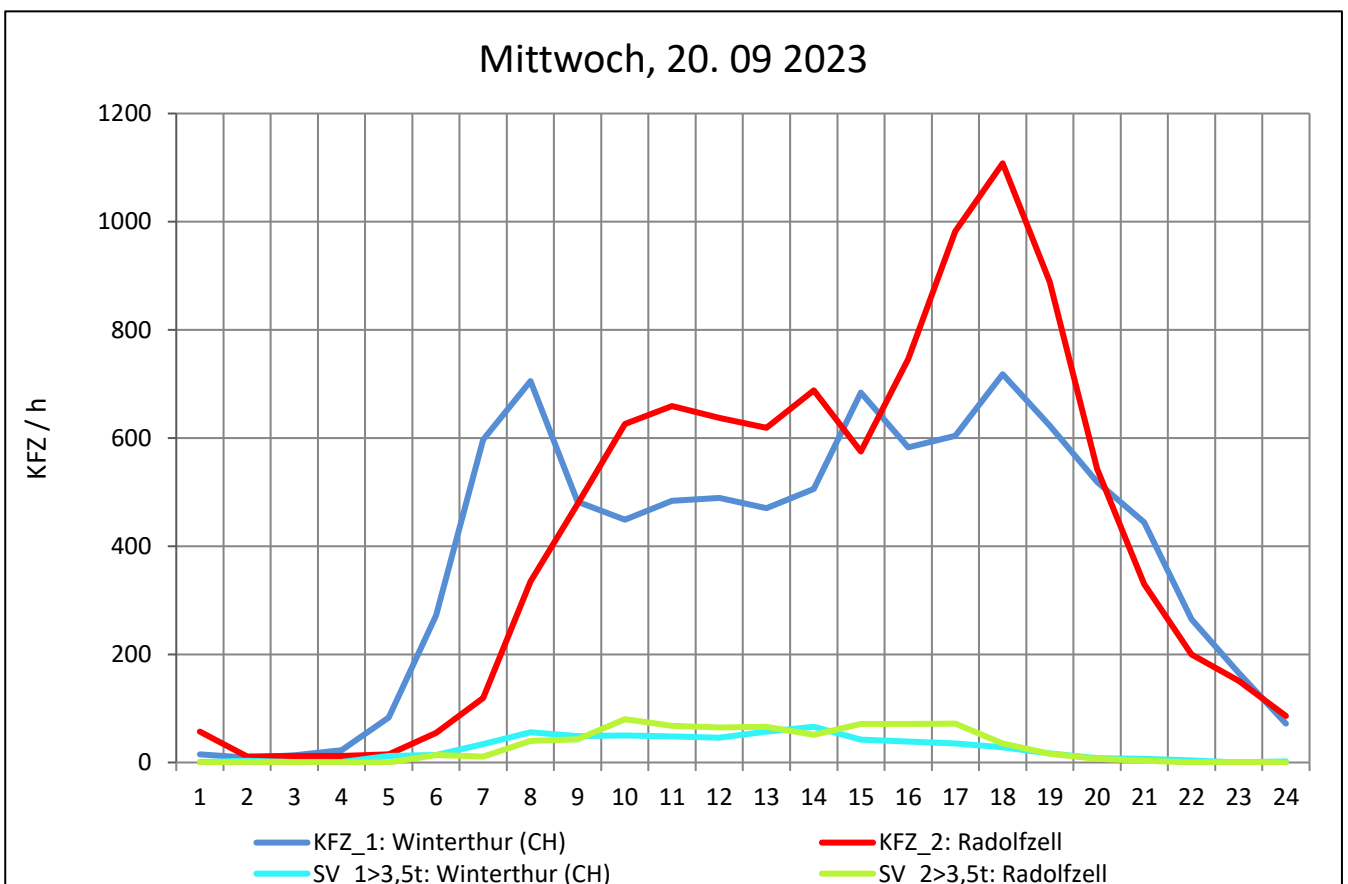
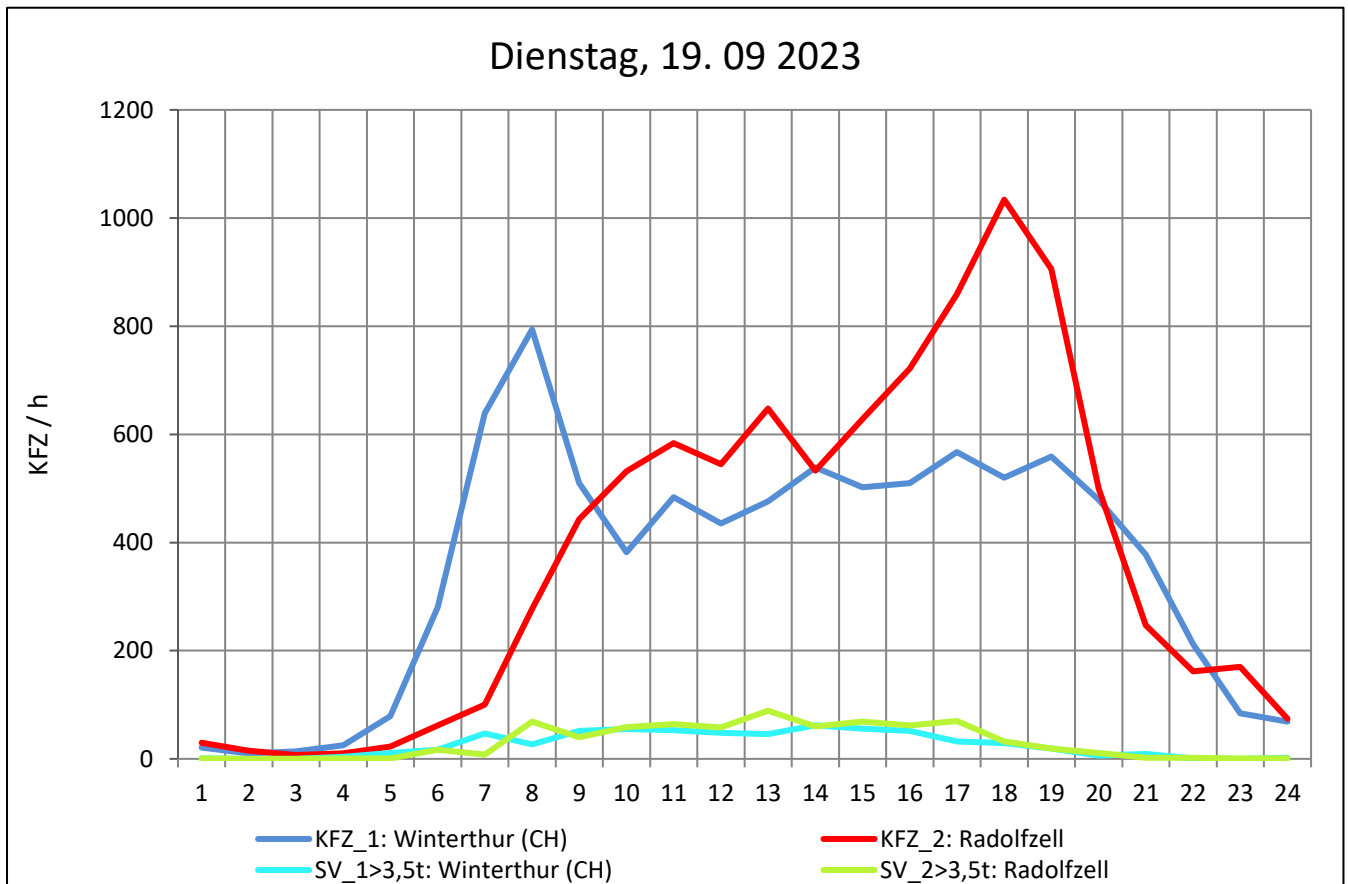
Zst.: **Konstanz-Tägermoos**

TK-/Zst-Nr.: 8320/1101

B 33

Richtung 1 : **Winterthur (CH)**

Richtung 2 : **Radolfzell**



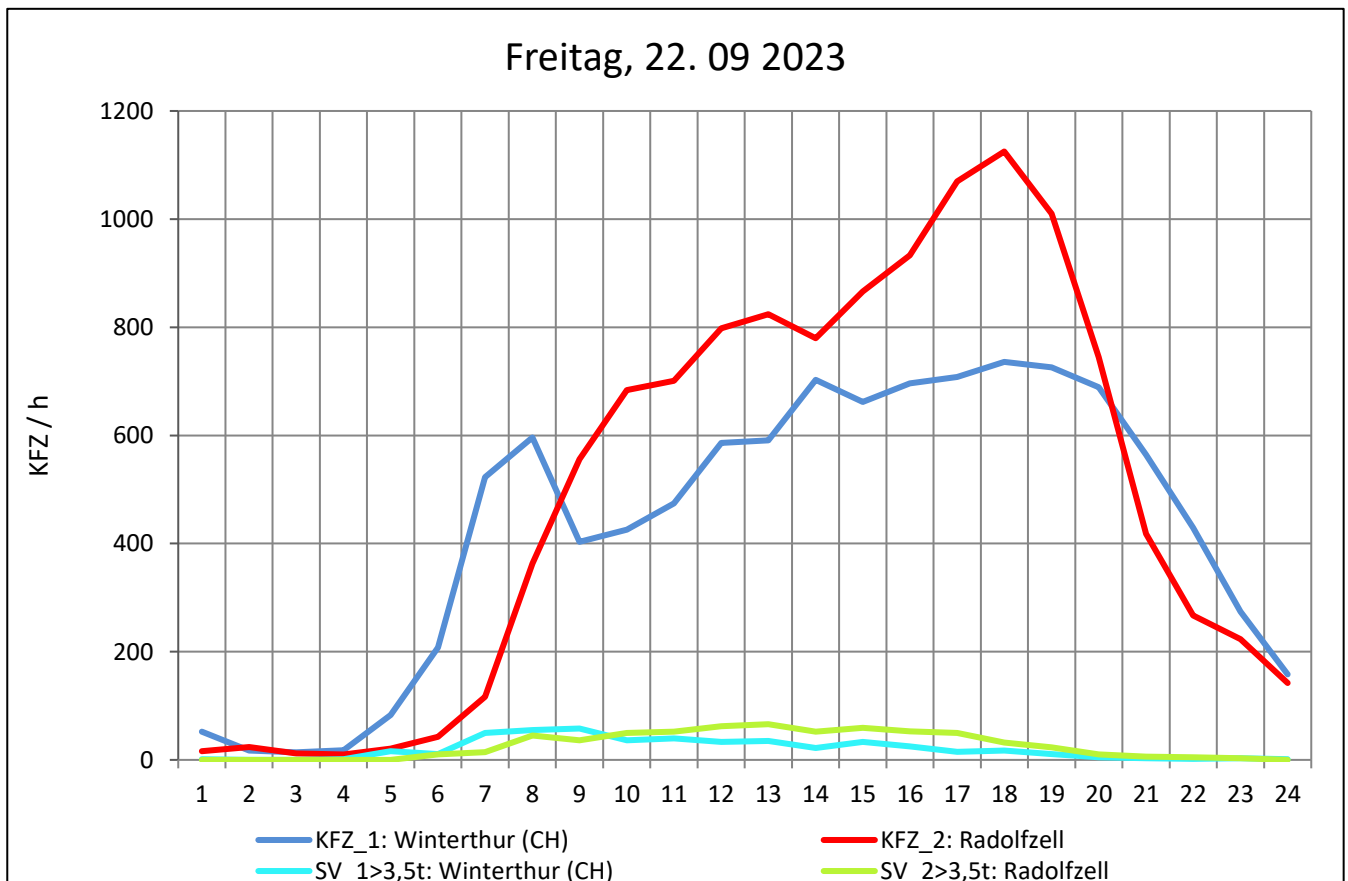
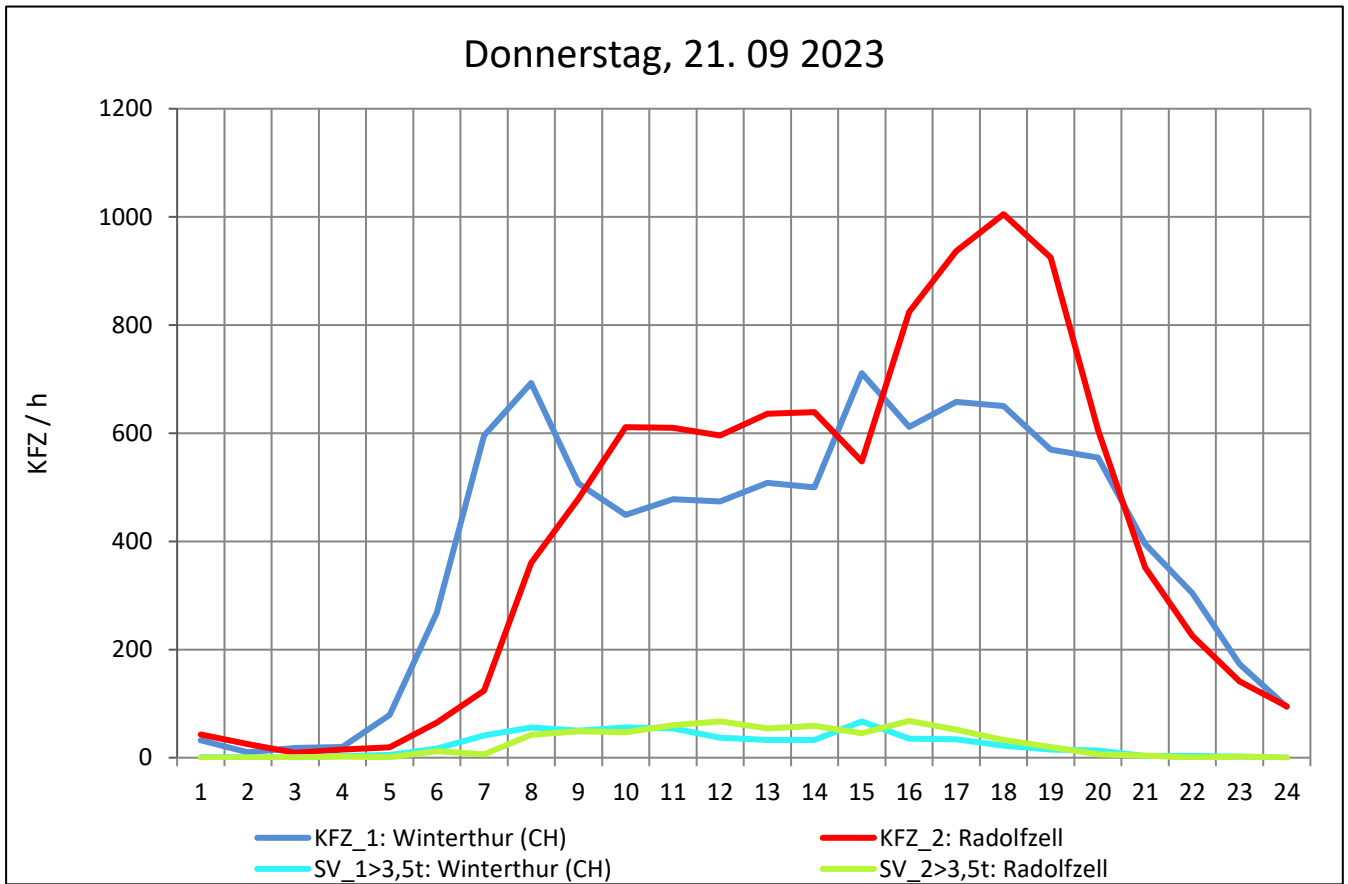
Zst.: **Konstanz-Tägermoos**

TK-/Zst-Nr.: 8320/1101

B 33

Richtung 1 : **Winterthur (CH)**

Richtung 2 : **Radolfzell**



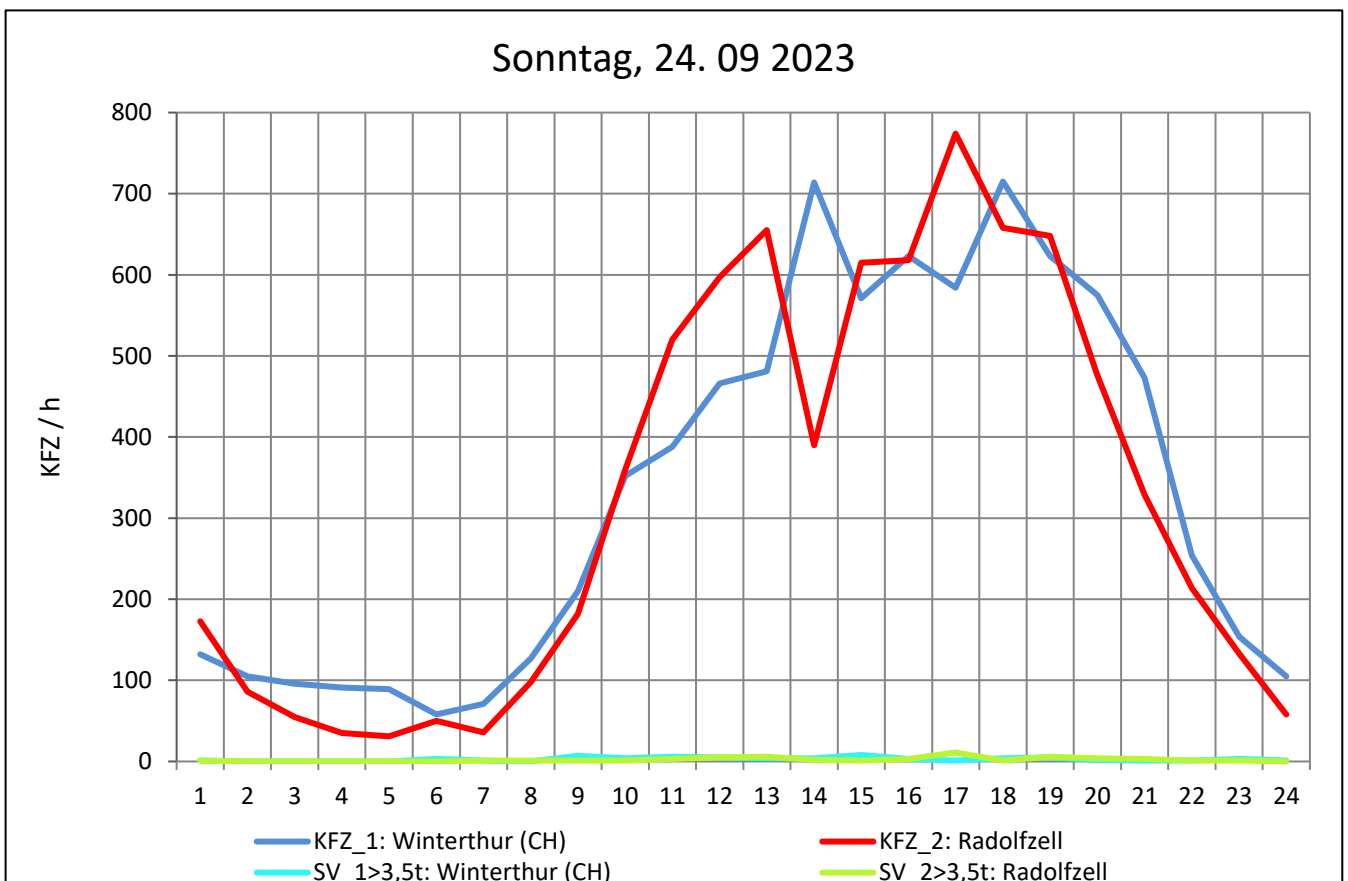
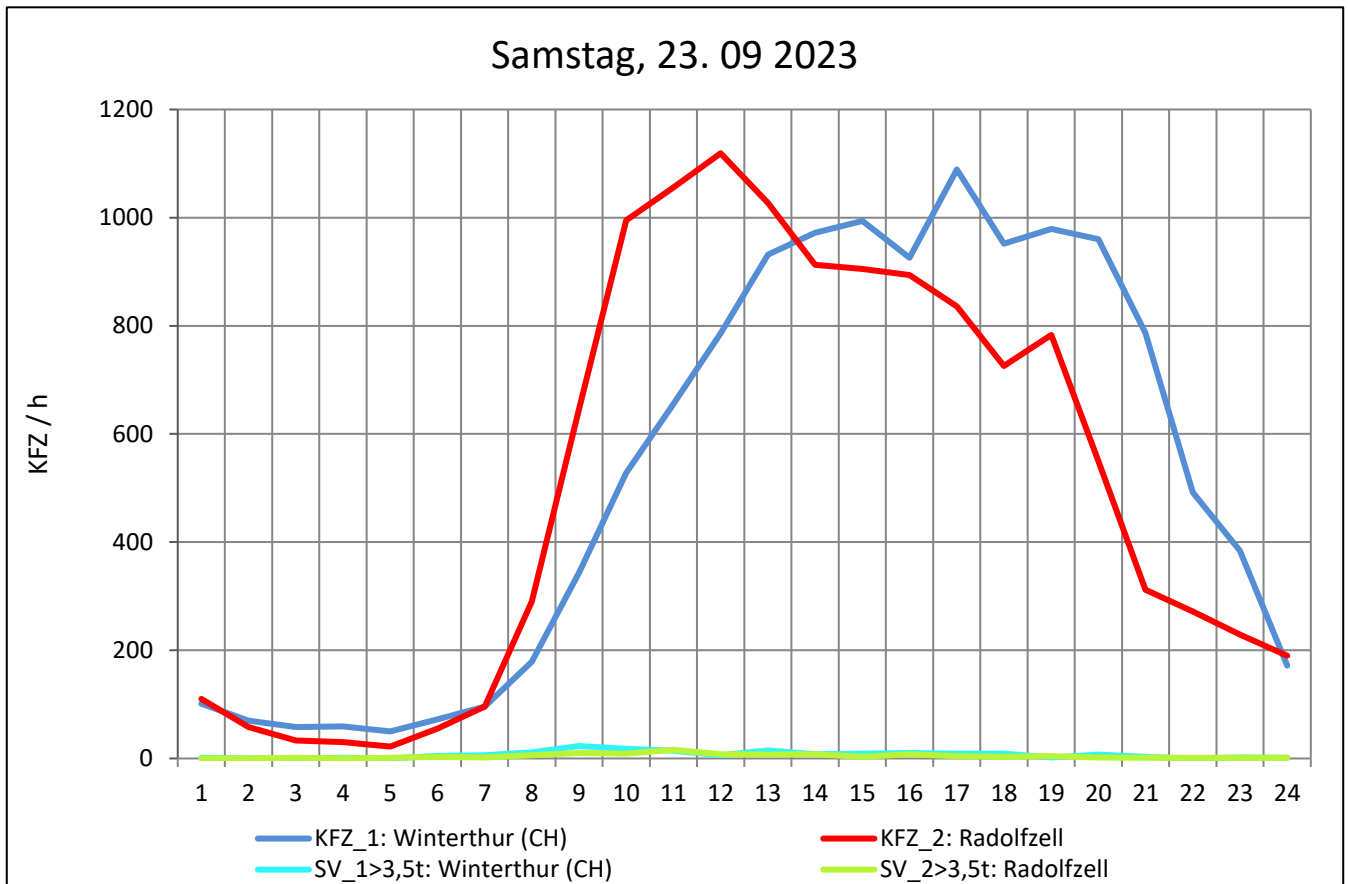
Zst.: **Konstanz-Tägermoos**

TK-/Zst-Nr.: 8320/1101

B 33

Richtung 1 : **Winterthur (CH)**

Richtung 2 : **Radolfzell**



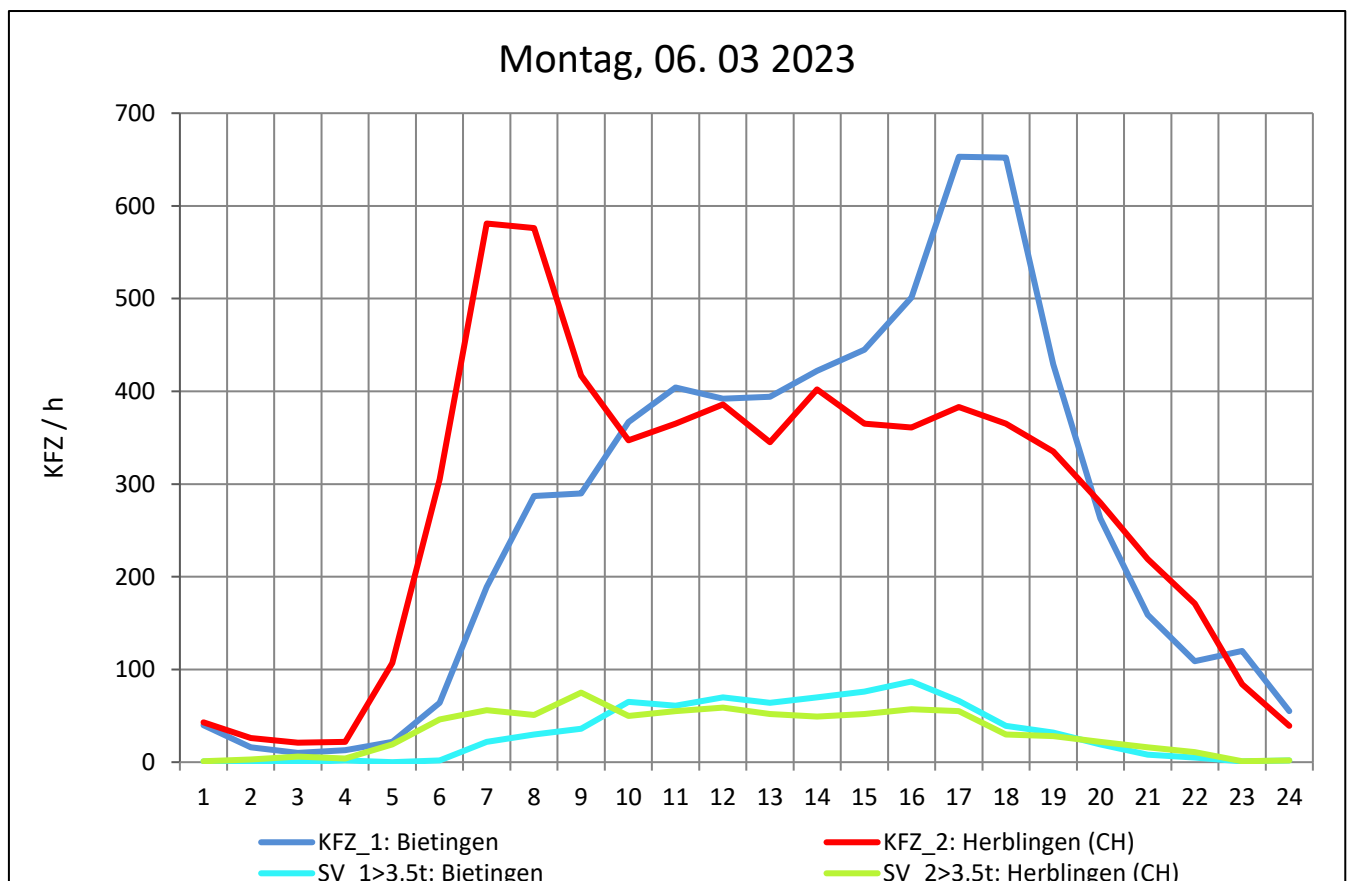
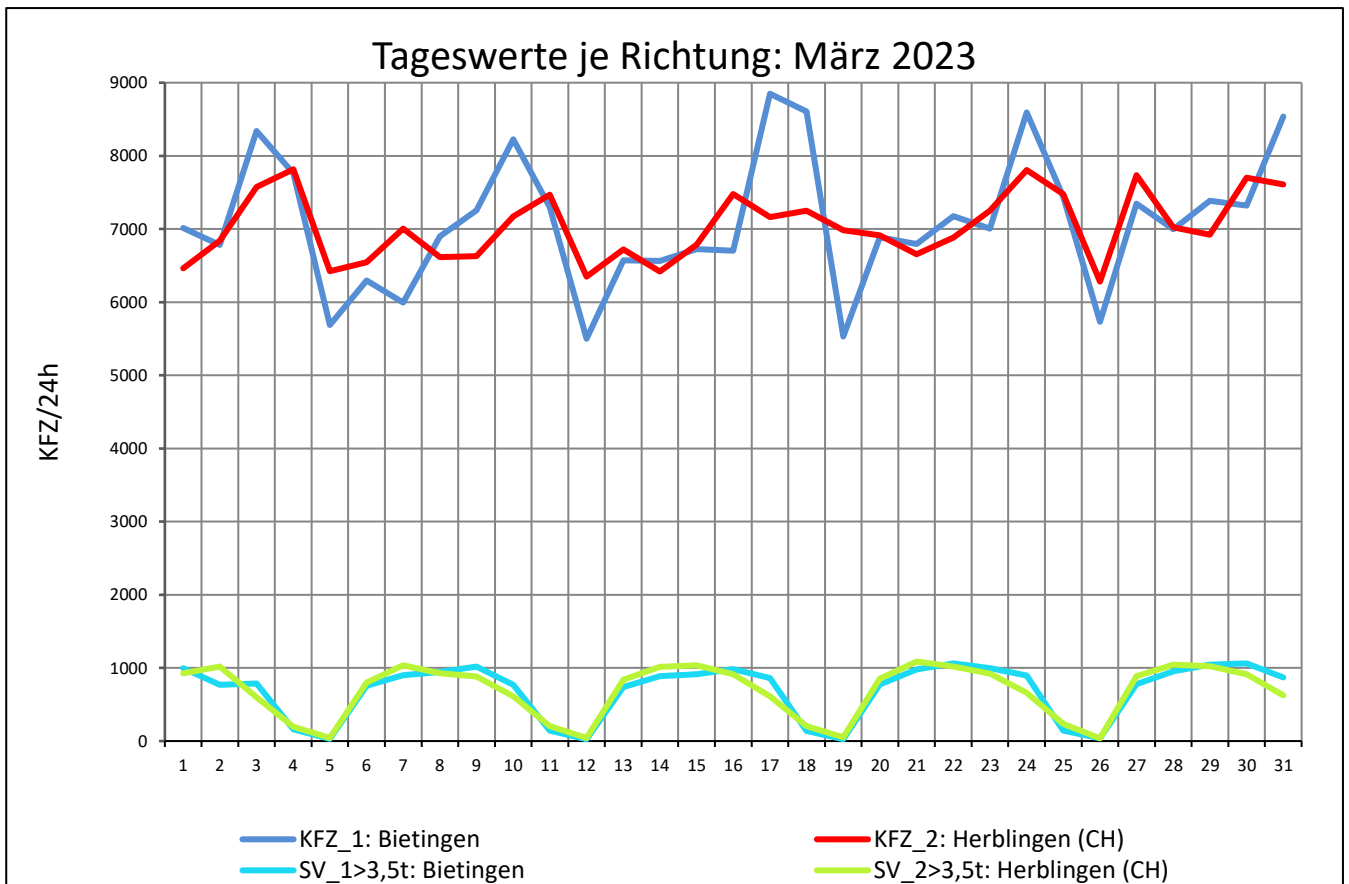
Zst.: **Bietingen**

TK-/Zst-Nr.: 8218/1108

B 34

Richtung 1 : **Bietingen**

Richtung 2 : **Herblingen (CH)**



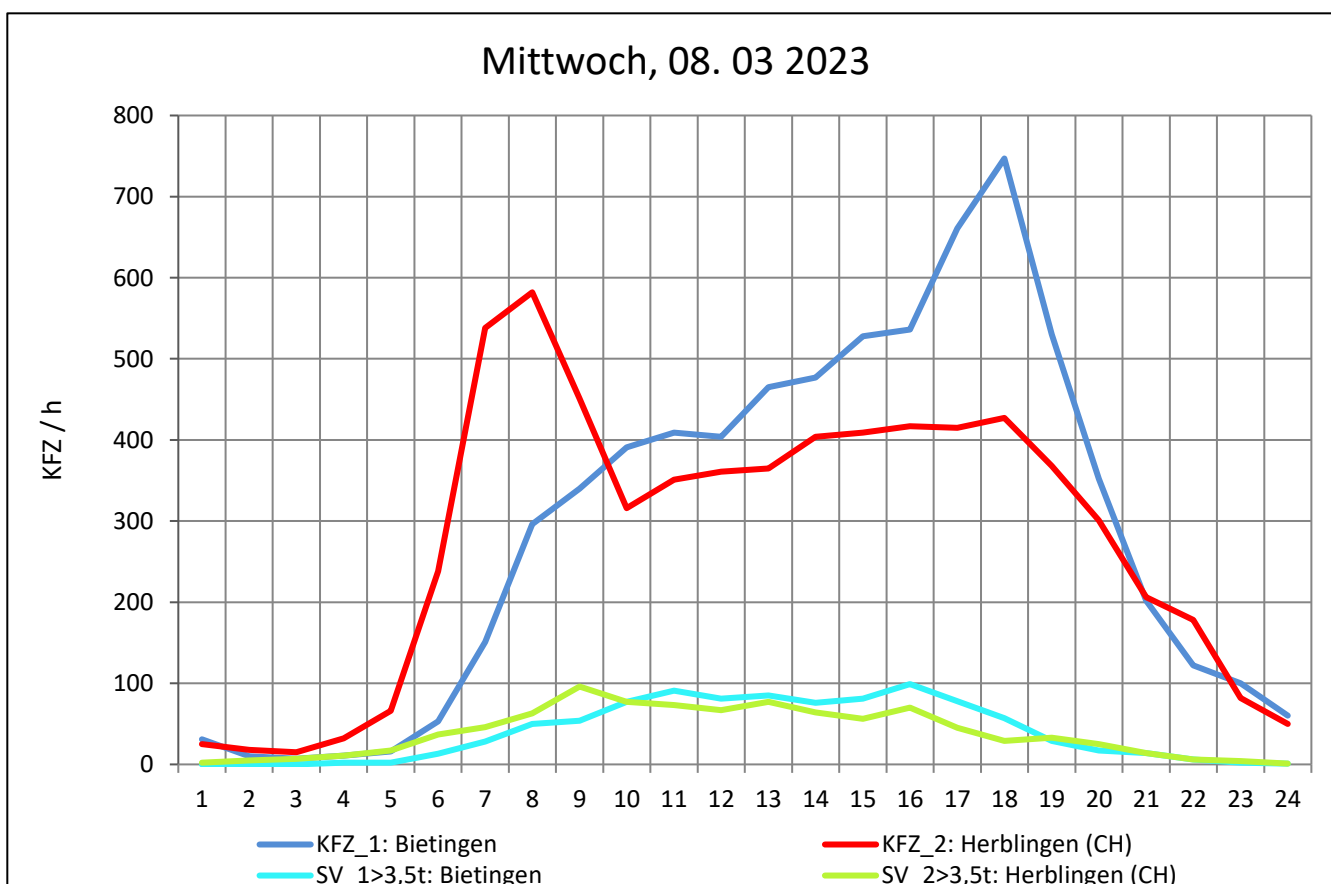
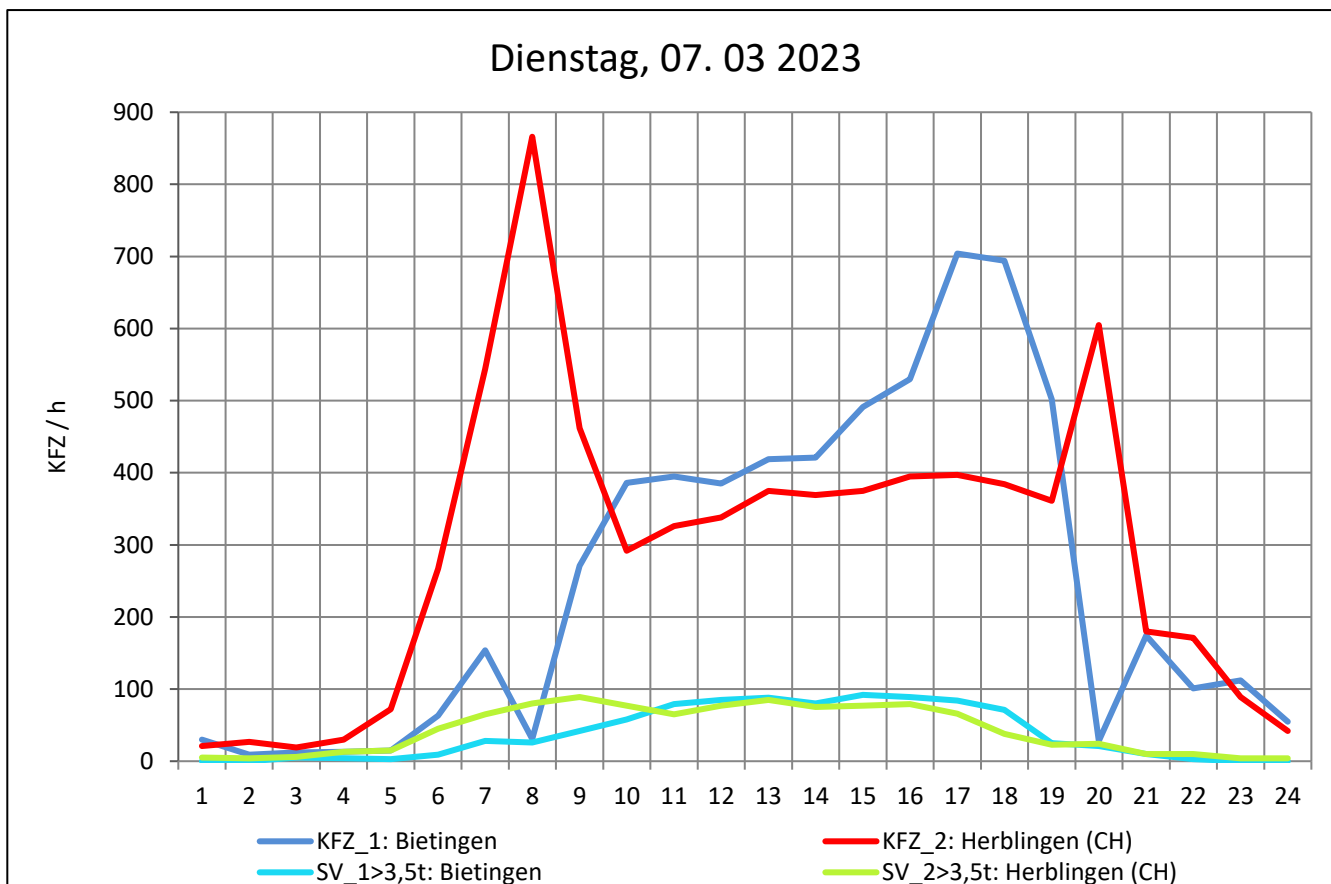
Zst.: **Bietingen**

TK-/Zst-Nr.: 8218/1108

B 34

Richtung 1 : **Bietingen**

Richtung 2 : **Herblingen (CH)**



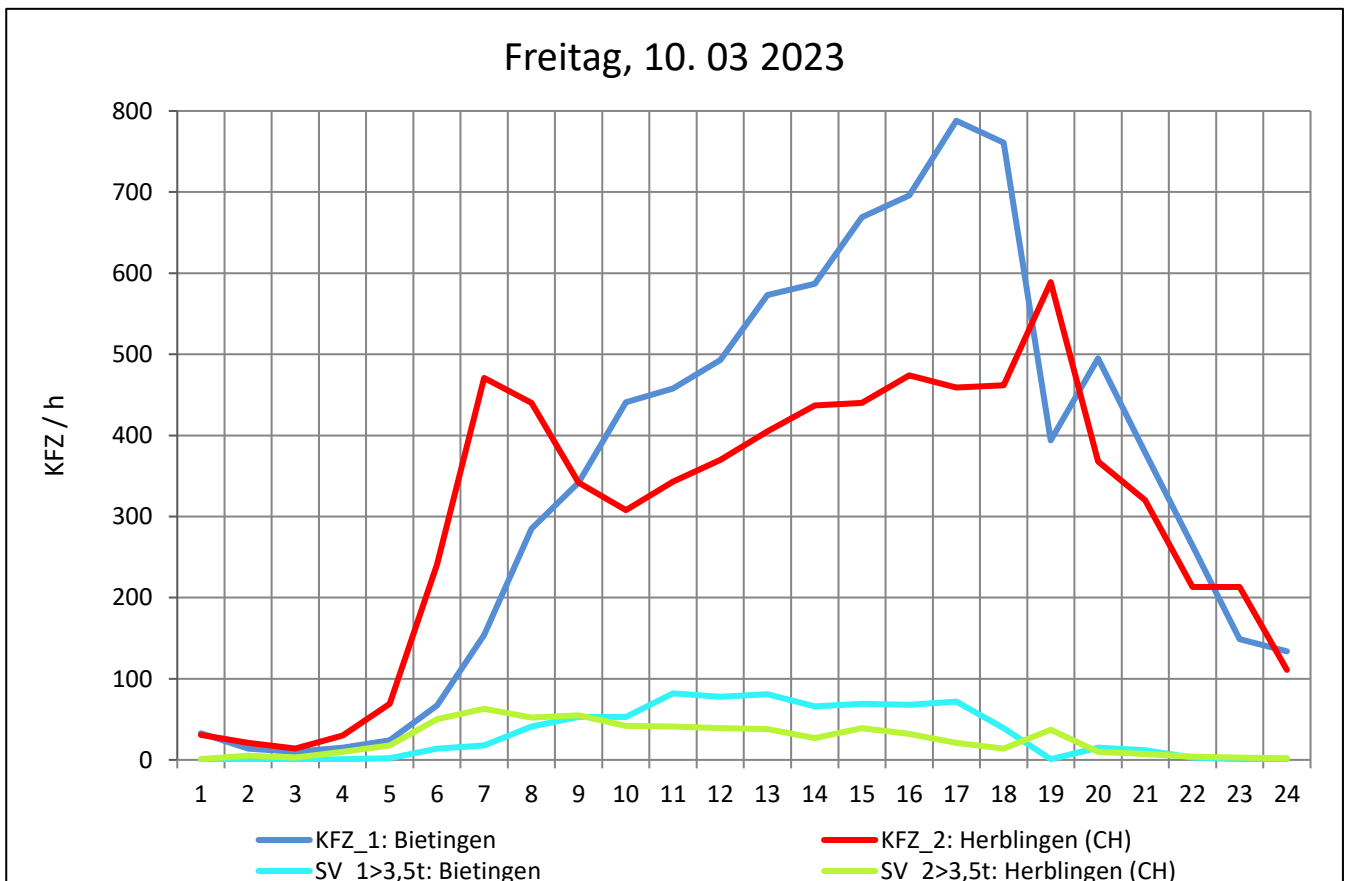
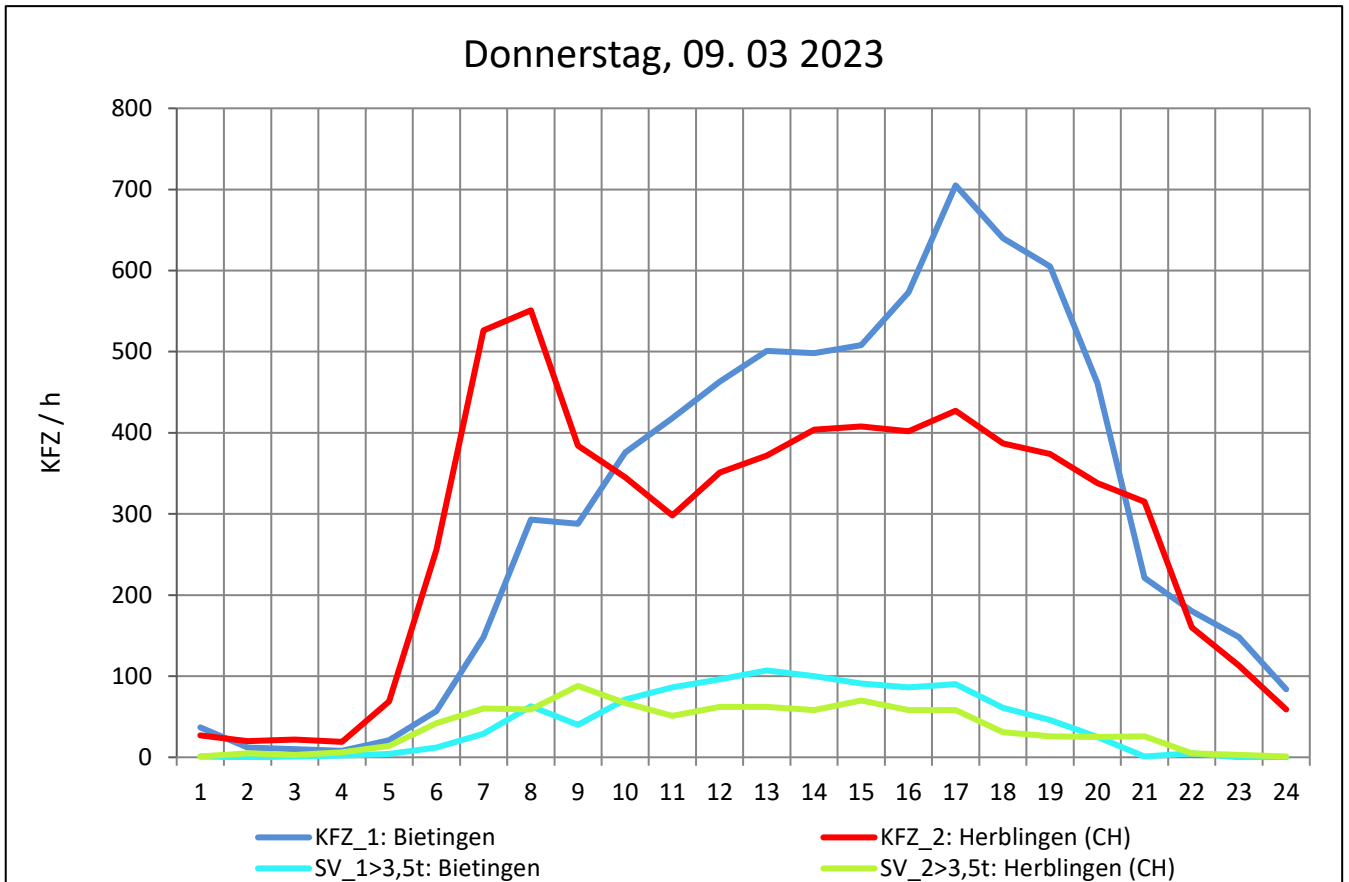
Zst.: **Bietingen**

TK-/Zst-Nr.: 8218/1108

B 34

Richtung 1 : **Bietingen**

Richtung 2 : **Herblingen (CH)**



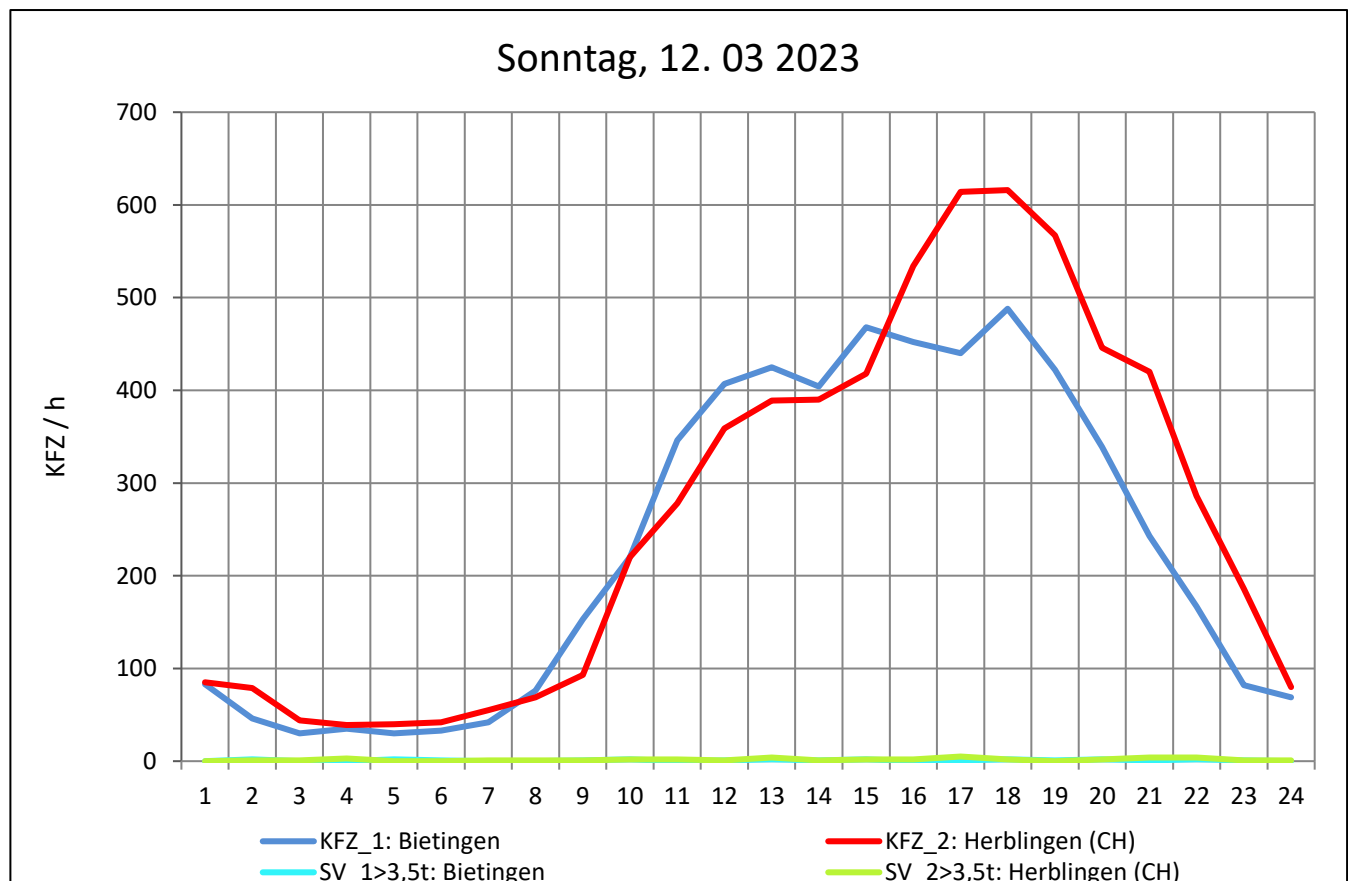
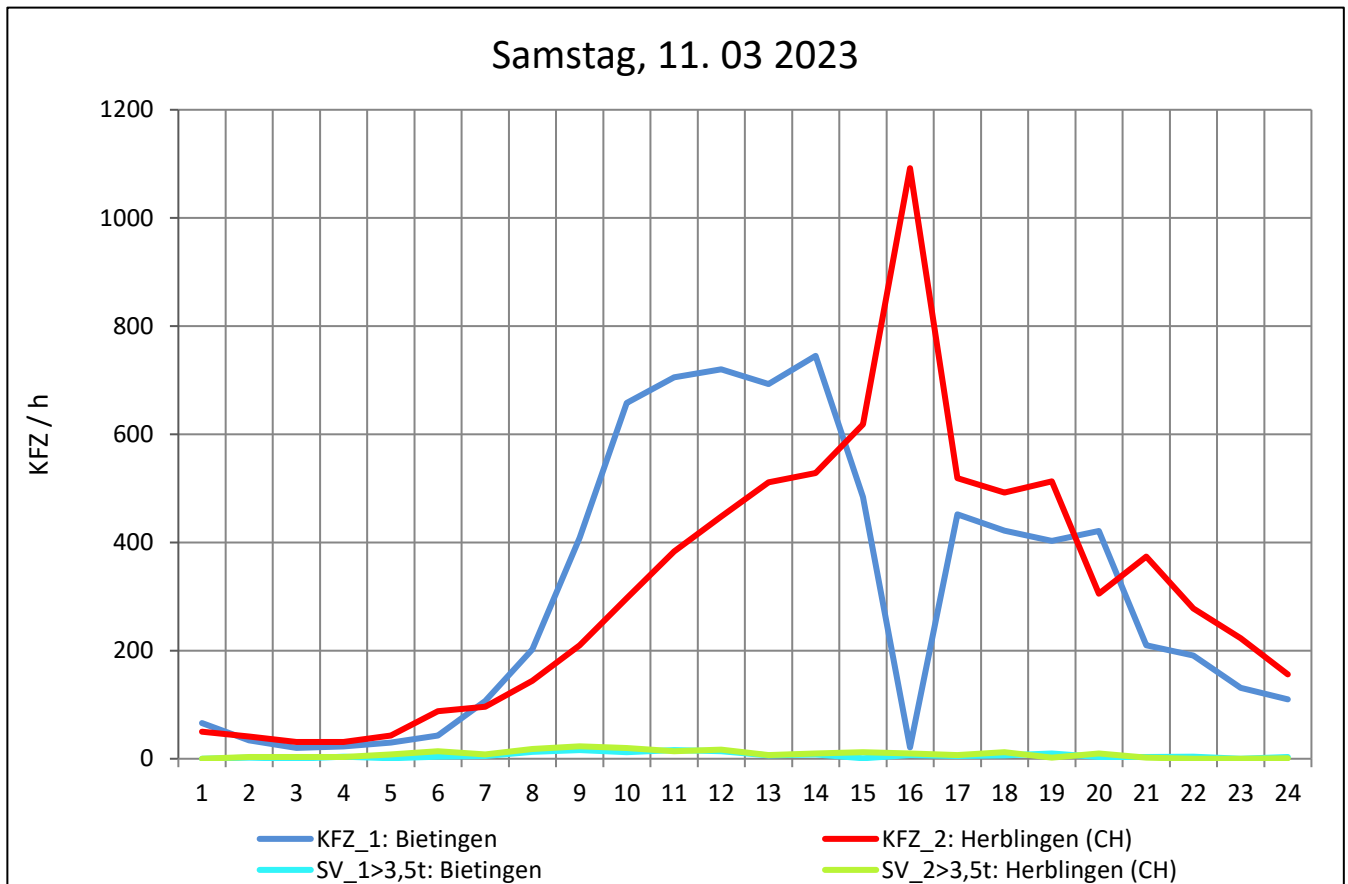
Zst.: **Bietingen**

TK-/Zst-Nr.: 8218/1108

B 34

Richtung 1 : **Bietingen**

Richtung 2 : **Herblingen (CH)**



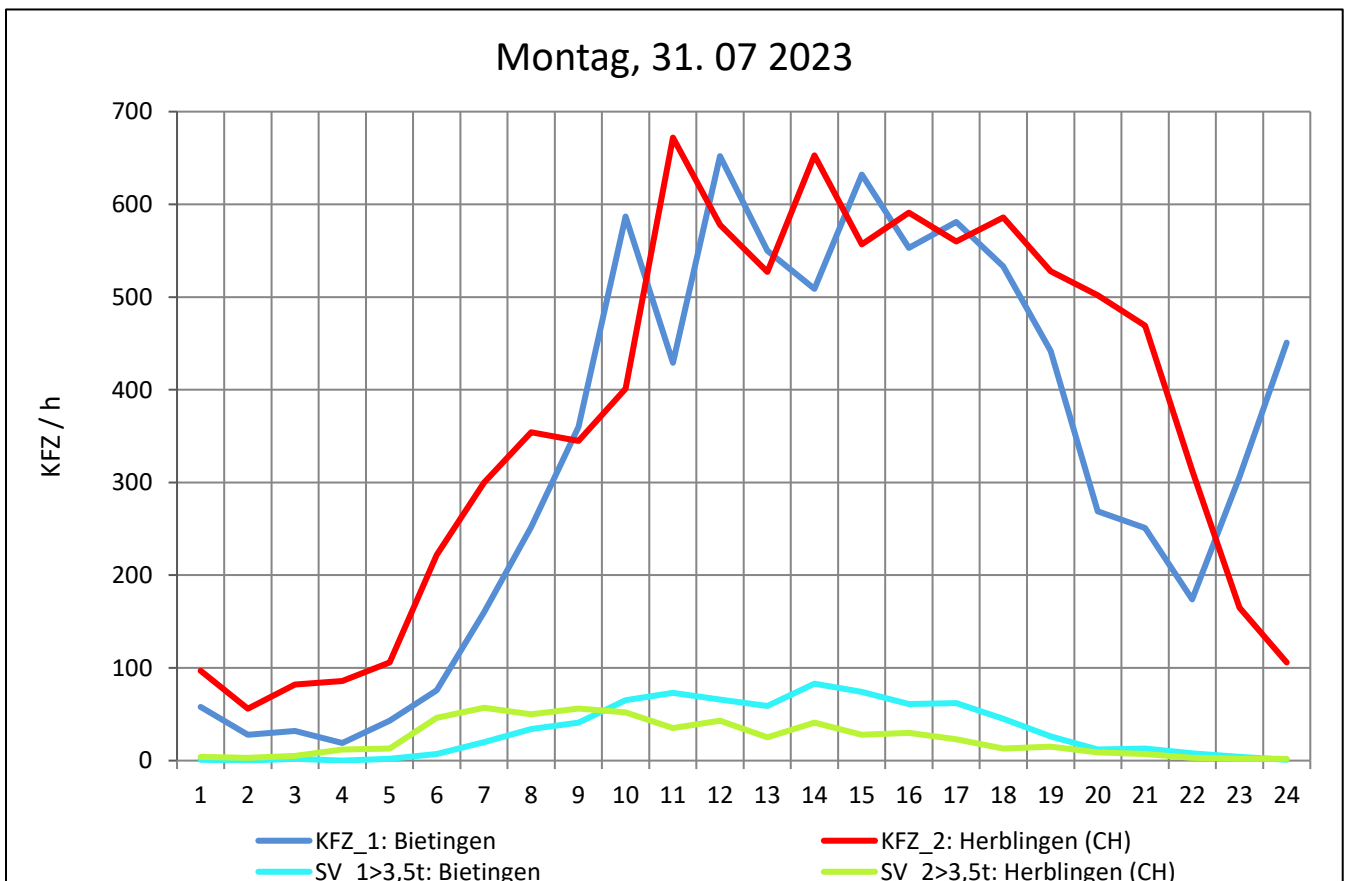
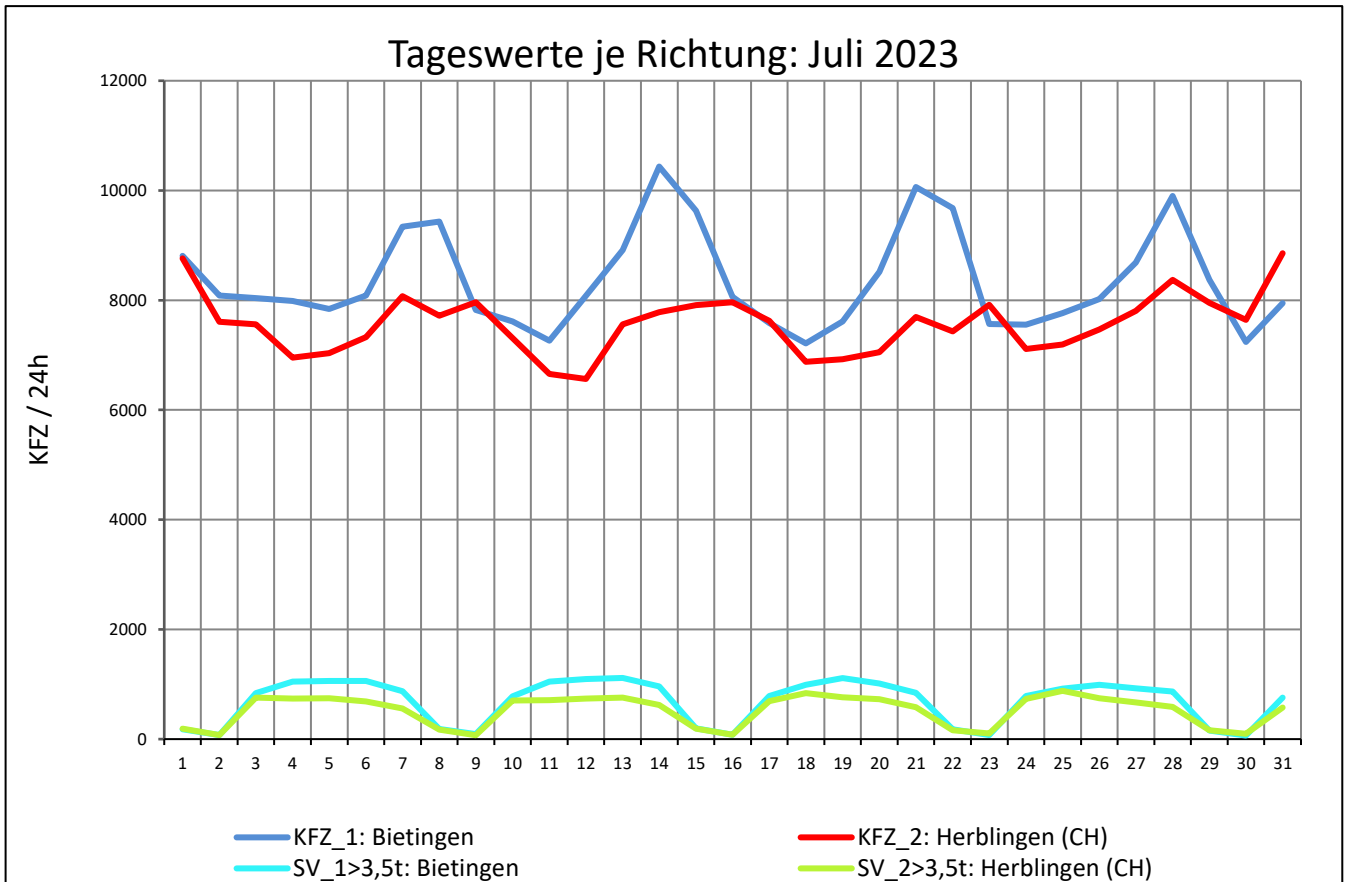
Zst.: **Bietingen**

TK-/Zst-Nr.: 8218/1108

B 34

Richtung 1 : **Bietingen**

Richtung 2 : **Herblingen (CH)**



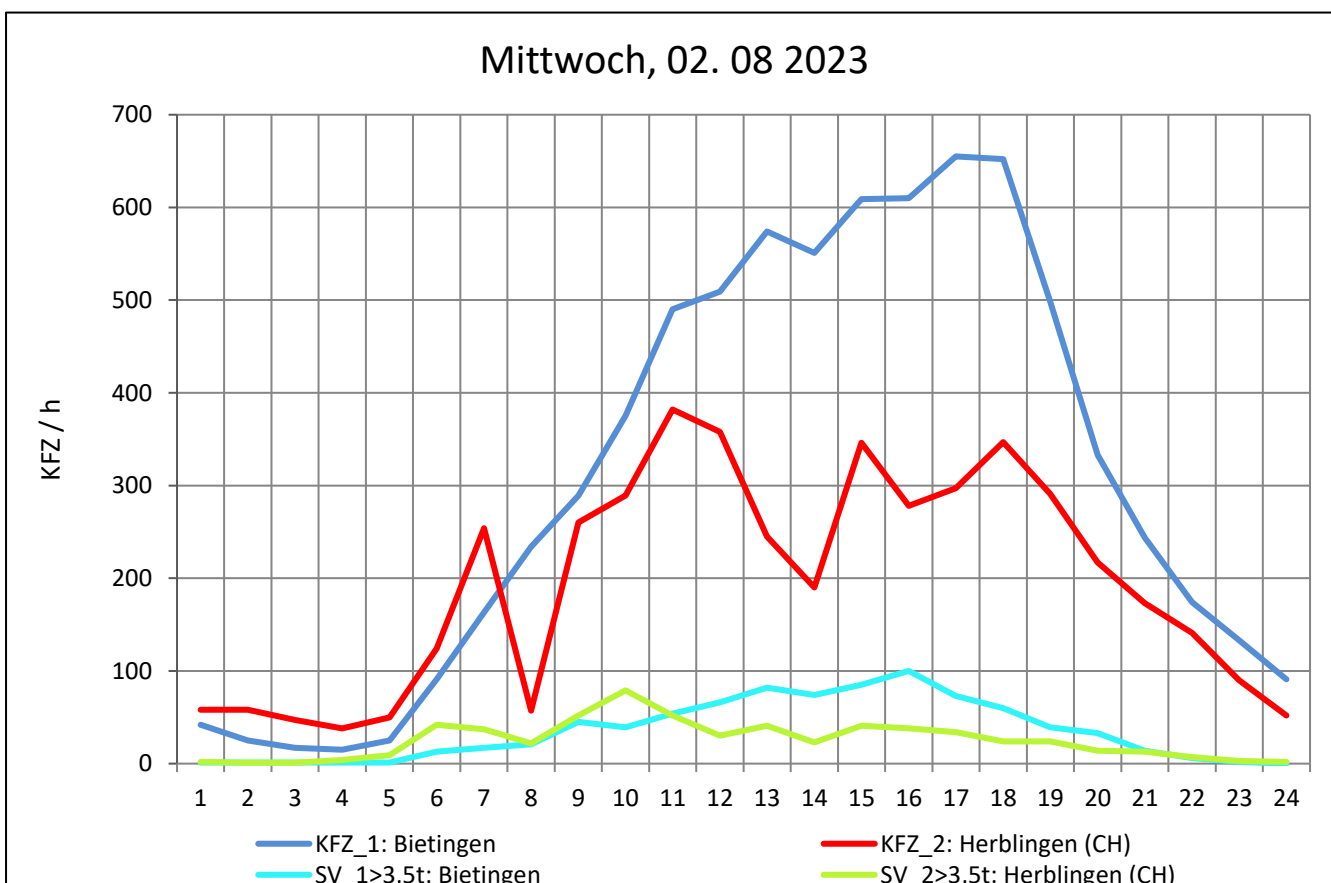
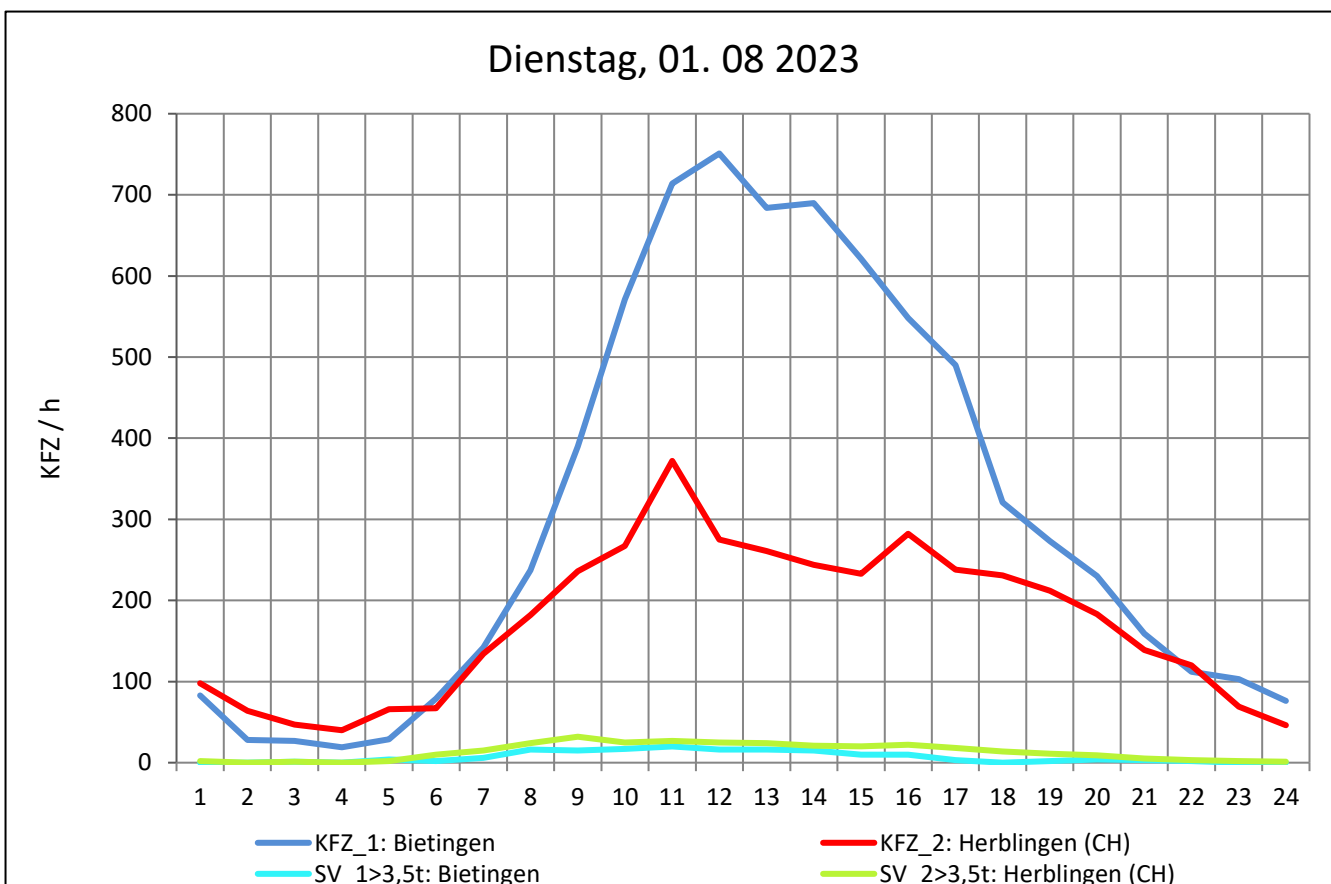
Zst.: **Bietingen**

TK-/Zst-Nr.: 8218/1108

B 34

Richtung 1 : **Bietingen**

Richtung 2 : **Herblingen (CH)**



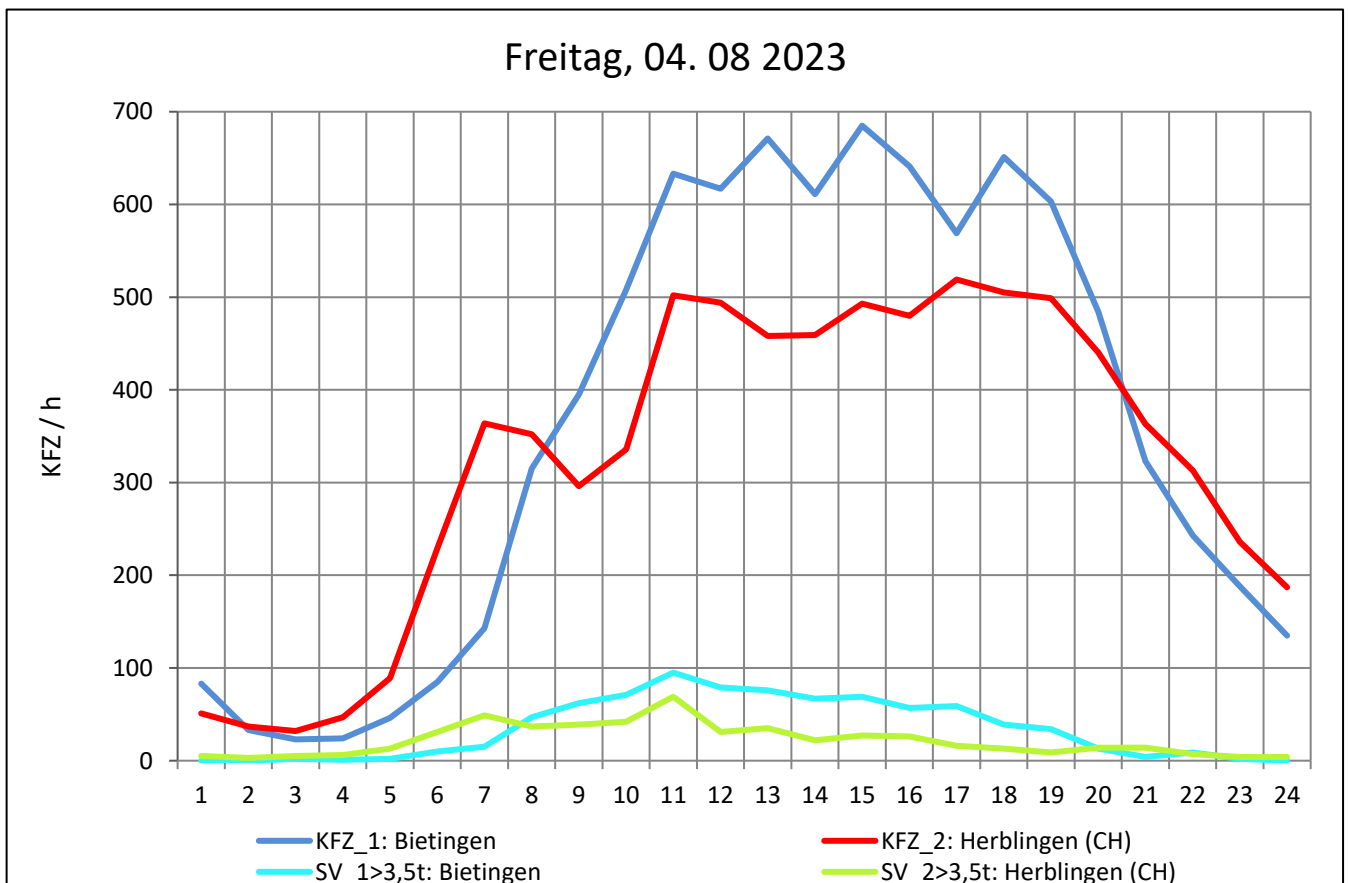
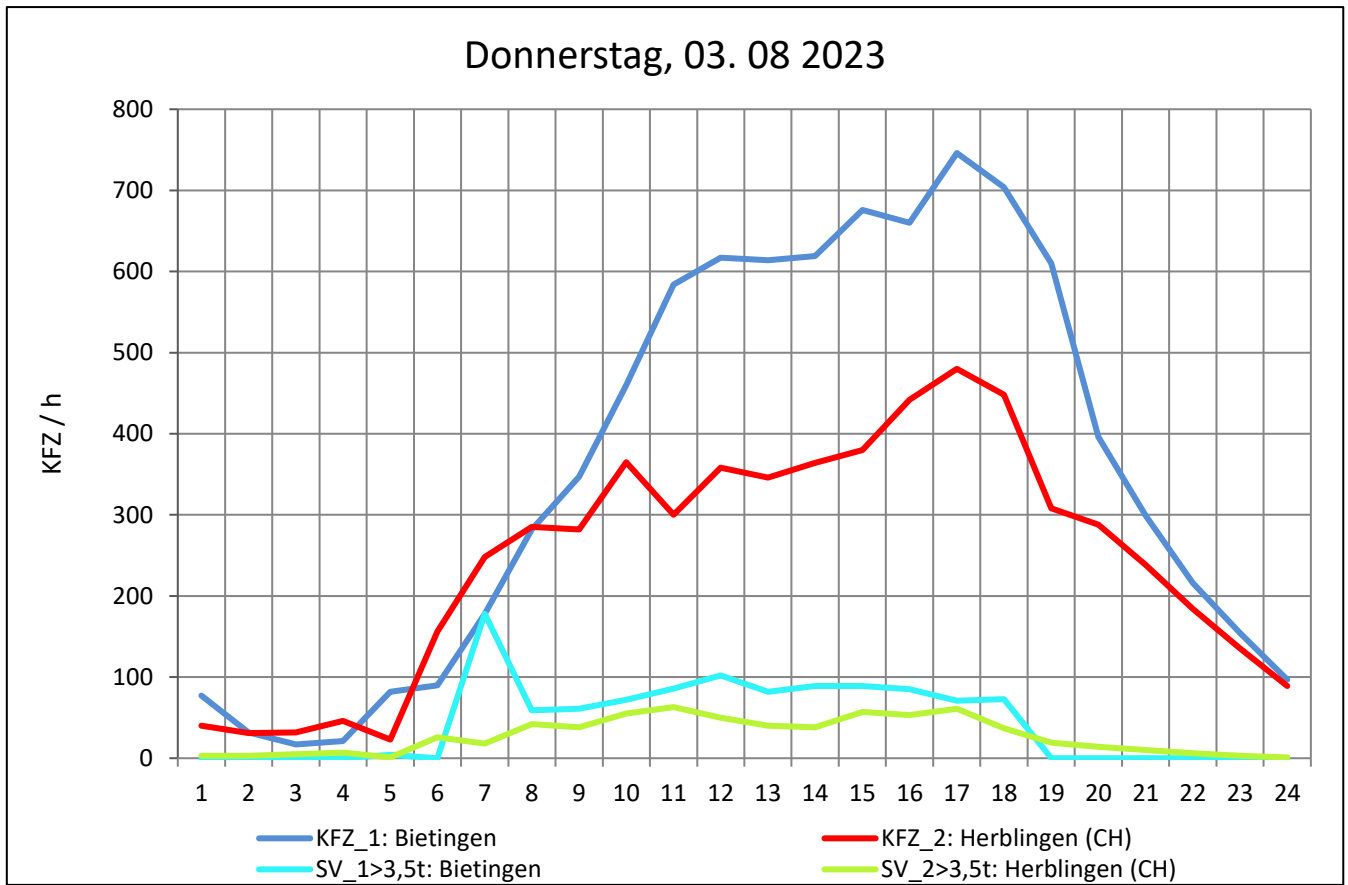
Zst.: **Bietingen**

TK-/Zst-Nr.: 8218/1108

B 34

Richtung 1 : **Bietingen**

Richtung 2 : **Herblingen (CH)**



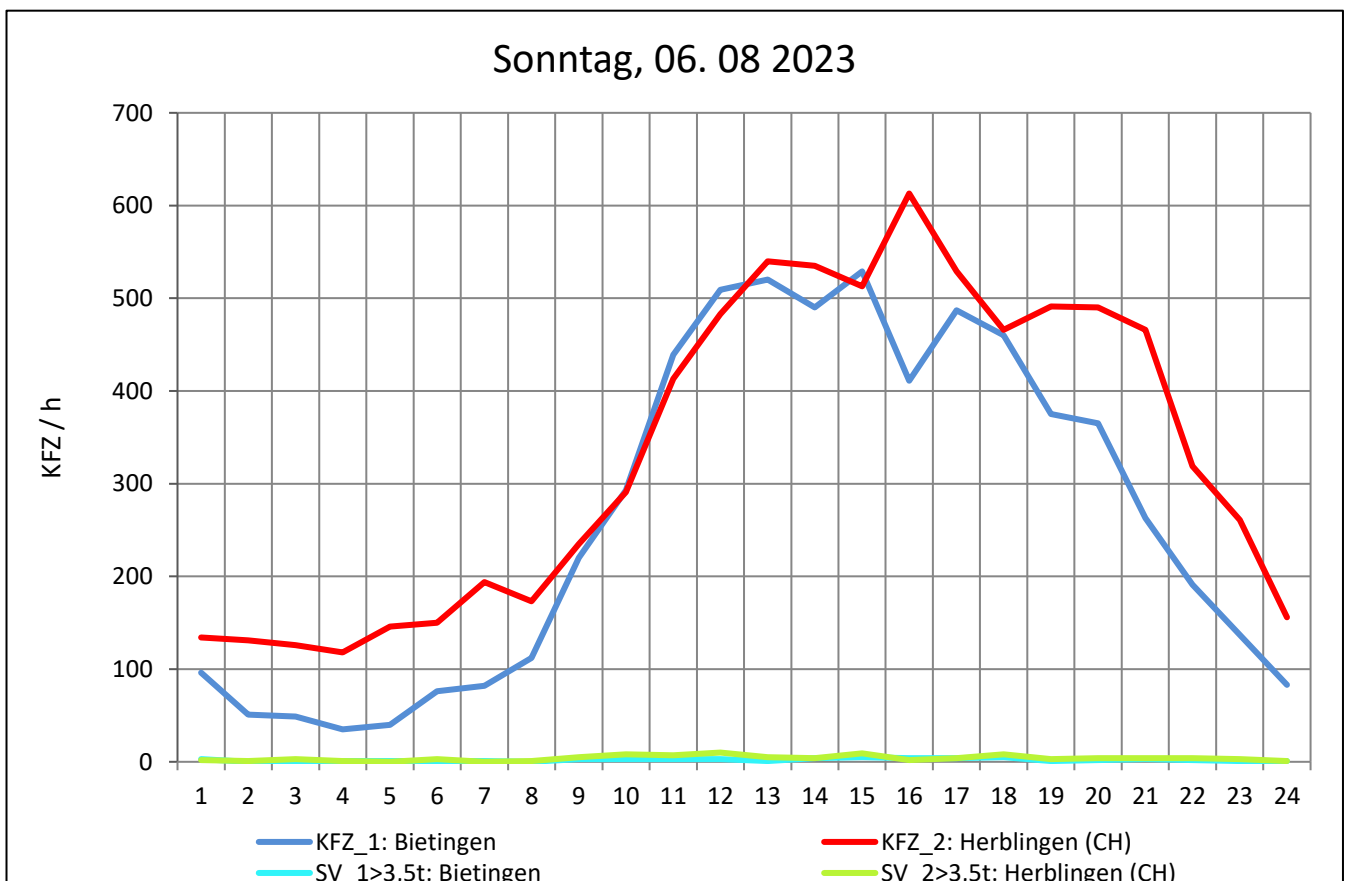
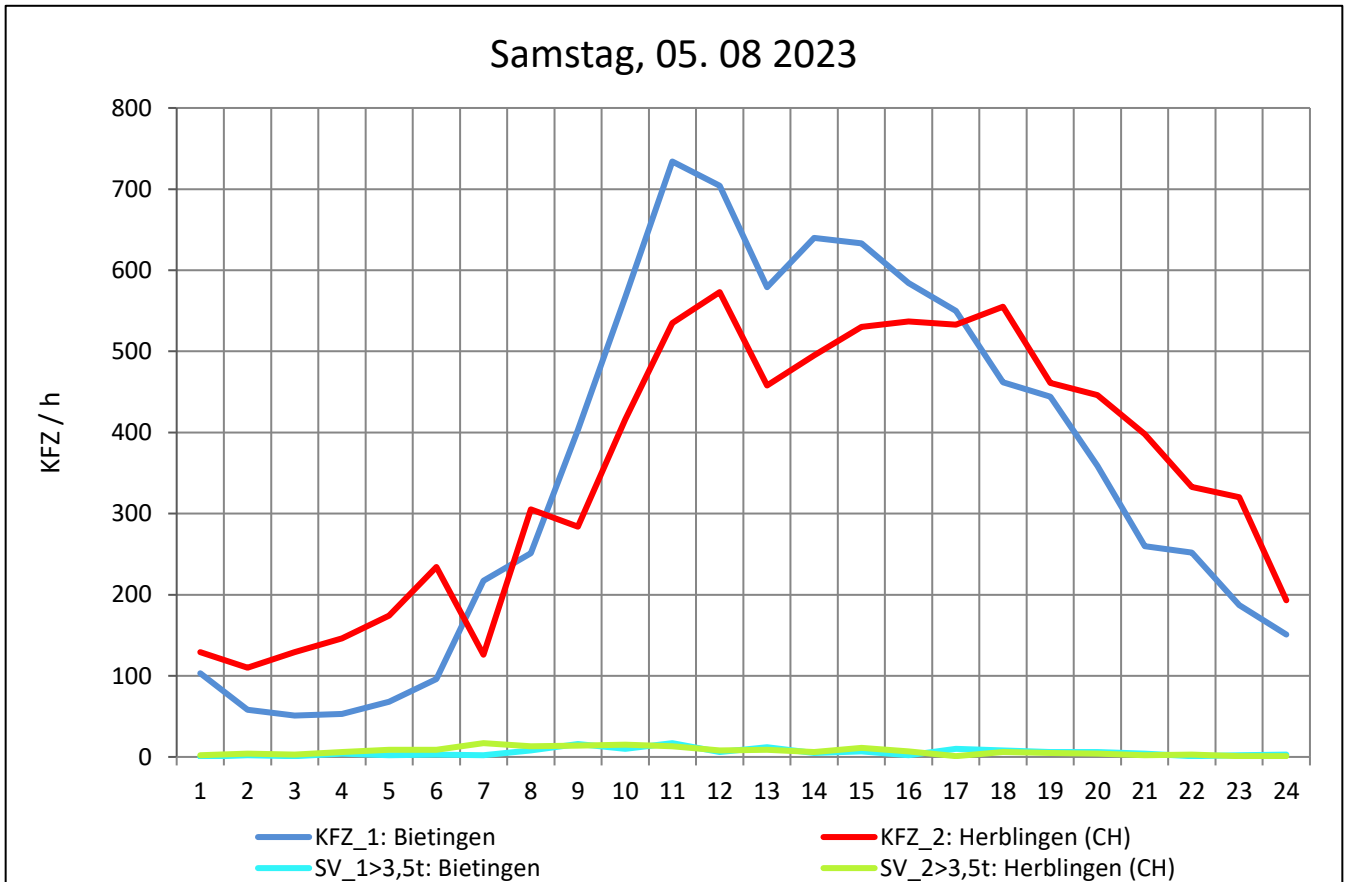
Zst.: **Bietingen**

TK-/Zst-Nr.: 8218/1108

B 34

Richtung 1 : **Bietingen**

Richtung 2 : **Herblingen (CH)**



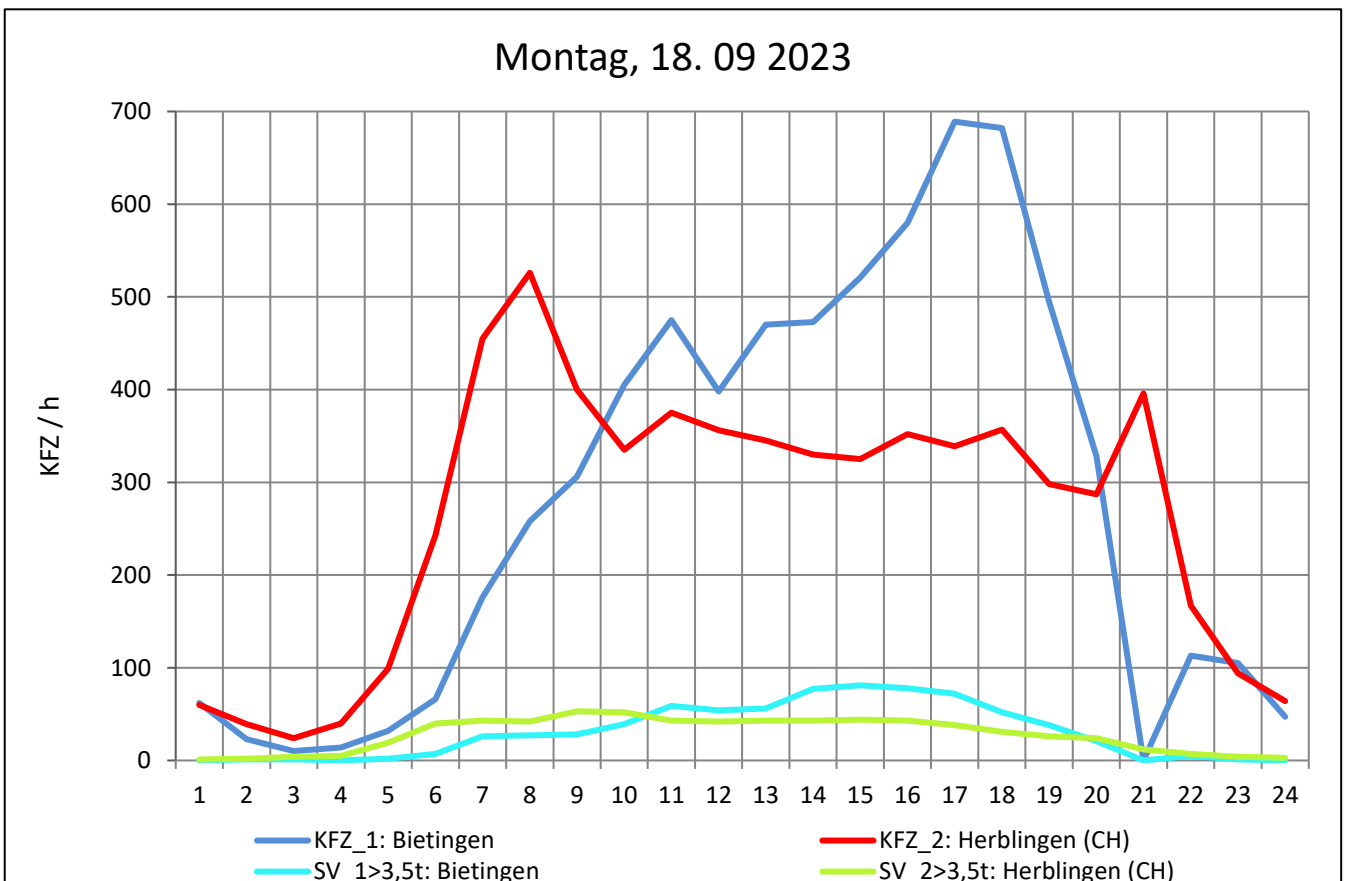
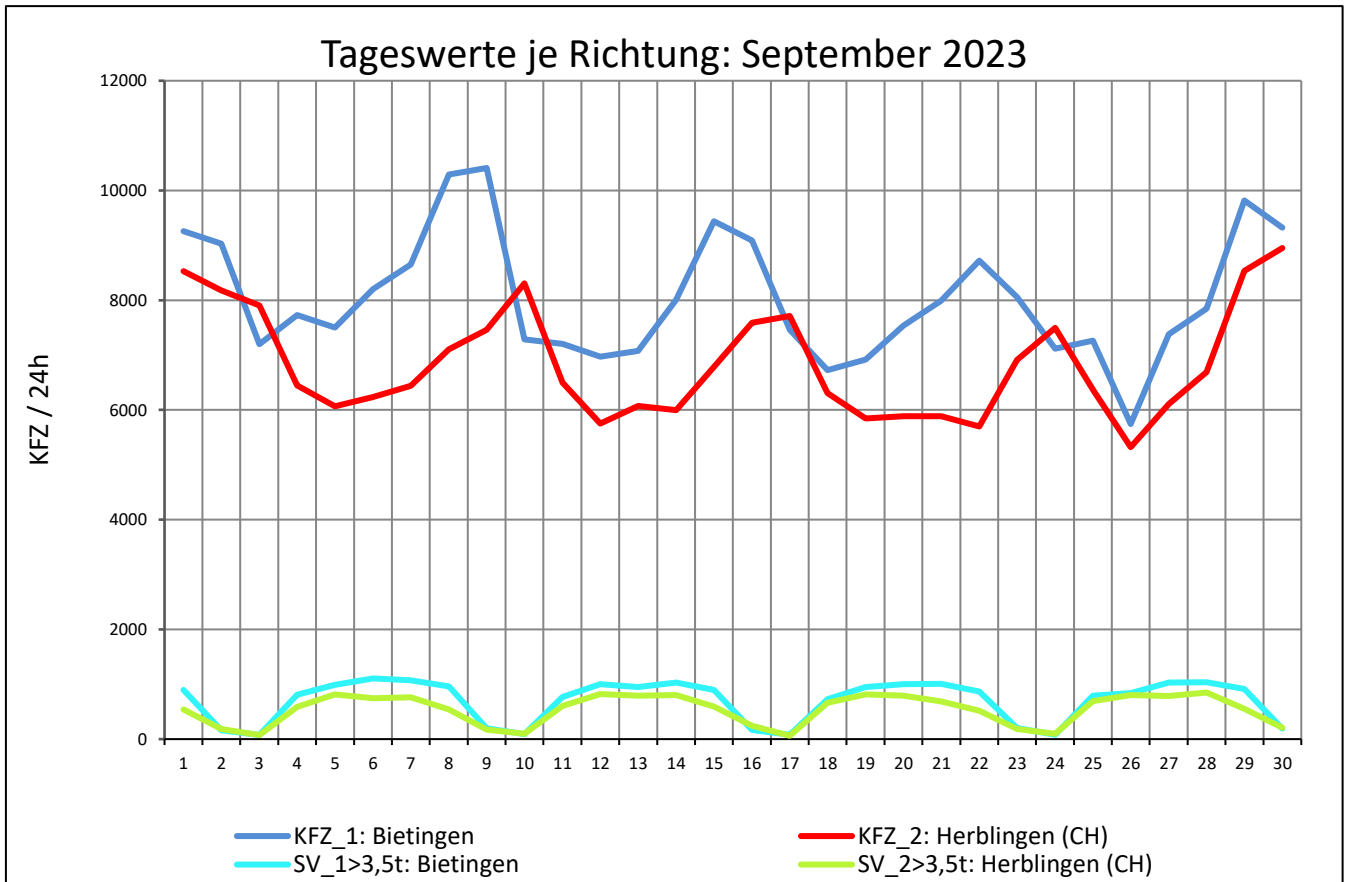
Zst.: **Bietingen**

TK-/Zst-Nr.: 8218/1108

B 34

Richtung 1 : **Bietingen**

Richtung 2 : **Herblingen (CH)**



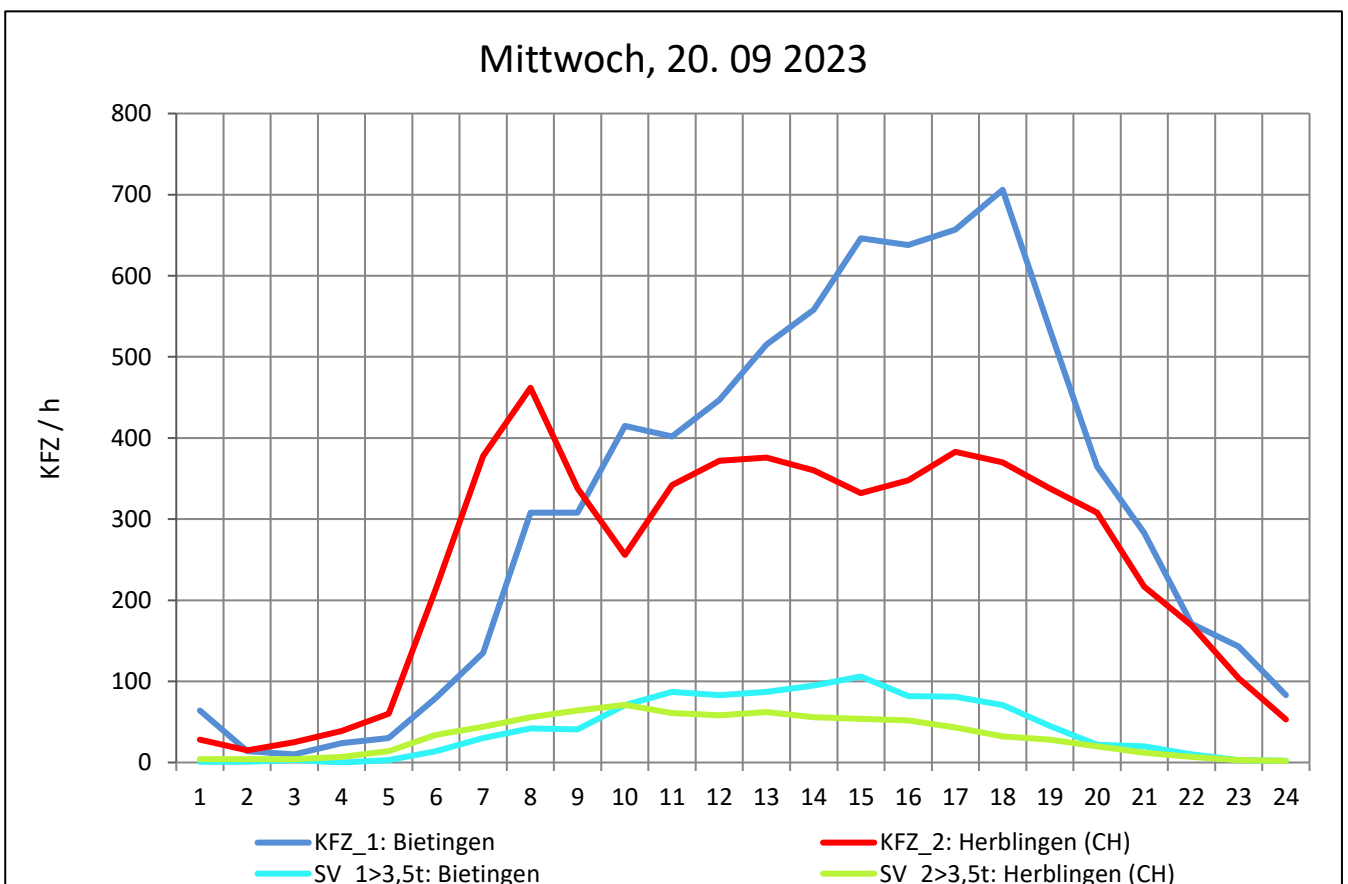
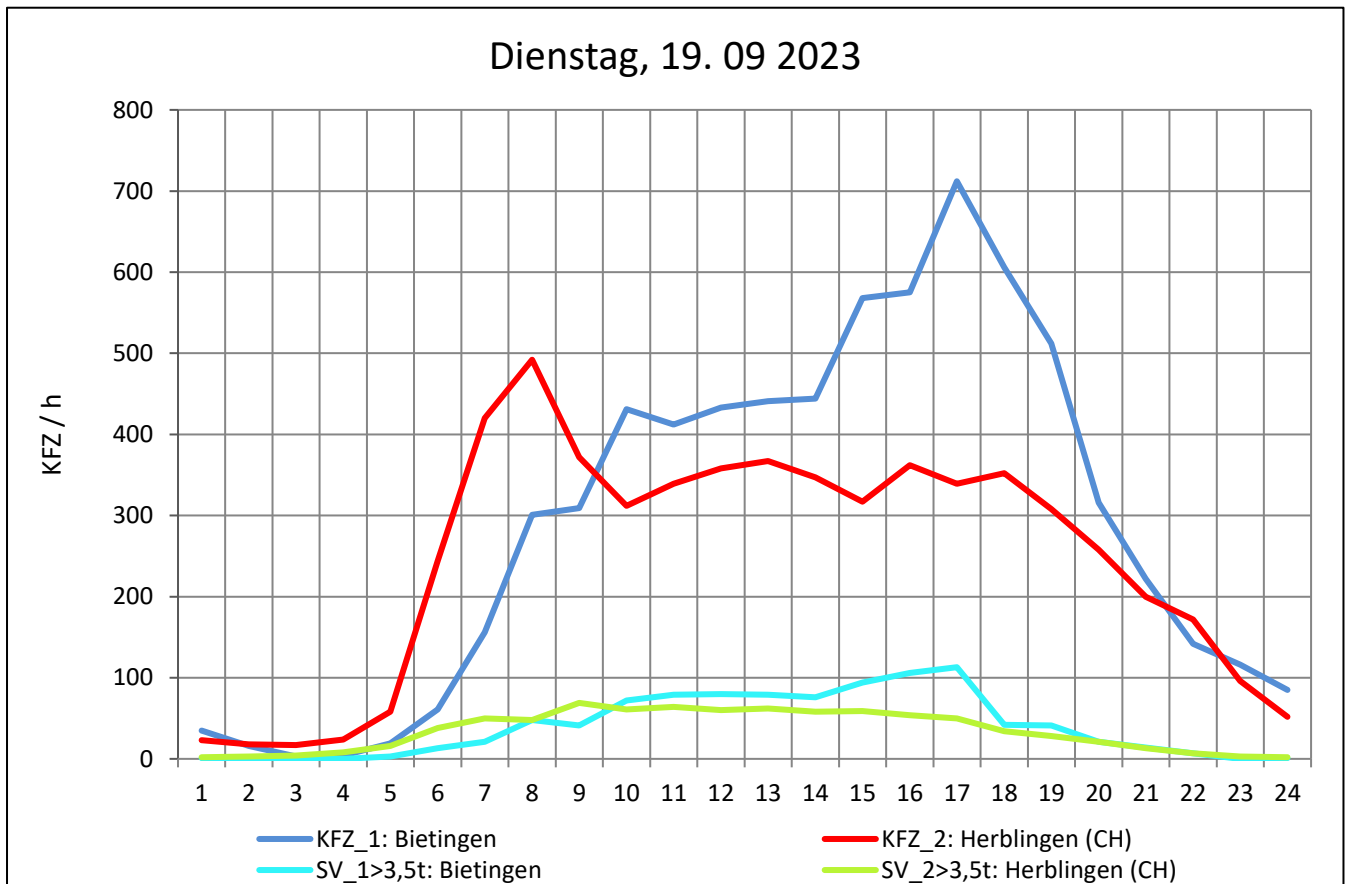
Zst.: **Bietingen**

TK-/Zst-Nr.: 8218/1108

B 34

Richtung 1 : **Bietingen**

Richtung 2 : **Herblingen (CH)**



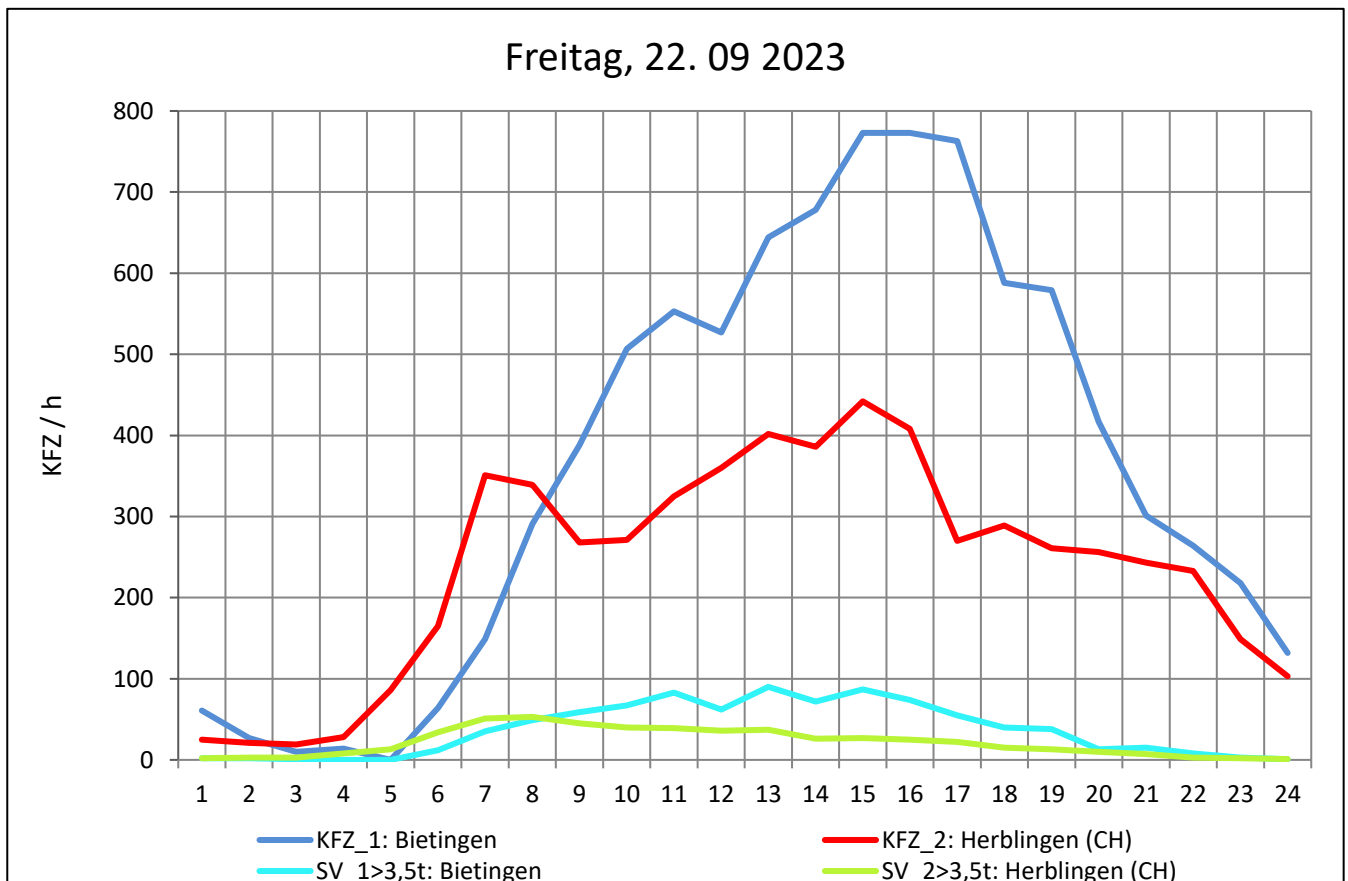
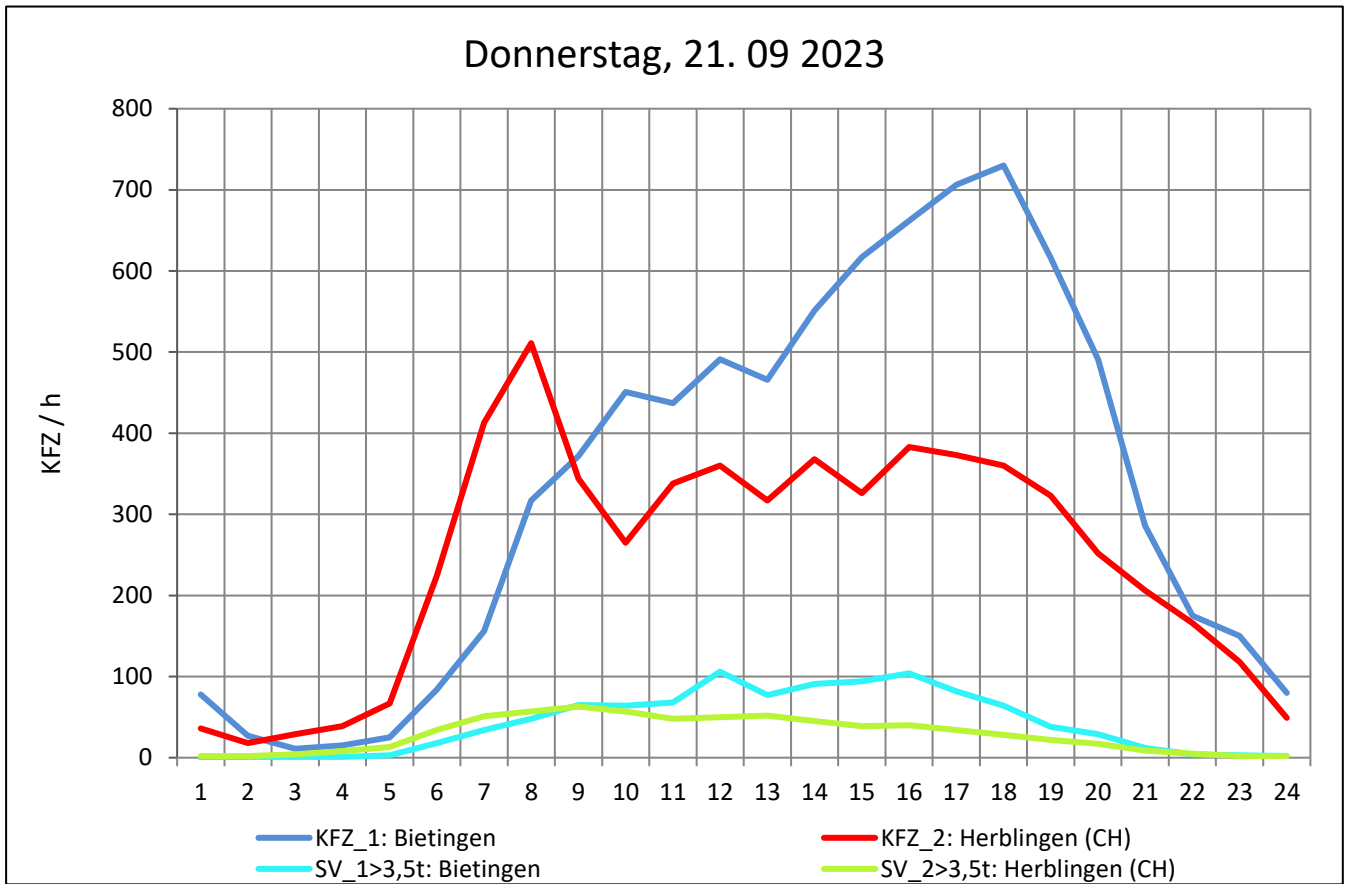
Zst.: **Bietingen**

TK-/Zst-Nr.: 8218/1108

B 34

Richtung 1 : **Bietingen**

Richtung 2 : **Herblingen (CH)**



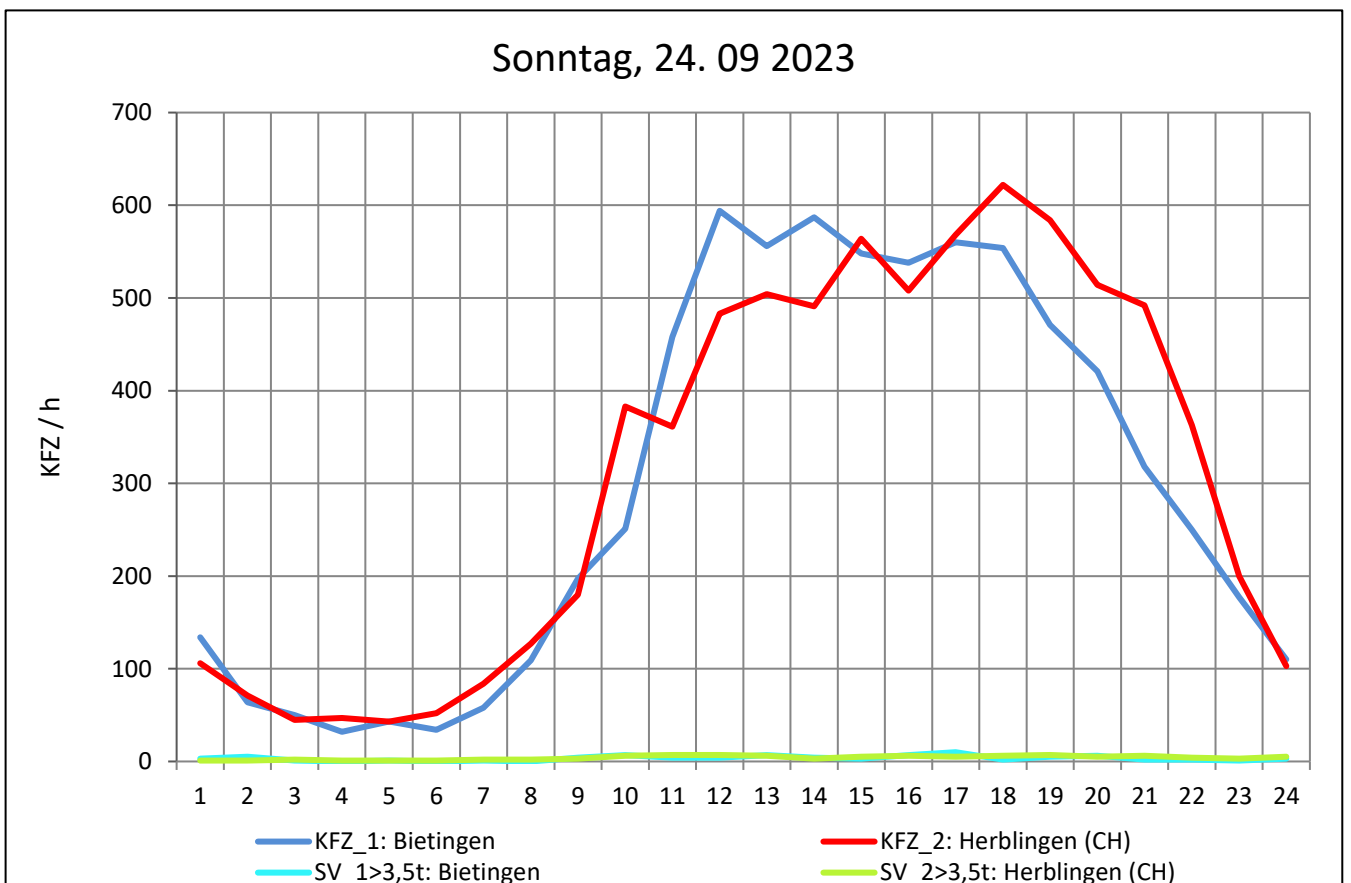
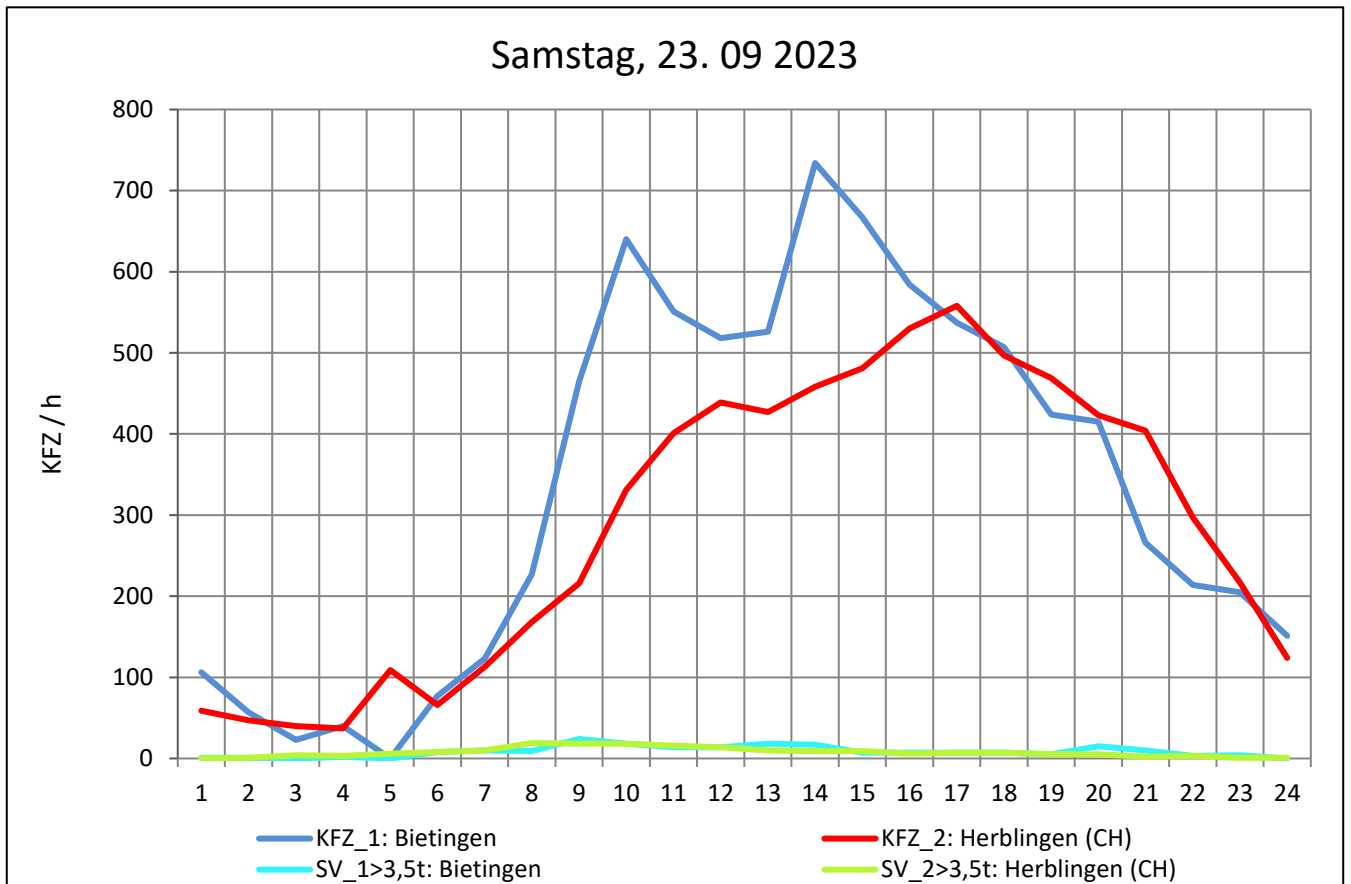
Zst.: **Bietingen**

TK-/Zst-Nr.: 8218/1108

B 34

Richtung 1 : **Bietingen**

Richtung 2 : **Herblingen (CH)**



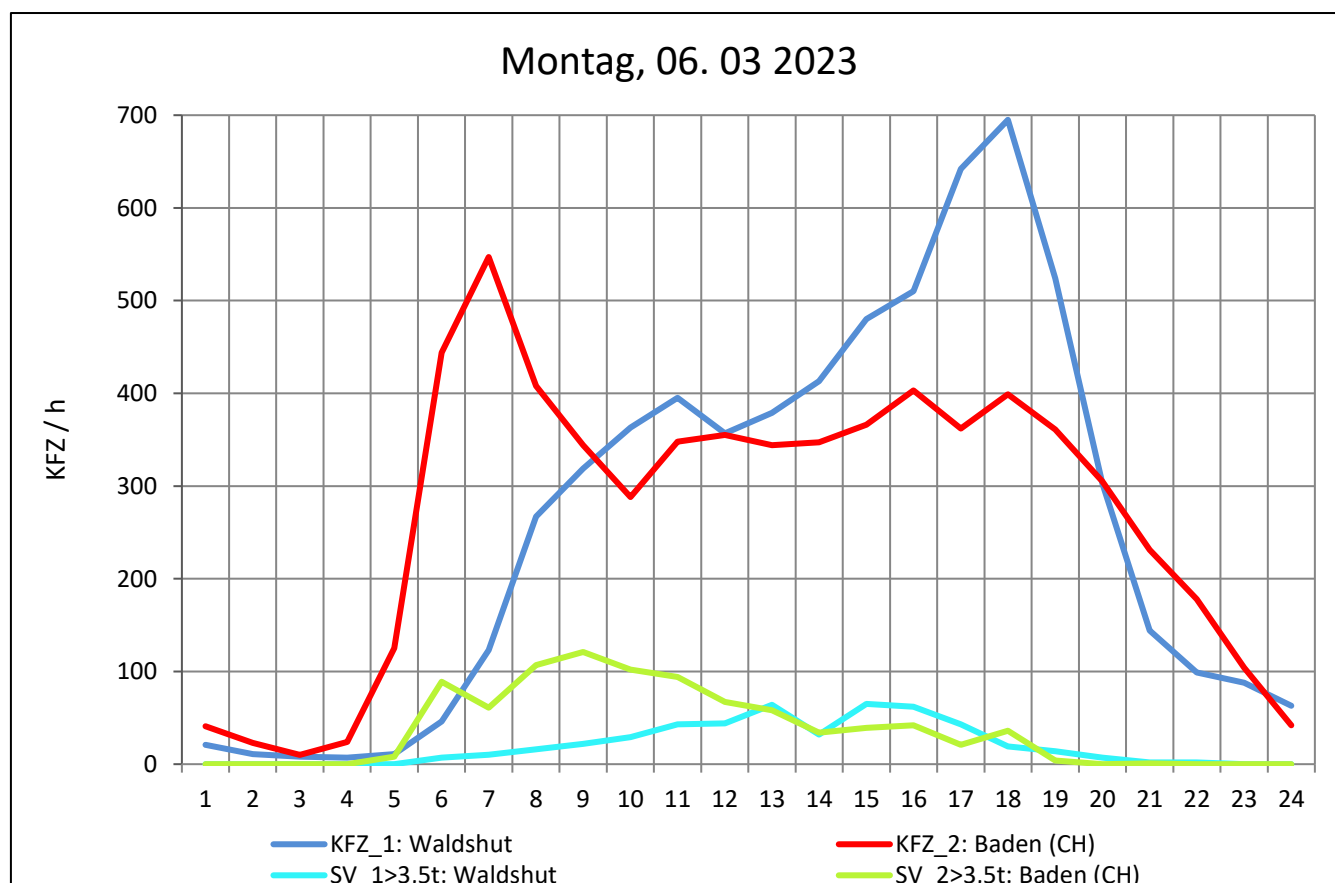
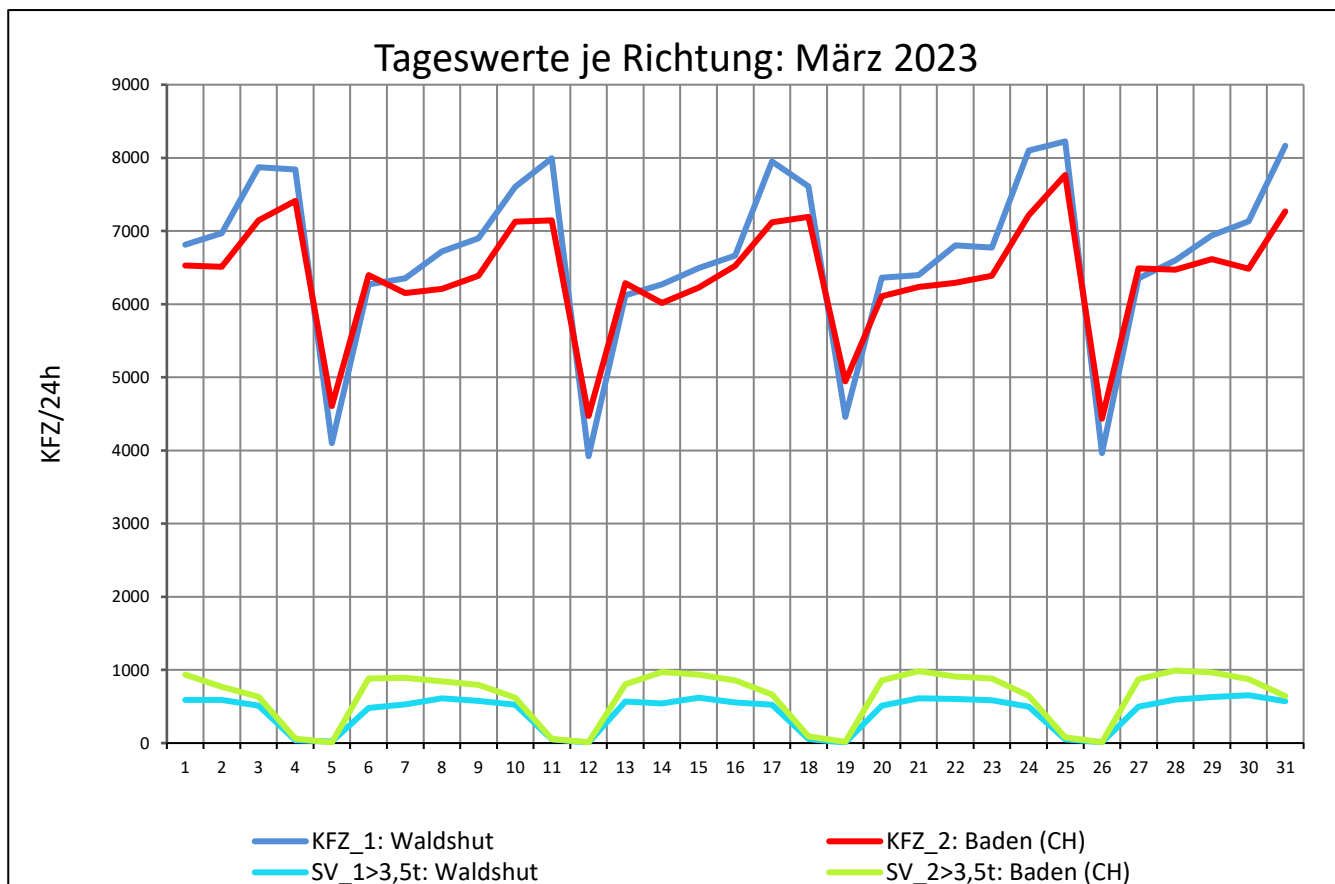
Zst.: **Waldshut Rheinbrücke**

TK-/Zst-Nr.: 8315/1101

B 34

Richtung 1 : **Waldshut**

Richtung 2 : **Baden (CH)**



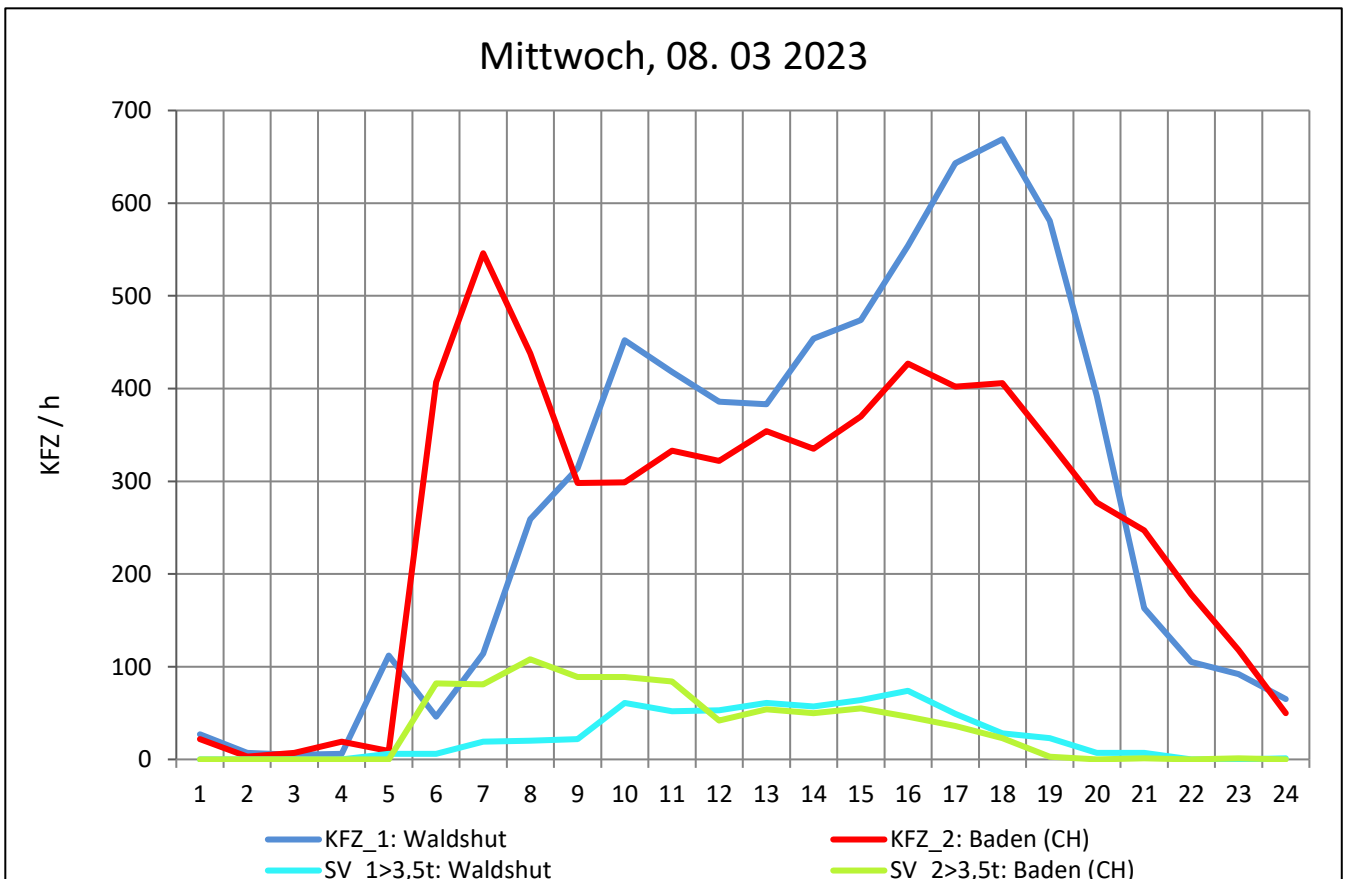
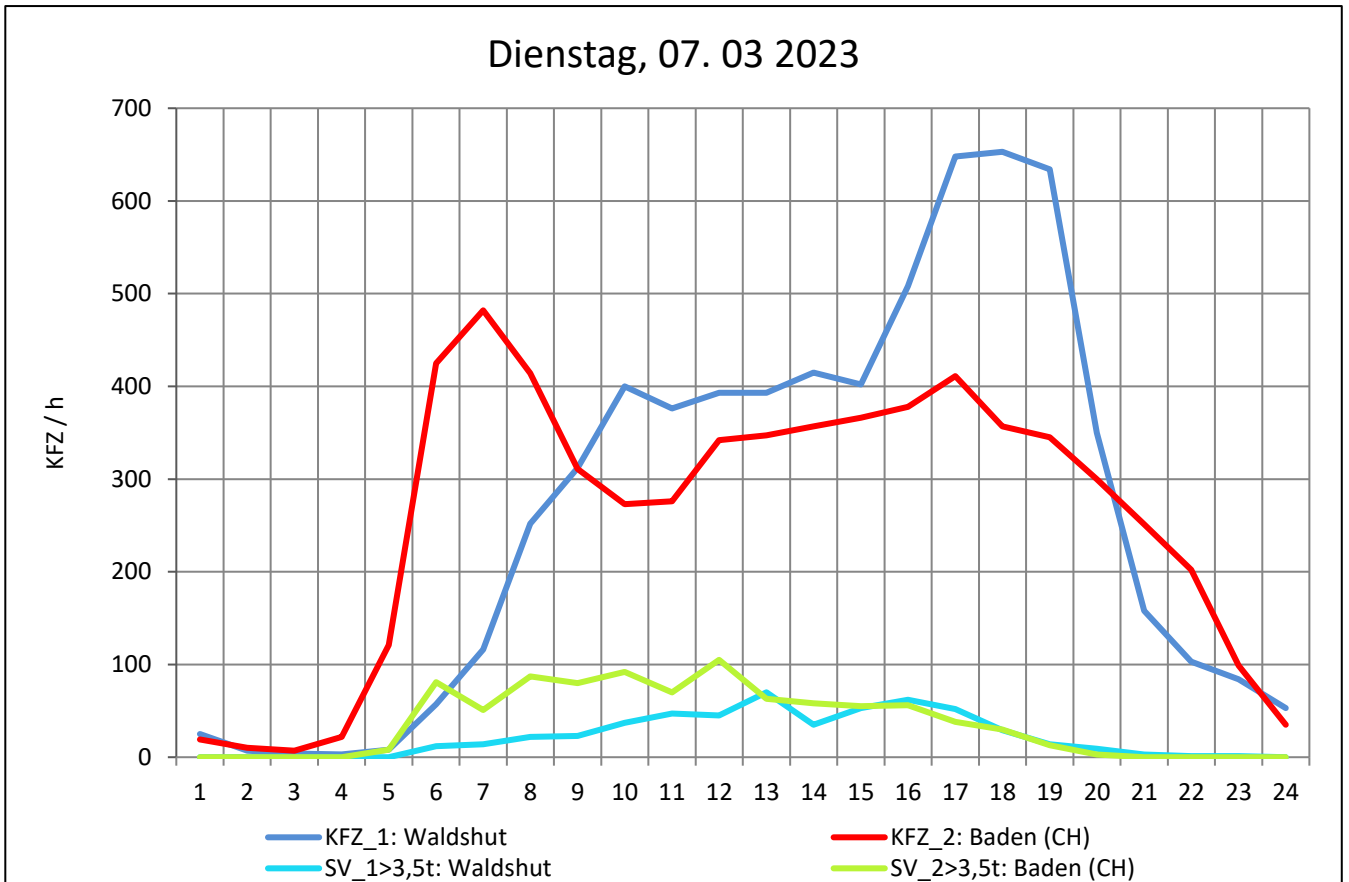
Zst.: **Waldshut Rheinbrücke**

TK-/Zst-Nr.: 8315/1101

B 34

Richtung 1 : **Waldshut**

Richtung 2 : **Baden (CH)**



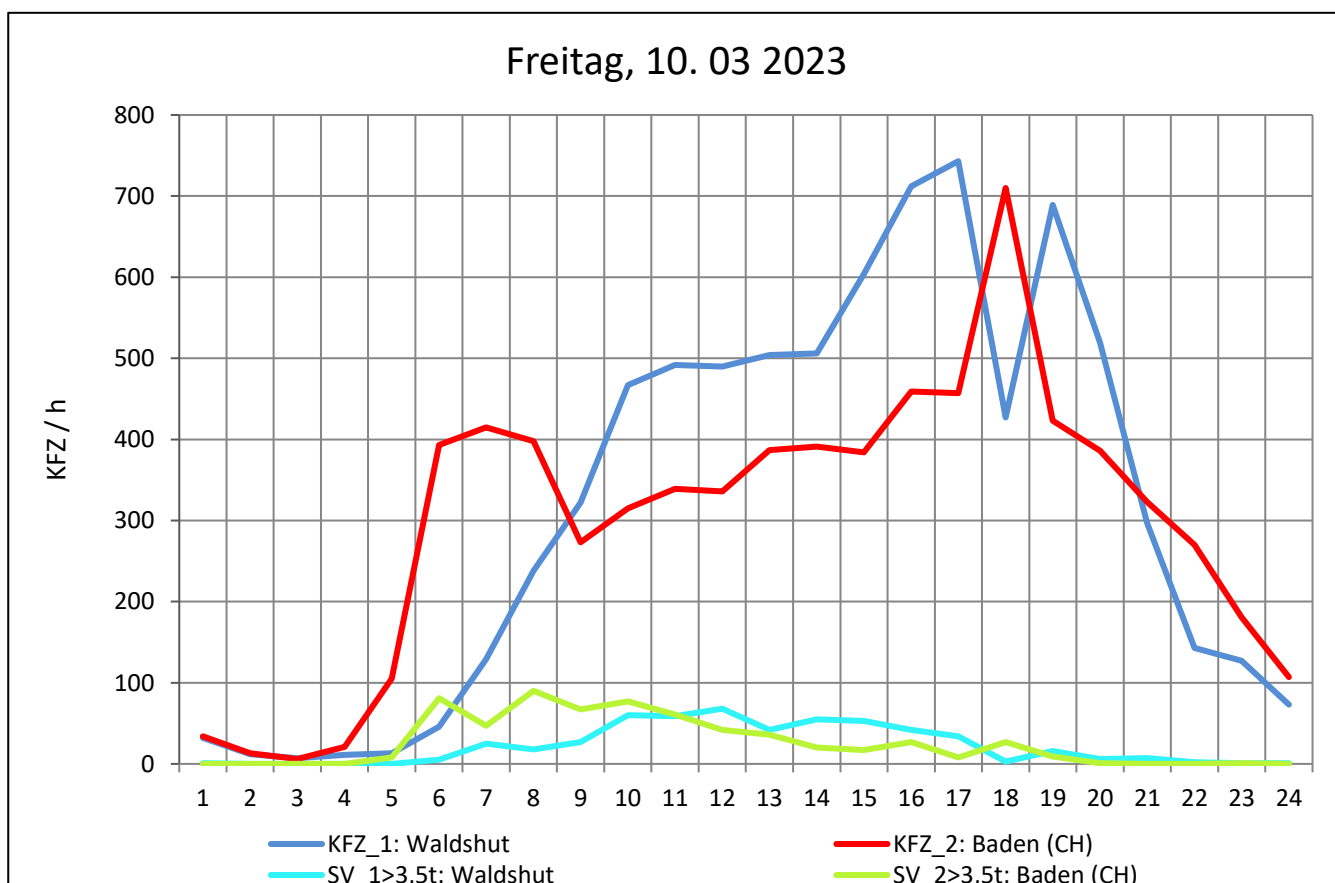
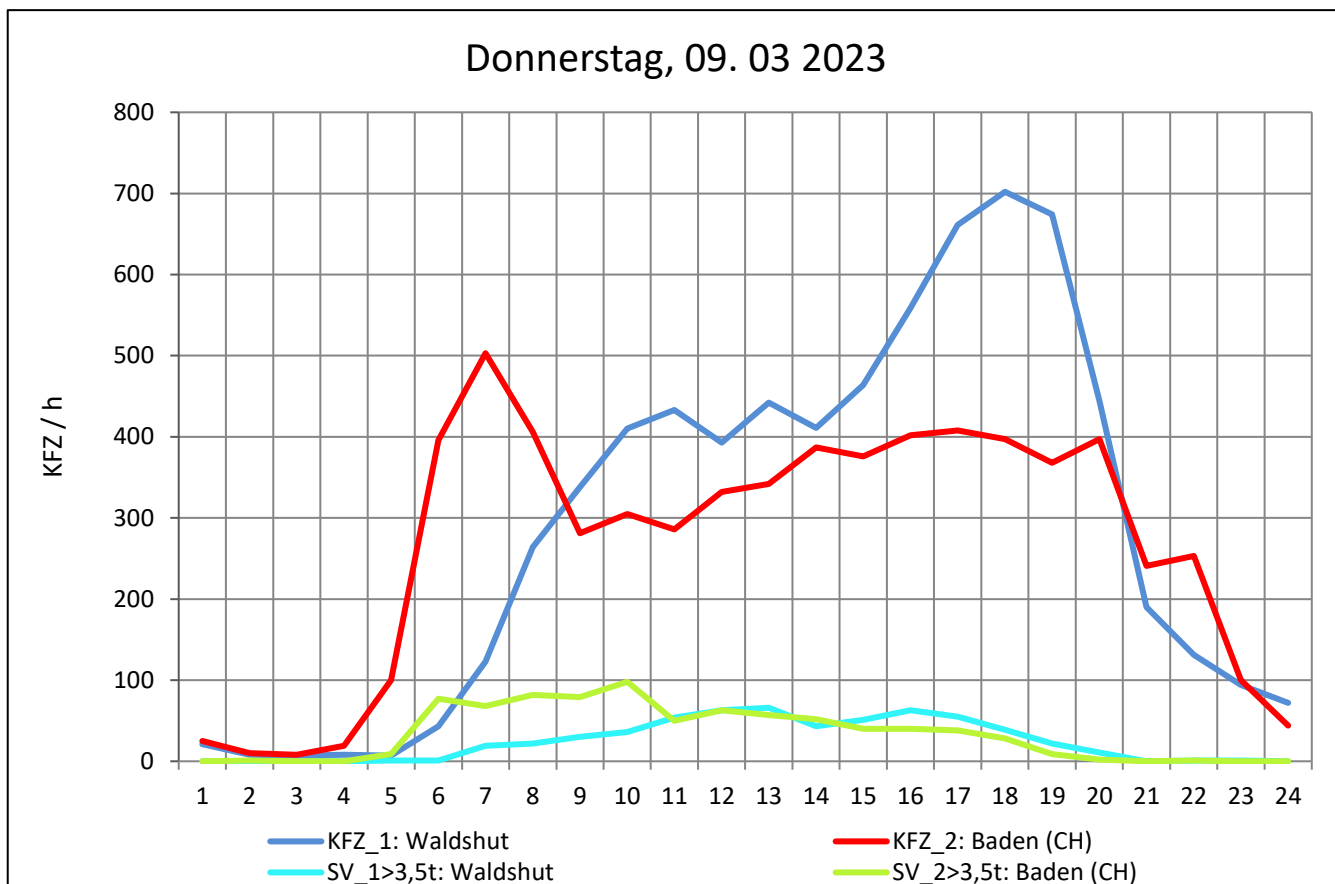
Zst.: **Waldshut Rheinbrücke**

TK-/Zst-Nr.: 8315/1101

B 34

Richtung 1 : **Waldshut**

Richtung 2 : **Baden (CH)**



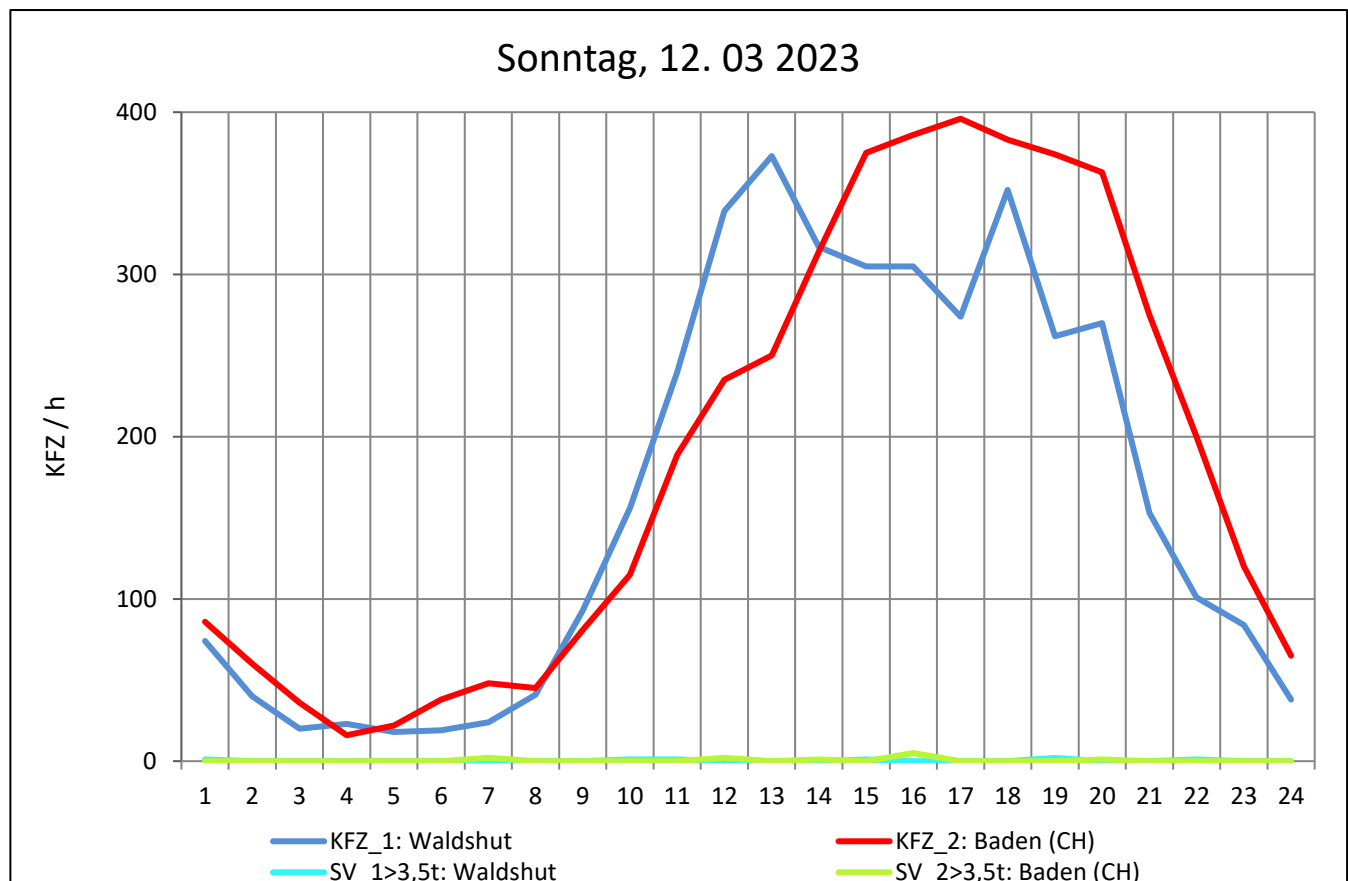
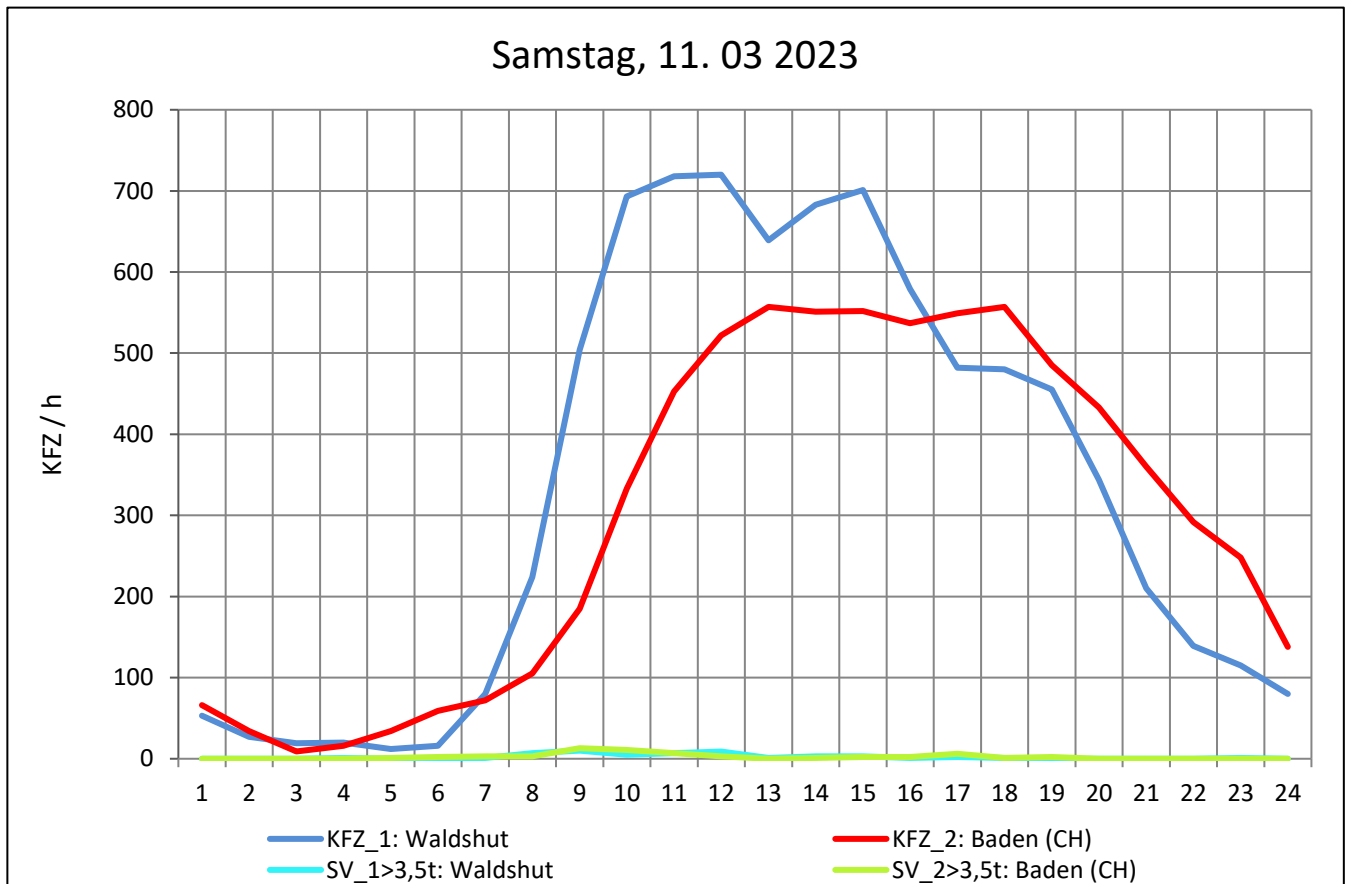
Zst.: **Waldshut Rheinbrücke**

TK-/Zst-Nr.: 8315/1101

B 34

Richtung 1 : **Waldshut**

Richtung 2 : **Baden (CH)**



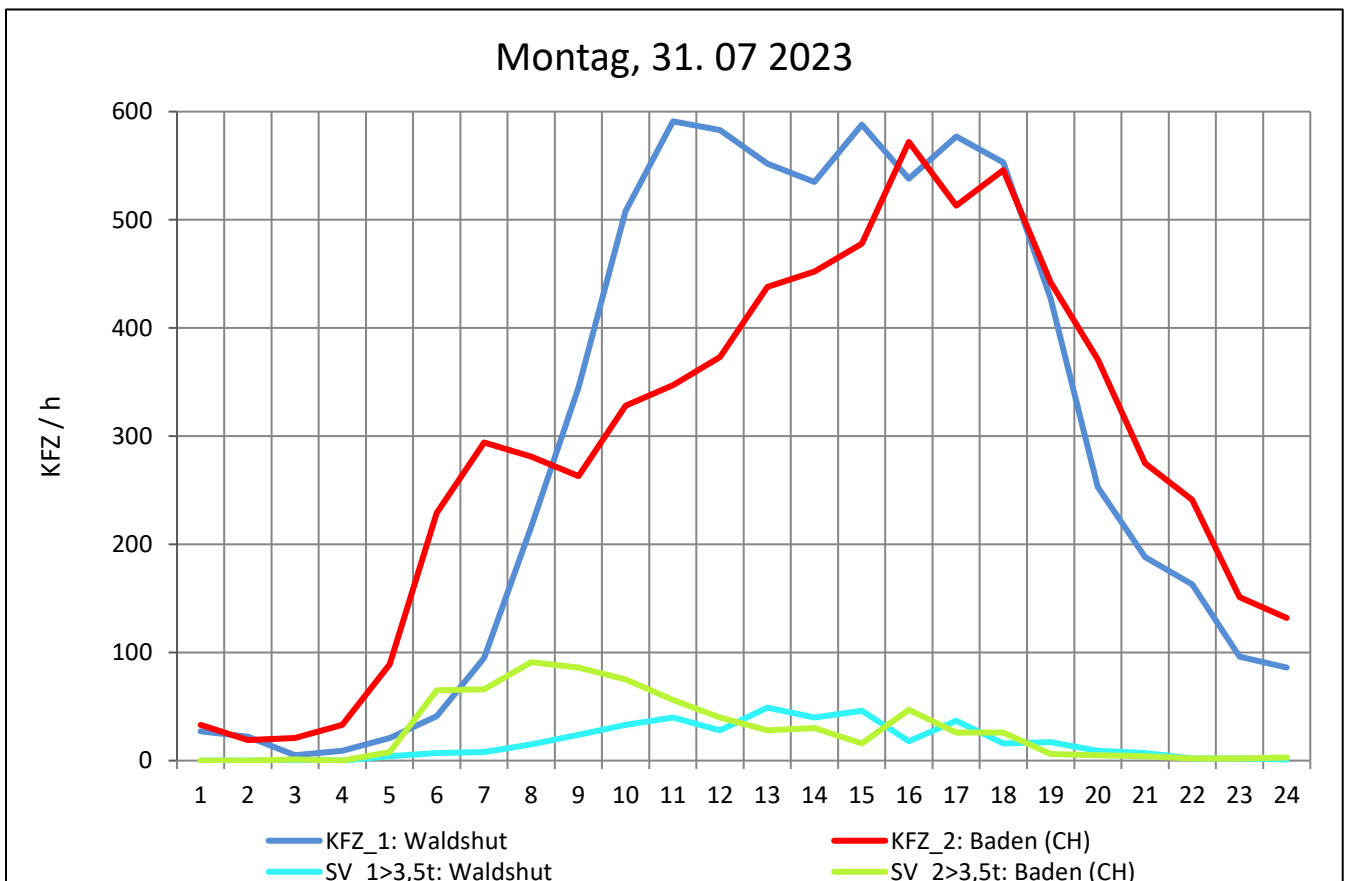
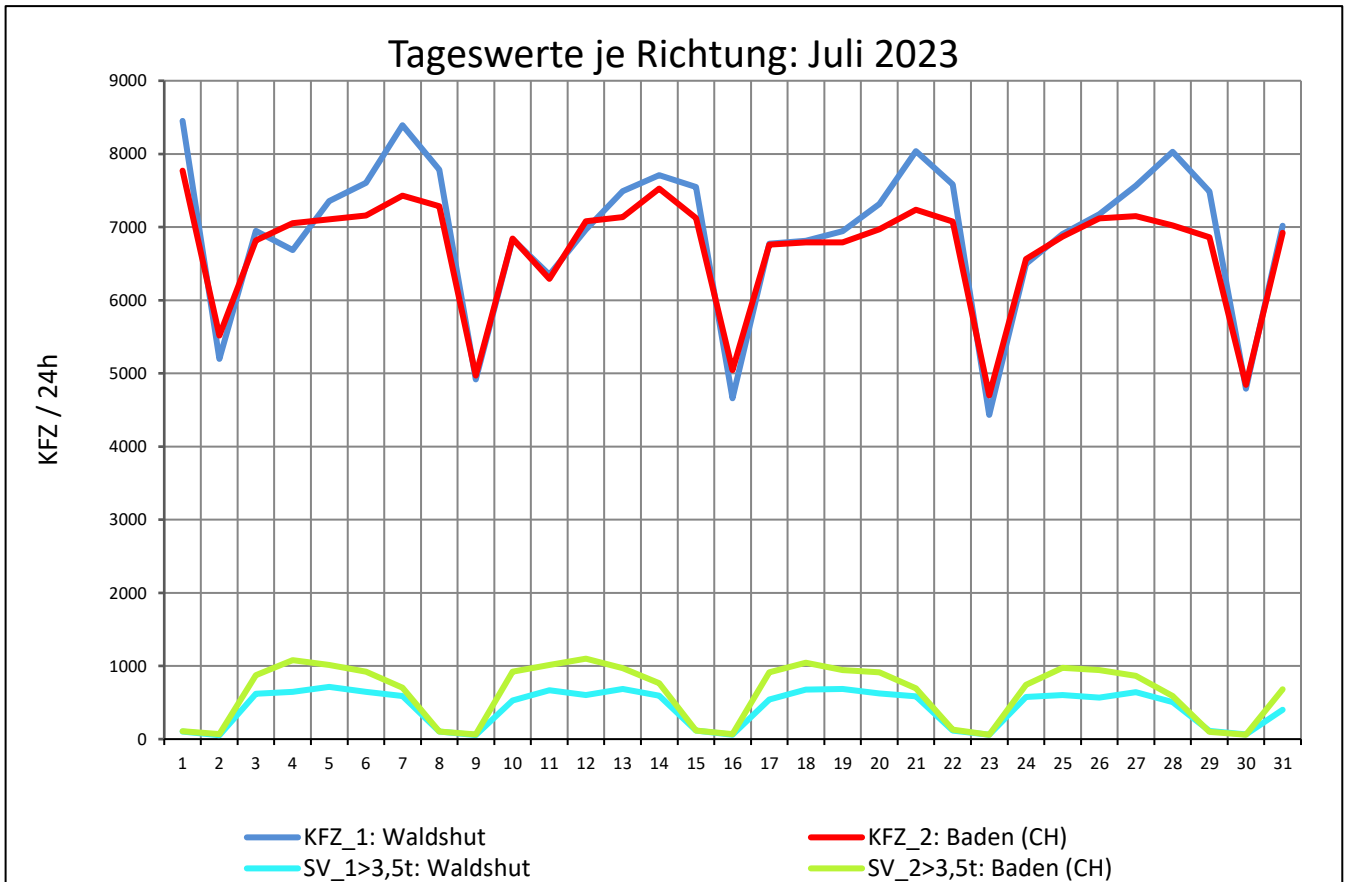
Zst.: **Waldshut Rheinbrücke**

TK-/Zst-Nr.: 8315/1101

B 34

Richtung 1 : **Waldshut**

Richtung 2 : **Baden (CH)**



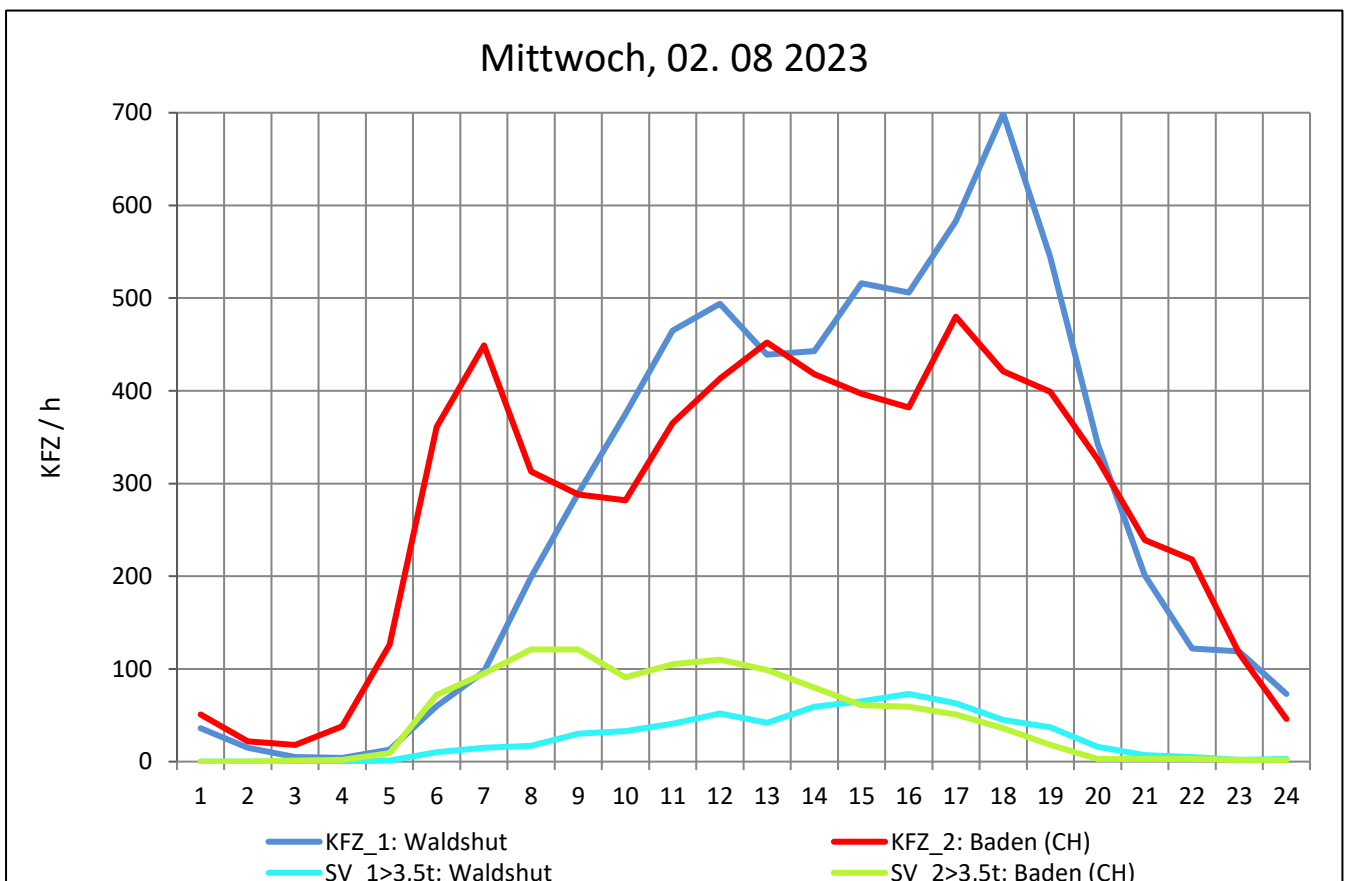
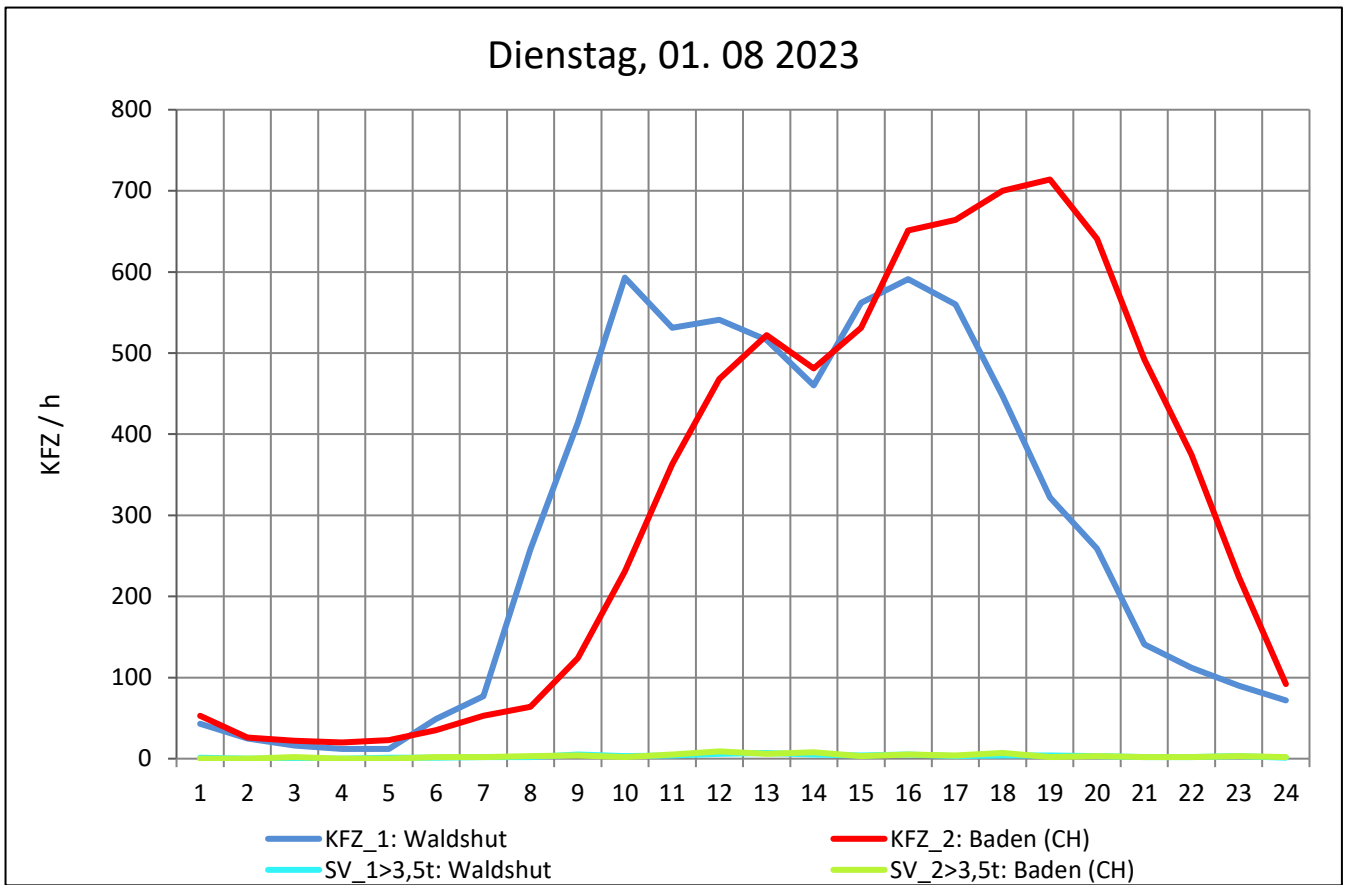
Zst.: **Waldshut Rheinbrücke**

TK-/Zst-Nr.: 8315/1101

B 34

Richtung 1 : **Waldshut**

Richtung 2 : **Baden (CH)**



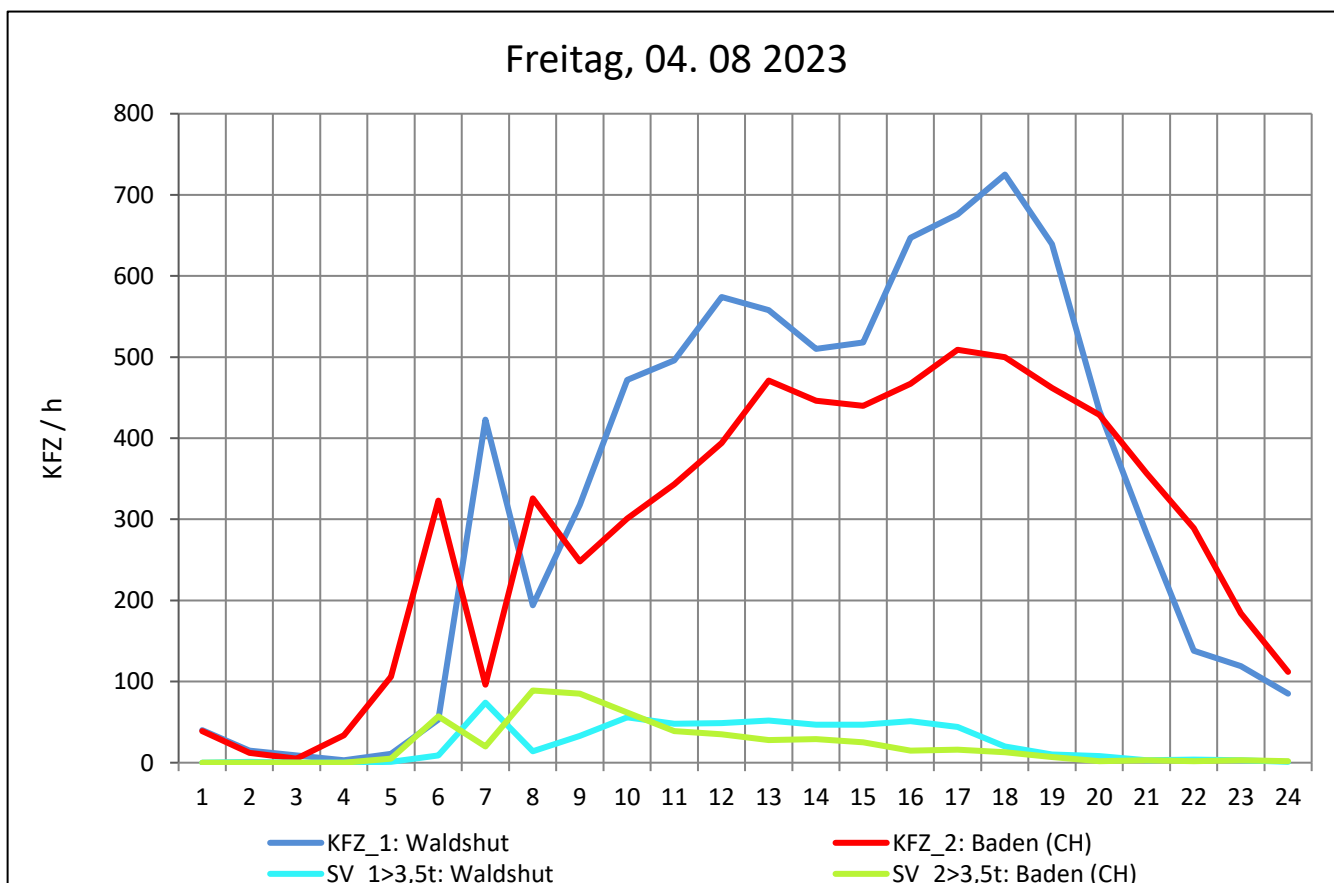
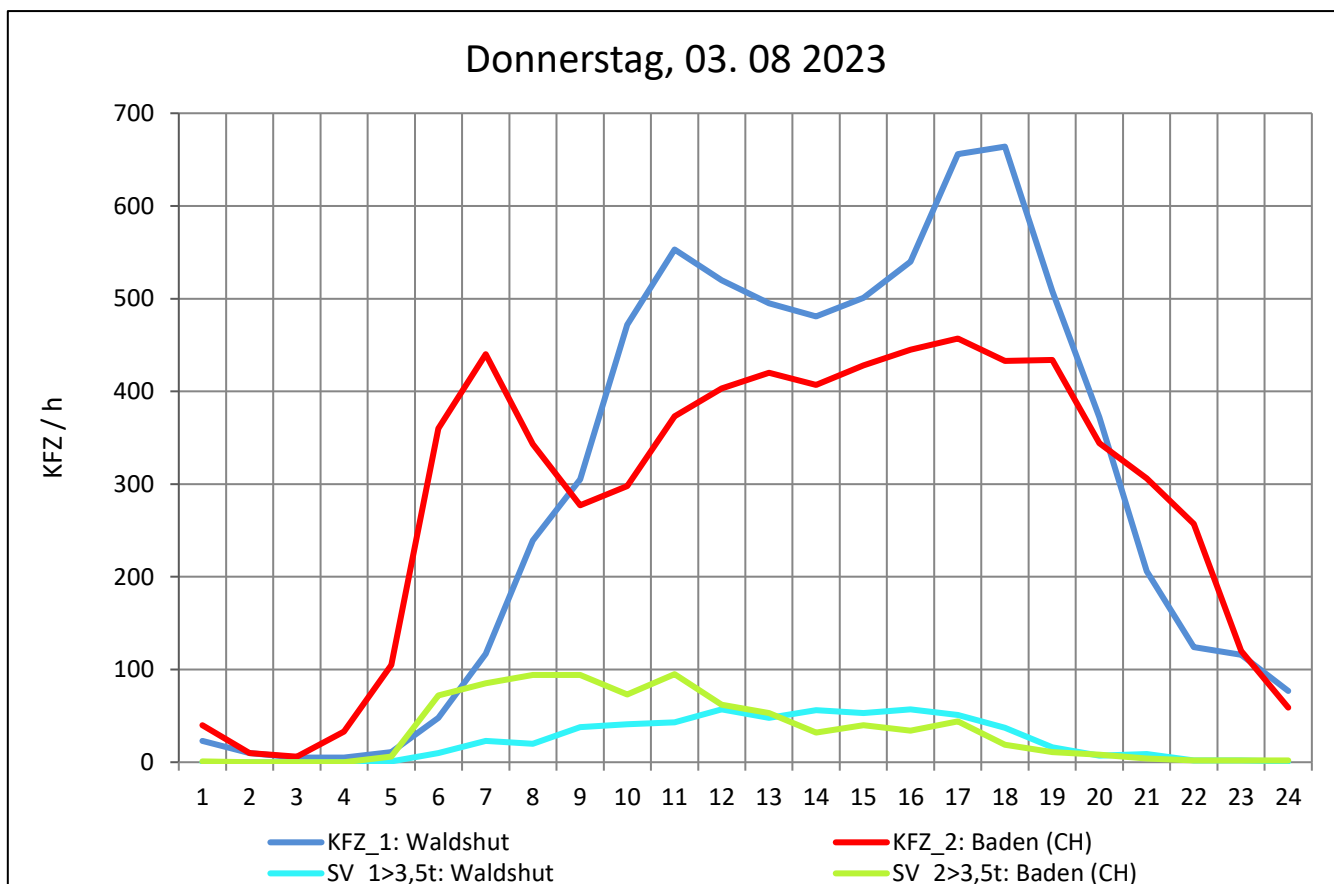
Zst.: **Waldshut Rheinbrücke**

TK-/Zst-Nr.: 8315/1101

B 34

Richtung 1 : **Waldshut**

Richtung 2 : **Baden (CH)**



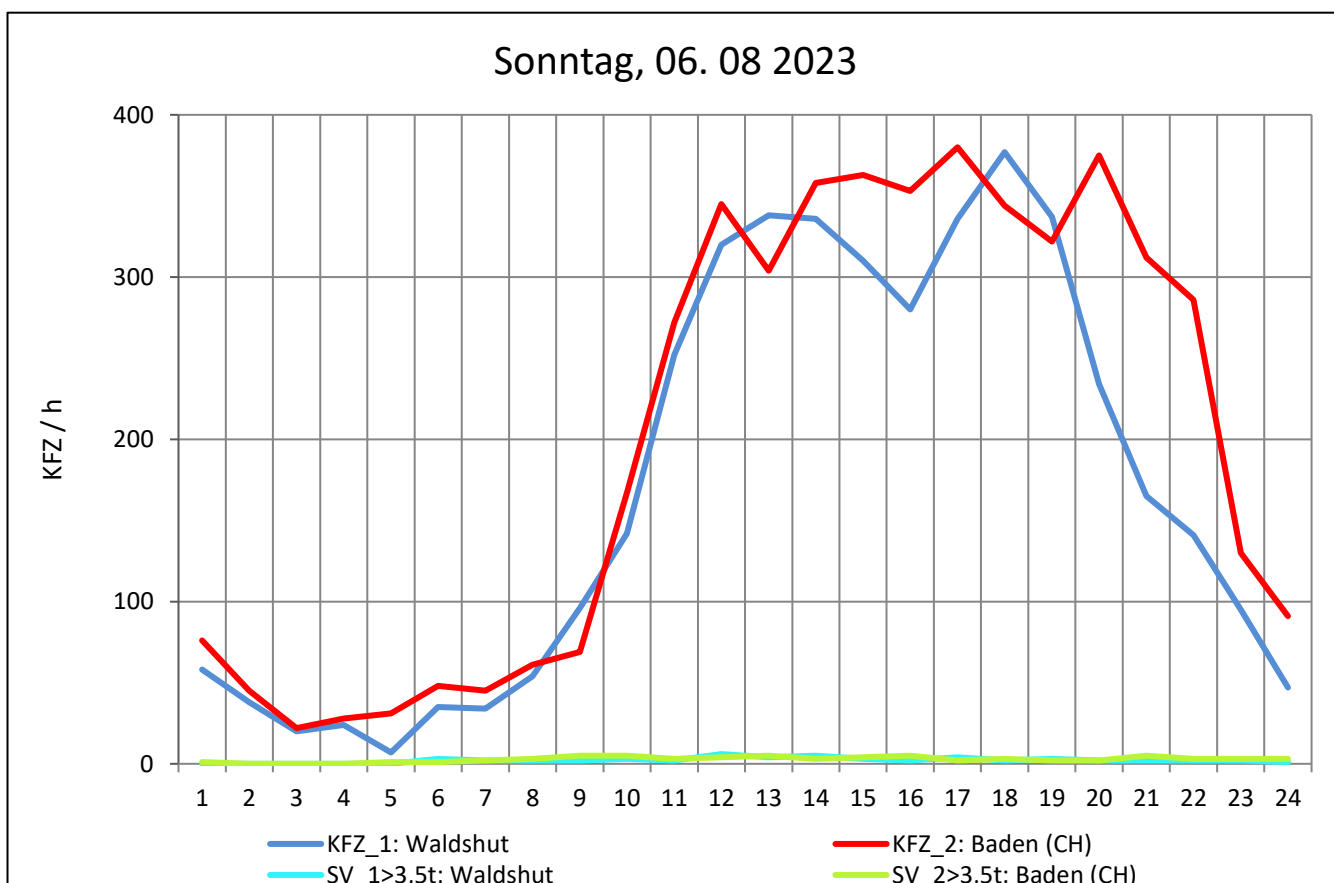
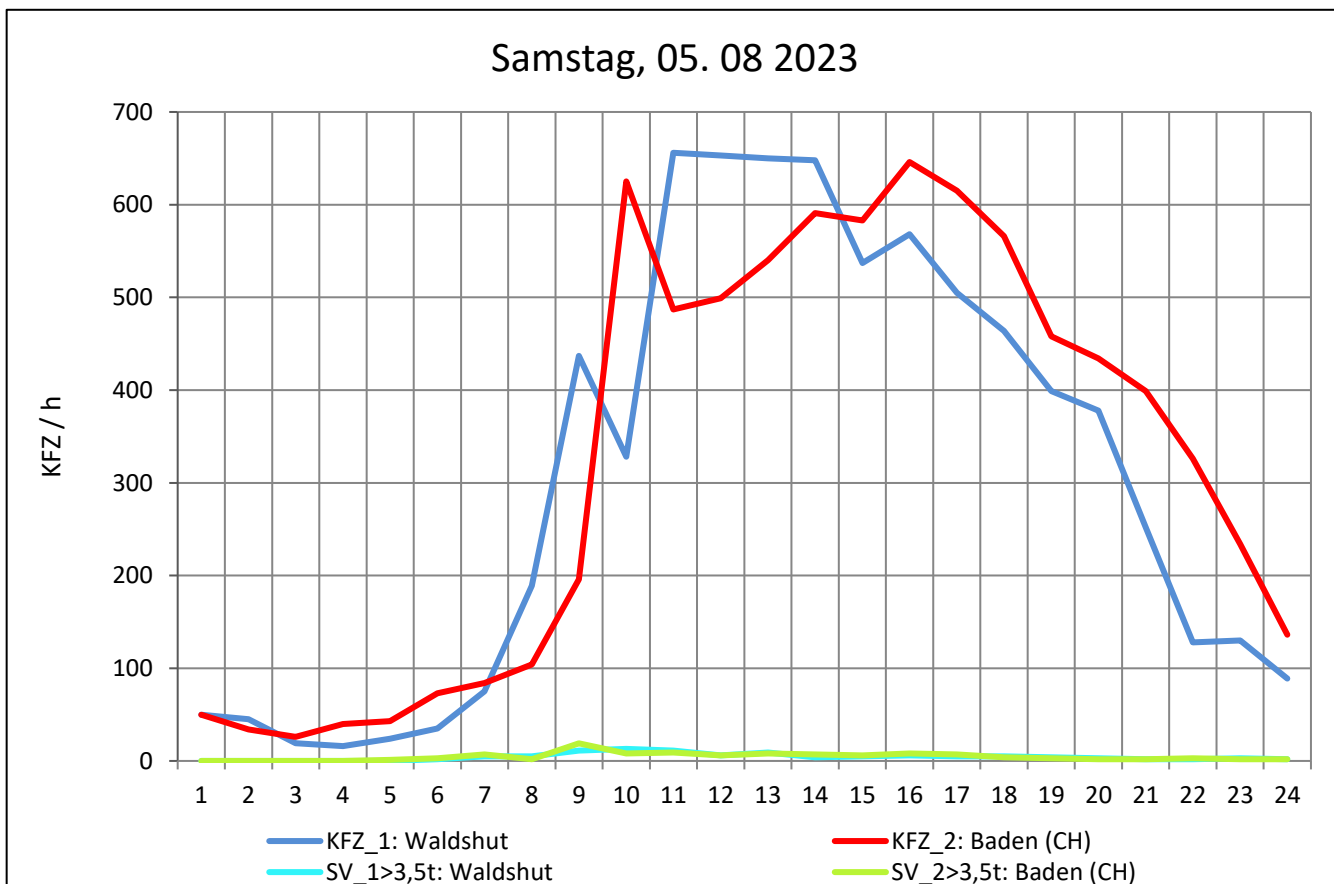
Zst.: **Waldshut Rheinbrücke**

TK-/Zst-Nr.: 8315/1101

B 34

Richtung 1 : **Waldshut**

Richtung 2 : **Baden (CH)**



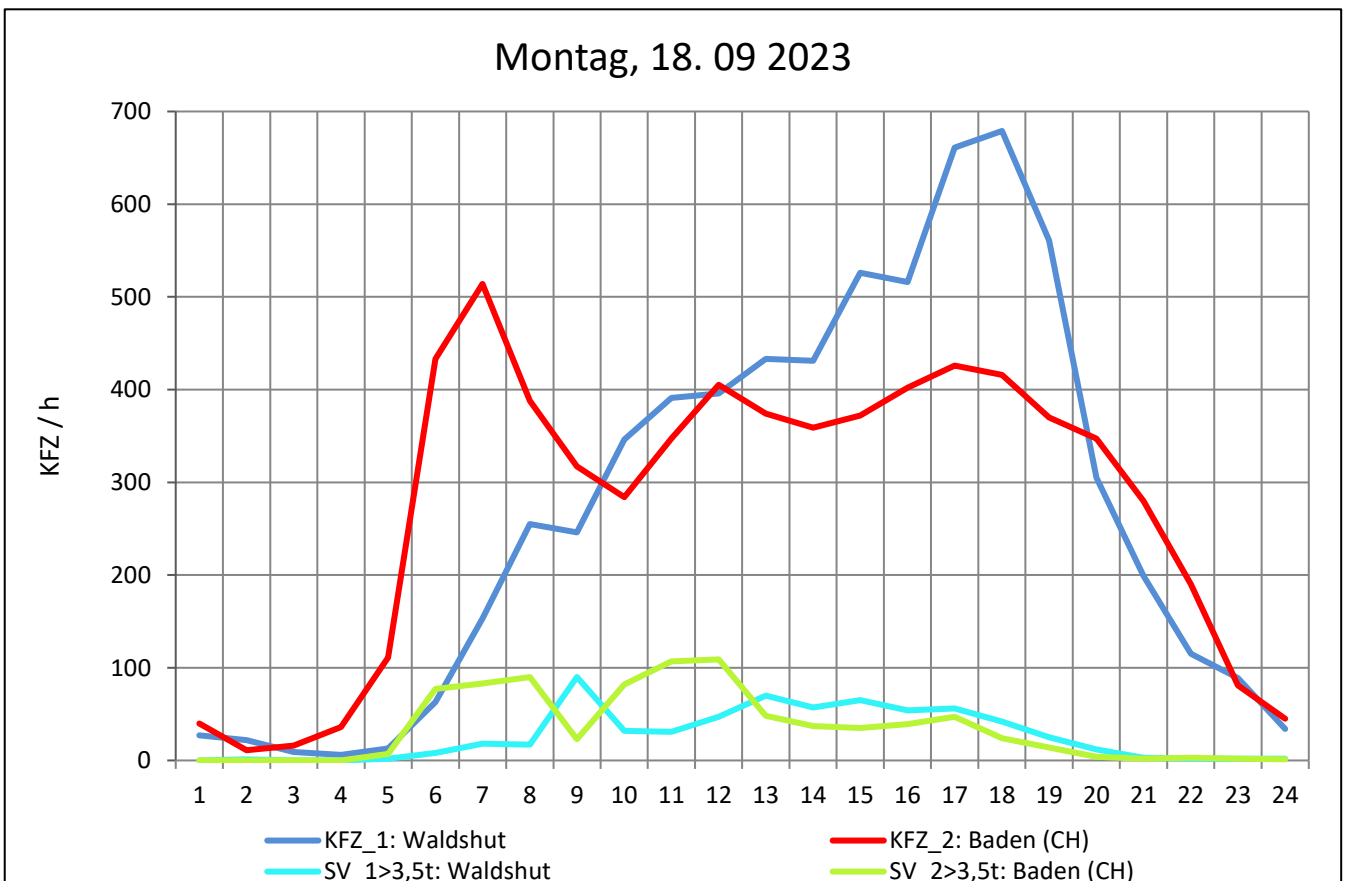
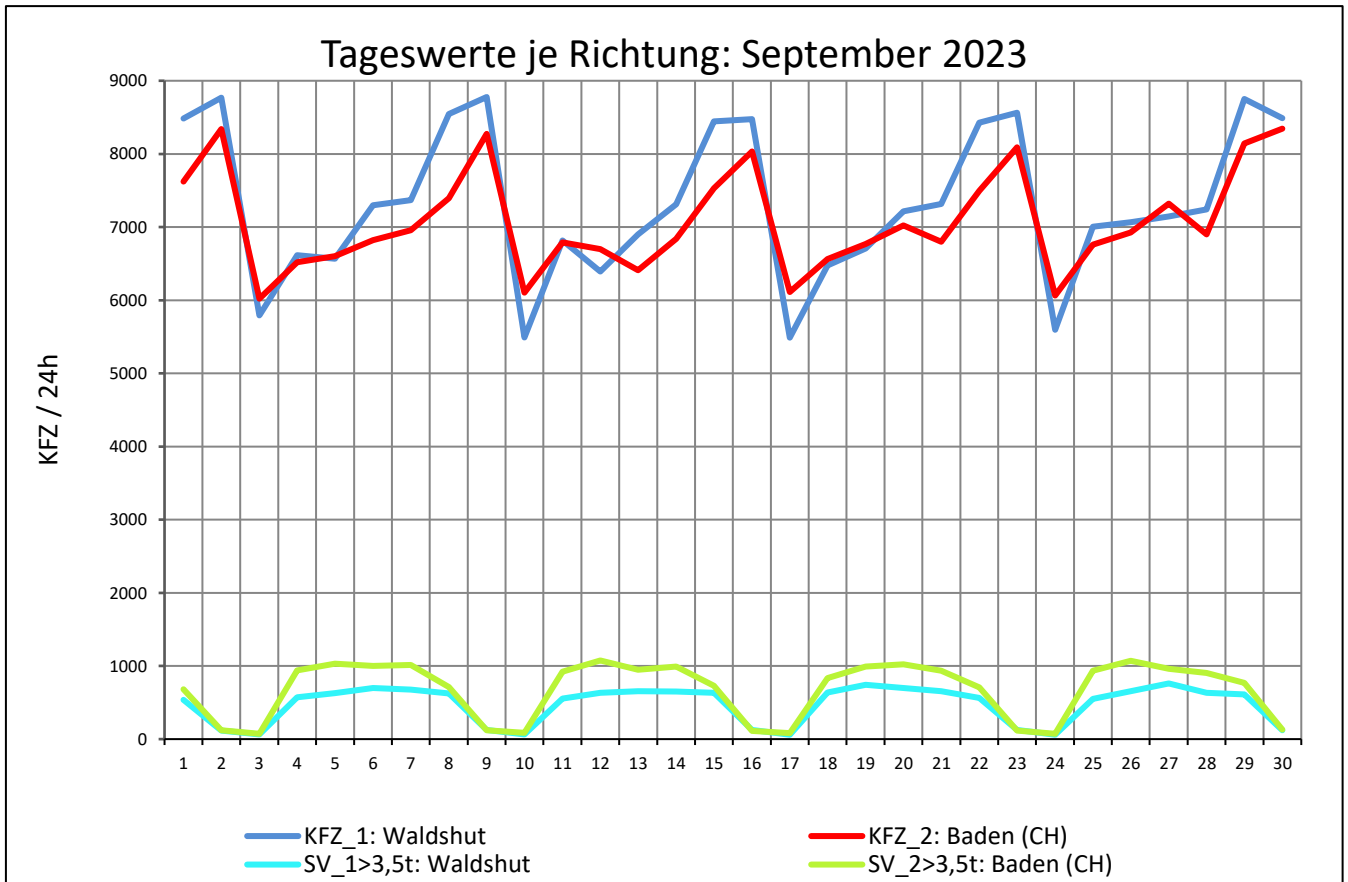
Zst.: **Waldshut Rheinbrücke**

TK-/Zst-Nr.: 8315/1101

B 34

Richtung 1 : **Waldshut**

Richtung 2 : **Baden (CH)**



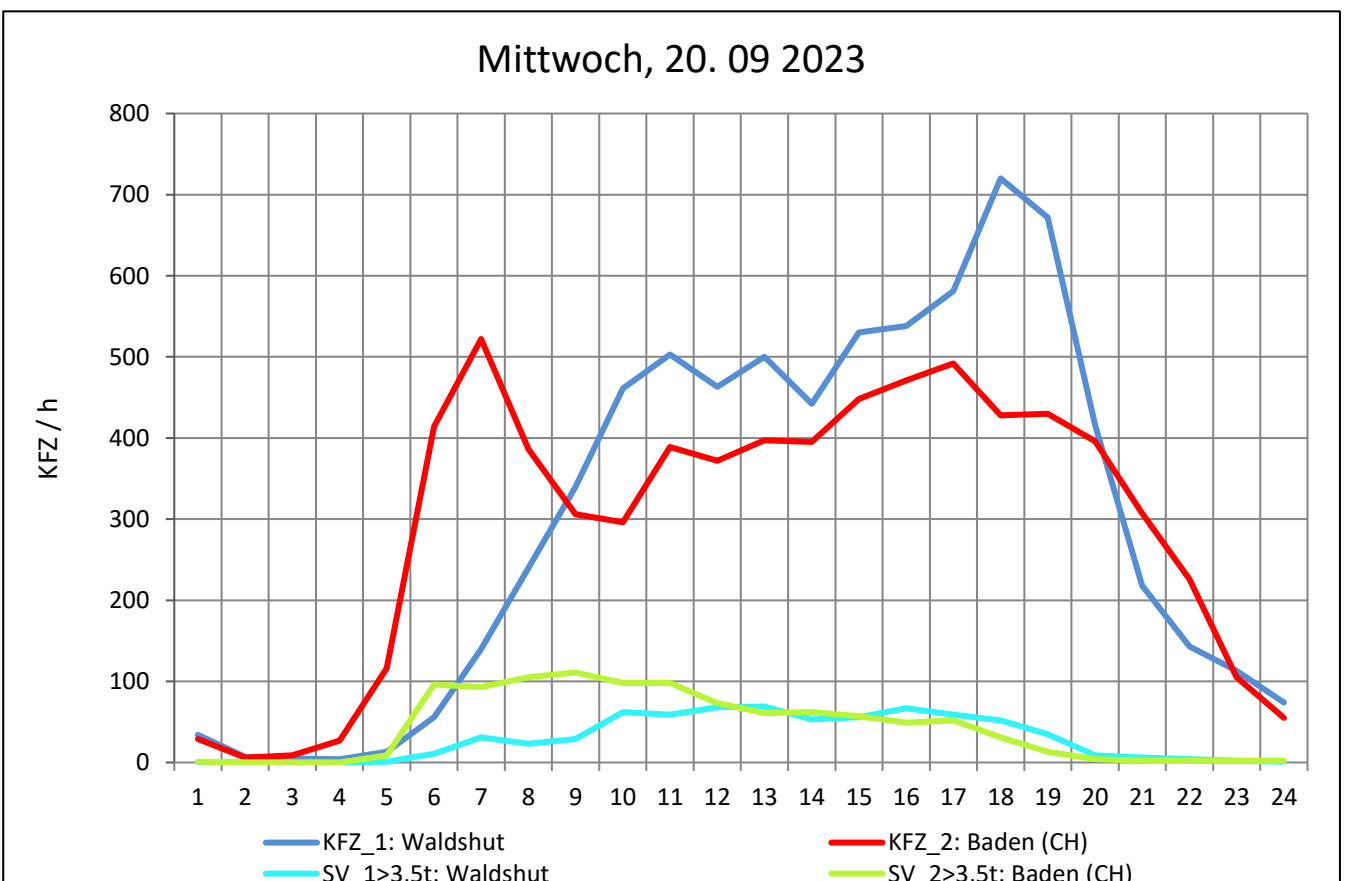
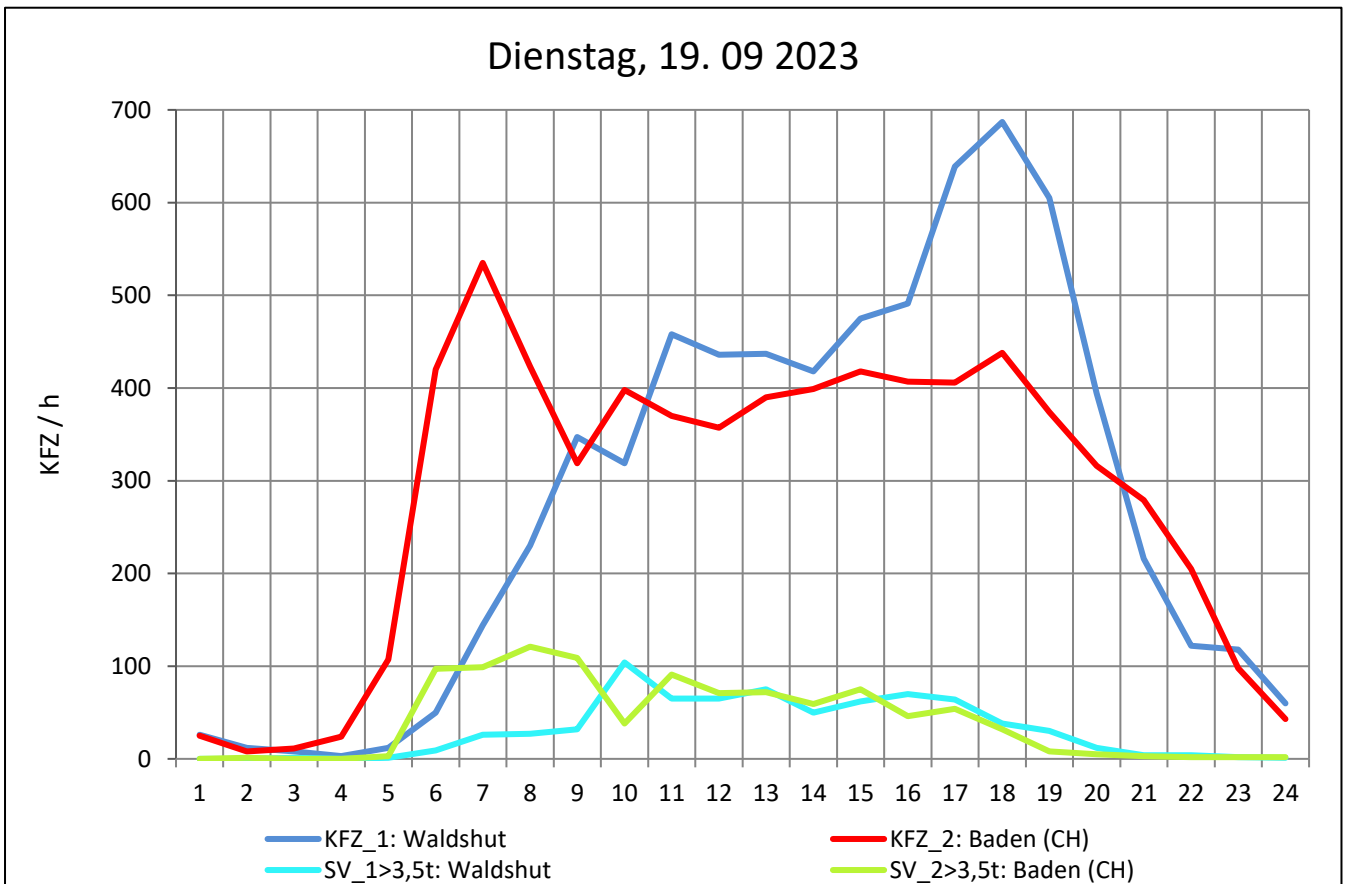
Zst.: **Waldshut Rheinbrücke**

TK-/Zst-Nr.: 8315/1101

B 34

Richtung 1 : **Waldshut**

Richtung 2 : **Baden (CH)**



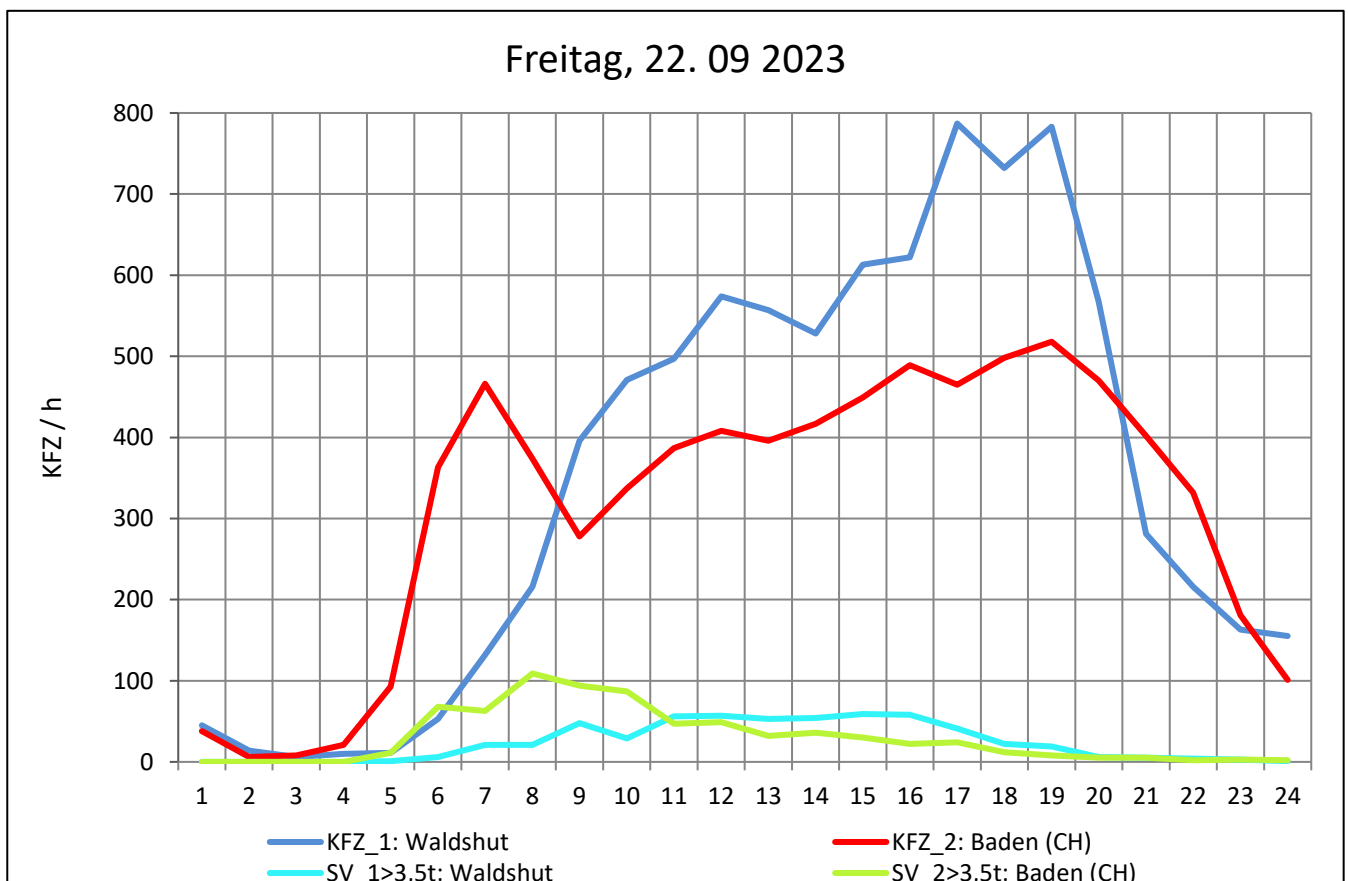
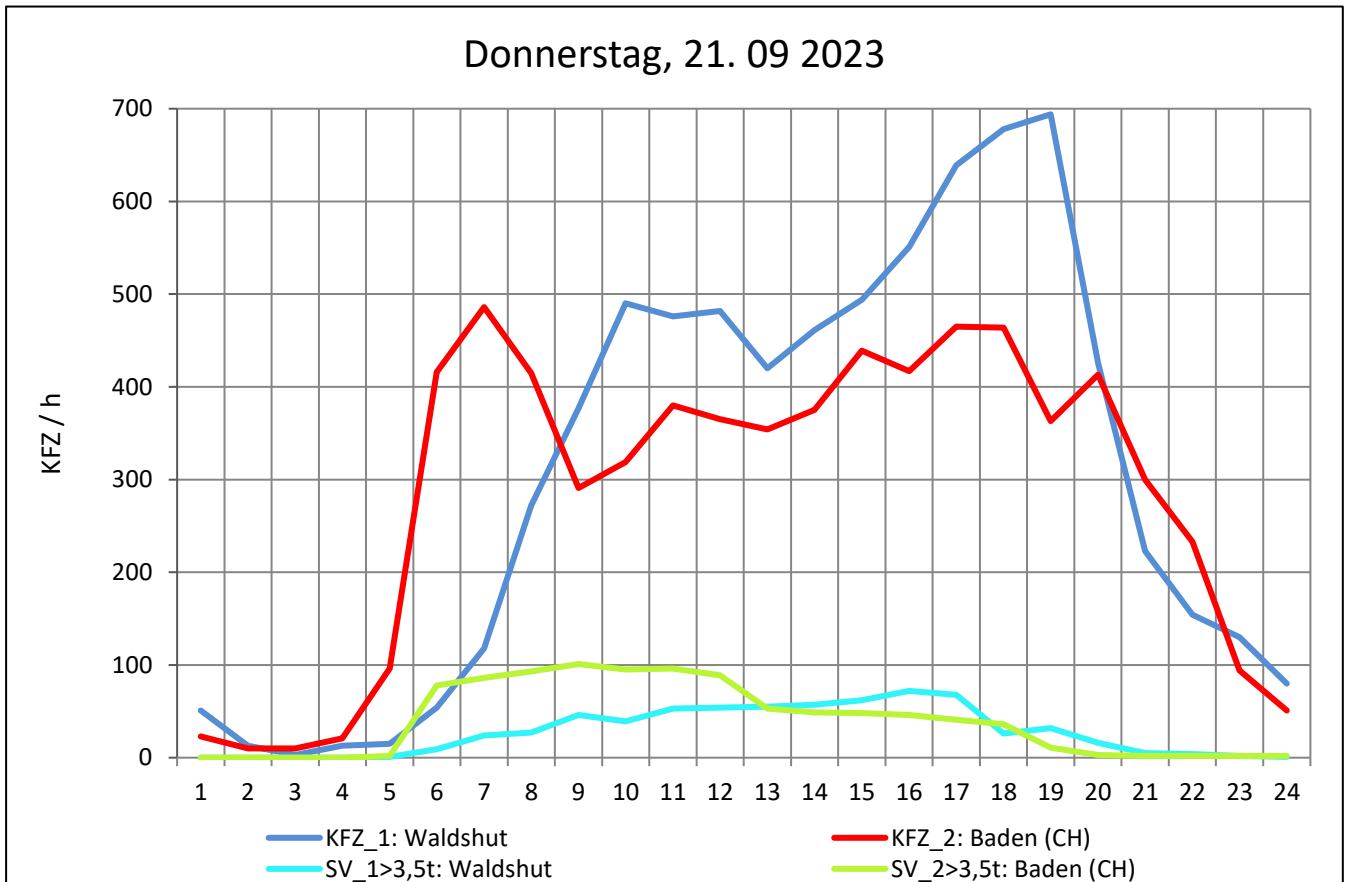
Zst.: **Waldshut Rheinbrücke**

TK-/Zst-Nr.: 8315/1101

B 34

Richtung 1 : **Waldshut**

Richtung 2 : **Baden (CH)**



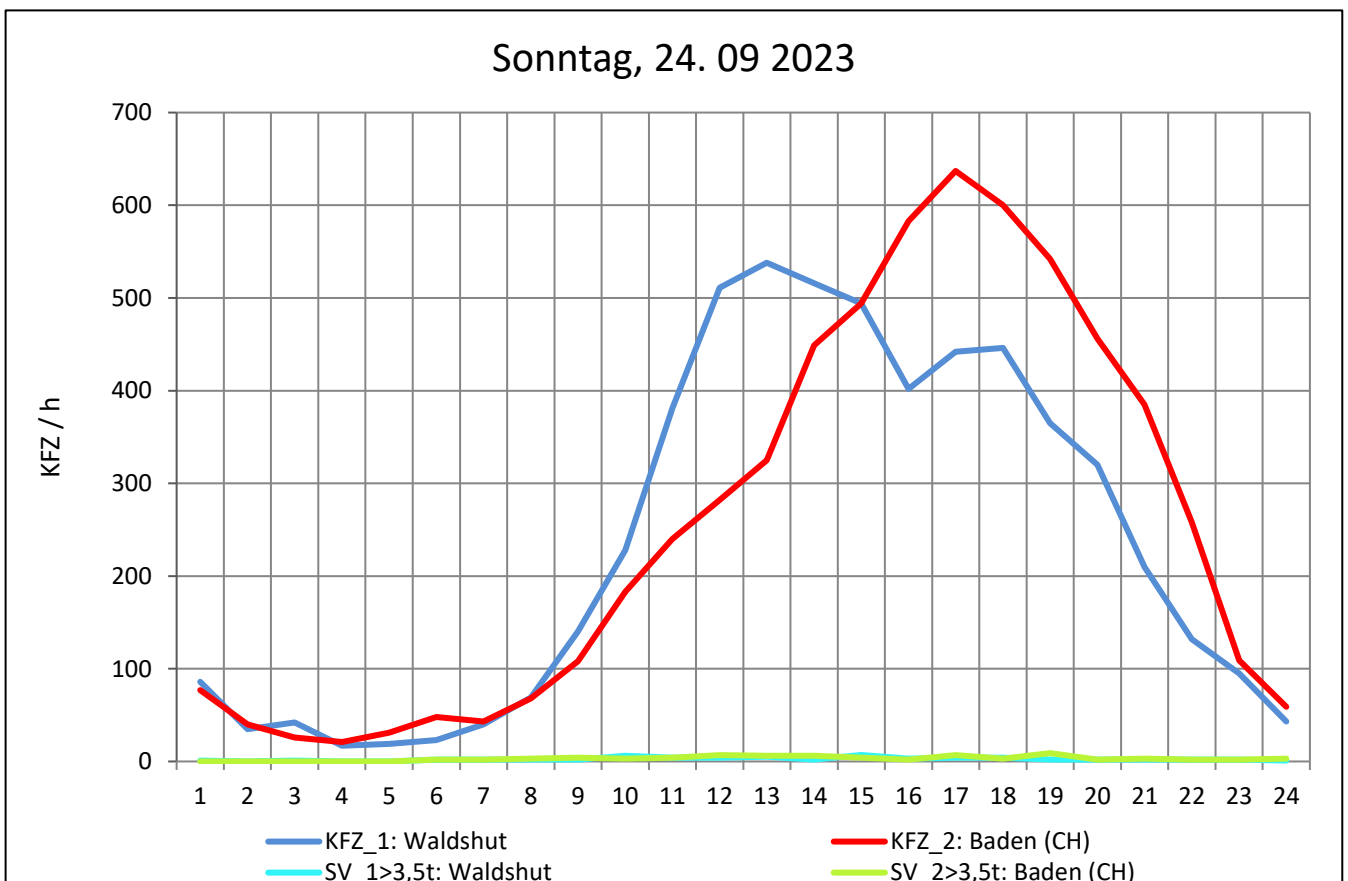
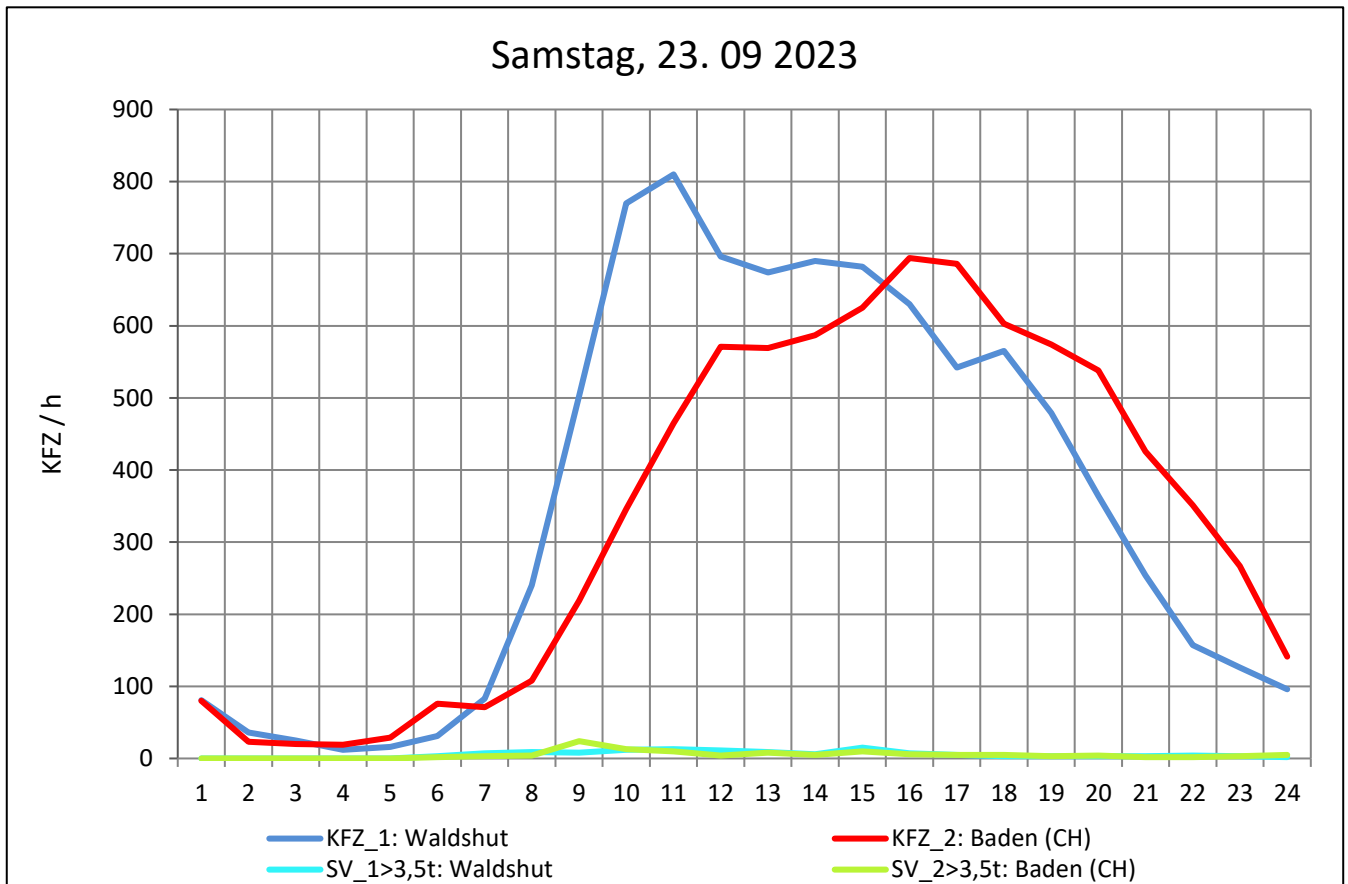
Zst.: **Waldshut Rheinbrücke**

TK-/Zst-Nr.: 8315/1101

B 34

Richtung 1 : **Waldshut**

Richtung 2 : **Baden (CH)**



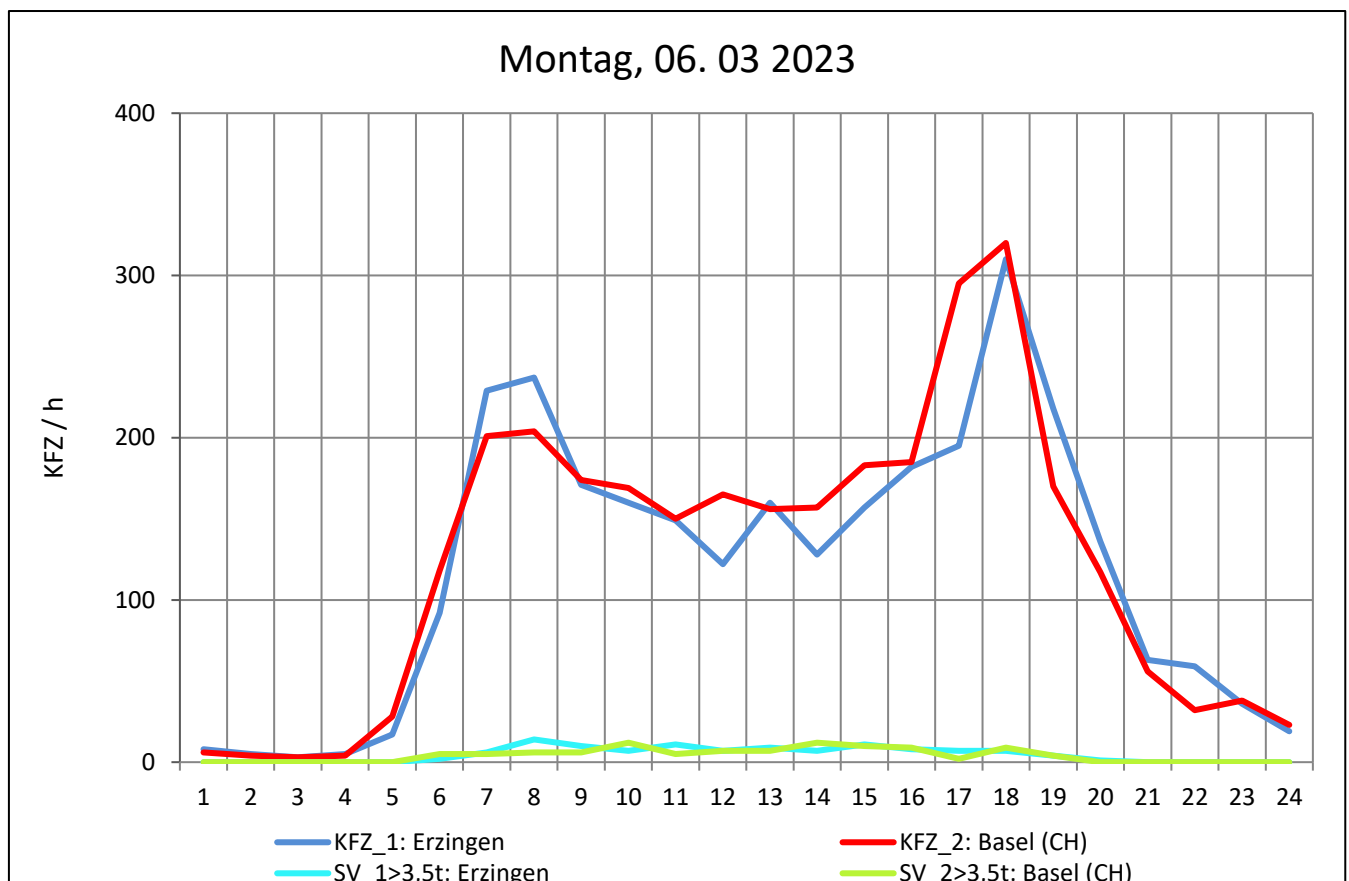
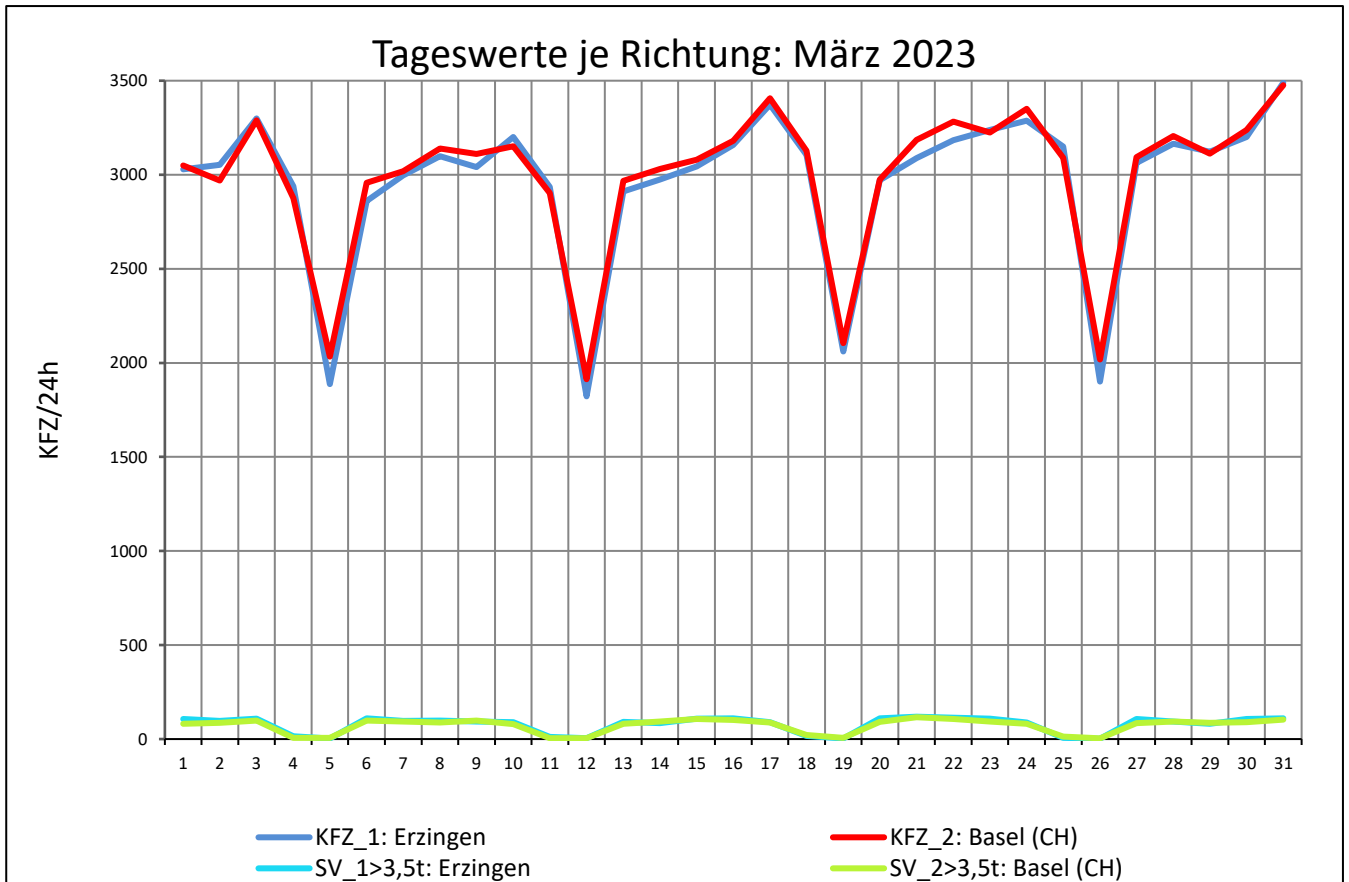
Zst.: **Erzingen**

TK-/Zst-Nr.: 8316/1102

B 34

Richtung 1 : **Erzingen**

Richtung 2 : **Basel (CH)**



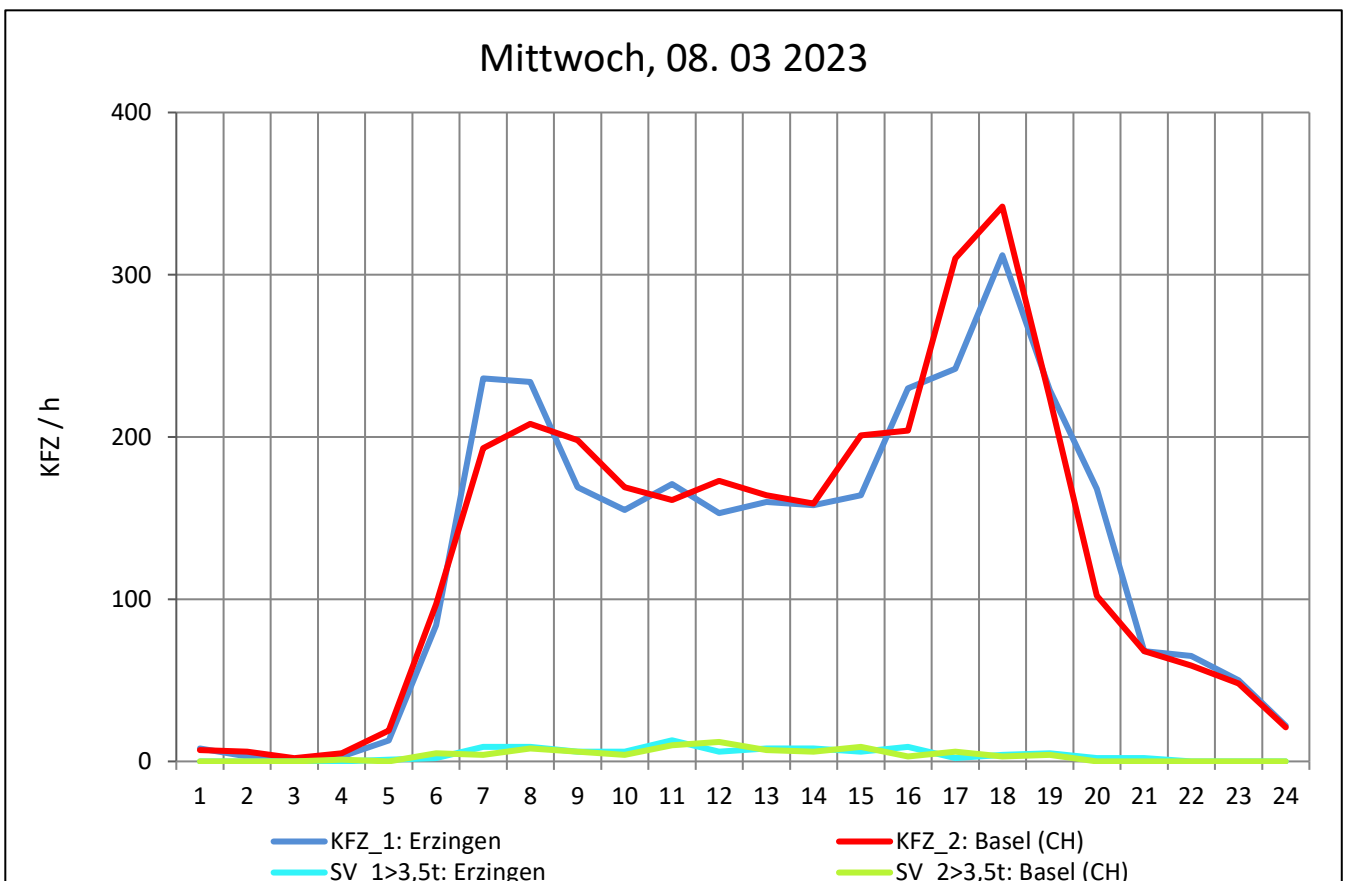
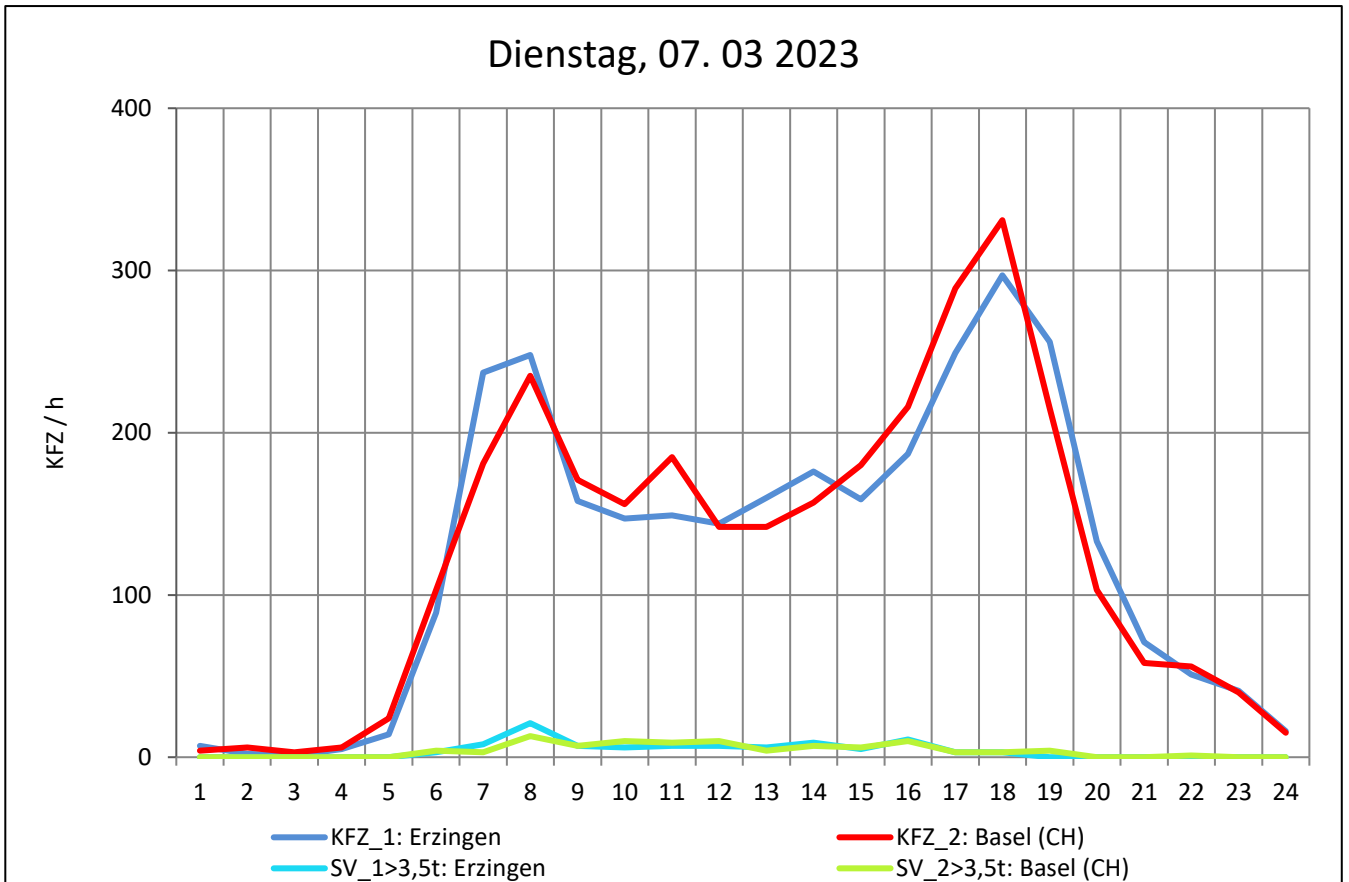
Zst.: **Erzingen**

TK-/Zst-Nr.: 8316/1102

B 34

Richtung 1 : **Erzingen**

Richtung 2 : **Basel (CH)**



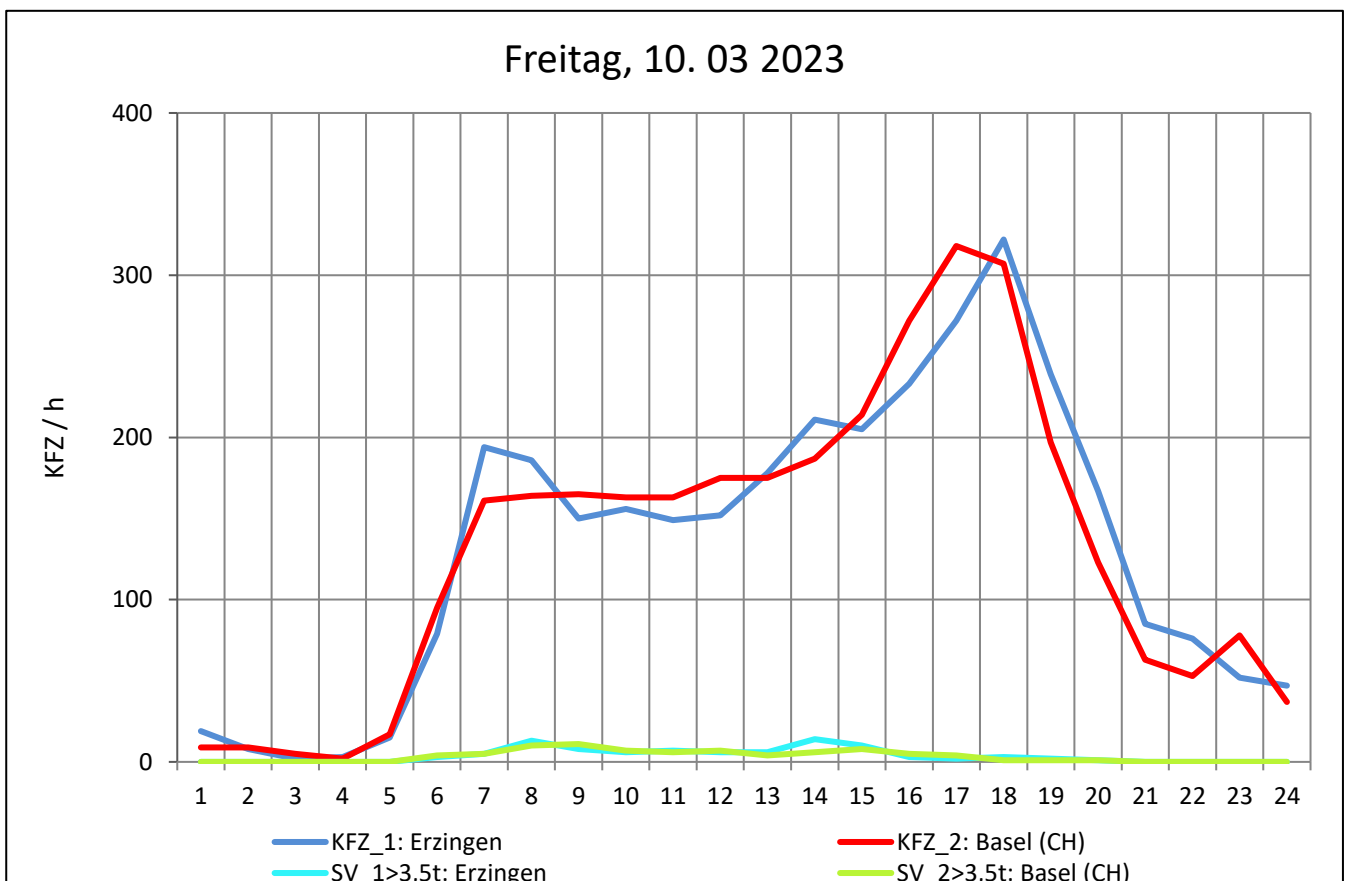
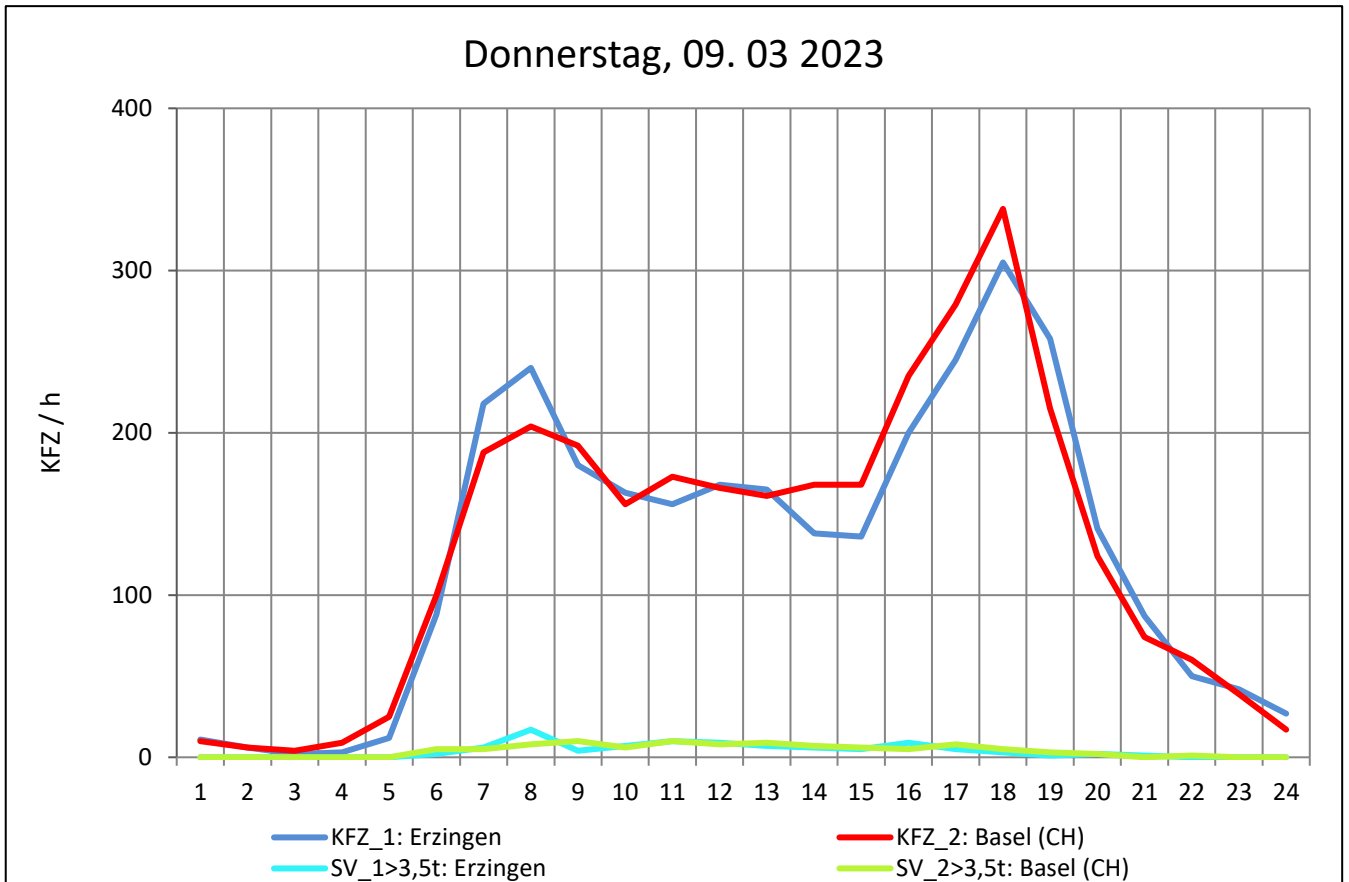
Zst.: **Erzingen**

TK-/Zst-Nr.: 8316/1102

B 34

Richtung 1 : **Erzingen**

Richtung 2 : **Basel (CH)**



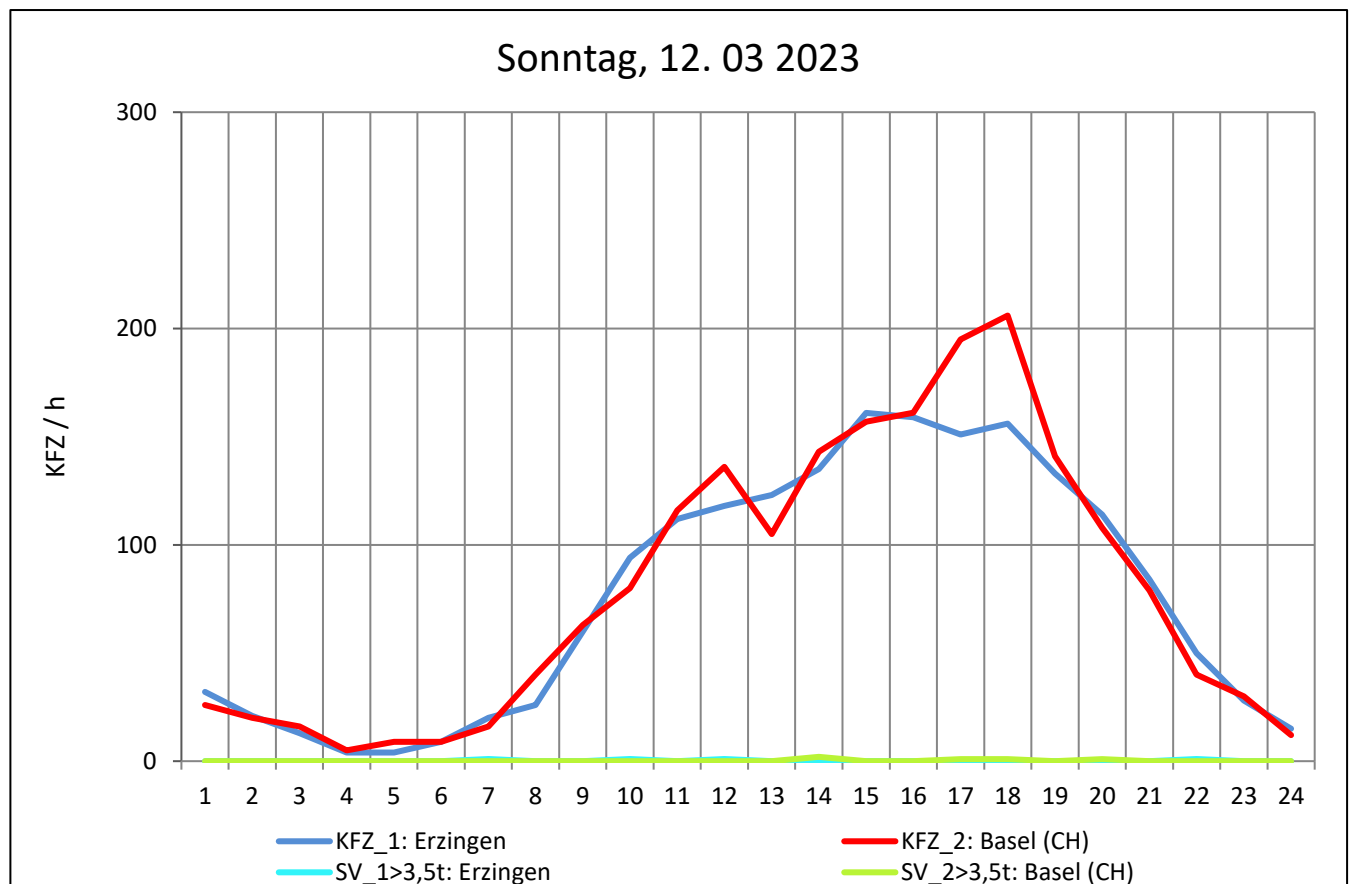
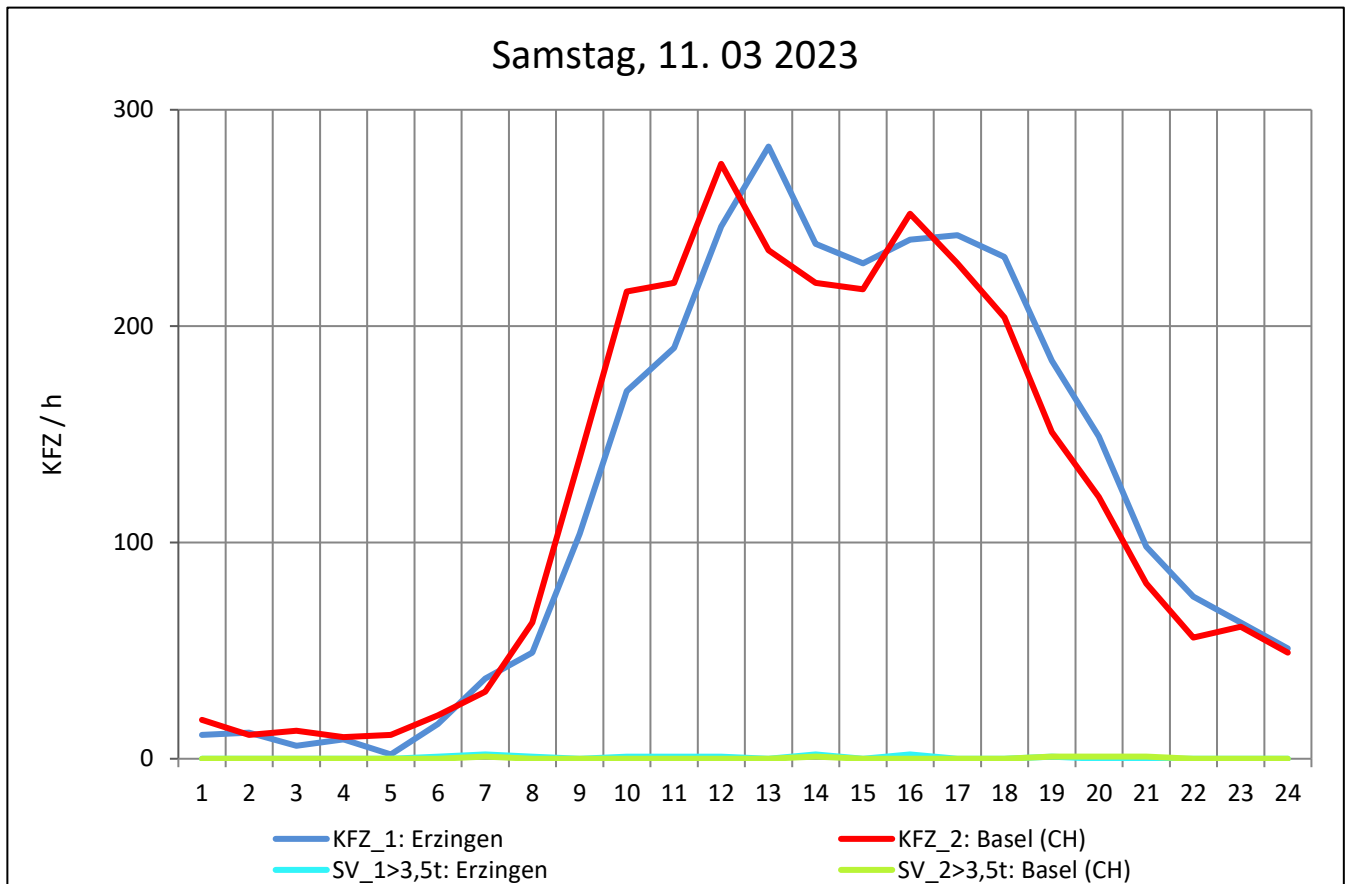
Zst.: **Erzingen**

TK-/Zst-Nr.: 8316/1102

B 34

Richtung 1 : **Erzingen**

Richtung 2 : **Basel (CH)**



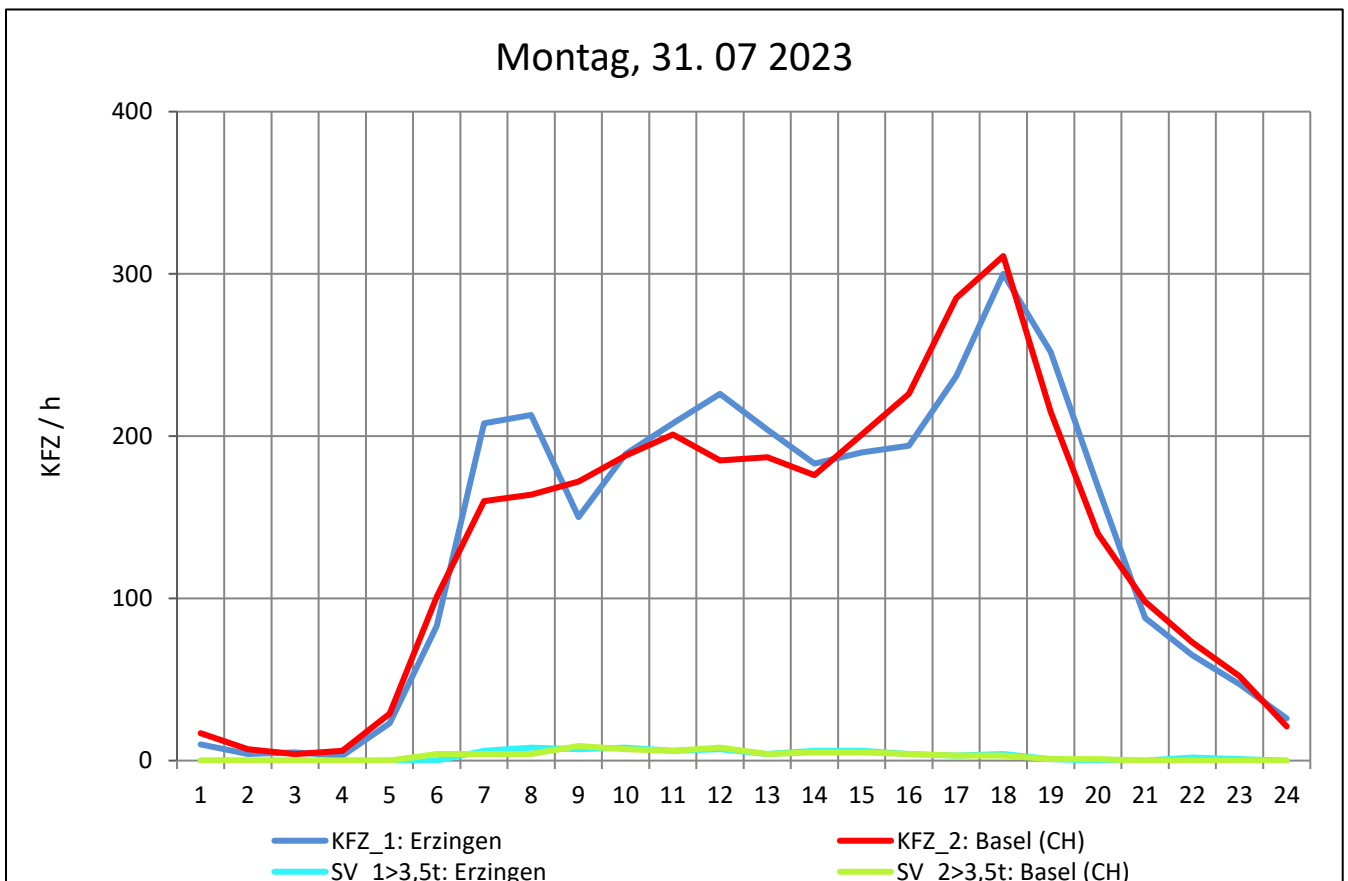
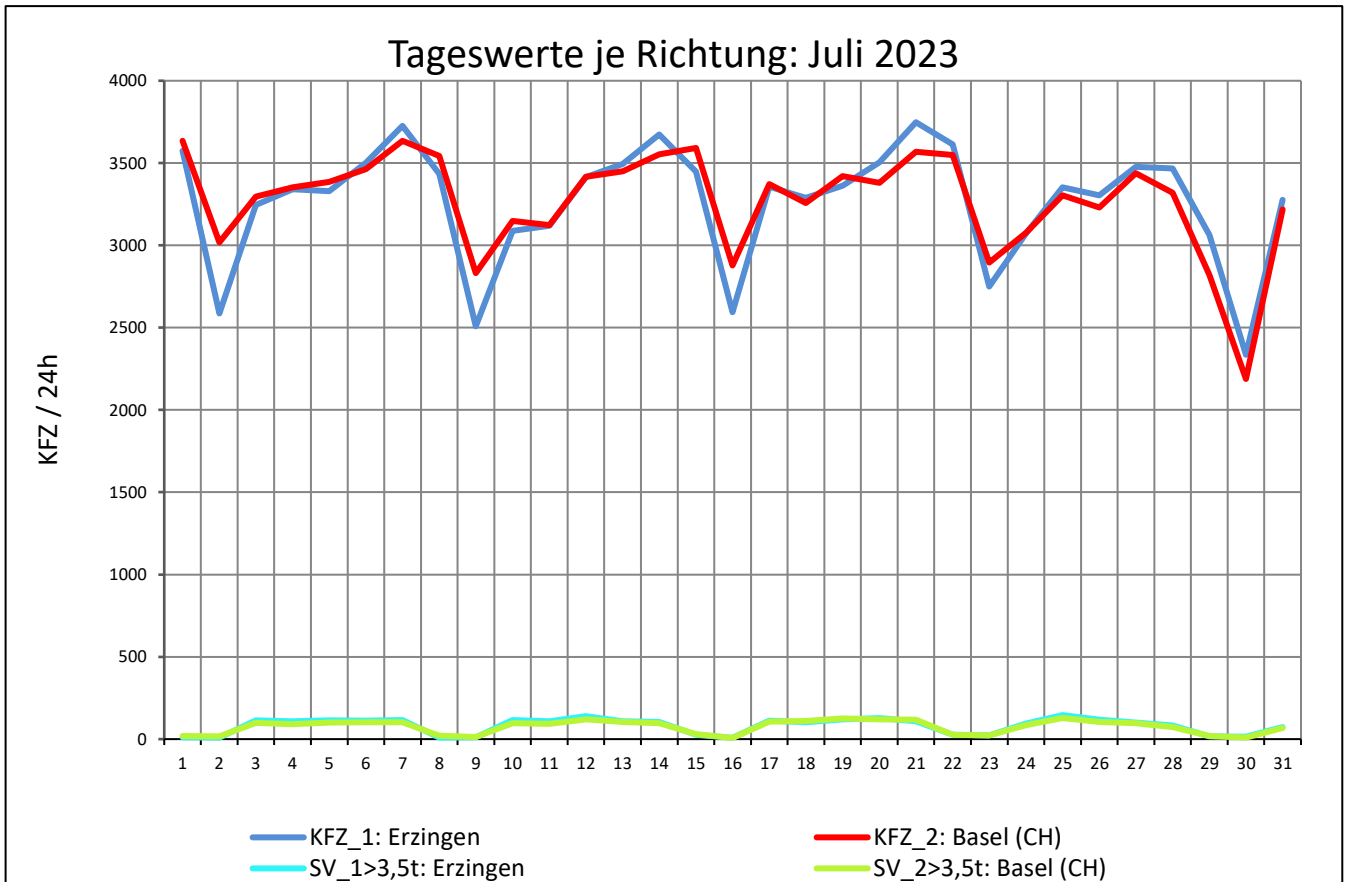
Zst.: **Erzingen**

TK-/Zst-Nr.: 8316/1102

B 34

Richtung 1 : **Erzingen**

Richtung 2 : **Basel (CH)**



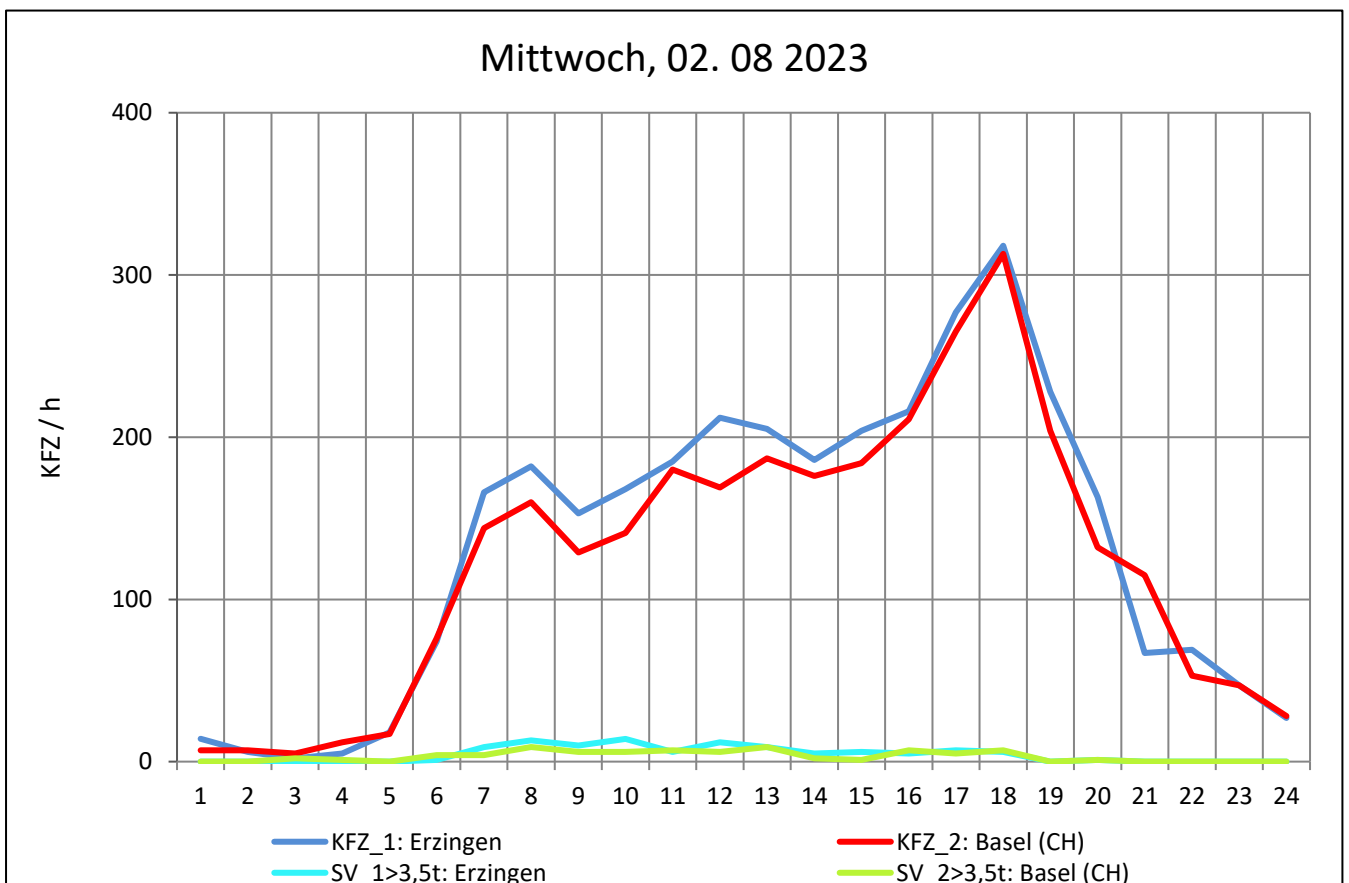
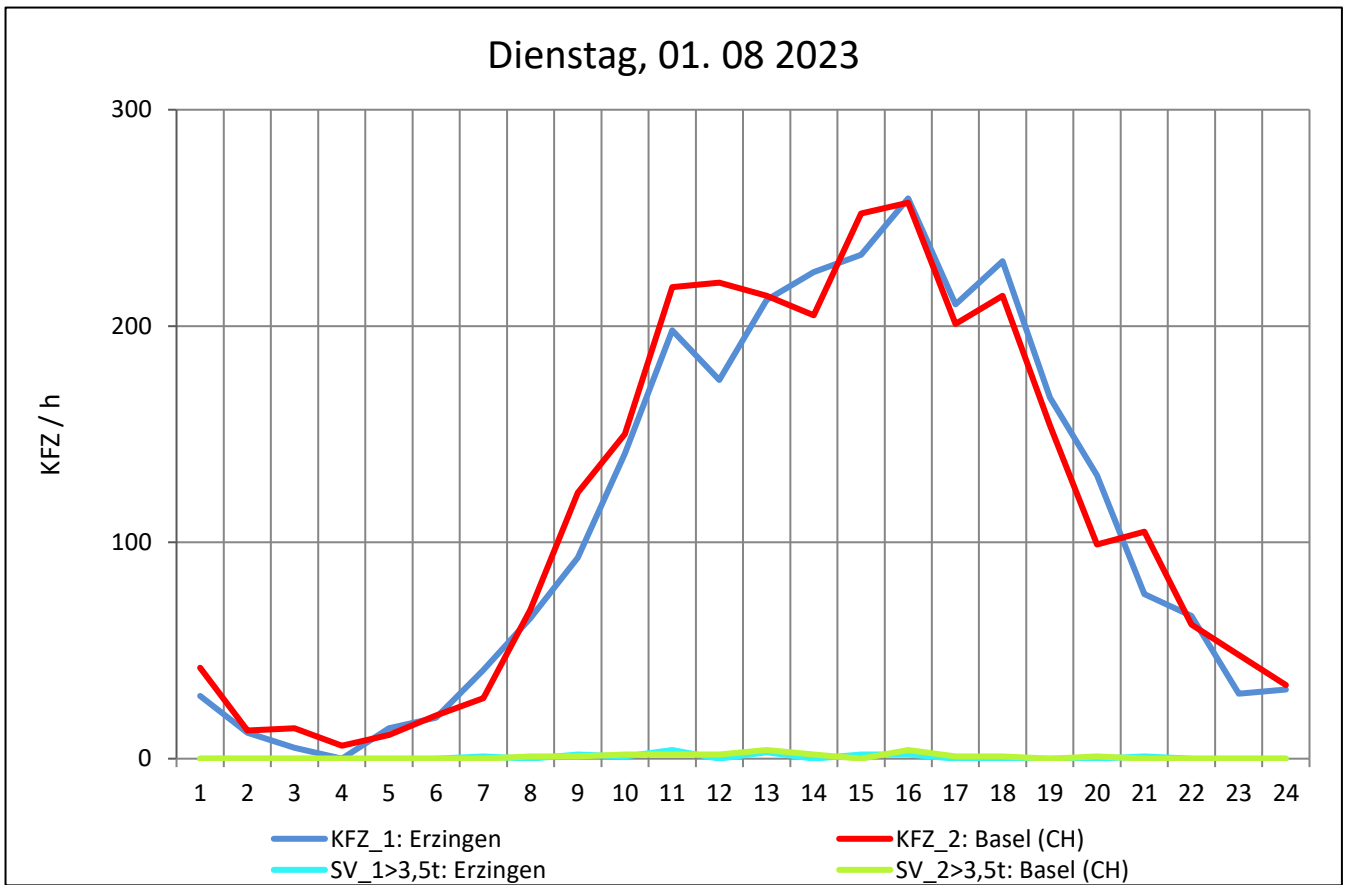
Zst.: **Erzingen**

TK-/Zst-Nr.: 8316/1102

B 34

Richtung 1 : **Erzingen**

Richtung 2 : **Basel (CH)**



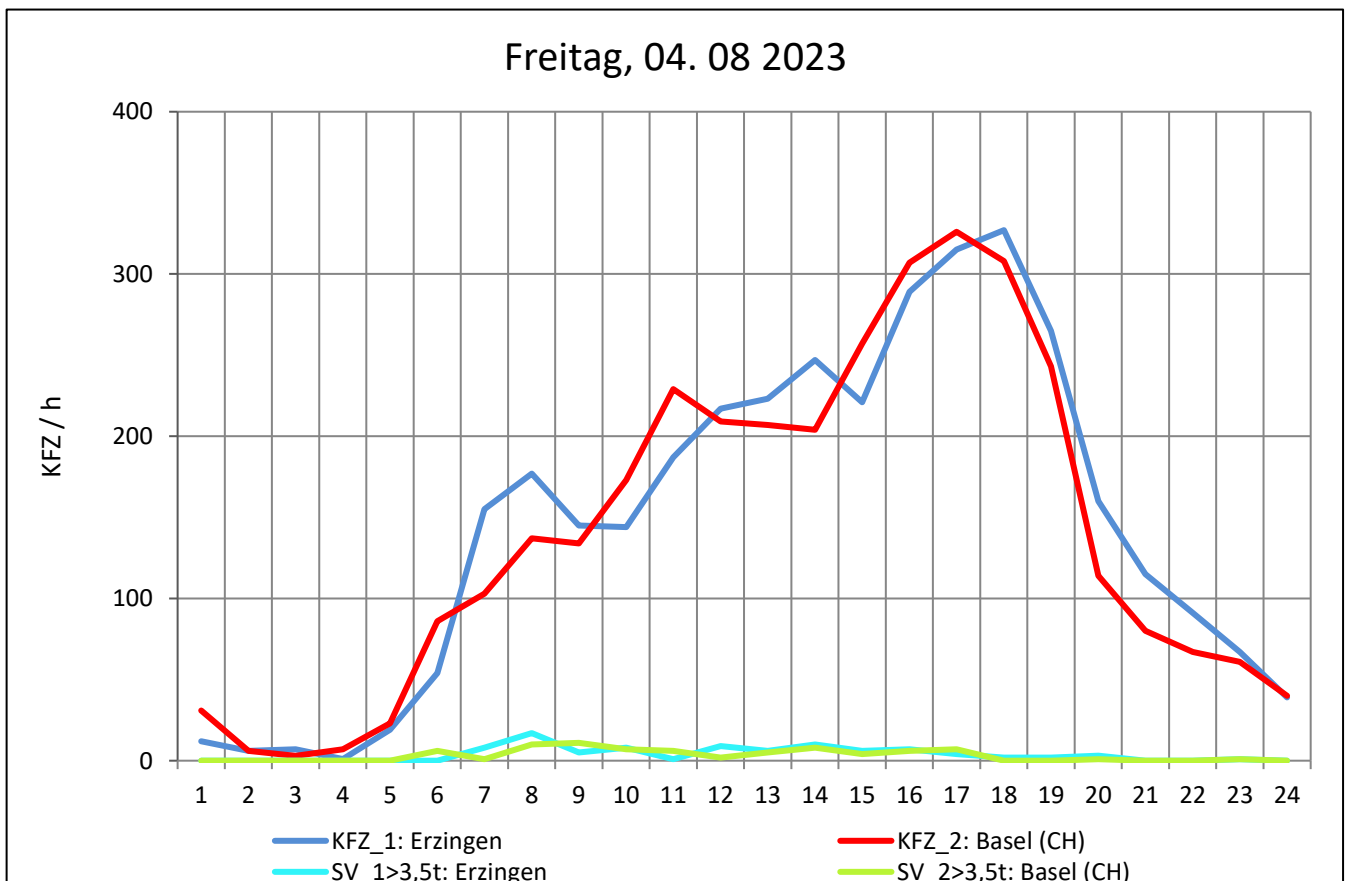
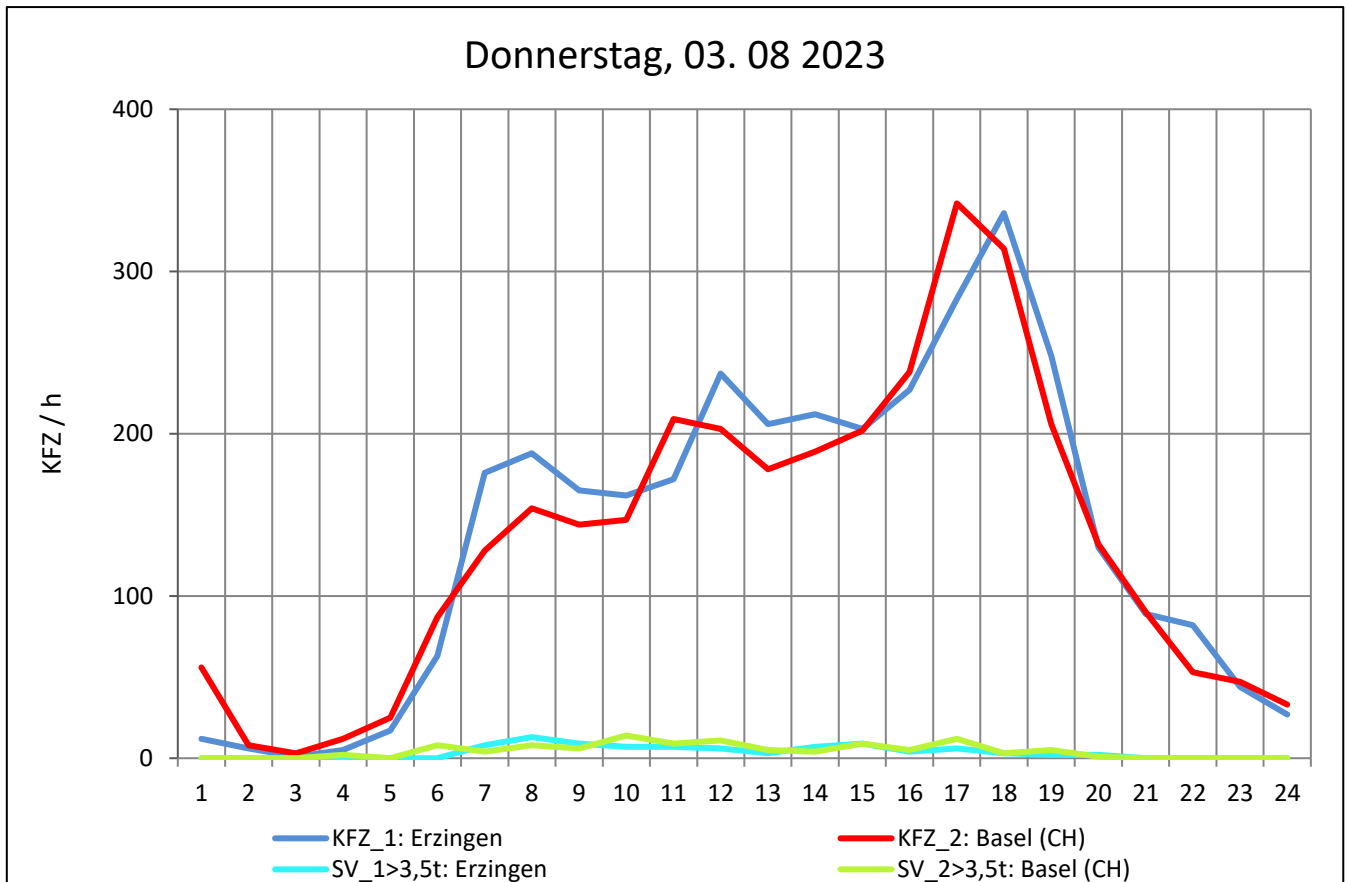
Zst.: **Erzingen**

TK-/Zst-Nr.: 8316/1102

B 34

Richtung 1 : **Erzingen**

Richtung 2 : **Basel (CH)**



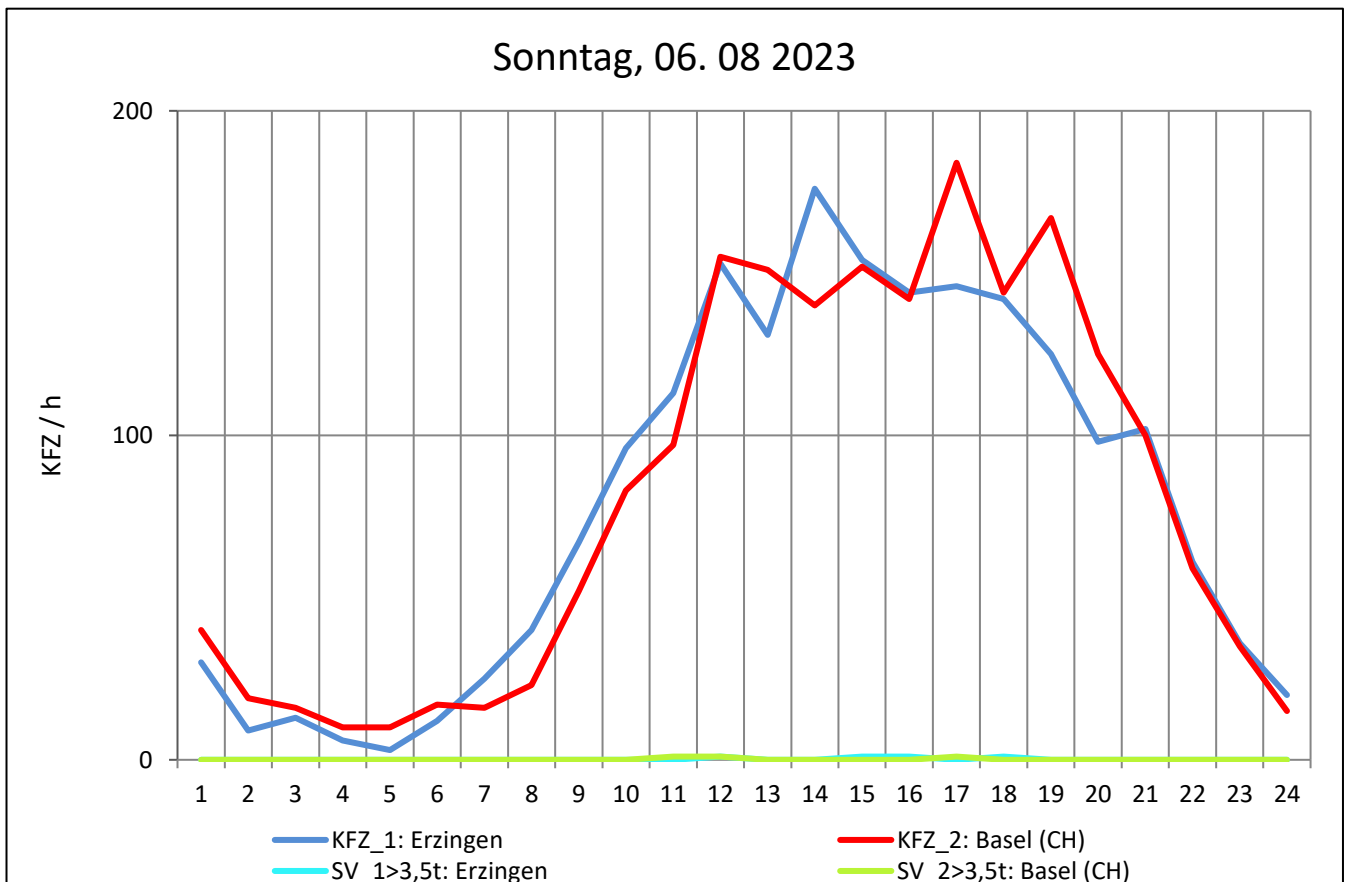
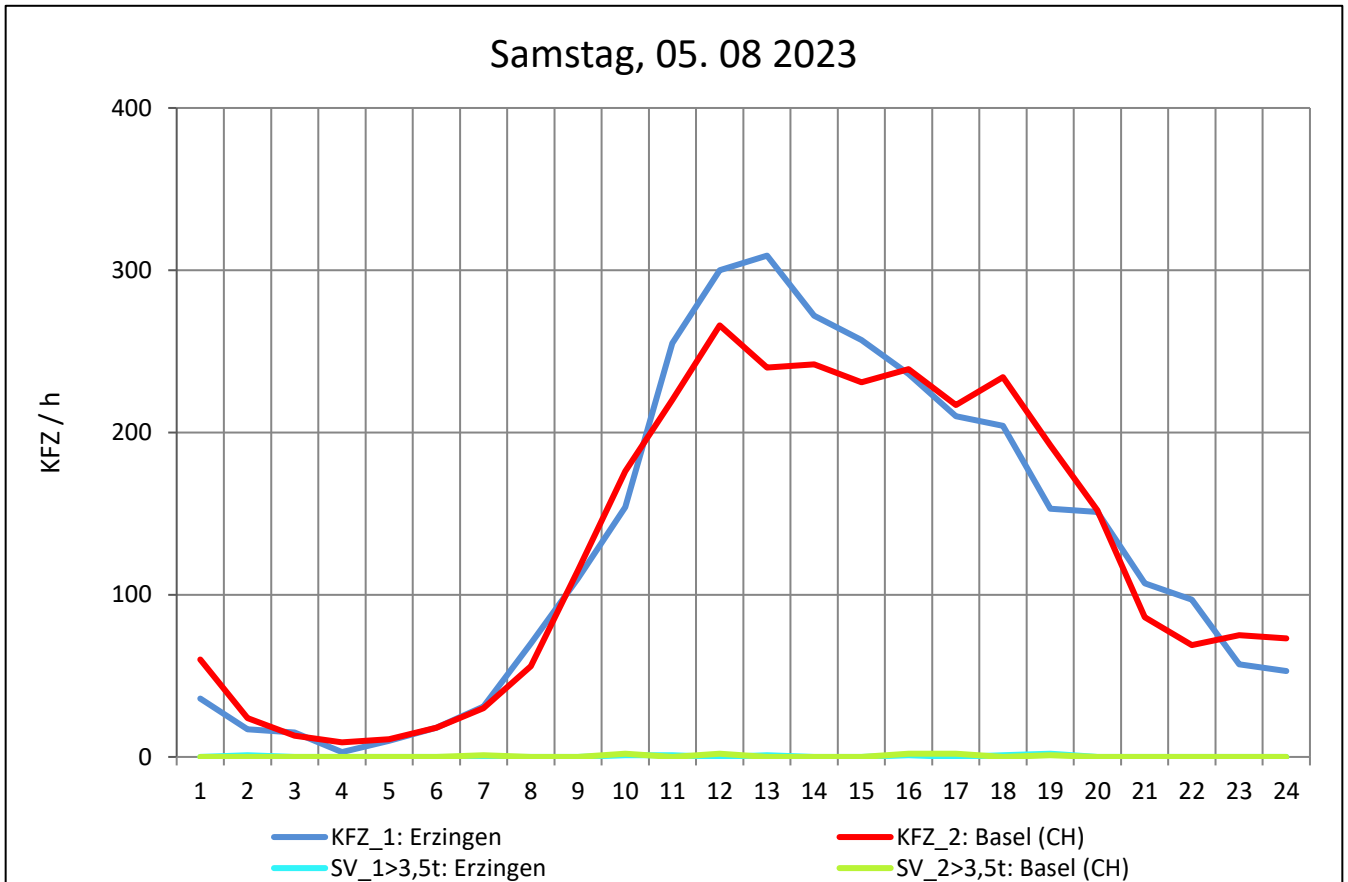
Zst.: **Erzingen**

TK-/Zst-Nr.: 8316/1102

B 34

Richtung 1 : **Erzingen**

Richtung 2 : **Basel (CH)**



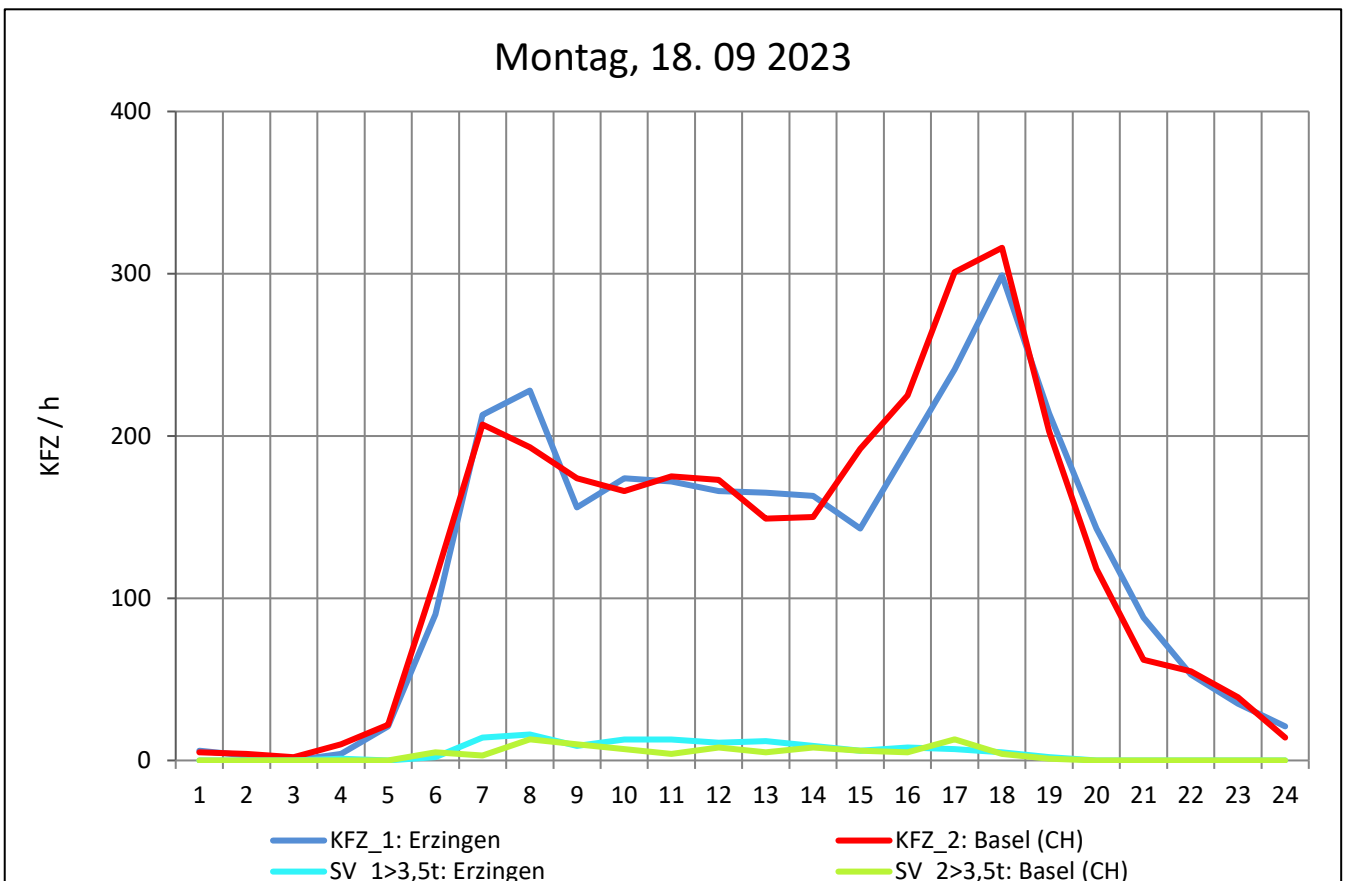
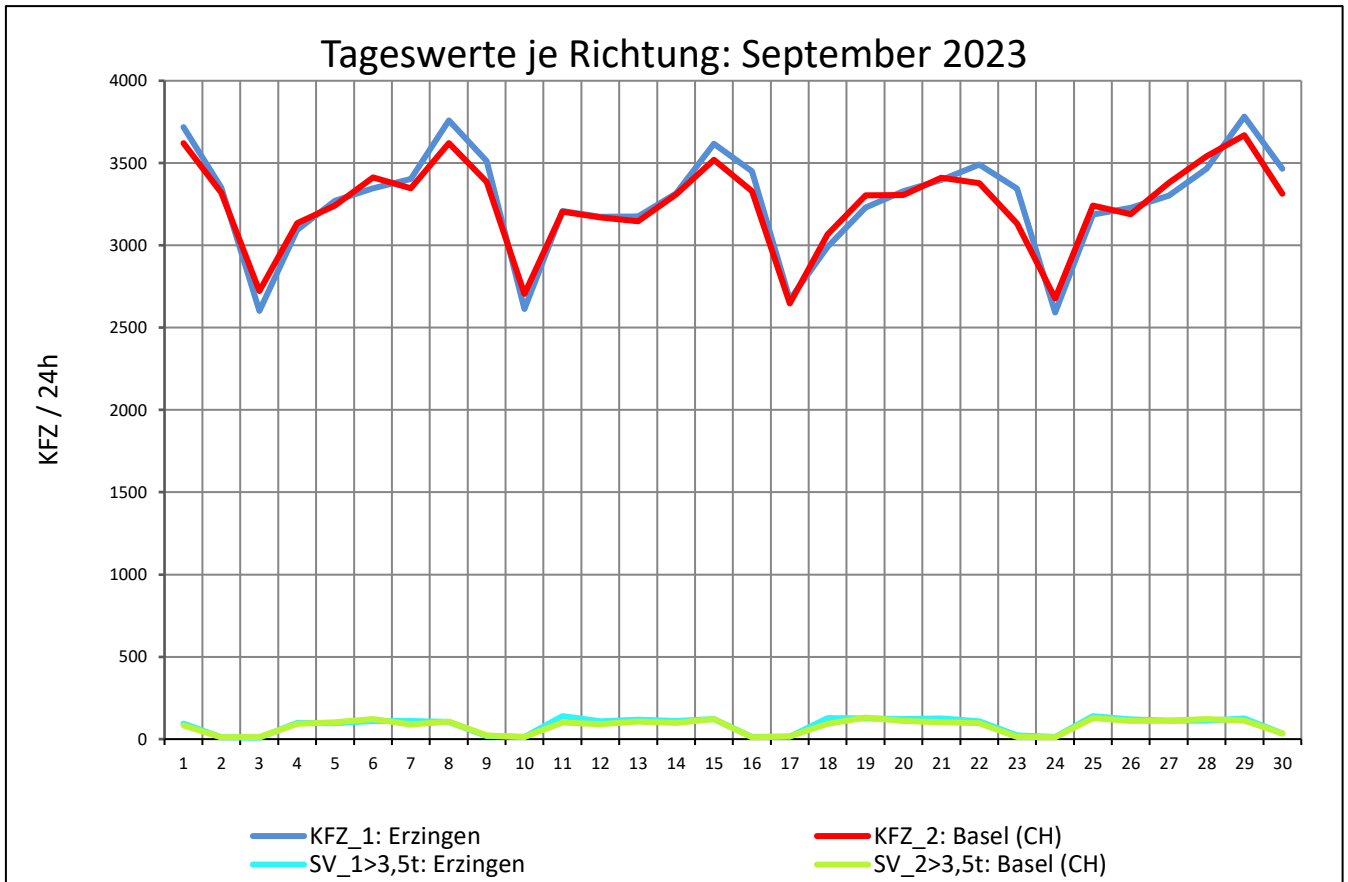
Zst.: **Erzingen**

TK-/Zst-Nr.: 8316/1102

B 34

Richtung 1 : **Erzingen**

Richtung 2 : **Basel (CH)**



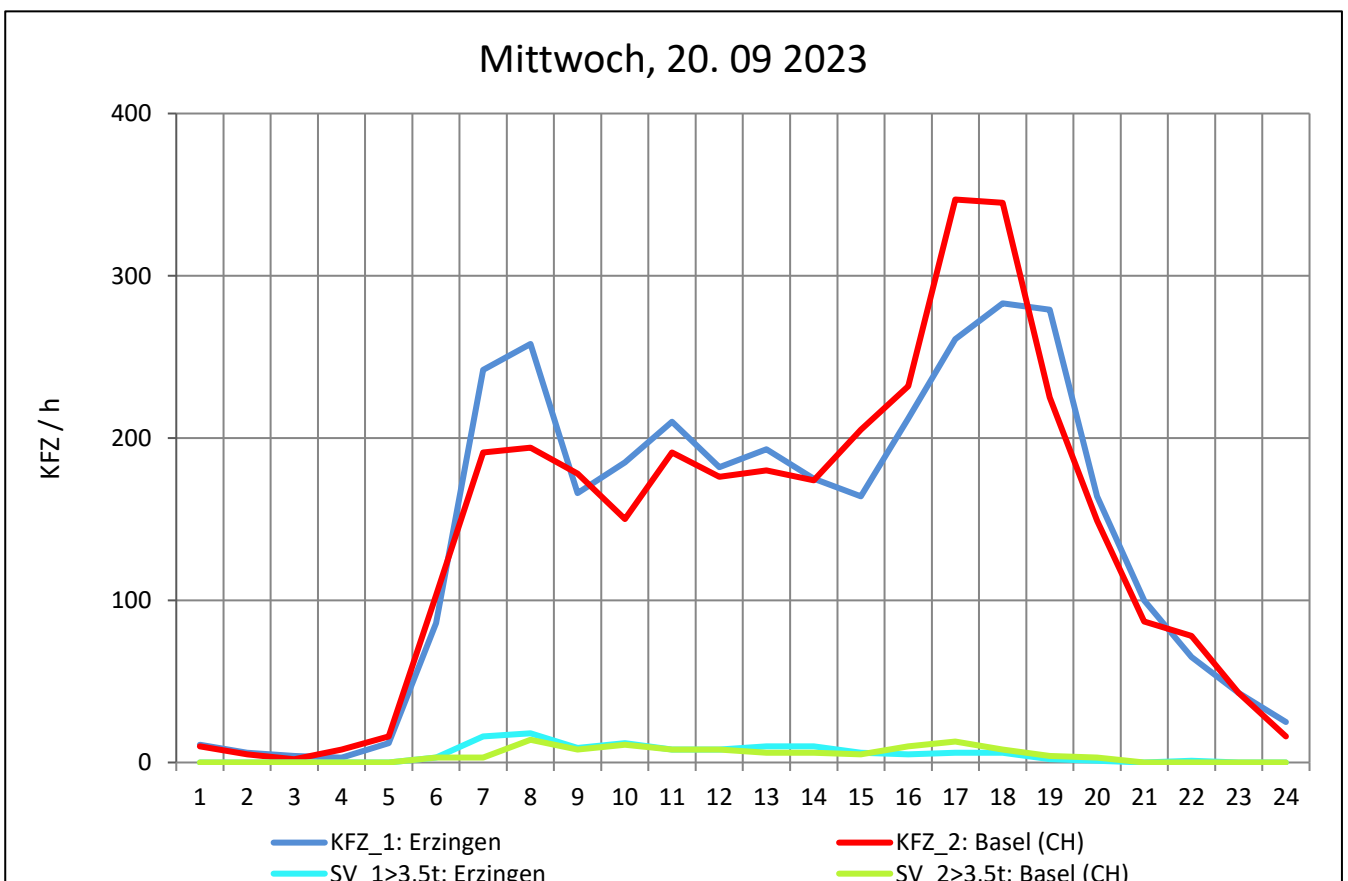
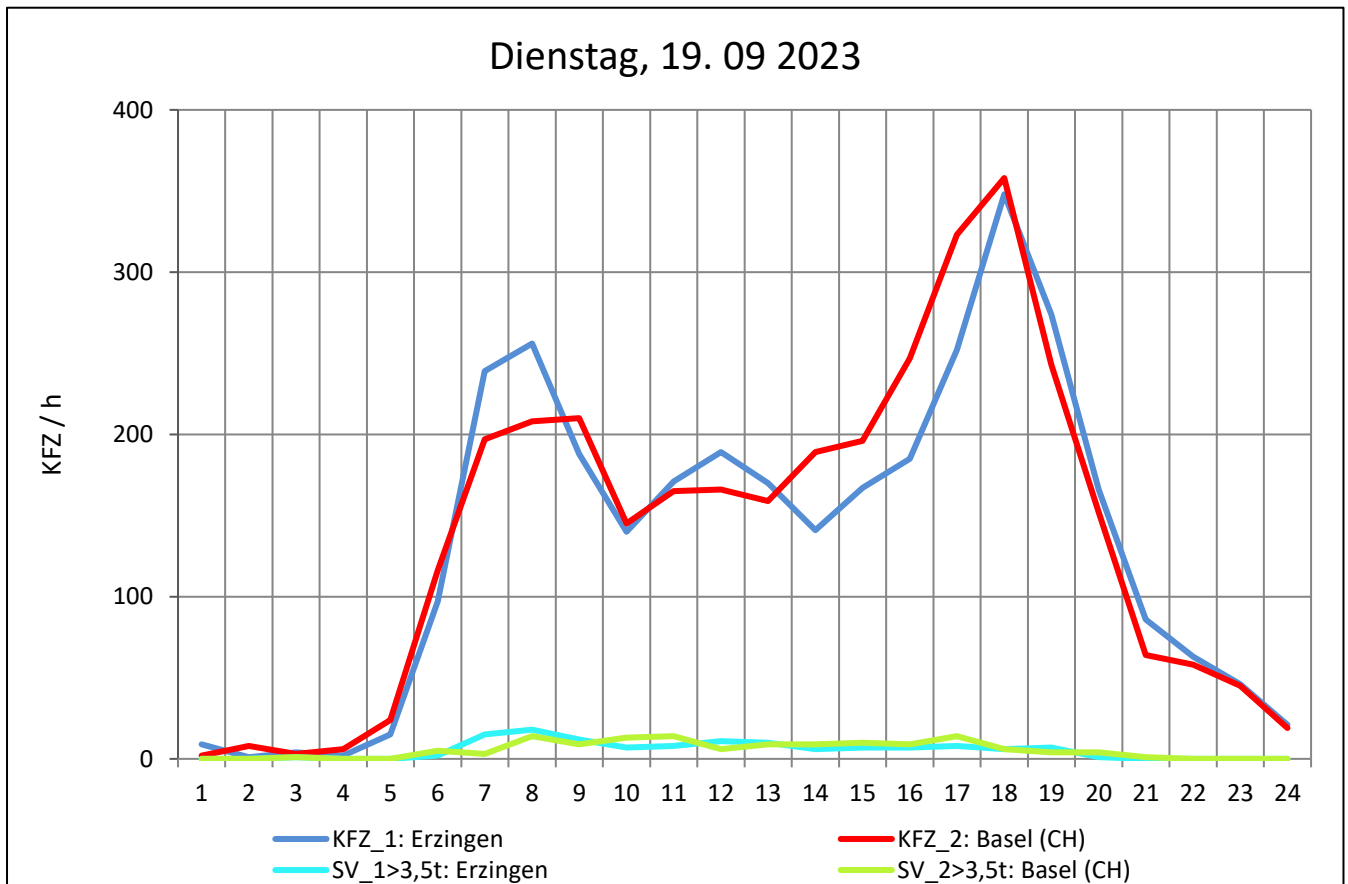
Zst.: **Erzingen**

TK-/Zst-Nr.: 8316/1102

B 34

Richtung 1 : **Erzingen**

Richtung 2 : **Basel (CH)**



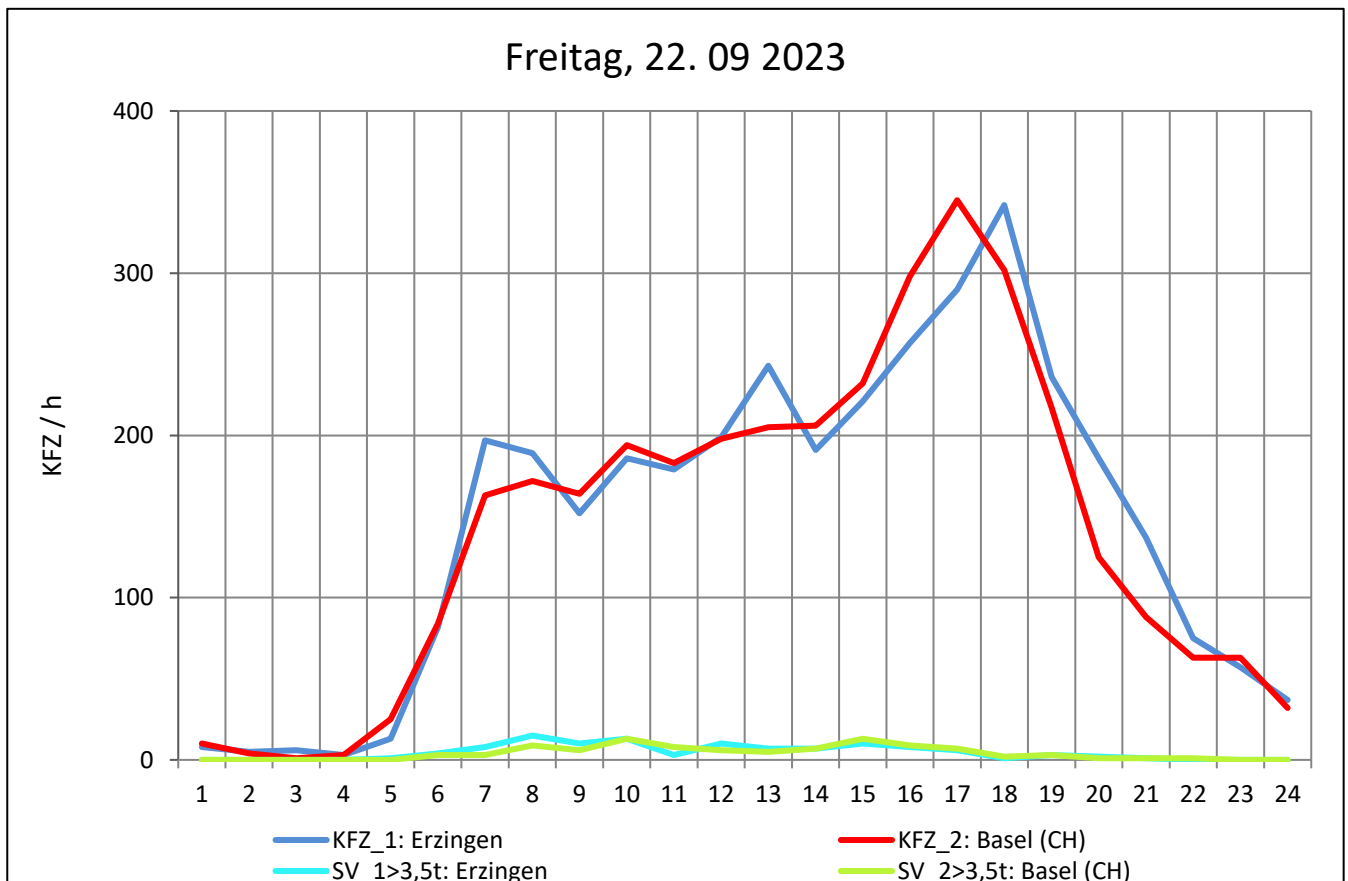
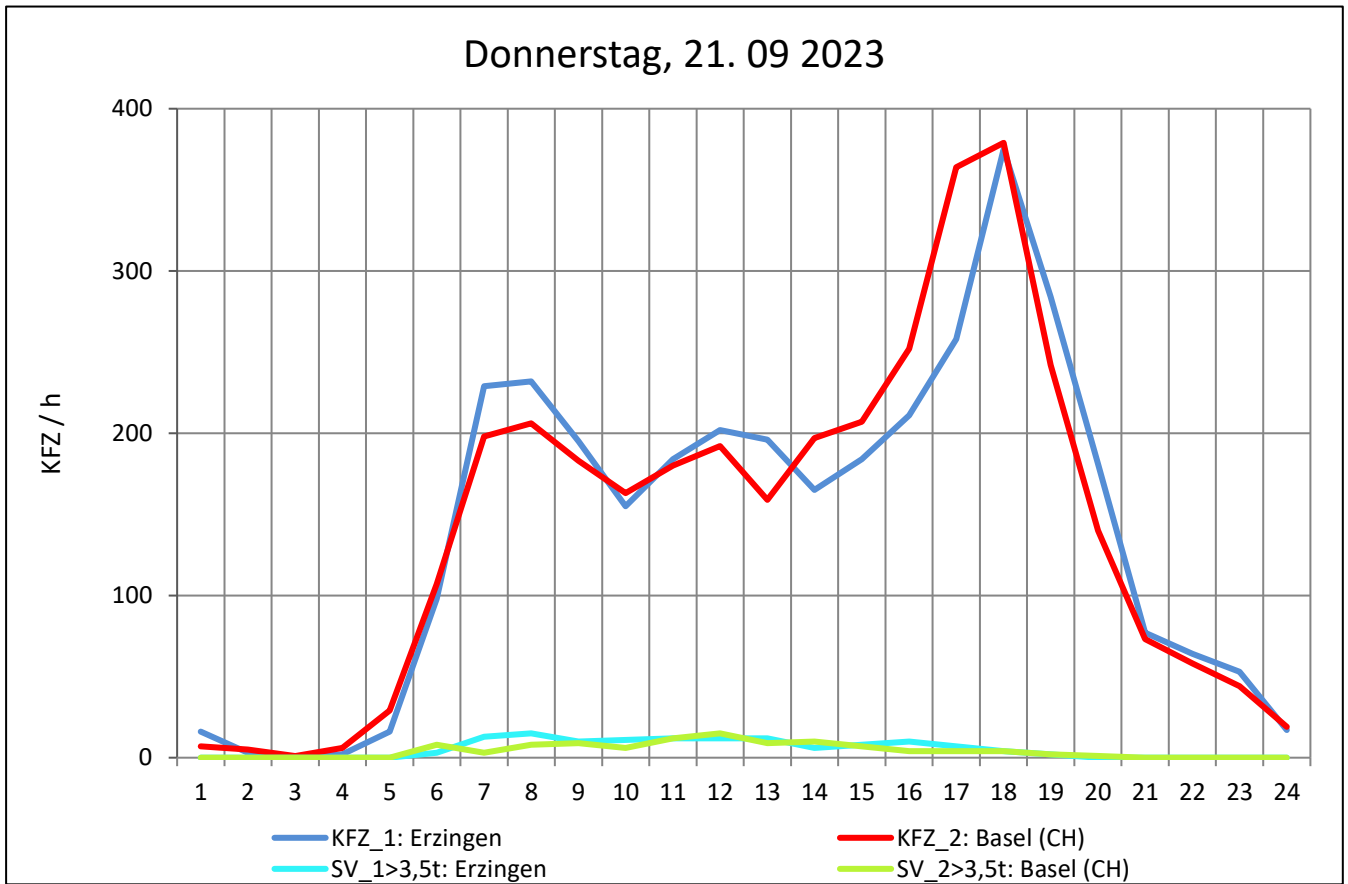
Zst.: **Erzingen**

TK-/Zst-Nr.: 8316/1102

B 34

Richtung 1 : **Erzingen**

Richtung 2 : **Basel (CH)**



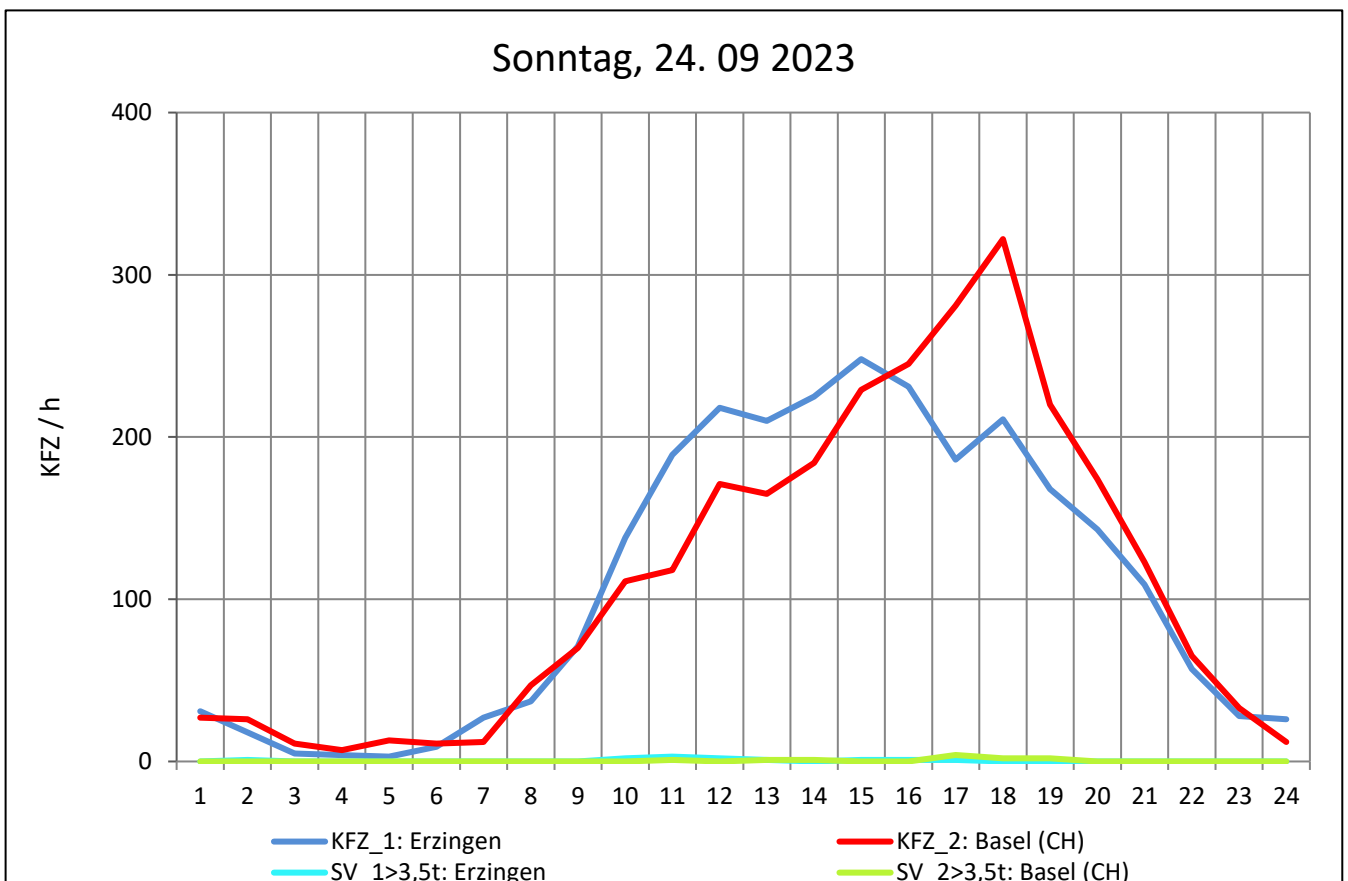
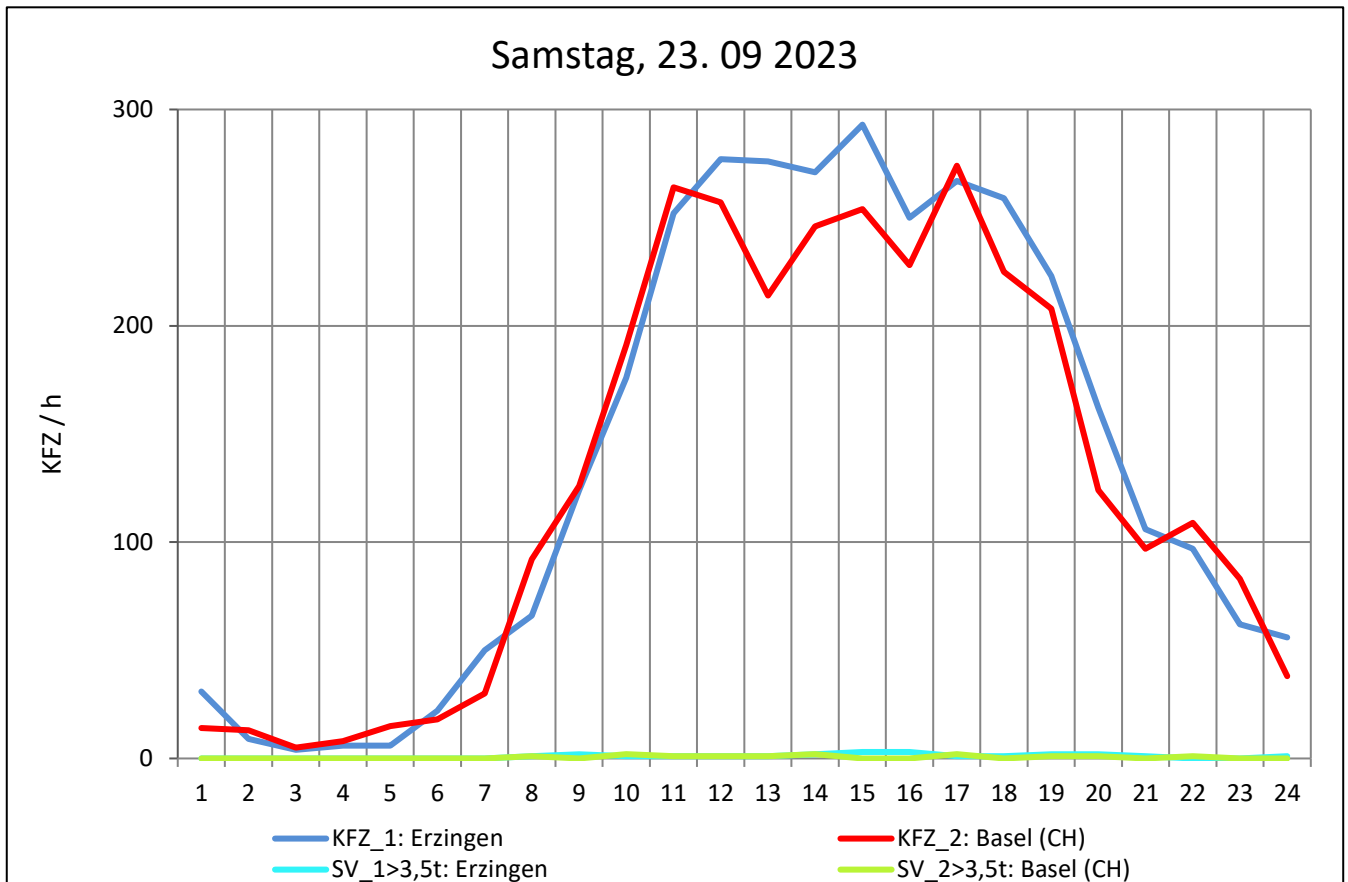
Zst.: **Erzingen**

TK-/Zst-Nr.: 8316/1102

B 34

Richtung 1 : **Erzingen**

Richtung 2 : **Basel (CH)**



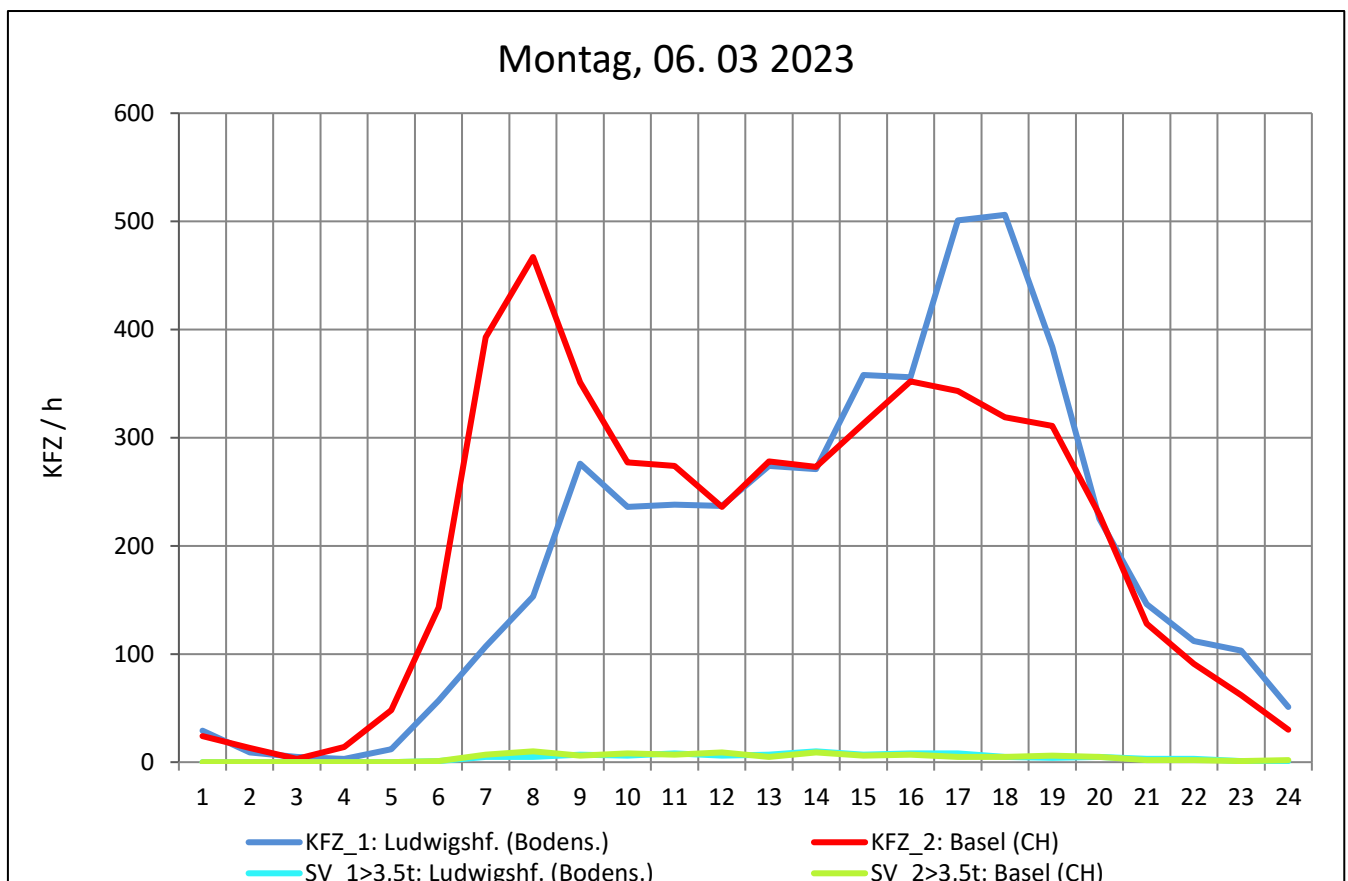
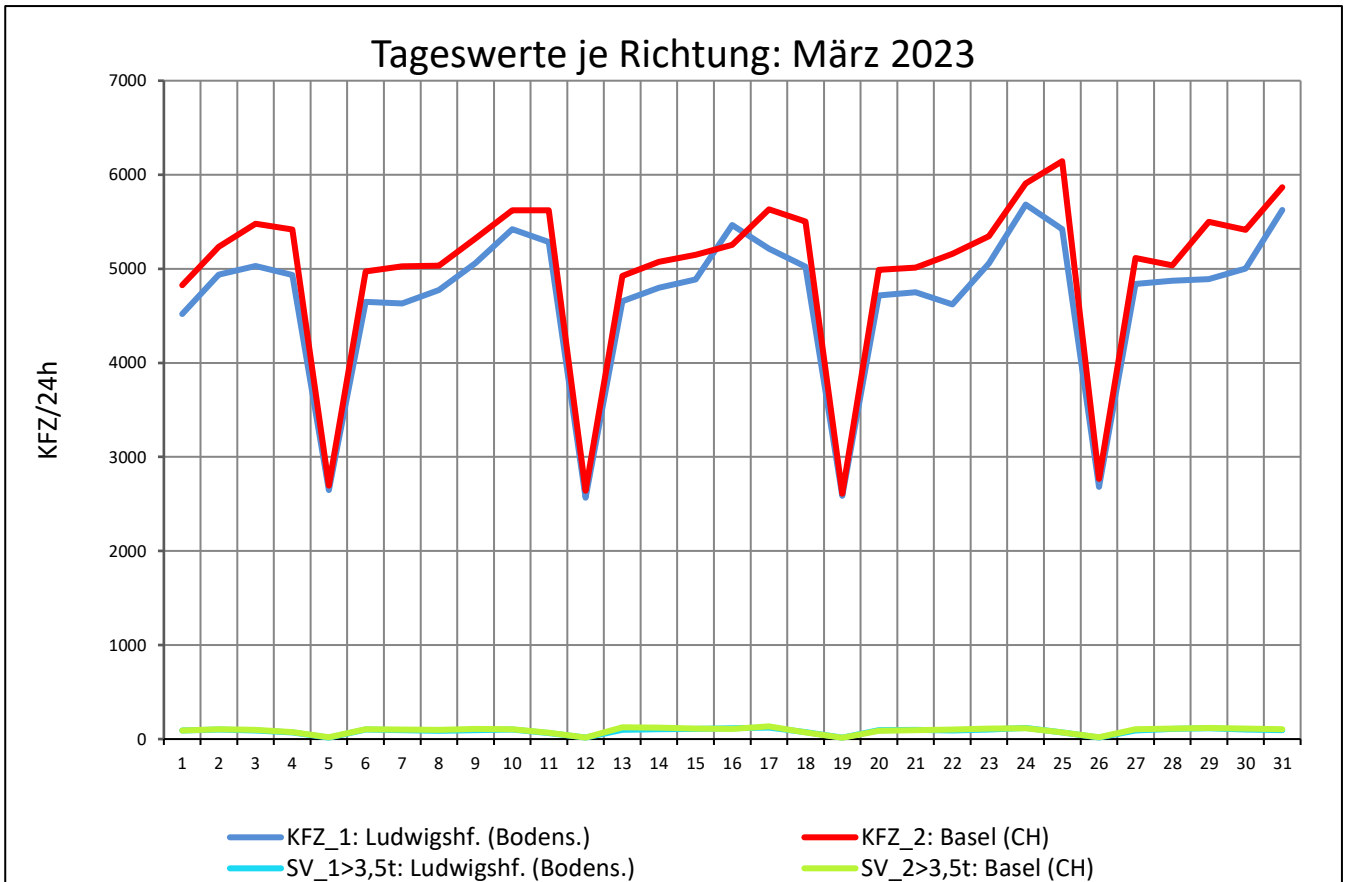
Zst.: **Grenzacherhorn**

TK-/Zst-Nr.: 8411/1104

B 34

Richtung 1 : **Ludwigshf. (Bodens.)**

Richtung 2 : **Basel (CH)**



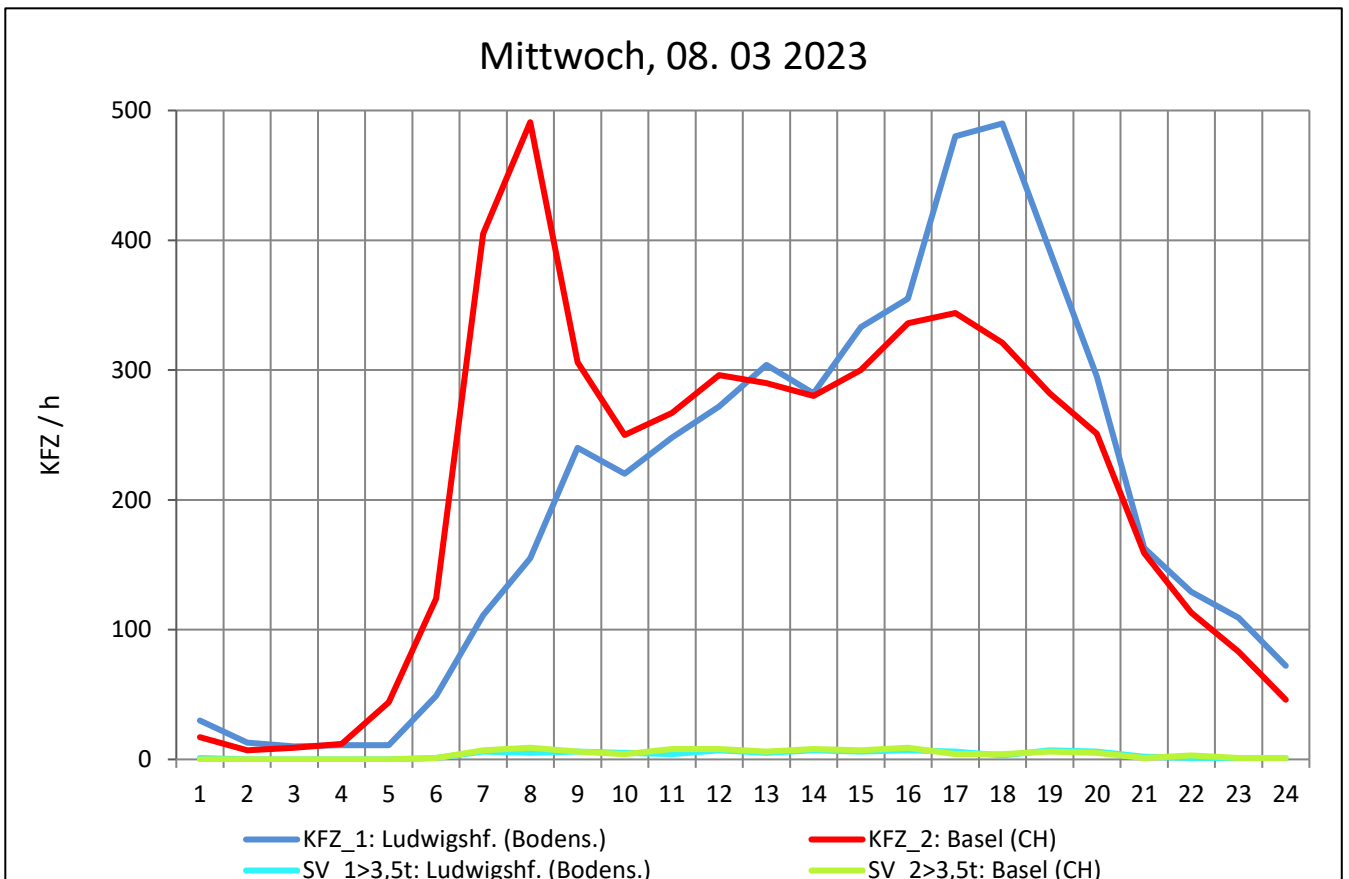
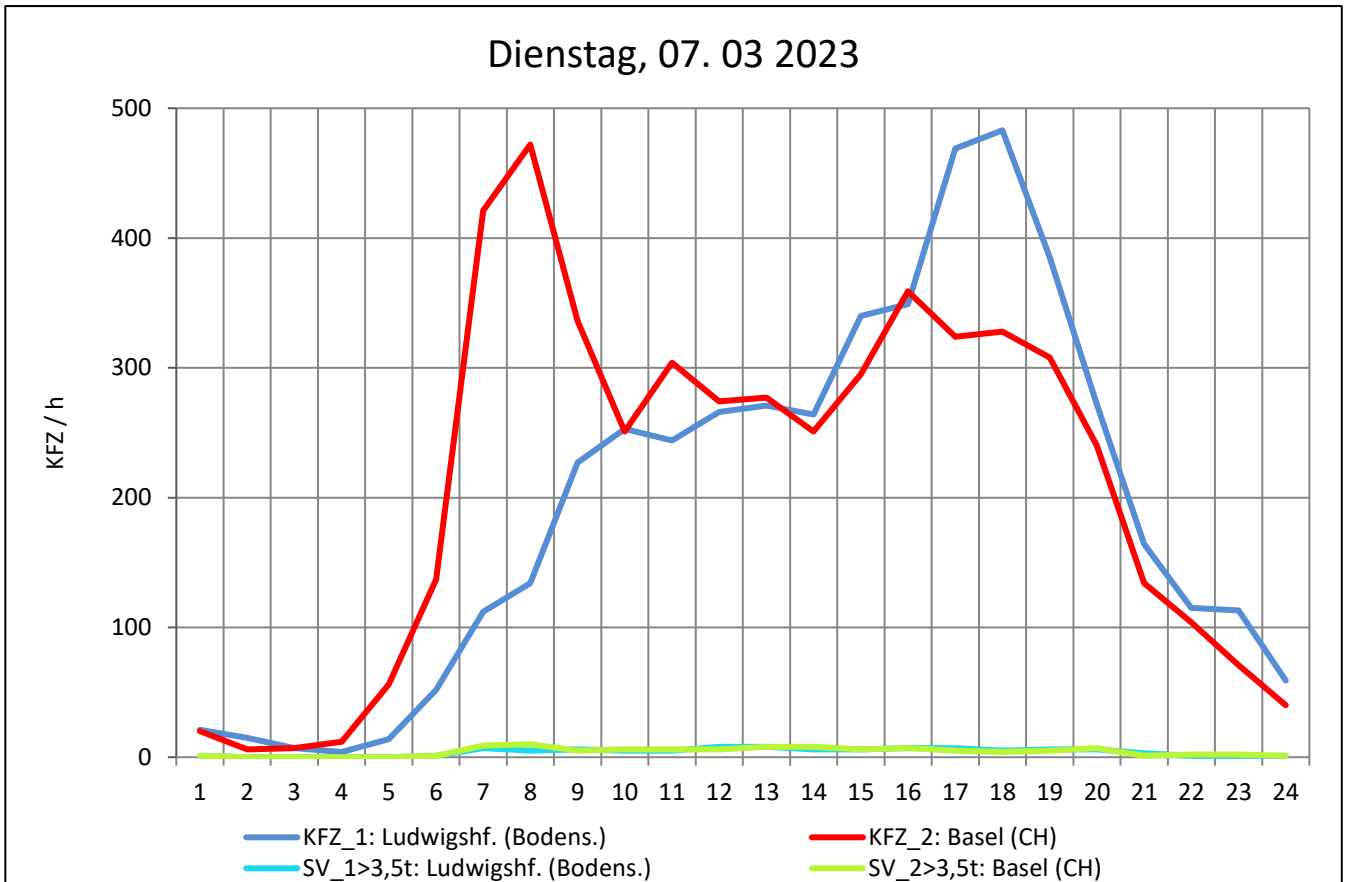
Zst.: **Grenzacherhorn**

TK-/Zst-Nr.: 8411/1104

B 34

Richtung 1 : **Ludwigshf. (Bodens.)**

Richtung 2 : **Basel (CH)**



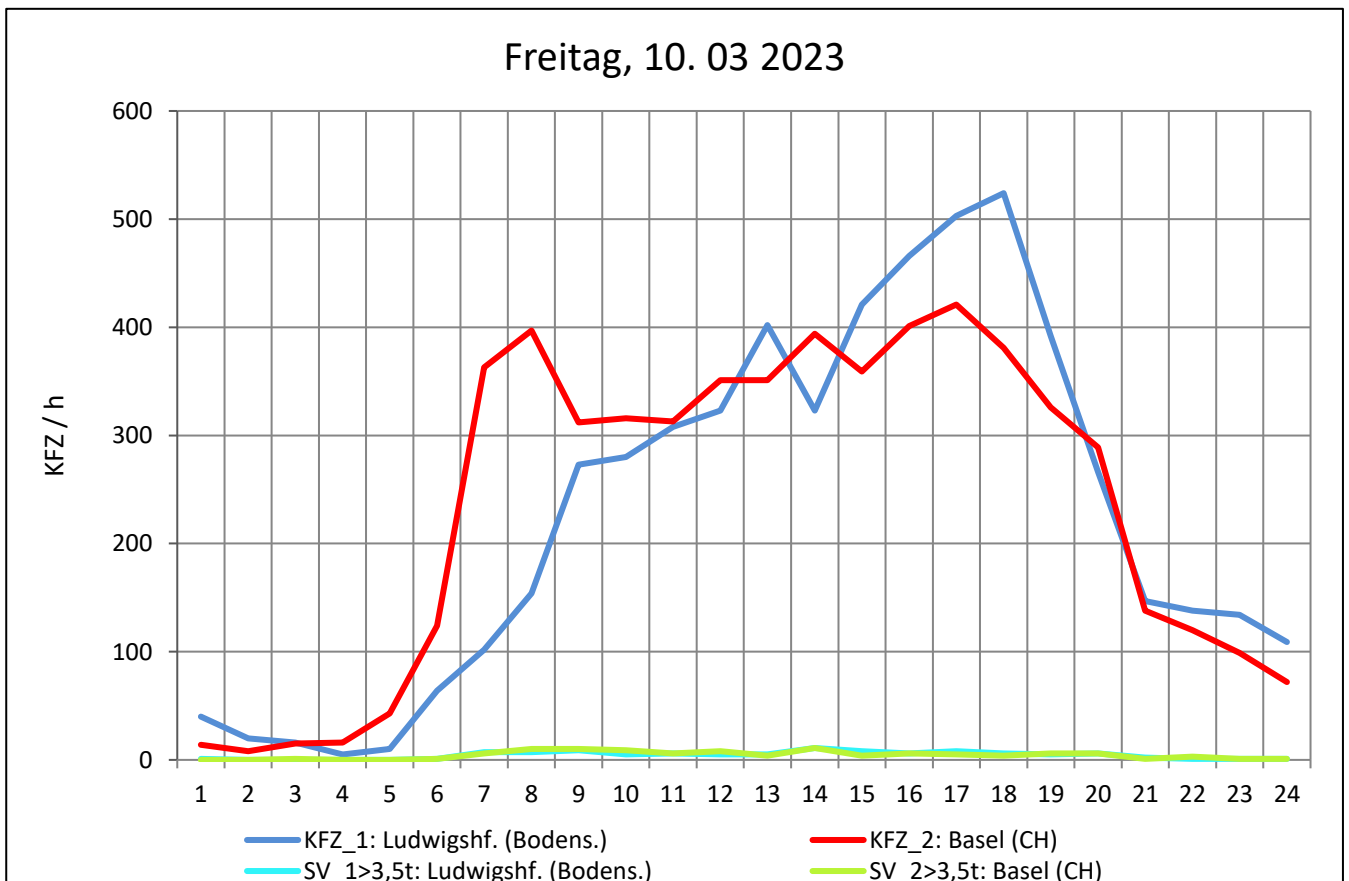
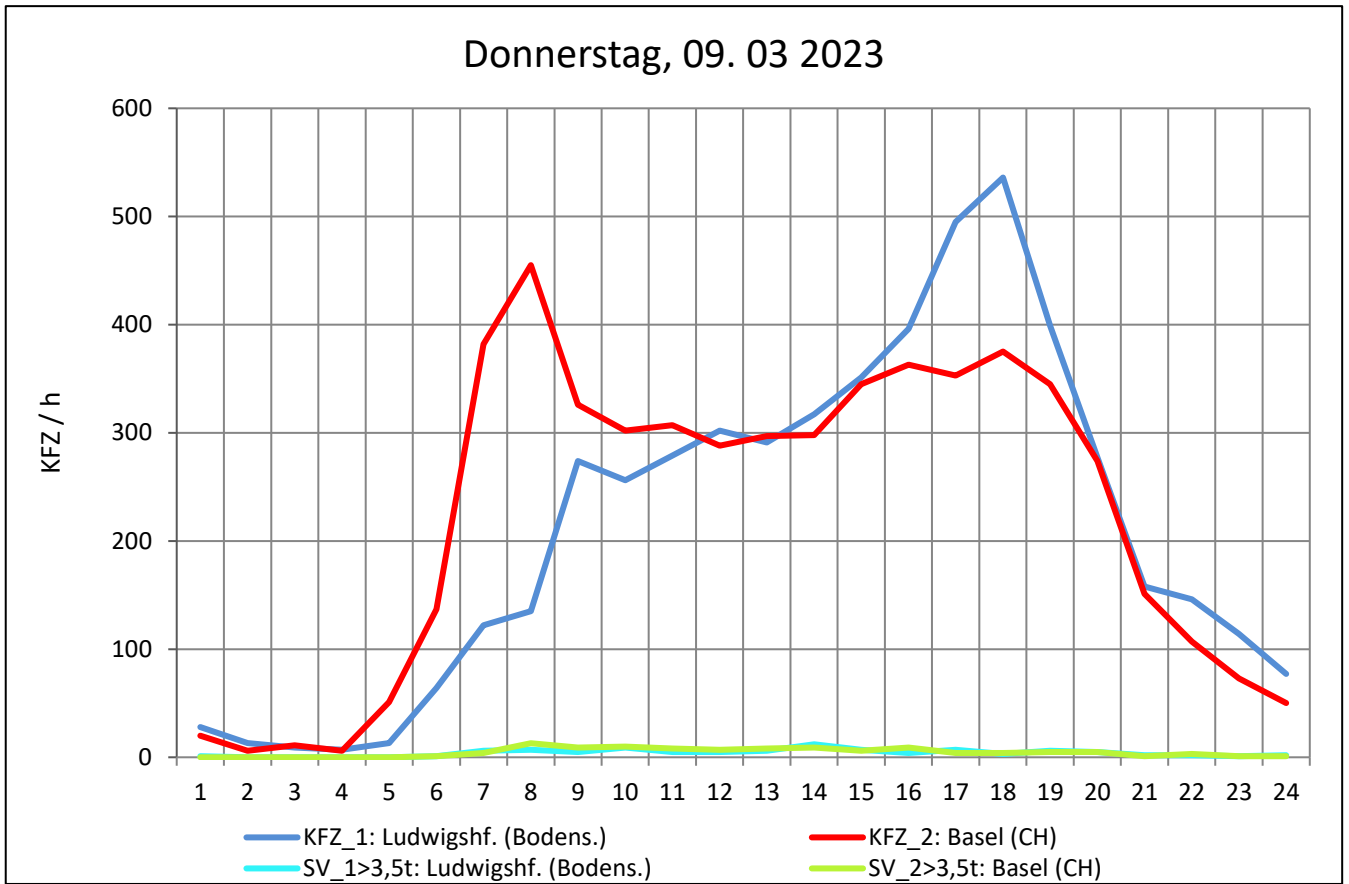
Zst.: **Grenzacherhorn**

TK-/Zst-Nr.: 8411/1104

B 34

Richtung 1 : **Ludwigshf. (Bodens.)**

Richtung 2 : **Basel (CH)**



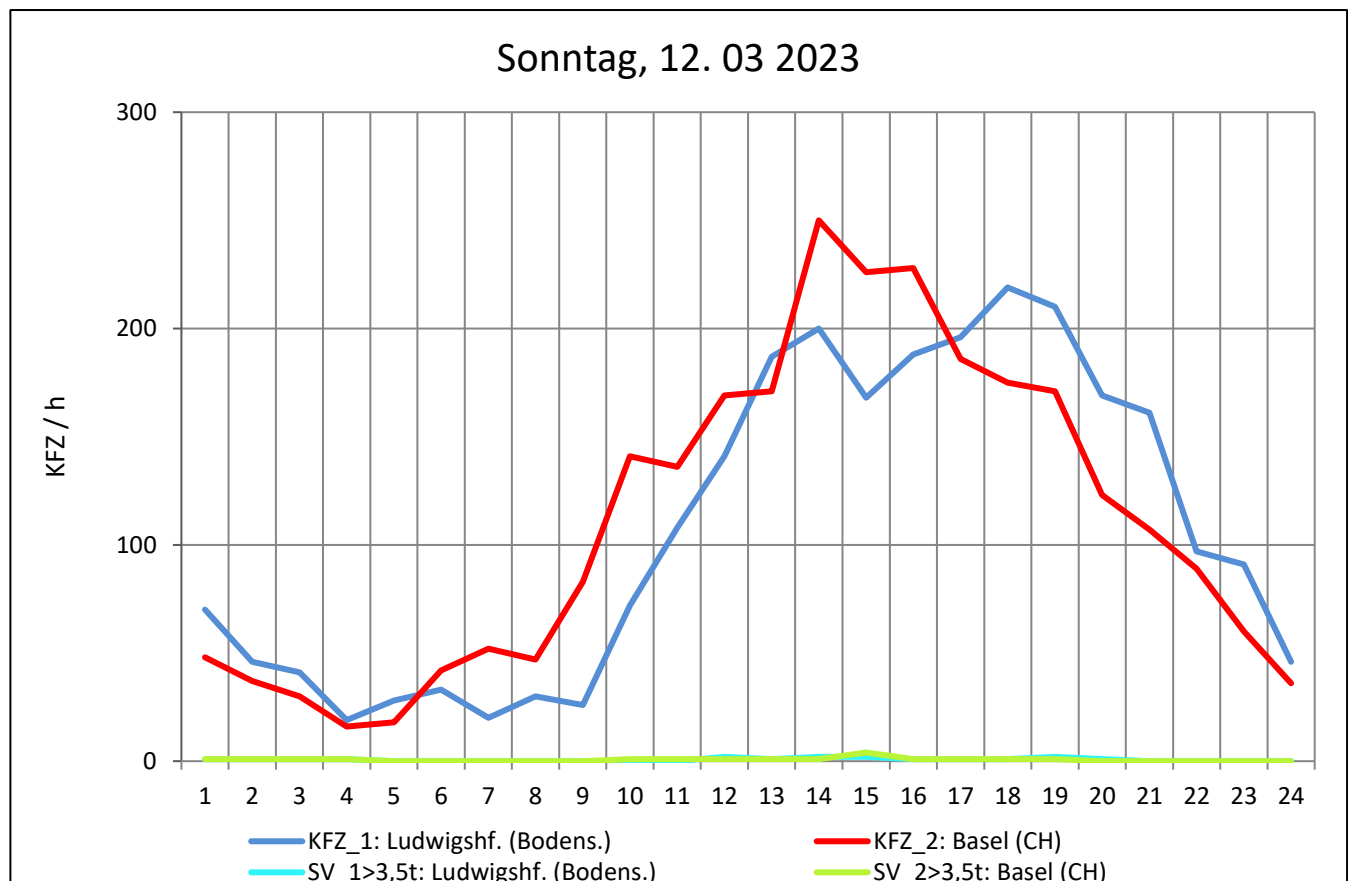
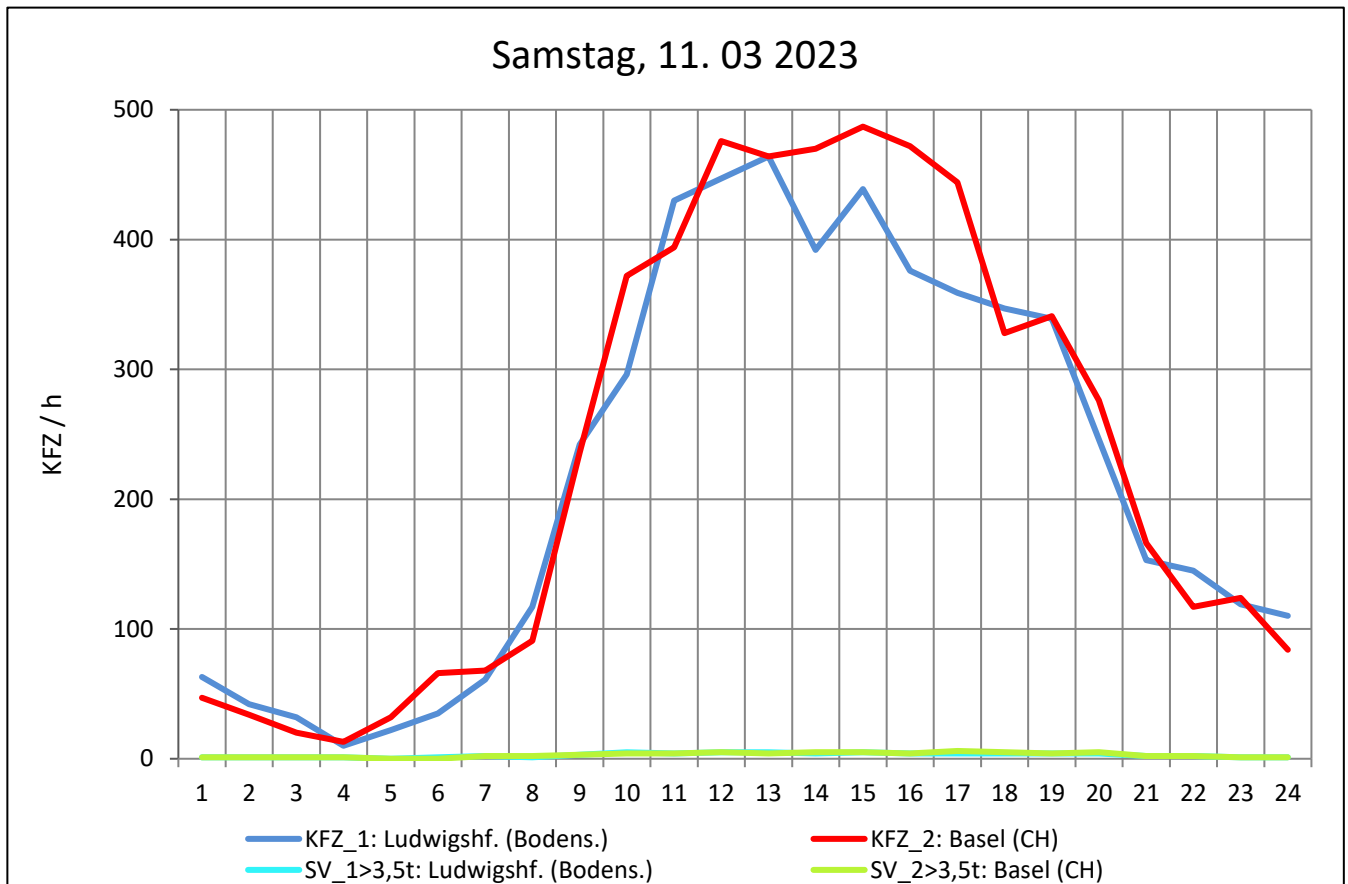
Zst.: **Grenzacherhorn**

TK-/Zst-Nr.: 8411/1104

B 34

Richtung 1 : **Ludwigshf. (Bodens.)**

Richtung 2 : **Basel (CH)**



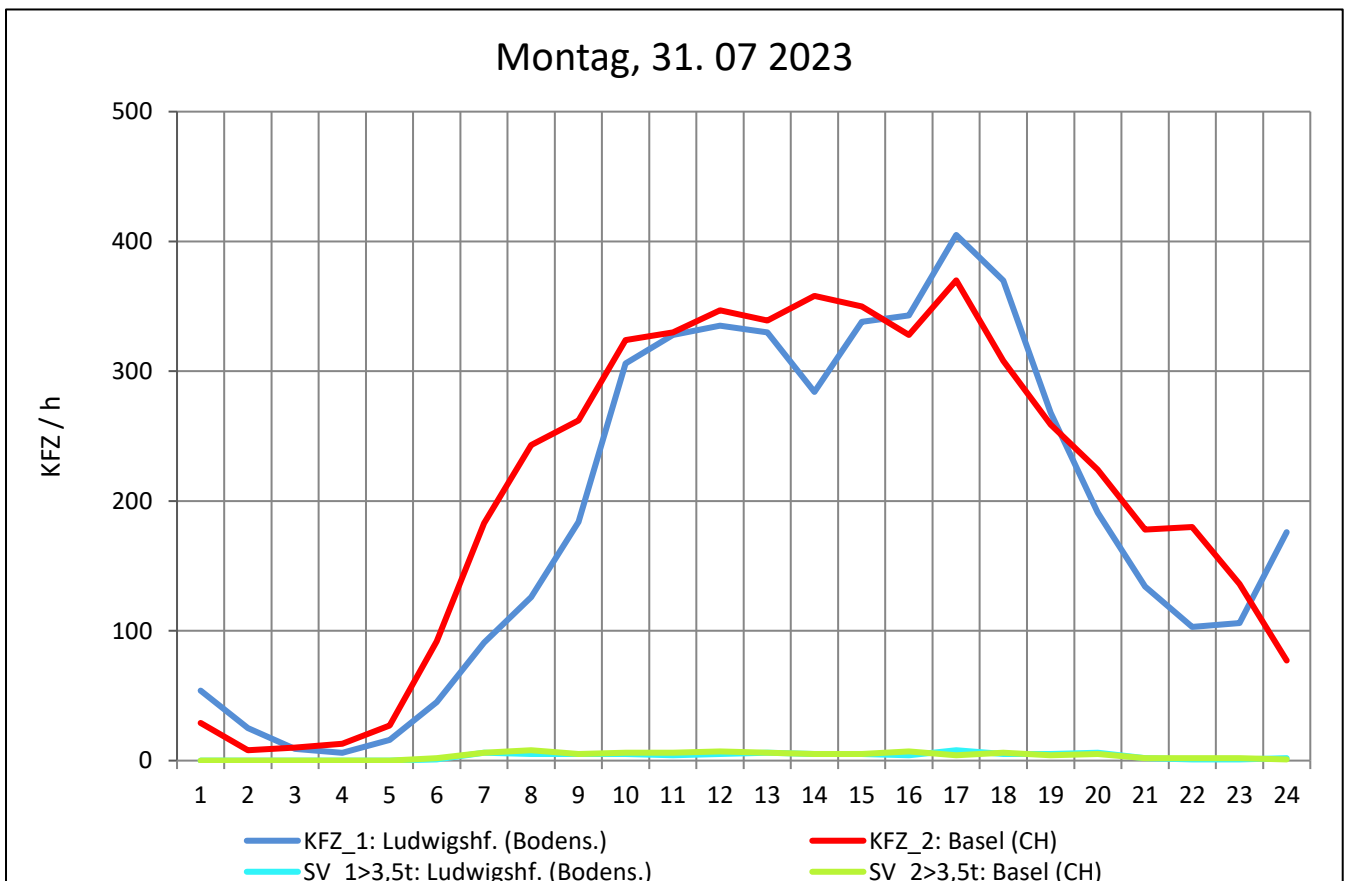
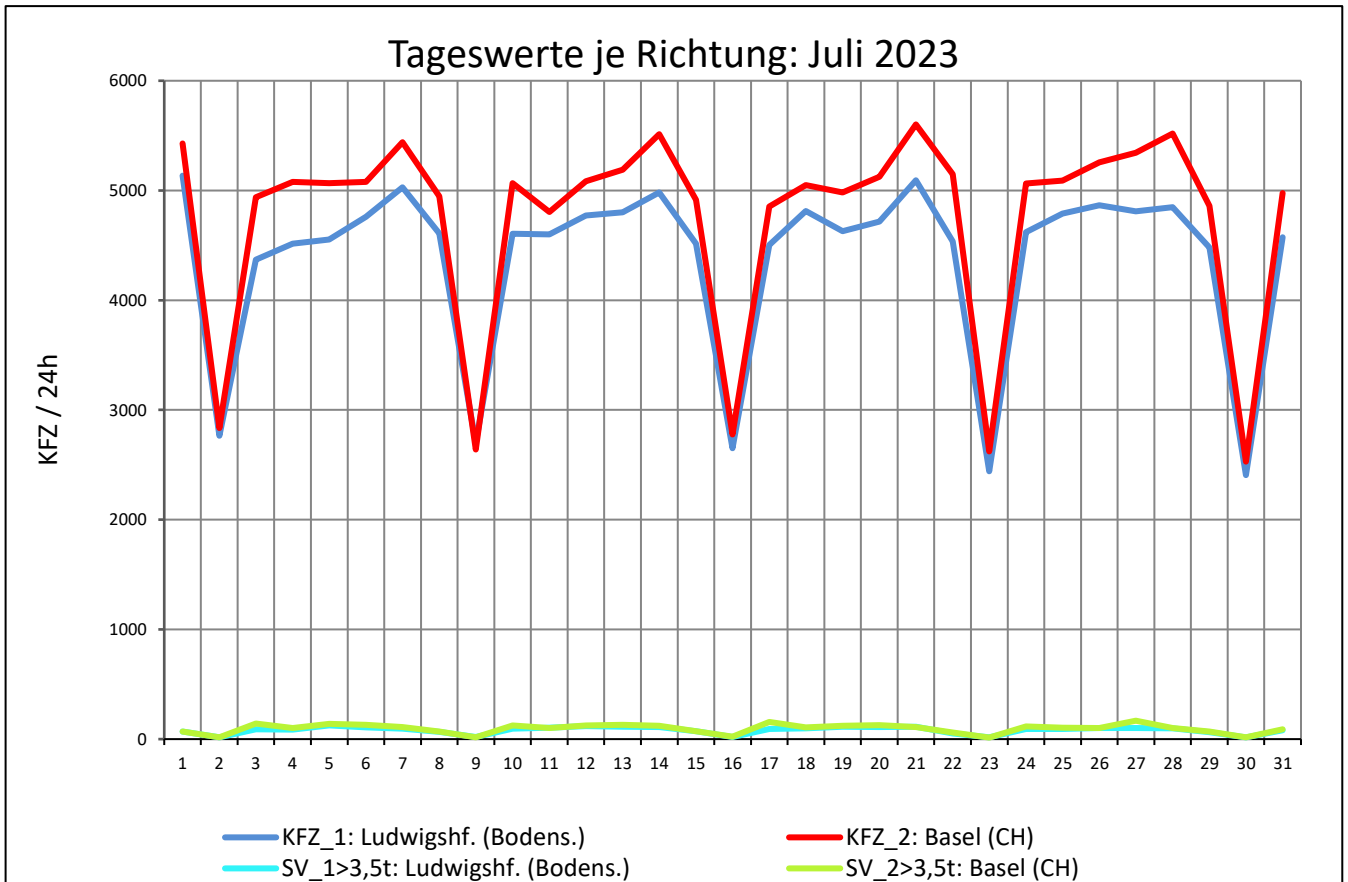
Zst.: **Grenzacherhorn**

TK-/Zst-Nr.: 8411/1104

B 34

Richtung 1 : **Ludwigshf. (Bodens.)**

Richtung 2 : **Basel (CH)**



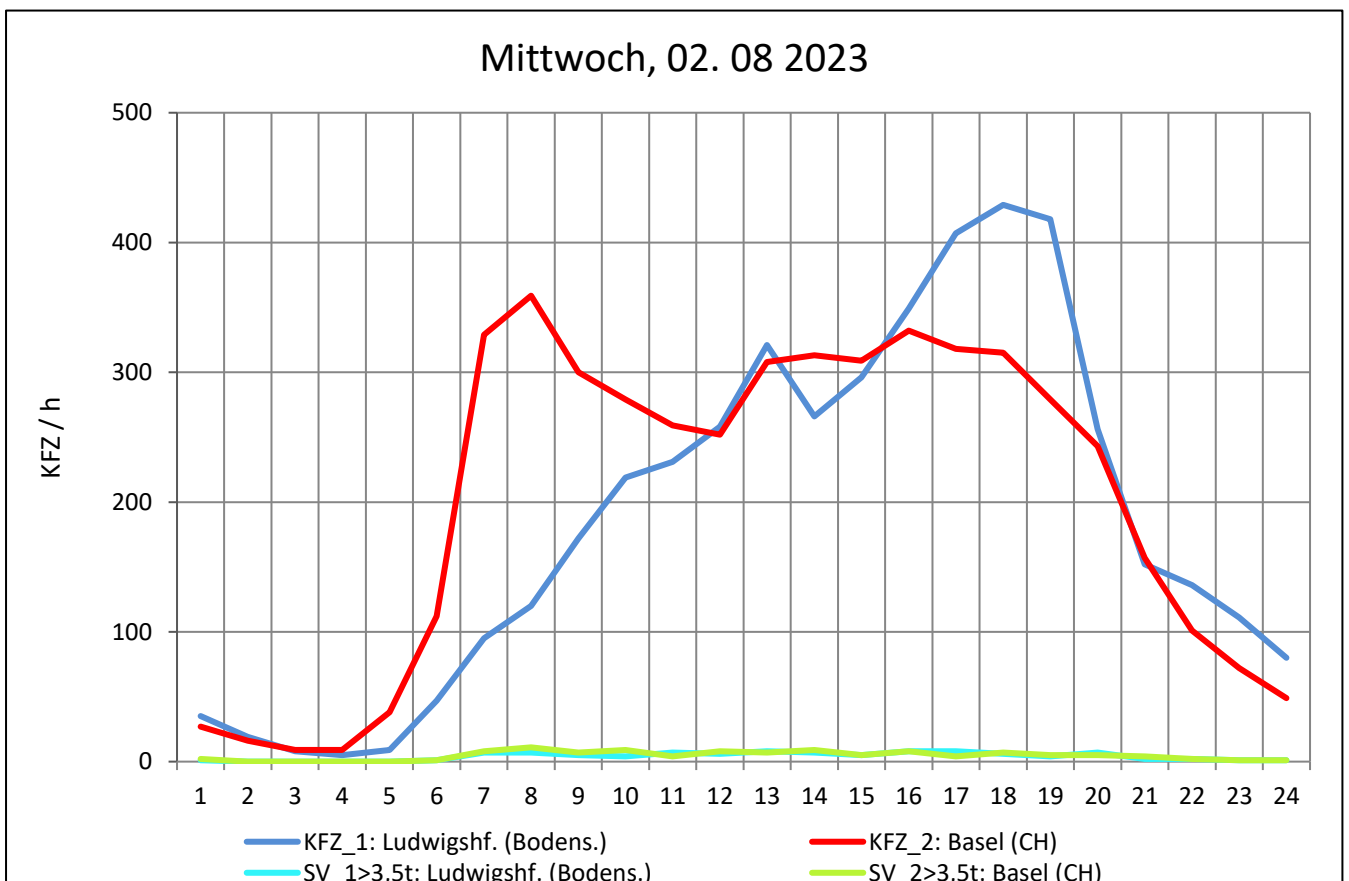
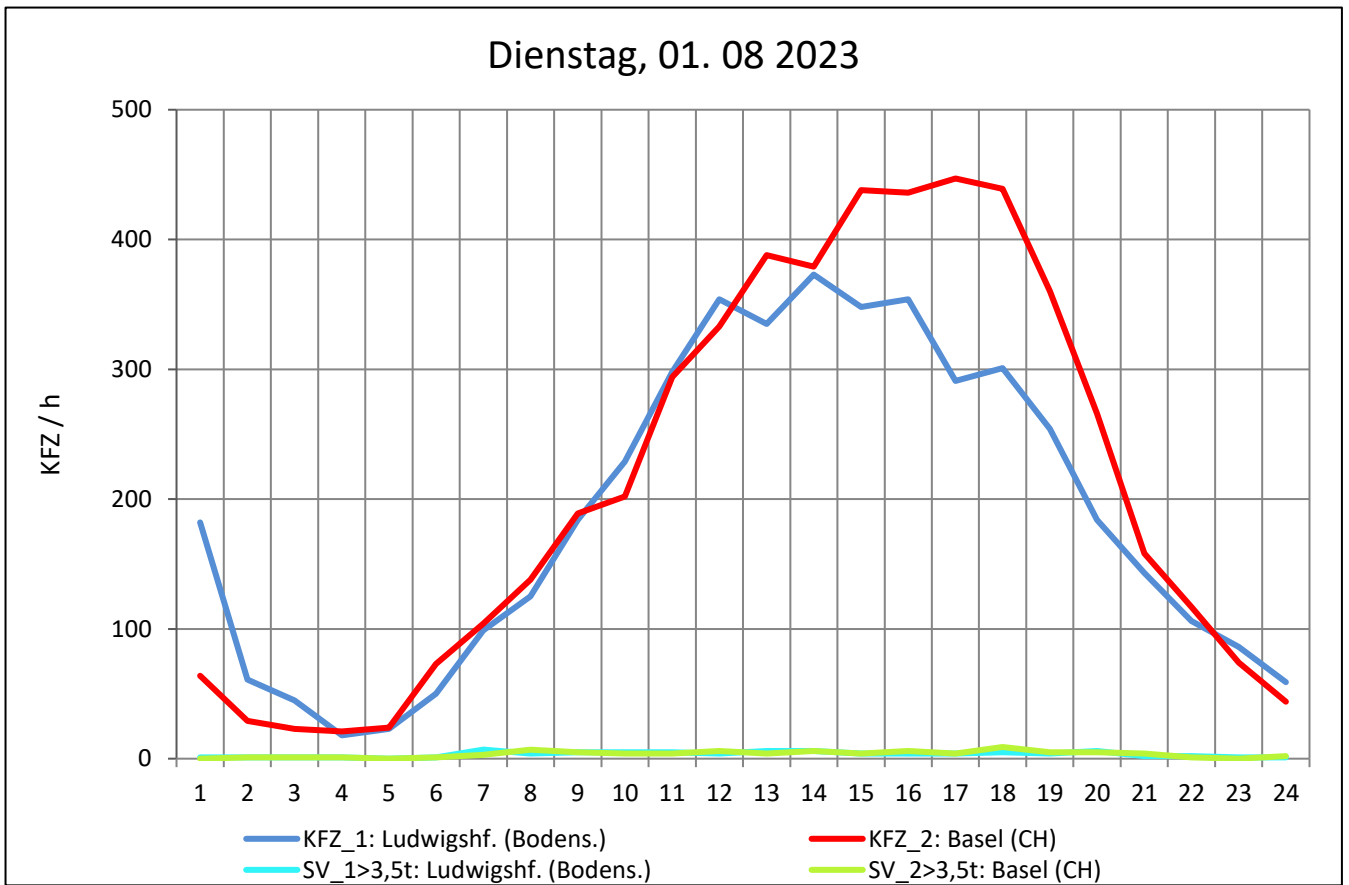
Zst.: **Grenzacherhorn**

TK-/Zst-Nr.: 8411/1104

B 34

Richtung 1 : **Ludwigshf. (Bodens.)**

Richtung 2 : **Basel (CH)**



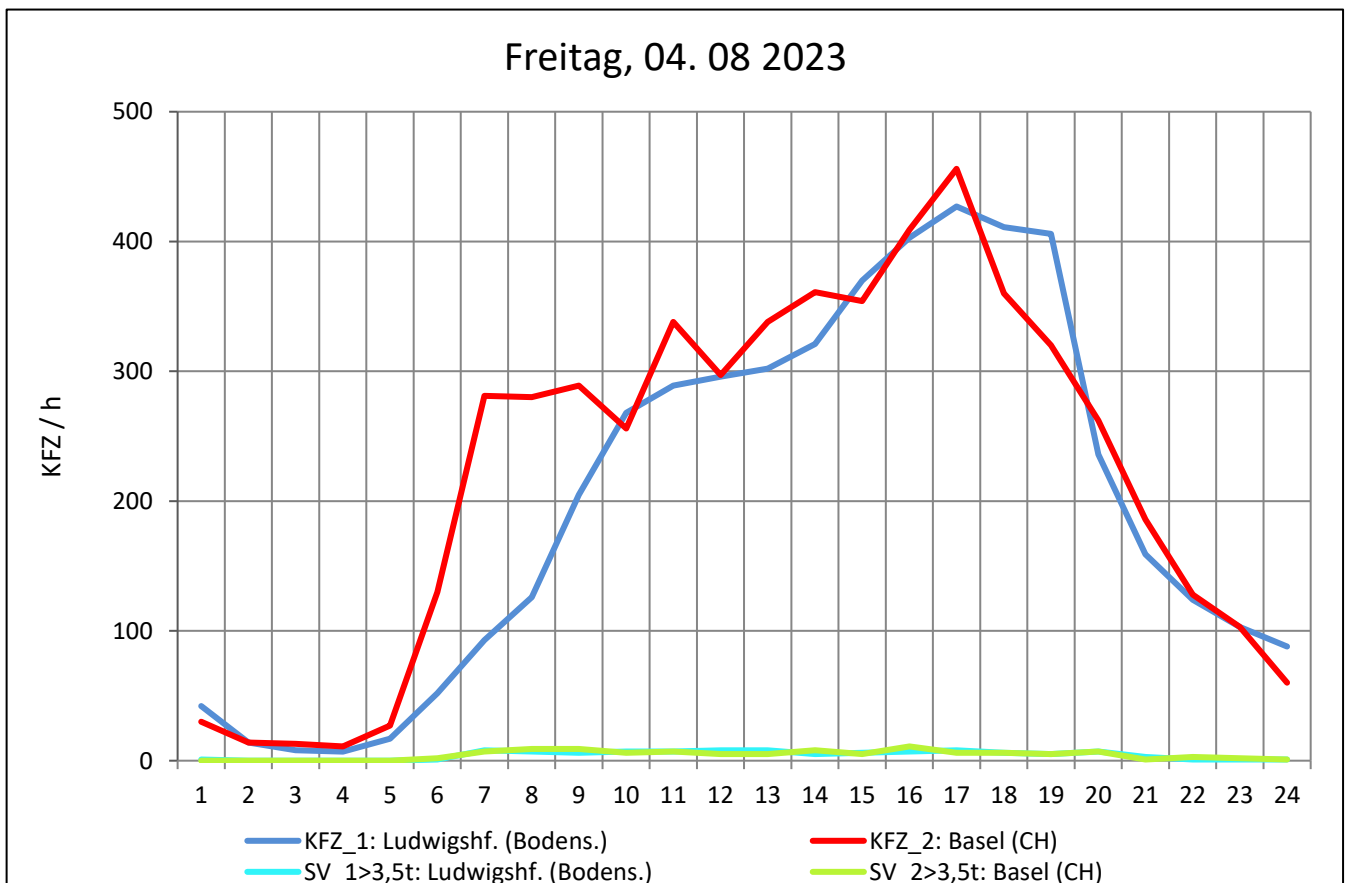
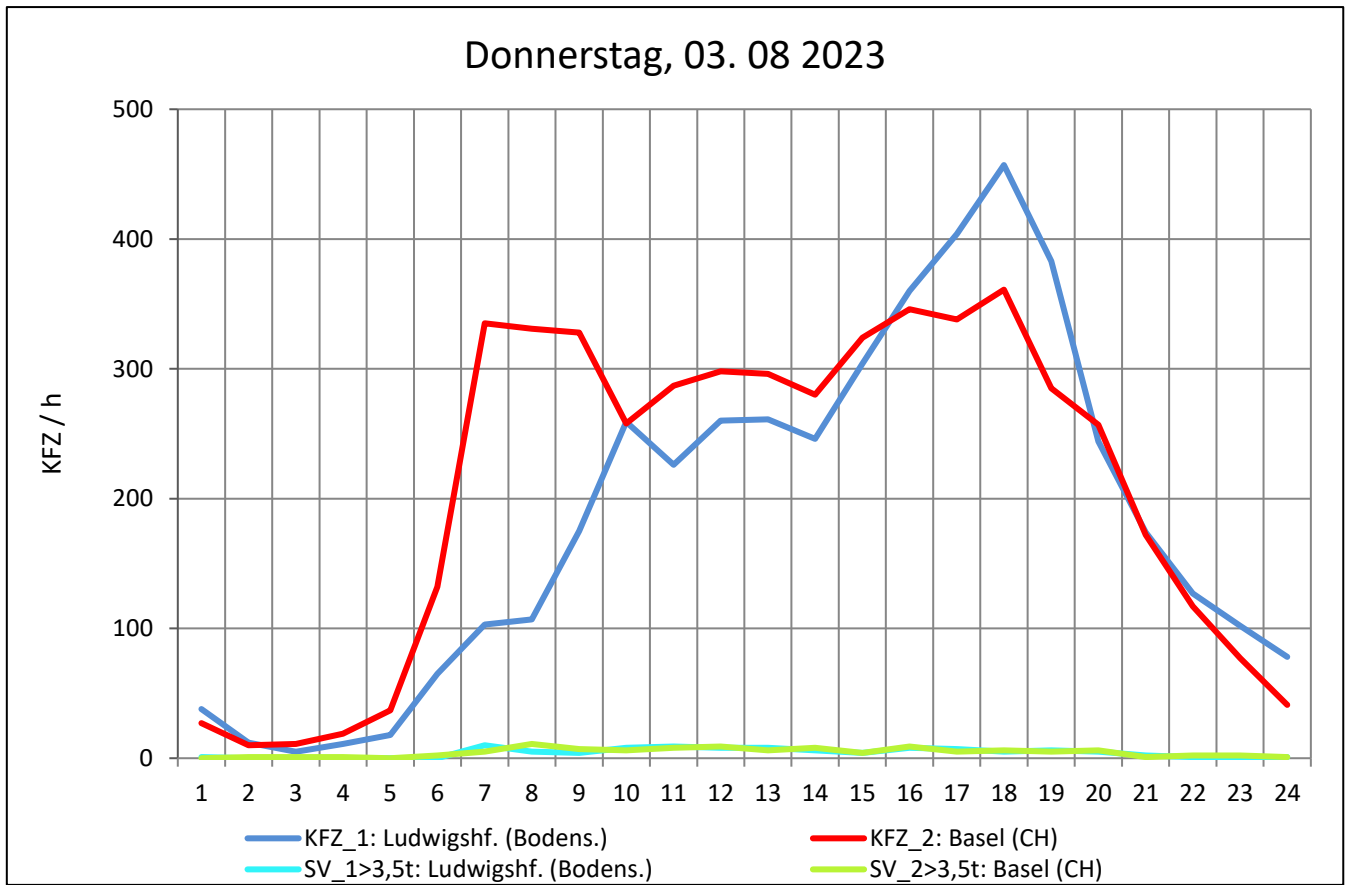
Zst.: **Grenzacherhorn**

TK-/Zst-Nr.: 8411/1104

B 34

Richtung 1 : **Ludwigshf. (Bodens.)**

Richtung 2 : **Basel (CH)**



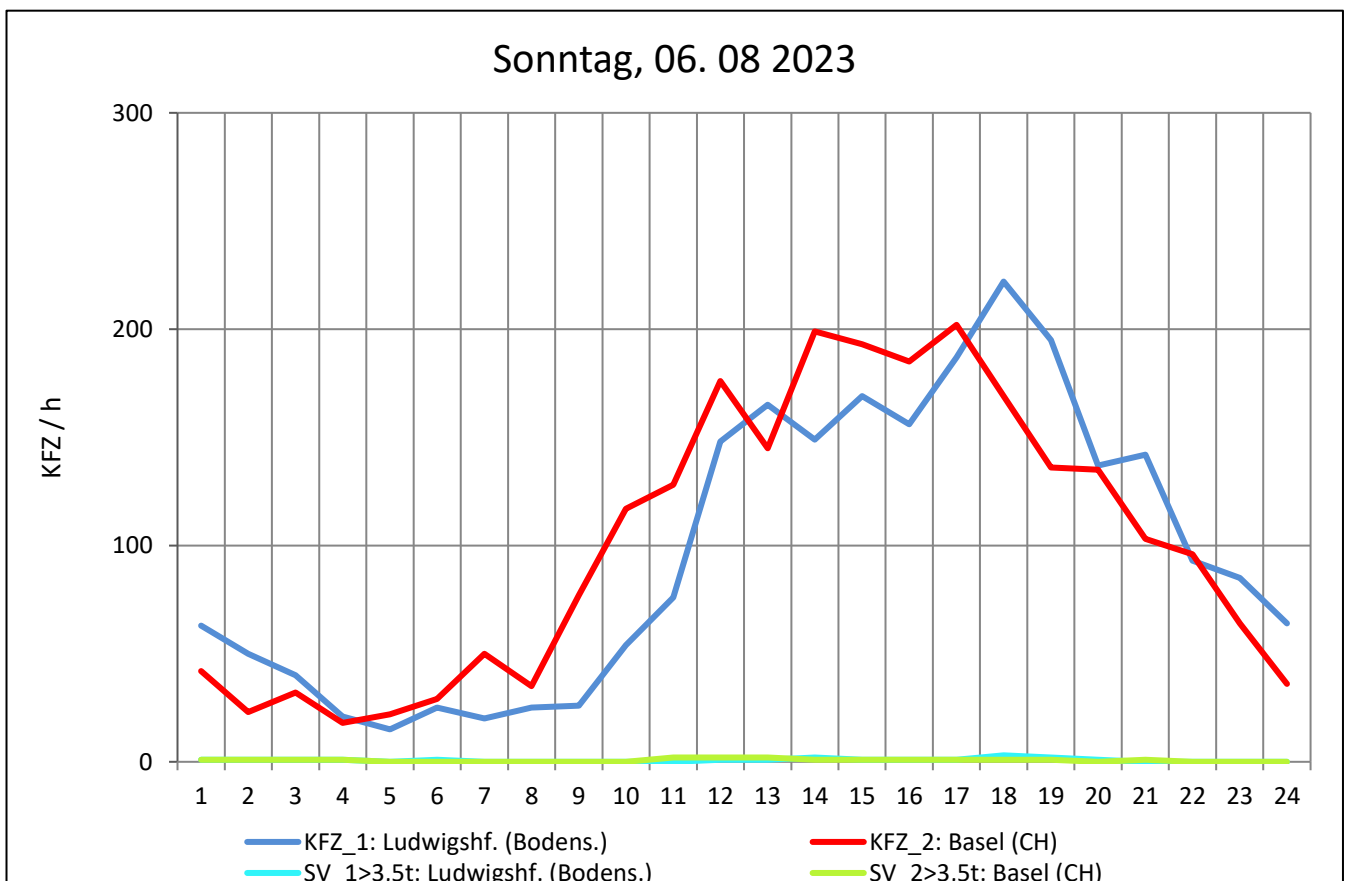
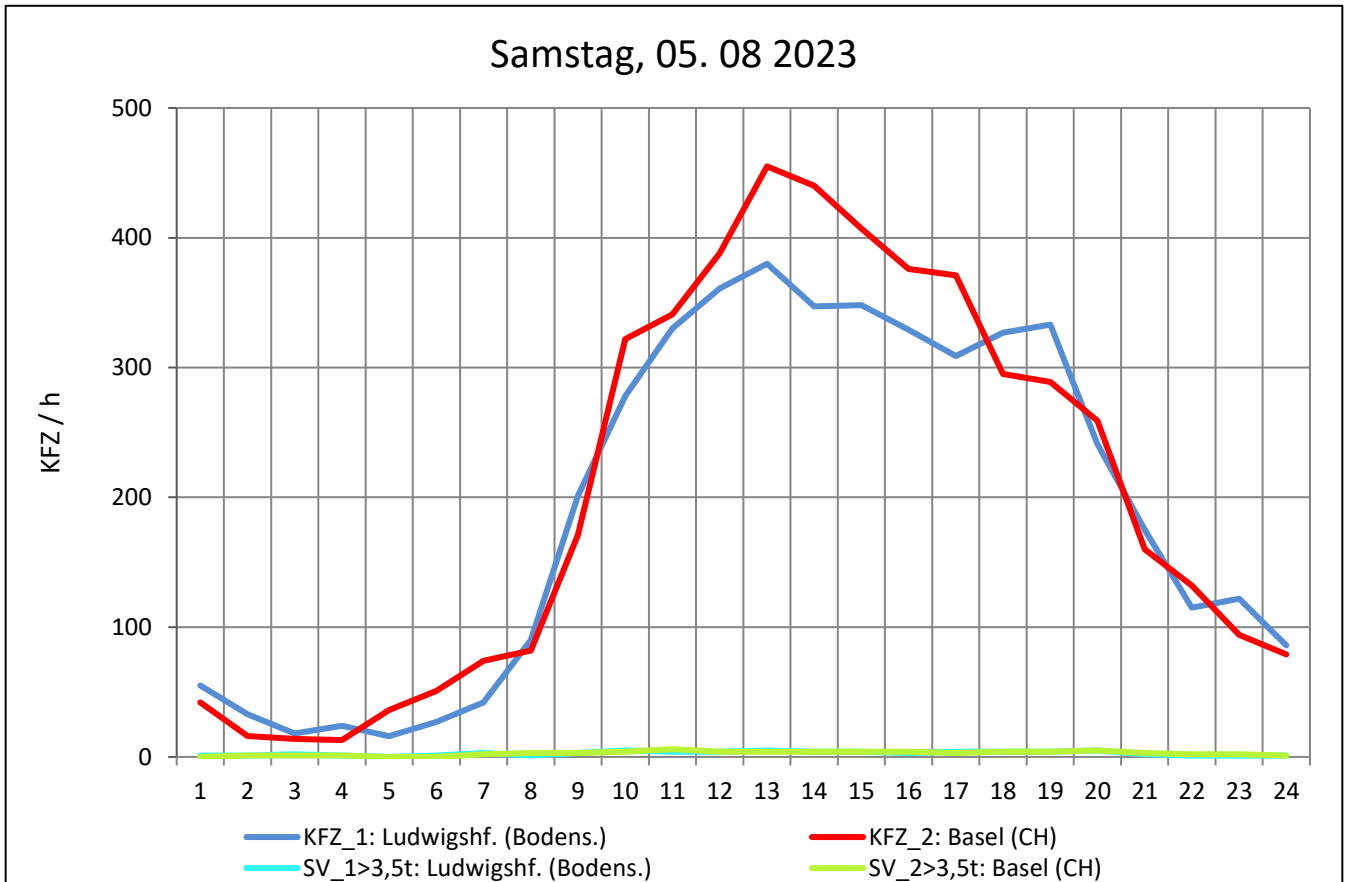
Zst.: **Grenzacherhorn**

TK-/Zst-Nr.: 8411/1104

B 34

Richtung 1 : **Ludwigshf. (Bodens.)**

Richtung 2 : **Basel (CH)**



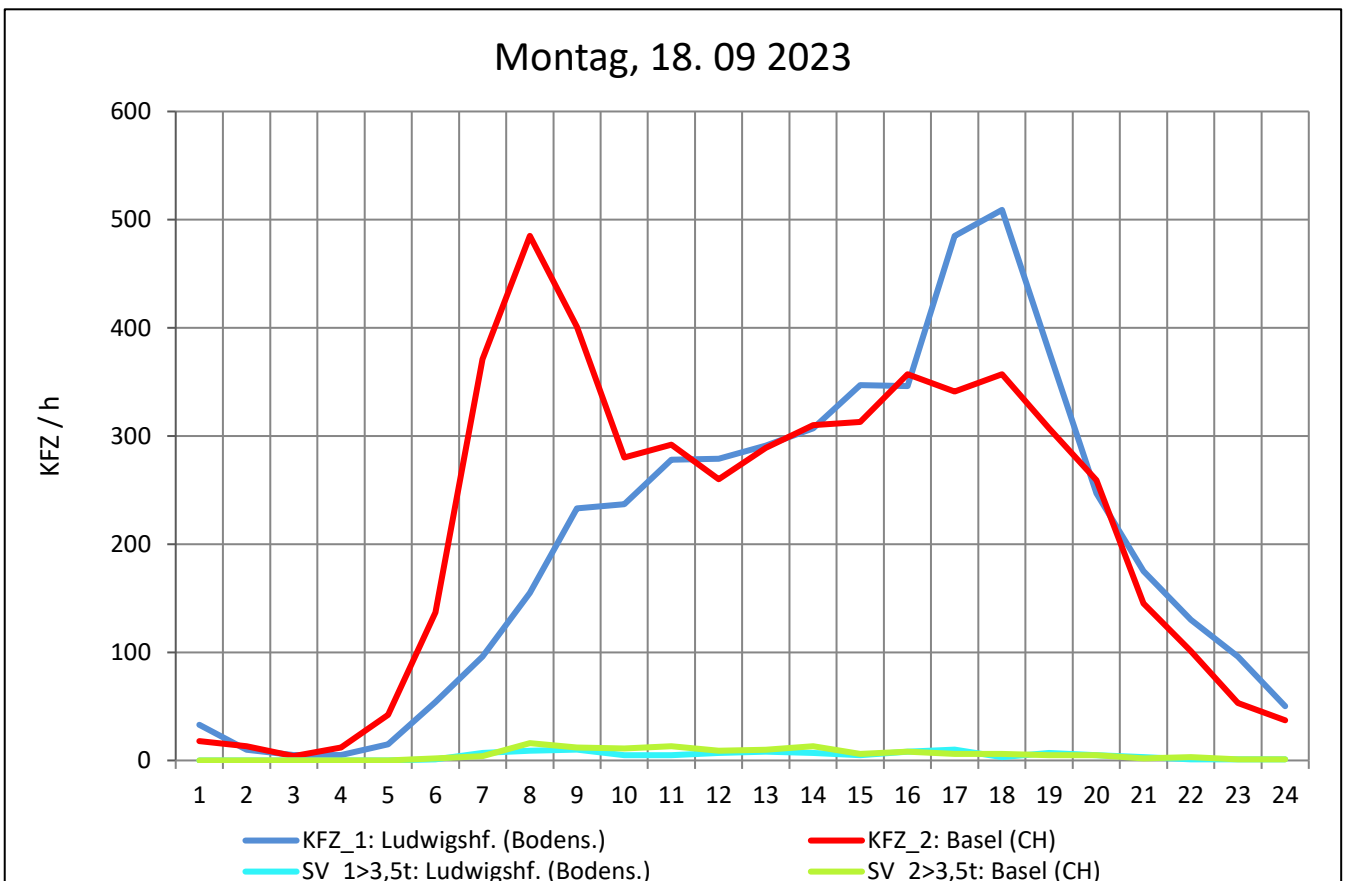
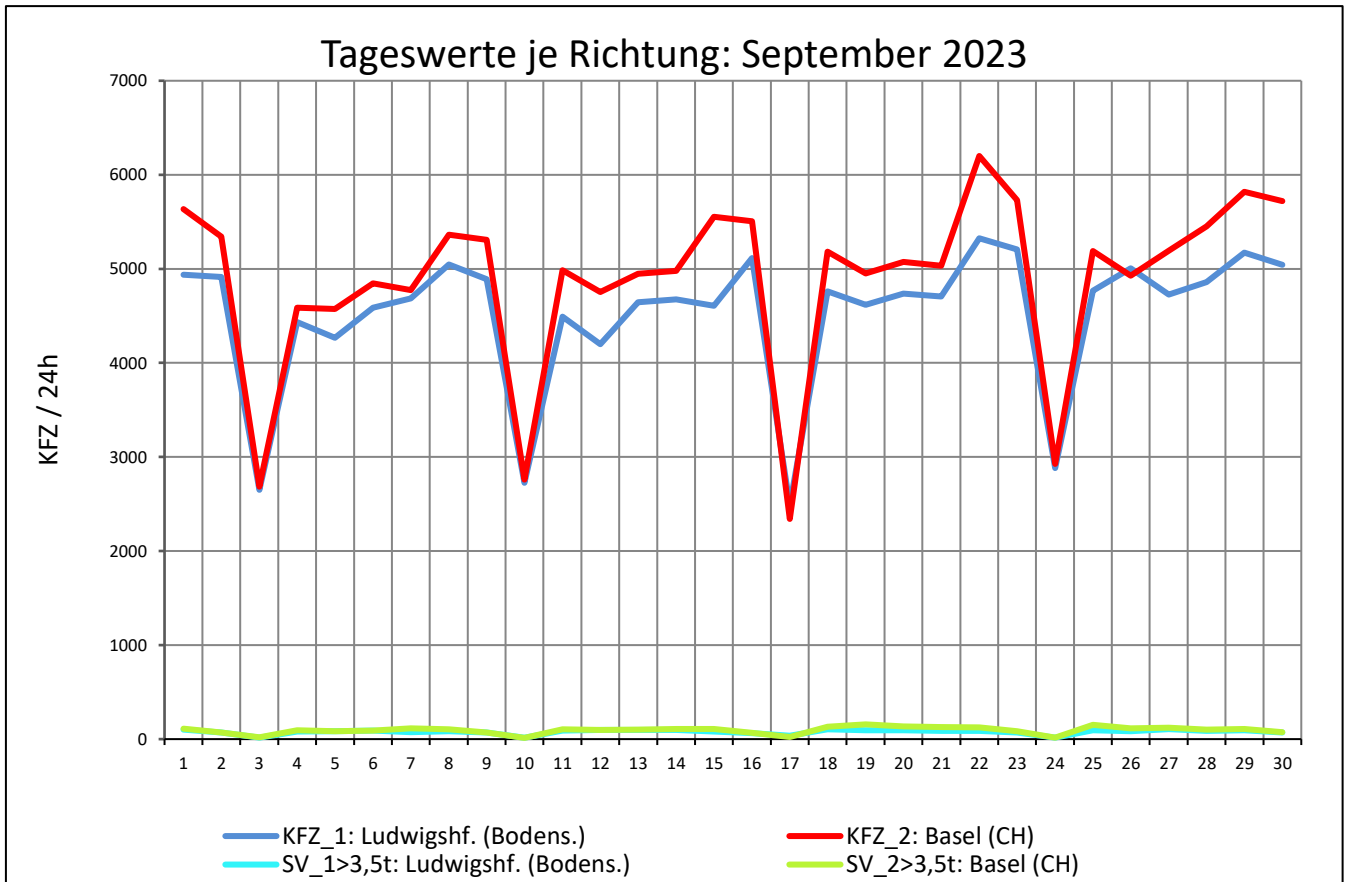
Zst.: **Grenzacherhorn**

TK-/Zst-Nr.: 8411/1104

B 34

Richtung 1 : **Ludwigshf. (Bodens.)**

Richtung 2 : **Basel (CH)**



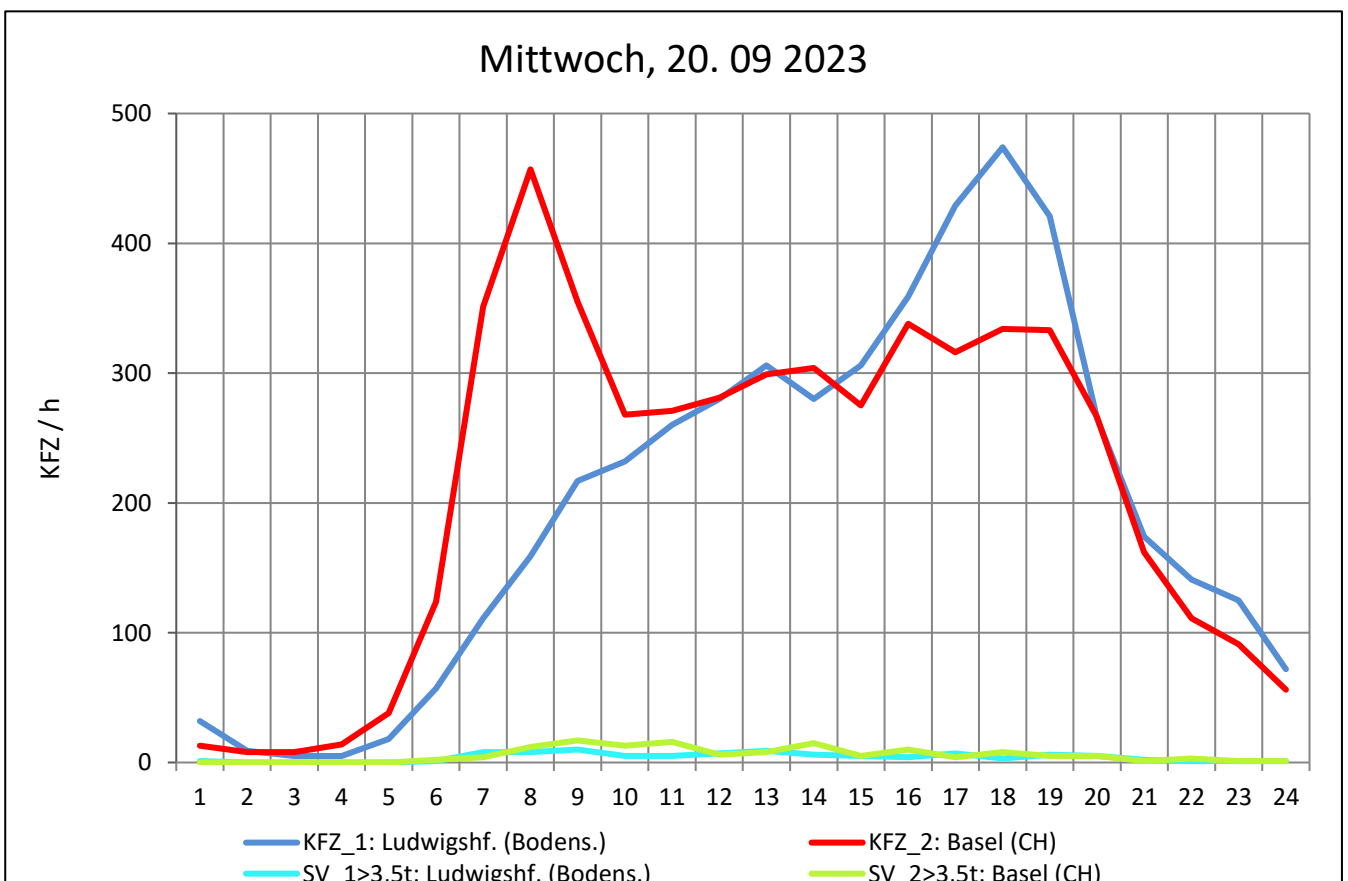
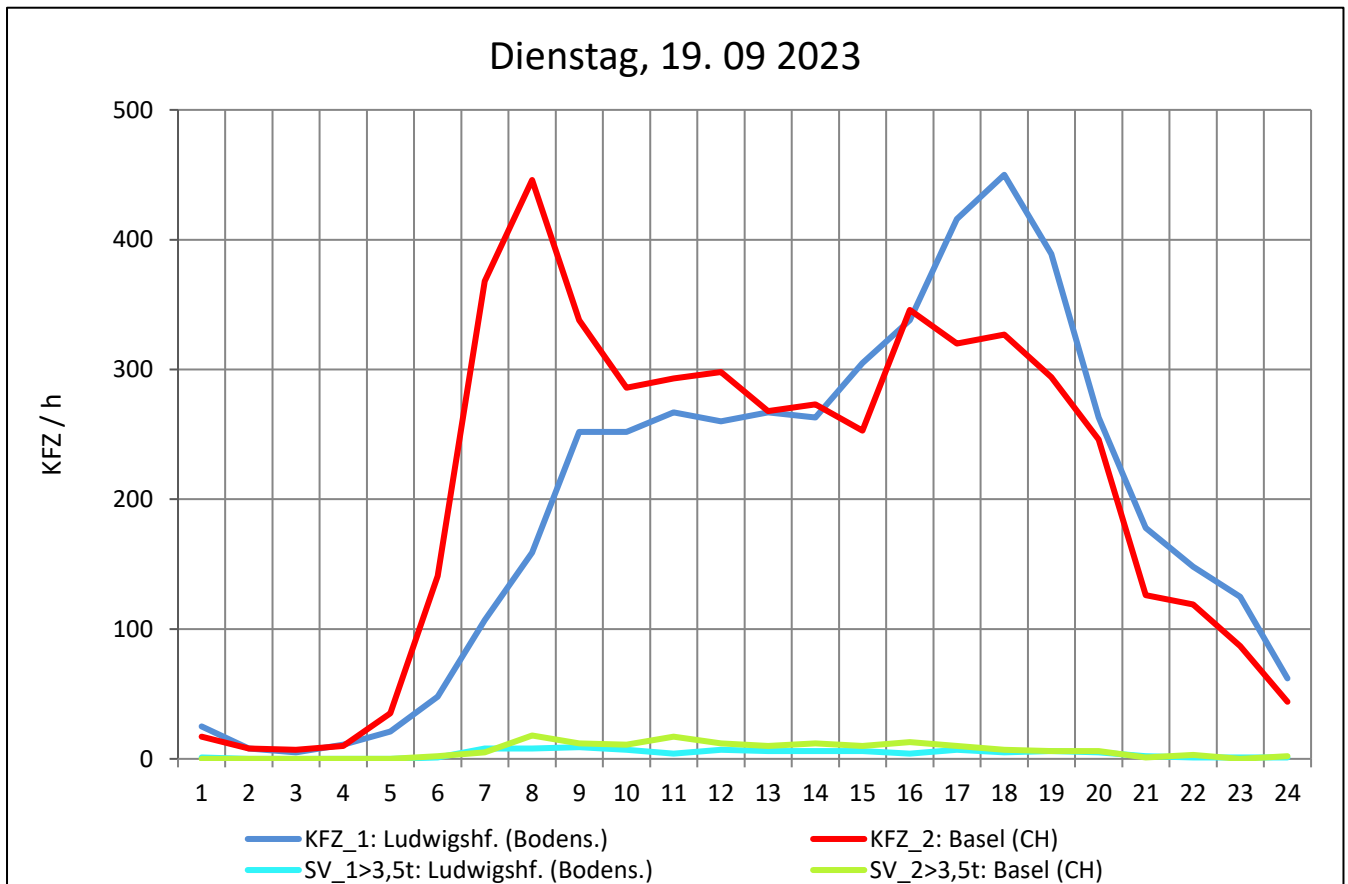
Zst.: **Grenzacherhorn**

TK-/Zst-Nr.: 84111/1104

B 34

Richtung 1 : **Ludwigshf. (Bodens.)**

Richtung 2 : **Basel (CH)**



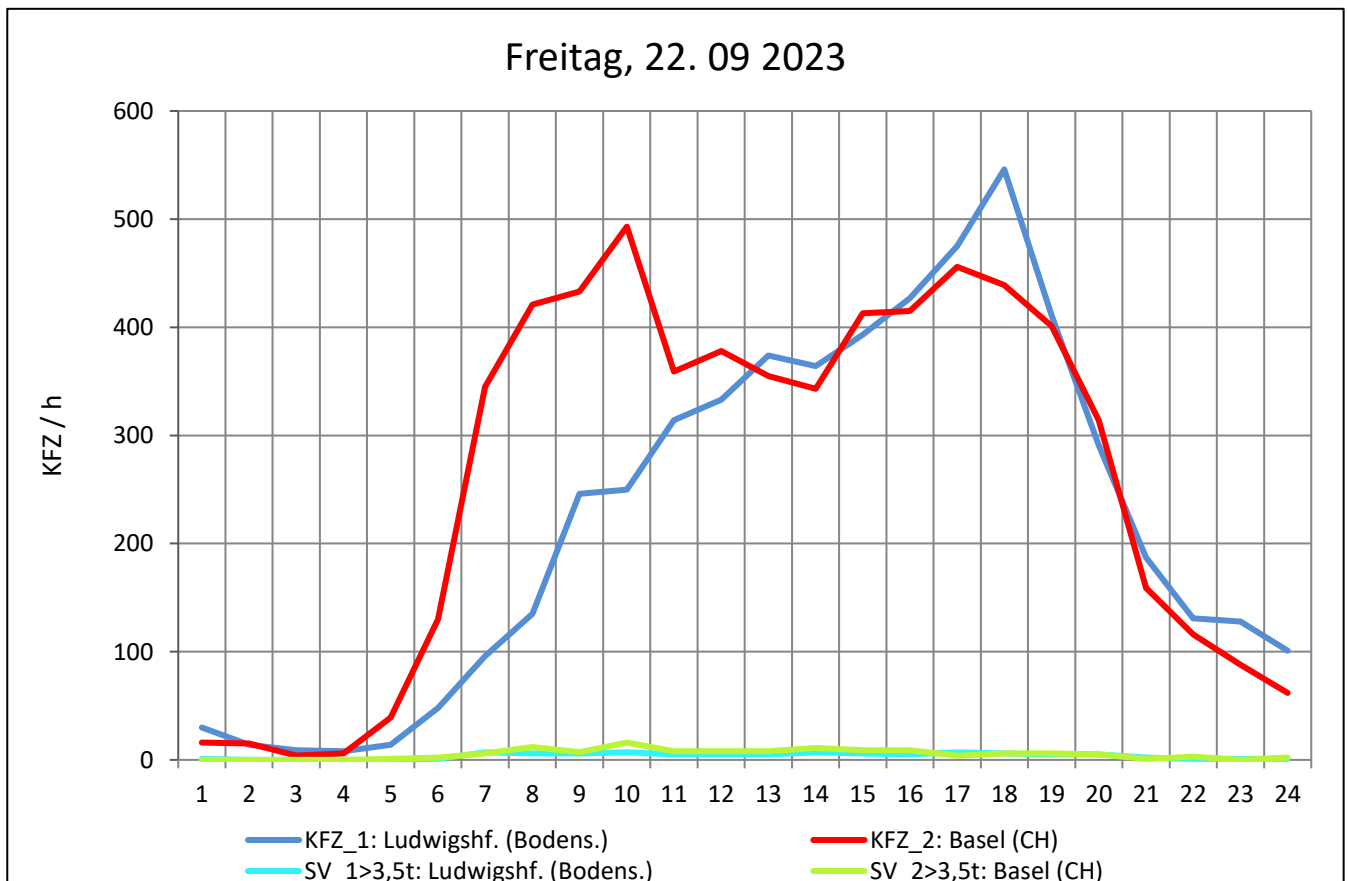
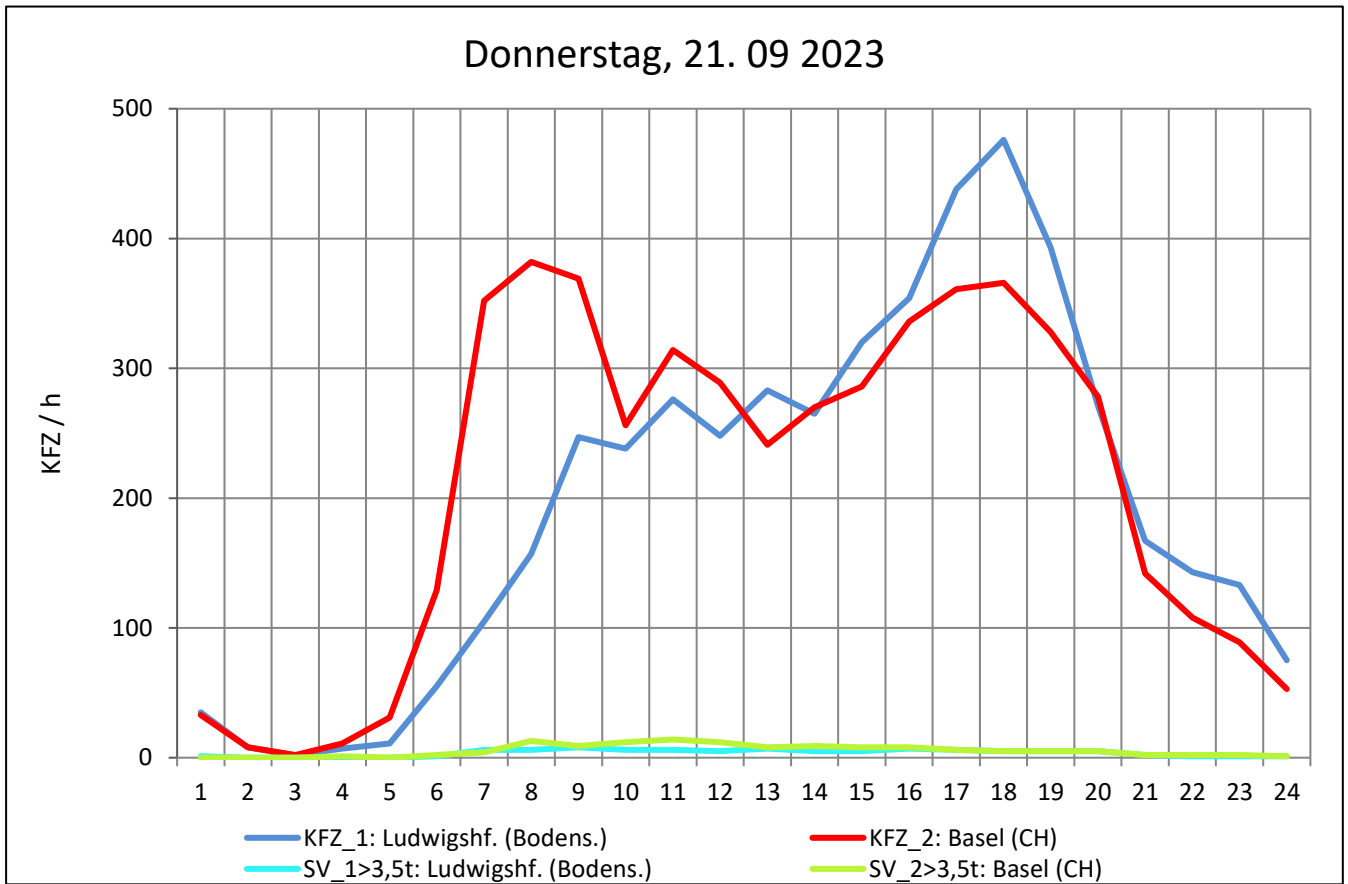
Zst.: **Grenzacherhorn**

TK-/Zst-Nr.: 8411/1104

B 34

Richtung 1 : **Ludwigshf. (Bodens.)**

Richtung 2 : **Basel (CH)**



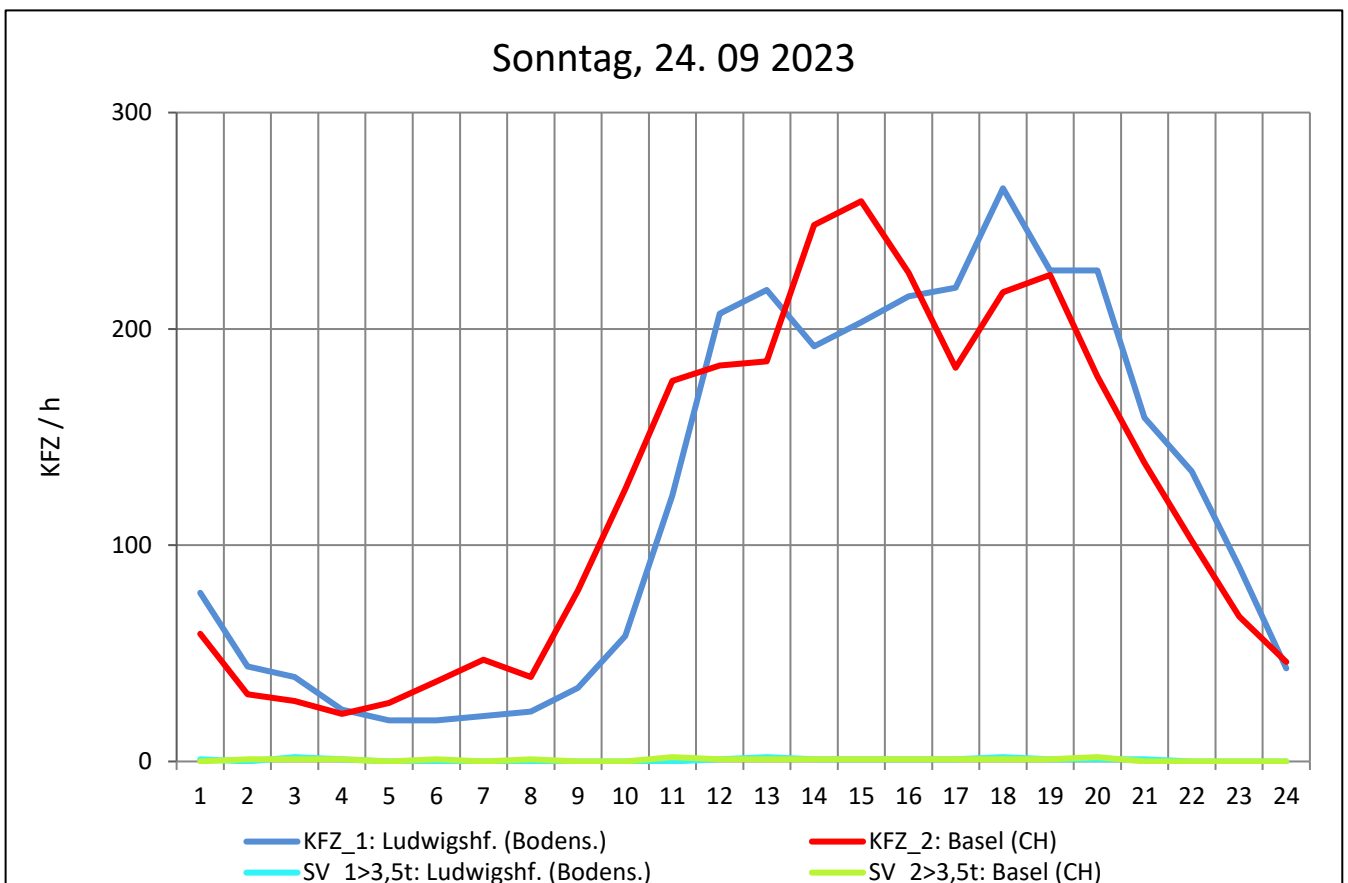
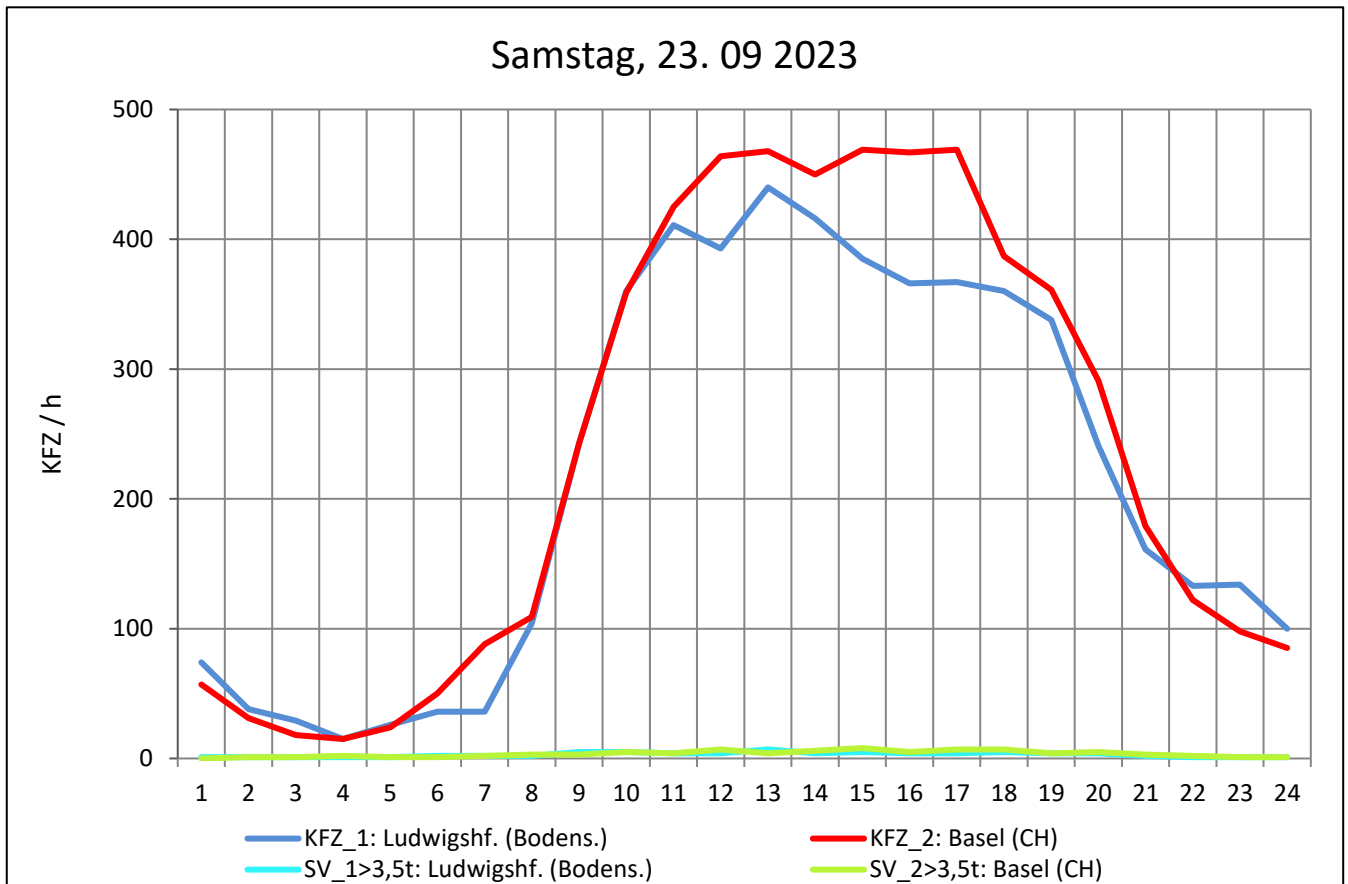
Zst.: **Grenzacherhorn**

TK-/Zst-Nr.: 8411/1104

B 34

Richtung 1 : **Ludwigshf. (Bodens.)**

Richtung 2 : **Basel (CH)**



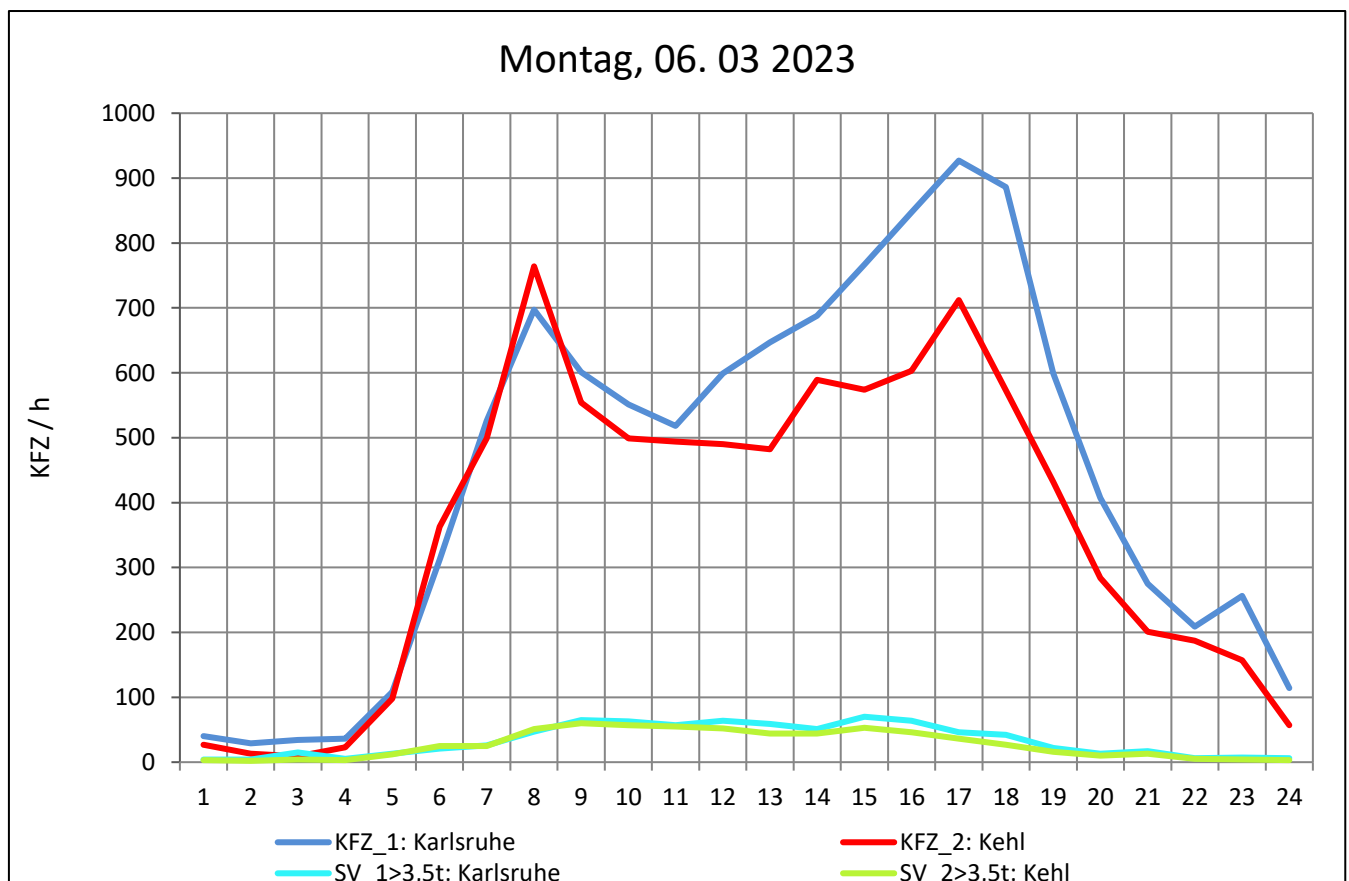
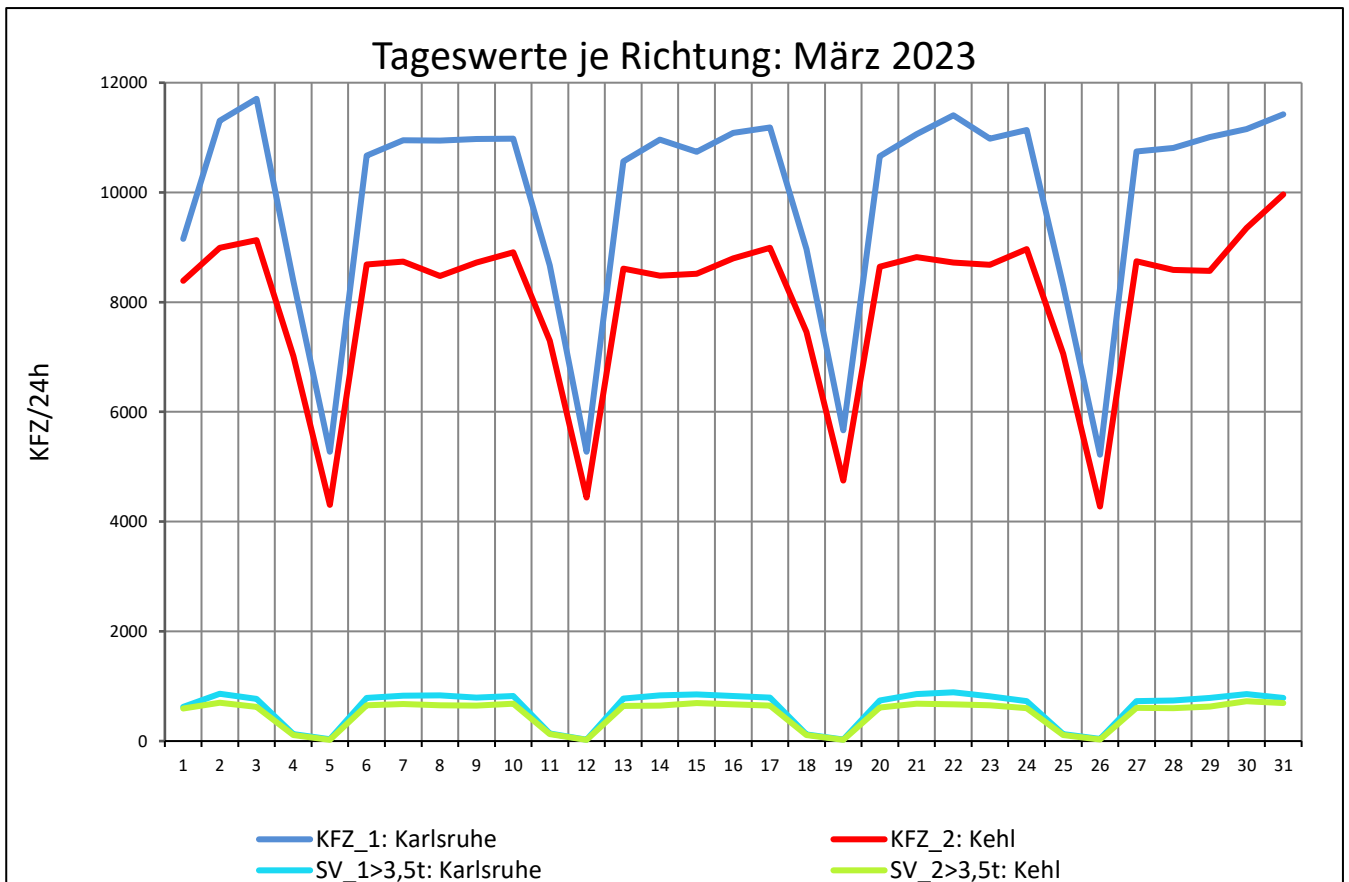
Zst.: **Rastatt**

TK-/Zst-Nr.: 7115/1105

B 36

Richtung 1 : **Karlsruhe**

Richtung 2 : **Kehl**



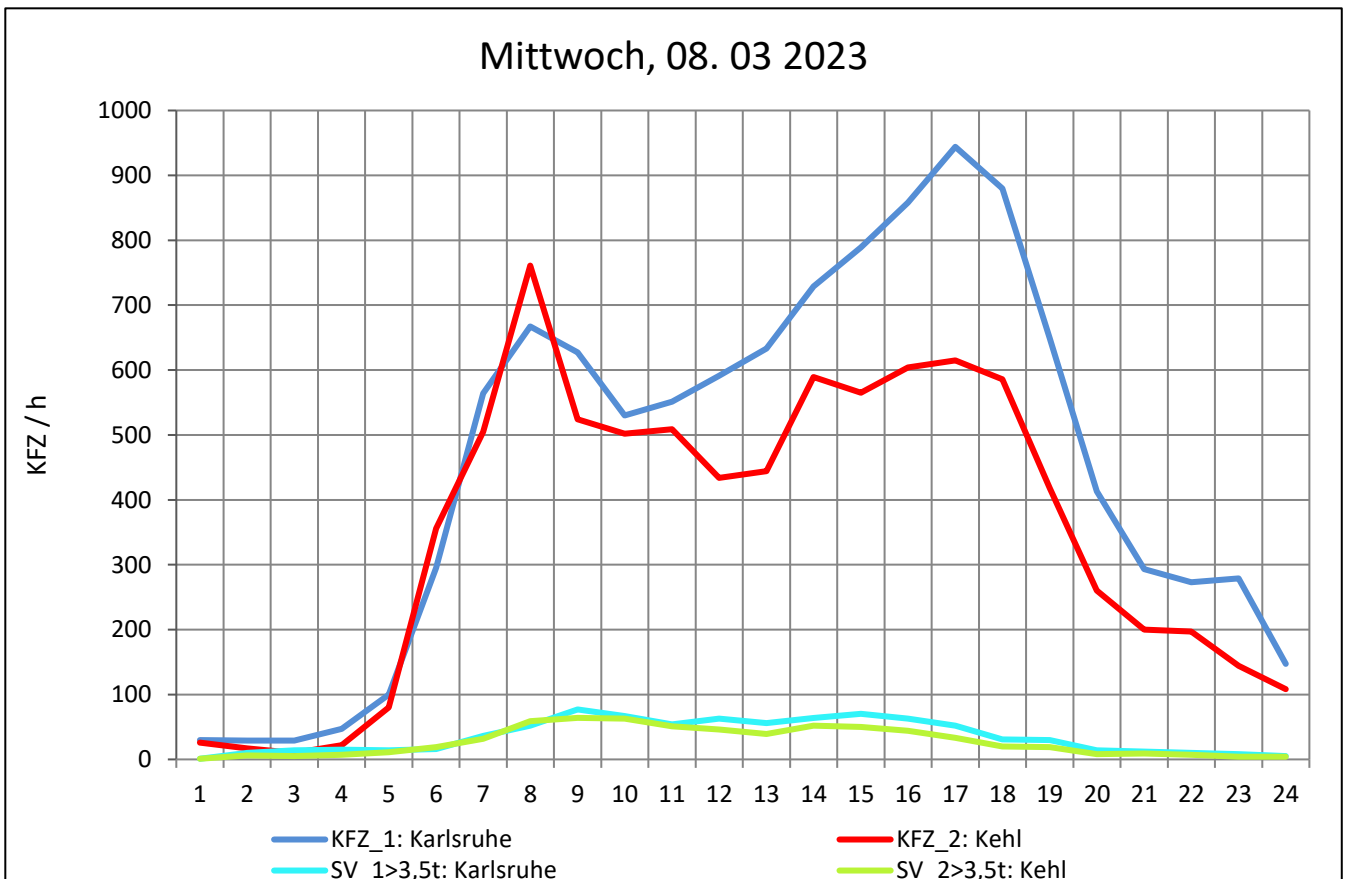
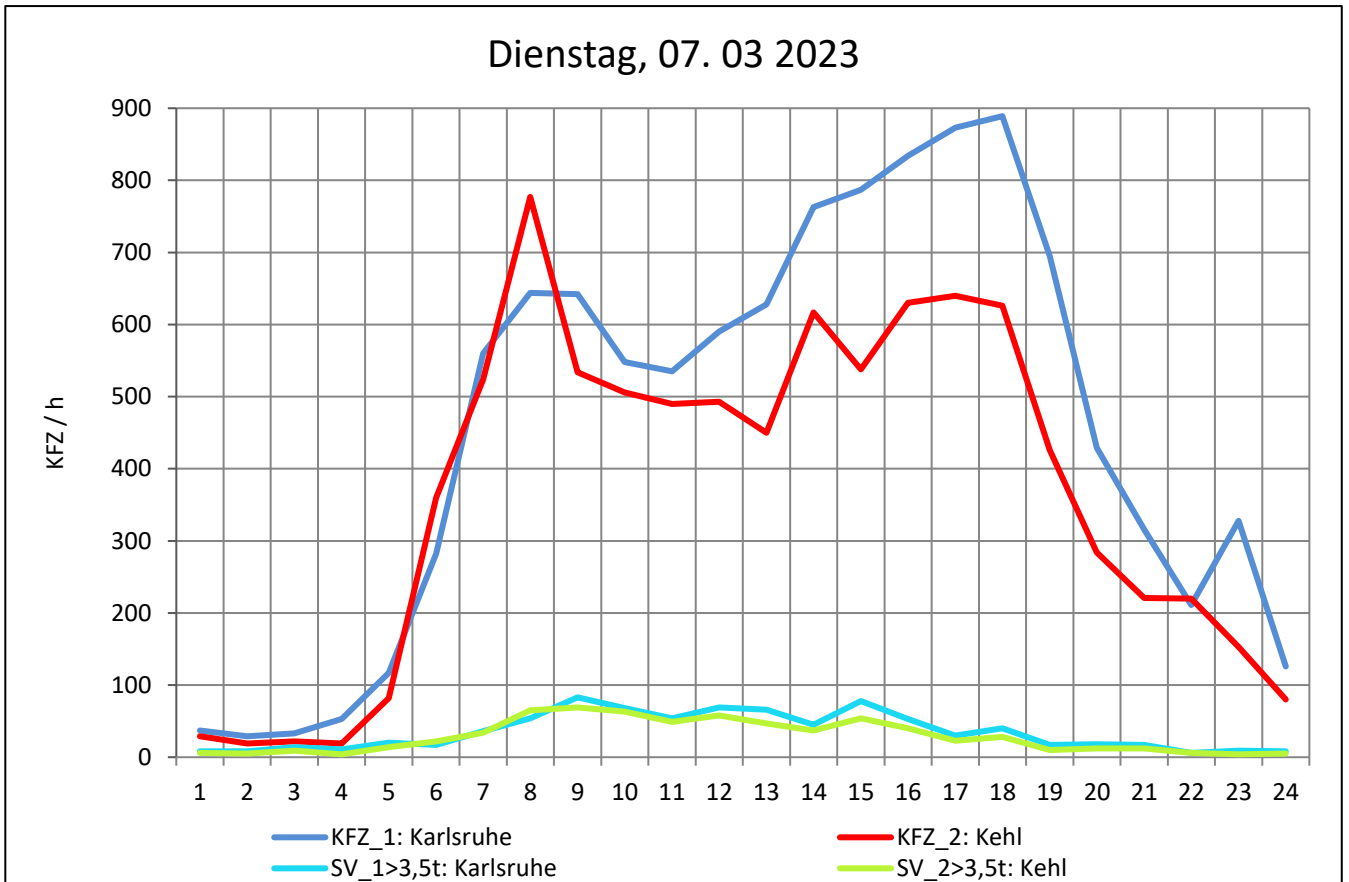
Zst.: **Rastatt**

TK-/Zst-Nr.: 7115/1105

B 36

Richtung 1 : **Karlsruhe**

Richtung 2 : **Kehl**



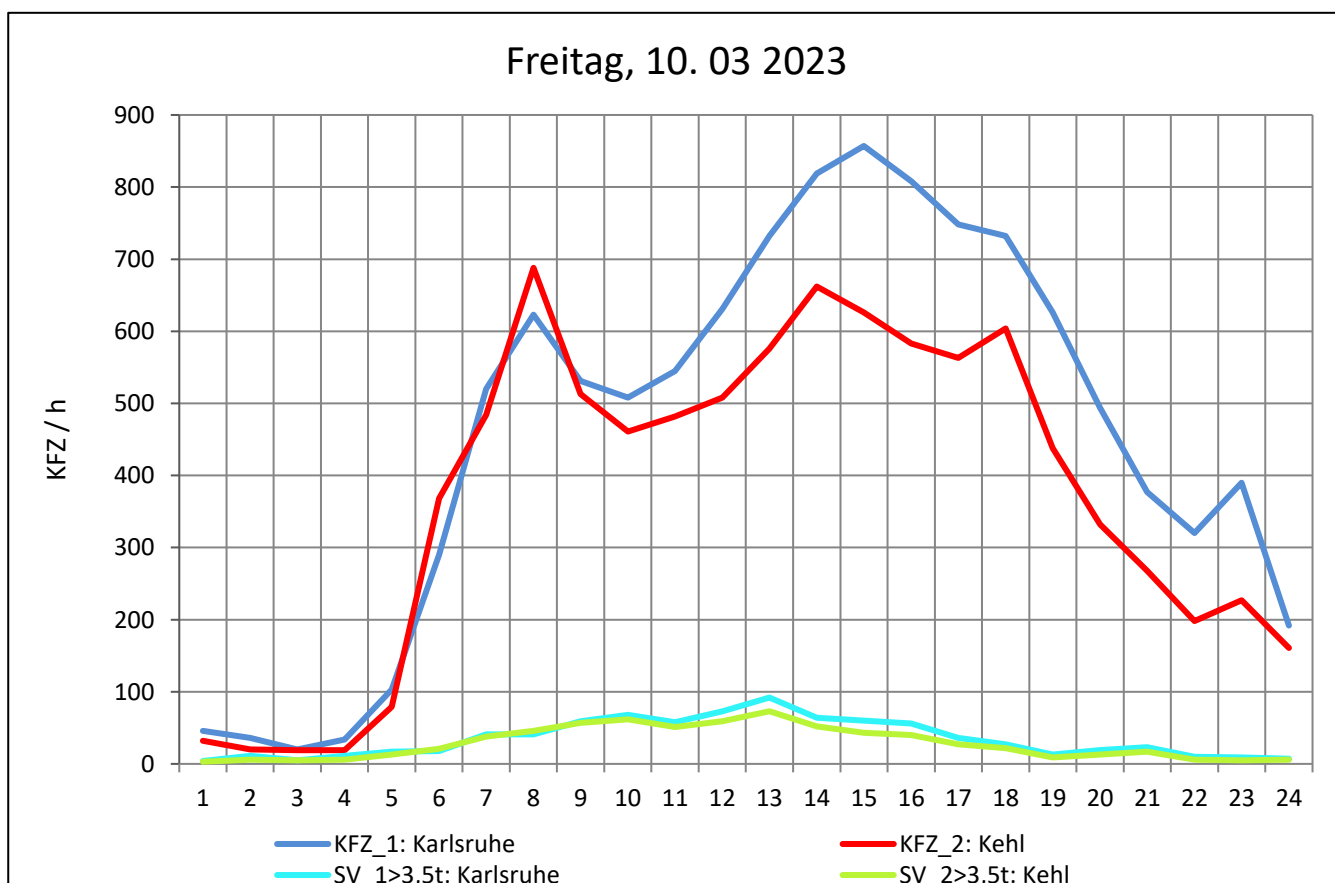
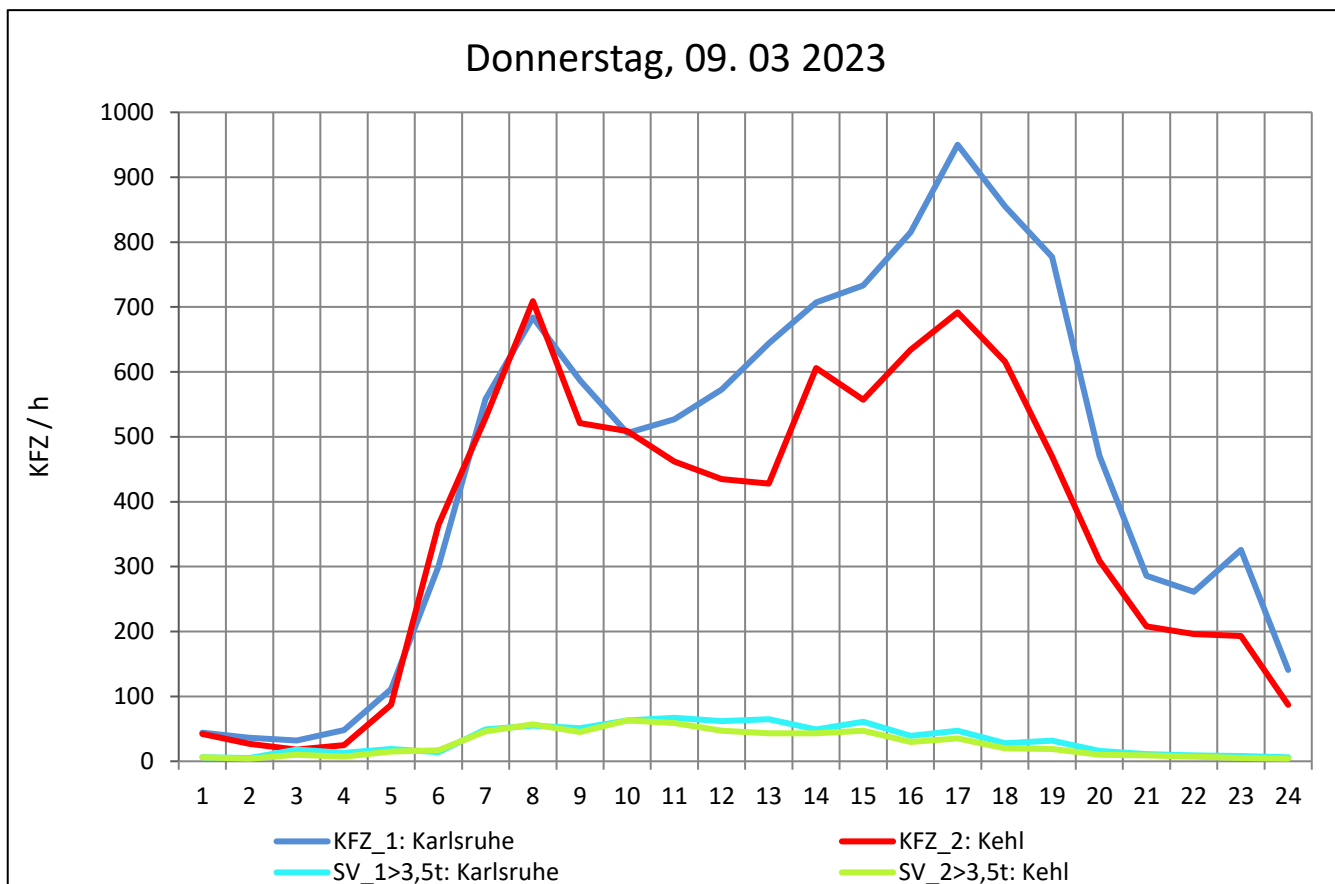
Zst.: **Rastatt**

TK-/Zst-Nr.: 7115/1105

B 36

Richtung 1 : **Karlsruhe**

Richtung 2 : **Kehl**



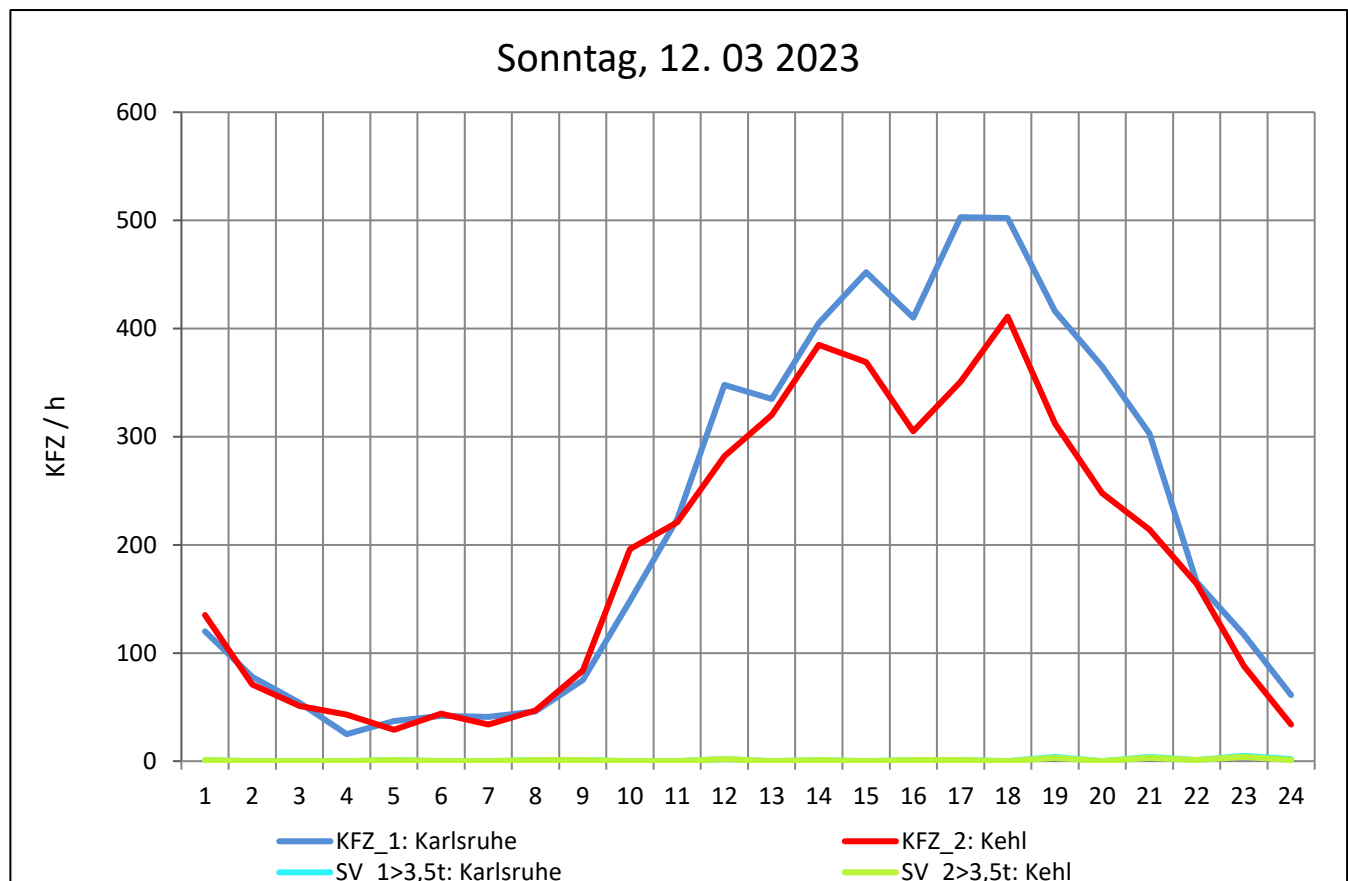
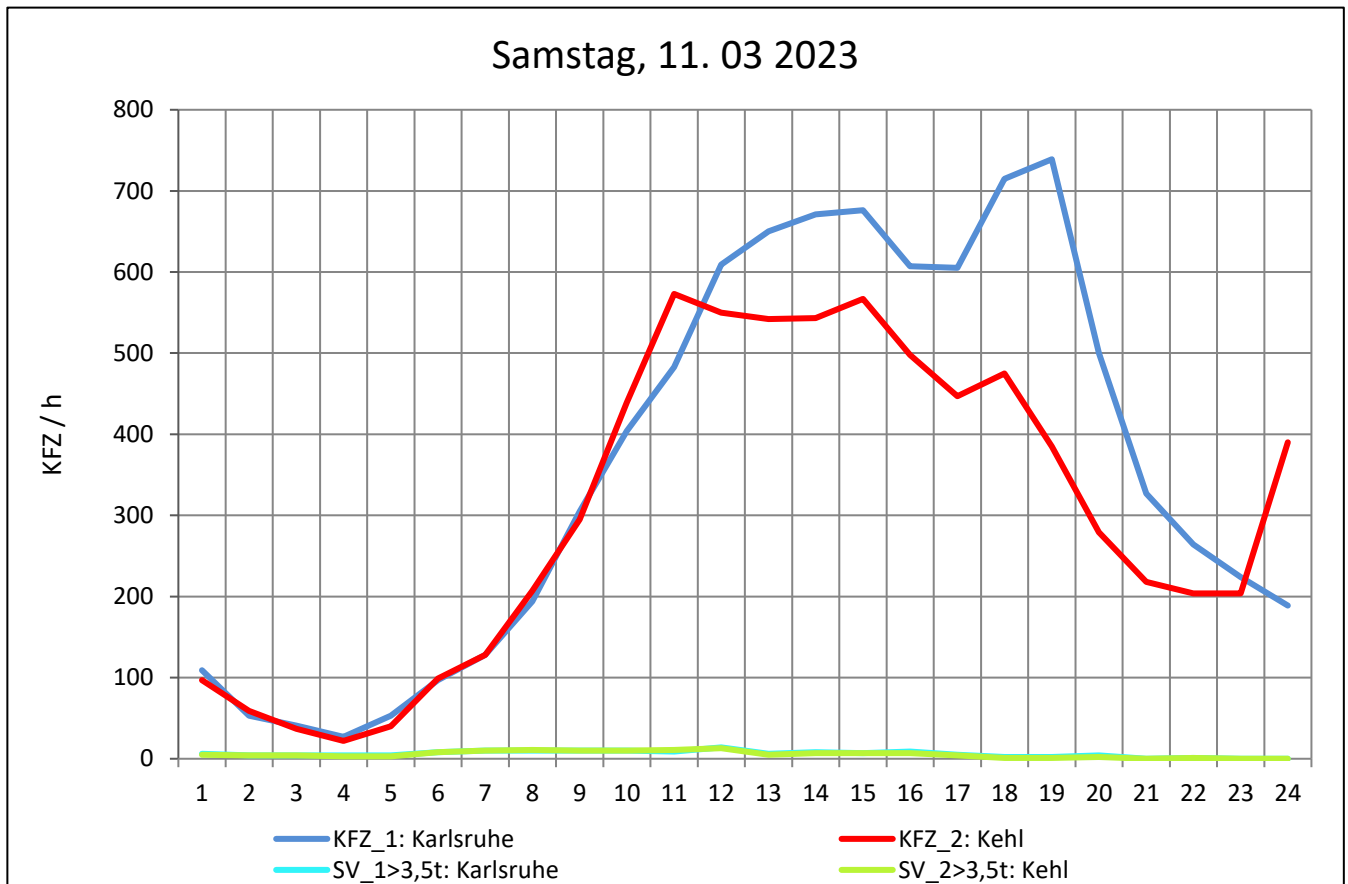
Zst.: **Rastatt**

TK-/Zst-Nr.: 7115/1105

B 36

Richtung 1 : **Karlsruhe**

Richtung 2 : **Kehl**



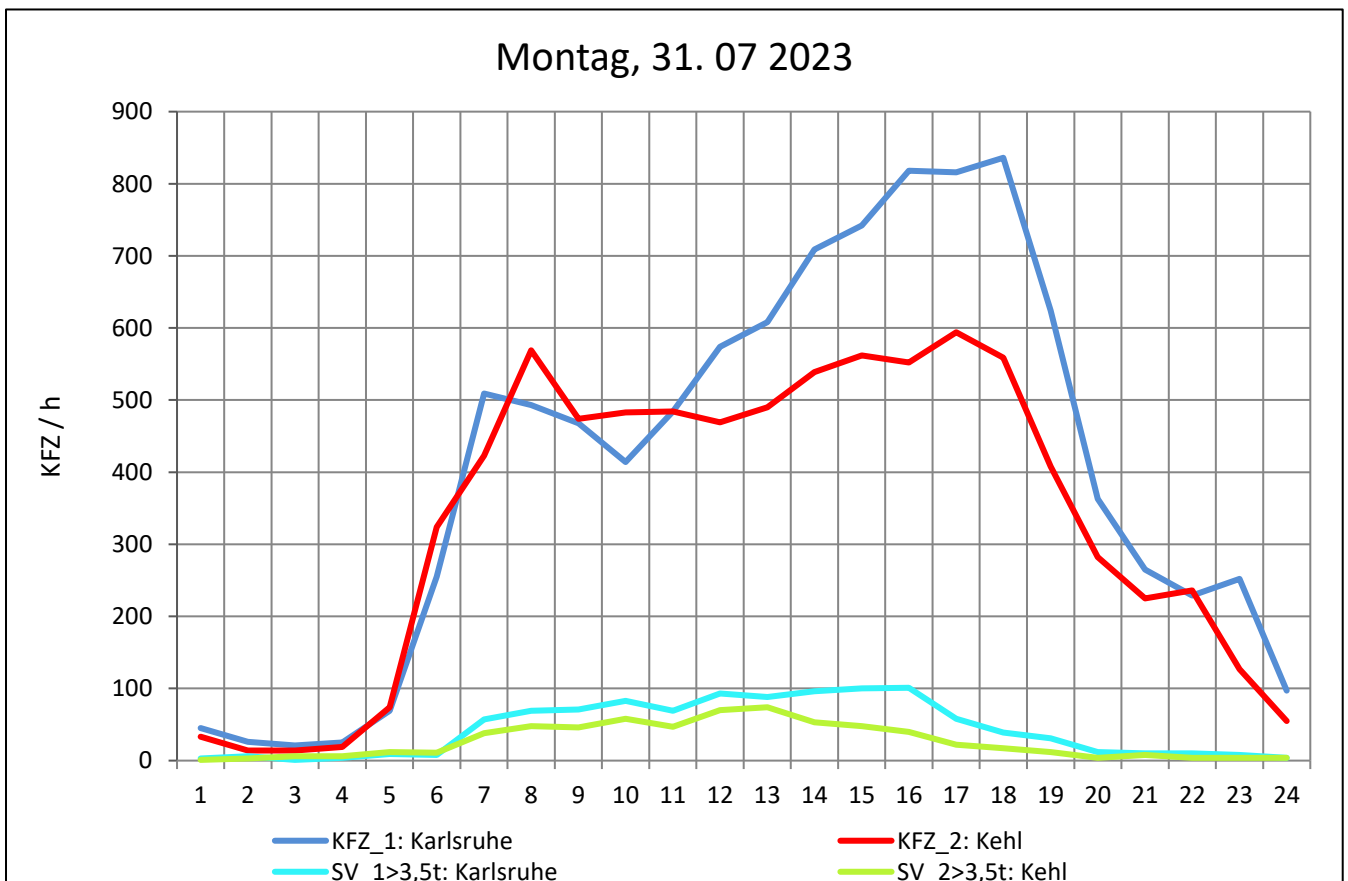
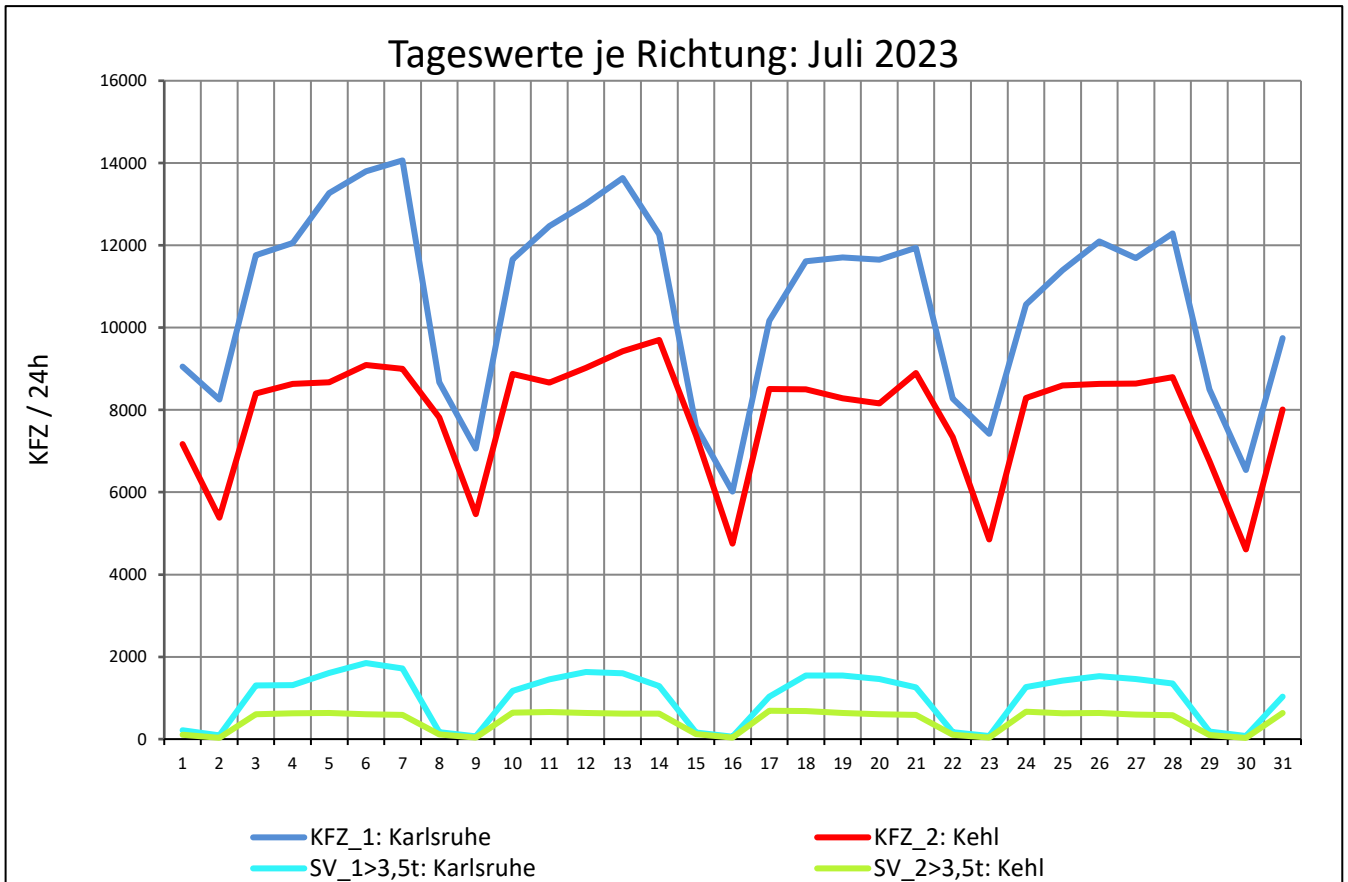
Zst.: **Rastatt**

TK-/Zst-Nr.: 7115/1105

B 36

Richtung 1 : **Karlsruhe**

Richtung 2 : **Kehl**



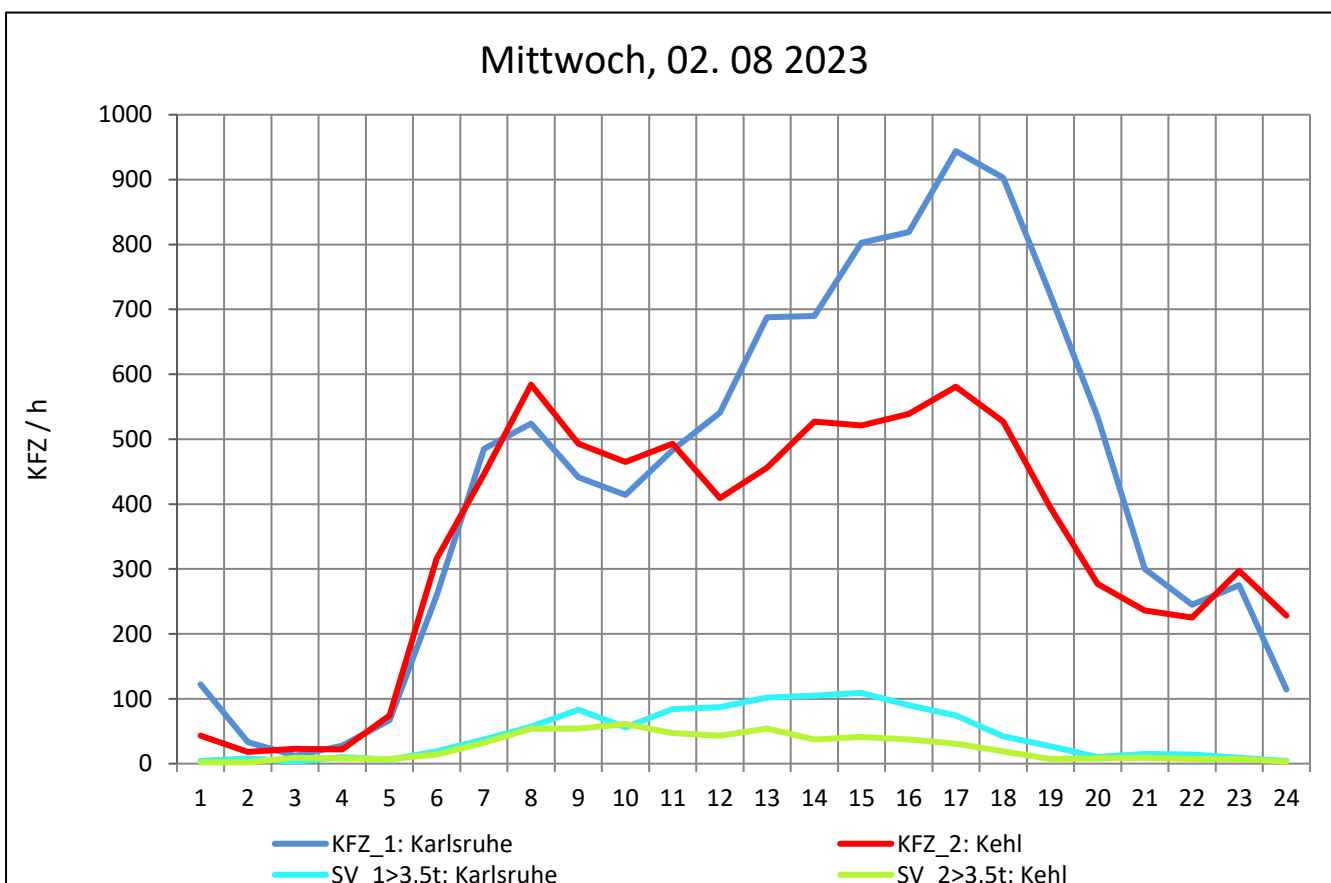
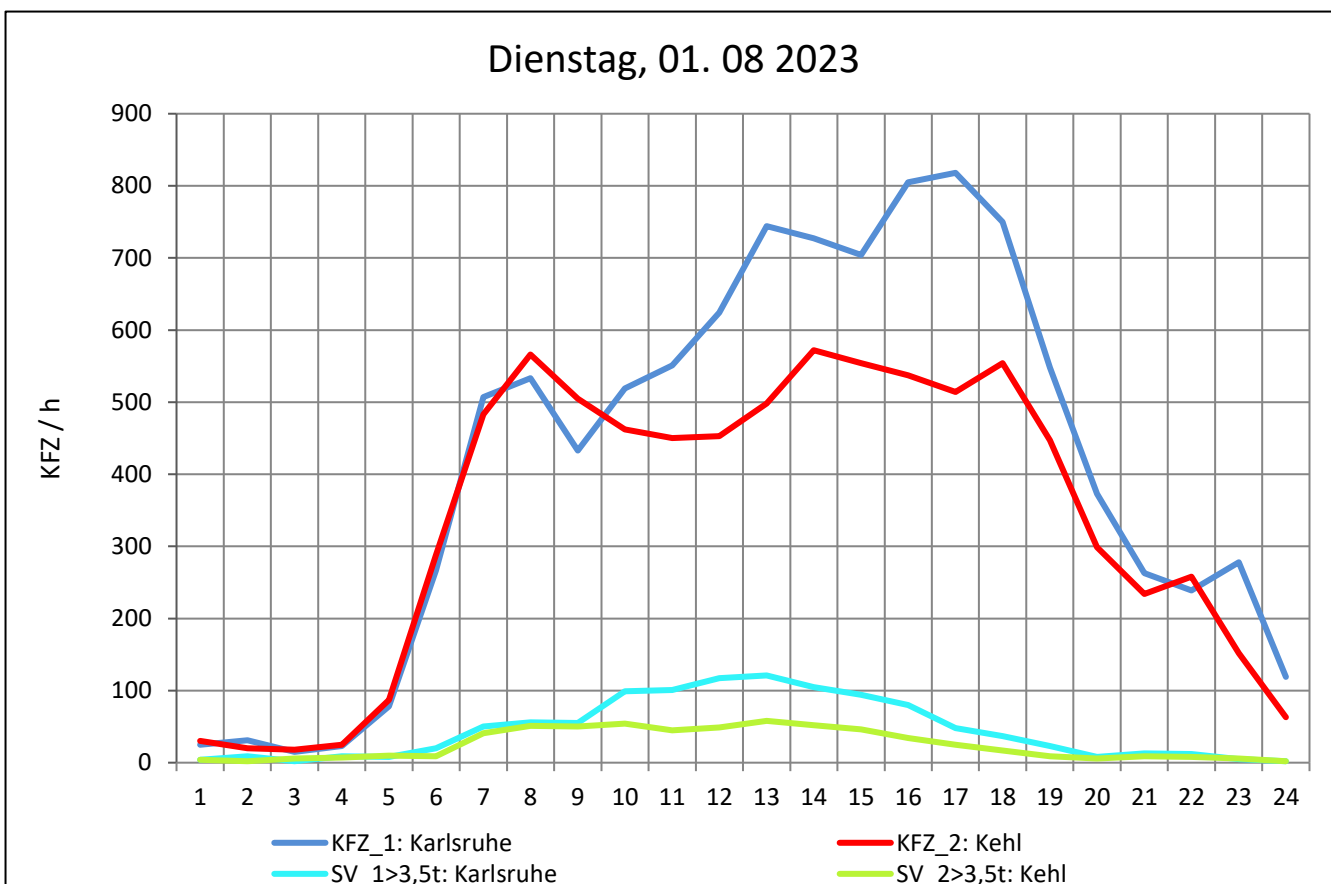
Zst.: **Rastatt**

TK-/Zst-Nr.: 7115/1105

B 36

Richtung 1 : **Karlsruhe**

Richtung 2 : **Kehl**



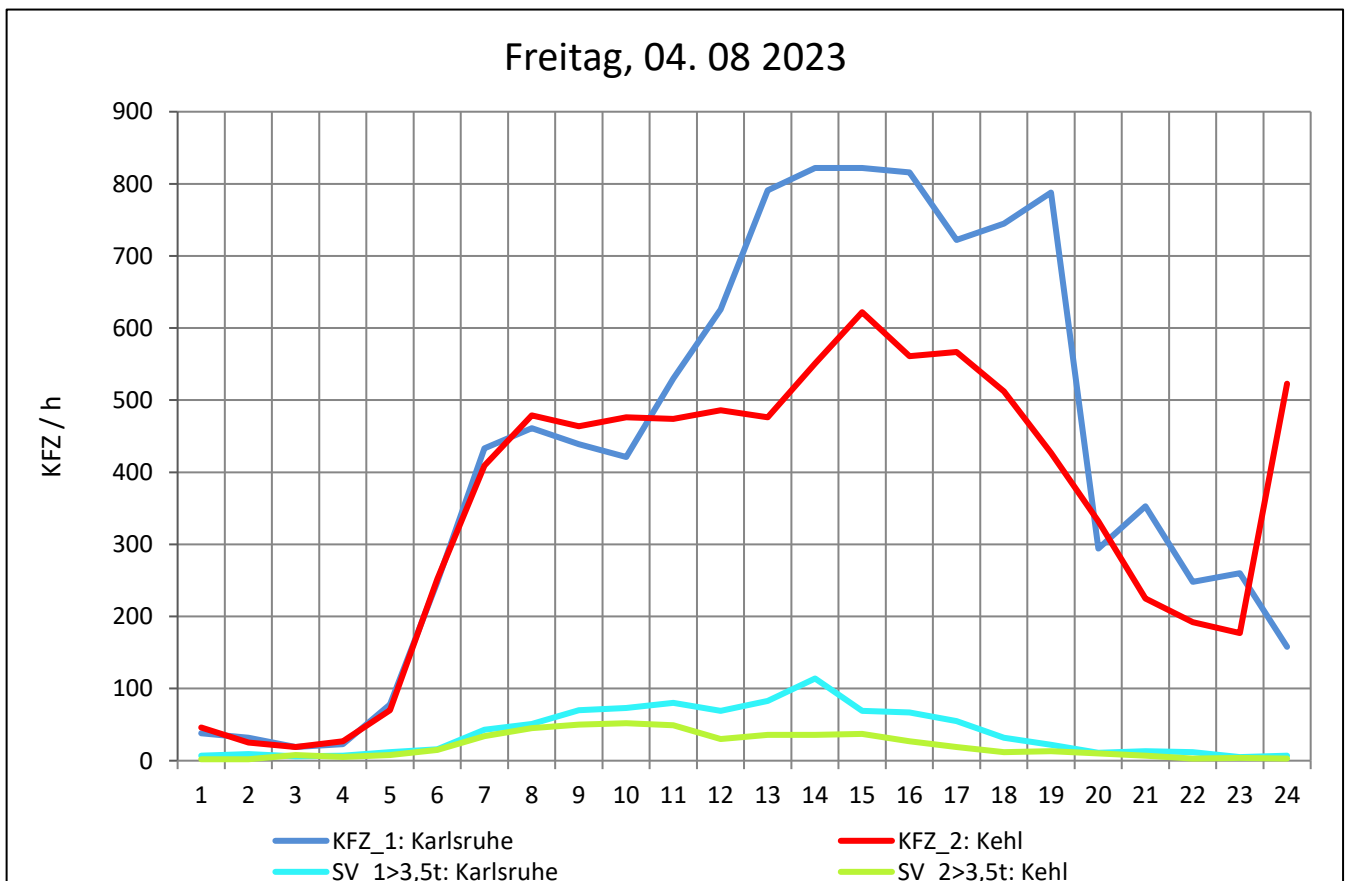
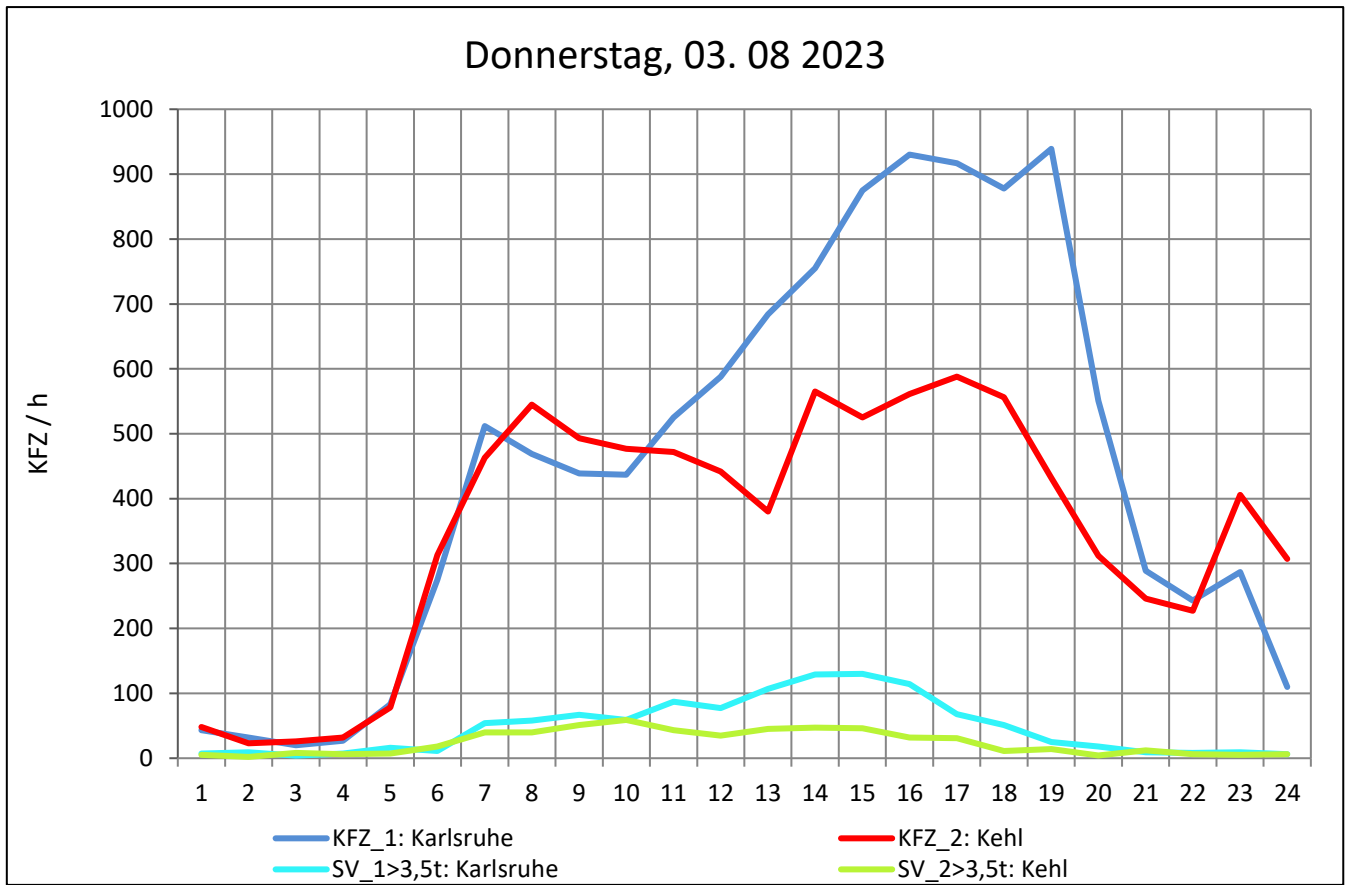
Zst.: **Rastatt**

TK-/Zst-Nr.: 7115/1105

B 36

Richtung 1 : **Karlsruhe**

Richtung 2 : **Kehl**



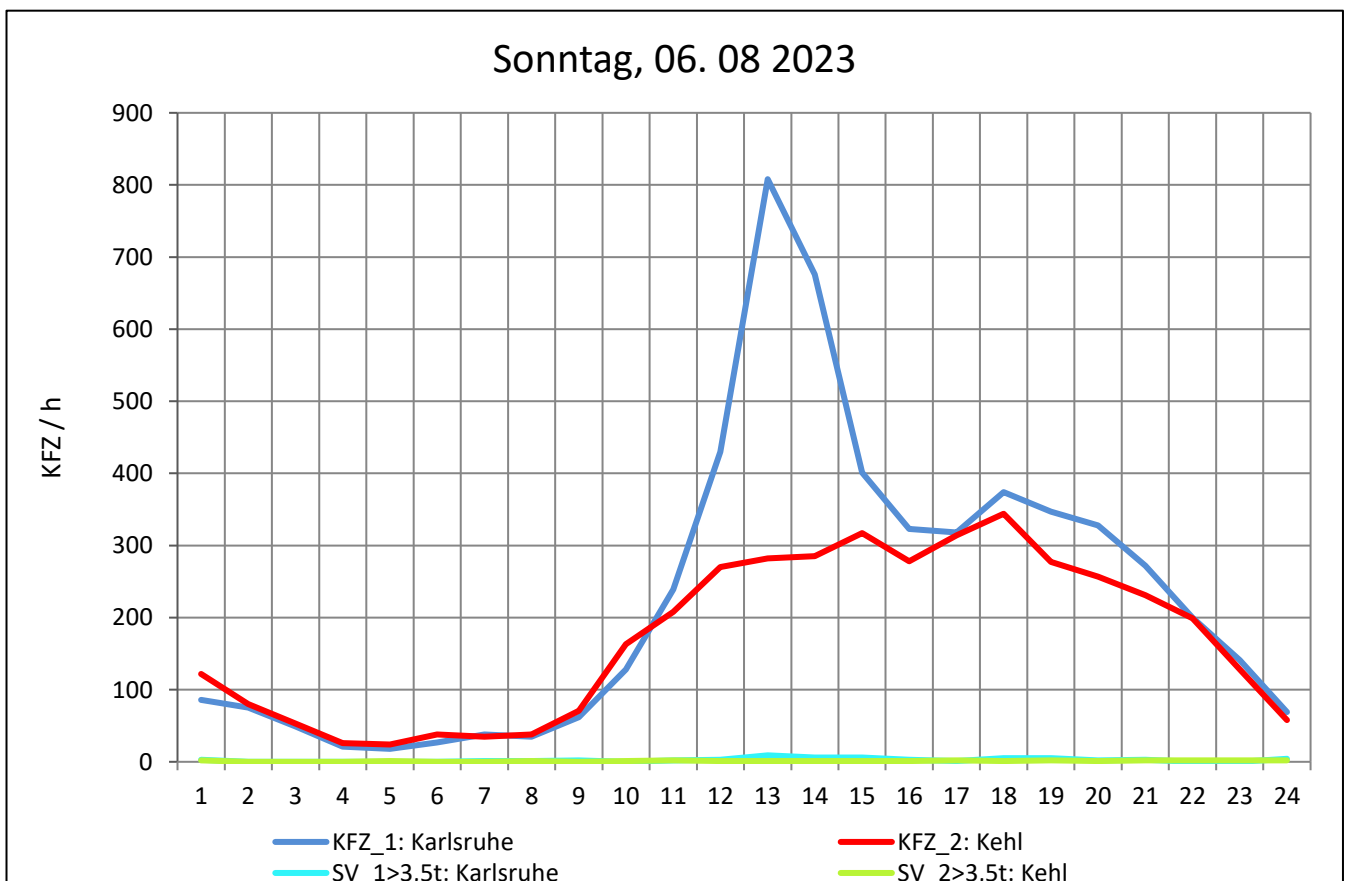
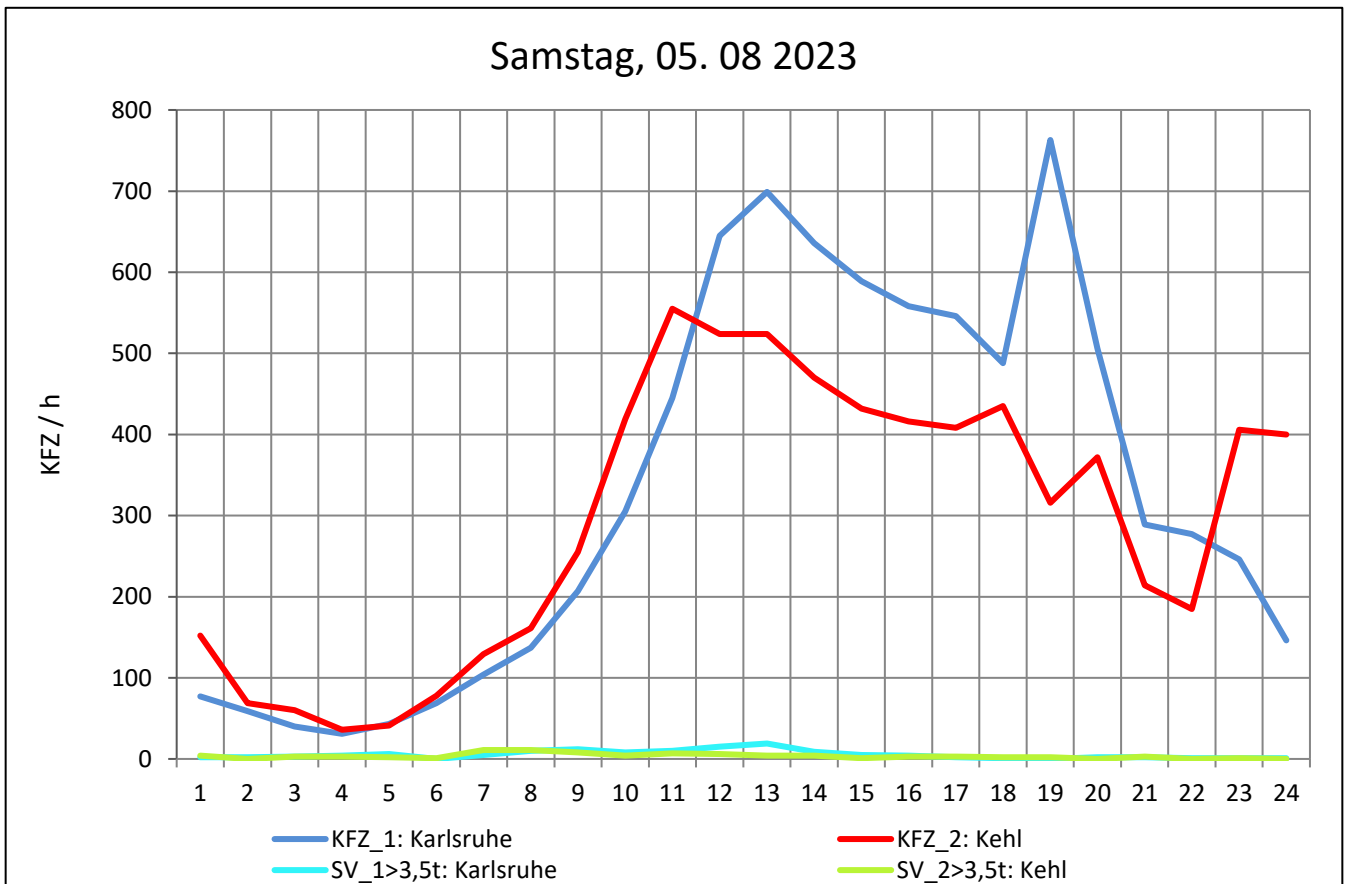
Zst.: **Rastatt**

TK-/Zst-Nr.: 7115/1105

B 36

Richtung 1 : **Karlsruhe**

Richtung 2 : **Kehl**



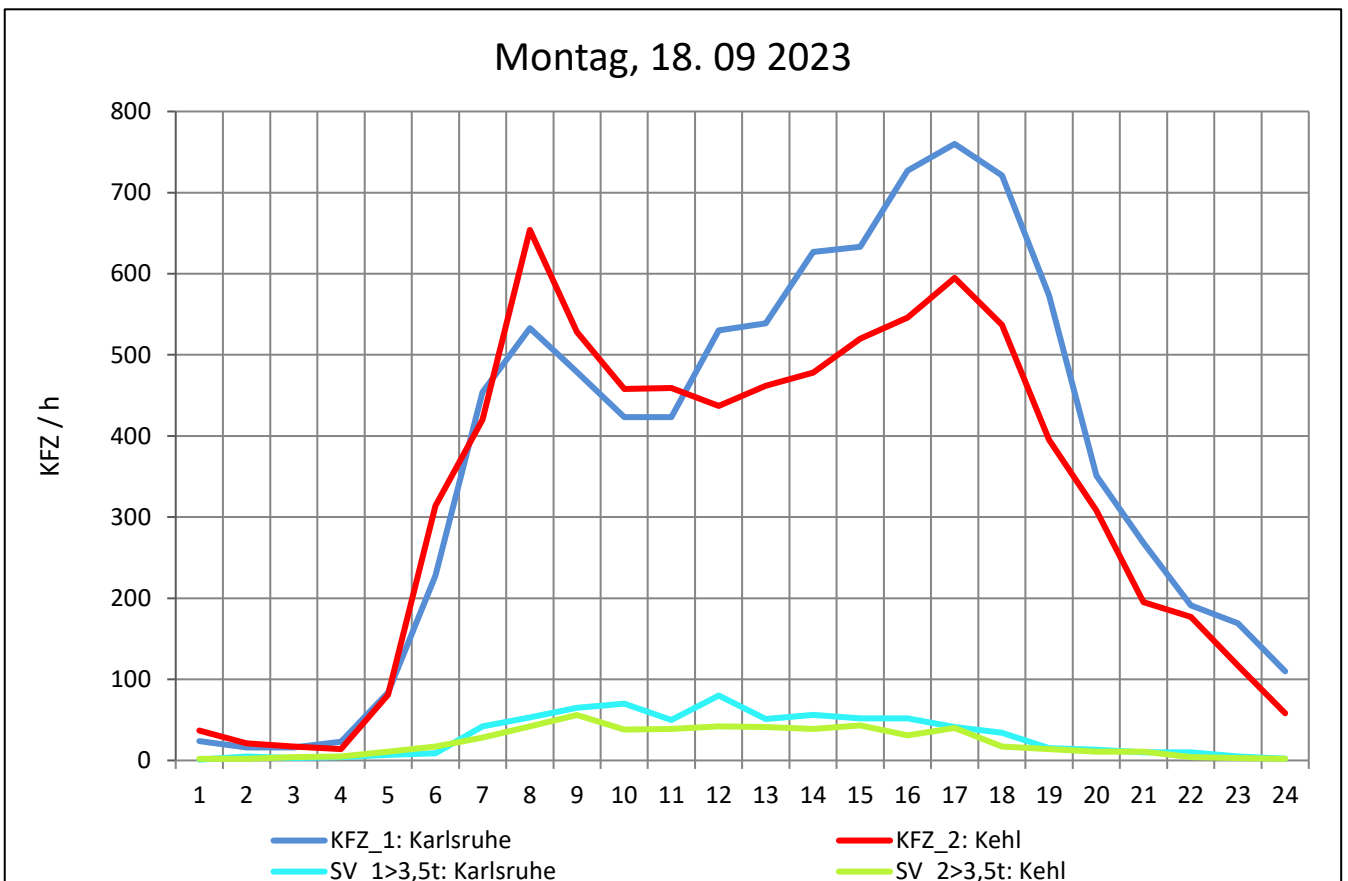
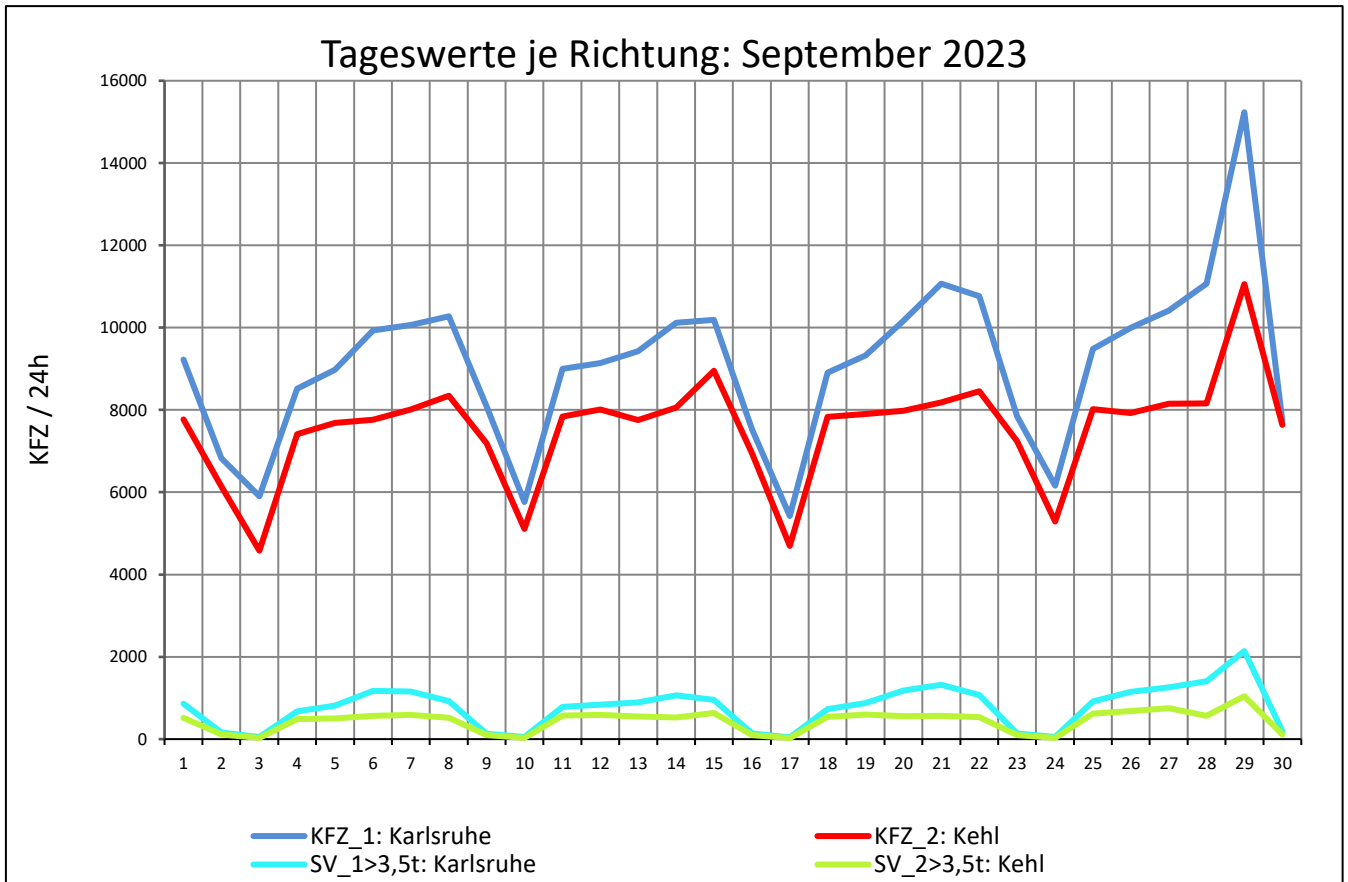
Zst.: **Rastatt**

TK-/Zst-Nr.: 7115/1105

B 36

Richtung 1 : **Karlsruhe**

Richtung 2 : **Kehl**



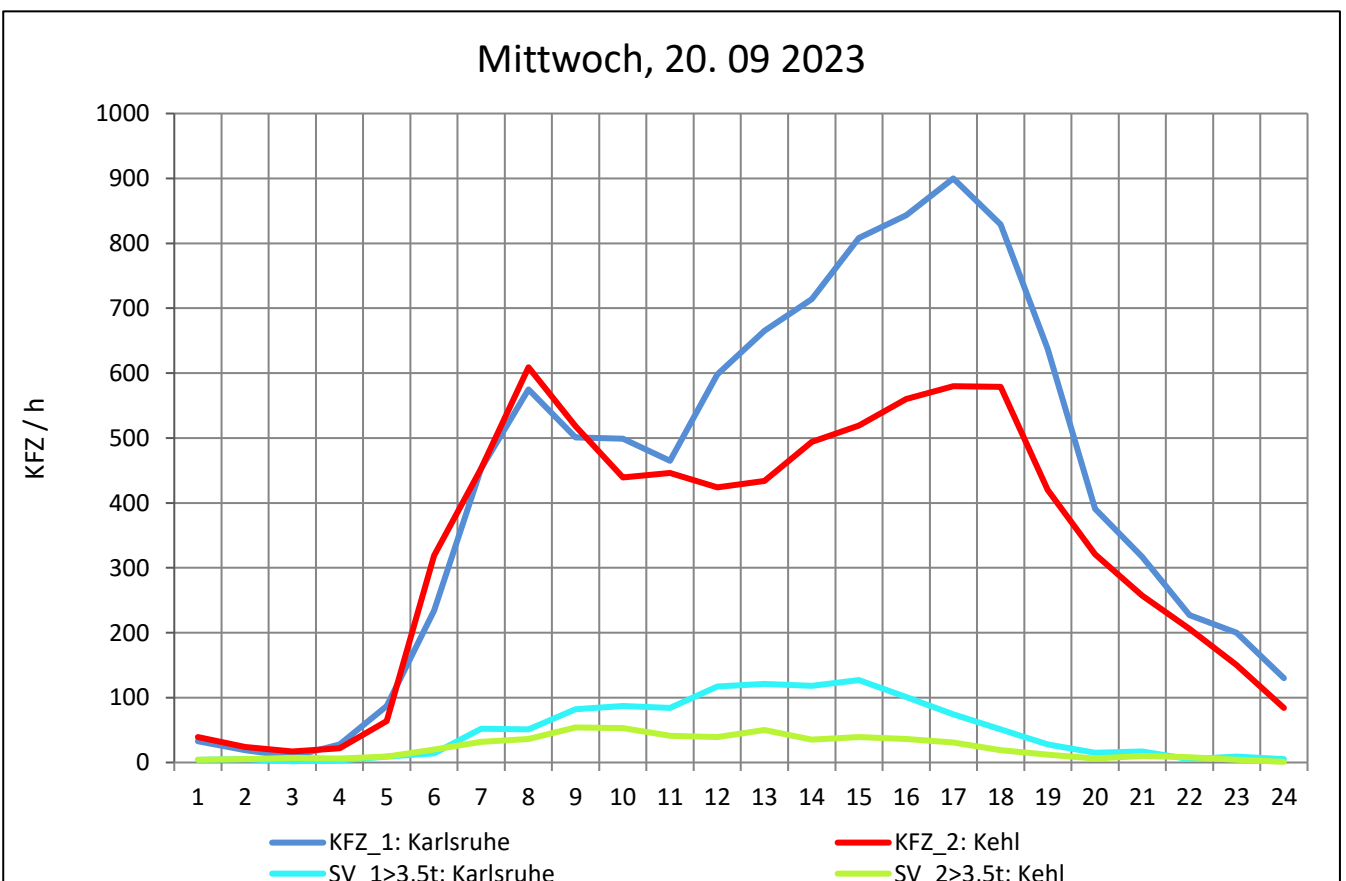
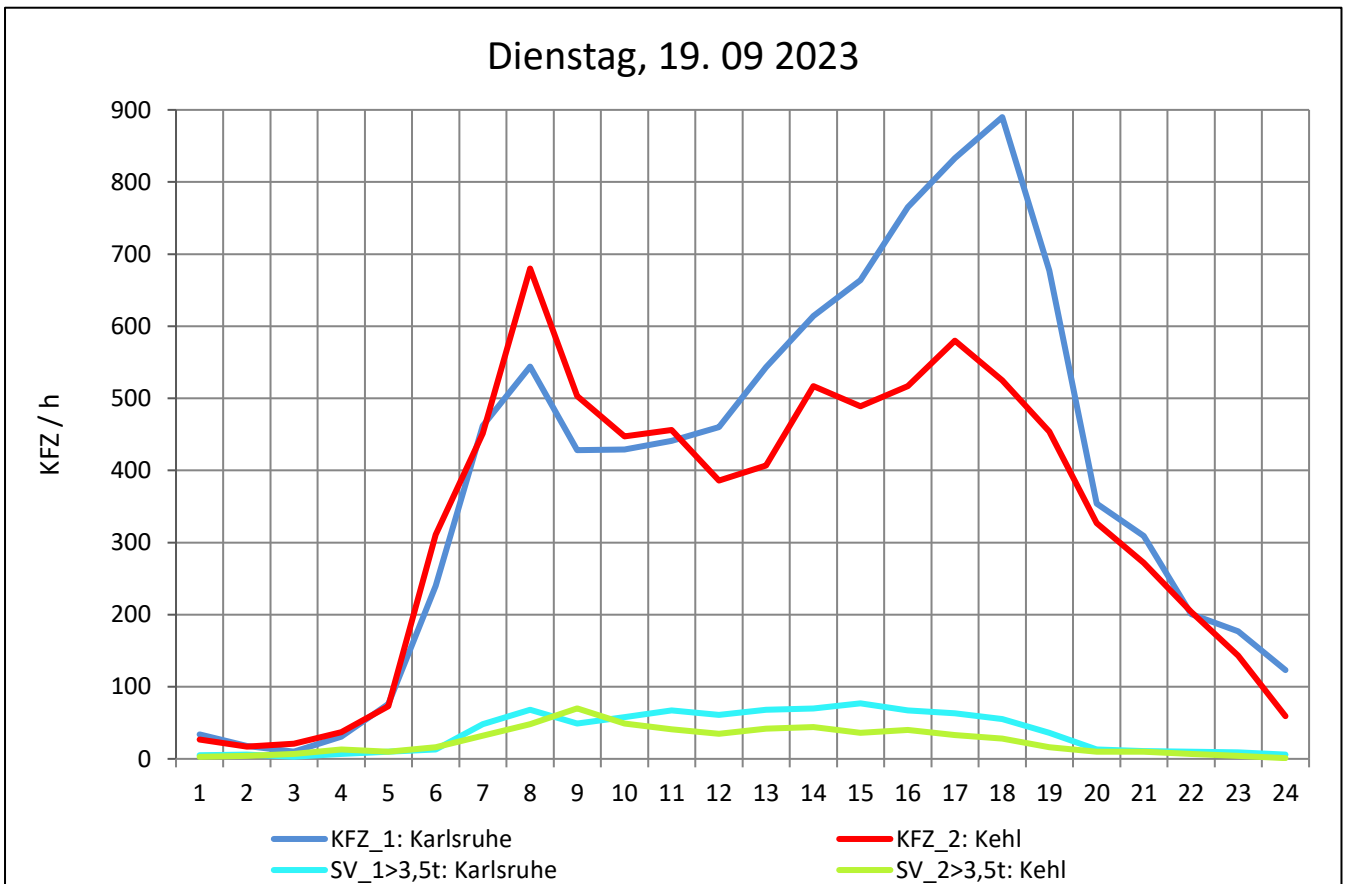
Zst.: **Rastatt**

TK-/Zst-Nr.: 7115/1105

B 36

Richtung 1 : **Karlsruhe**

Richtung 2 : **Kehl**



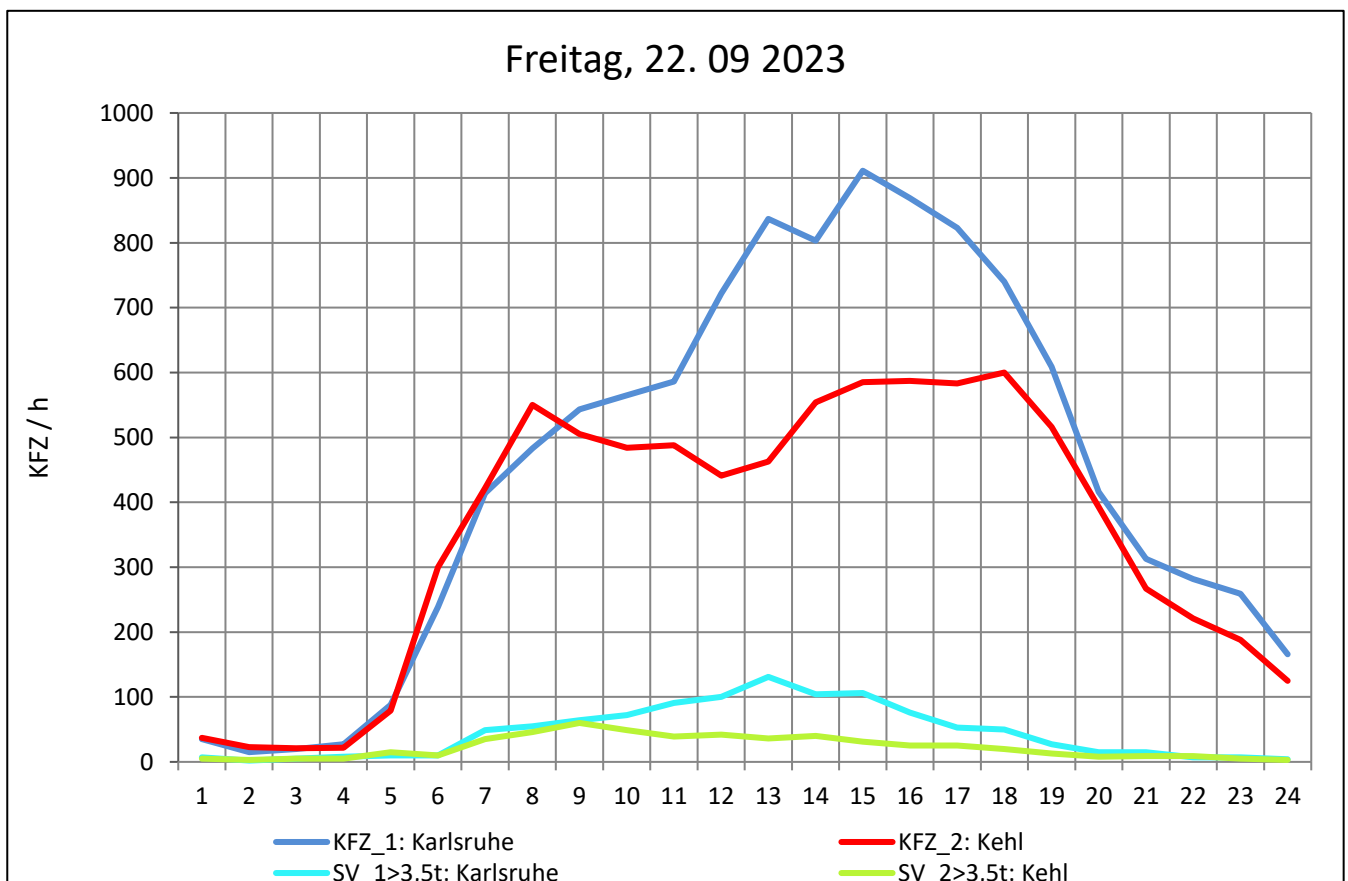
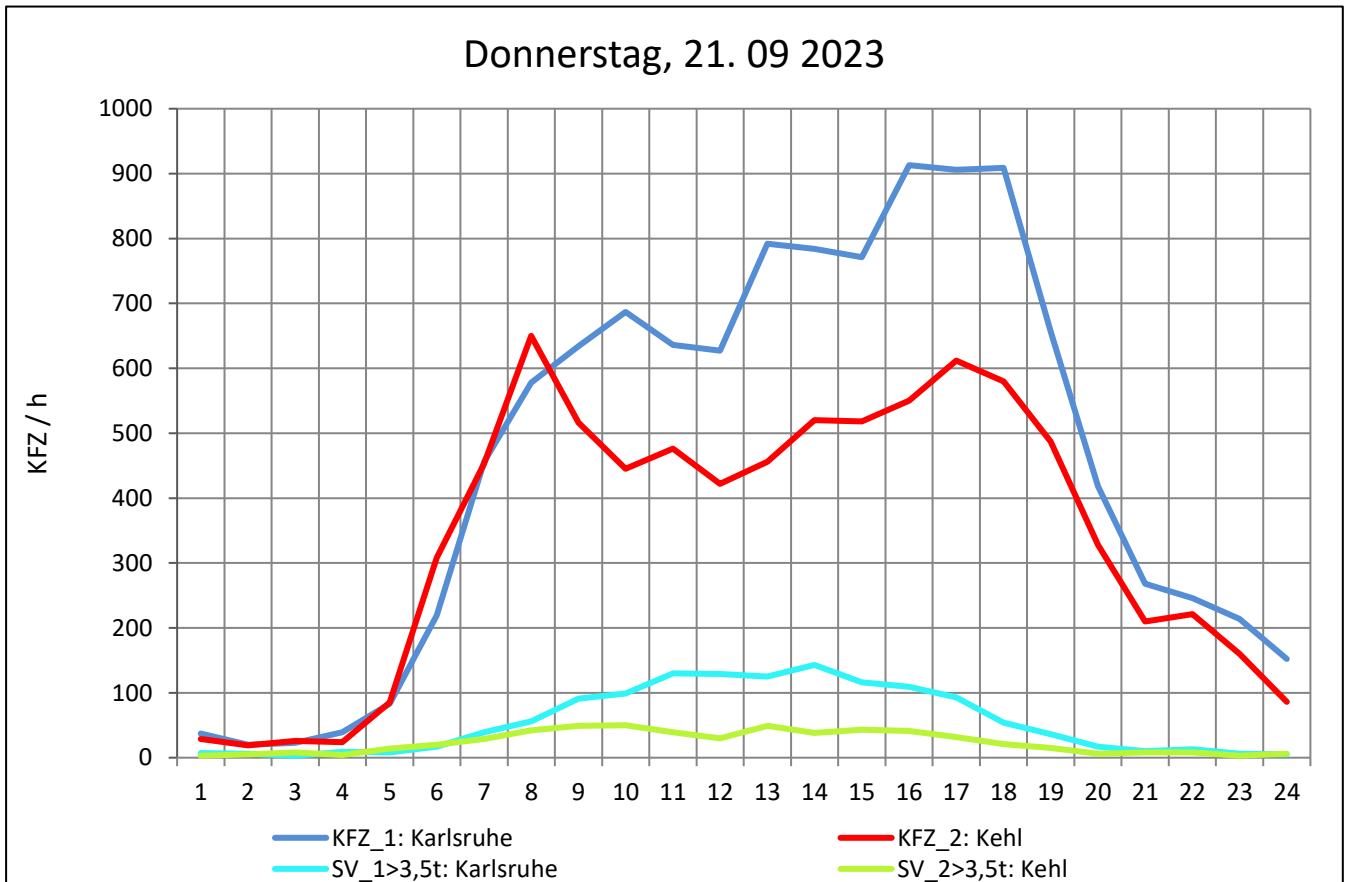
Zst.: **Rastatt**

TK-/Zst-Nr.: 7115/1105

B 36

Richtung 1 : **Karlsruhe**

Richtung 2 : **Kehl**



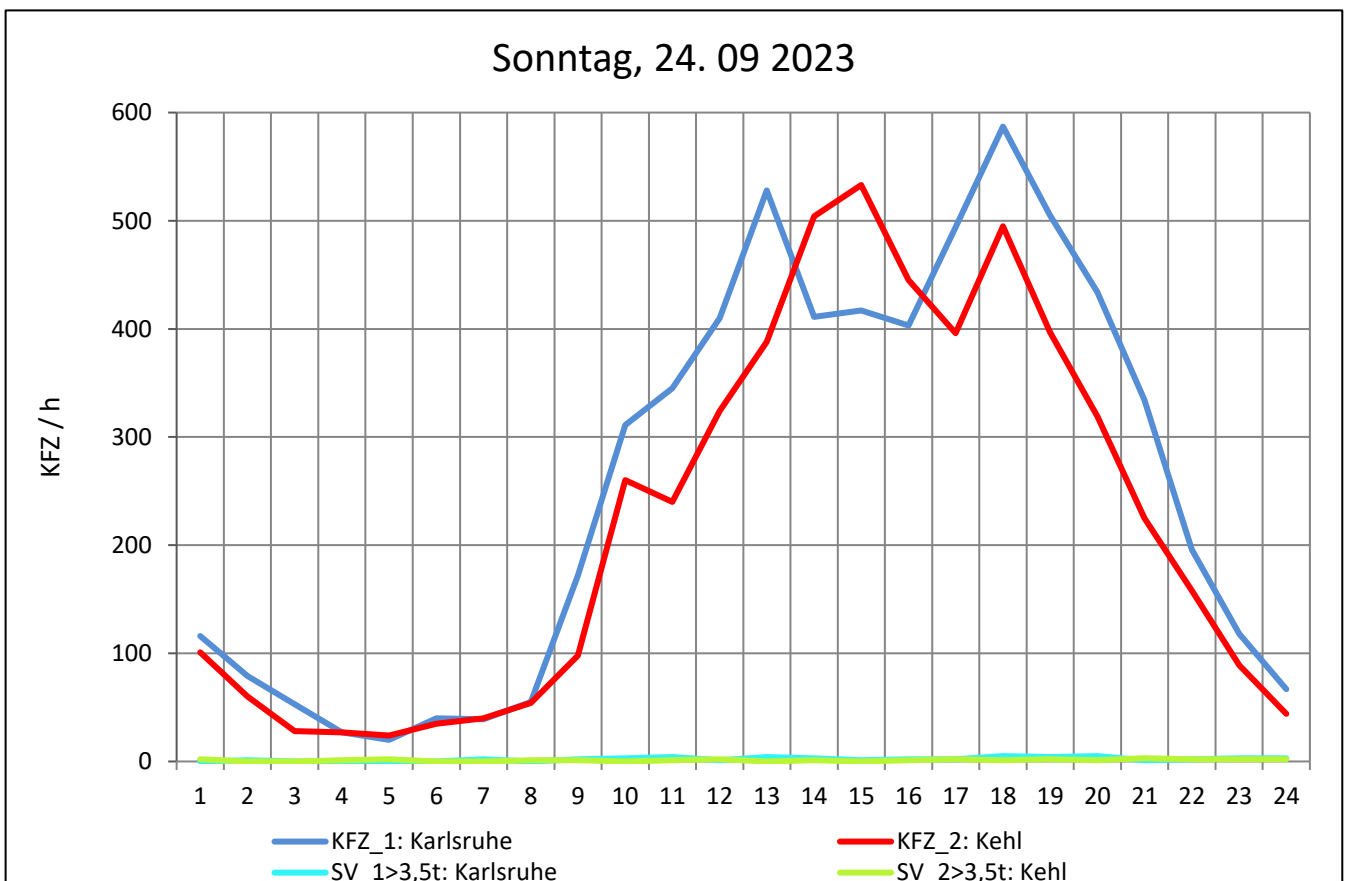
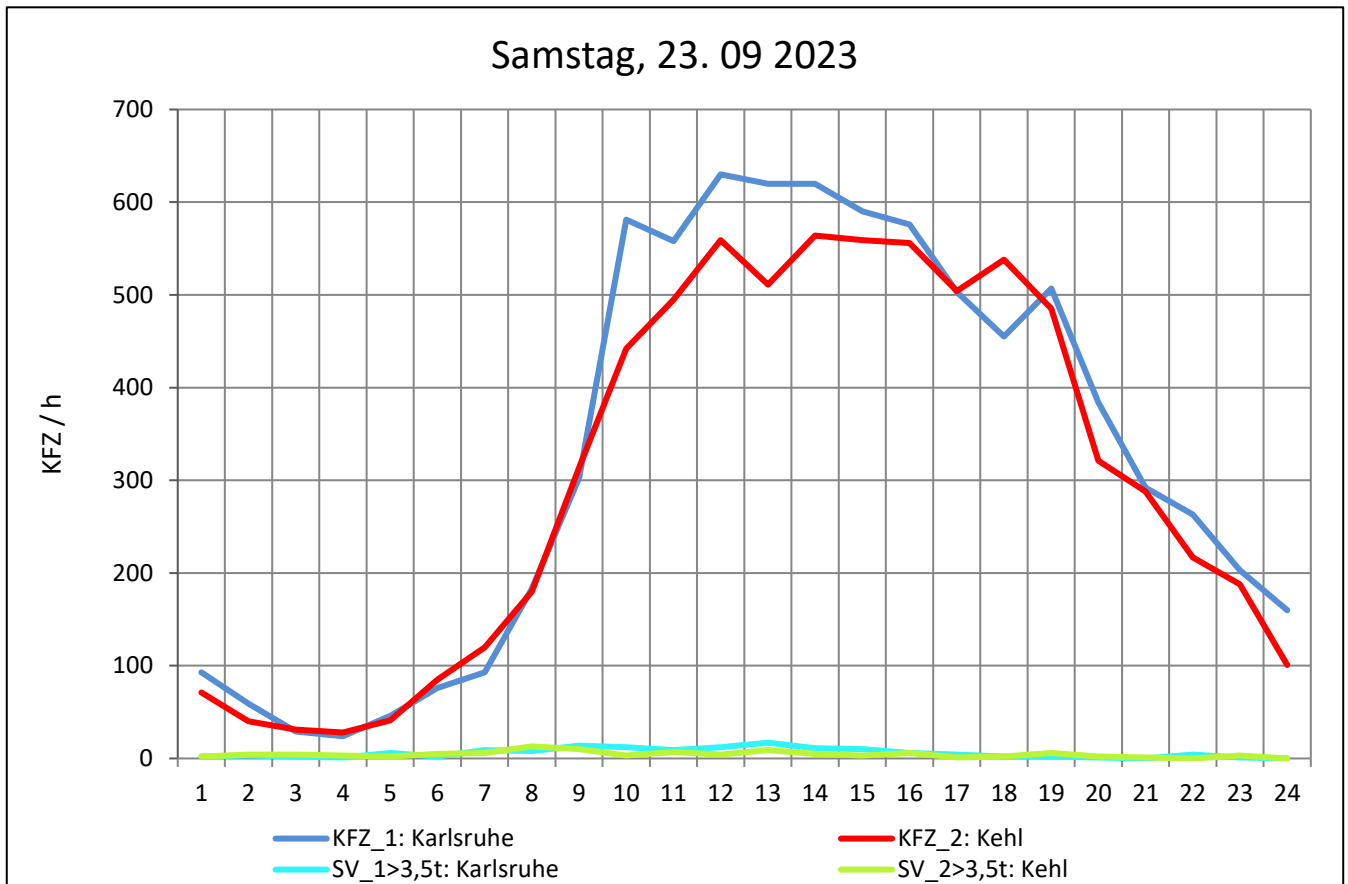
Zst.: **Rastatt**

TK-/Zst-Nr.: 7115/1105

B 36

Richtung 1 : **Karlsruhe**

Richtung 2 : **Kehl**



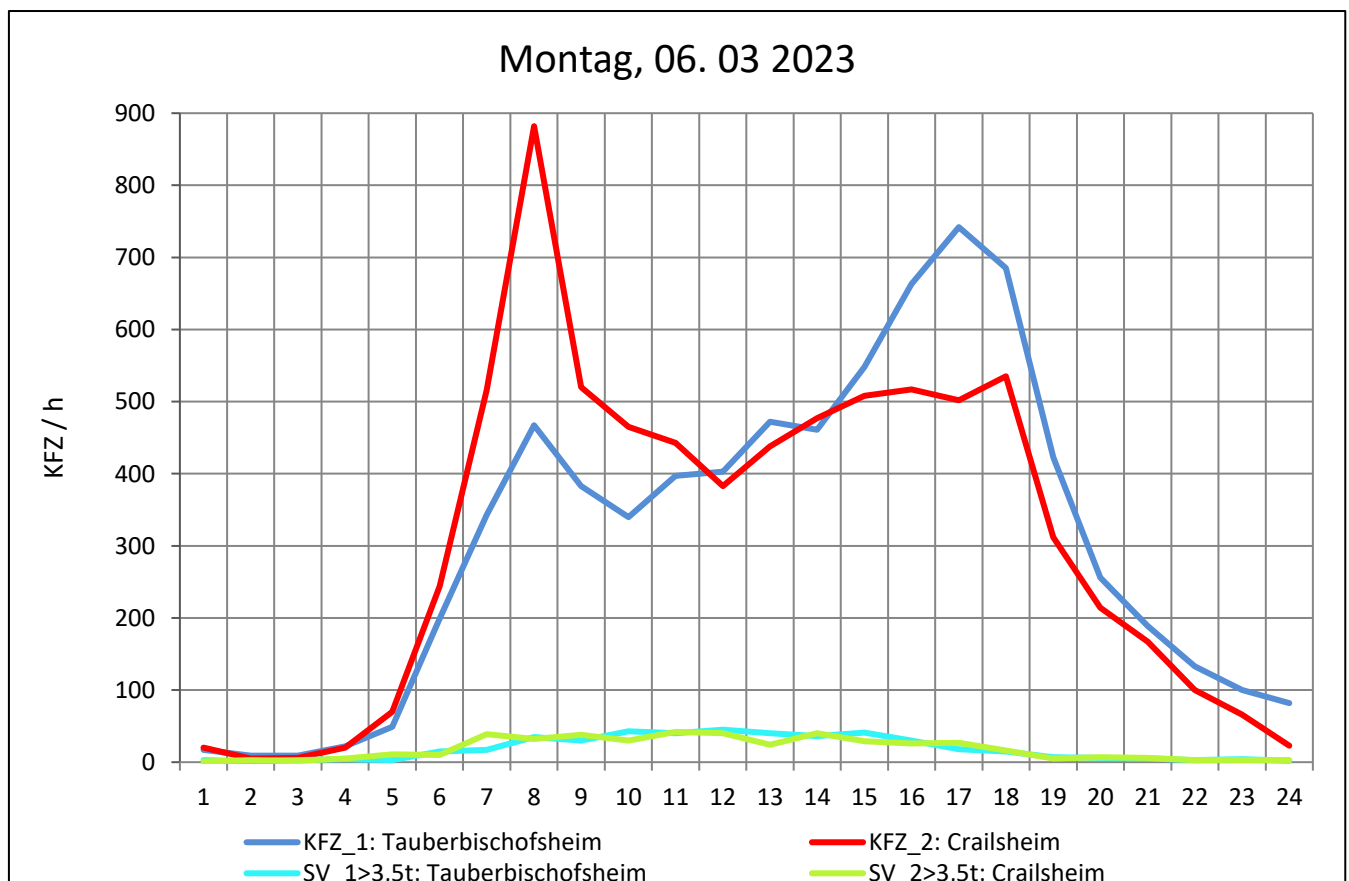
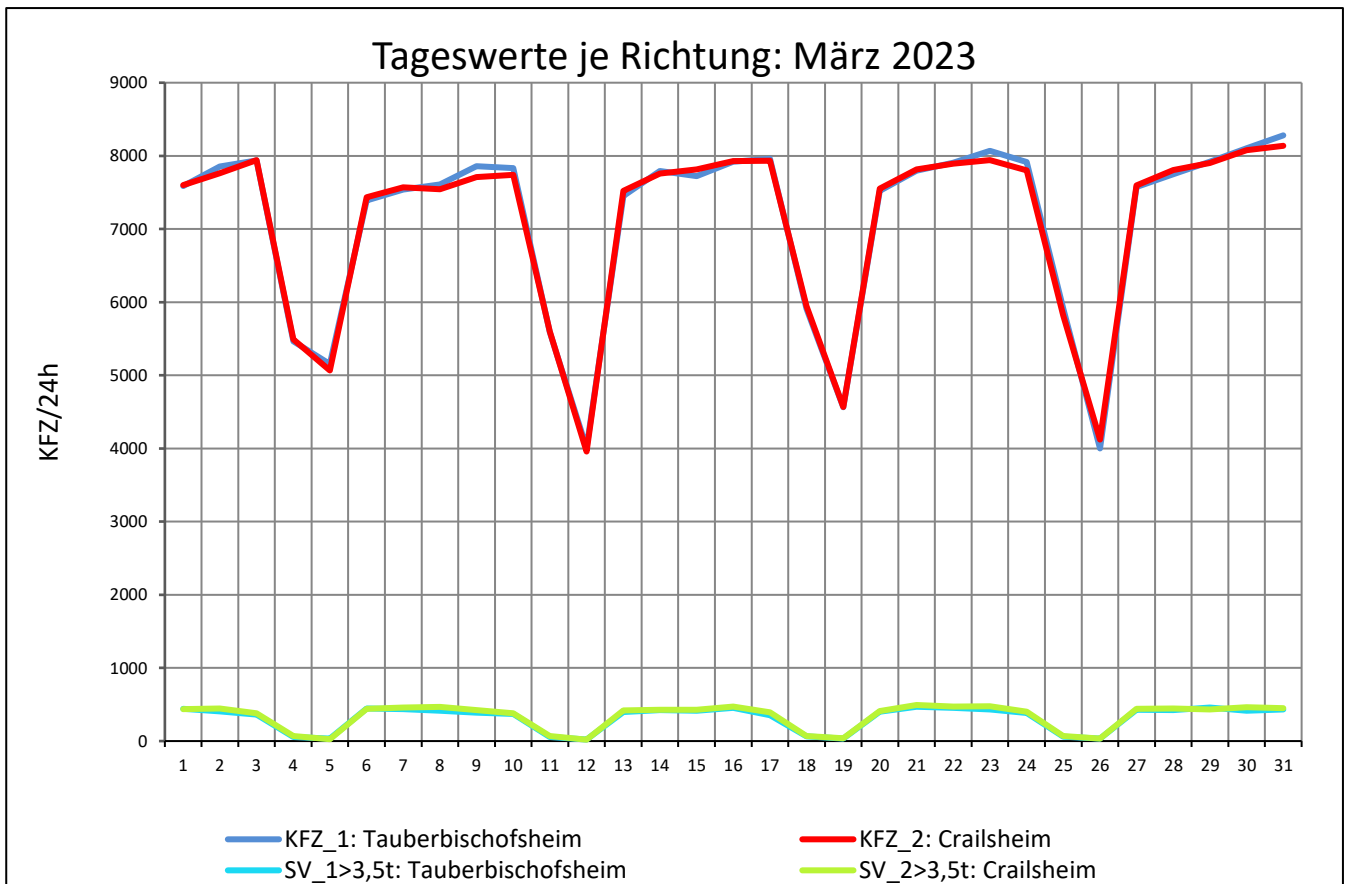
Zst.: **Bad Mergentheim 2**

TK-/Zst-Nr.: 6424/1100

B 290

Richtung 1 : **Tauberbischofsheim**

Richtung 2 : **Crailsheim**



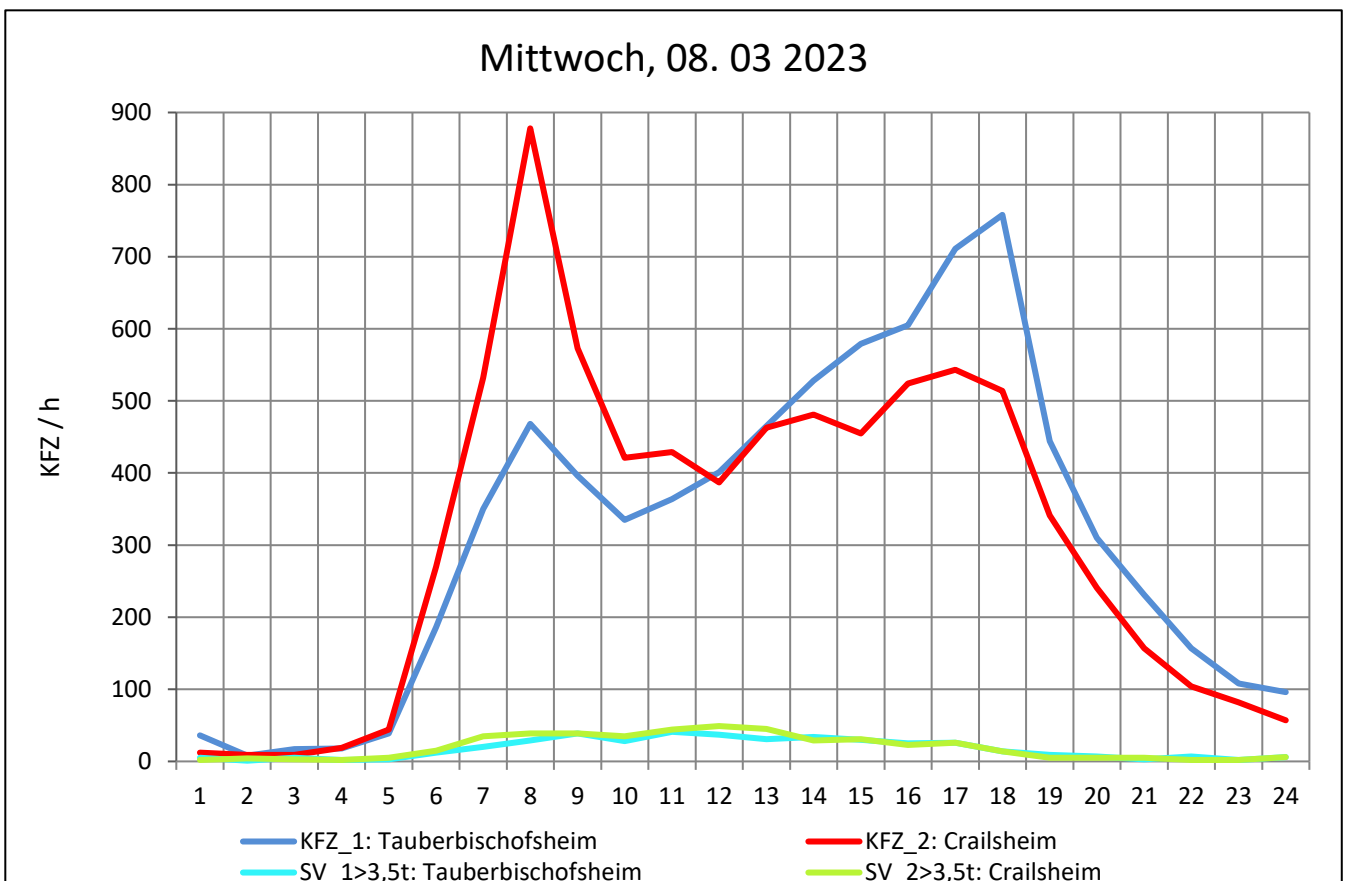
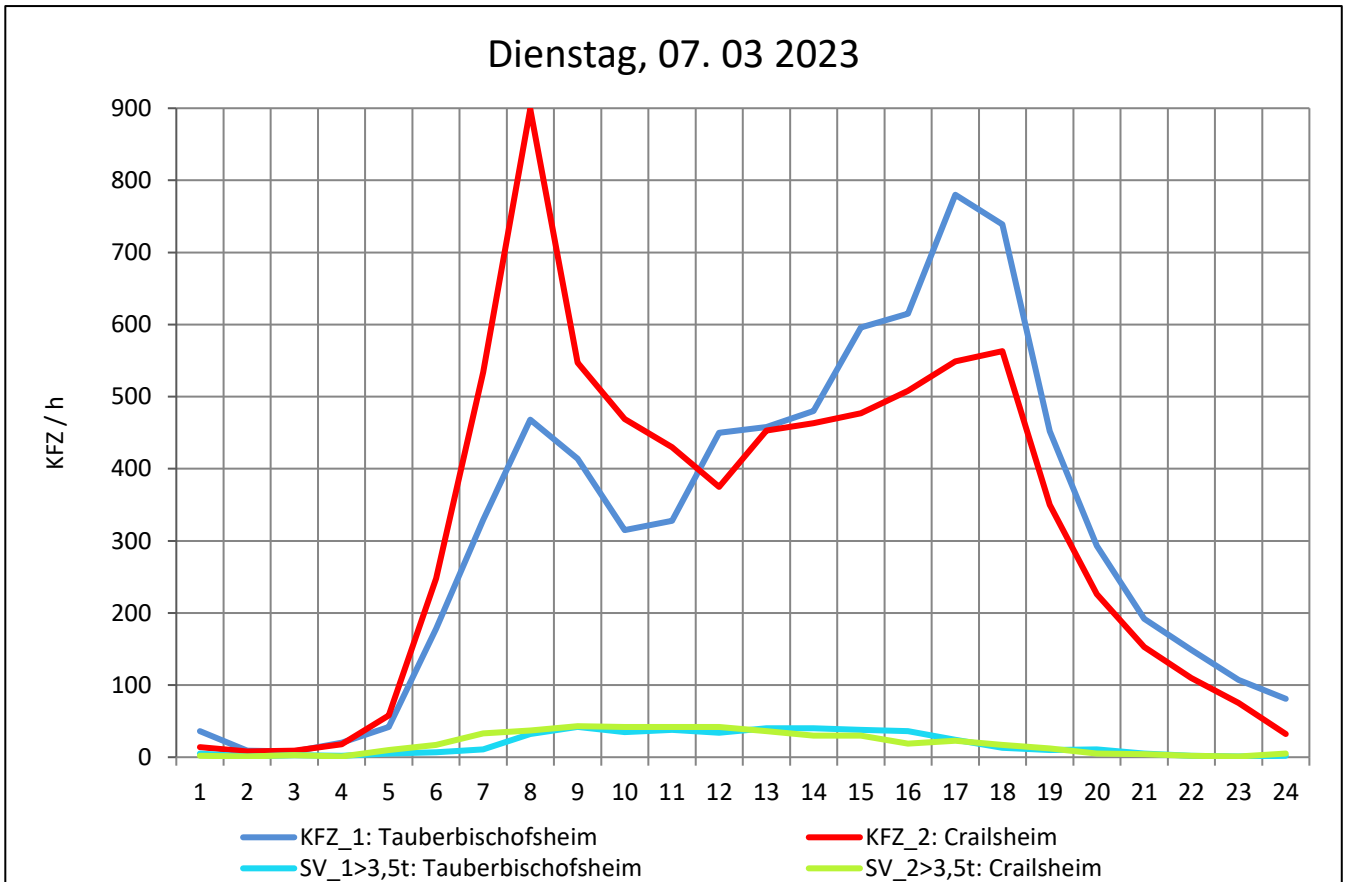
Zst.: **Bad Mergentheim 2**

TK-/Zst-Nr.: 6424/1100

B 290

Richtung 1 : **Tauberbischofsheim**

Richtung 2 : **Crailsheim**



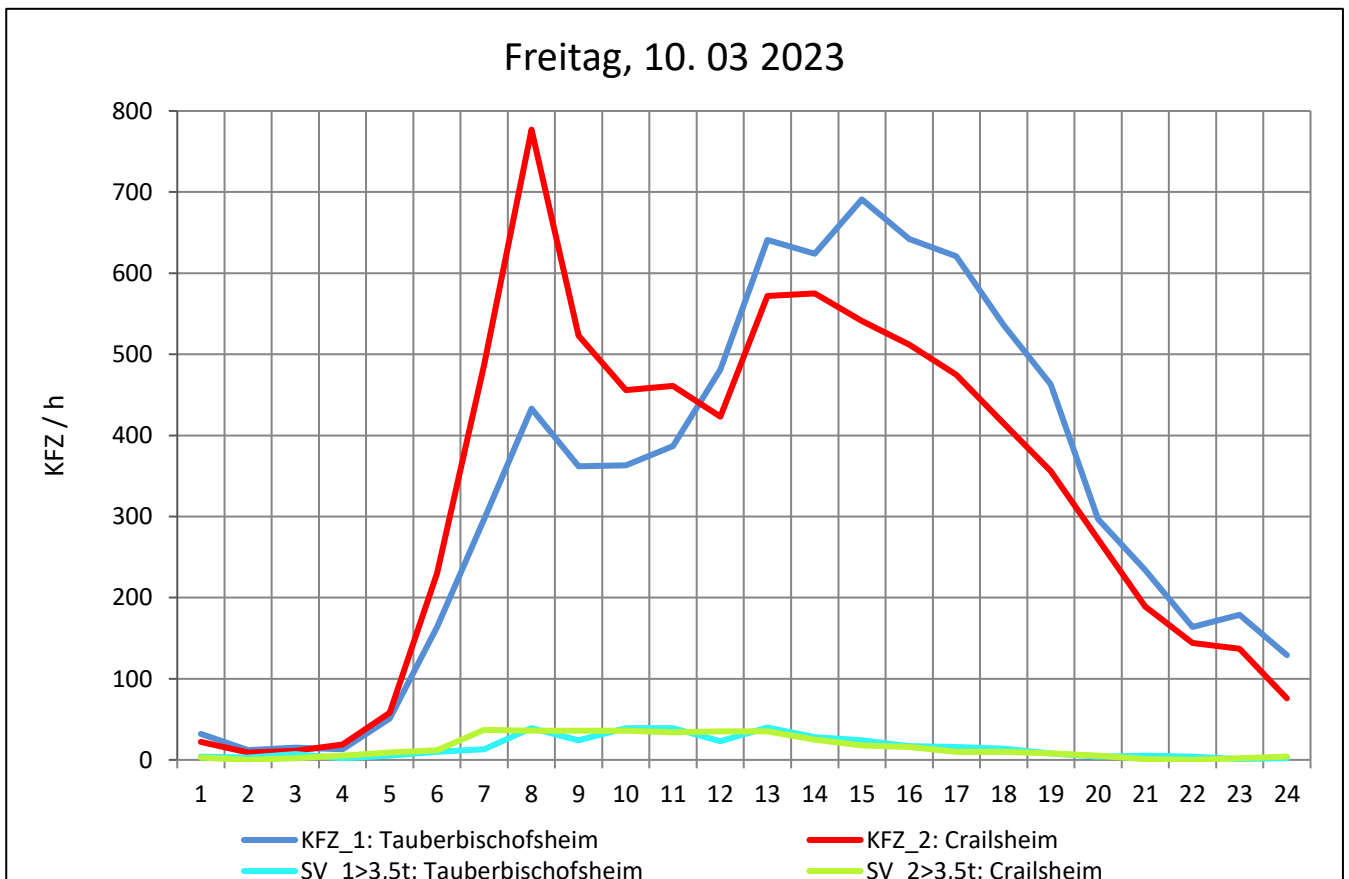
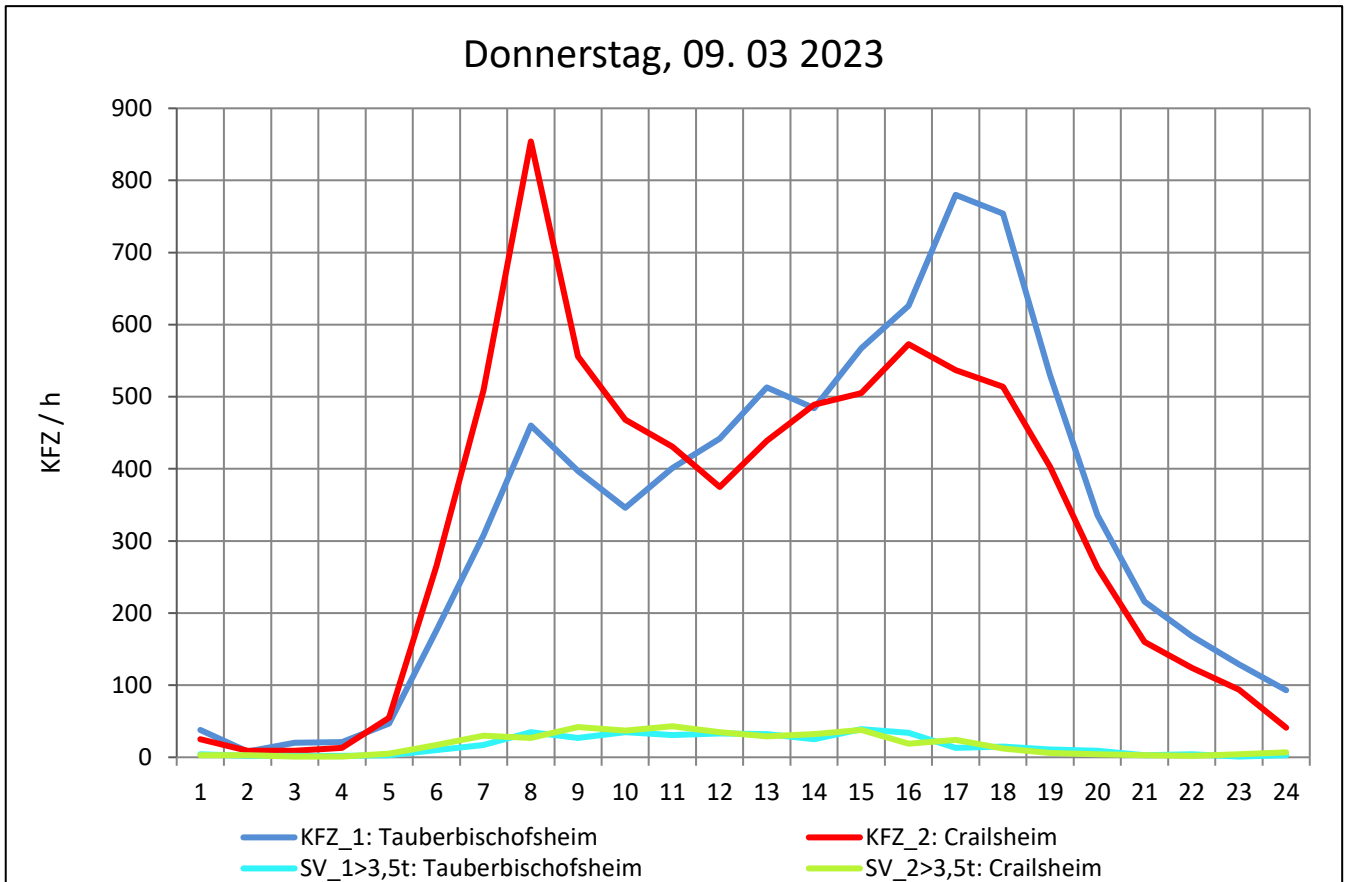
Zst.: **Bad Mergentheim 2**

TK-/Zst-Nr.: 6424/1100

B 290

Richtung 1 : **Tauberbischofsheim**

Richtung 2 : **Crailsheim**



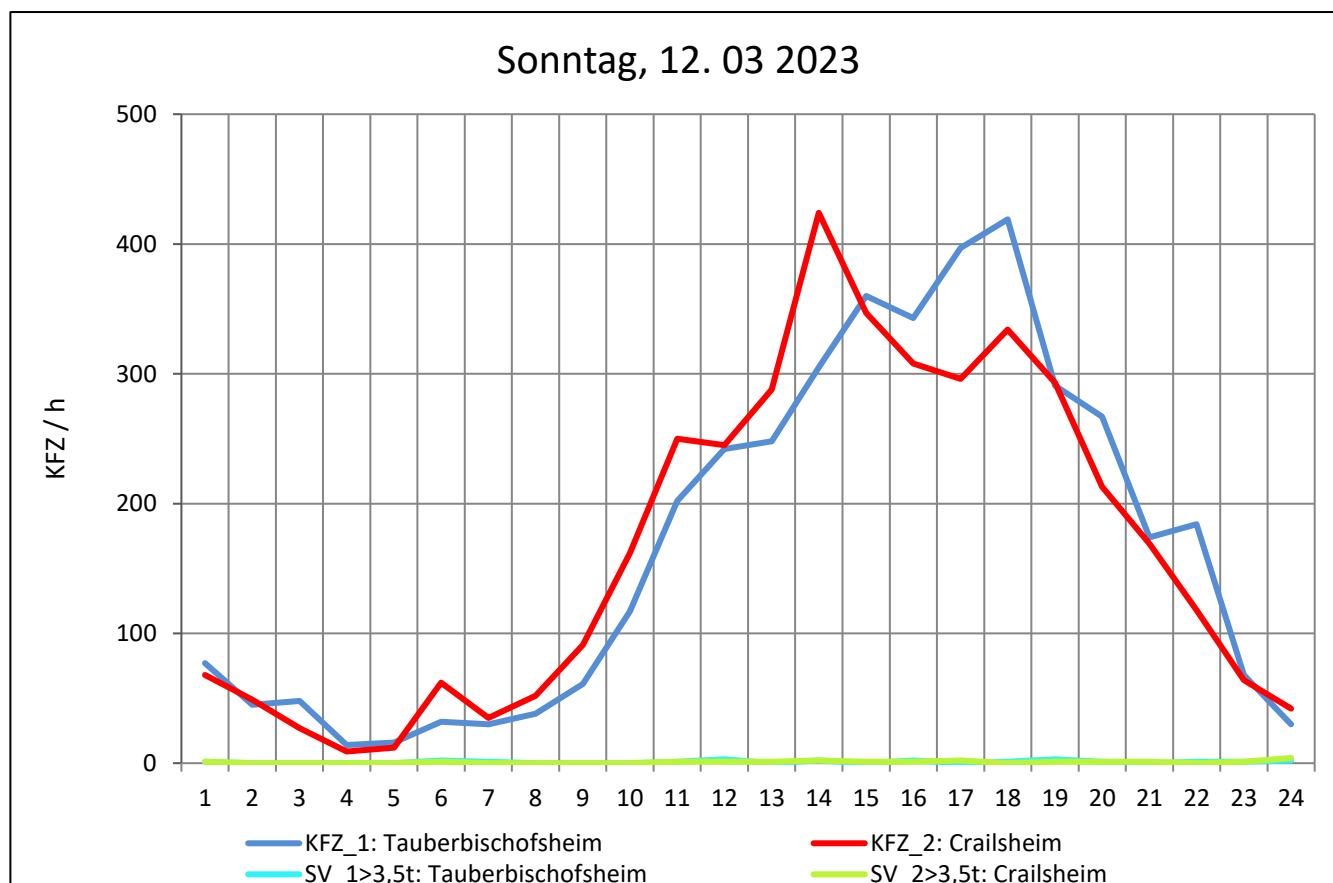
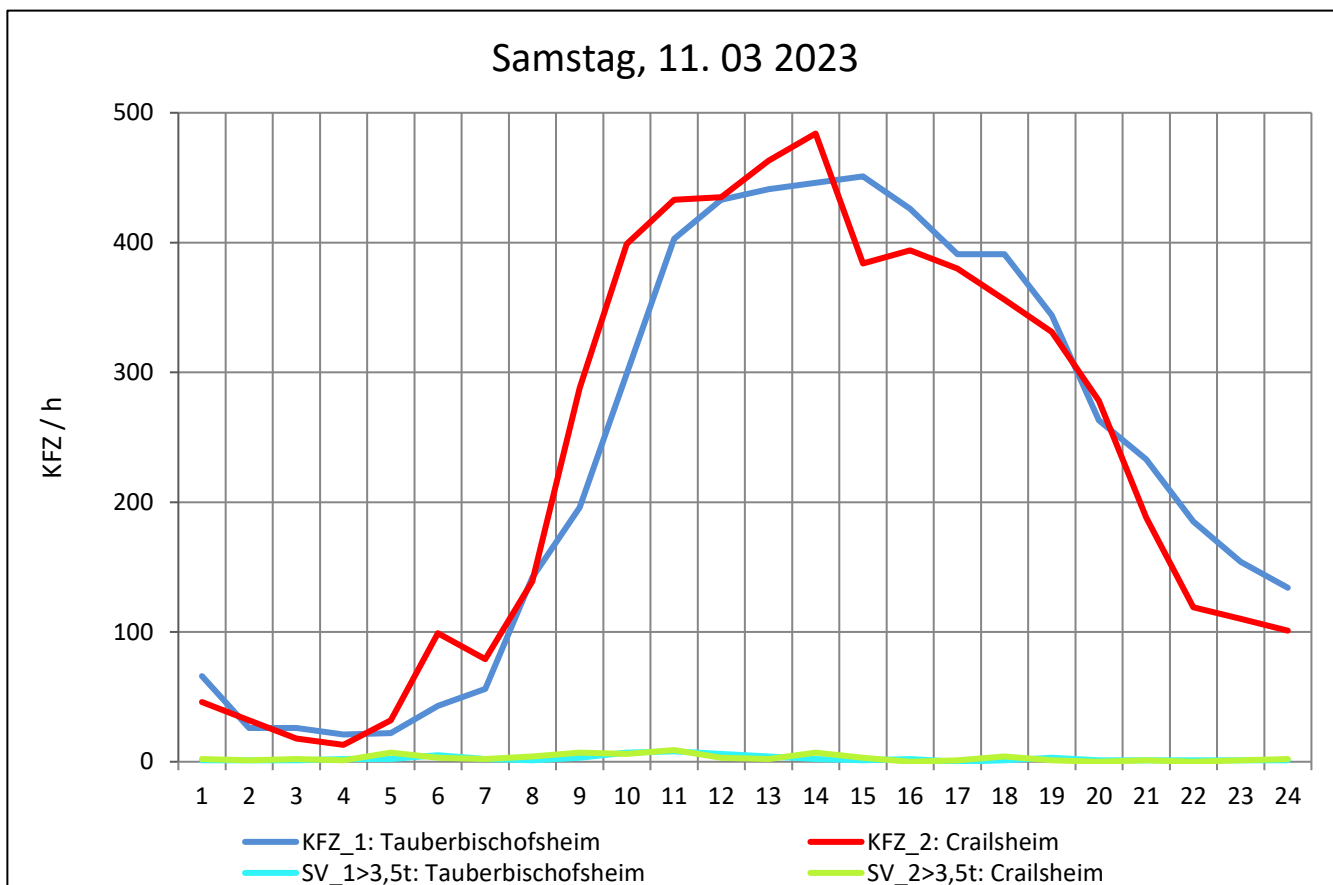
Zst.: **Bad Mergentheim 2**

TK-/Zst-Nr.: 6424/1100

B 290

Richtung 1 : **Tauberbischofsheim**

Richtung 2 : **Crailsheim**



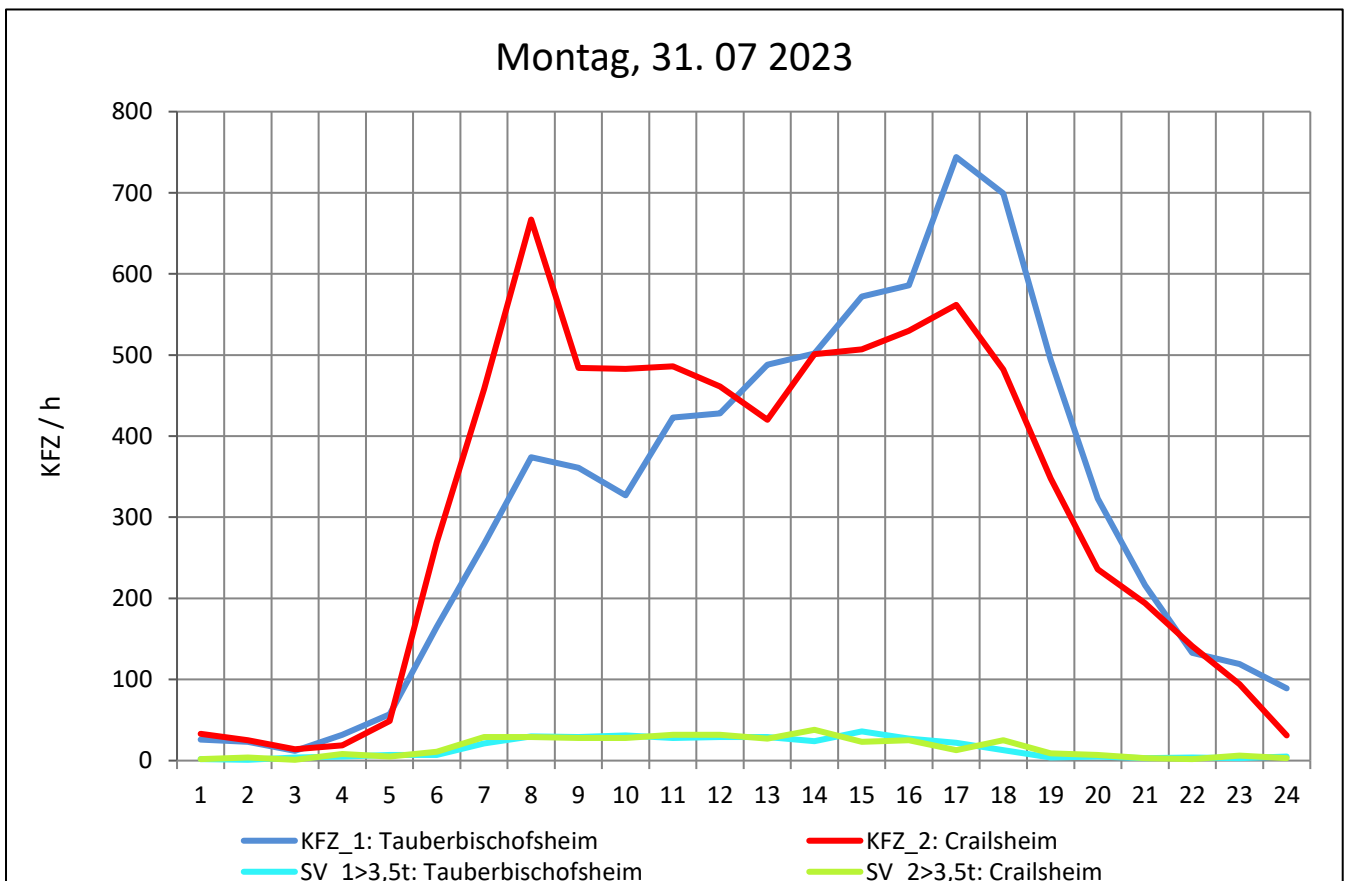
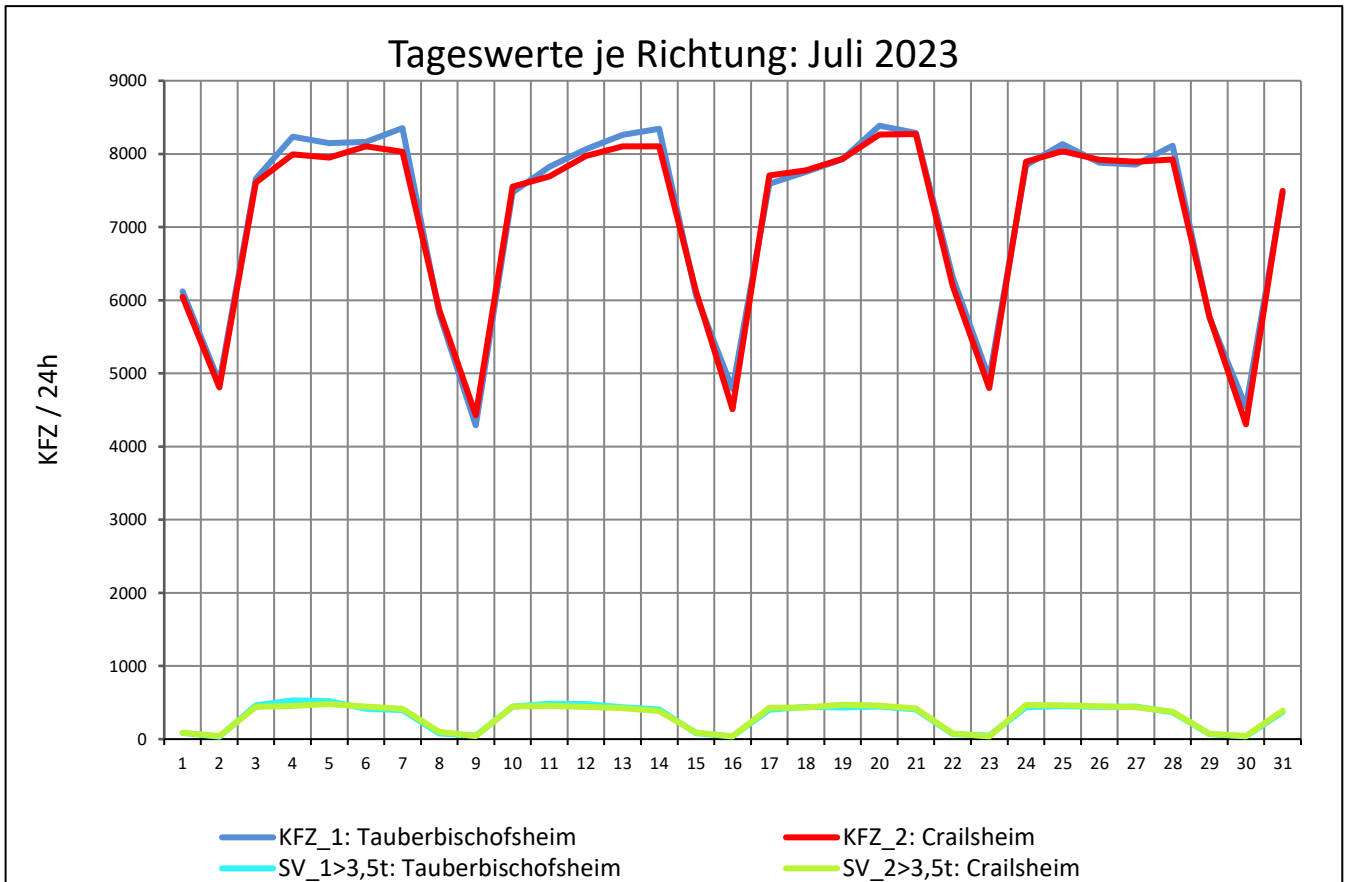
Zst.: **Bad Mergentheim 2**

TK-/Zst-Nr.: 6424/1100

B 290

Richtung 1 : **Tauberbischofsheim**

Richtung 2 : **Crailsheim**



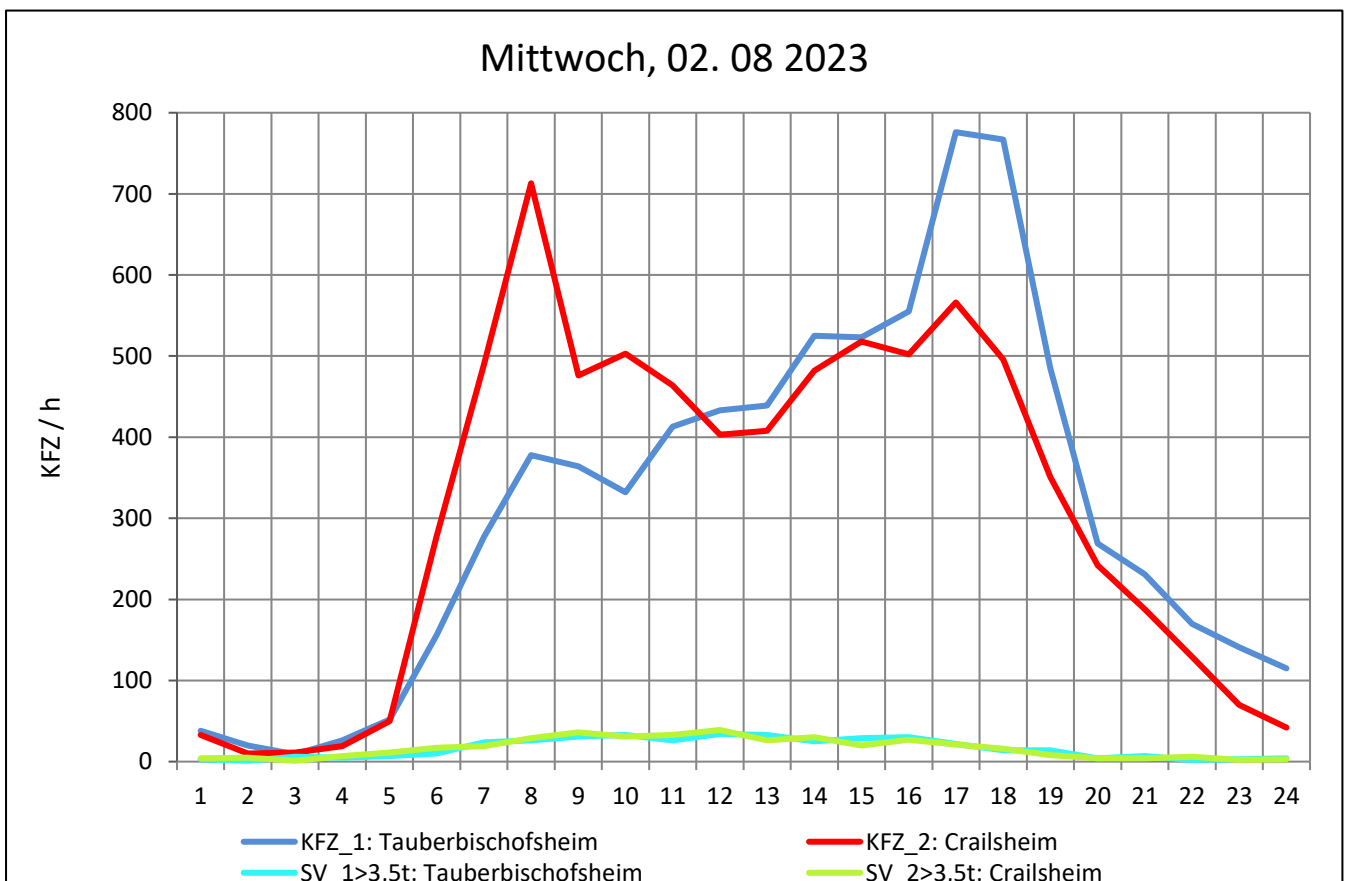
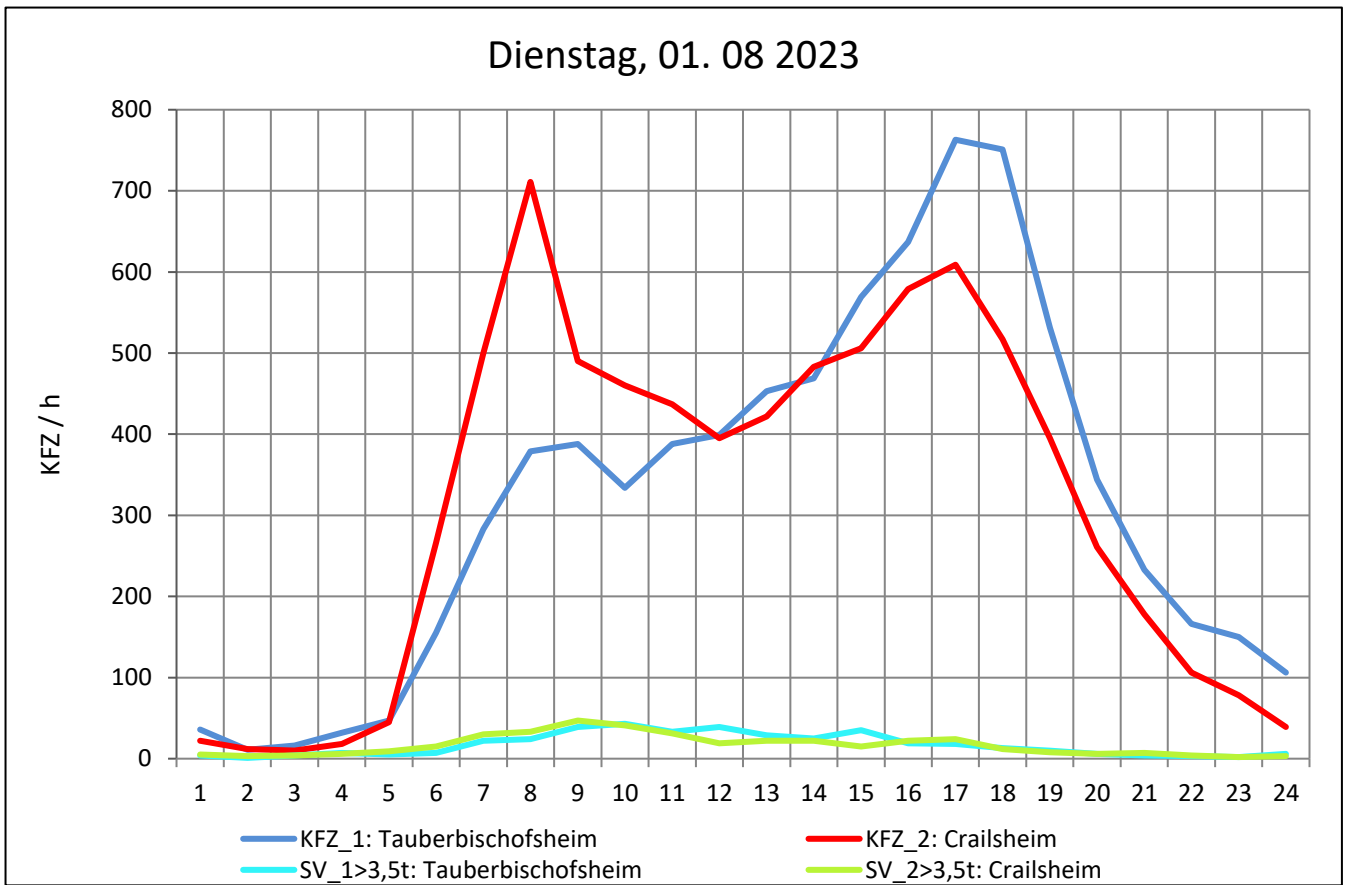
Zst.: **Bad Mergentheim 2**

TK-/Zst-Nr.: 6424/1100

B 290

Richtung 1 : **Tauberbischofsheim**

Richtung 2 : **Crailsheim**



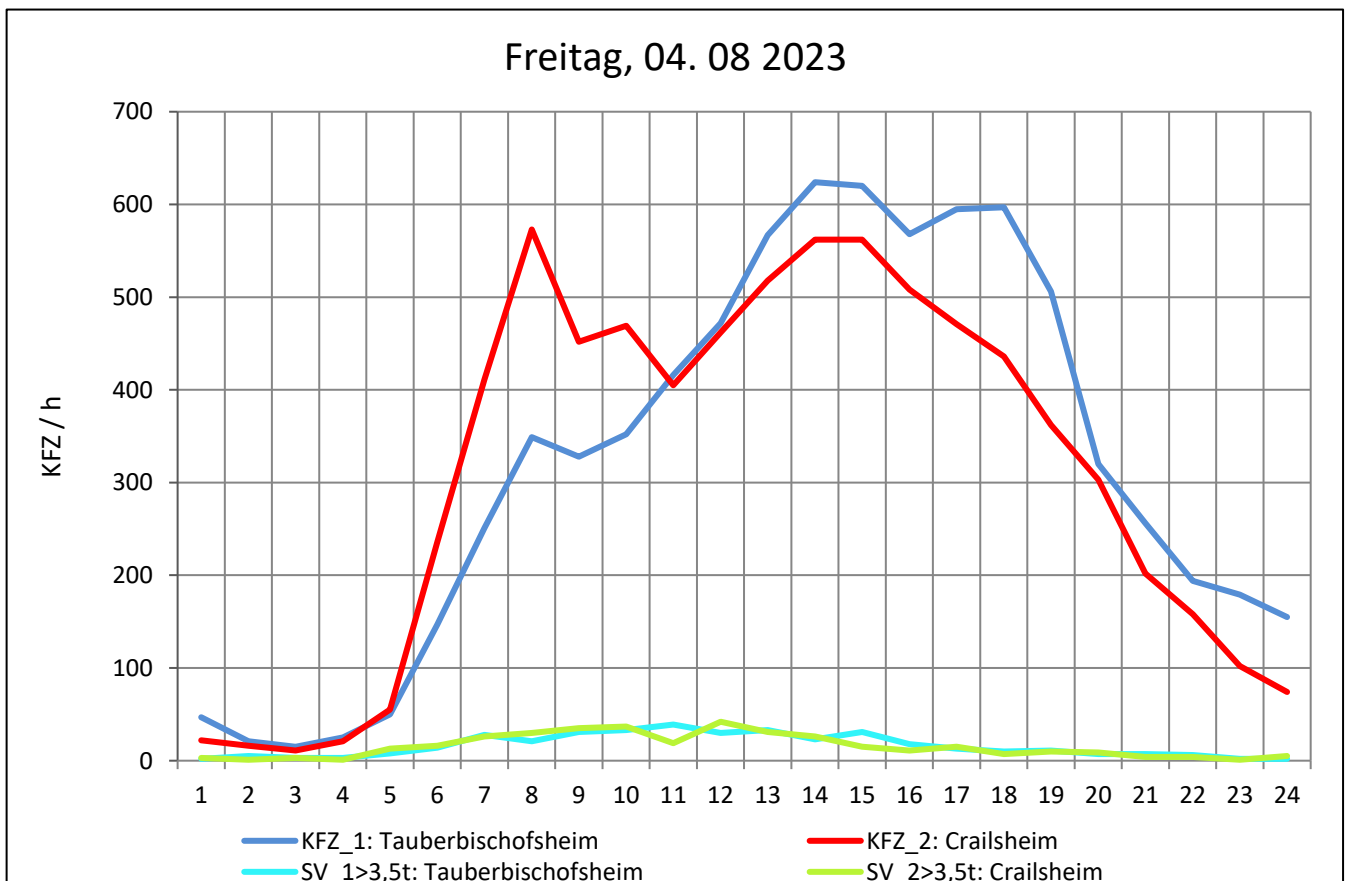
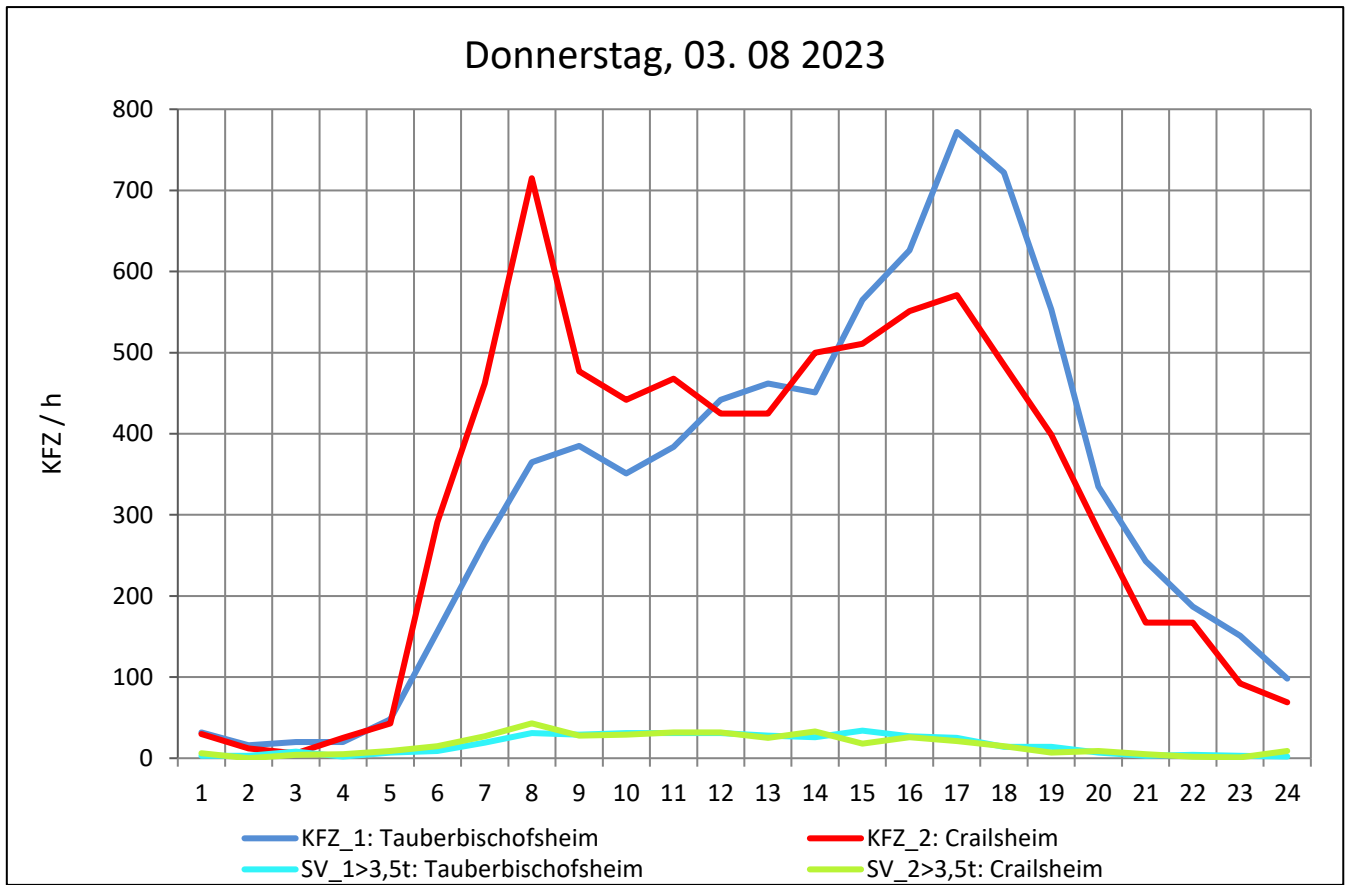
Zst.: **Bad Mergentheim 2**

TK-/Zst-Nr.: 6424/1100

B 290

Richtung 1 : **Tauberbischofsheim**

Richtung 2 : **Crailsheim**



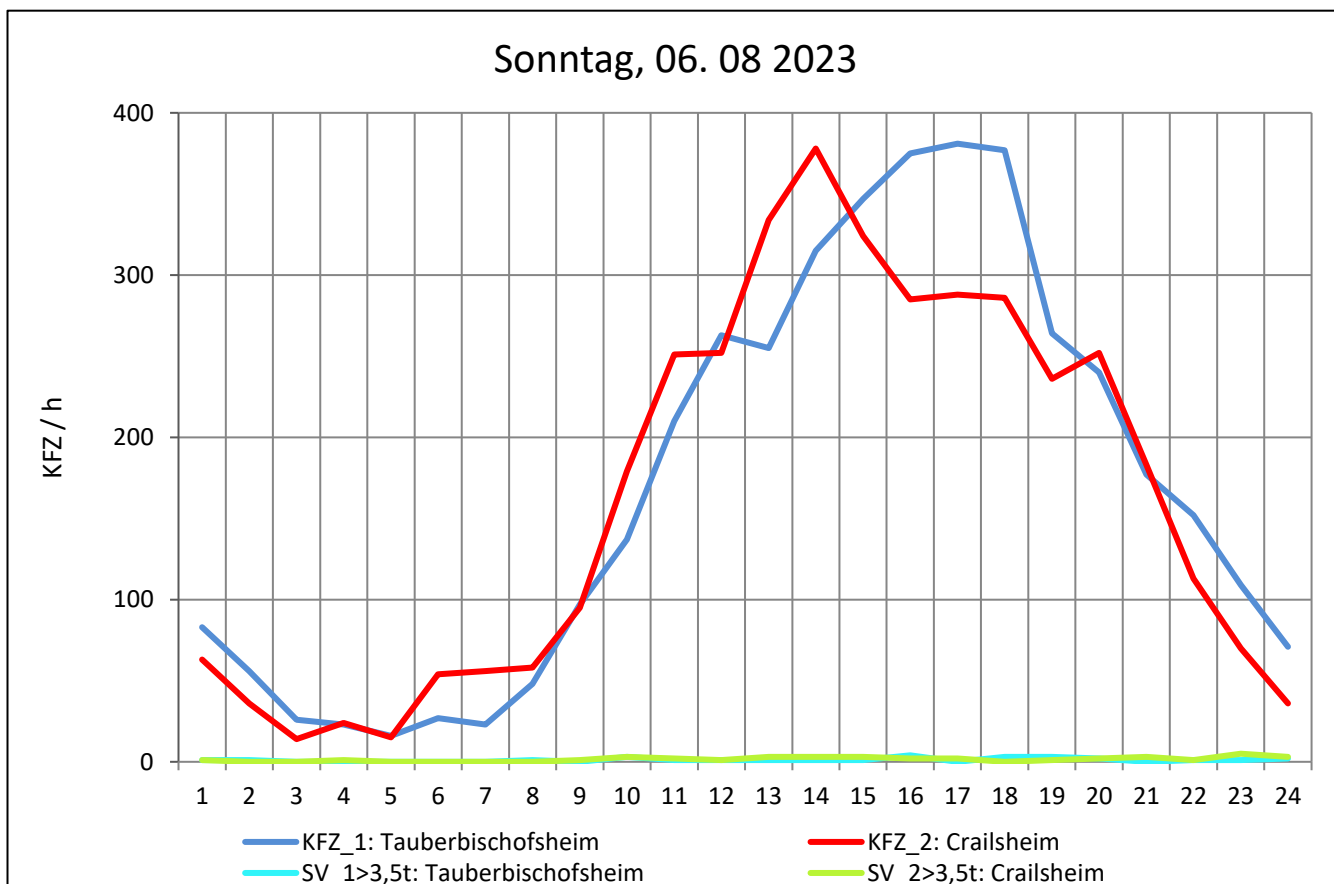
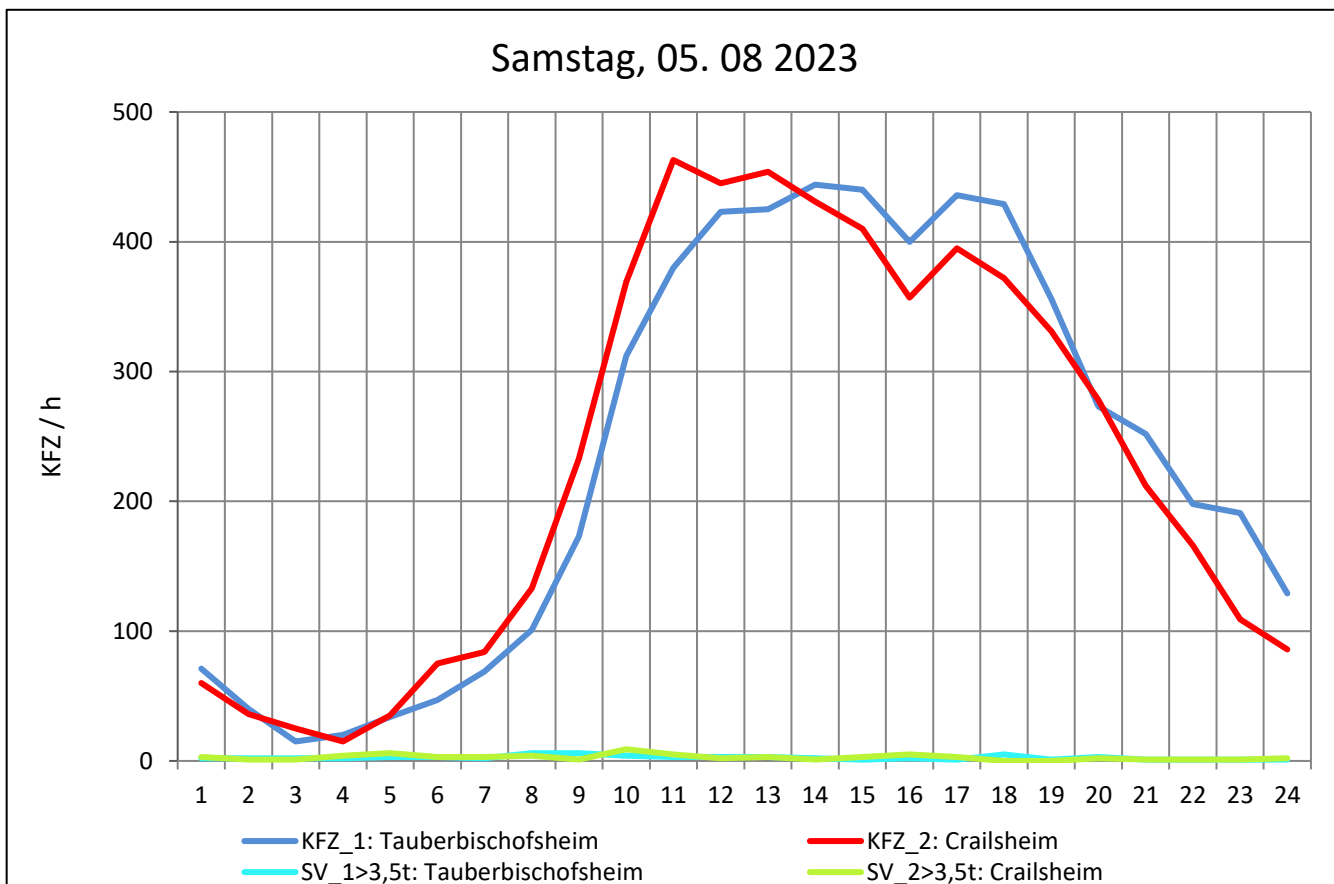
Zst.: **Bad Mergentheim 2**

TK-/Zst-Nr.: 6424/1100

B 290

Richtung 1 : **Tauberbischofsheim**

Richtung 2 : **Crailsheim**



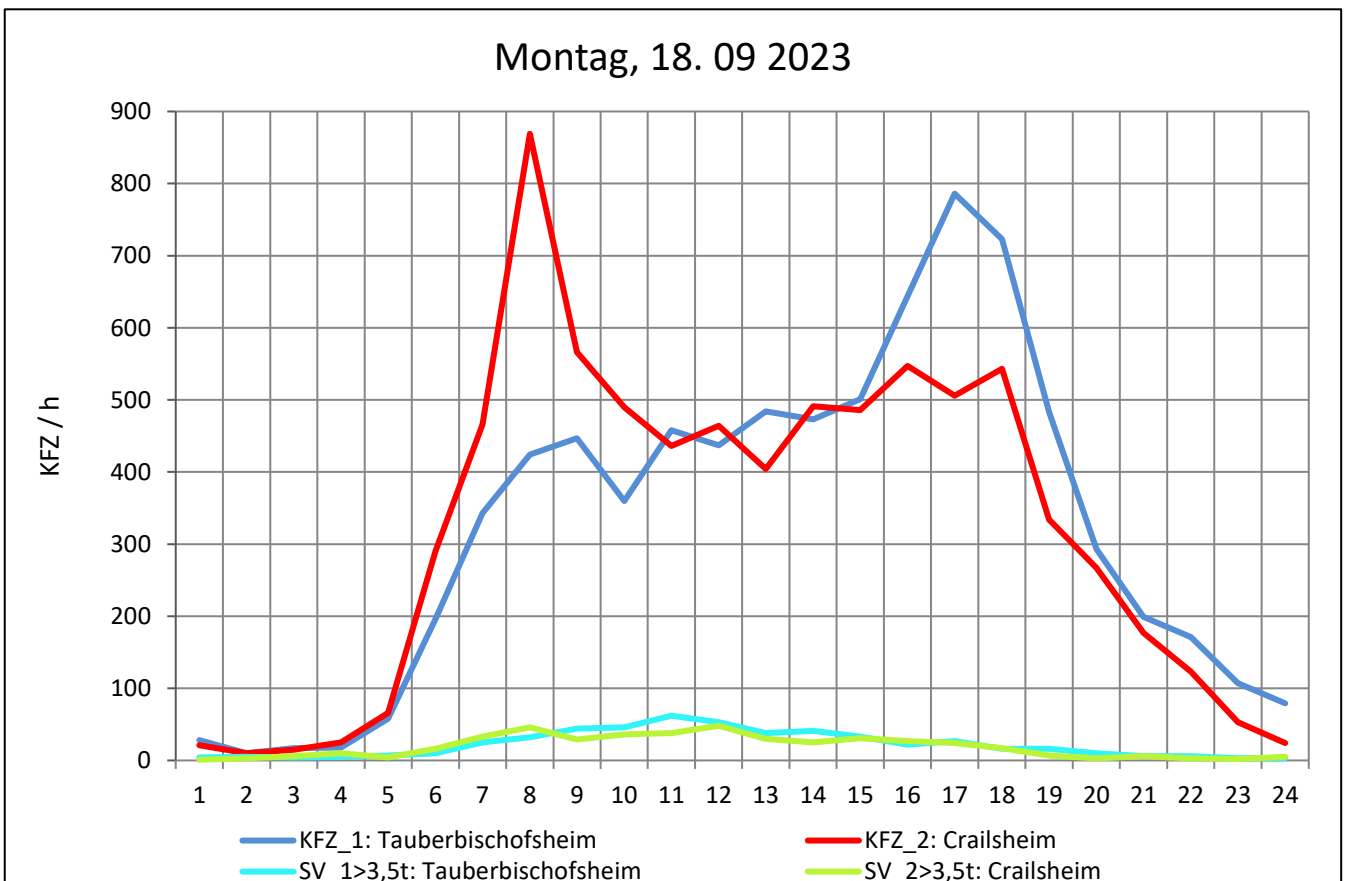
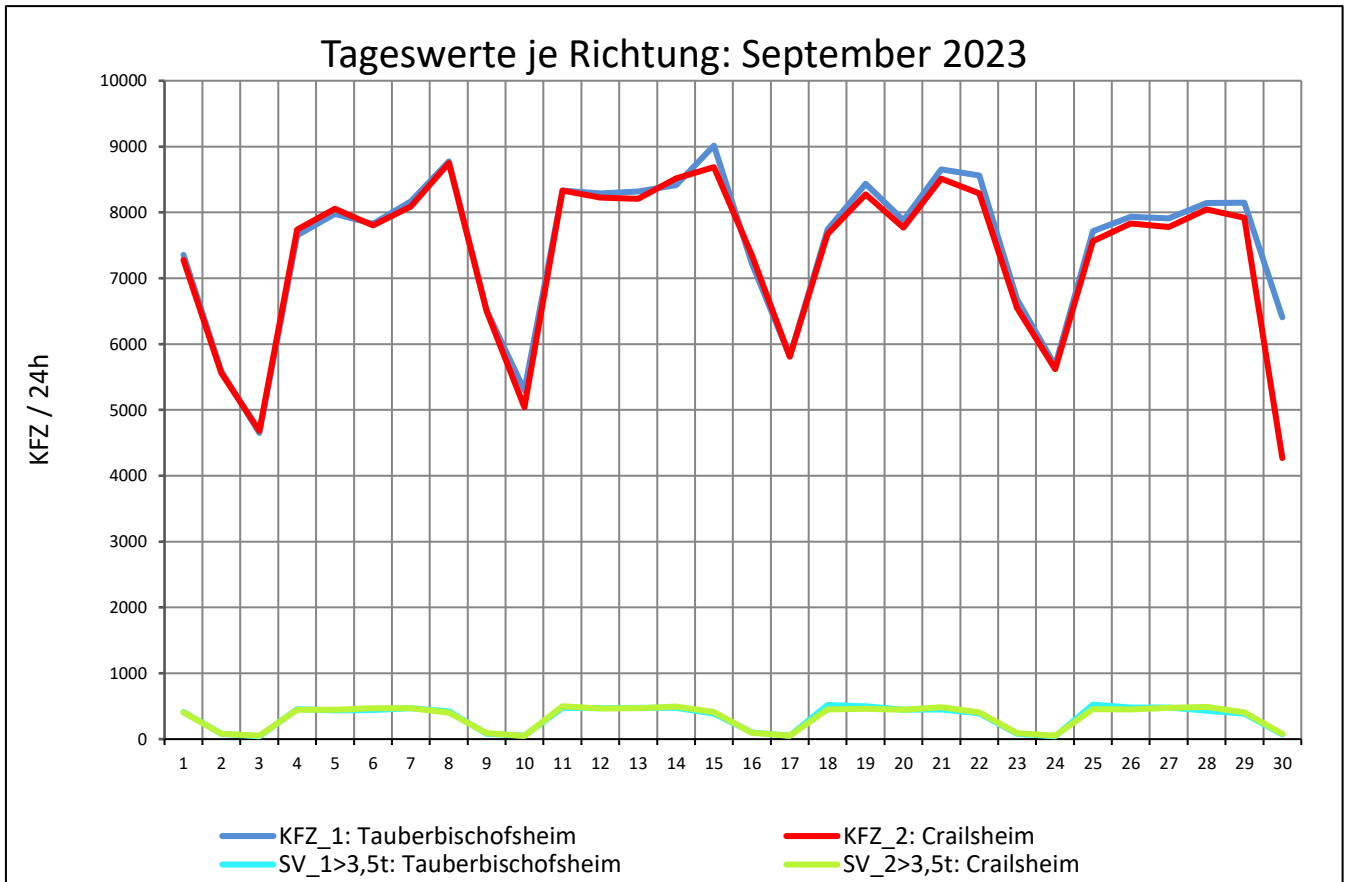
Zst.: **Bad Mergentheim 2**

TK-/Zst-Nr.: 6424/1100

B 290

Richtung 1 : **Tauberbischofsheim**

Richtung 2 : **Crailsheim**



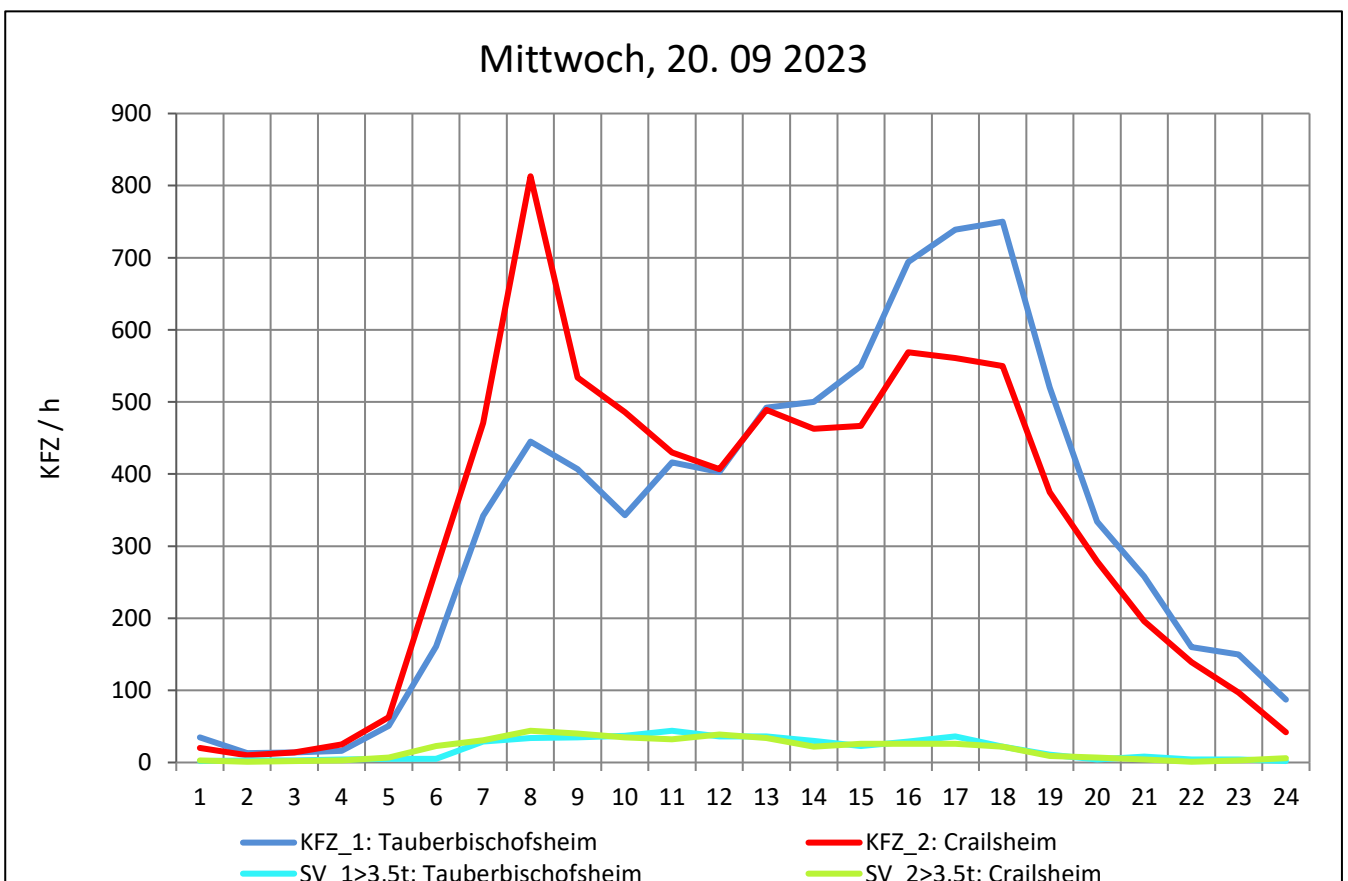
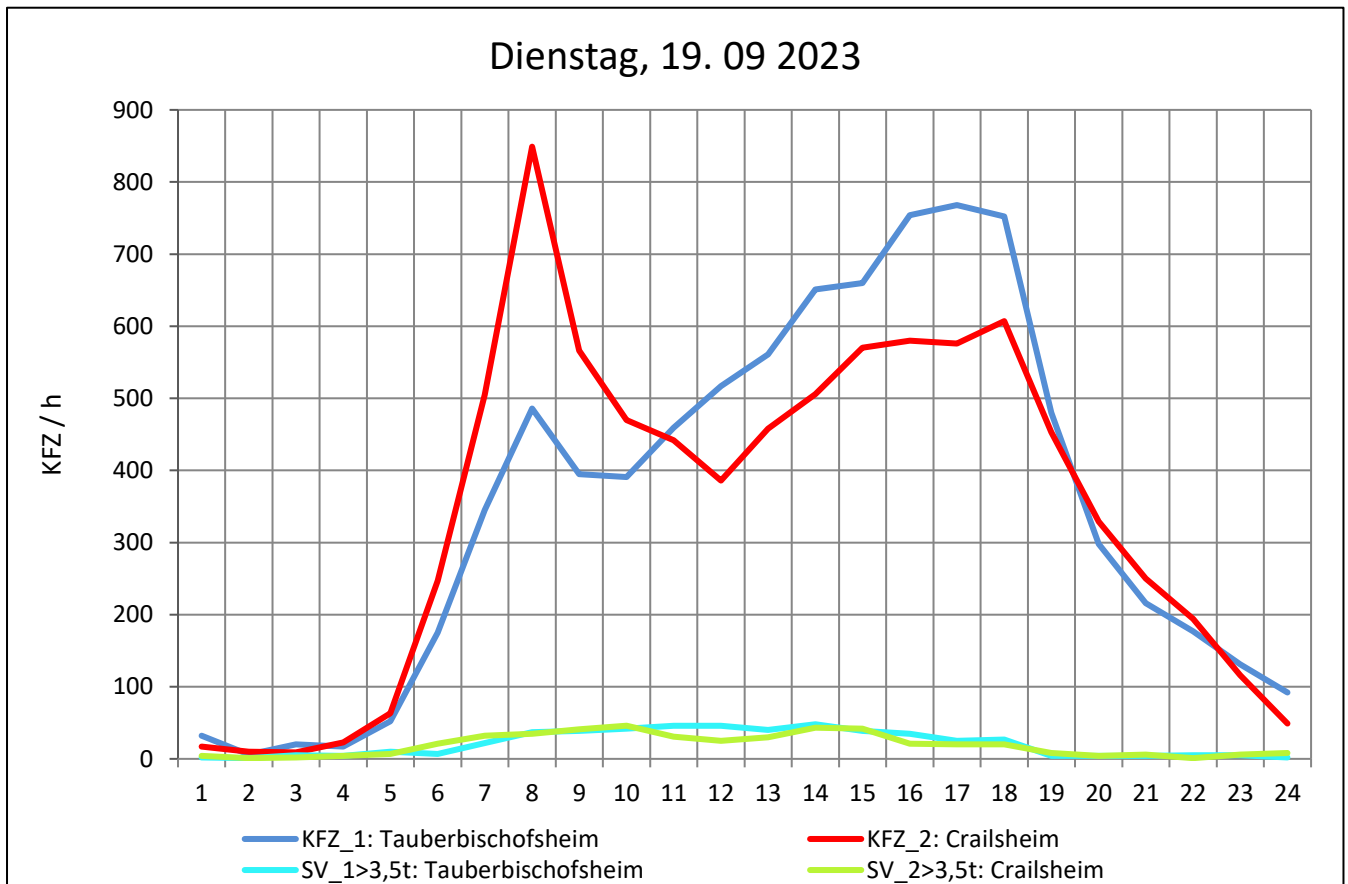
Zst.: **Bad Mergentheim 2**

TK-/Zst-Nr.: 6424/1100

B 290

Richtung 1 : **Tauberbischofsheim**

Richtung 2 : **Crailsheim**



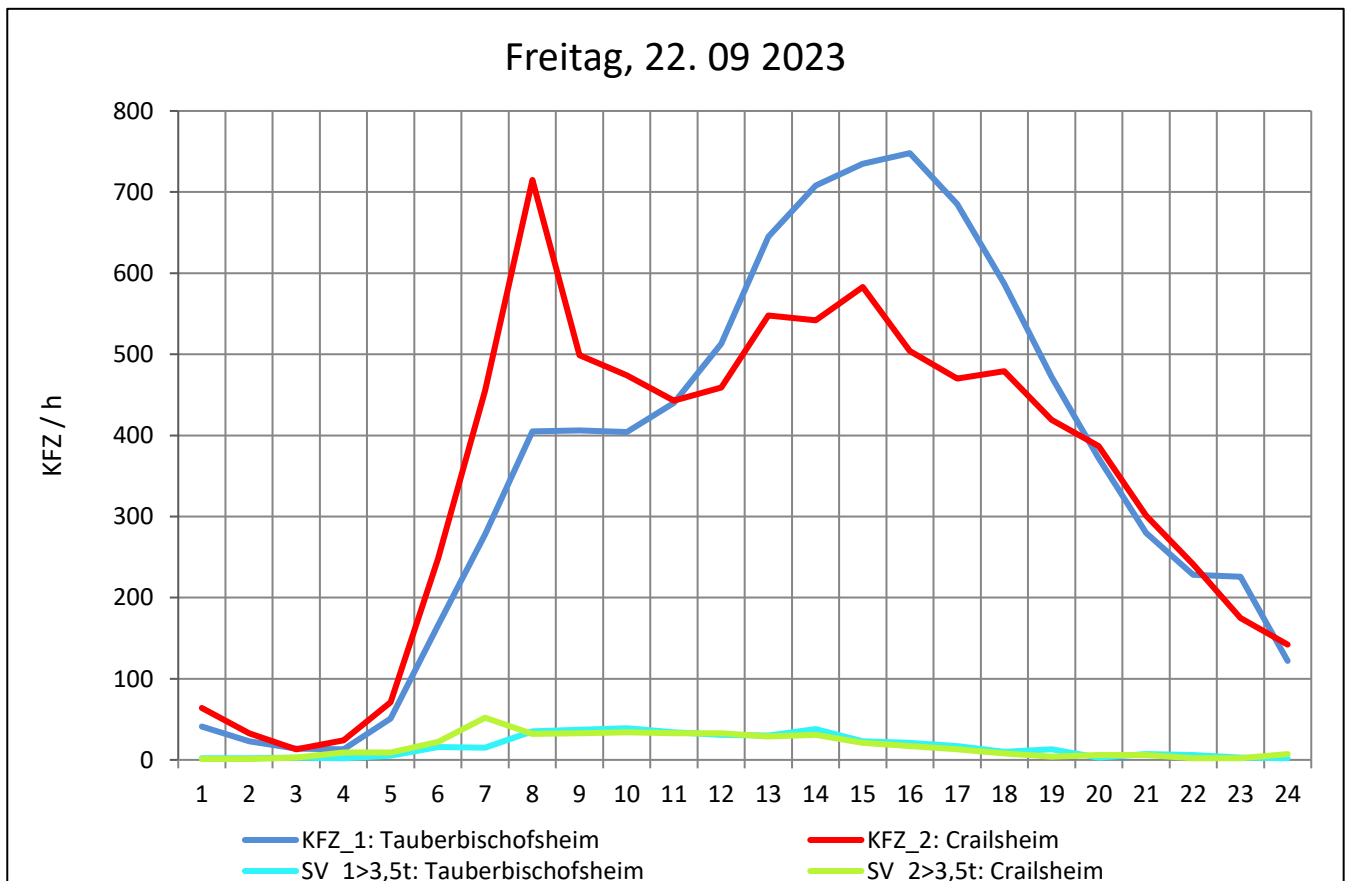
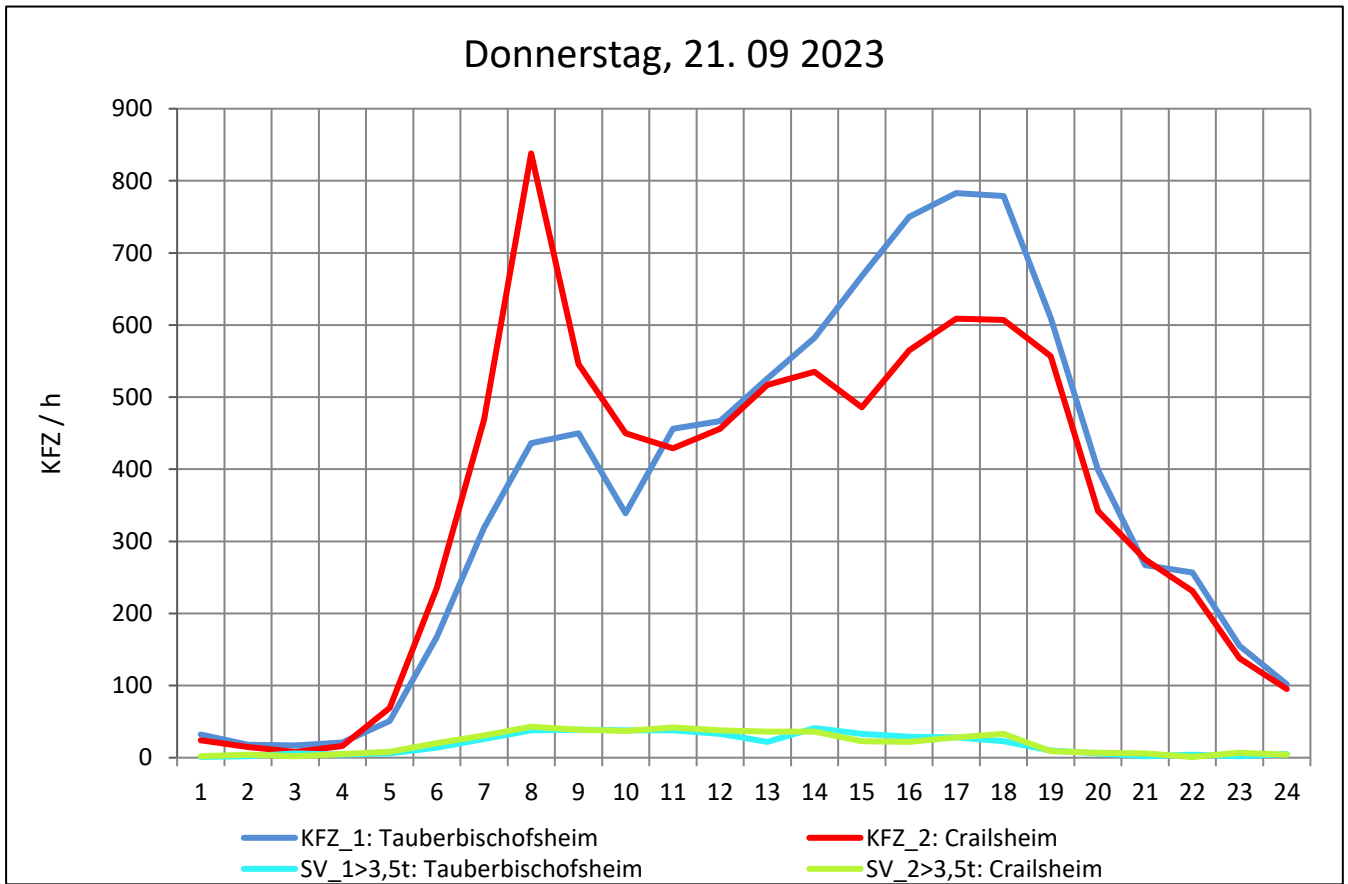
Zst.: **Bad Mergentheim 2**

TK-/Zst-Nr.: 6424/1100

B 290

Richtung 1 : **Tauberbischofsheim**

Richtung 2 : **Crailsheim**



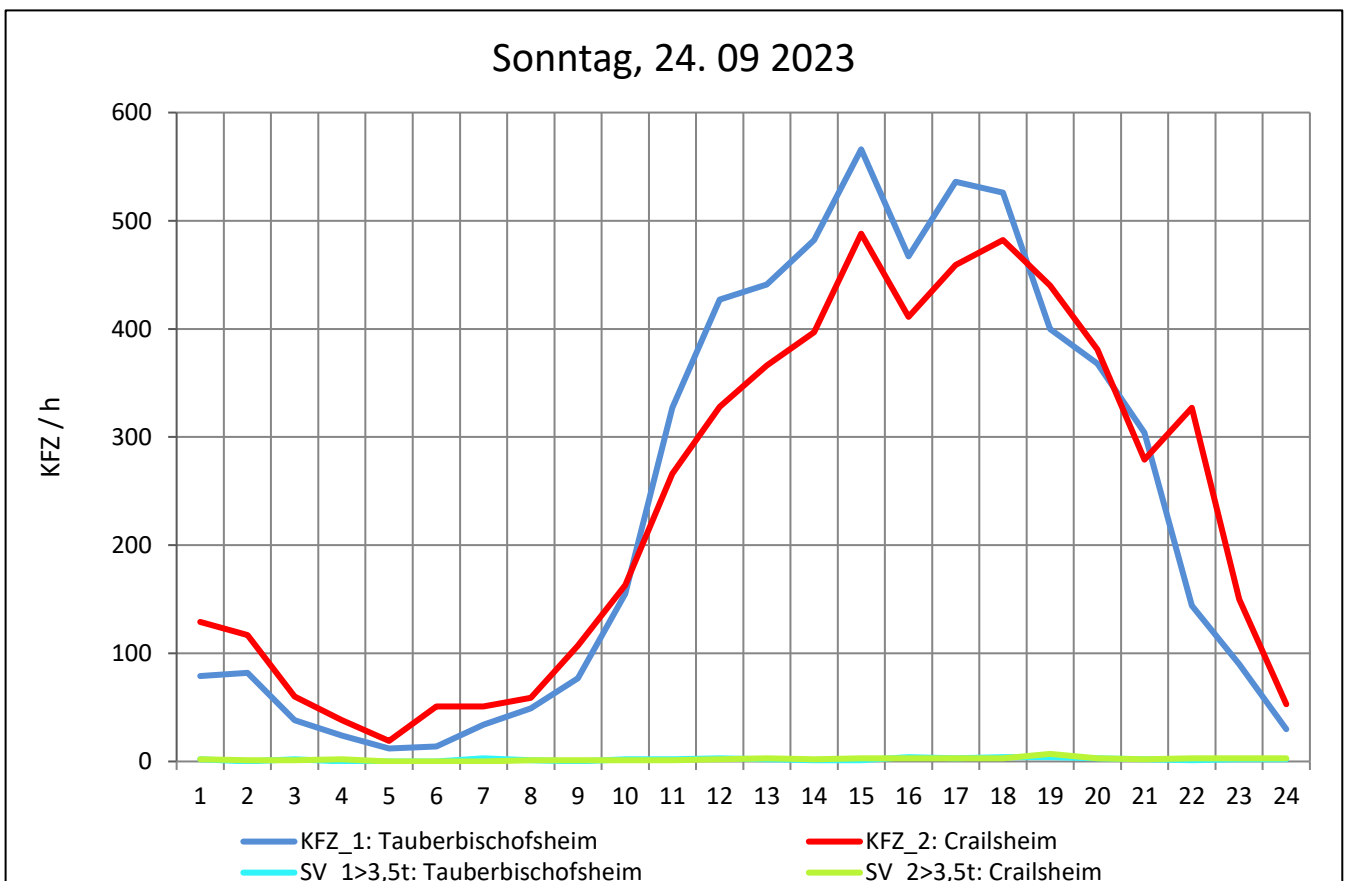
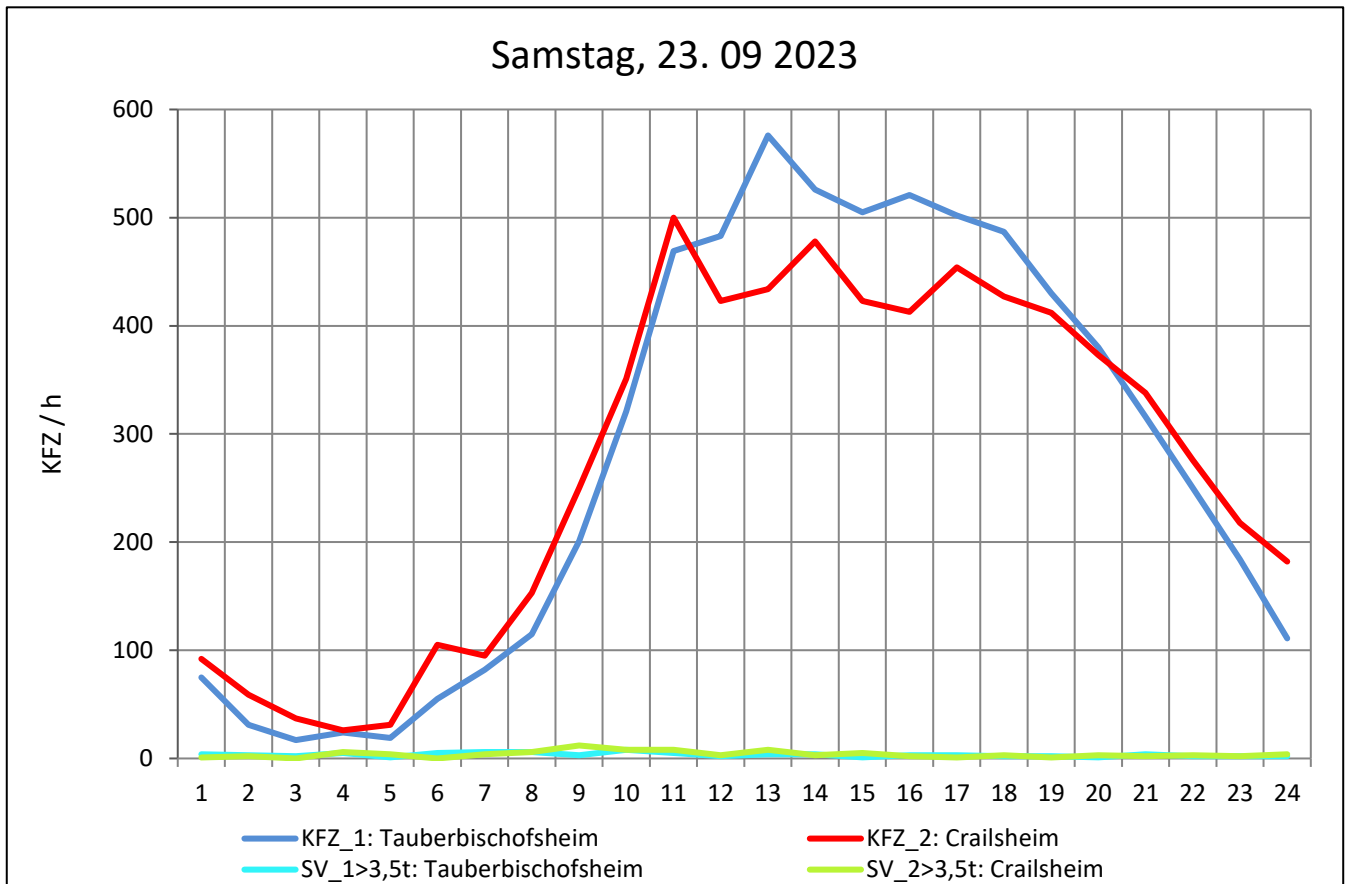
Zst.: **Bad Mergentheim 2**

TK-/Zst-Nr.: 6424/1100

B 290

Richtung 1 : **Tauberbischofsheim**

Richtung 2 : **Crailsheim**



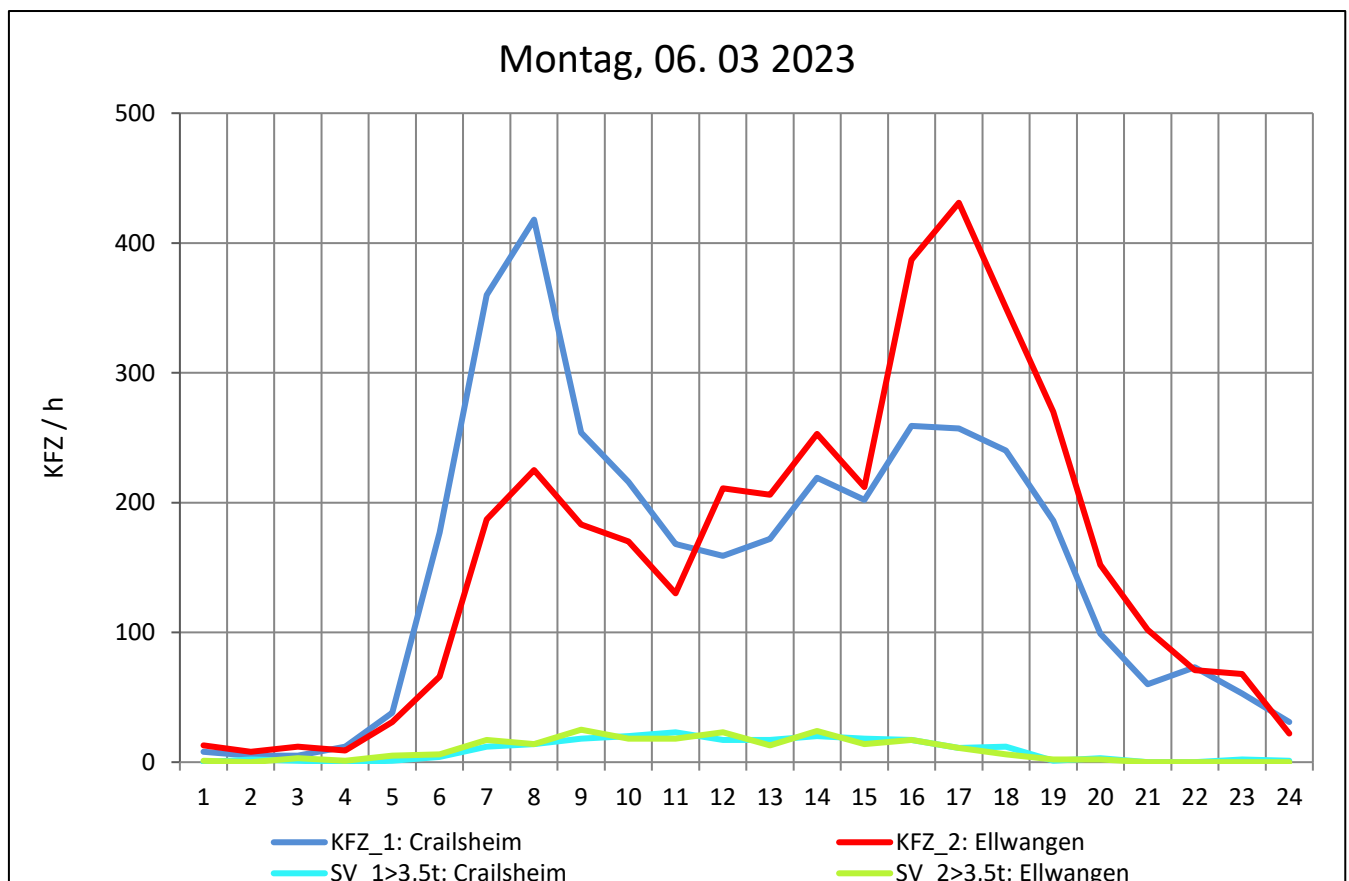
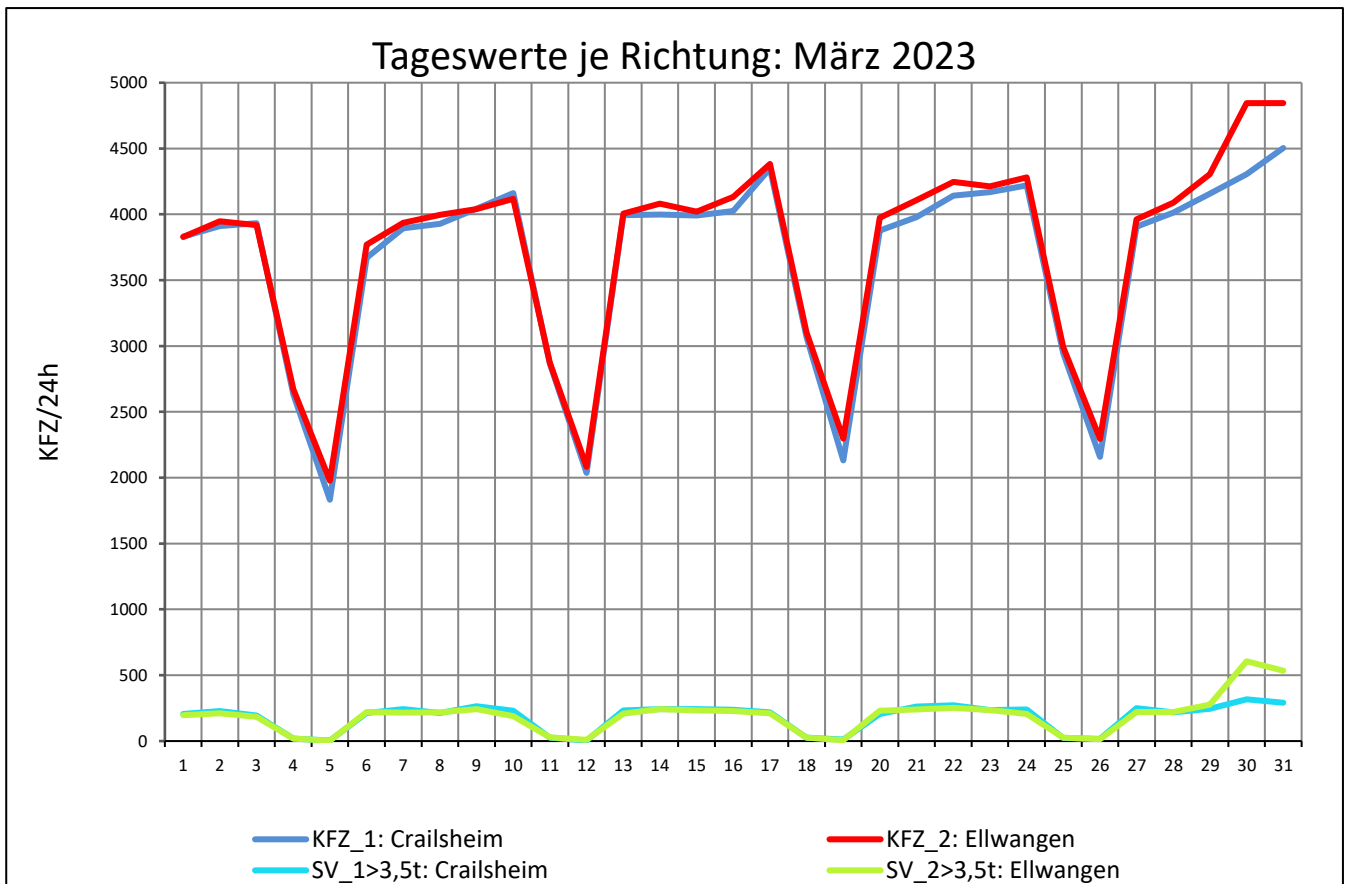
Zst.: **Crailsheim-Süd**

TK-/Zst-Nr.: 6826/1103

B 290

Richtung 1 : **Crailsheim**

Richtung 2 : **Ellwangen**



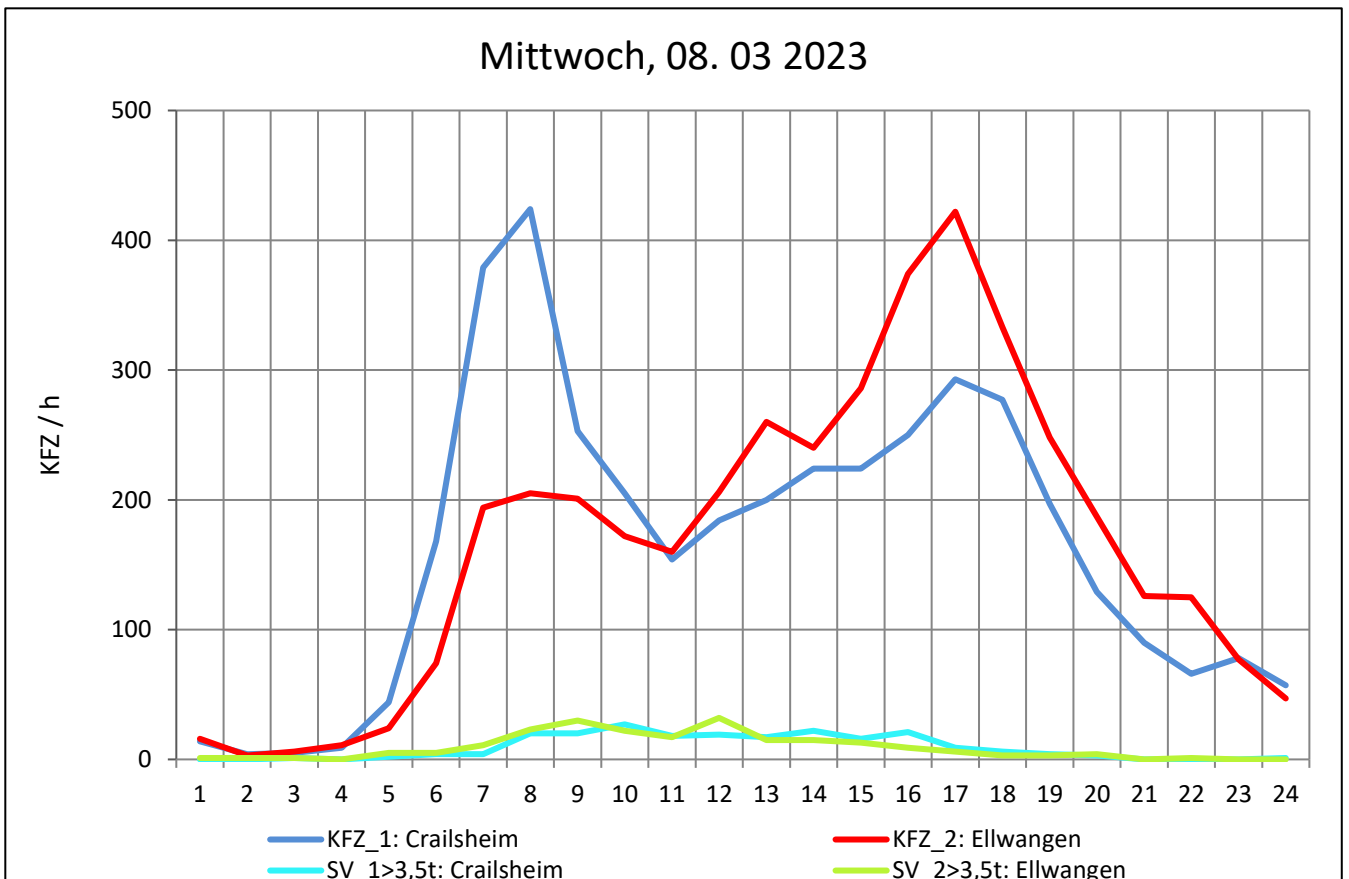
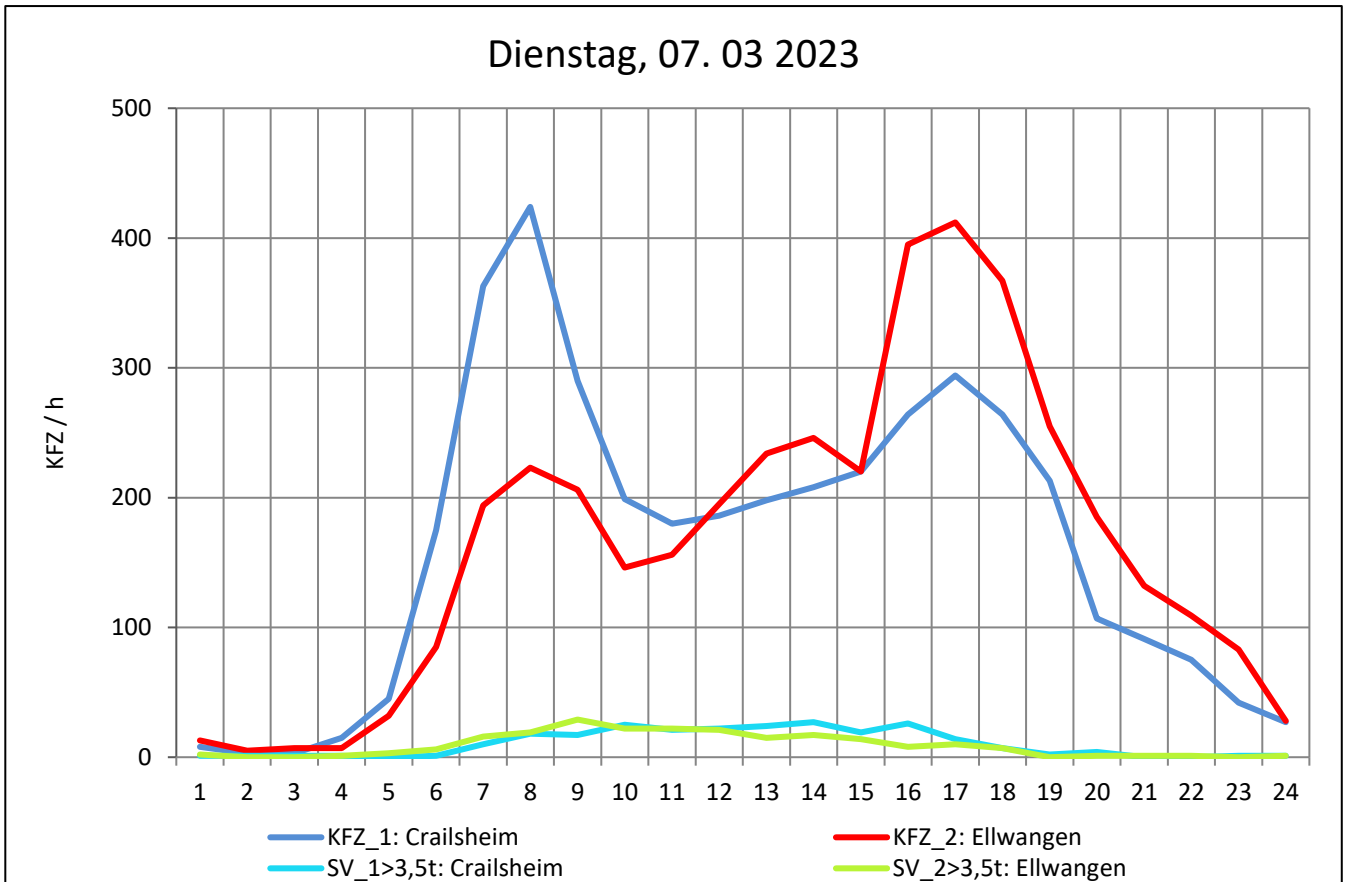
Zst.: **Crailsheim-Süd**

TK-/Zst-Nr.: 6826/1103

B 290

Richtung 1 : **Crailsheim**

Richtung 2 : **Ellwangen**



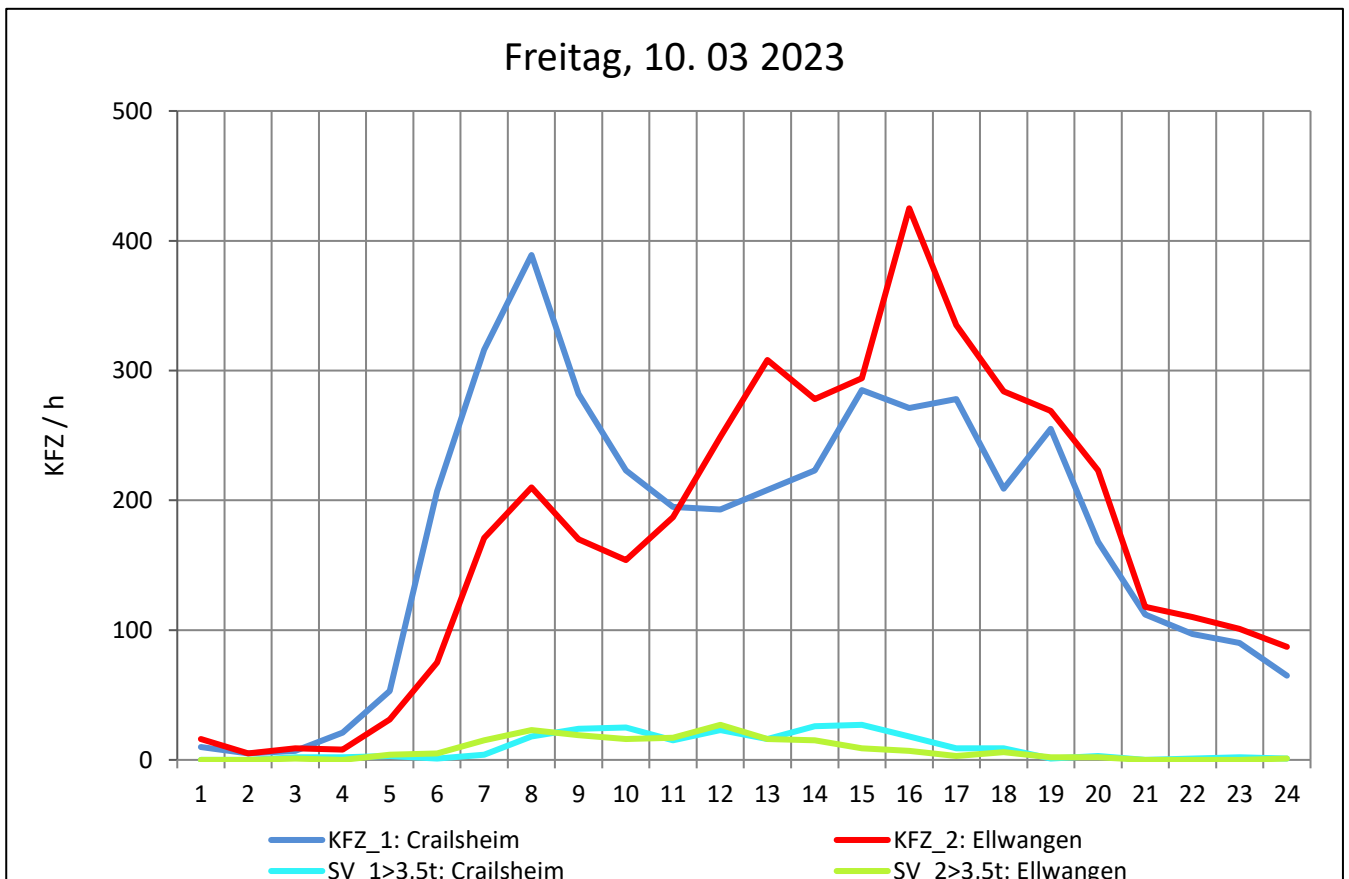
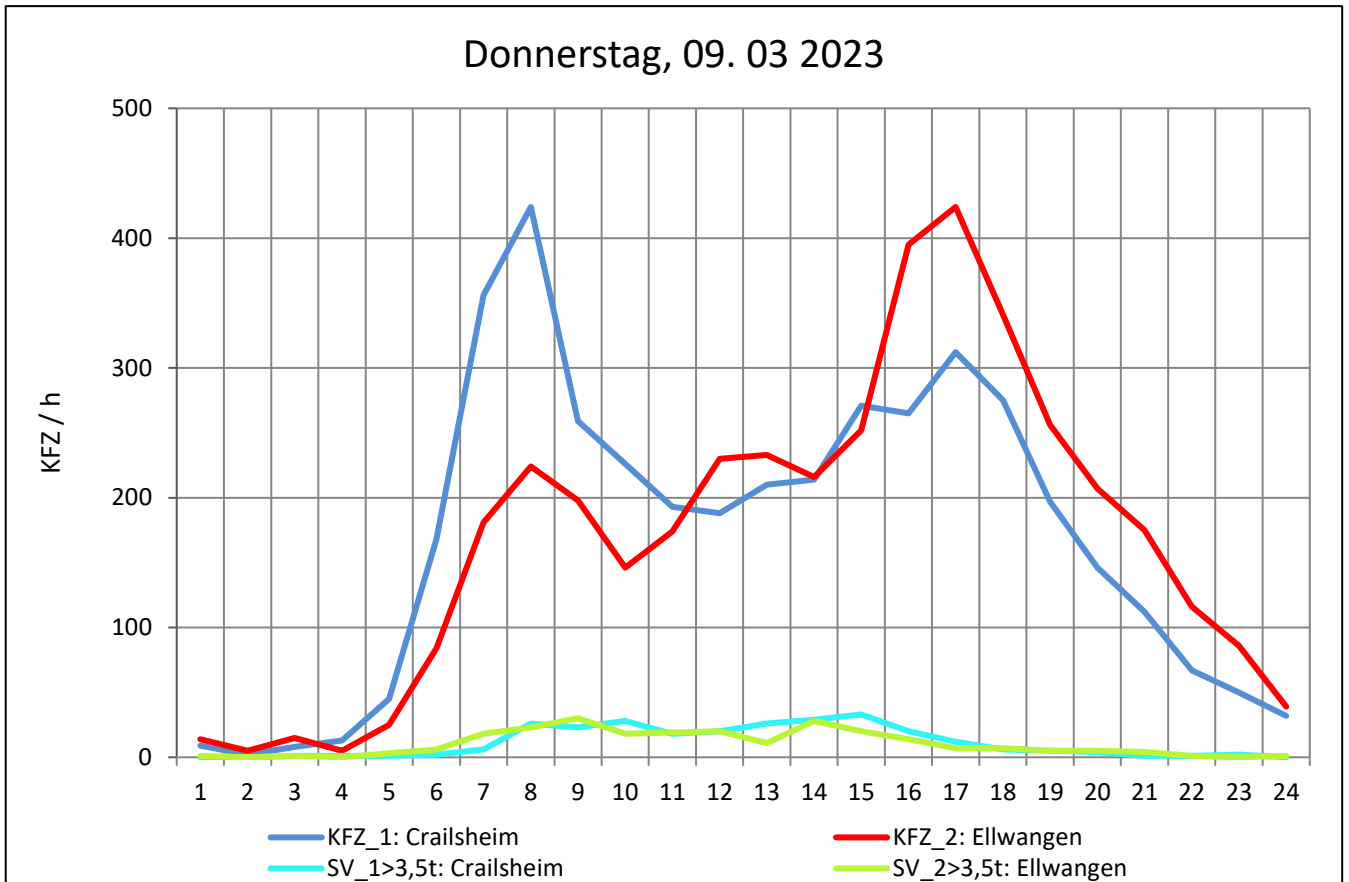
Zst.: **Crailsheim-Süd**

TK-/Zst-Nr.: 6826/1103

B 290

Richtung 1 : **Crailsheim**

Richtung 2 : **Ellwangen**



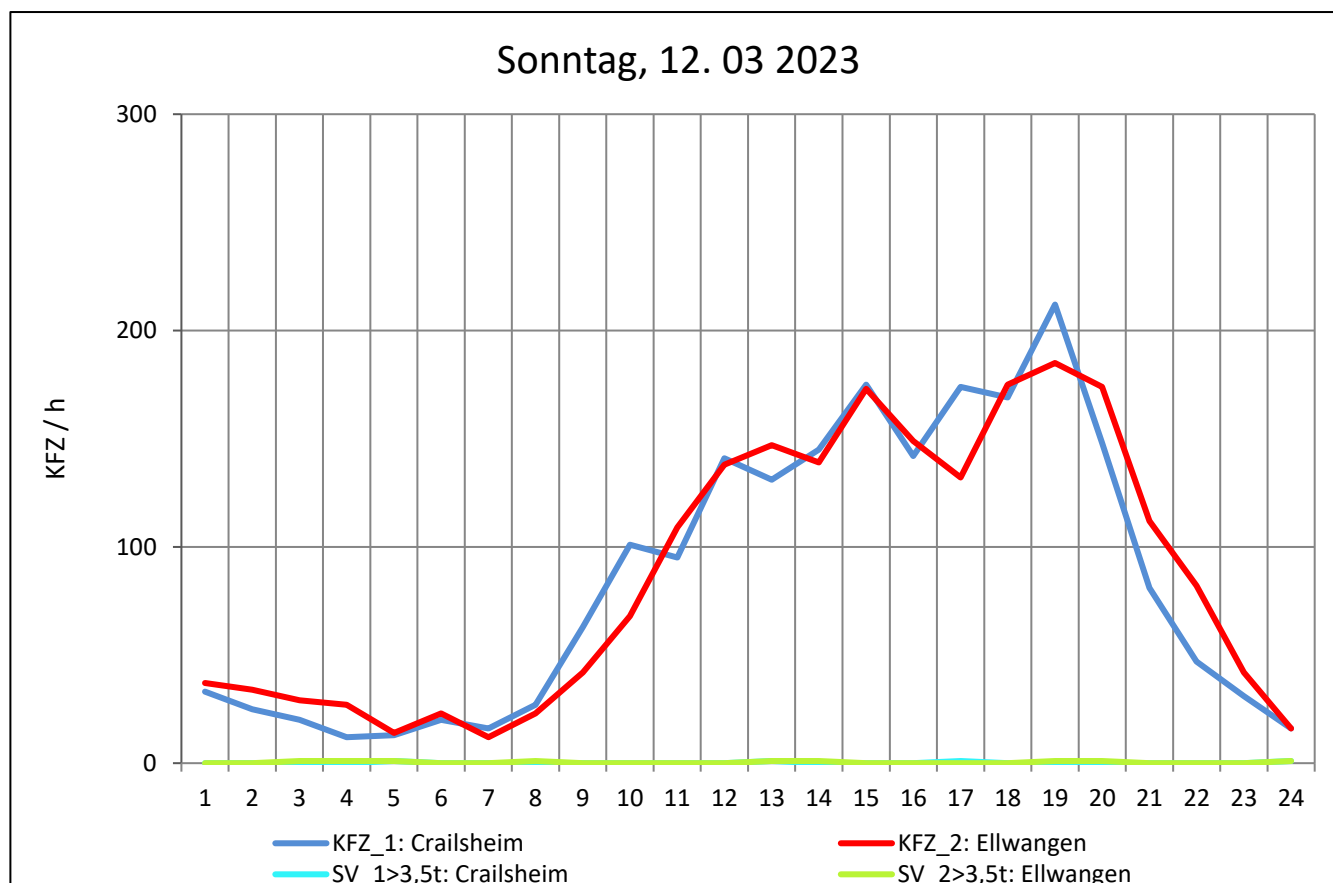
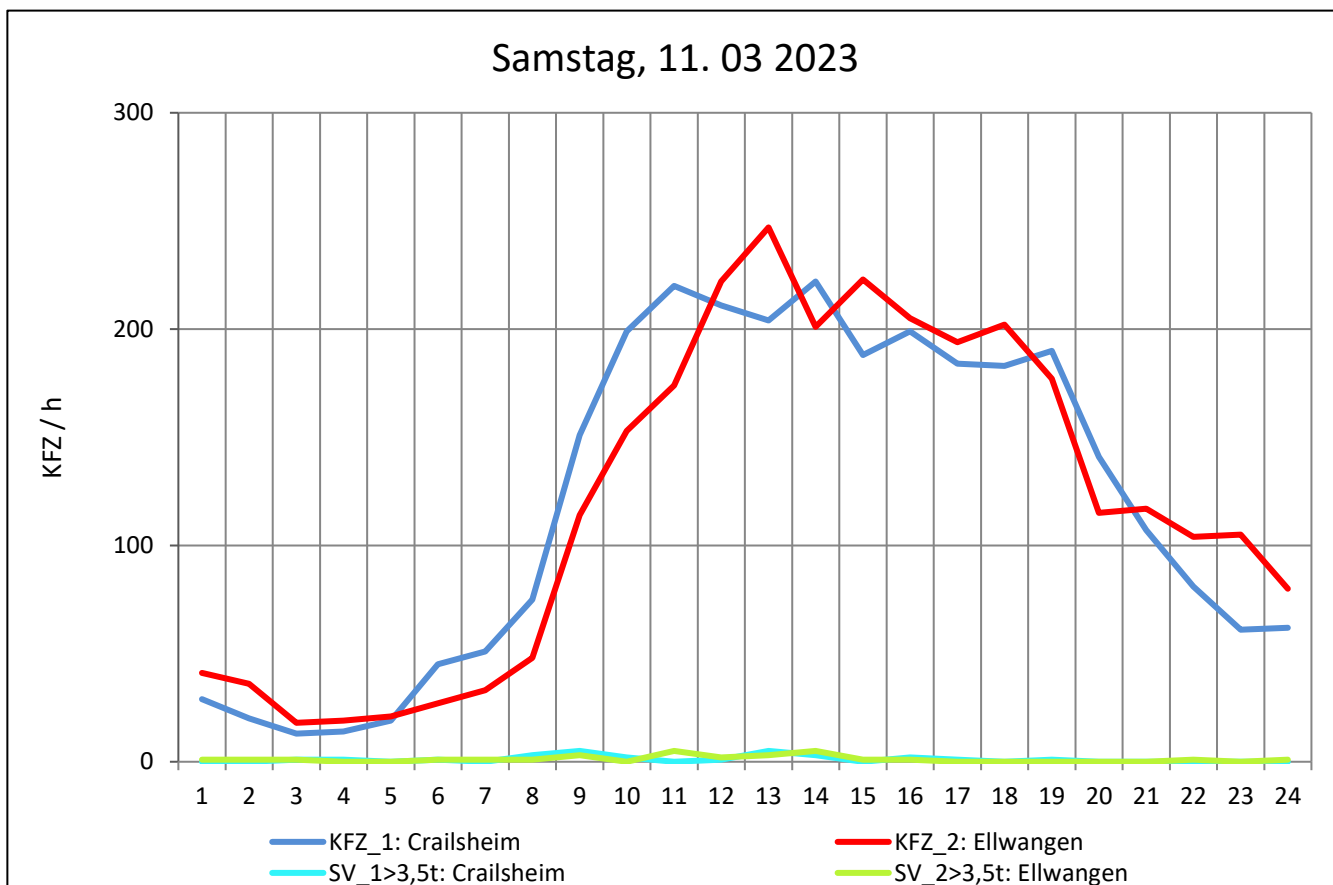
Zst.: **Crailsheim-Süd**

TK-/Zst-Nr.: 6826/1103

B 290

Richtung 1 : **Crailsheim**

Richtung 2 : **Ellwangen**



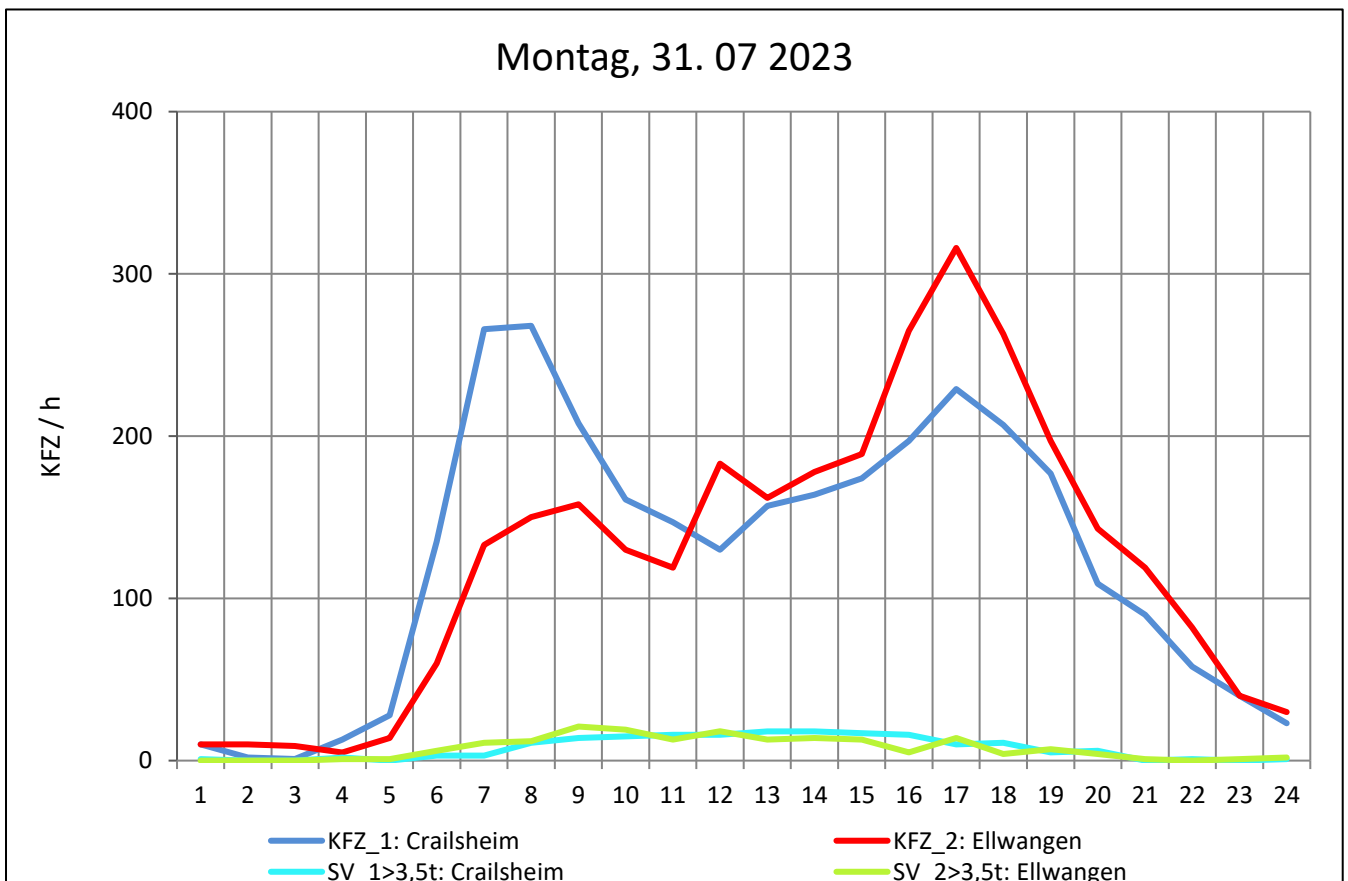
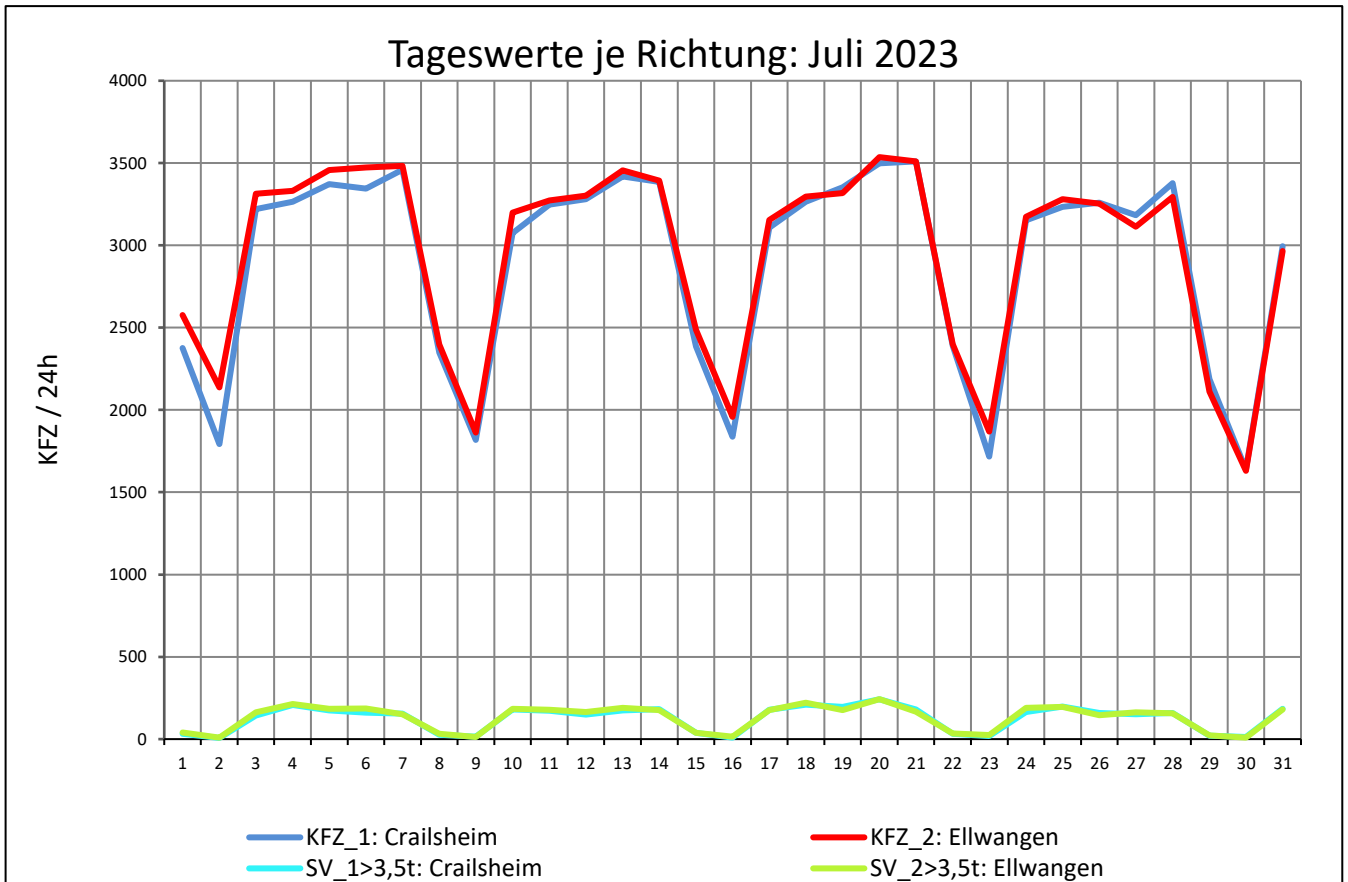
Zst.: **Crailsheim-Süd**

TK-/Zst-Nr.: 6826/1103

B 290

Richtung 1 : **Crailsheim**

Richtung 2 : **Ellwangen**



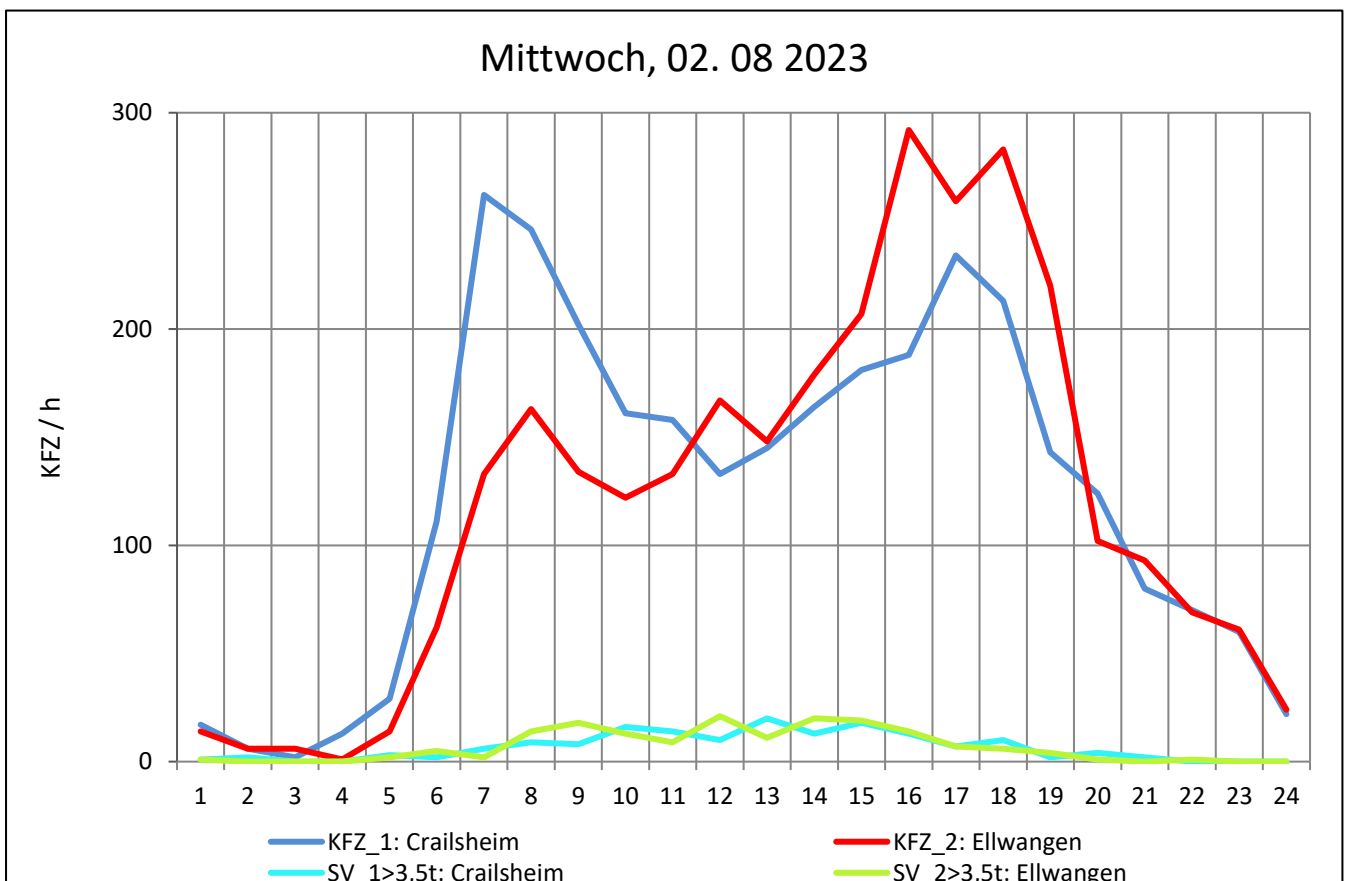
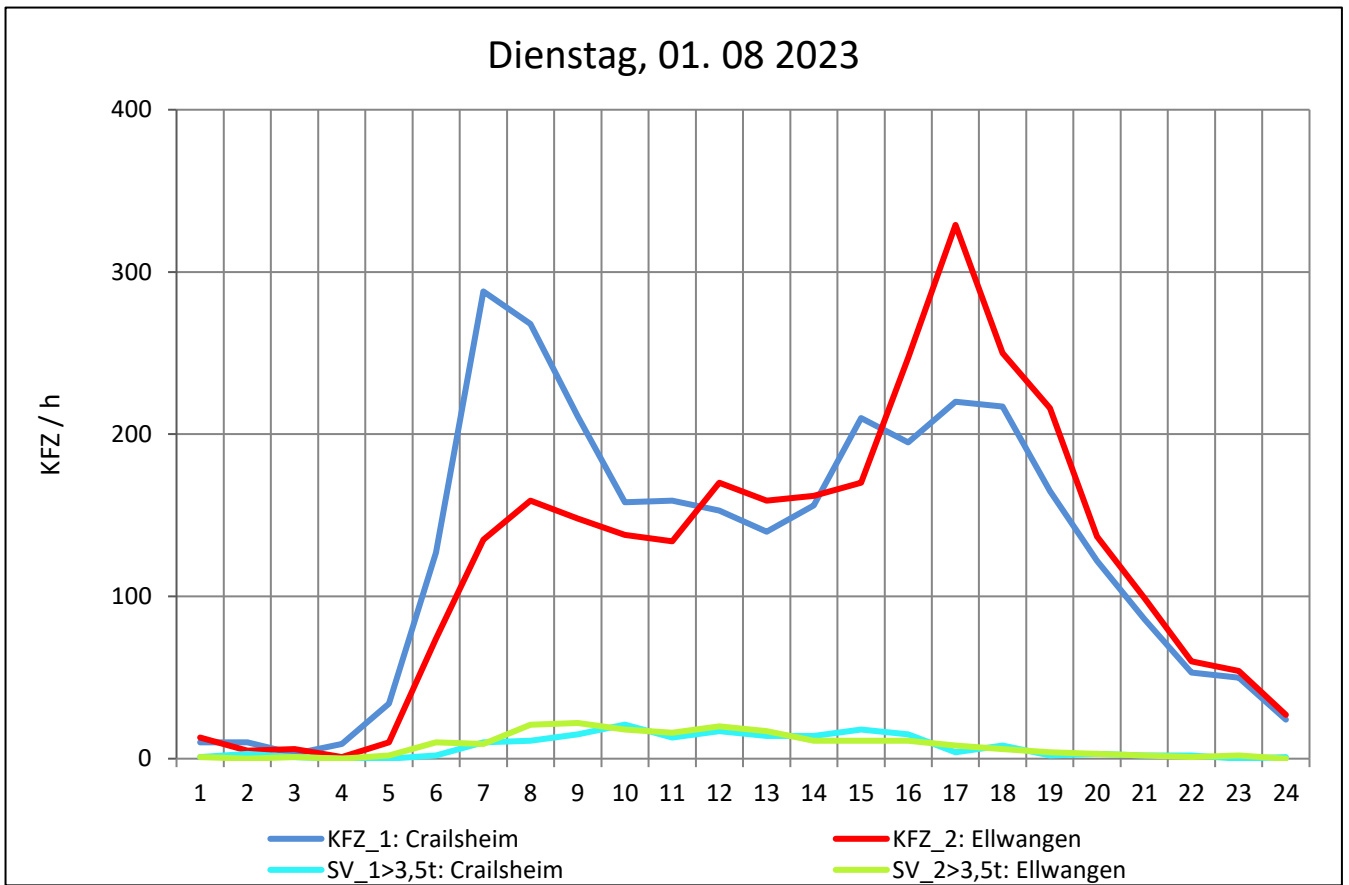
Zst.: **Crailsheim-Süd**

TK-/Zst-Nr.: 6826/1103

B 290

Richtung 1 : **Crailsheim**

Richtung 2 : **Ellwangen**



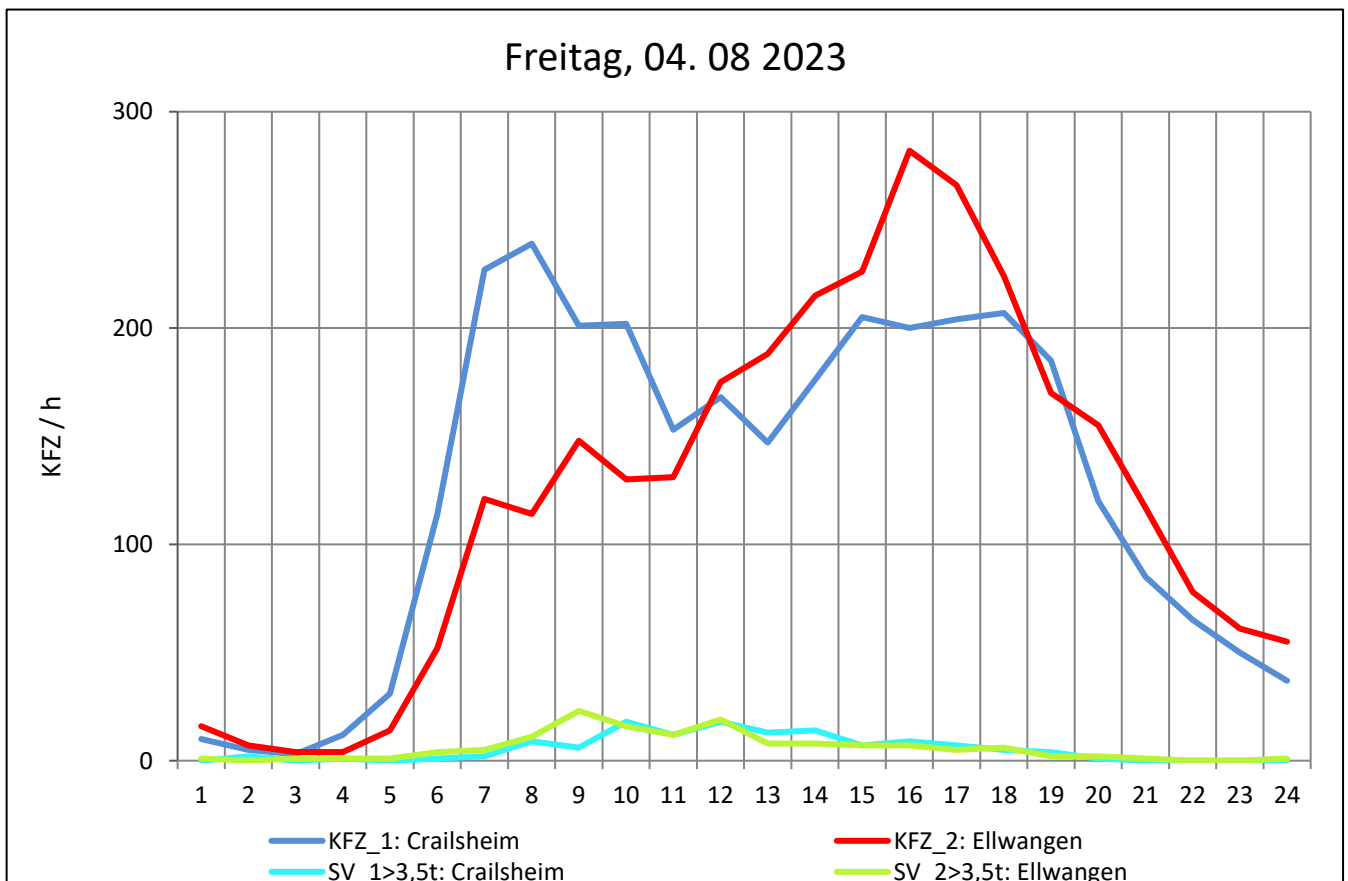
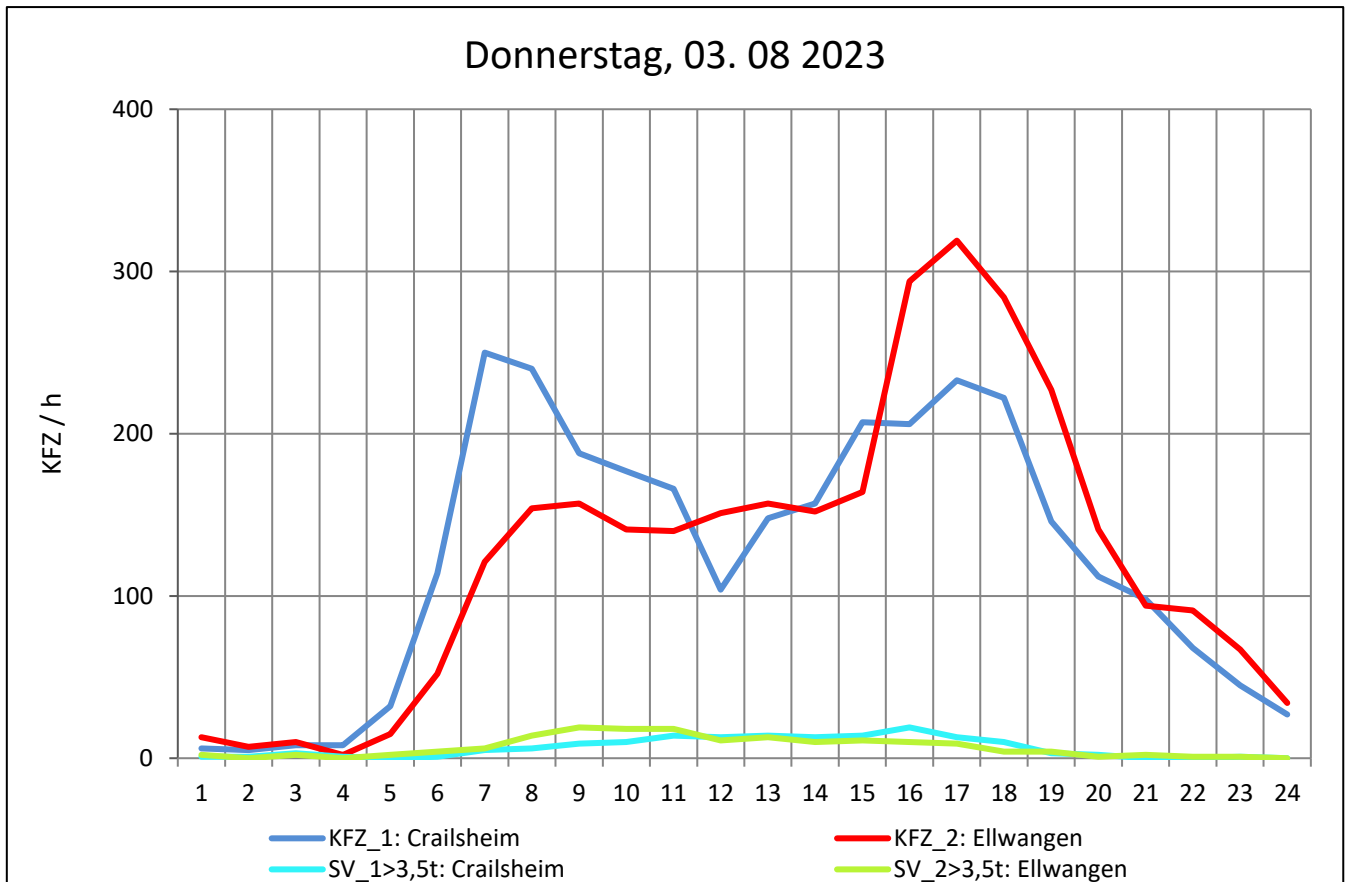
Zst.: **Crailsheim-Süd**

TK-/Zst-Nr.: 6826/1103

B 290

Richtung 1 : **Crailsheim**

Richtung 2 : **Ellwangen**



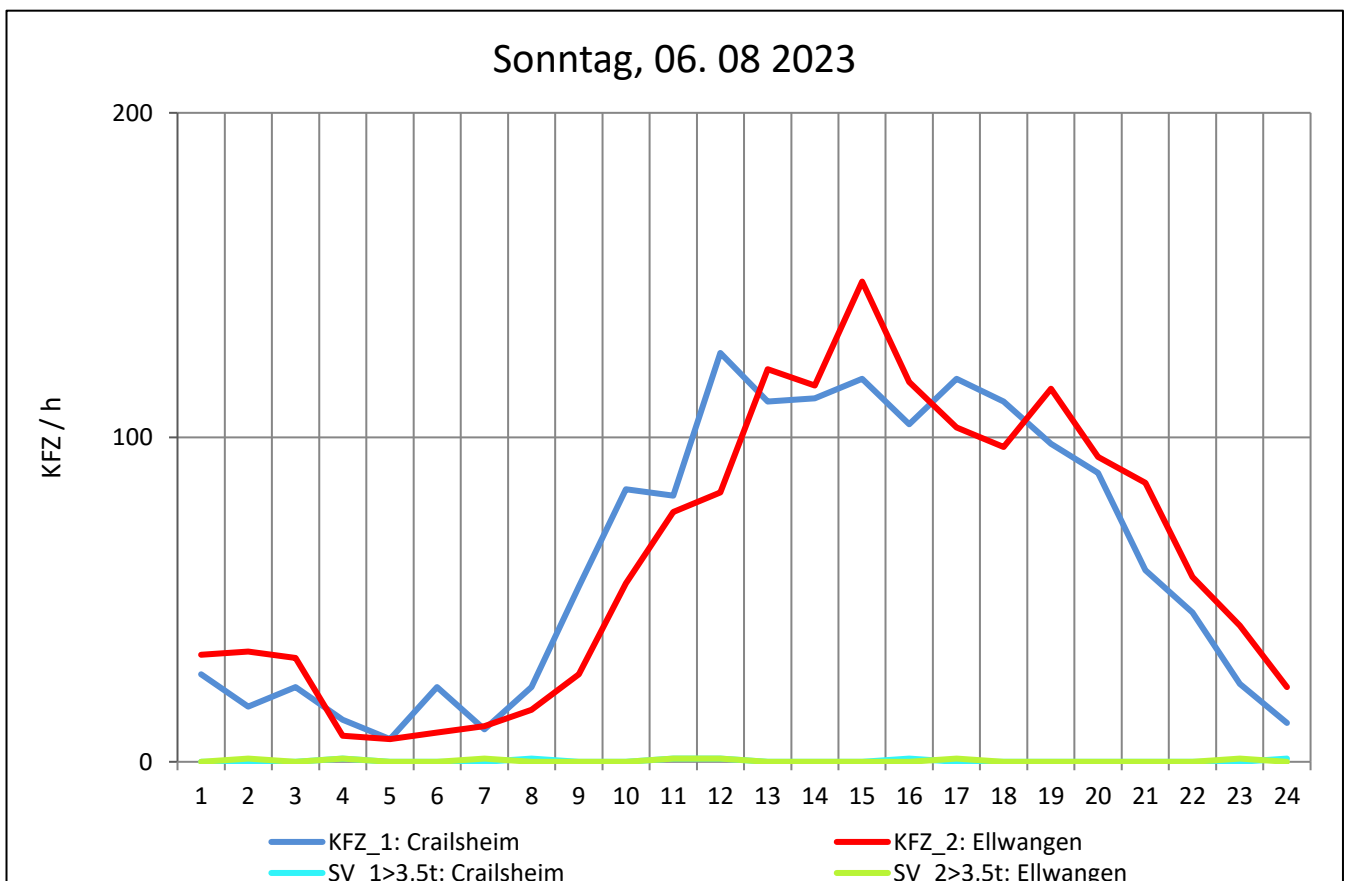
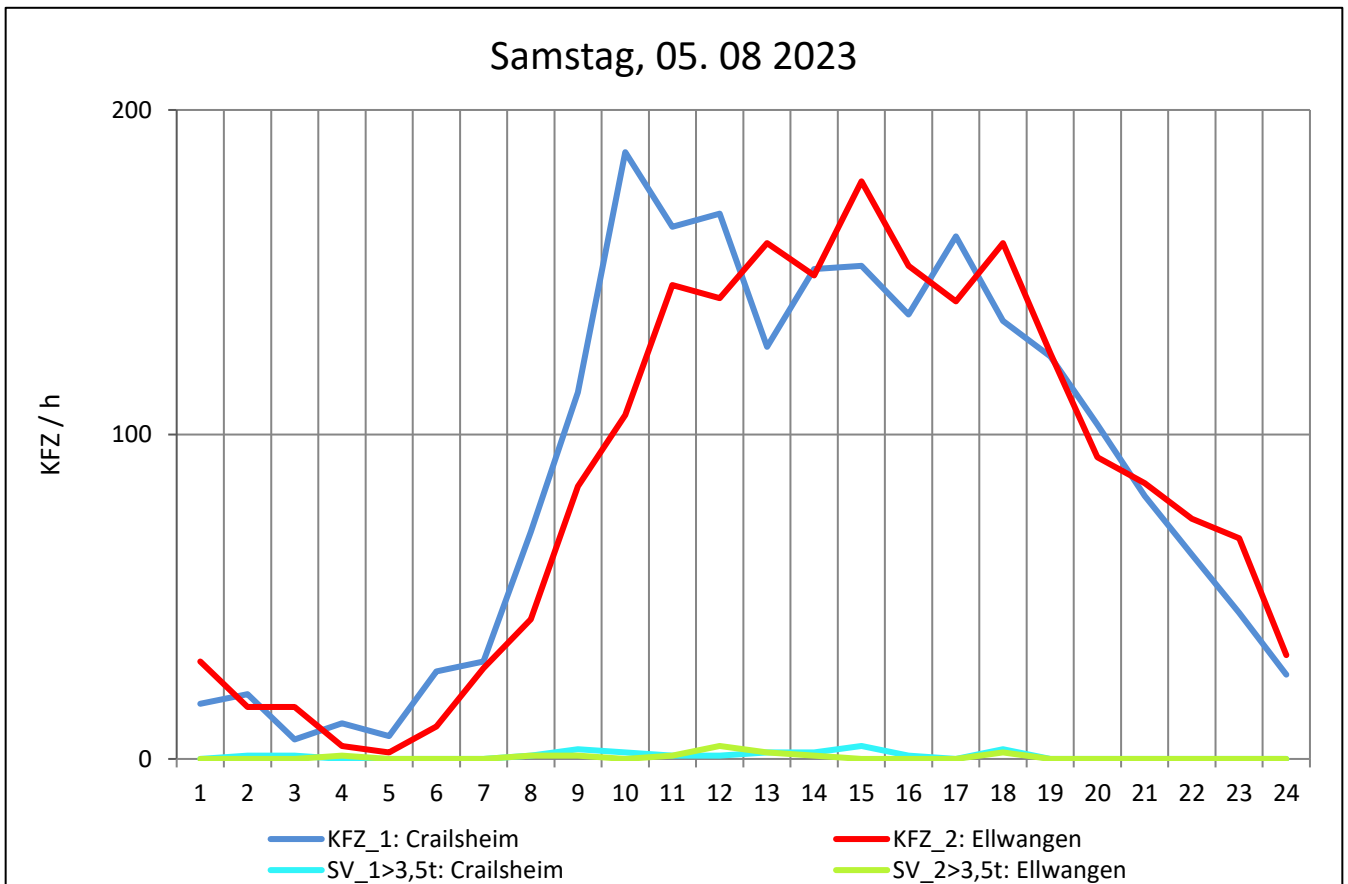
Zst.: **Crailsheim-Süd**

TK-/Zst-Nr.: 6826/1103

B 290

Richtung 1 : **Crailsheim**

Richtung 2 : **Ellwangen**



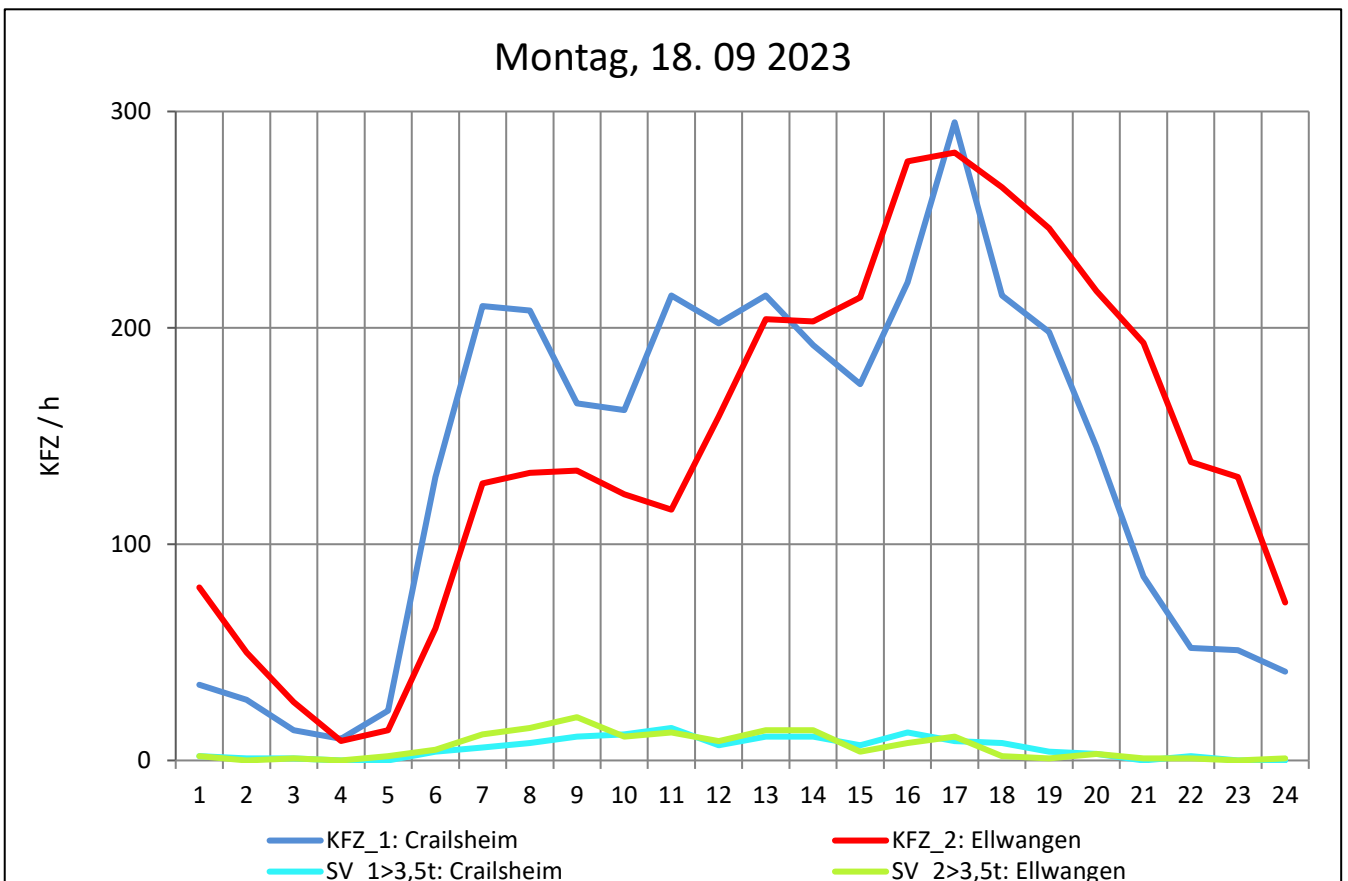
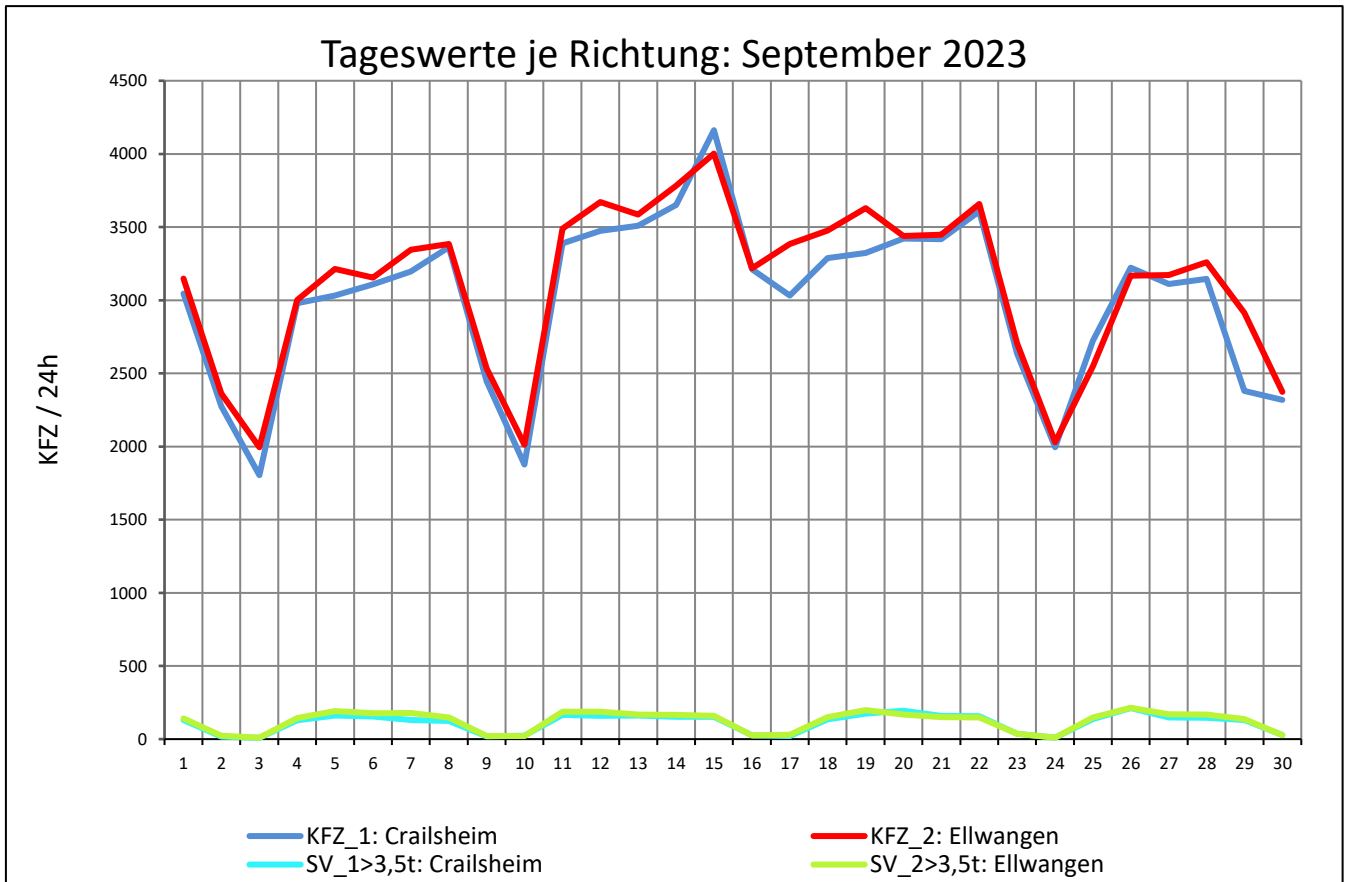
Zst.: **Crailsheim-Süd**

TK-/Zst-Nr.: 6826/1103

B 290

Richtung 1 : **Crailsheim**

Richtung 2 : **Ellwangen**



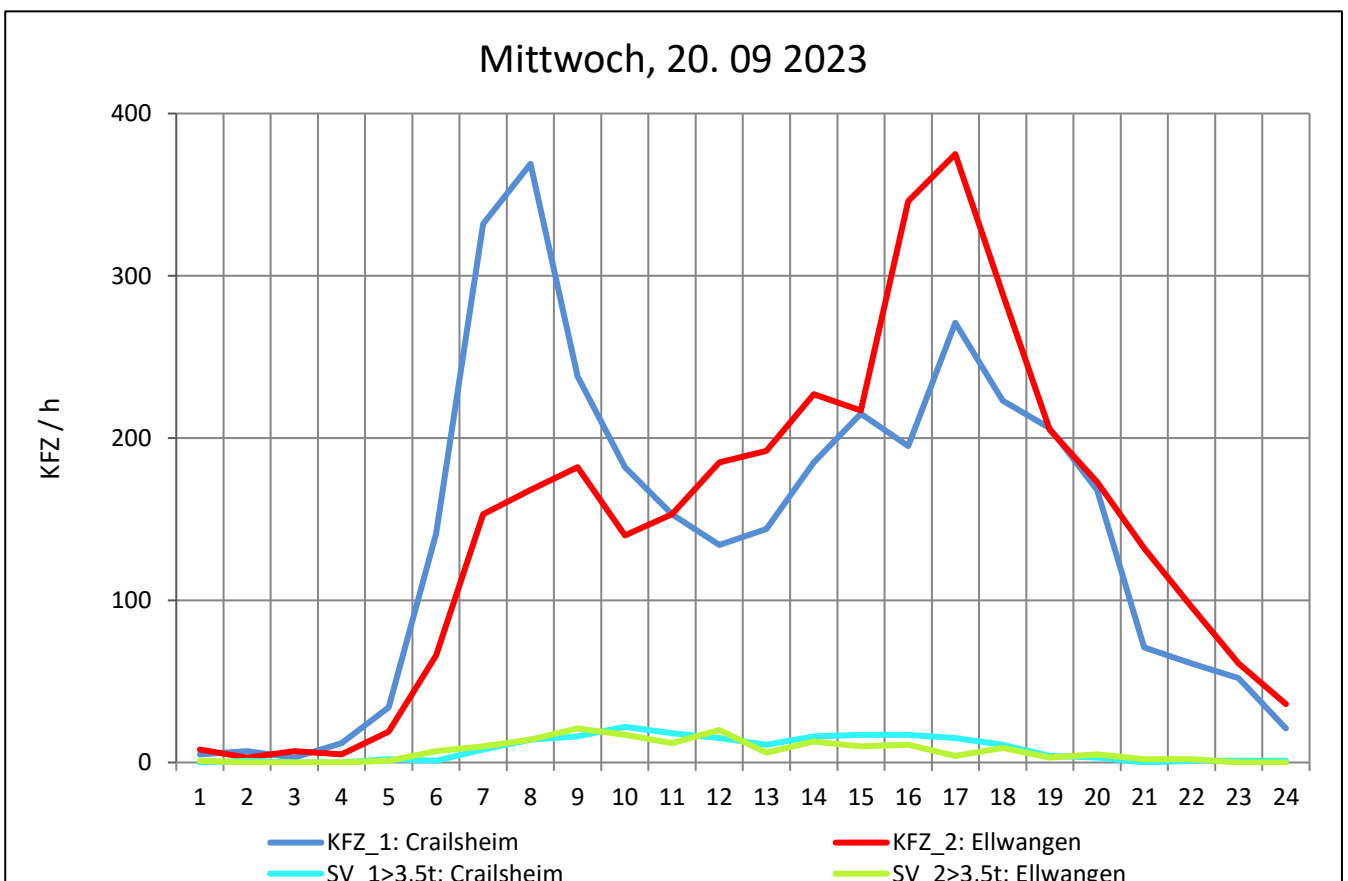
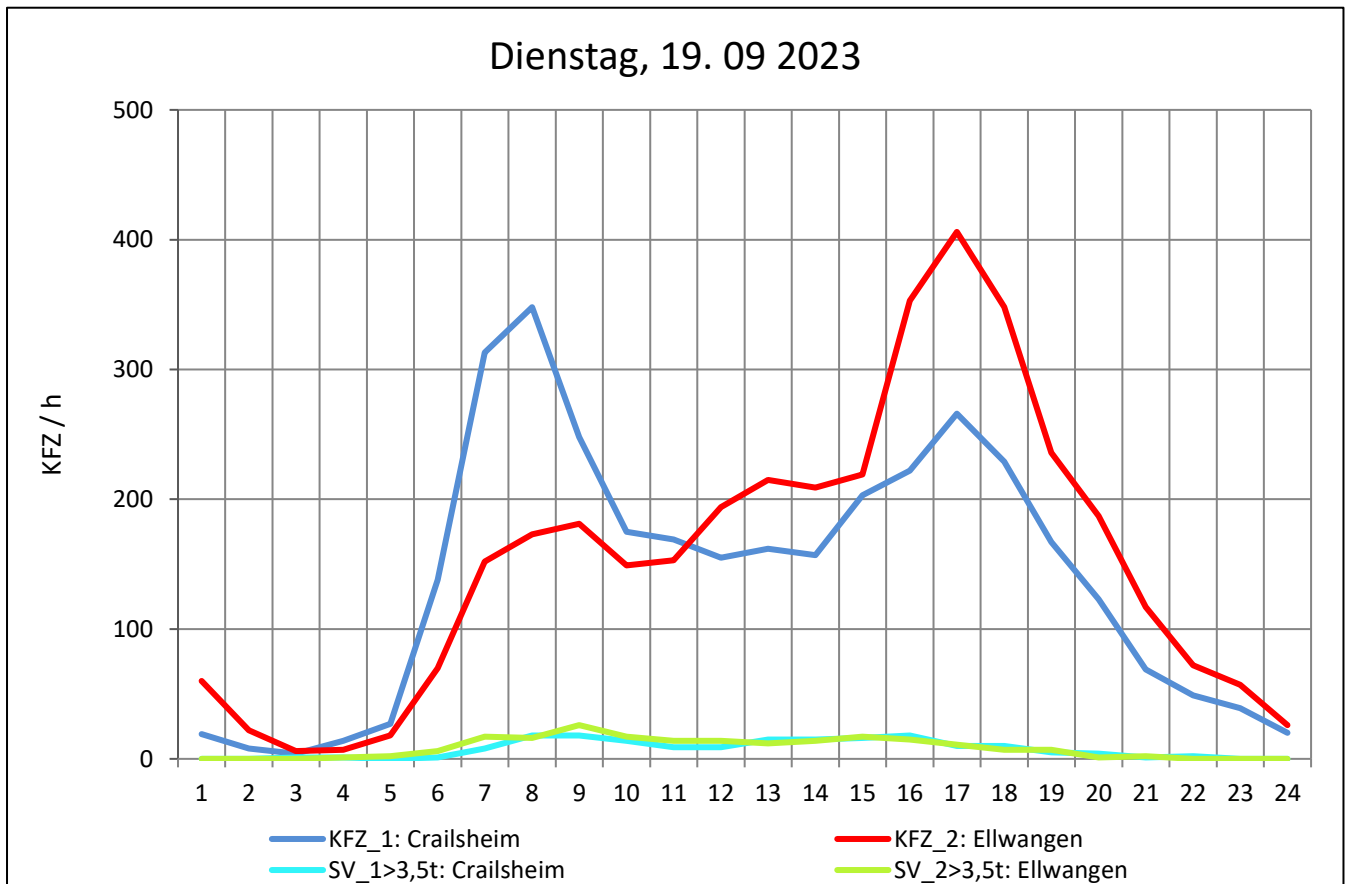
Zst.: **Crailsheim-Süd**

TK-/Zst-Nr.: 6826/1103

B 290

Richtung 1 : **Crailsheim**

Richtung 2 : **Ellwangen**



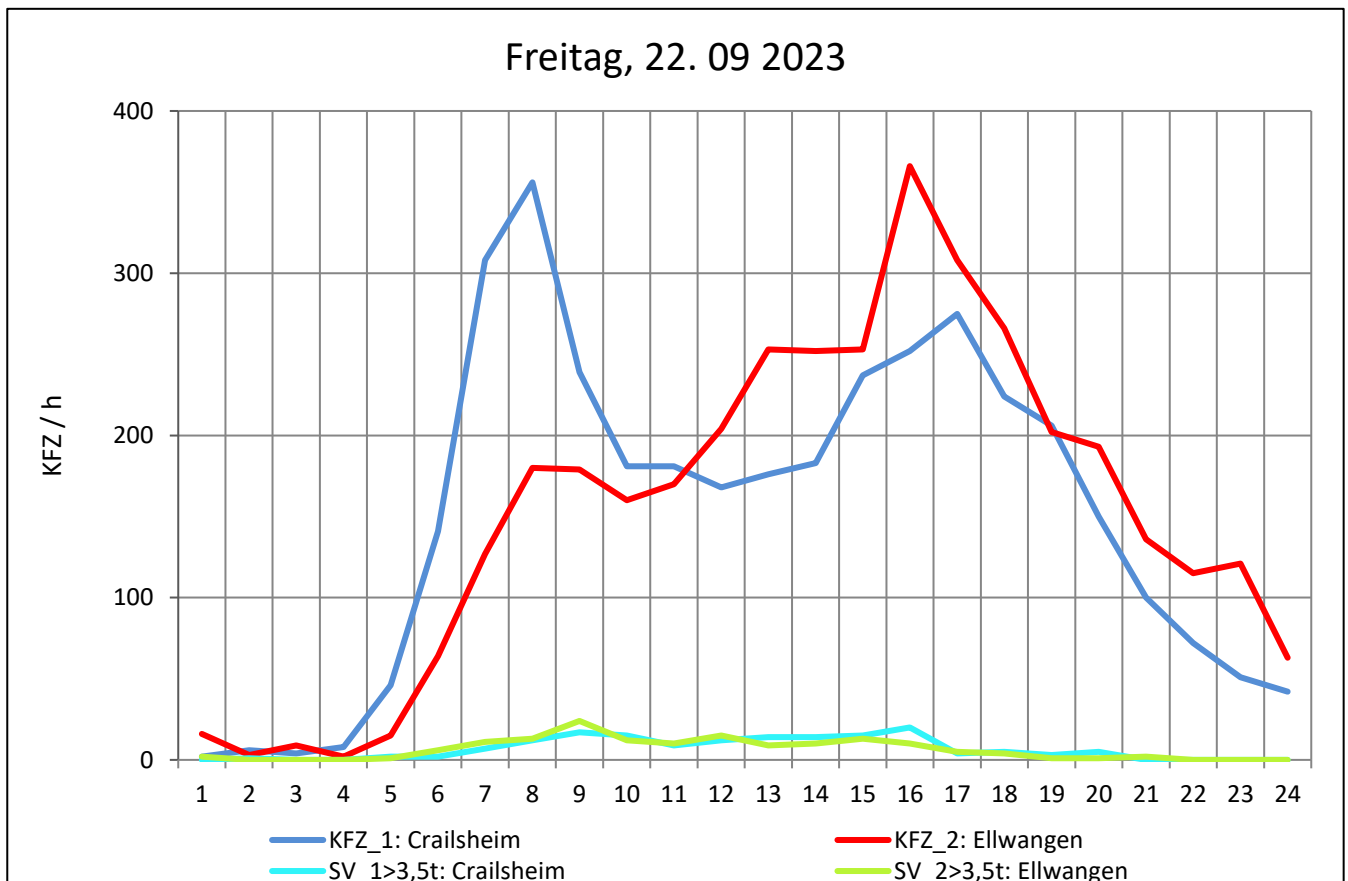
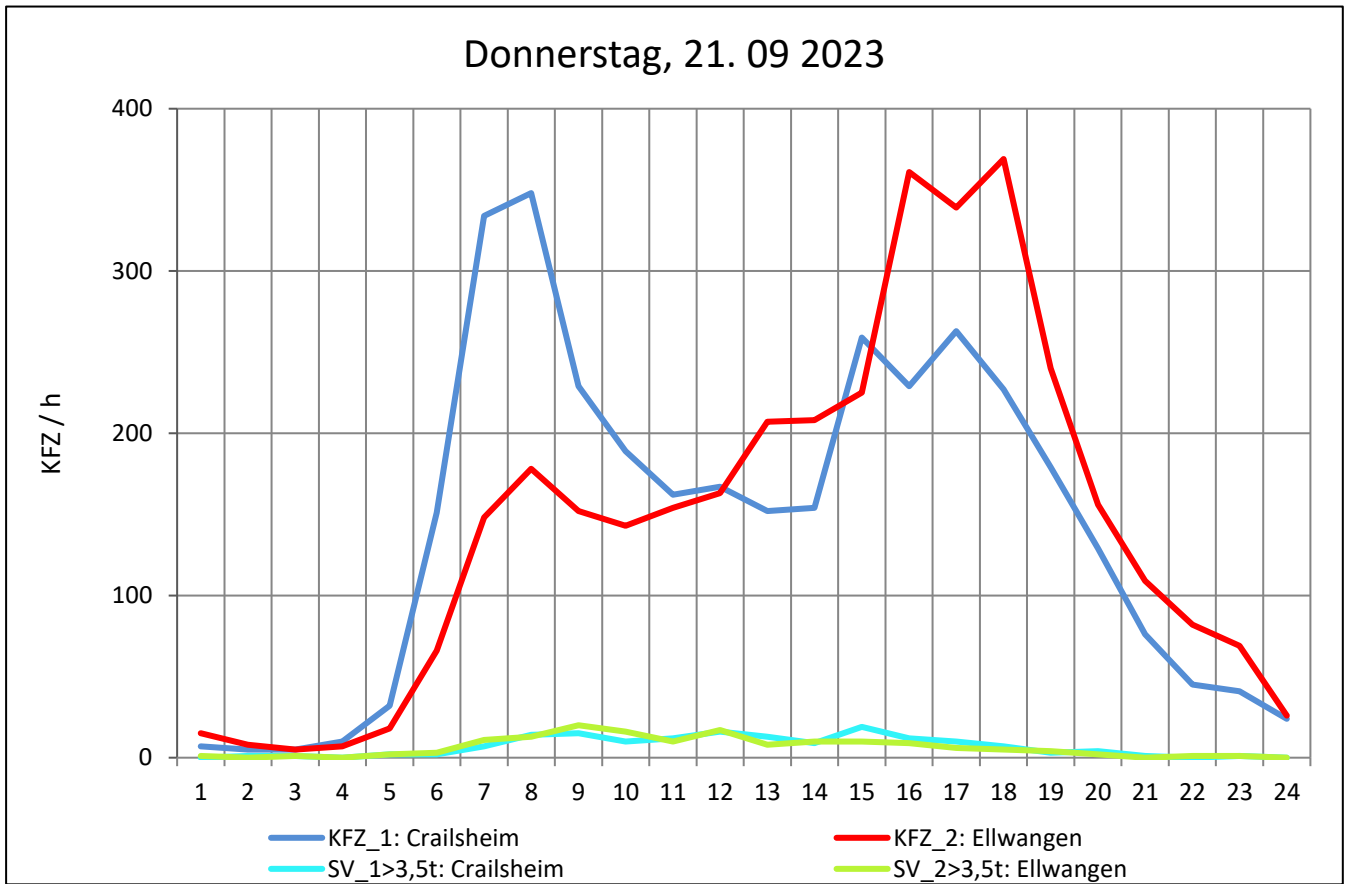
Zst.: **Crailsheim-Süd**

TK-/Zst-Nr.: 6826/1103

B 290

Richtung 1 : **Crailsheim**

Richtung 2 : **Ellwangen**



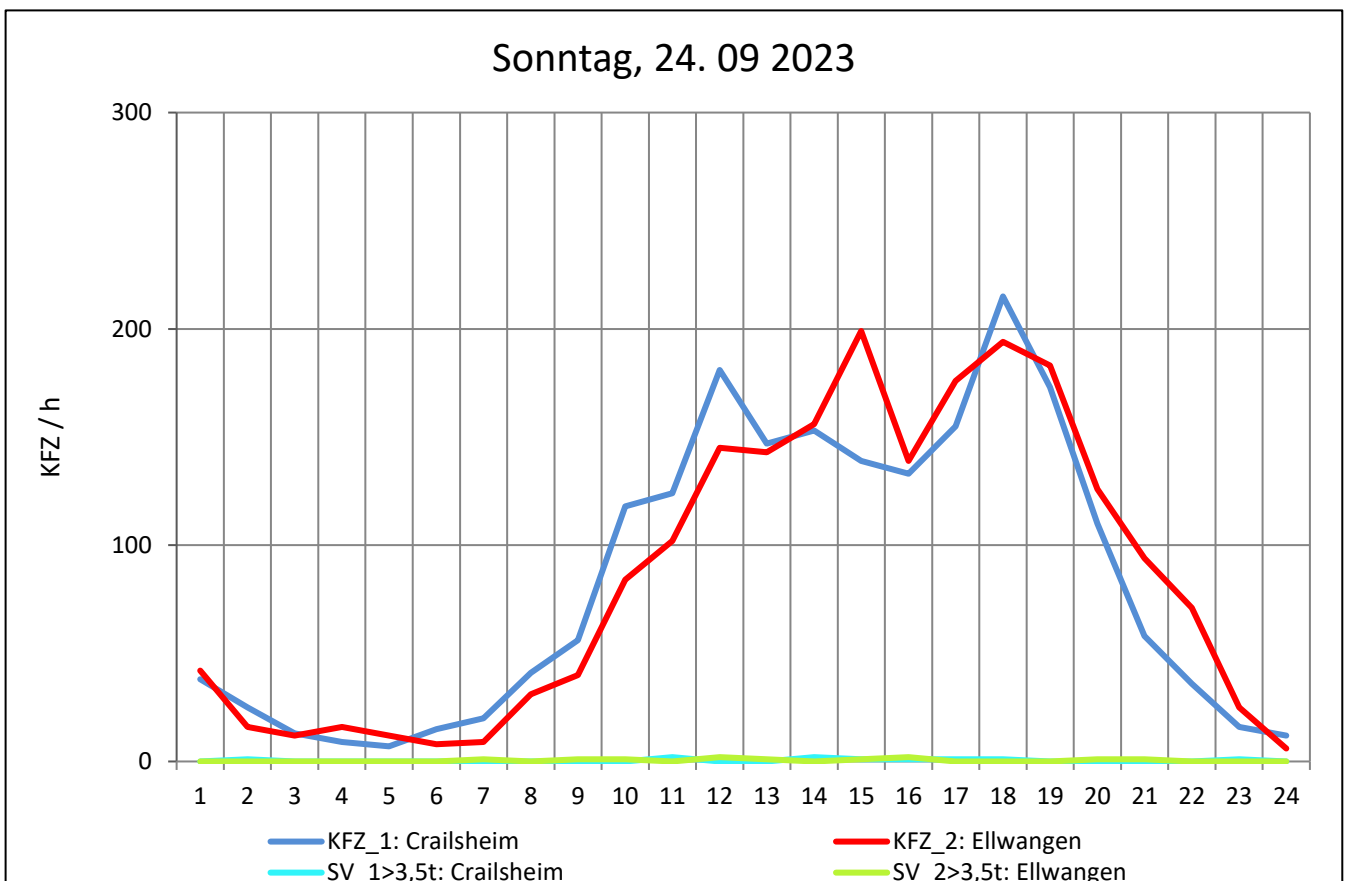
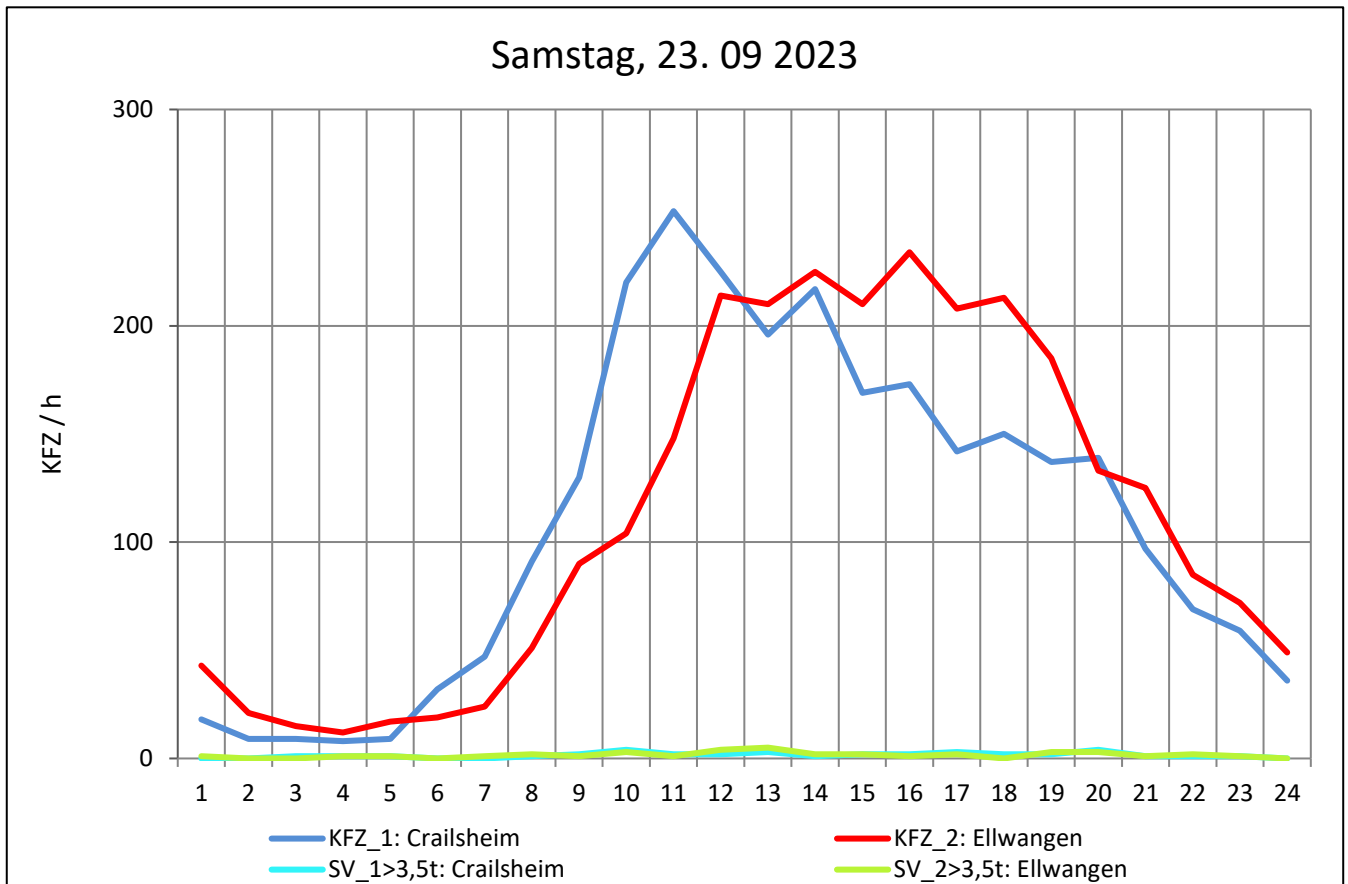
Zst.: **Crailsheim-Süd**

TK-/Zst-Nr.: 6826/1103

B 290

Richtung 1 : **Crailsheim**

Richtung 2 : **Ellwangen**



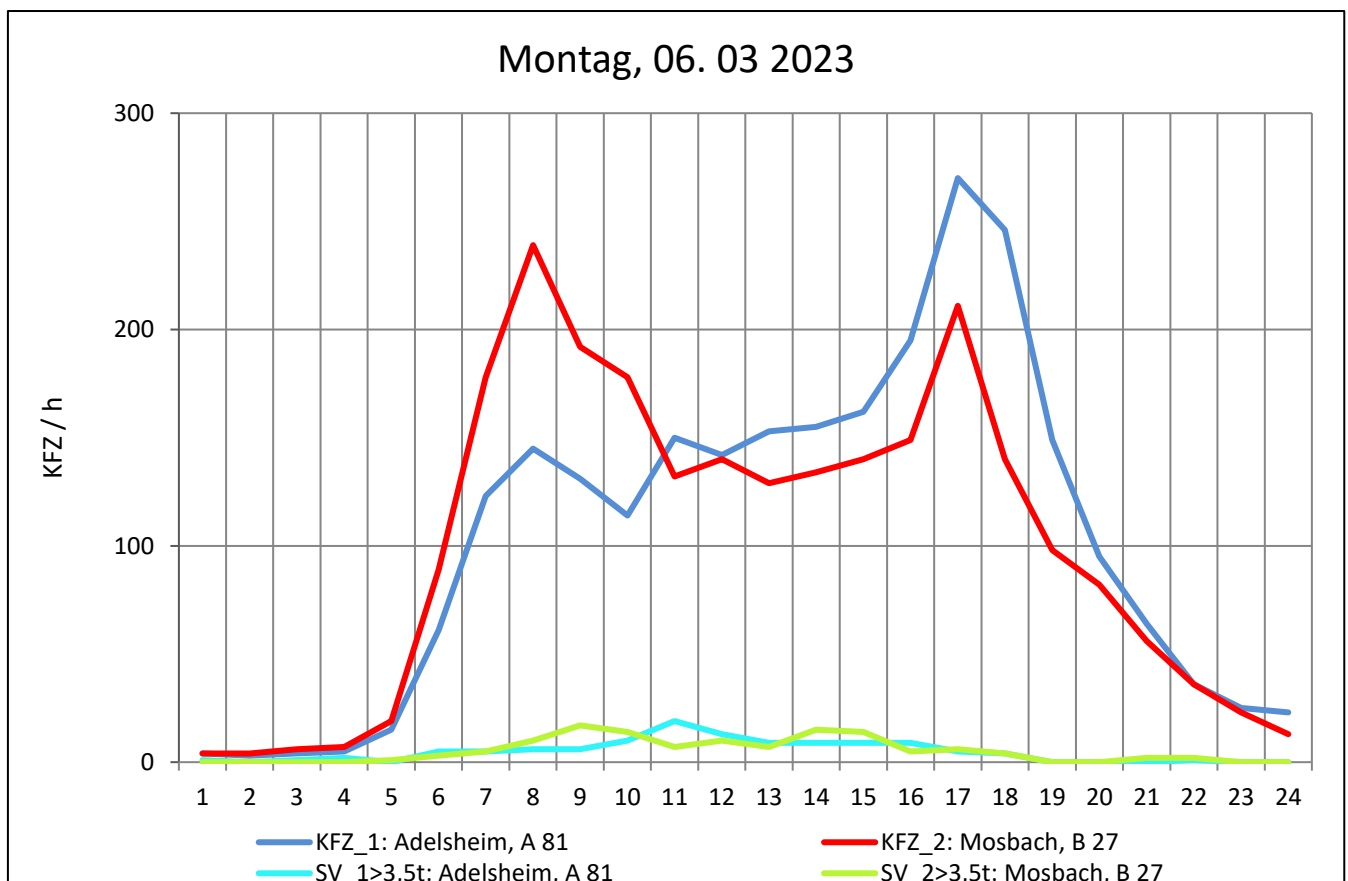
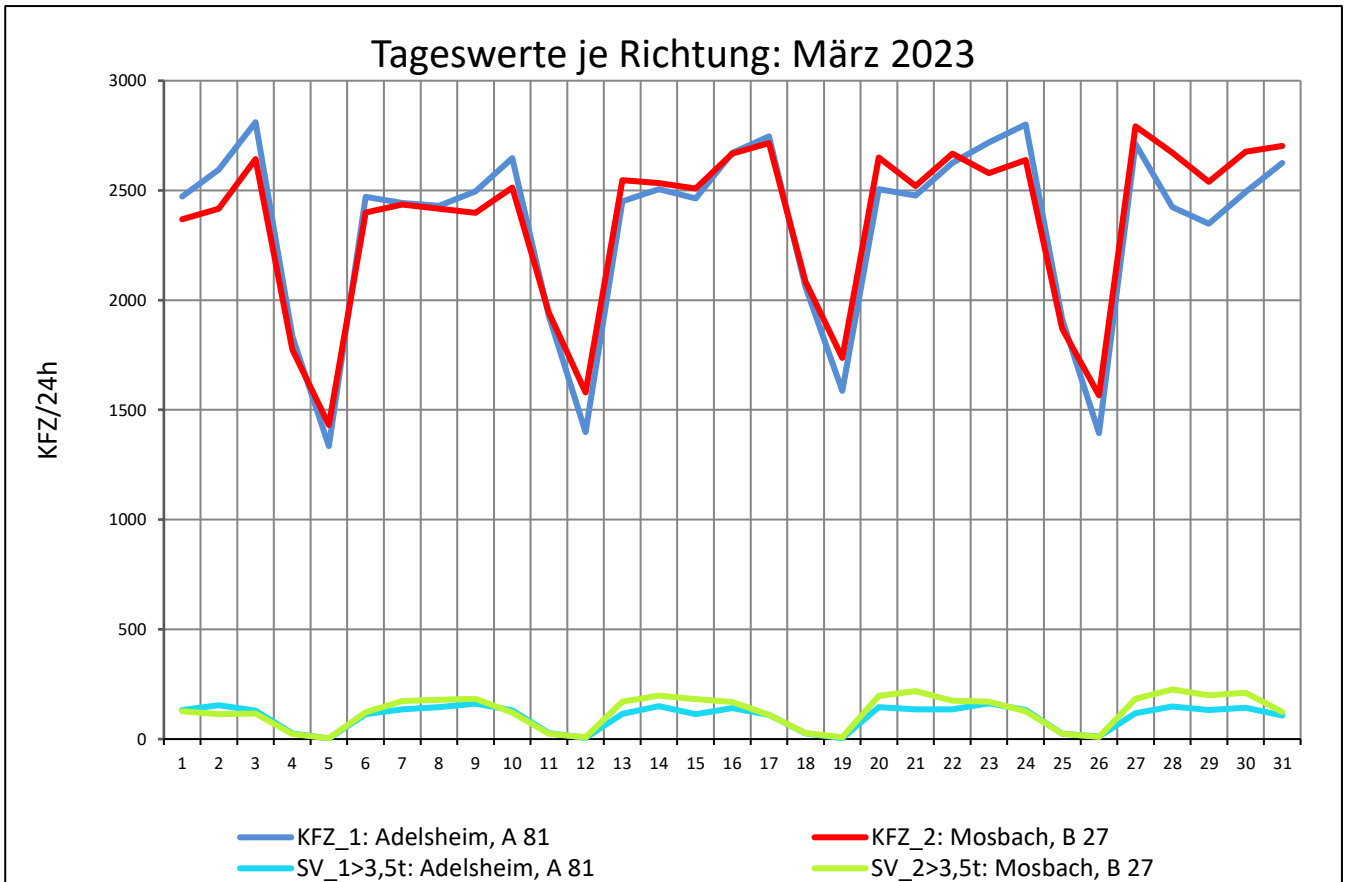
Zst.: **Auerbach**

TK-/Zst-Nr.: 6521/1103

B 292

Richtung 1 : **Adelsheim, A 81**

Richtung 2 : **Mosbach, B 27**



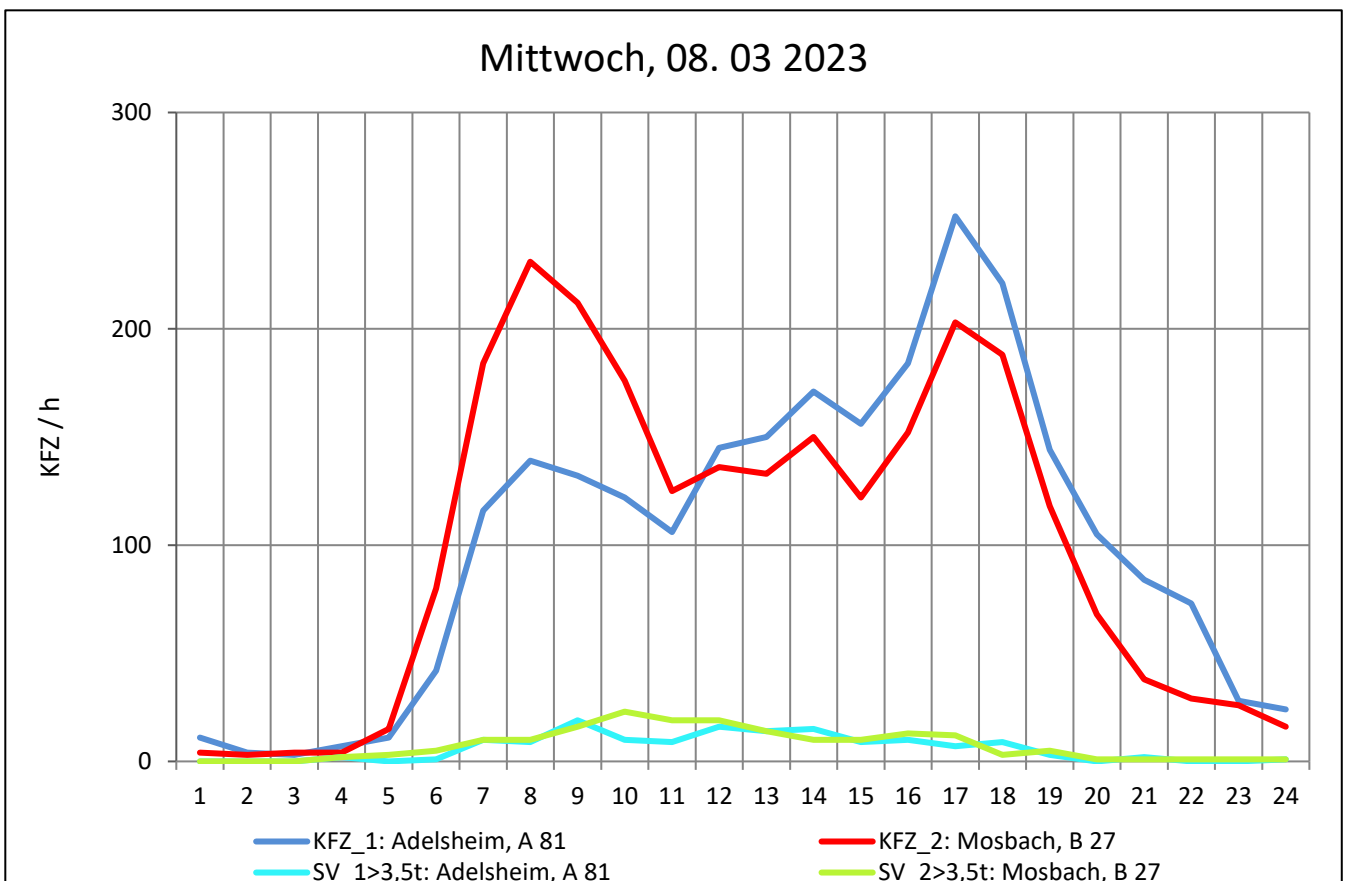
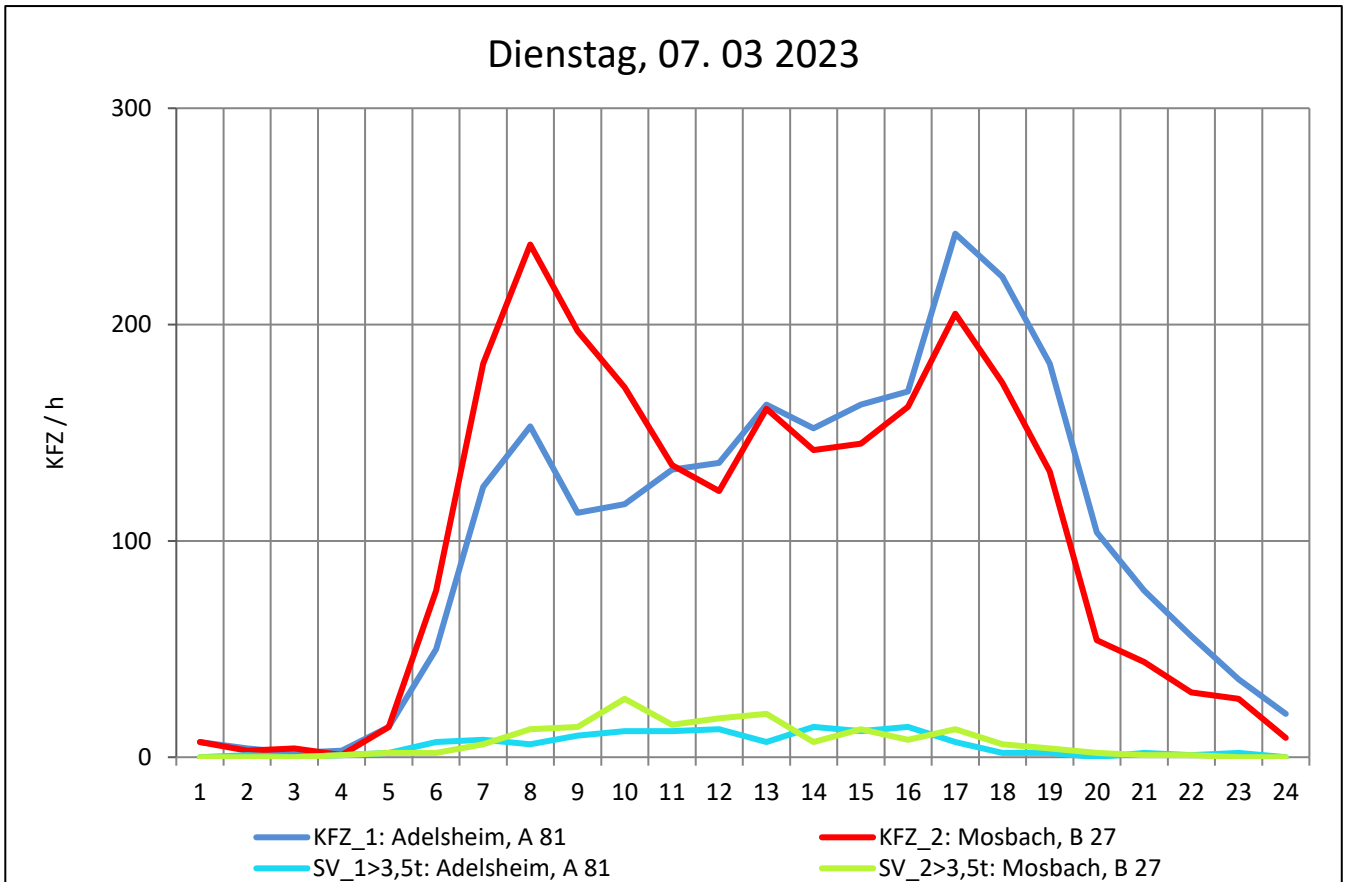
Zst.: **Auerbach**

TK-/Zst-Nr.: 6521/1103

B 292

Richtung 1 : **Adelsheim, A 81**

Richtung 2 : **Mosbach, B 27**



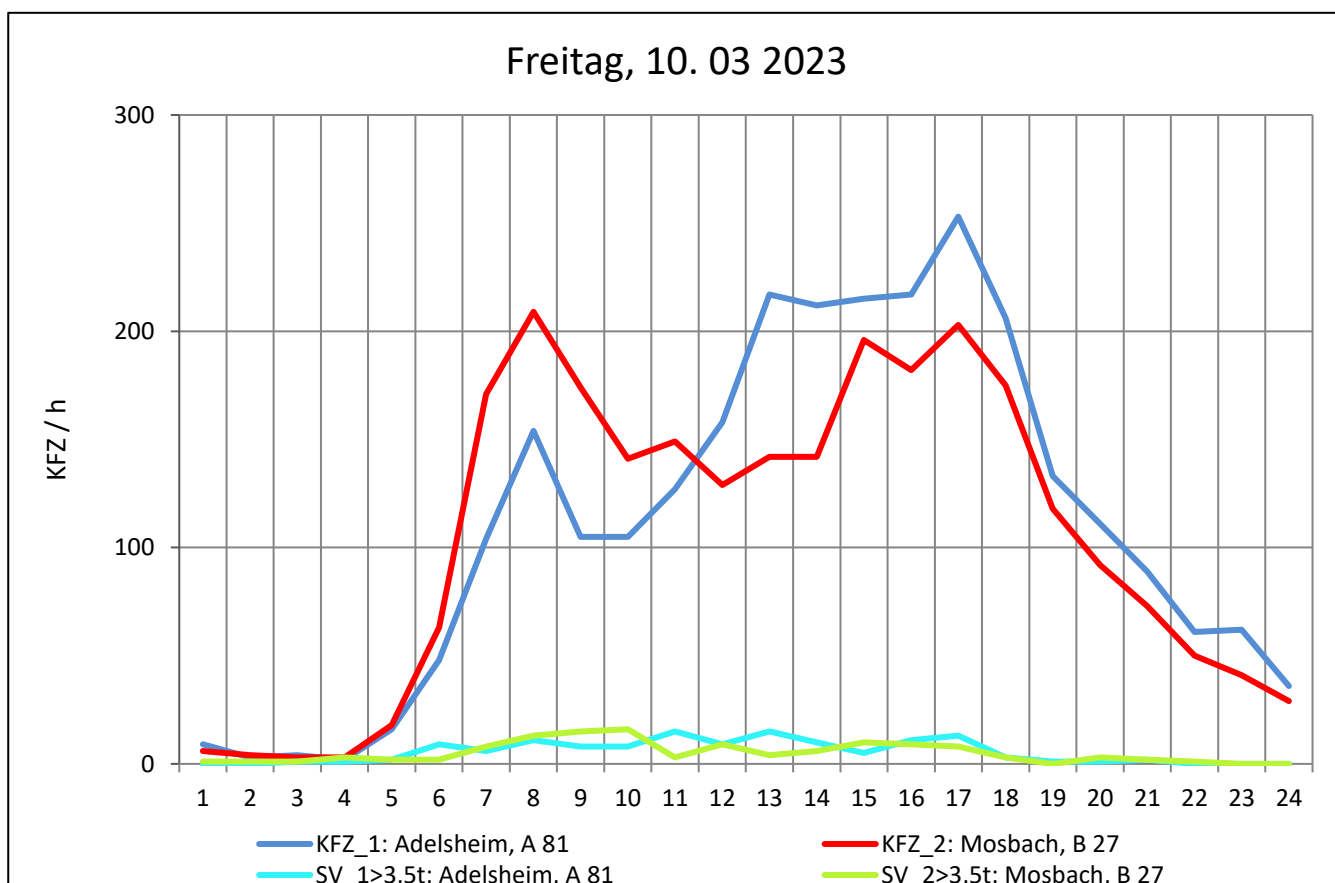
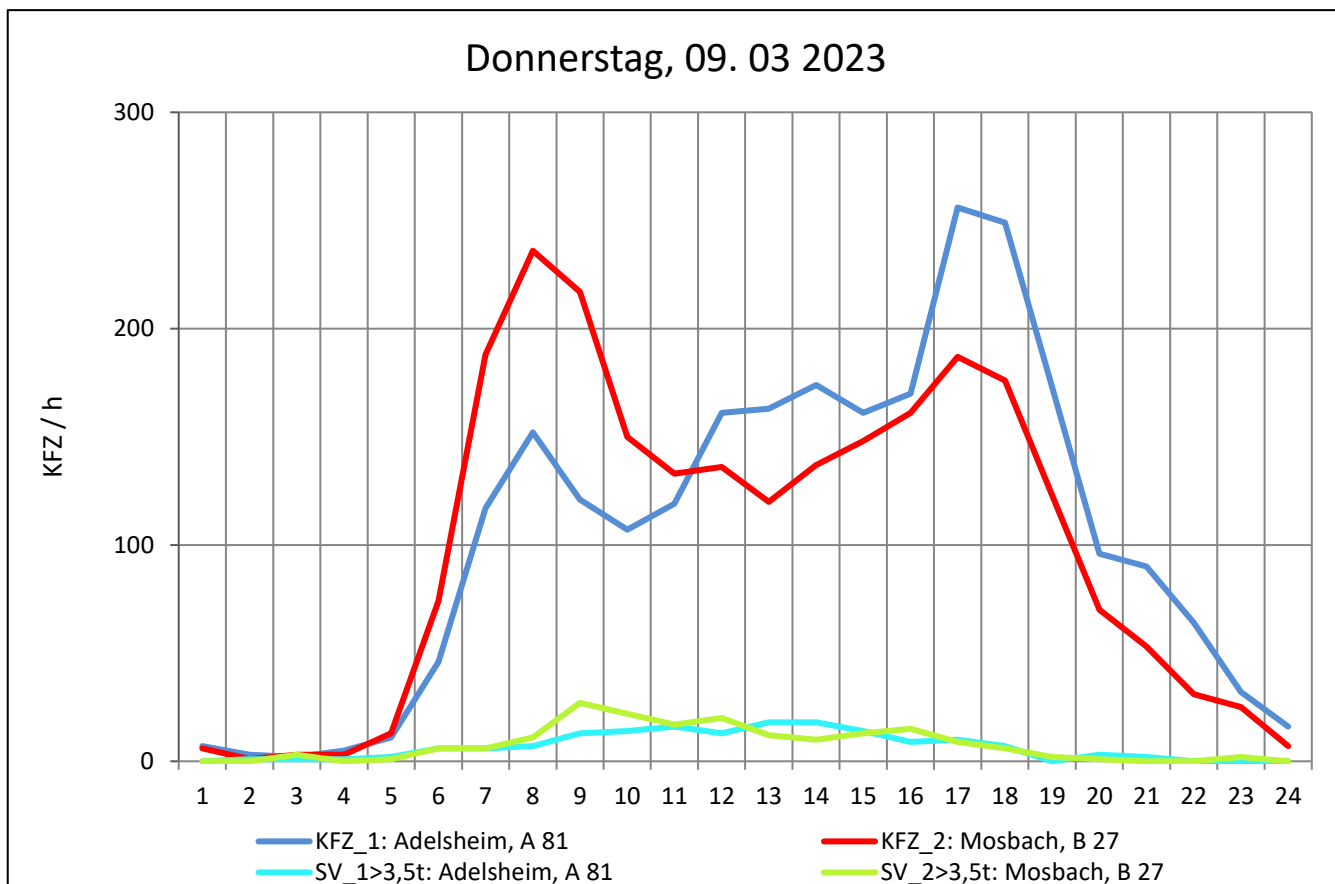
Zst.: **Auerbach**

TK-/Zst-Nr.: 6521/1103

B 292

Richtung 1 : **Adelsheim, A 81**

Richtung 2 : **Mosbach, B 27**



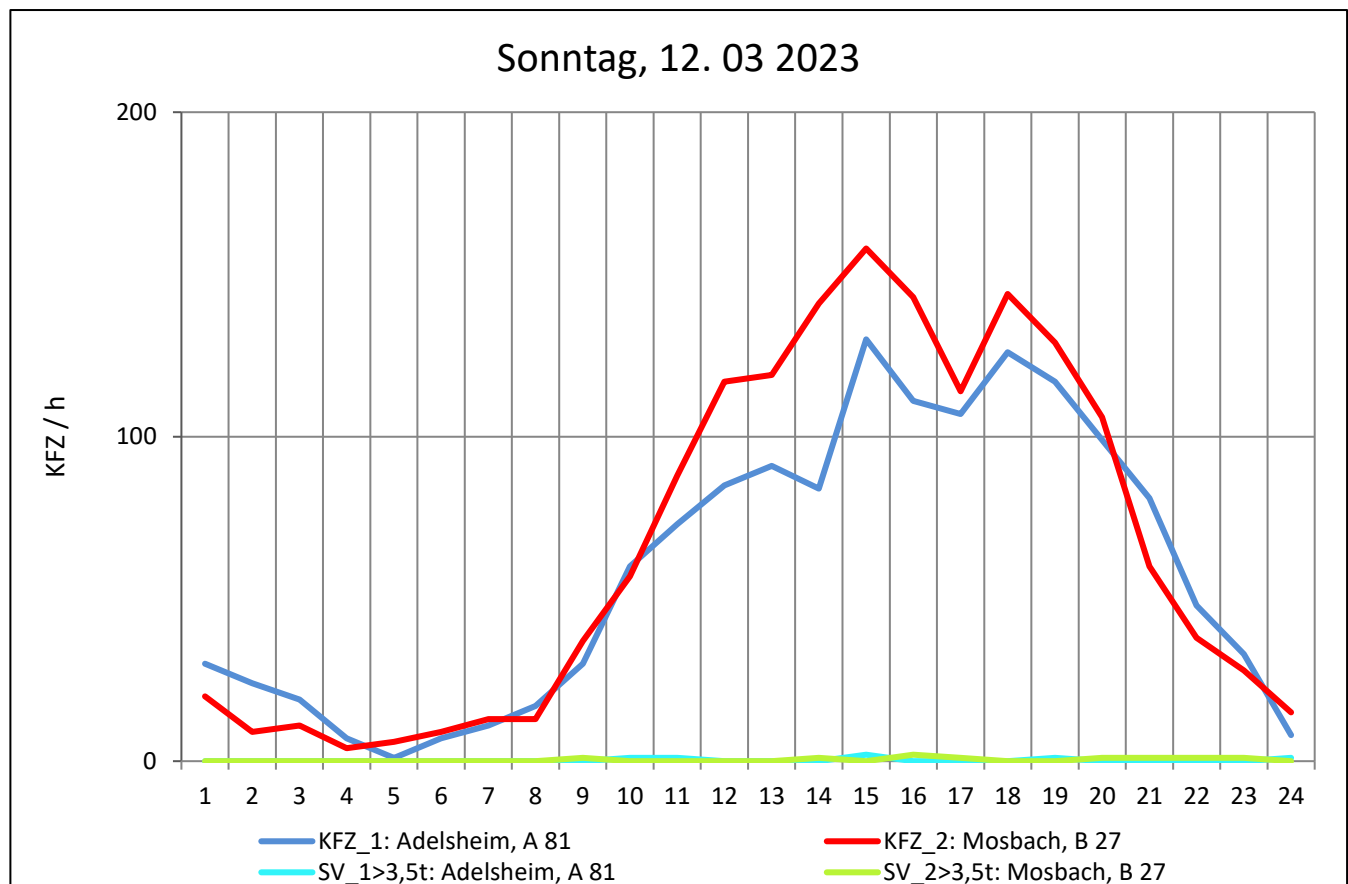
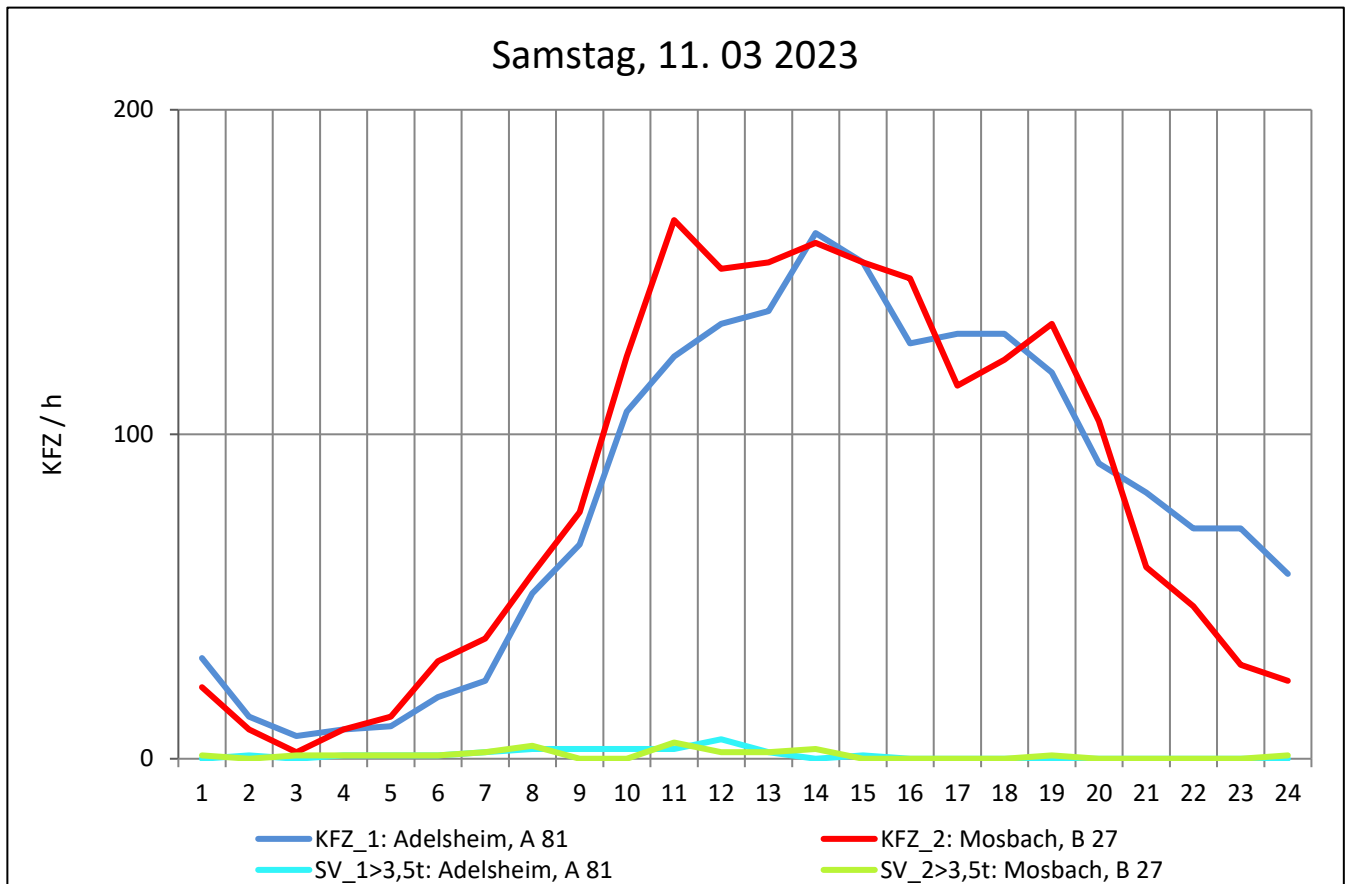
Zst.: **Auerbach**

TK-/Zst-Nr.: 6521/1103

B 292

Richtung 1 : **Adelsheim, A 81**

Richtung 2 : **Mosbach, B 27**



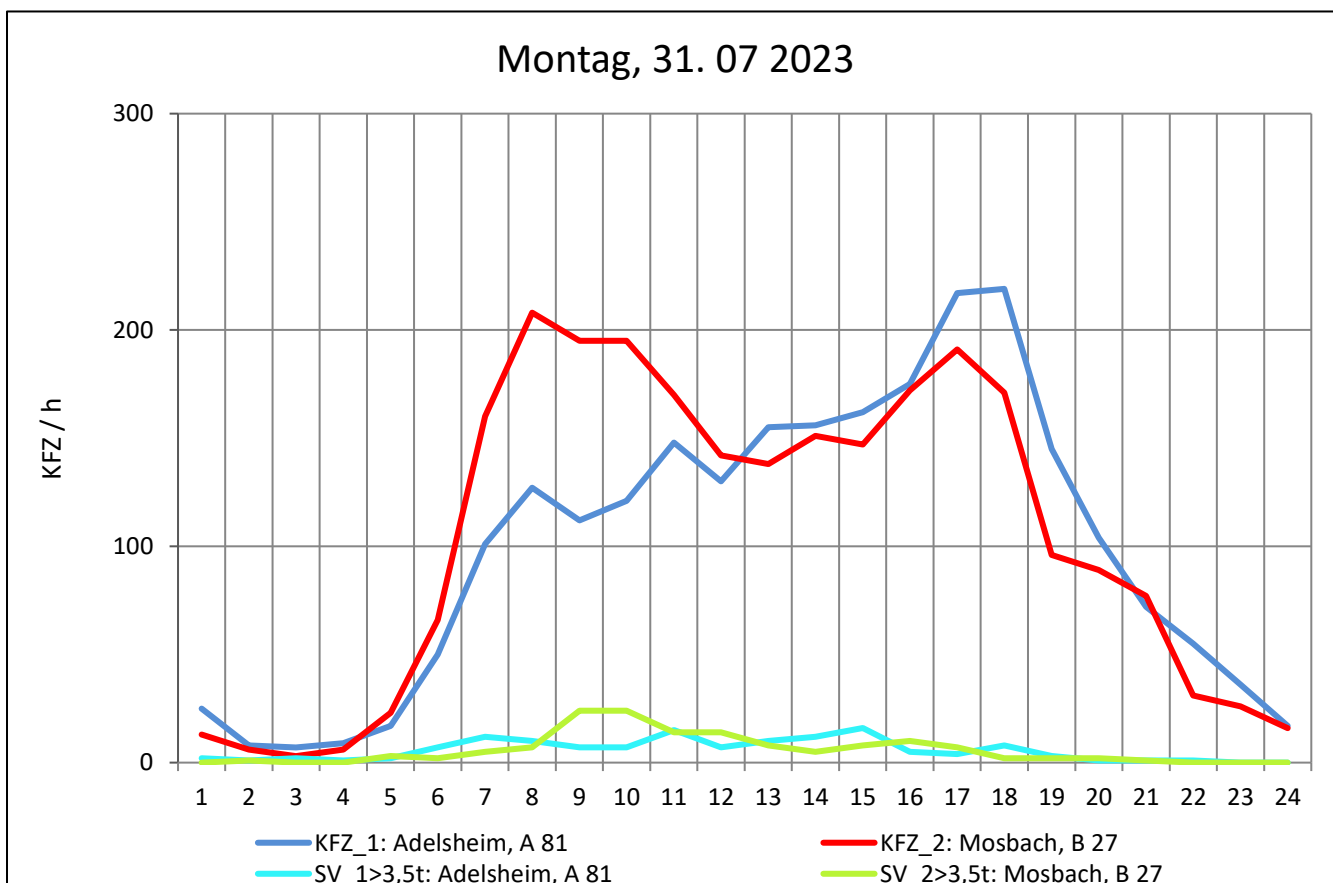
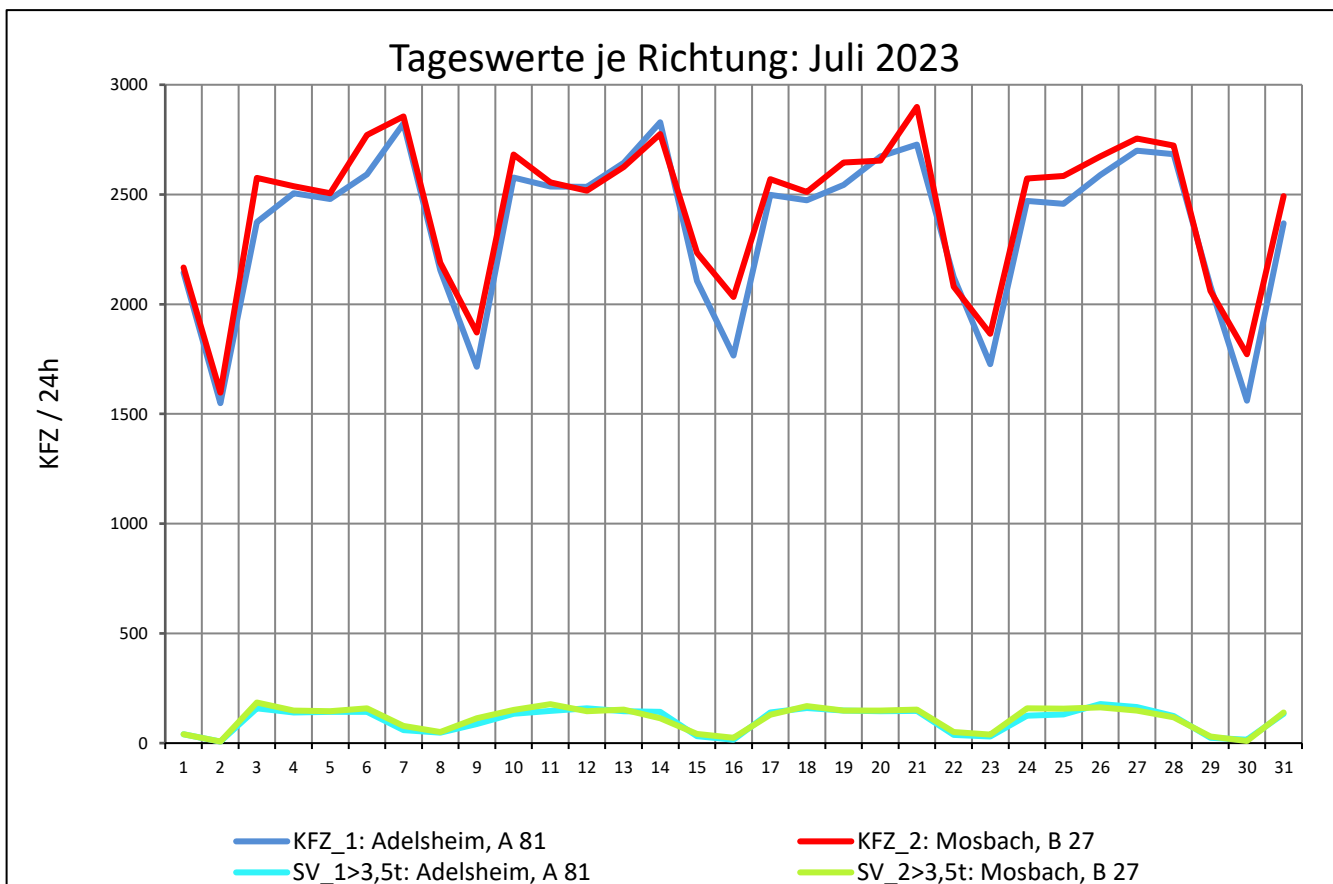
Zst.: **Auerbach**

TK-/Zst-Nr.: 6521/1103

B 292

Richtung 1 : **Adelsheim, A 81**

Richtung 2 : **Mosbach, B 27**



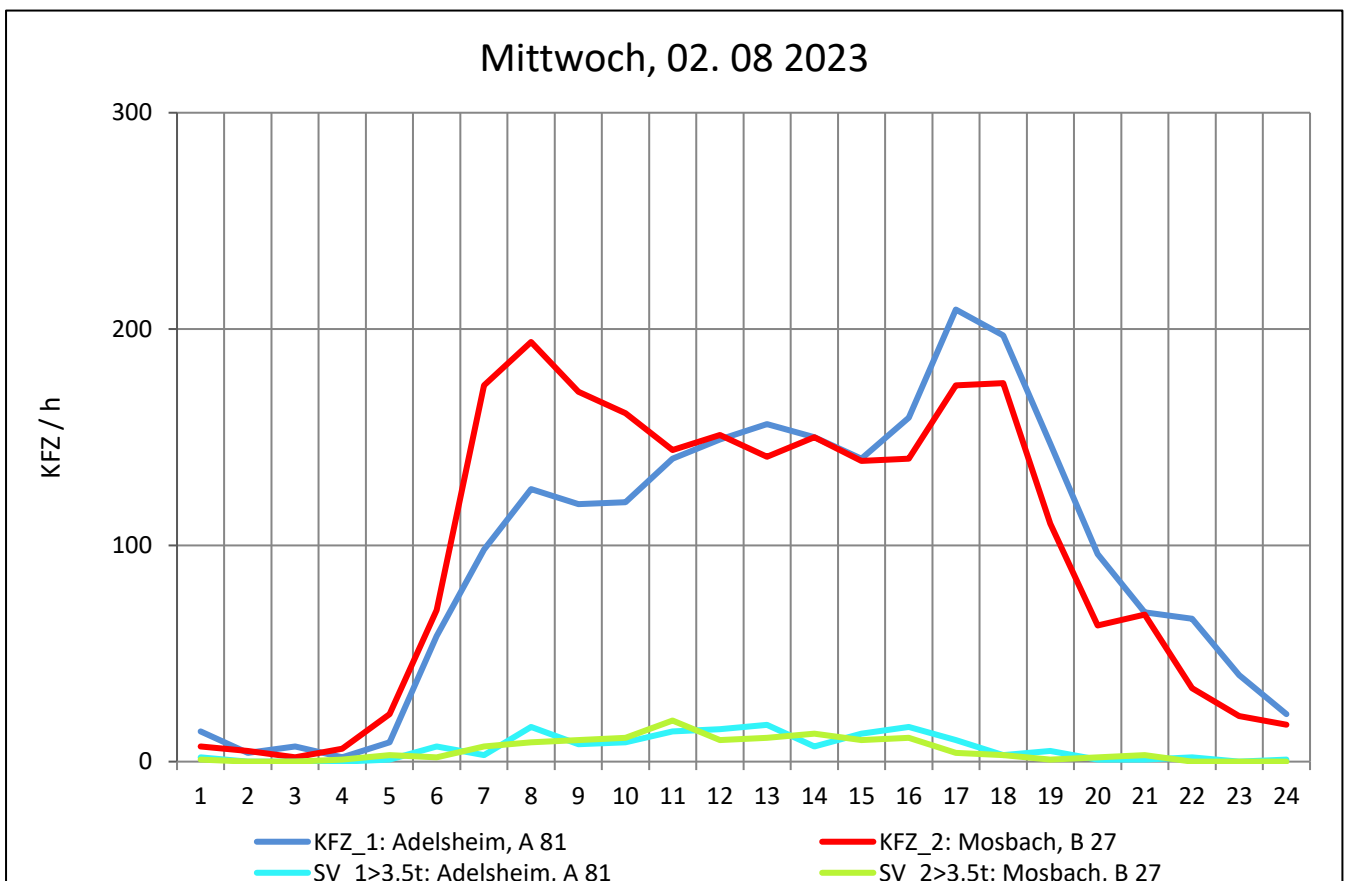
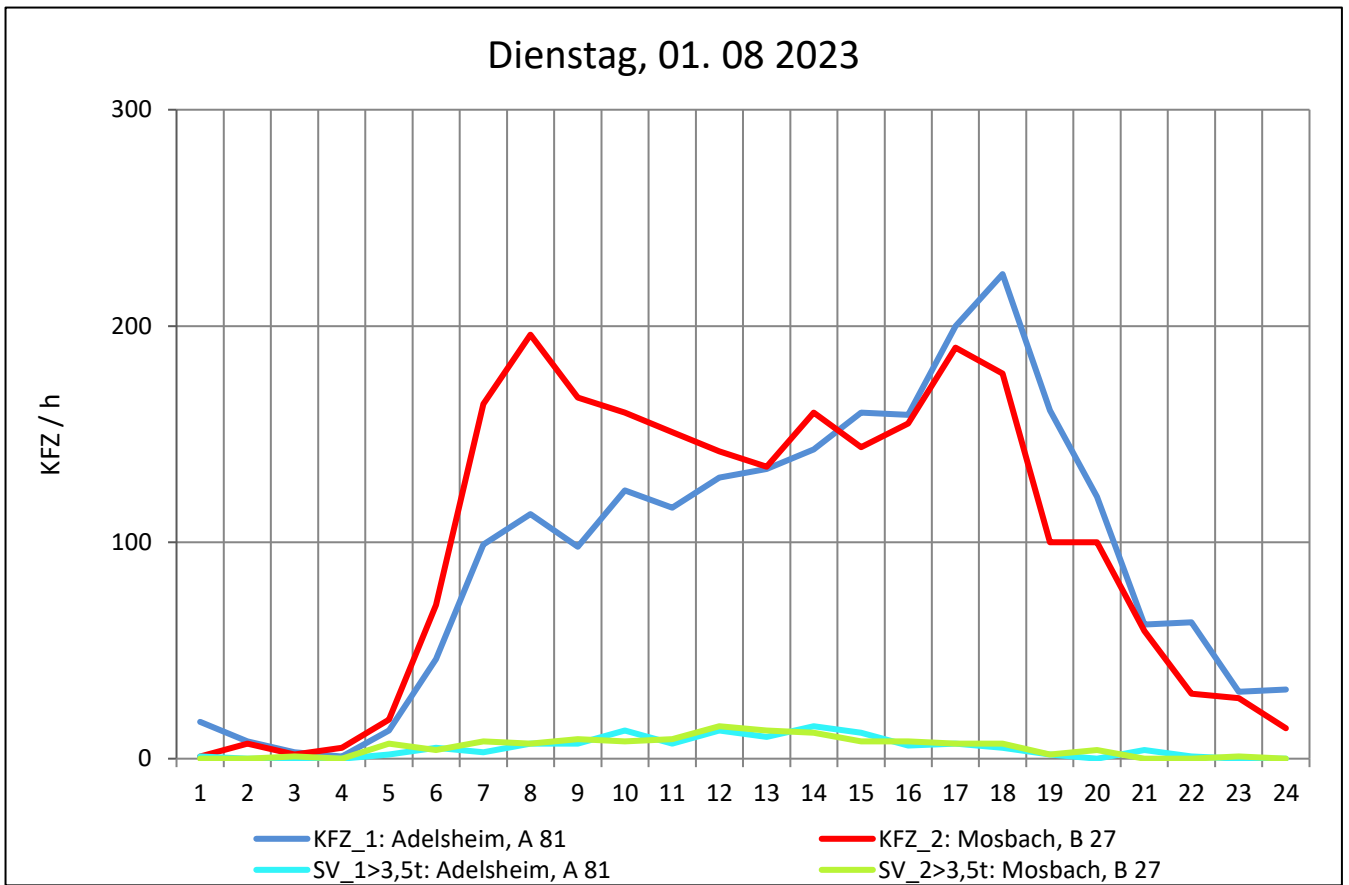
Zst.: **Auerbach**

TK-/Zst-Nr.: 6521/1103

B 292

Richtung 1 : **Adelsheim, A 81**

Richtung 2 : **Mosbach, B 27**



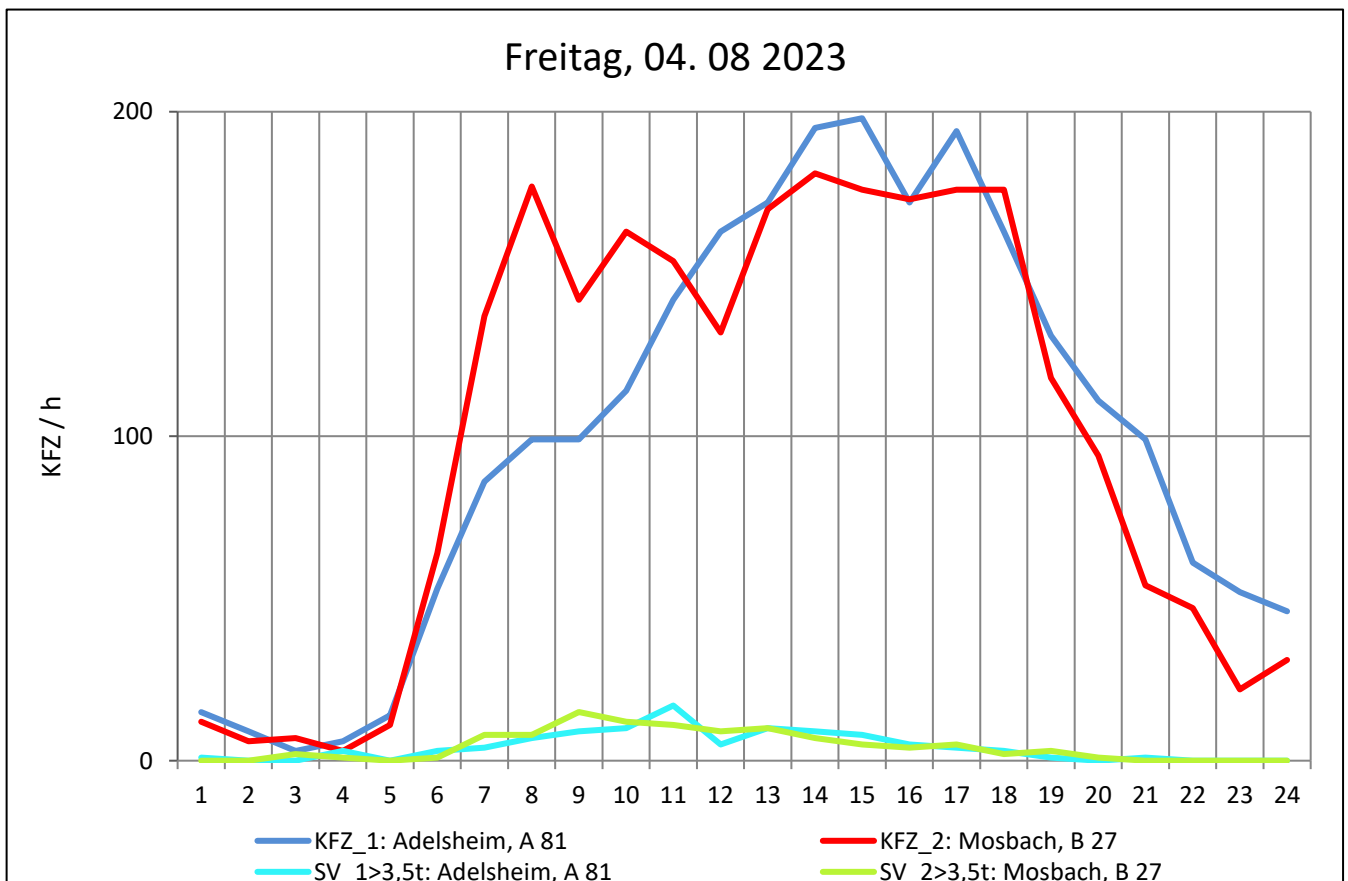
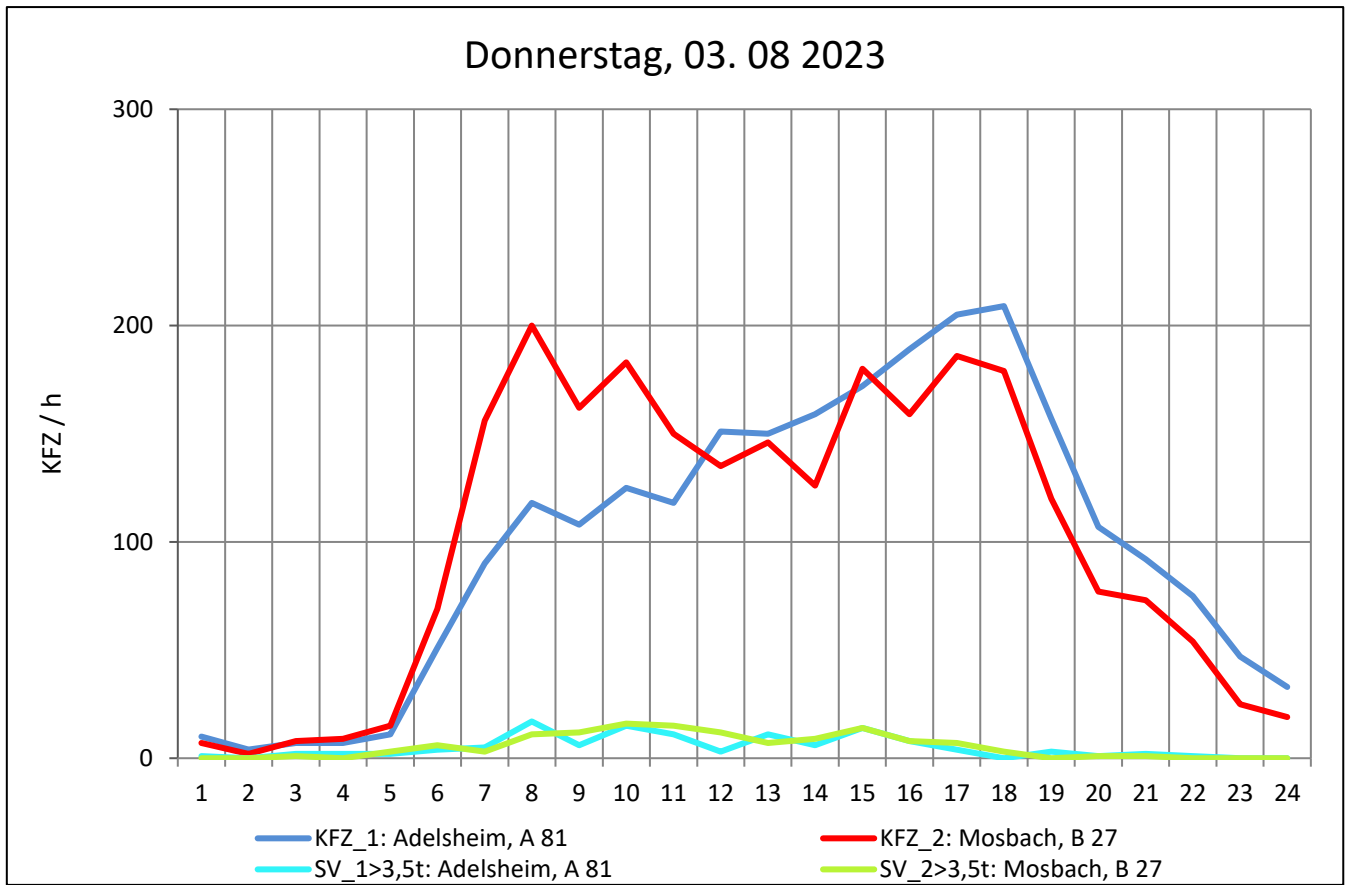
Zst.: **Auerbach**

TK-/Zst-Nr.: 6521/1103

B 292

Richtung 1 : **Adelsheim, A 81**

Richtung 2 : **Mosbach, B 27**



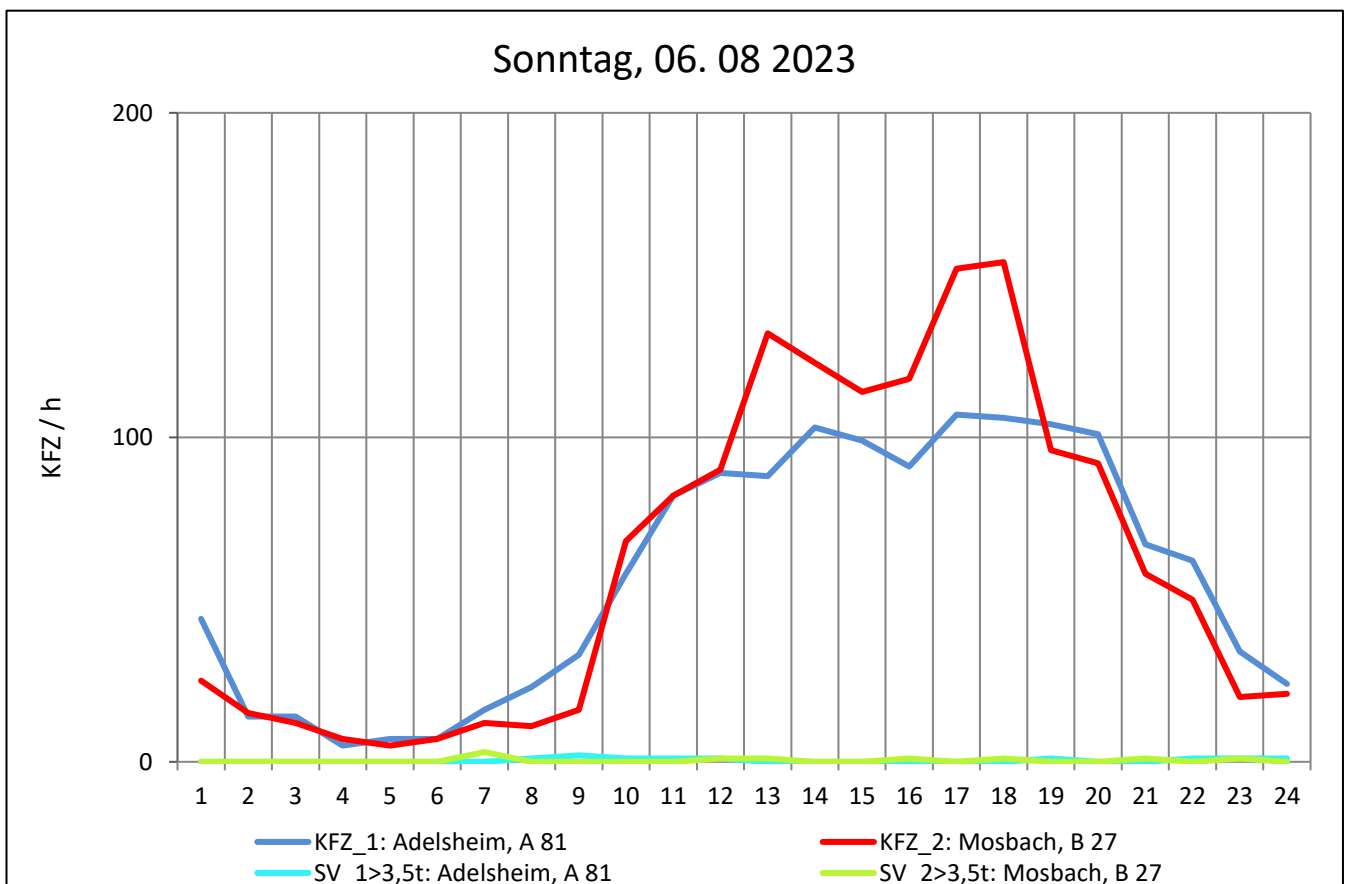
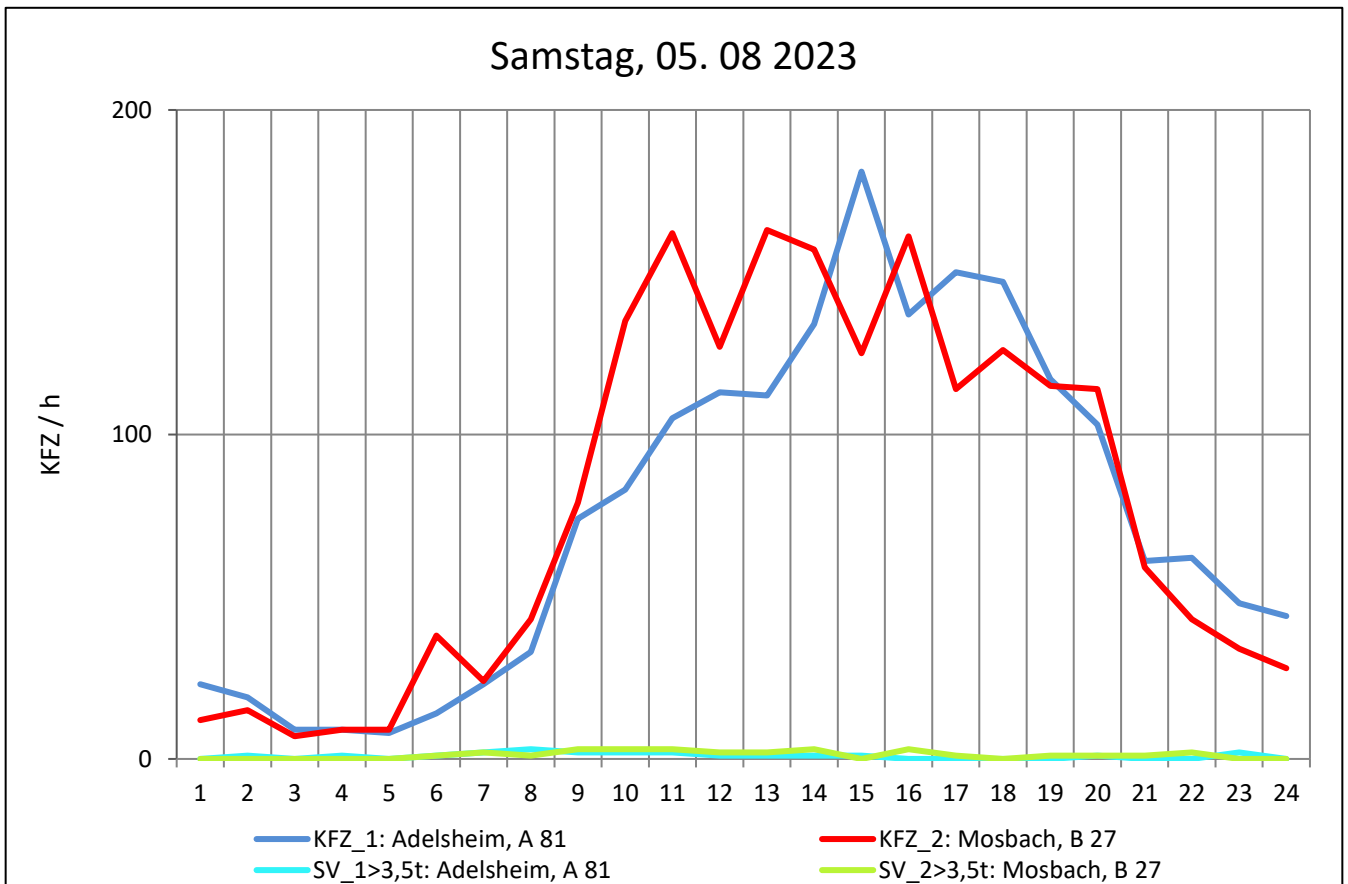
Zst.: **Auerbach**

TK-/Zst-Nr.: 6521/1103

B 292

Richtung 1 : **Adelsheim, A 81**

Richtung 2 : **Mosbach, B 27**



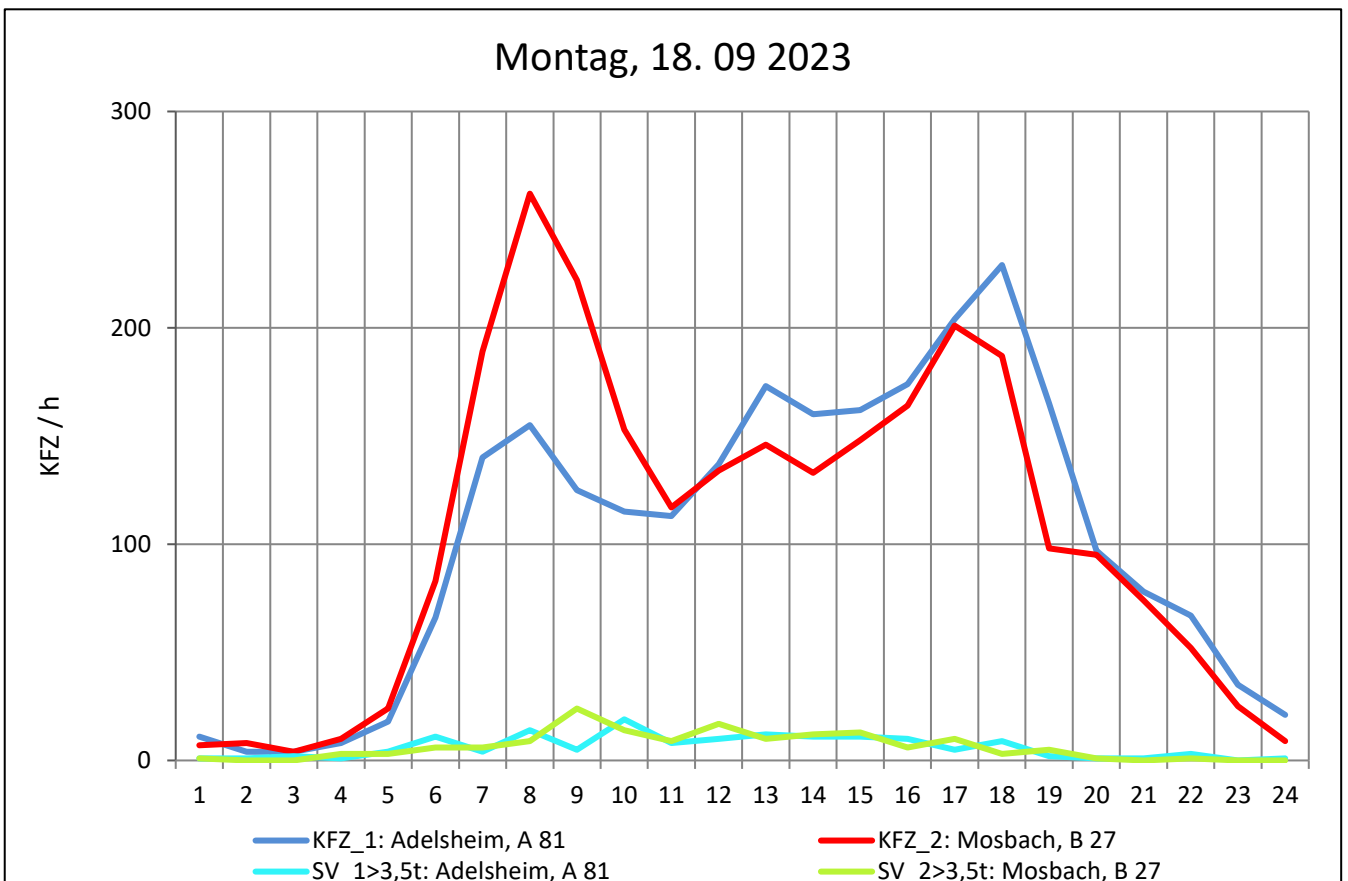
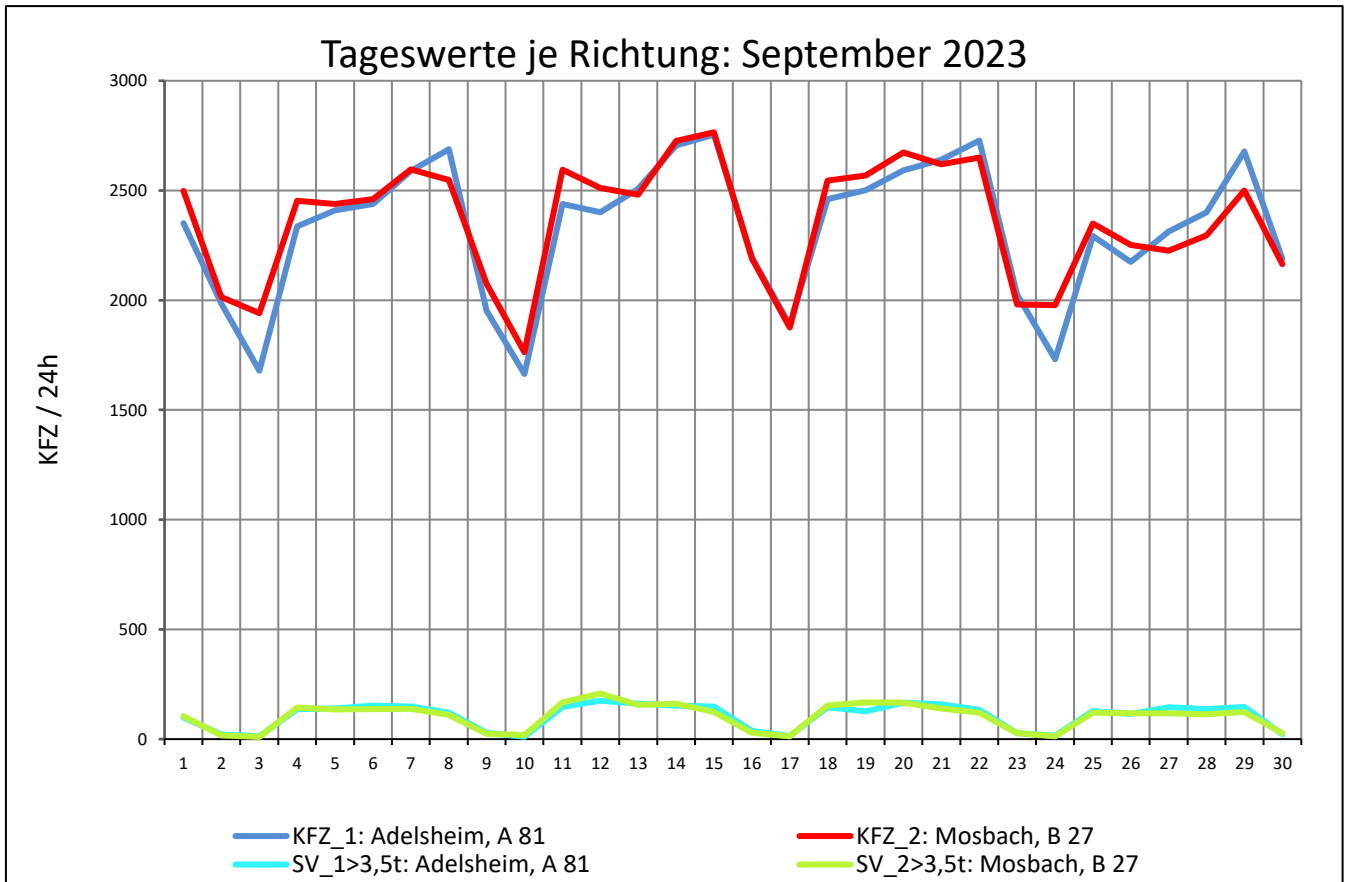
Zst.: **Auerbach**

TK-/Zst-Nr.: 6521/1103

B 292

Richtung 1 : **Adelsheim, A 81**

Richtung 2 : **Mosbach, B 27**



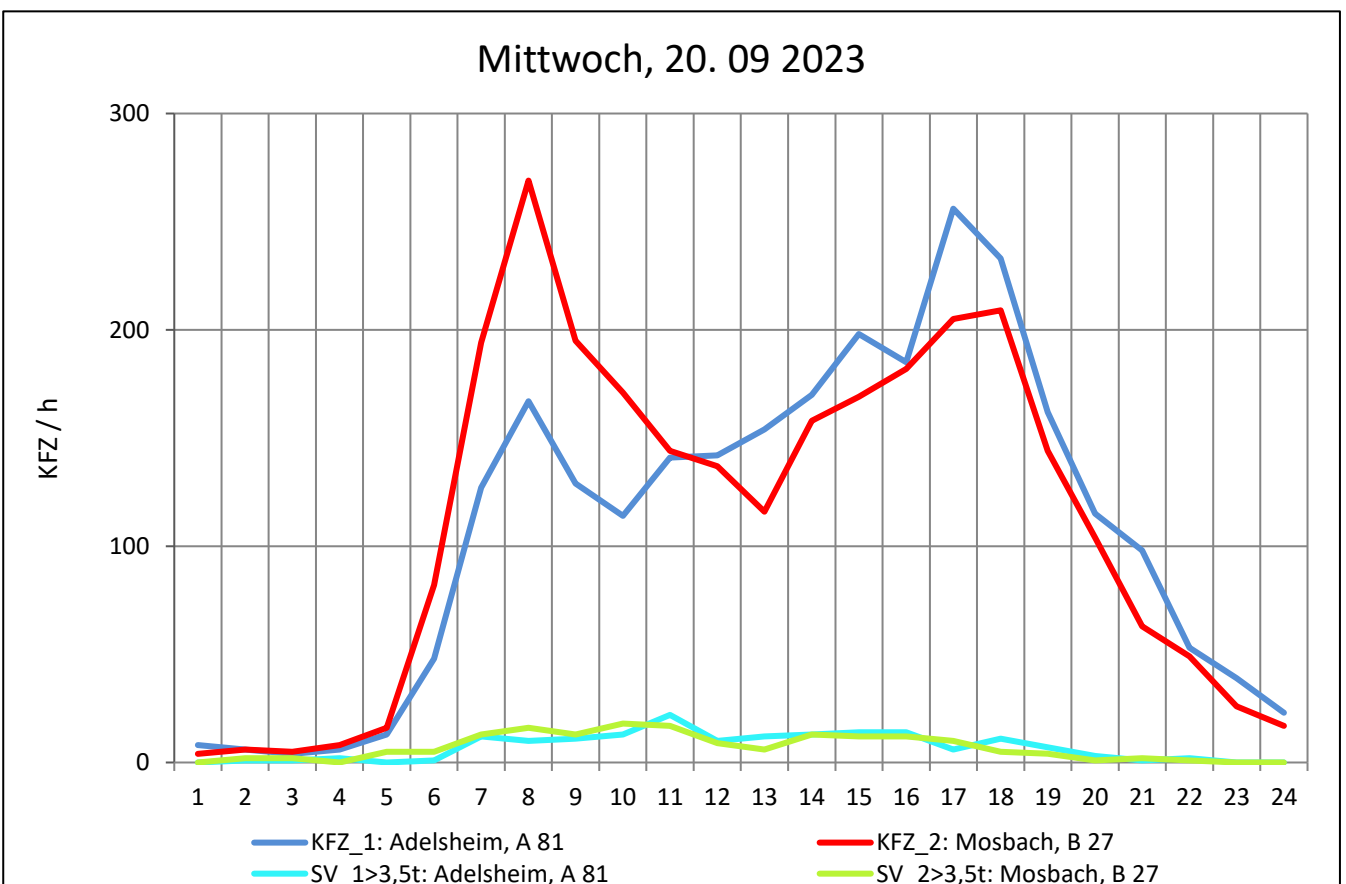
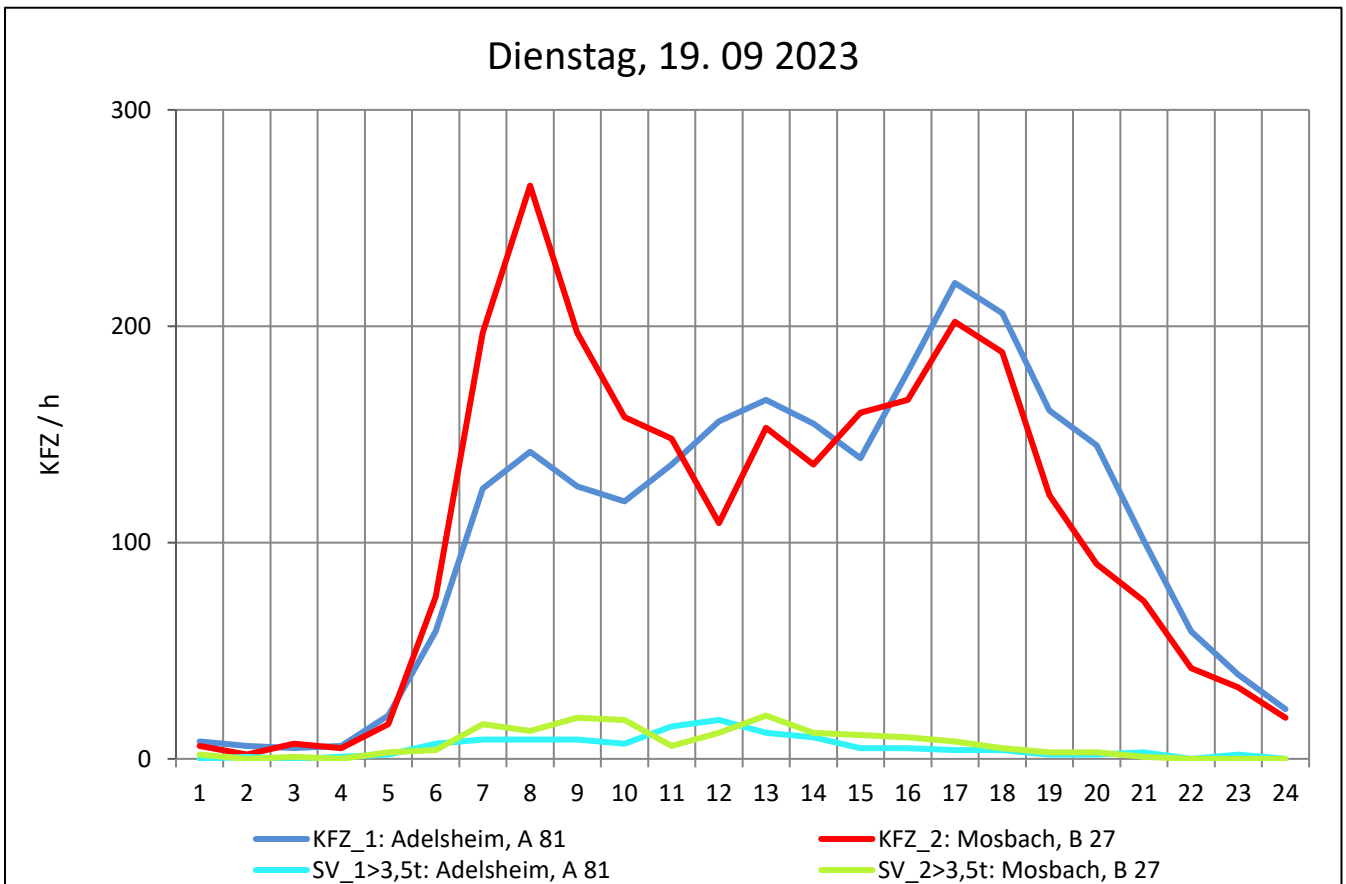
Zst.: **Auerbach**

TK-/Zst-Nr.: 6521/1103

B 292

Richtung 1 : **Adelsheim, A 81**

Richtung 2 : **Mosbach, B 27**



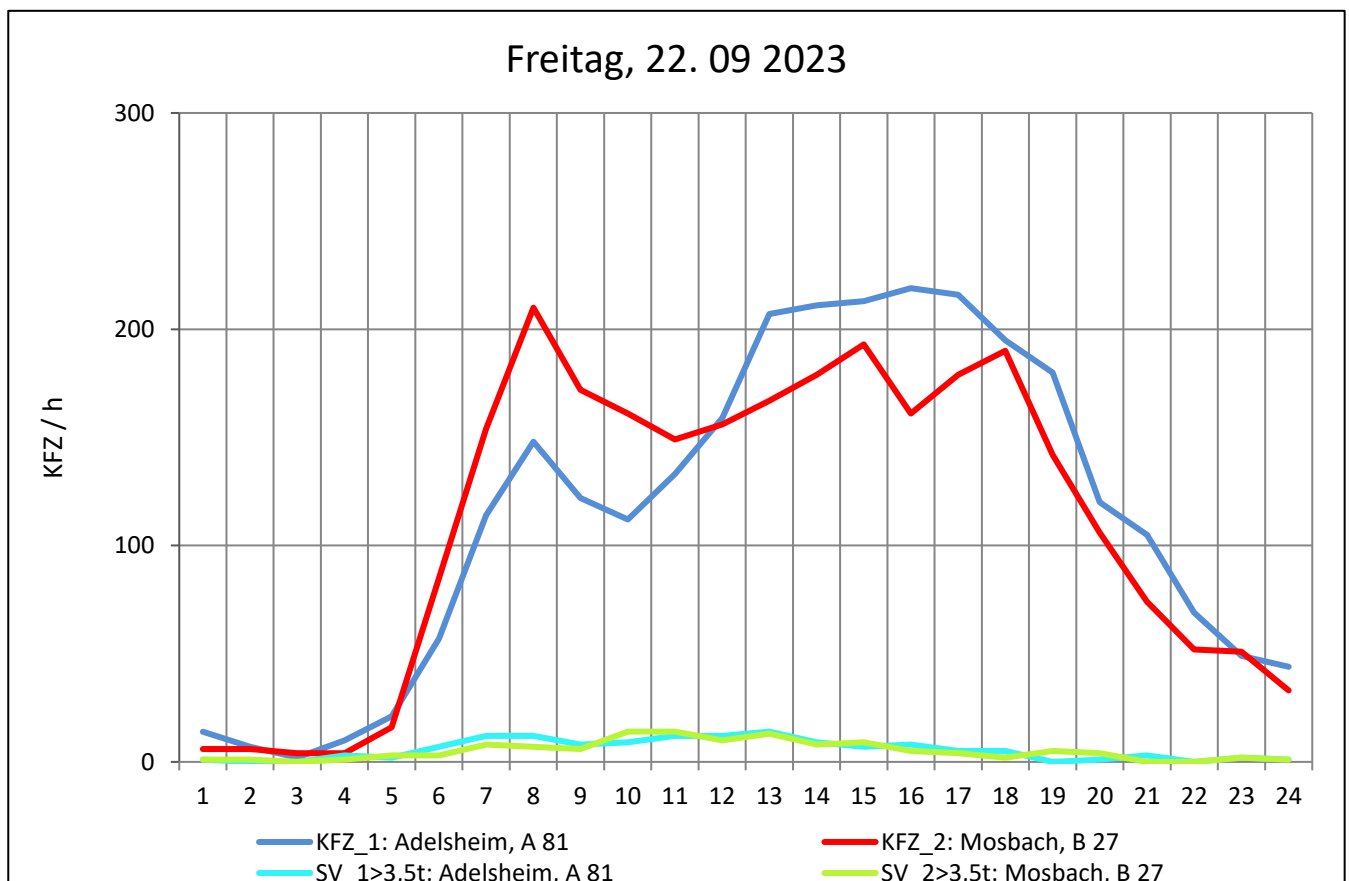
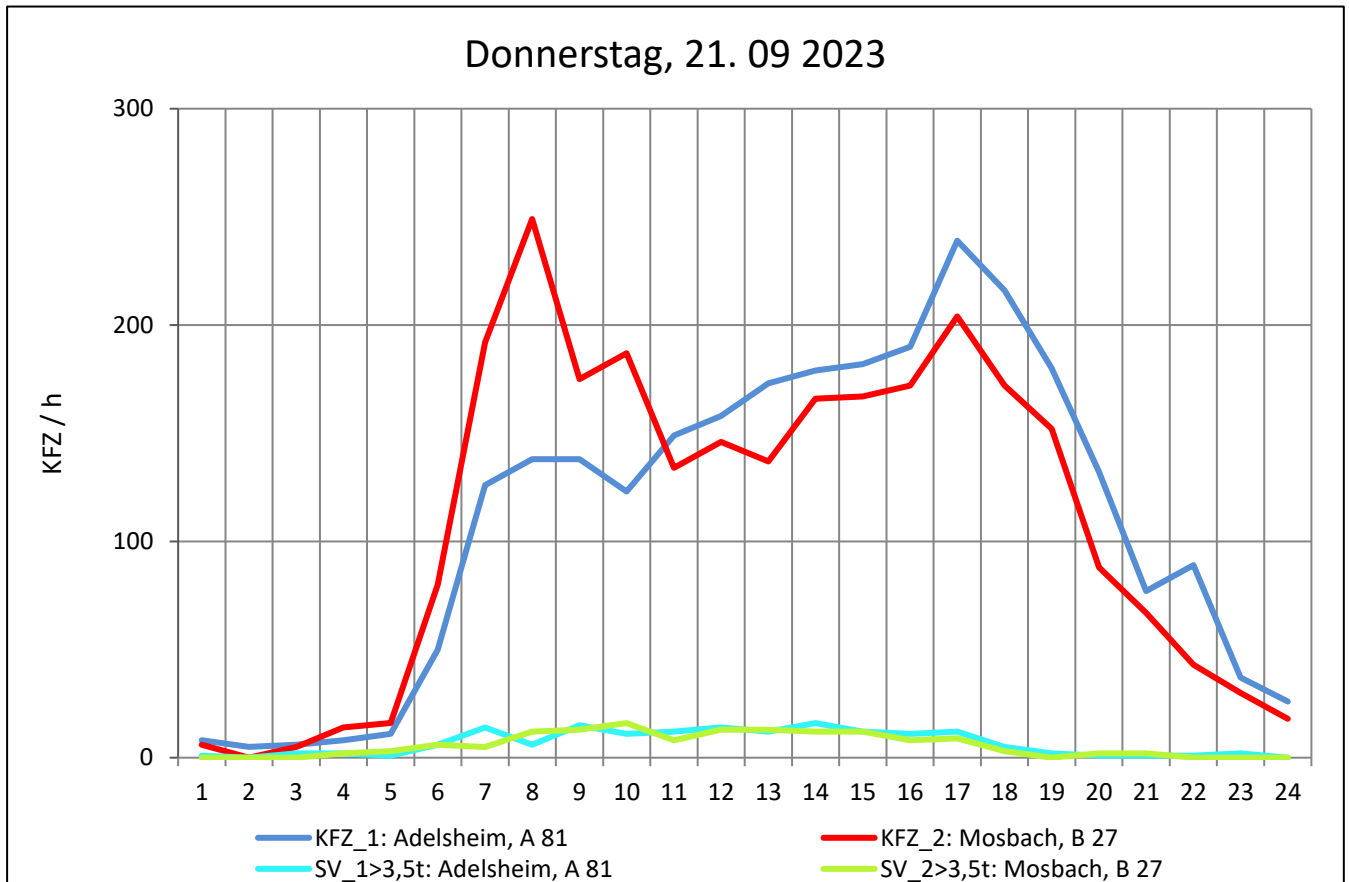
Zst.: **Auerbach**

TK-/Zst-Nr.: 6521/1103

B 292

Richtung 1 : **Adelsheim, A 81**

Richtung 2 : **Mosbach, B 27**



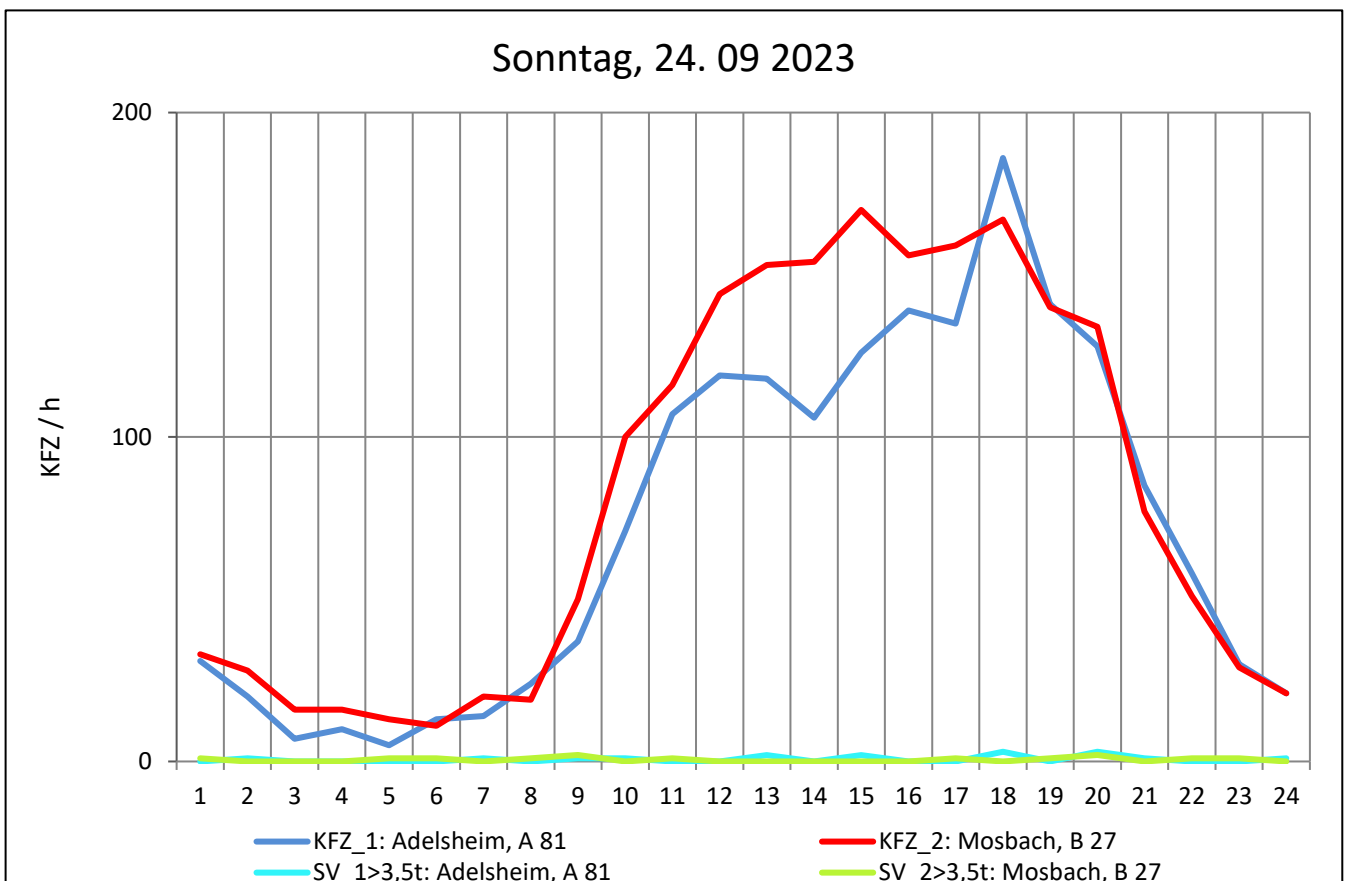
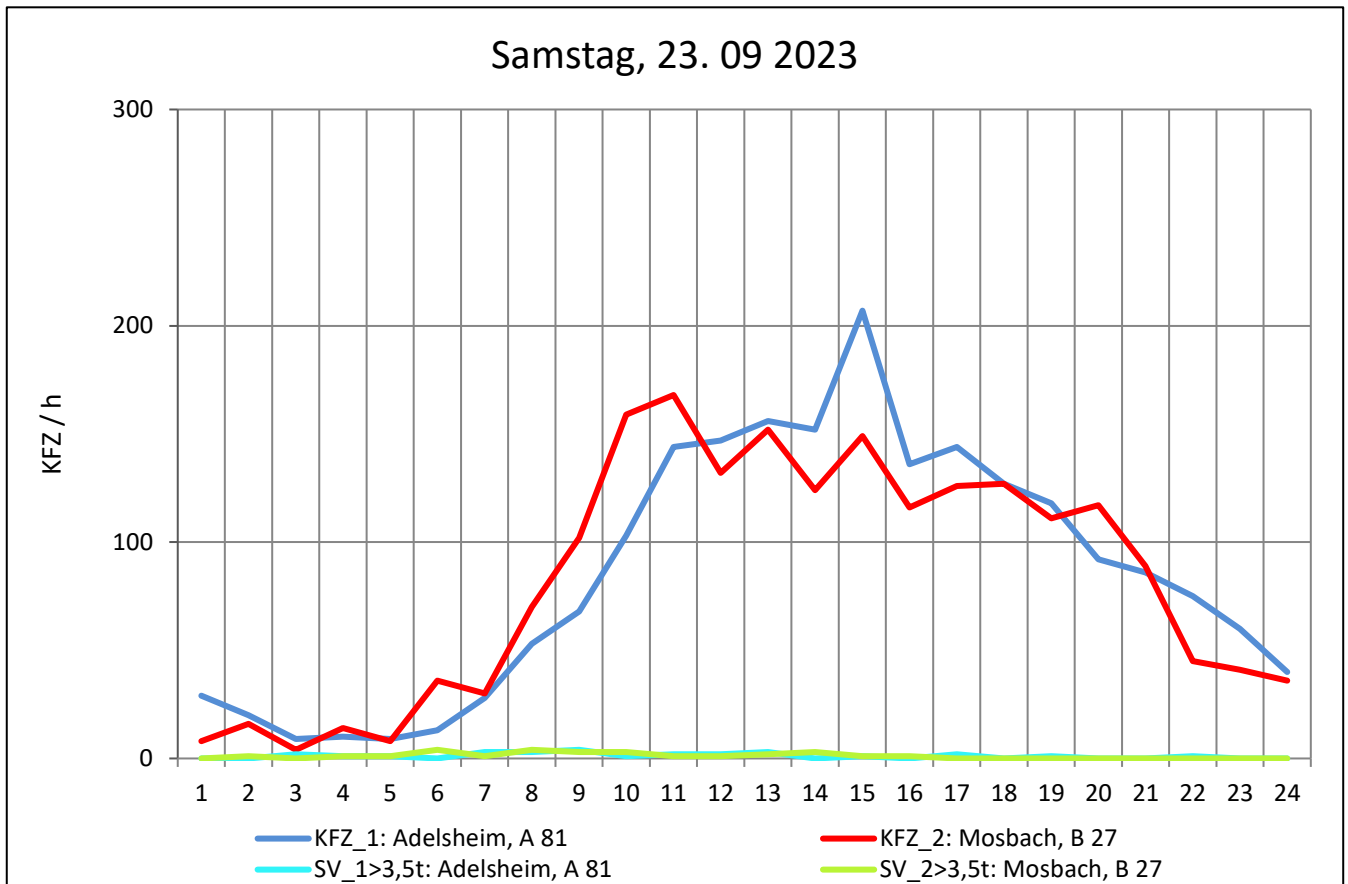
Zst.: **Auerbach**

TK-/Zst-Nr.: 6521/1103

B 292

Richtung 1 : **Adelsheim, A 81**

Richtung 2 : **Mosbach, B 27**



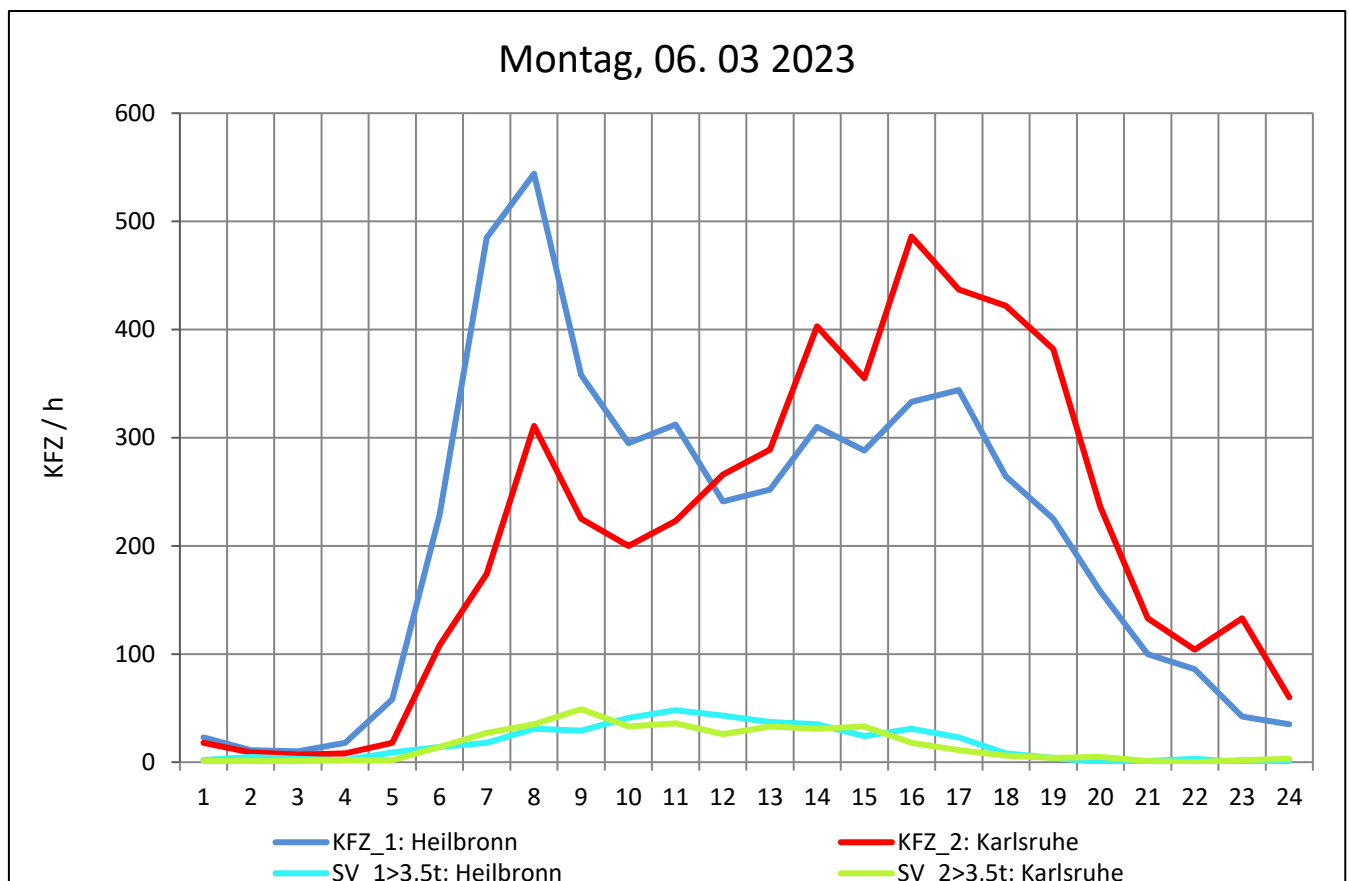
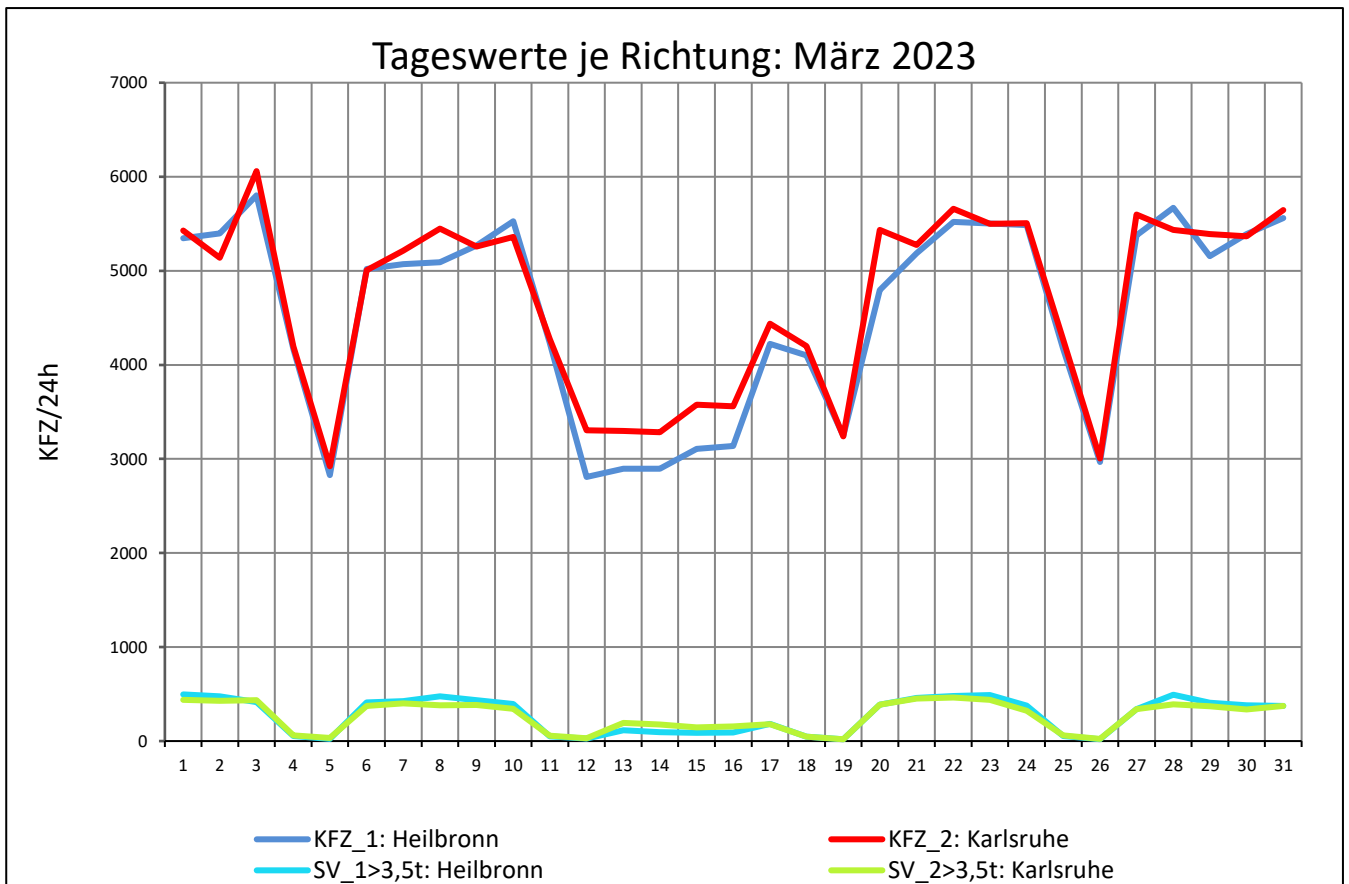
Zst.: **Schwaigern**

TK-/Zst-Nr.: 6820/1104

B 293

Richtung 1 : **Heilbronn**

Richtung 2 : **Karlsruhe**



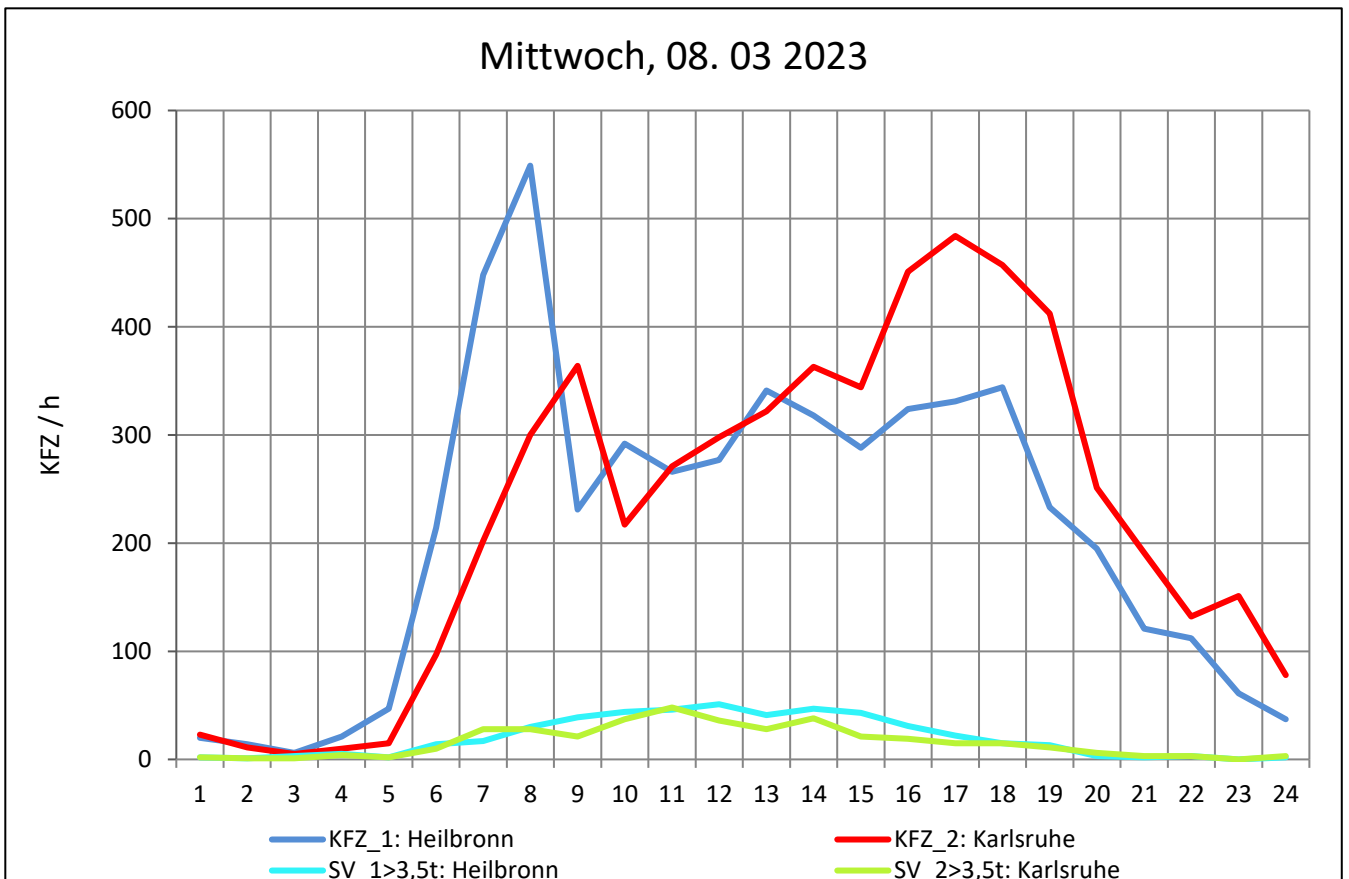
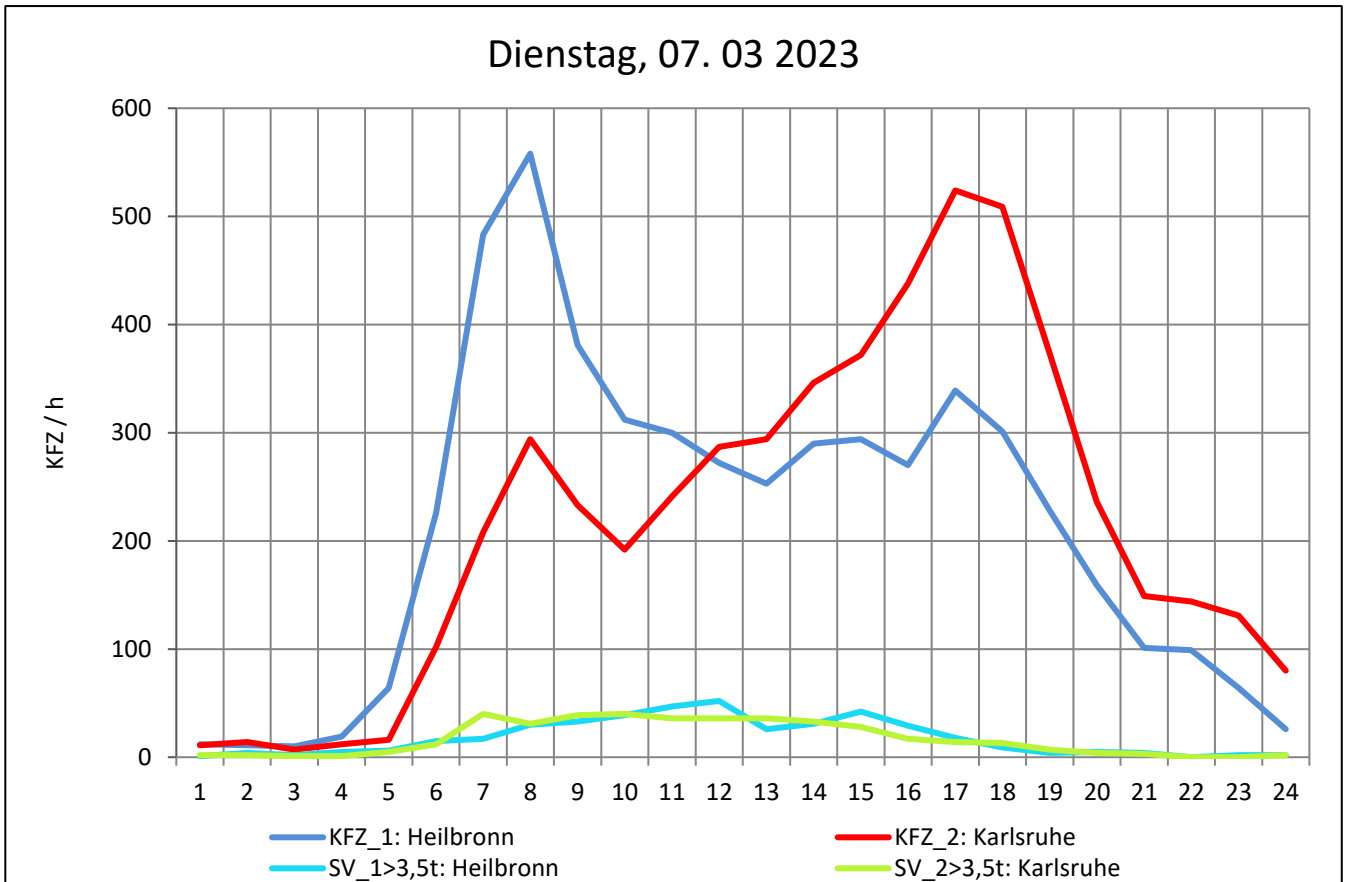
Zst.: **Schwaigern**

TK-/Zst-Nr.: 6820/1104

B 293

Richtung 1 : **Heilbronn**

Richtung 2 : **Karlsruhe**



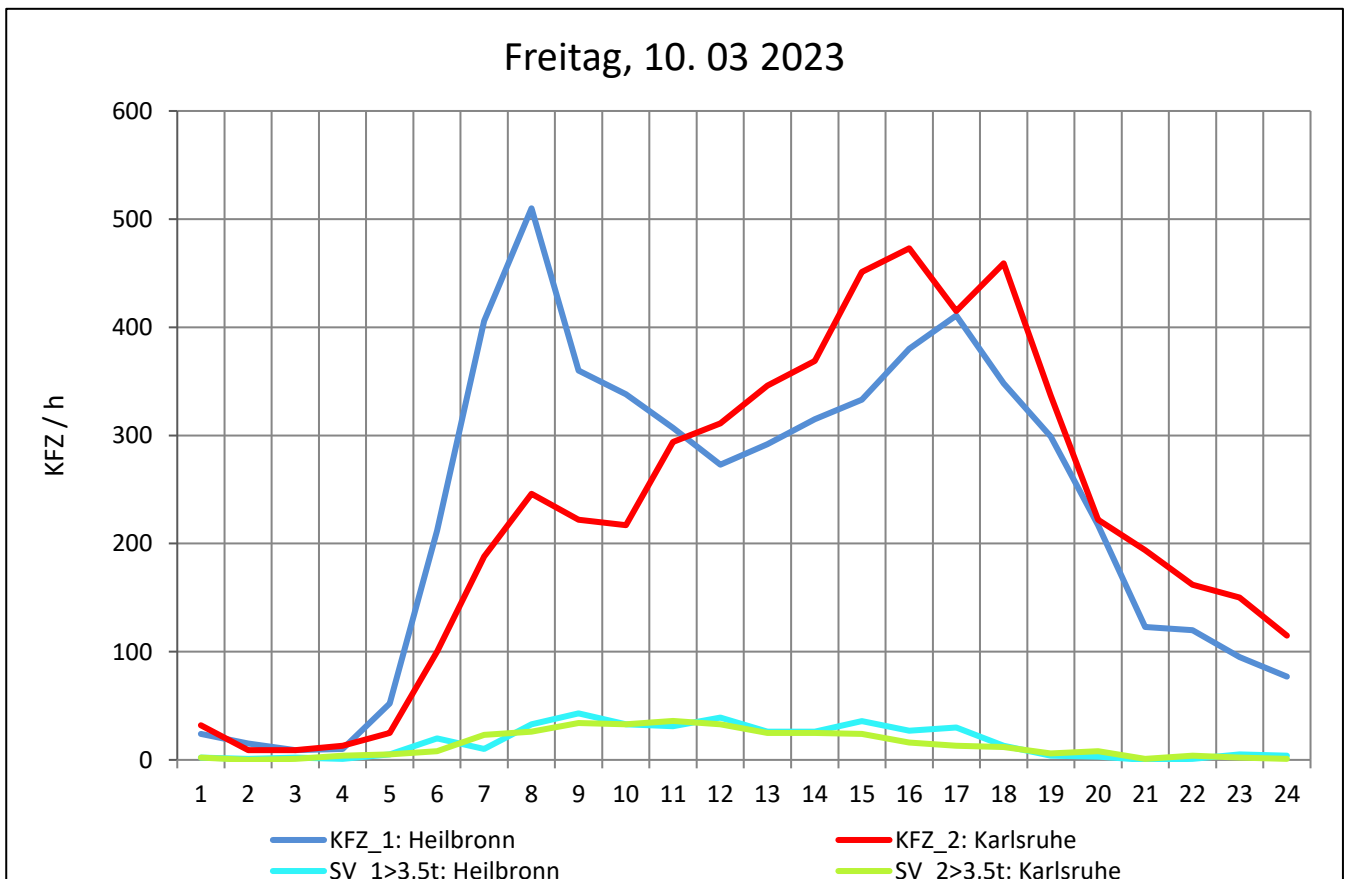
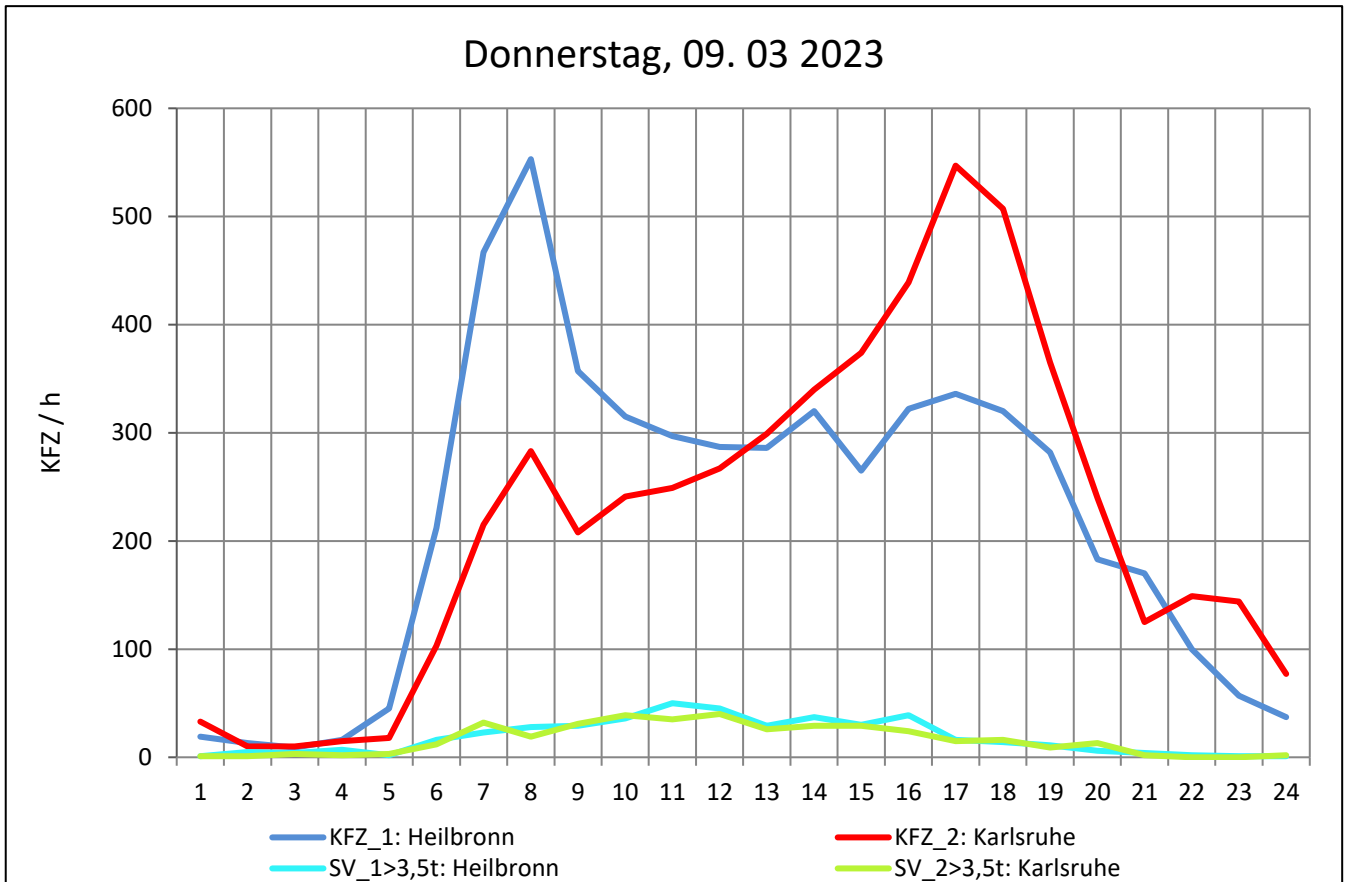
Zst.: **Schwaigern**

TK-/Zst-Nr.: 6820/1104

B 293

Richtung 1 : **Heilbronn**

Richtung 2 : **Karlsruhe**



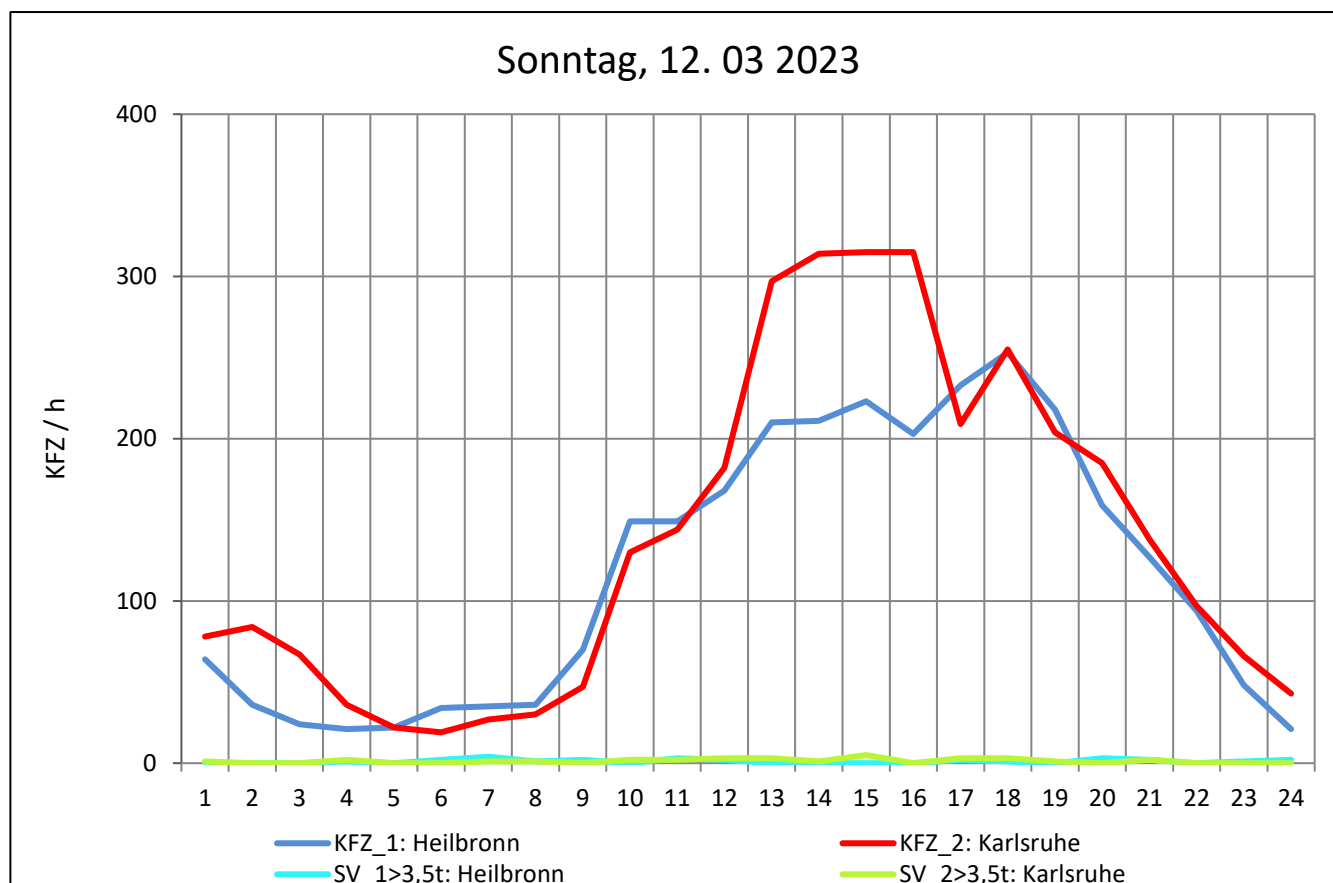
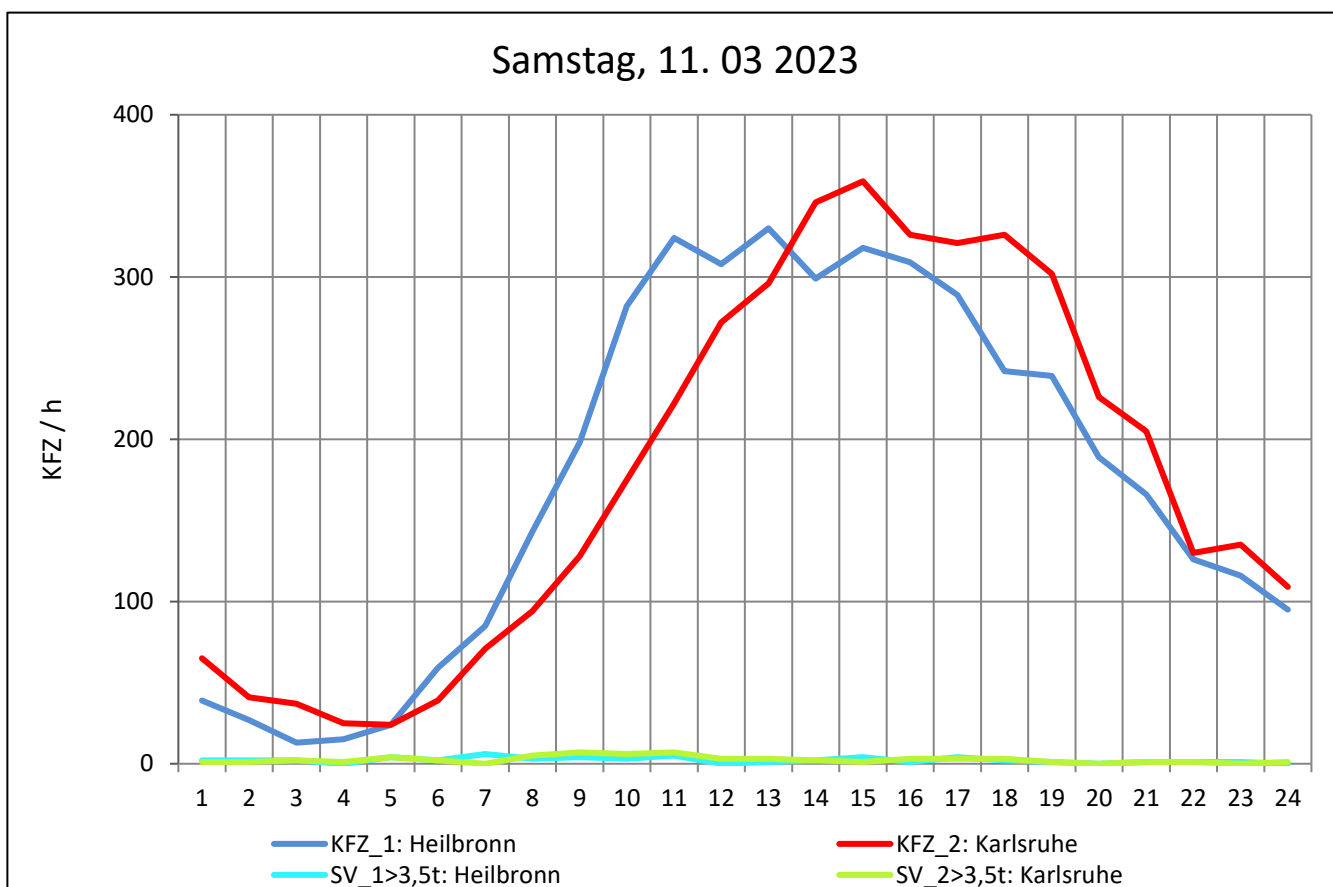
Zst.: **Schwaigern**

TK-/Zst-Nr.: 6820/1104

B 293

Richtung 1 : **Heilbronn**

Richtung 2 : **Karlsruhe**



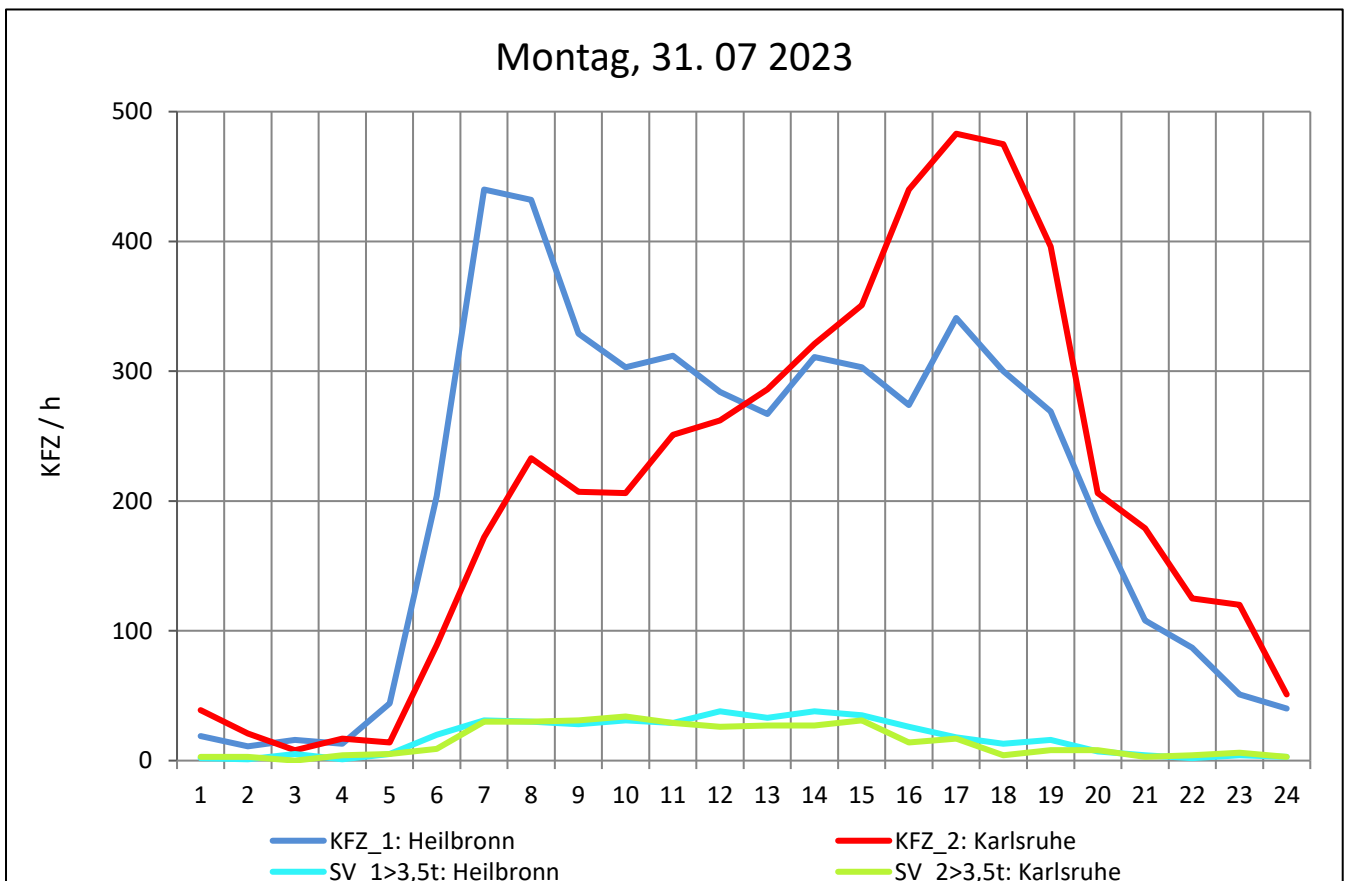
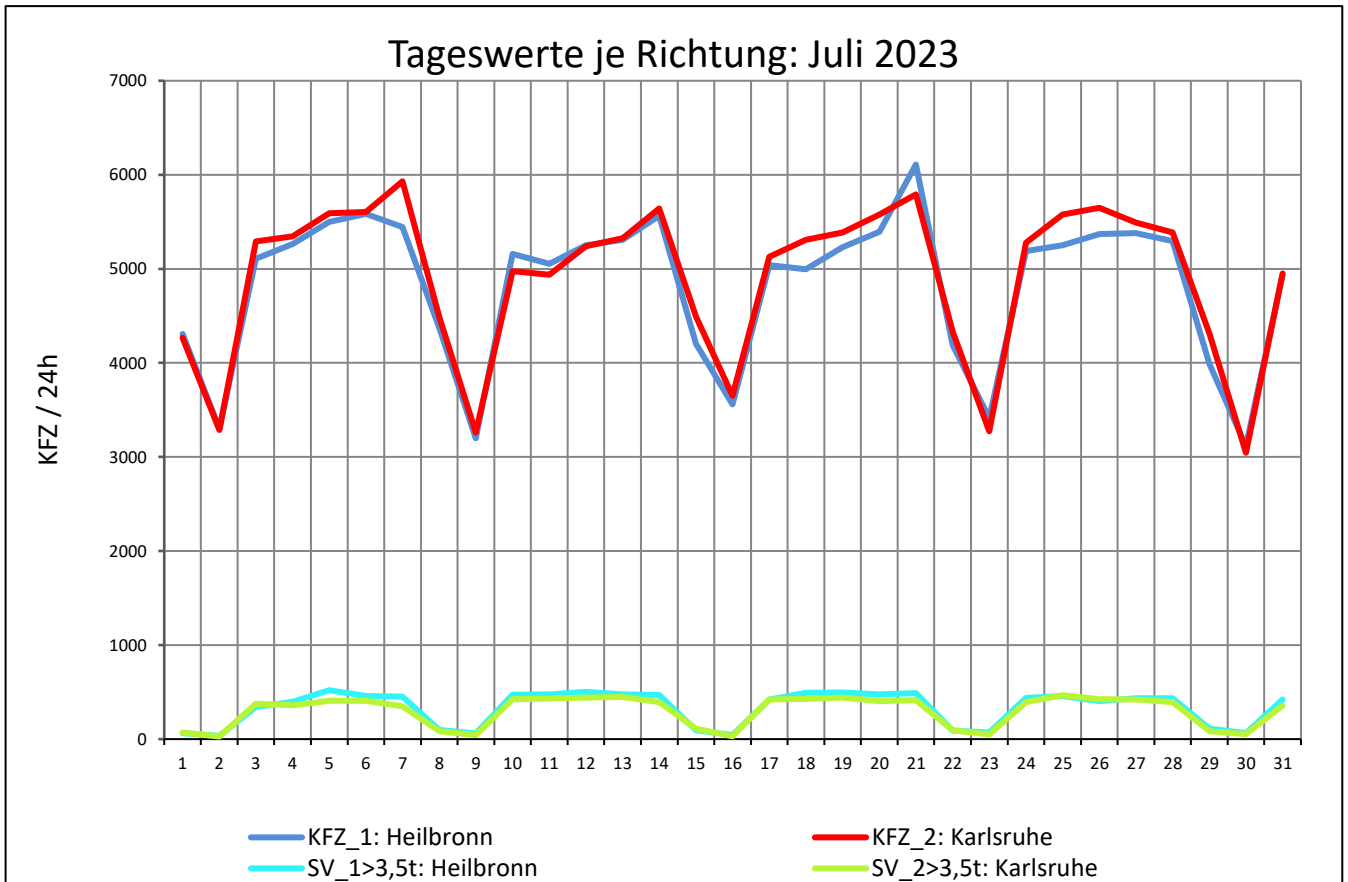
Zst.: **Schwaigern**

TK-/Zst-Nr.: 6820/1104

B 293

Richtung 1 : **Heilbronn**

Richtung 2 : **Karlsruhe**



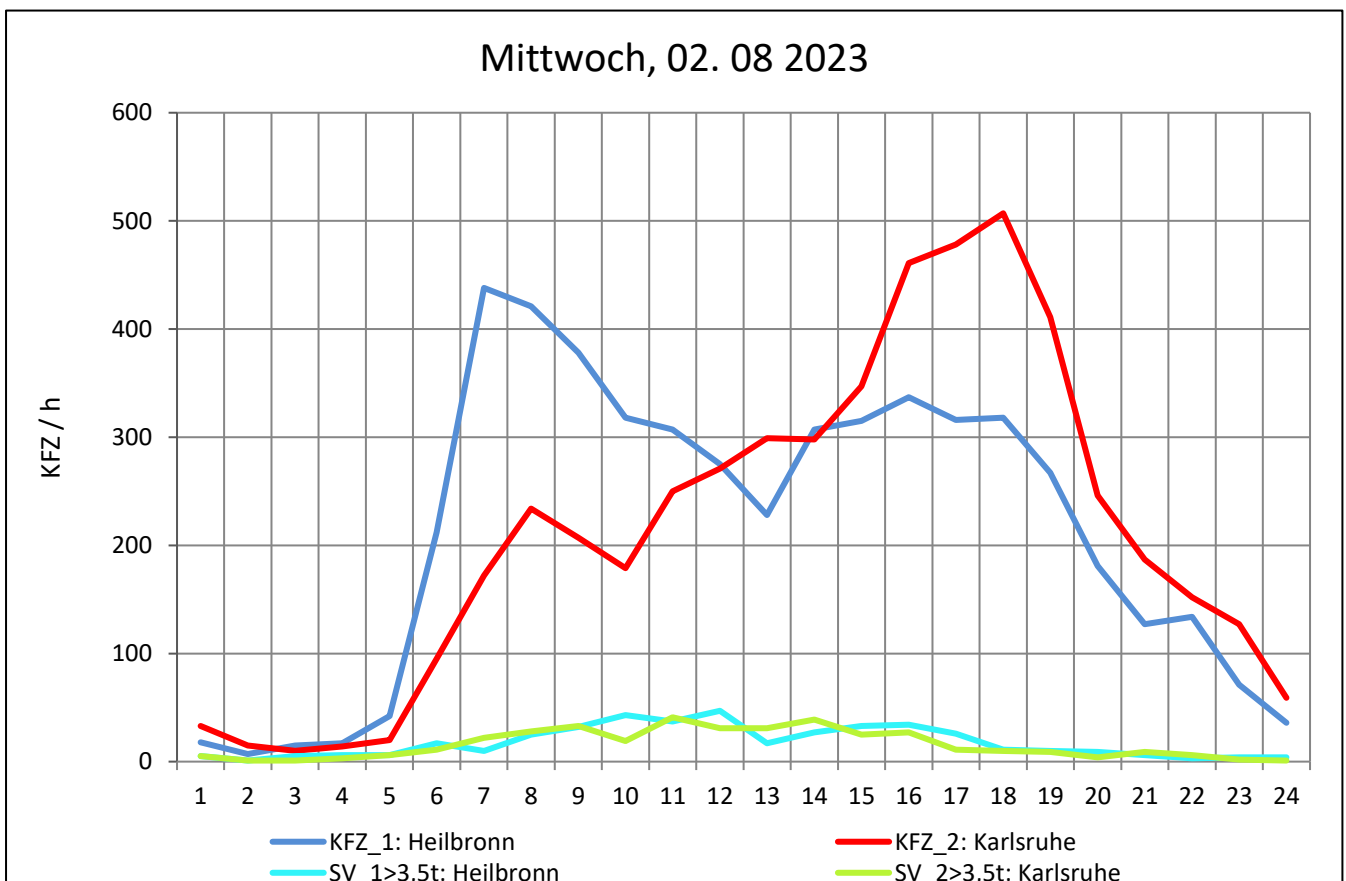
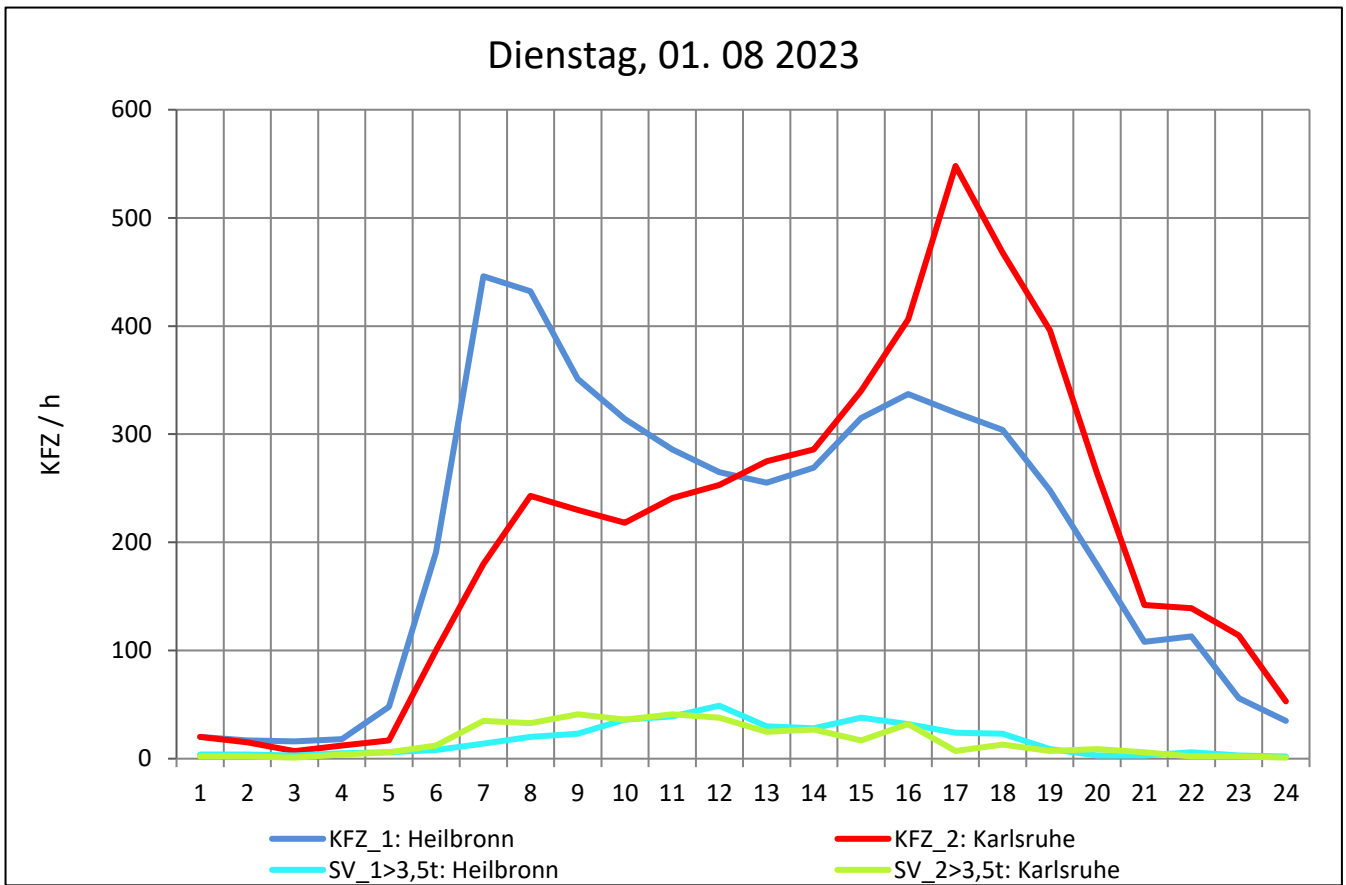
Zst.: **Schwaigern**

TK-/Zst-Nr.: 6820/1104

B 293

Richtung 1 : **Heilbronn**

Richtung 2 : **Karlsruhe**



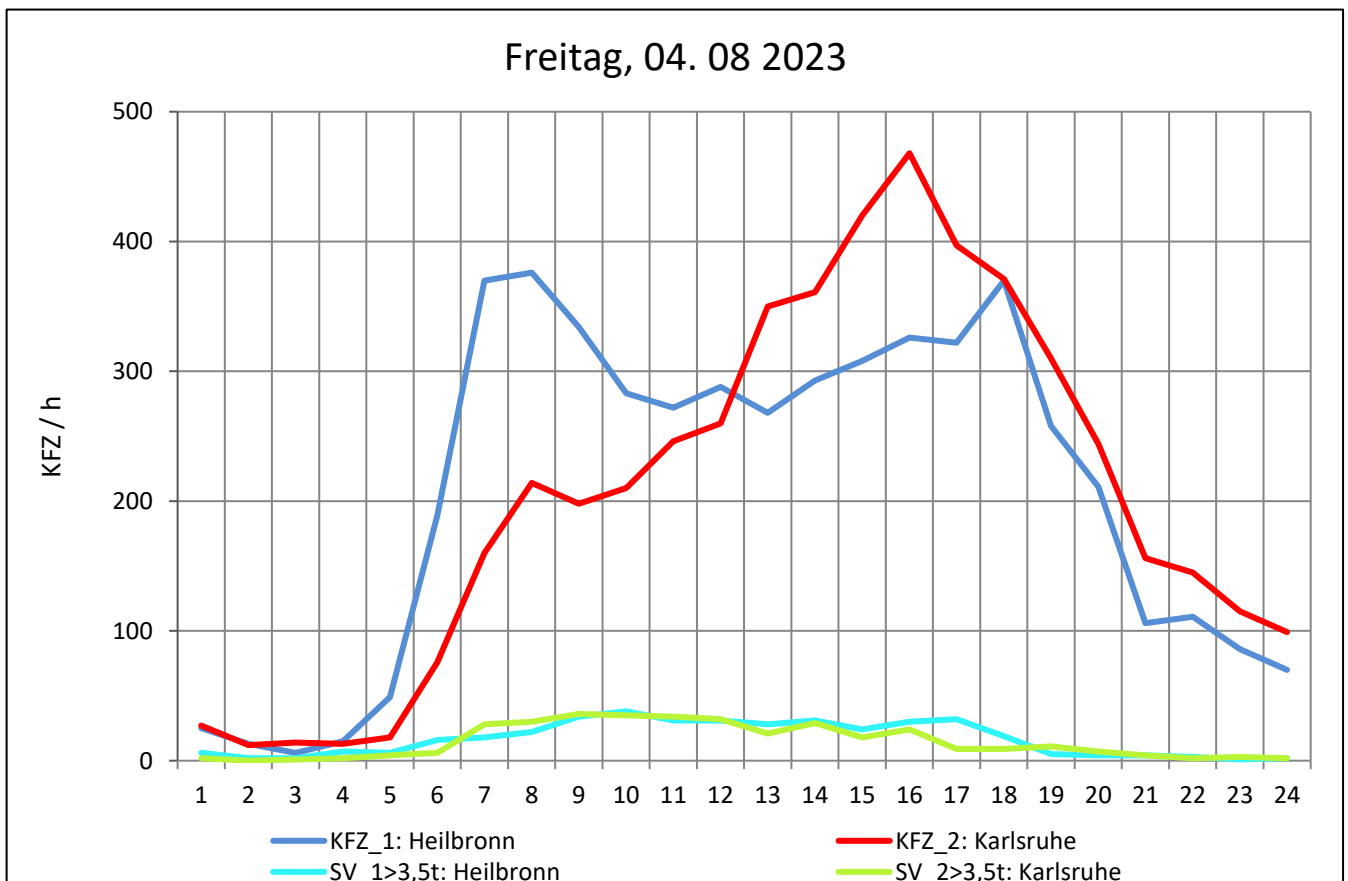
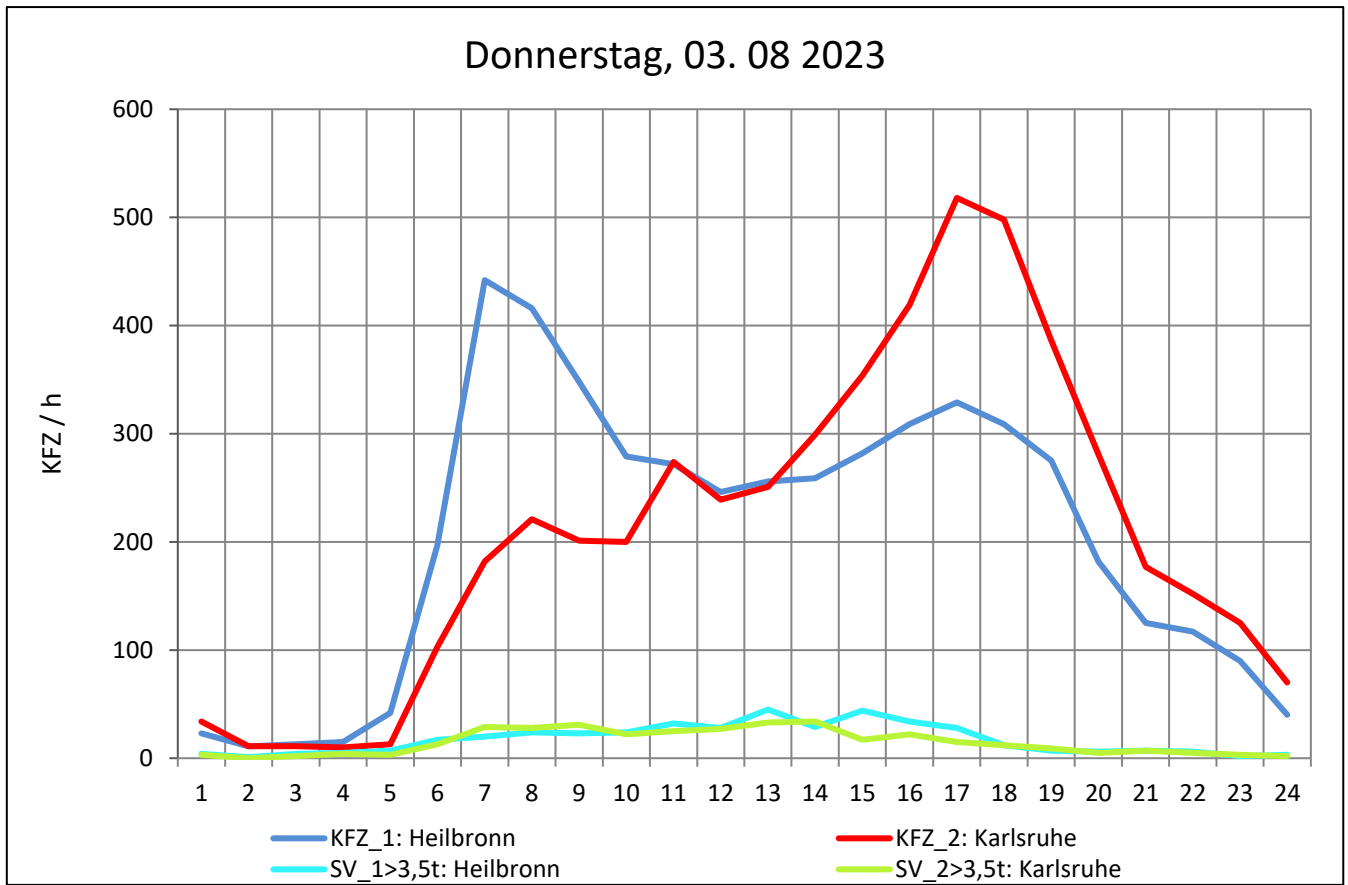
Zst.: **Schwaigern**

TK-/Zst-Nr.: 6820/1104

B 293

Richtung 1 : **Heilbronn**

Richtung 2 : **Karlsruhe**



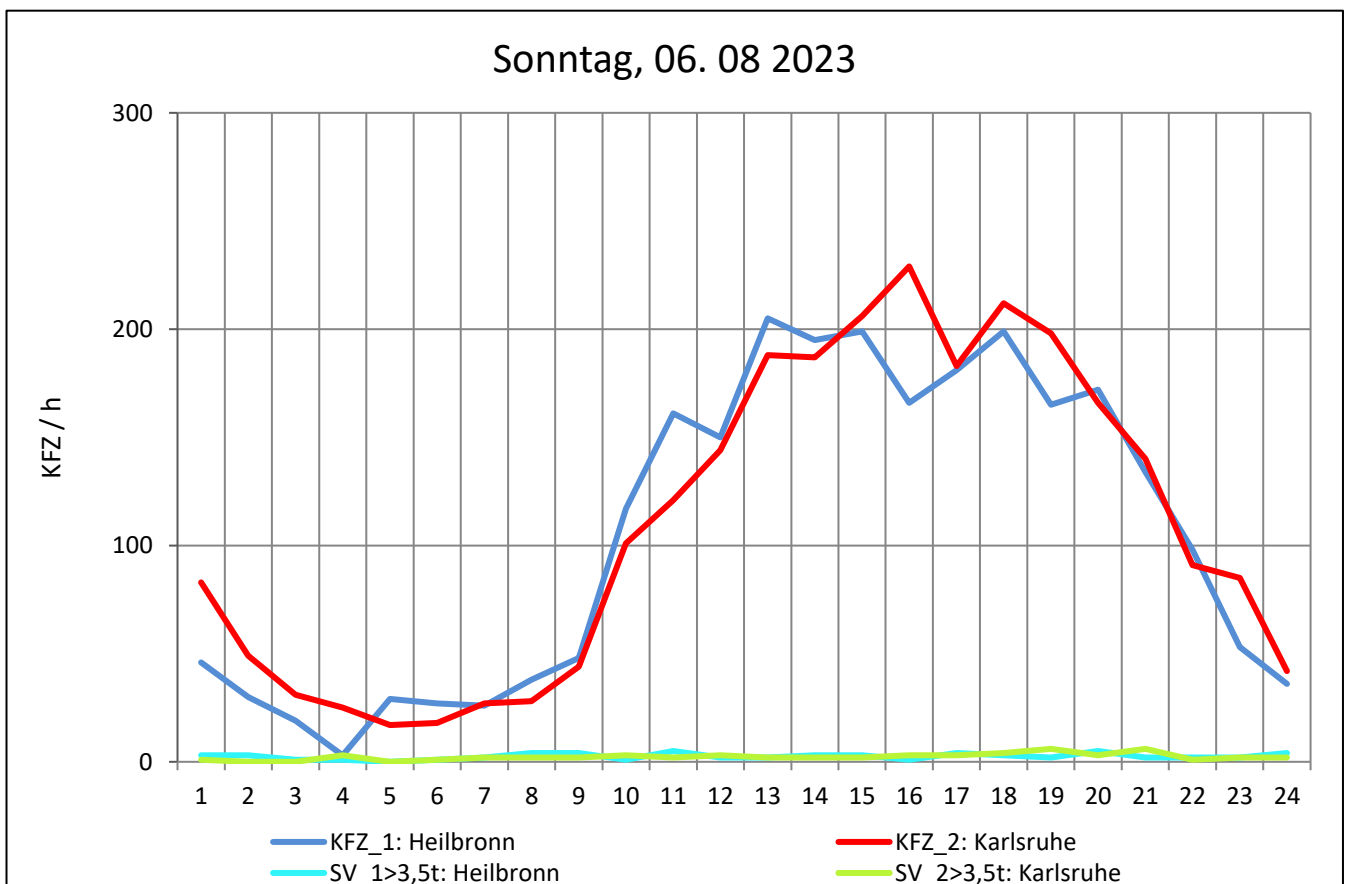
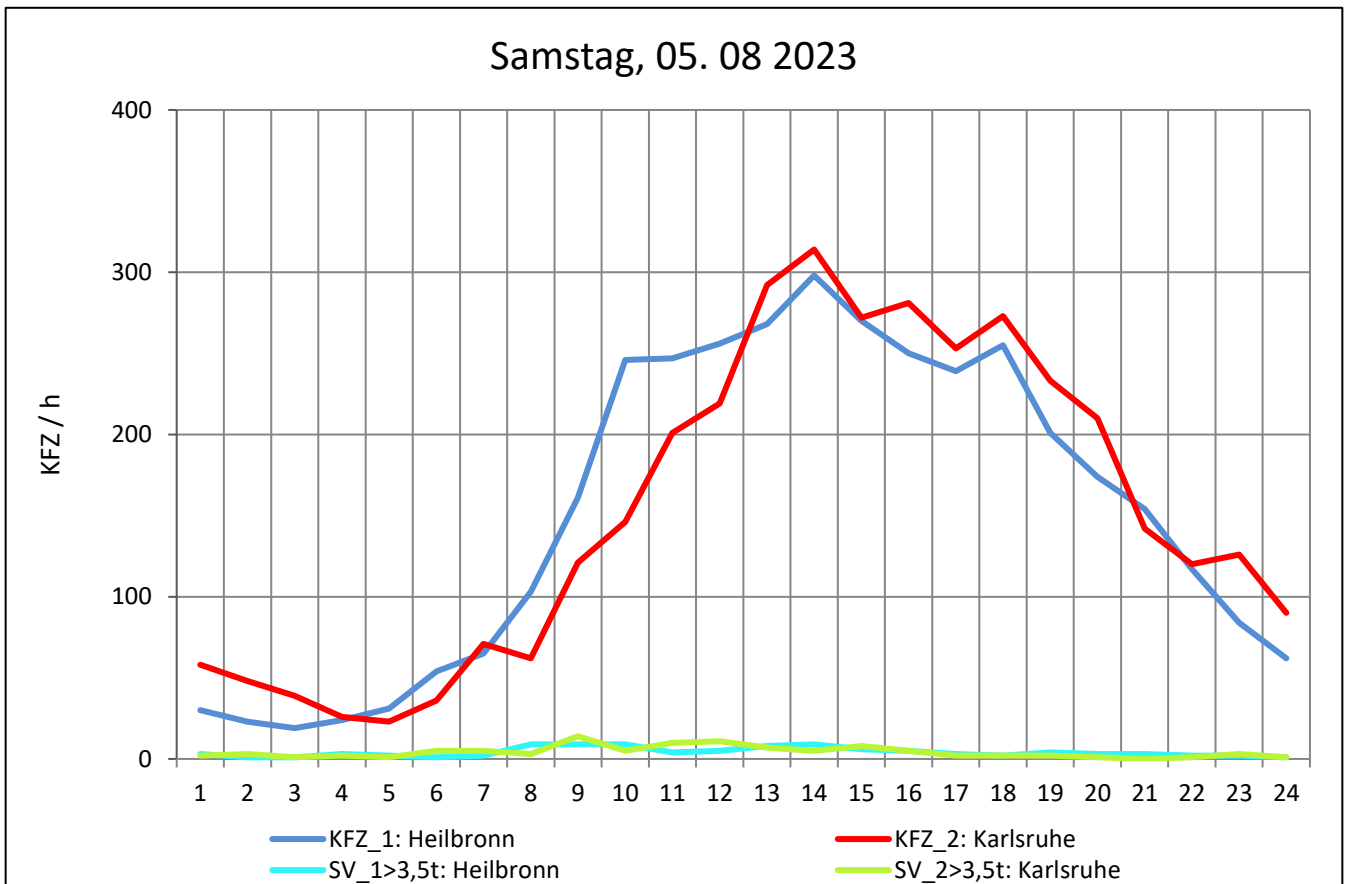
Zst.: **Schwaigern**

TK-/Zst-Nr.: 6820/1104

B 293

Richtung 1 : **Heilbronn**

Richtung 2 : **Karlsruhe**



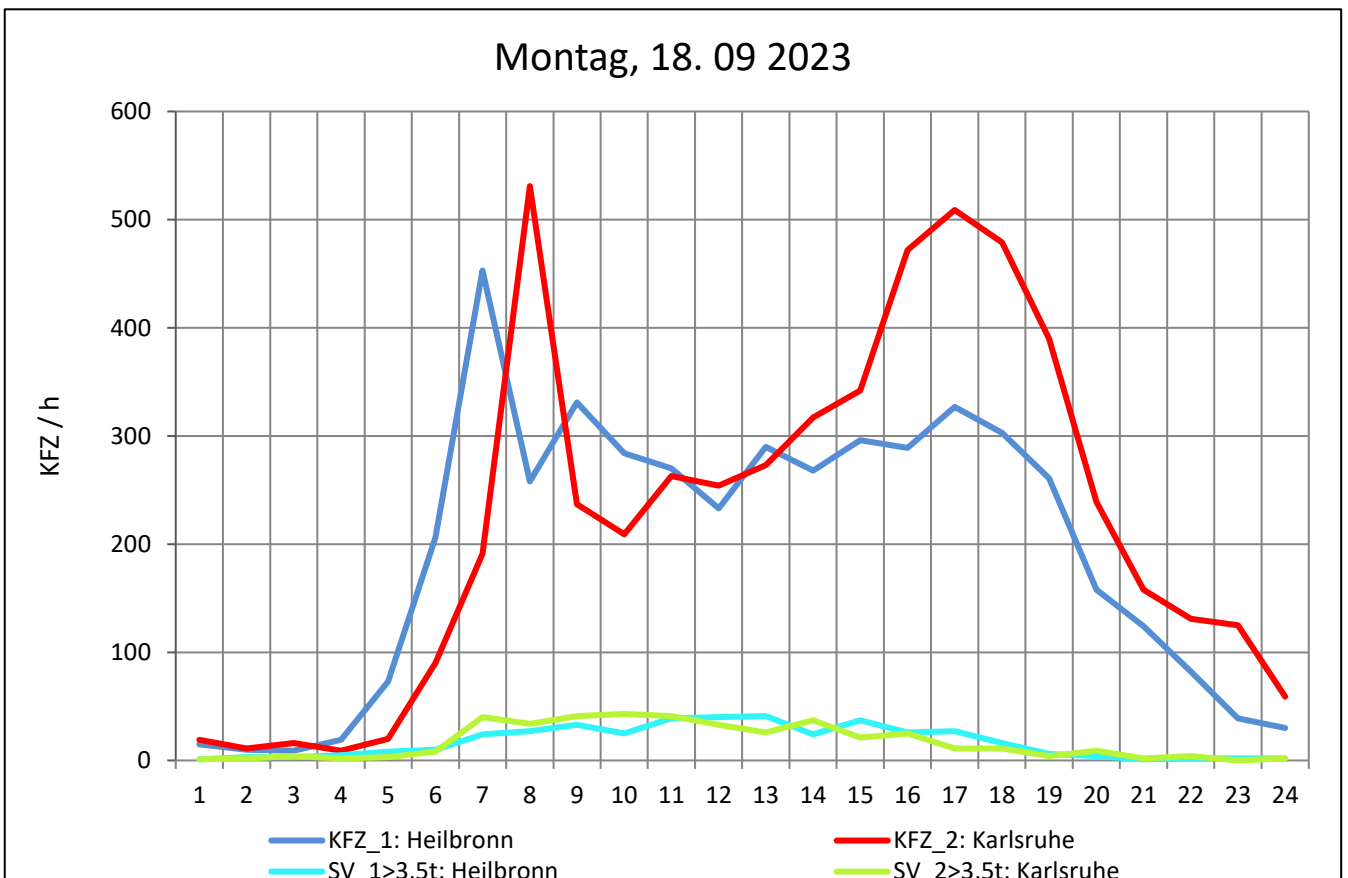
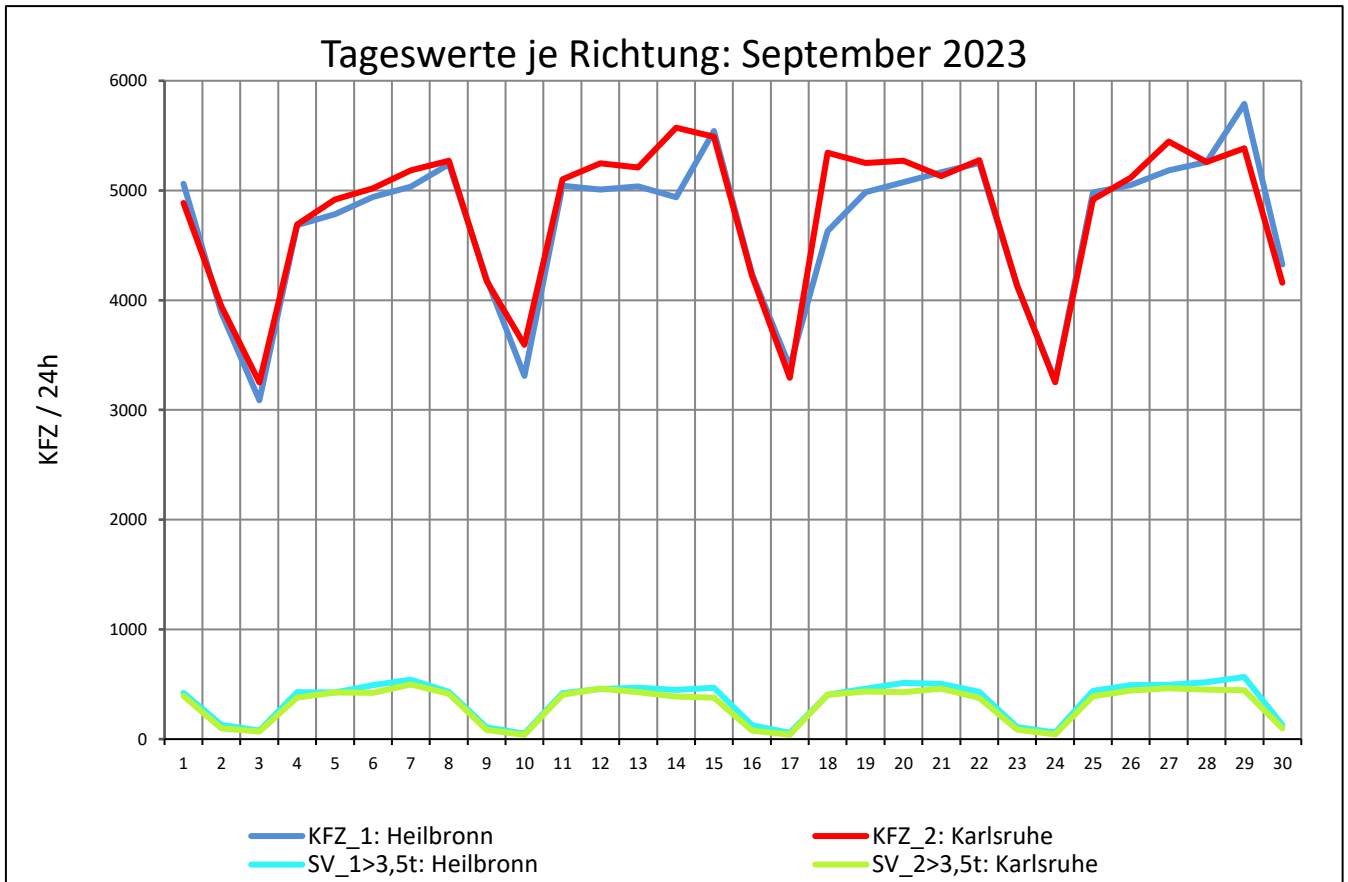
Zst.: **Schwaigern**

TK-/Zst-Nr.: 6820/1104

B 293

Richtung 1 : **Heilbronn**

Richtung 2 : **Karlsruhe**



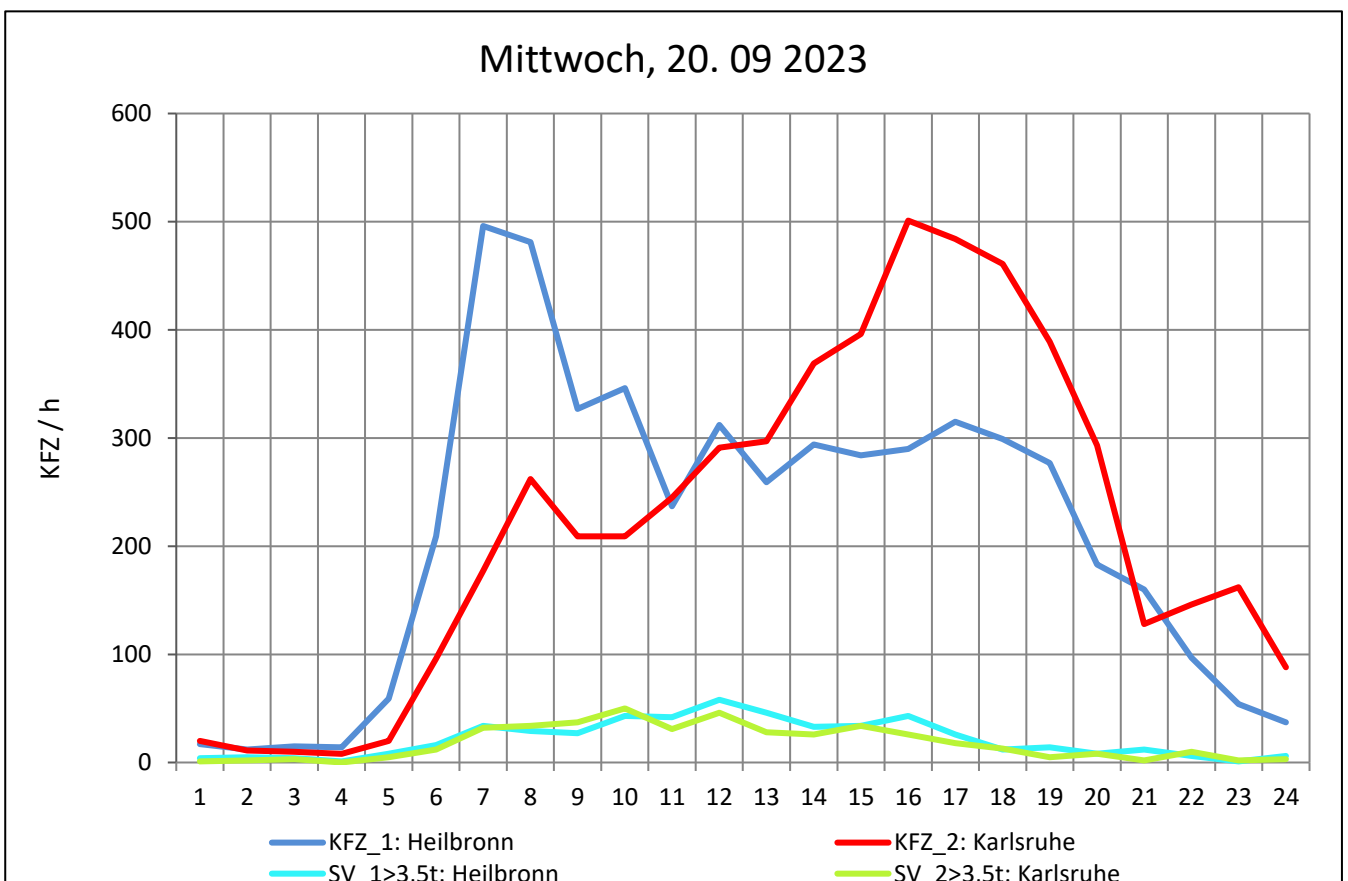
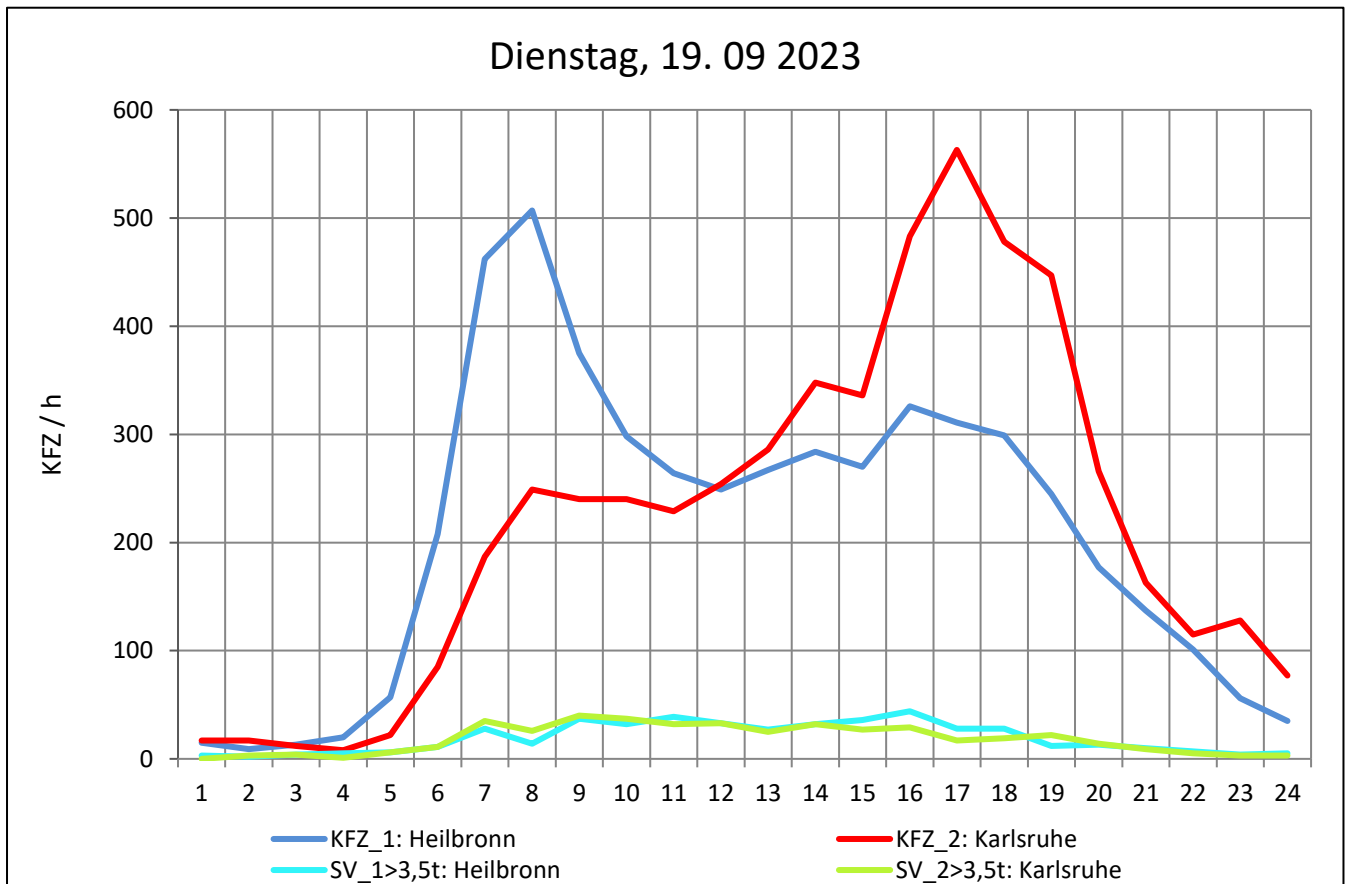
Zst.: **Schwaigern**

TK-/Zst-Nr.: 6820/1104

B 293

Richtung 1 : **Heilbronn**

Richtung 2 : **Karlsruhe**



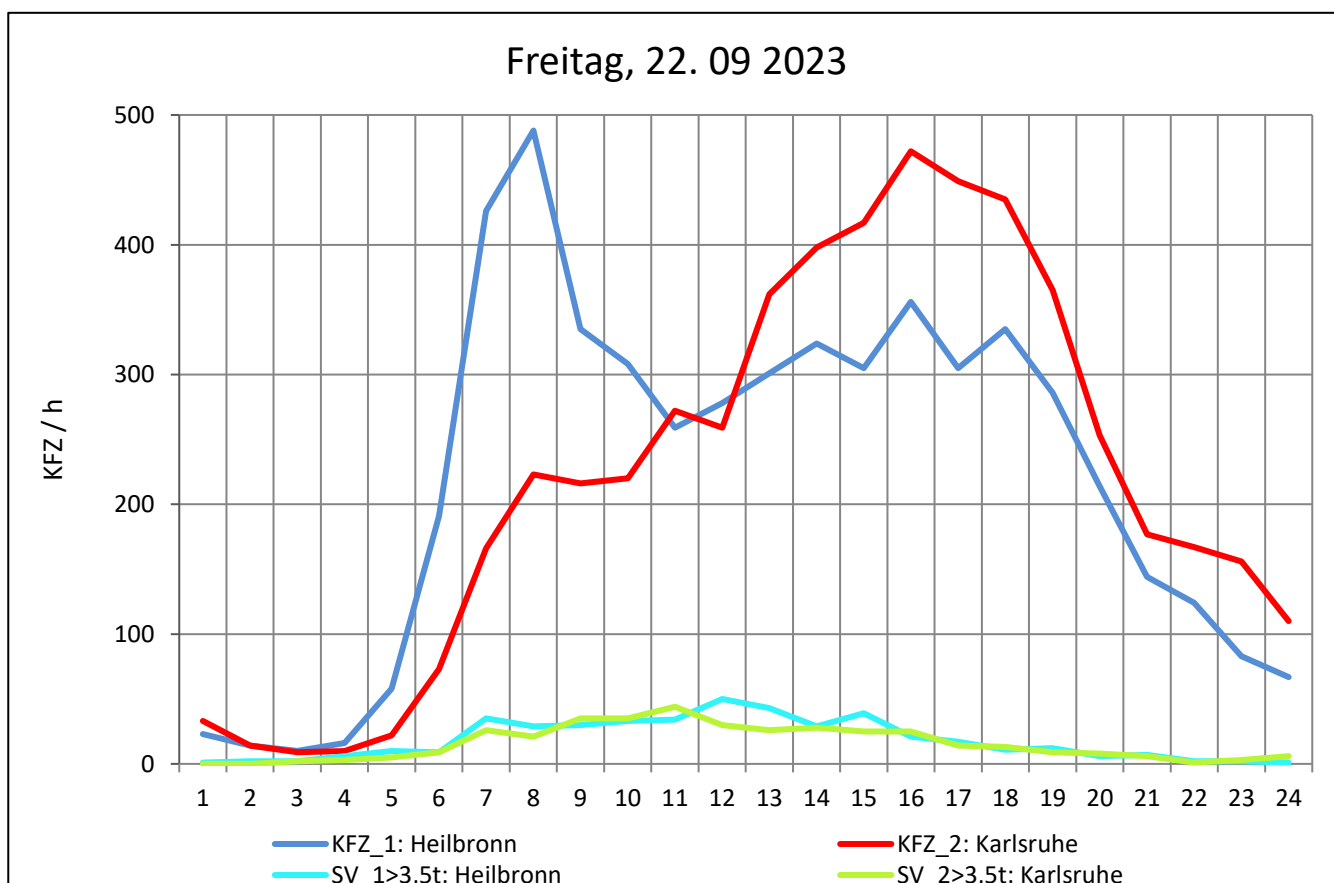
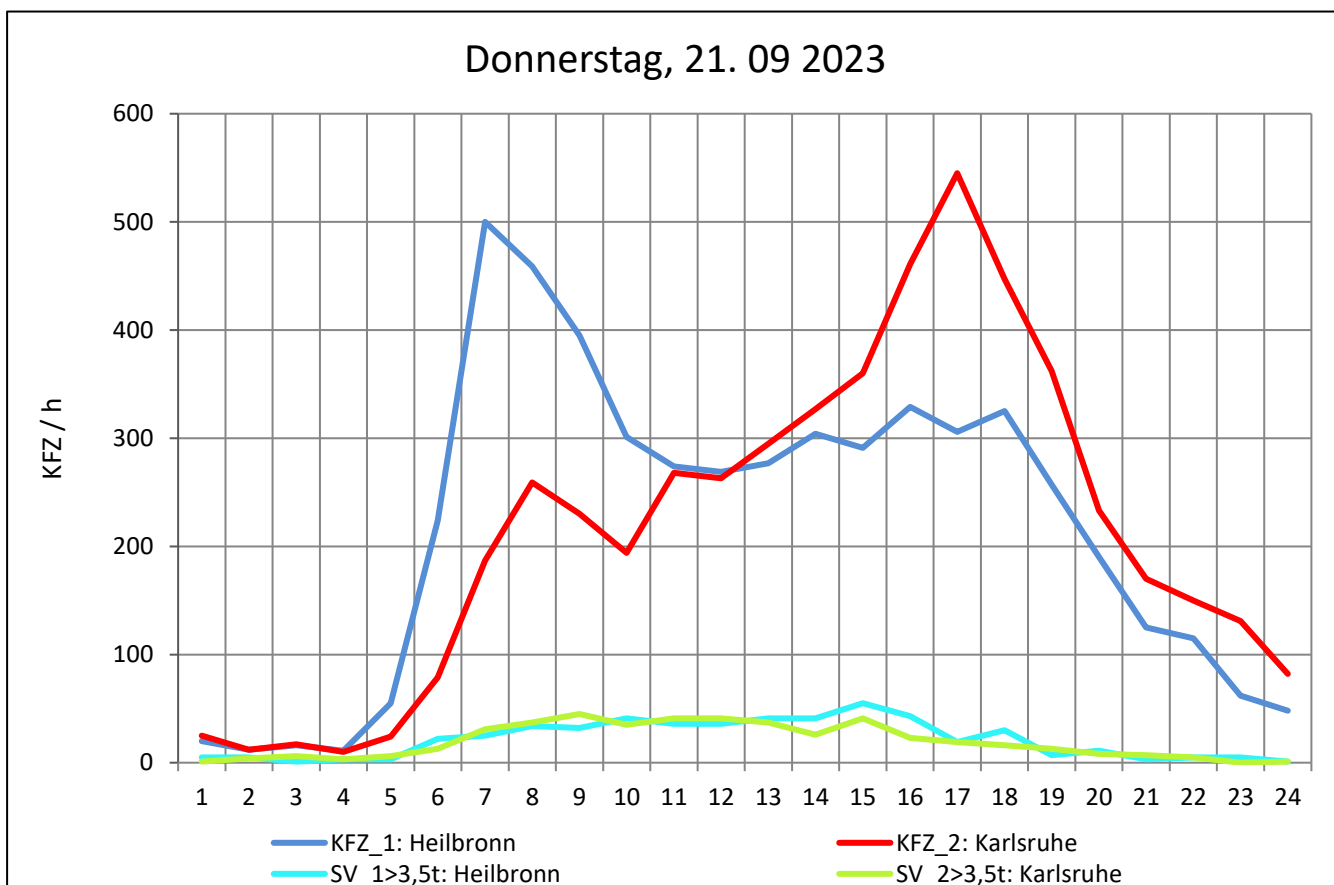
Zst.: **Schwaigern**

TK-/Zst-Nr.: 6820/1104

B 293

Richtung 1 : **Heilbronn**

Richtung 2 : **Karlsruhe**



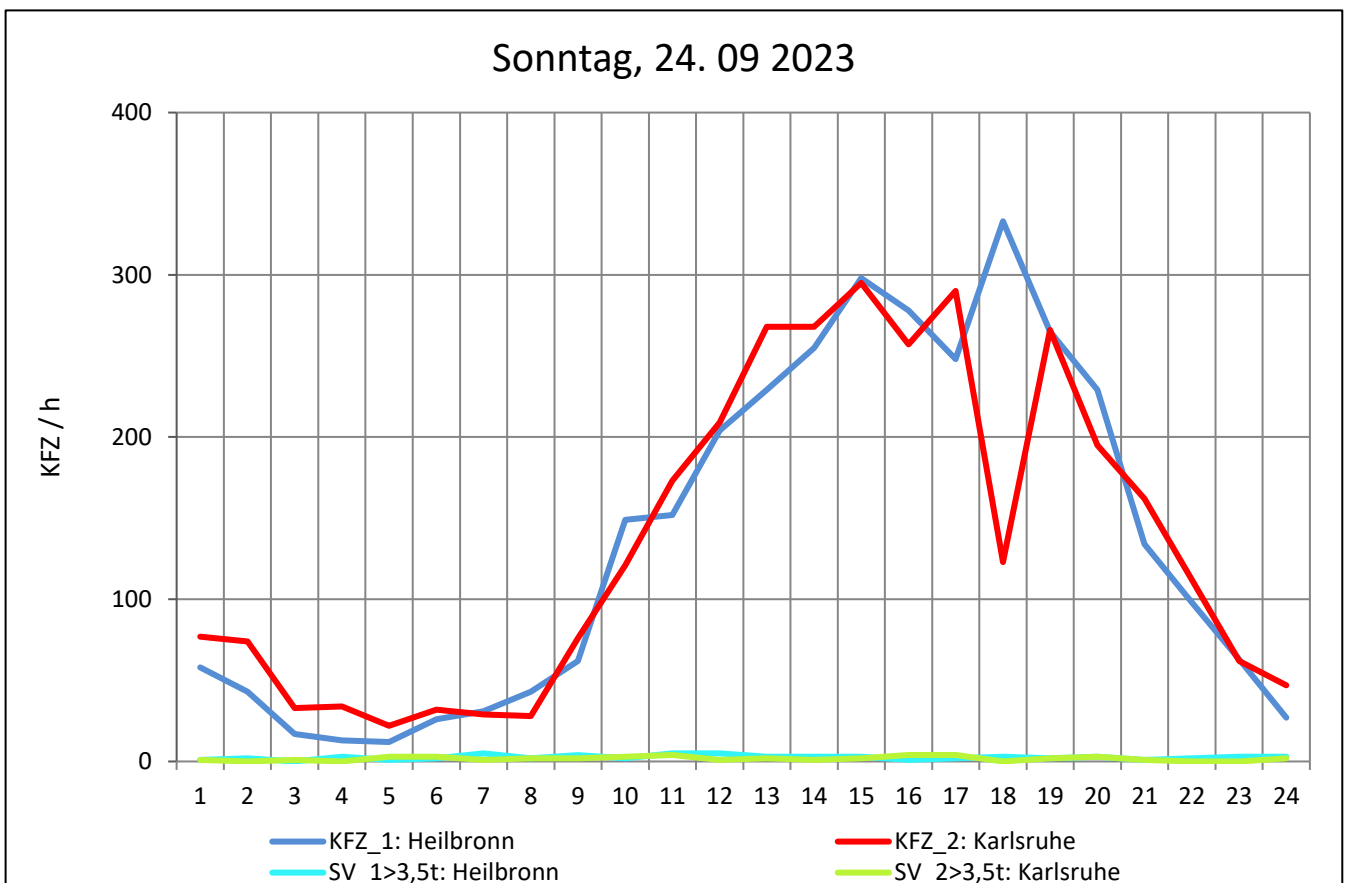
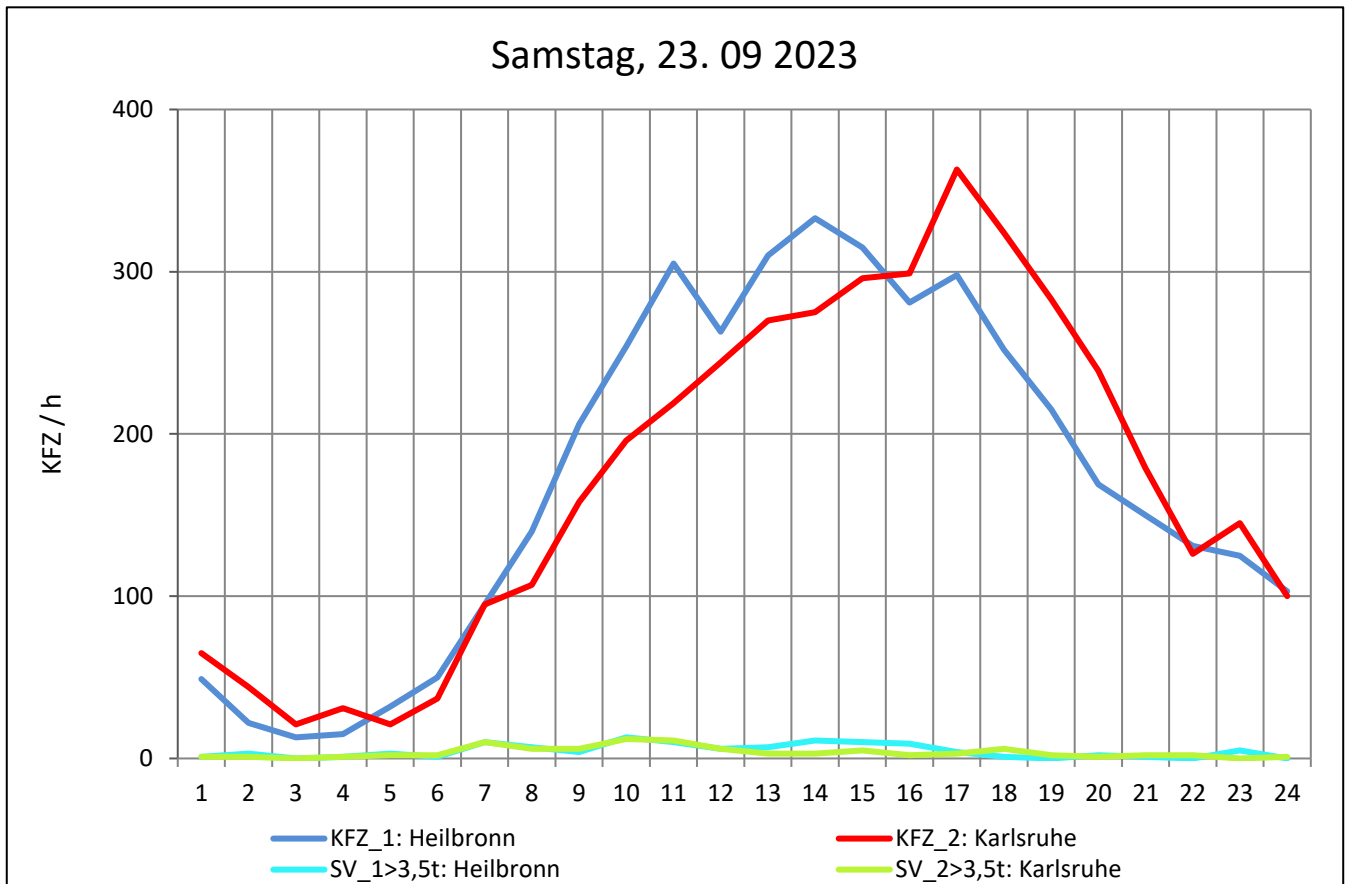
Zst.: **Schwaigern**

TK-/Zst-Nr.: 6820/1104

B 293

Richtung 1 : **Heilbronn**

Richtung 2 : **Karlsruhe**



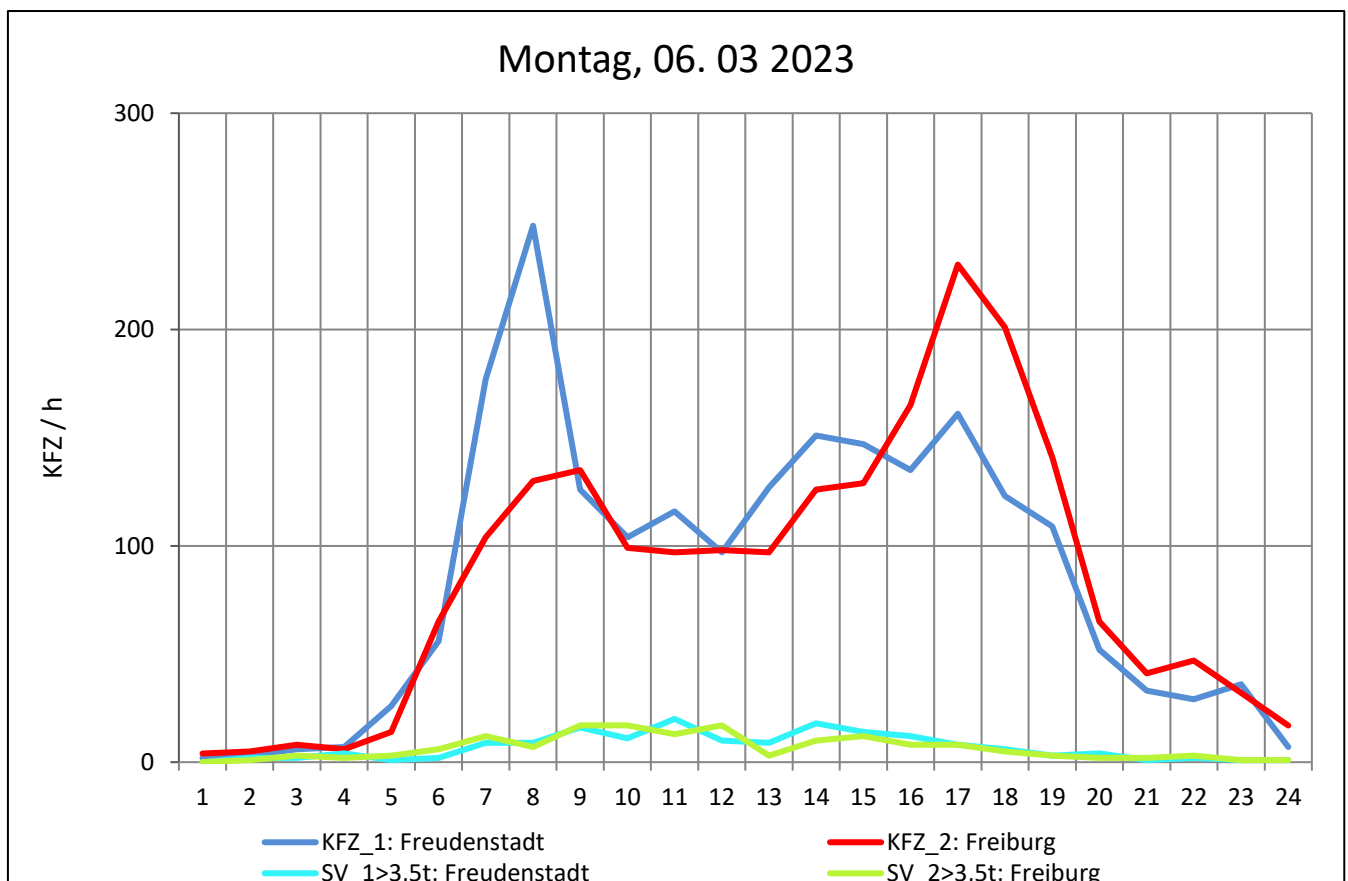
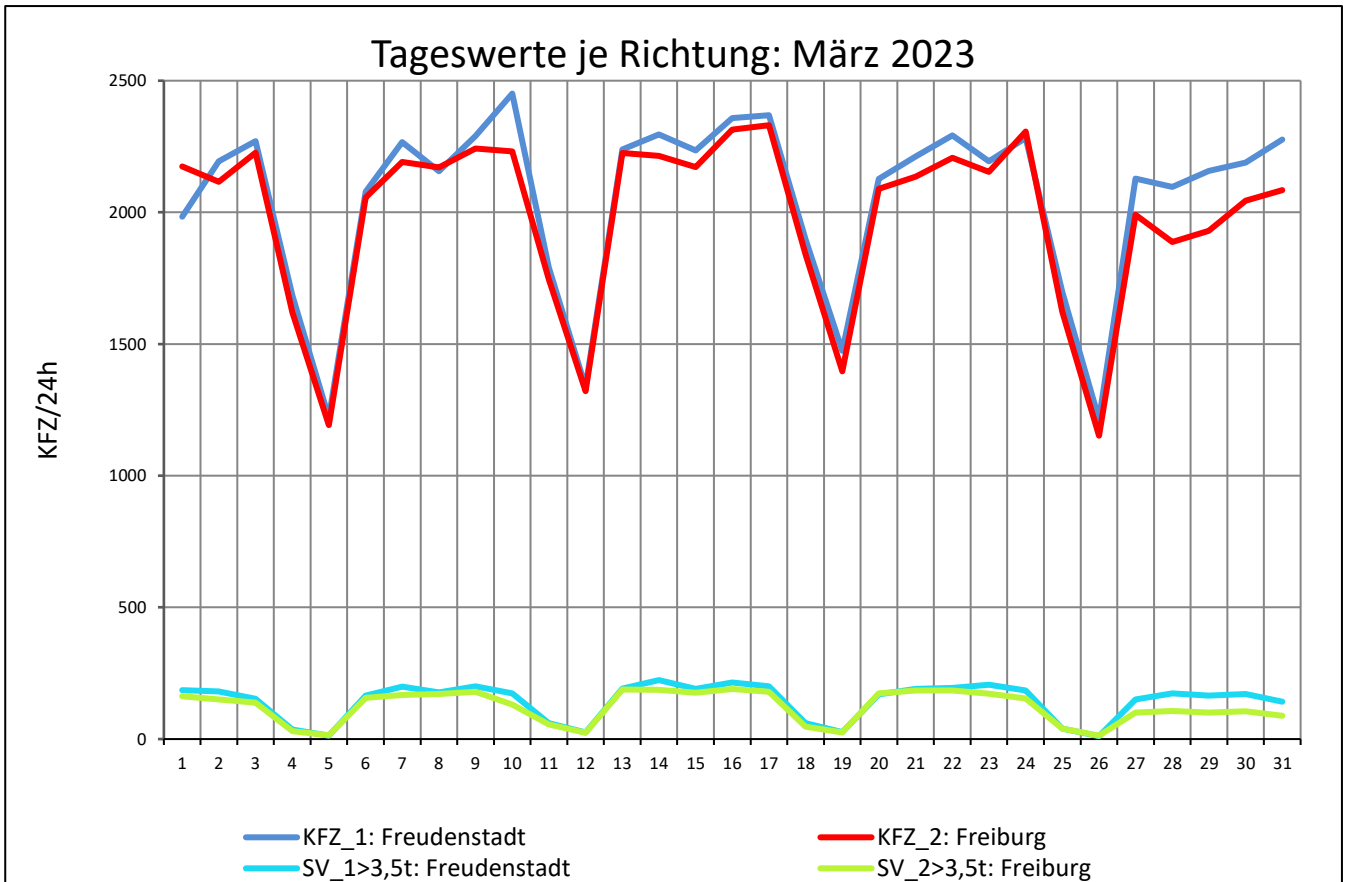
Zst.: **Alpirsbach**

TK-/Zst-Nr.: 7616/1100

B 294

Richtung 1 : **Freudenstadt**

Richtung 2 : **Freiburg**



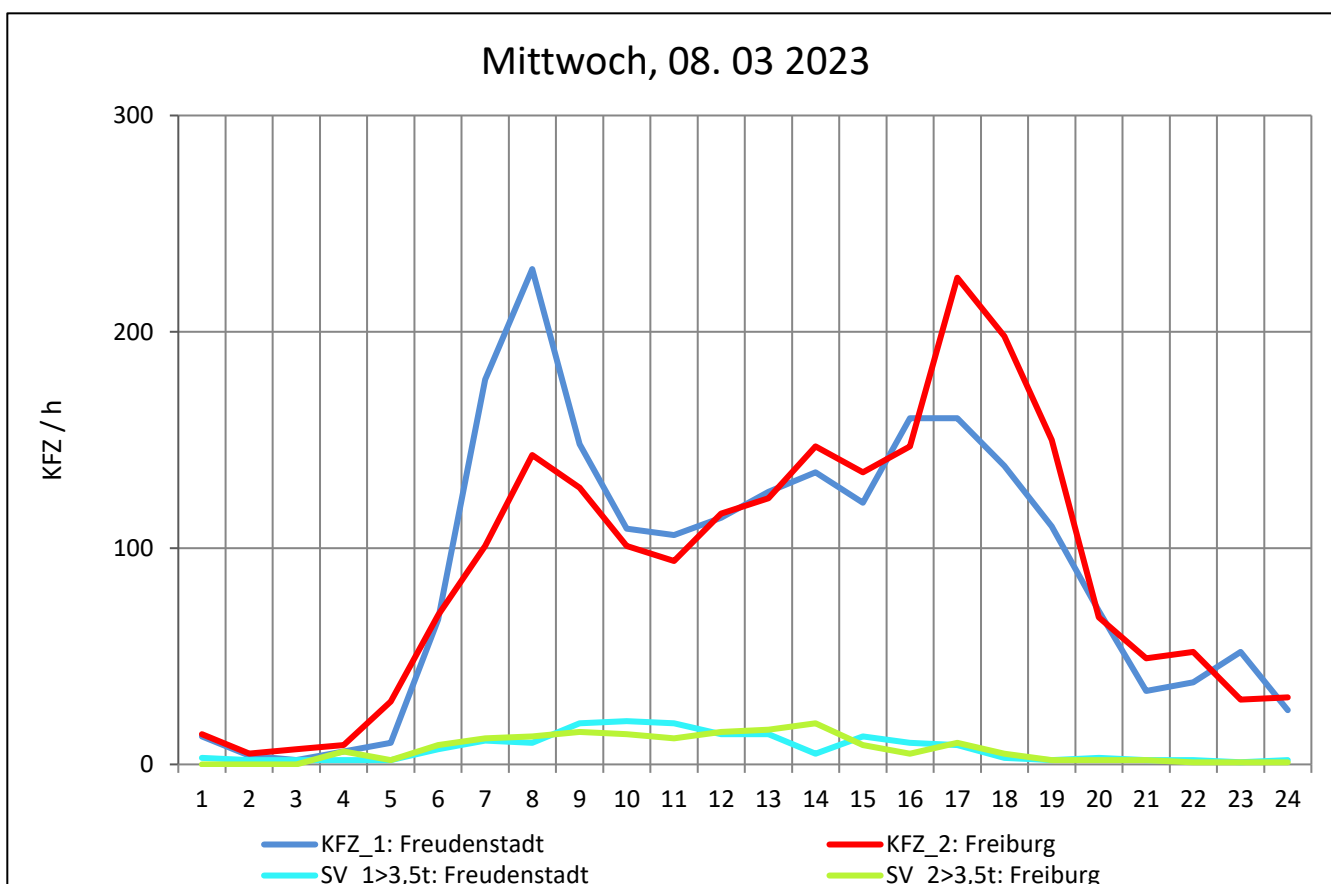
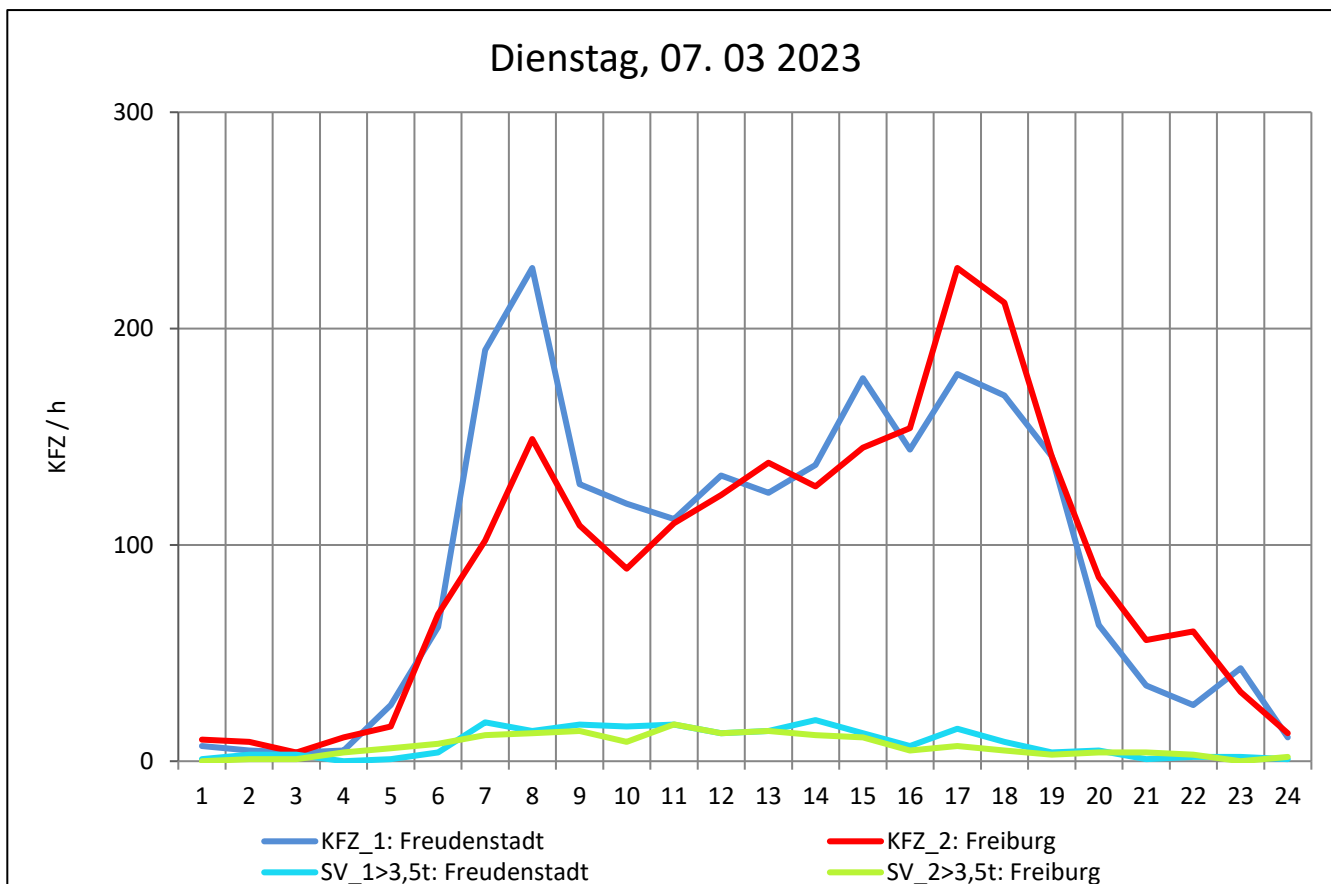
Zst.: **Alpirsbach**

TK-/Zst-Nr.: 7616/1100

B 294

Richtung 1 : **Freudenstadt**

Richtung 2 : **Freiburg**



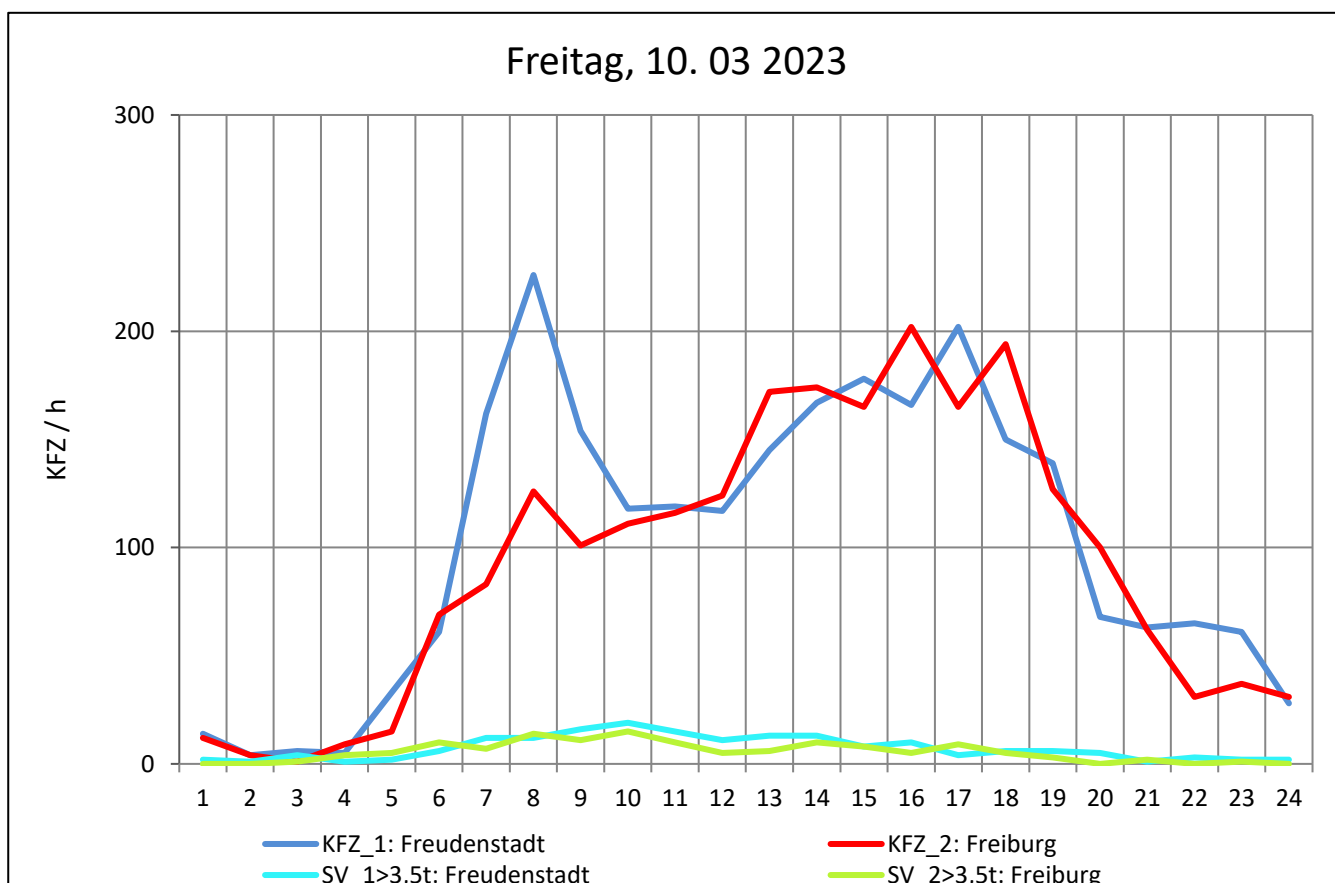
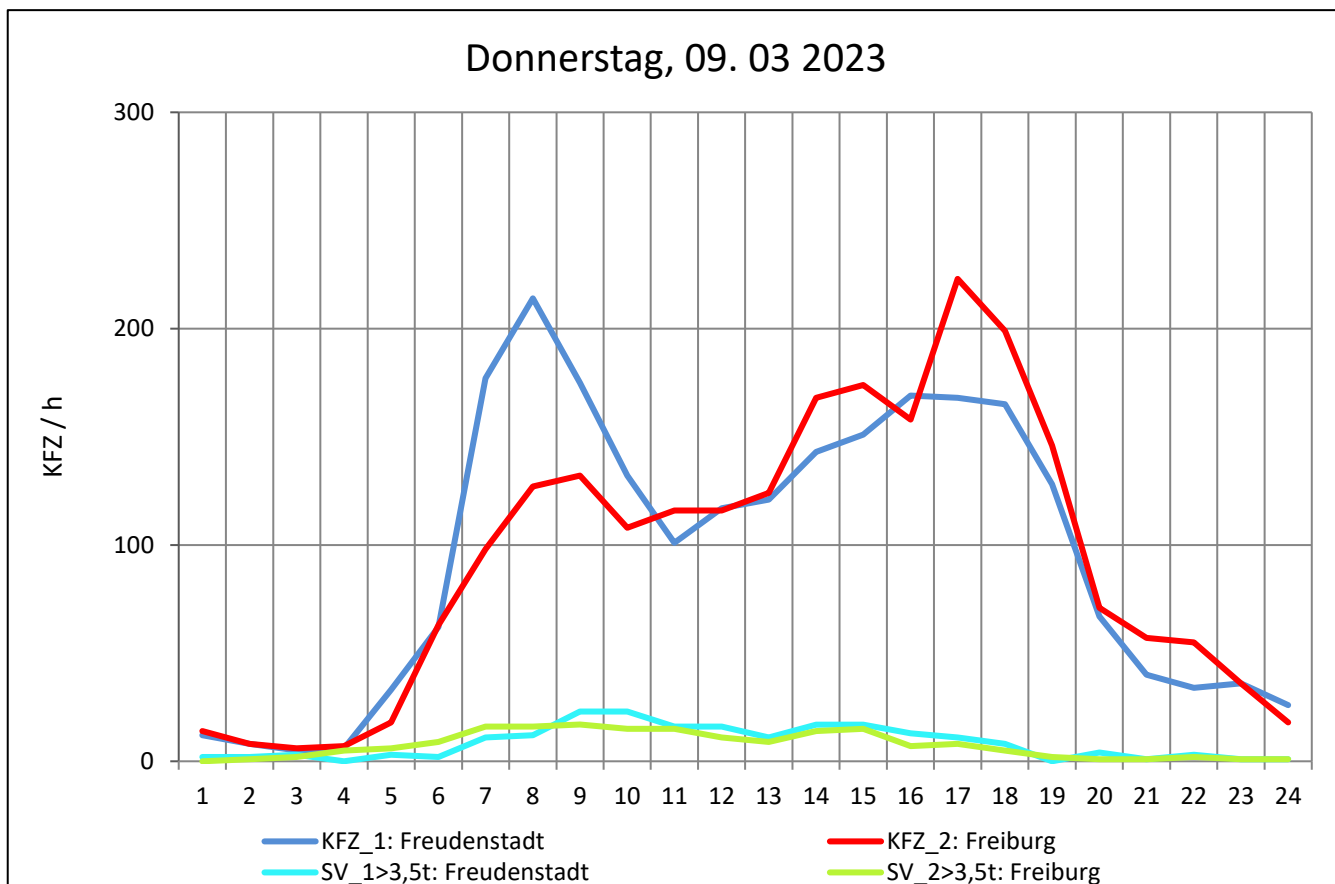
Zst.: **Alpirsbach**

TK-/Zst-Nr.: 7616/1100

B 294

Richtung 1 : **Freudenstadt**

Richtung 2 : **Freiburg**



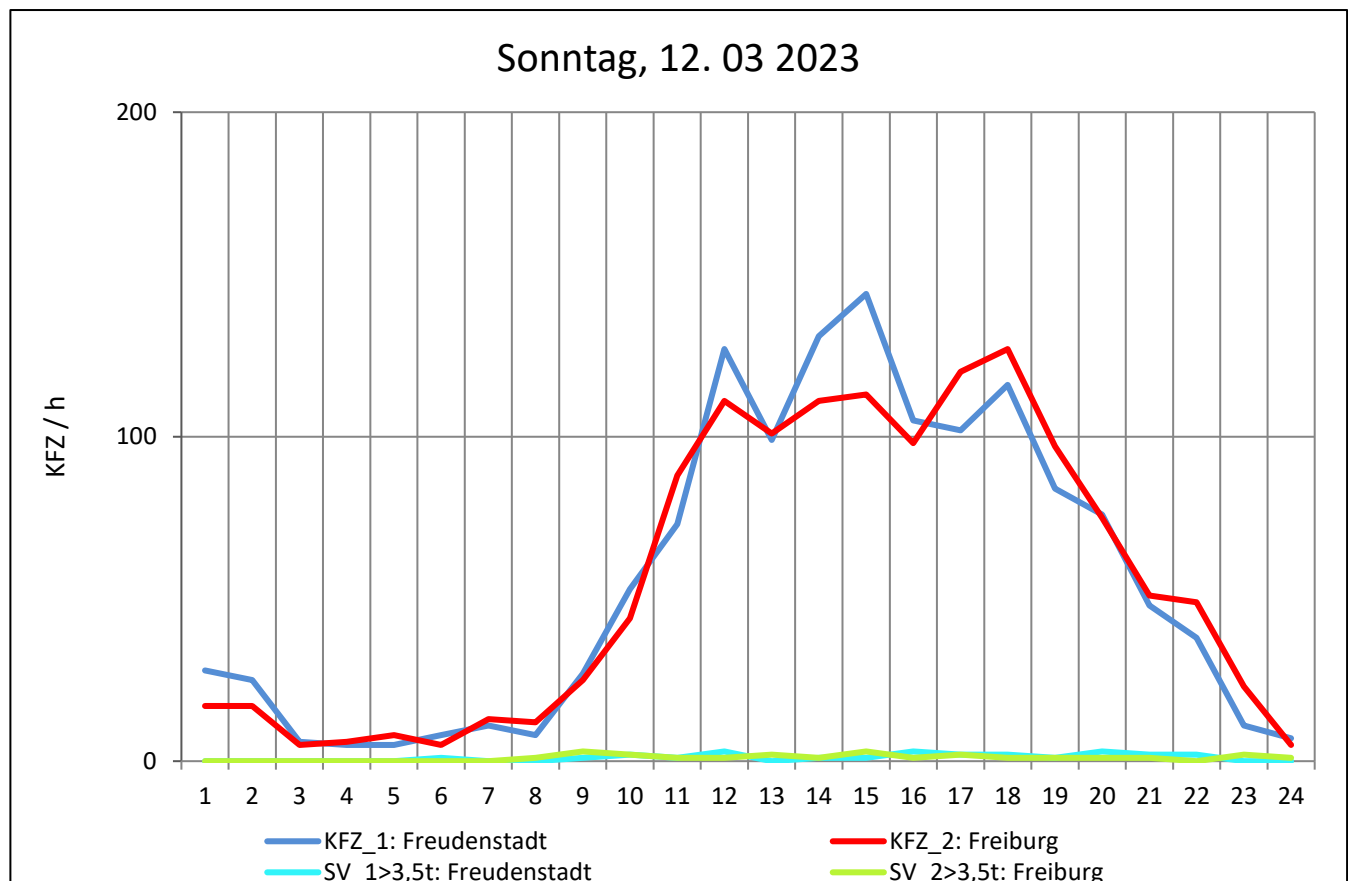
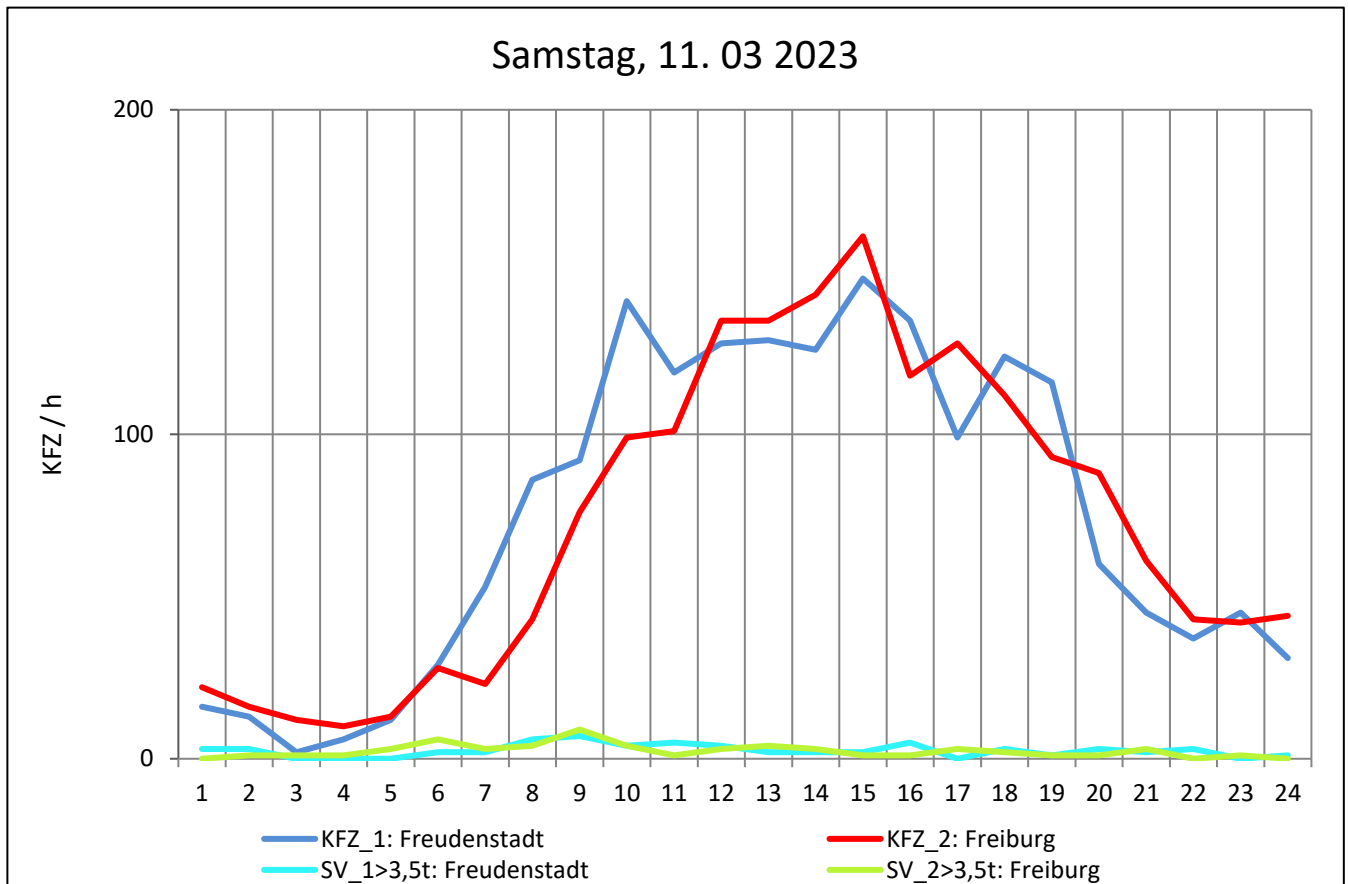
Zst.: **Alpirsbach**

TK-/Zst-Nr.: 7616/1100

B 294

Richtung 1 : **Freudenstadt**

Richtung 2 : **Freiburg**



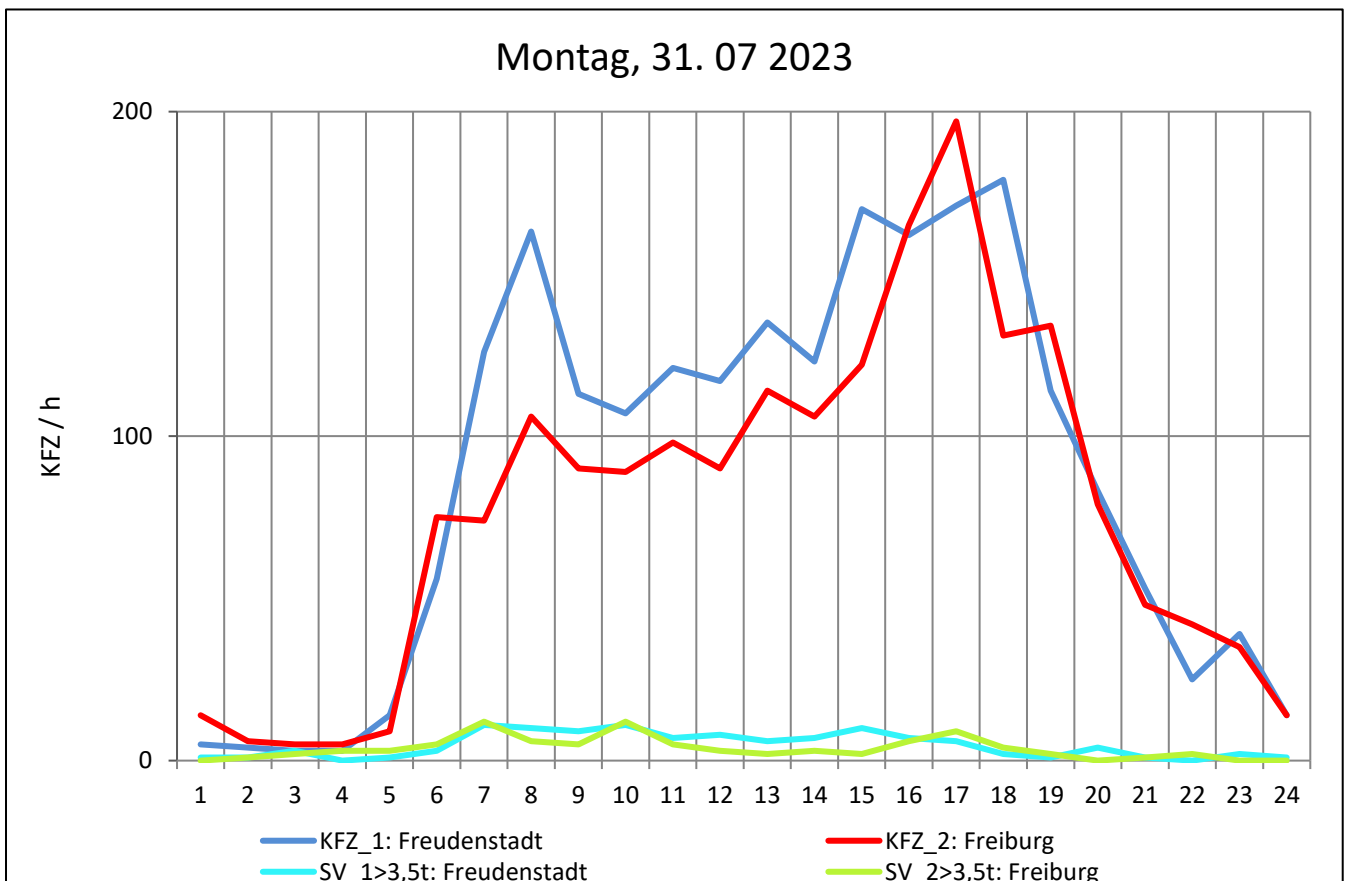
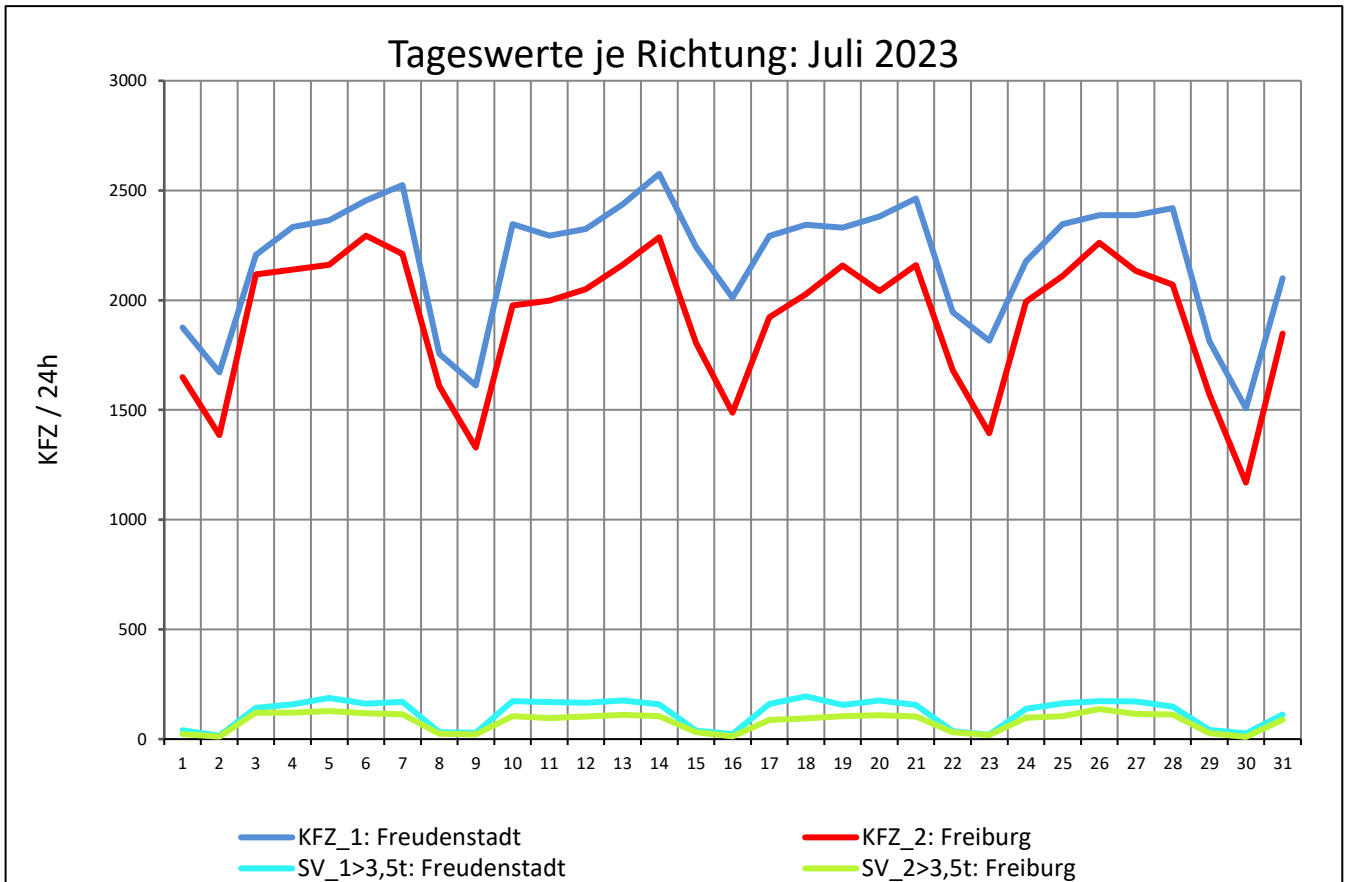
Zst.: **Alpirsbach**

TK-/Zst-Nr.: 7616/1100

B 294

Richtung 1 : **Freudenstadt**

Richtung 2 : **Freiburg**



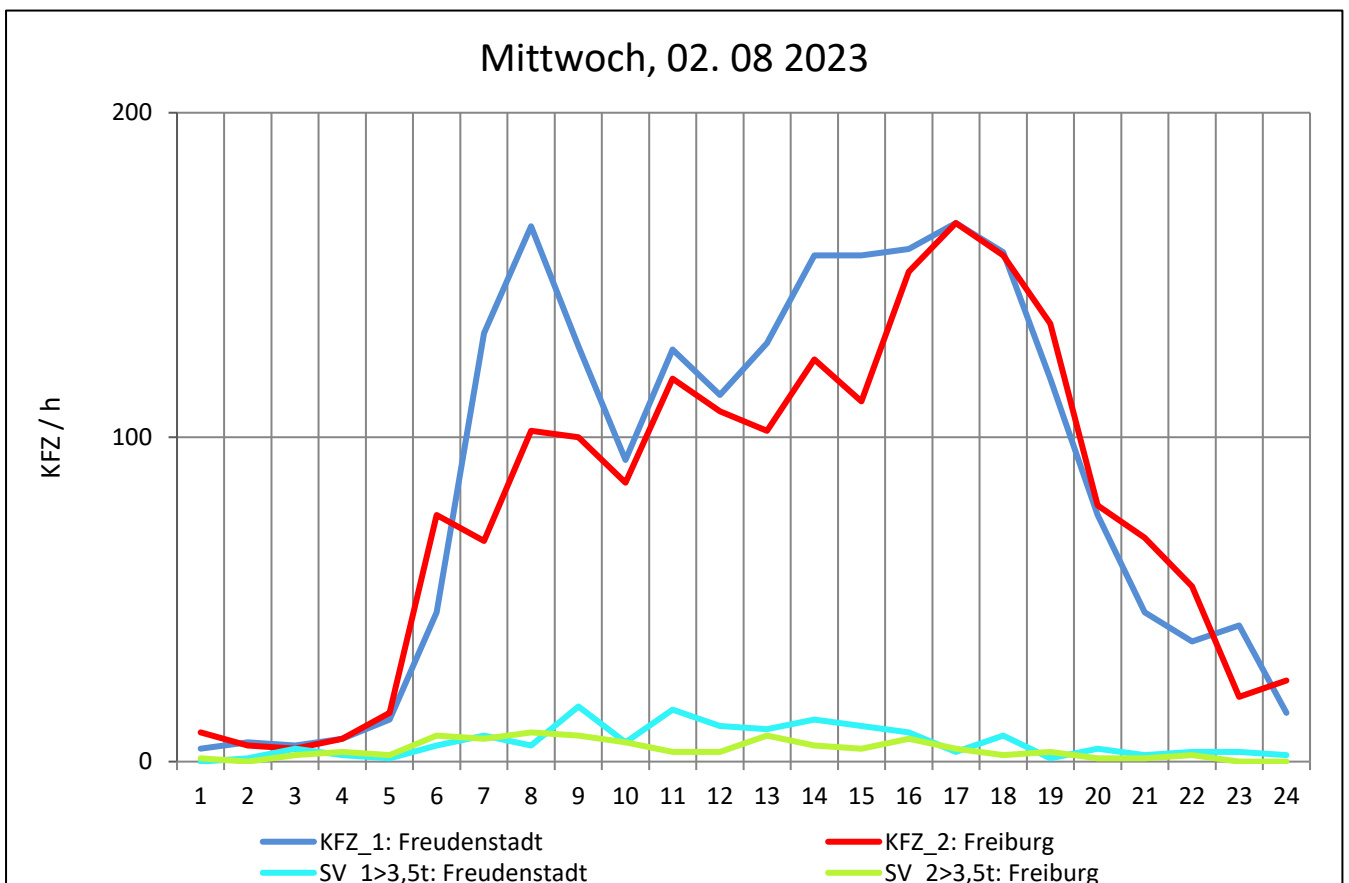
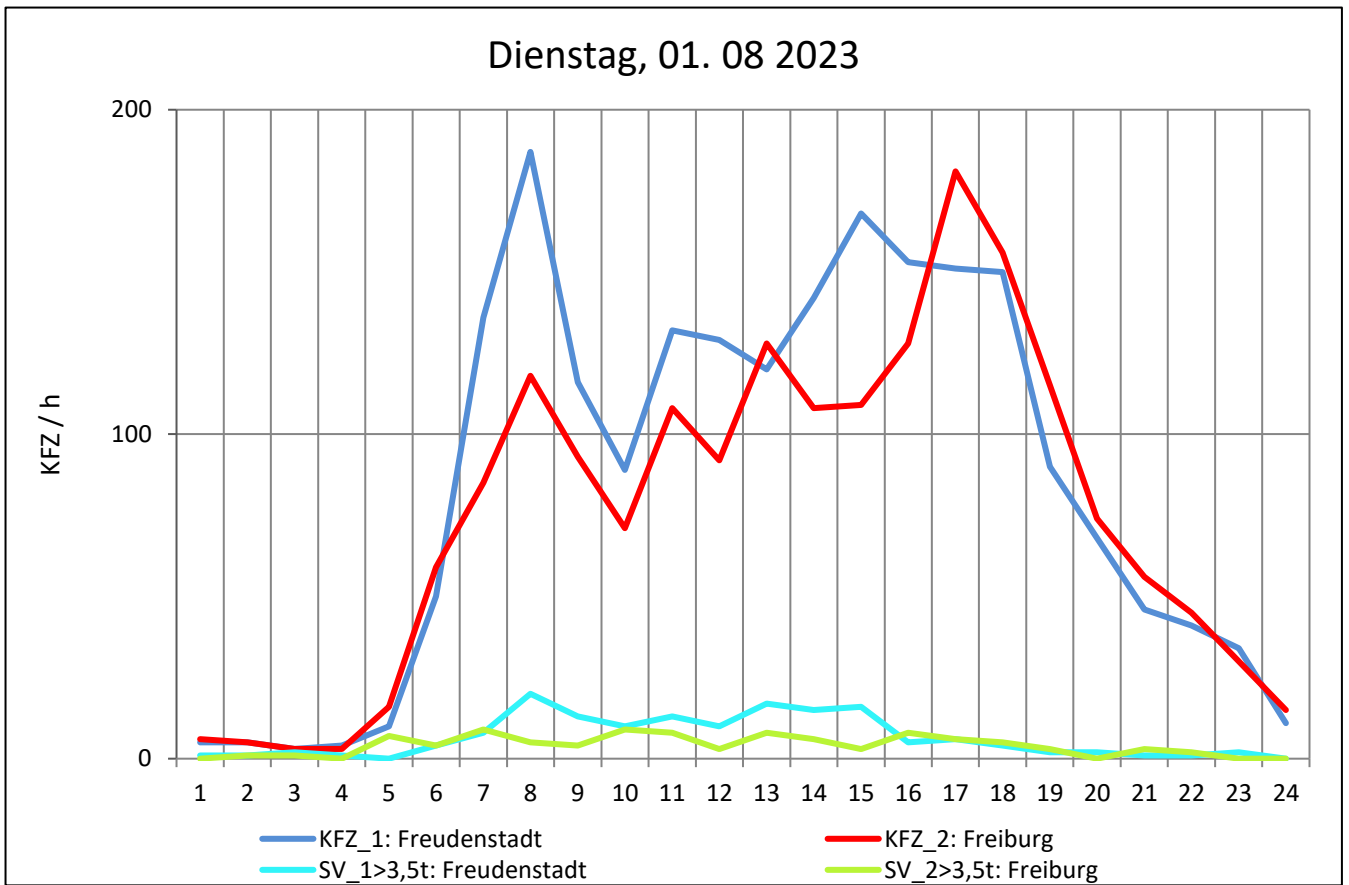
Zst.: **Alpirsbach**

TK-/Zst-Nr.: 7616/1100

B 294

Richtung 1 : **Freudenstadt**

Richtung 2 : **Freiburg**



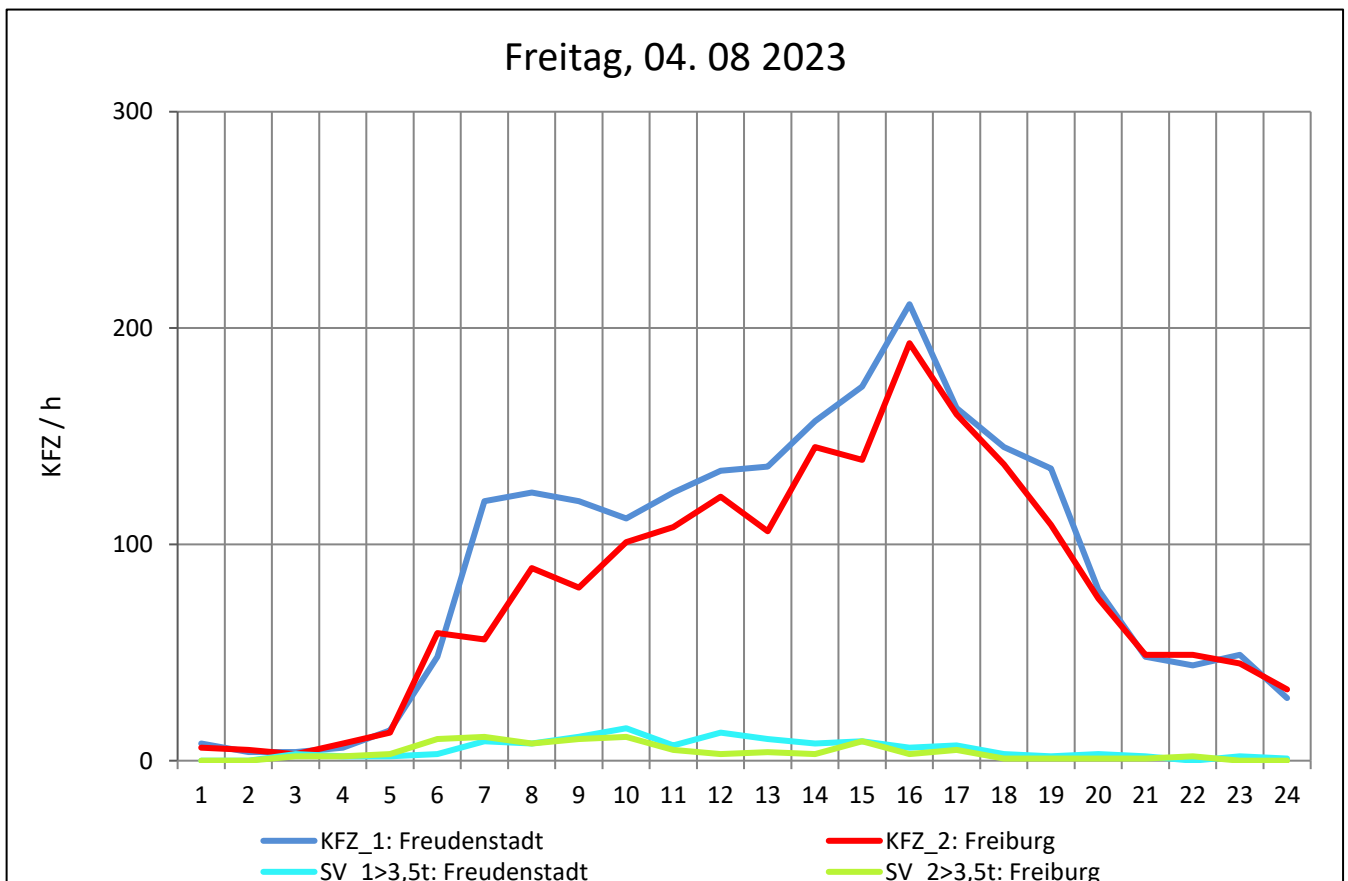
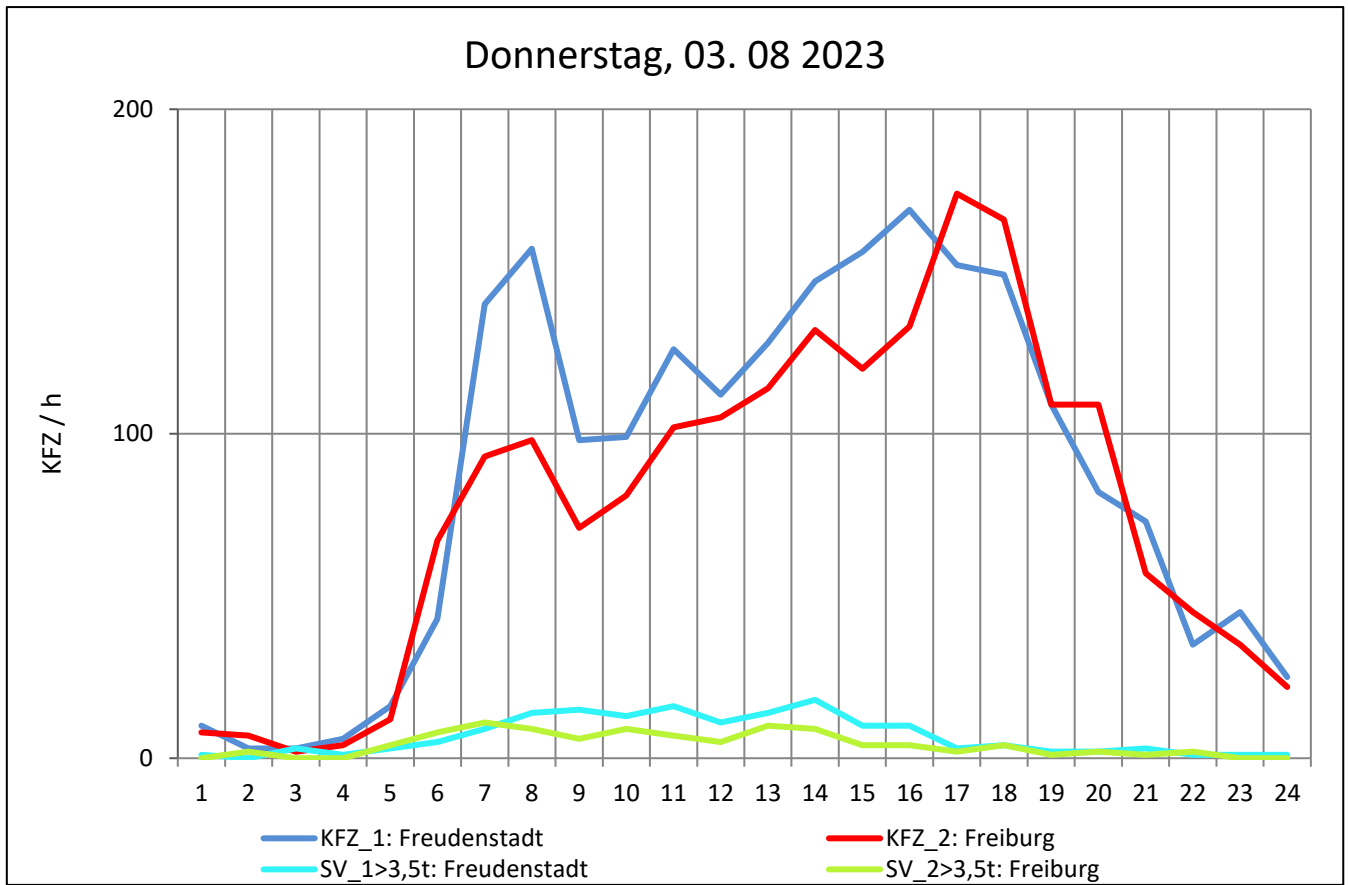
Zst.: **Alpirsbach**

TK-/Zst-Nr.: 7616/1100

B 294

Richtung 1 : **Freudenstadt**

Richtung 2 : **Freiburg**



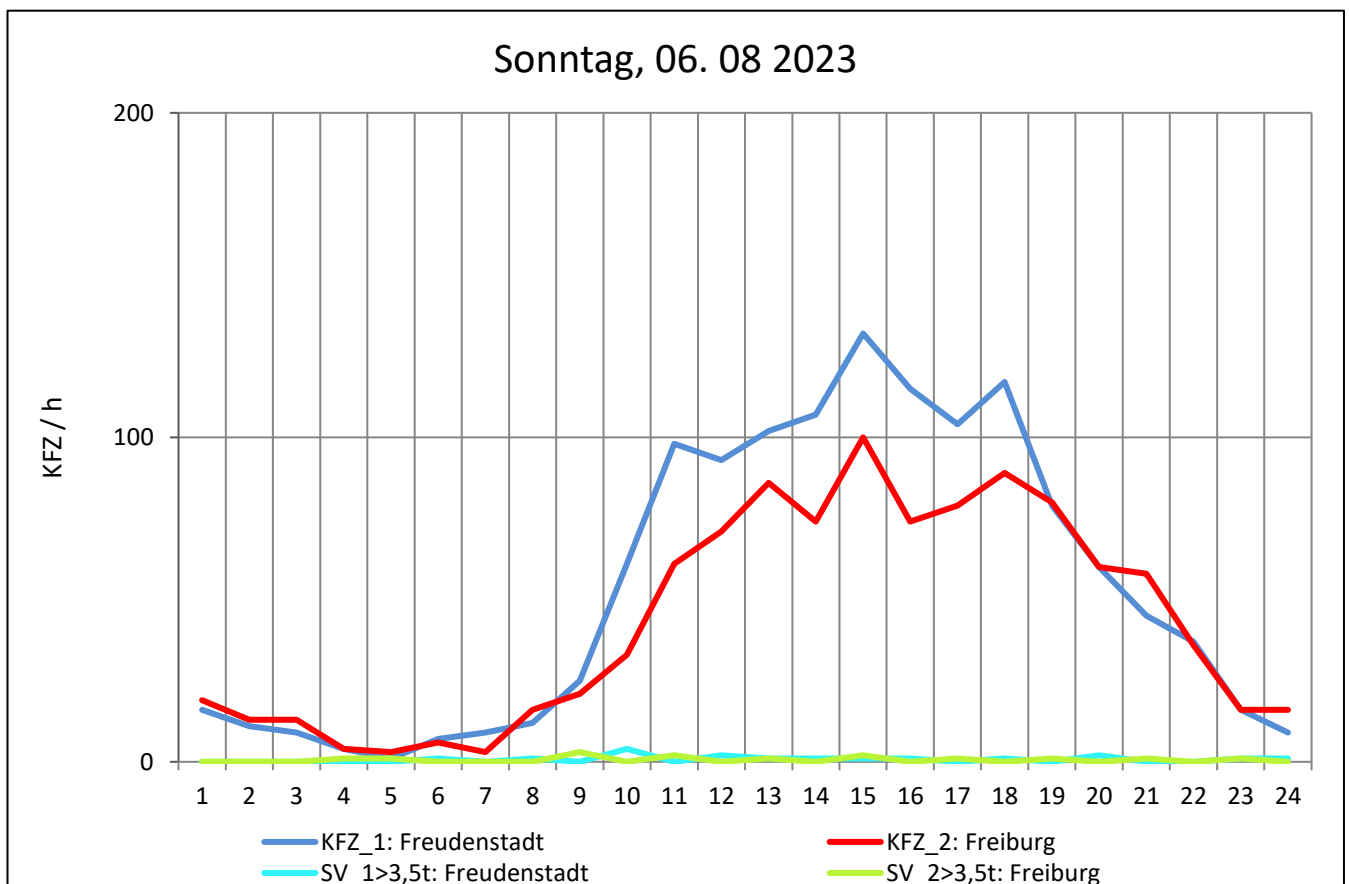
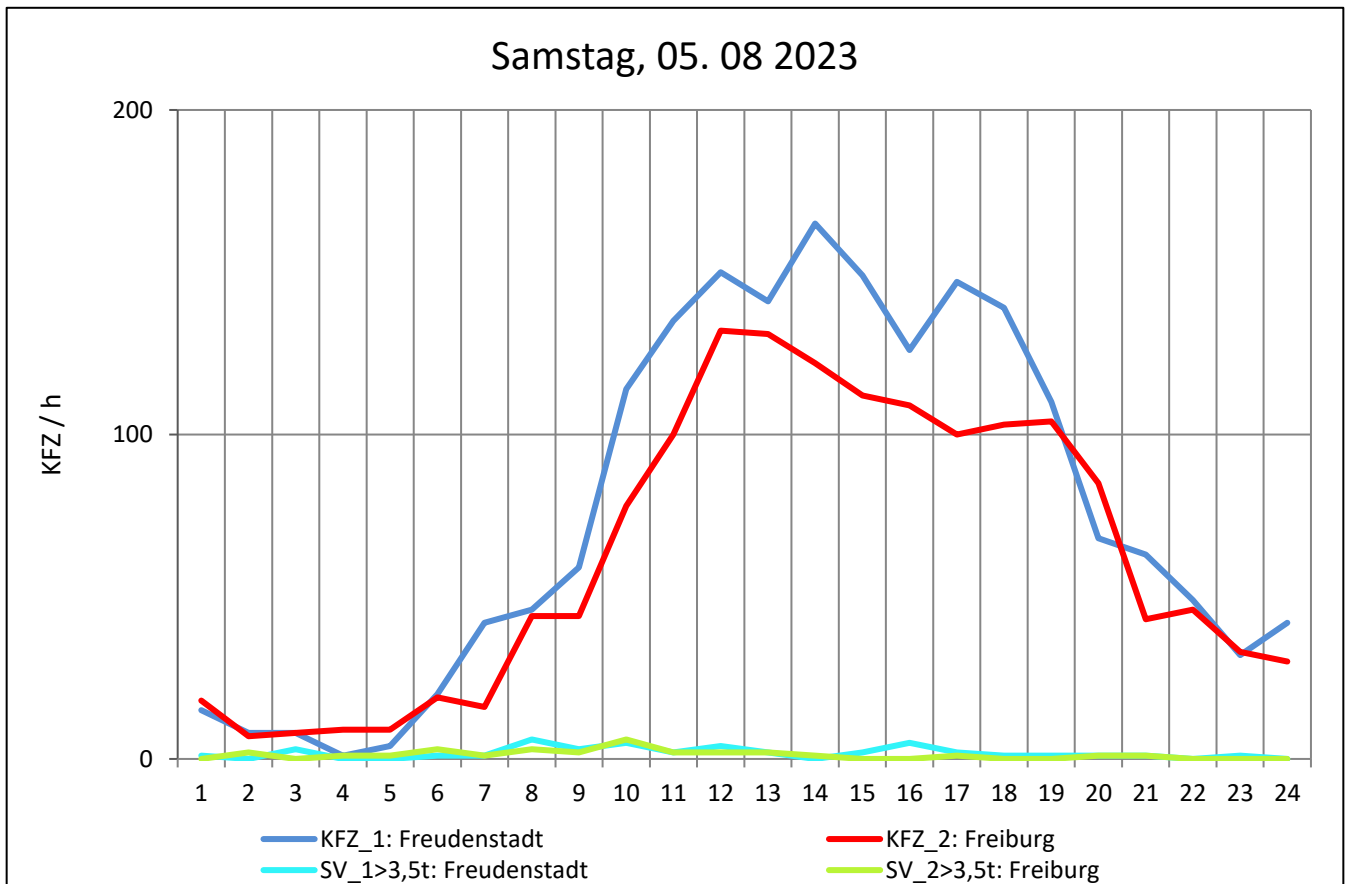
Zst.: **Alpirsbach**

TK-/Zst-Nr.: 7616/1100

B 294

Richtung 1 : **Freudenstadt**

Richtung 2 : **Freiburg**



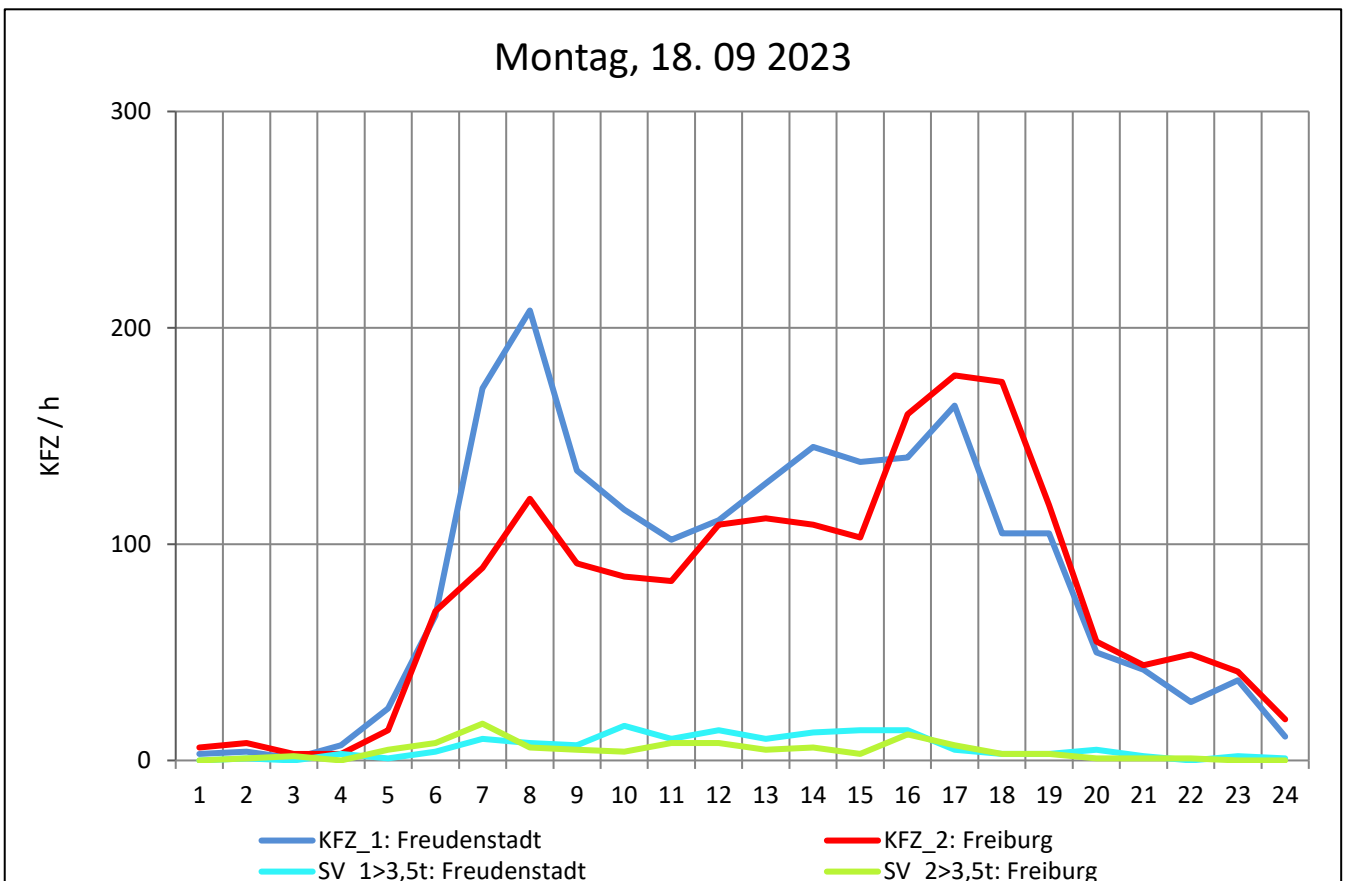
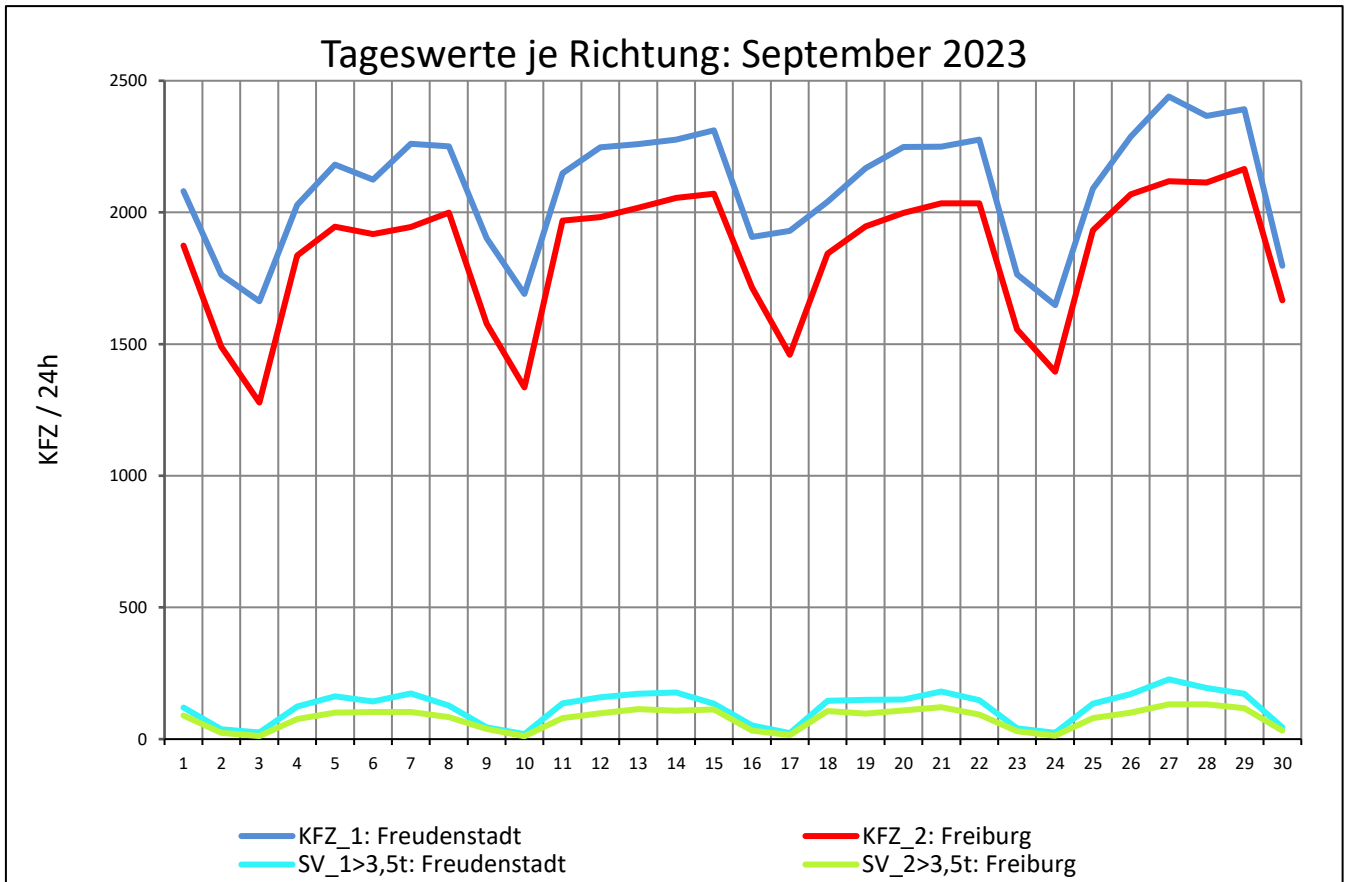
Zst.: **Alpirsbach**

TK-/Zst-Nr.: 7616/1100

B 294

Richtung 1 : **Freudenstadt**

Richtung 2 : **Freiburg**



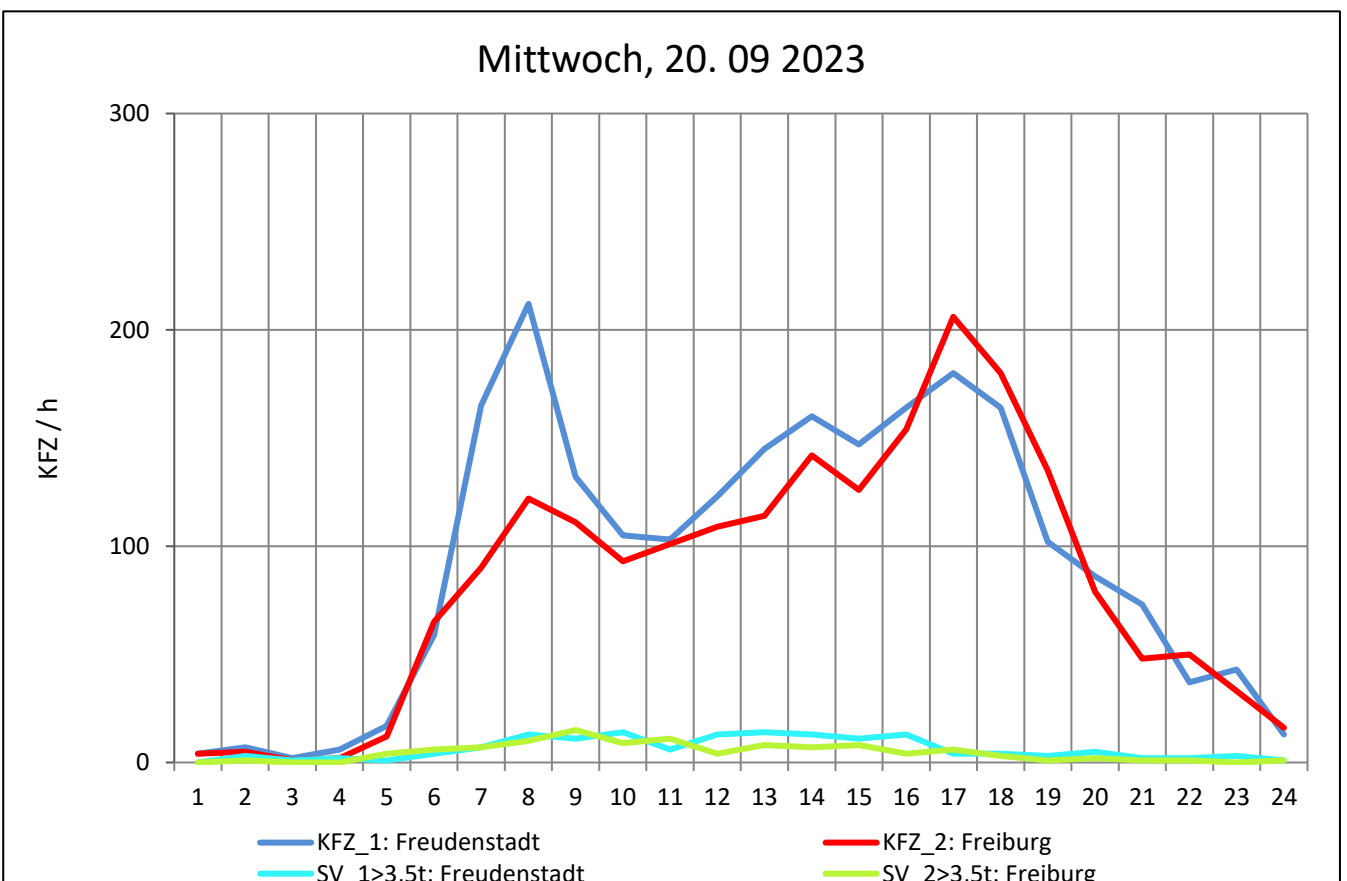
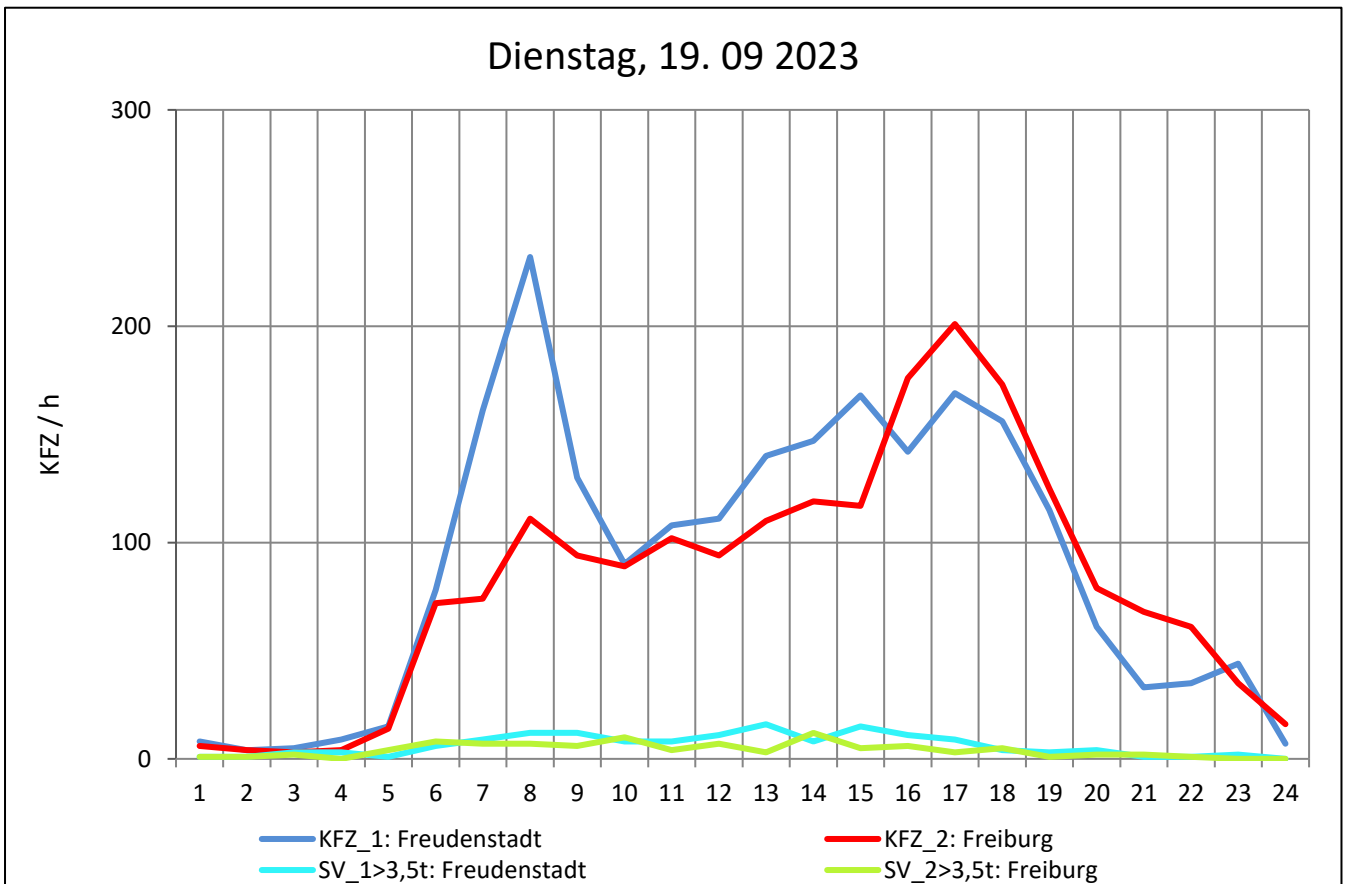
Zst.: **Alpirsbach**

TK-/Zst-Nr.: 7616/1100

B 294

Richtung 1 : **Freudenstadt**

Richtung 2 : **Freiburg**



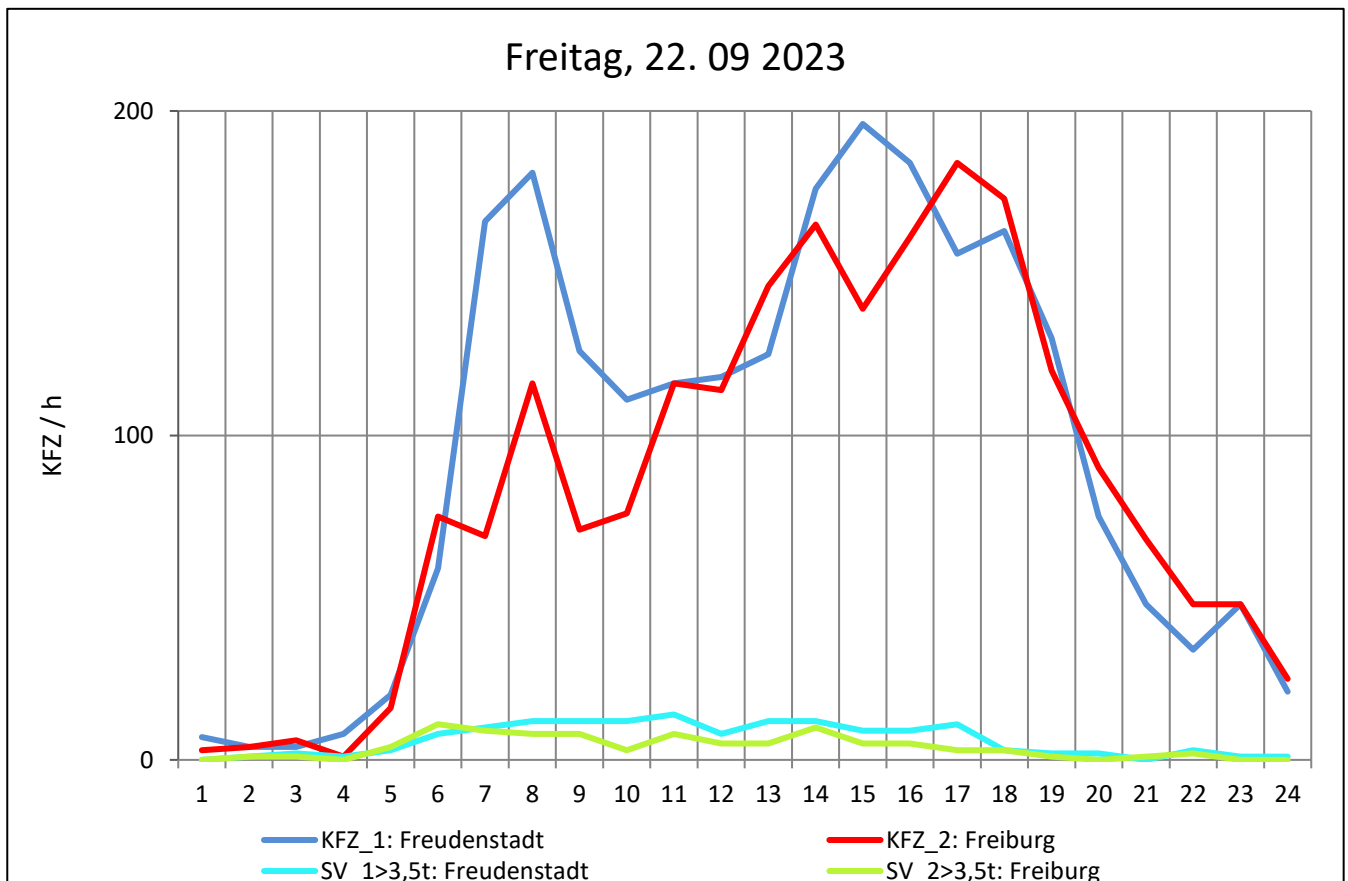
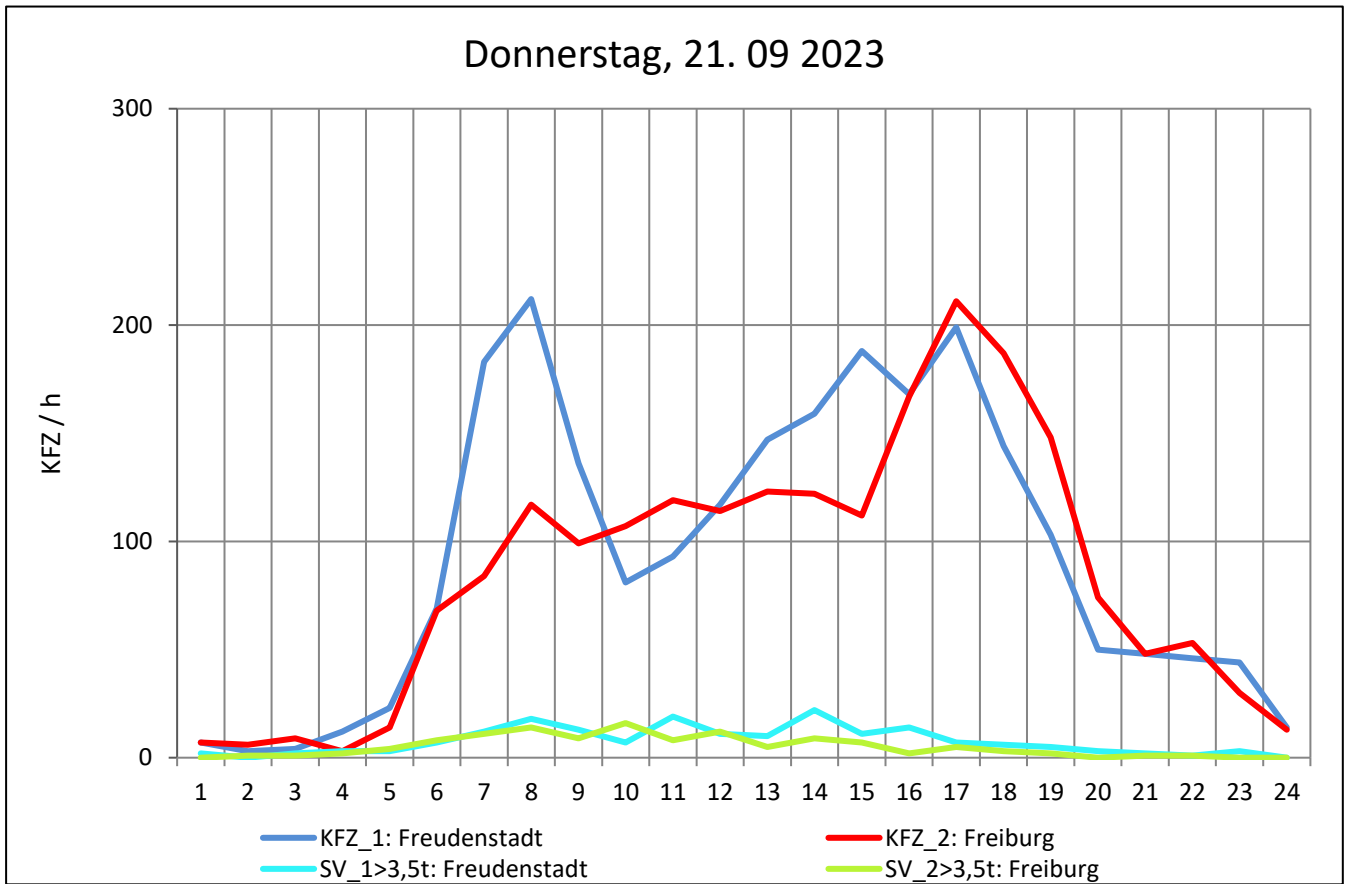
Zst.: **Alpirsbach**

TK-/Zst-Nr.: 7616/1100

B 294

Richtung 1 : **Freudenstadt**

Richtung 2 : **Freiburg**



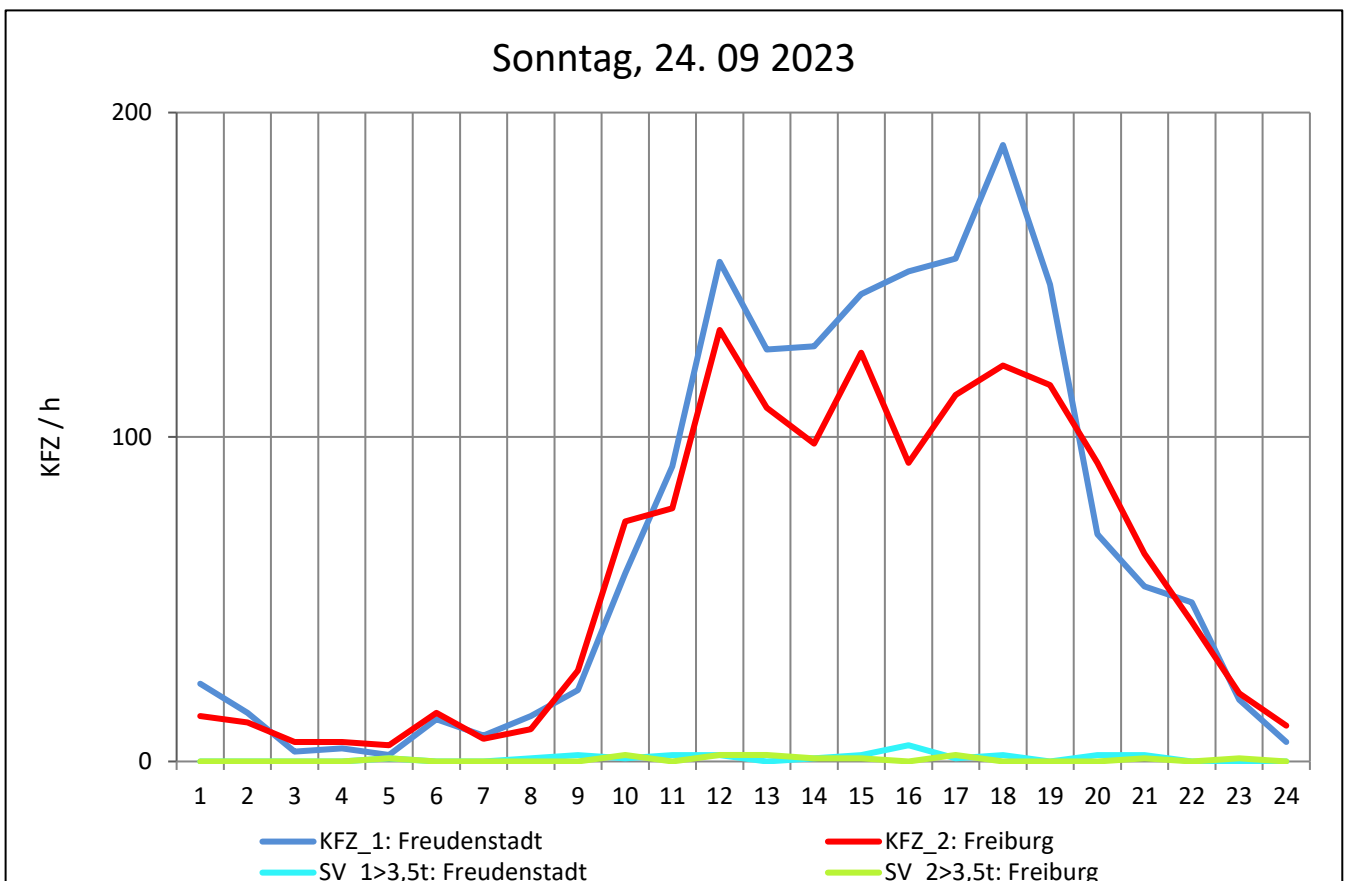
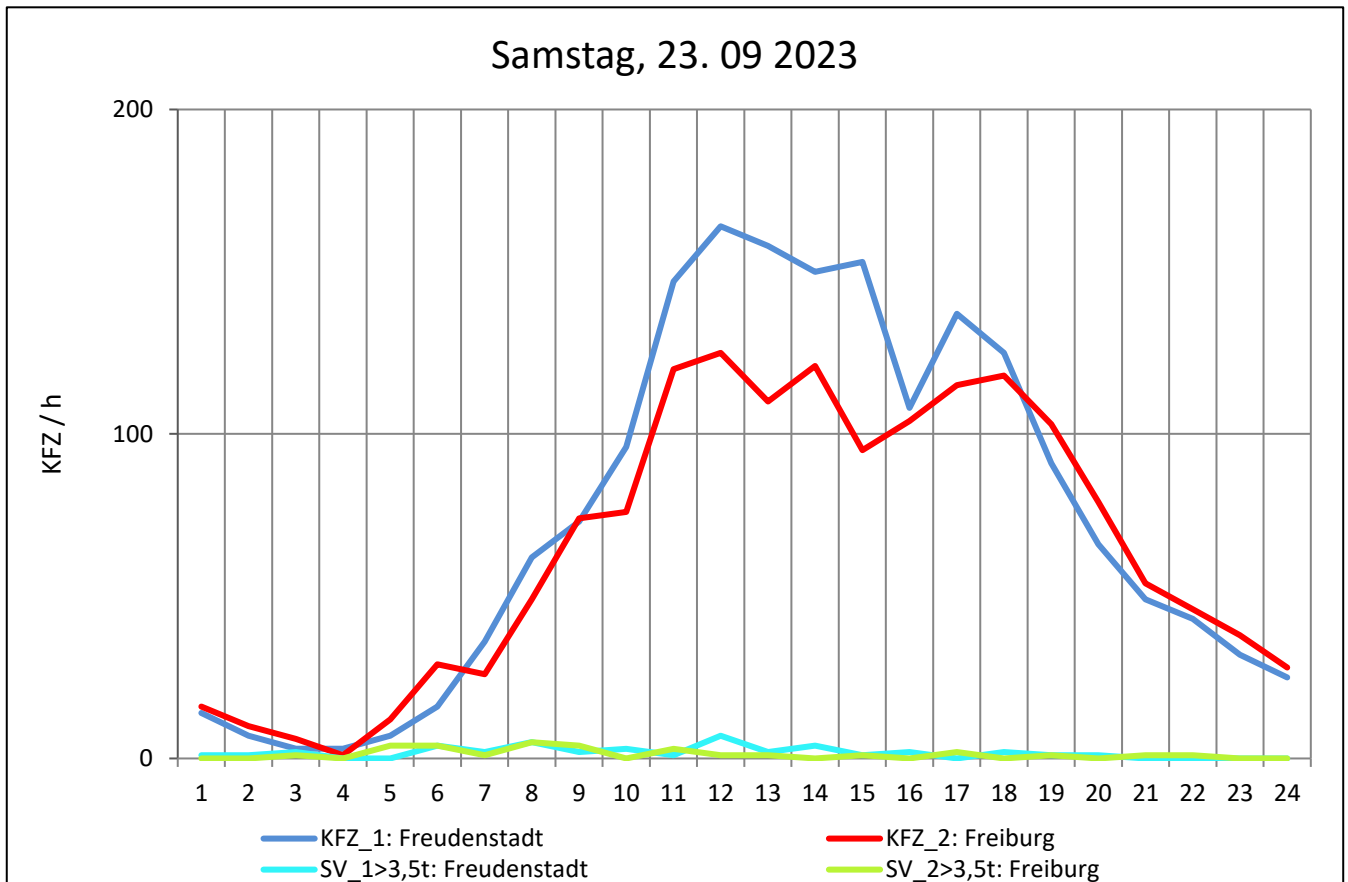
Zst.: **Alpirsbach**

TK-/Zst-Nr.: 7616/1100

B 294

Richtung 1 : **Freudenstadt**

Richtung 2 : **Freiburg**



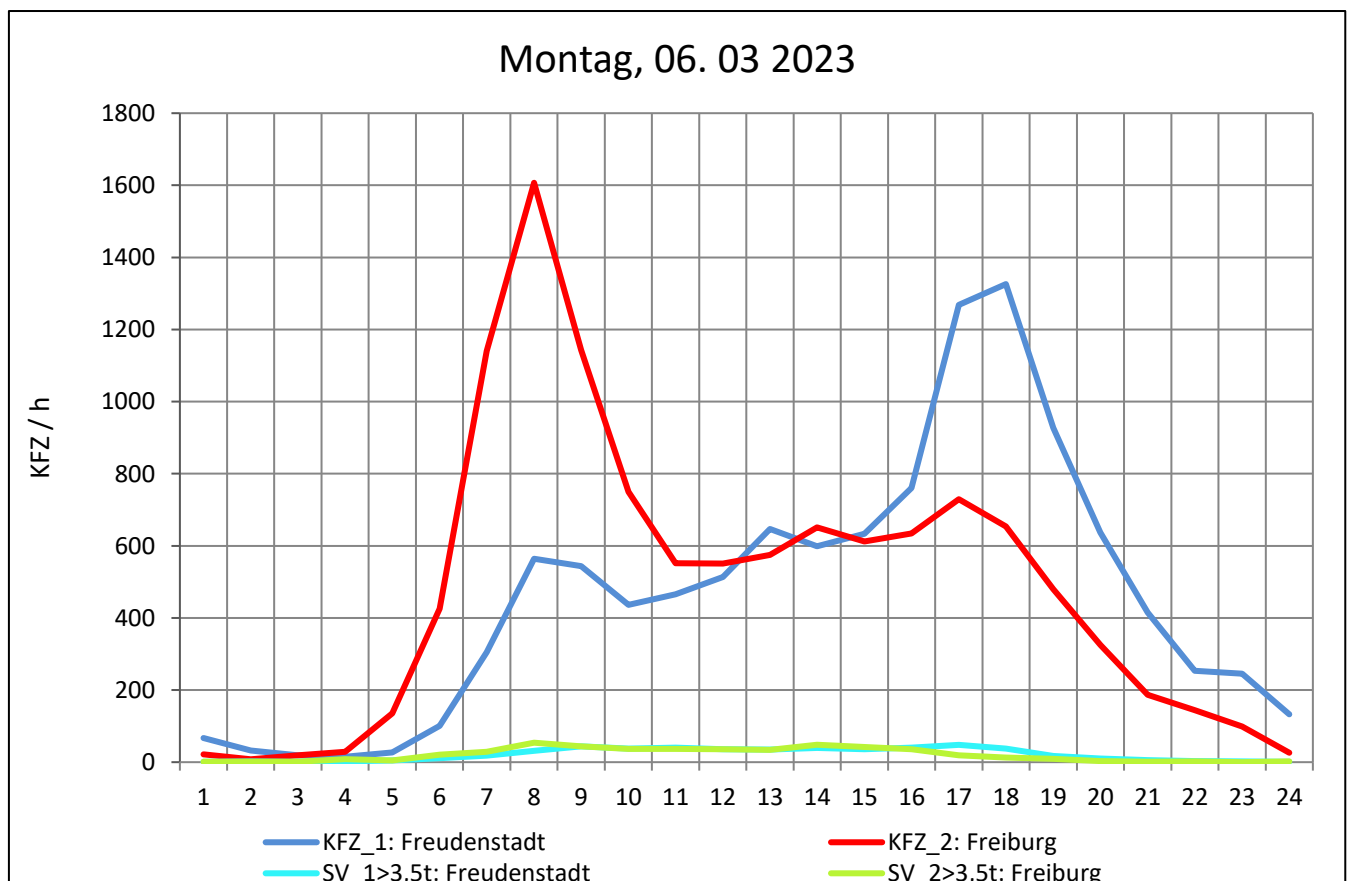
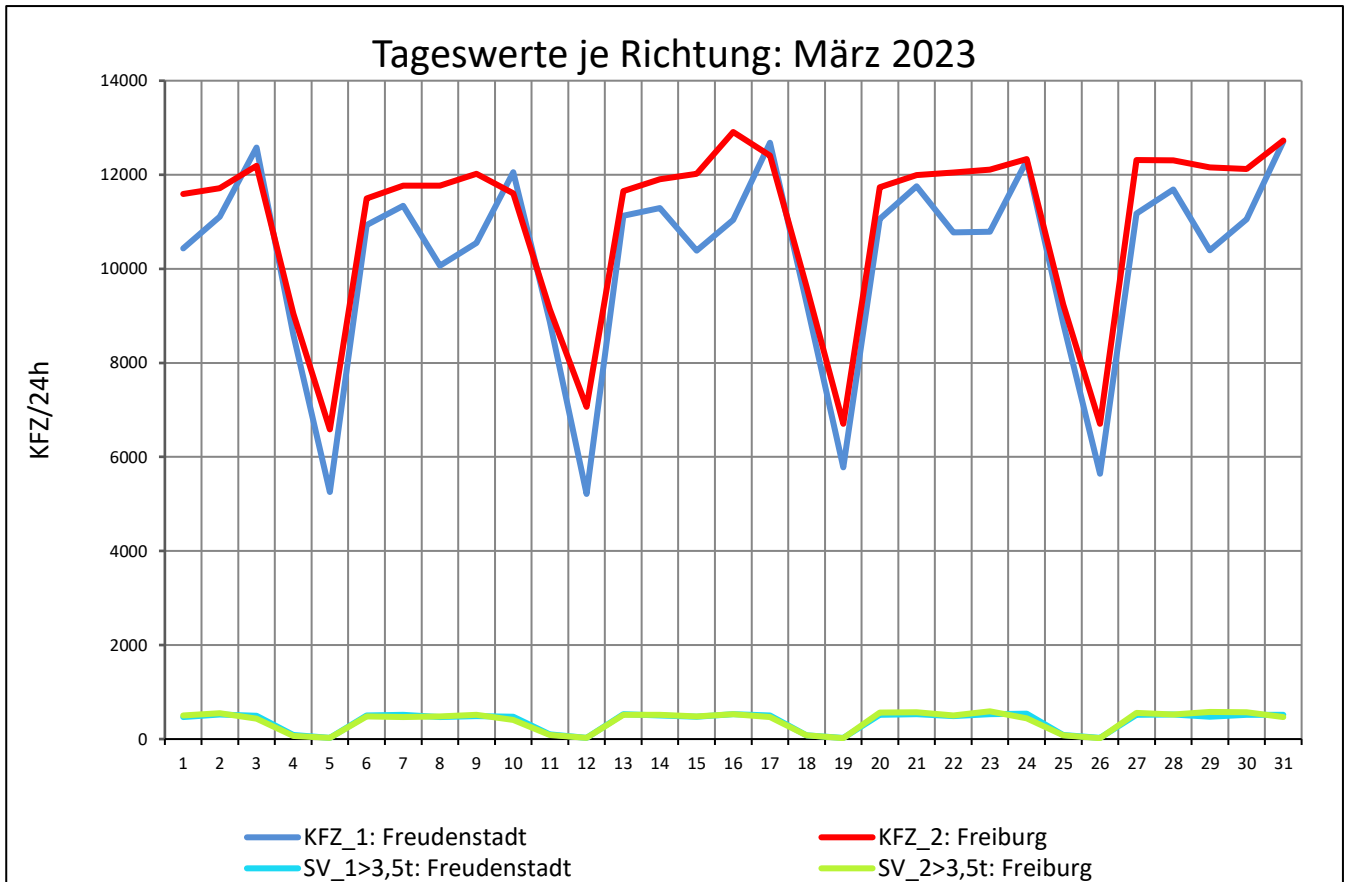
Zst.: **Waldkirch 2**

TK-/Zst-Nr.: 7913/1106

B 294

Richtung 1 : **Freudenstadt**

Richtung 2 : **Freiburg**



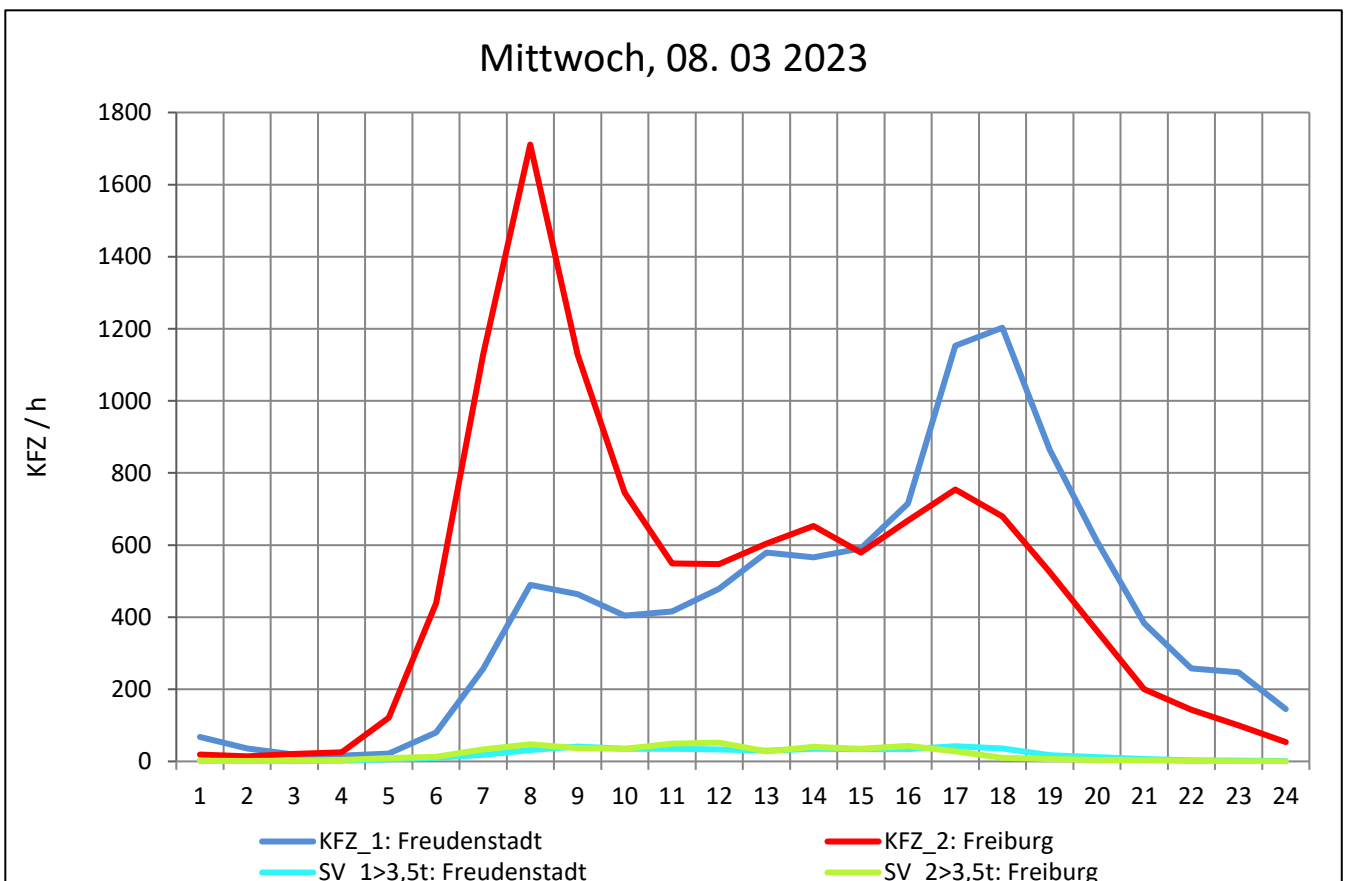
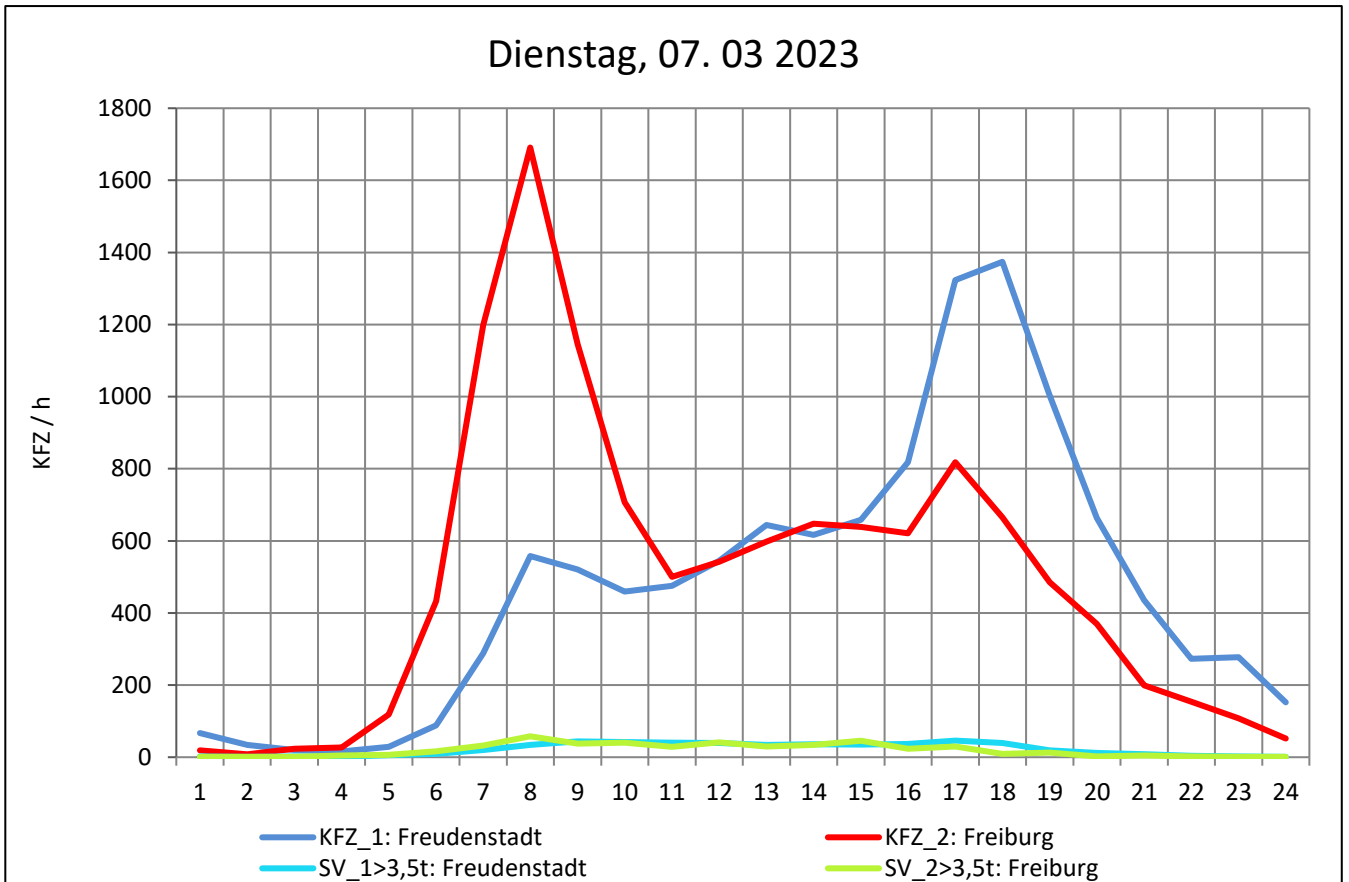
Zst.: **Waldkirch 2**

TK-/Zst-Nr.: 7913/1106

B 294

Richtung 1 : **Freudenstadt**

Richtung 2 : **Freiburg**



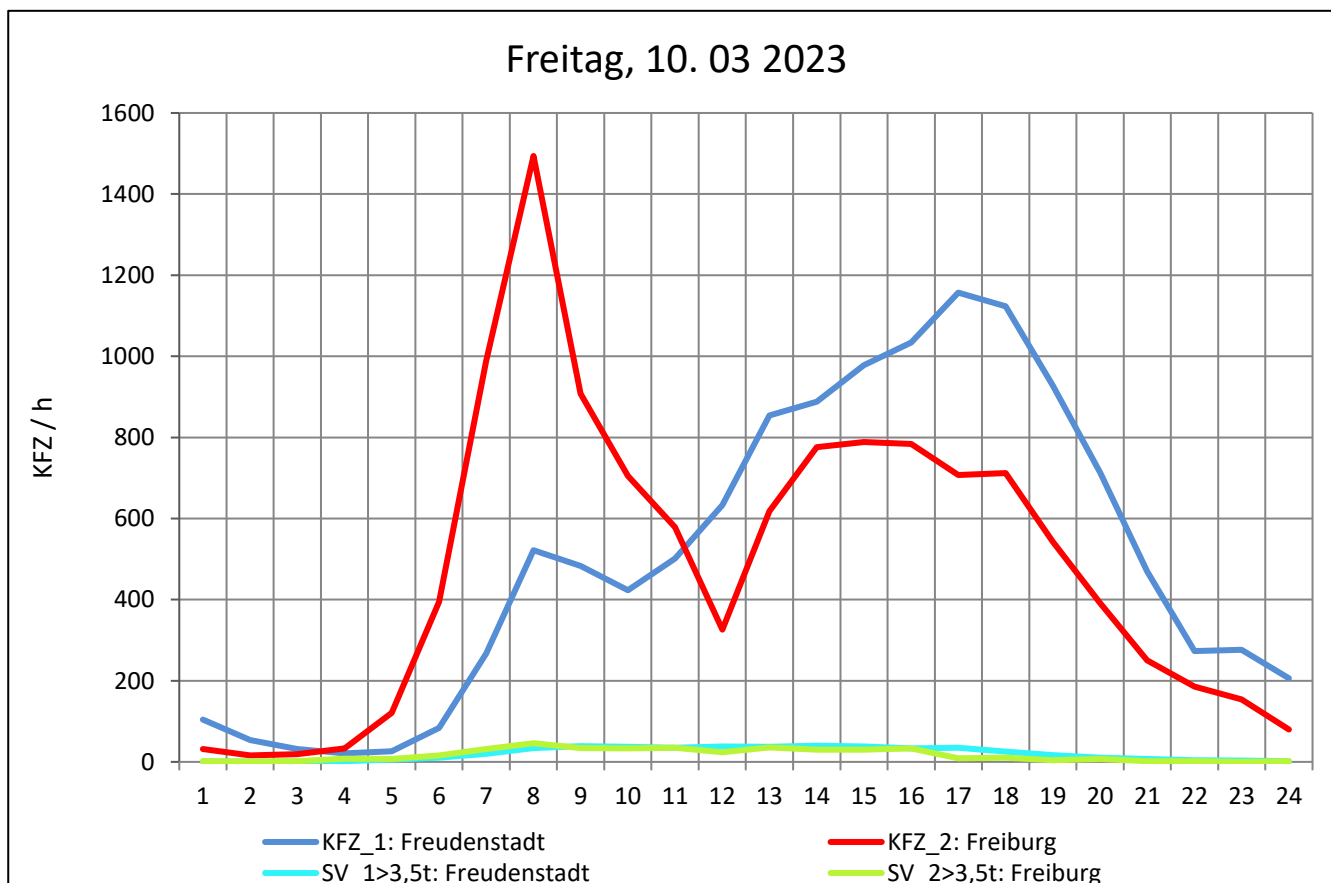
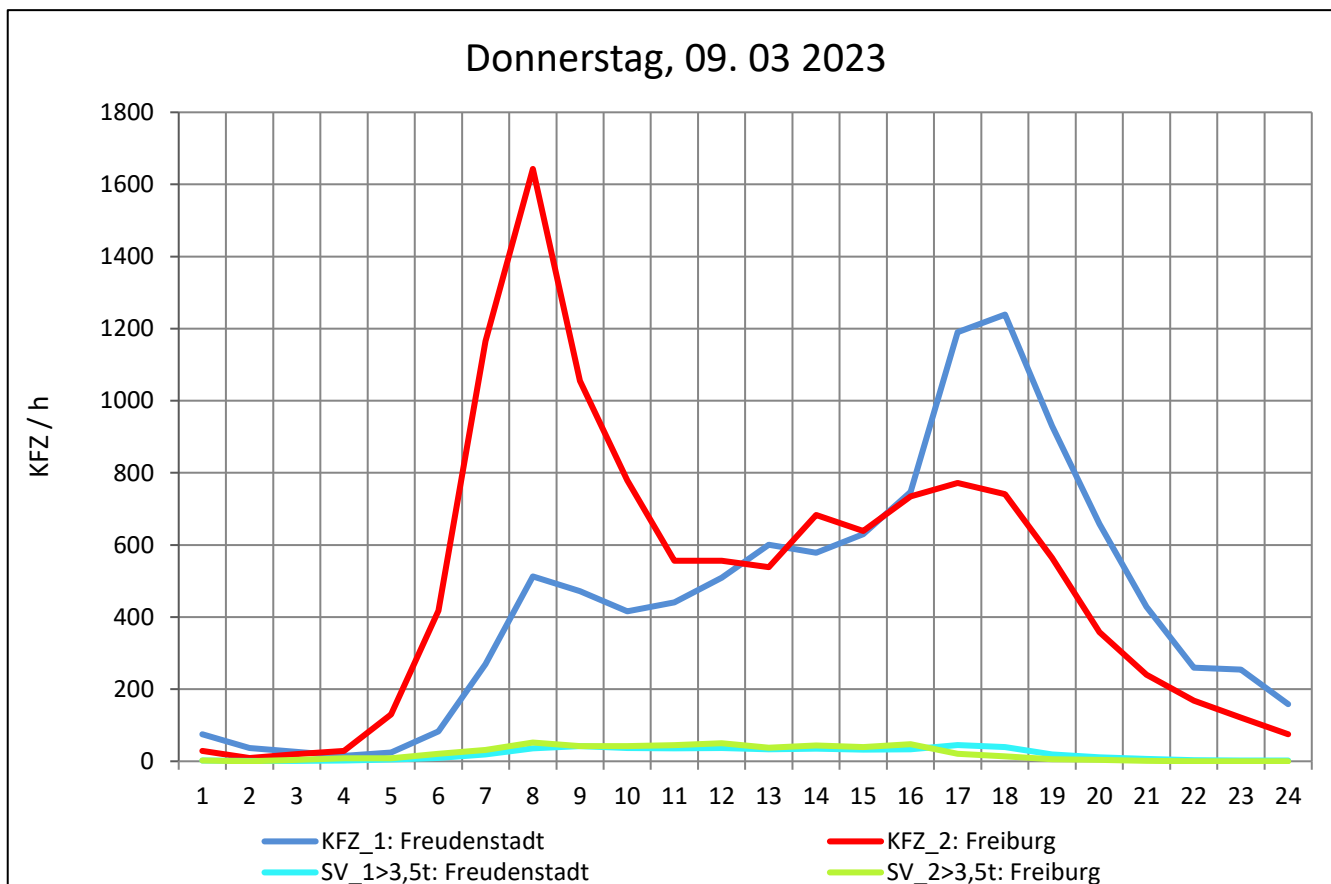
Zst.: **Waldkirch 2**

TK-/Zst-Nr.: 7913/1106

B 294

Richtung 1 : **Freudenstadt**

Richtung 2 : **Freiburg**



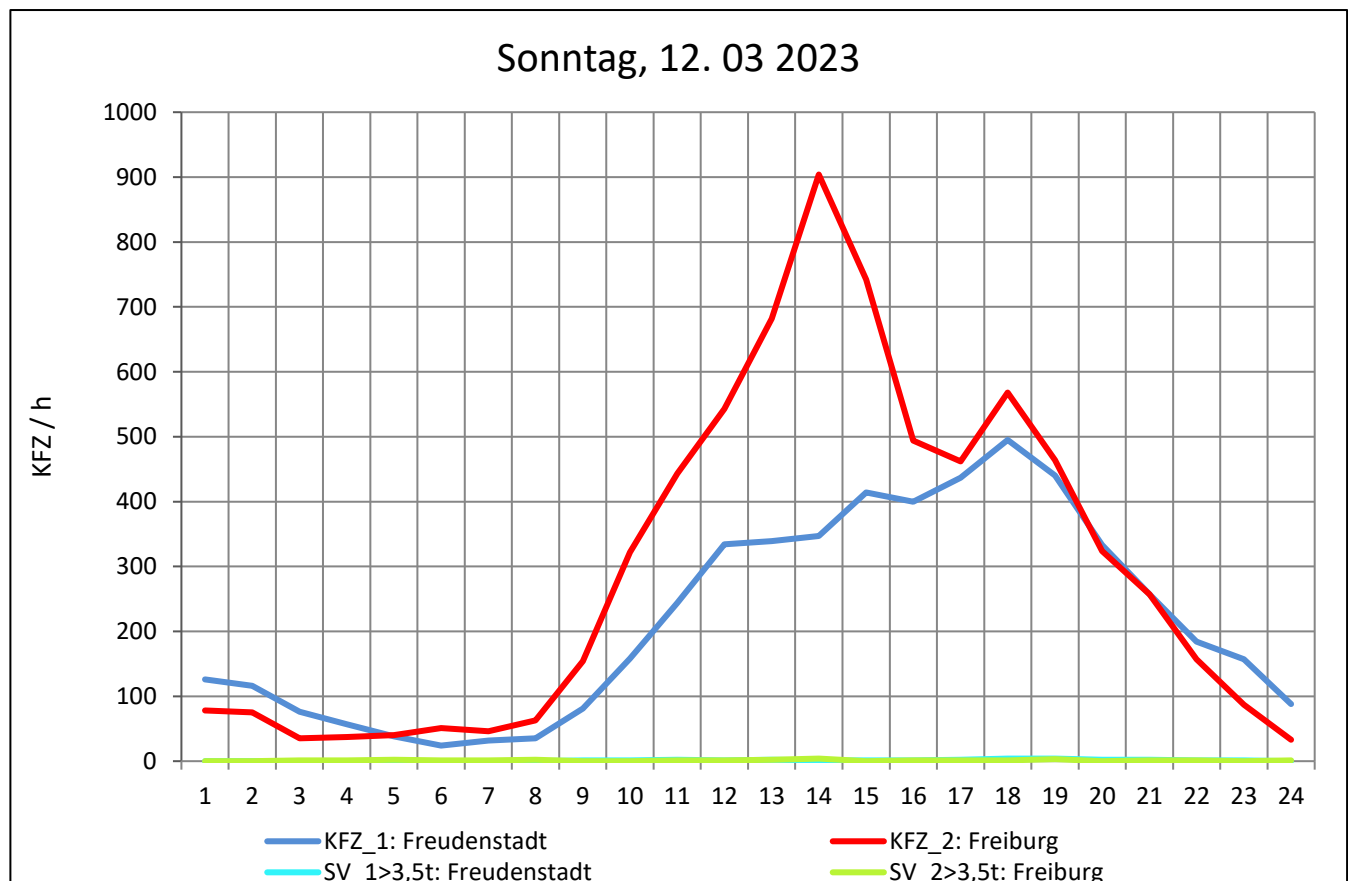
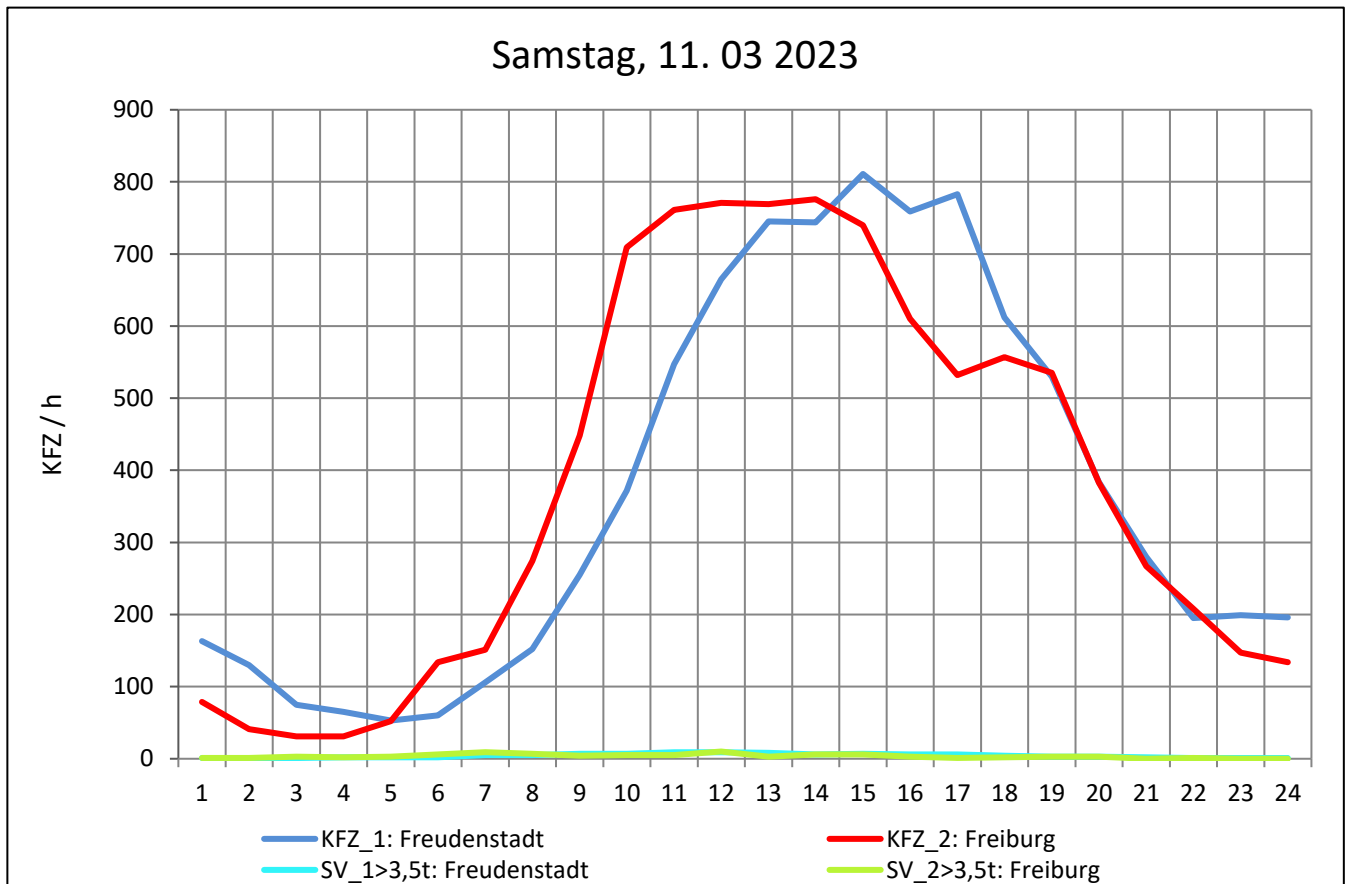
Zst.: **Waldkirch 2**

TK-/Zst-Nr.: 7913/1106

B 294

Richtung 1 : **Freudenstadt**

Richtung 2 : **Freiburg**



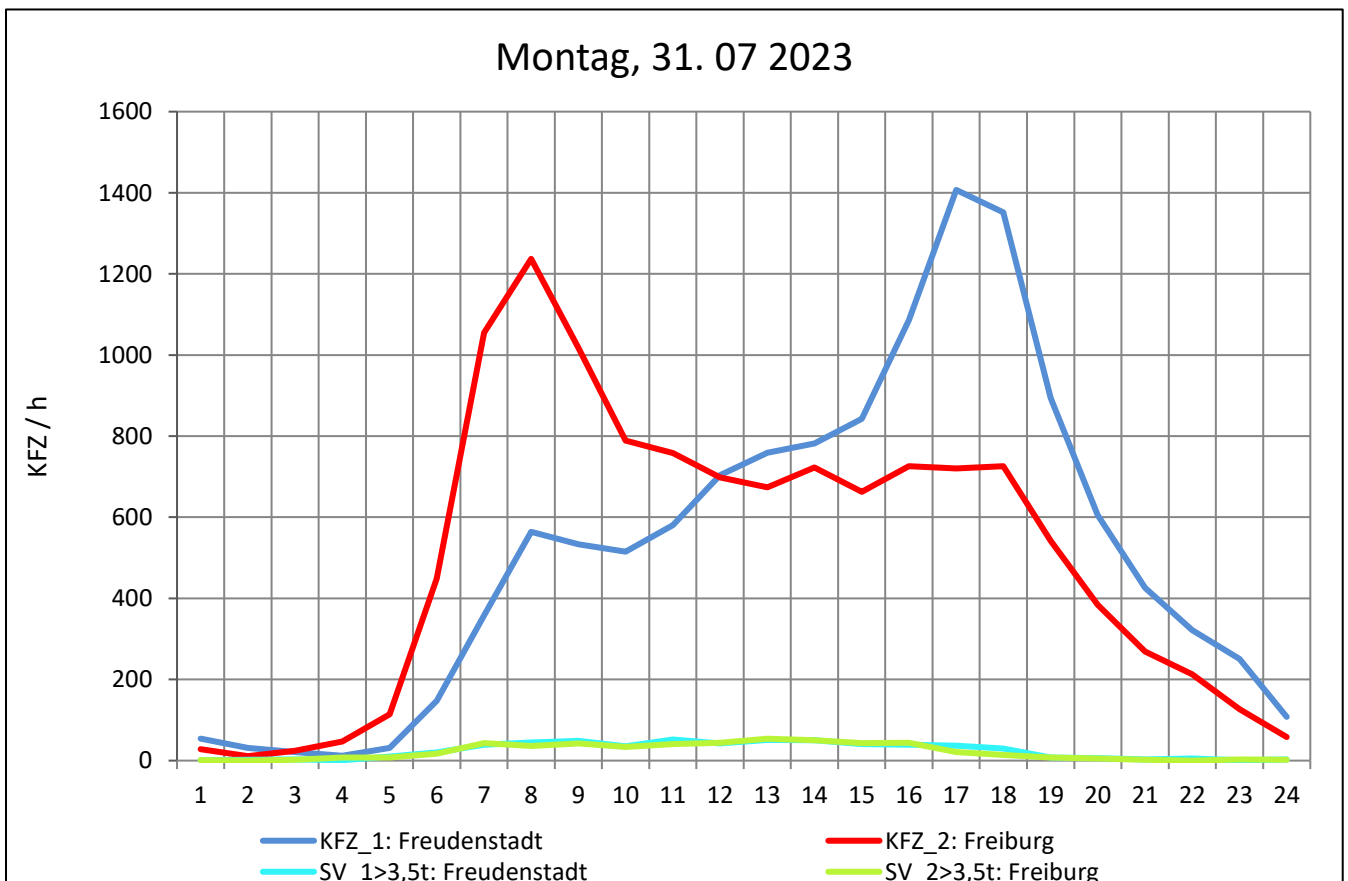
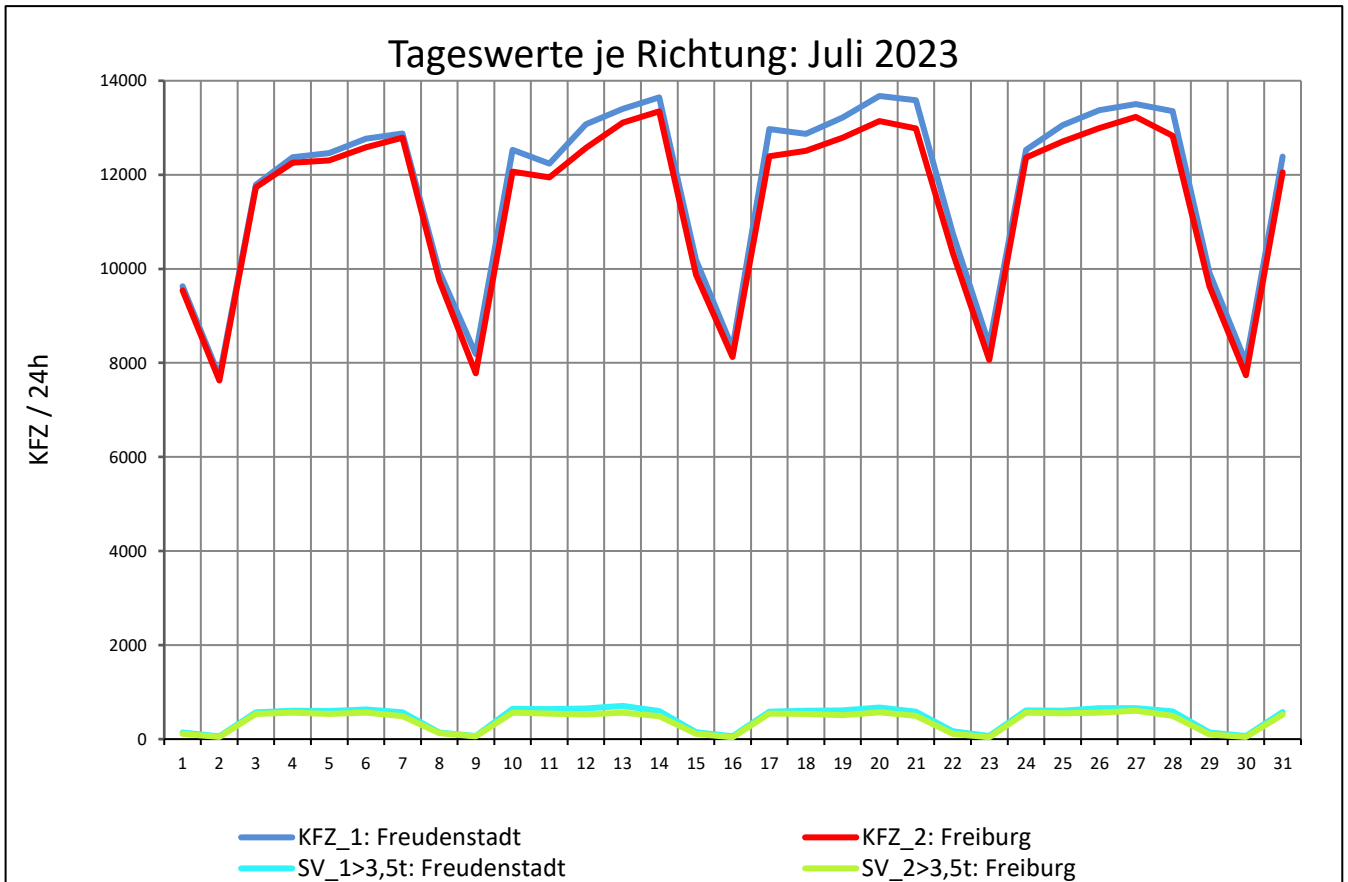
Zst.: **Waldkirch 2**

TK-/Zst-Nr.: 7913/1106

B 294

Richtung 1 : **Freudenstadt**

Richtung 2 : **Freiburg**



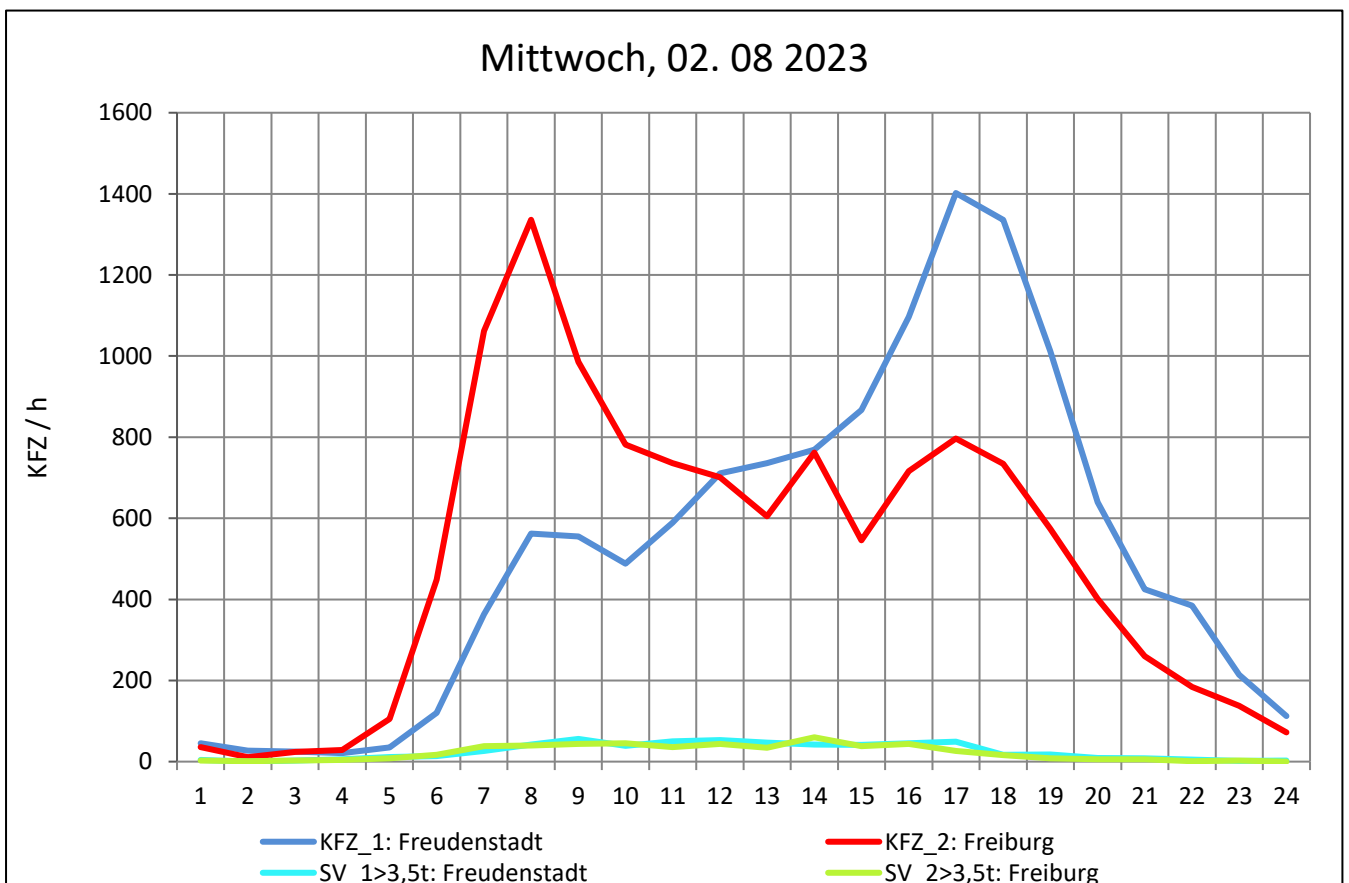
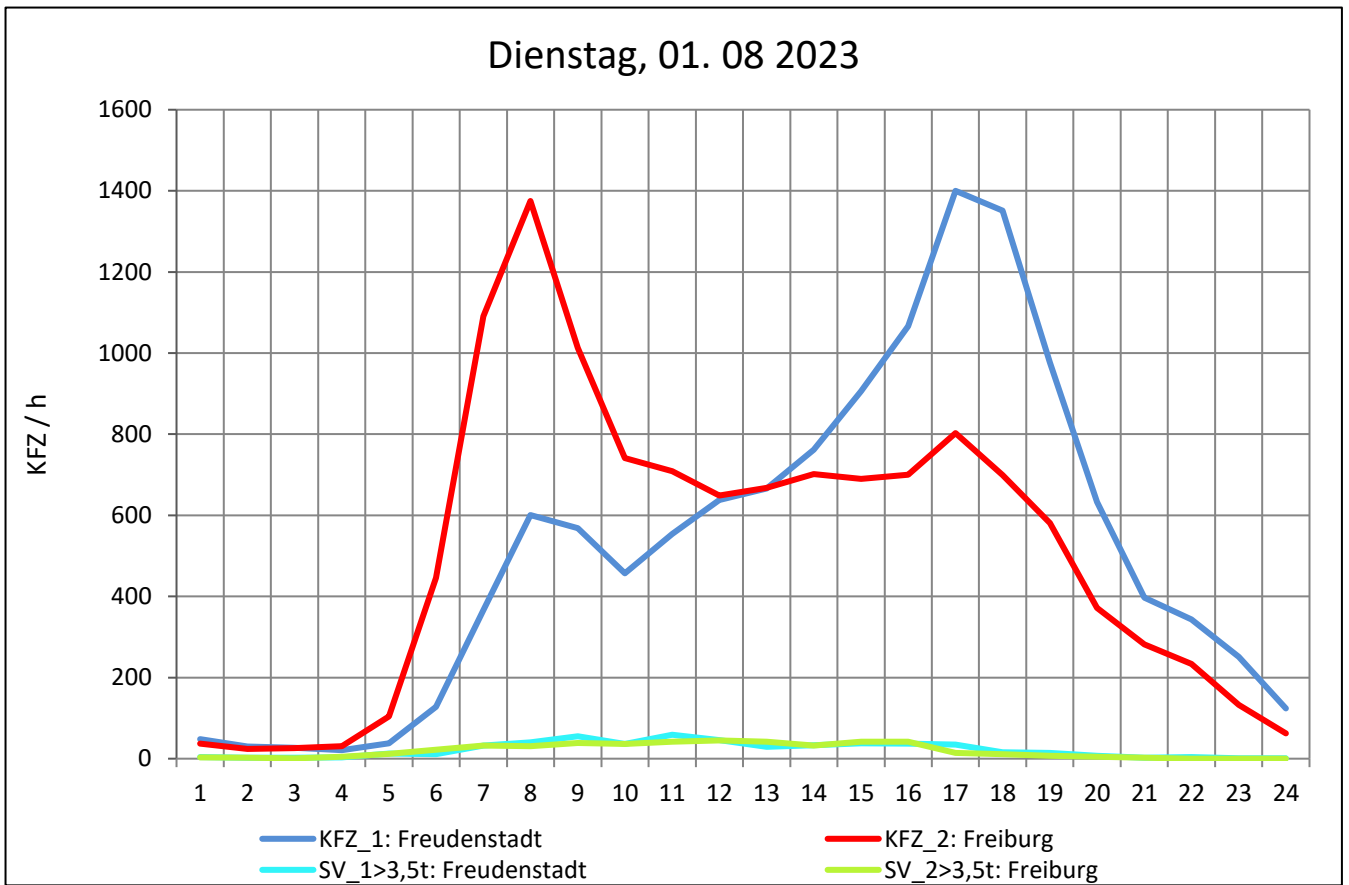
Zst.: **Waldkirch 2**

TK-/Zst-Nr.: 7913/1106

B 294

Richtung 1 : **Freudenstadt**

Richtung 2 : **Freiburg**



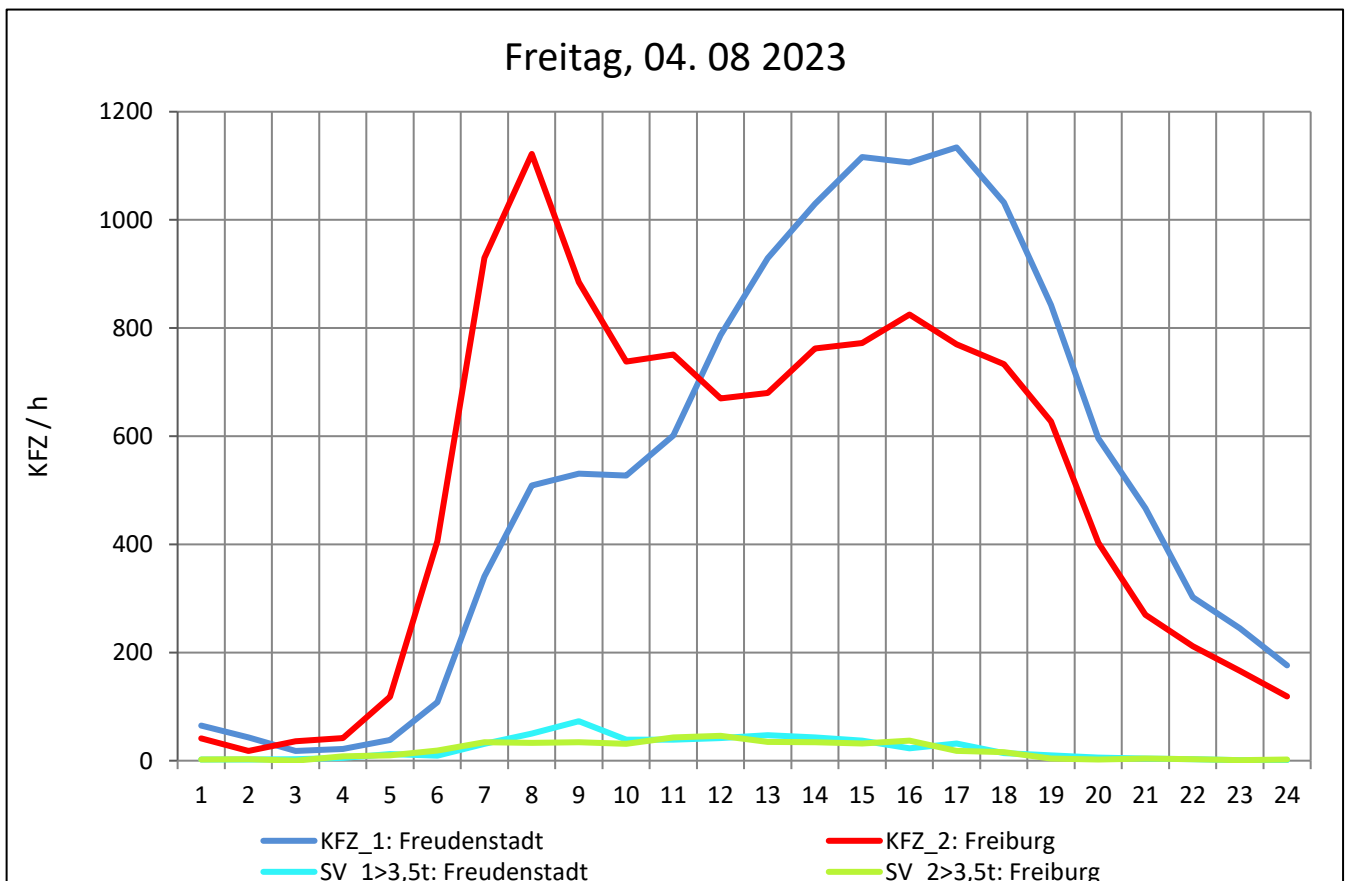
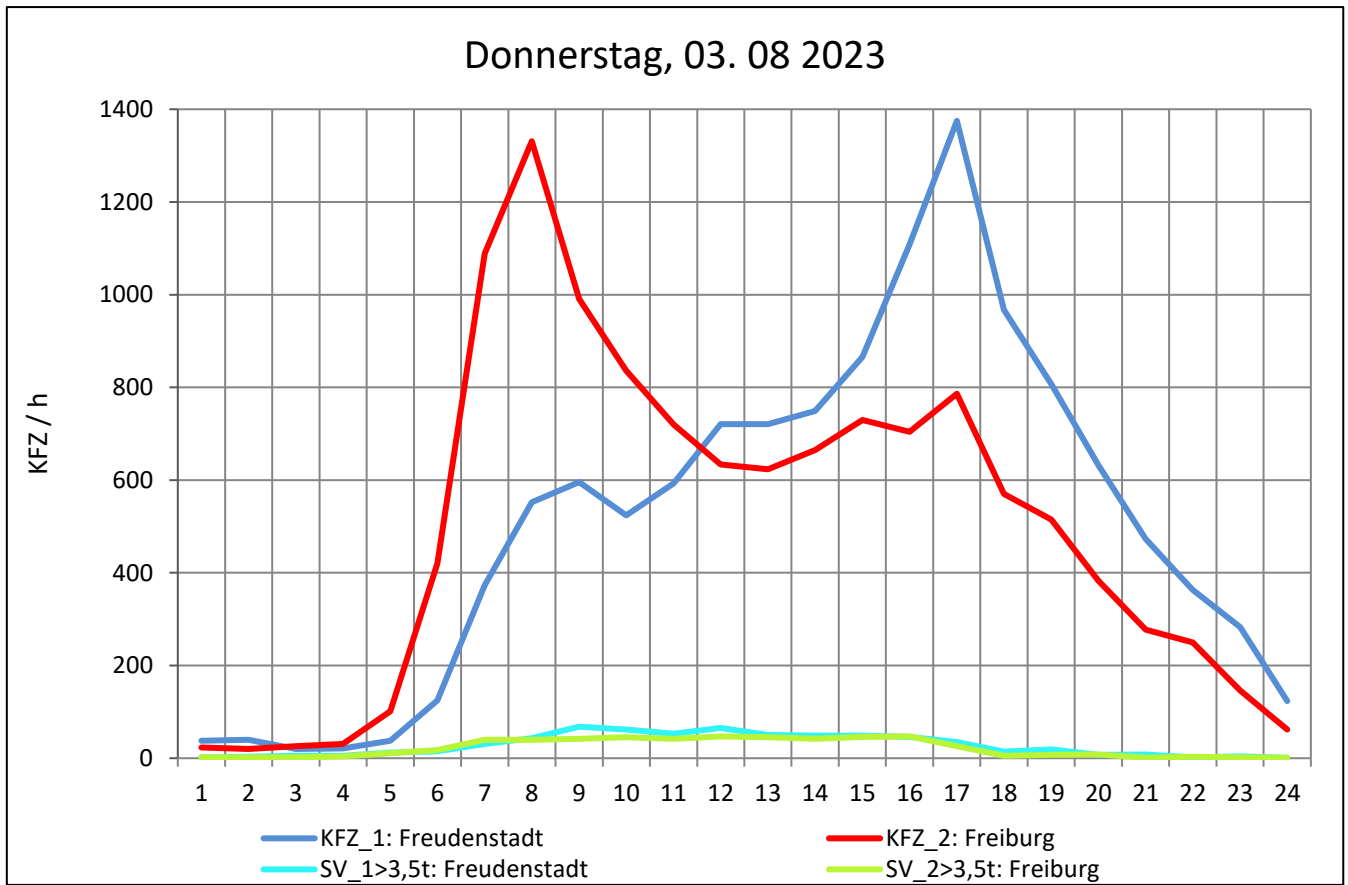
Zst.: **Waldkirch 2**

TK-/Zst-Nr.: 7913/1106

B 294

Richtung 1 : **Freudenstadt**

Richtung 2 : **Freiburg**



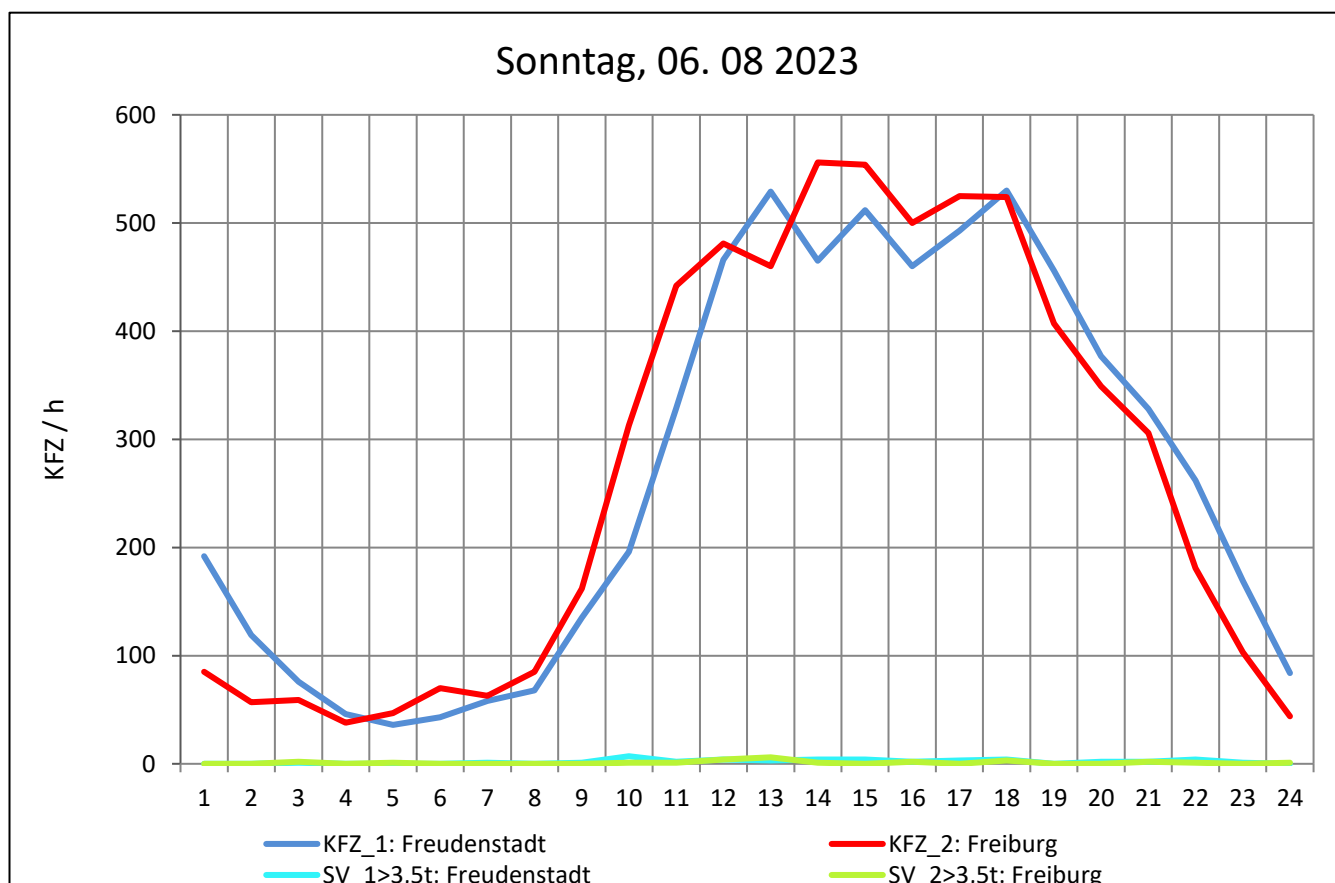
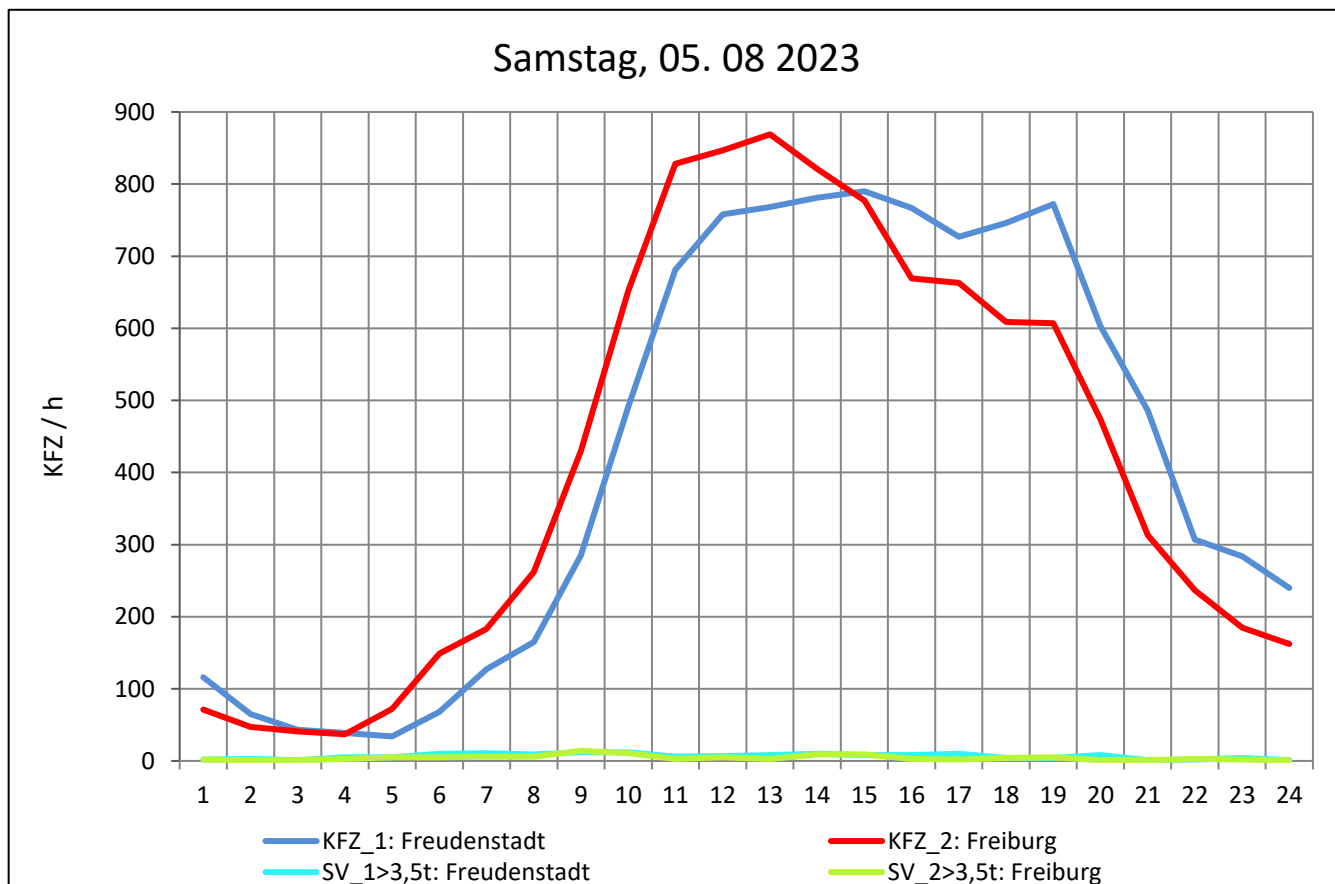
Zst.: **Waldkirch 2**

TK-/Zst-Nr.: 7913/1106

B 294

Richtung 1 : **Freudenstadt**

Richtung 2 : **Freiburg**



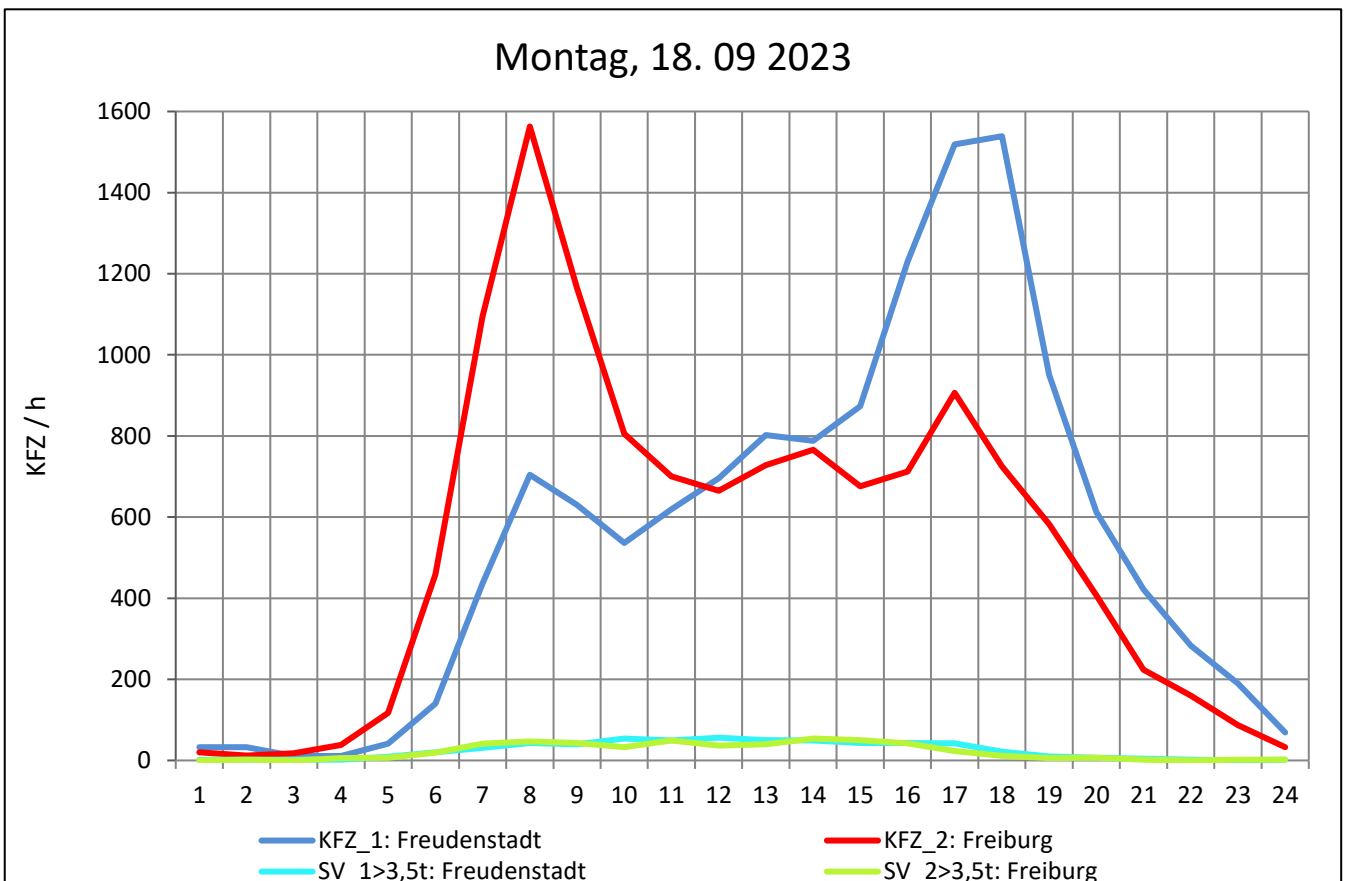
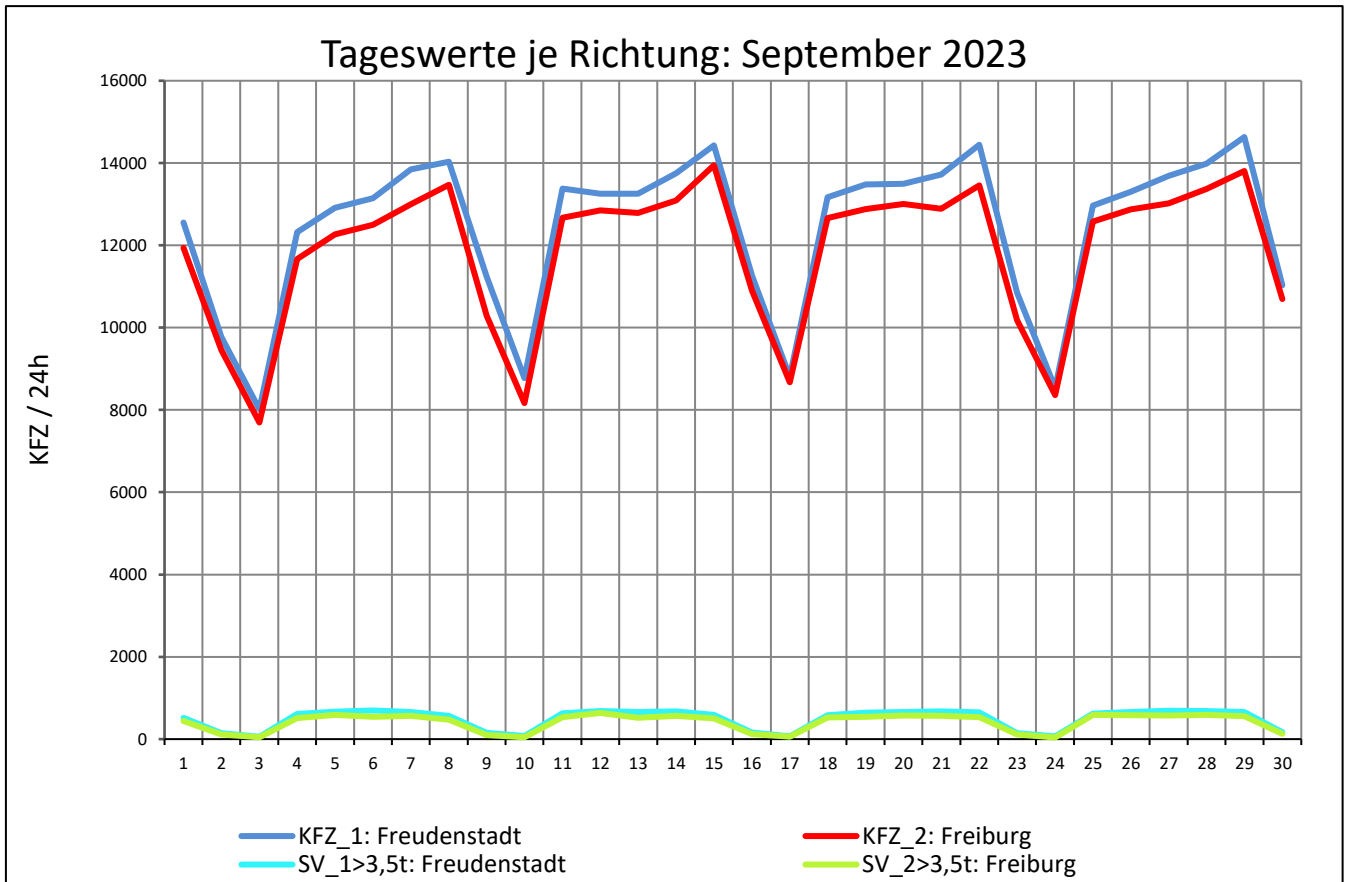
Zst.: **Waldkirch 2**

TK-/Zst-Nr.: 7913/1106

B 294

Richtung 1 : **Freudenstadt**

Richtung 2 : **Freiburg**



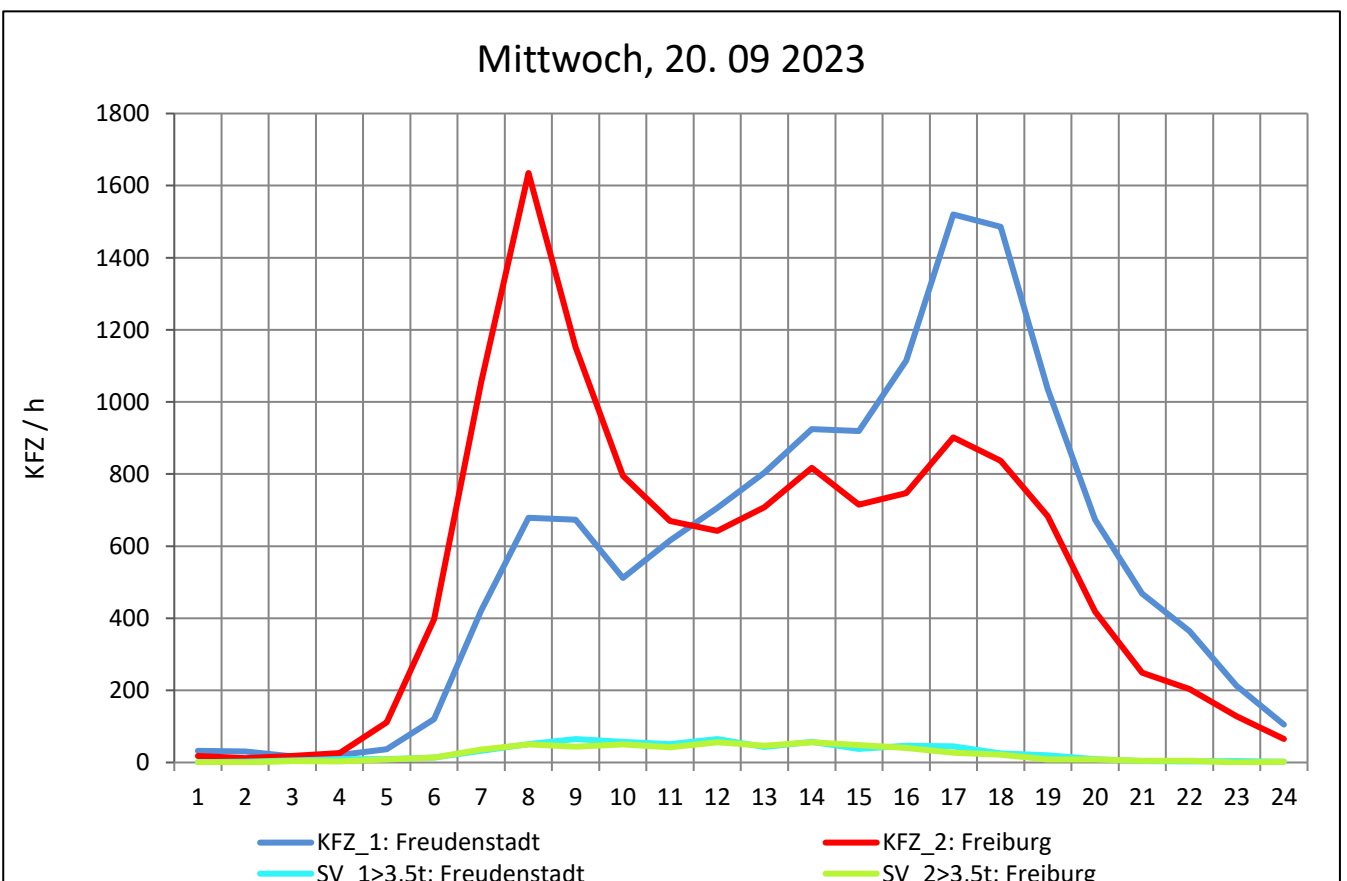
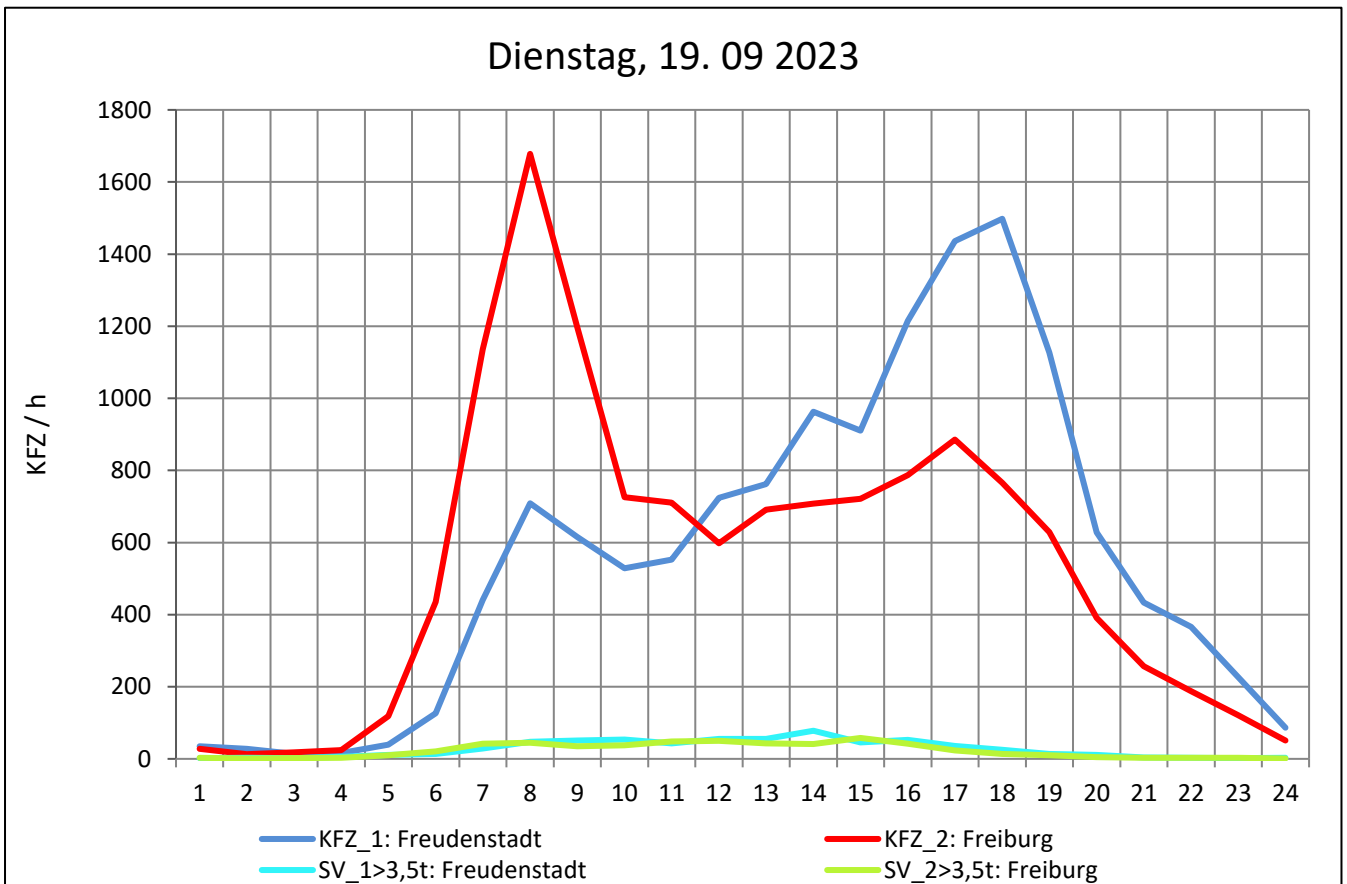
Zst.: **Waldkirch 2**

TK-/Zst-Nr.: 7913/1106

B 294

Richtung 1 : **Freudenstadt**

Richtung 2 : **Freiburg**



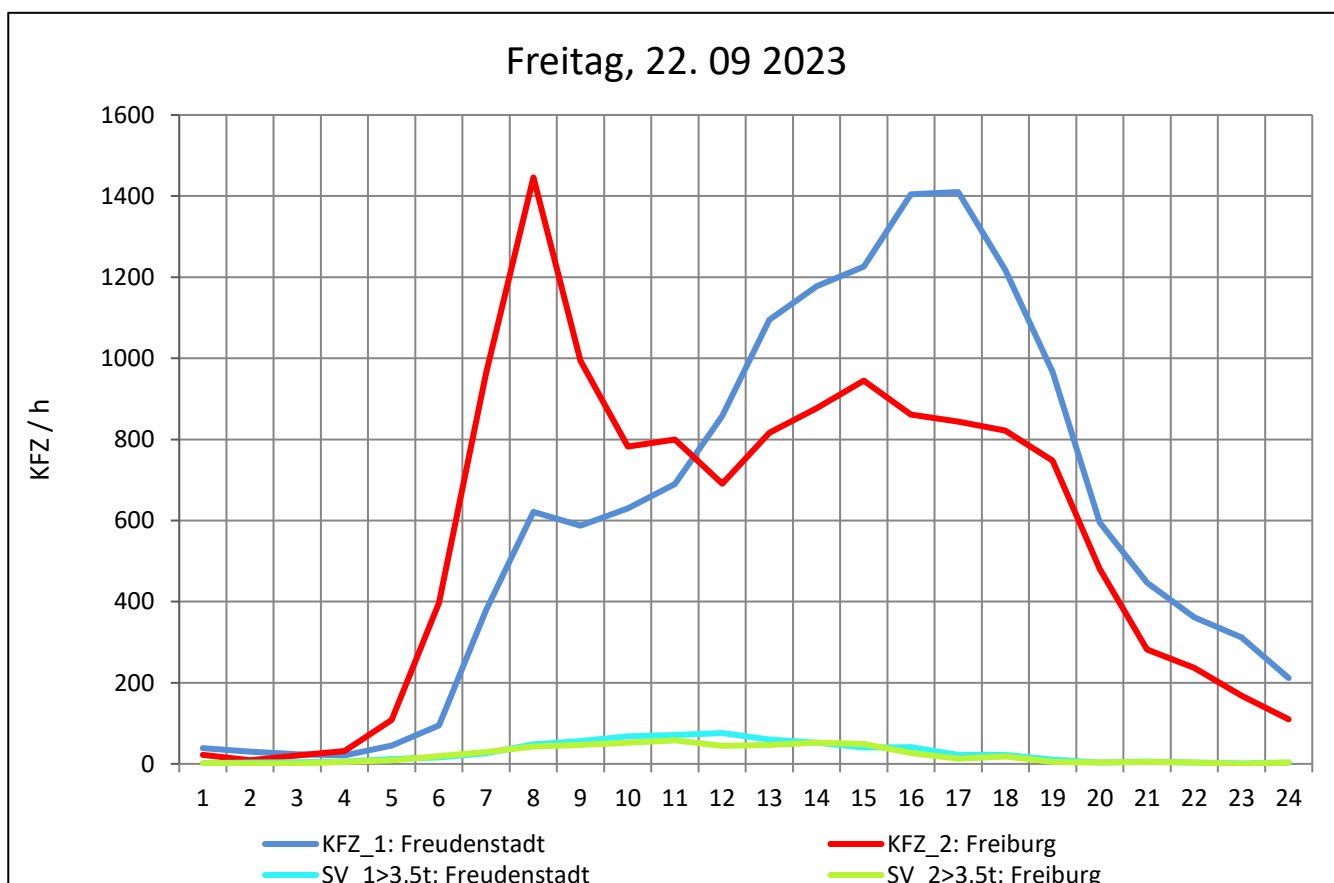
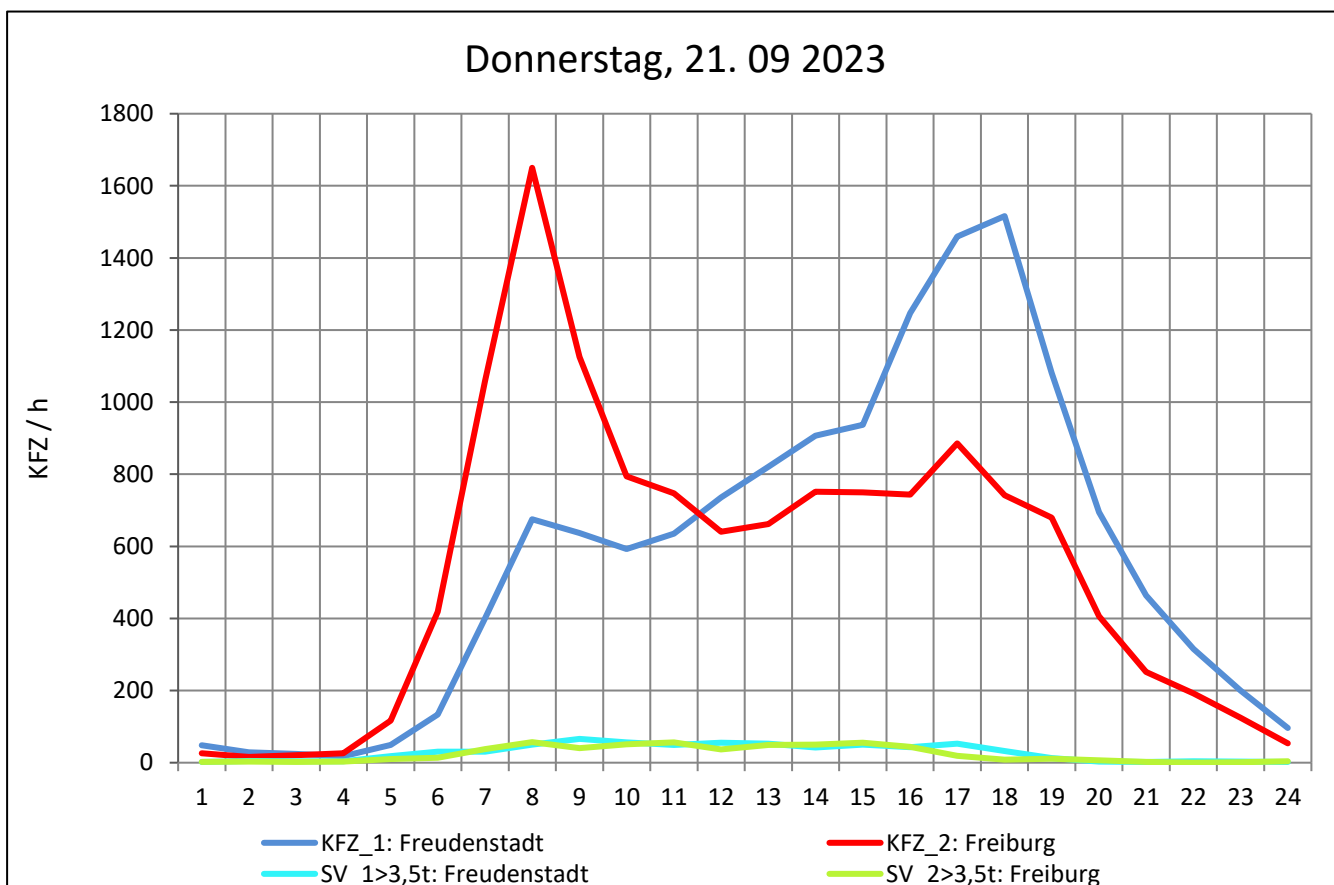
Zst.: **Waldkirch 2**

TK-/Zst-Nr.: 7913/1106

B 294

Richtung 1 : **Freudenstadt**

Richtung 2 : **Freiburg**



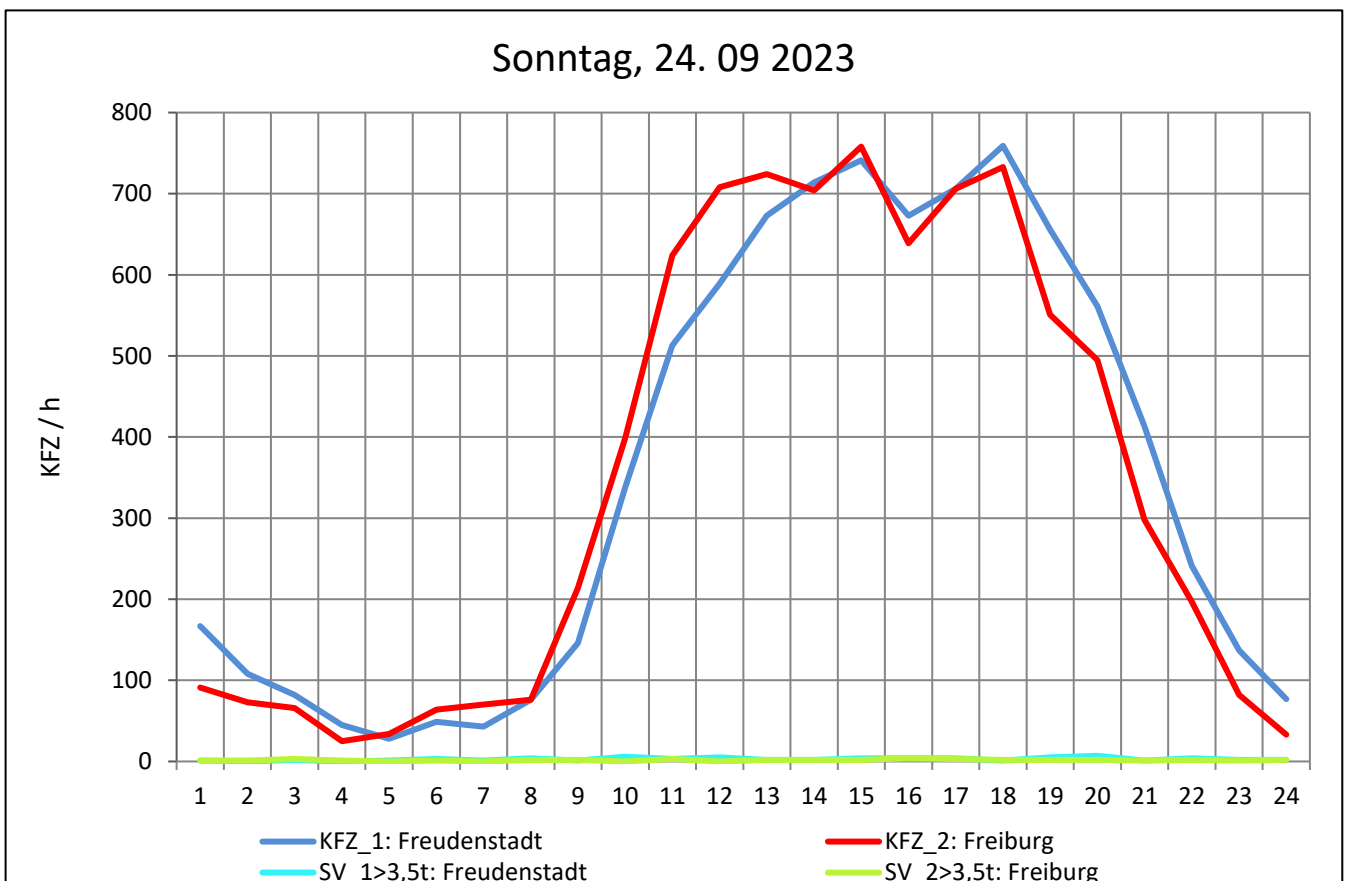
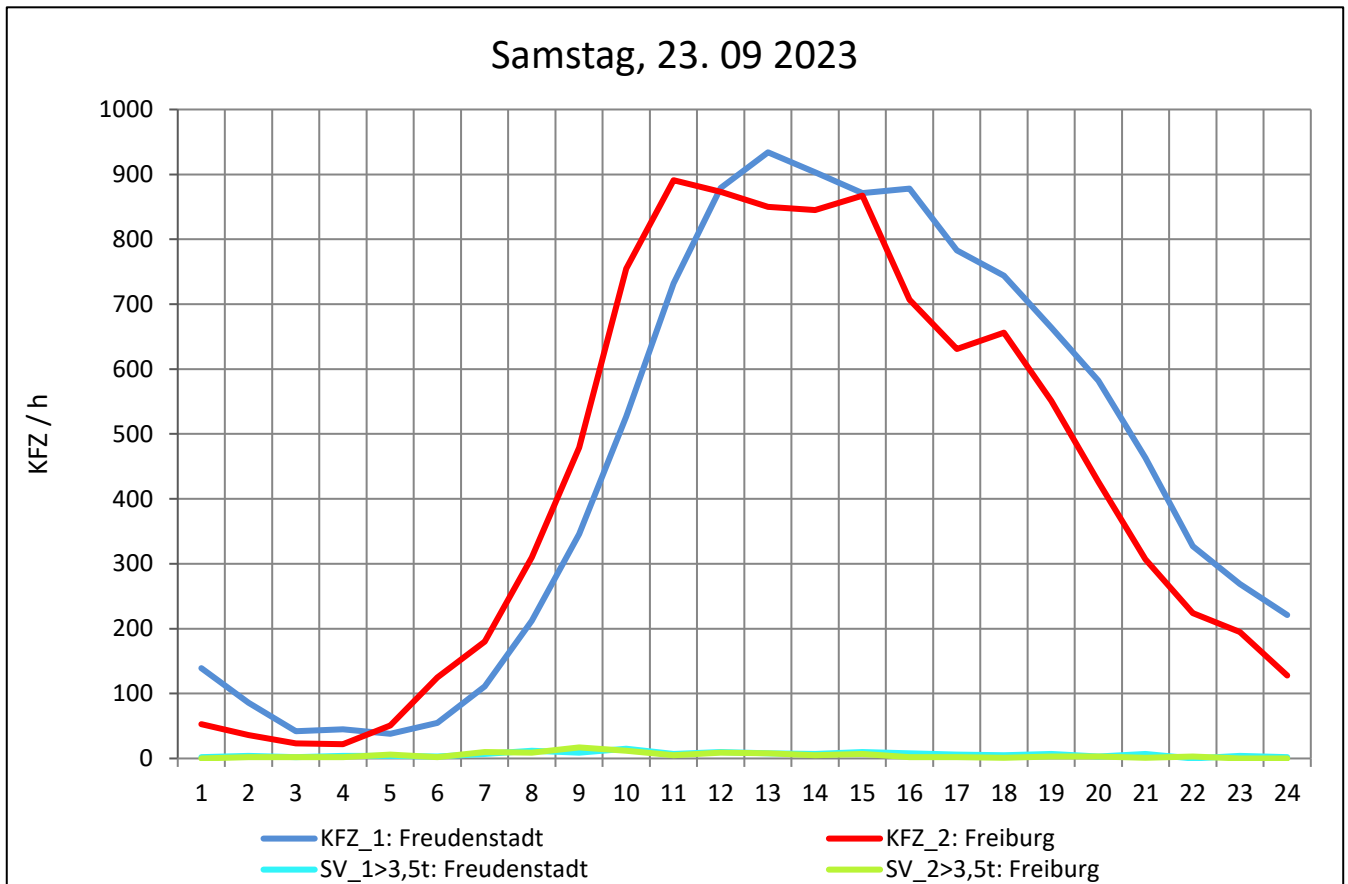
Zst.: **Waldkirch 2**

TK-/Zst-Nr.: 7913/1106

B 294

Richtung 1 : **Freudenstadt**

Richtung 2 : **Freiburg**



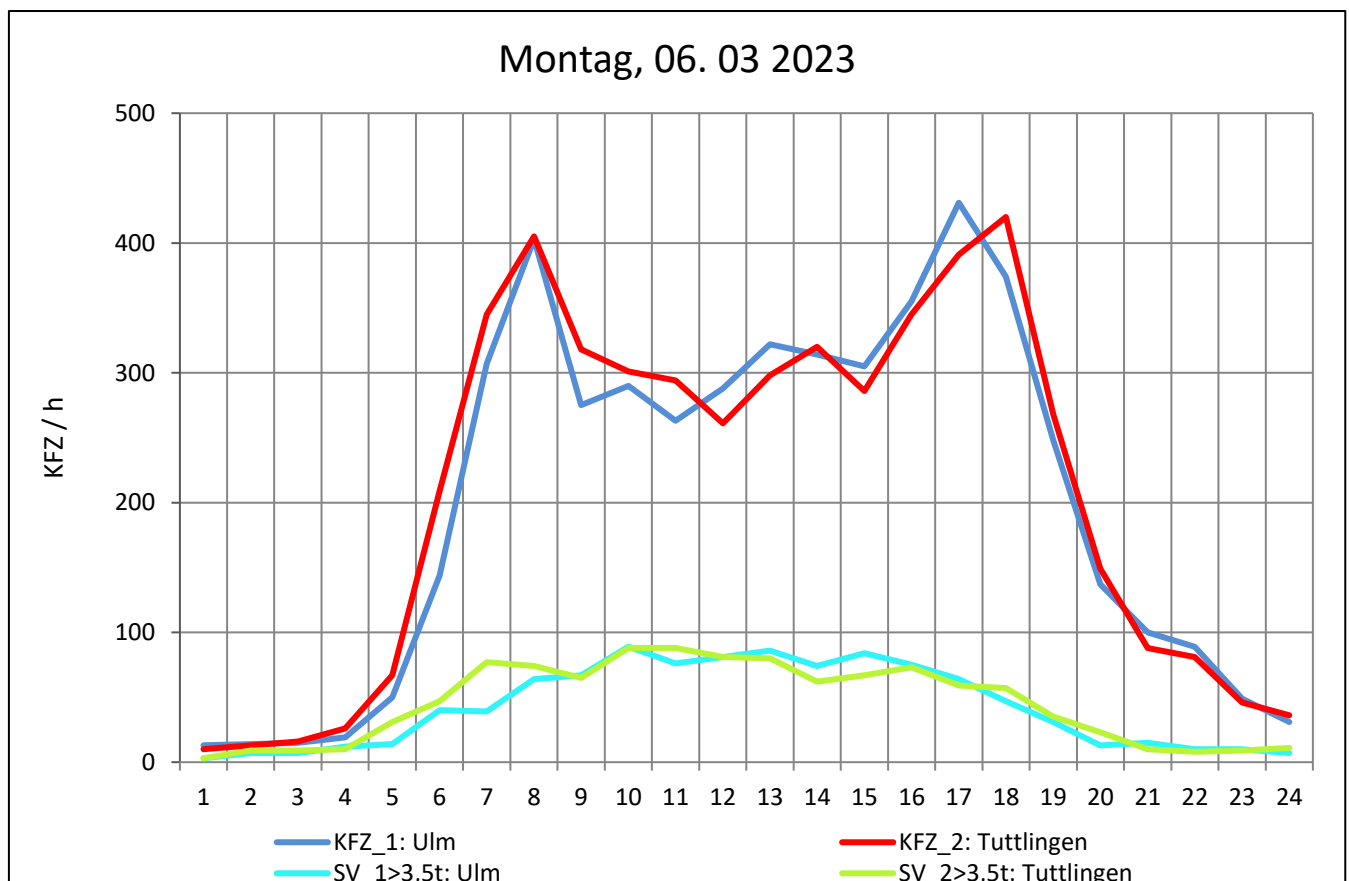
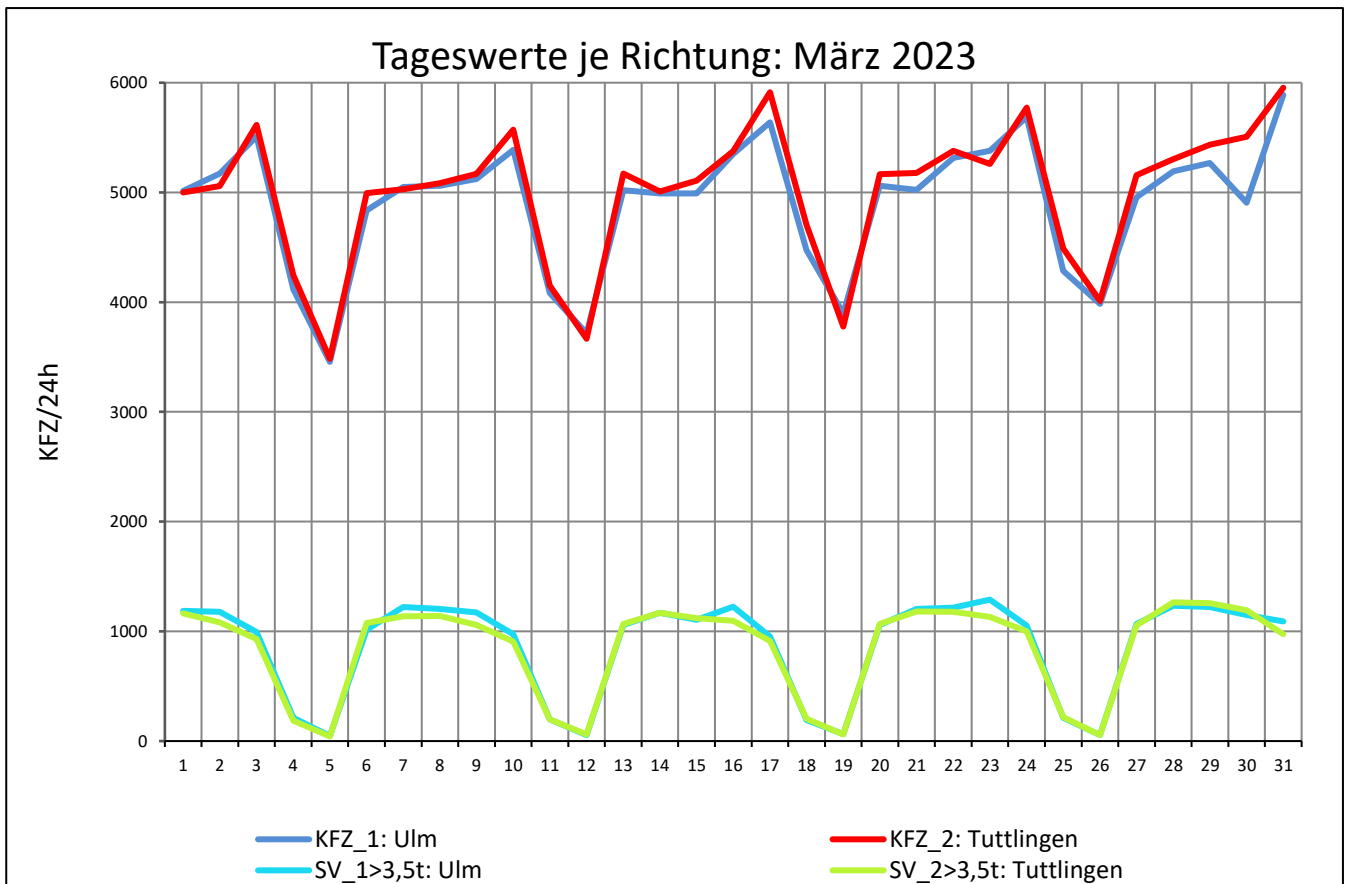
Zst.: **Ertingen 2**

TK-/Zst-Nr.: 7922/8321

B 311

Richtung 1 : **Ulm**

Richtung 2 : **Tuttlingen**



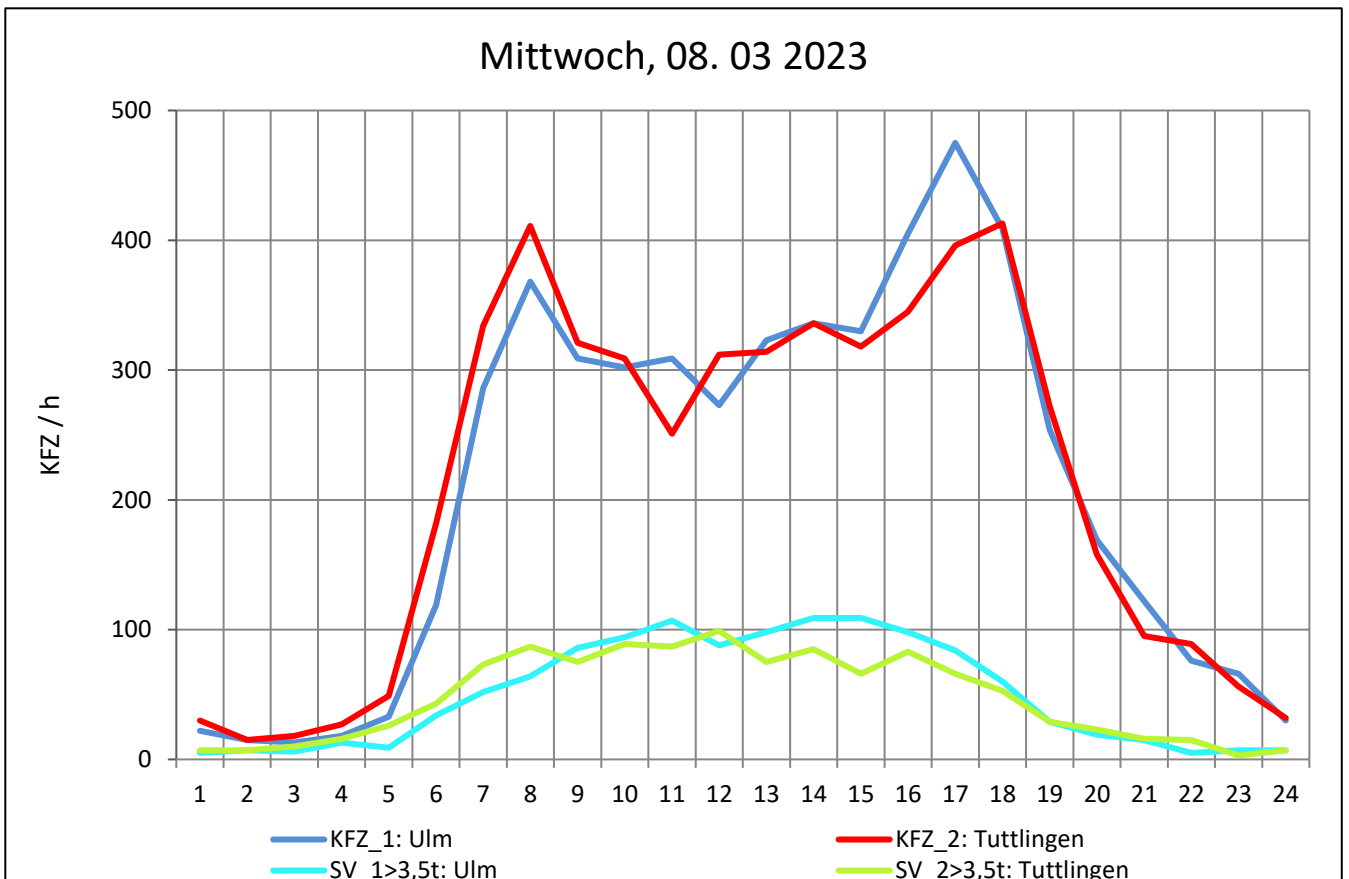
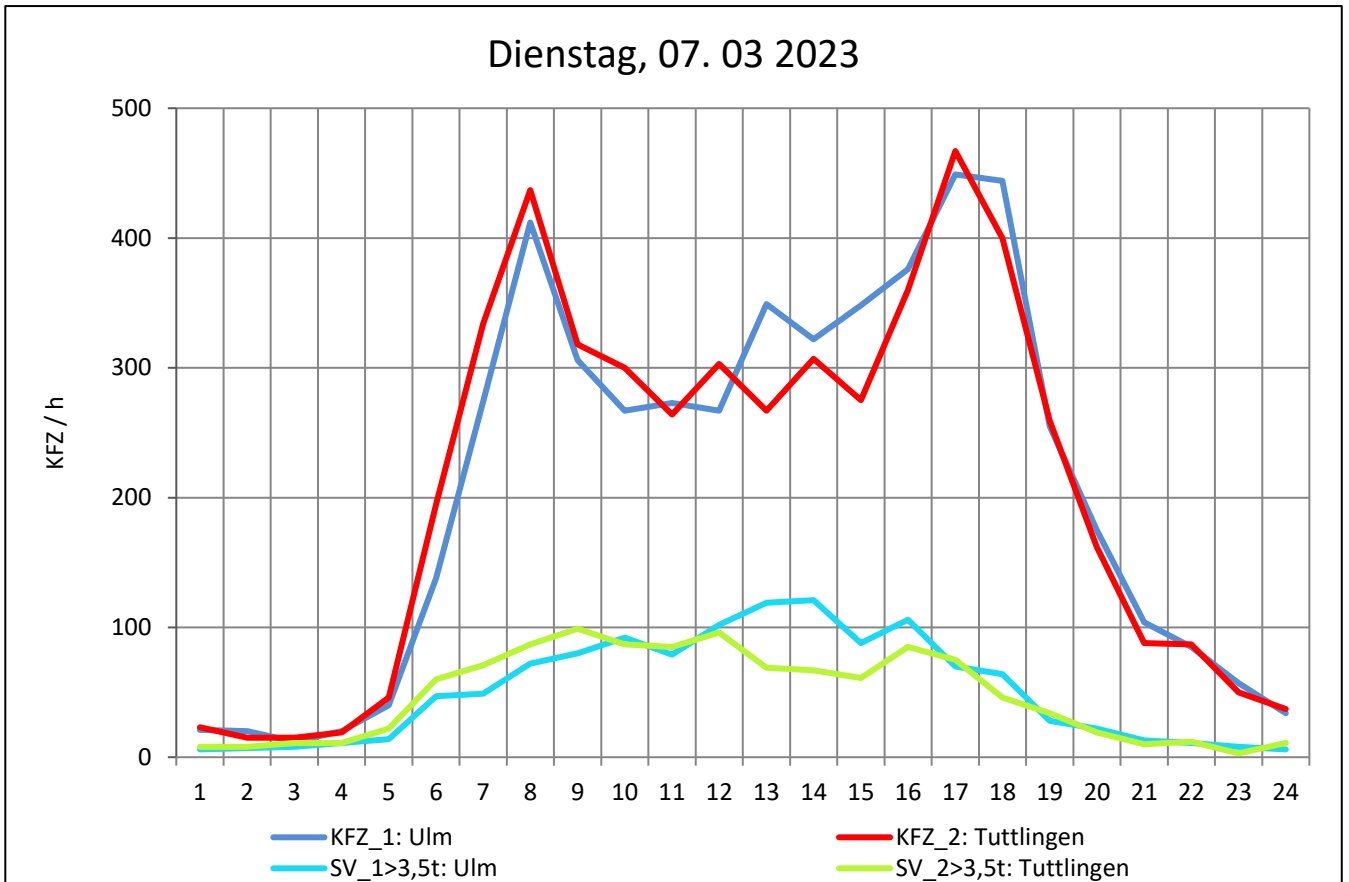
Zst.: **Ertingen 2**

TK-/Zst-Nr.: 7922/8321

B 311

Richtung 1 : **Ulm**

Richtung 2 : **Tuttlingen**



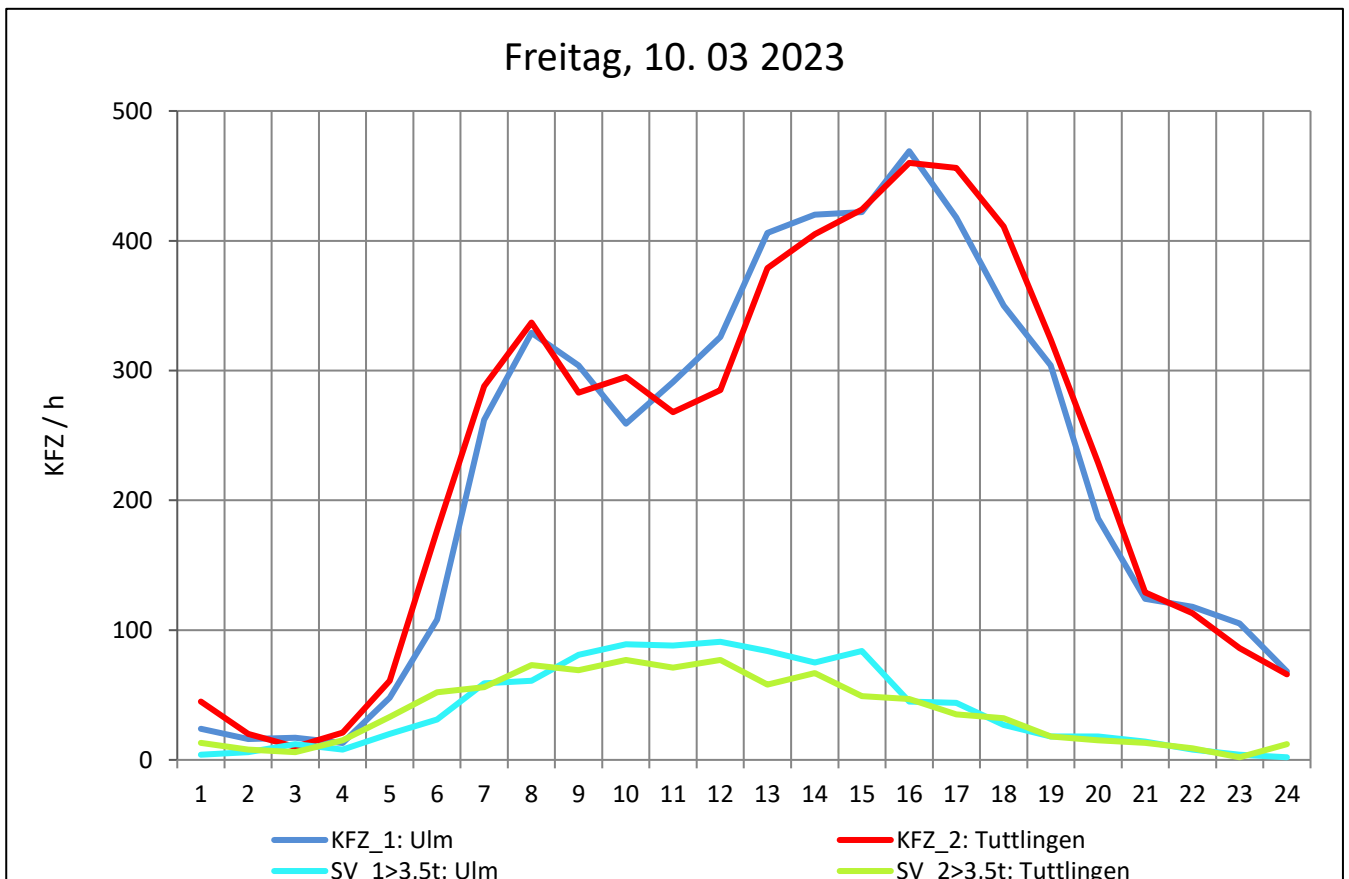
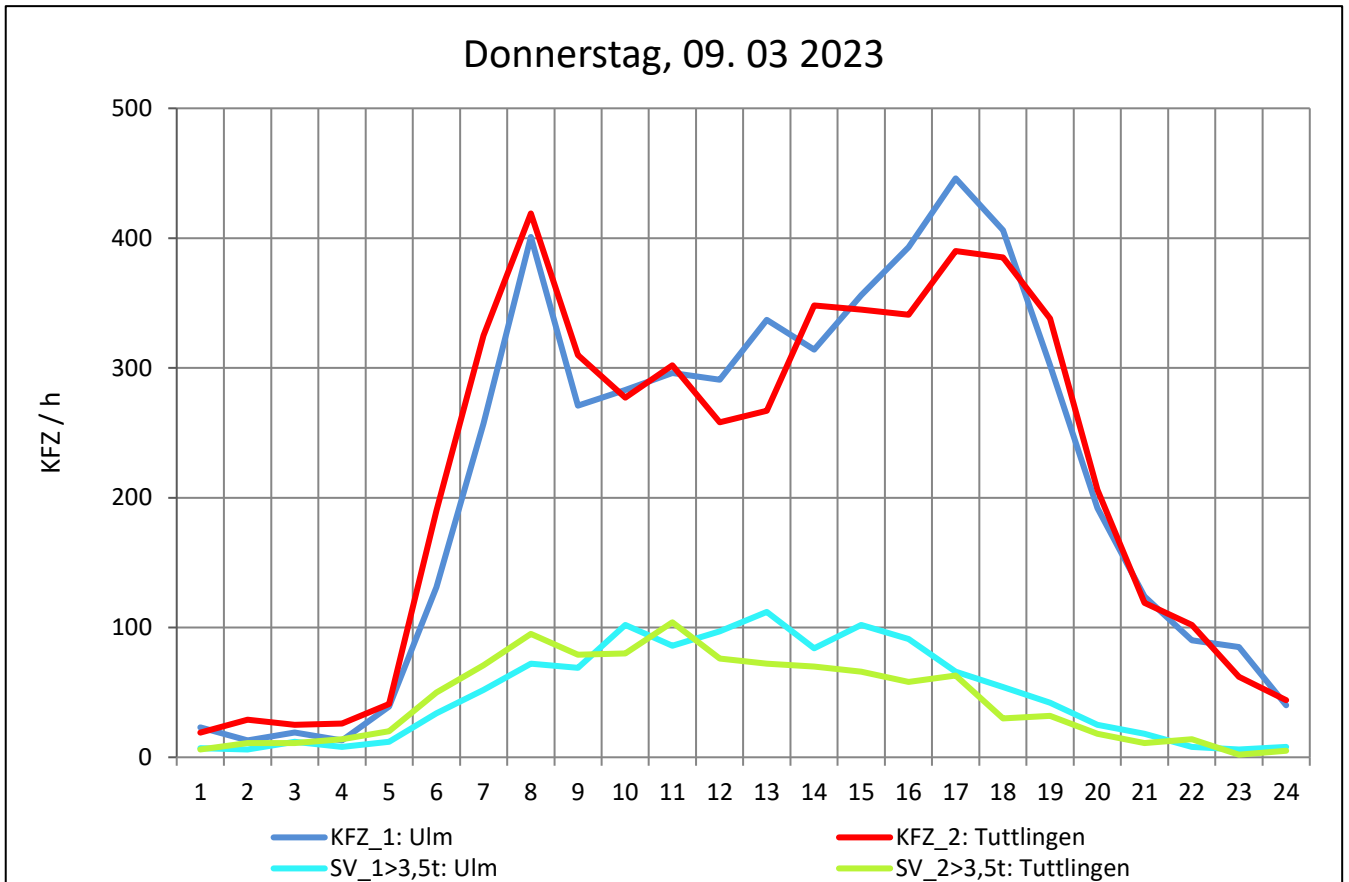
Zst.: **Ertingen 2**

TK-/Zst-Nr.: 7922/8321

B 311

Richtung 1 : **Ulm**

Richtung 2 : **Tuttlingen**



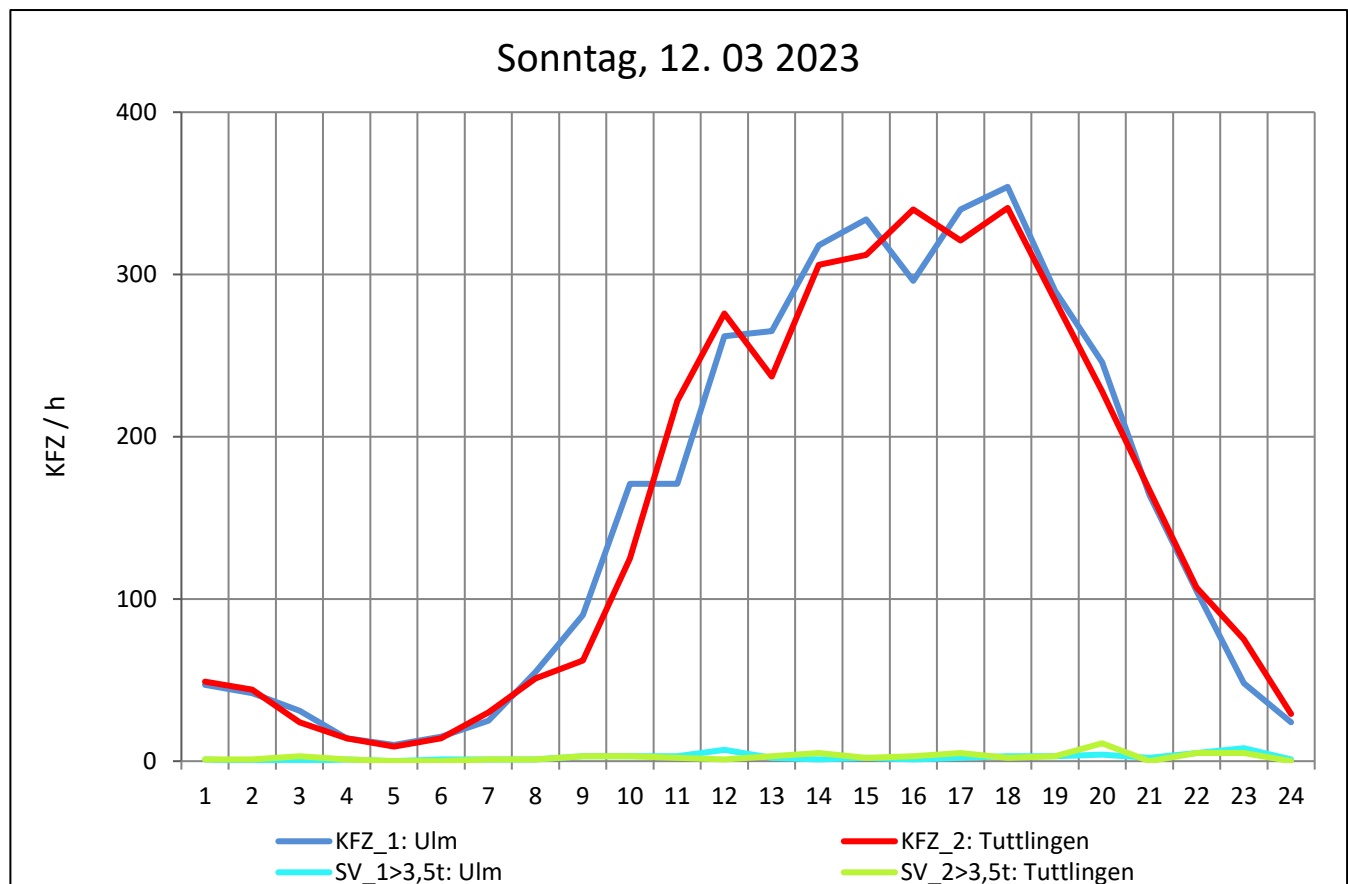
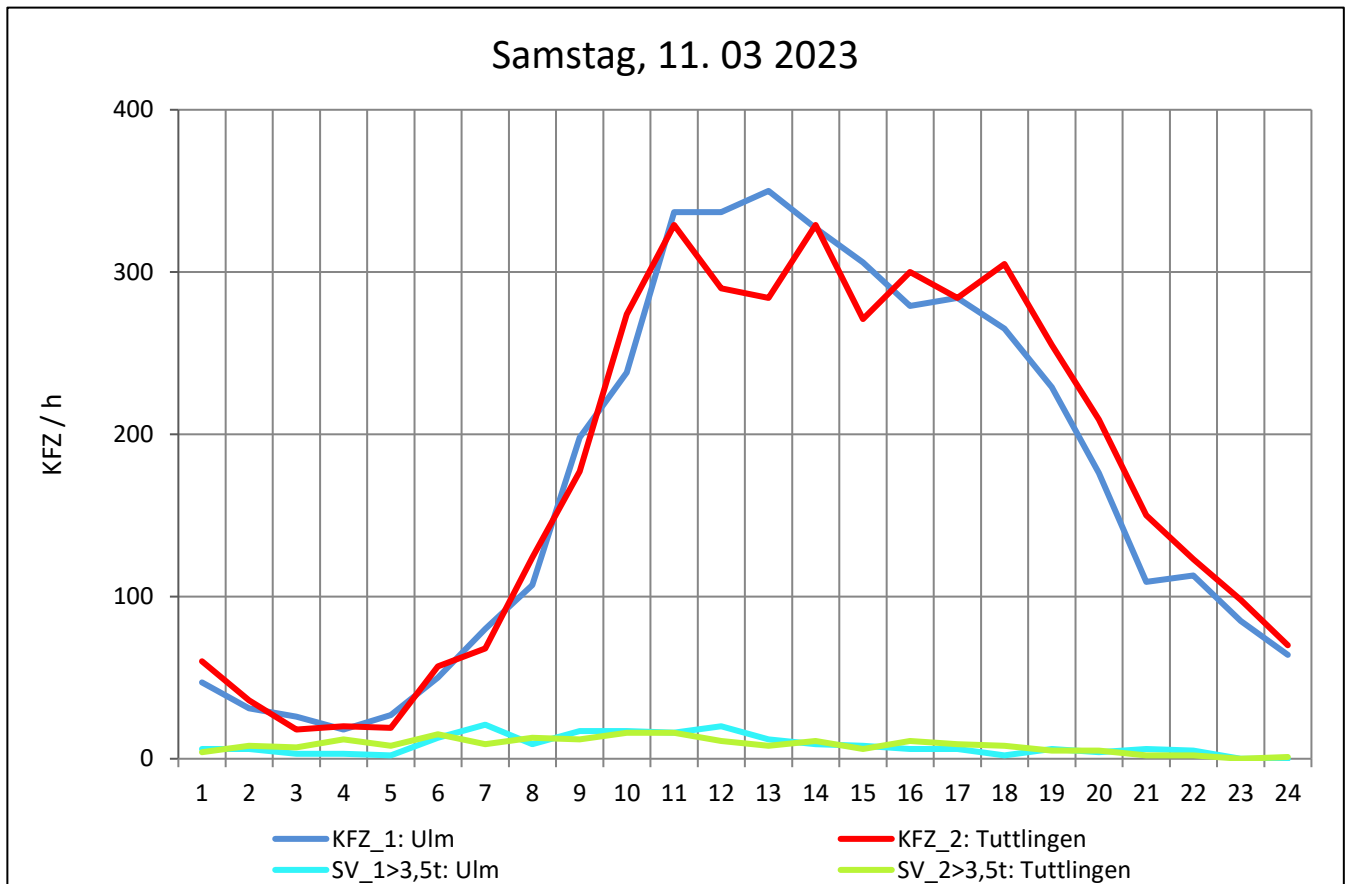
Zst.: **Ertingen 2**

TK-/Zst-Nr.: 7922/8321

B 311

Richtung 1 : **Ulm**

Richtung 2 : **Tuttlingen**



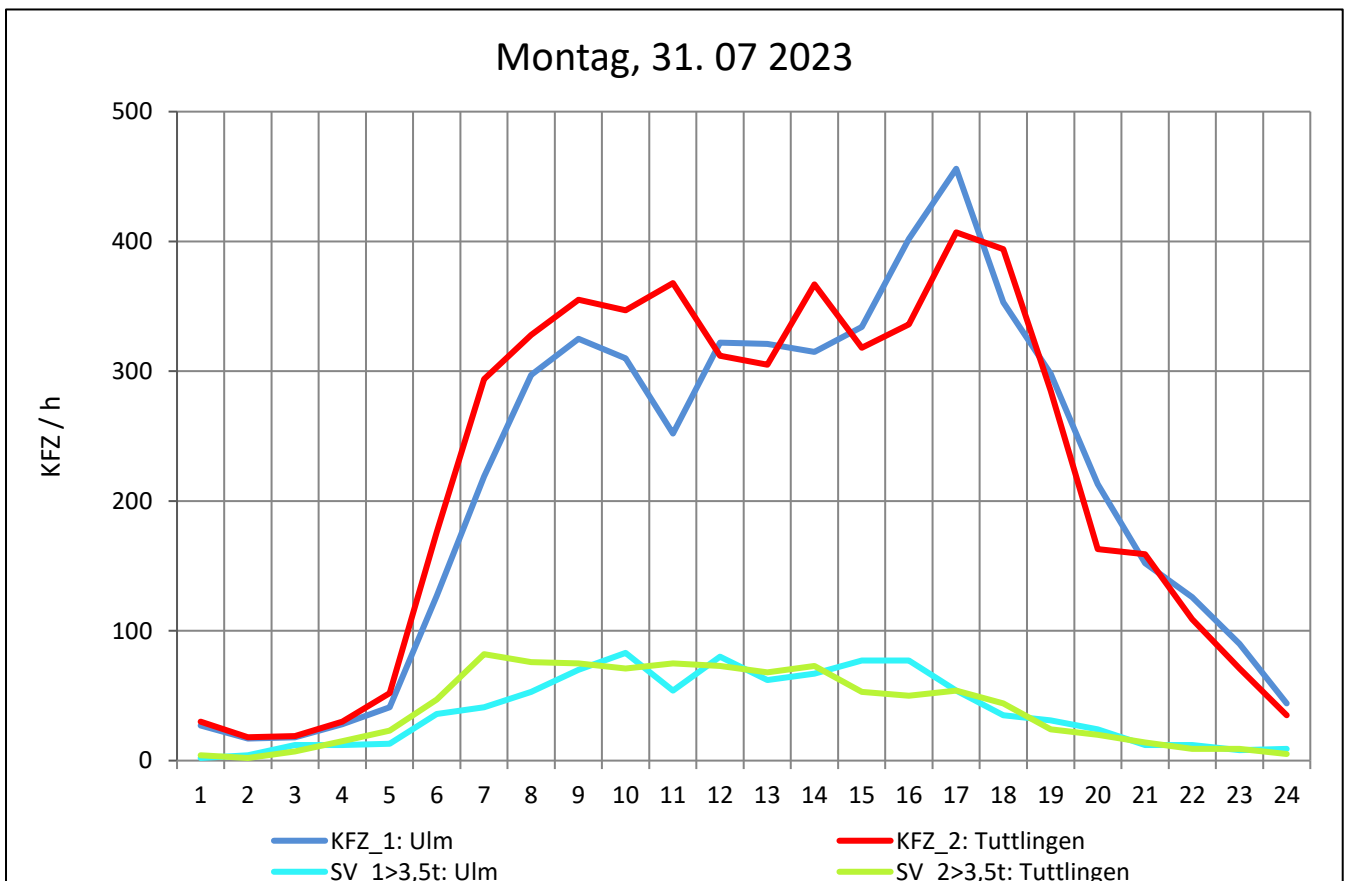
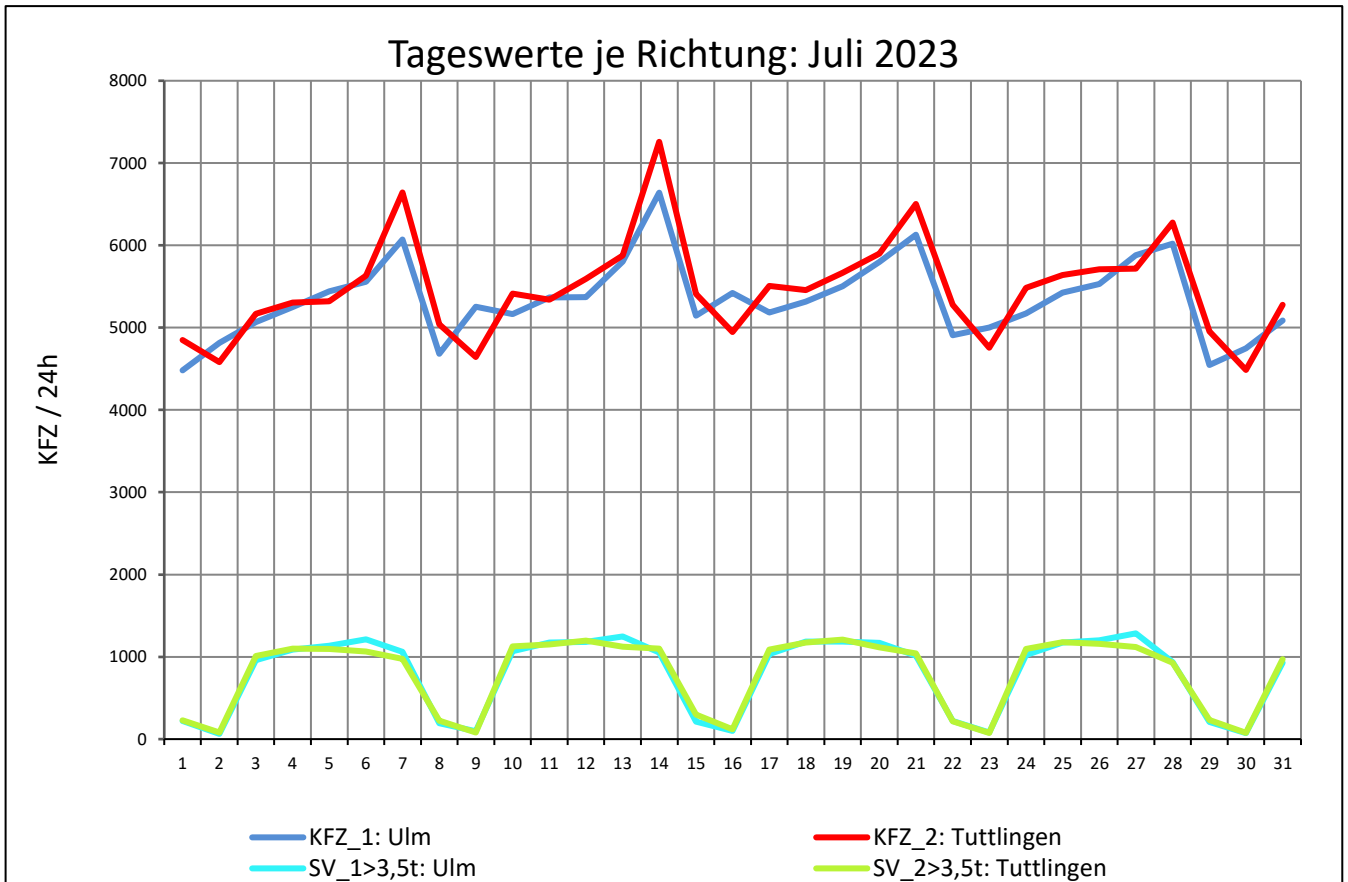
Zst.: **Ertingen 2**

TK-/Zst-Nr.: 7922/8321

B 311

Richtung 1 : **Ulm**

Richtung 2 : **Tuttlingen**



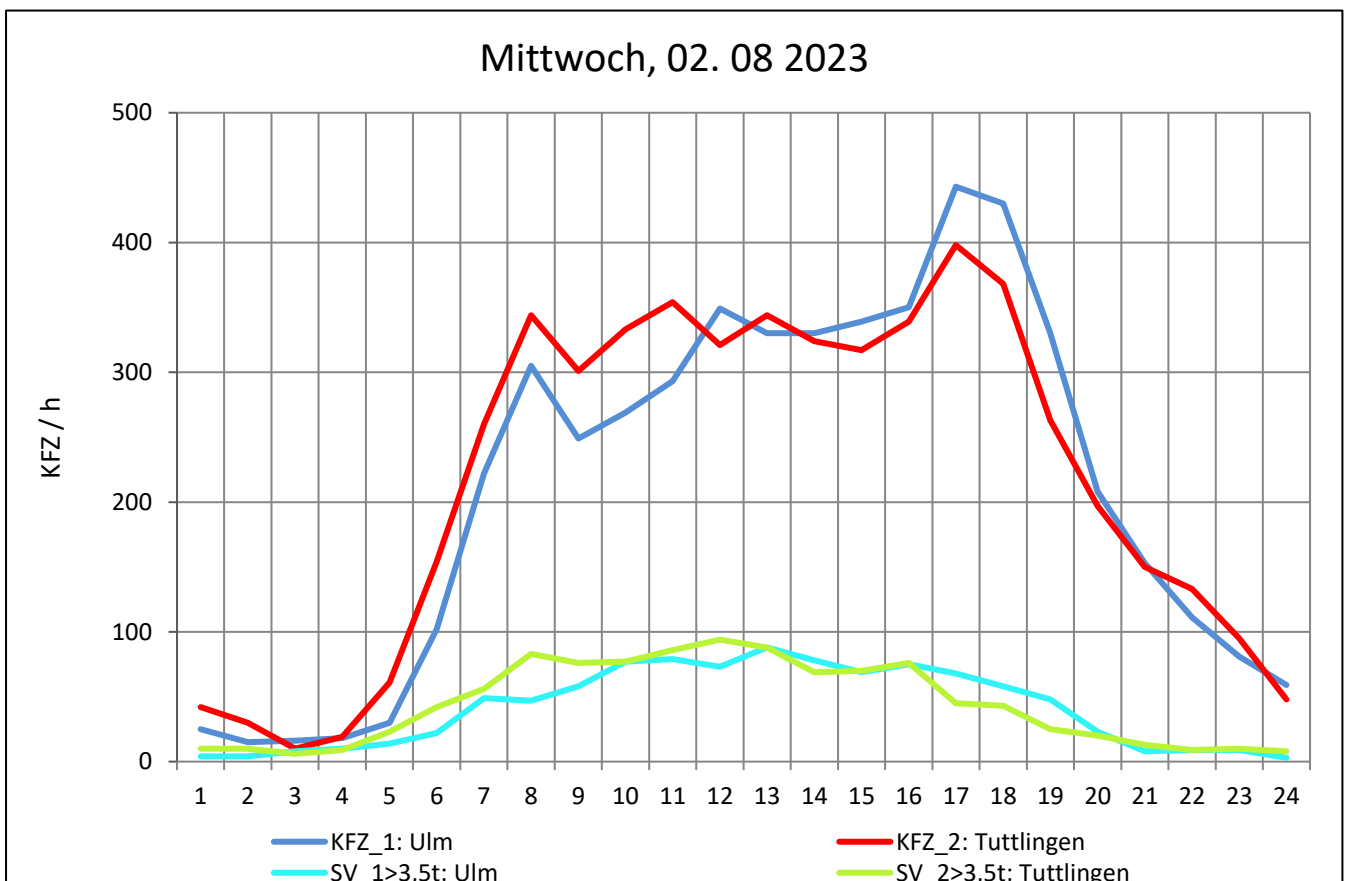
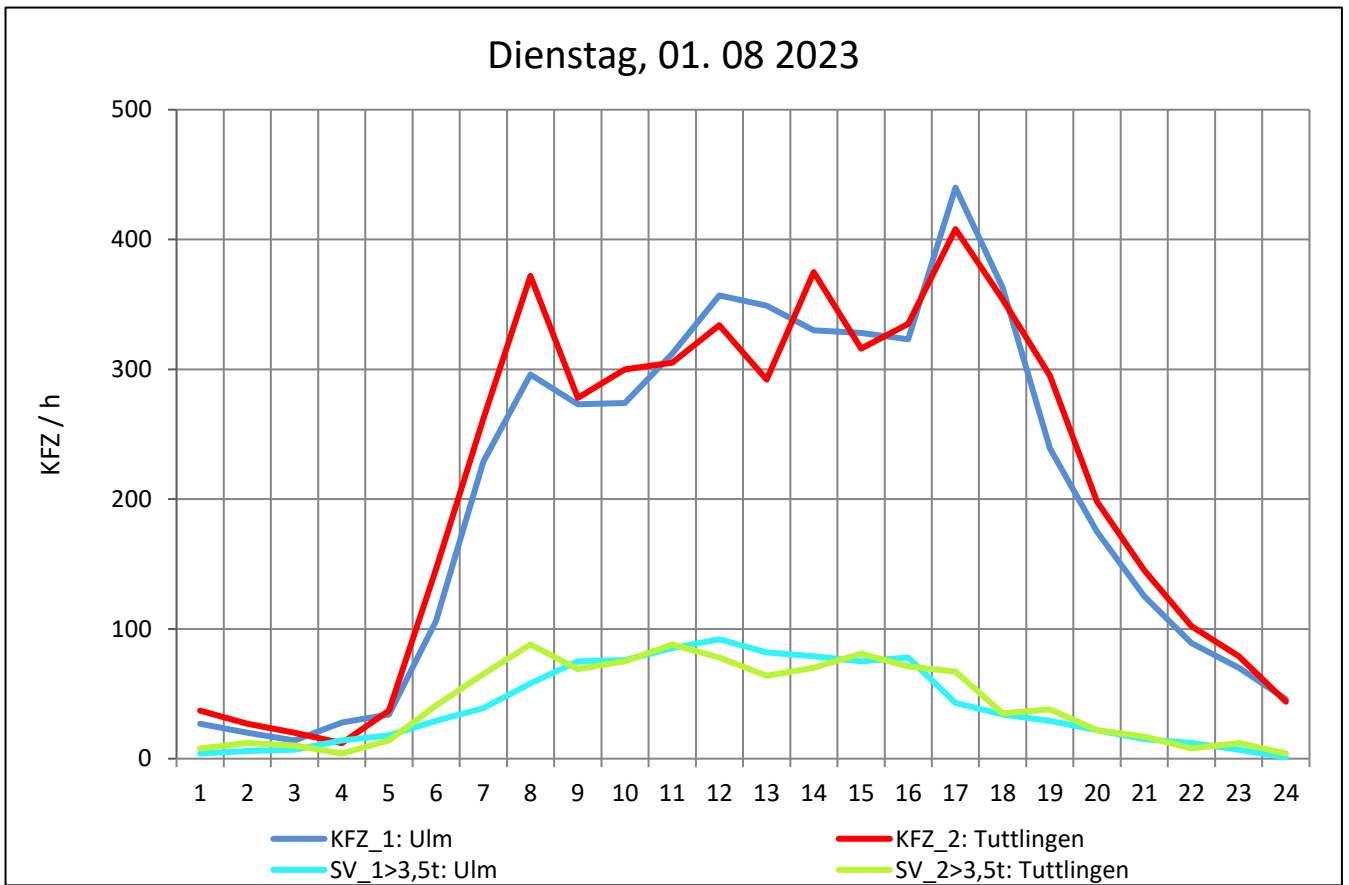
Zst.: **Ertingen 2**

TK-/Zst-Nr.: 7922/8321

B 311

Richtung 1 : **Ulm**

Richtung 2 : **Tuttlingen**



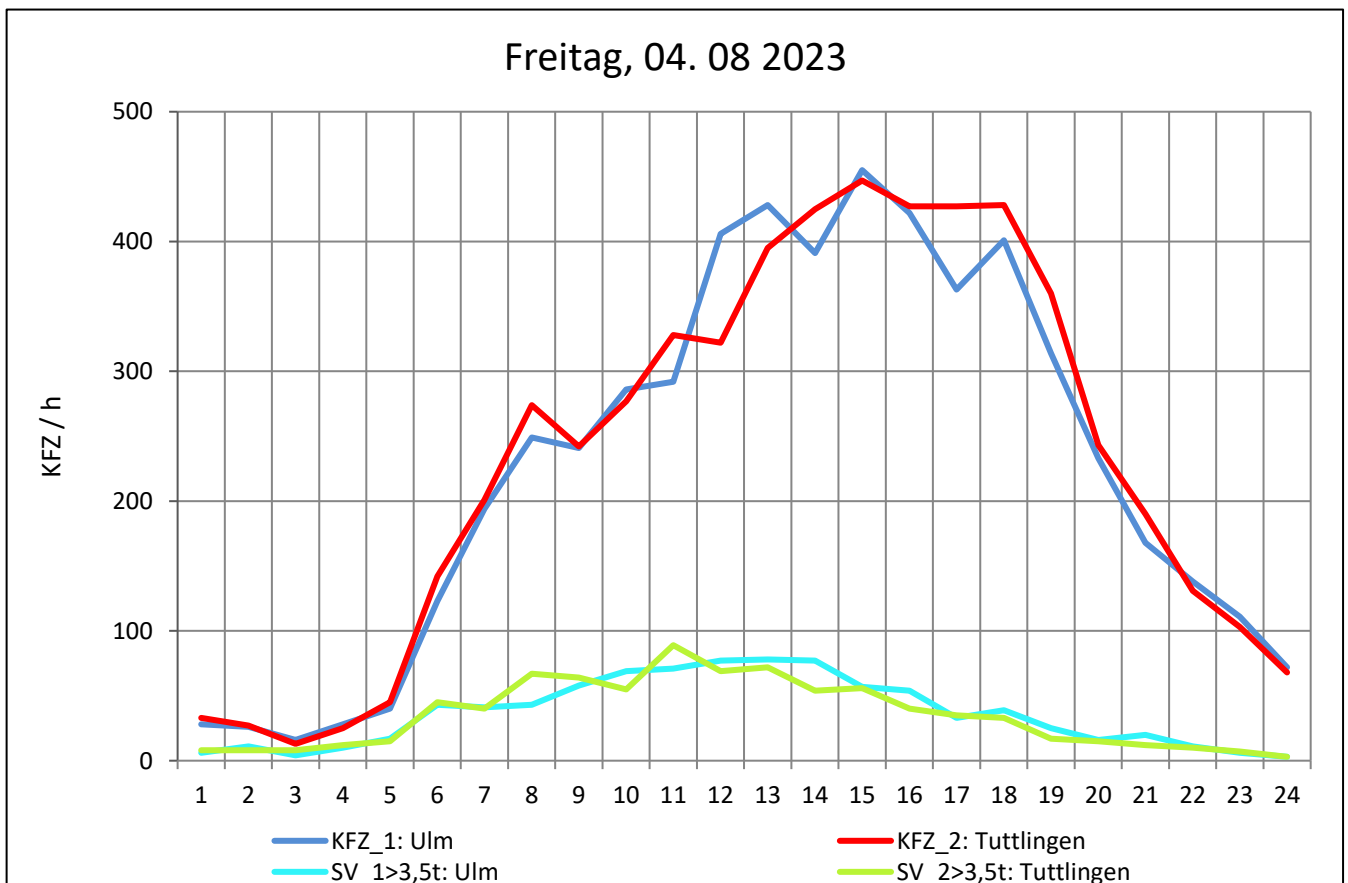
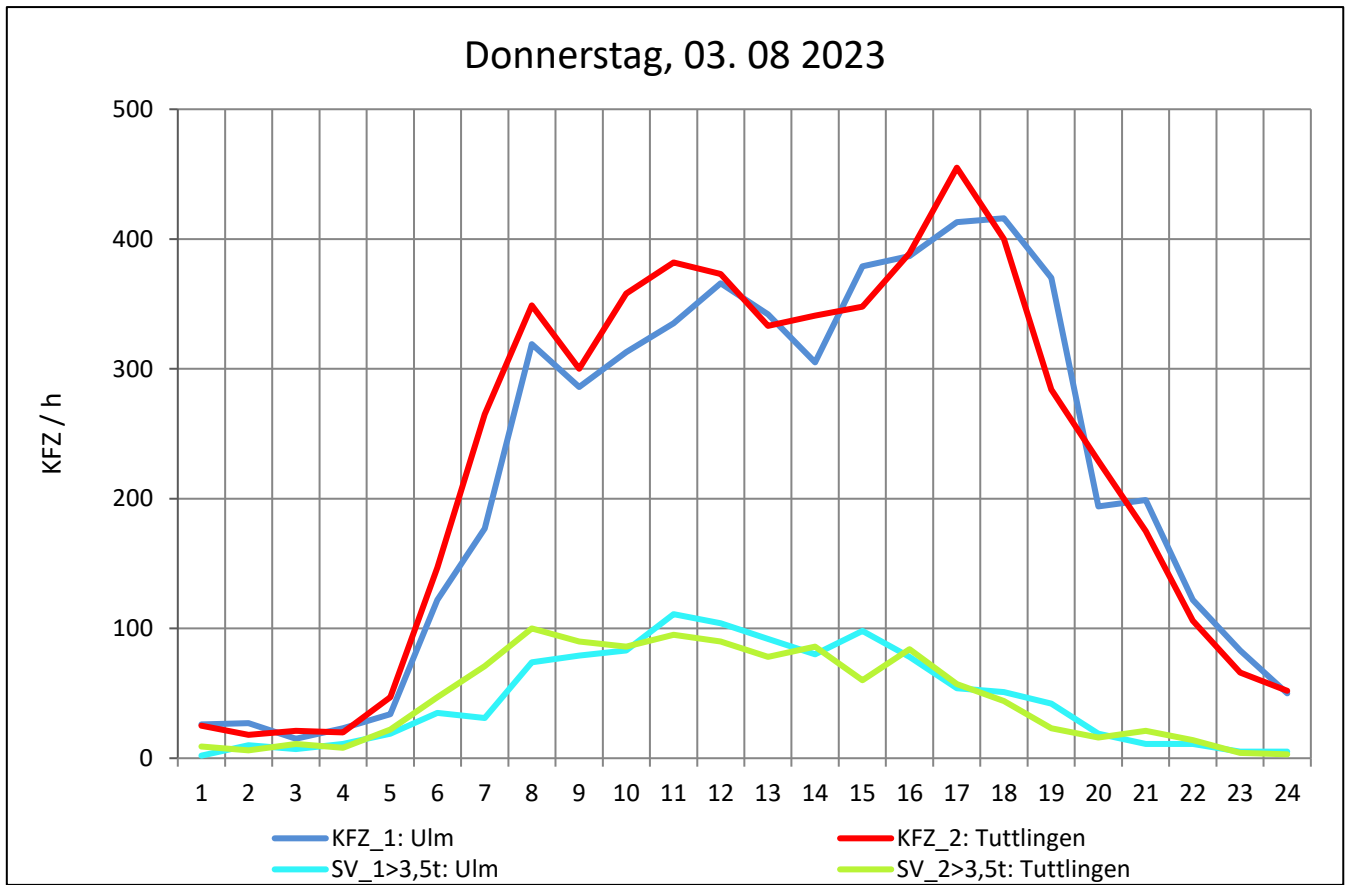
Zst.: **Ertingen 2**

TK-/Zst-Nr.: 7922/8321

B 311

Richtung 1 : **Ulm**

Richtung 2 : **Tuttlingen**



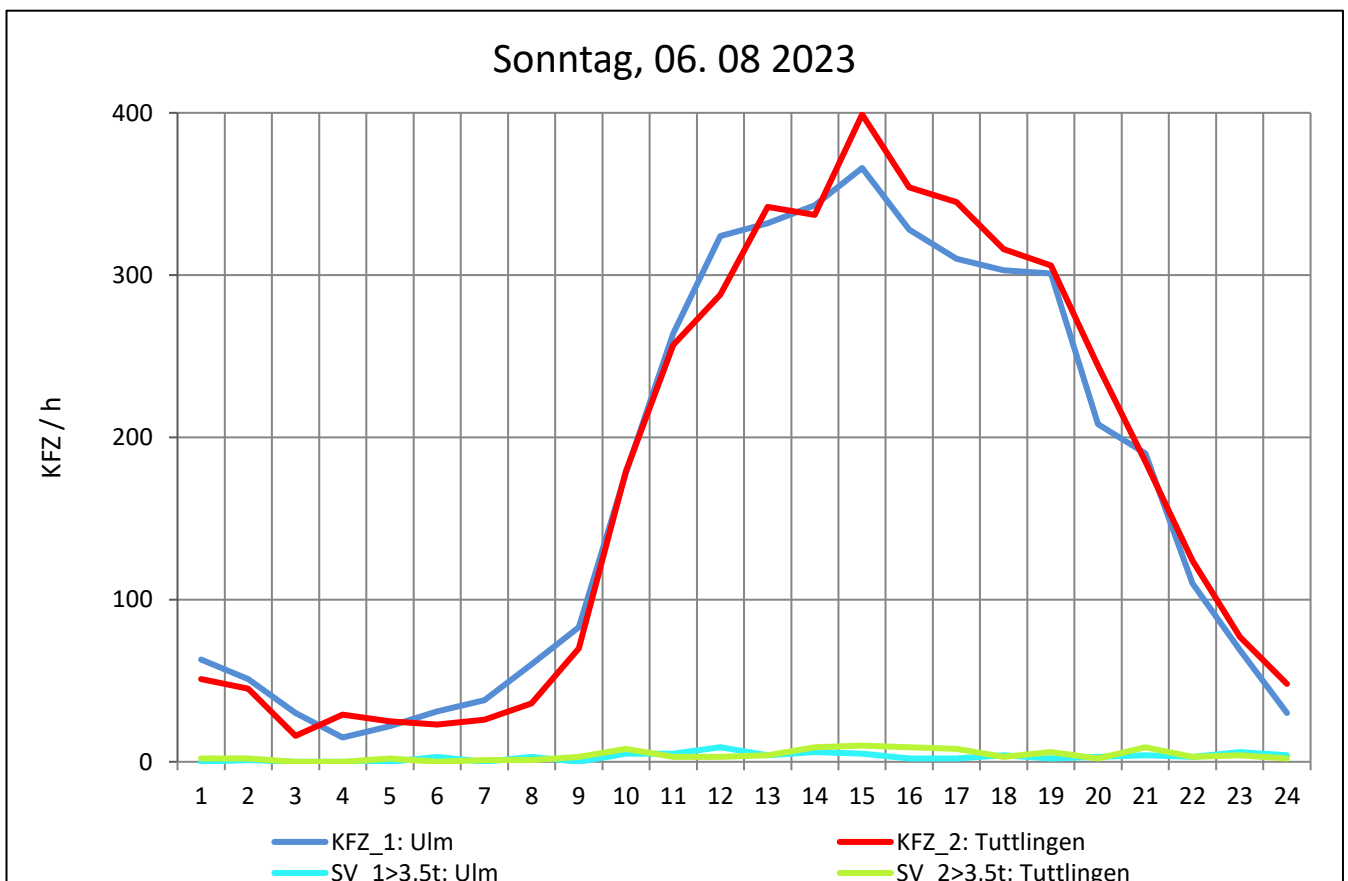
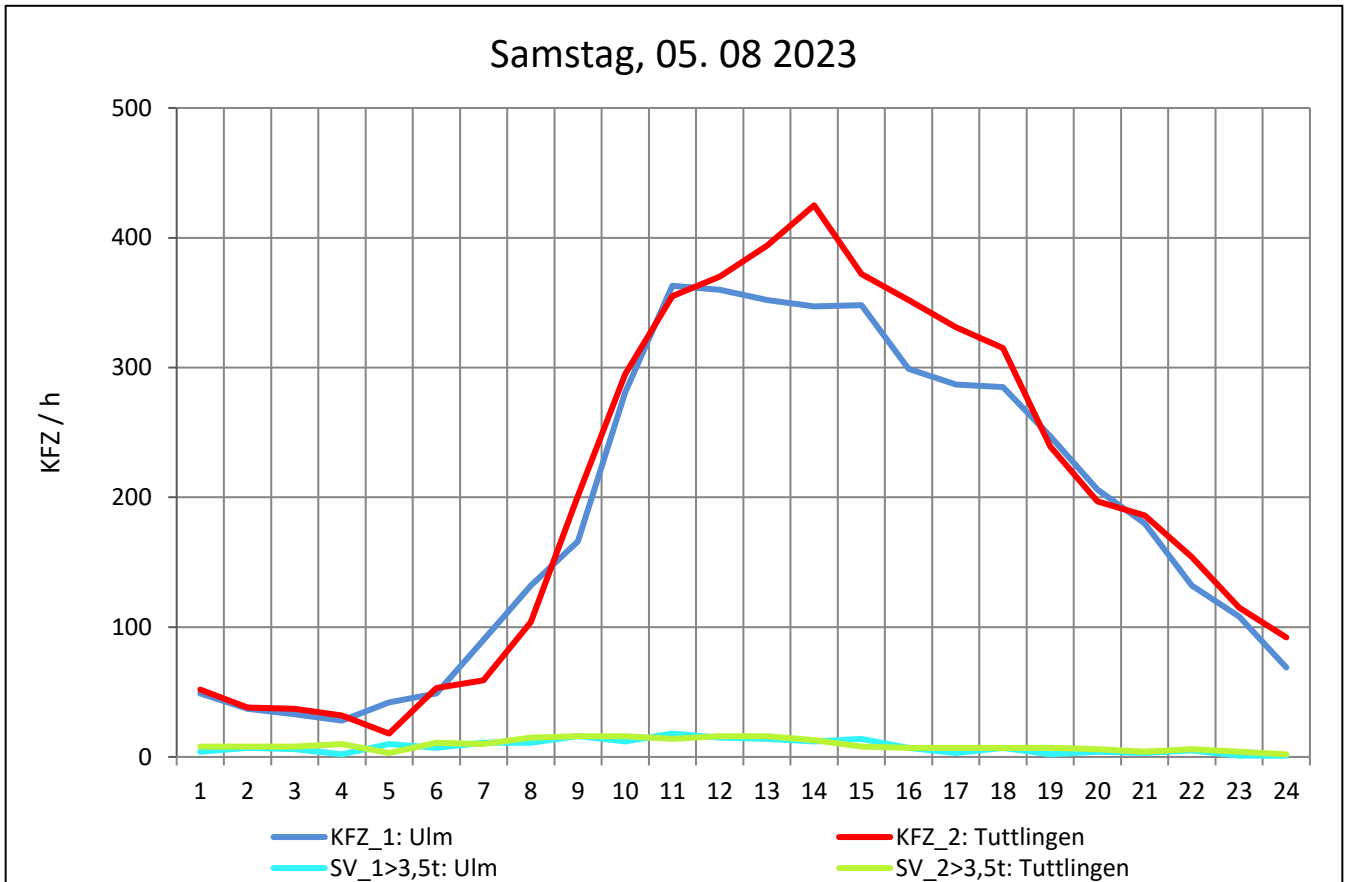
Zst.: **Ertingen 2**

TK-/Zst-Nr.: 7922/8321

B 311

Richtung 1 : **Ulm**

Richtung 2 : **Tuttlingen**



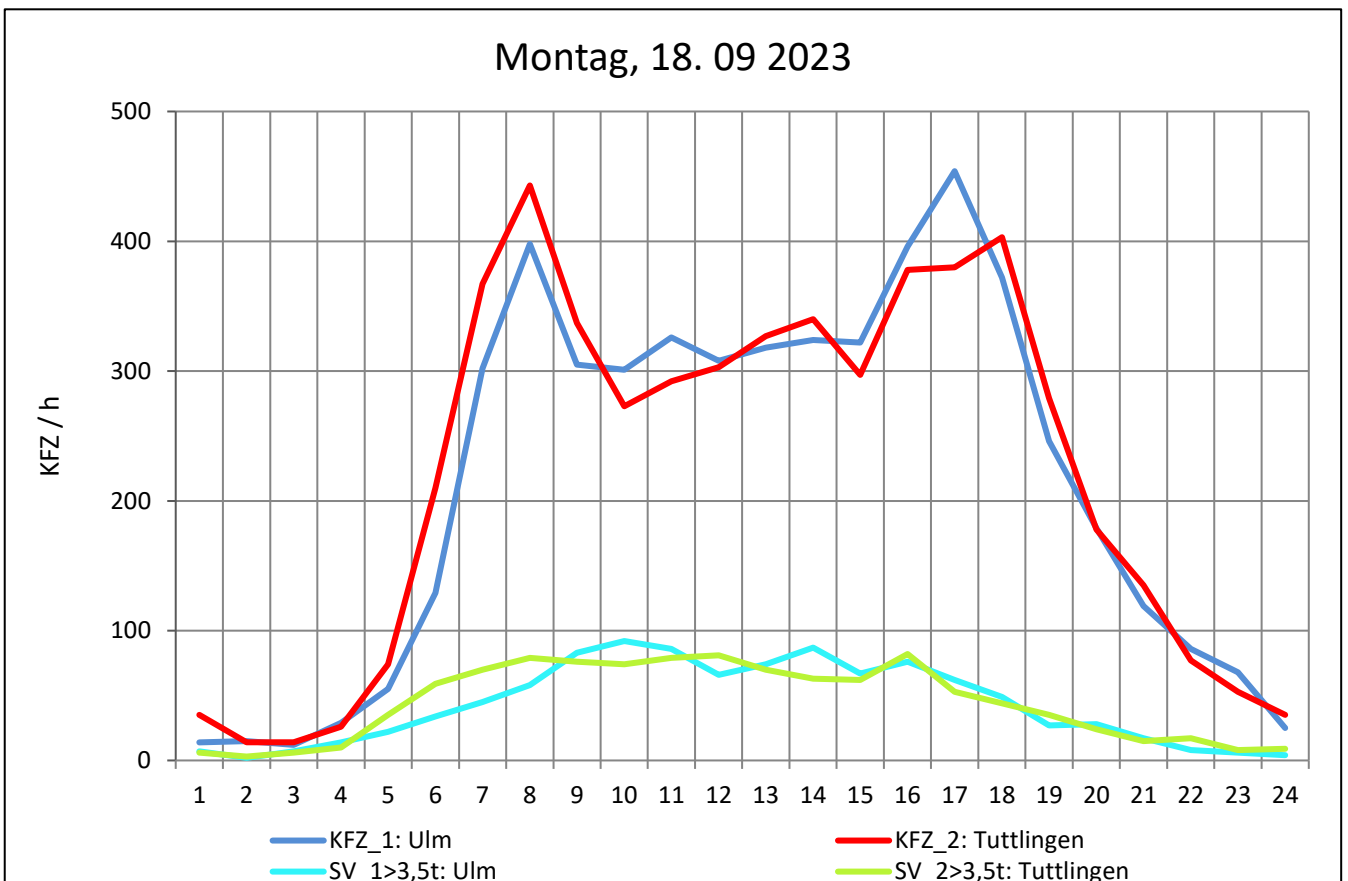
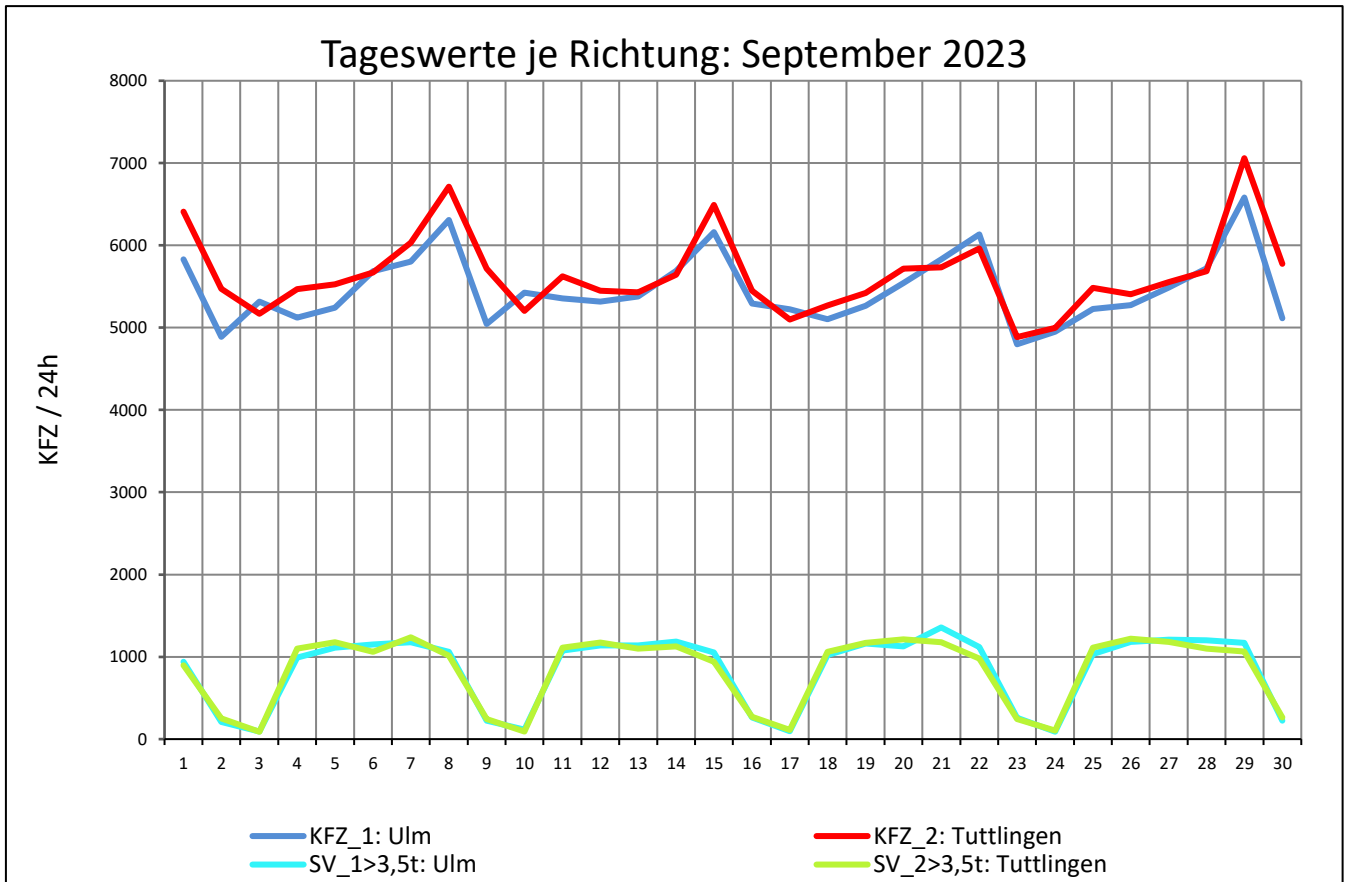
Zst.: **Ertingen 2**

TK-/Zst-Nr.: 7922/8321

B 311

Richtung 1 : **Ulm**

Richtung 2 : **Tuttlingen**



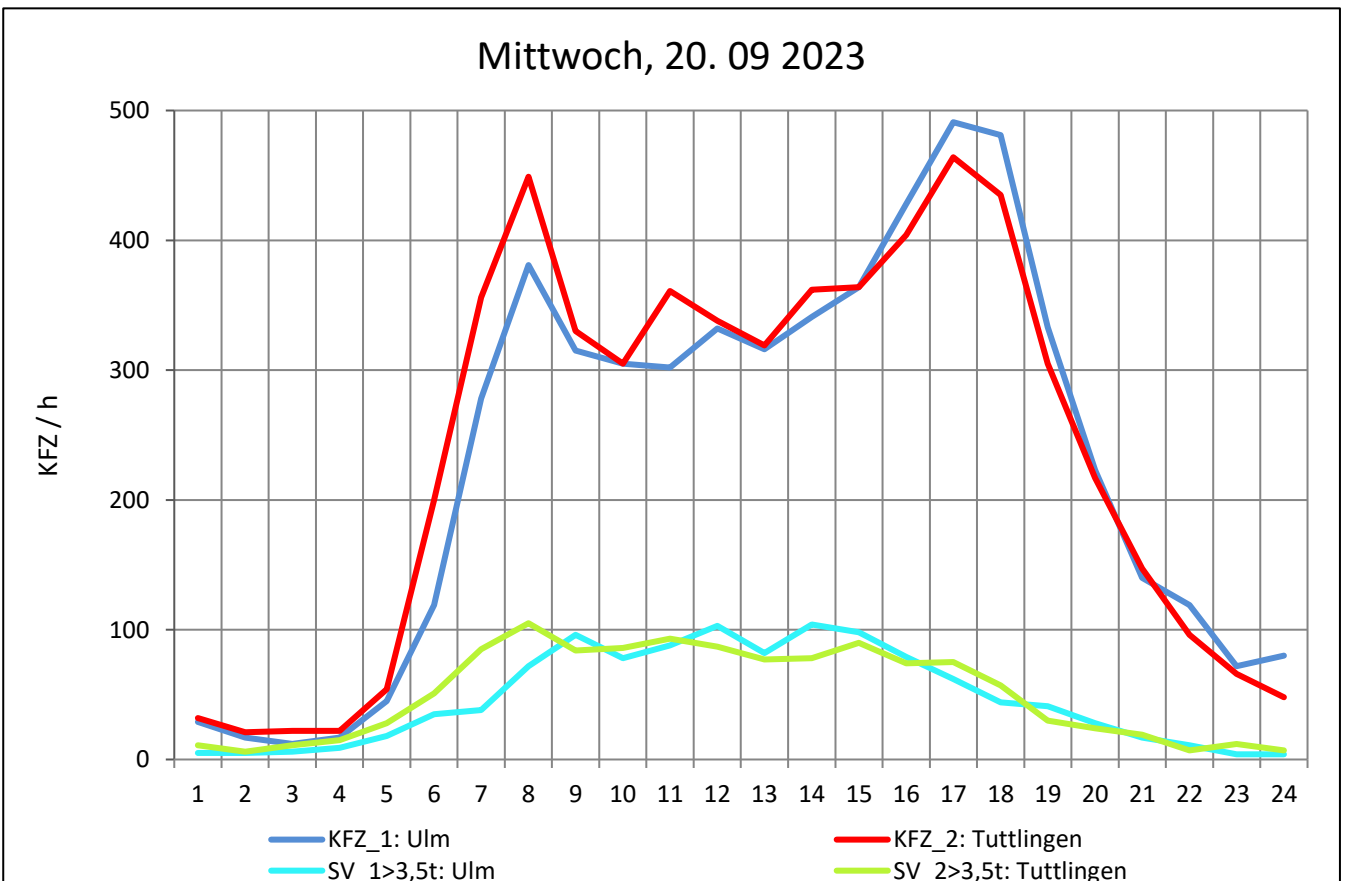
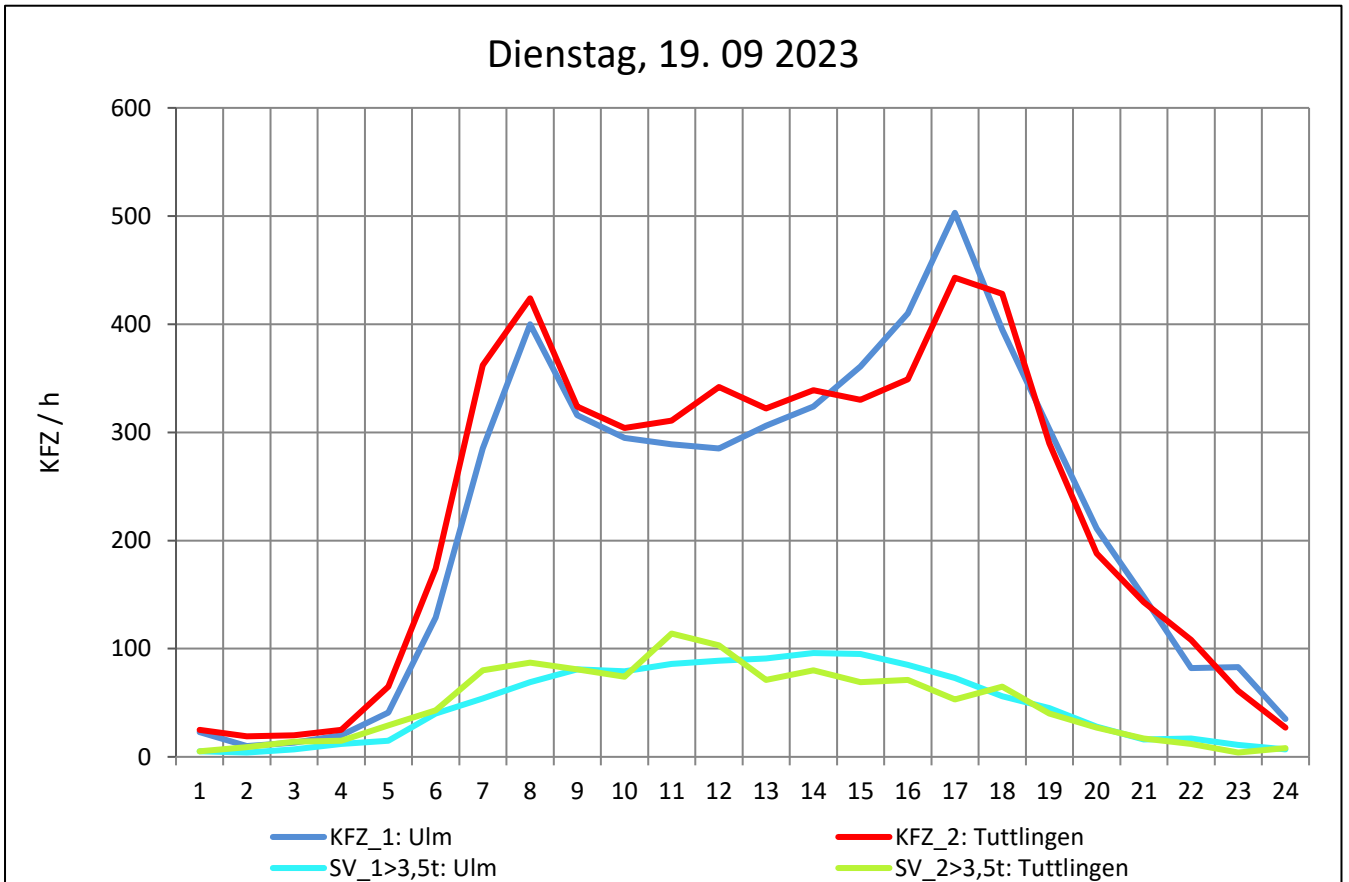
Zst.: **Ertingen 2**

TK-/Zst-Nr.: 7922/8321

B 311

Richtung 1 : **Ulm**

Richtung 2 : **Tuttlingen**



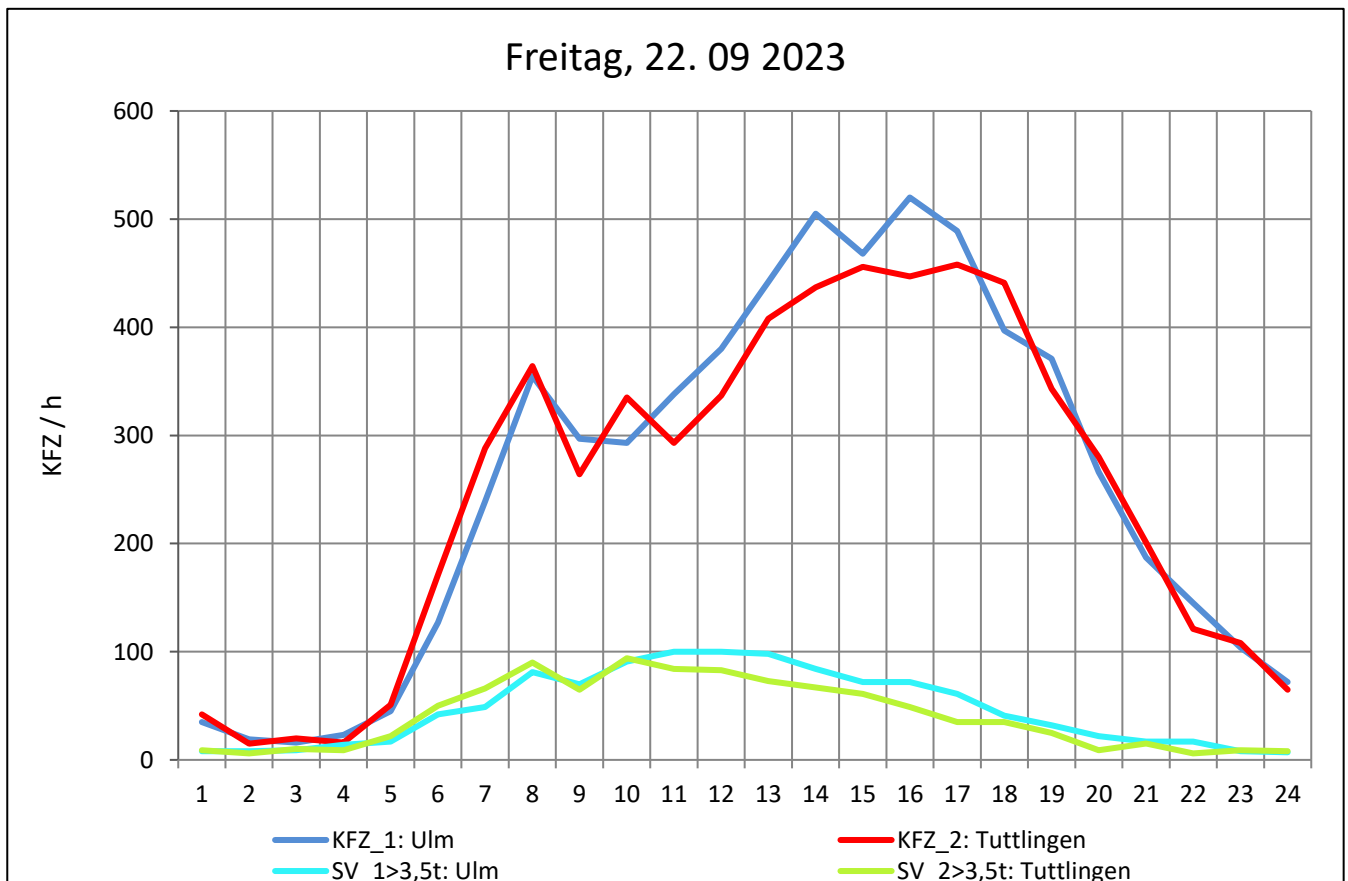
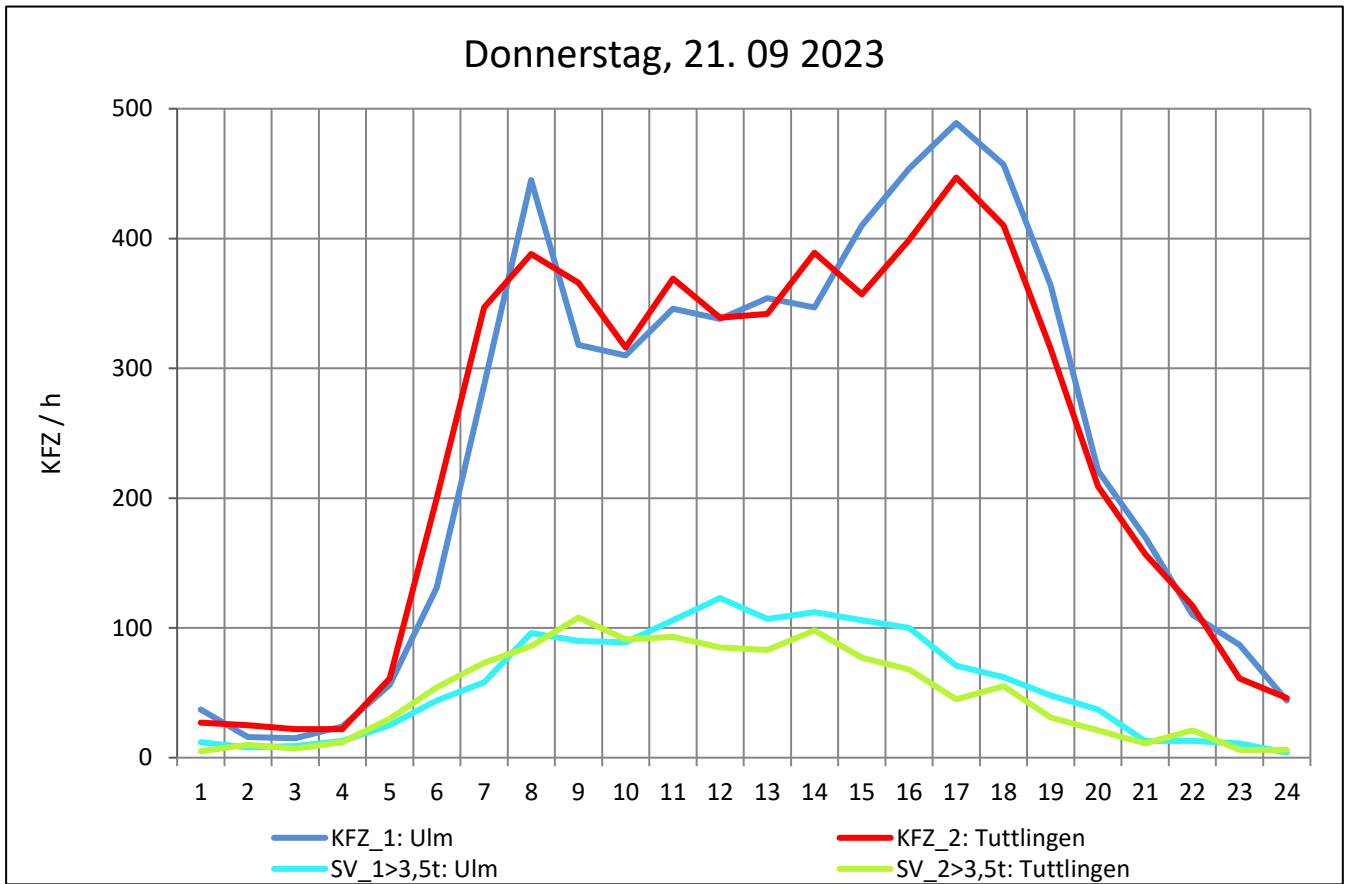
Zst.: **Ertingen 2**

TK-/Zst-Nr.: 7922/8321

B 311

Richtung 1 : **Ulm**

Richtung 2 : **Tuttlingen**



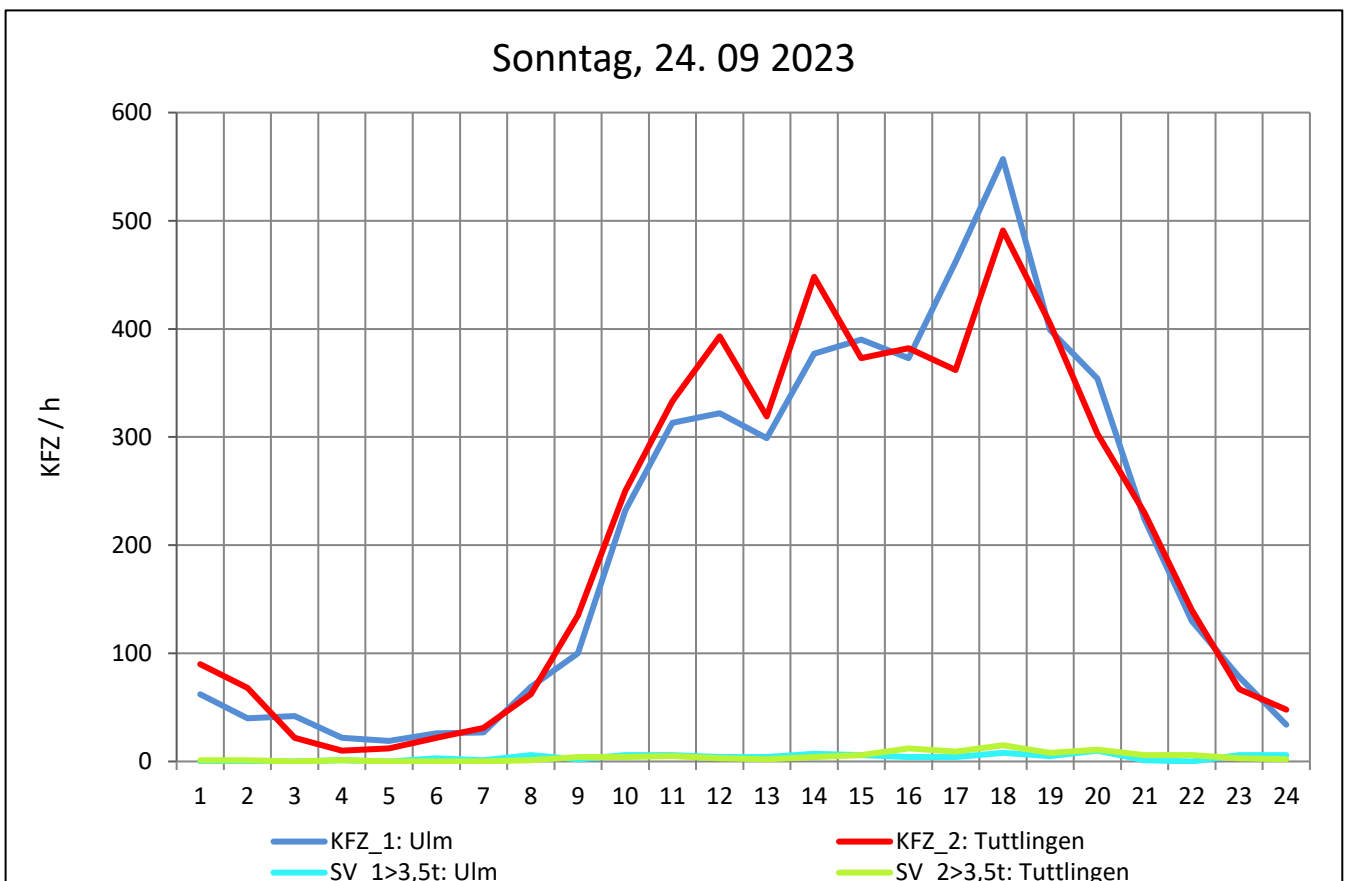
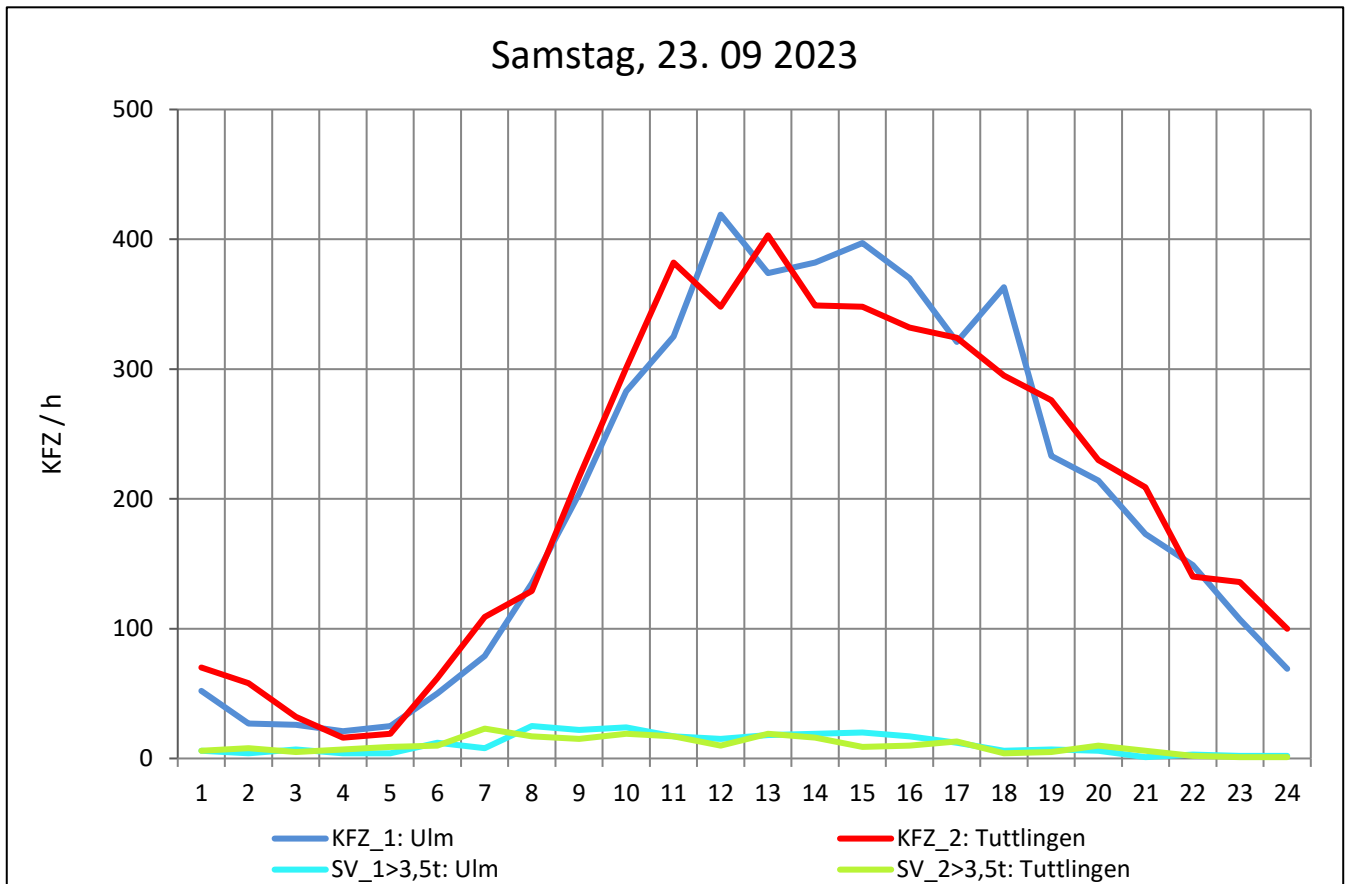
Zst.: **Ertingen 2**

TK-/Zst-Nr.: 7922/8321

B 311

Richtung 1 : **Ulm**

Richtung 2 : **Tuttlingen**



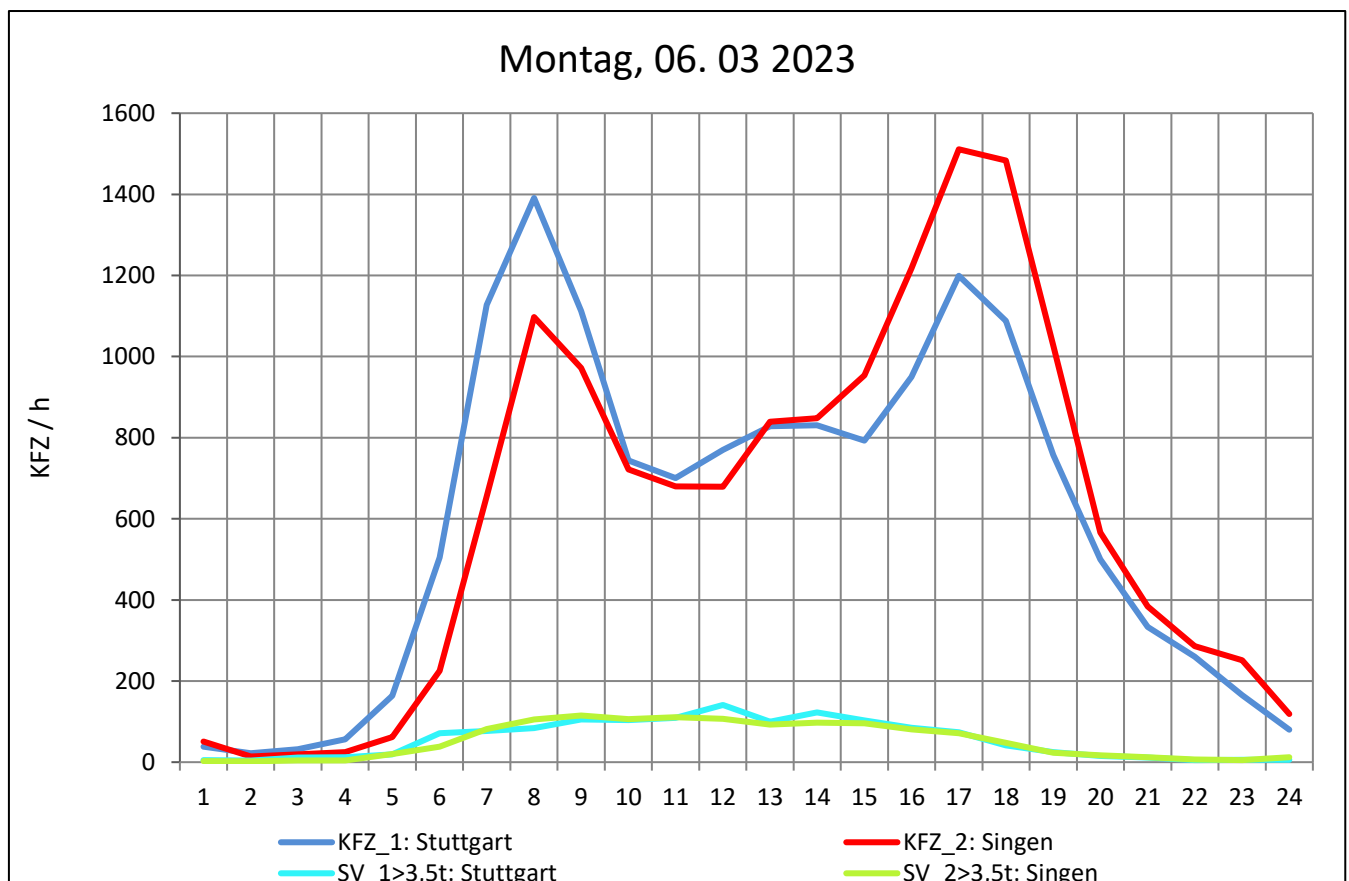
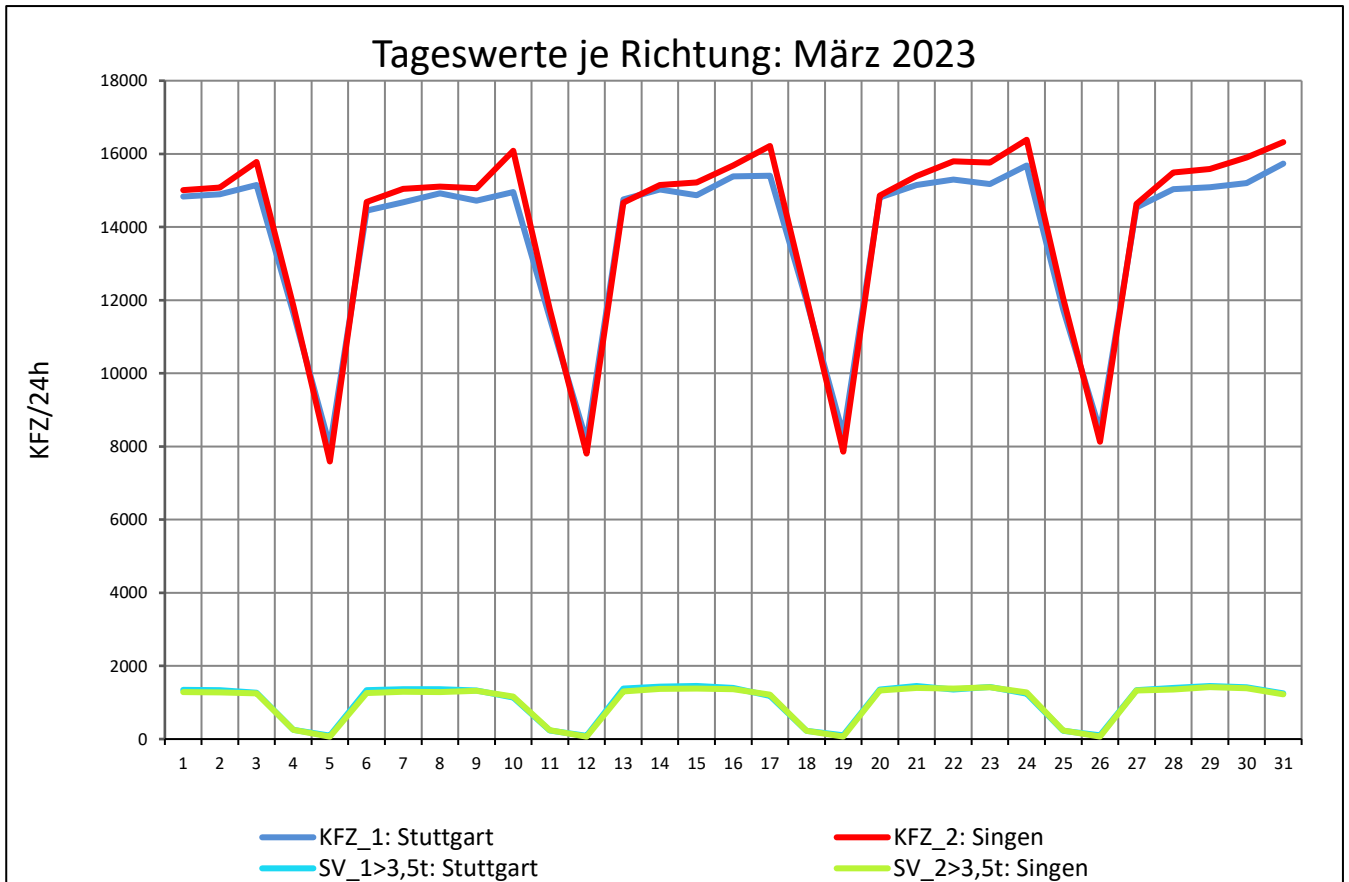
Zst.: **Reutlingen**

TK-/Zst-Nr.: 7421/1103

B 312

Richtung 1 : **Stuttgart**

Richtung 2 : **Singen**



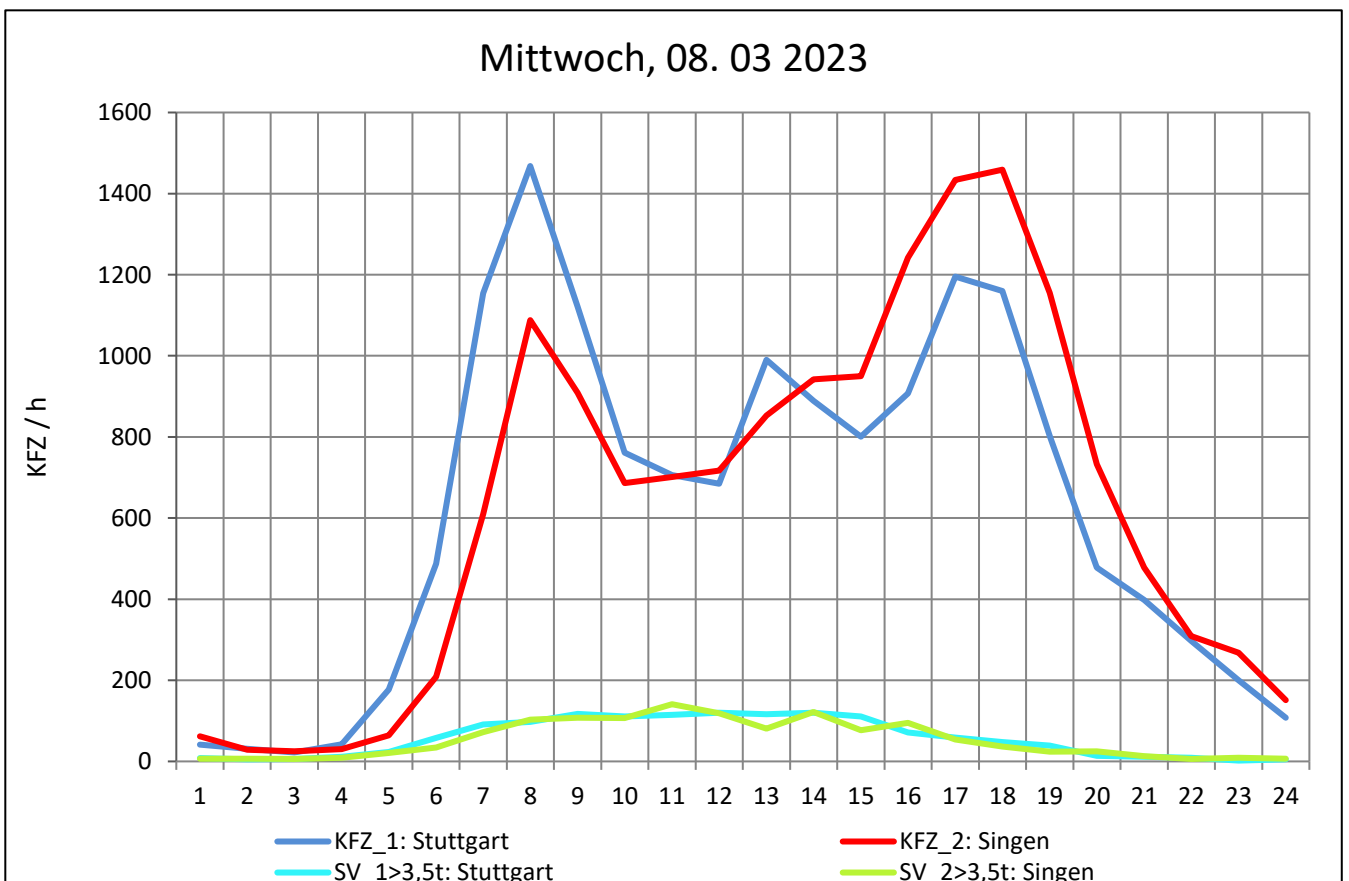
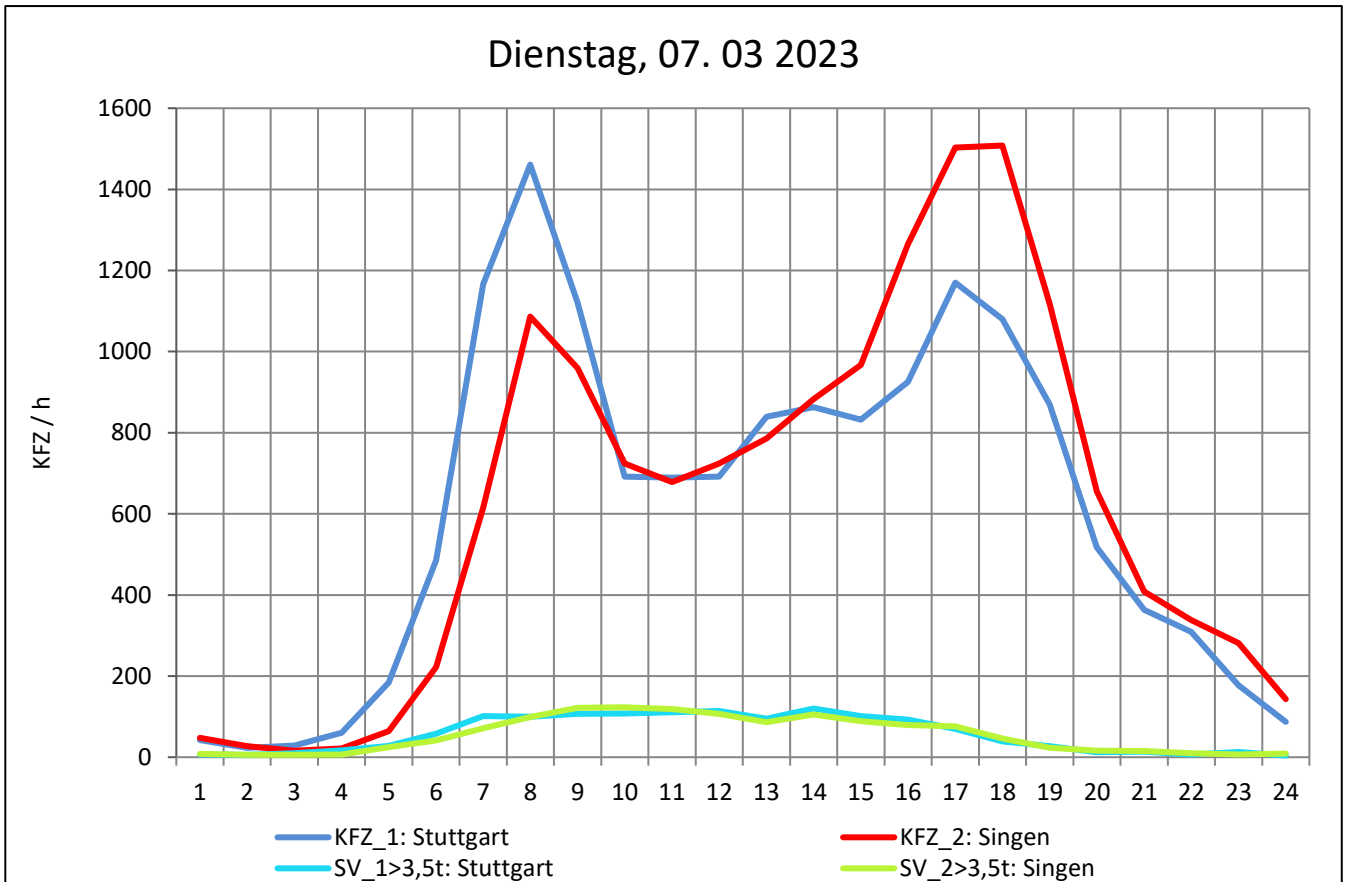
Zst.: **Reutlingen**

TK-/Zst-Nr.: 7421/1103

B 312

Richtung 1 : **Stuttgart**

Richtung 2 : **Singen**



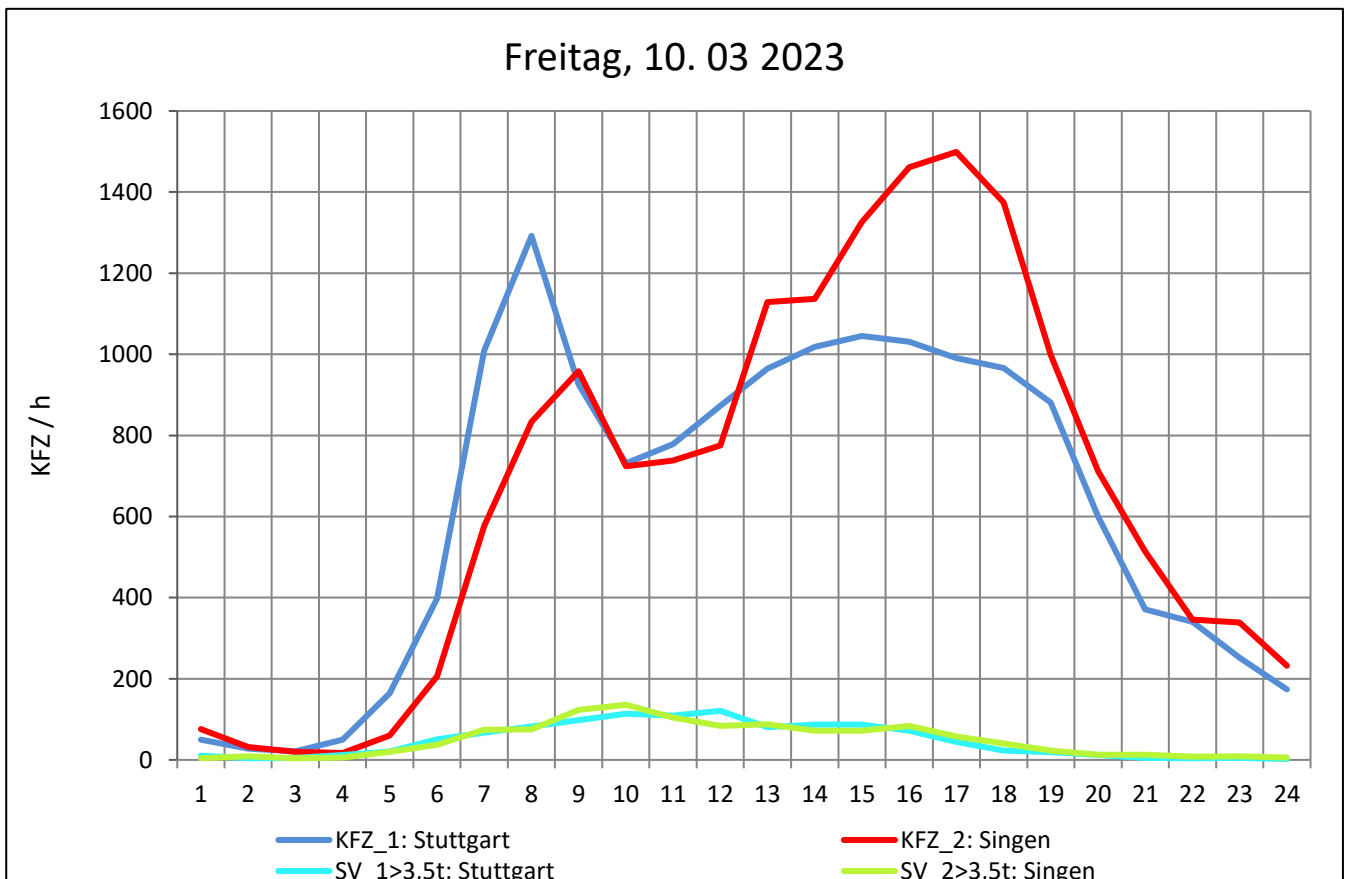
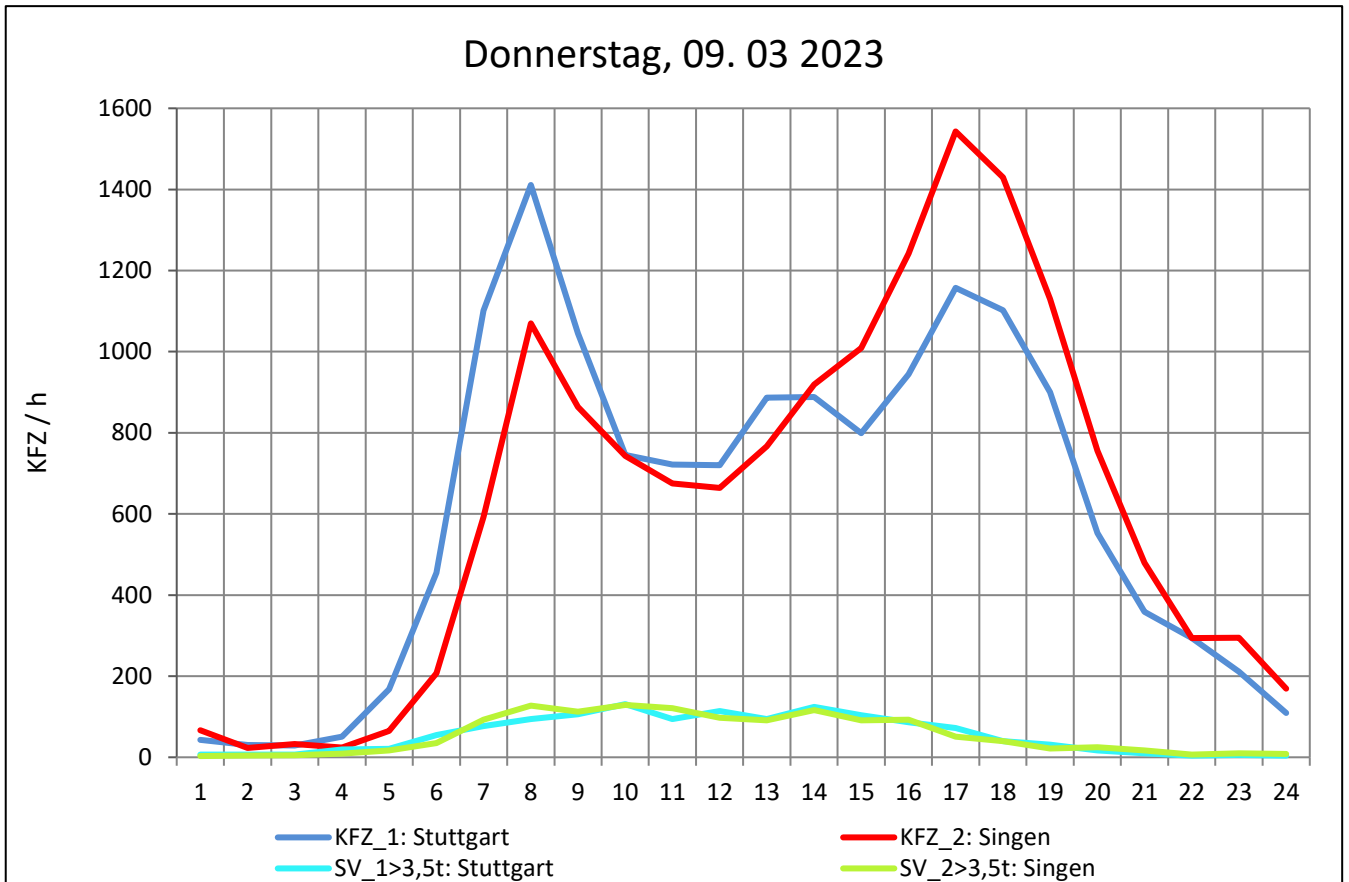
Zst.: **Reutlingen**

TK-/Zst-Nr.: 7421/1103

B 312

Richtung 1 : **Stuttgart**

Richtung 2 : **Singen**



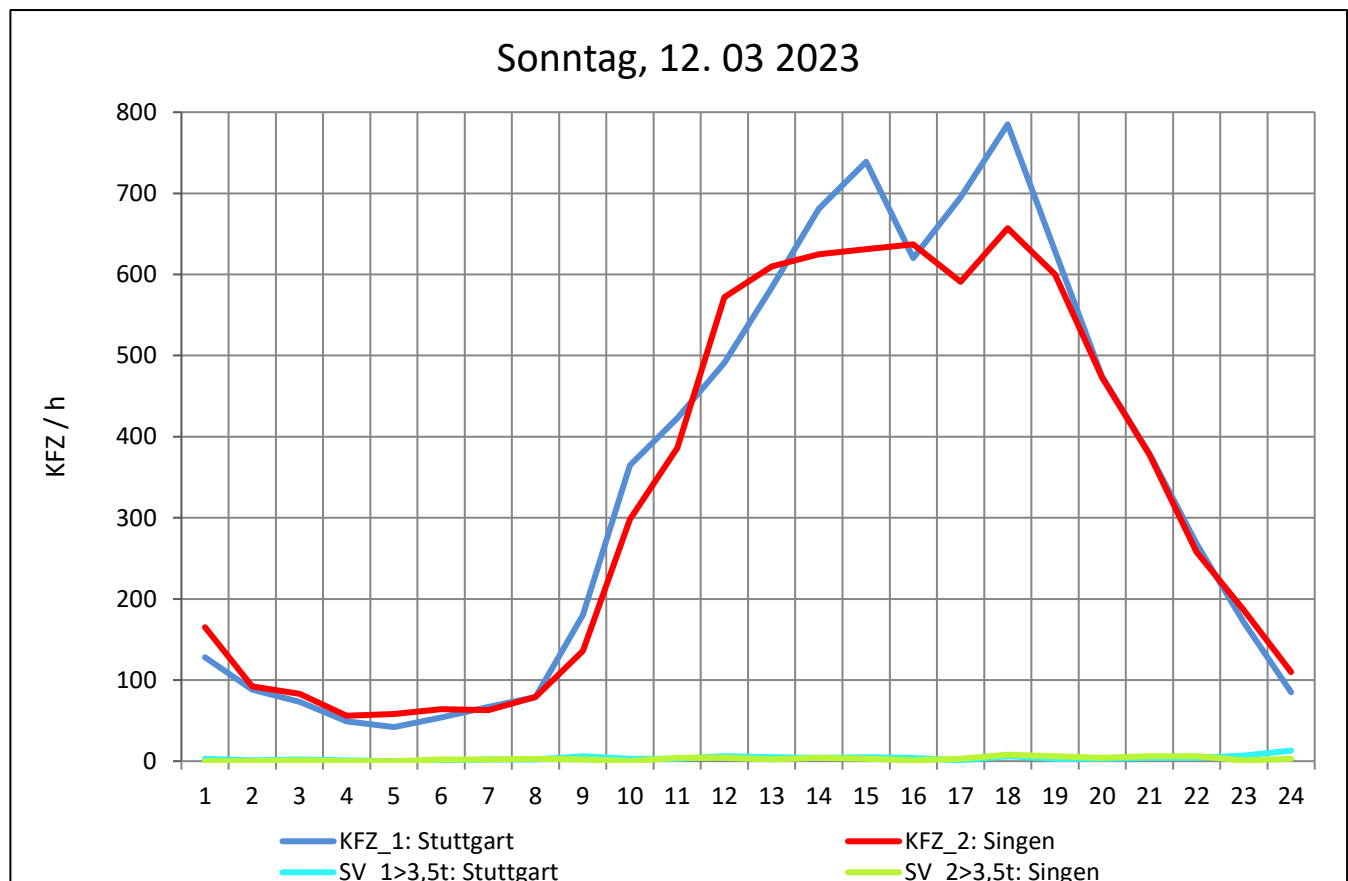
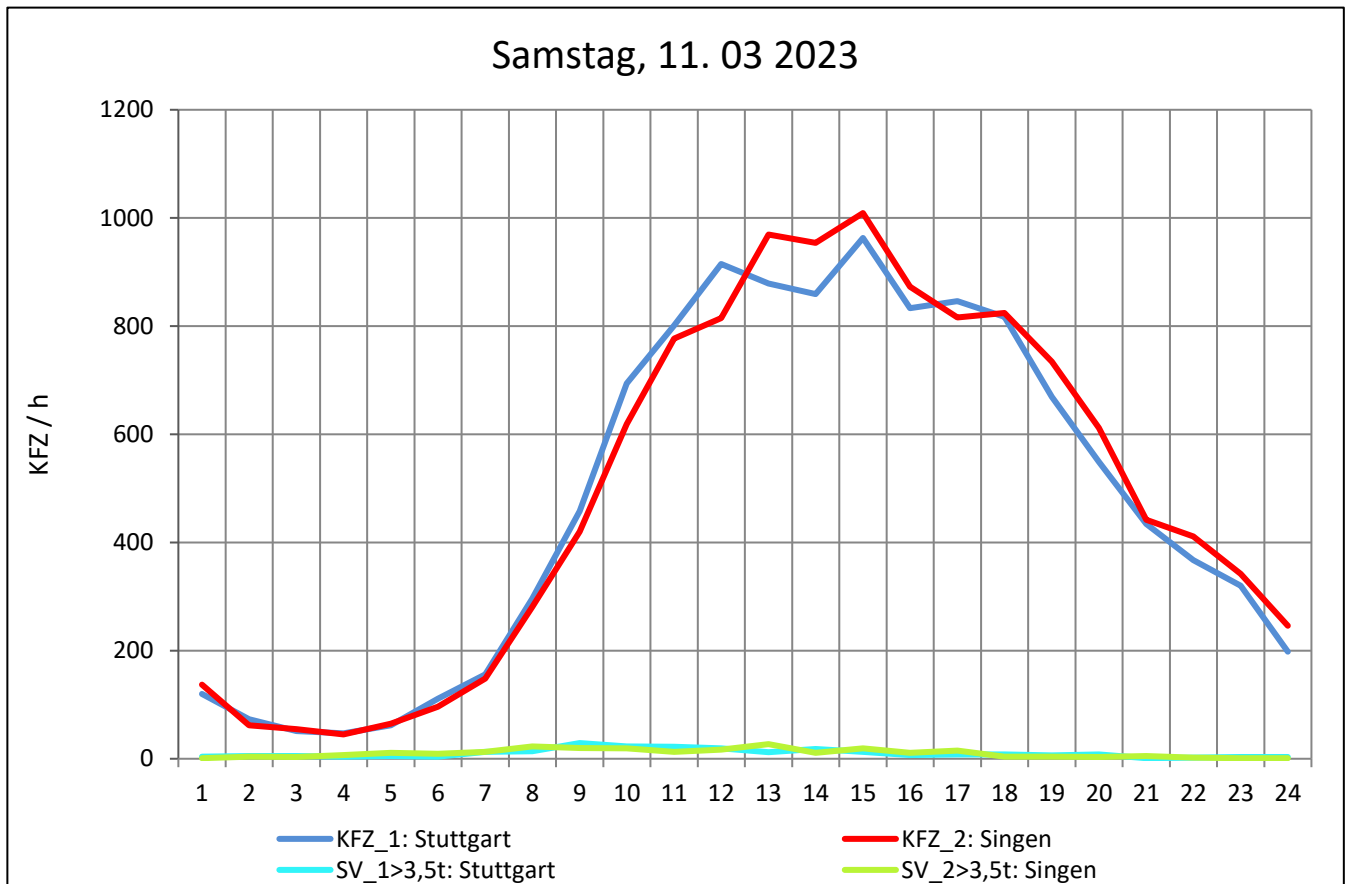
Zst.: **Reutlingen**

TK-/Zst-Nr.: 7421/1103

B 312

Richtung 1 : **Stuttgart**

Richtung 2 : **Singen**



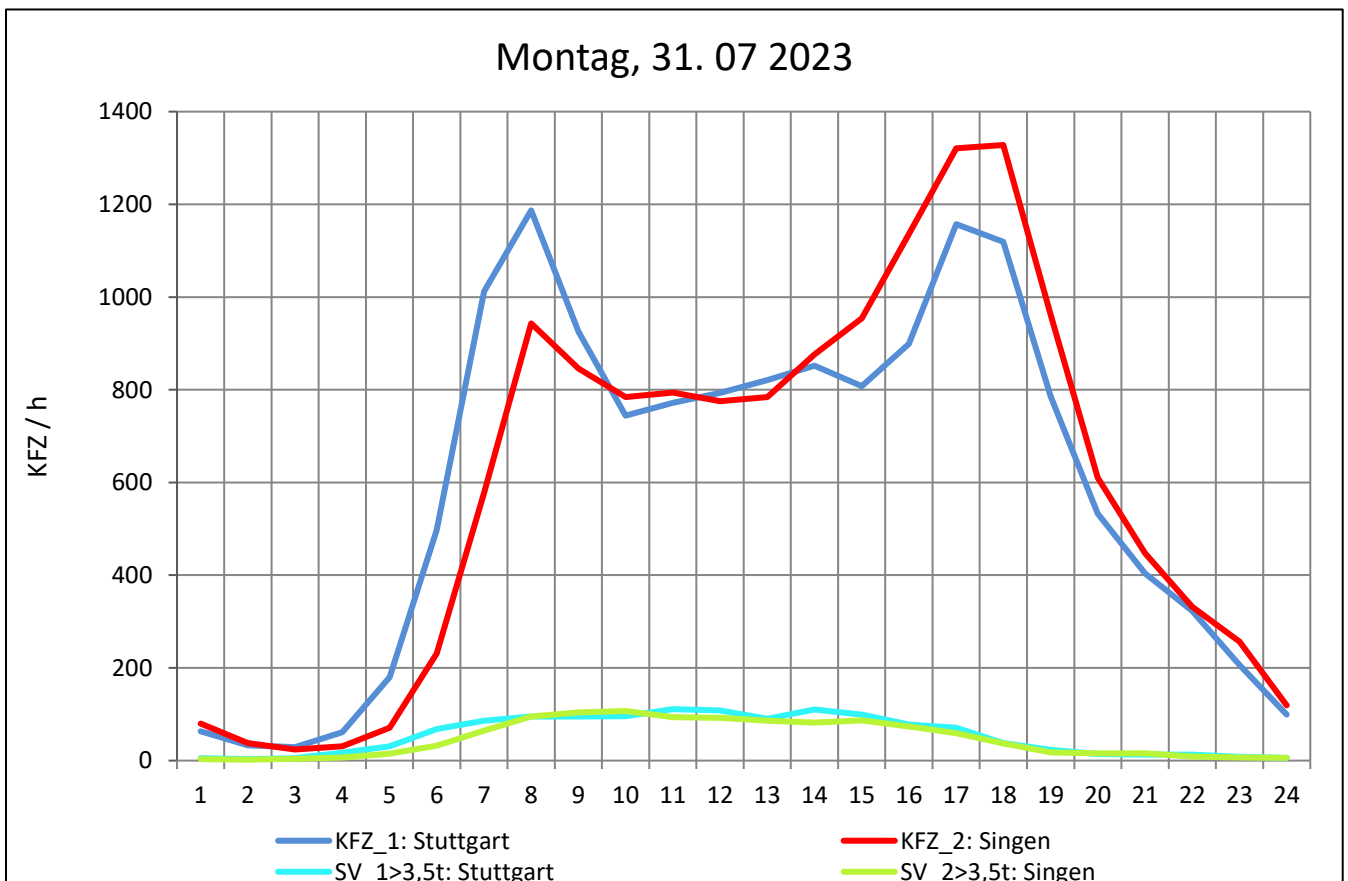
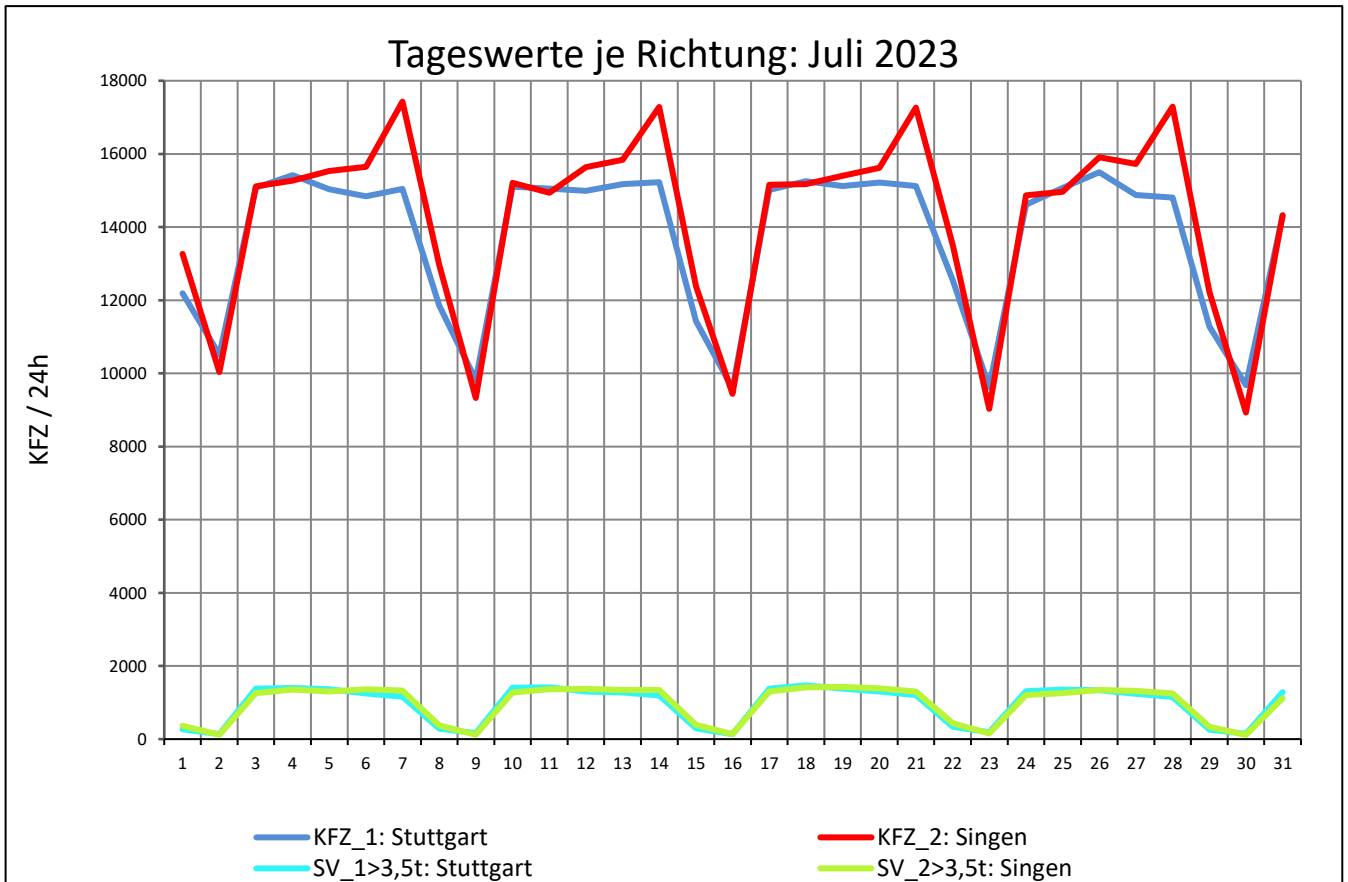
Zst.: **Reutlingen**

TK-/Zst-Nr.: 7421/1103

B 312

Richtung 1 : **Stuttgart**

Richtung 2 : **Singen**



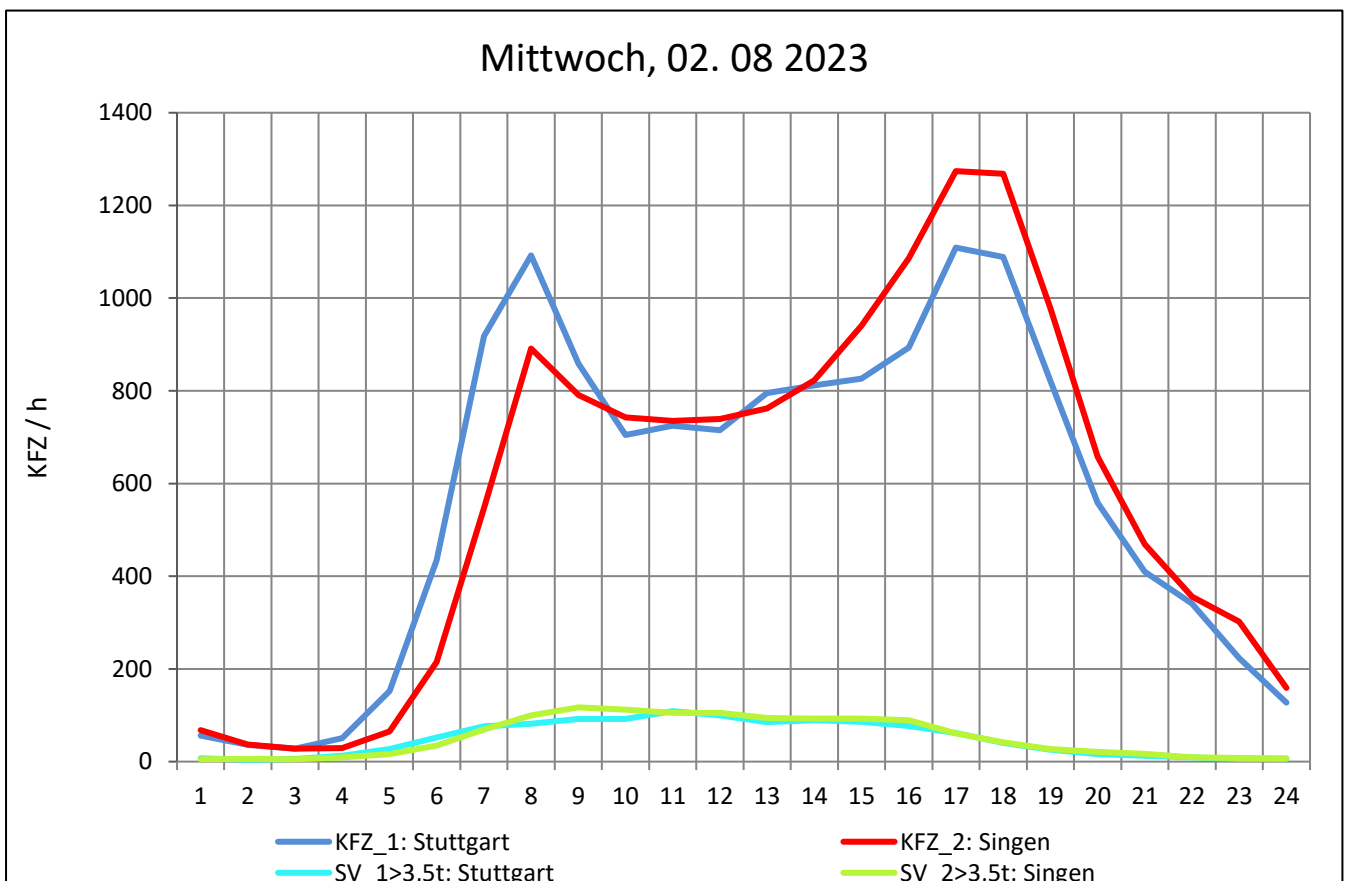
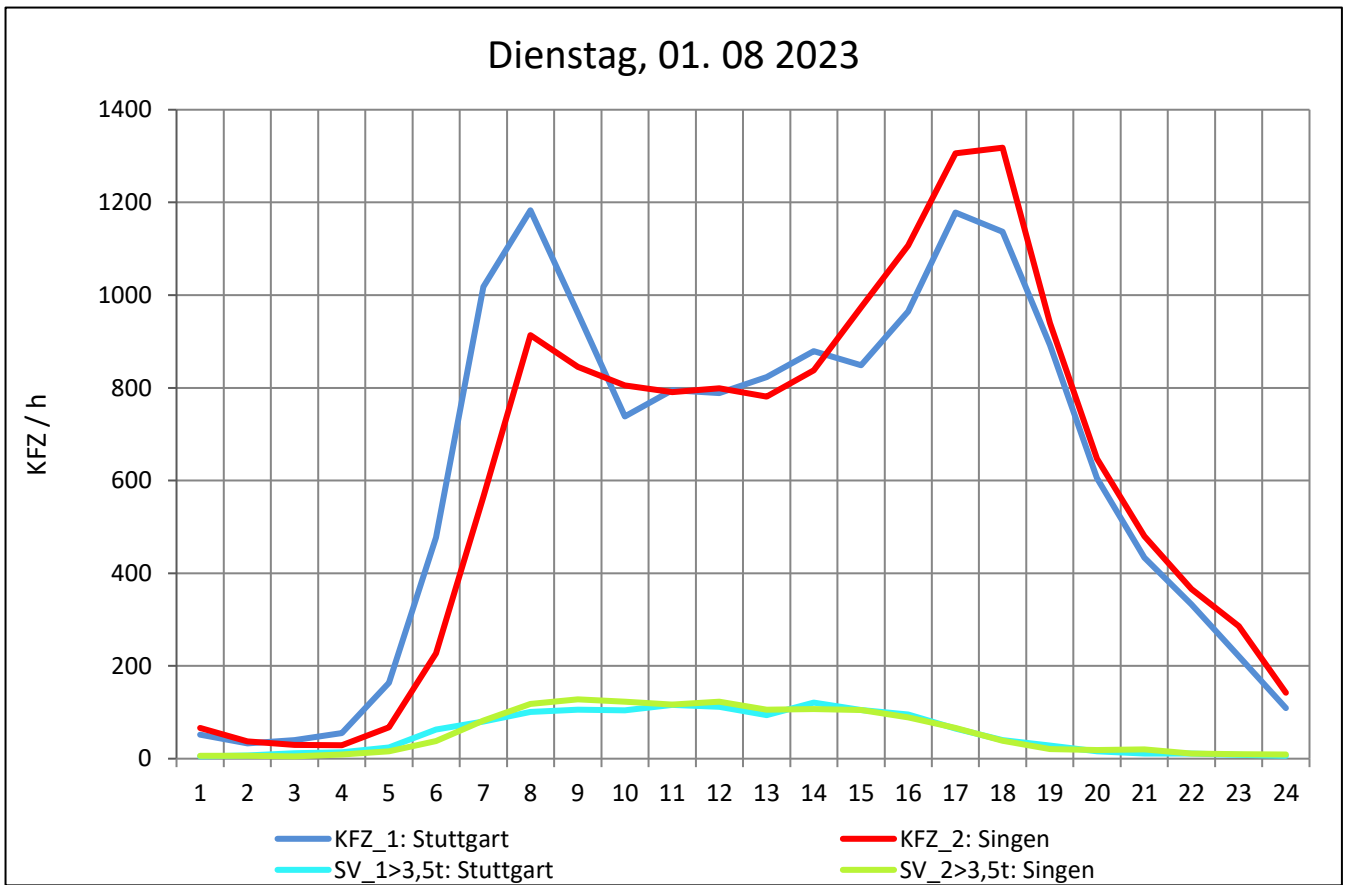
Zst.: **Reutlingen**

TK-/Zst-Nr.: 7421/1103

B 312

Richtung 1 : **Stuttgart**

Richtung 2 : **Singen**



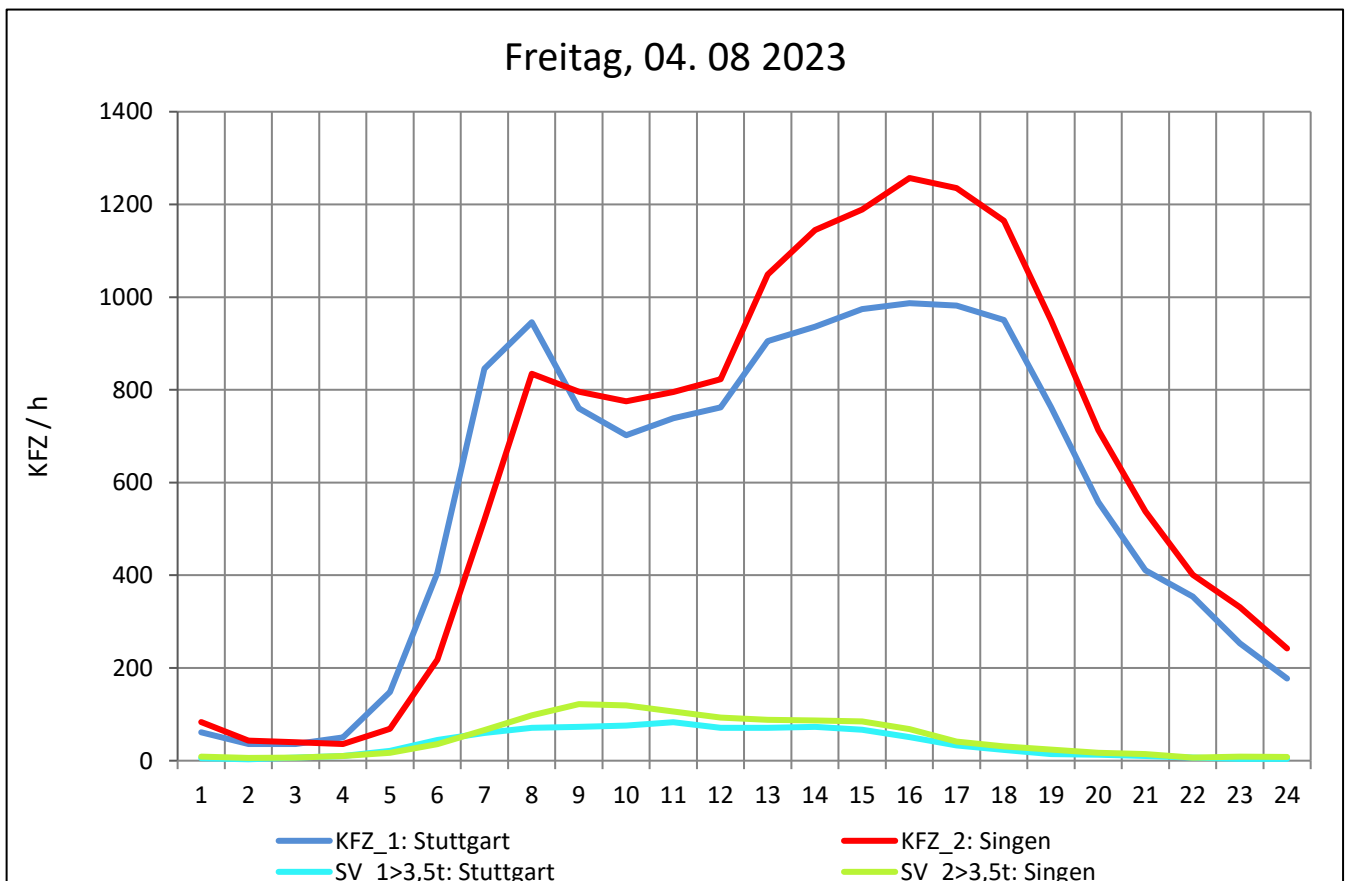
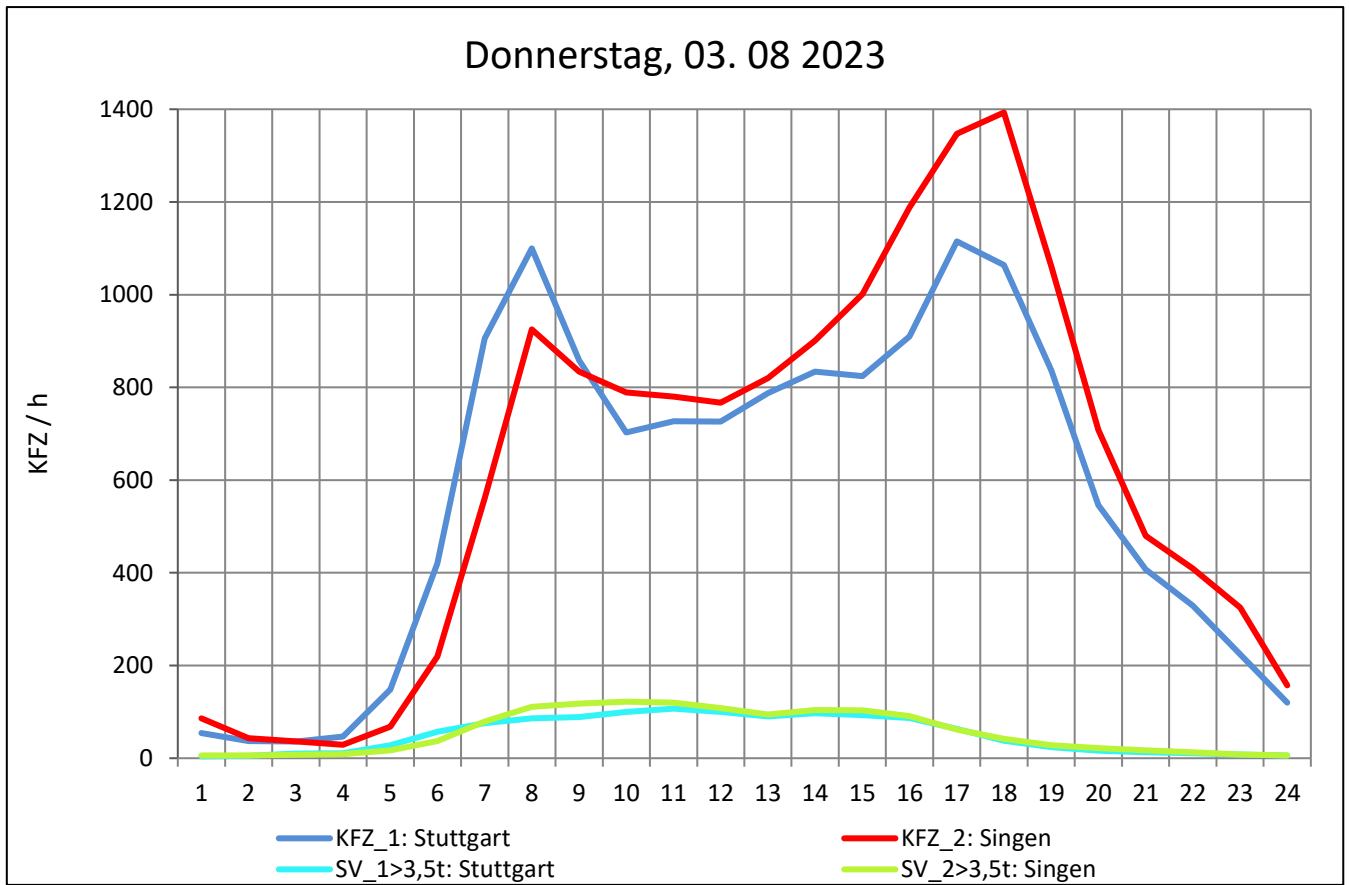
Zst.: **Reutlingen**

TK-/Zst-Nr.: 7421/1103

B 312

Richtung 1 : **Stuttgart**

Richtung 2 : **Singen**



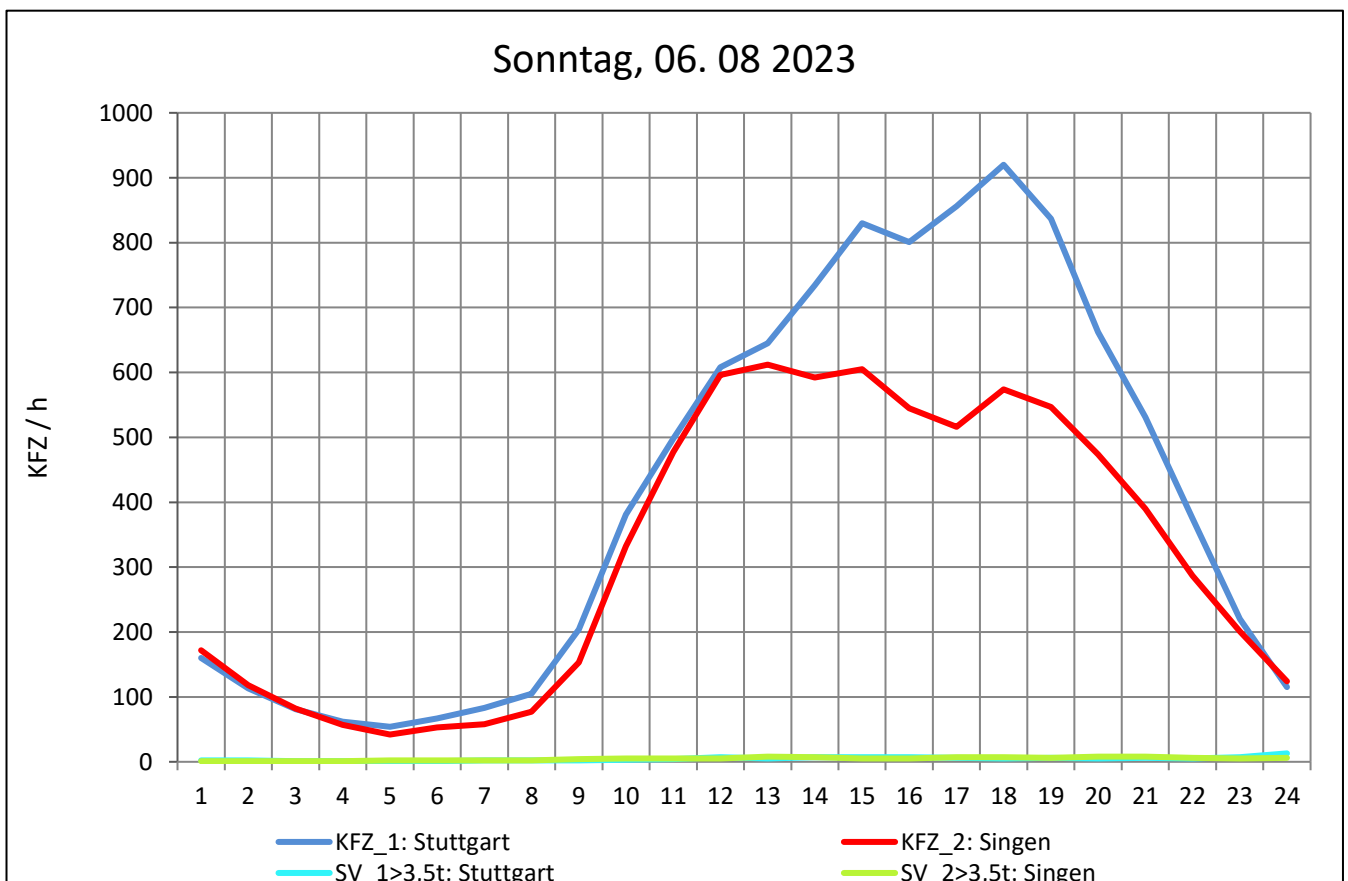
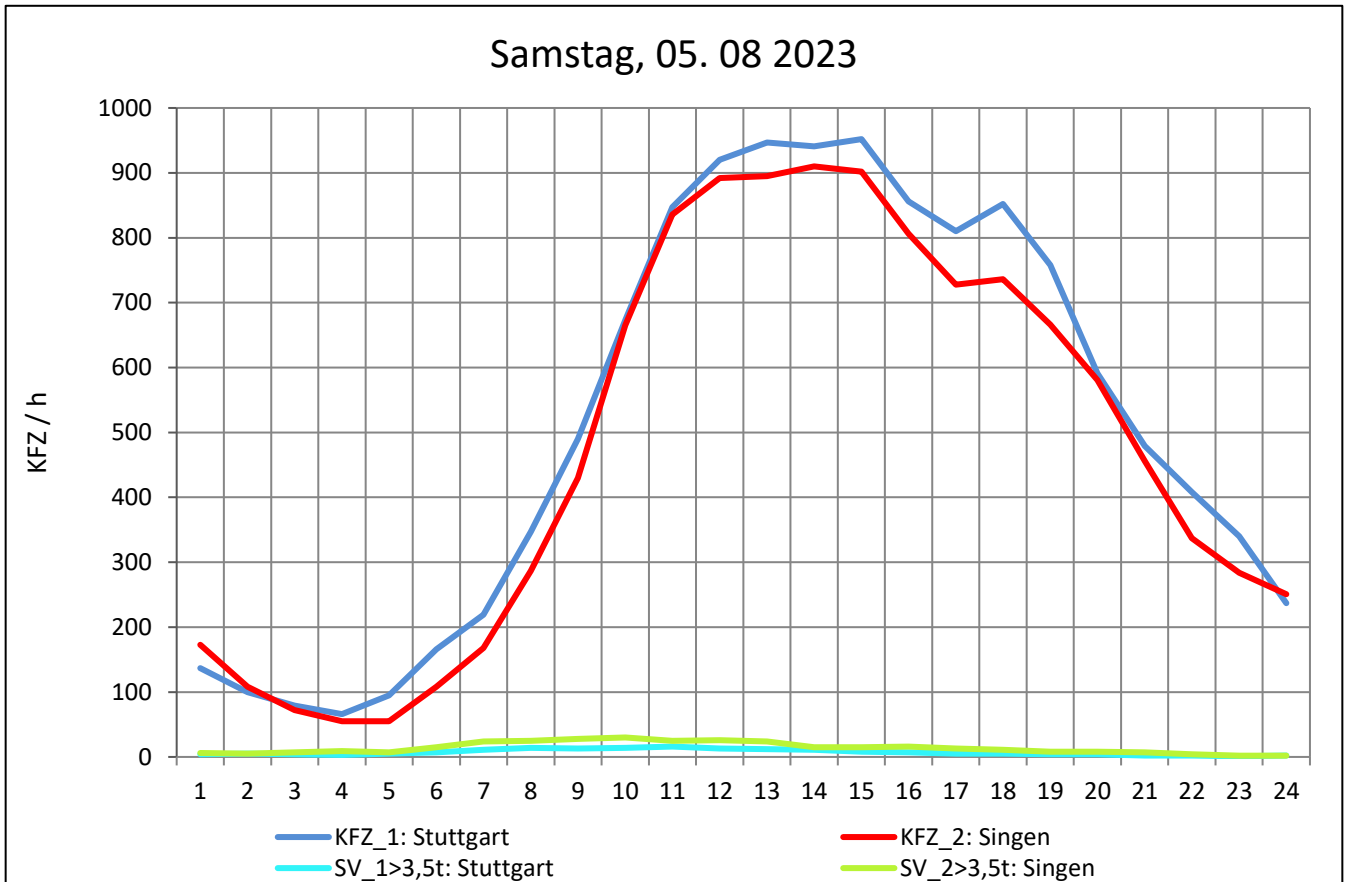
Zst.: **Reutlingen**

TK-/Zst-Nr.: 7421/1103

B 312

Richtung 1 : **Stuttgart**

Richtung 2 : **Singen**



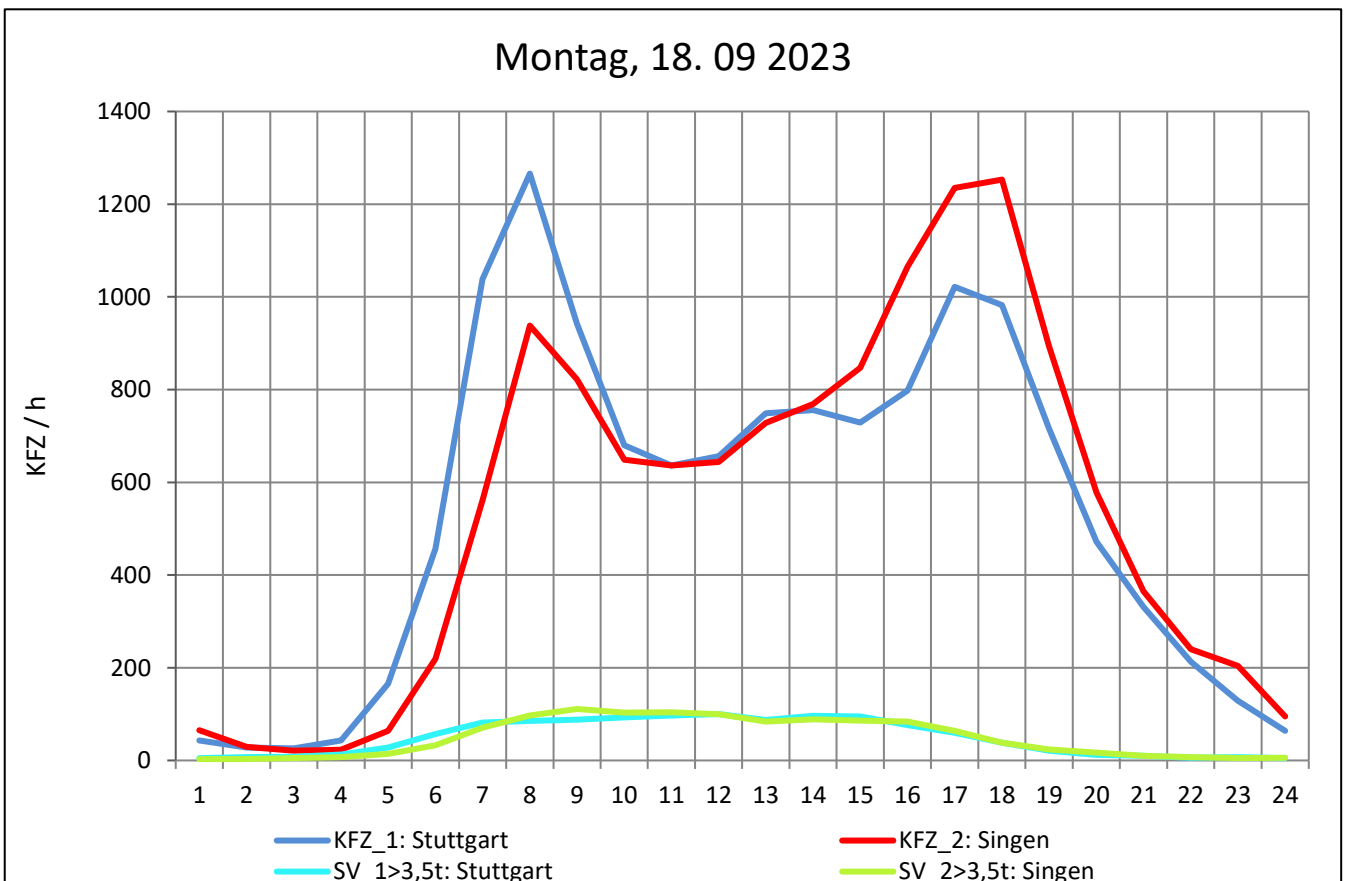
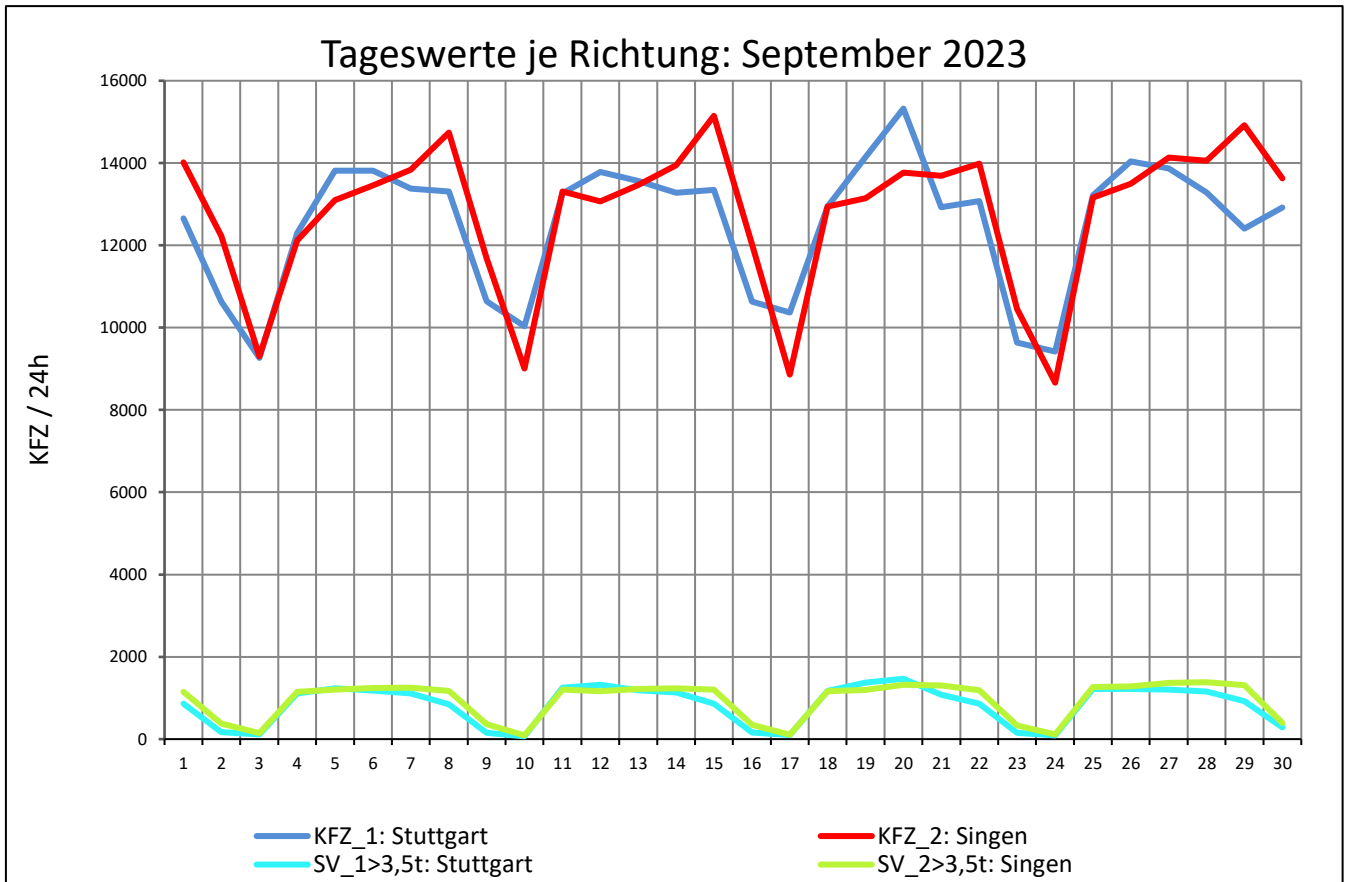
Zst.: **Reutlingen**

TK-/Zst-Nr.: 7421/1103

B 312

Richtung 1 : **Stuttgart**

Richtung 2 : **Singen**



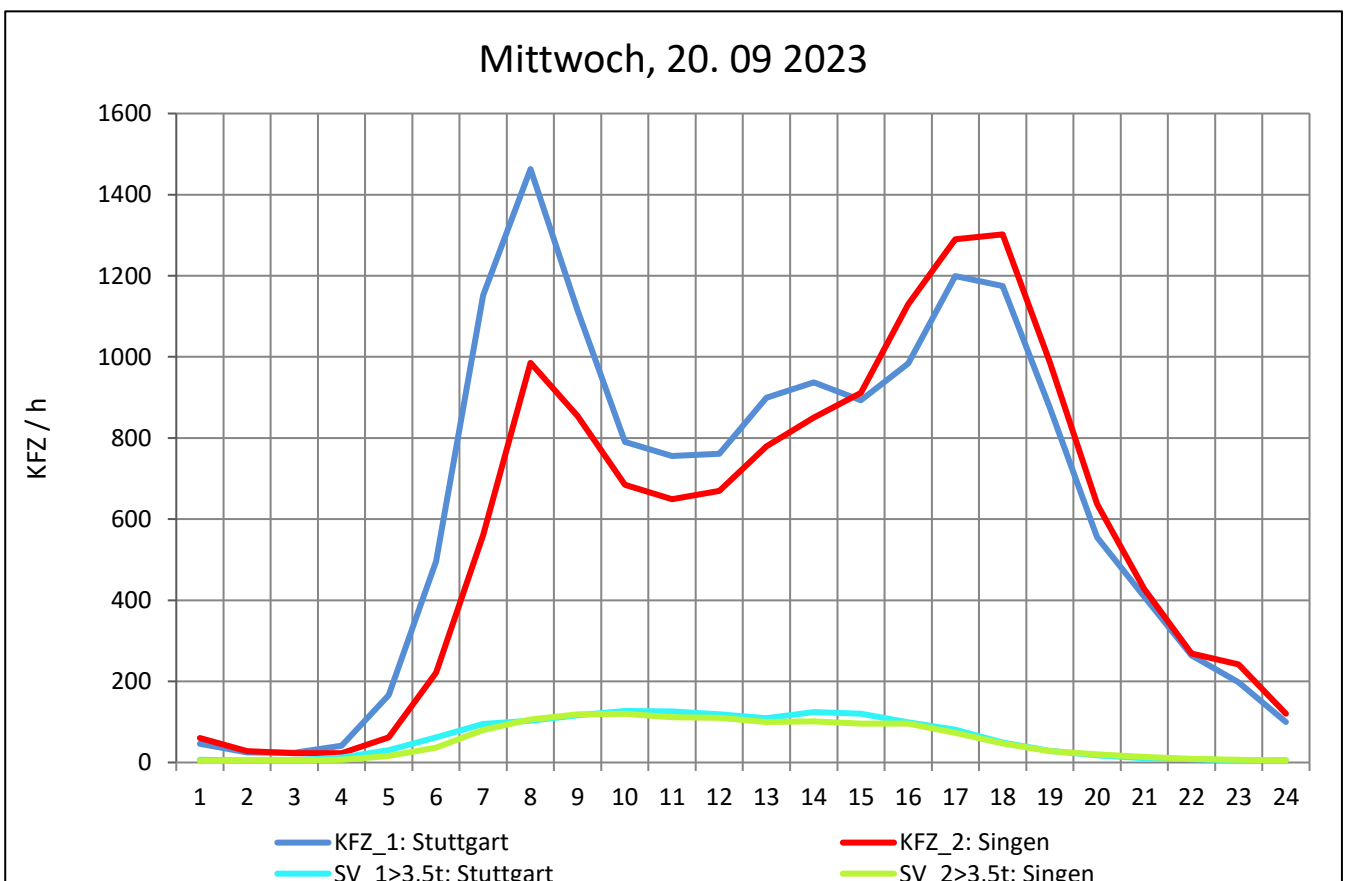
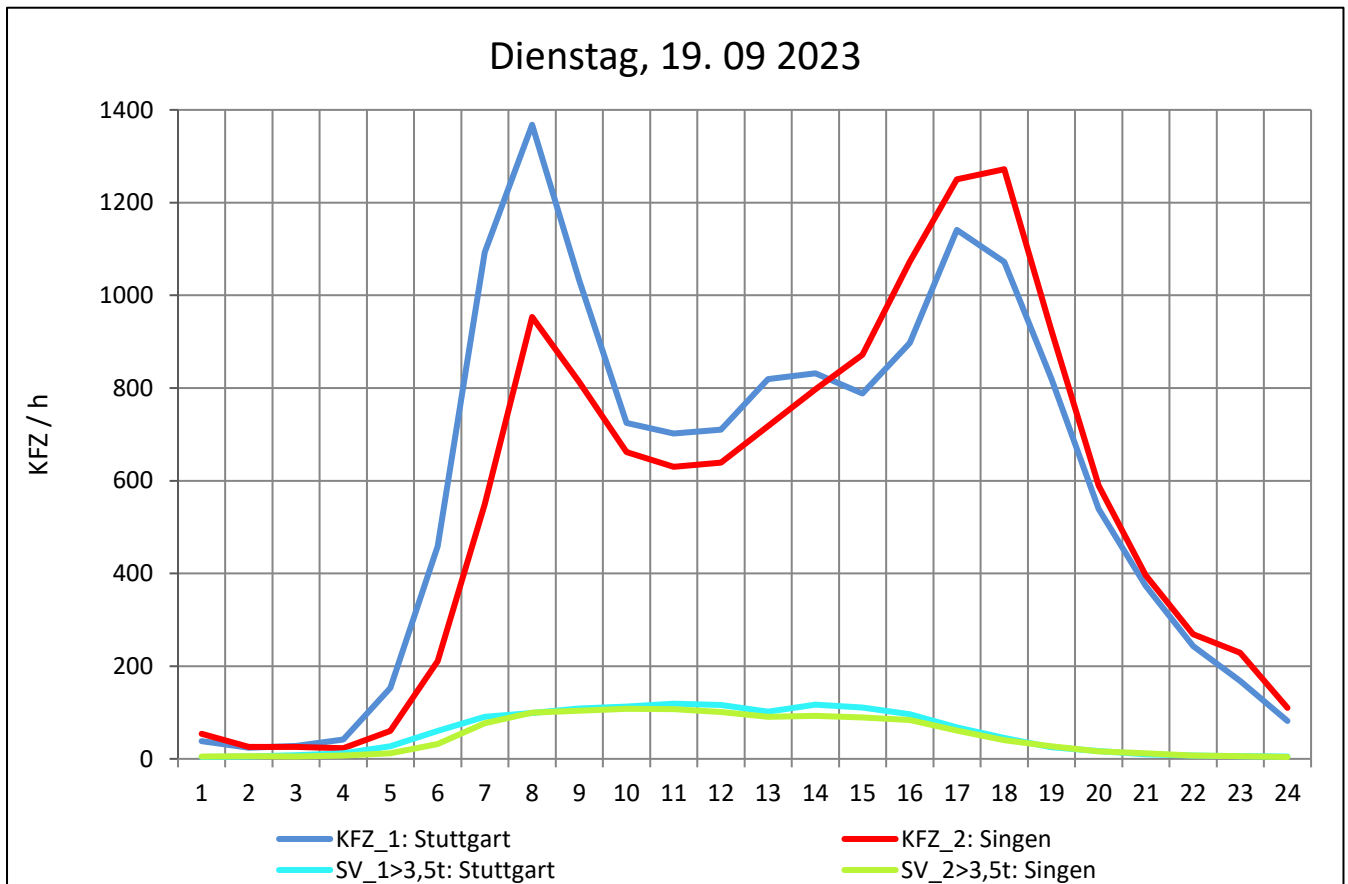
Zst.: **Reutlingen**

TK-/Zst-Nr.: 7421/1103

B 312

Richtung 1 : **Stuttgart**

Richtung 2 : **Singen**



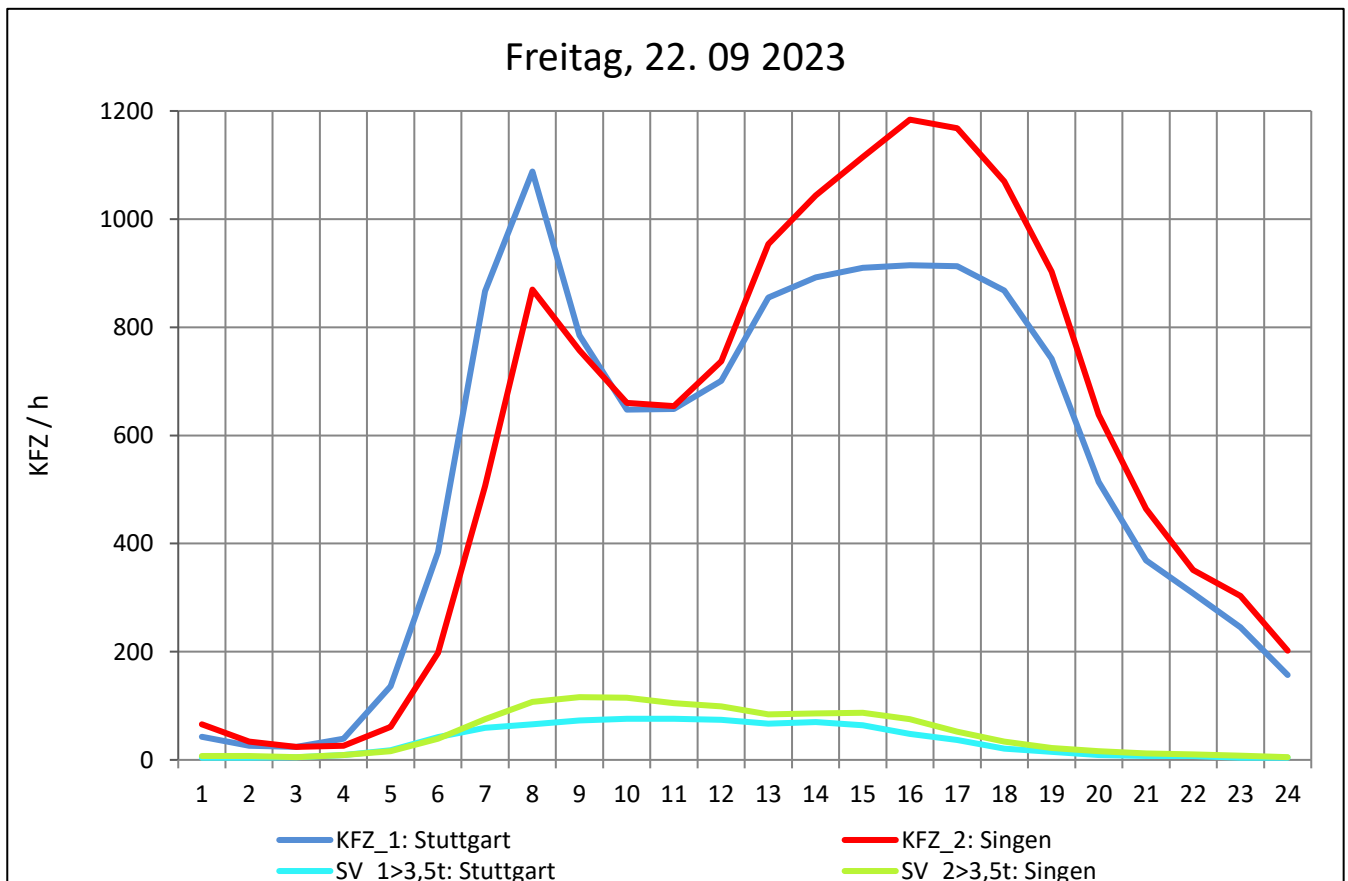
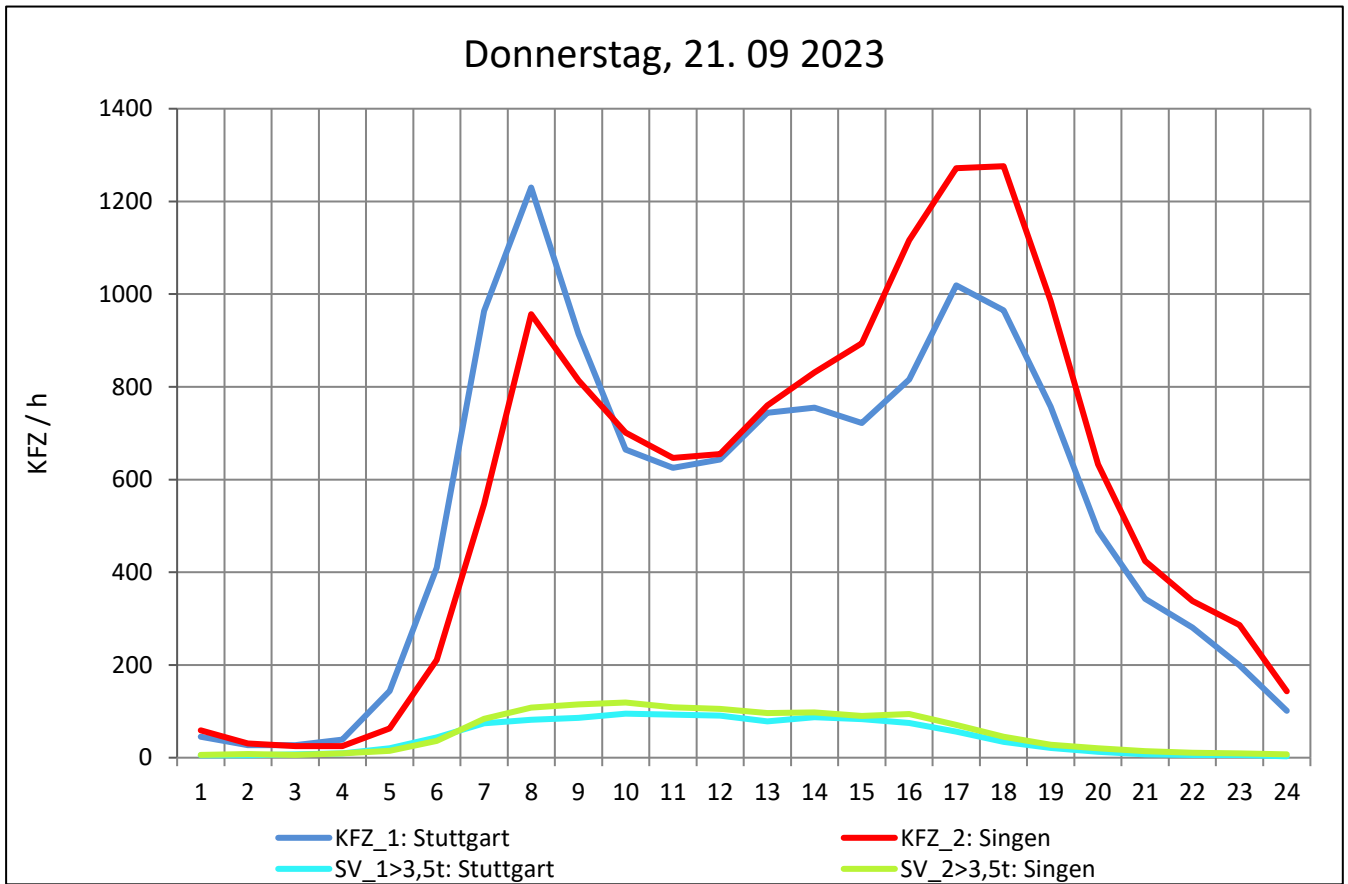
Zst.: **Reutlingen**

TK-/Zst-Nr.: 7421/1103

B 312

Richtung 1 : **Stuttgart**

Richtung 2 : **Singen**



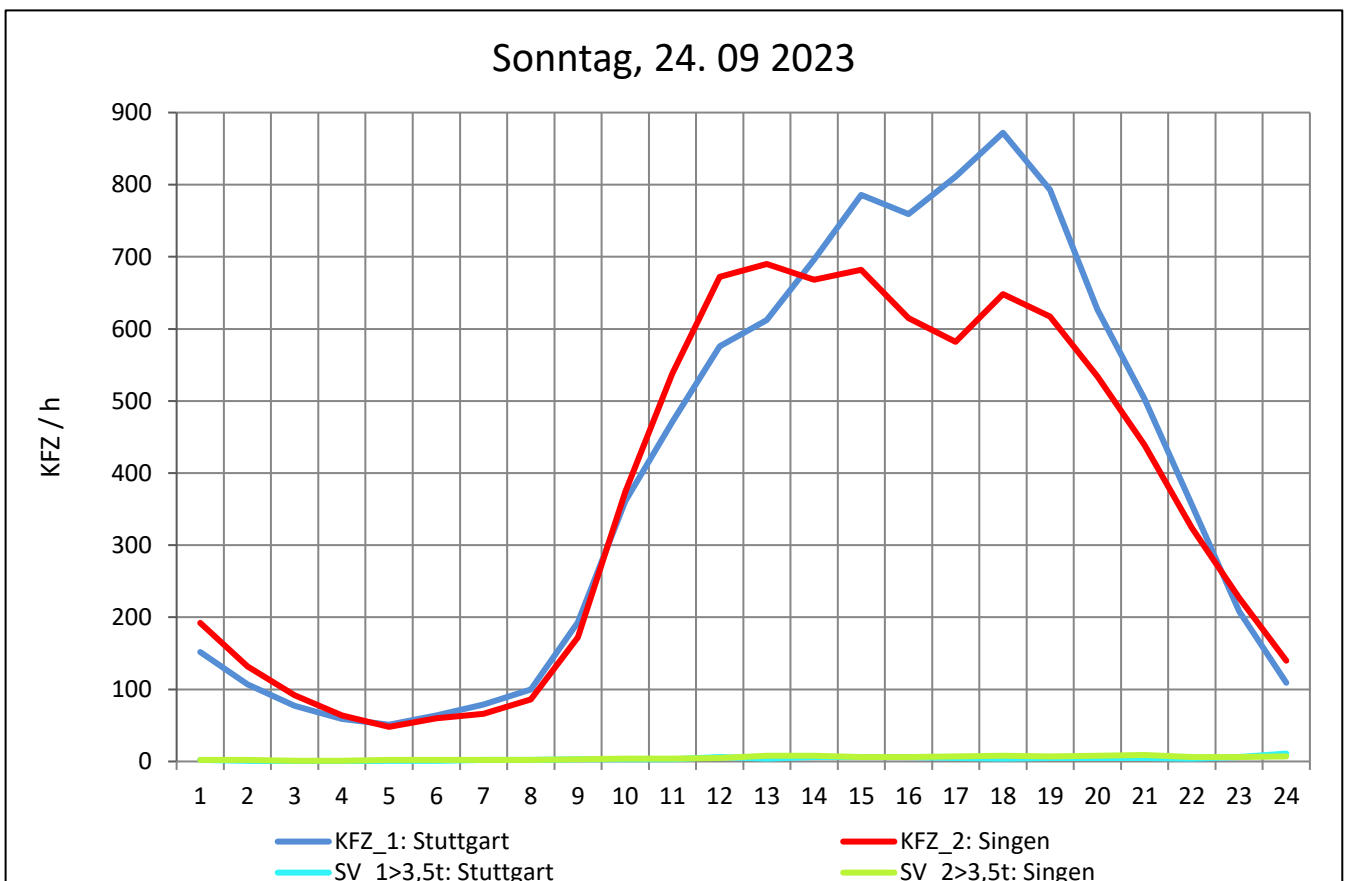
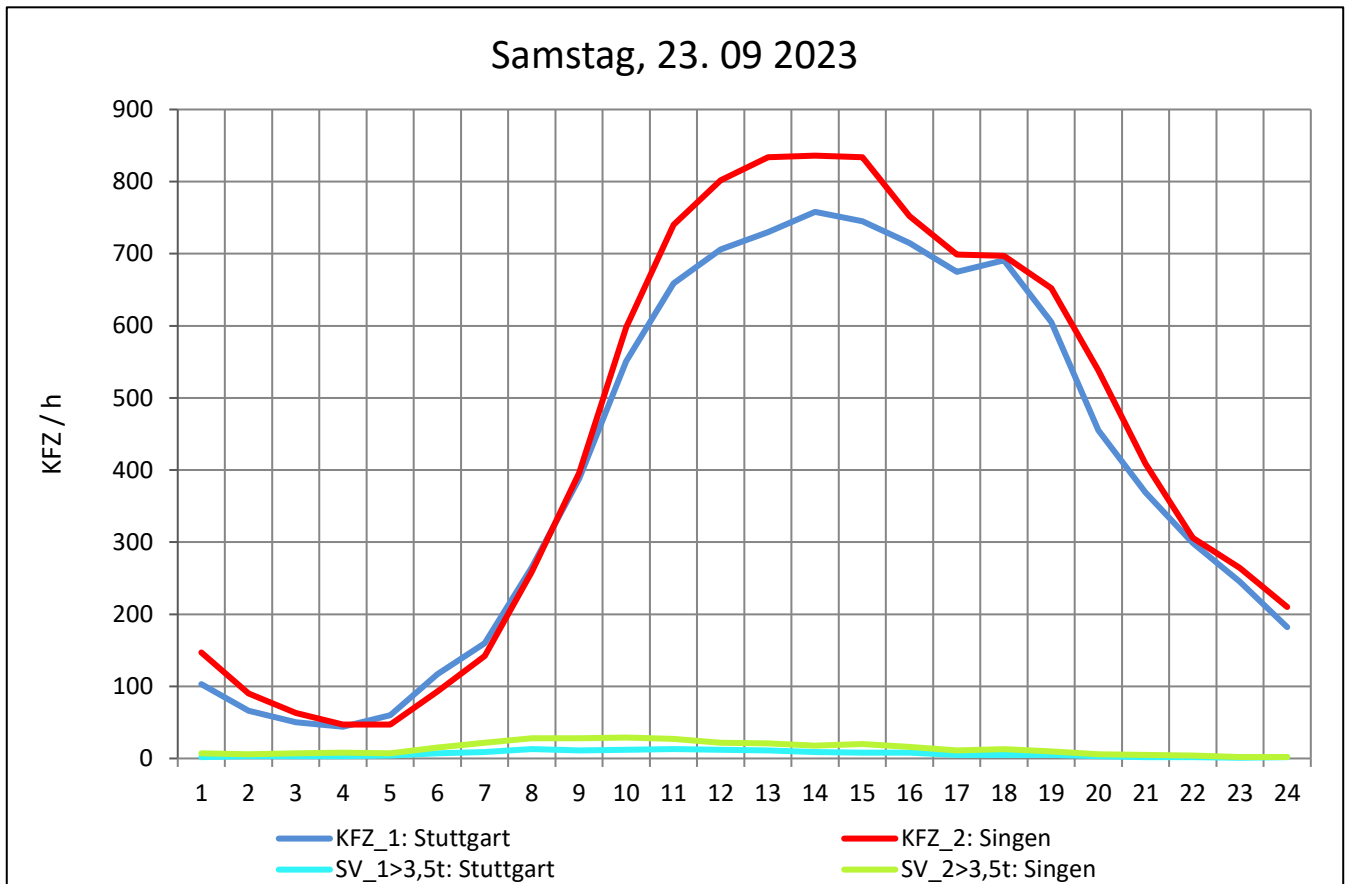
Zst.: **Reutlingen**

TK-/Zst-Nr.: 7421/1103

B 312

Richtung 1 : **Stuttgart**

Richtung 2 : **Singen**



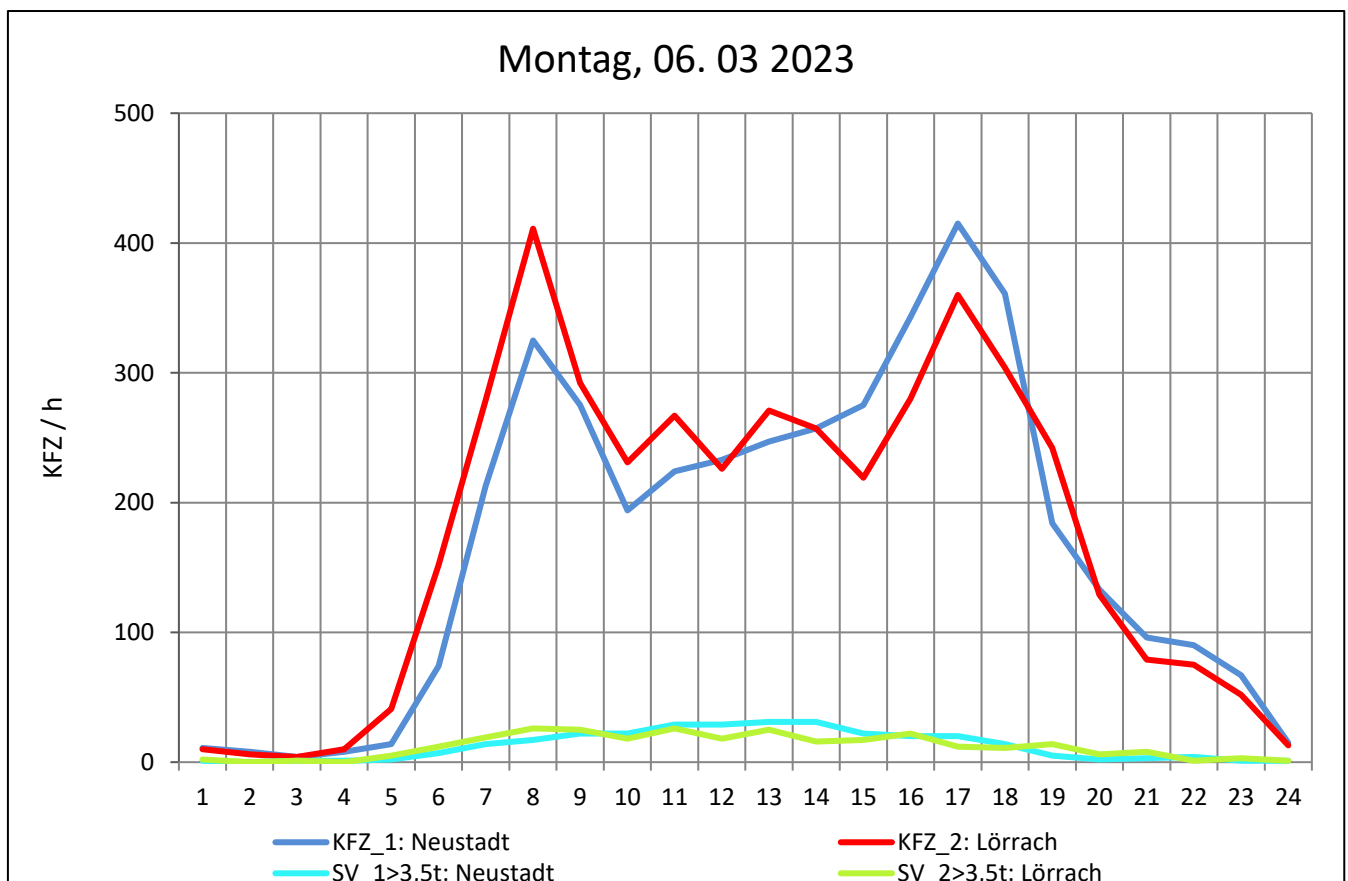
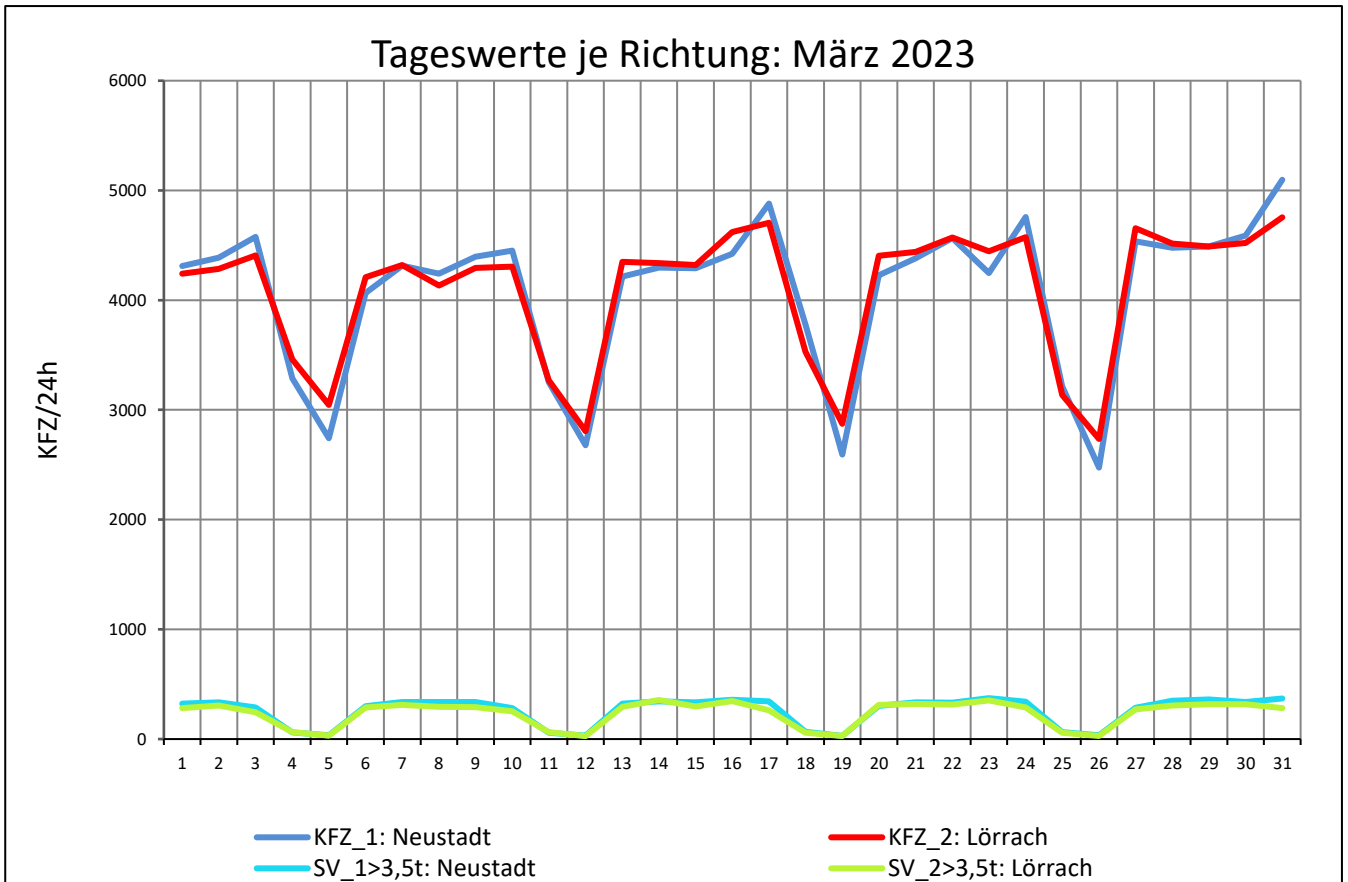
Zst.: **Schönau**

TK-/Zst-Nr.: 8213/1100

B 317

Richtung 1 : **Neustadt**

Richtung 2 : **Lörrach**



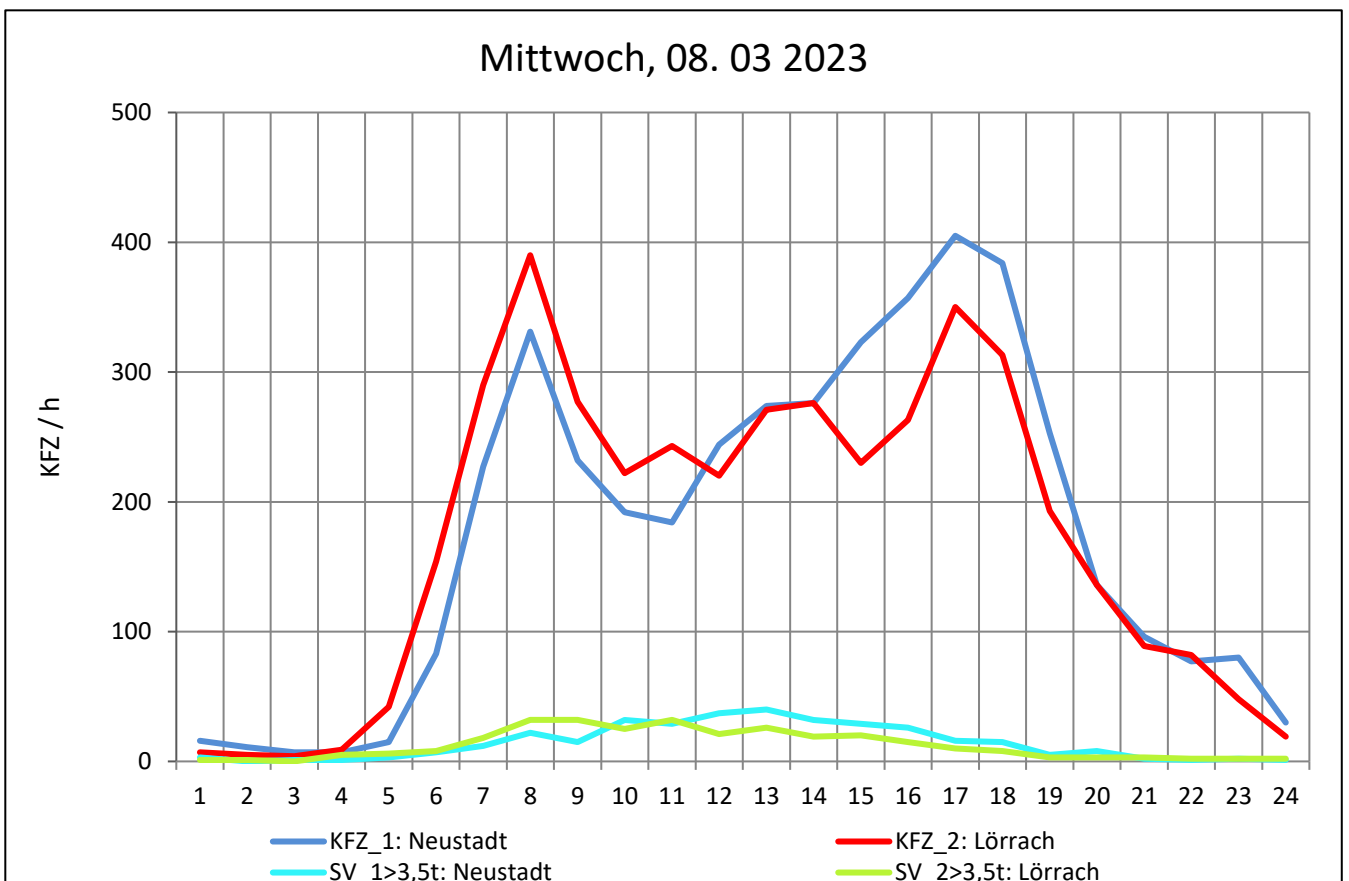
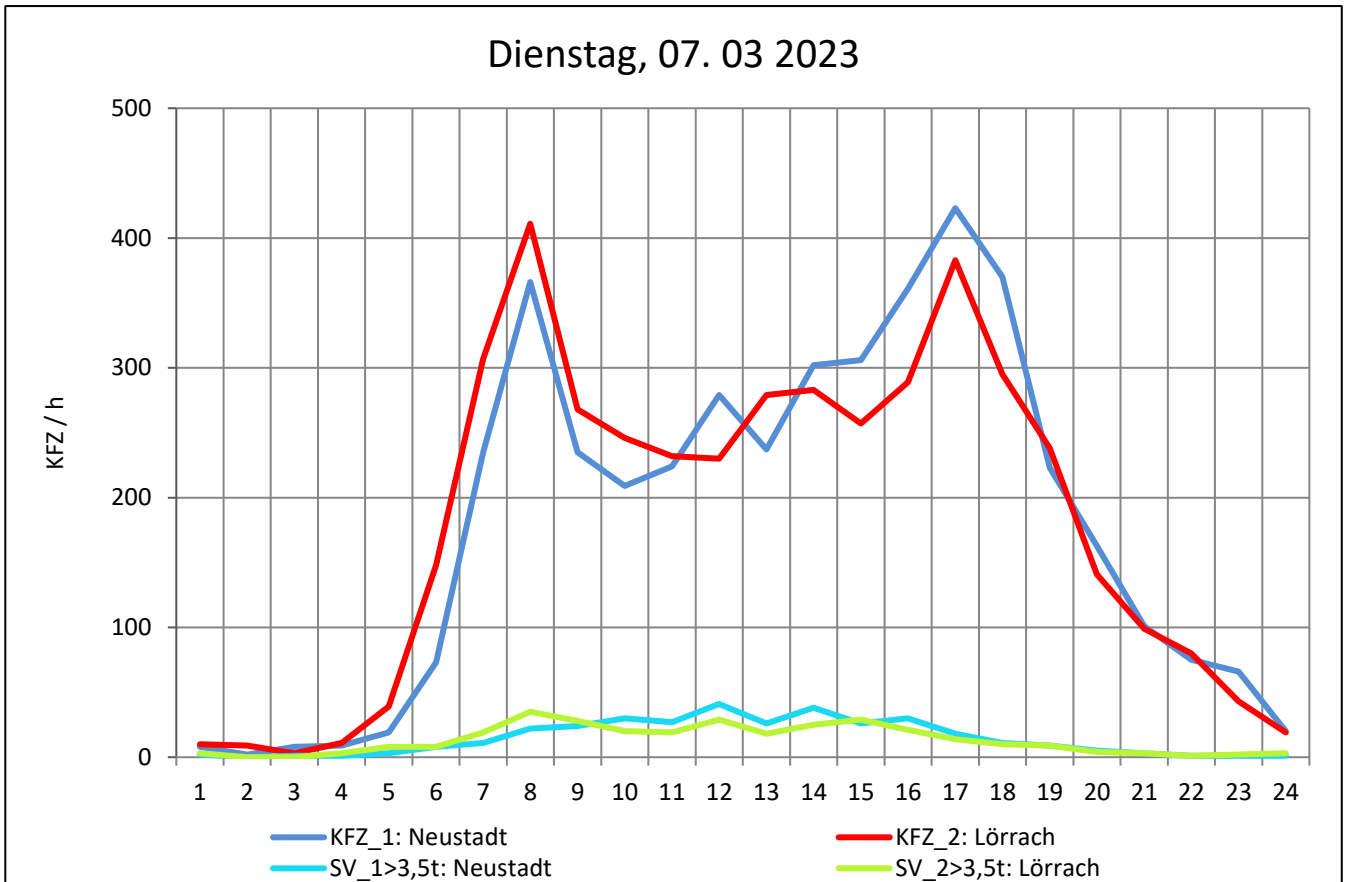
Zst.: **Schönau**

TK-/Zst-Nr.: 8213/1100

B 317

Richtung 1 : **Neustadt**

Richtung 2 : **Lörrach**



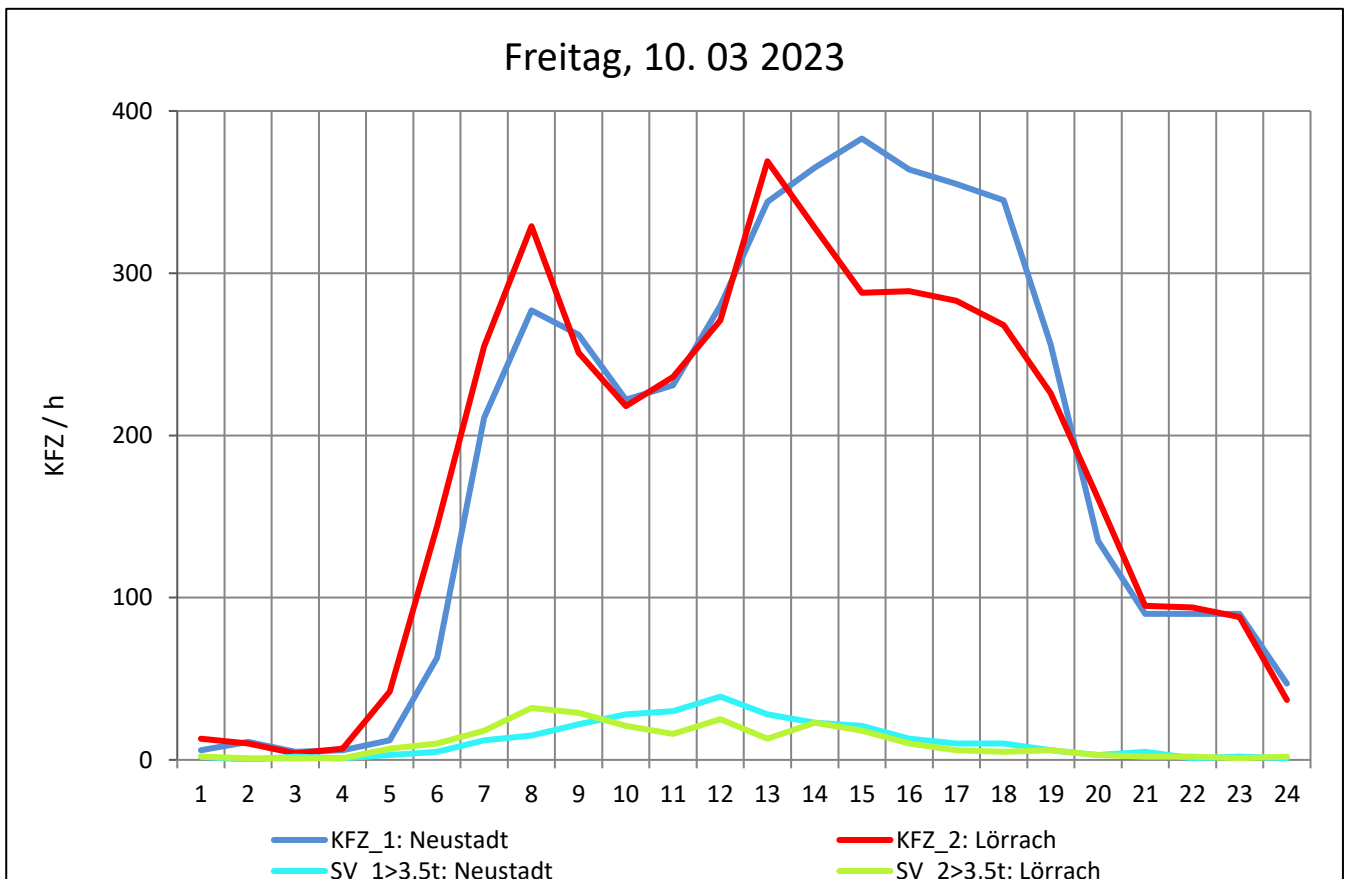
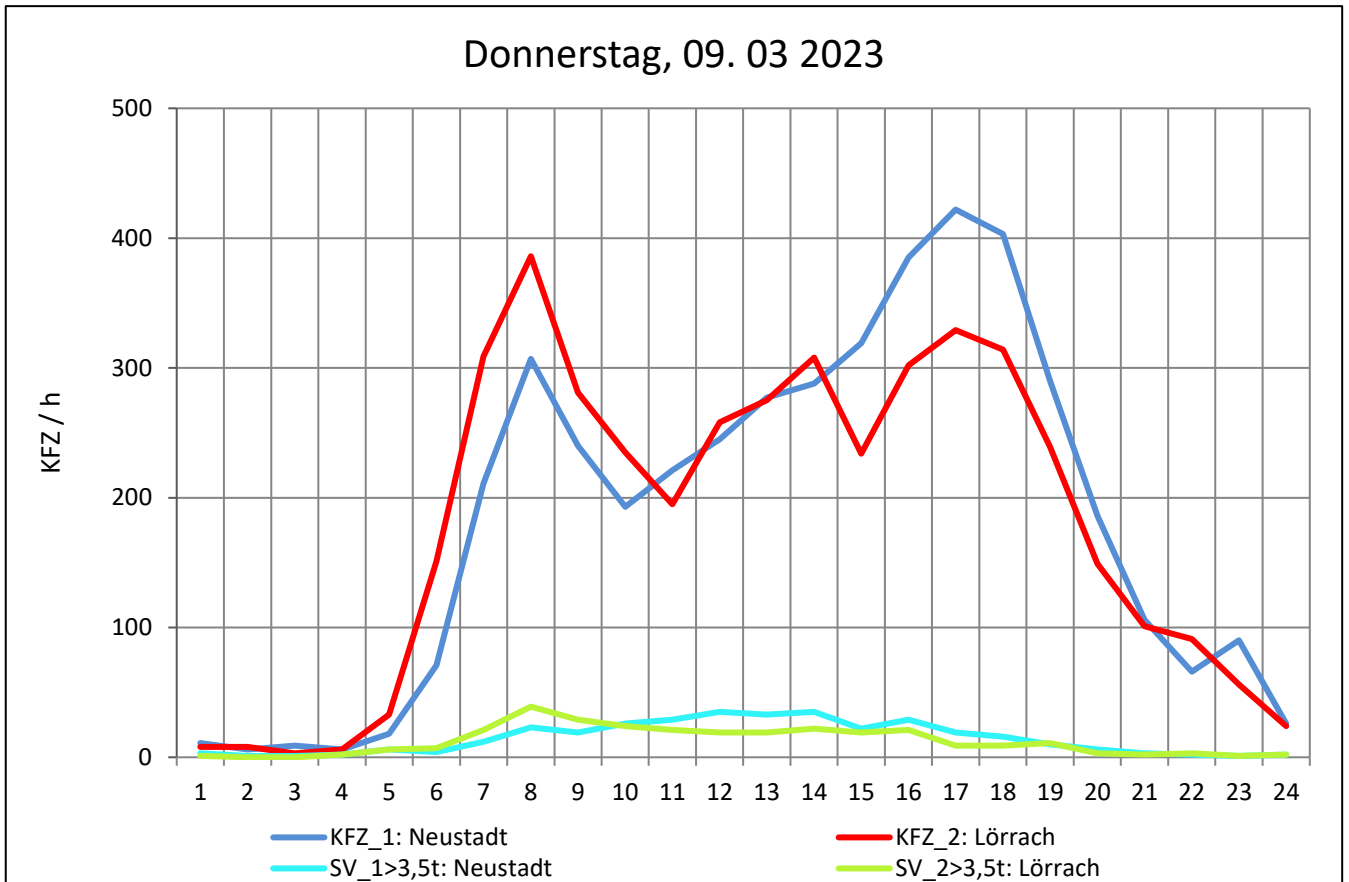
Zst.: **Schönau**

TK-/Zst-Nr.: 8213/1100

B 317

Richtung 1 : **Neustadt**

Richtung 2 : **Lörrach**



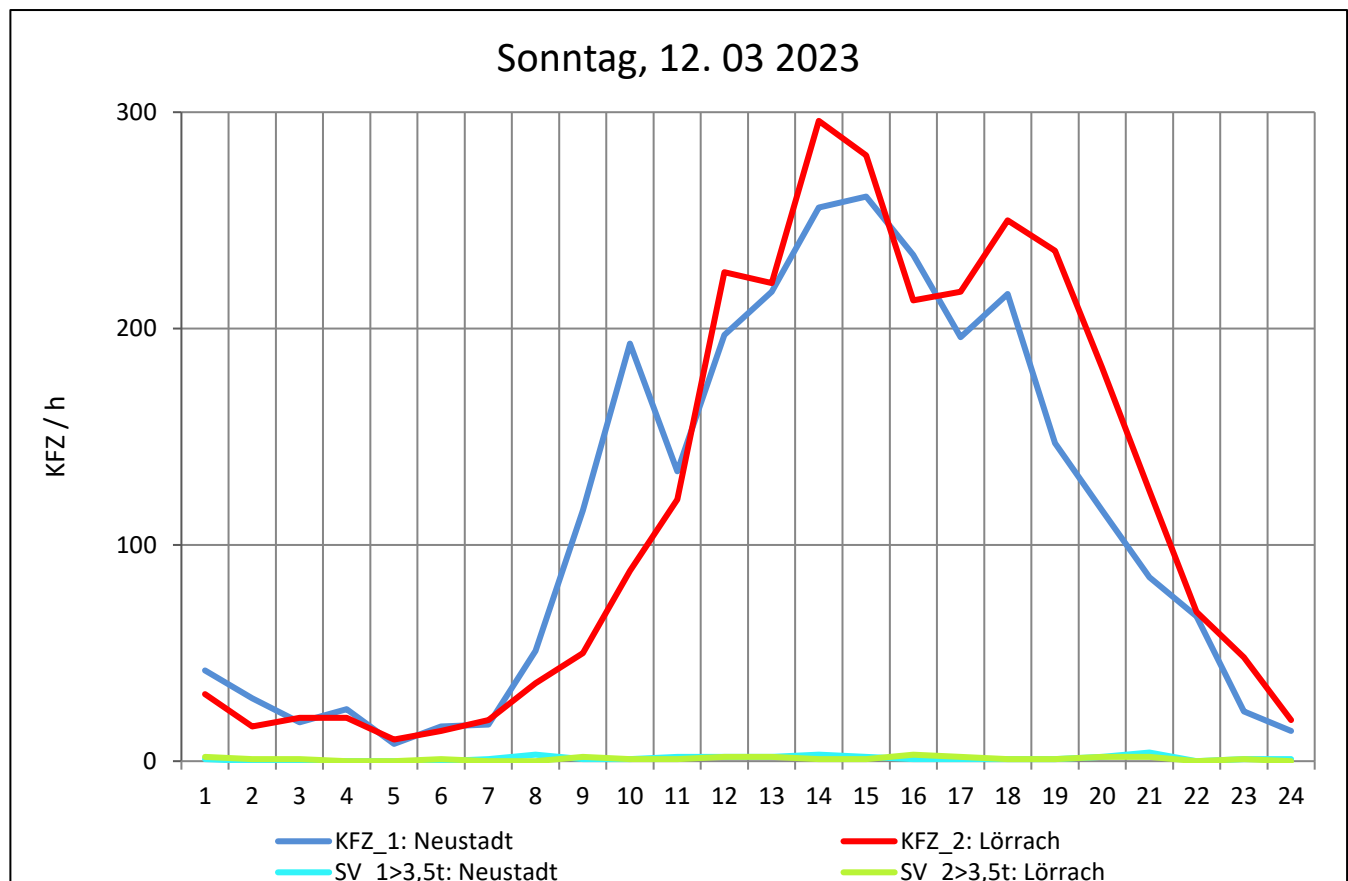
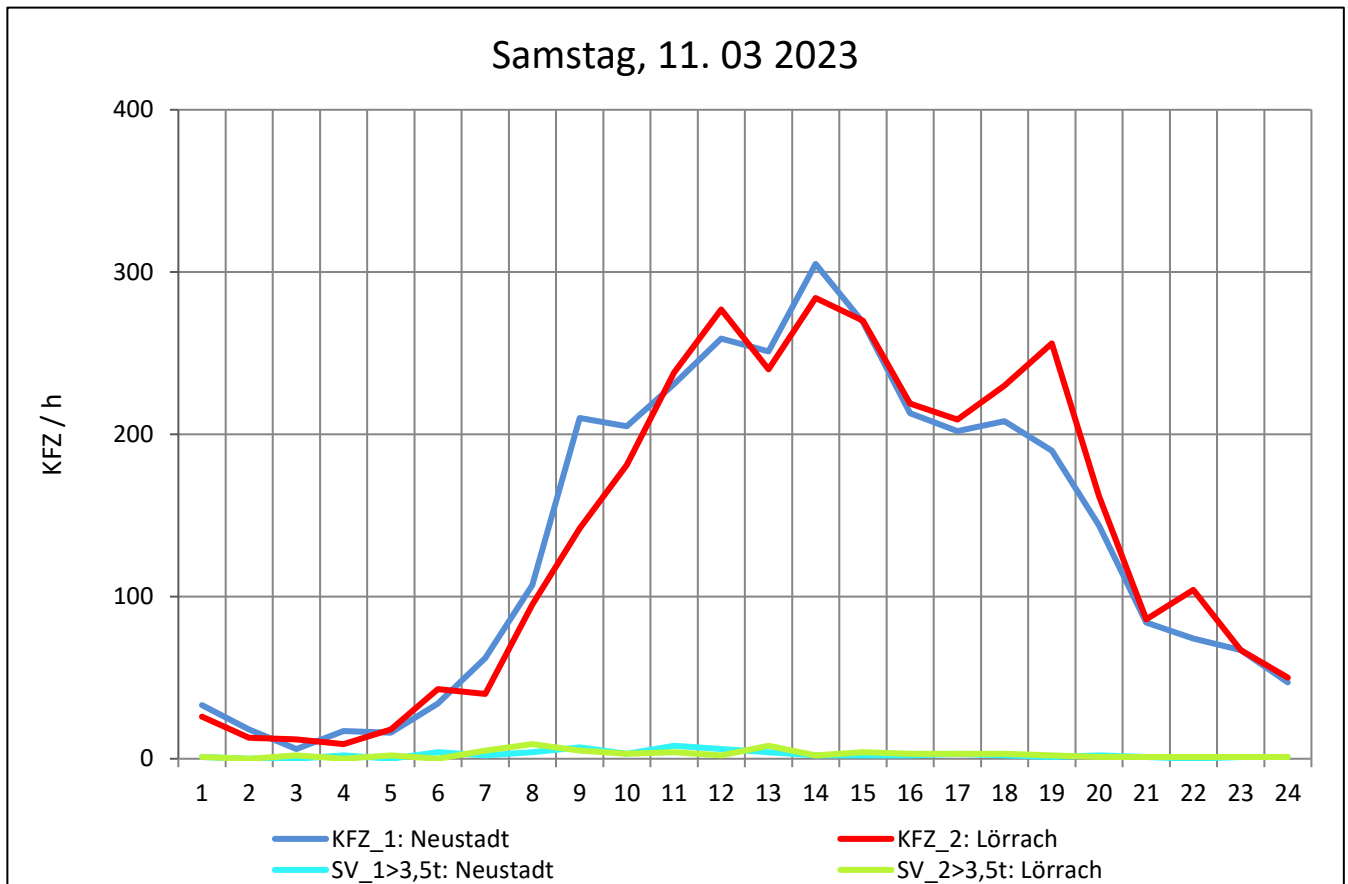
Zst.: **Schönau**

TK-/Zst-Nr.: 8213/1100

B 317

Richtung 1 : **Neustadt**

Richtung 2 : **Lörrach**



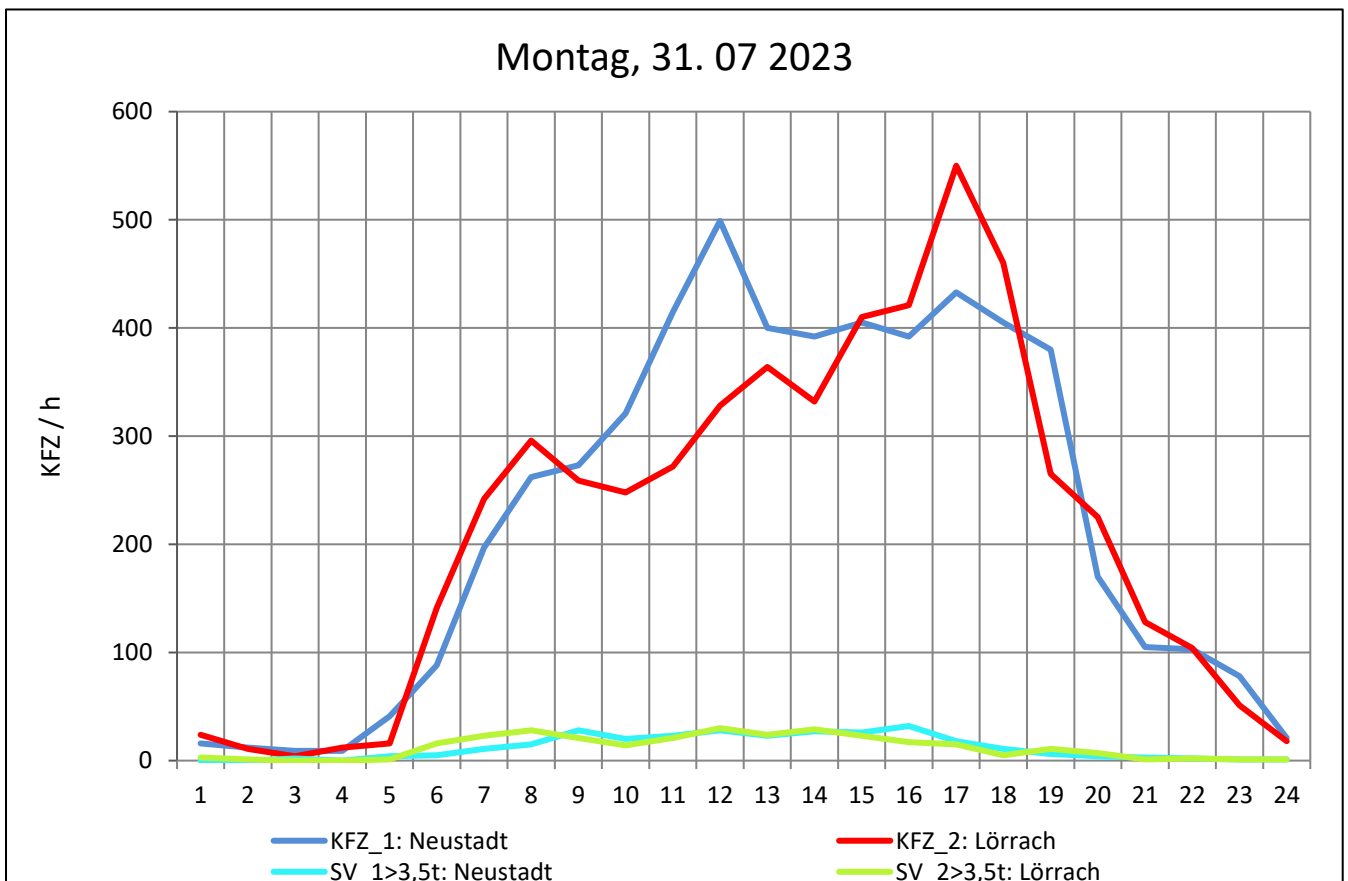
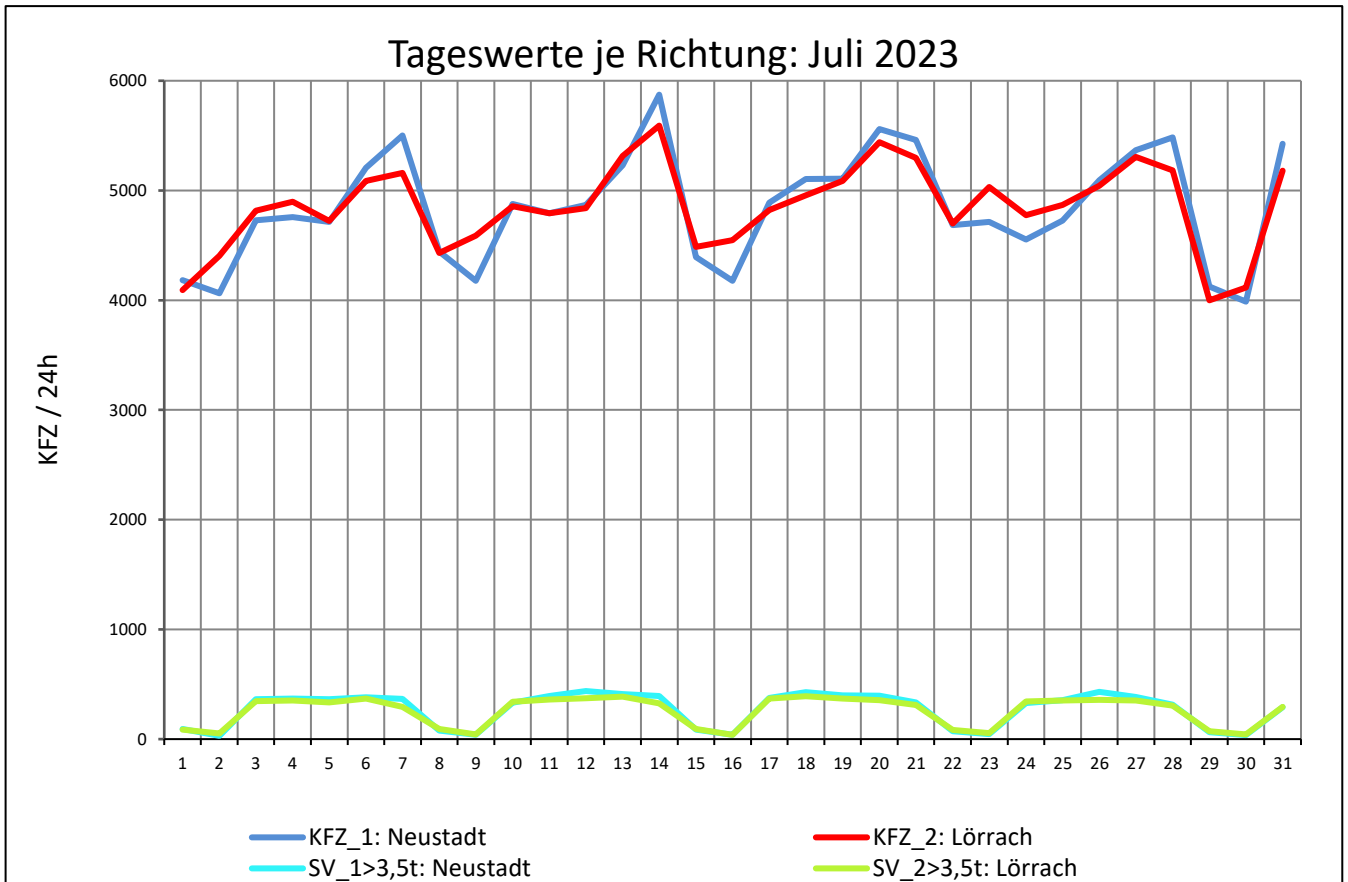
Zst.: **Schönau**

TK-/Zst-Nr.: 8213/1100

B 317

Richtung 1 : **Neustadt**

Richtung 2 : **Lörrach**



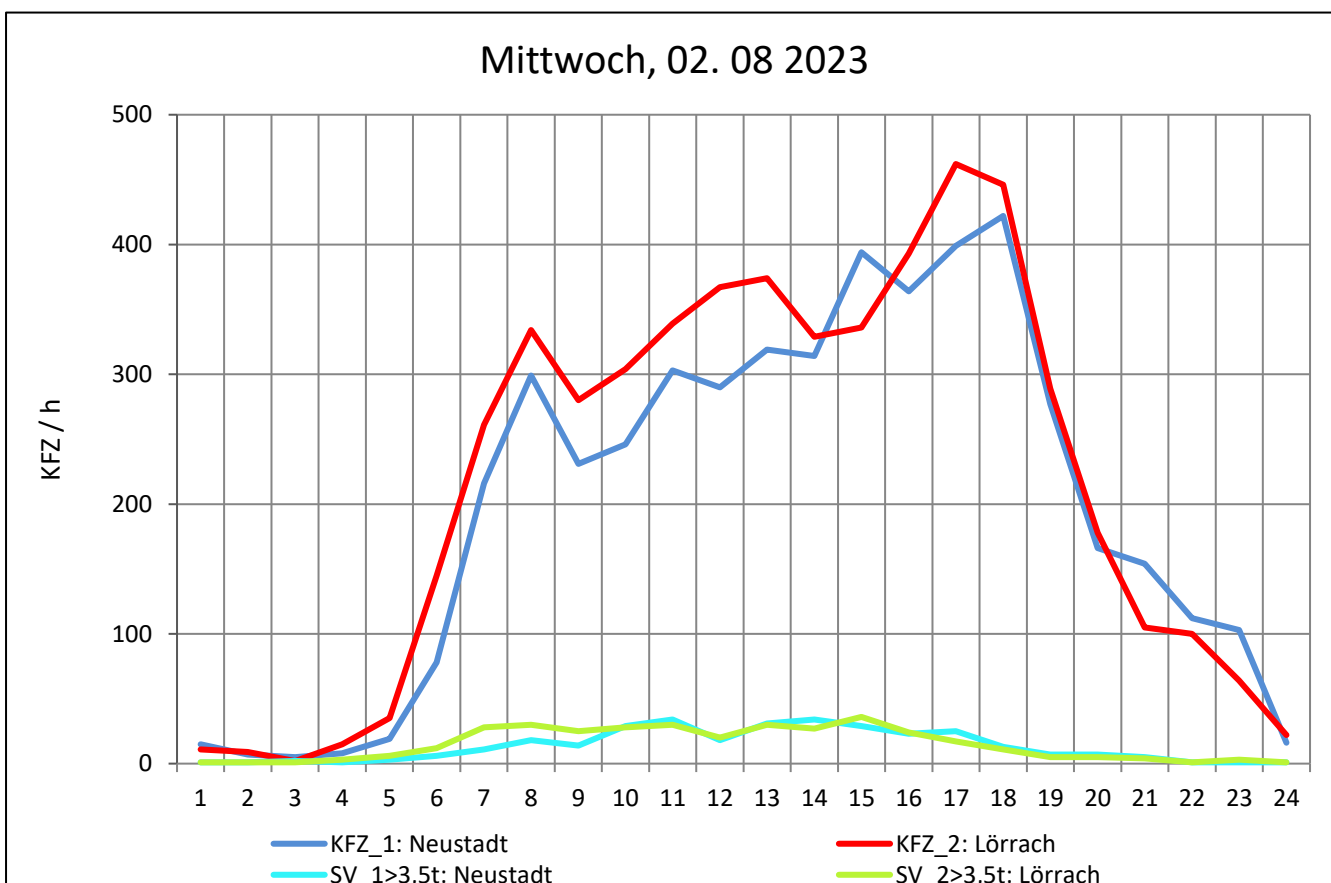
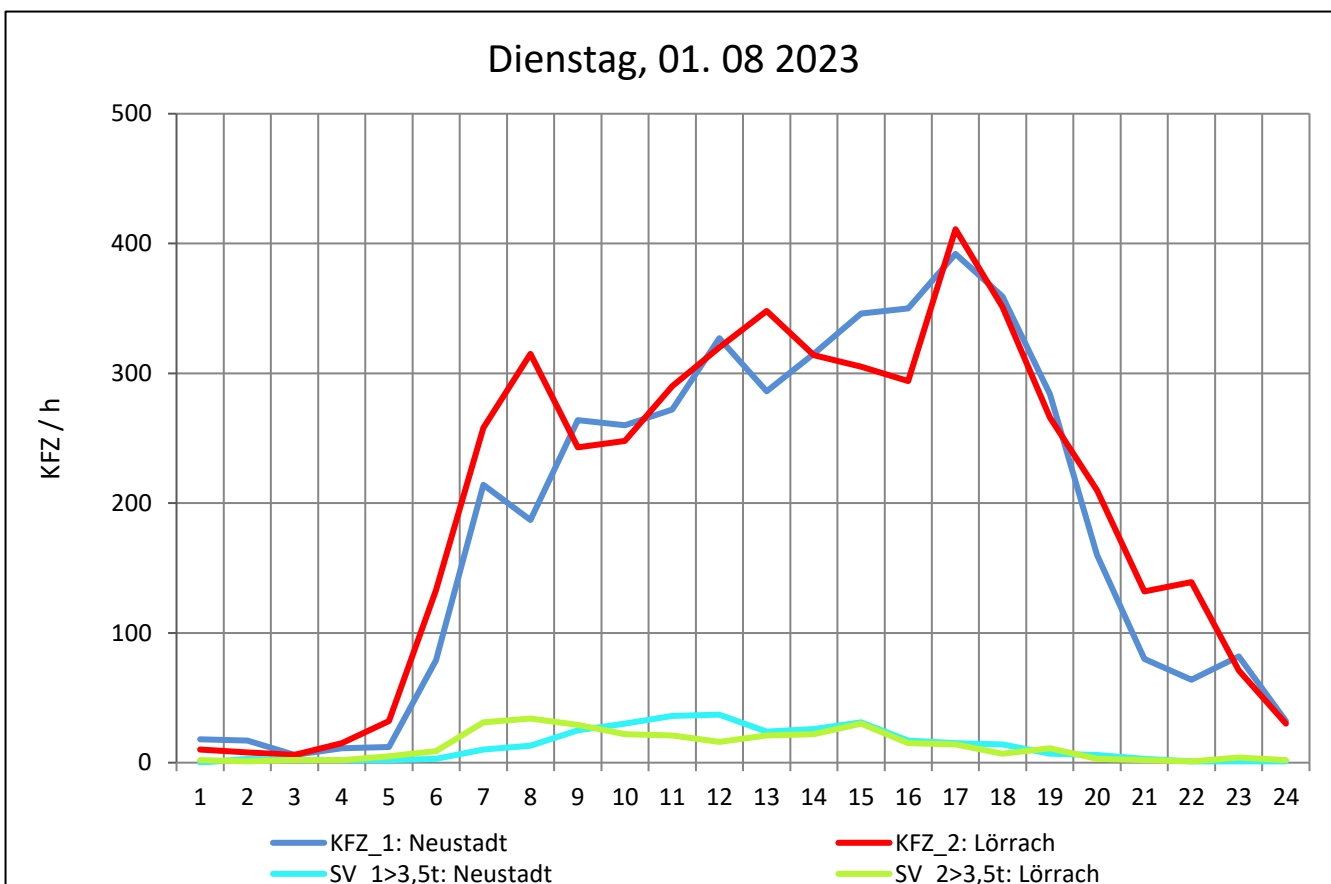
Zst.: **Schönau**

TK-/Zst-Nr.: 8213/1100

B 317

Richtung 1 : **Neustadt**

Richtung 2 : **Lörrach**



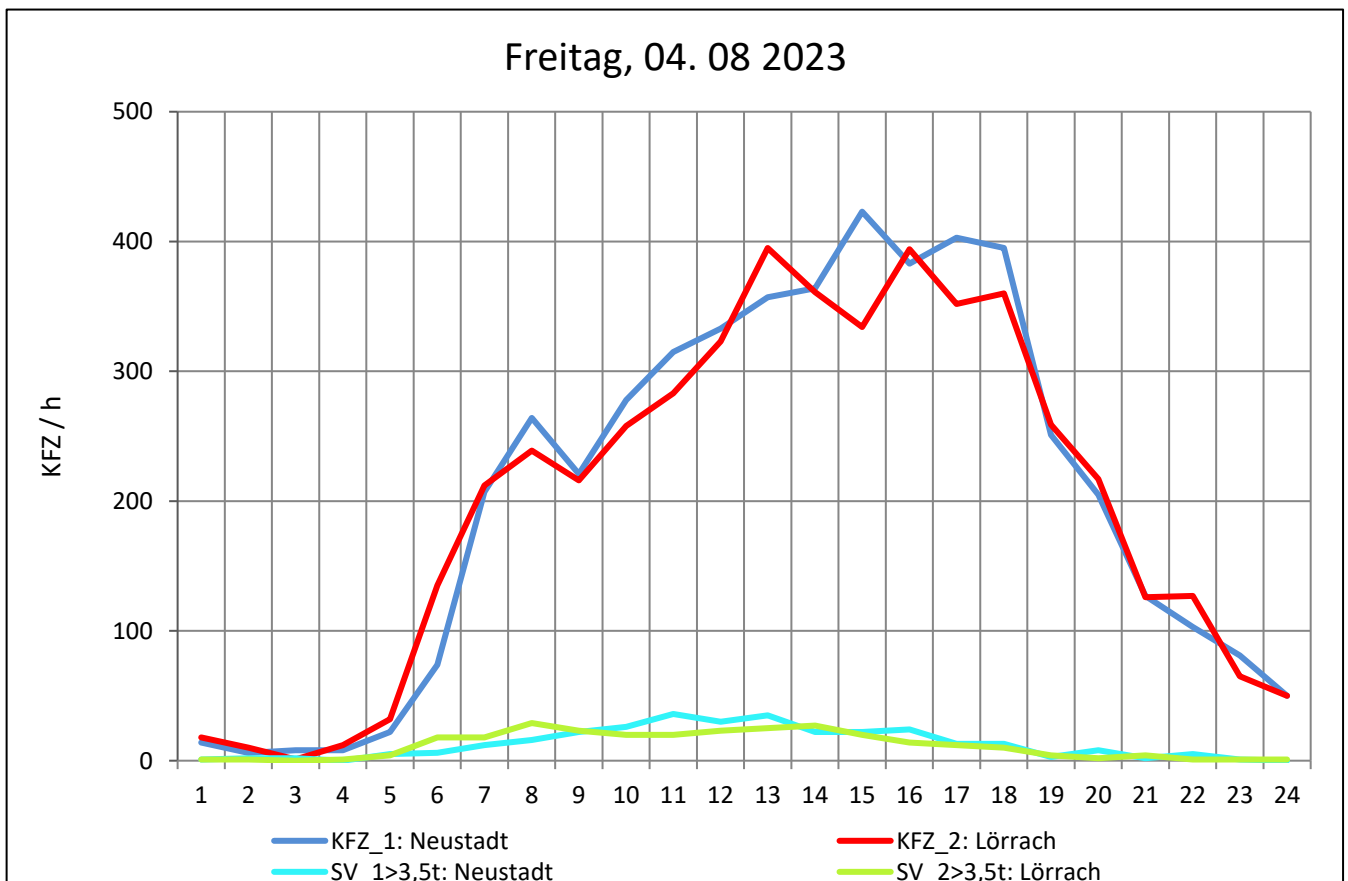
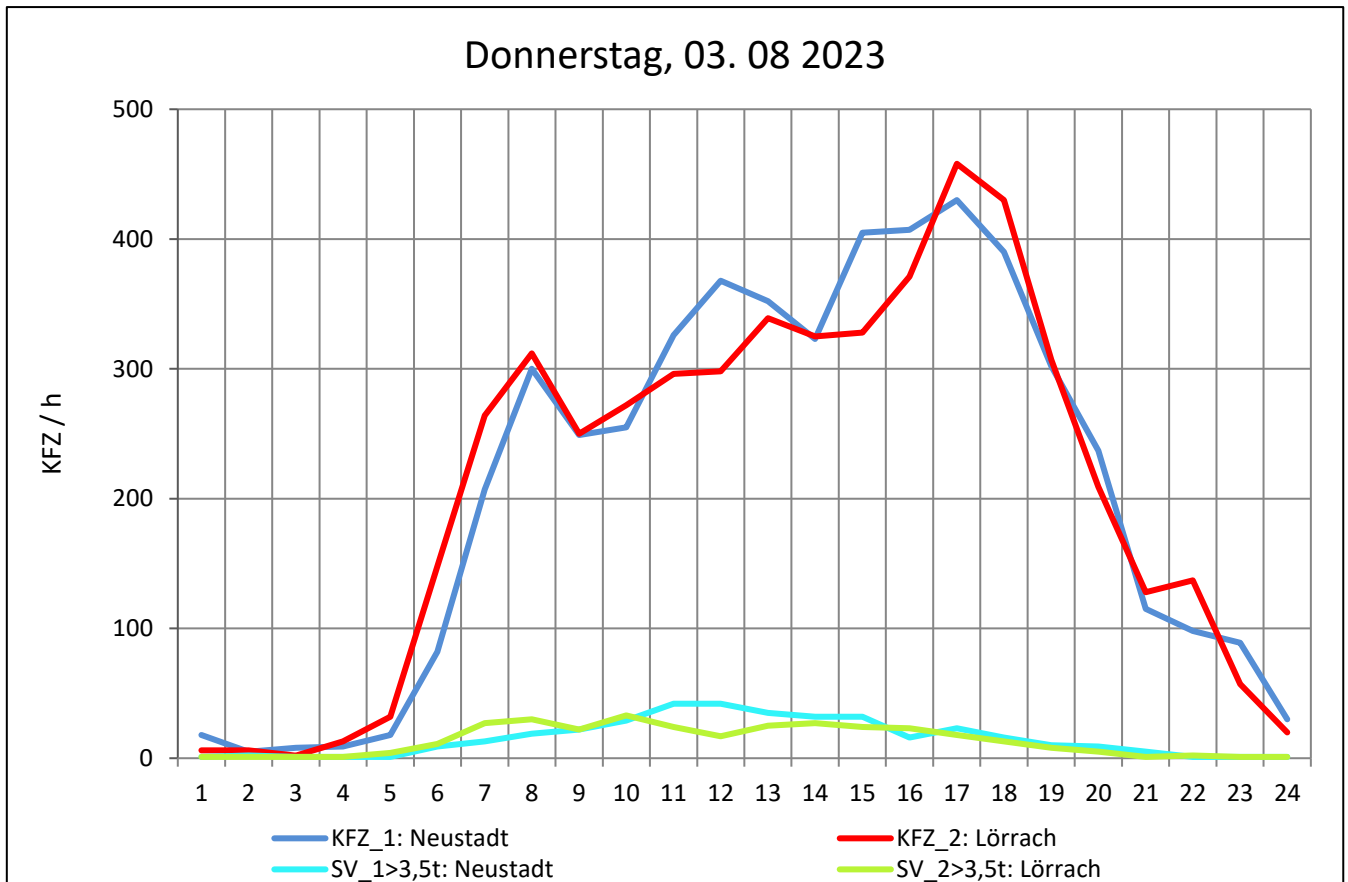
Zst.: **Schönau**

TK-/Zst-Nr.: 8213/1100

B 317

Richtung 1 : **Neustadt**

Richtung 2 : **Lörrach**



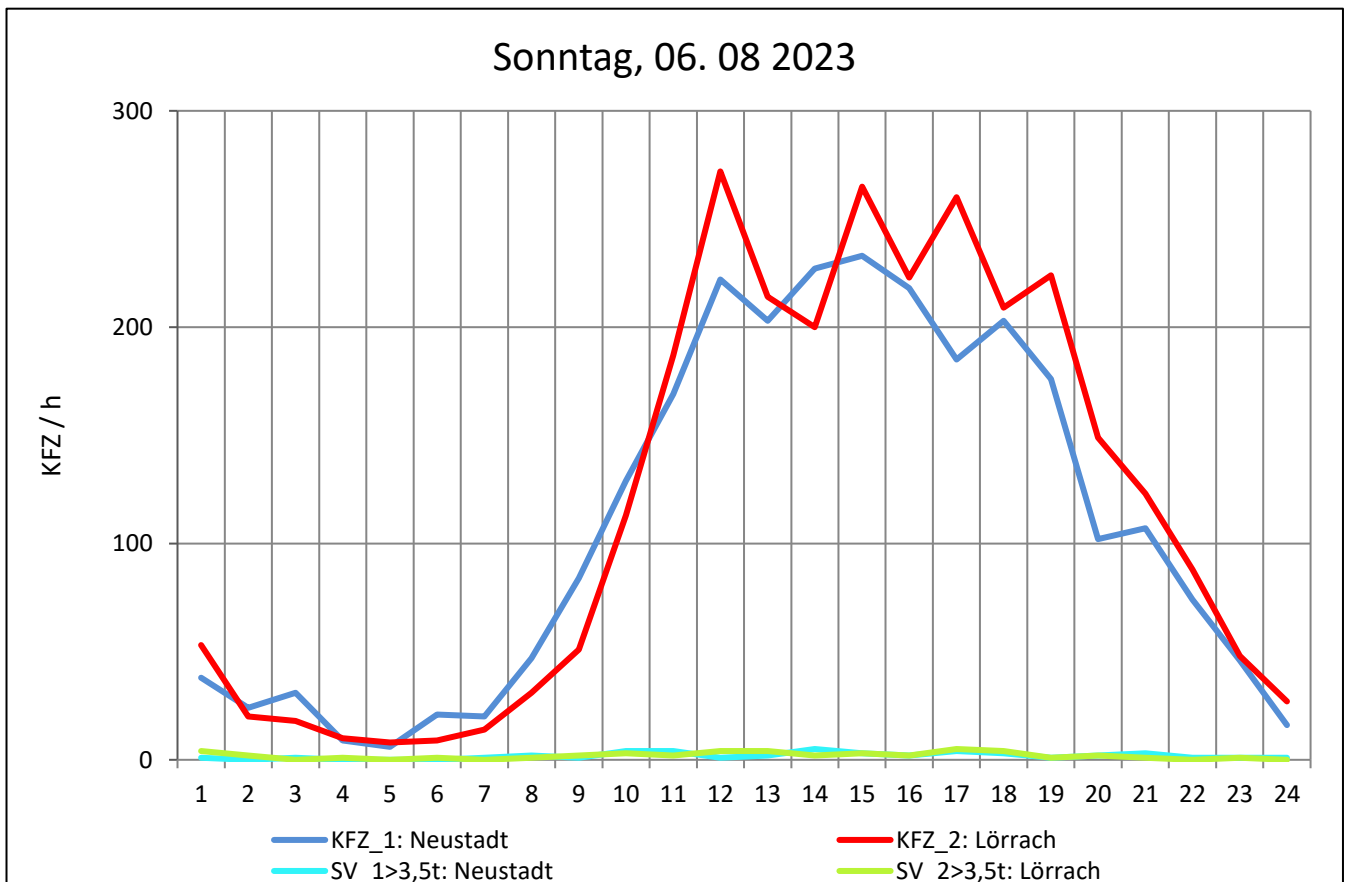
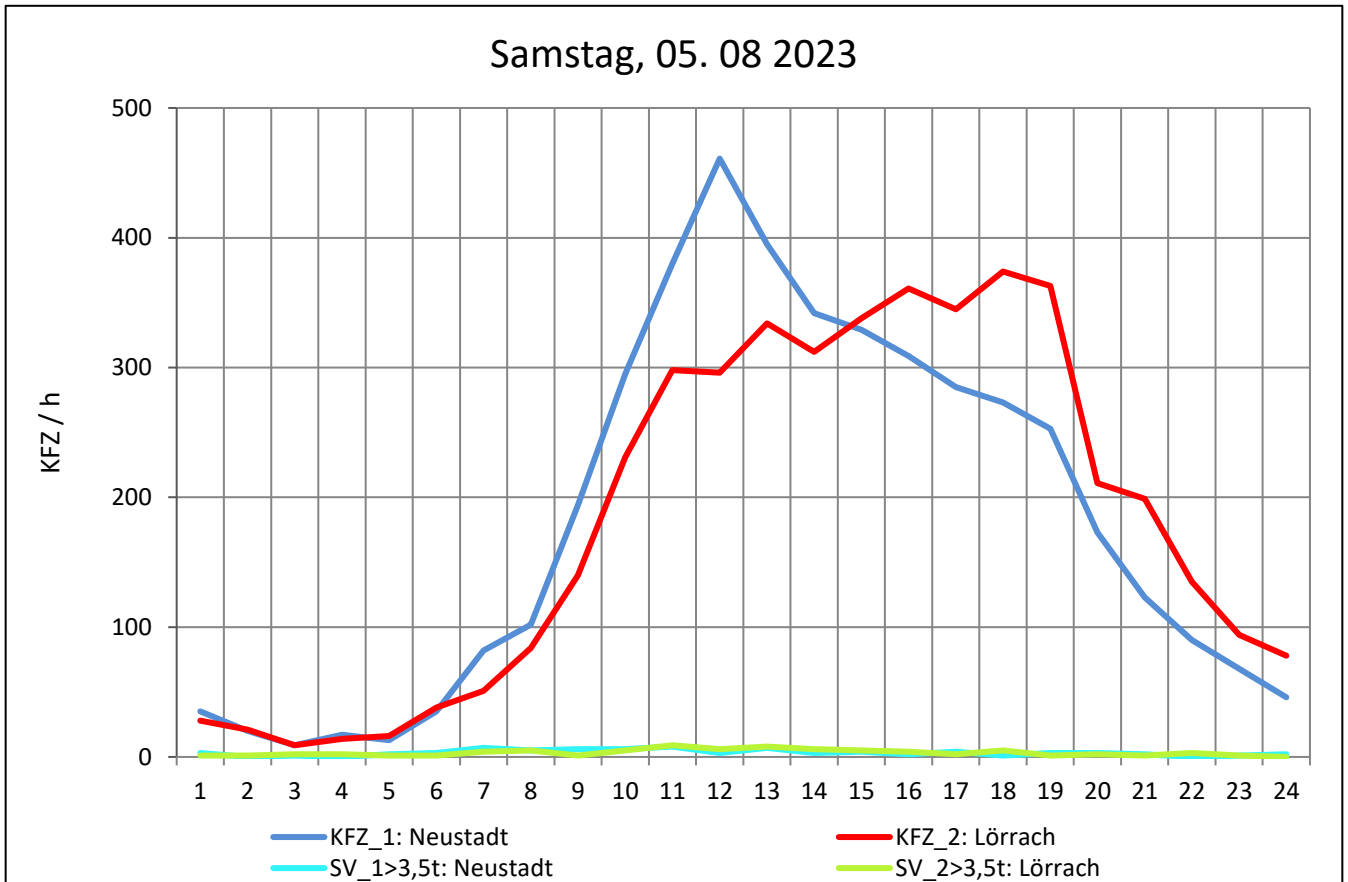
Zst.: **Schönau**

TK-/Zst-Nr.: 8213/1100

B 317

Richtung 1 : **Neustadt**

Richtung 2 : **Lörrach**



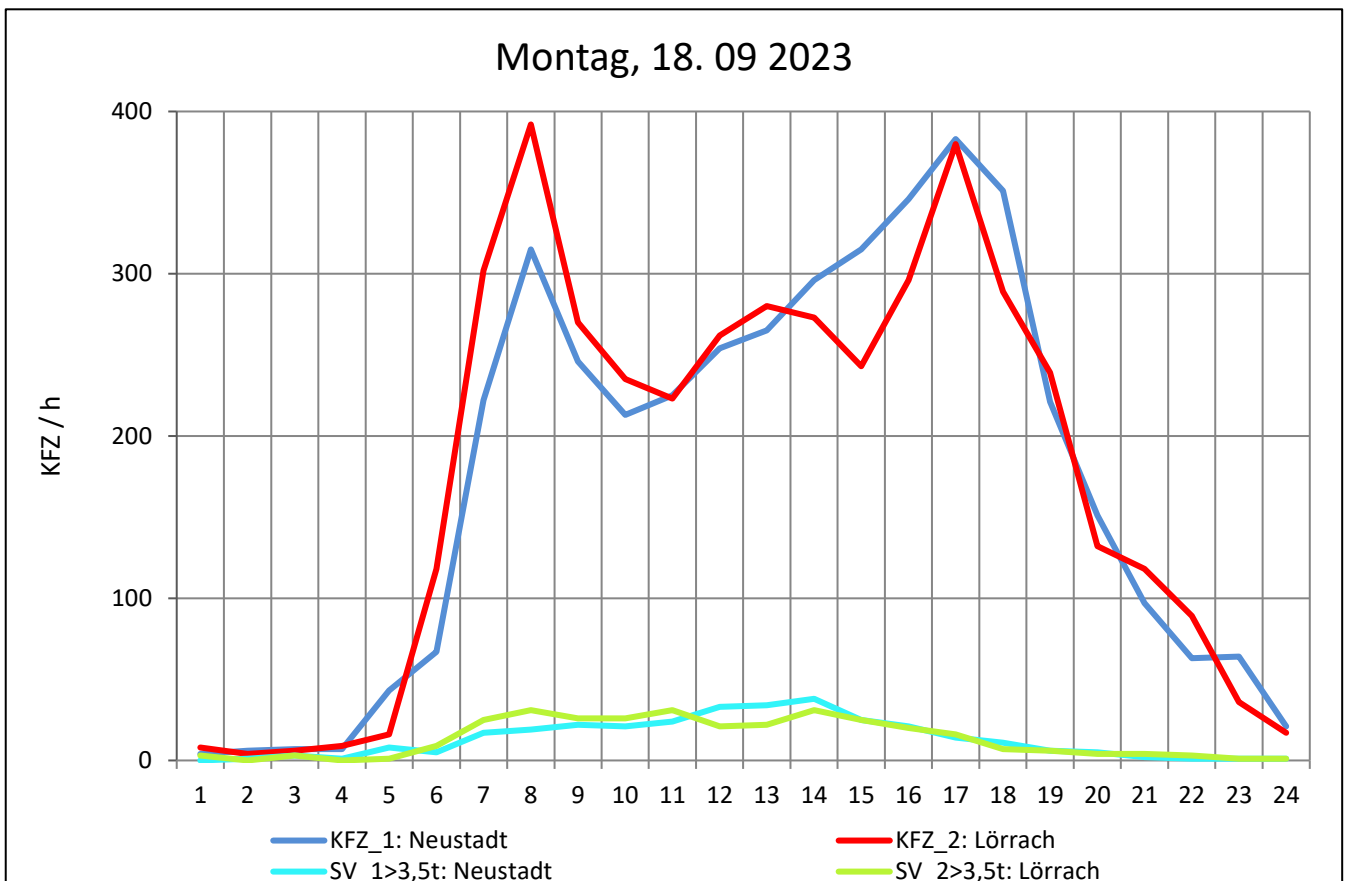
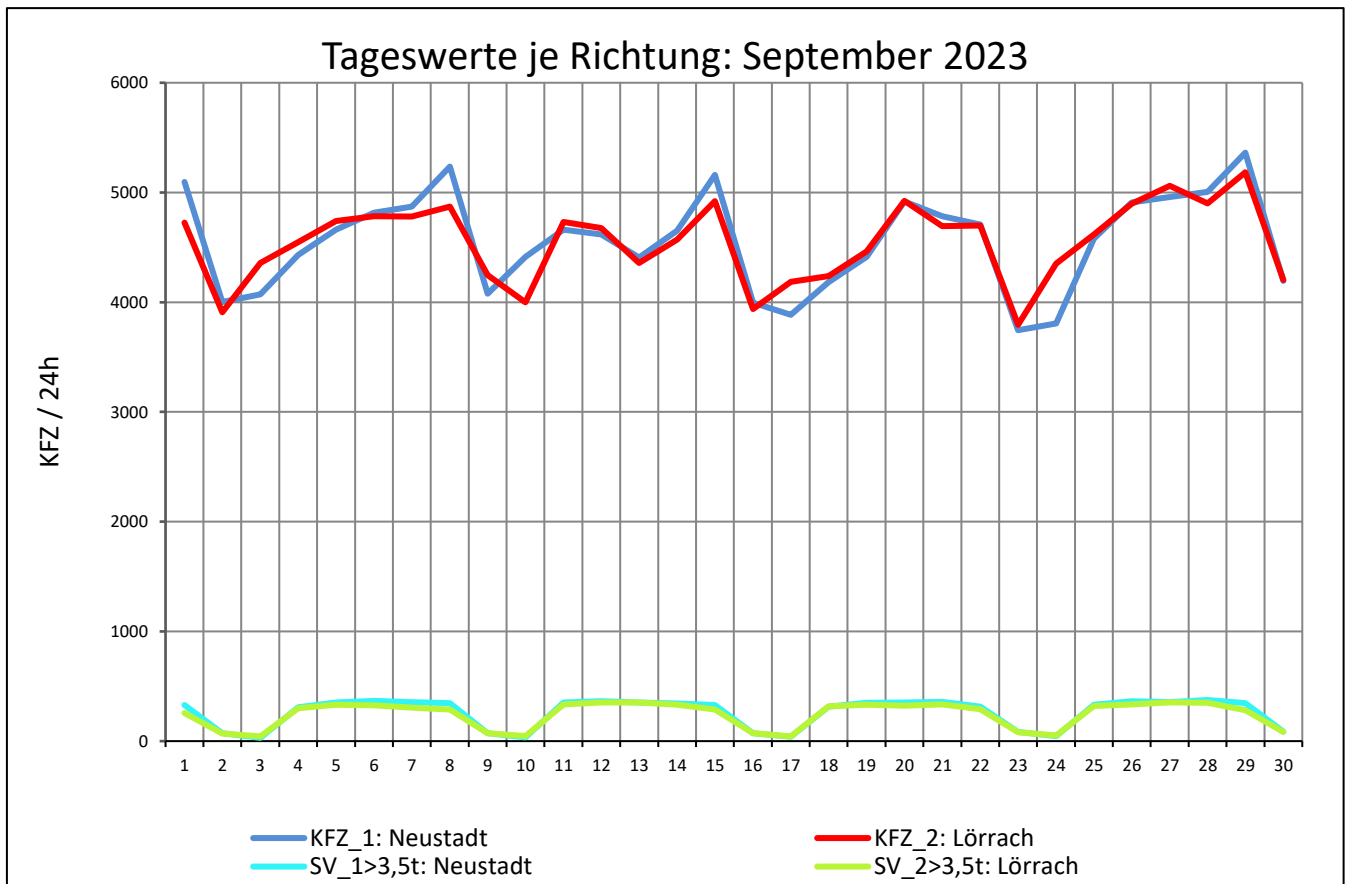
Zst.: **Schönau**

TK-/Zst-Nr.: 8213/1100

B 317

Richtung 1 : **Neustadt**

Richtung 2 : **Lörrach**



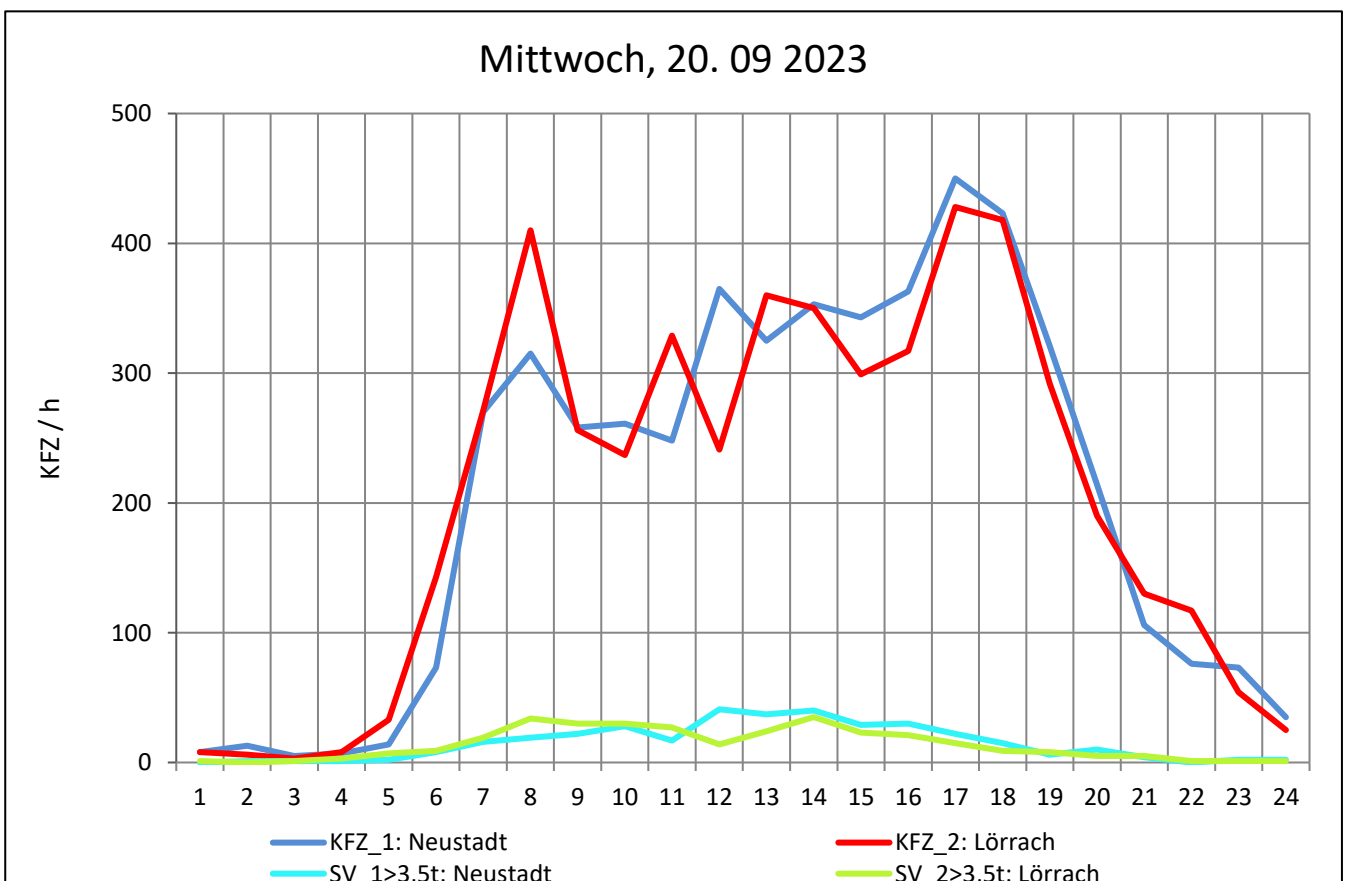
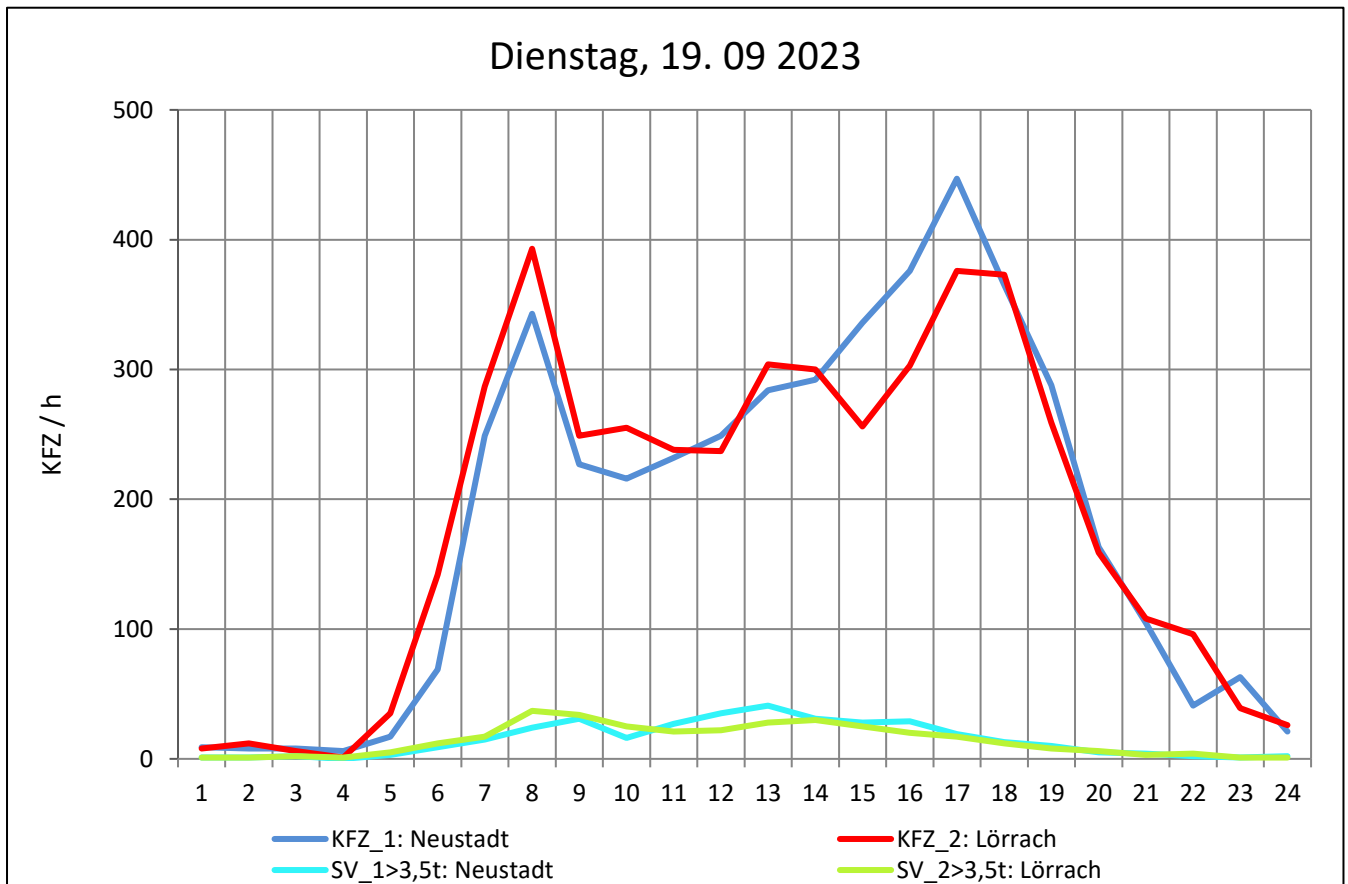
Zst.: **Schönau**

TK-/Zst-Nr.: 8213/1100

B 317

Richtung 1 : **Neustadt**

Richtung 2 : **Lörrach**



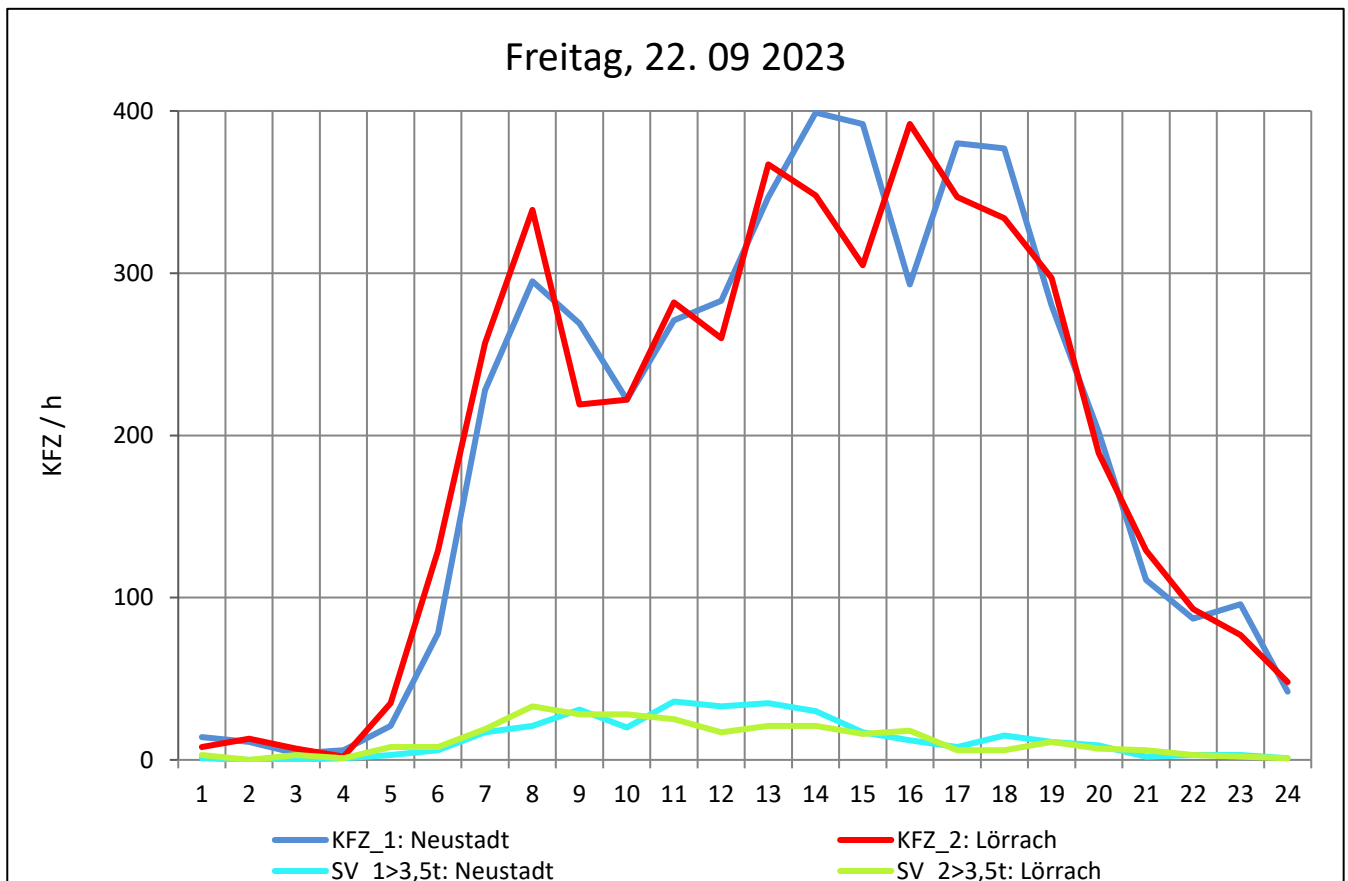
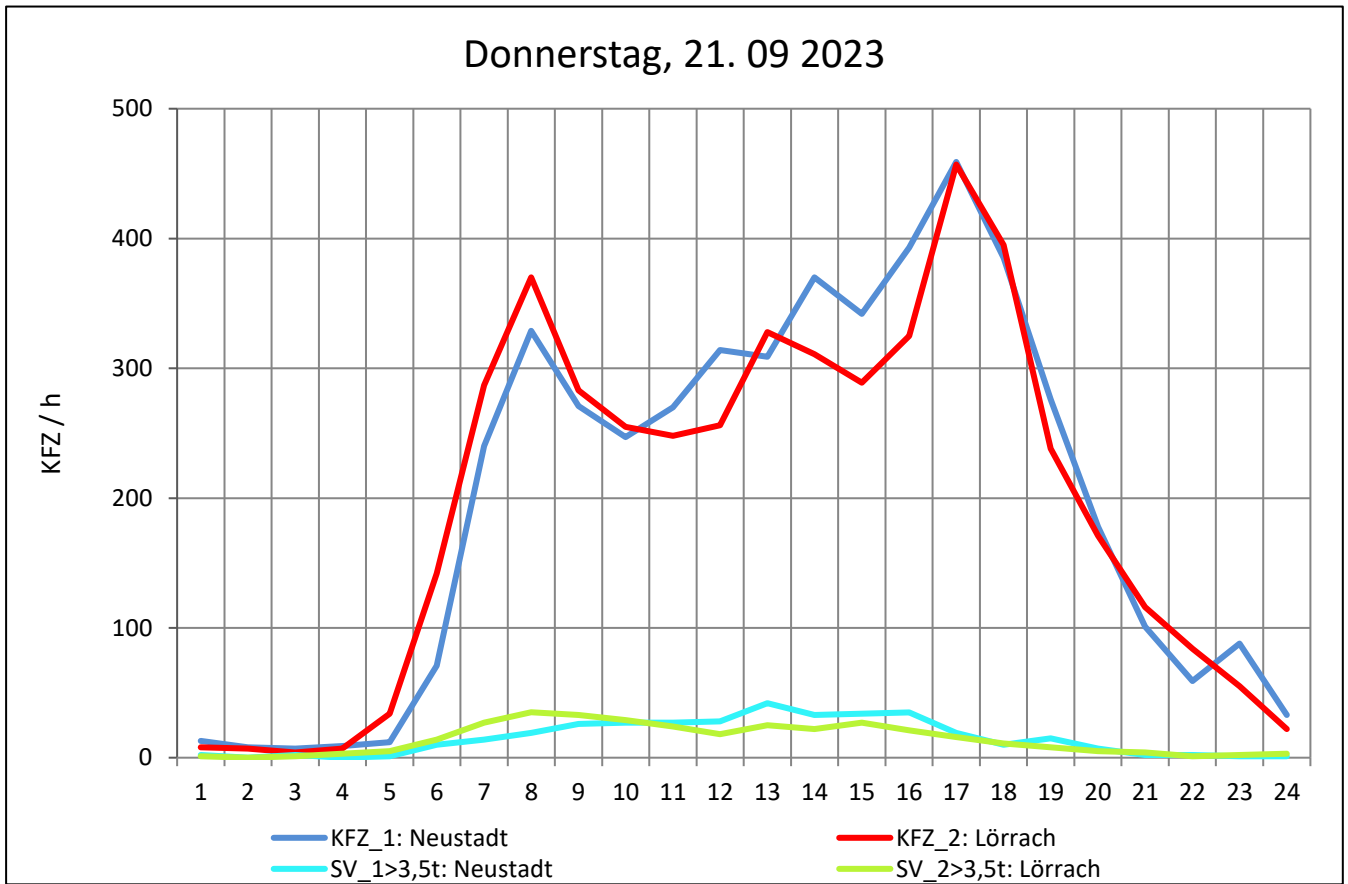
Zst.: **Schönau**

TK-/Zst-Nr.: 8213/1100

B 317

Richtung 1 : **Neustadt**

Richtung 2 : **Lörrach**



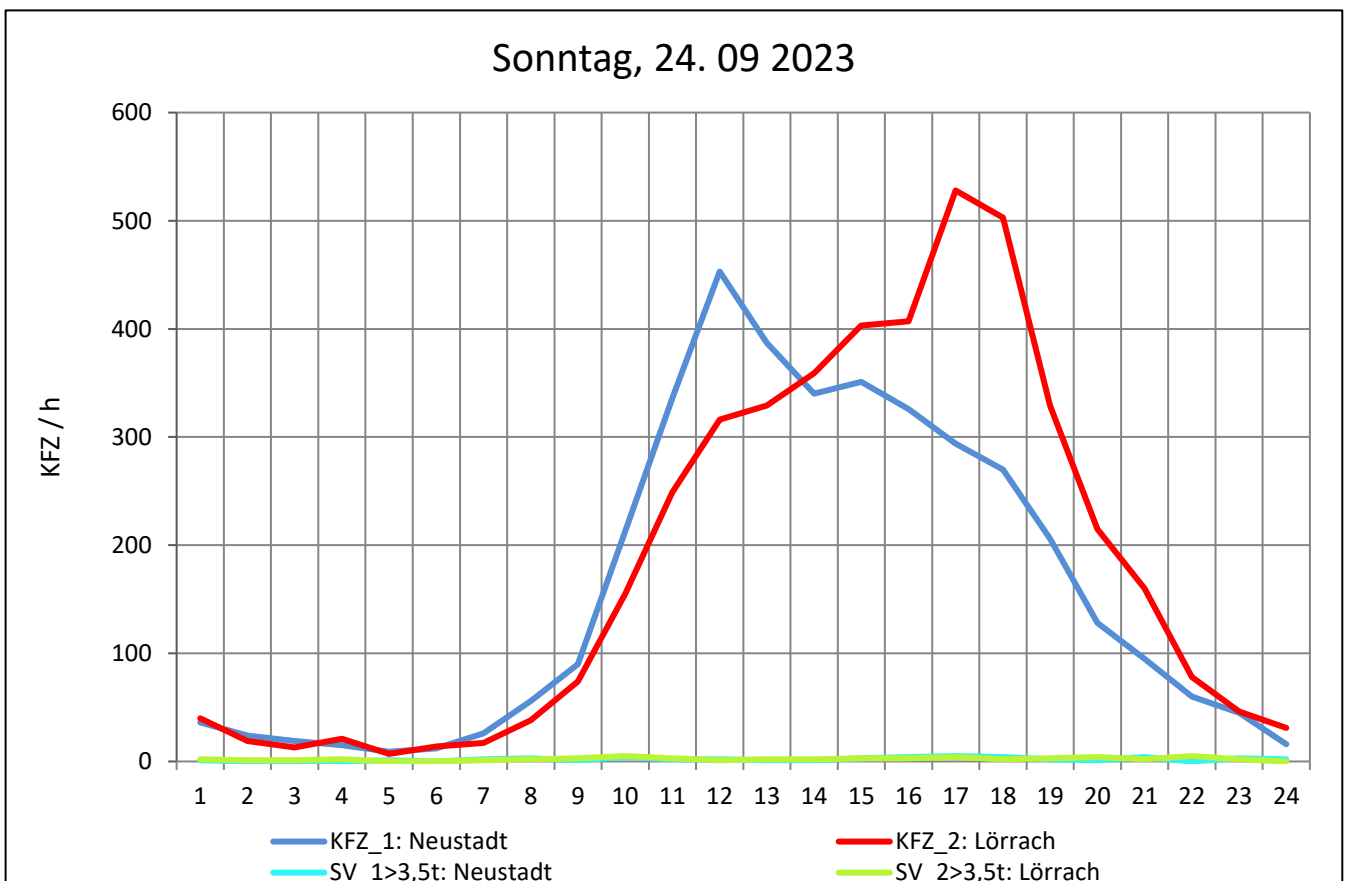
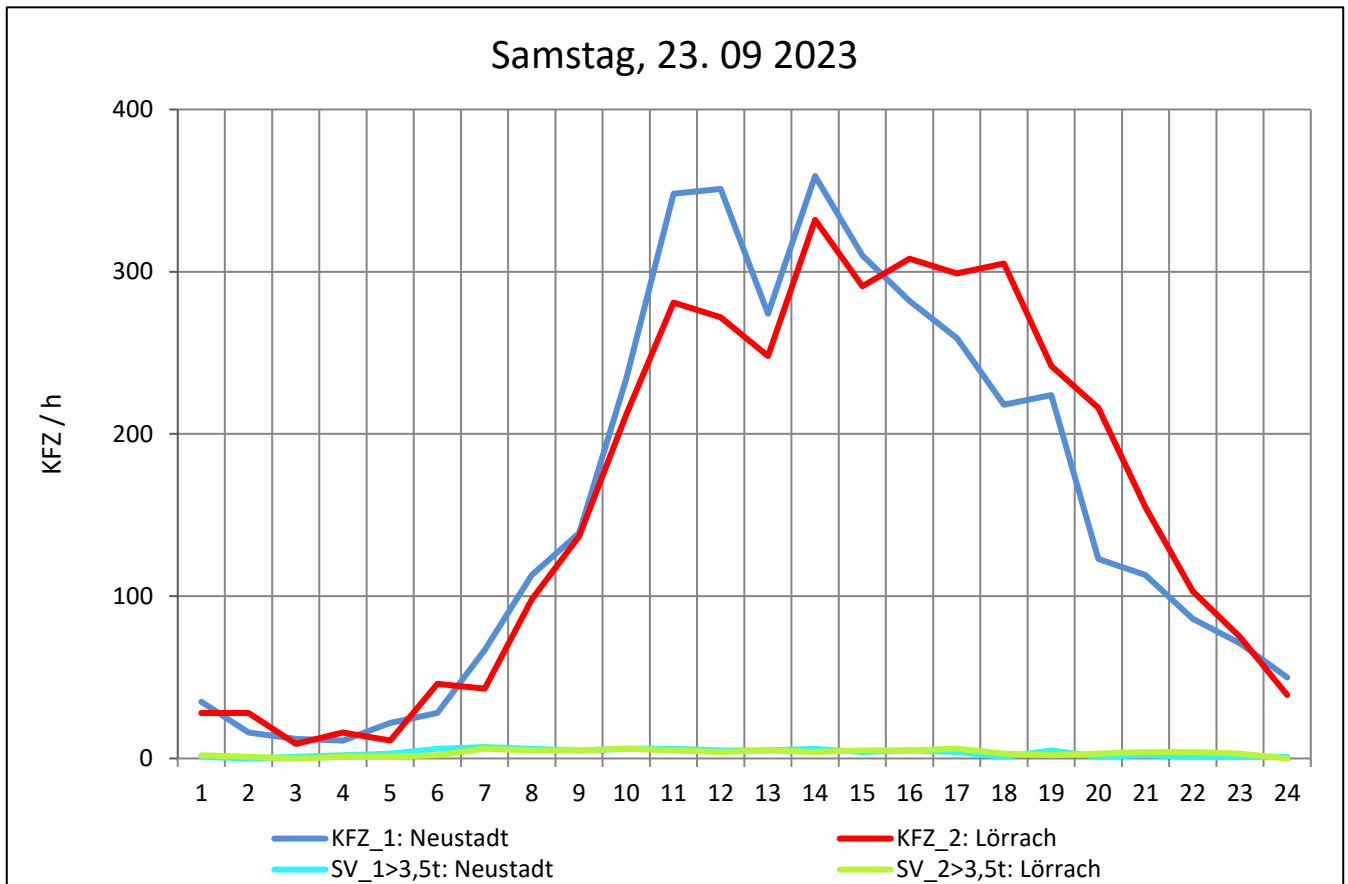
Zst.: **Schönau**

TK-/Zst-Nr.: 8213/1100

B 317

Richtung 1 : **Neustadt**

Richtung 2 : **Lörrach**



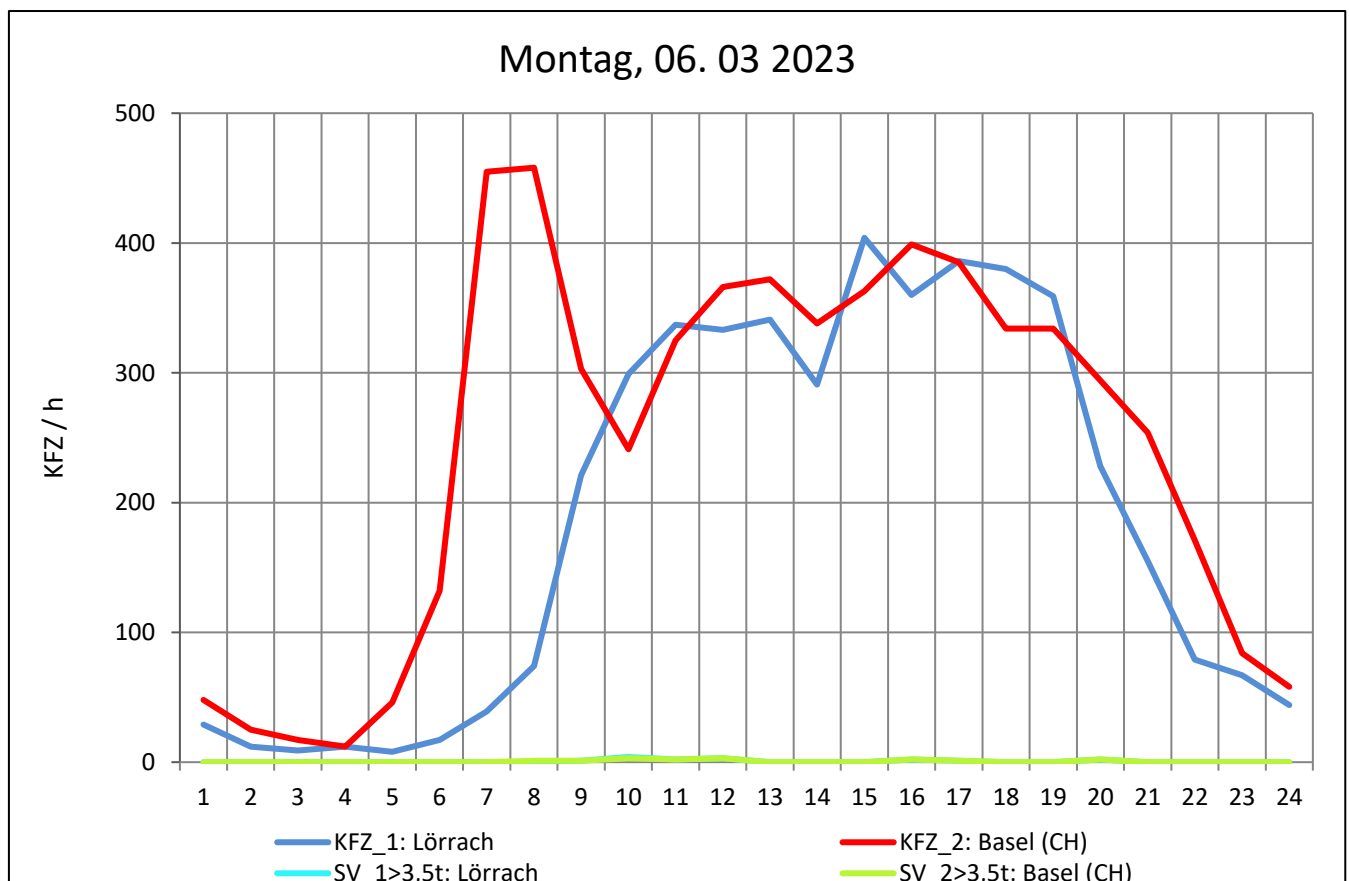
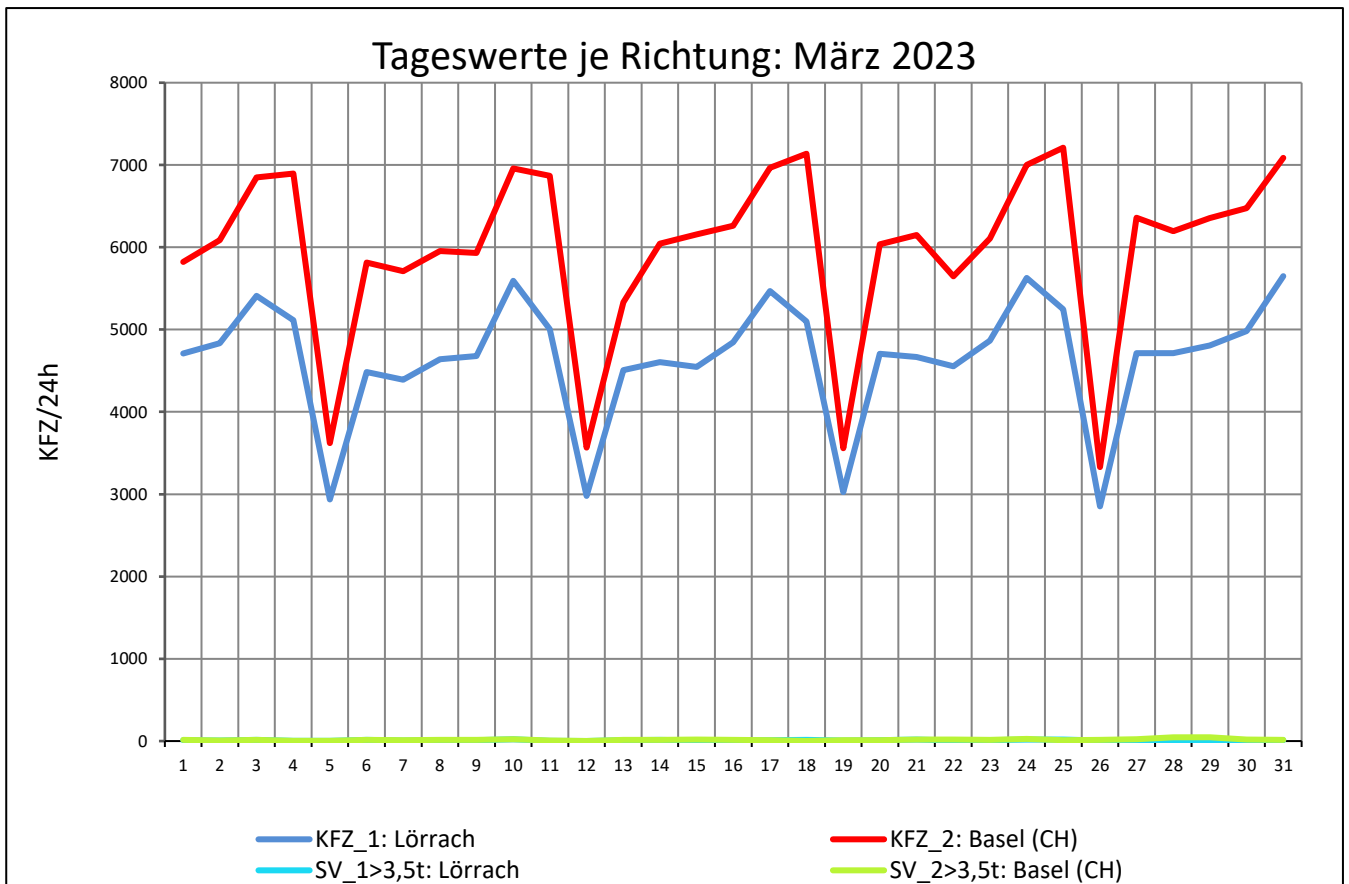
Zst.: **Weil-Friedlingen**

TK-/Zst-Nr.: 84111/1101

B 317

Richtung 1 : **Lörrach**

Richtung 2 : **Basel (CH)**



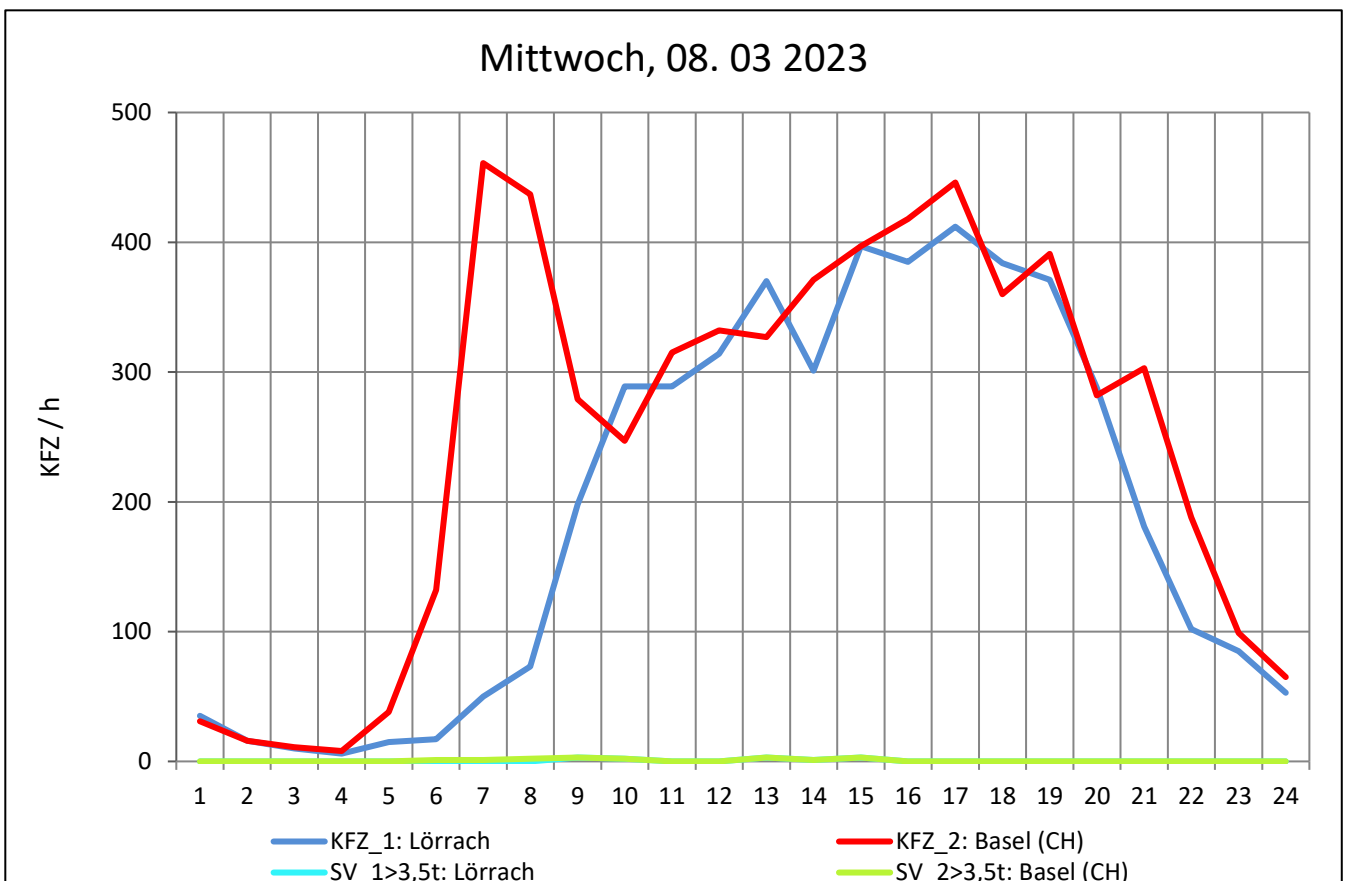
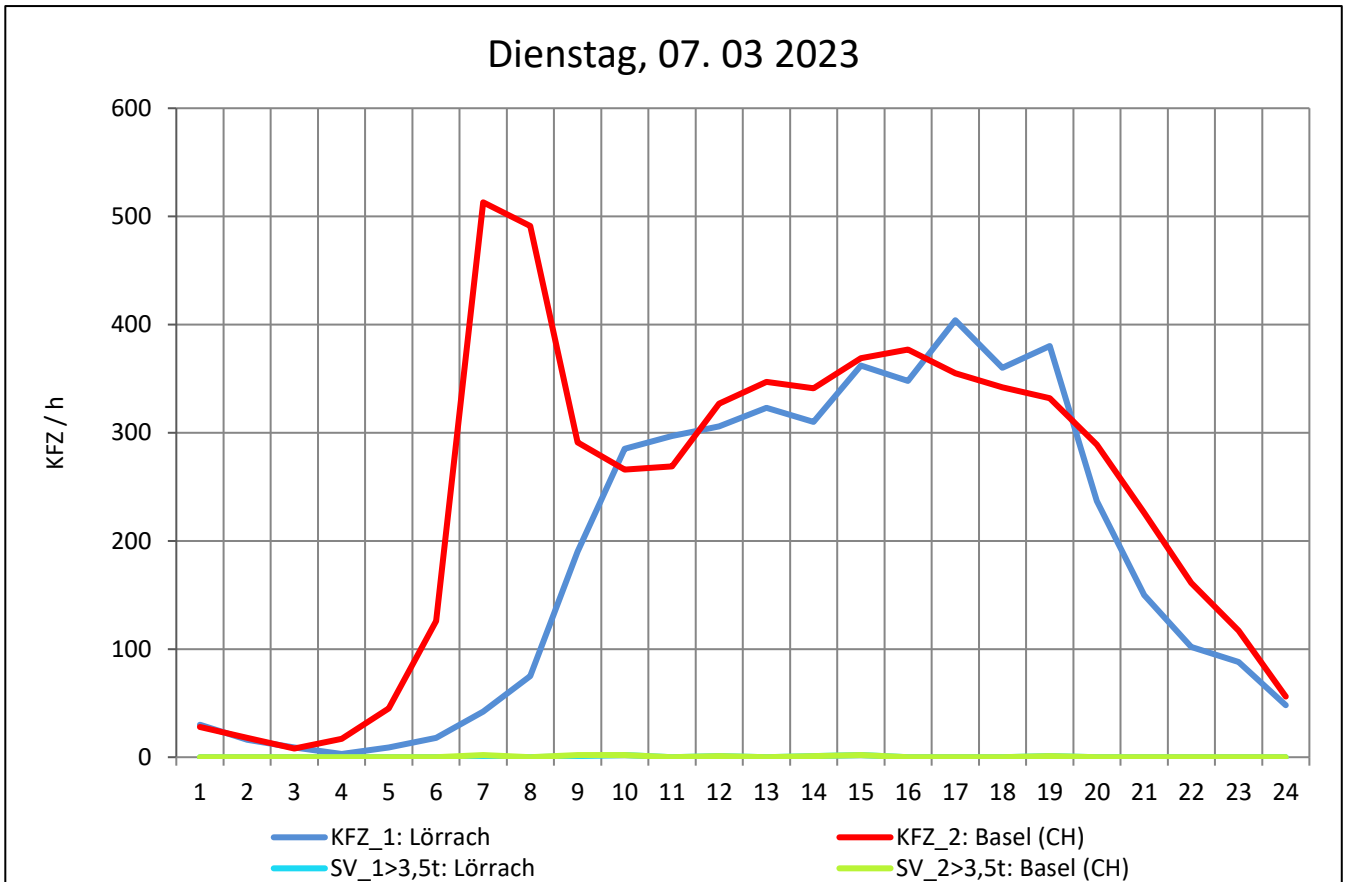
Zst.: **Weil-Friedlingen**

TK-/Zst-Nr.: 8411/1101

B 317

Richtung 1 : **Lörrach**

Richtung 2 : **Basel (CH)**



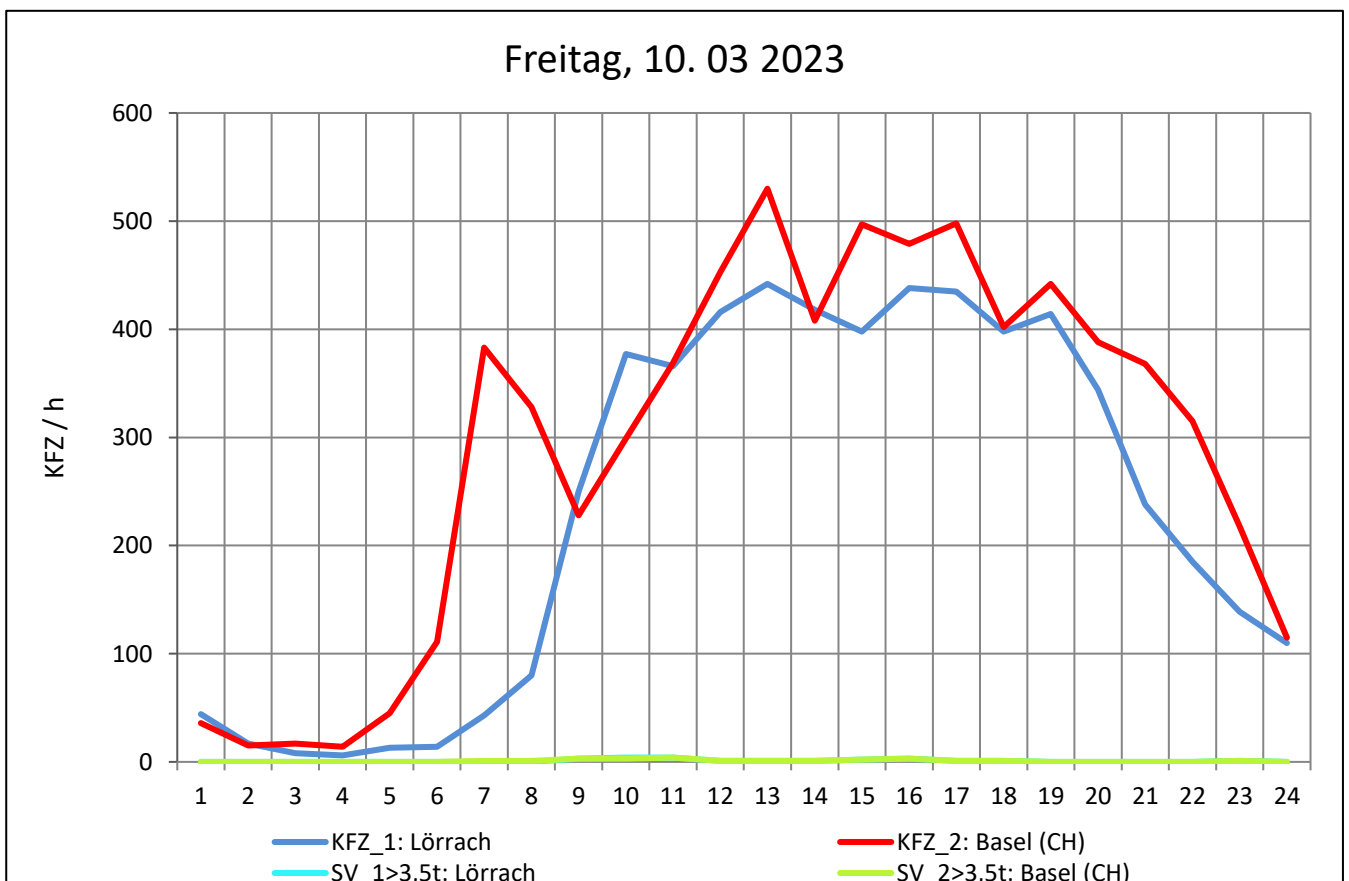
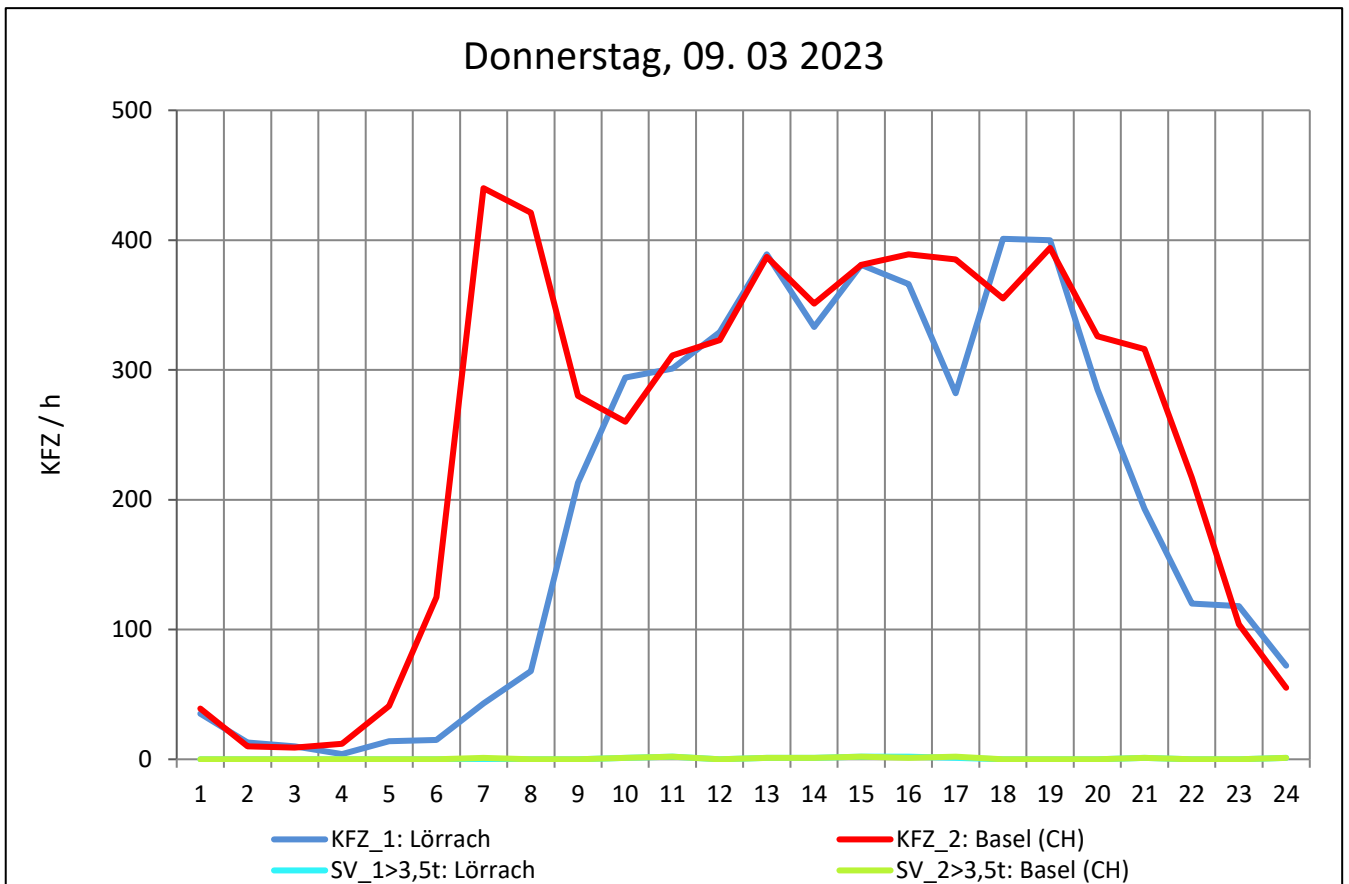
Zst.: **Weil-Friedlingen**

TK-/Zst-Nr.: 8411/1101

B 317

Richtung 1 : **Lörrach**

Richtung 2 : **Basel (CH)**



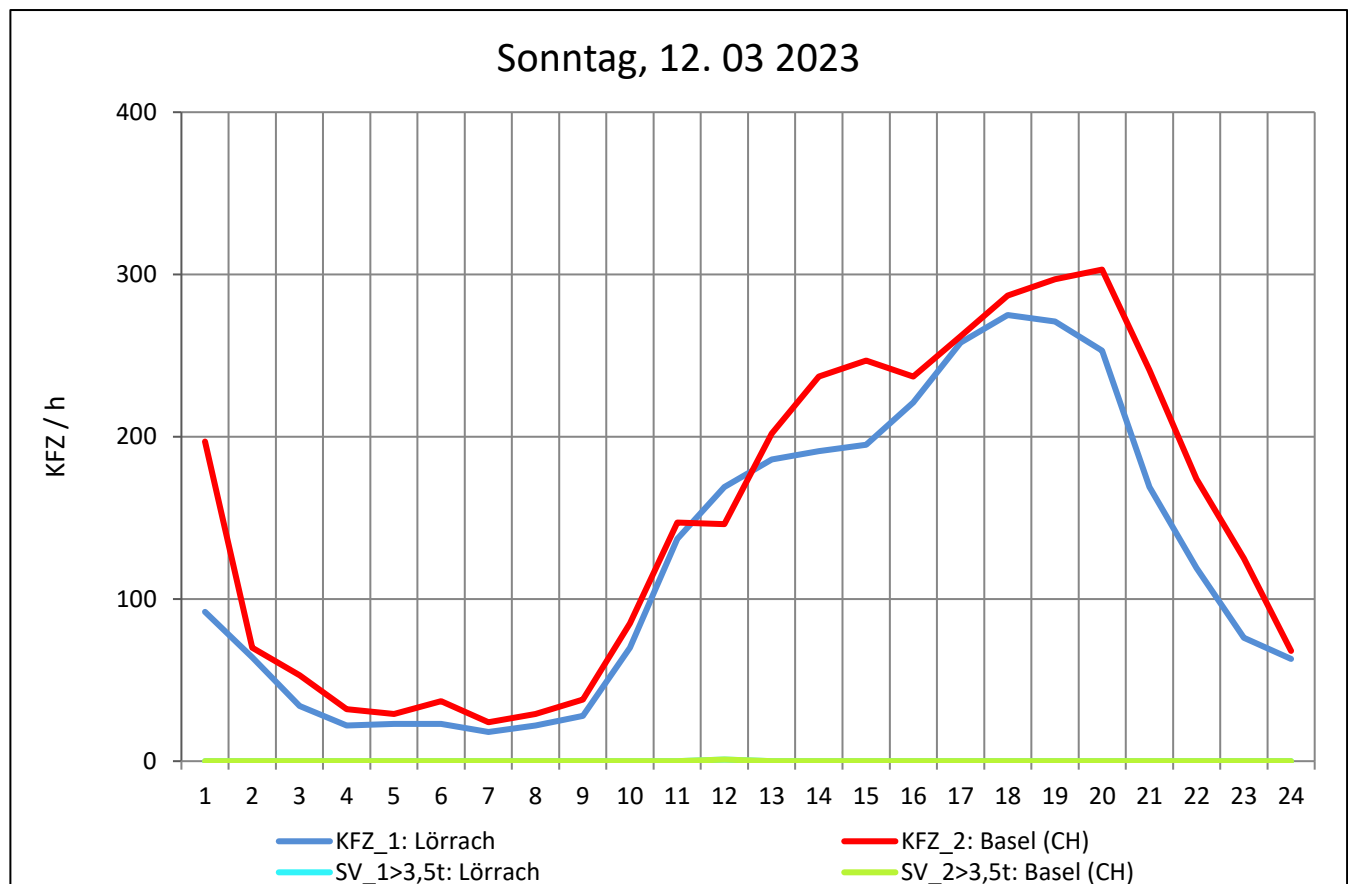
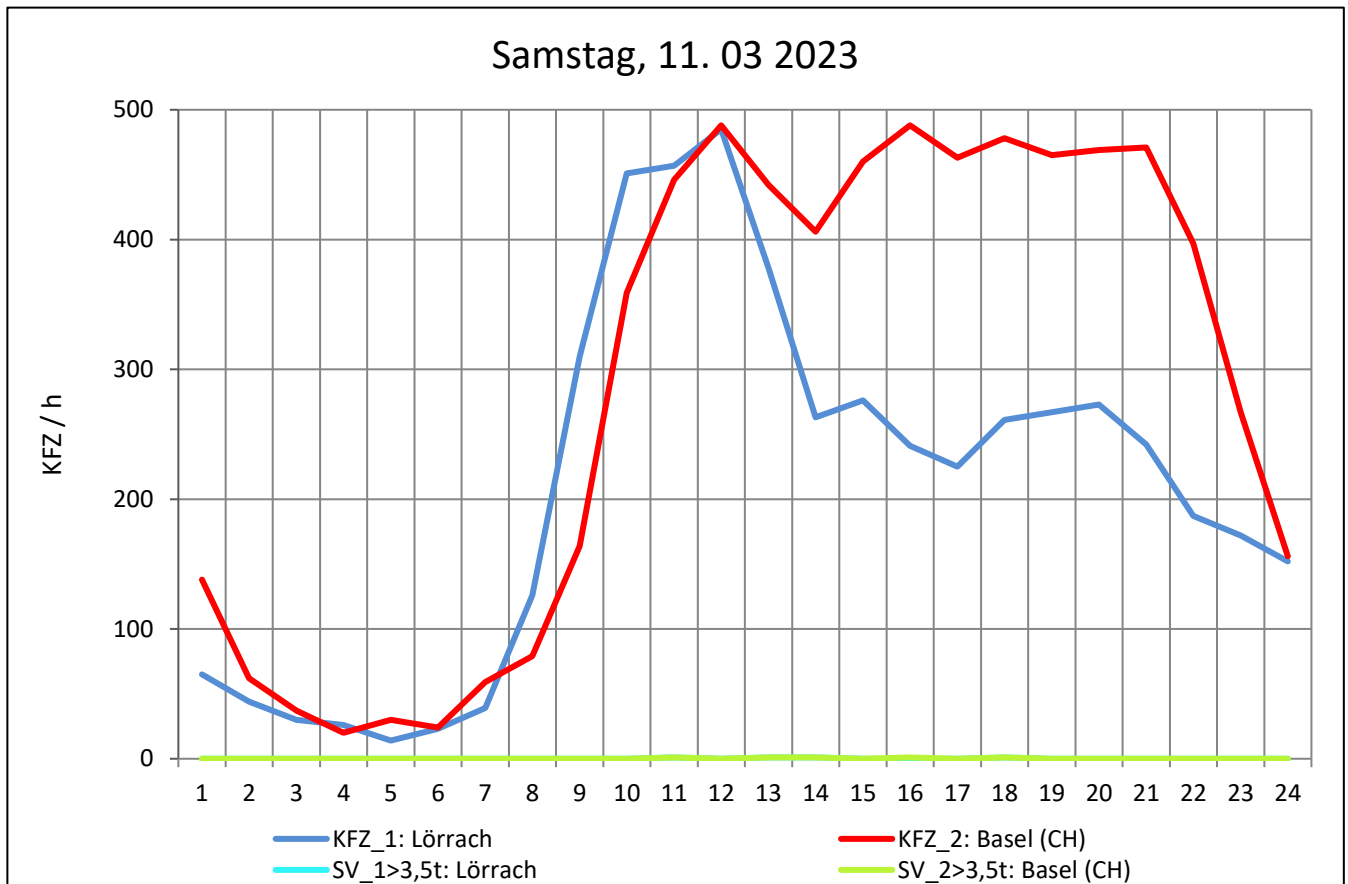
Zst.: **Weil-Friedlingen**

TK-/Zst-Nr.: 84111/1101

B 317

Richtung 1 : **Lörrach**

Richtung 2 : **Basel (CH)**



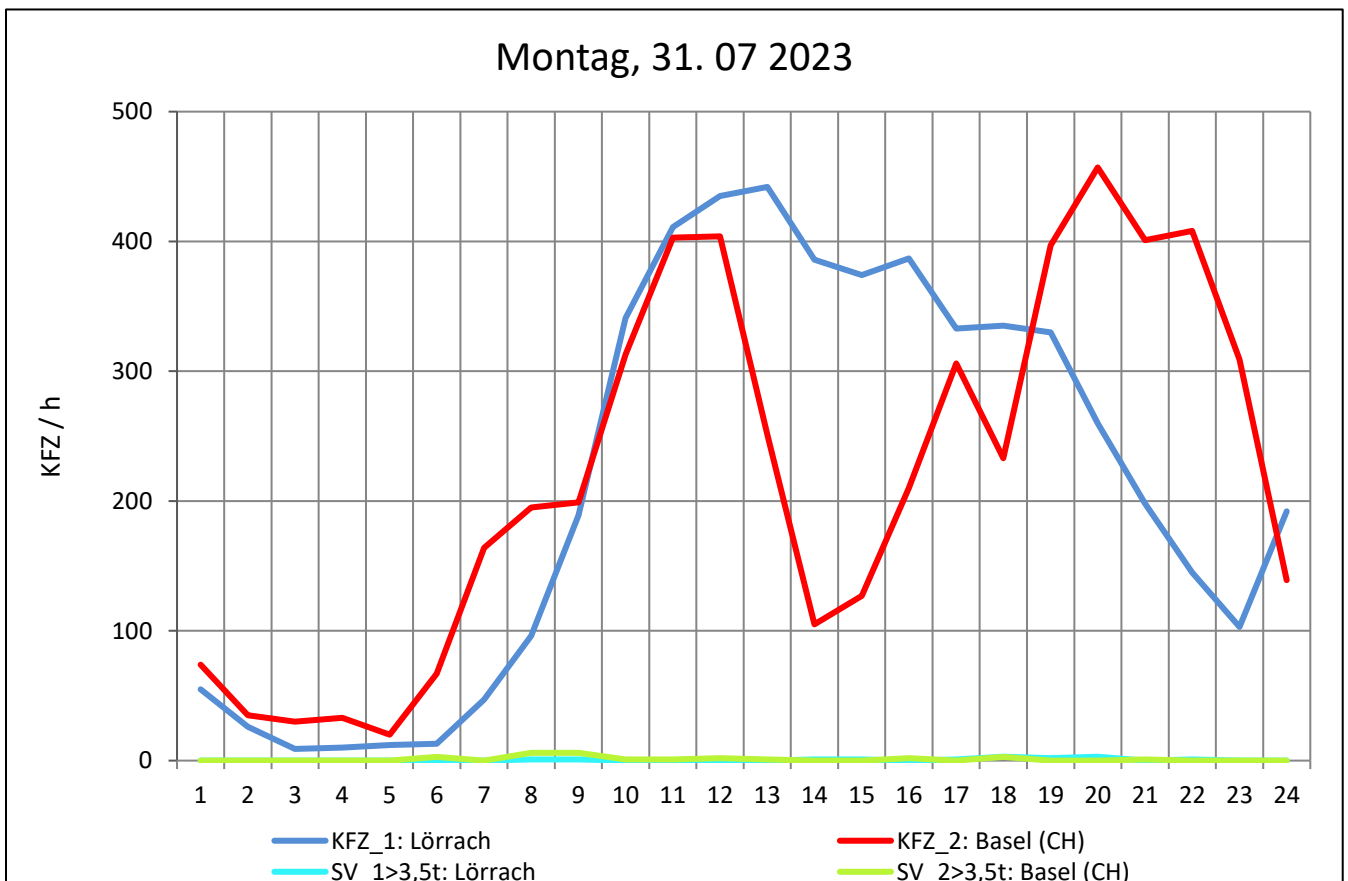
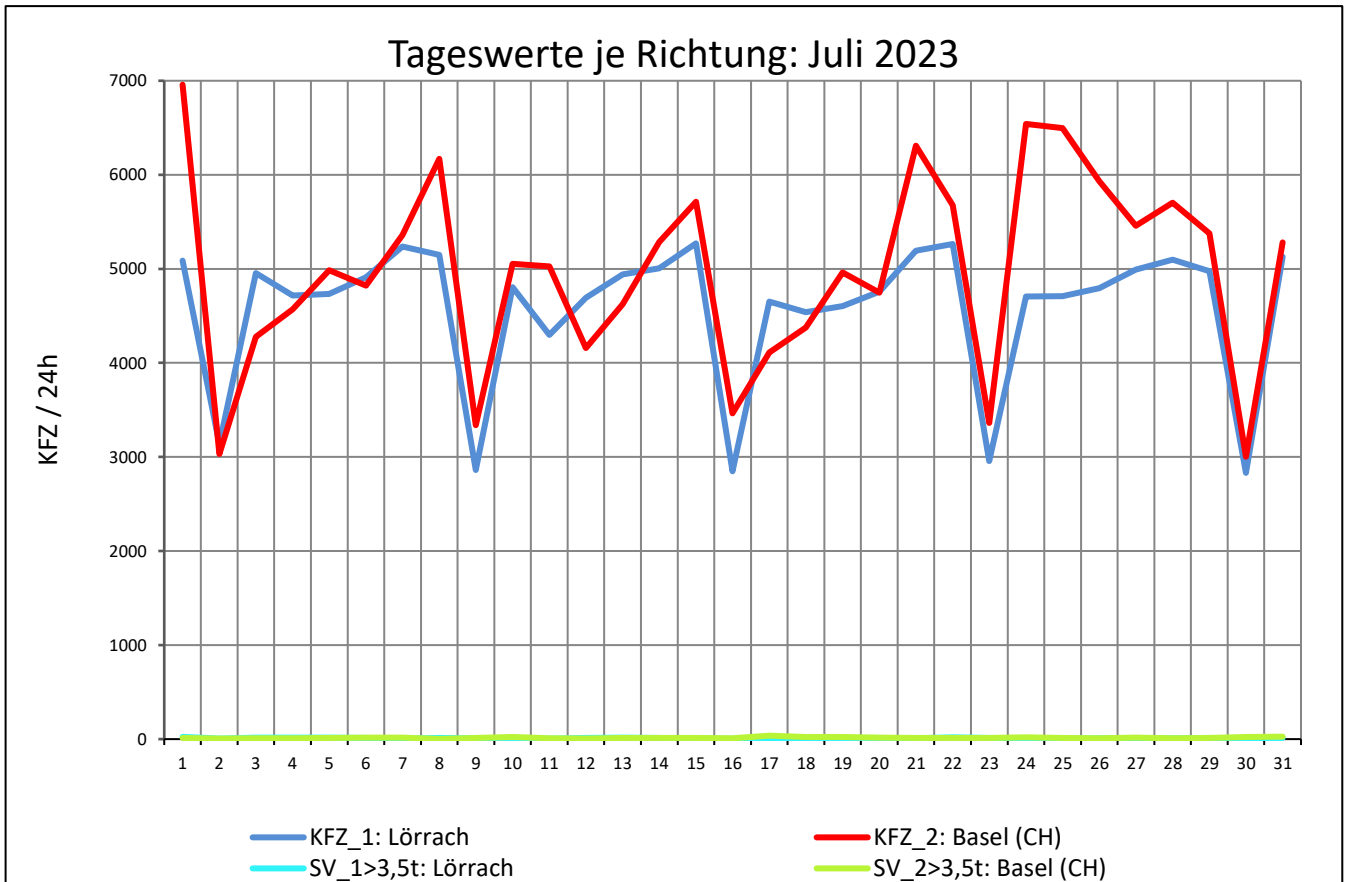
Zst.: **Weil-Friedlingen**

TK-/Zst-Nr.: 8411/1101

B 317

Richtung 1 : **Lörrach**

Richtung 2 : **Basel (CH)**



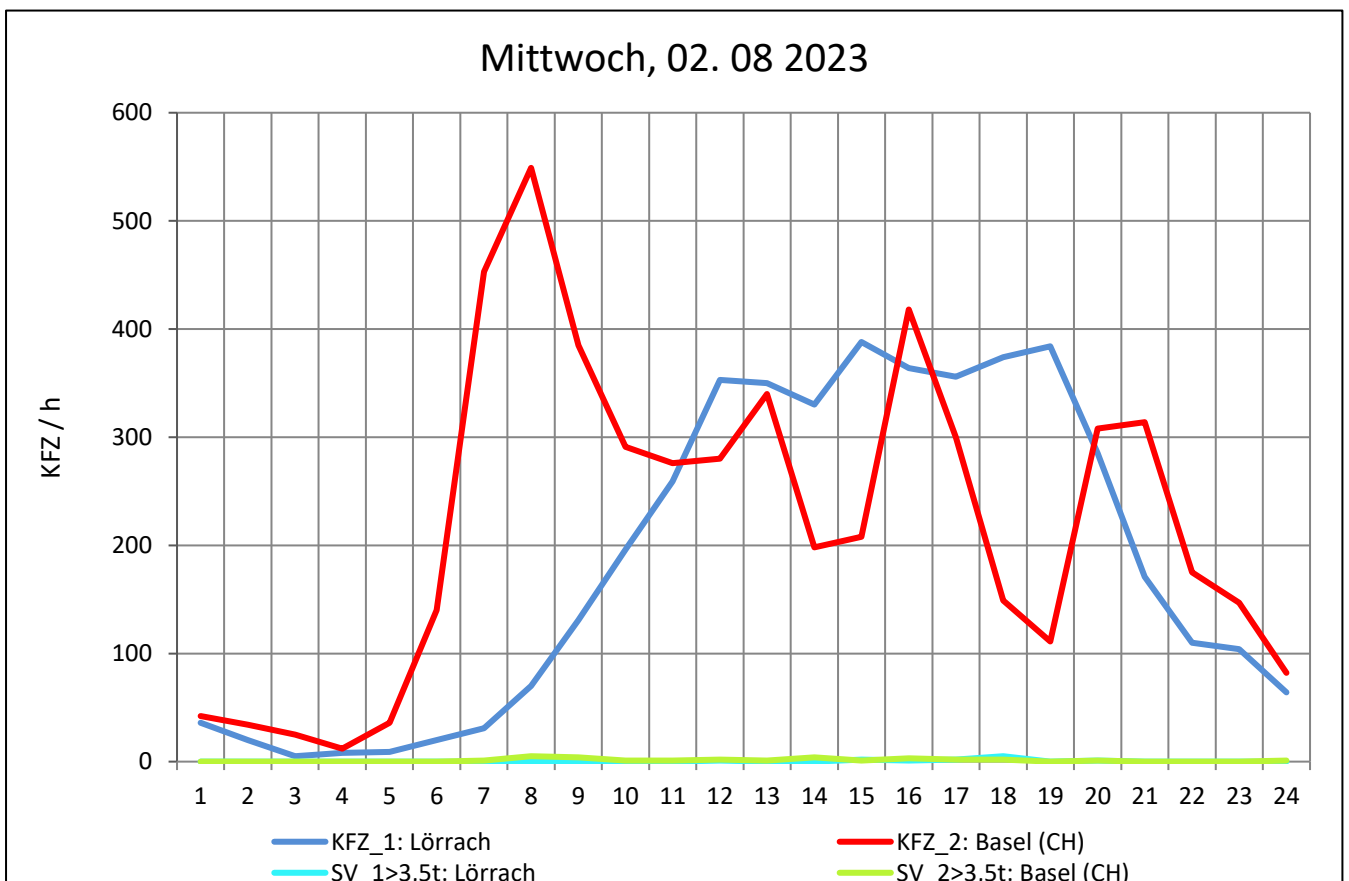
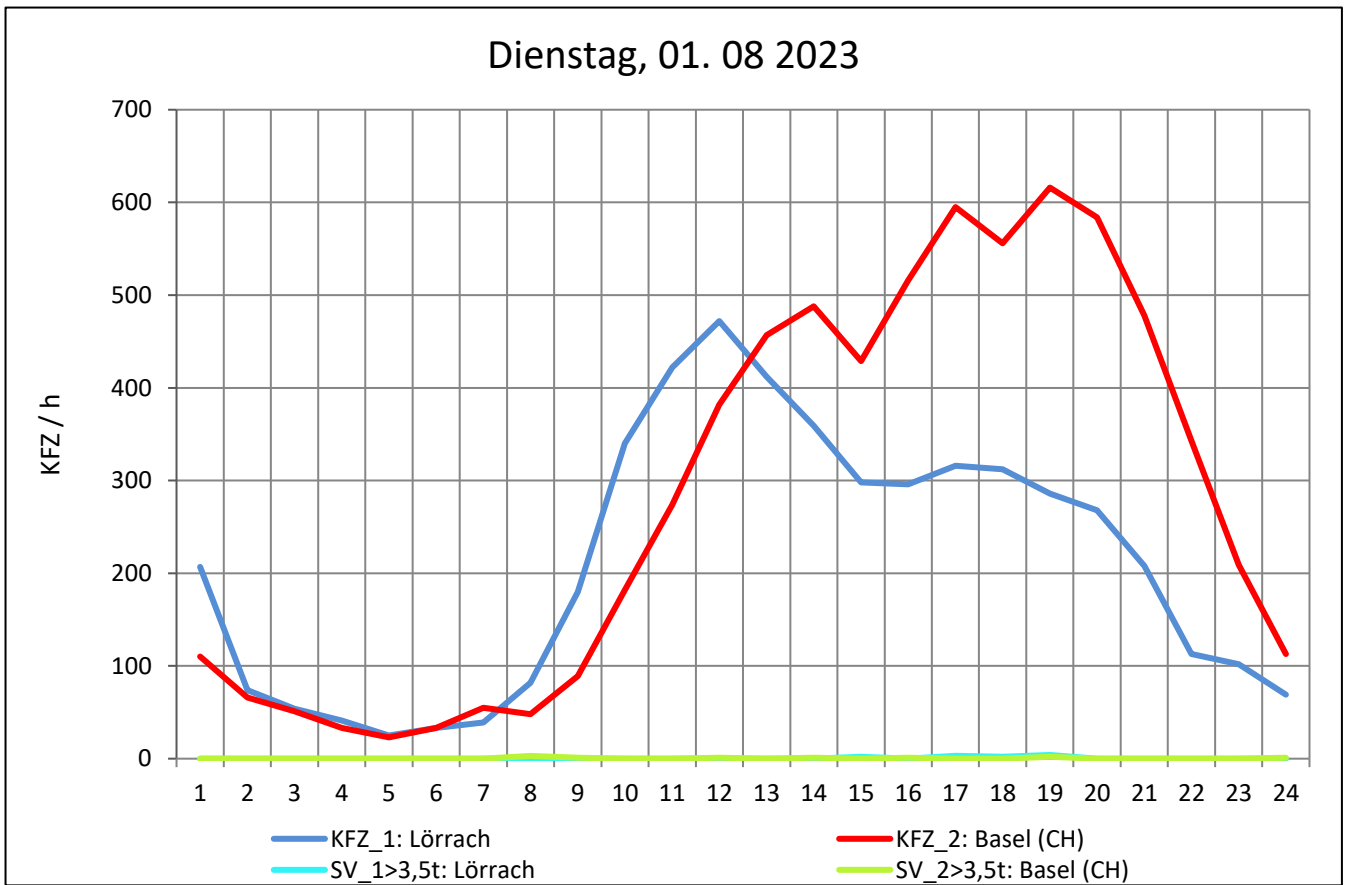
Zst.: **Weil-Friedlingen**

TK-/Zst-Nr.: 8411/1101

B 317

Richtung 1 : **Lörrach**

Richtung 2 : **Basel (CH)**



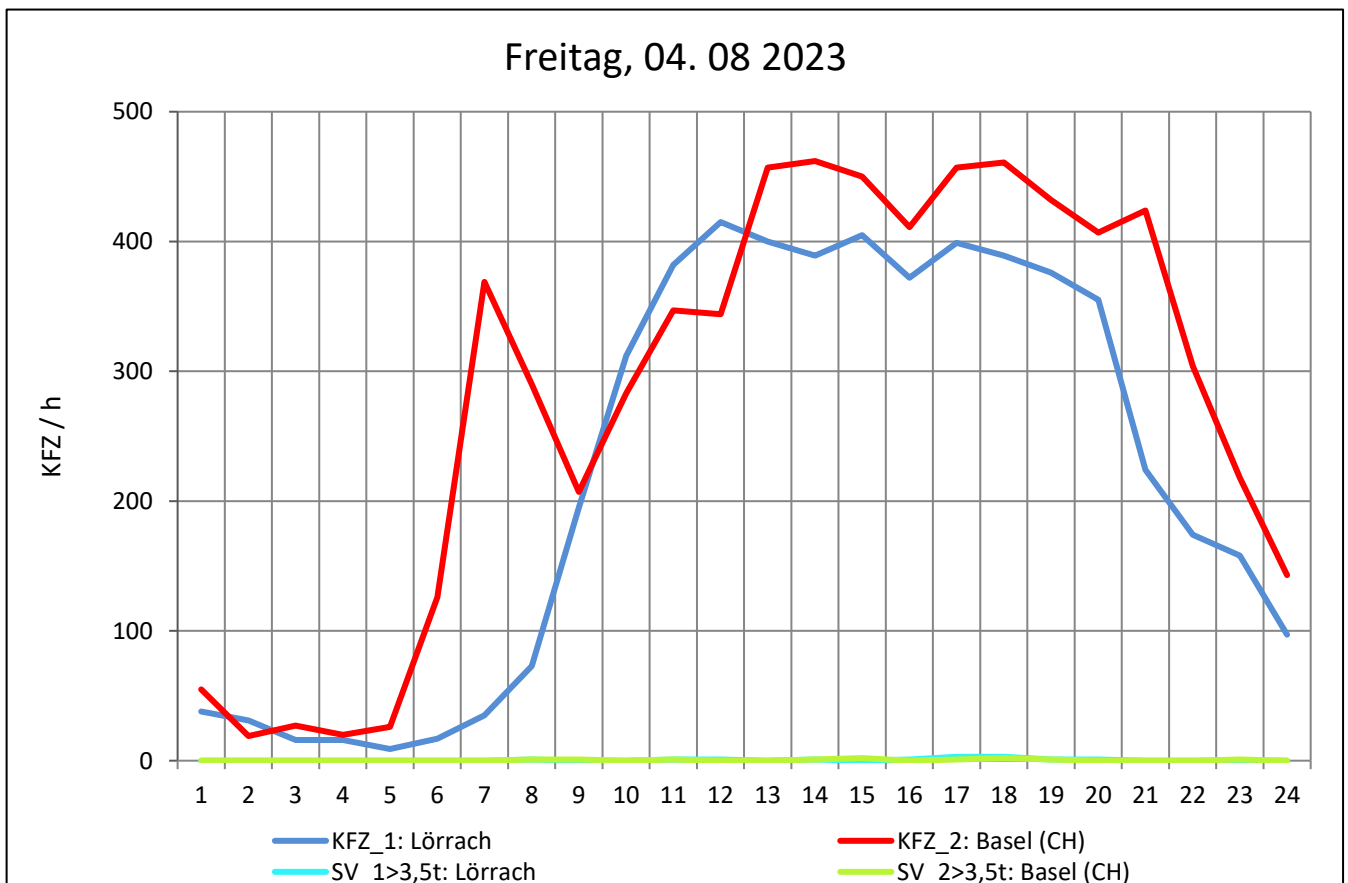
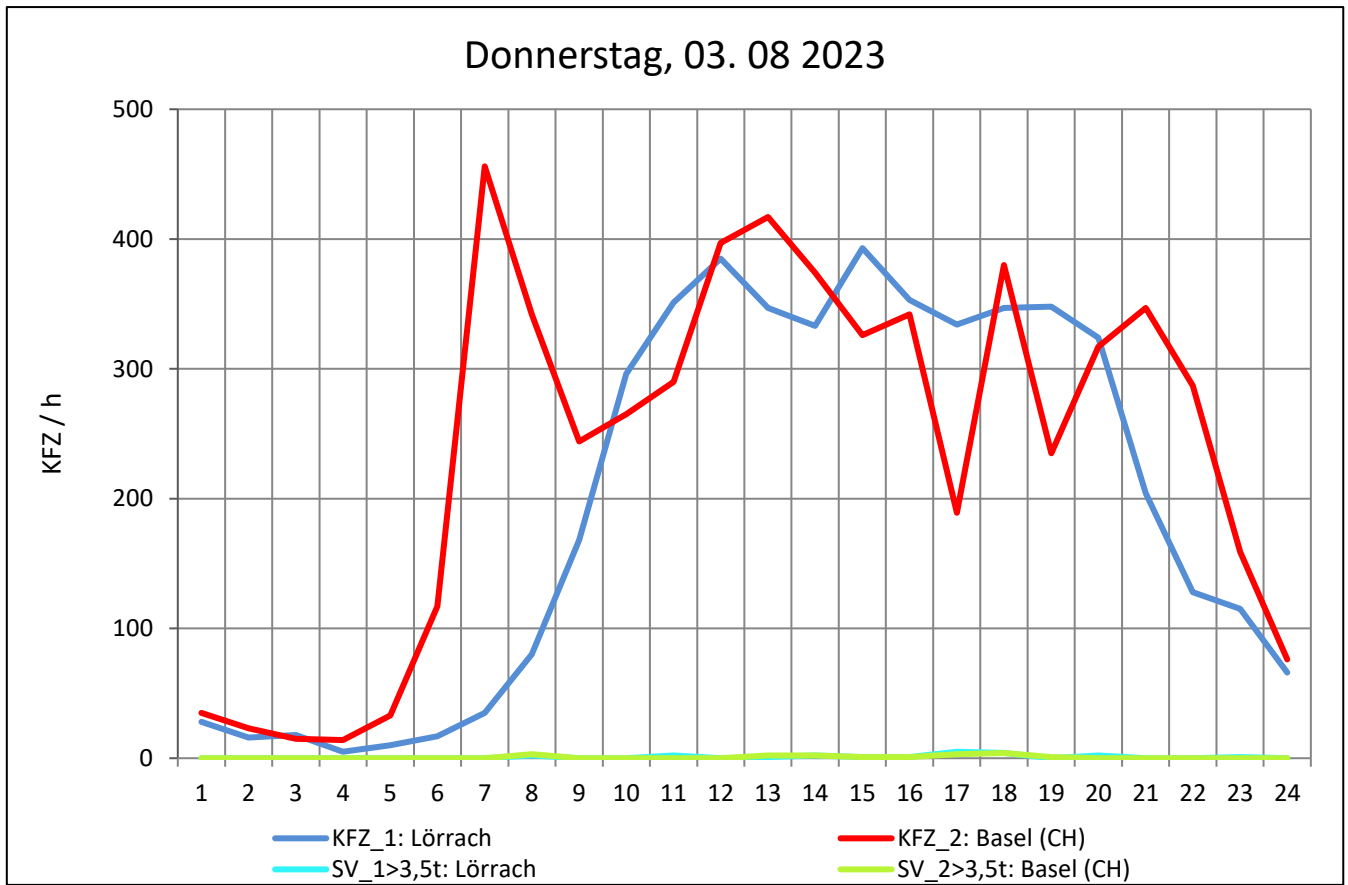
Zst.: **Weil-Friedlingen**

TK-/Zst-Nr.: 84111/1101

B 317

Richtung 1 : **Lörrach**

Richtung 2 : **Basel (CH)**



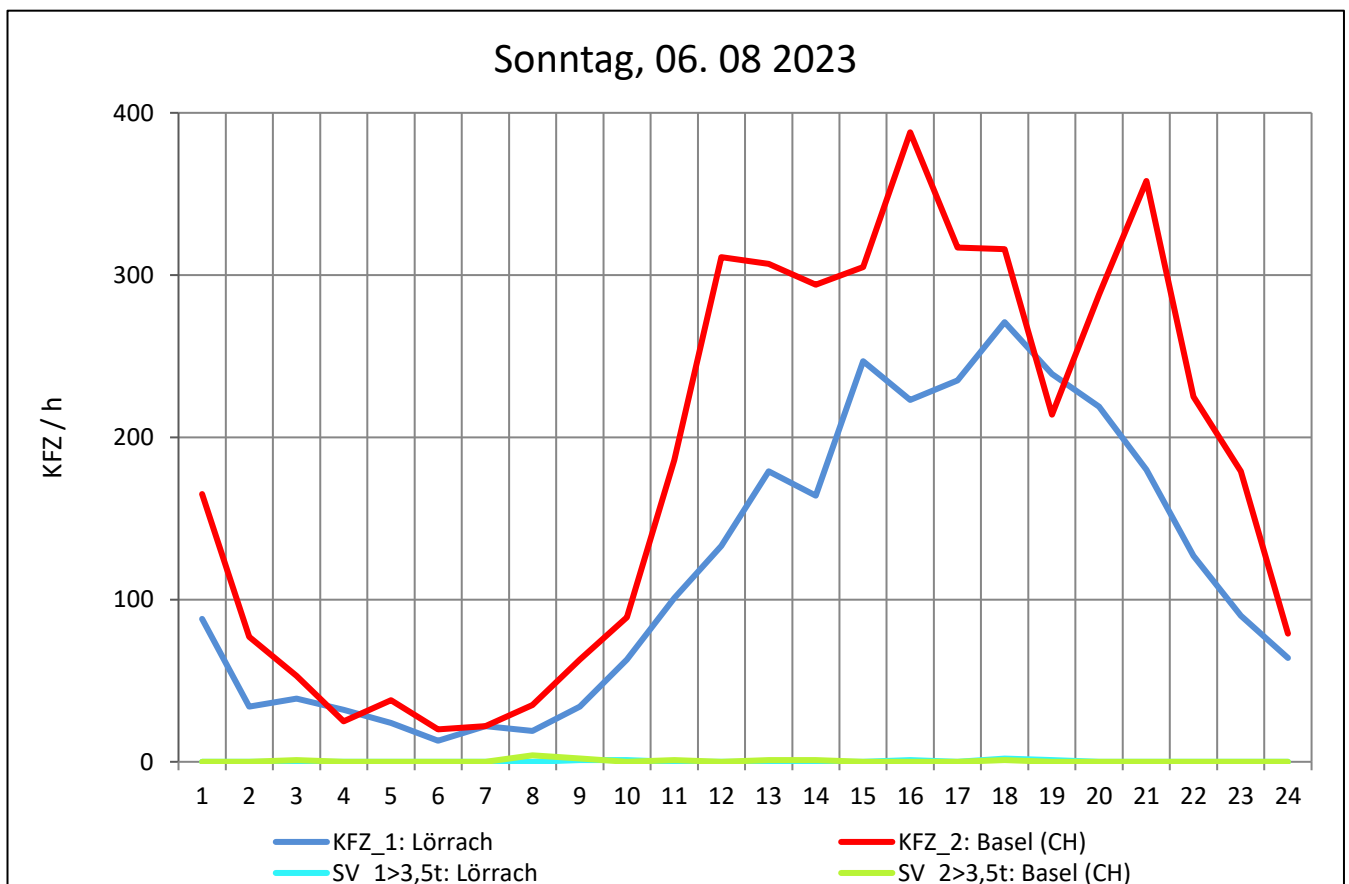
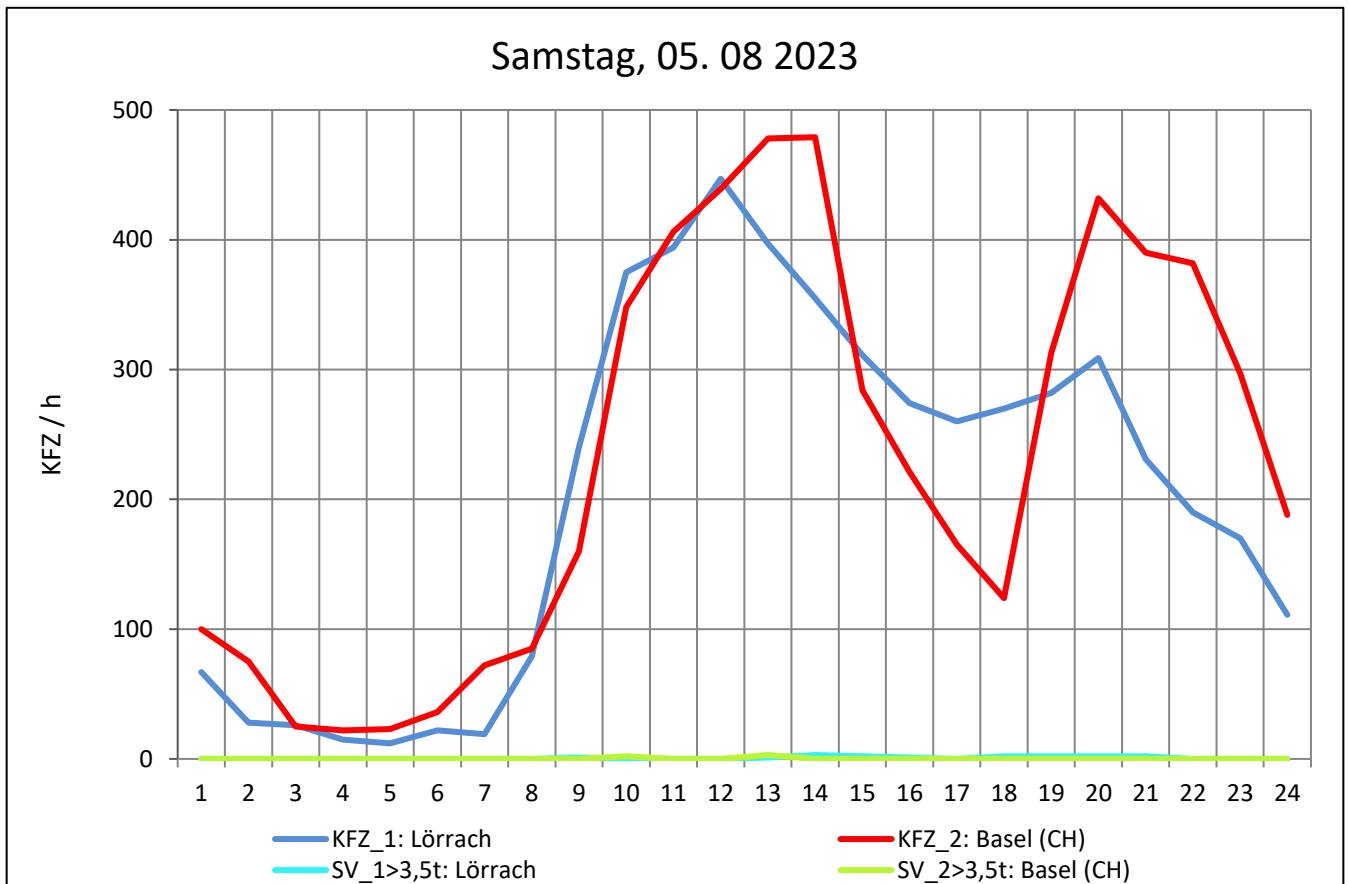
Zst.: **Weil-Friedlingen**

TK-/Zst-Nr.: 84111/1101

B 317

Richtung 1 : **Lörrach**

Richtung 2 : **Basel (CH)**



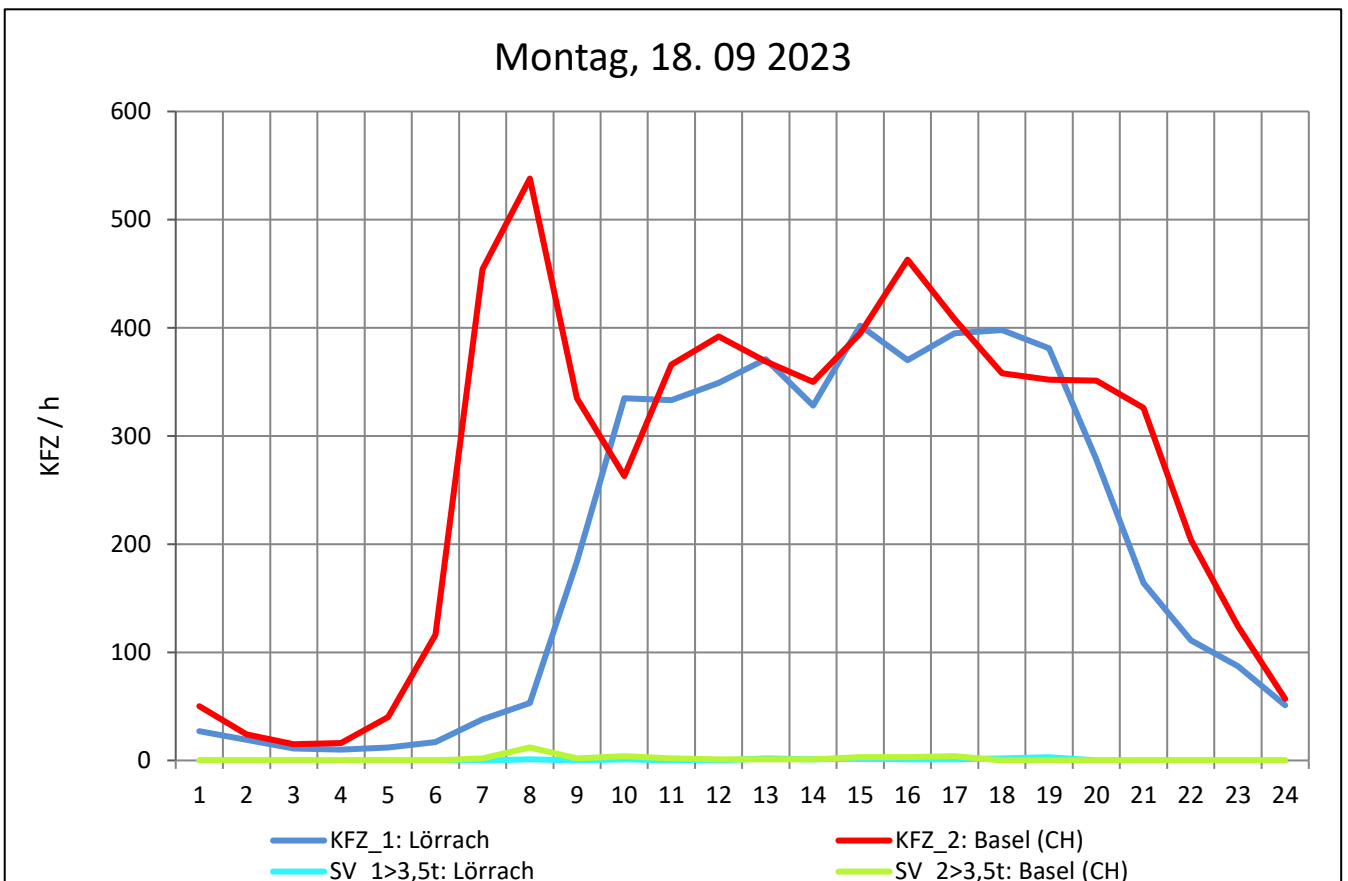
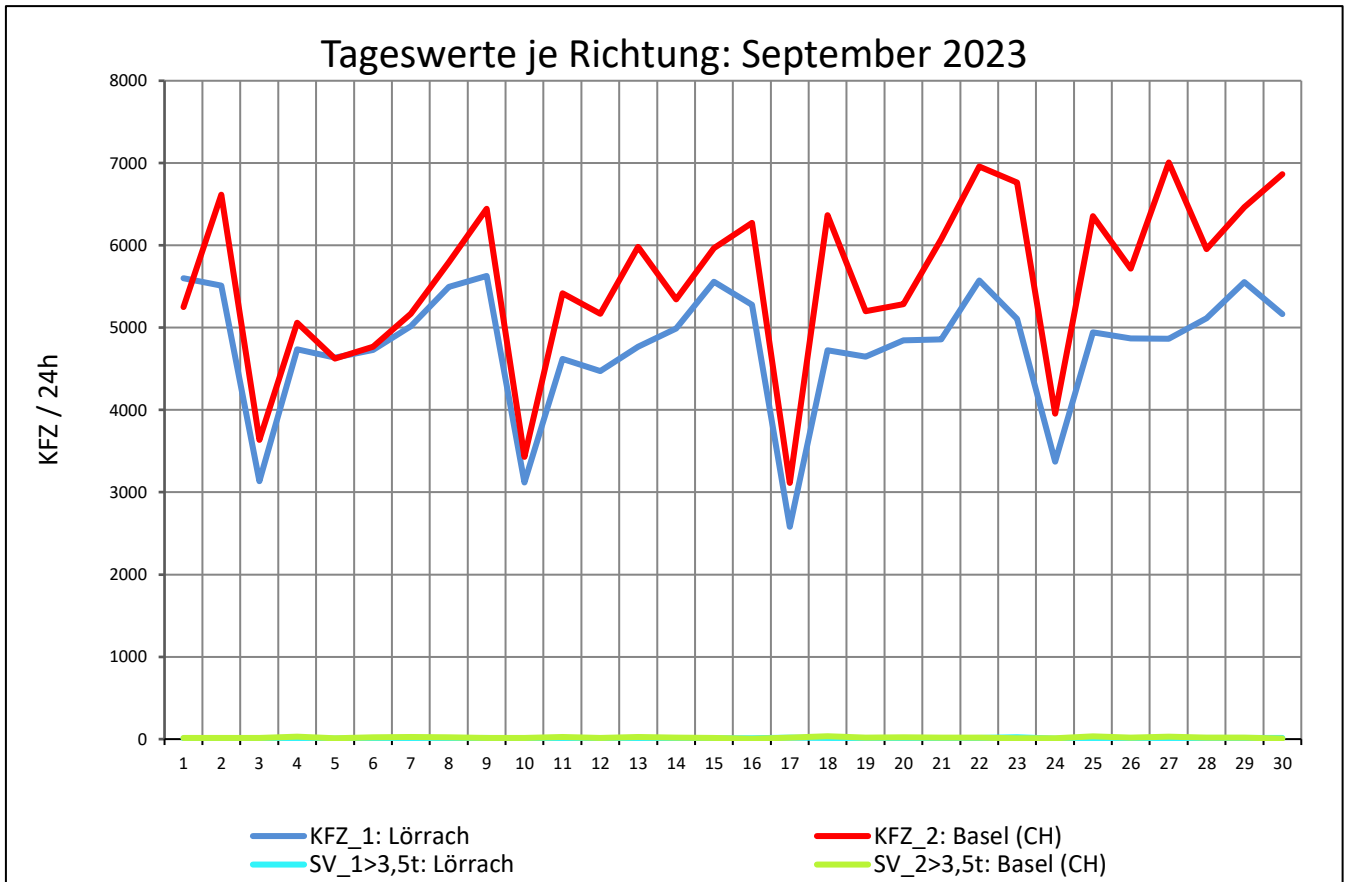
Zst.: **Weil-Friedlingen**

TK-/Zst-Nr.: 8411/1101

B 317

Richtung 1 : **Lörrach**

Richtung 2 : **Basel (CH)**



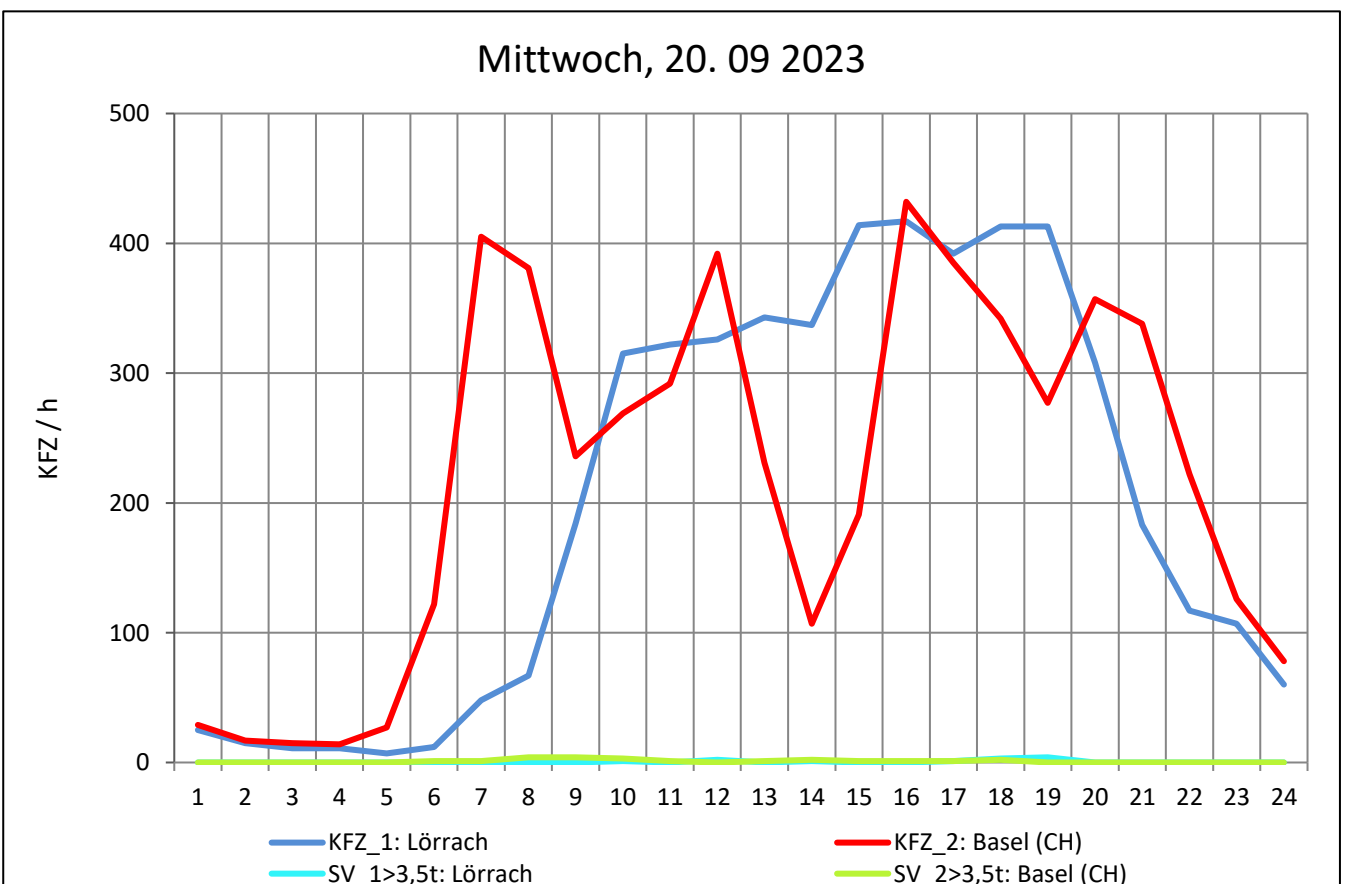
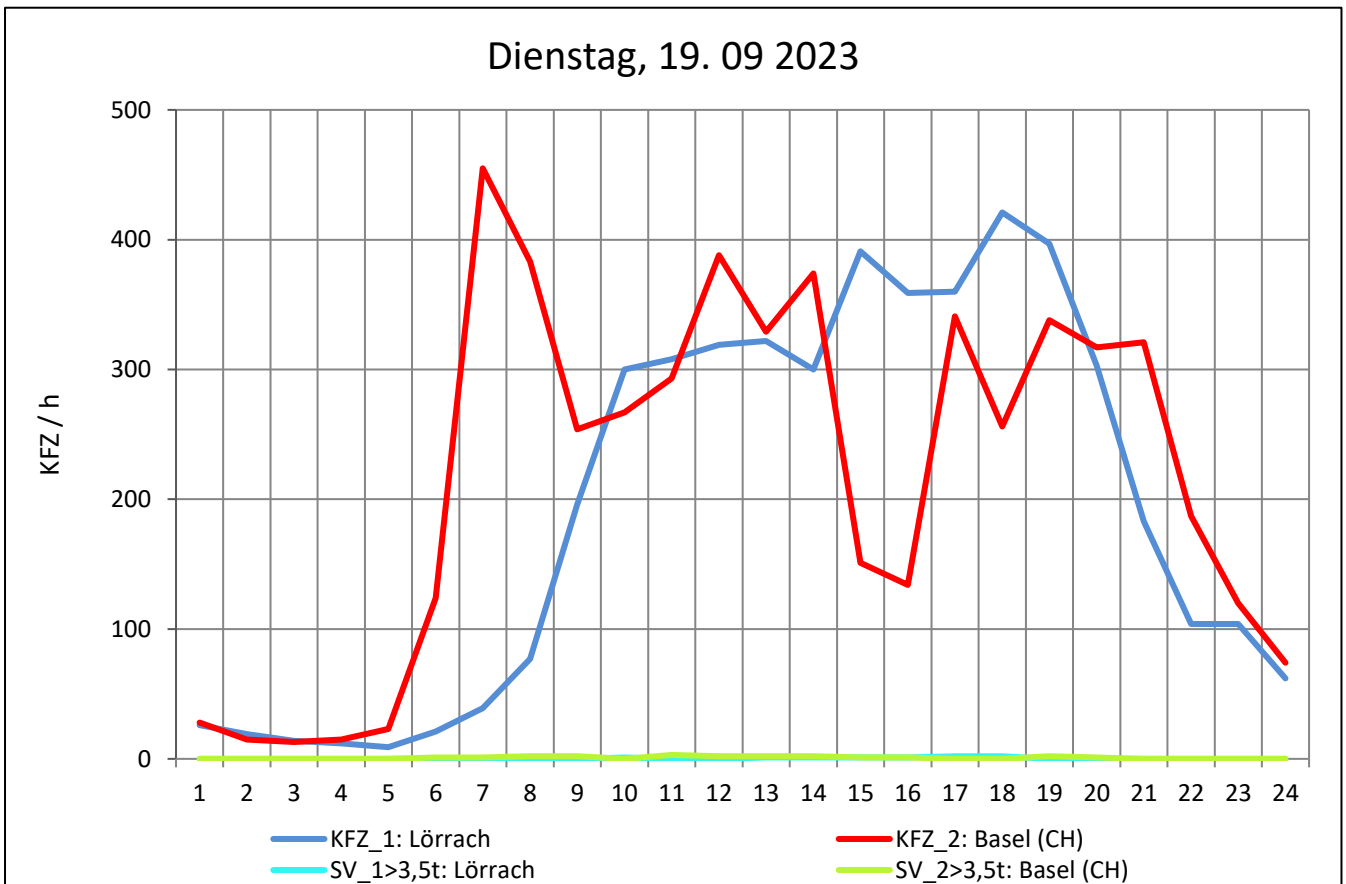
Zst.: **Weil-Friedlingen**

TK-/Zst-Nr.: 8411/1101

B 317

Richtung 1 : **Lörrach**

Richtung 2 : **Basel (CH)**



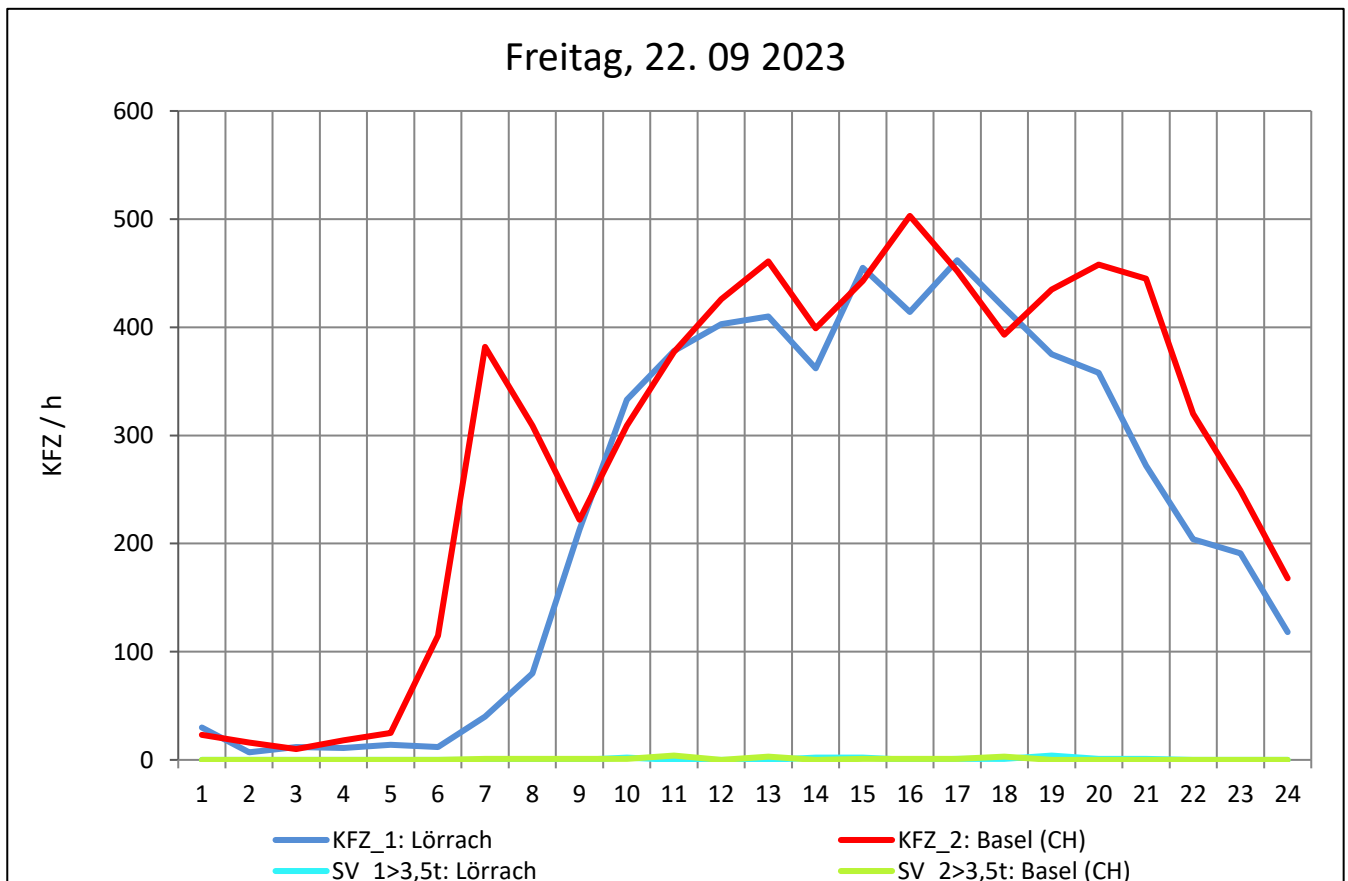
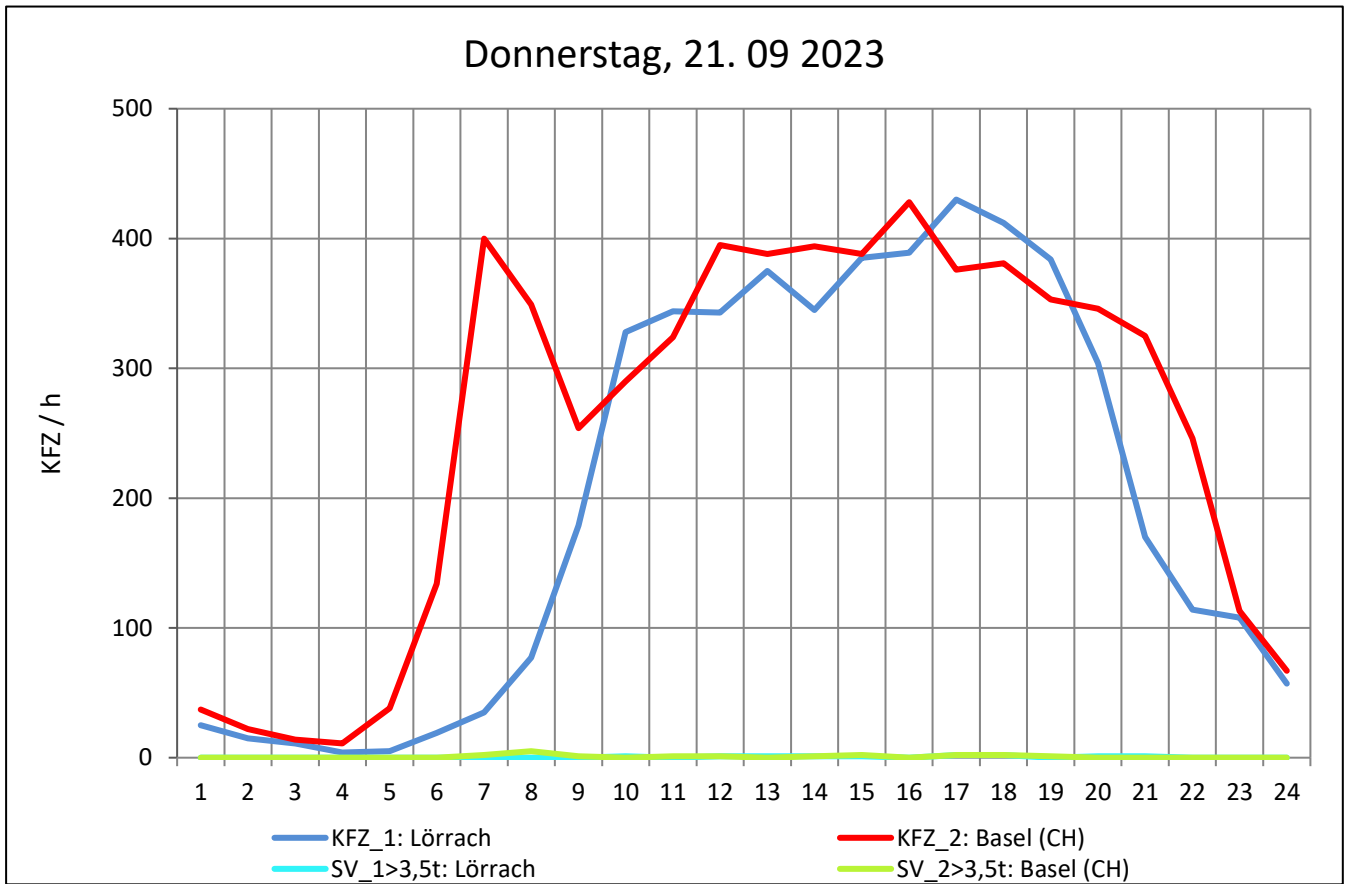
Zst.: **Weil-Friedlingen**

TK-/Zst-Nr.: 8411/1101

B 317

Richtung 1 : **Lörrach**

Richtung 2 : **Basel (CH)**



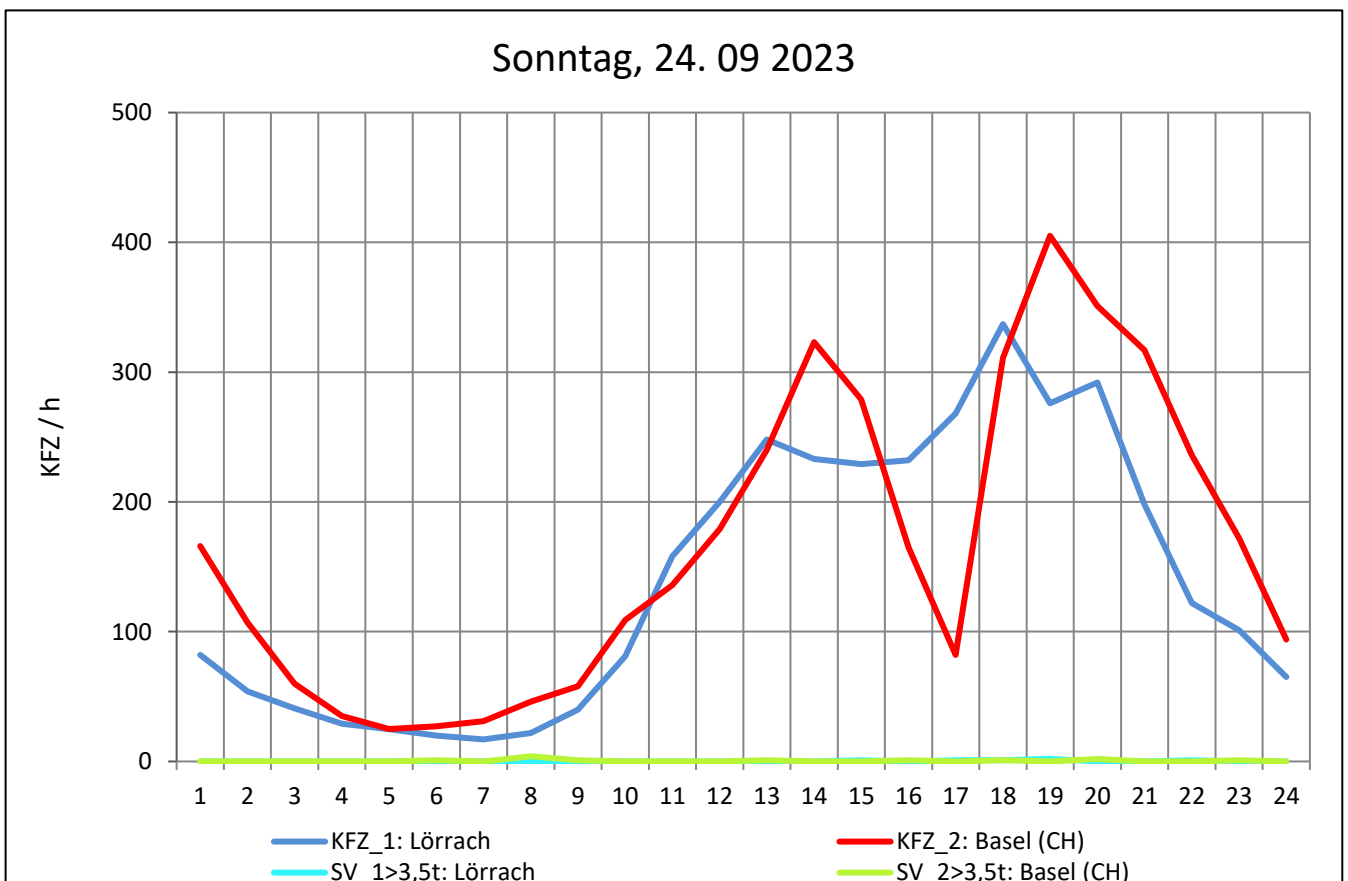
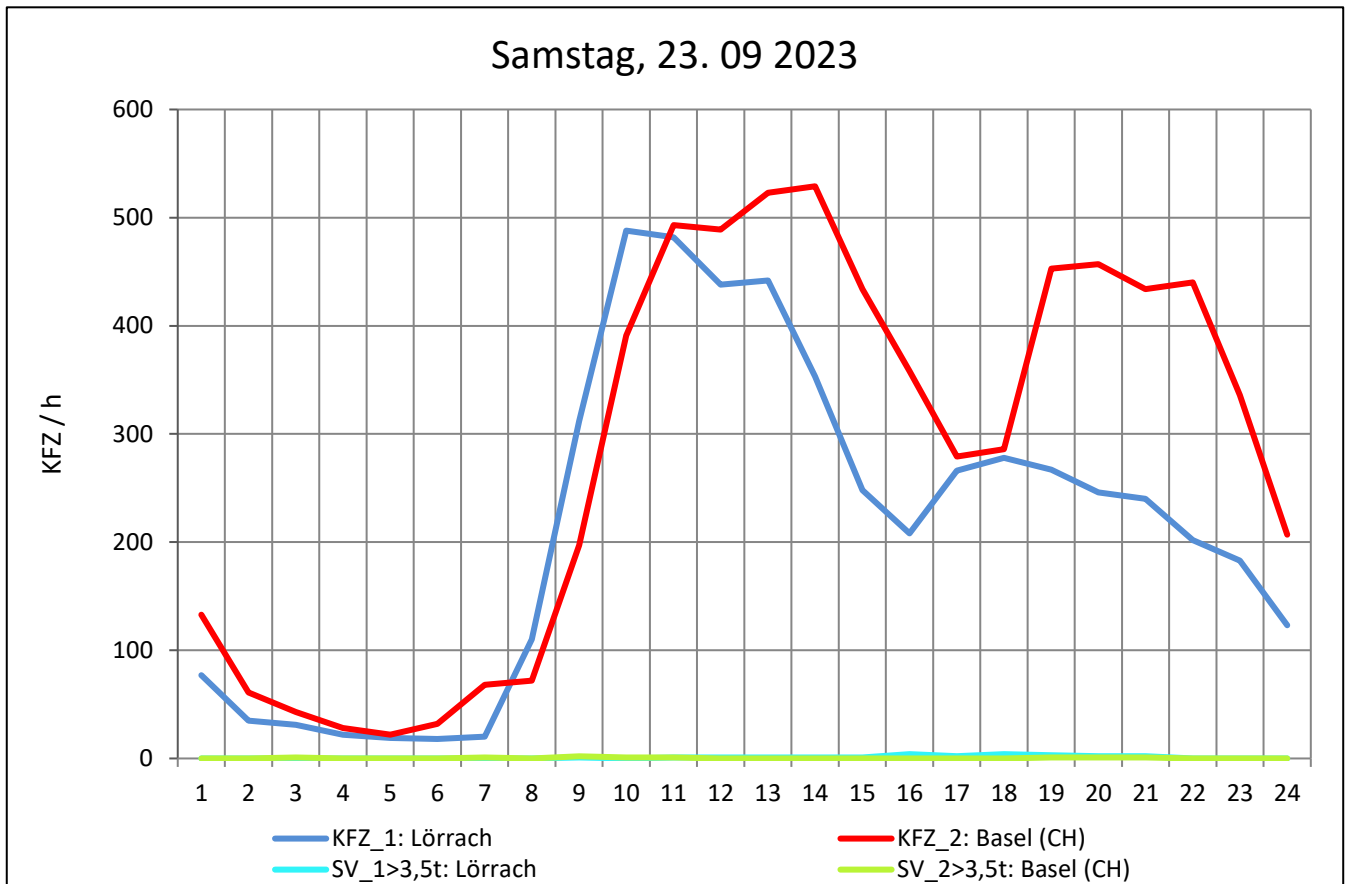
Zst.: **Weil-Friedlingen**

TK-/Zst-Nr.: 8411/1101

B 317

Richtung 1 : **Lörrach**

Richtung 2 : **Basel (CH)**



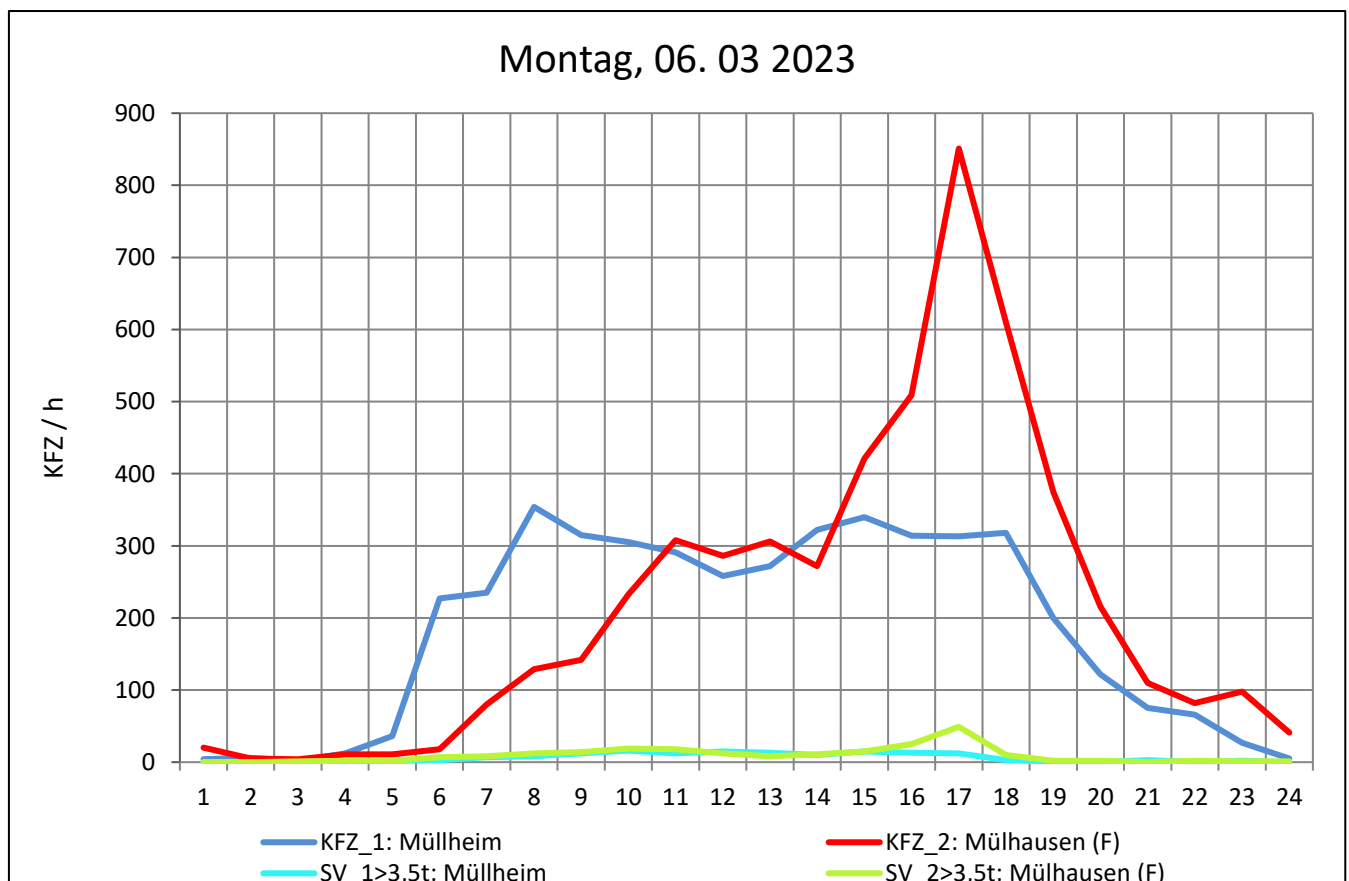
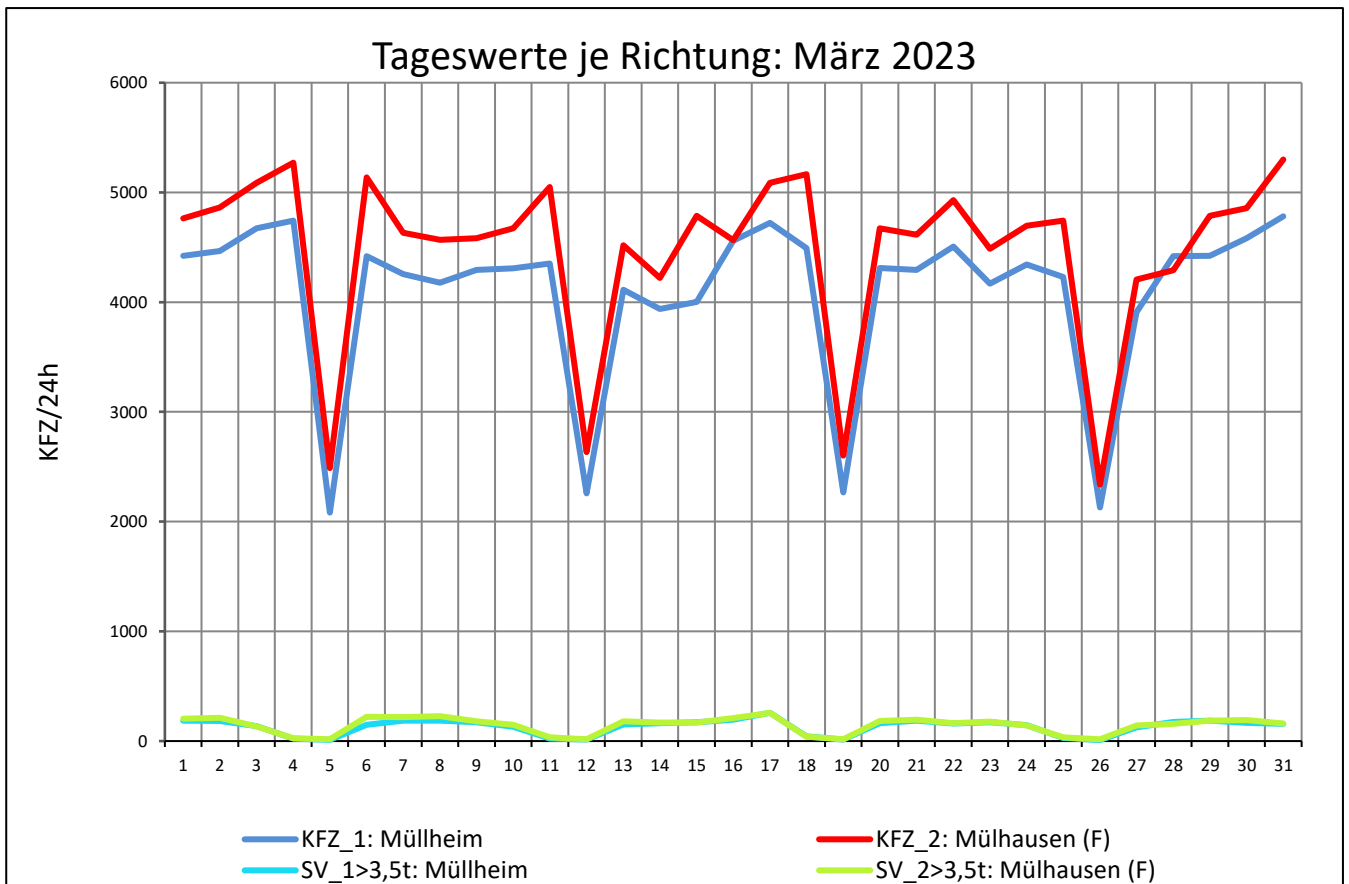
Zst.: **Neuenburg-Rheinbrücke**

TK-/Zst-Nr.: 8111/1102

B 378

Richtung 1 : **Müllheim**

Richtung 2 : **Mülhausen (F)**



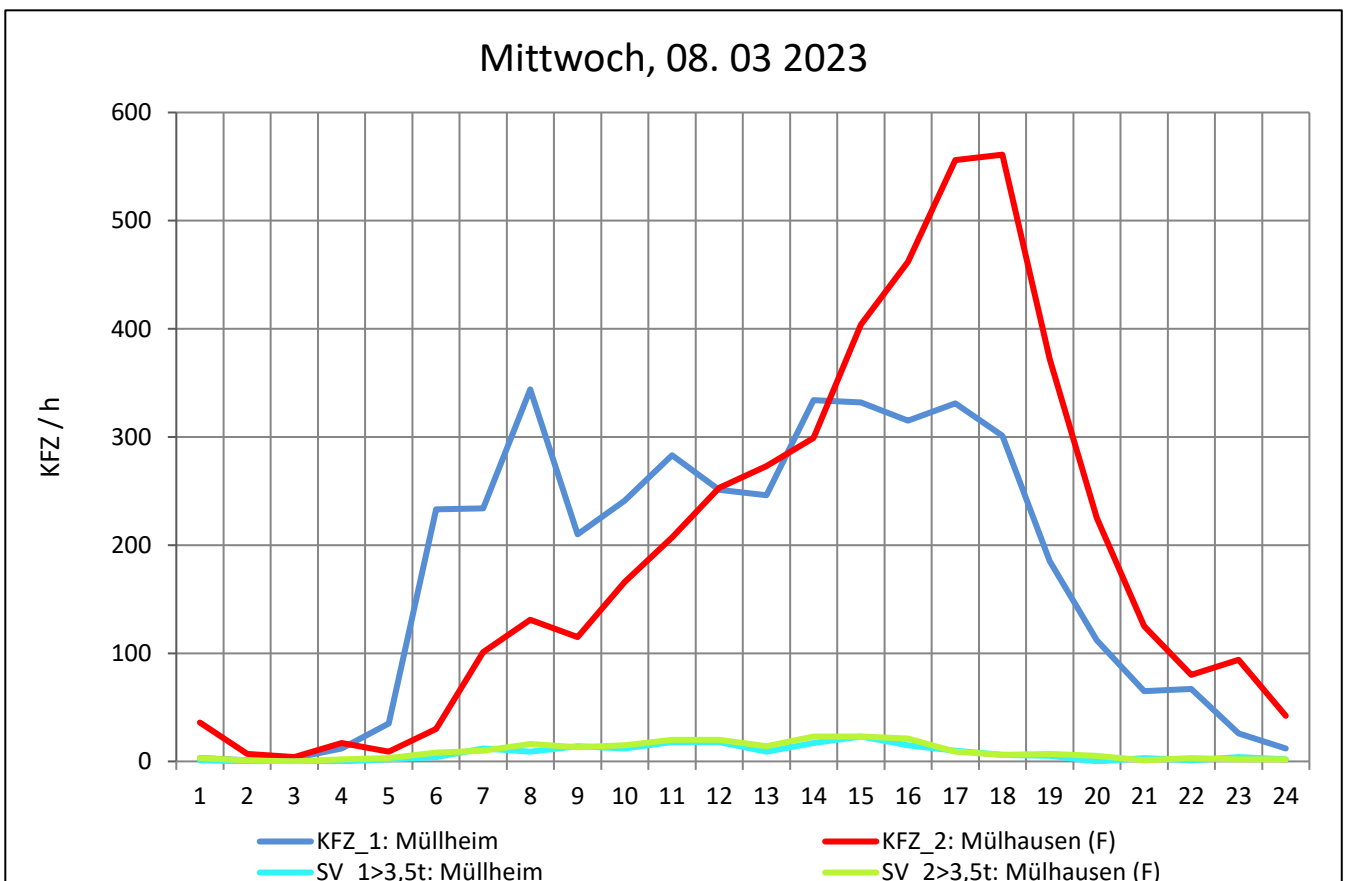
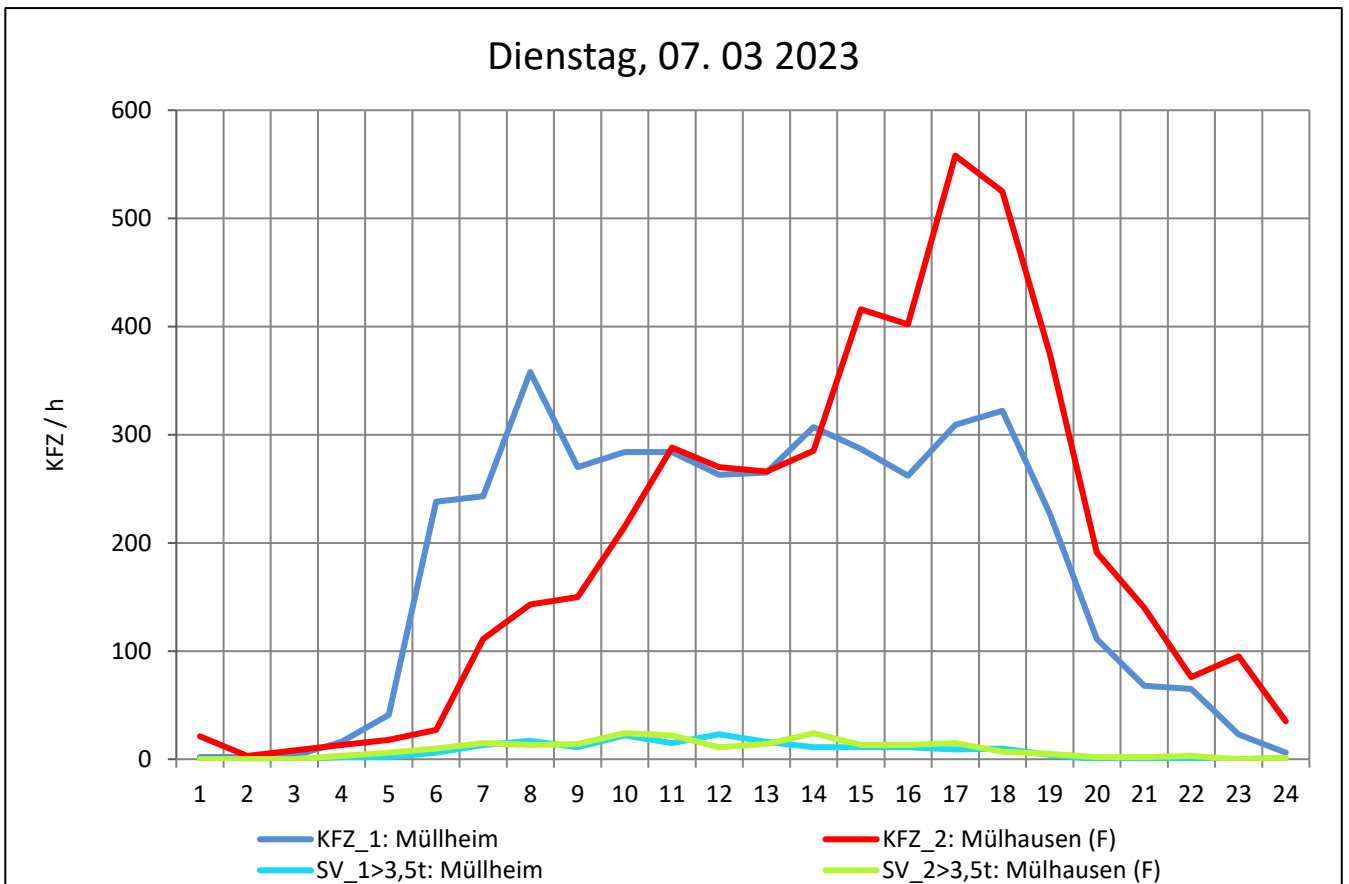
Zst.: **Neuenburg-Rheinbrücke**

TK-/Zst-Nr.: 8111/1102

B 378

Richtung 1 : **Müllheim**

Richtung 2 : **Mülhausen (F)**



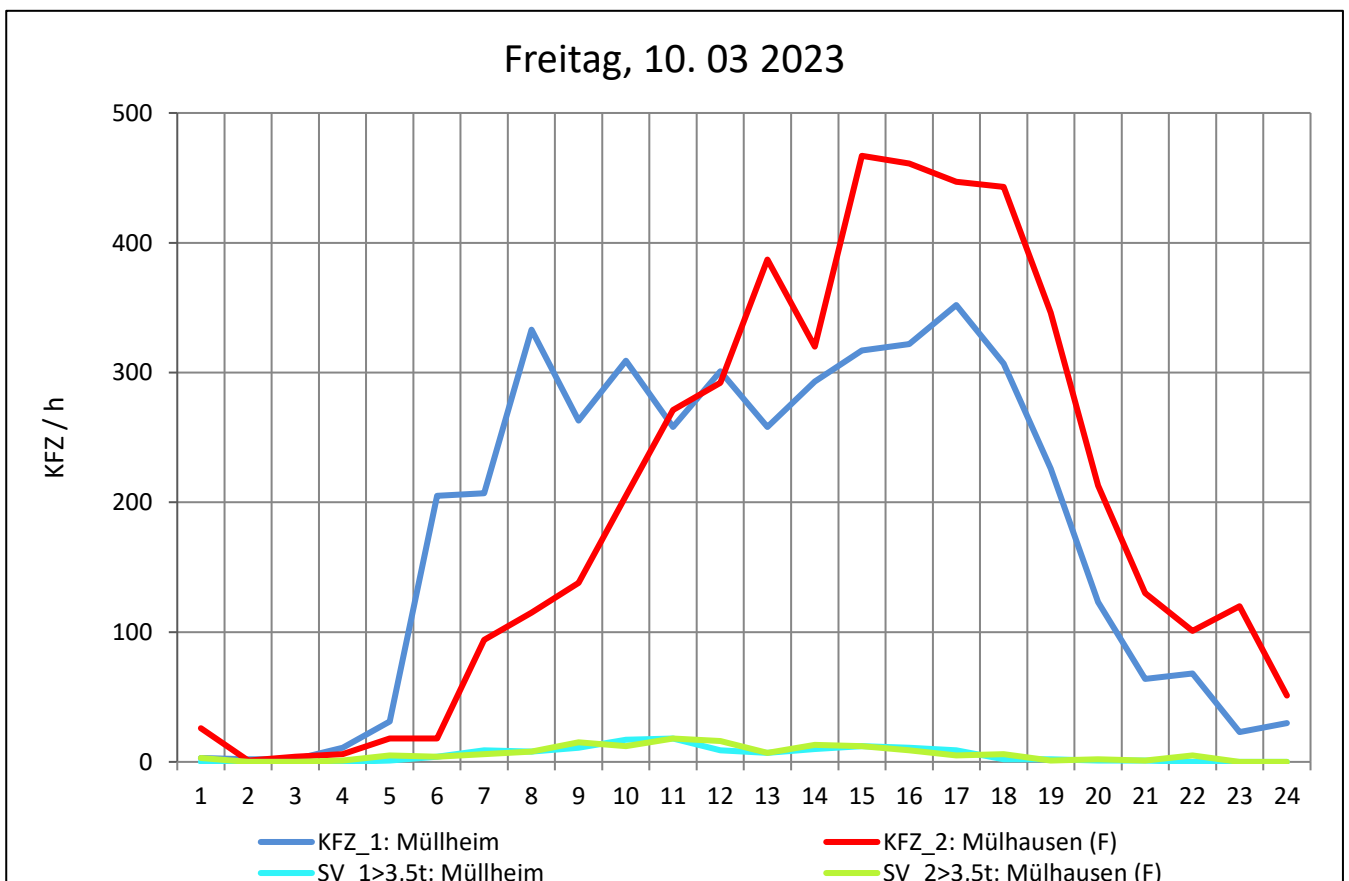
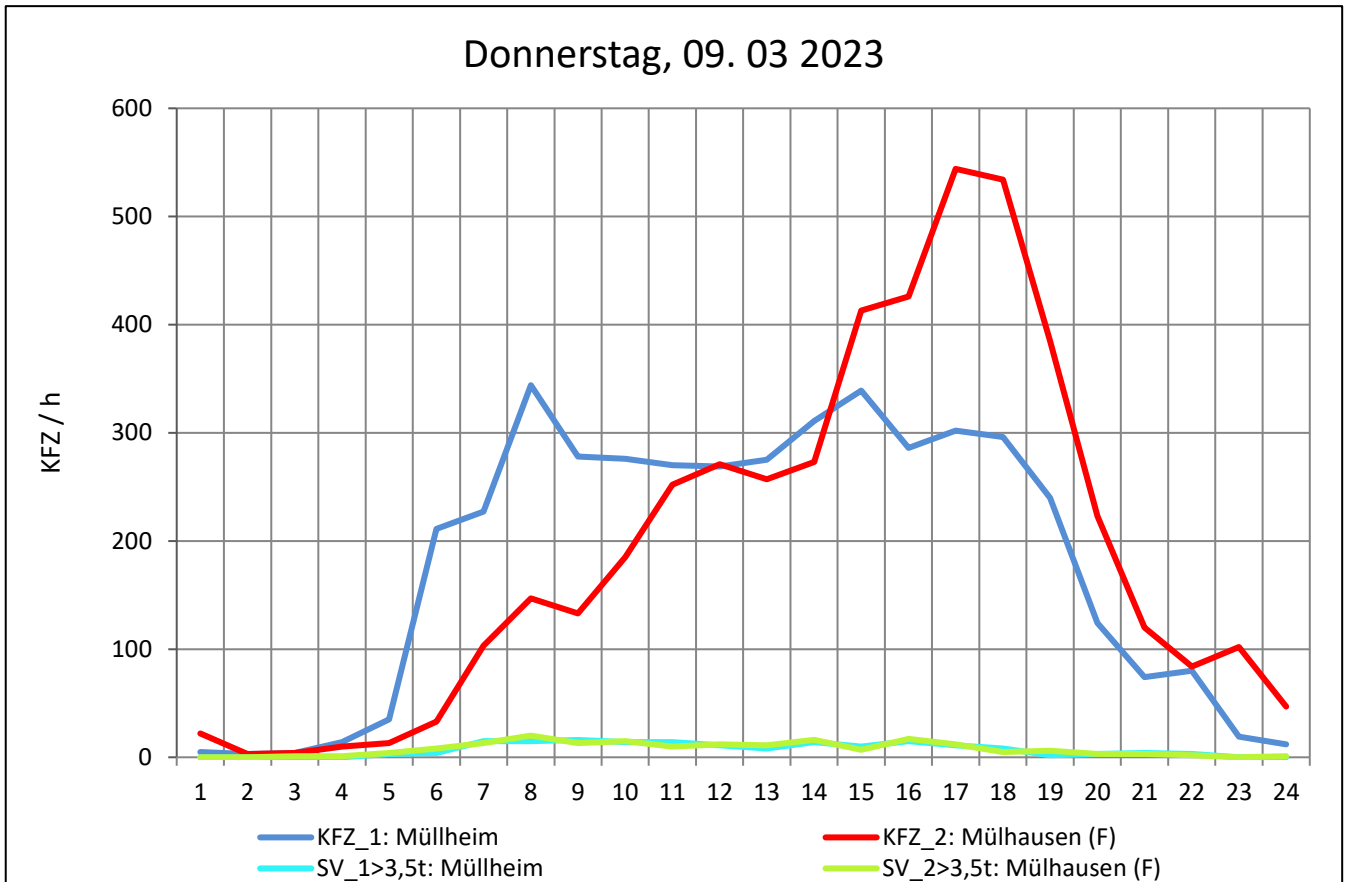
Zst.: **Neuenburg-Rheinbrücke**

TK-/Zst-Nr.: 8111/1102

B 378

Richtung 1 : **Müllheim**

Richtung 2 : **Mülhausen (F)**



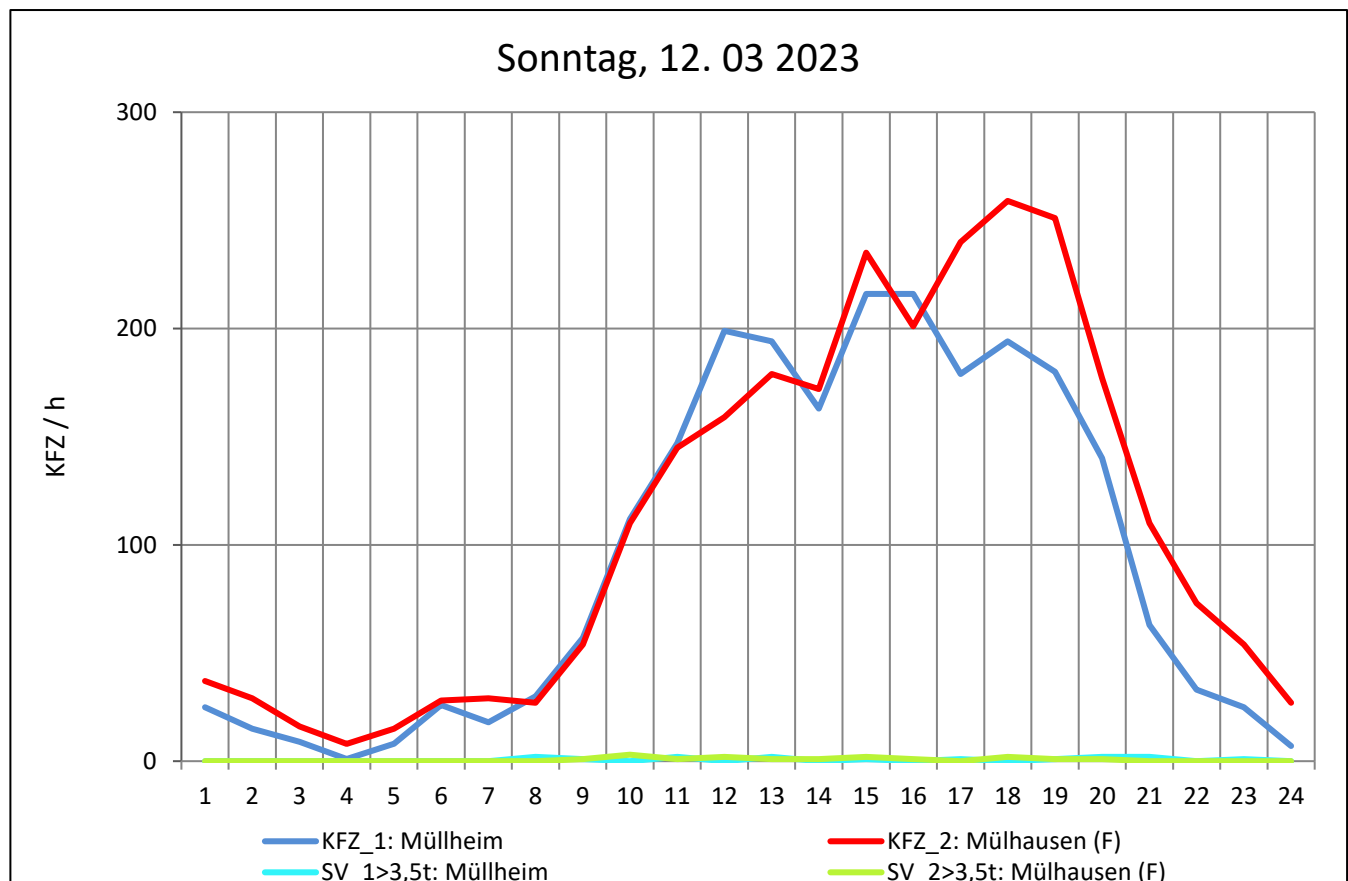
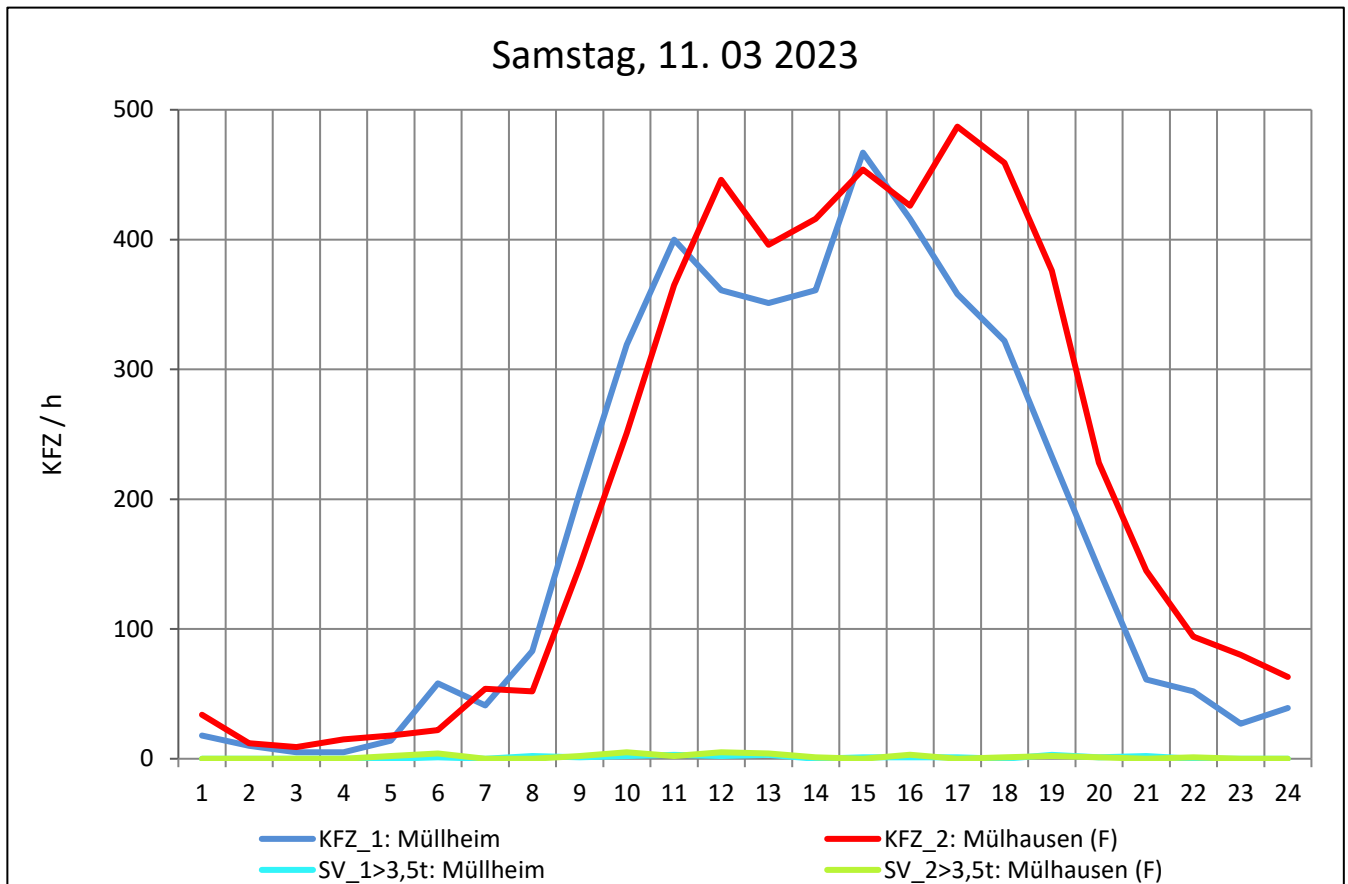
Zst.: **Neuenburg-Rheinbrücke**

TK-/Zst-Nr.: 8111/1102

B 378

Richtung 1 : **Müllheim**

Richtung 2 : **Mülhausen (F)**



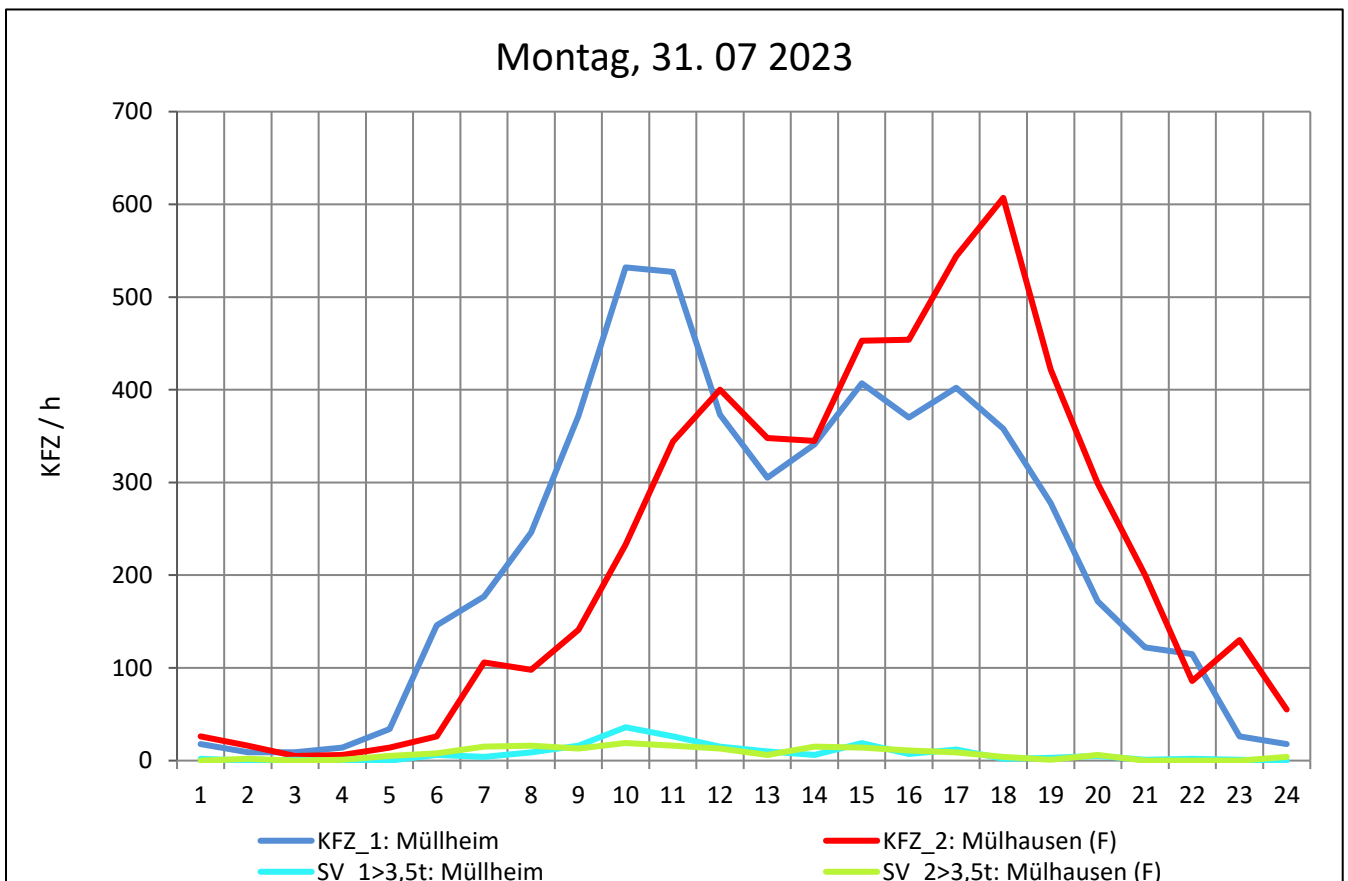
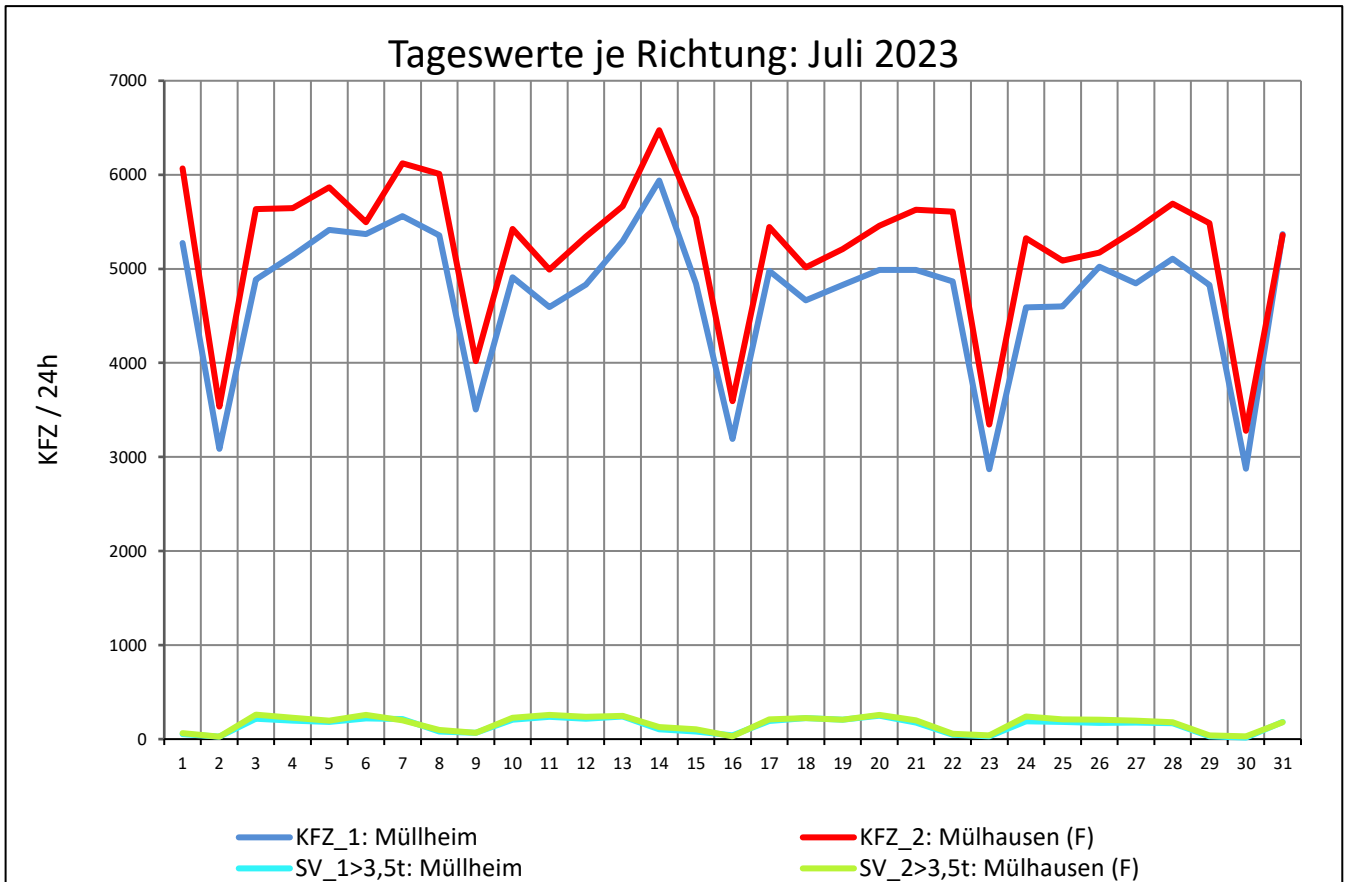
Zst.: **Neuenburg-Rheinbrücke**

TK-/Zst-Nr.: 8111/1102

B 378

Richtung 1 : **Müllheim**

Richtung 2 : **Mülhausen (F)**



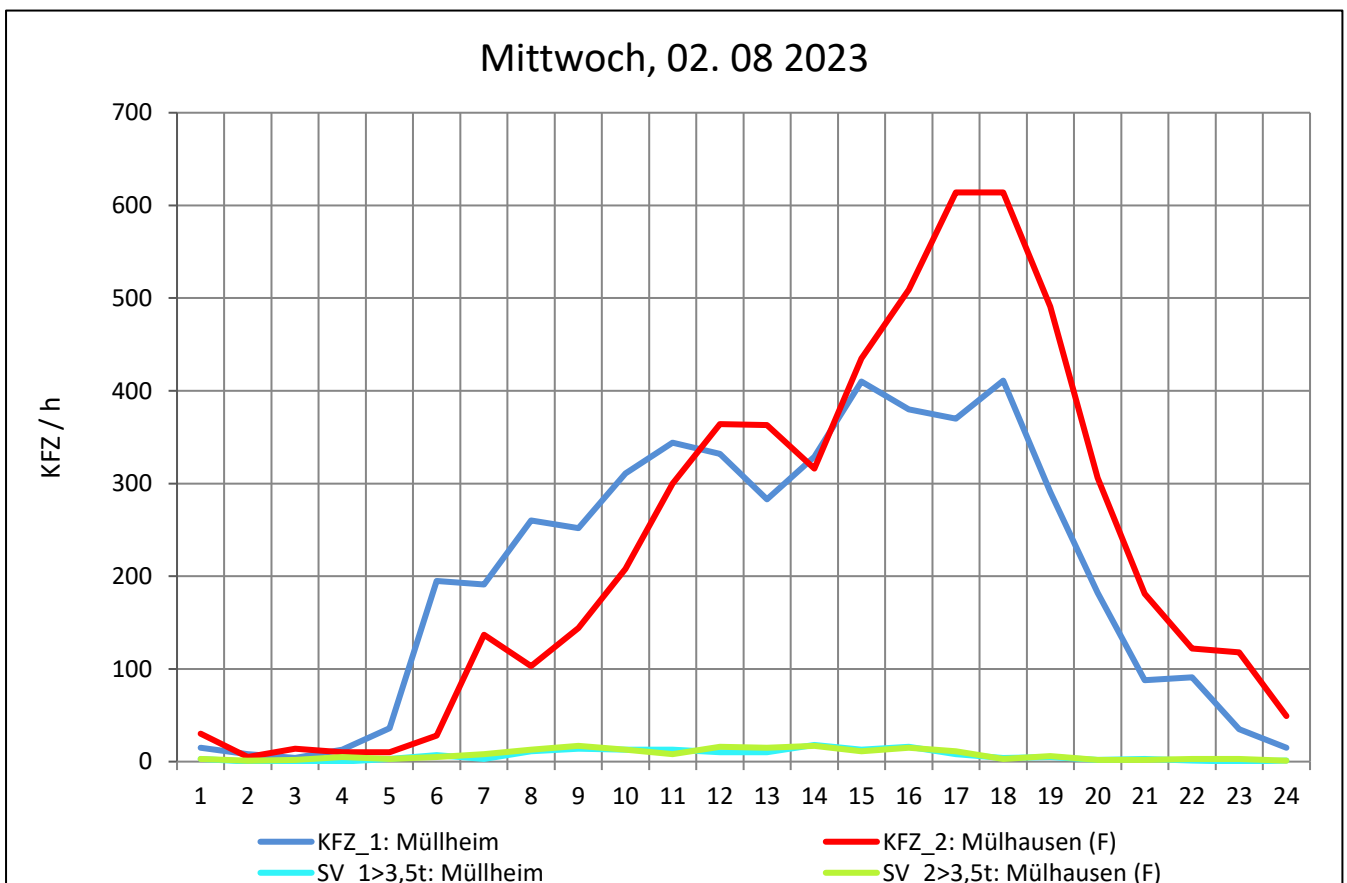
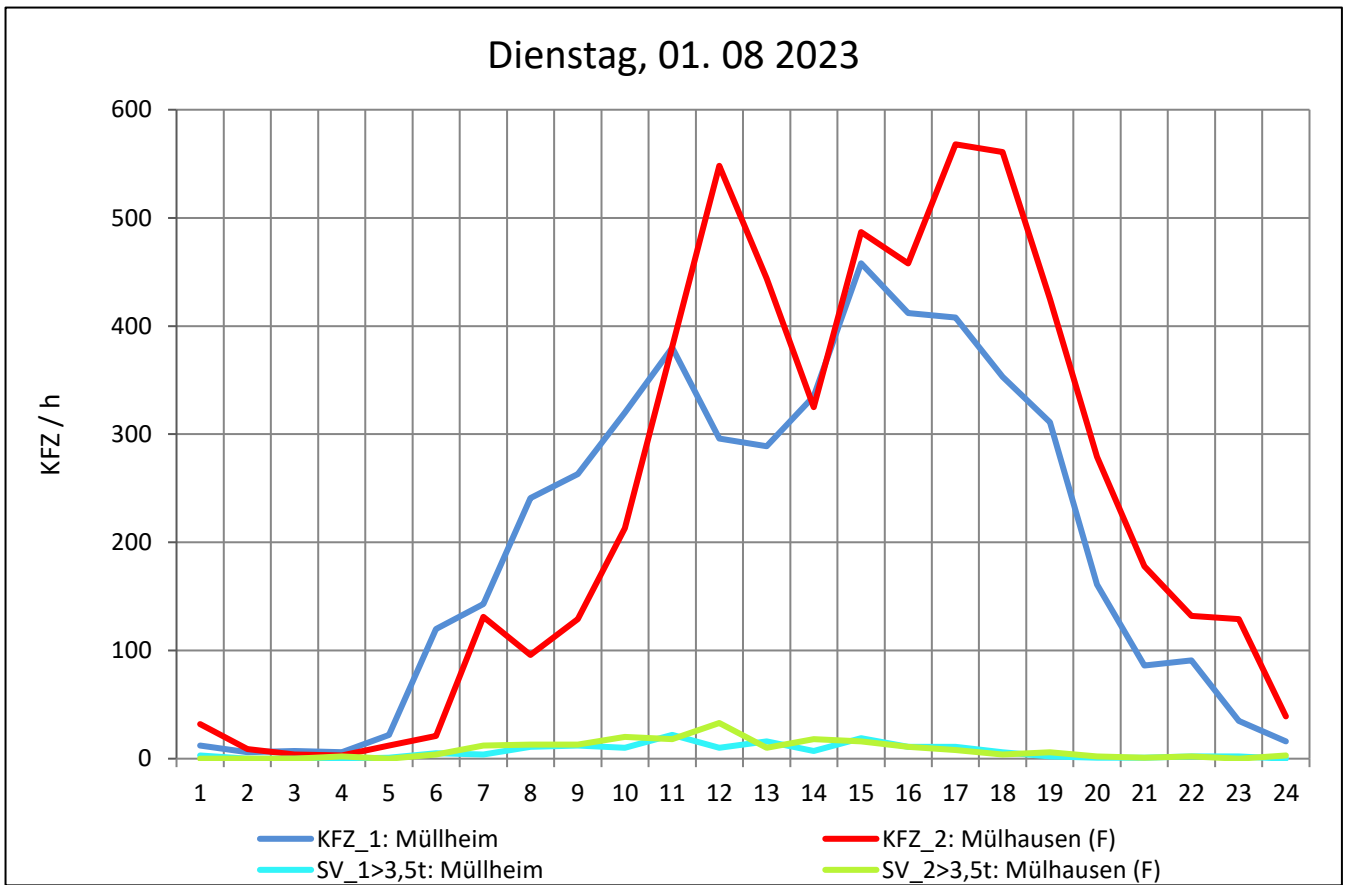
Zst.: **Neuenburg-Rheinbrücke**

TK-/Zst-Nr.: 8111/1102

B 378

Richtung 1 : **Müllheim**

Richtung 2 : **Mülhausen (F)**



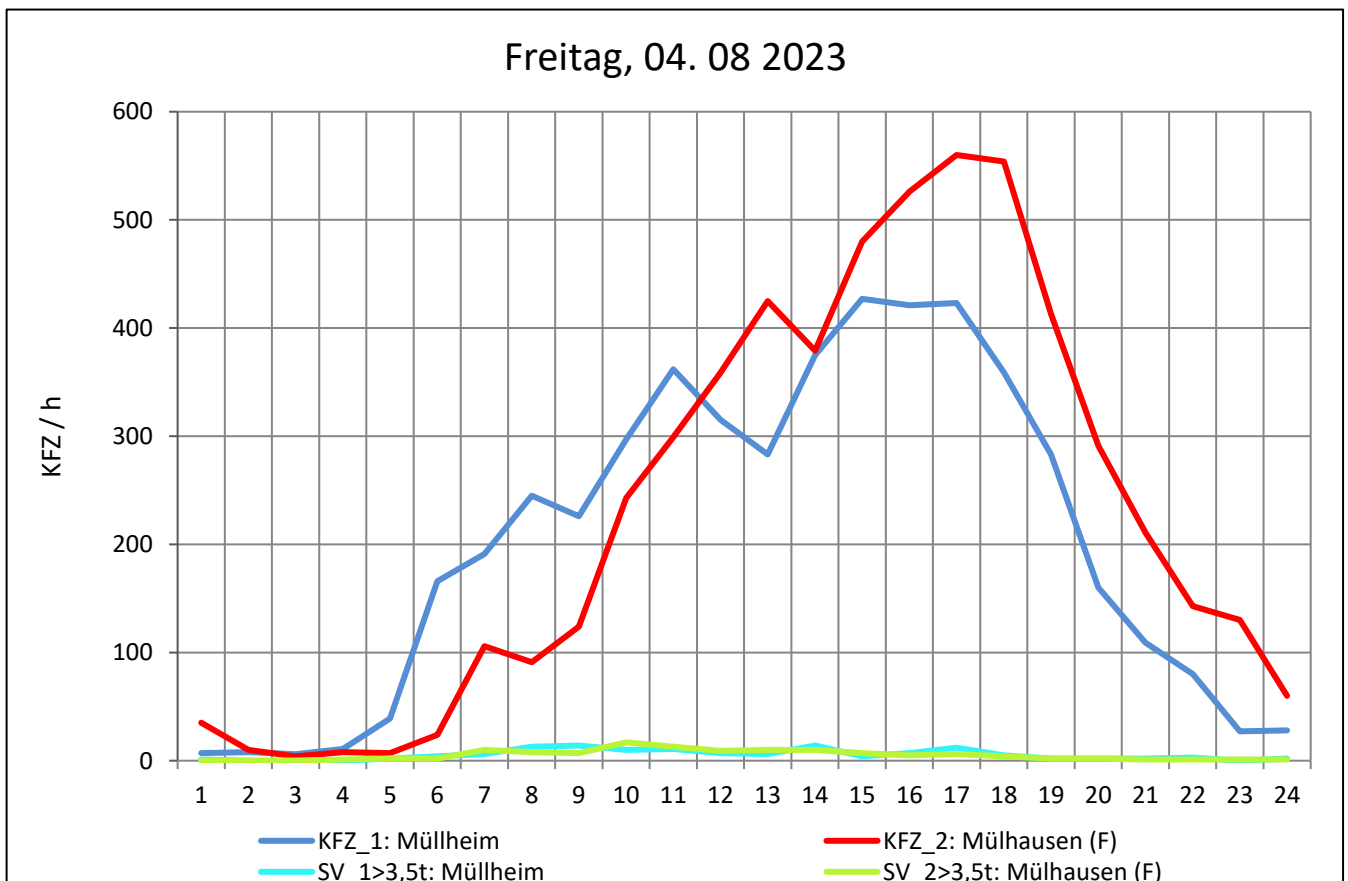
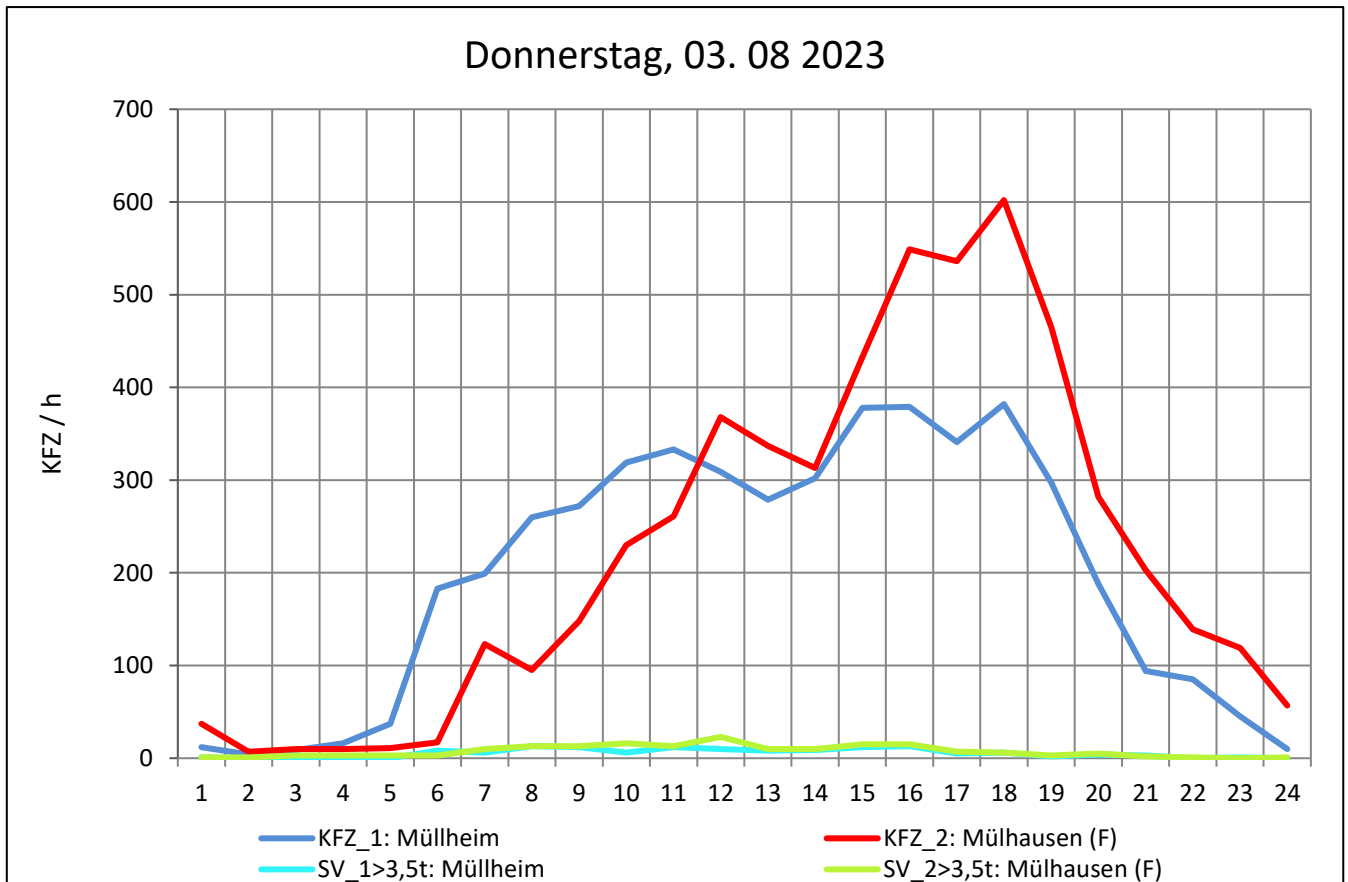
Zst.: **Neuenburg-Rheinbrücke**

TK-/Zst-Nr.: 8111/1102

B 378

Richtung 1 : **Müllheim**

Richtung 2 : **Mülhausen (F)**



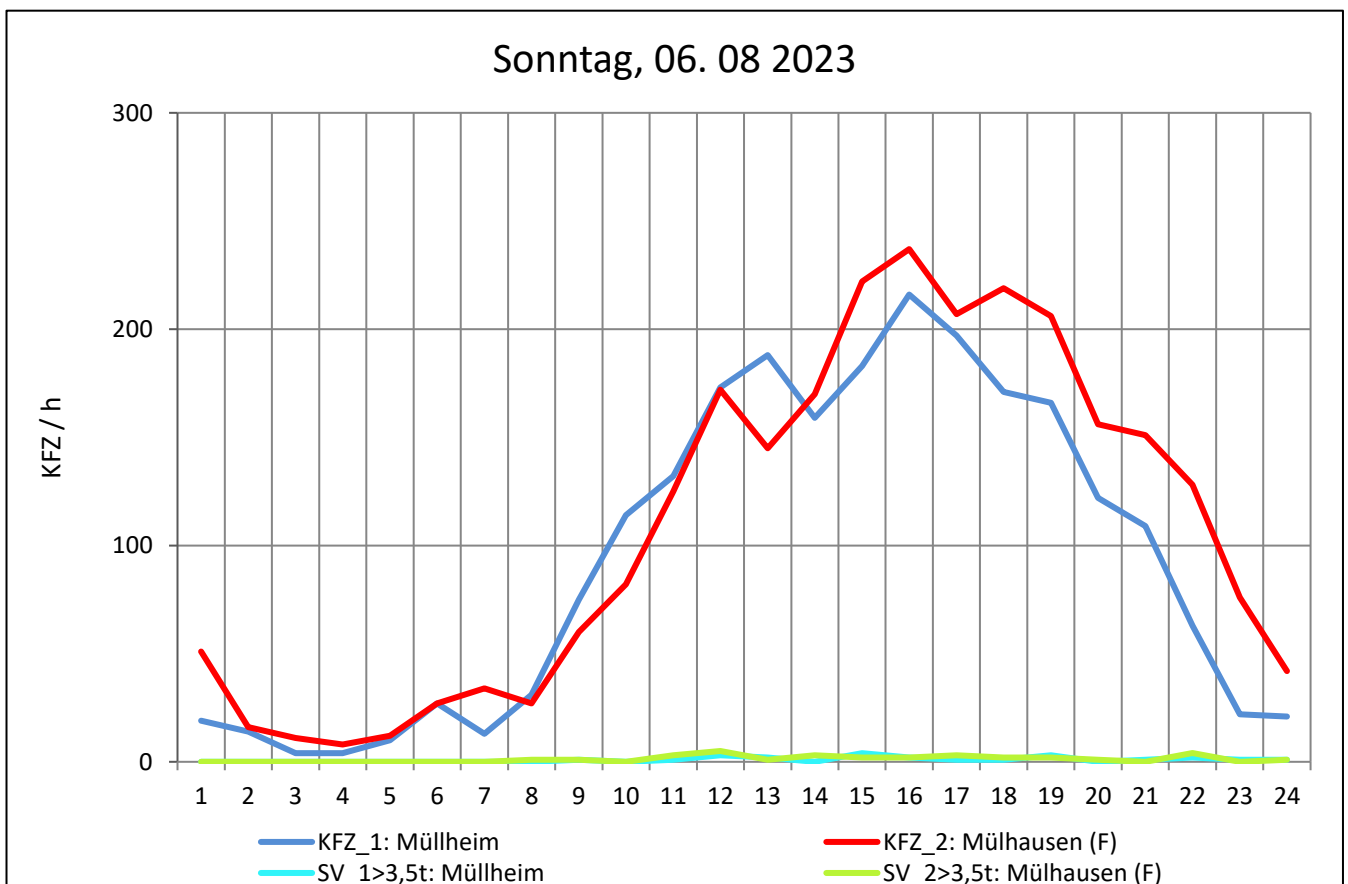
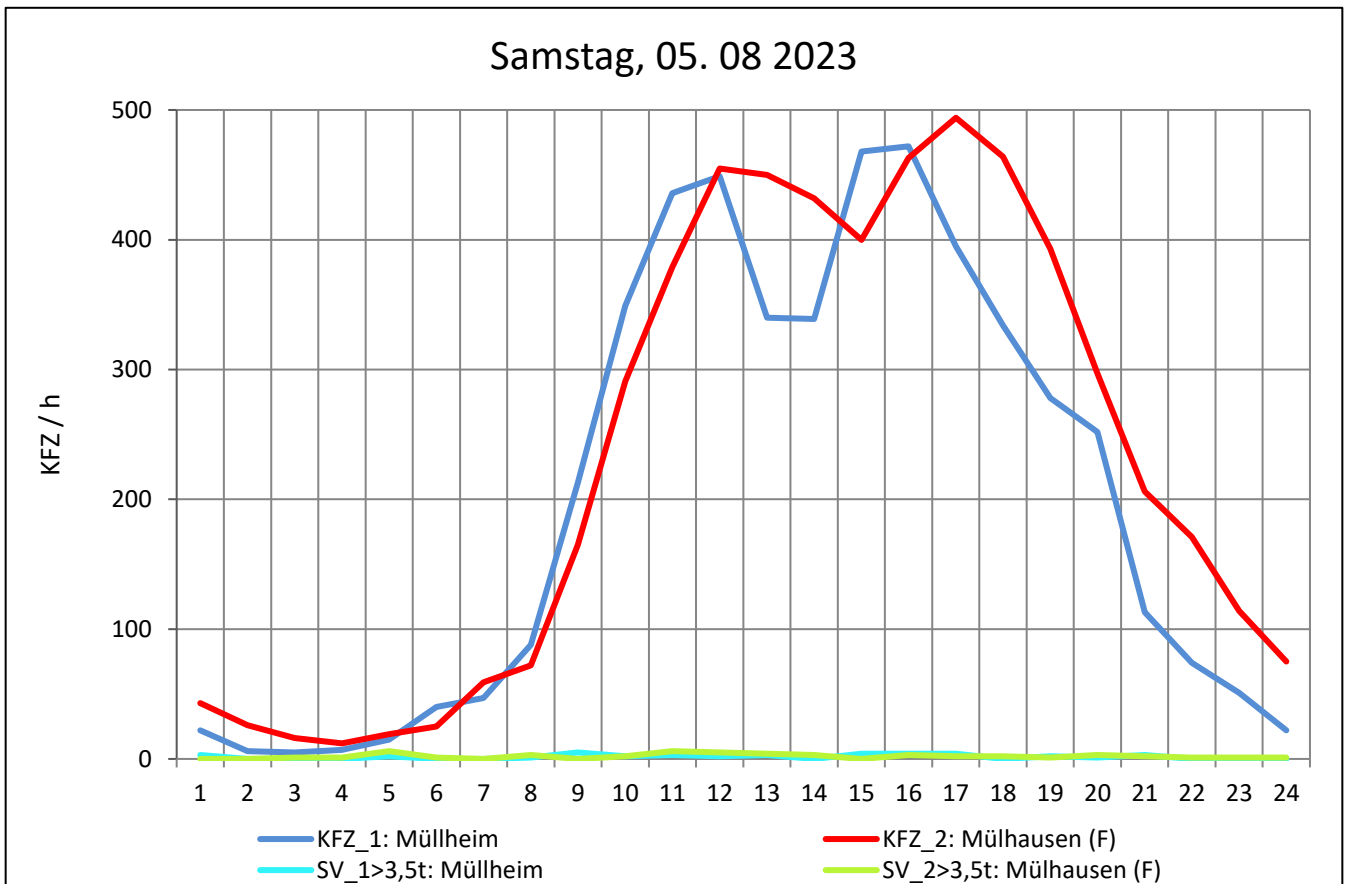
Zst.: **Neuenburg-Rheinbrücke**

TK-/Zst-Nr.: 8111/1102

B 378

Richtung 1 : **Müllheim**

Richtung 2 : **Mülhausen (F)**



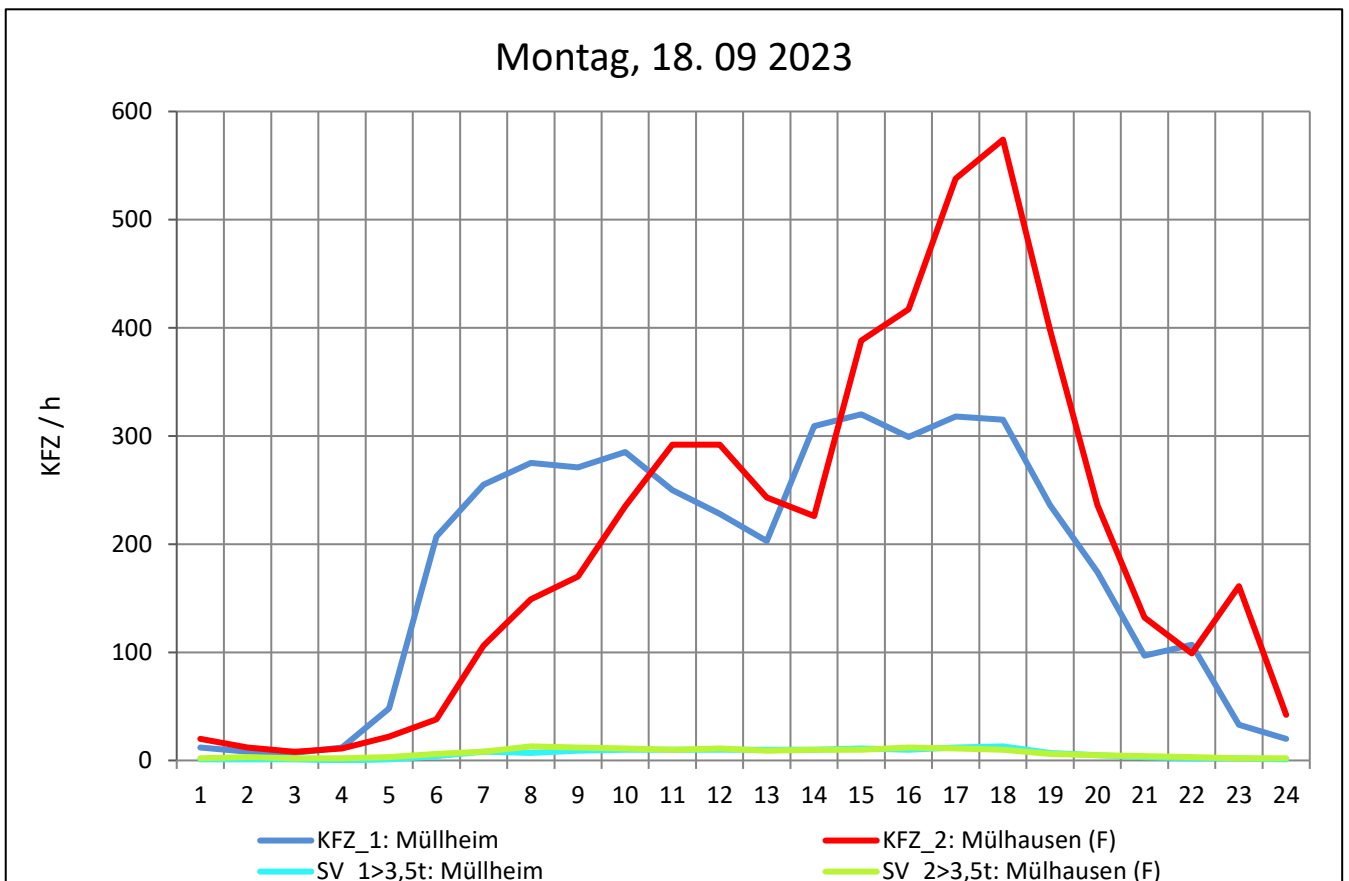
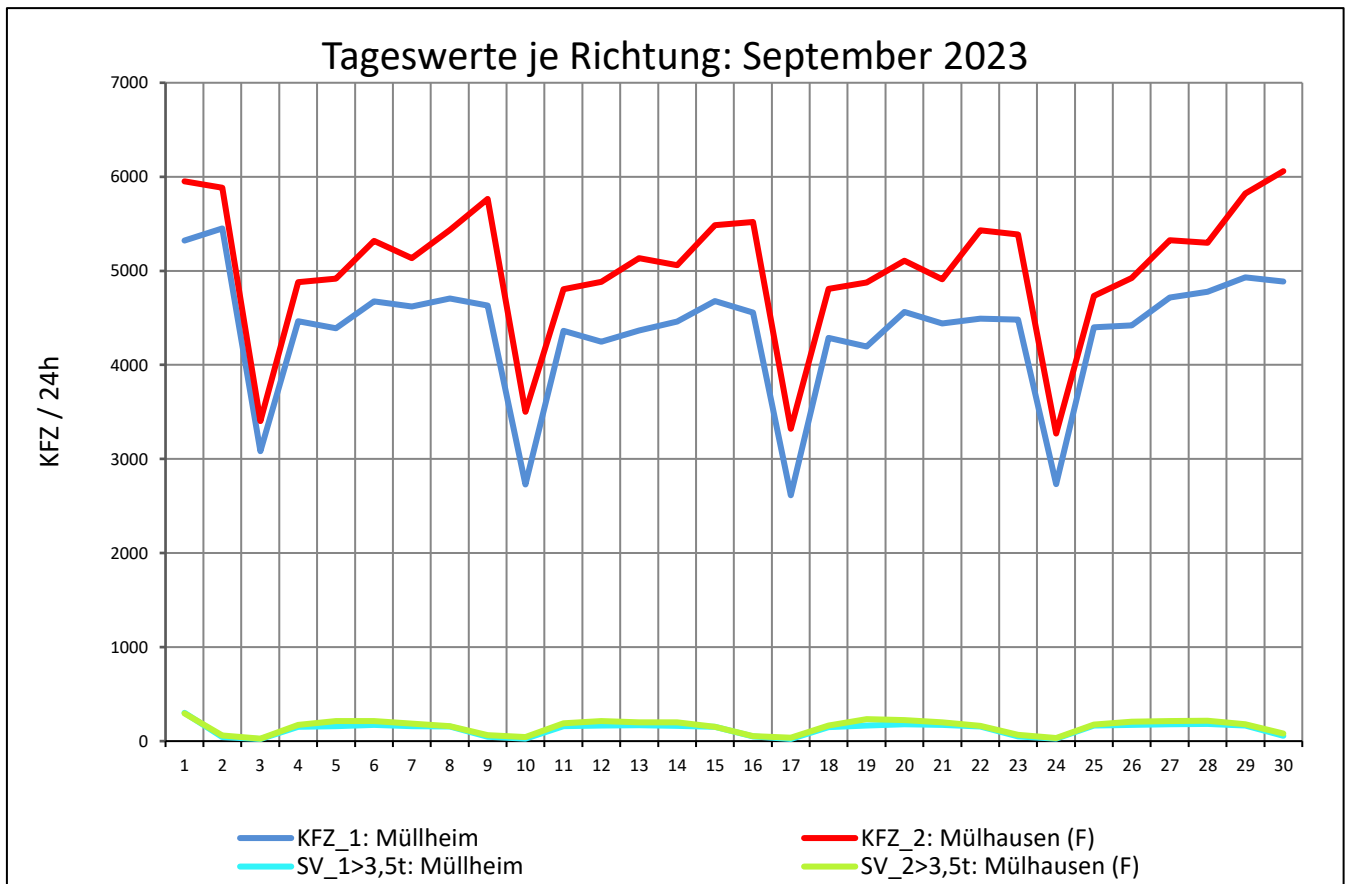
Zst.: **Neuenburg-Rheinbrücke**

TK-/Zst-Nr.: 8111/1102

B 378

Richtung 1 : **Müllheim**

Richtung 2 : **Mülhausen (F)**



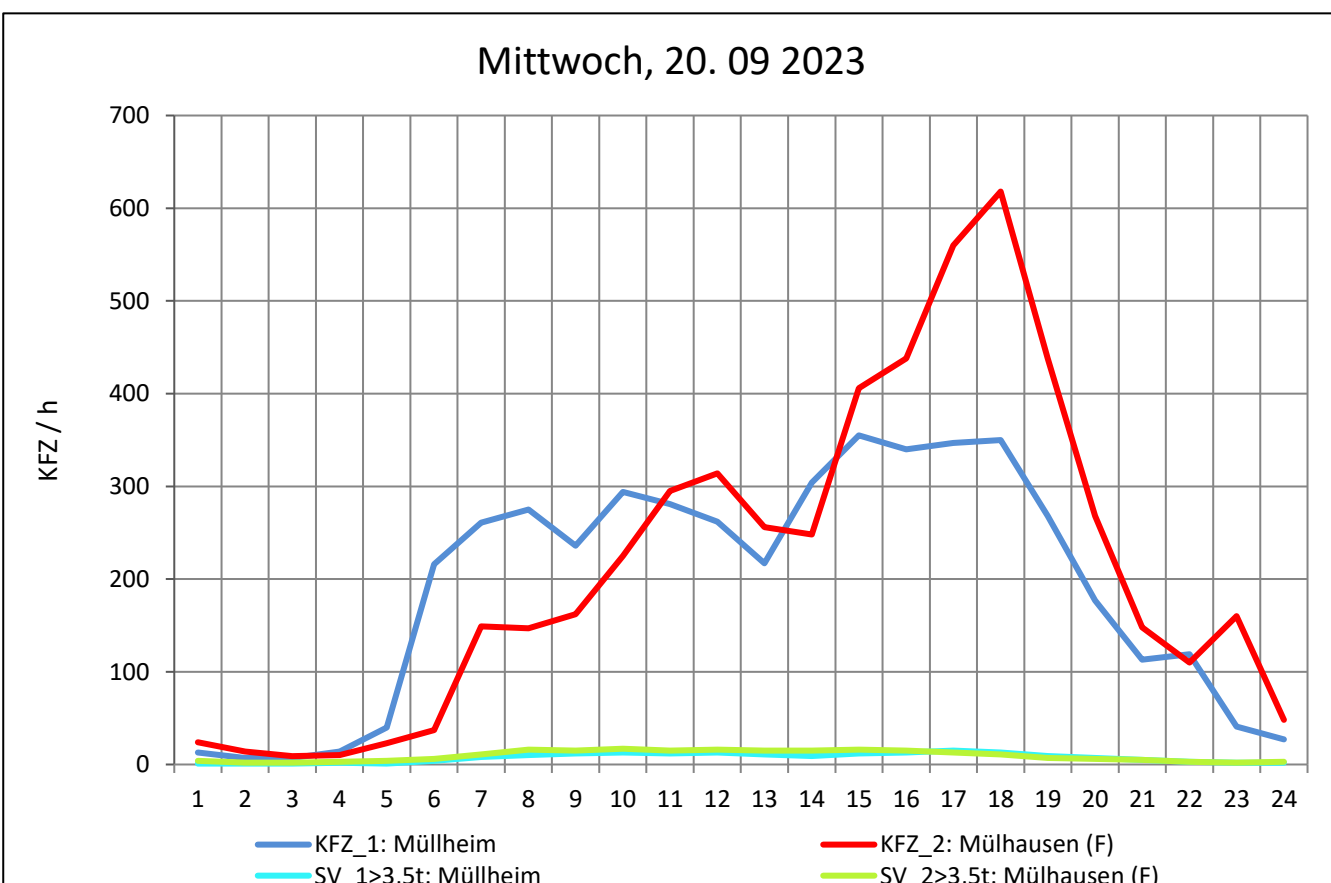
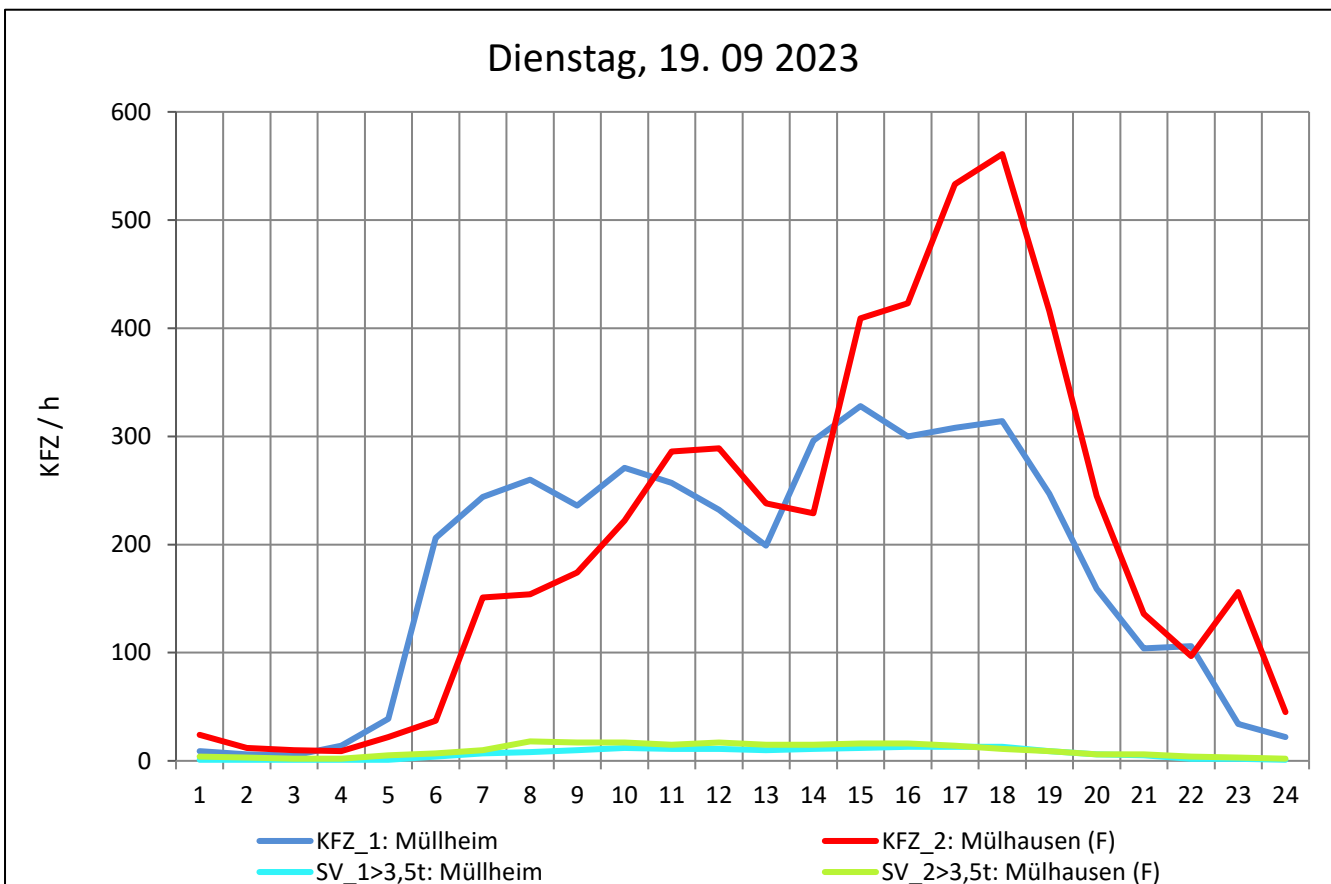
Zst.: **Neuenburg-Rheinbrücke**

TK-/Zst-Nr.: 8111/1102

B 378

Richtung 1 : **Müllheim**

Richtung 2 : **Mülhausen (F)**



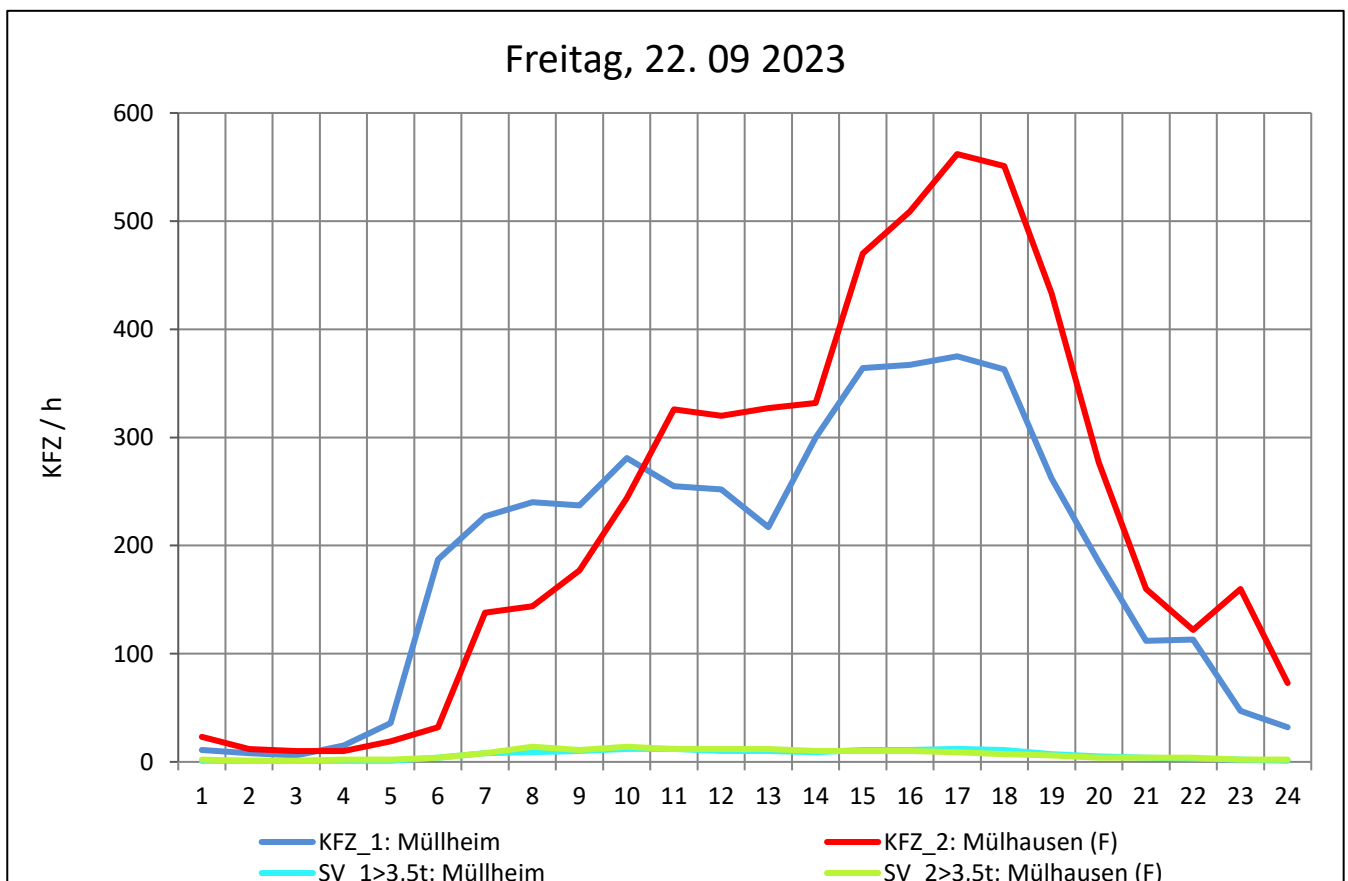
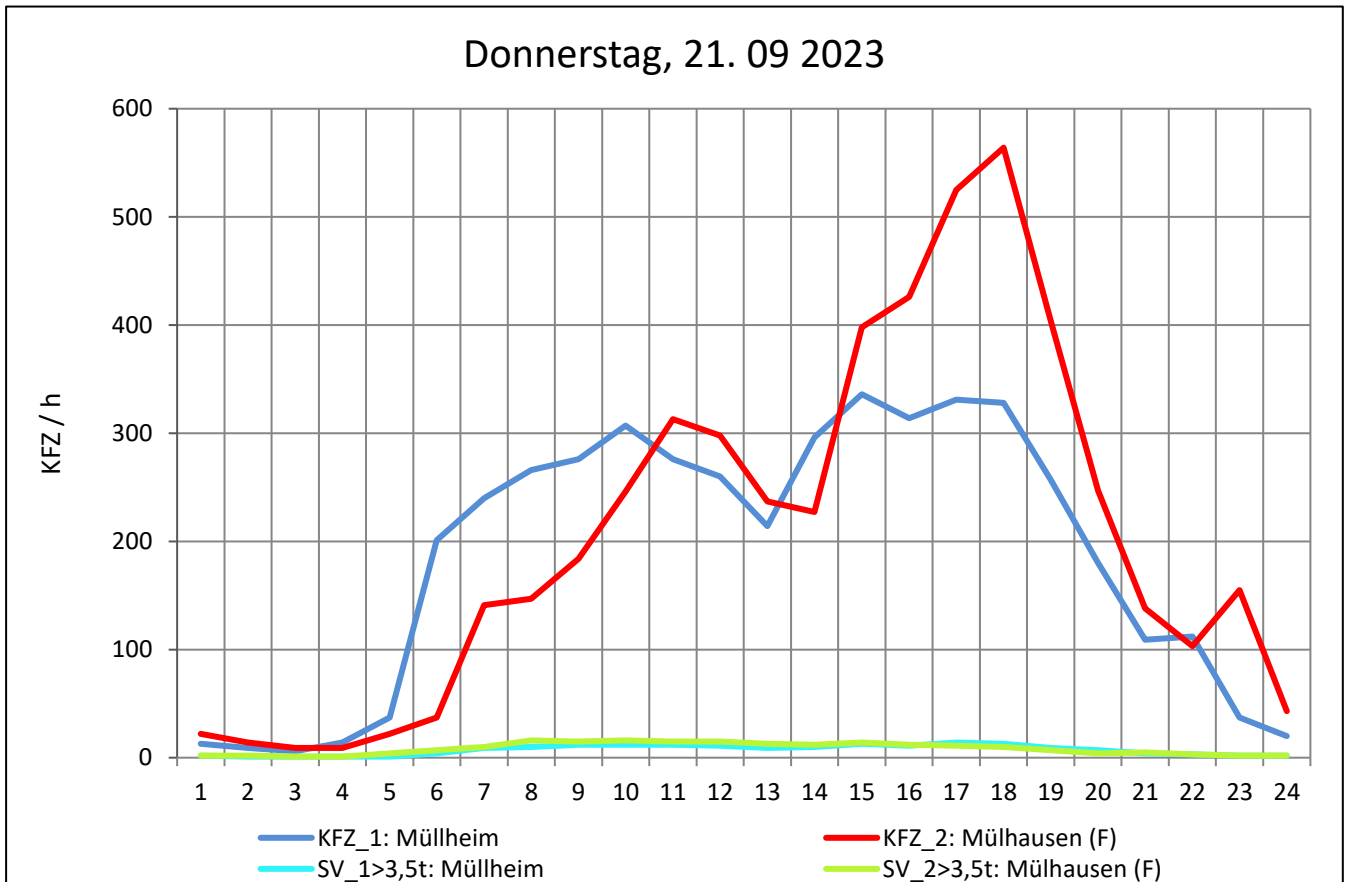
Zst.: **Neuenburg-Rheinbrücke**

TK-/Zst-Nr.: 81111/1102

B 378

Richtung 1 : **Müllheim**

Richtung 2 : **Mülhausen (F)**



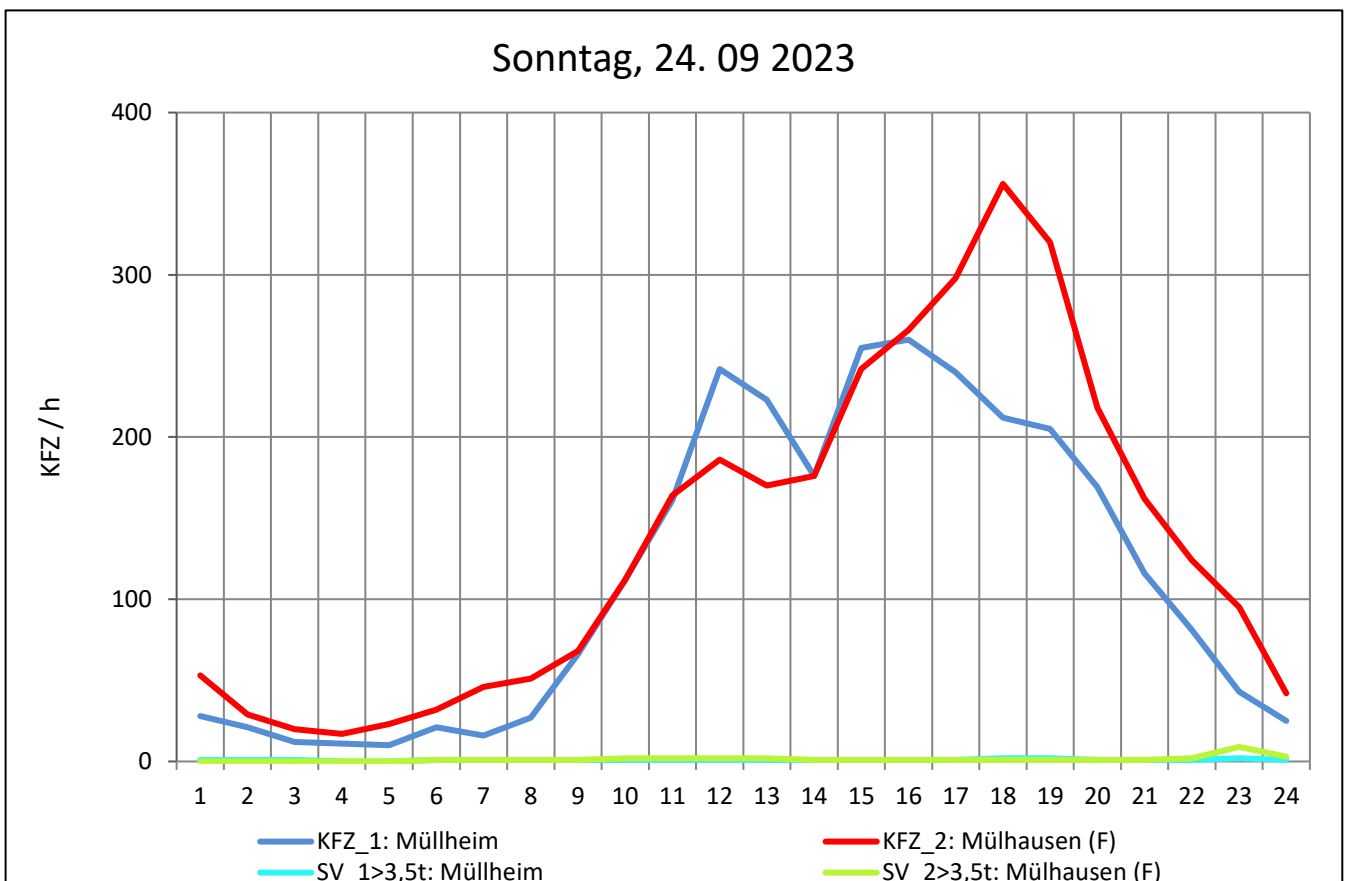
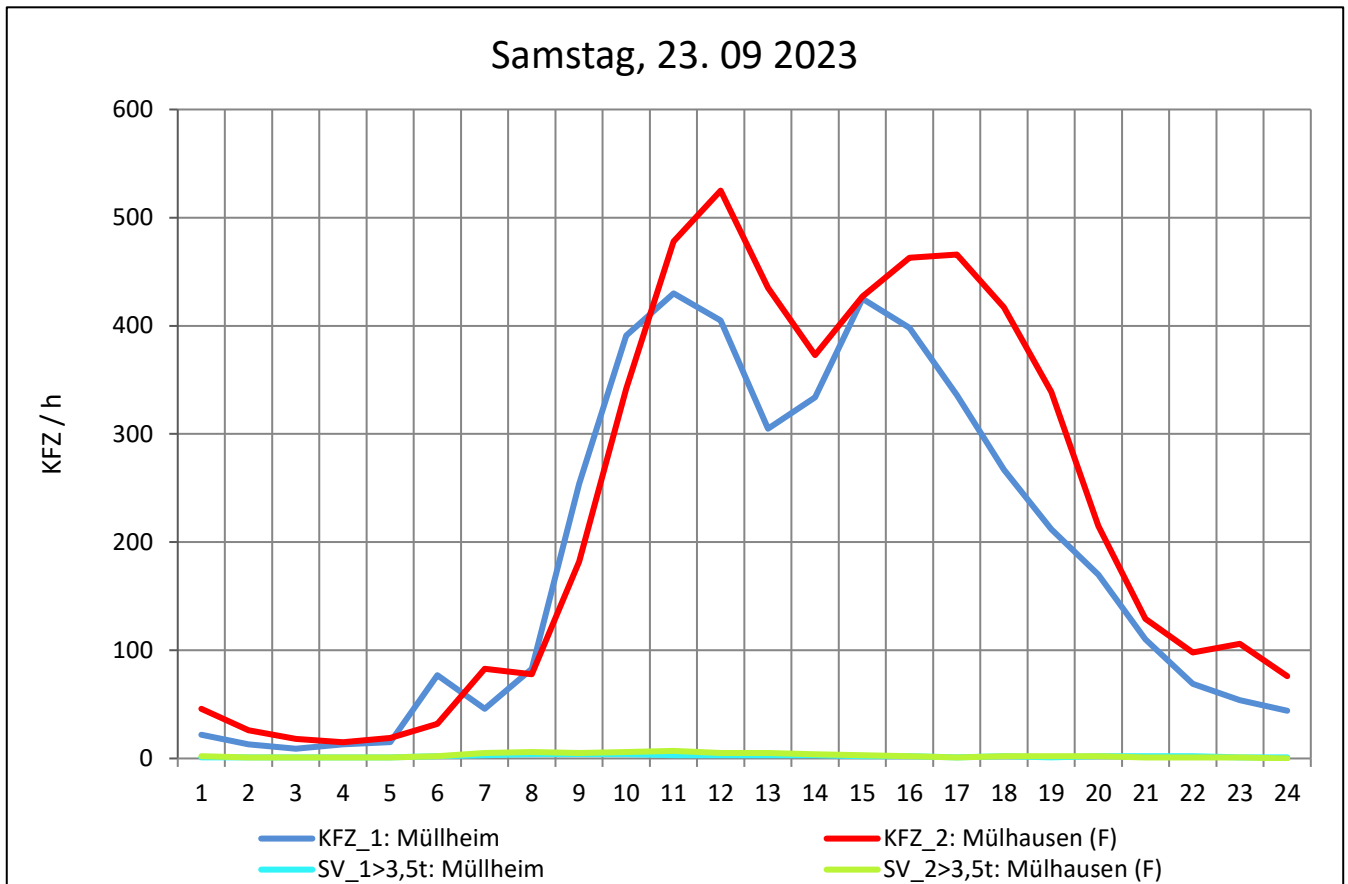
Zst.: **Neuenburg-Rheinbrücke**

TK-/Zst-Nr.: 8111/1102

B 378

Richtung 1 : **Müllheim**

Richtung 2 : **Mülhausen (F)**



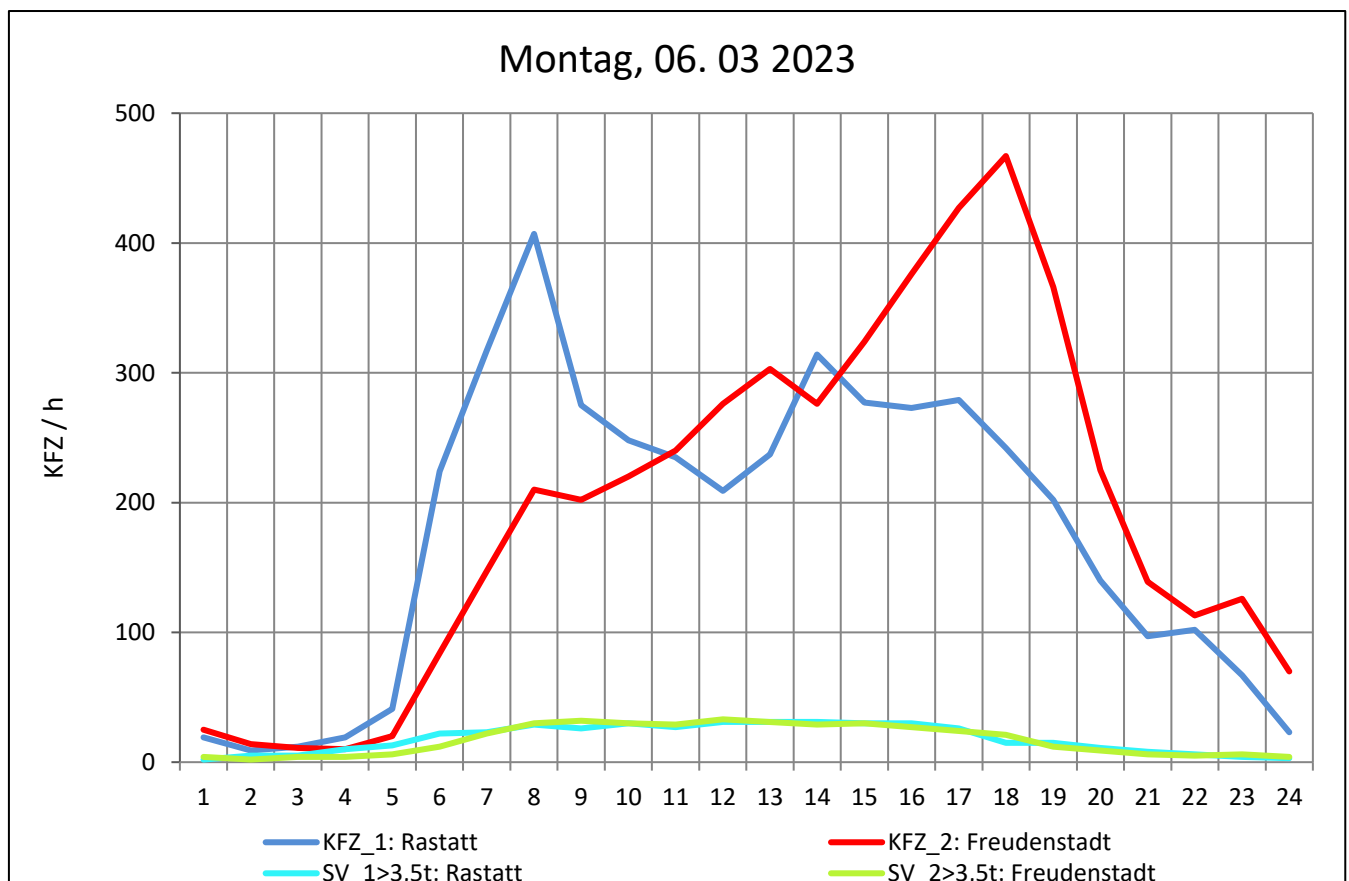
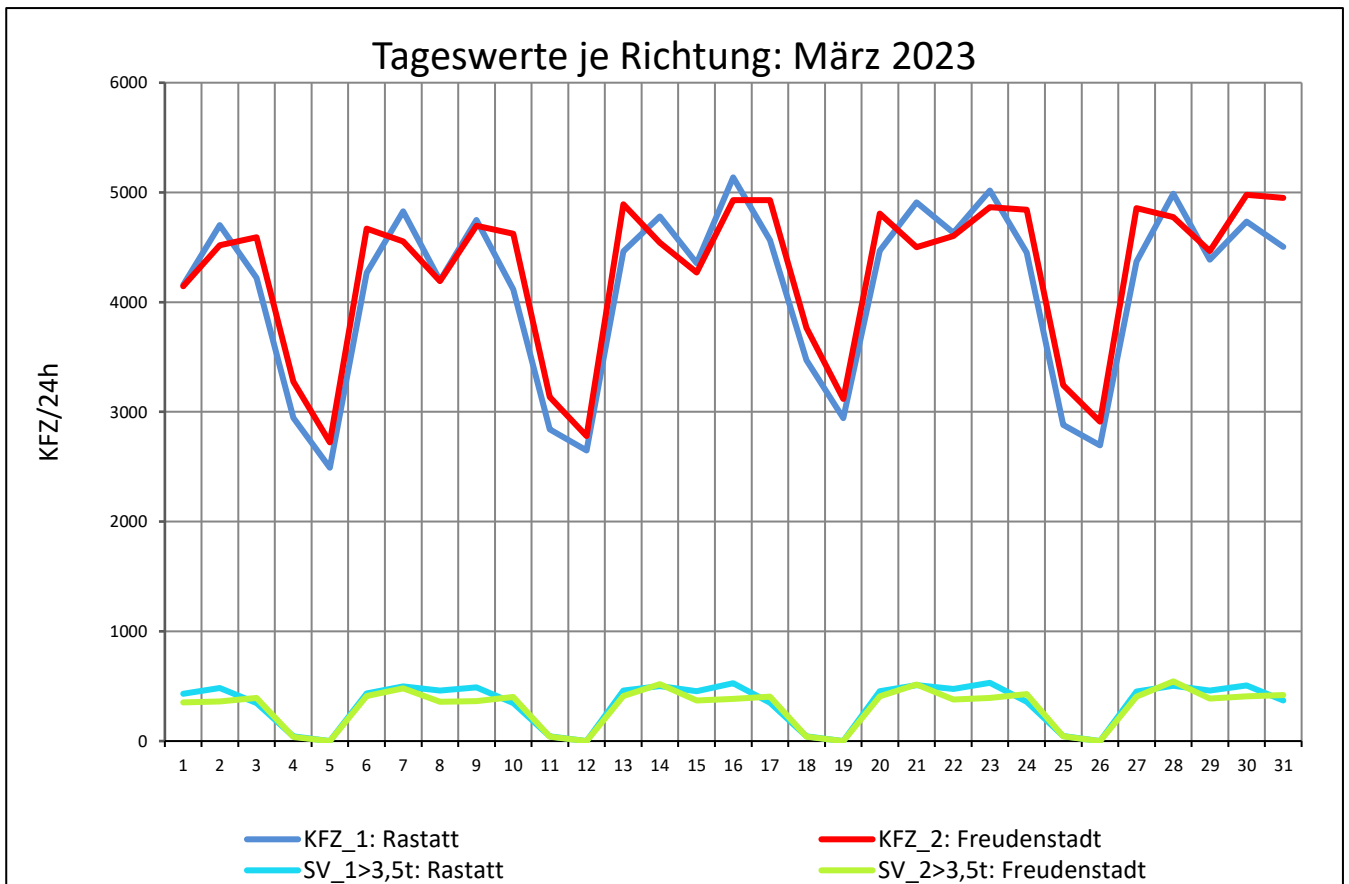
Zst.: **Weisenbach**

TK-/Zst-Nr.: 7216/1100

B 462

Richtung 1 : **Rastatt**

Richtung 2 : **Freudenstadt**



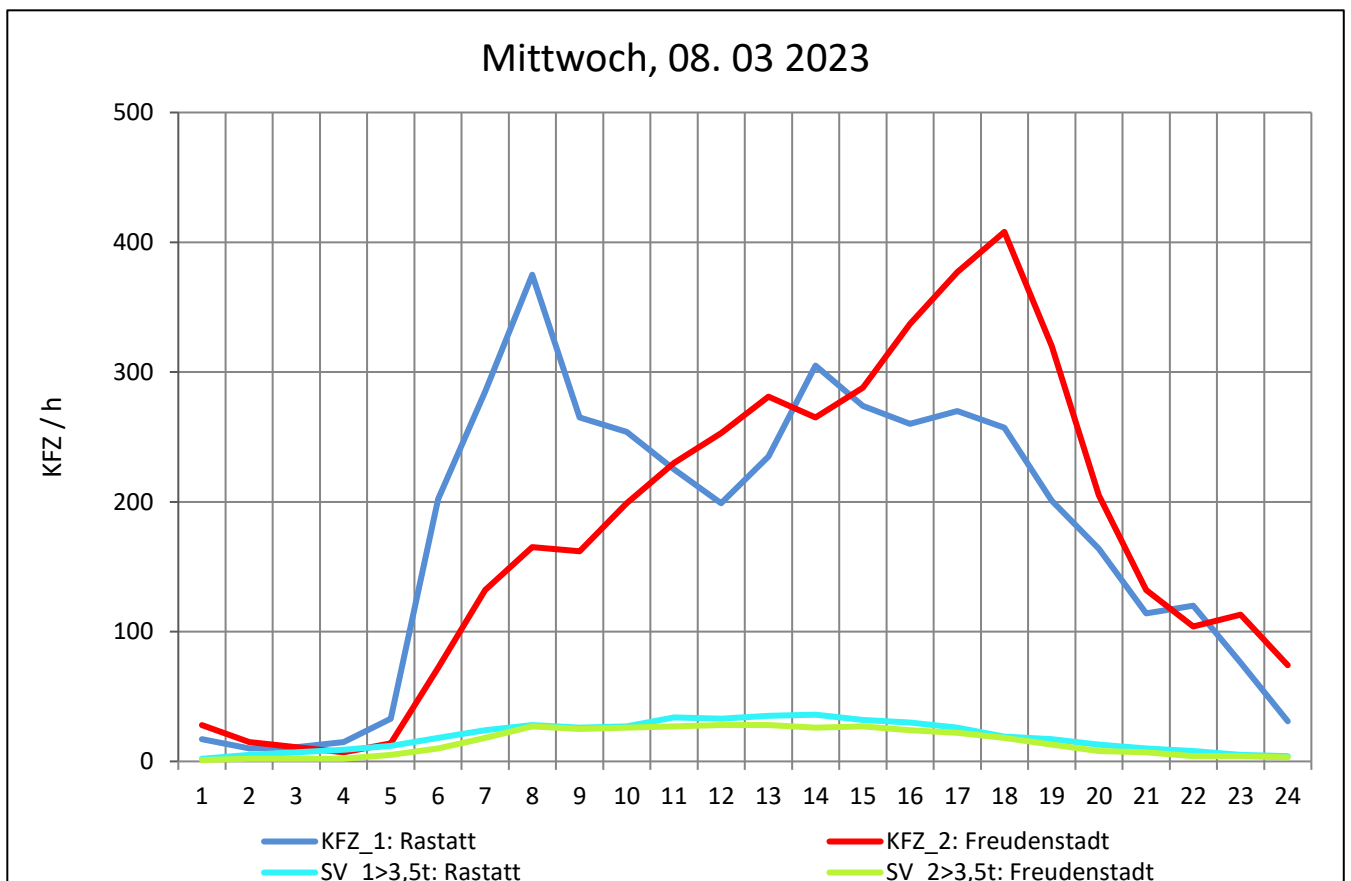
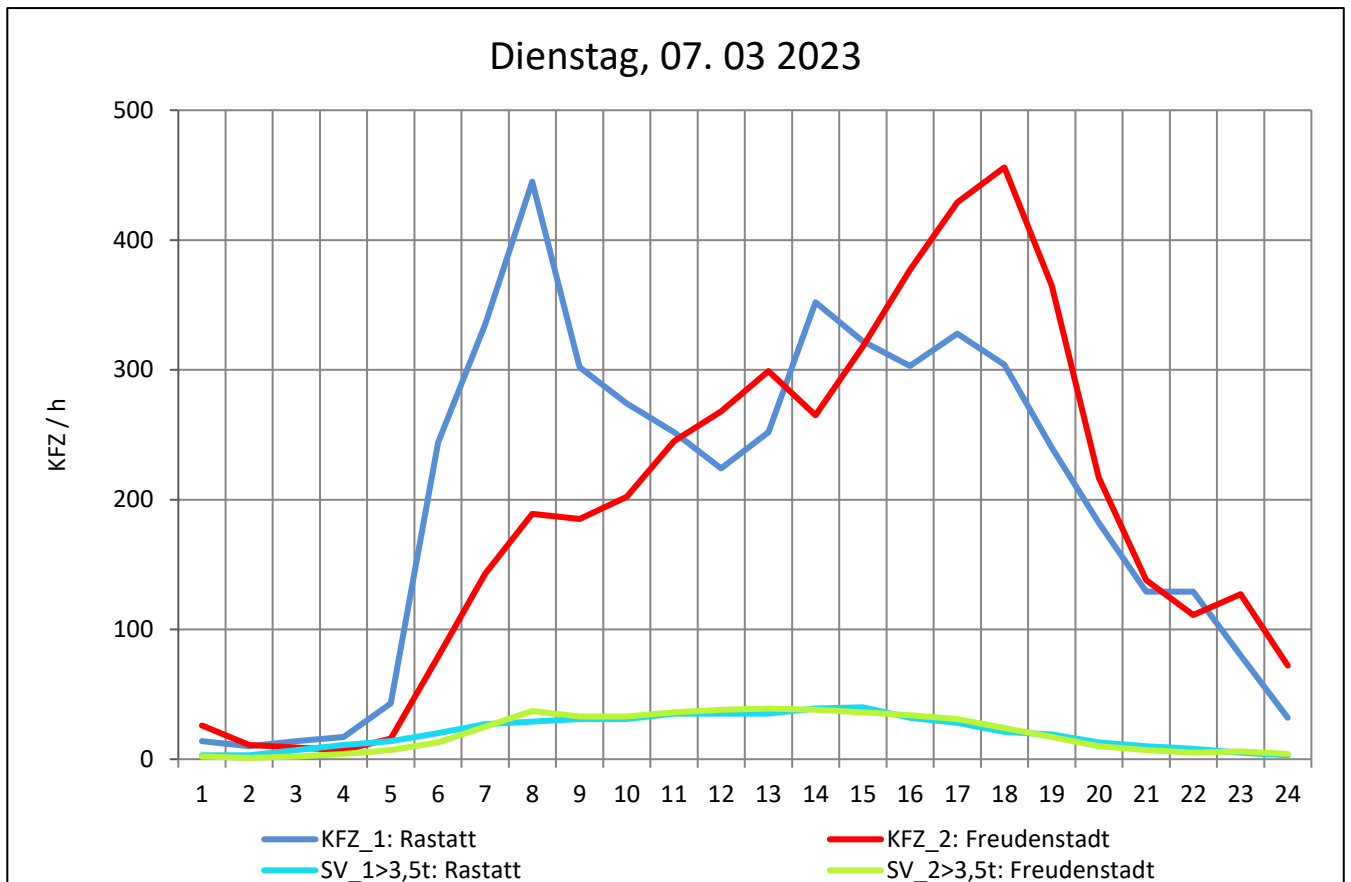
Zst.: **Weisenbach**

TK-/Zst-Nr.: 7216/1100

B 462

Richtung 1 : **Rastatt**

Richtung 2 : **Freudenstadt**



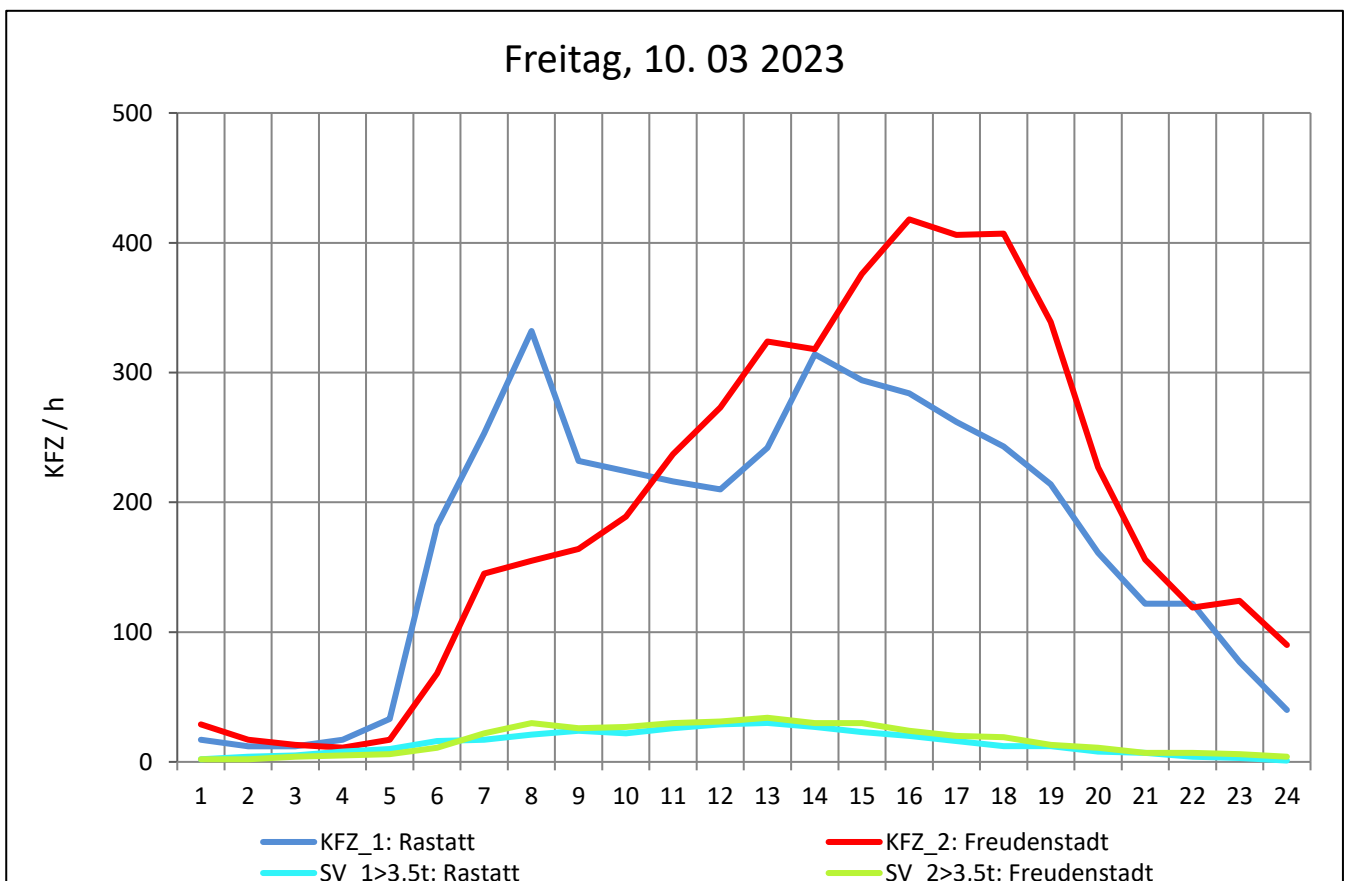
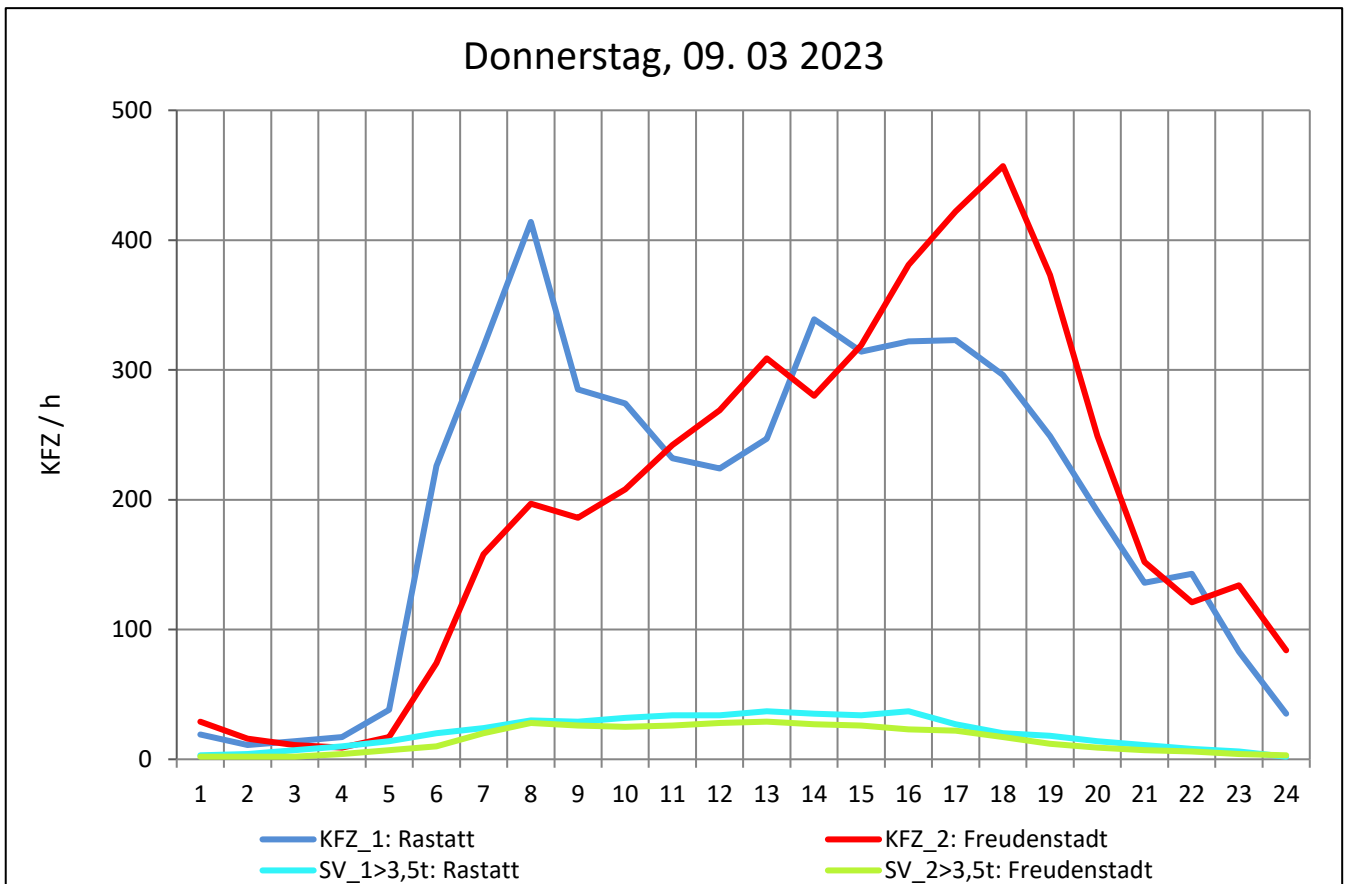
Zst.: **Weisenbach**

TK-/Zst-Nr.: 7216/1100

B 462

Richtung 1 : **Rastatt**

Richtung 2 : **Freudenstadt**



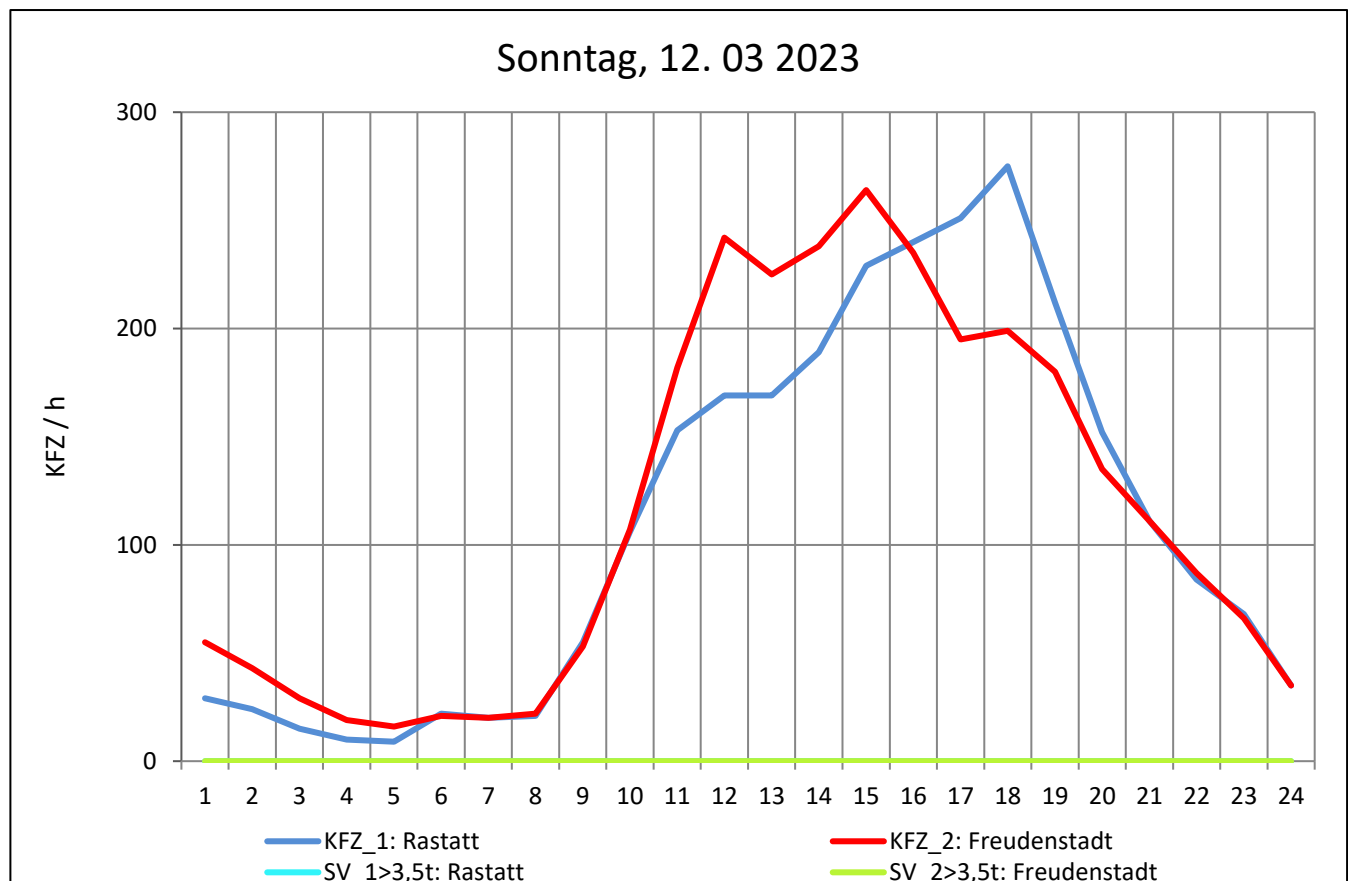
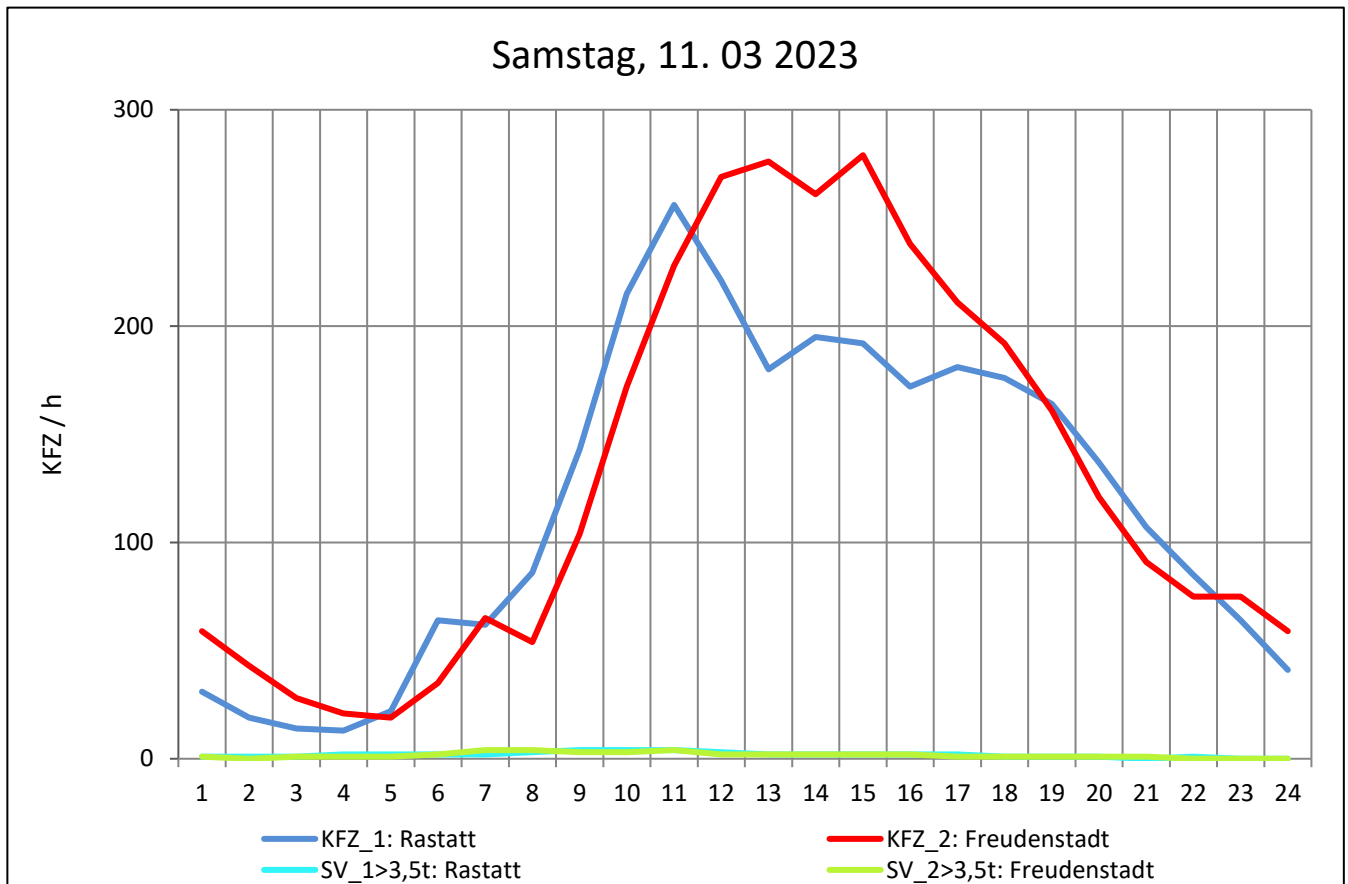
Zst.: **Weisenbach**

TK-/Zst-Nr.: 7216/1100

B 462

Richtung 1 : **Rastatt**

Richtung 2 : **Freudenstadt**



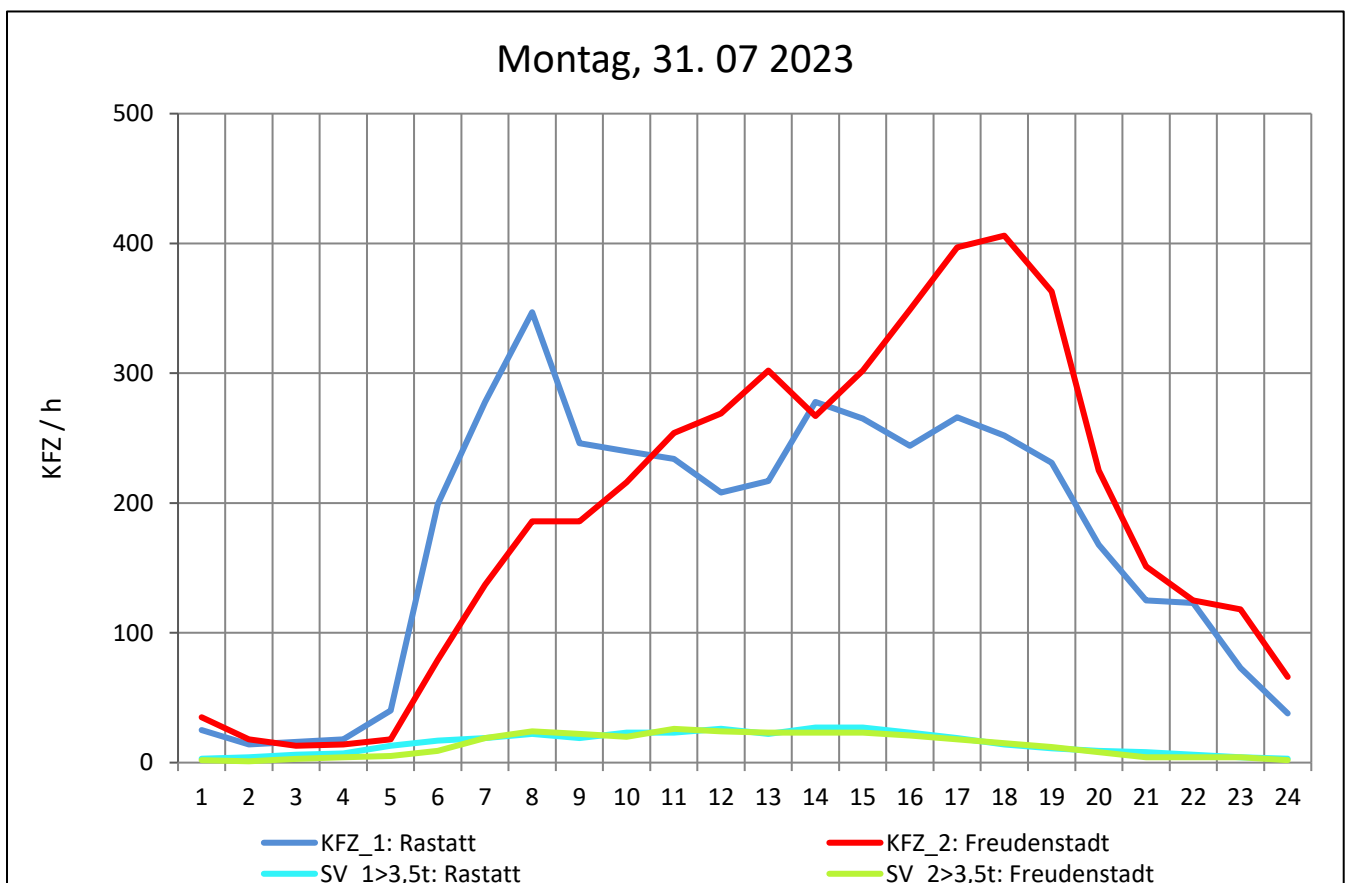
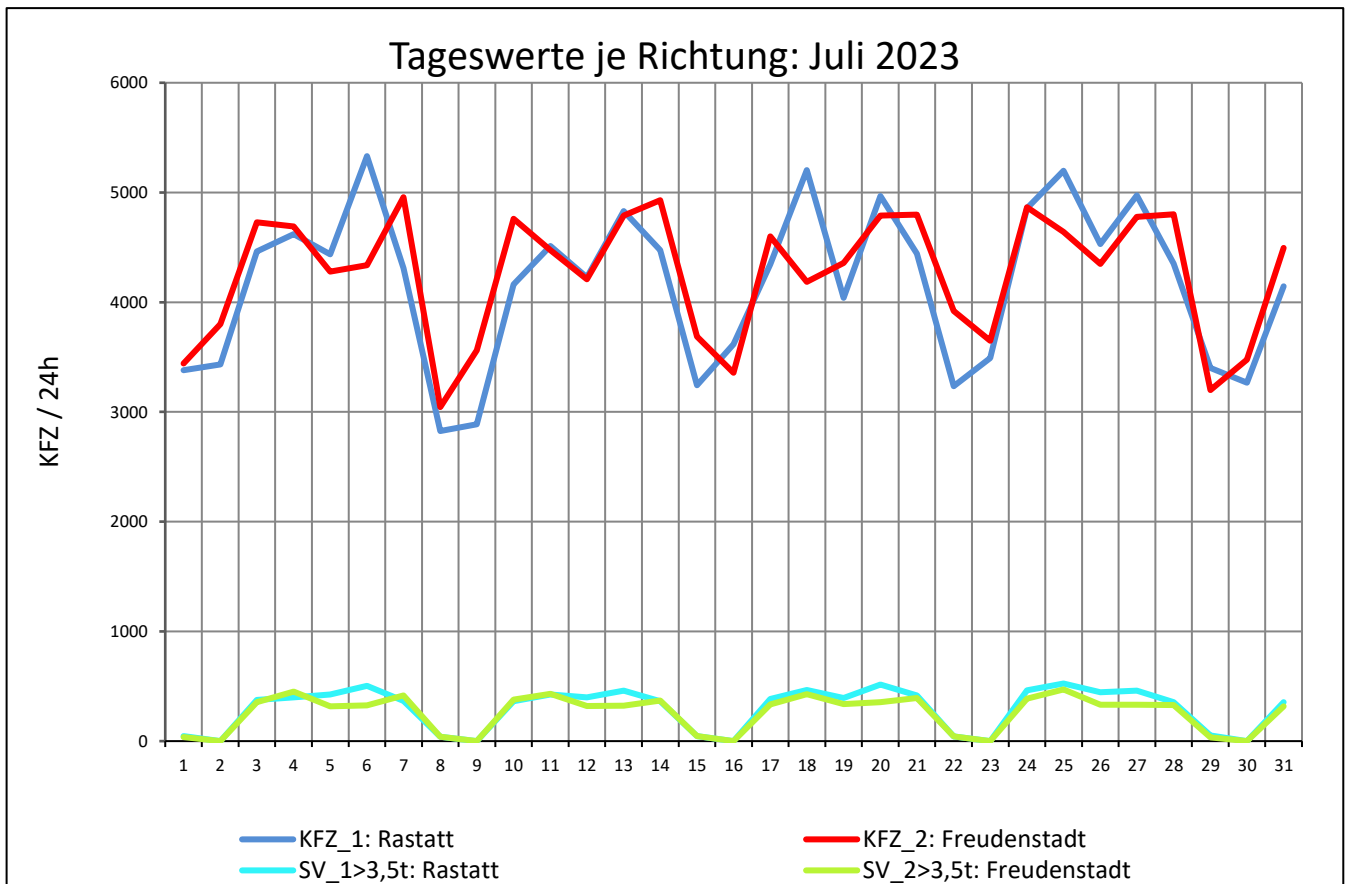
Zst.: **Weisenbach**

TK-/Zst-Nr.: 7216/1100

B 462

Richtung 1 : **Rastatt**

Richtung 2 : **Freudenstadt**



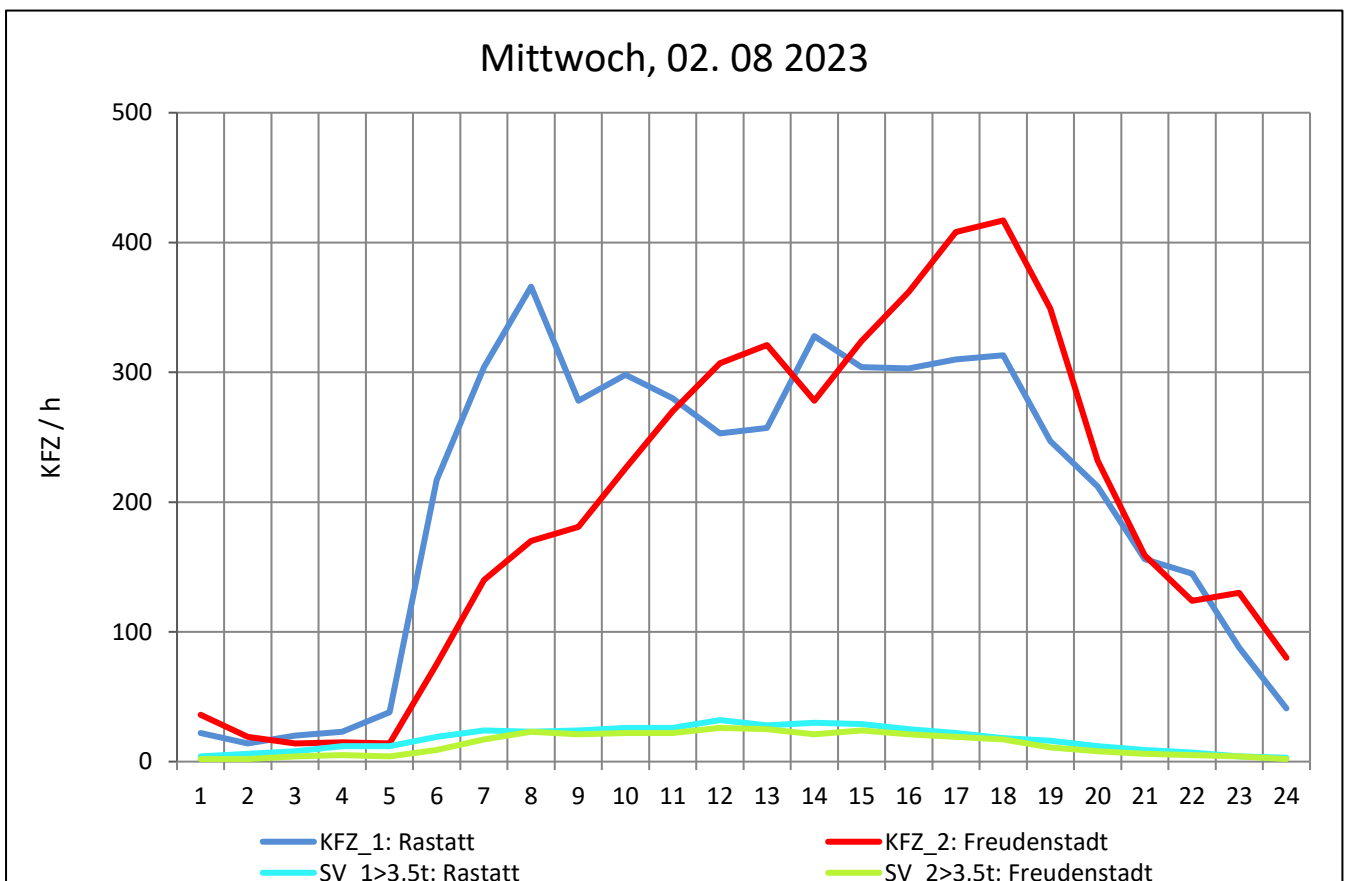
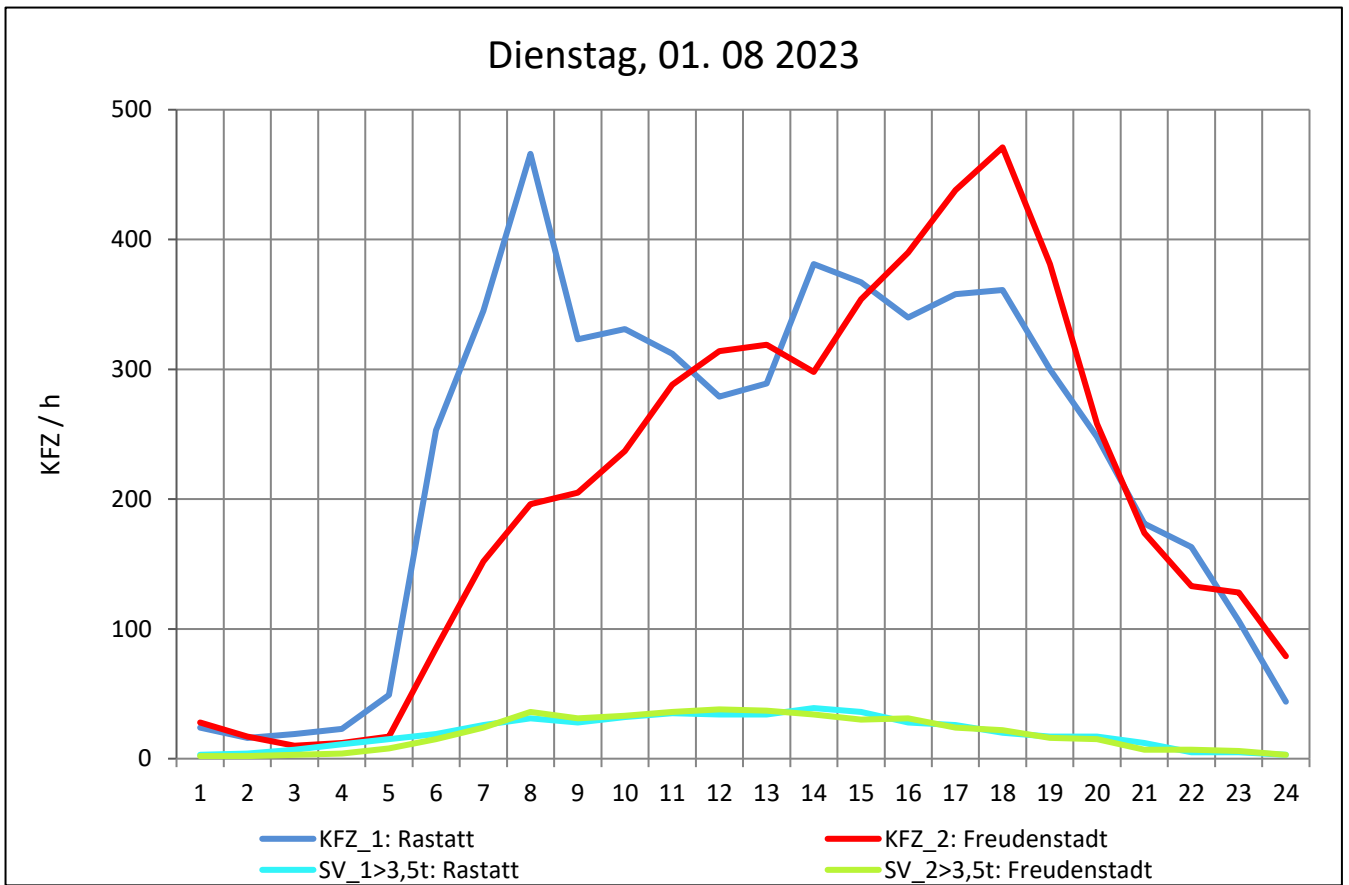
Zst.: **Weisenbach**

TK-/Zst-Nr.: 7216/1100

B 462

Richtung 1 : **Rastatt**

Richtung 2 : **Freudenstadt**



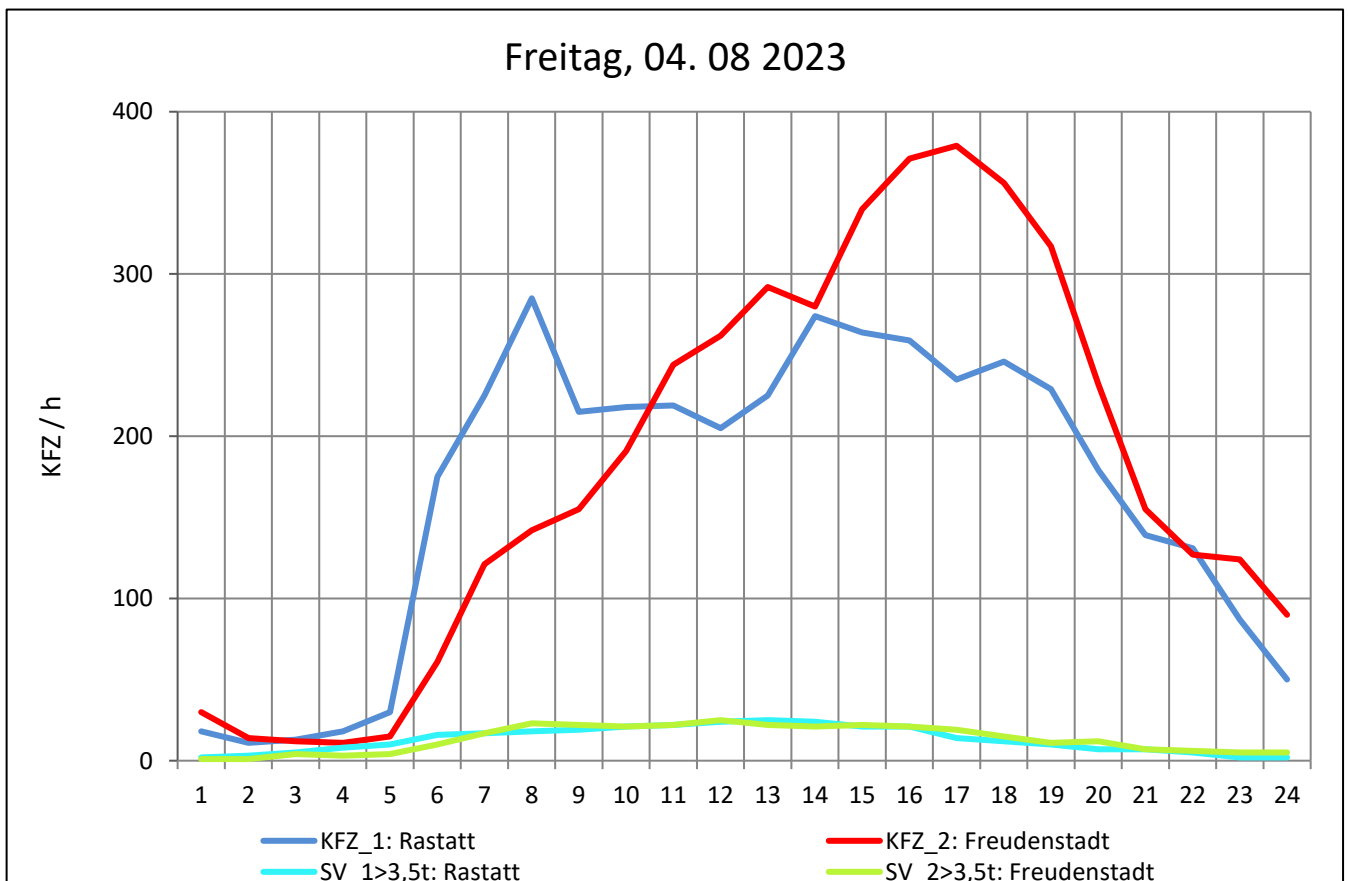
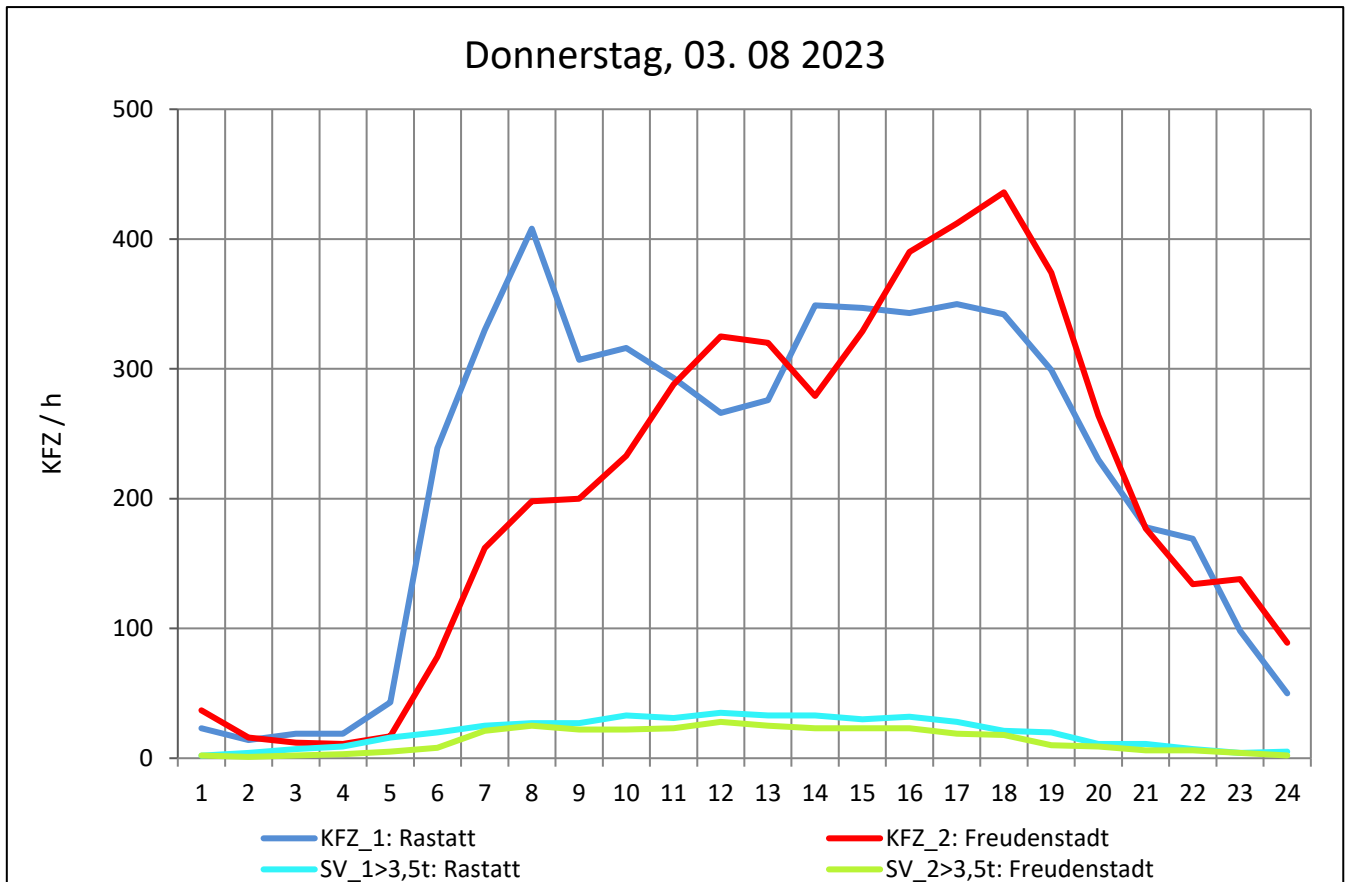
Zst.: **Weisenbach**

TK-/Zst-Nr.: 7216/1100

B 462

Richtung 1 : **Rastatt**

Richtung 2 : **Freudenstadt**



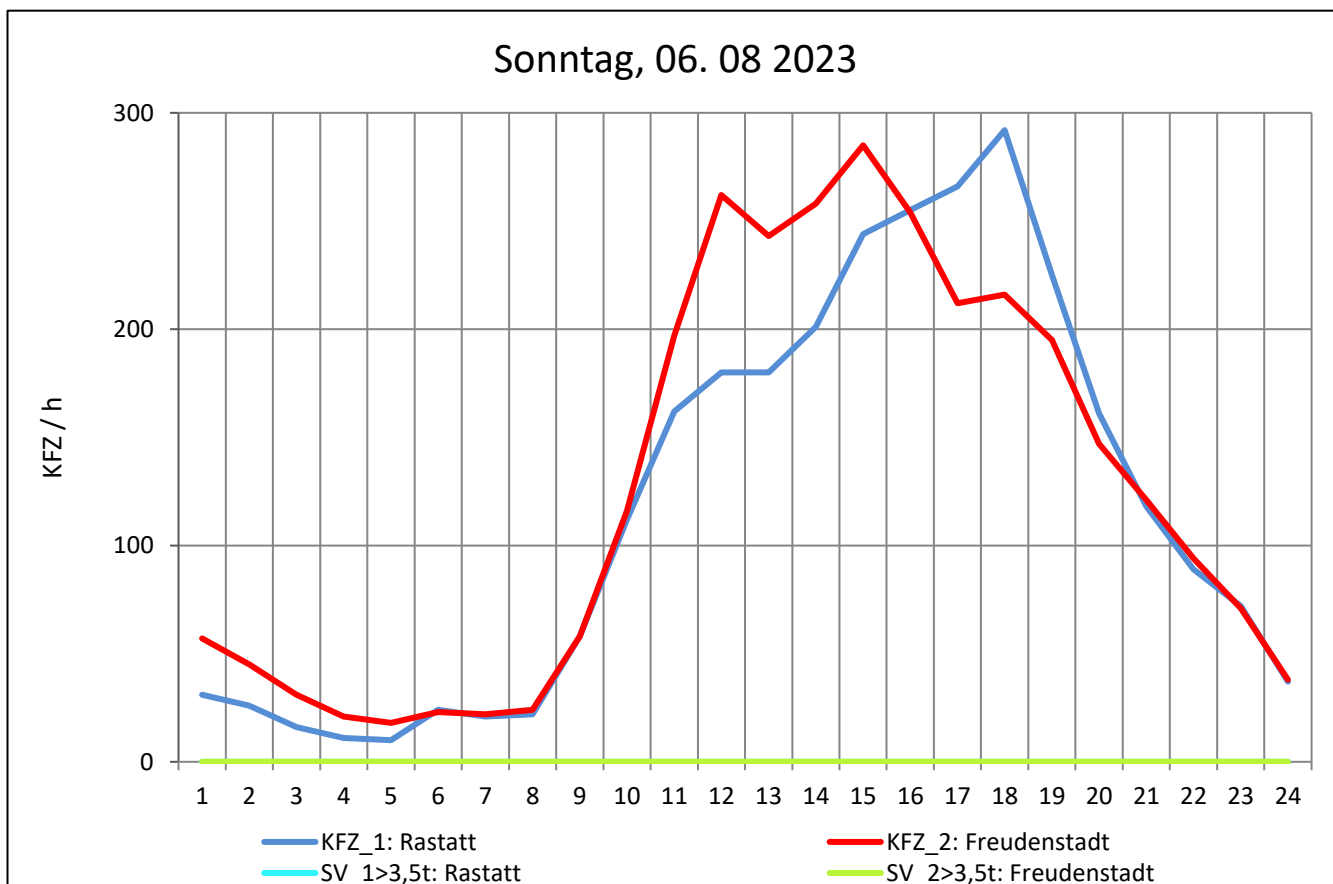
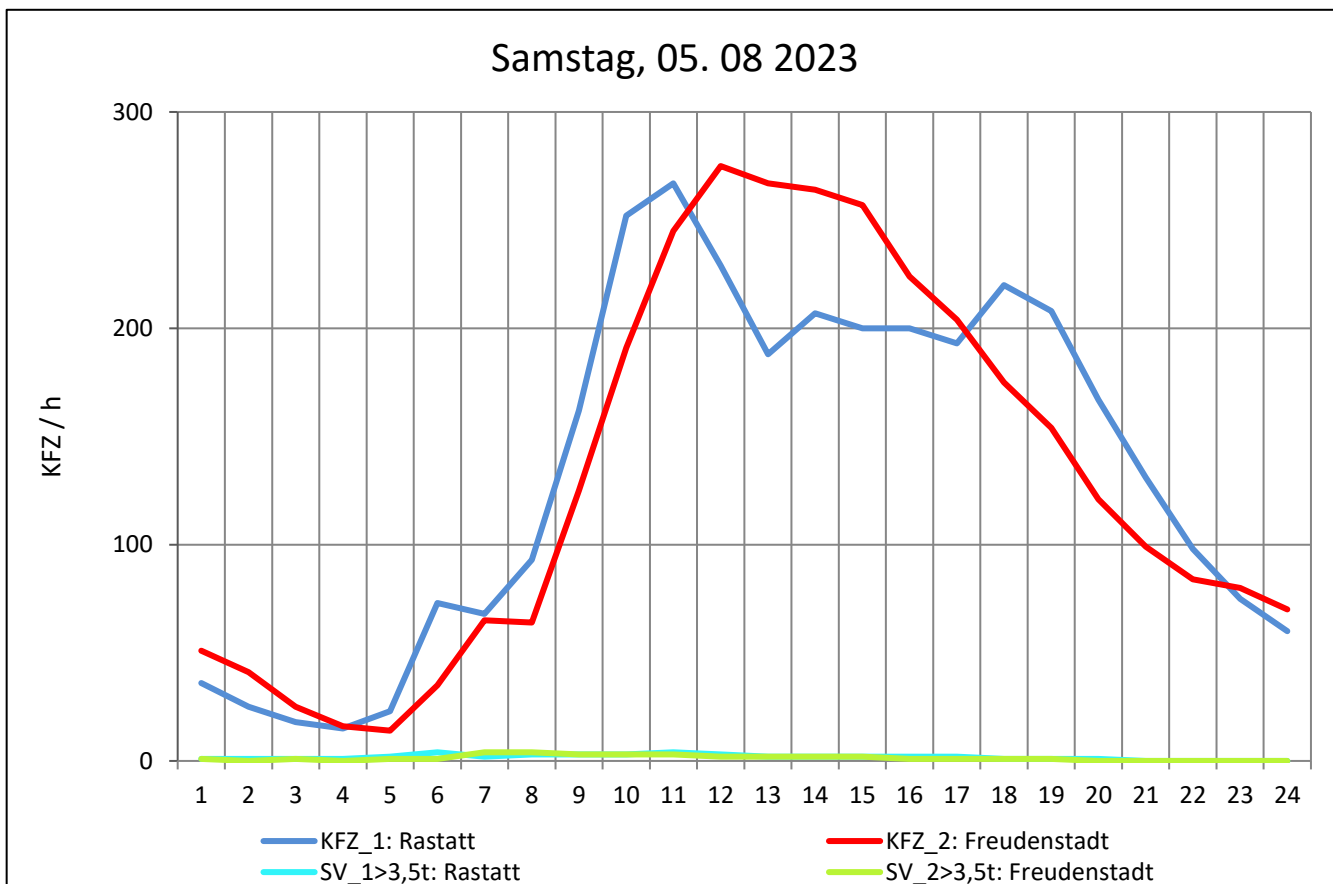
Zst.: **Weisenbach**

TK-/Zst-Nr.: 7216/1100

B 462

Richtung 1 : **Rastatt**

Richtung 2 : **Freudenstadt**



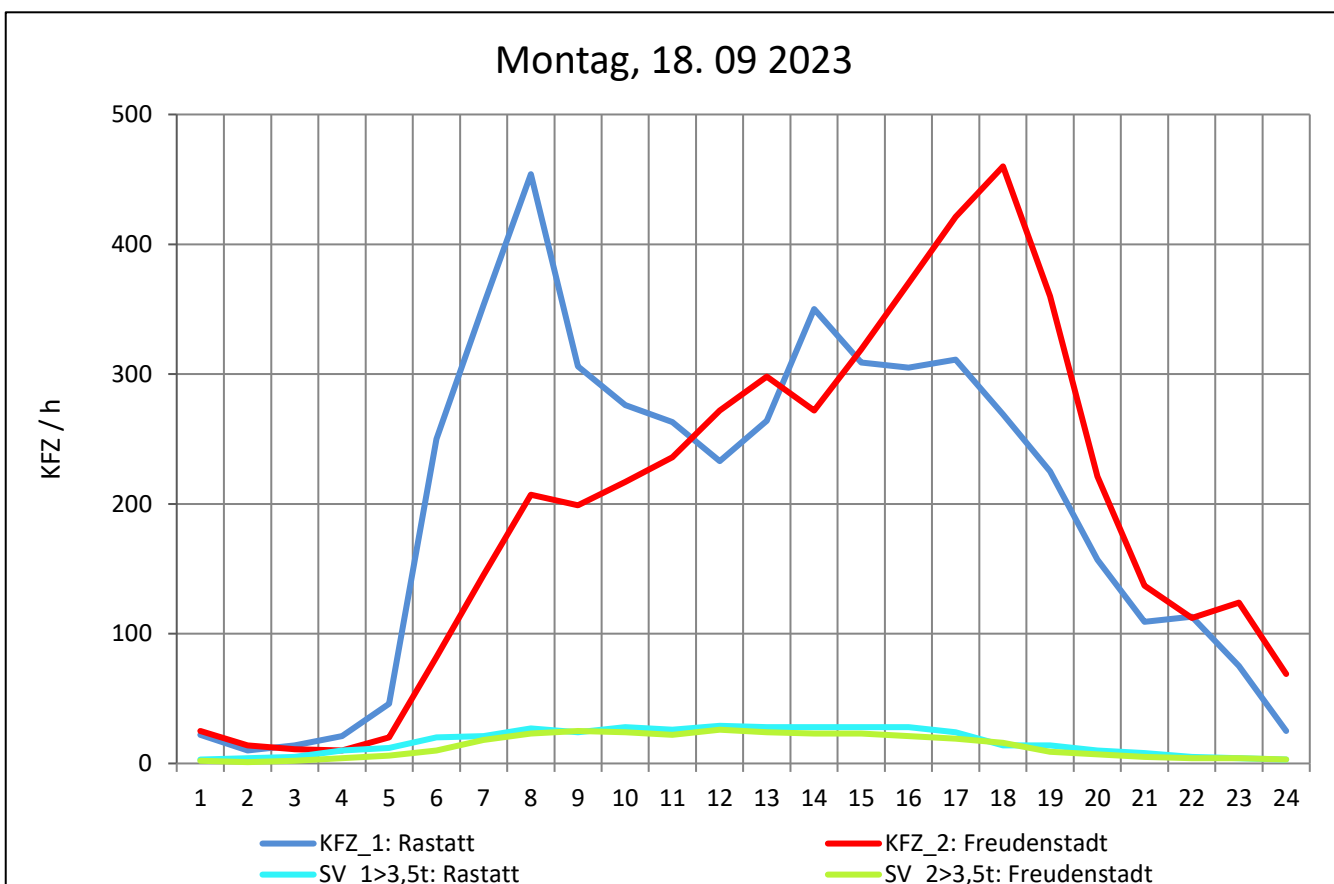
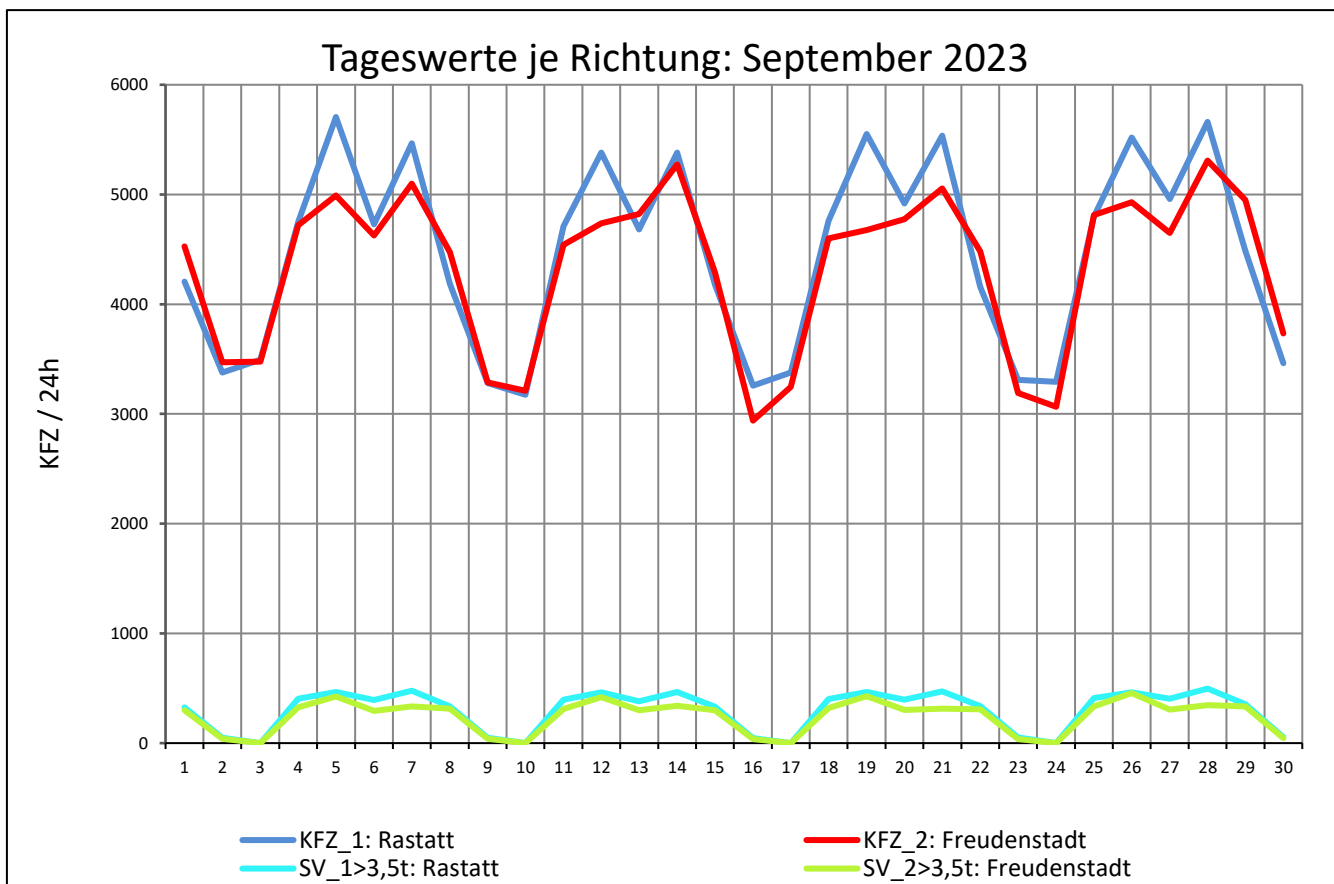
Zst.: **Weisenbach**

TK-/Zst-Nr.: 7216/1100

B 462

Richtung 1 : **Rastatt**

Richtung 2 : **Freudenstadt**



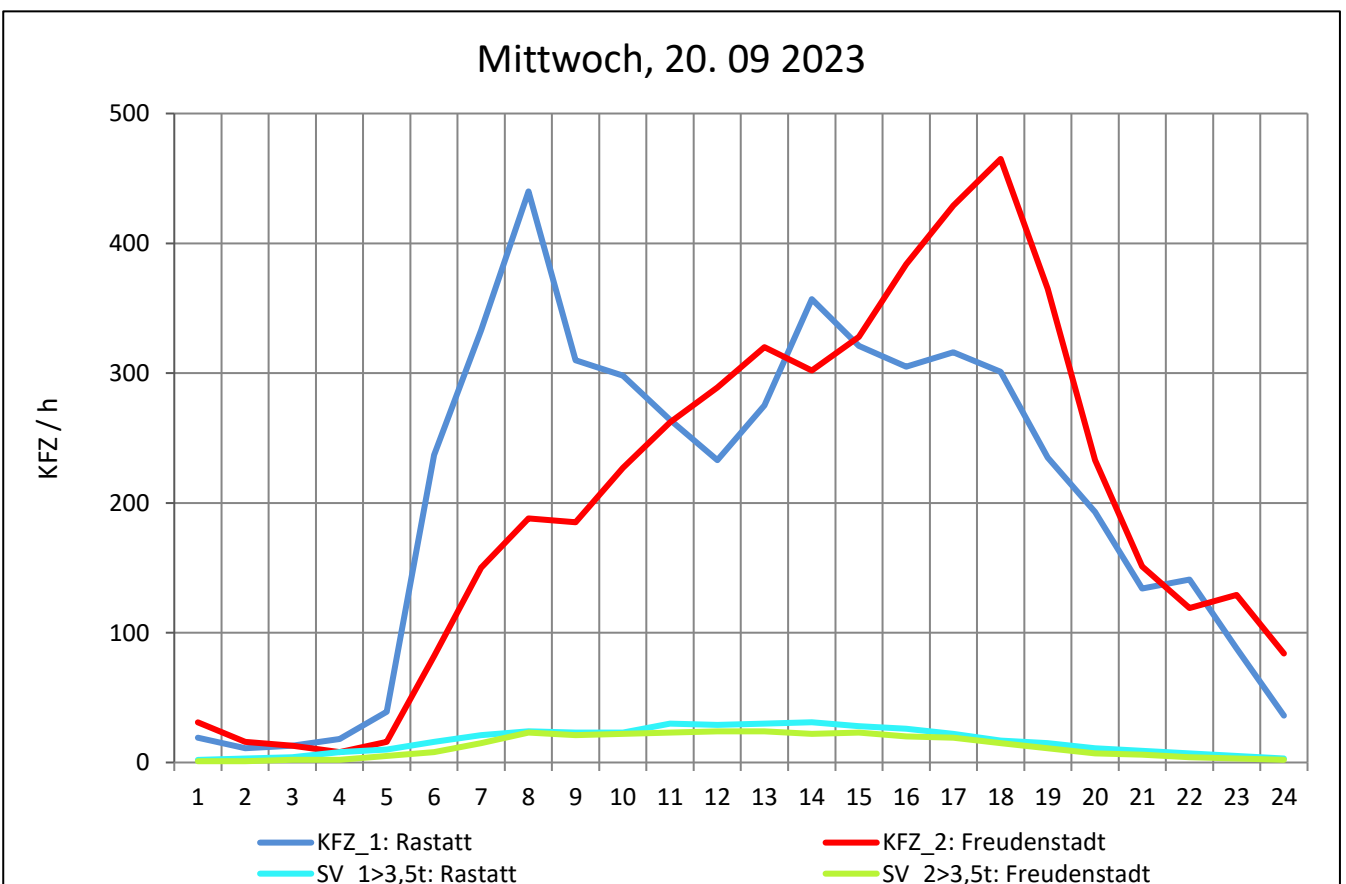
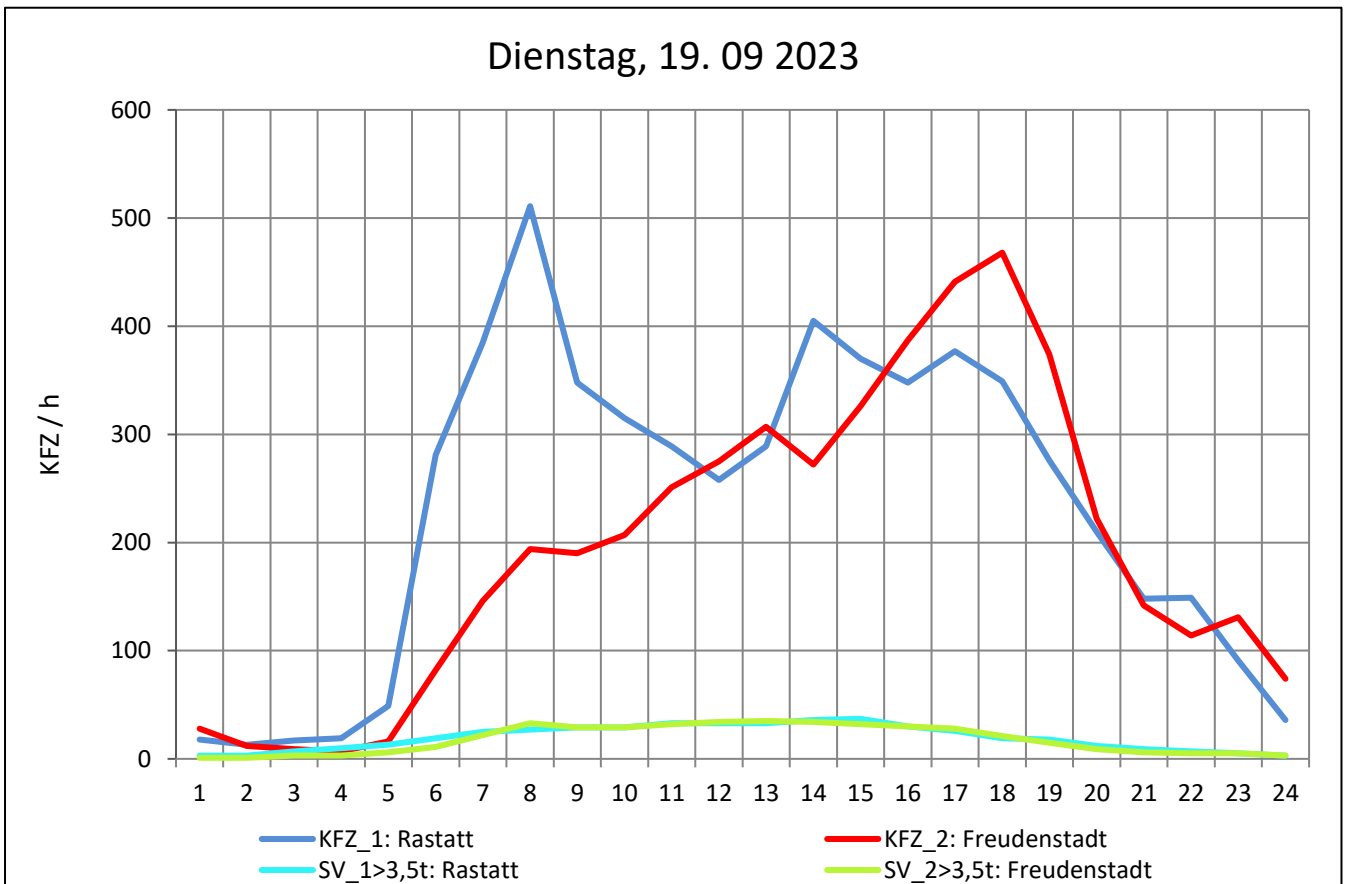
Zst.: **Weisenbach**

TK-/Zst-Nr.: 7216/1100

B 462

Richtung 1 : **Rastatt**

Richtung 2 : **Freudenstadt**



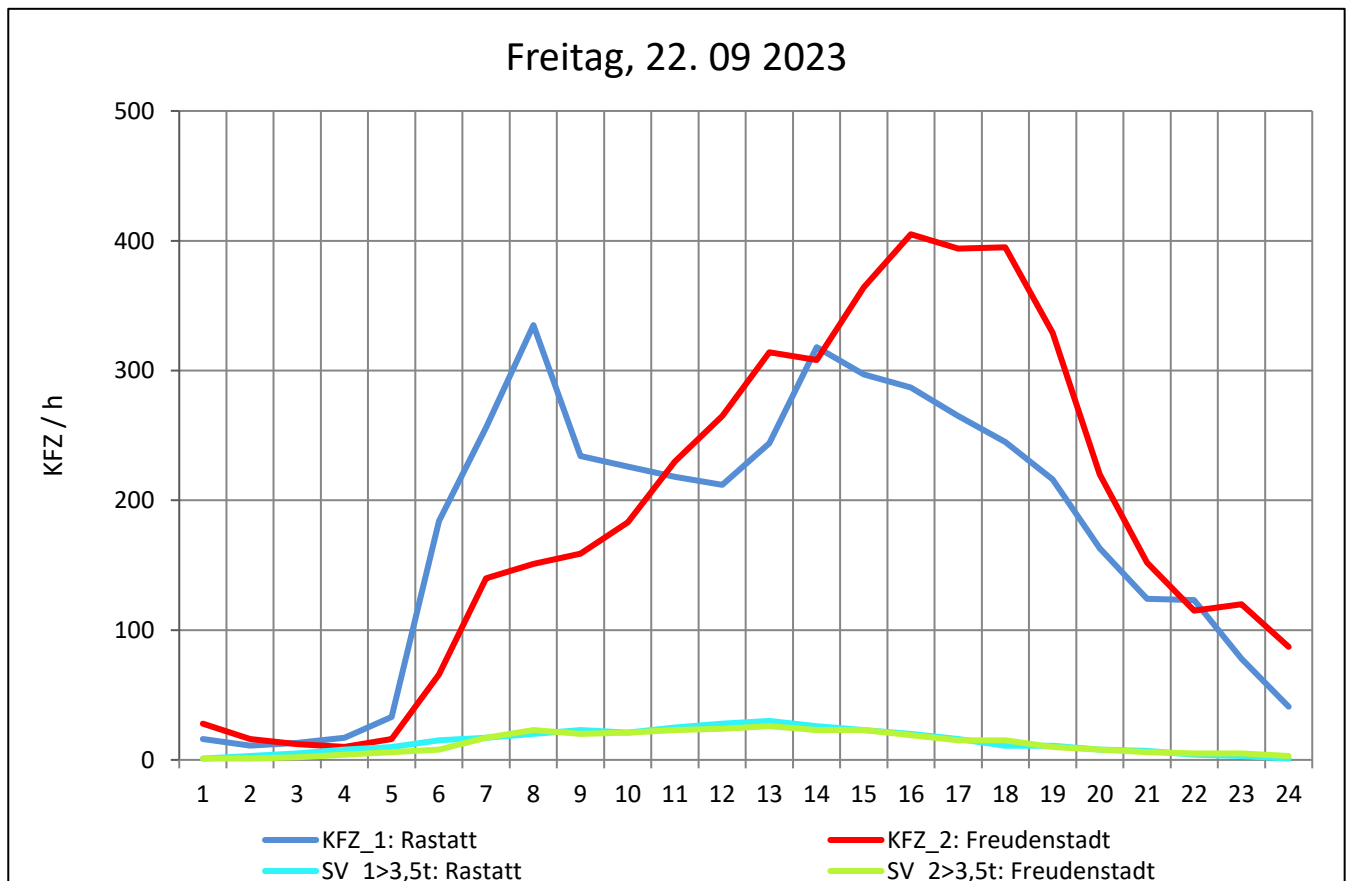
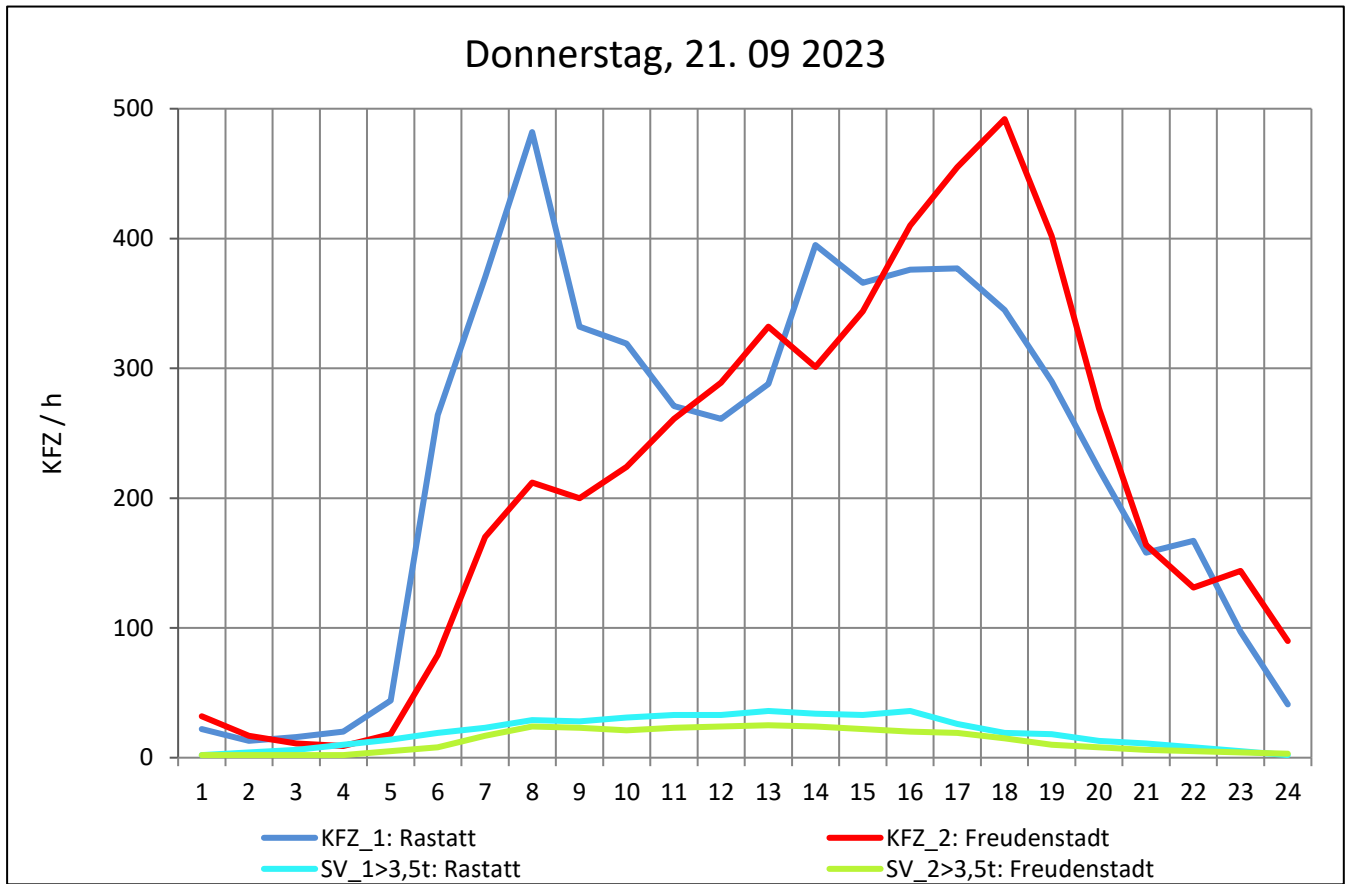
Zst.: **Weisenbach**

TK-/Zst-Nr.: 7216/1100

B 462

Richtung 1 : **Rastatt**

Richtung 2 : **Freudenstadt**



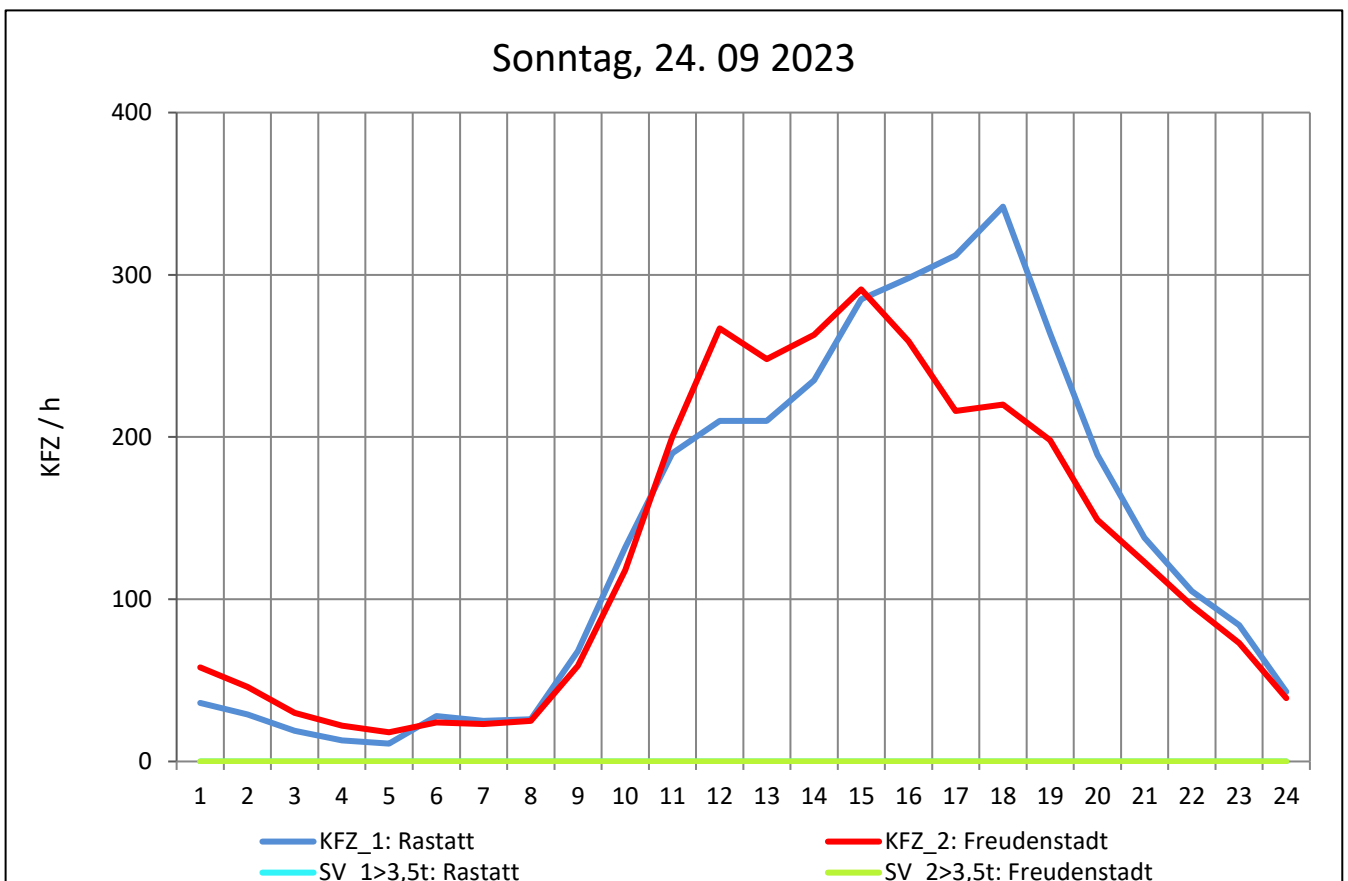
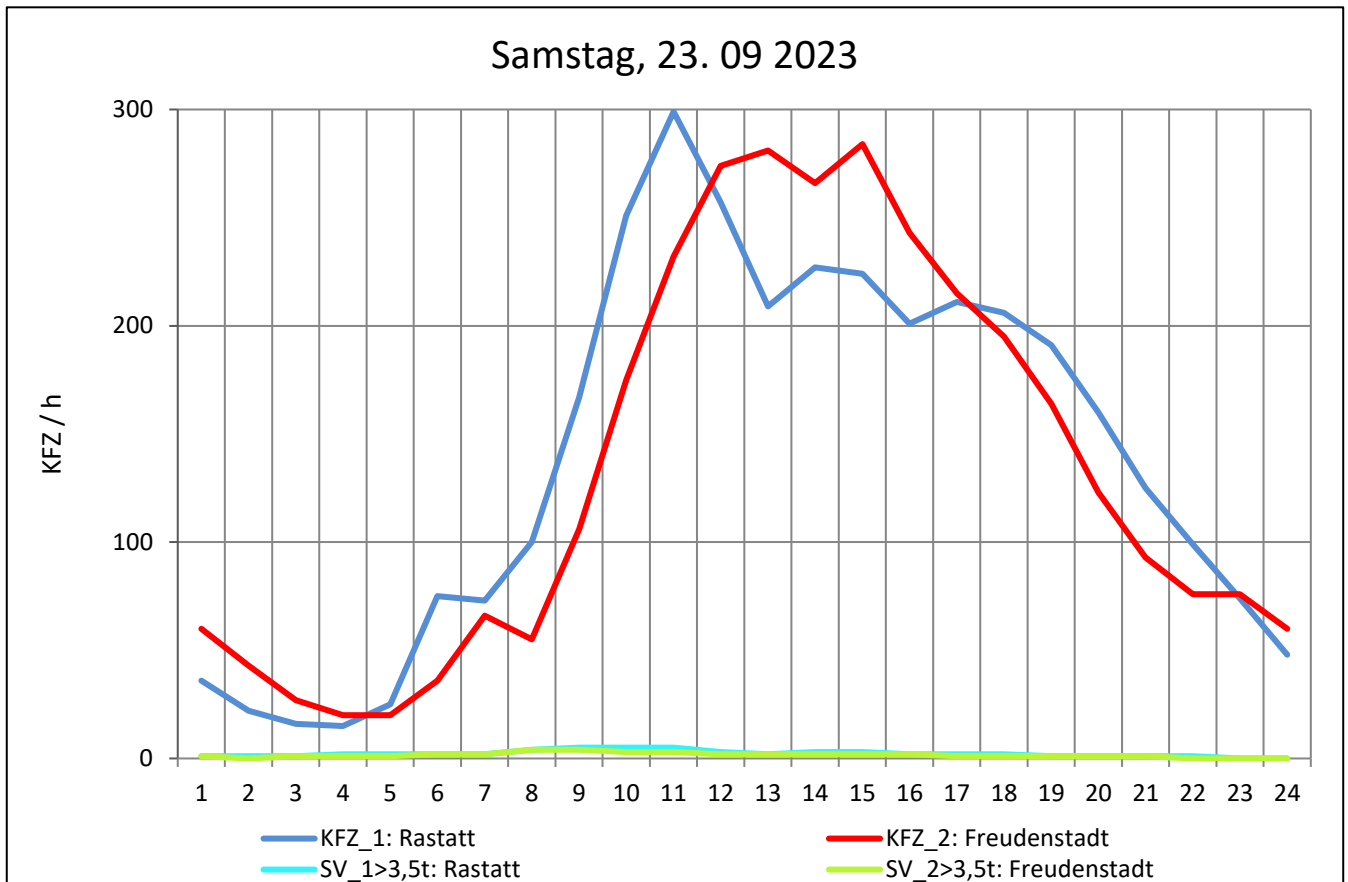
Zst.: **Weisenbach**

TK-/Zst-Nr.: 7216/1100

B 462

Richtung 1 : **Rastatt**

Richtung 2 : **Freudenstadt**



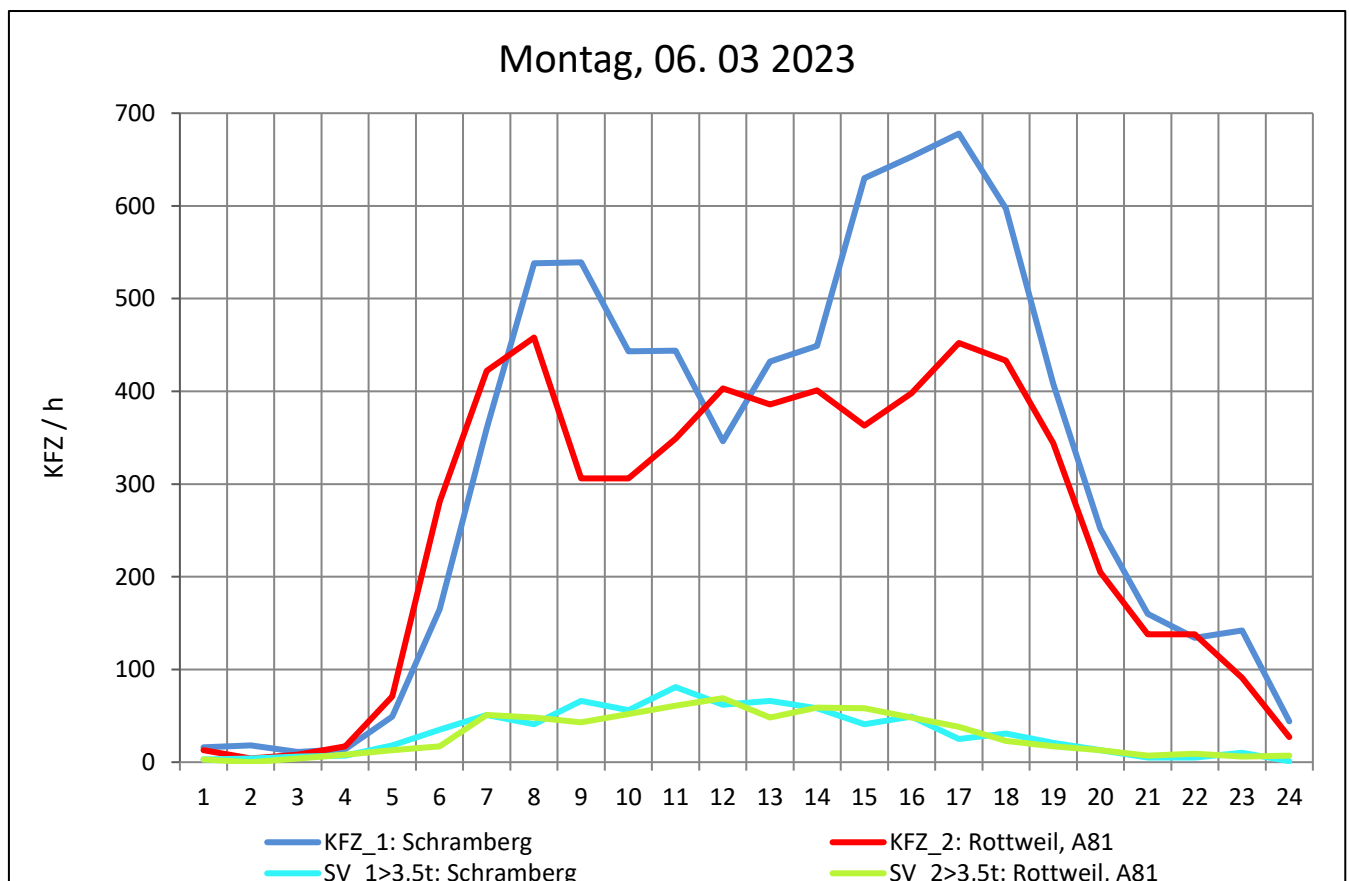
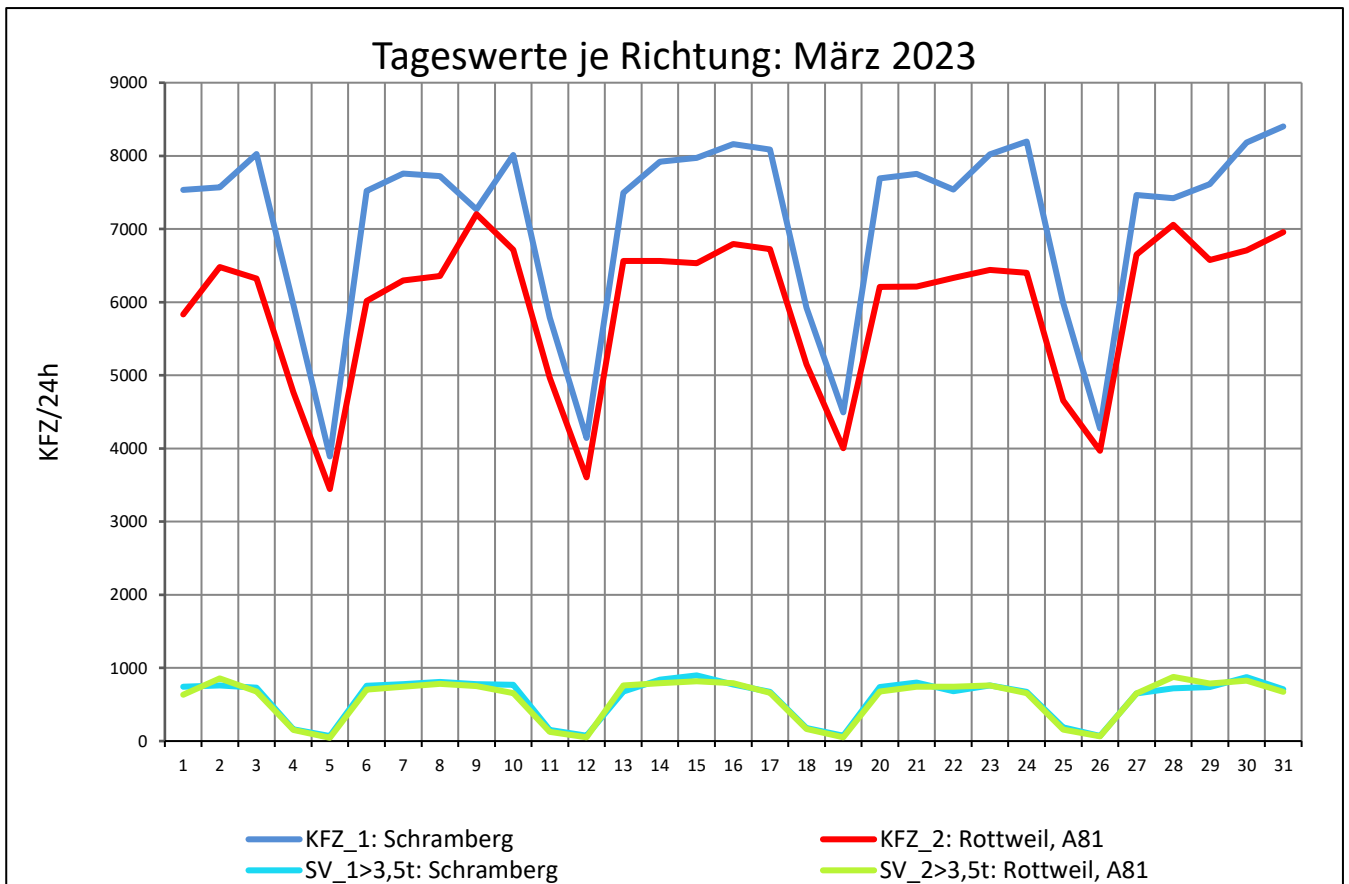
Zst.: **Schramberg**

TK-/Zst-Nr.: 7716/1104

B 462

Richtung 1 : **Schramberg**

Richtung 2 : **Rottweil, A81**



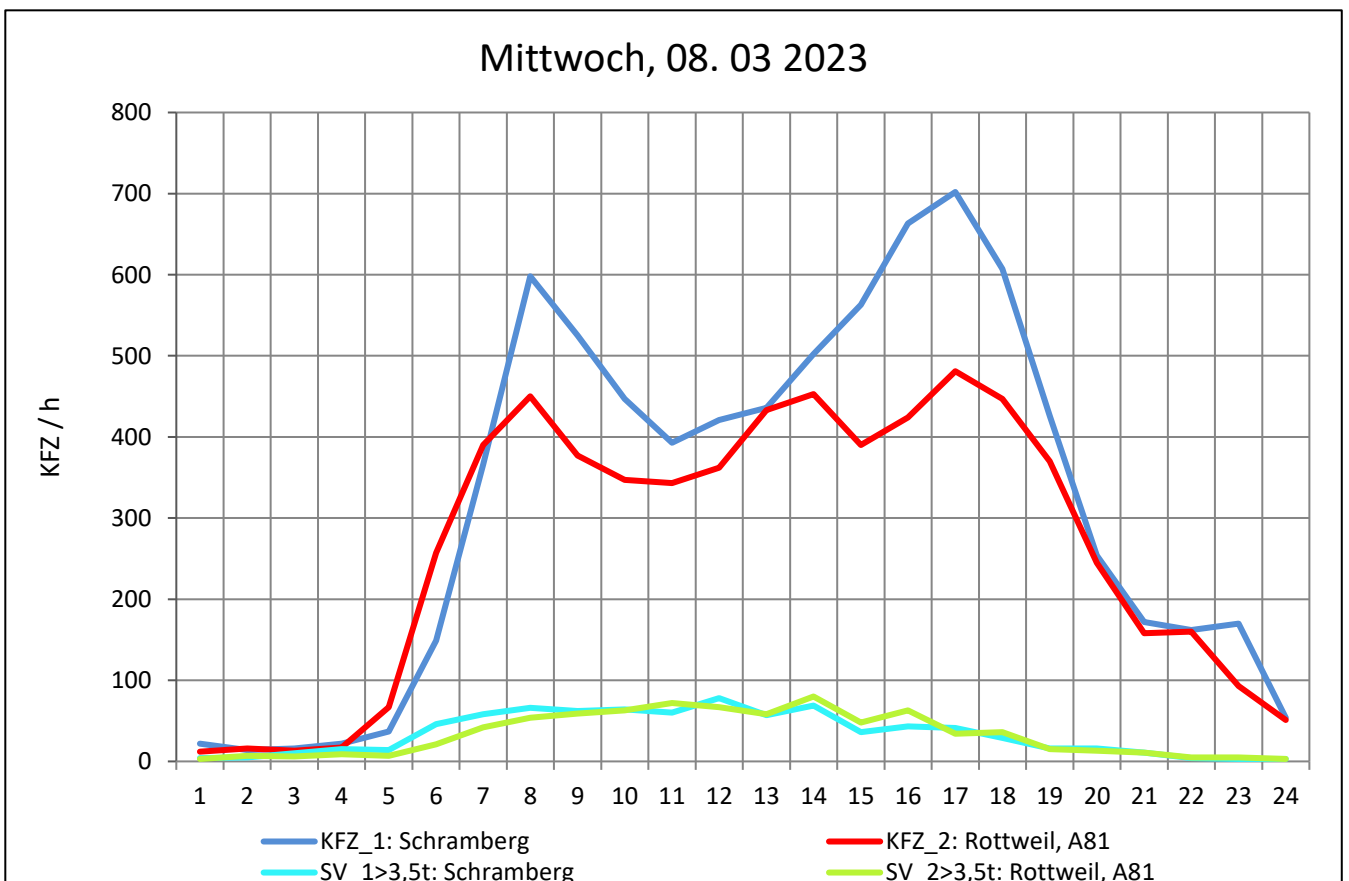
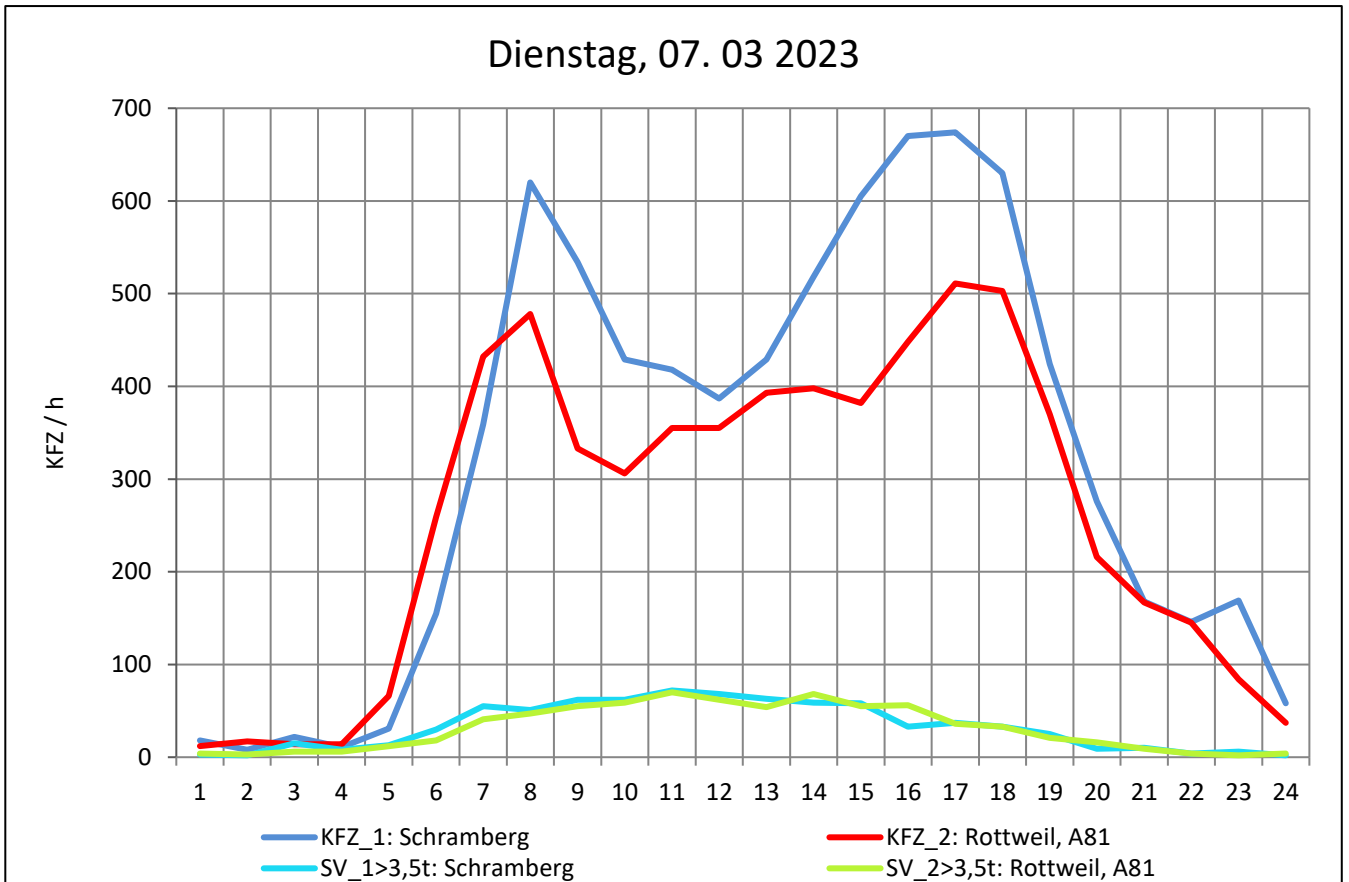
Zst.: **Schramberg**

TK-/Zst-Nr.: 7716/1104

B 462

Richtung 1 : **Schramberg**

Richtung 2 : **Rottweil, A81**



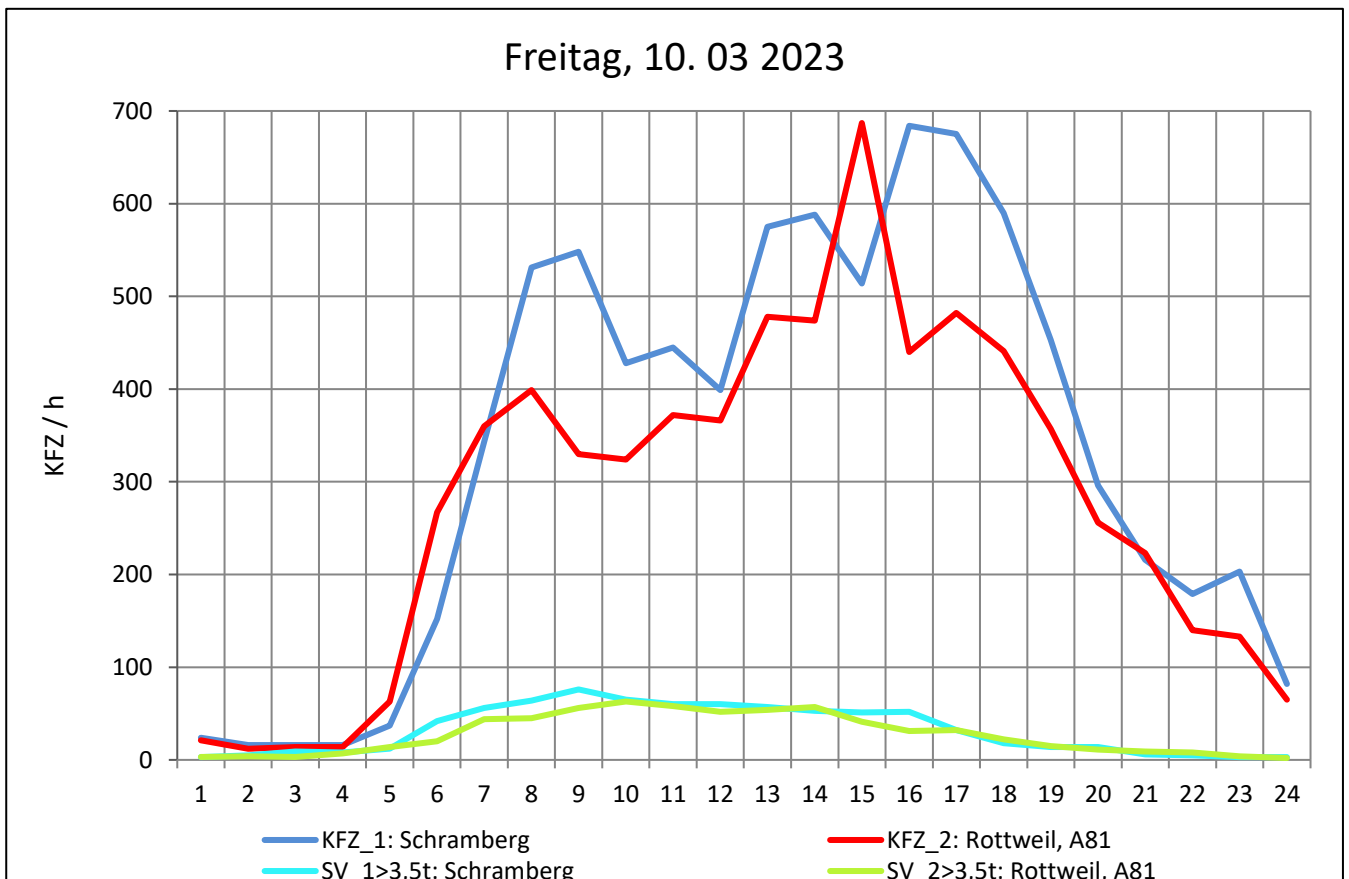
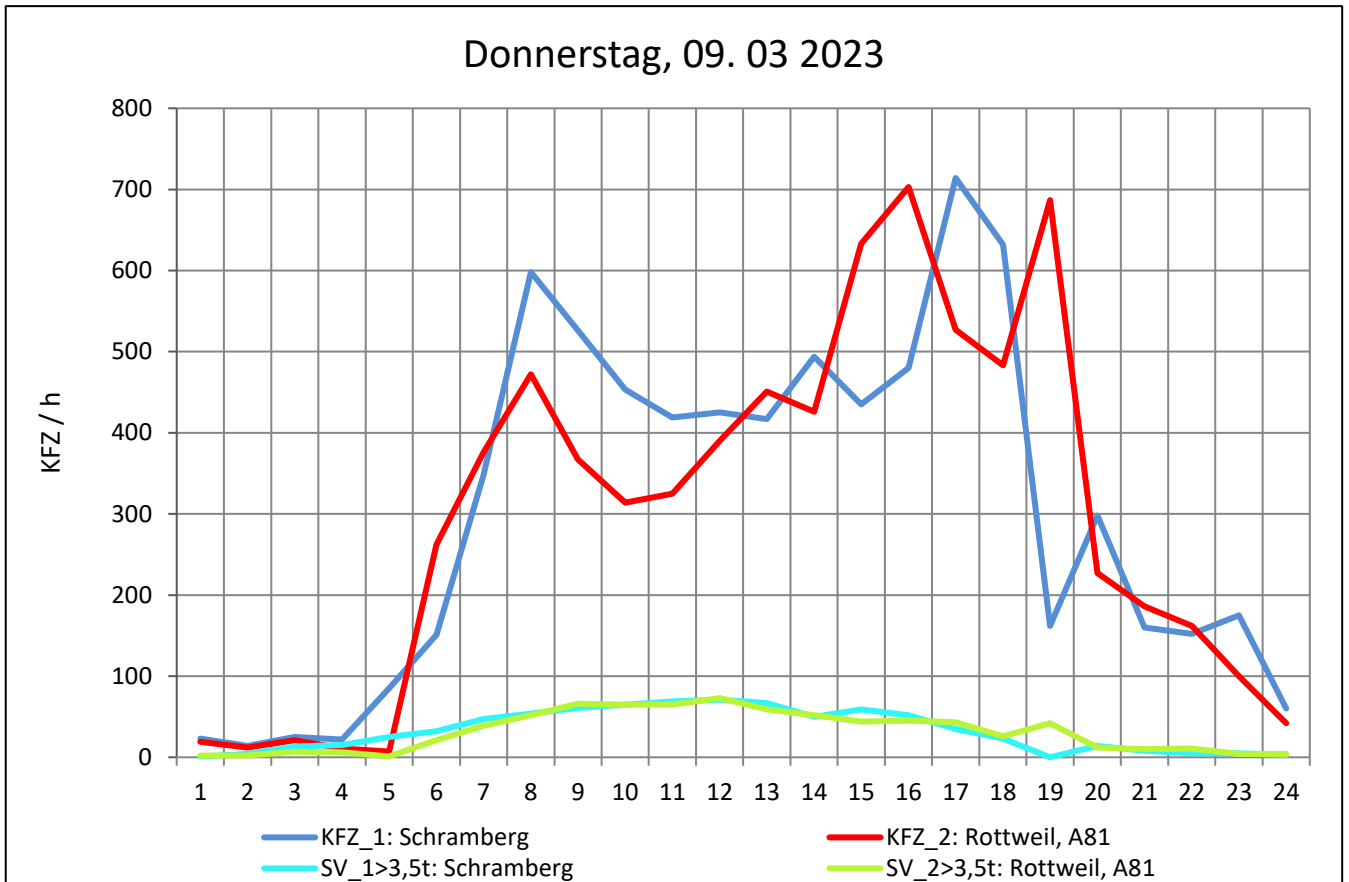
Zst.: **Schramberg**

TK-/Zst-Nr.: 7716/1104

B 462

Richtung 1 : **Schramberg**

Richtung 2 : **Rottweil, A81**



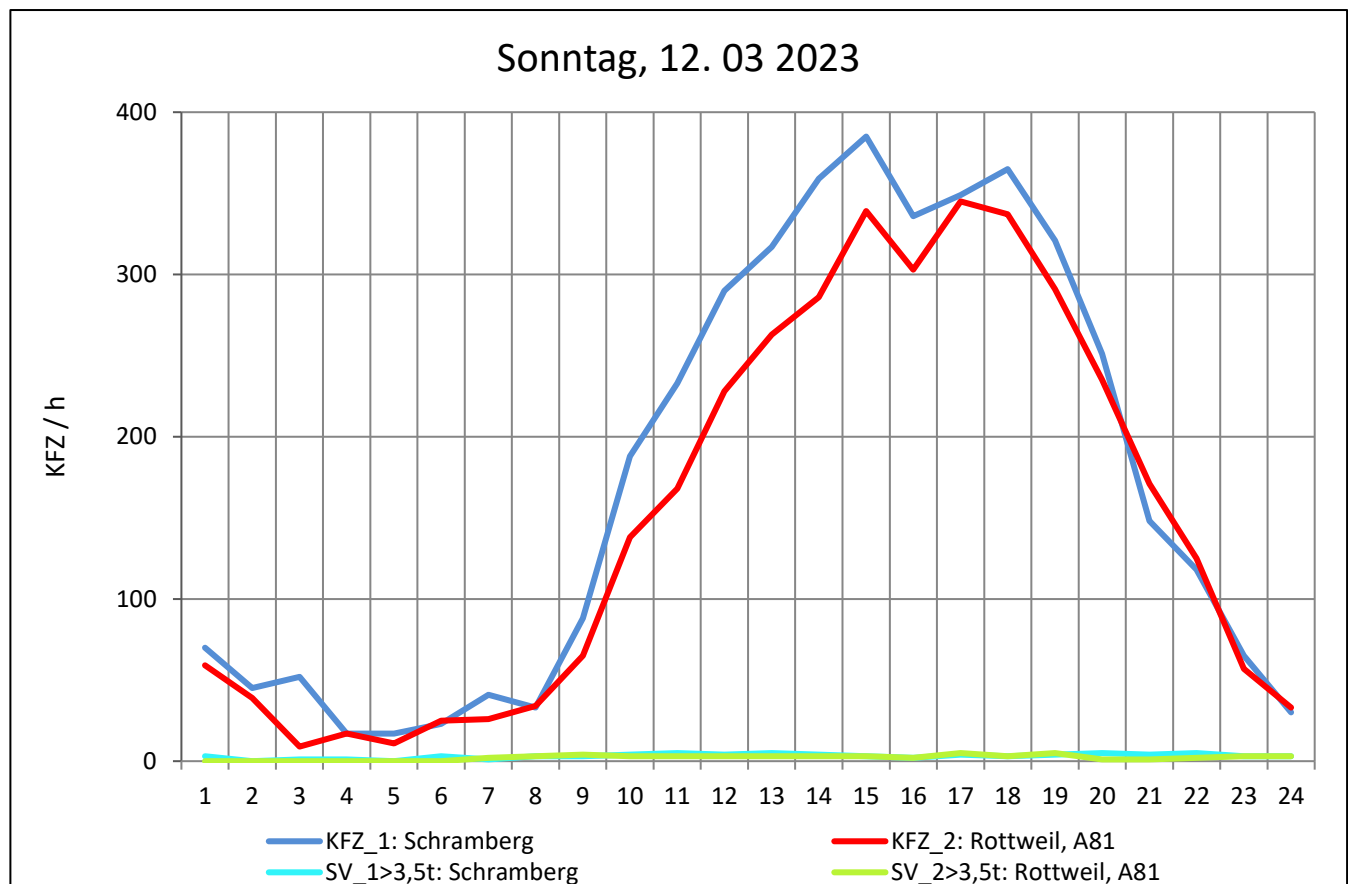
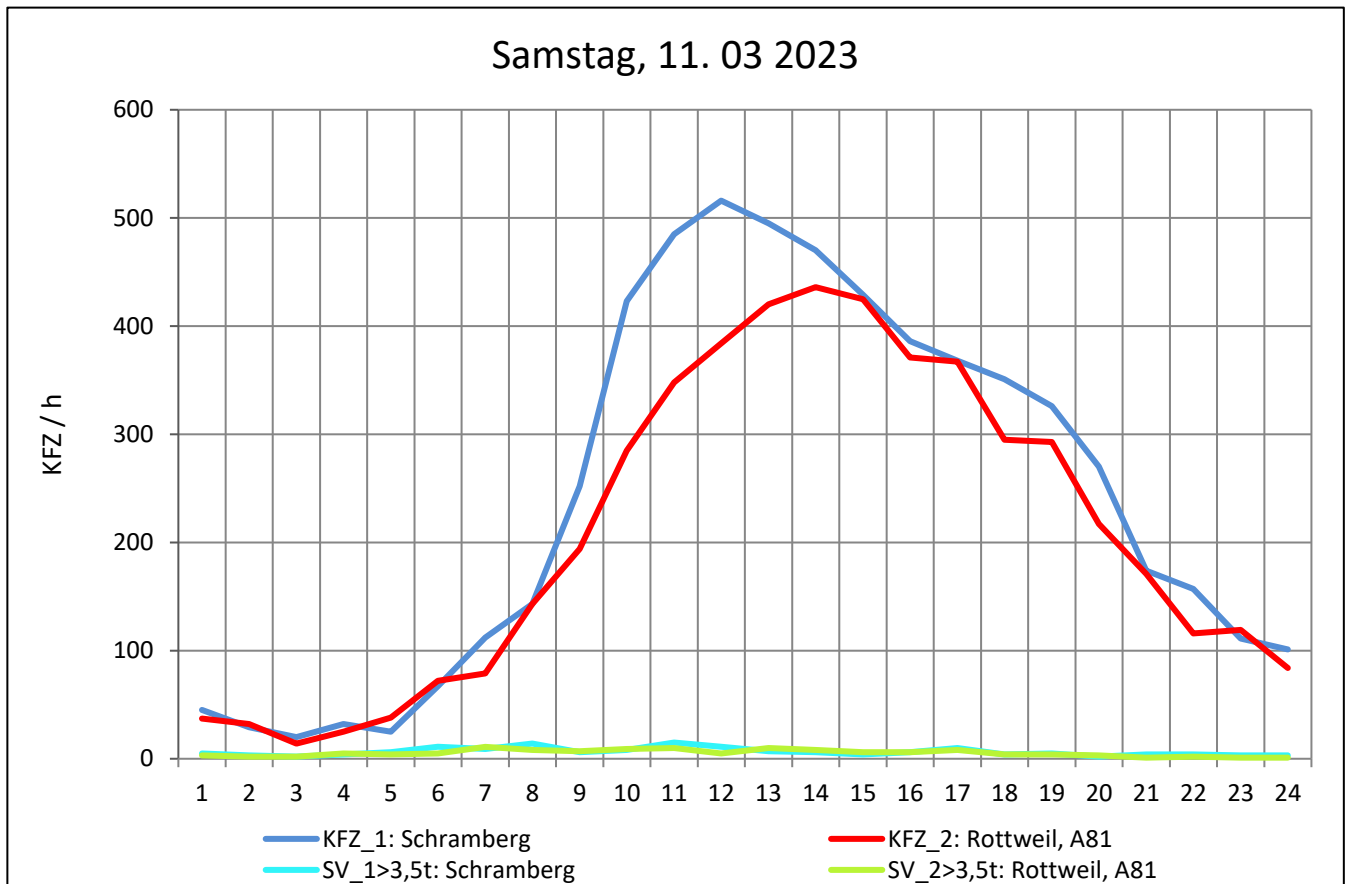
Zst.: **Schramberg**

TK-/Zst-Nr.: 7716/1104

B 462

Richtung 1 : **Schramberg**

Richtung 2 : **Rottweil, A81**



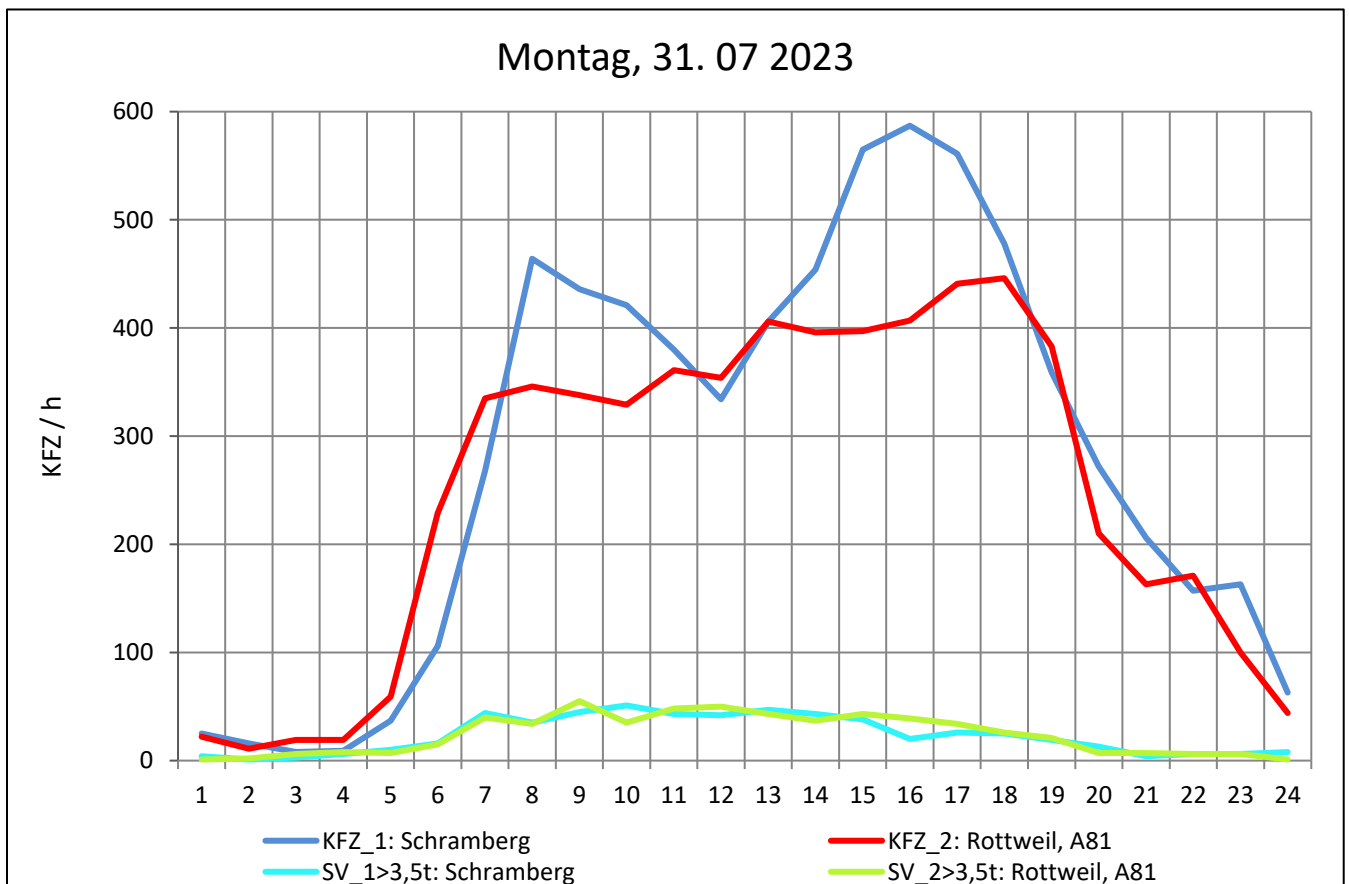
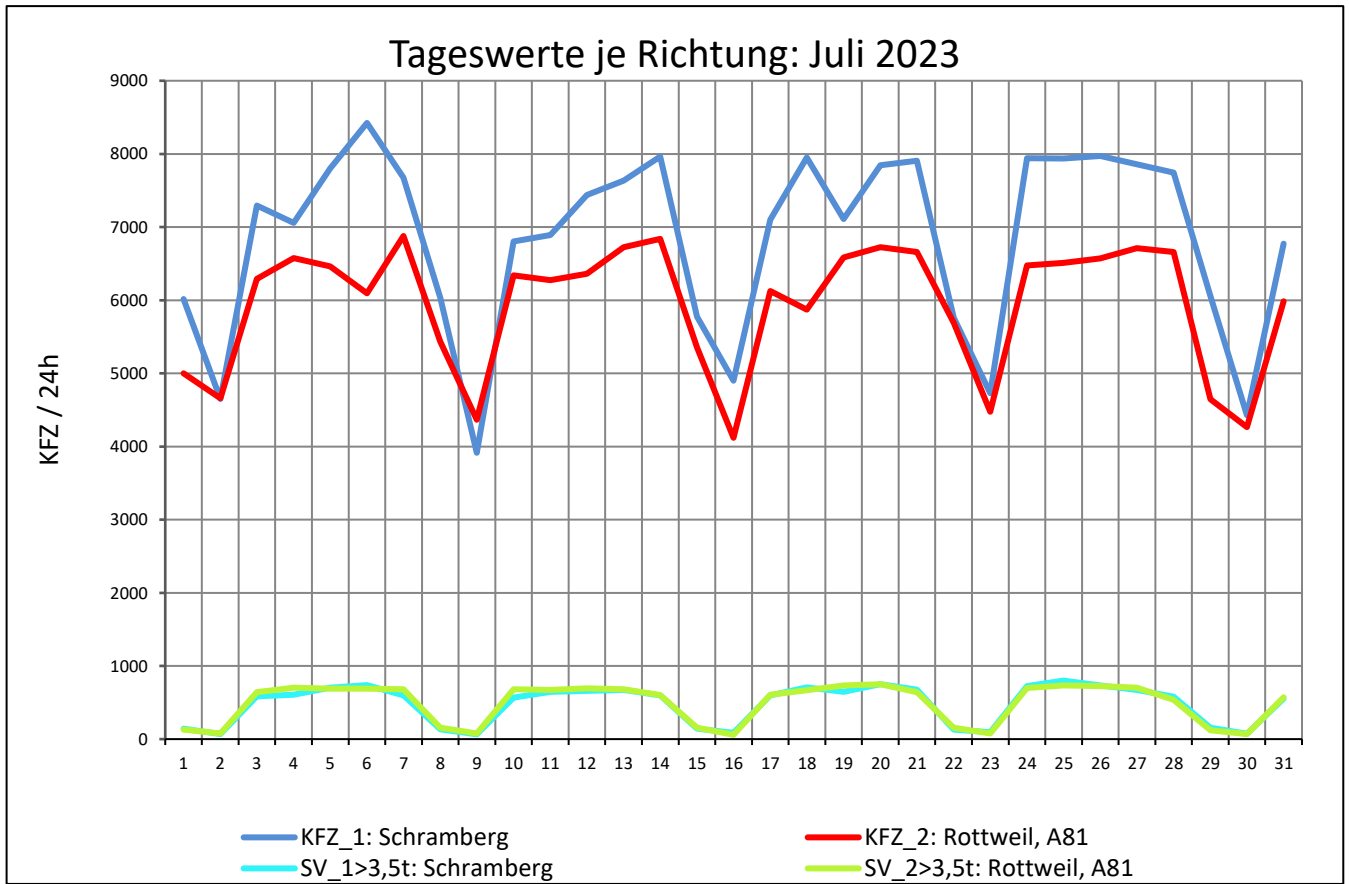
Zst.: **Schramberg**

TK-/Zst-Nr.: 7716/1104

B 462

Richtung 1 : **Schramberg**

Richtung 2 : **Rottweil, A81**



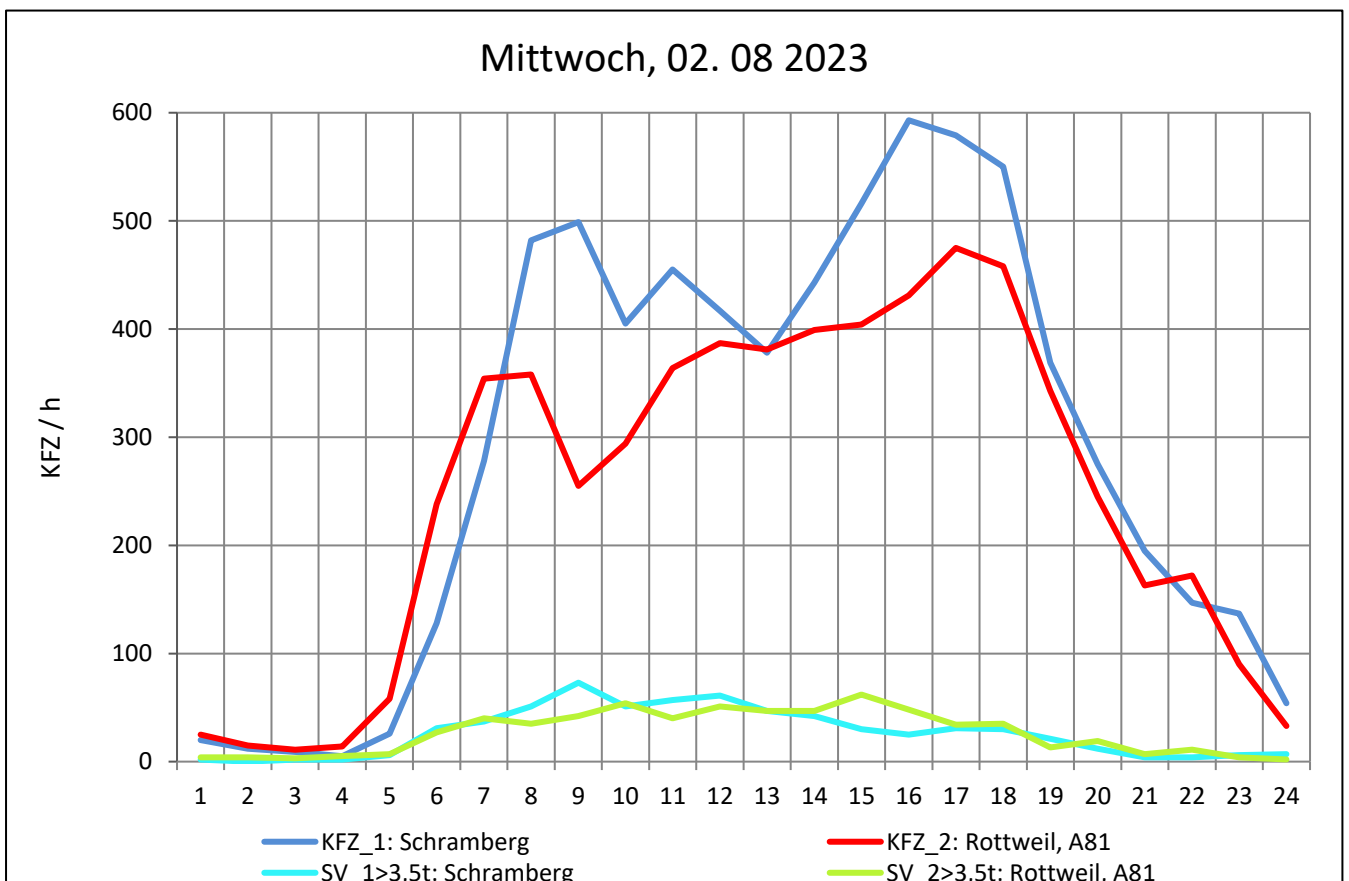
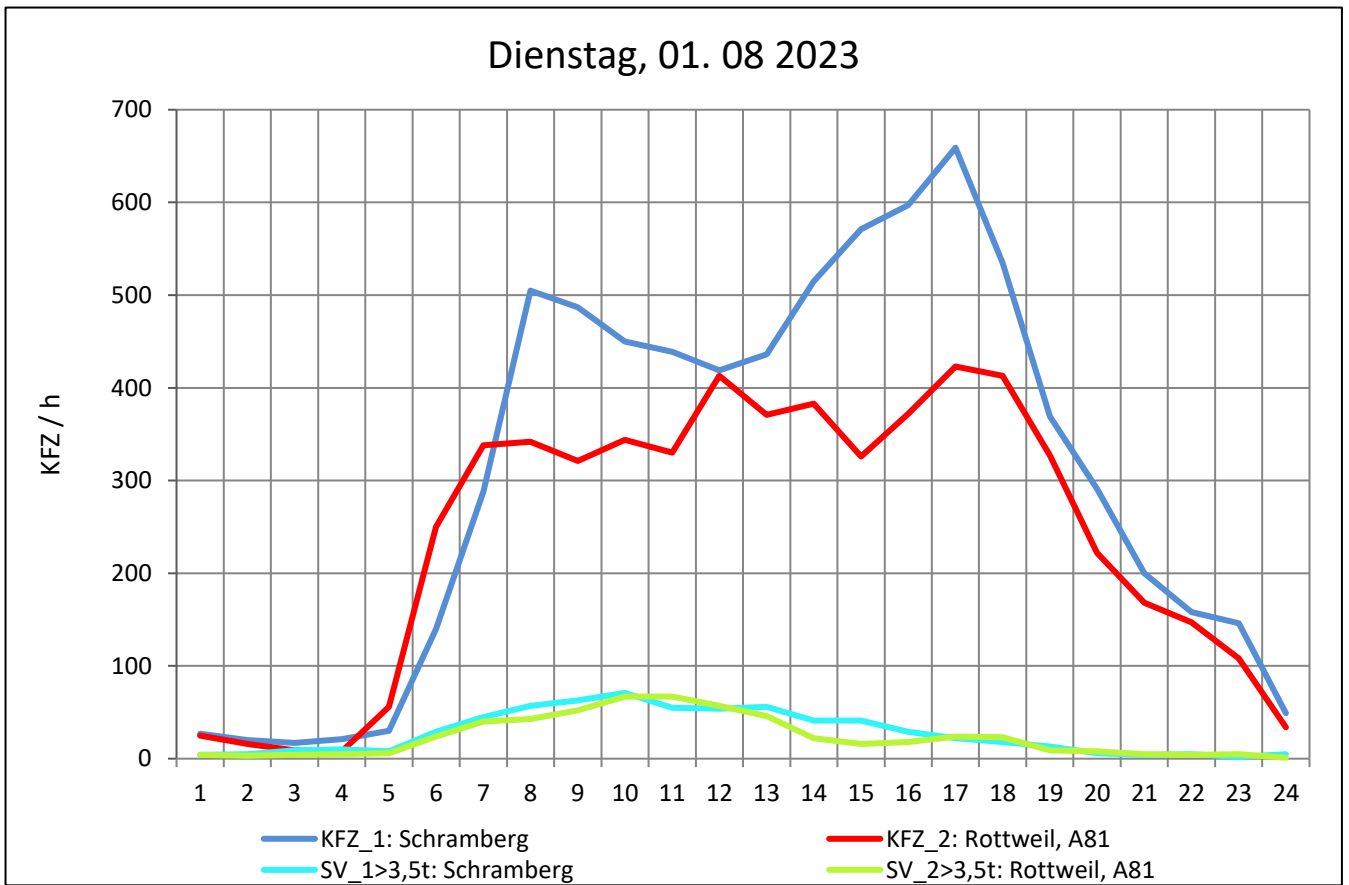
Zst.: **Schramberg**

TK-/Zst-Nr.: 7716/1104

B 462

Richtung 1 : **Schramberg**

Richtung 2 : **Rottweil, A81**



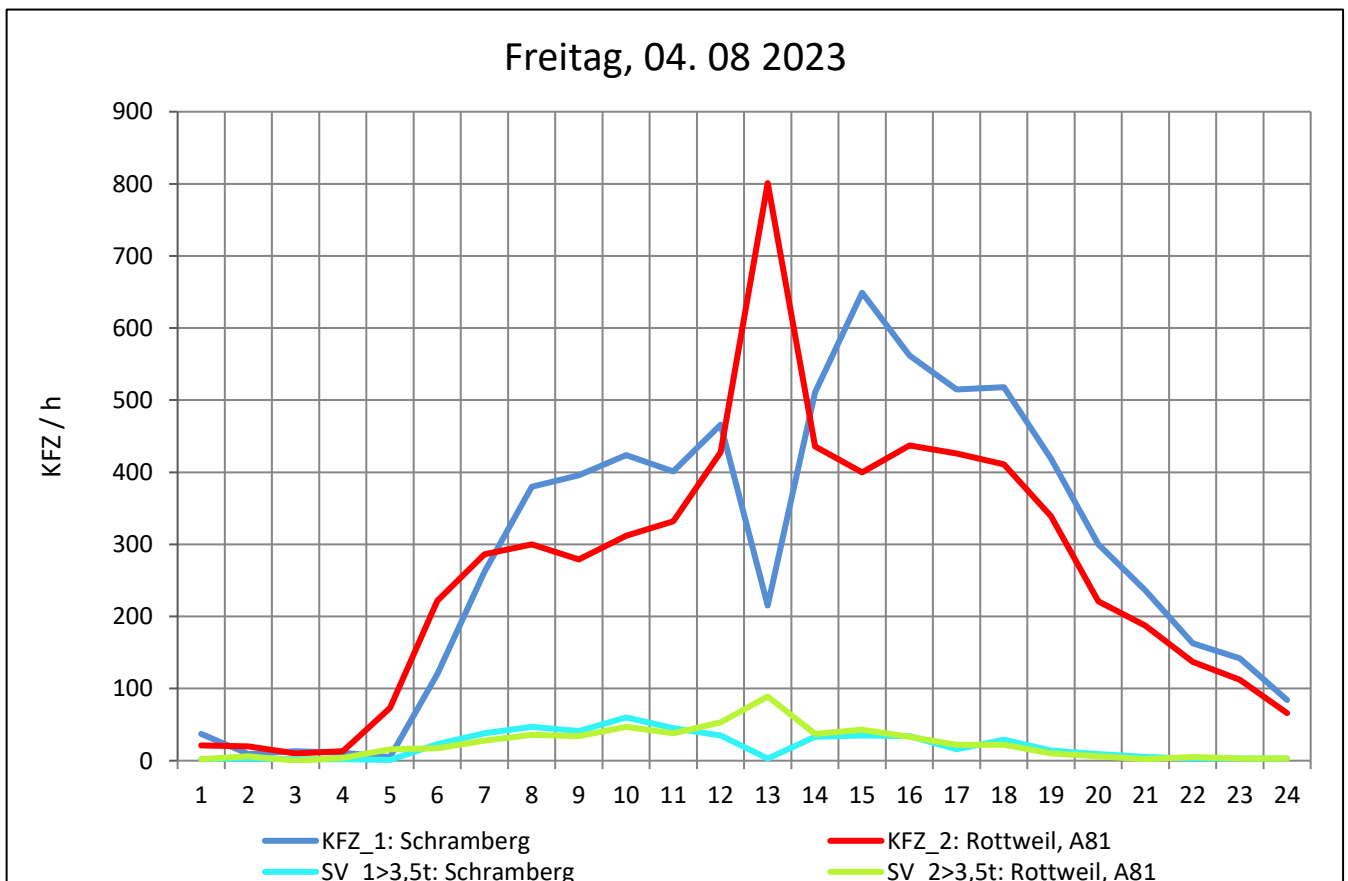
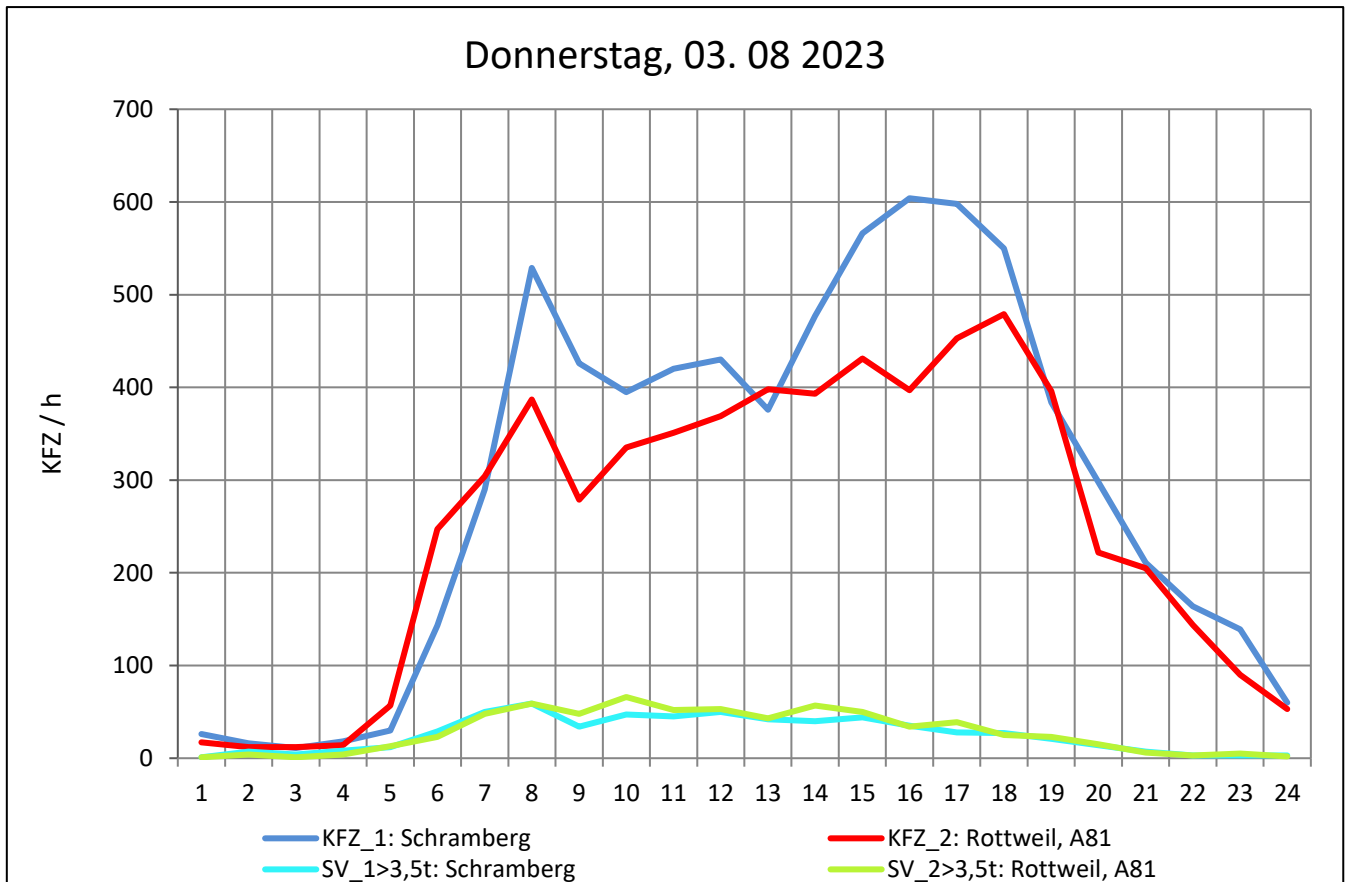
Zst.: **Schramberg**

TK-/Zst-Nr.: 7716/1104

B 462

Richtung 1 : **Schramberg**

Richtung 2 : **Rottweil, A81**



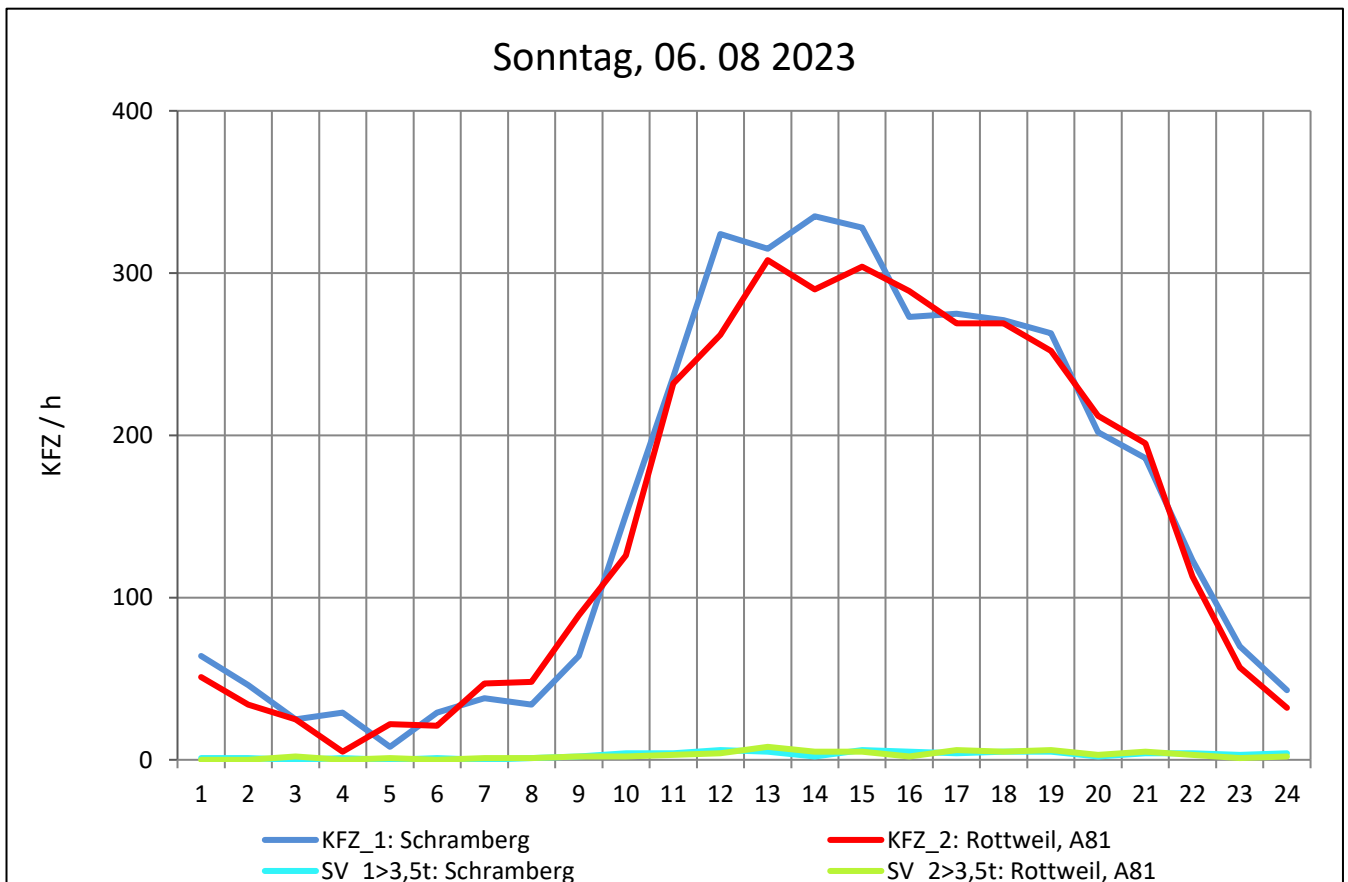
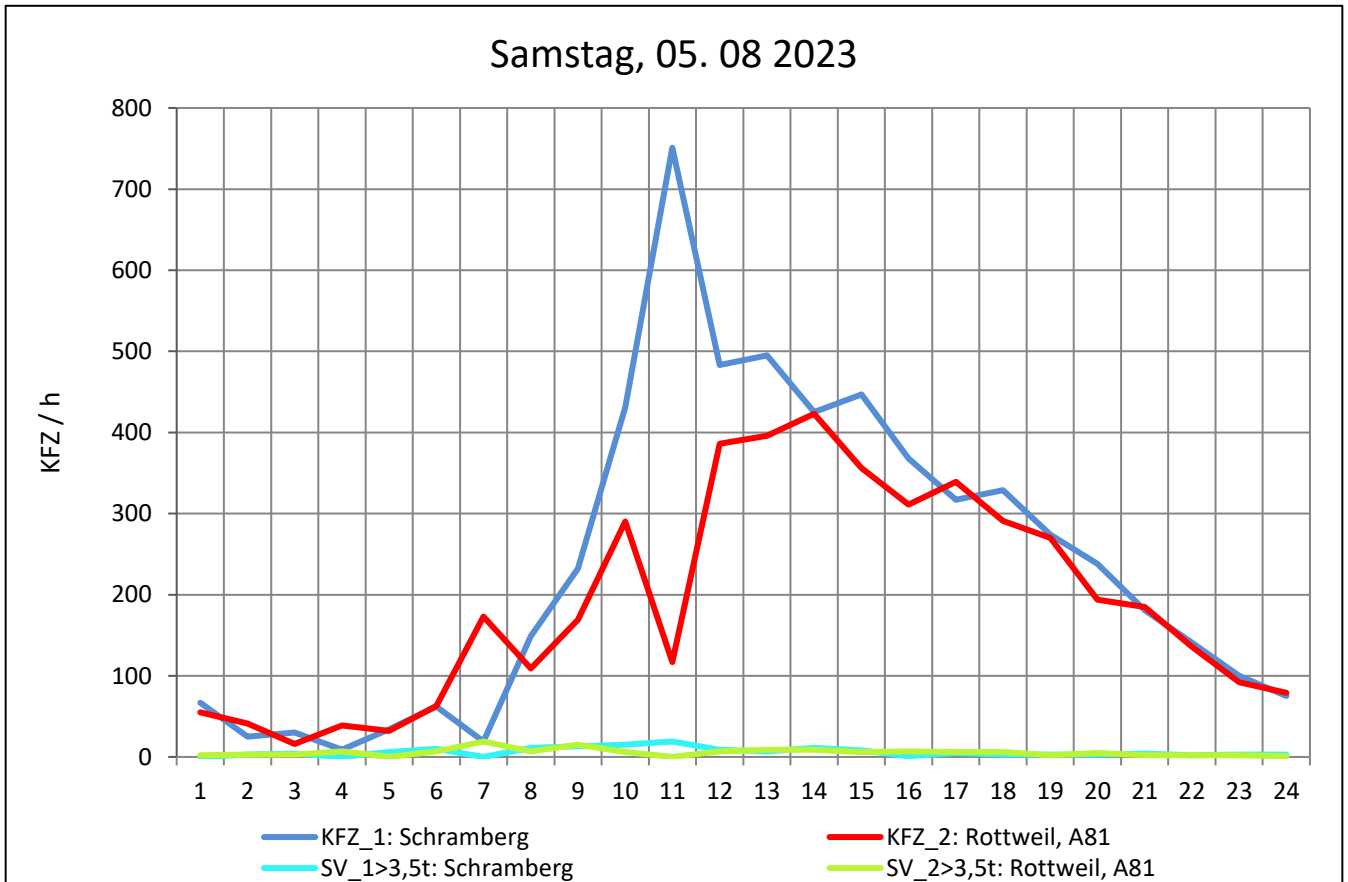
Zst.: **Schramberg**

TK-/Zst-Nr.: 7716/1104

B 462

Richtung 1 : **Schramberg**

Richtung 2 : **Rottweil, A81**



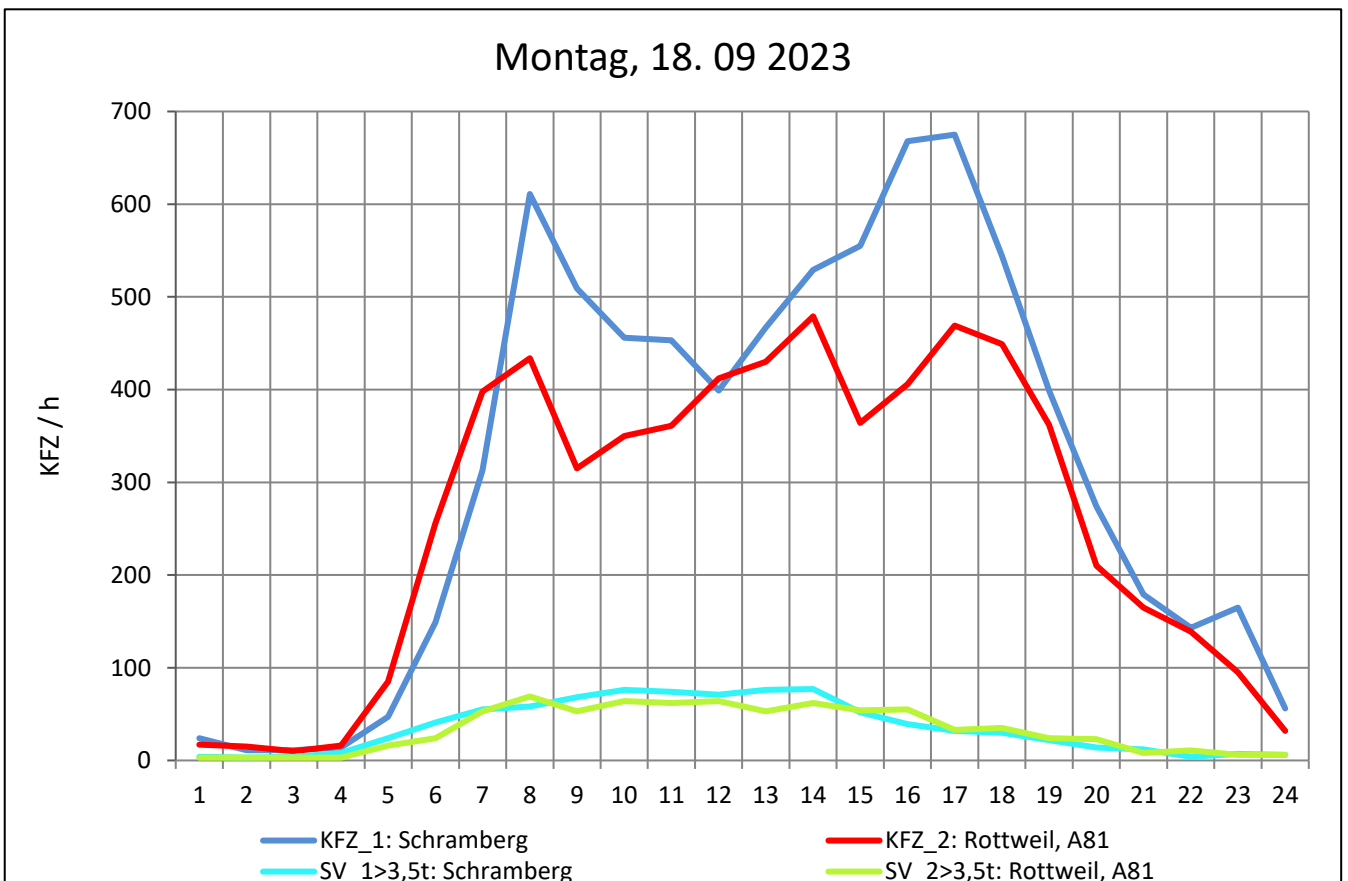
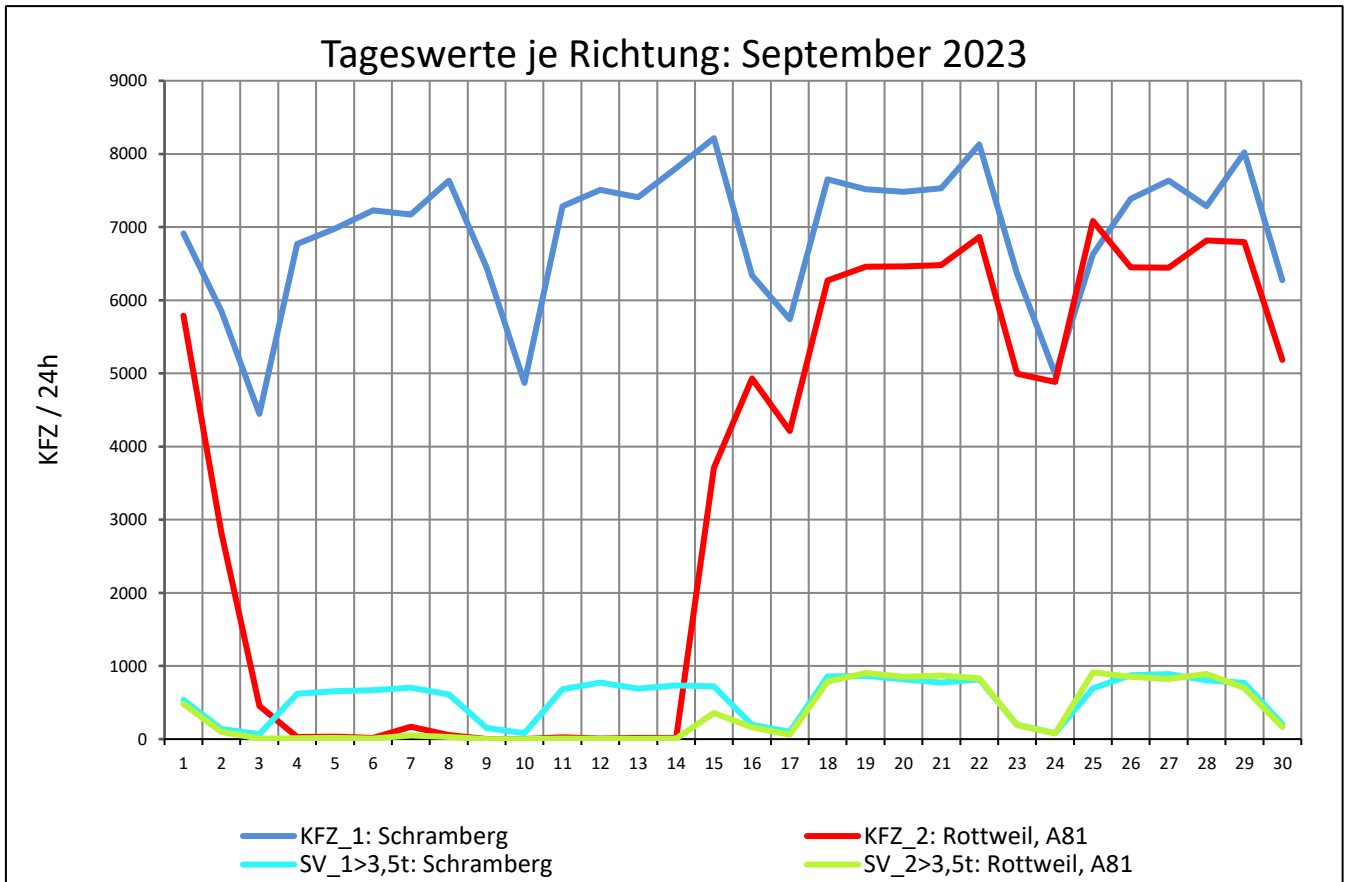
Zst.: **Schramberg**

TK-/Zst-Nr.: 7716/1104

B 462

Richtung 1 : **Schramberg**

Richtung 2 : **Rottweil, A81**



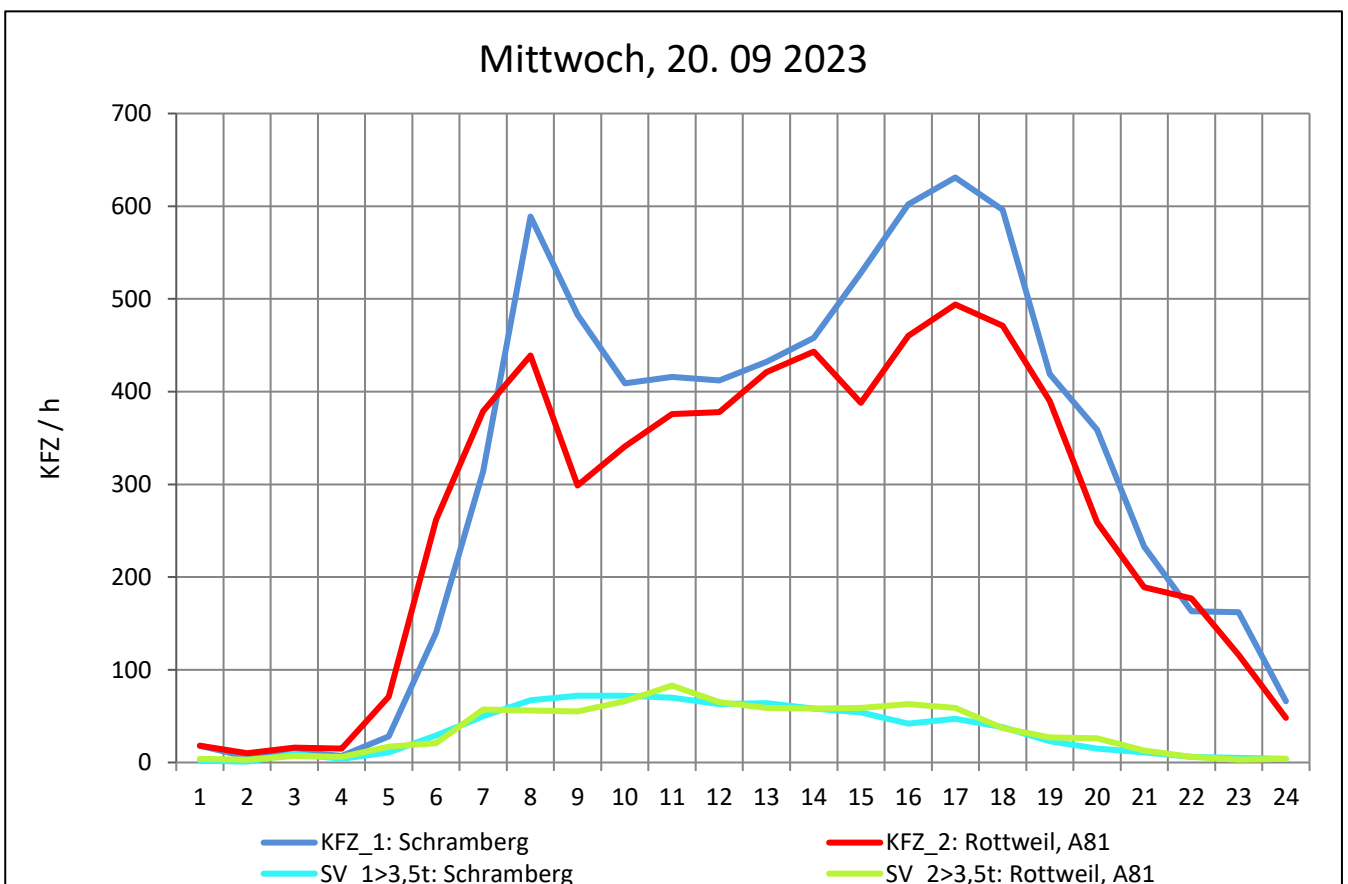
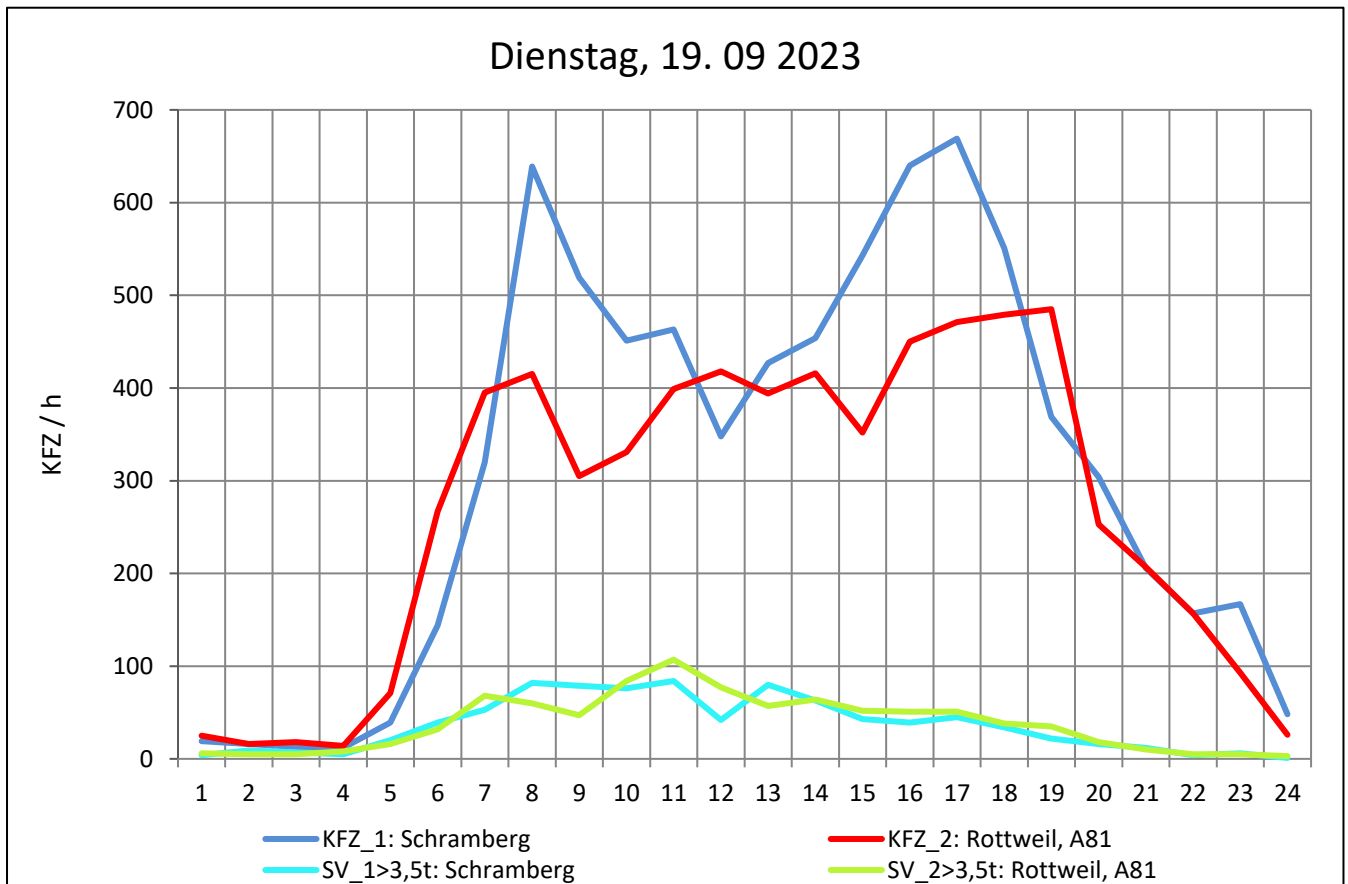
Zst.: **Schramberg**

TK-/Zst-Nr.: 7716/1104

B 462

Richtung 1 : **Schramberg**

Richtung 2 : **Rottweil, A81**



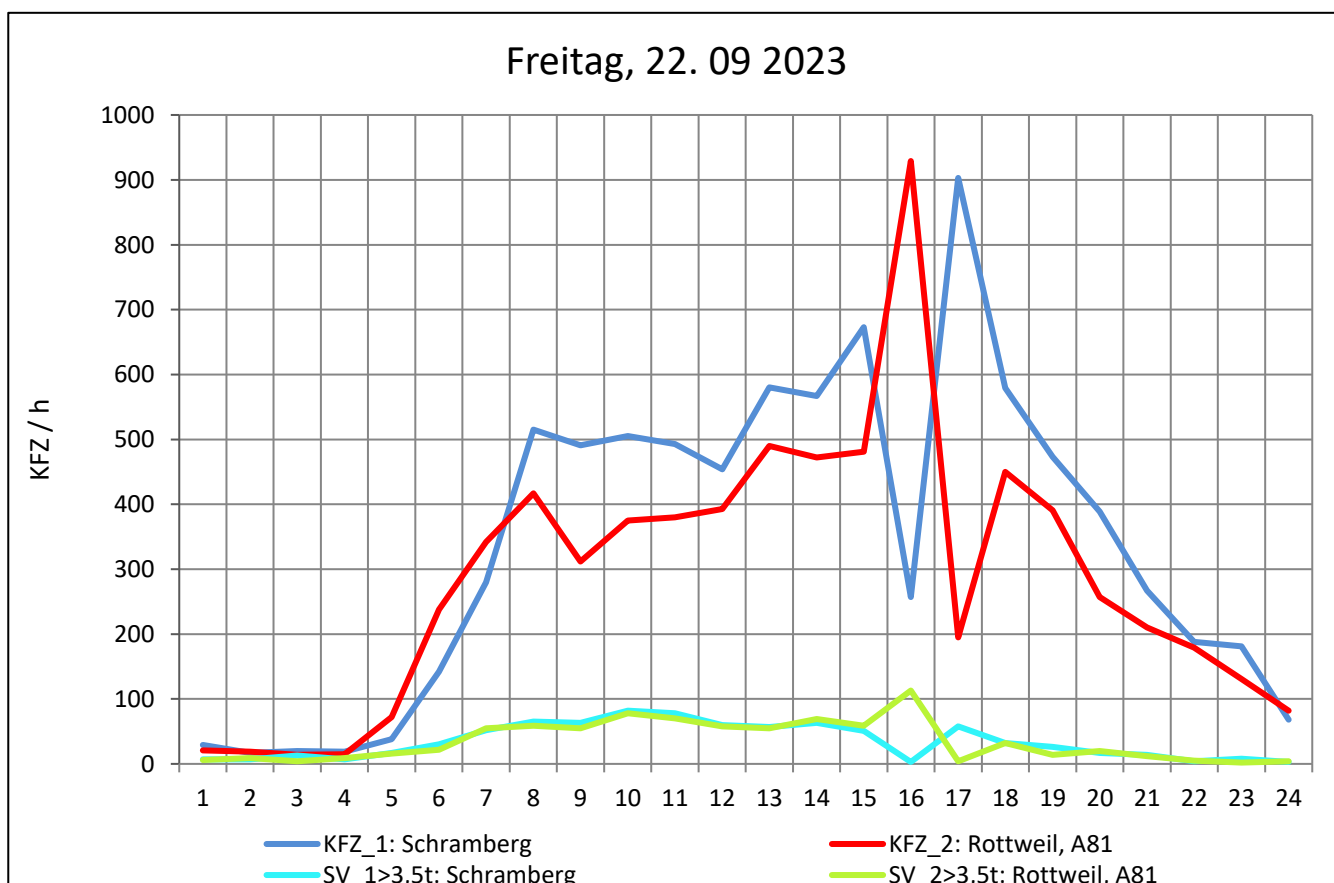
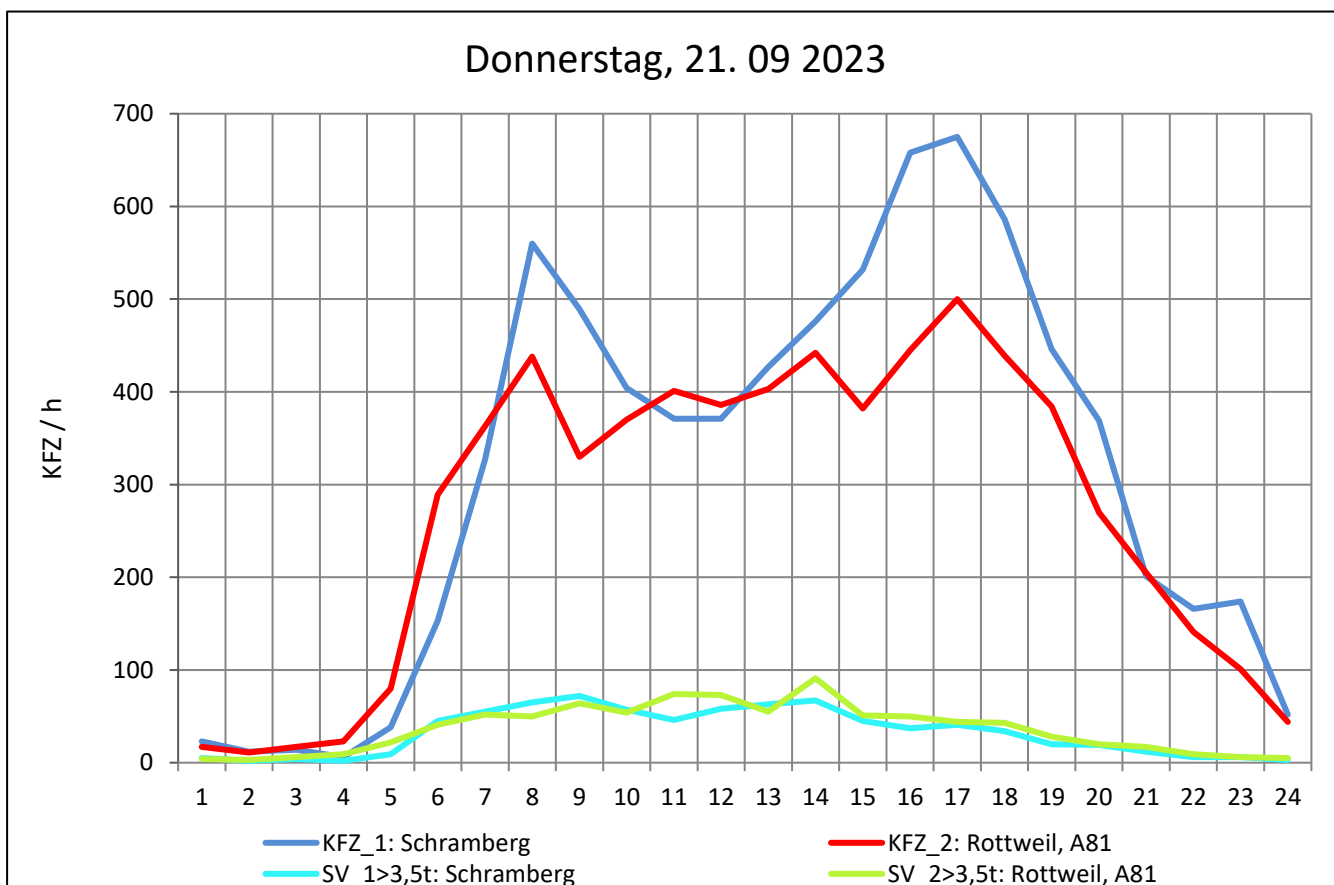
Zst.: **Schramberg**

TK-/Zst-Nr.: 7716/1104

B 462

Richtung 1 : **Schramberg**

Richtung 2 : **Rottweil, A81**



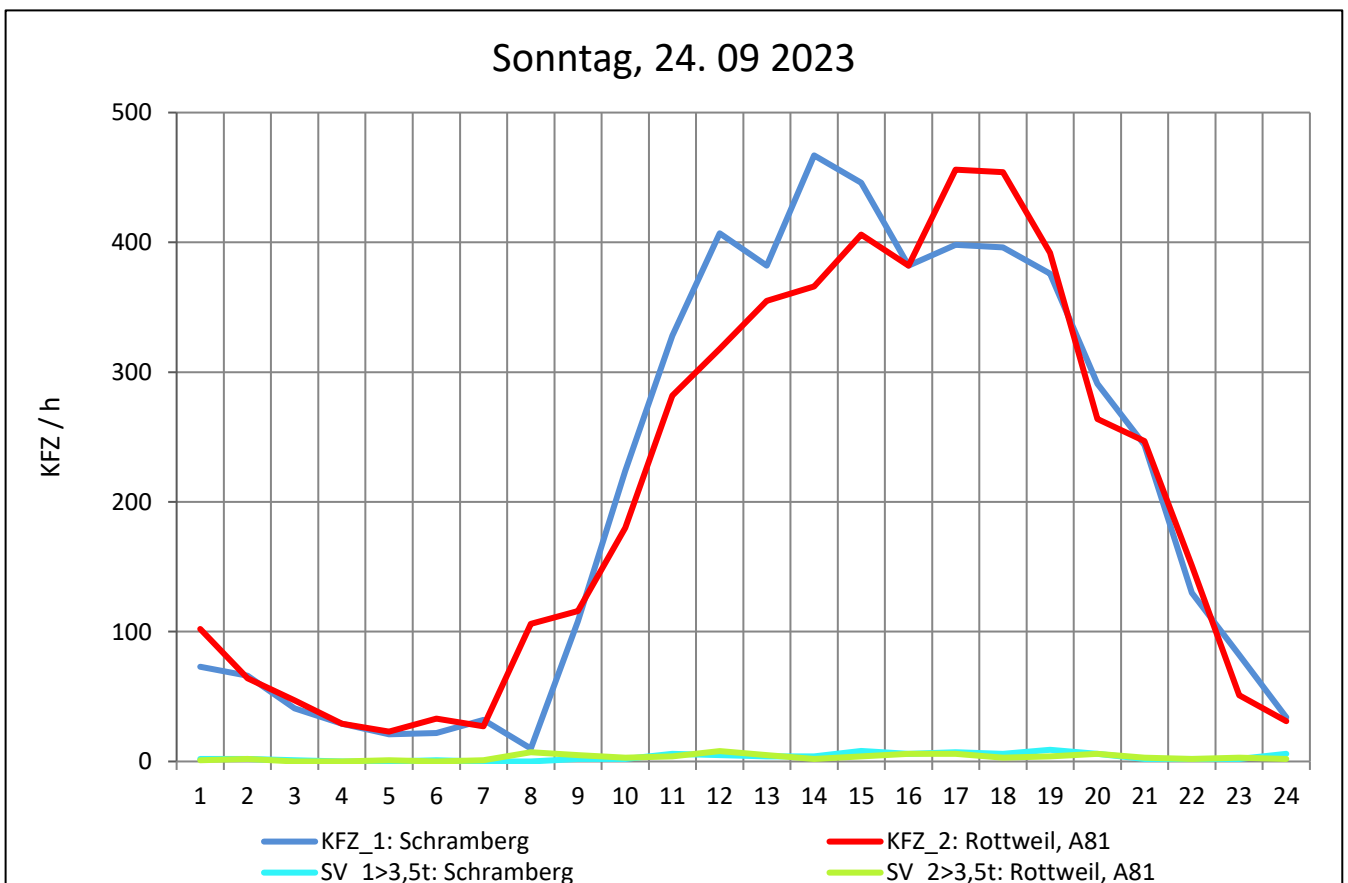
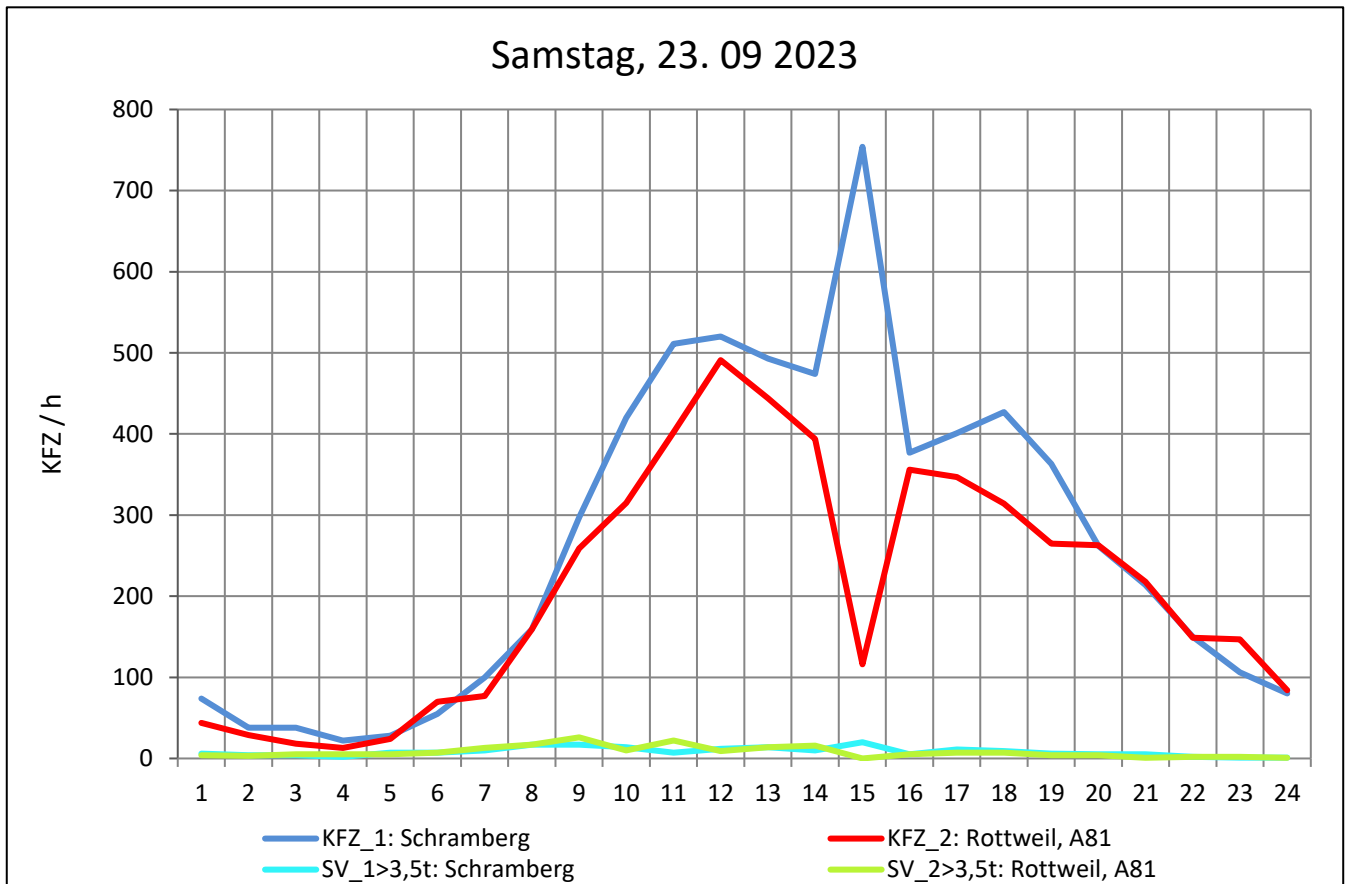
Zst.: **Schramberg**

TK-/Zst-Nr.: 7716/1104

B 462

Richtung 1 : **Schramberg**

Richtung 2 : **Rottweil, A81**



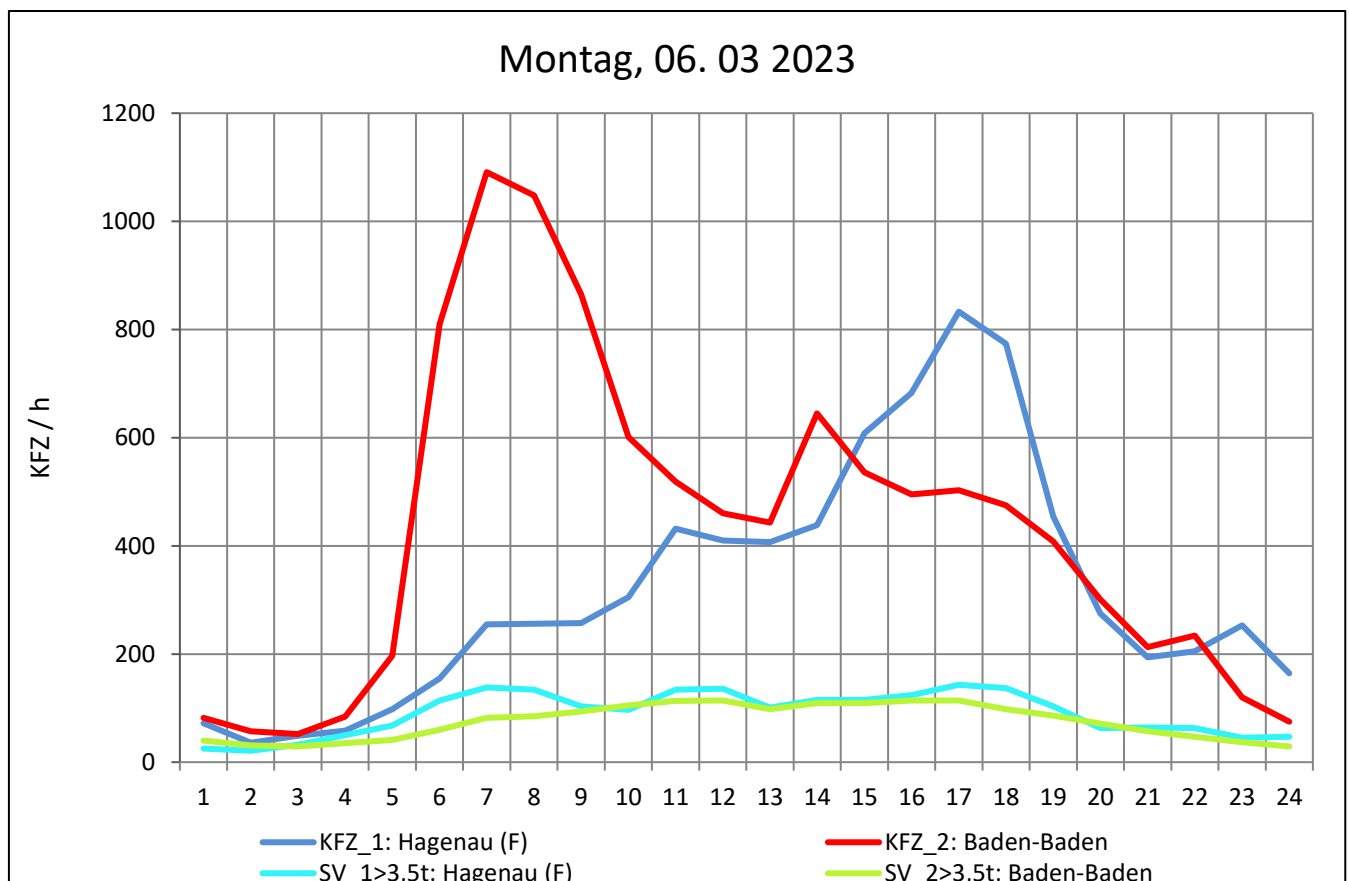
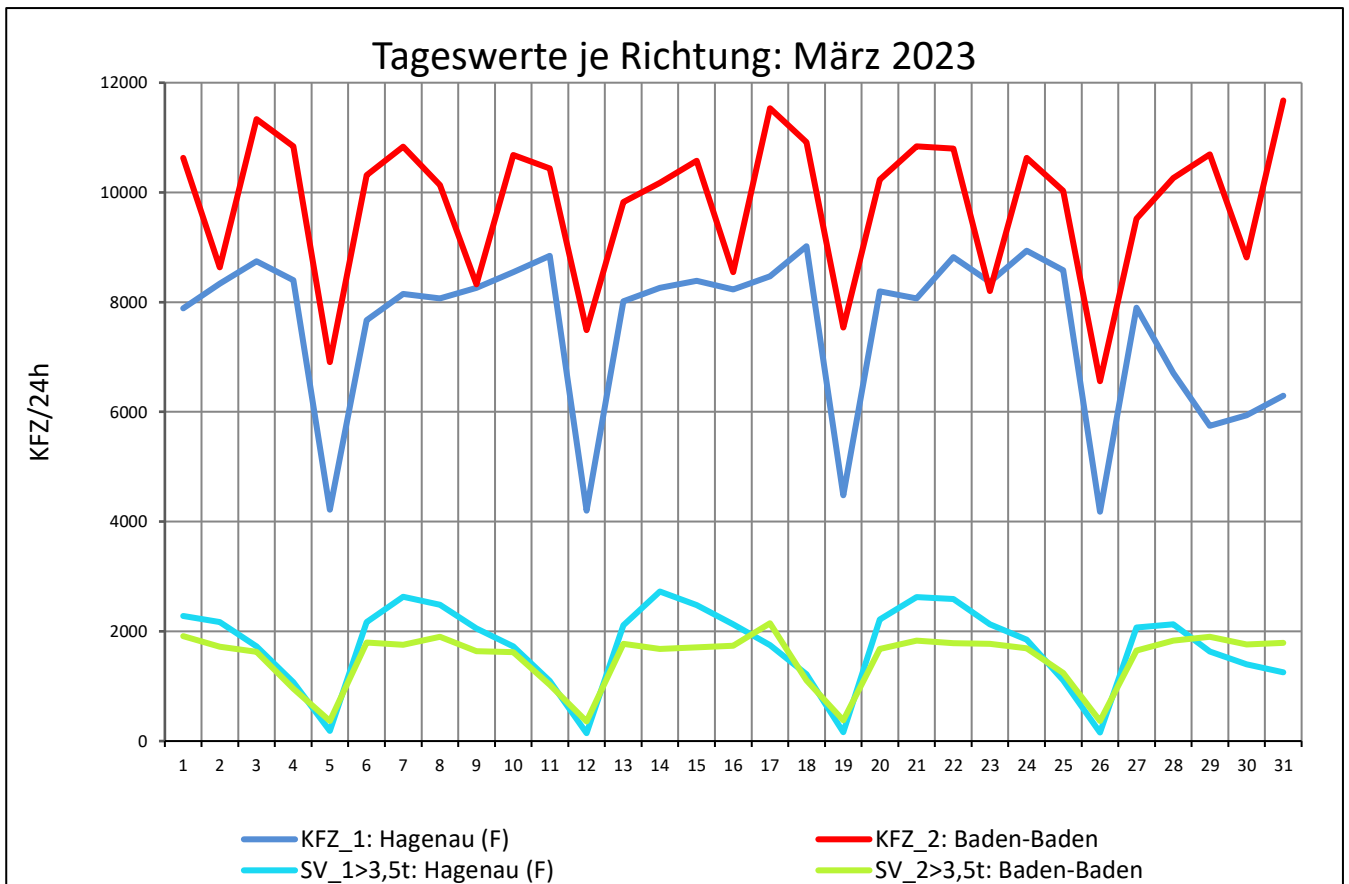
Zst.: **Rheinbrücke Iffezheim**

TK-/Zst-Nr.: 7114/1102

B 500

Richtung 1 : **Hagenau (F)**

Richtung 2 : **Baden-Baden**



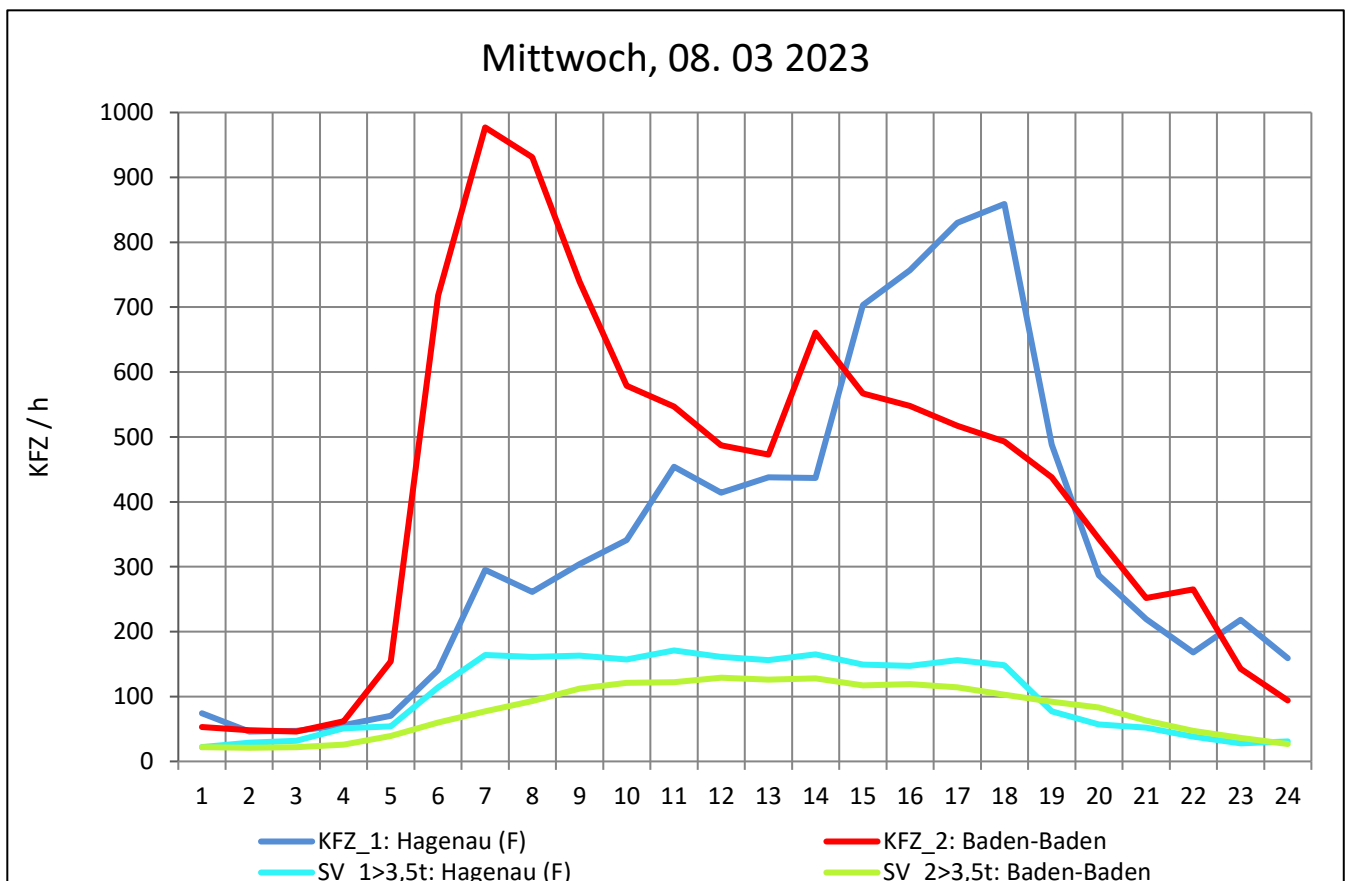
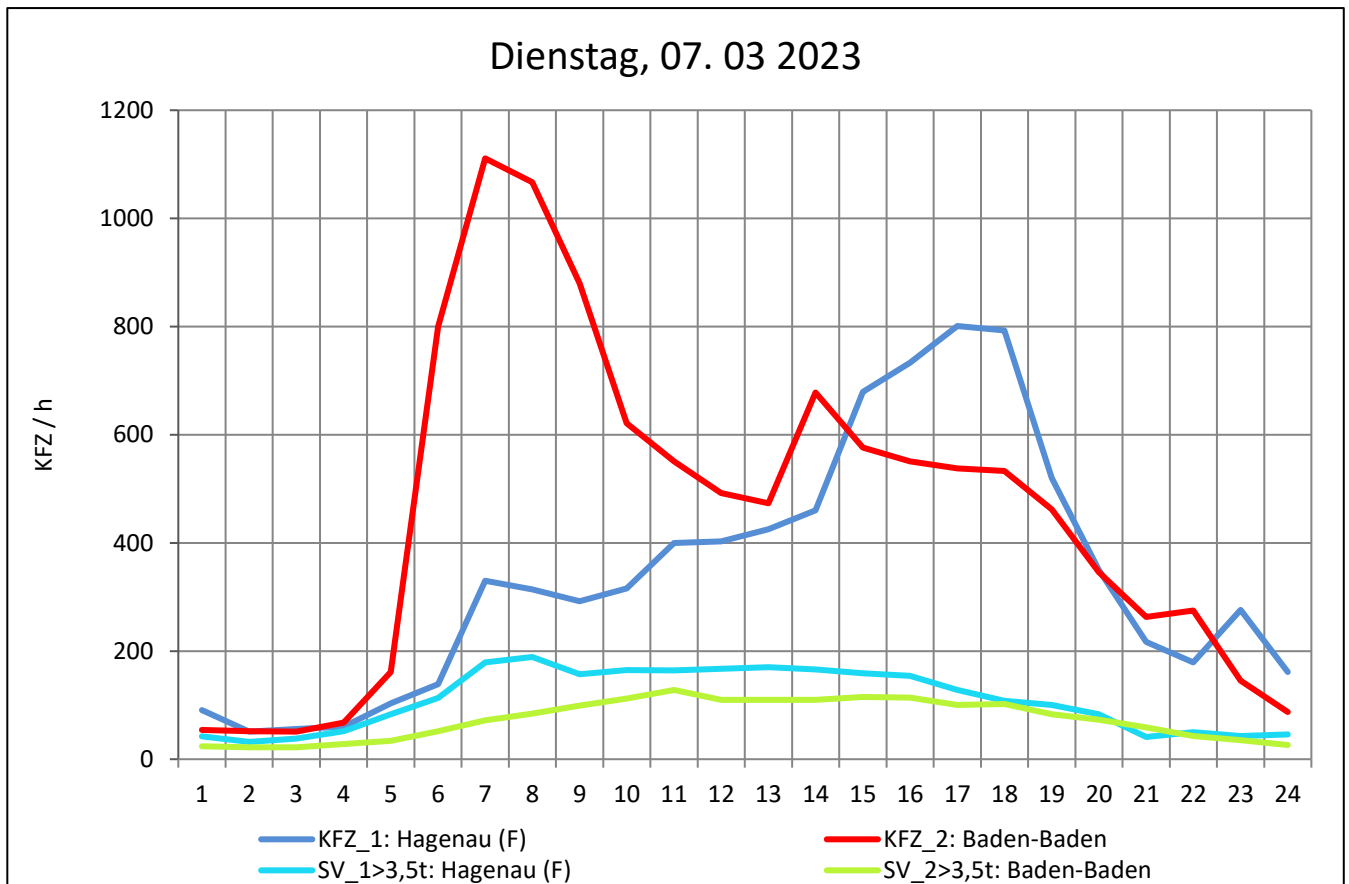
Zst.: **Rheinbrücke Iffezheim**

TK-/Zst-Nr.: 7114/1102

B 500

Richtung 1 : **Hagenau (F)**

Richtung 2 : **Baden-Baden**



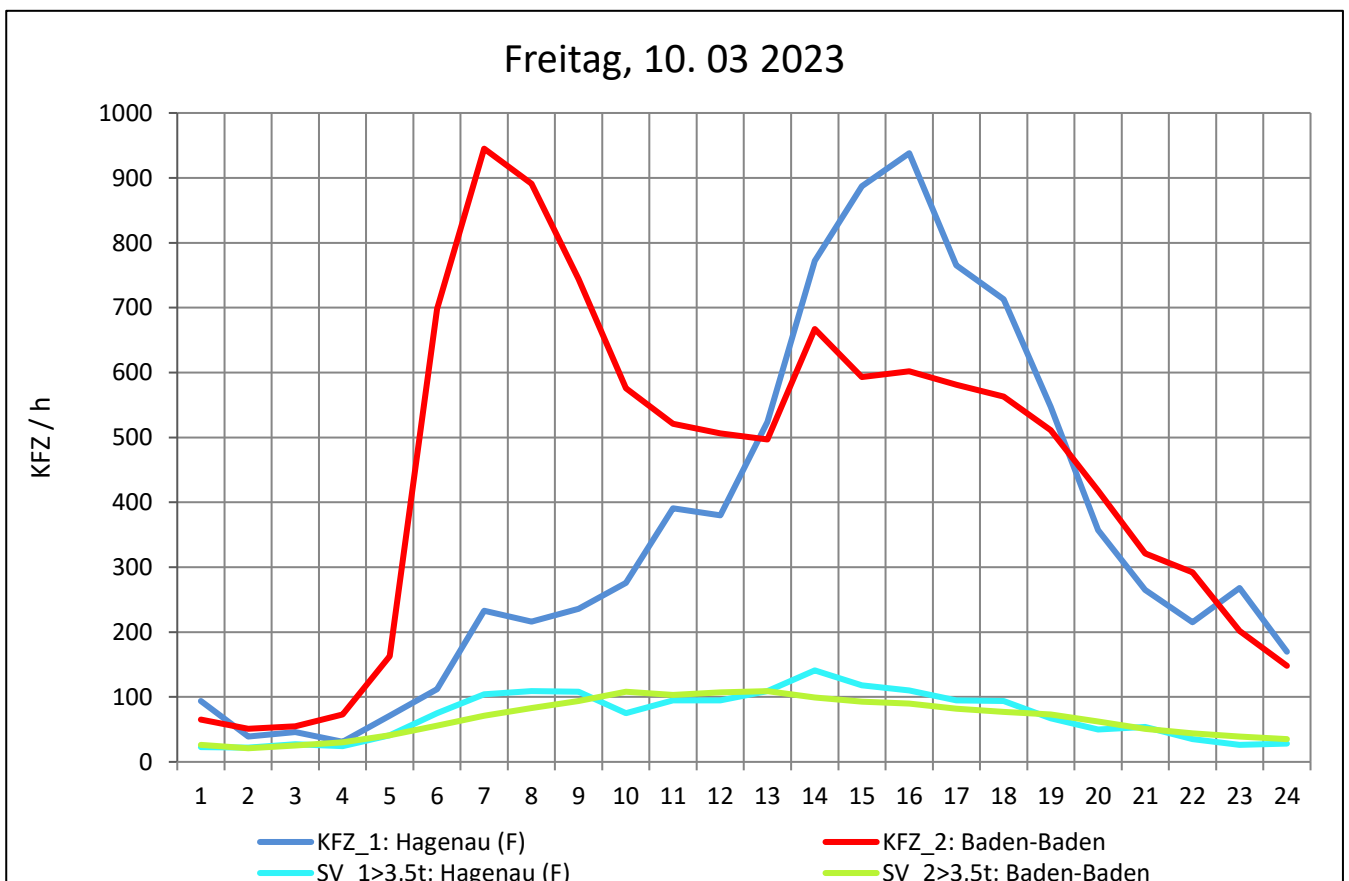
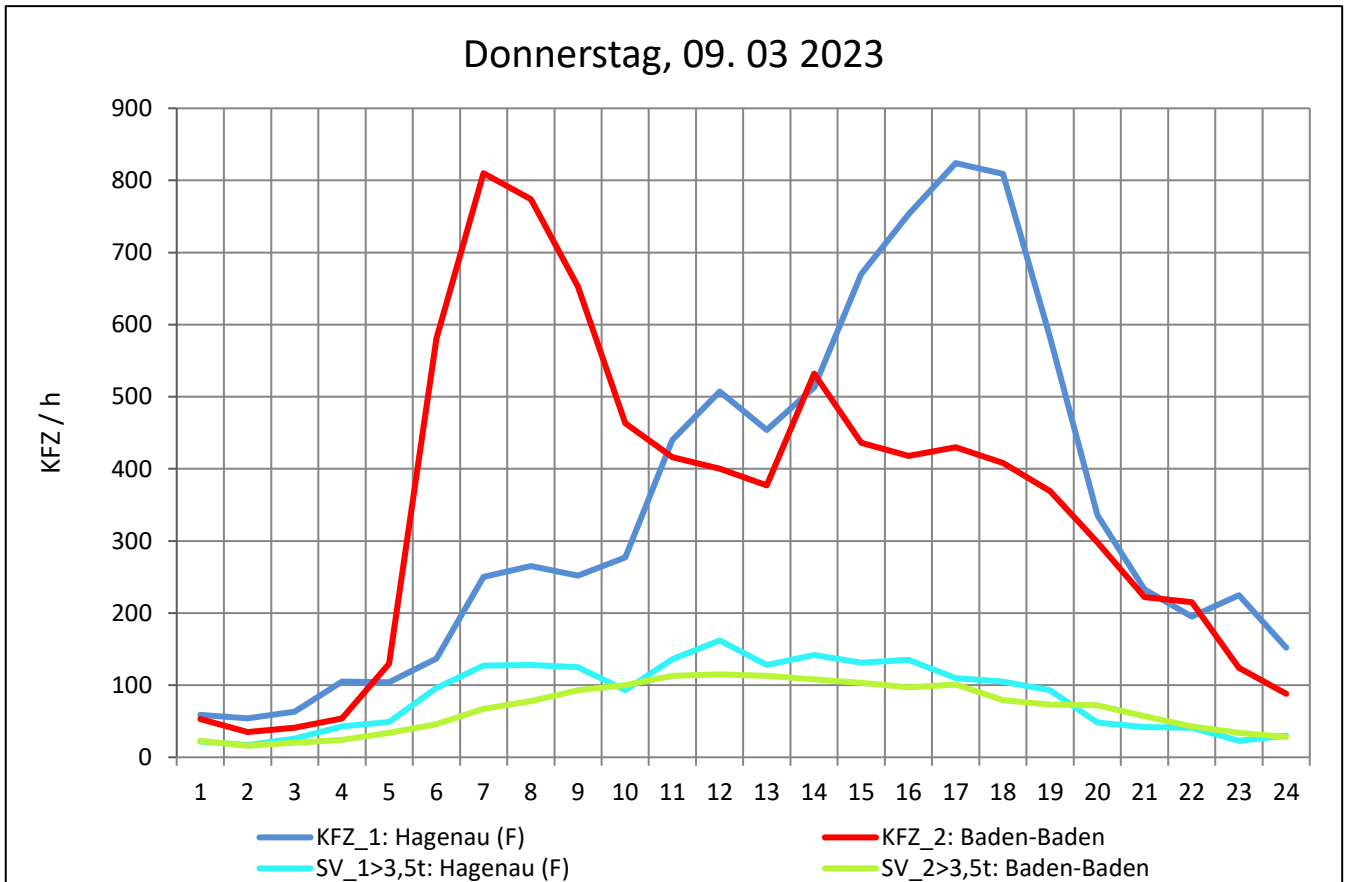
Zst.: **Rheinbrücke Iffezheim**

TK-/Zst-Nr.: 7114/1102

B 500

Richtung 1 : **Hagenau (F)**

Richtung 2 : **Baden-Baden**



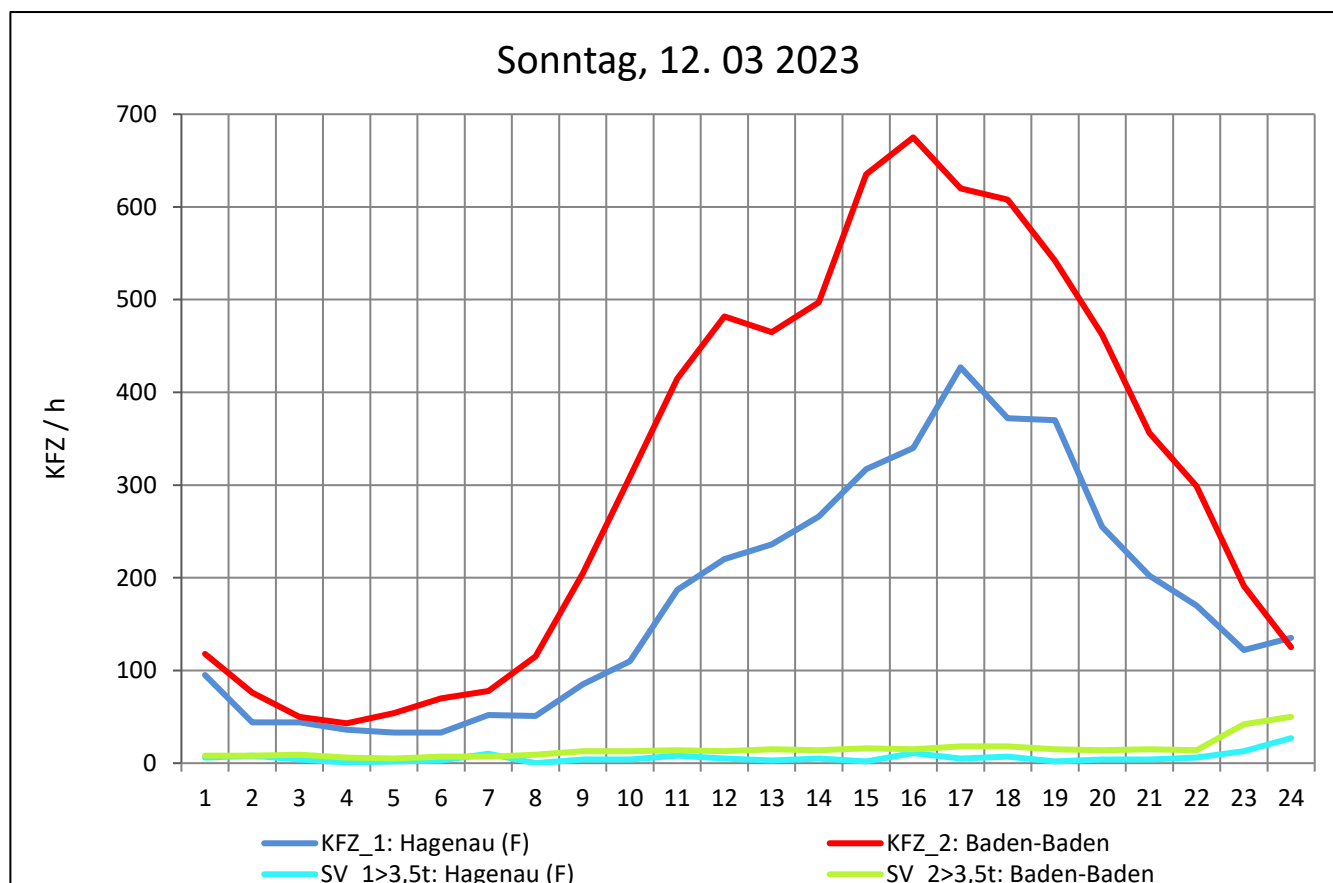
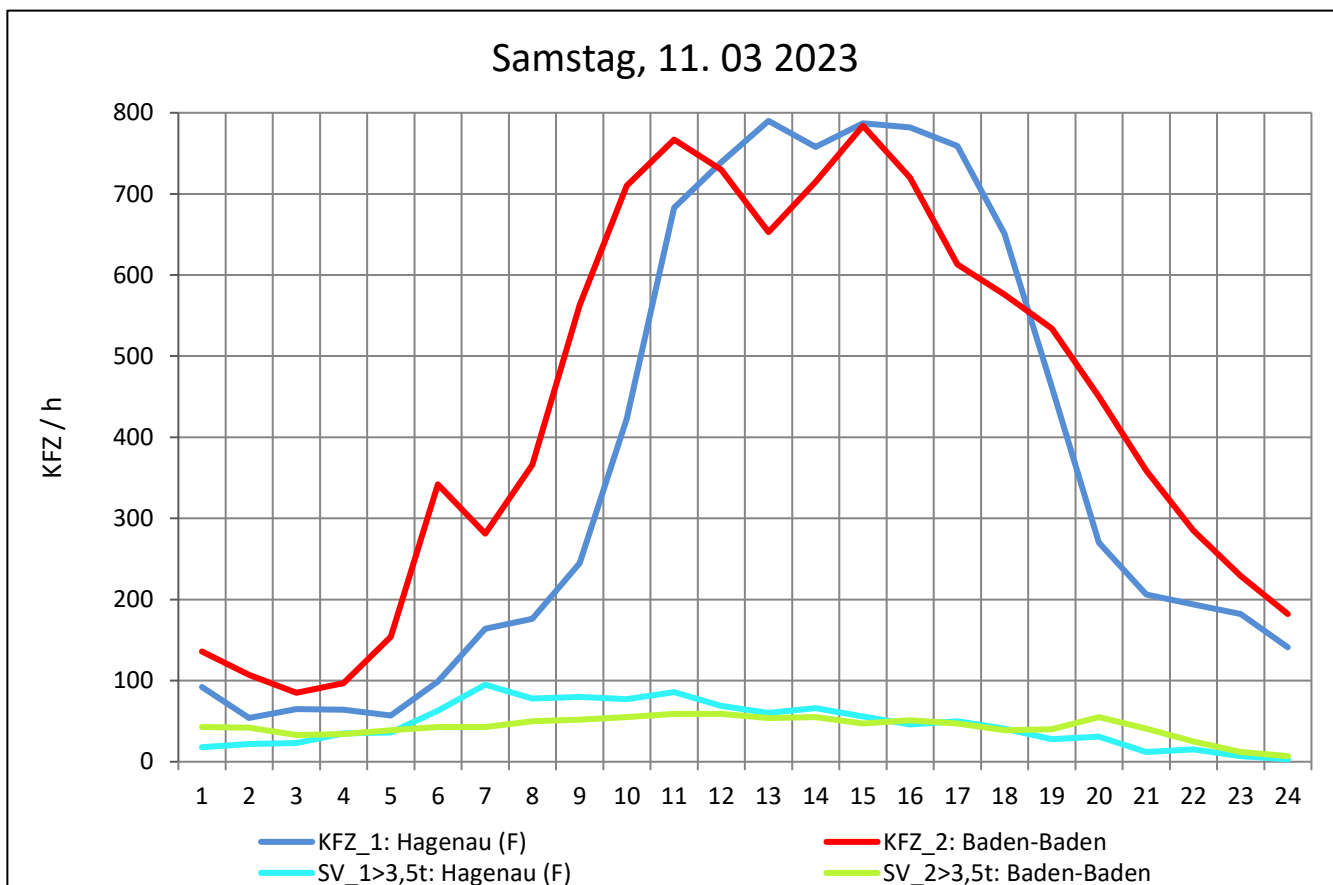
Zst.: **Rheinbrücke Iffezheim**

TK-/Zst-Nr.: 7114/1102

B 500

Richtung 1 : **Hagenau (F)**

Richtung 2 : **Baden-Baden**



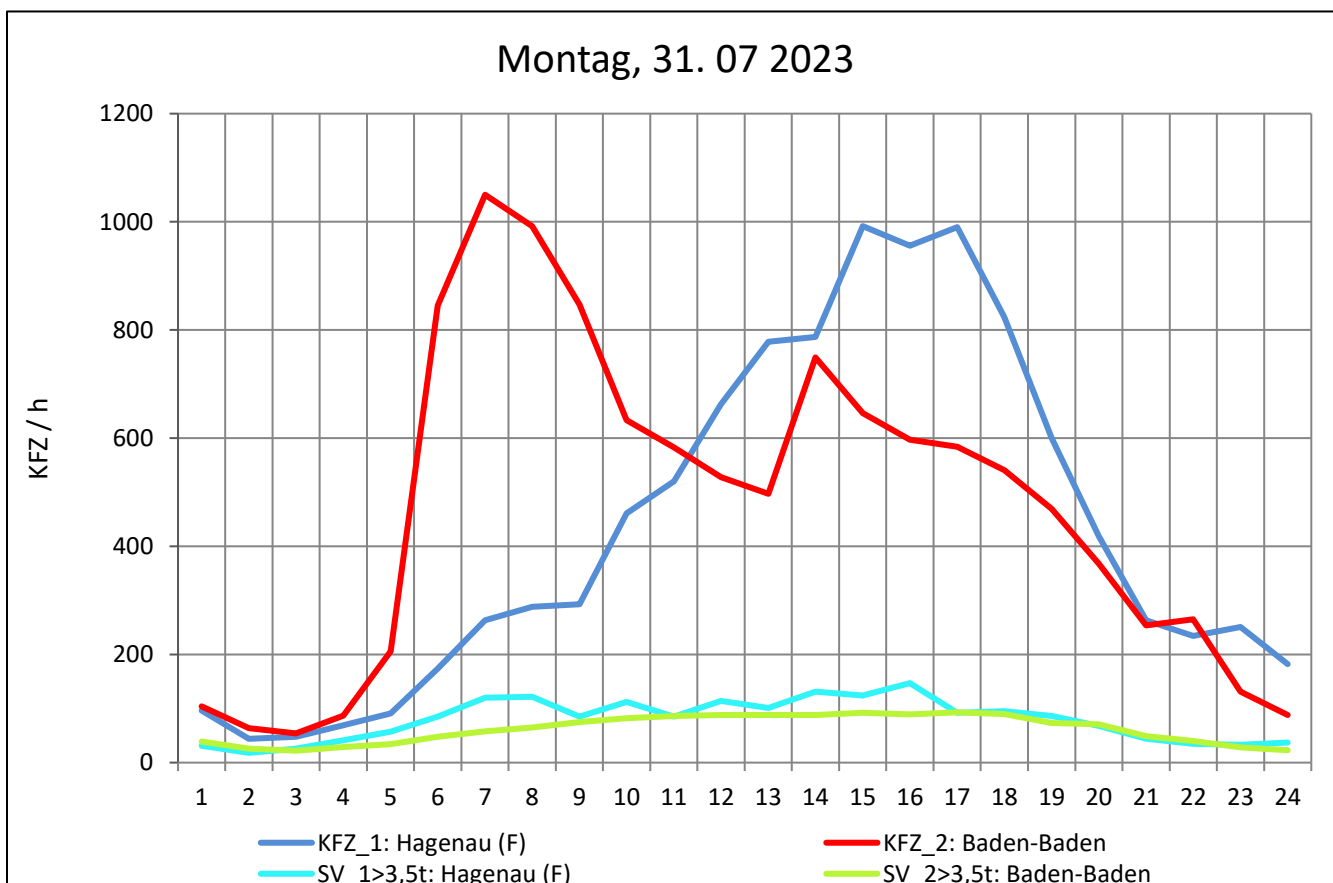
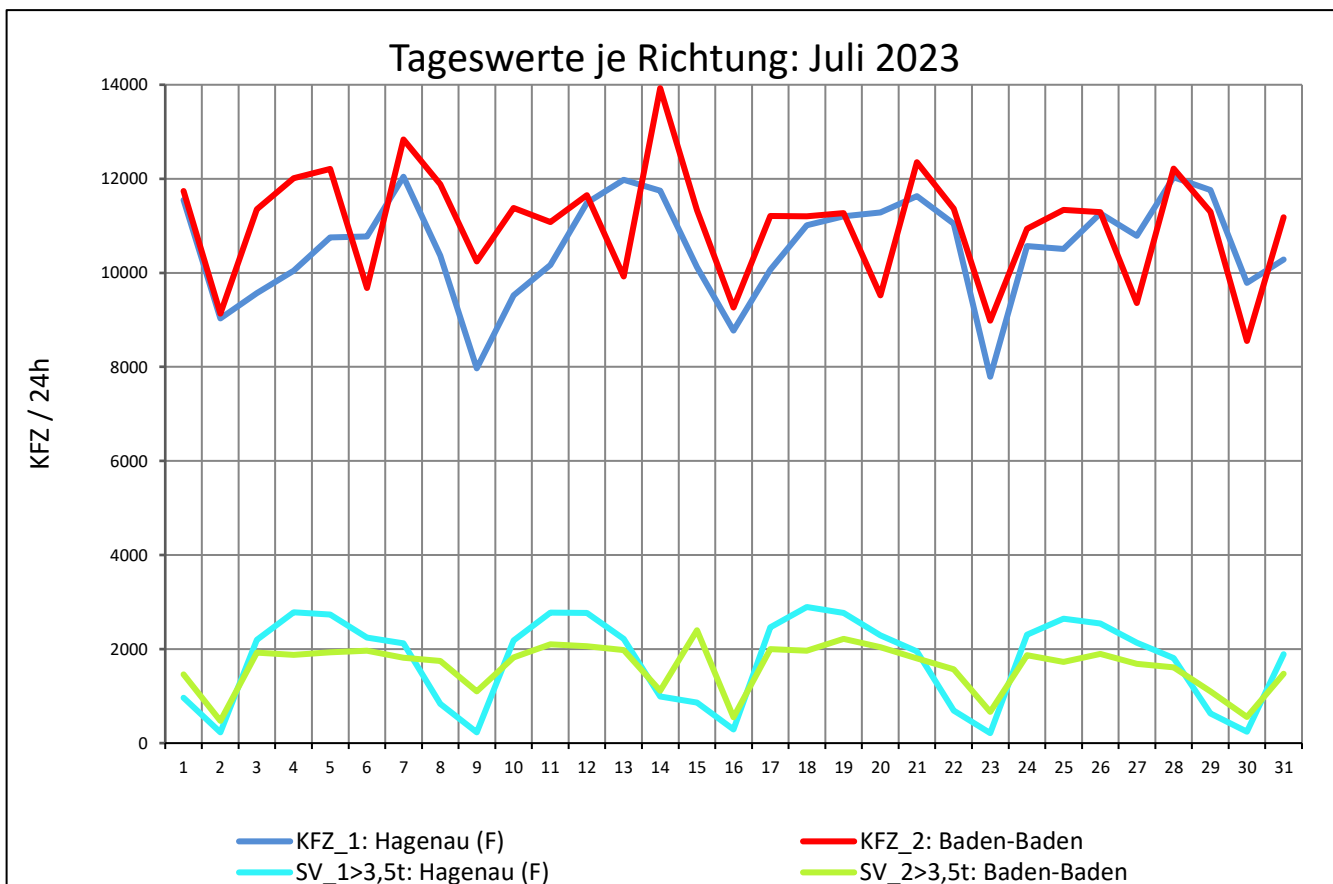
Zst.: **Rheinbrücke Iffezheim**

TK-/Zst-Nr.: 7114/1102

B 500

Richtung 1 : **Hagenau (F)**

Richtung 2 : **Baden-Baden**



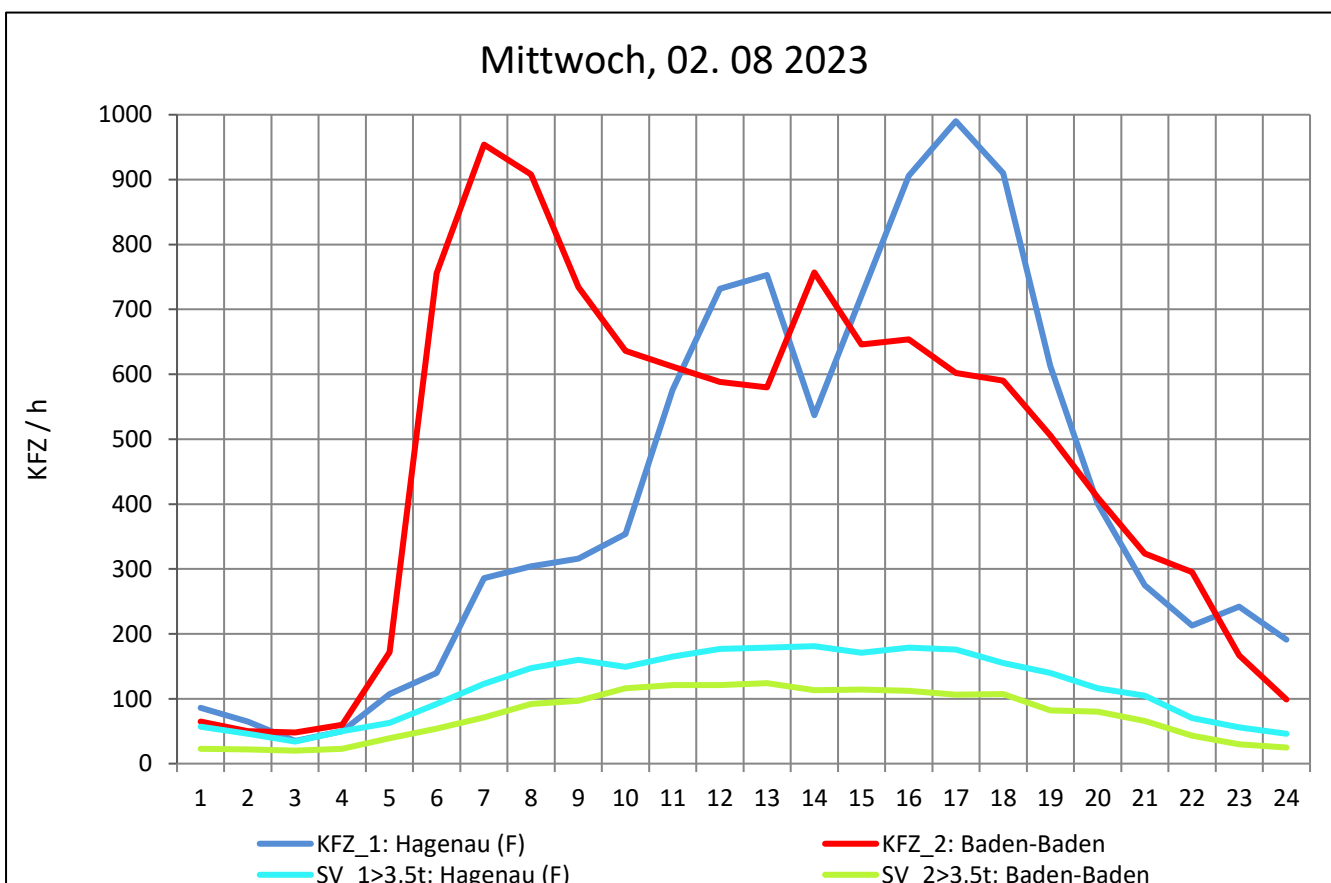
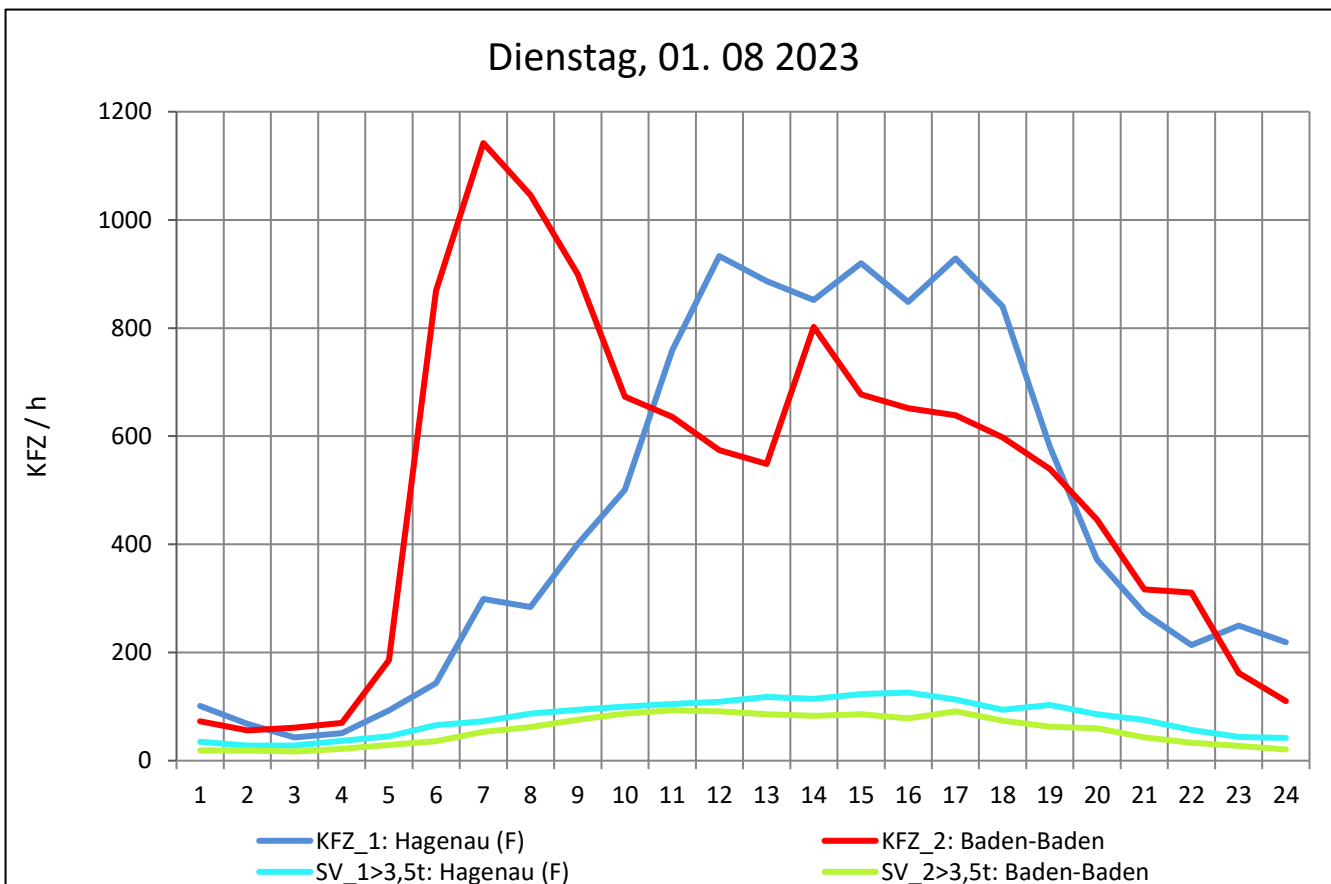
Zst.: **Rheinbrücke Iffezheim**

TK-/Zst-Nr.: 7114/1102

B 500

Richtung 1 : **Hagenau (F)**

Richtung 2 : **Baden-Baden**



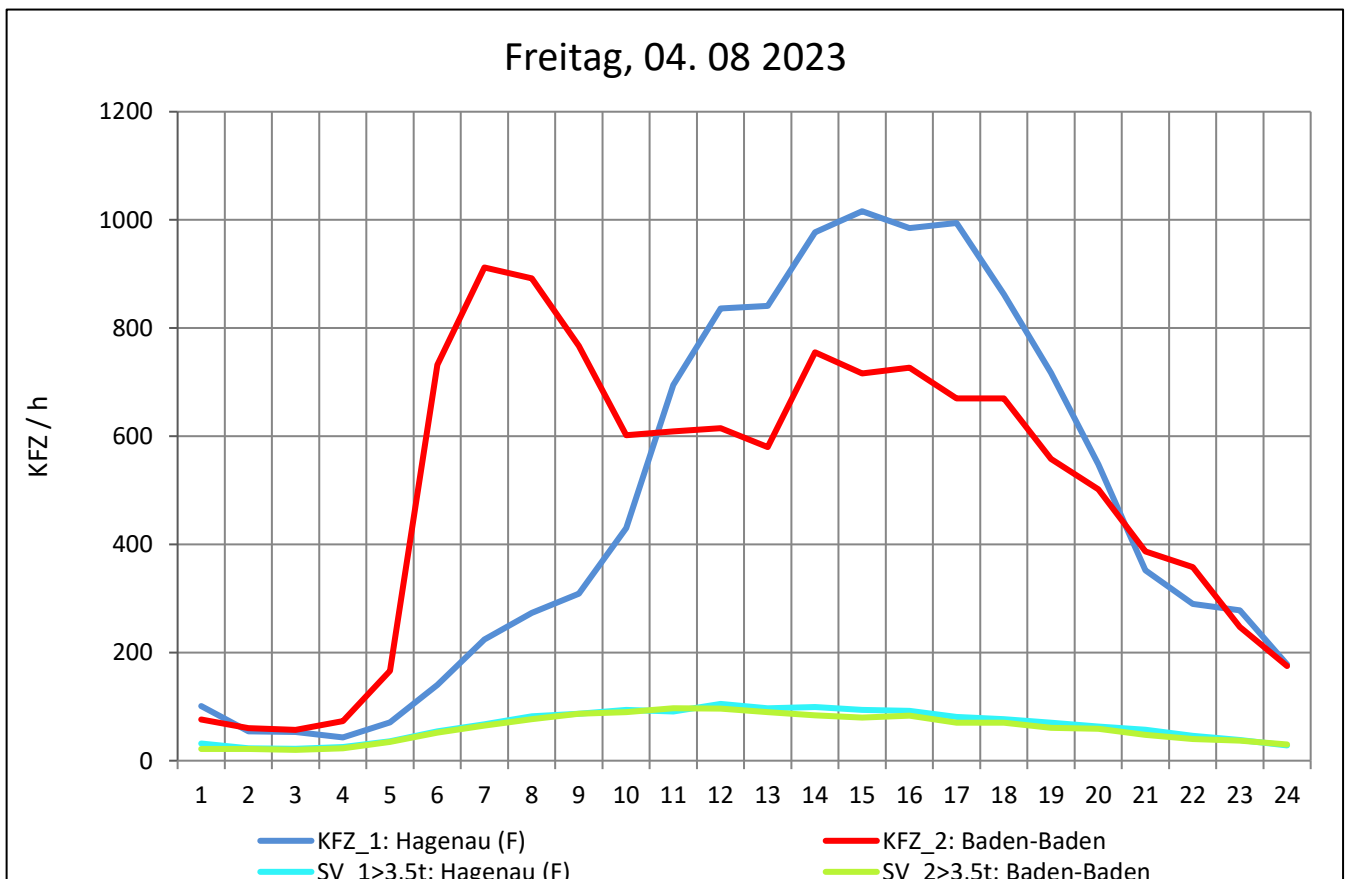
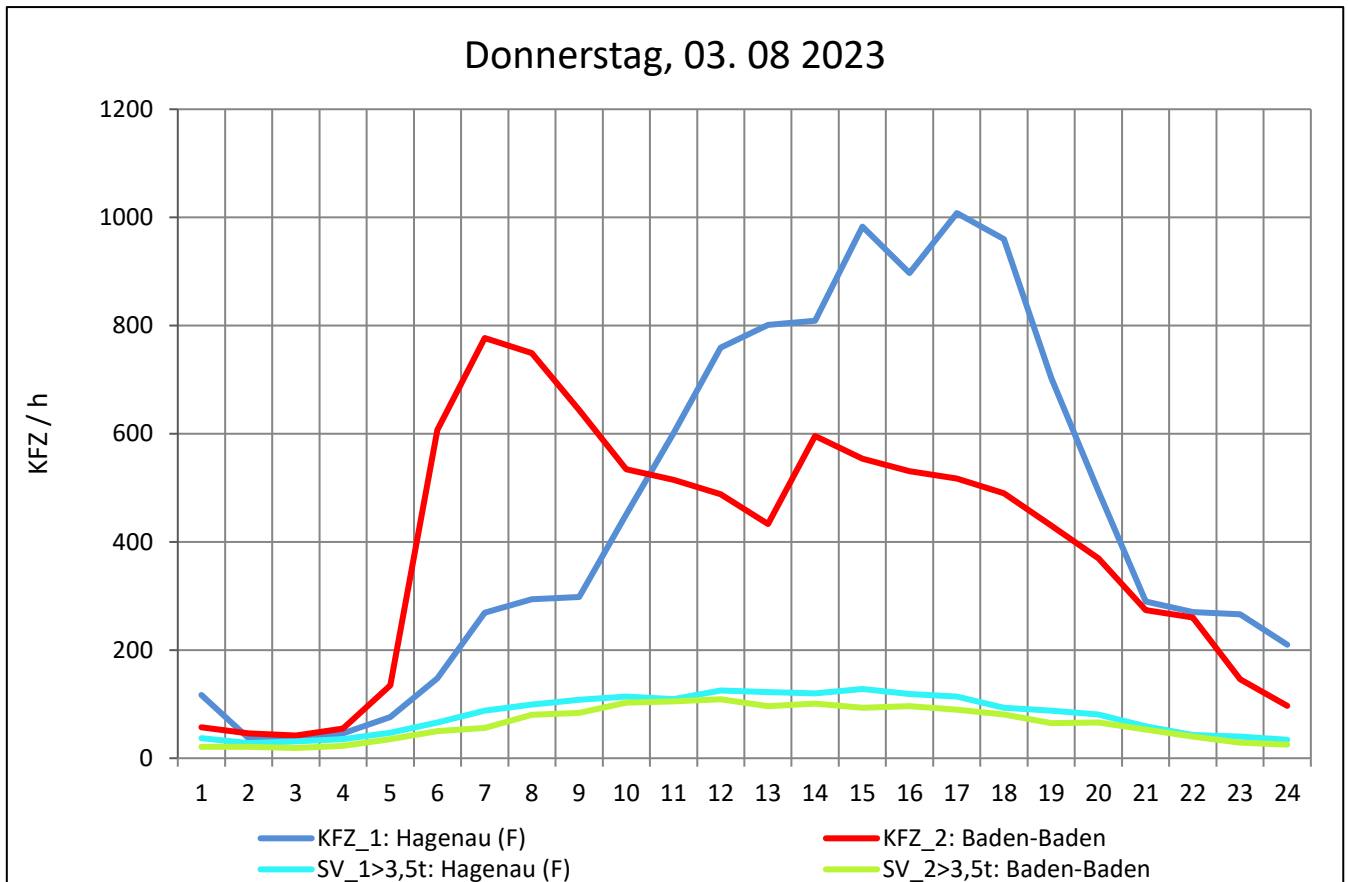
Zst.: **Rheinbrücke Iffezheim**

TK-/Zst-Nr.: 7114/1102

B 500

Richtung 1 : **Hagenau (F)**

Richtung 2 : **Baden-Baden**



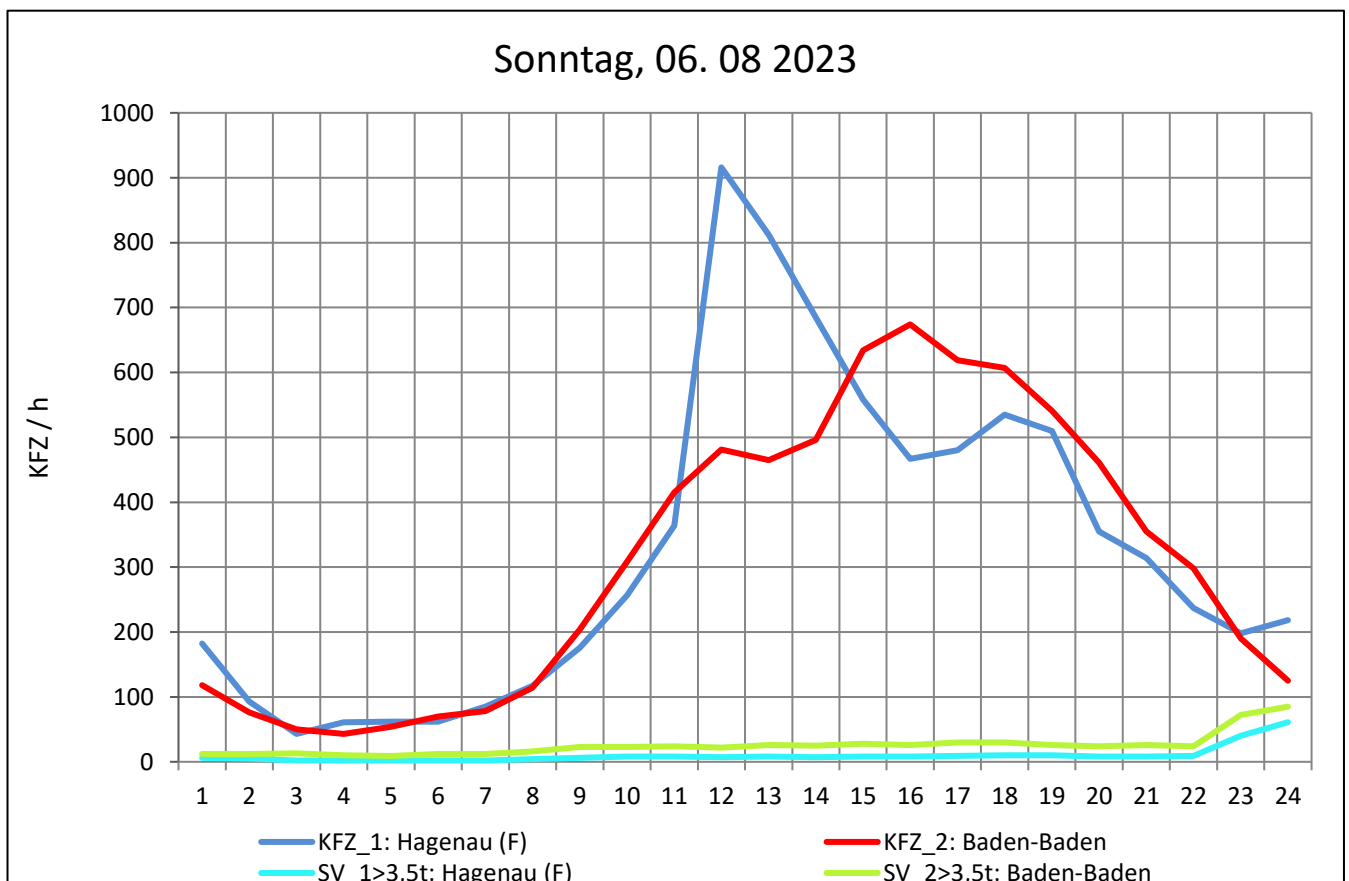
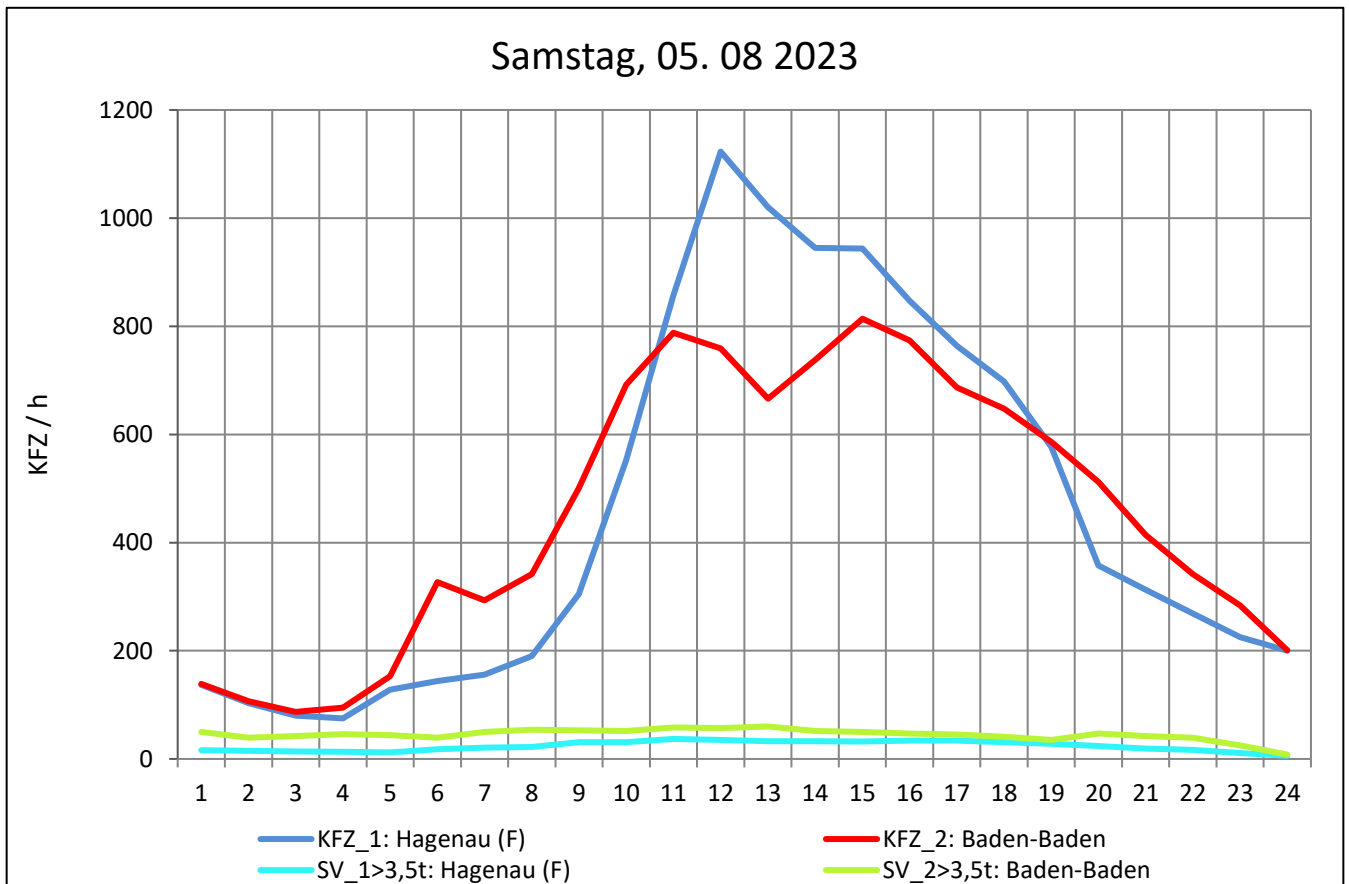
Zst.: **Rheinbrücke Iffezheim**

TK-/Zst-Nr.: 7114/1102

B 500

Richtung 1 : **Hagenau (F)**

Richtung 2 : **Baden-Baden**



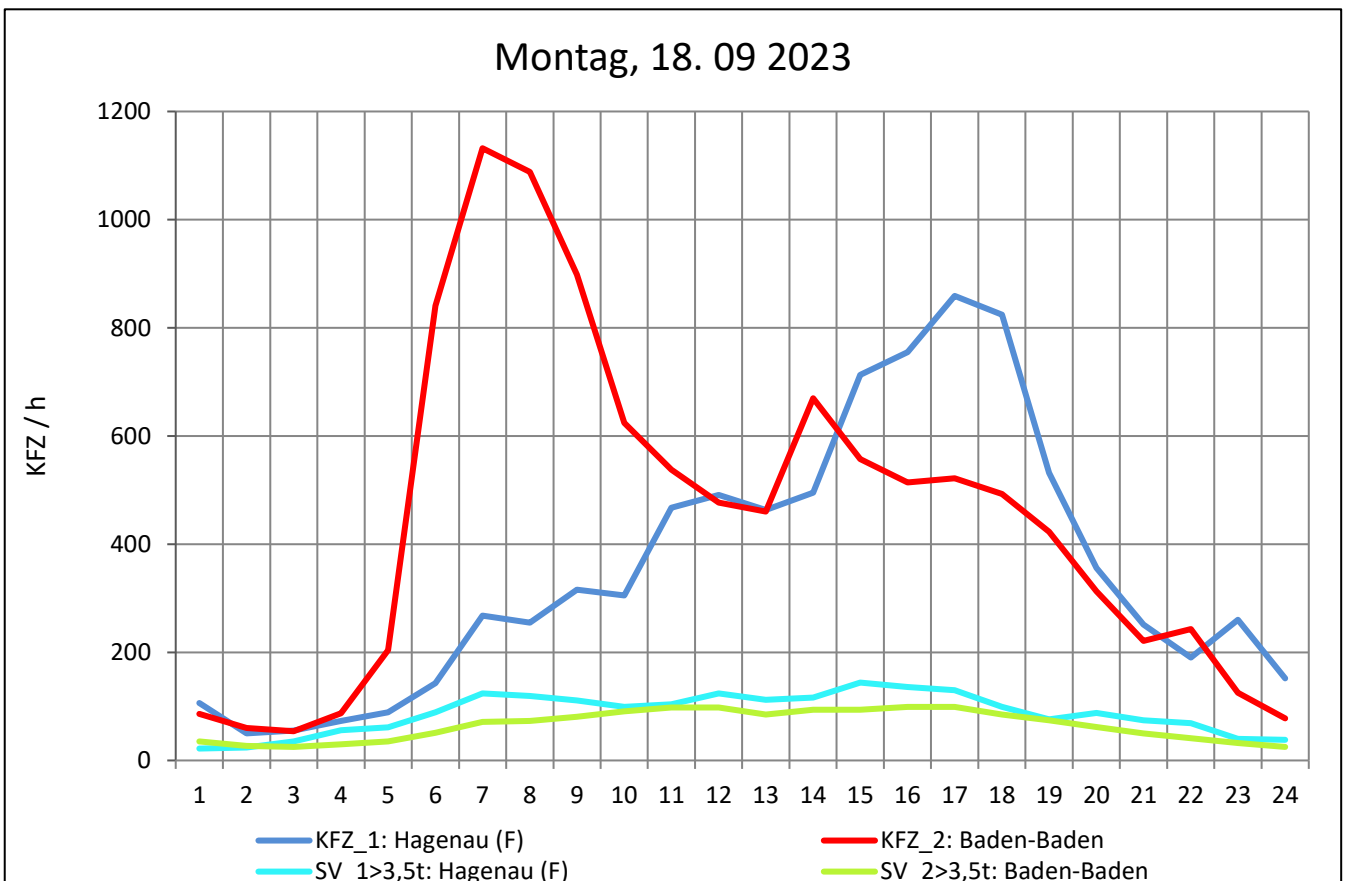
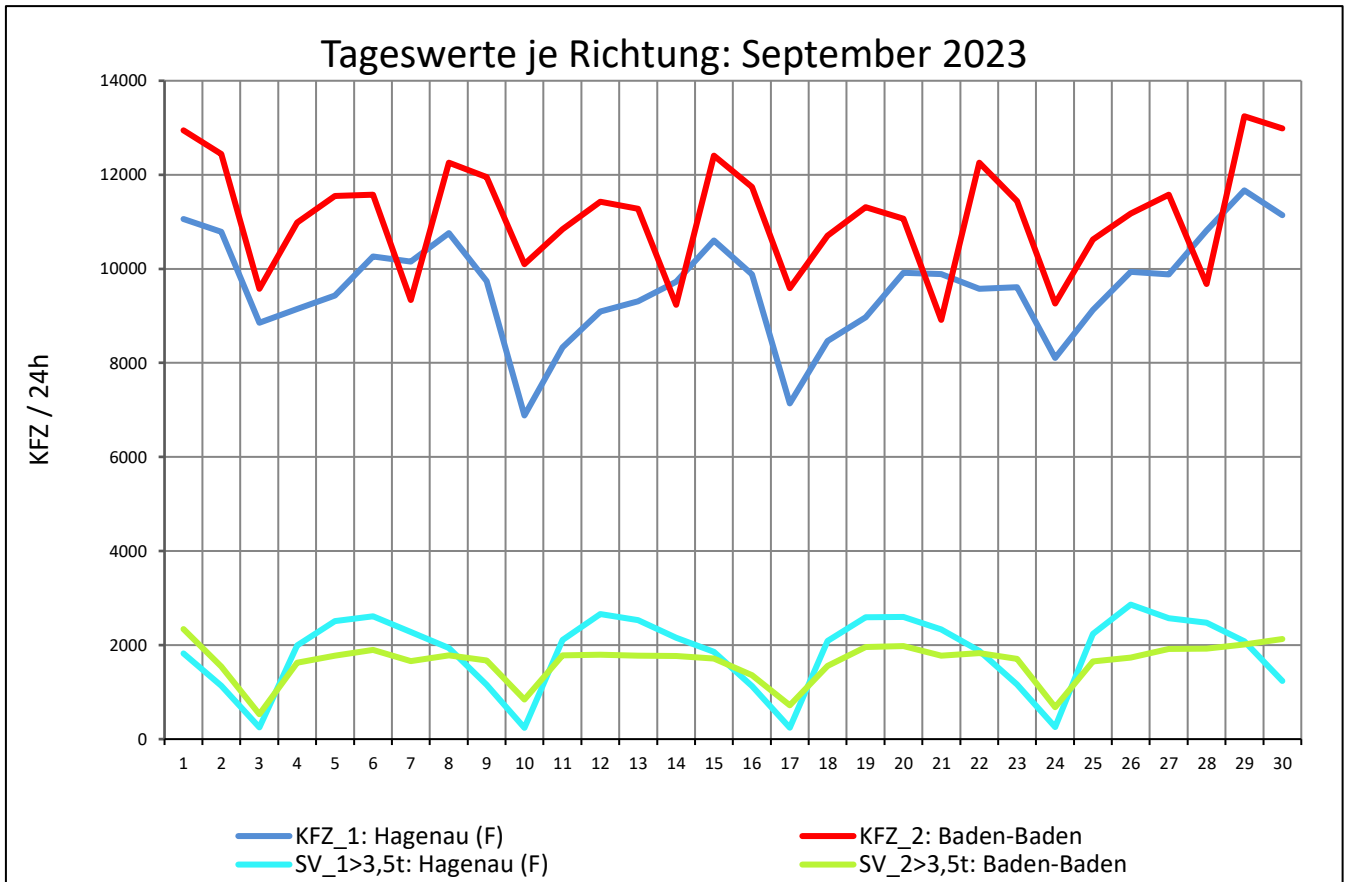
Zst.: **Rheinbrücke Iffezheim**

TK-/Zst-Nr.: 7114/1102

B 500

Richtung 1 : **Hagenau (F)**

Richtung 2 : **Baden-Baden**



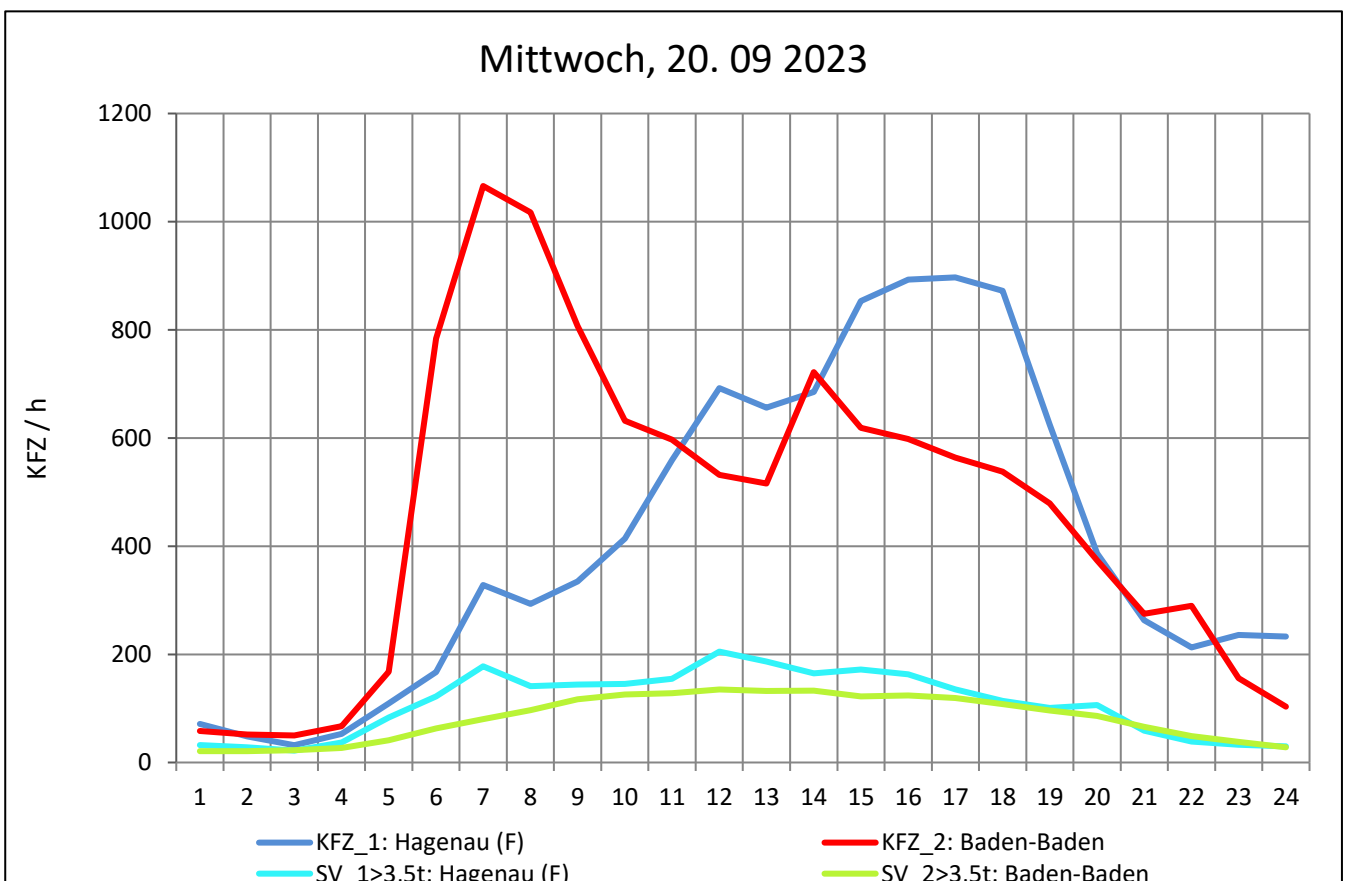
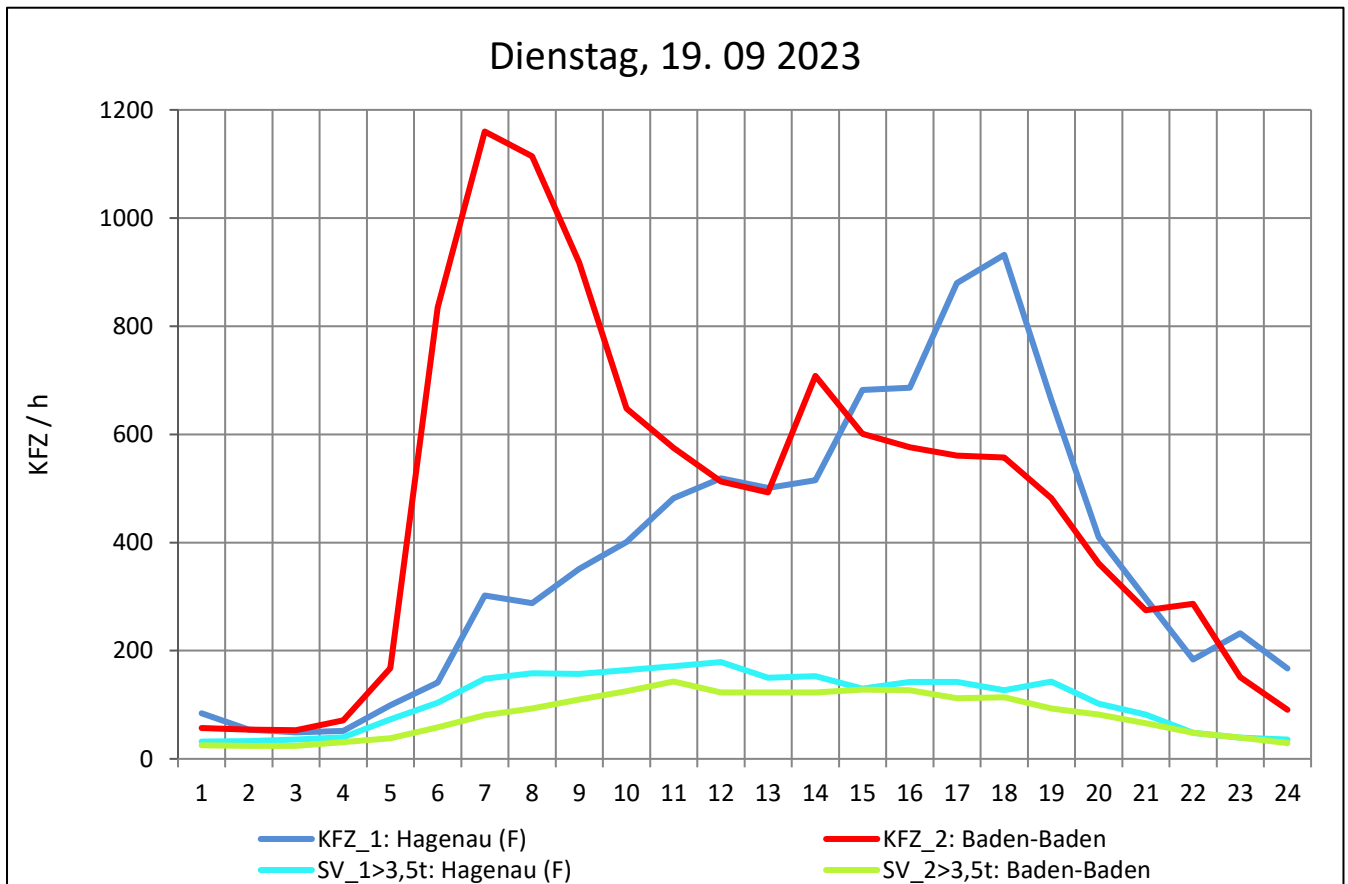
Zst.: **Rheinbrücke Iffezheim**

TK-/Zst-Nr.: 7114/1102

B 500

Richtung 1 : **Hagenau (F)**

Richtung 2 : **Baden-Baden**



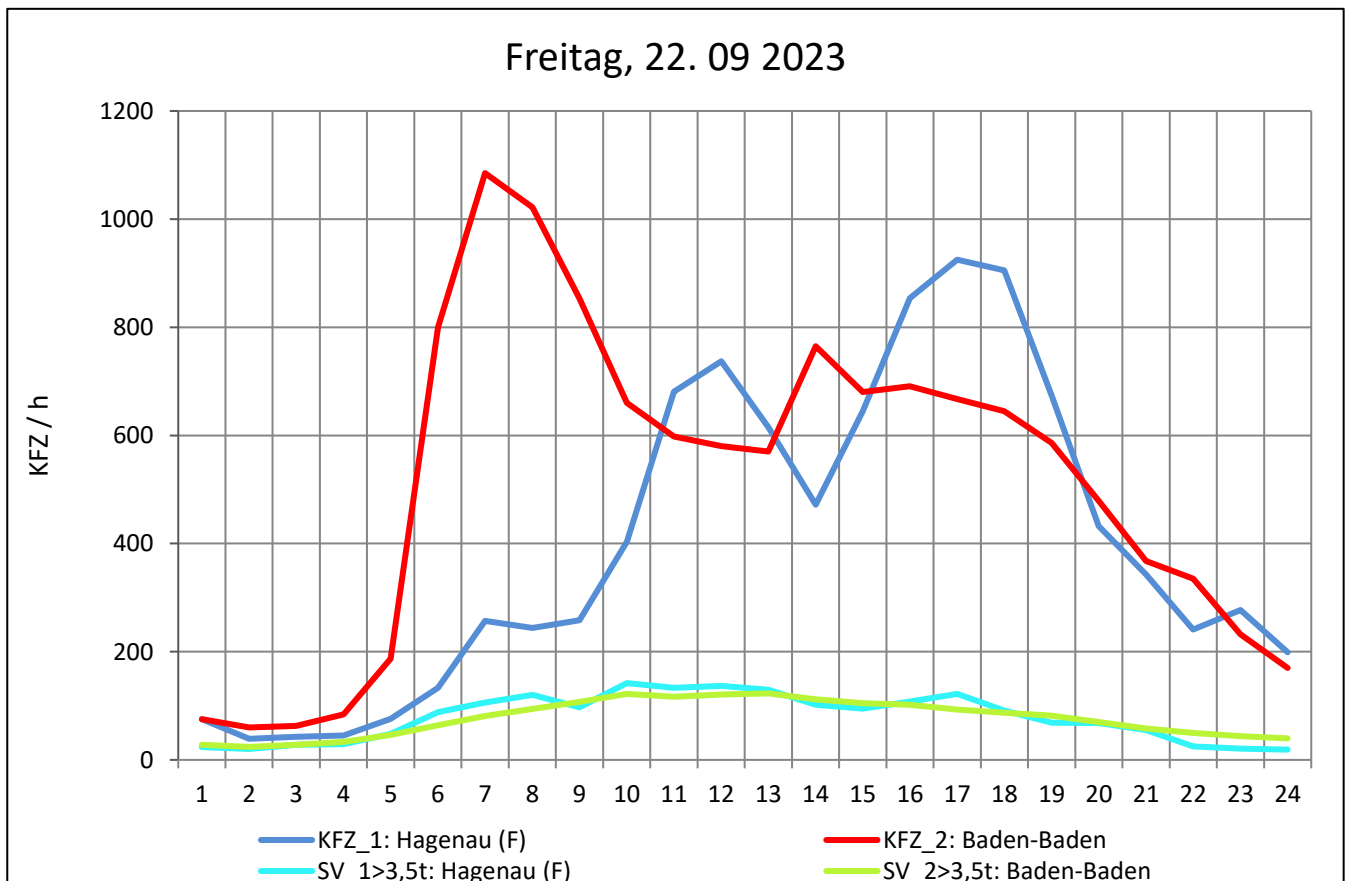
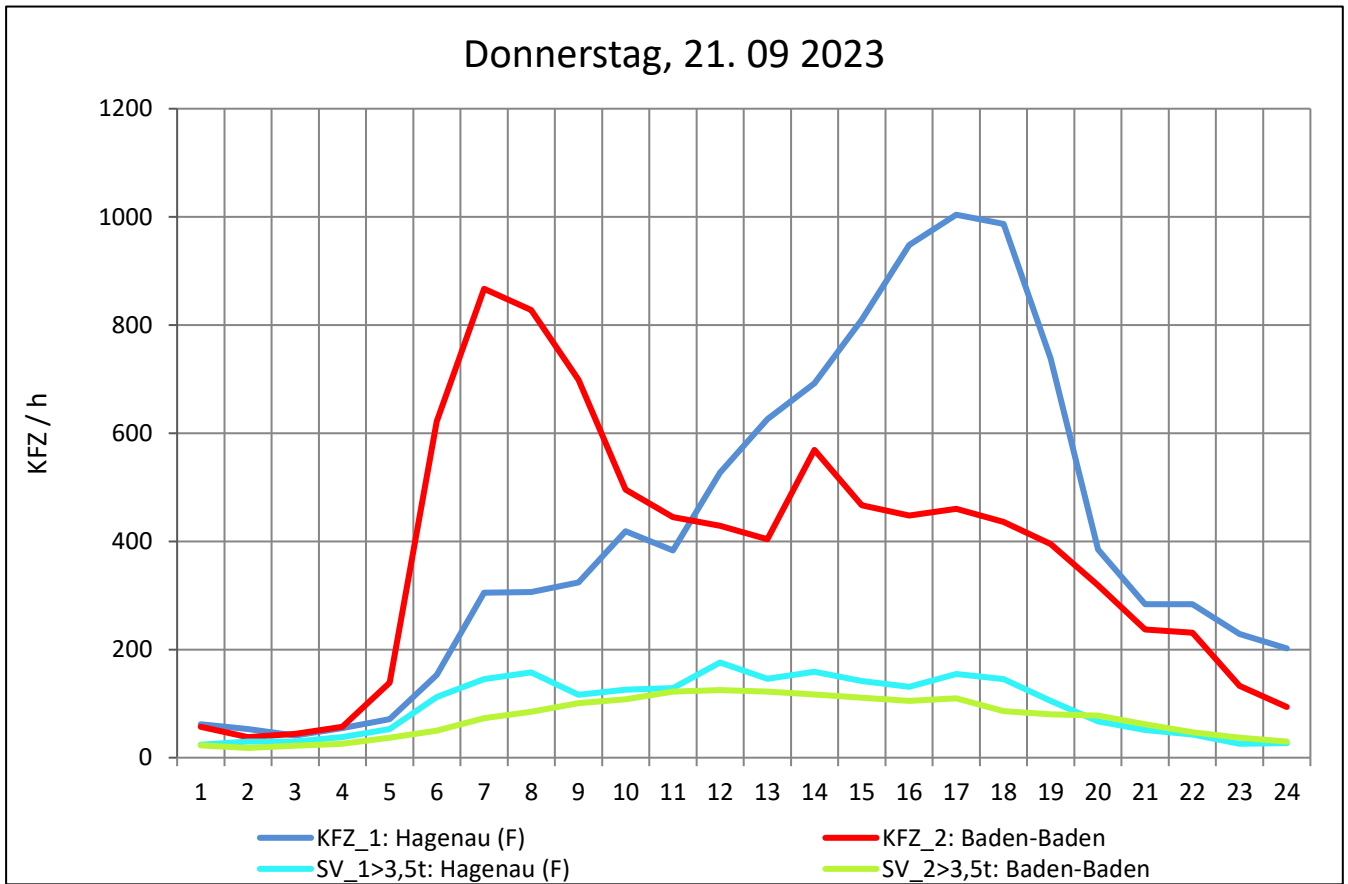
Zst.: **Rheinbrücke Iffezheim**

TK-/Zst-Nr.: 7114/1102

B 500

Richtung 1 : **Hagenau (F)**

Richtung 2 : **Baden-Baden**



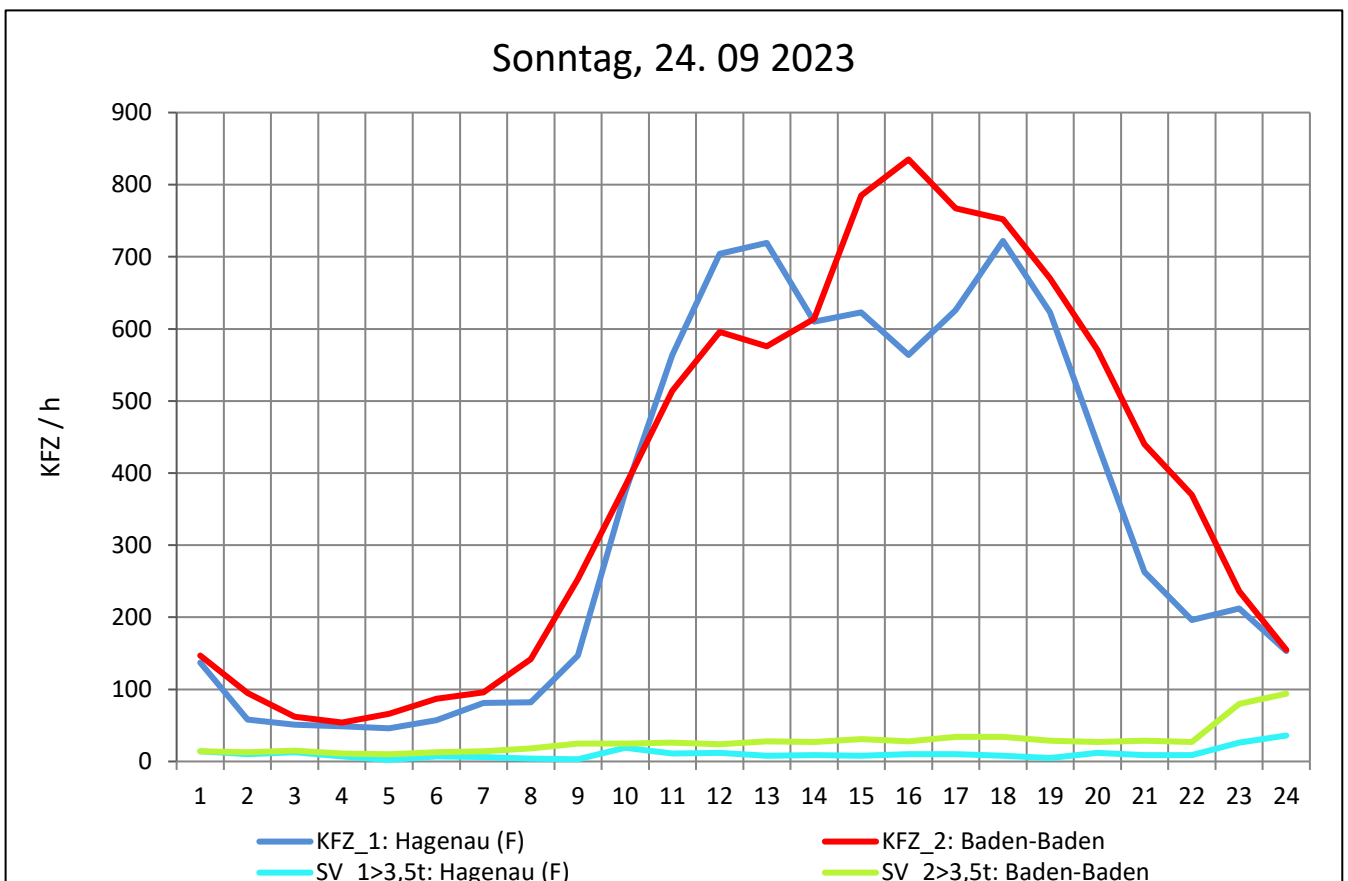
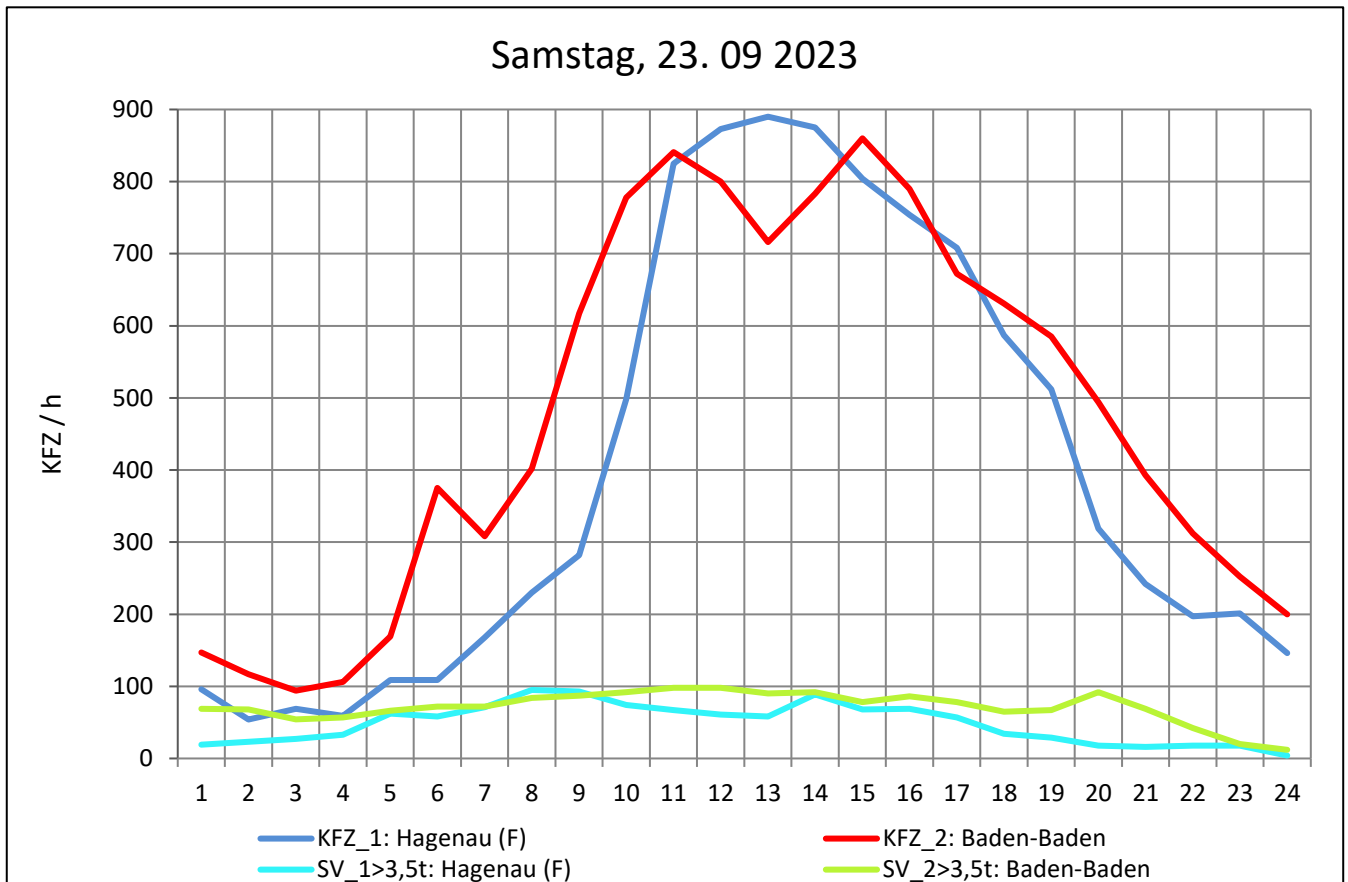
Zst.: **Rheinbrücke Iffezheim**

TK-/Zst-Nr.: 7114/1102

B 500

Richtung 1 : **Hagenau (F)**

Richtung 2 : **Baden-Baden**



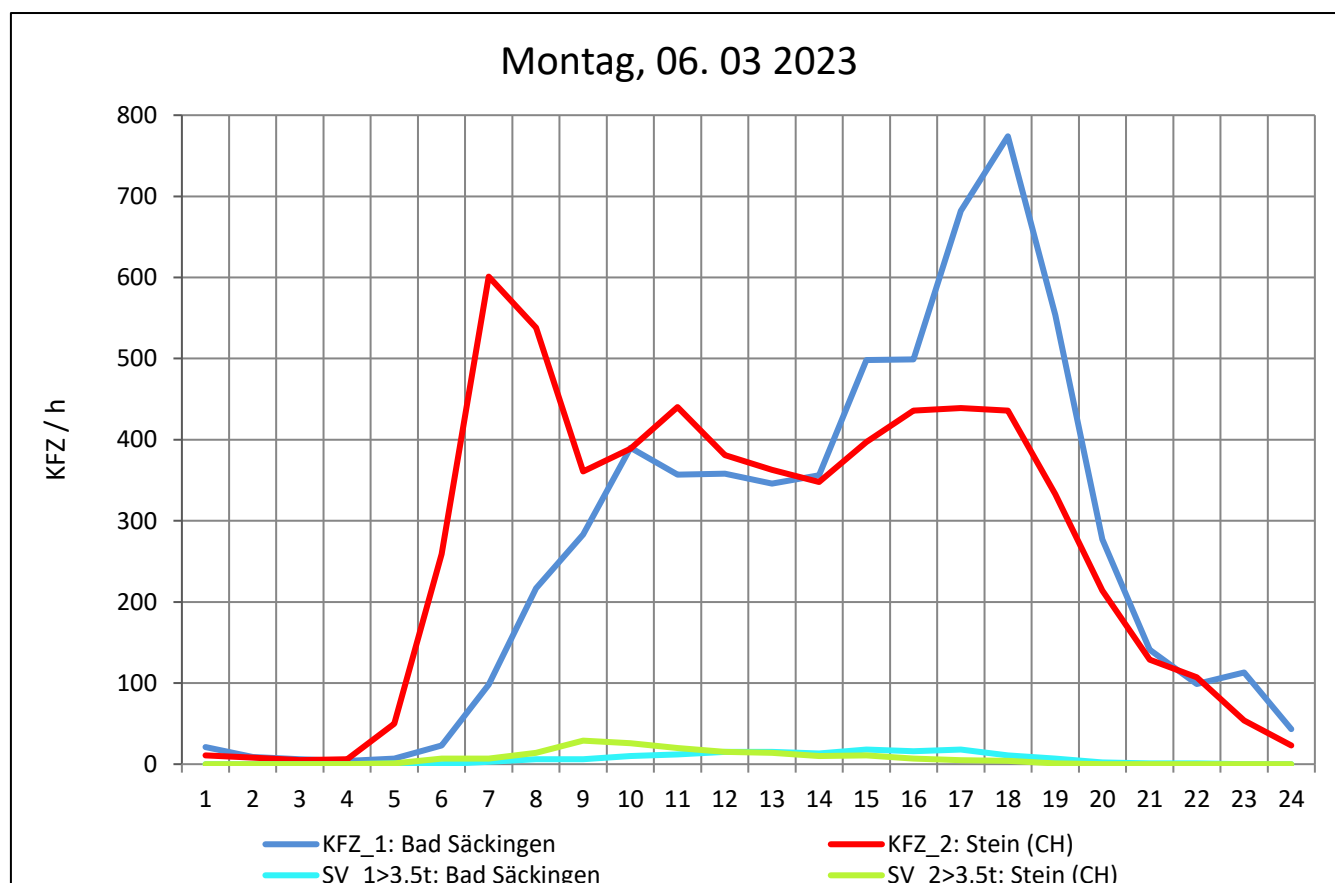
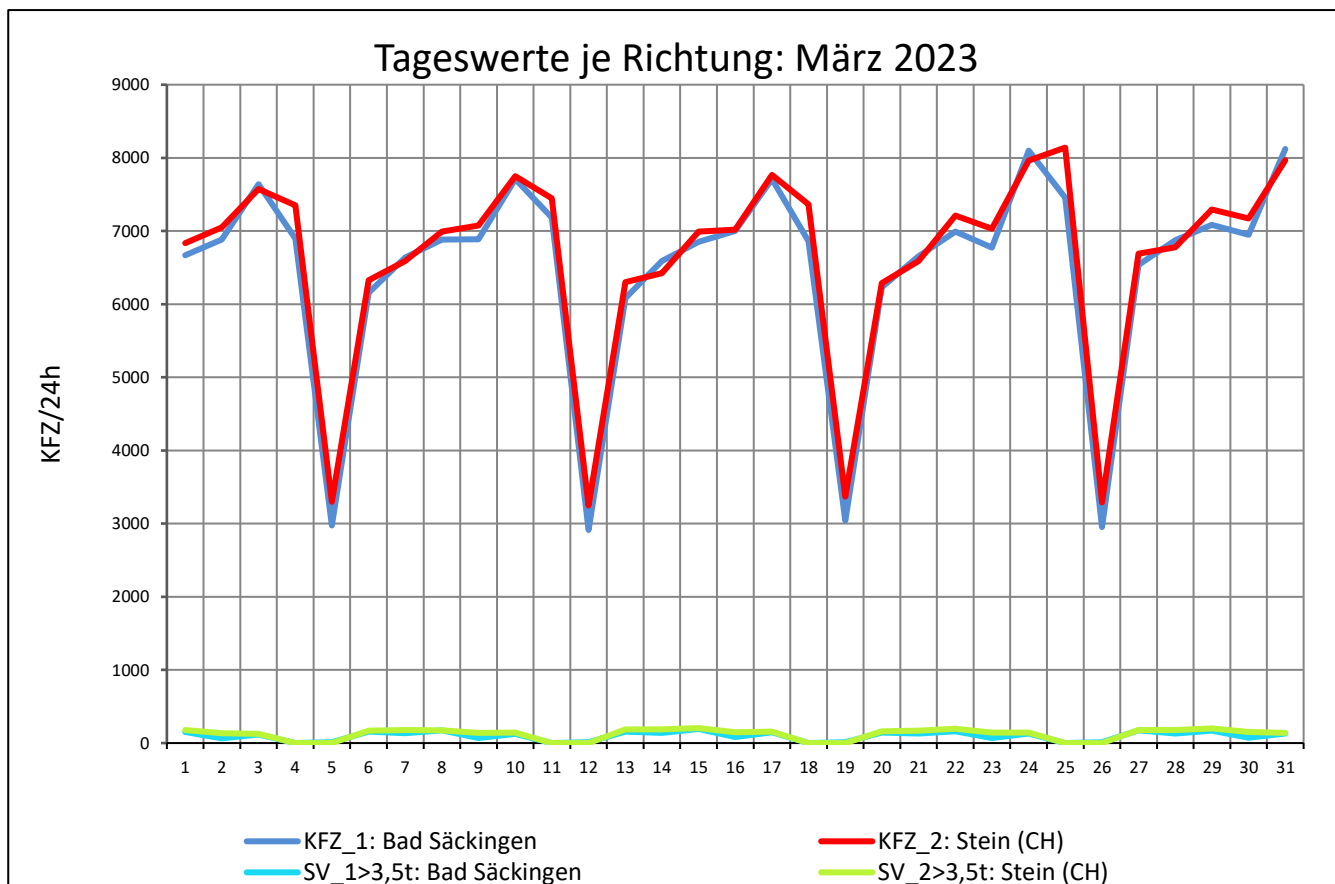
Zst.: **Bad Säckingen 3 Grenze**

TK-/Zst-Nr.: 8413/1106

B 518

Richtung 1 : **Bad Säckingen**

Richtung 2 : **Stein (CH)**



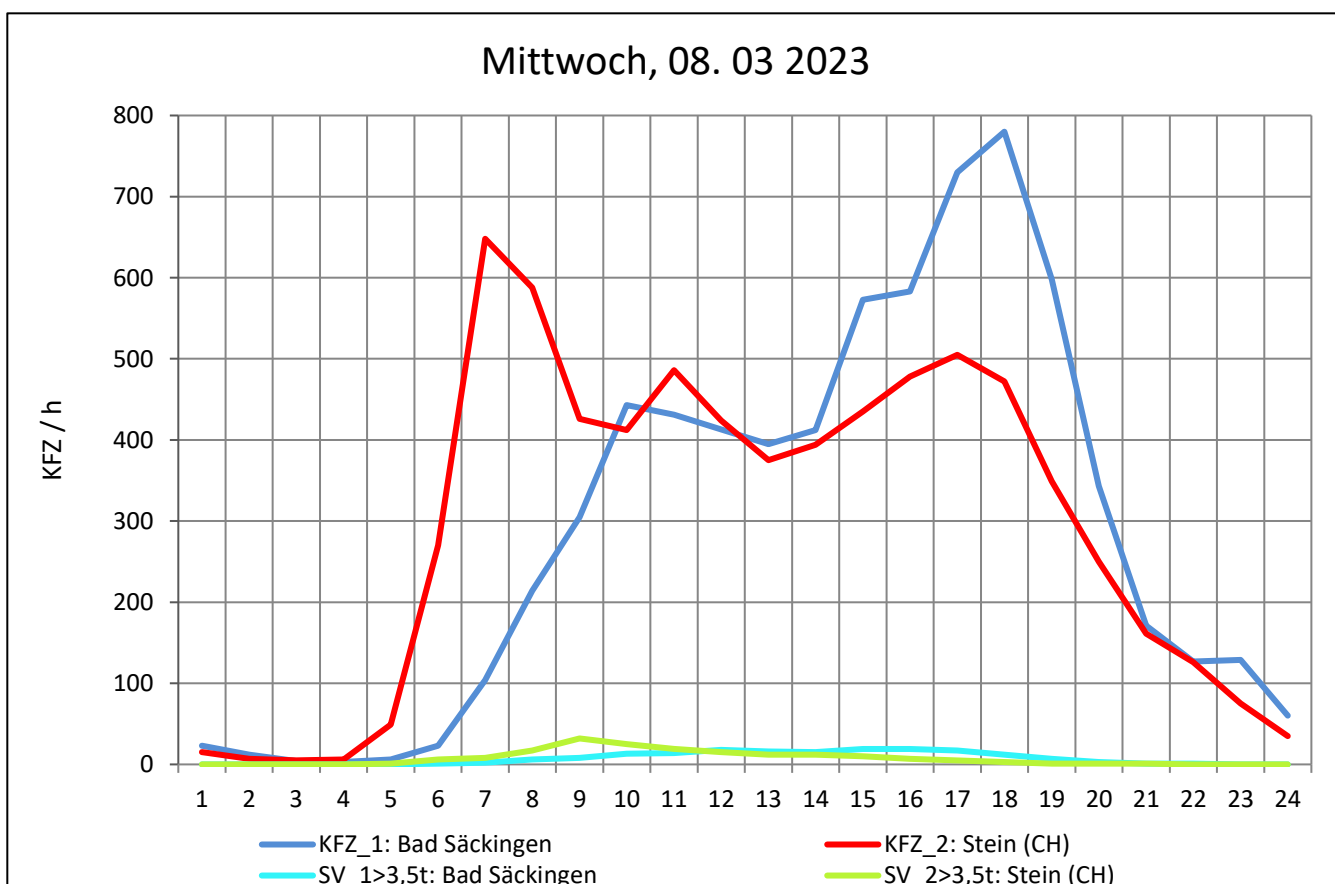
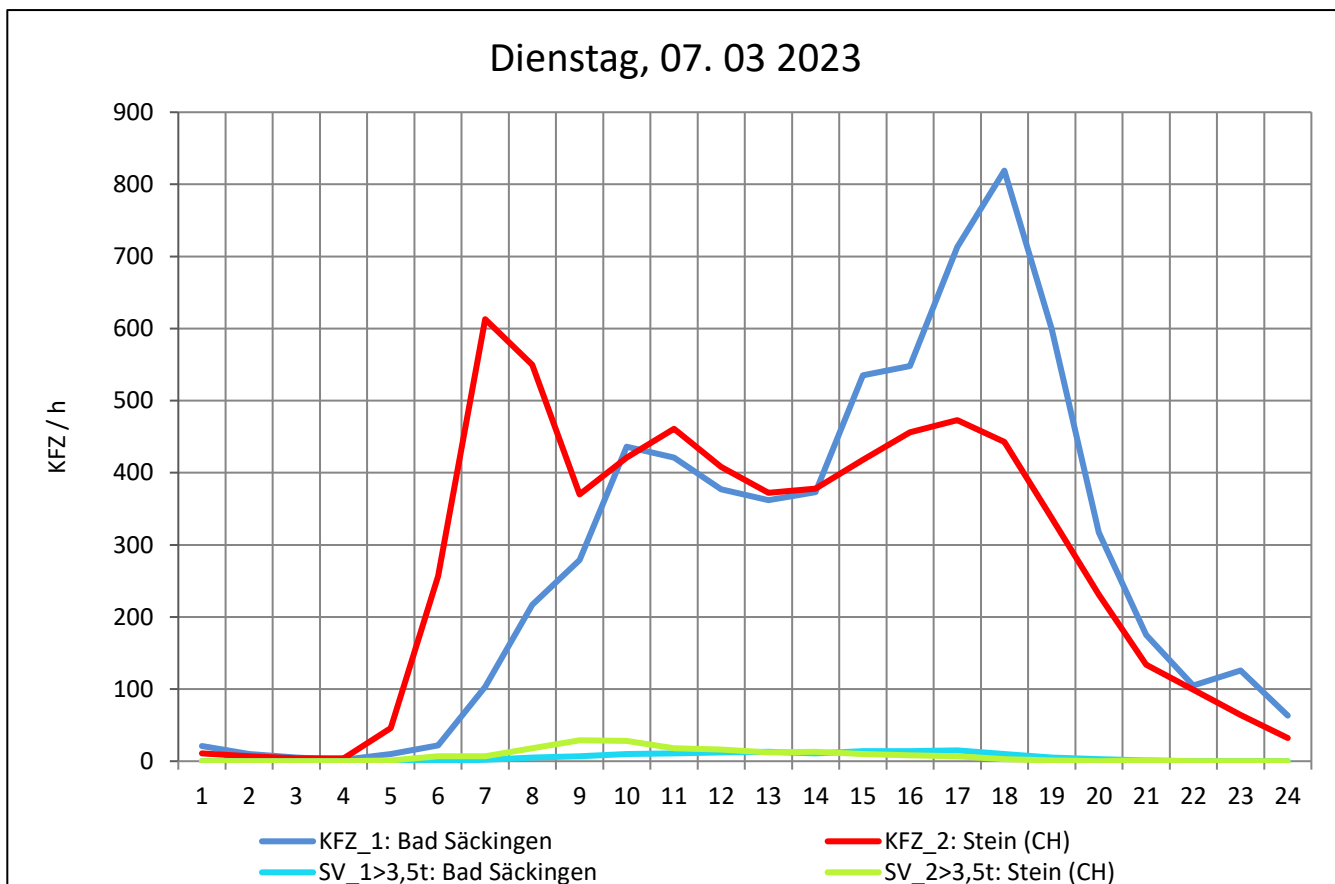
Zst.: **Bad Säckingen 3 Grenze**

TK-/Zst-Nr.: 8413/1106

B 518

Richtung 1 : **Bad Säckingen**

Richtung 2 : **Stein (CH)**



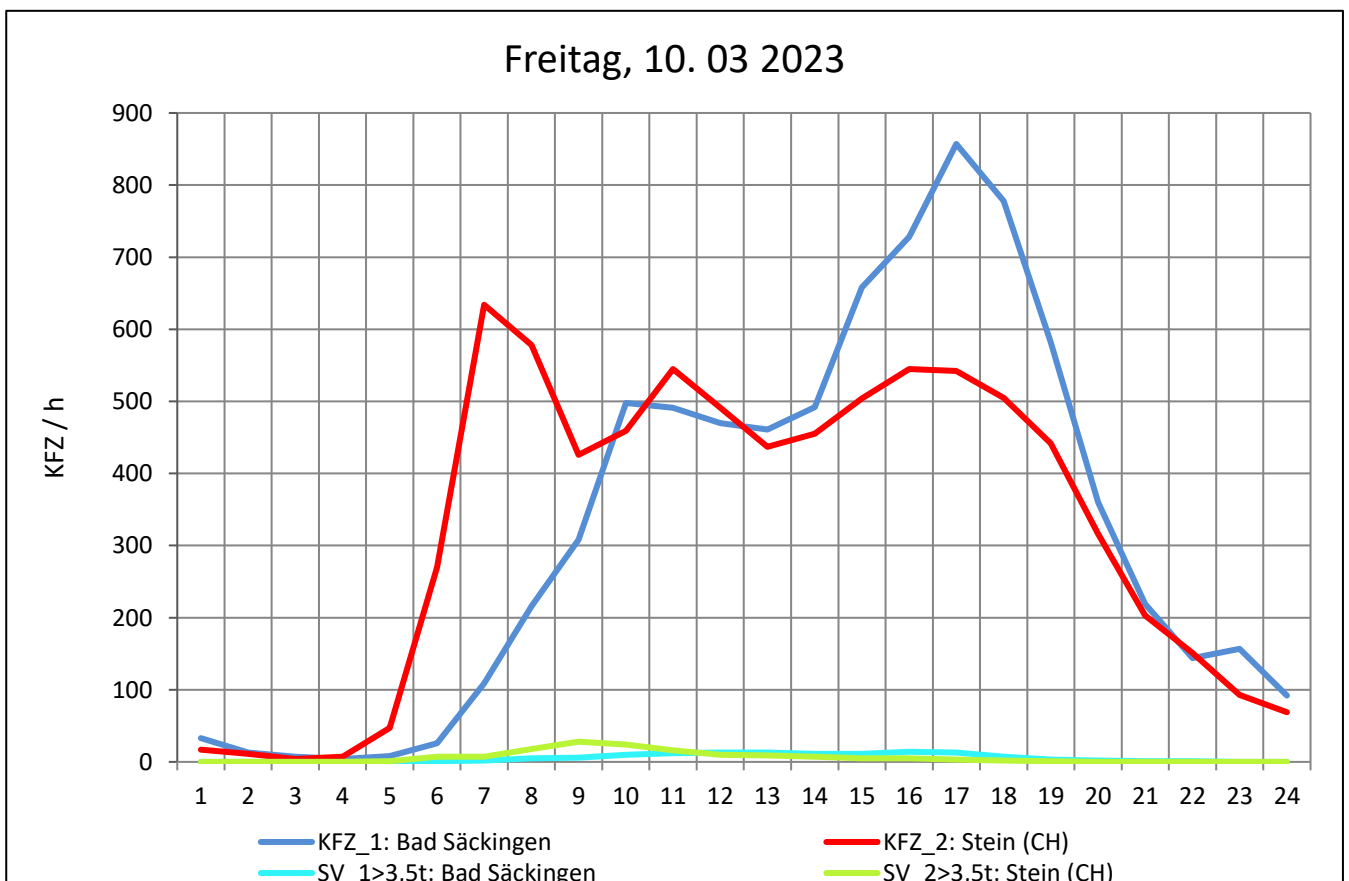
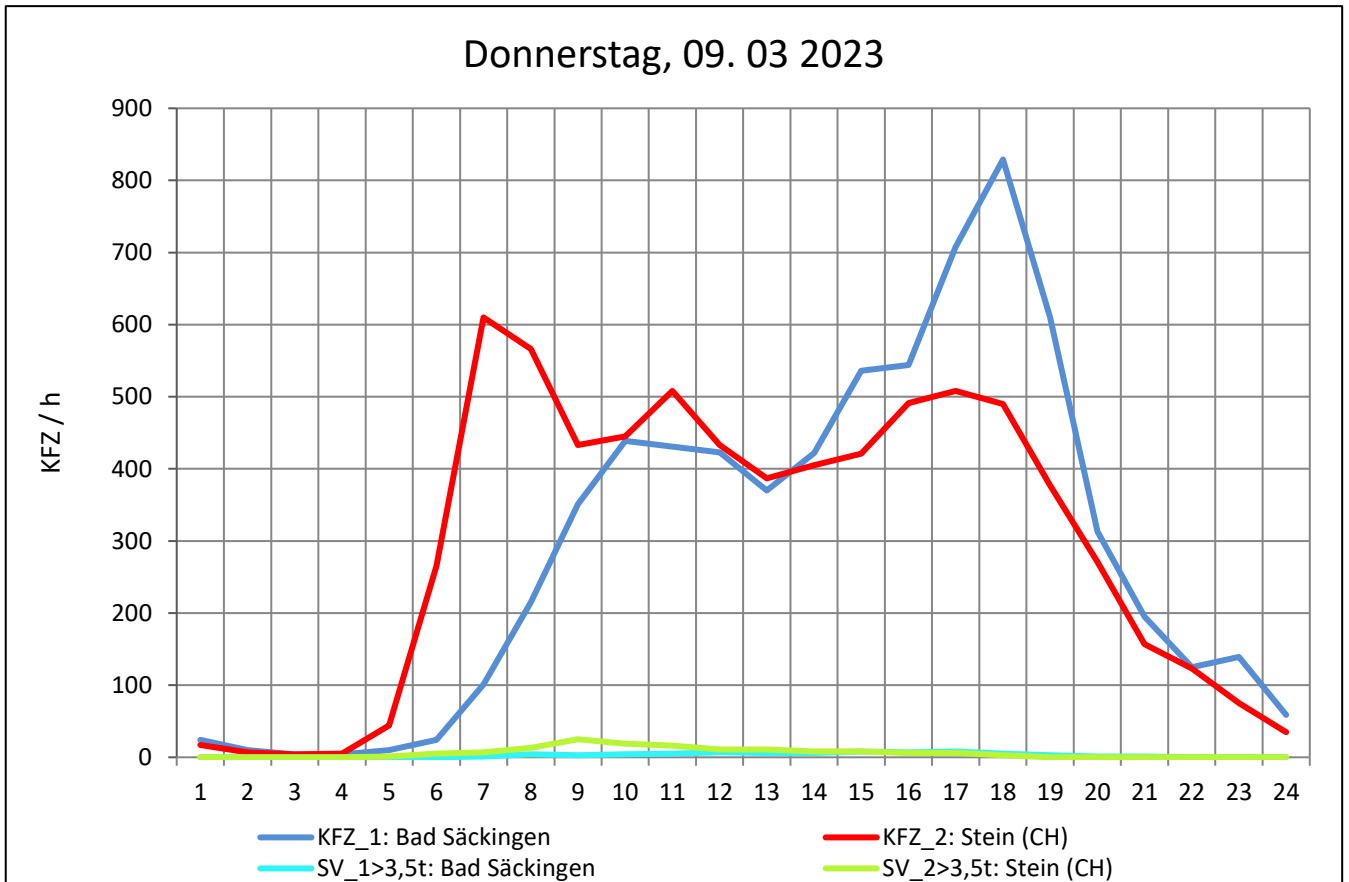
Zst.: **Bad Säckingen 3 Grenze**

TK-/Zst-Nr.: 8413/1106

B 518

Richtung 1 : **Bad Säckingen**

Richtung 2 : **Stein (CH)**



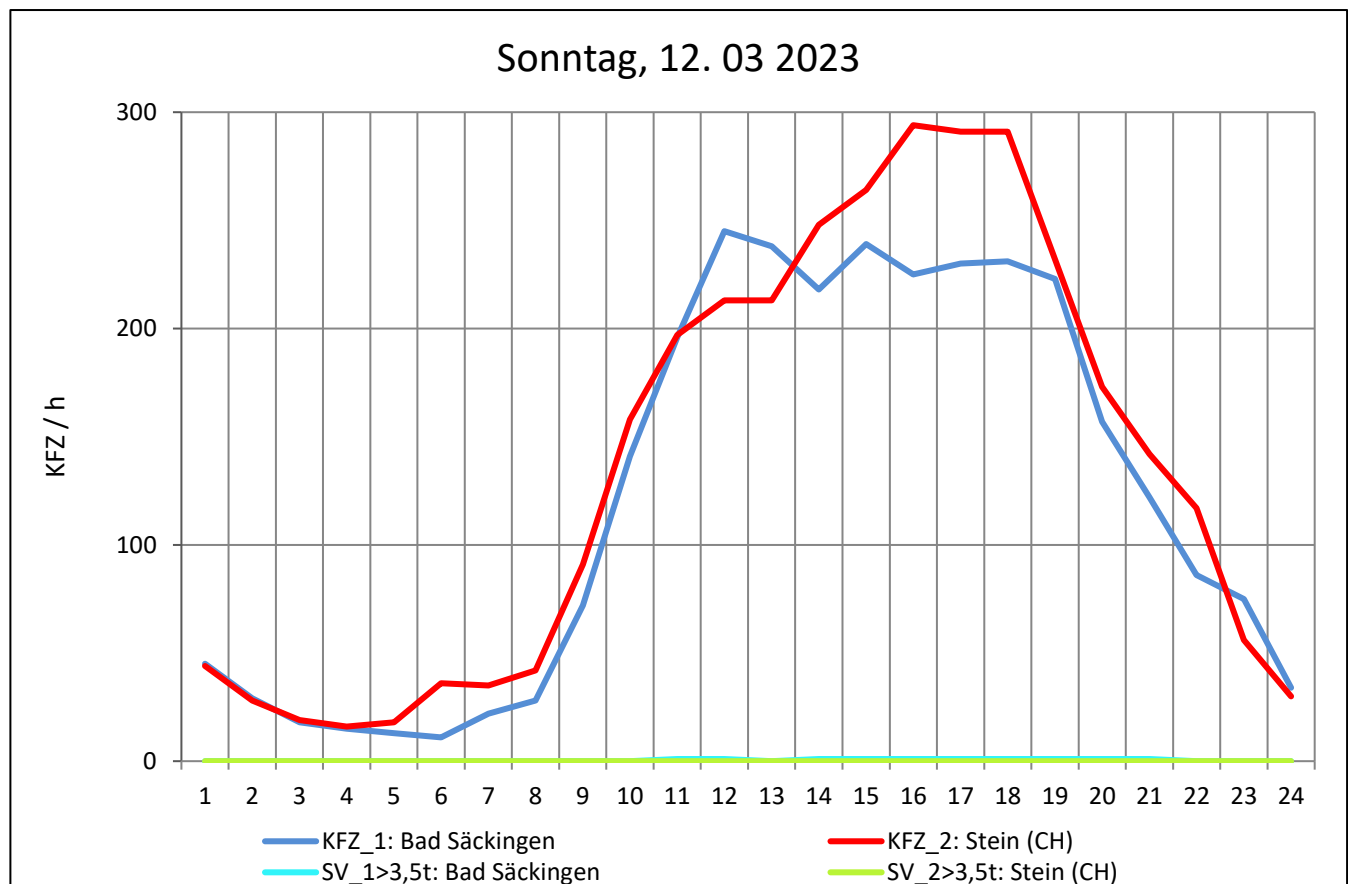
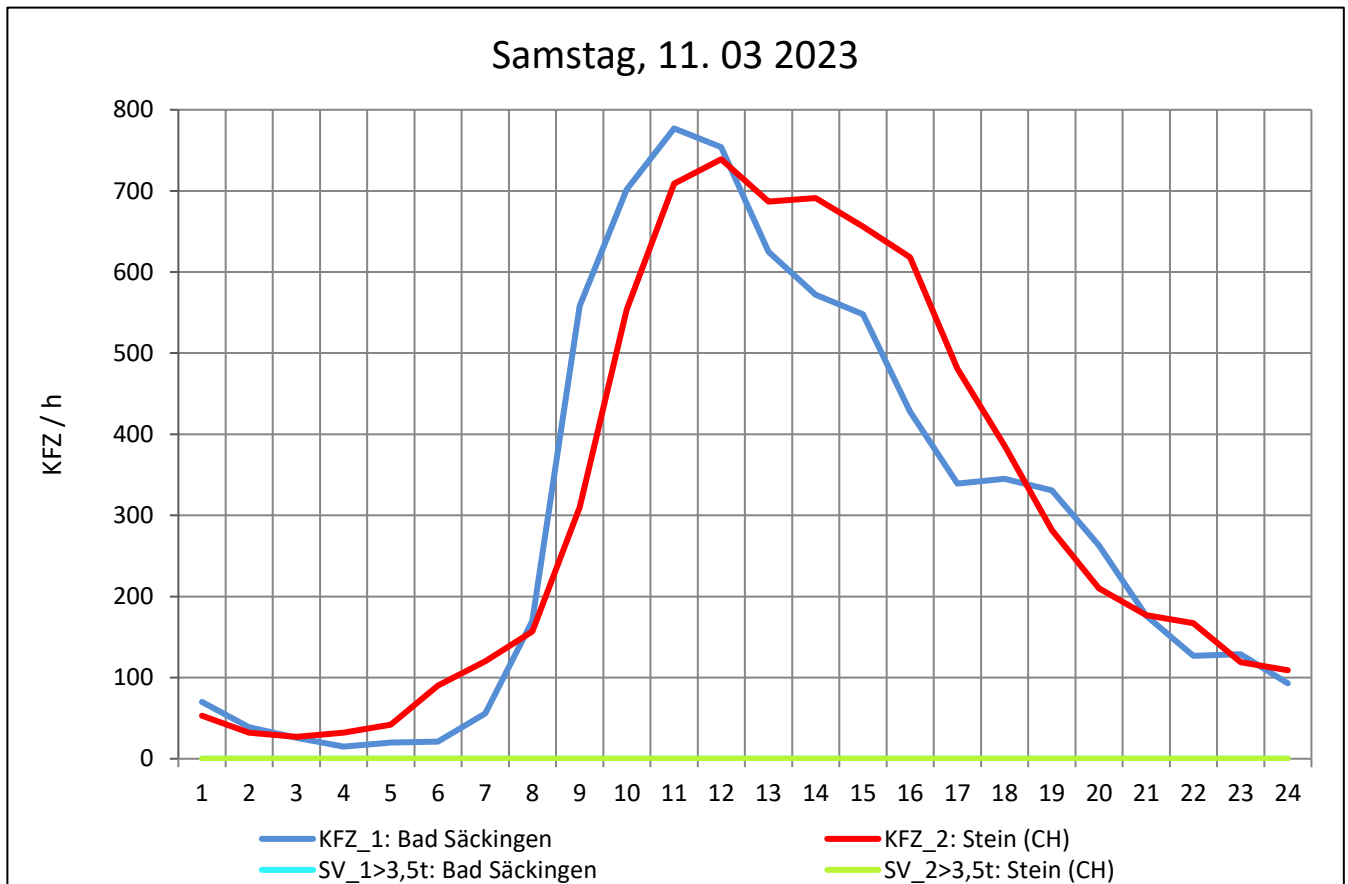
Zst.: **Bad Säckingen 3 Grenze**

TK-/Zst-Nr.: 8413/1106

B 518

Richtung 1 : **Bad Säckingen**

Richtung 2 : **Stein (CH)**



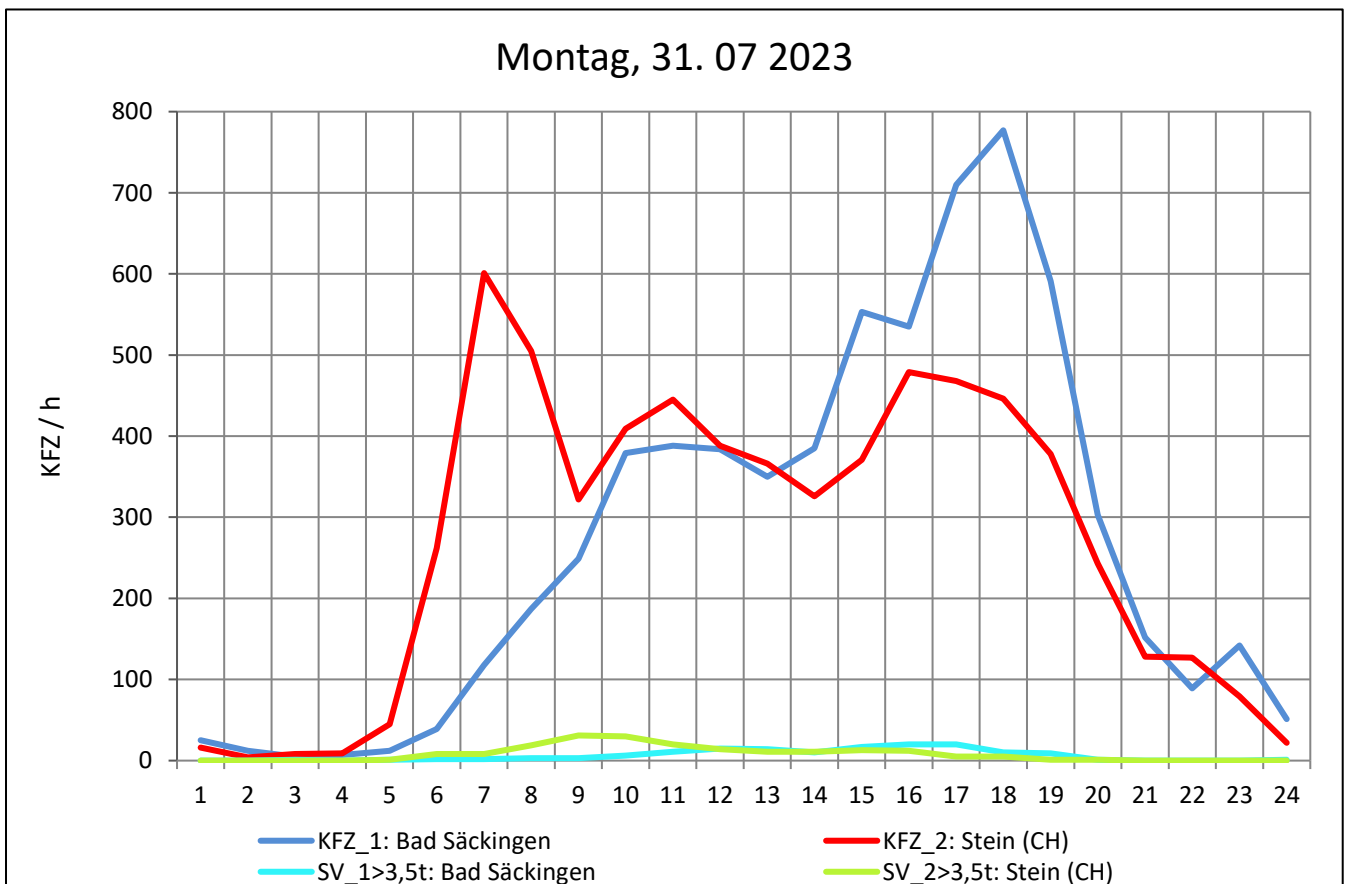
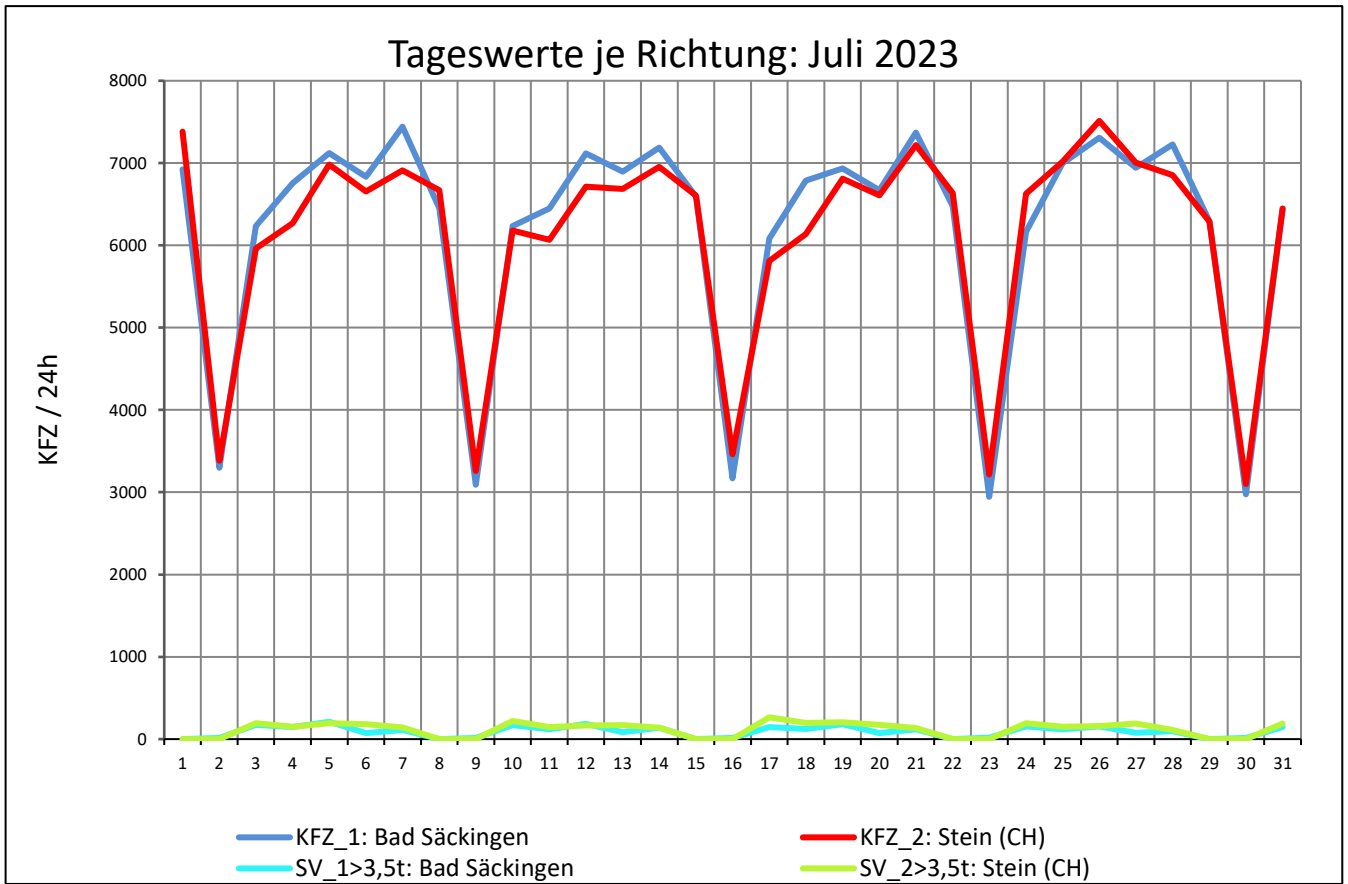
Zst.: **Bad Säckingen 3 Grenze**

TK-/Zst-Nr.: 8413/1106

B 518

Richtung 1 : **Bad Säckingen**

Richtung 2 : **Stein (CH)**



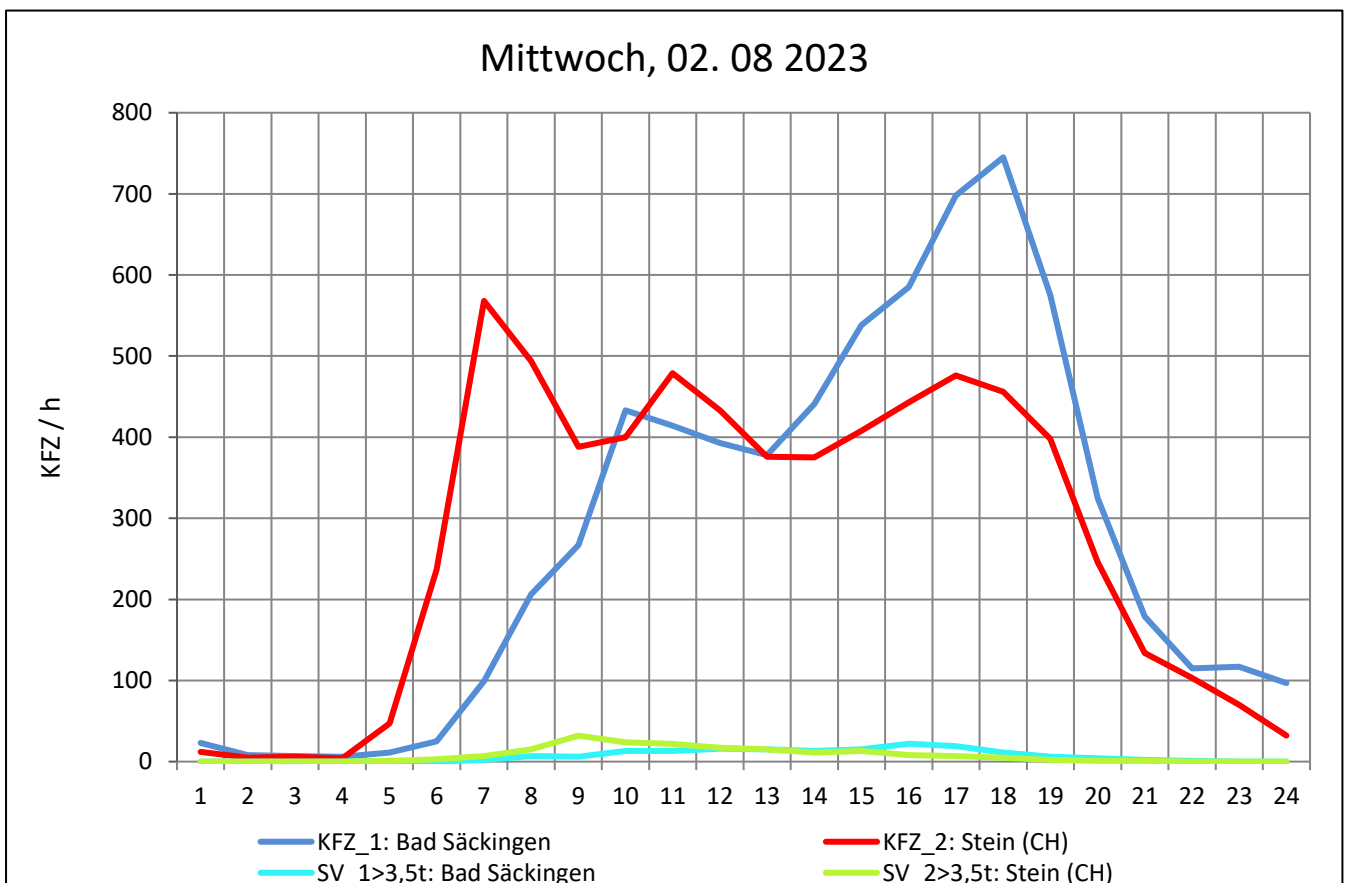
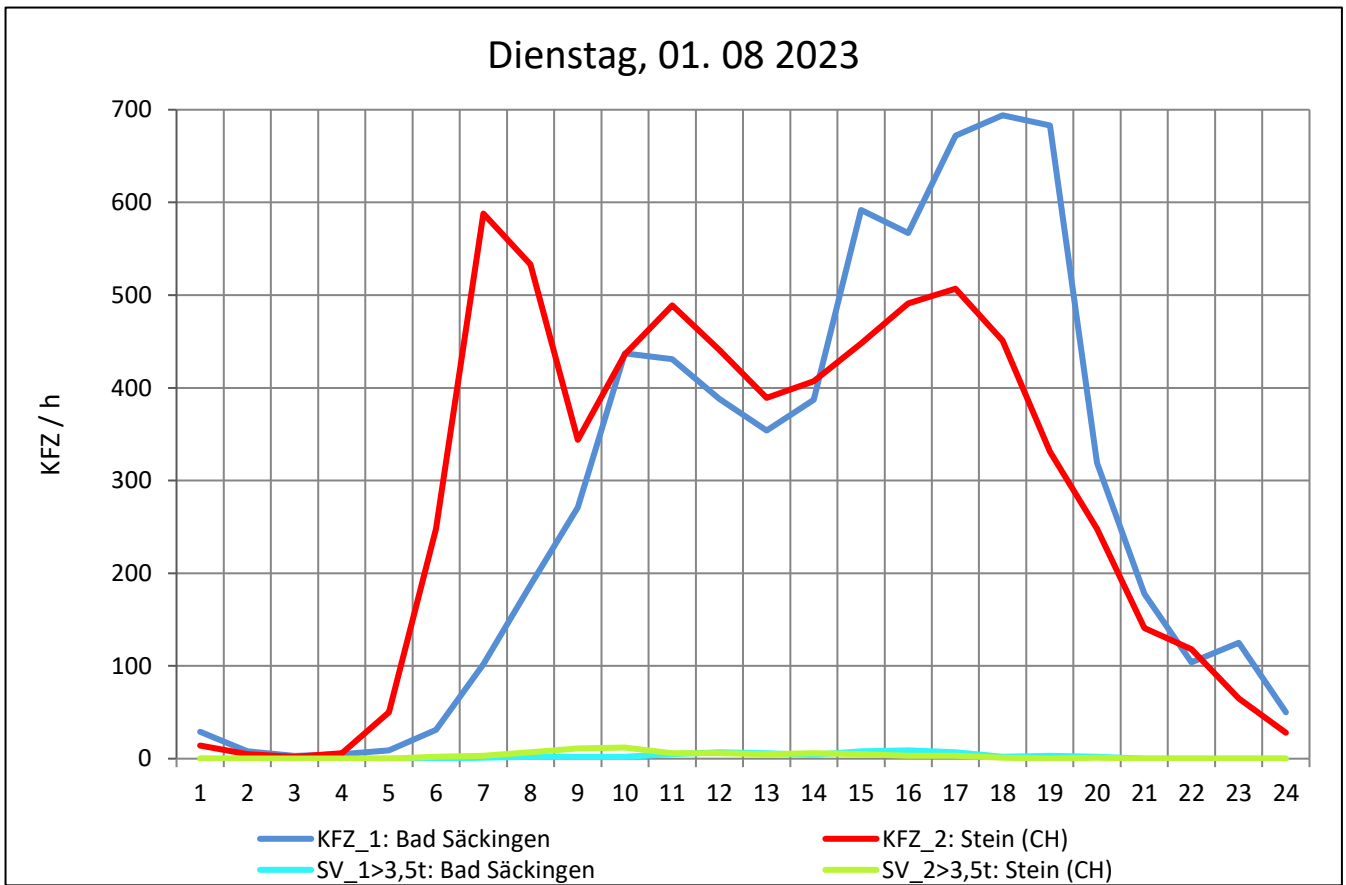
Zst.: **Bad Säckingen 3 Grenze**

TK-/Zst-Nr.: 8413/1106

B 518

Richtung 1 : **Bad Säckingen**

Richtung 2 : **Stein (CH)**



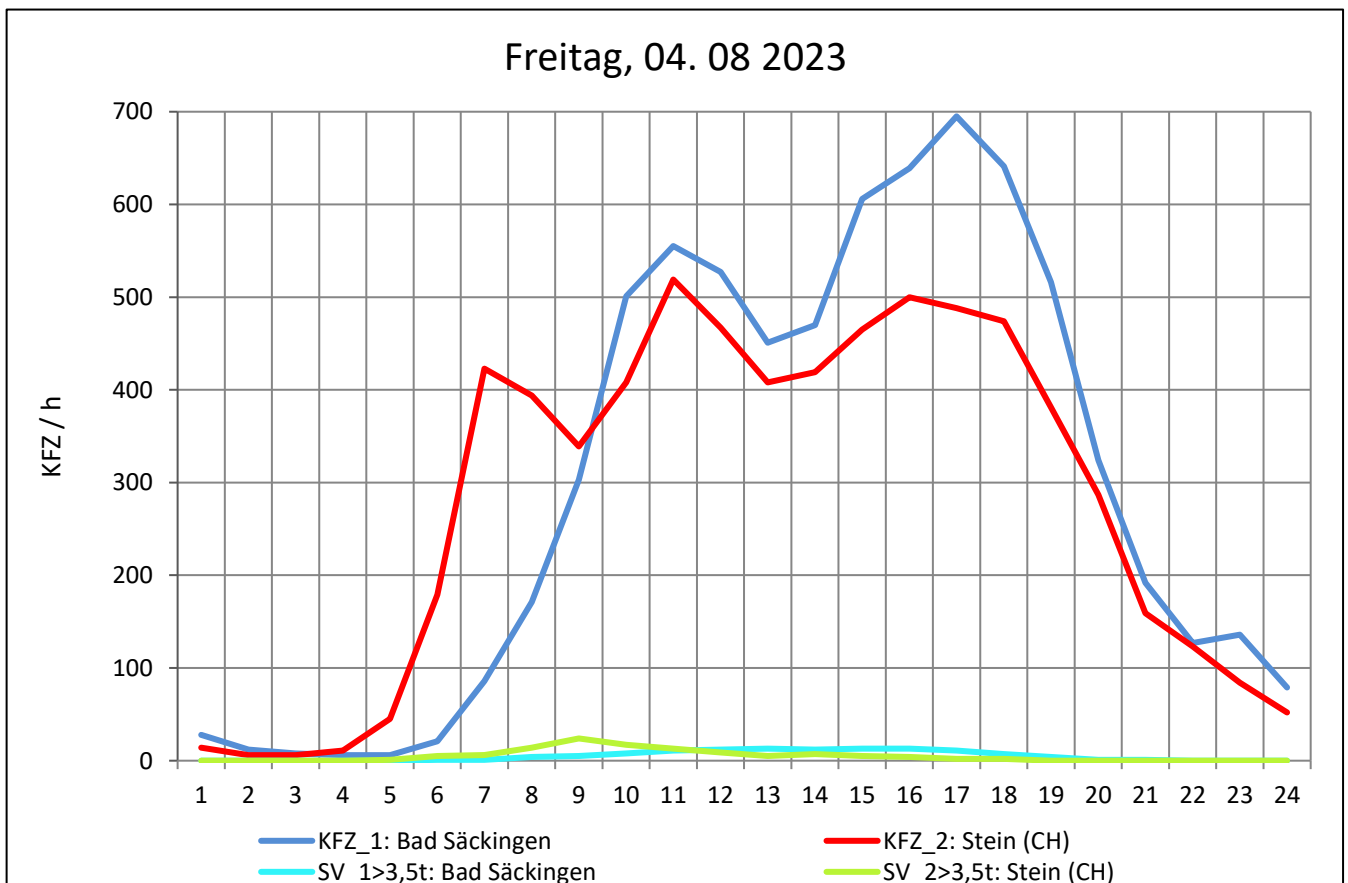
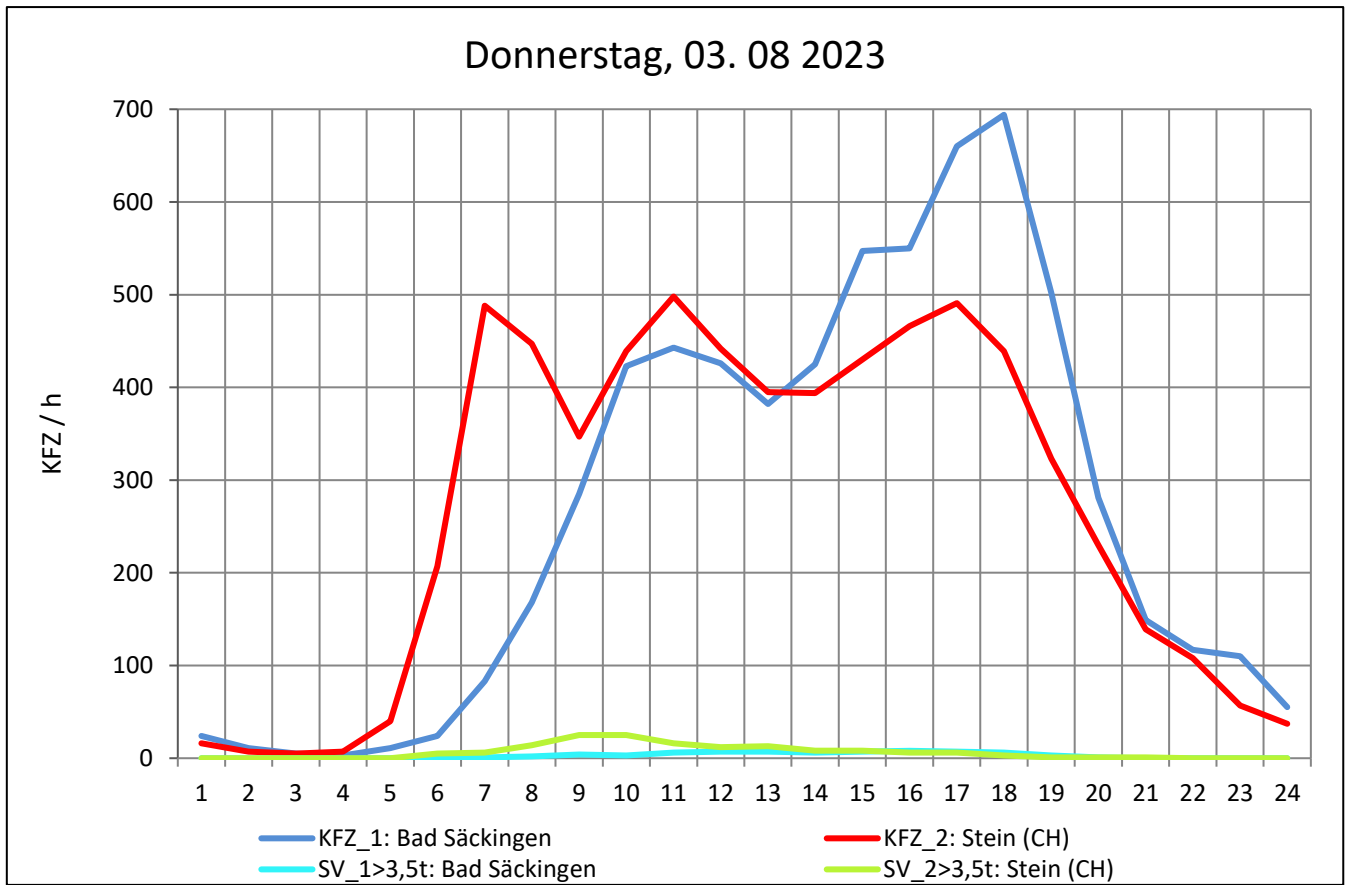
Zst.: **Bad Säckingen 3 Grenze**

TK-/Zst-Nr.: 8413/1106

B 518

Richtung 1 : **Bad Säckingen**

Richtung 2 : **Stein (CH)**



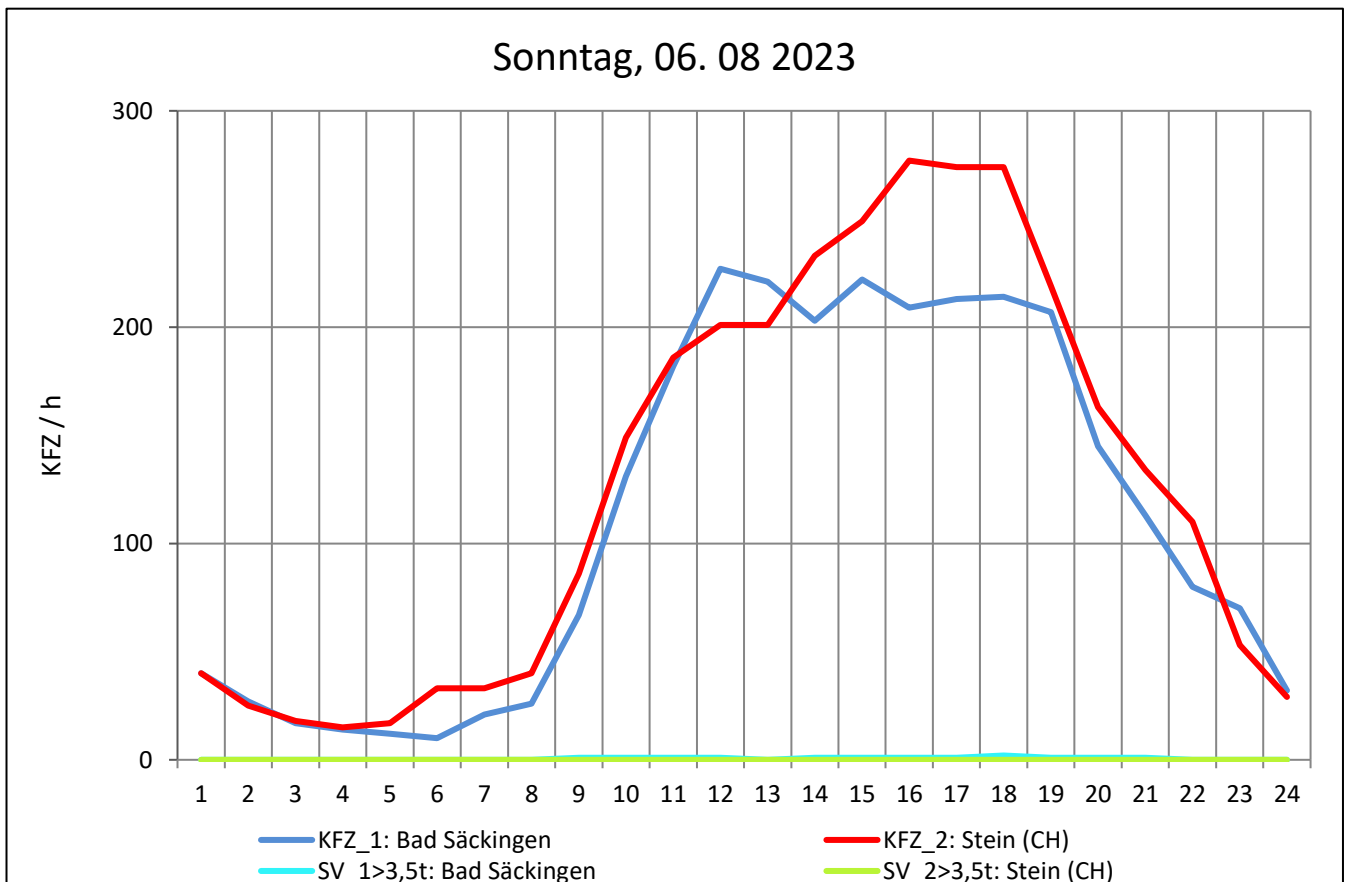
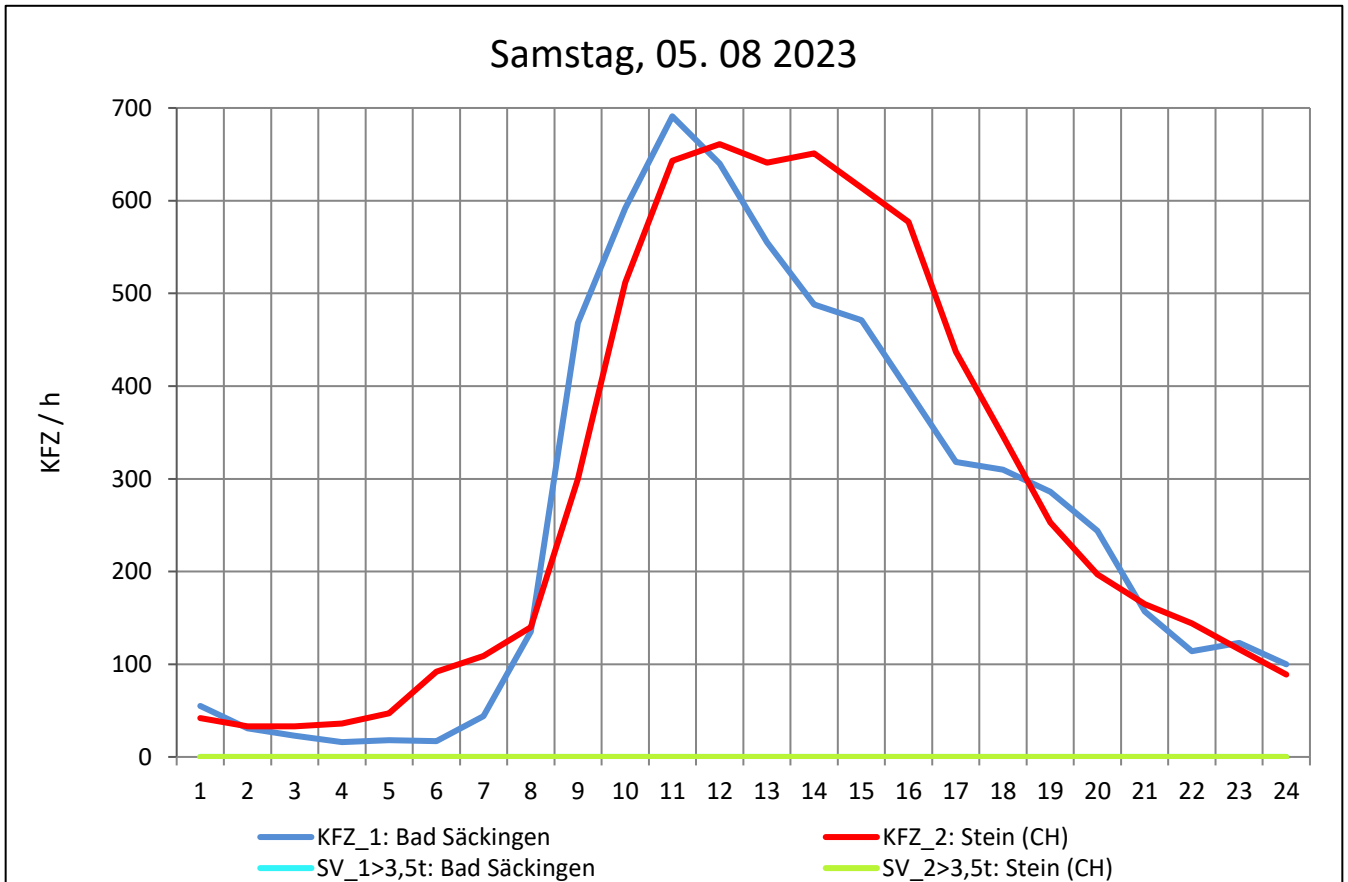
Zst.: **Bad Säckingen 3 Grenze**

TK-/Zst-Nr.: 8413/1106

B 518

Richtung 1 : **Bad Säckingen**

Richtung 2 : **Stein (CH)**



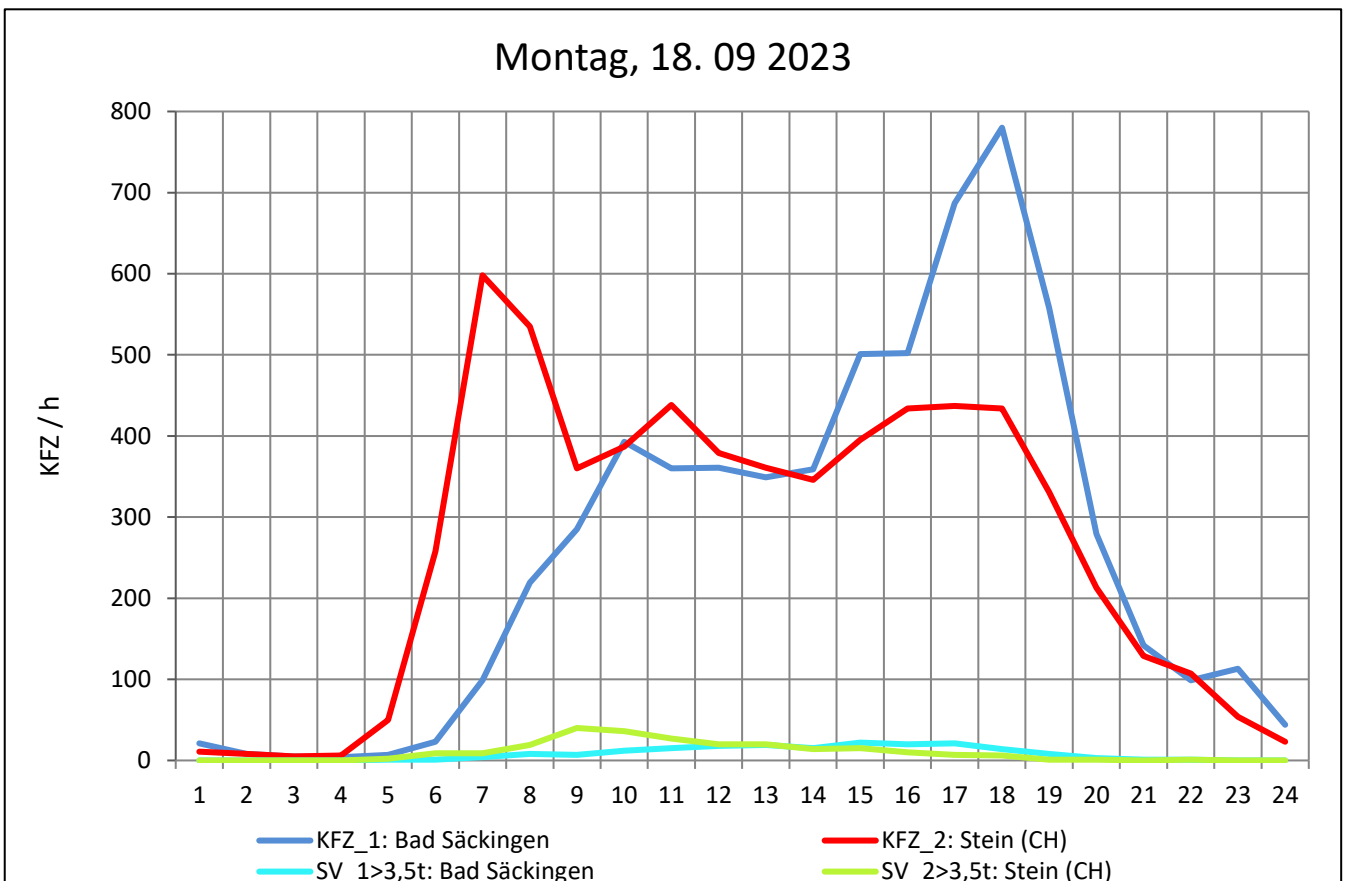
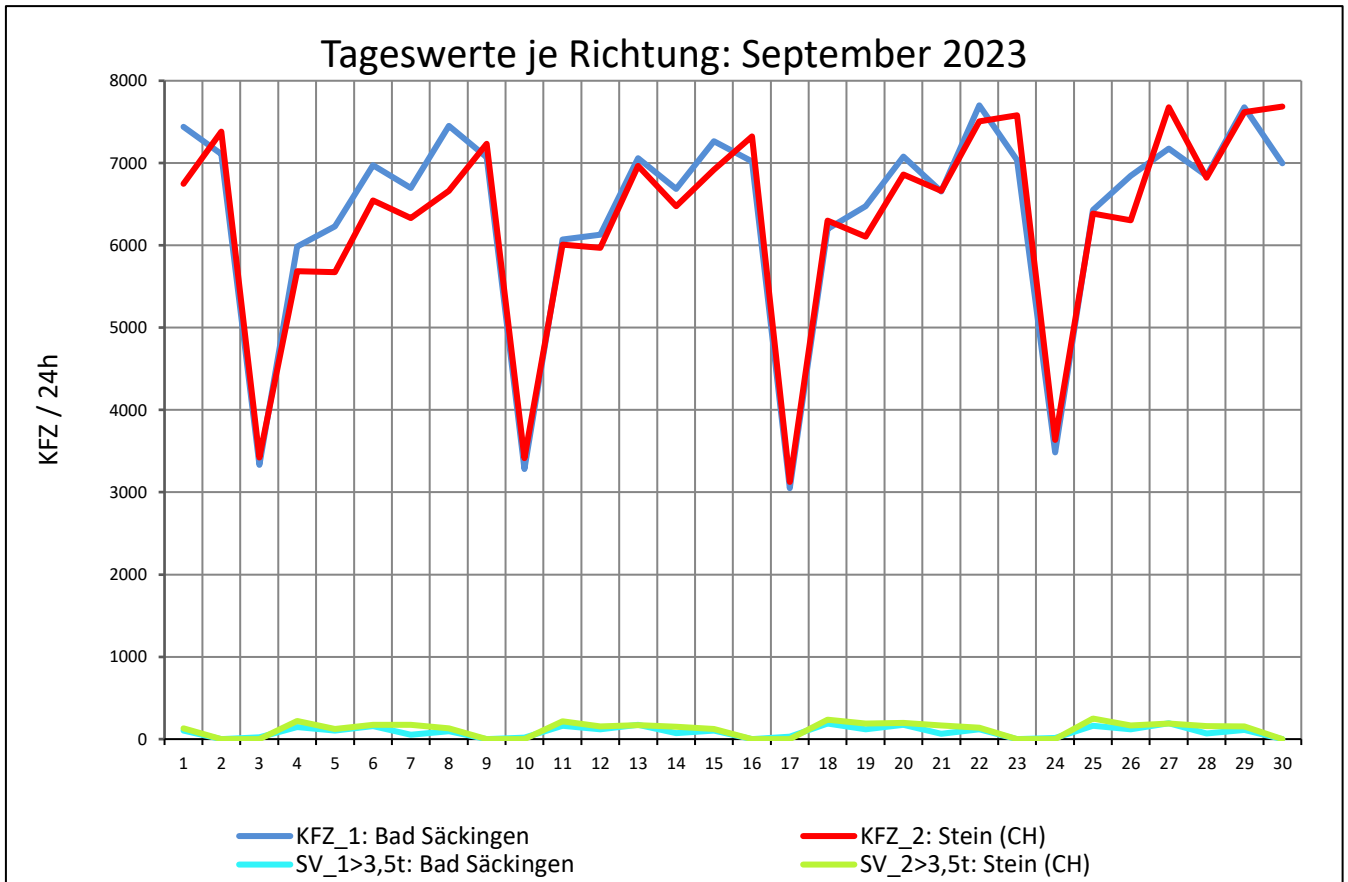
Zst.: **Bad Säckingen 3 Grenze**

TK-/Zst-Nr.: 8413/1106

B 518

Richtung 1 : **Bad Säckingen**

Richtung 2 : **Stein (CH)**



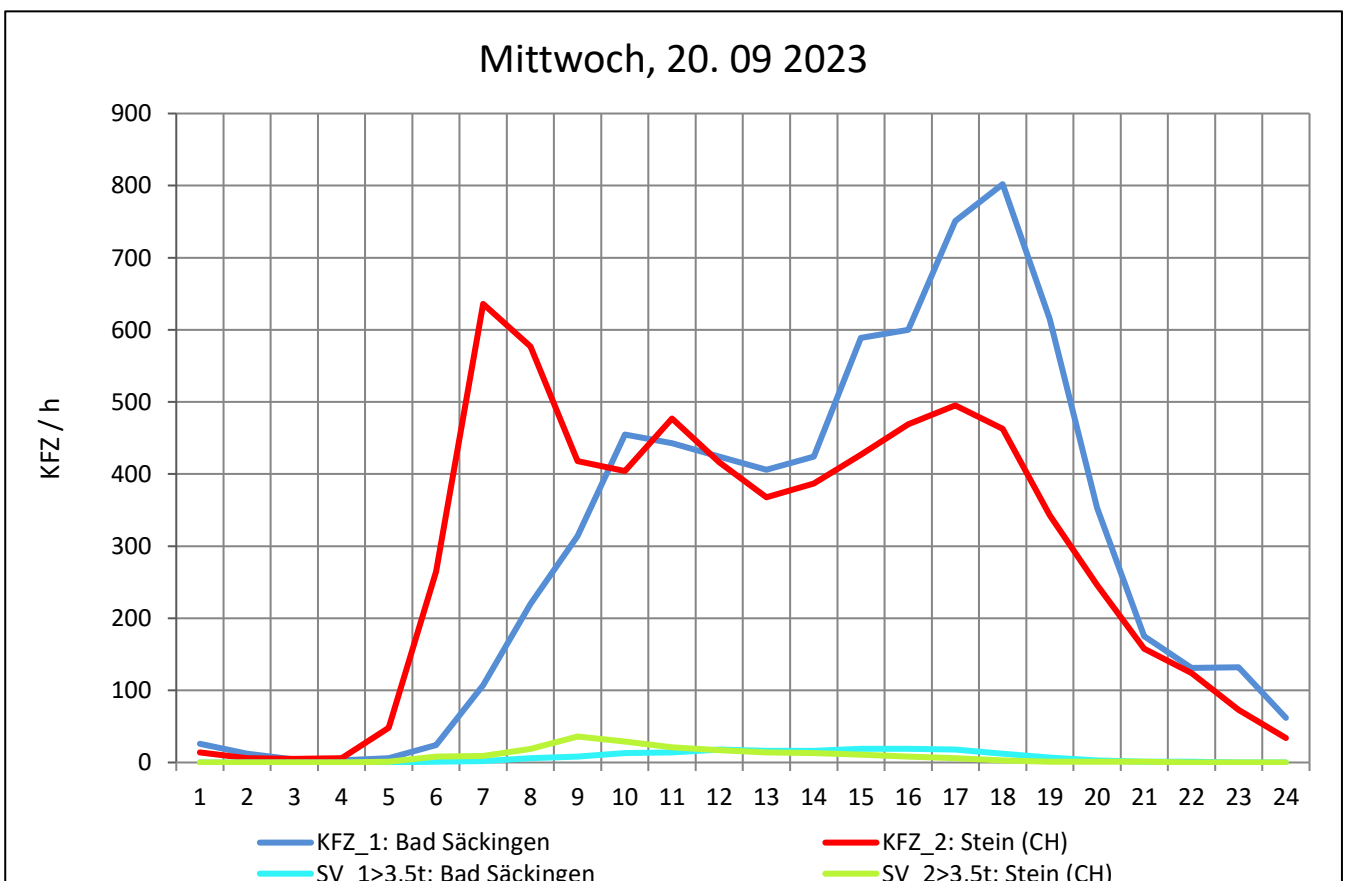
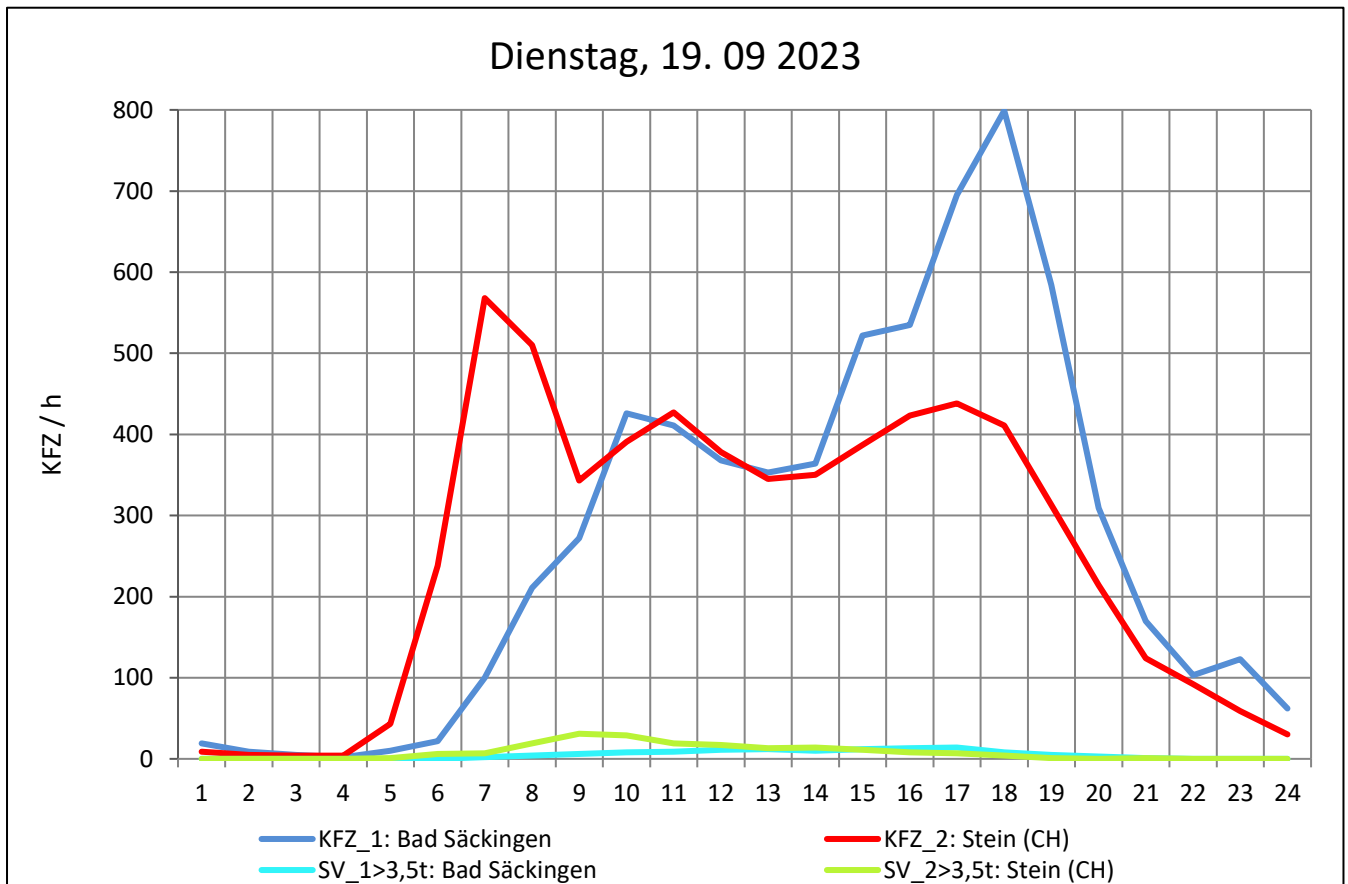
Zst.: **Bad Säckingen 3 Grenze**

TK-/Zst-Nr.: 8413/1106

B 518

Richtung 1 : **Bad Säckingen**

Richtung 2 : **Stein (CH)**



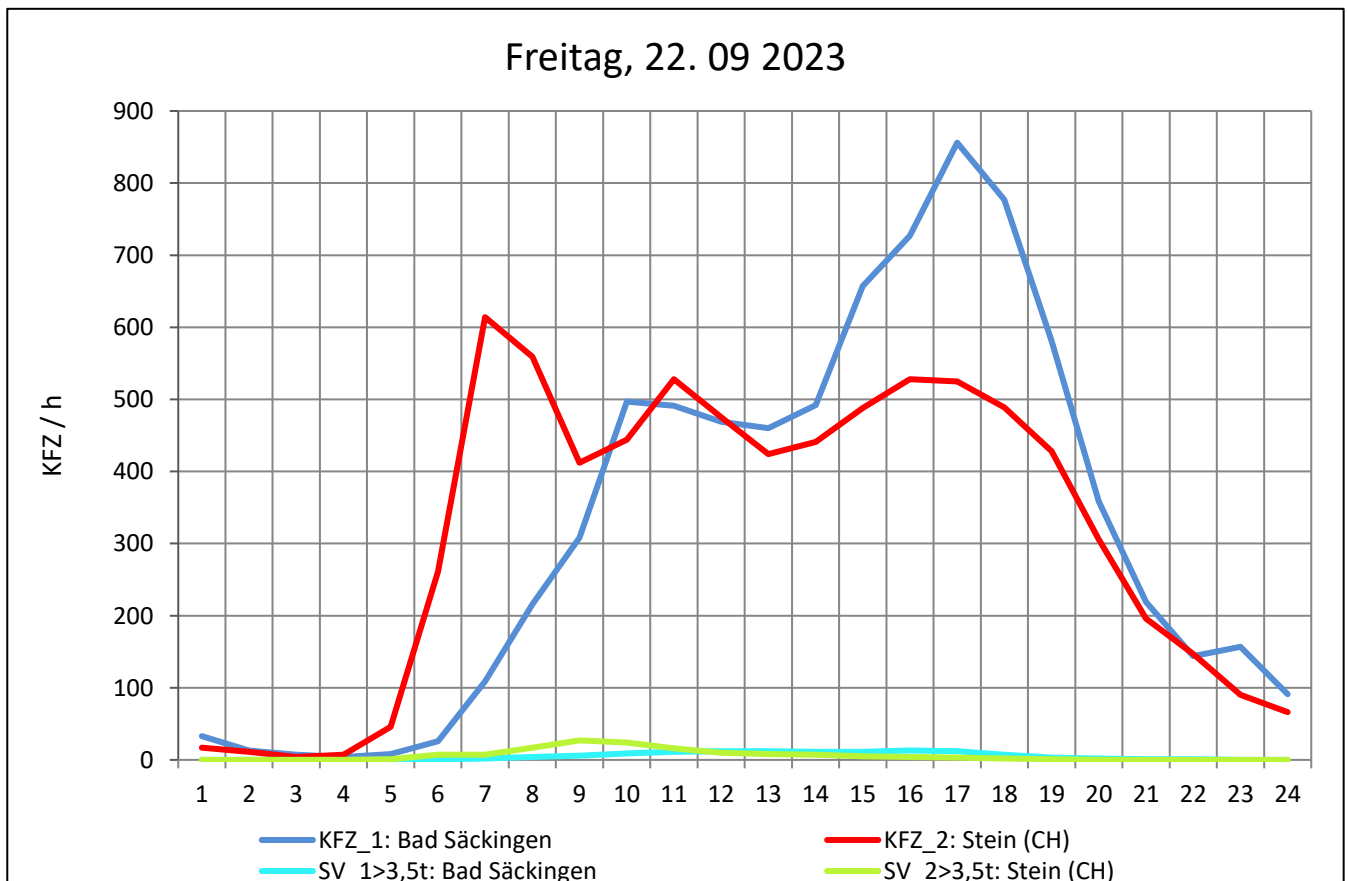
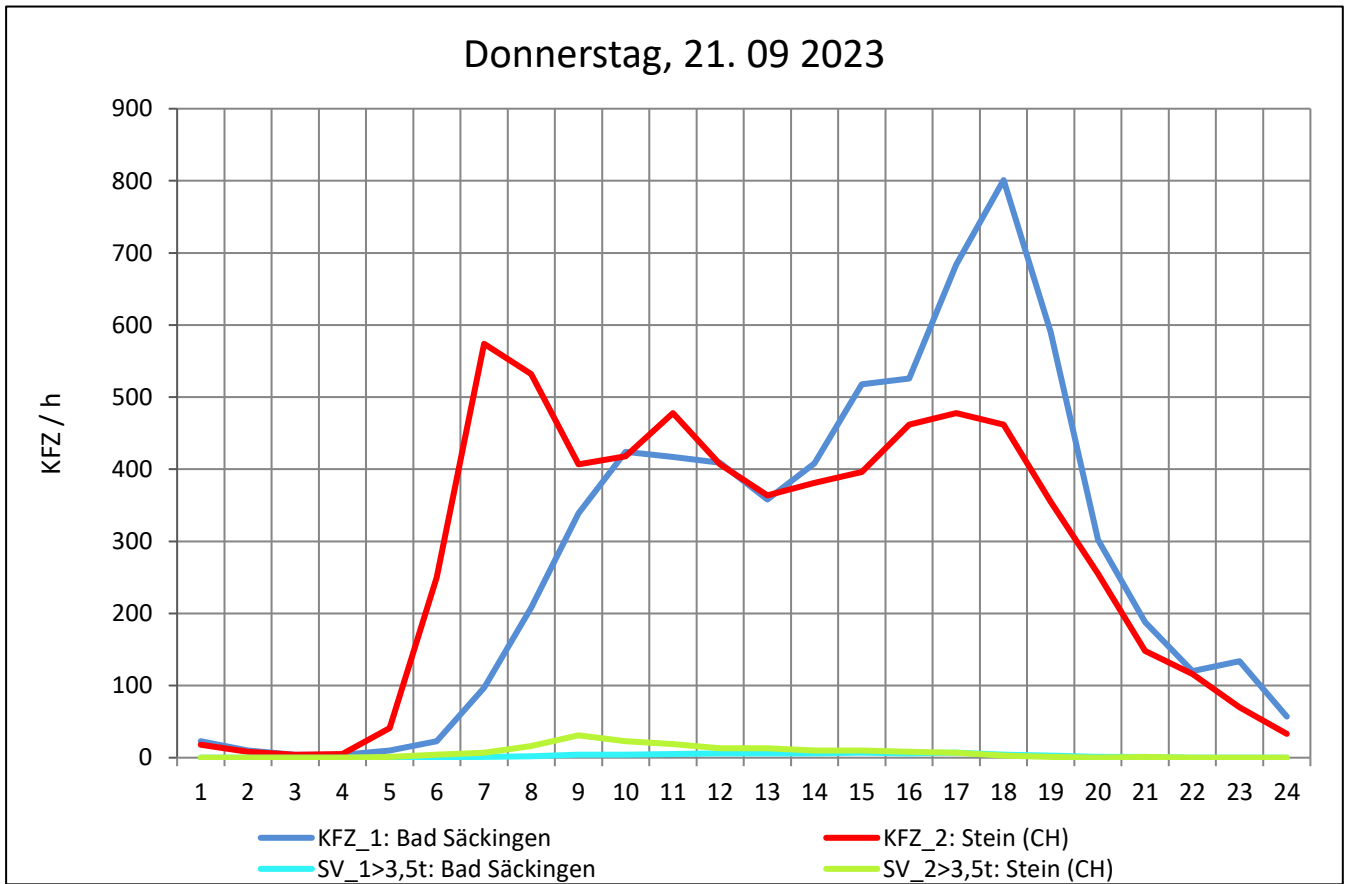
Zst.: **Bad Säckingen 3 Grenze**

TK-/Zst-Nr.: 8413/1106

B 518

Richtung 1 : **Bad Säckingen**

Richtung 2 : **Stein (CH)**



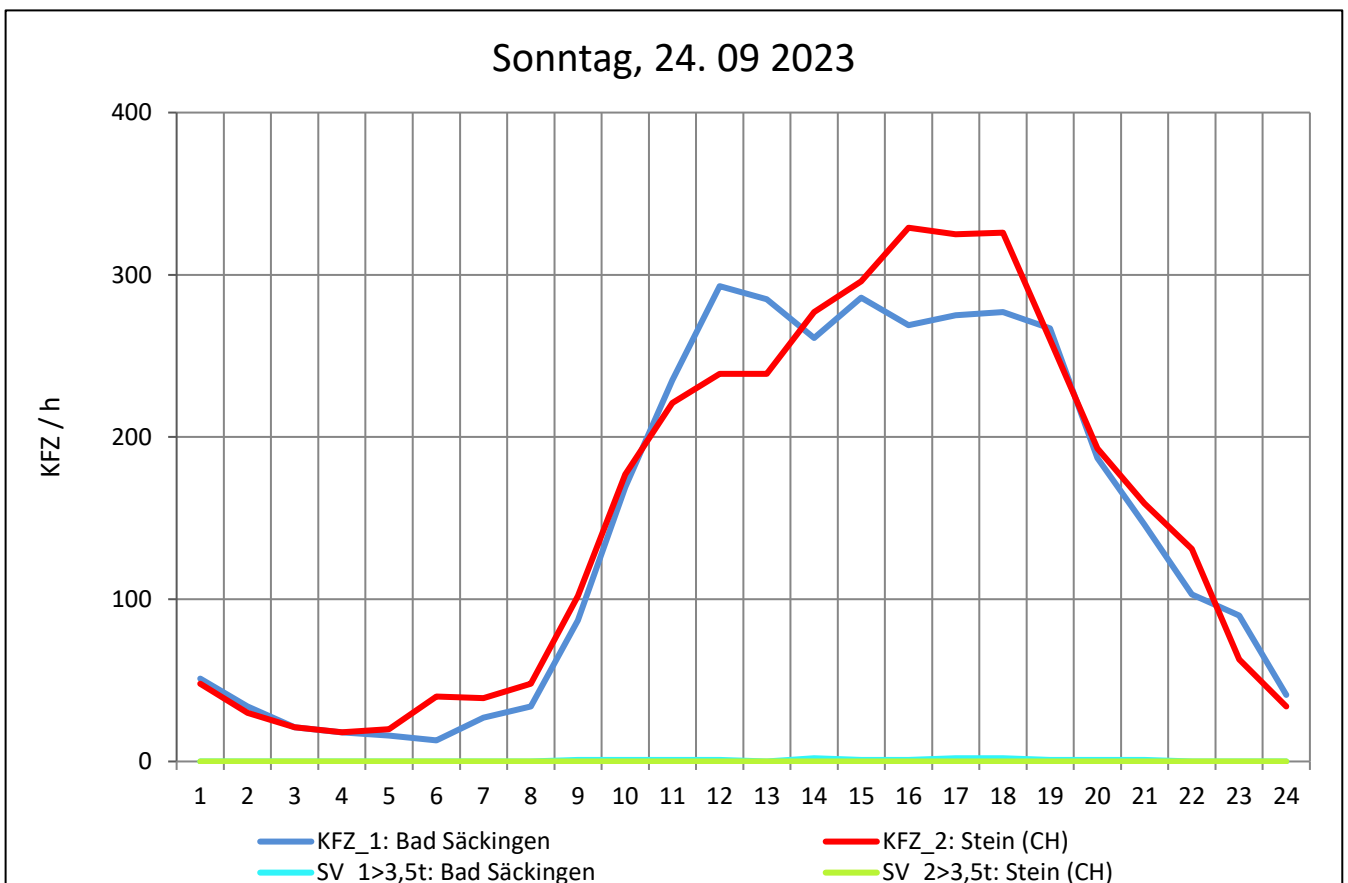
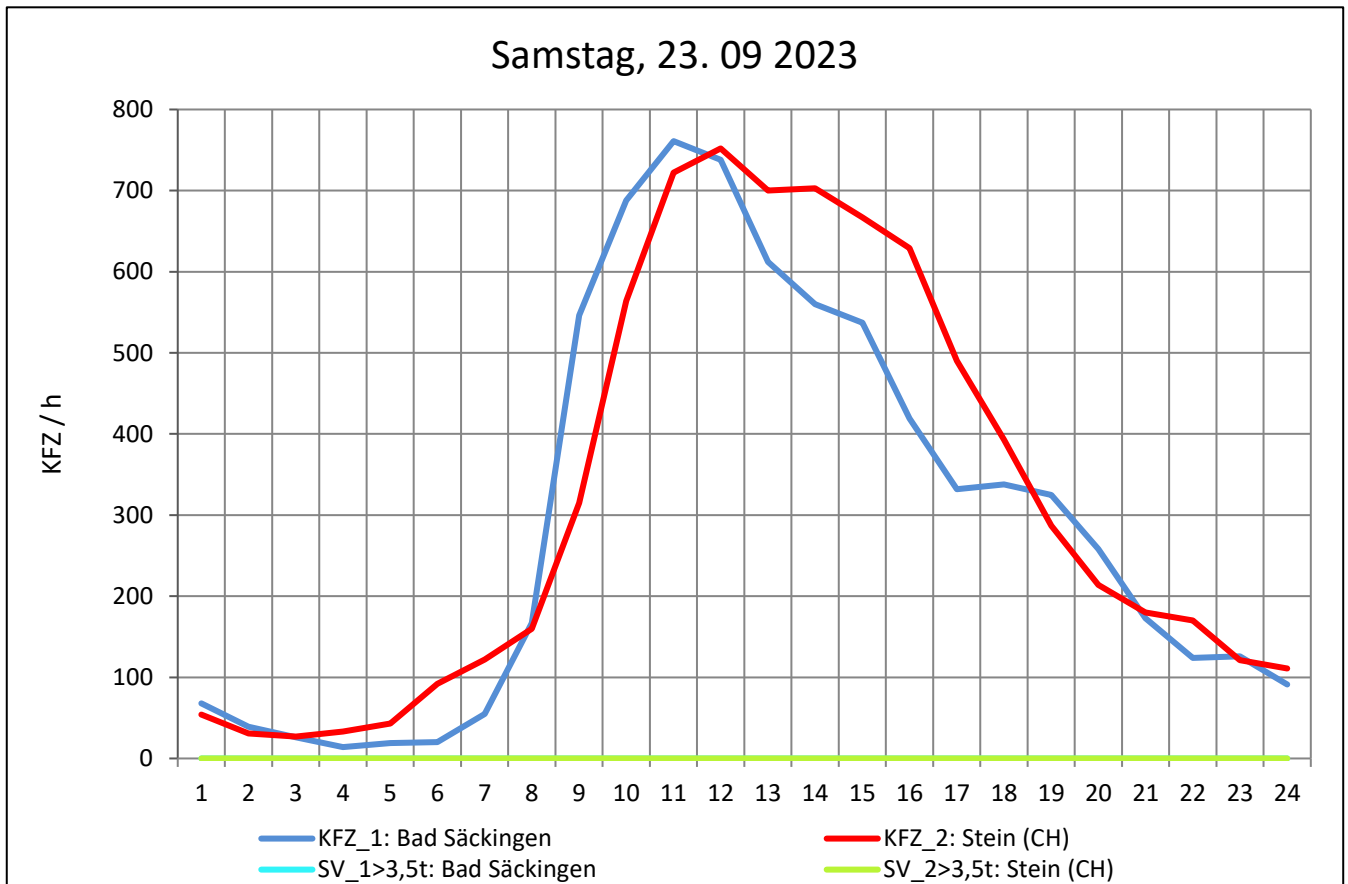
Zst.: **Bad Säckingen 3 Grenze**

TK-/Zst-Nr.: 8413/1106

B 518

Richtung 1 : **Bad Säckingen**

Richtung 2 : **Stein (CH)**



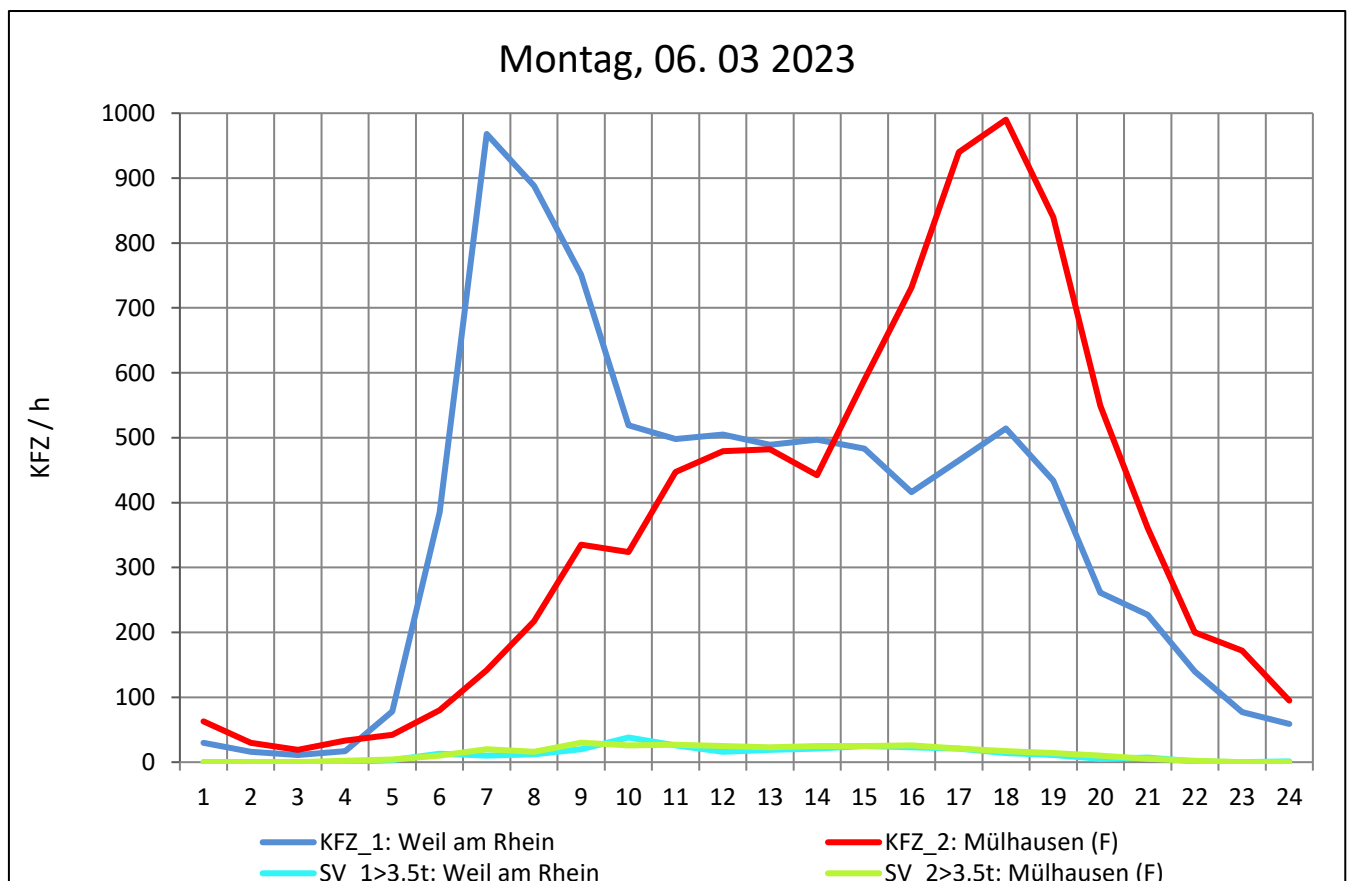
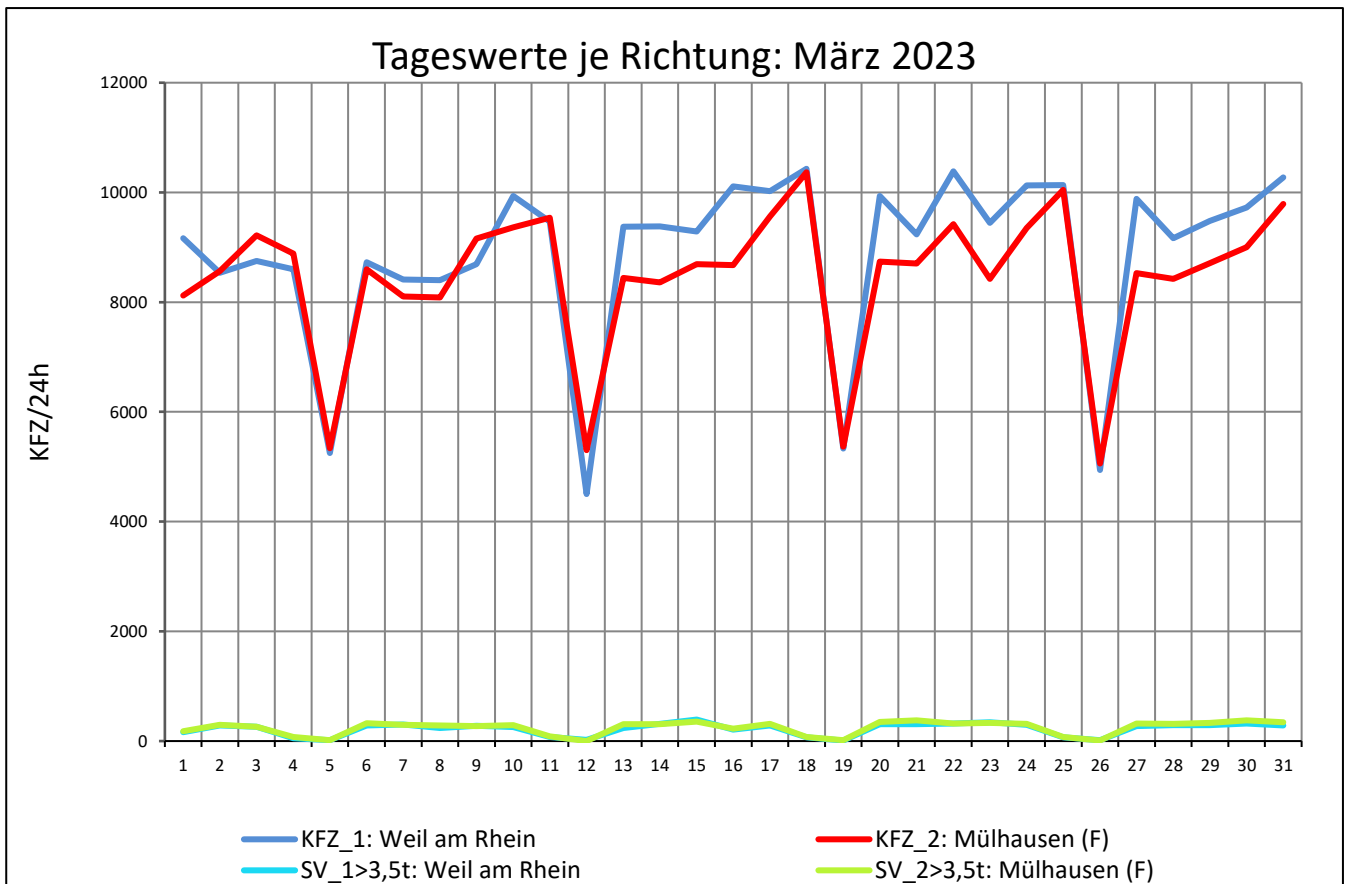
Zst.: **Palmrainbrücke**

TK-/Zst-Nr.: 8411/1109

B 532

Richtung 1 : **Weil am Rhein**

Richtung 2 : **Mülhausen (F)**



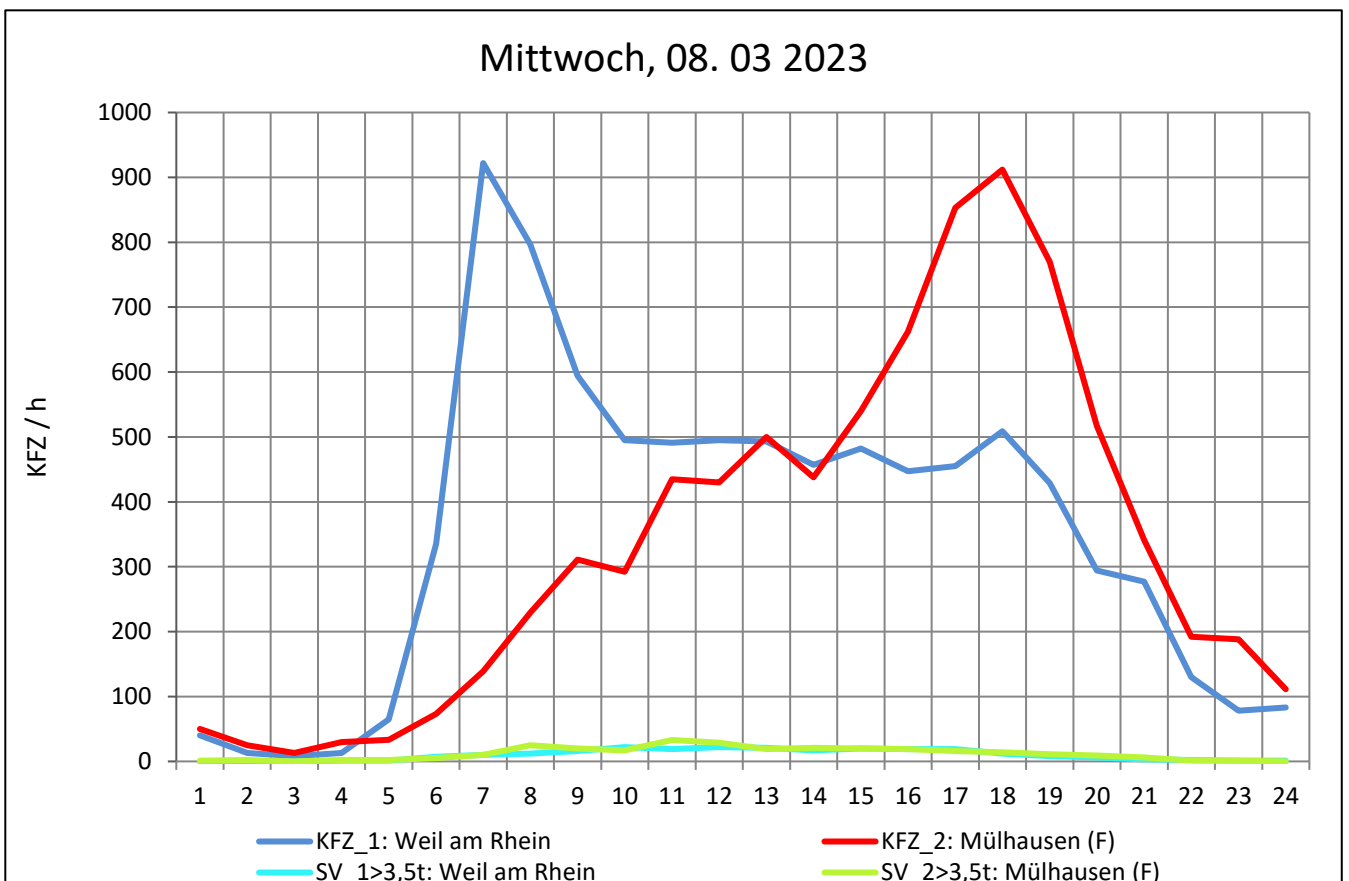
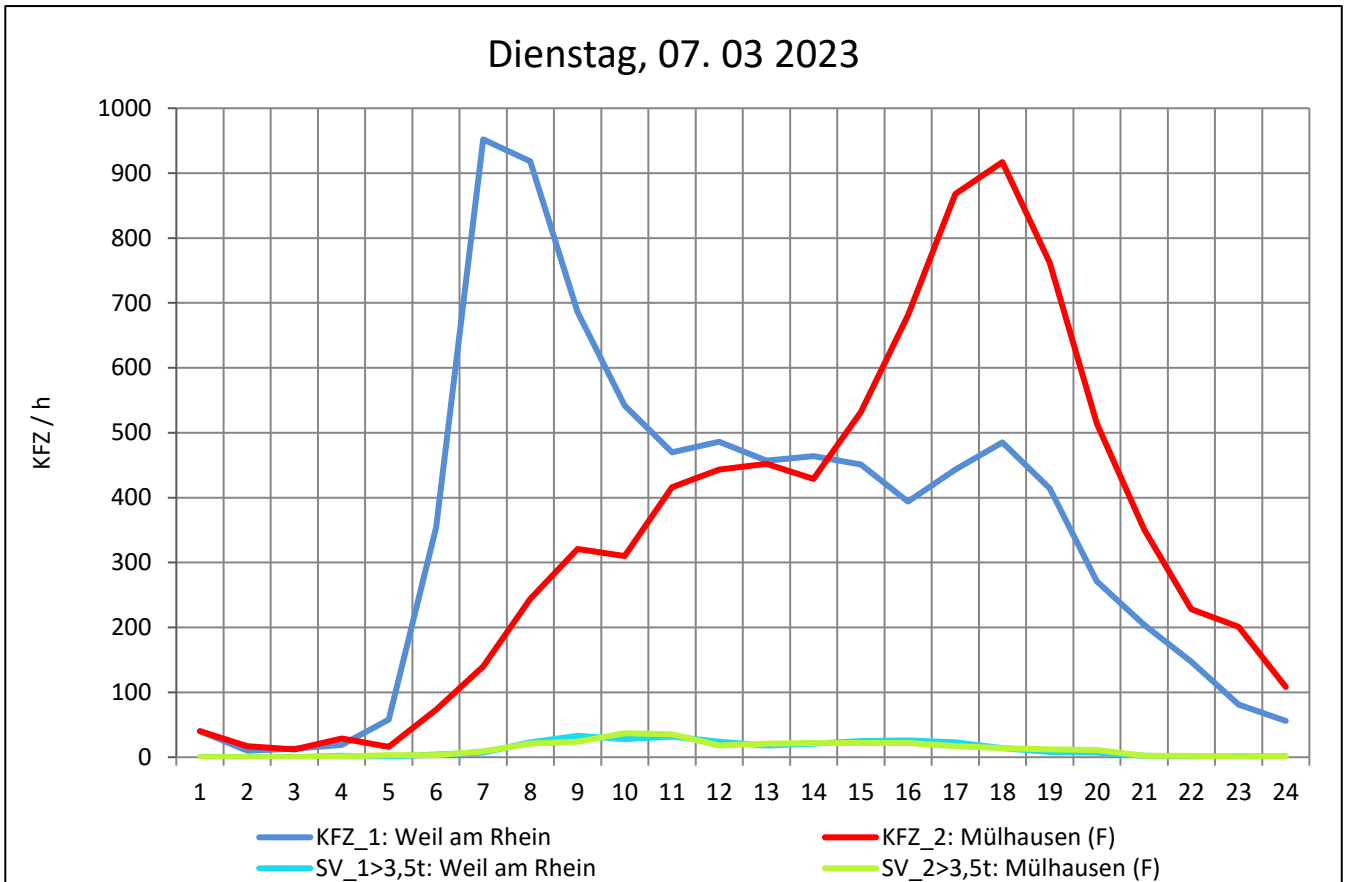
Zst.: **Palmrainbrücke**

TK-/Zst-Nr.: 8411/1109

B 532

Richtung 1 : **Weil am Rhein**

Richtung 2 : **Mülhausen (F)**



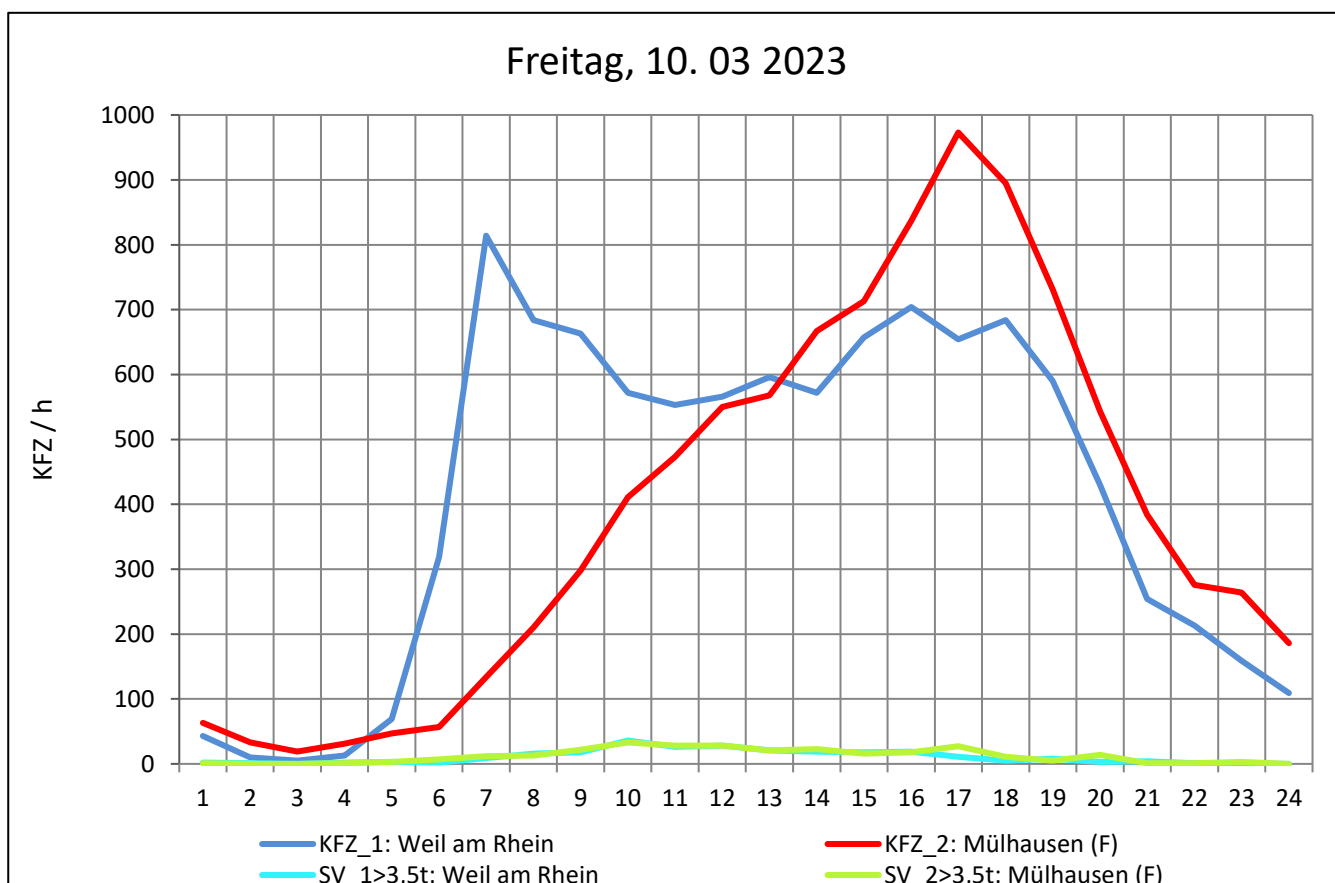
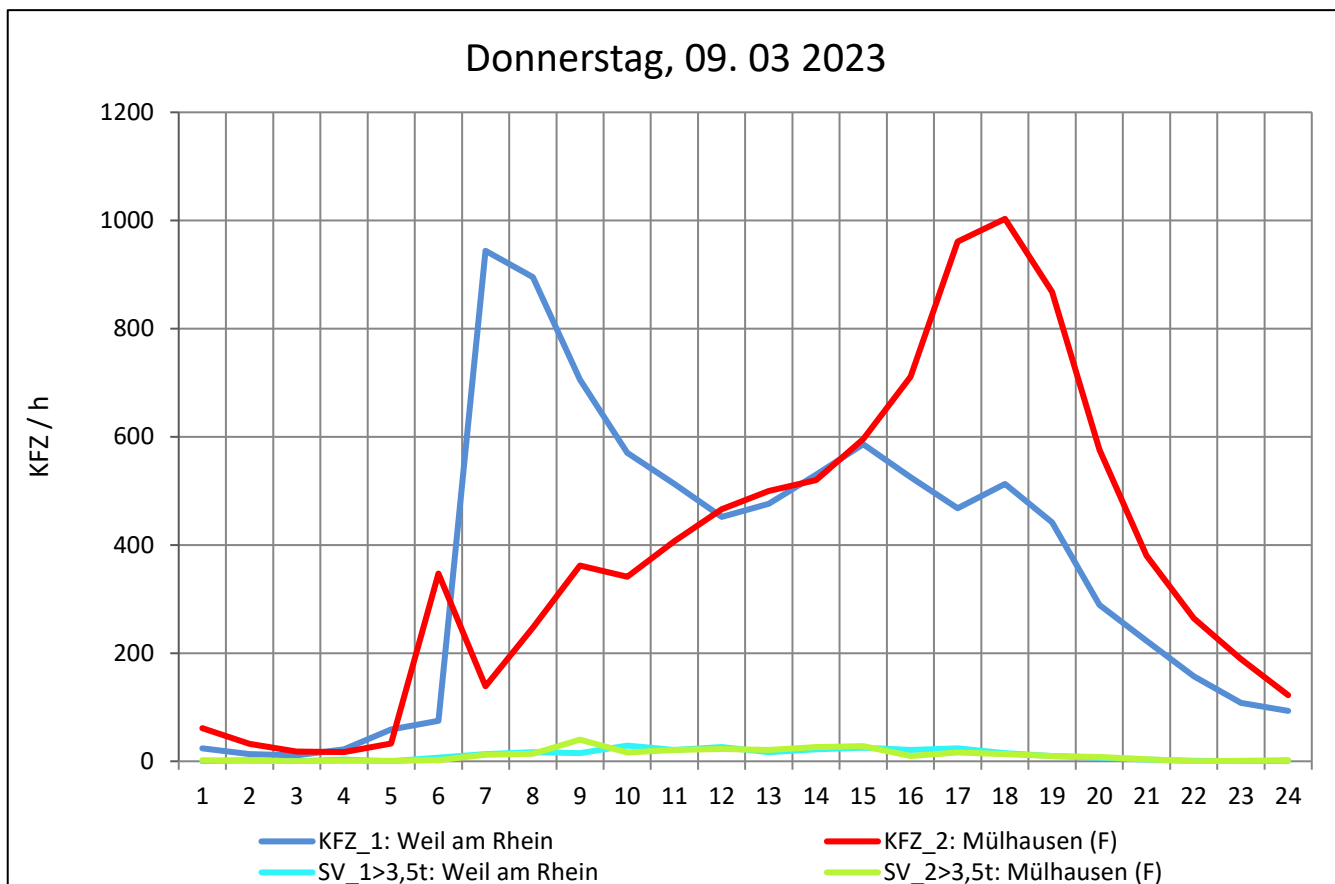
Zst.: **Palmrainbrücke**

TK-/Zst-Nr.: 8411/1109

B 532

Richtung 1 : **Weil am Rhein**

Richtung 2 : **Mülhausen (F)**



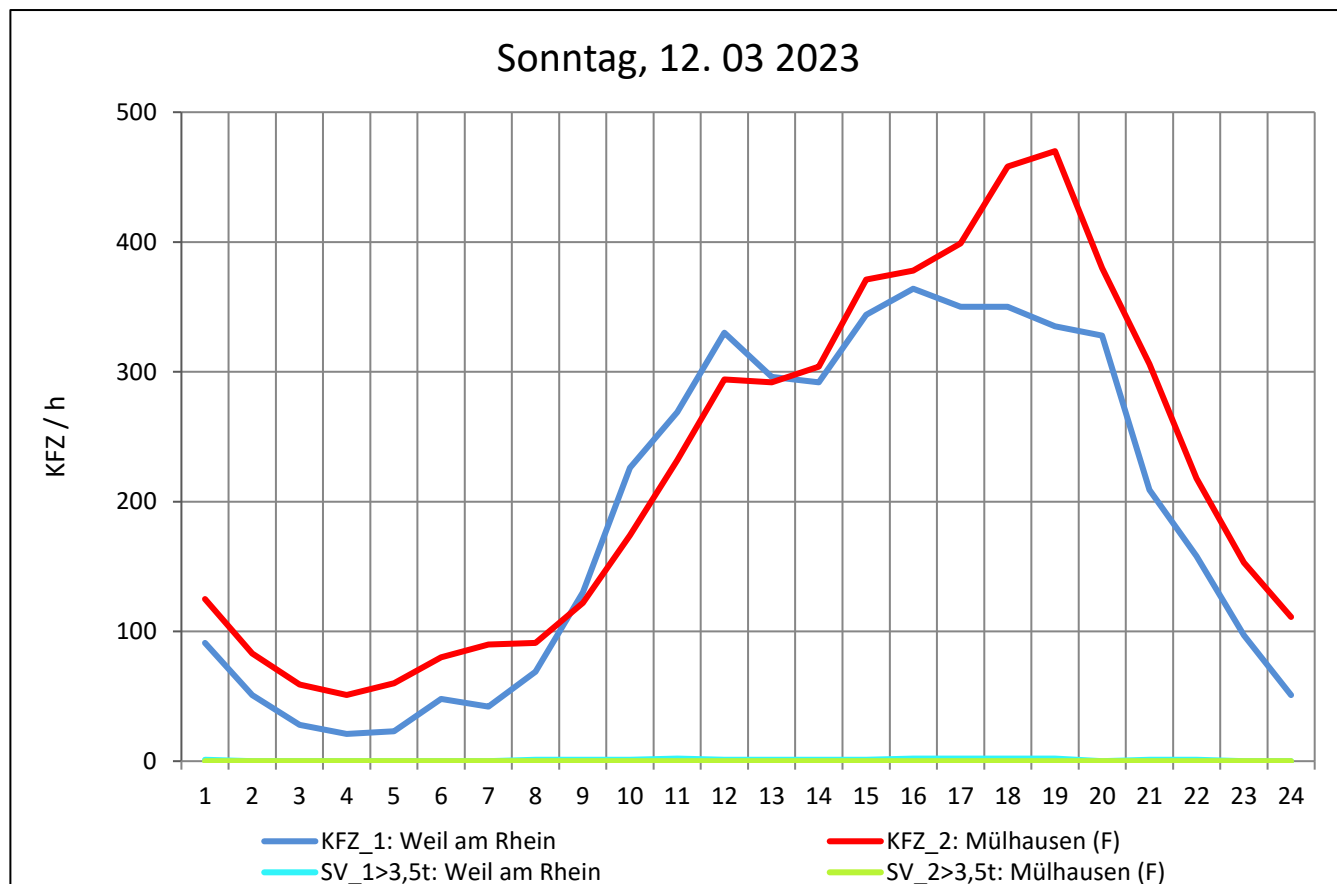
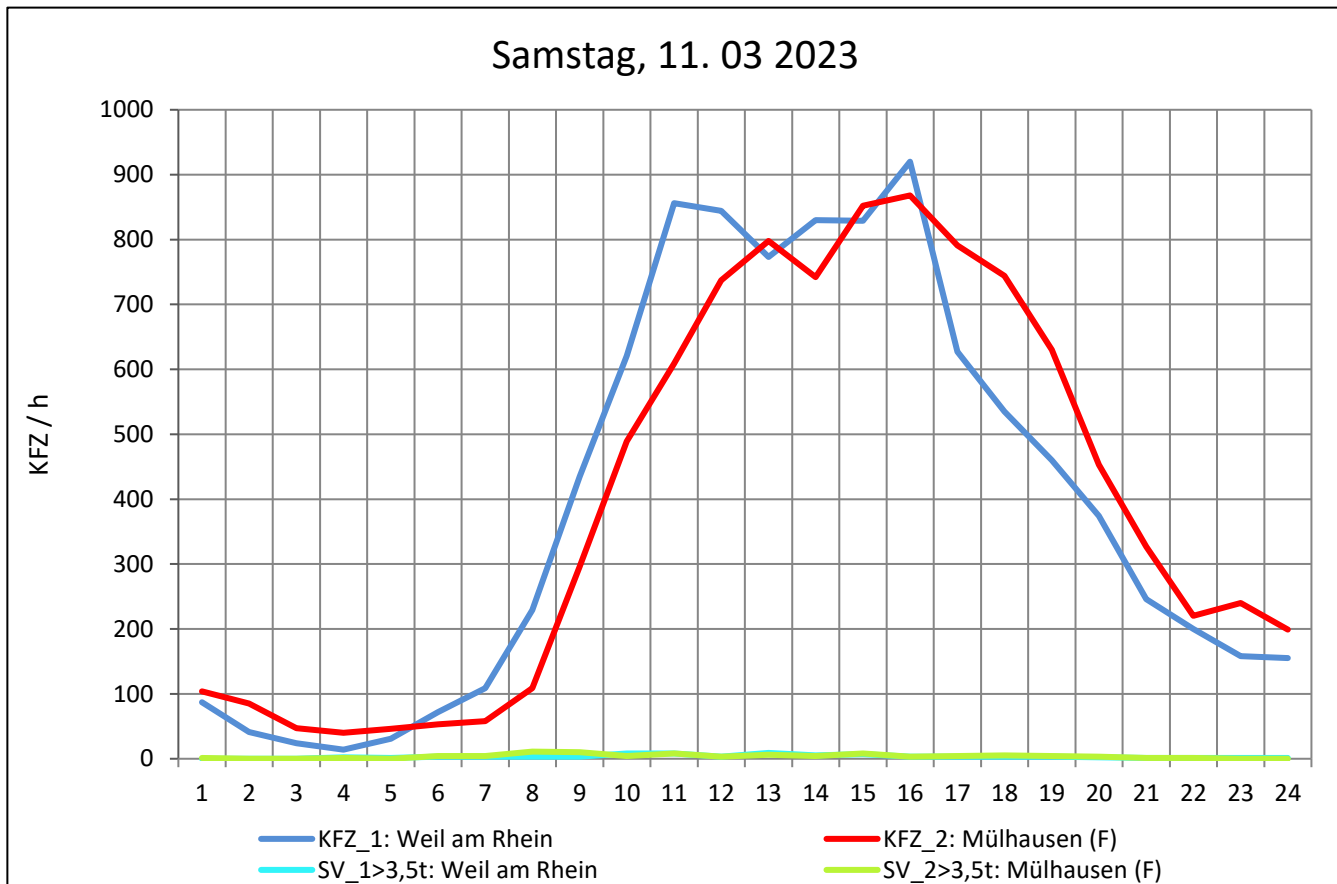
Zst.: **Palmrainbrücke**

TK-/Zst-Nr.: 8411/1109

B 532

Richtung 1 : **Weil am Rhein**

Richtung 2 : **Mülhausen (F)**



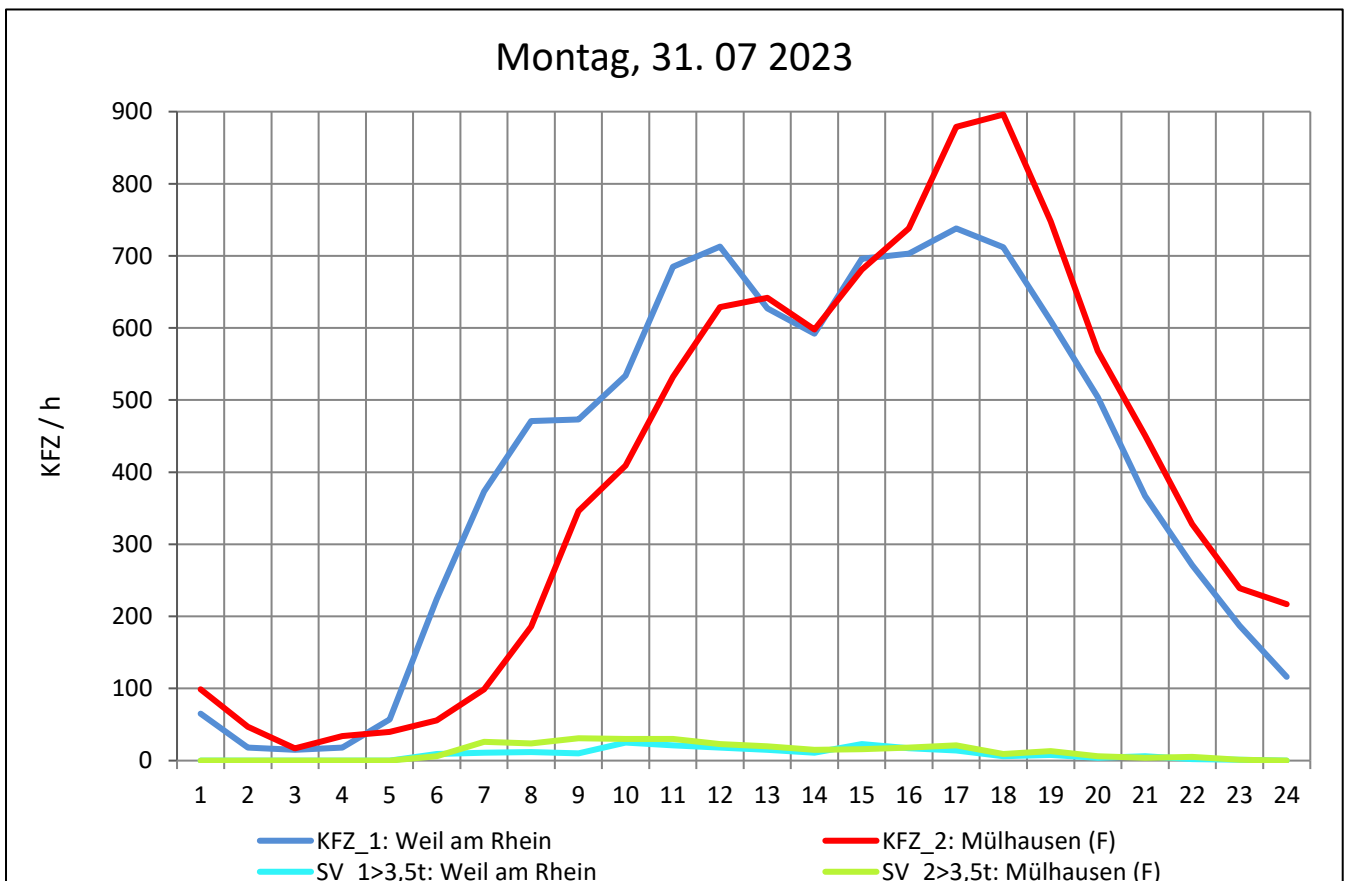
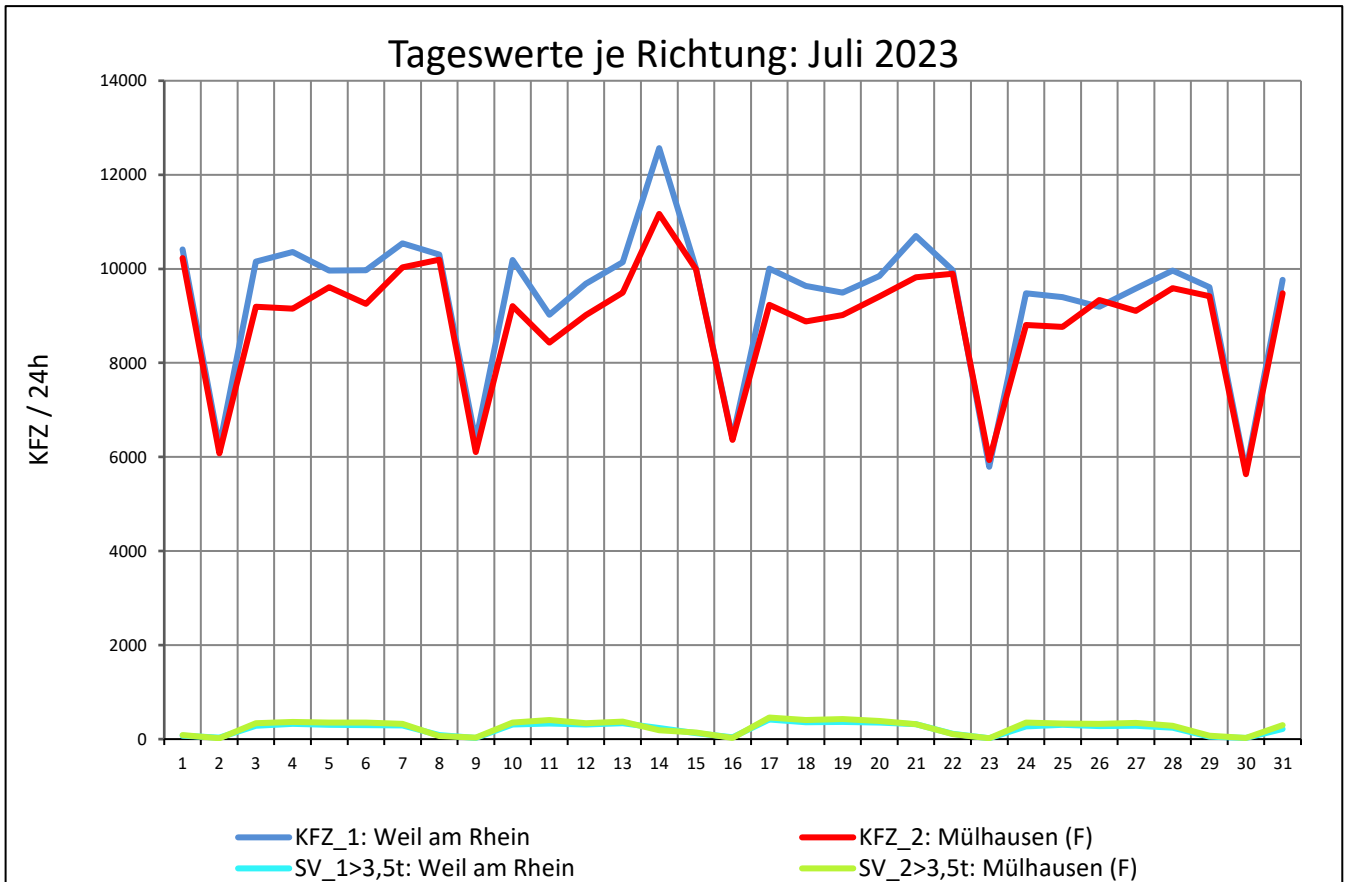
Zst.: **Palmrainbrücke**

TK-/Zst-Nr.: 8411/1109

B 532

Richtung 1 : **Weil am Rhein**

Richtung 2 : **Mülhausen (F)**



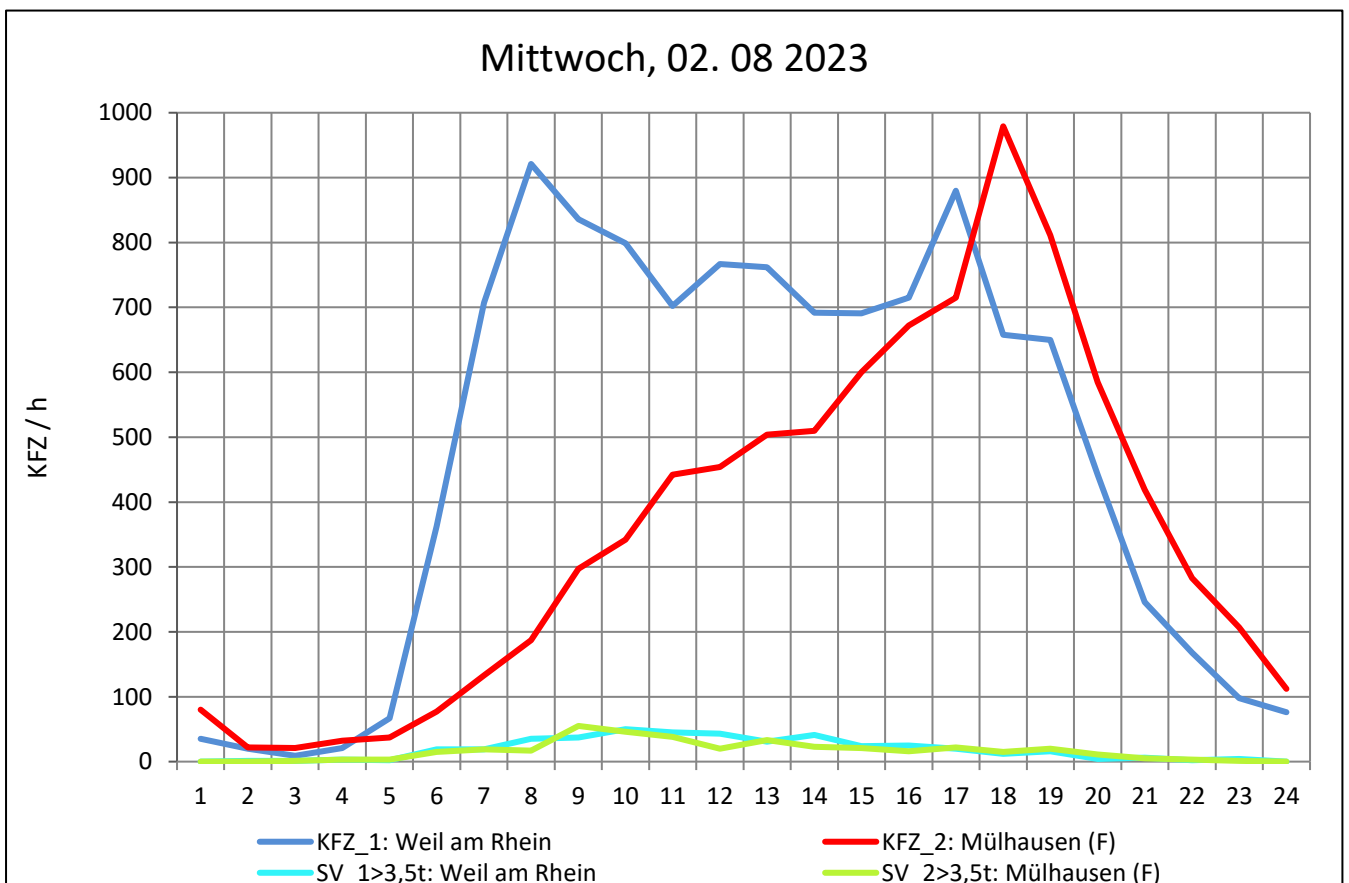
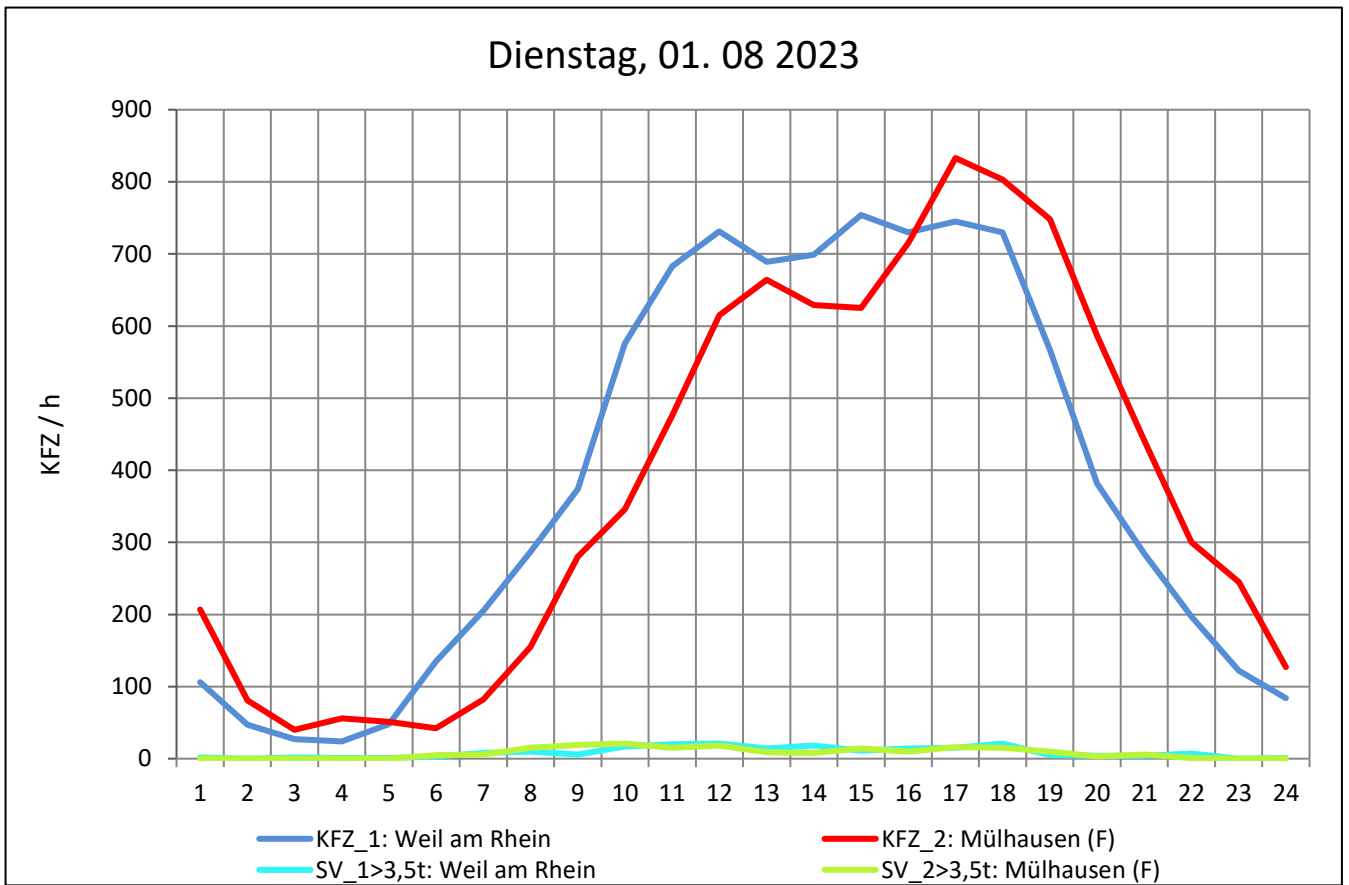
Zst.: **Palmrainbrücke**

TK-/Zst-Nr.: 8411/1109

B 532

Richtung 1 : **Weil am Rhein**

Richtung 2 : **Mülhausen (F)**



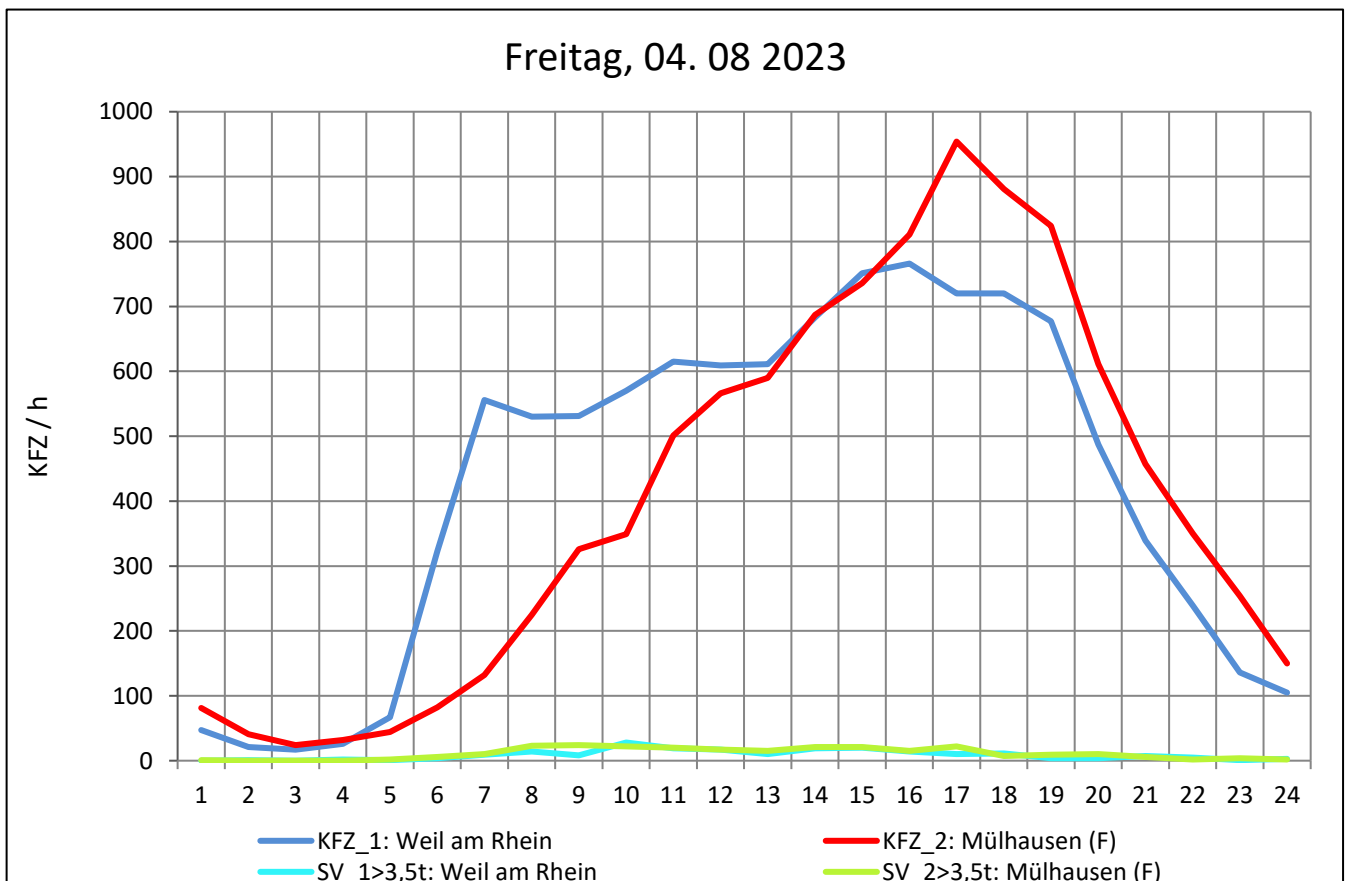
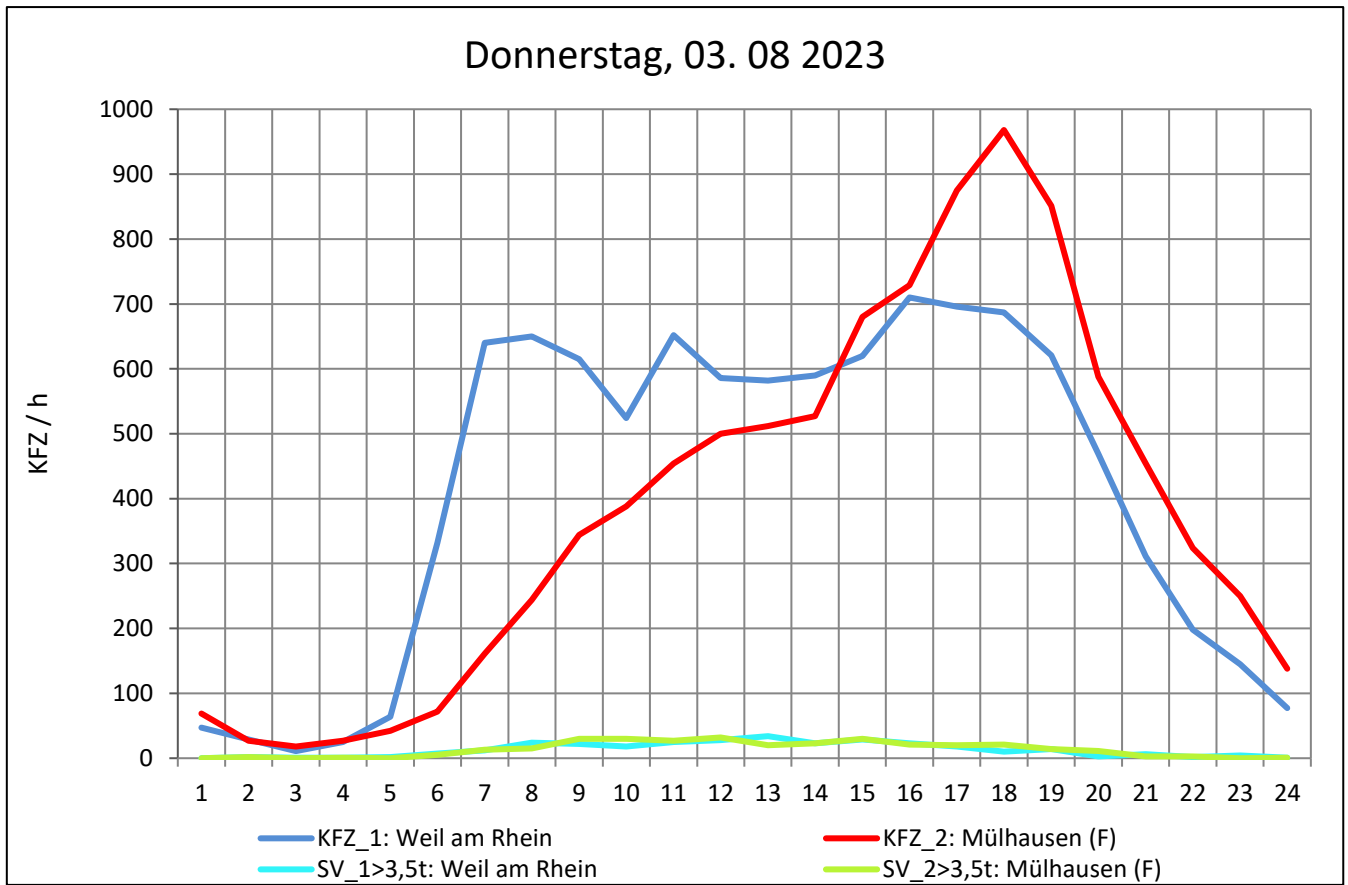
Zst.: **Palmrainbrücke**

TK-/Zst-Nr.: 8411/1109

B 532

Richtung 1 : **Weil am Rhein**

Richtung 2 : **Mülhausen (F)**



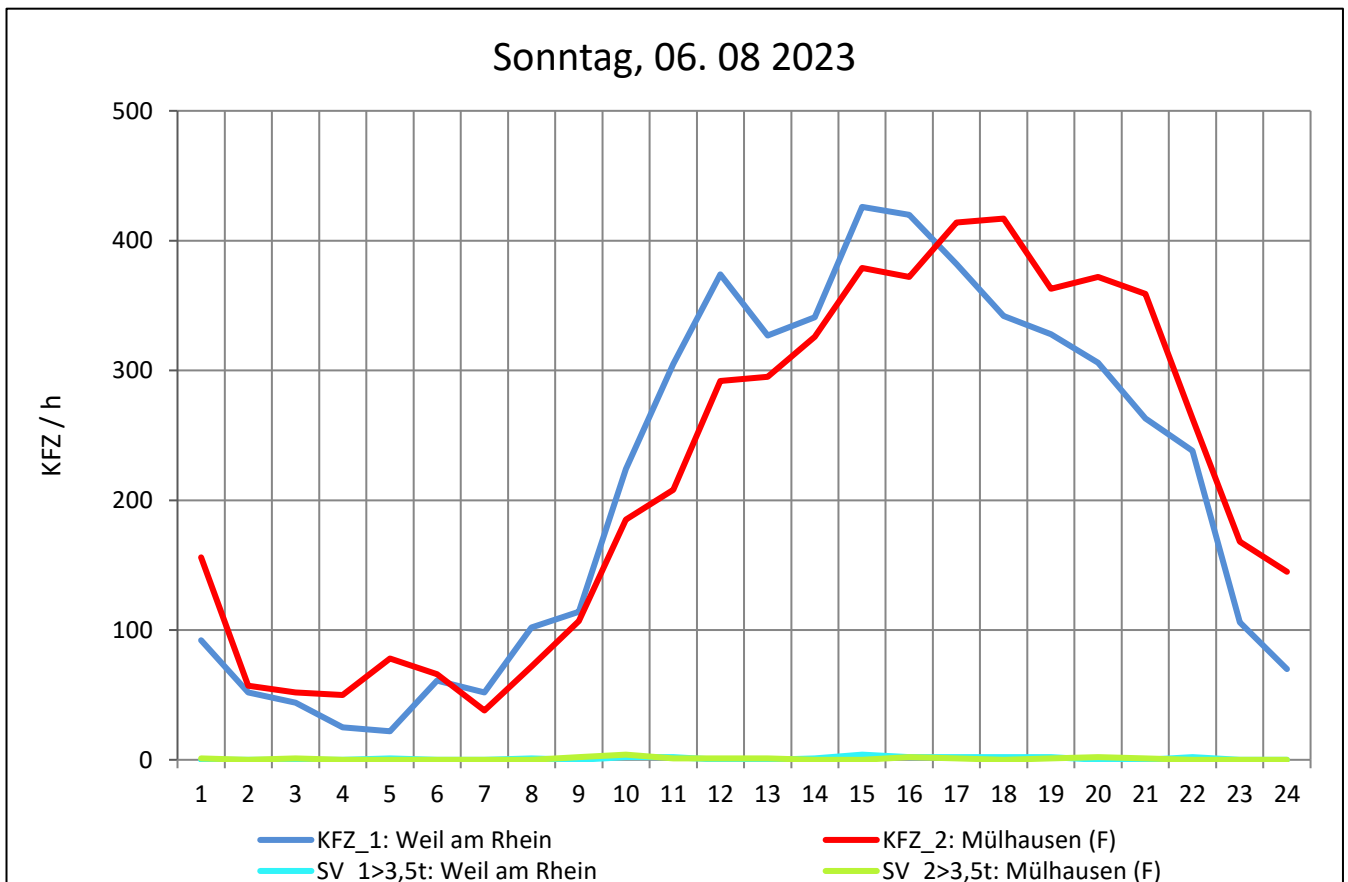
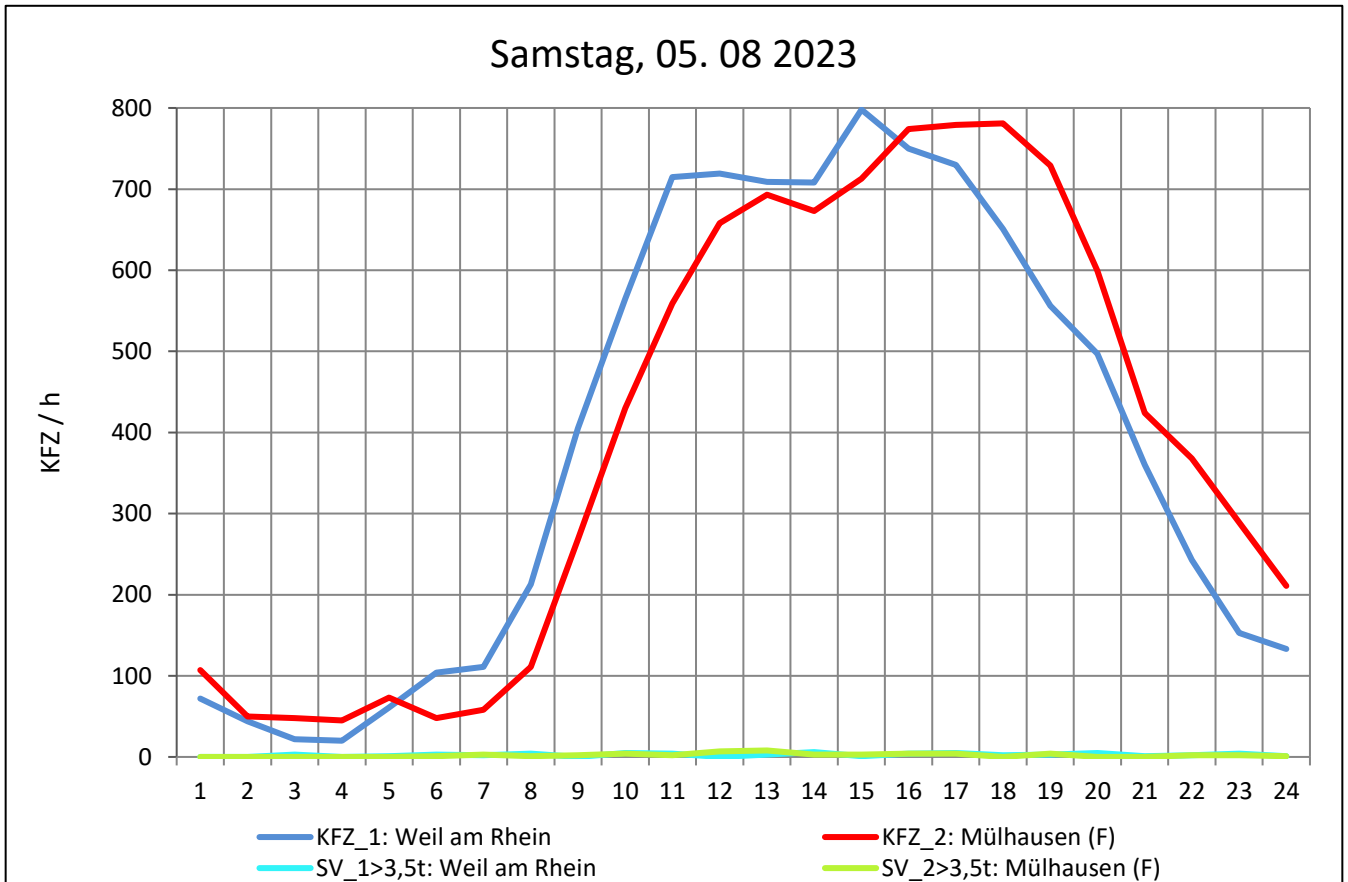
Zst.: **Palmrainbrücke**

TK-/Zst-Nr.: 8411/1109

B 532

Richtung 1 : **Weil am Rhein**

Richtung 2 : **Mülhausen (F)**



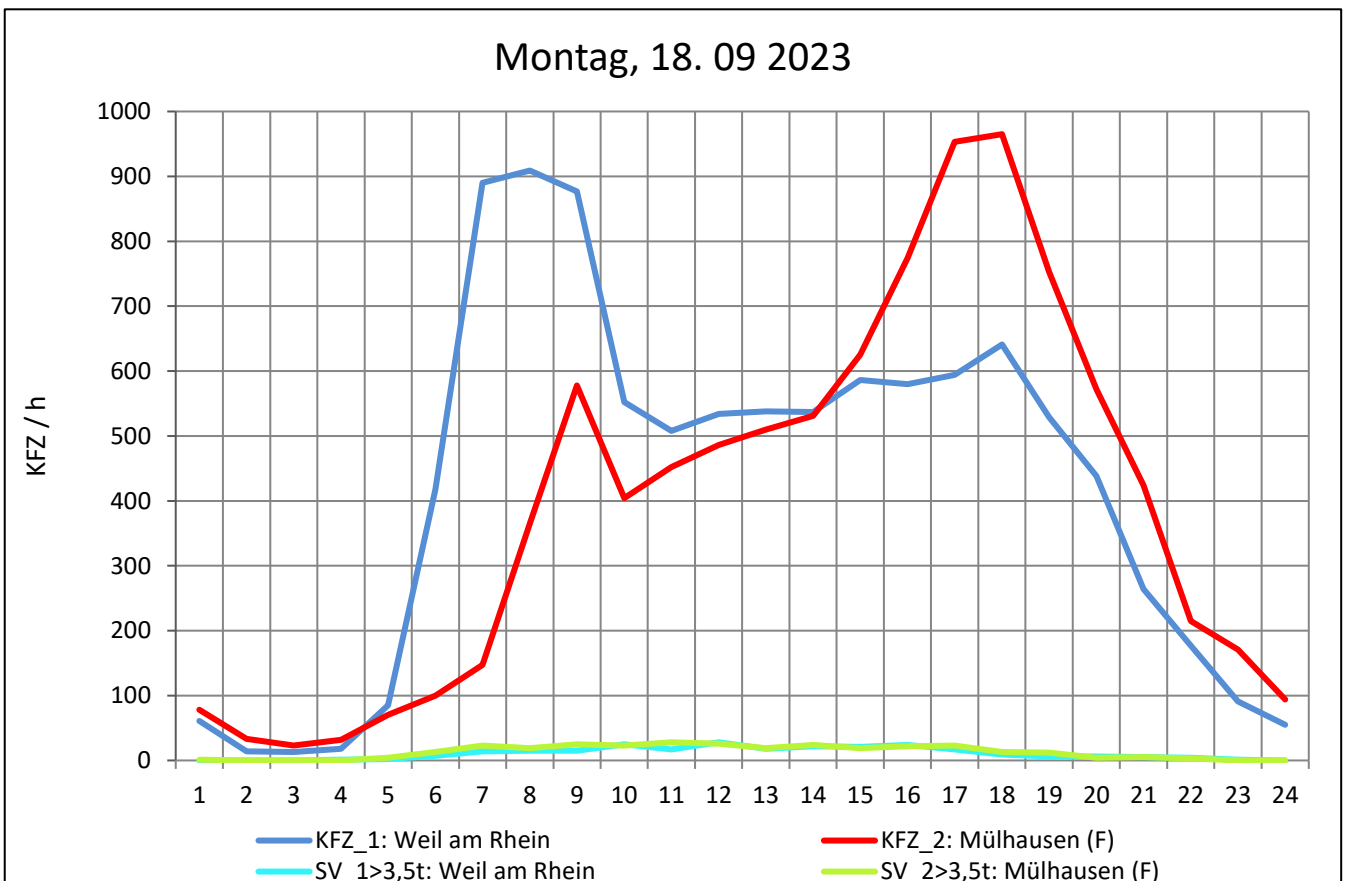
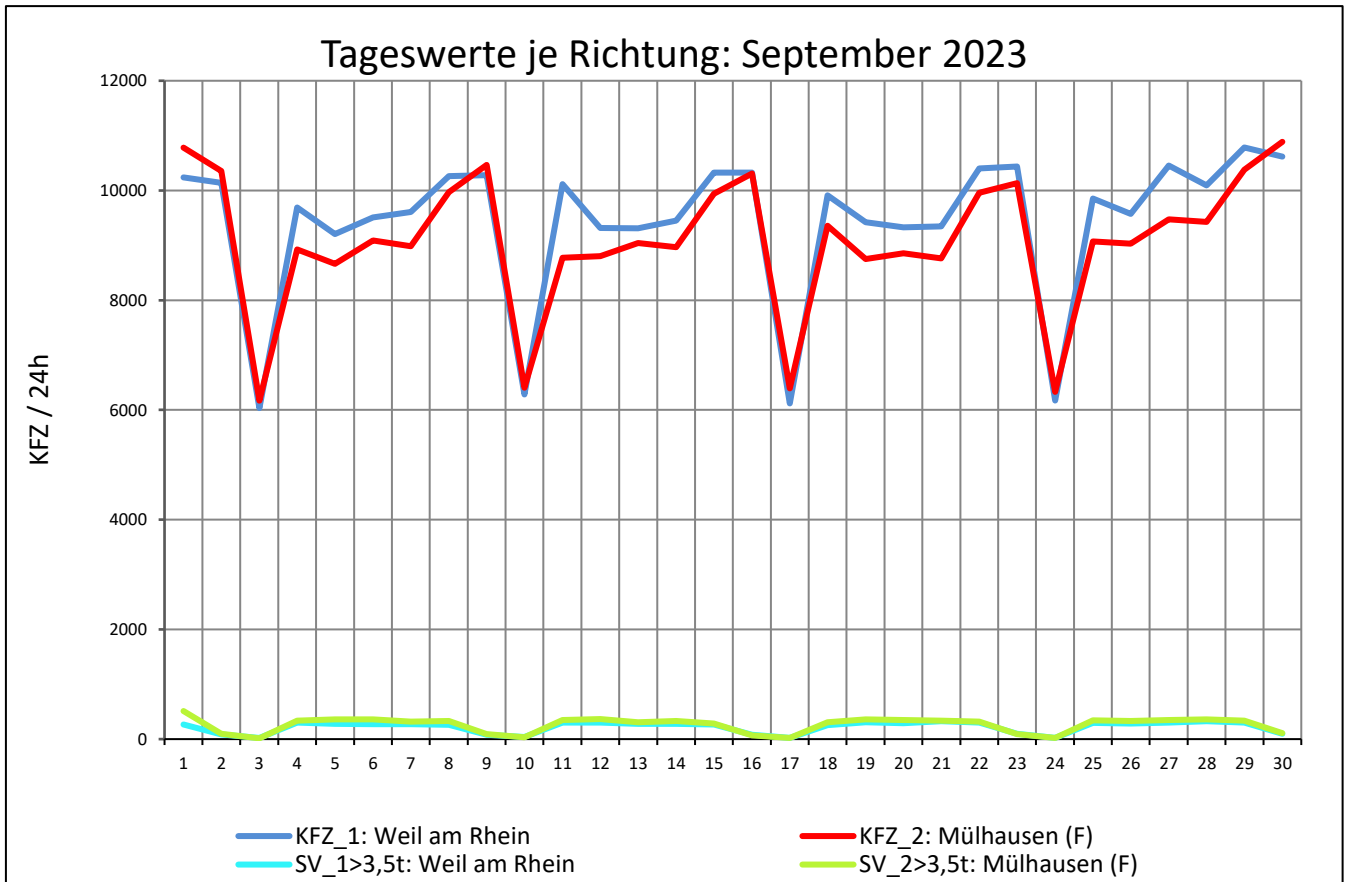
Zst.: **Palmrainbrücke**

TK-/Zst-Nr.: 8411/1109

B 532

Richtung 1 : **Weil am Rhein**

Richtung 2 : **Mülhausen (F)**



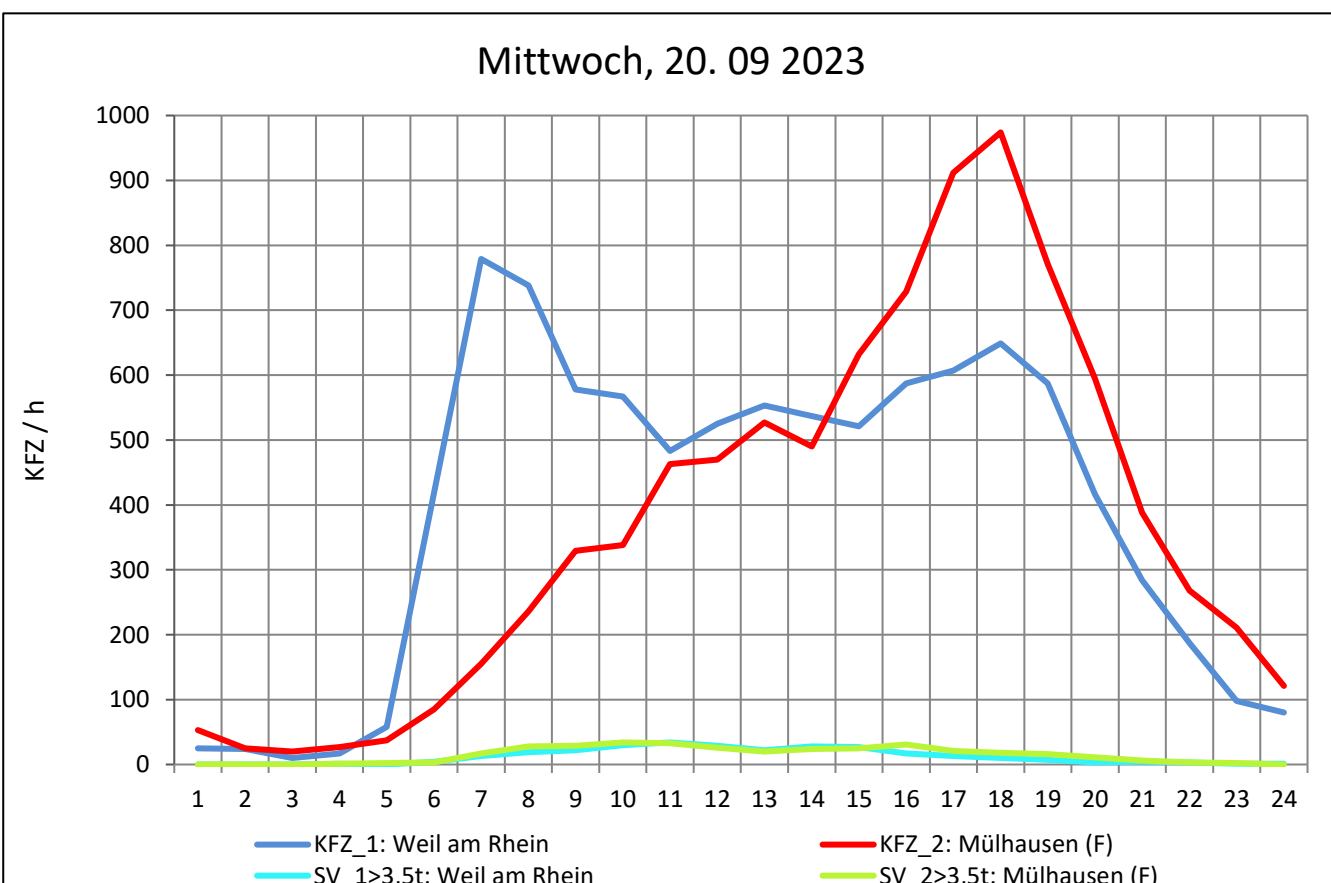
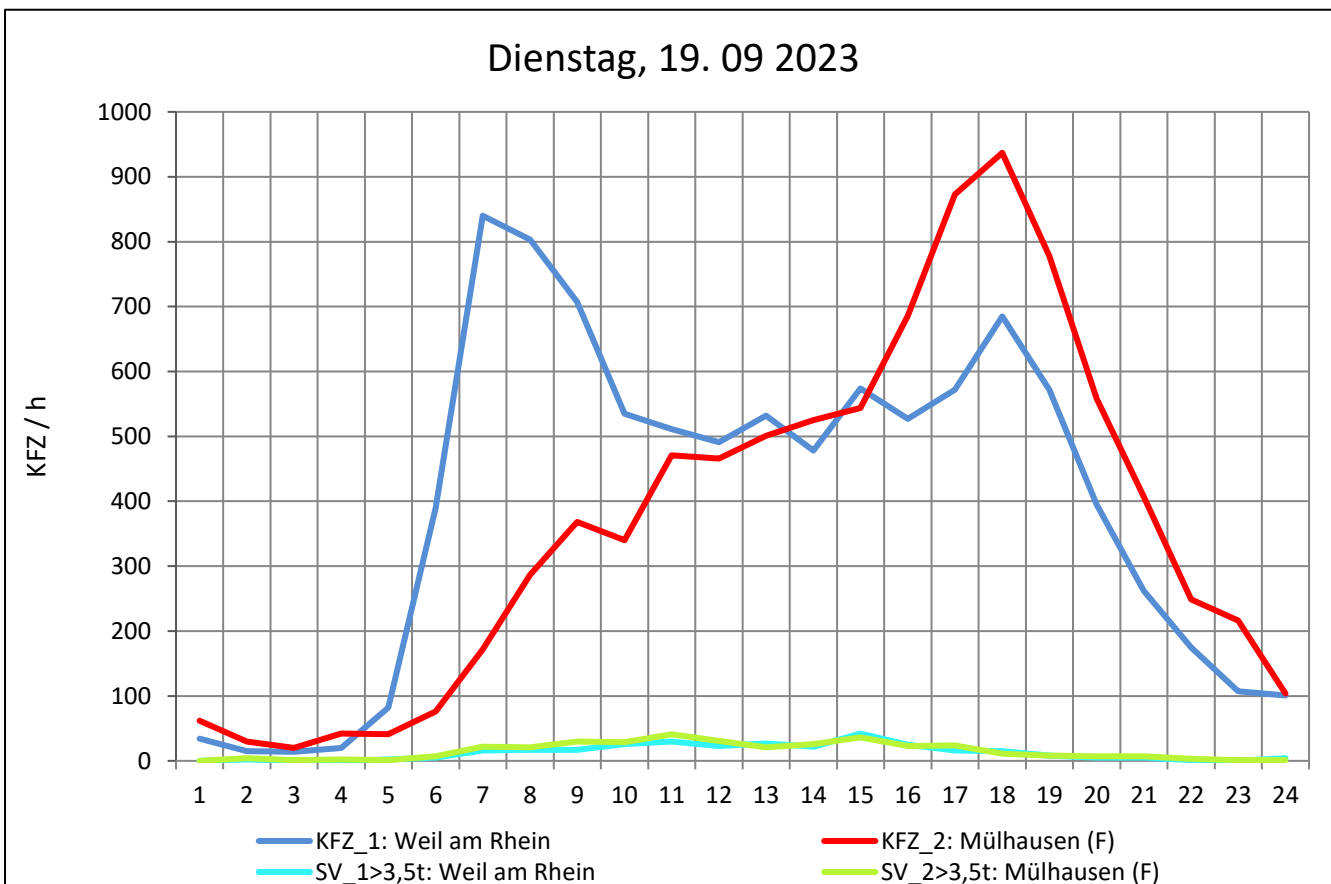
Zst.: **Palmrainbrücke**

TK-/Zst-Nr.: 84111/1109

B 532

Richtung 1 : **Weil am Rhein**

Richtung 2 : **Mülhausen (F)**



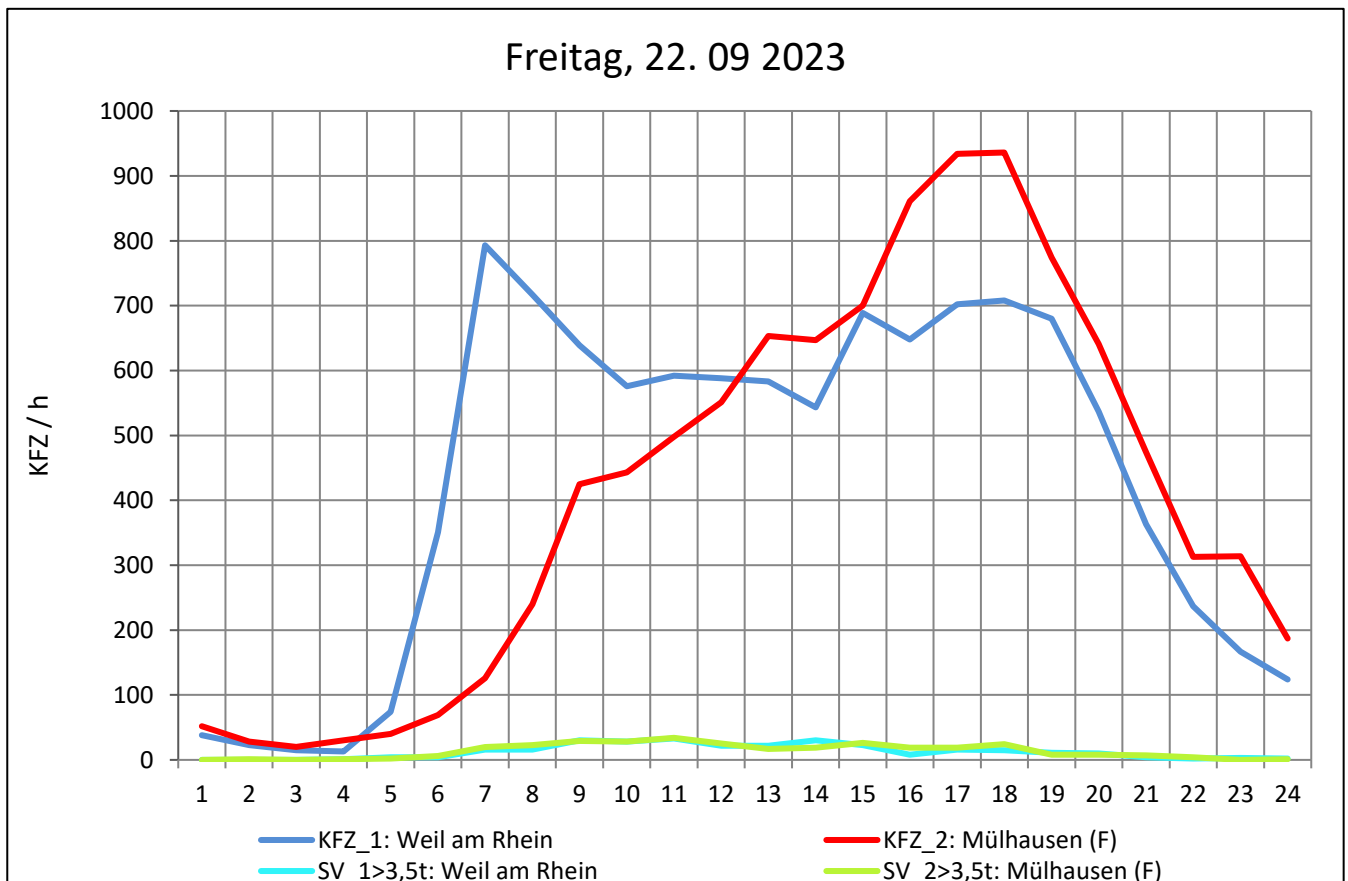
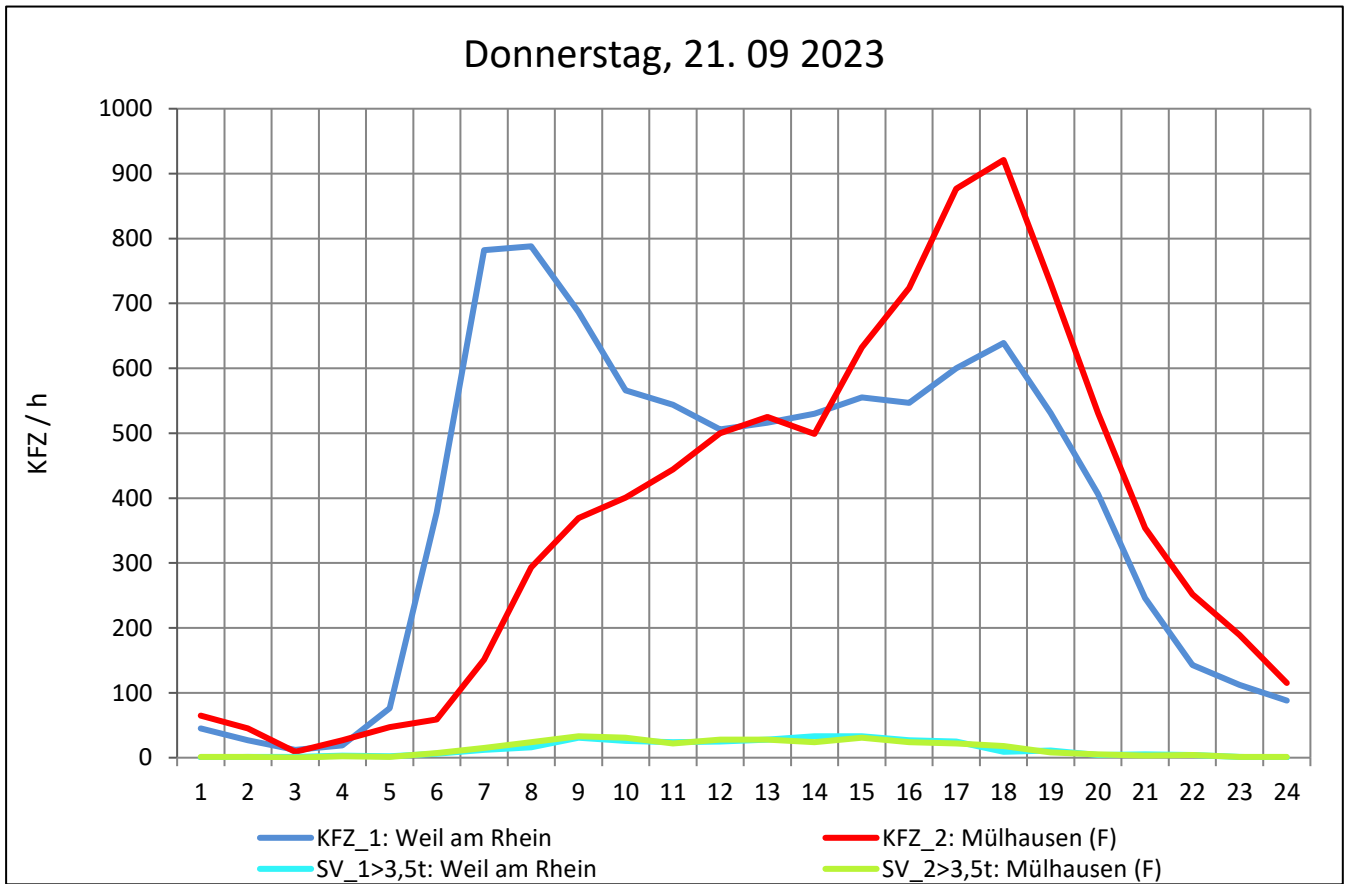
Zst.: **Palmrainbrücke**

TK-/Zst-Nr.: 8411/1109

B 532

Richtung 1 : **Weil am Rhein**

Richtung 2 : **Mülhausen (F)**



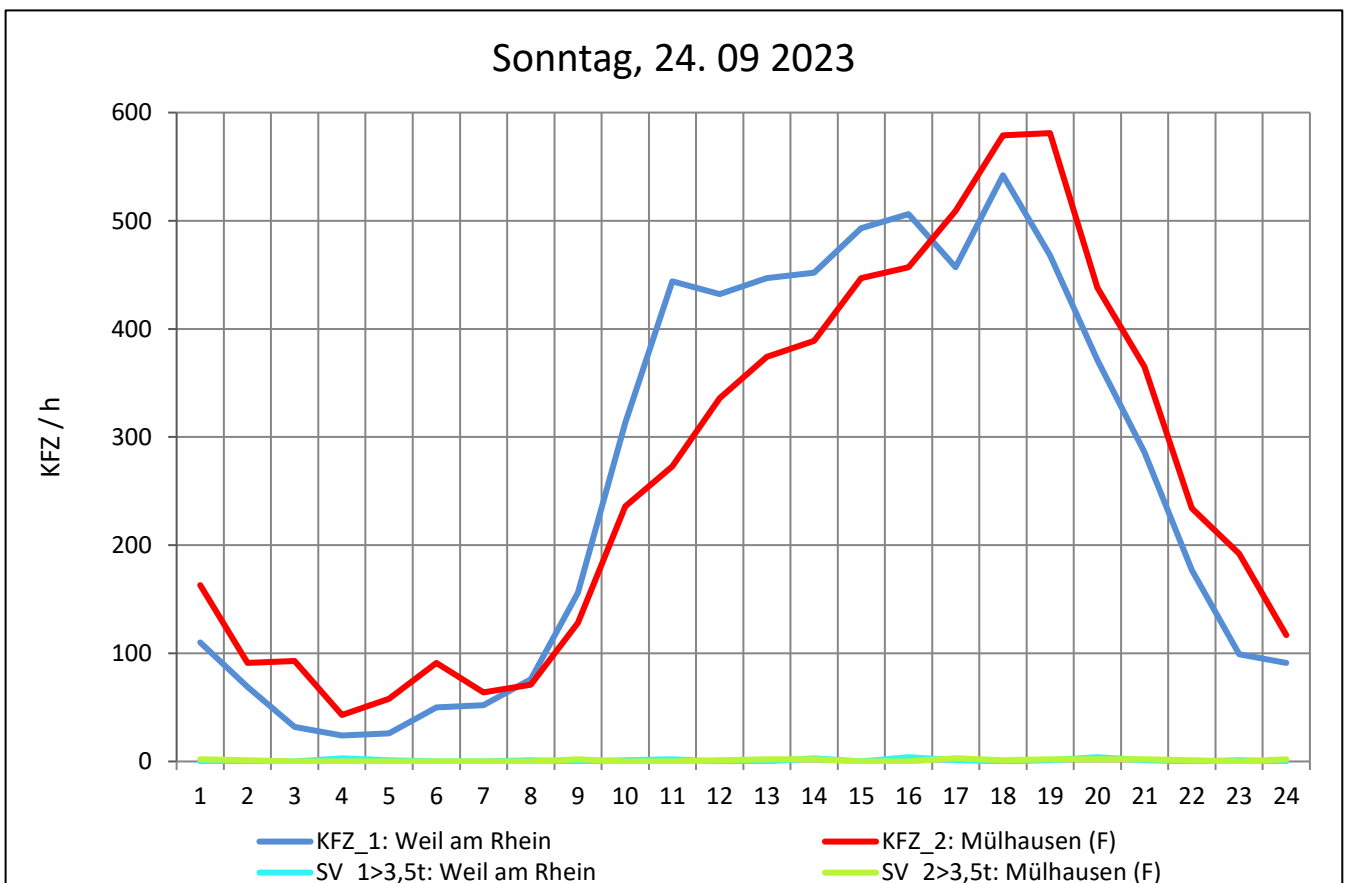
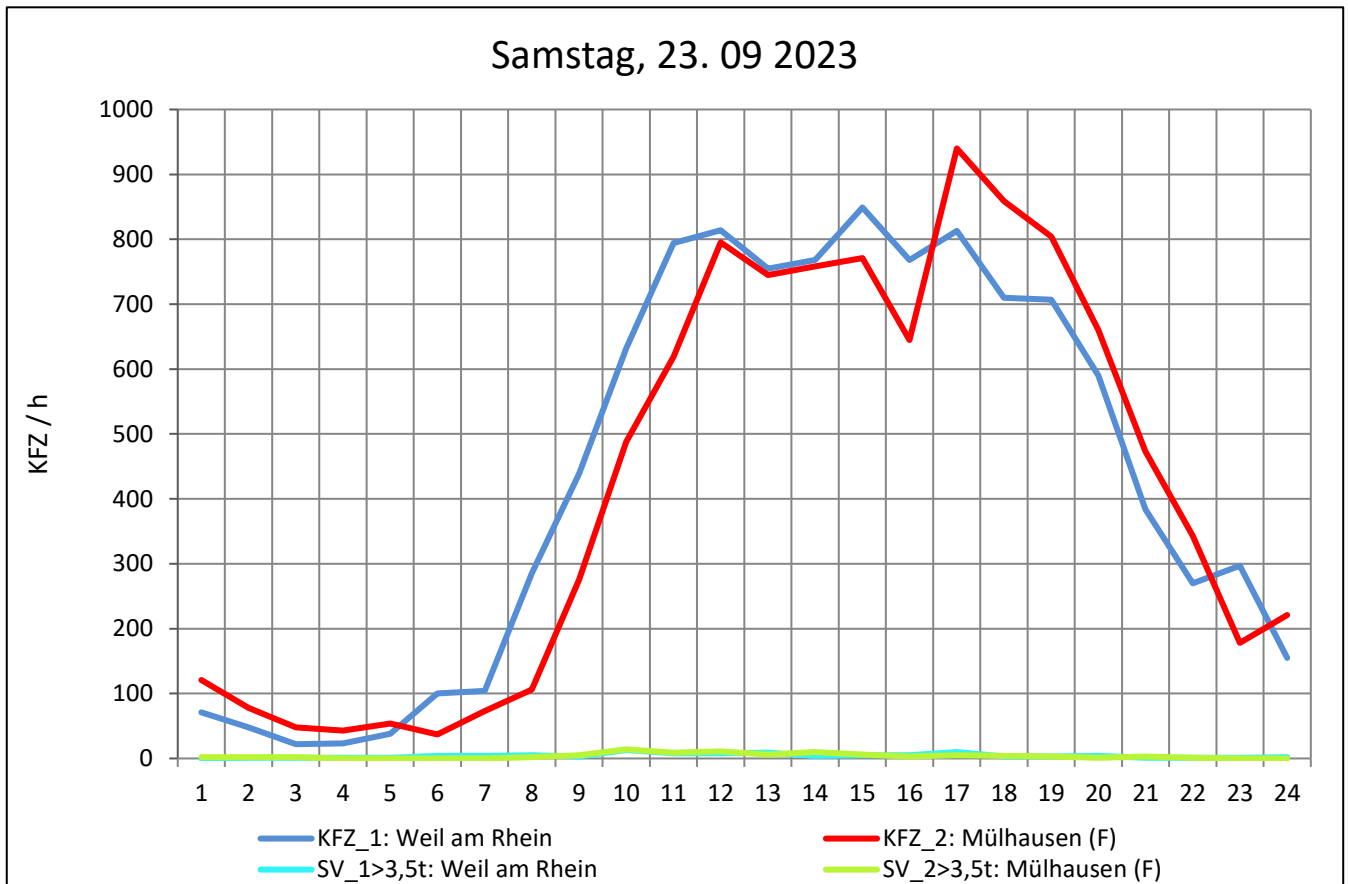
Zst.: **Palmrainbrücke**

TK-/Zst-Nr.: 8411/1109

B 532

Richtung 1 : **Weil am Rhein**

Richtung 2 : **Mülhausen (F)**



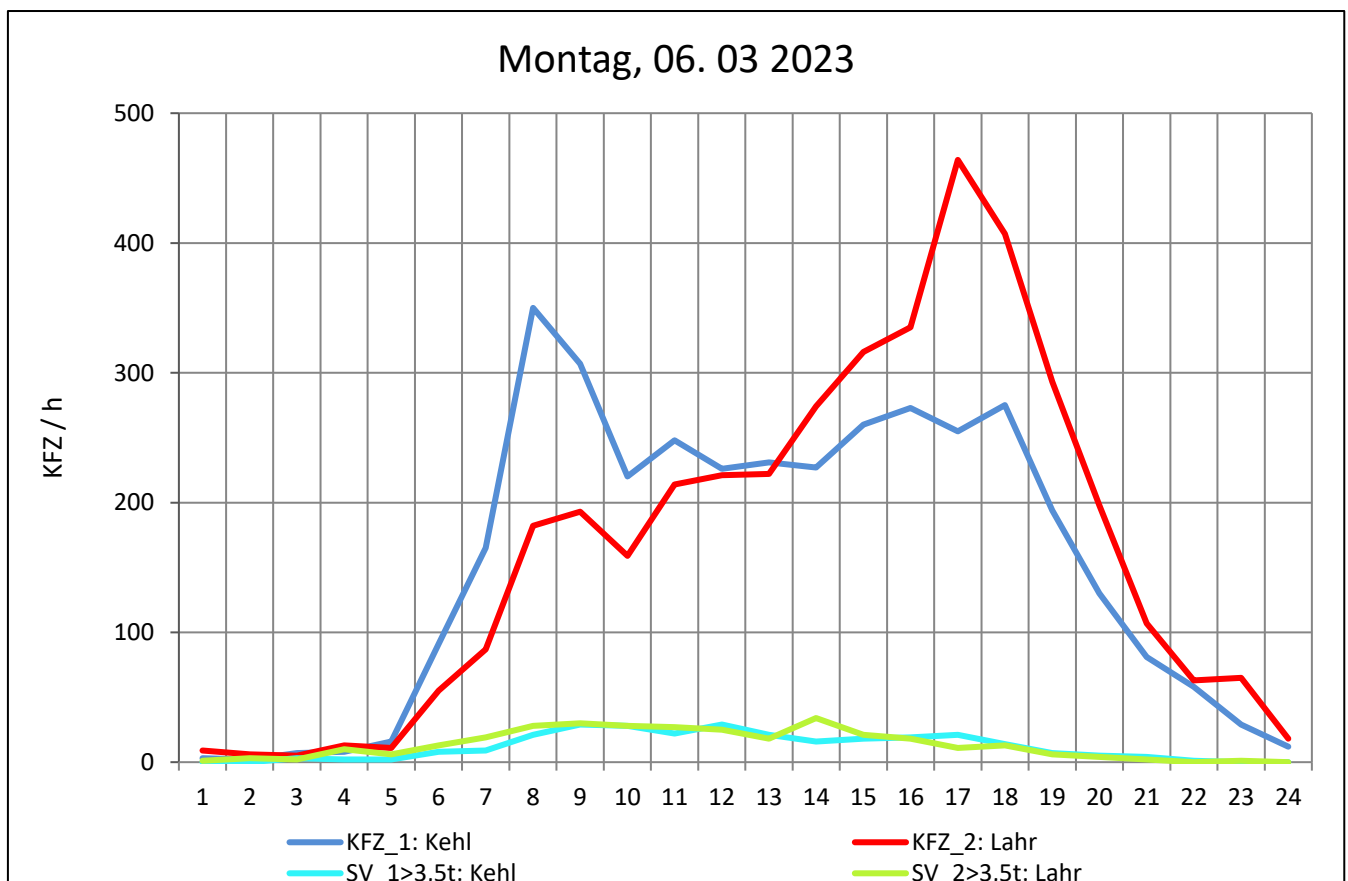
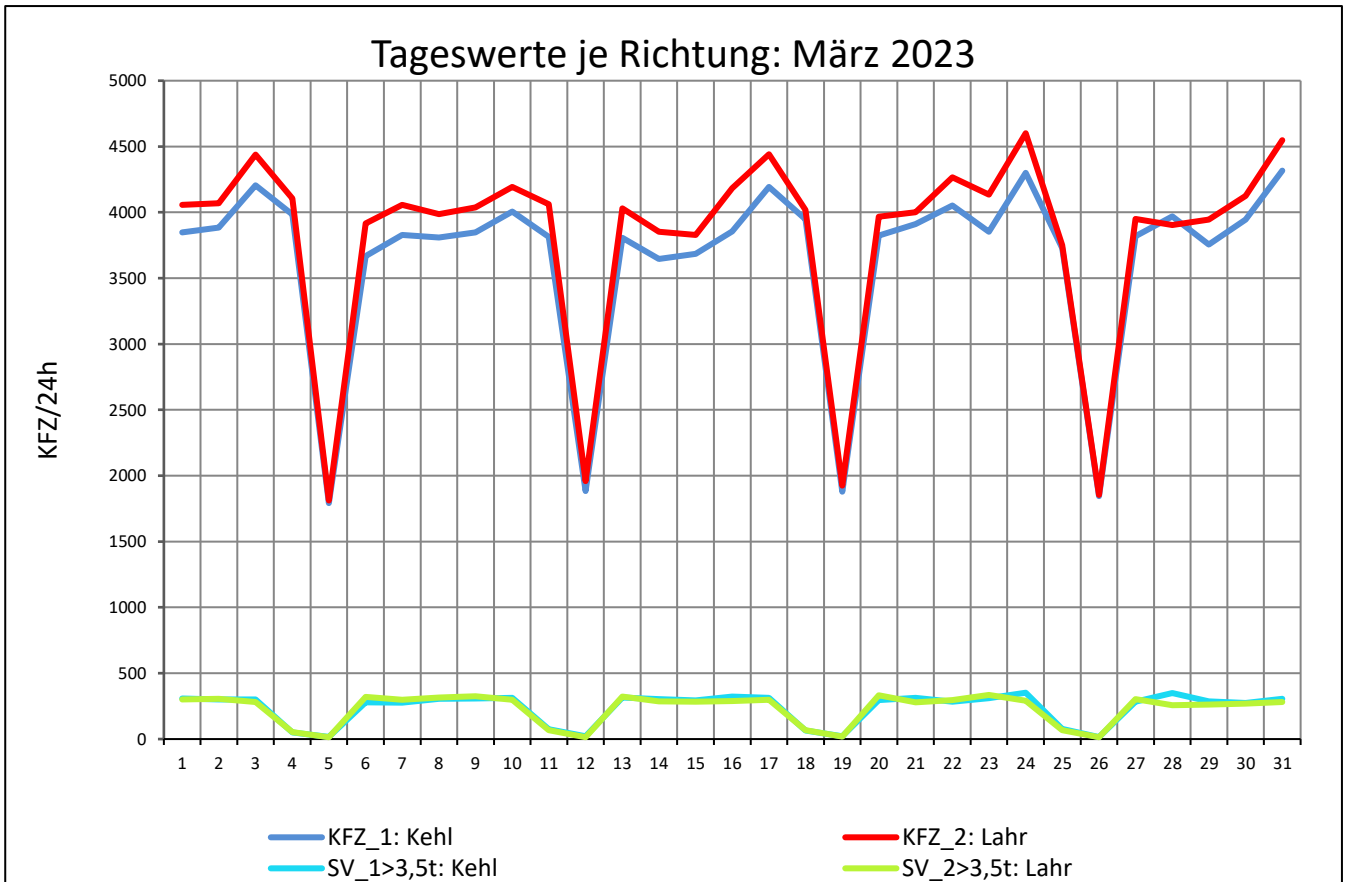
Zst.: **Goldscheuer Nord**

TK-/Zst-Nr.: 7512/1199

L 75

Richtung 1 : **Kehl**

Richtung 2 : **Lahr**



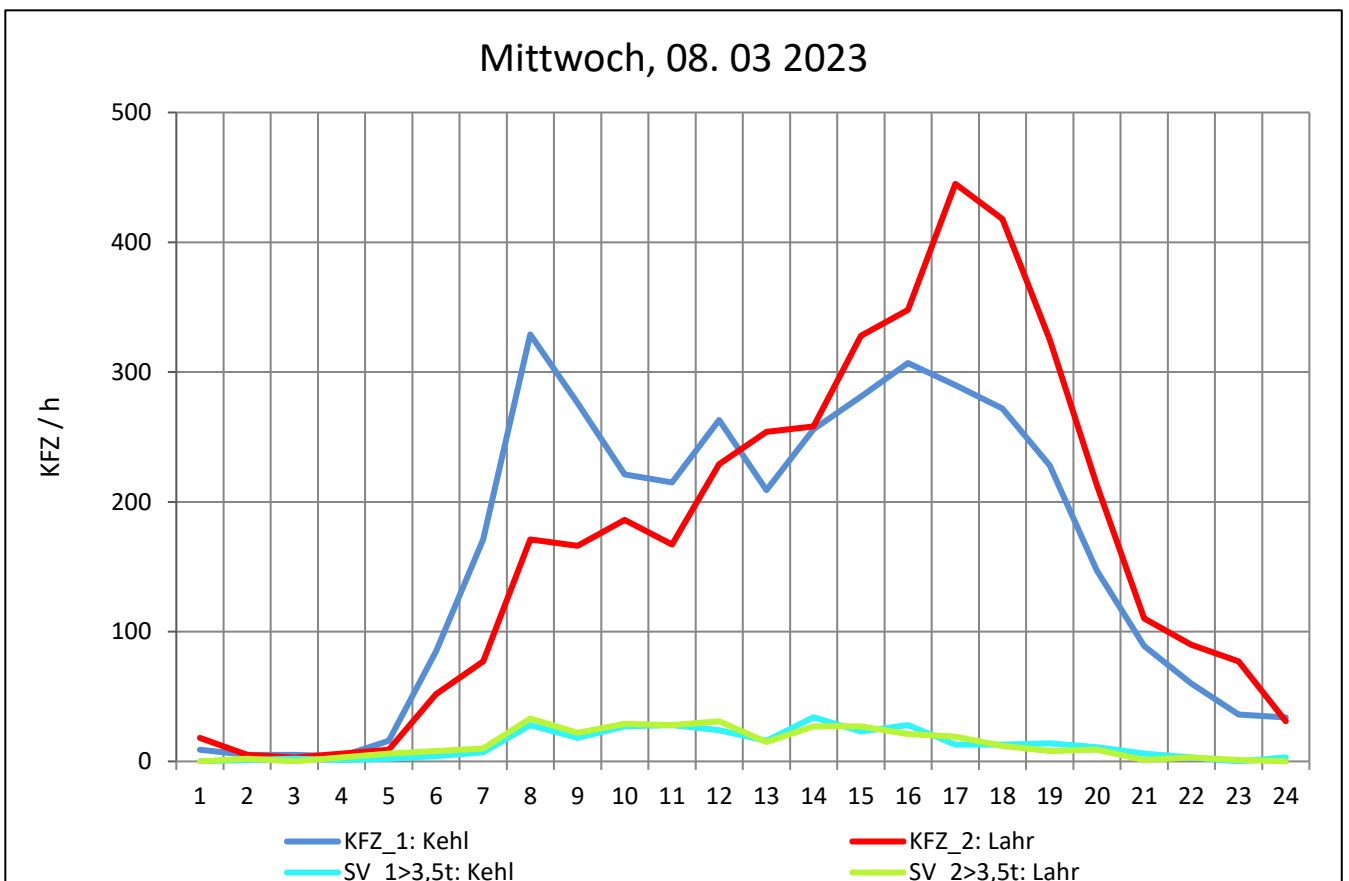
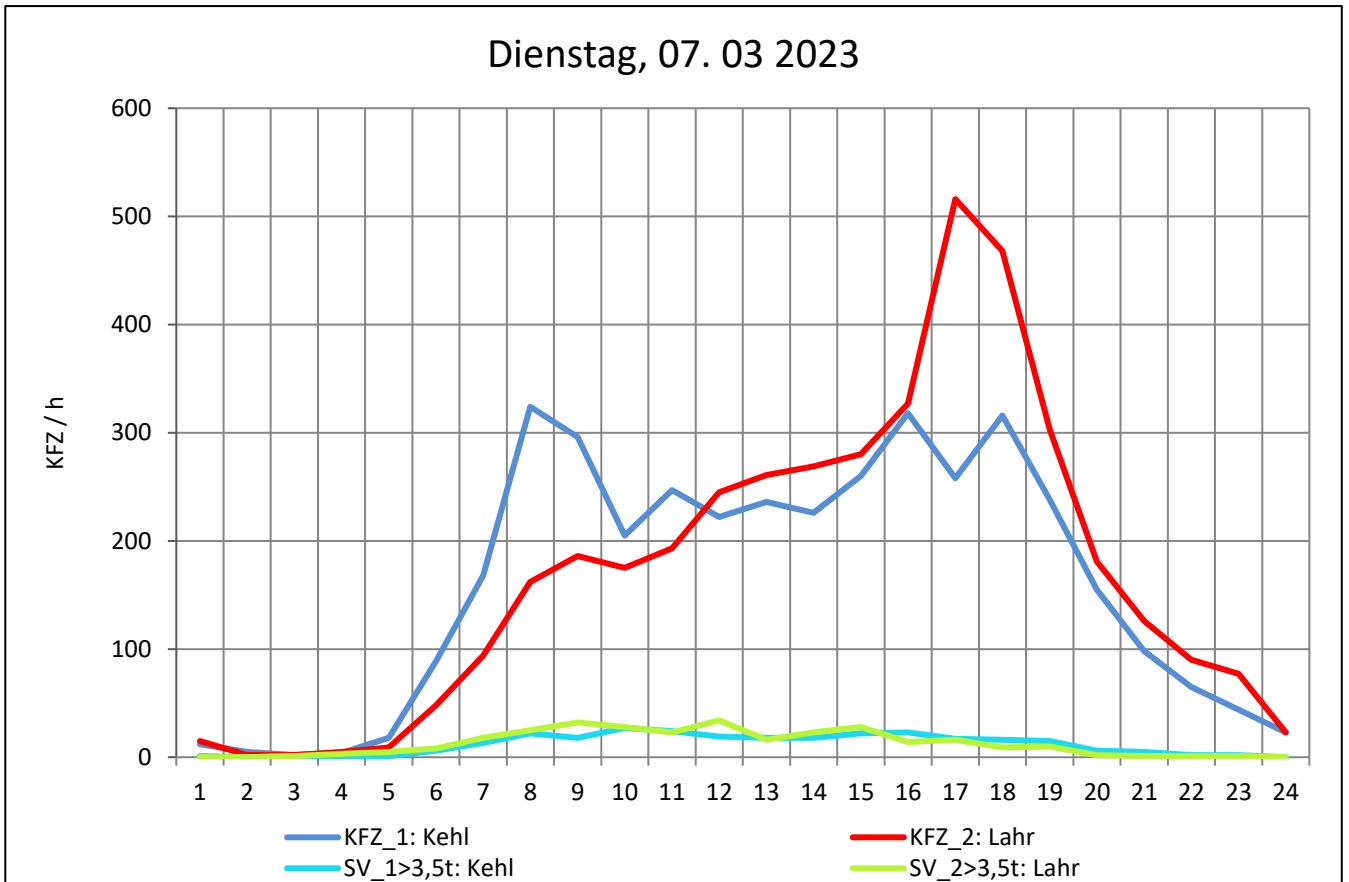
Zst.: **Goldscheuer Nord**

TK-/Zst-Nr.: 7512/1199

L 75

Richtung 1 : **Kehl**

Richtung 2 : **Lahr**



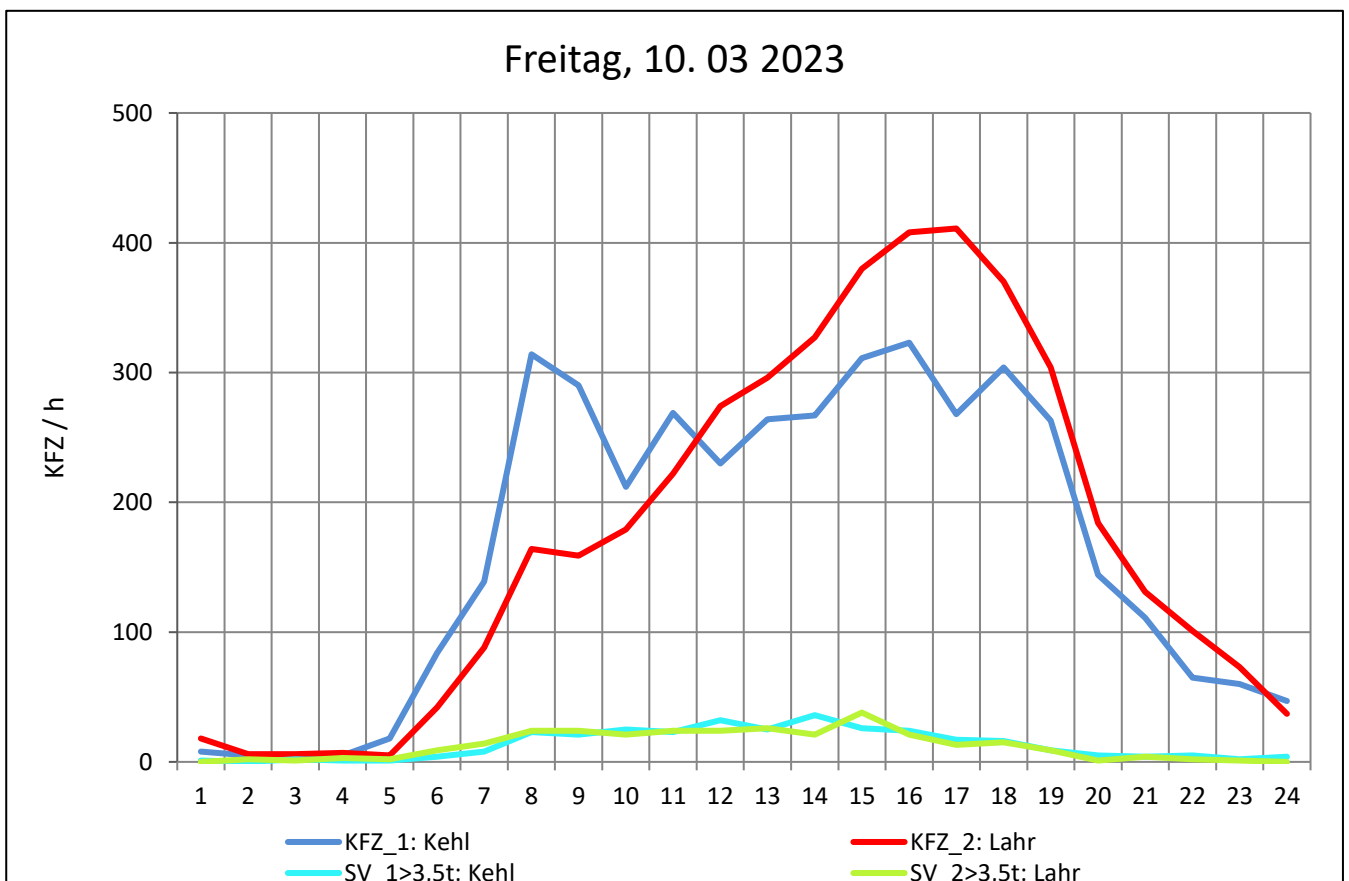
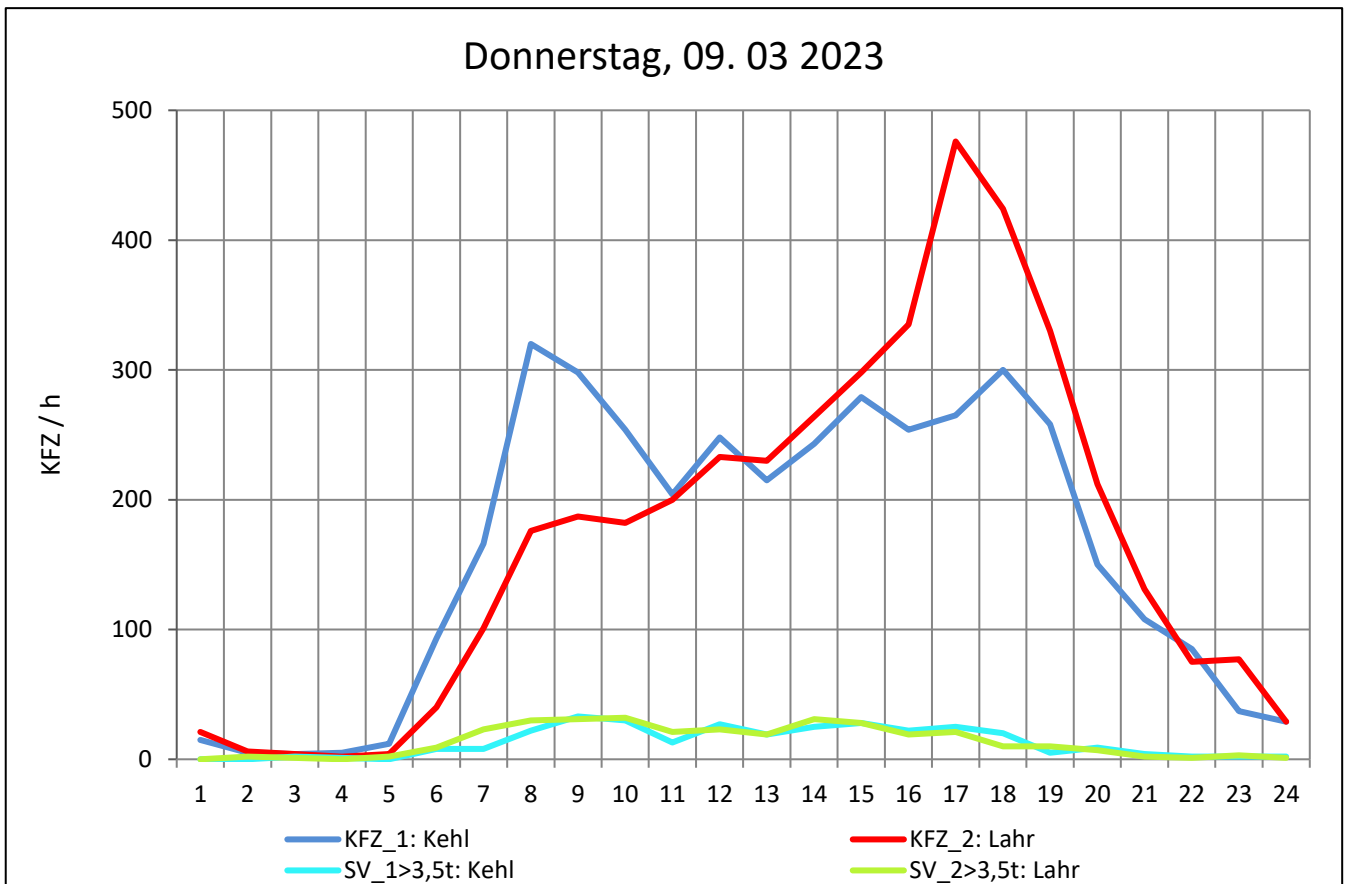
Zst.: **Goldscheuer Nord**

TK-/Zst-Nr.: 7512/1199

L 75

Richtung 1 : **Kehl**

Richtung 2 : **Lahr**



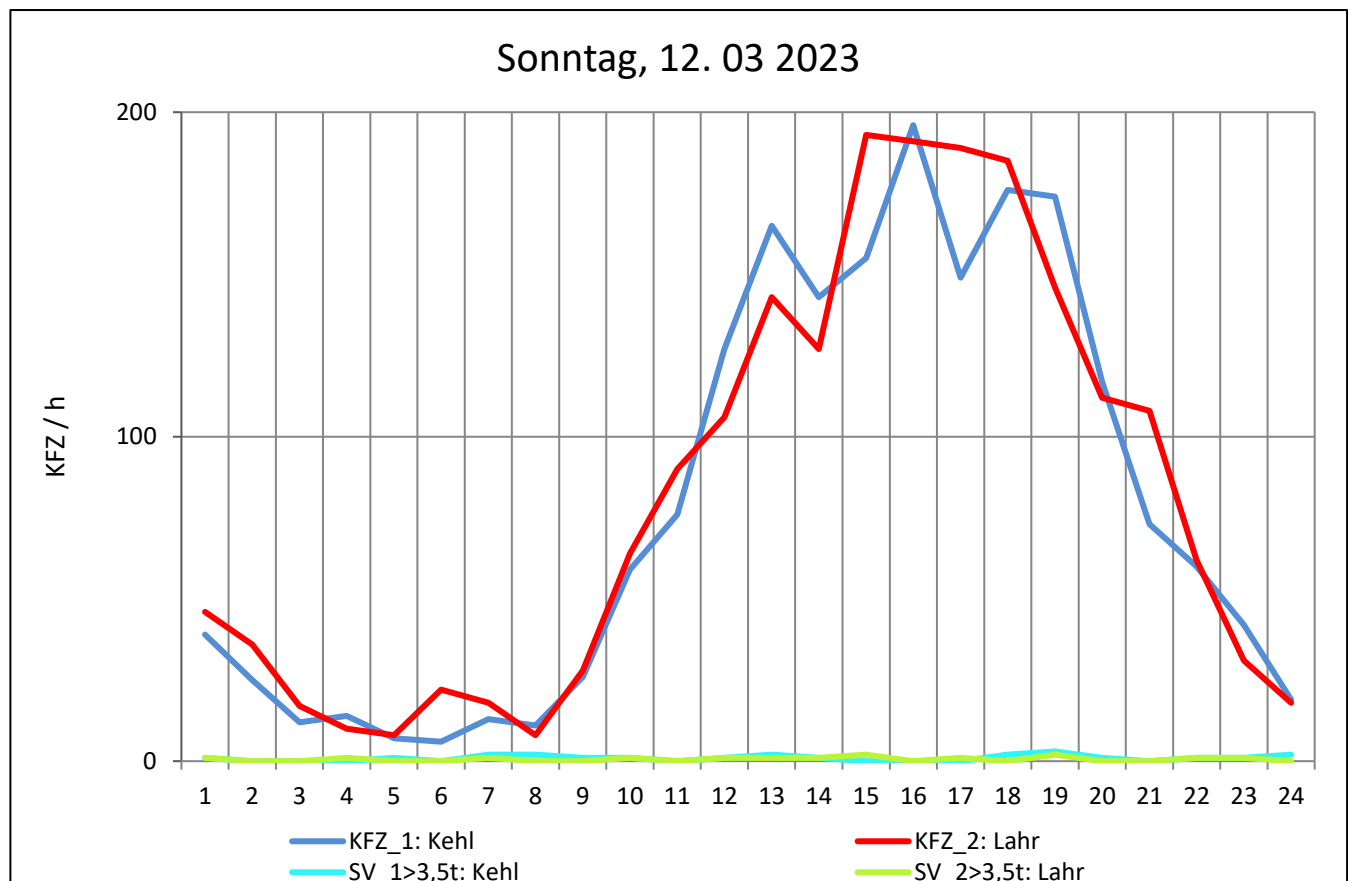
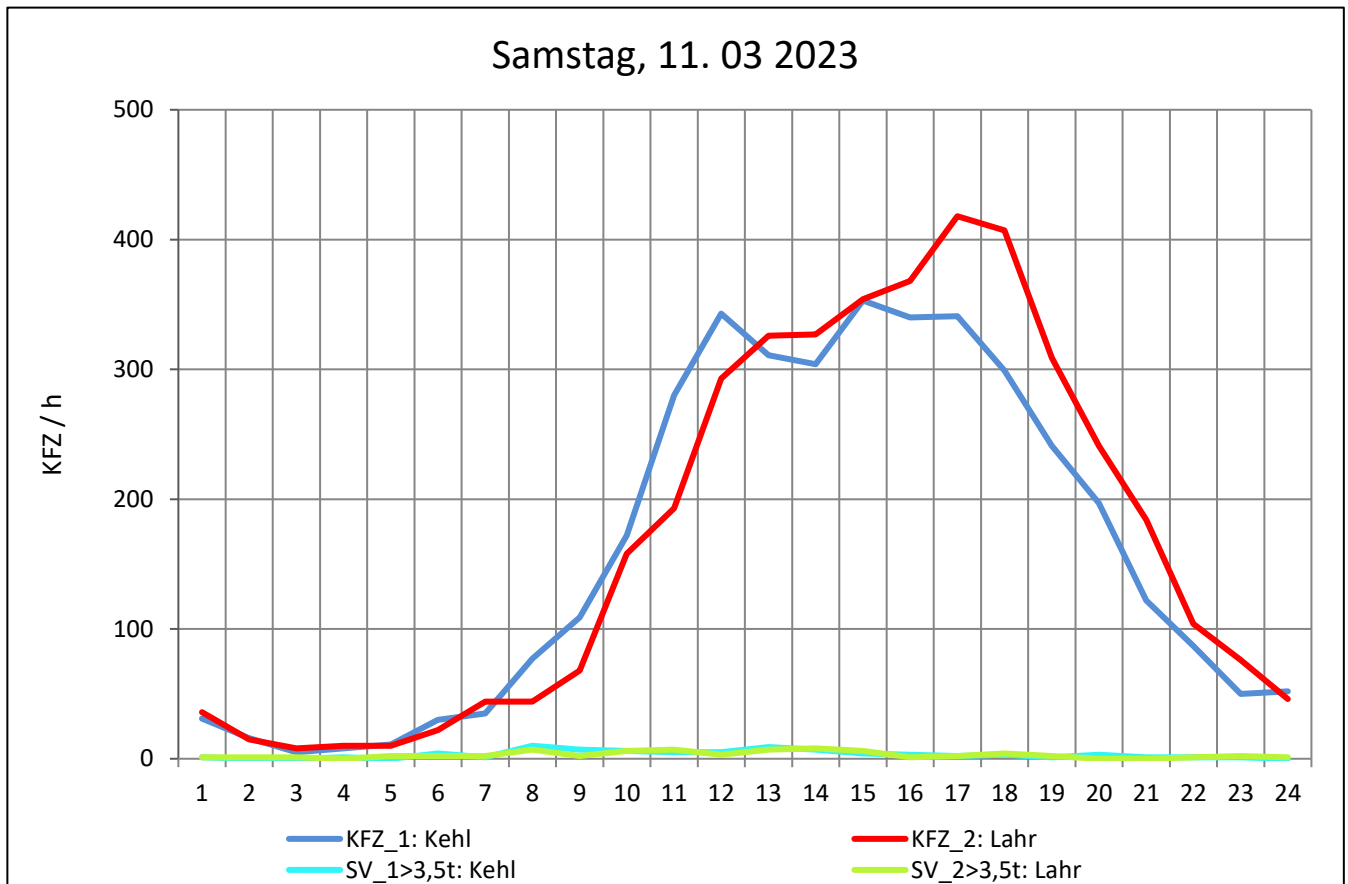
Zst.: **Goldscheuer Nord**

TK-/Zst-Nr.: 7512/1199

L 75

Richtung 1 : **Kehl**

Richtung 2 : **Lahr**



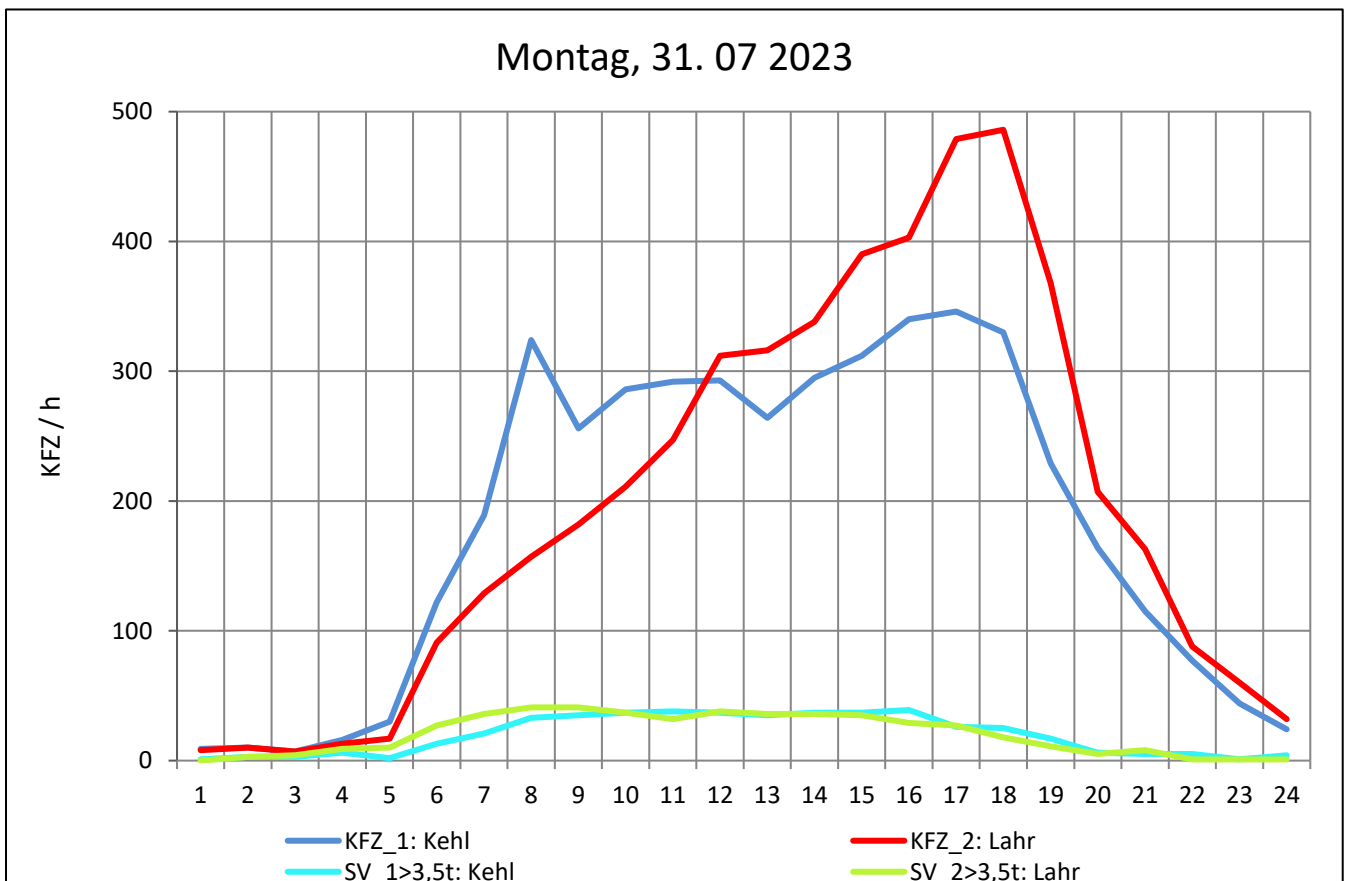
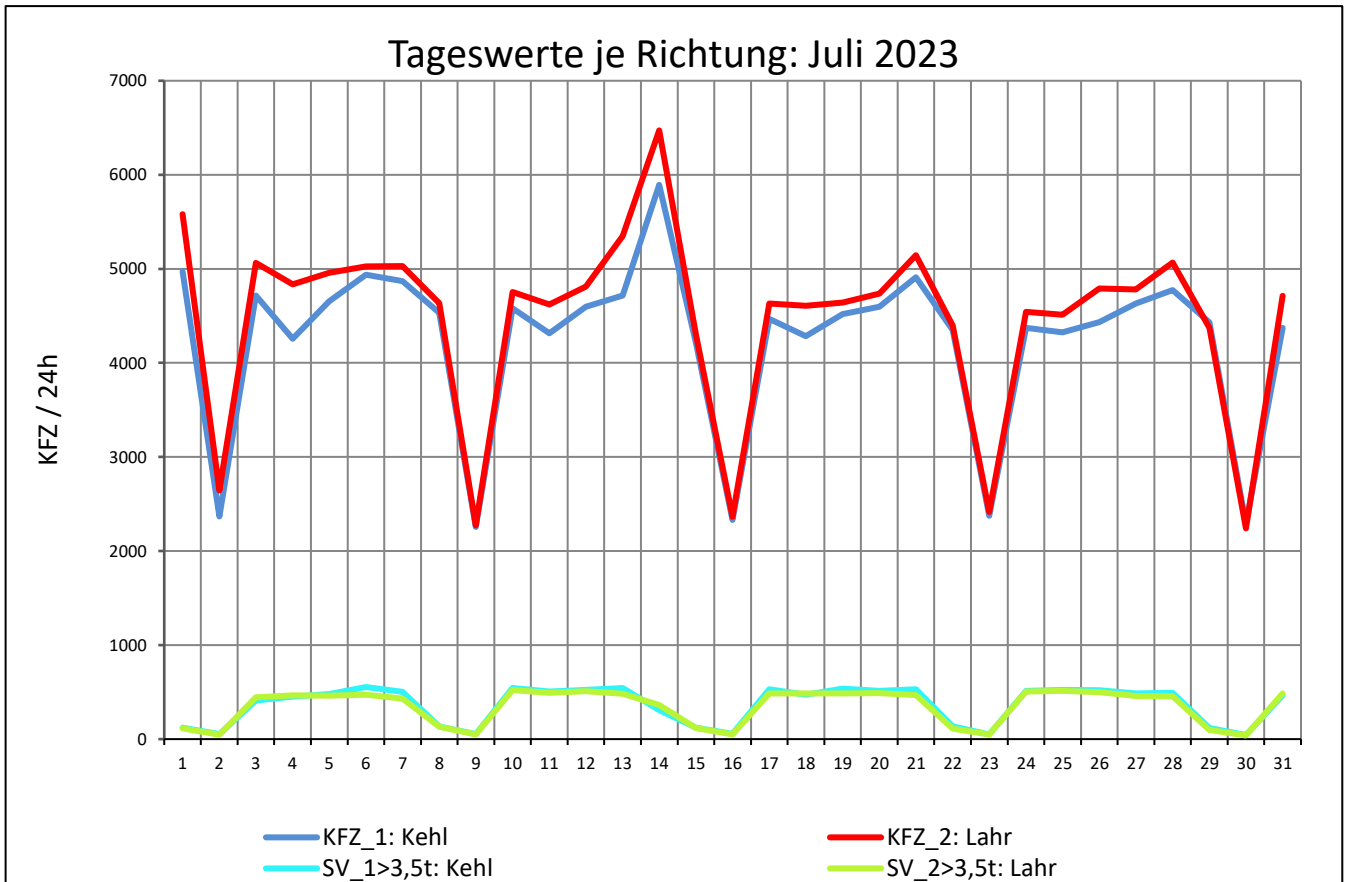
Zst.: **Goldscheuer Nord**

TK-/Zst-Nr.: 7512/1199

L 75

Richtung 1 : **Kehl**

Richtung 2 : **Lahr**



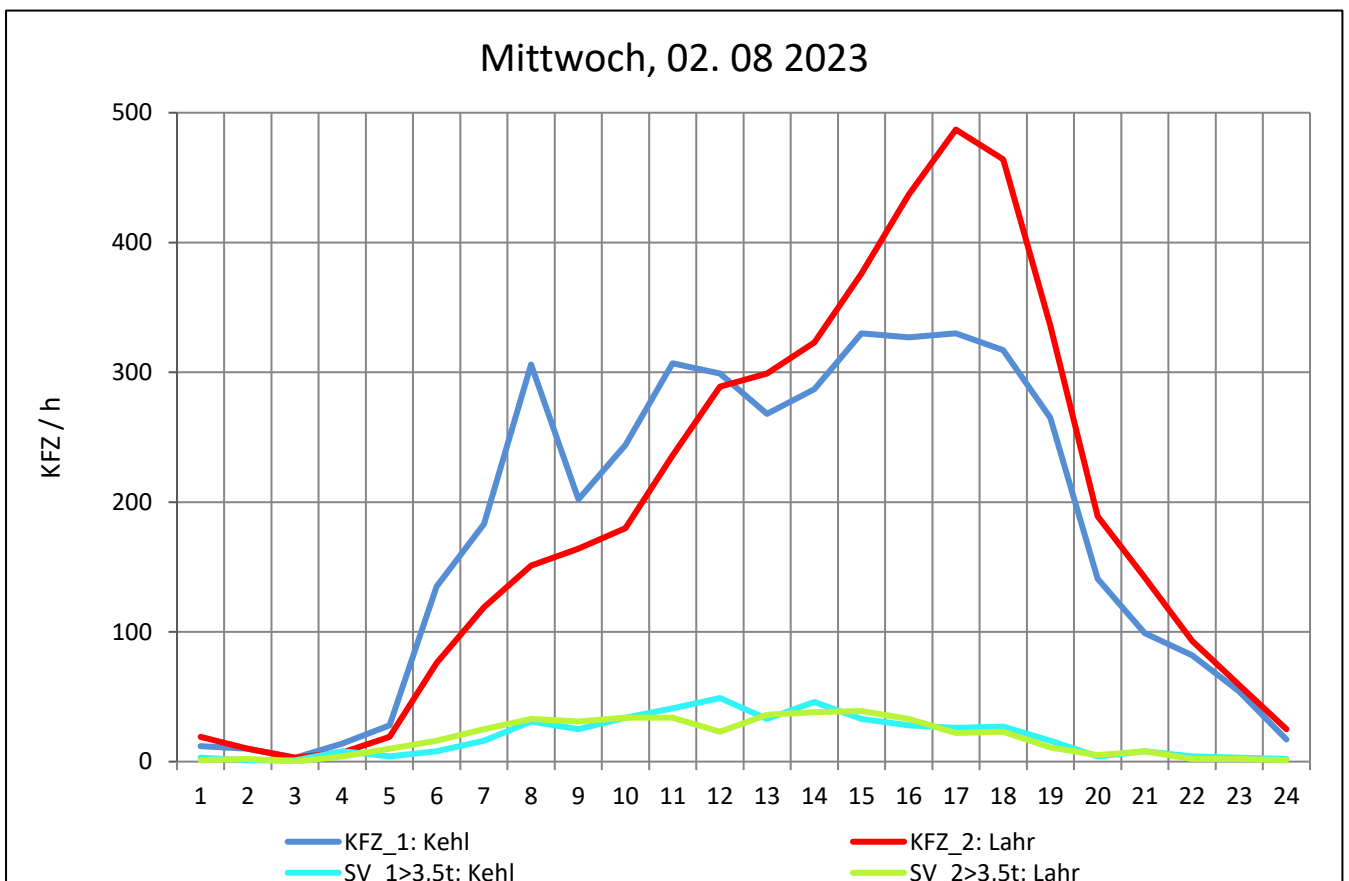
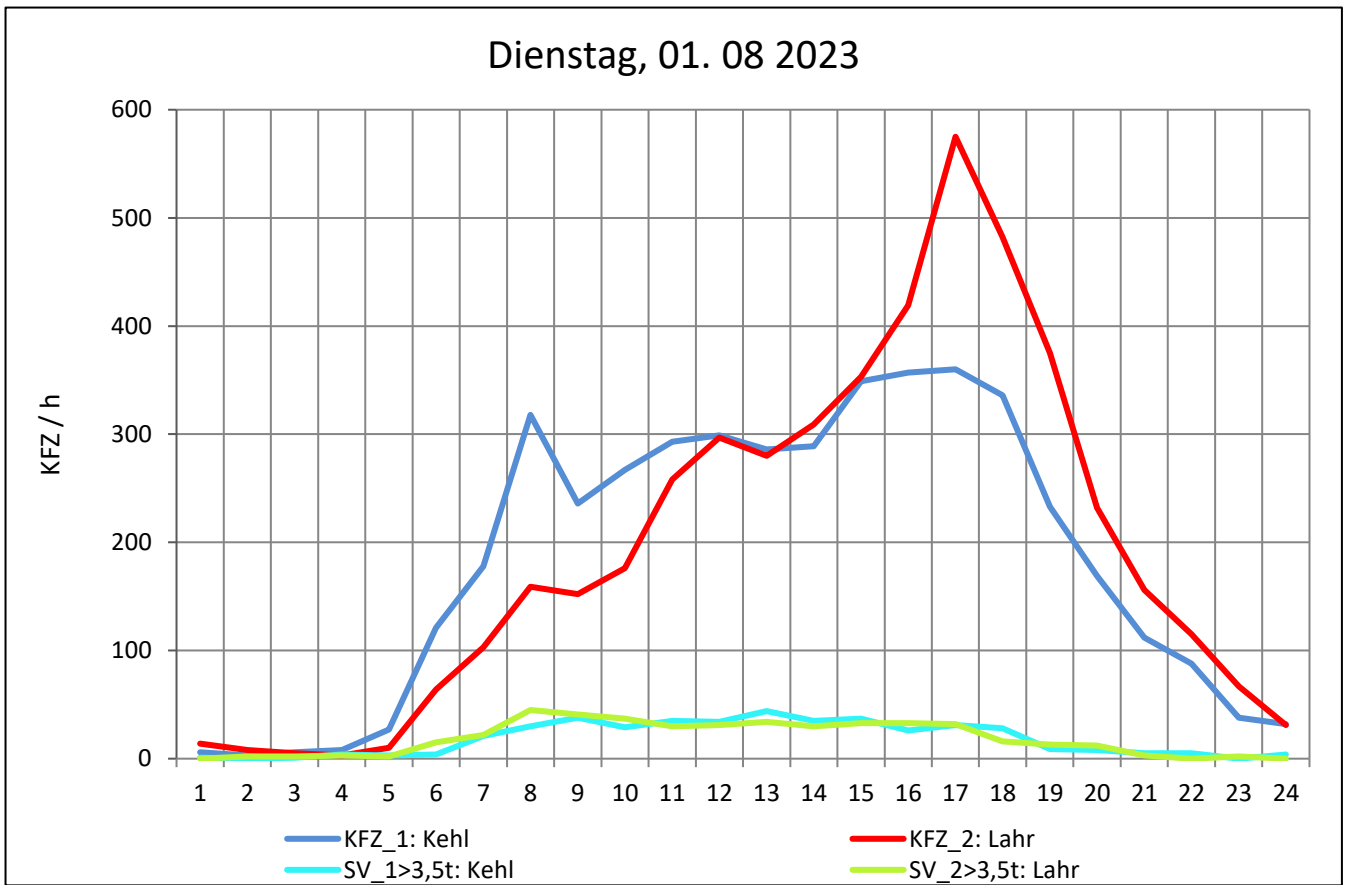
Zst.: **Goldscheuer Nord**

TK-/Zst-Nr.: 7512/1199

L 75

Richtung 1 : **Kehl**

Richtung 2 : **Lahr**



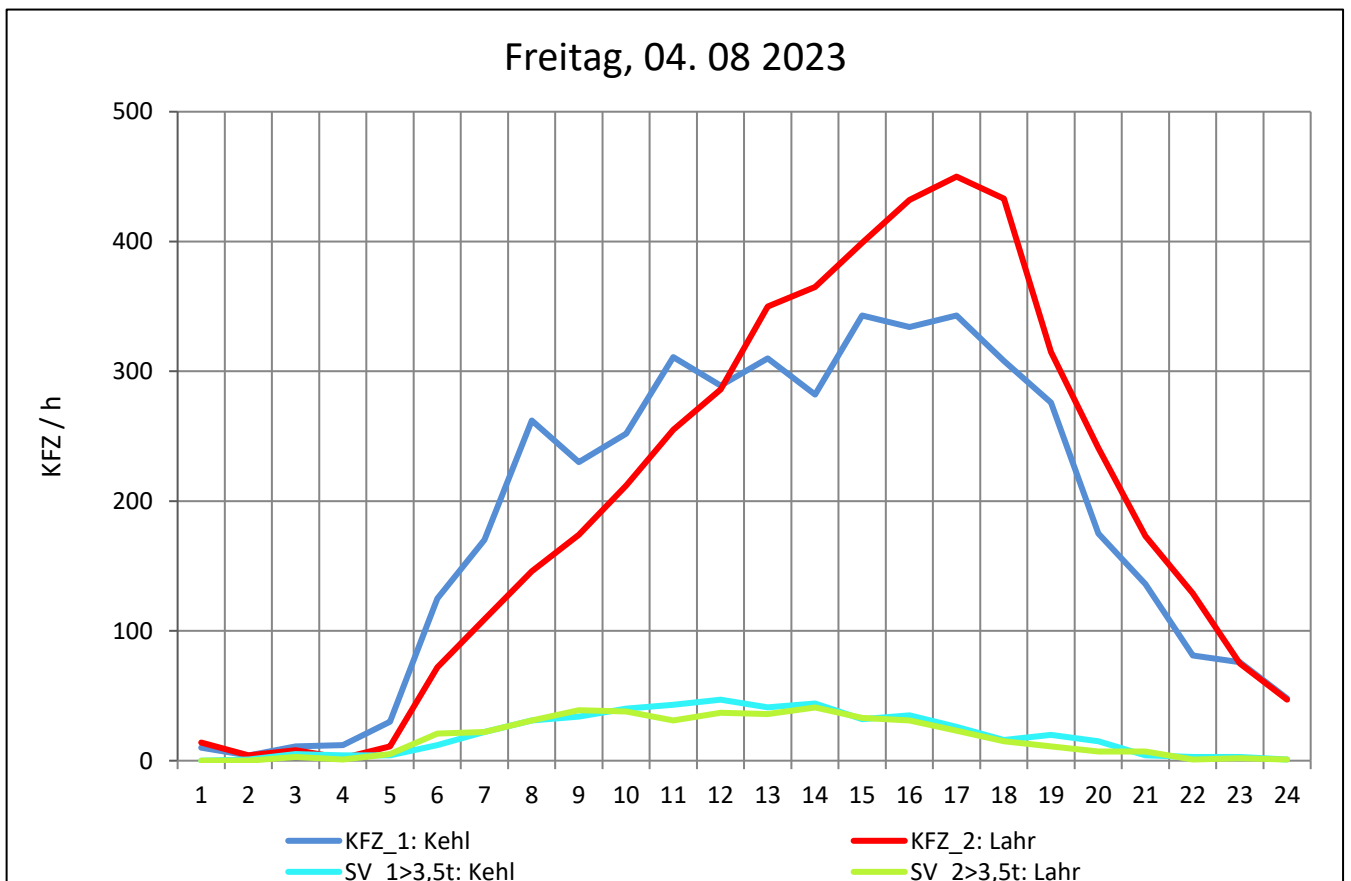
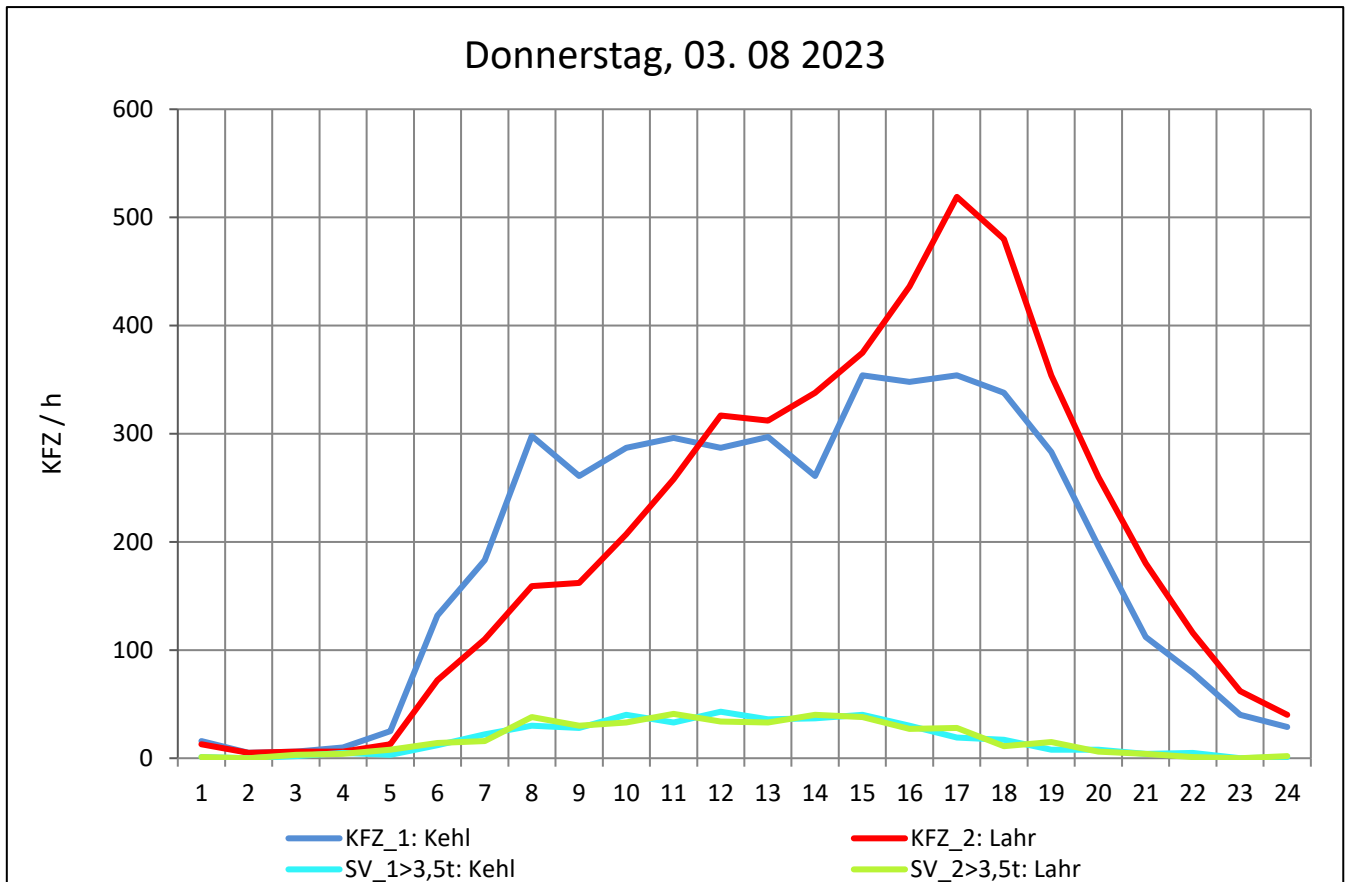
Zst.: **Goldscheuer Nord**

TK-/Zst-Nr.: 7512/1199

L 75

Richtung 1 : **Kehl**

Richtung 2 : **Lahr**



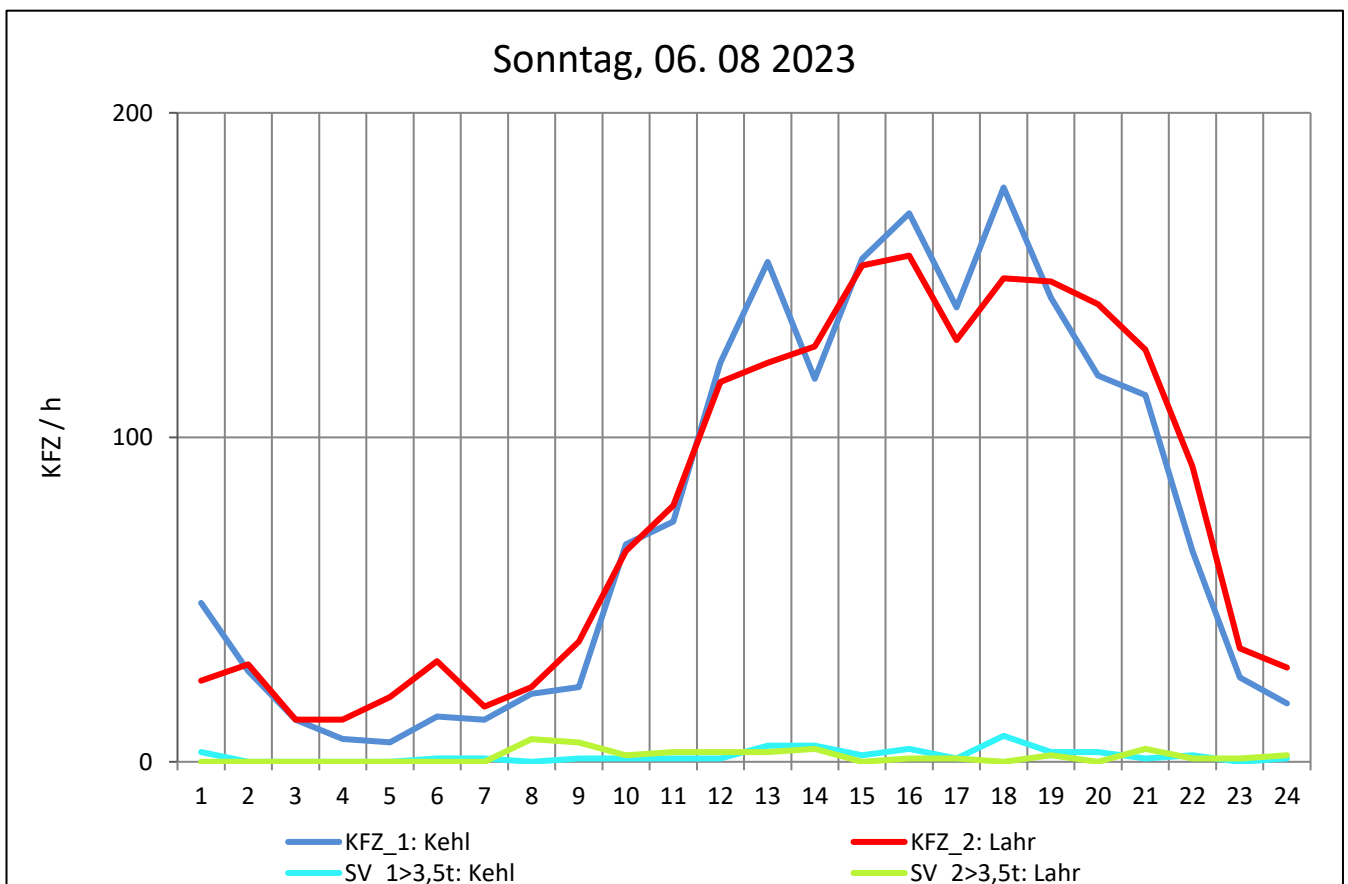
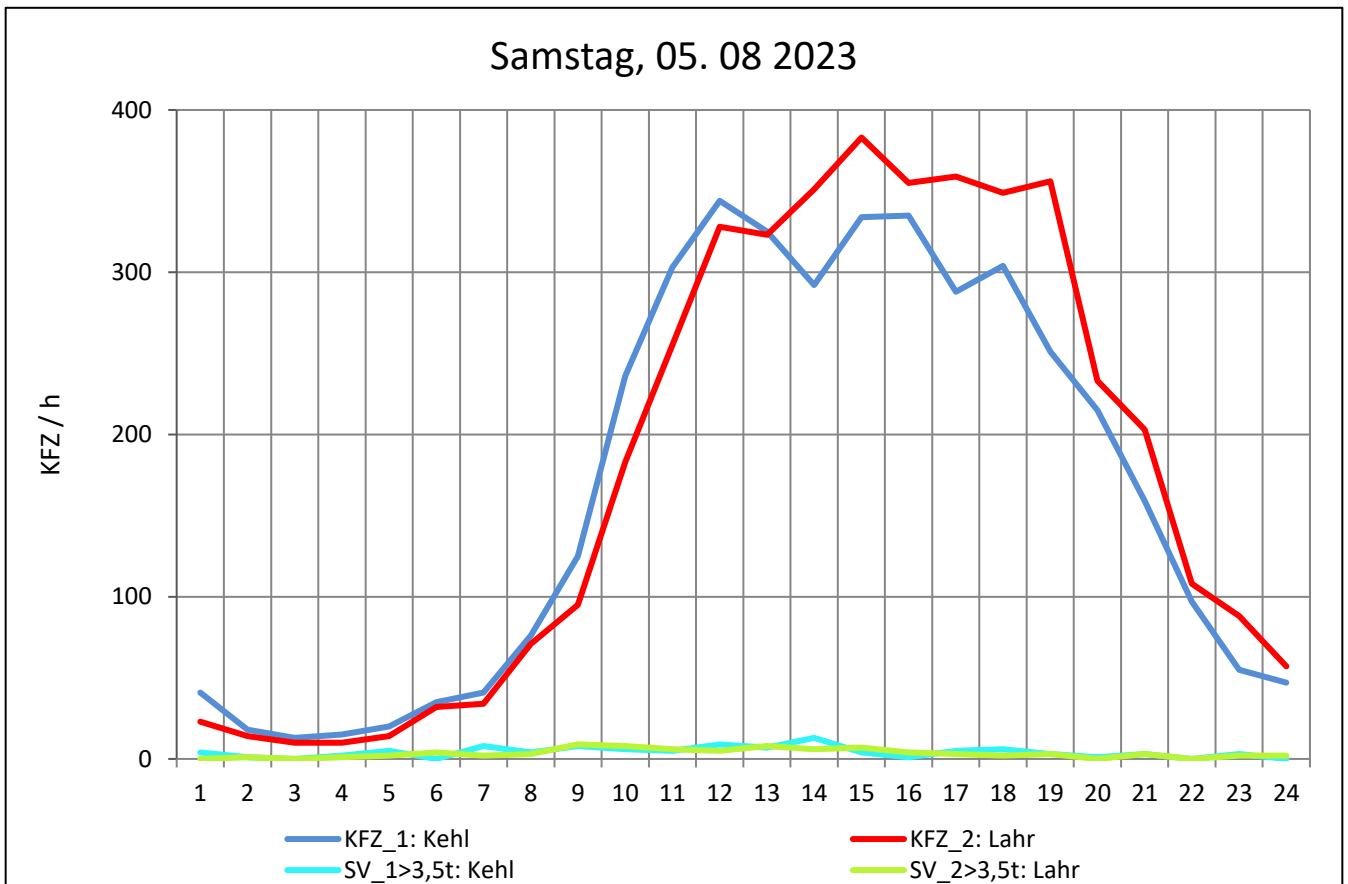
Zst.: **Goldscheuer Nord**

TK-/Zst-Nr.: 7512/1199

L 75

Richtung 1 : **Kehl**

Richtung 2 : **Lahr**



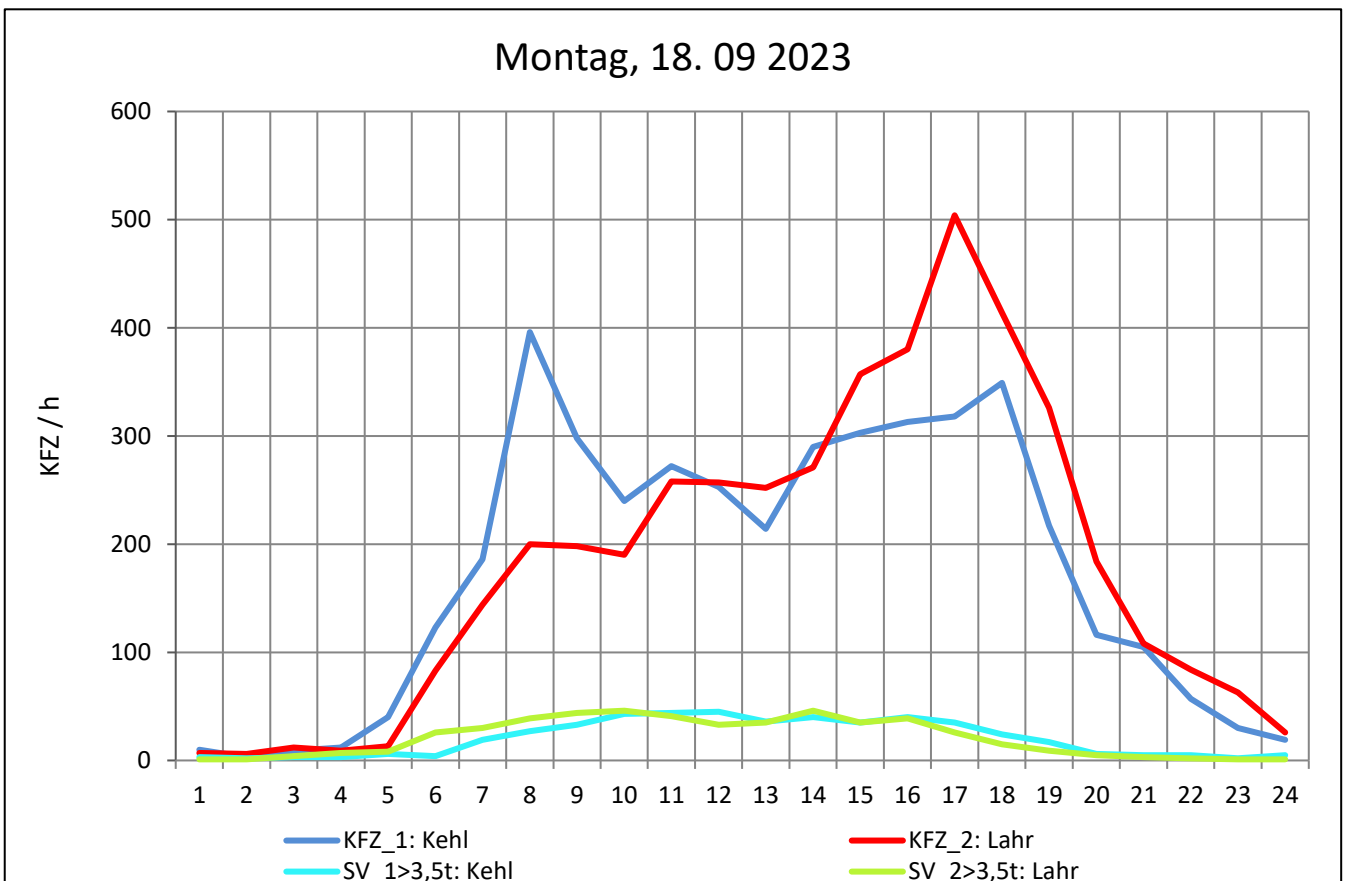
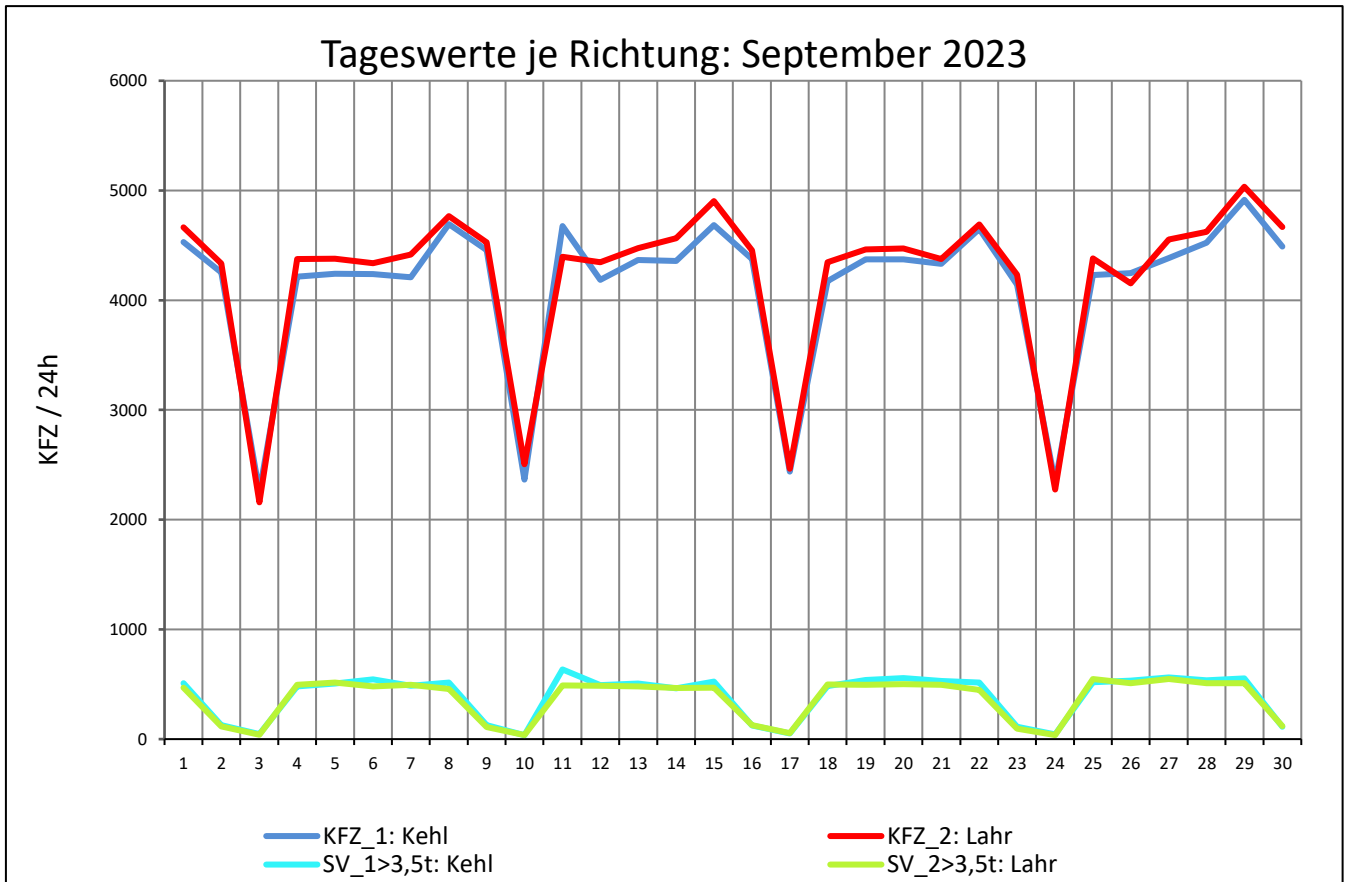
Zst.: **Goldscheuer Nord**

TK-/Zst-Nr.: 7512/1199

L 75

Richtung 1 : **Kehl**

Richtung 2 : **Lahr**



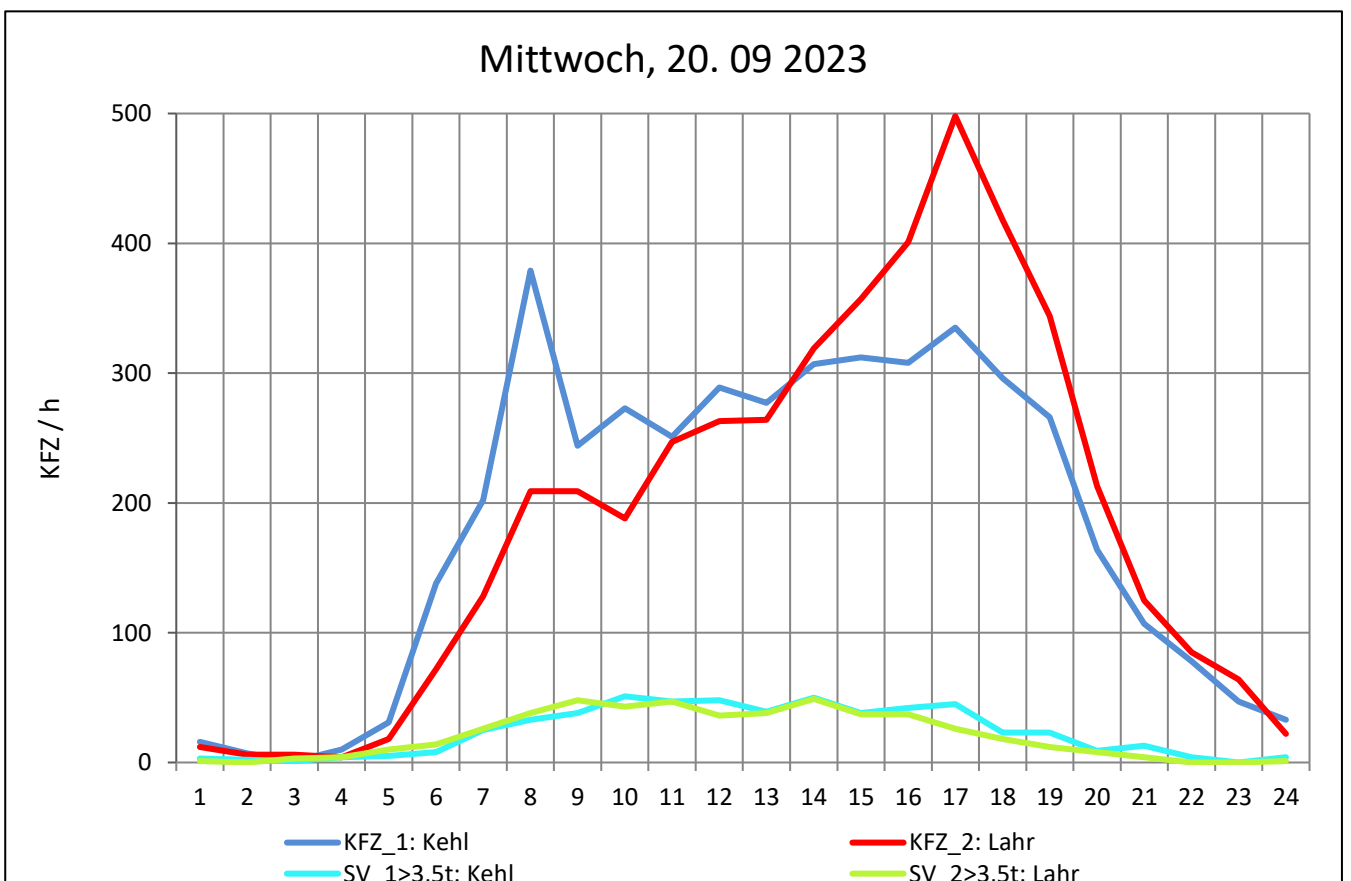
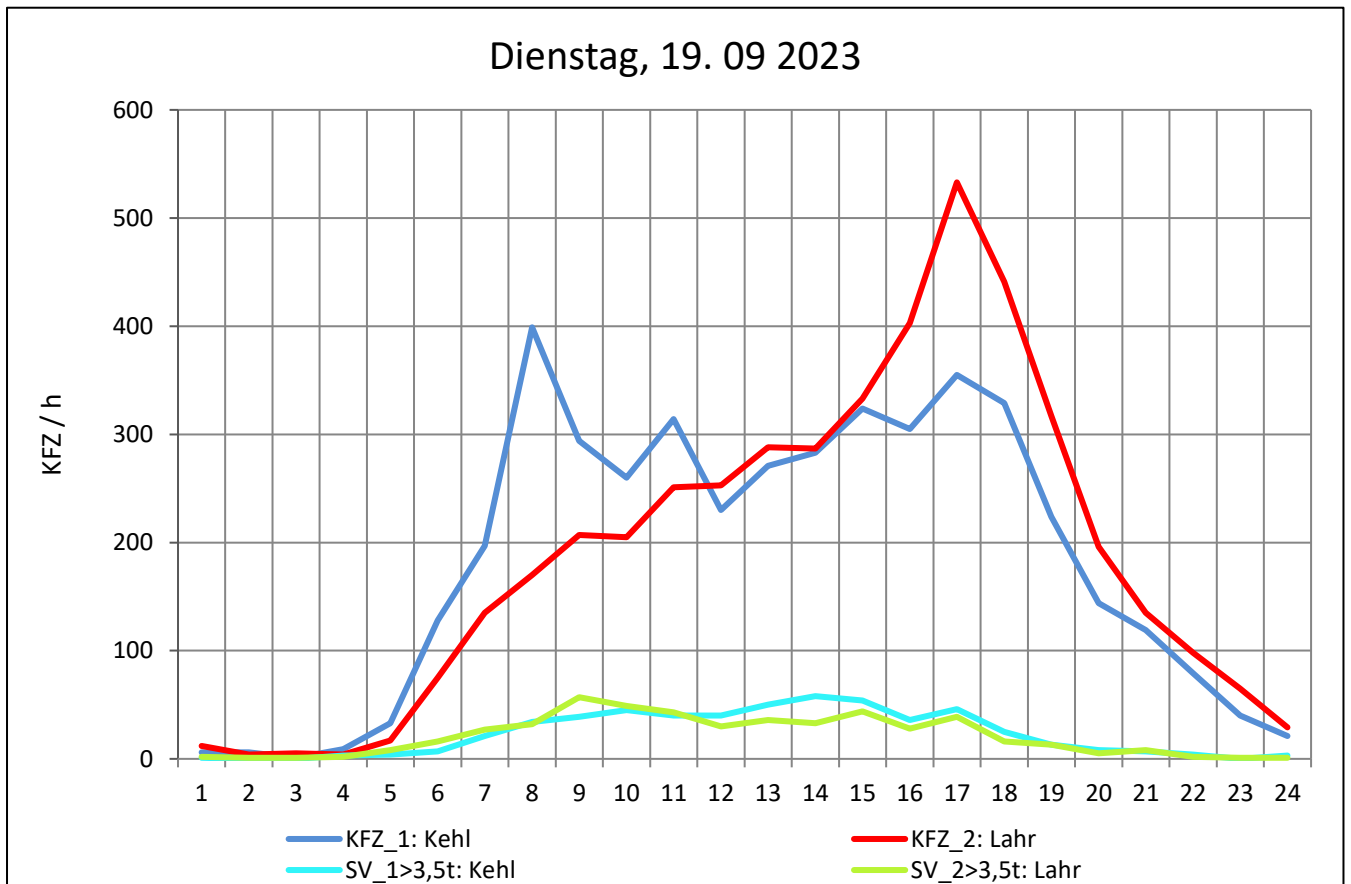
Zst.: **Goldscheuer Nord**

TK-/Zst-Nr.: 7512/1199

L 75

Richtung 1 : **Kehl**

Richtung 2 : **Lahr**



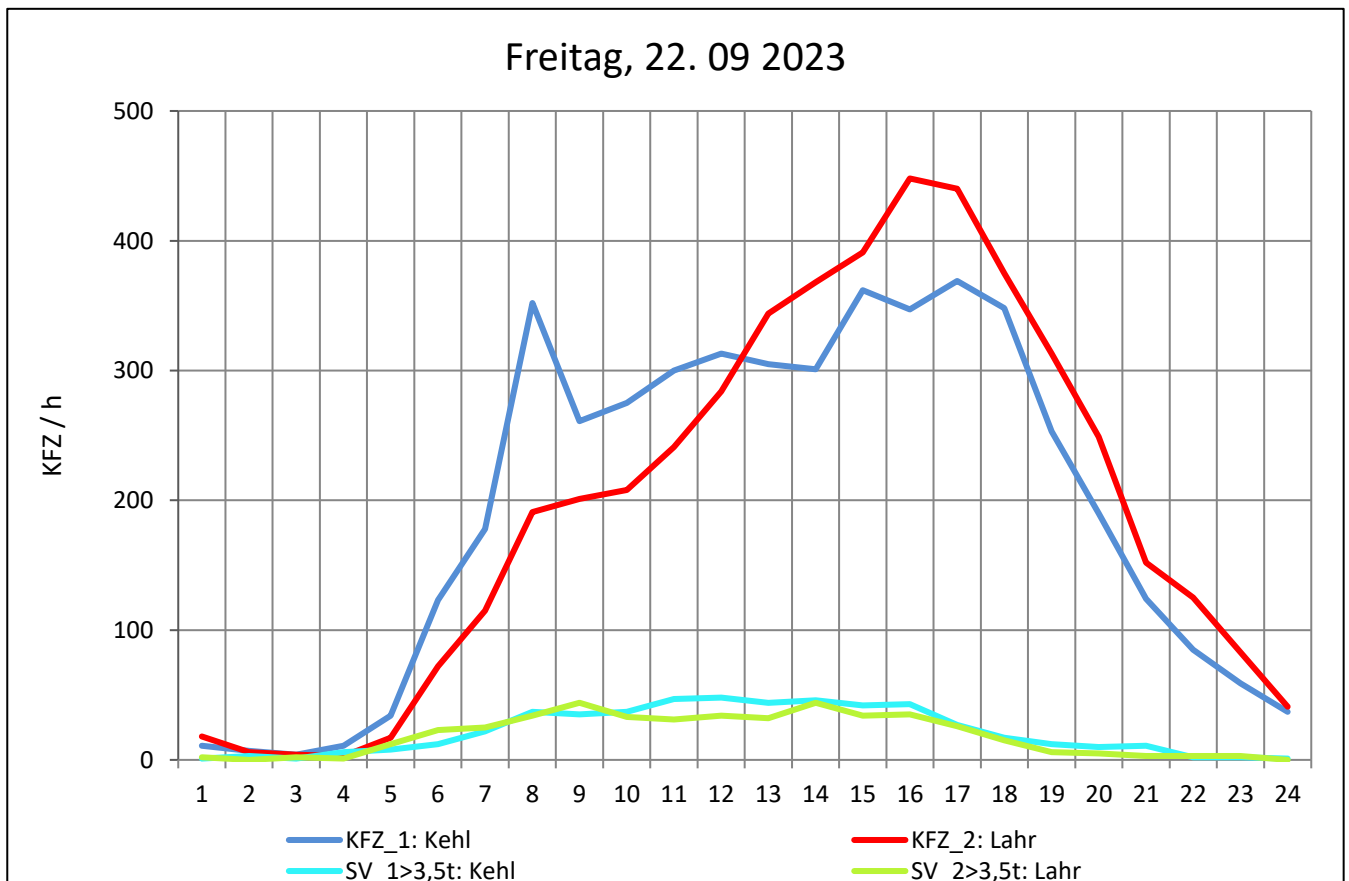
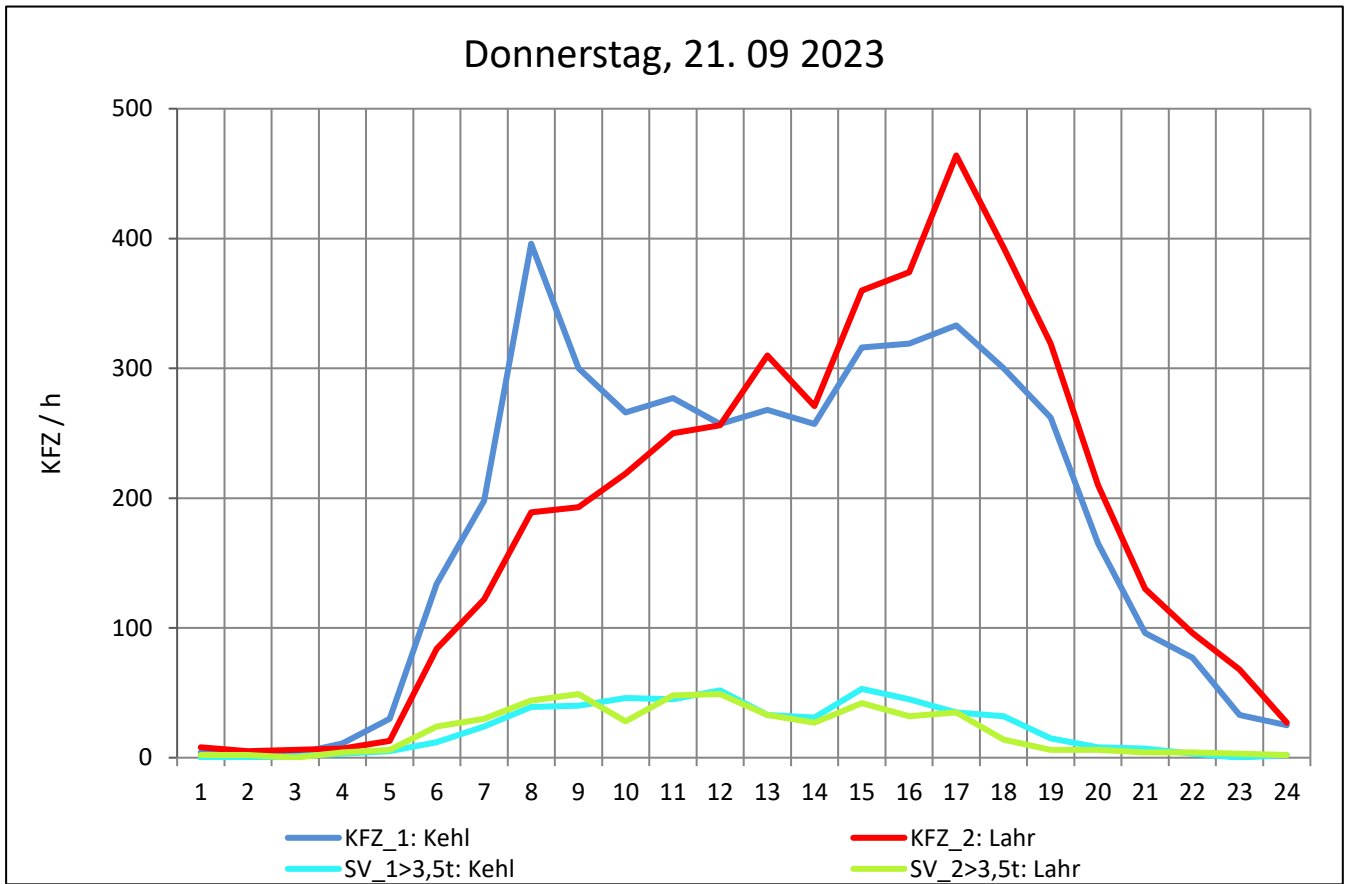
Zst.: **Goldscheuer Nord**

TK-/Zst-Nr.: 7512/1199

L 75

Richtung 1 : **Kehl**

Richtung 2 : **Lahr**



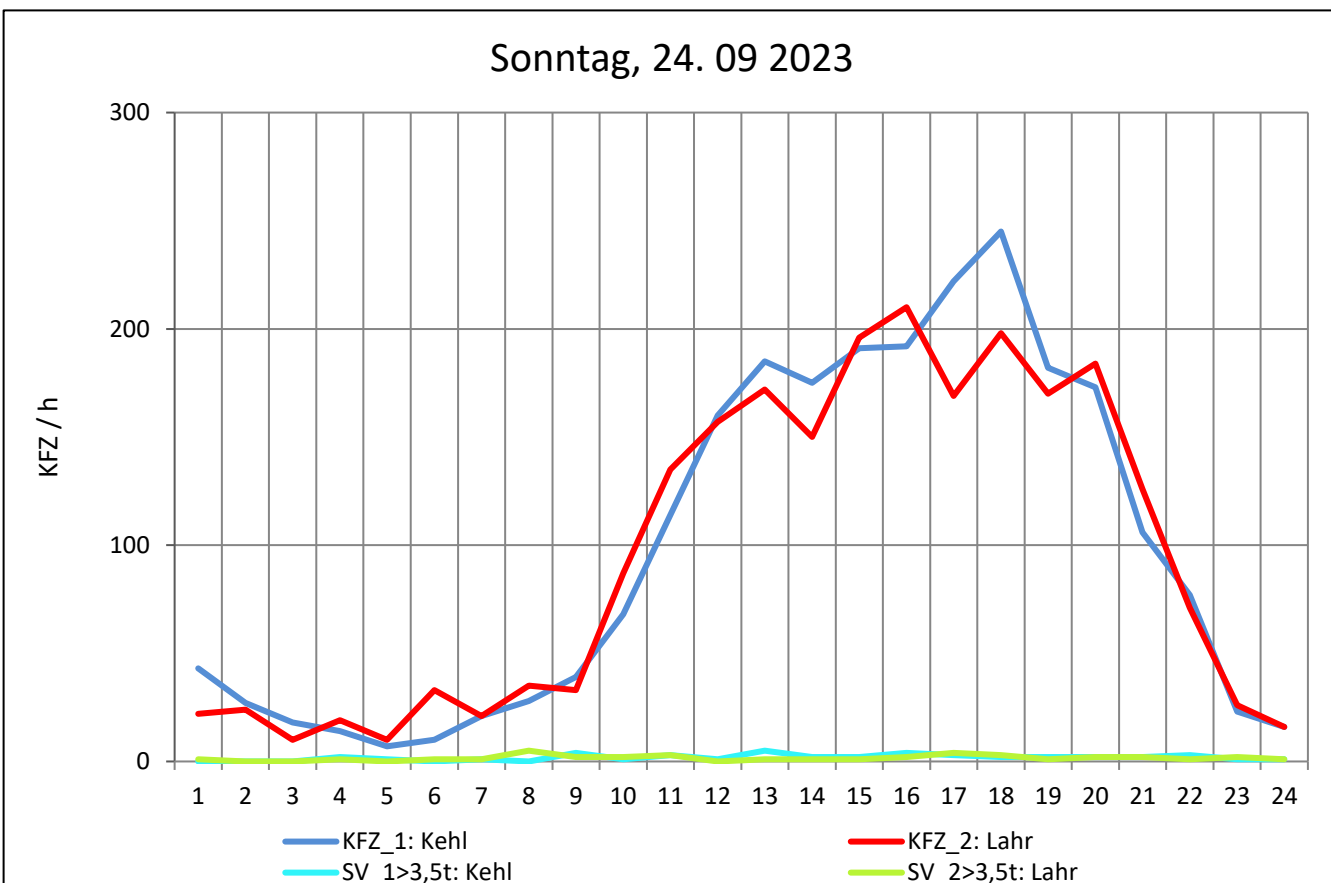
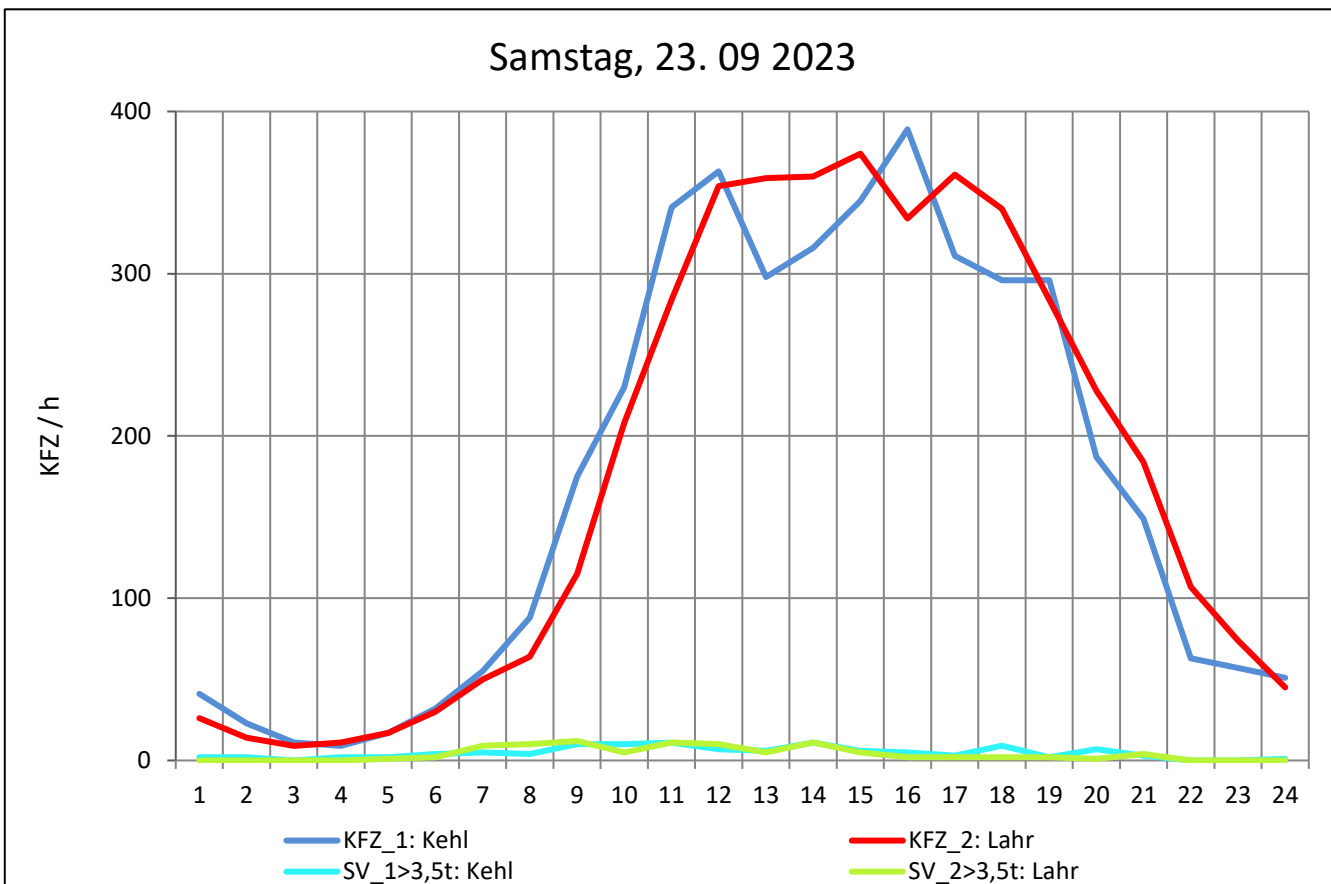
Zst.: **Goldscheuer Nord**

TK-/Zst-Nr.: 7512/1199

L 75

Richtung 1 : **Kehl**

Richtung 2 : **Lahr**



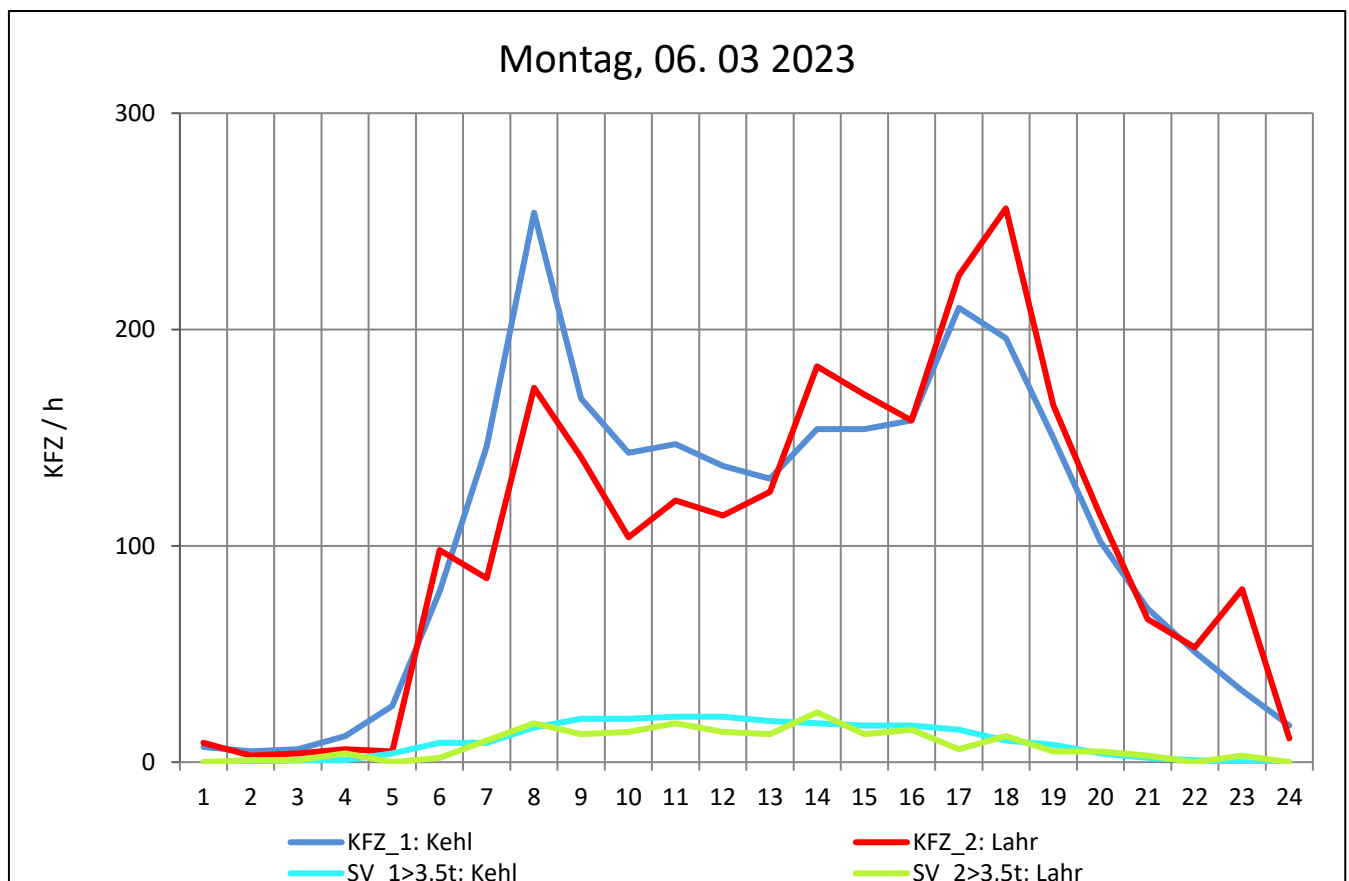
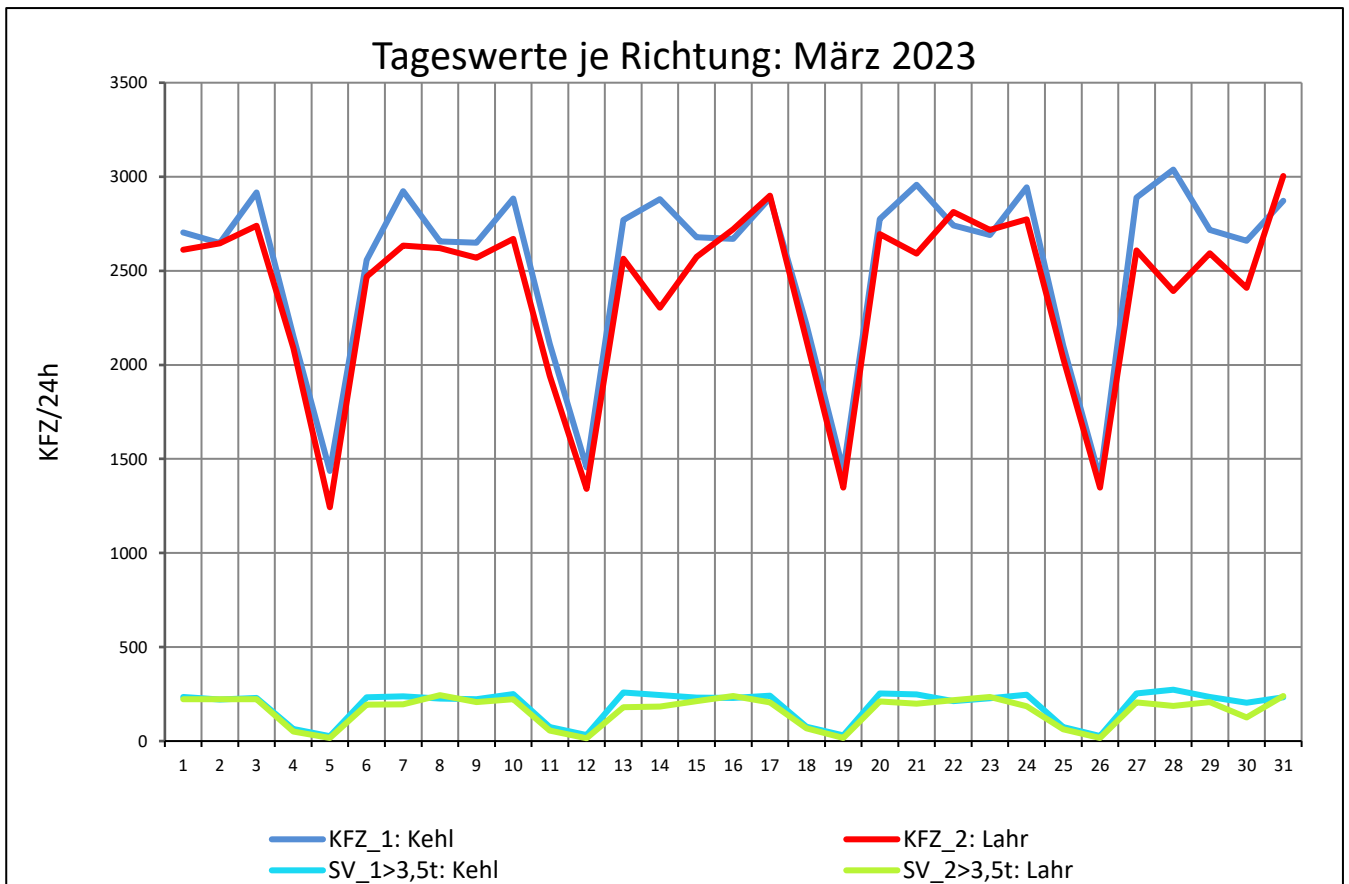
Zst.: **Goldscheuer Süd**

TK-/Zst-Nr.: 7512/8536

L 75

Richtung 1 : **Kehl**

Richtung 2 : **Lahr**



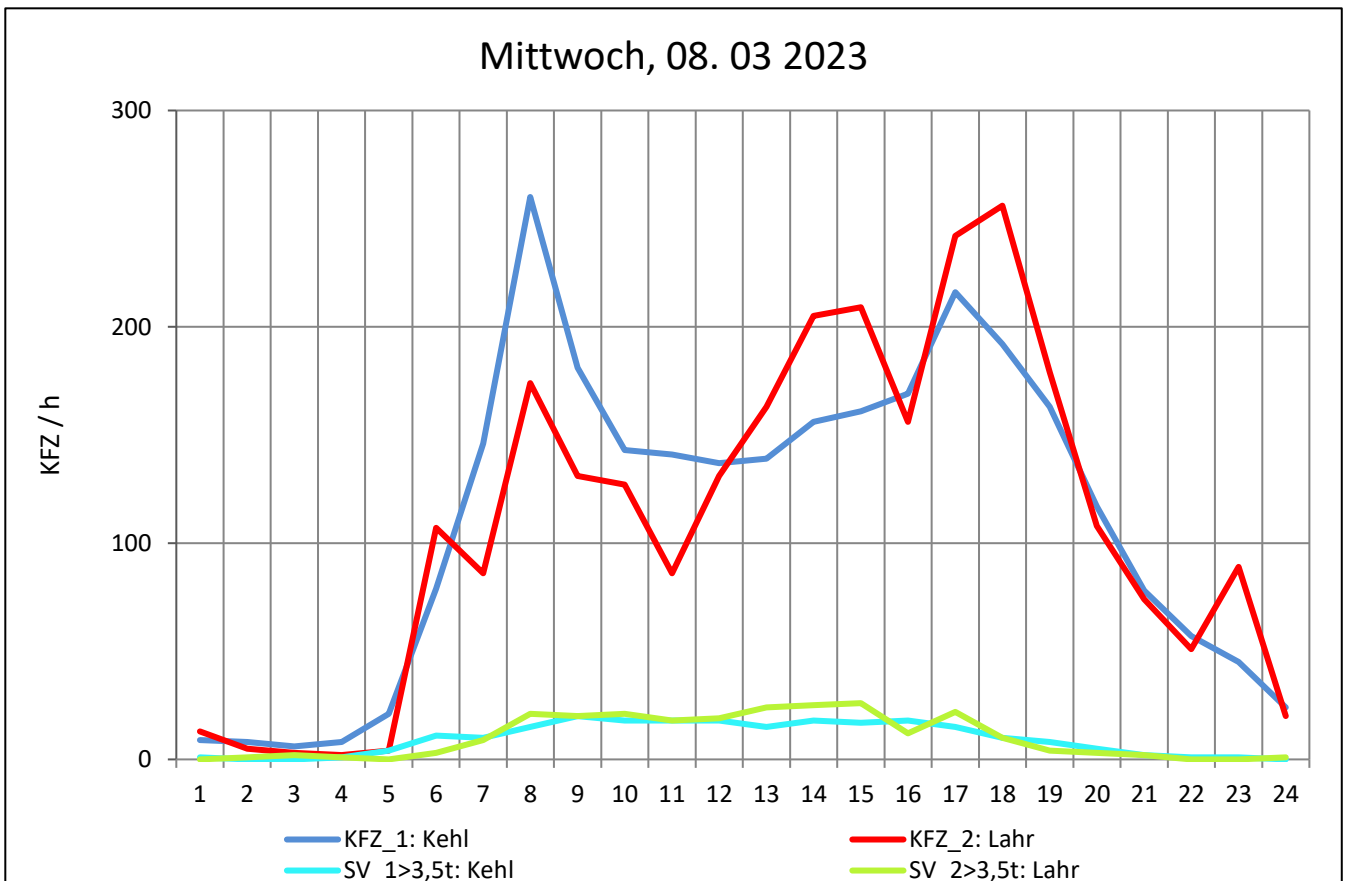
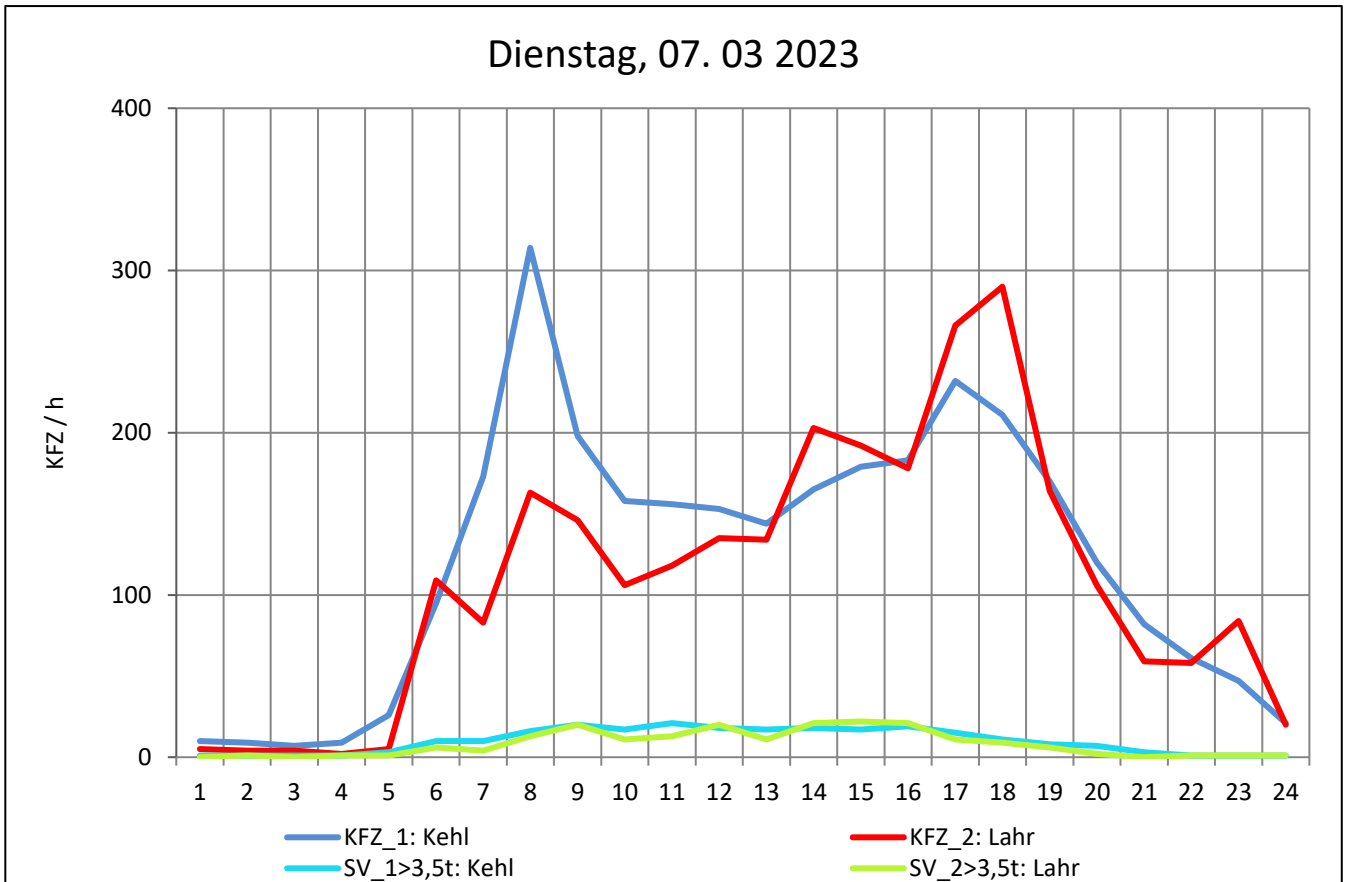
Zst.: **Goldscheuer Süd**

TK-/Zst-Nr.: 7512/8536

L 75

Richtung 1 : **Kehl**

Richtung 2 : **Lahr**



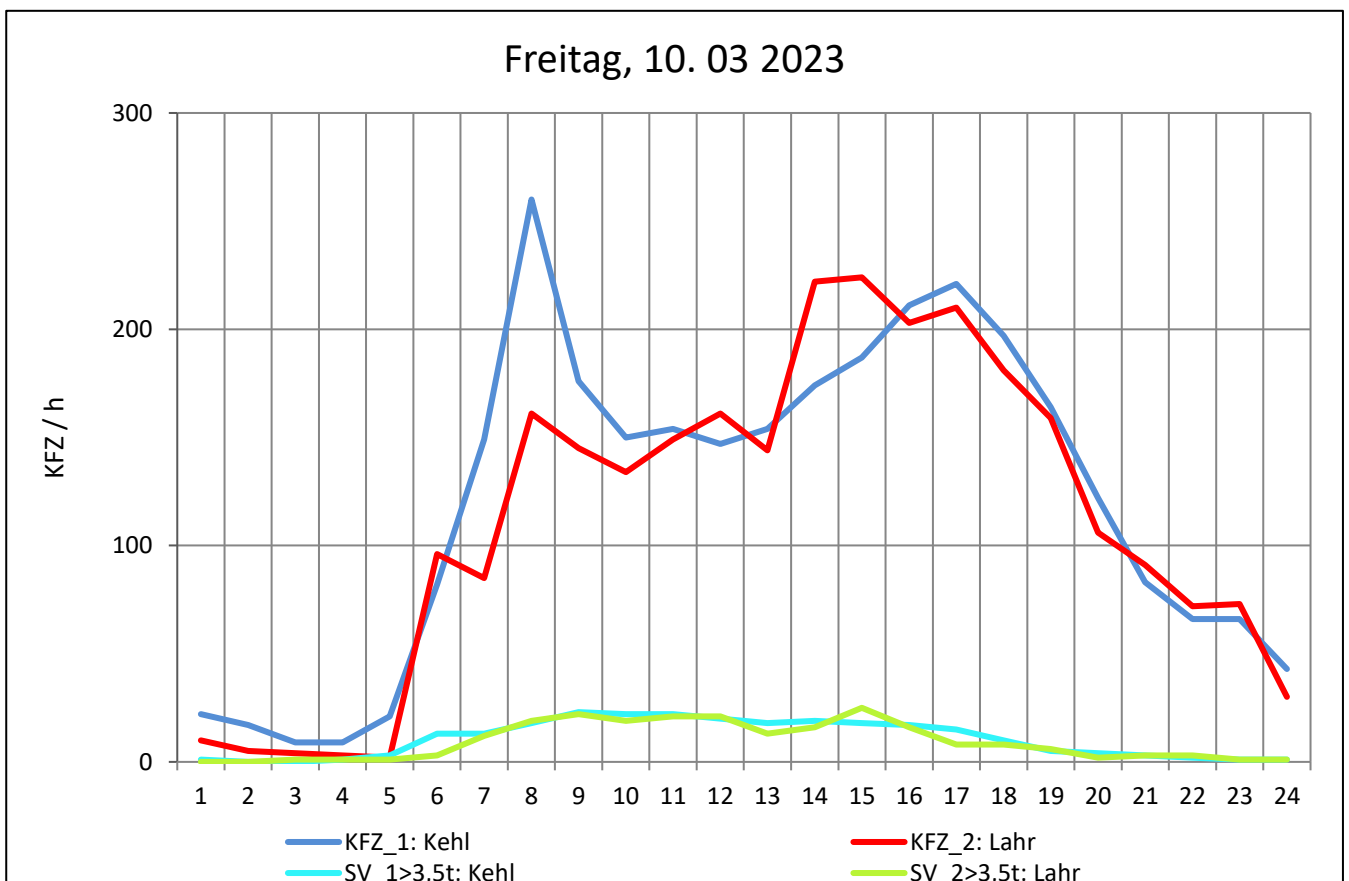
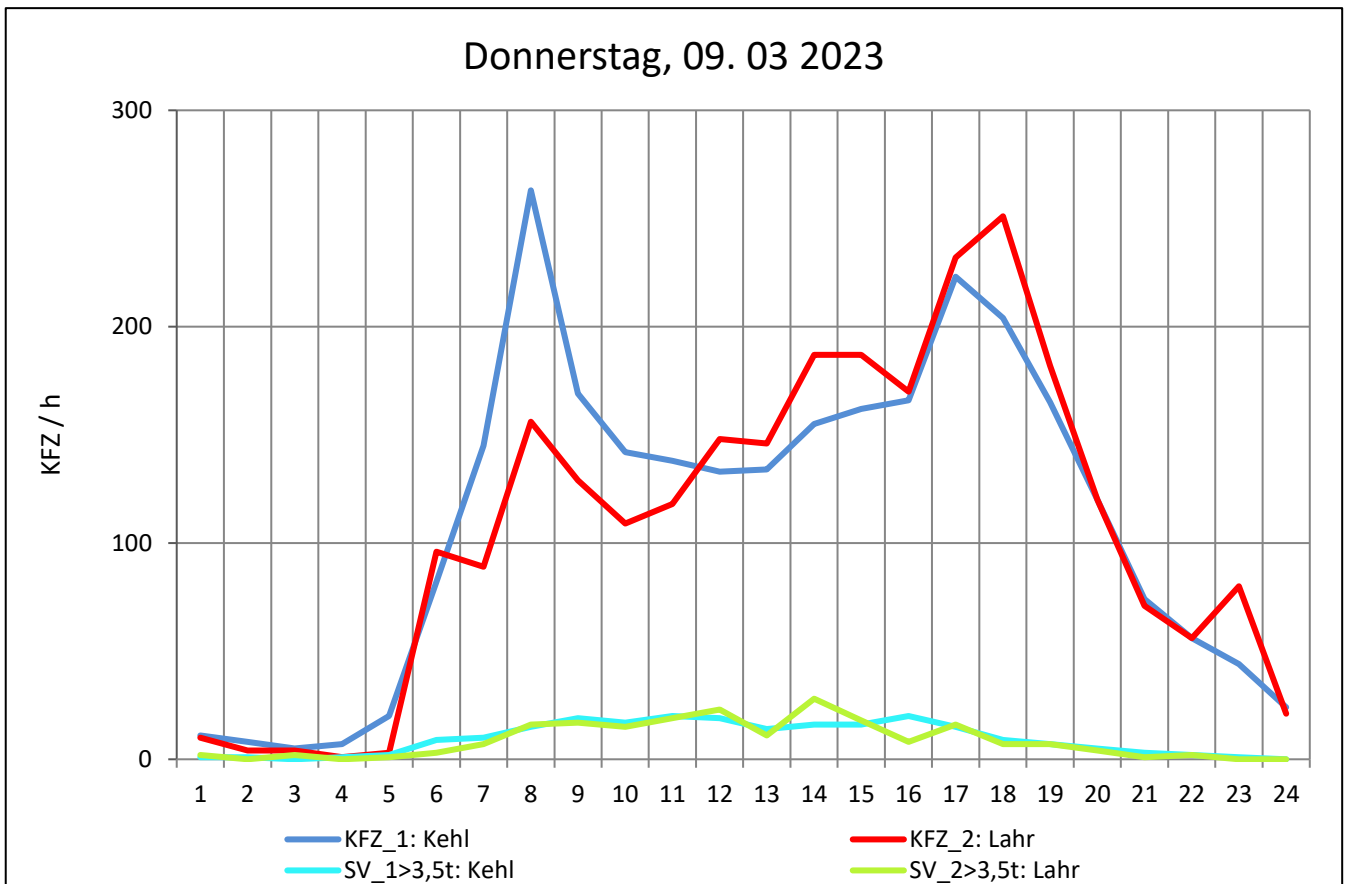
Zst.: **Goldscheuer Süd**

TK-/Zst-Nr.: 7512/8536

L 75

Richtung 1 : **Kehl**

Richtung 2 : **Lahr**



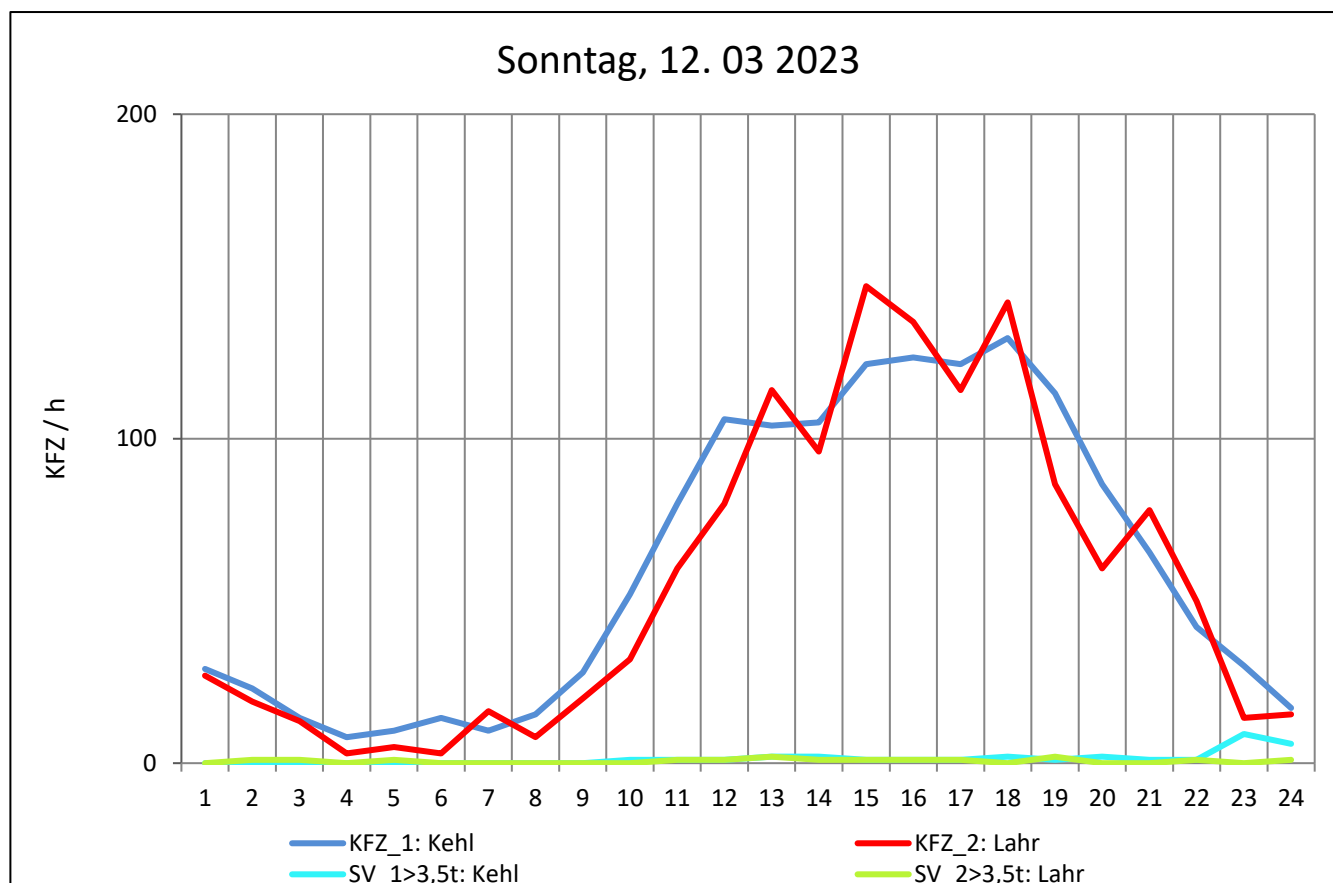
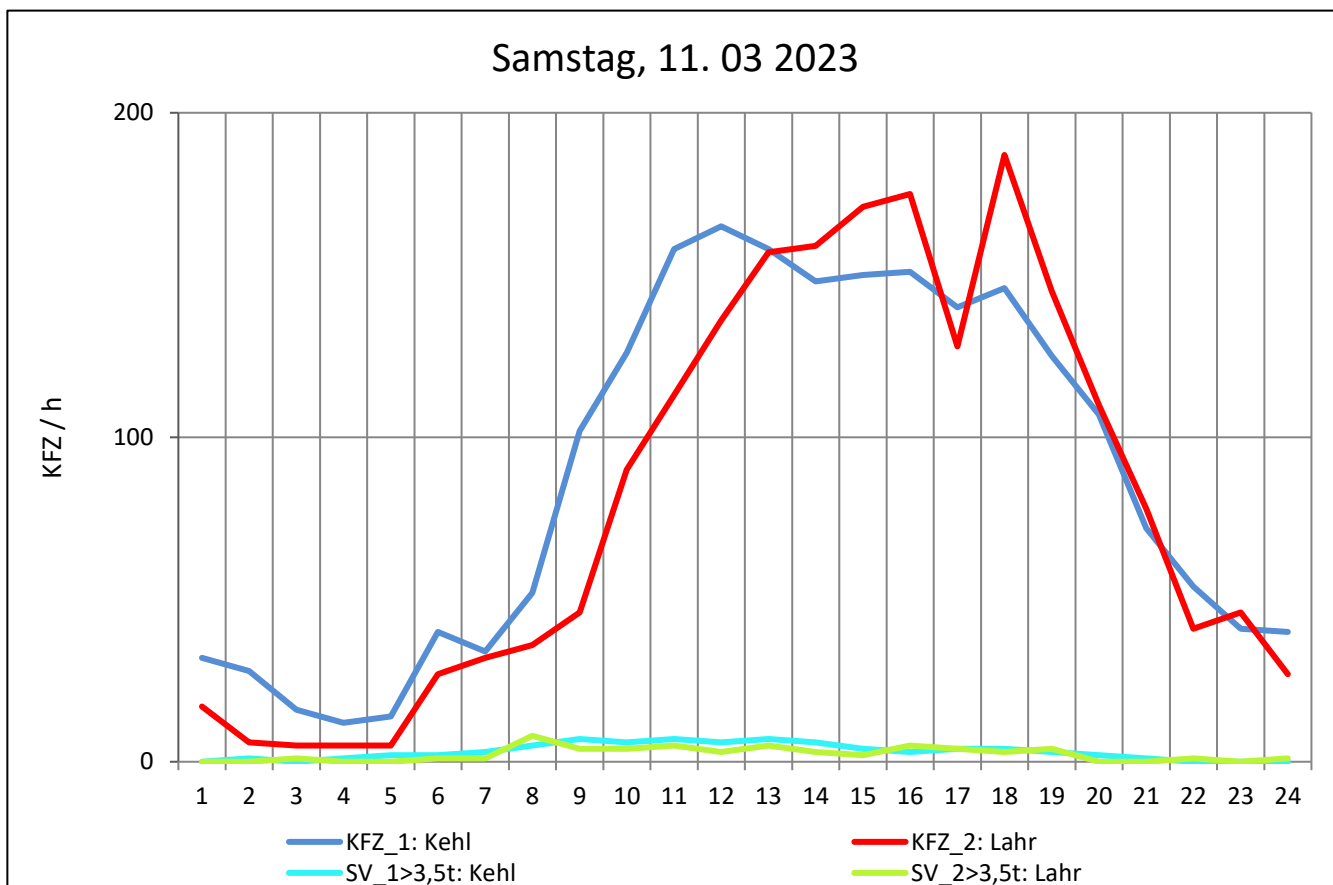
Zst.: **Goldscheuer Süd**

TK-/Zst-Nr.: 7512/8536

L 75

Richtung 1 : **Kehl**

Richtung 2 : **Lahr**



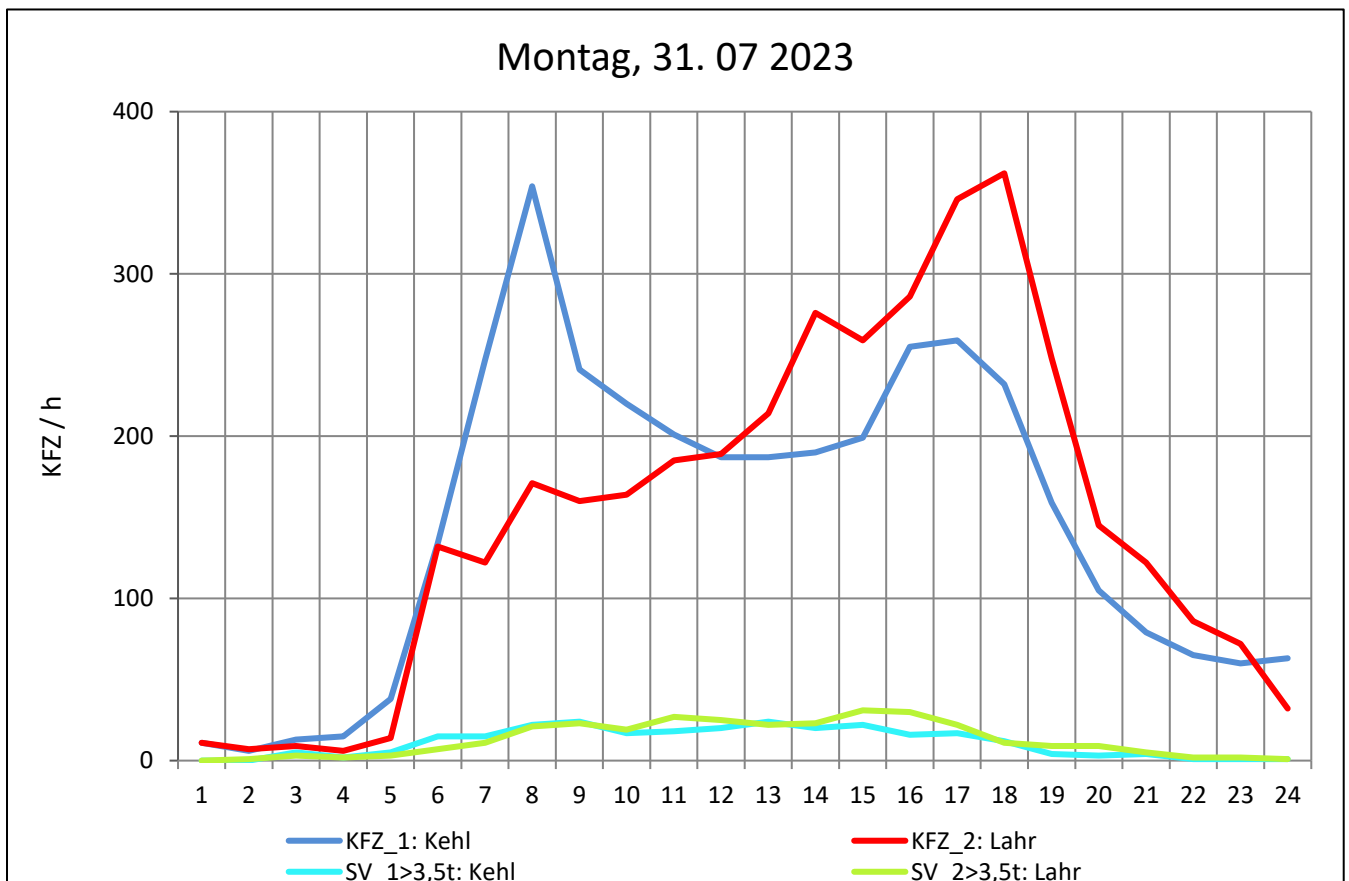
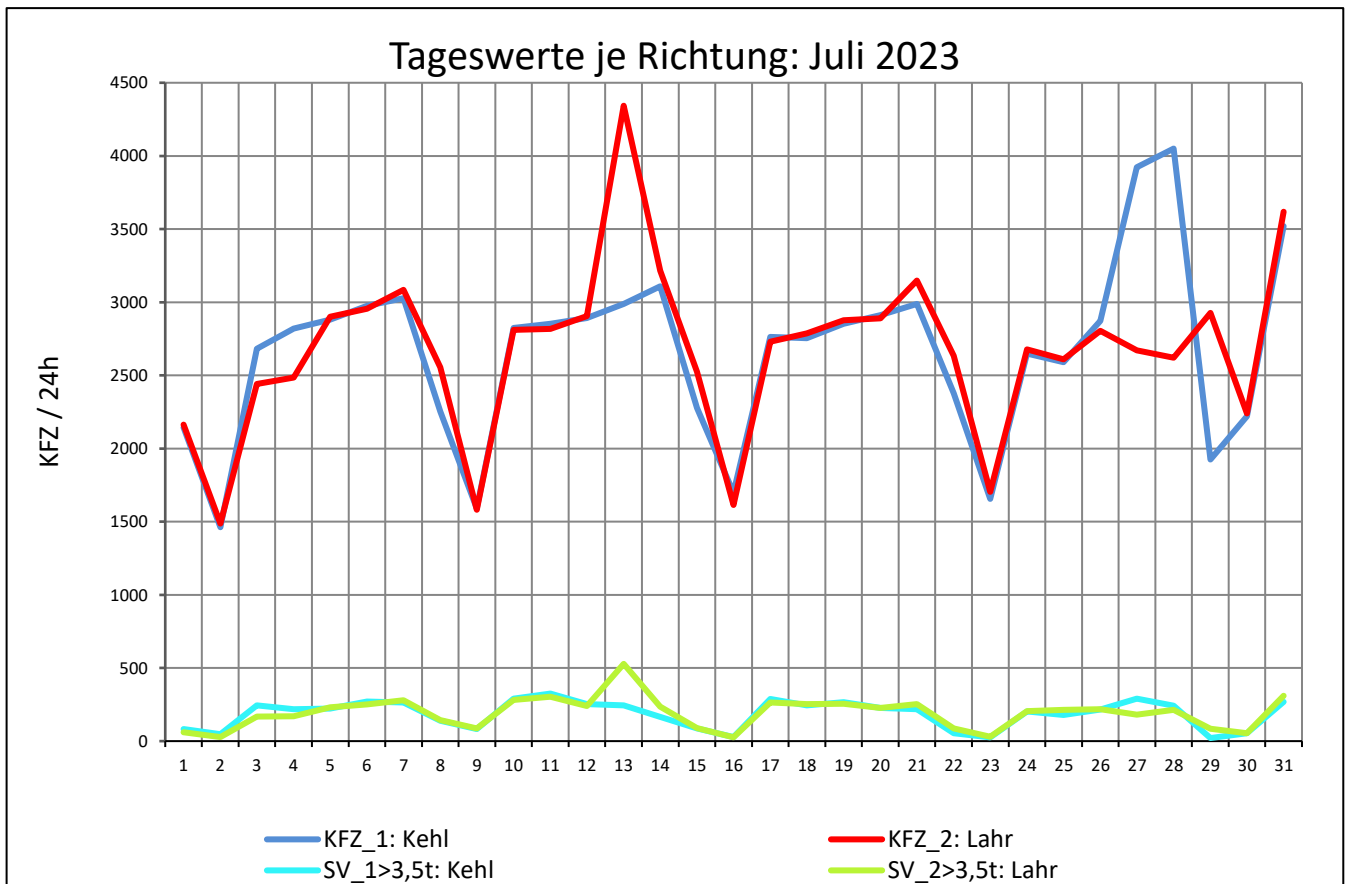
Zst.: **Goldscheuer Süd**

TK-/Zst-Nr.: 7512/8536

L 75

Richtung 1 : **Kehl**

Richtung 2 : **Lahr**



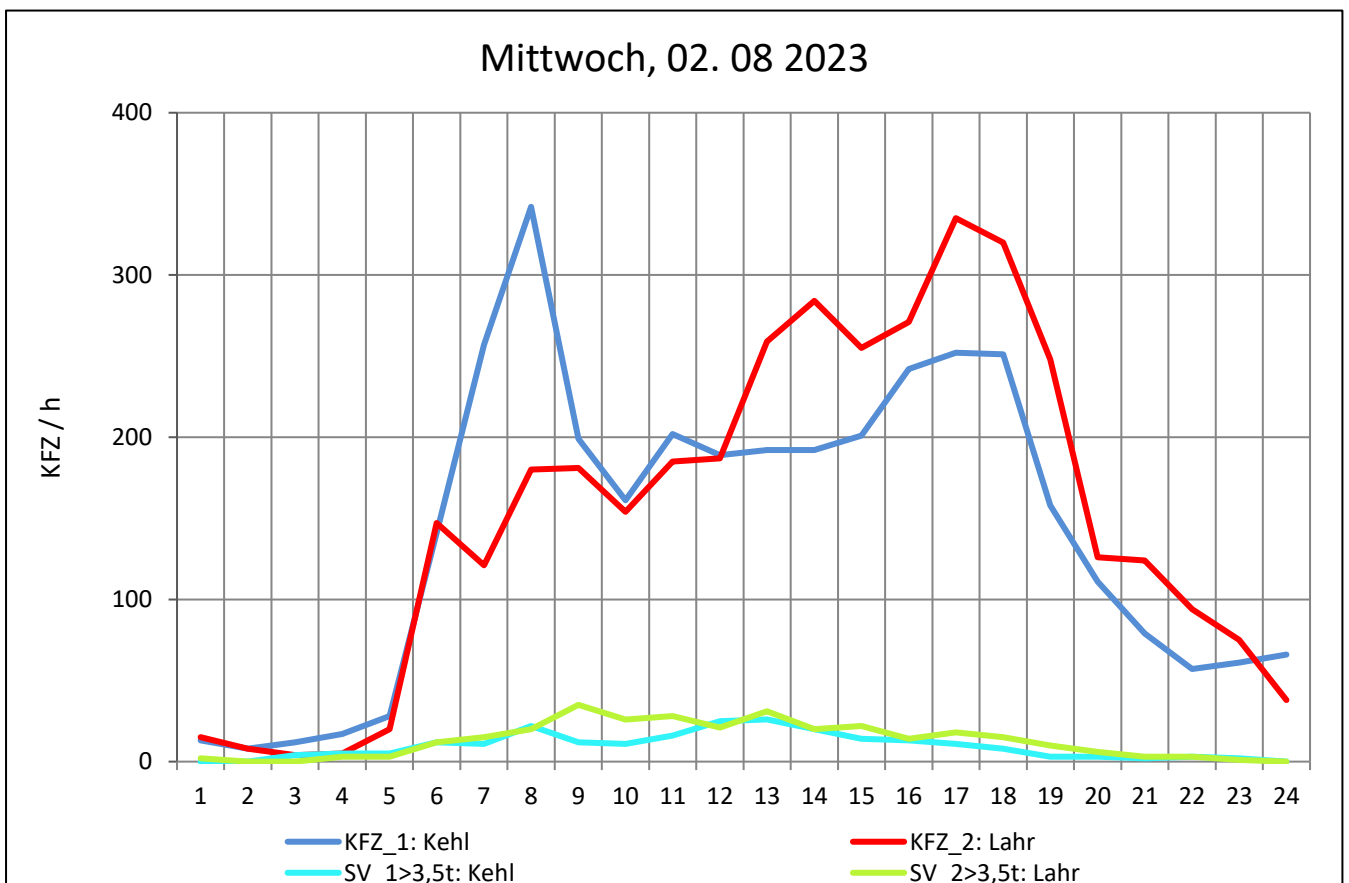
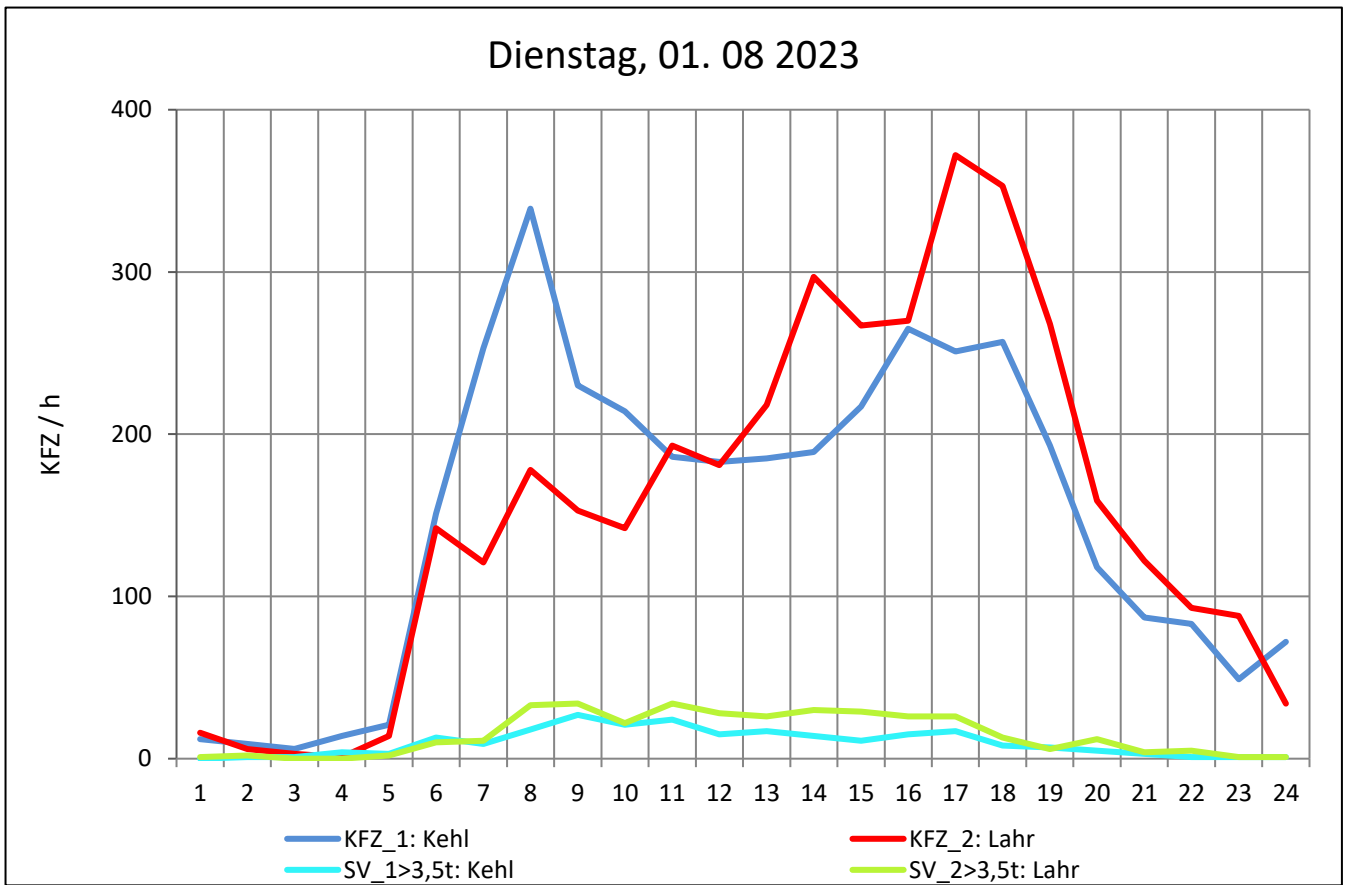
Zst.: **Goldscheuer Süd**

TK-/Zst-Nr.: 7512/8536

L 75

Richtung 1 : **Kehl**

Richtung 2 : **Lahr**



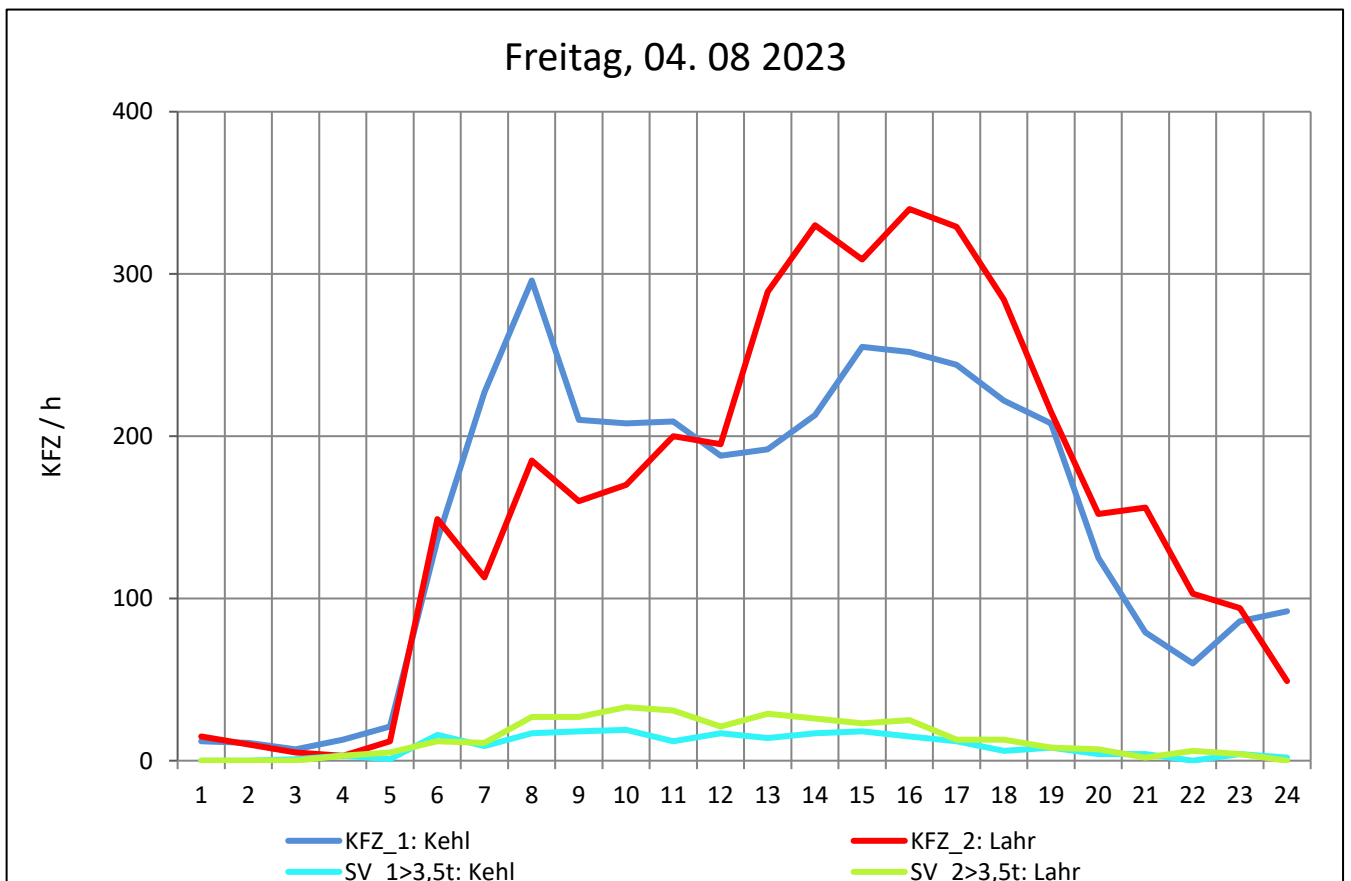
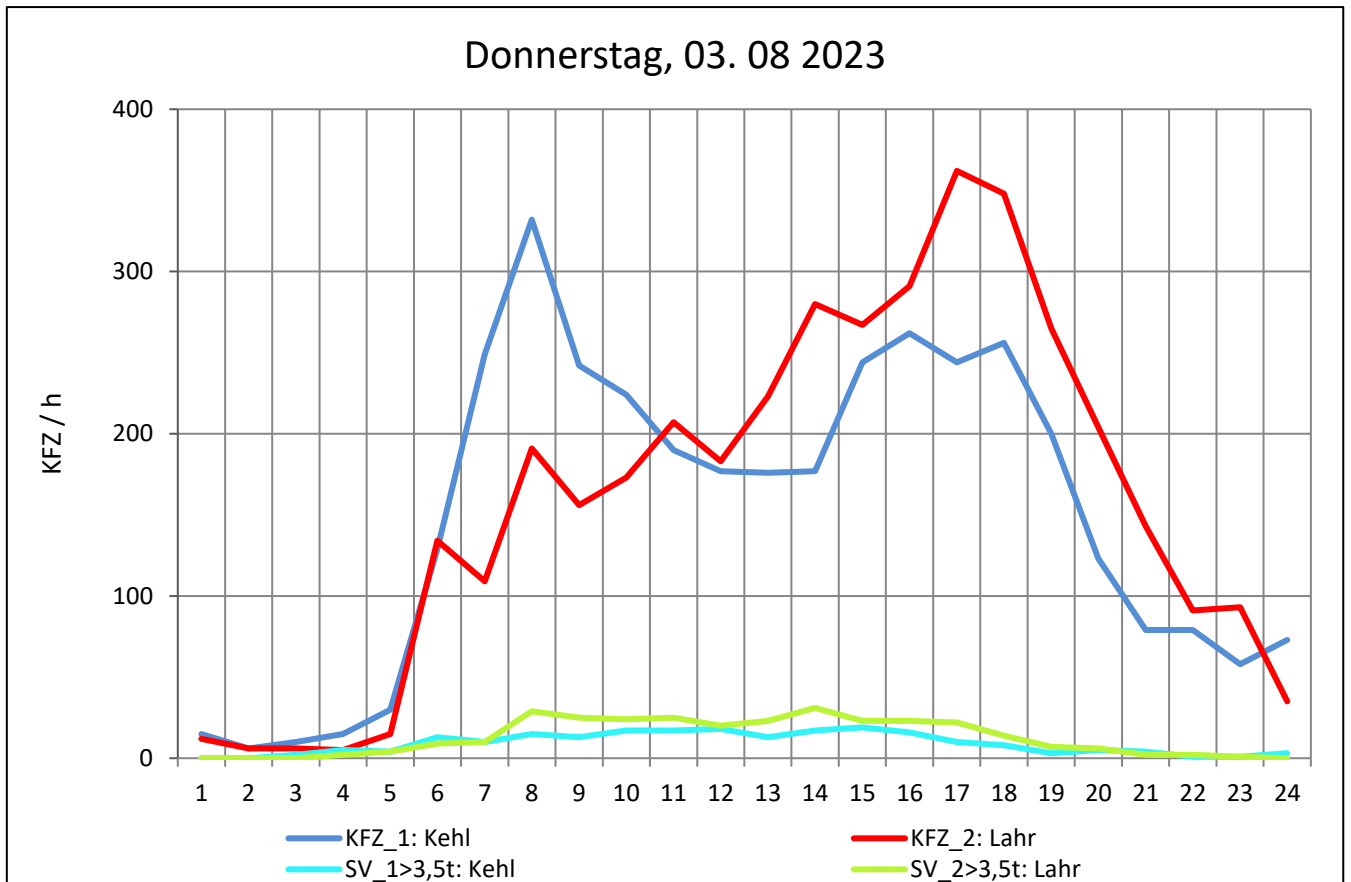
Zst.: **Goldscheuer Süd**

TK-/Zst-Nr.: 7512/8536

L 75

Richtung 1 : **Kehl**

Richtung 2 : **Lahr**



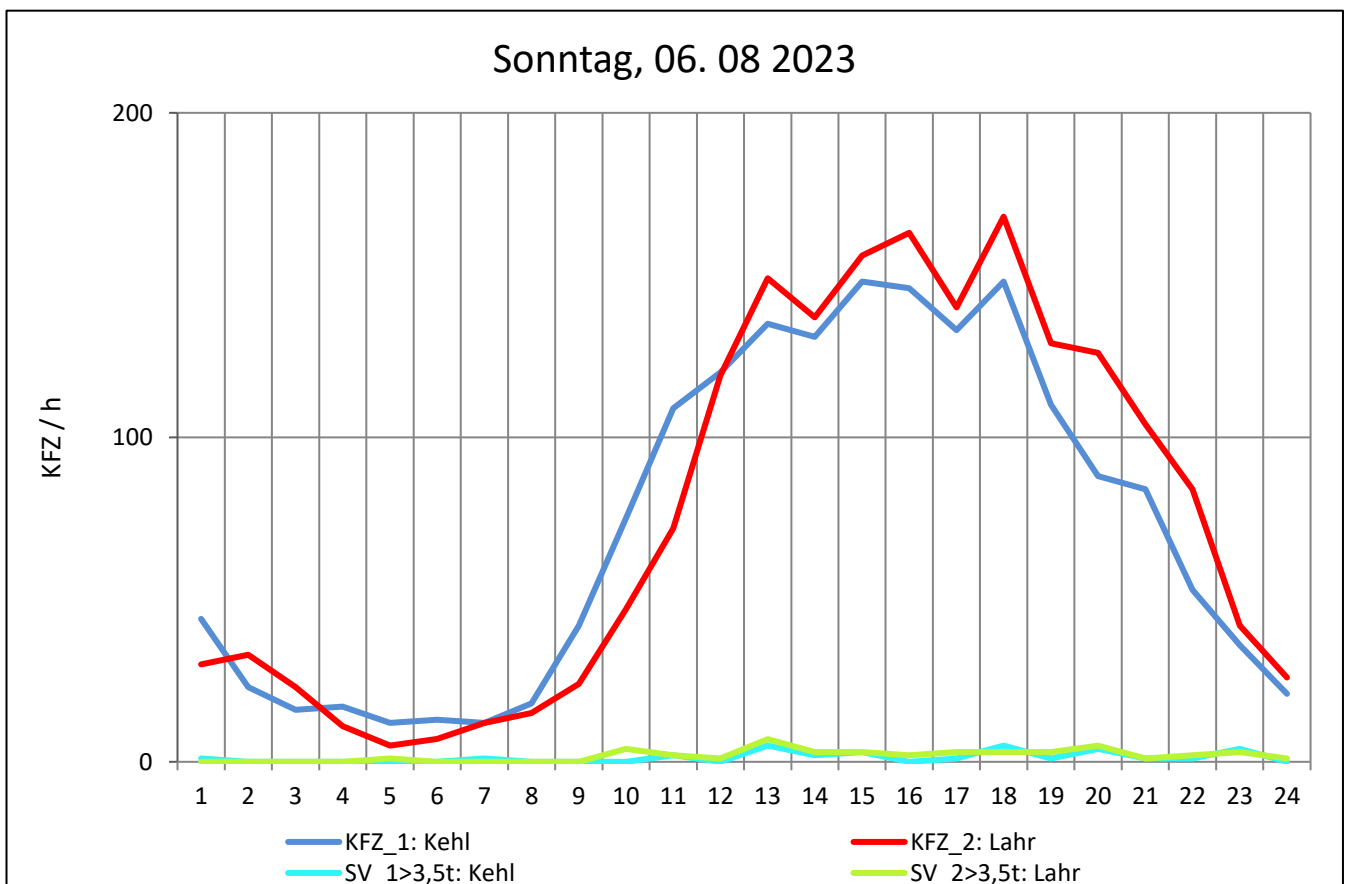
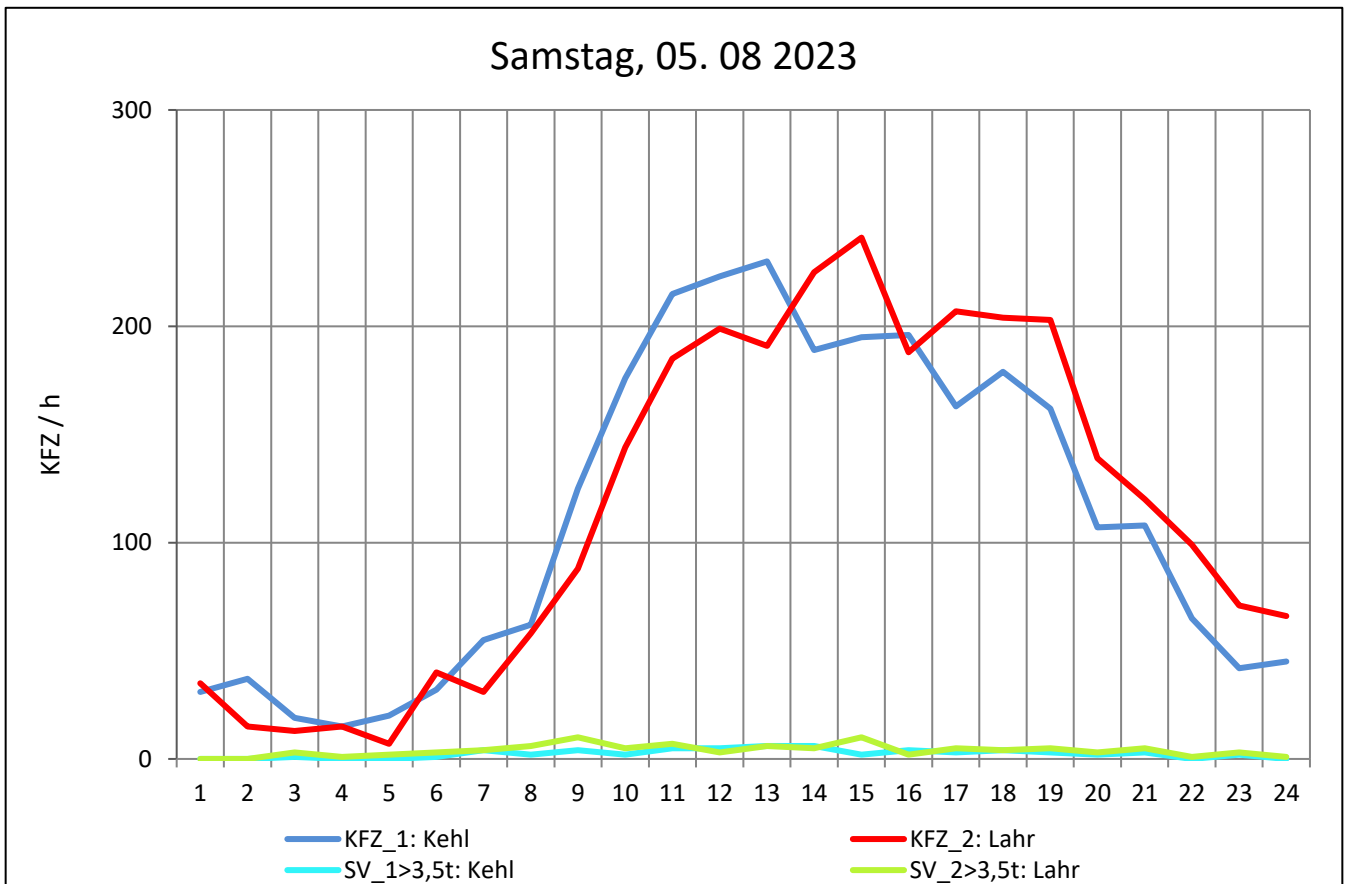
Zst.: **Goldscheuer Süd**

TK-/Zst-Nr.: 7512/8536

L 75

Richtung 1 : **Kehl**

Richtung 2 : **Lahr**



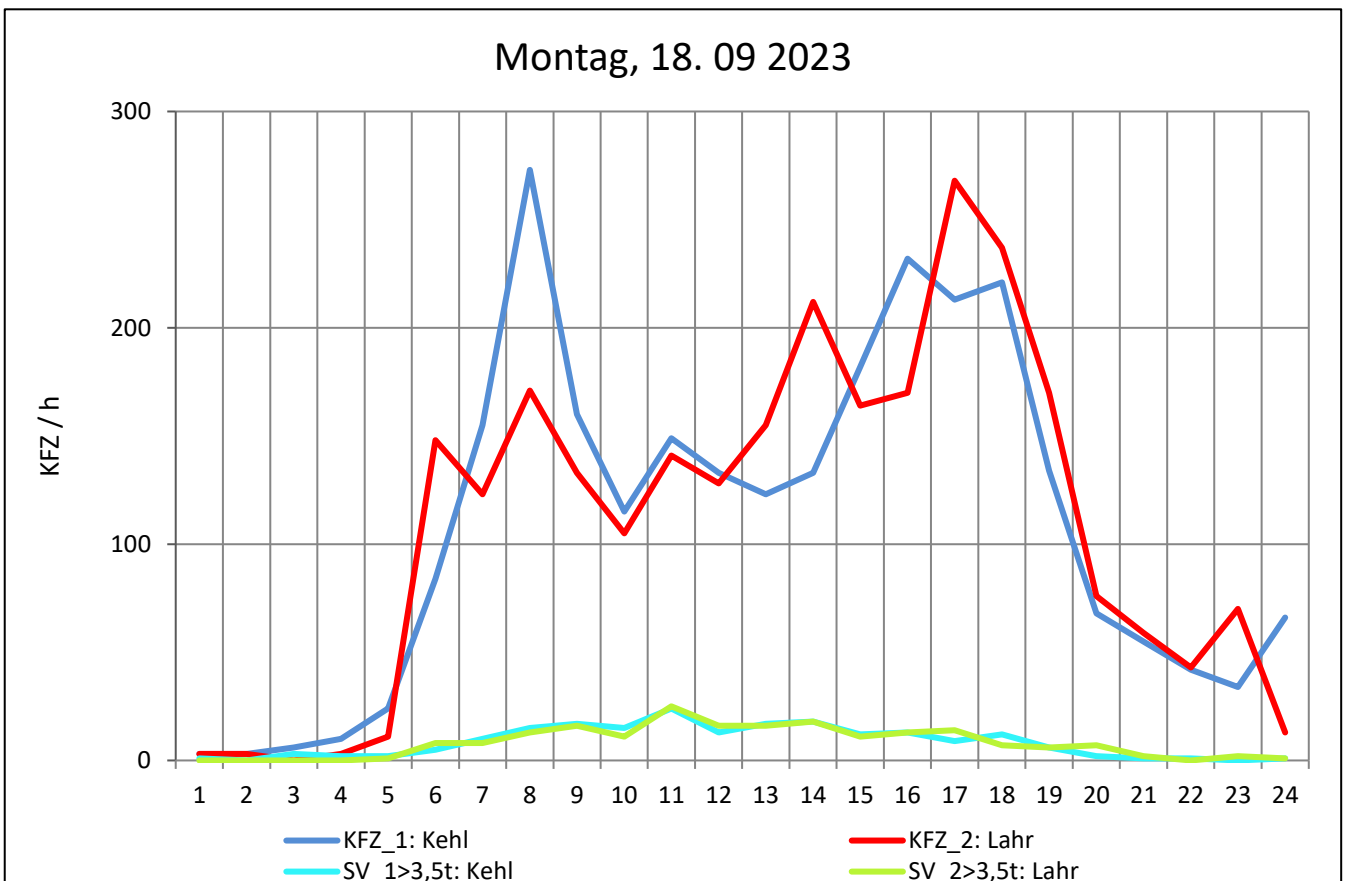
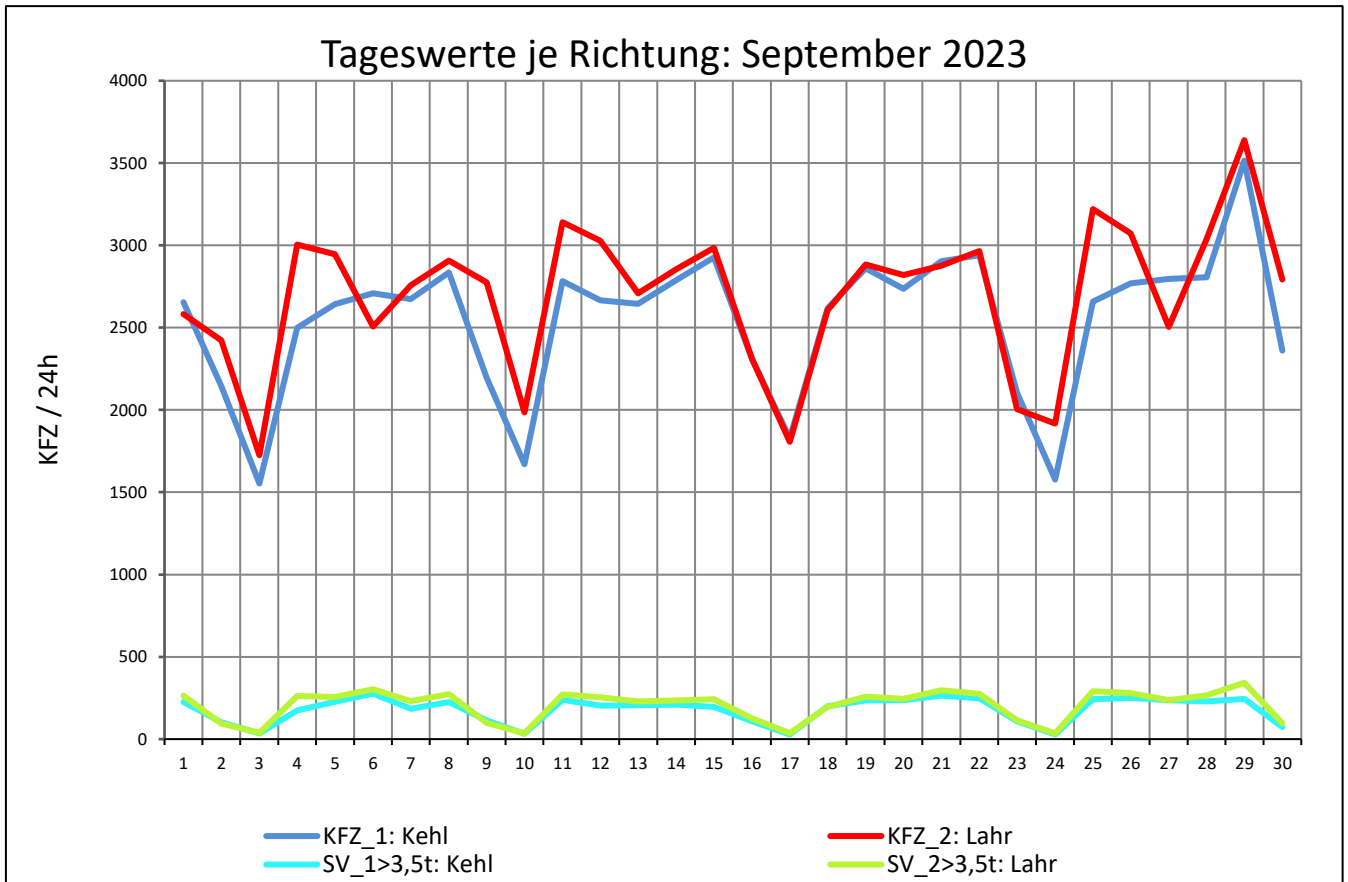
Zst.: **Goldscheuer Süd**

TK-/Zst-Nr.: 7512/8536

L 75

Richtung 1 : **Kehl**

Richtung 2 : **Lahr**



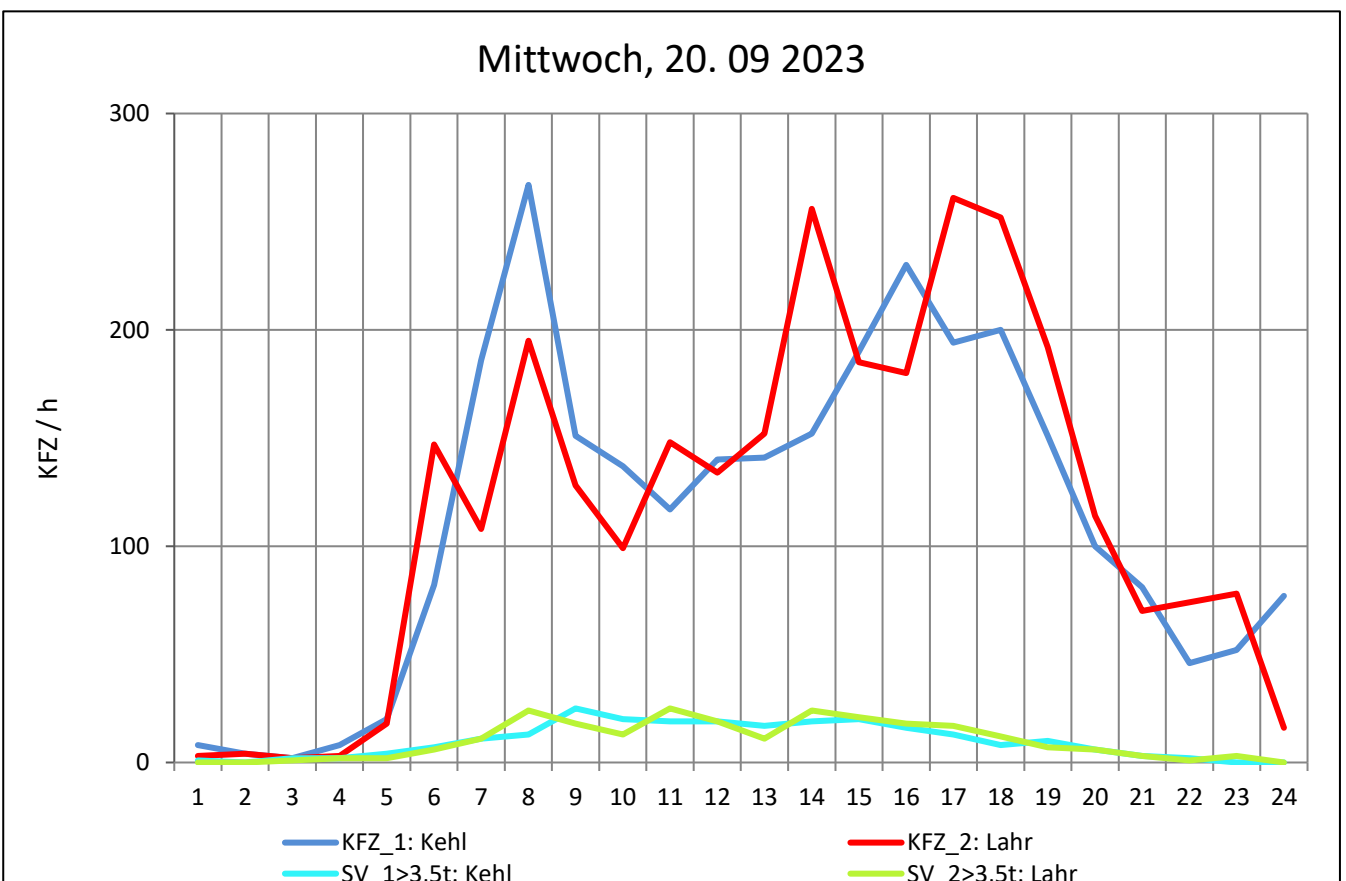
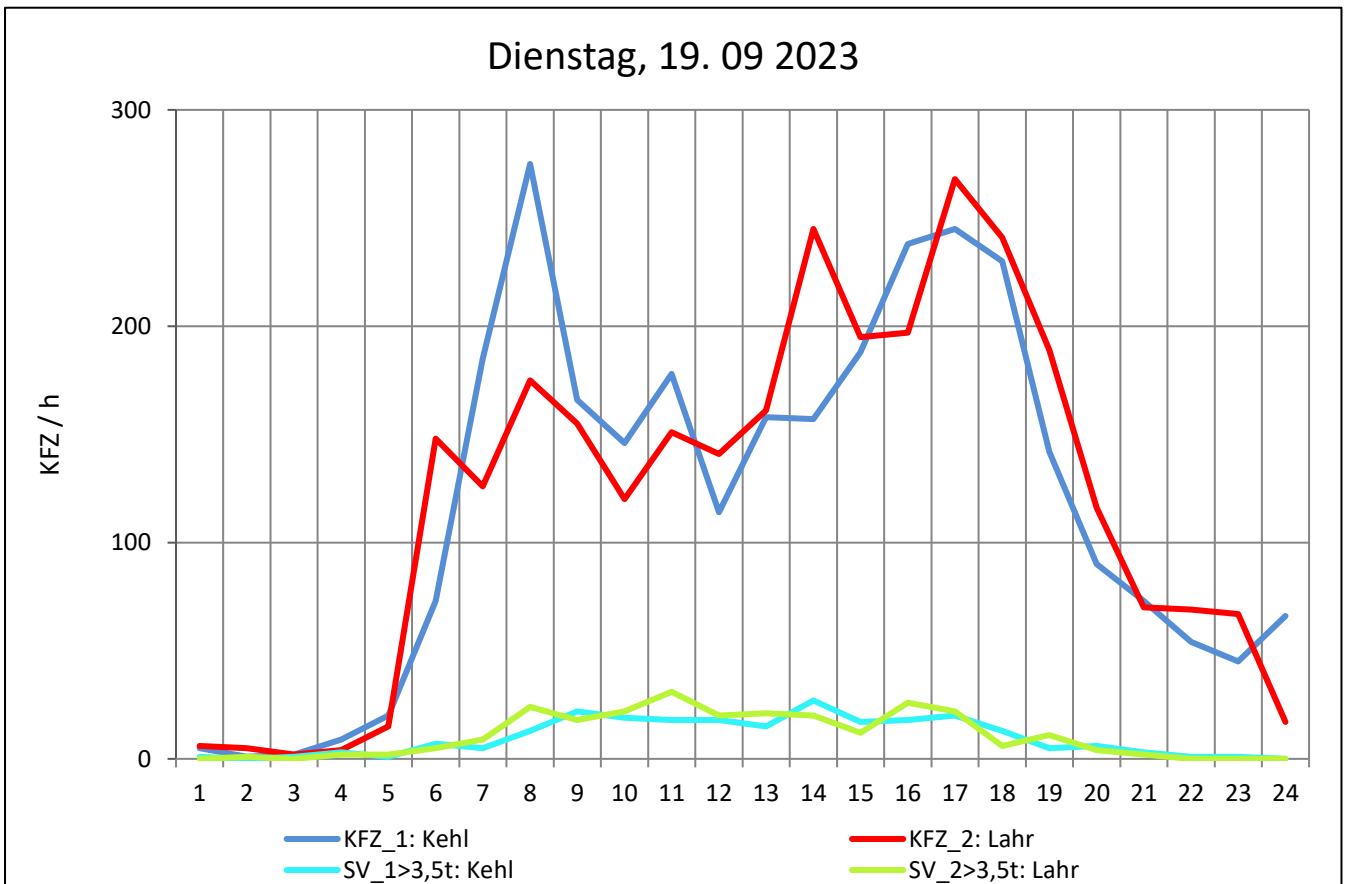
Zst.: **Goldscheuer Süd**

TK-/Zst-Nr.: 7512/8536

L 75

Richtung 1 : **Kehl**

Richtung 2 : **Lahr**



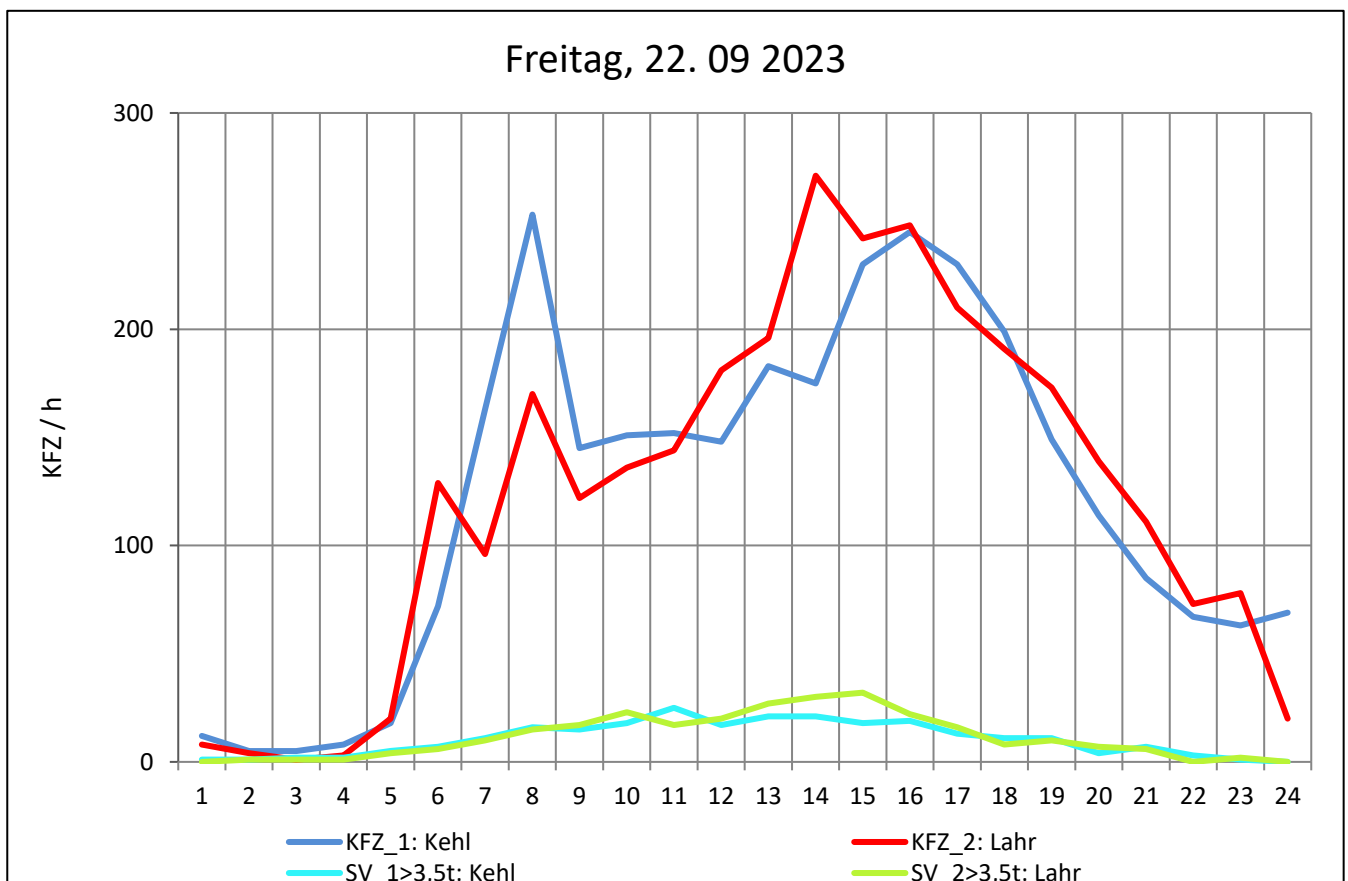
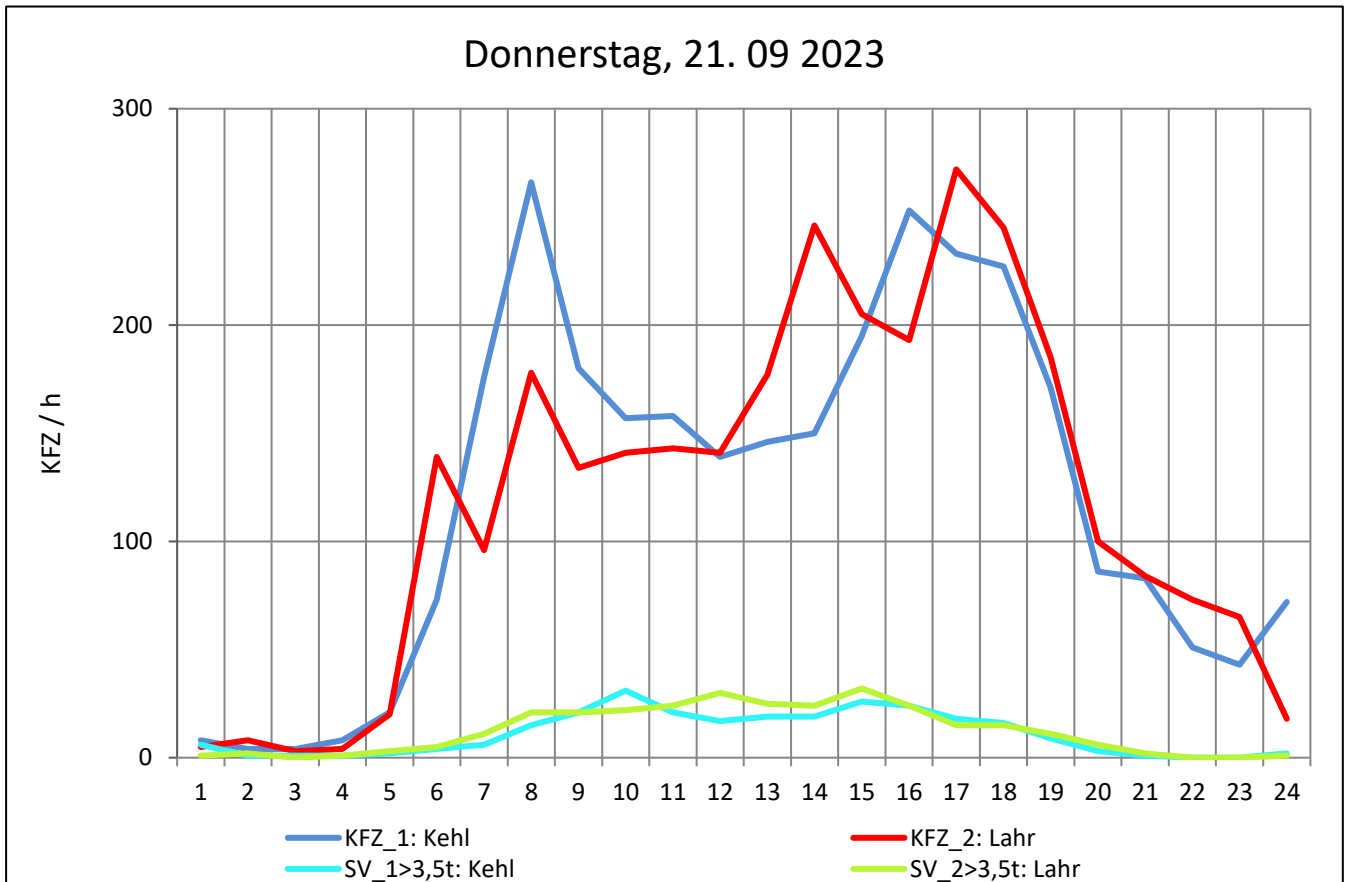
Zst.: **Goldscheuer Süd**

TK-/Zst-Nr.: 7512/8536

L 75

Richtung 1 : **Kehl**

Richtung 2 : **Lahr**



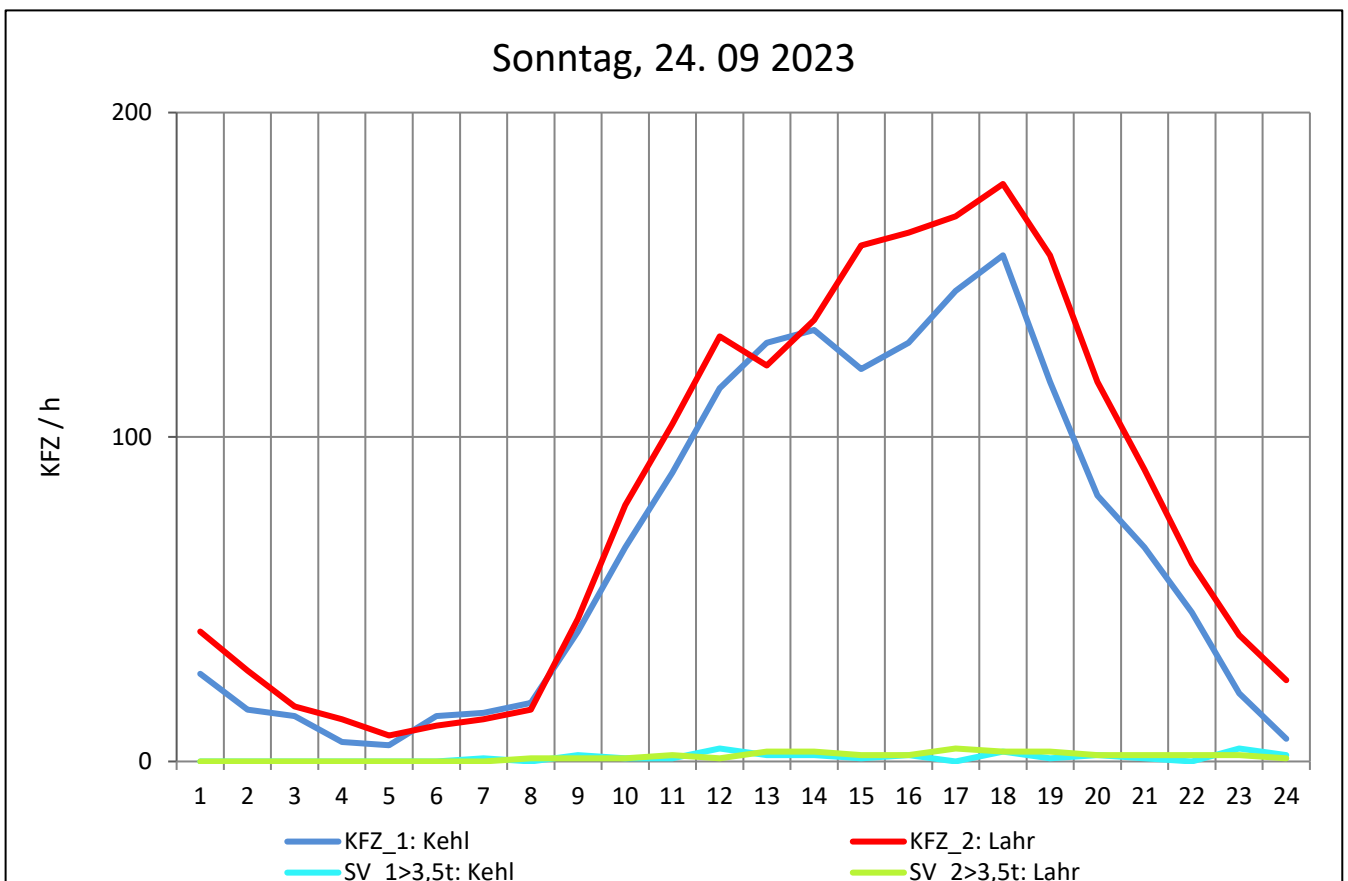
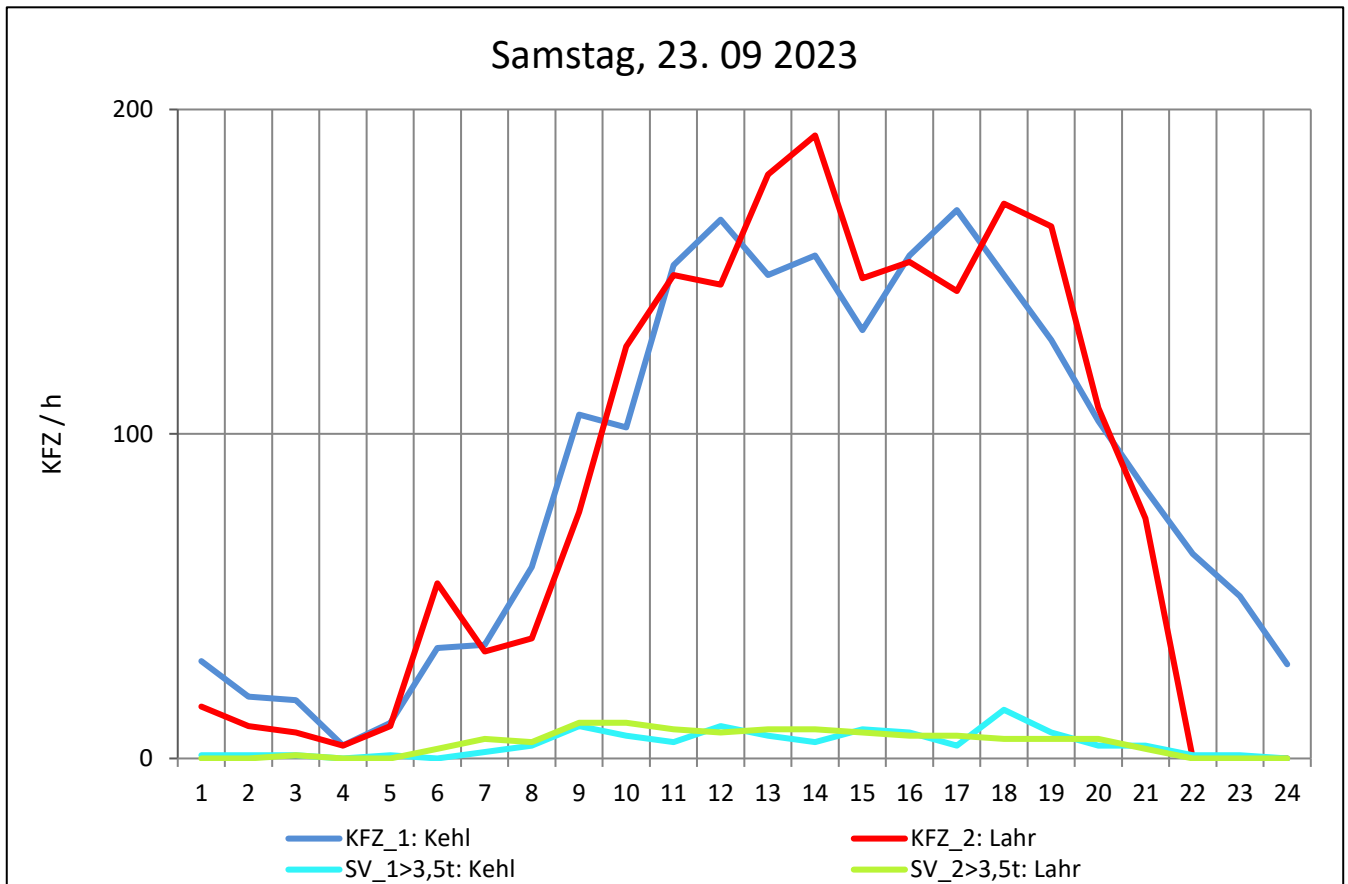
Zst.: **Goldscheuer Süd**

TK-/Zst-Nr.: 7512/8536

L 75

Richtung 1 : **Kehl**

Richtung 2 : **Lahr**



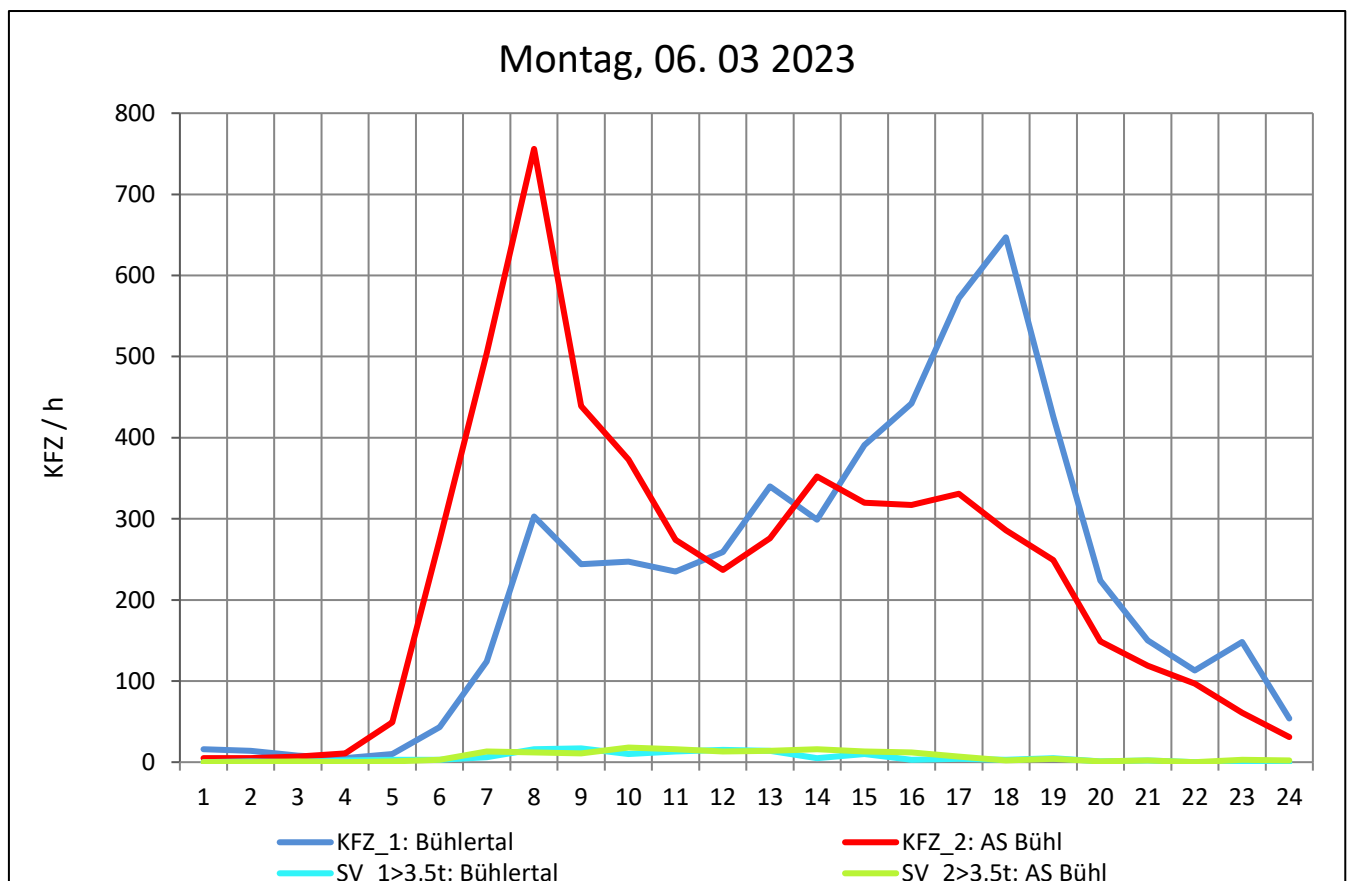
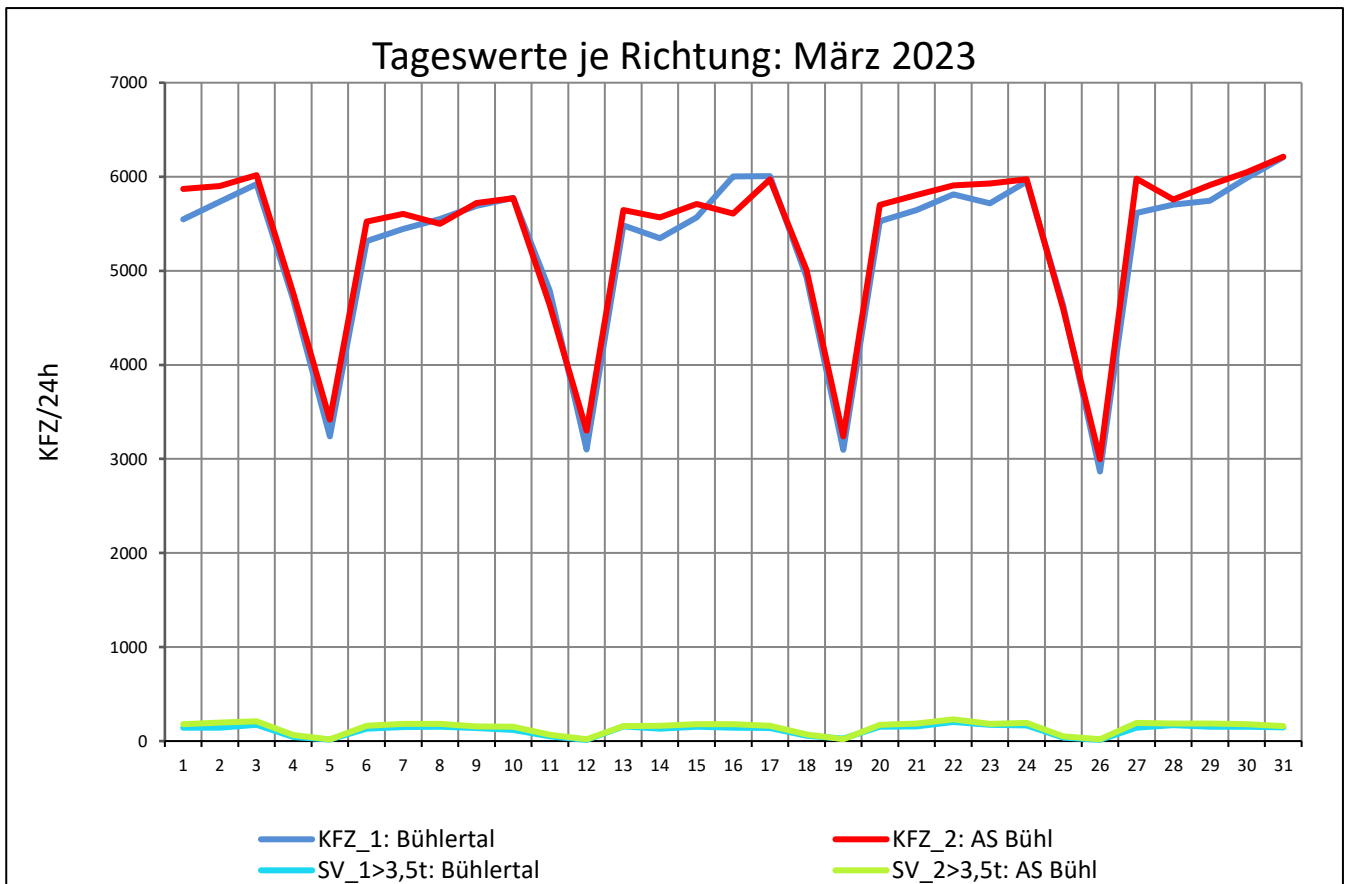
Zst.: **Bühl**

TK-/Zst-Nr.: 7214/1207

L 83

Richtung 1 : **Bühlertal**

Richtung 2 : **AS Bühl**



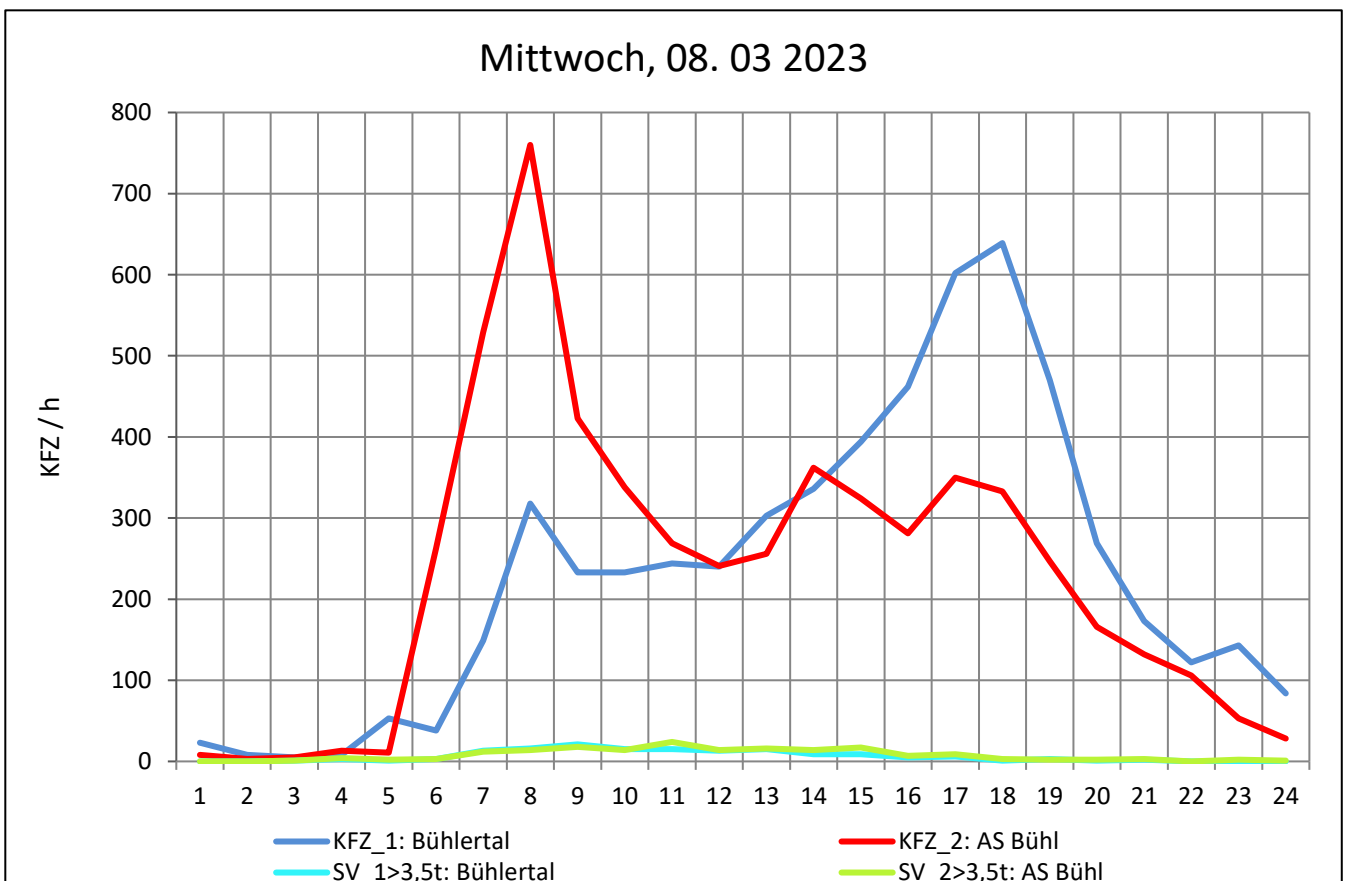
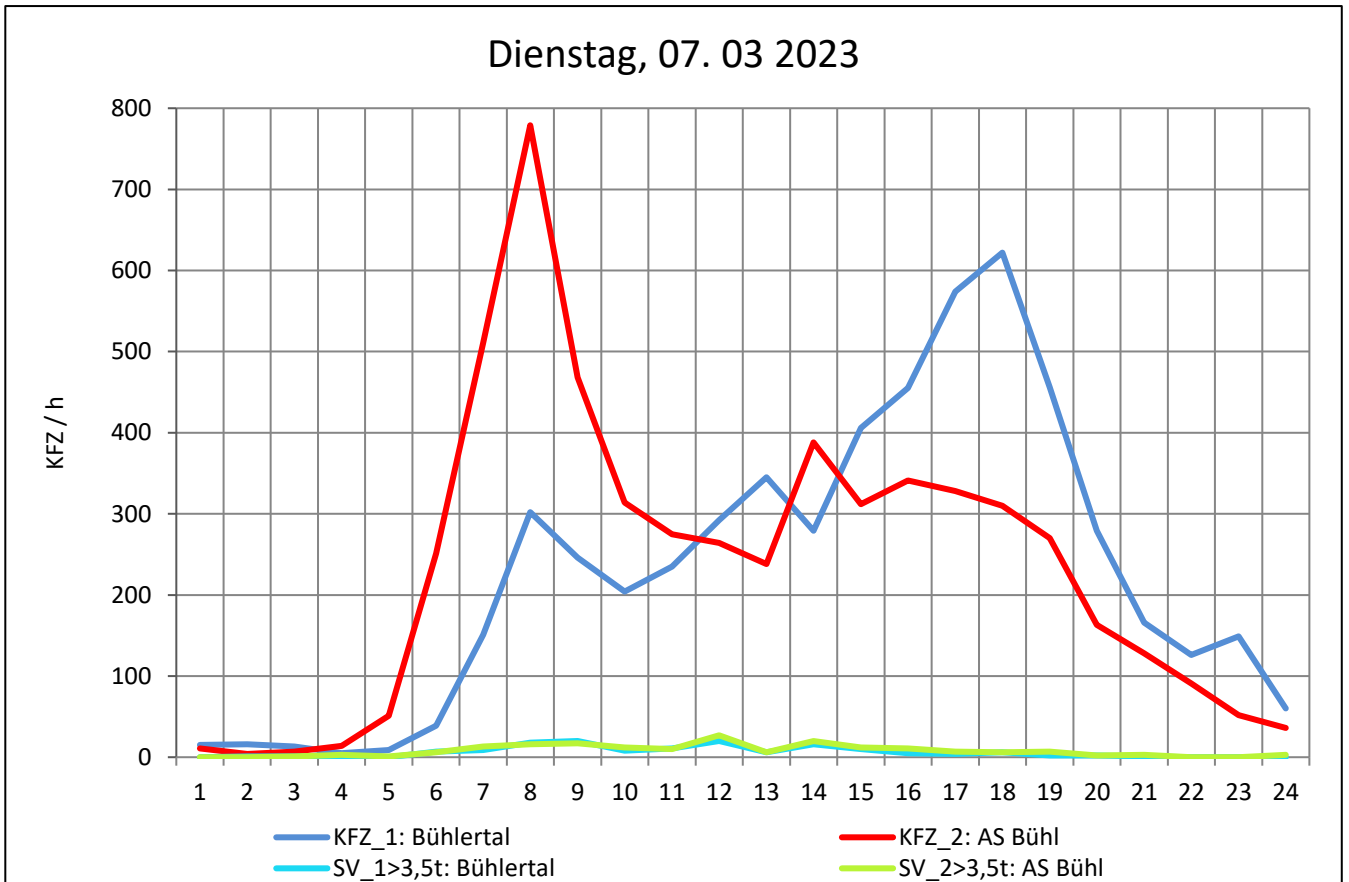
Zst.: **Bühl**

TK-/Zst-Nr.: 7214/1207

L 83

Richtung 1 : **Bühlertal**

Richtung 2 : **AS Bühl**



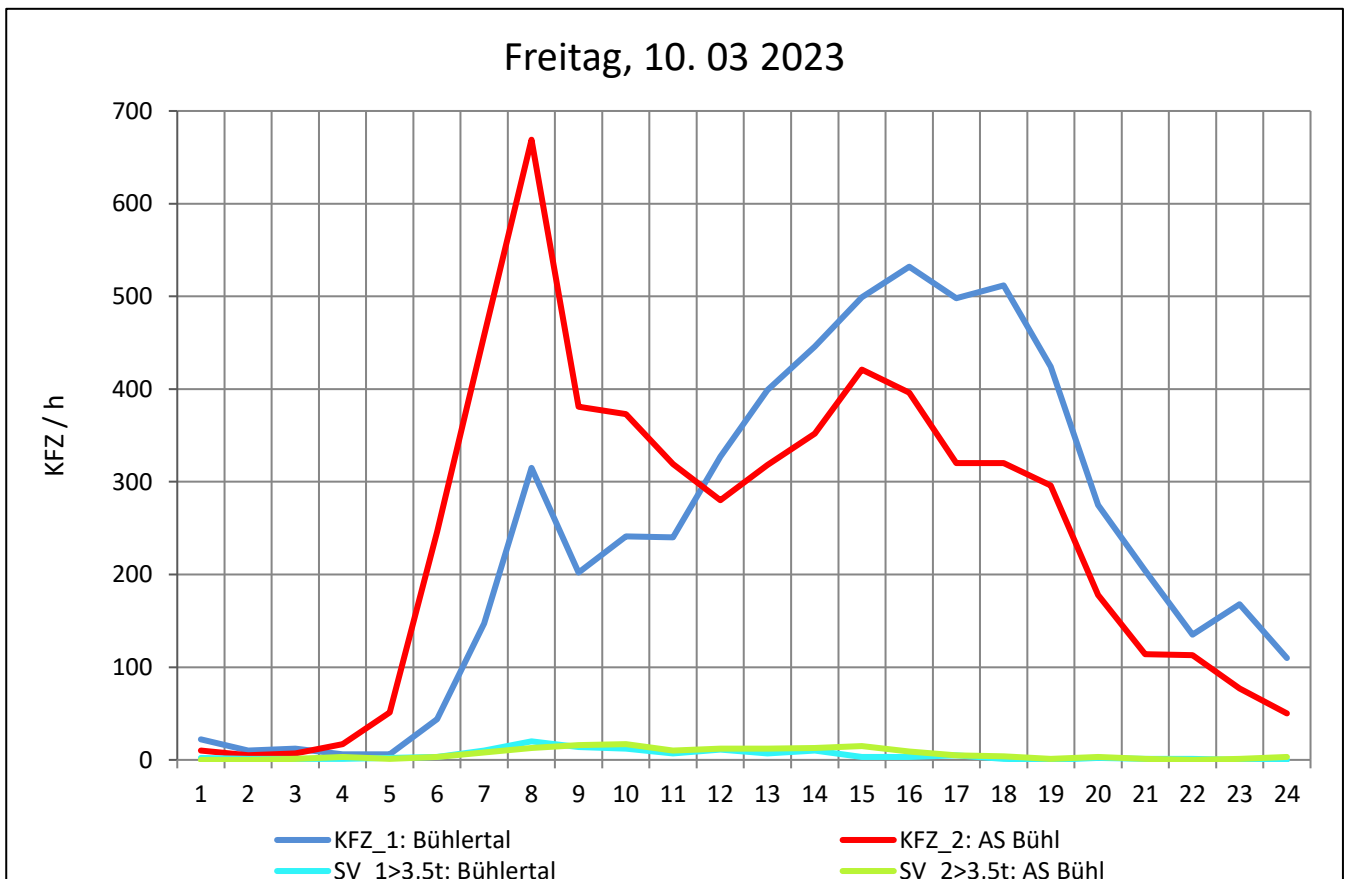
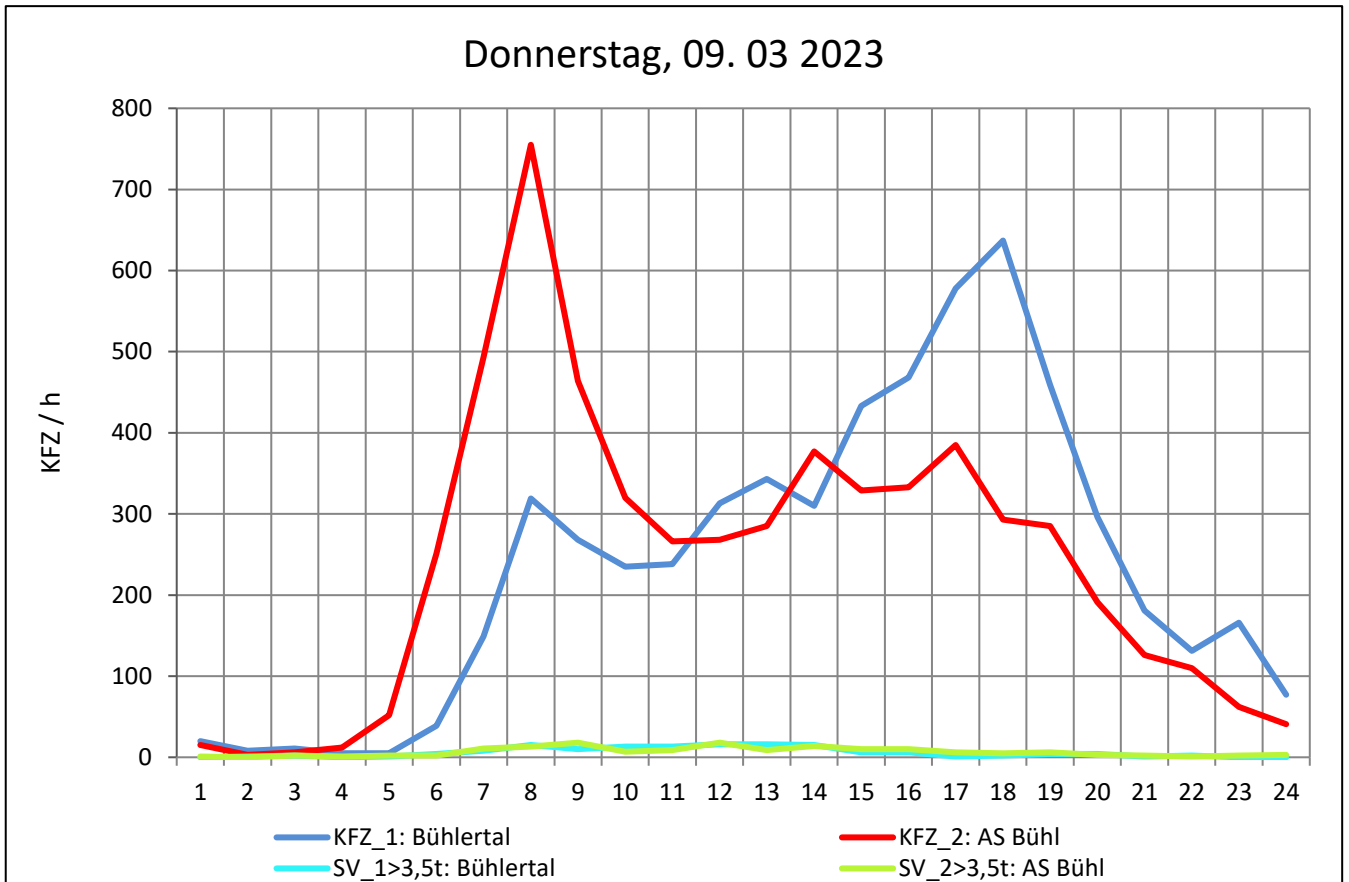
Zst.: **Bühl**

TK-/Zst-Nr.: 7214/1207

L 83

Richtung 1 : **Bühlertal**

Richtung 2 : **AS Bühl**



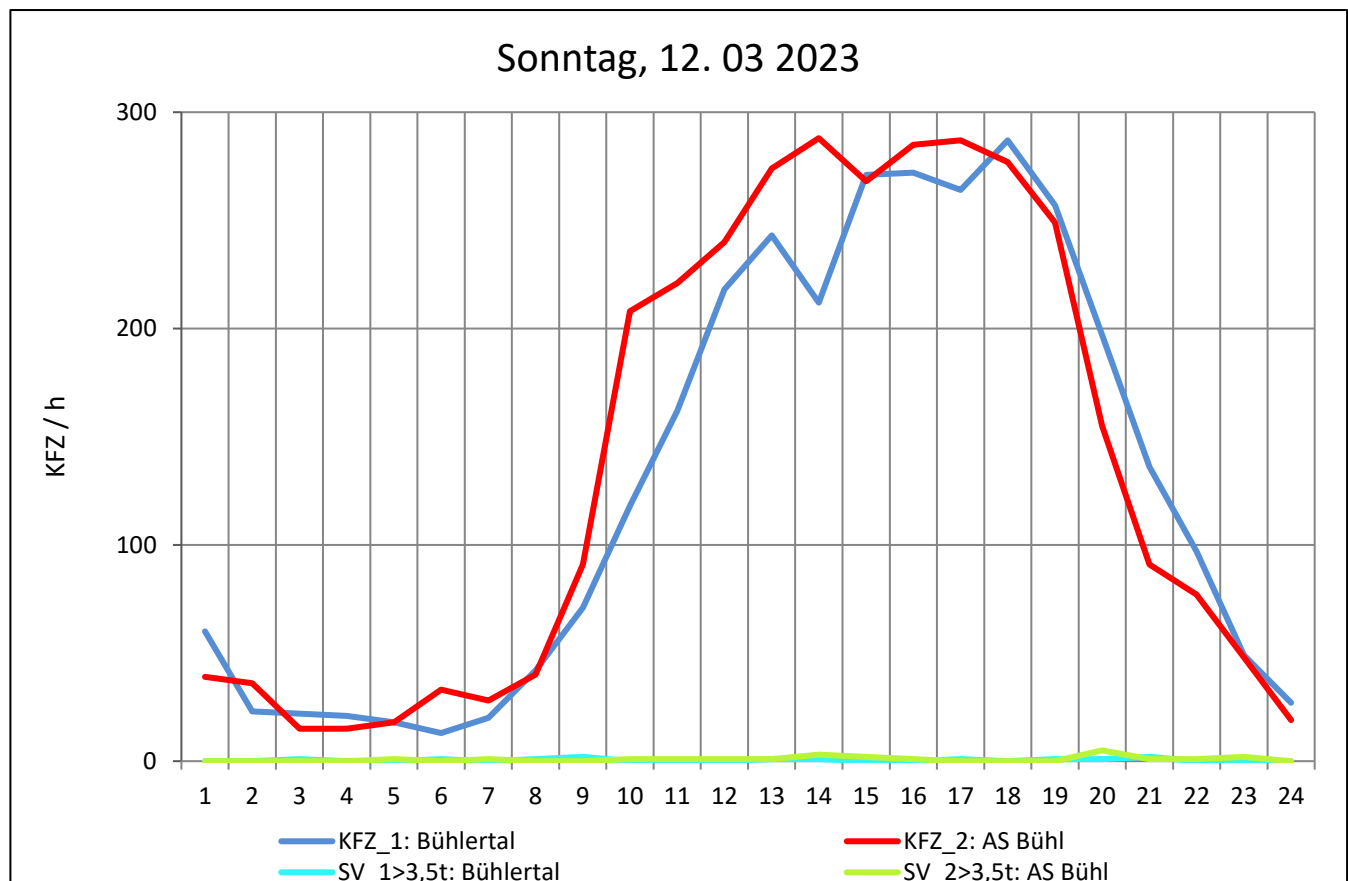
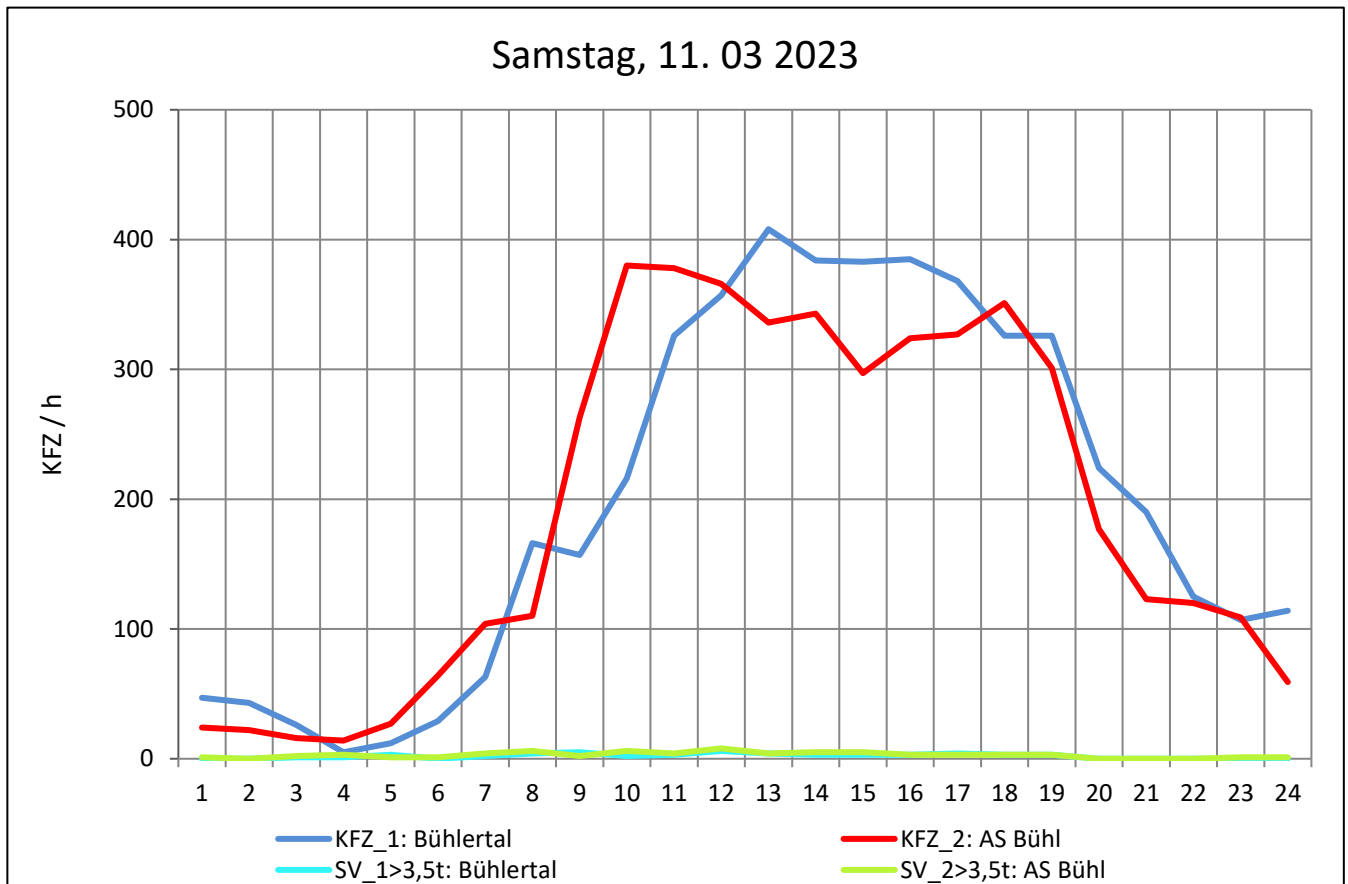
Zst.: **Bühl**

TK-/Zst-Nr.: 7214/1207

L 83

Richtung 1 : **Bühlertal**

Richtung 2 : **AS Bühl**



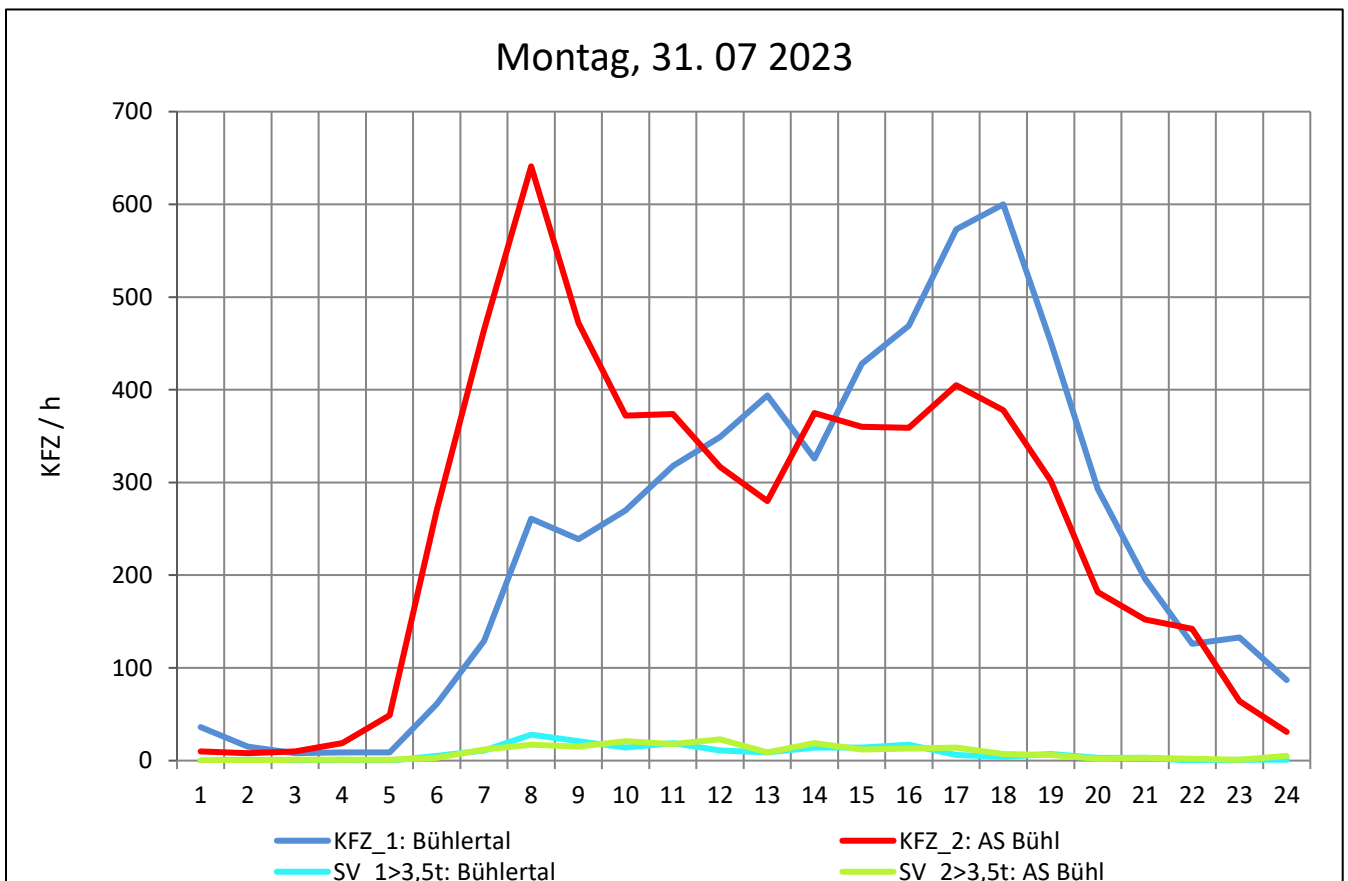
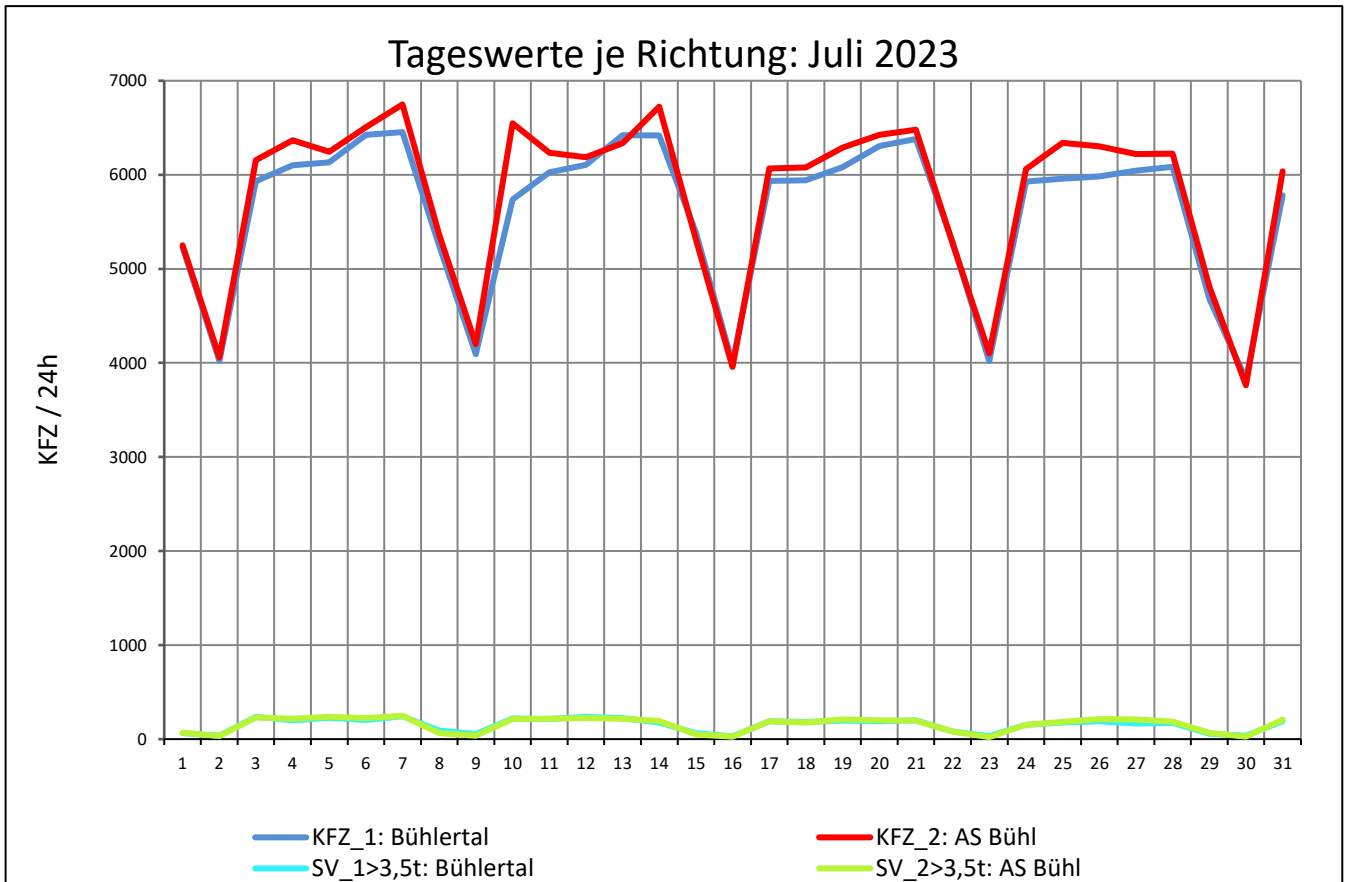
Zst.: **Bühl**

TK-/Zst-Nr.: 7214/1207

L 83

Richtung 1 : **Bühlertal**

Richtung 2 : **AS Bühl**



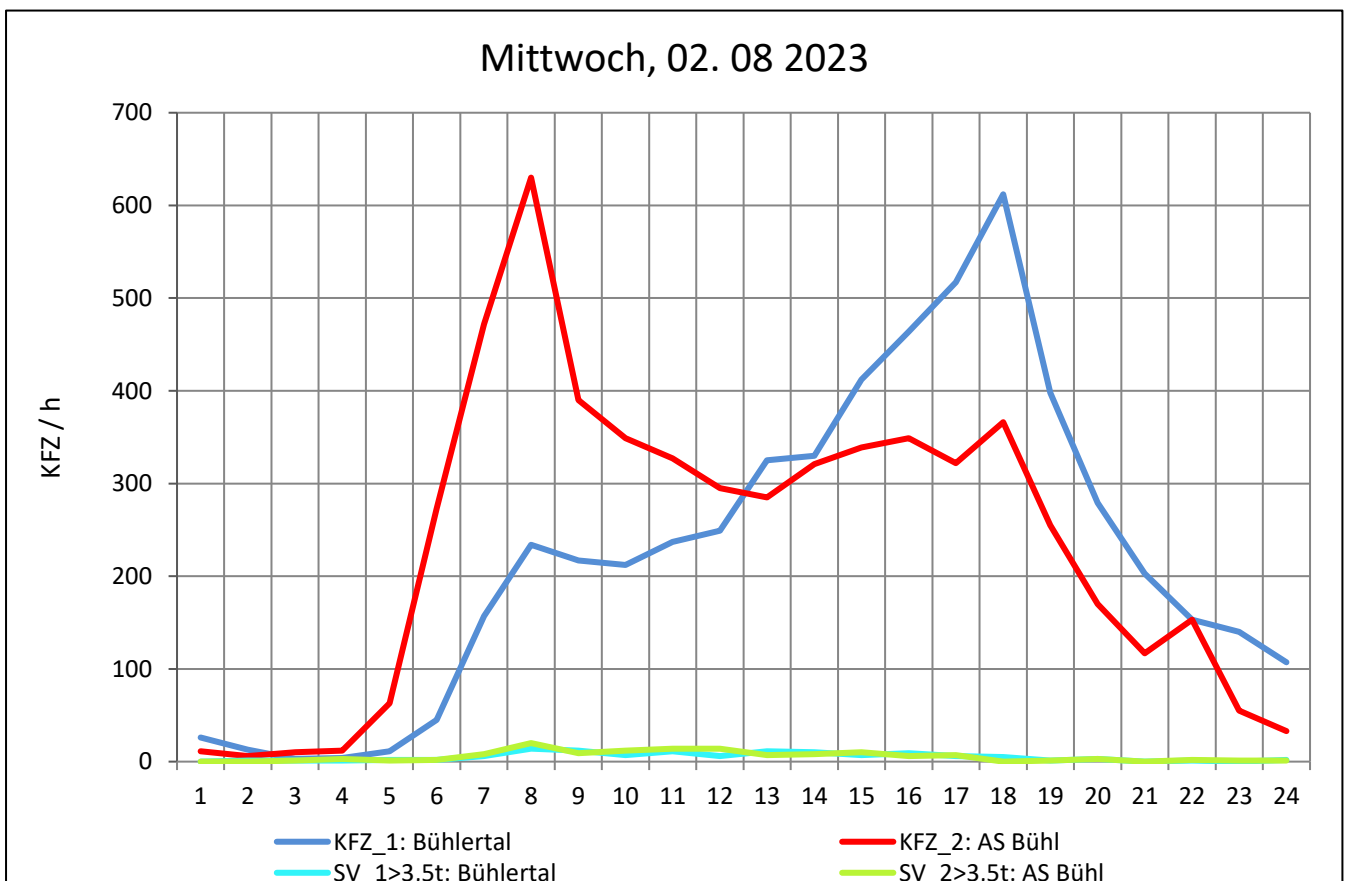
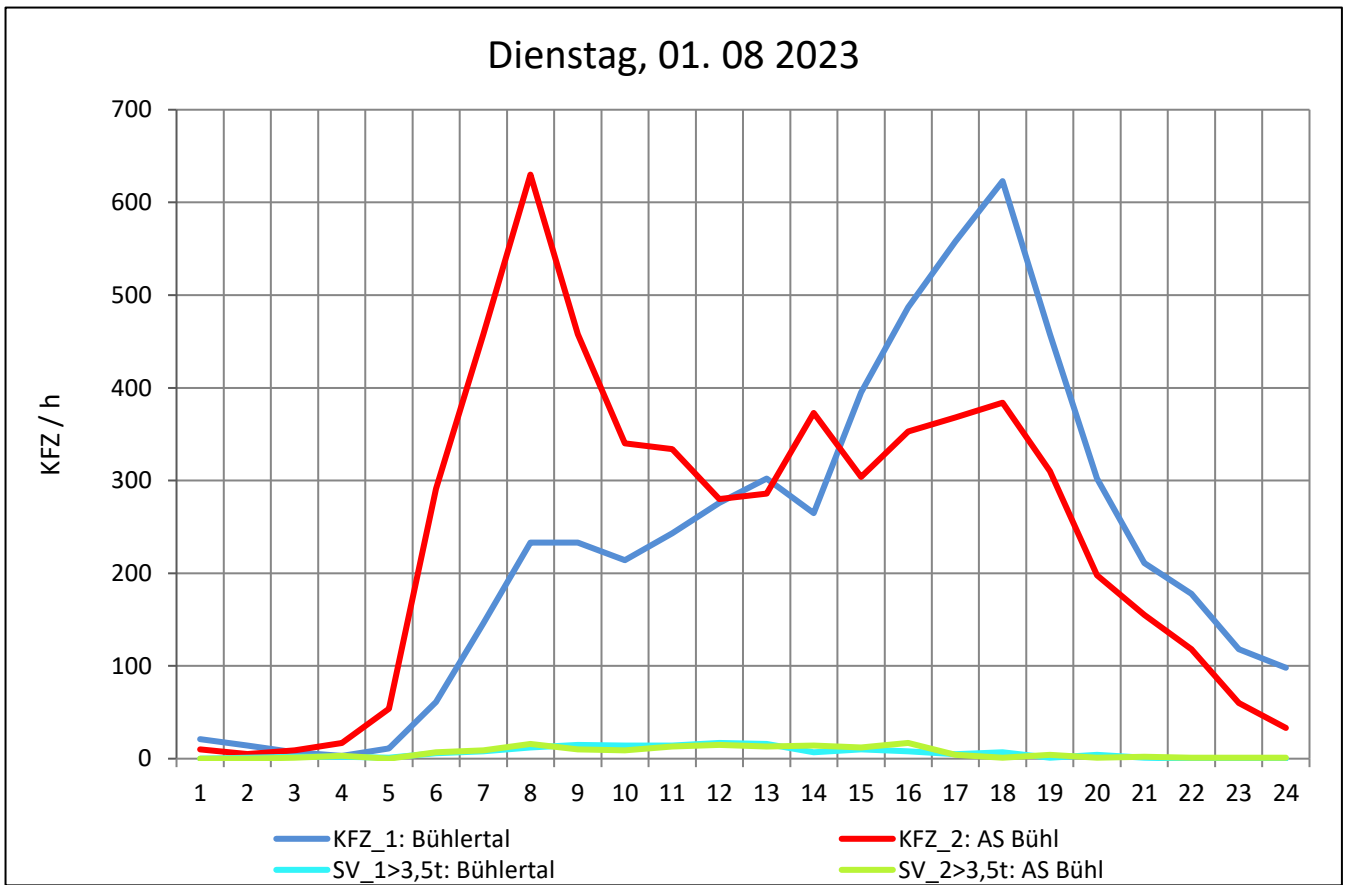
Zst.: **Bühl**

TK-/Zst-Nr.: 7214/1207

L 83

Richtung 1 : **Bühlertal**

Richtung 2 : **AS Bühl**



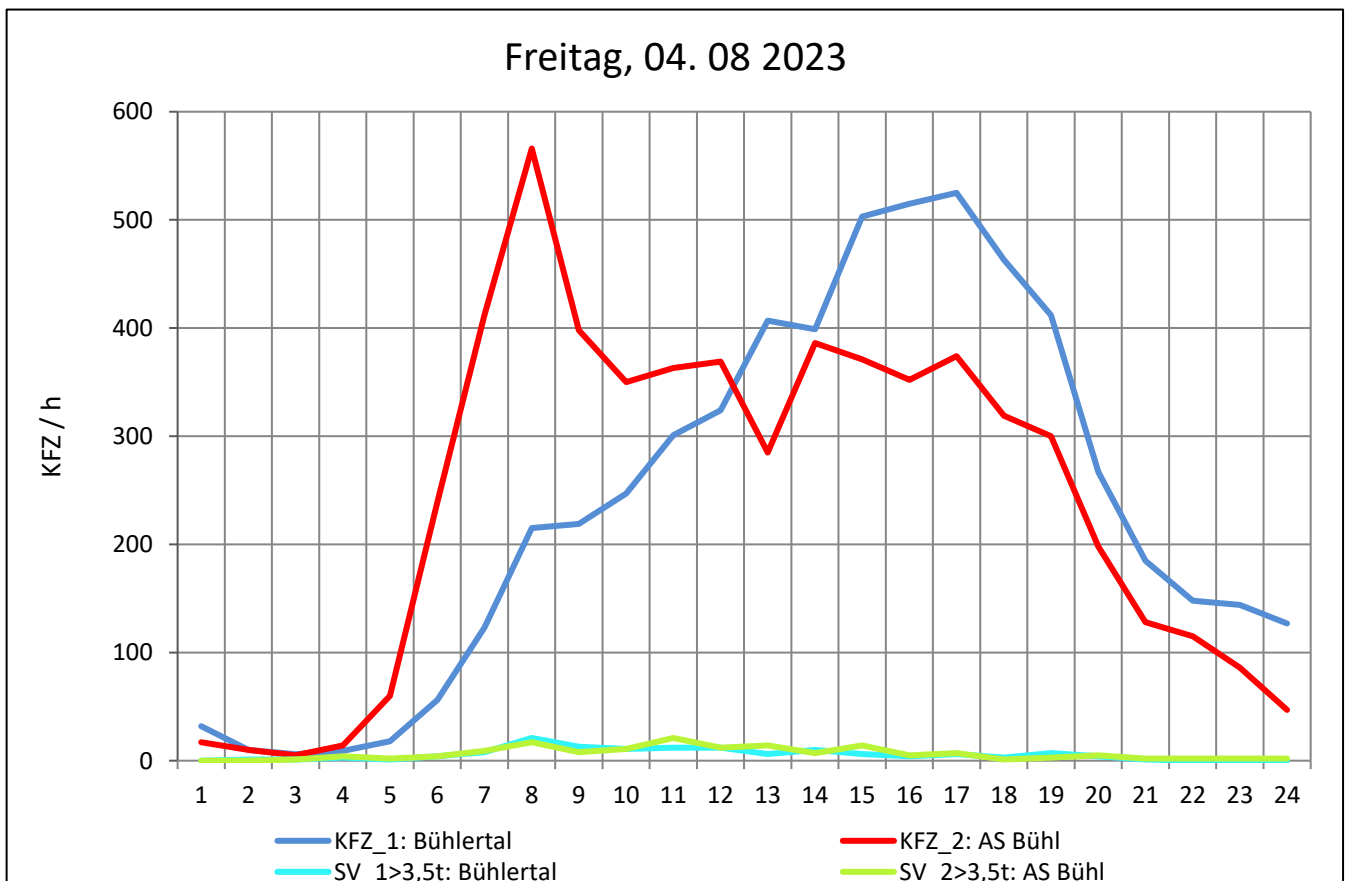
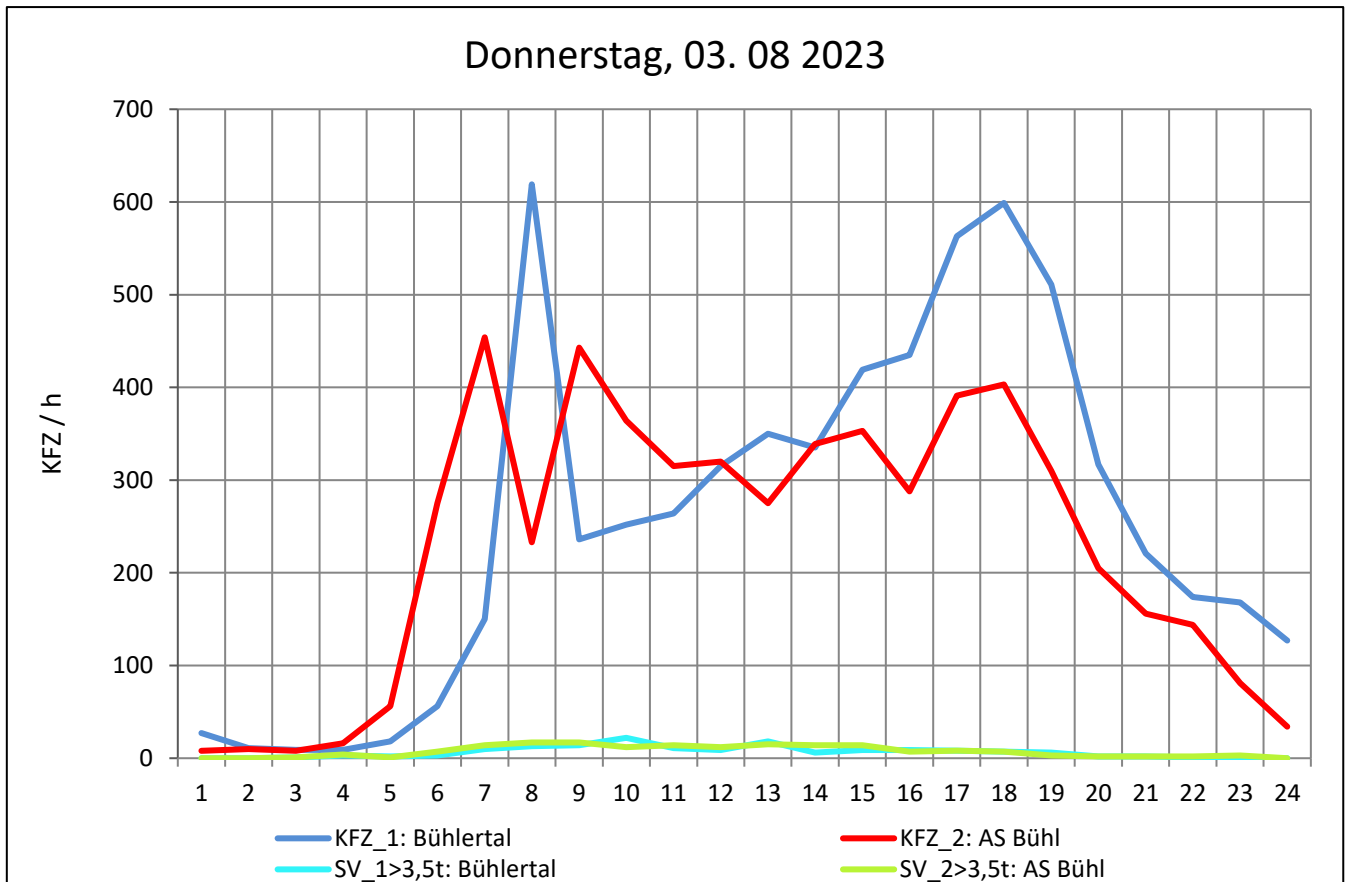
Zst.: **Bühl**

TK-/Zst-Nr.: 7214/1207

L 83

Richtung 1 : **Bühlertal**

Richtung 2 : **AS Bühl**



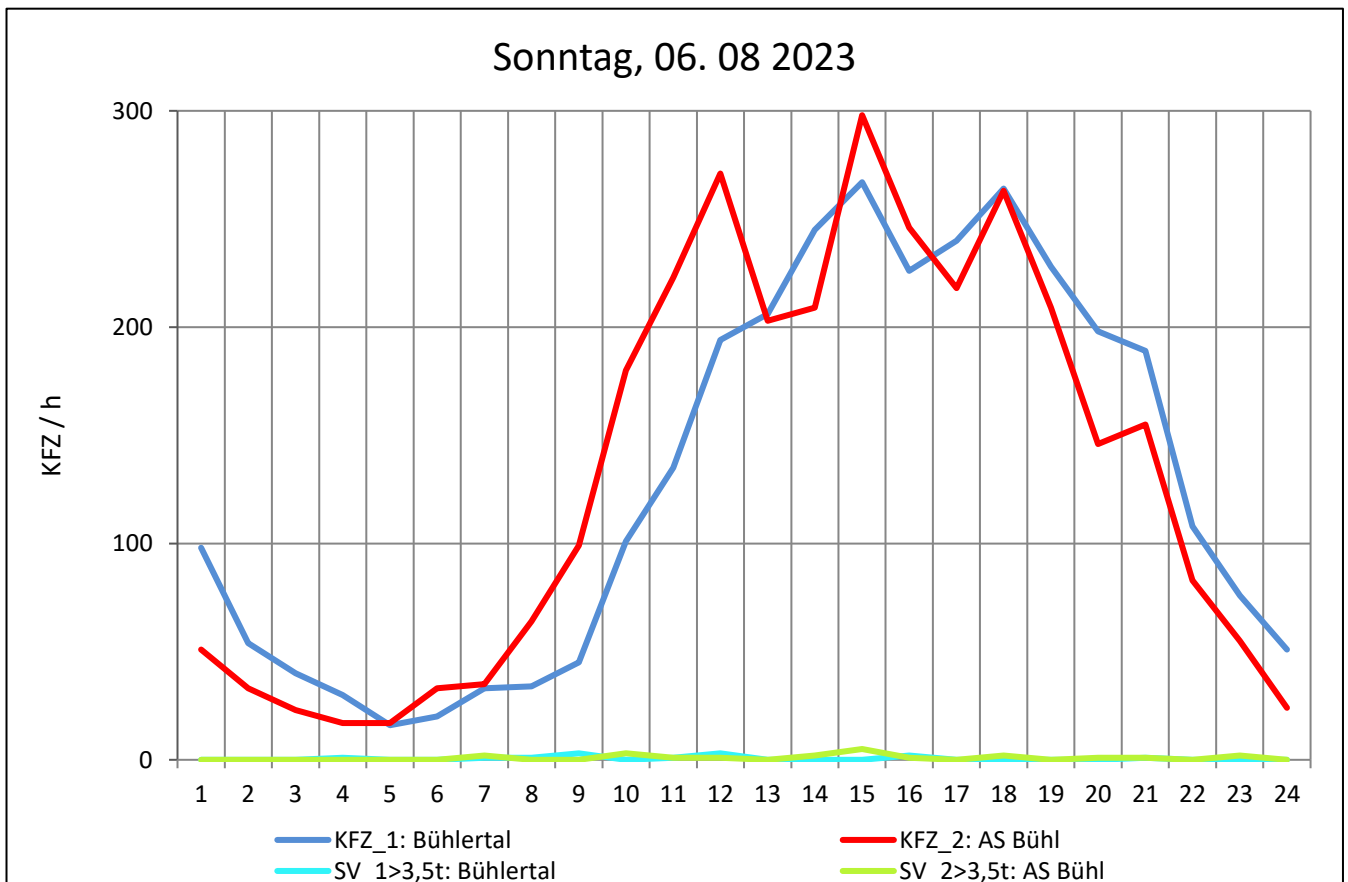
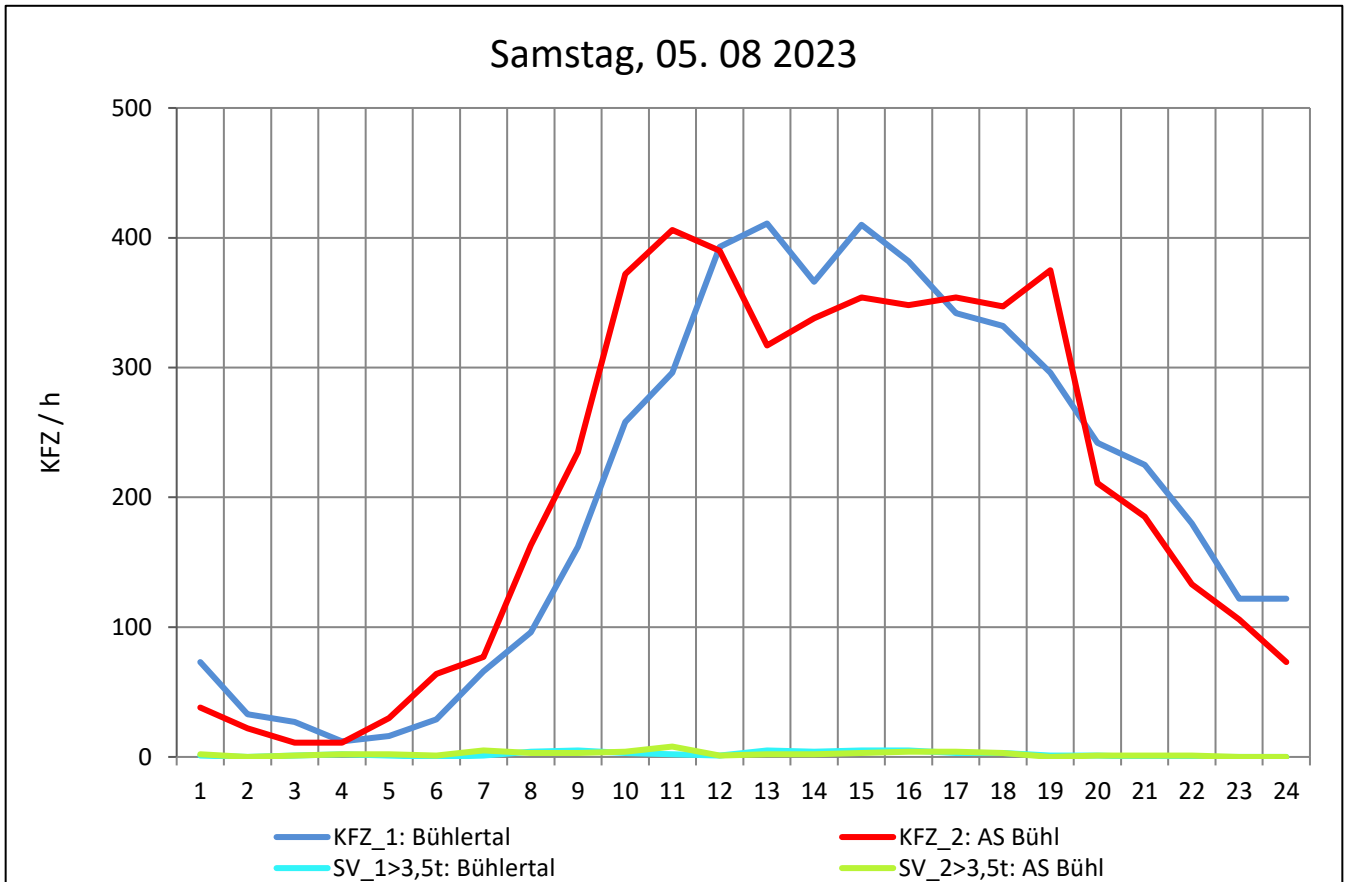
Zst.: **Bühl**

TK-/Zst-Nr.: 7214/1207

L 83

Richtung 1 : **Bühlertal**

Richtung 2 : **AS Bühl**



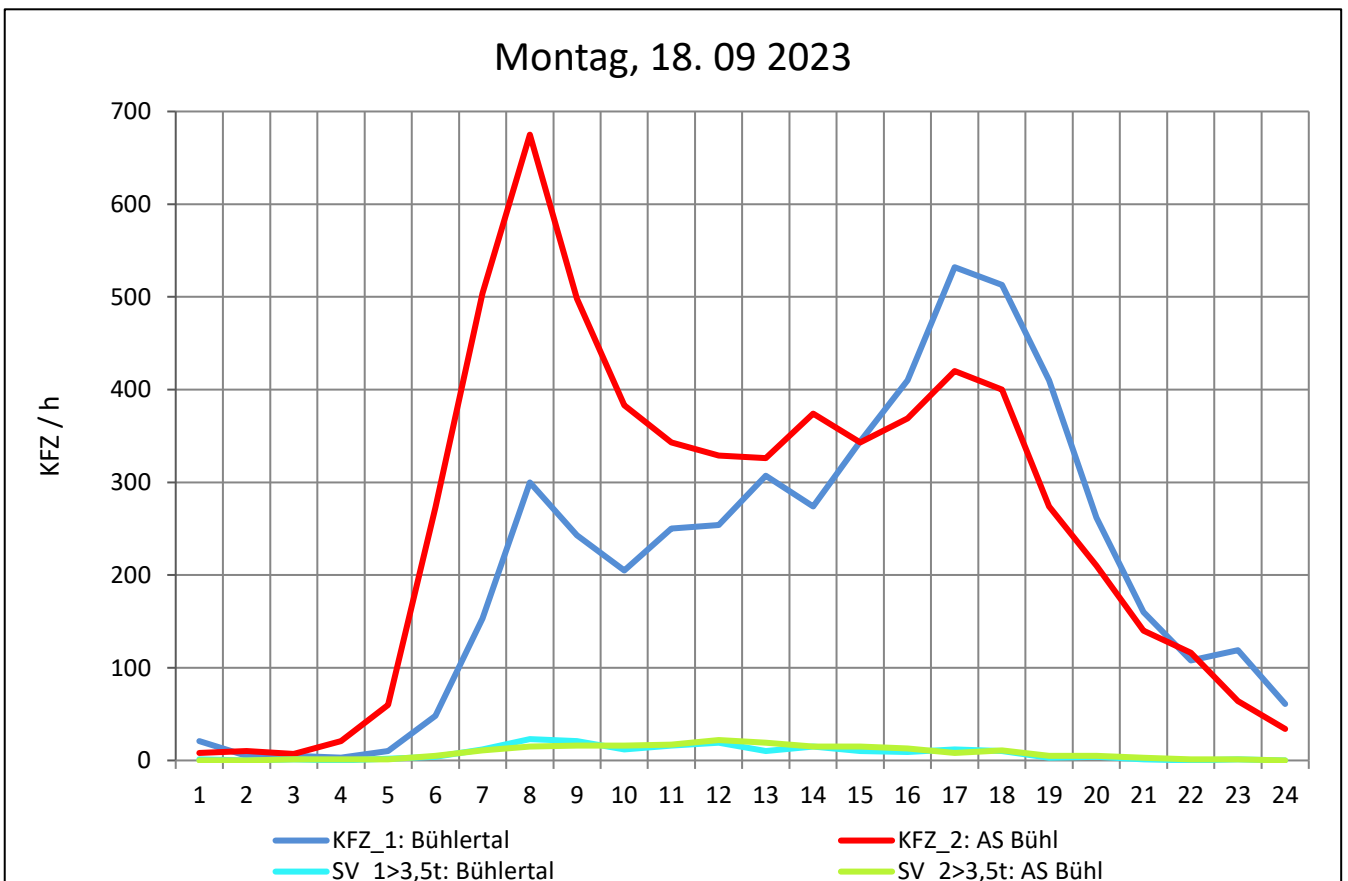
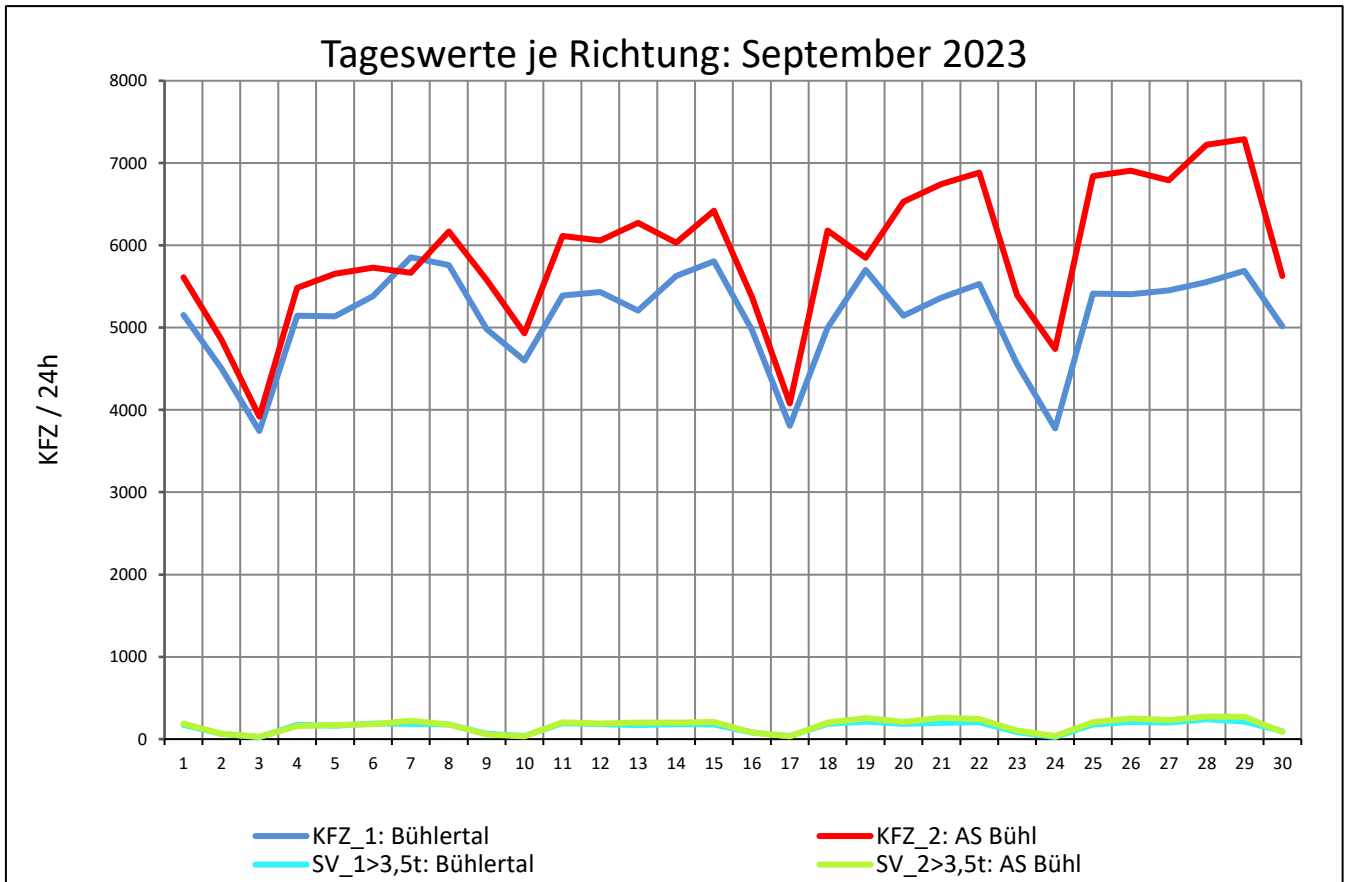
Zst.: **Bühl**

TK-/Zst-Nr.: 7214/1207

L 83

Richtung 1 : **Bühlertal**

Richtung 2 : **AS Bühl**



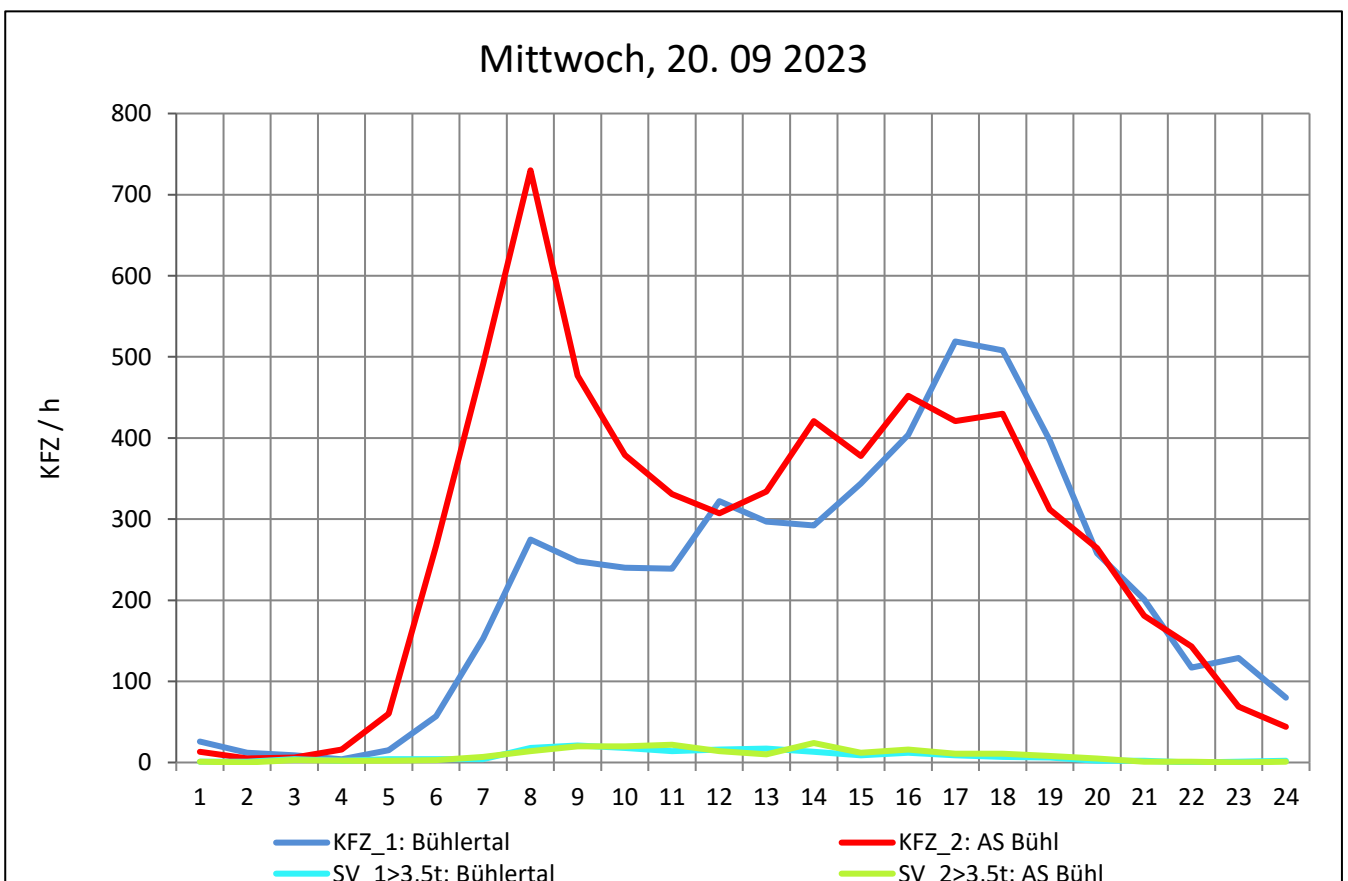
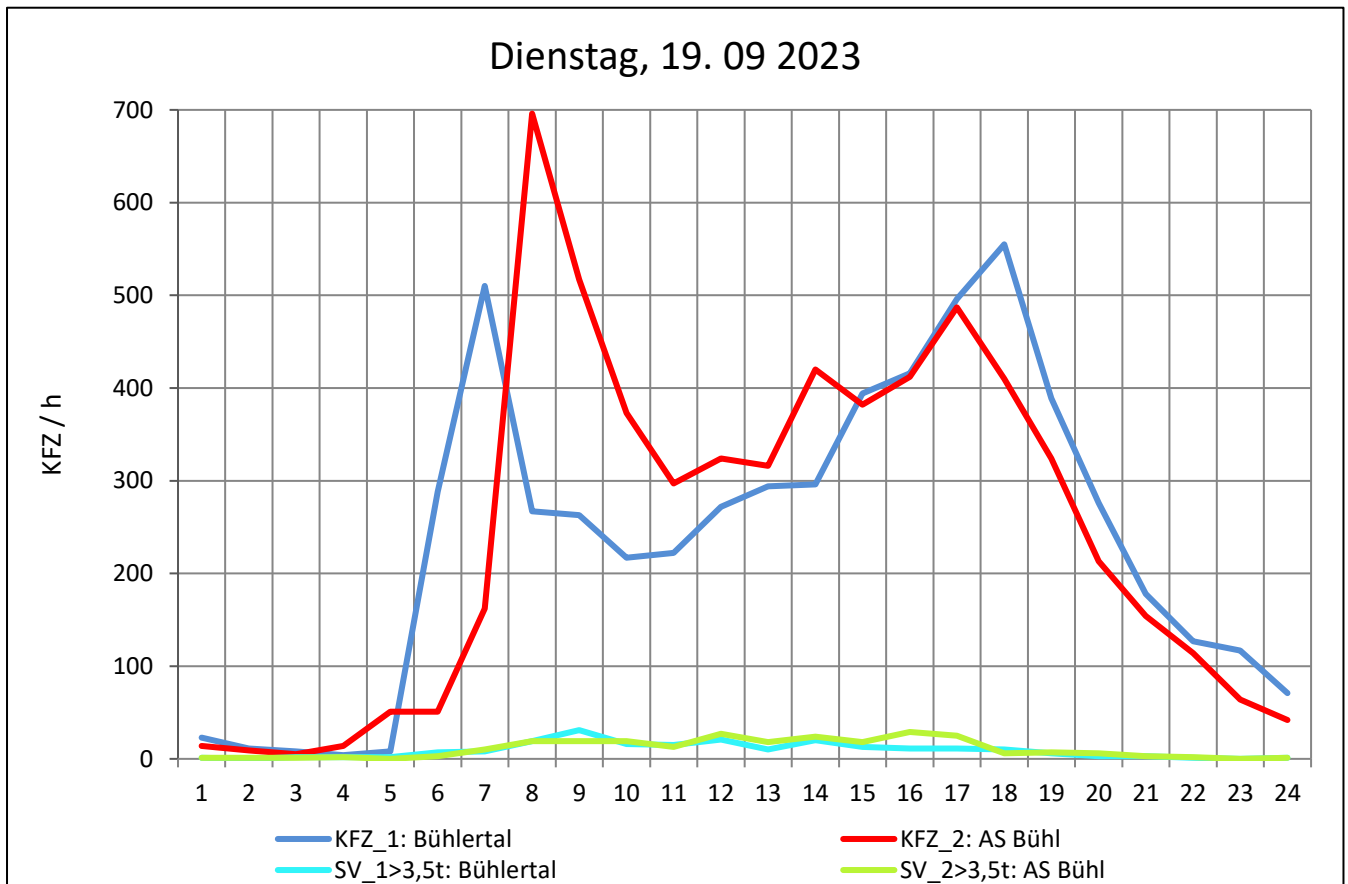
Zst.: **Bühl**

TK-/Zst-Nr.: 7214/1207

L 83

Richtung 1 : **Bühlertal**

Richtung 2 : **AS Bühl**



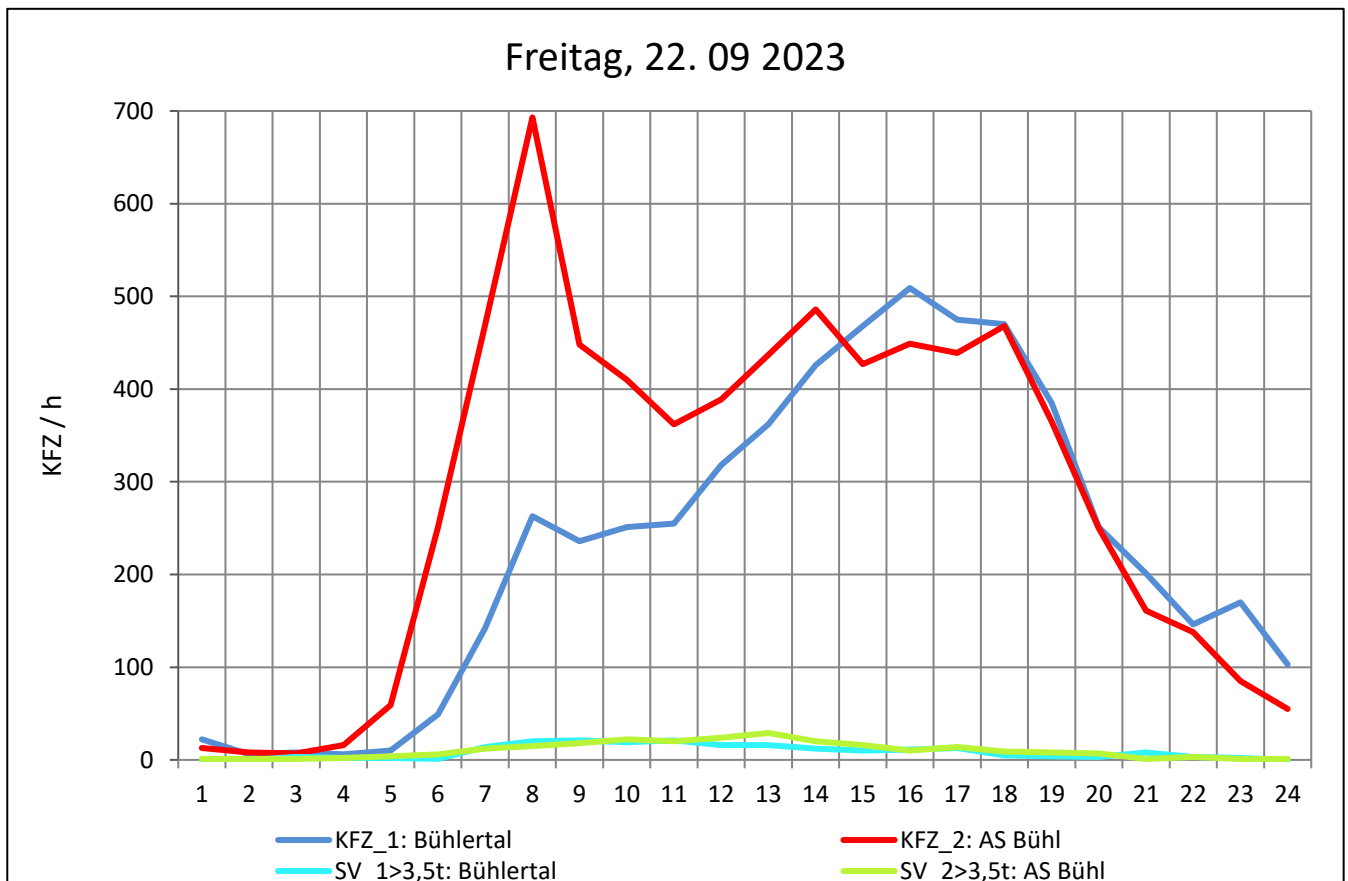
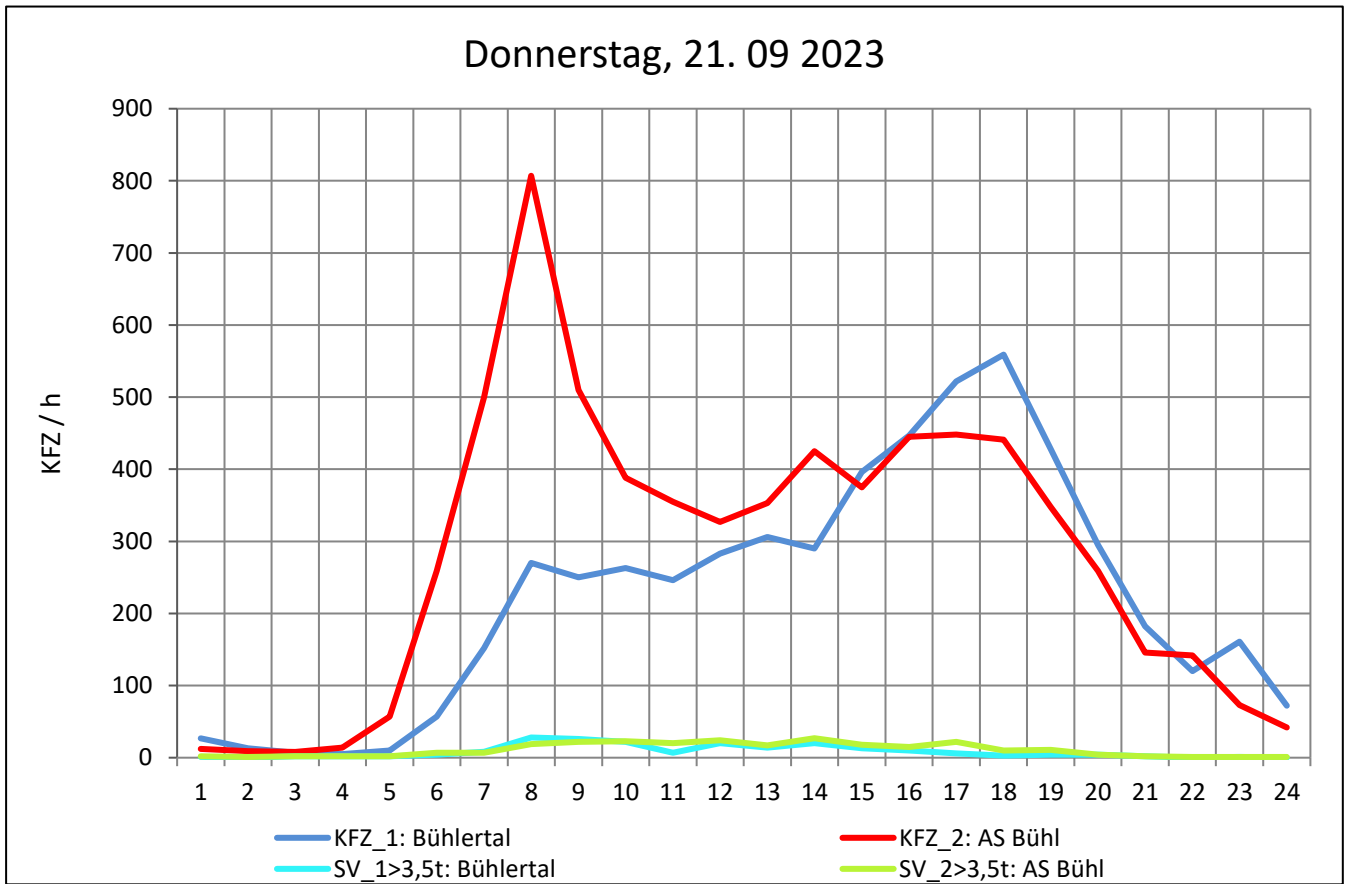
Zst.: **Bühl**

TK-/Zst-Nr.: 7214/1207

L 83

Richtung 1 : **Bühlertal**

Richtung 2 : **AS Bühl**



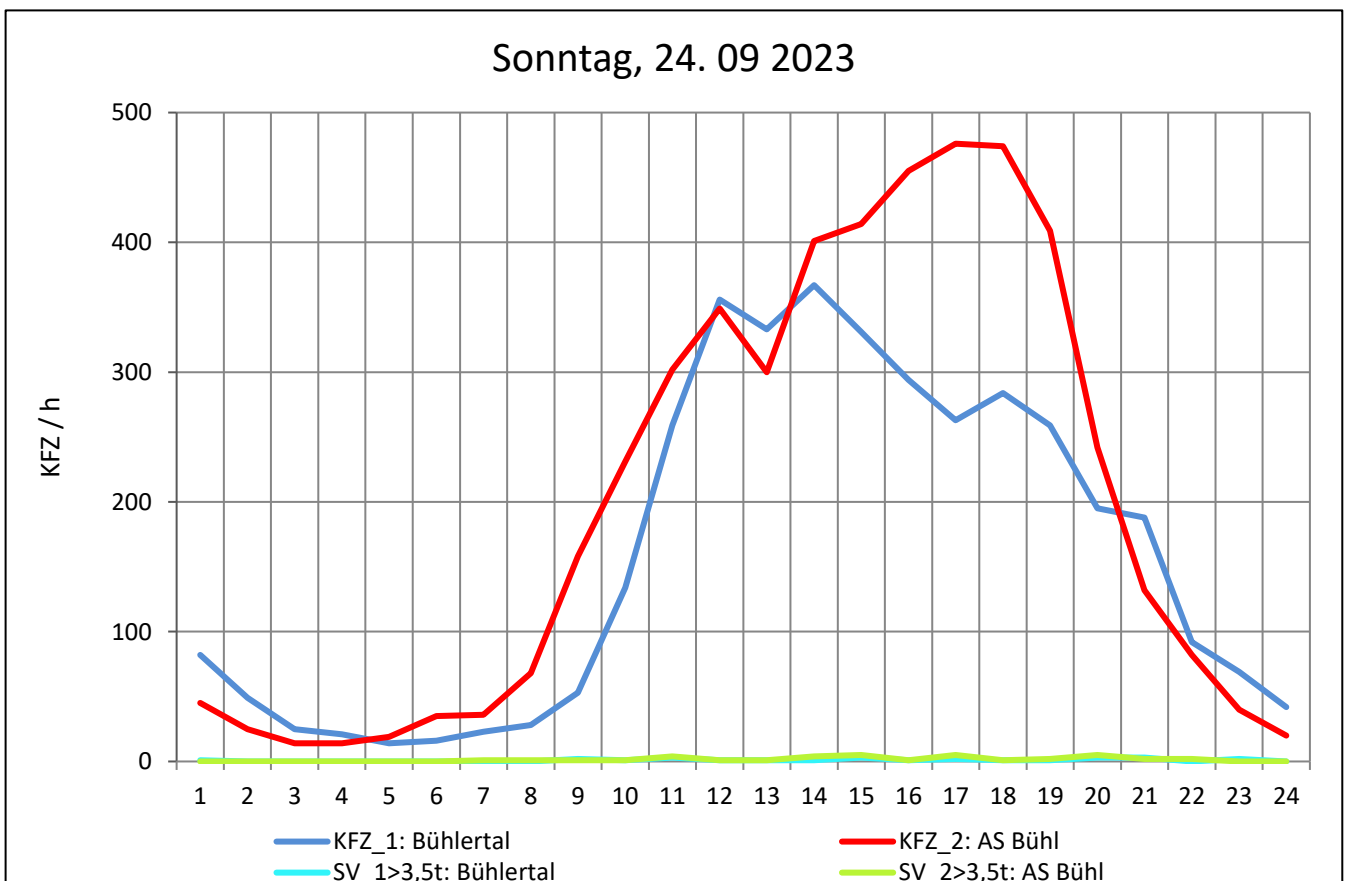
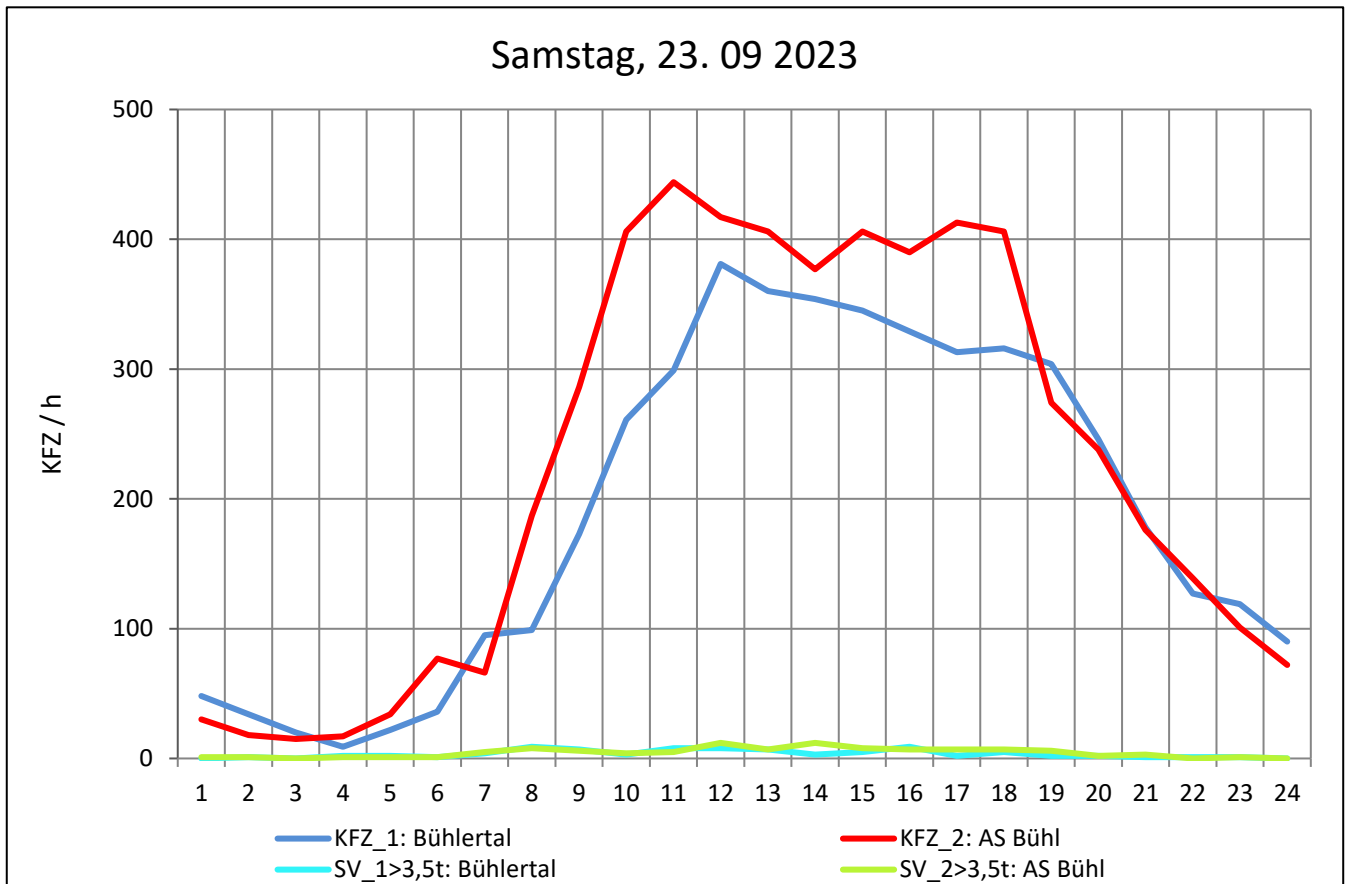
Zst.: **Bühl**

TK-/Zst-Nr.: 7214/1207

L 83

Richtung 1 : **Bühlertal**

Richtung 2 : **AS Bühl**



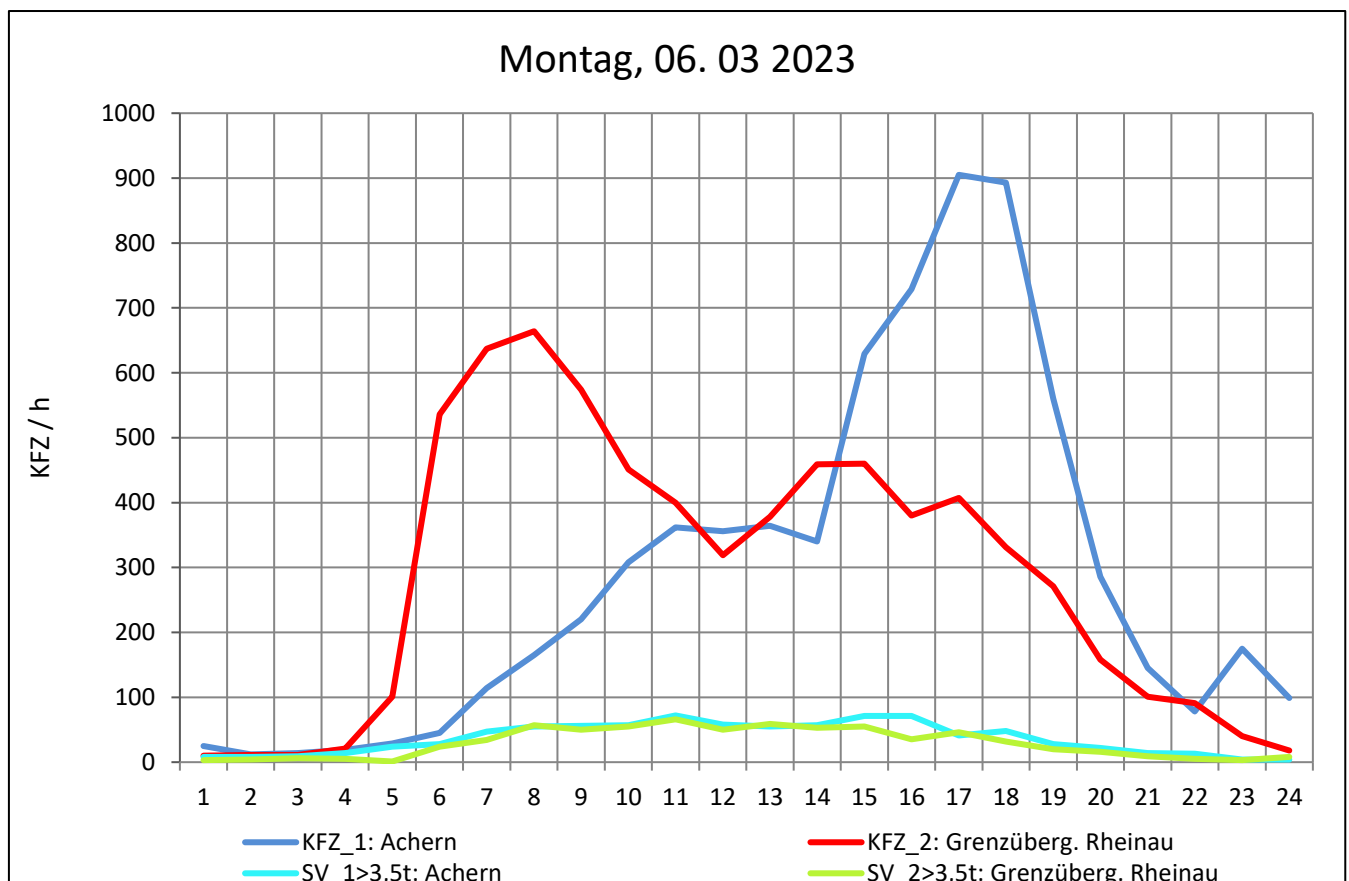
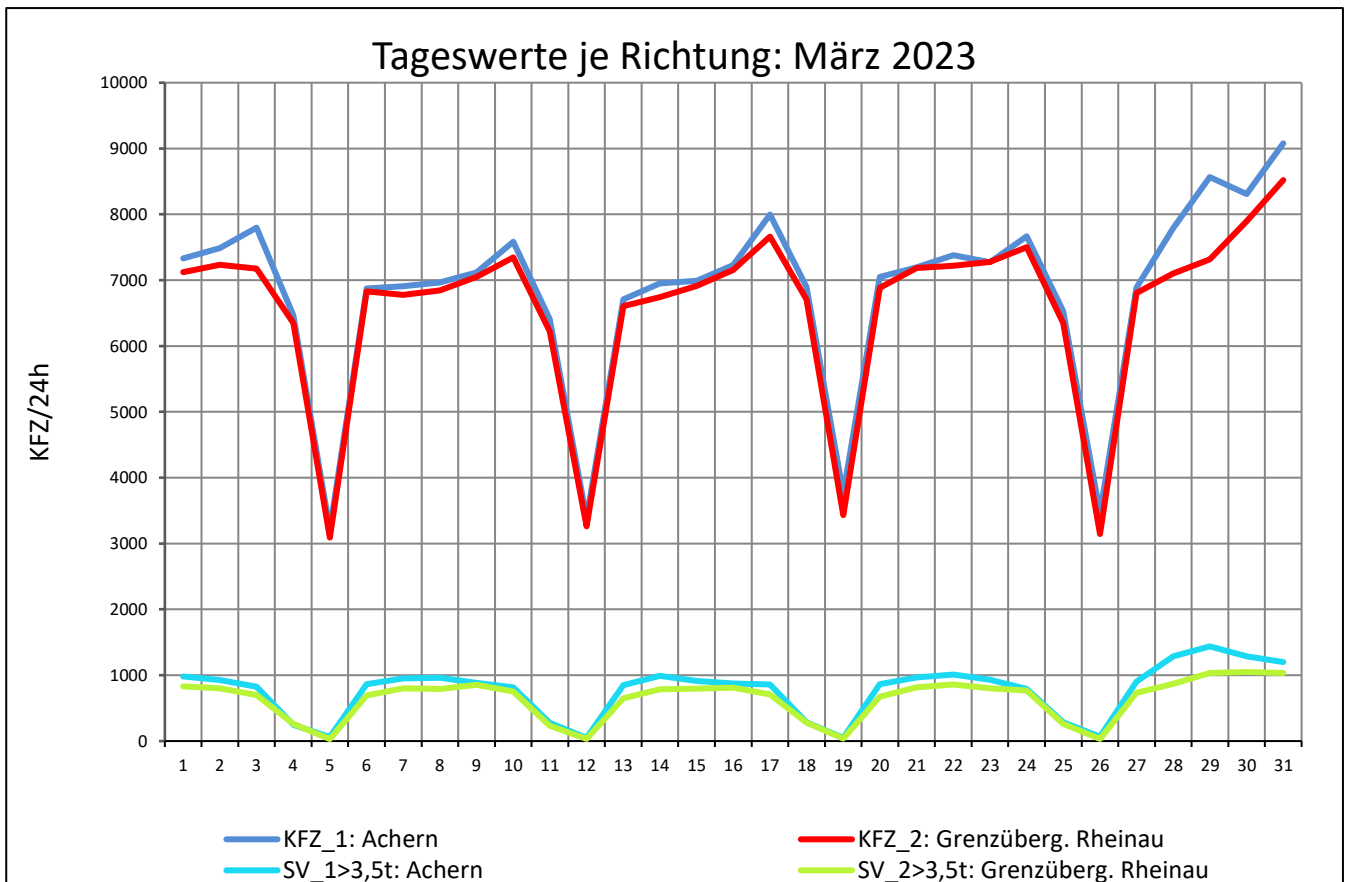
Zst.: **Freistett-Rheinau**

TK-/Zst-Nr.: 7313/1204

L 87

Richtung 1 : **Achern**

Richtung 2 : **Grenzüberg. Rheinau**



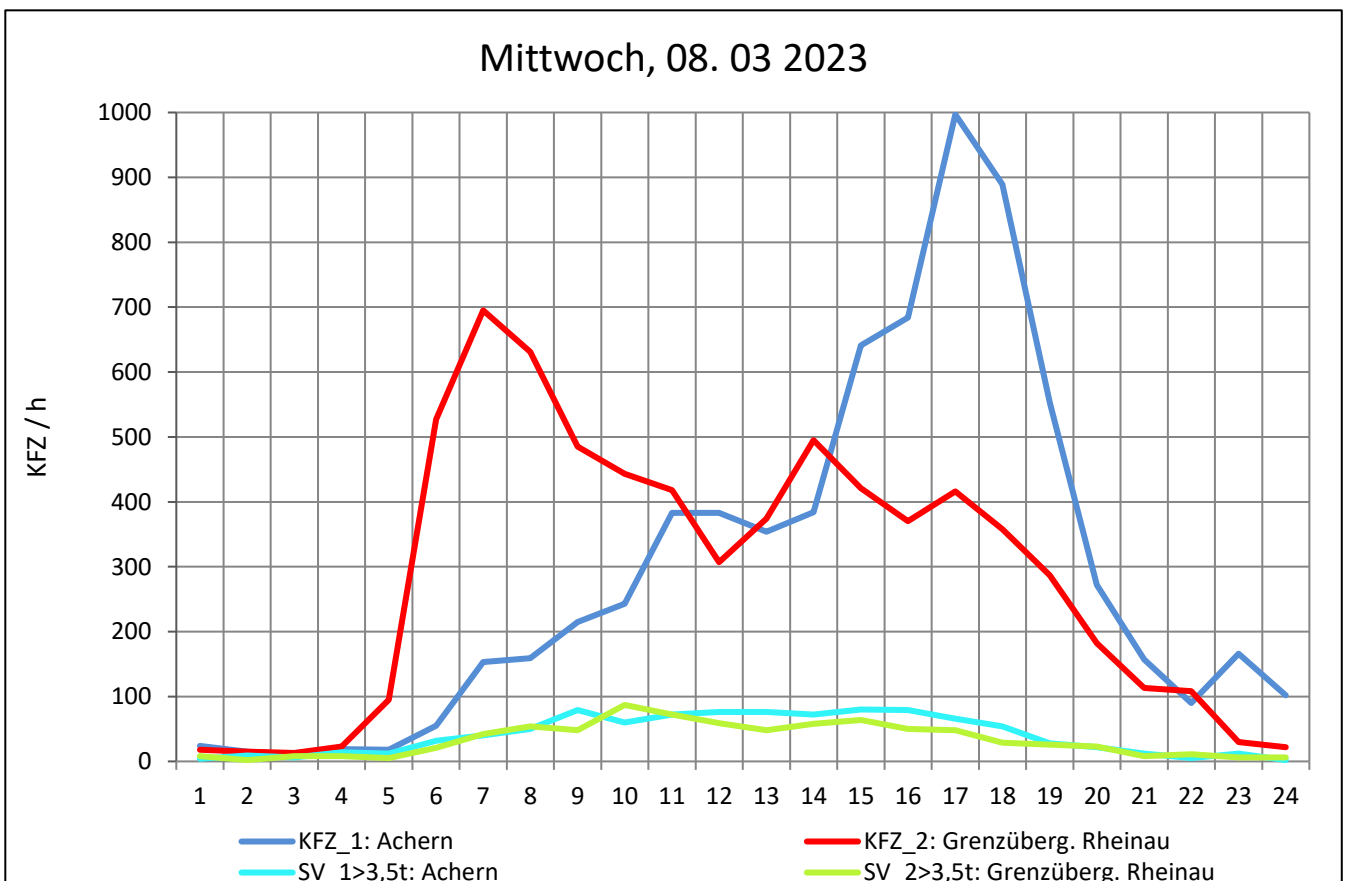
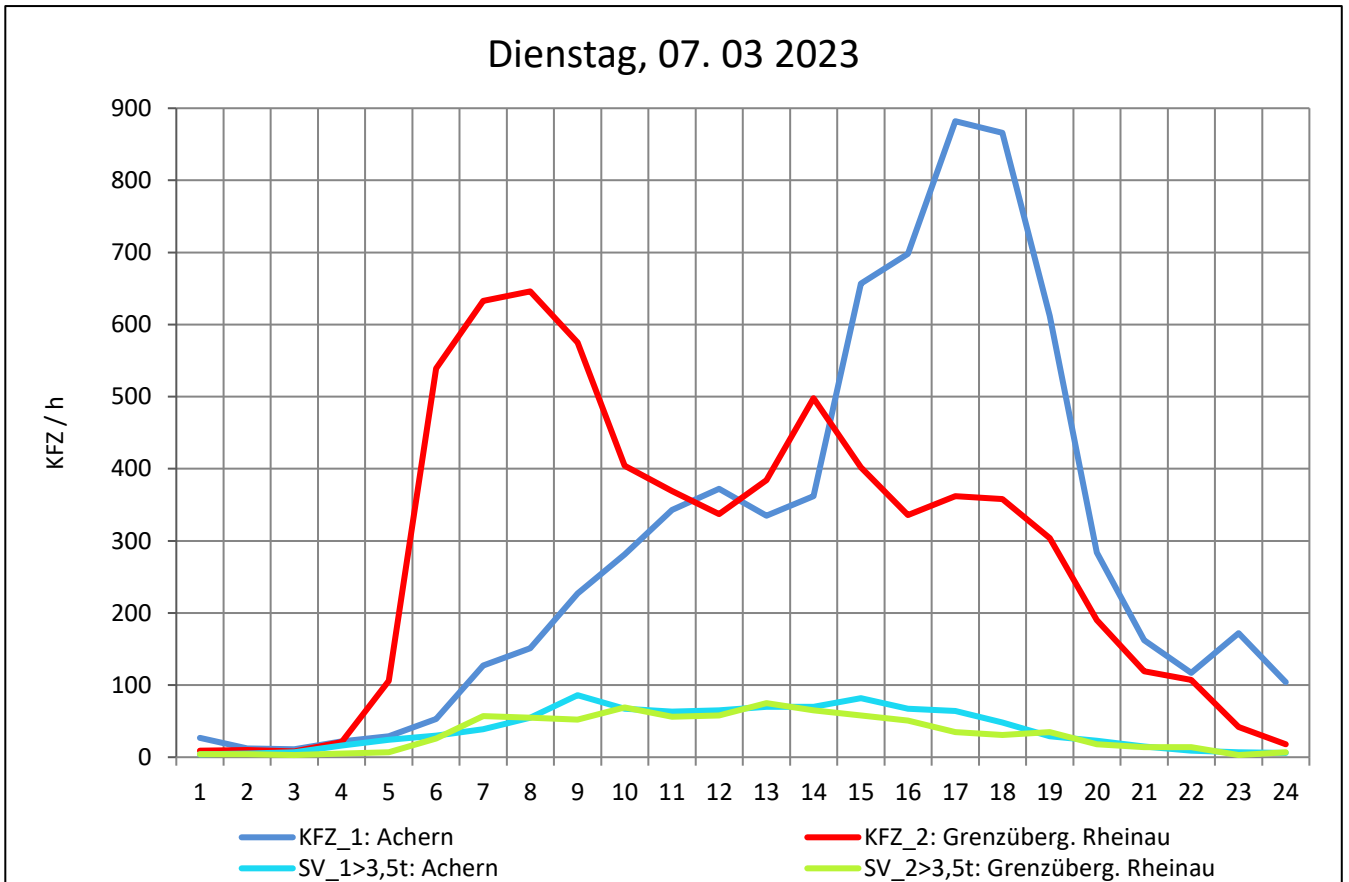
Zst.: **Freistett-Rheinau**

TK-/Zst-Nr.: 7313/1204

L 87

Richtung 1 : **Achern**

Richtung 2 : **Grenzüberg. Rheinau**



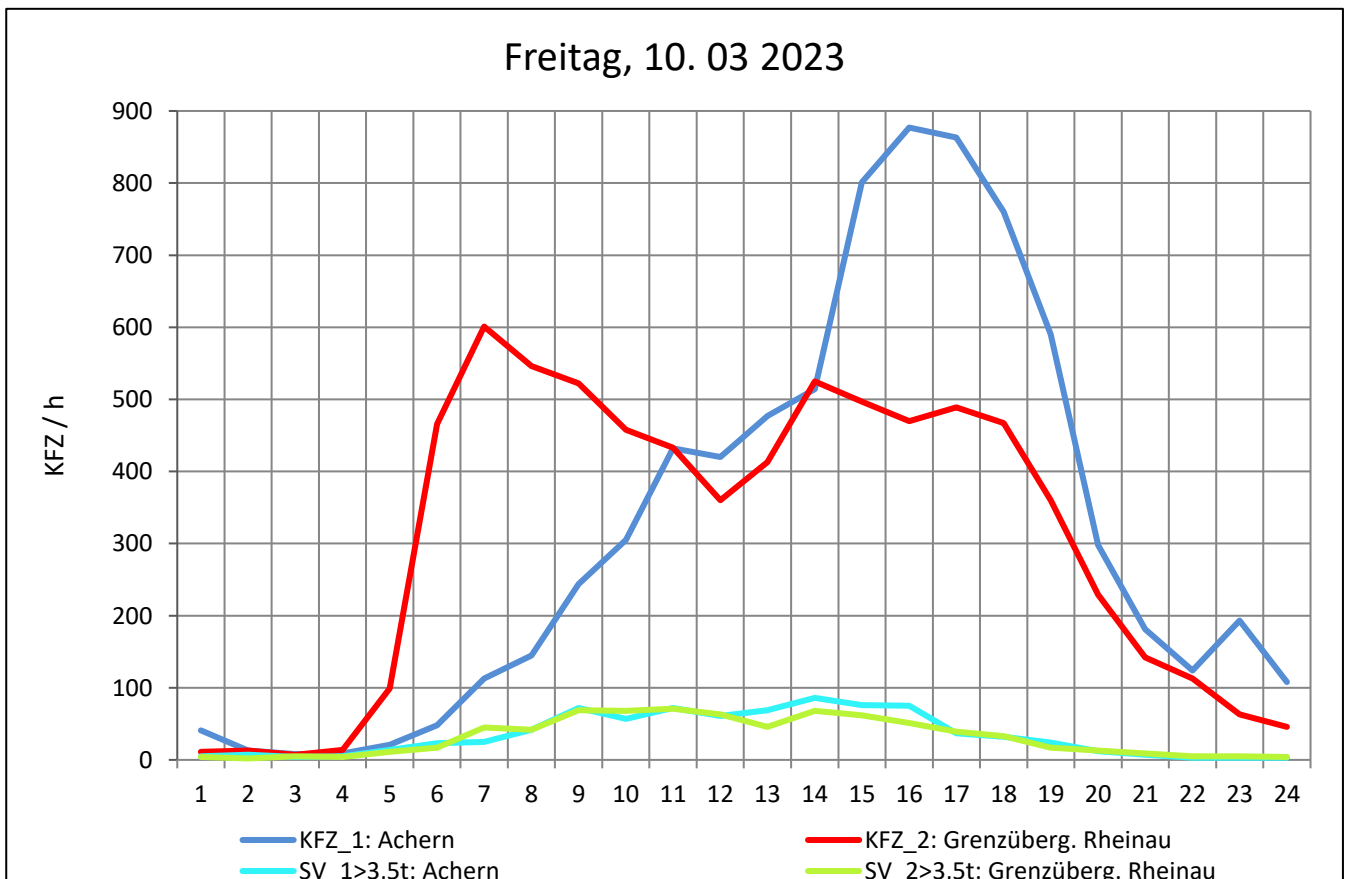
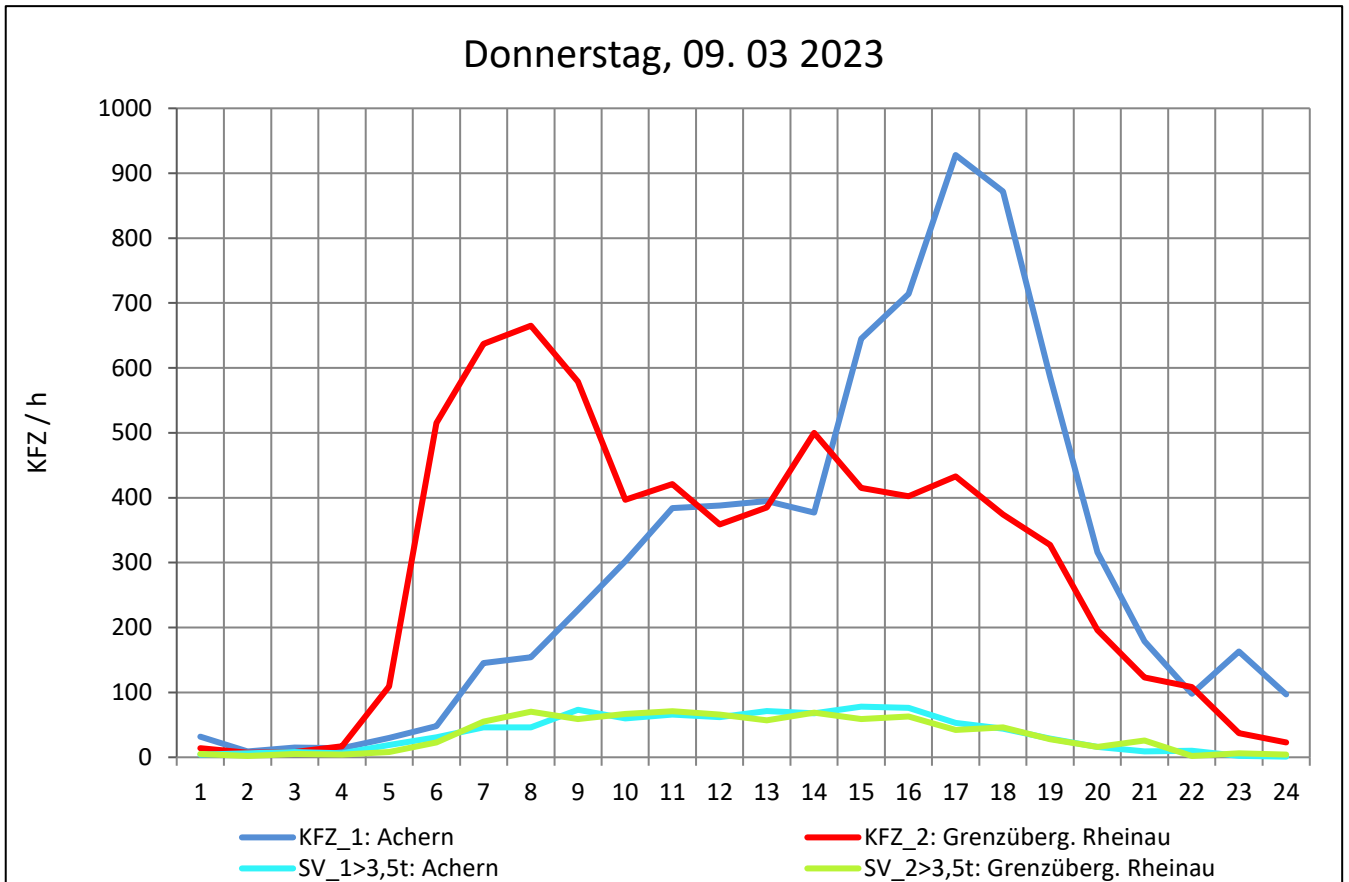
Zst.: **Freistett-Rheinau**

TK-/Zst-Nr.: 7313/1204

L 87

Richtung 1 : **Achern**

Richtung 2 : **Grenzüberg. Rheinau**



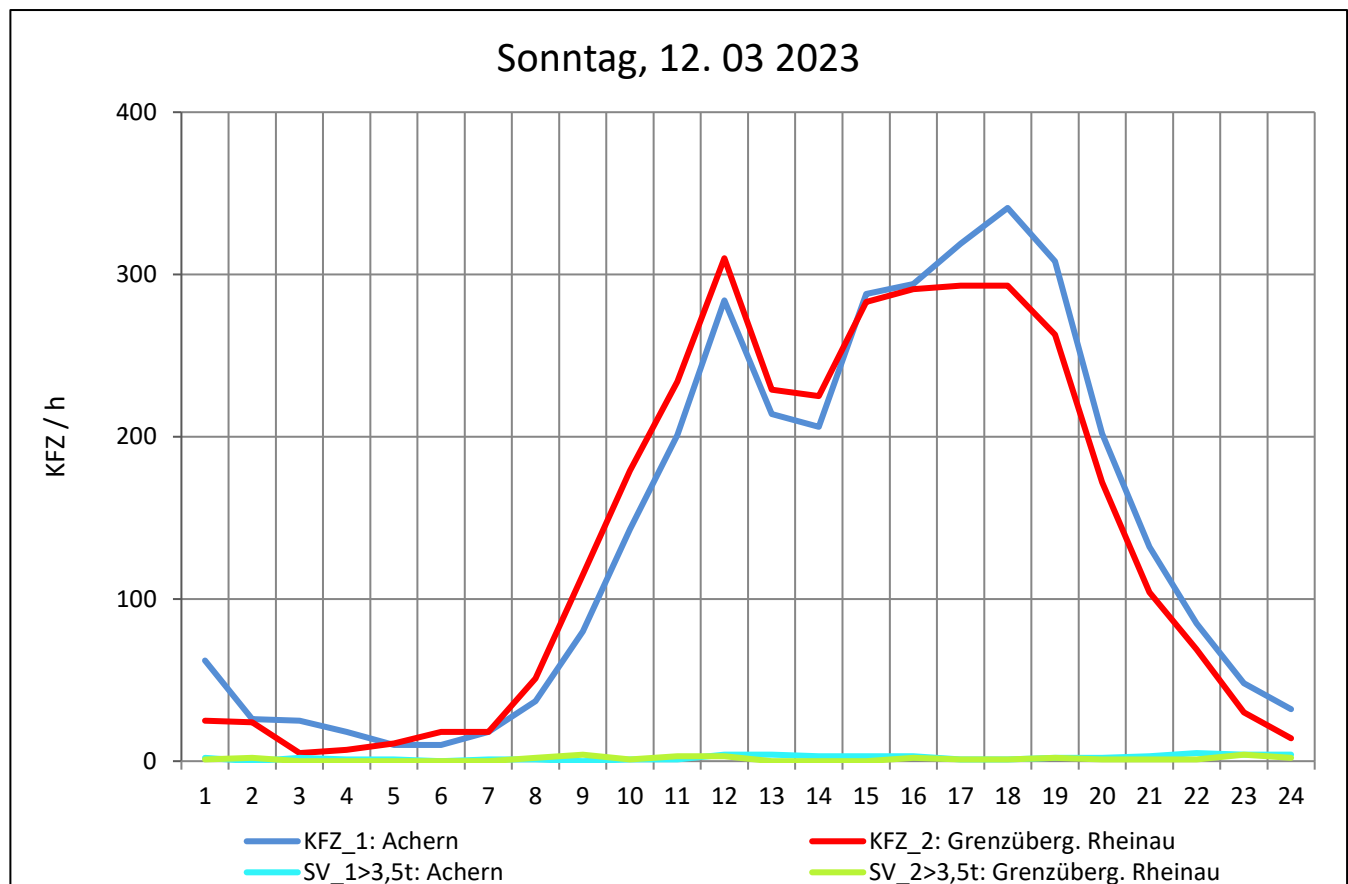
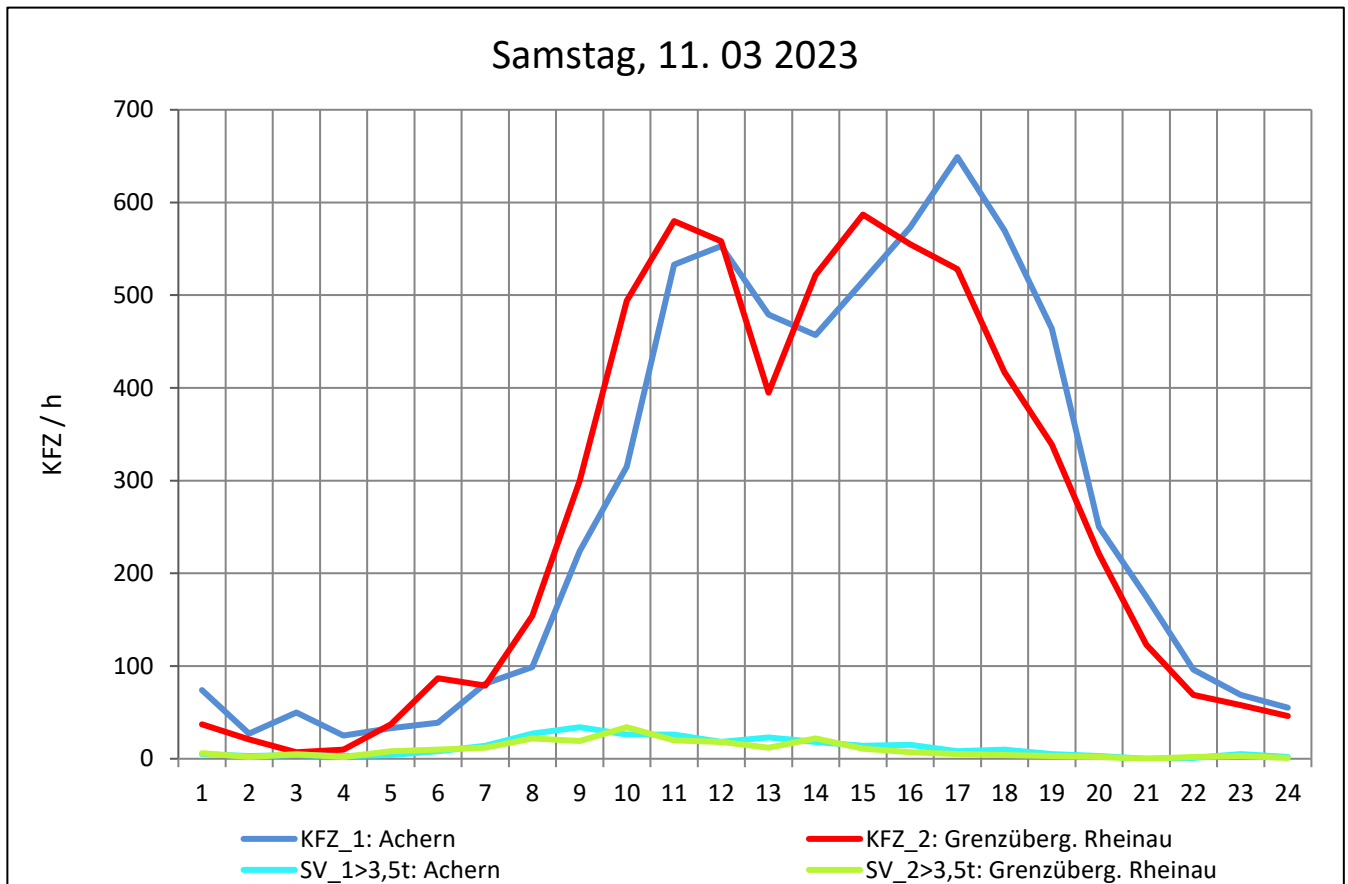
Zst.: **Freistett-Rheinau**

TK-/Zst-Nr.: 7313/1204

L 87

Richtung 1 : **Achern**

Richtung 2 : **Grenzüberg. Rheinau**



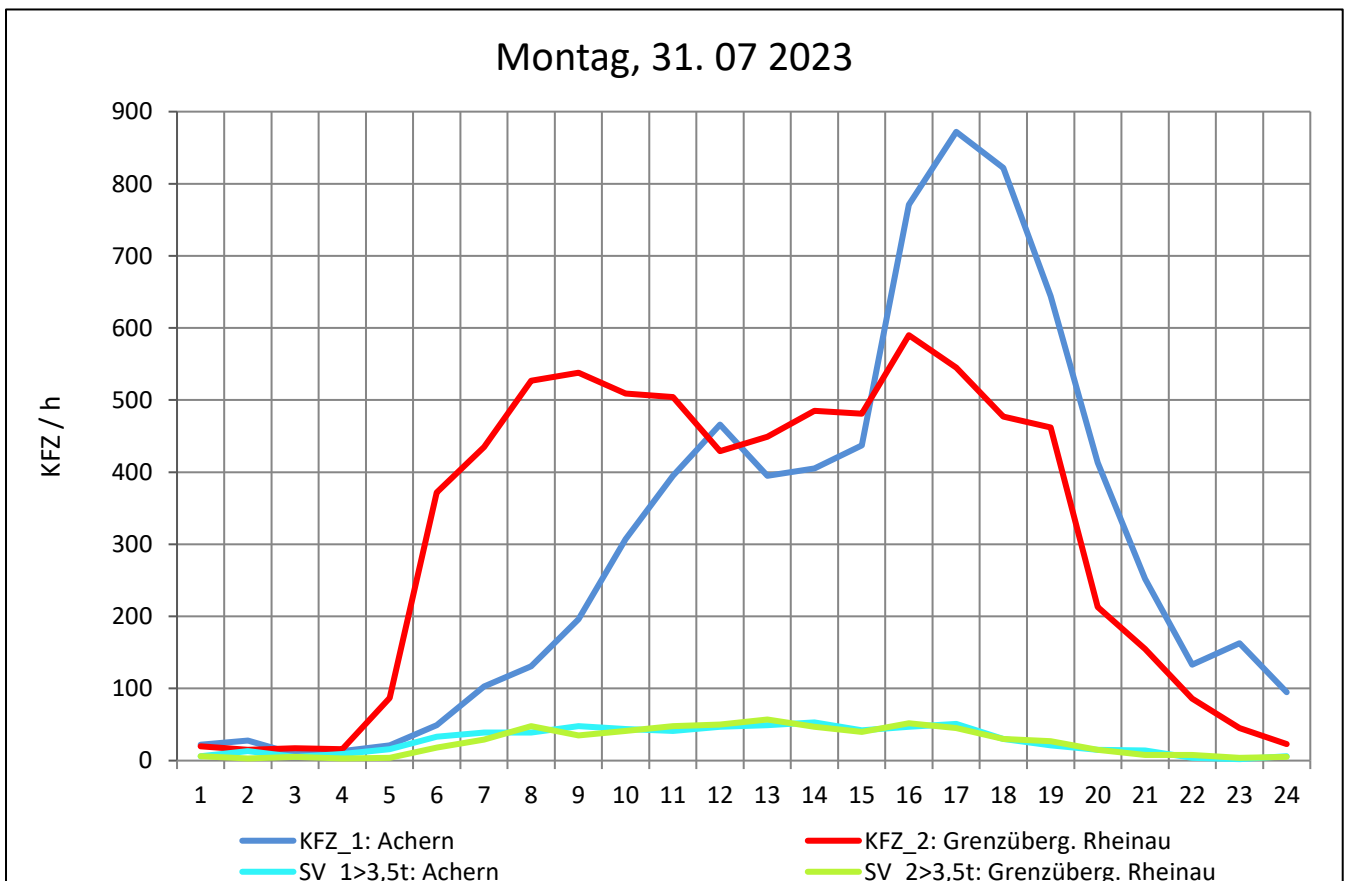
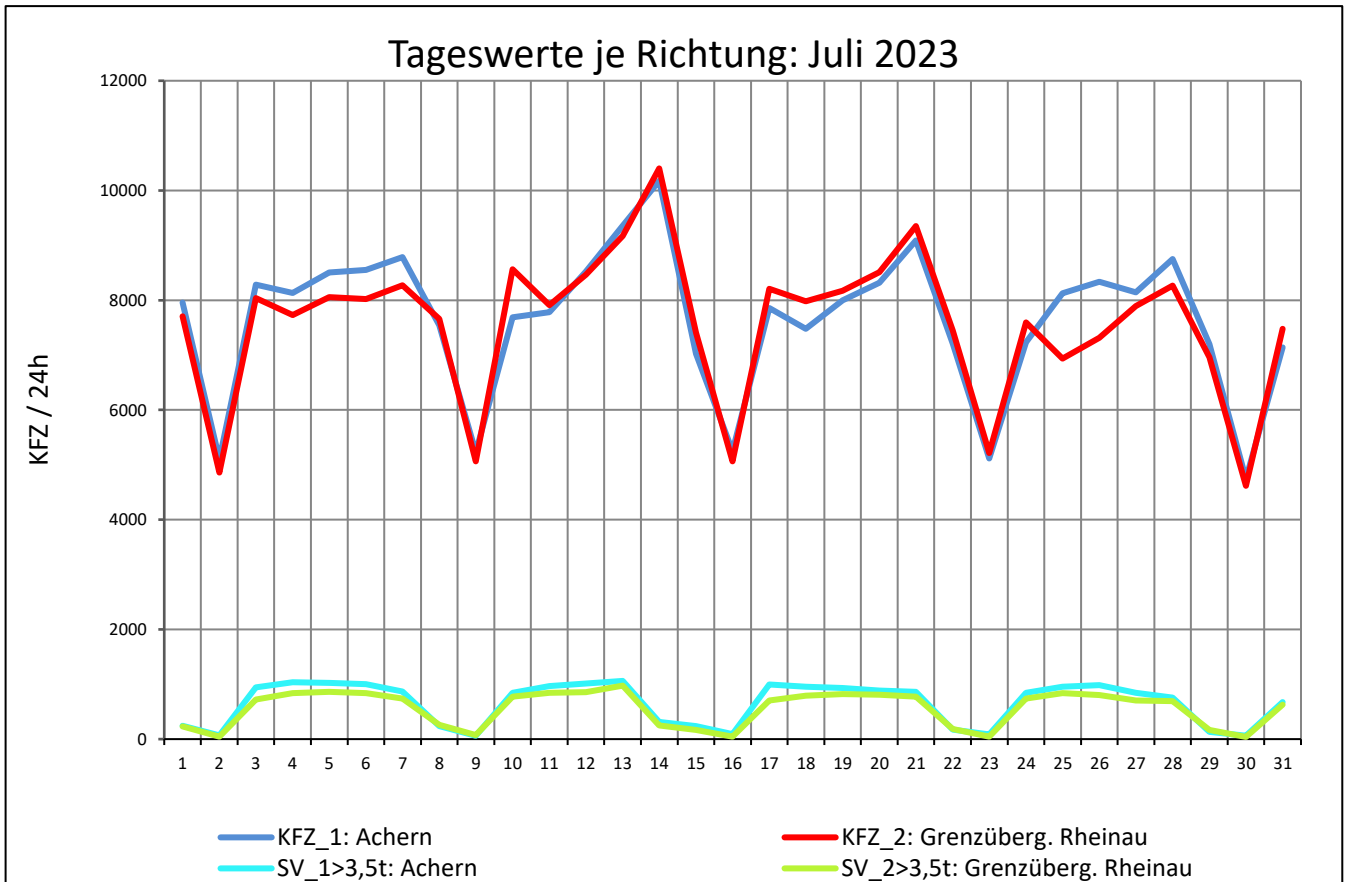
Zst.: **Freistett-Rheinau**

TK-/Zst-Nr.: 7313/1204

L 87

Richtung 1 : **Achern**

Richtung 2 : **Grenzüberg. Rheinau**



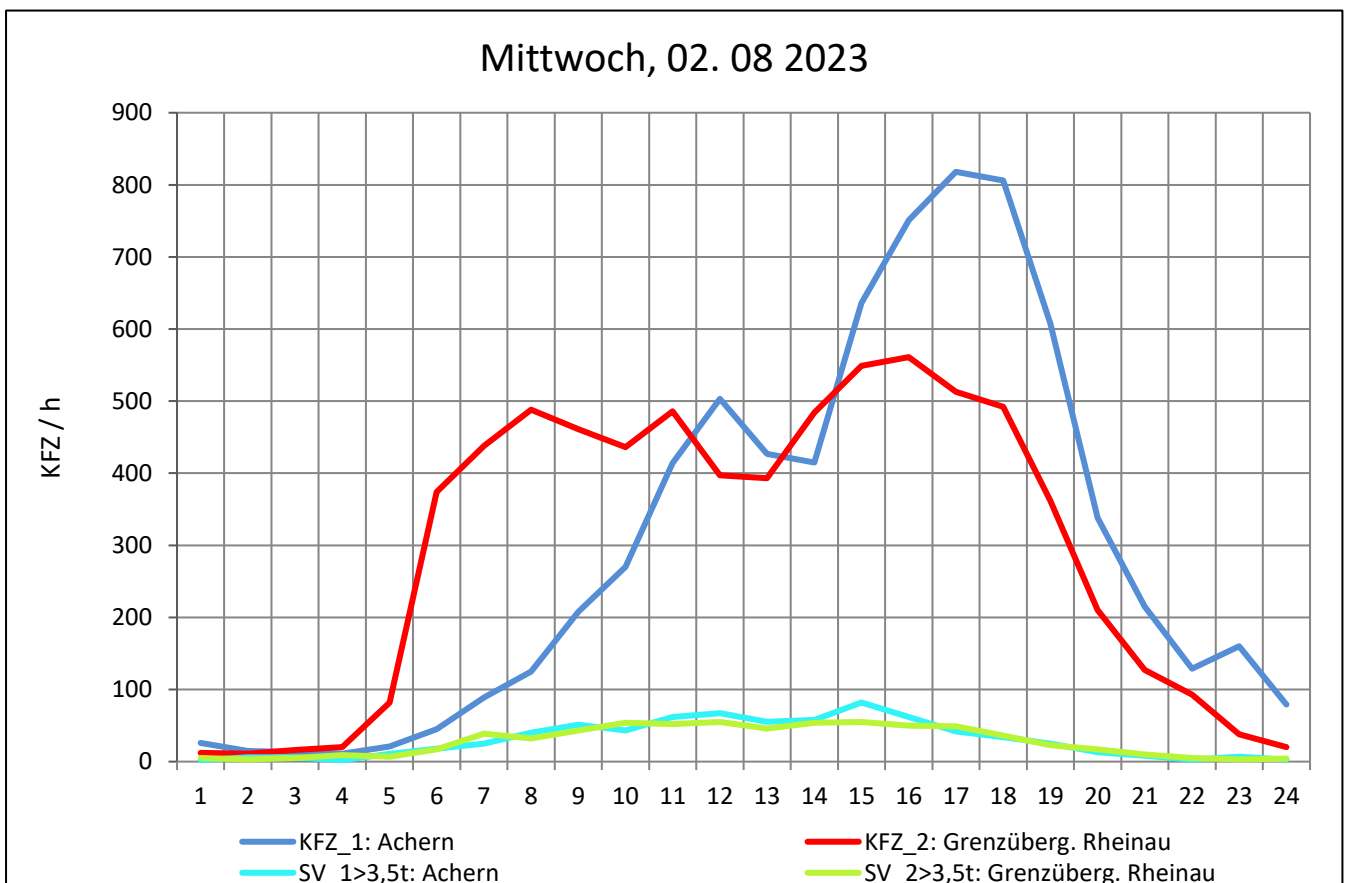
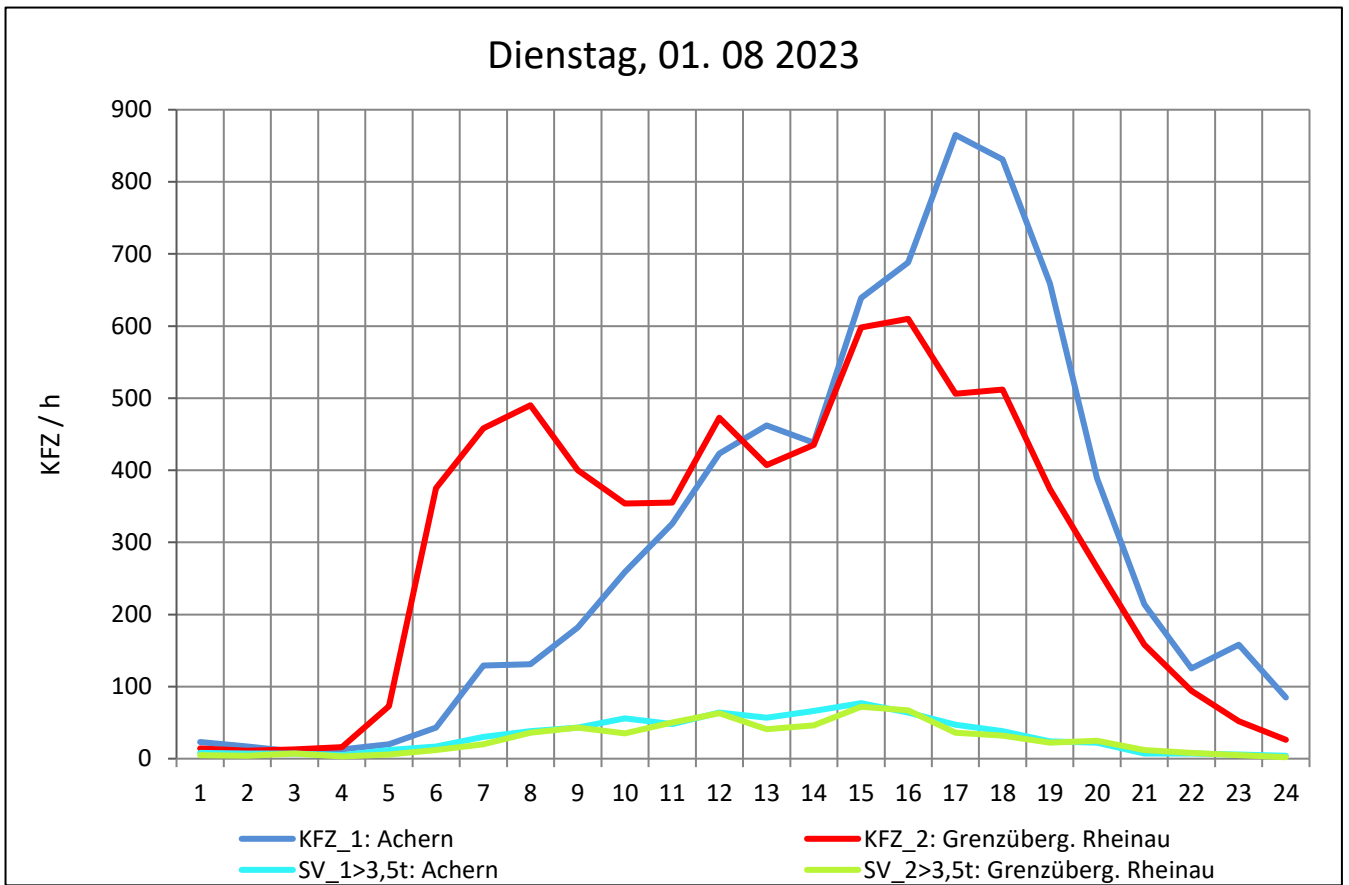
Zst.: **Freistett-Rheinau**

TK-/Zst-Nr.: 7313/1204

L 87

Richtung 1 : **Achern**

Richtung 2 : **Grenzüberg. Rheinau**



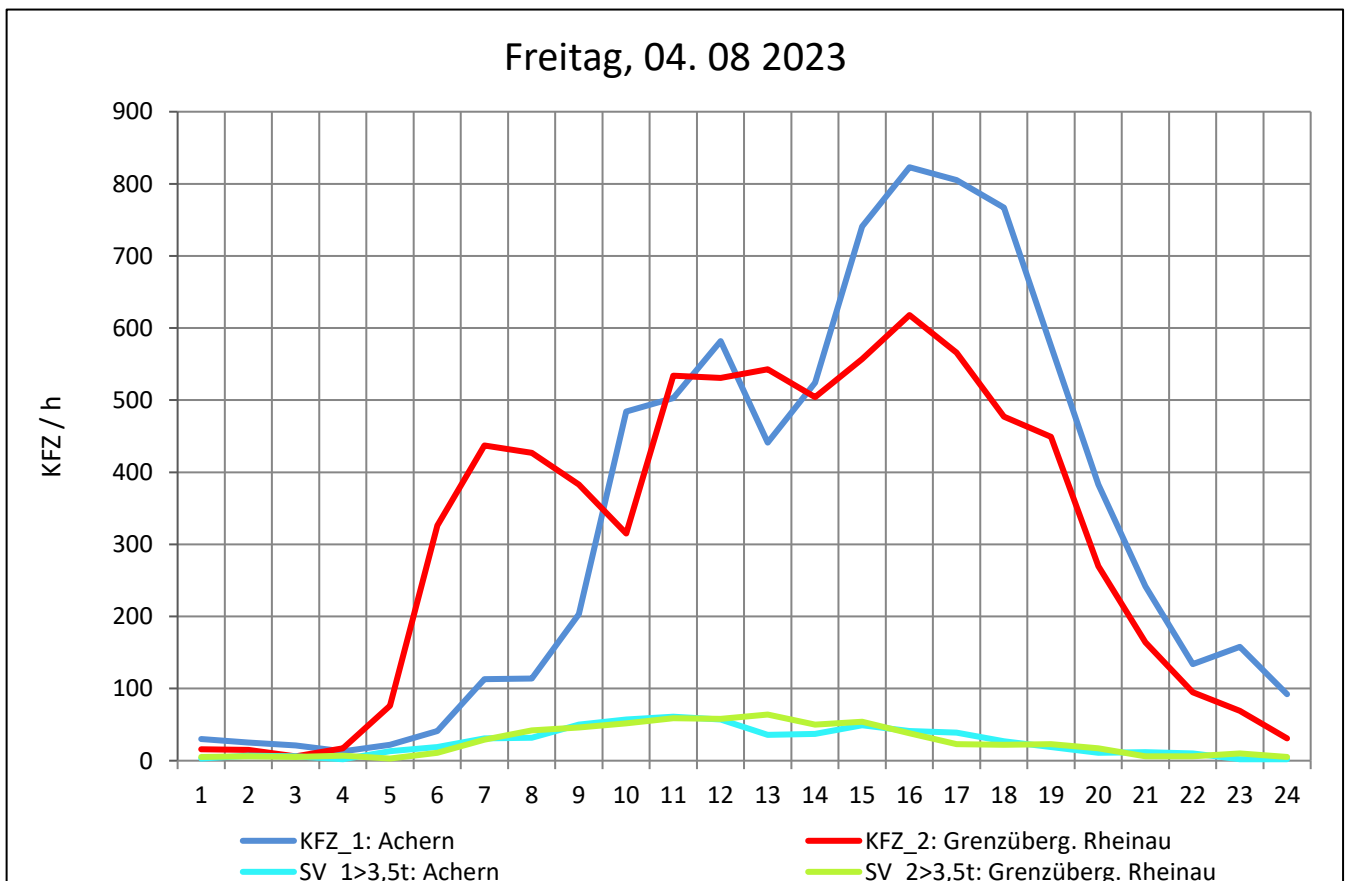
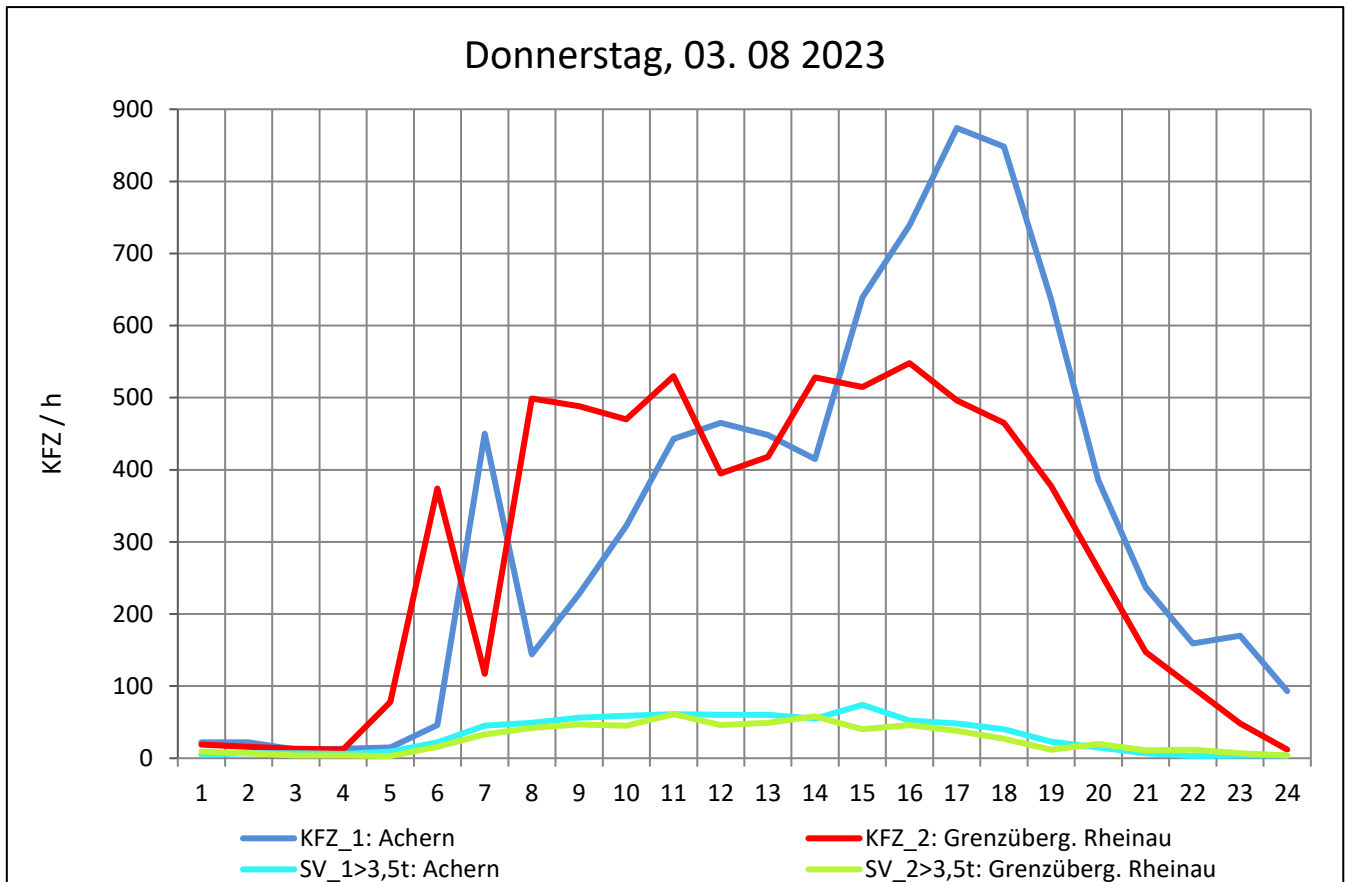
Zst.: **Freistett-Rheinau**

TK-/Zst-Nr.: 7313/1204

L 87

Richtung 1 : **Achern**

Richtung 2 : **Grenzüberg. Rheinau**



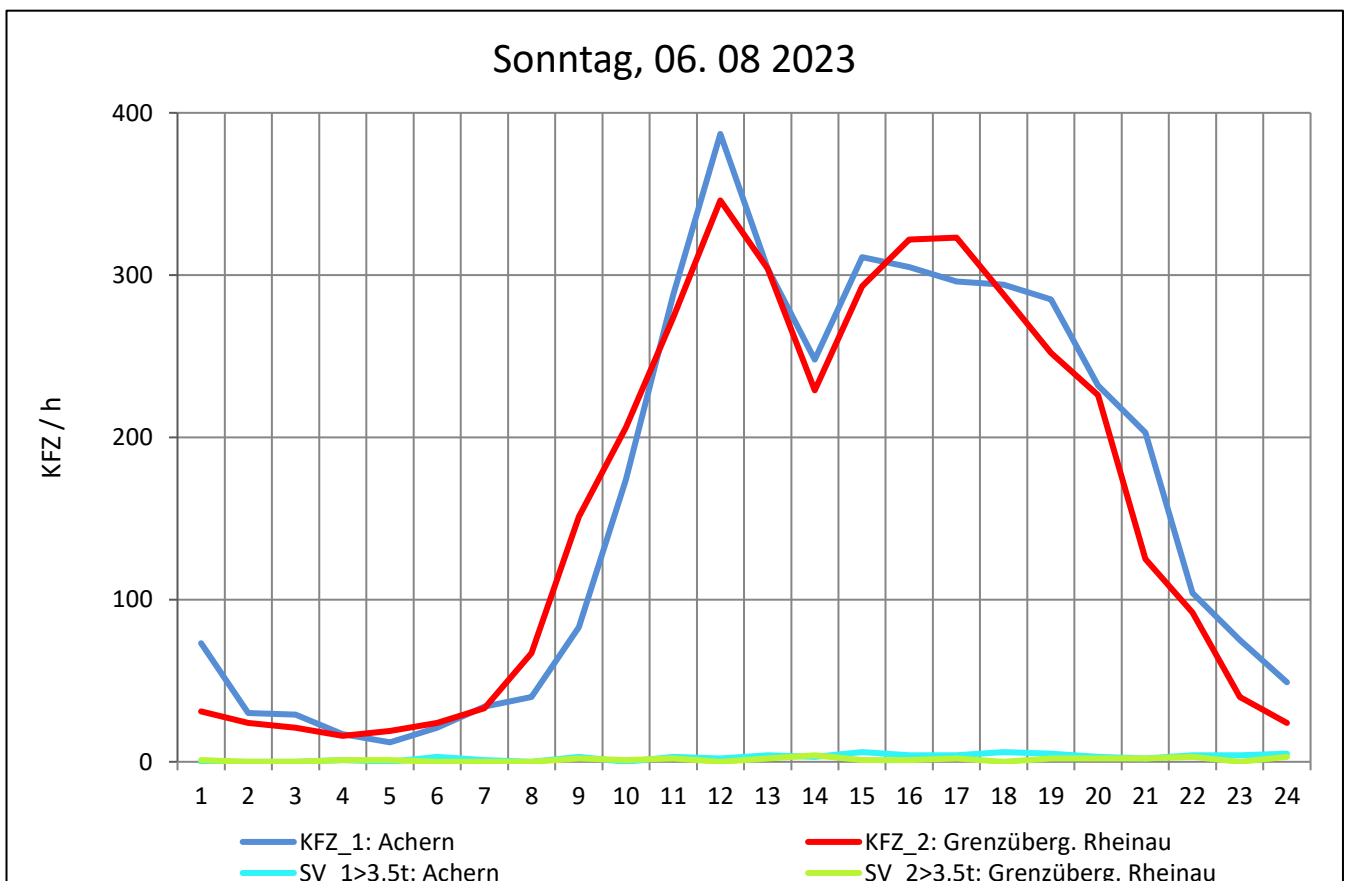
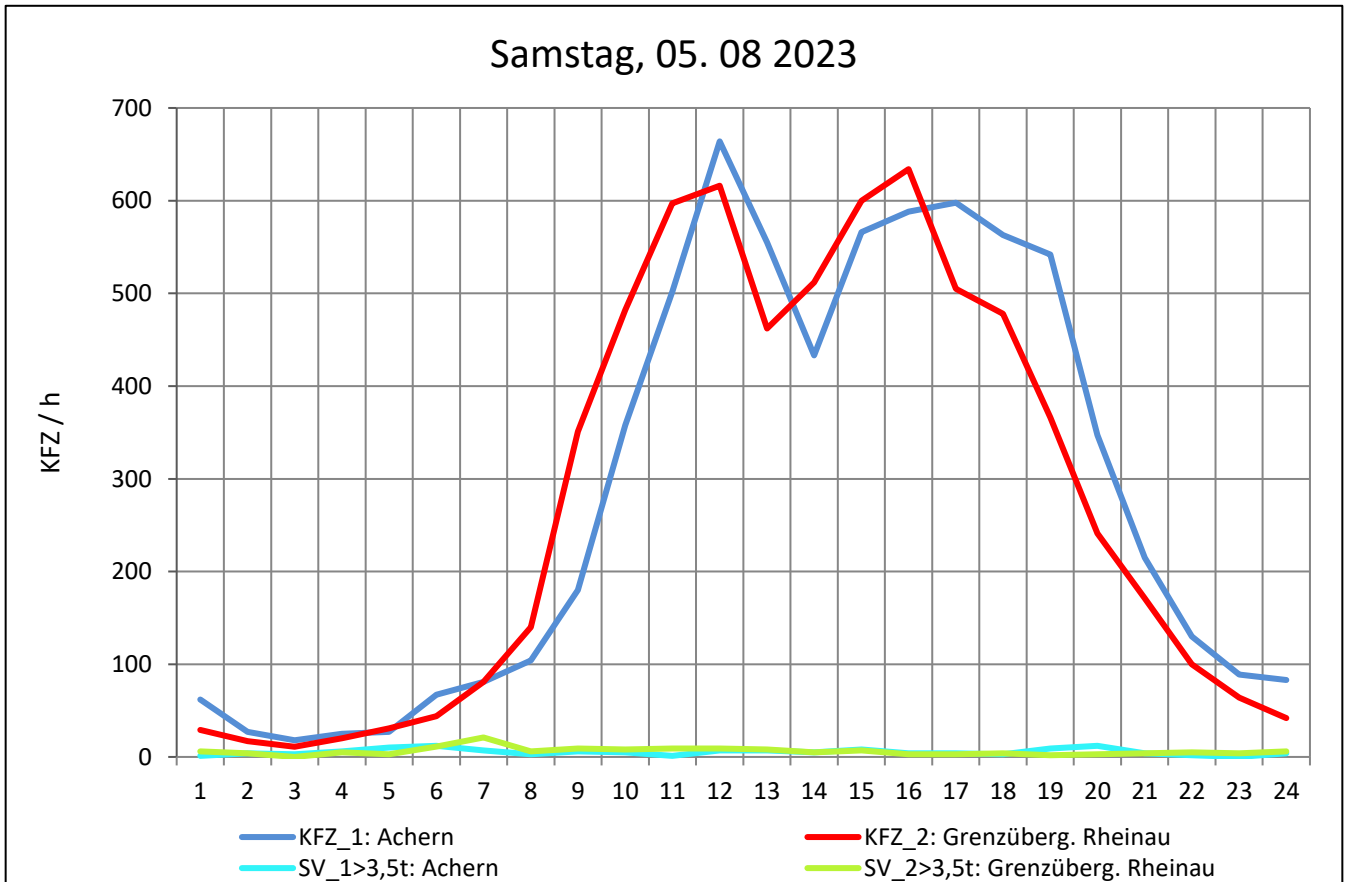
Zst.: **Freistett-Rheinau**

TK-/Zst-Nr.: 7313/1204

L 87

Richtung 1 : **Achern**

Richtung 2 : **Grenzüberg. Rheinau**



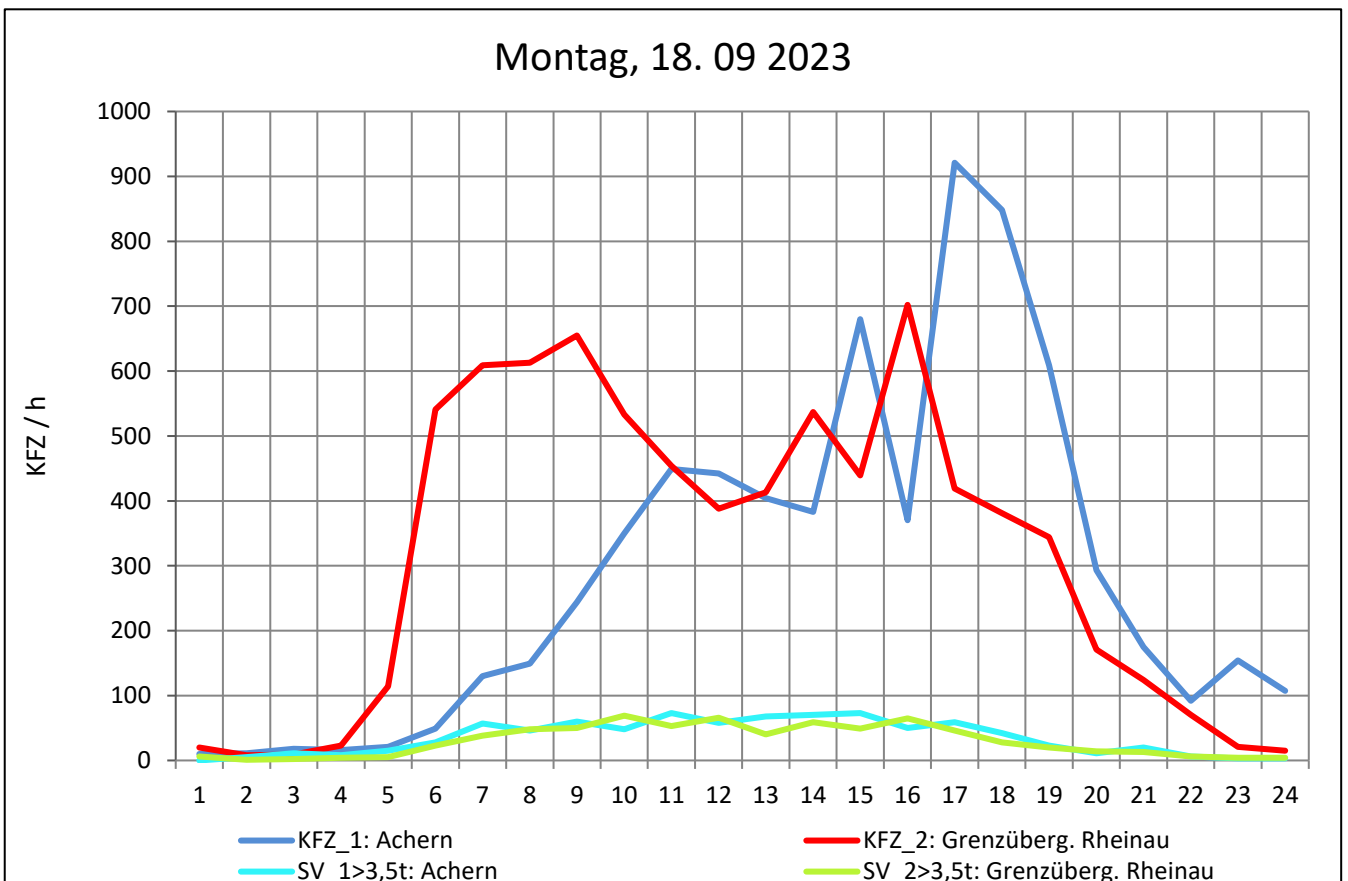
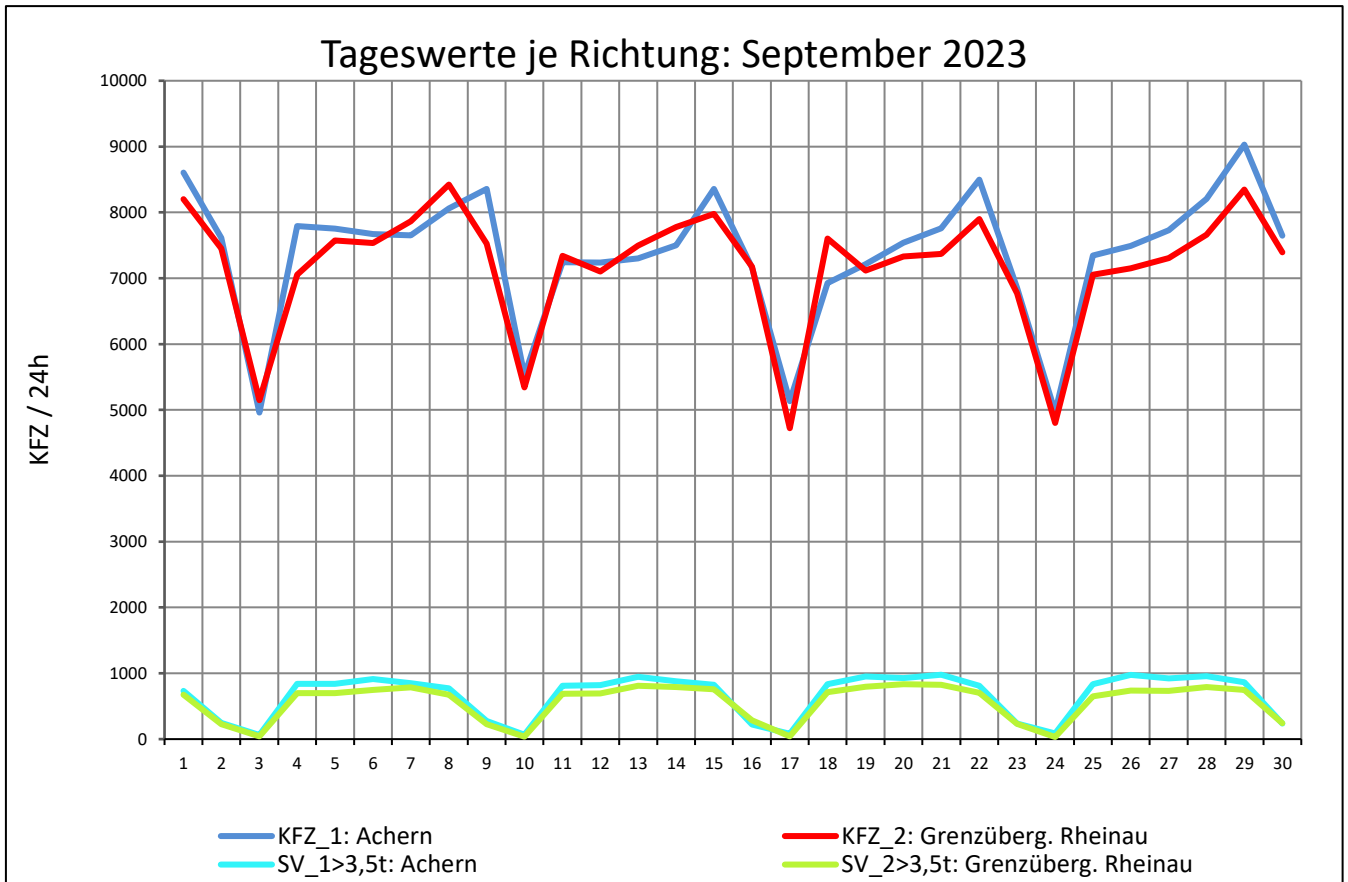
Zst.: **Freistett-Rheinau**

TK-/Zst-Nr.: 7313/1204

L 87

Richtung 1 : **Achern**

Richtung 2 : **Grenzüberg. Rheinau**



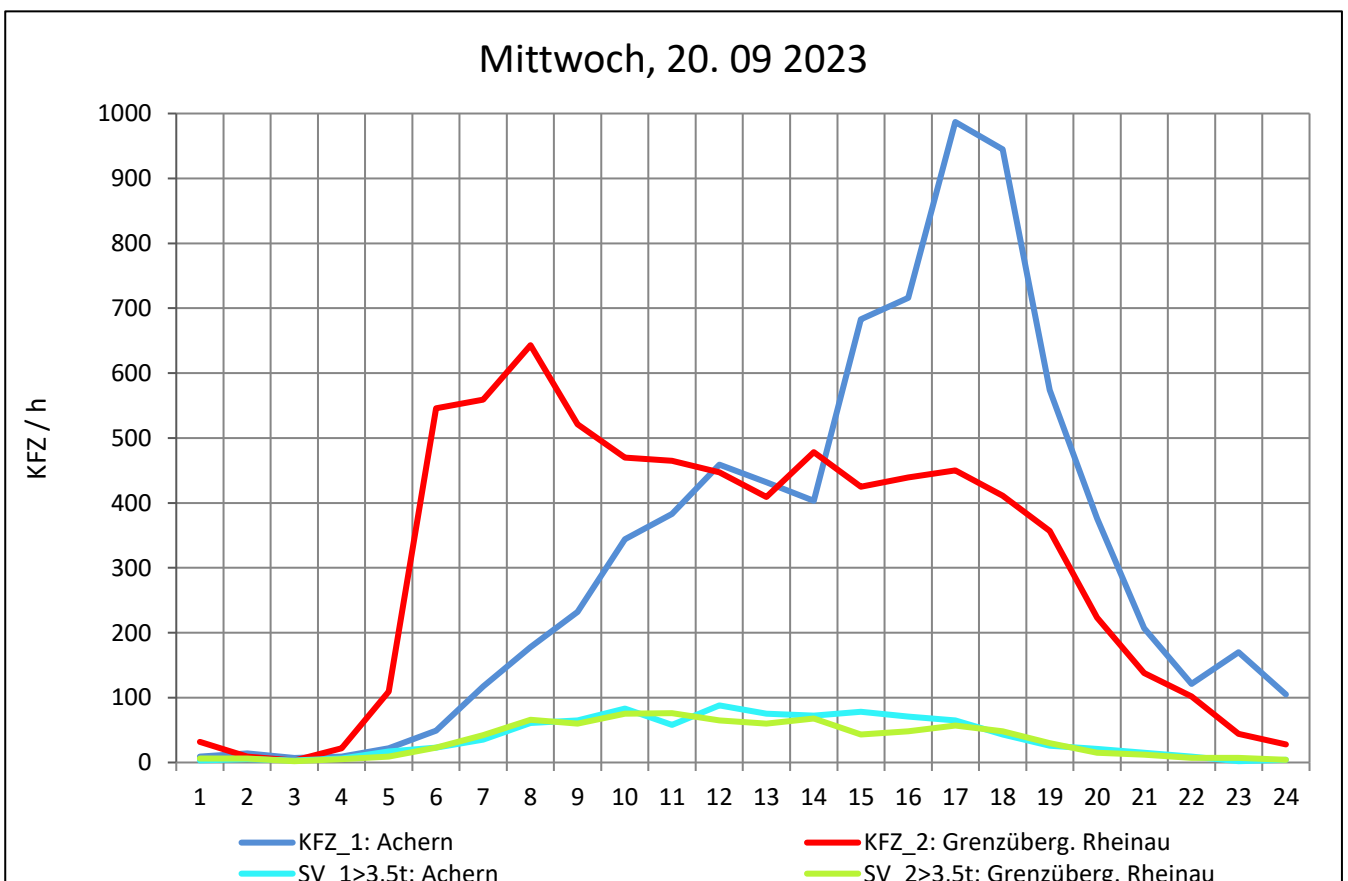
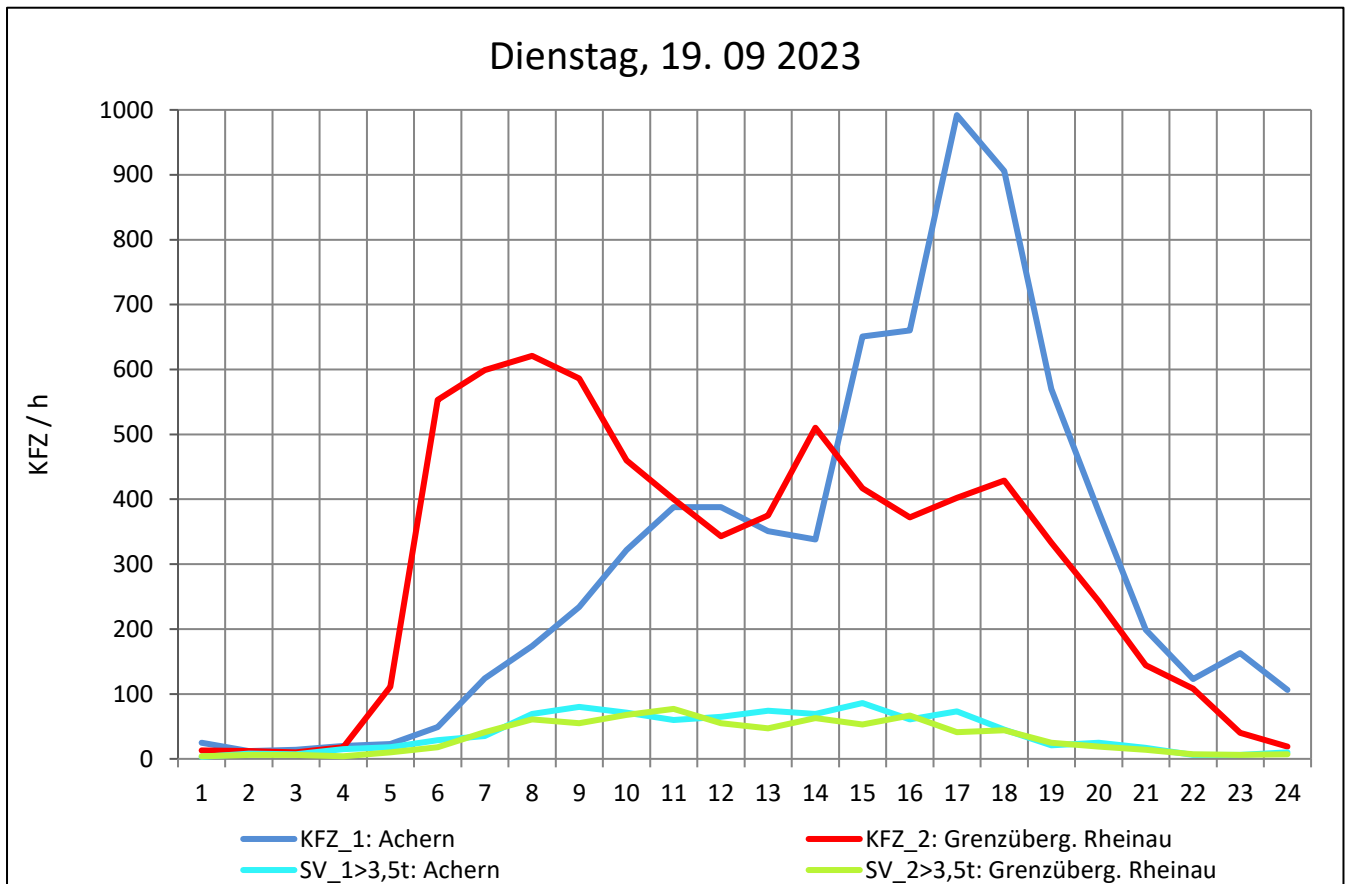
Zst.: **Freistett-Rheinau**

TK-/Zst-Nr.: 7313/1204

L 87

Richtung 1 : **Achern**

Richtung 2 : **Grenzüberg. Rheinau**



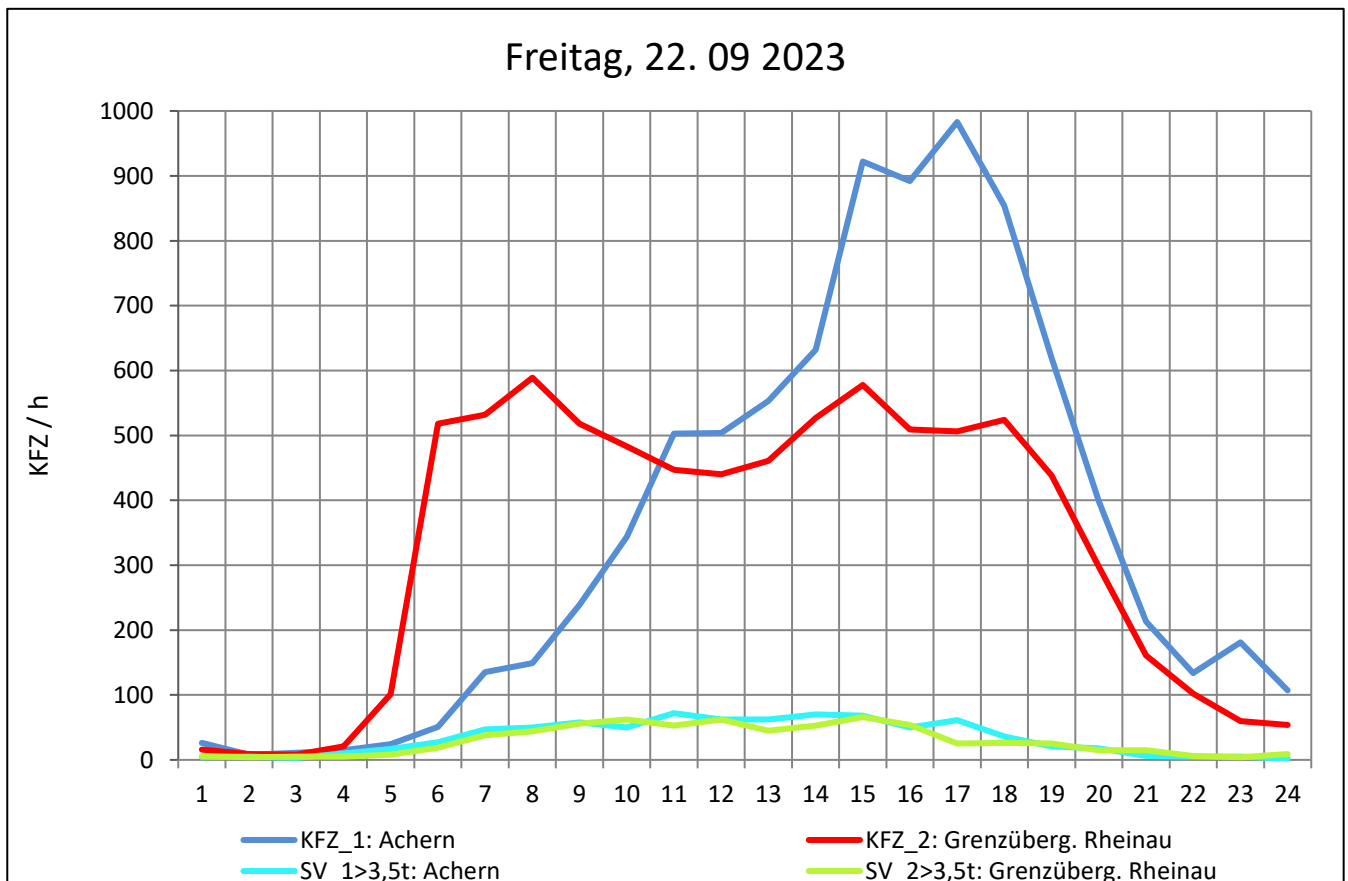
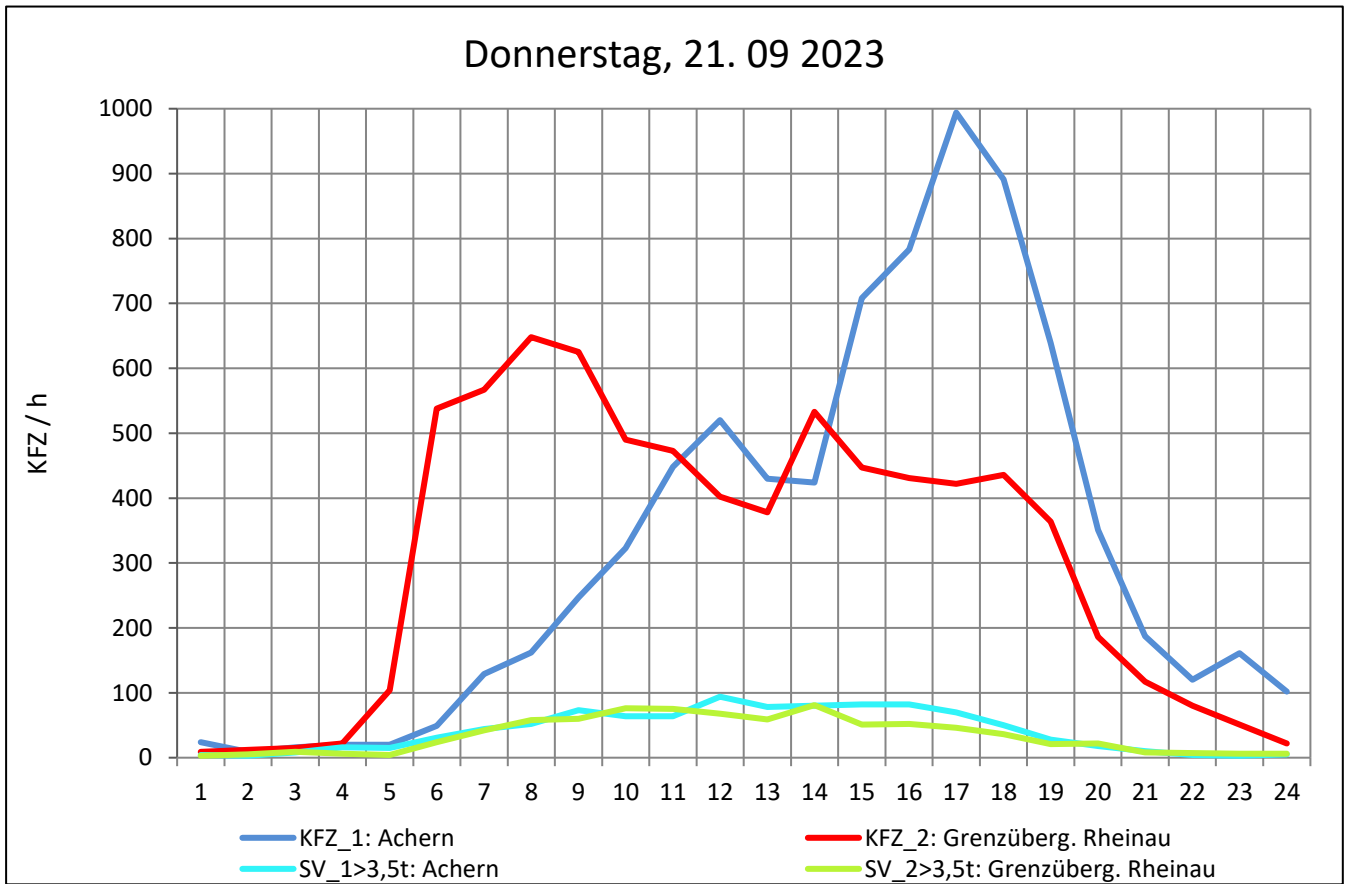
Zst.: **Freistett-Rheinau**

TK-/Zst-Nr.: 7313/1204

L 87

Richtung 1 : **Achern**

Richtung 2 : **Grenzüberg. Rheinau**



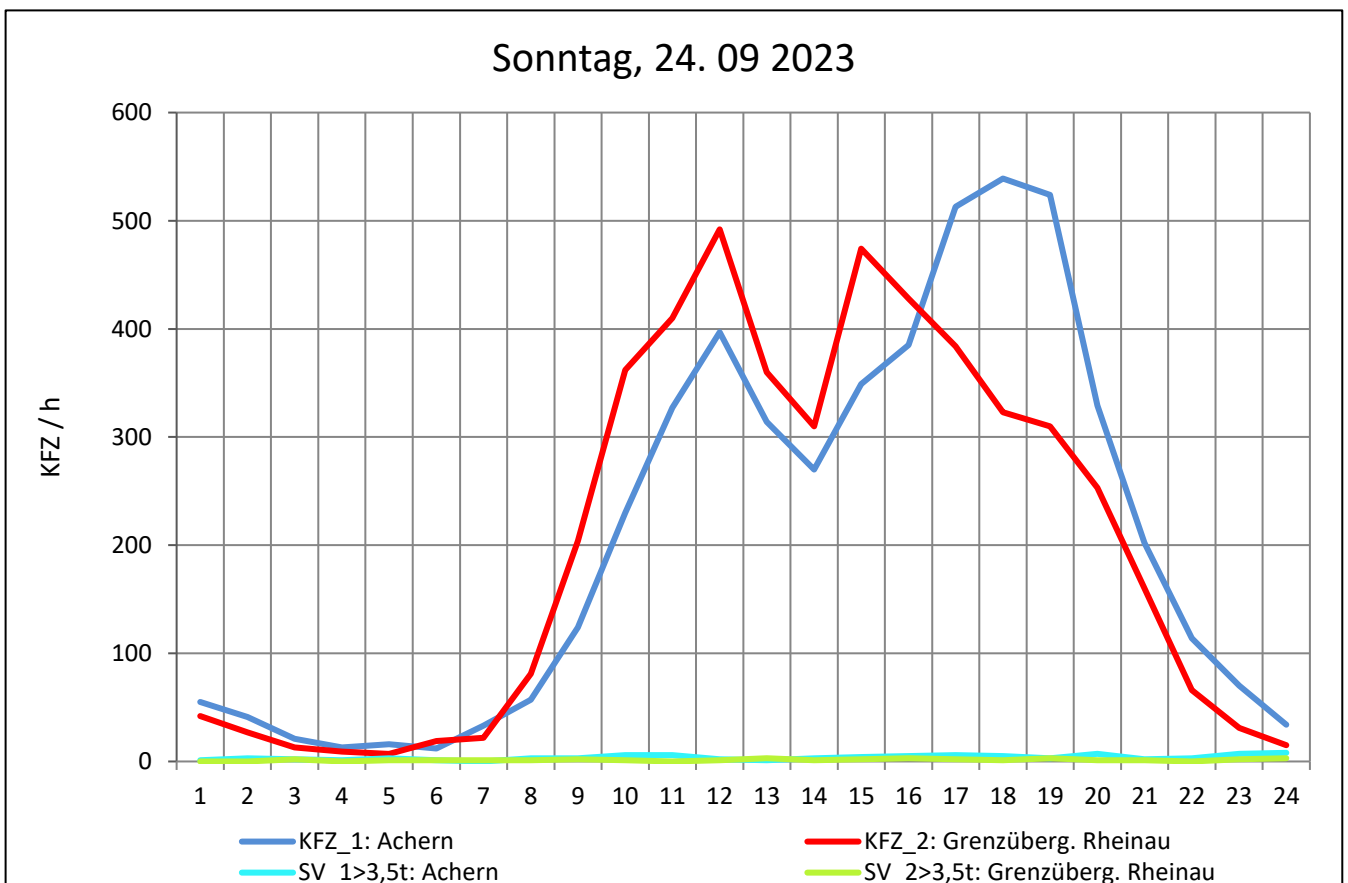
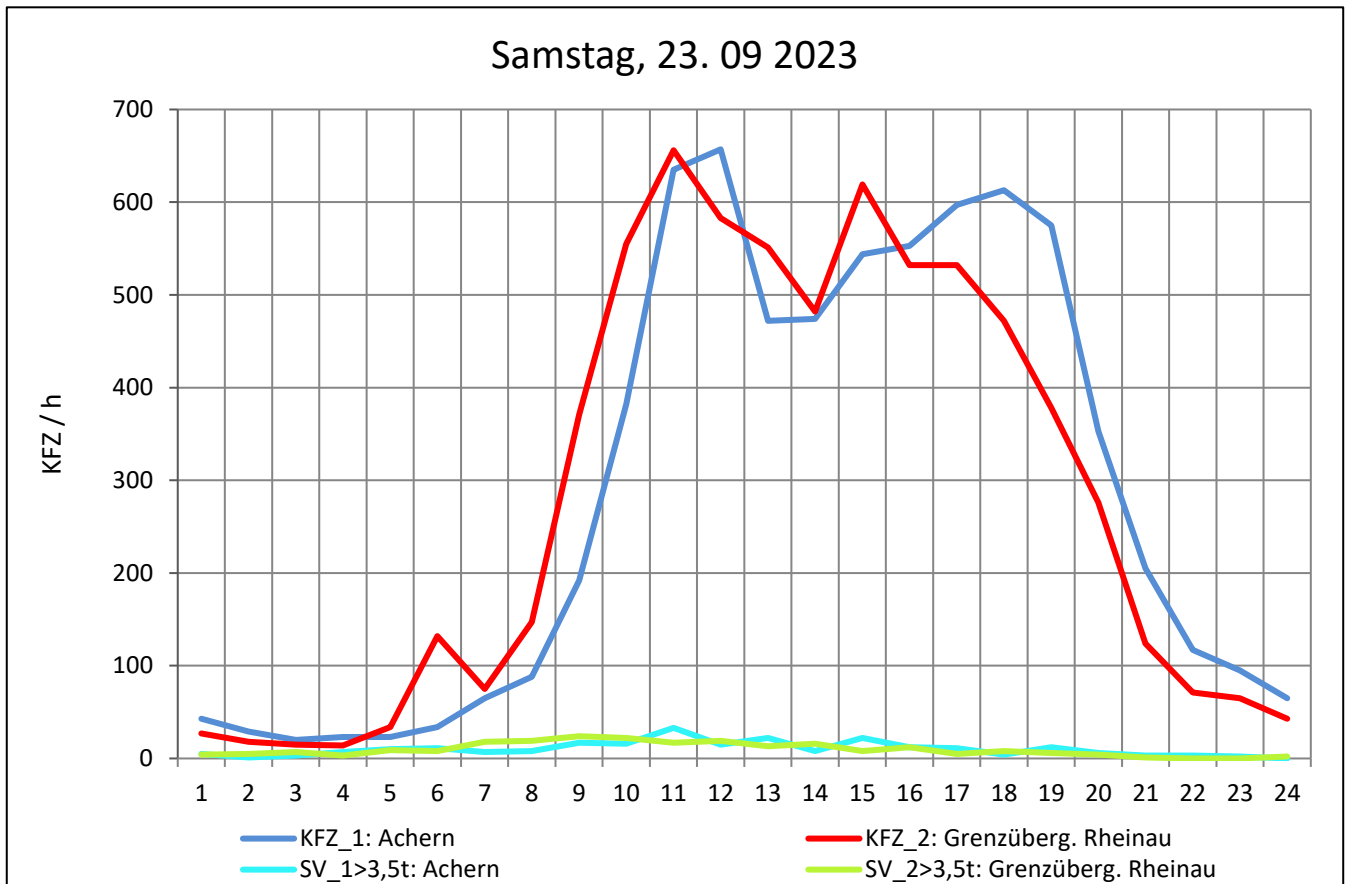
Zst.: **Freistett-Rheinau**

TK-/Zst-Nr.: 7313/1204

L 87

Richtung 1 : **Achern**

Richtung 2 : **Grenzüberg. Rheinau**



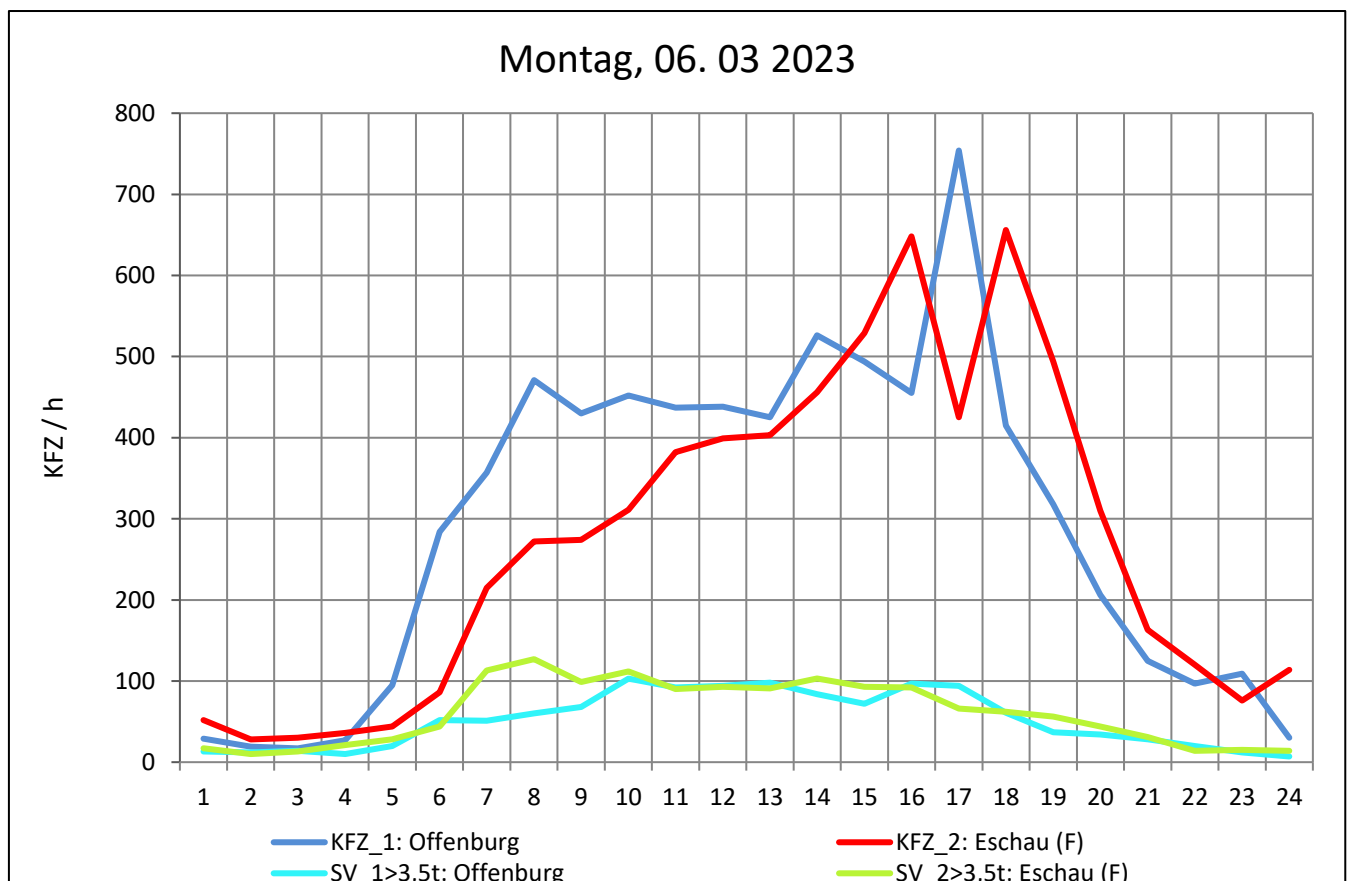
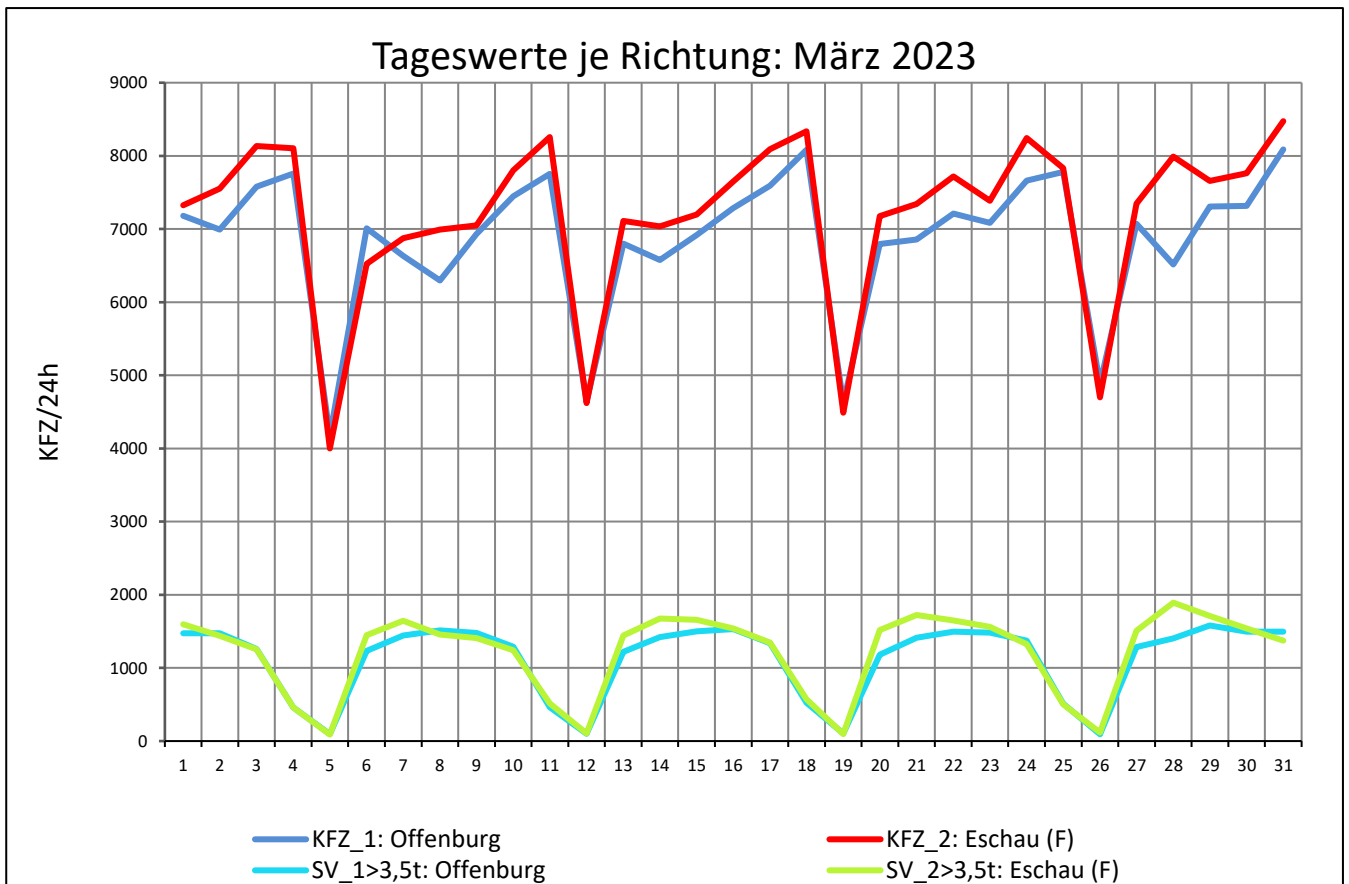
Zst.: **Altenheim Rheinbrücke**

TK-/Zst-Nr.: 7512/1202

L 98

Richtung 1 : **Offenburg**

Richtung 2 : **Eschau (F)**



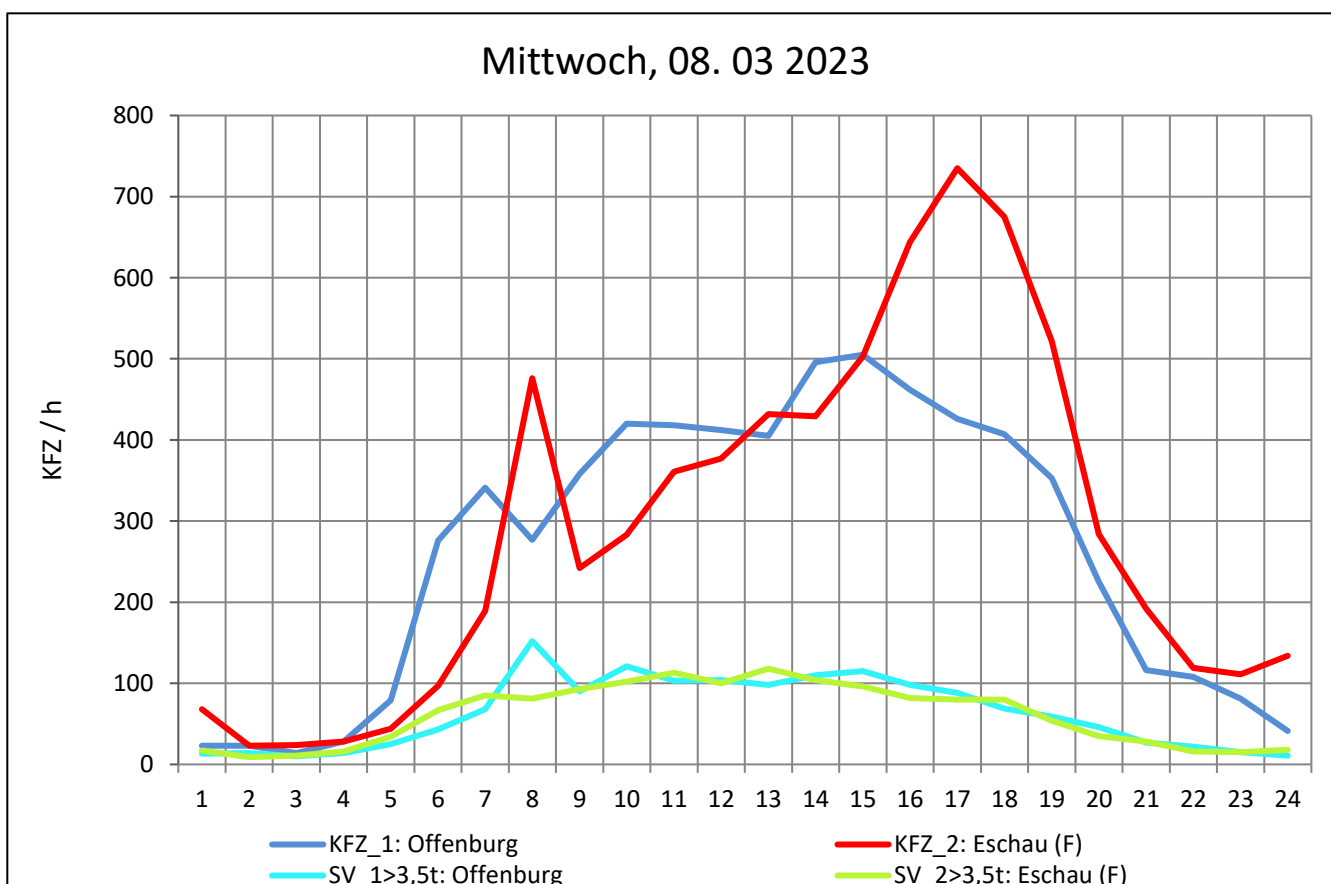
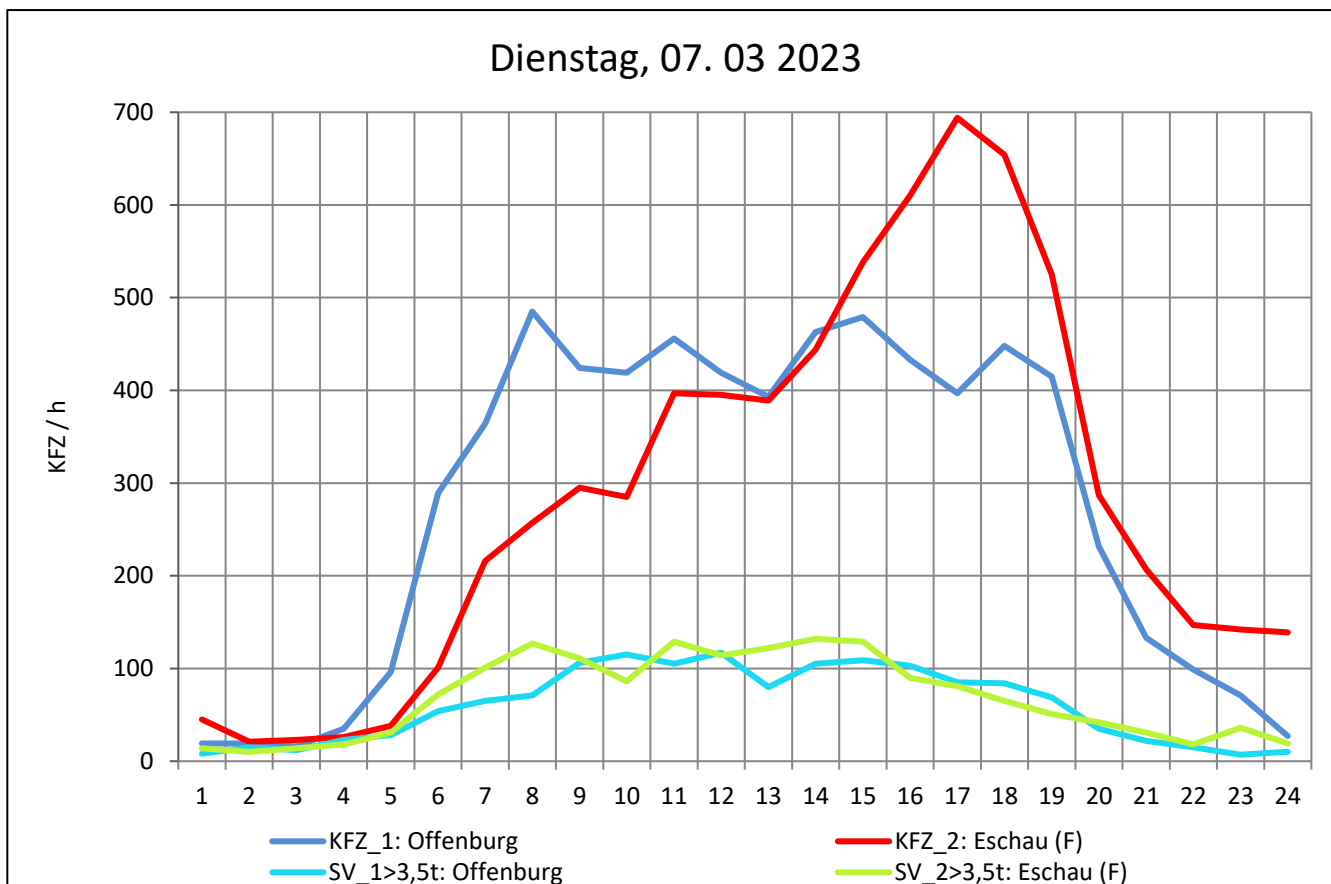
Zst.: **Altenheim Rheinbrücke**

TK-/Zst-Nr.: 7512/1202

L 98

Richtung 1 : **Offenburg**

Richtung 2 : **Eschau (F)**



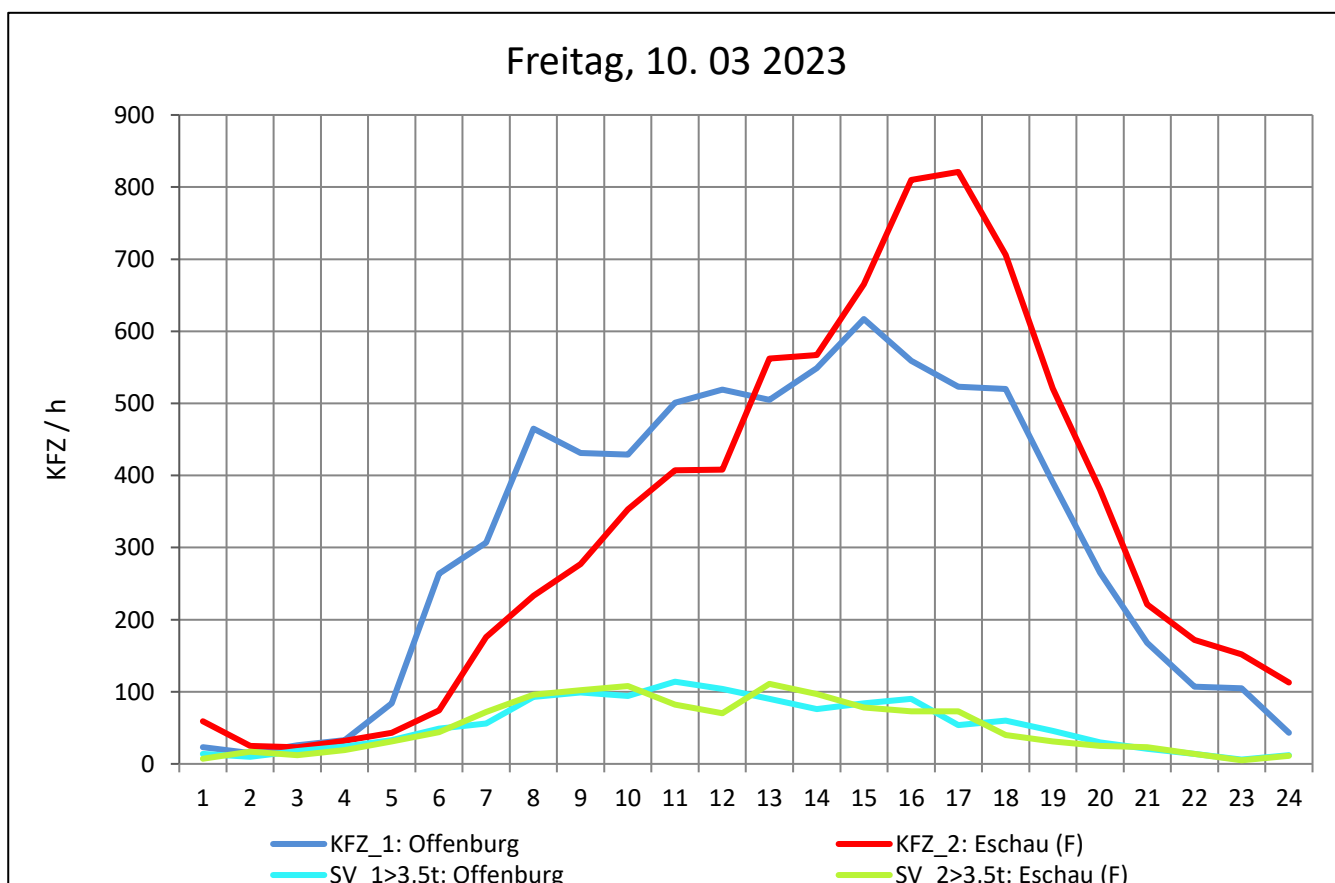
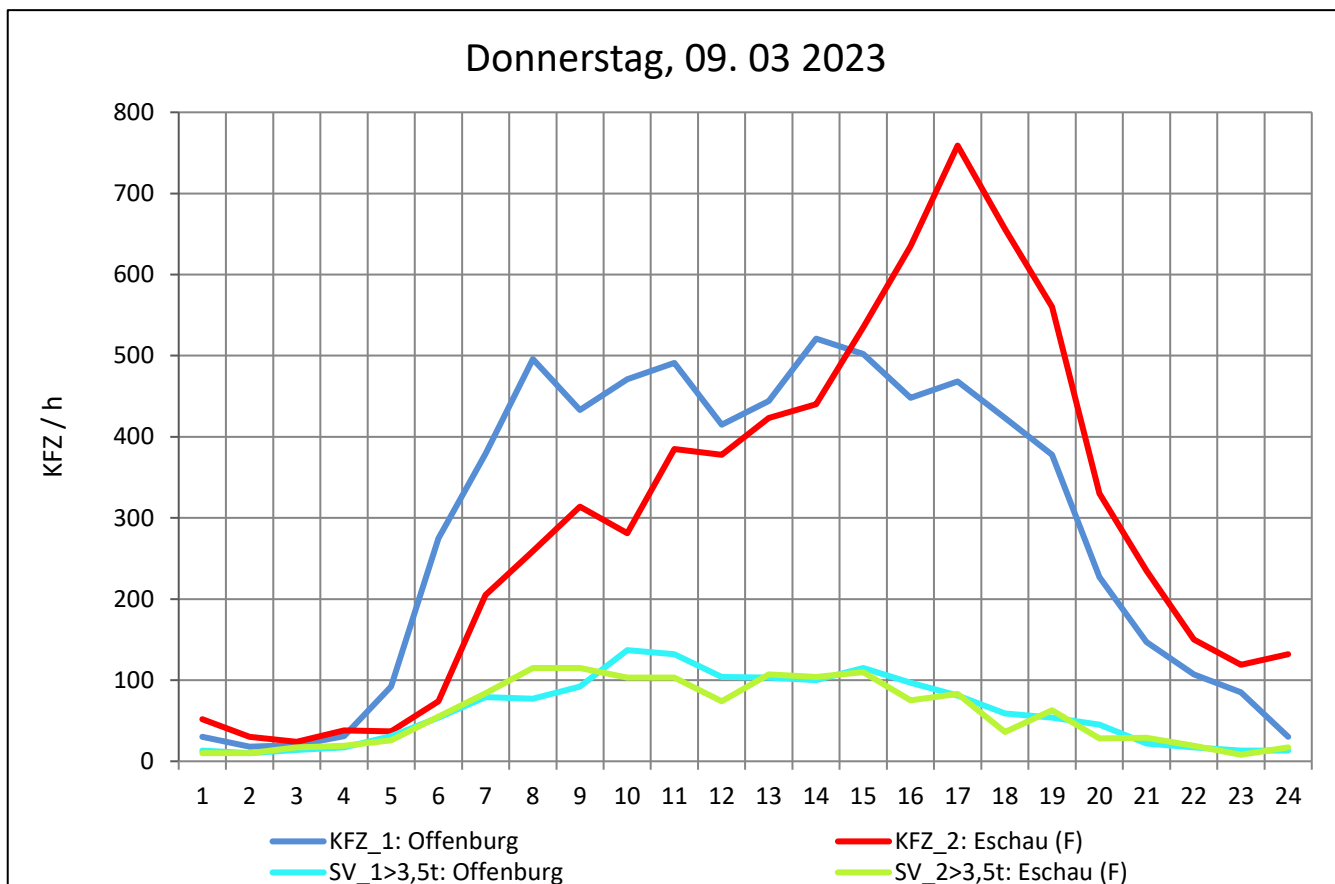
Zst.: **Altenheim Rheinbrücke**

TK-/Zst-Nr.: 7512/1202

L 98

Richtung 1 : **Offenburg**

Richtung 2 : **Eschau (F)**



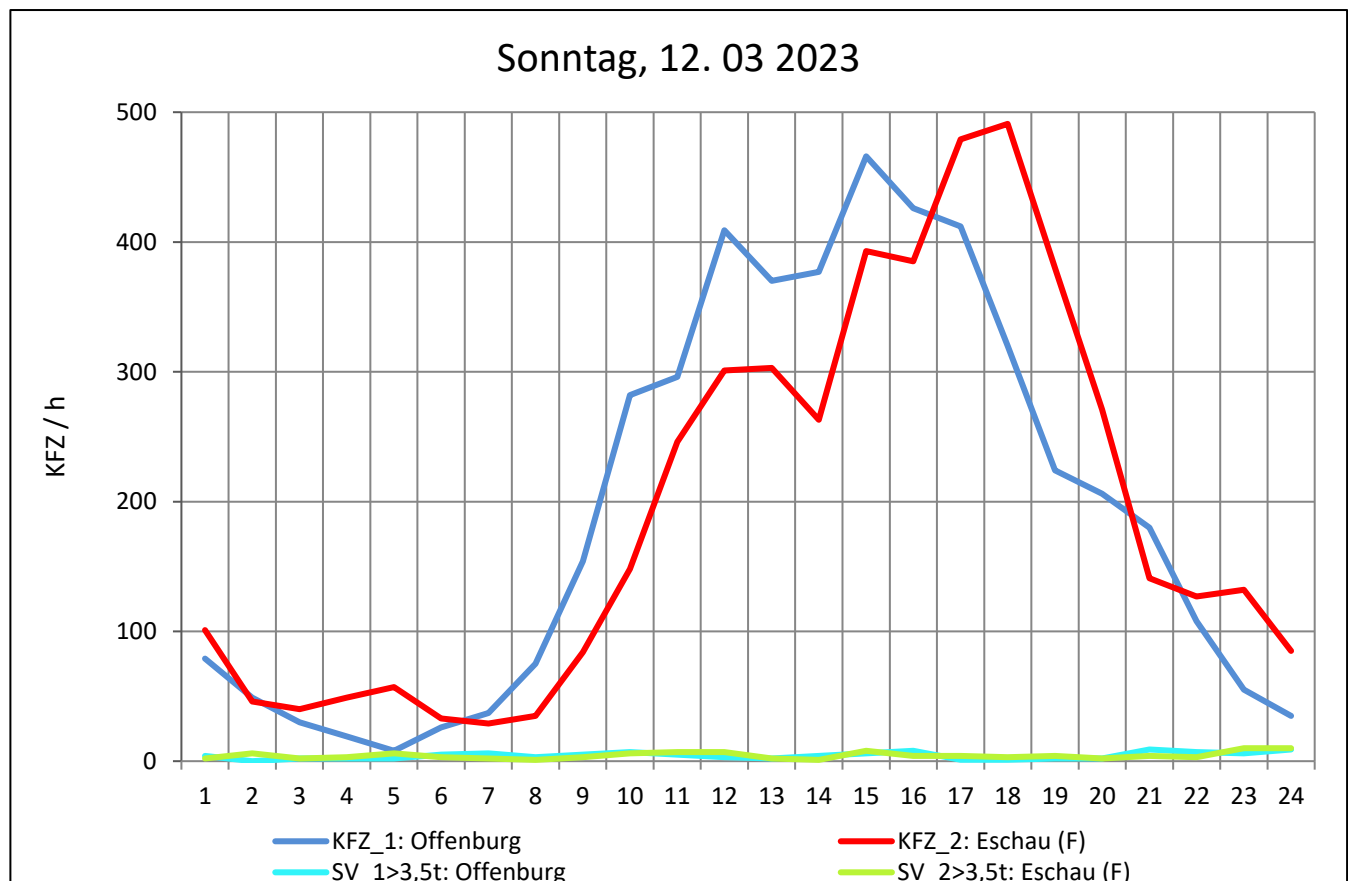
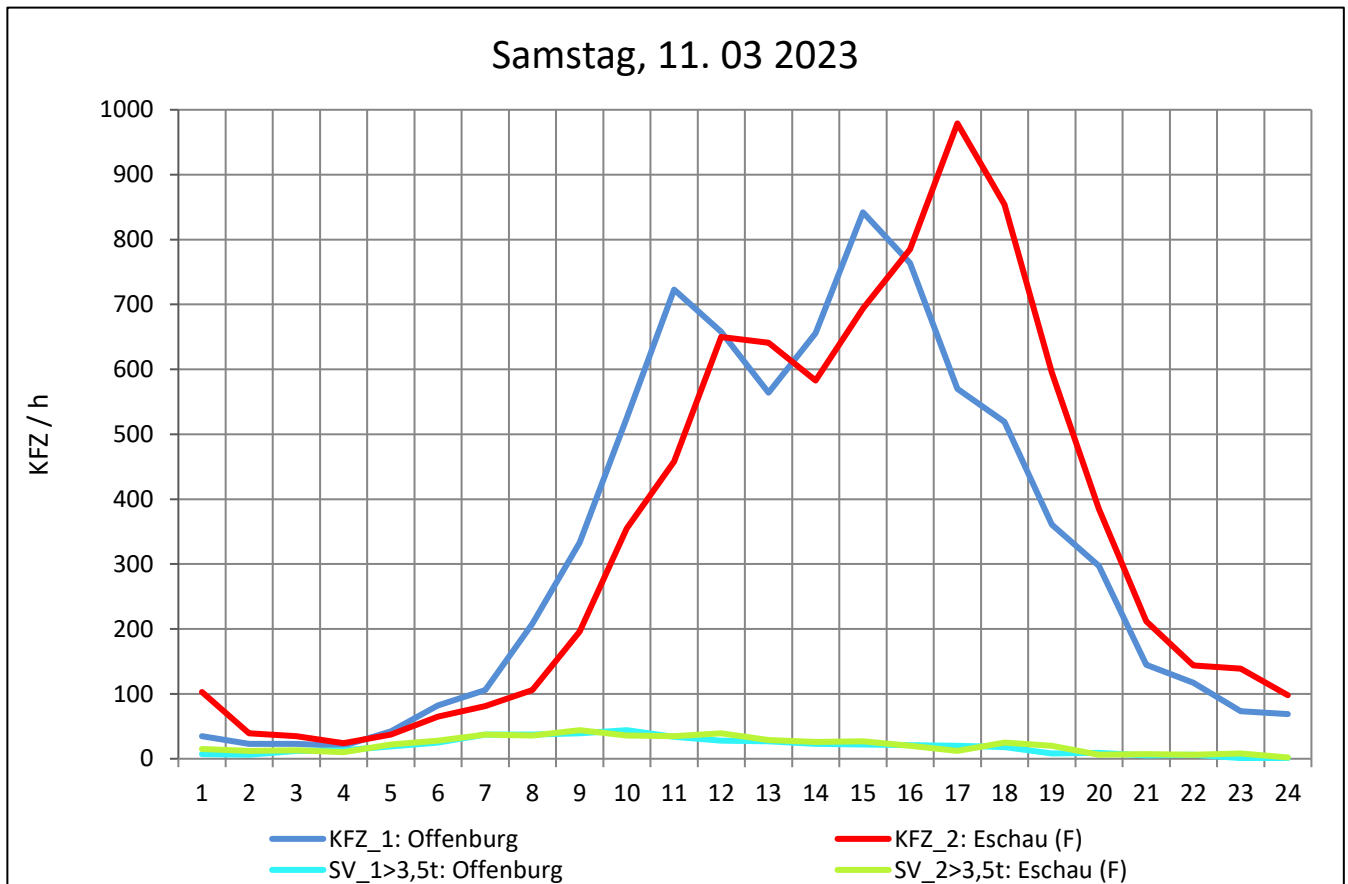
Zst.: **Altenheim Rheinbrücke**

TK-/Zst-Nr.: 7512/1202

L 98

Richtung 1 : **Offenburg**

Richtung 2 : **Eschau (F)**



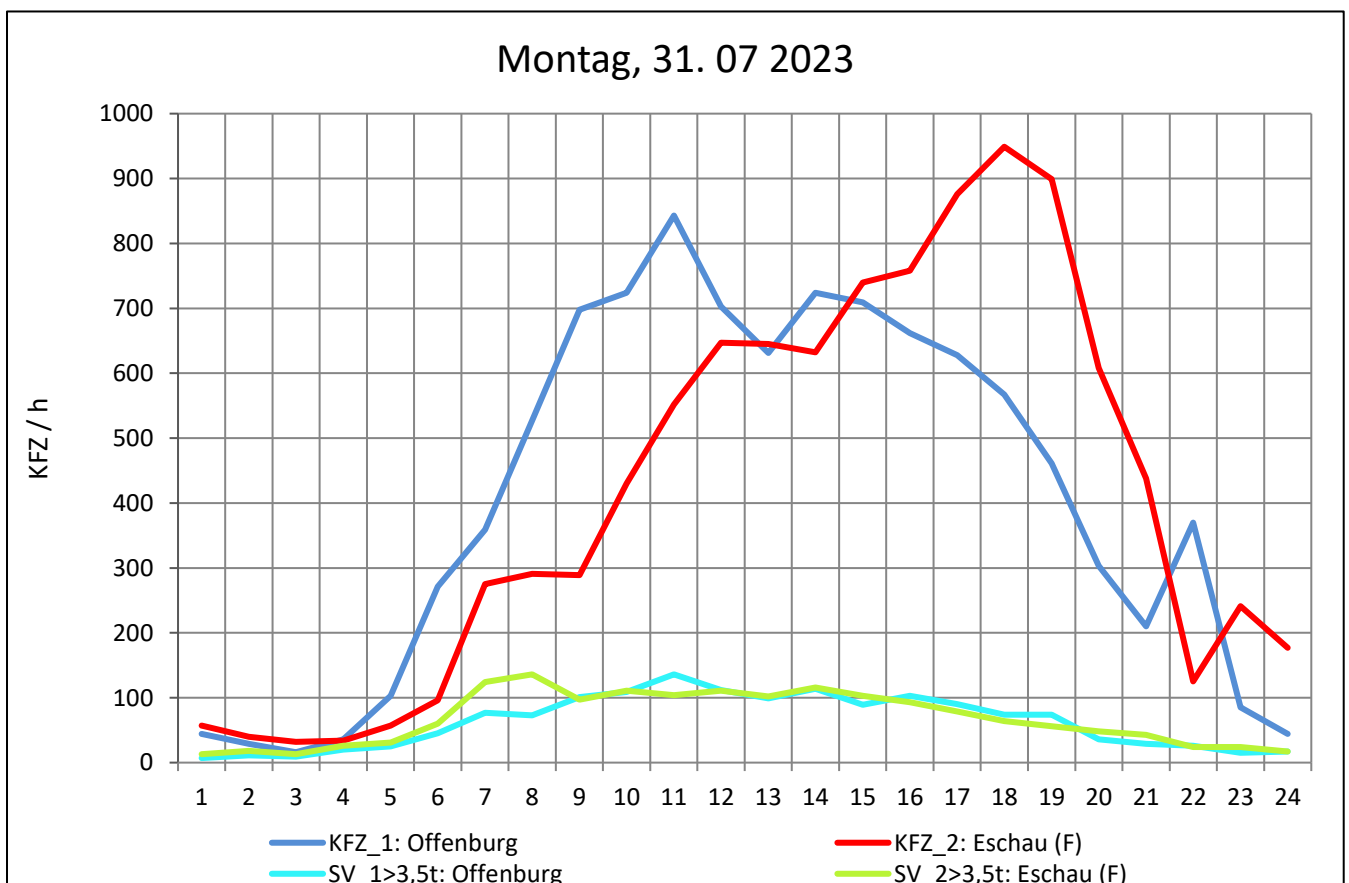
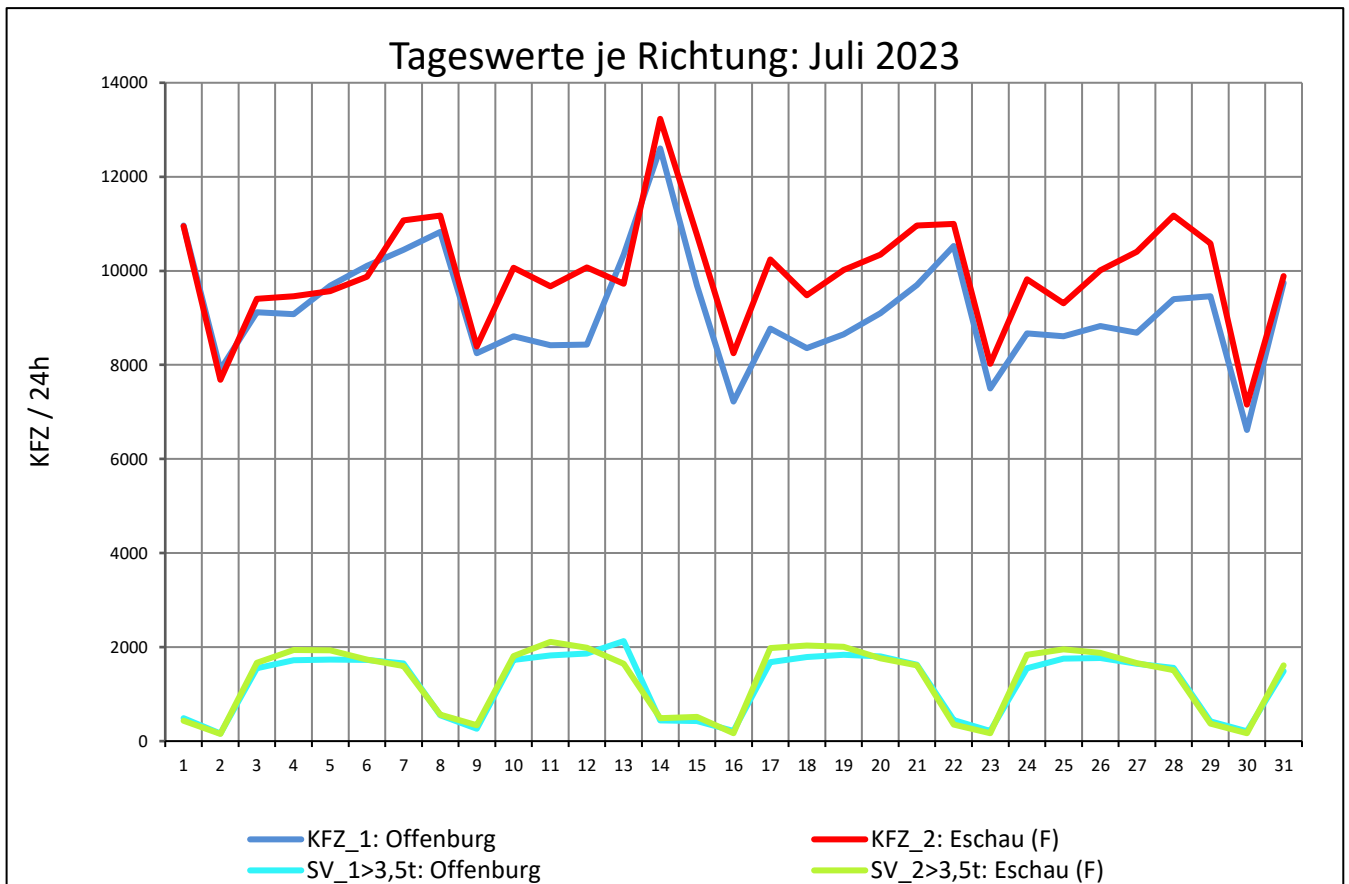
Zst.: **Altenheim Rheinbrücke**

TK-/Zst-Nr.: 7512/1202

L 98

Richtung 1 : **Offenburg**

Richtung 2 : **Eschau (F)**



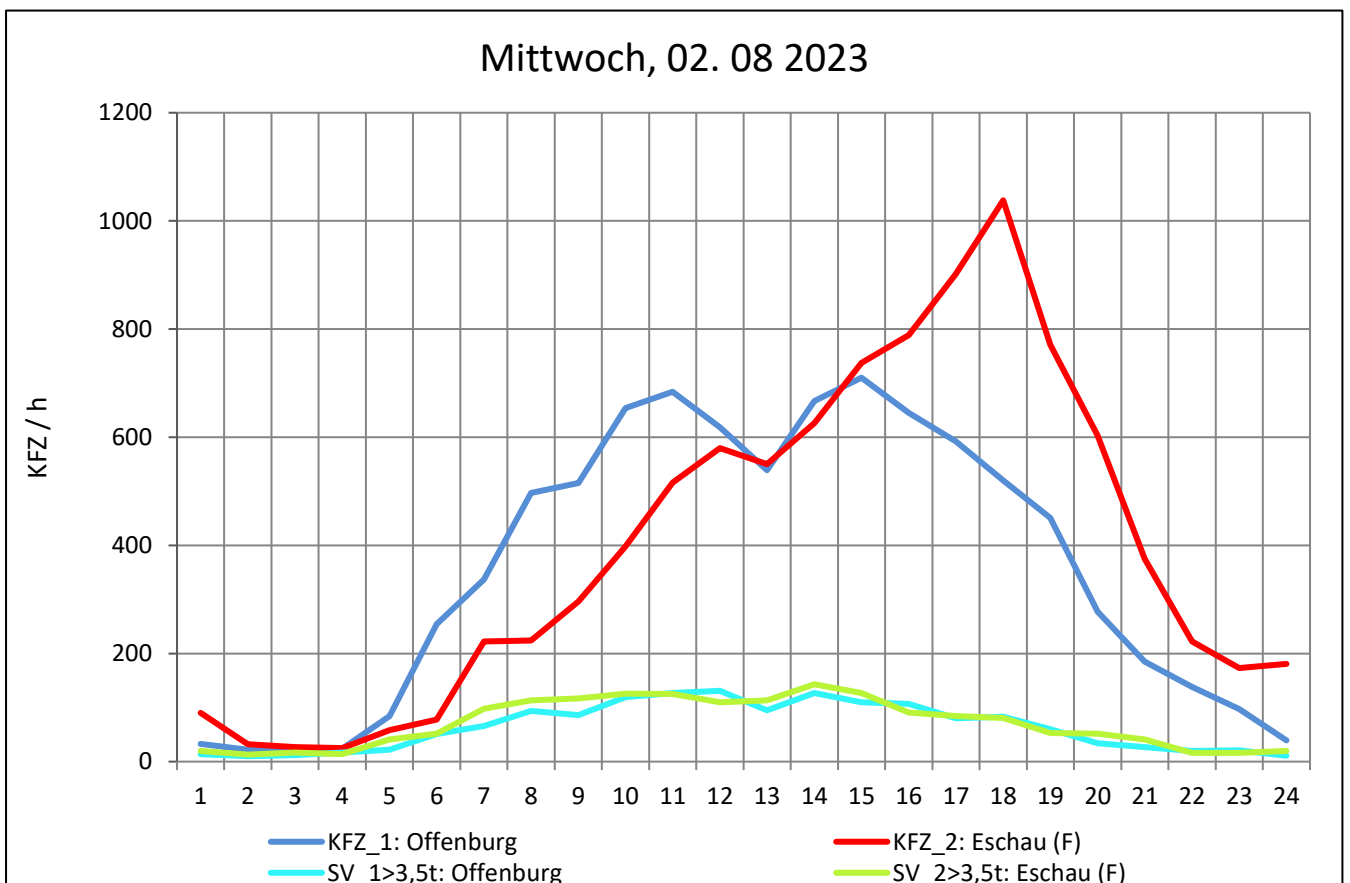
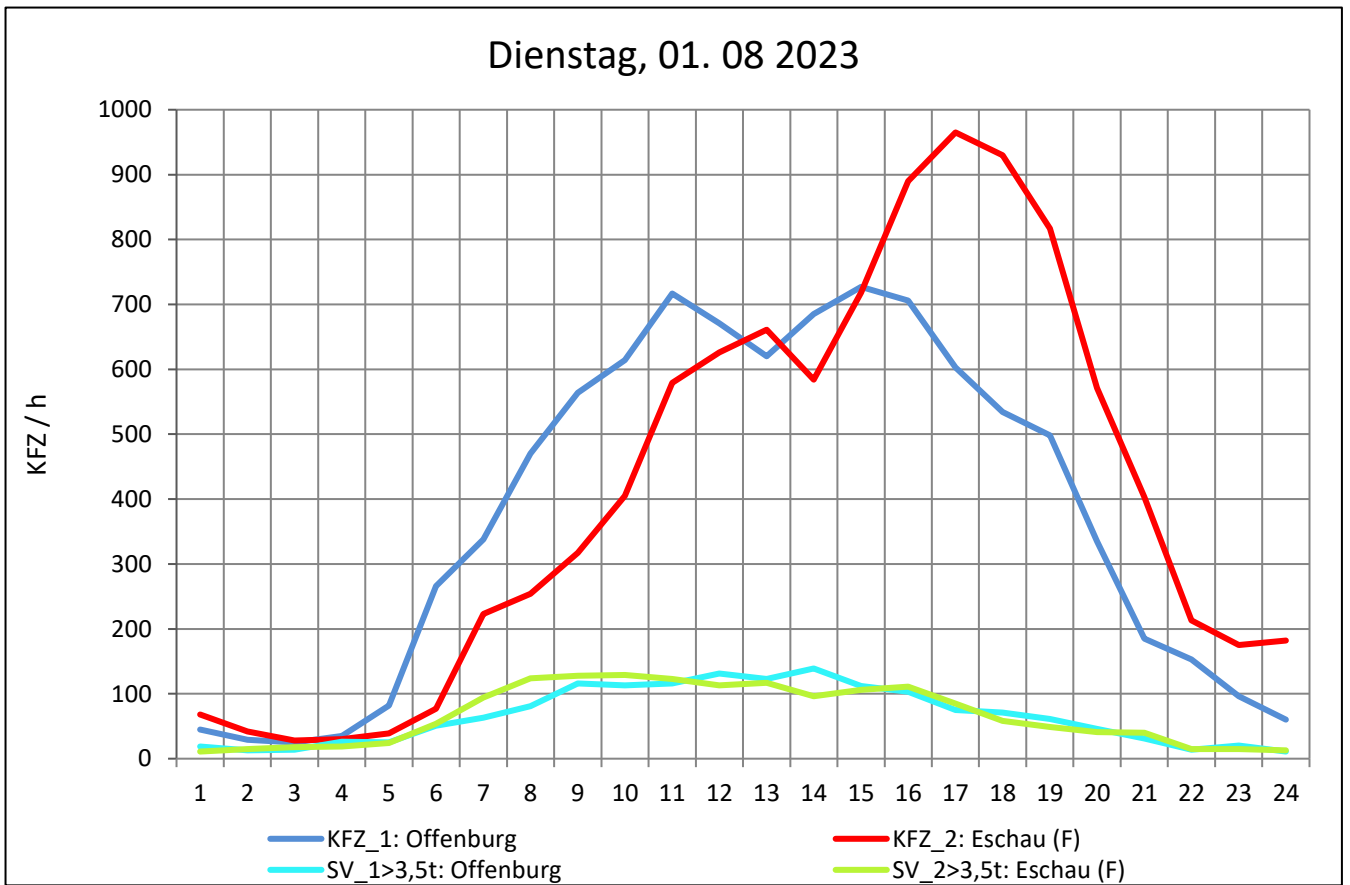
Zst.: **Altenheim Rheinbrücke**

TK-/Zst-Nr.: 7512/1202

L 98

Richtung 1 : **Offenburg**

Richtung 2 : **Eschau (F)**



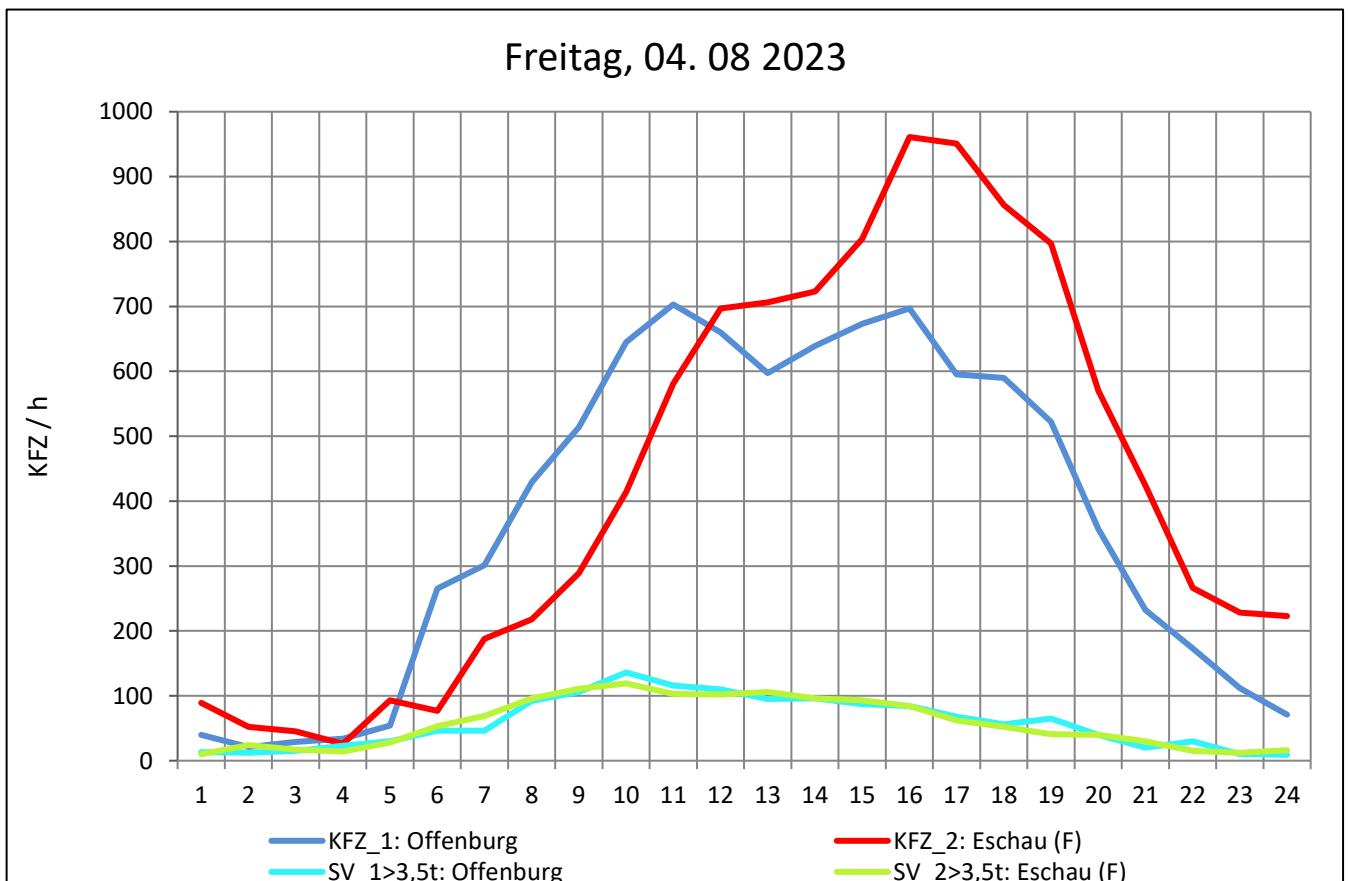
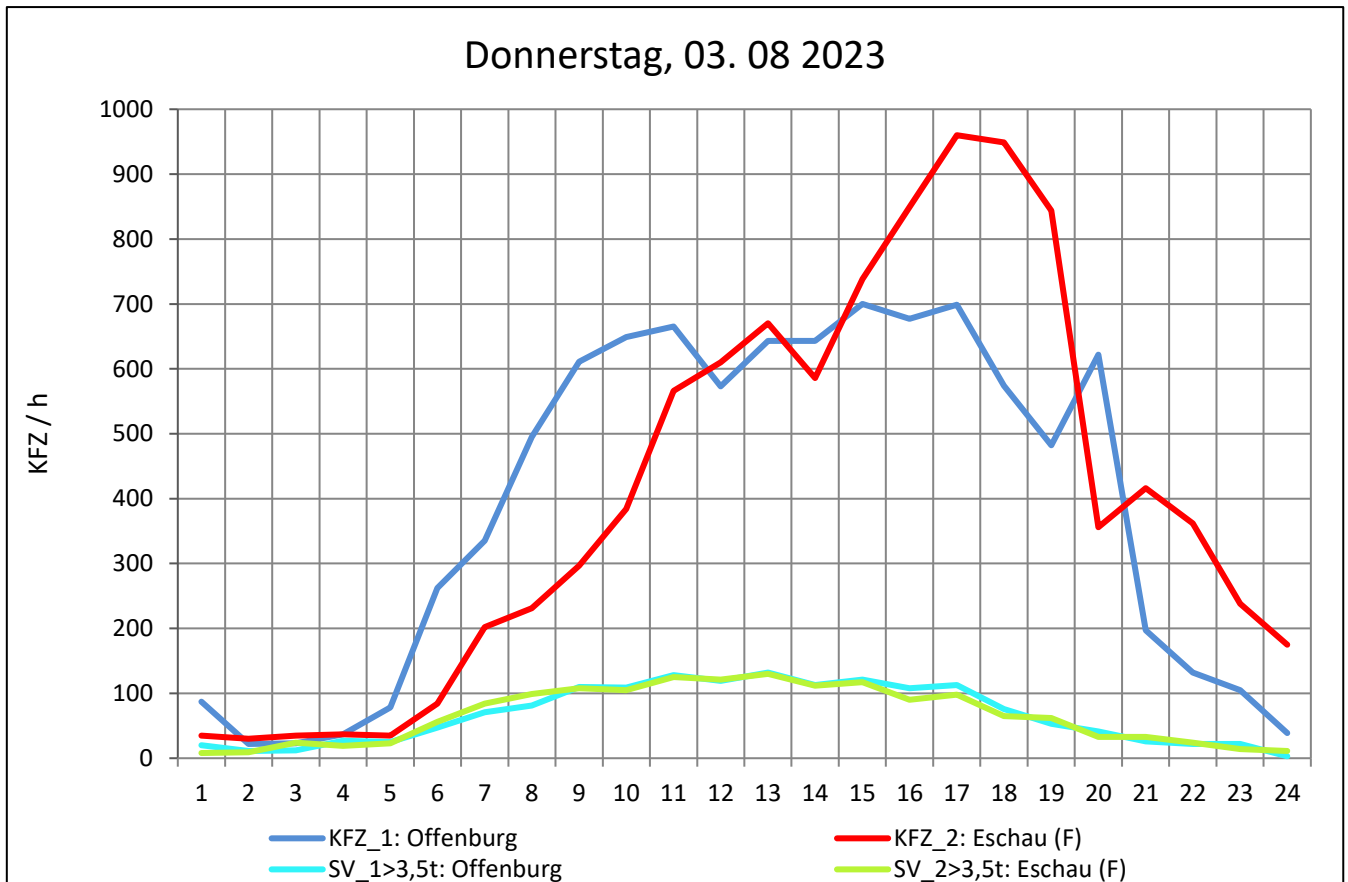
Zst.: **Altenheim Rheinbrücke**

TK-/Zst-Nr.: 7512/1202

L 98

Richtung 1 : **Offenburg**

Richtung 2 : **Eschau (F)**



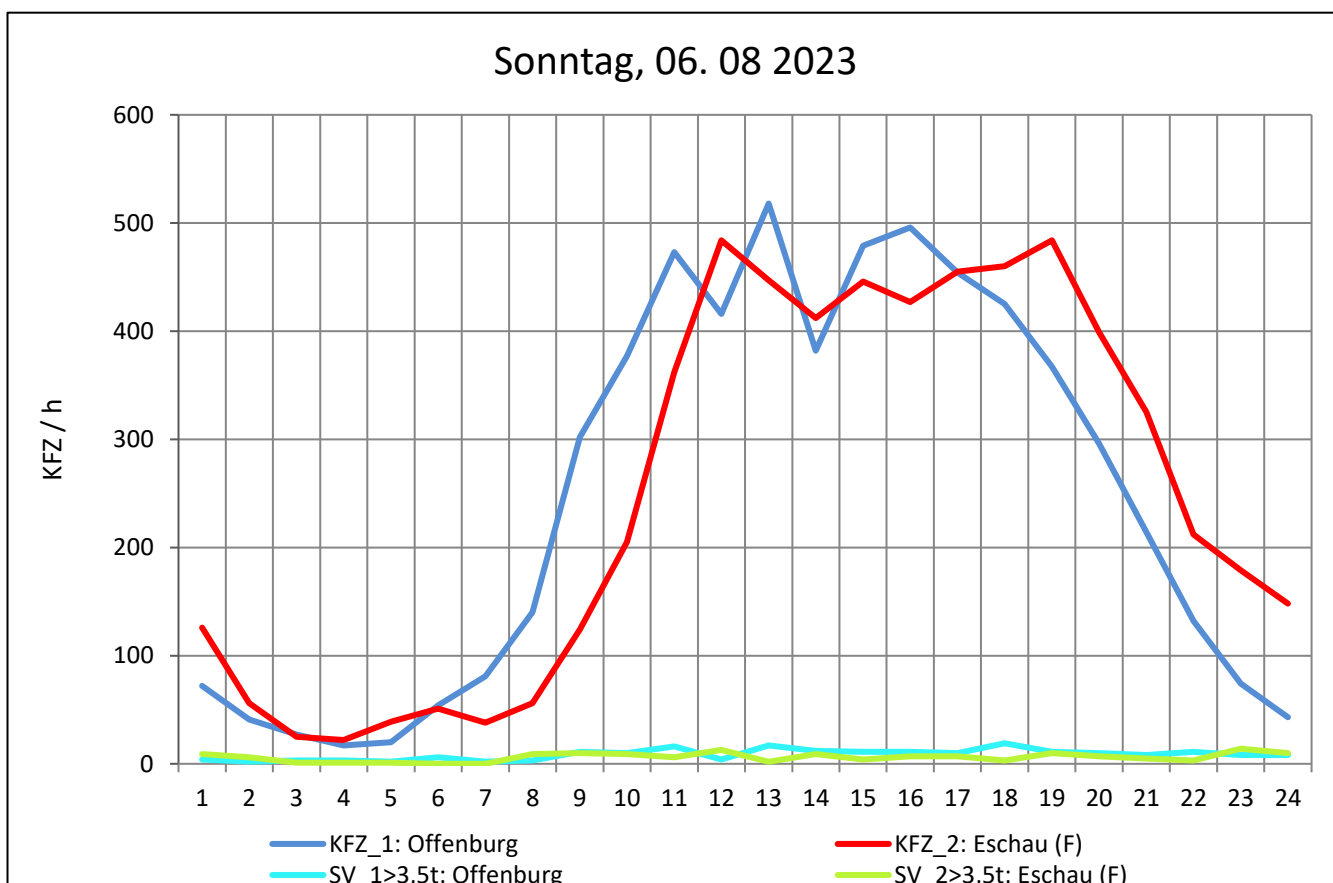
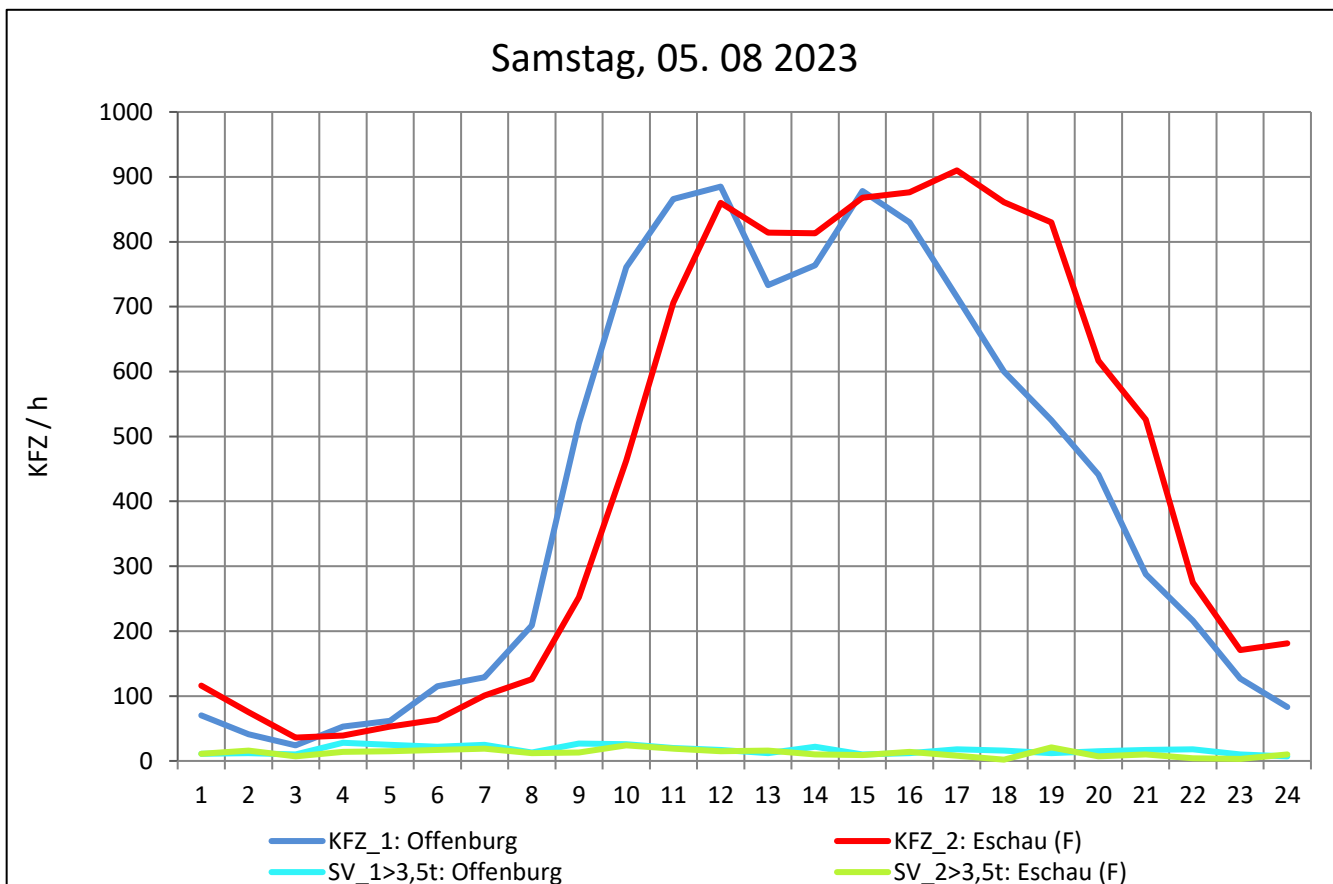
Zst.: **Altenheim Rheinbrücke**

TK-/Zst-Nr.: 7512/1202

L 98

Richtung 1 : **Offenburg**

Richtung 2 : **Eschau (F)**



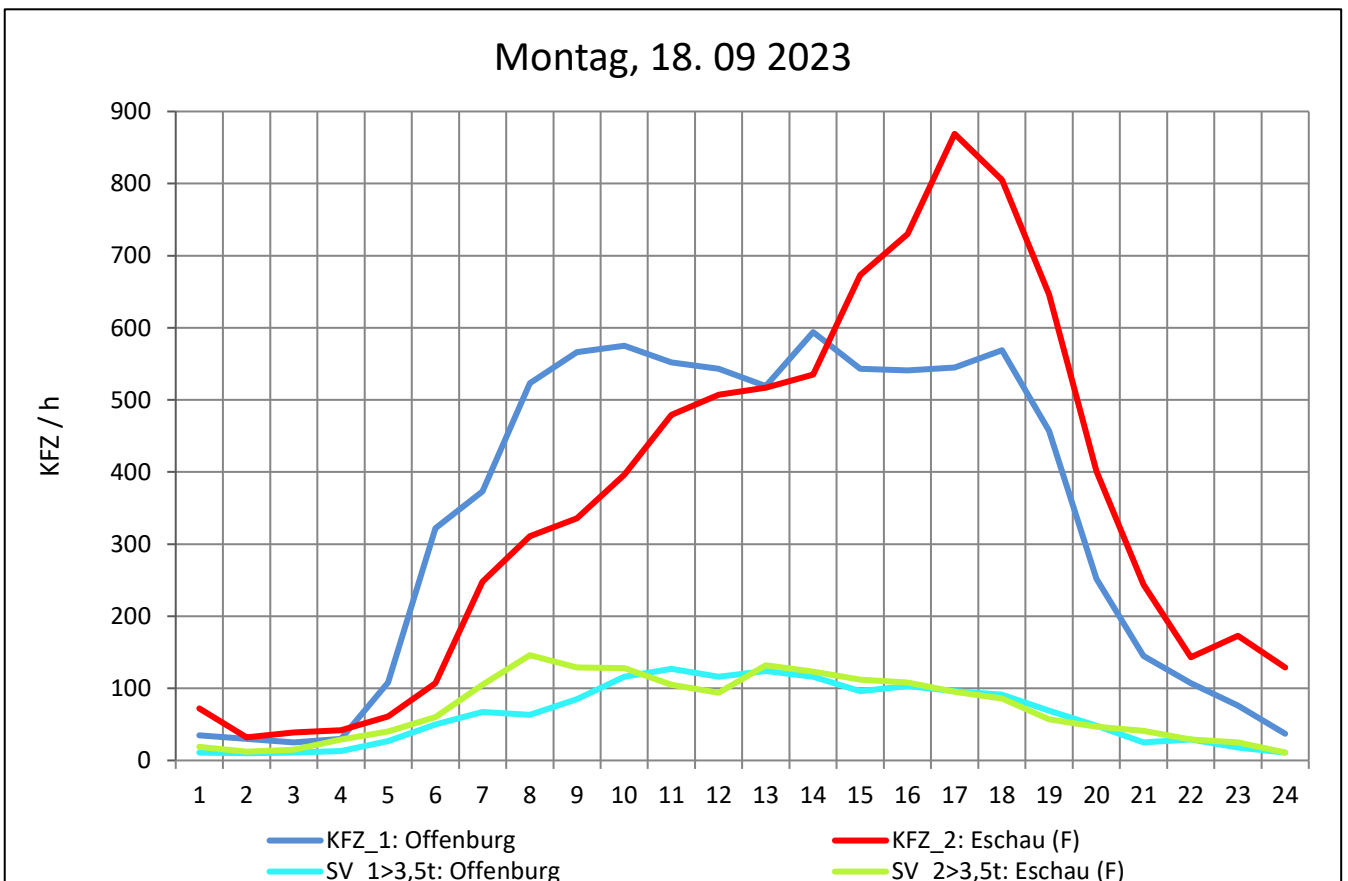
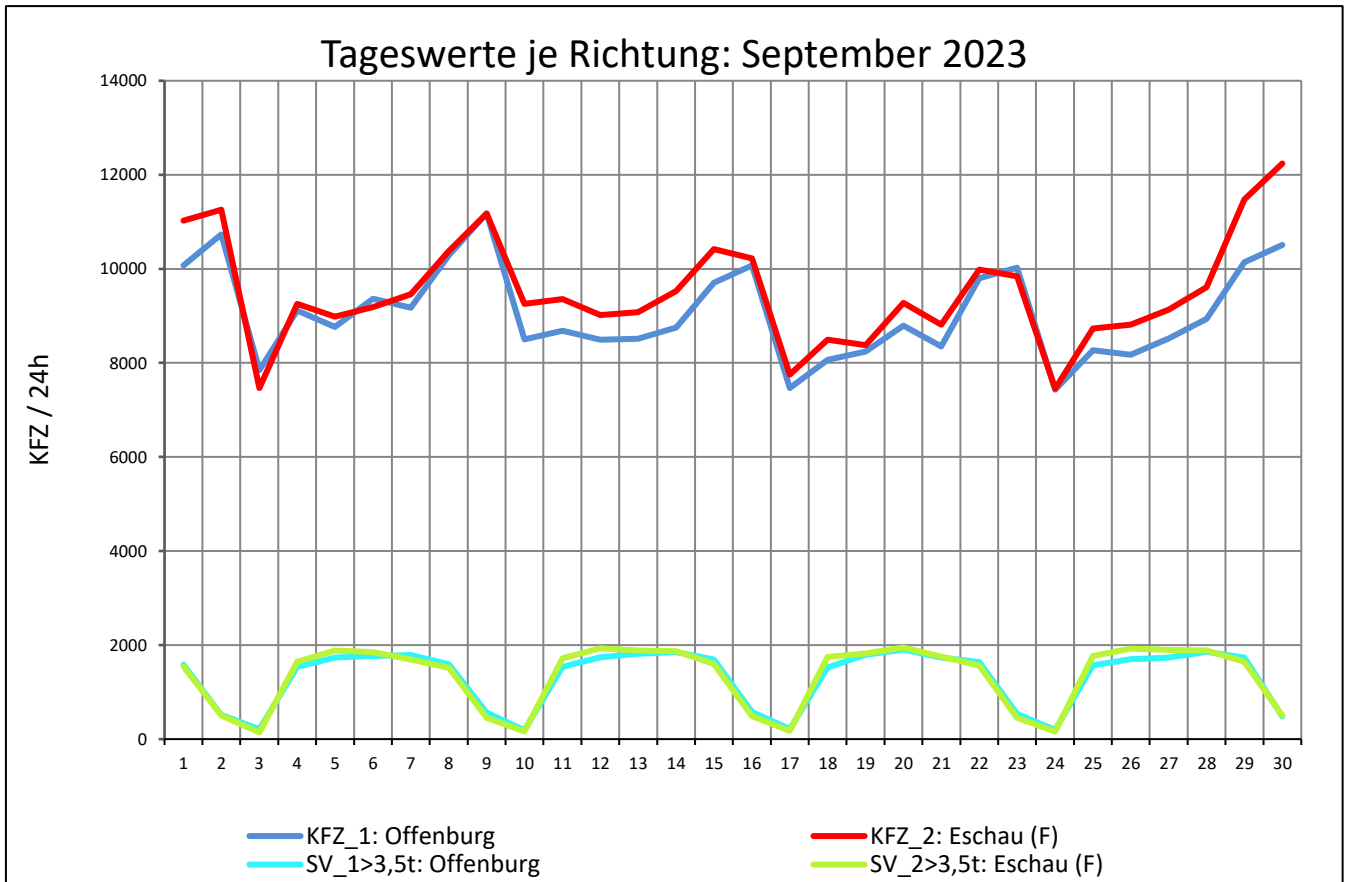
Zst.: **Altenheim Rheinbrücke**

TK-/Zst-Nr.: 7512/1202

L 98

Richtung 1 : **Offenburg**

Richtung 2 : **Eschau (F)**



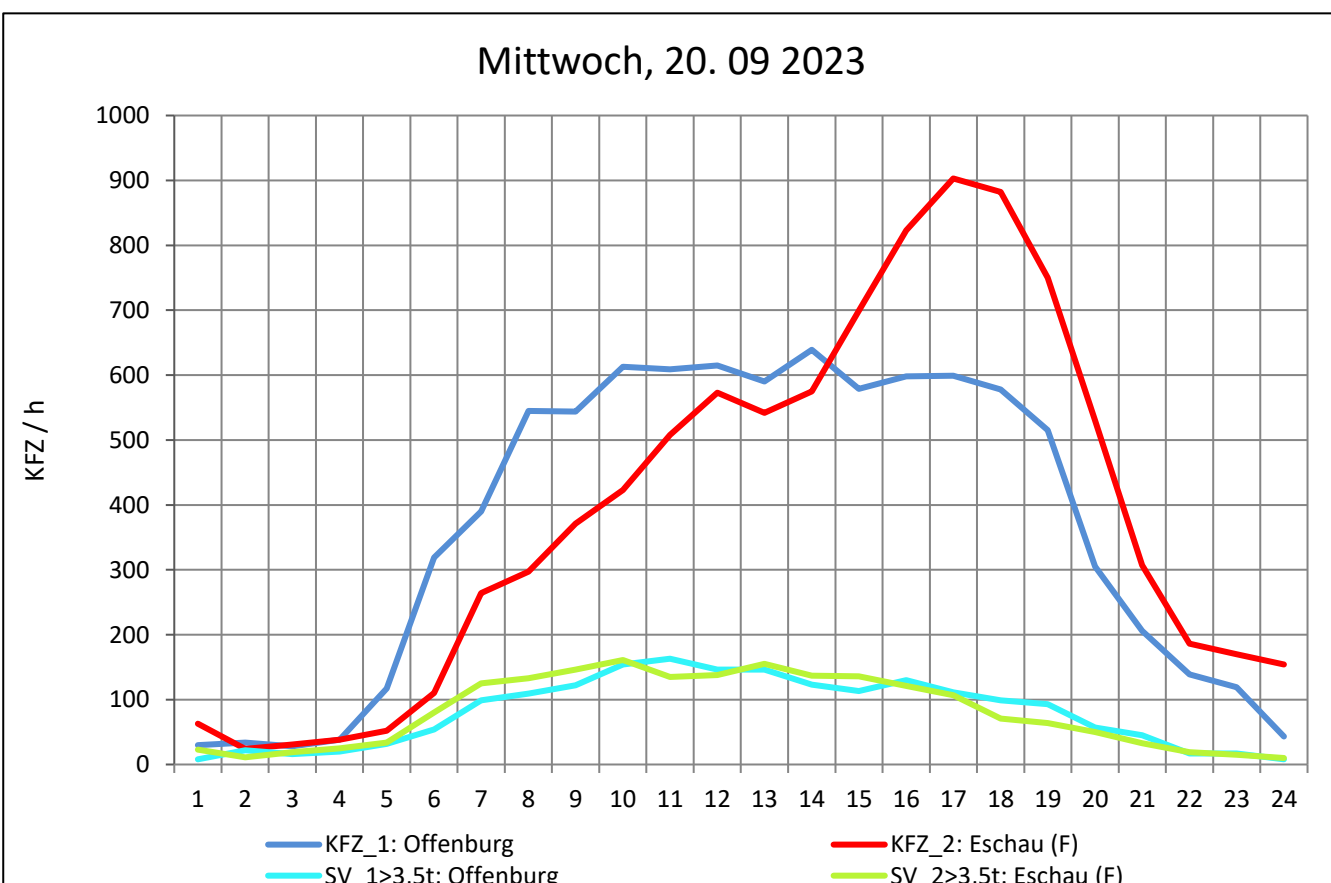
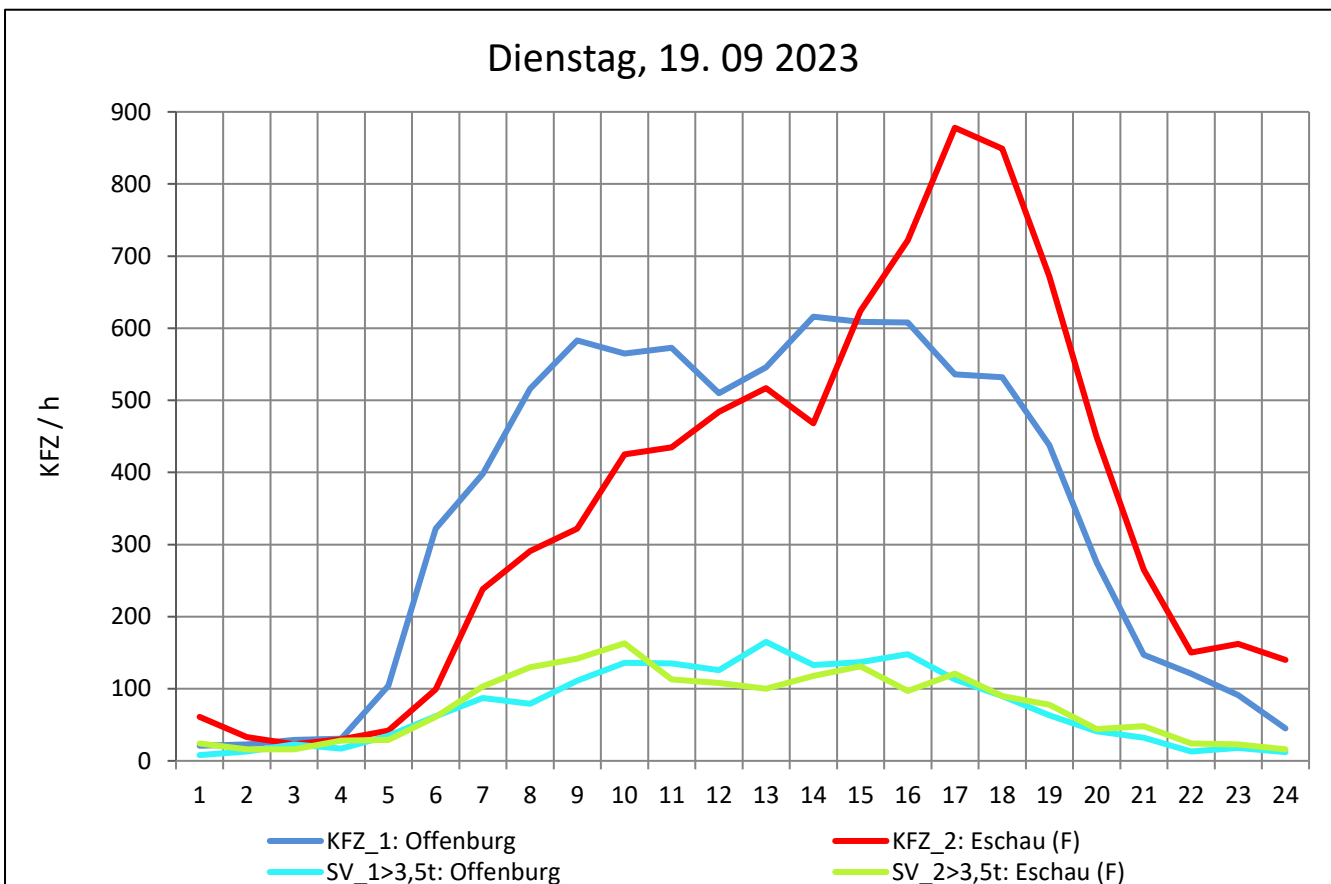
Zst.: **Altenheim Rheinbrücke**

TK-/Zst-Nr.: 7512/1202

L 98

Richtung 1 : **Offenburg**

Richtung 2 : **Eschau (F)**



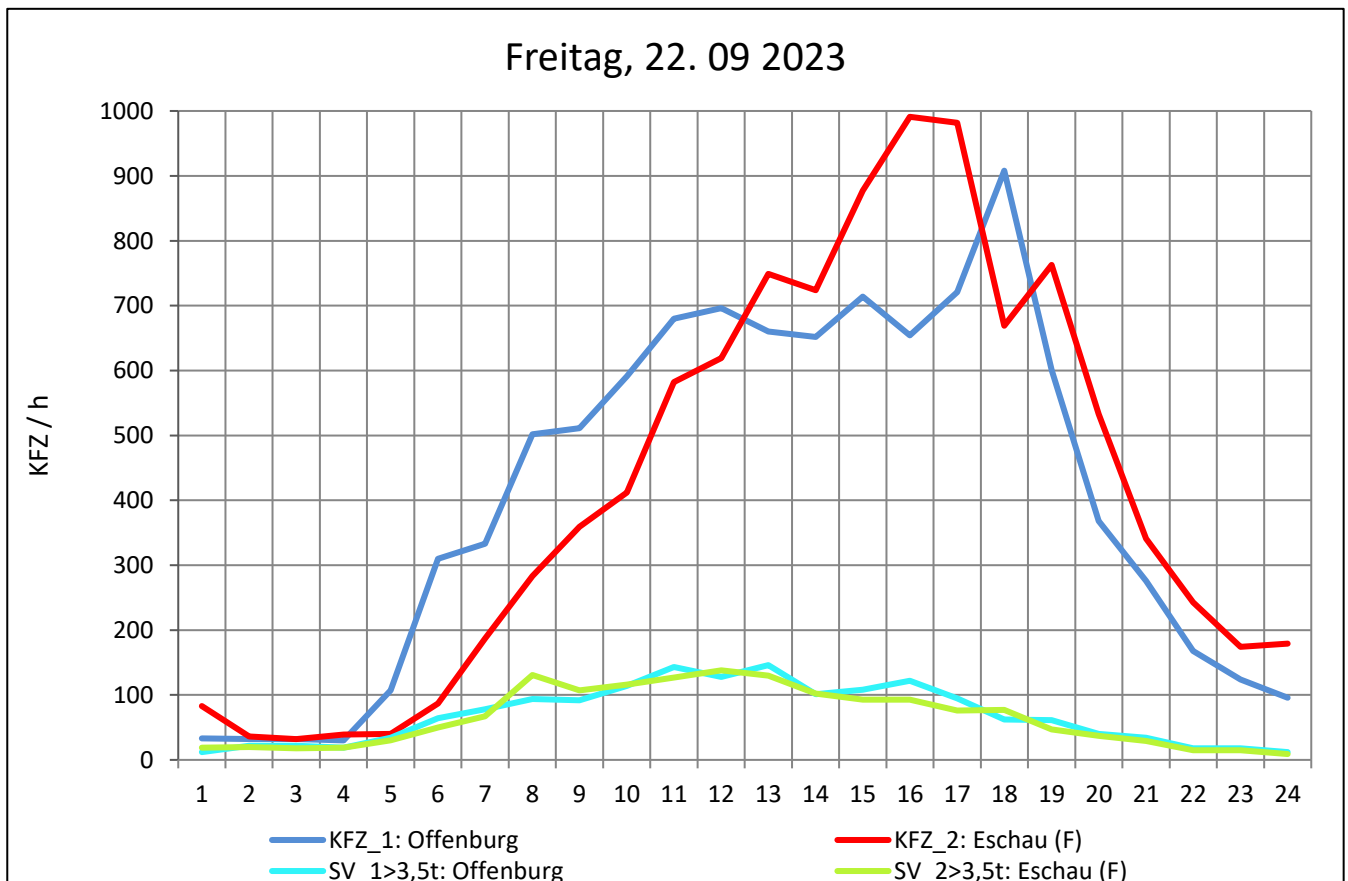
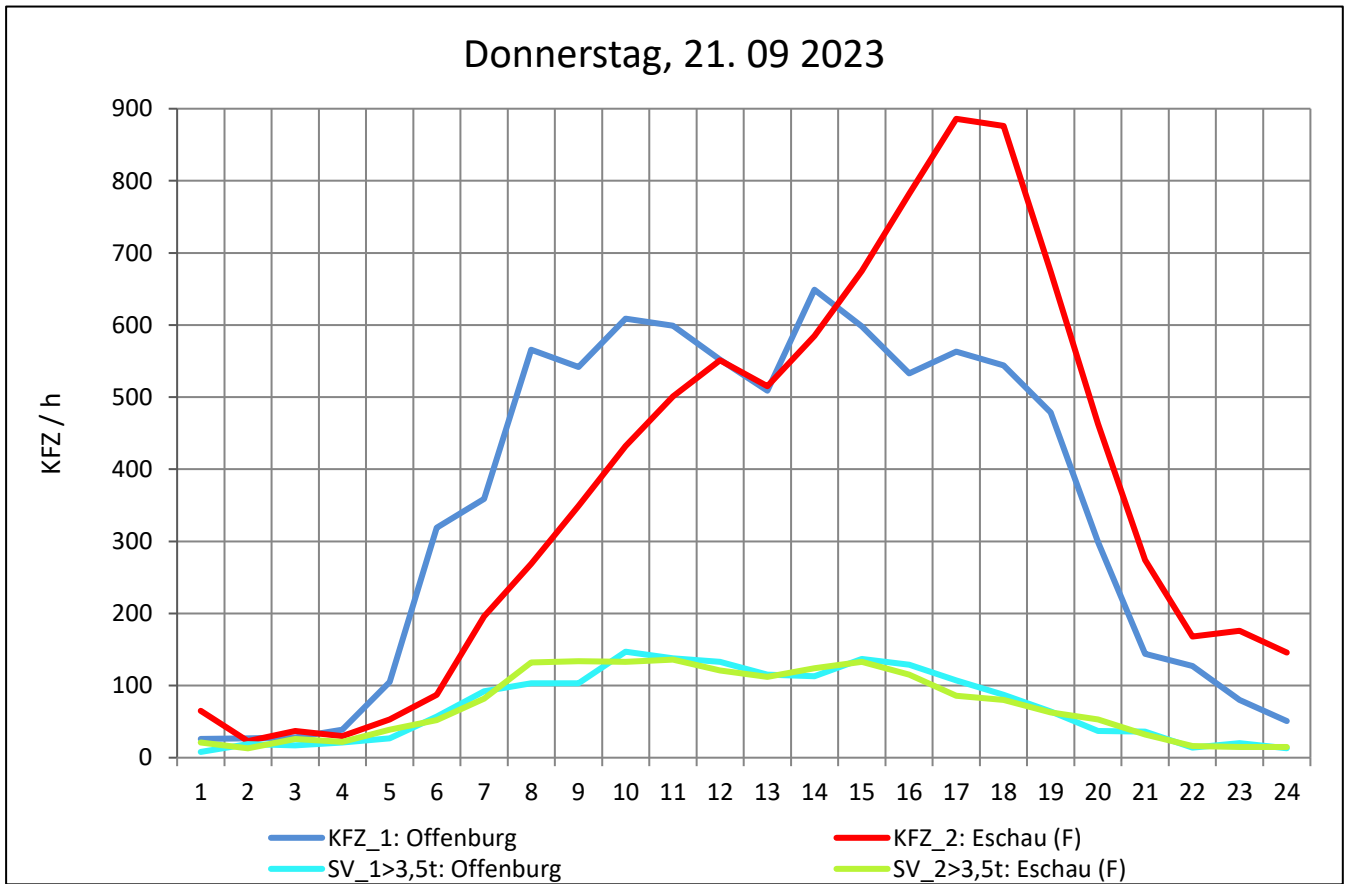
Zst.: **Altenheim Rheinbrücke**

TK-/Zst-Nr.: 7512/1202

L 98

Richtung 1 : **Offenburg**

Richtung 2 : **Eschau (F)**



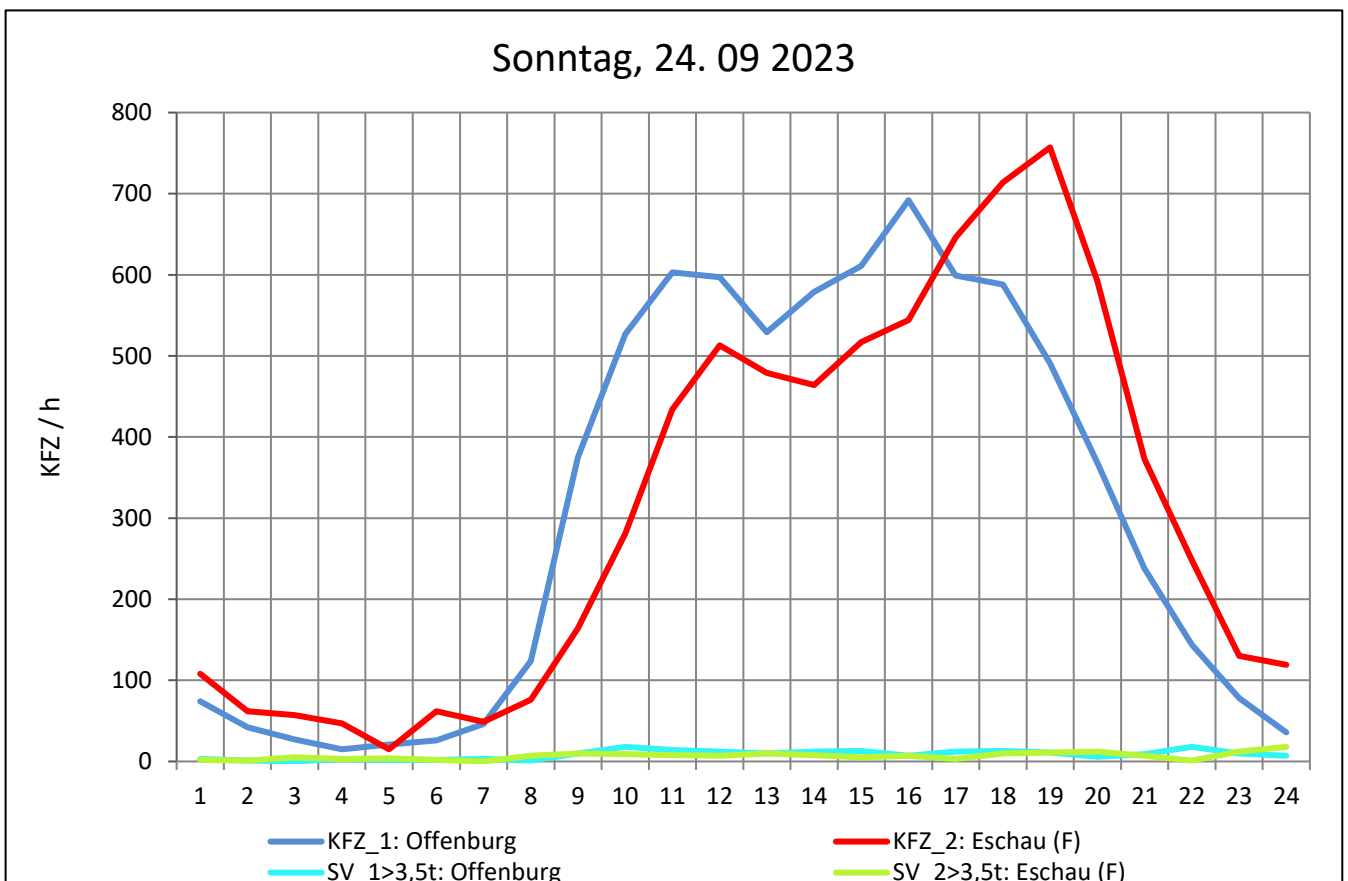
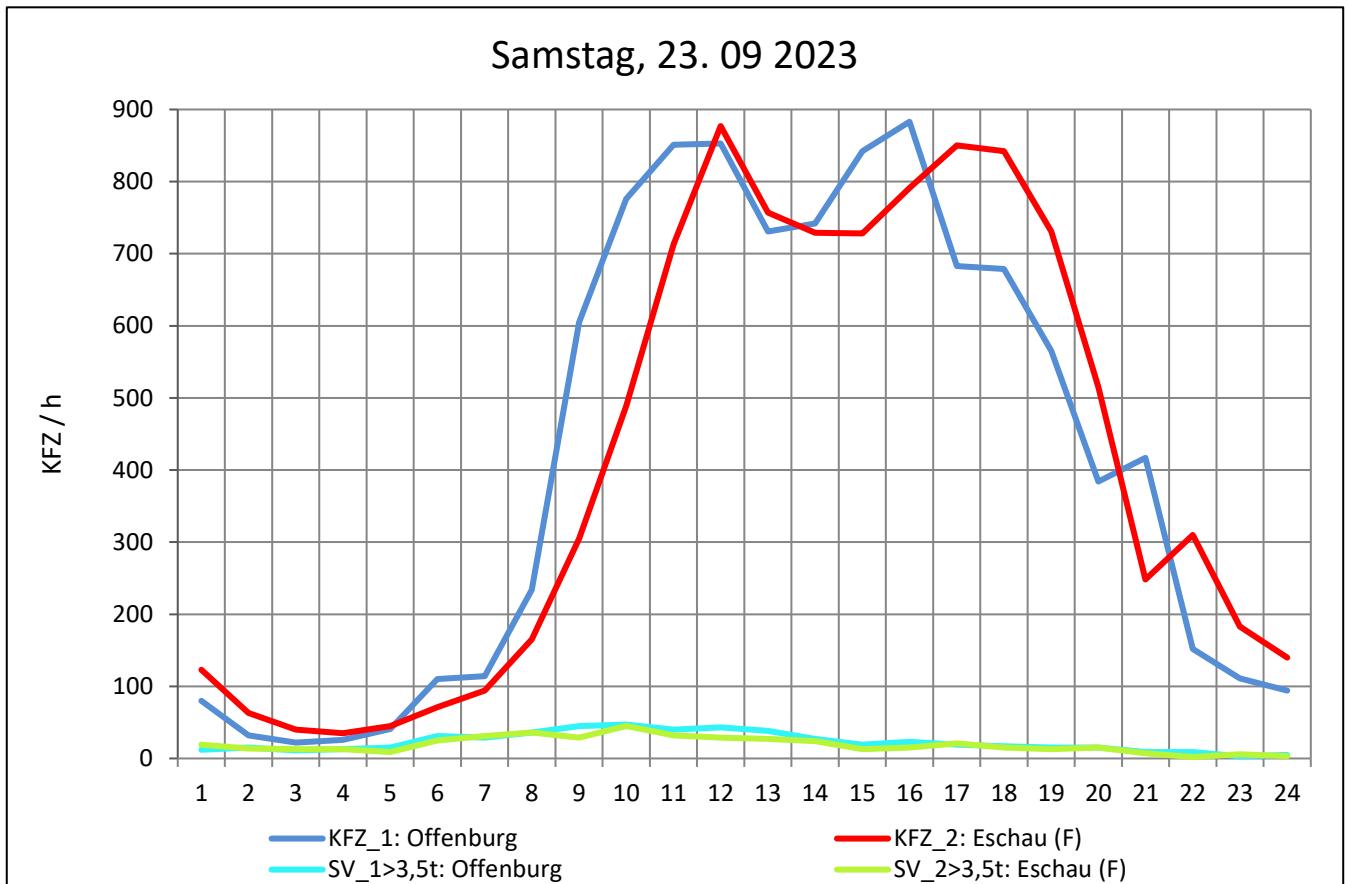
Zst.: **Altenheim Rheinbrücke**

TK-/Zst-Nr.: 7512/1202

L 98

Richtung 1 : **Offenburg**

Richtung 2 : **Eschau (F)**



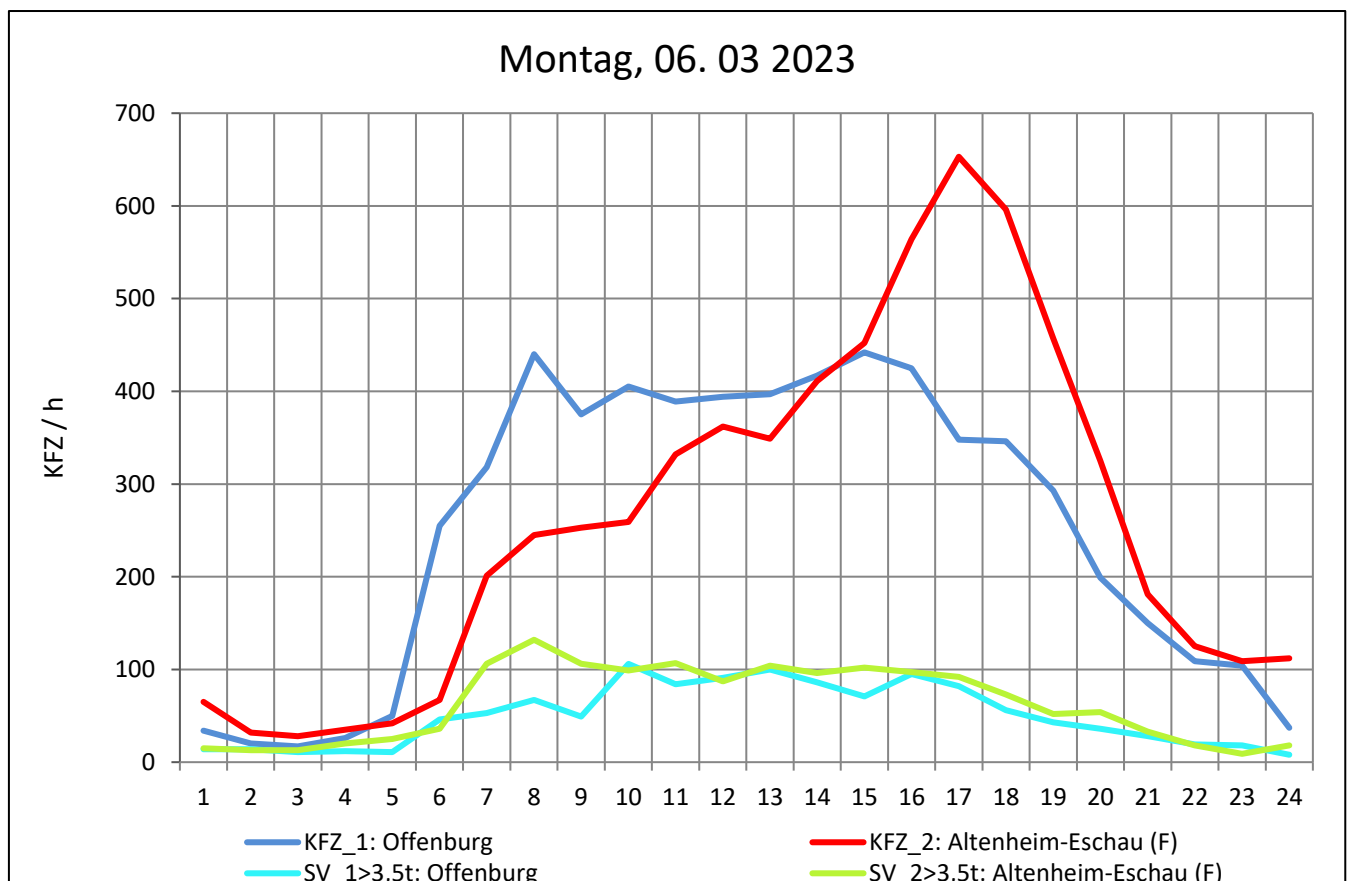
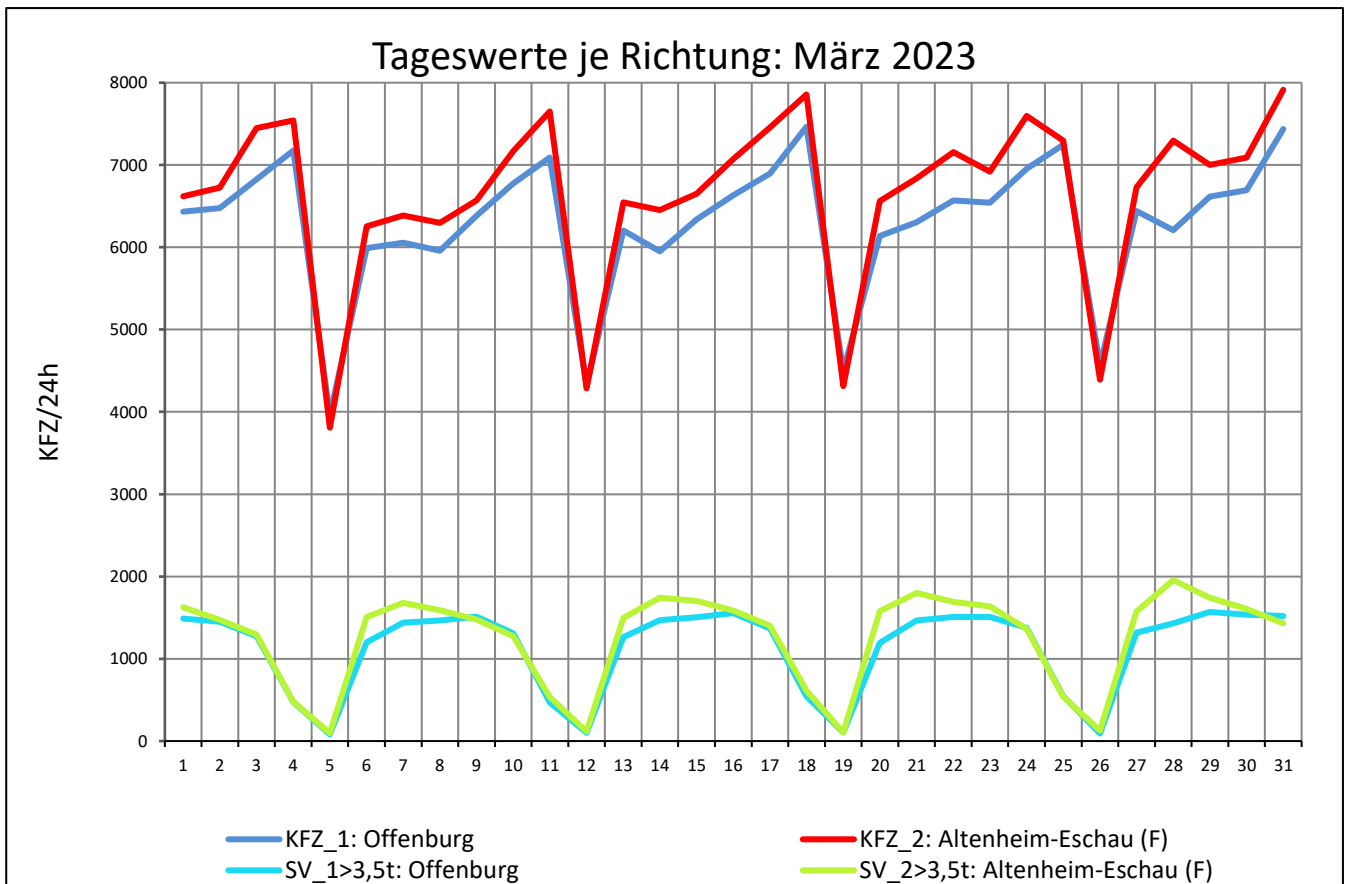
Zst.: **Goldscheuer West**

TK-/Zst-Nr.: 7518/5236

L 98

Richtung 1 : **Offenburg**

Richtung 2 : **Altenheim-Eschau (F)**



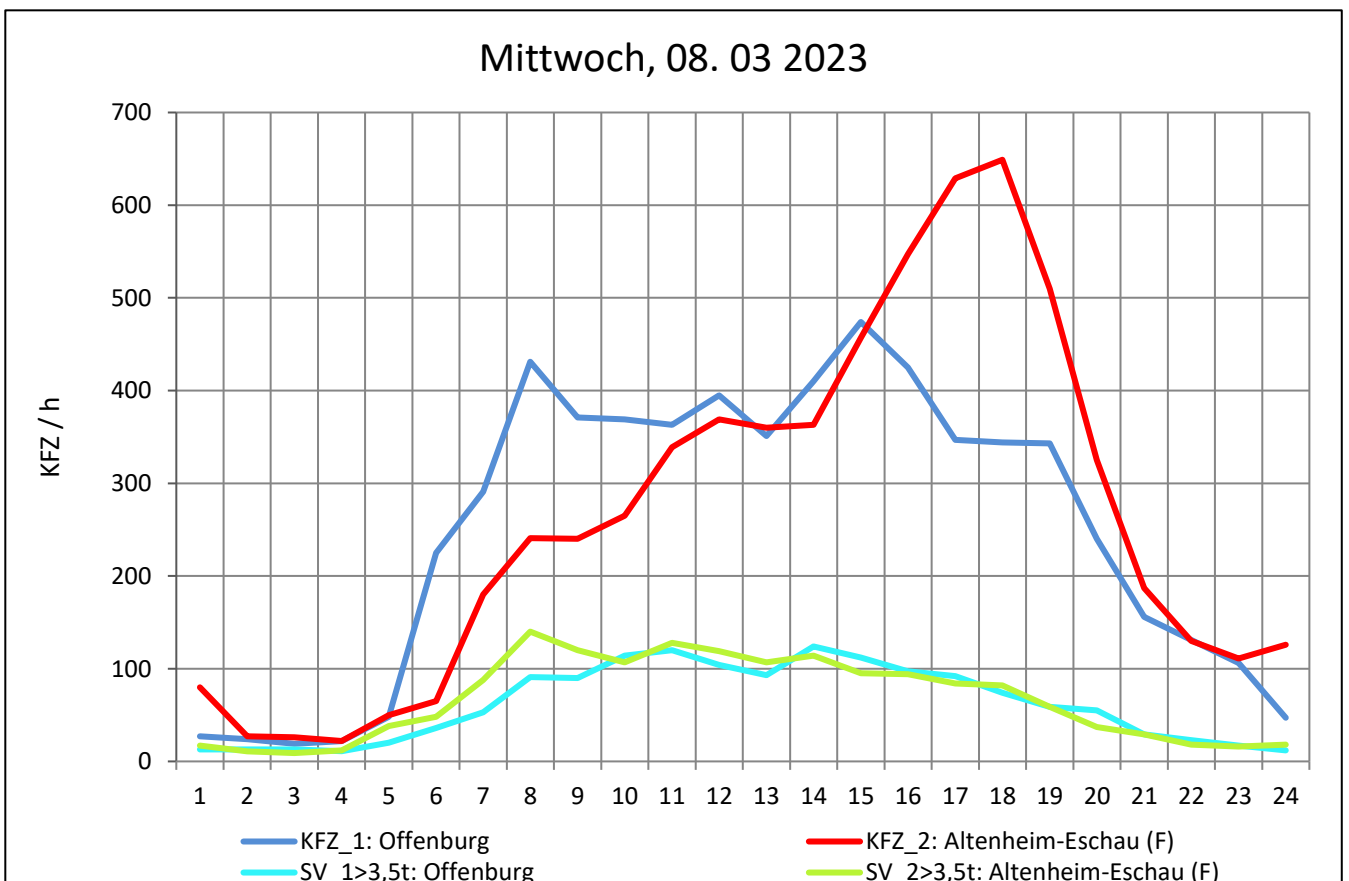
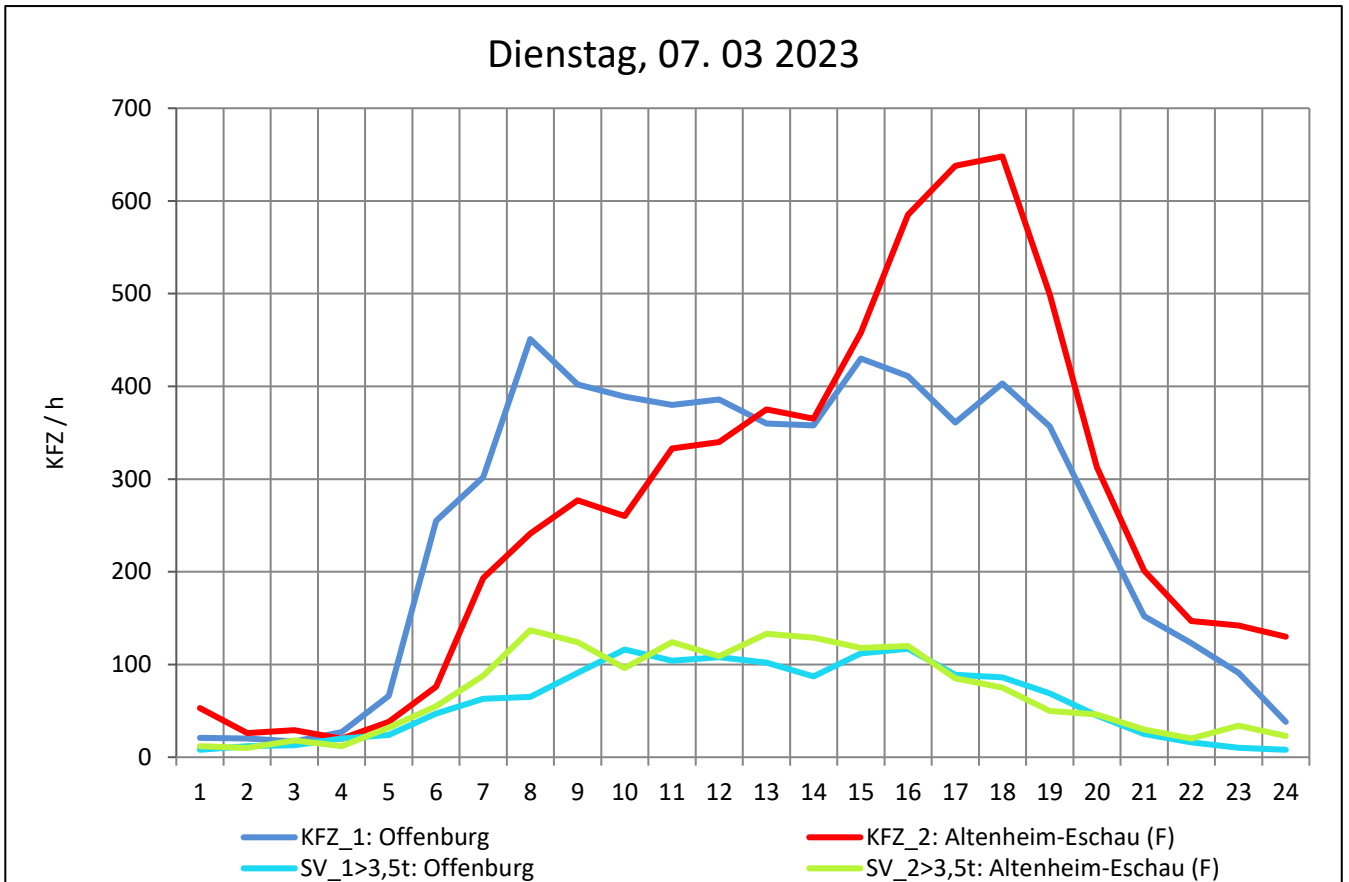
Zst.: **Goldscheuer West**

TK-/Zst-Nr.: 7518/5236

L 98

Richtung 1 : **Offenburg**

Richtung 2 : **Altenheim-Eschau (F)**



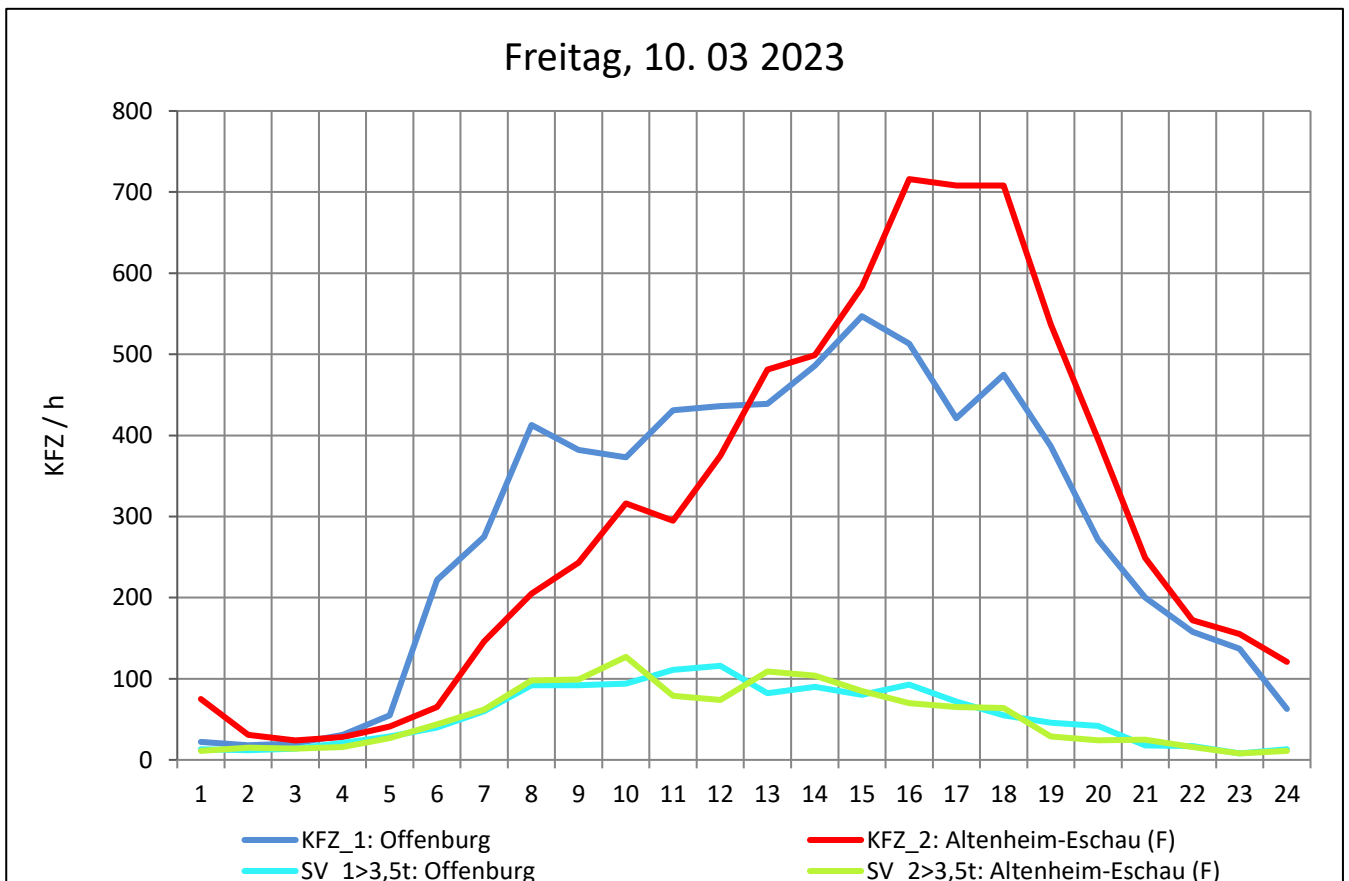
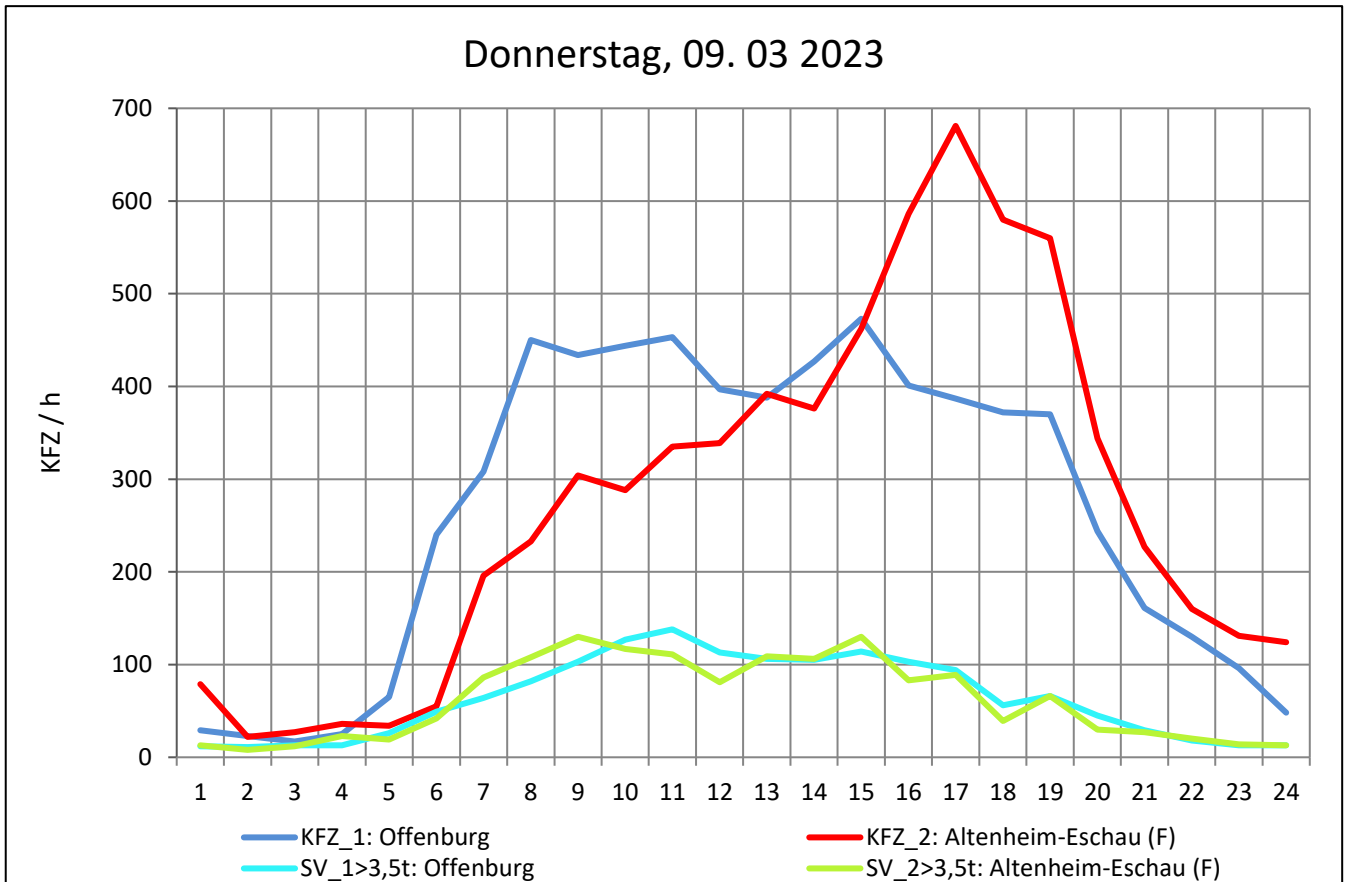
Zst.: **Goldscheuer West**

TK-/Zst-Nr.: 7518/5236

L 98

Richtung 1 : **Offenburg**

Richtung 2 : **Altenheim-Eschau (F)**



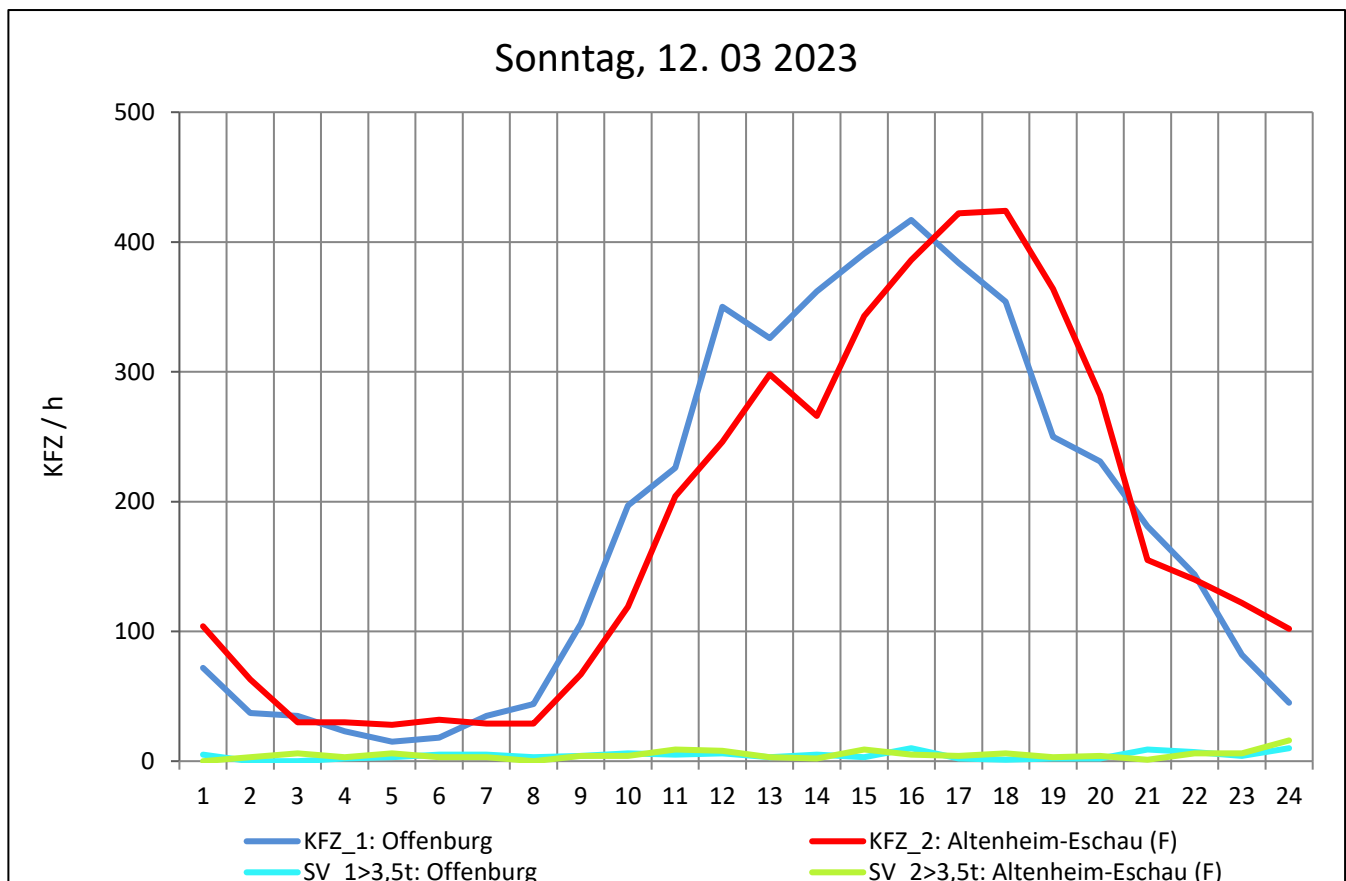
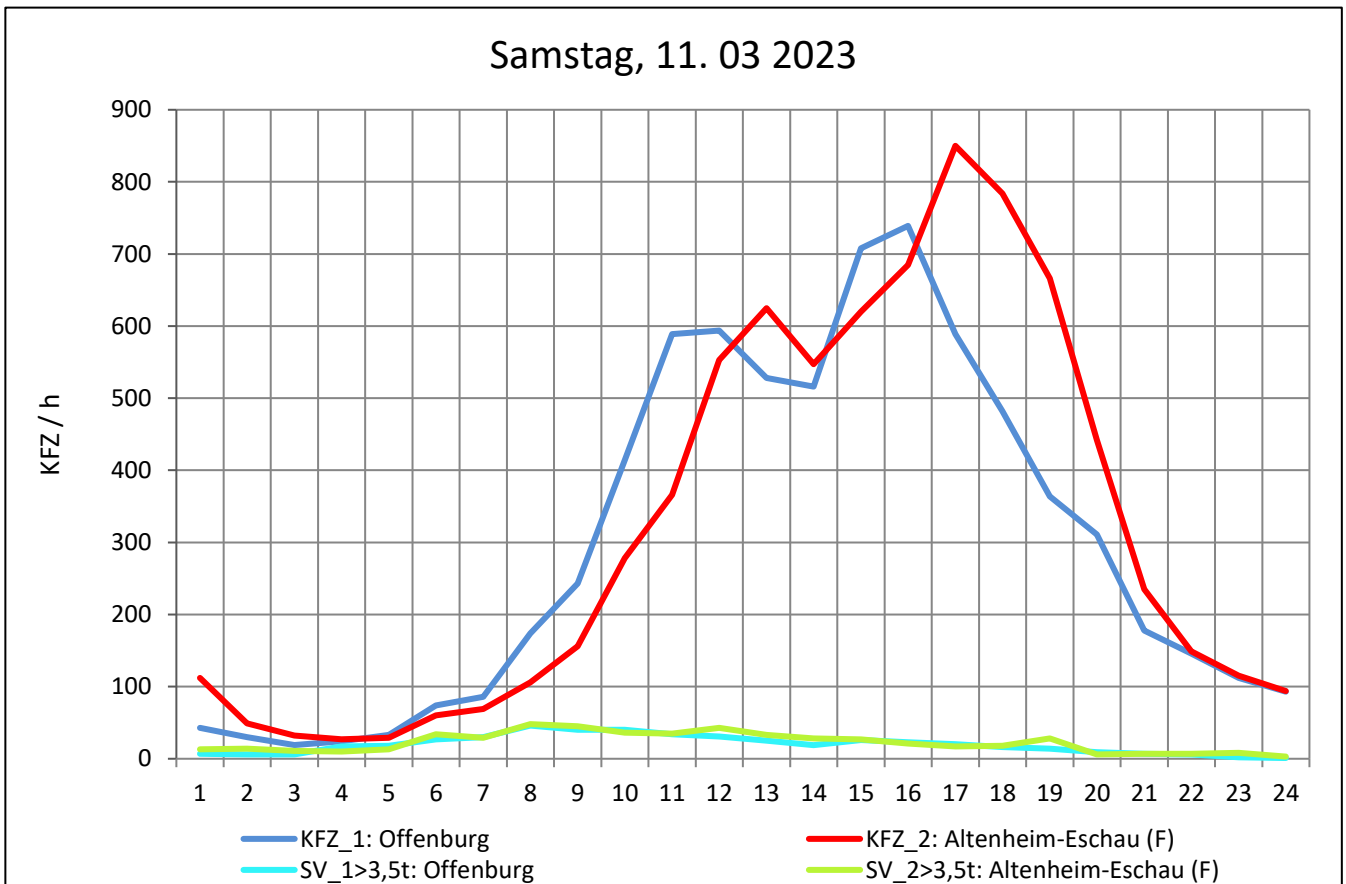
Zst.: **Goldscheuer West**

TK-/Zst-Nr.: 7518/5236

L 98

Richtung 1 : **Offenburg**

Richtung 2 : **Altenheim-Eschau (F)**



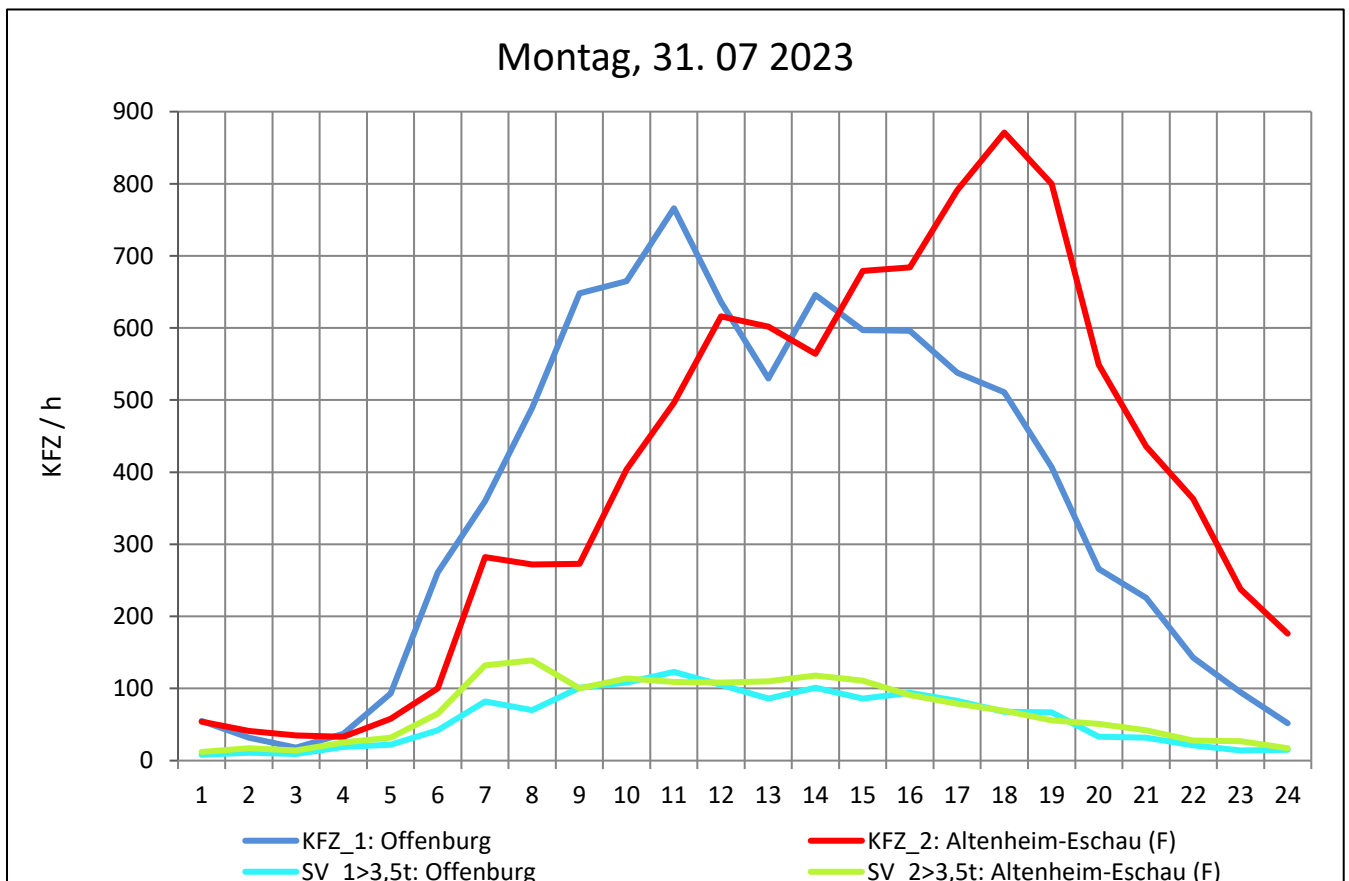
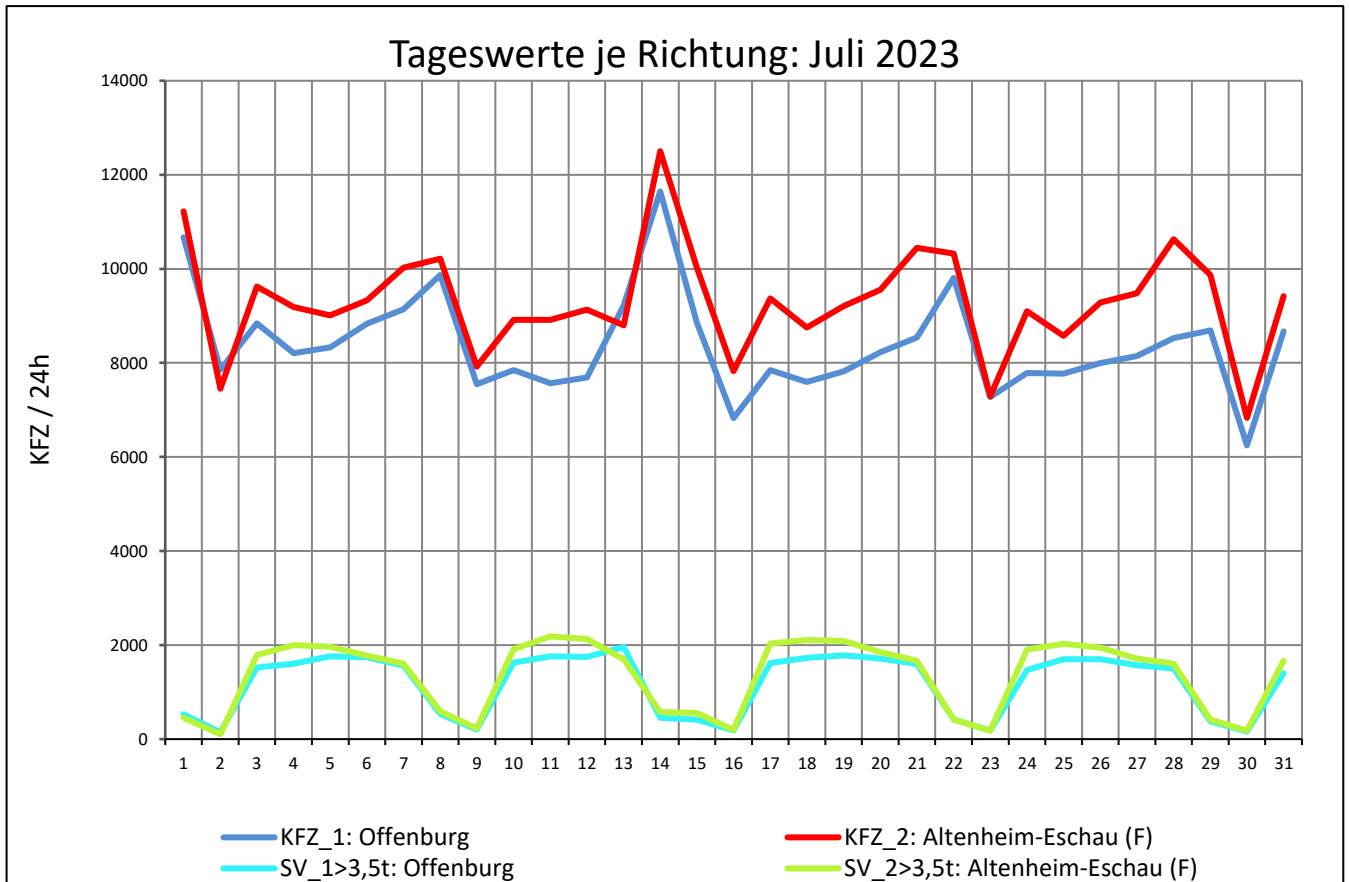
Zst.: **Goldscheuer West**

TK-/Zst-Nr.: 7518/5236

L 98

Richtung 1 : **Offenburg**

Richtung 2 : **Altenheim-Eschau (F)**



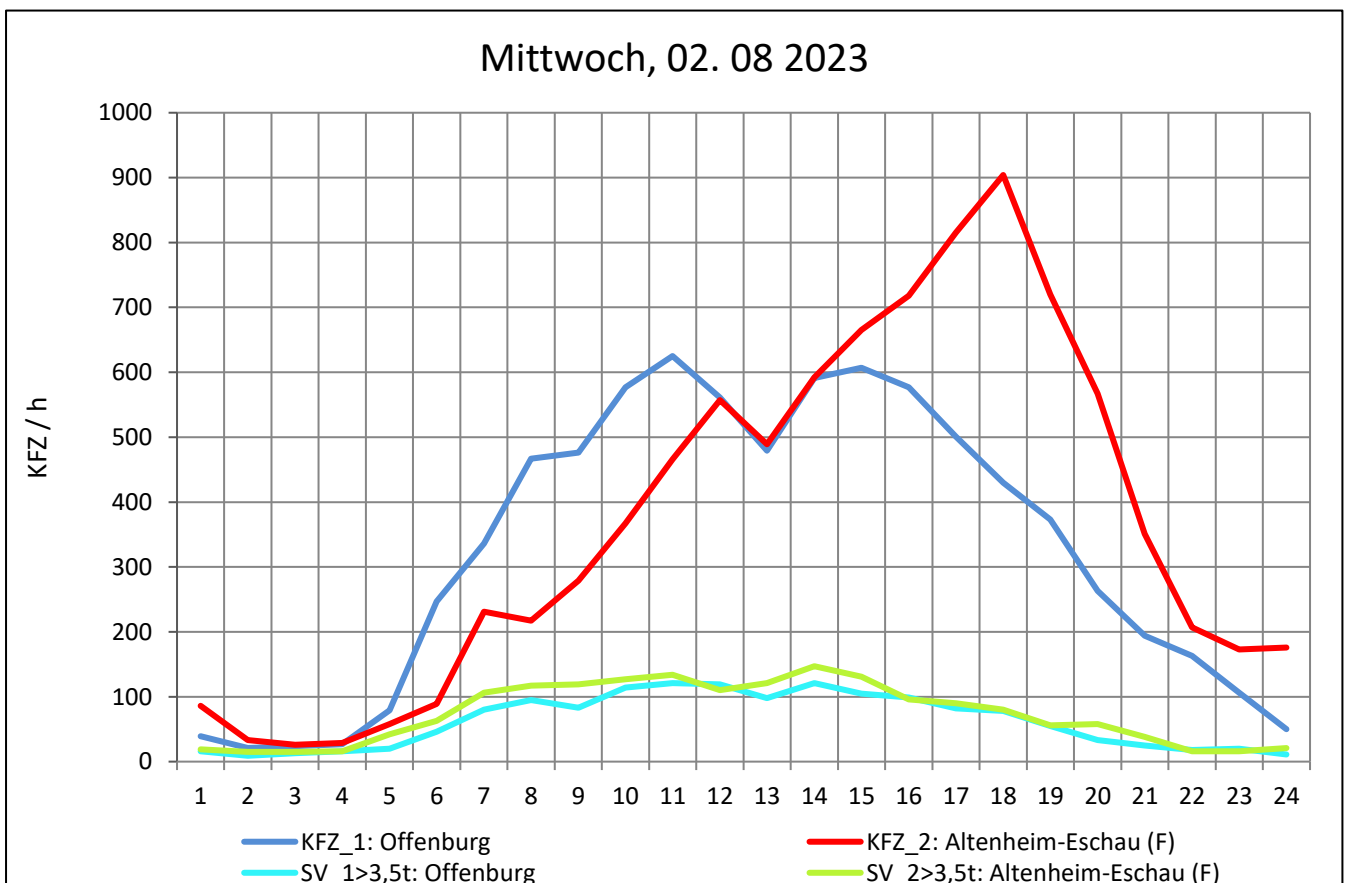
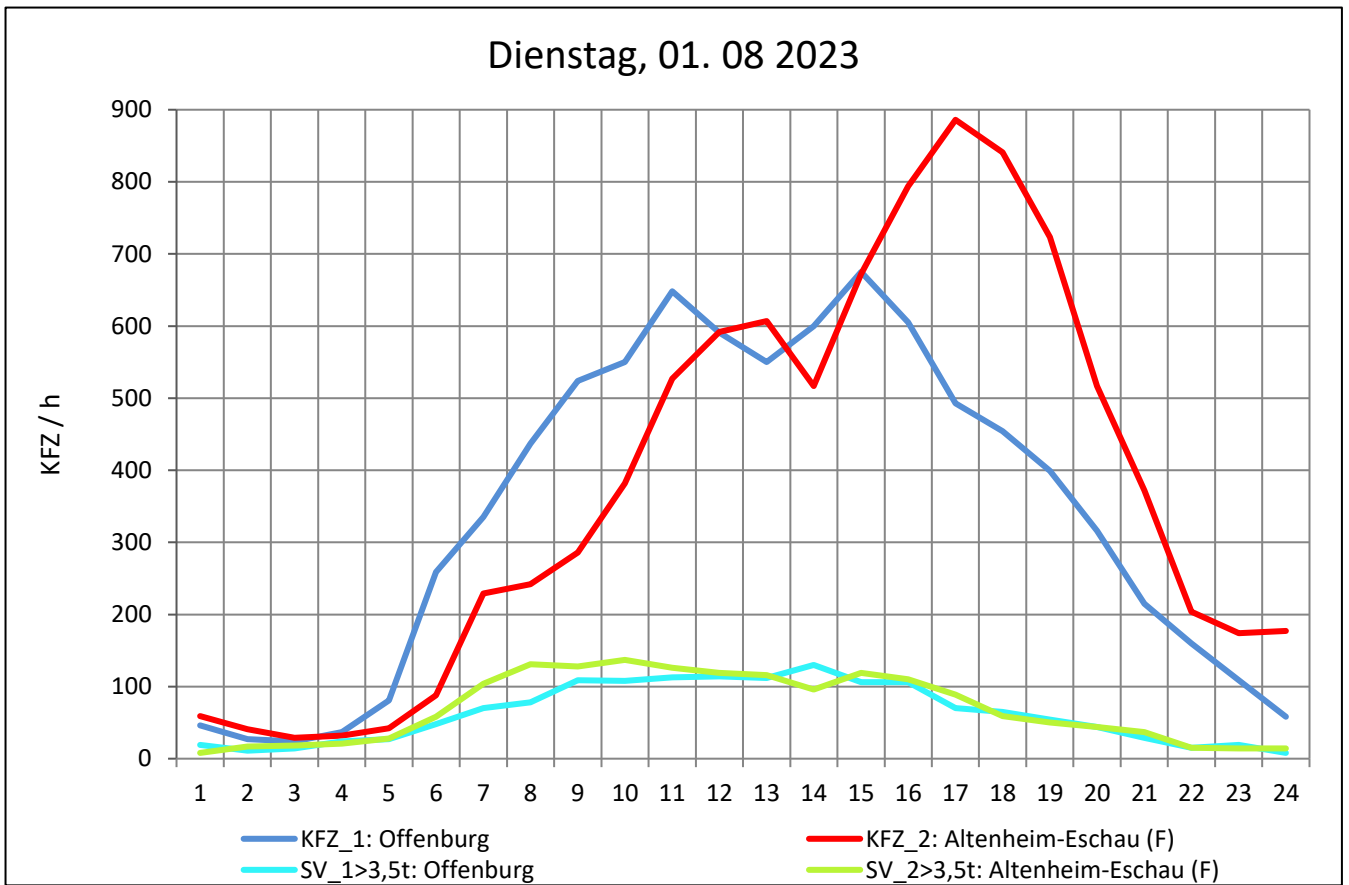
Zst.: **Goldscheuer West**

TK-/Zst-Nr.: 7518/5236

L 98

Richtung 1 : **Offenburg**

Richtung 2 : **Altenheim-Eschau (F)**



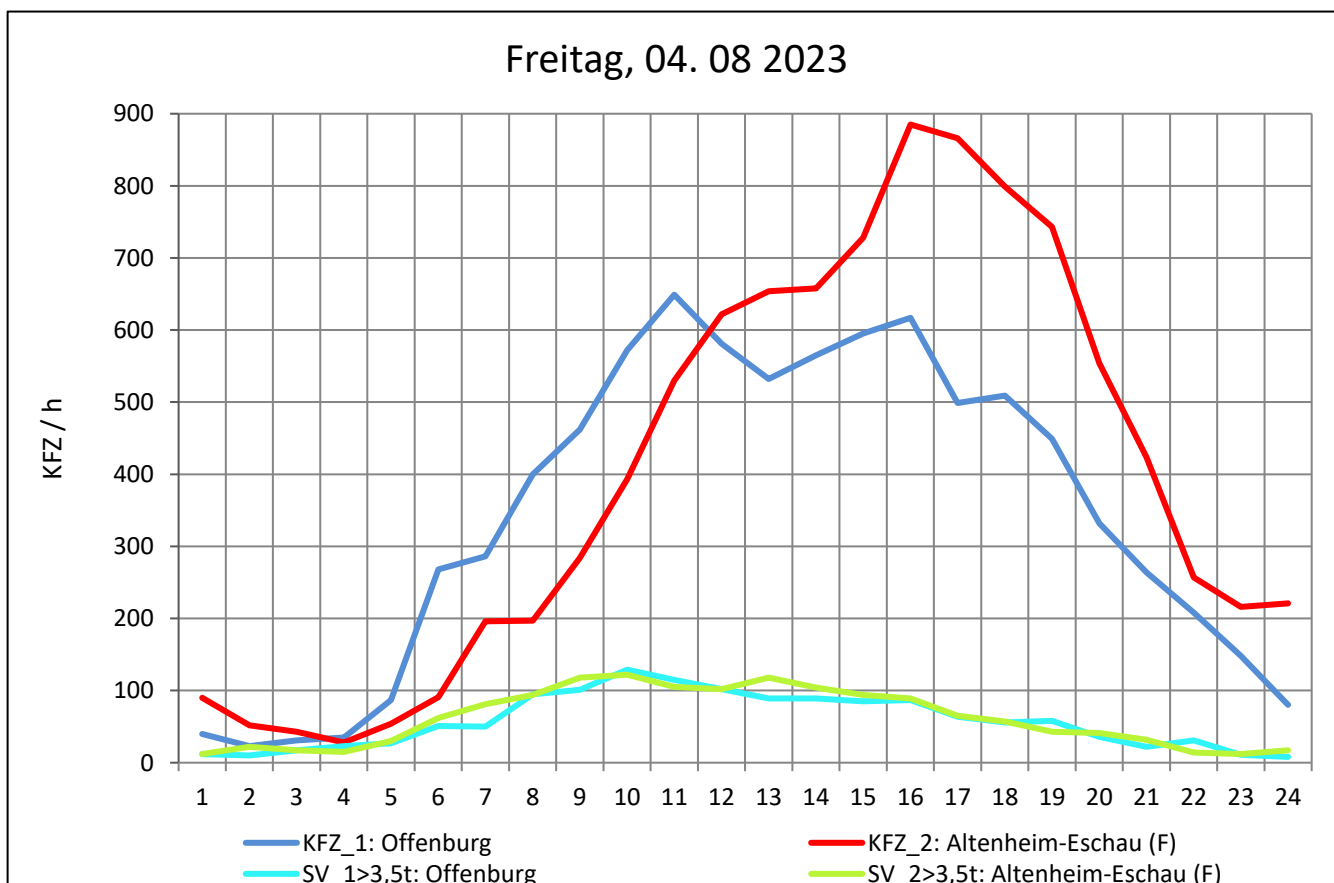
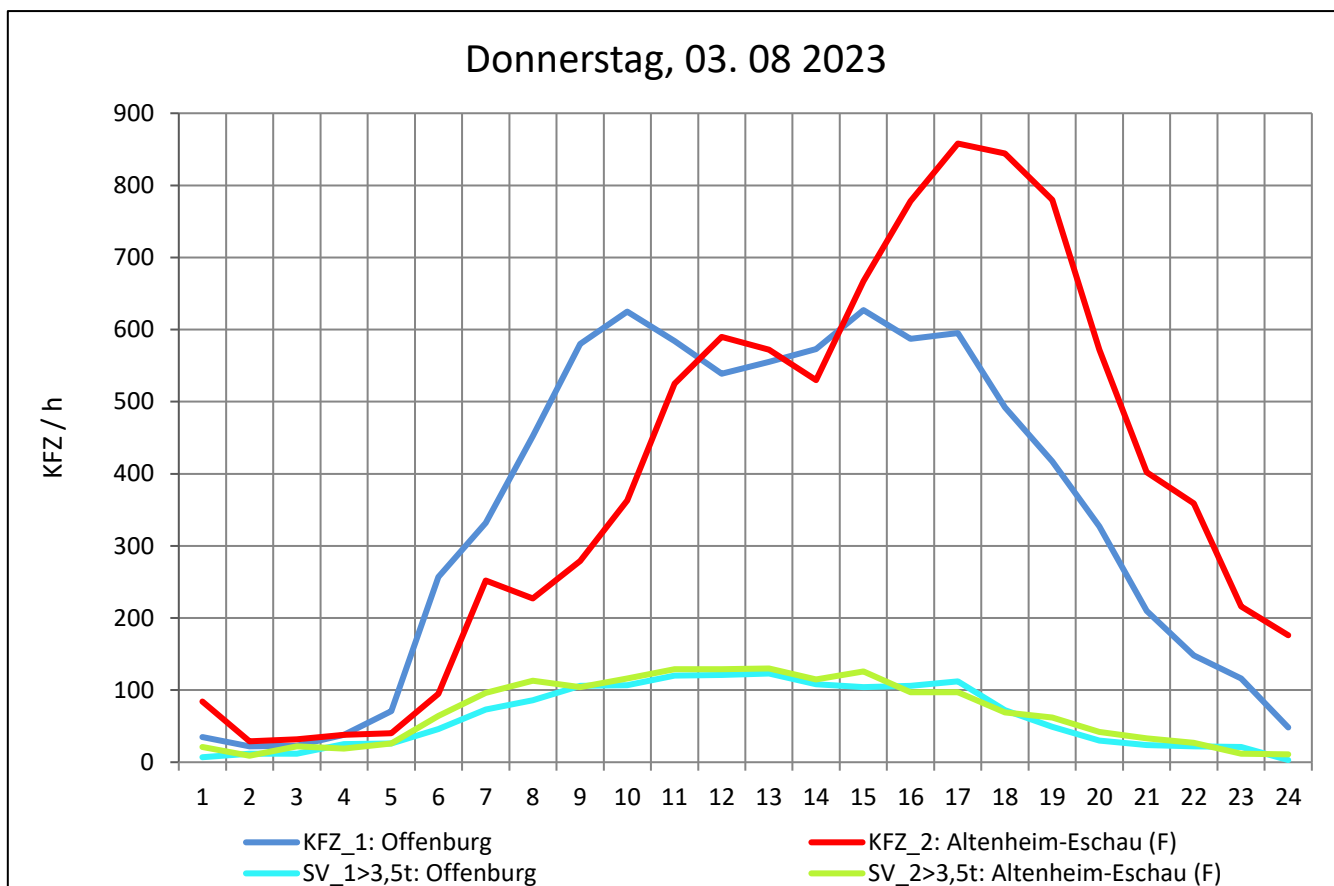
Zst.: **Goldscheuer West**

TK-/Zst-Nr.: 7518/5236

L 98

Richtung 1 : **Offenburg**

Richtung 2 : **Altenheim-Eschau (F)**



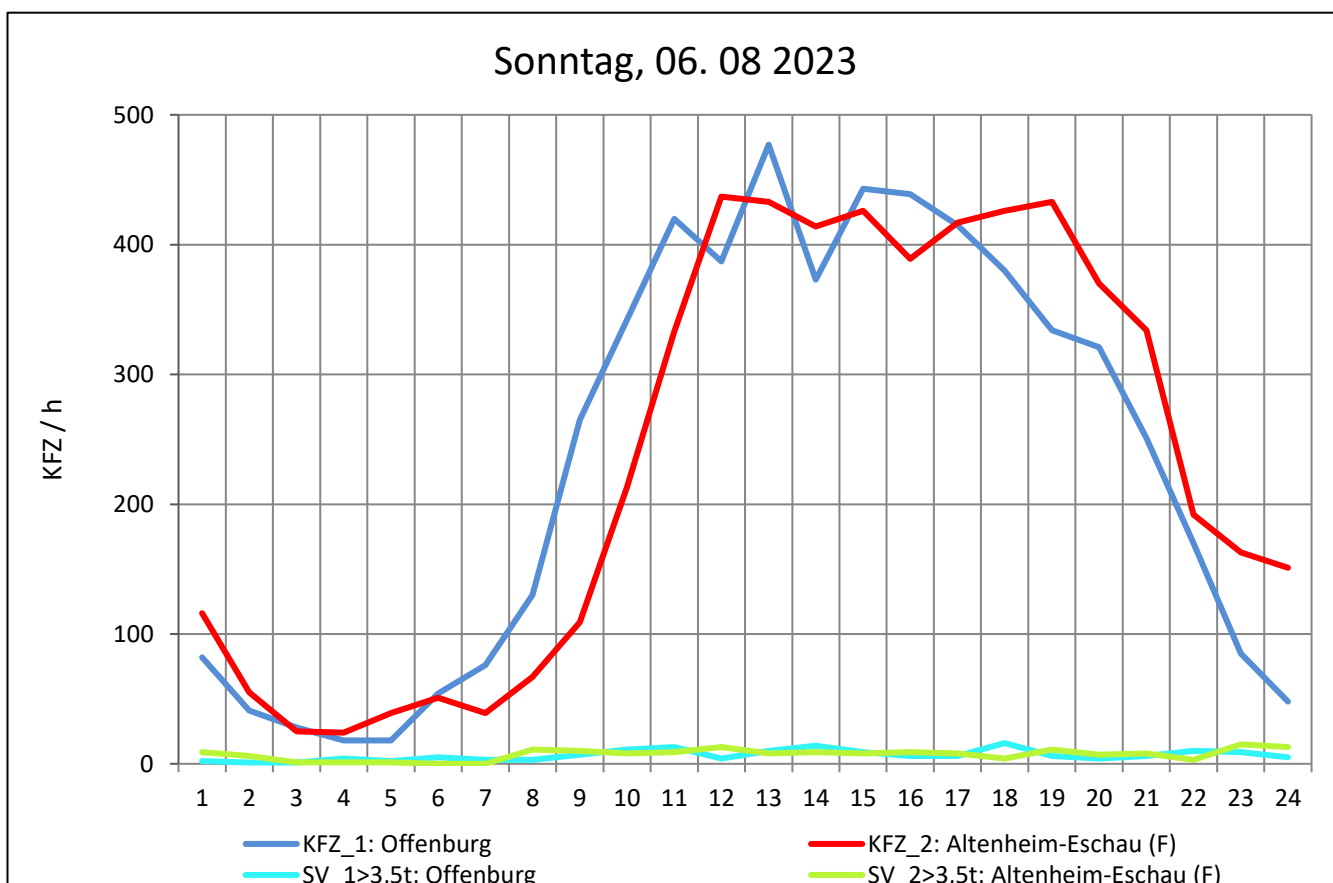
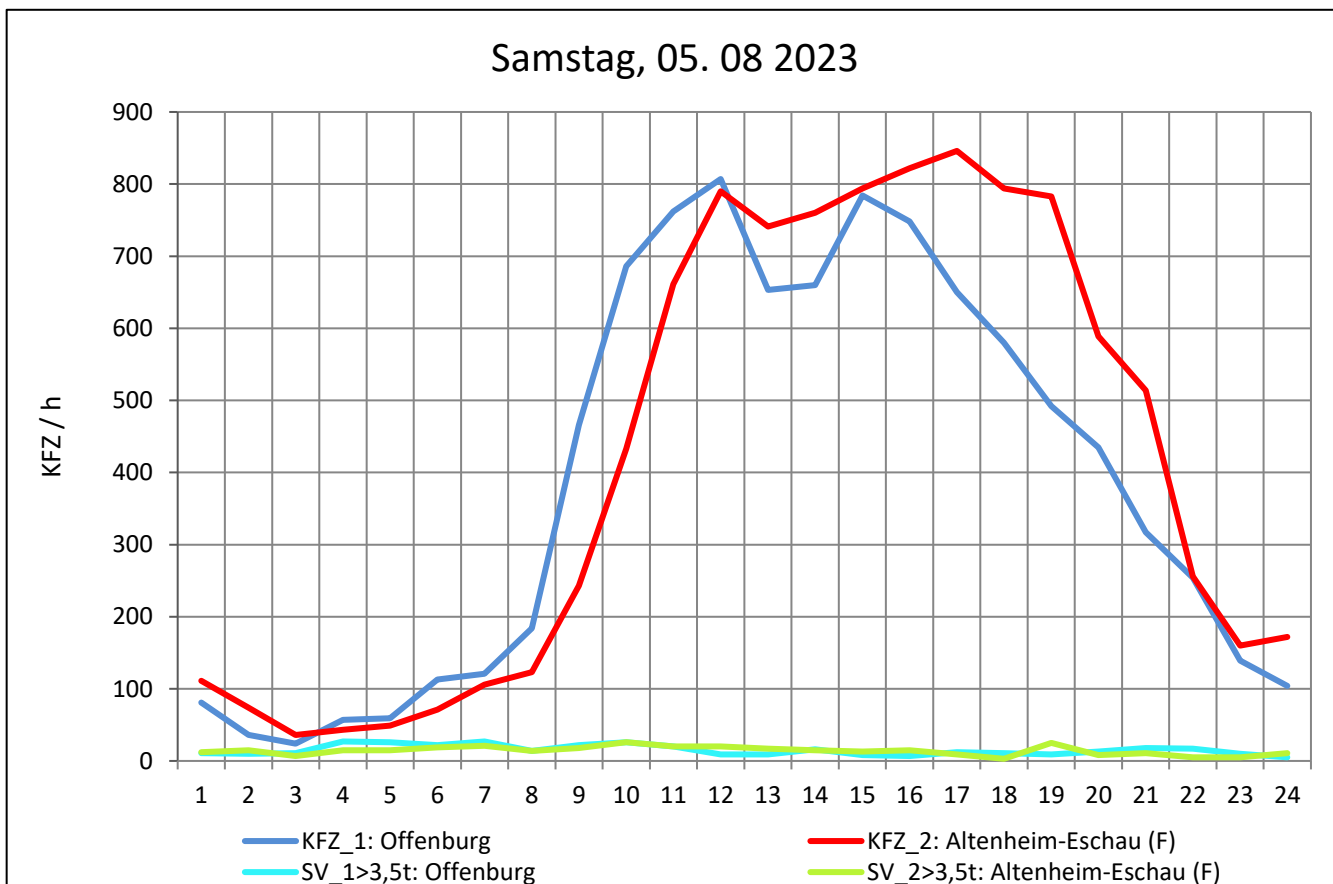
Zst.: **Goldscheuer West**

TK-/Zst-Nr.: 7518/5236

L 98

Richtung 1 : **Offenburg**

Richtung 2 : **Altenheim-Eschau (F)**



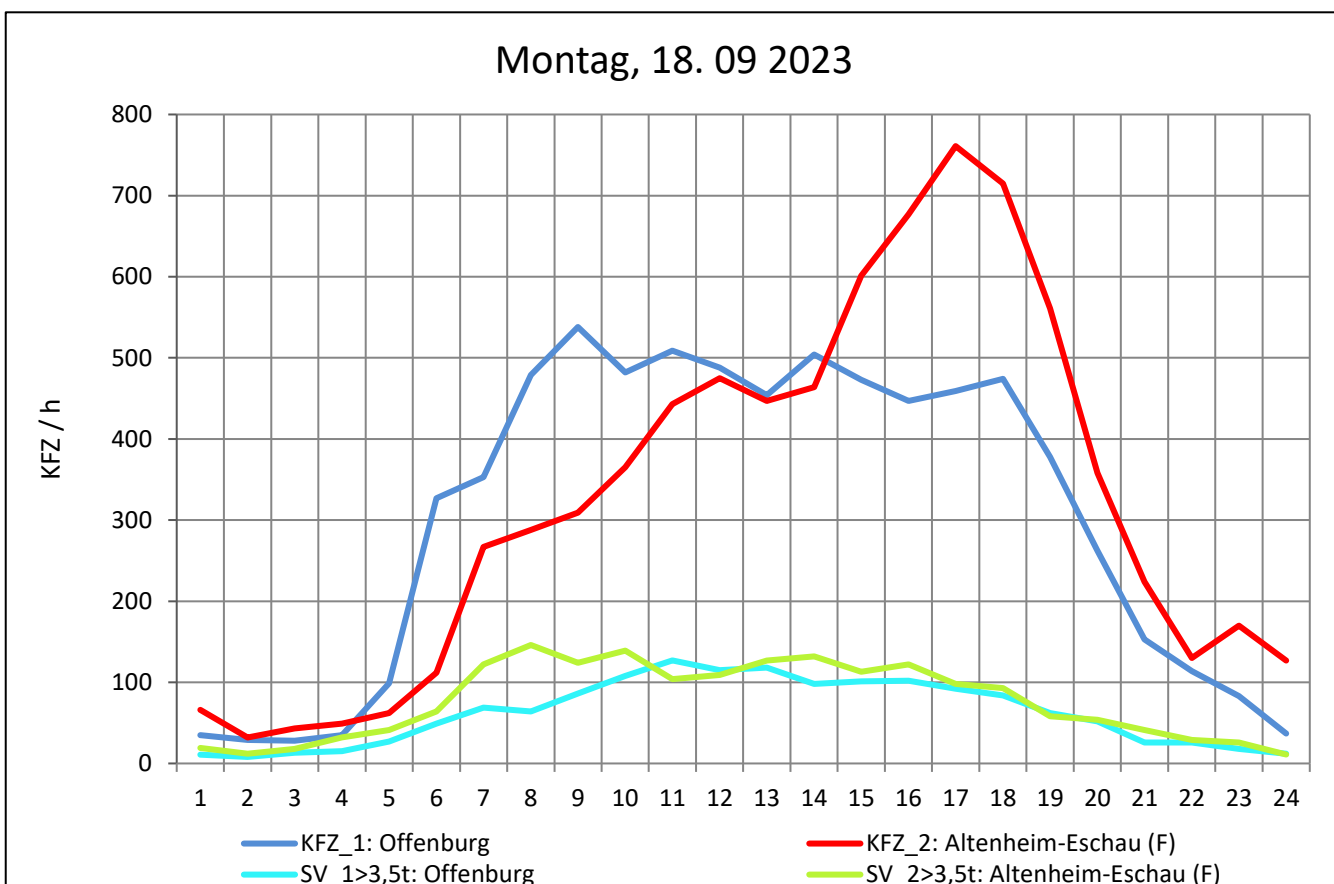
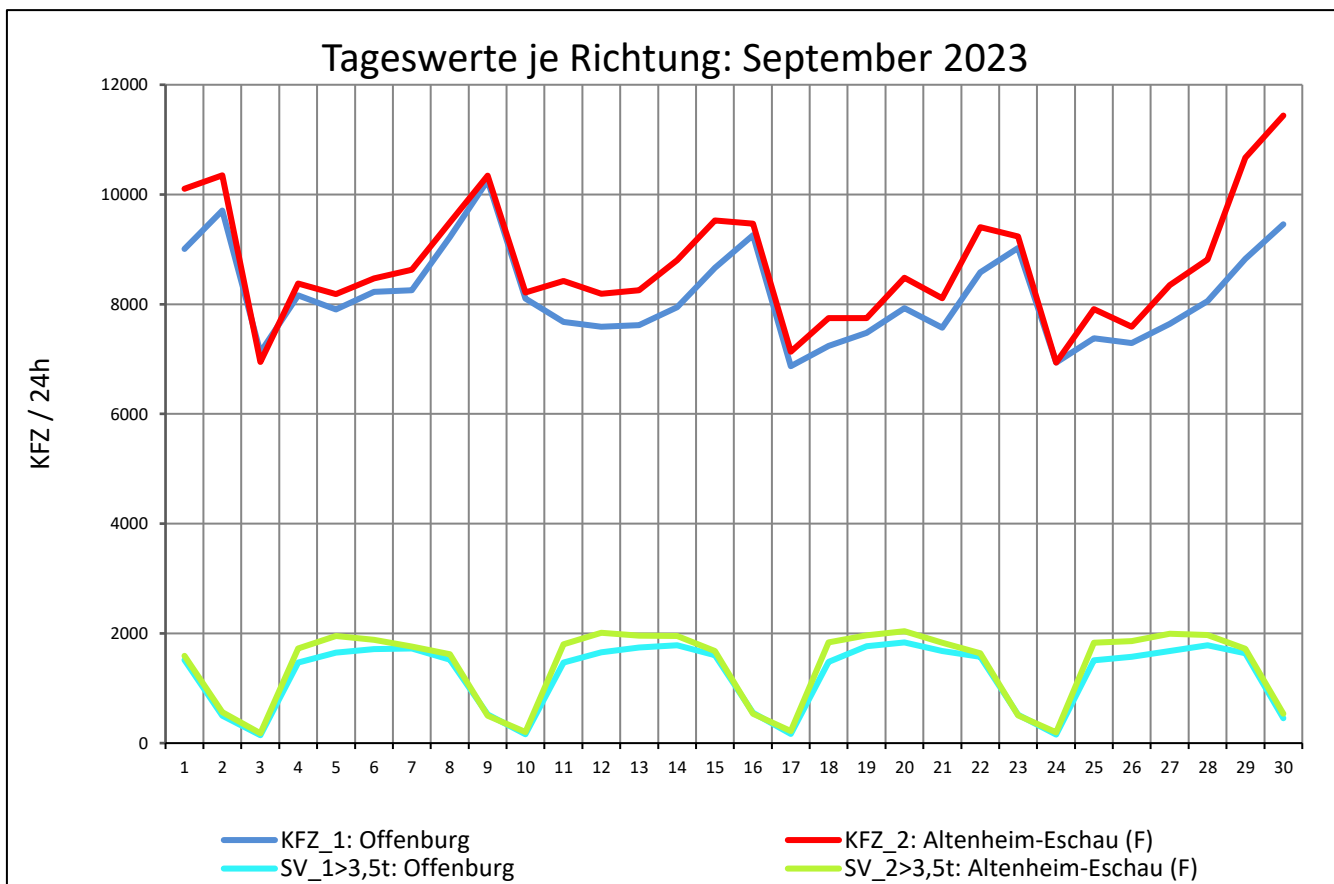
Zst.: **Goldscheuer West**

TK-/Zst-Nr.: 7518/5236

L 98

Richtung 1 : **Offenburg**

Richtung 2 : **Altenheim-Eschau (F)**



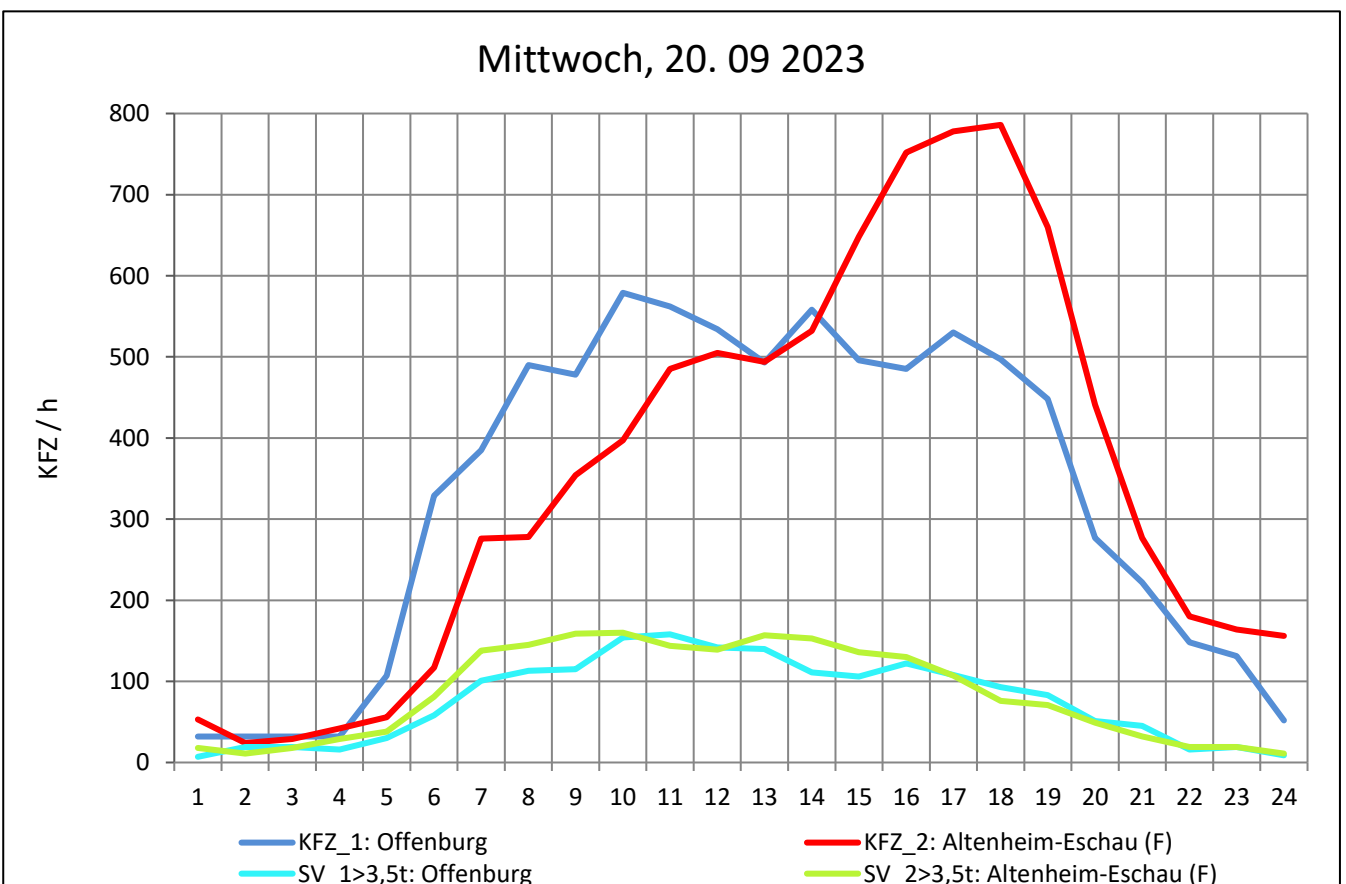
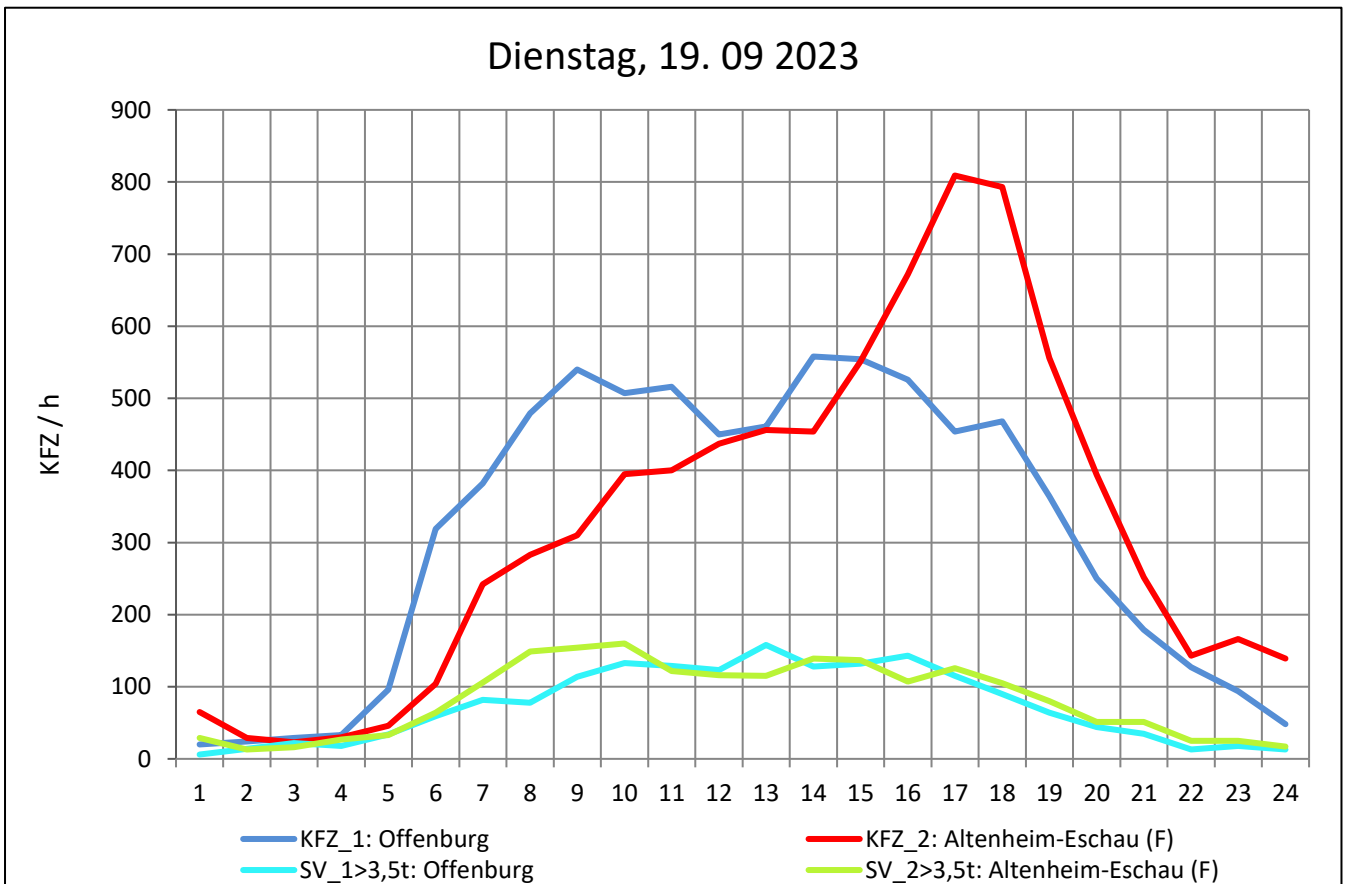
Zst.: **Goldscheuer West**

TK-/Zst-Nr.: 7518/5236

L 98

Richtung 1 : **Offenburg**

Richtung 2 : **Altenheim-Eschau (F)**



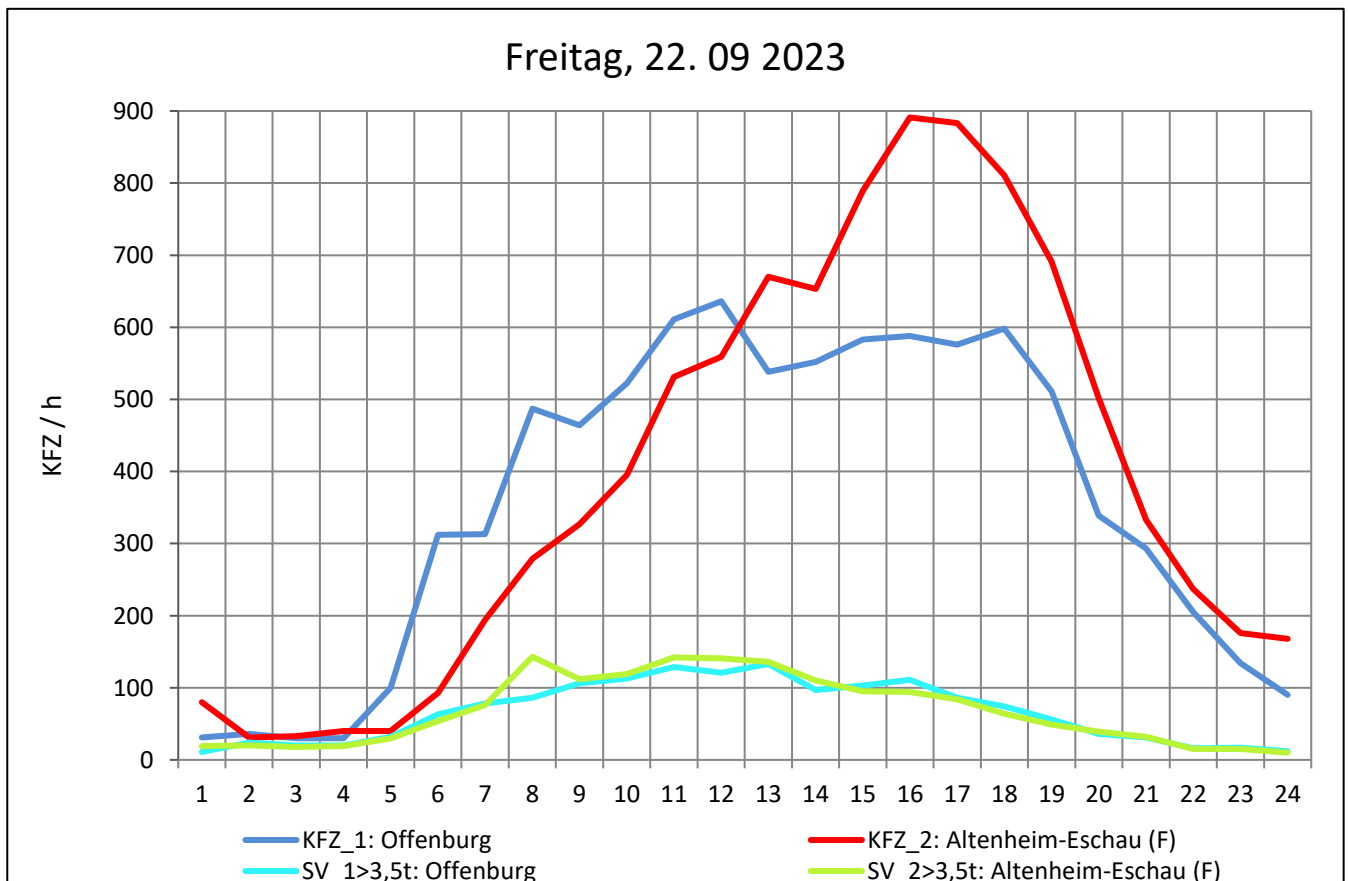
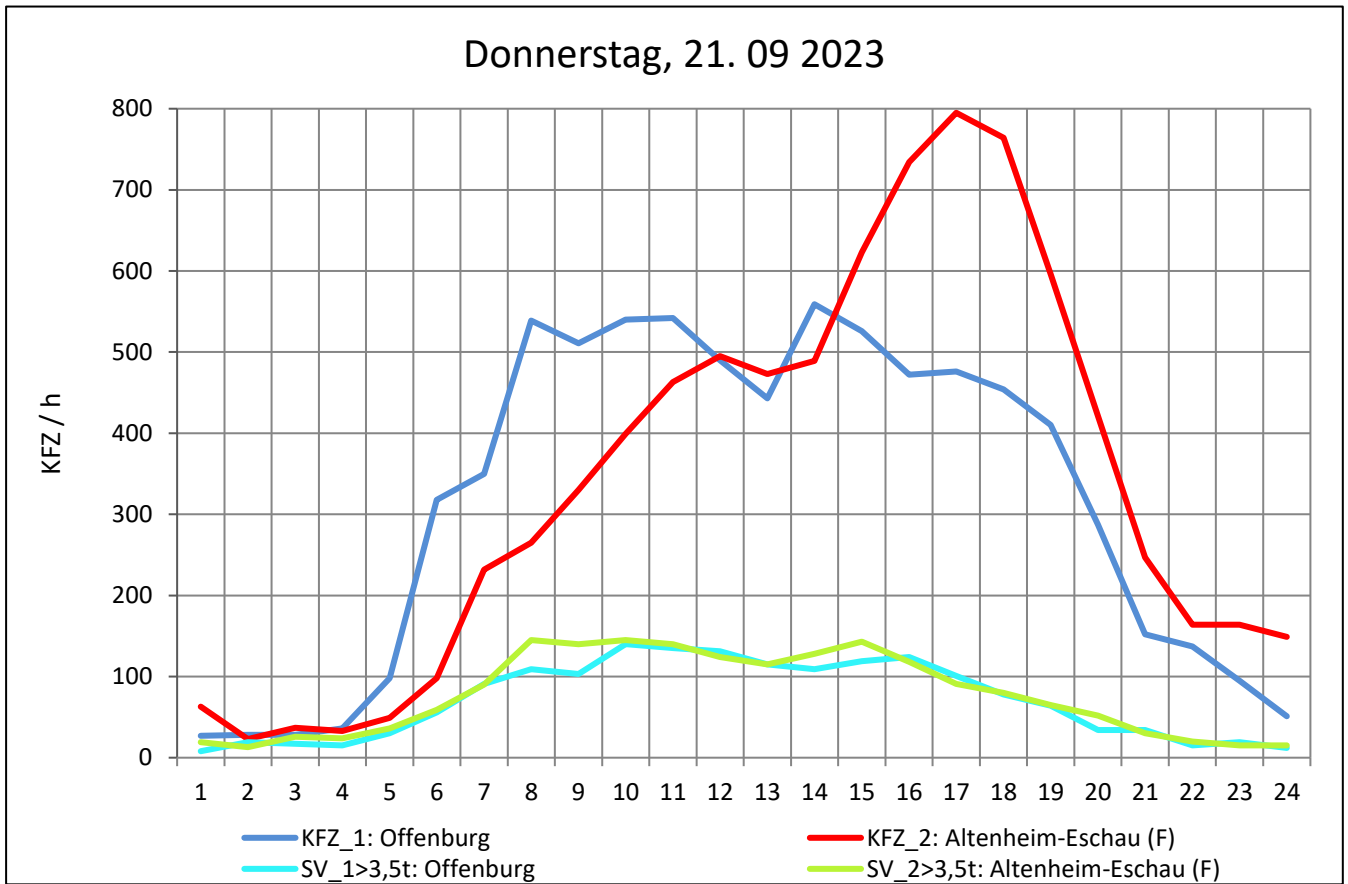
Zst.: **Goldscheuer West**

TK-/Zst-Nr.: 7518/5236

L 98

Richtung 1 : **Offenburg**

Richtung 2 : **Altenheim-Eschau (F)**



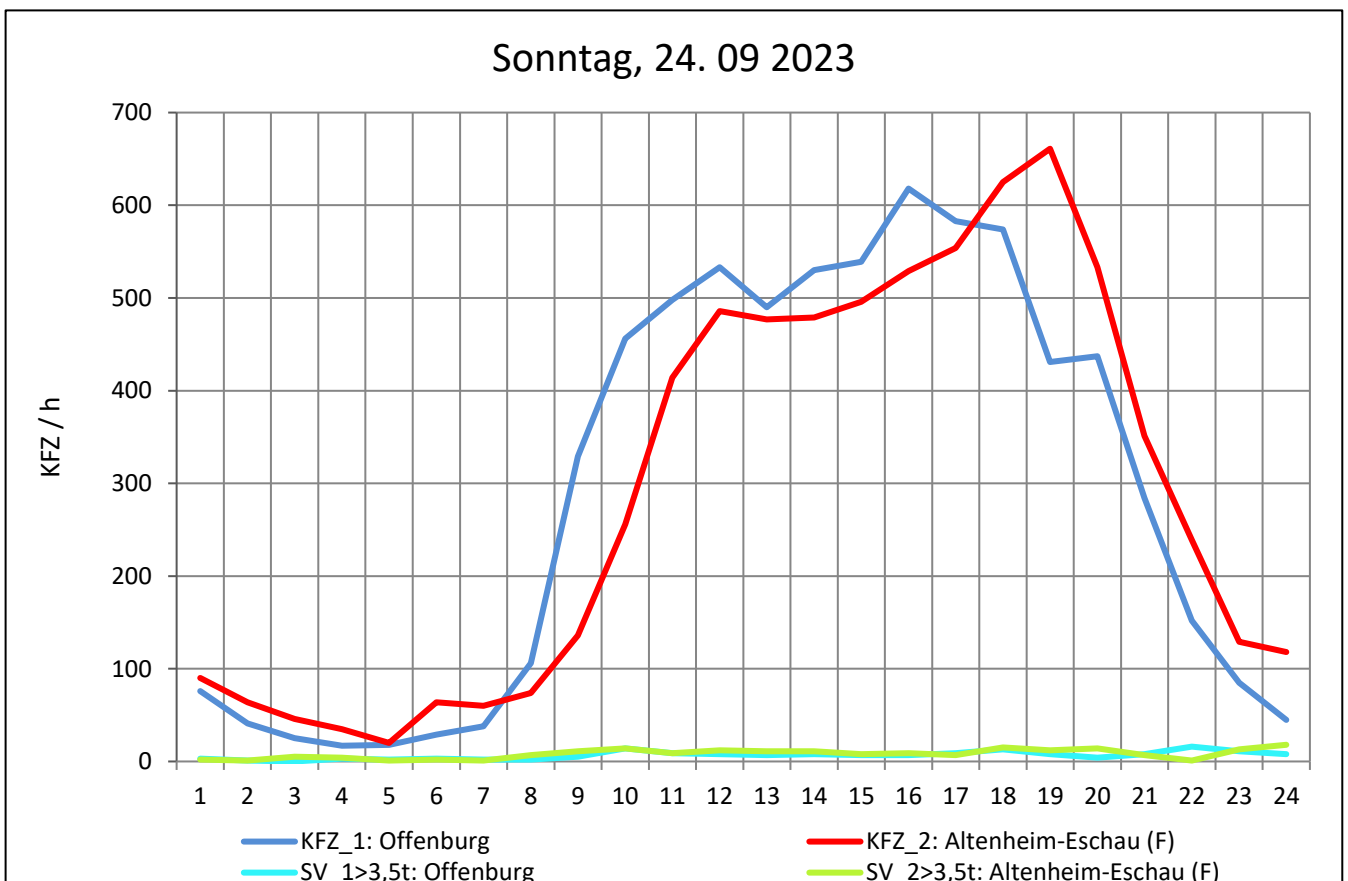
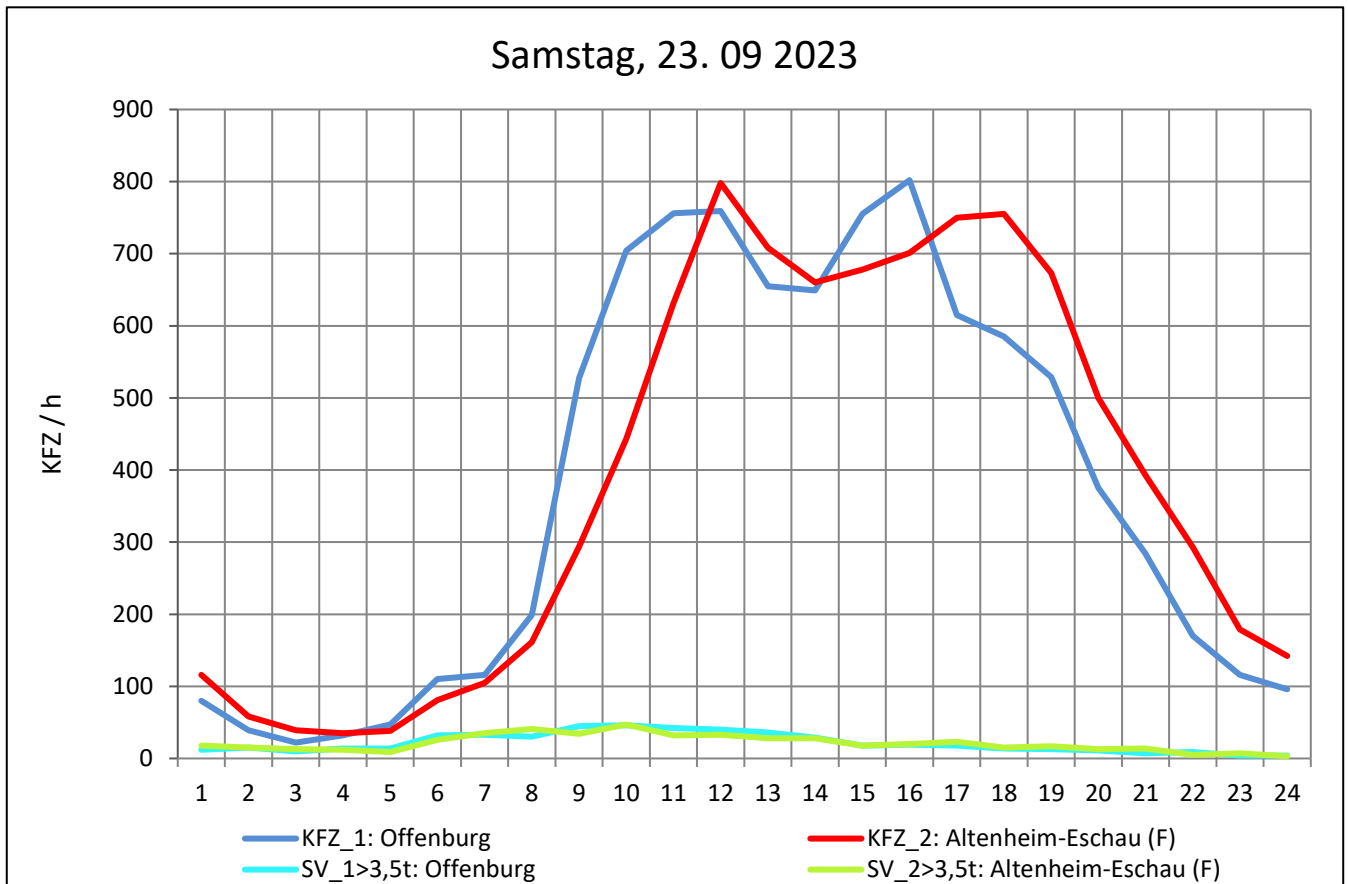
Zst.: **Goldscheuer West**

TK-/Zst-Nr.: 7518/5236

L 98

Richtung 1 : **Offenburg**

Richtung 2 : **Altenheim-Eschau (F)**



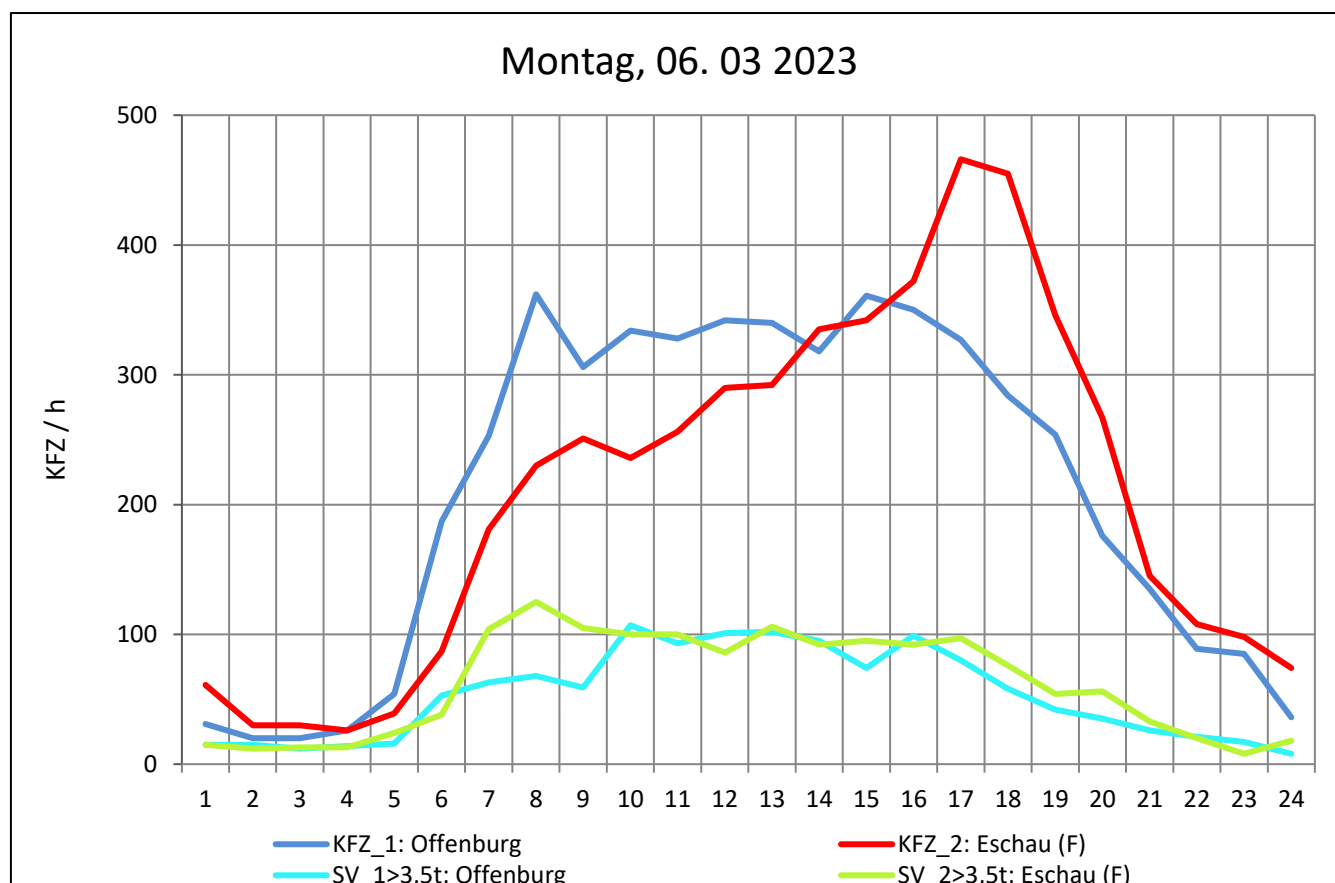
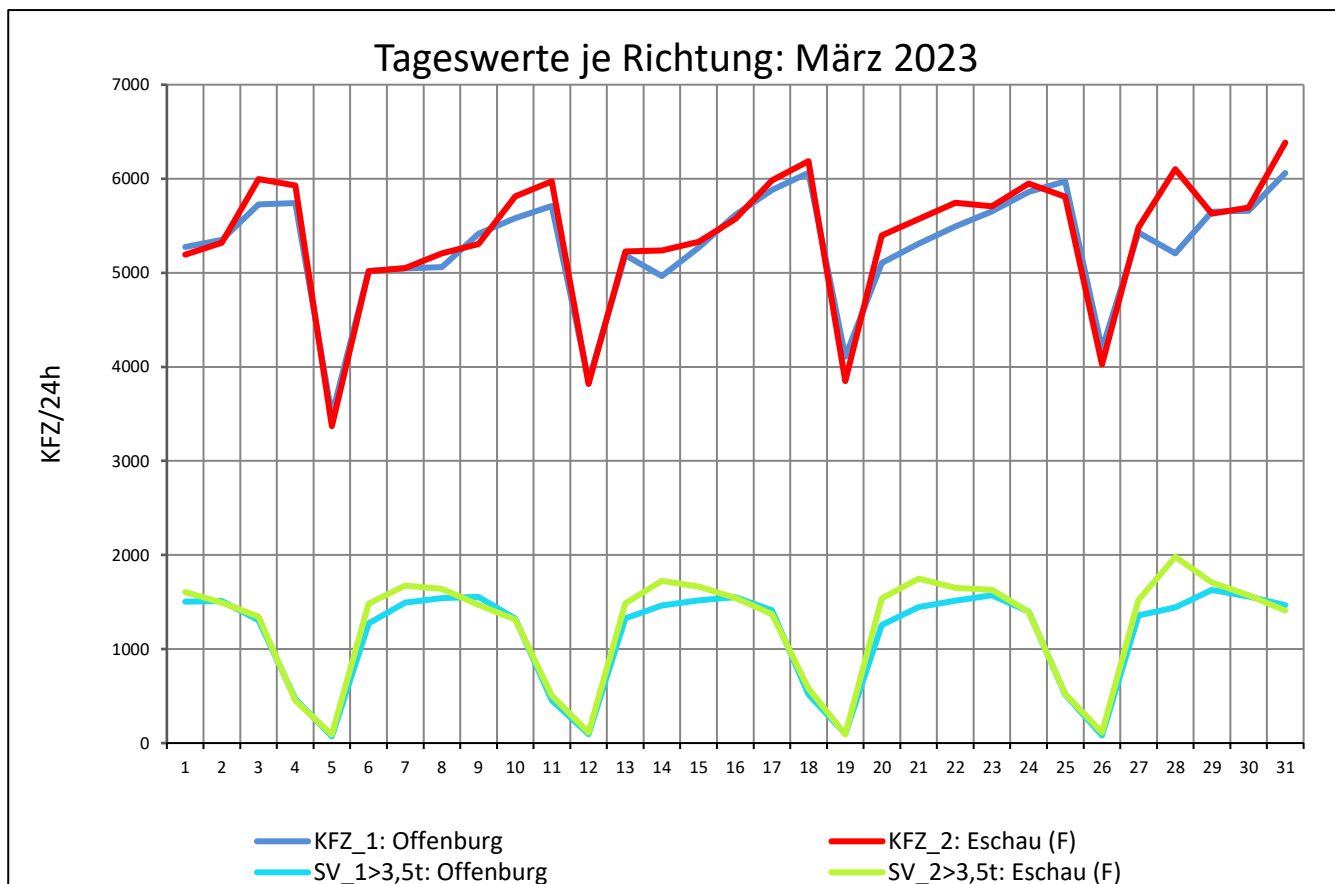
Zst.: **Goldscheuer Ost**

TK-/Zst-Nr.: 7512/1299

L 98

Richtung 1 : **Offenburg**

Richtung 2 : **Eschau (F)**



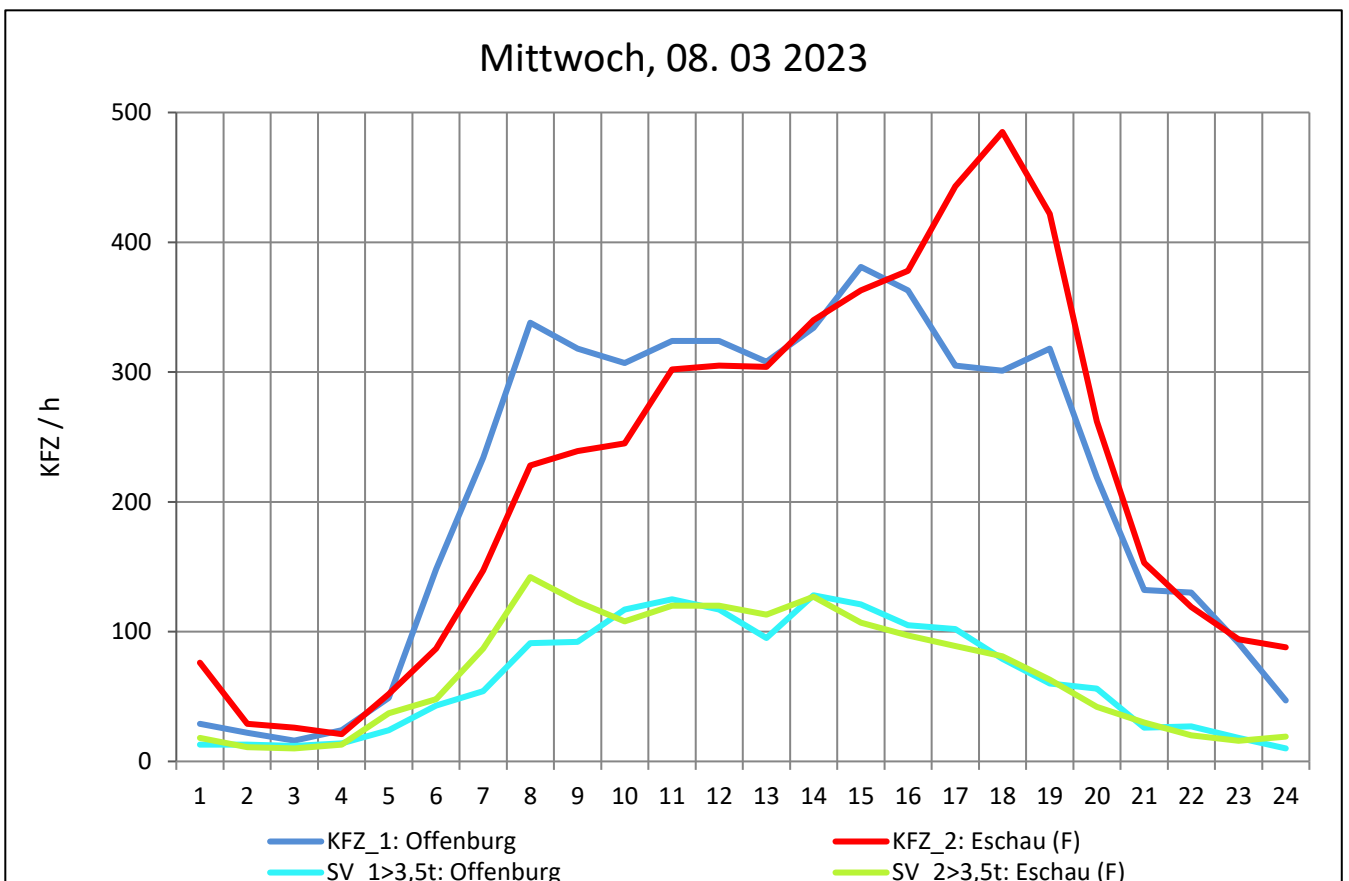
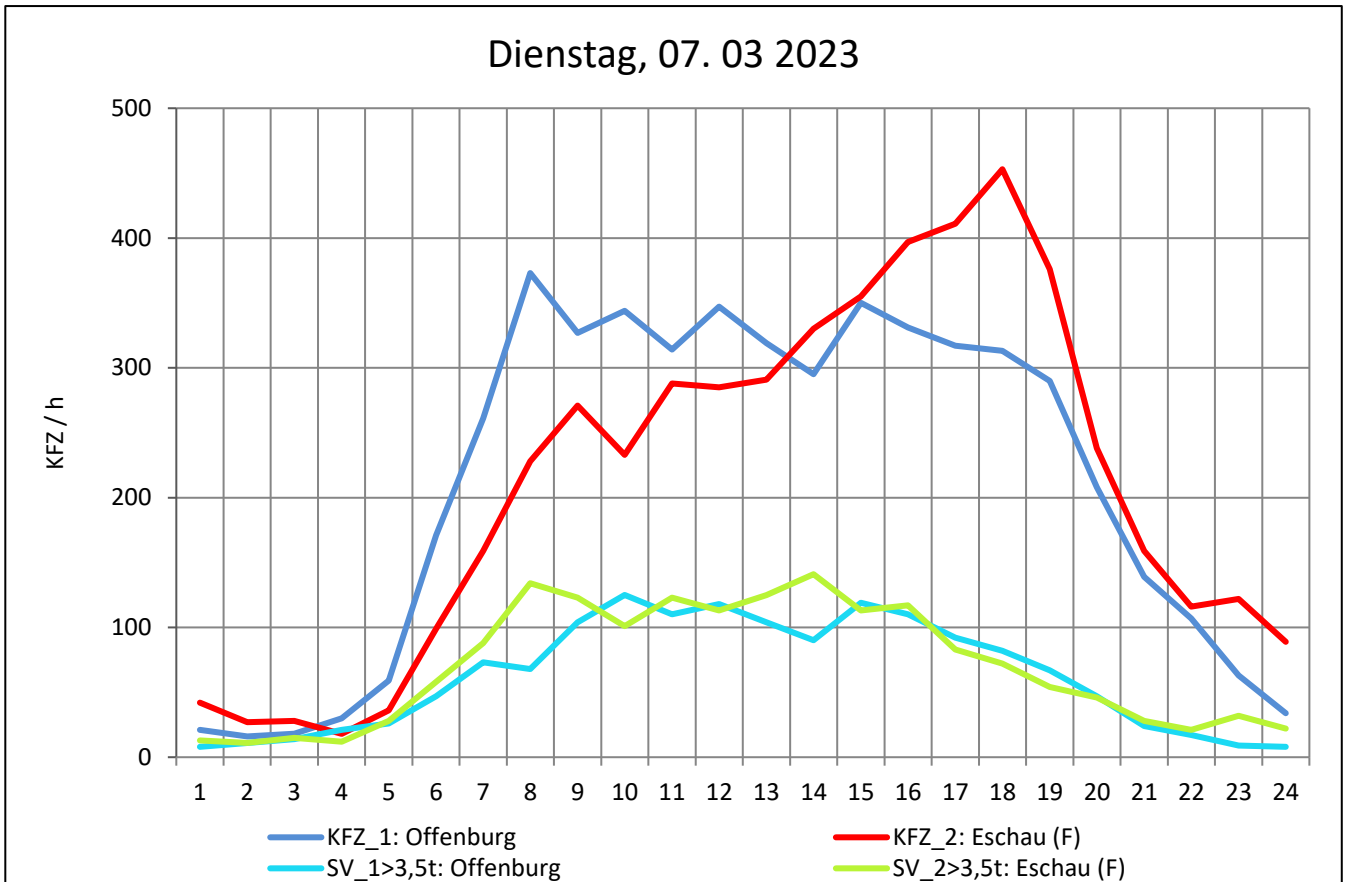
Zst.: **Goldscheuer Ost**

TK-/Zst-Nr.: 7512/1299

L 98

Richtung 1 : **Offenburg**

Richtung 2 : **Eschau (F)**



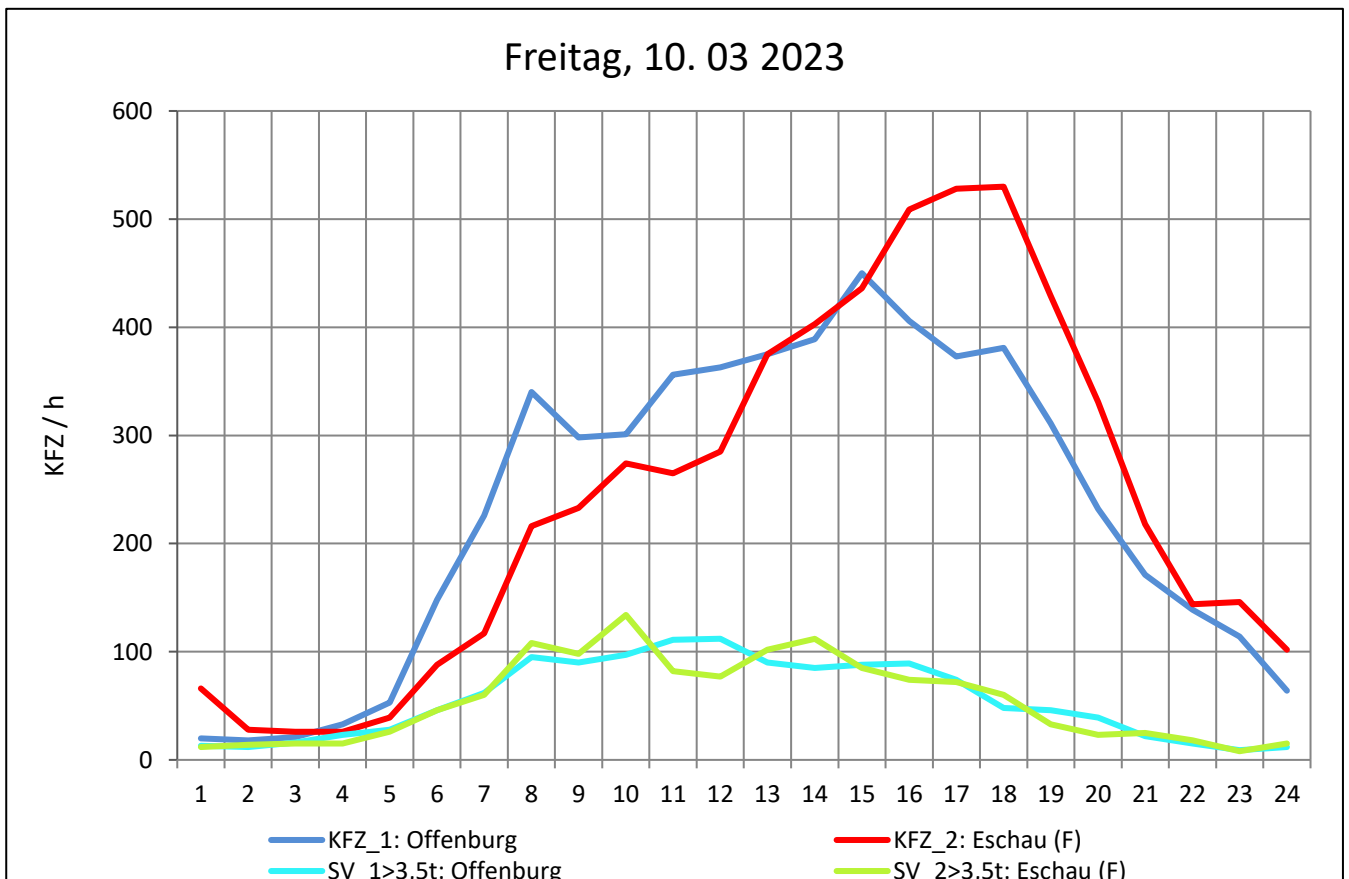
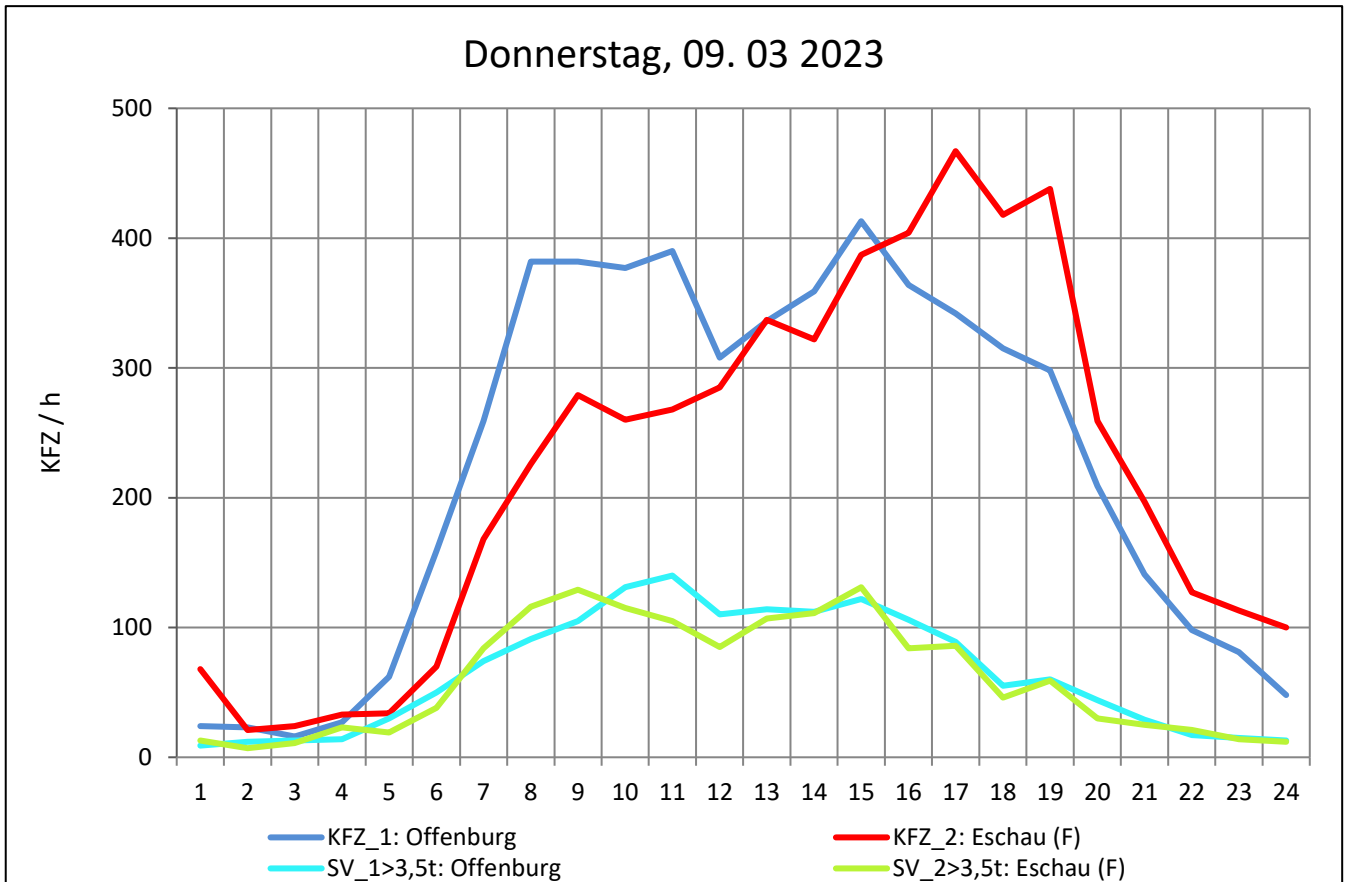
Zst.: **Goldscheuer Ost**

TK-/Zst-Nr.: 7512/1299

L 98

Richtung 1 : **Offenburg**

Richtung 2 : **Eschau (F)**



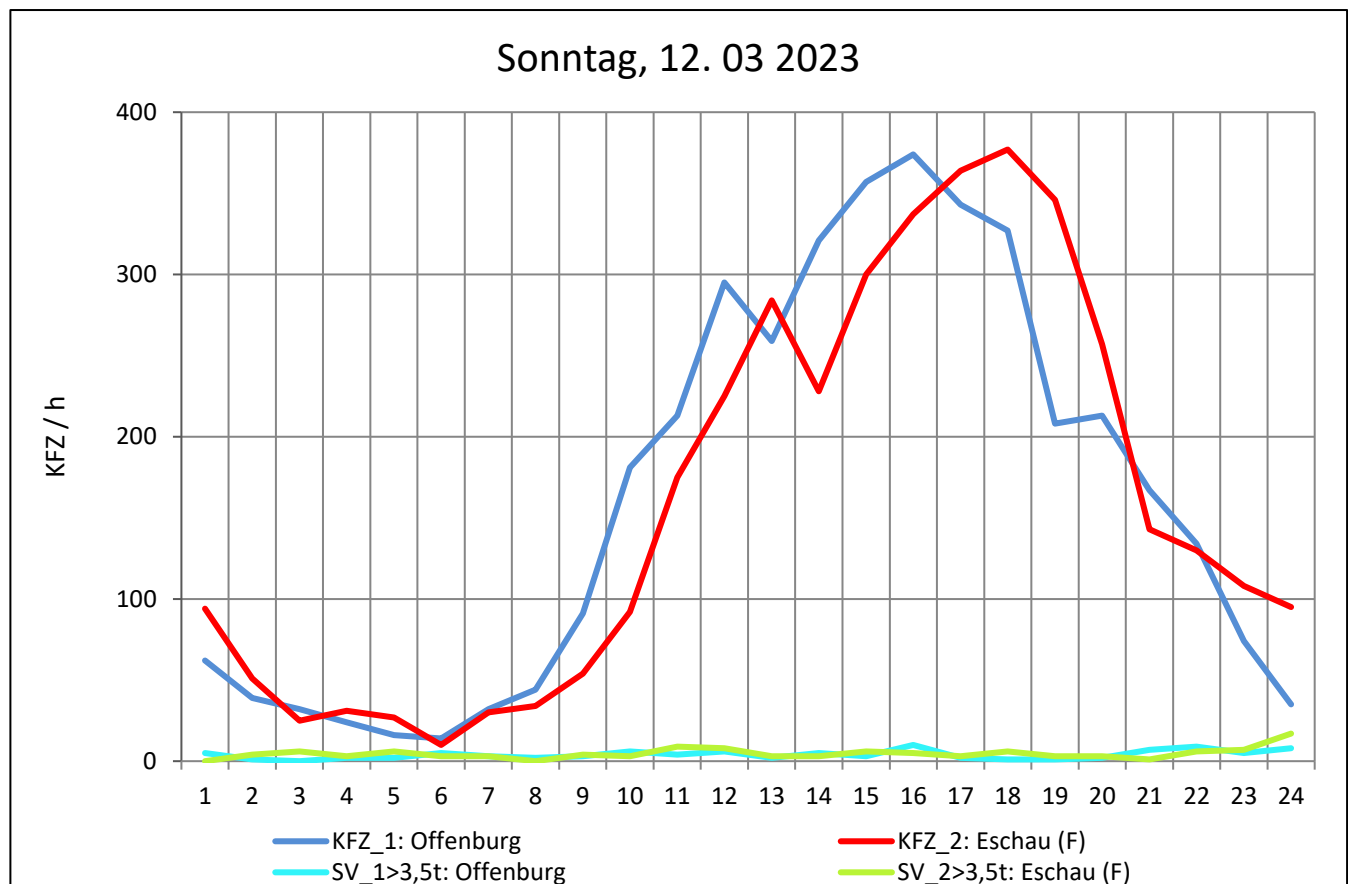
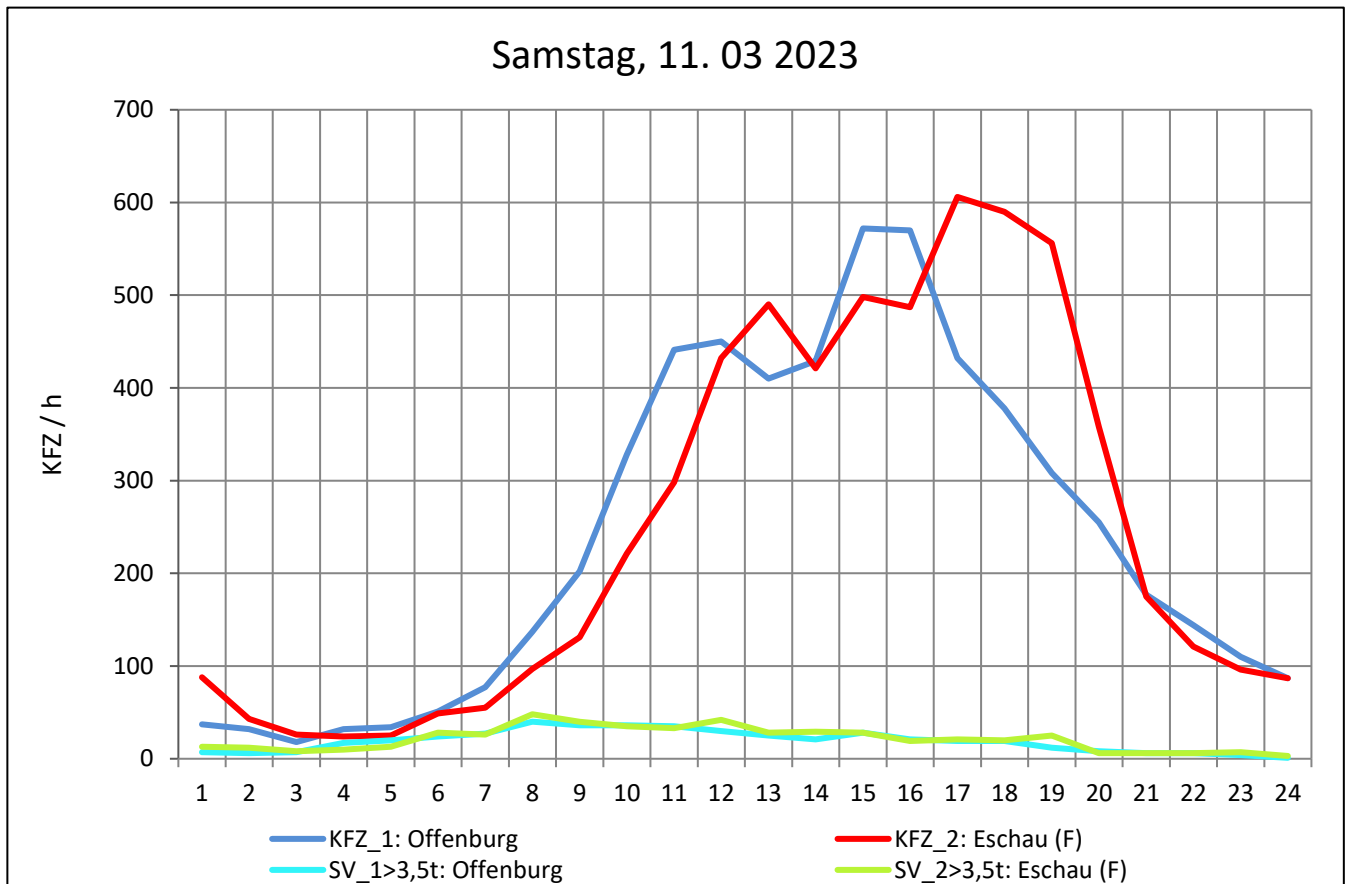
Zst.: **Goldscheuer Ost**

TK-/Zst-Nr.: 7512/1299

L 98

Richtung 1 : **Offenburg**

Richtung 2 : **Eschau (F)**



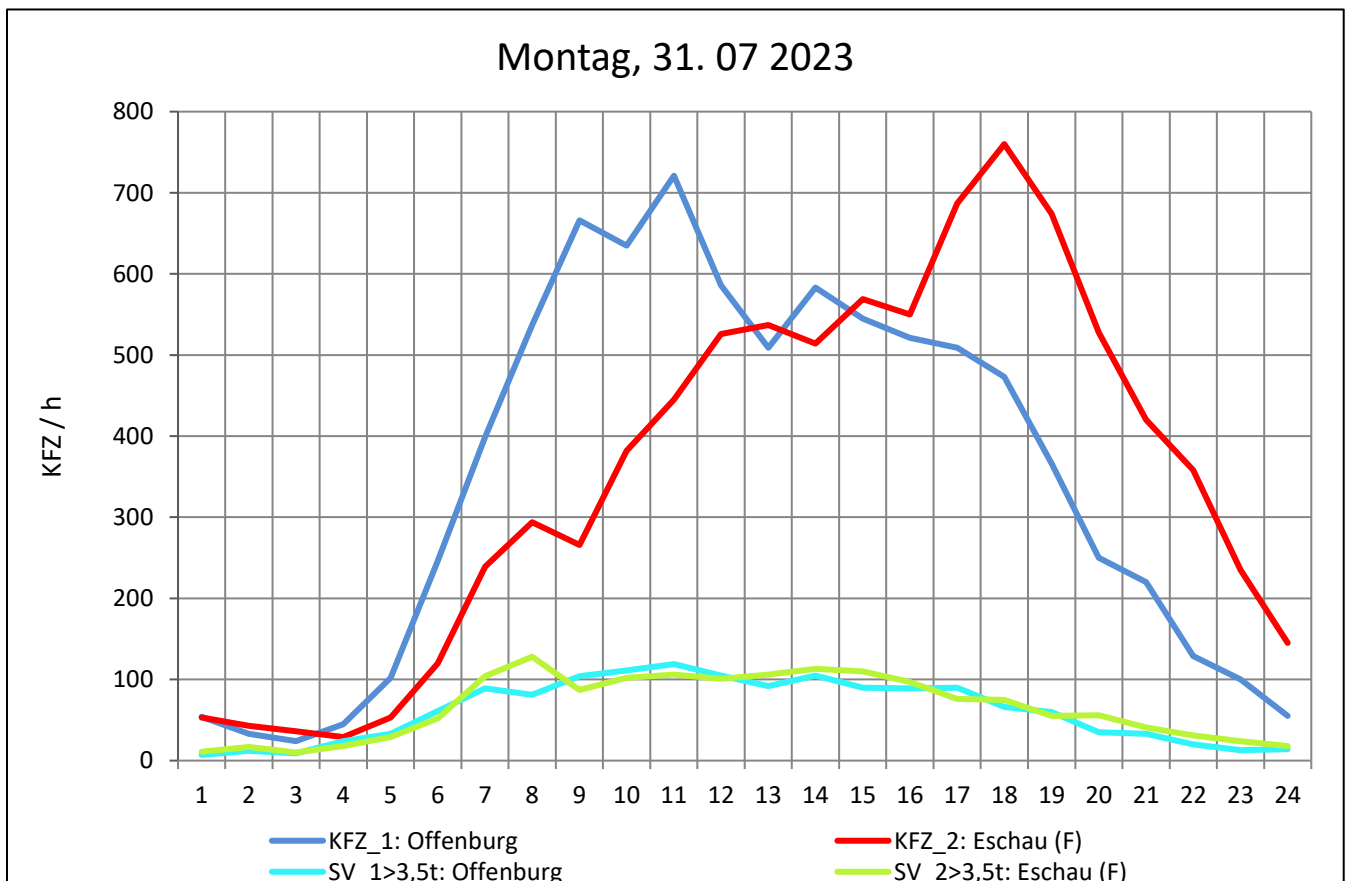
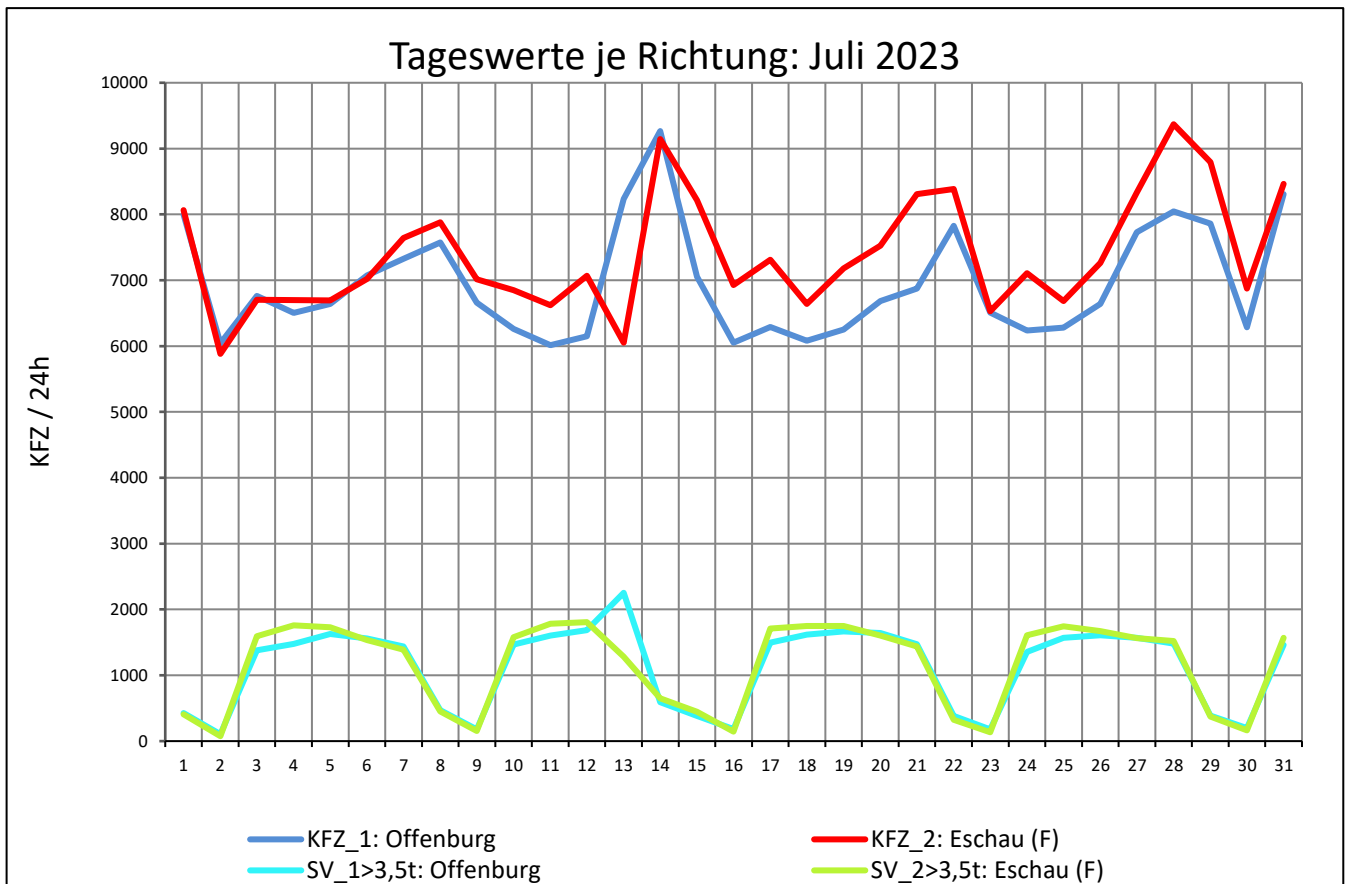
Zst.: **Goldscheuer Ost**

TK-/Zst-Nr.: 7512/1299

L 98

Richtung 1 : **Offenburg**

Richtung 2 : **Eschau (F)**



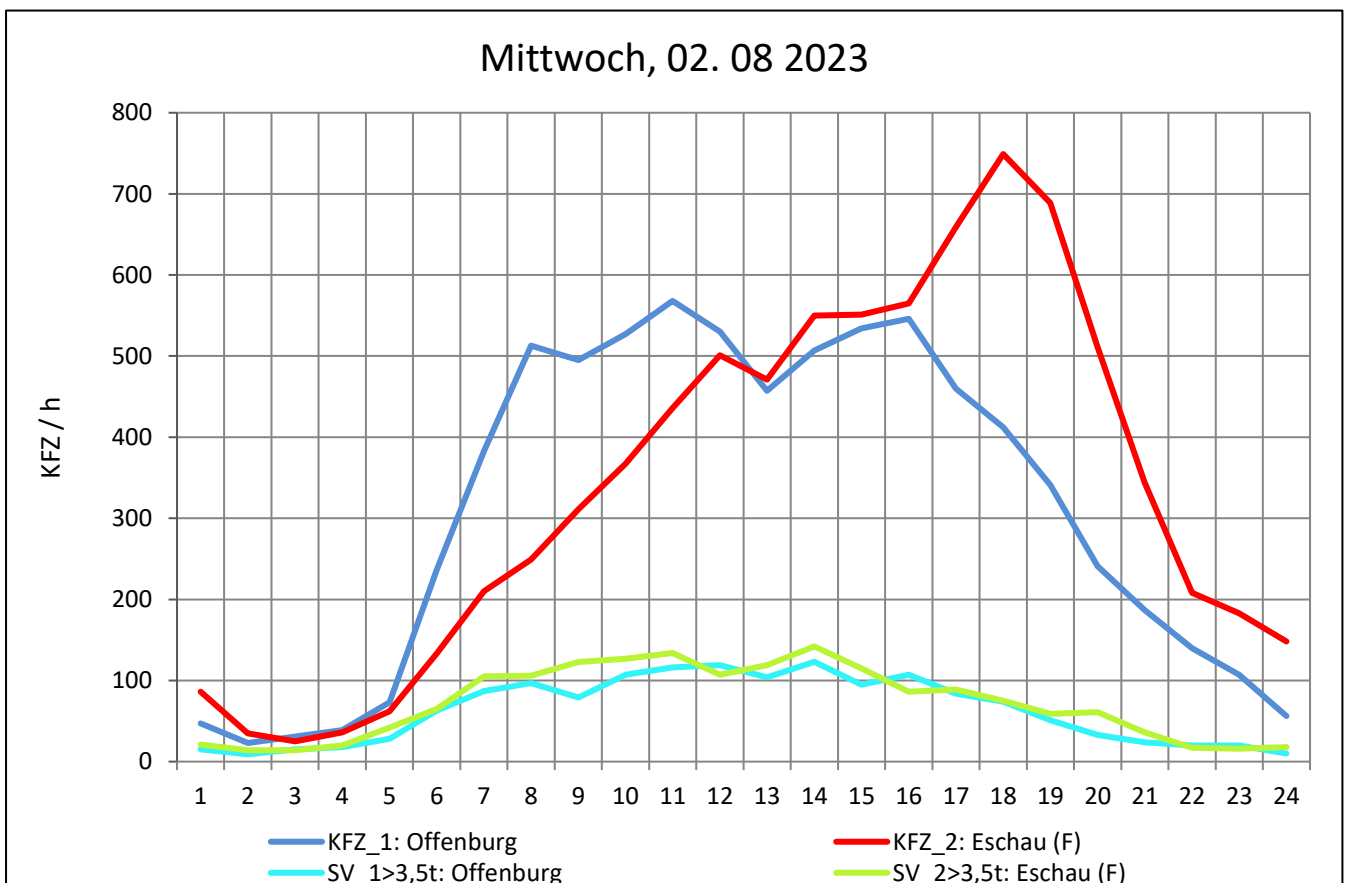
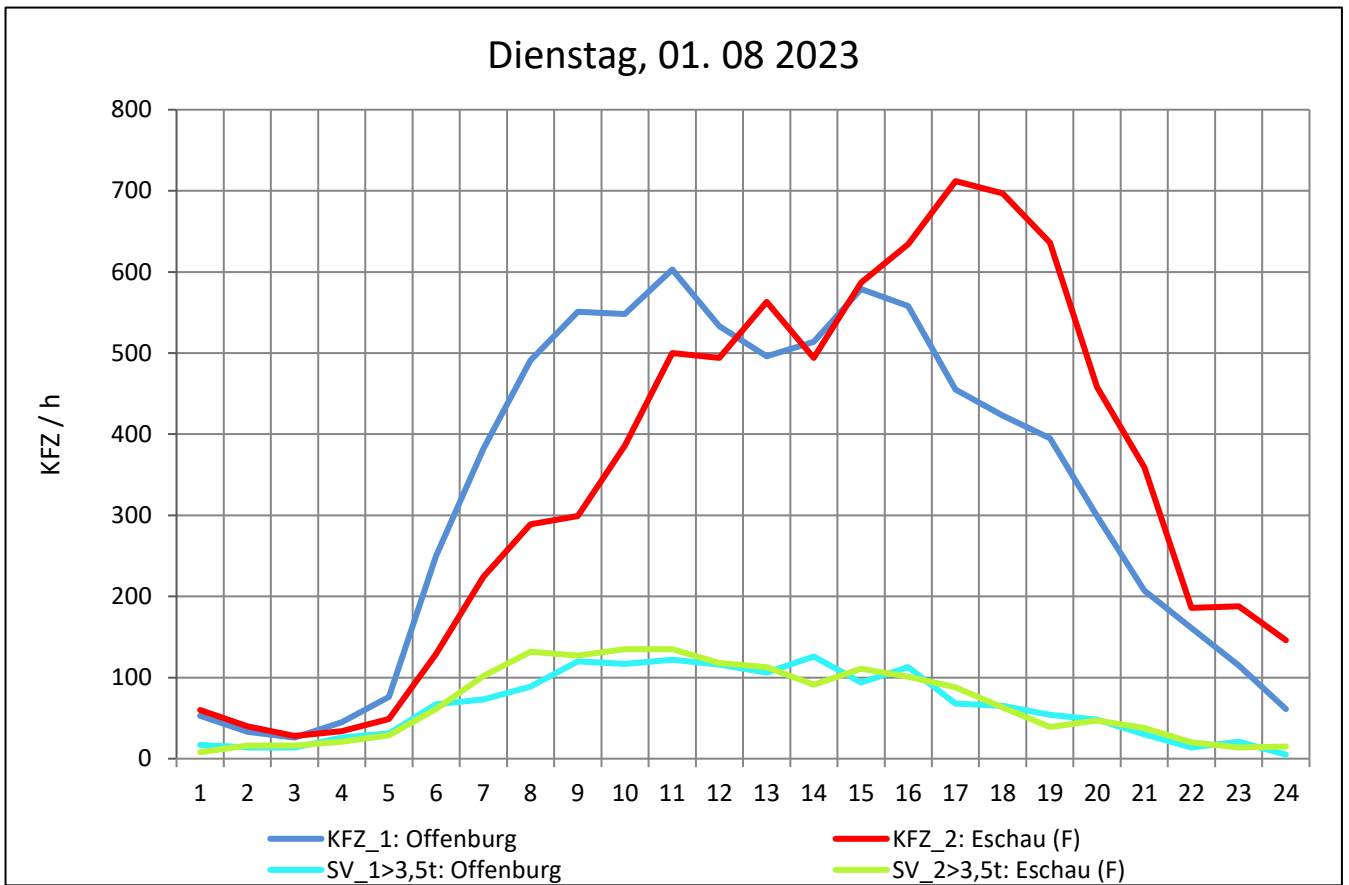
Zst.: **Goldscheuer Ost**

TK-/Zst-Nr.: 7512/1299

L 98

Richtung 1 : **Offenburg**

Richtung 2 : **Eschau (F)**



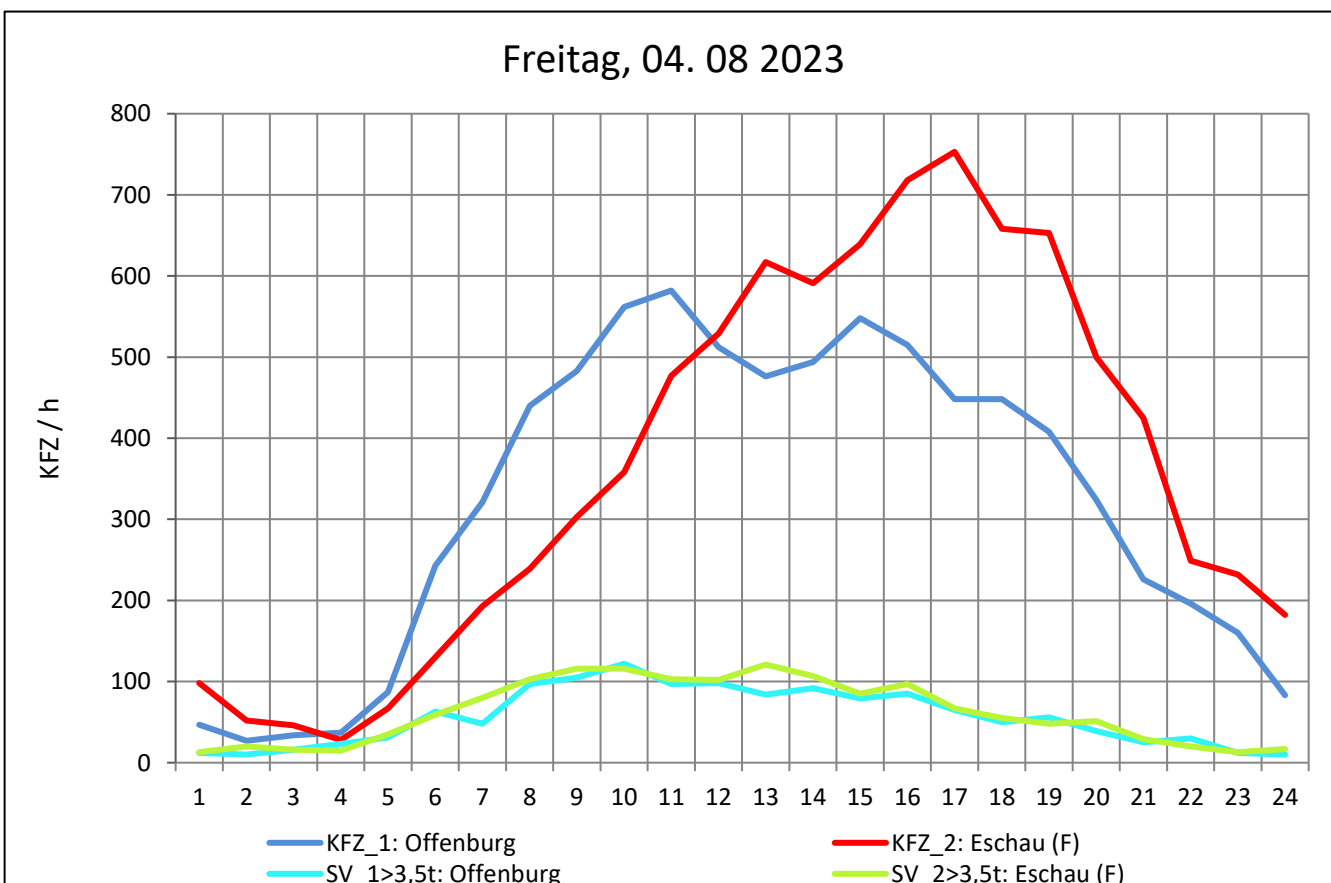
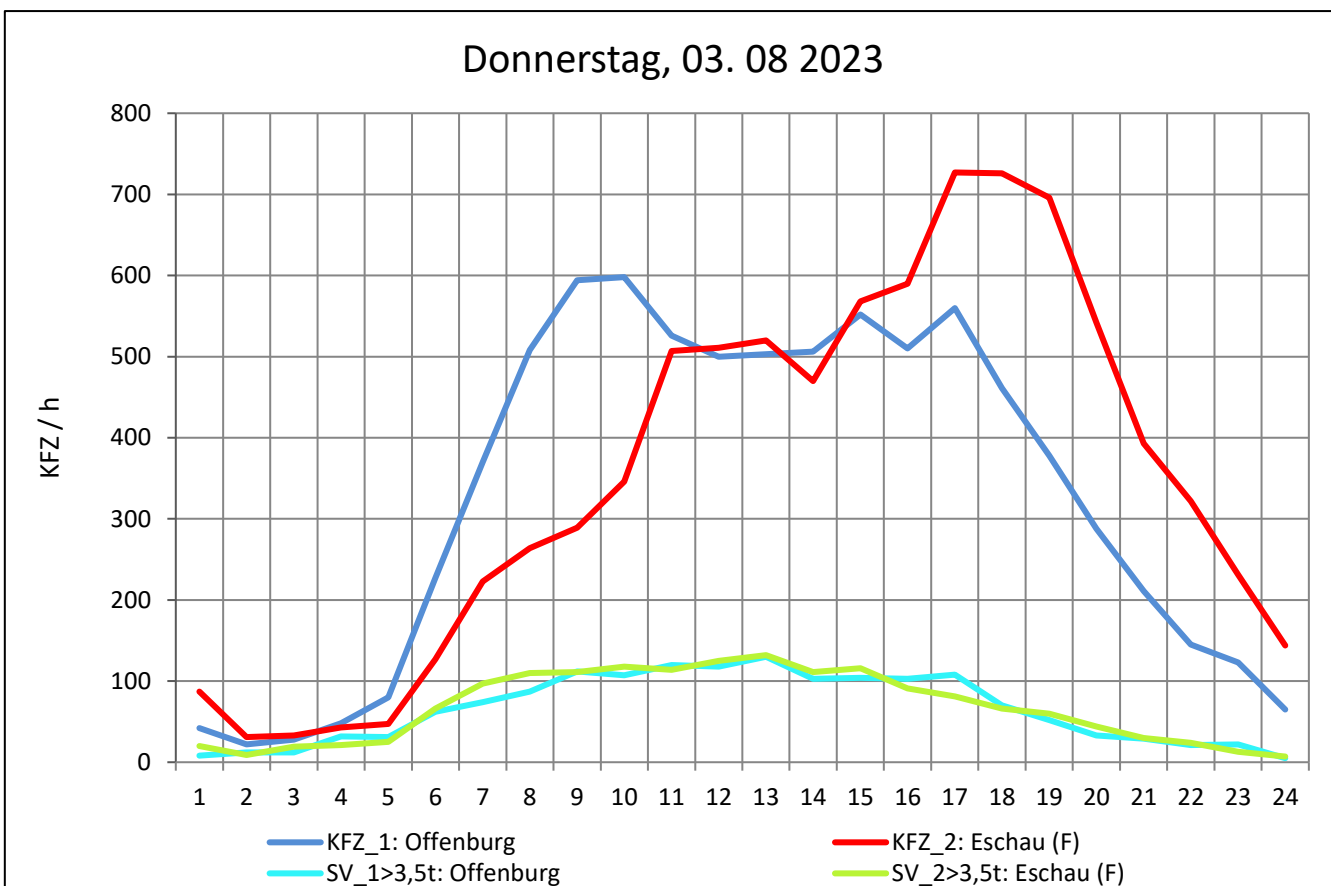
Zst.: **Goldscheuer Ost**

TK-/Zst-Nr.: 7512/1299

L 98

Richtung 1 : **Offenburg**

Richtung 2 : **Eschau (F)**



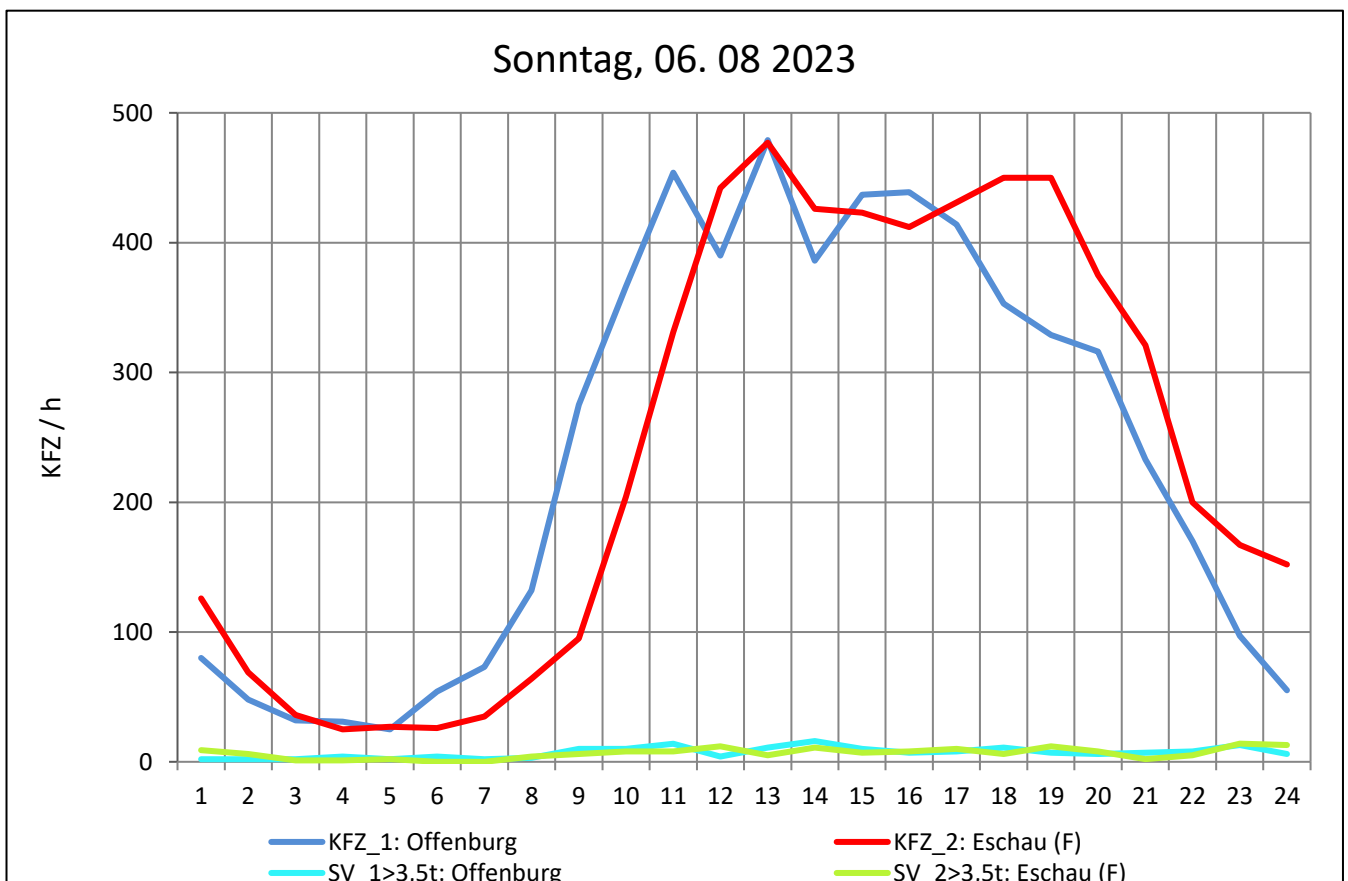
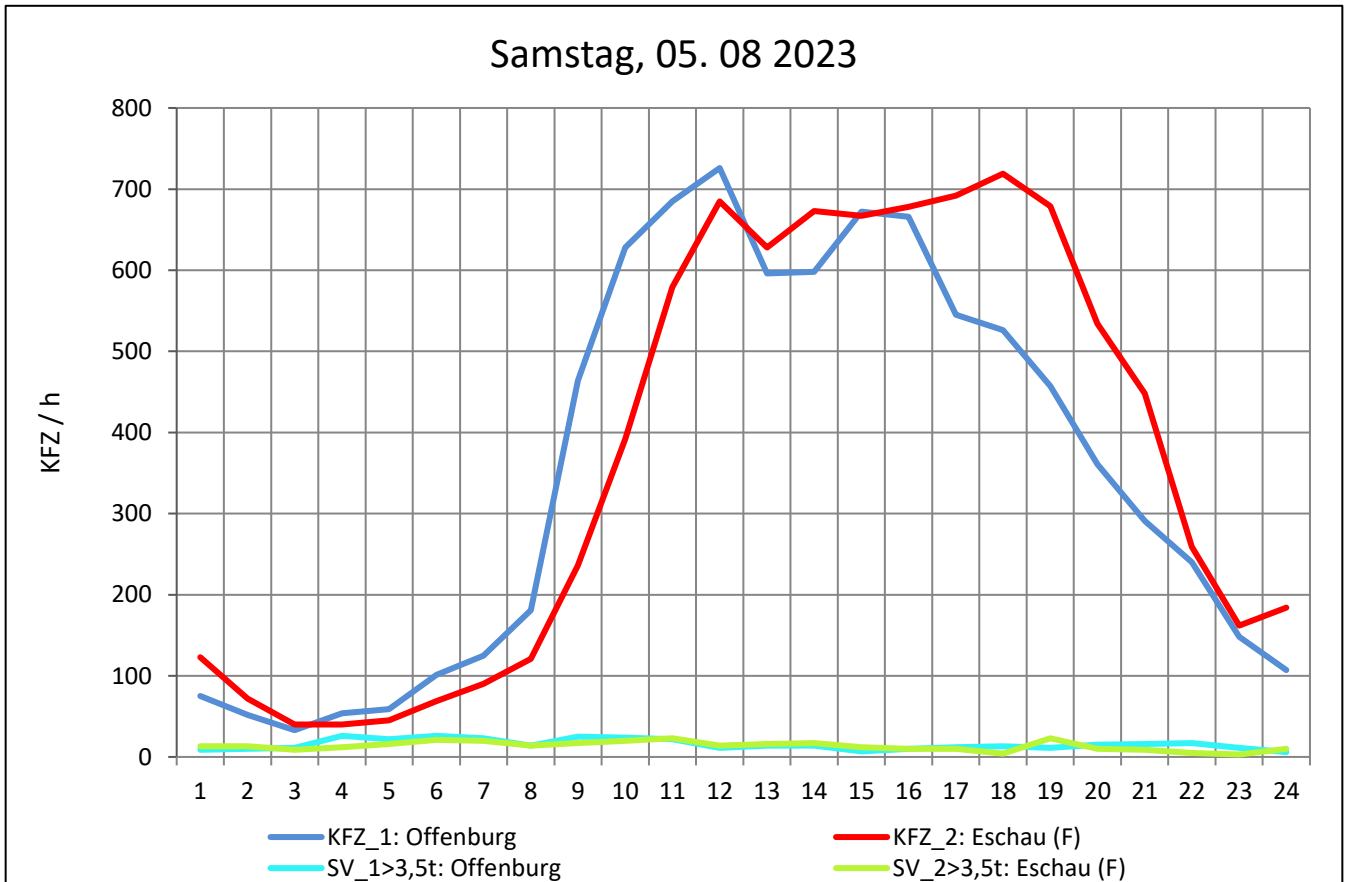
Zst.: **Goldscheuer Ost**

TK-/Zst-Nr.: 7512/1299

L 98

Richtung 1 : **Offenburg**

Richtung 2 : **Eschau (F)**



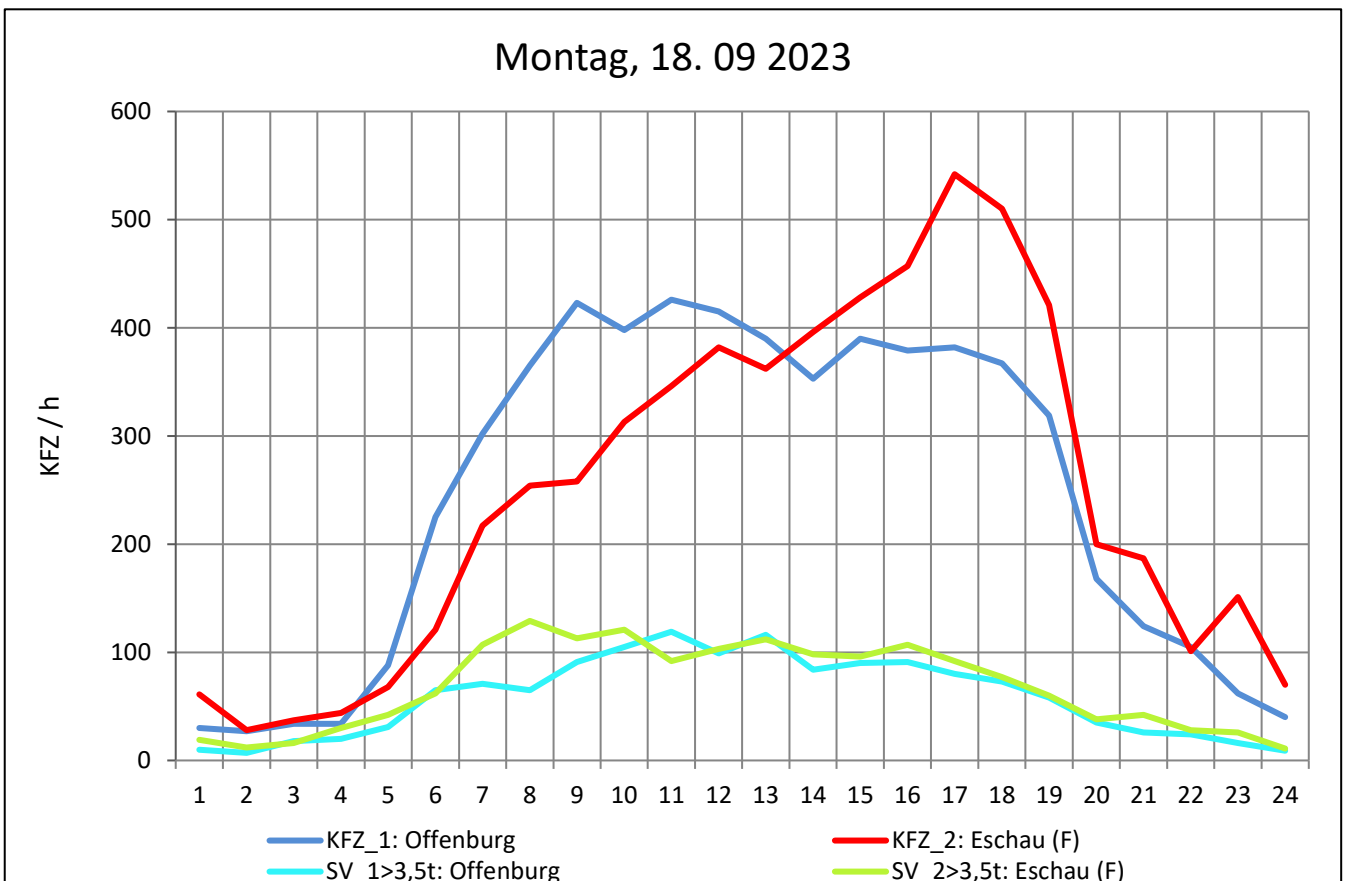
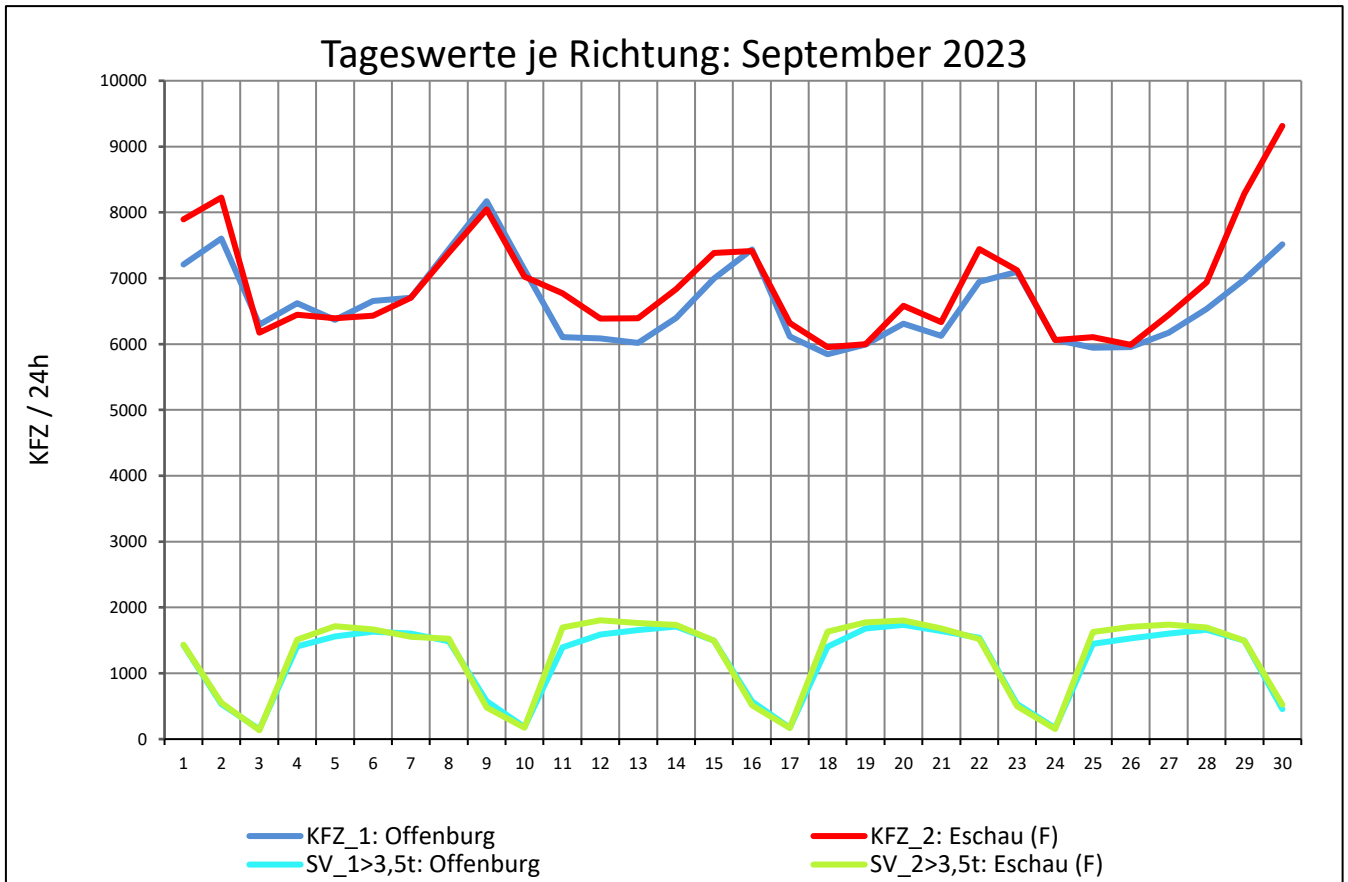
Zst.: **Goldscheuer Ost**

TK-/Zst-Nr.: 7512/1299

L 98

Richtung 1 : **Offenburg**

Richtung 2 : **Eschau (F)**



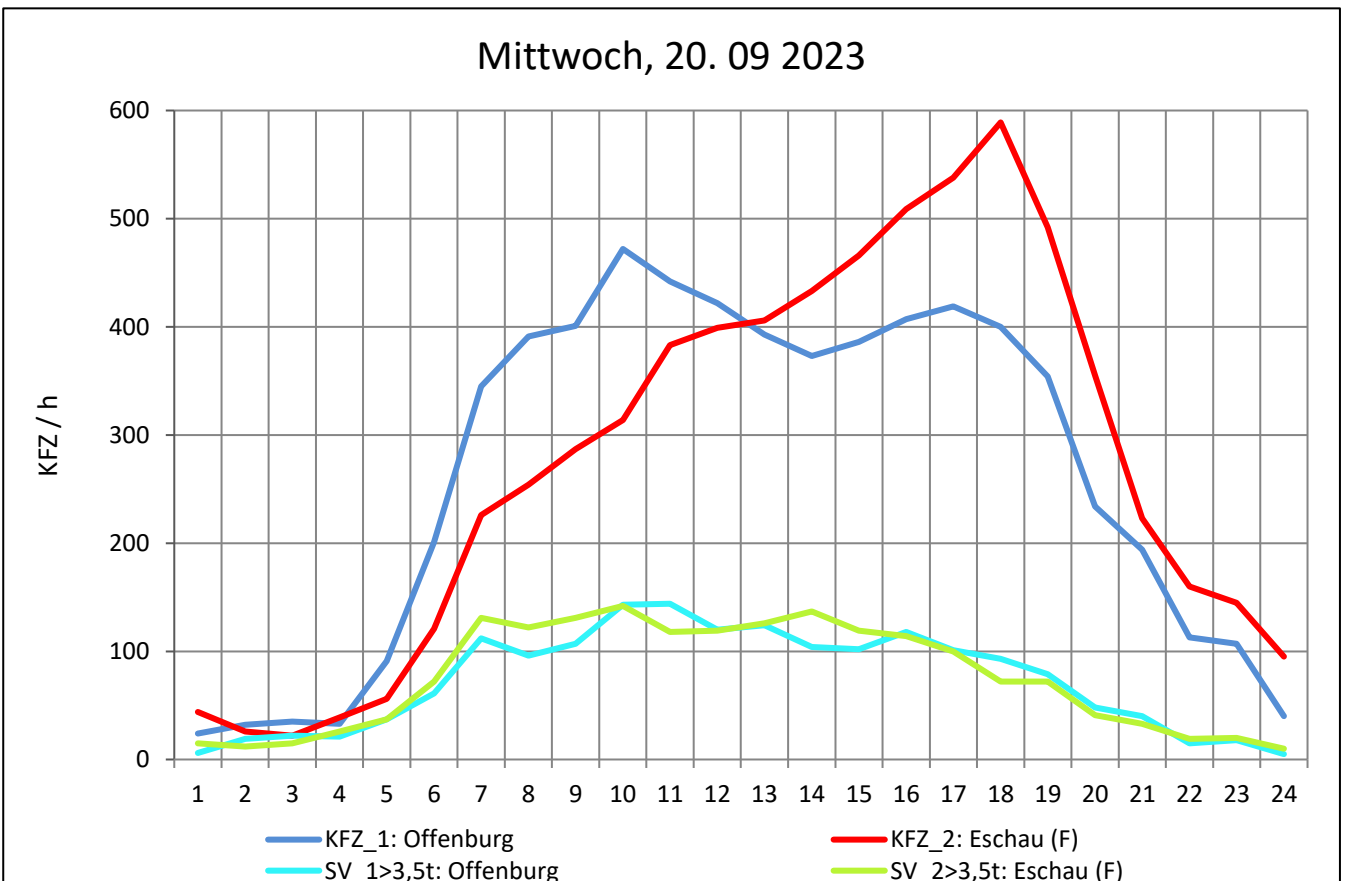
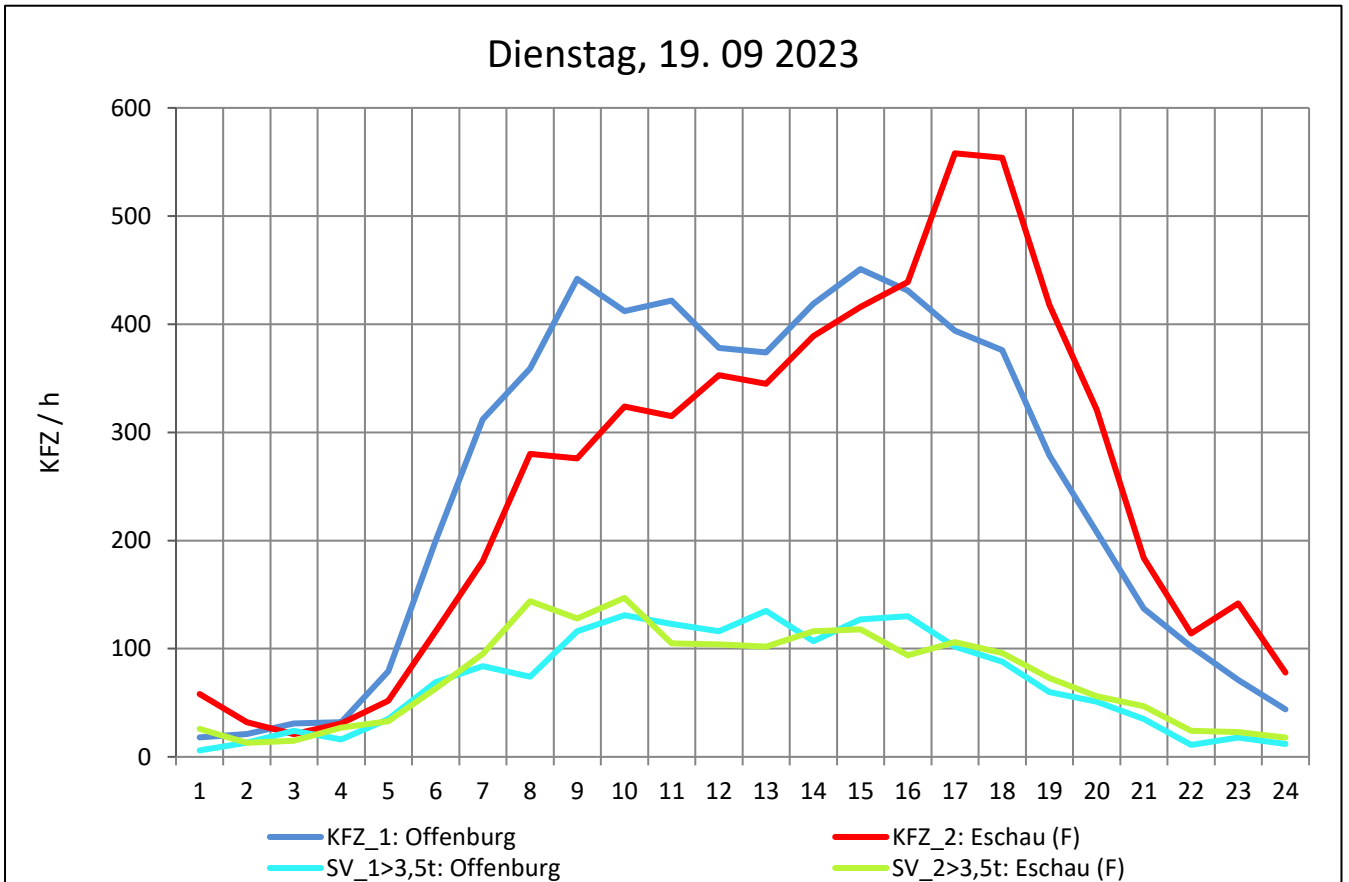
Zst.: **Goldscheuer Ost**

TK-/Zst-Nr.: 7512/1299

L 98

Richtung 1 : **Offenburg**

Richtung 2 : **Eschau (F)**



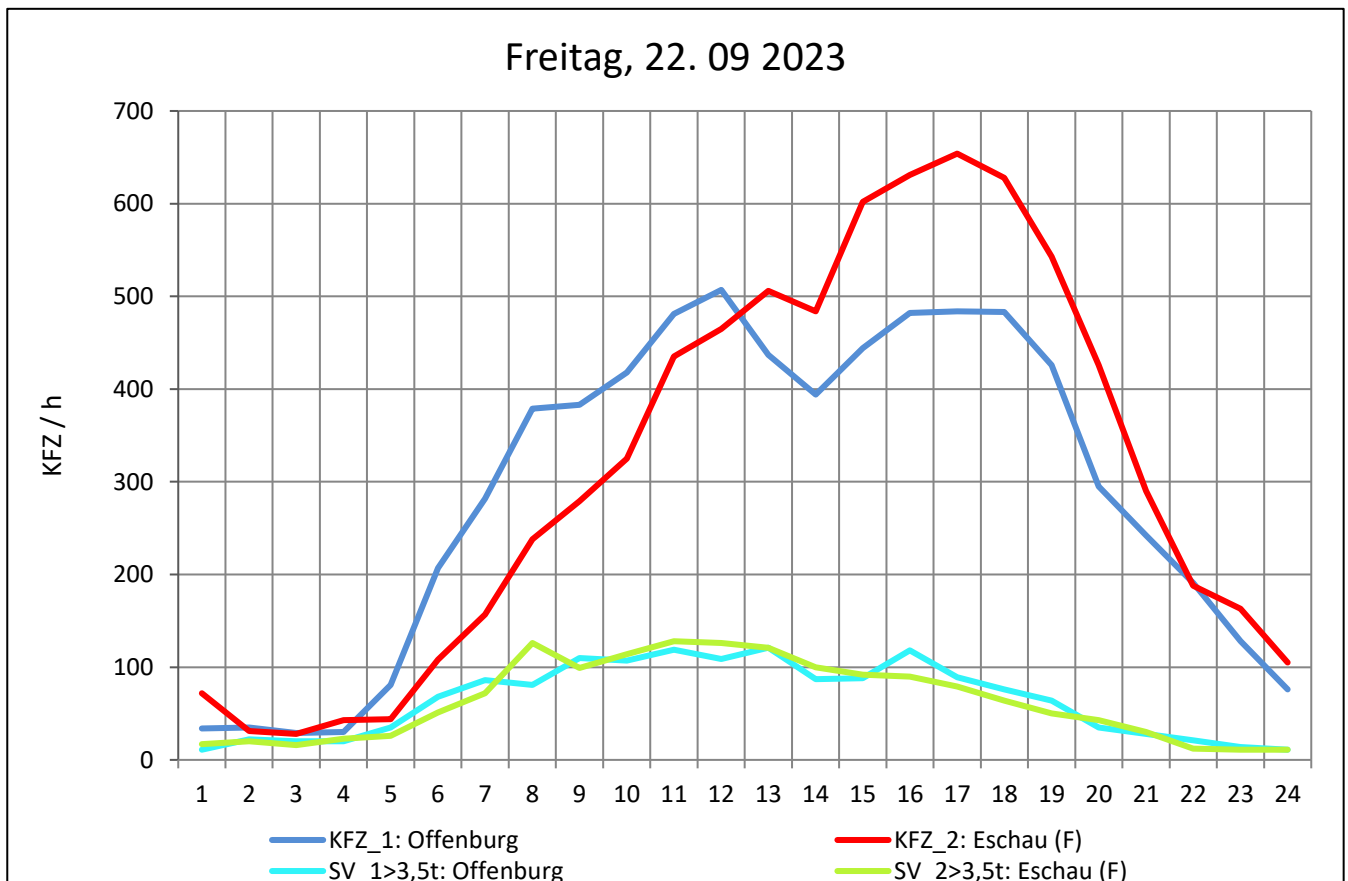
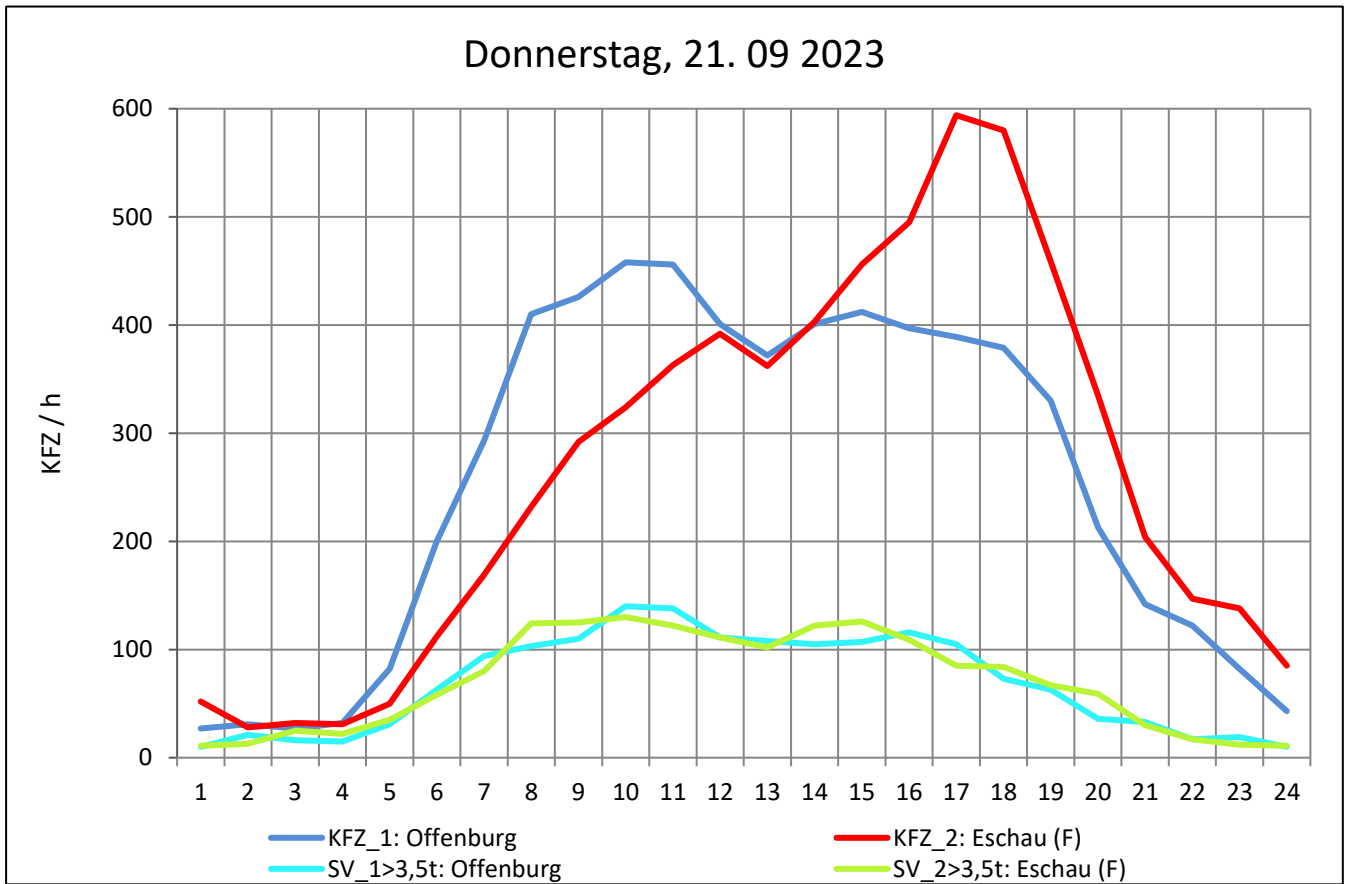
Zst.: **Goldscheuer Ost**

TK-/Zst-Nr.: 7512/1299

L 98

Richtung 1 : **Offenburg**

Richtung 2 : **Eschau (F)**



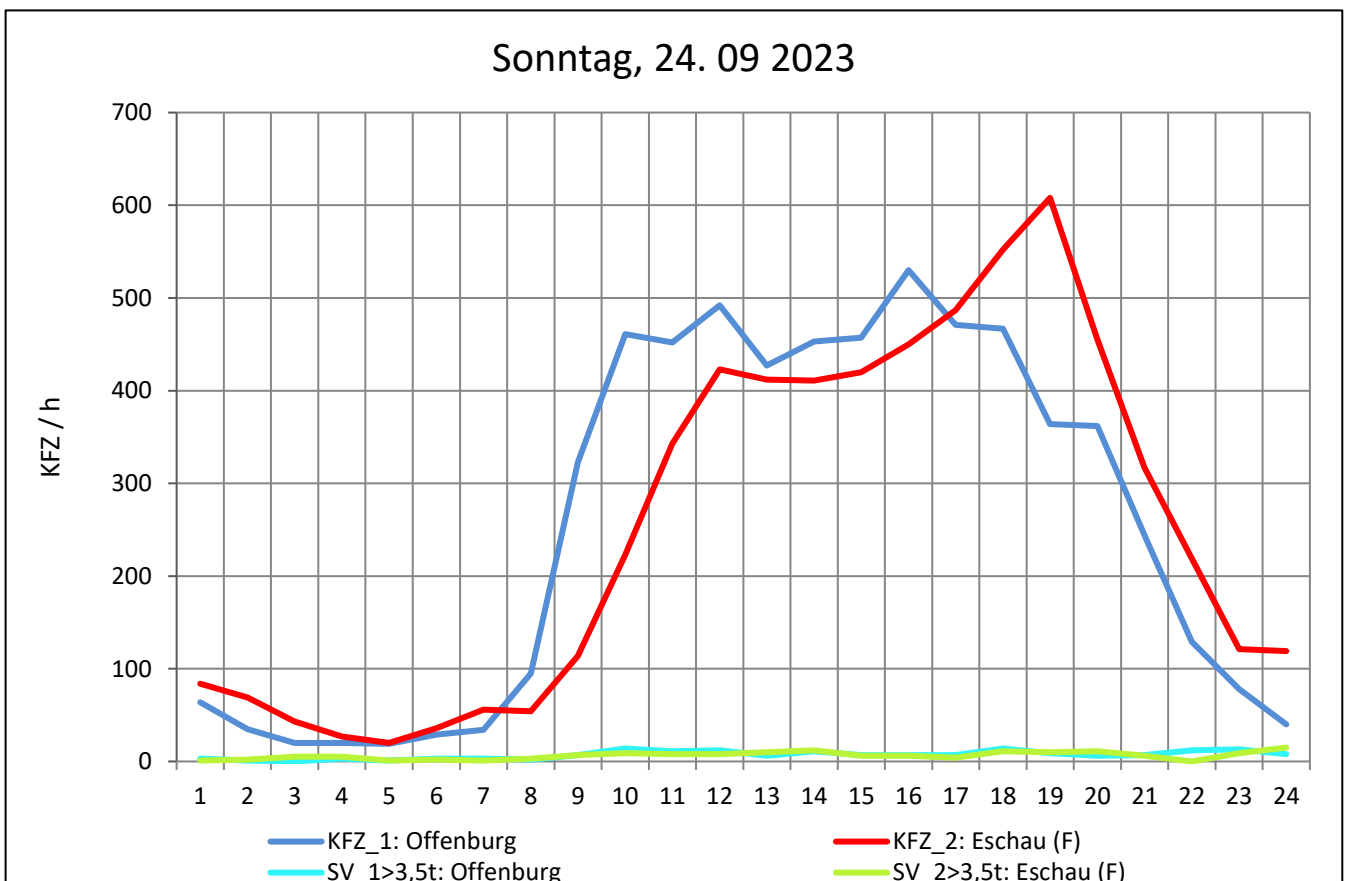
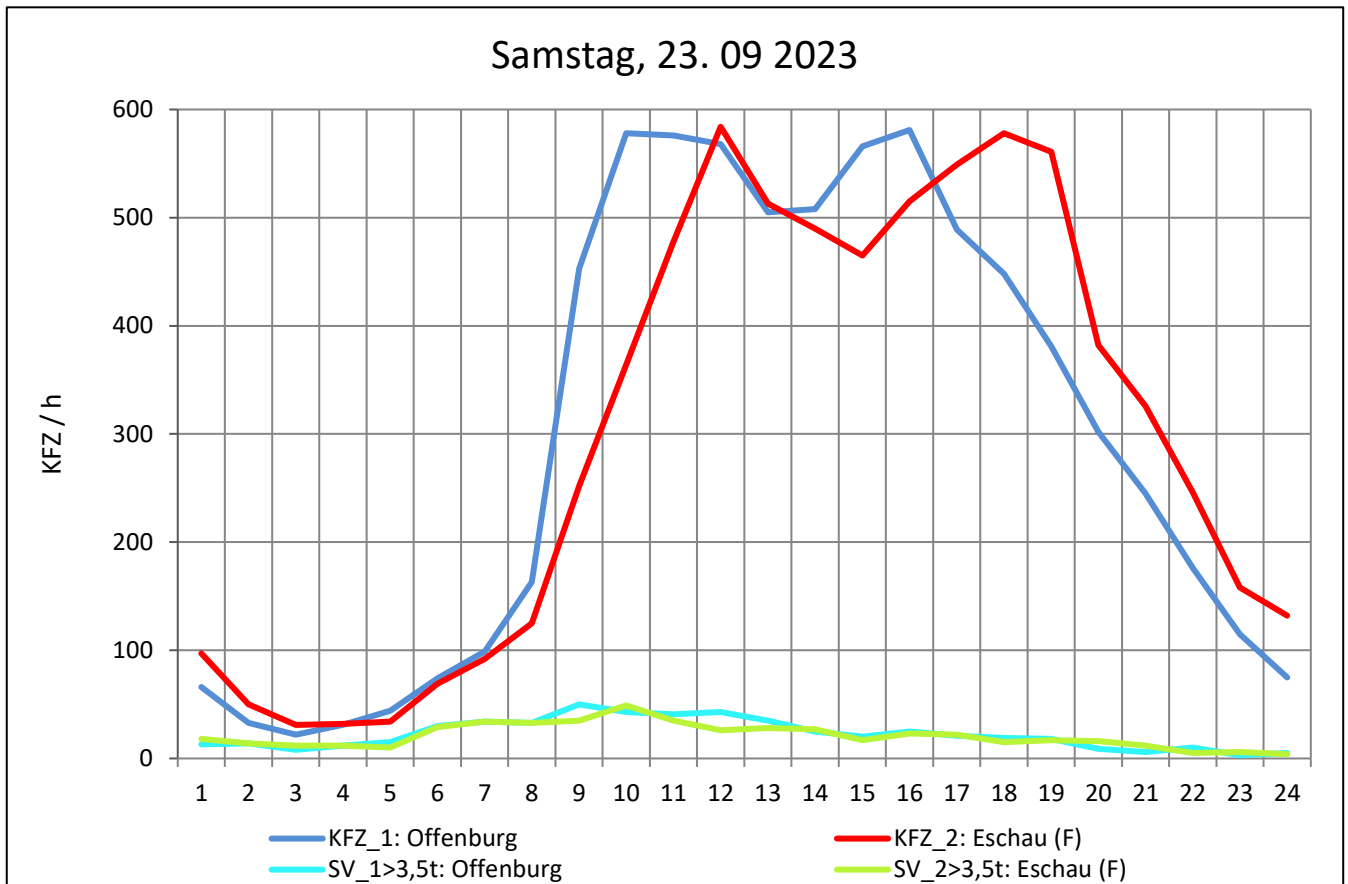
Zst.: **Goldscheuer Ost**

TK-/Zst-Nr.: 7512/1299

L 98

Richtung 1 : **Offenburg**

Richtung 2 : **Eschau (F)**



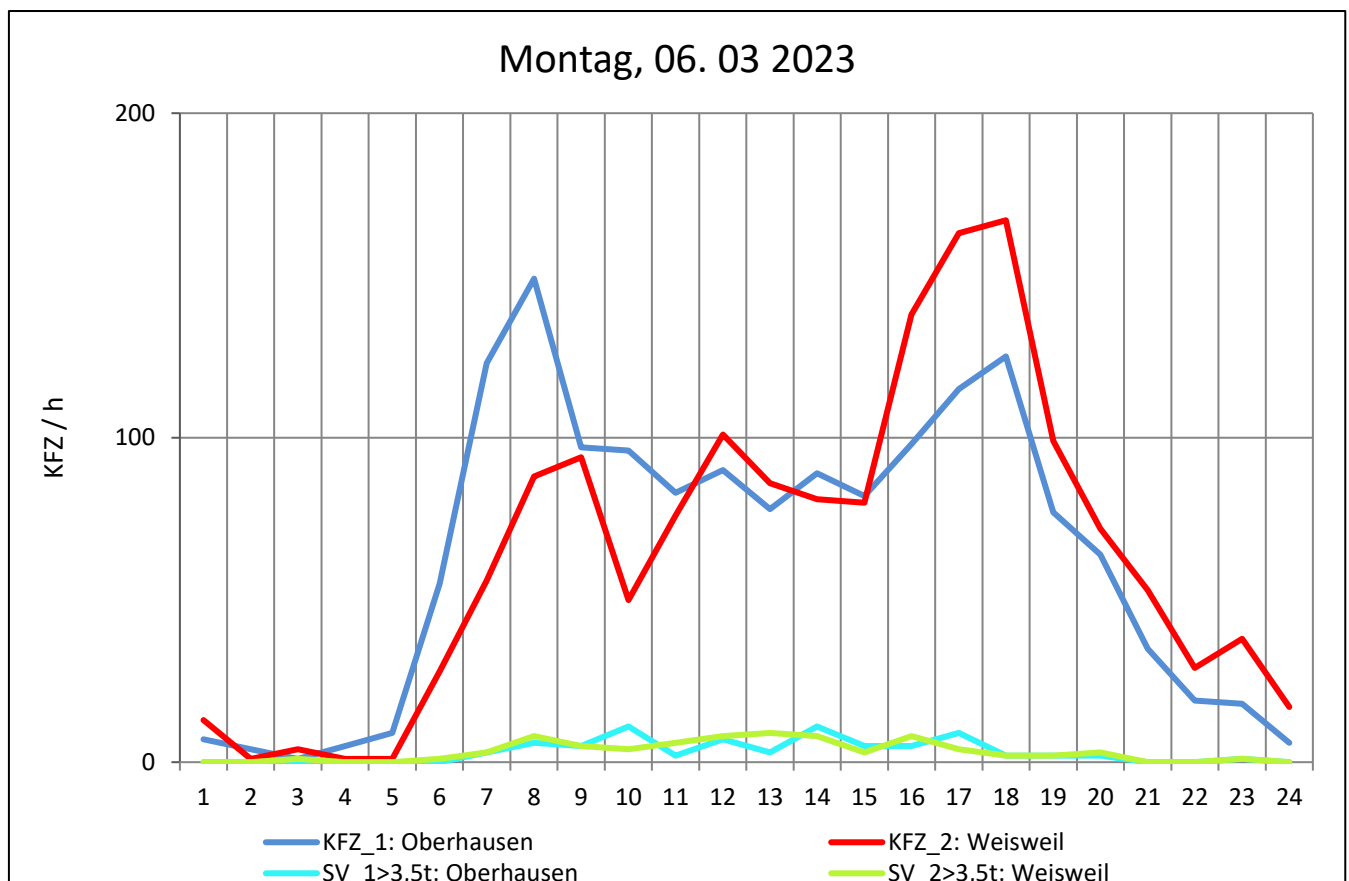
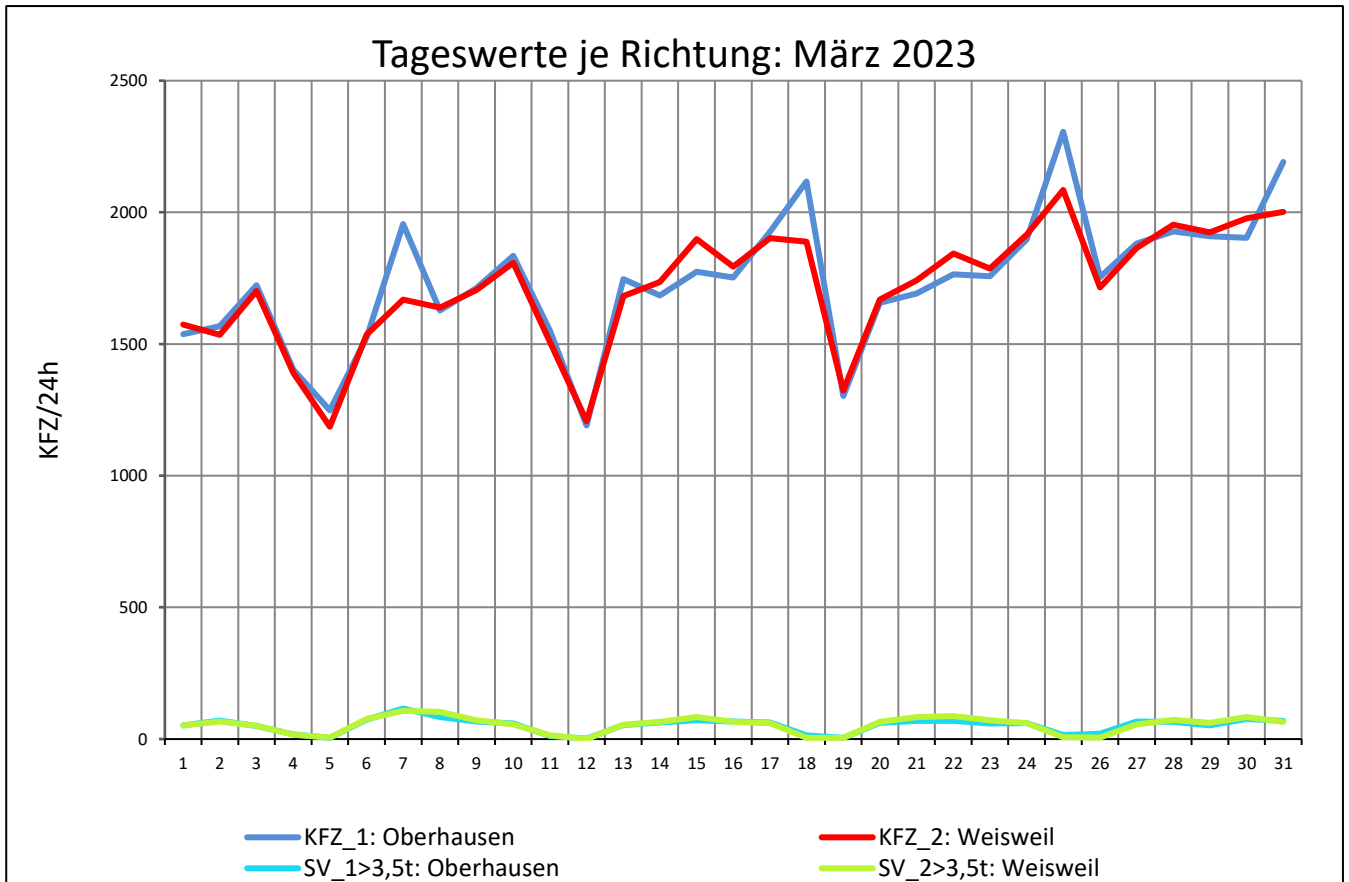
Zst.: **Rheinhausen**

TK-/Zst-Nr.: 7712/1205

L 104

Richtung 1 : **Oberhausen**

Richtung 2 : **Weisweil**



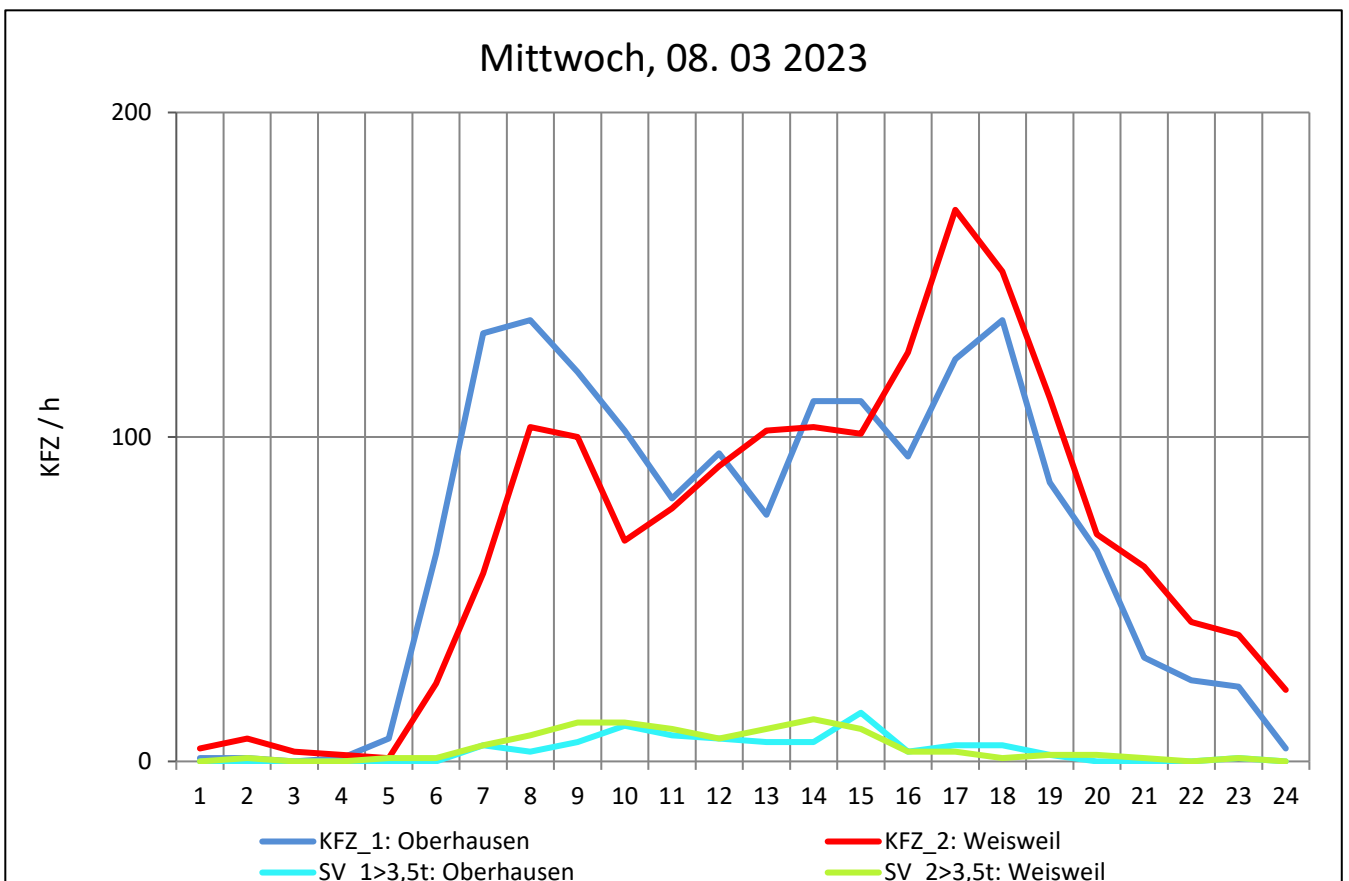
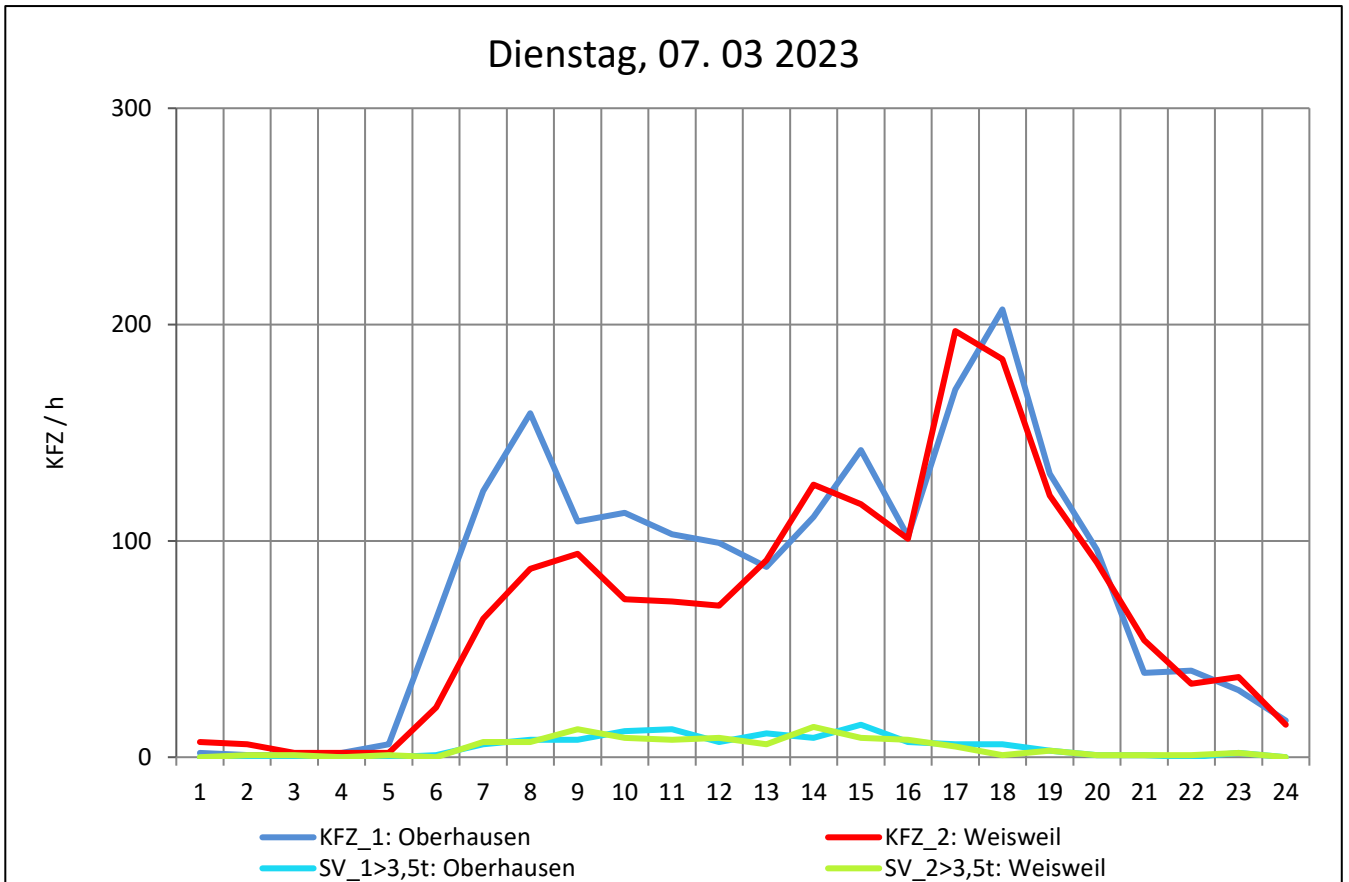
Zst.: **Rheinhausen**

TK-/Zst-Nr.: 7712/1205

L 104

Richtung 1 : **Oberhausen**

Richtung 2 : **Weisweil**



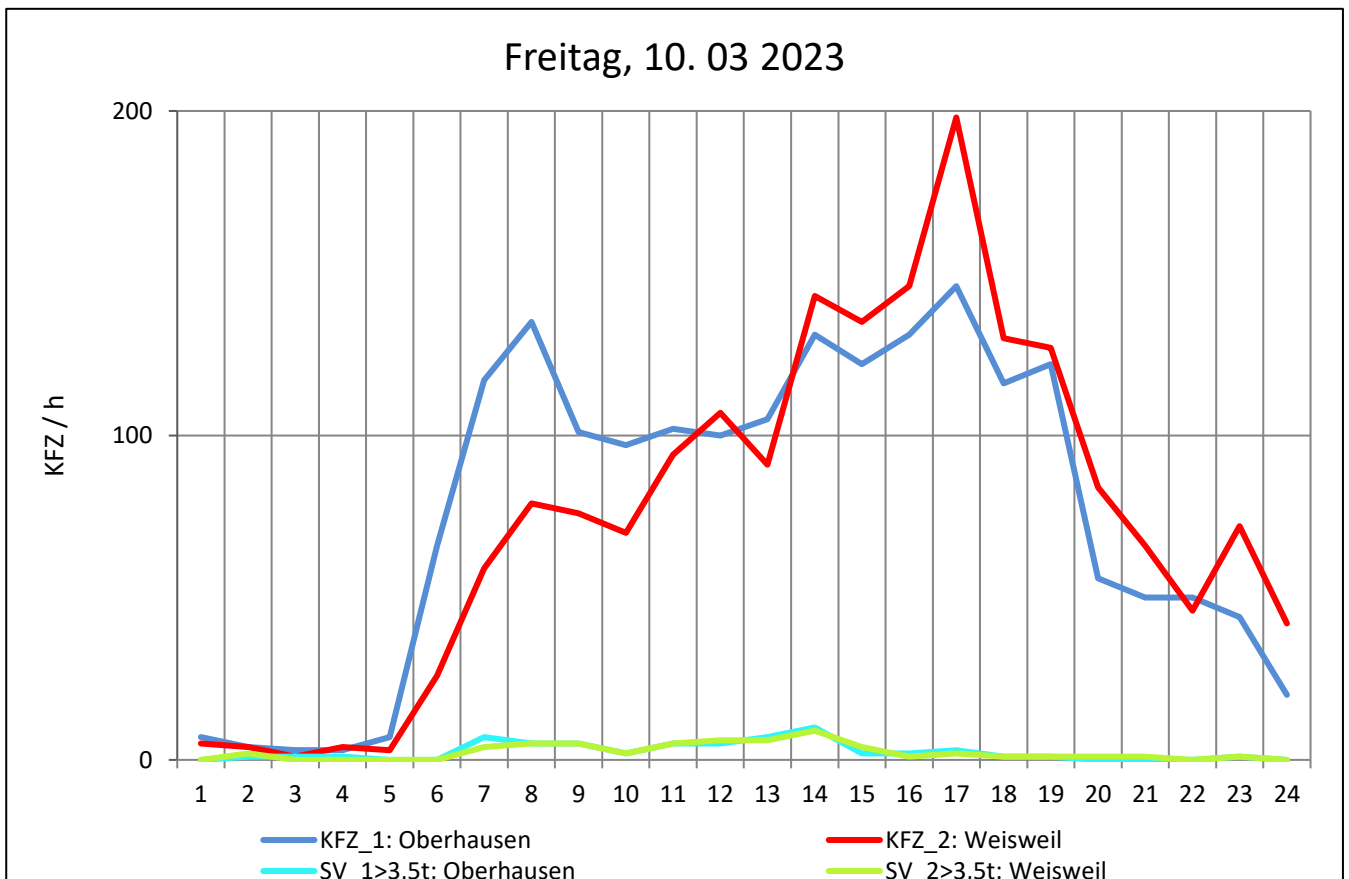
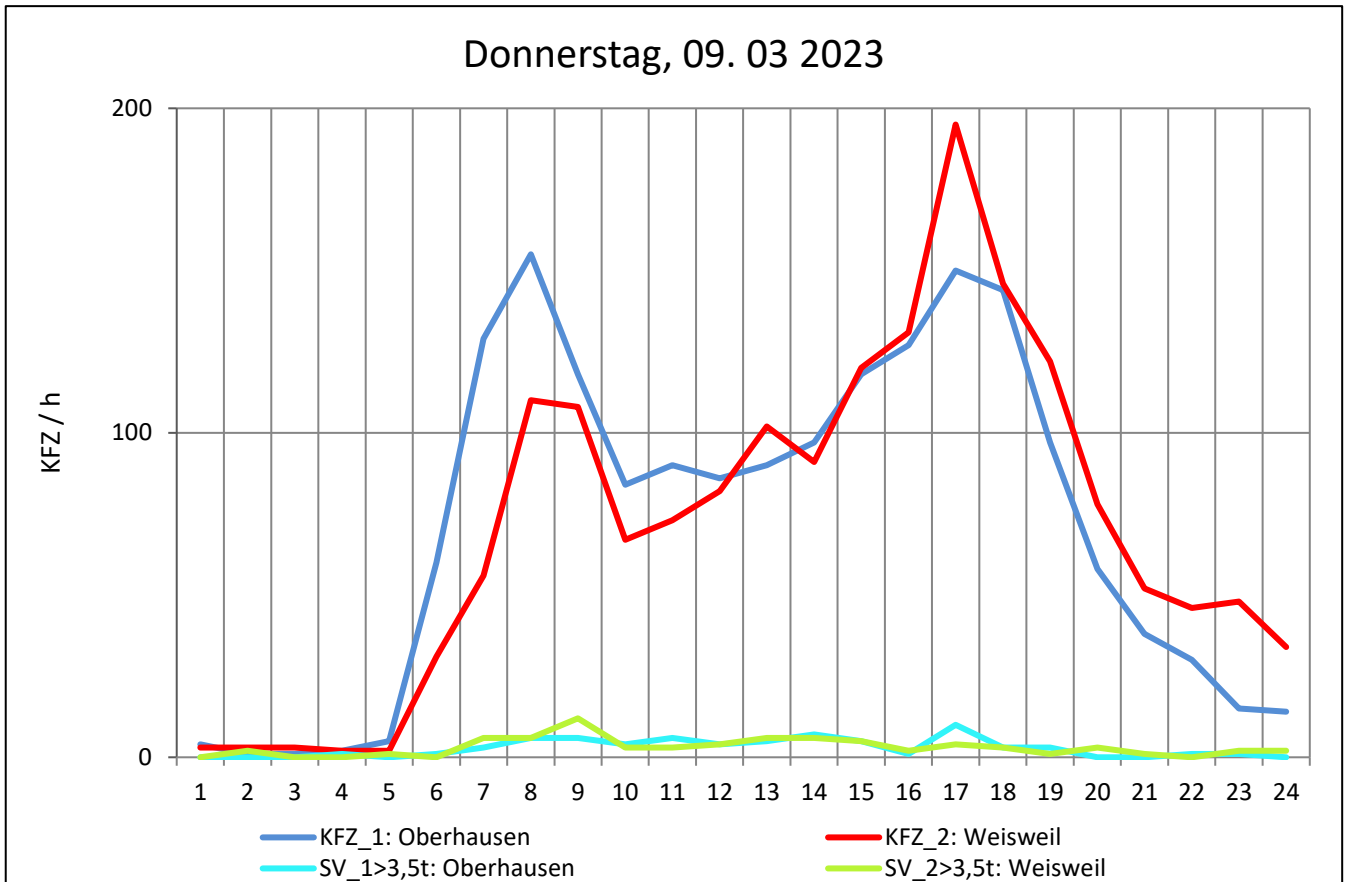
Zst.: **Rheinhausen**

TK-/Zst-Nr.: 7712/1205

L 104

Richtung 1 : **Oberhausen**

Richtung 2 : **Weisweil**



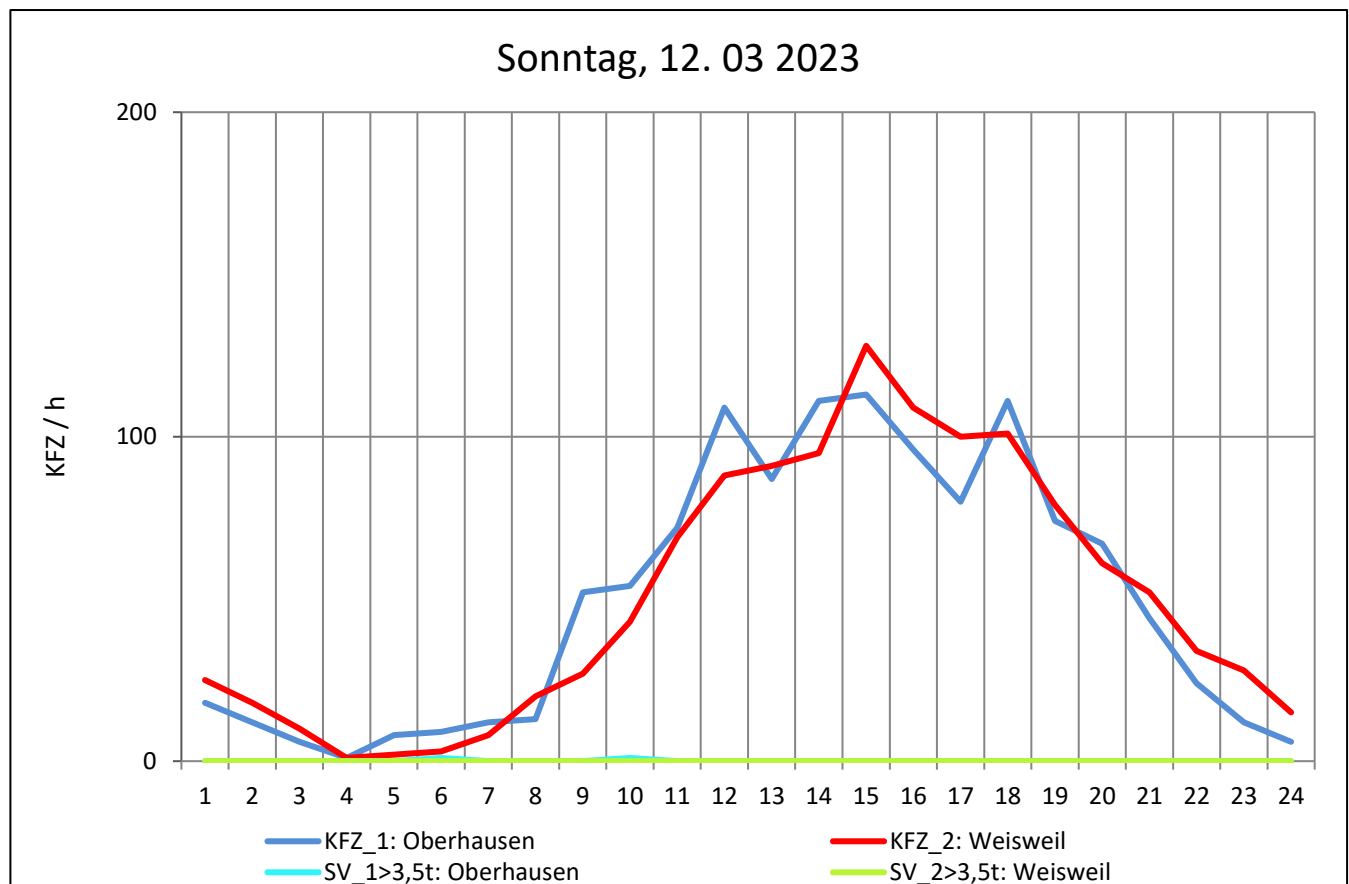
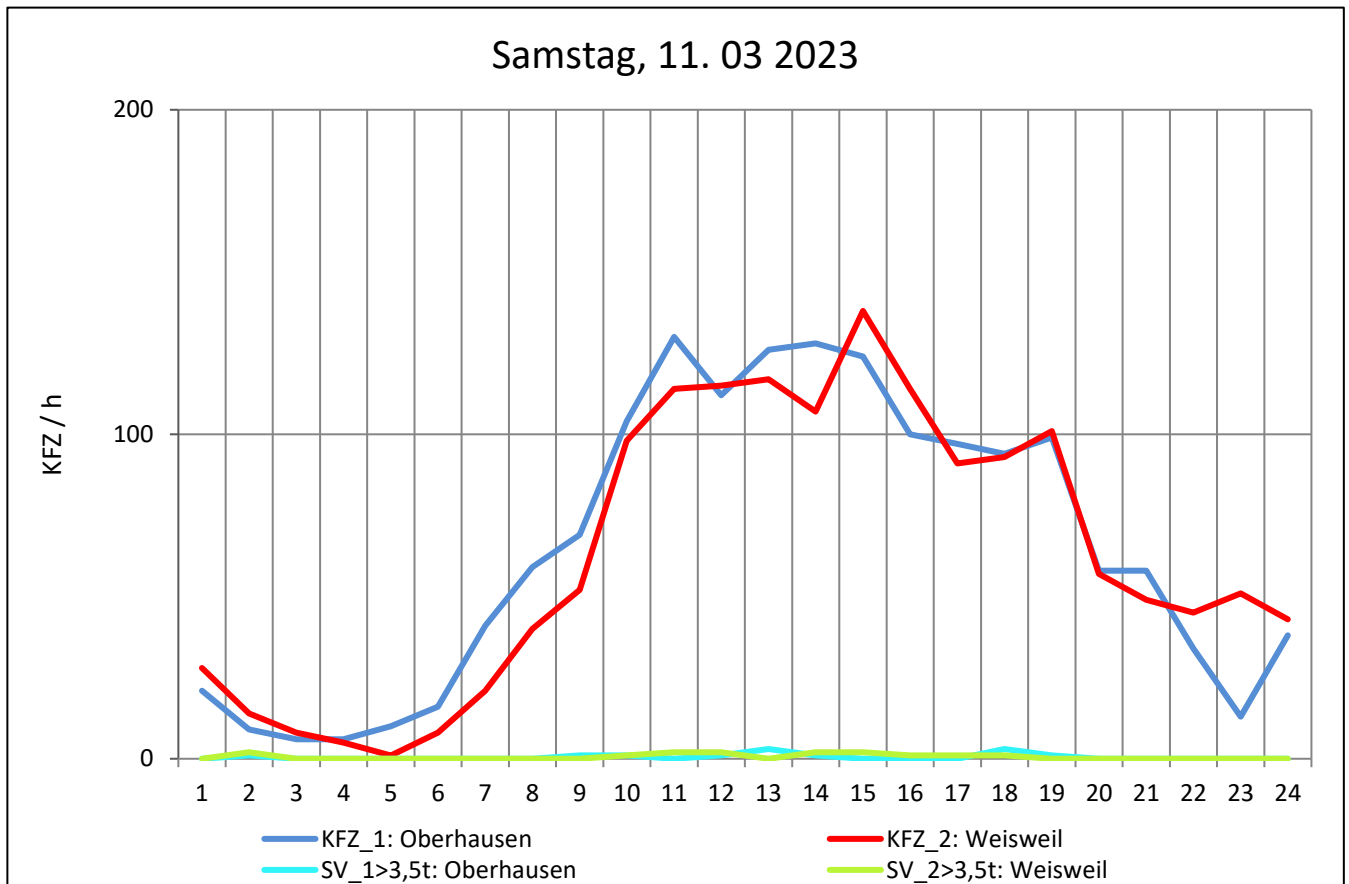
Zst.: **Rheinhausen**

TK-/Zst-Nr.: 7712/1205

L 104

Richtung 1 : **Oberhausen**

Richtung 2 : **Weisweil**



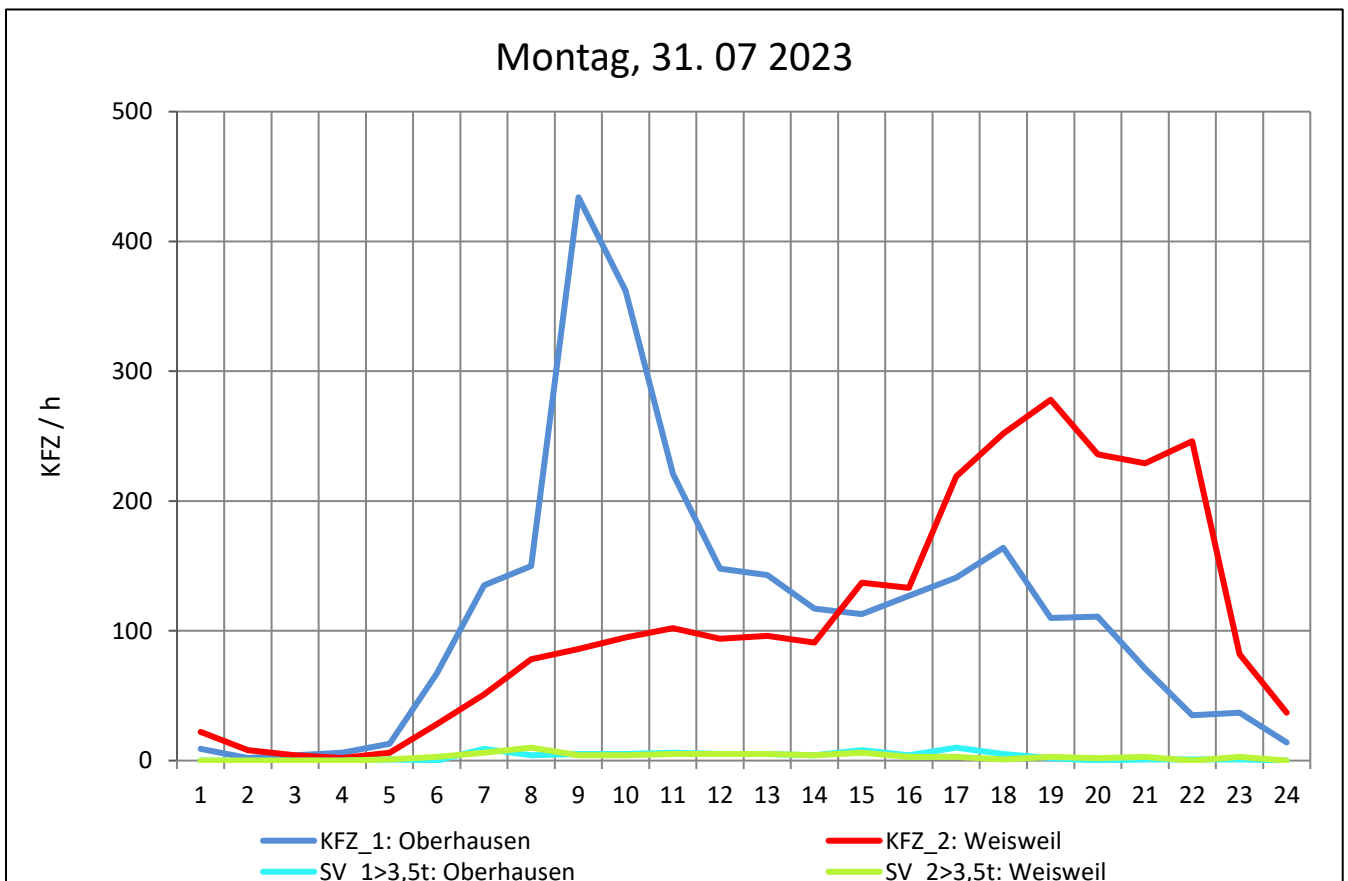
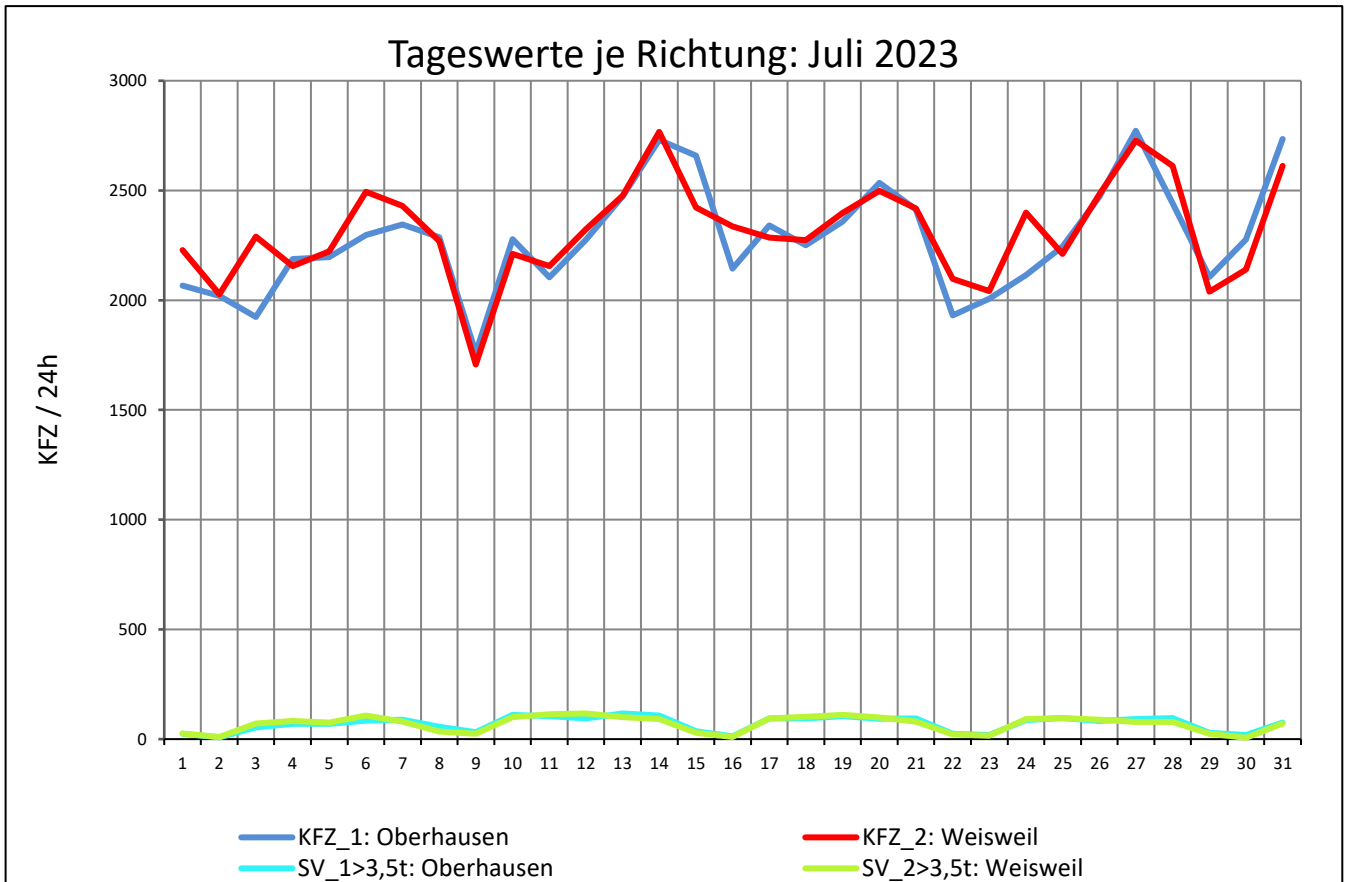
Zst.: **Rheinhausen**

TK-/Zst-Nr.: 7712/1205

L 104

Richtung 1 : **Oberhausen**

Richtung 2 : **Weisweil**



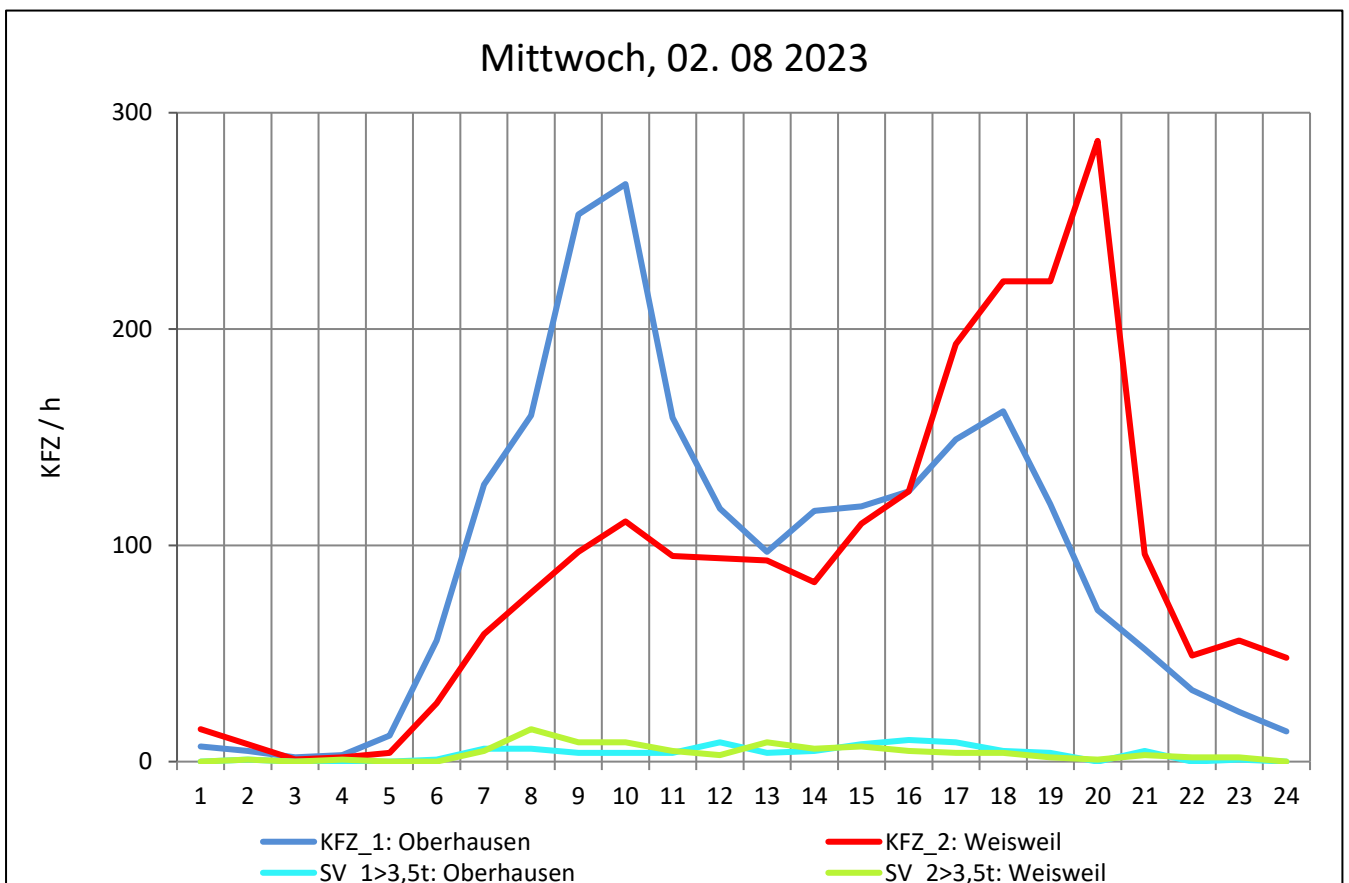
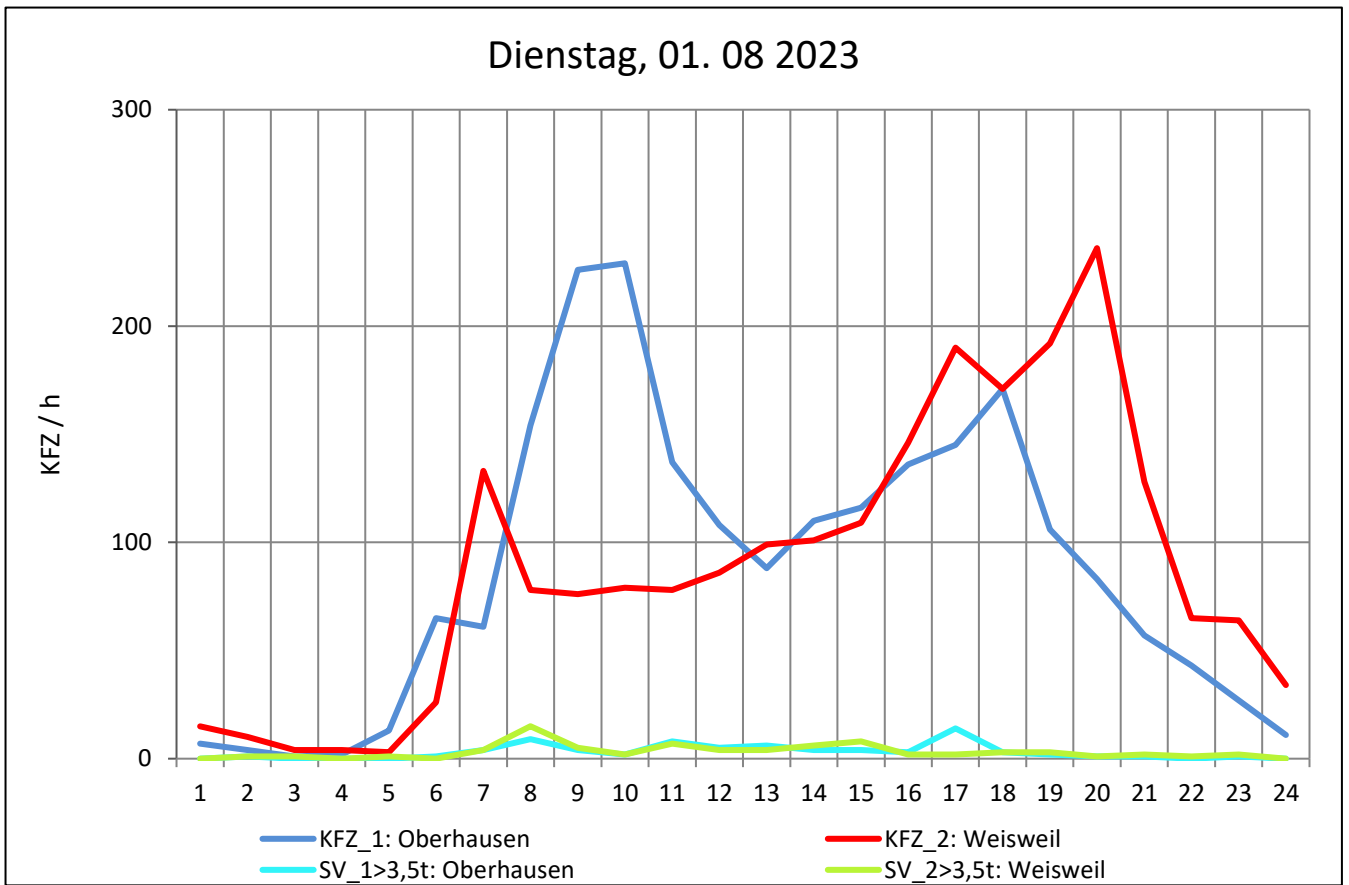
Zst.: **Rheinhausen**

TK-/Zst-Nr.: 7712/1205

L 104

Richtung 1 : **Oberhausen**

Richtung 2 : **Weisweil**



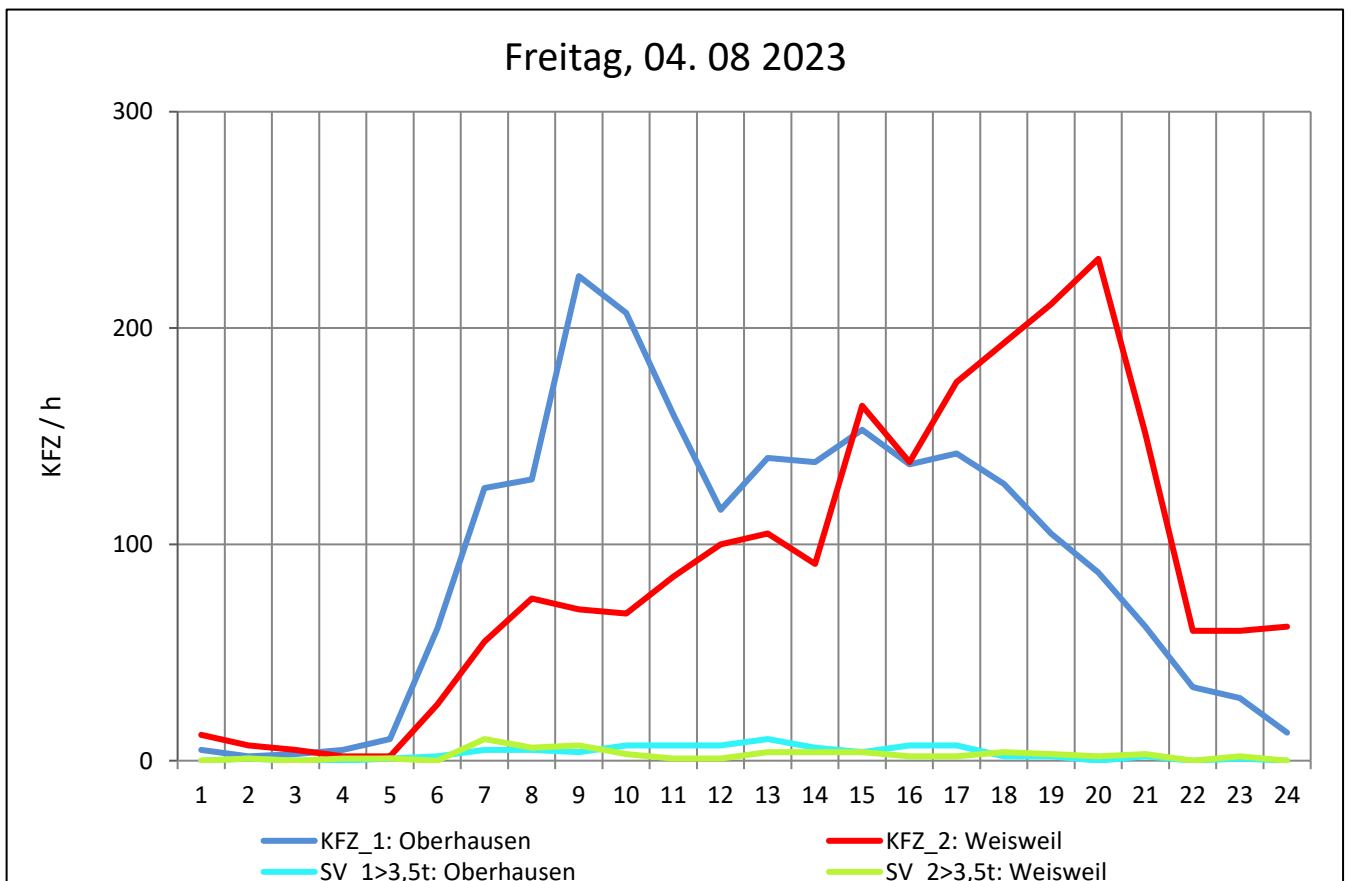
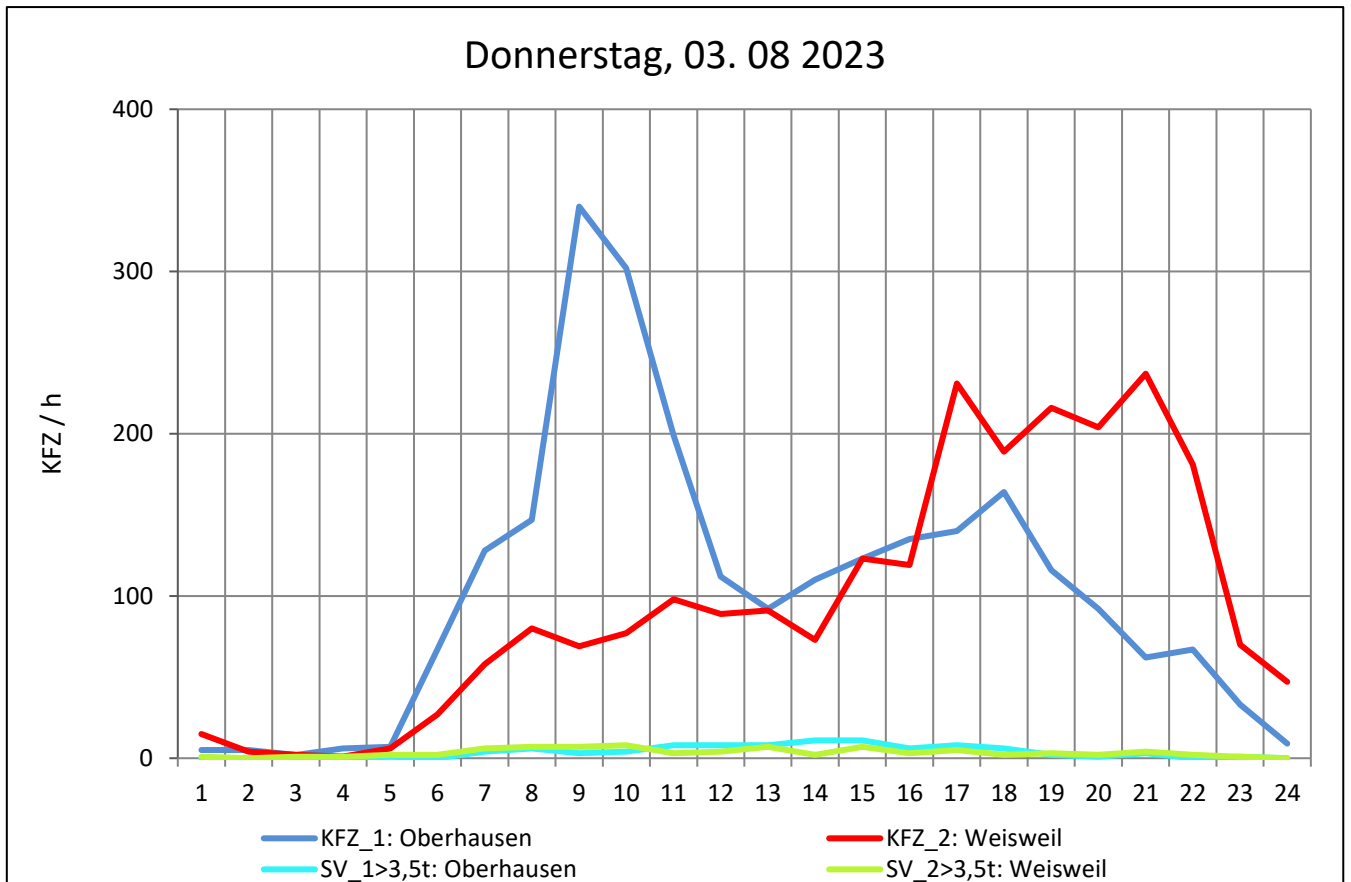
Zst.: **Rheinhausen**

TK-/Zst-Nr.: 7712/1205

L 104

Richtung 1 : **Oberhausen**

Richtung 2 : **Weisweil**



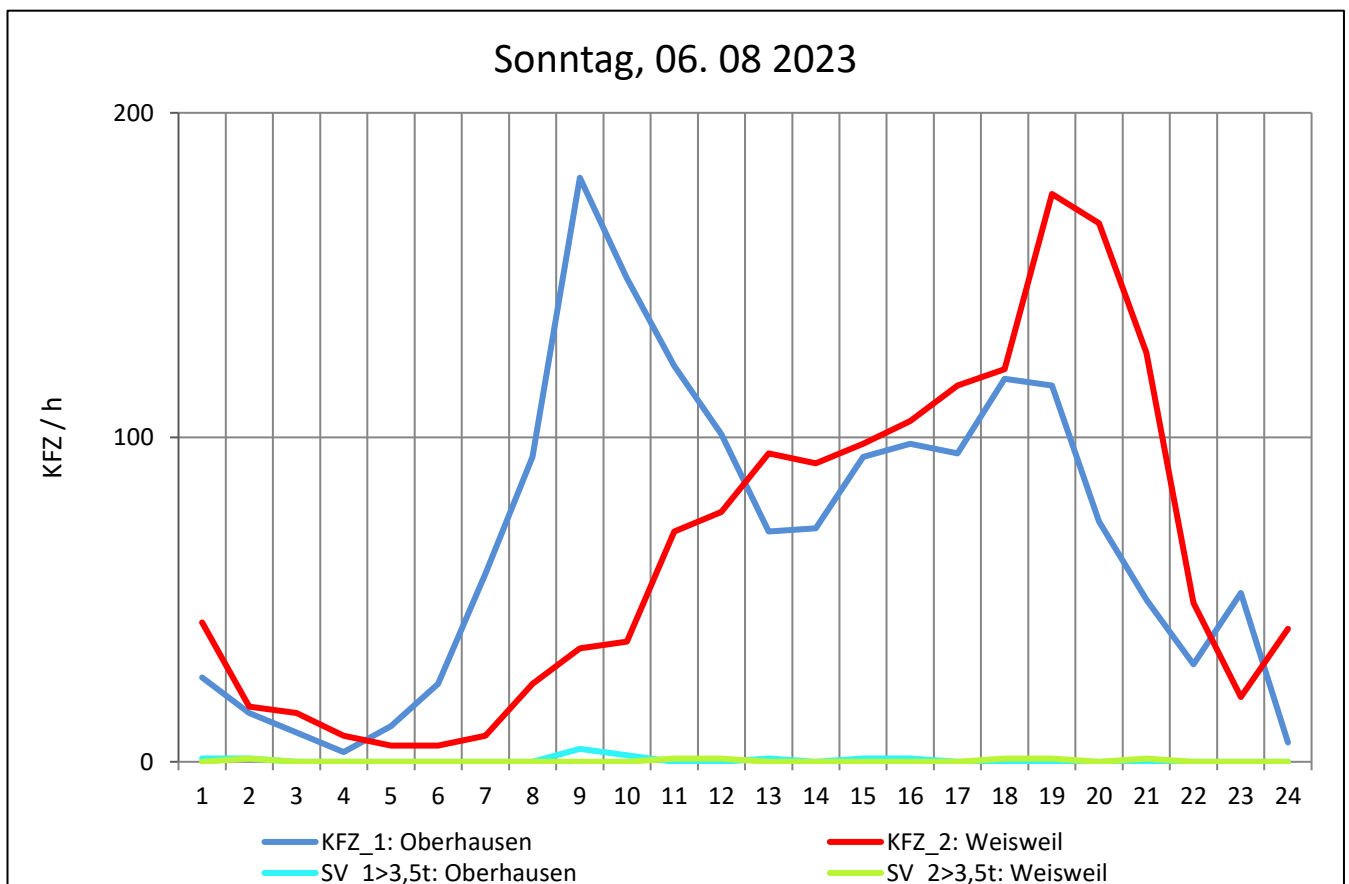
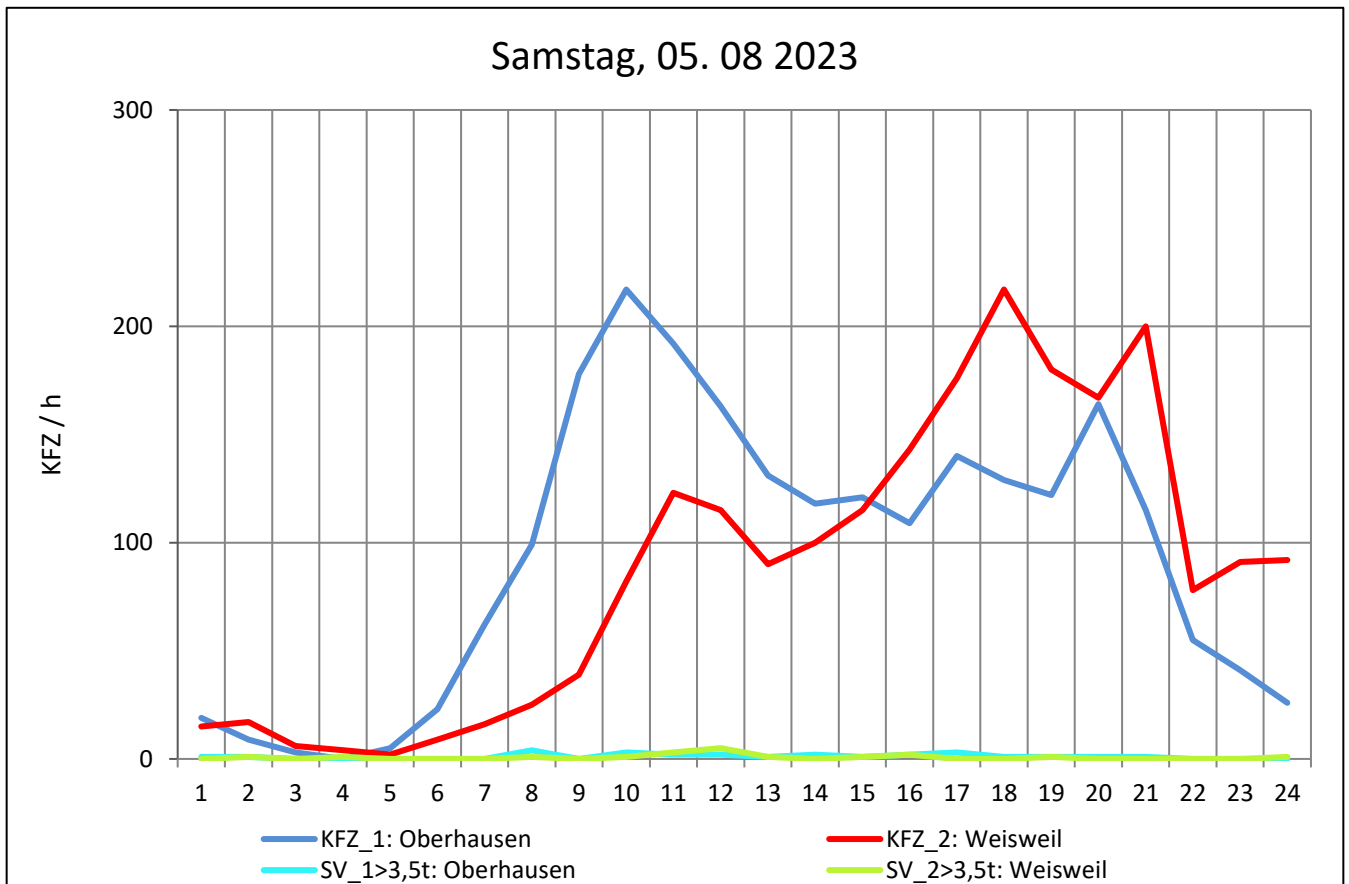
Zst.: **Rheinhausen**

TK-/Zst-Nr.: 7712/1205

L 104

Richtung 1 : **Oberhausen**

Richtung 2 : **Weisweil**



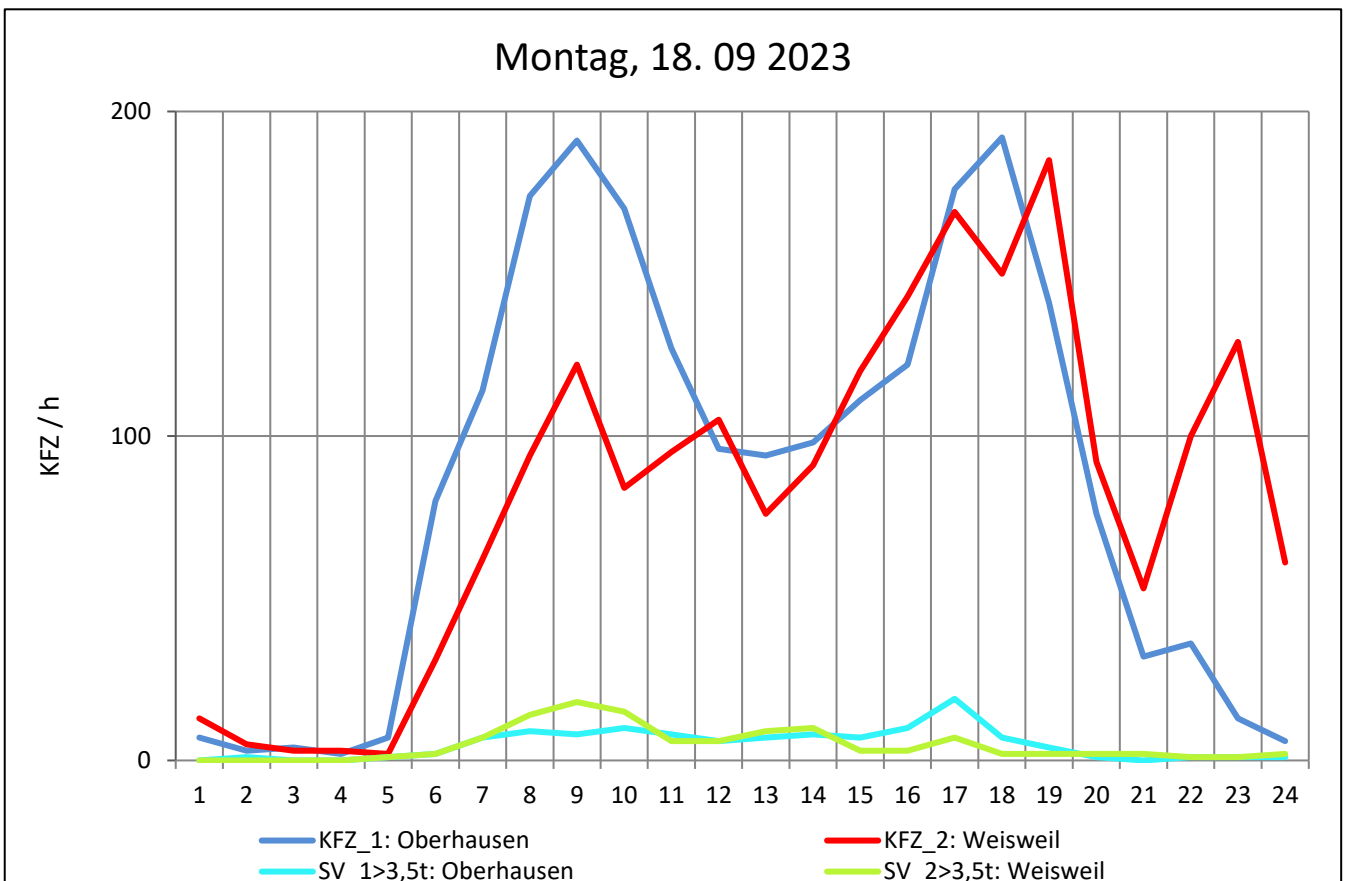
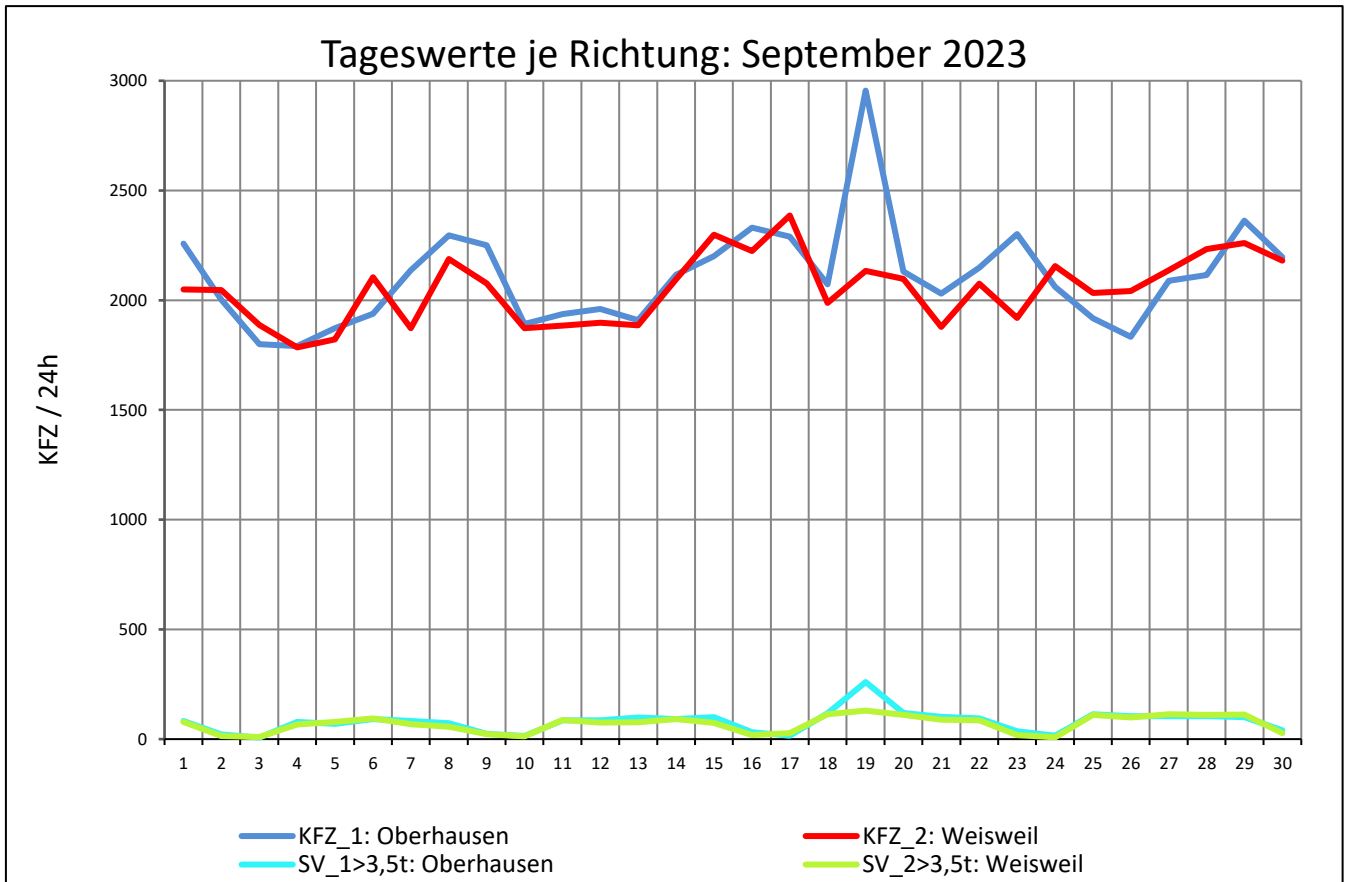
Zst.: **Rheinhausen**

TK-/Zst-Nr.: 7712/1205

L 104

Richtung 1 : **Oberhausen**

Richtung 2 : **Weisweil**



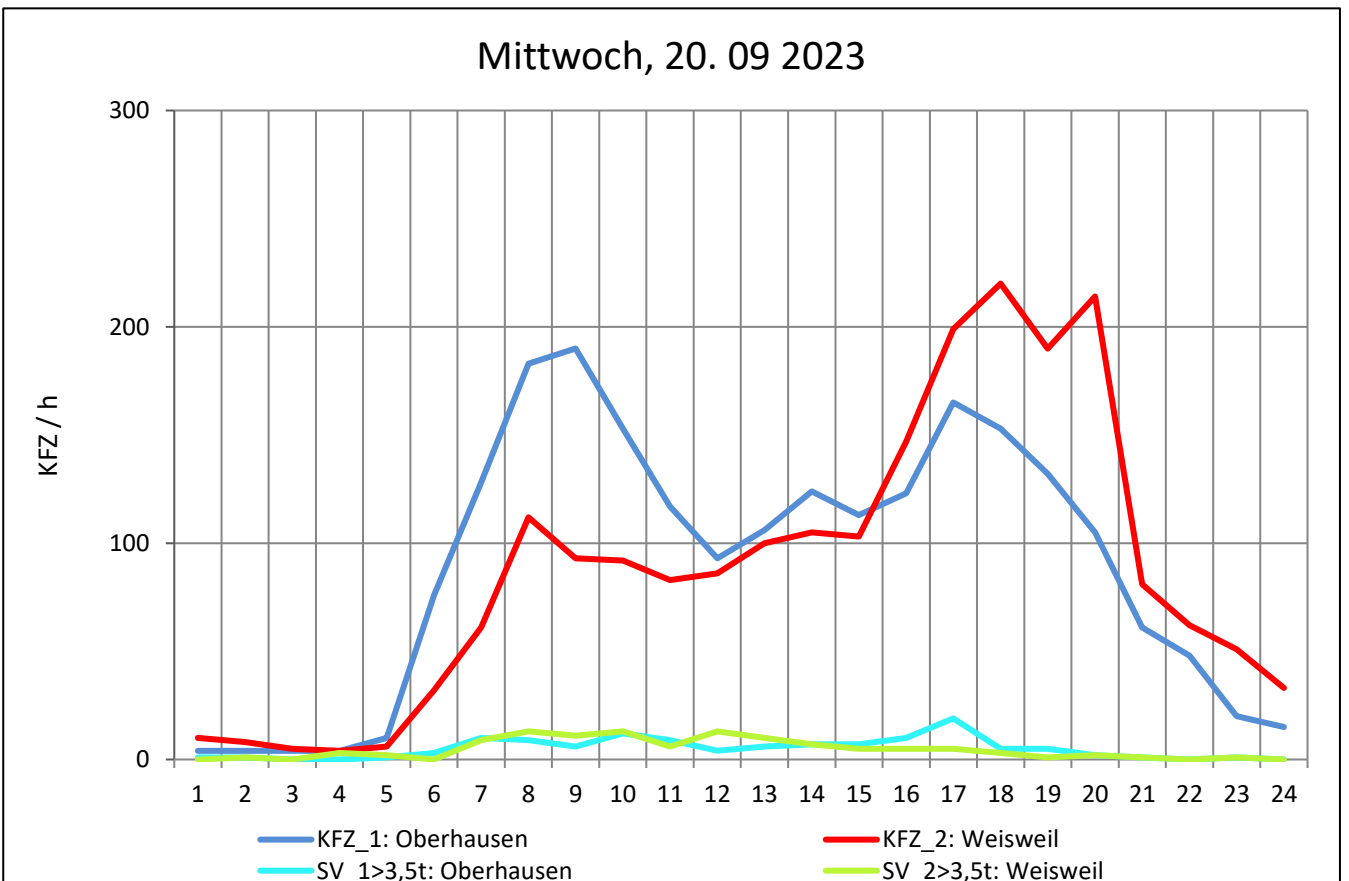
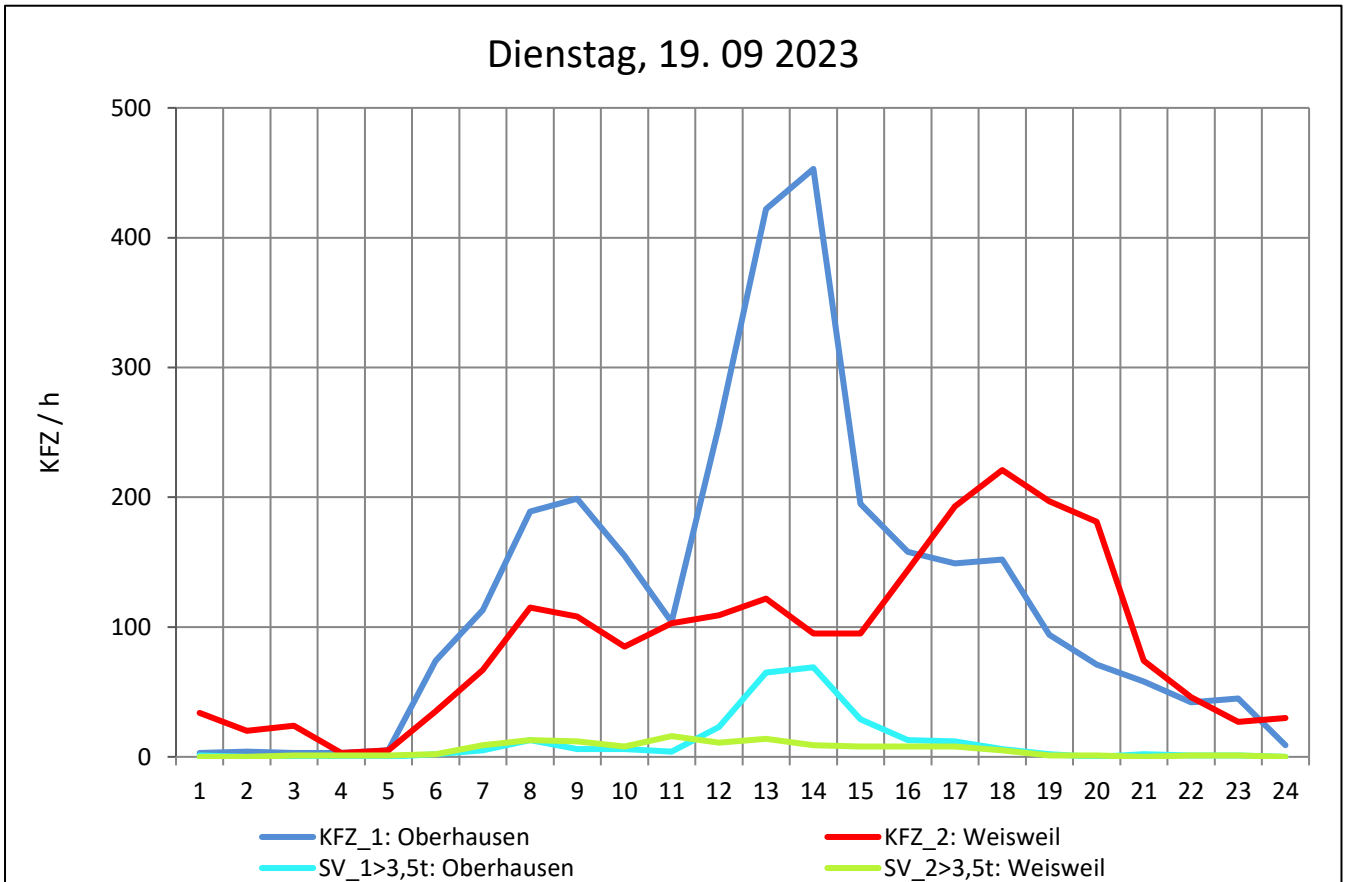
Zst.: **Rheinhausen**

TK-/Zst-Nr.: 7712/1205

L 104

Richtung 1 : **Oberhausen**

Richtung 2 : **Weisweil**



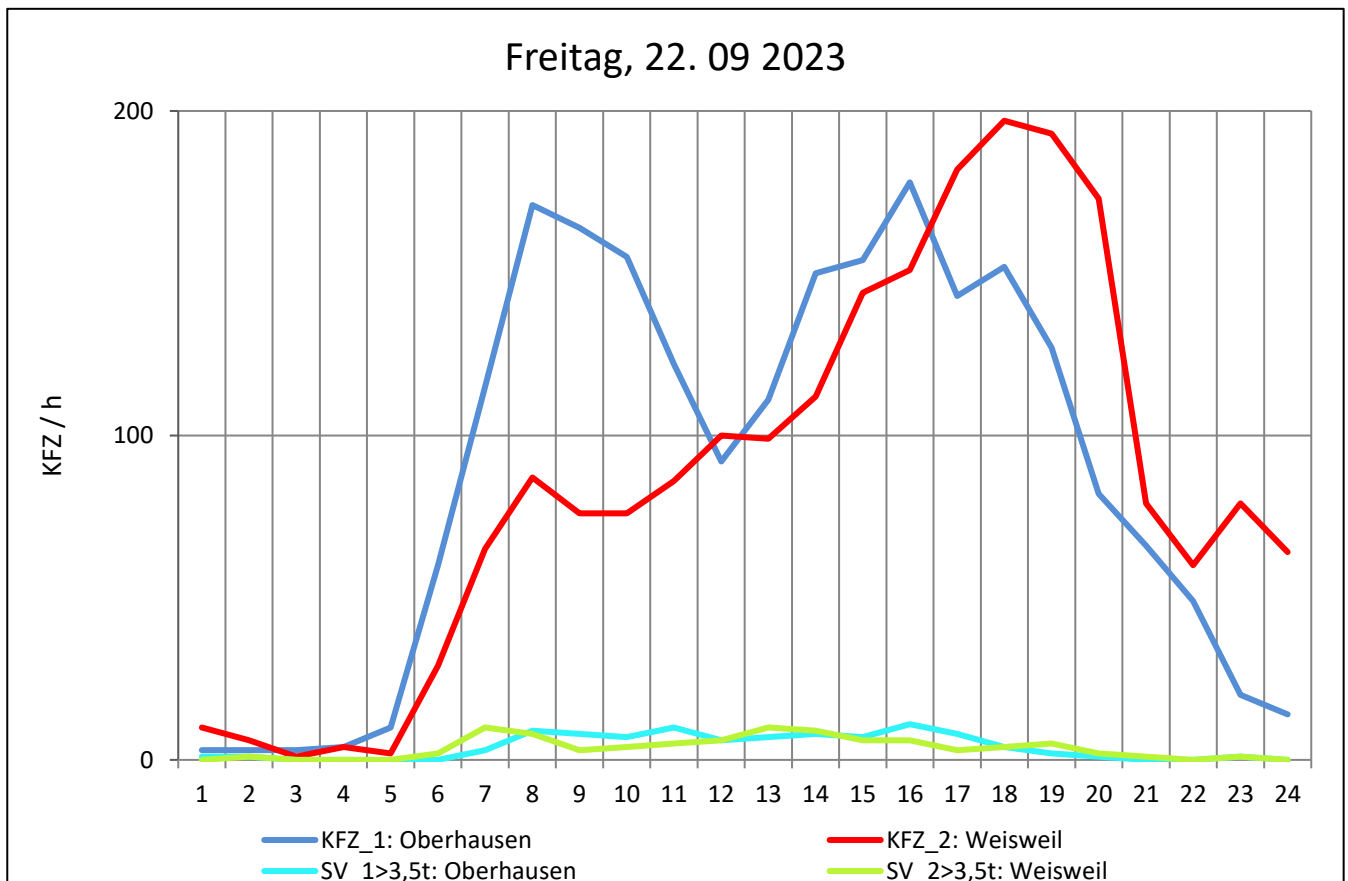
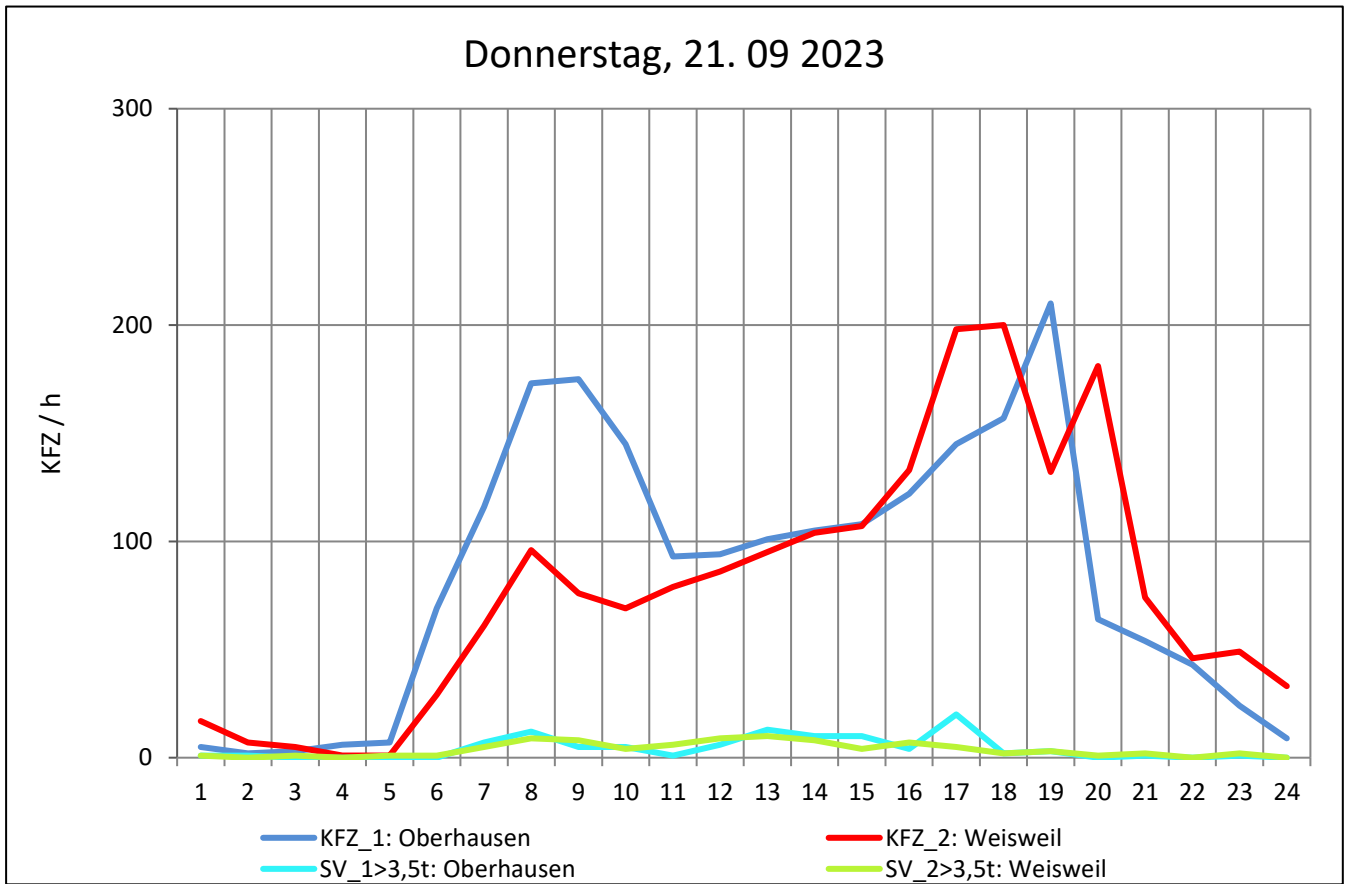
Zst.: **Rheinhausen**

TK-/Zst-Nr.: 7712/1205

L 104

Richtung 1 : **Oberhausen**

Richtung 2 : **Weisweil**



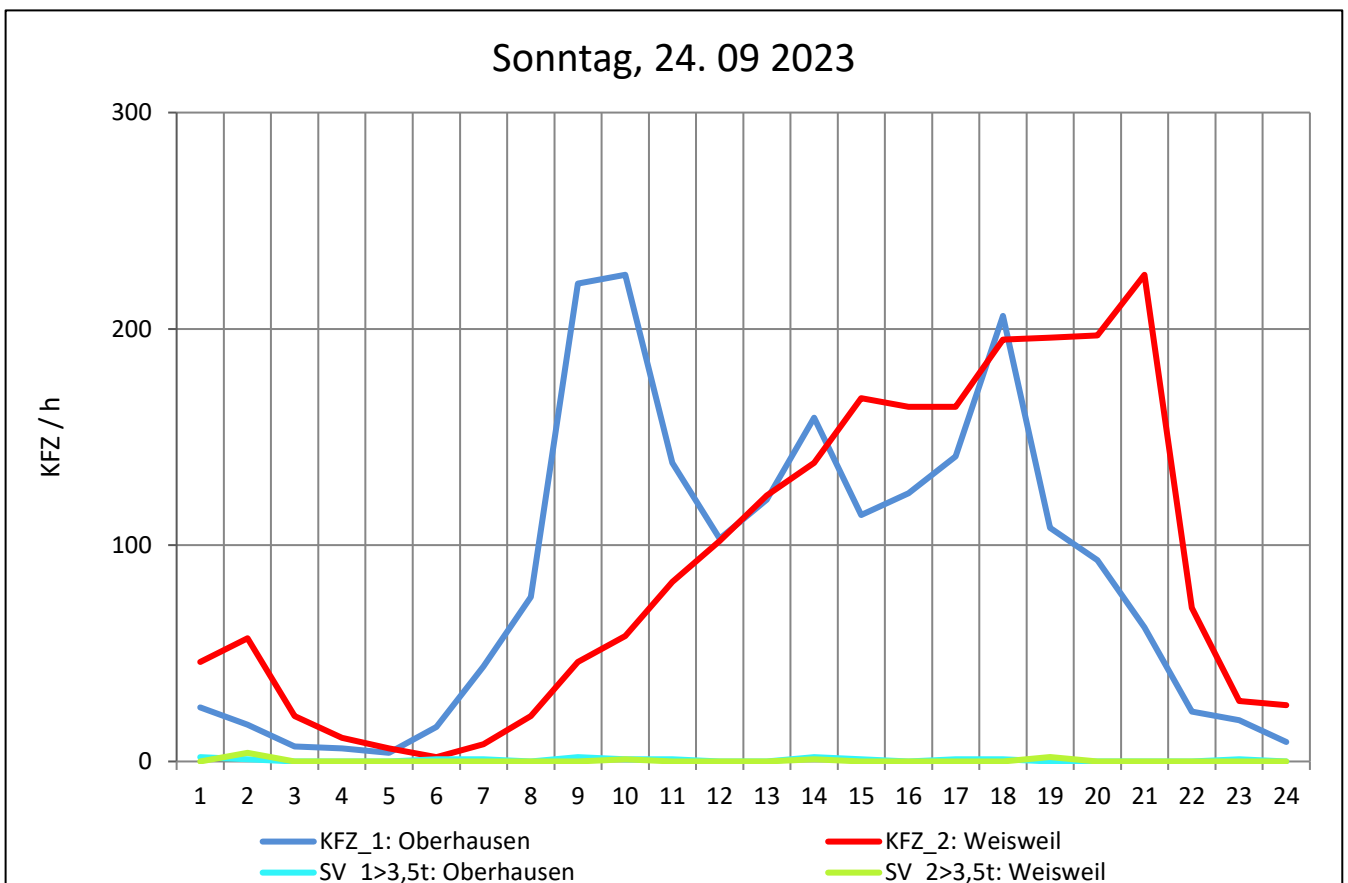
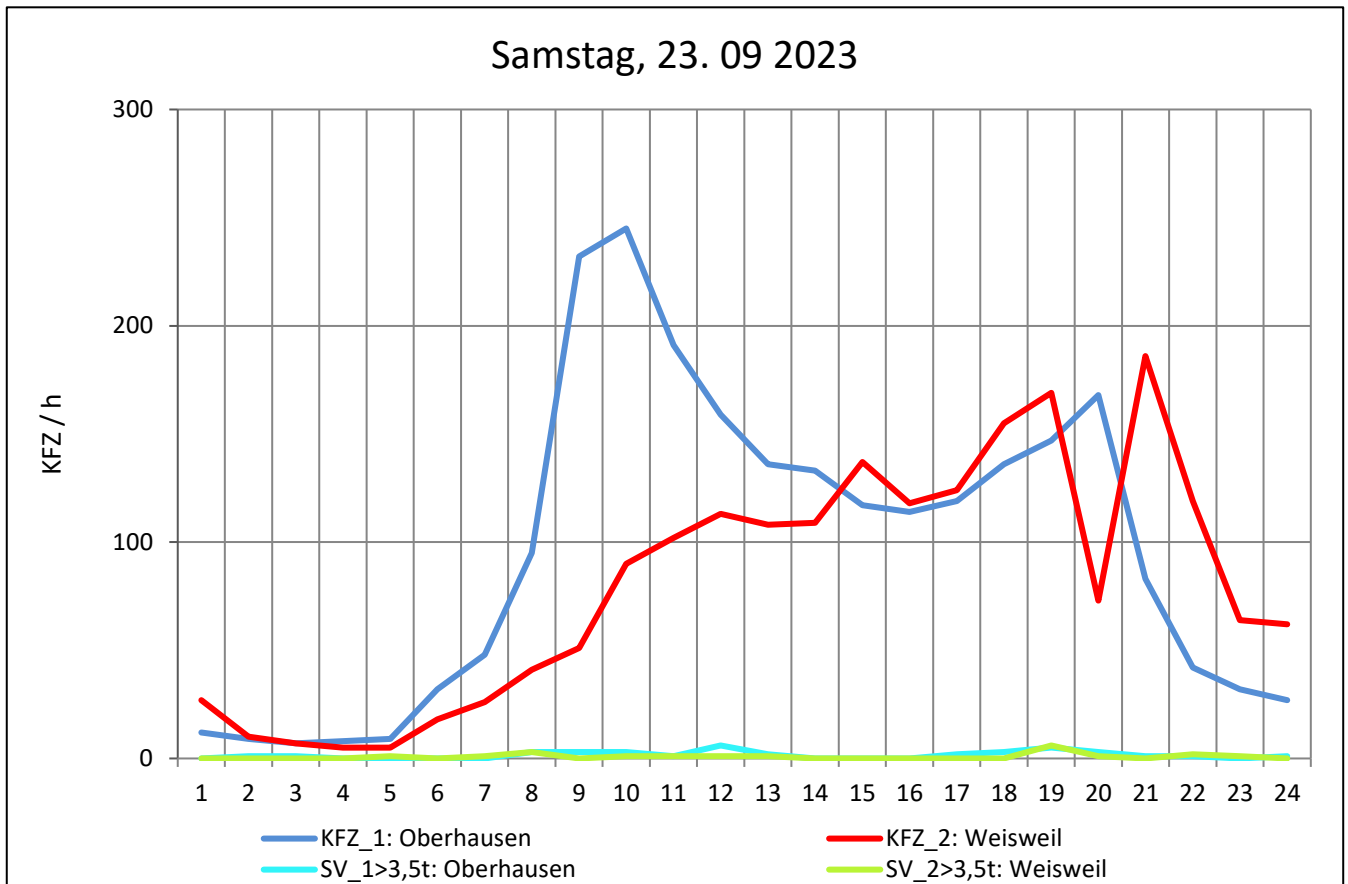
Zst.: **Rheinhausen**

TK-/Zst-Nr.: 7712/1205

L 104

Richtung 1 : **Oberhausen**

Richtung 2 : **Weisweil**



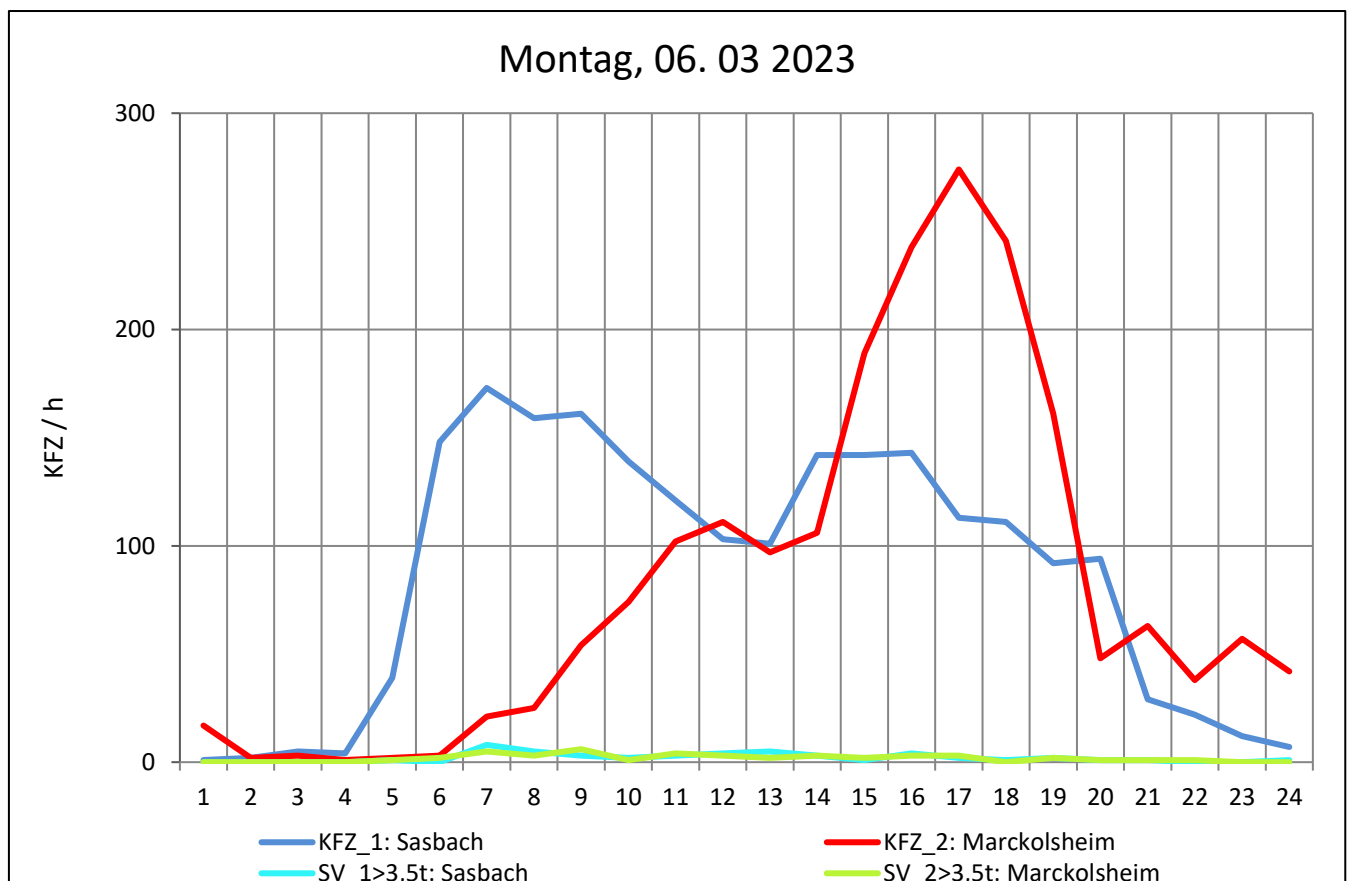
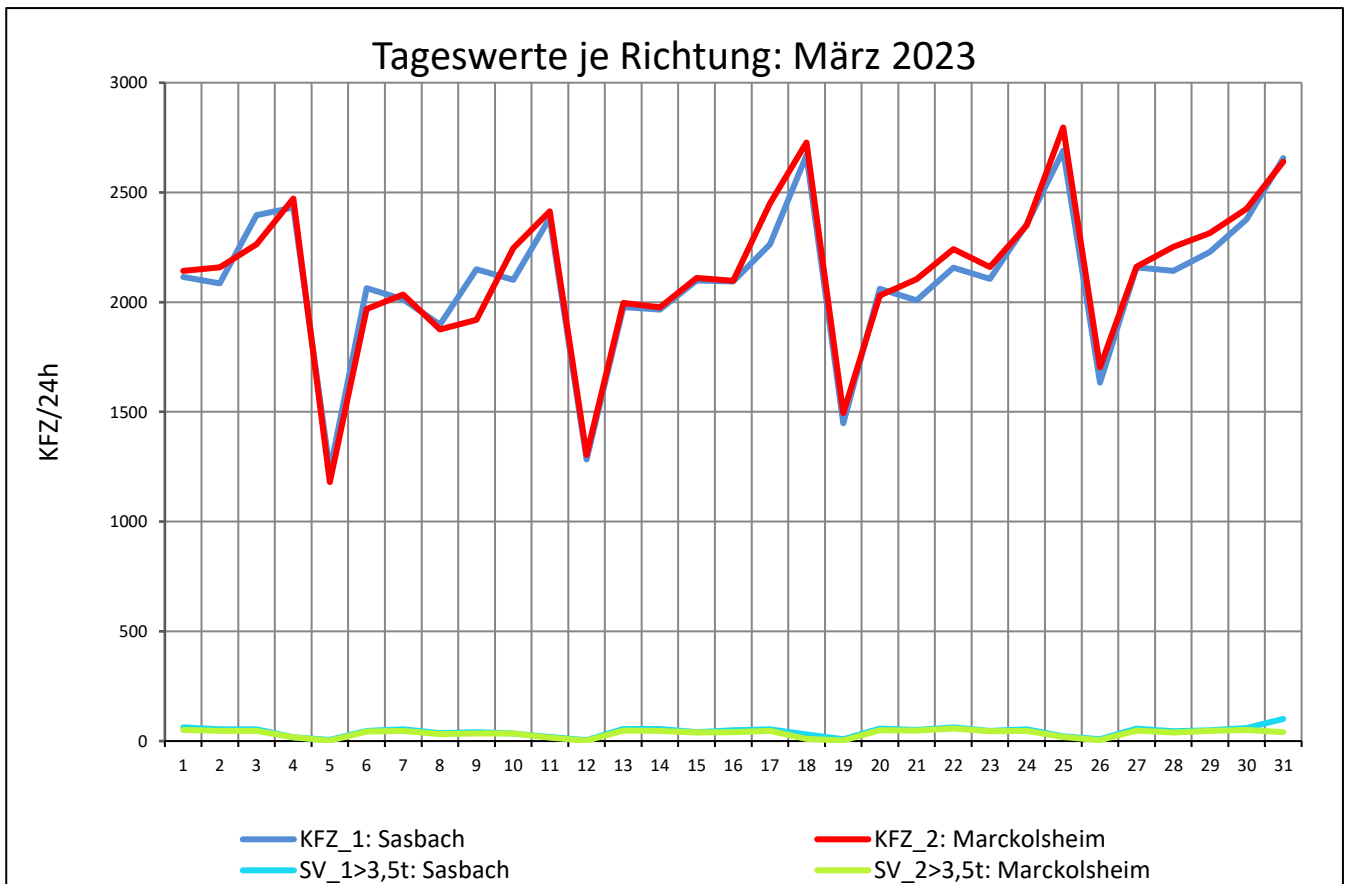
Zst.: **Grenzübergang Sasbach**

TK-/Zst-Nr.: 7811/1200

L 117

Richtung 1 : **Sasbach**

Richtung 2 : **Marckolsheim**



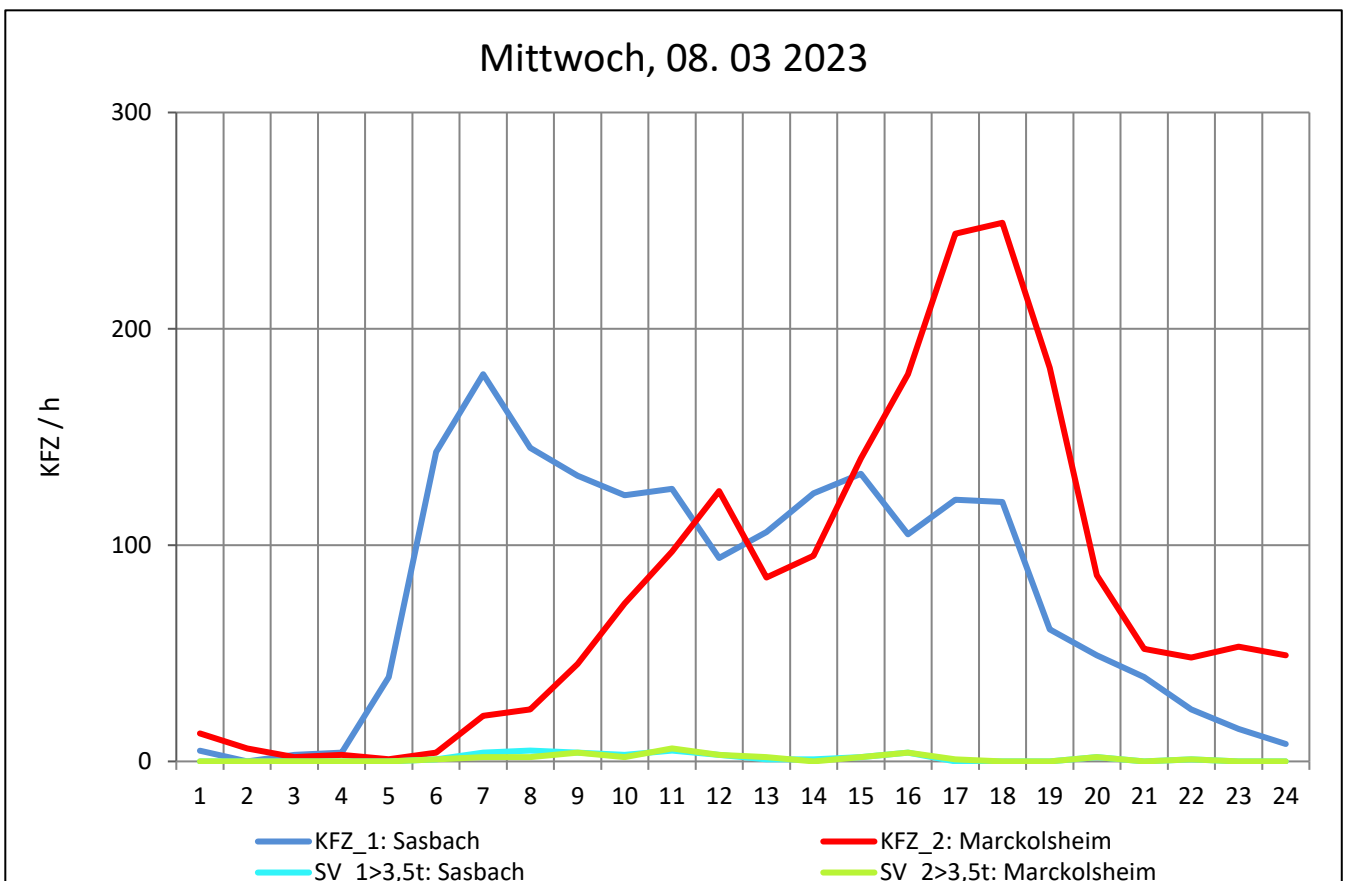
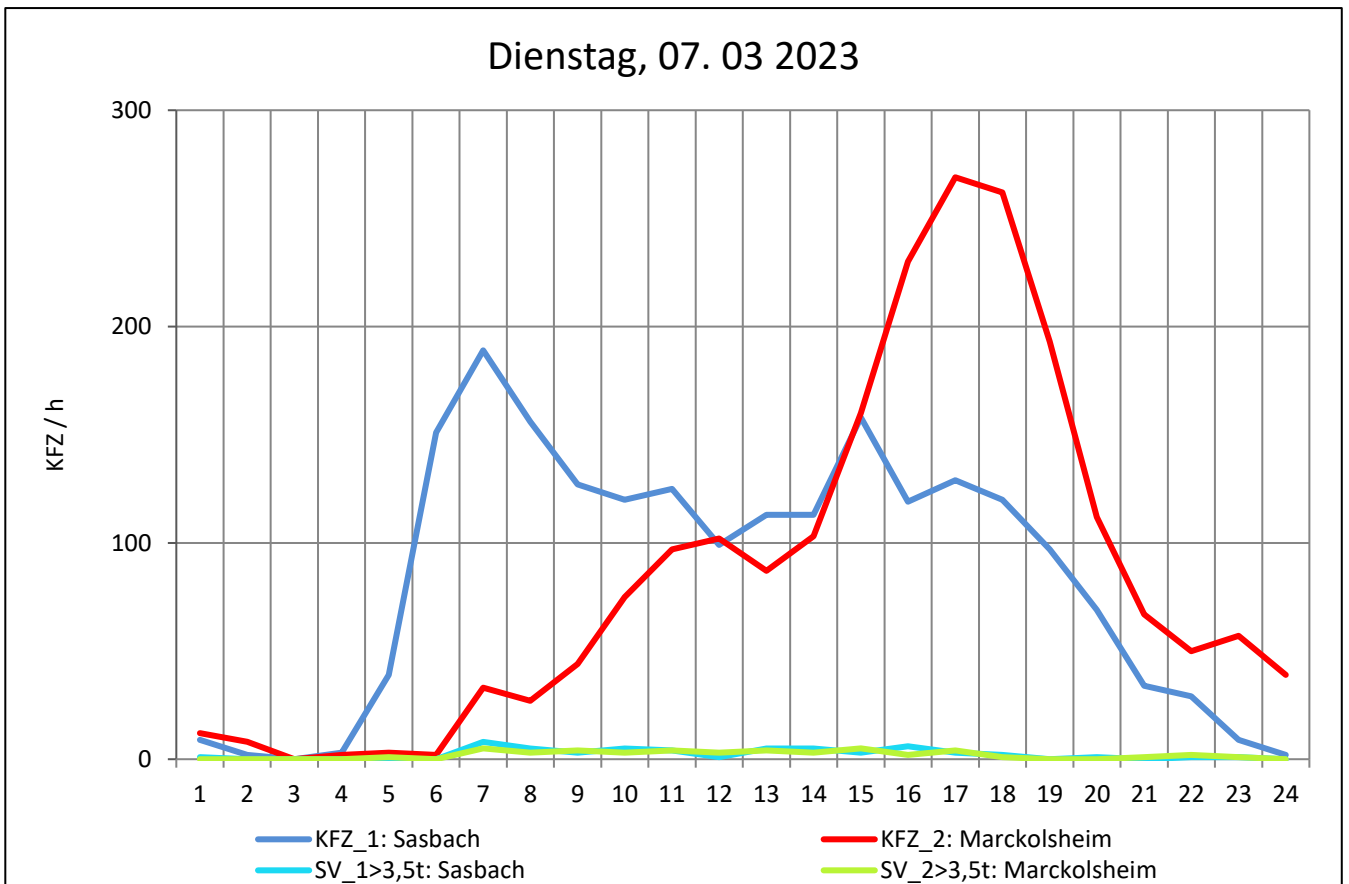
Zst.: **Grenzübergang Sasbach**

TK-/Zst-Nr.: 7811/1200

L 117

Richtung 1 : **Sasbach**

Richtung 2 : **Marckolsheim**



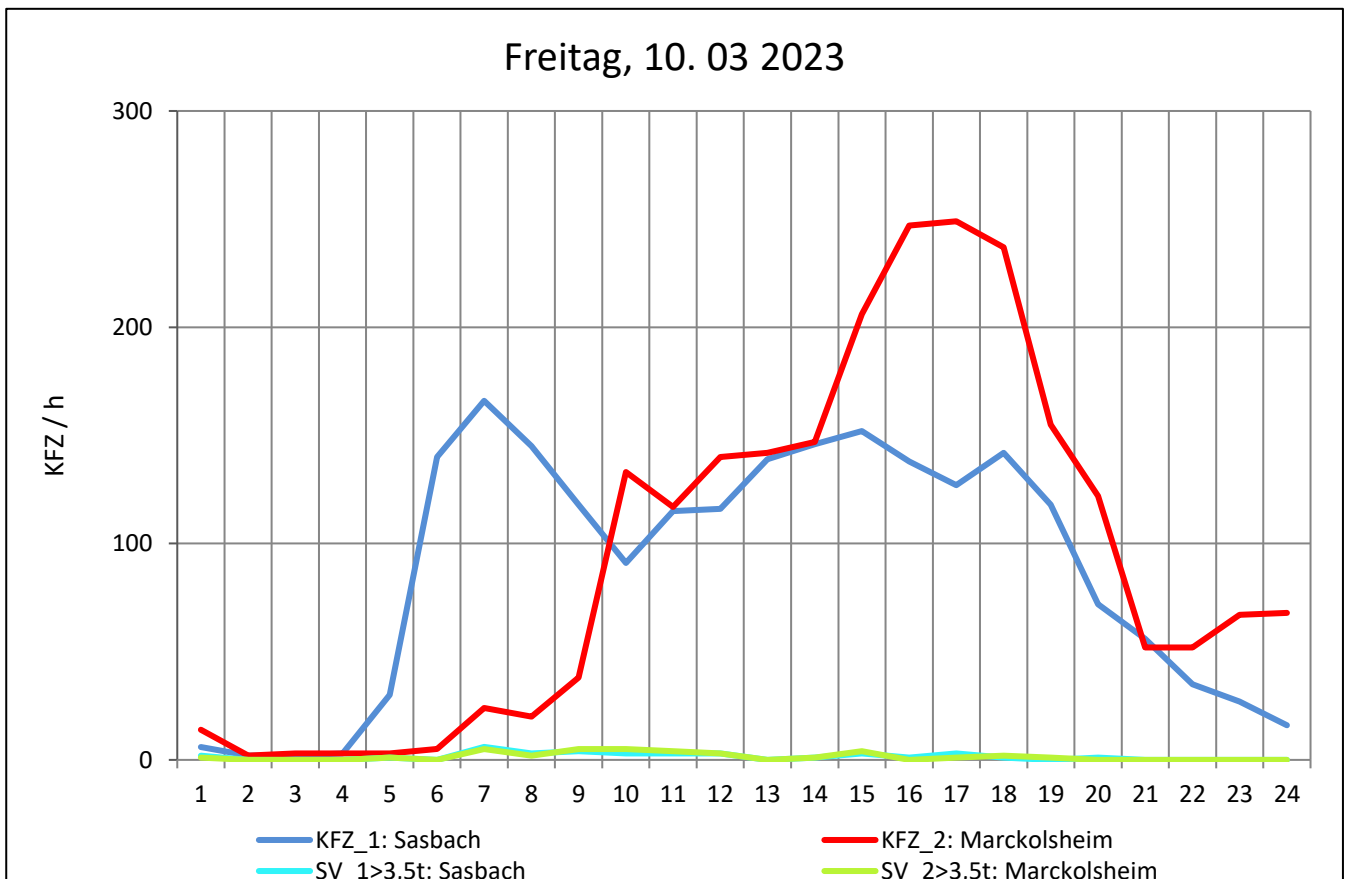
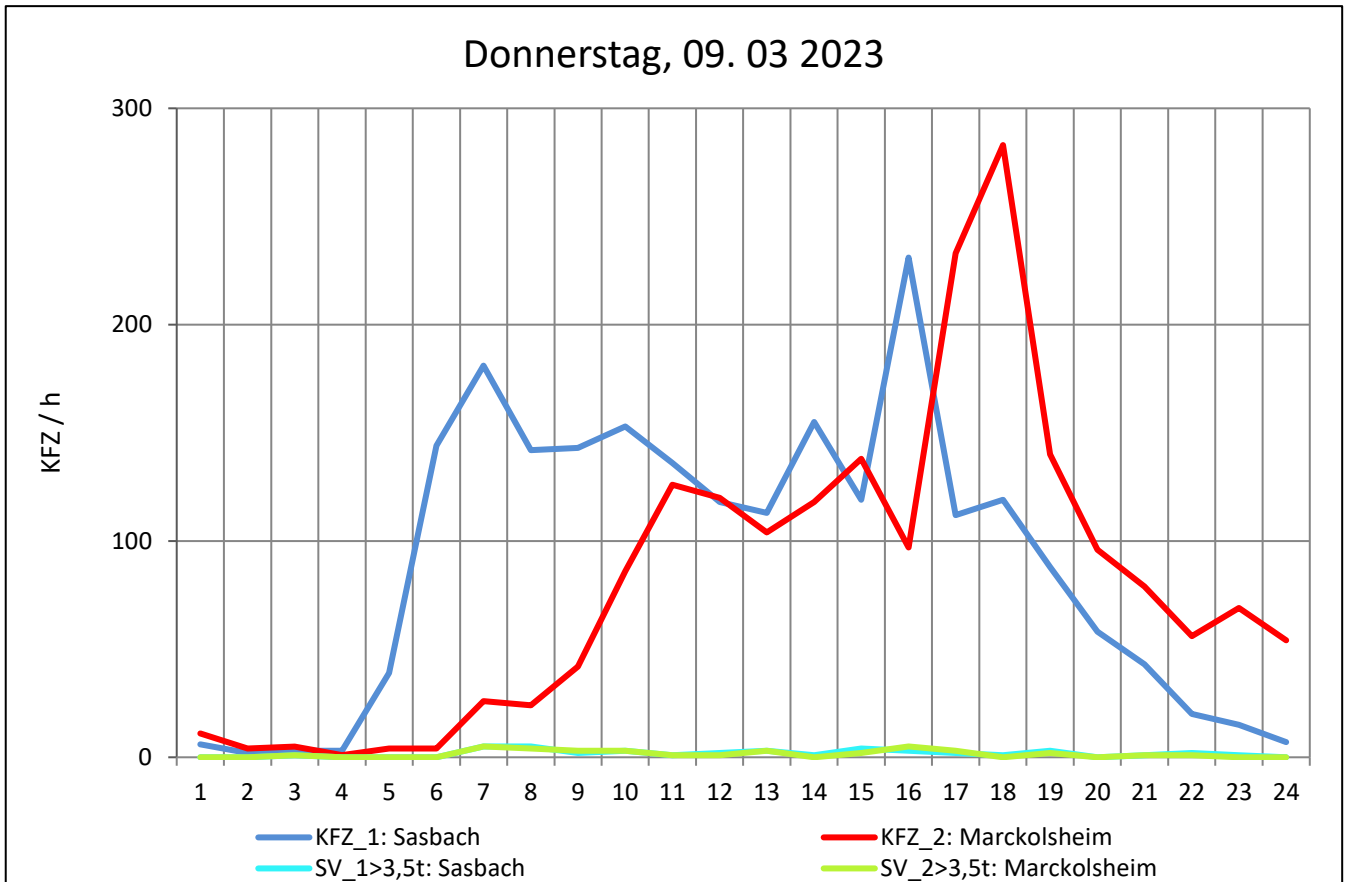
Zst.: **Grenzübergang Sasbach**

TK-/Zst-Nr.: 7811/1200

L 117

Richtung 1 : **Sasbach**

Richtung 2 : **Marckolsheim**



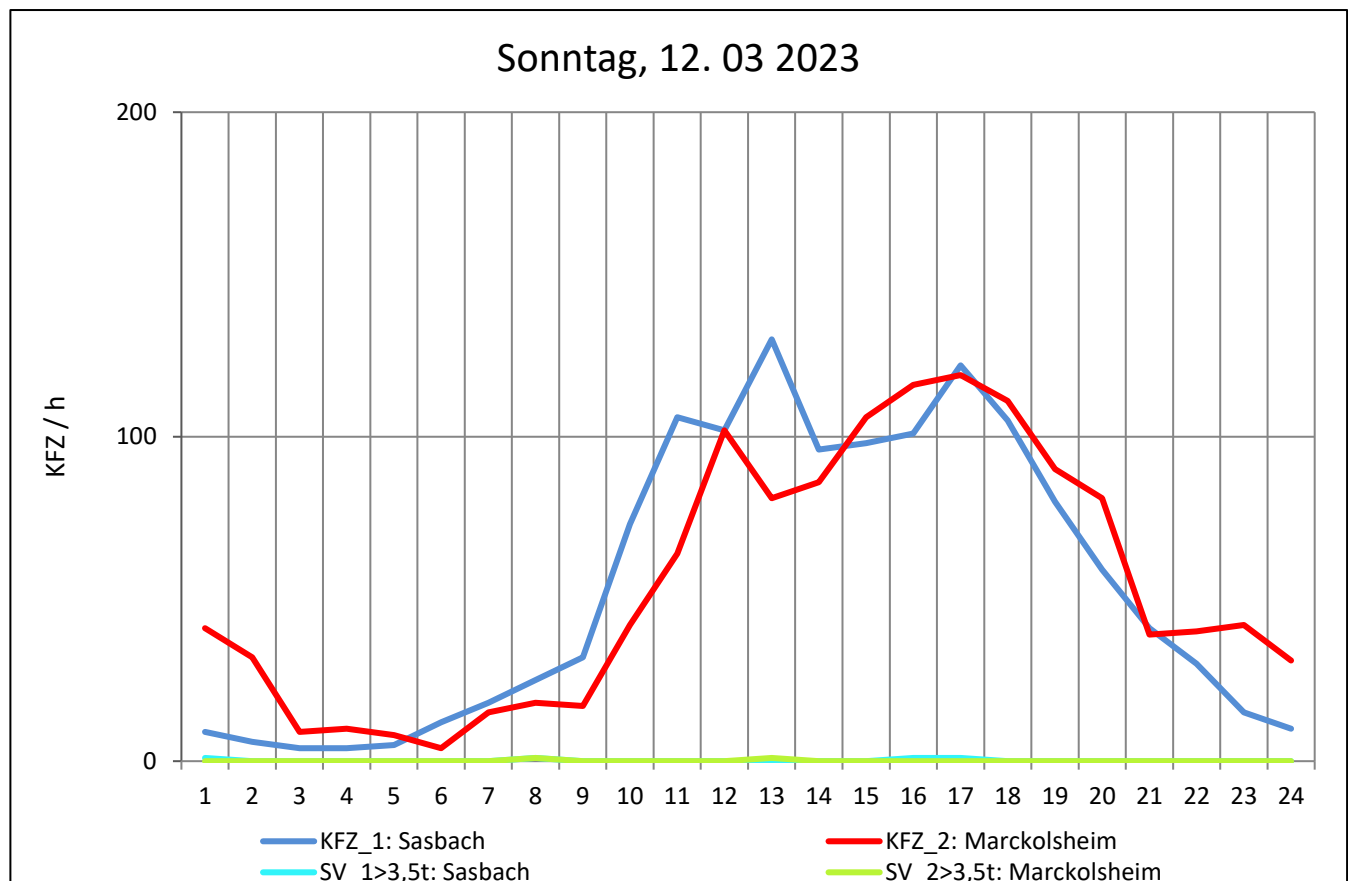
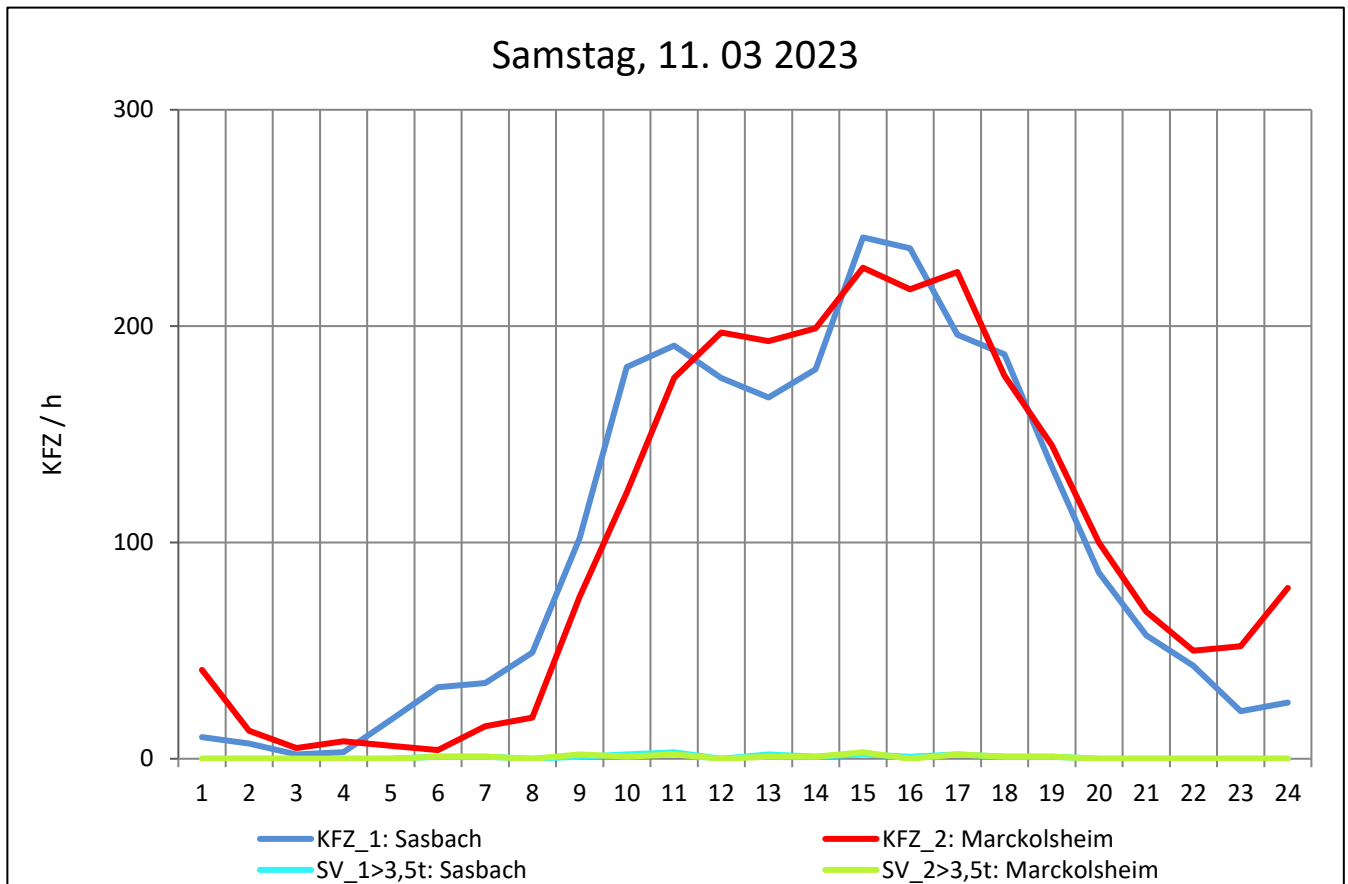
Zst.: **Grenzübergang Sasbach**

TK-/Zst-Nr.: 7811/1200

L 117

Richtung 1 : **Sasbach**

Richtung 2 : **Marckolsheim**



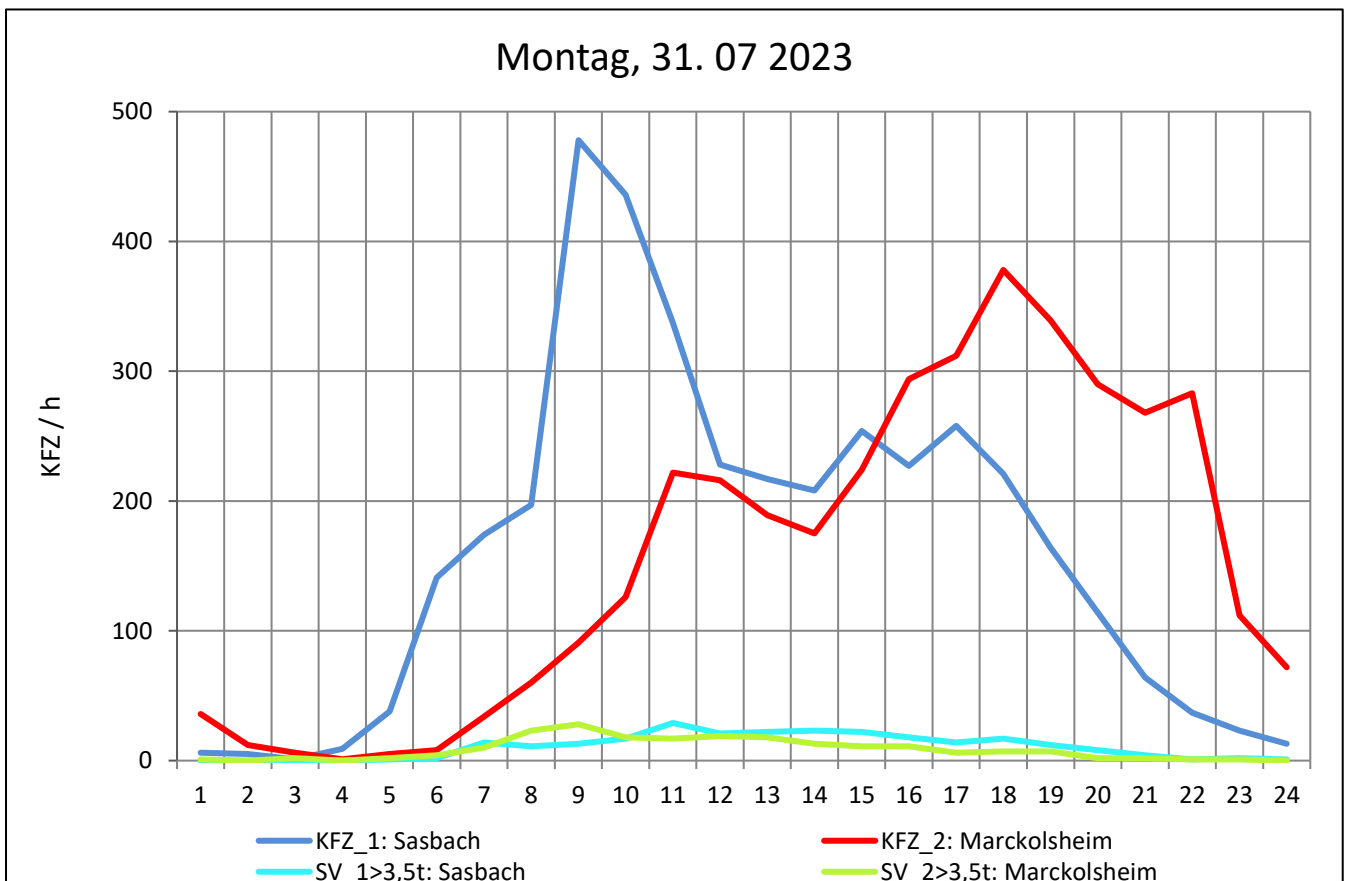
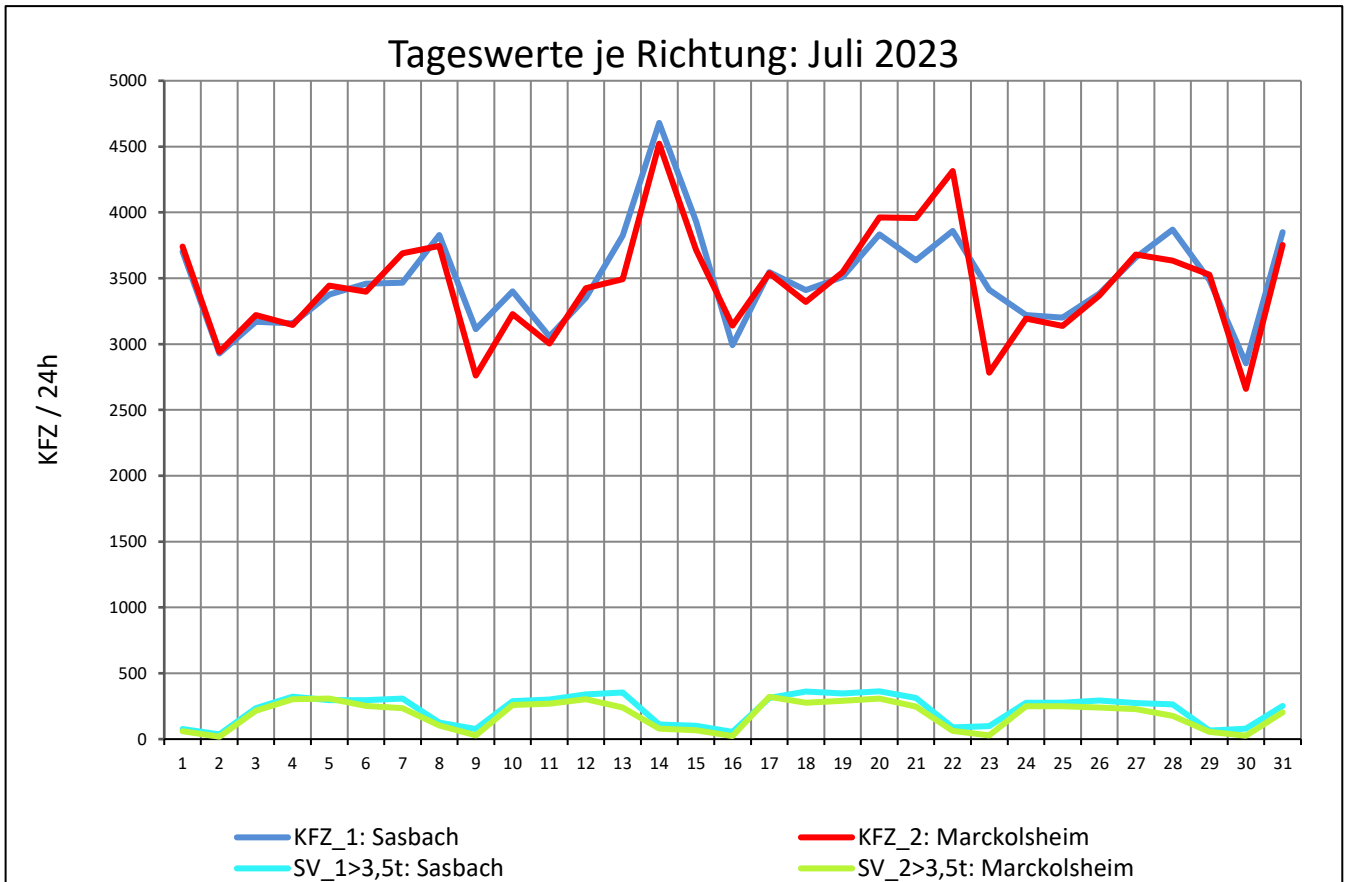
Zst.: **Grenzübergang Sasbach**

TK-/Zst-Nr.: 7811/1200

L 117

Richtung 1 : **Sasbach**

Richtung 2 : **Marckolsheim**



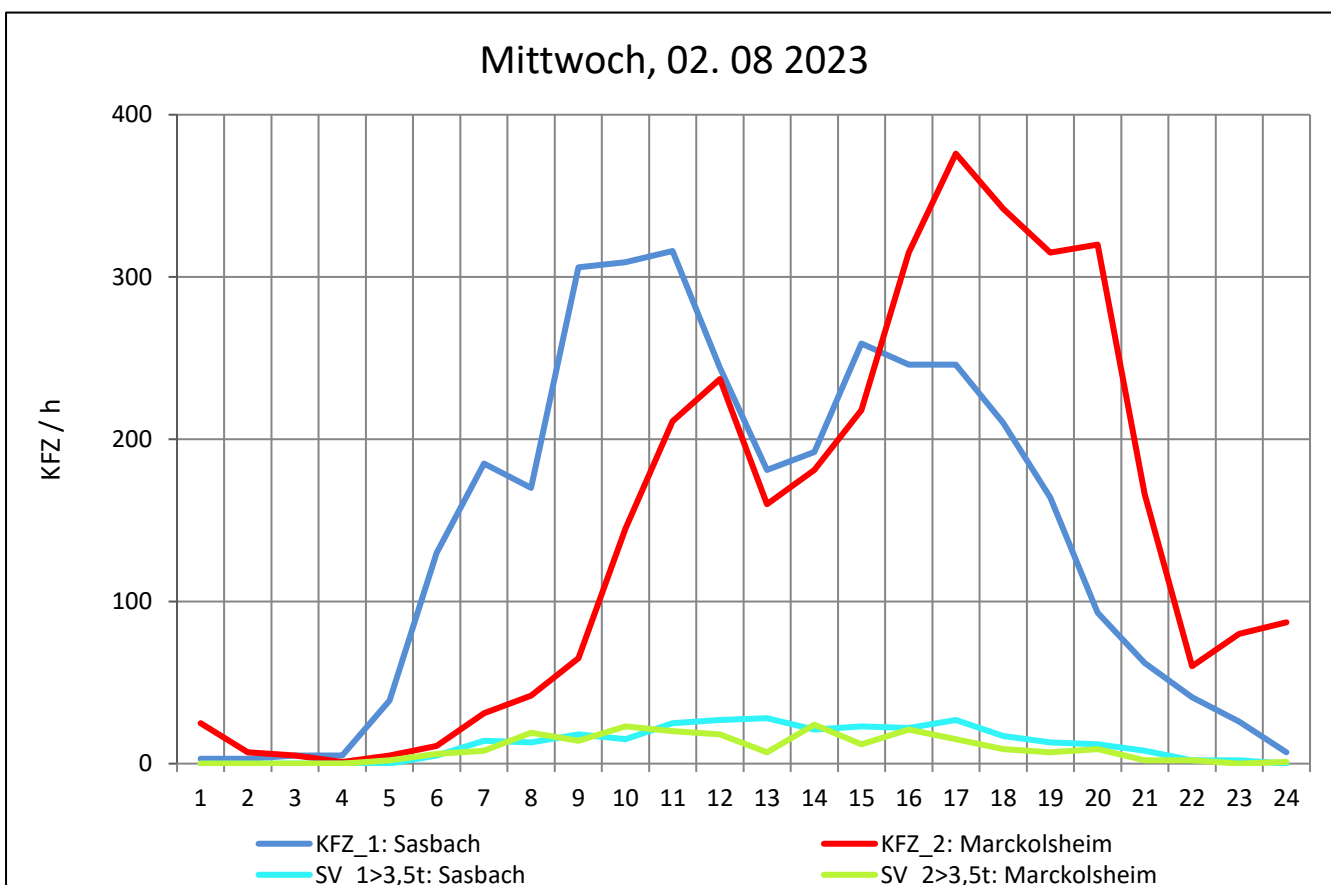
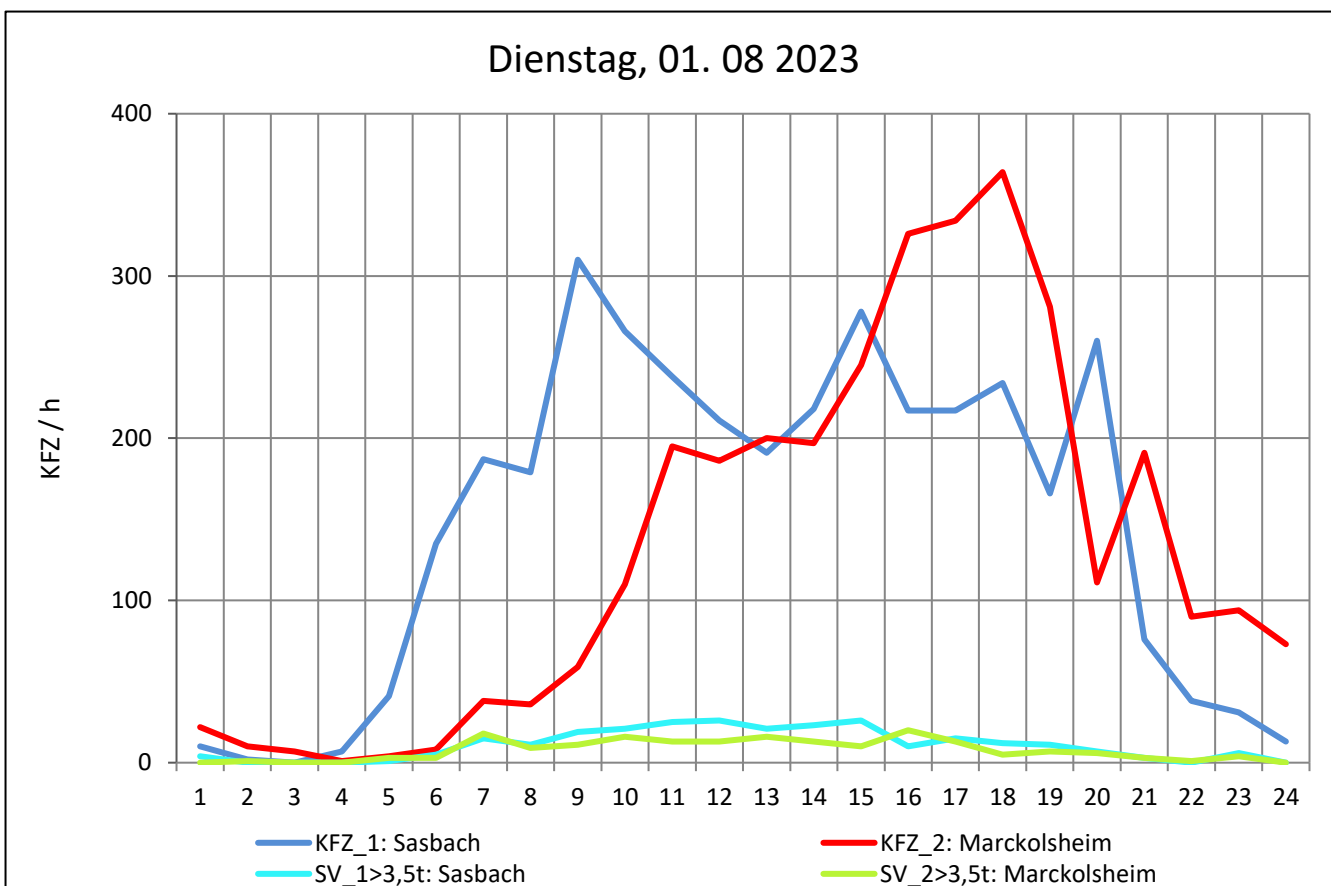
Zst.: **Grenzübergang Sasbach**

TK-/Zst-Nr.: 7811/1200

L 117

Richtung 1 : **Sasbach**

Richtung 2 : **Marckolsheim**



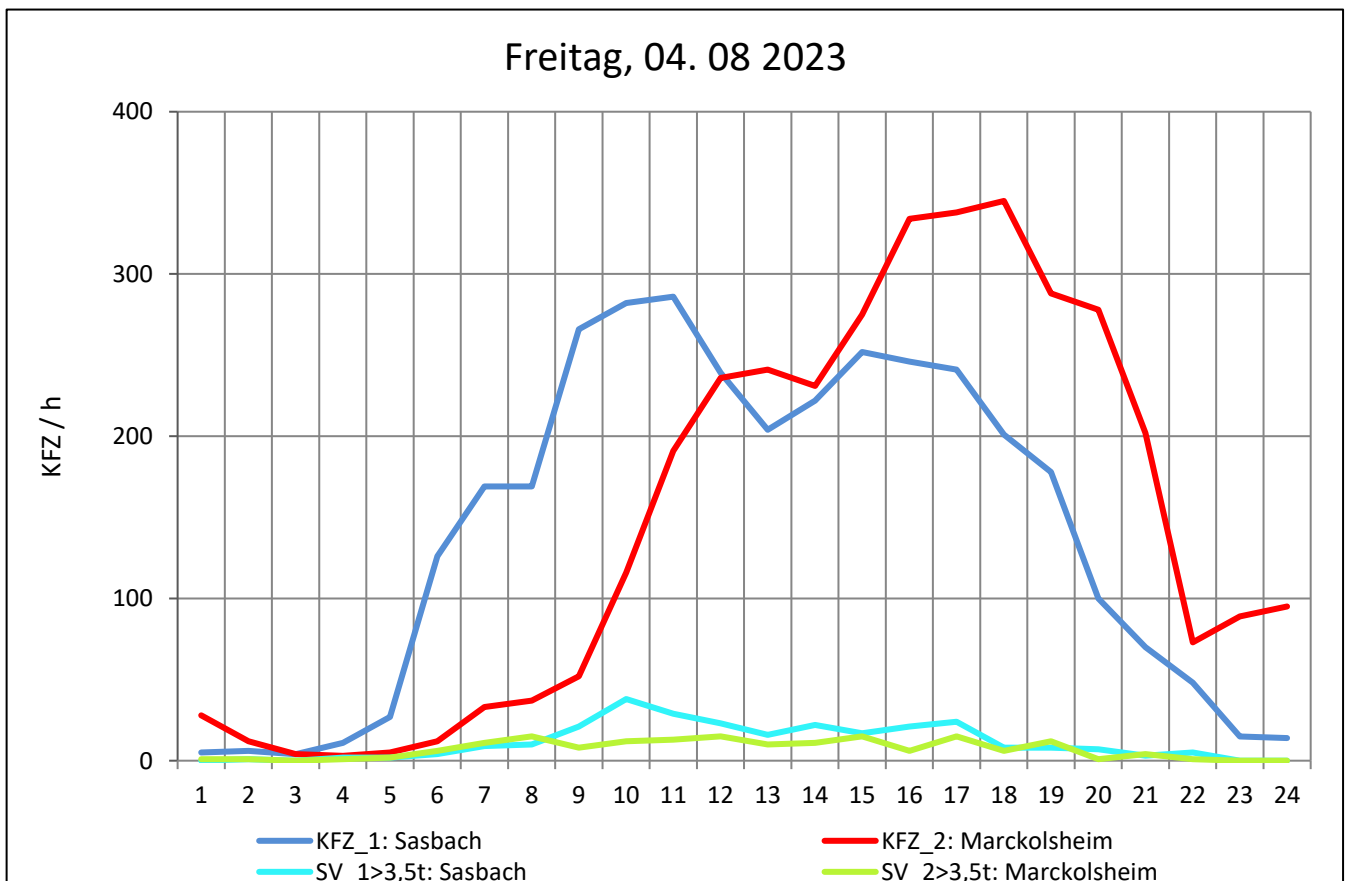
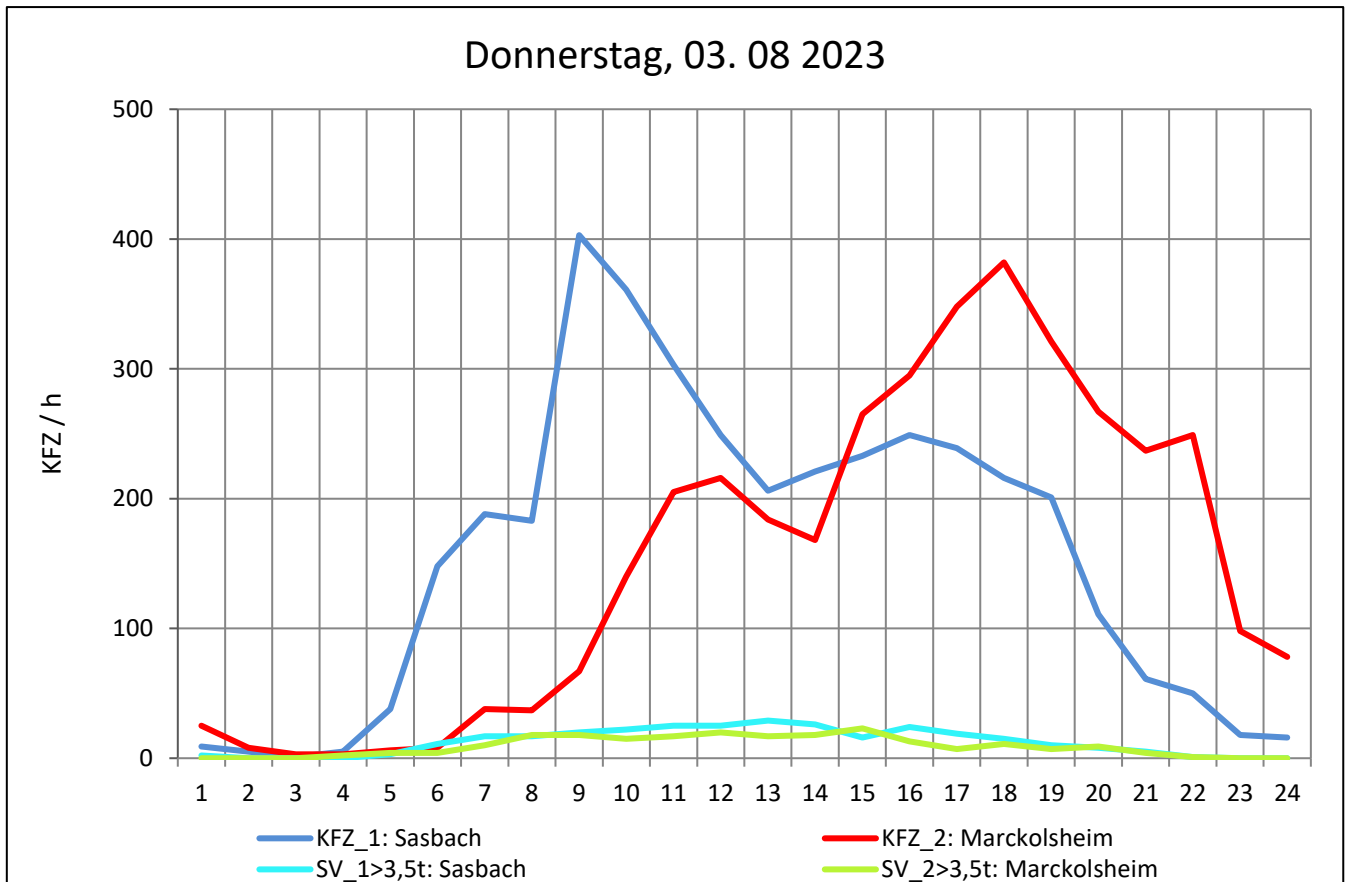
Zst.: **Grenzübergang Sasbach**

TK-/Zst-Nr.: 7811/1200

L 117

Richtung 1 : **Sasbach**

Richtung 2 : **Marckolsheim**



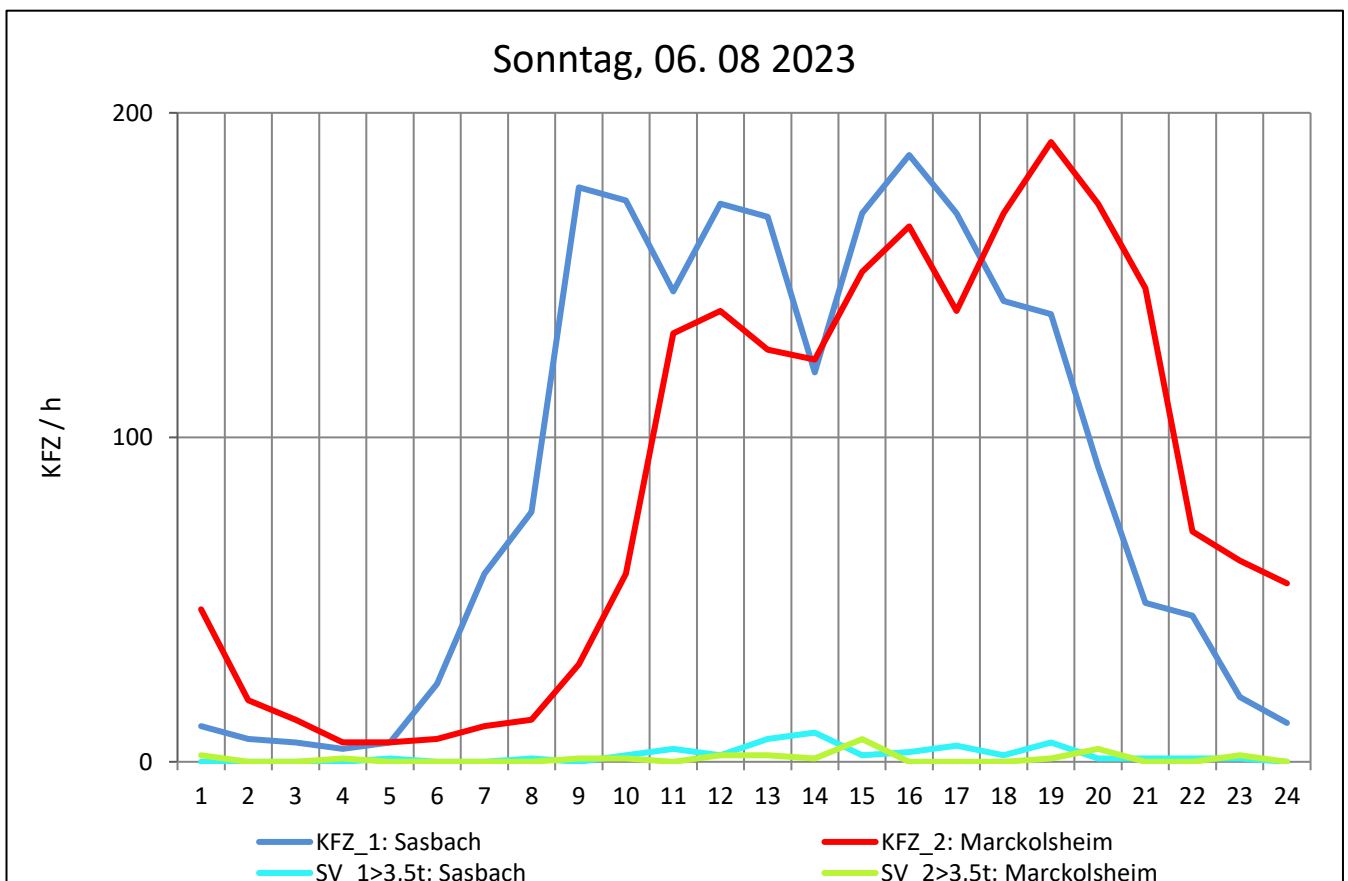
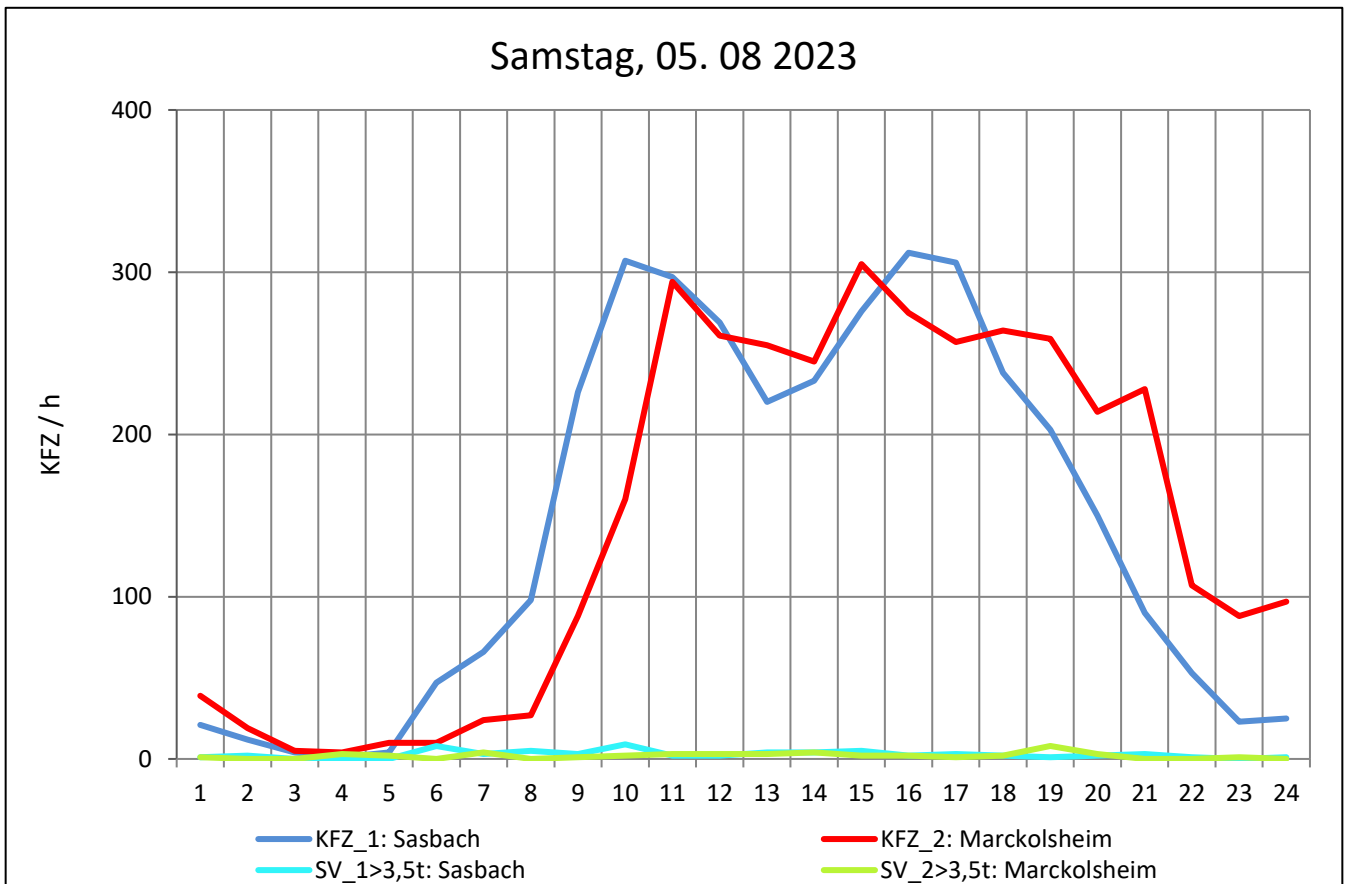
Zst.: **Grenzübergang Sasbach**

TK-/Zst-Nr.: 7811/1200

L 117

Richtung 1 : **Sasbach**

Richtung 2 : **Marckolsheim**



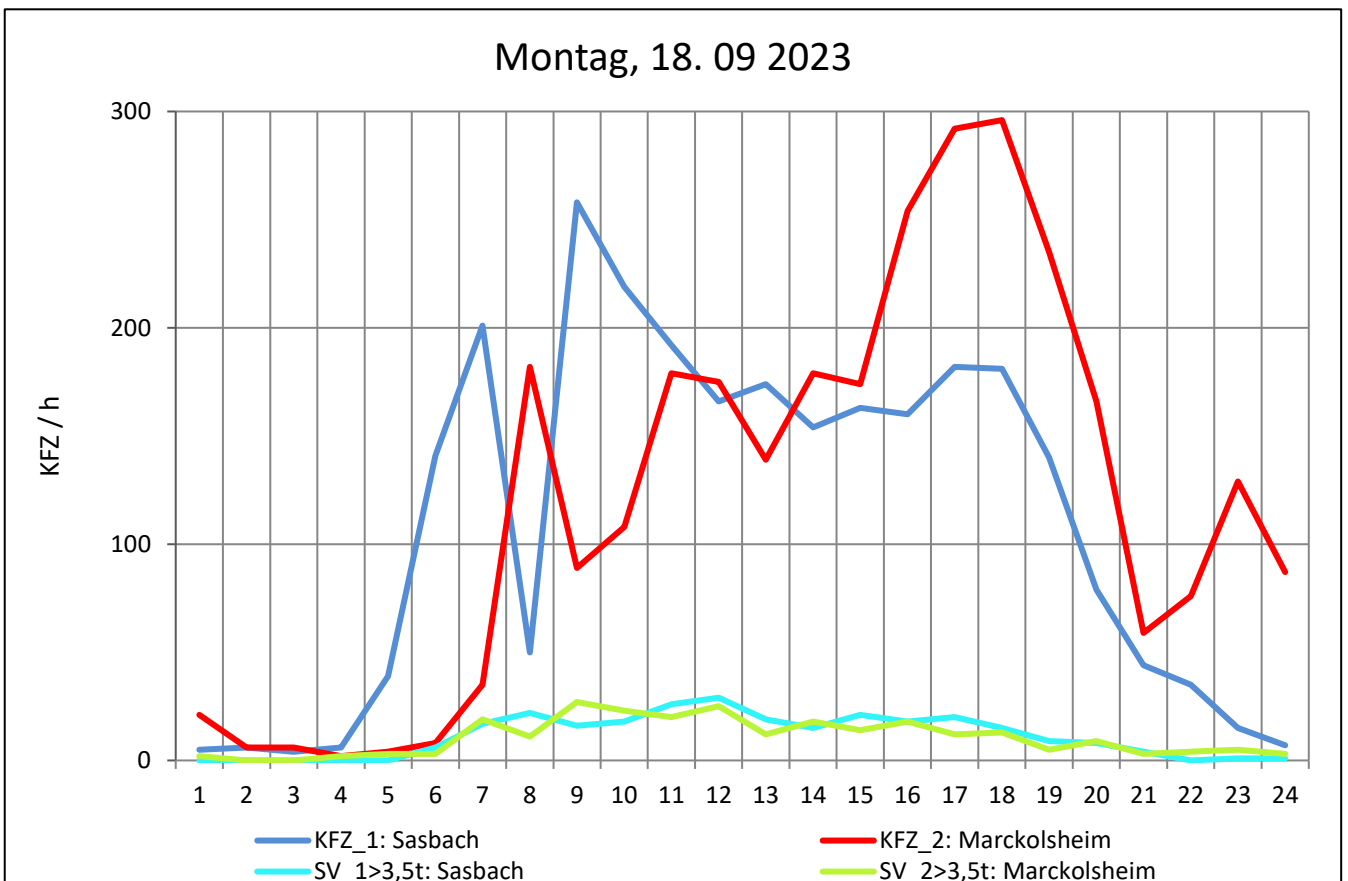
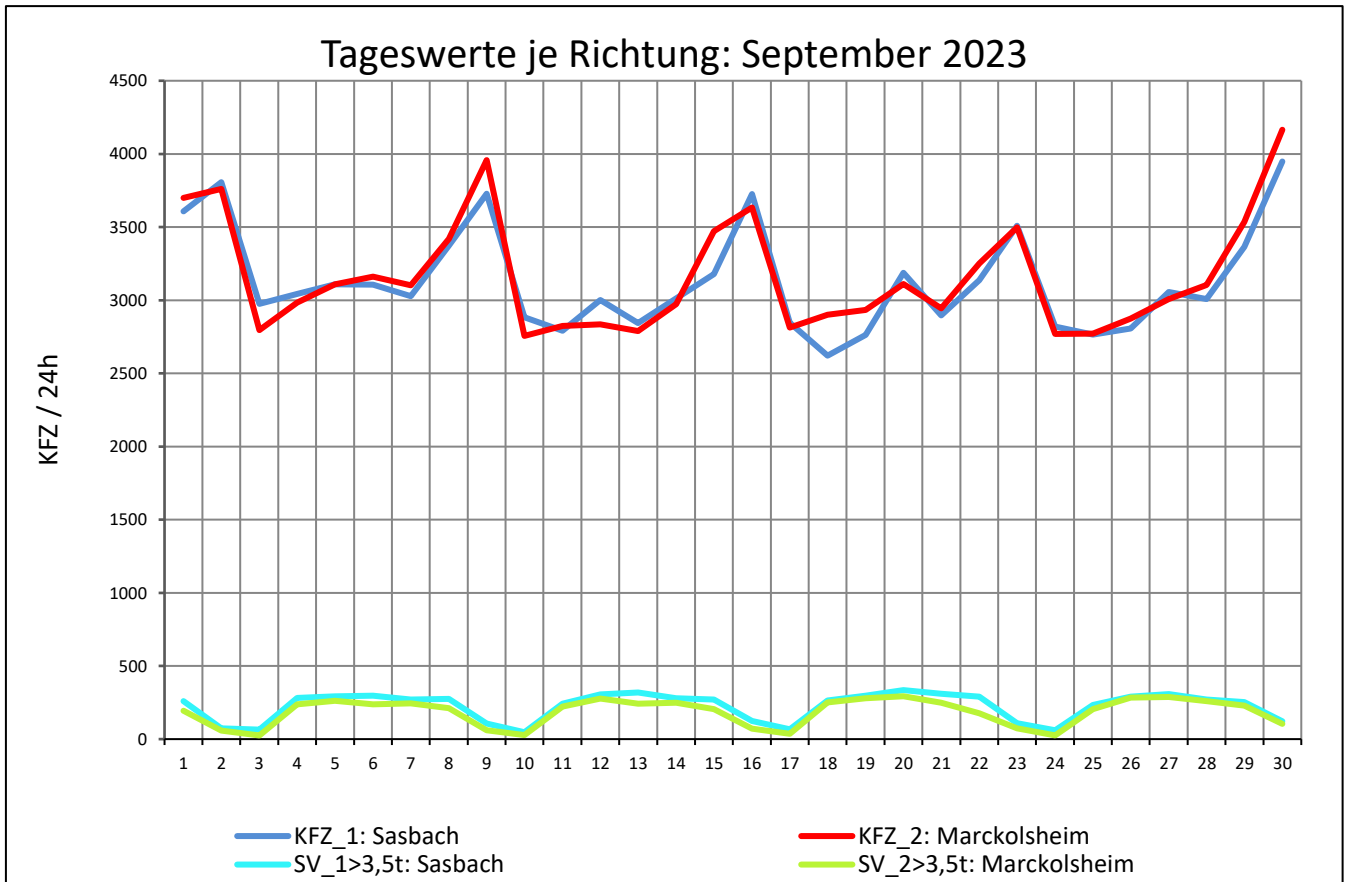
Zst.: **Grenzübergang Sasbach**

TK-/Zst-Nr.: 7811/1200

L 117

Richtung 1 : **Sasbach**

Richtung 2 : **Marckolsheim**



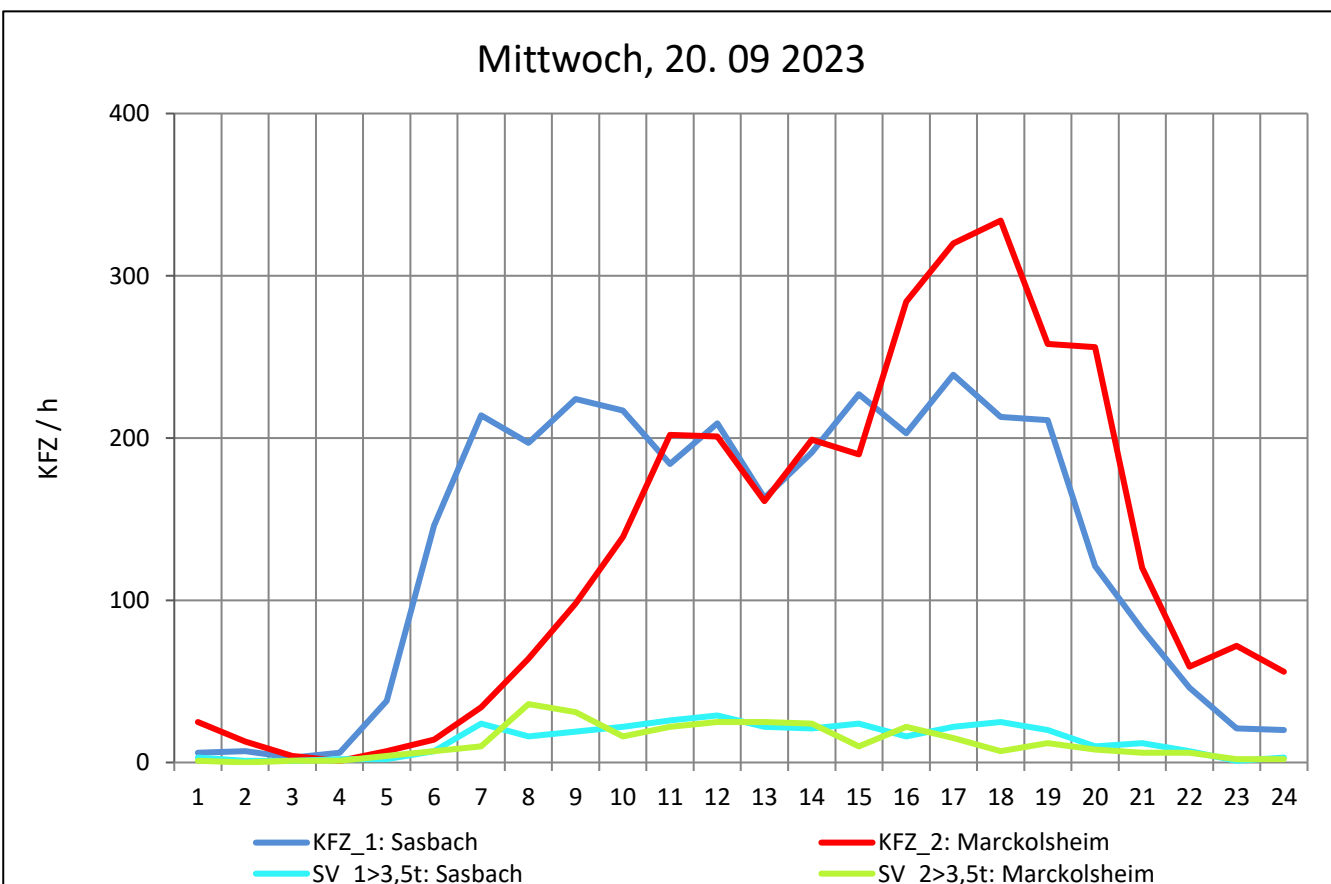
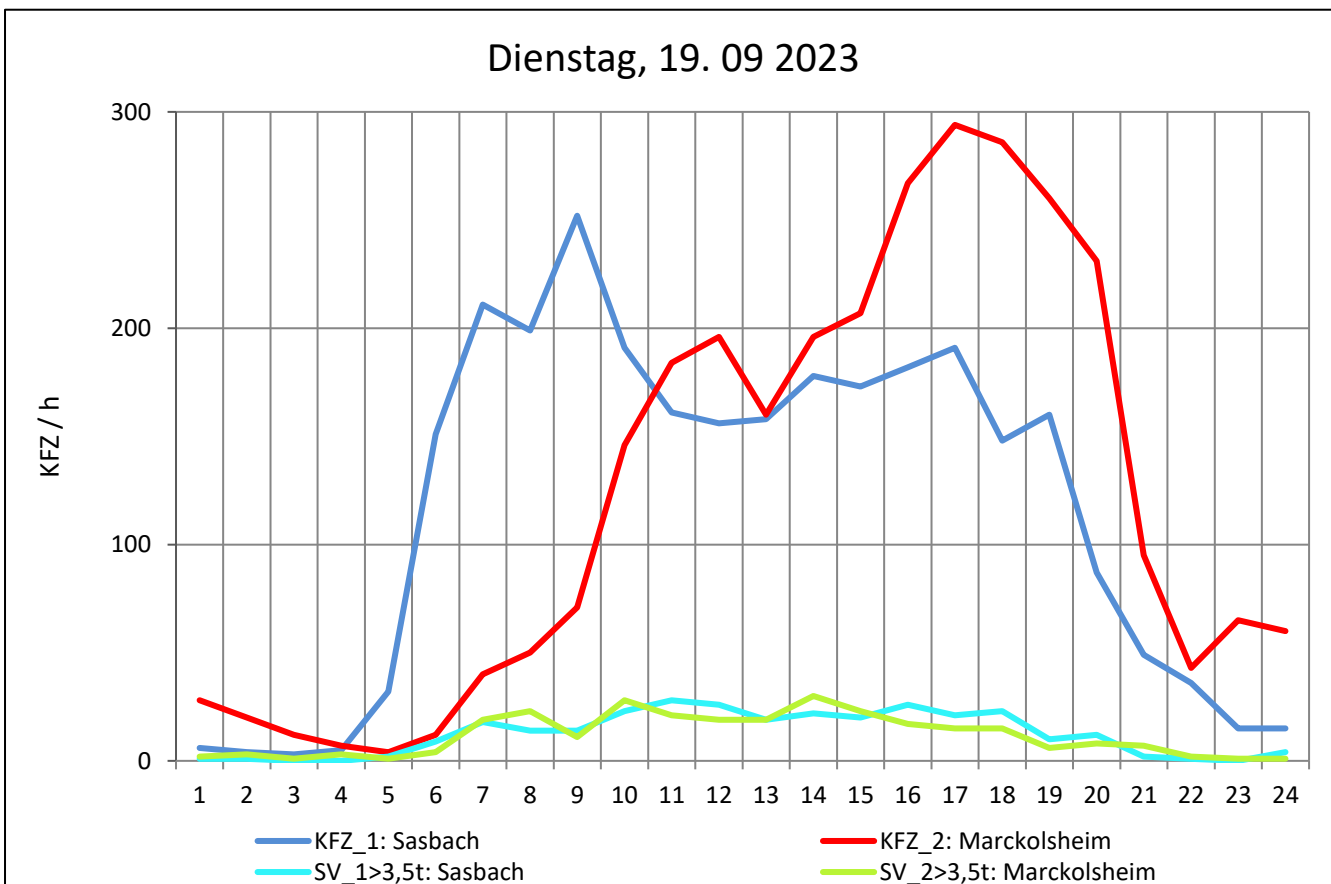
Zst.: **Grenzübergang Sasbach**

TK-/Zst-Nr.: 7811/1200

L 117

Richtung 1 : **Sasbach**

Richtung 2 : **Marckolsheim**



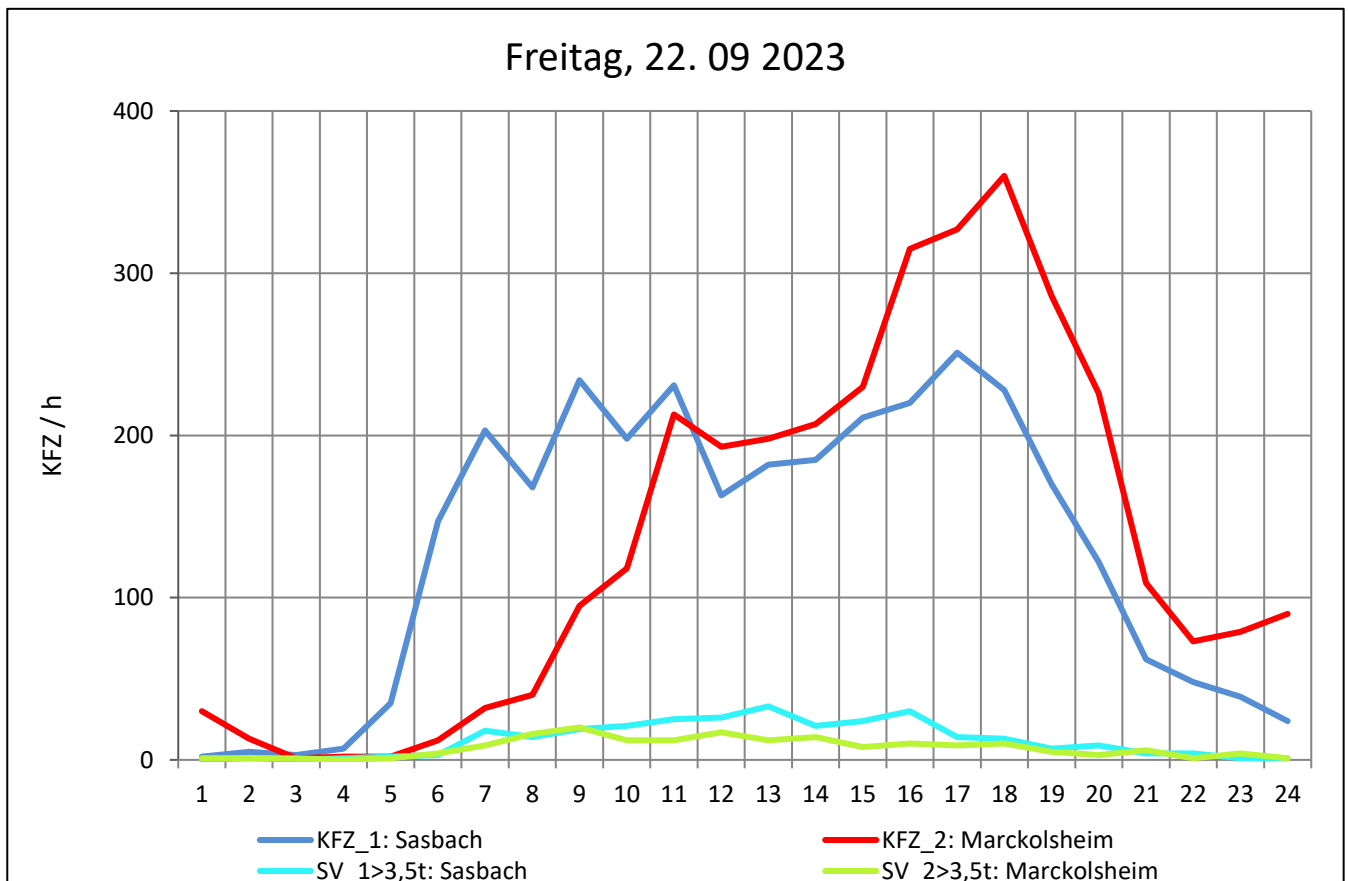
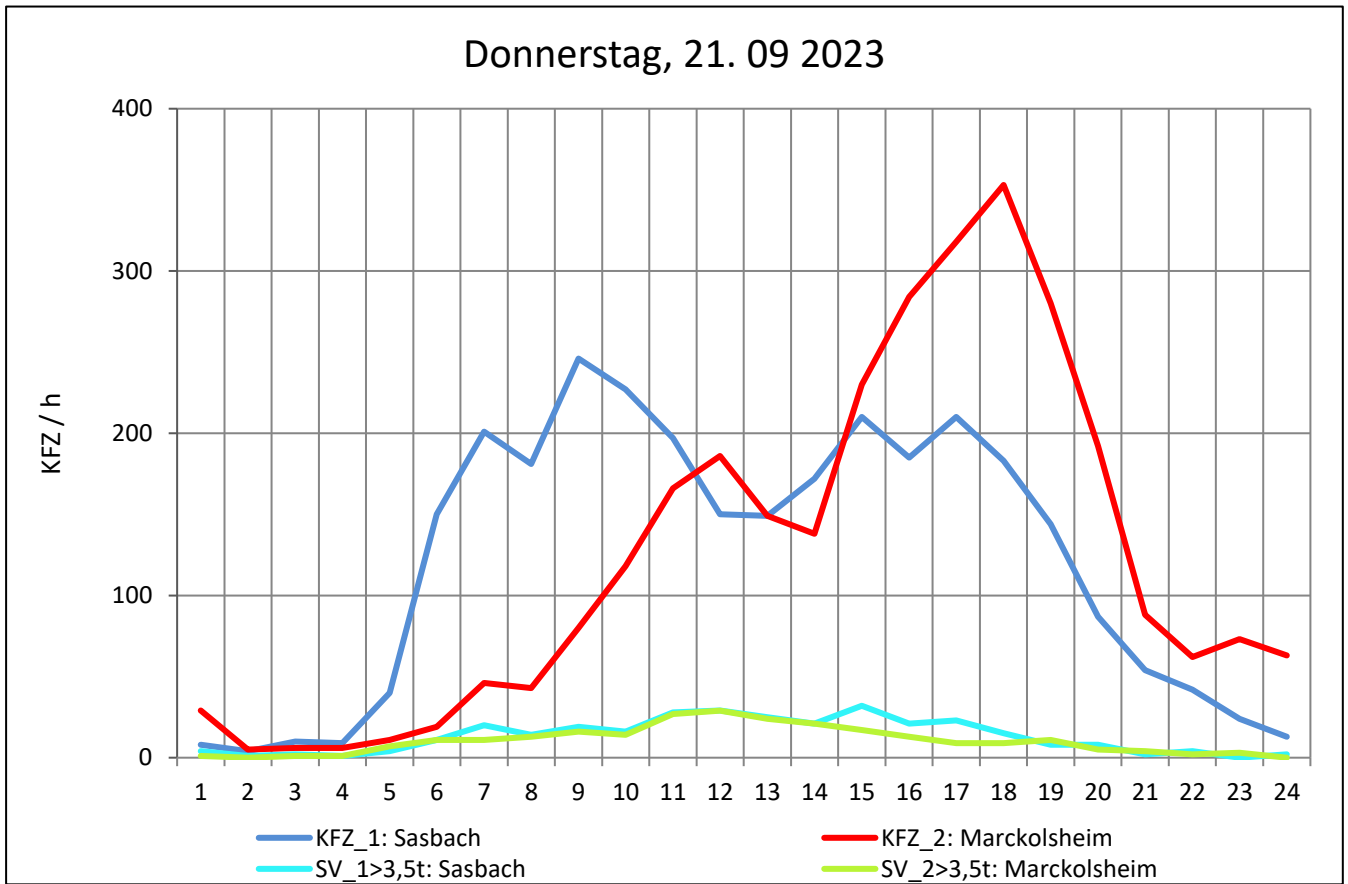
Zst.: **Grenzübergang Sasbach**

TK-/Zst-Nr.: 7811/1200

L 117

Richtung 1 : **Sasbach**

Richtung 2 : **Marckolsheim**



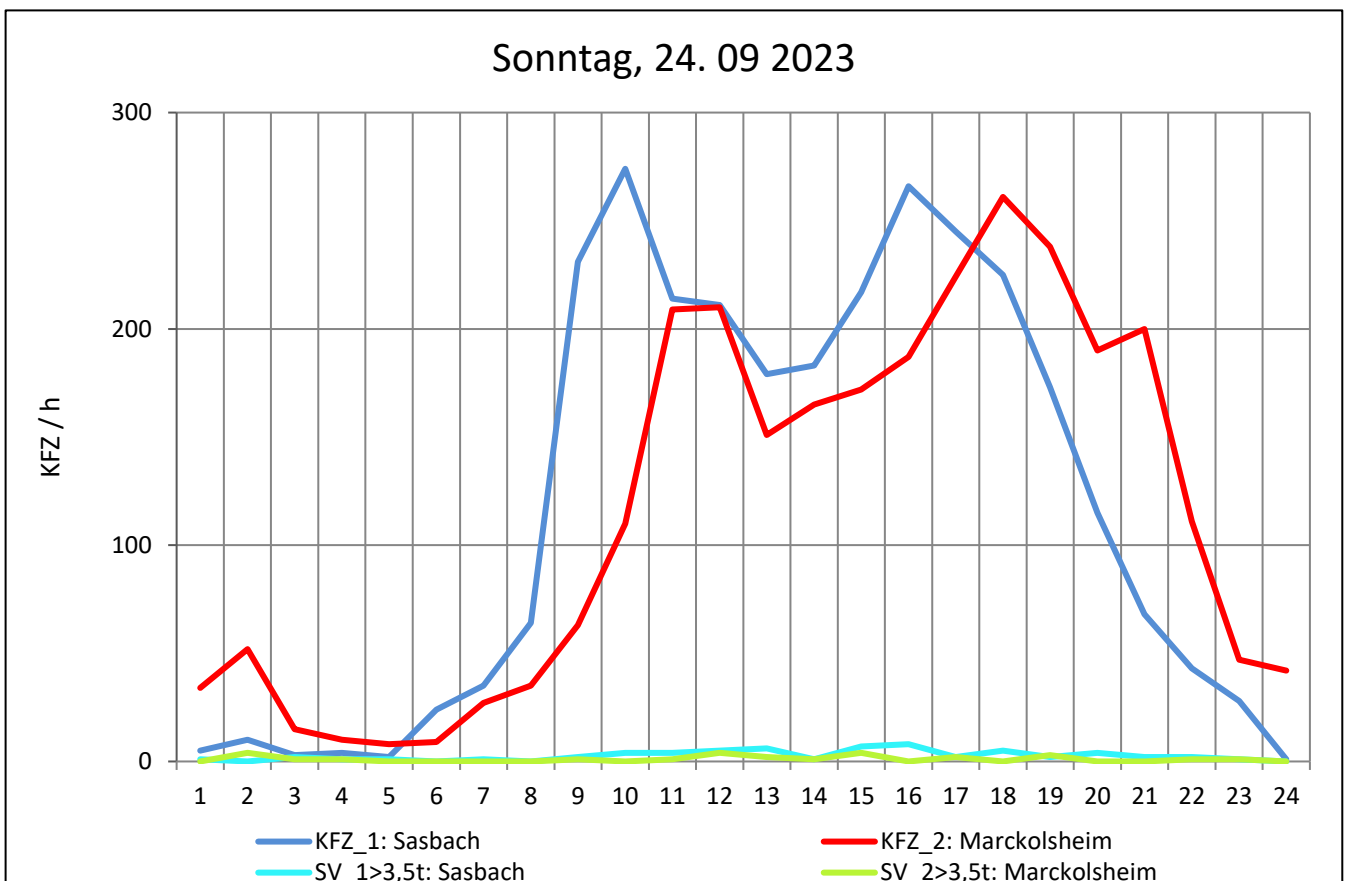
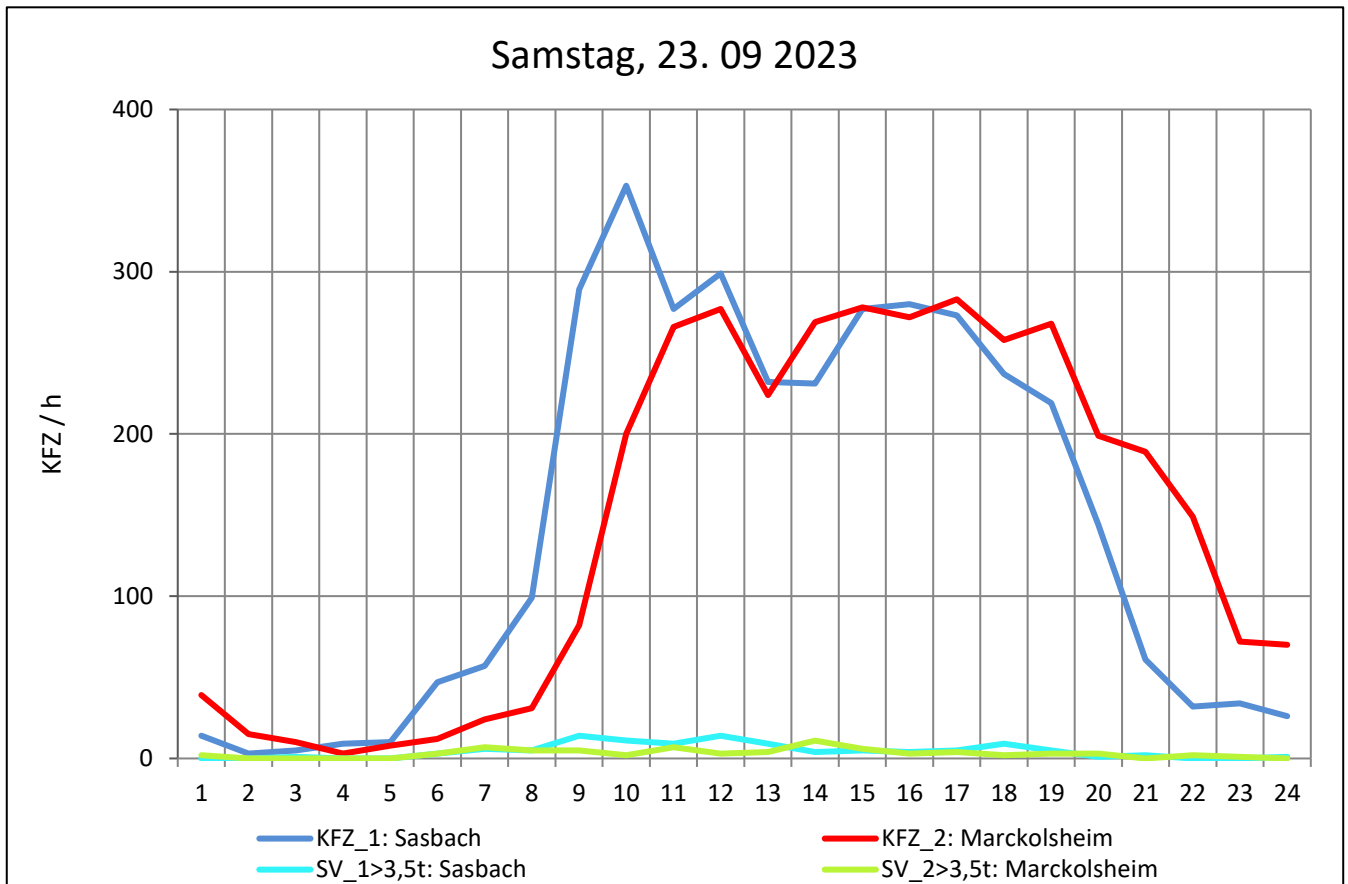
Zst.: **Grenzübergang Sasbach**

TK-/Zst-Nr.: 7811/1200

L 117

Richtung 1 : **Sasbach**

Richtung 2 : **Marckolsheim**



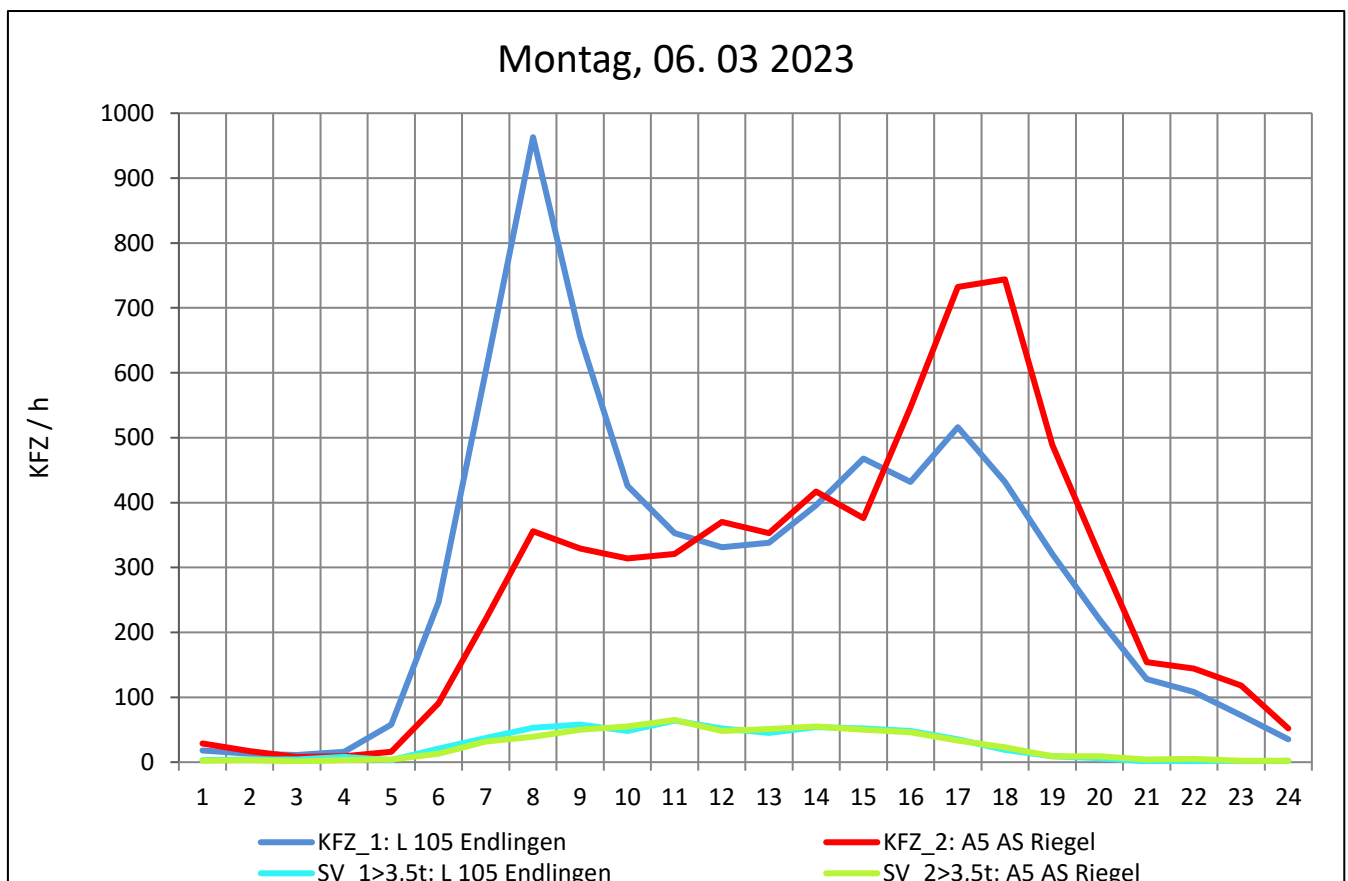
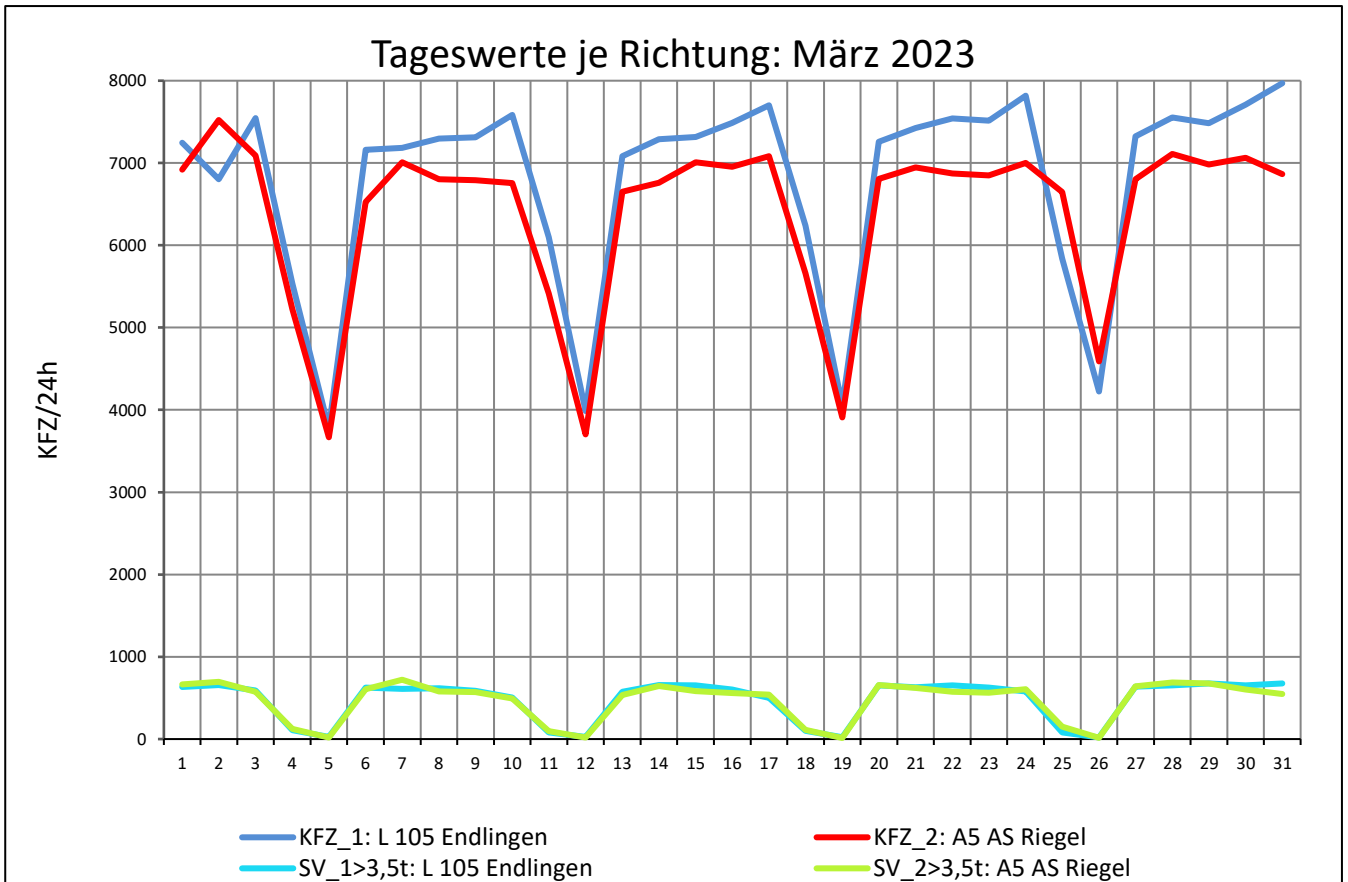
Zst.: **Riegel**

TK-/Zst-Nr.: 7812/1210

L 113

Richtung 1 : **L 105 Endlingen**

Richtung 2 : **A5 AS Riegel**



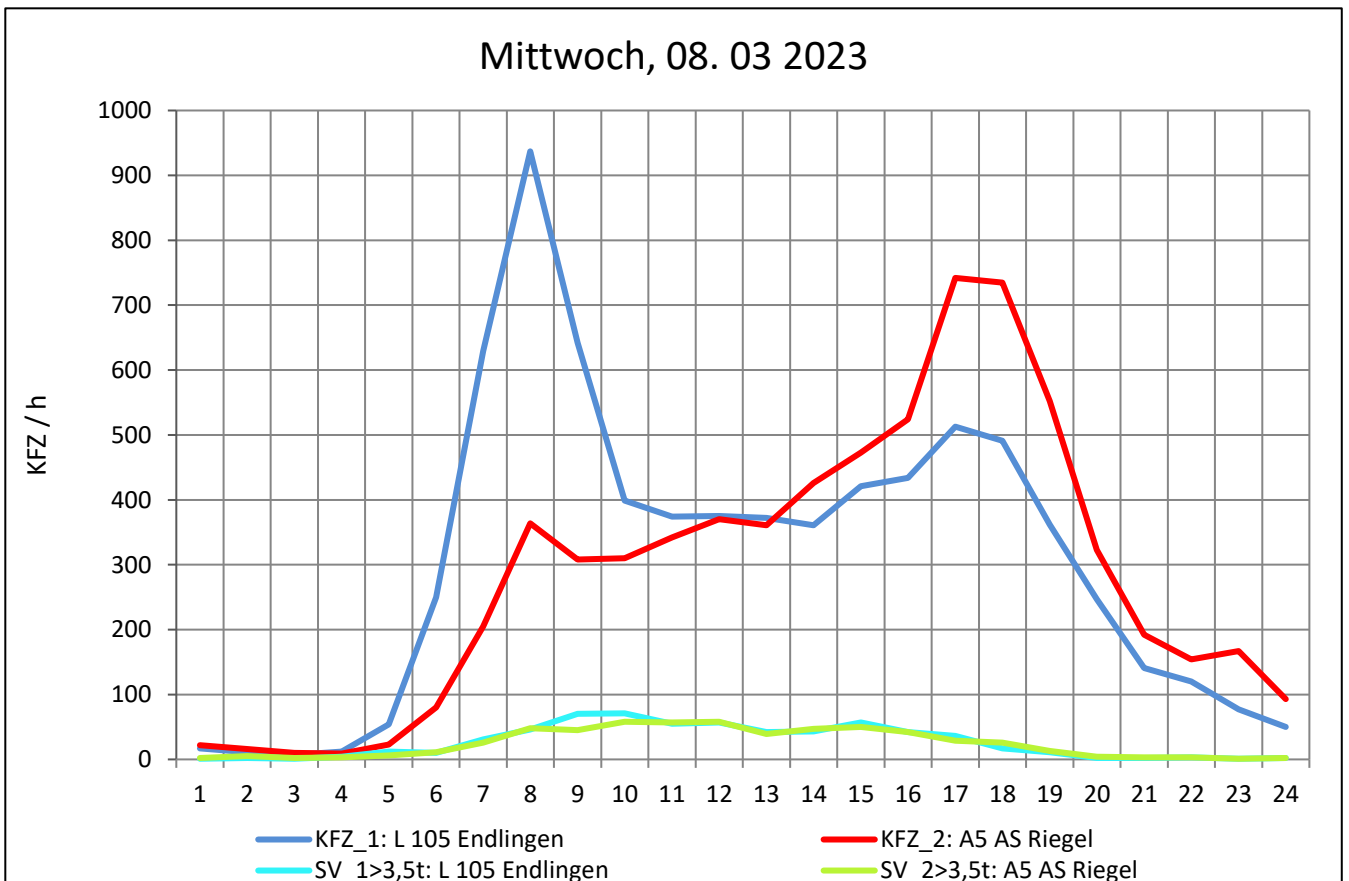
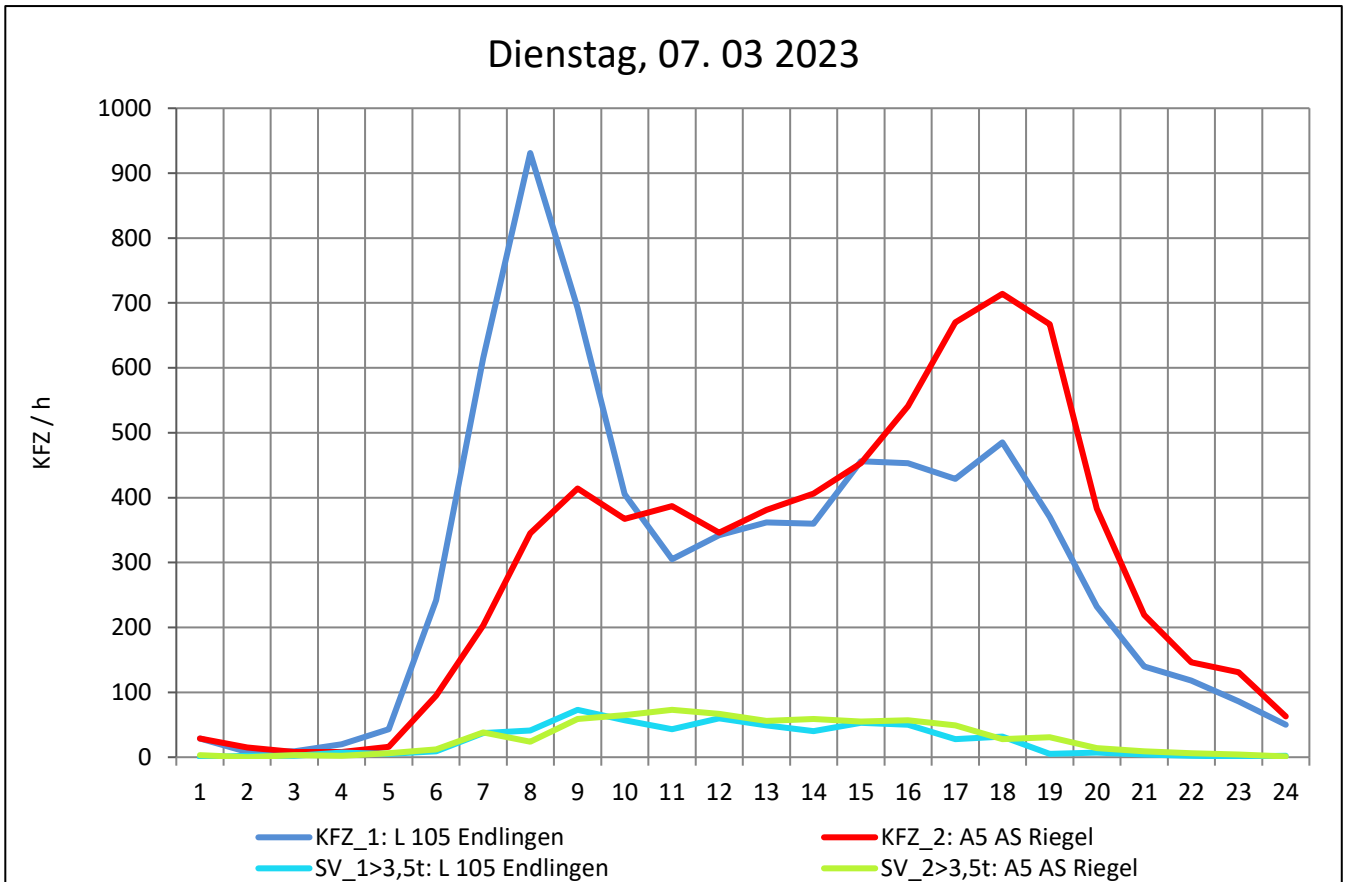
Zst.: **Riegel**

TK-/Zst-Nr.: 7812/1210

L 113

Richtung 1 : **L 105 Endlingen**

Richtung 2 : **A5 AS Riegel**



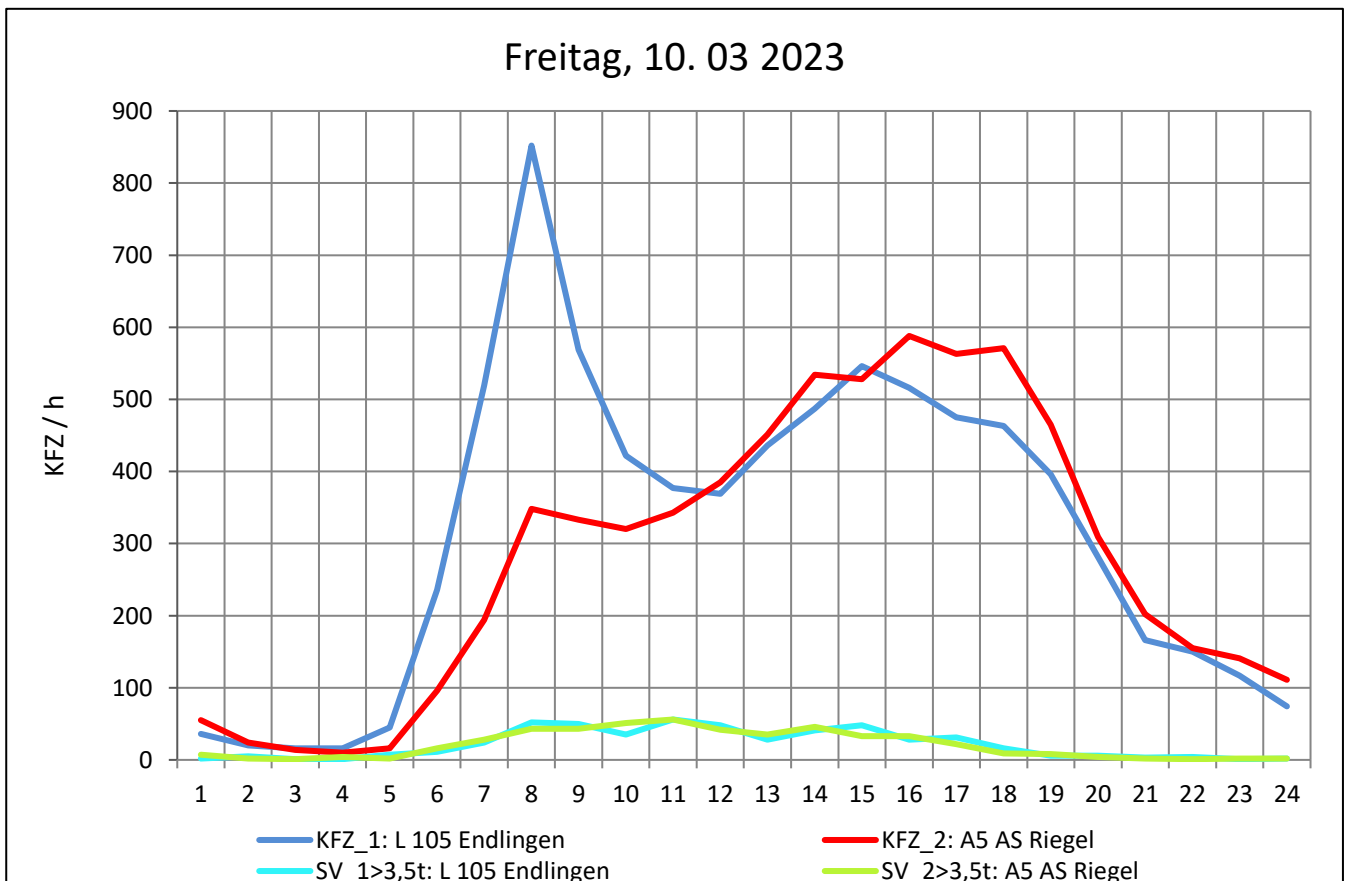
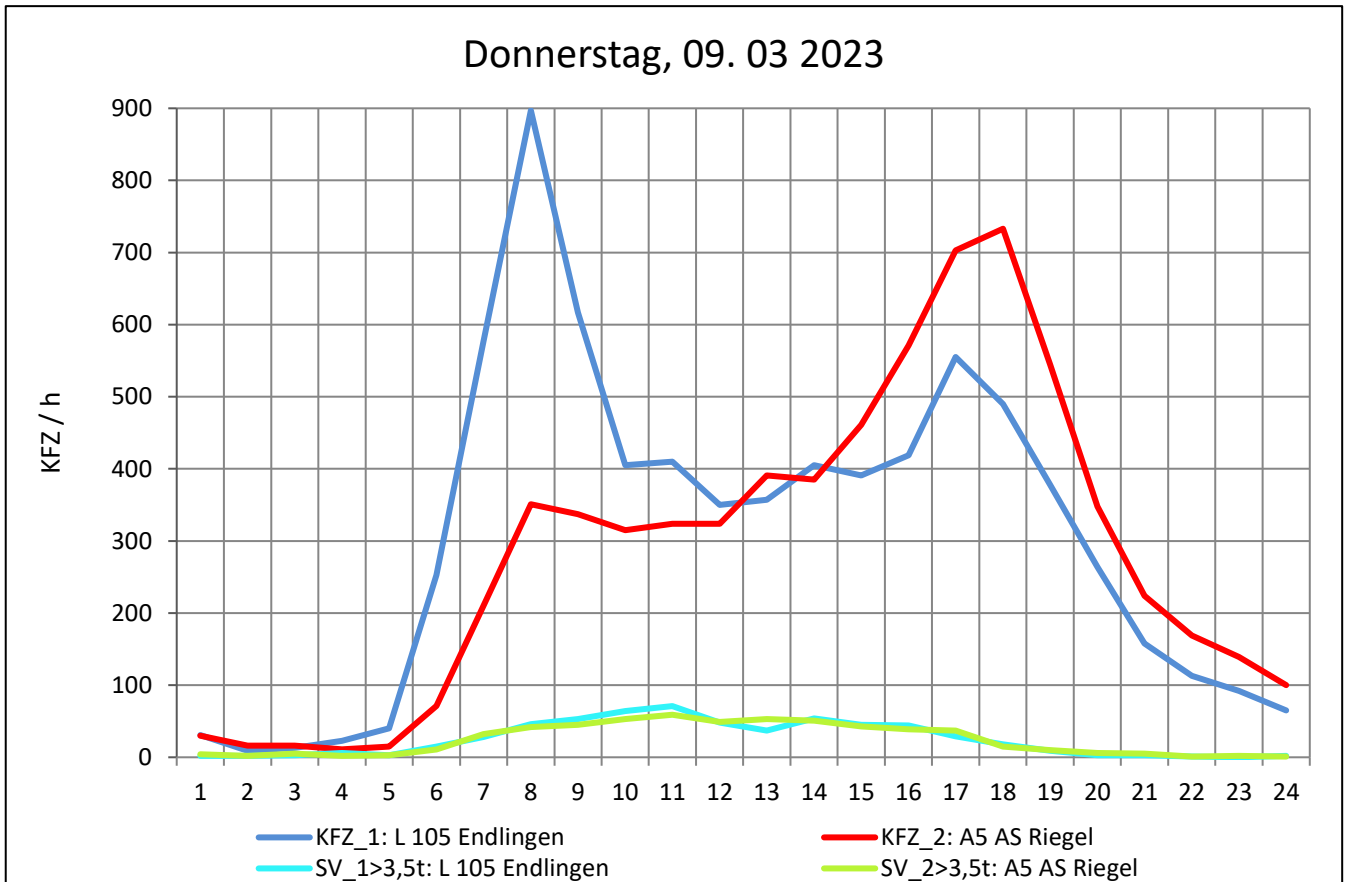
Zst.: **Riegel**

TK-/Zst-Nr.: 7812/1210

L 113

Richtung 1 : **L 105 Endlingen**

Richtung 2 : **A5 AS Riegel**



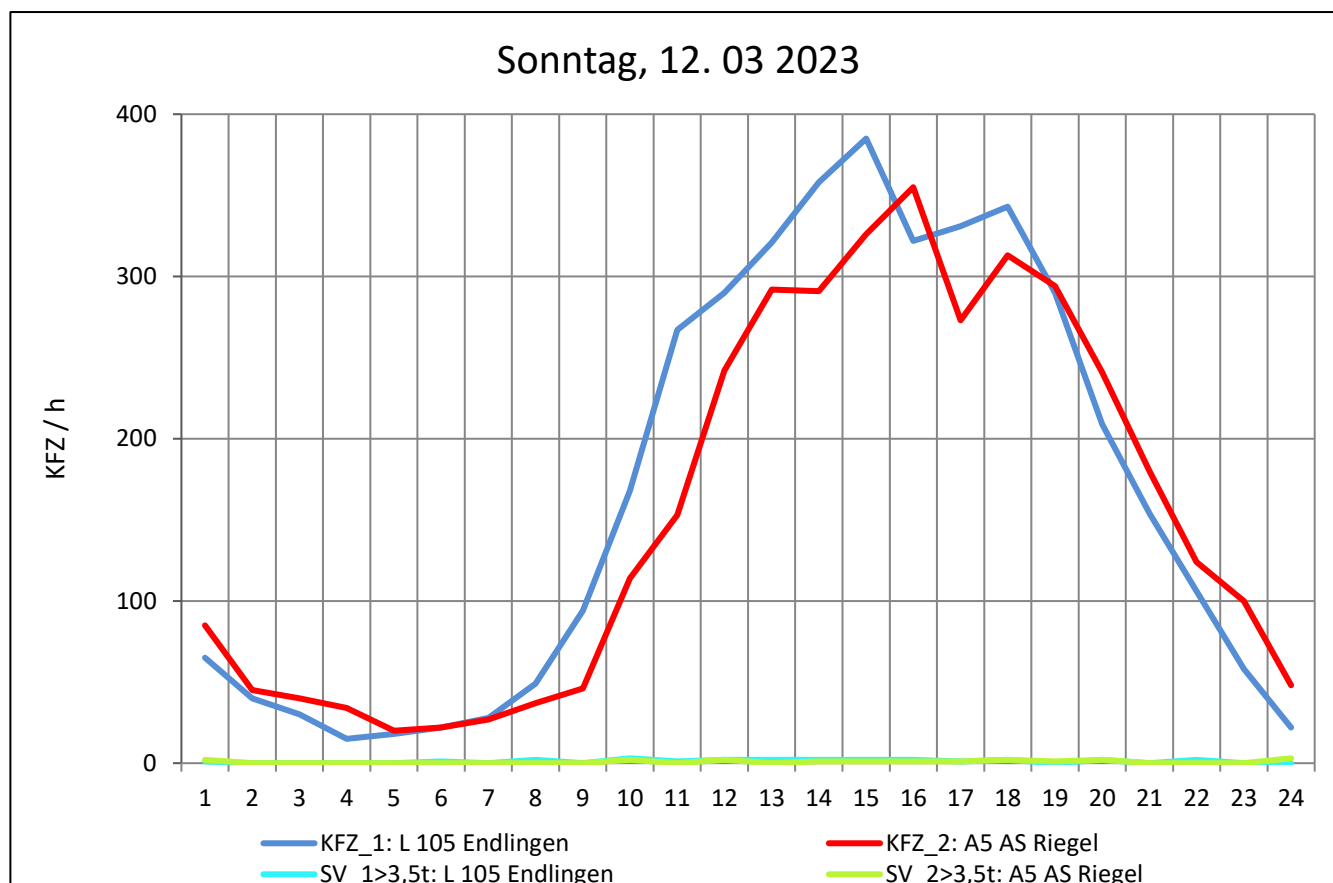
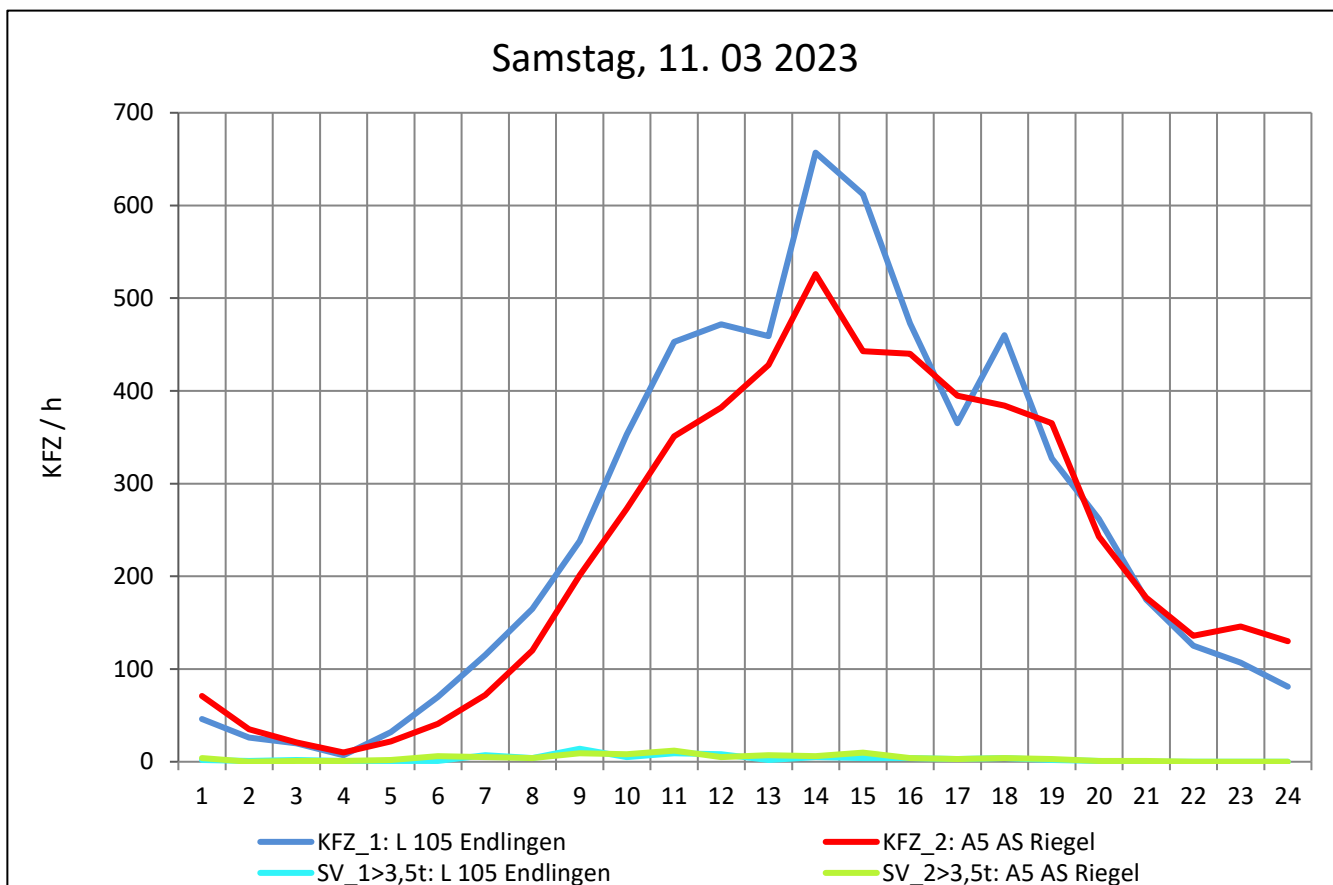
Zst.: **Riegel**

TK-/Zst-Nr.: 7812/1210

L 113

Richtung 1 : **L 105 Endlingen**

Richtung 2 : **A5 AS Riegel**



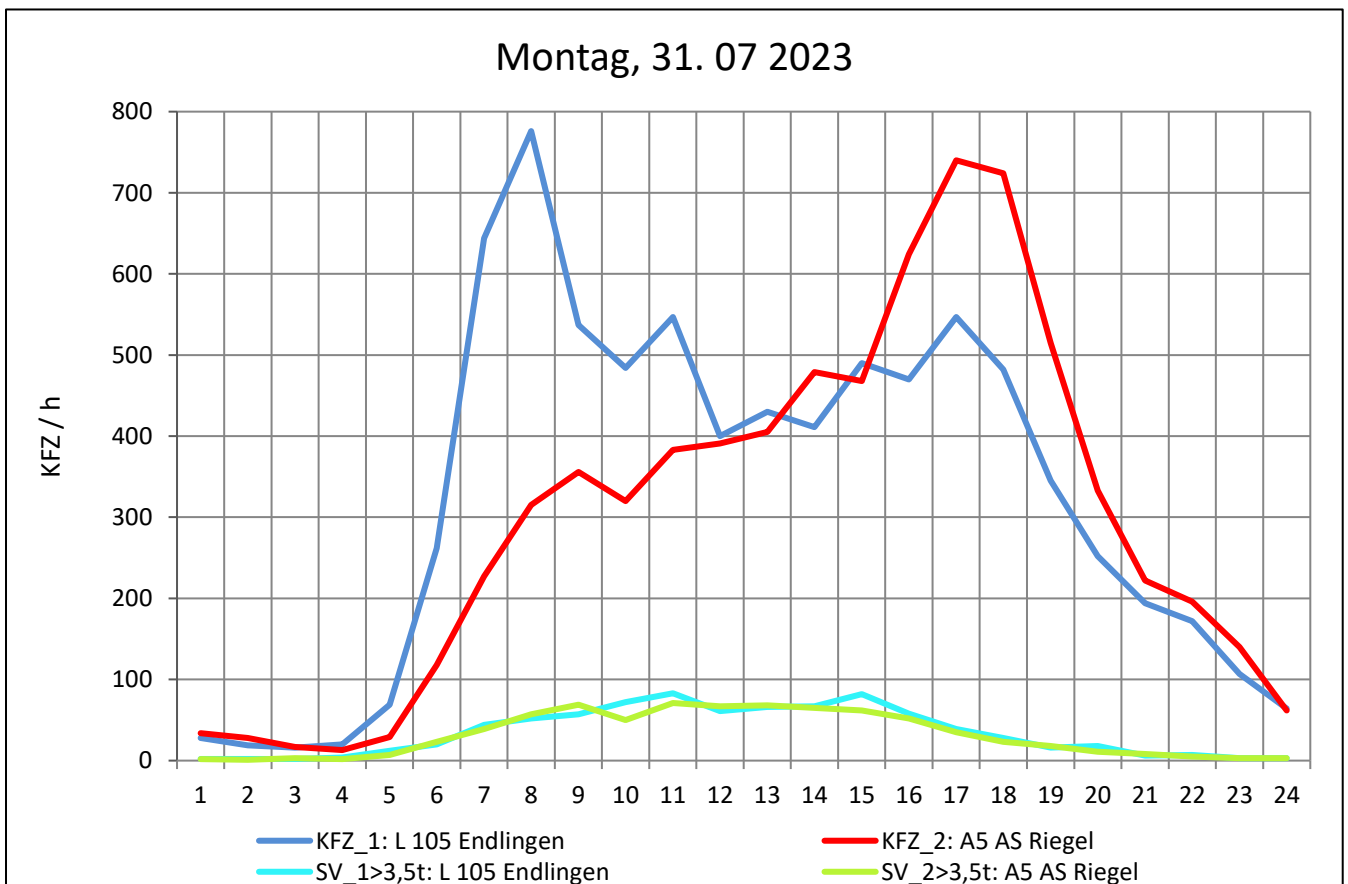
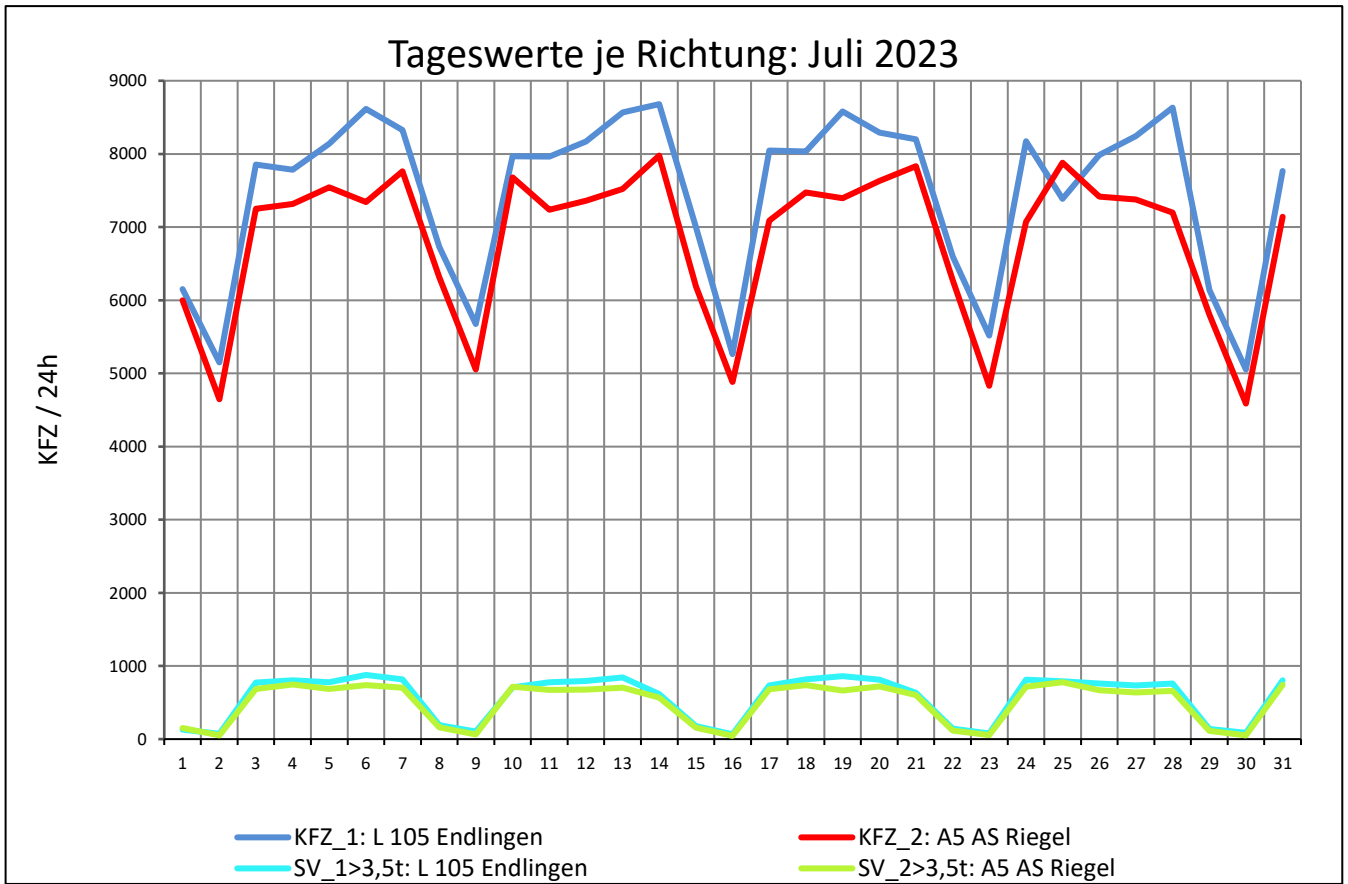
Zst.: **Riegel**

TK-/Zst-Nr.: 7812/1210

L 113

Richtung 1 : **L 105 Endlingen**

Richtung 2 : **A5 AS Riegel**



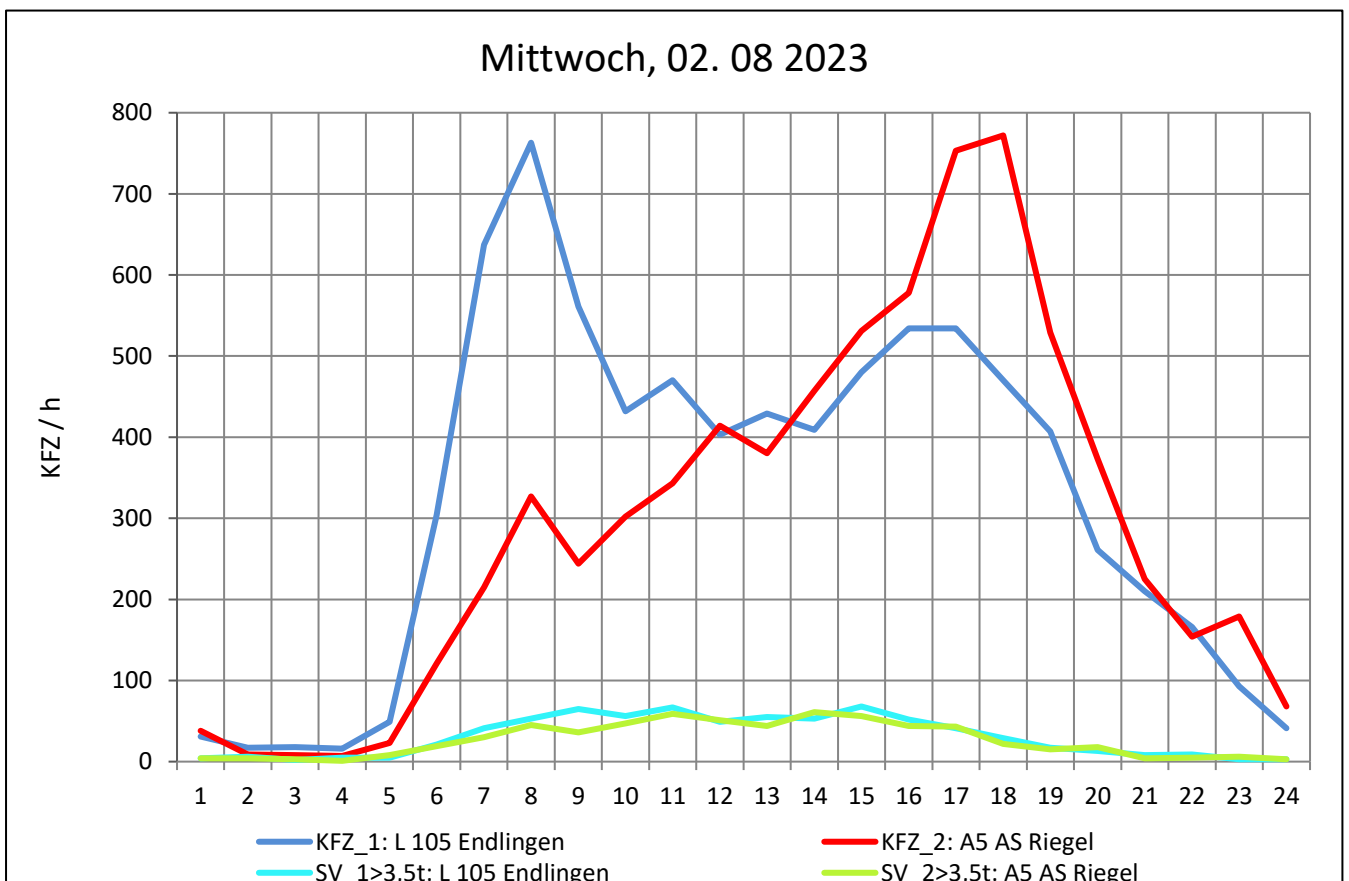
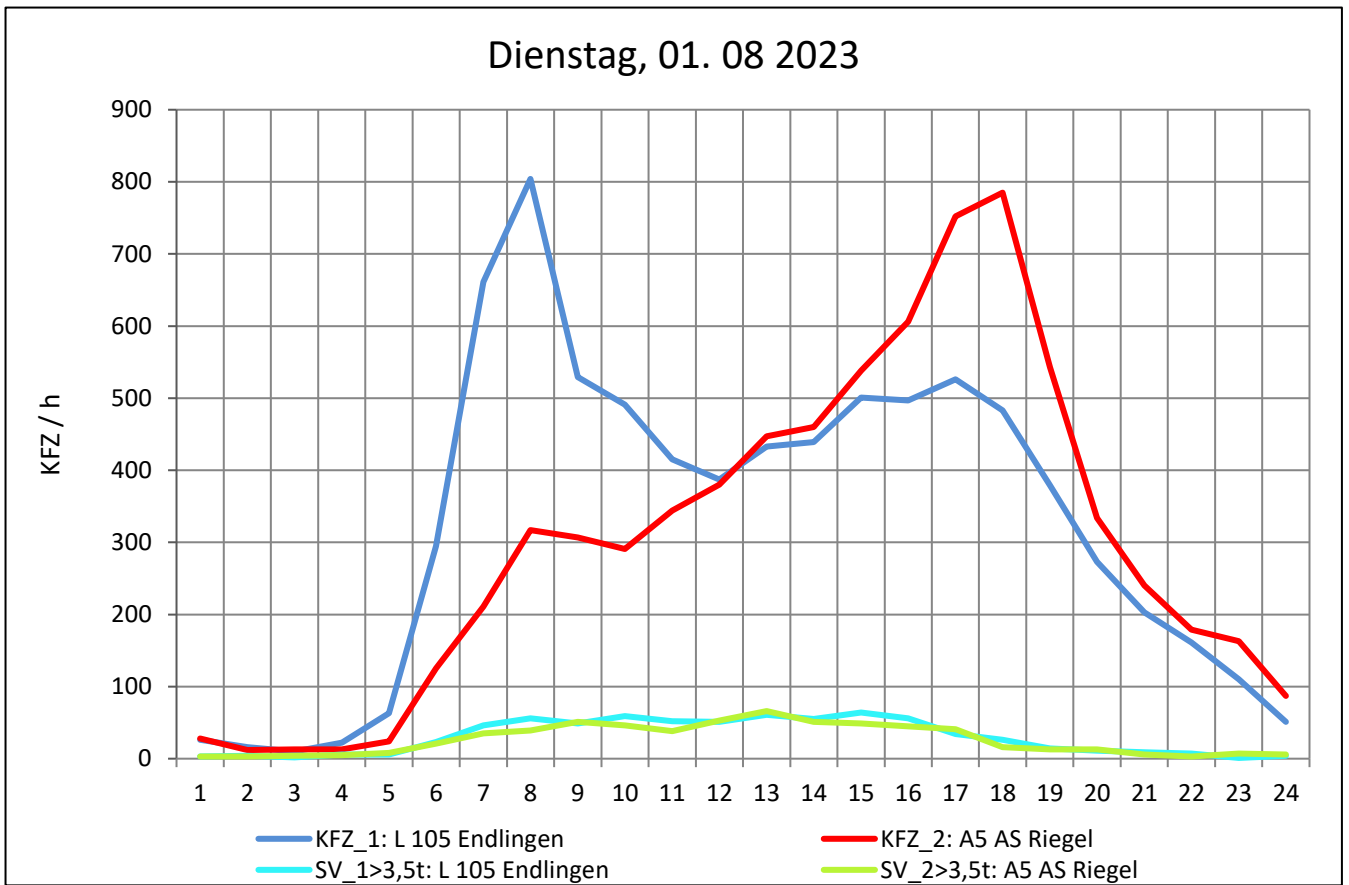
Zst.: **Riegel**

TK-/Zst-Nr.: 7812/1210

L 113

Richtung 1 : **L 105 Endlingen**

Richtung 2 : **A5 AS Riegel**



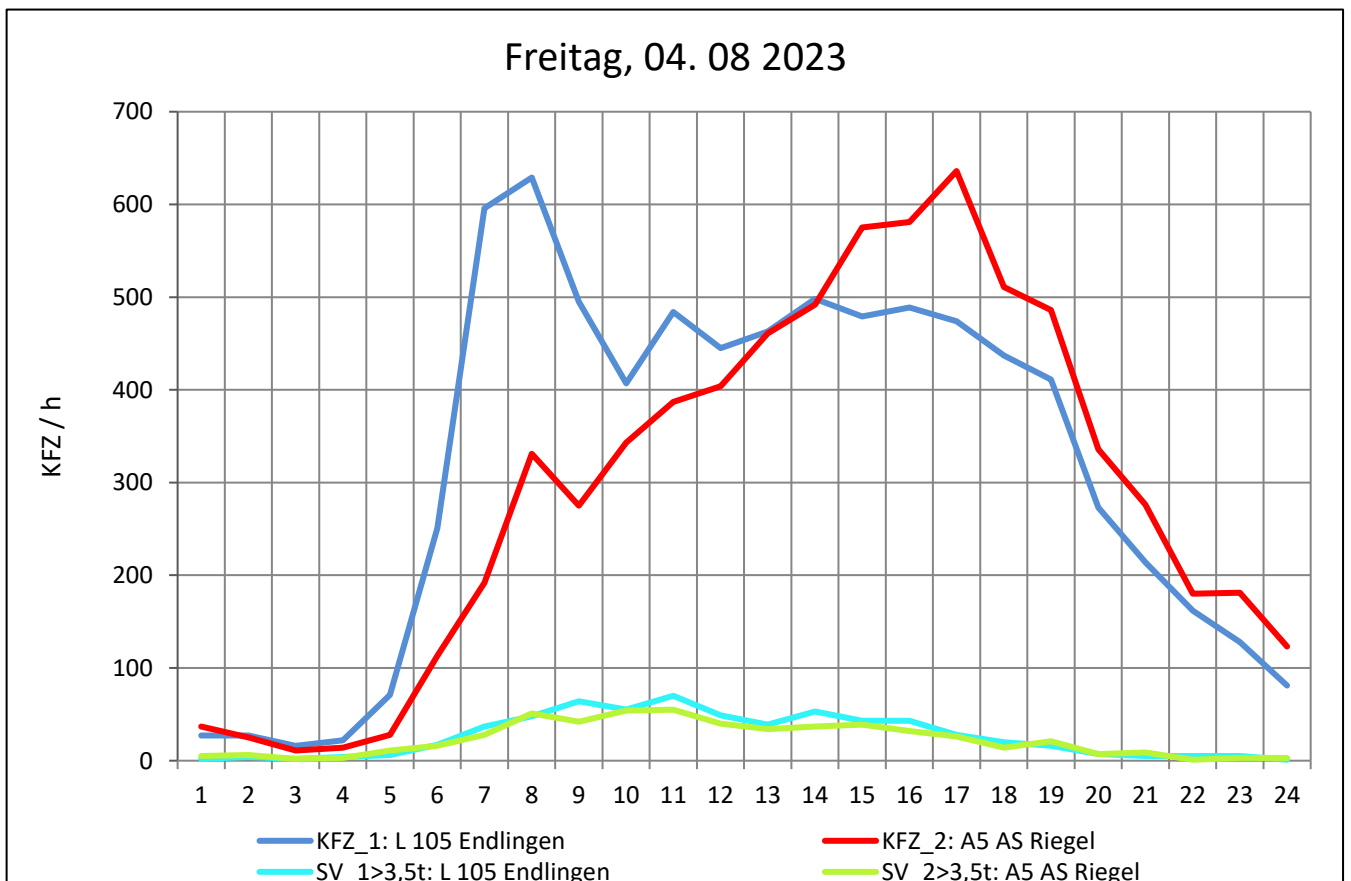
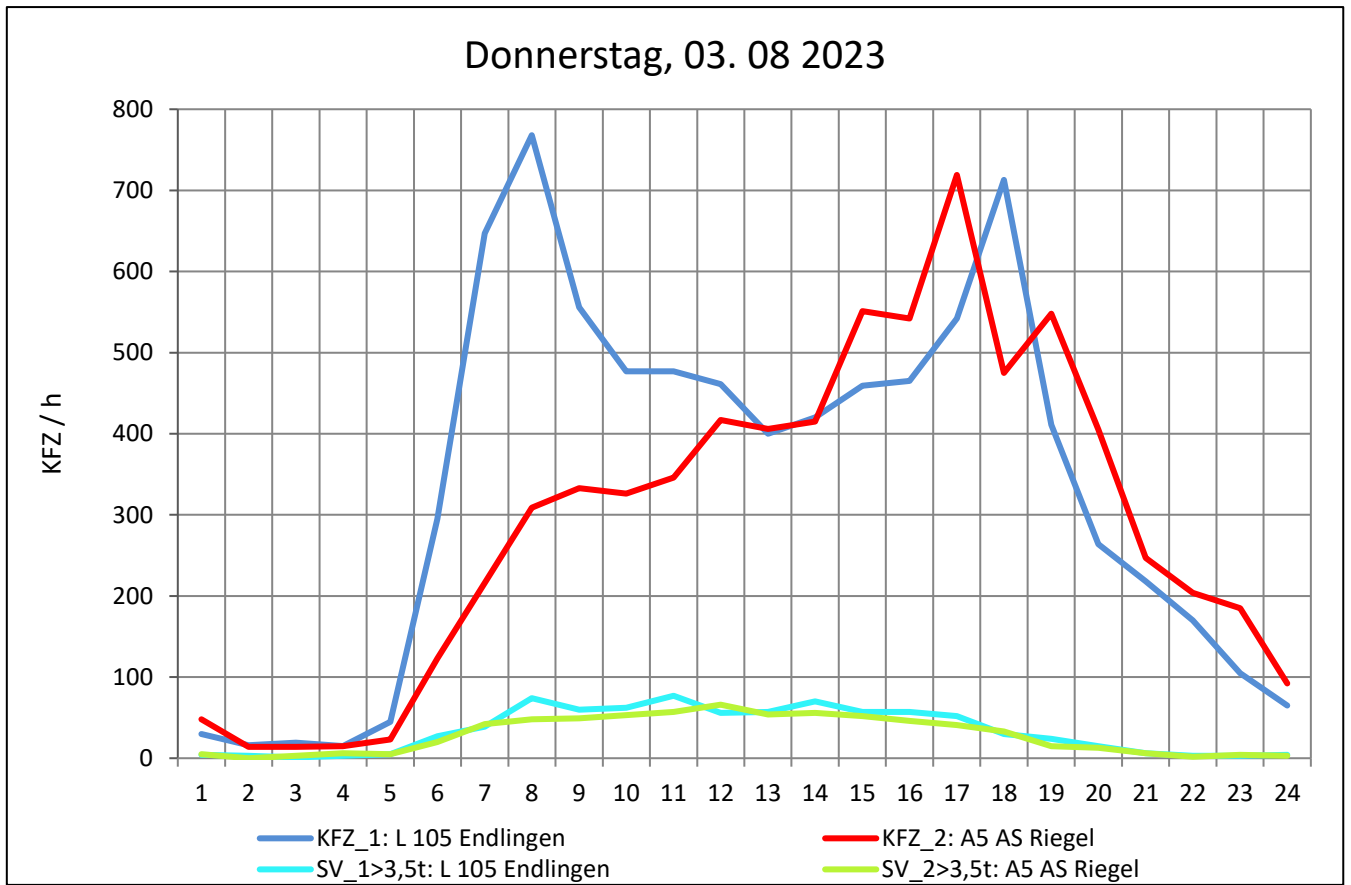
Zst.: **Riegel**

TK-/Zst-Nr.: 7812/1210

L 113

Richtung 1 : **L 105 Endlingen**

Richtung 2 : **A5 AS Riegel**



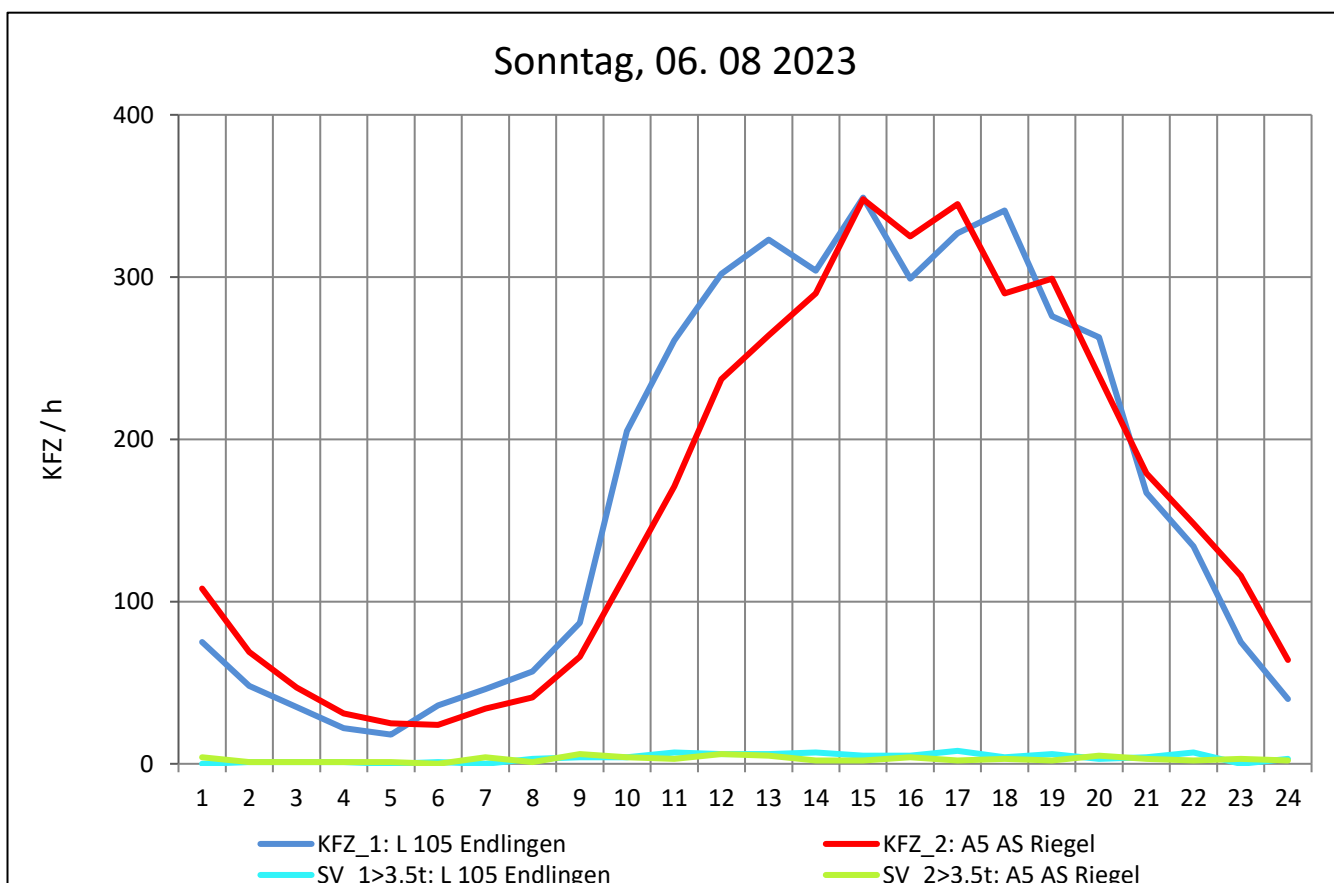
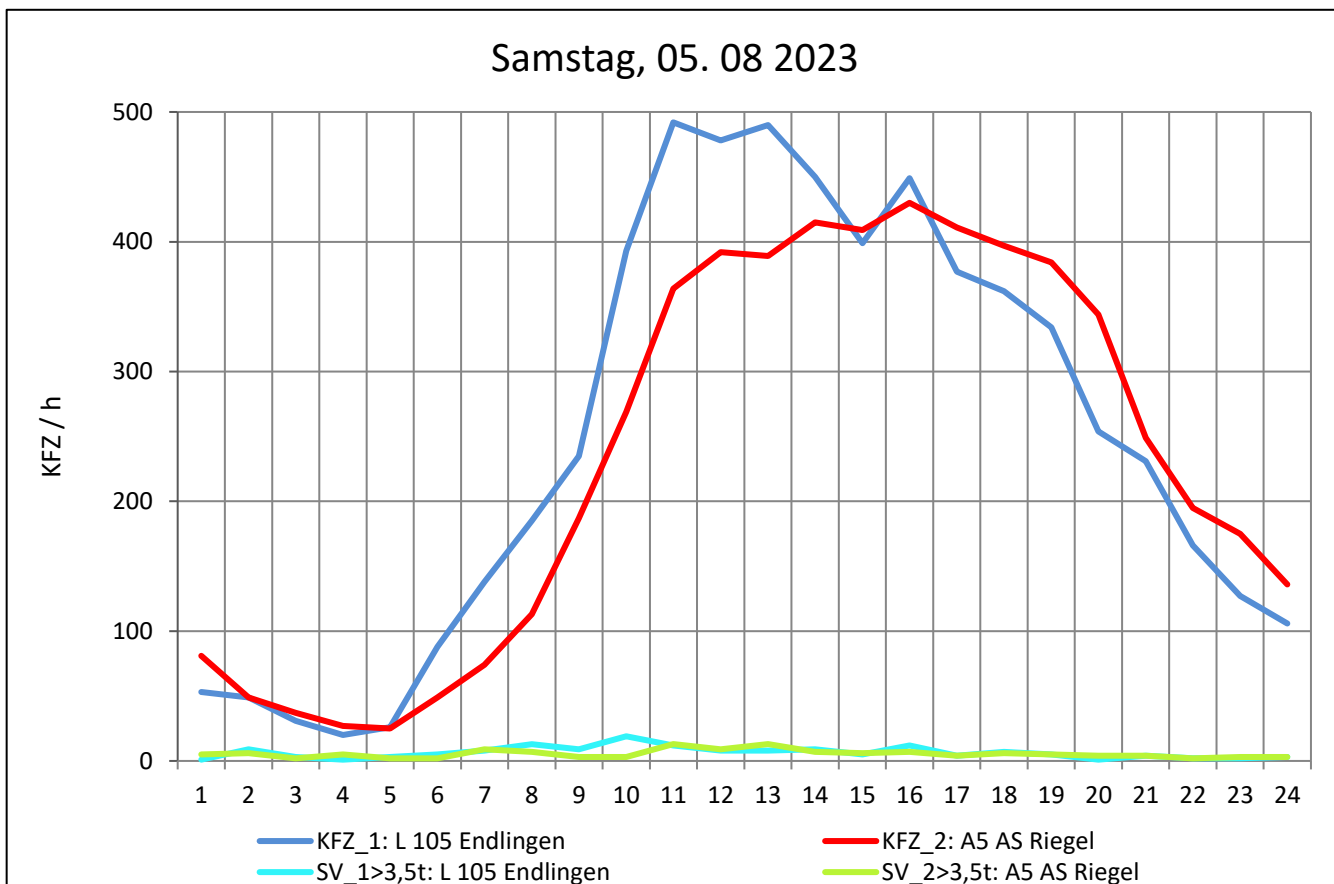
Zst.: **Riegel**

TK-/Zst-Nr.: 7812/1210

L 113

Richtung 1 : **L 105 Endlingen**

Richtung 2 : **A5 AS Riegel**



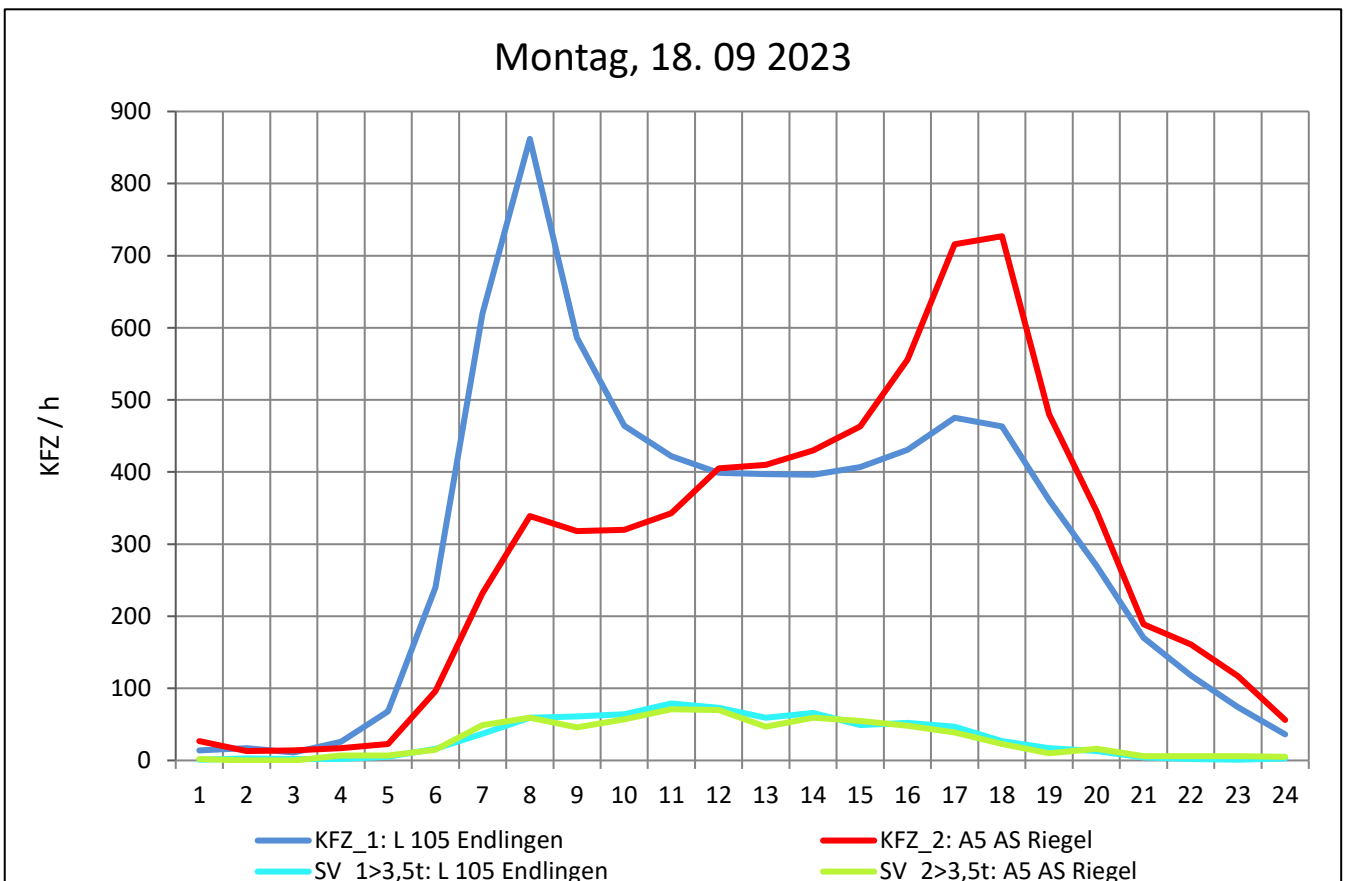
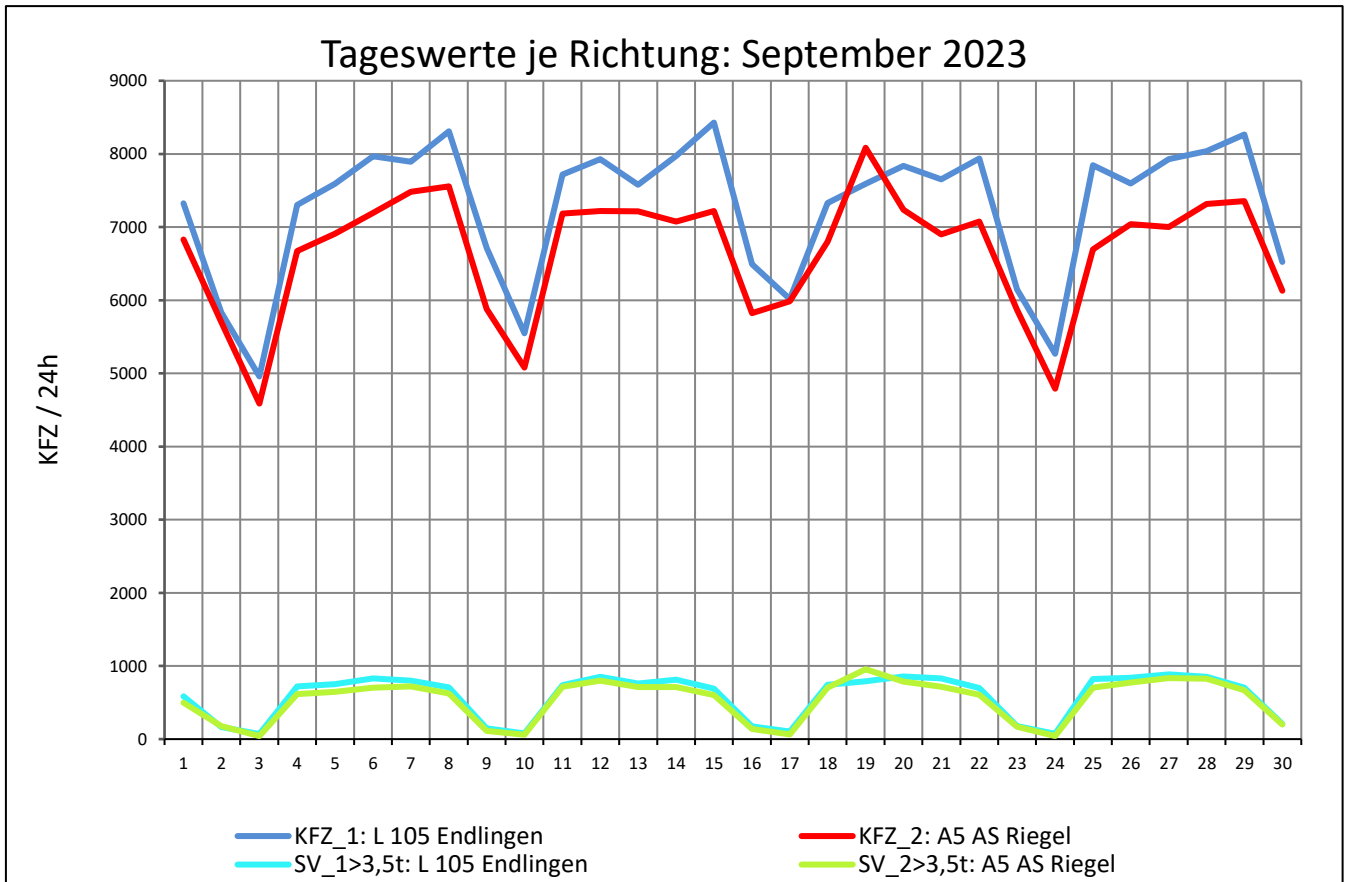
Zst.: **Riegel**

TK-/Zst-Nr.: 7812/1210

L 113

Richtung 1 : **L 105 Endlingen**

Richtung 2 : **A5 AS Riegel**



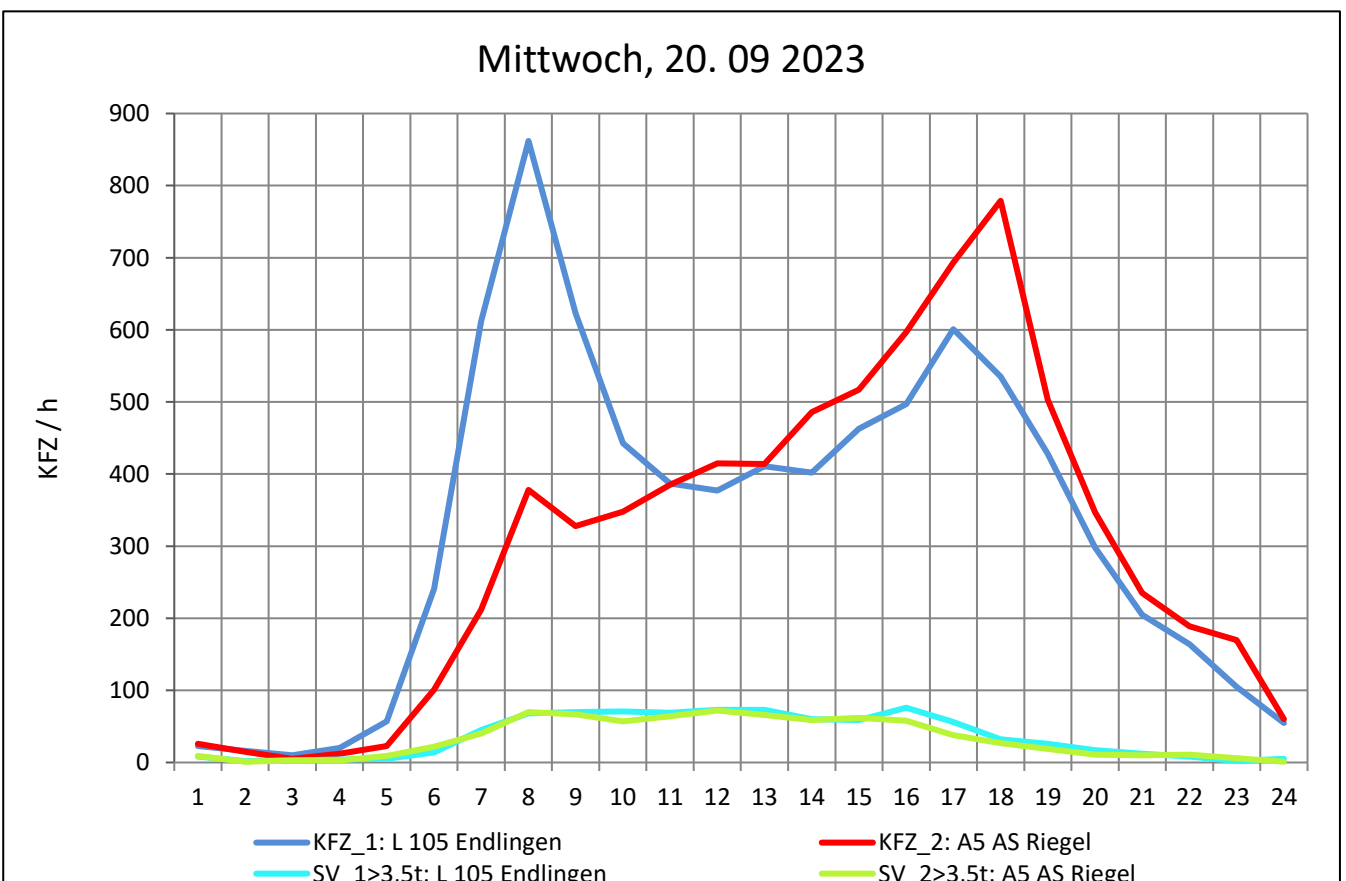
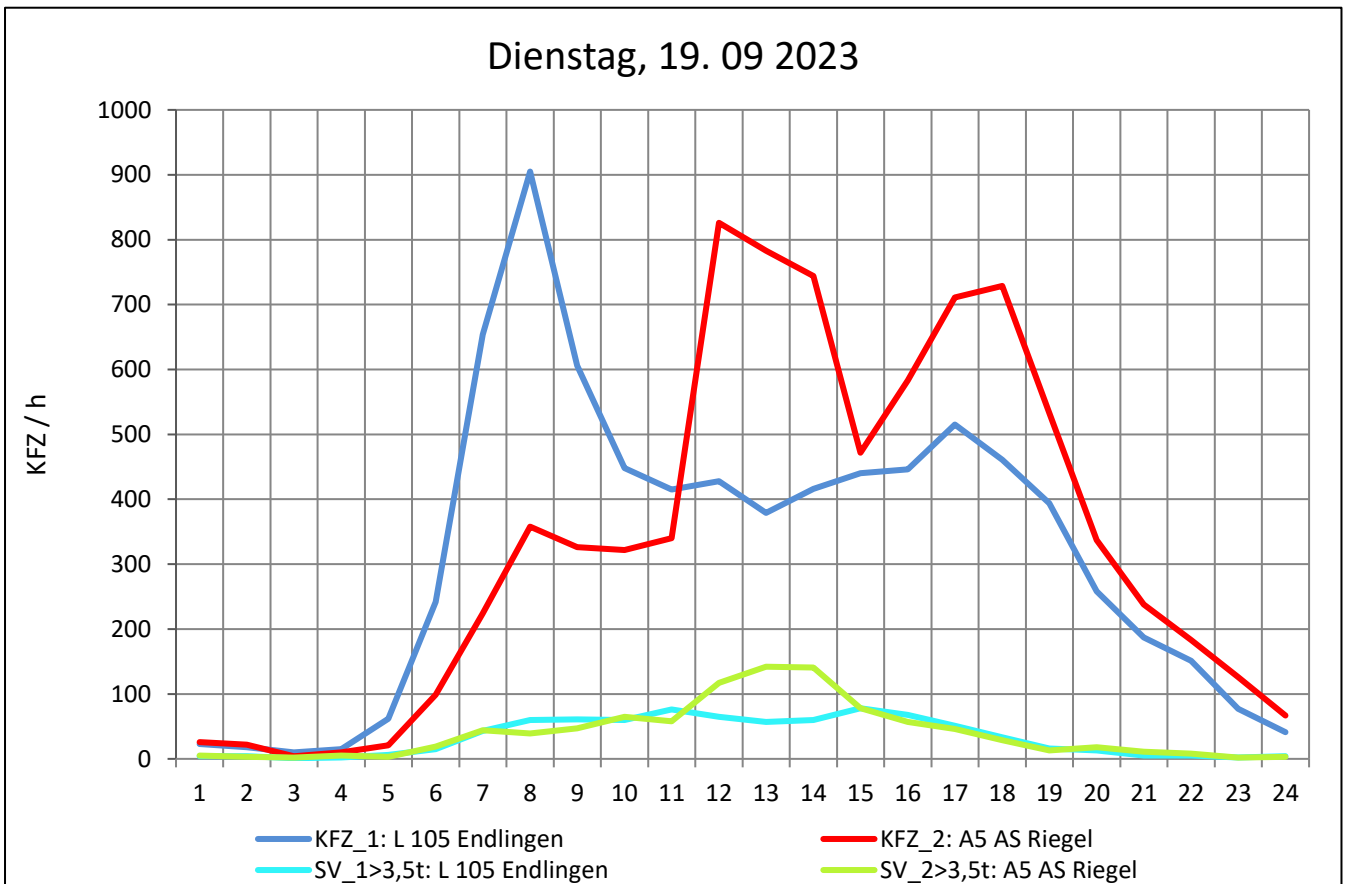
Zst.: **Riegel**

TK-/Zst-Nr.: 7812/1210

L 113

Richtung 1 : **L 105 Endlingen**

Richtung 2 : **A5 AS Riegel**



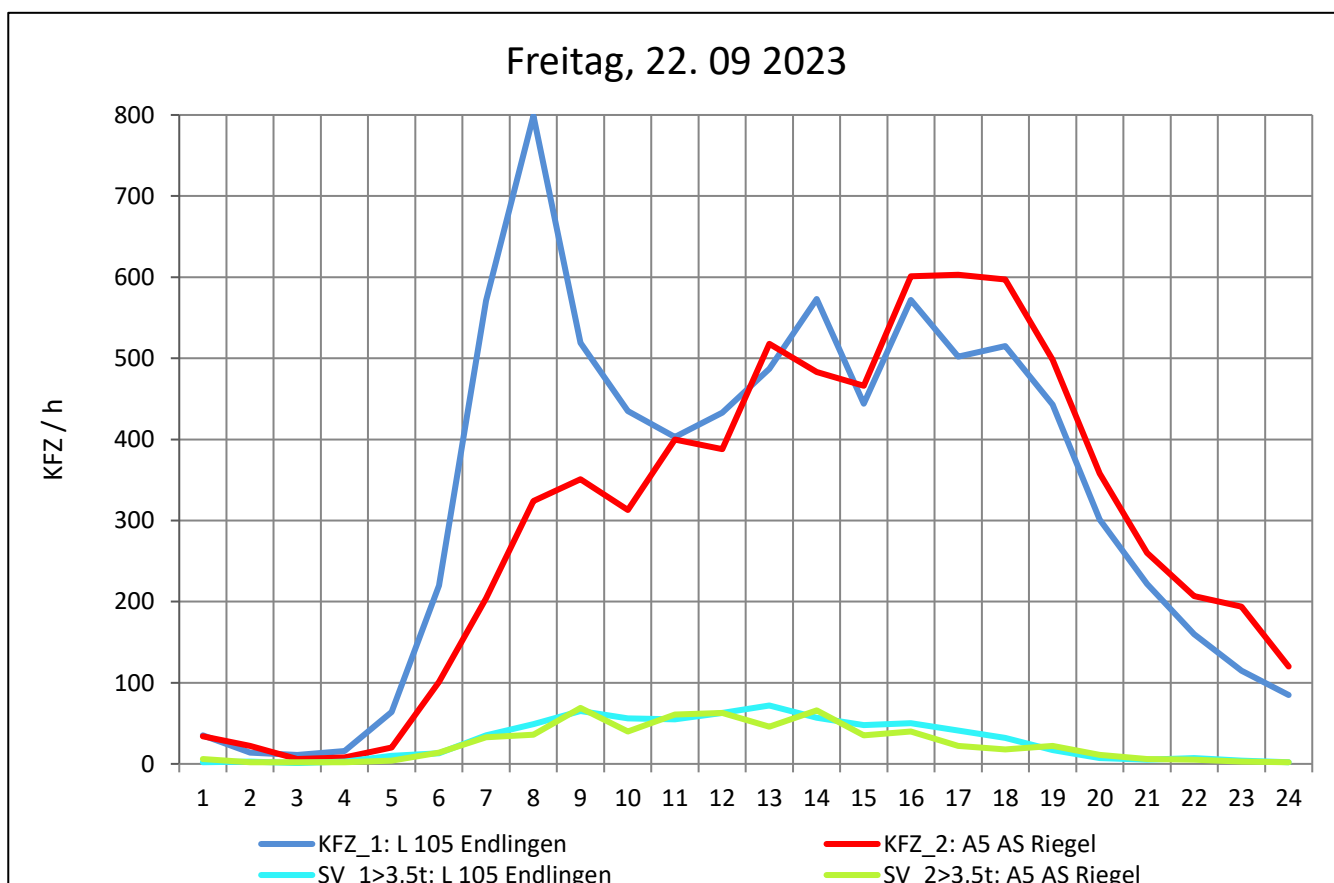
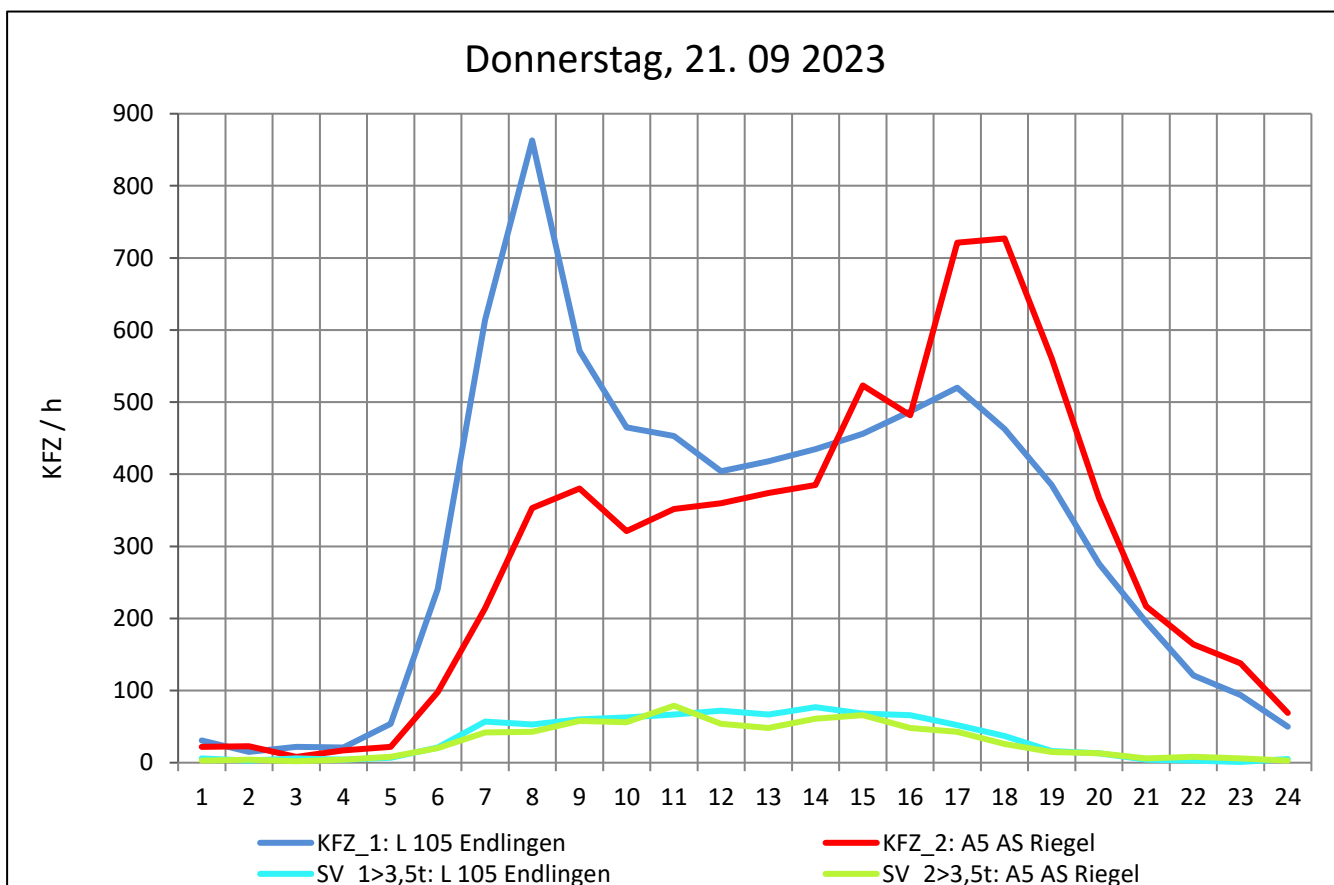
Zst.: **Riegel**

TK-/Zst-Nr.: 7812/1210

L 113

Richtung 1 : **L 105 Endlingen**

Richtung 2 : **A5 AS Riegel**



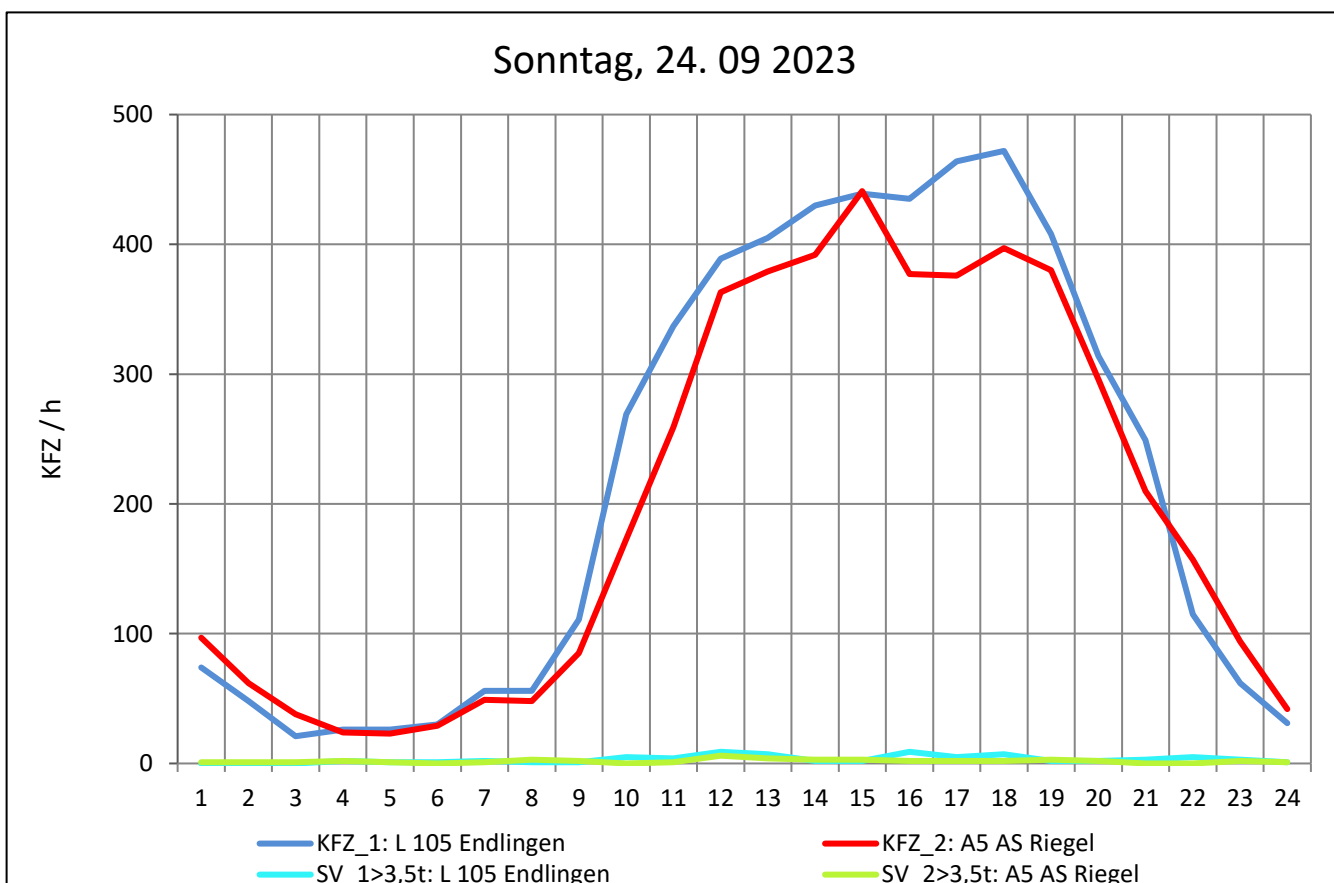
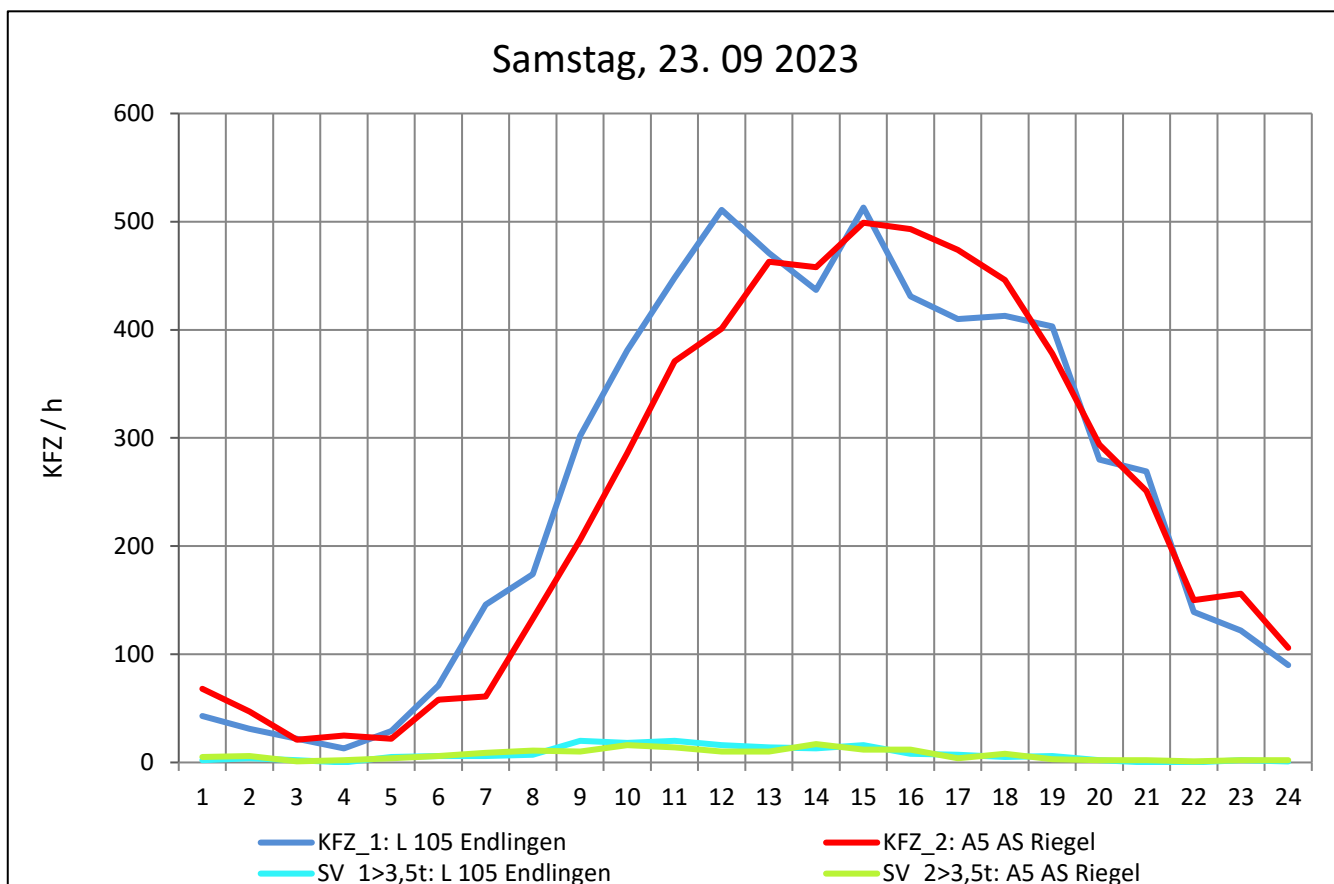
Zst.: **Riegel**

TK-/Zst-Nr.: 7812/1210

L 113

Richtung 1 : **L 105 Endlingen**

Richtung 2 : **A5 AS Riegel**



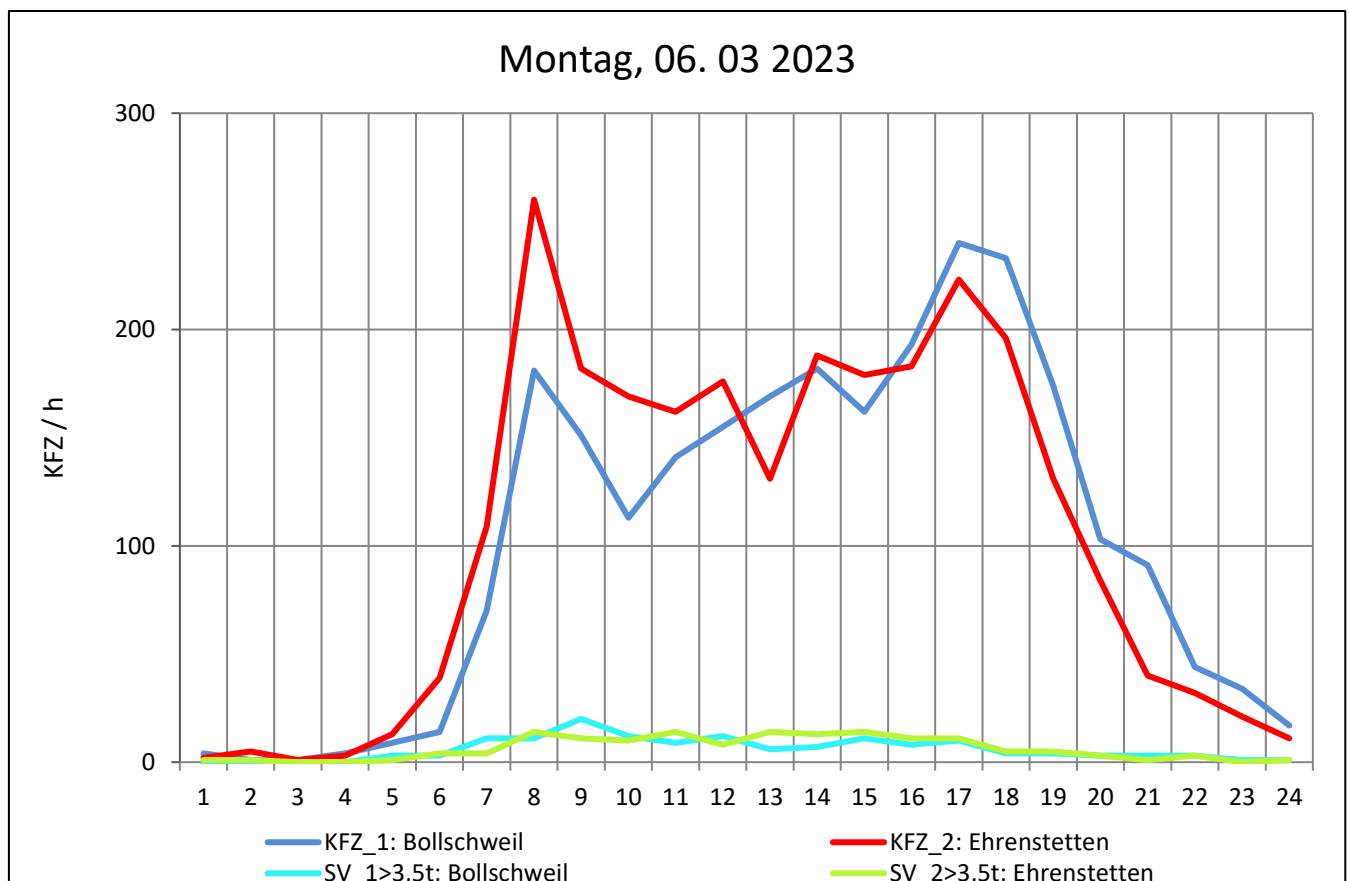
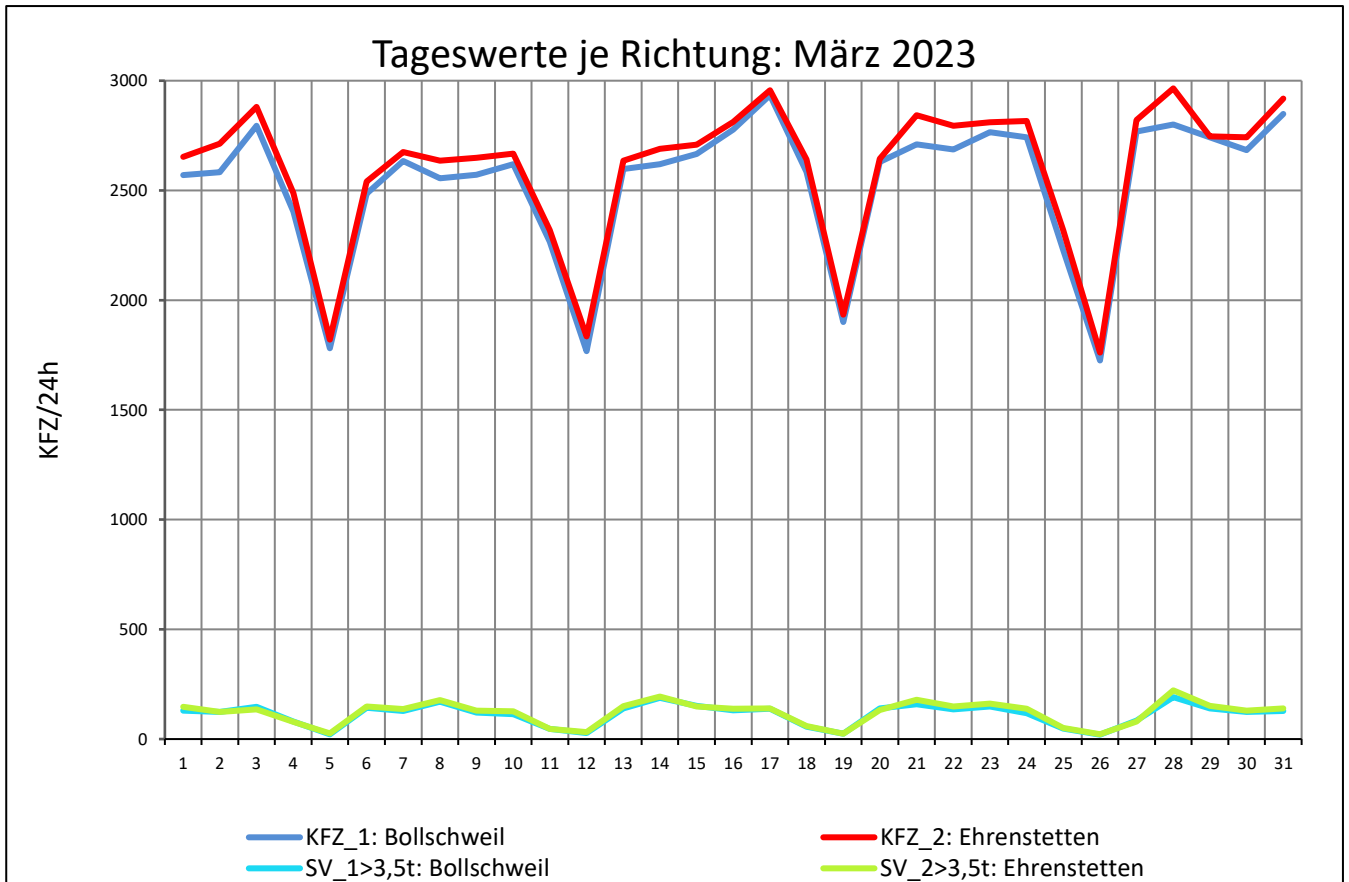
Zst.: **Ehrenkirchen**

TK-/Zst-Nr.: 8012/1203

L 122

Richtung 1 : **Bollschweil**

Richtung 2 : **Ehrenstetten**



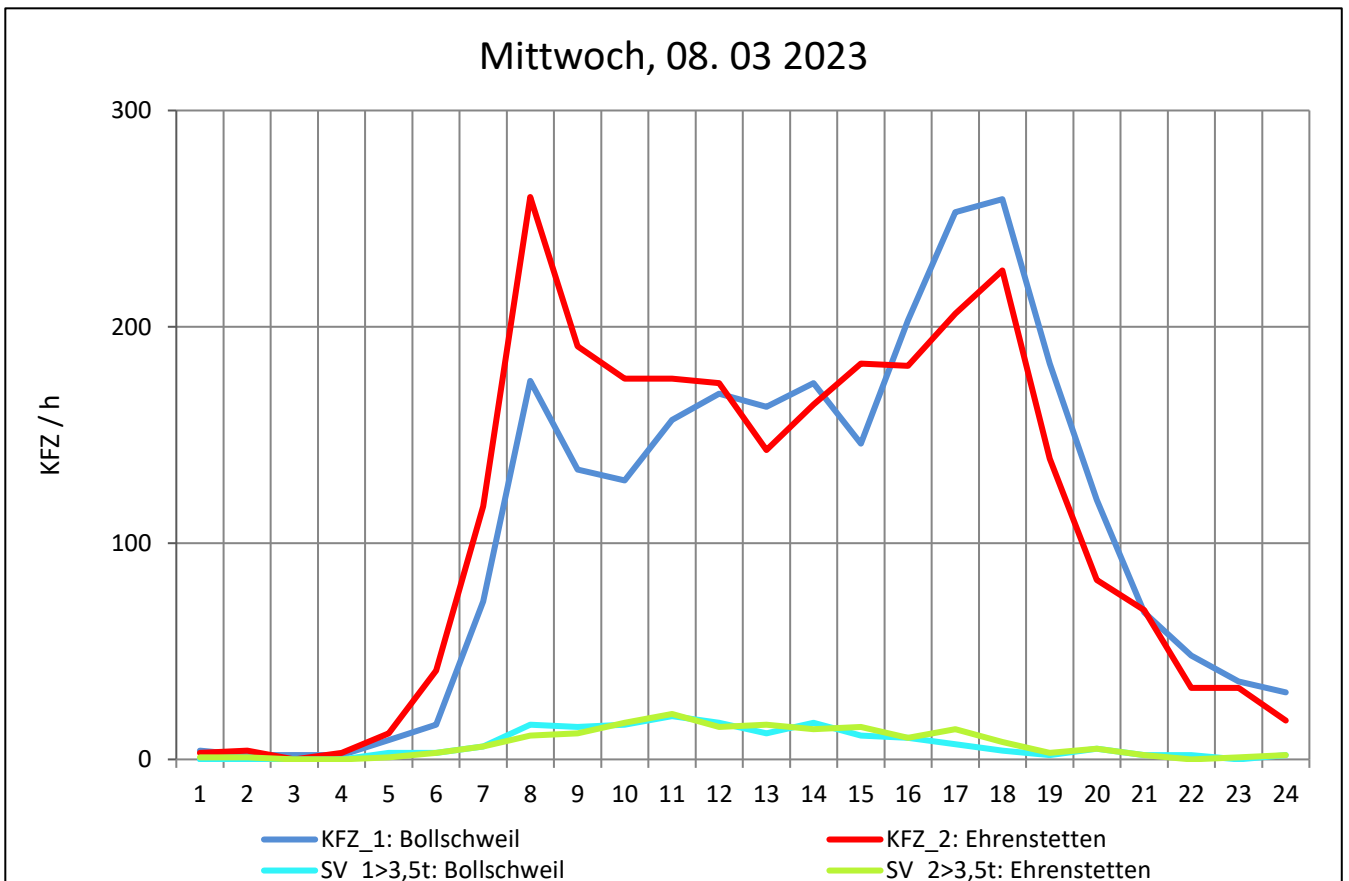
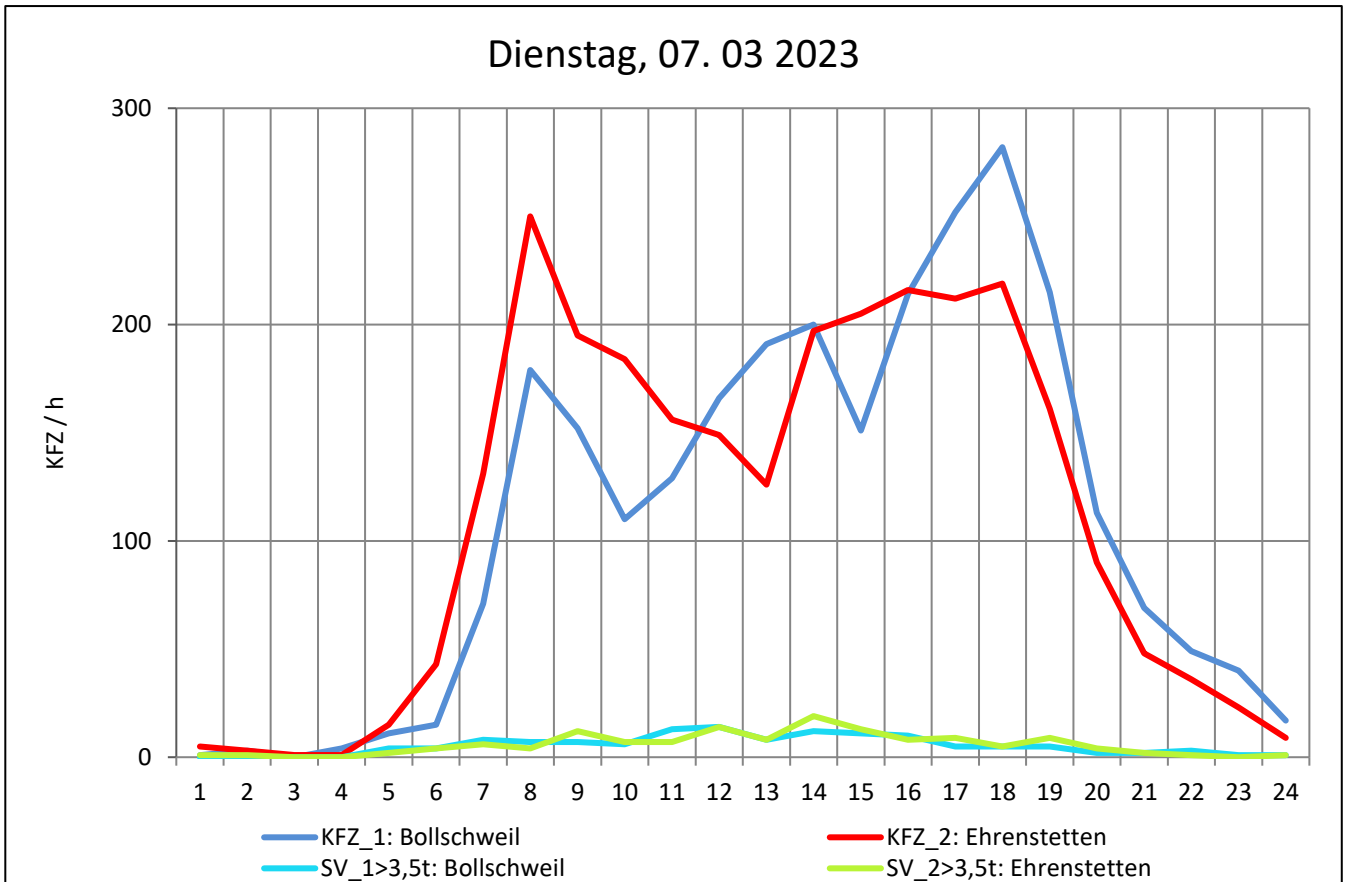
Zst.: **Ehrenkirchen**

TK-/Zst-Nr.: 8012/1203

L 122

Richtung 1 : **Bollschweil**

Richtung 2 : **Ehrenstetten**



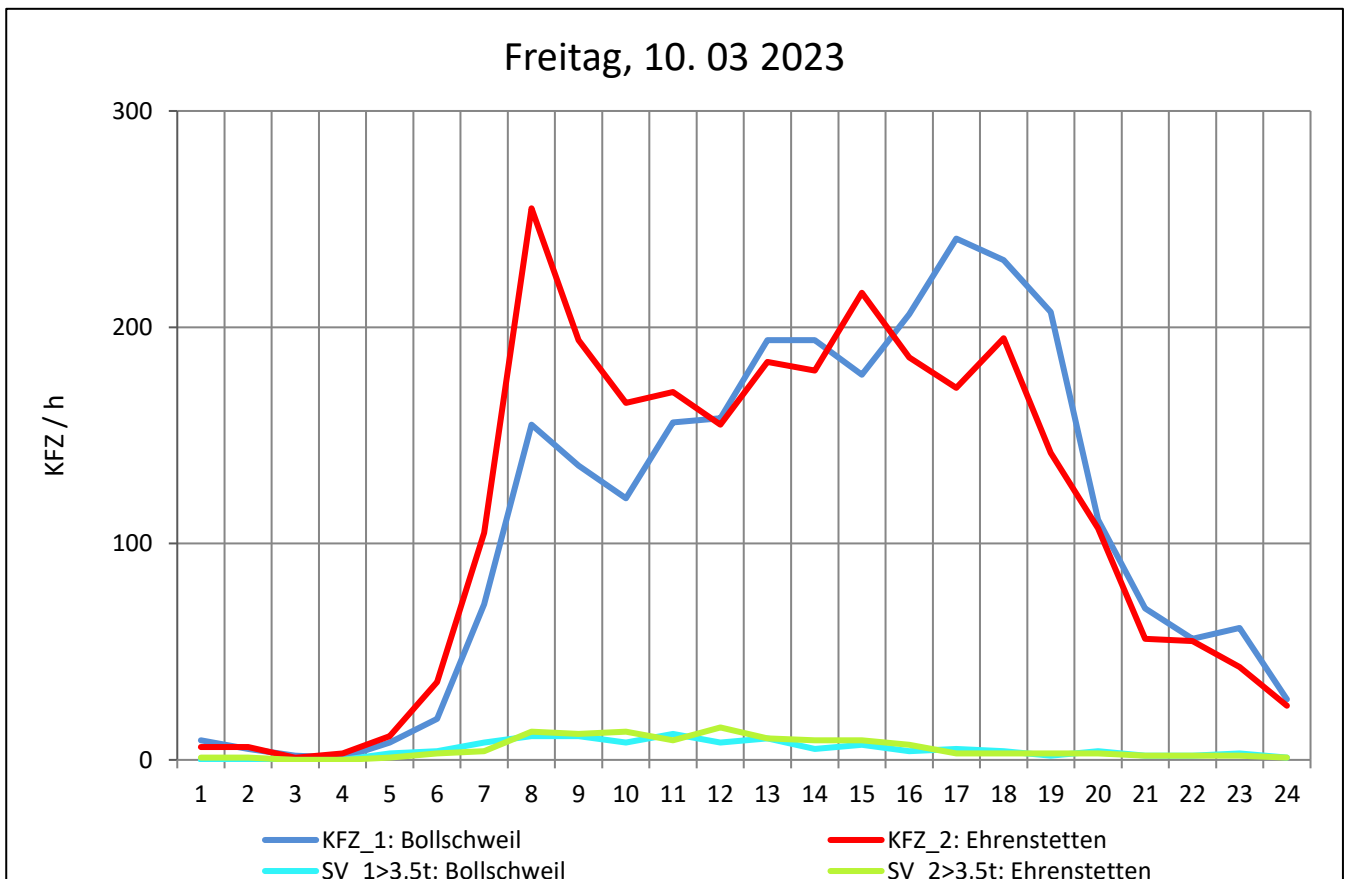
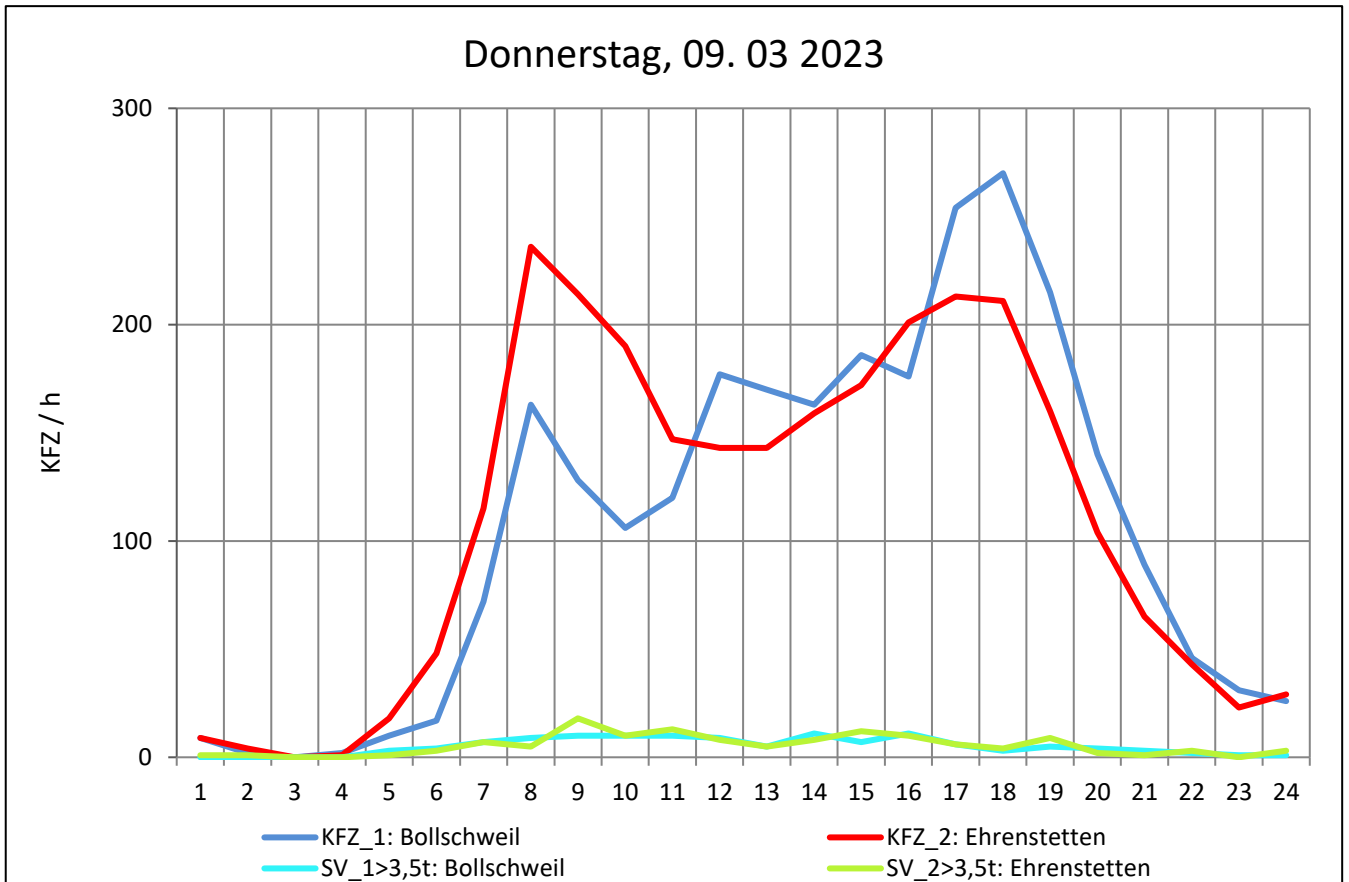
Zst.: **Ehrenkirchen**

TK-/Zst-Nr.: 8012/1203

L 122

Richtung 1 : **Bollschweil**

Richtung 2 : **Ehrenstetten**



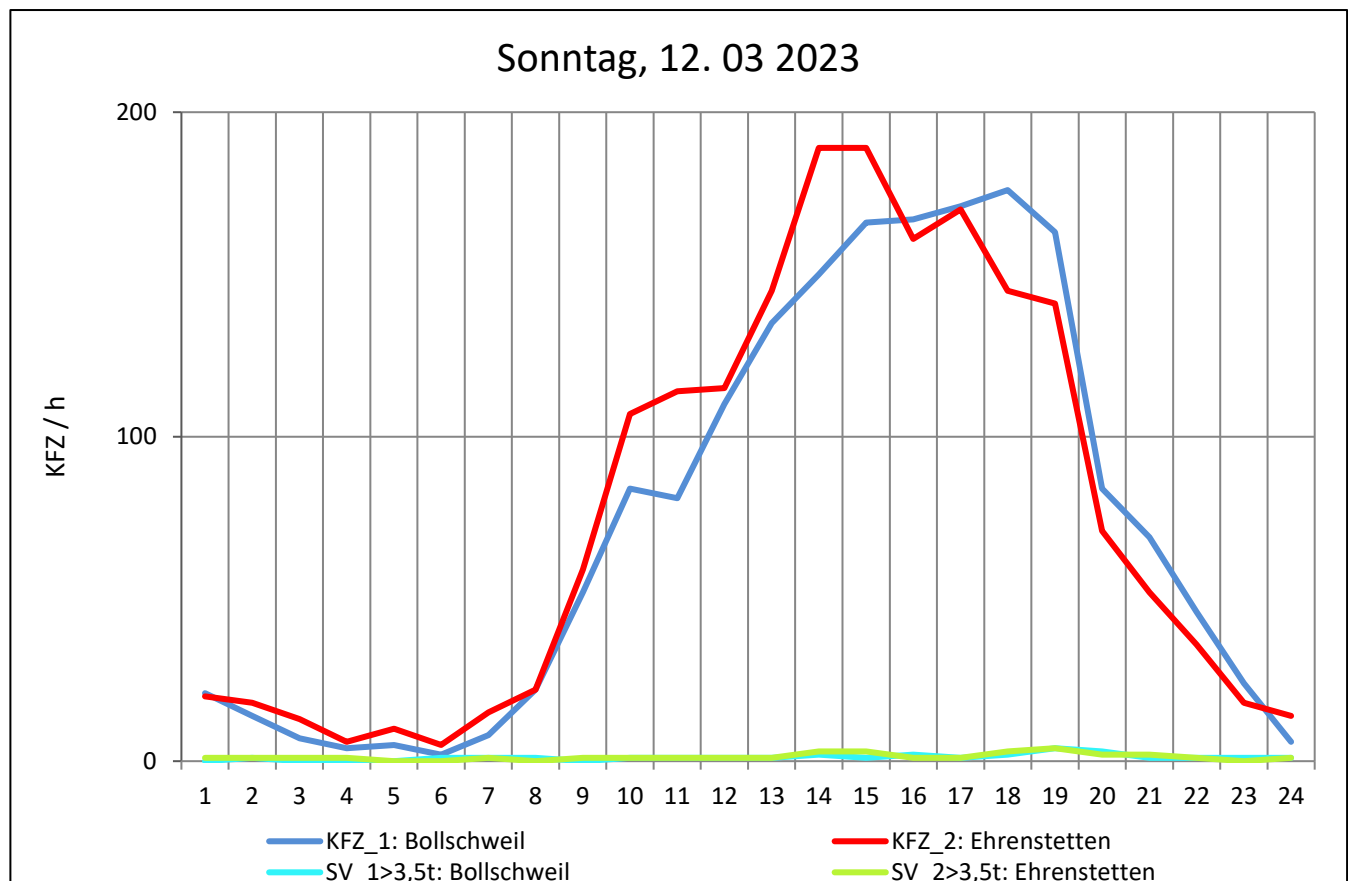
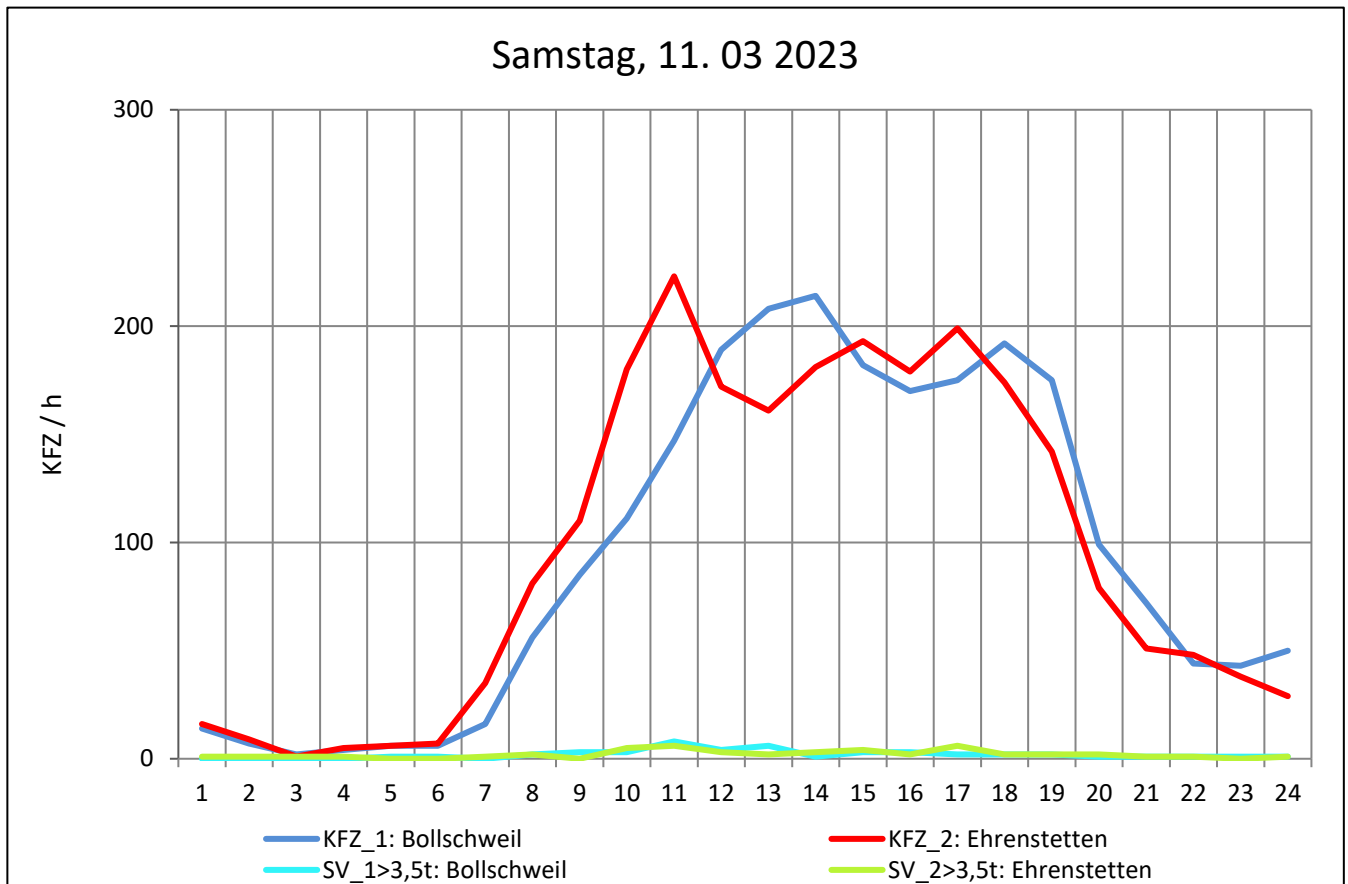
Zst.: **Ehrenkirchen**

TK-/Zst-Nr.: 8012/1203

L 122

Richtung 1 : **Bollschweil**

Richtung 2 : **Ehrenstetten**



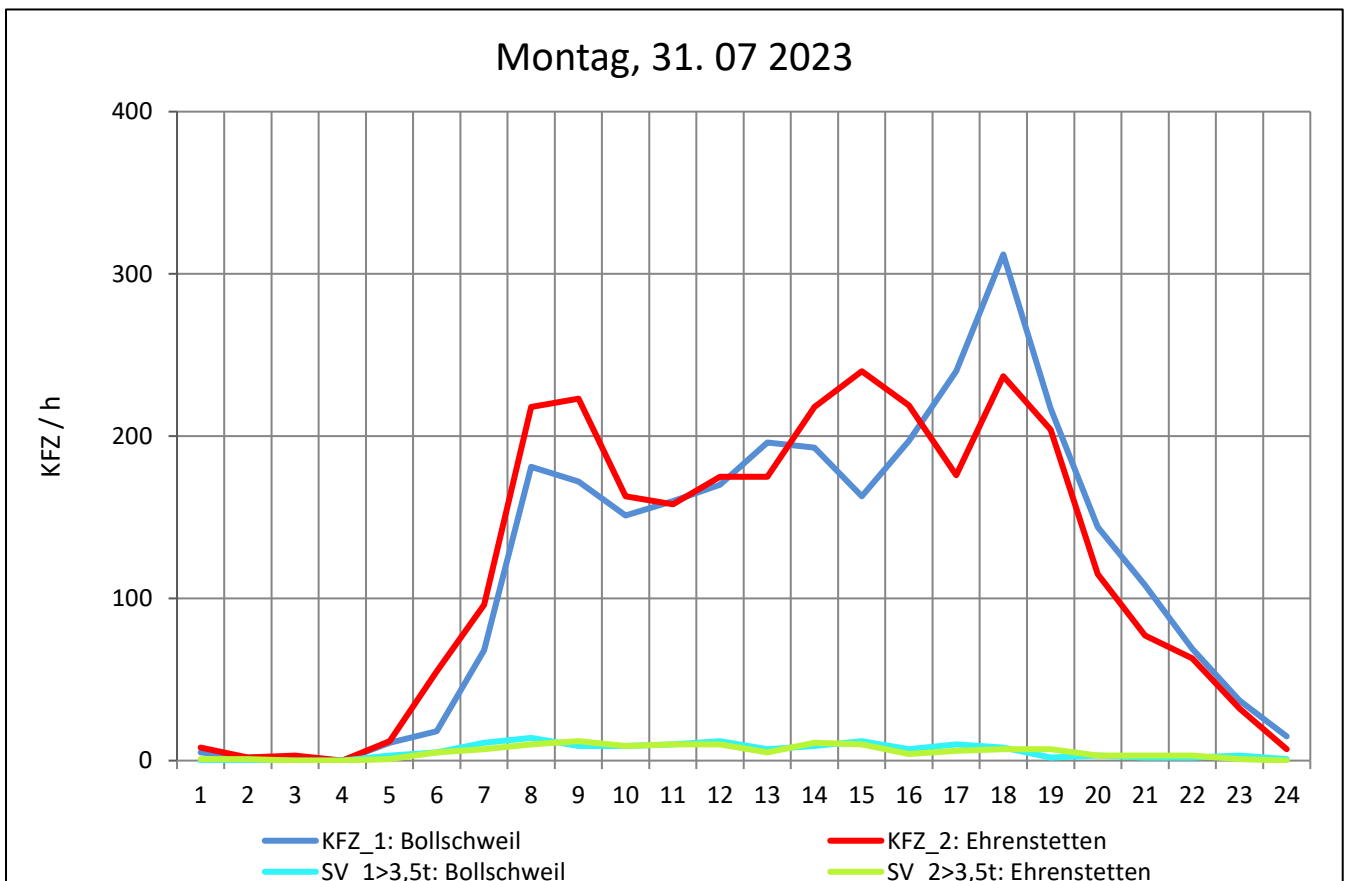
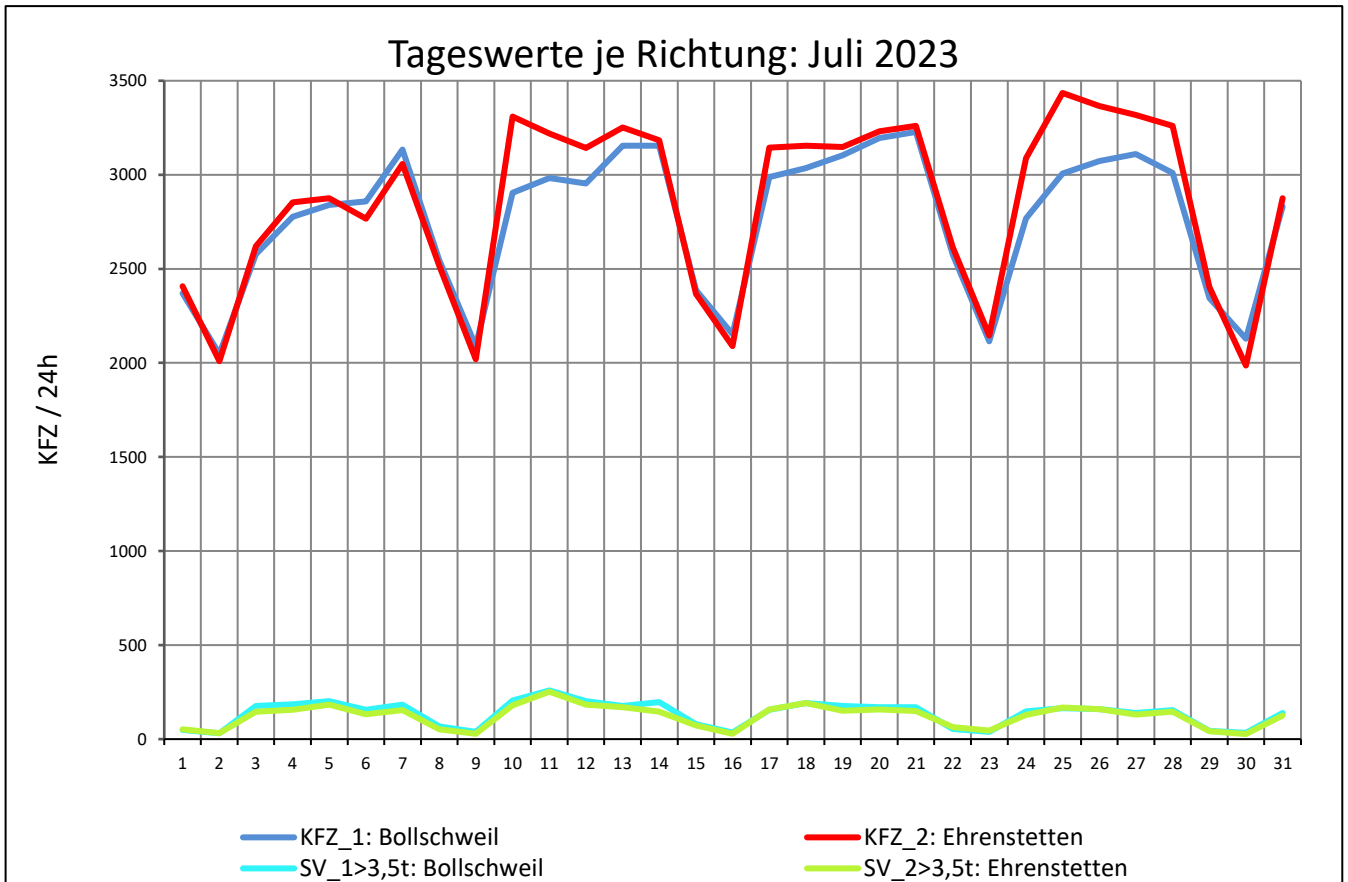
Zst.: **Ehrenkirchen**

TK-/Zst-Nr.: 8012/1203

L 122

Richtung 1 : **Bollschweil**

Richtung 2 : **Ehrenstetten**



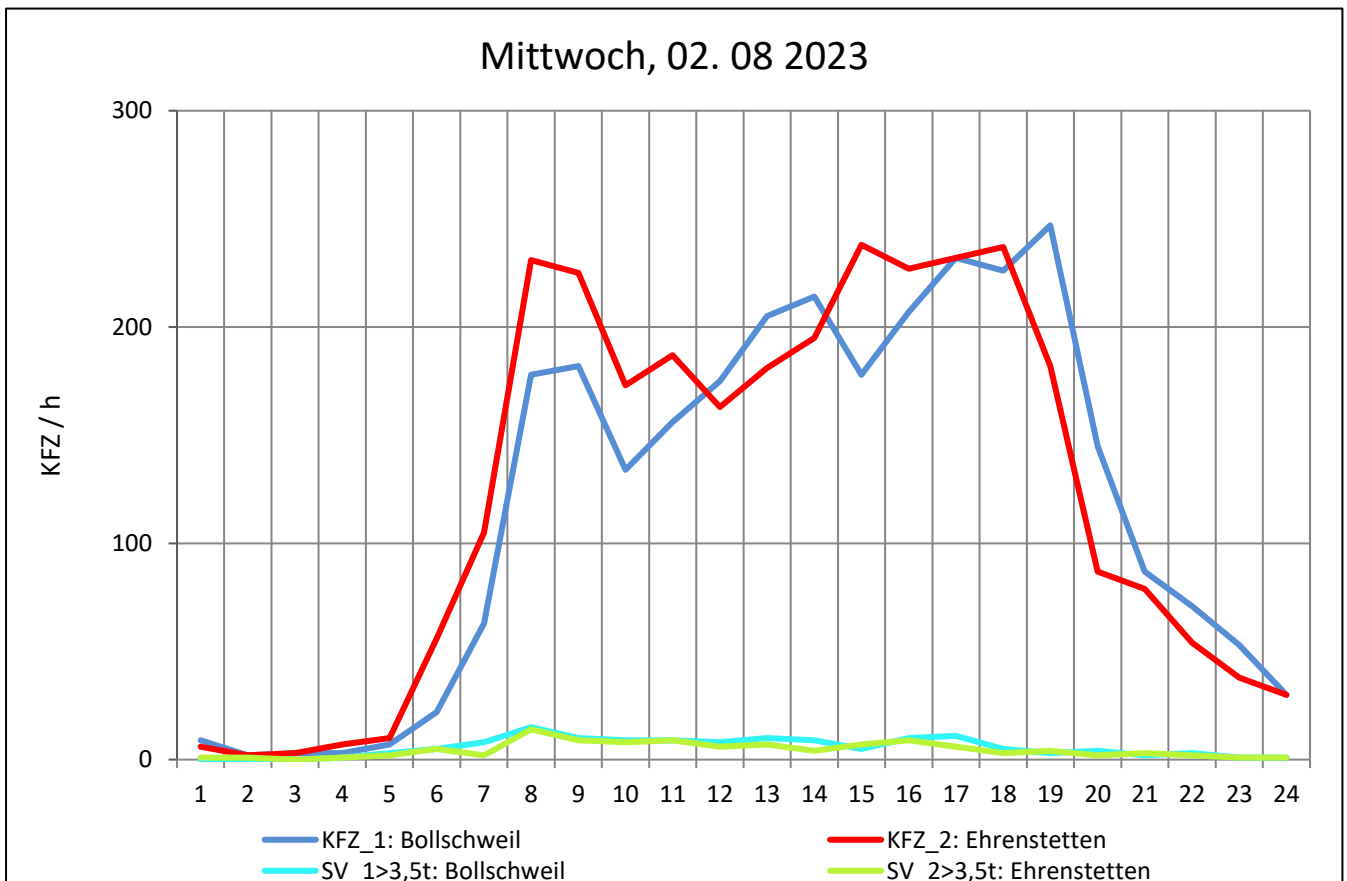
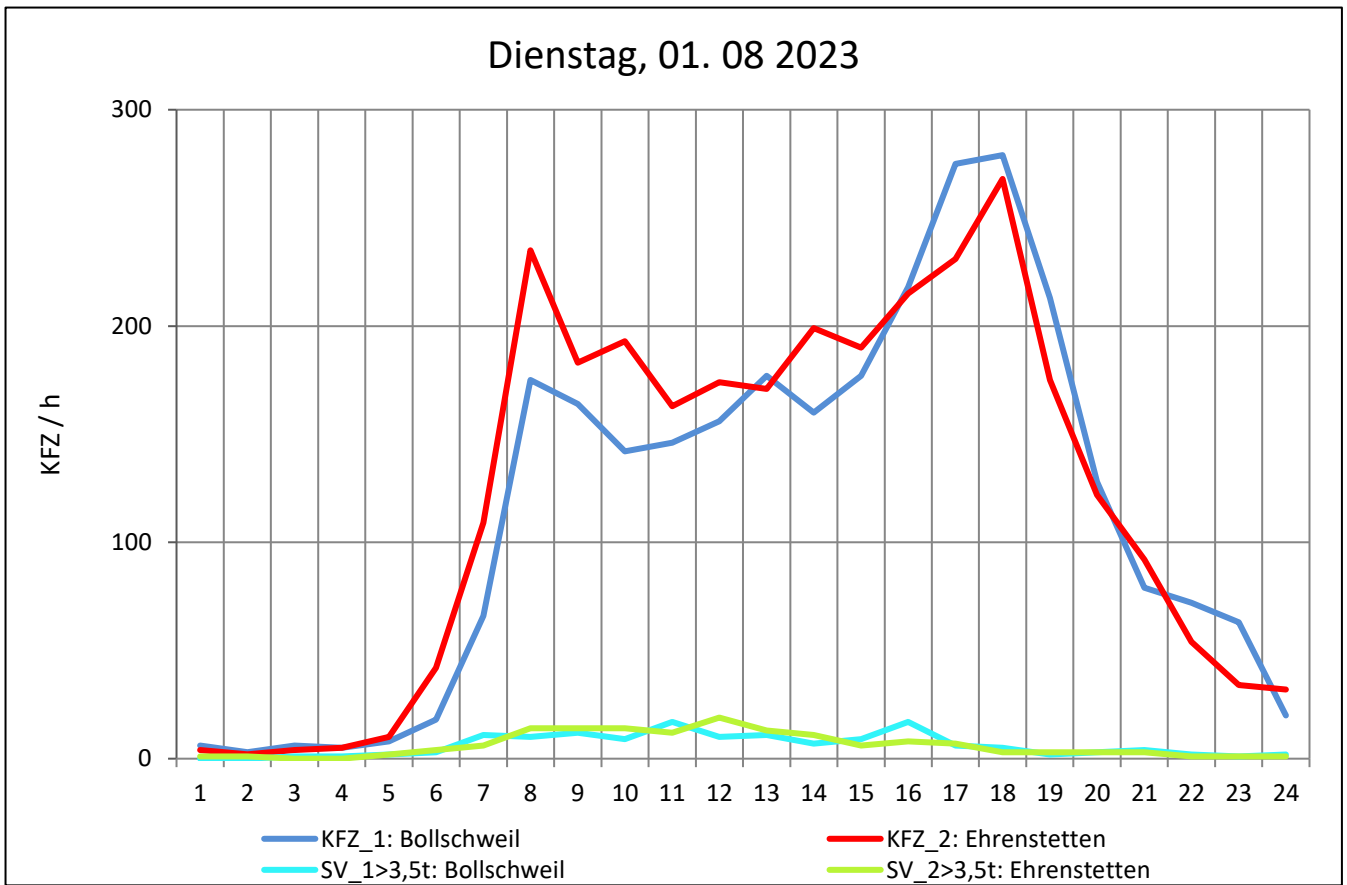
Zst.: **Ehrenkirchen**

TK-/Zst-Nr.: 8012/1203

L 122

Richtung 1 : **Bollschweil**

Richtung 2 : **Ehrenstetten**



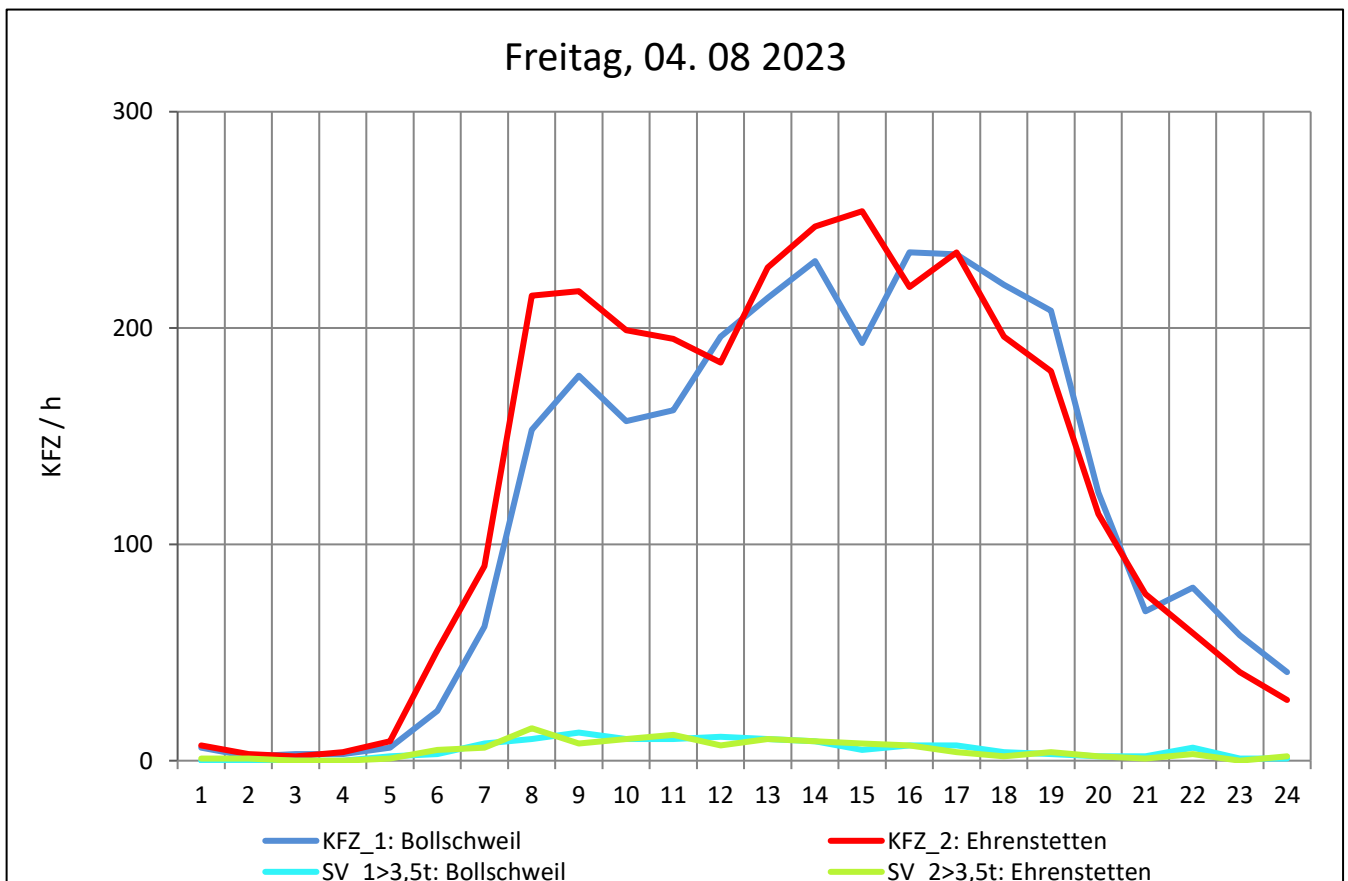
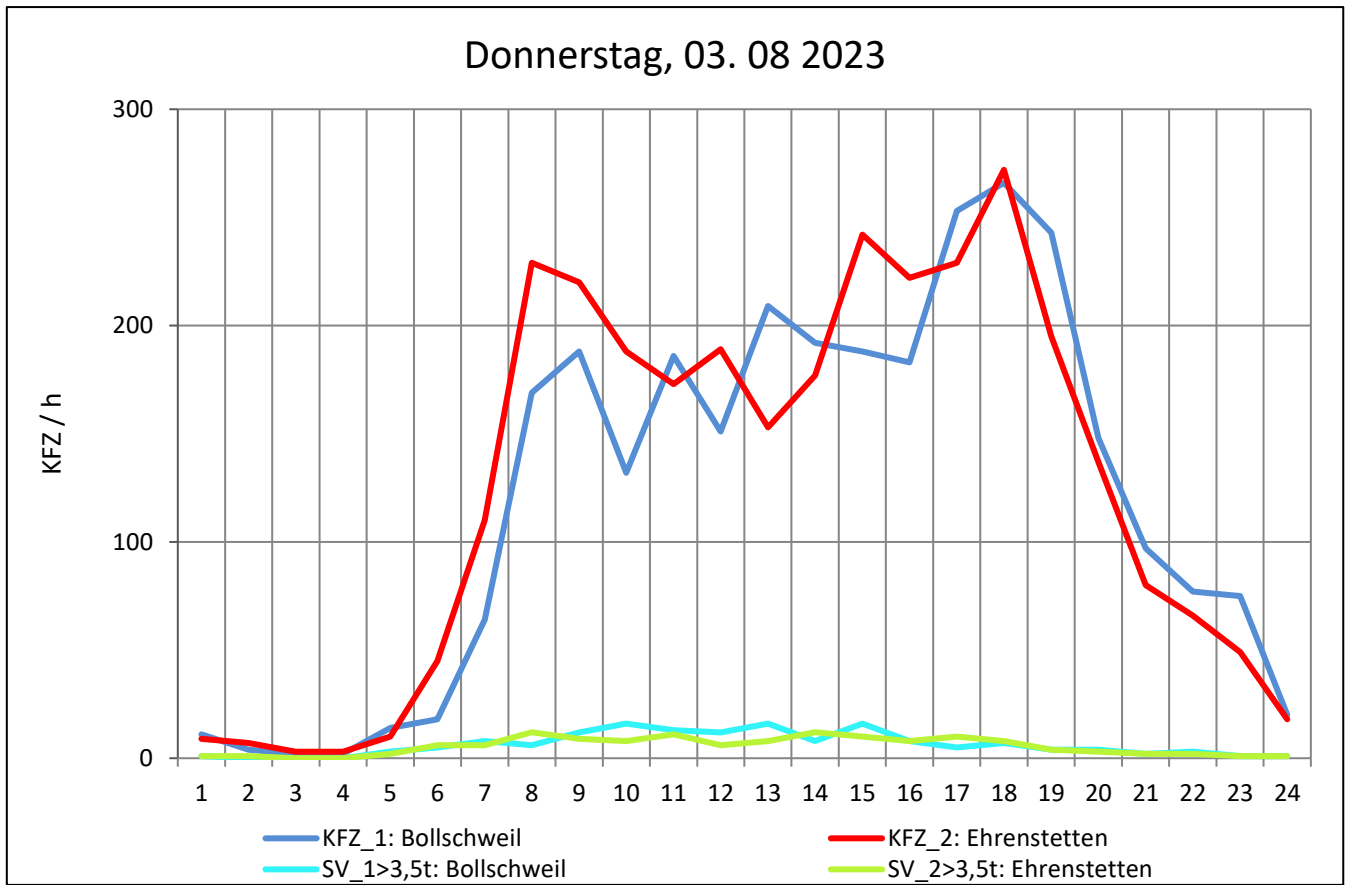
Zst.: **Ehrenkirchen**

TK-/Zst-Nr.: 8012/1203

L 122

Richtung 1 : **Bollschweil**

Richtung 2 : **Ehrenstetten**



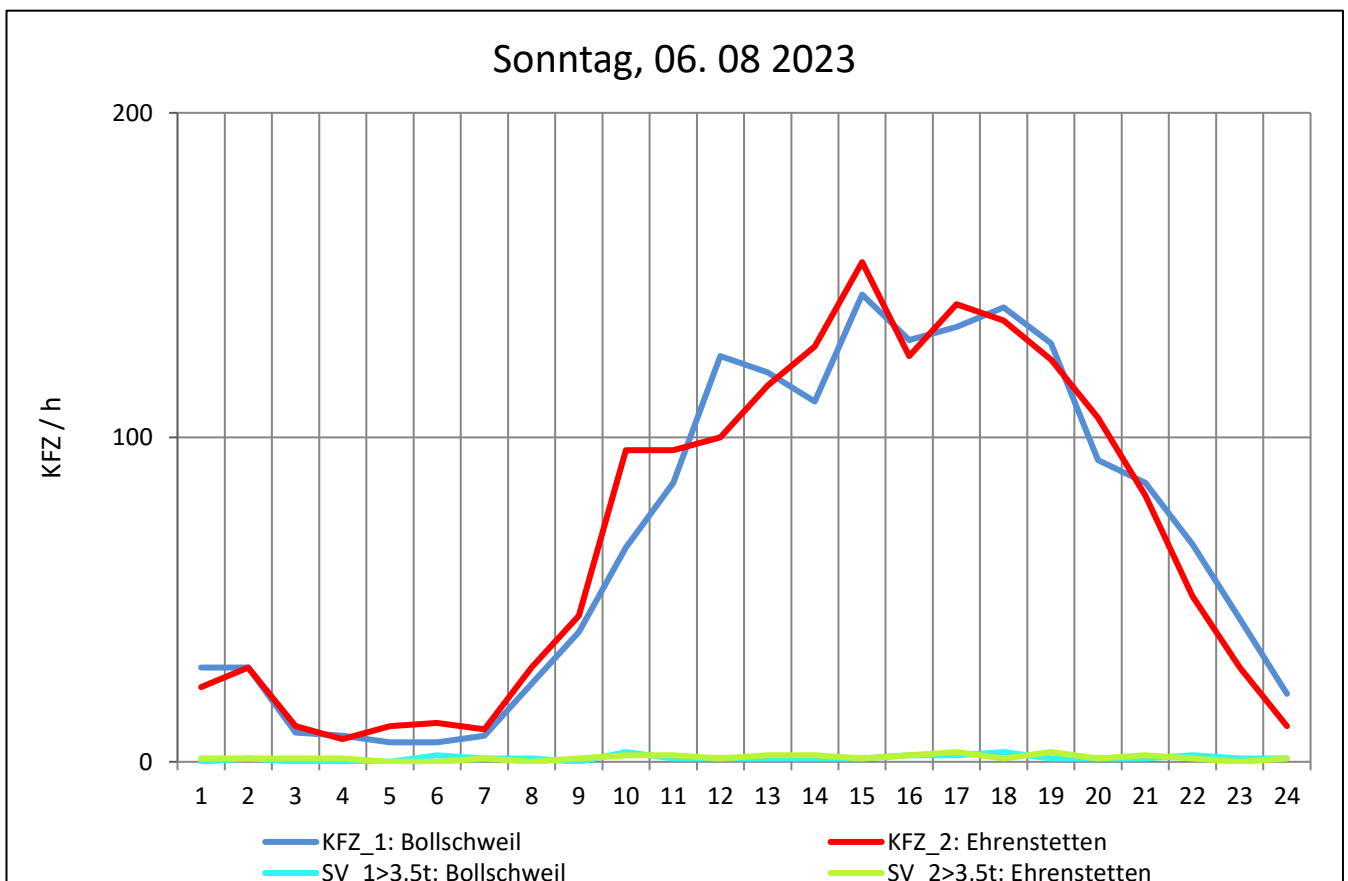
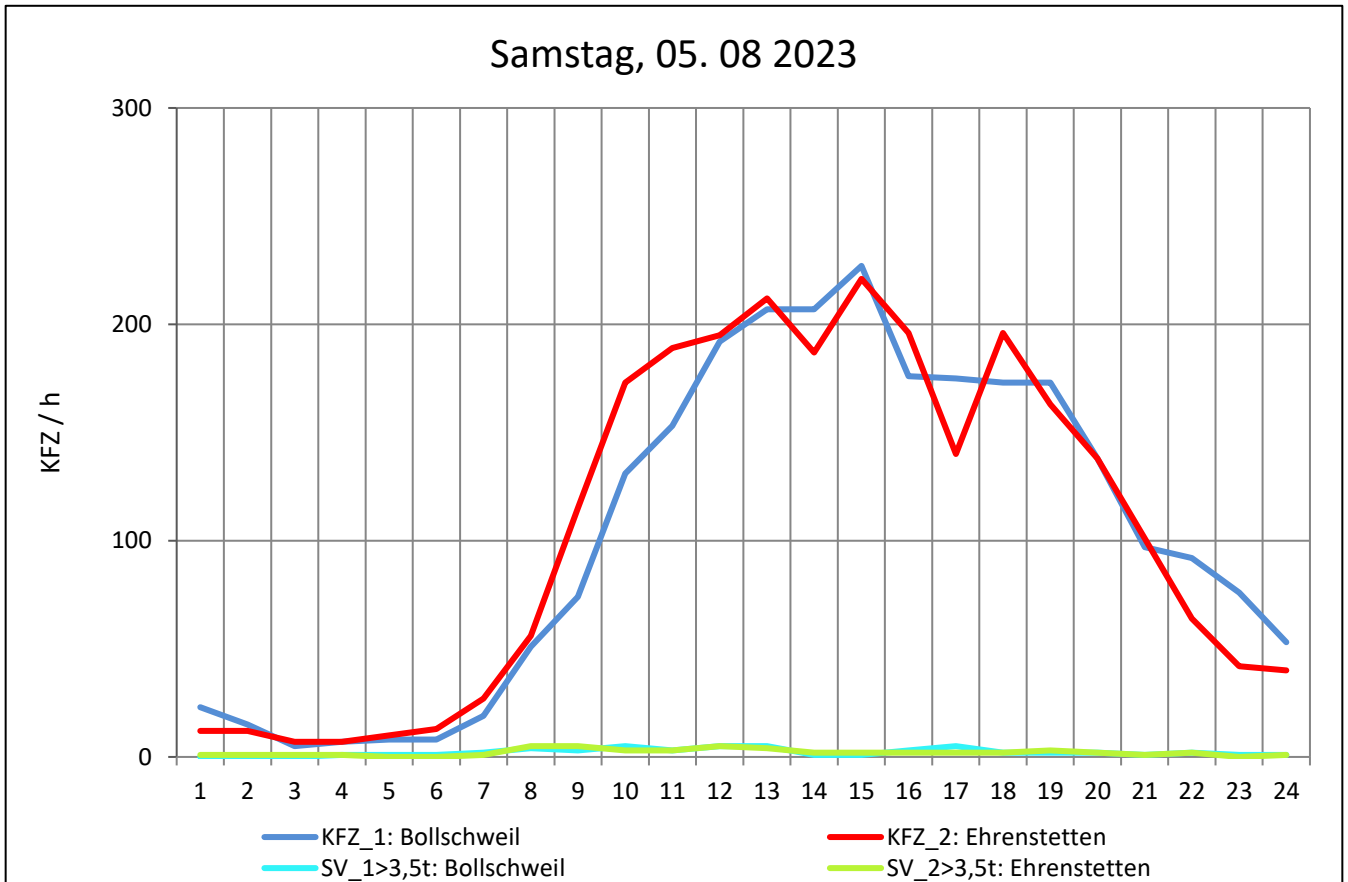
Zst.: **Ehrenkirchen**

TK-/Zst-Nr.: 8012/1203

L 122

Richtung 1 : **Bollschweil**

Richtung 2 : **Ehrenstetten**



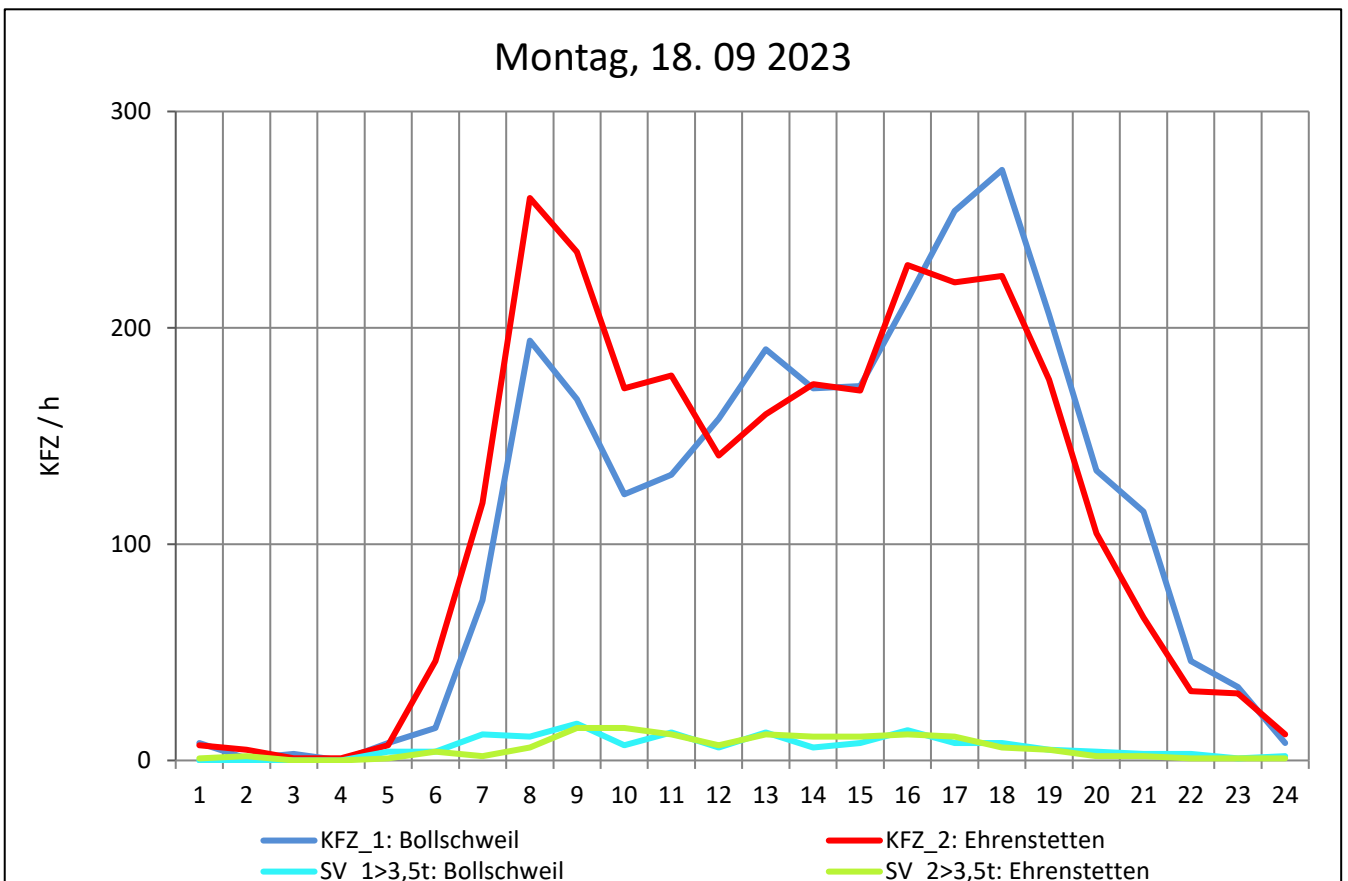
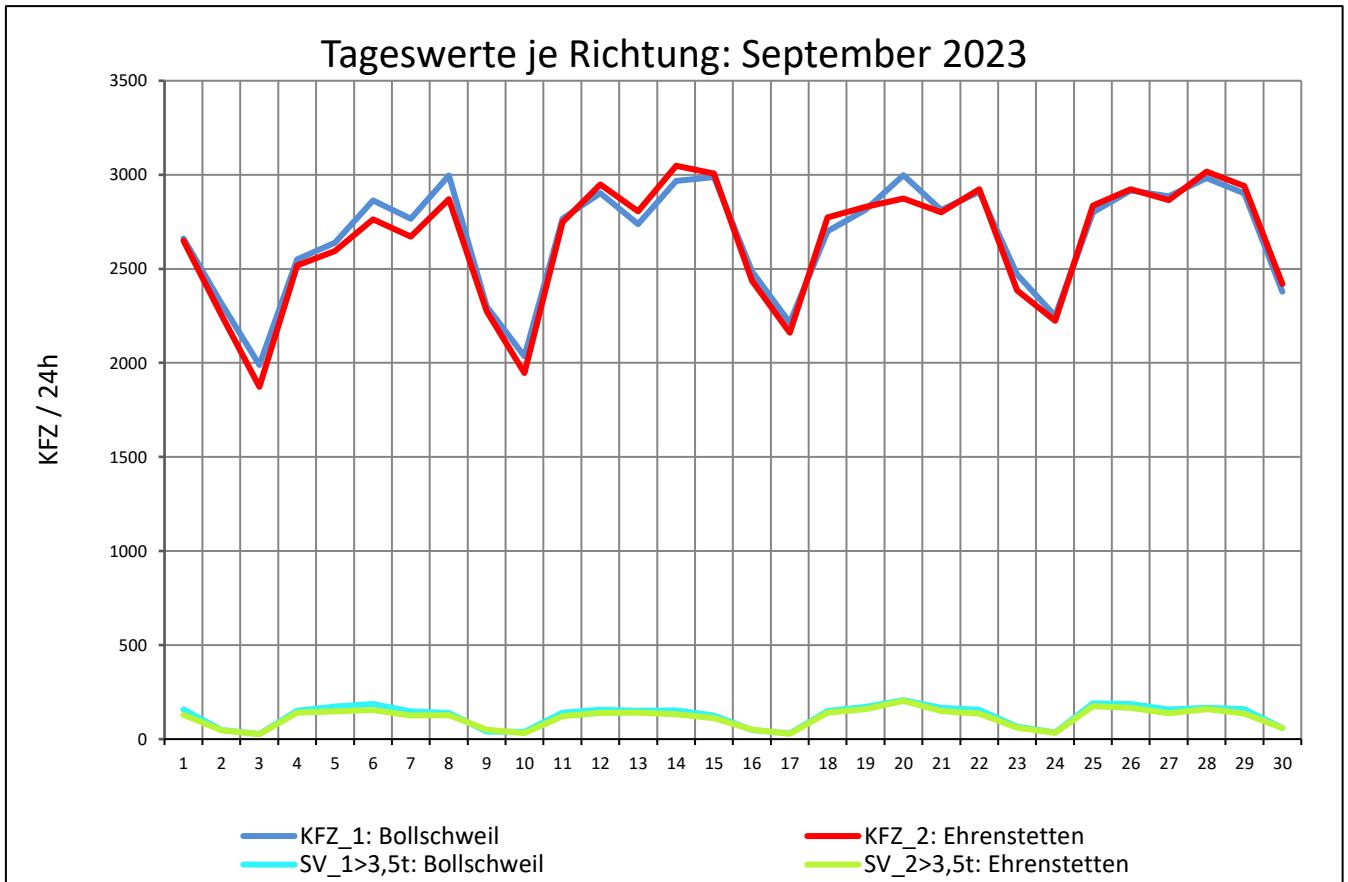
Zst.: **Ehrenkirchen**

TK-/Zst-Nr.: 8012/1203

L 122

Richtung 1 : **Bollschweil**

Richtung 2 : **Ehrenstetten**



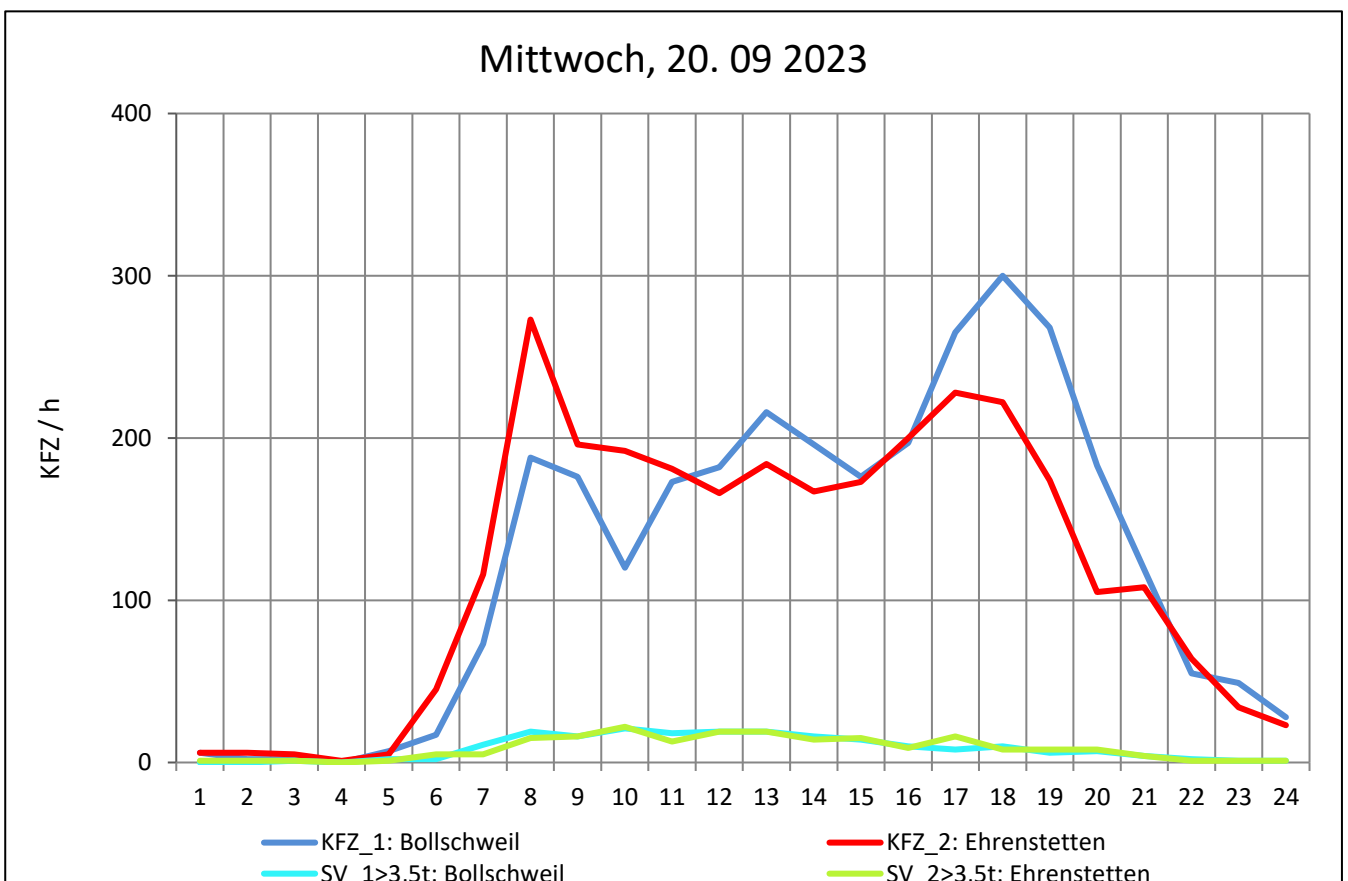
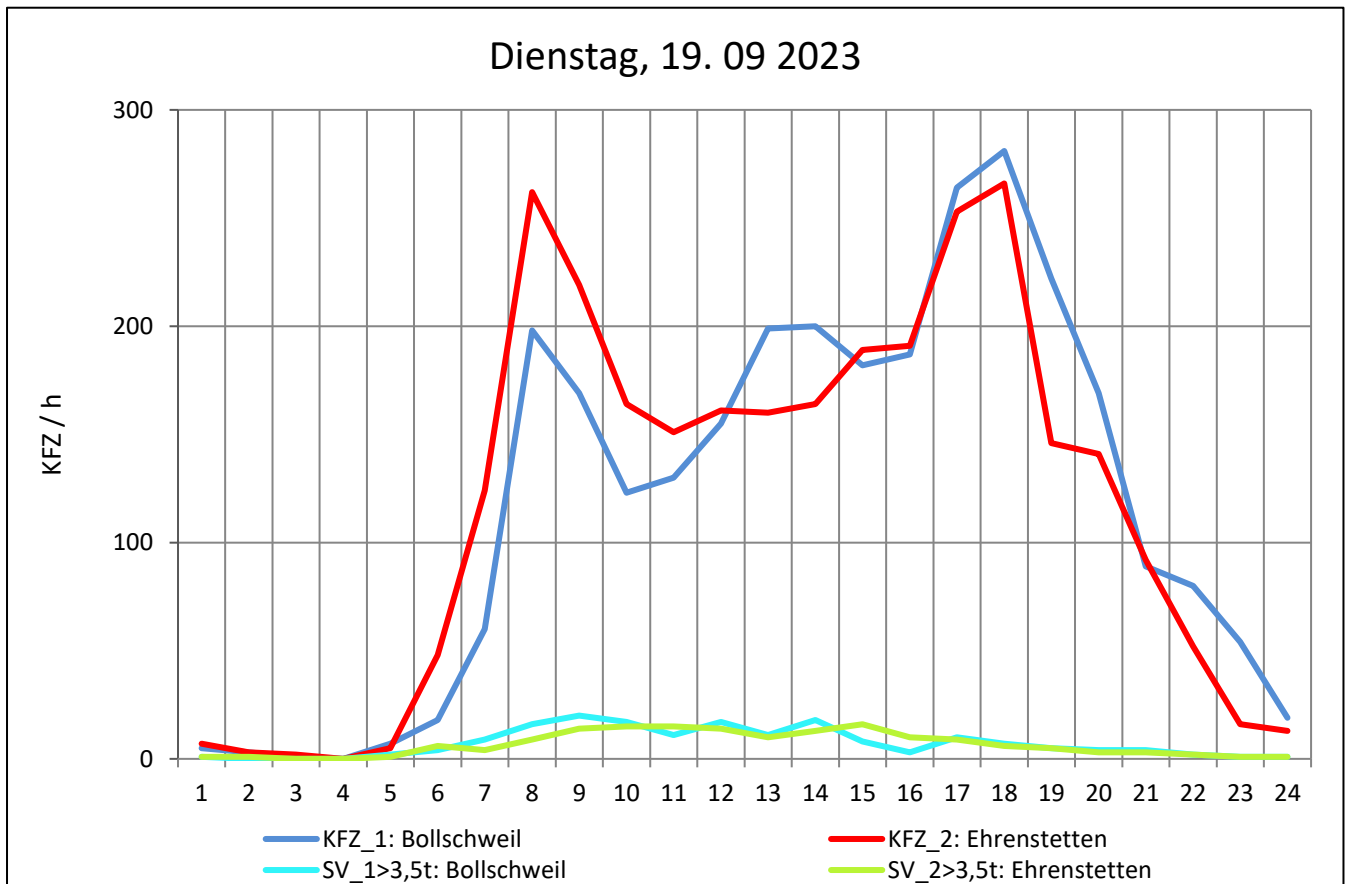
Zst.: **Ehrenkirchen**

TK-/Zst-Nr.: 8012/1203

L 122

Richtung 1 : **Bollschweil**

Richtung 2 : **Ehrenstetten**



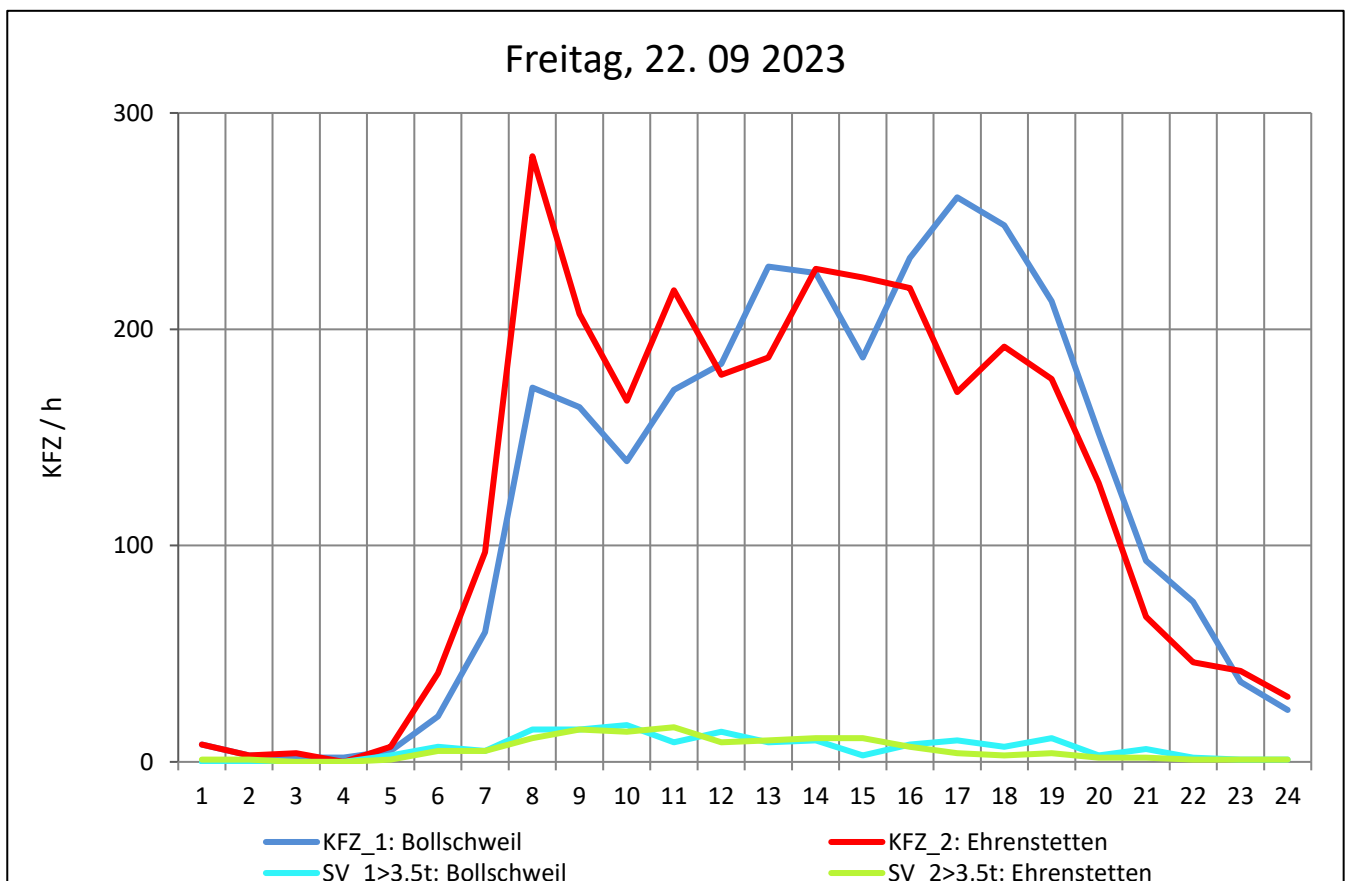
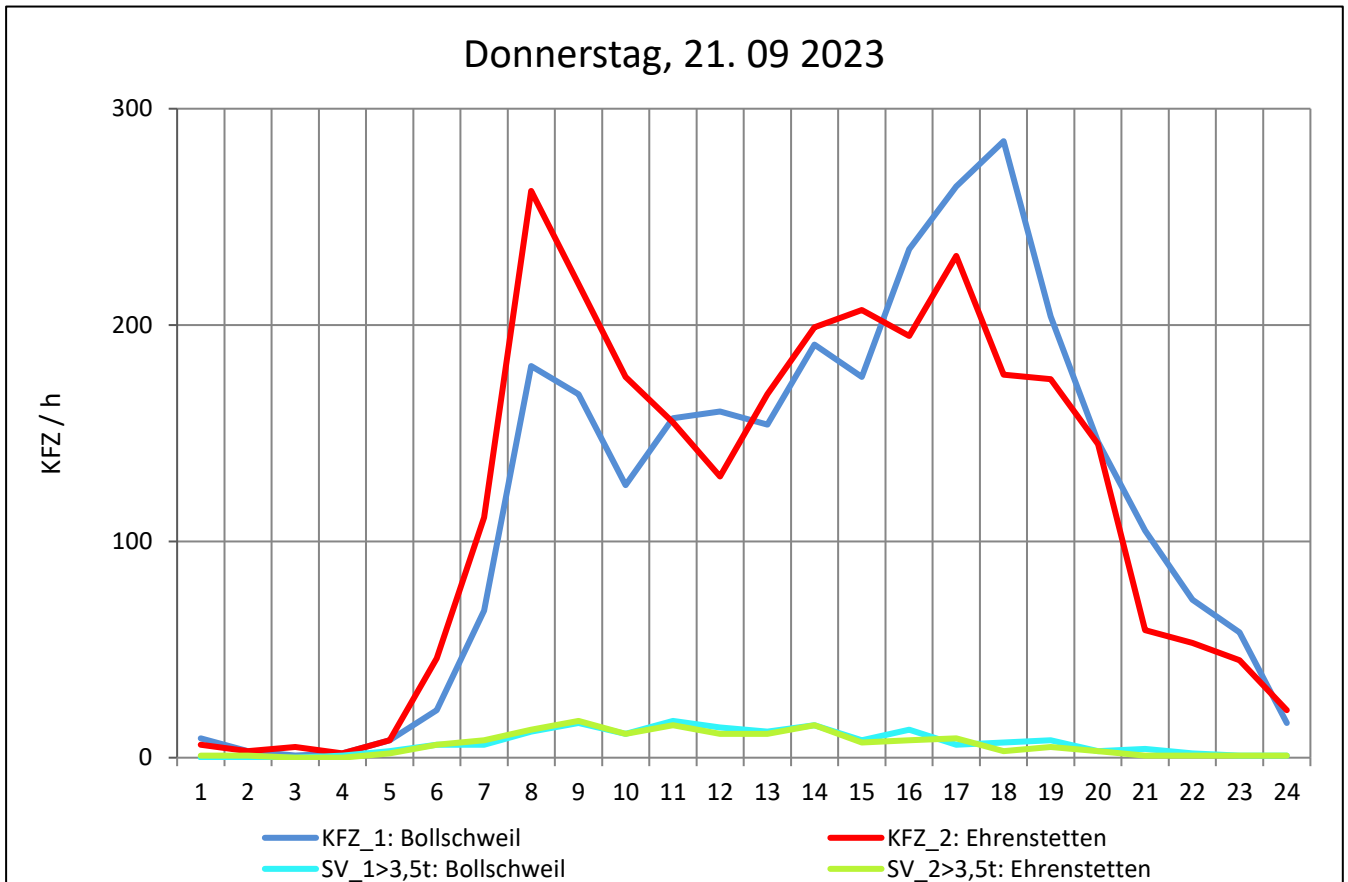
Zst.: **Ehrenkirchen**

TK-/Zst-Nr.: 8012/1203

L 122

Richtung 1 : **Bollschweil**

Richtung 2 : **Ehrenstetten**



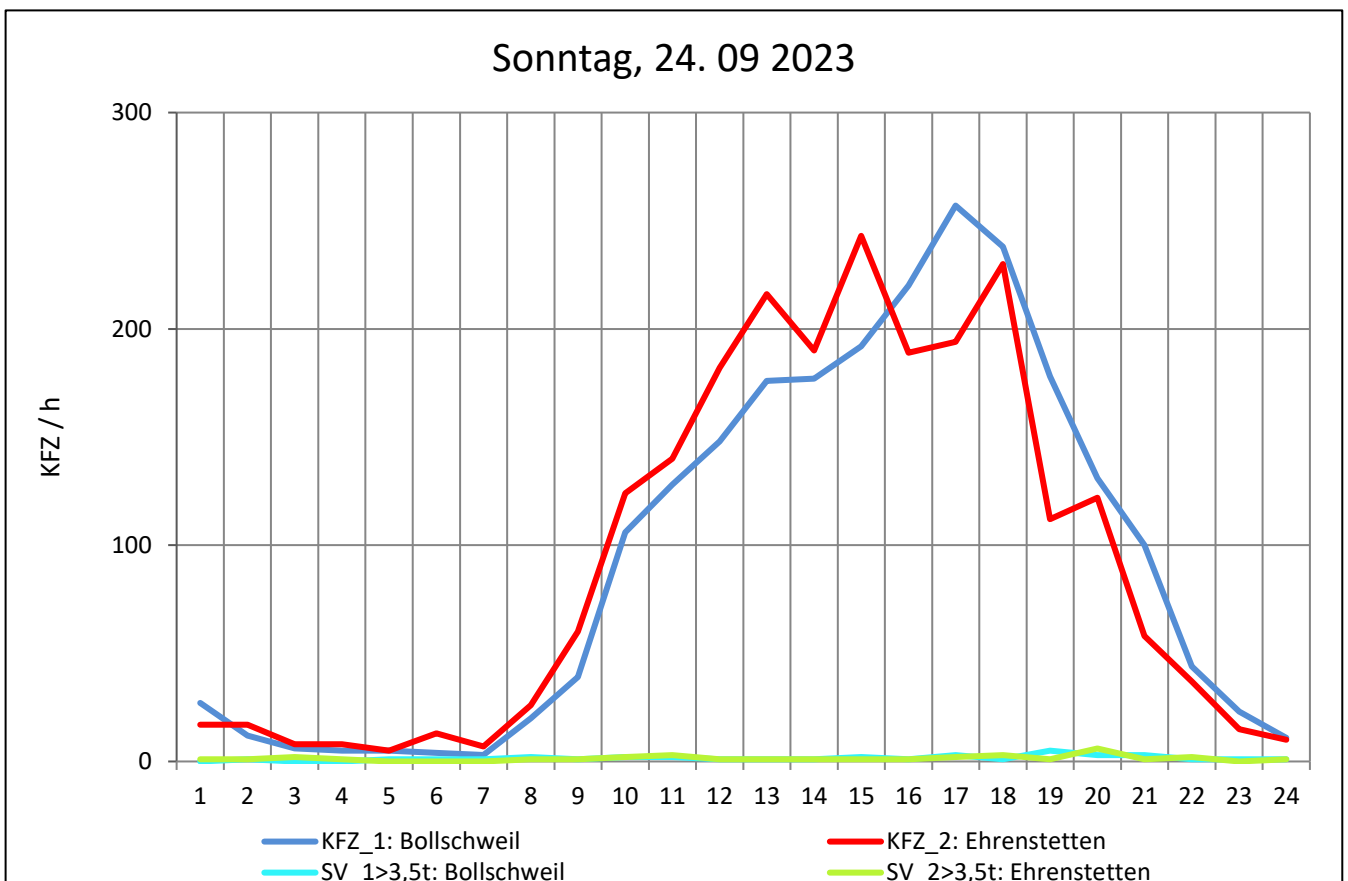
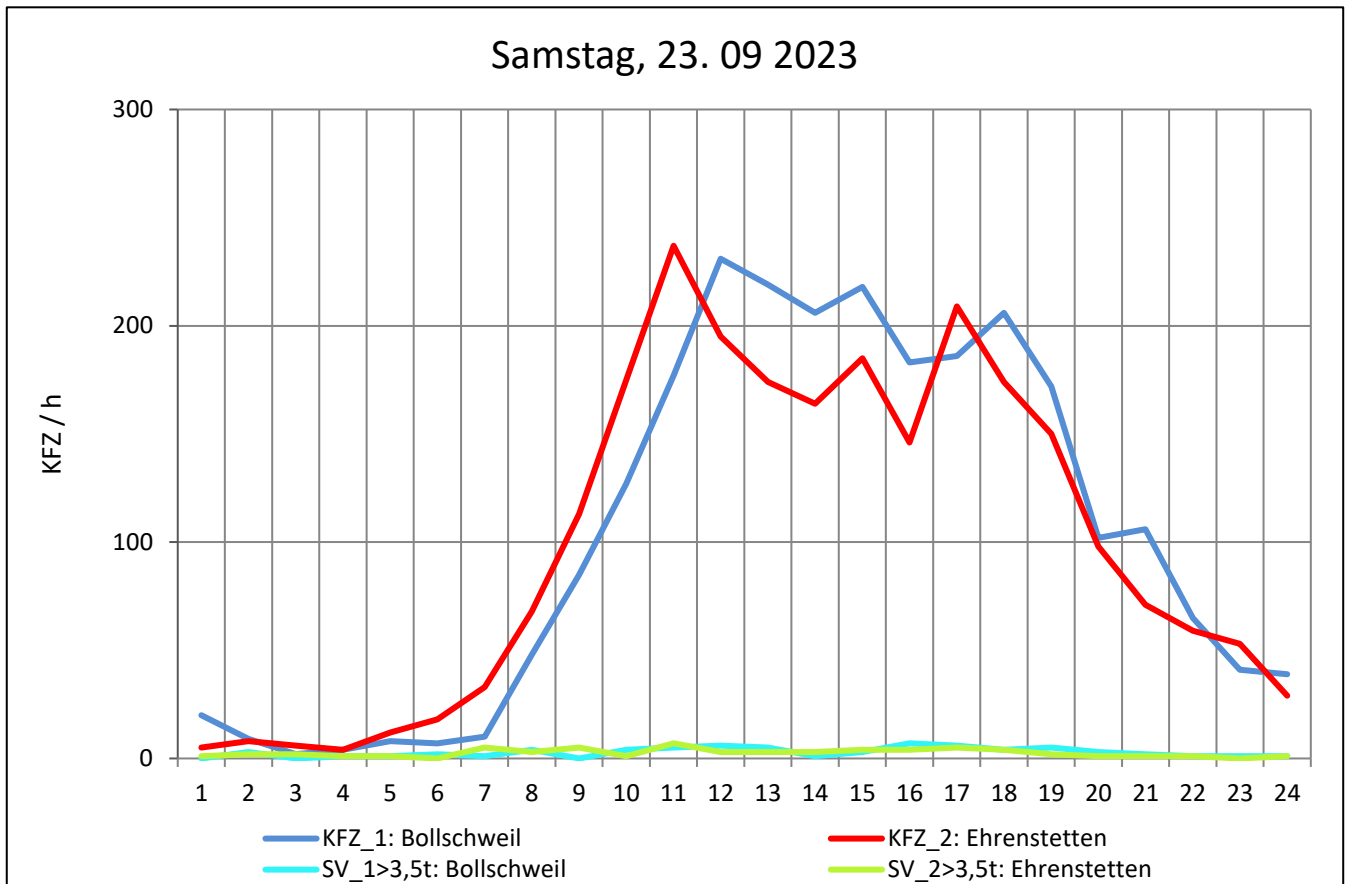
Zst.: **Ehrenkirchen**

TK-/Zst-Nr.: 8012/1203

L 122

Richtung 1 : **Bollschweil**

Richtung 2 : **Ehrenstetten**



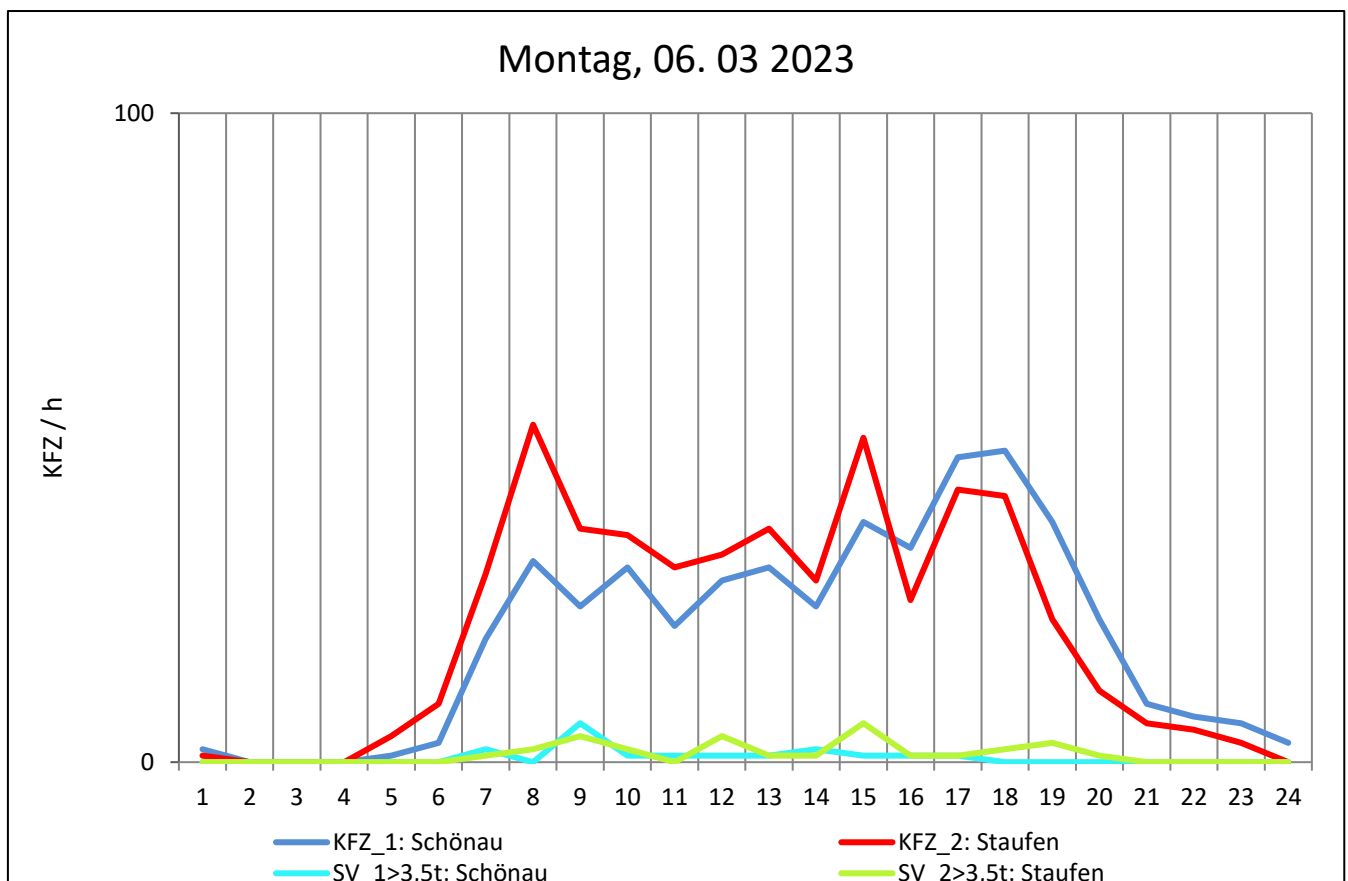
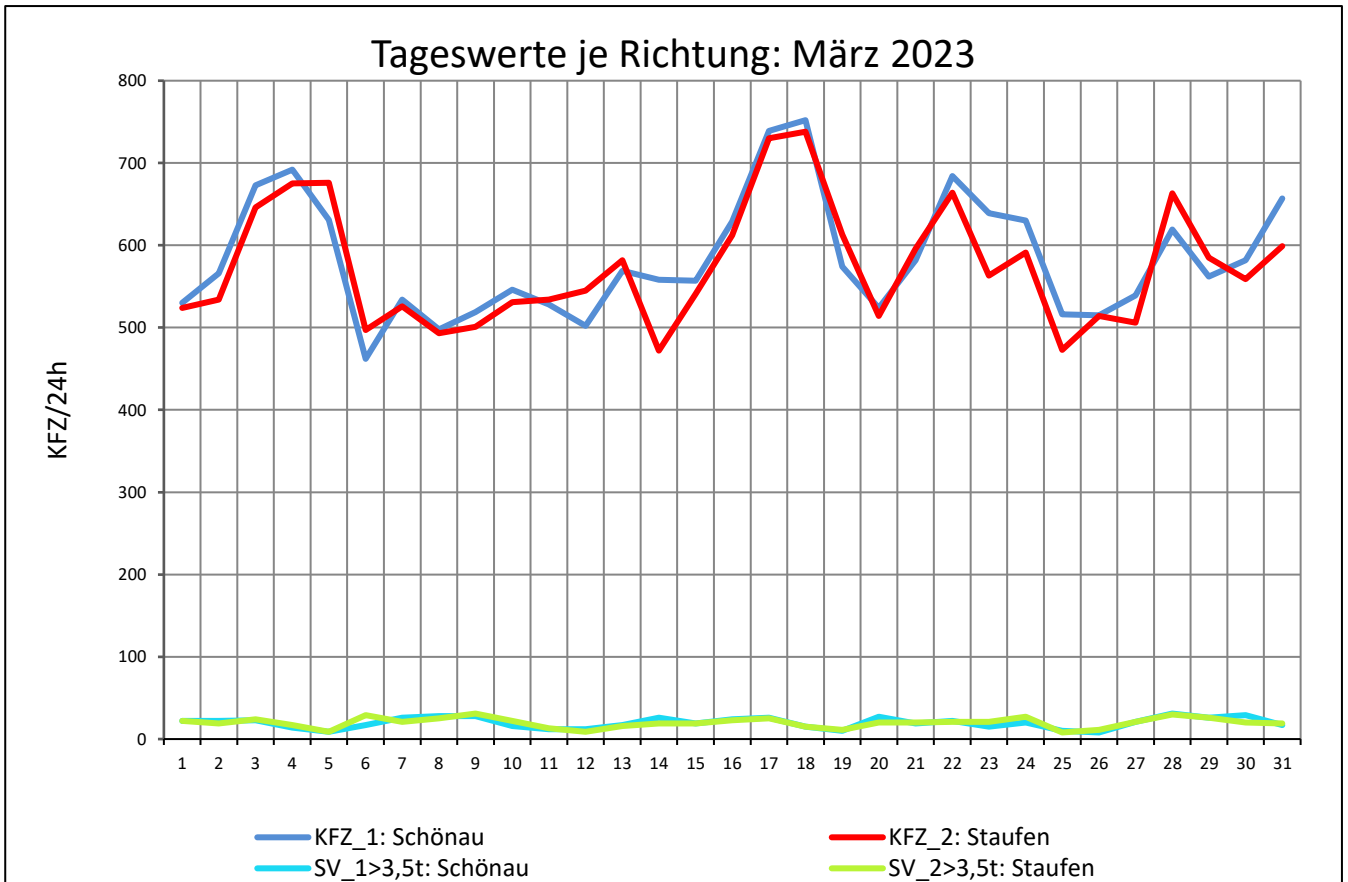
Zst.: **Münstertal**

TK-/Zst-Nr.: 8113/1200

L 123

Richtung 1 : **Schönau**

Richtung 2 : **Staufen**



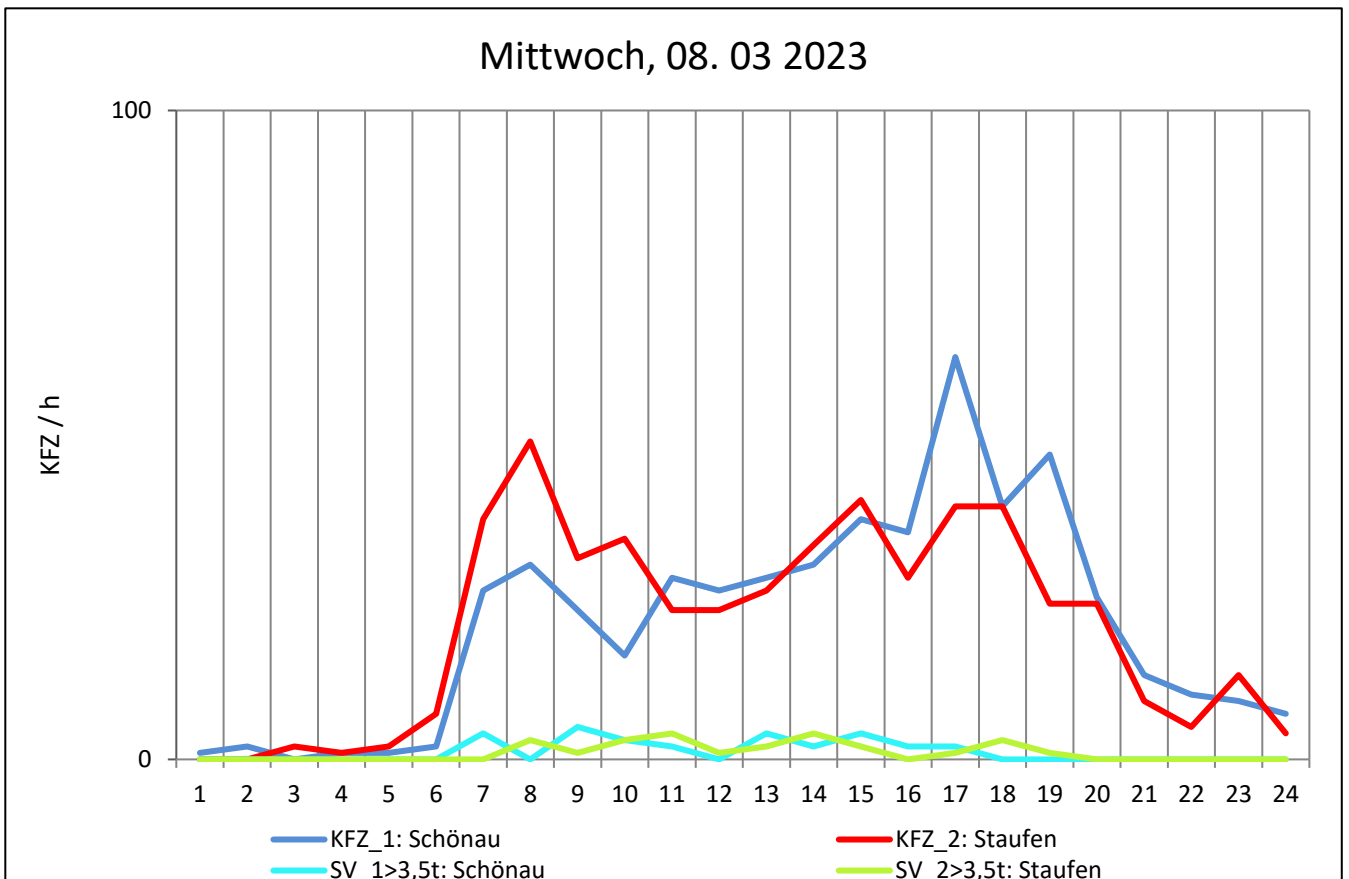
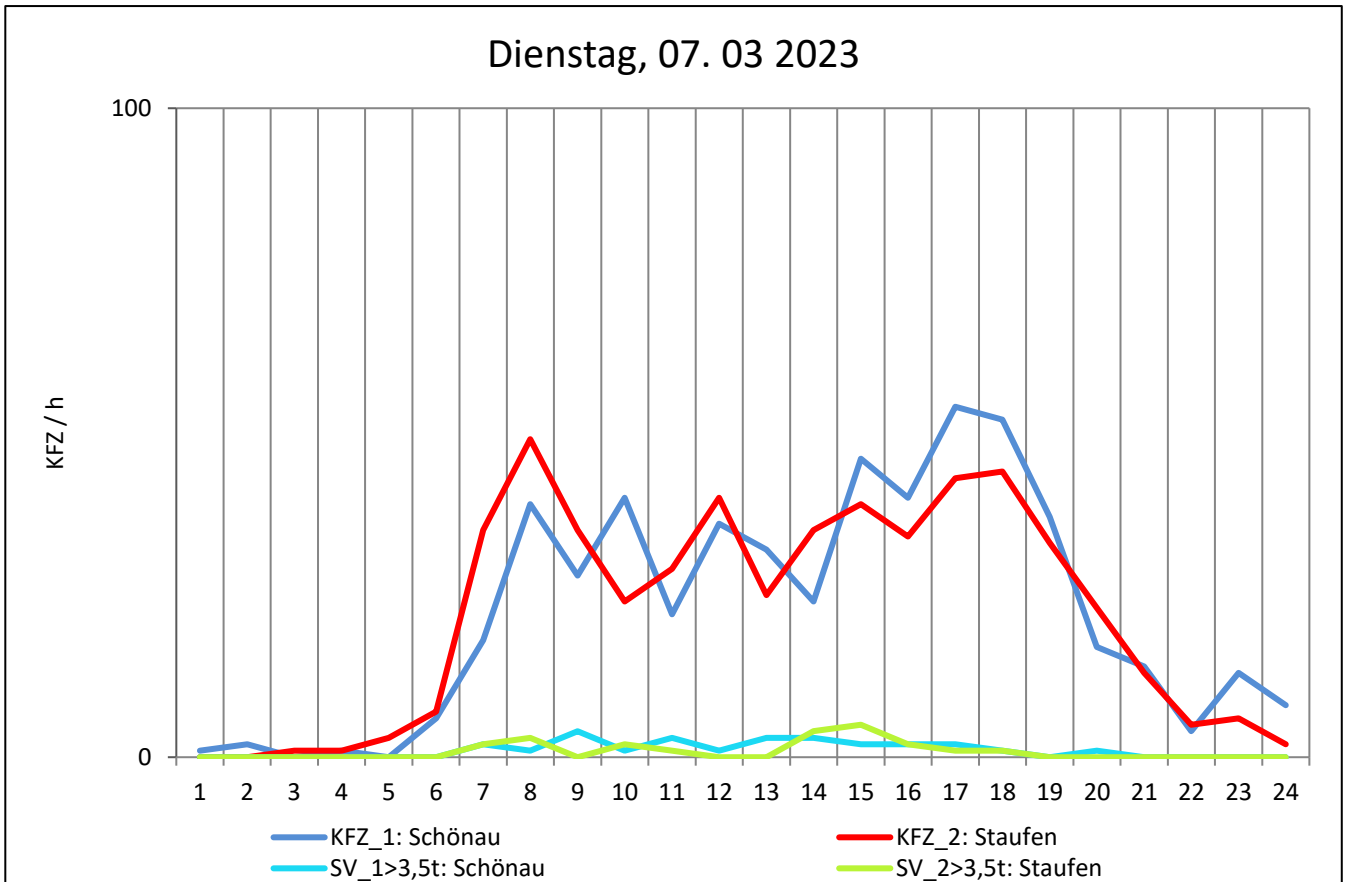
Zst.: **Münstertal**

TK-/Zst-Nr.: 8113/1200

L 123

Richtung 1 : **Schönau**

Richtung 2 : **Staufen**



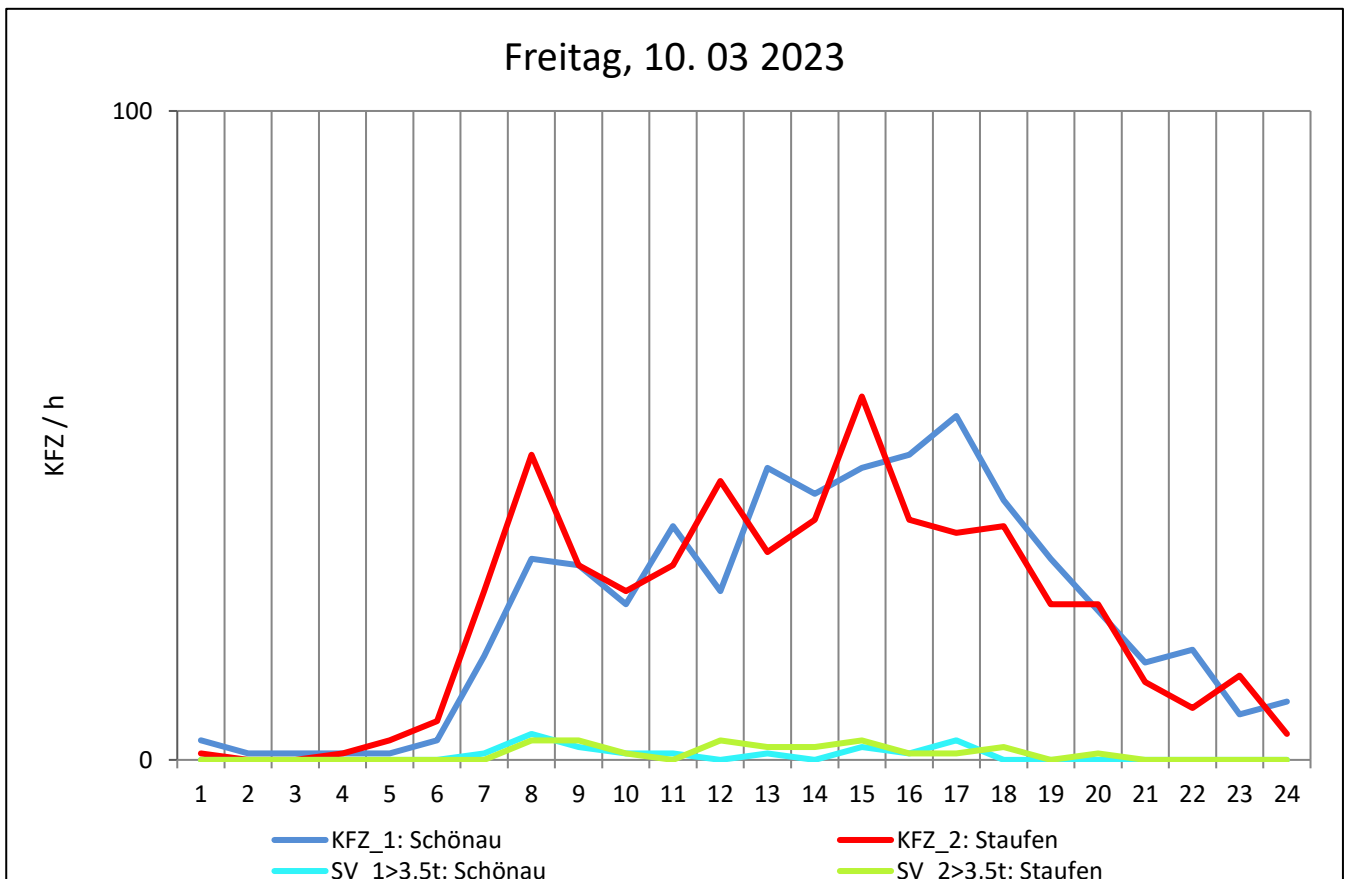
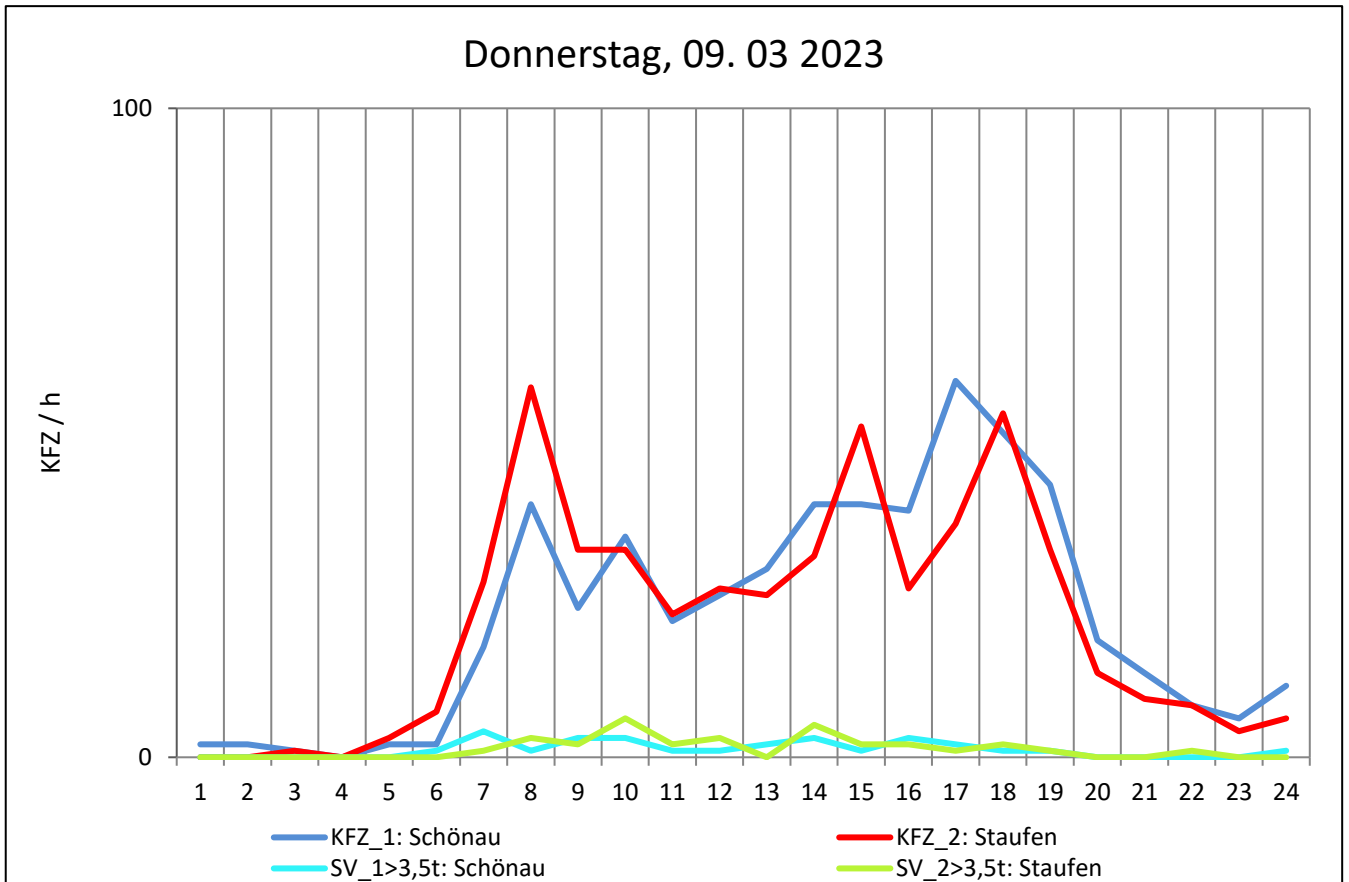
Zst.: **Münstertal**

TK-/Zst-Nr.: 8113/1200

L 123

Richtung 1 : **Schönau**

Richtung 2 : **Staufen**



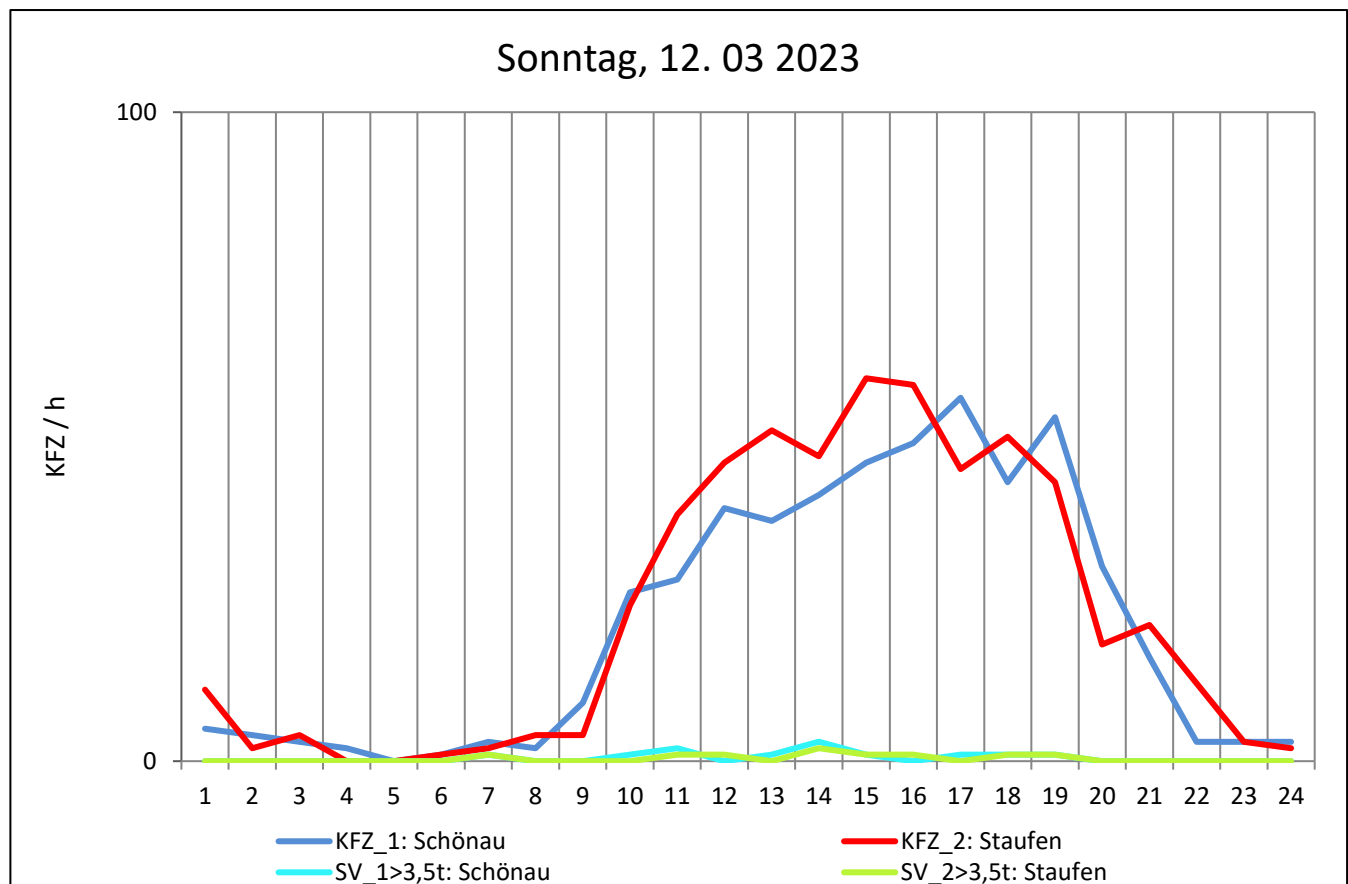
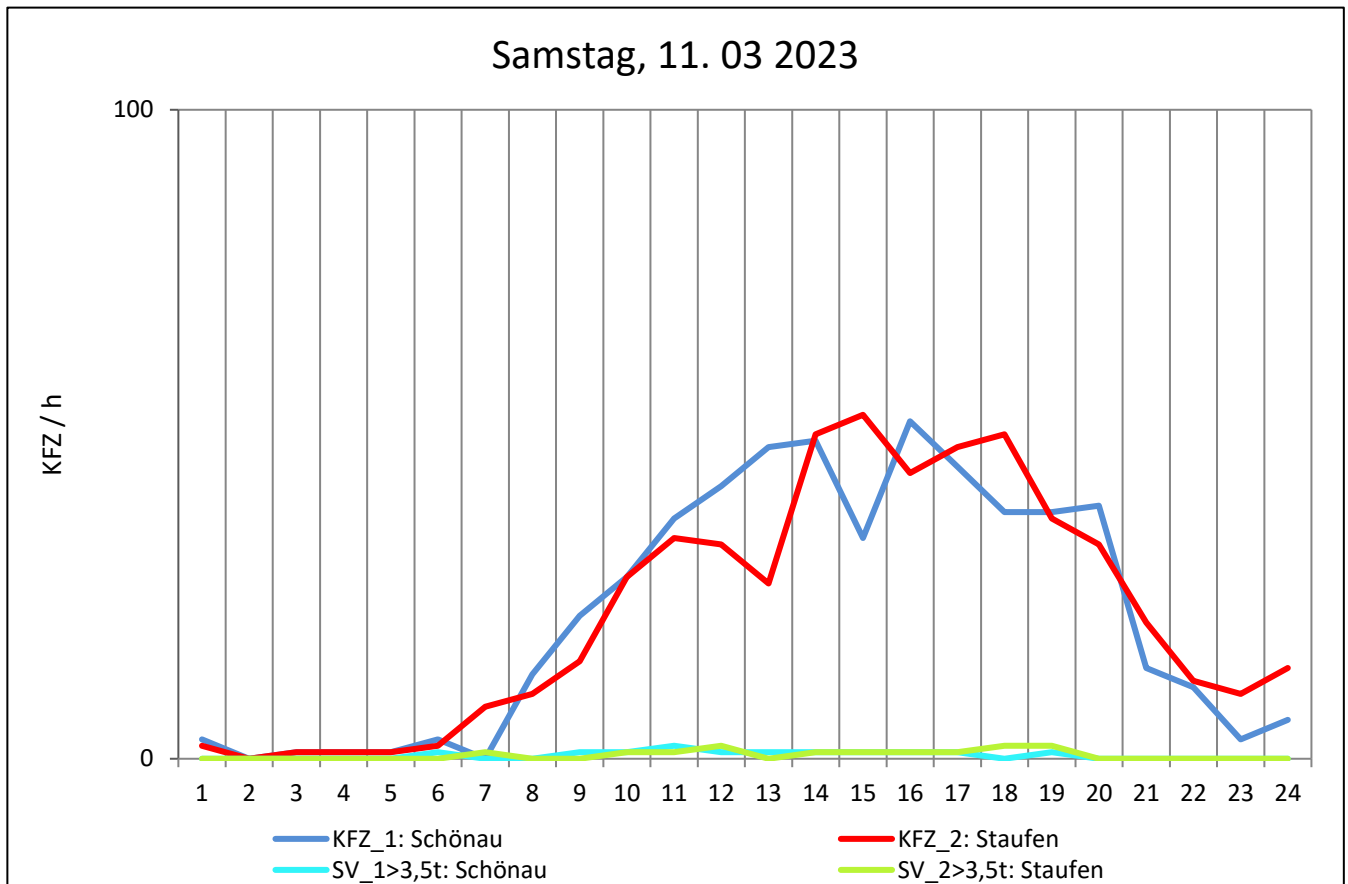
Zst.: **Münstertal**

TK-/Zst-Nr.: 8113/1200

L 123

Richtung 1 : **Schönau**

Richtung 2 : **Staufen**



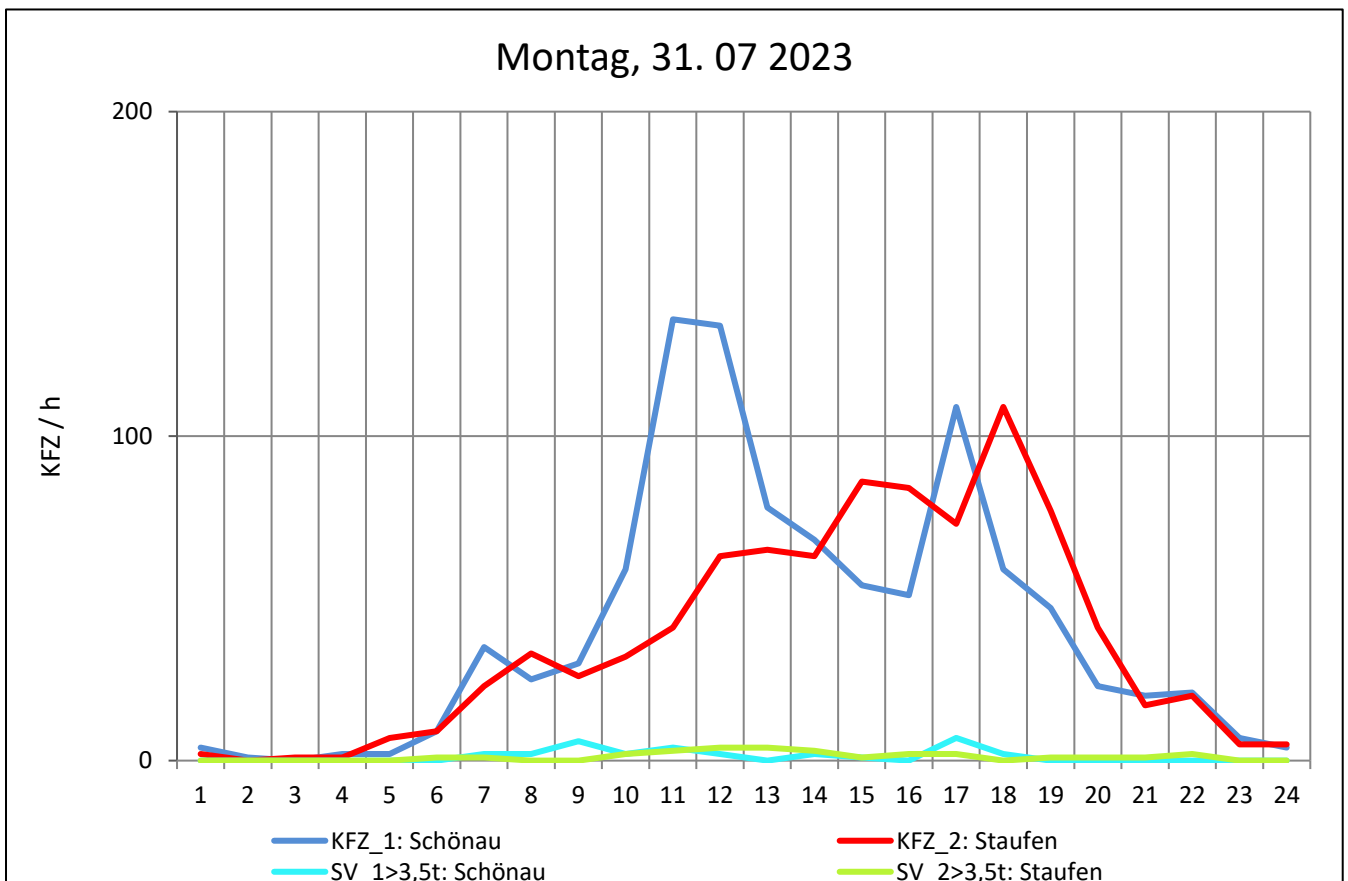
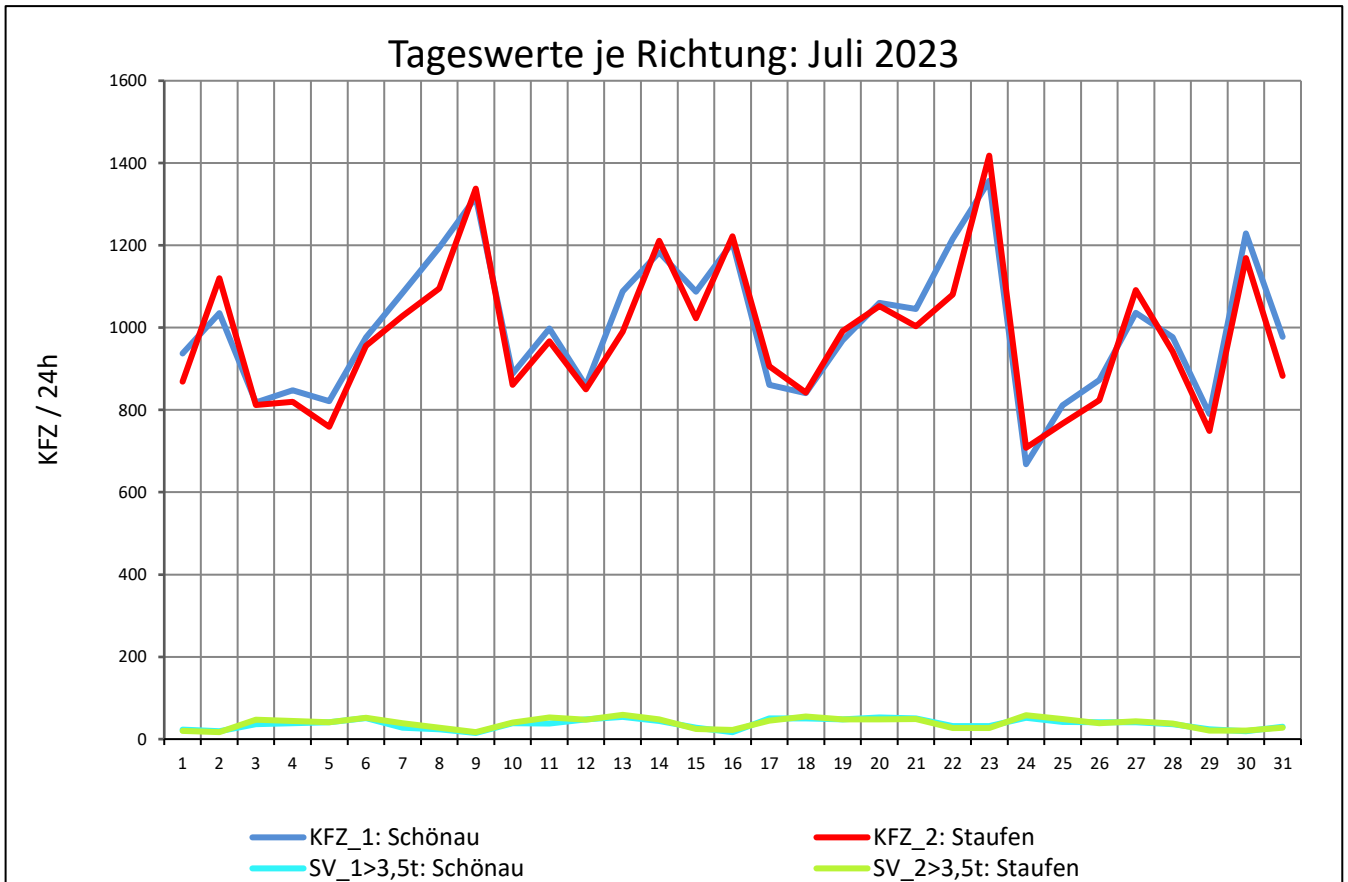
Zst.: **Münstertal**

TK-/Zst-Nr.: 8113/1200

L 123

Richtung 1 : **Schönau**

Richtung 2 : **Staufen**



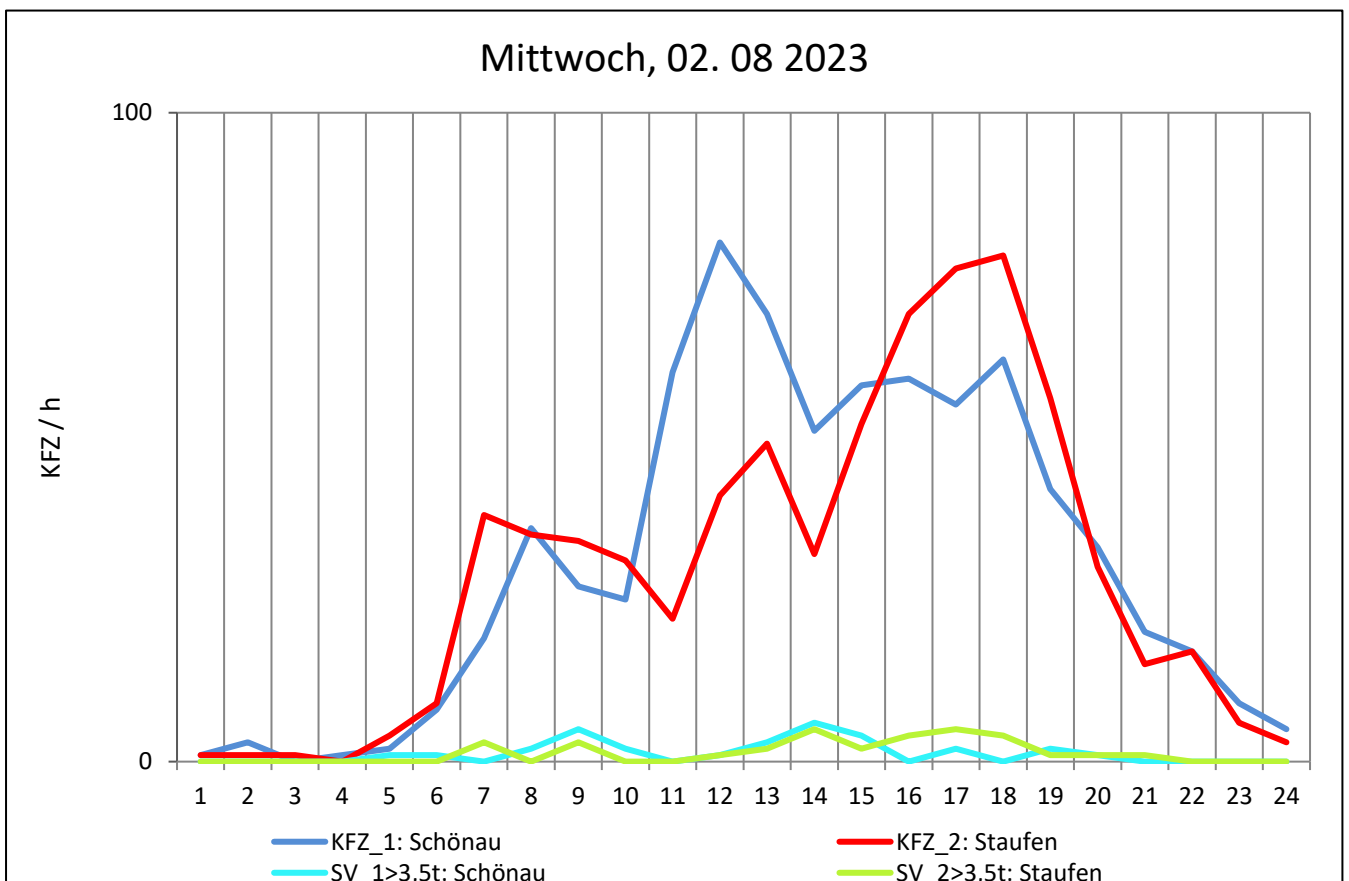
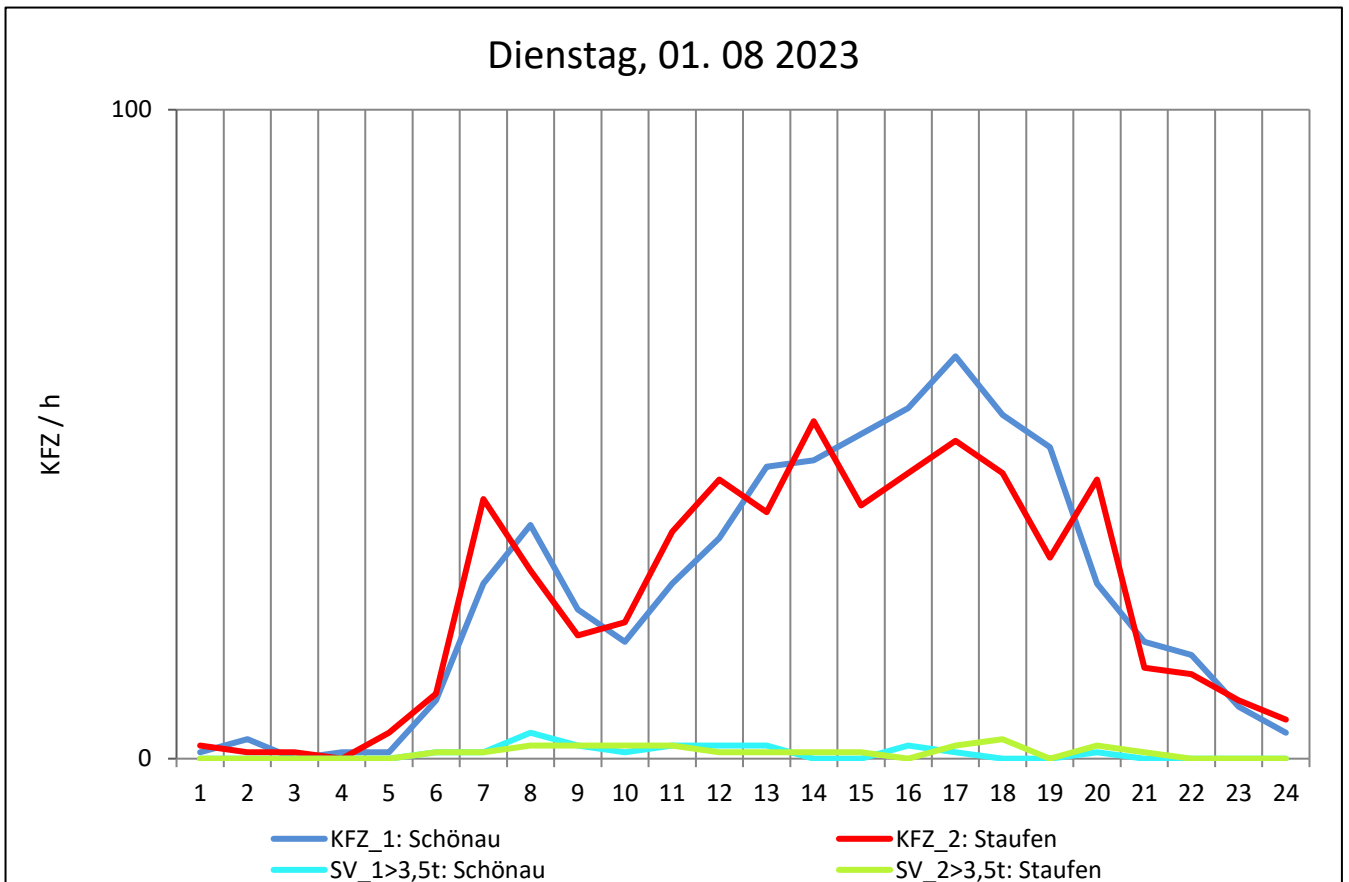
Zst.: **Münstertal**

TK-/Zst-Nr.: 8113/1200

L 123

Richtung 1 : **Schönau**

Richtung 2 : **Staufen**



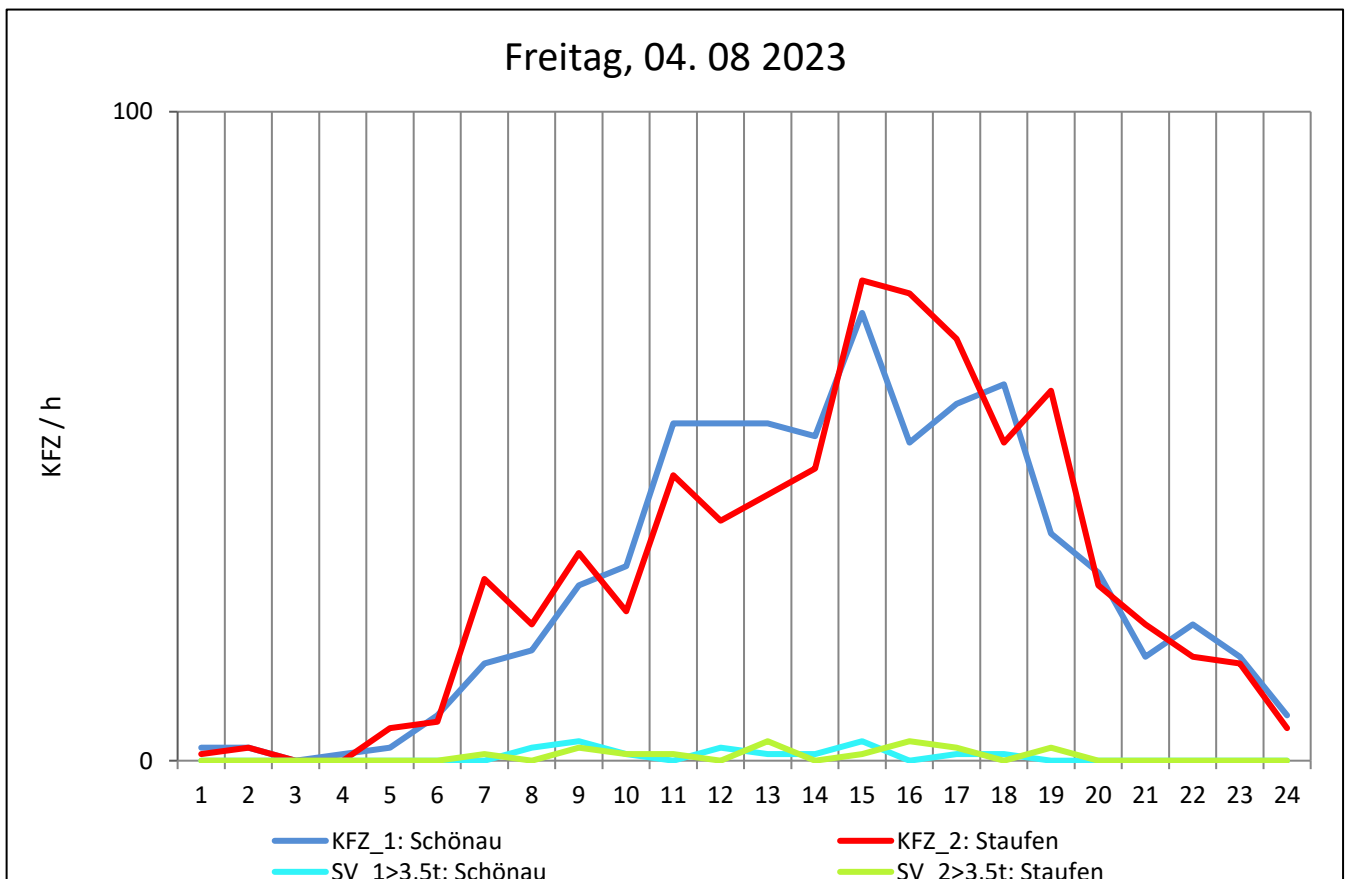
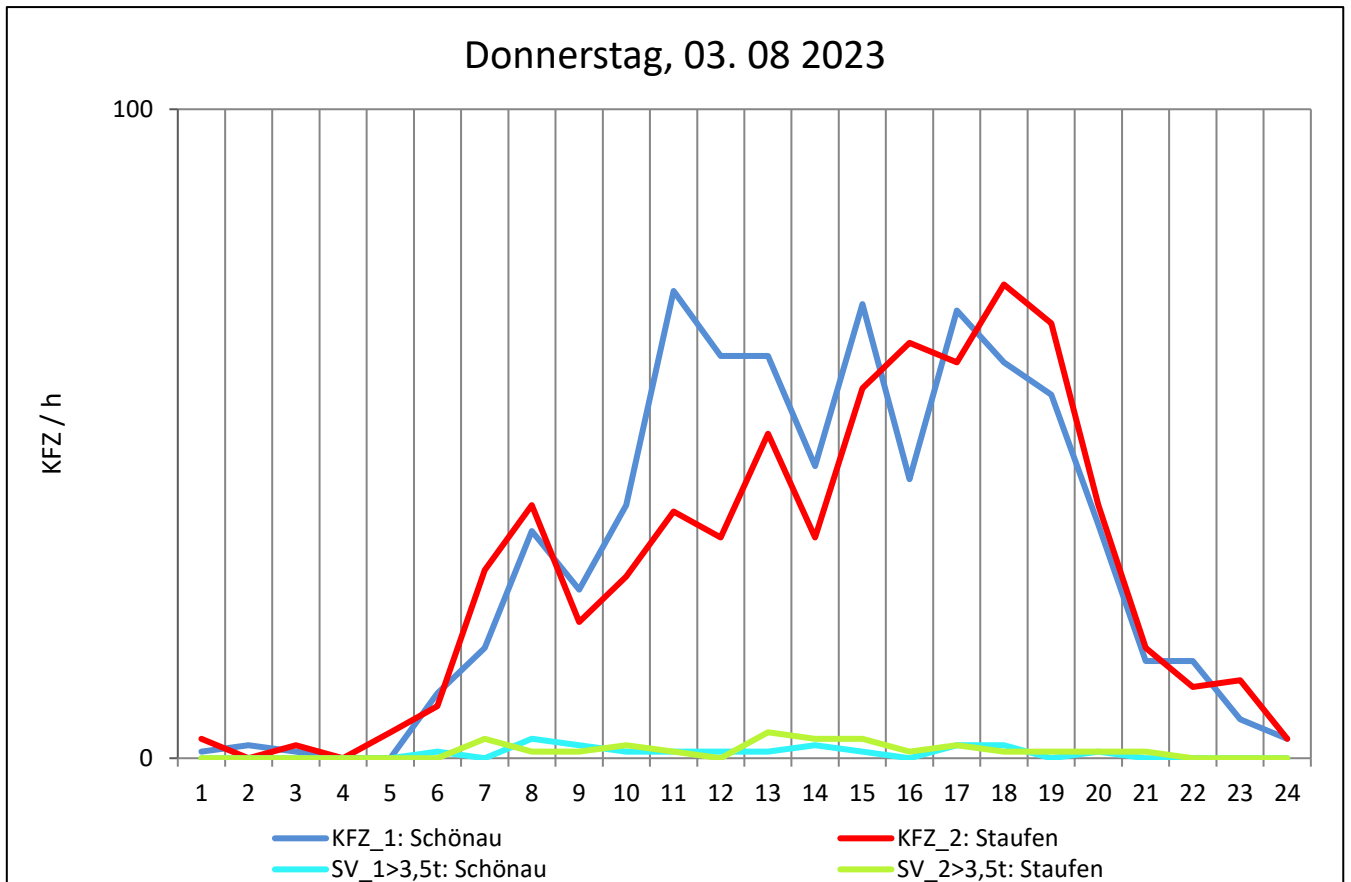
Zst.: **Münstertal**

TK-/Zst-Nr.: 8113/1200

L 123

Richtung 1 : **Schönau**

Richtung 2 : **Staufen**



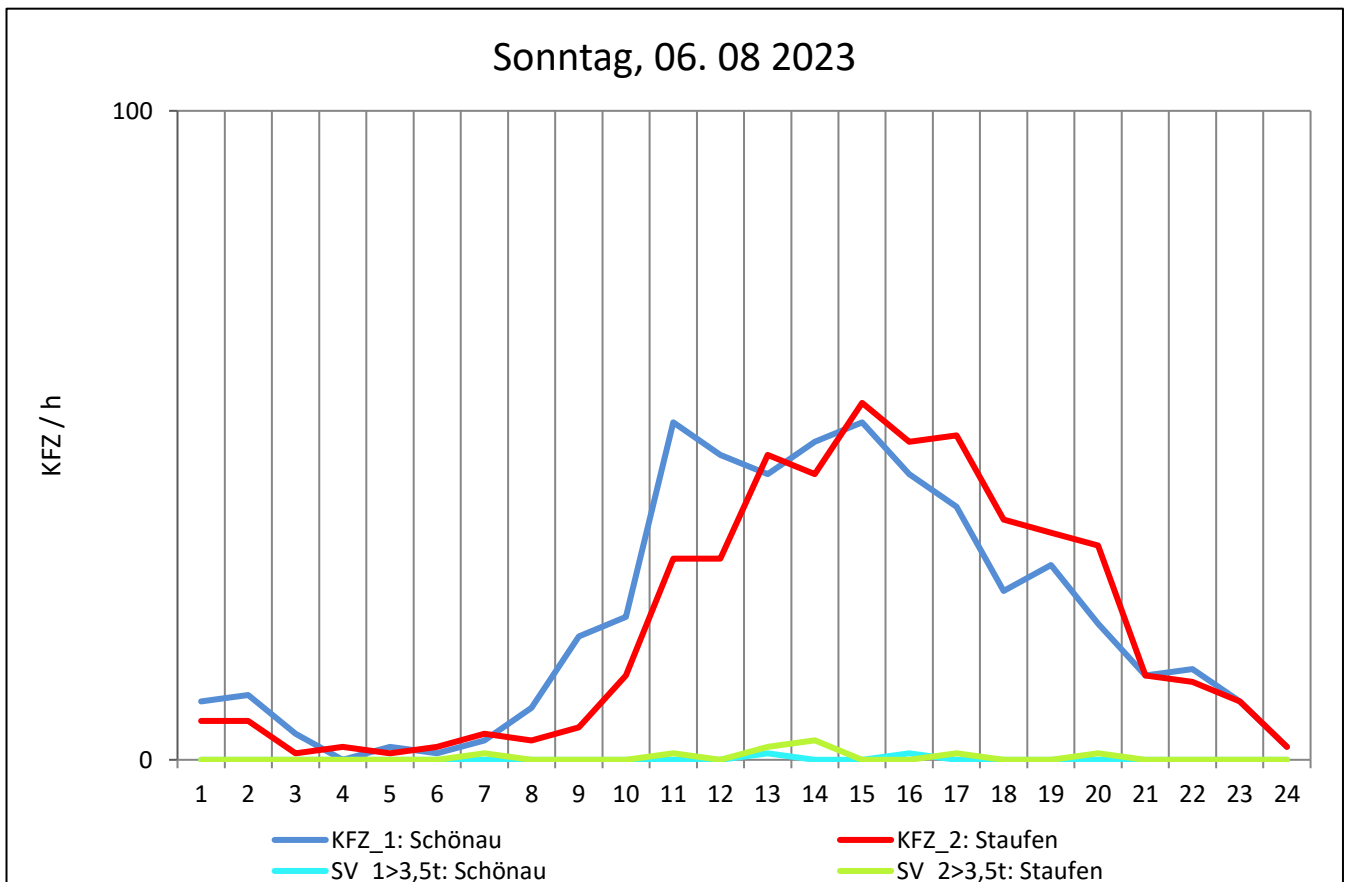
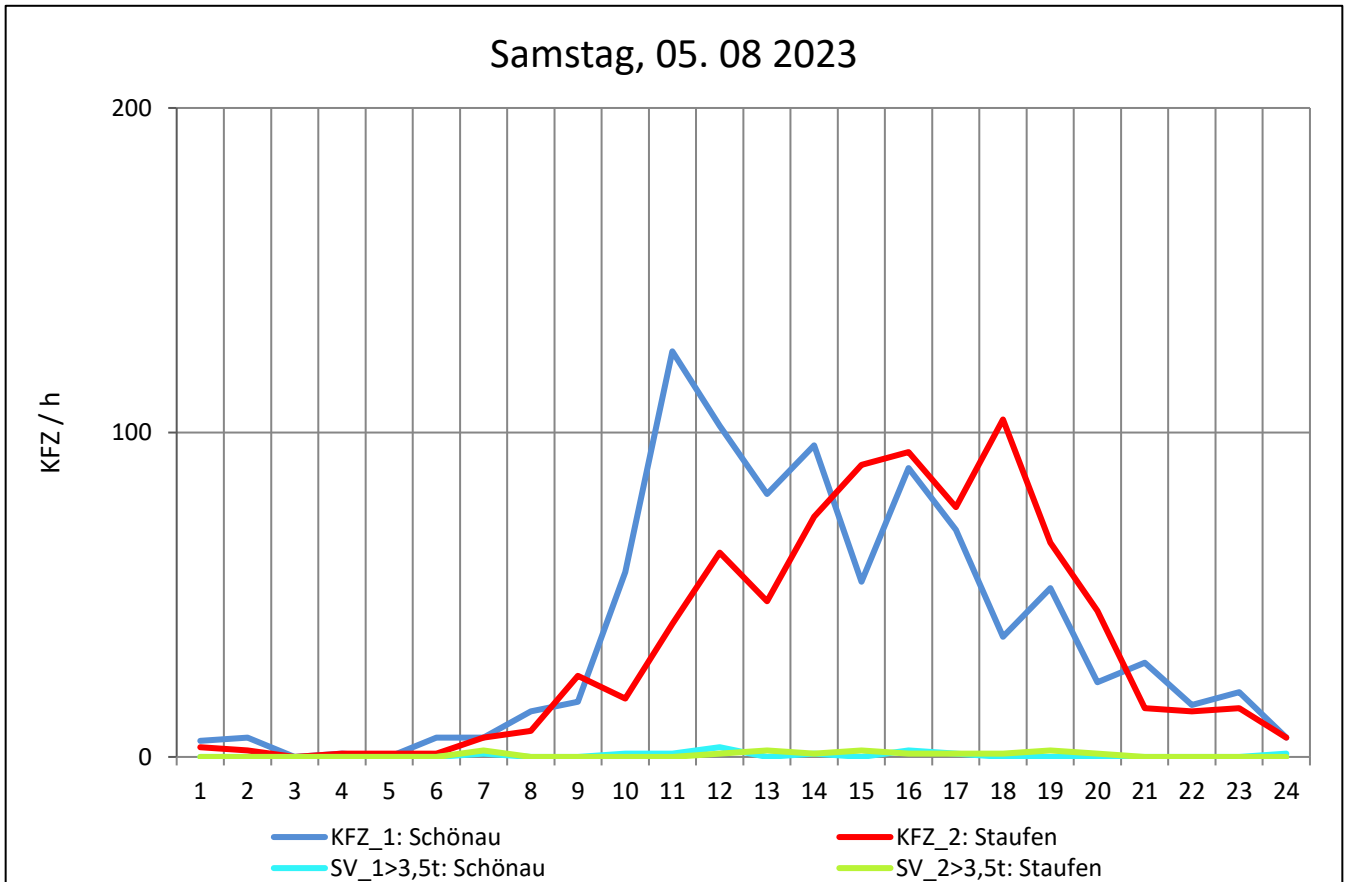
Zst.: **Münstertal**

TK-/Zst-Nr.: 8113/1200

L 123

Richtung 1 : **Schöнау**

Richtung 2 : **Staufen**



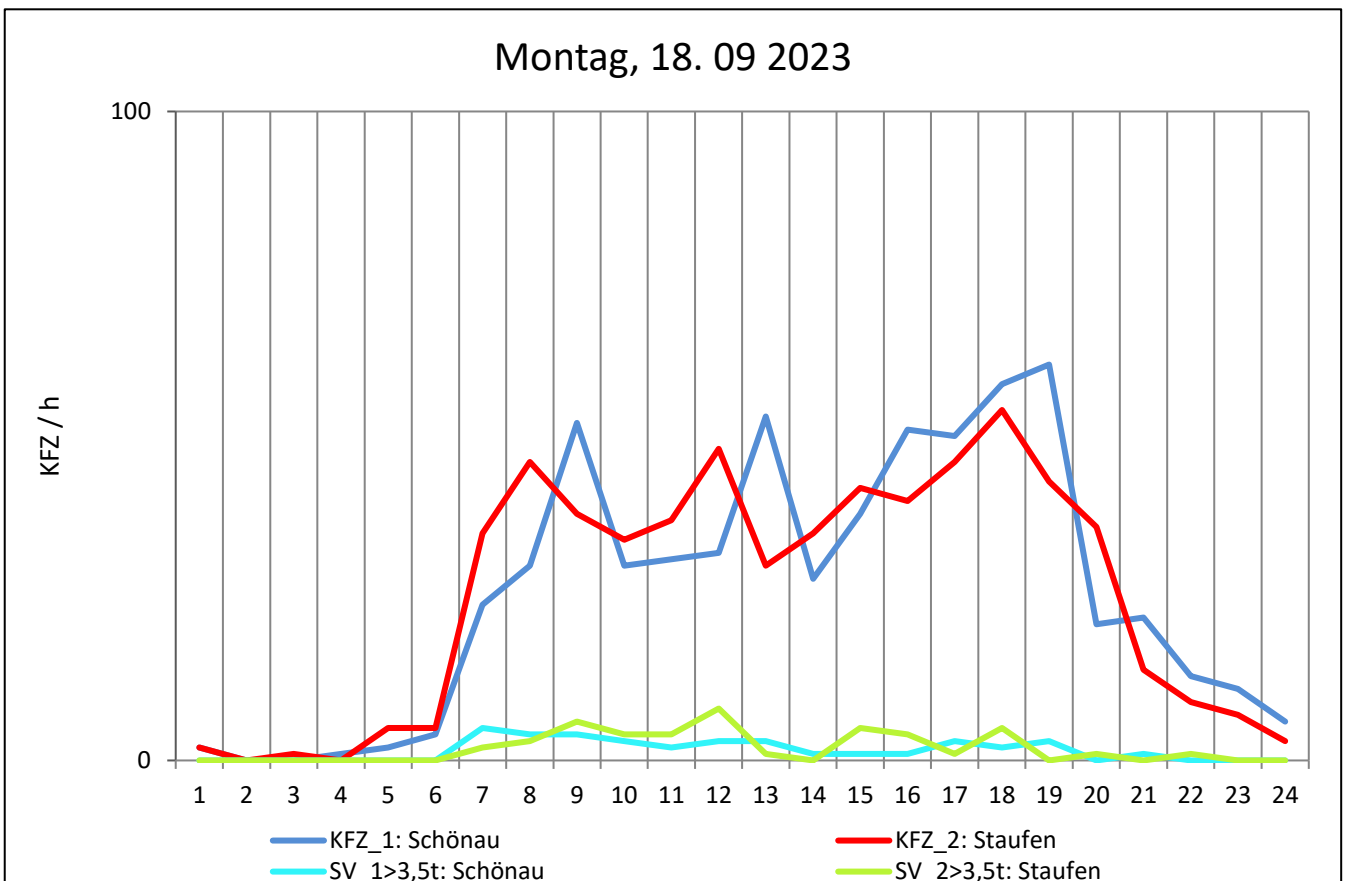
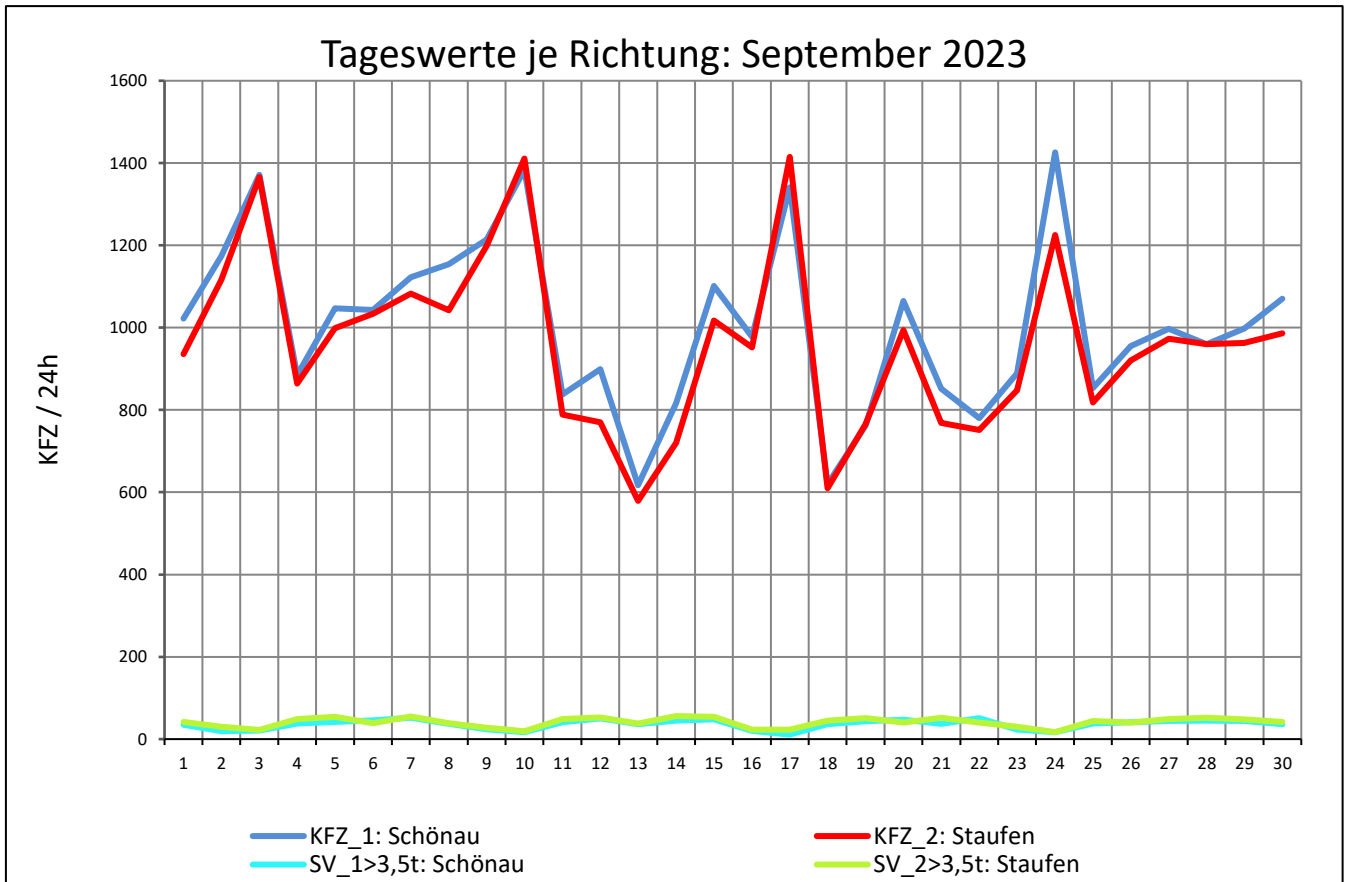
Zst.: **Münstertal**

TK-/Zst-Nr.: 8113/1200

L 123

Richtung 1 : **Schönau**

Richtung 2 : **Staufen**



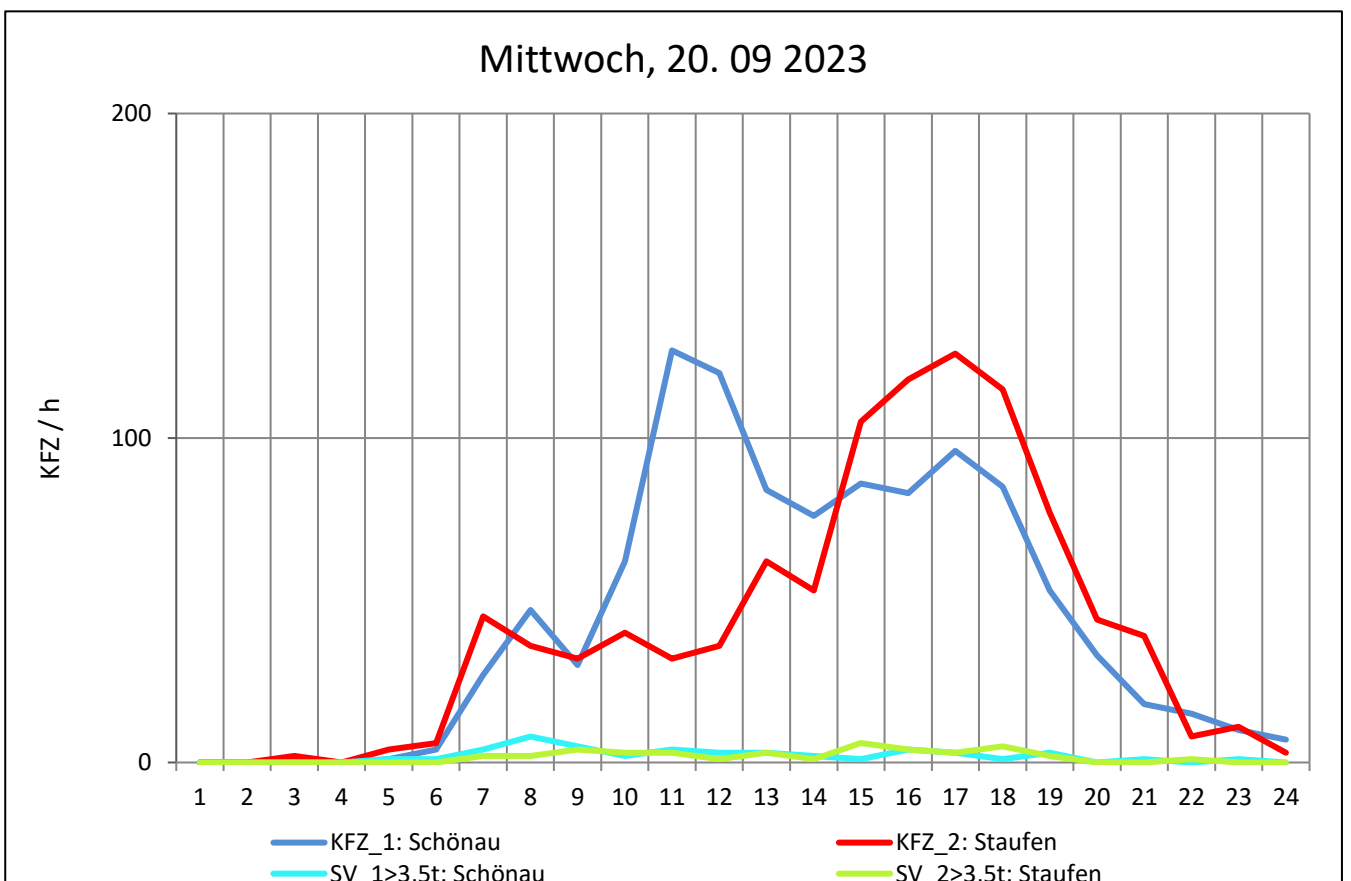
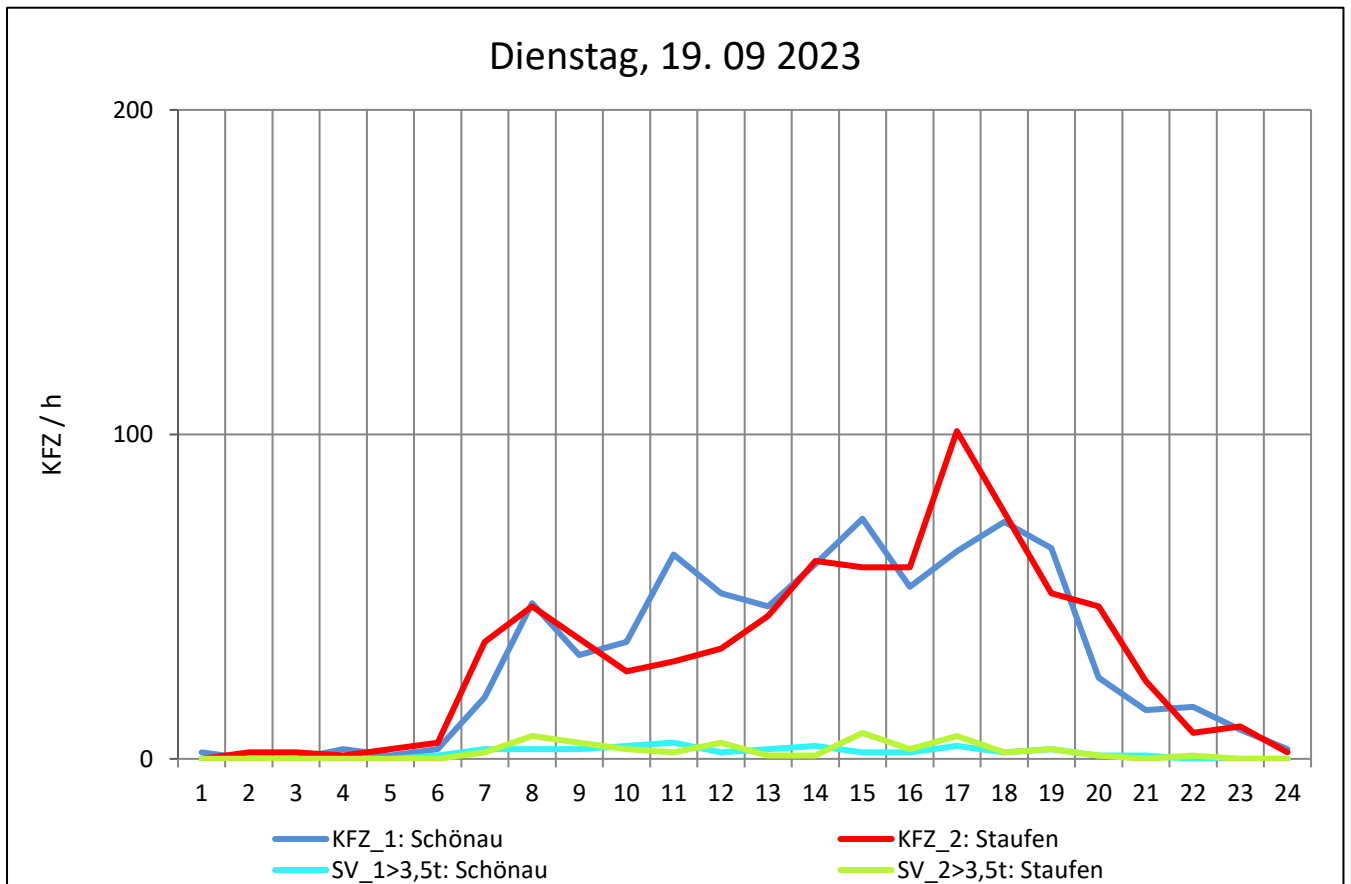
Zst.: **Münstertal**

TK-/Zst-Nr.: 8113/1200

L 123

Richtung 1 : **Schönau**

Richtung 2 : **Staufen**



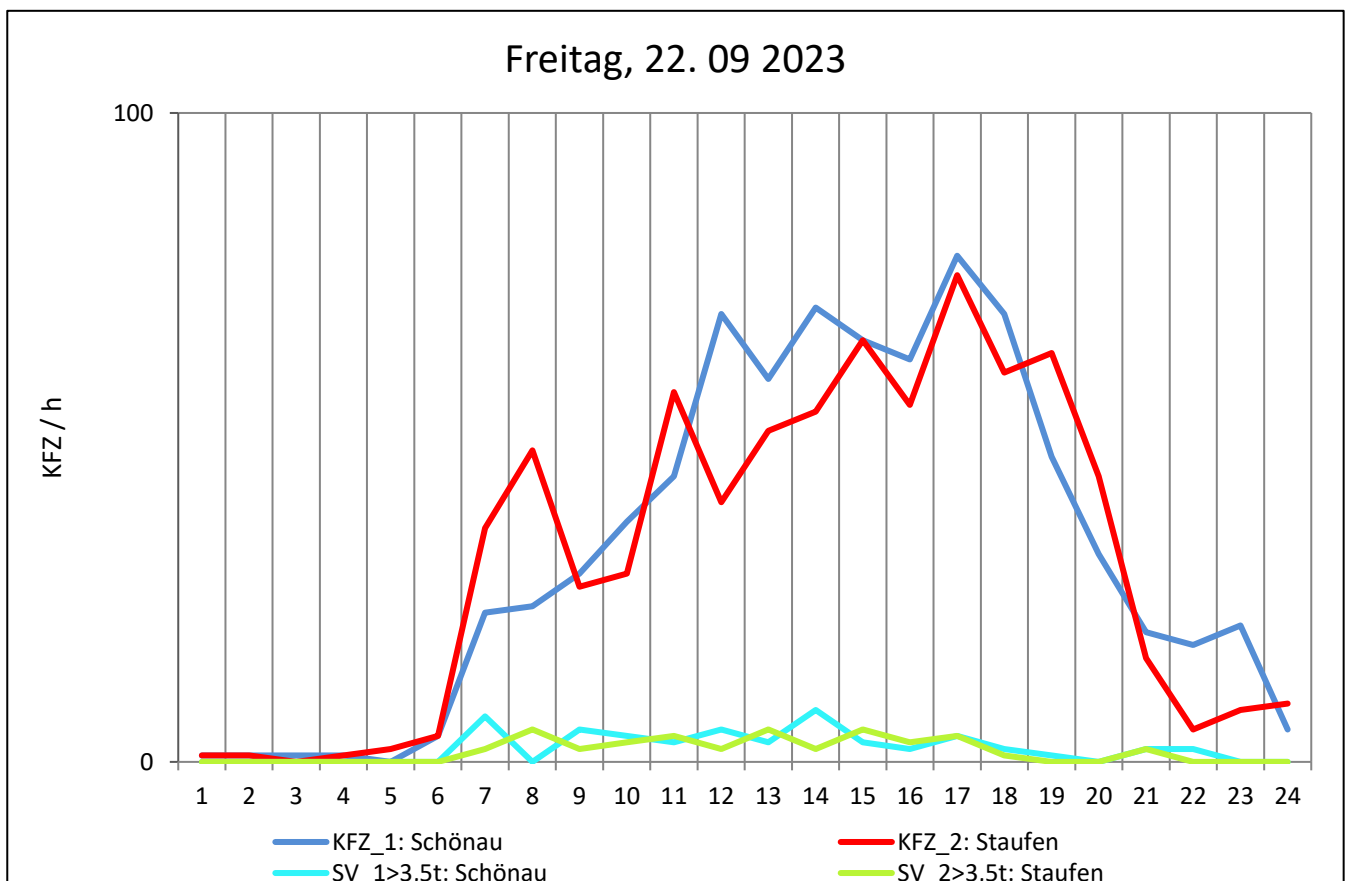
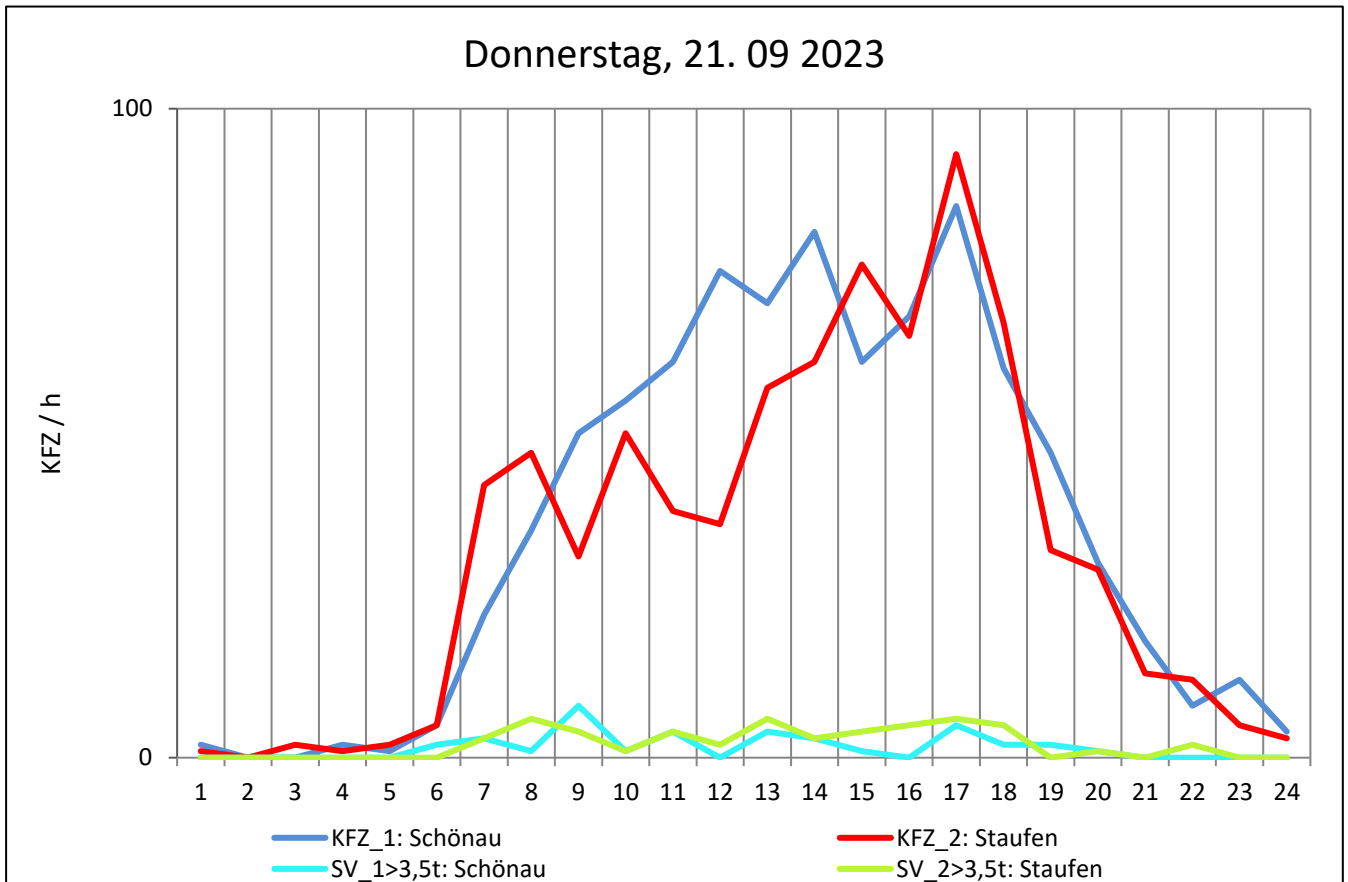
Zst.: **Münstertal**

TK-/Zst-Nr.: 8113/1200

L 123

Richtung 1 : **Schöнау**

Richtung 2 : **Staufen**



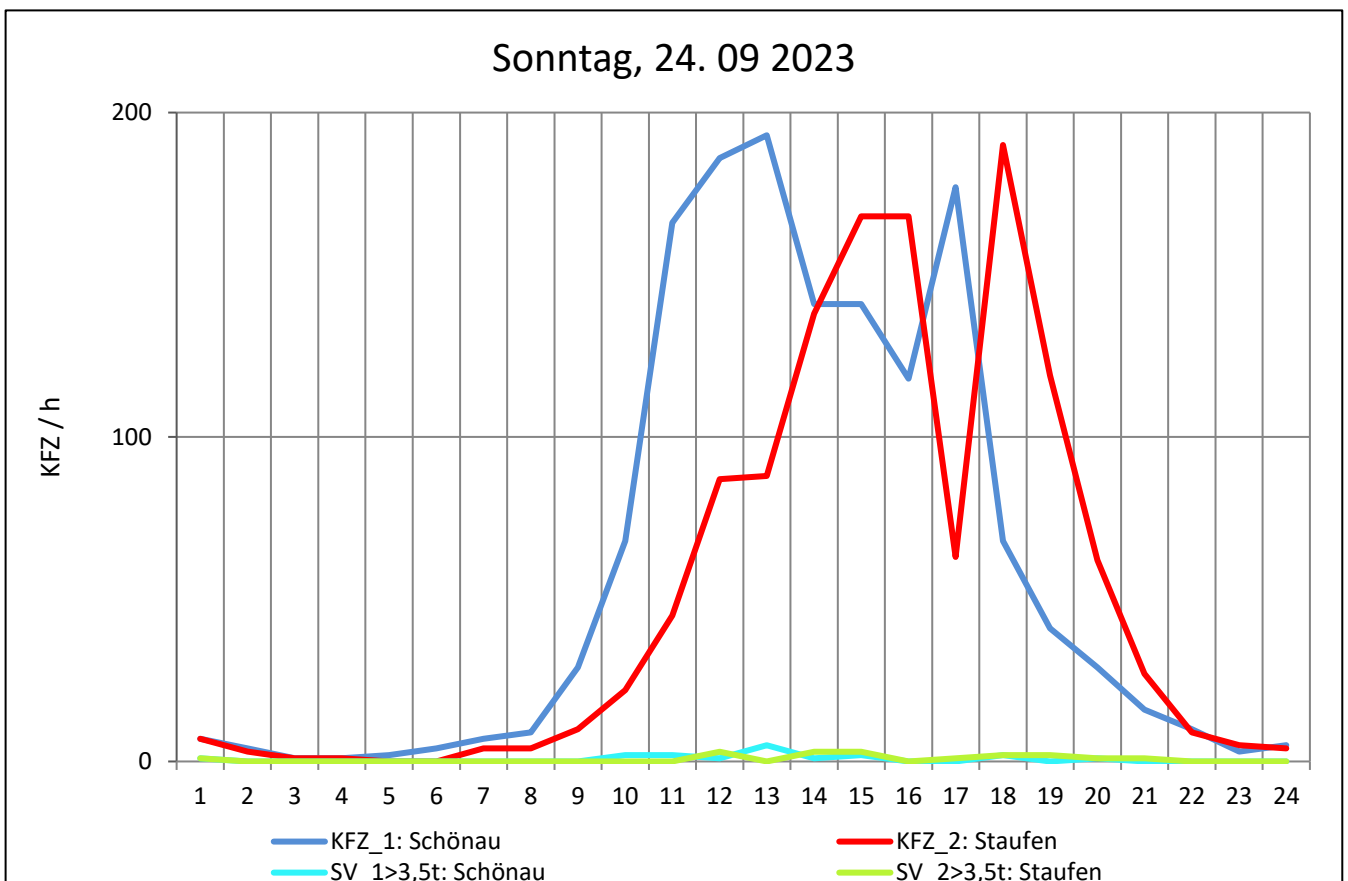
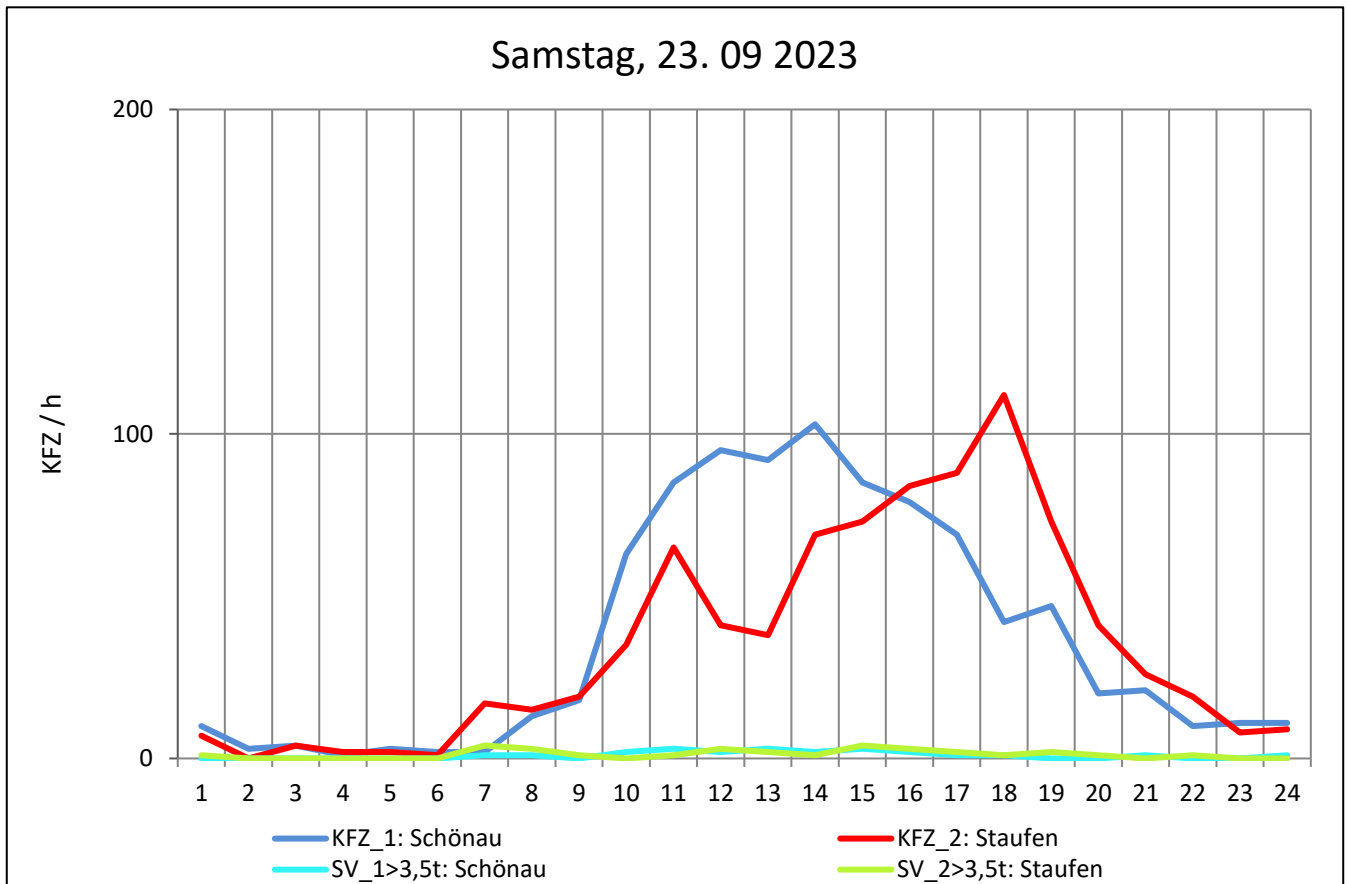
Zst.: **Münstertal**

TK-/Zst-Nr.: 8113/1200

L 123

Richtung 1 : **Schönau**

Richtung 2 : **Staufen**



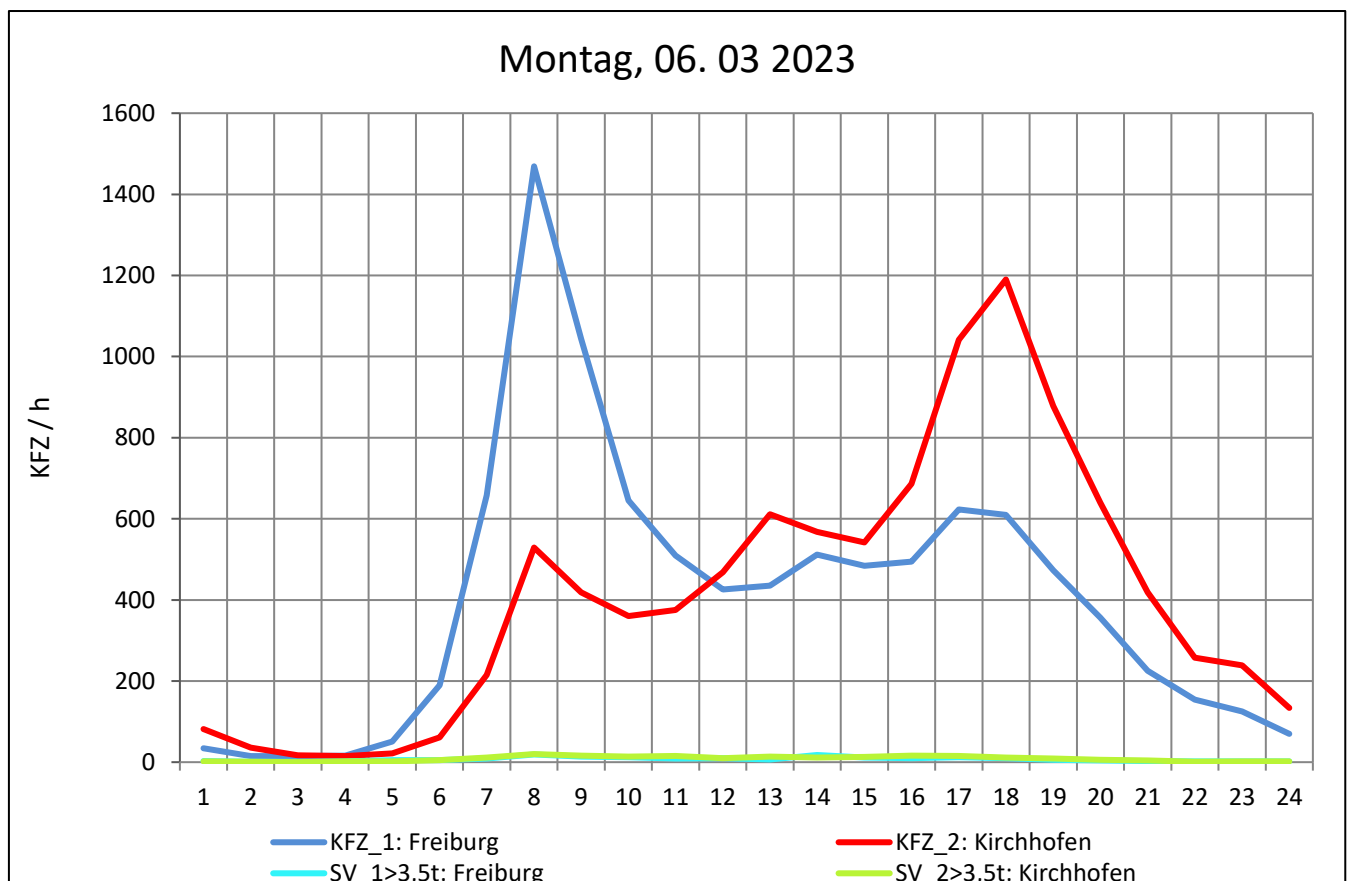
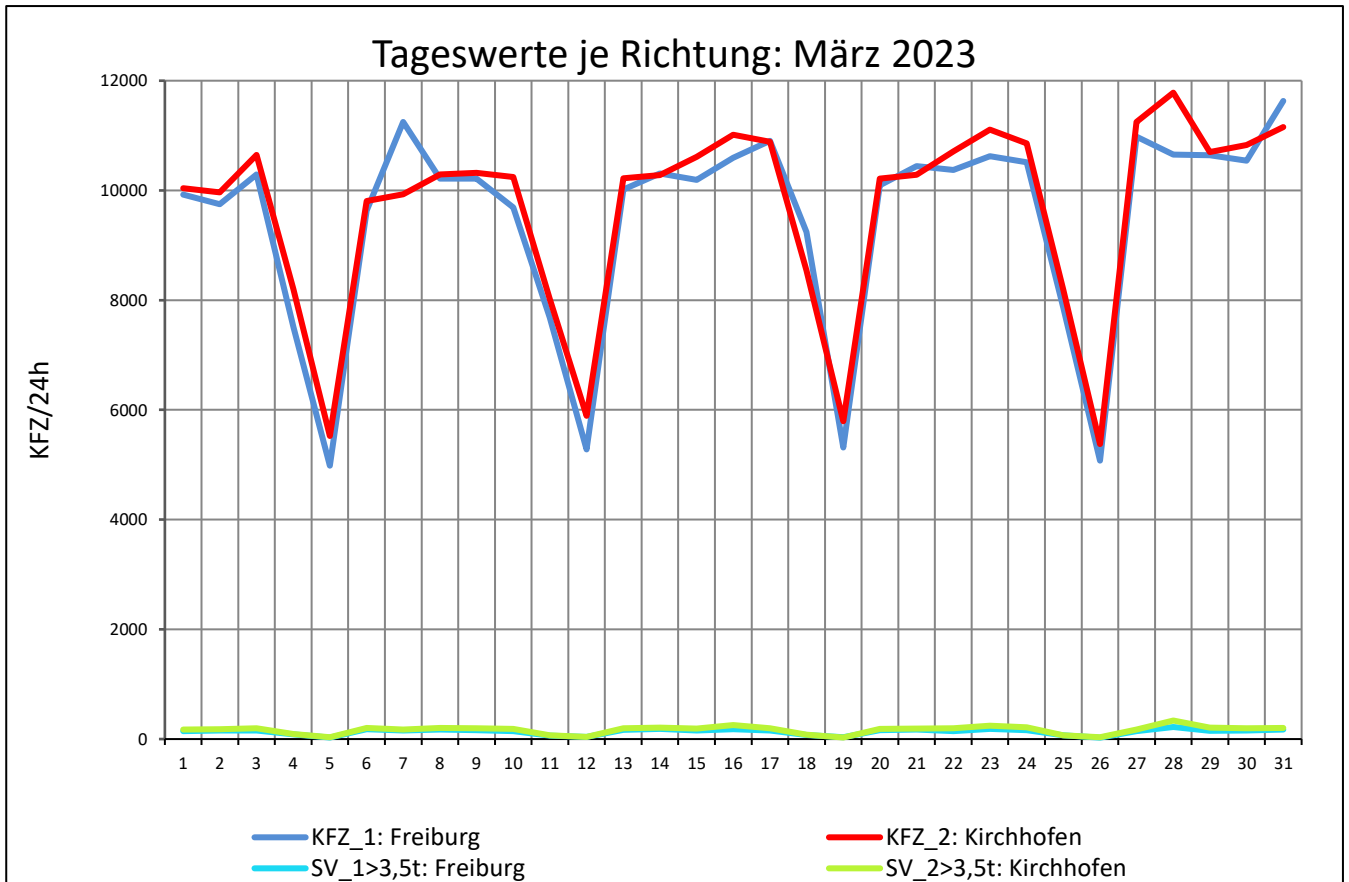
Zst.: **Pfaffenweiler**

TK-/Zst-Nr.: 8012/1206

L 125

Richtung 1 : **Freiburg**

Richtung 2 : **Kirchhofen**



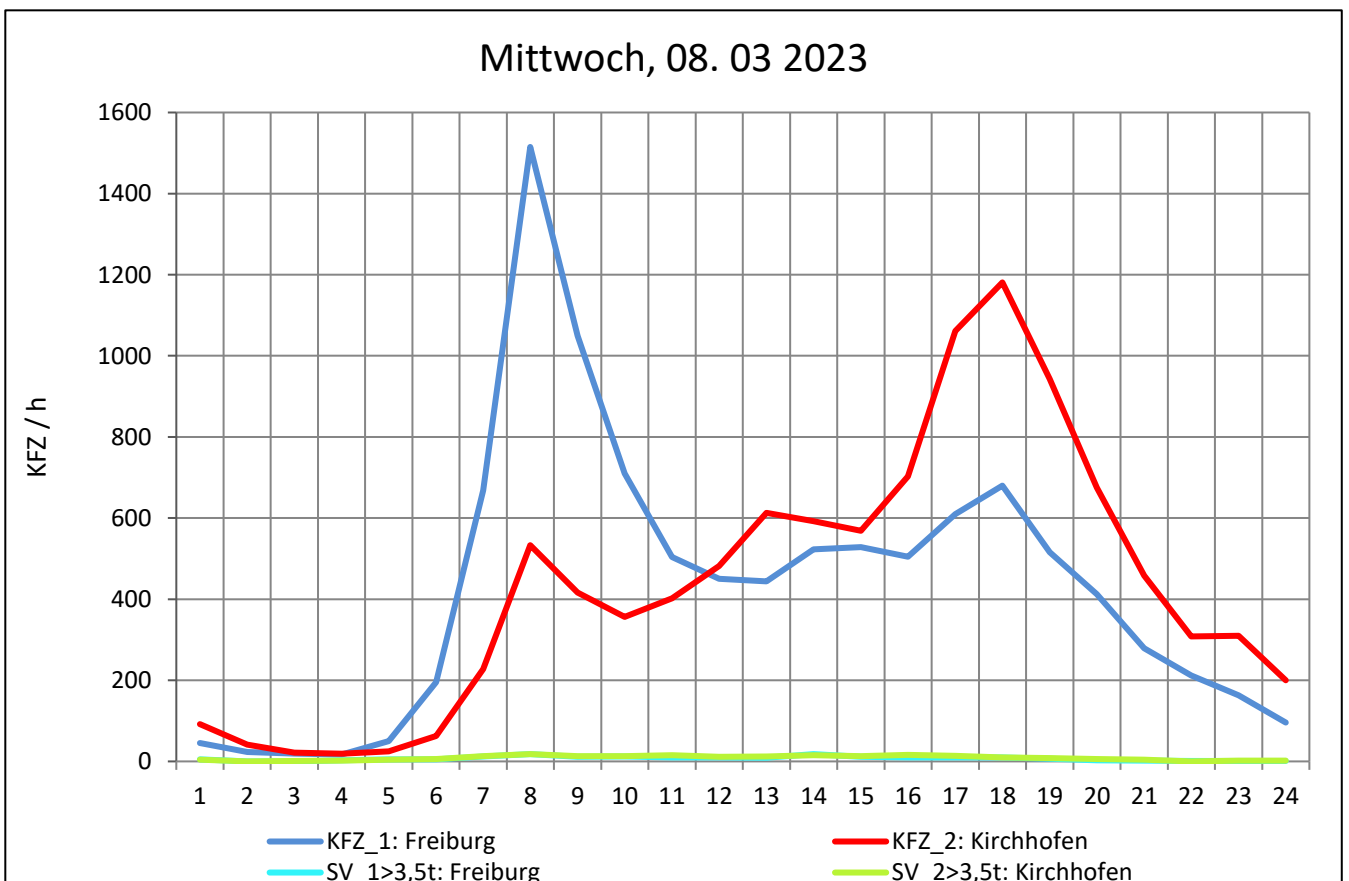
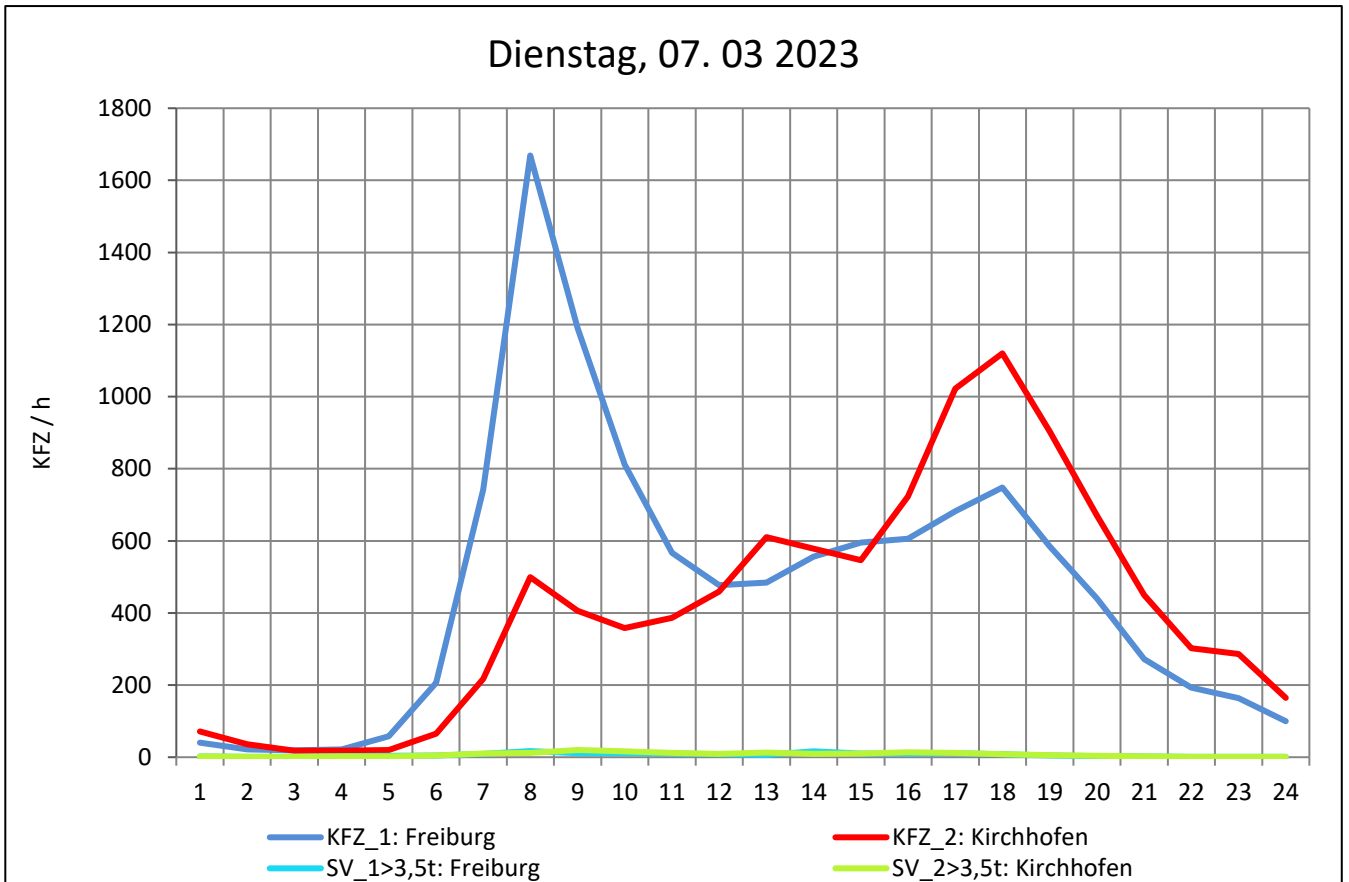
Zst.: **Pfaffenweiler**

TK-/Zst-Nr.: 8012/1206

L 125

Richtung 1 : **Freiburg**

Richtung 2 : **Kirchhofen**



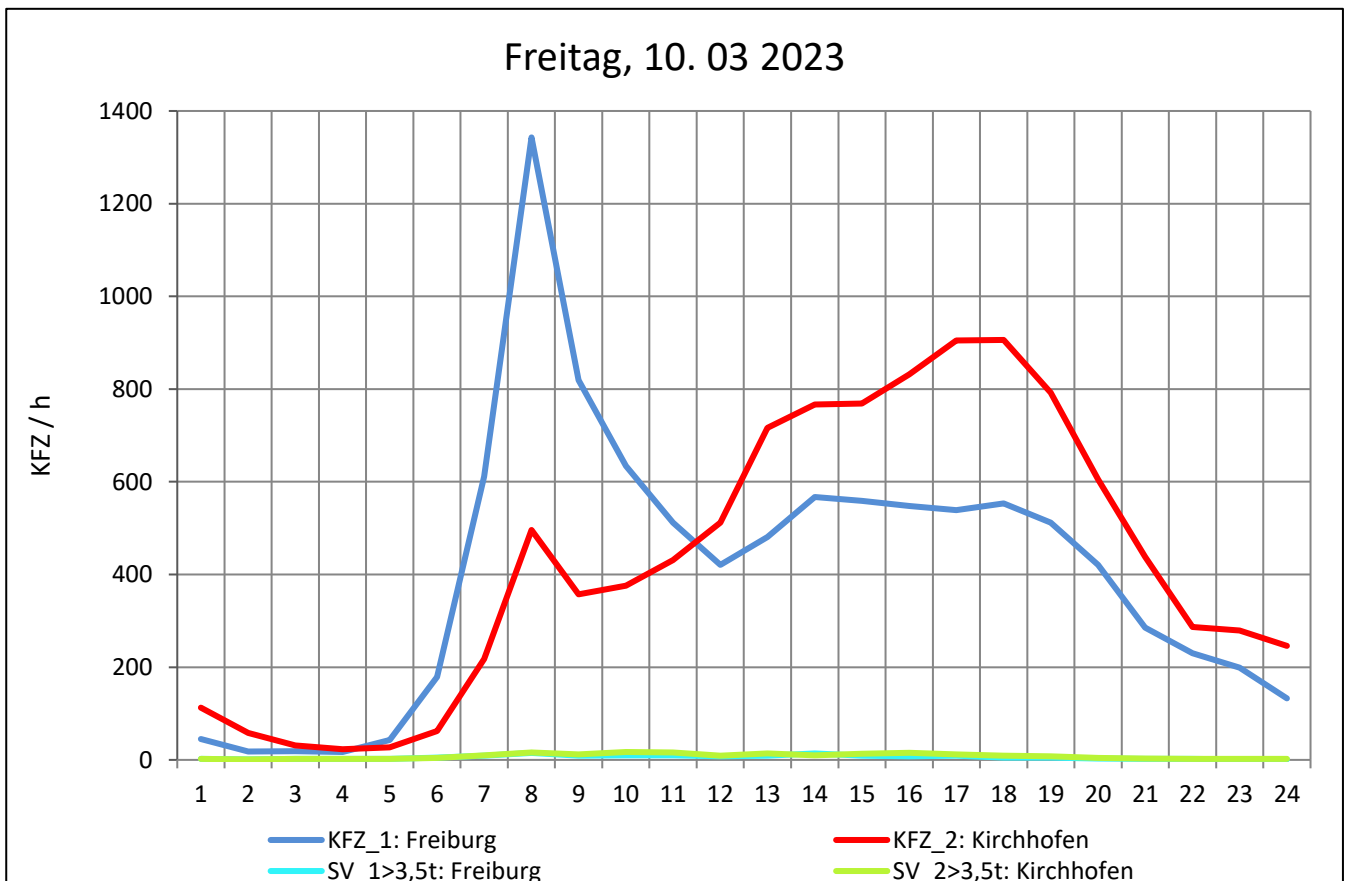
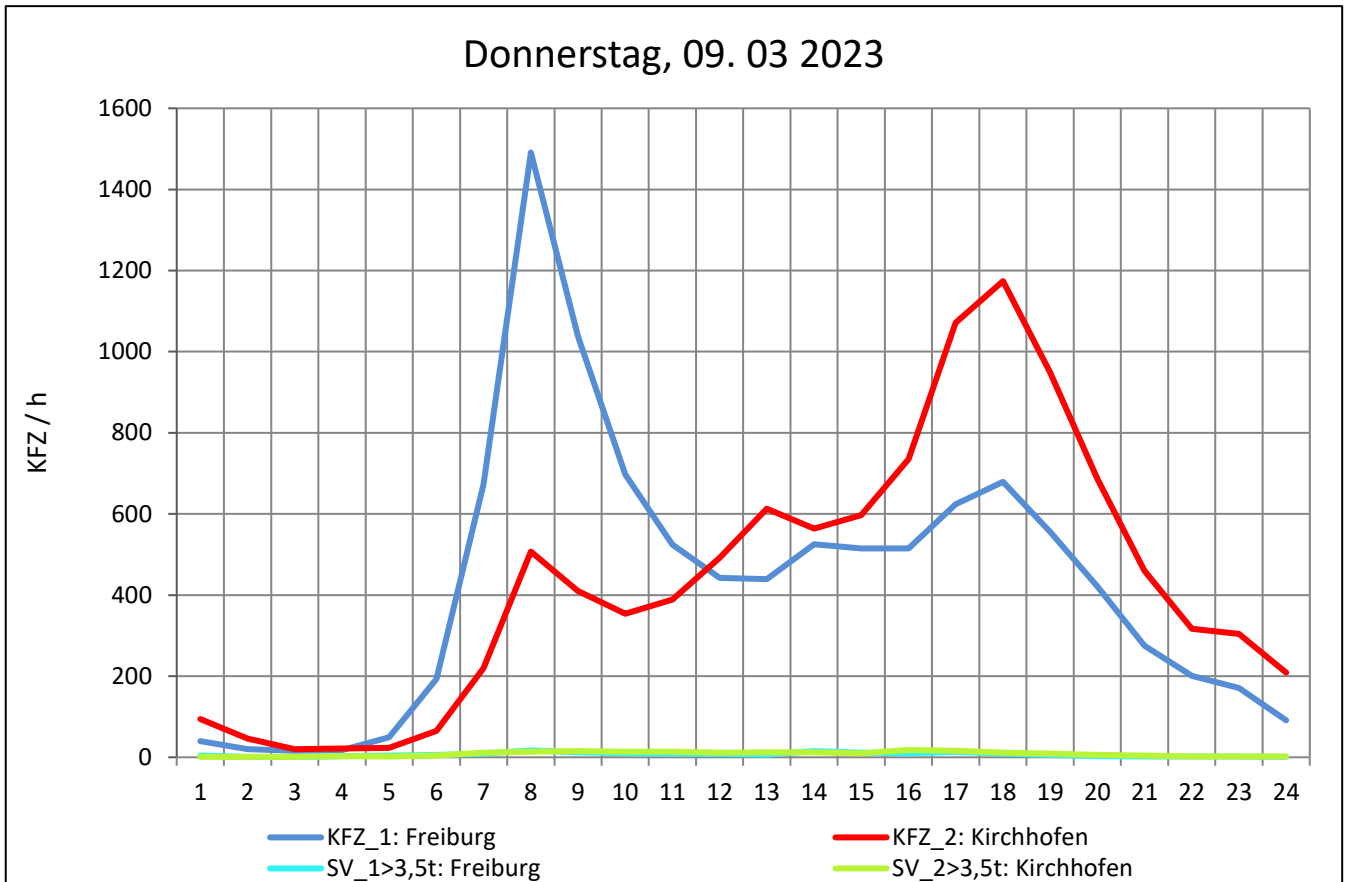
Zst.: **Pfaffenweiler**

TK-/Zst-Nr.: 8012/1206

L 125

Richtung 1 : **Freiburg**

Richtung 2 : **Kirchhofen**



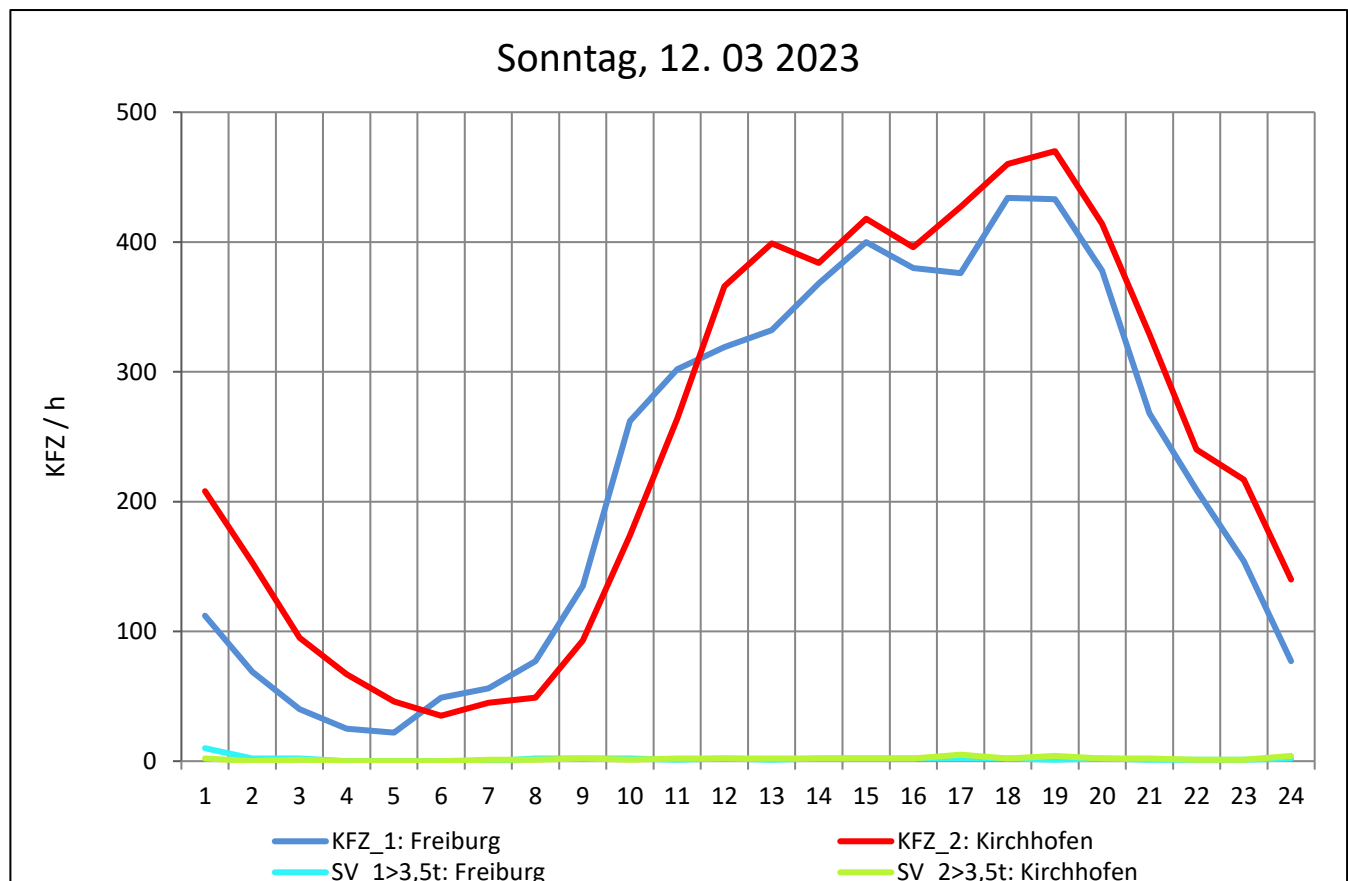
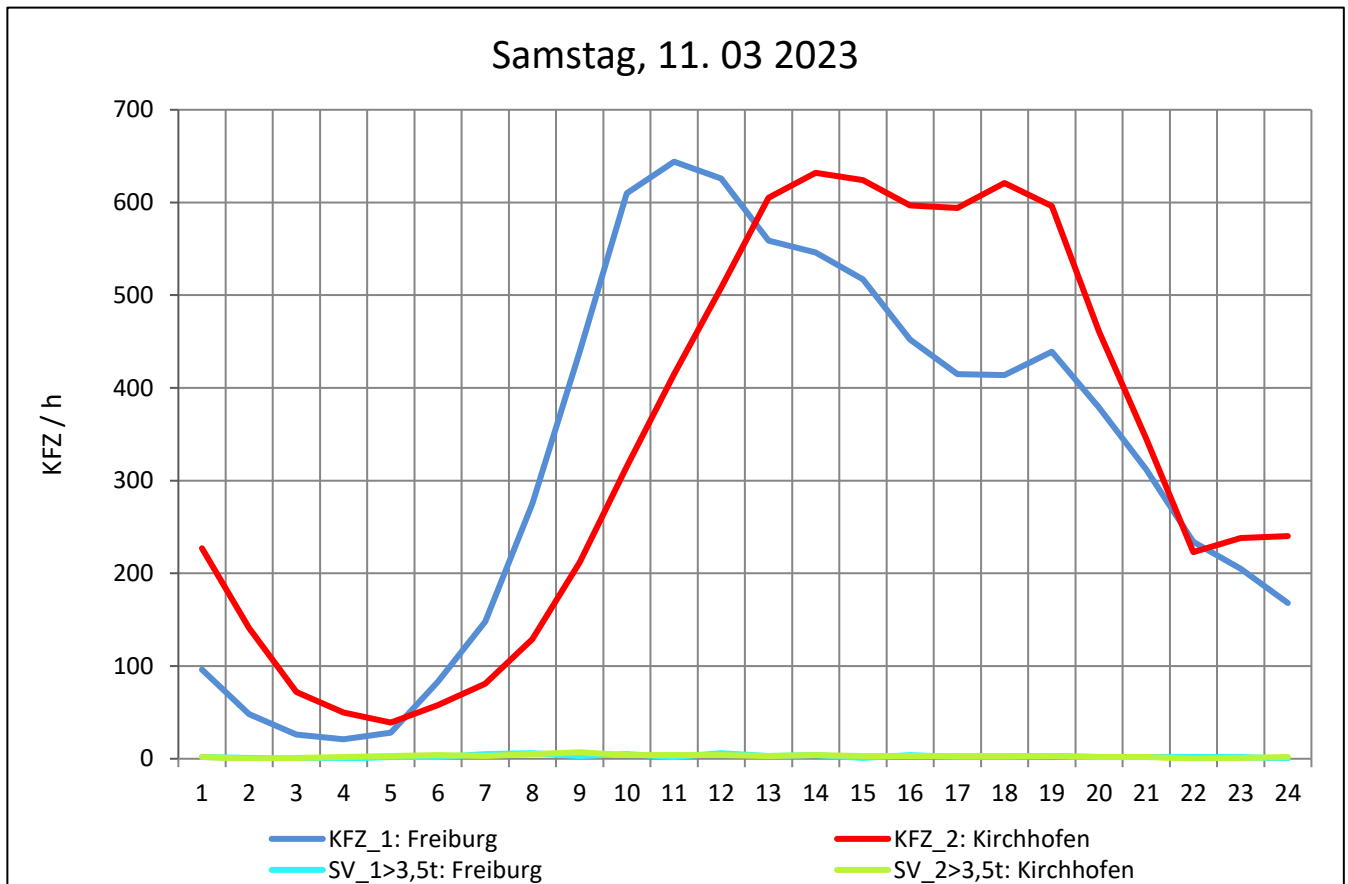
Zst.: **Pfaffenweiler**

TK-/Zst-Nr.: 8012/1206

L 125

Richtung 1 : **Freiburg**

Richtung 2 : **Kirchhofen**



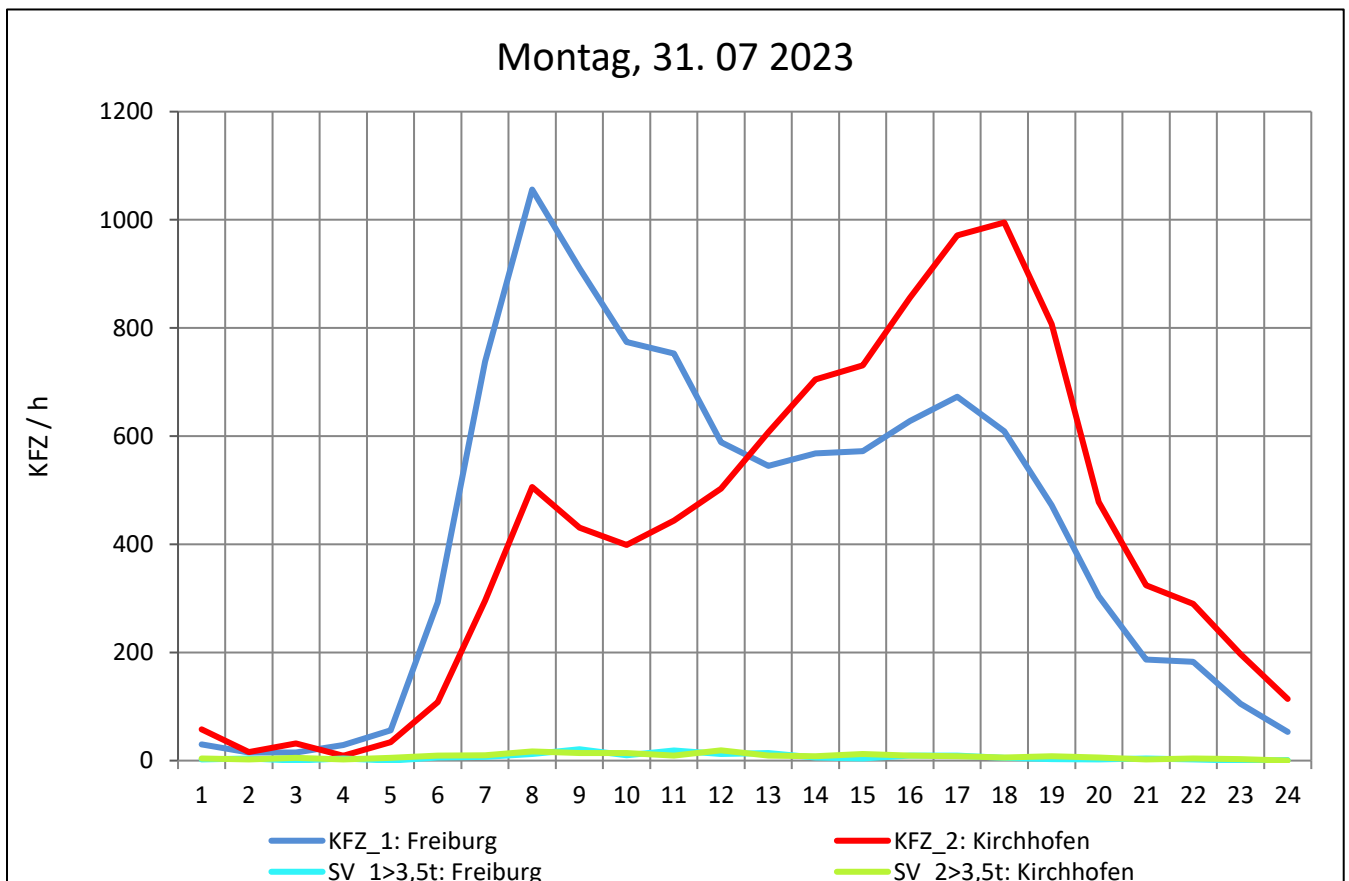
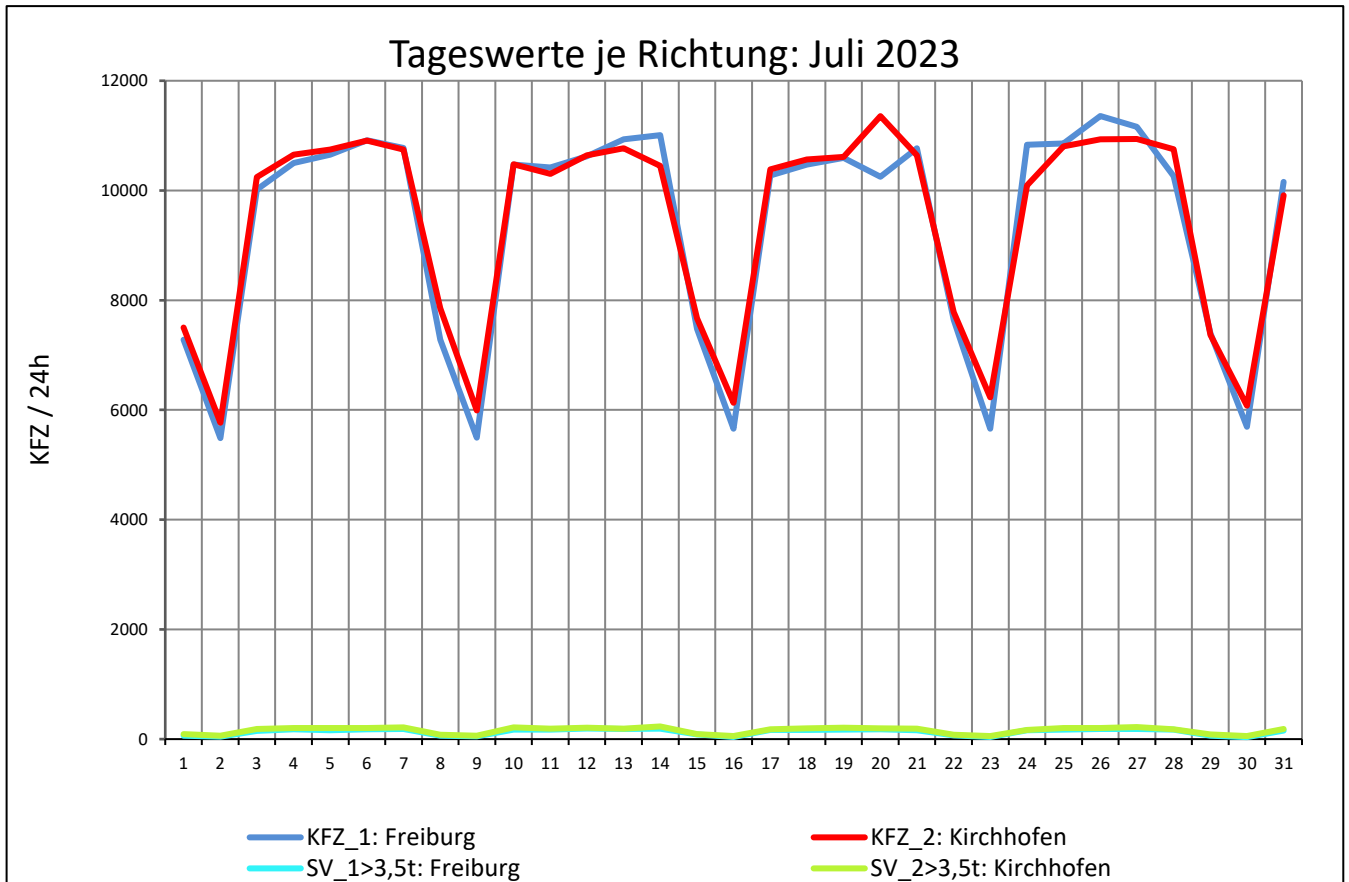
Zst.: **Pfaffenweiler**

TK-/Zst-Nr.: 8012/1206

L 125

Richtung 1 : **Freiburg**

Richtung 2 : **Kirchhofen**



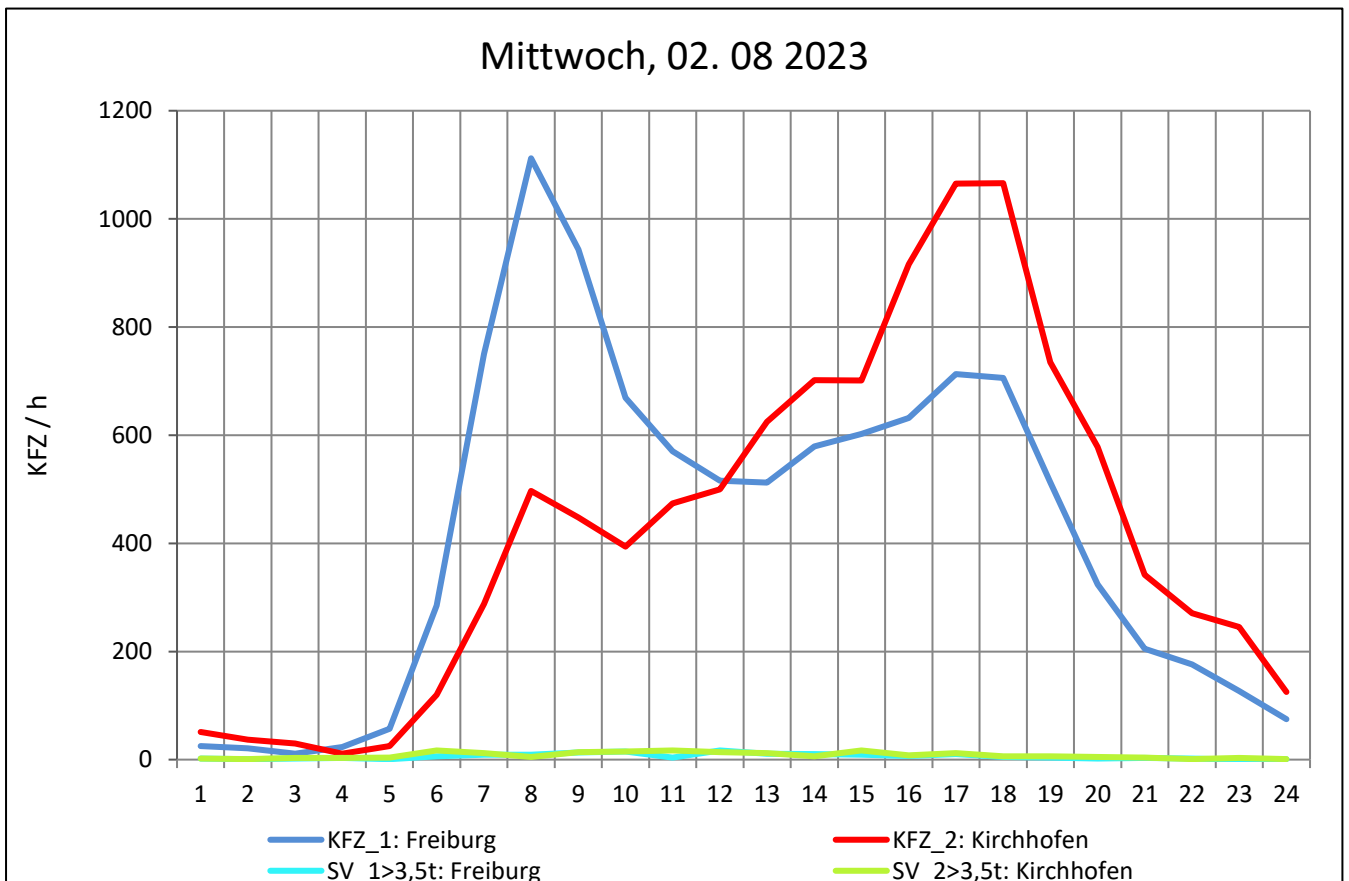
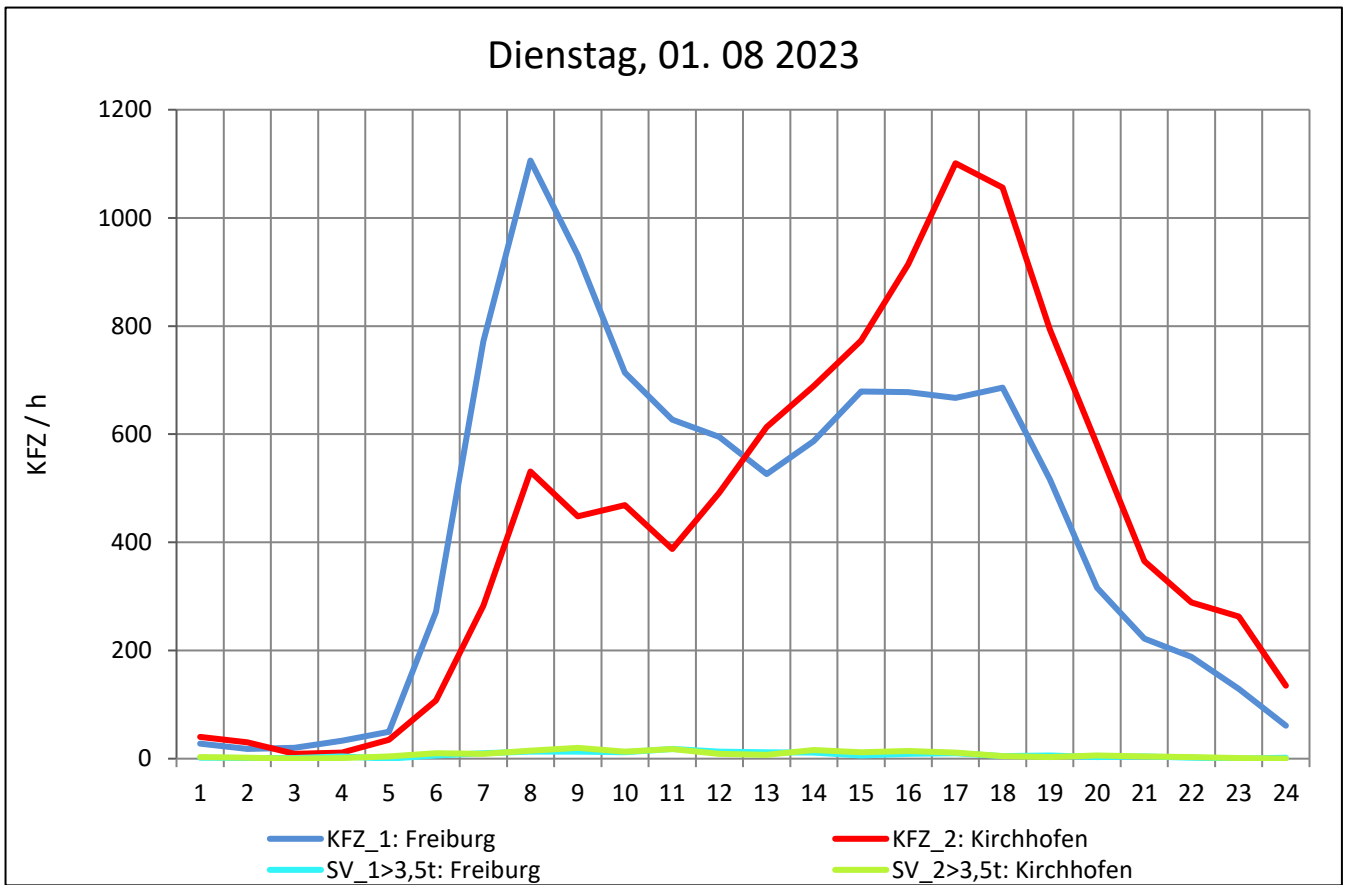
Zst.: **Pfaffenweiler**

TK-/Zst-Nr.: 8012/1206

L 125

Richtung 1 : **Freiburg**

Richtung 2 : **Kirchhofen**



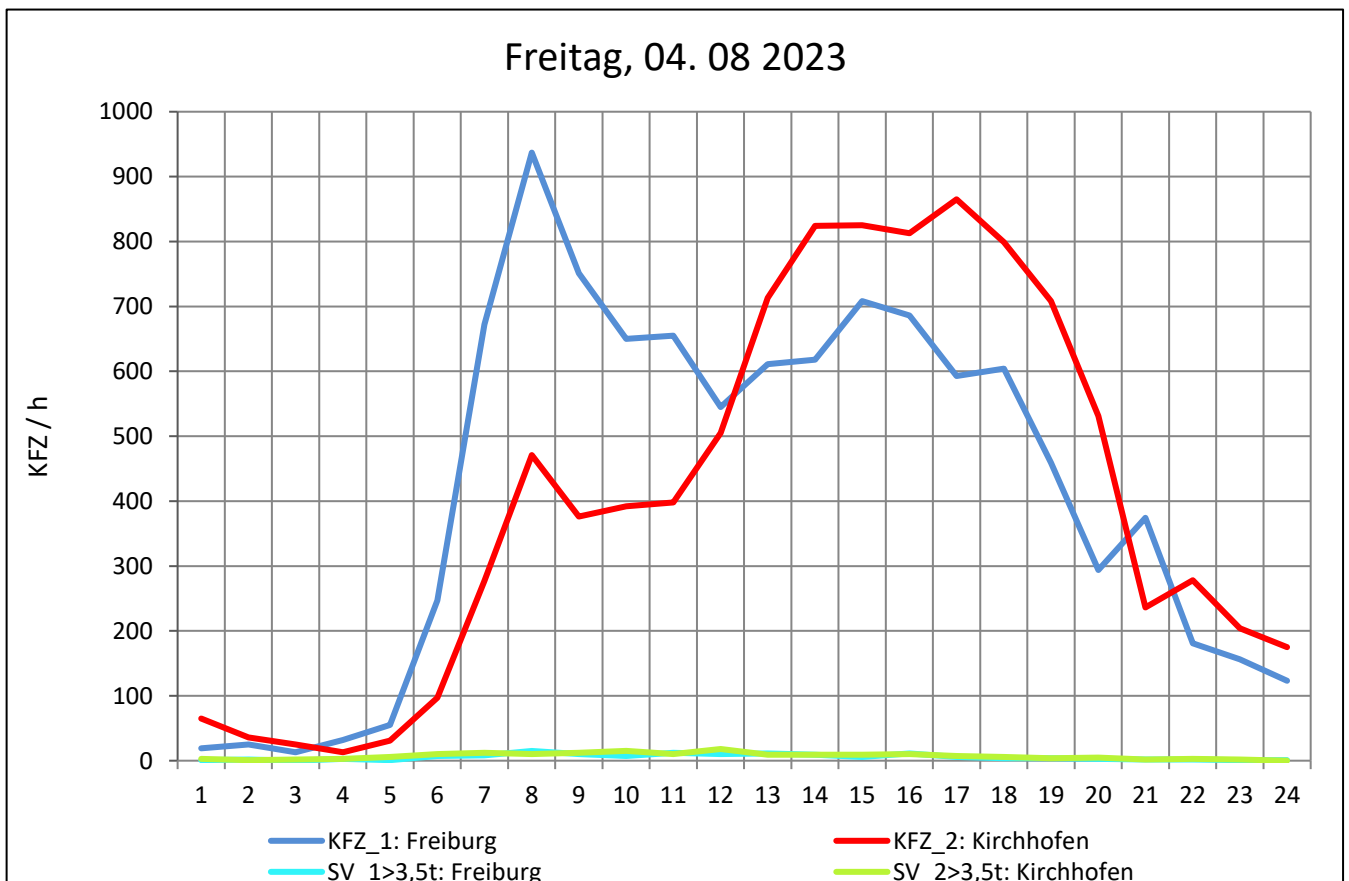
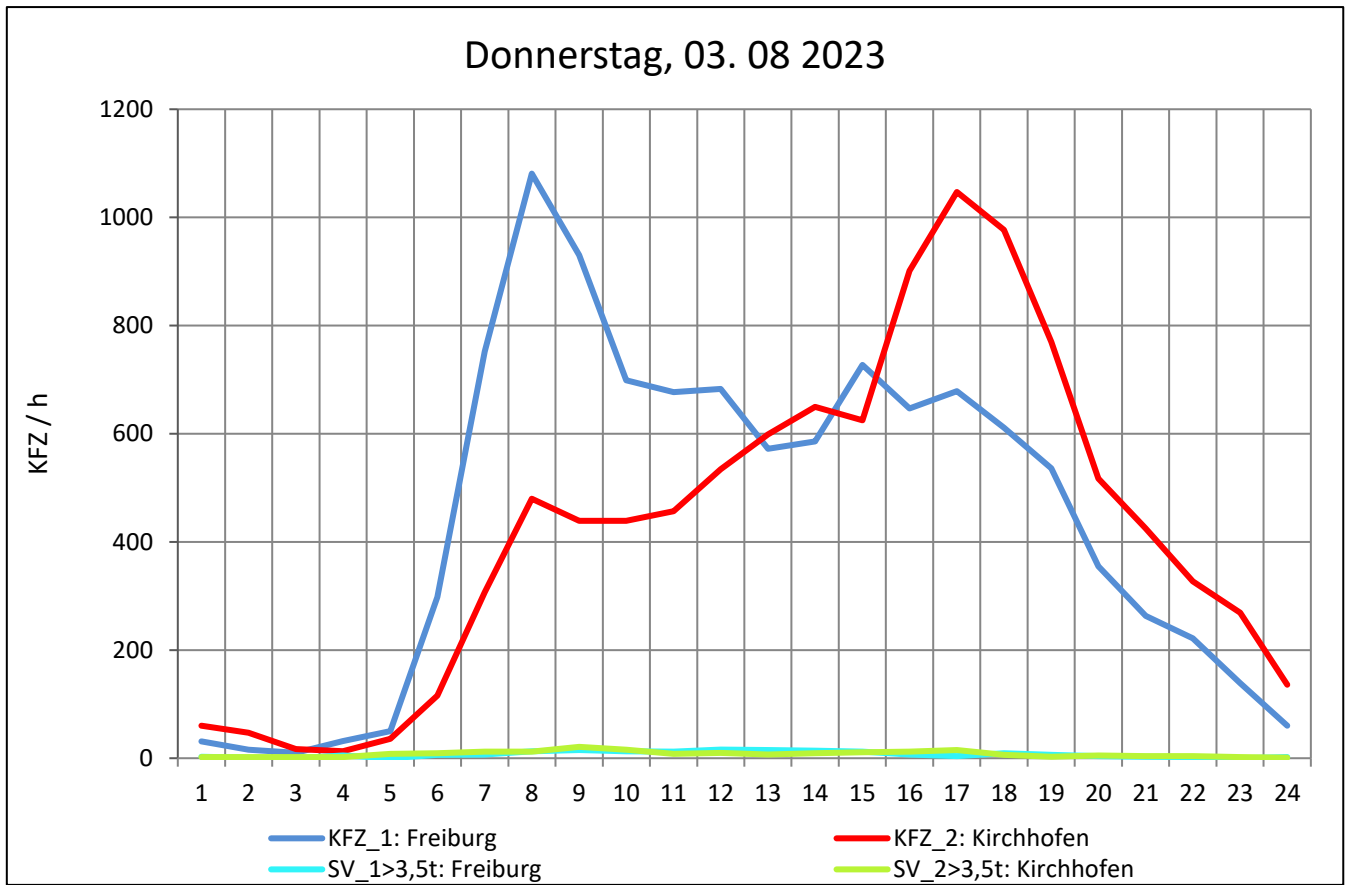
Zst.: **Pfaffenweiler**

TK-/Zst-Nr.: 8012/1206

L 125

Richtung 1 : **Freiburg**

Richtung 2 : **Kirchhofen**



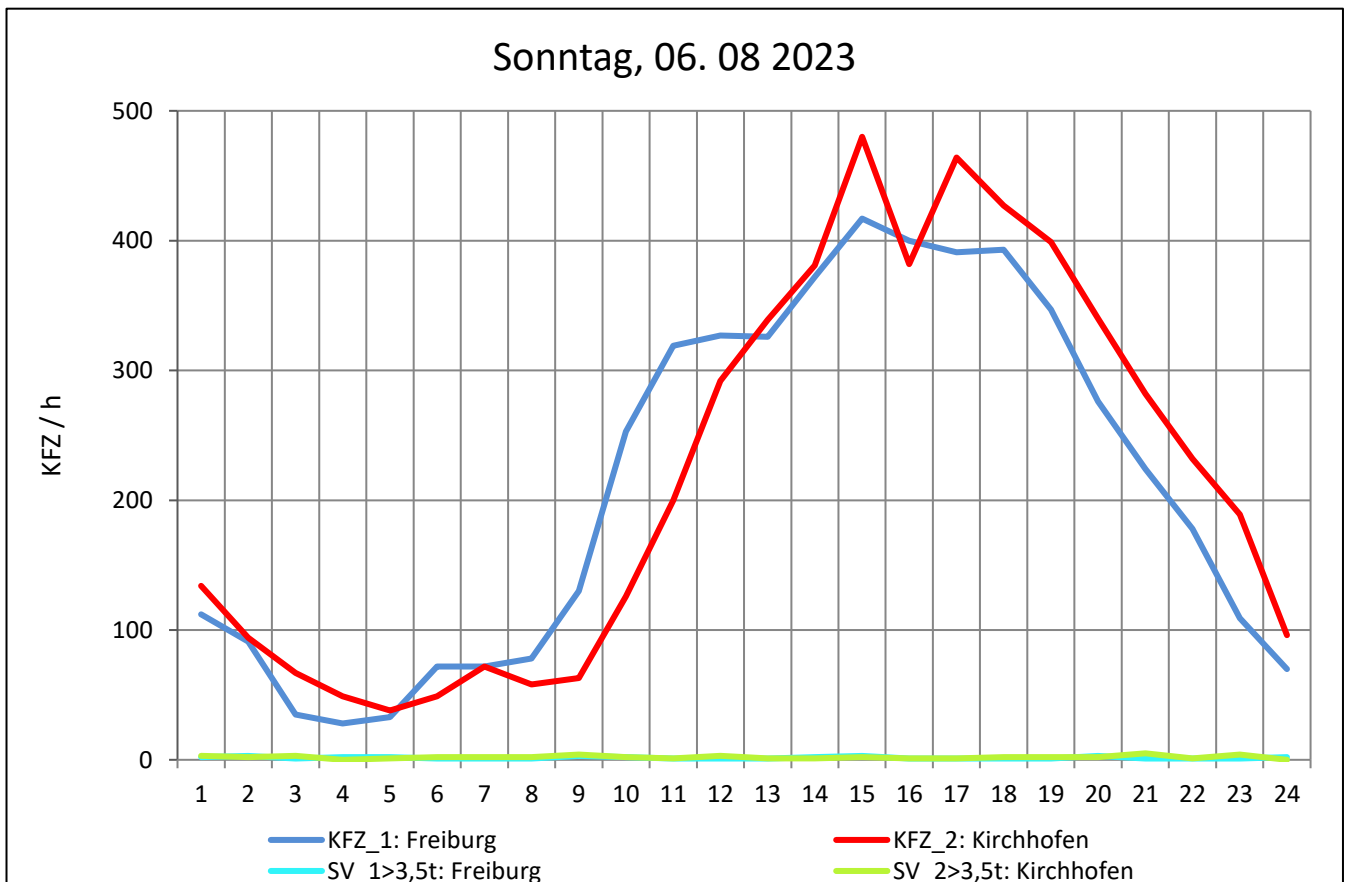
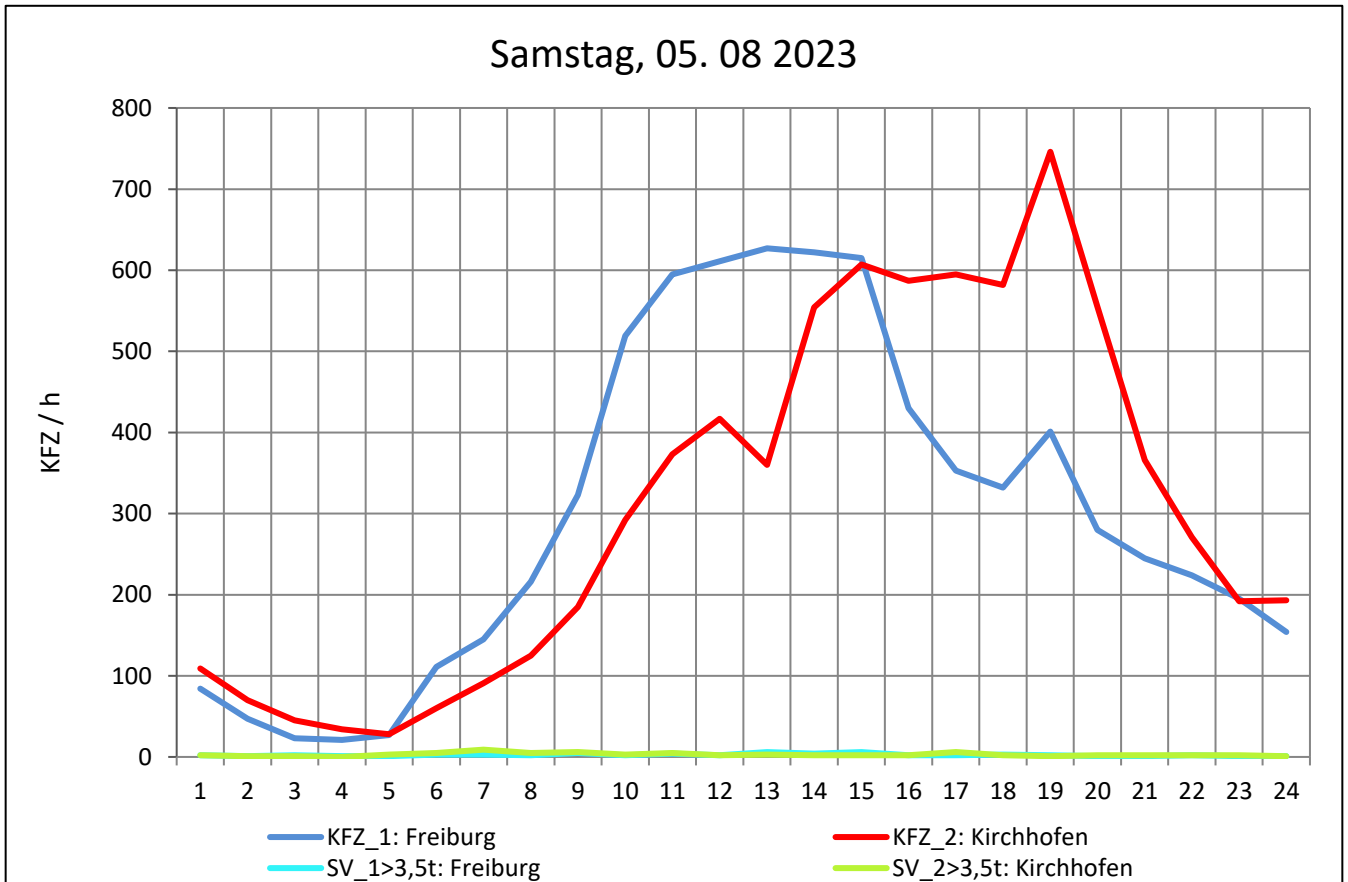
Zst.: **Pfaffenweiler**

TK-/Zst-Nr.: 8012/1206

L 125

Richtung 1 : **Freiburg**

Richtung 2 : **Kirchhofen**



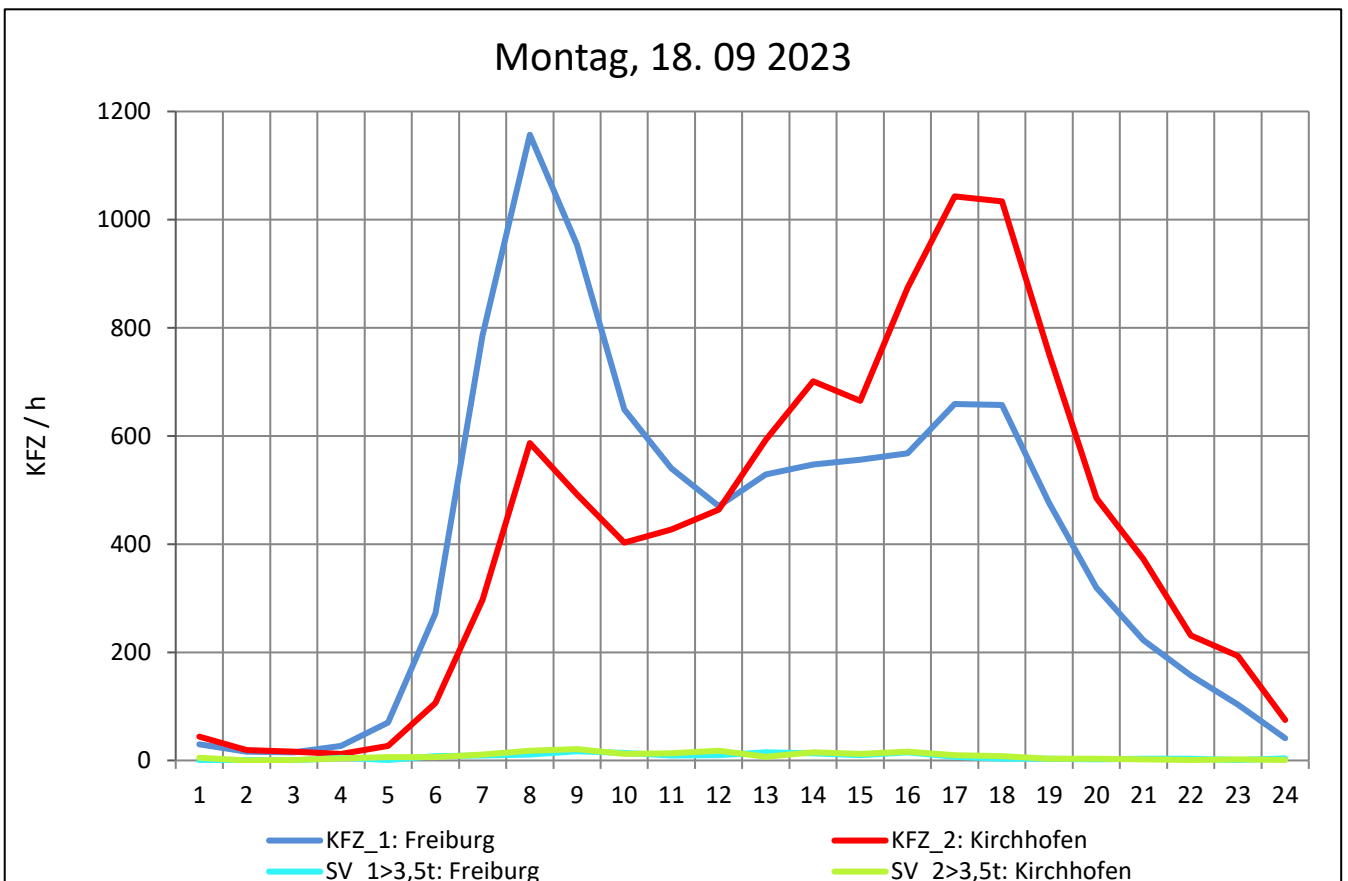
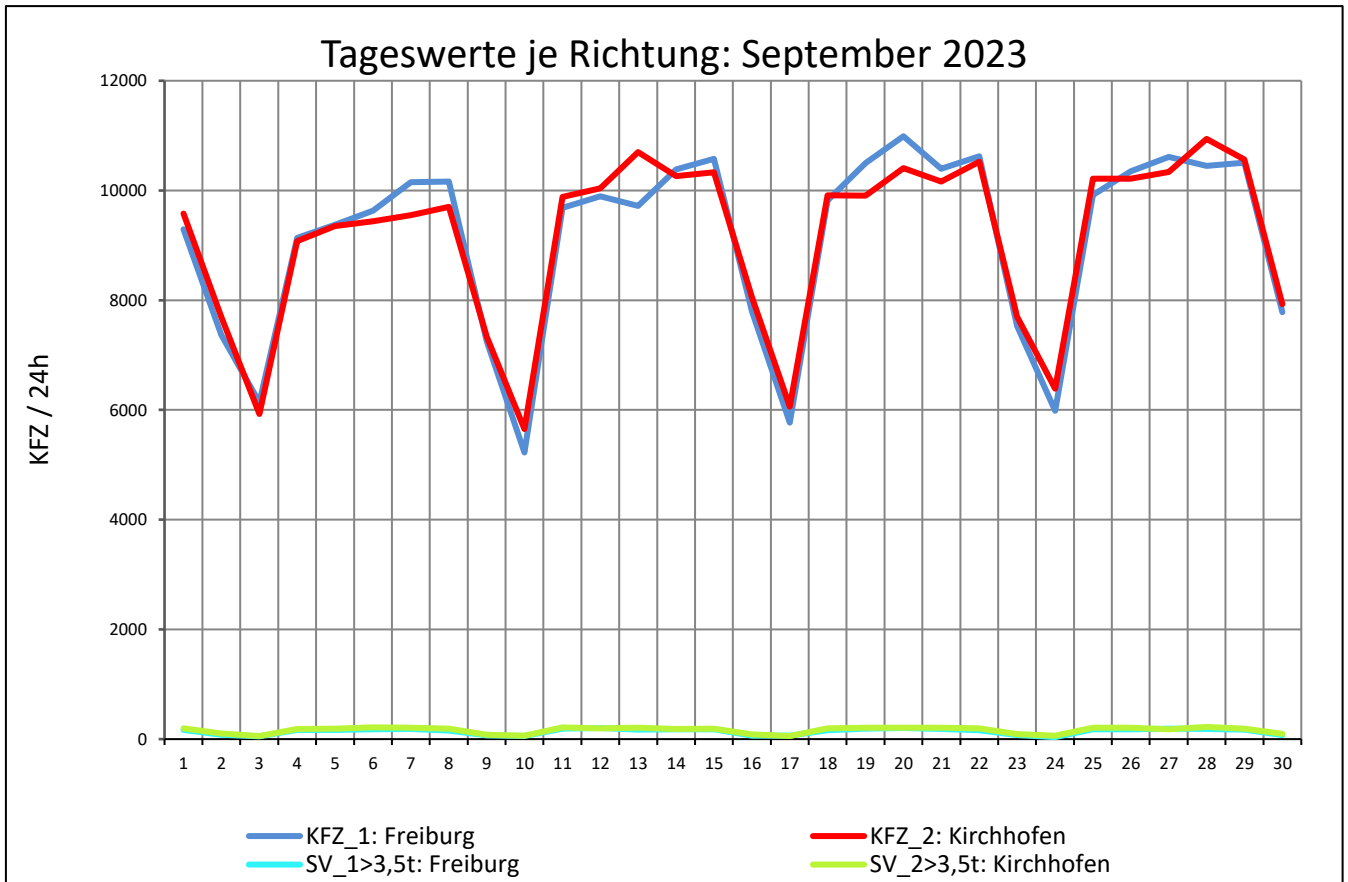
Zst.: **Pfaffenweiler**

TK-/Zst-Nr.: 8012/1206

L 125

Richtung 1 : **Freiburg**

Richtung 2 : **Kirchhofen**



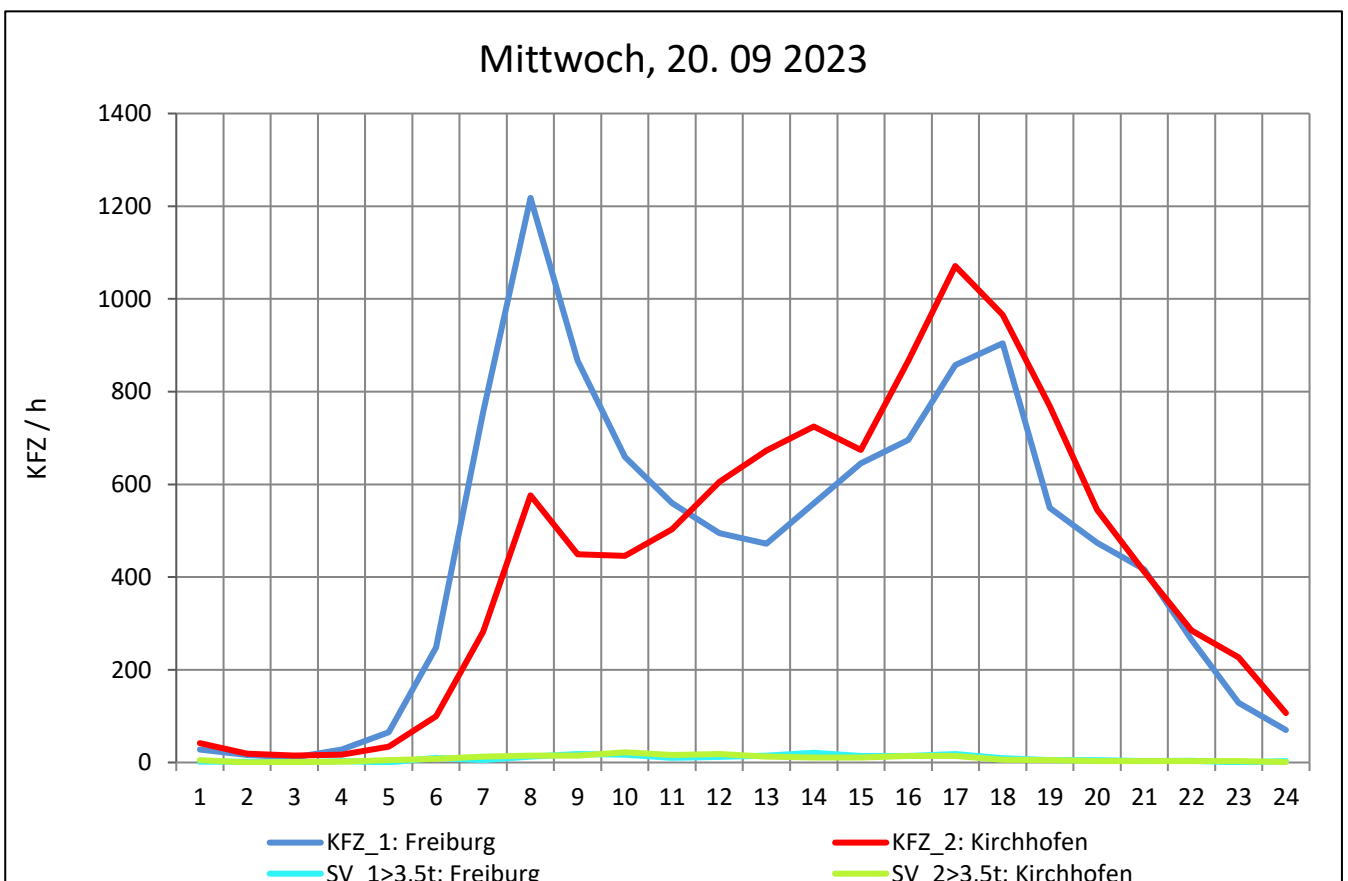
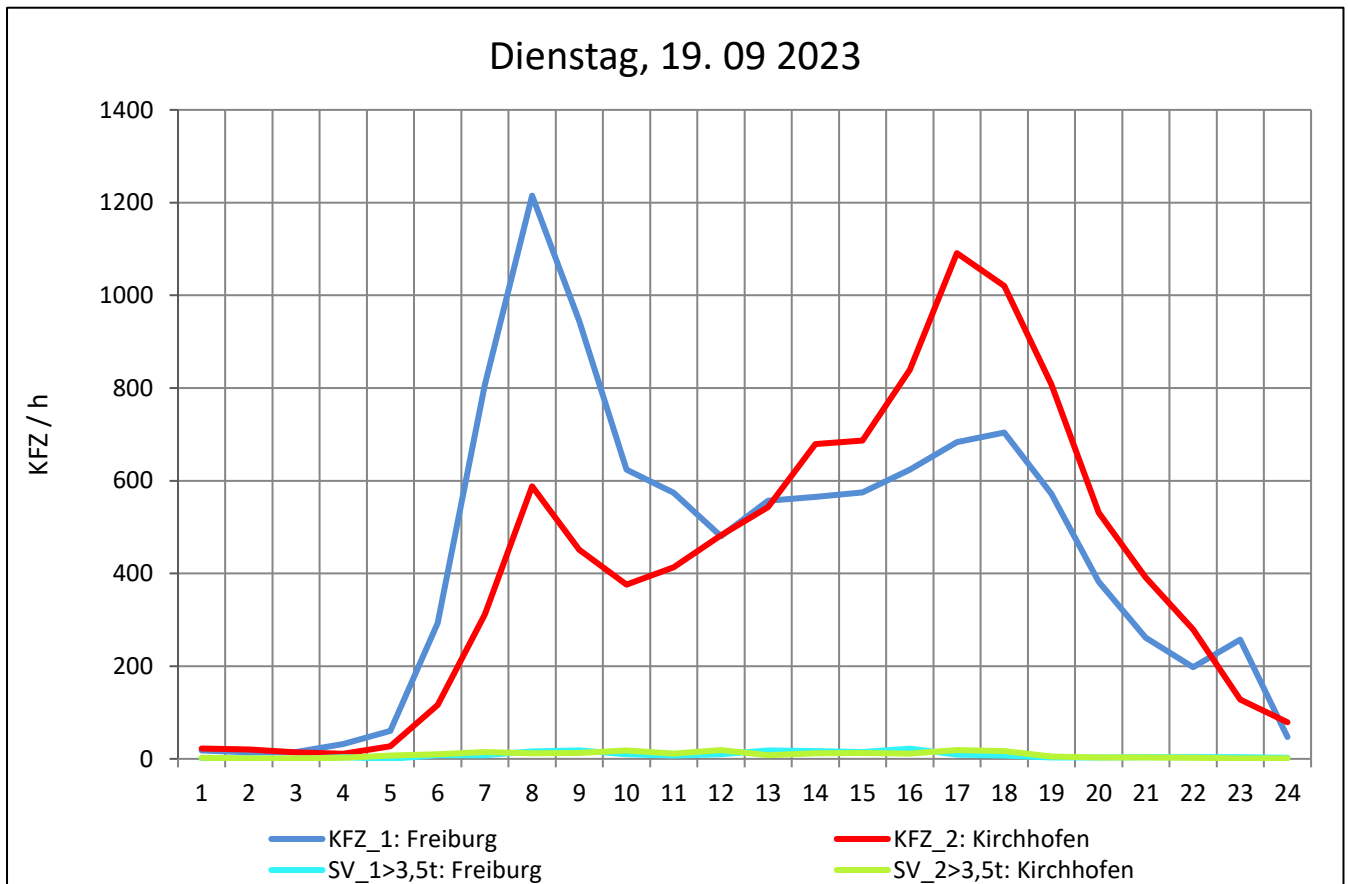
Zst.: **Pfaffenweiler**

TK-/Zst-Nr.: 8012/1206

L 125

Richtung 1 : **Freiburg**

Richtung 2 : **Kirchhofen**



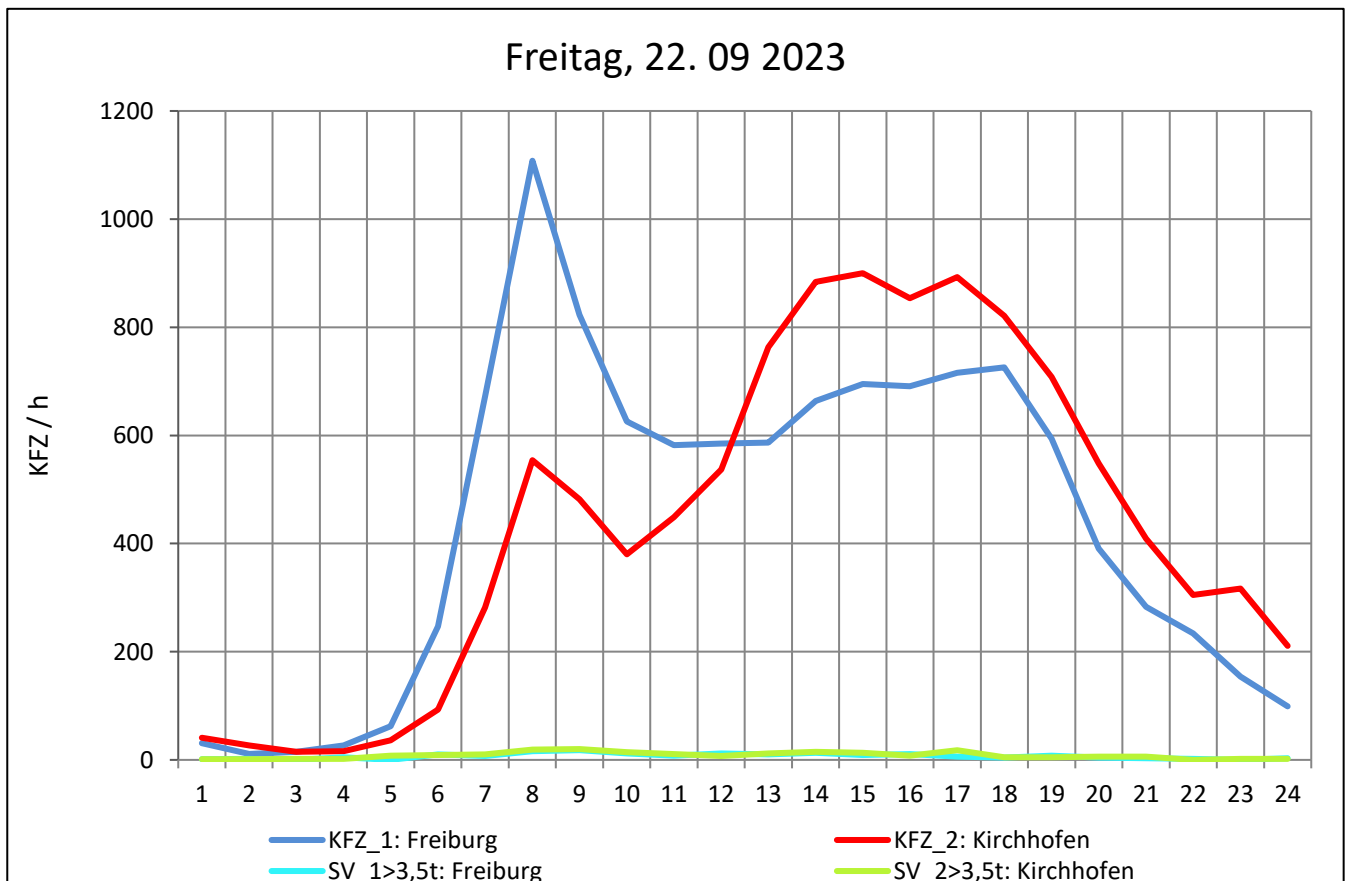
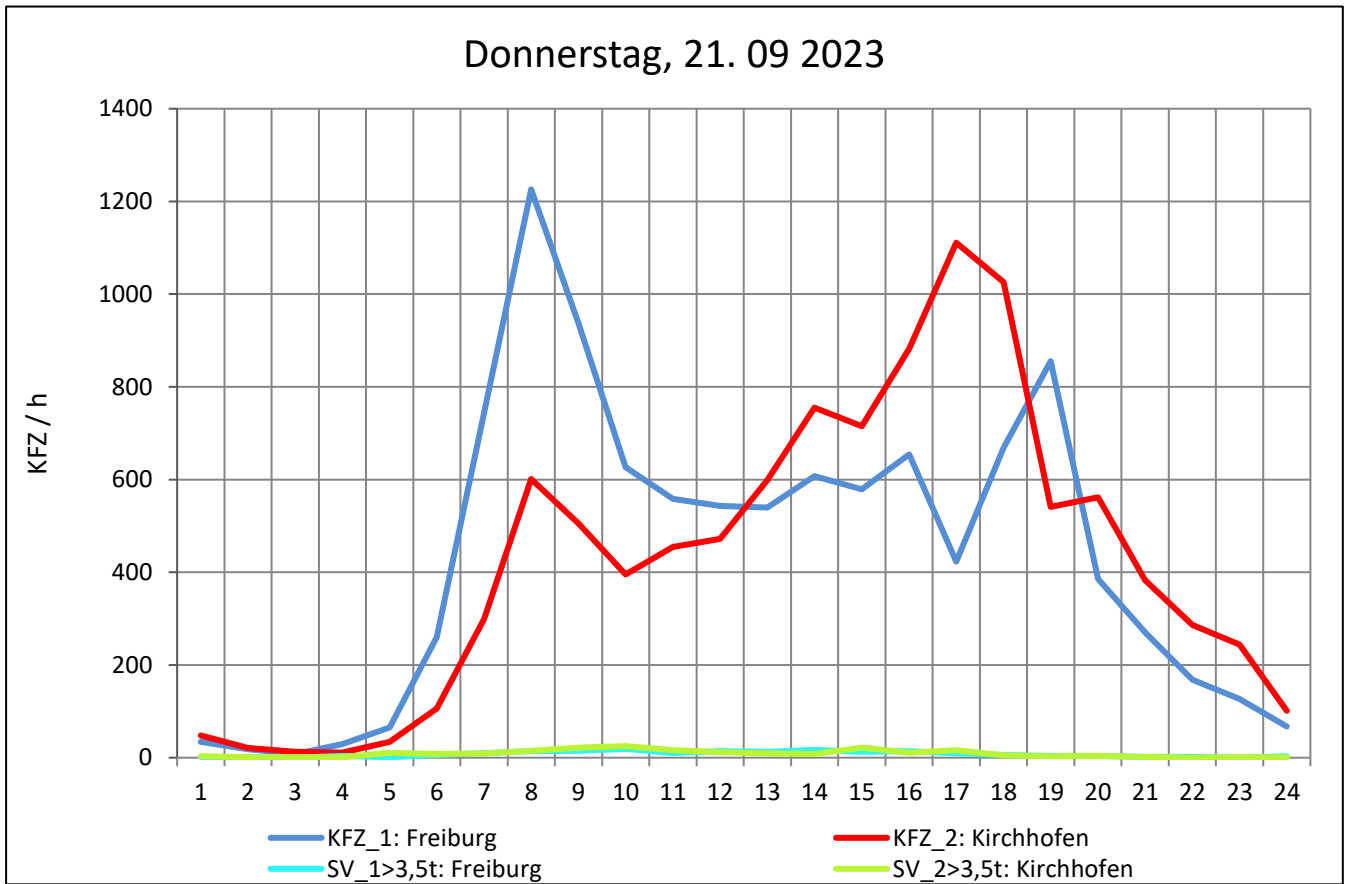
Zst.: **Pfaffenweiler**

TK-/Zst-Nr.: 8012/1206

L 125

Richtung 1 : **Freiburg**

Richtung 2 : **Kirchhofen**



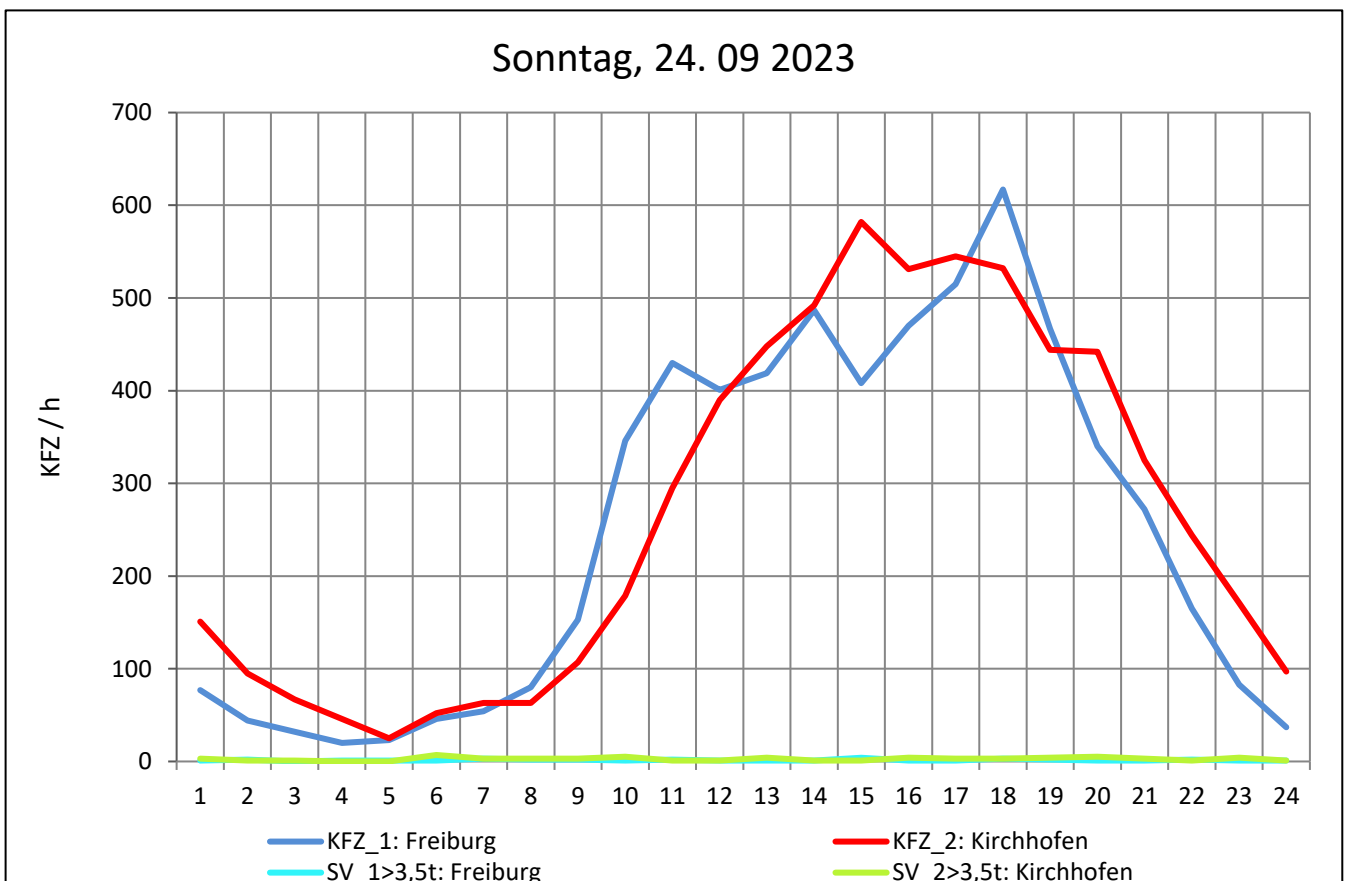
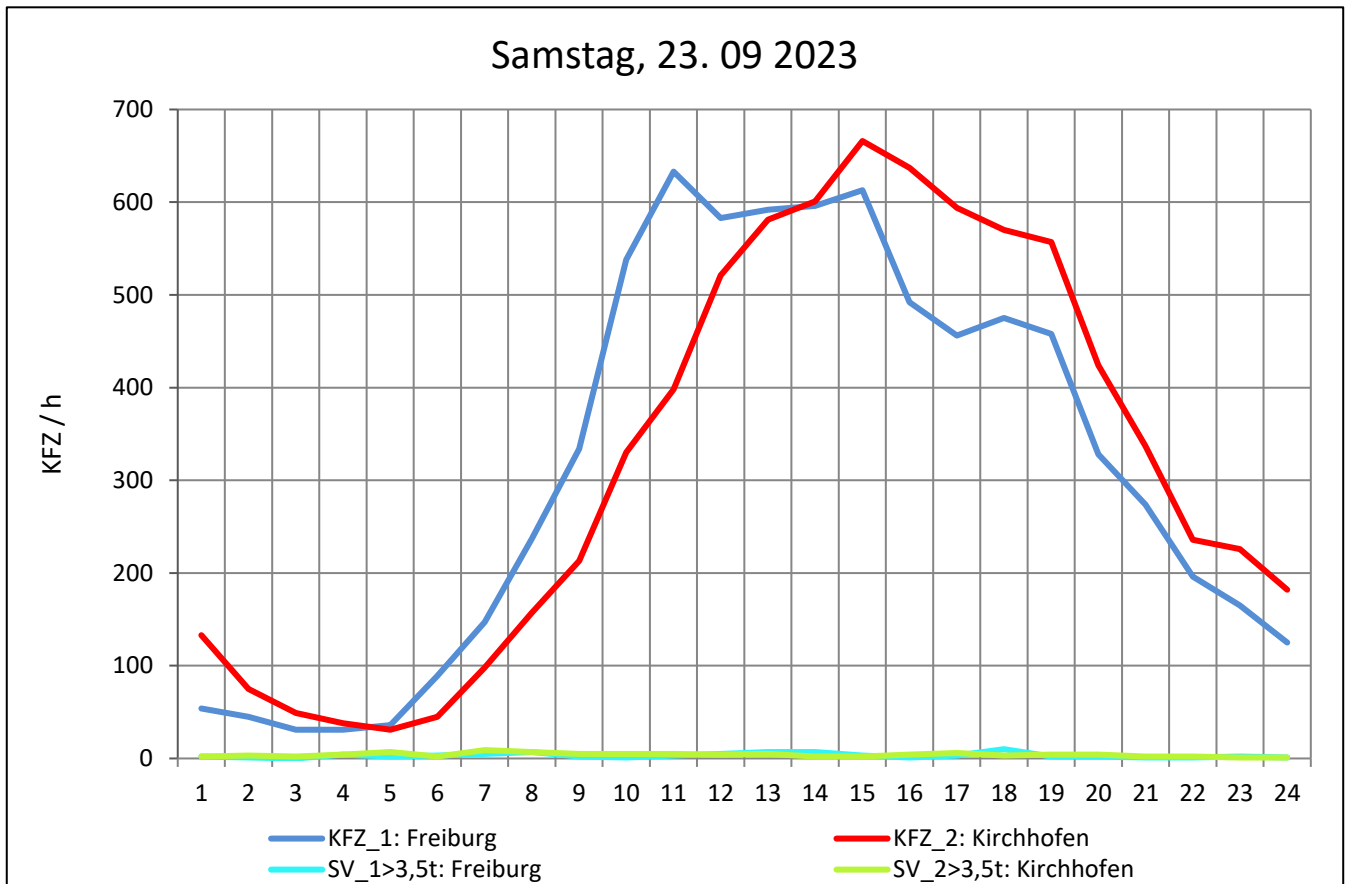
Zst.: **Pfaffenweiler**

TK-/Zst-Nr.: 8012/1206

L 125

Richtung 1 : **Freiburg**

Richtung 2 : **Kirchhofen**



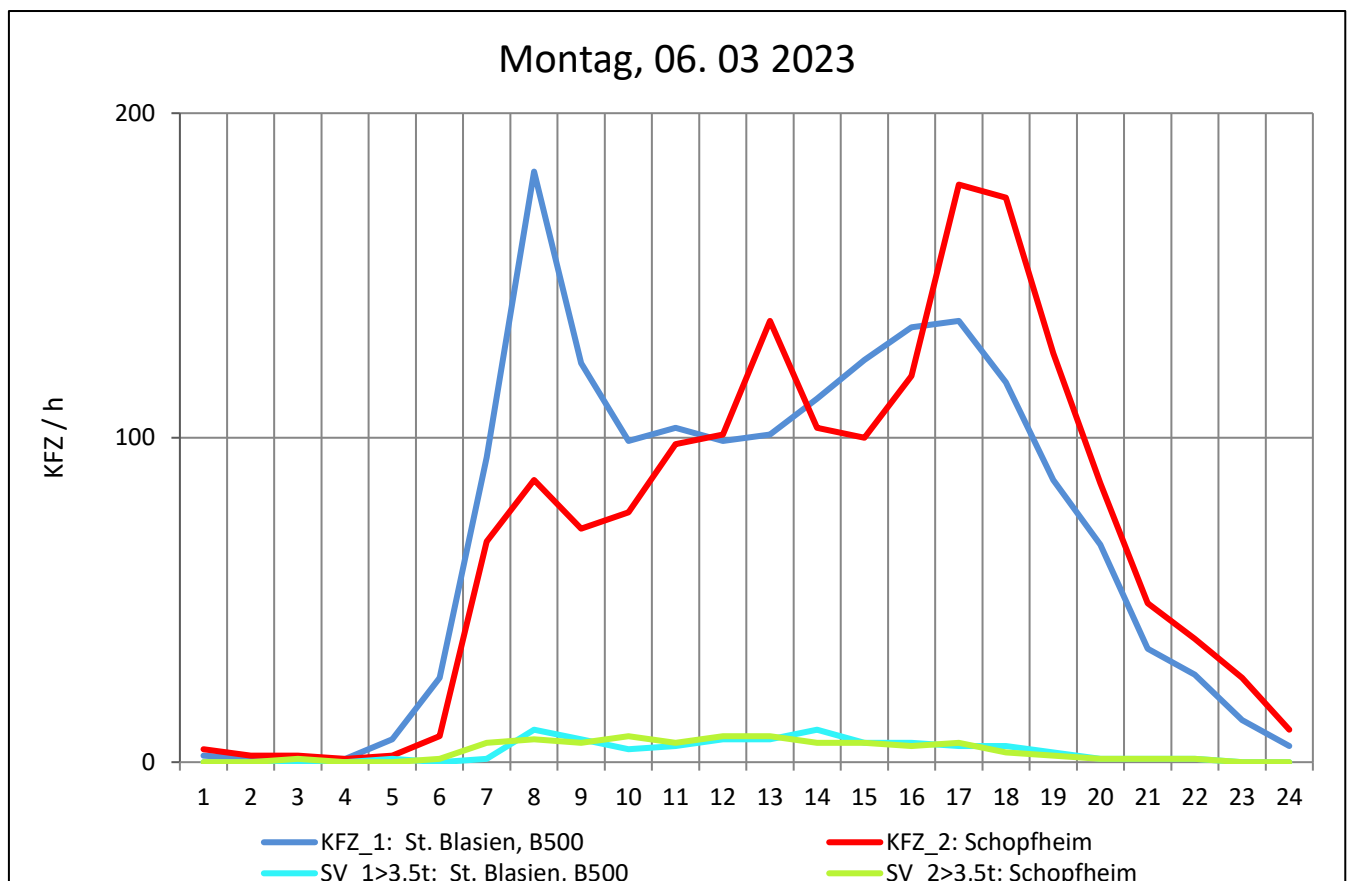
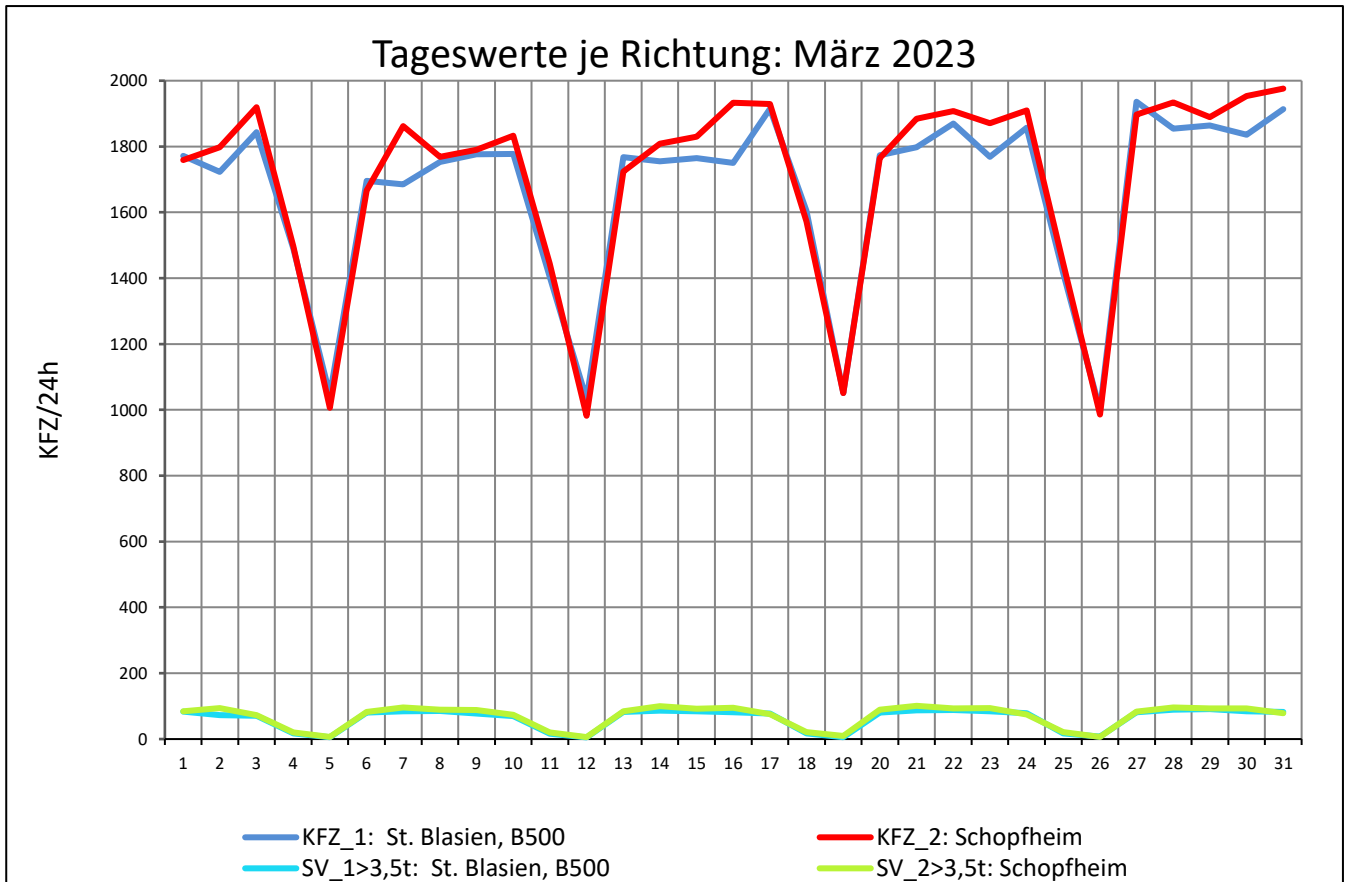
Zst.: **St. Blasien**

TK-/Zst-Nr.: 8214/1203

L 150

Richtung 1 : **St. Blasien, B500**

Richtung 2 : **Schopfheim**



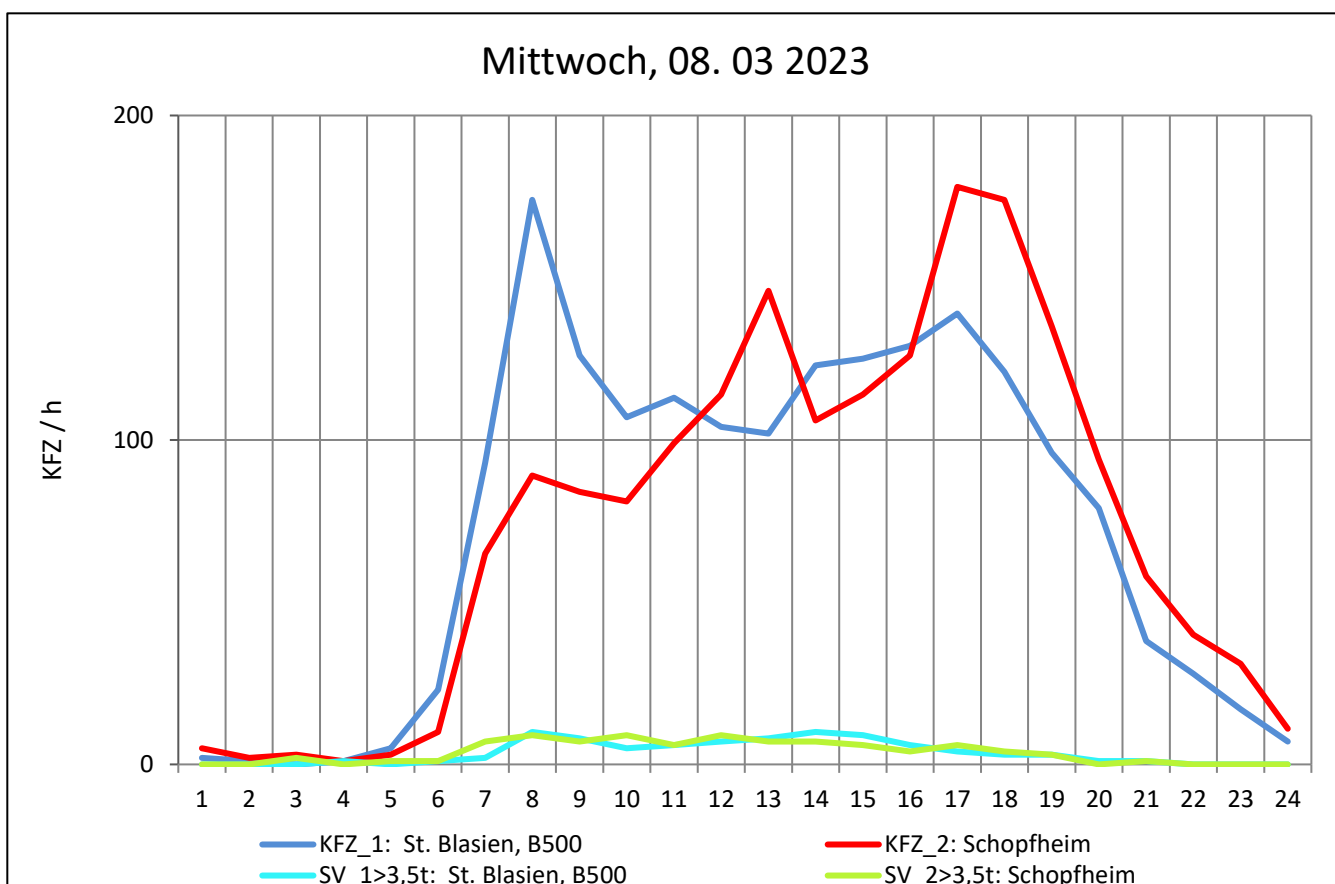
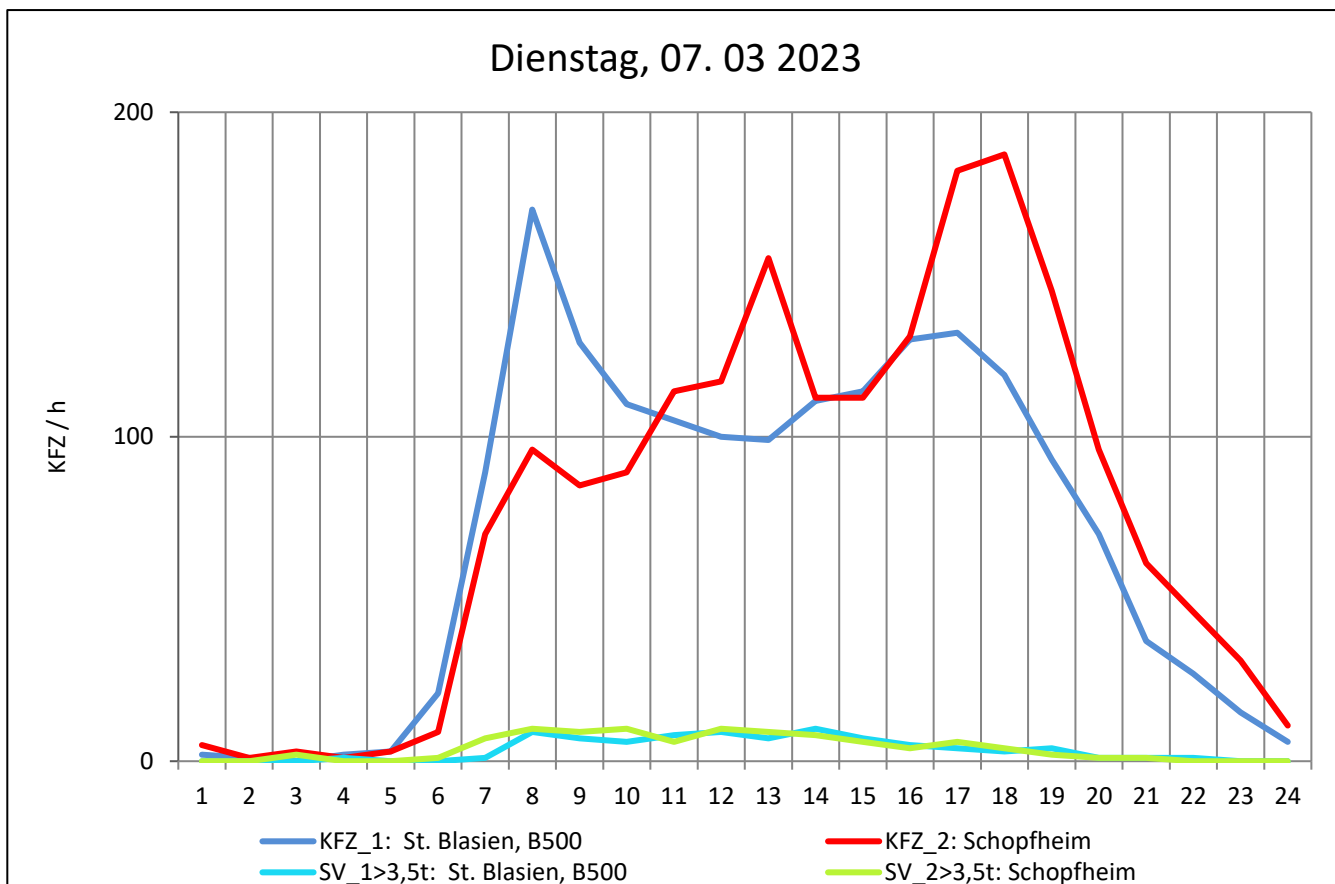
Zst.: **St. Blasien**

TK-/Zst-Nr.: 8214/1203

L 150

Richtung 1 : **St. Blasien, B500**

Richtung 2 : **Schopfheim**



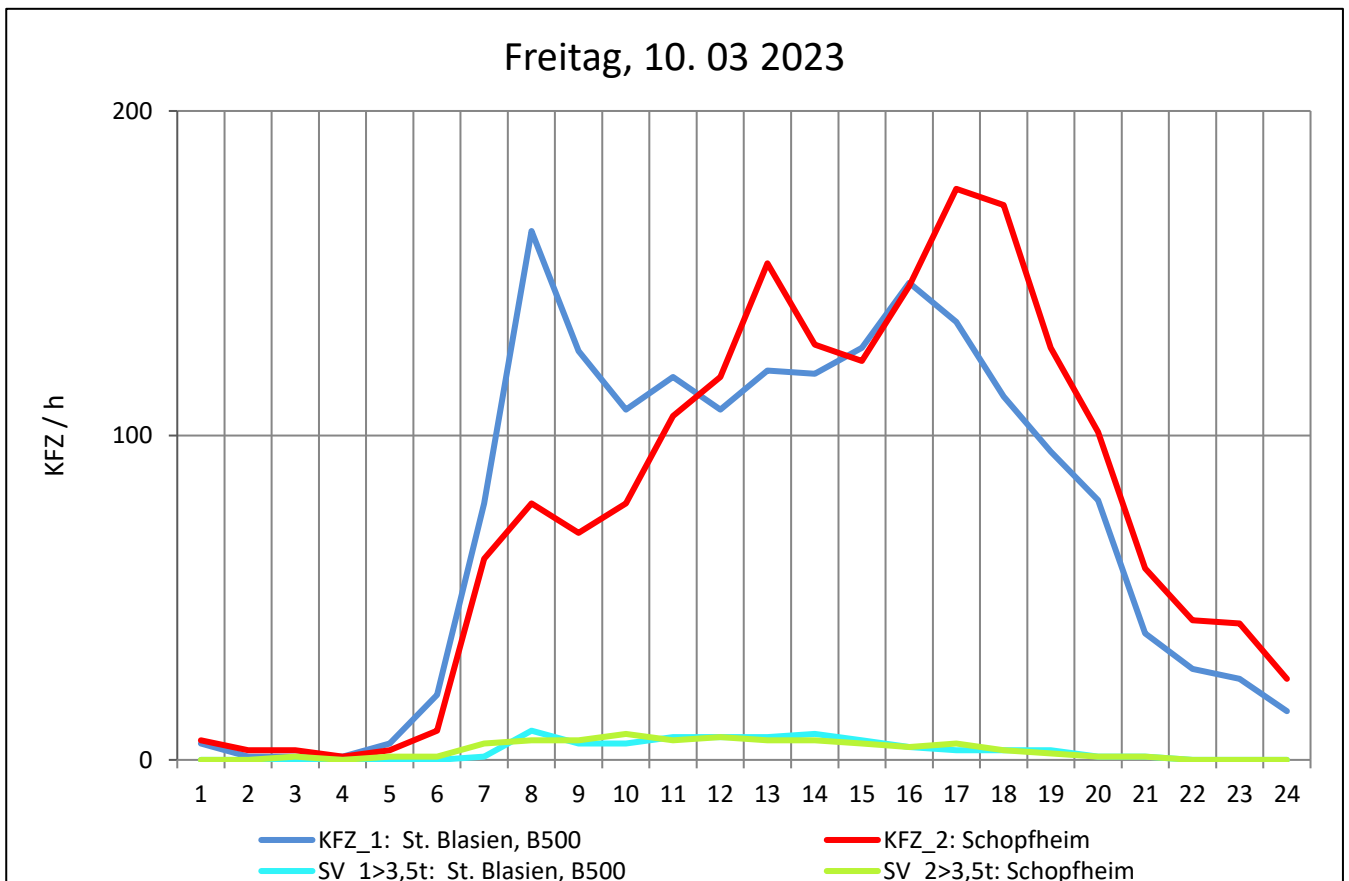
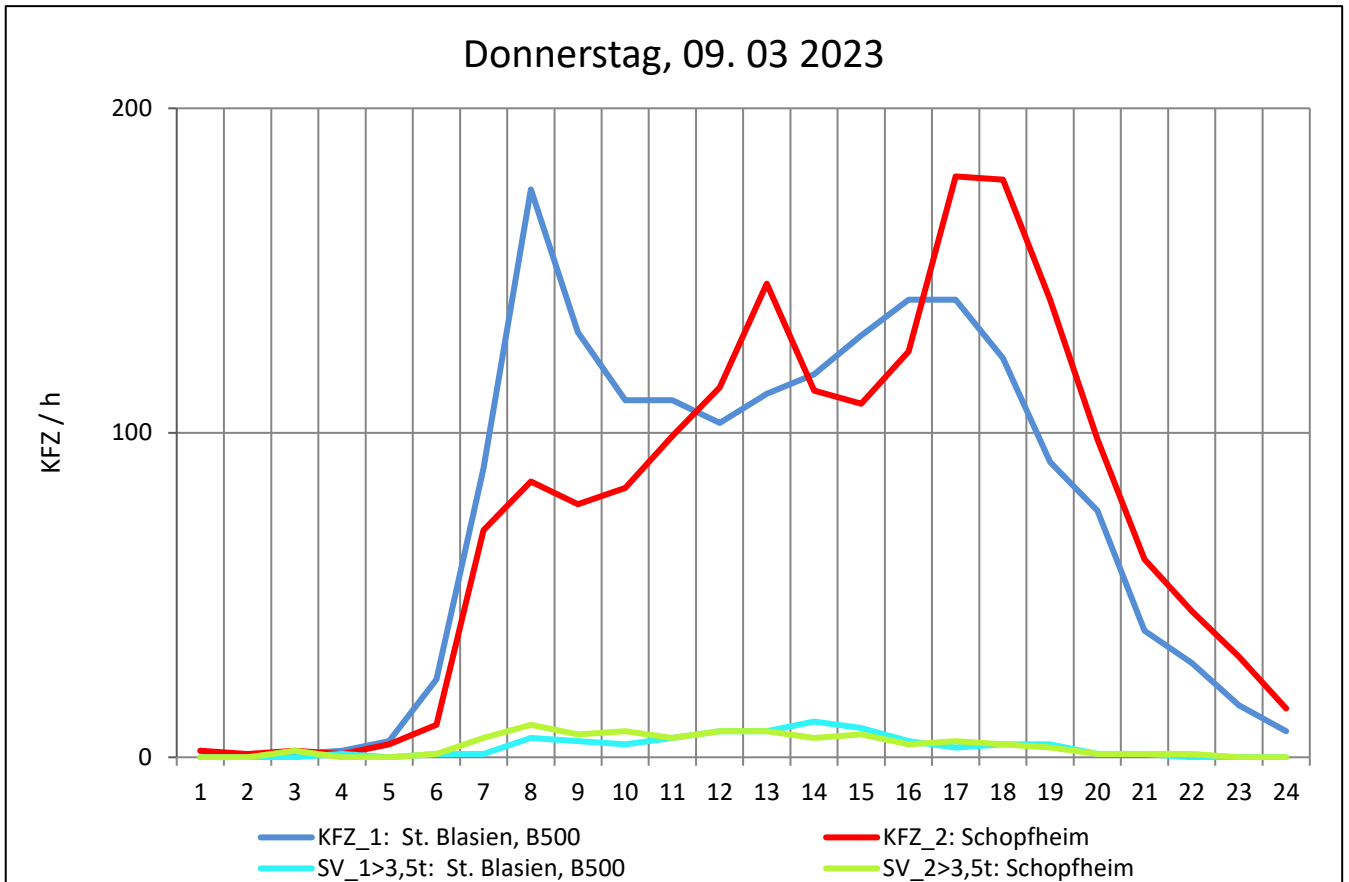
Zst.: **St. Blasien**

TK-/Zst-Nr.: 8214/1203

L 150

Richtung 1 : **St. Blasien, B500**

Richtung 2 : **Schopfheim**



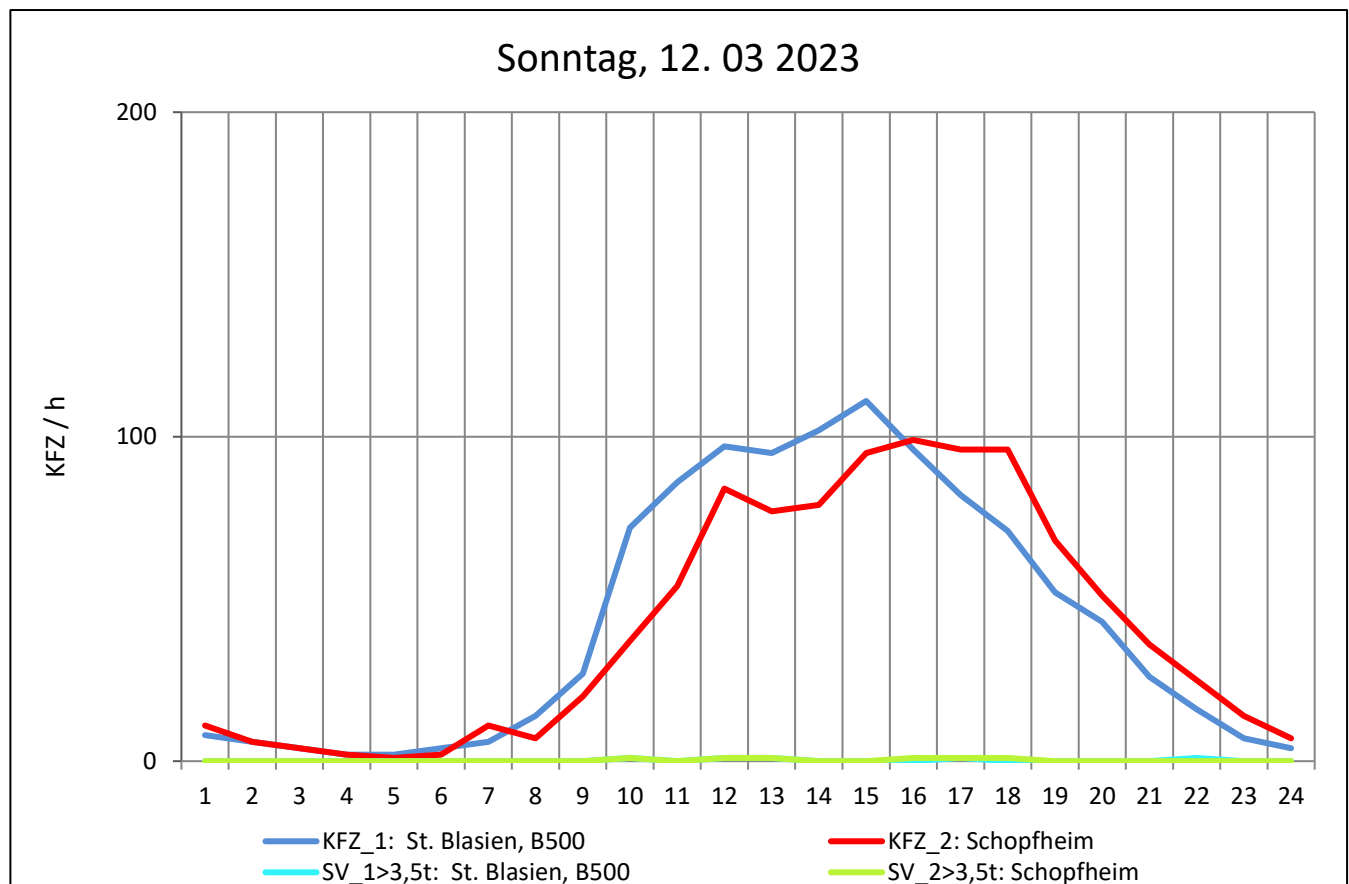
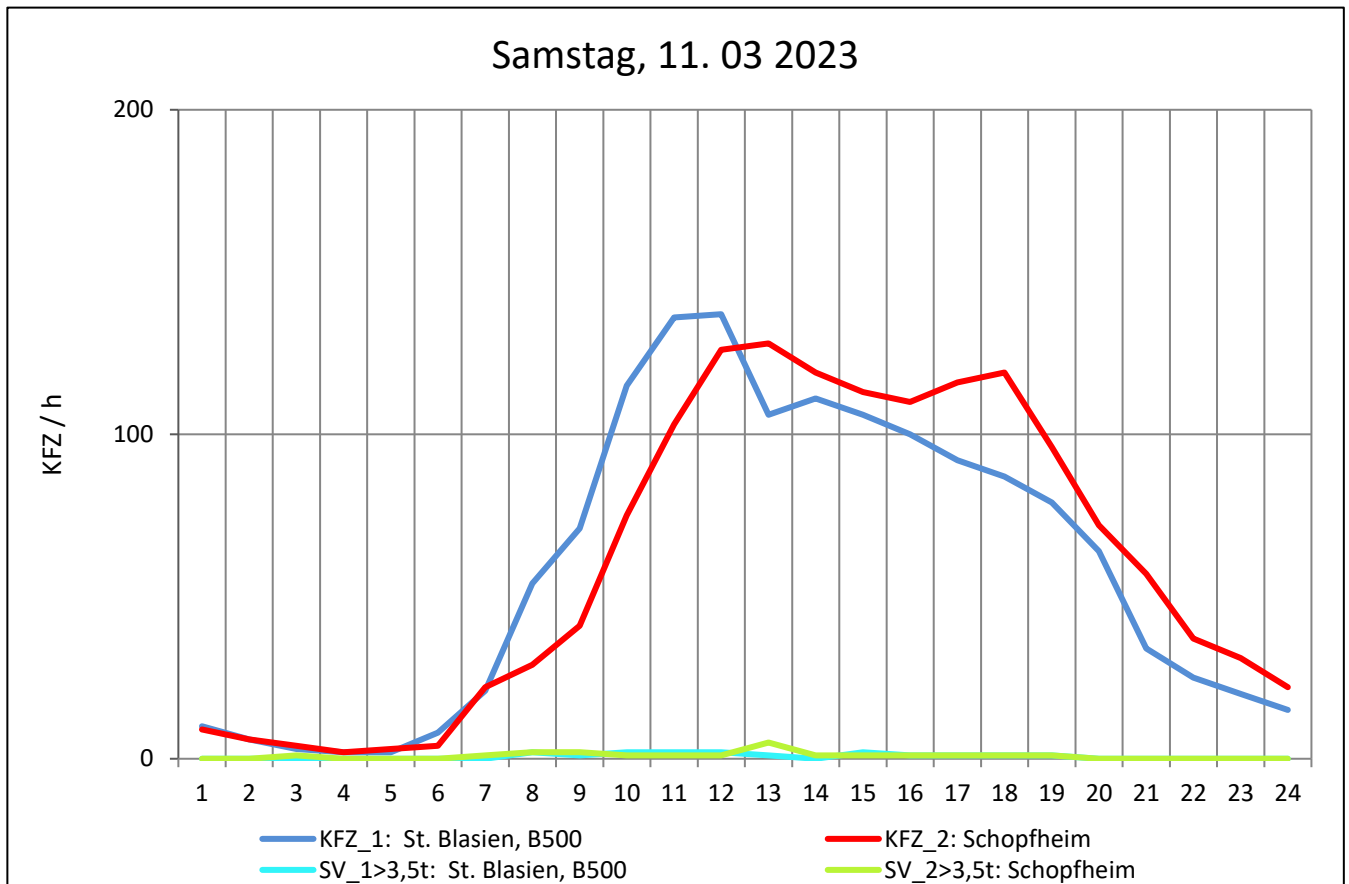
Zst.: **St. Blasien**

TK-/Zst-Nr.: 8214/1203

L 150

Richtung 1 : **St. Blasien, B500**

Richtung 2 : **Schopfheim**



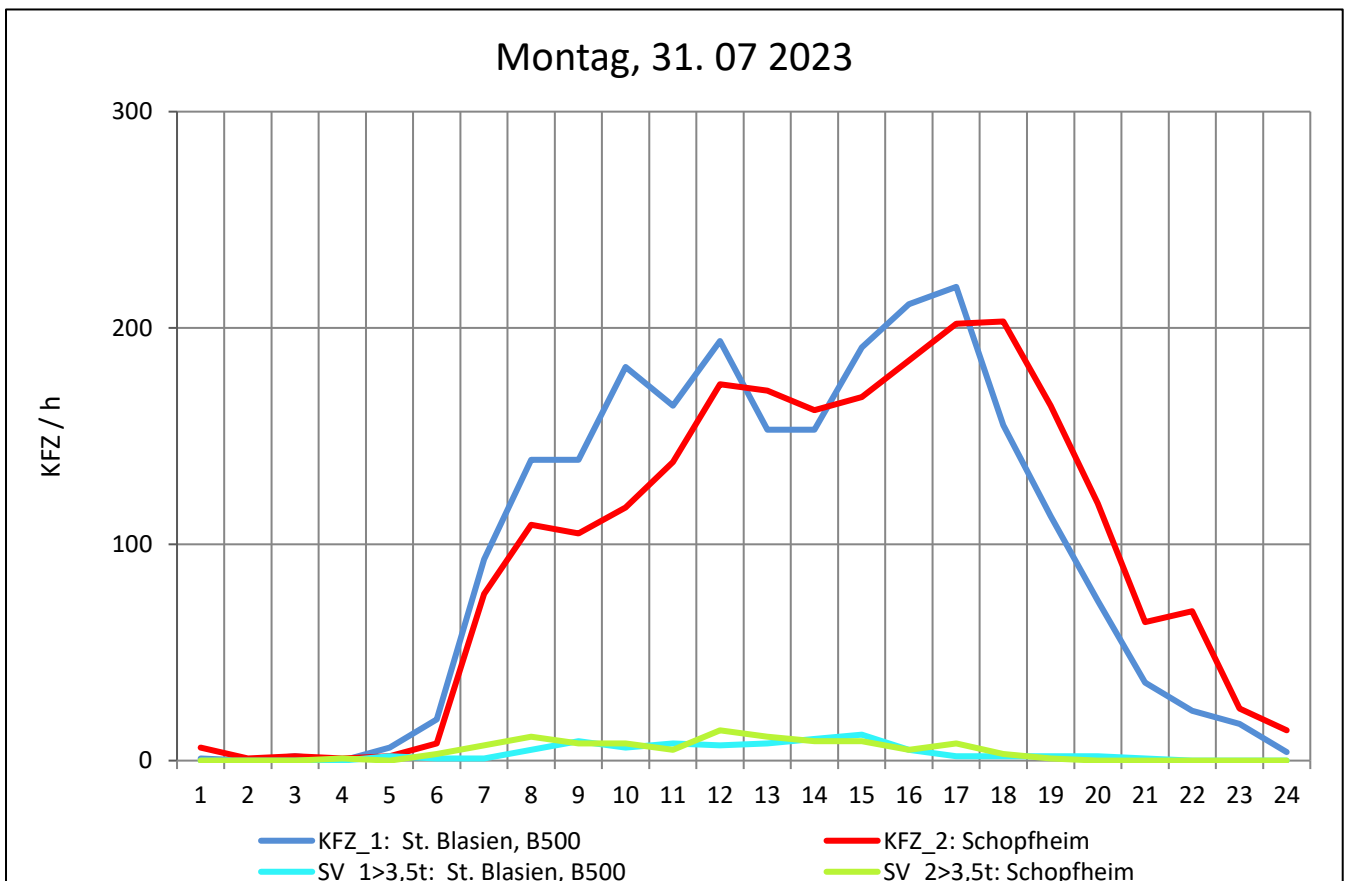
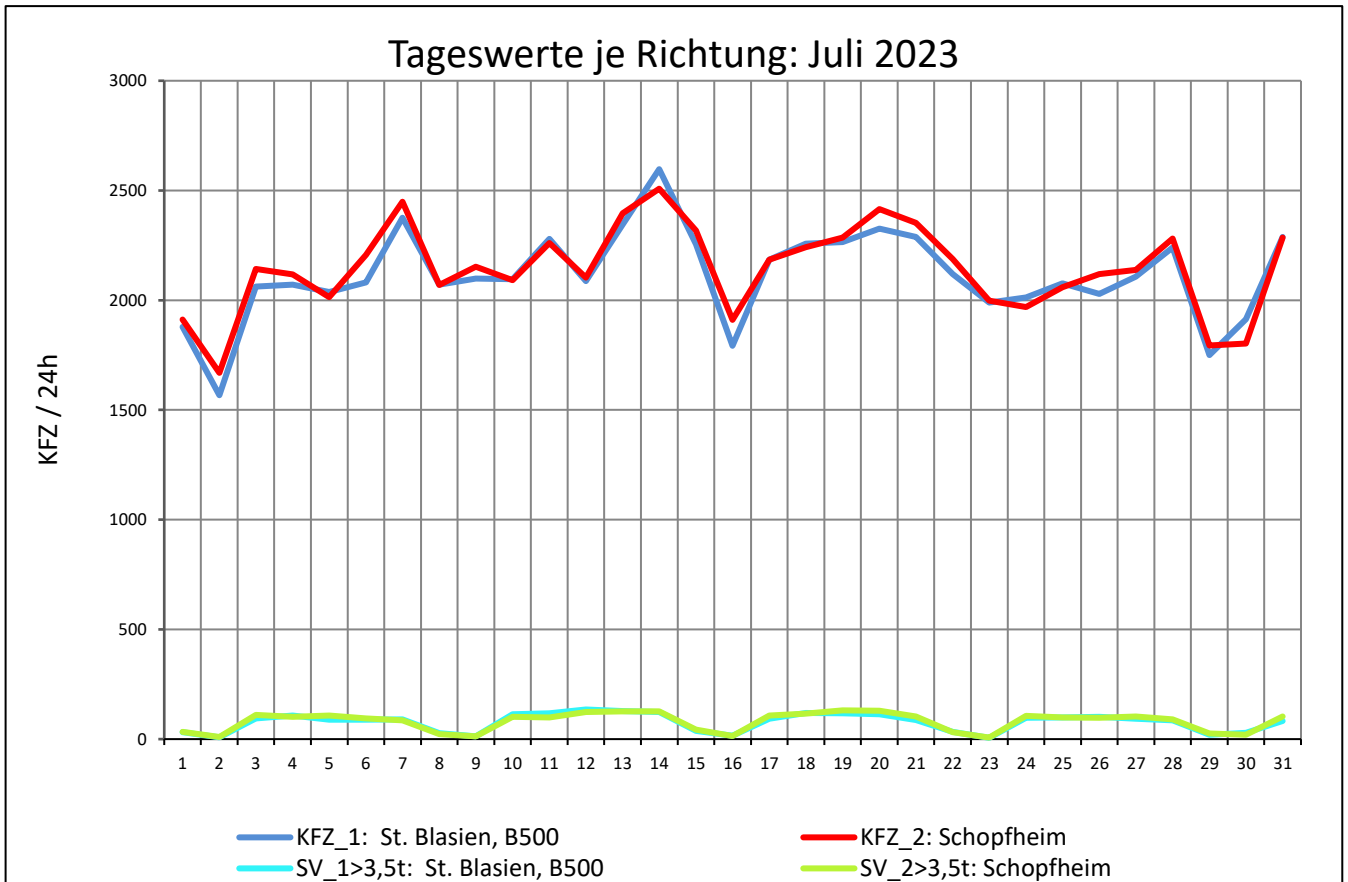
Zst.: **St. Blasien**

TK-/Zst-Nr.: 8214/1203

L 150

Richtung 1 : **St. Blasien, B500**

Richtung 2 : **Schopfheim**



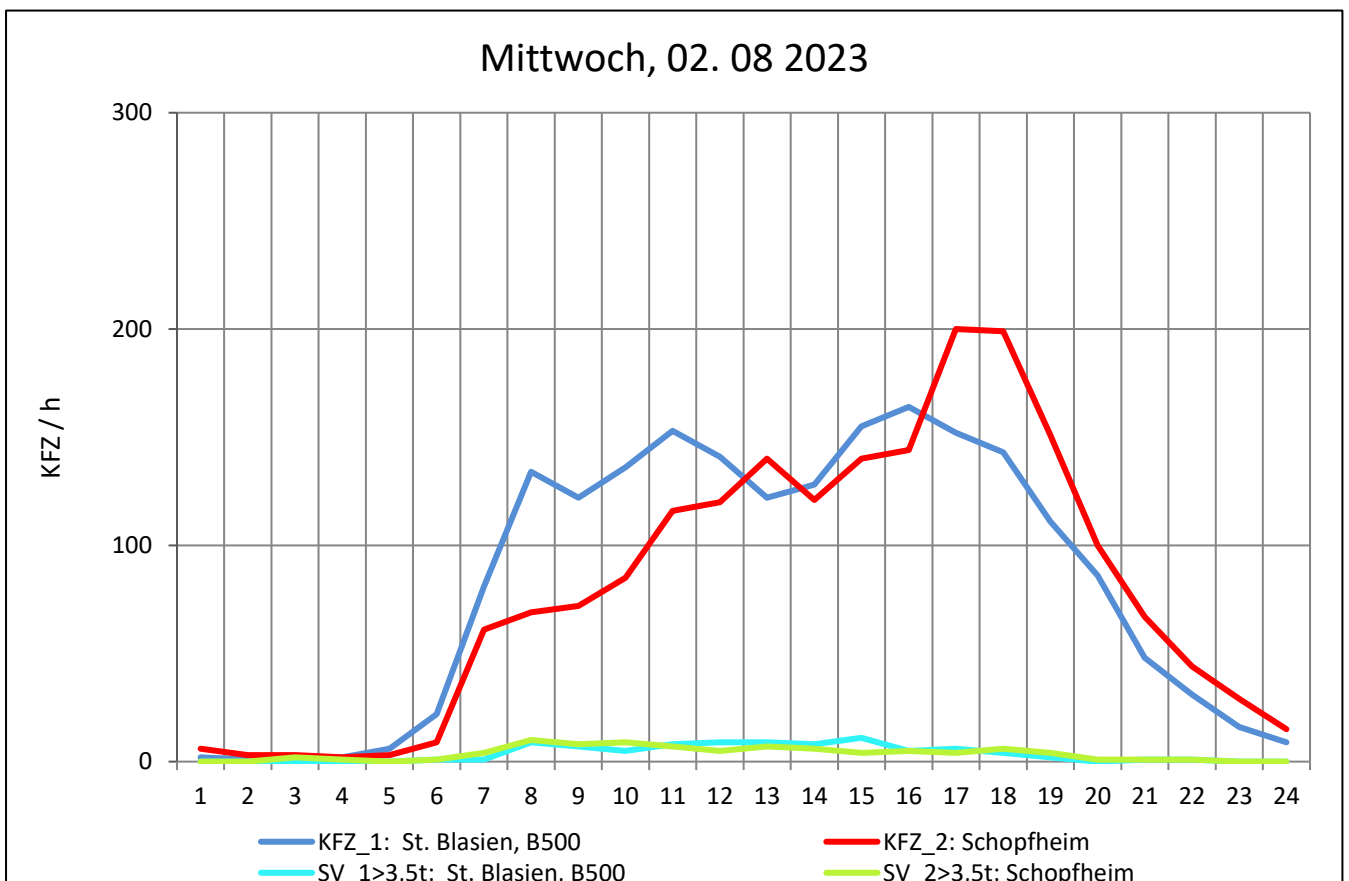
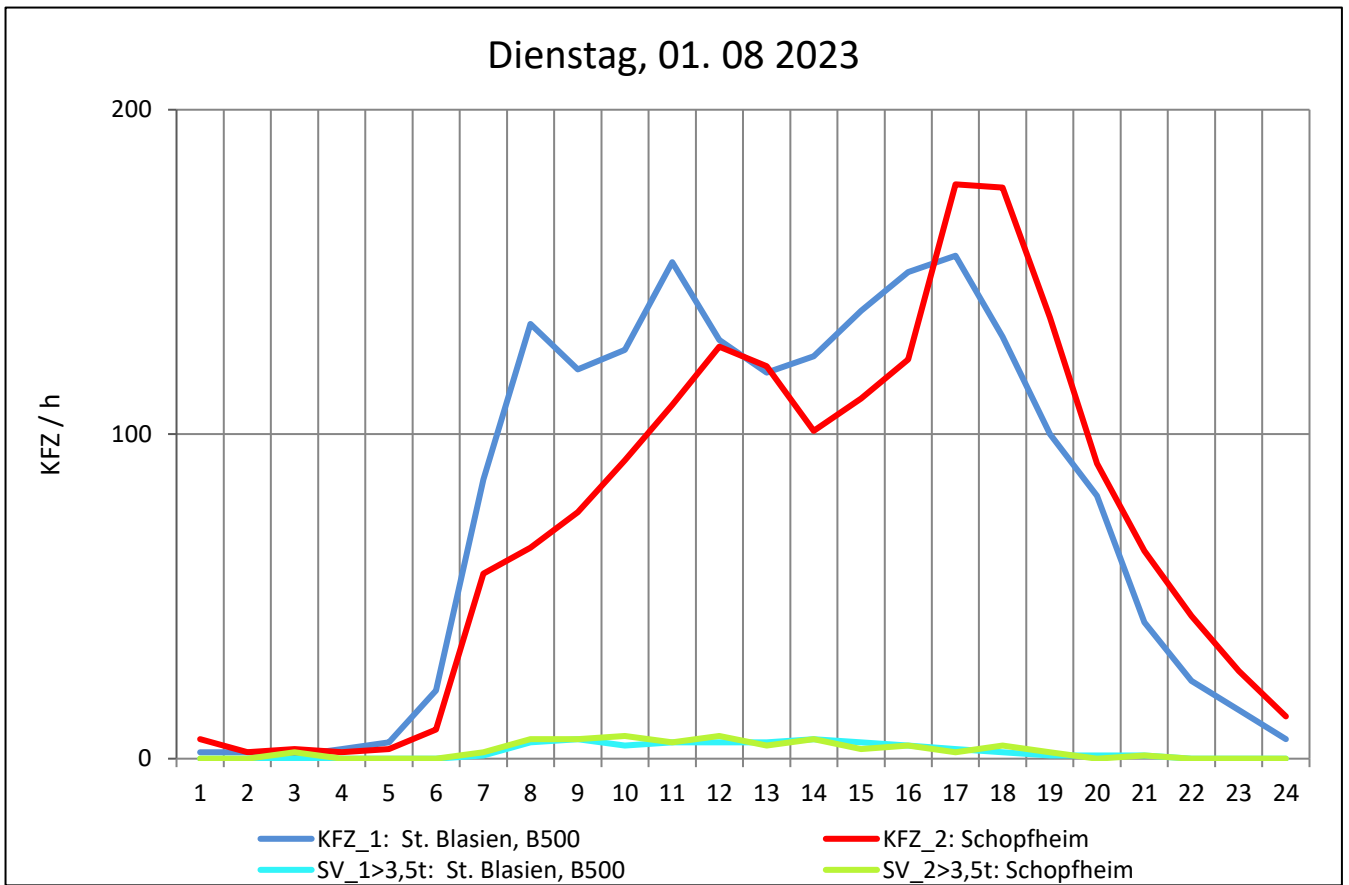
Zst.: **St. Blasien**

TK-/Zst-Nr.: 8214/1203

L 150

Richtung 1 : **St. Blasien, B500**

Richtung 2 : **Schopfheim**



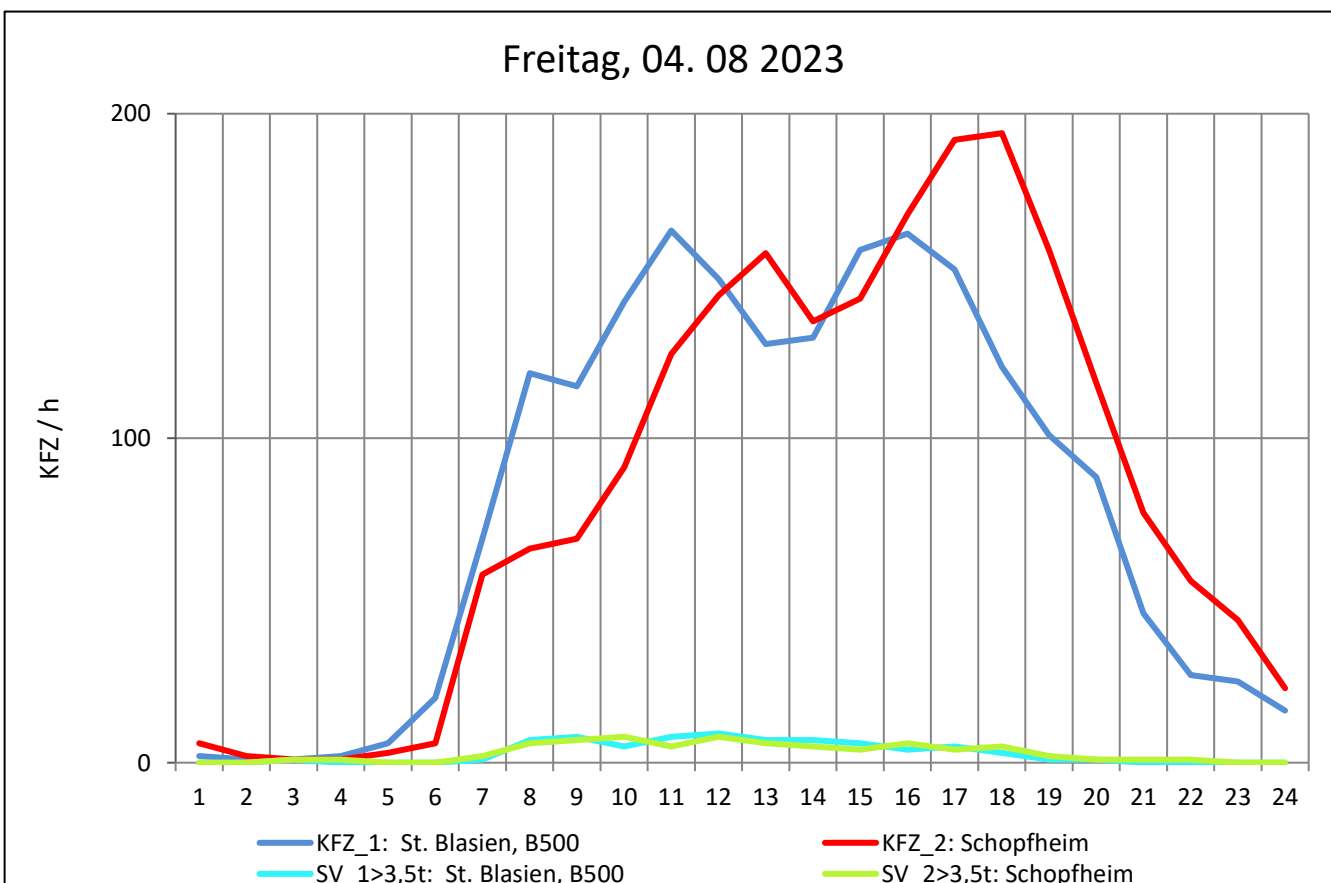
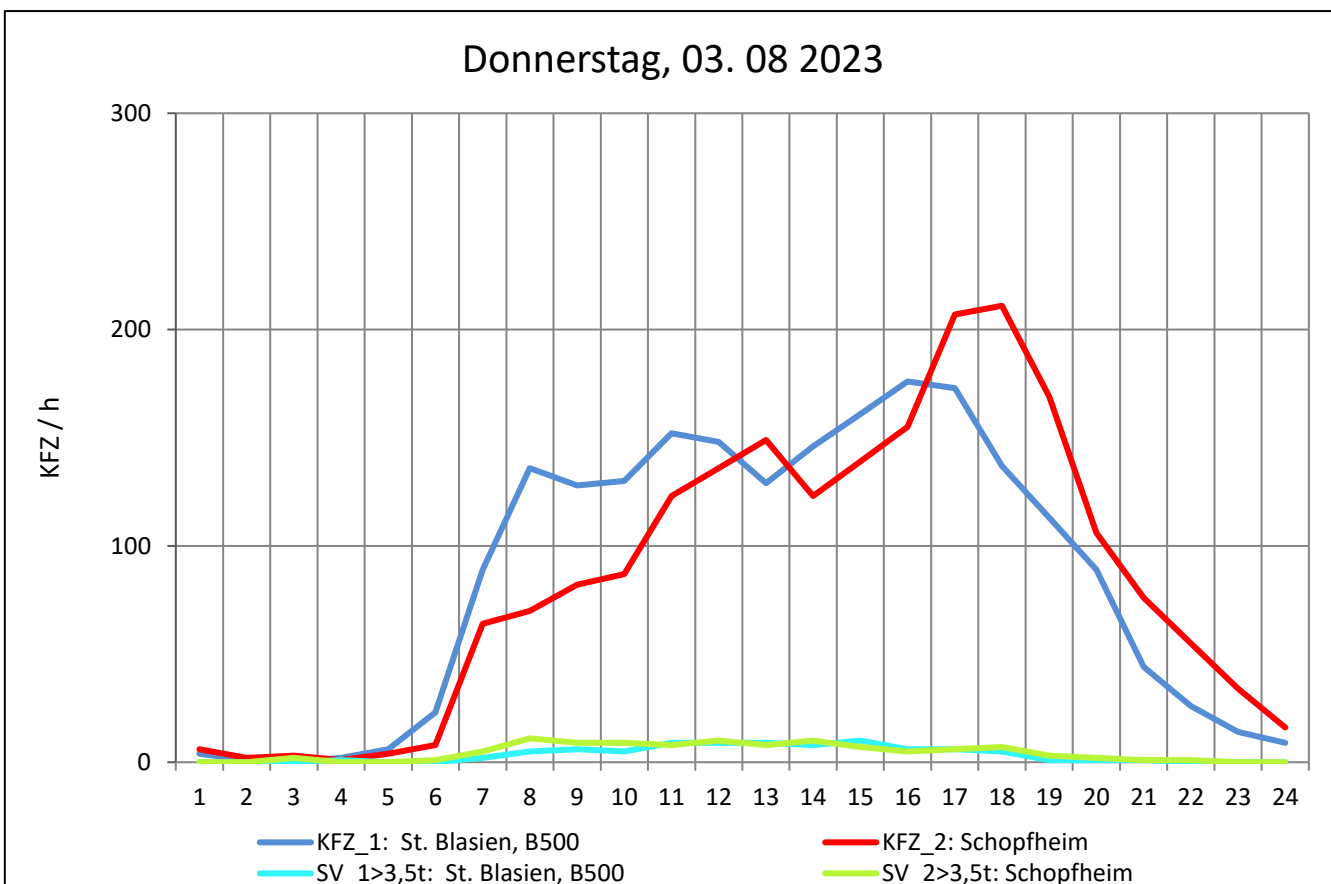
Zst.: **St. Blasien**

TK-/Zst-Nr.: 8214/1203

L 150

Richtung 1 : **St. Blasien, B500**

Richtung 2 : **Schopfheim**



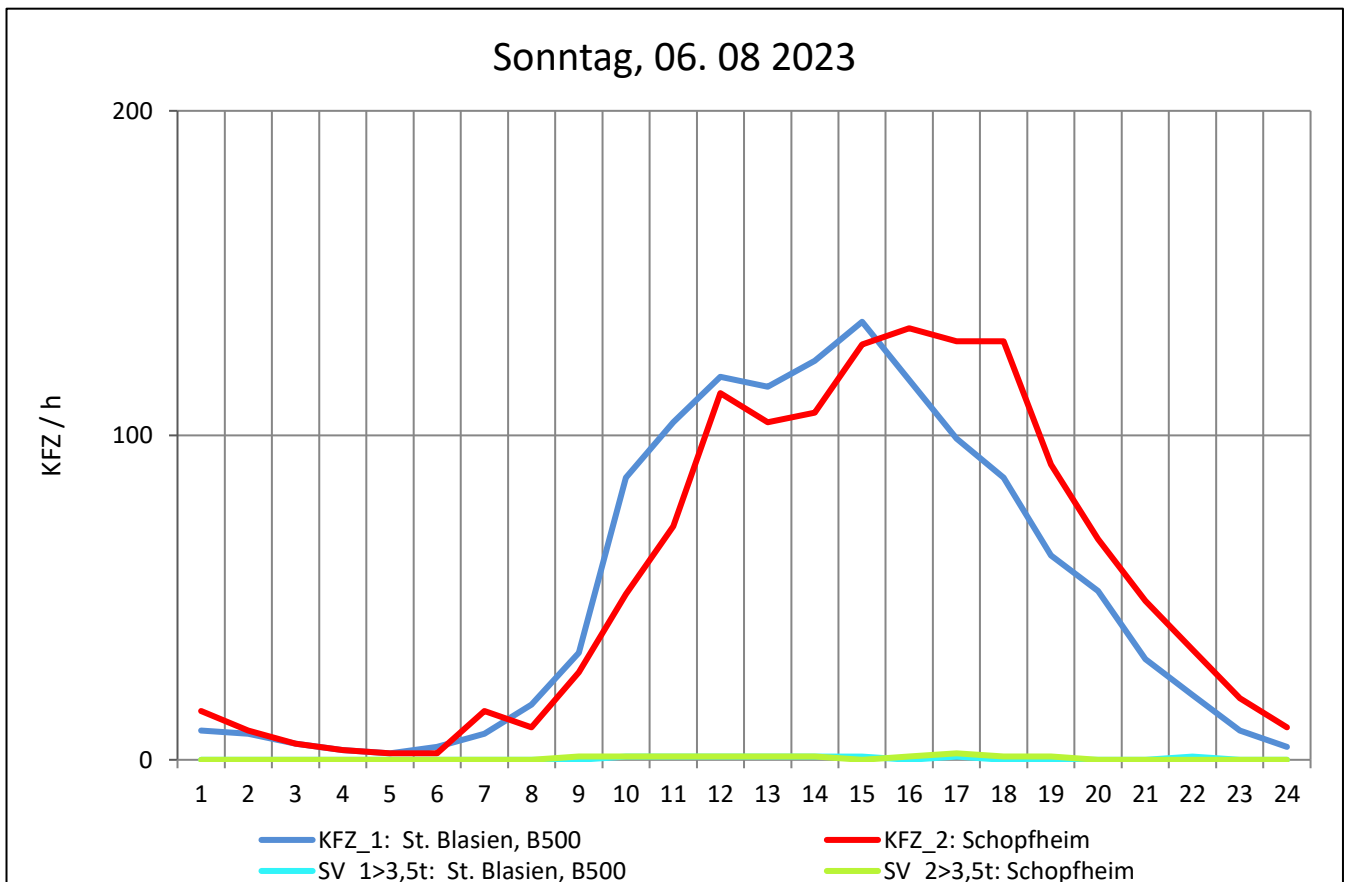
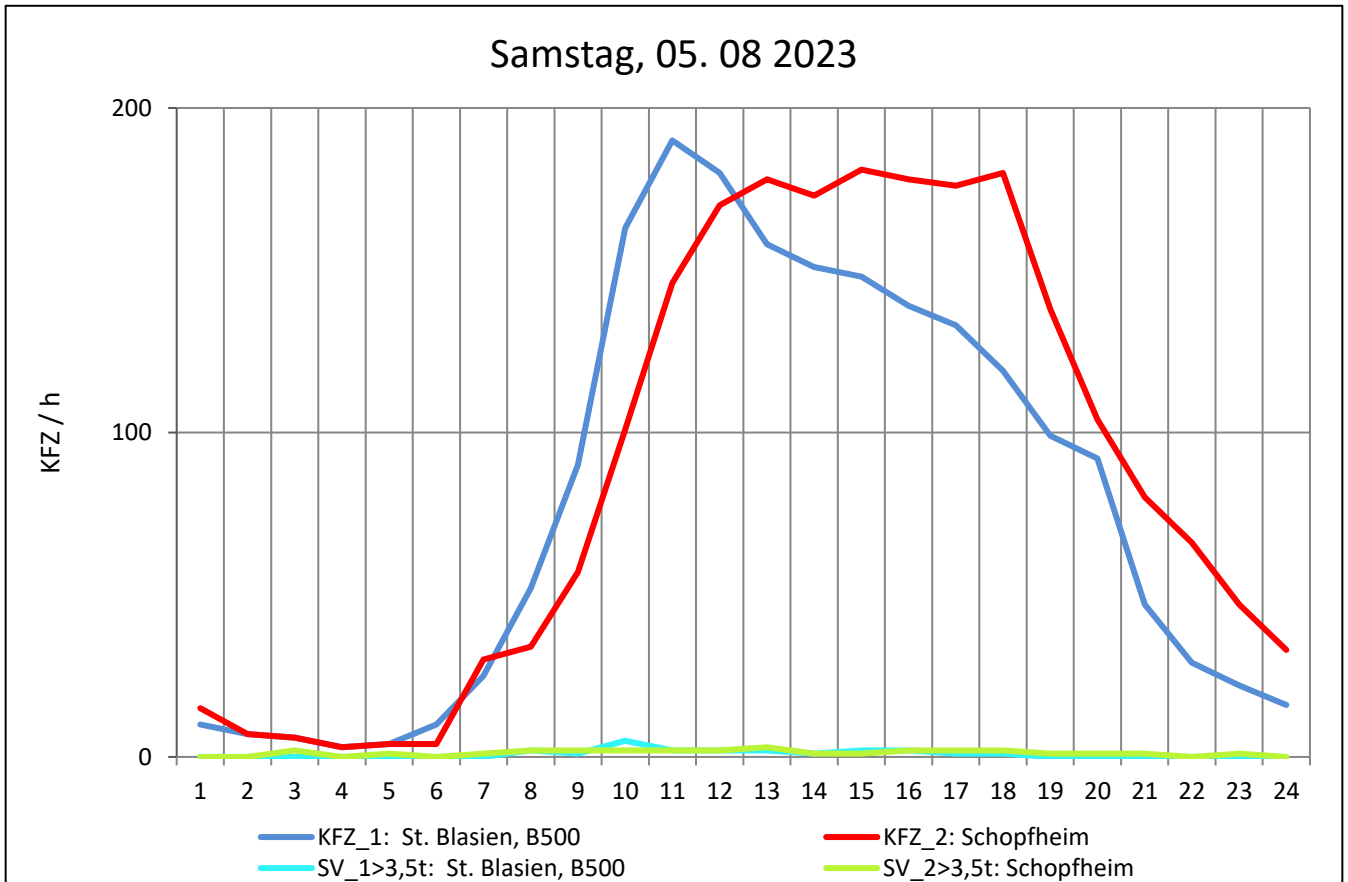
Zst.: **St. Blasien**

TK-/Zst-Nr.: 8214/1203

L 150

Richtung 1 : **St. Blasien, B500**

Richtung 2 : **Schopfheim**



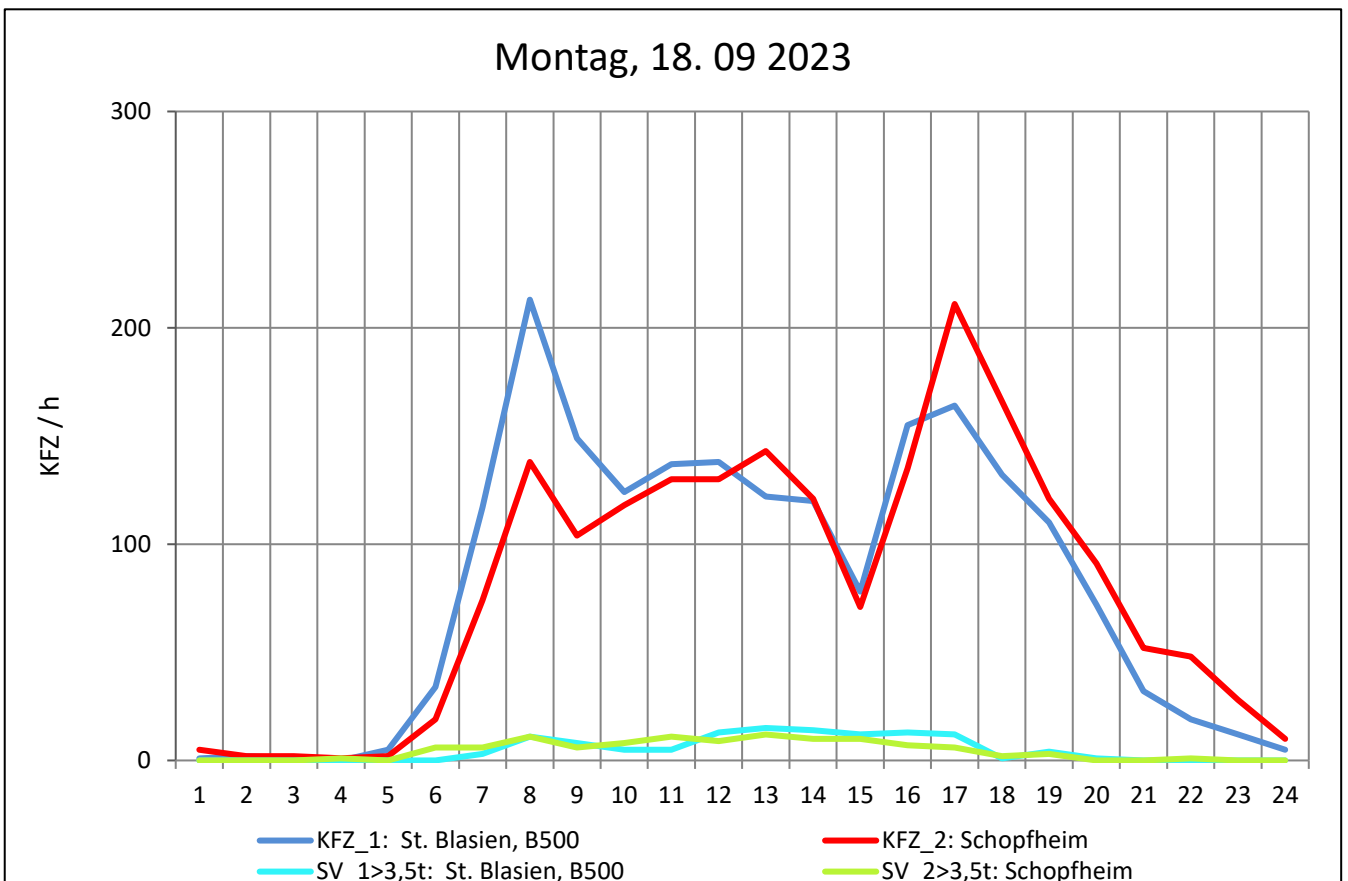
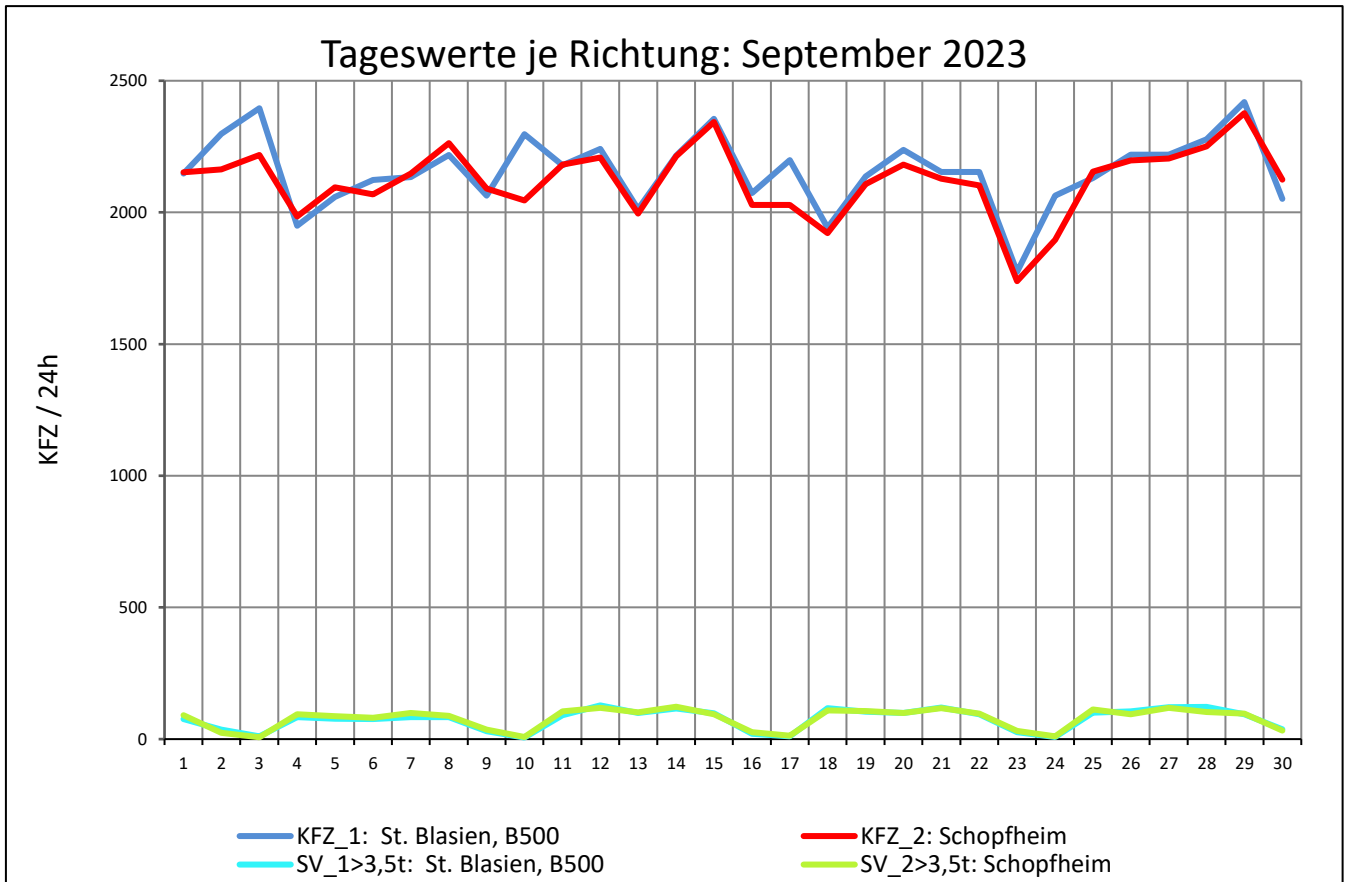
Zst.: **St. Blasien**

TK-/Zst-Nr.: 8214/1203

L 150

Richtung 1 : **St. Blasien, B500**

Richtung 2 : **Schopfheim**



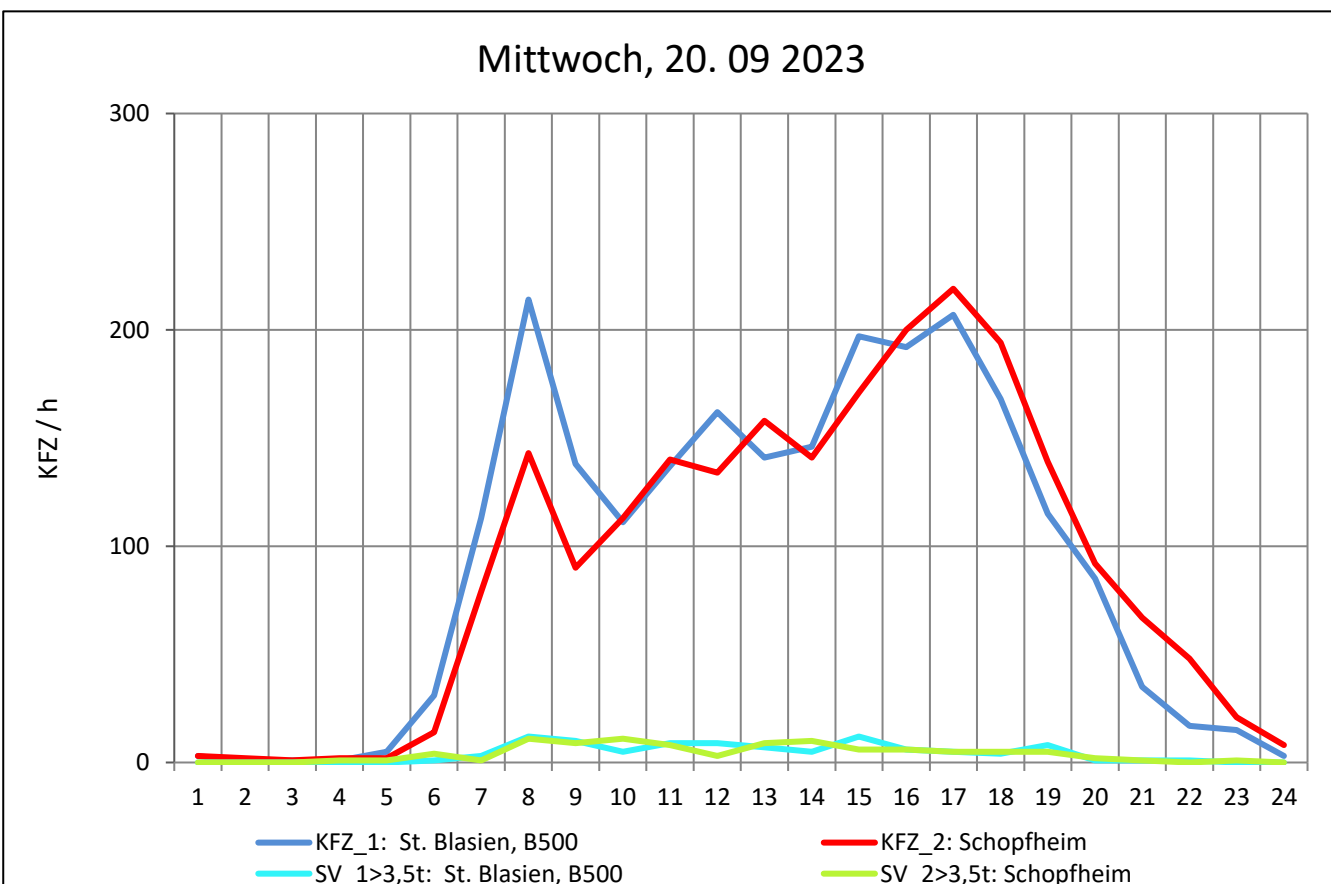
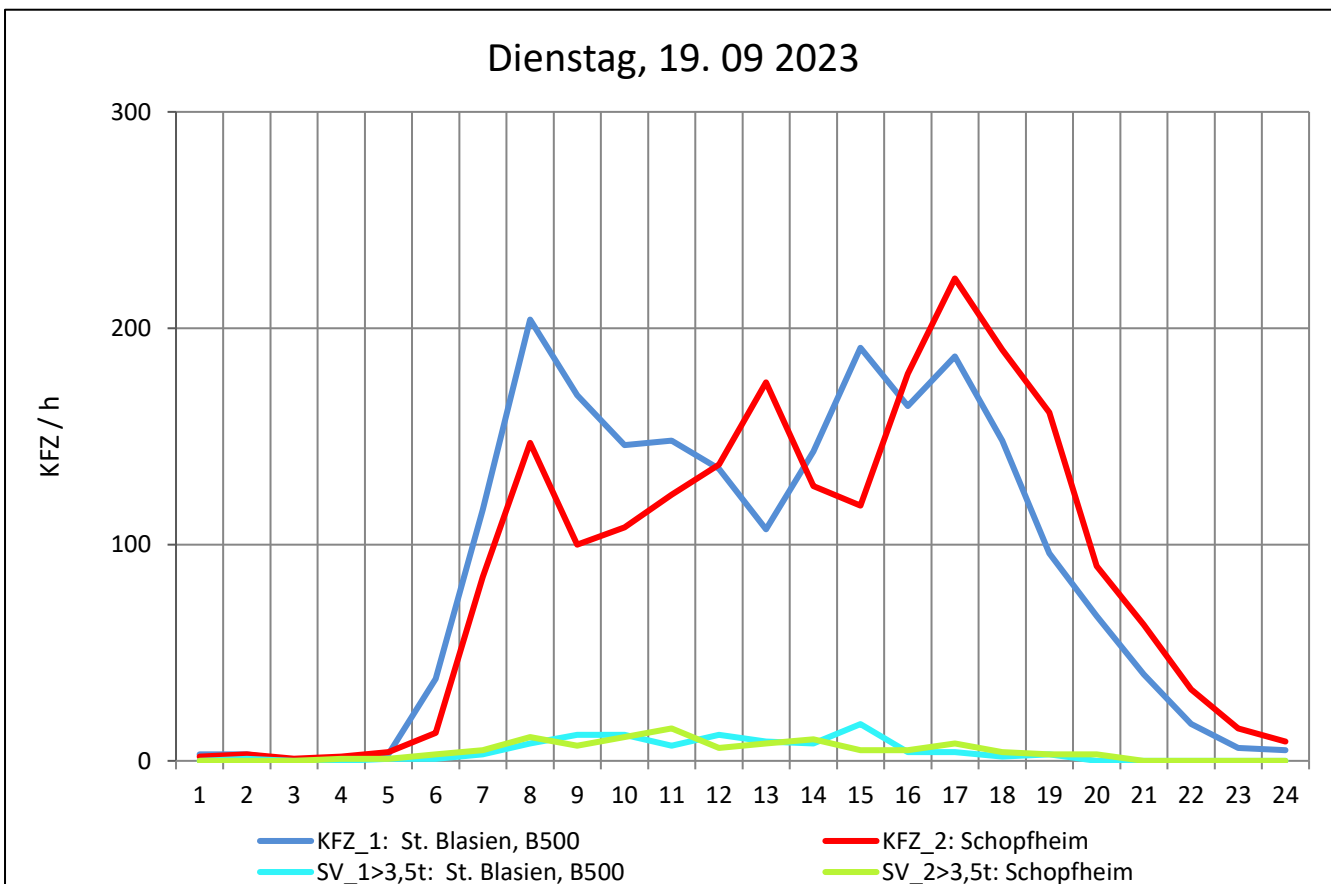
Zst.: **St. Blasien**

TK-/Zst-Nr.: 8214/1203

L 150

Richtung 1 : **St. Blasien, B500**

Richtung 2 : **Schopfheim**



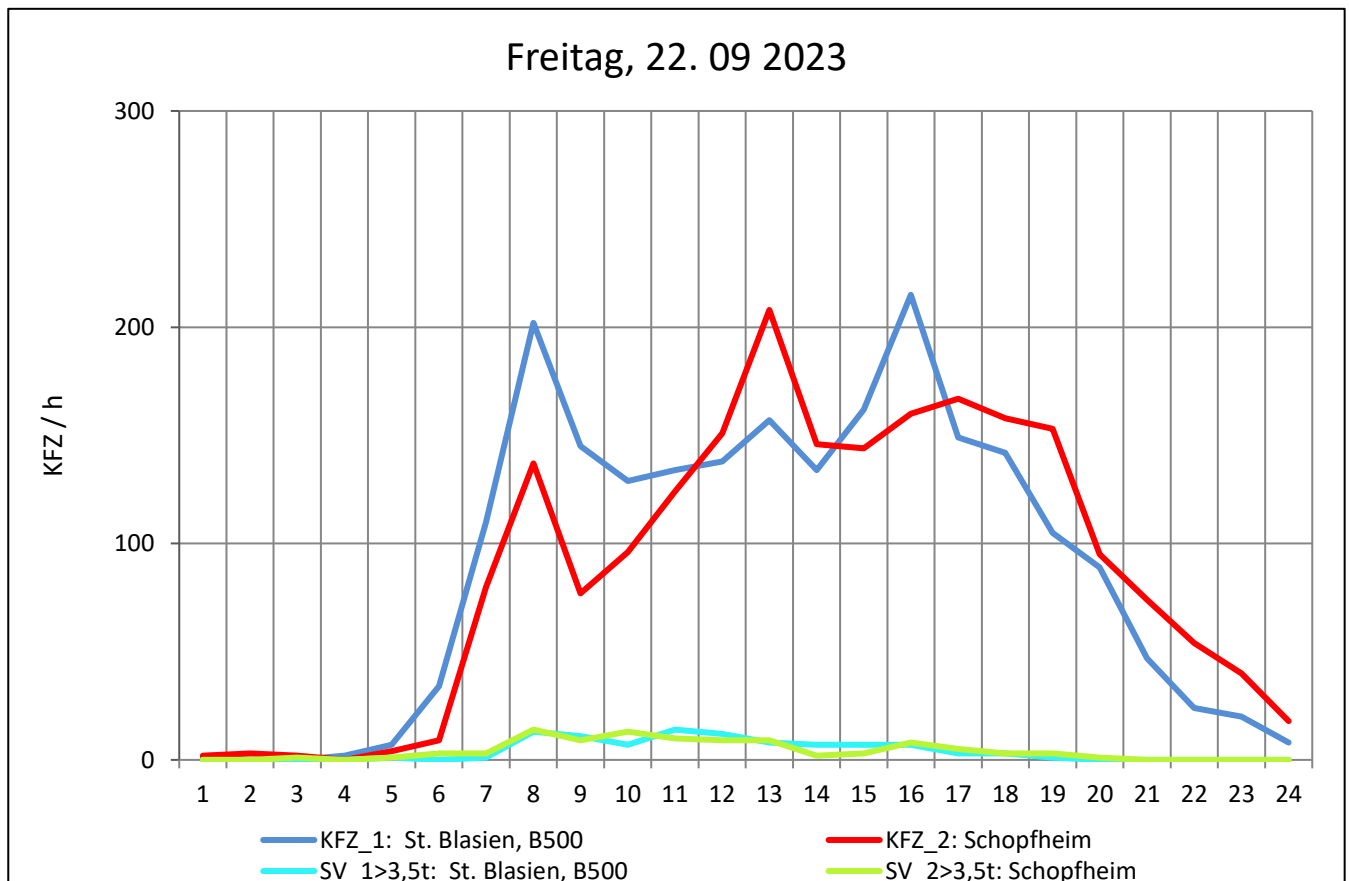
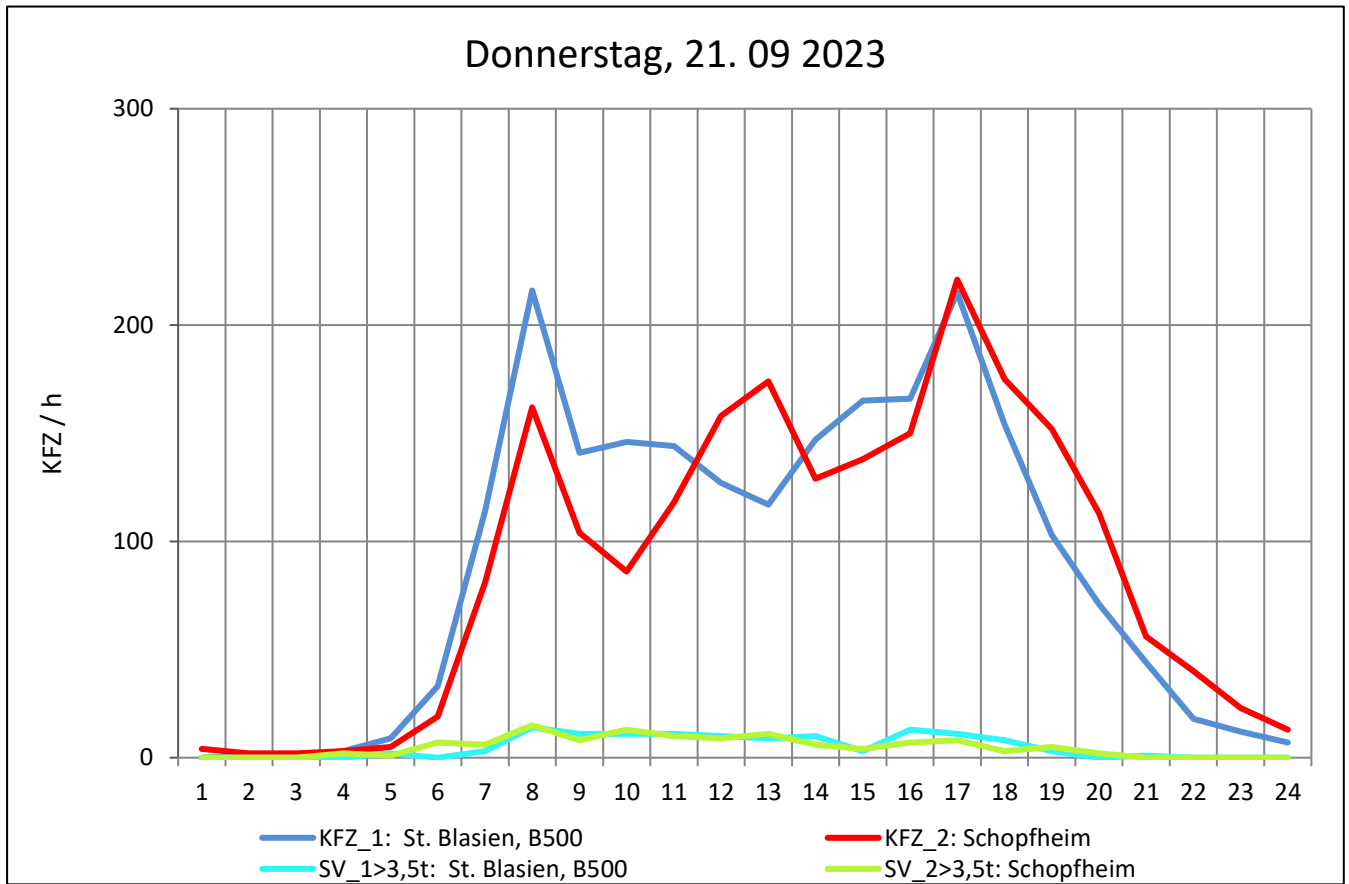
Zst.: **St. Blasien**

TK-/Zst-Nr.: 8214/1203

L 150

Richtung 1 : **St. Blasien, B500**

Richtung 2 : **Schopfheim**



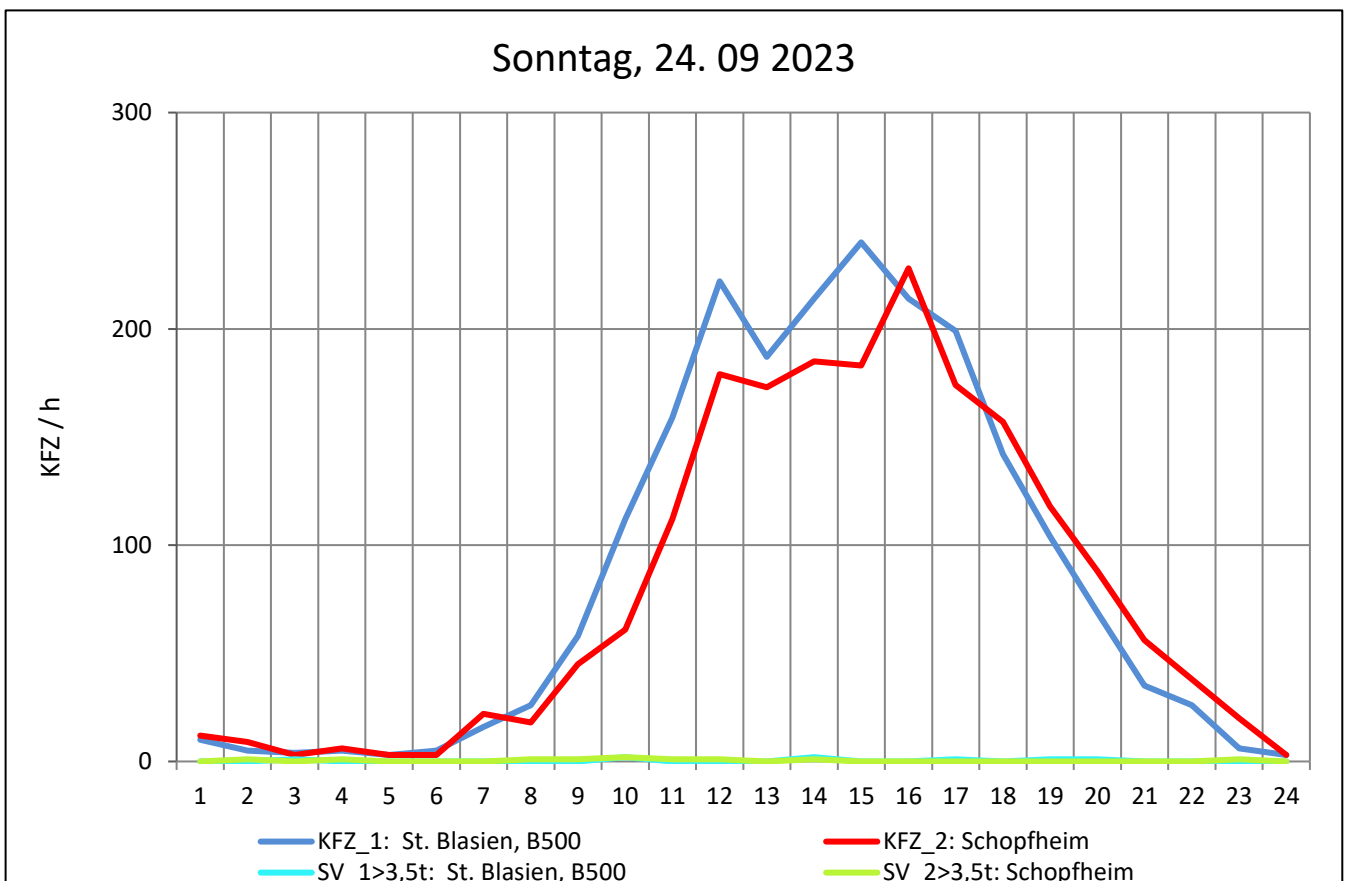
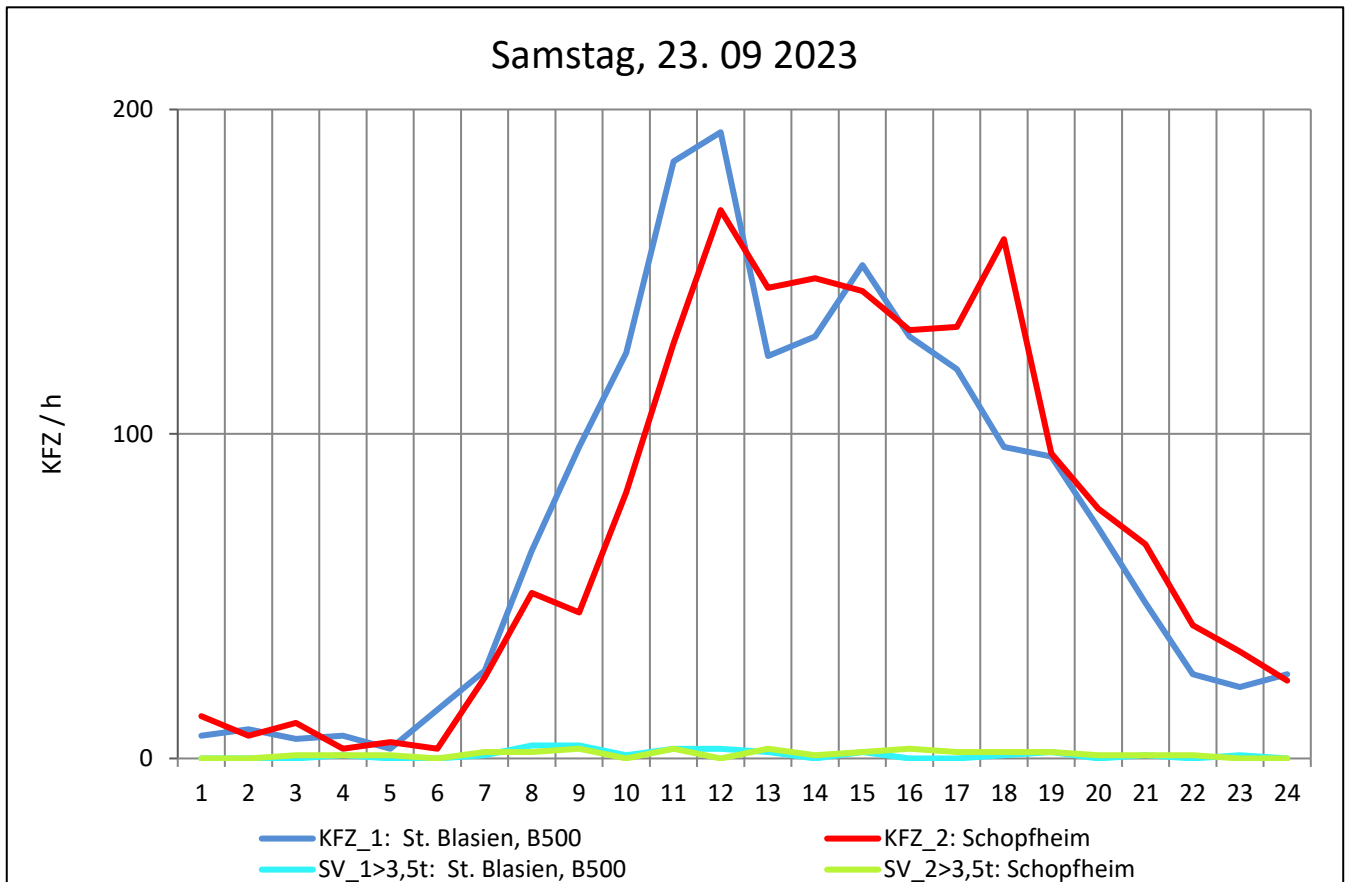
Zst.: **St. Blasien**

TK-/Zst-Nr.: 8214/1203

L 150

Richtung 1 : **St. Blasien, B500**

Richtung 2 : **Schopfheim**



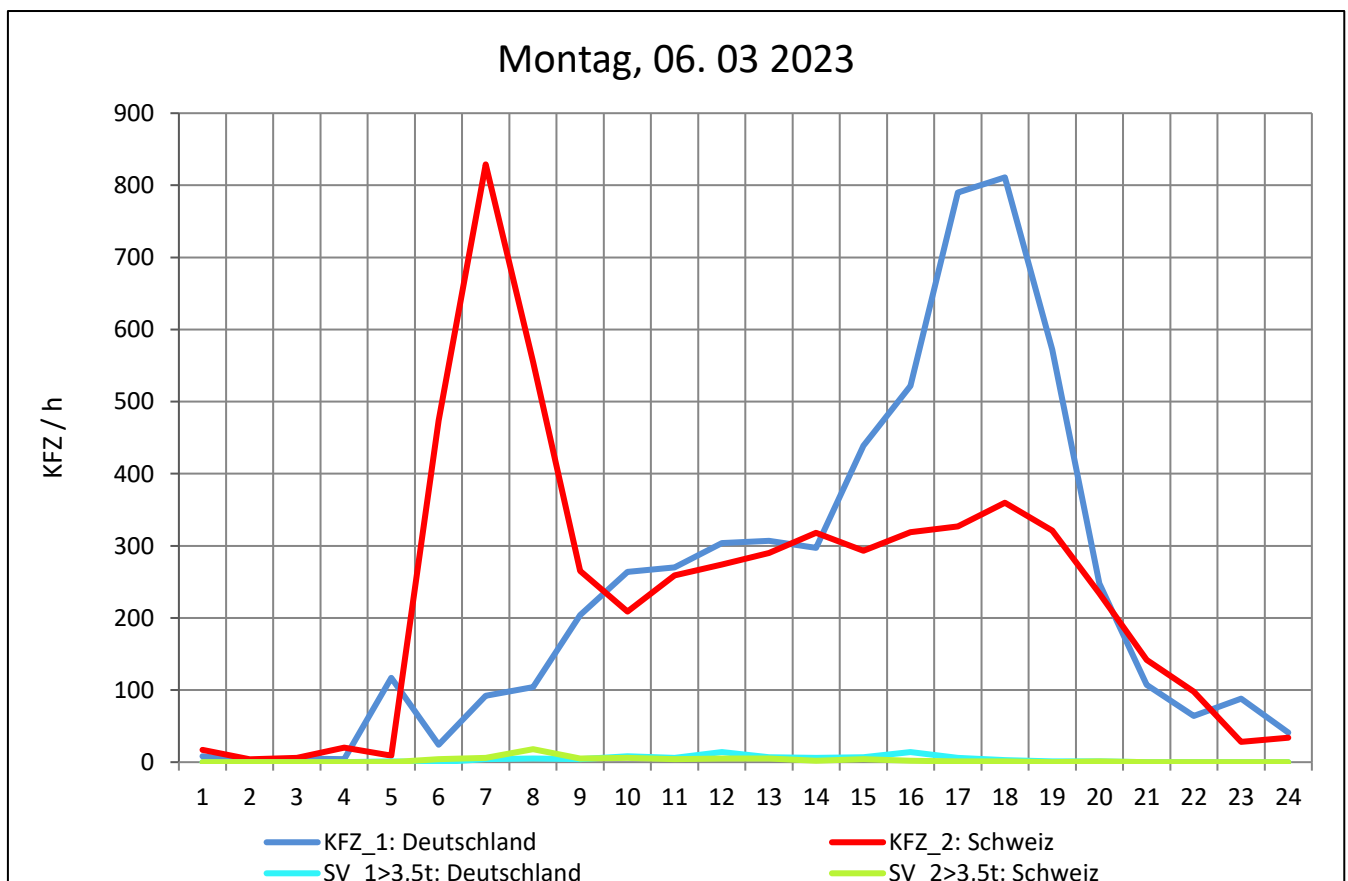
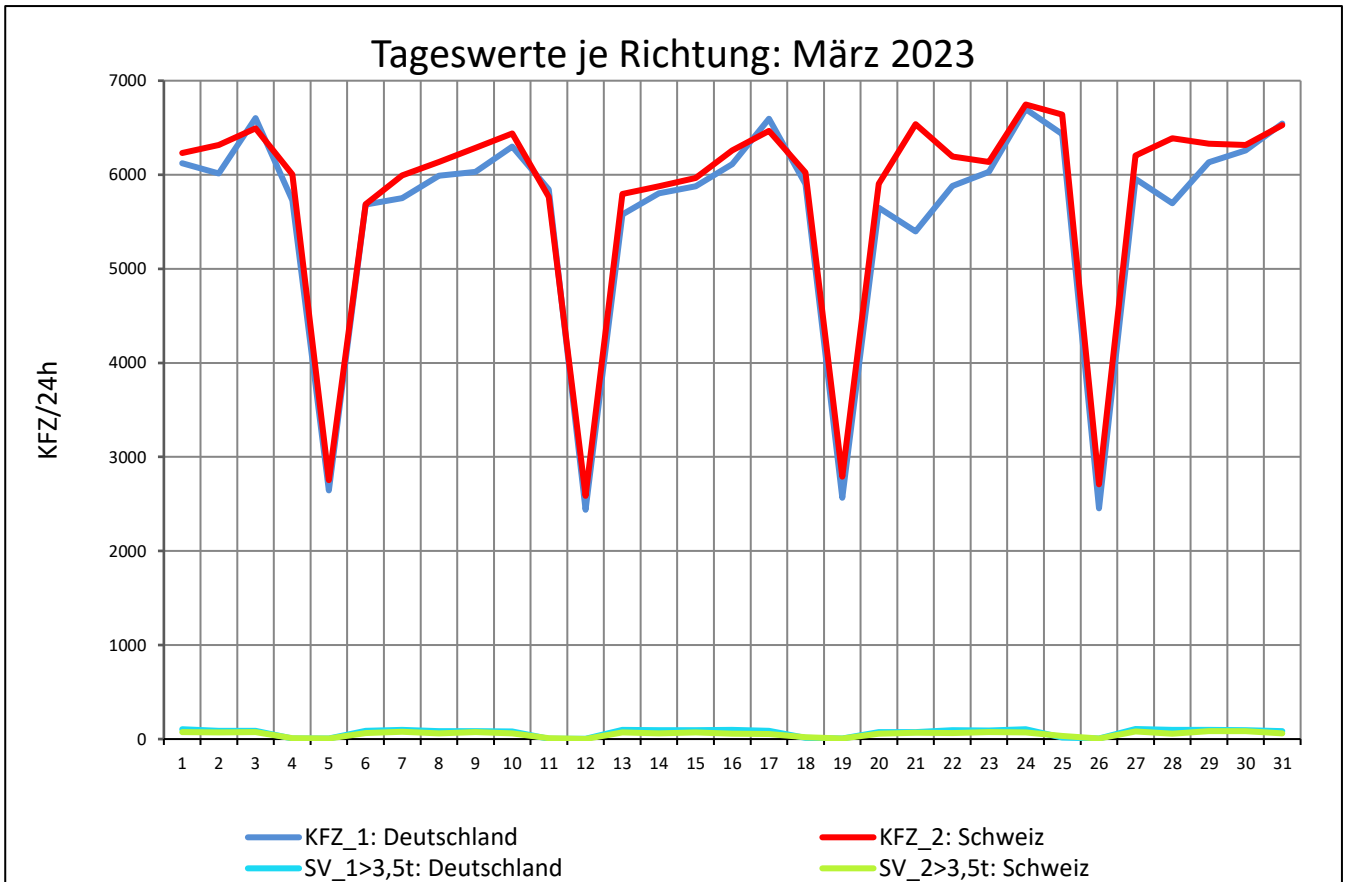
Zst.: **Laufenburg**

TK-/Zst-Nr.: 8414/1206

L 151

Richtung 1 : **Deutschland**

Richtung 2 : **Schweiz**



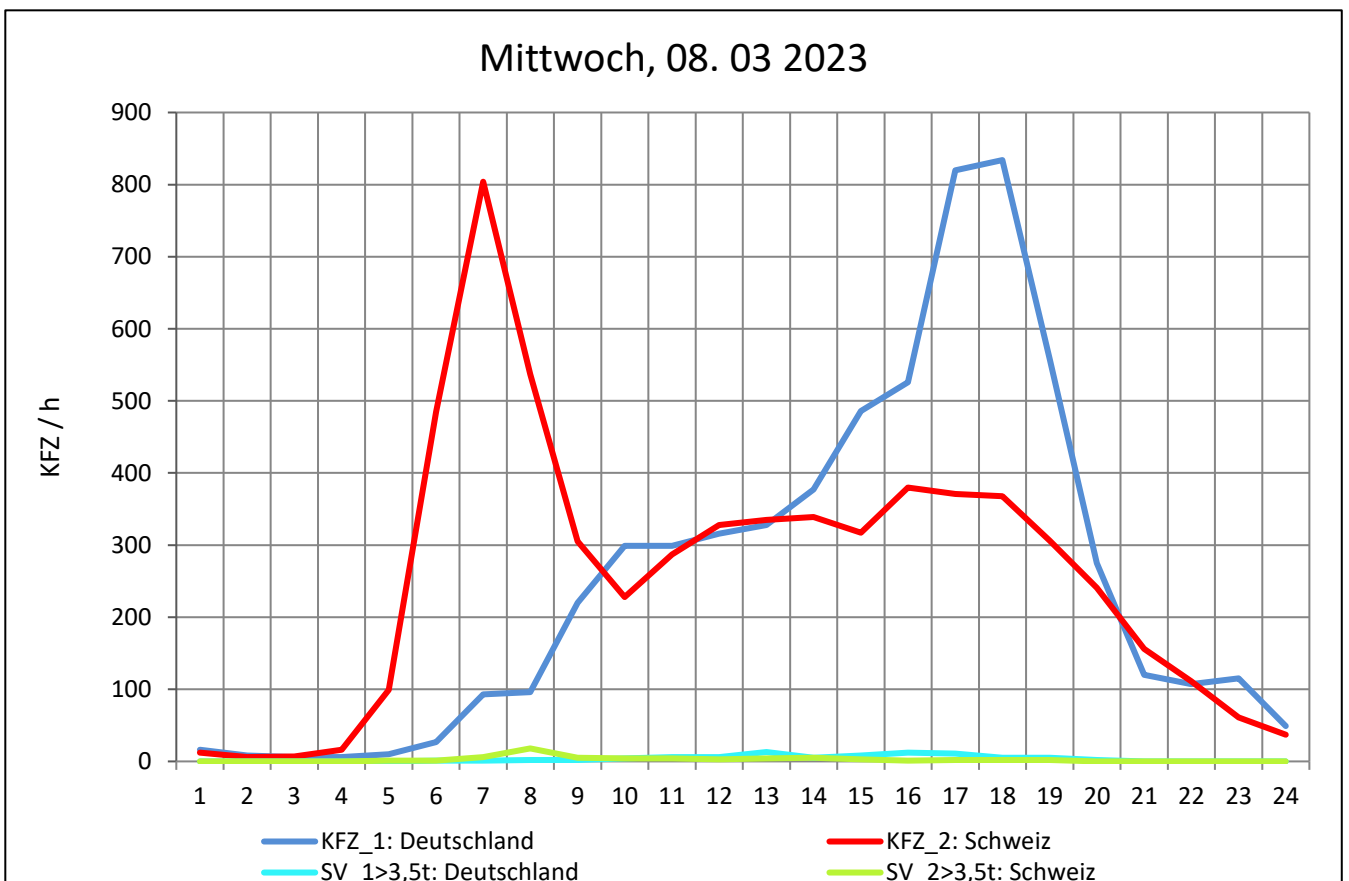
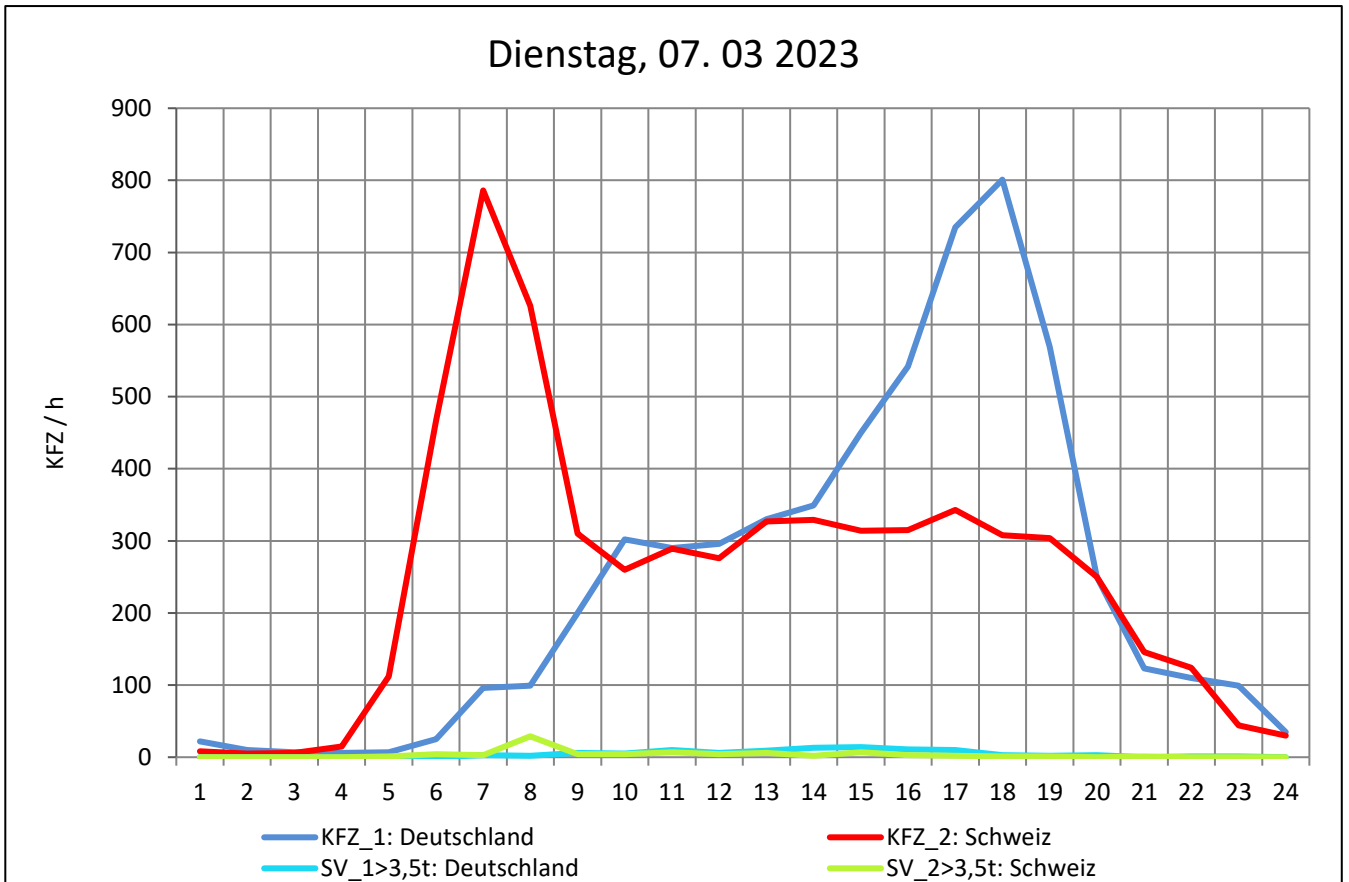
Zst.: **Laufenburg**

TK-/Zst-Nr.: 8414/1206

L 151

Richtung 1 : **Deutschland**

Richtung 2 : **Schweiz**



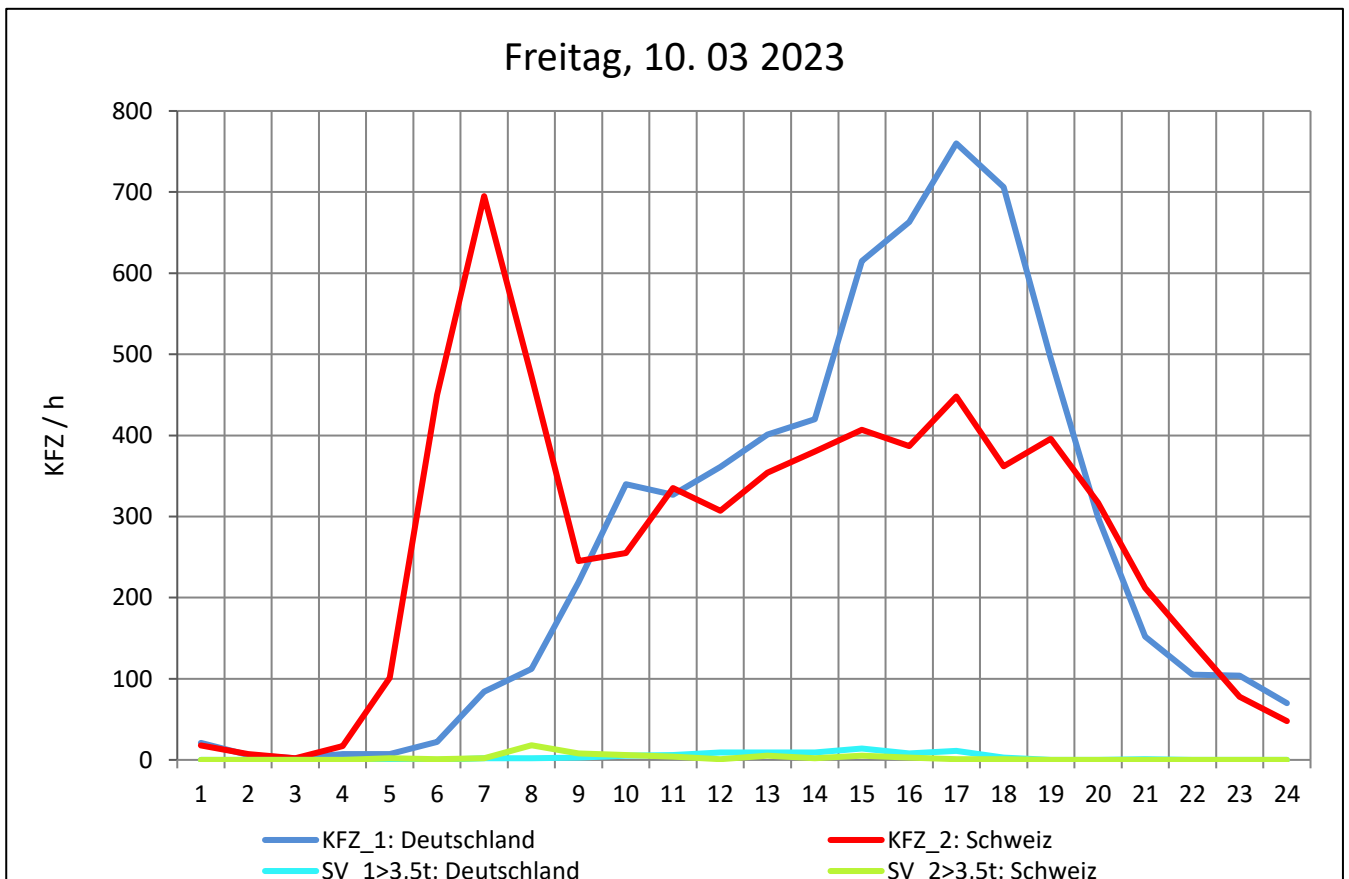
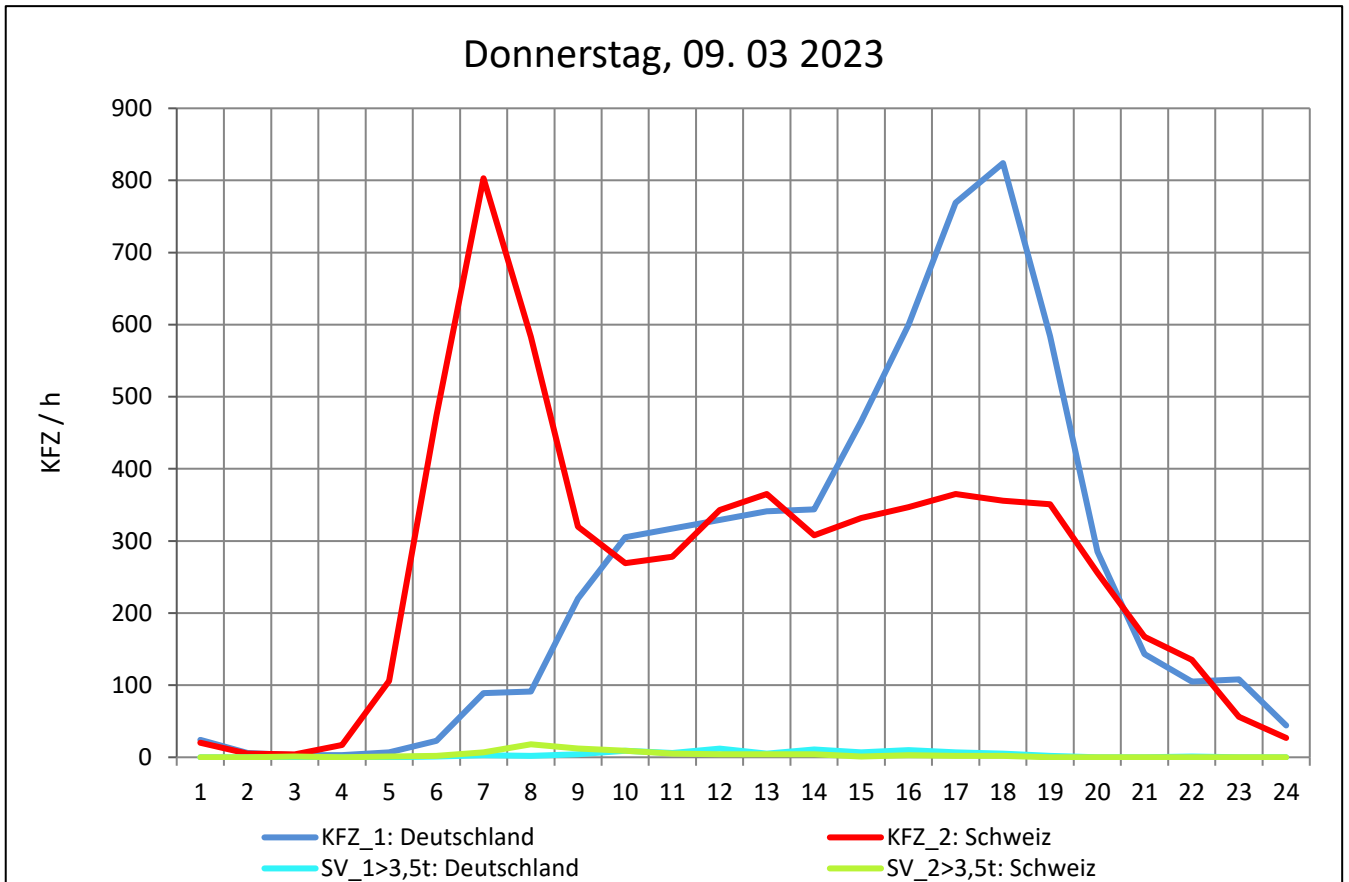
Zst.: **Laufenburg**

TK-/Zst-Nr.: 8414/1206

L 151

Richtung 1 : **Deutschland**

Richtung 2 : **Schweiz**



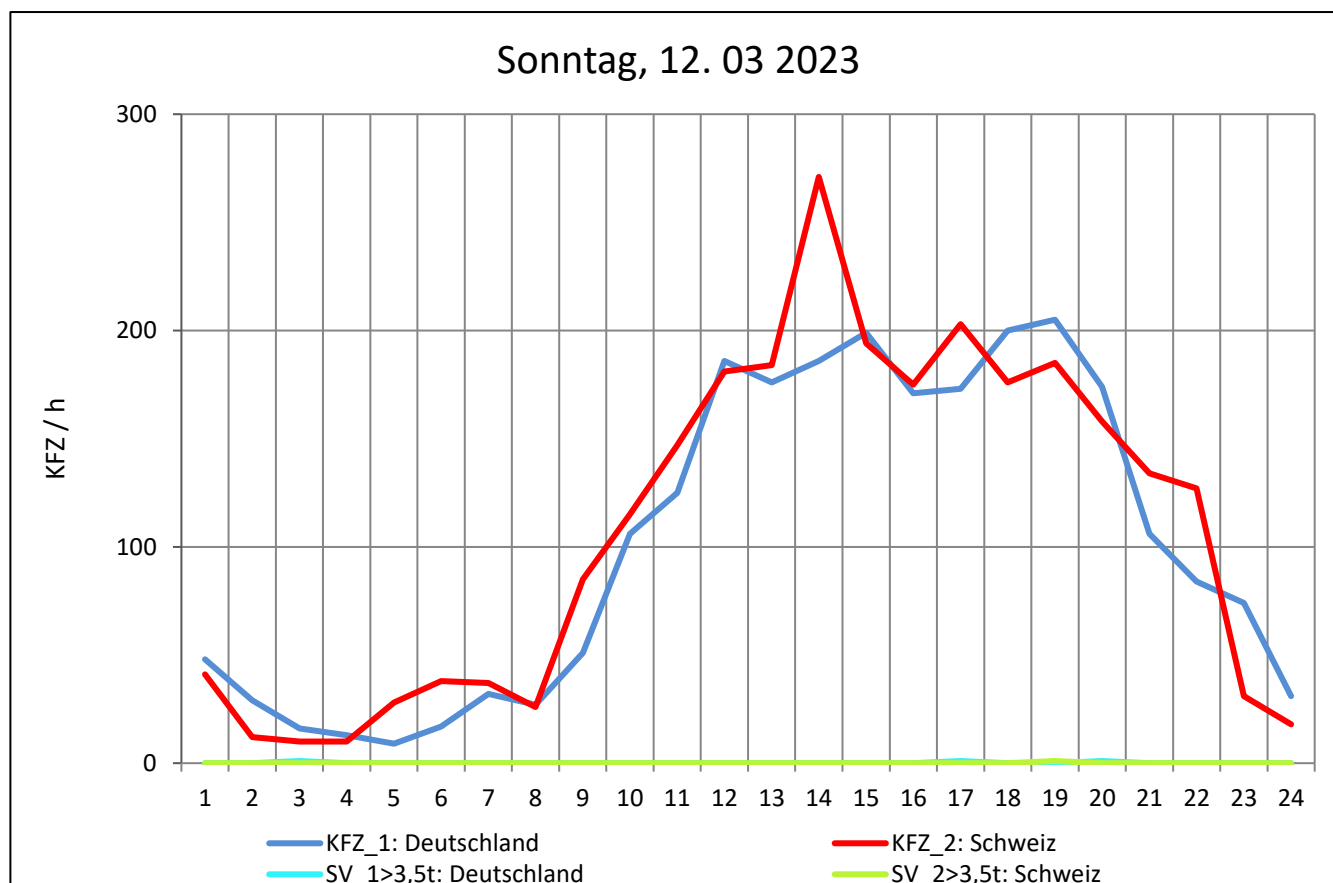
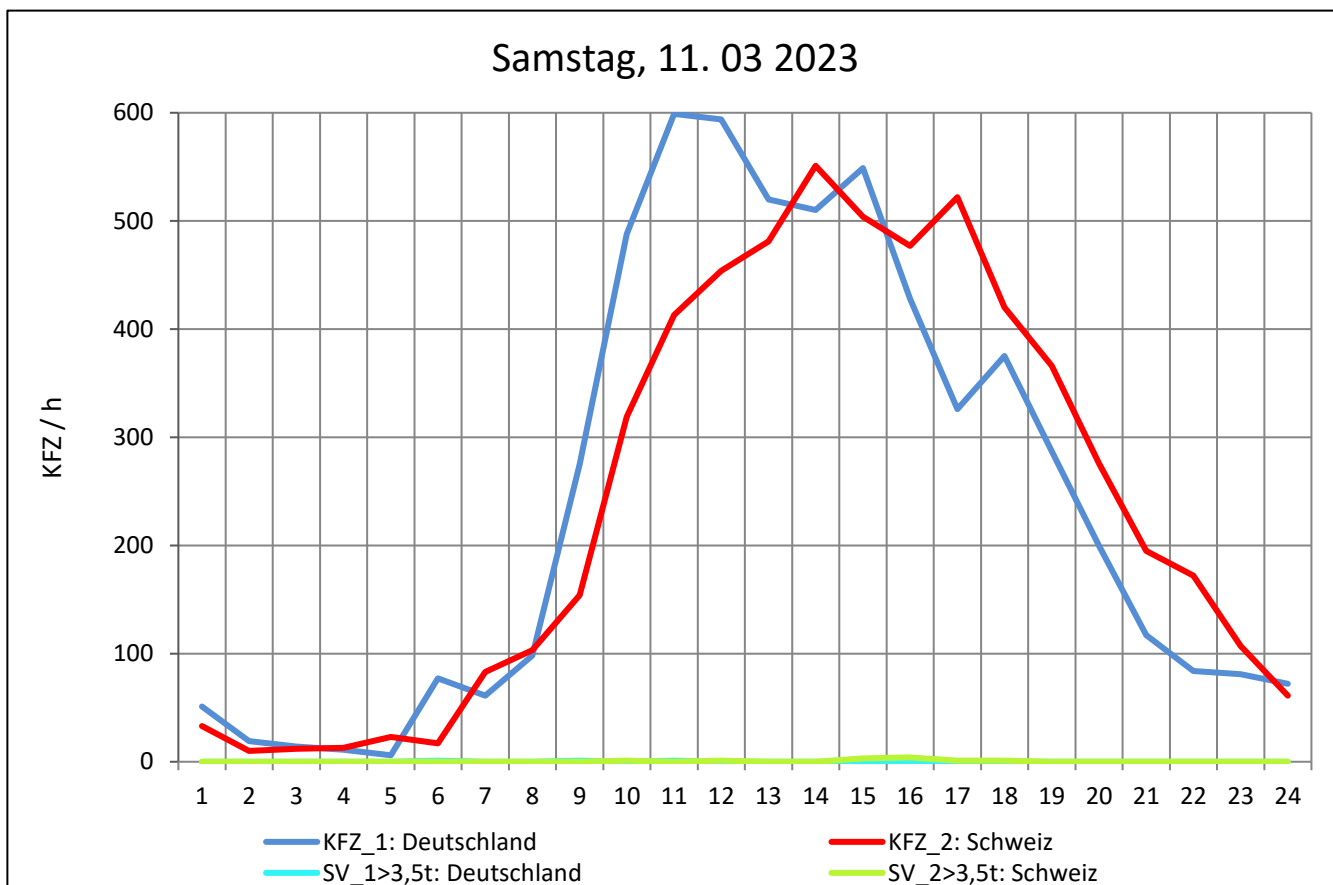
Zst.: **Laufenburg**

TK-/Zst-Nr.: 8414/1206

L 151

Richtung 1 : **Deutschland**

Richtung 2 : **Schweiz**



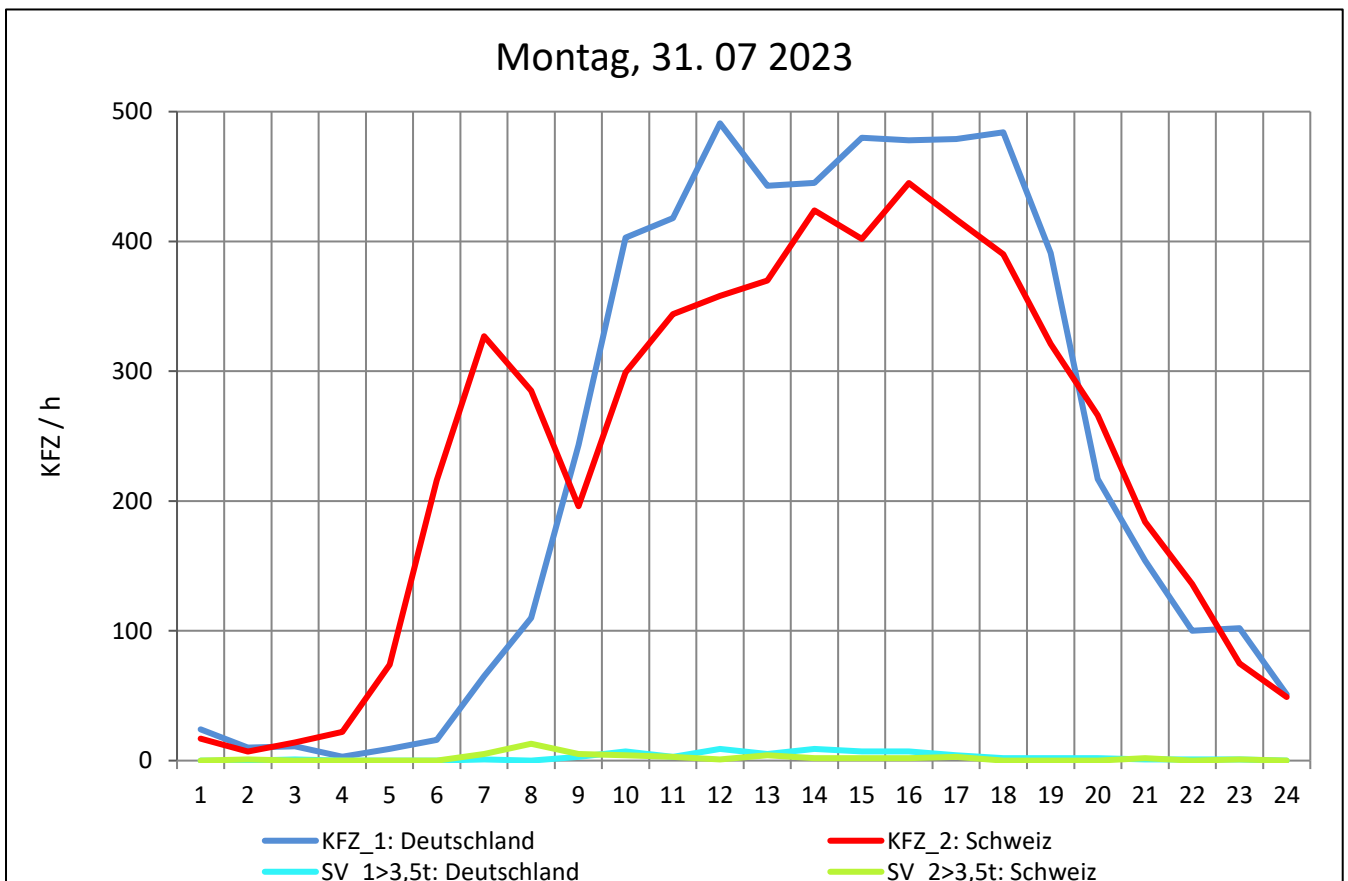
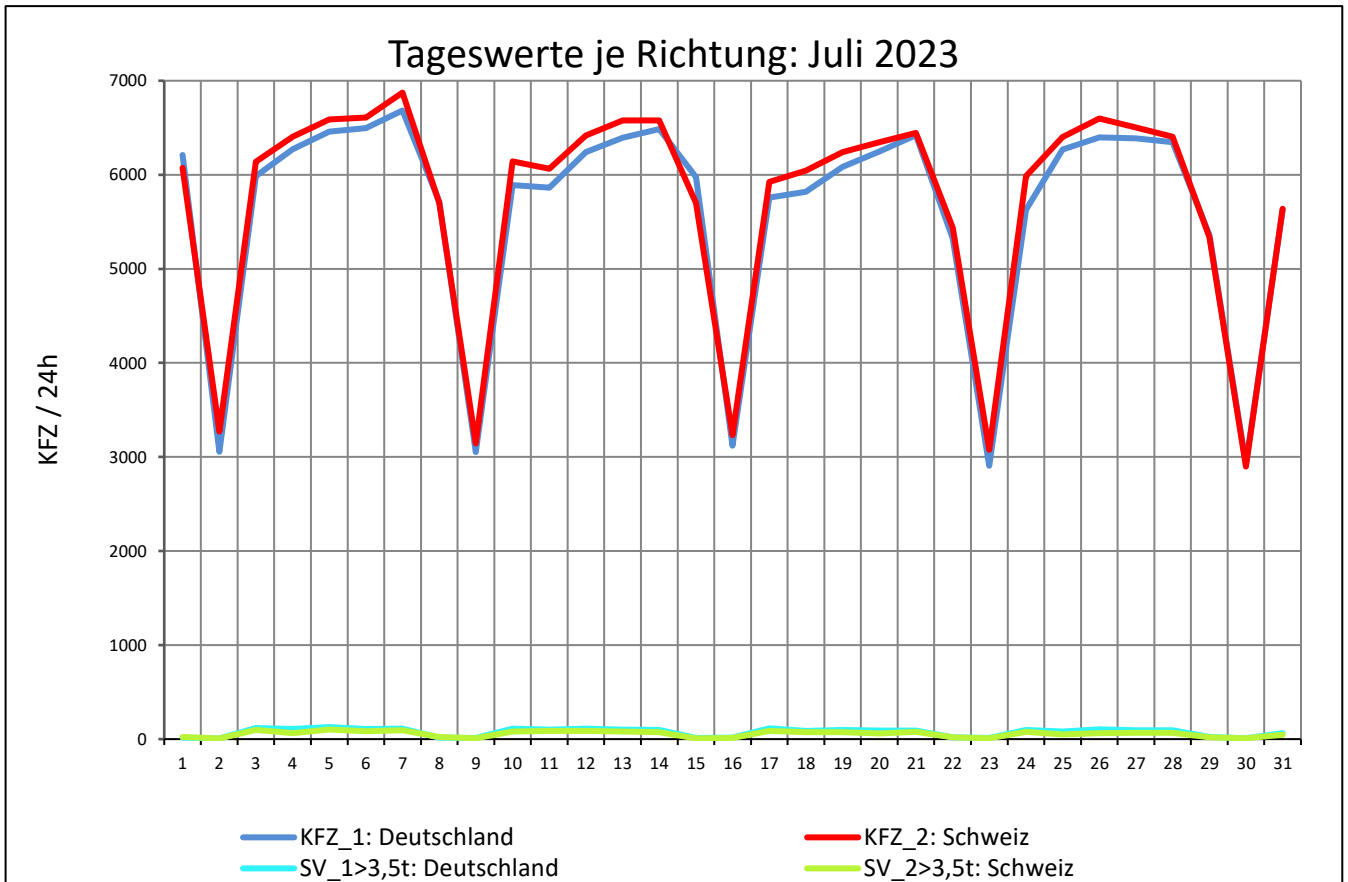
Zst.: **Laufenburg**

TK-/Zst-Nr.: 8414/1206

L 151

Richtung 1 : **Deutschland**

Richtung 2 : **Schweiz**



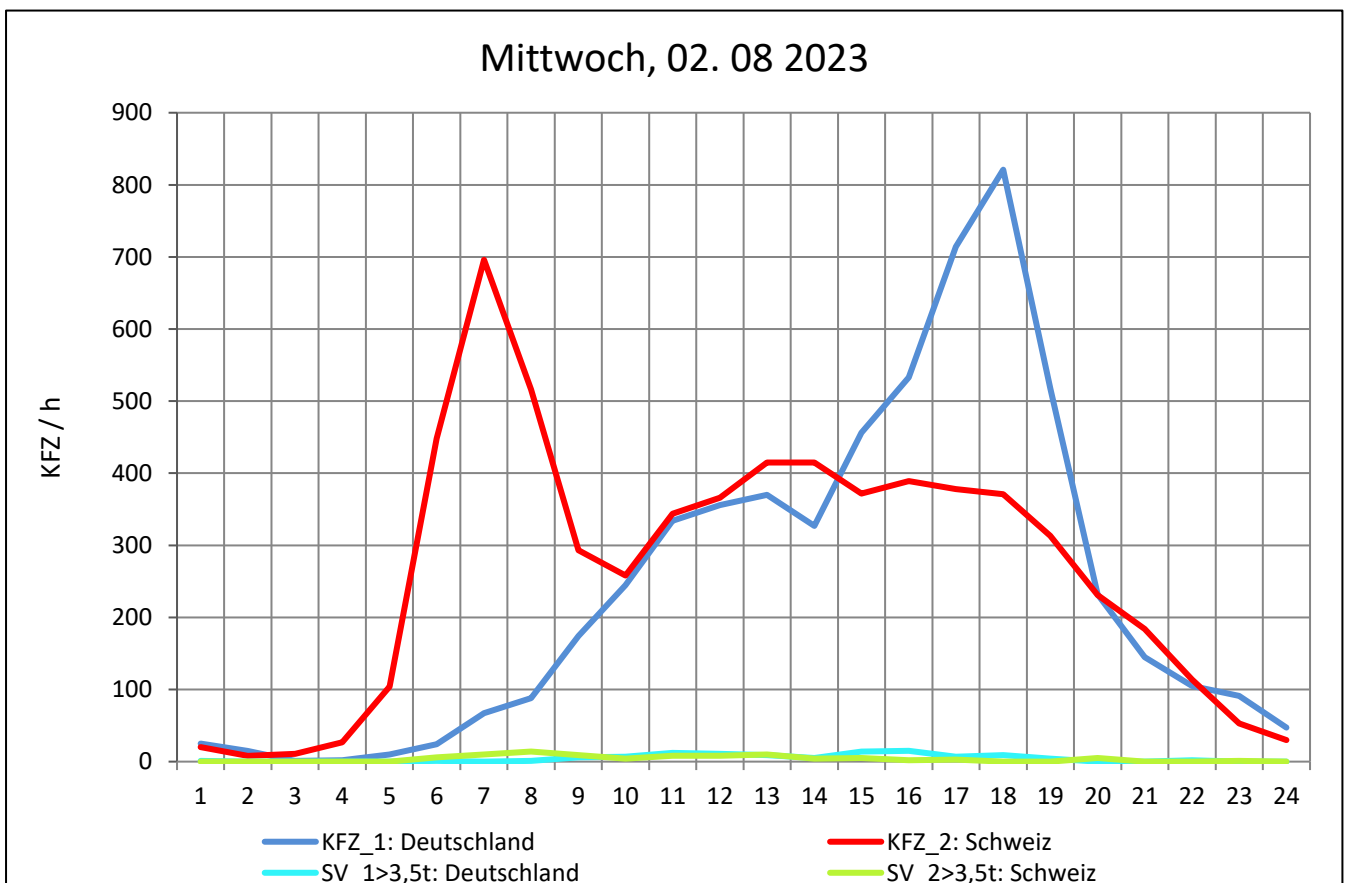
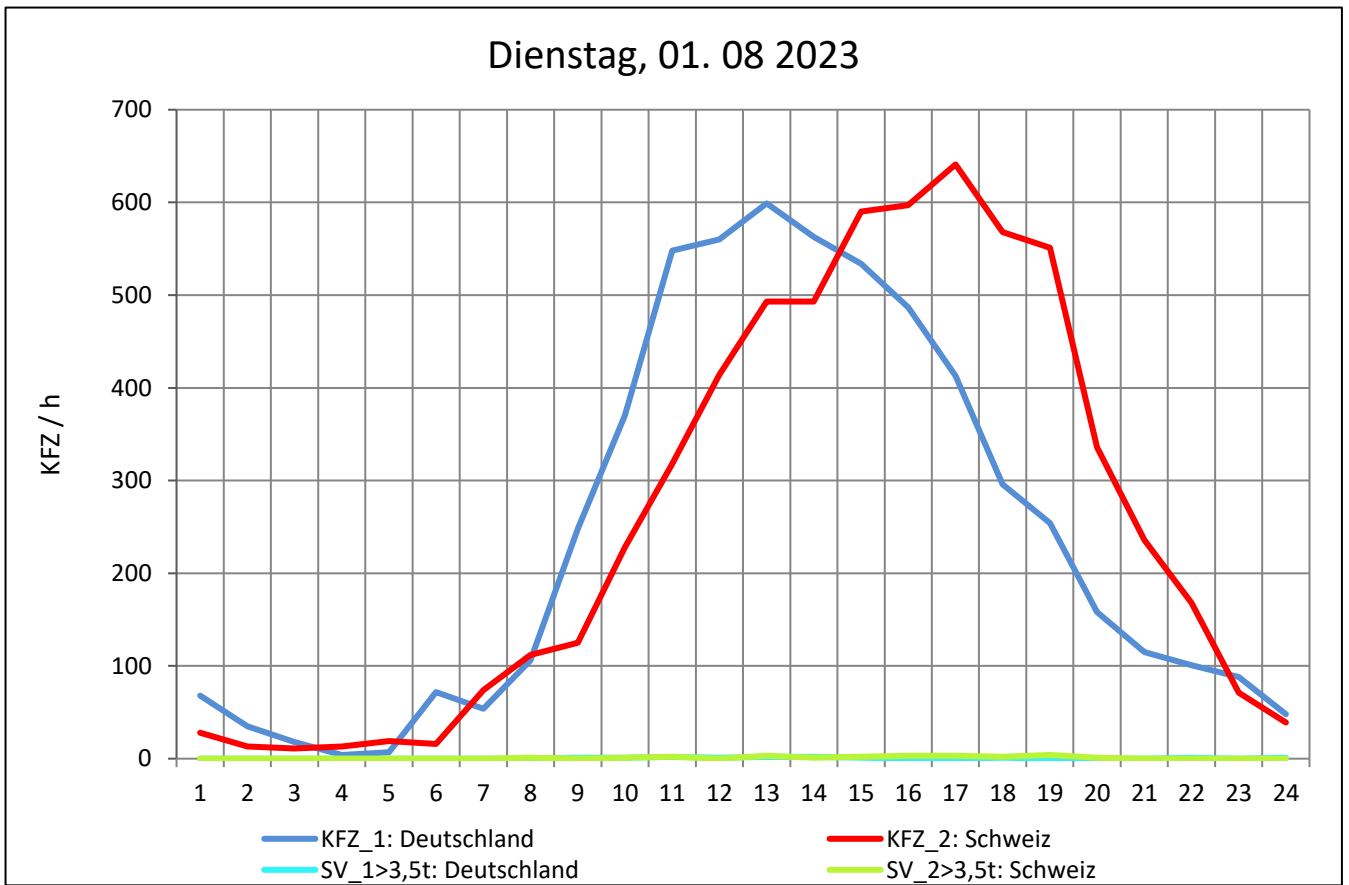
Zst.: **Laufenburg**

TK-/Zst-Nr.: 8414/1206

L 151

Richtung 1 : **Deutschland**

Richtung 2 : **Schweiz**



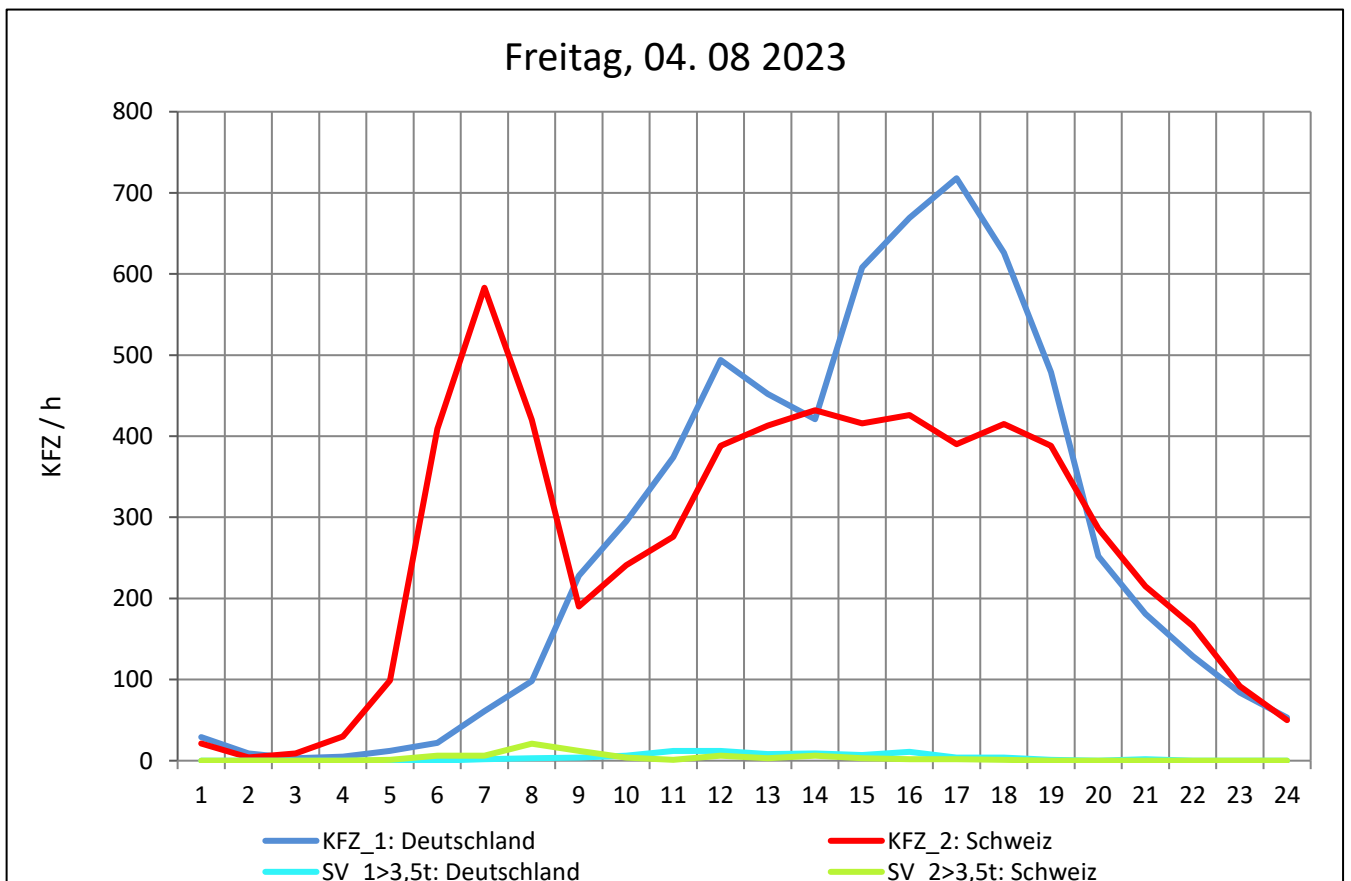
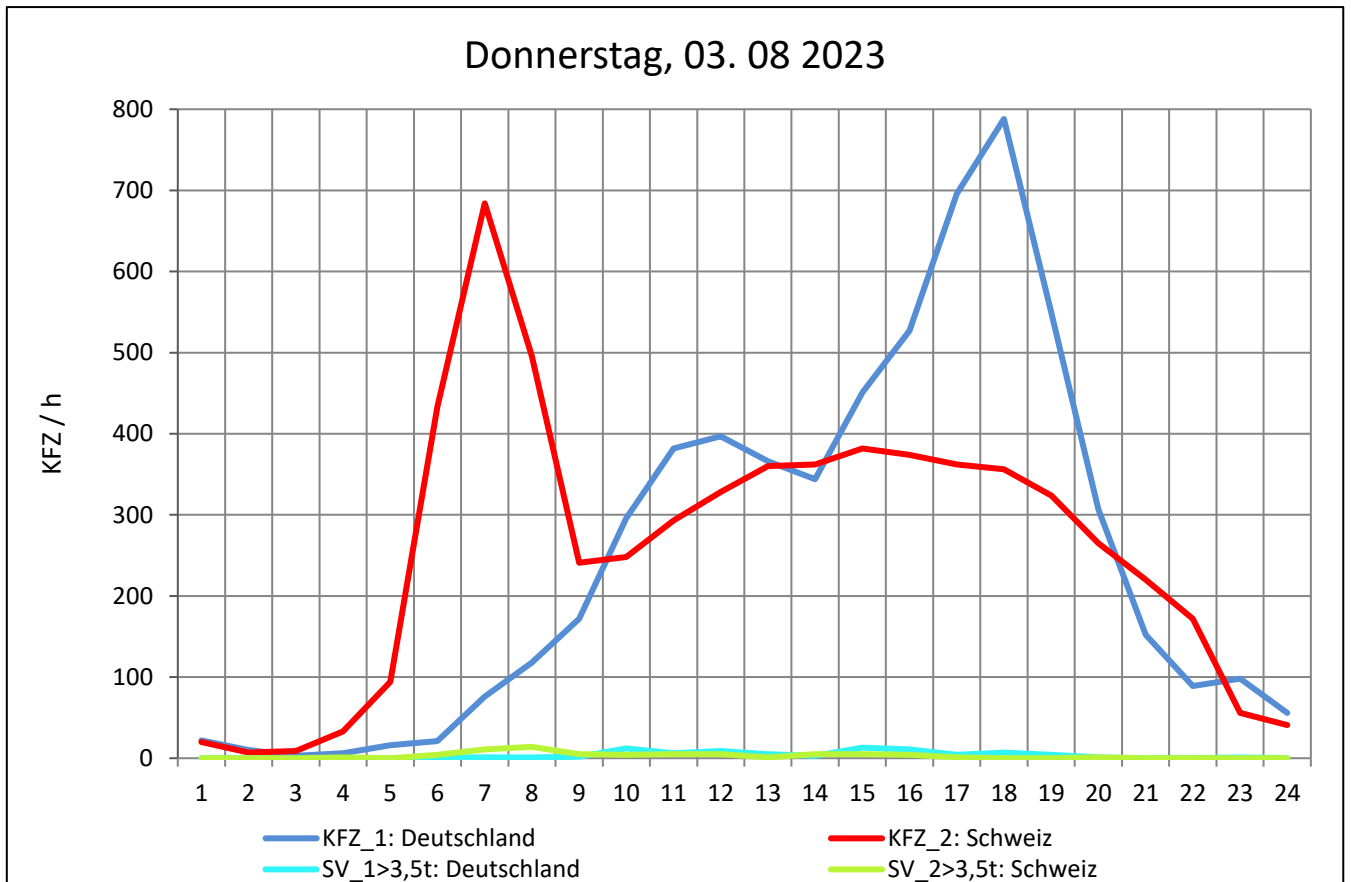
Zst.: **Laufenburg**

TK-/Zst-Nr.: 8414/1206

L 151

Richtung 1 : **Deutschland**

Richtung 2 : **Schweiz**



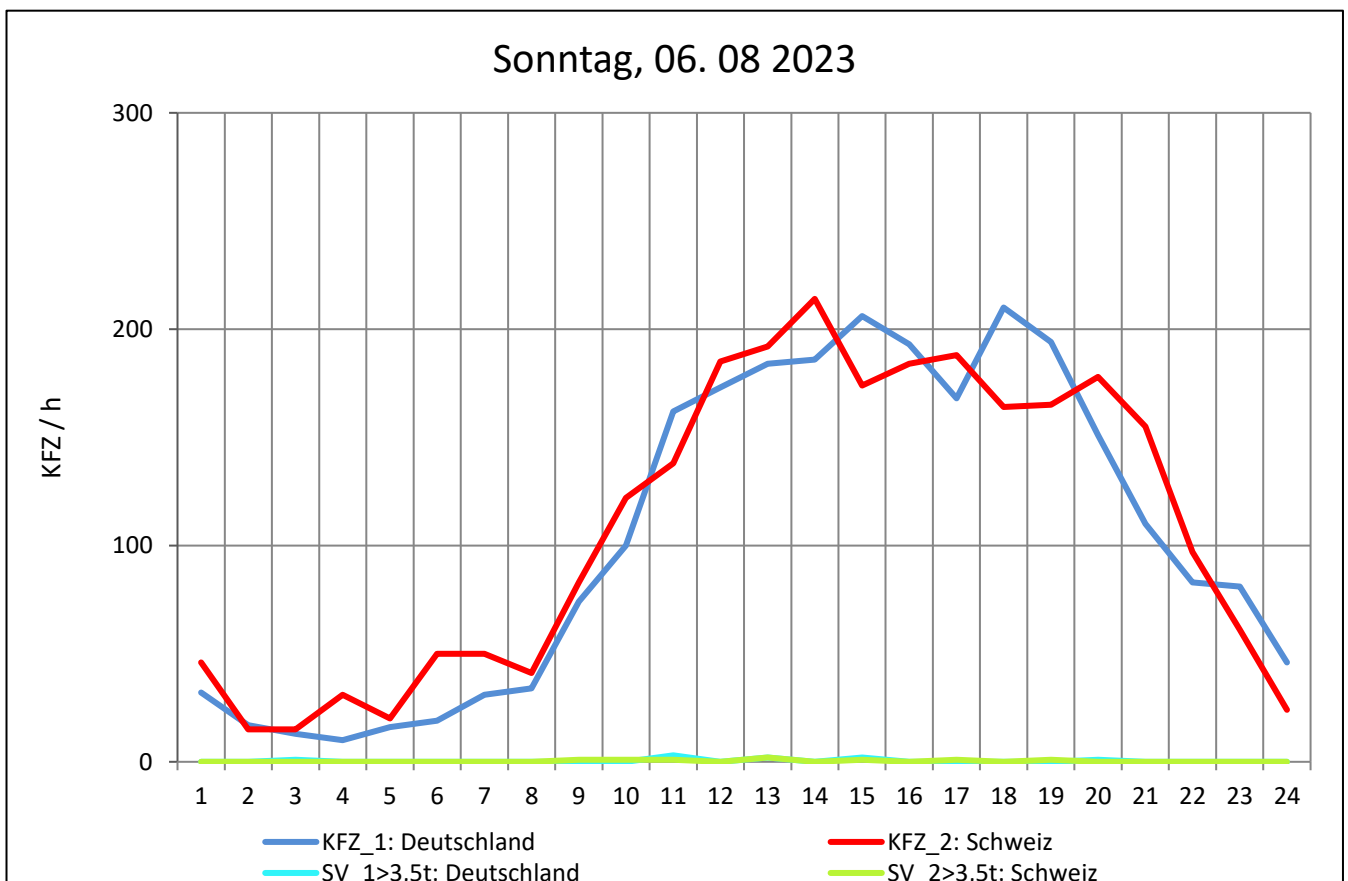
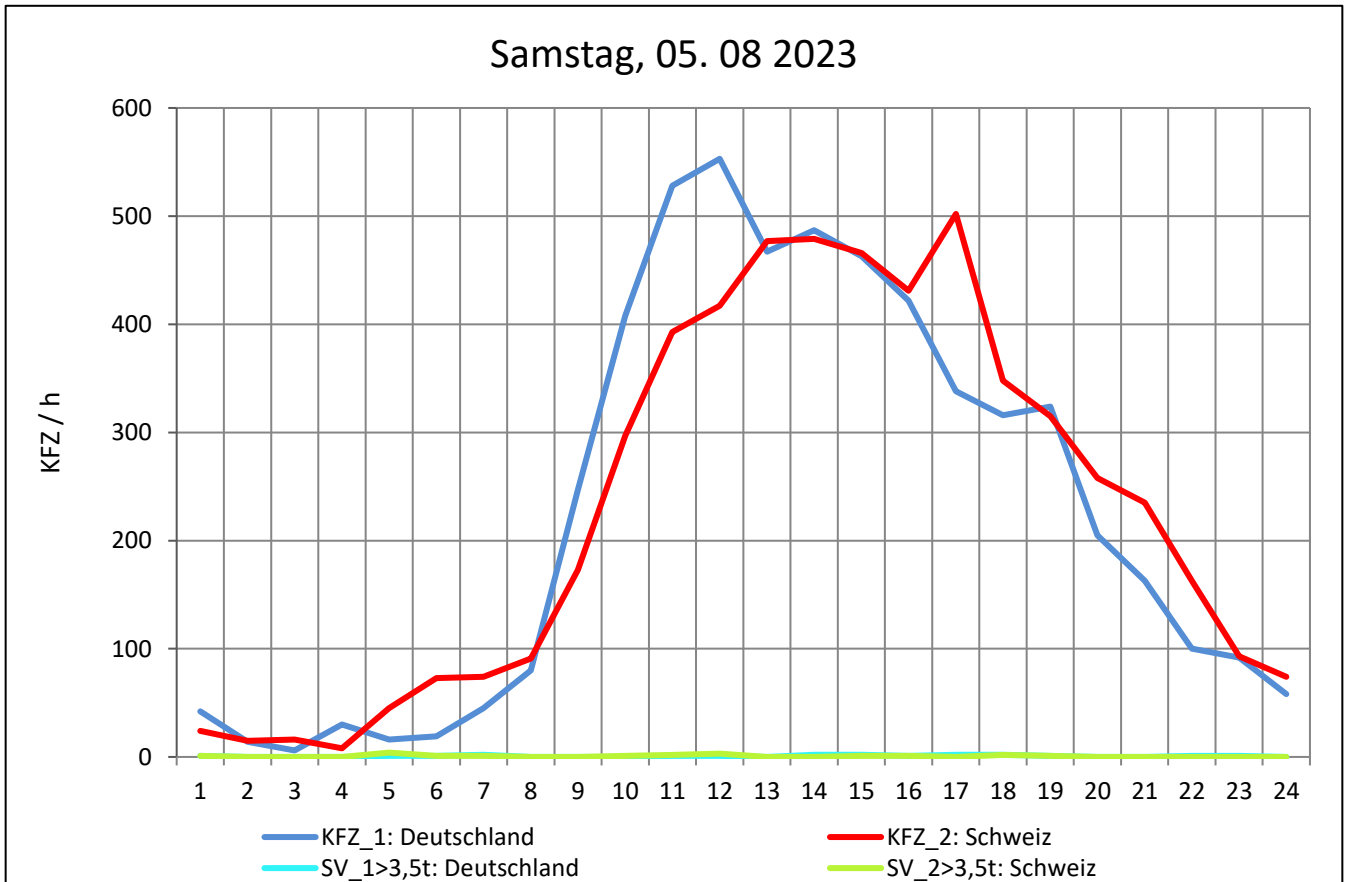
Zst.: **Laufenburg**

TK-/Zst-Nr.: 8414/1206

L 151

Richtung 1 : **Deutschland**

Richtung 2 : **Schweiz**



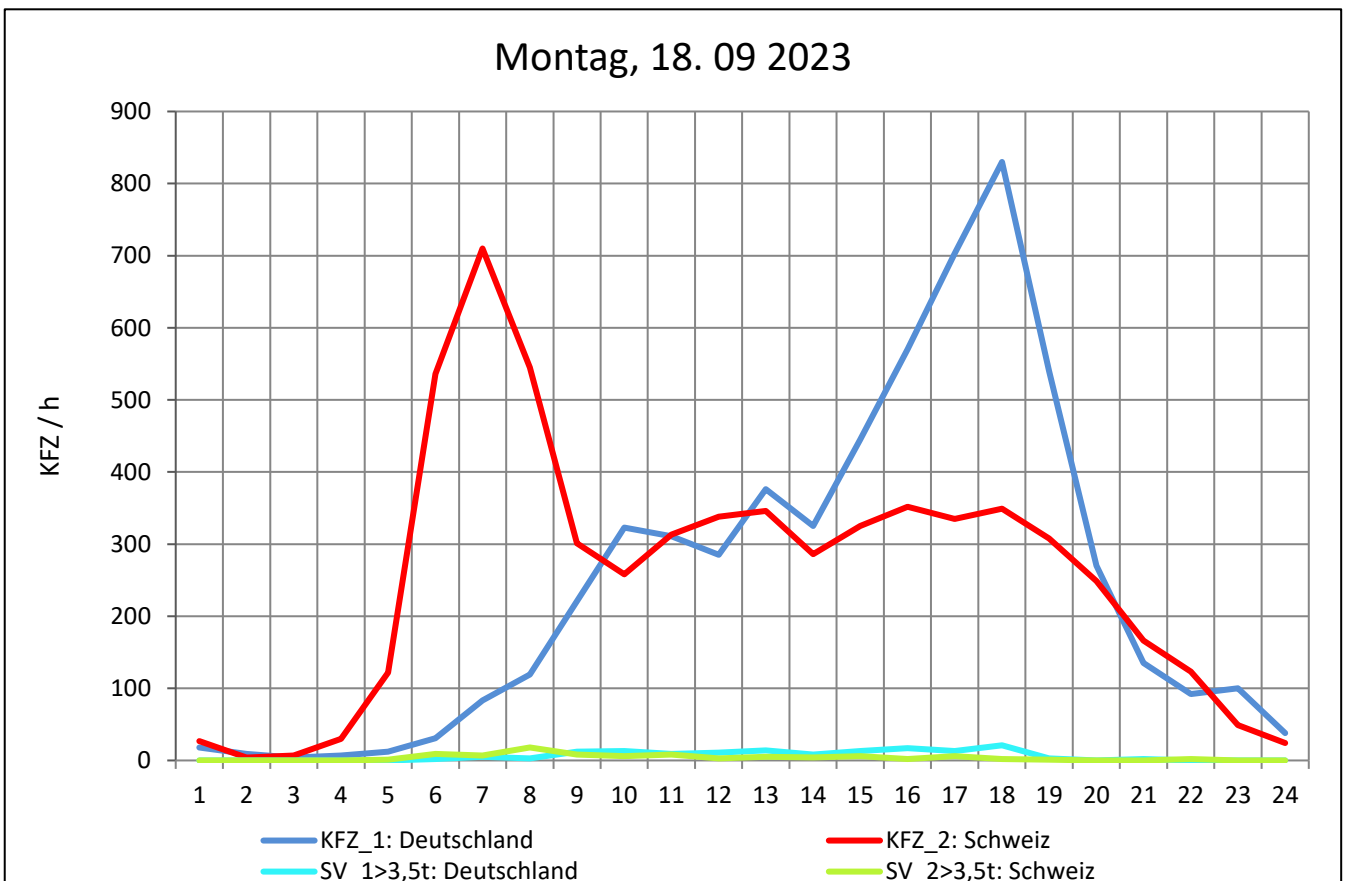
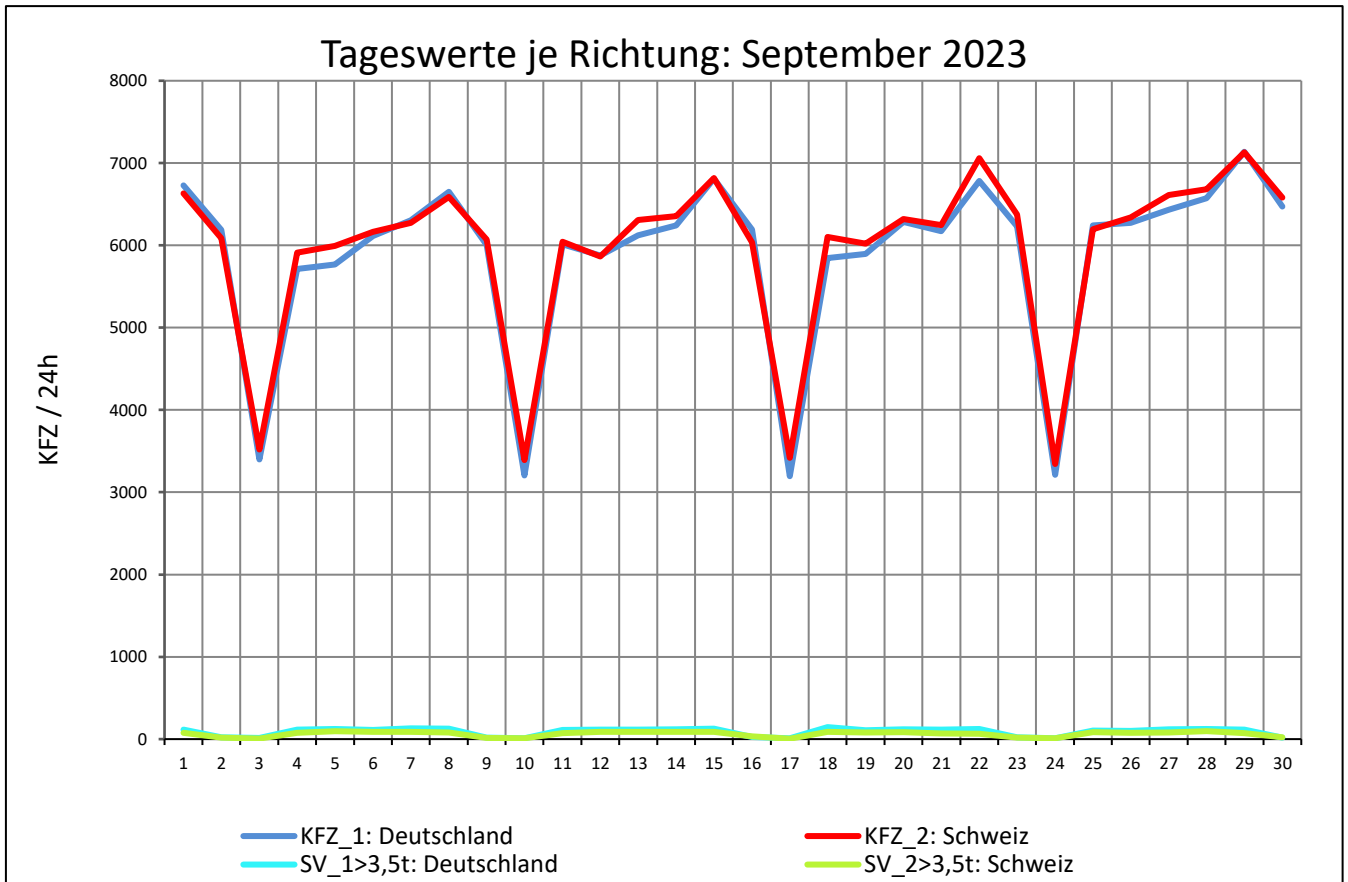
Zst.: **Laufenburg**

TK-/Zst-Nr.: 8414/1206

L 151

Richtung 1 : **Deutschland**

Richtung 2 : **Schweiz**



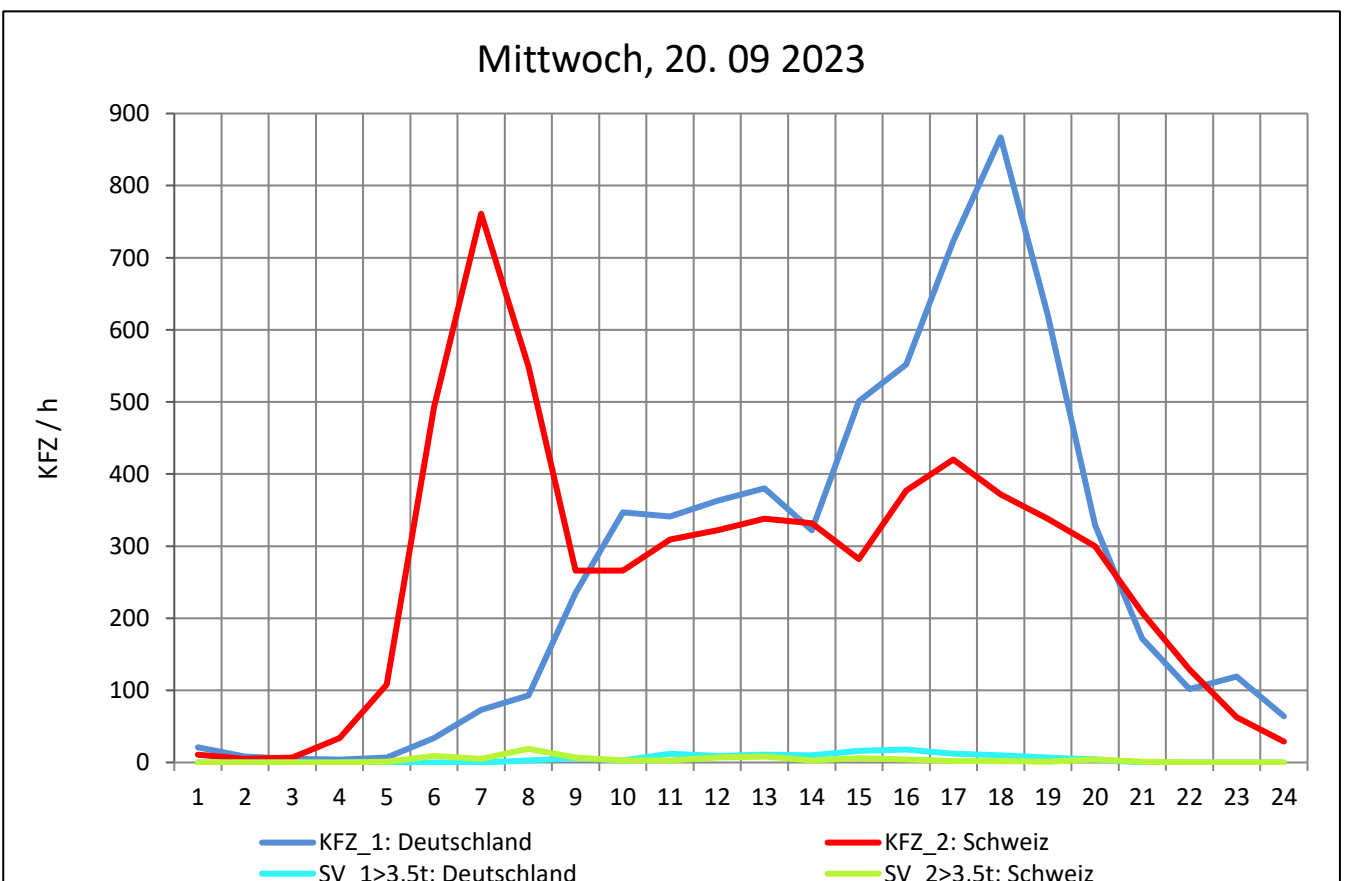
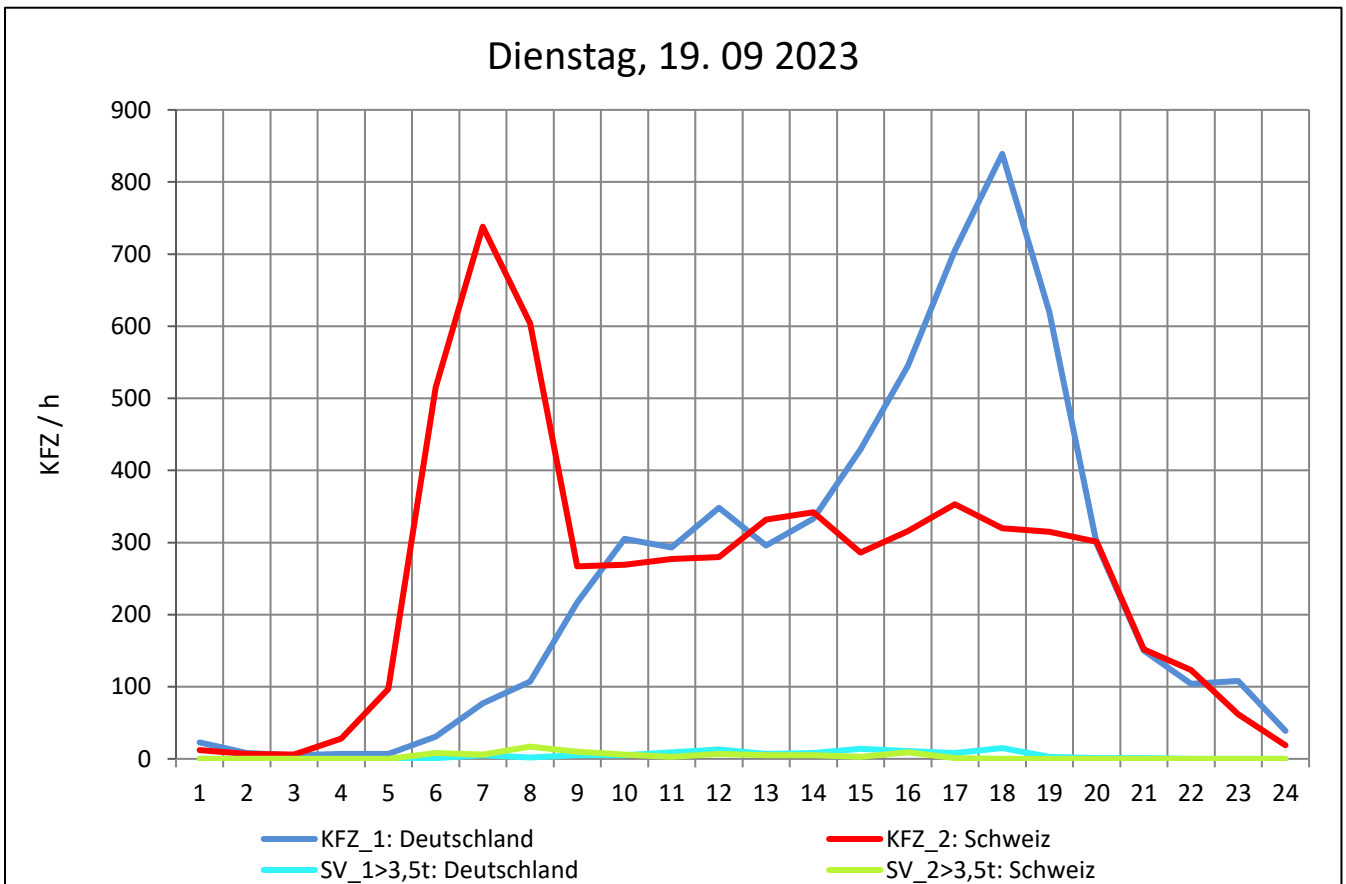
Zst.: **Laufenburg**

TK-/Zst-Nr.: 8414/1206

L 151

Richtung 1 : **Deutschland**

Richtung 2 : **Schweiz**



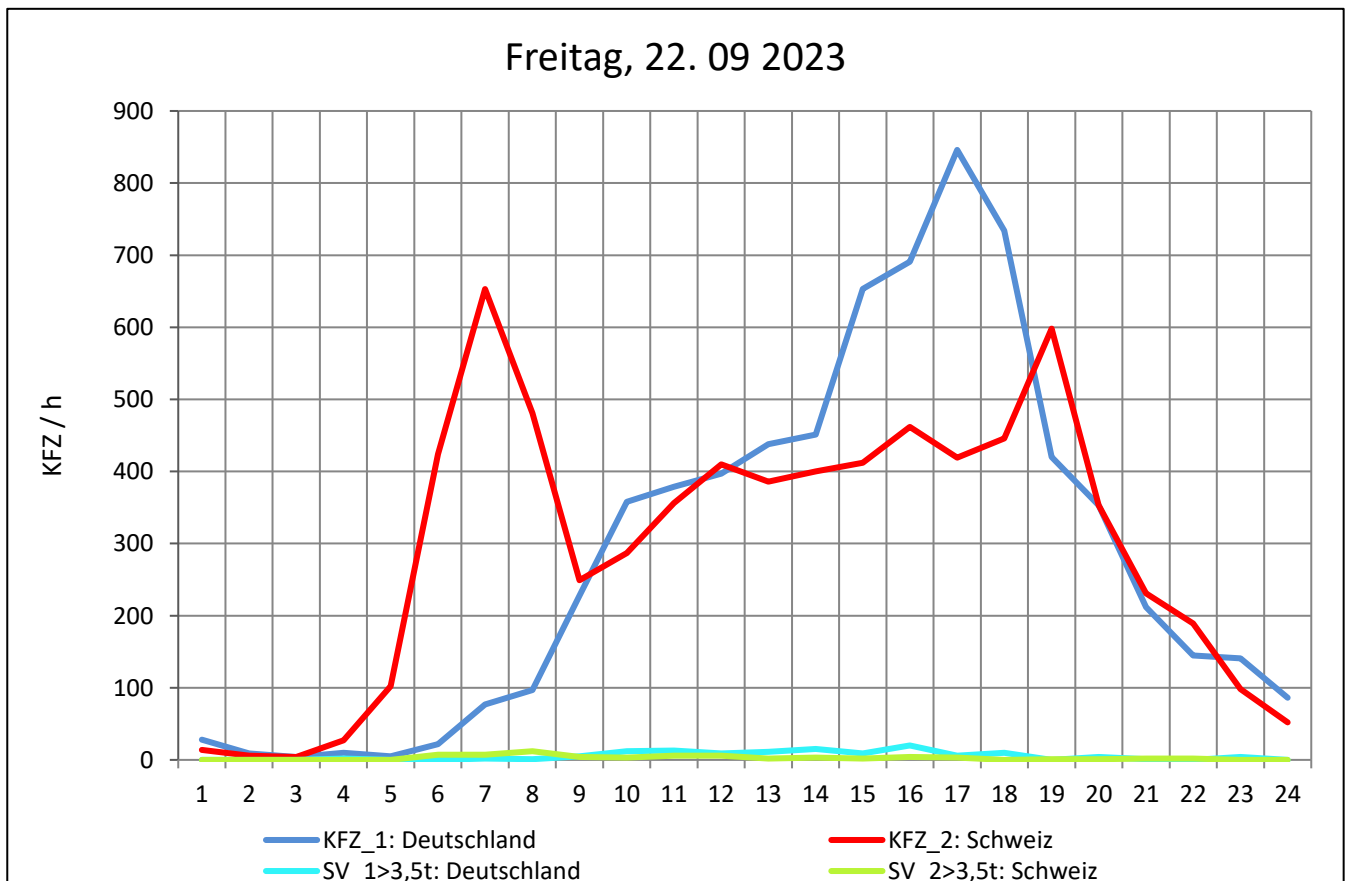
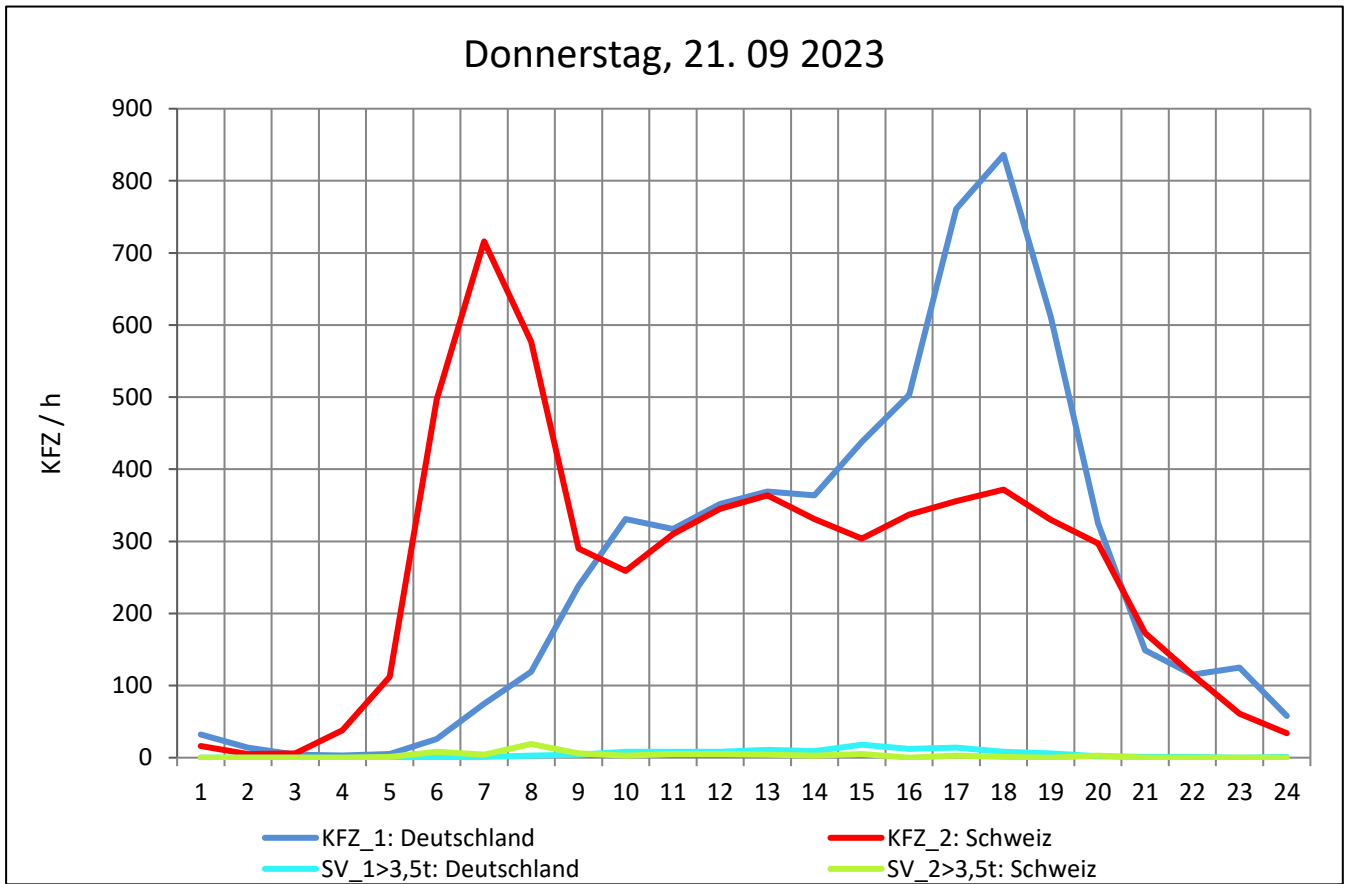
Zst.: **Laufenburg**

TK-/Zst-Nr.: 8414/1206

L 151

Richtung 1 : **Deutschland**

Richtung 2 : **Schweiz**



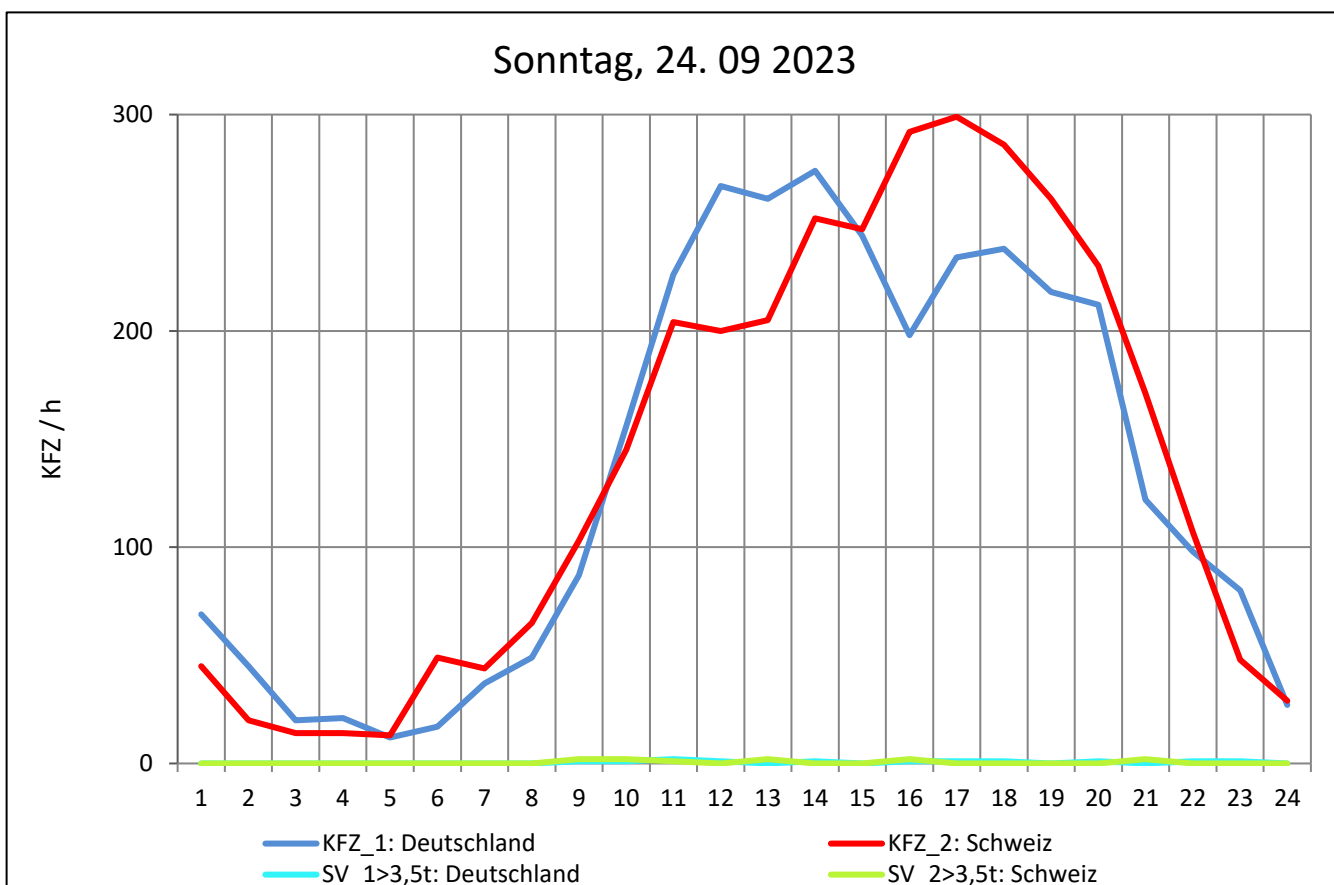
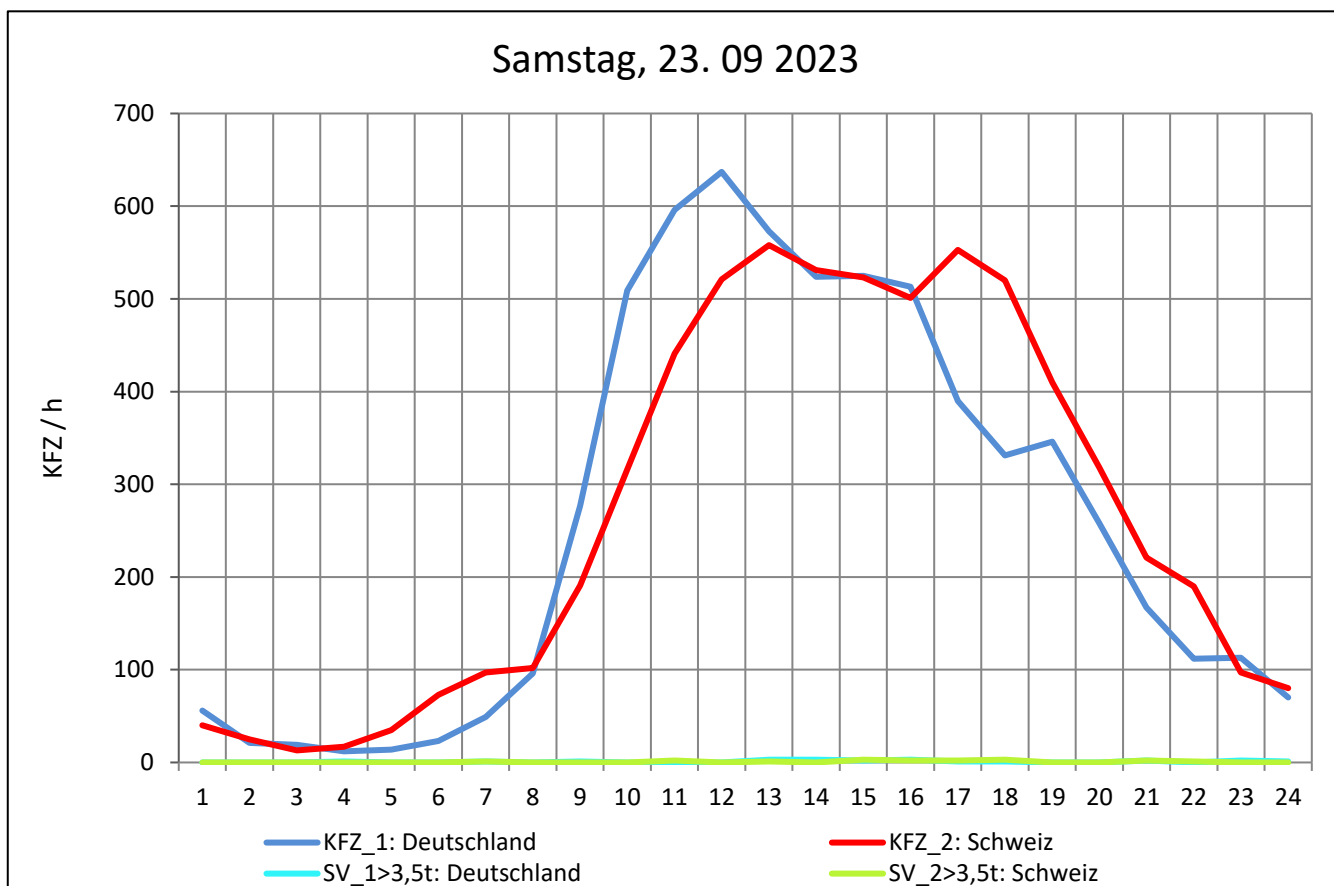
Zst.: **Laufenburg**

TK-/Zst-Nr.: 8414/1206

L 151

Richtung 1 : **Deutschland**

Richtung 2 : **Schweiz**



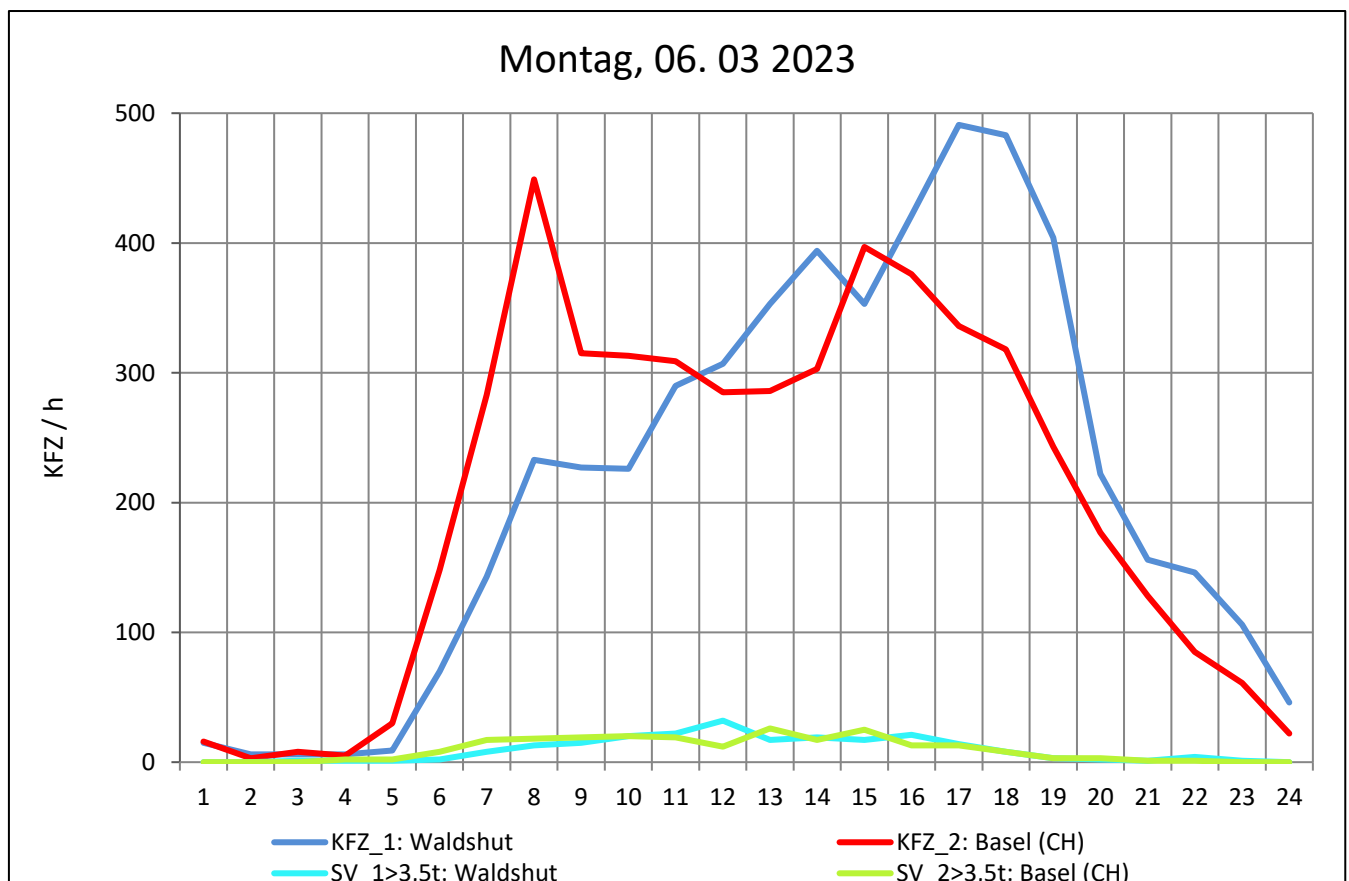
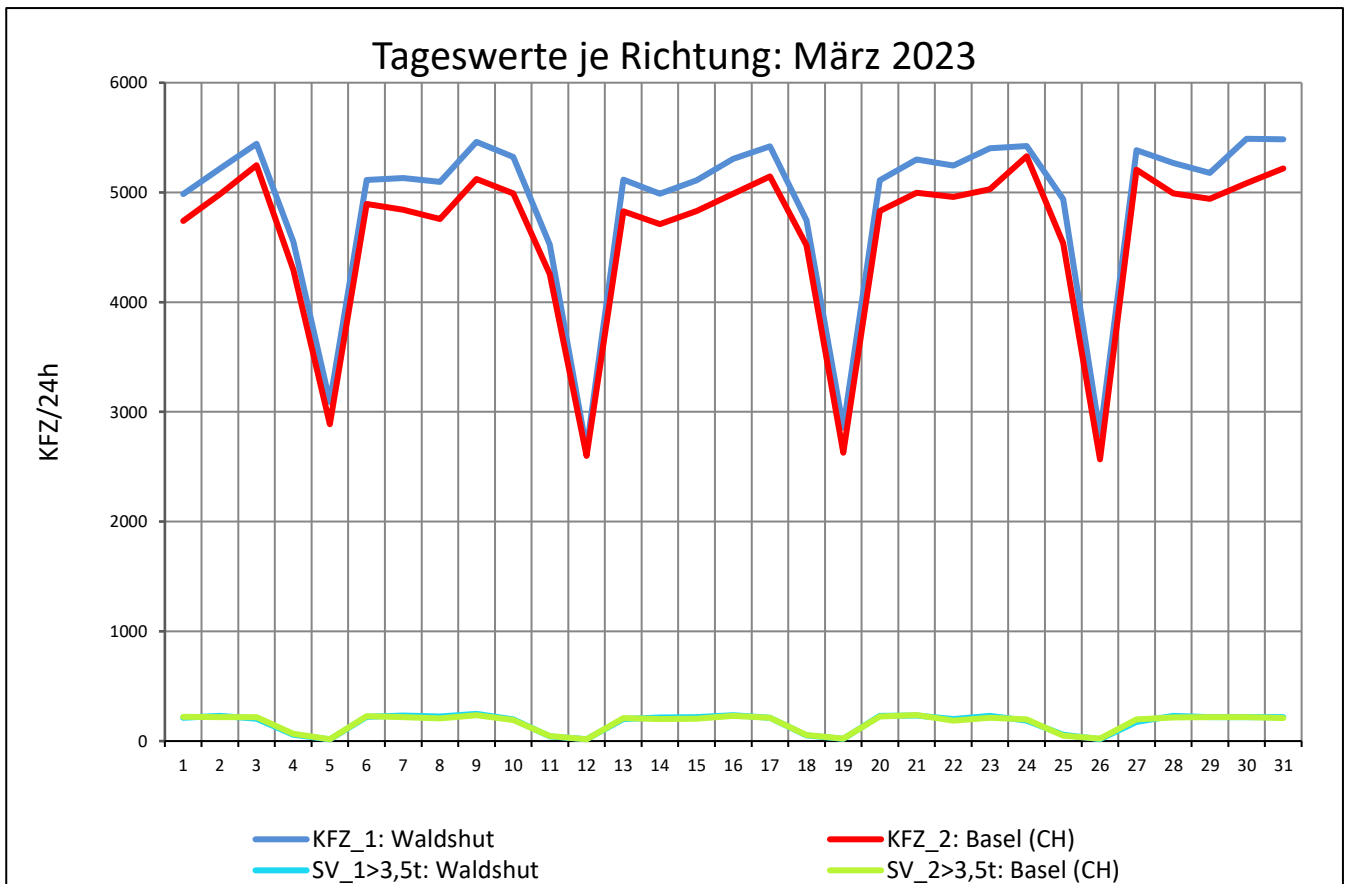
Zst.: **Bad Säckingen 1**

TK-/Zst-Nr.: 8414/1102

L 154

Richtung 1 : **Waldshut**

Richtung 2 : **Basel (CH)**



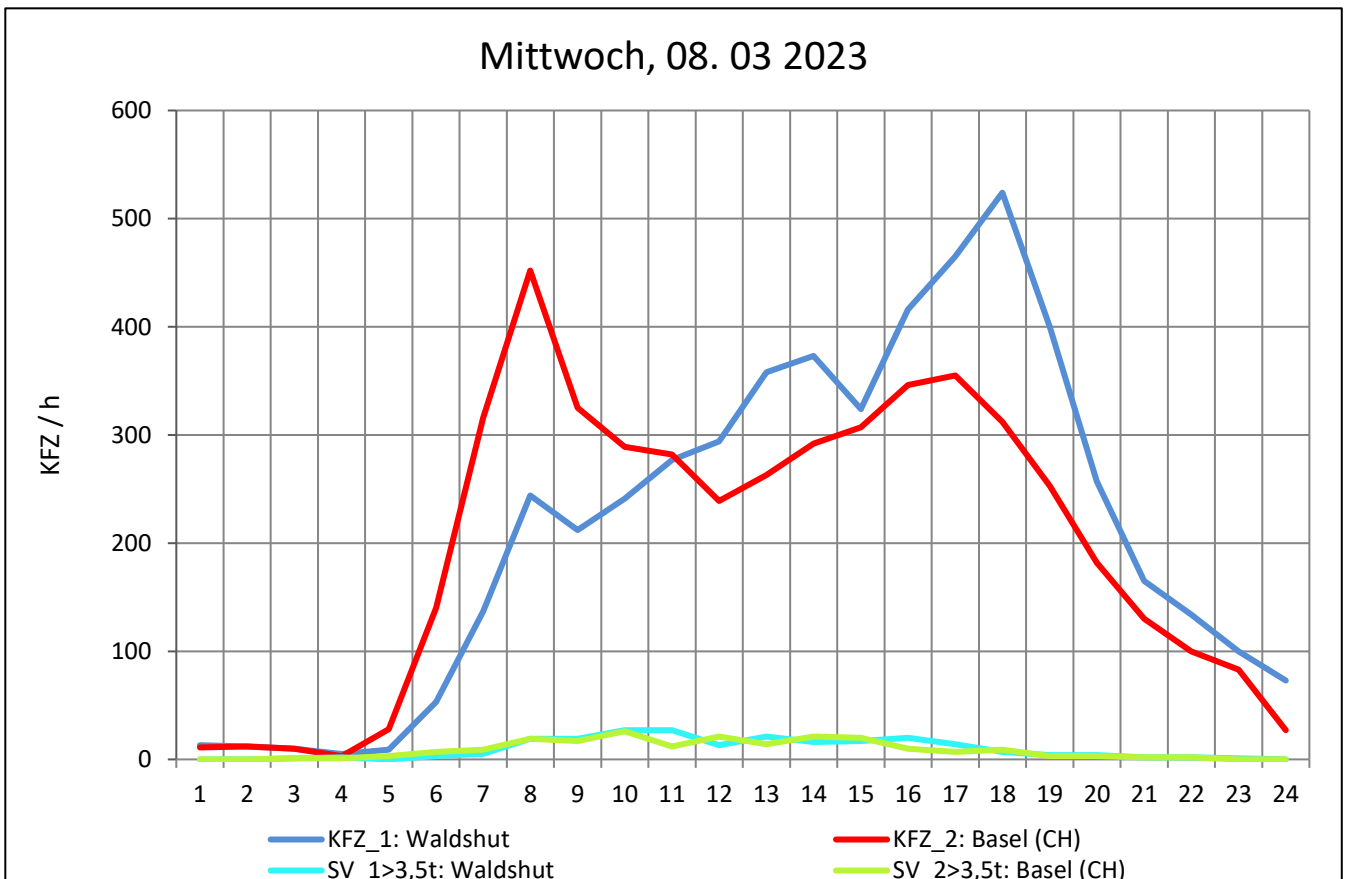
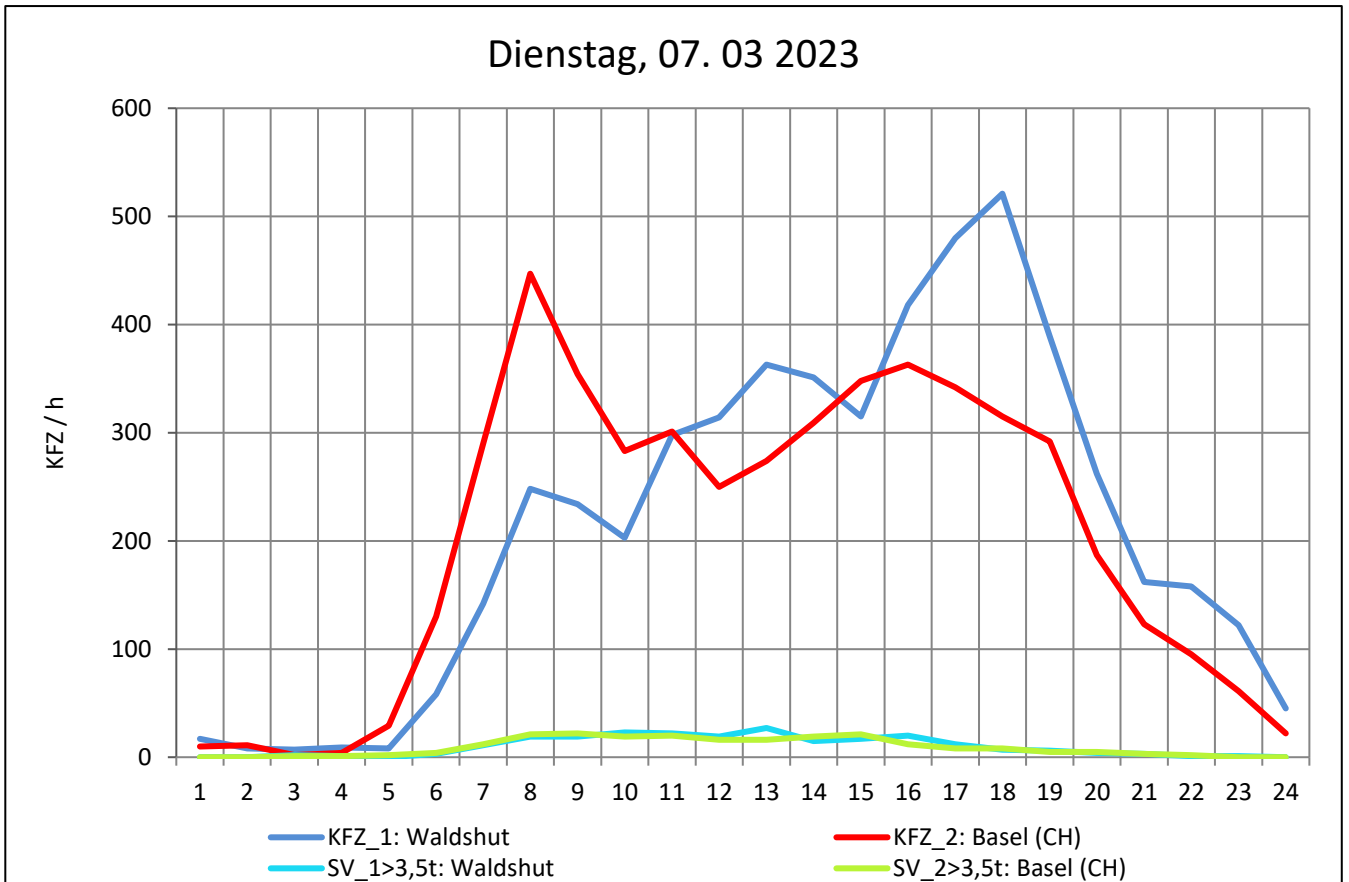
Zst.: **Bad Säckingen 1**

TK-/Zst-Nr.: 8414/1102

L 154

Richtung 1 : **Waldshut**

Richtung 2 : **Basel (CH)**



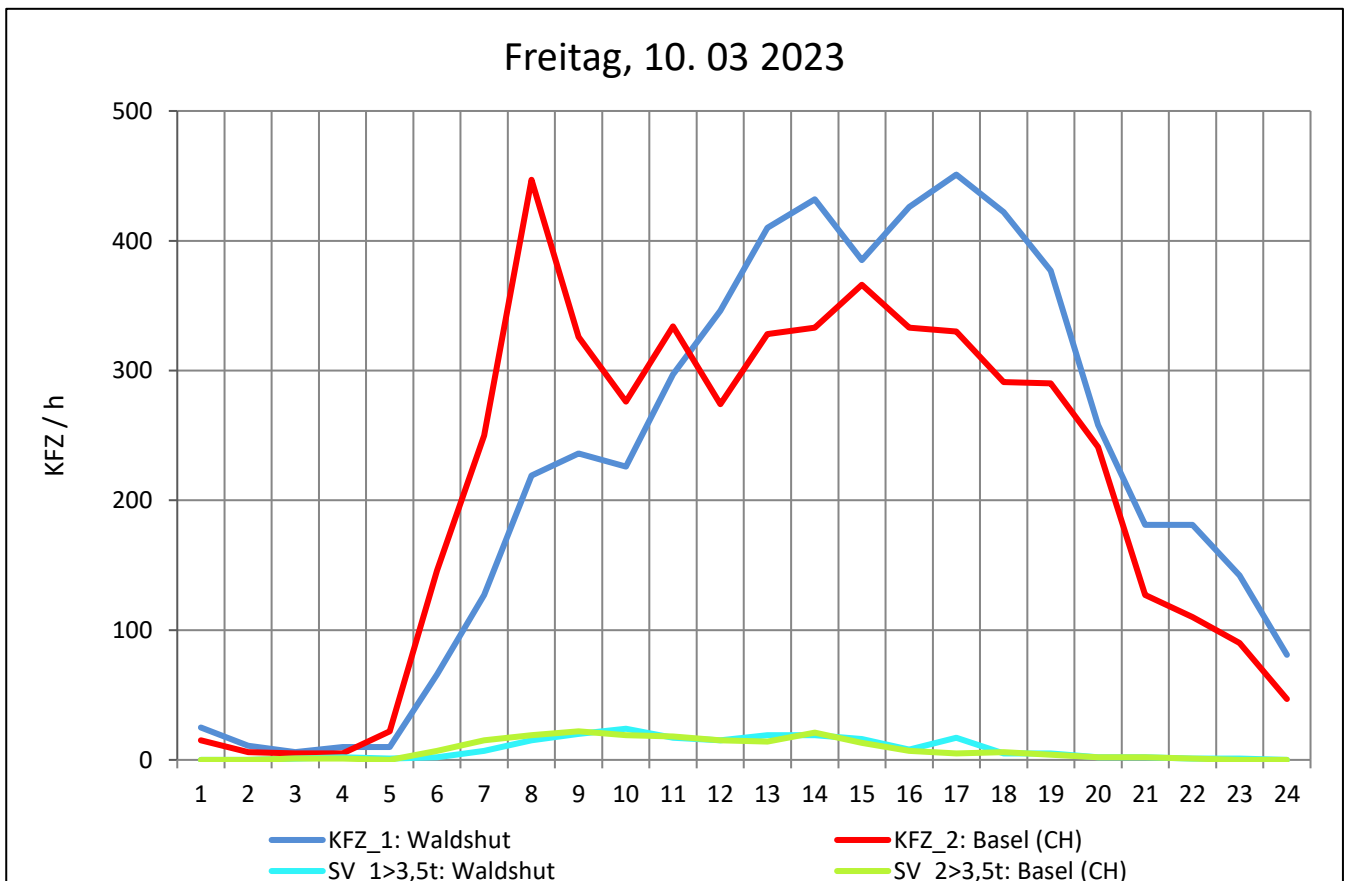
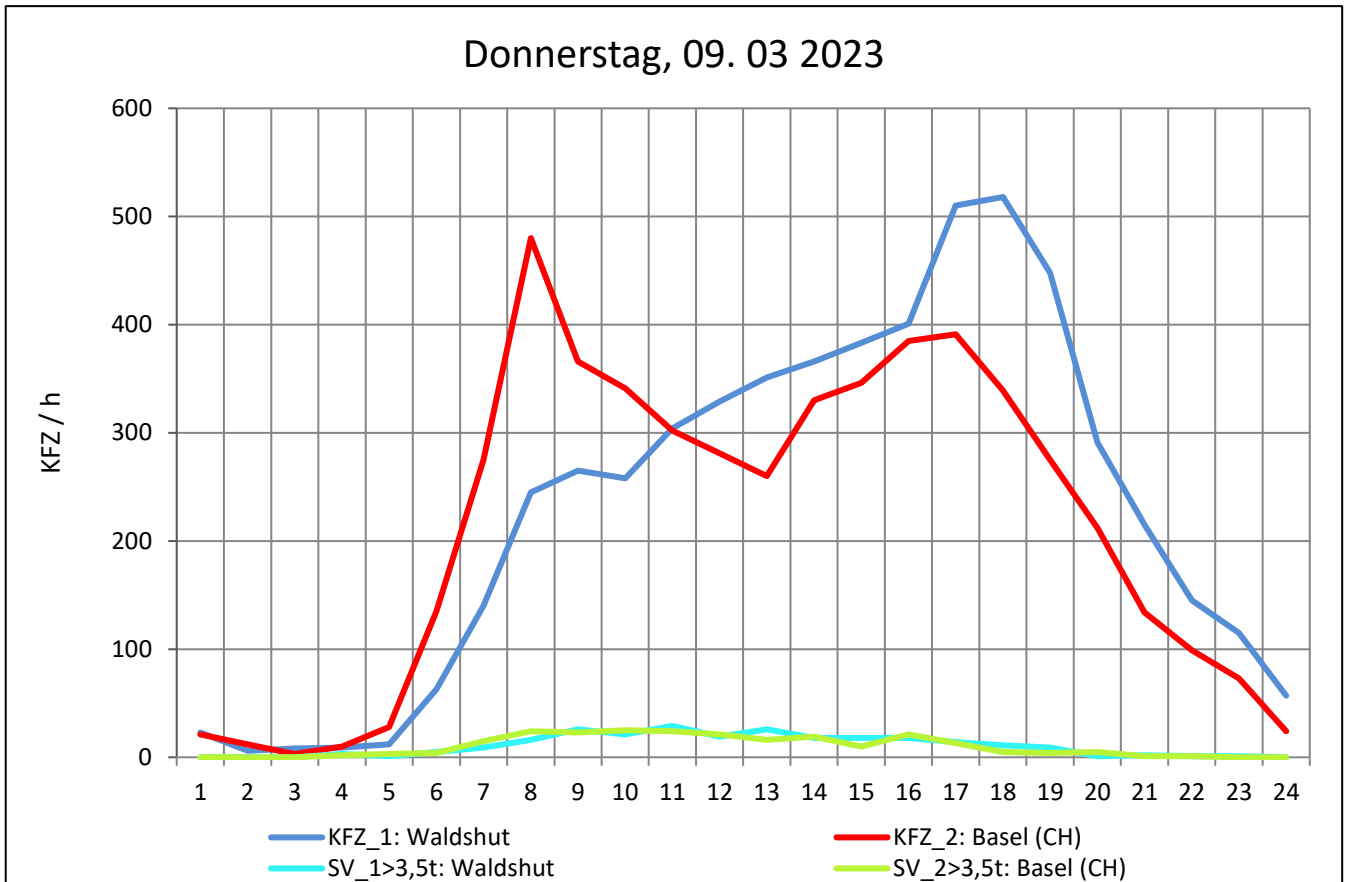
Zst.: **Bad Säckingen 1**

TK-/Zst-Nr.: 8414/1102

L 154

Richtung 1 : **Waldshut**

Richtung 2 : **Basel (CH)**



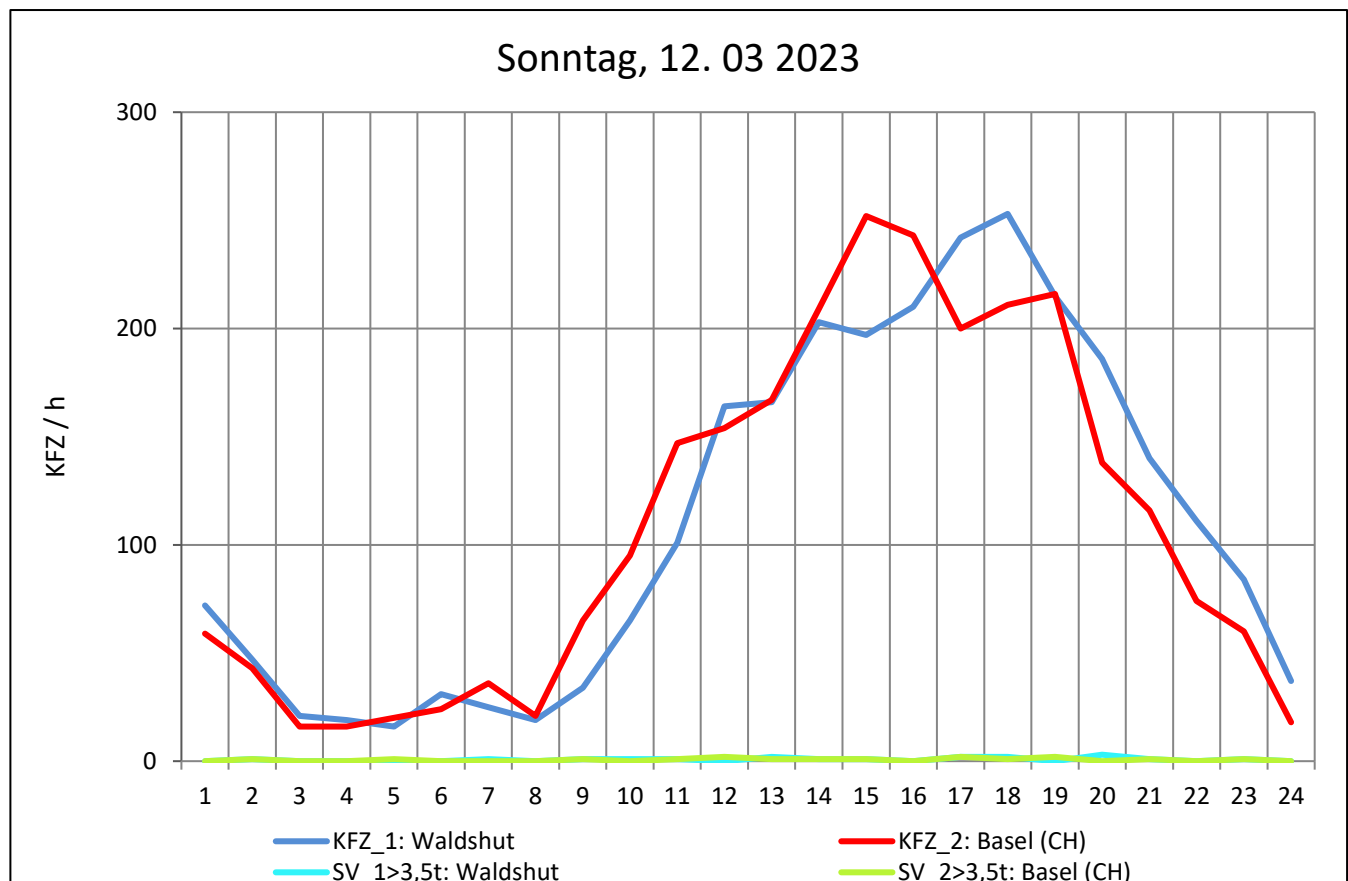
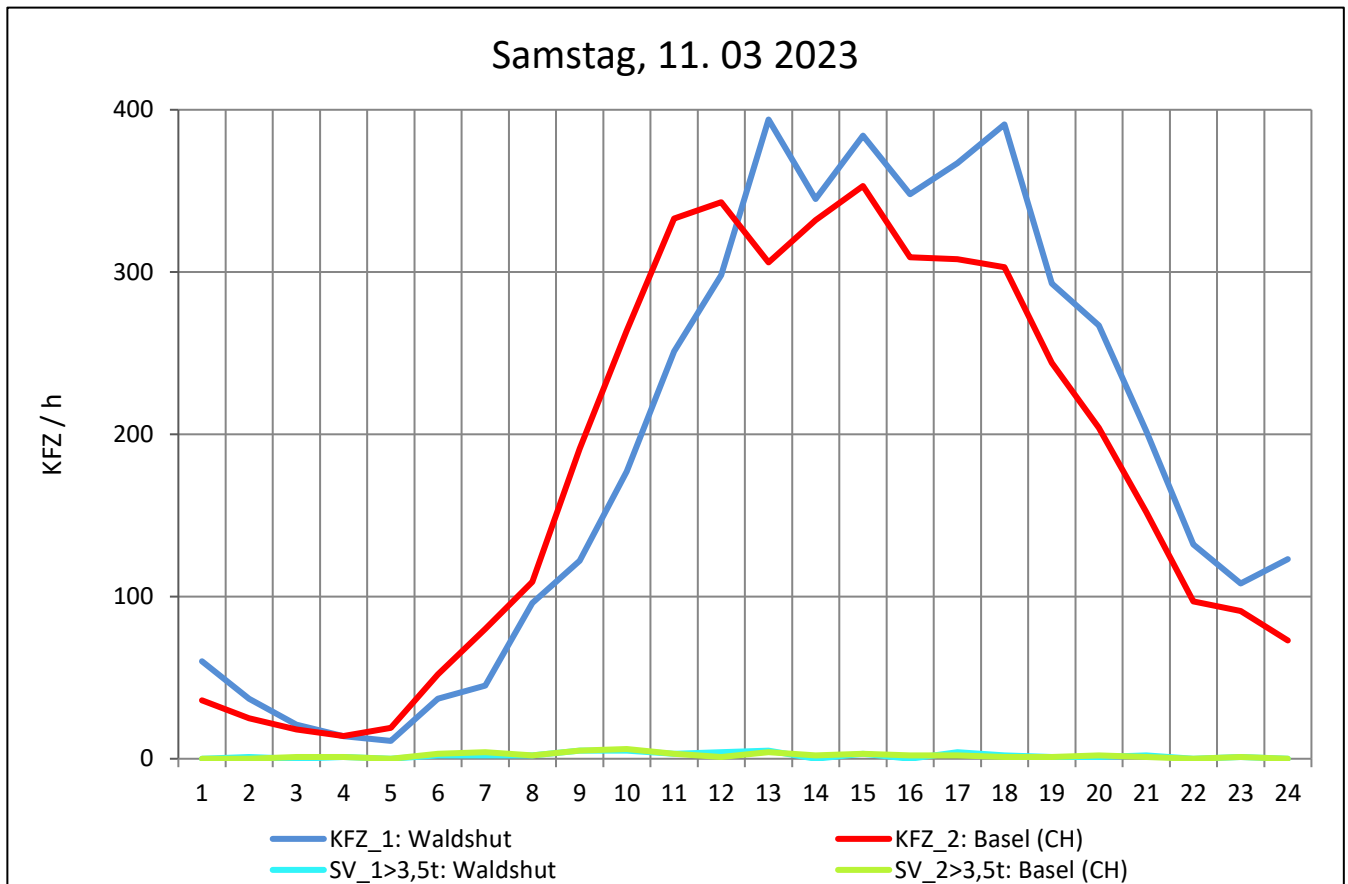
Zst.: **Bad Säckingen 1**

TK-/Zst-Nr.: 8414/1102

L 154

Richtung 1 : **Waldshut**

Richtung 2 : **Basel (CH)**



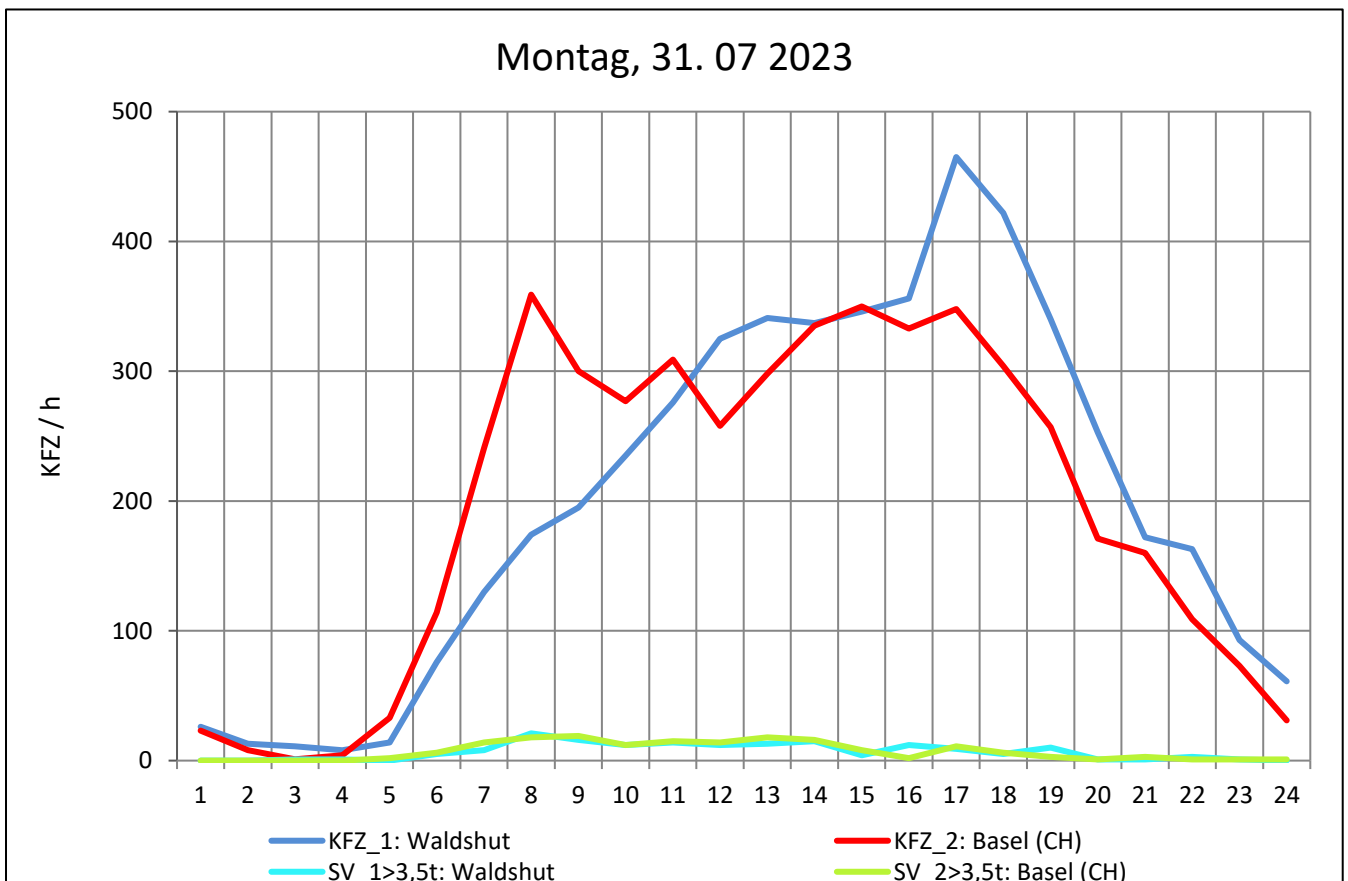
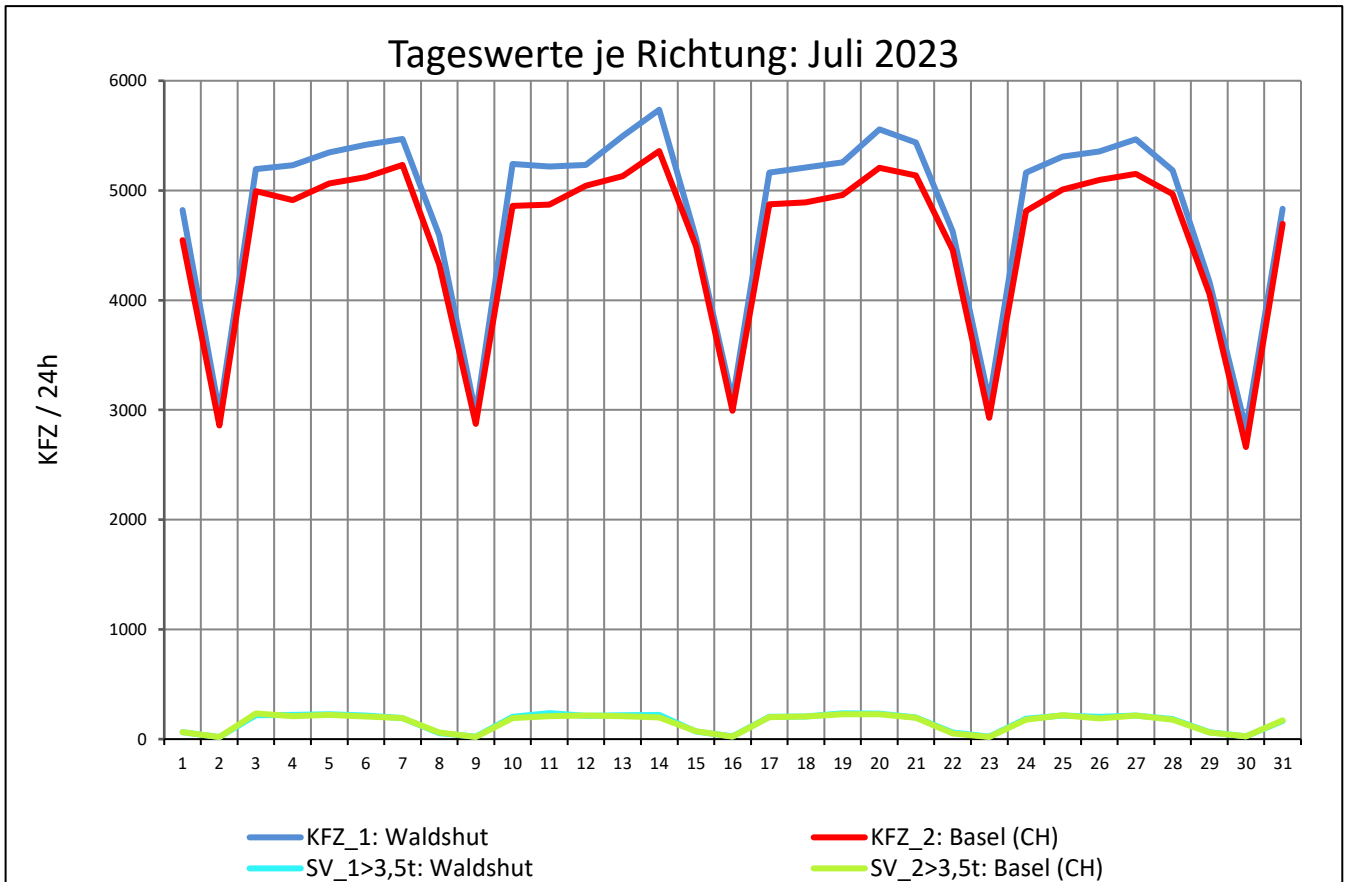
Zst.: **Bad Säckingen 1**

TK-/Zst-Nr.: 8414/1102

L 154

Richtung 1 : **Waldshut**

Richtung 2 : **Basel (CH)**



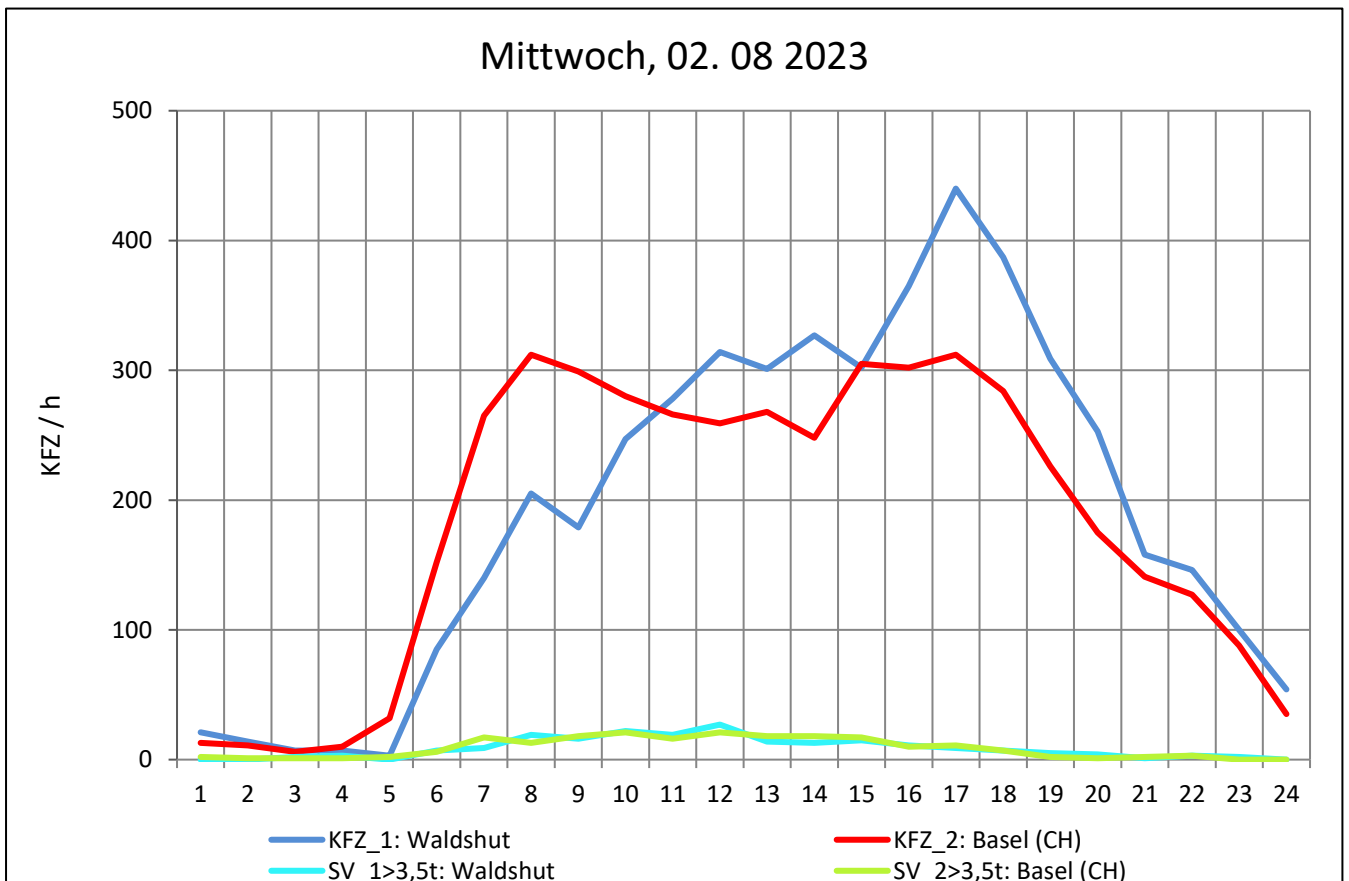
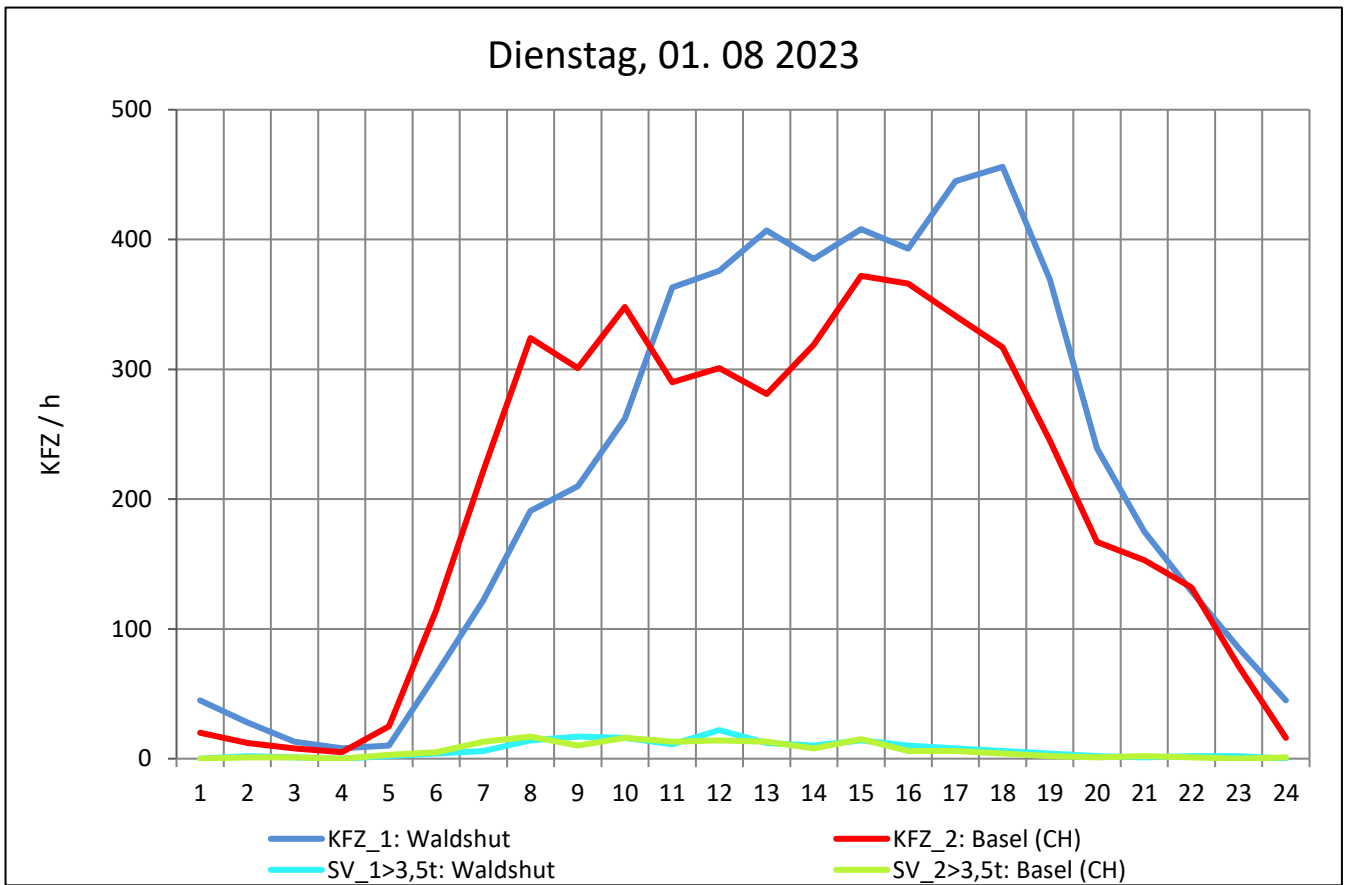
Zst.: **Bad Säckingen 1**

TK-/Zst-Nr.: 8414/1102

L 154

Richtung 1 : **Waldshut**

Richtung 2 : **Basel (CH)**



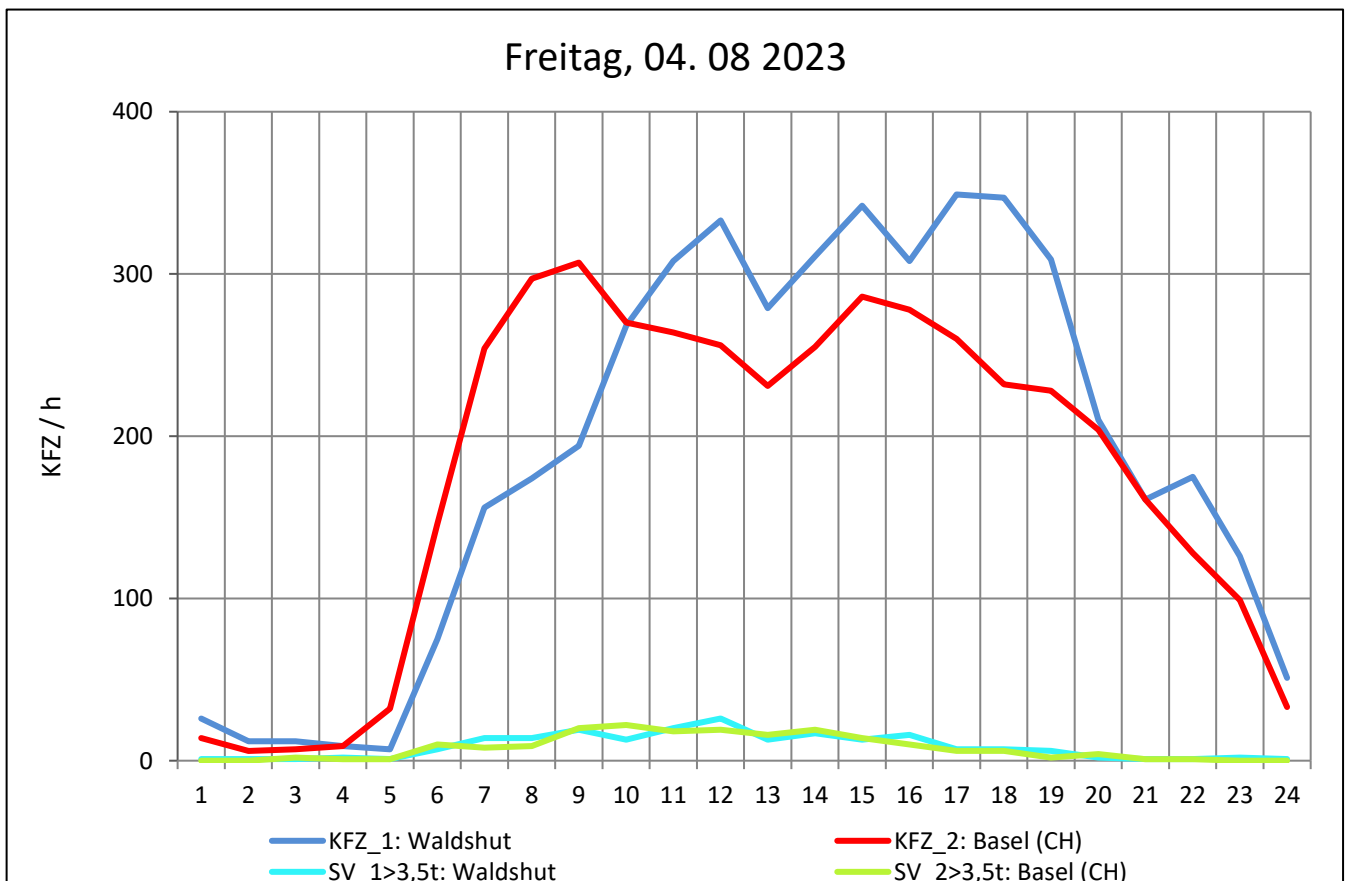
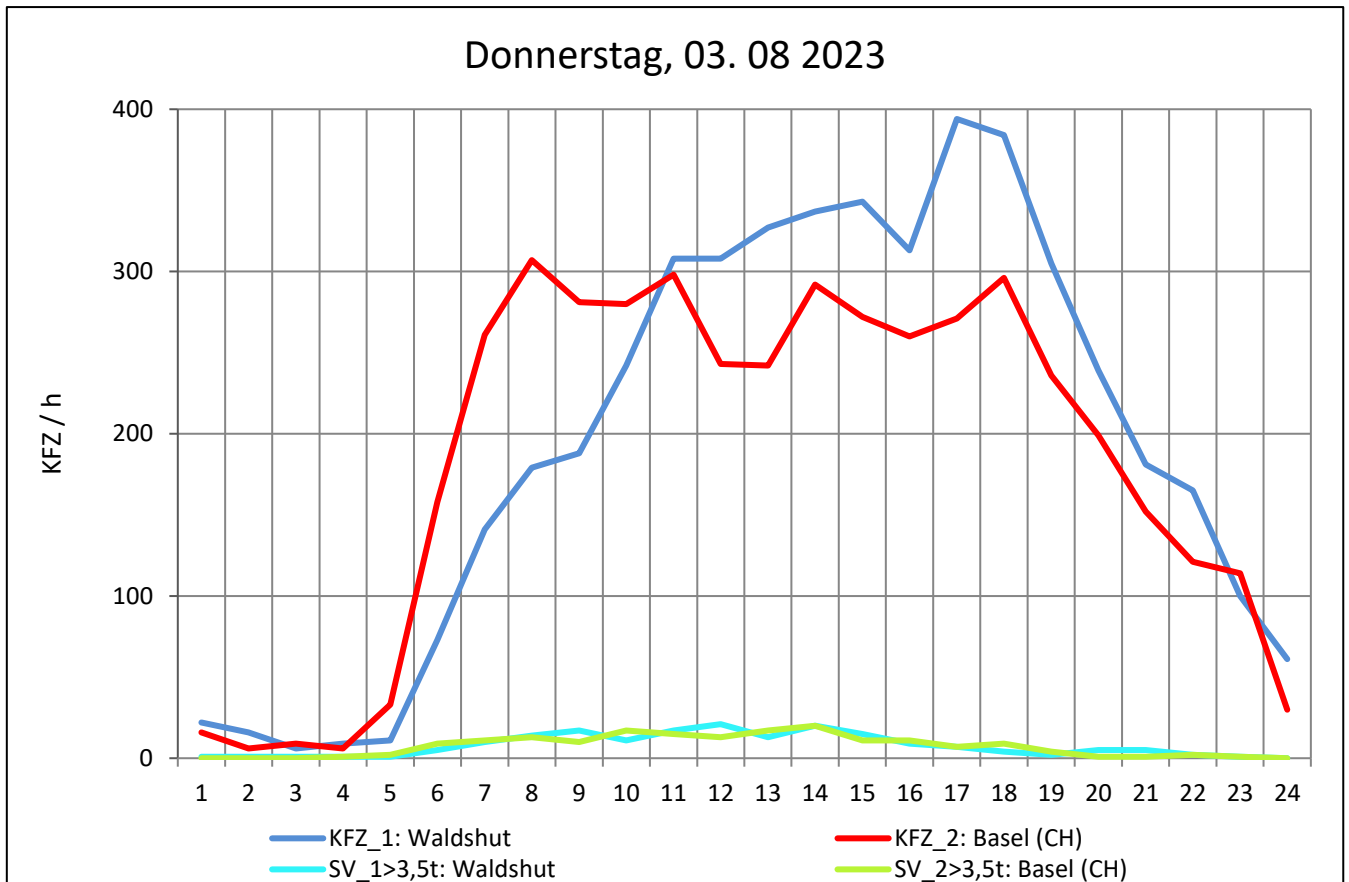
Zst.: **Bad Säckingen 1**

TK-/Zst-Nr.: 8414/1102

L 154

Richtung 1 : **Waldshut**

Richtung 2 : **Basel (CH)**



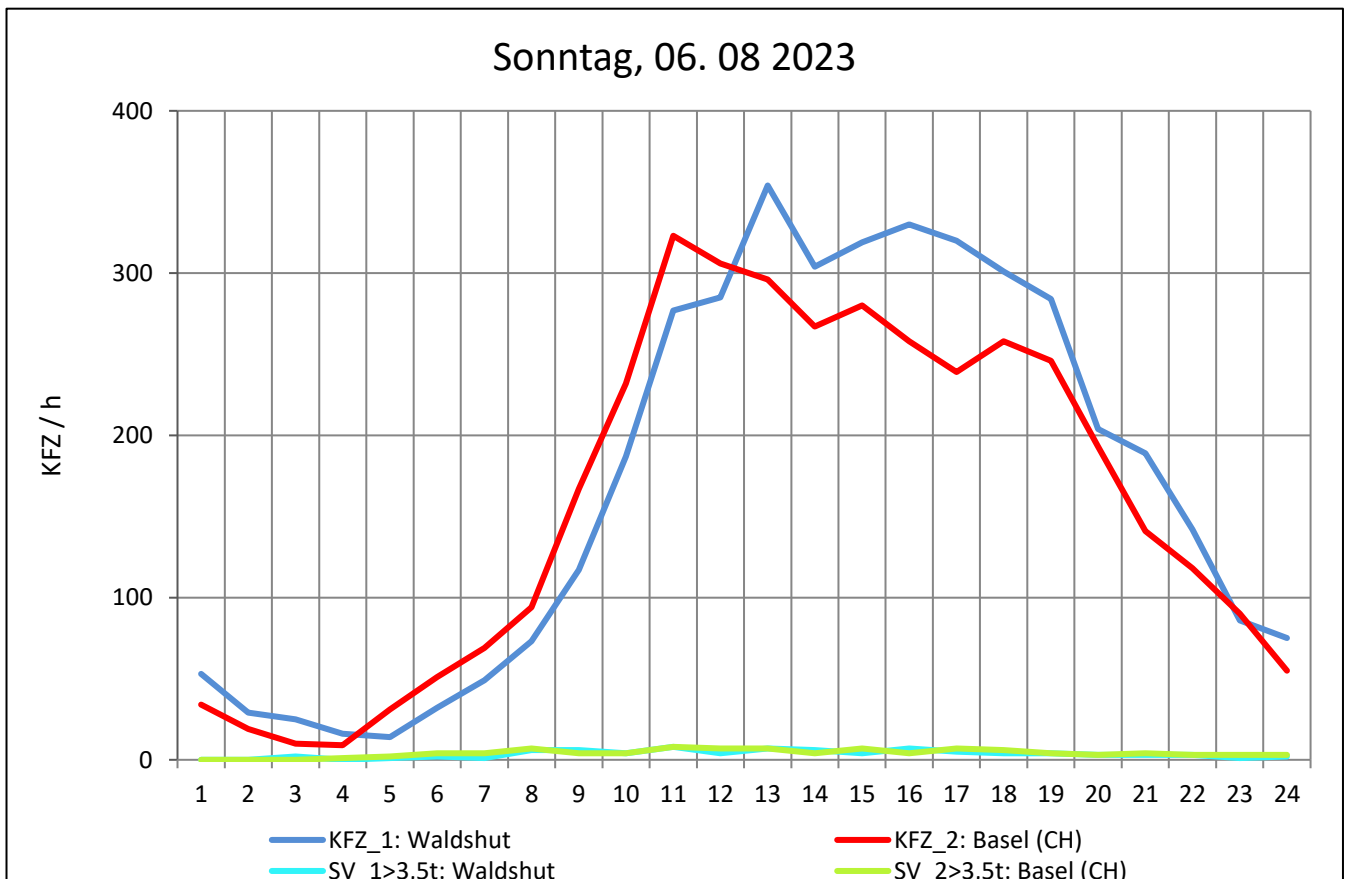
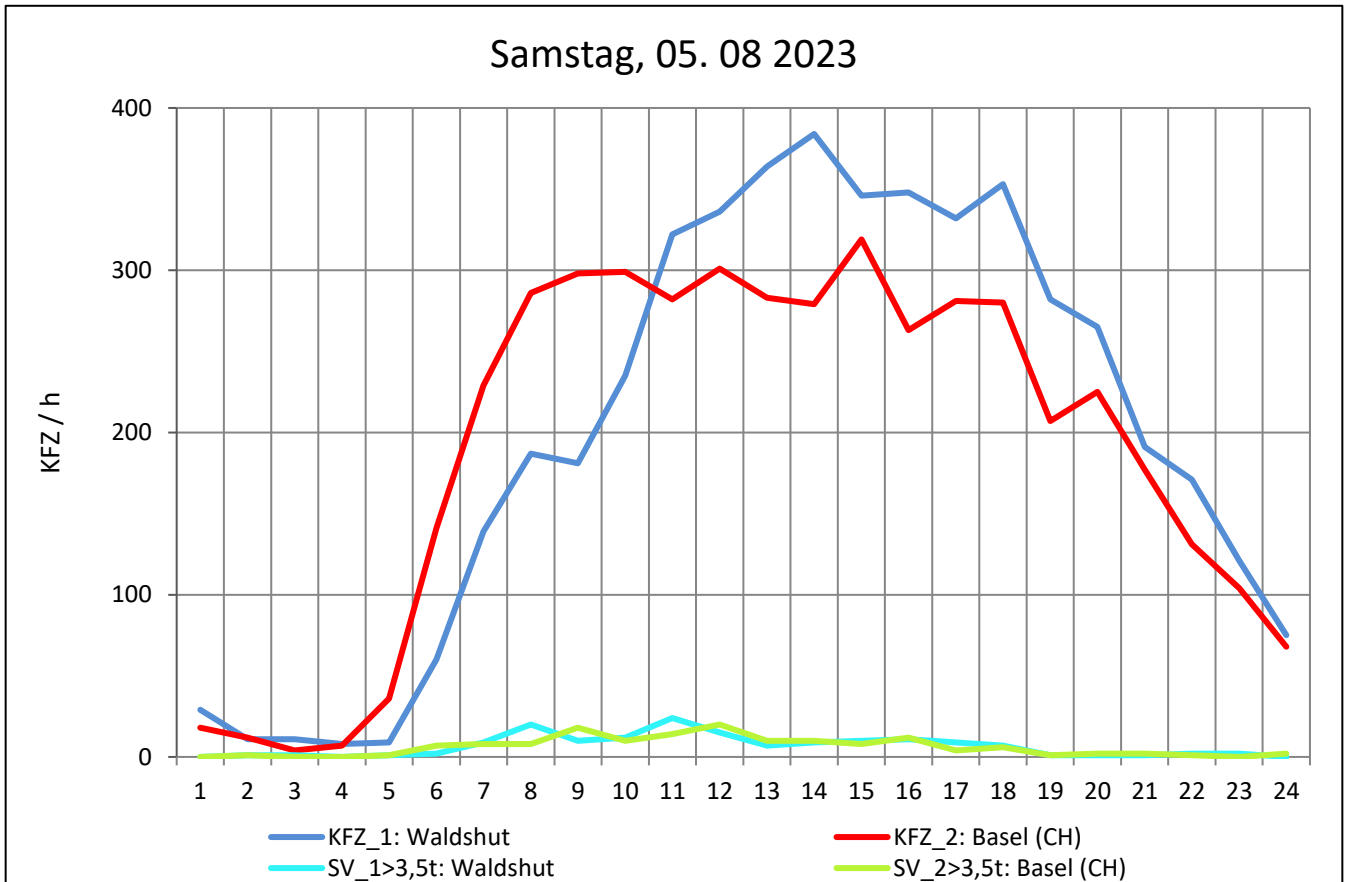
Zst.: **Bad Säckingen 1**

TK-/Zst-Nr.: 8414/1102

L 154

Richtung 1 : **Waldshut**

Richtung 2 : **Basel (CH)**



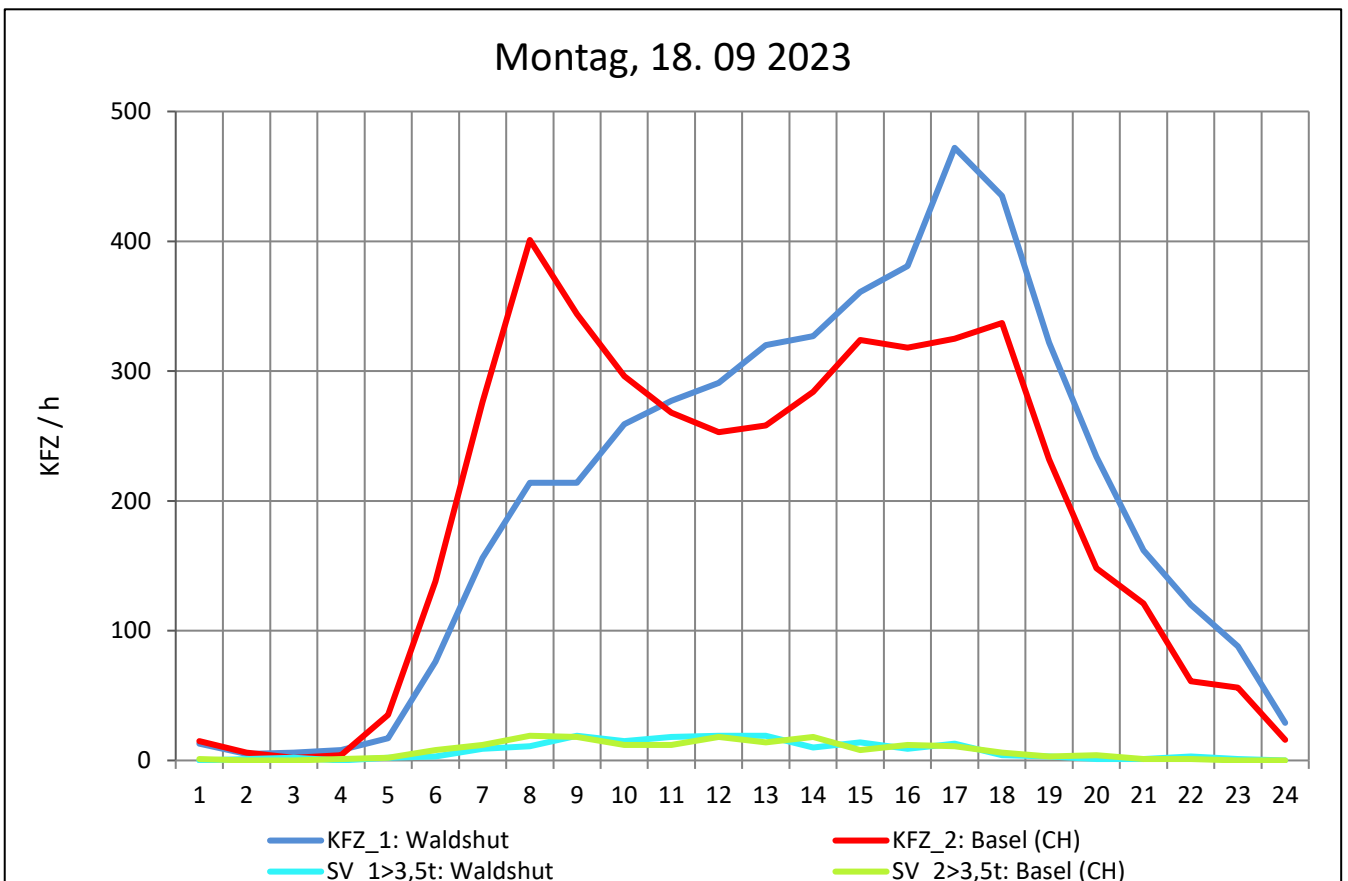
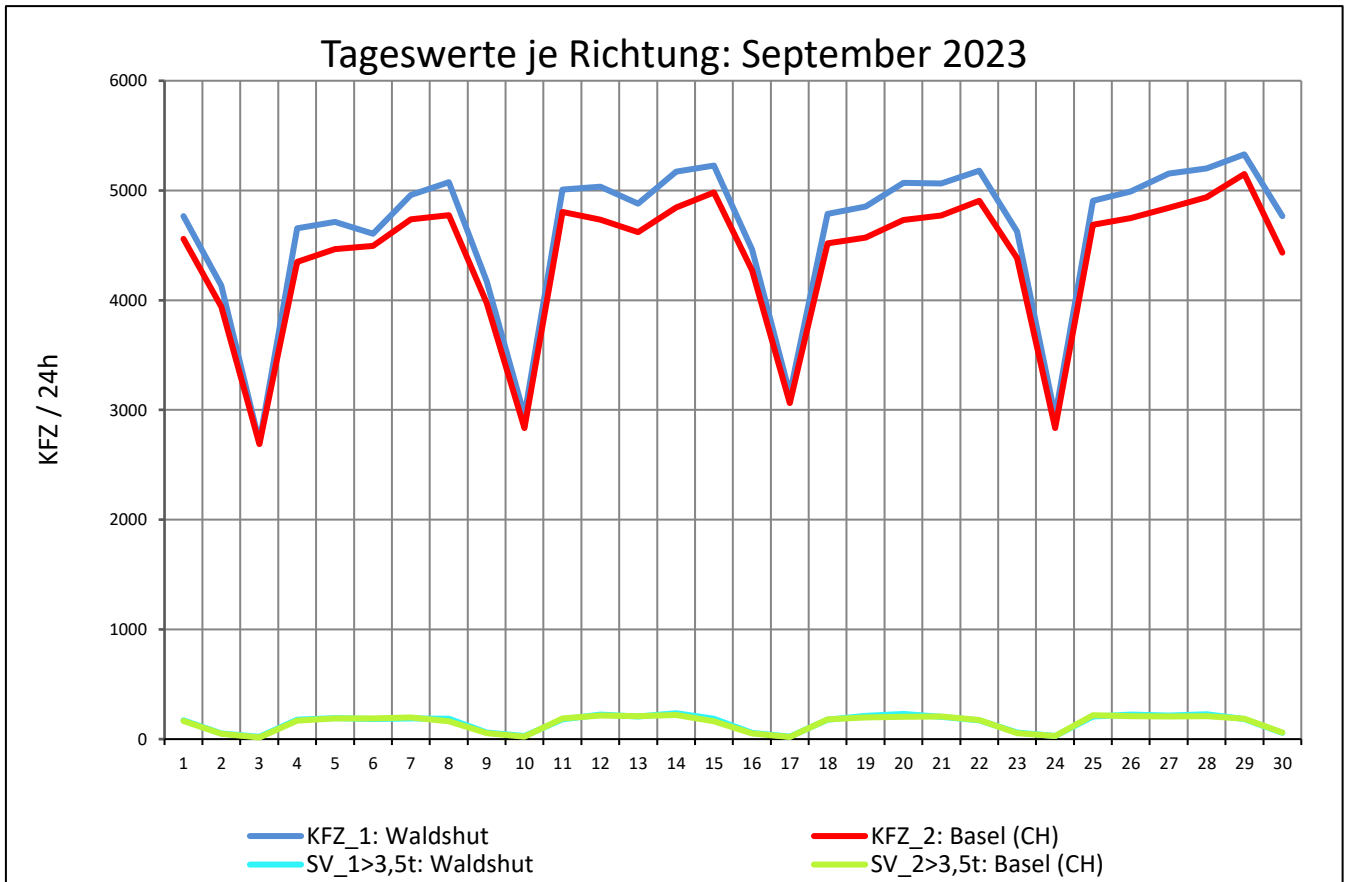
Zst.: **Bad Säckingen 1**

TK-/Zst-Nr.: 8414/1102

L 154

Richtung 1 : **Waldshut**

Richtung 2 : **Basel (CH)**



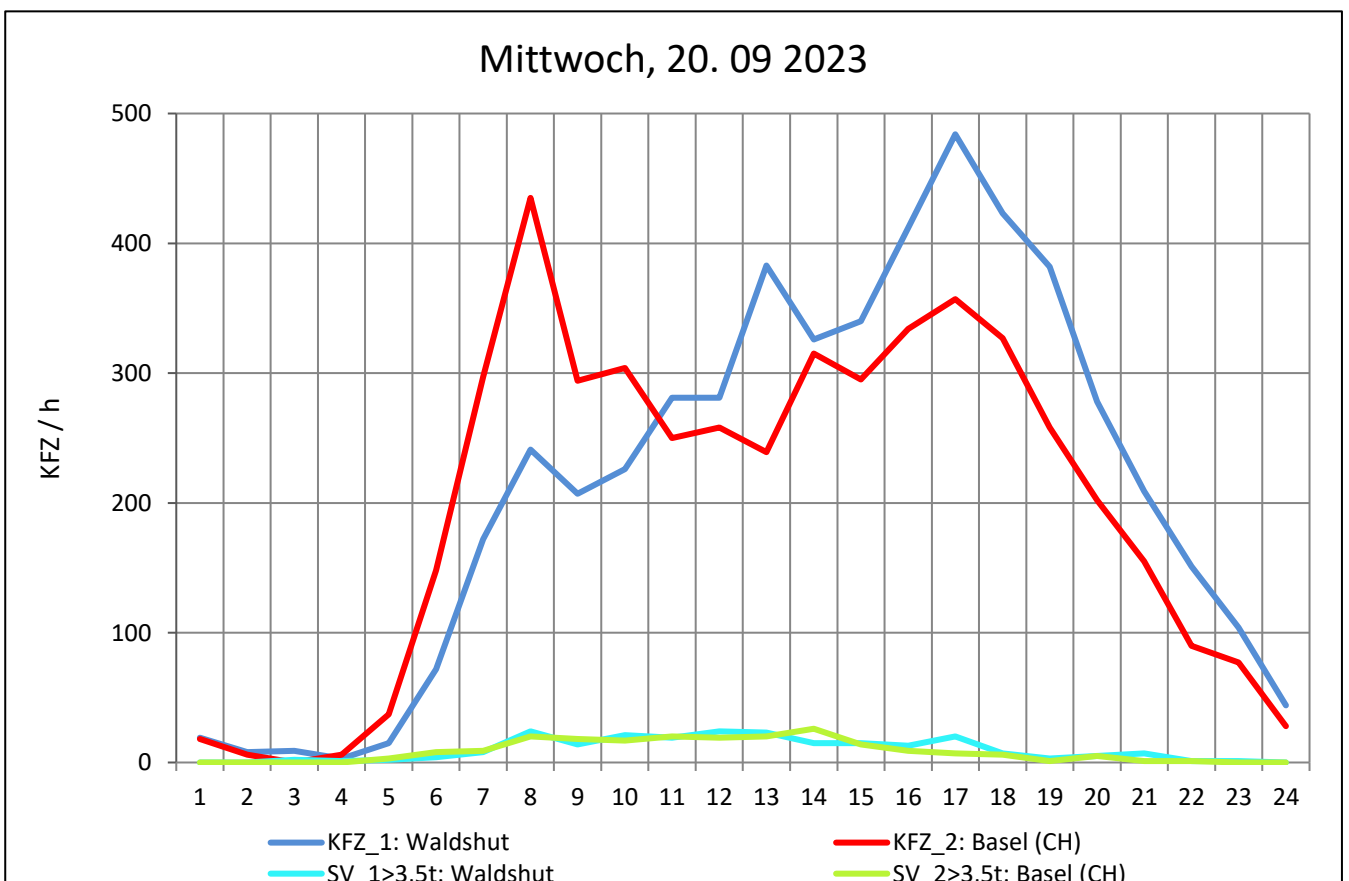
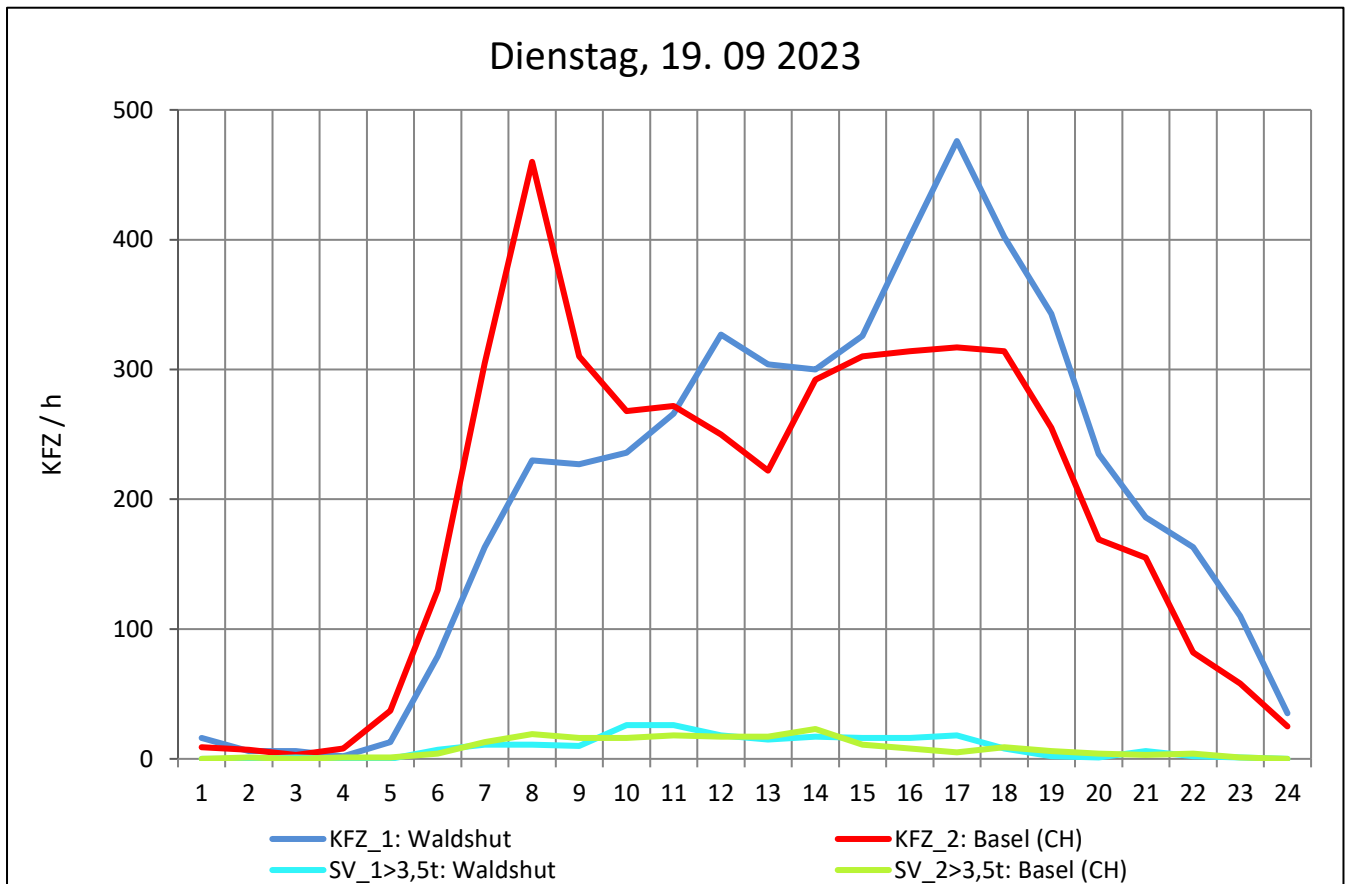
Zst.: **Bad Säckingen 1**

TK-/Zst-Nr.: 8414/1102

L 154

Richtung 1 : **Waldshut**

Richtung 2 : **Basel (CH)**



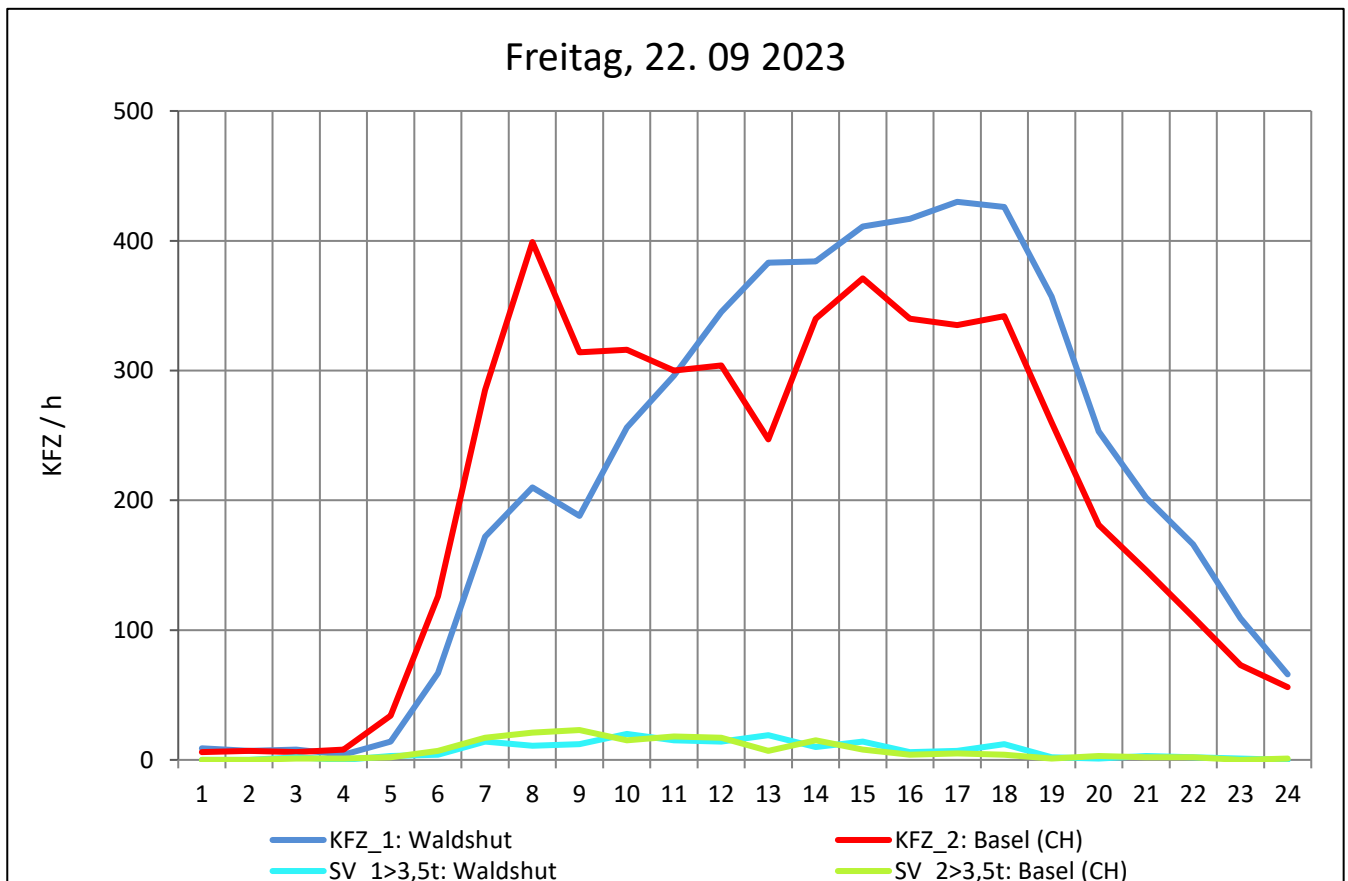
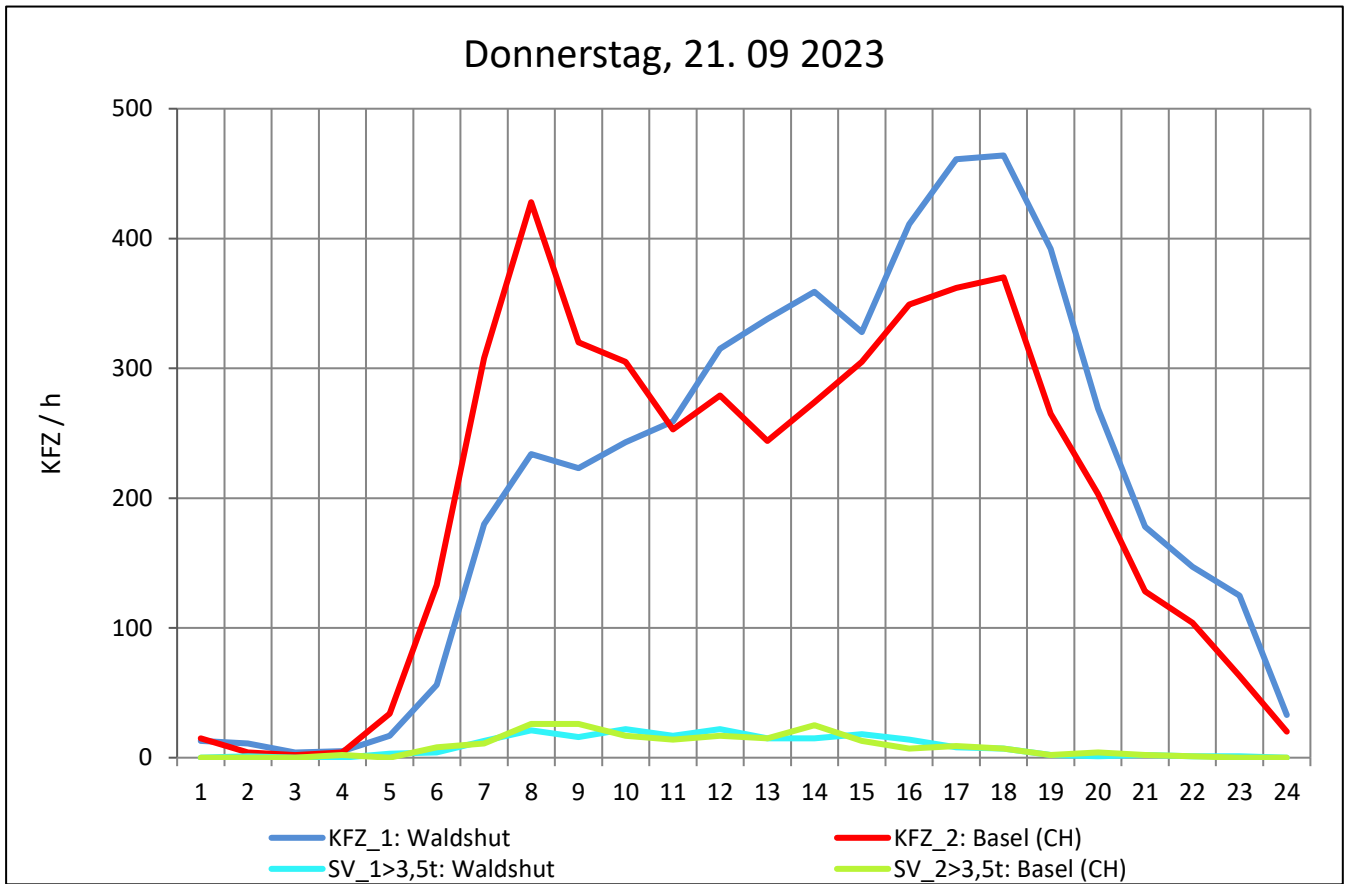
Zst.: **Bad Säckingen 1**

TK-/Zst-Nr.: 8414/1102

L 154

Richtung 1 : **Waldshut**

Richtung 2 : **Basel (CH)**



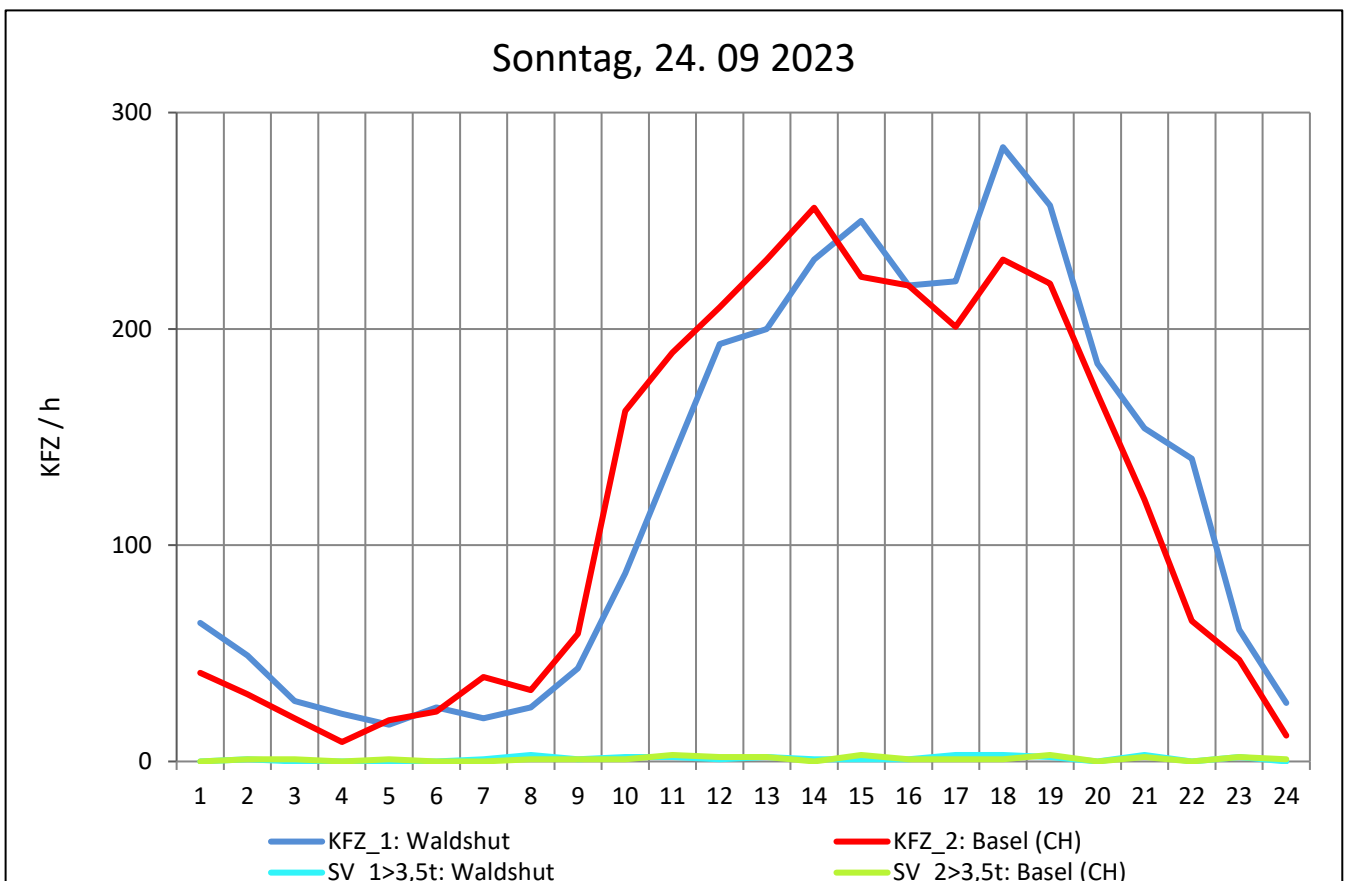
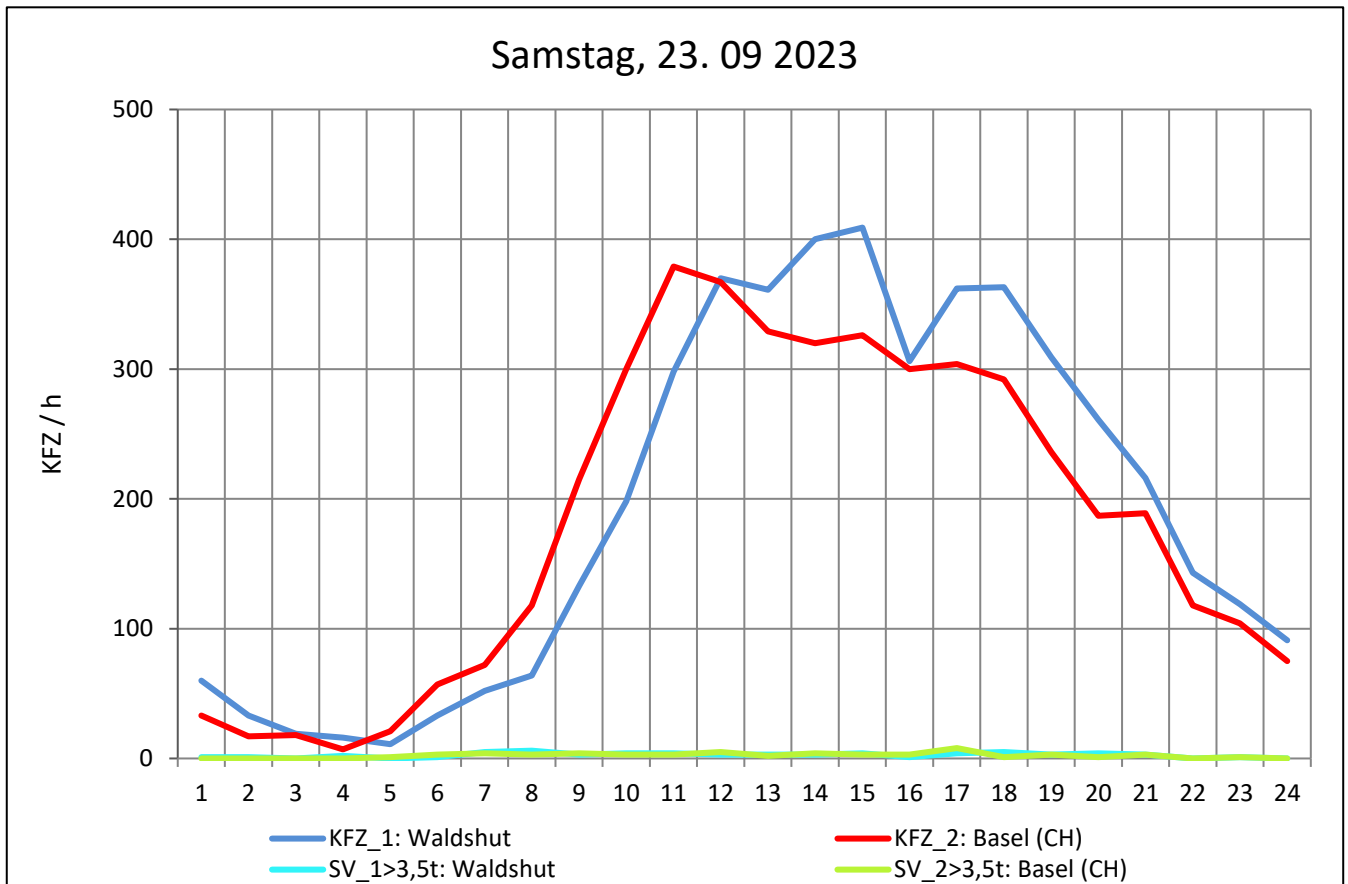
Zst.: **Bad Säckingen 1**

TK-/Zst-Nr.: 8414/1102

L 154

Richtung 1 : **Waldshut**

Richtung 2 : **Basel (CH)**



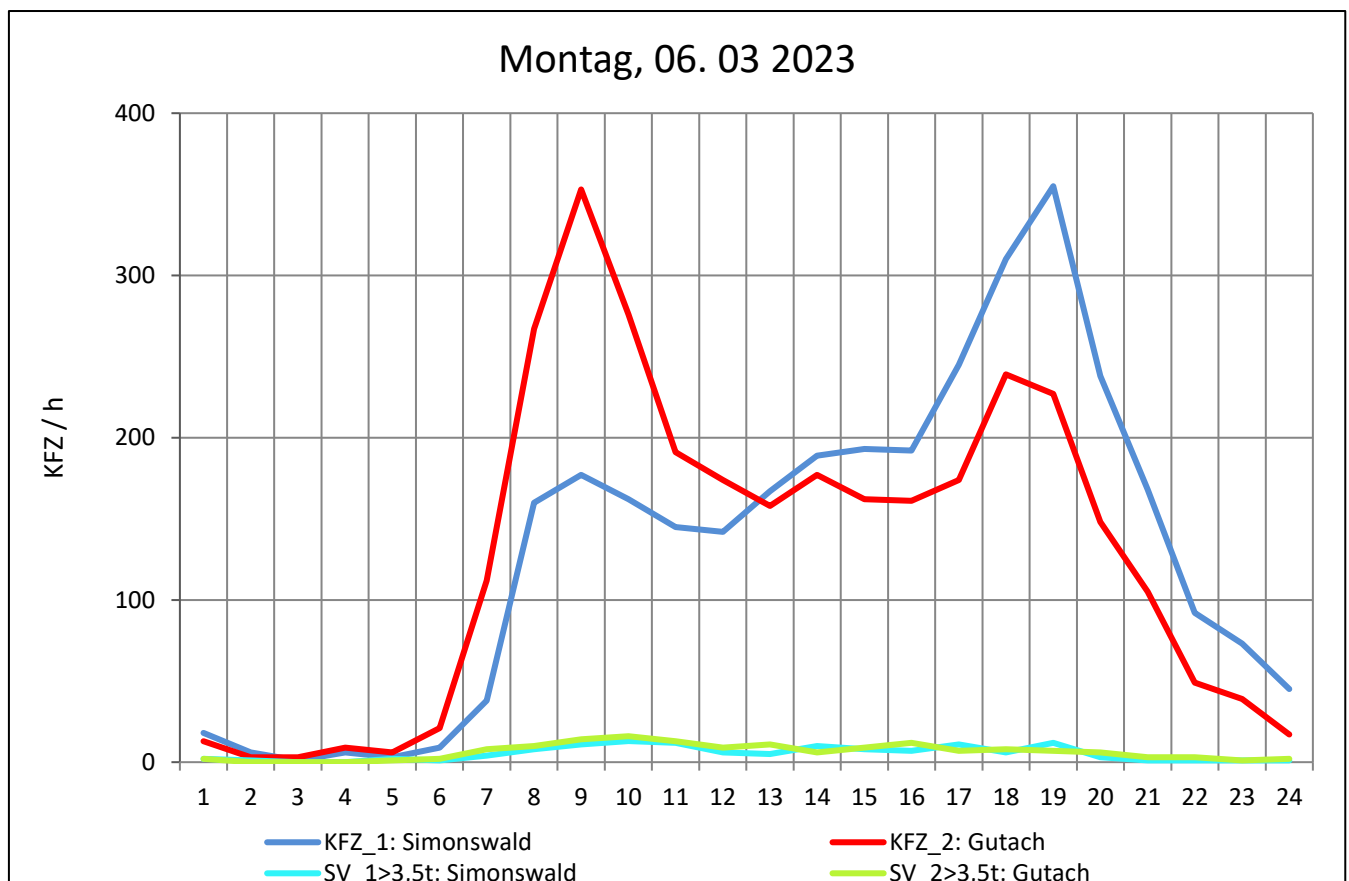
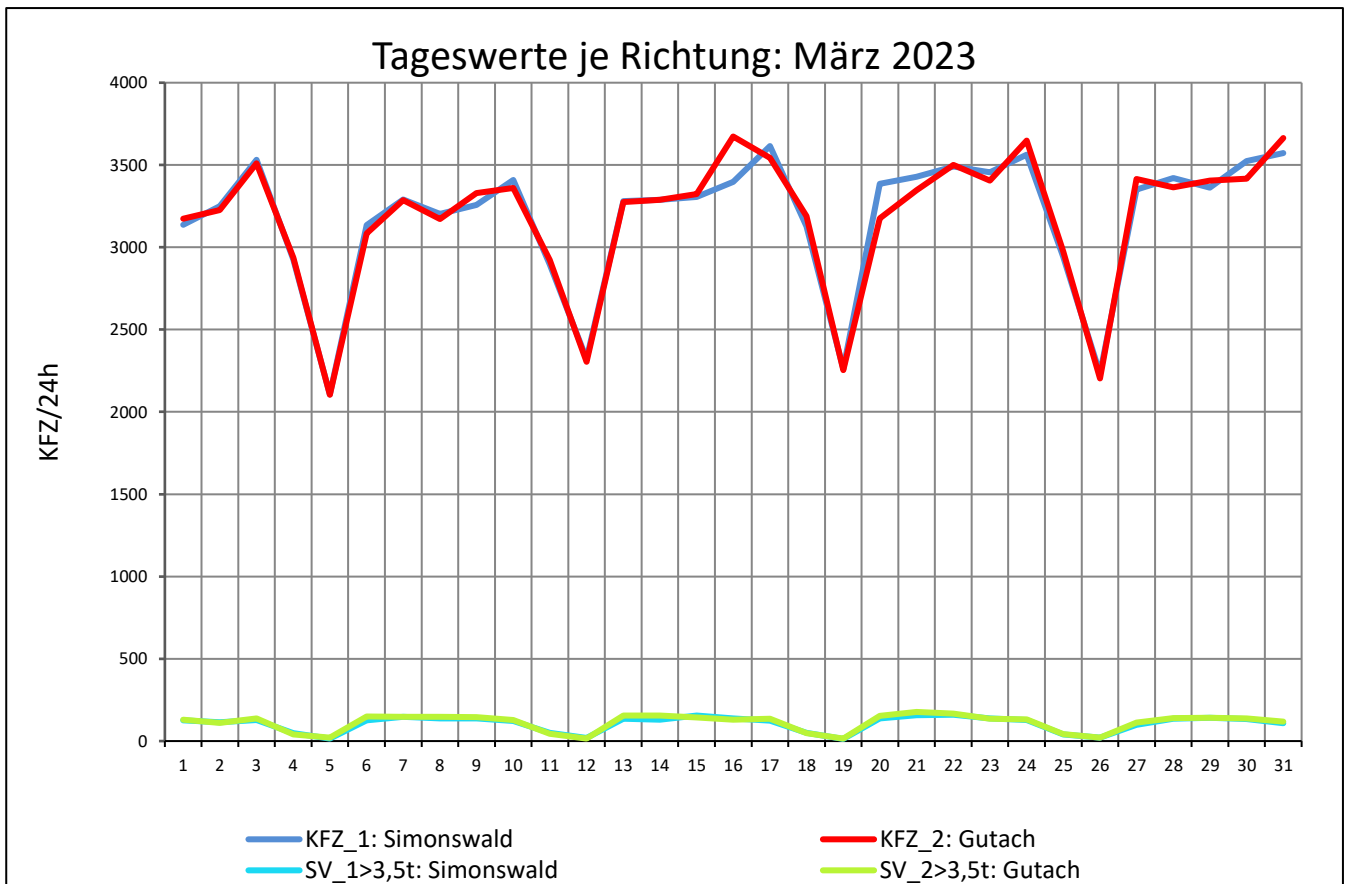
Zst.: **Simonswald**

TK-/Zst-Nr.: 7814/1204

L 173

Richtung 1 : **Simonswald**

Richtung 2 : **Gutach**



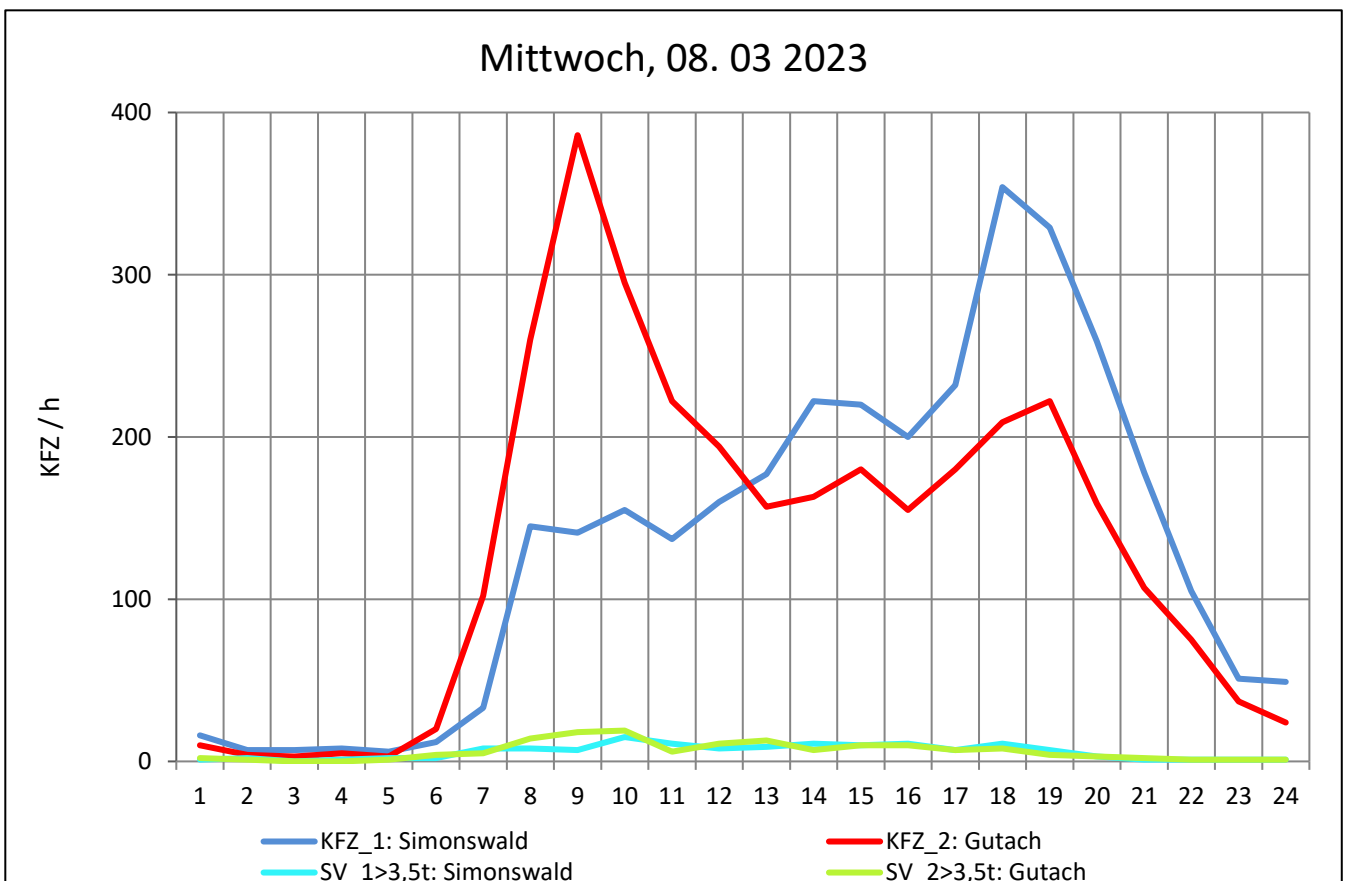
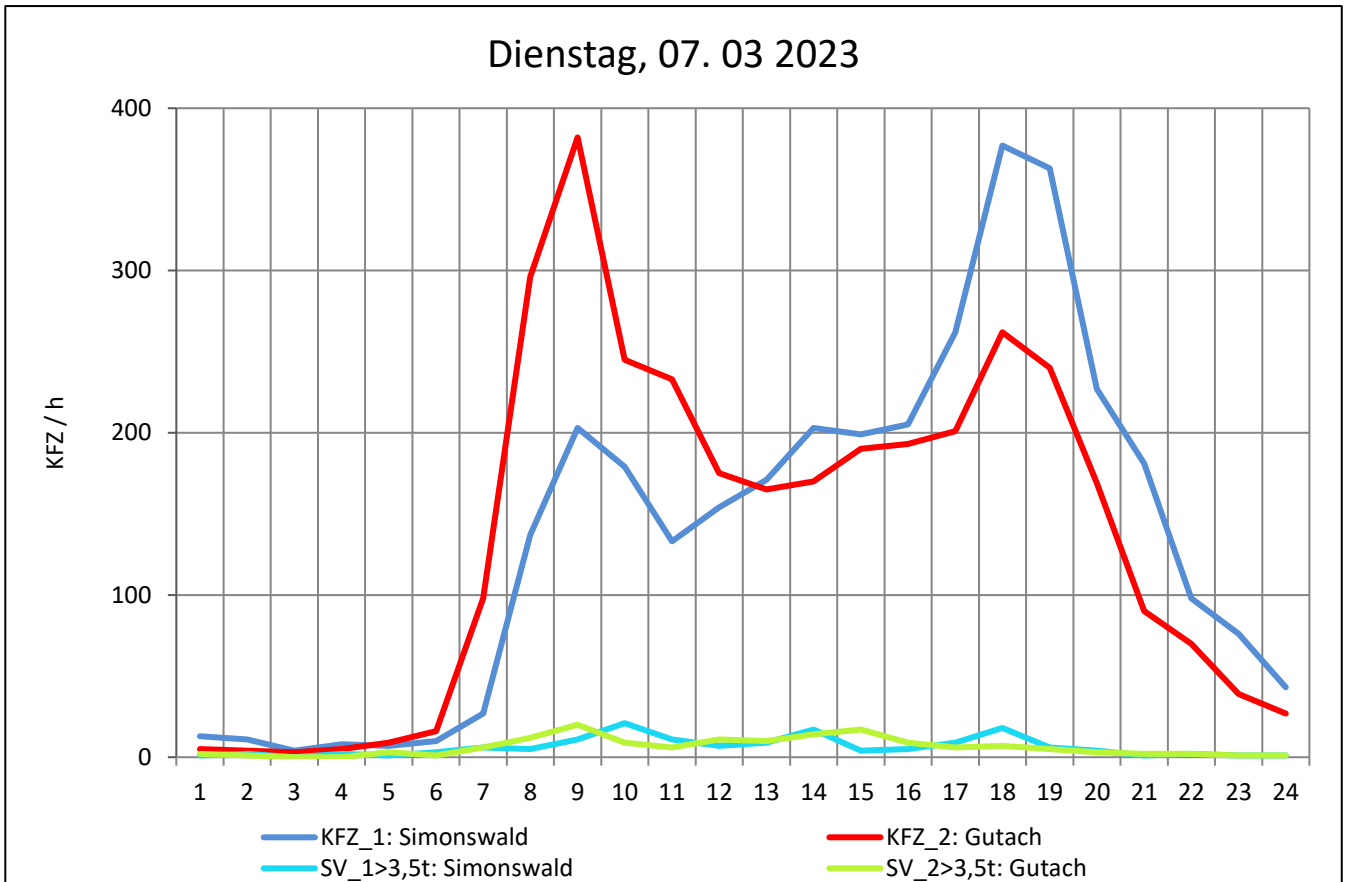
Zst.: **Simonswald**

TK-/Zst-Nr.: 7814/1204

L 173

Richtung 1 : **Simonswald**

Richtung 2 : **Gutach**



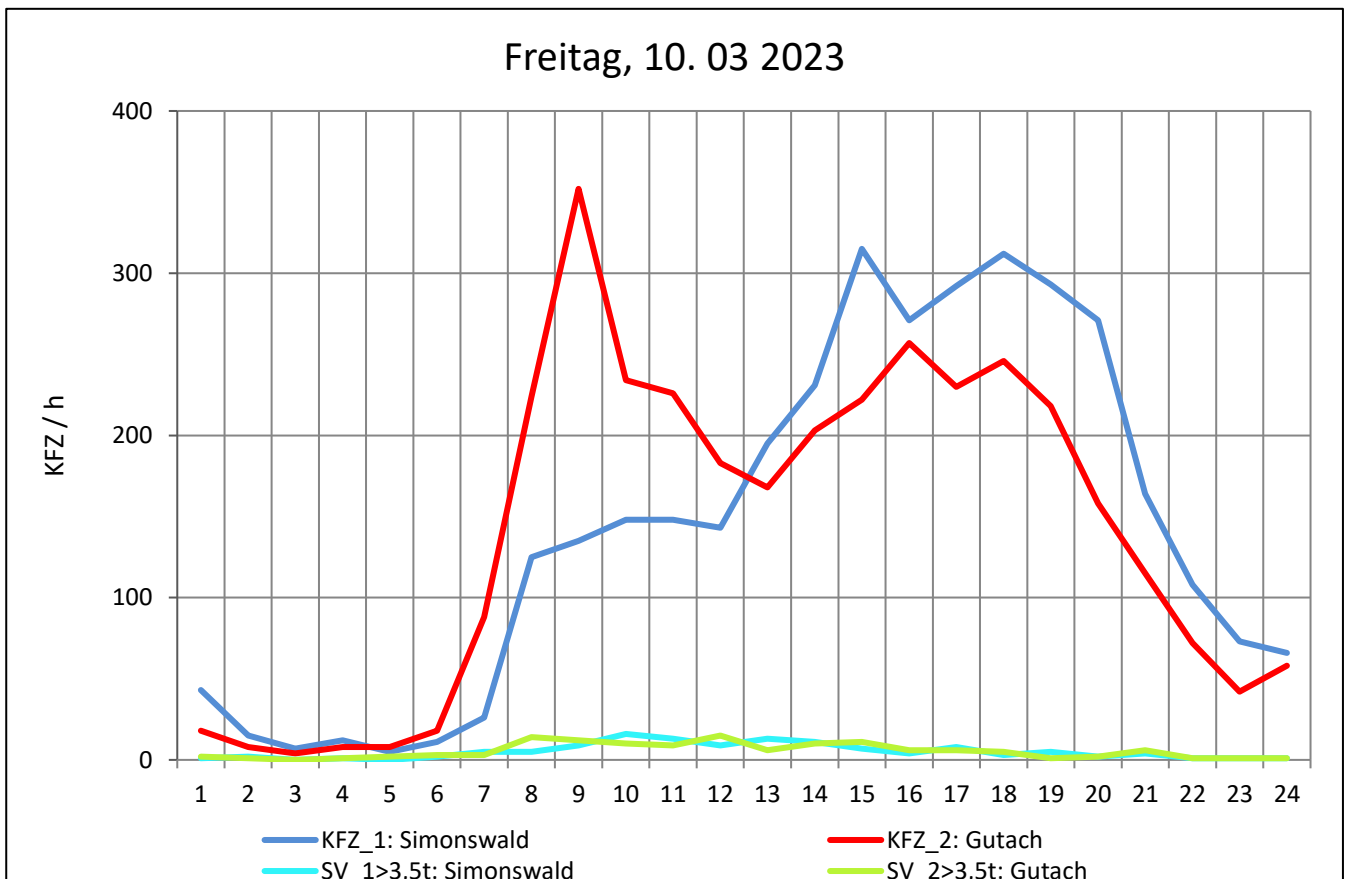
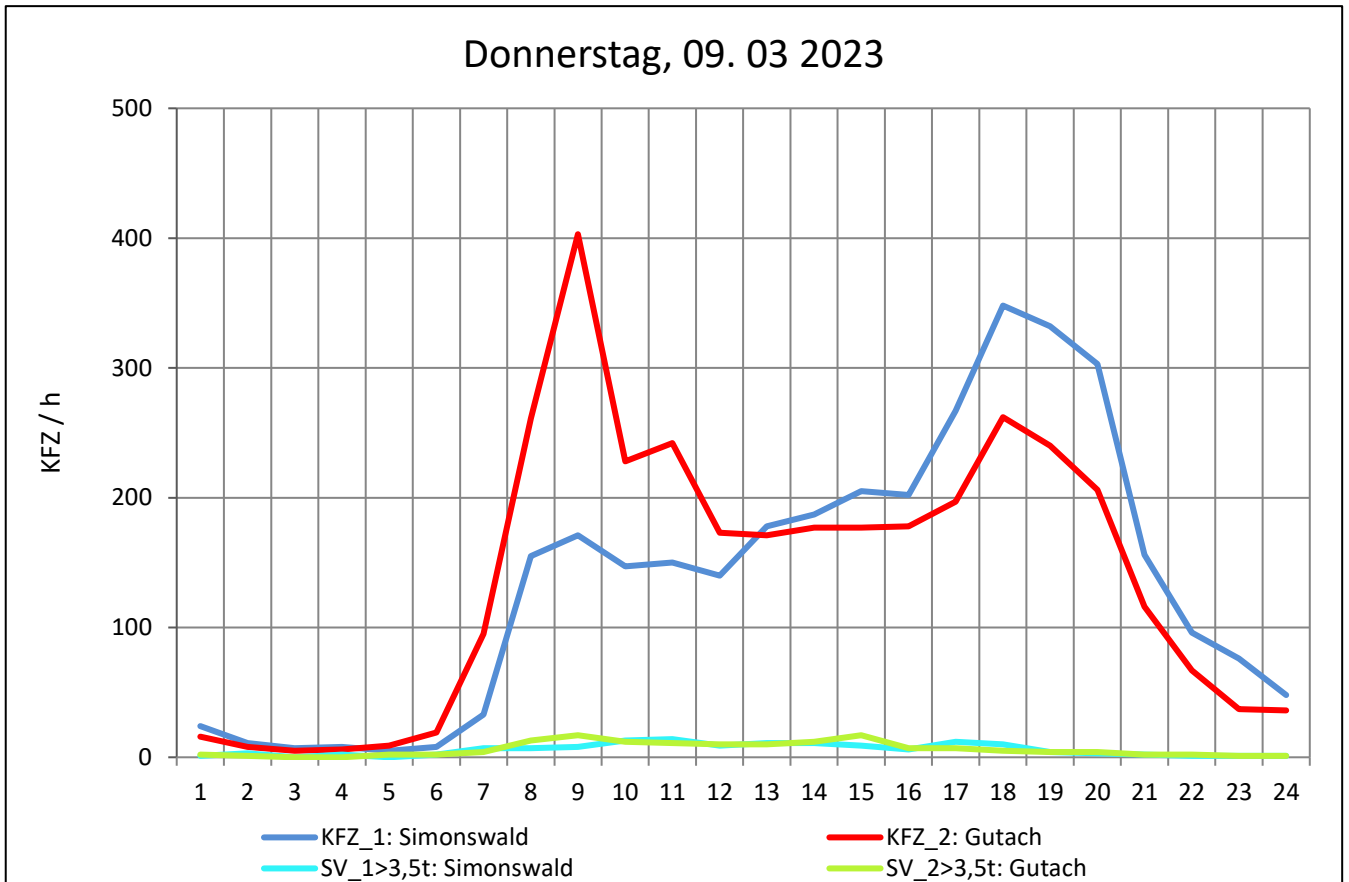
Zst.: **Simonswald**

TK-/Zst-Nr.: 7814/1204

L 173

Richtung 1 : **Simonswald**

Richtung 2 : **Gutach**



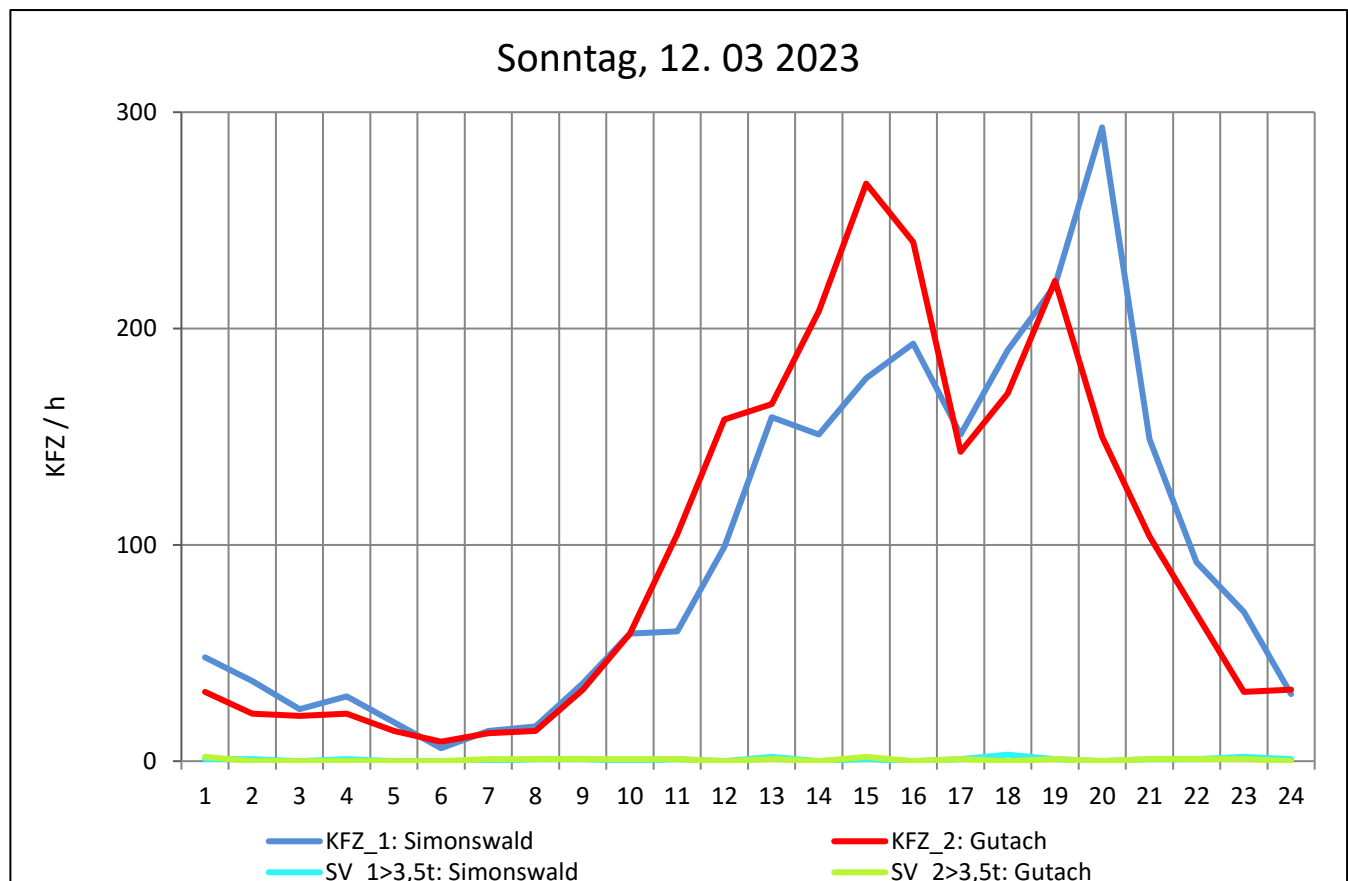
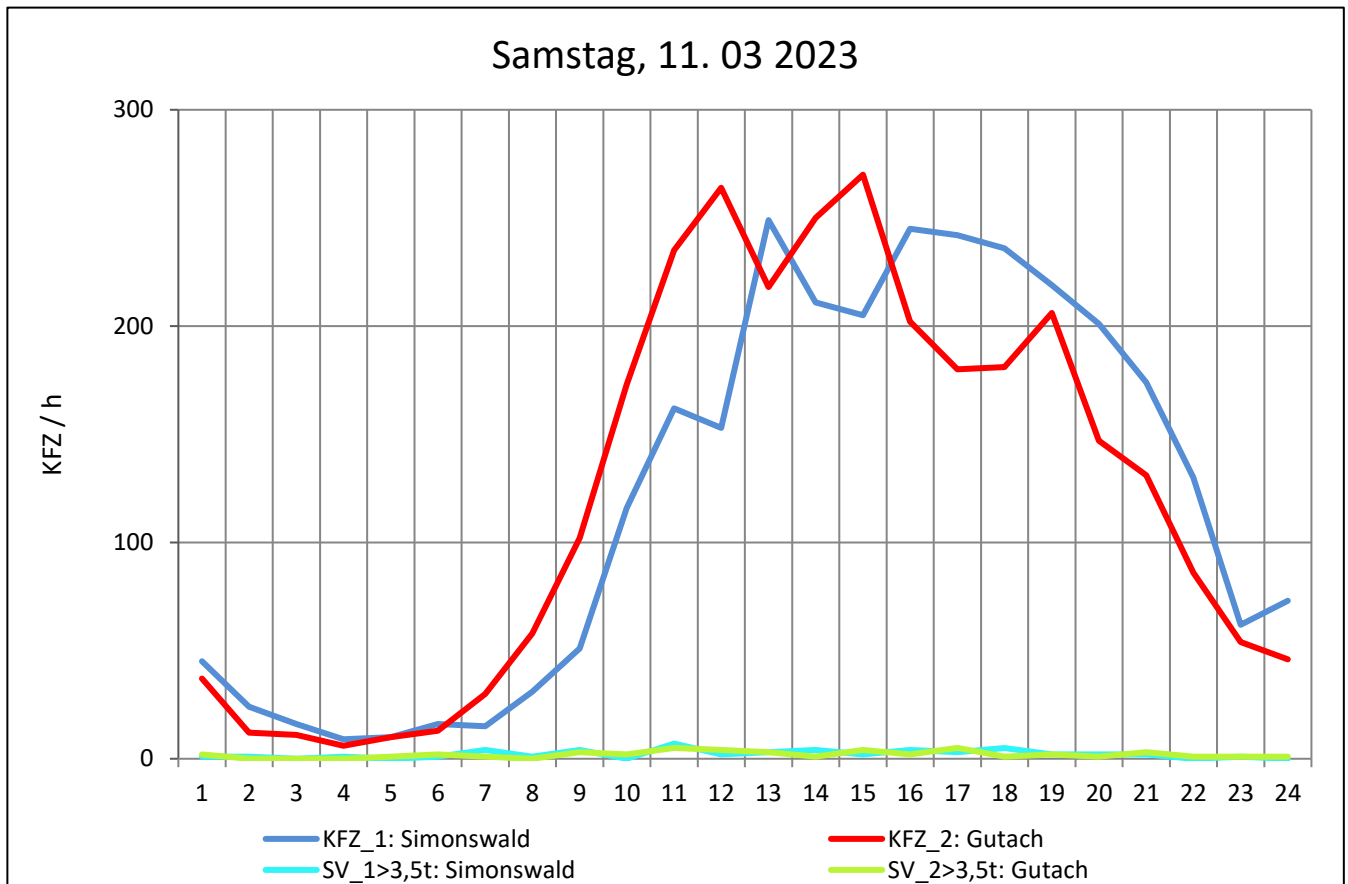
Zst.: **Simonswald**

TK-/Zst-Nr.: 7814/1204

L 173

Richtung 1 : **Simonswald**

Richtung 2 : **Gutach**



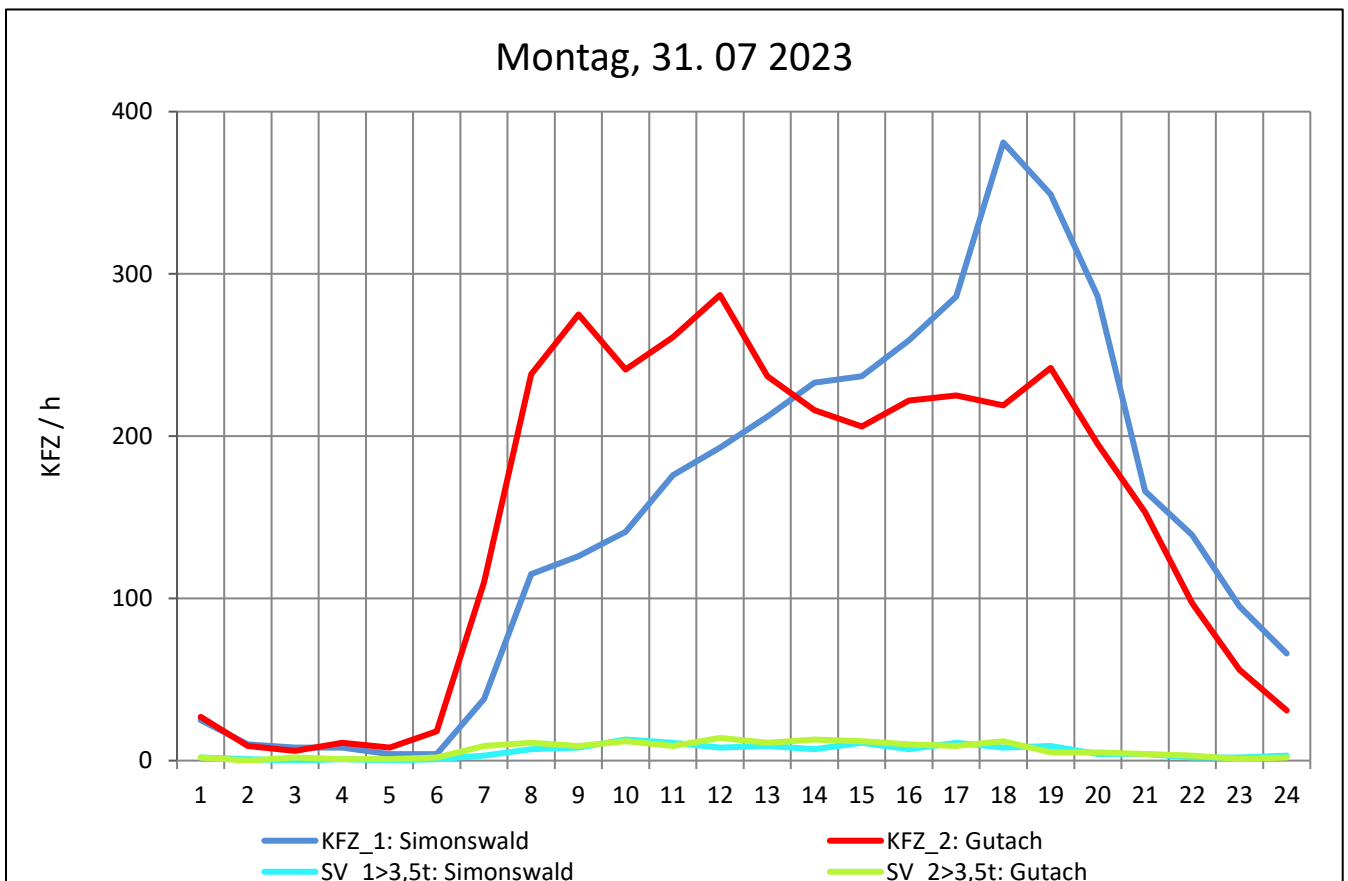
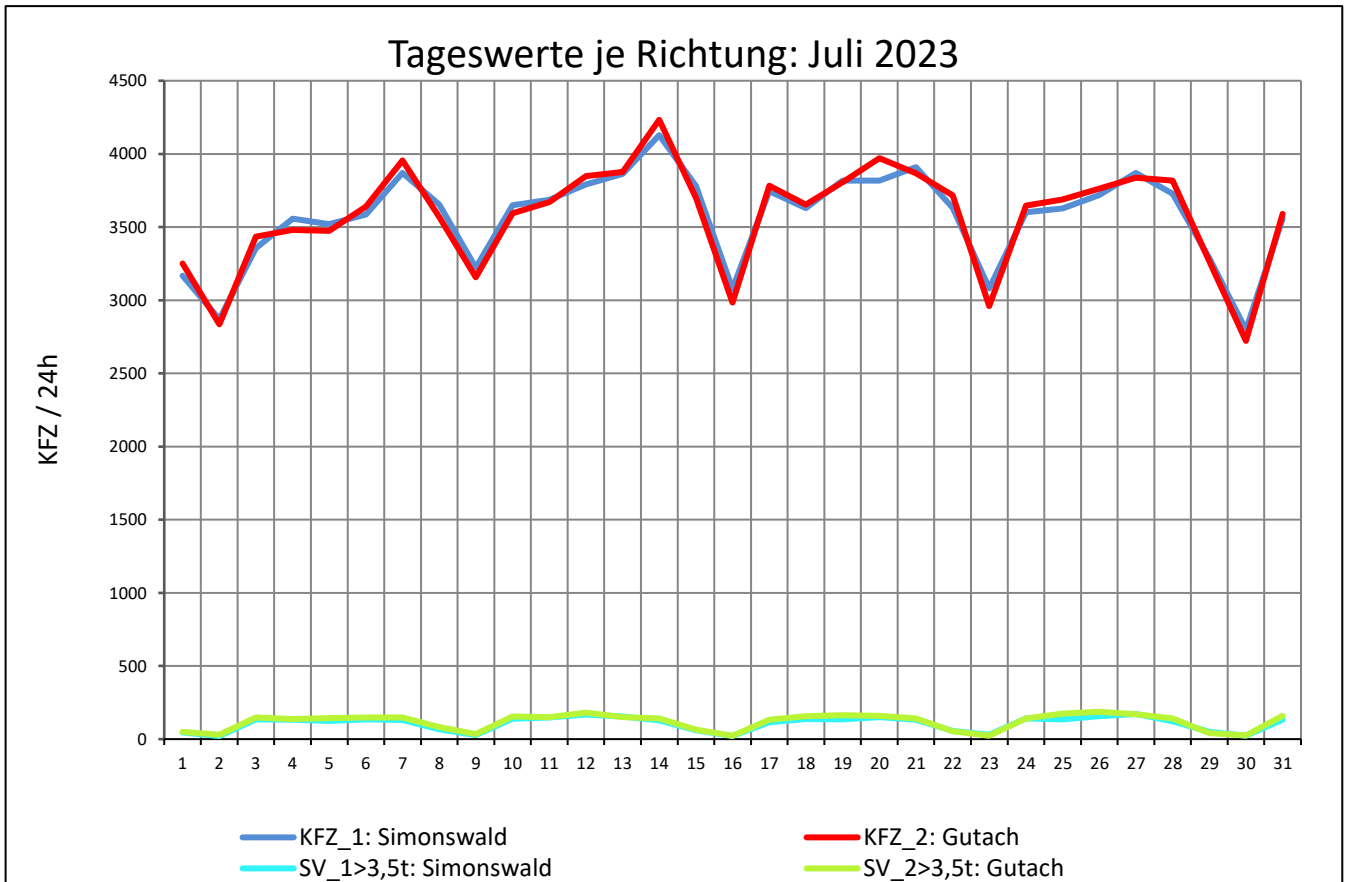
Zst.: **Simonswald**

TK-/Zst-Nr.: 7814/1204

L 173

Richtung 1 : **Simonswald**

Richtung 2 : **Gutach**



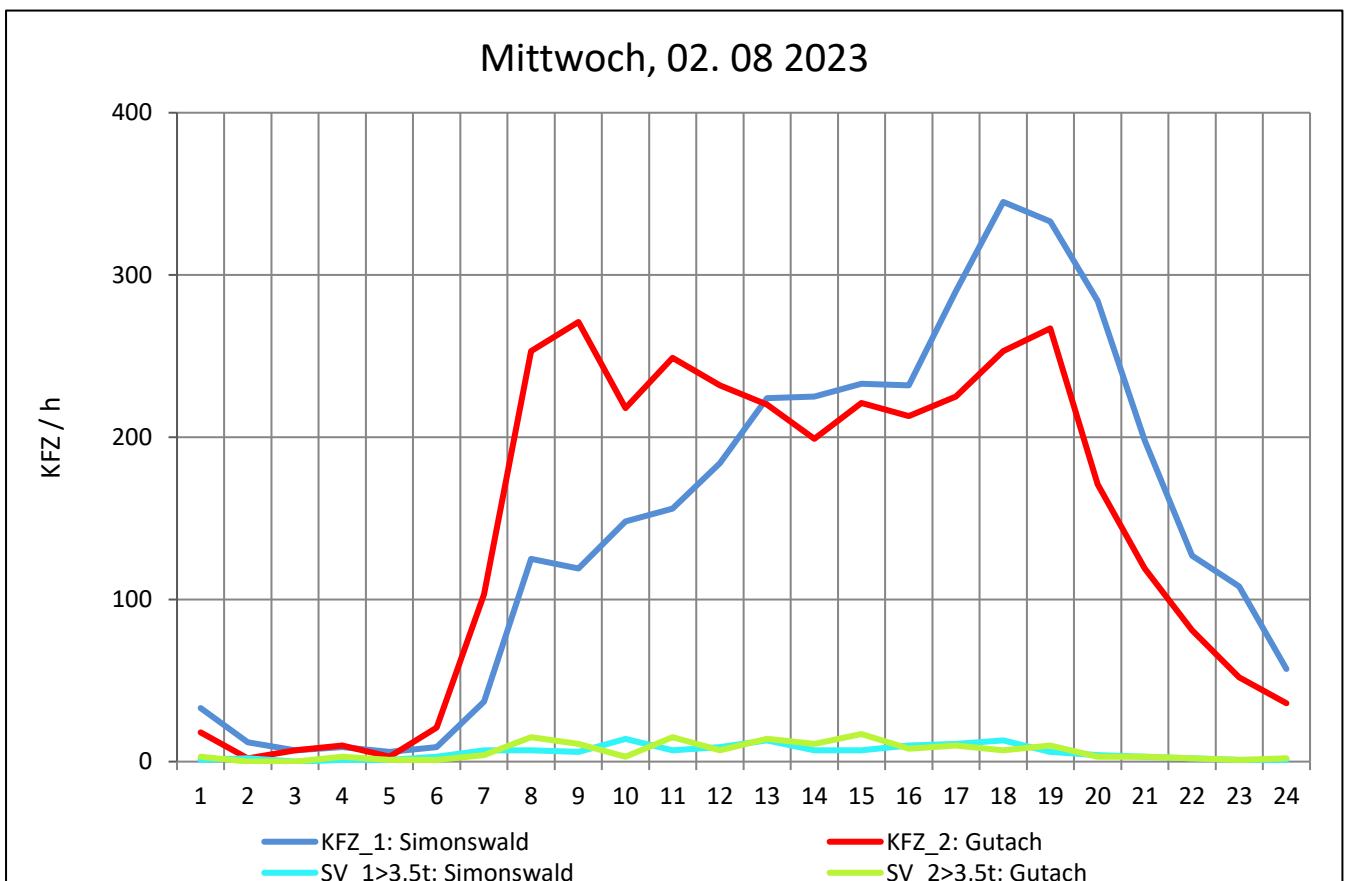
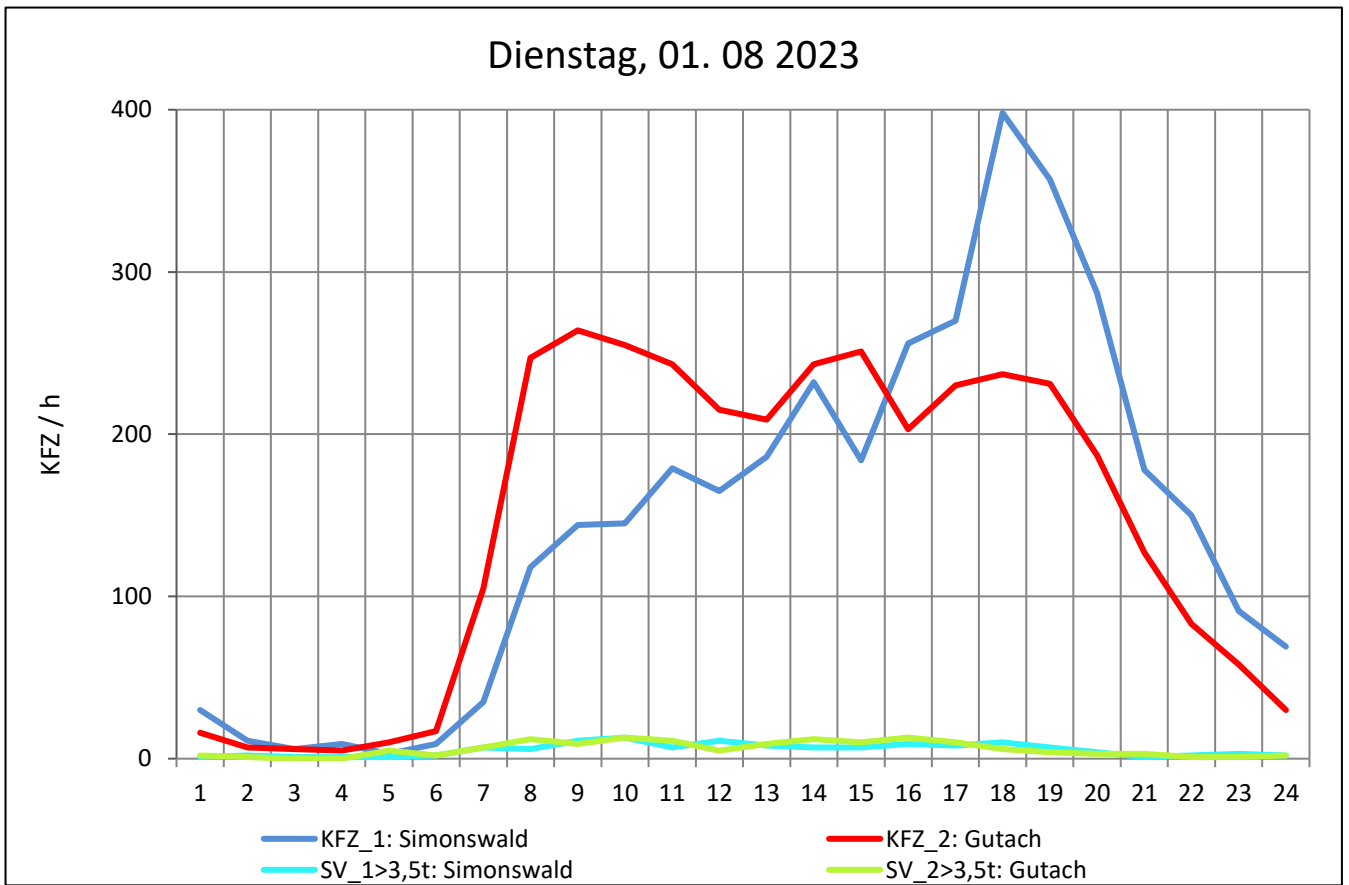
Zst.: **Simonswald**

TK-/Zst-Nr.: 7814/1204

L 173

Richtung 1 : **Simonswald**

Richtung 2 : **Gutach**



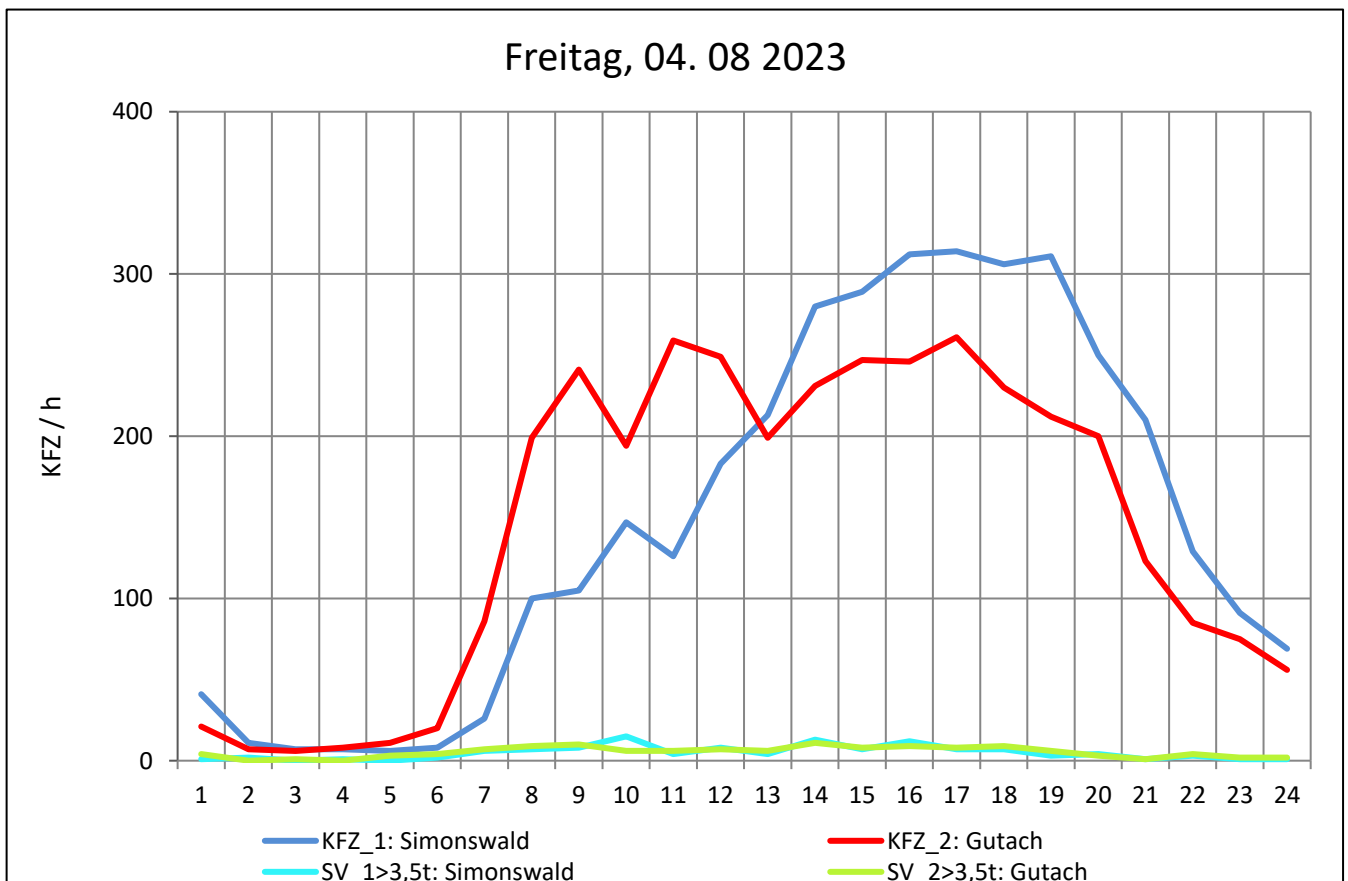
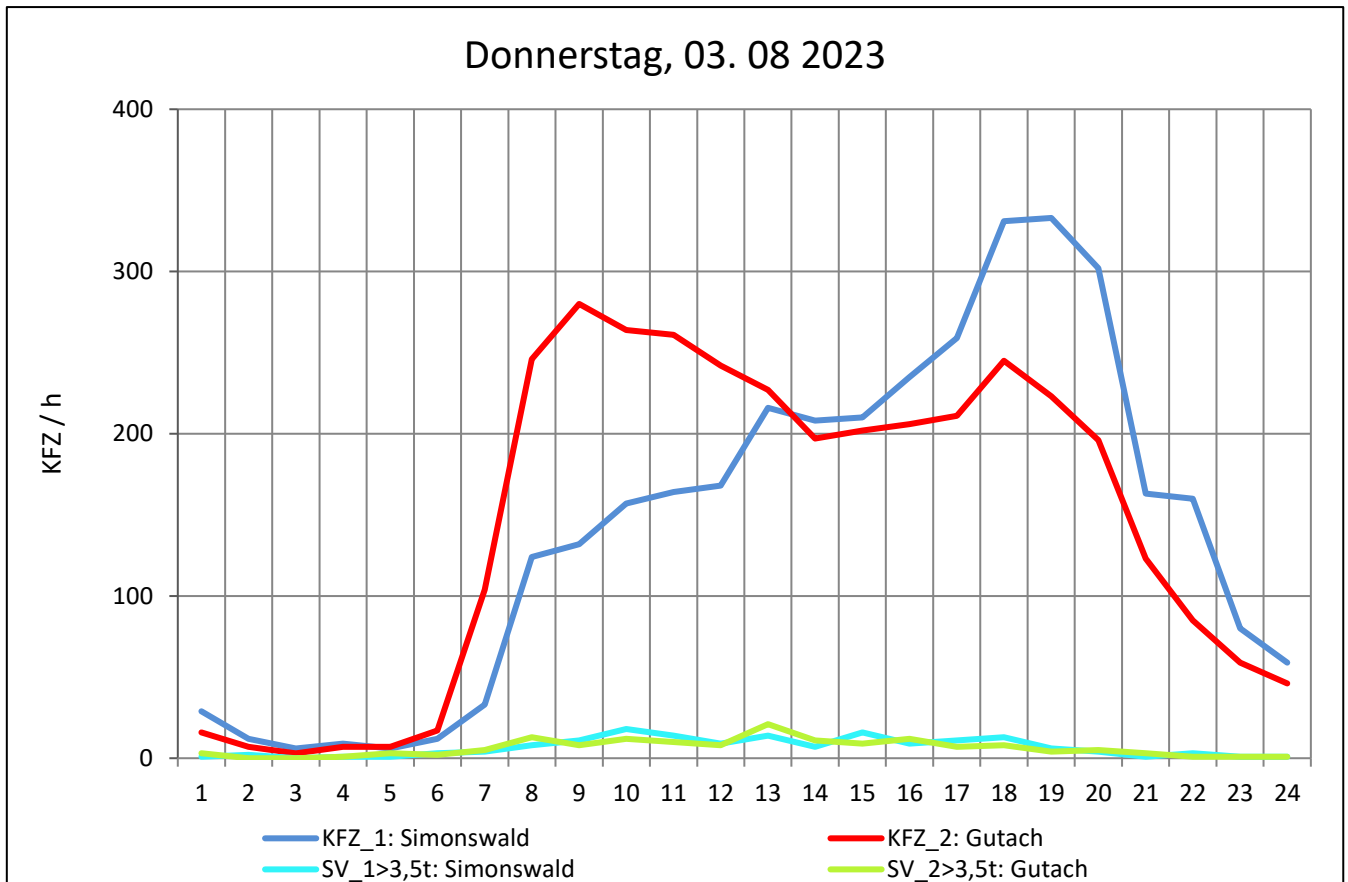
Zst.: **Simonswald**

TK-/Zst-Nr.: 7814/1204

L 173

Richtung 1 : **Simonswald**

Richtung 2 : **Gutach**



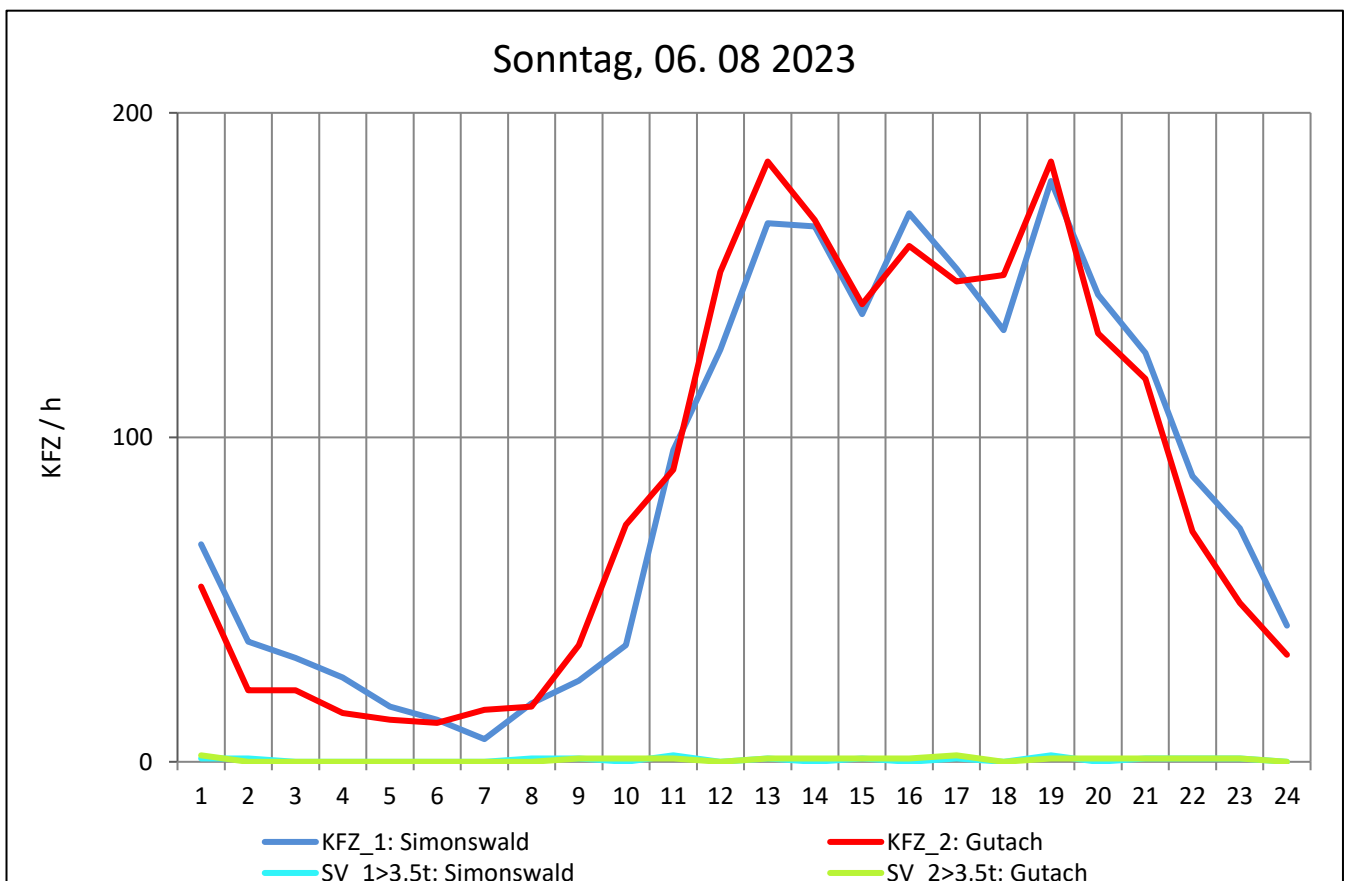
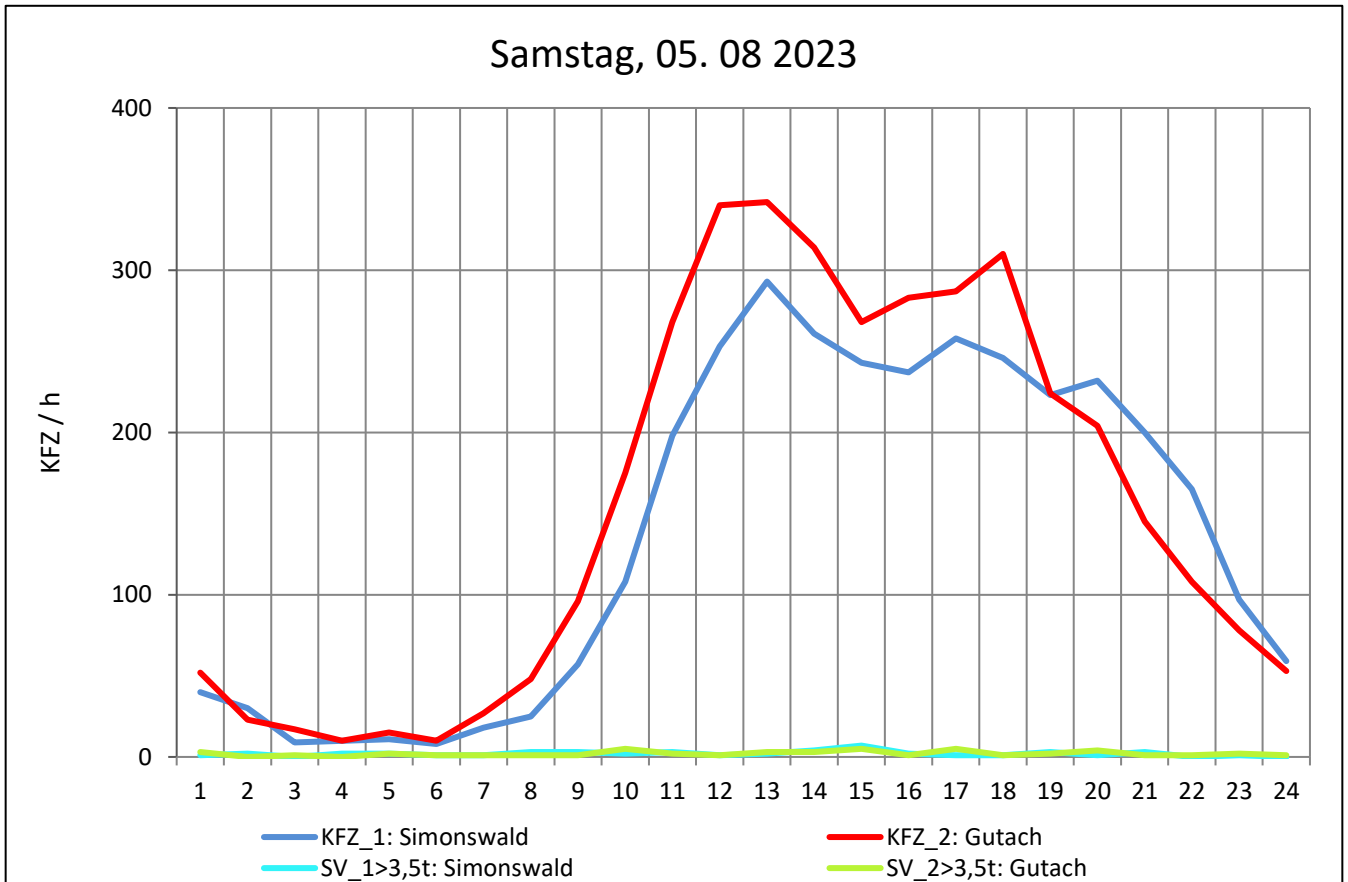
Zst.: **Simonswald**

TK-/Zst-Nr.: 7814/1204

L 173

Richtung 1 : **Simonswald**

Richtung 2 : **Gutach**



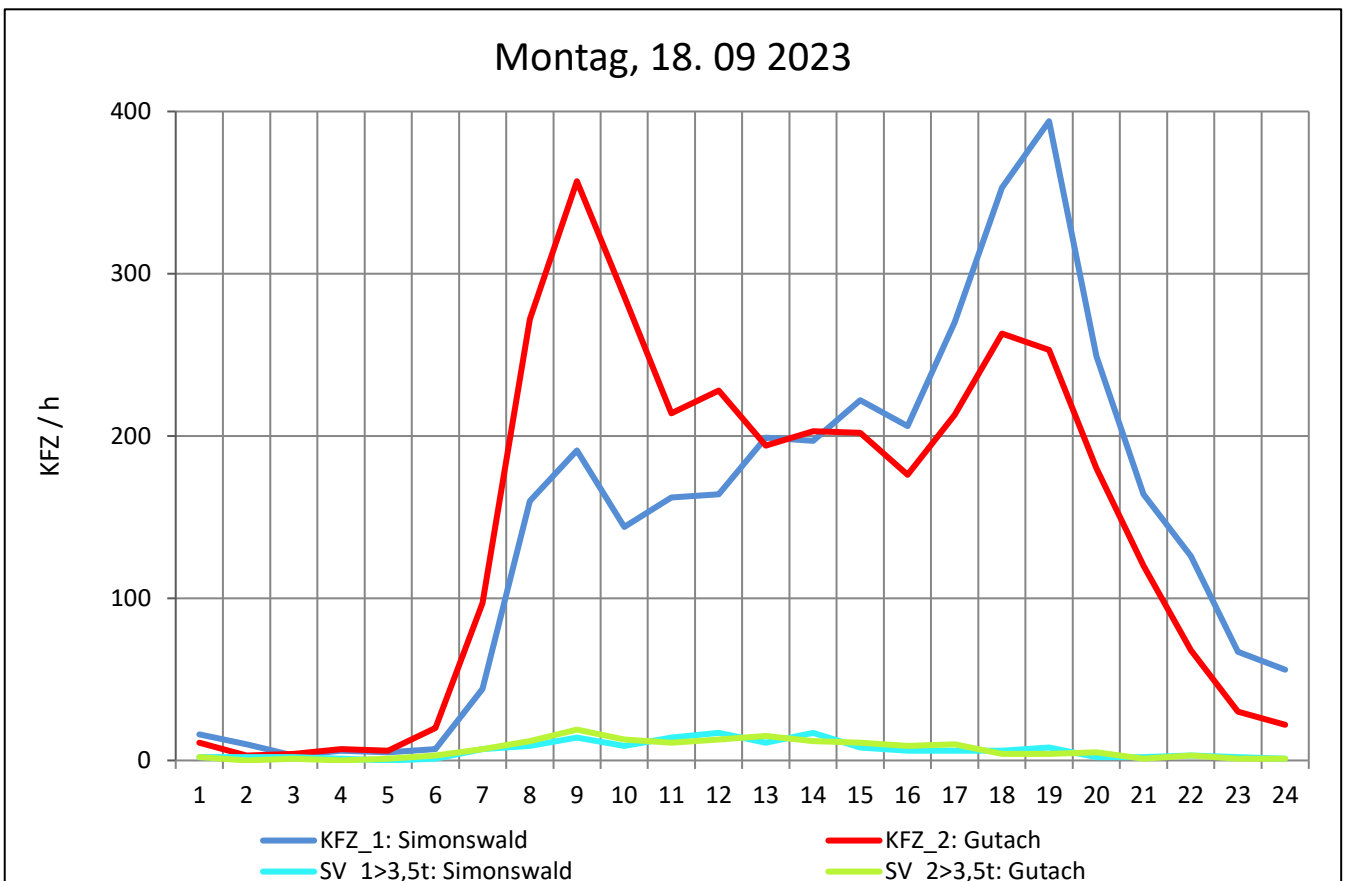
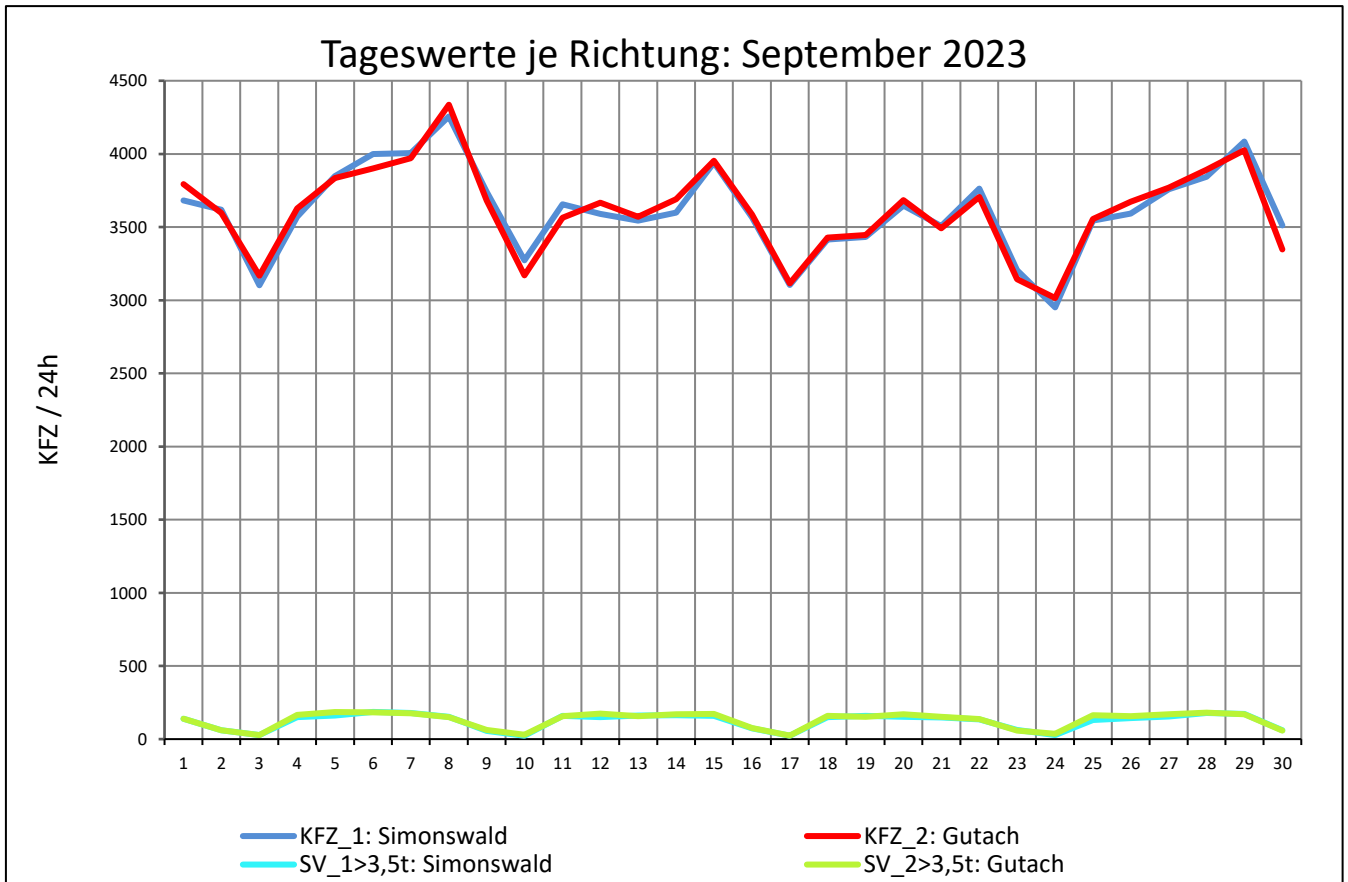
Zst.: **Simonswald**

TK-/Zst-Nr.: 7814/1204

L 173

Richtung 1 : **Simonswald**

Richtung 2 : **Gutach**



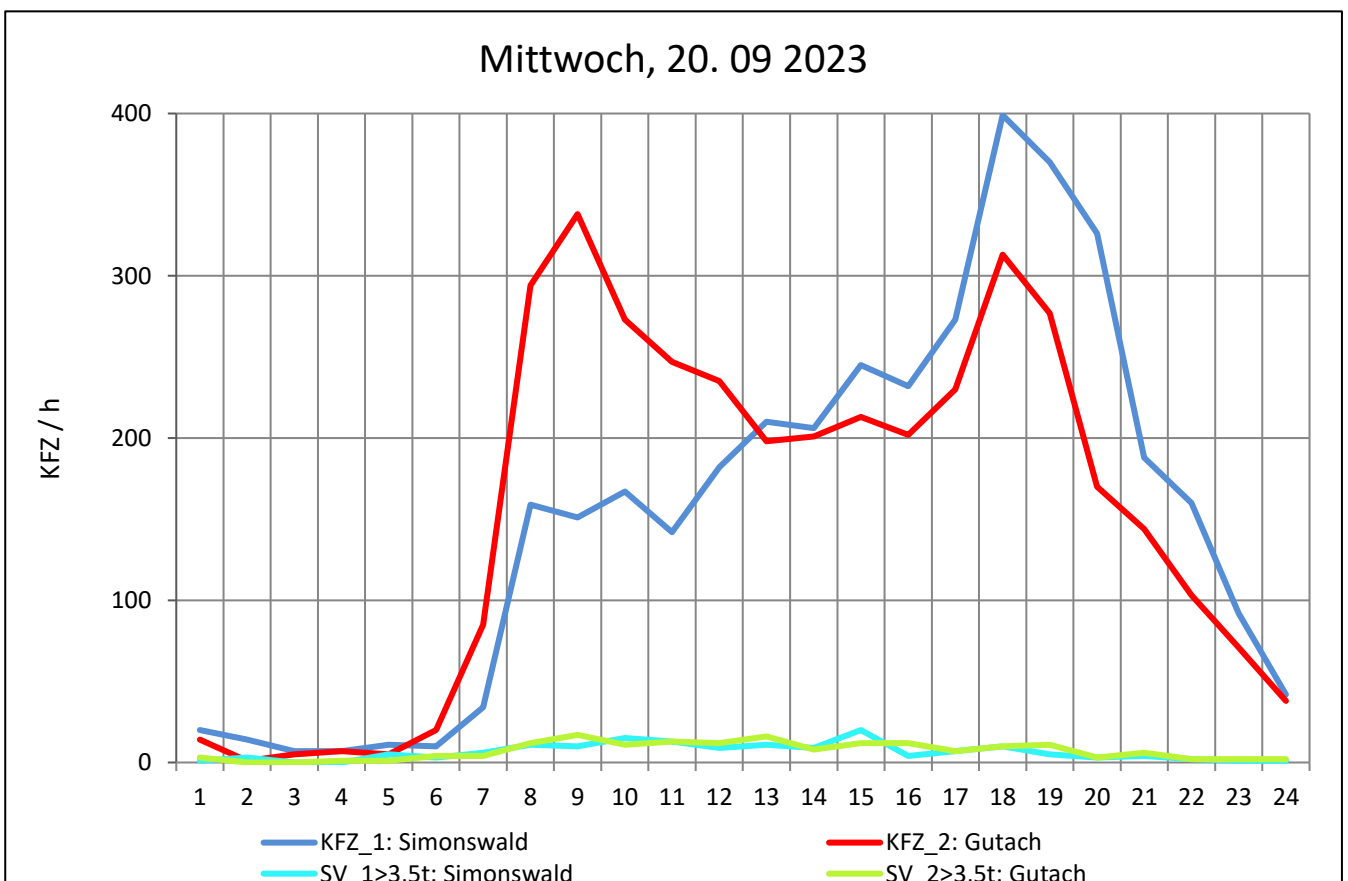
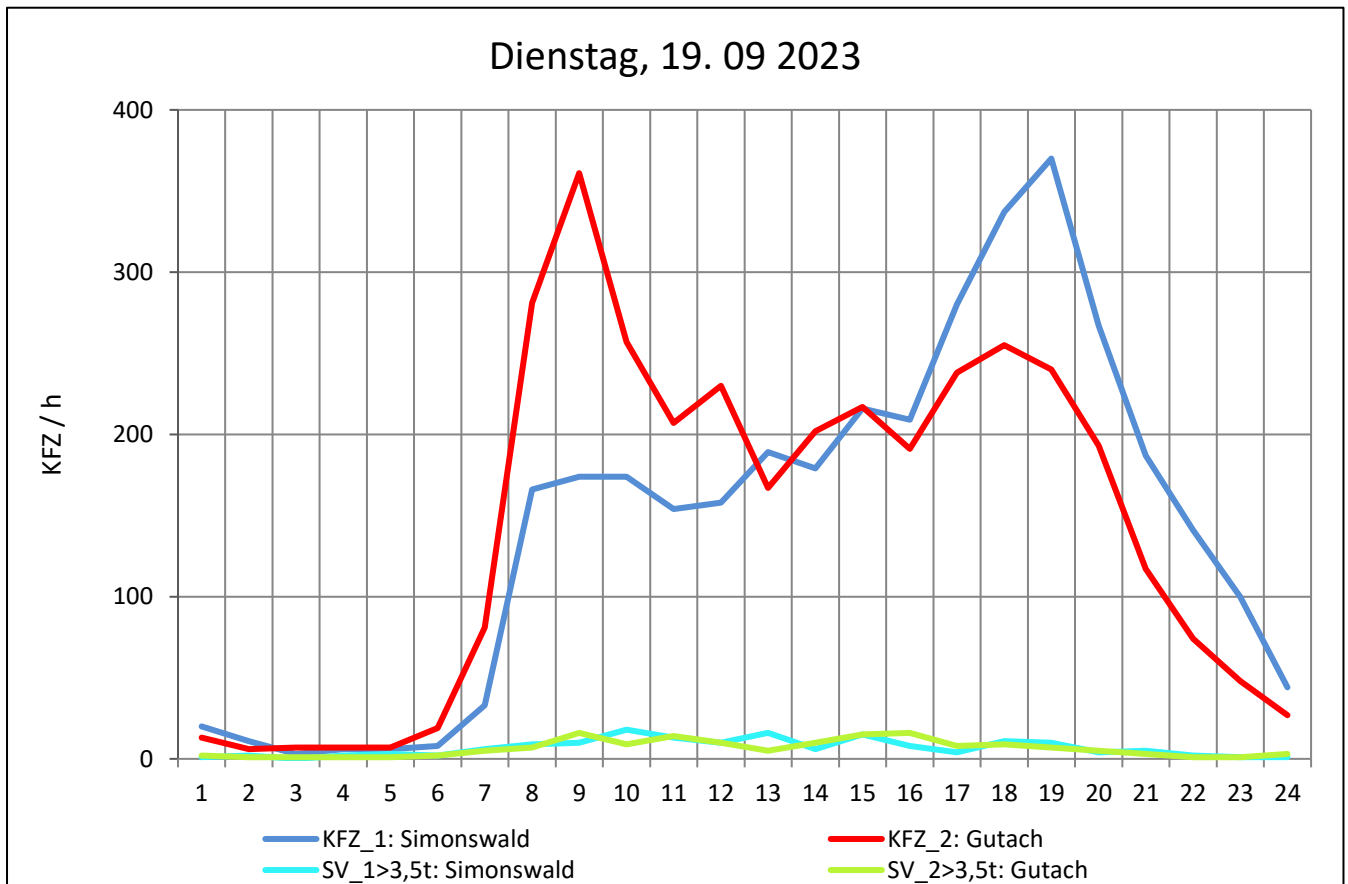
Zst.: **Simonswald**

TK-/Zst-Nr.: 7814/1204

L 173

Richtung 1 : **Simonswald**

Richtung 2 : **Gutach**



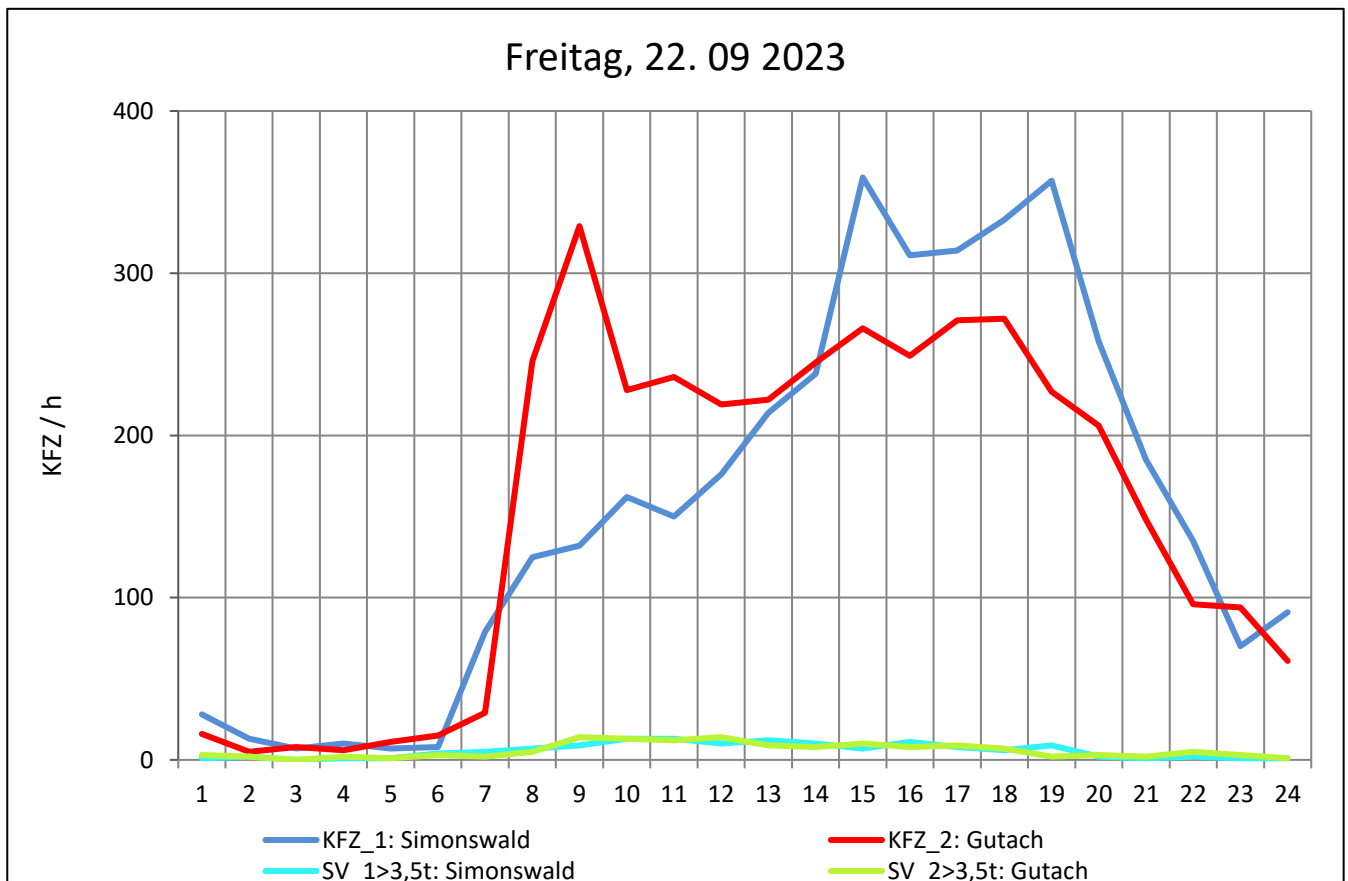
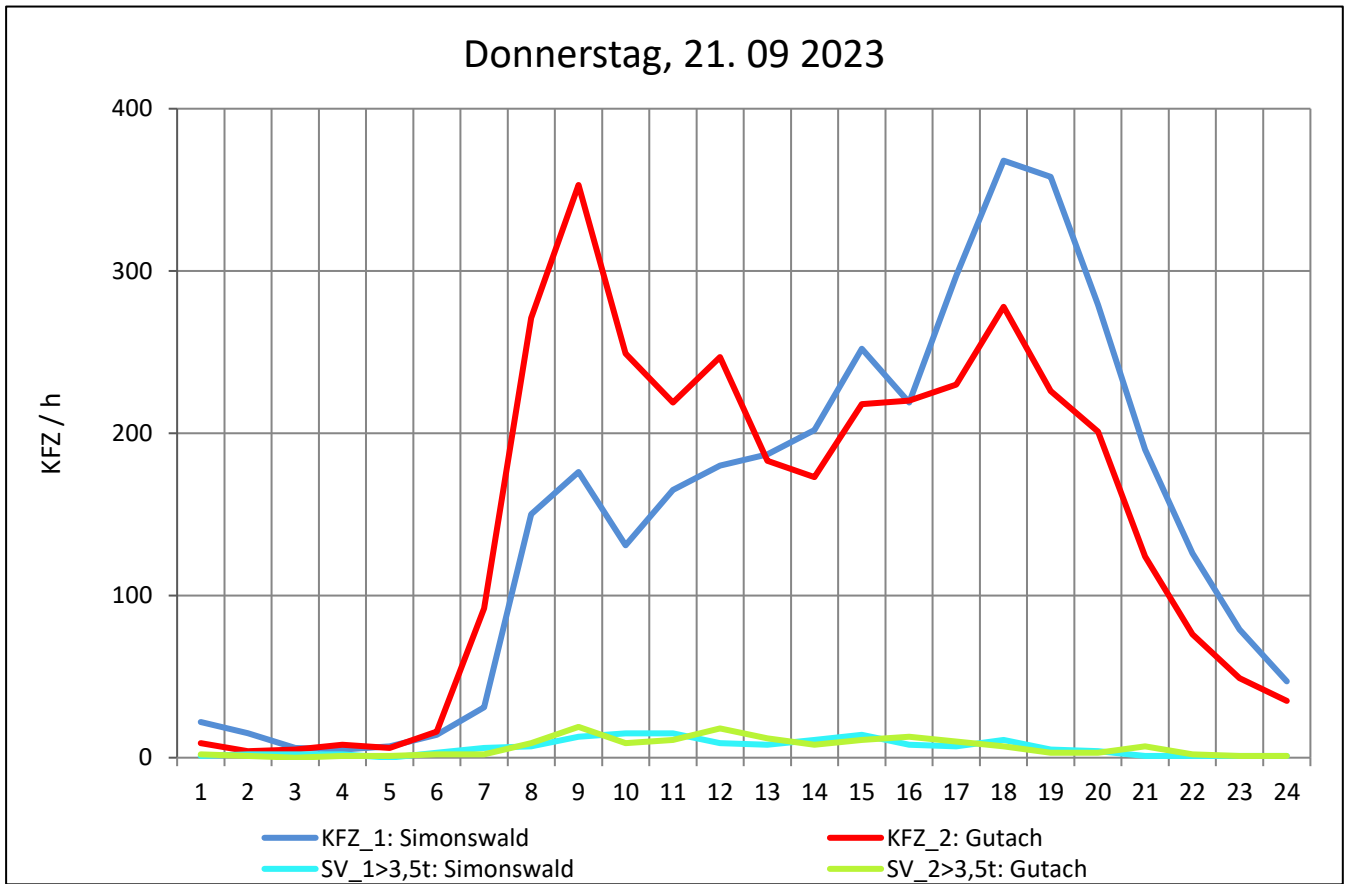
Zst.: **Simonswald**

TK-/Zst-Nr.: 7814/1204

L 173

Richtung 1 : **Simonswald**

Richtung 2 : **Gutach**



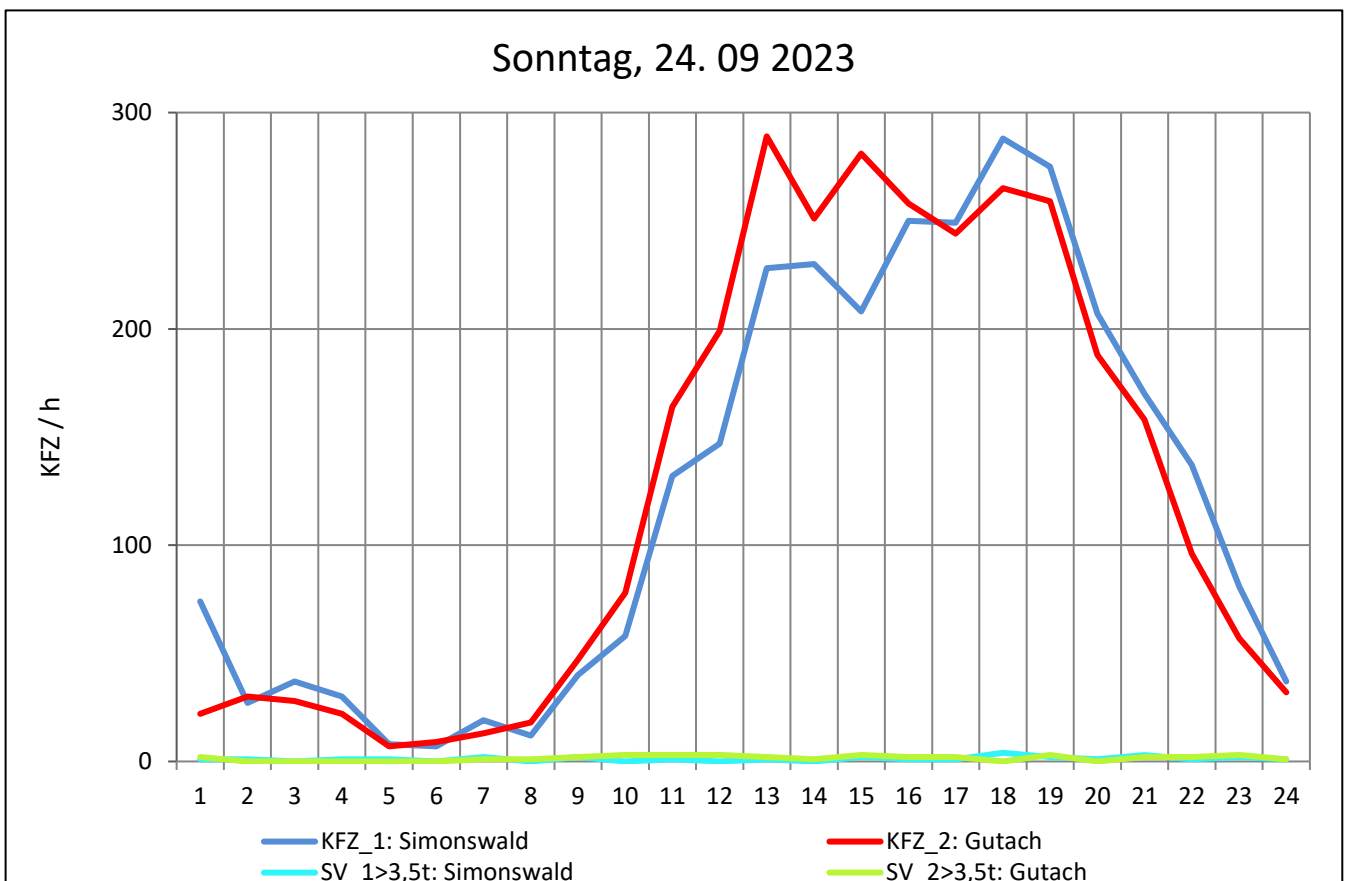
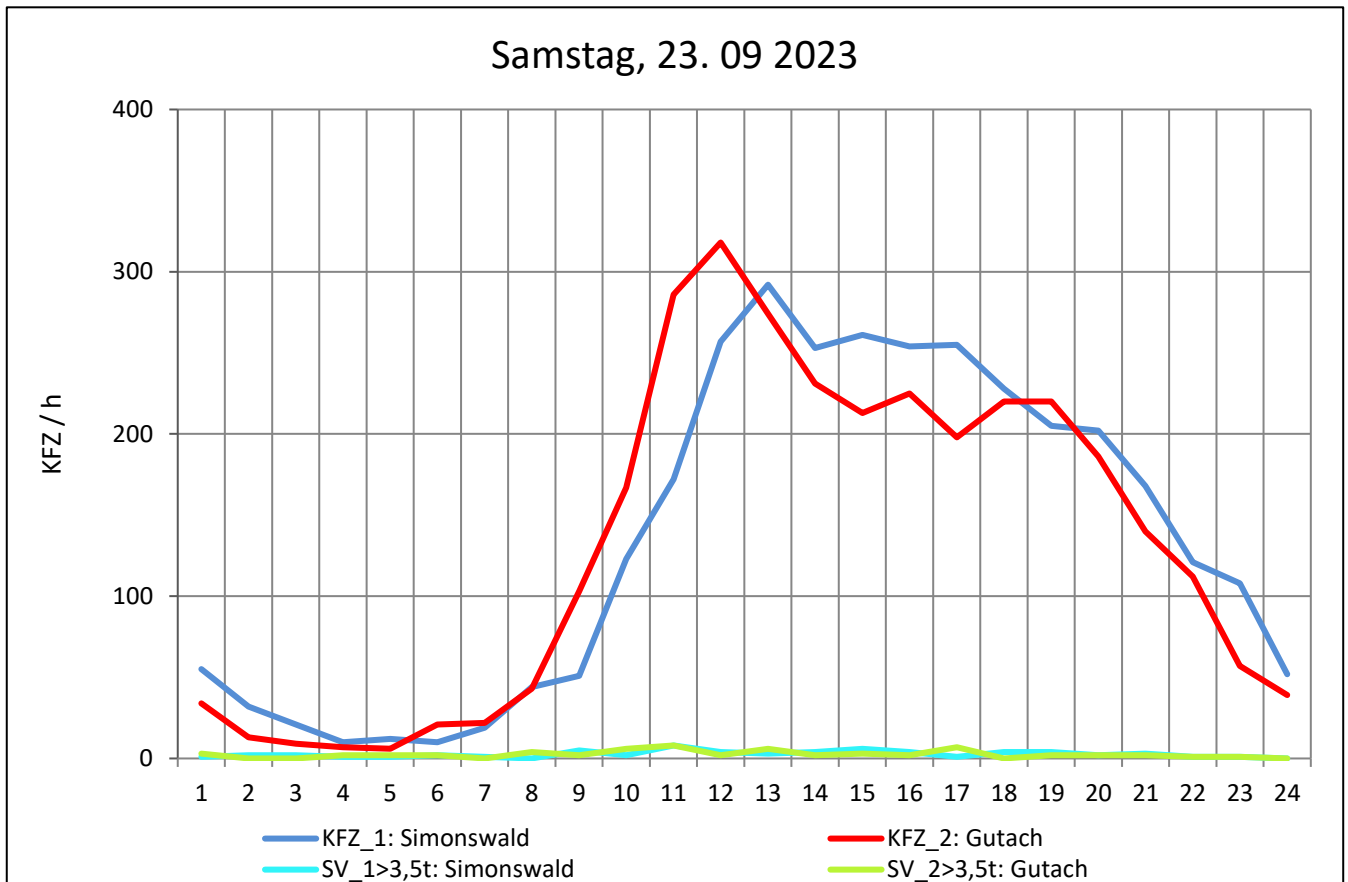
Zst.: **Simonswald**

TK-/Zst-Nr.: 7814/1204

L 173

Richtung 1 : **Simonswald**

Richtung 2 : **Gutach**



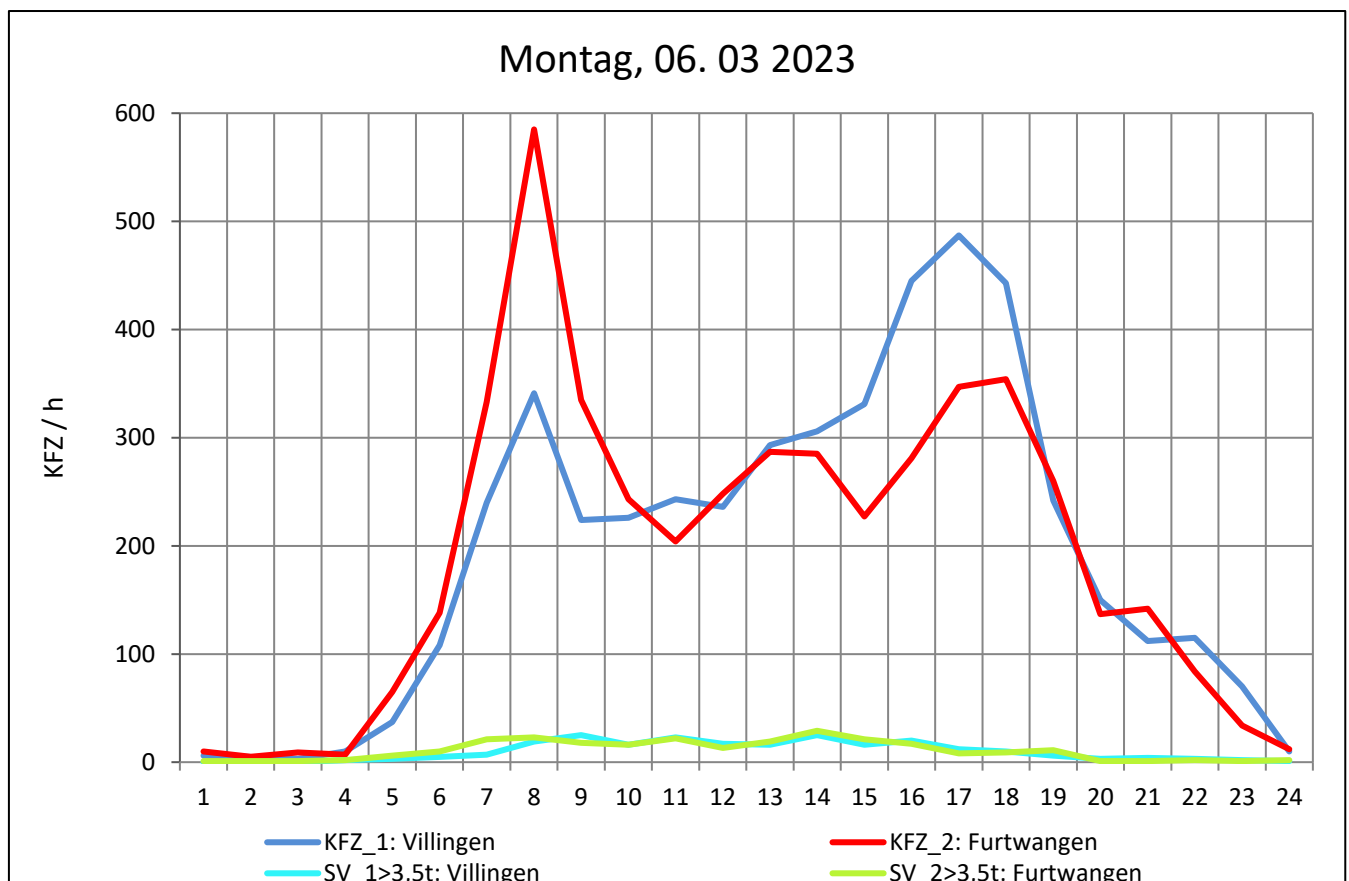
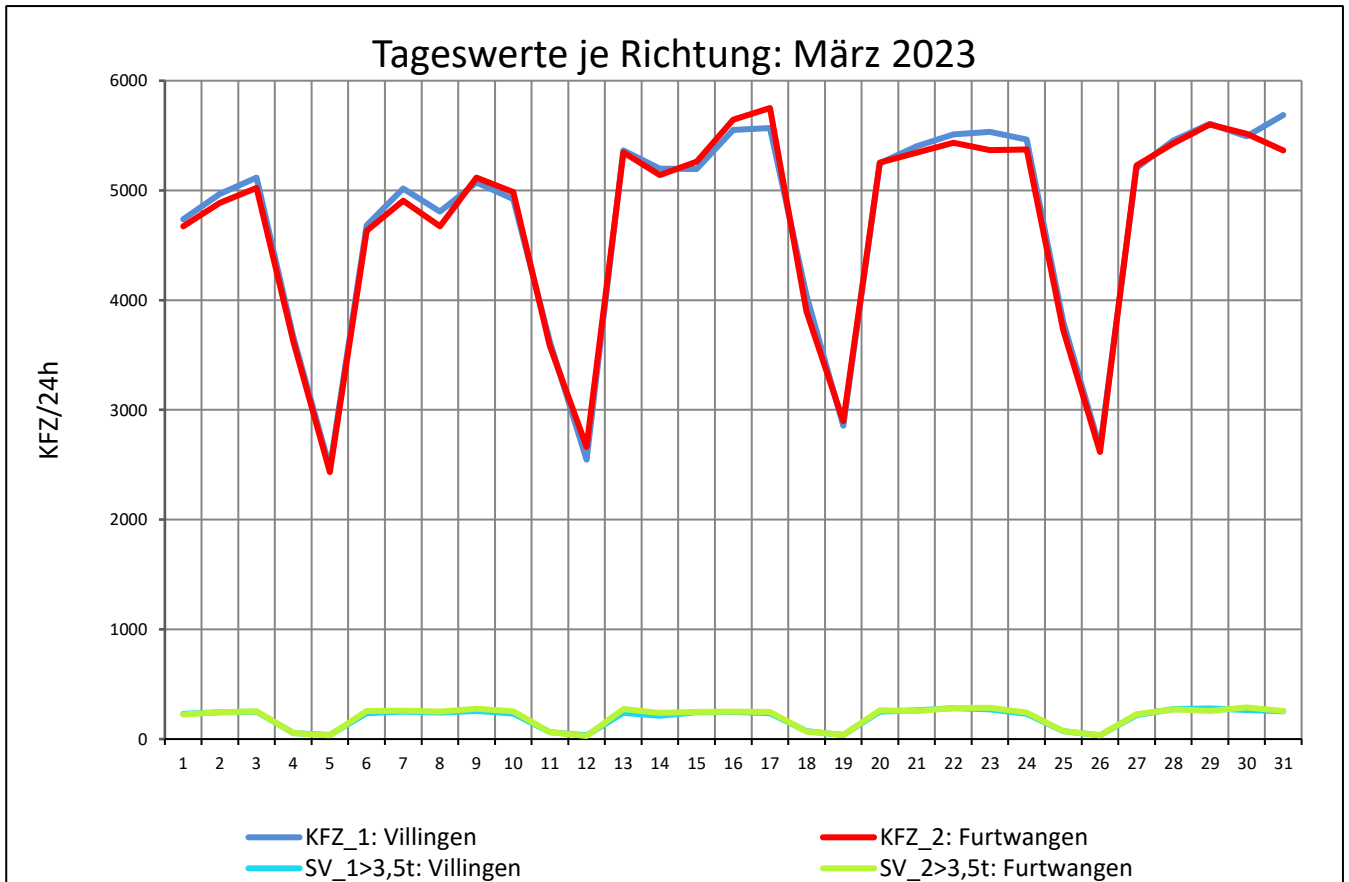
Zst.: **Furtwangen**

TK-/Zst-Nr.: 7915/1201

L 173

Richtung 1 : **Villingen**

Richtung 2 : **Furtwangen**



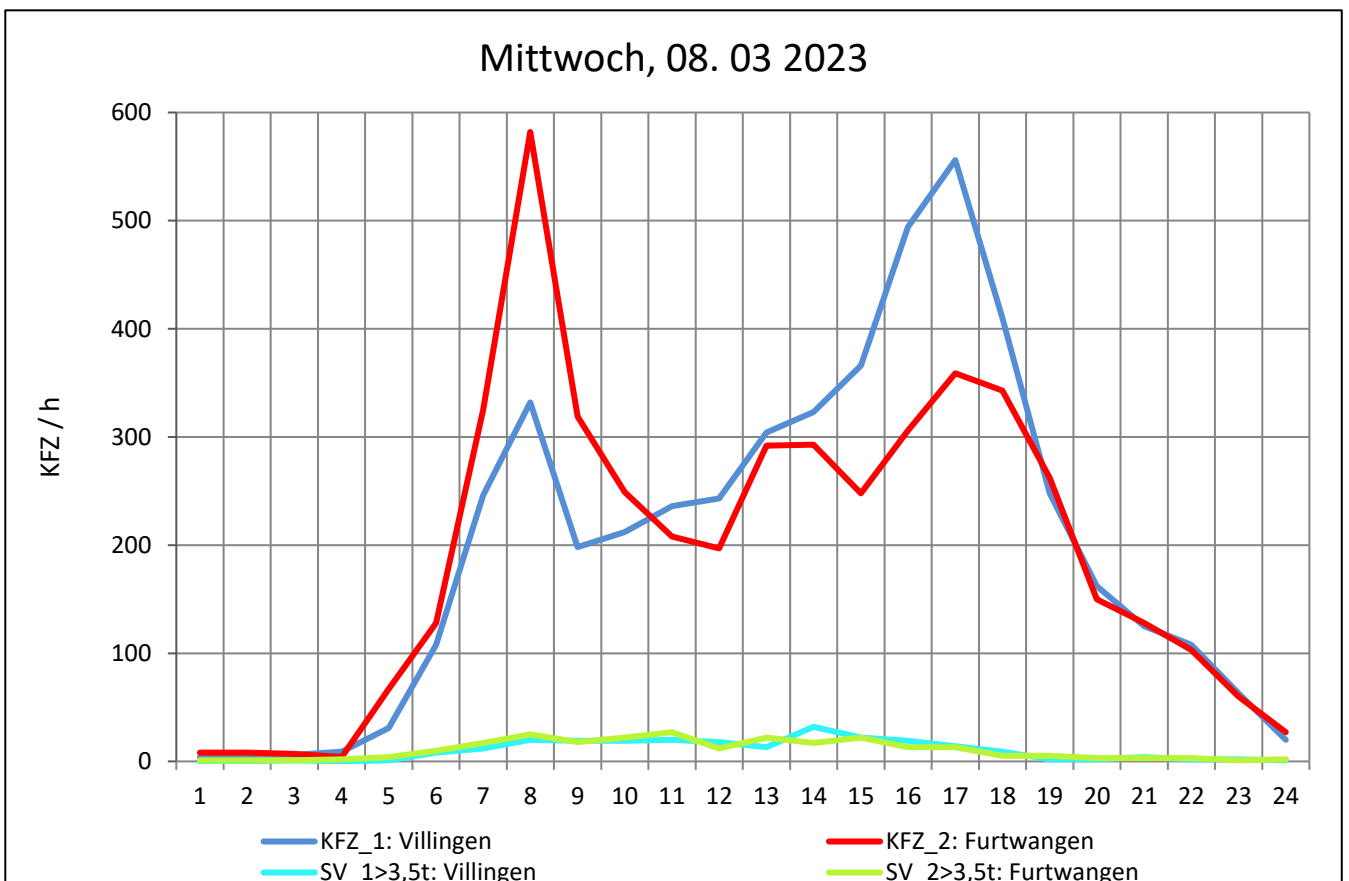
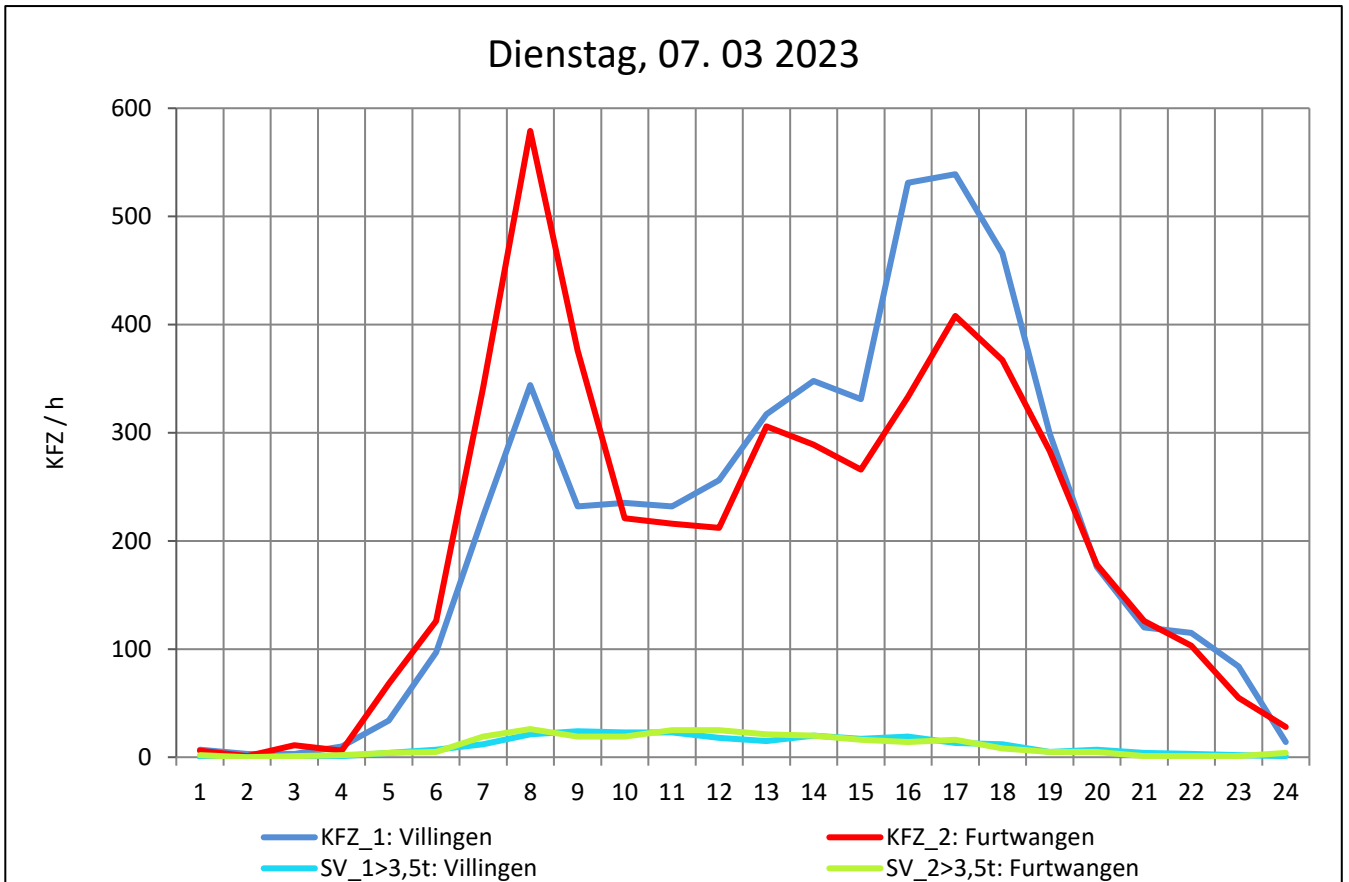
Zst.: **Furtwangen**

TK-/Zst-Nr.: 7915/1201

L 173

Richtung 1 : **Villingen**

Richtung 2 : **Furtwangen**



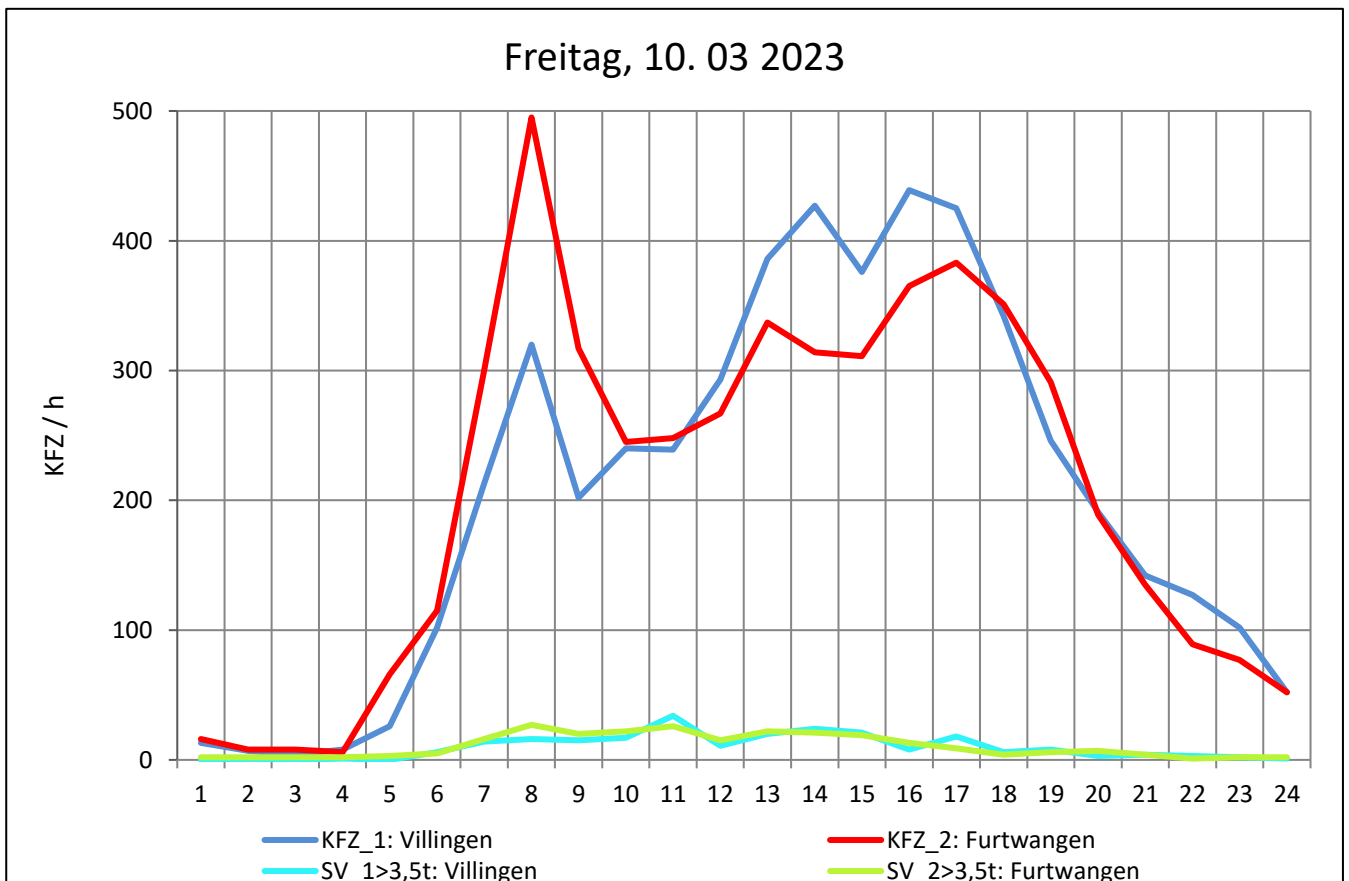
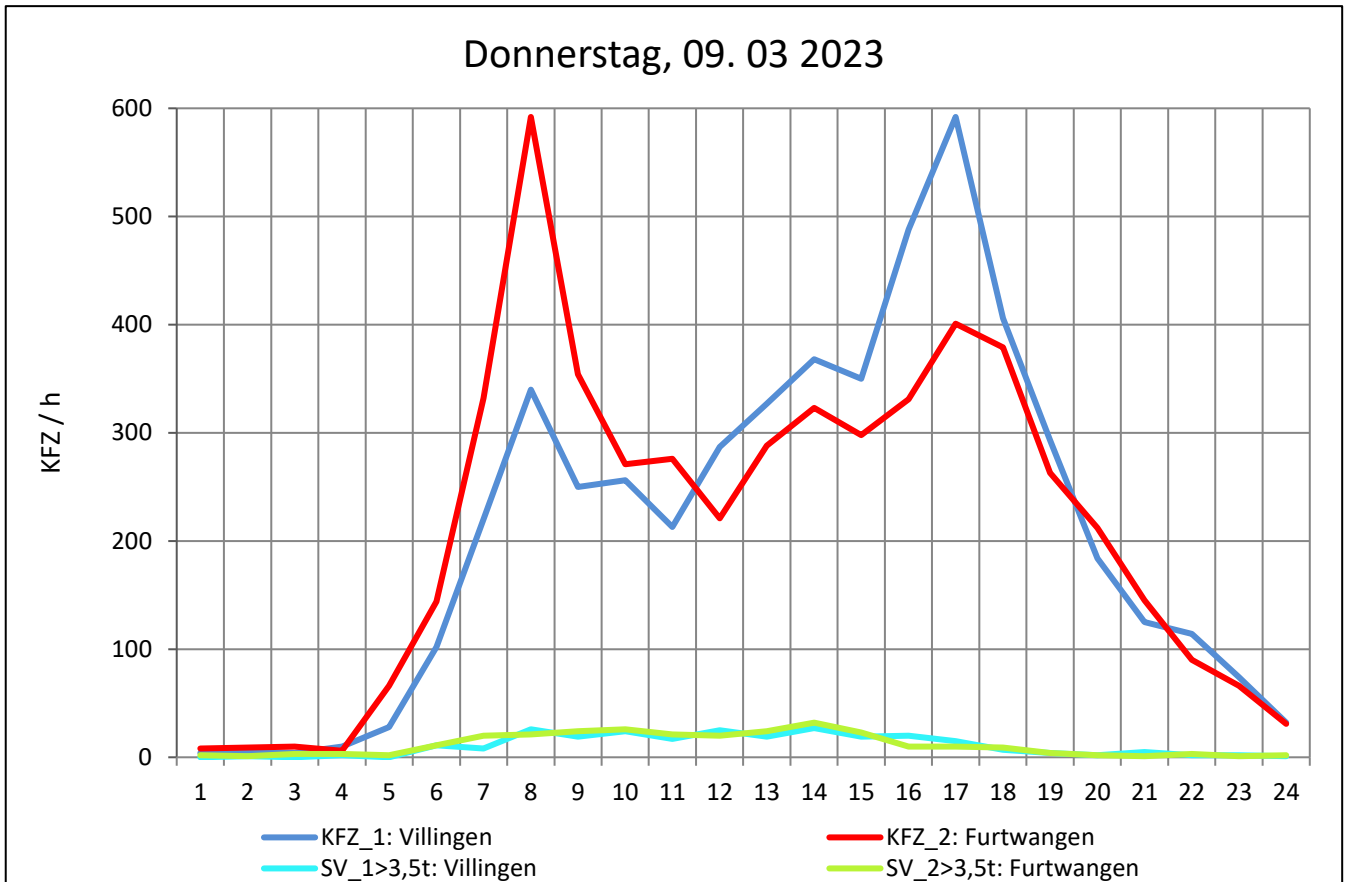
Zst.: **Furtwangen**

TK-/Zst-Nr.: 7915/1201

L 173

Richtung 1 : **Villingen**

Richtung 2 : **Furtwangen**



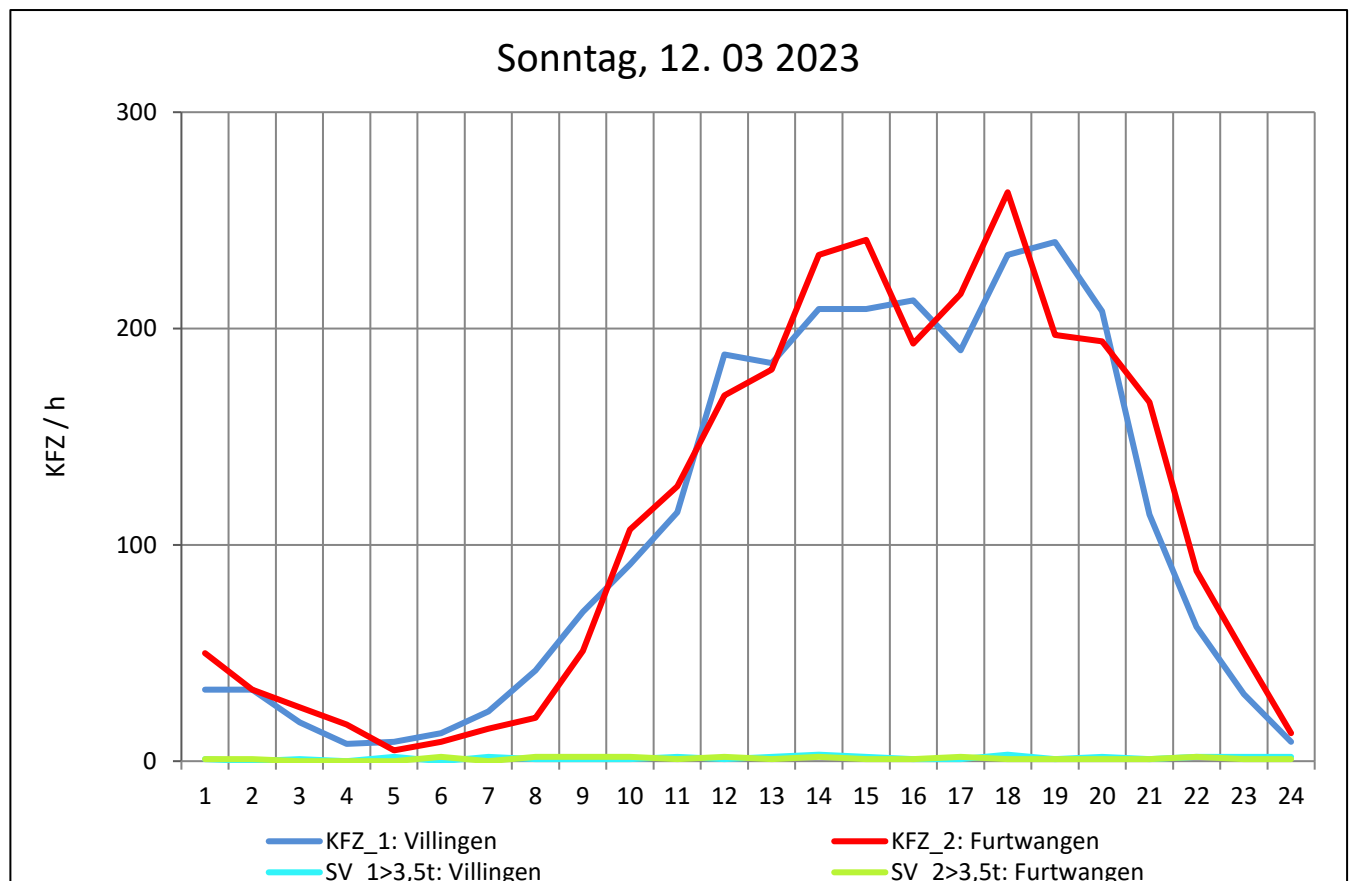
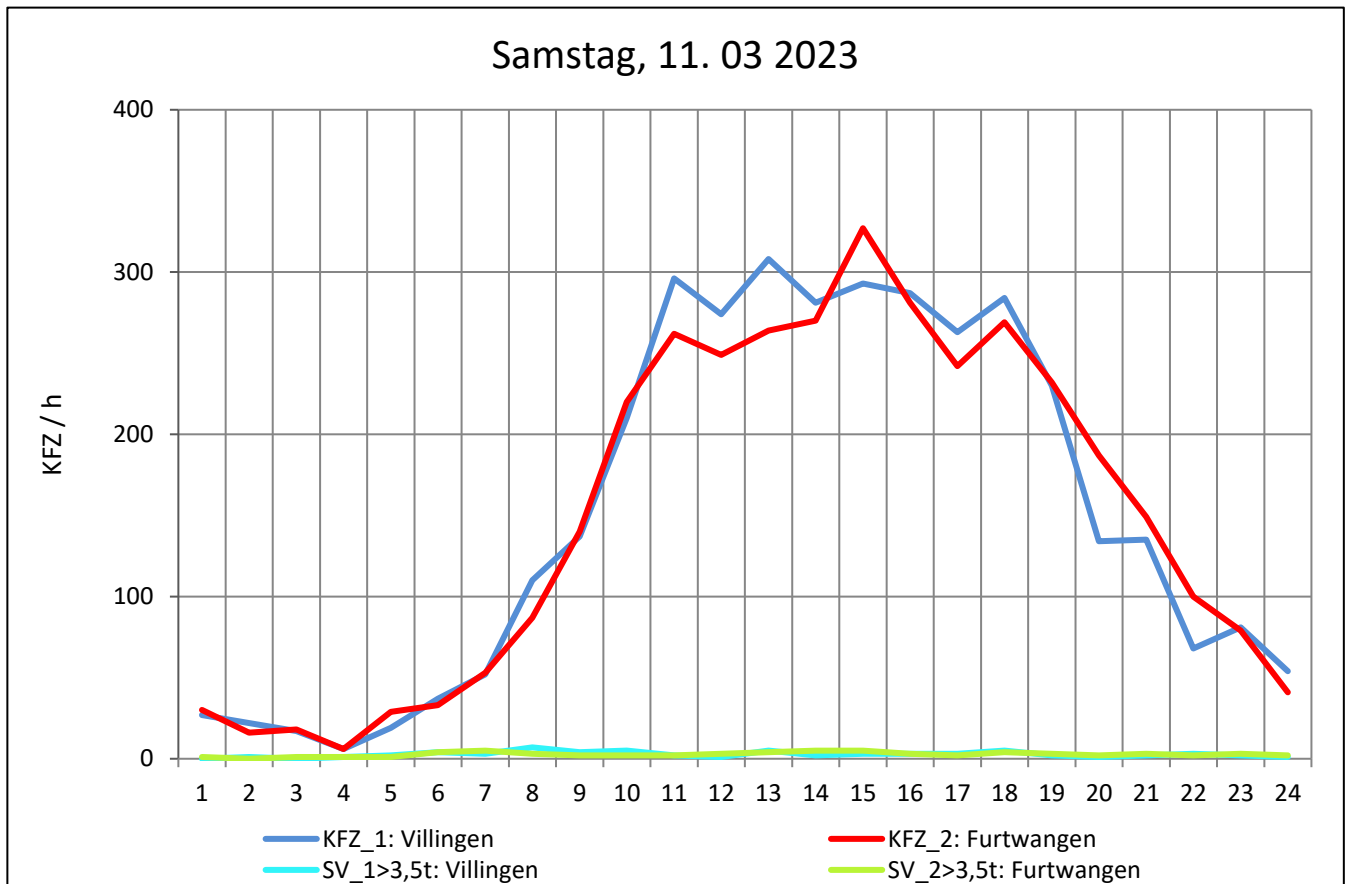
Zst.: **Furtwangen**

TK-/Zst-Nr.: 7915/1201

L 173

Richtung 1 : **Villingen**

Richtung 2 : **Furtwangen**



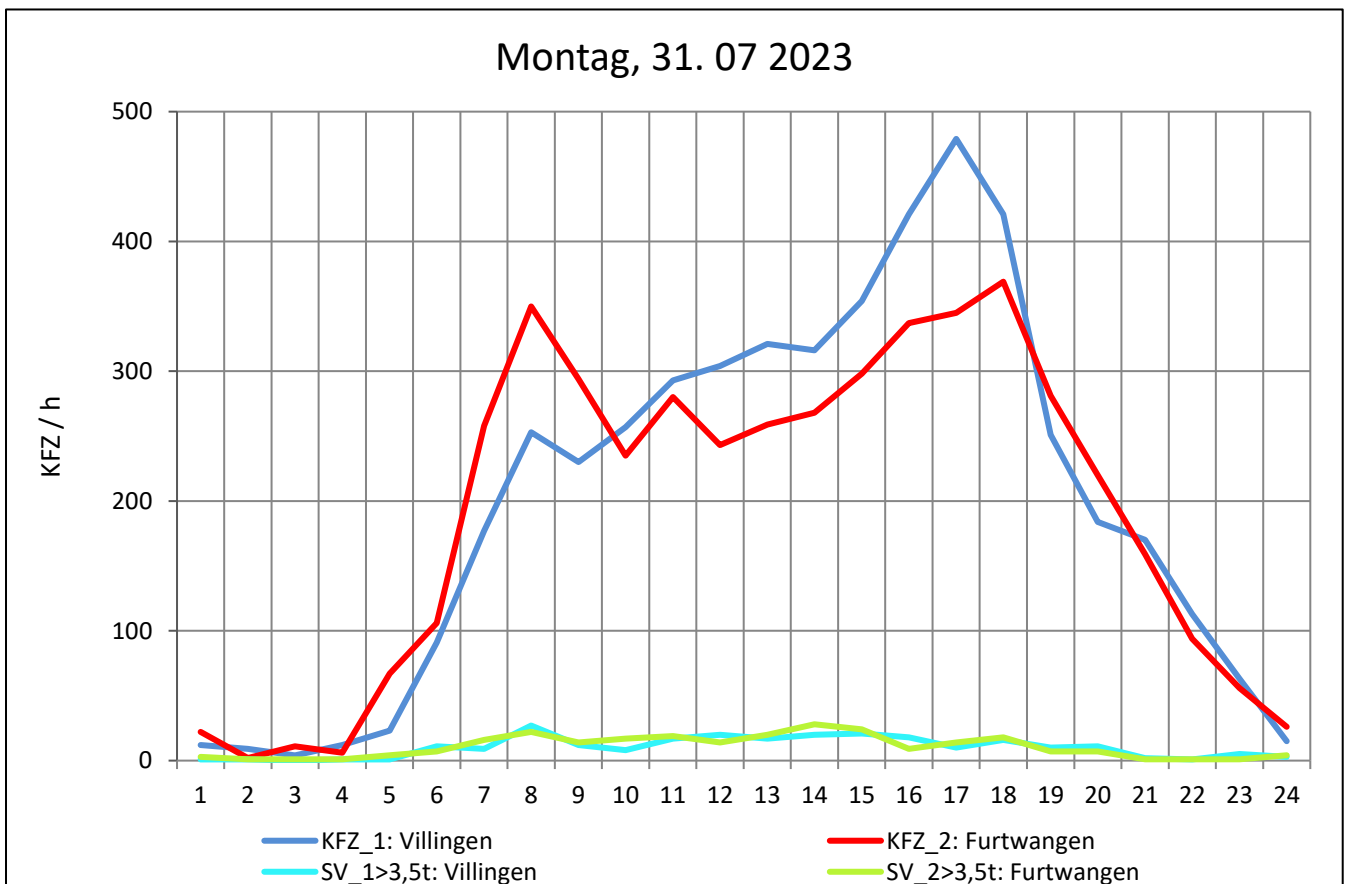
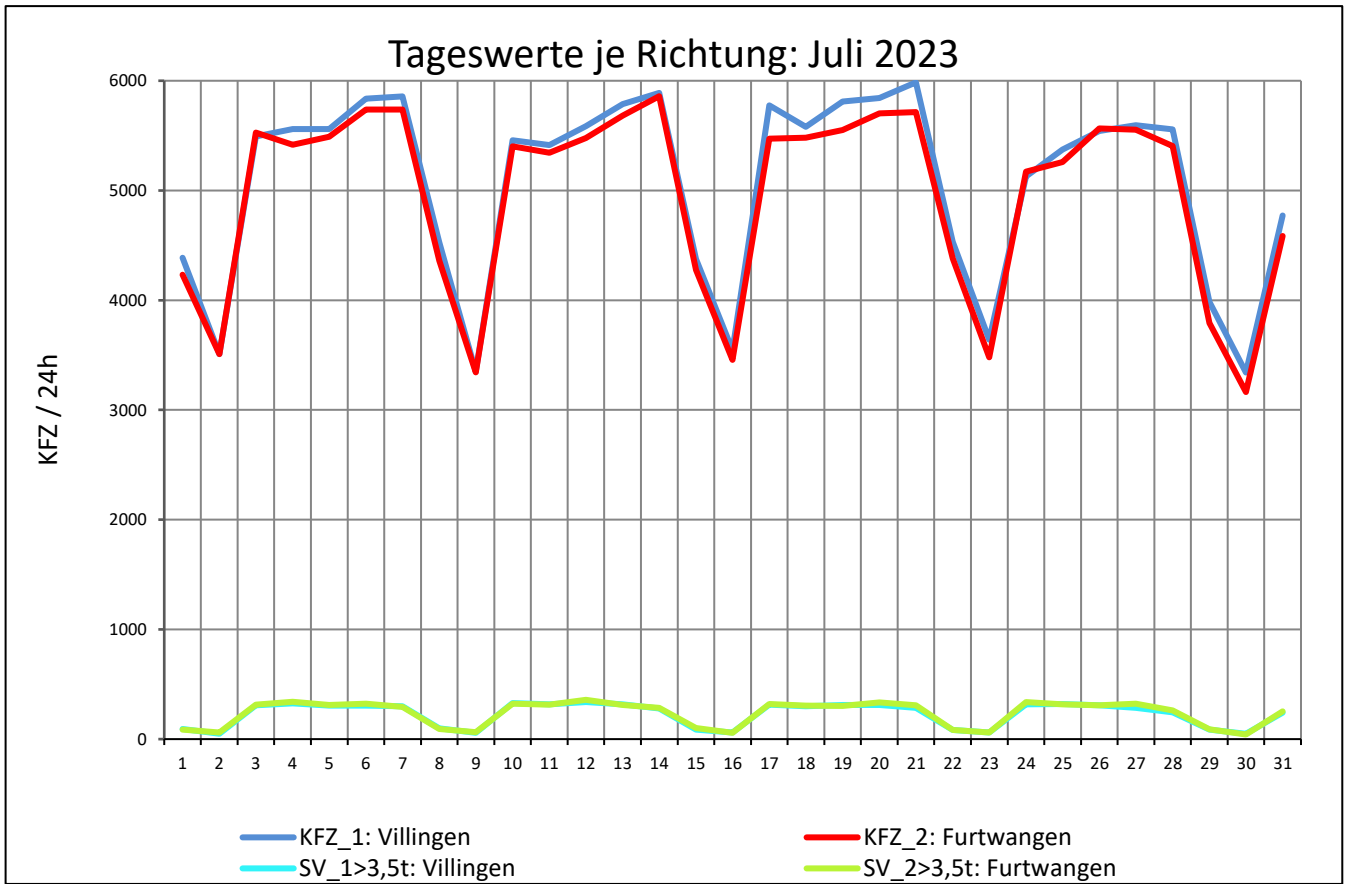
Zst.: **Furtwangen**

TK-/Zst-Nr.: 7915/1201

L 173

Richtung 1 : **Villingen**

Richtung 2 : **Furtwangen**



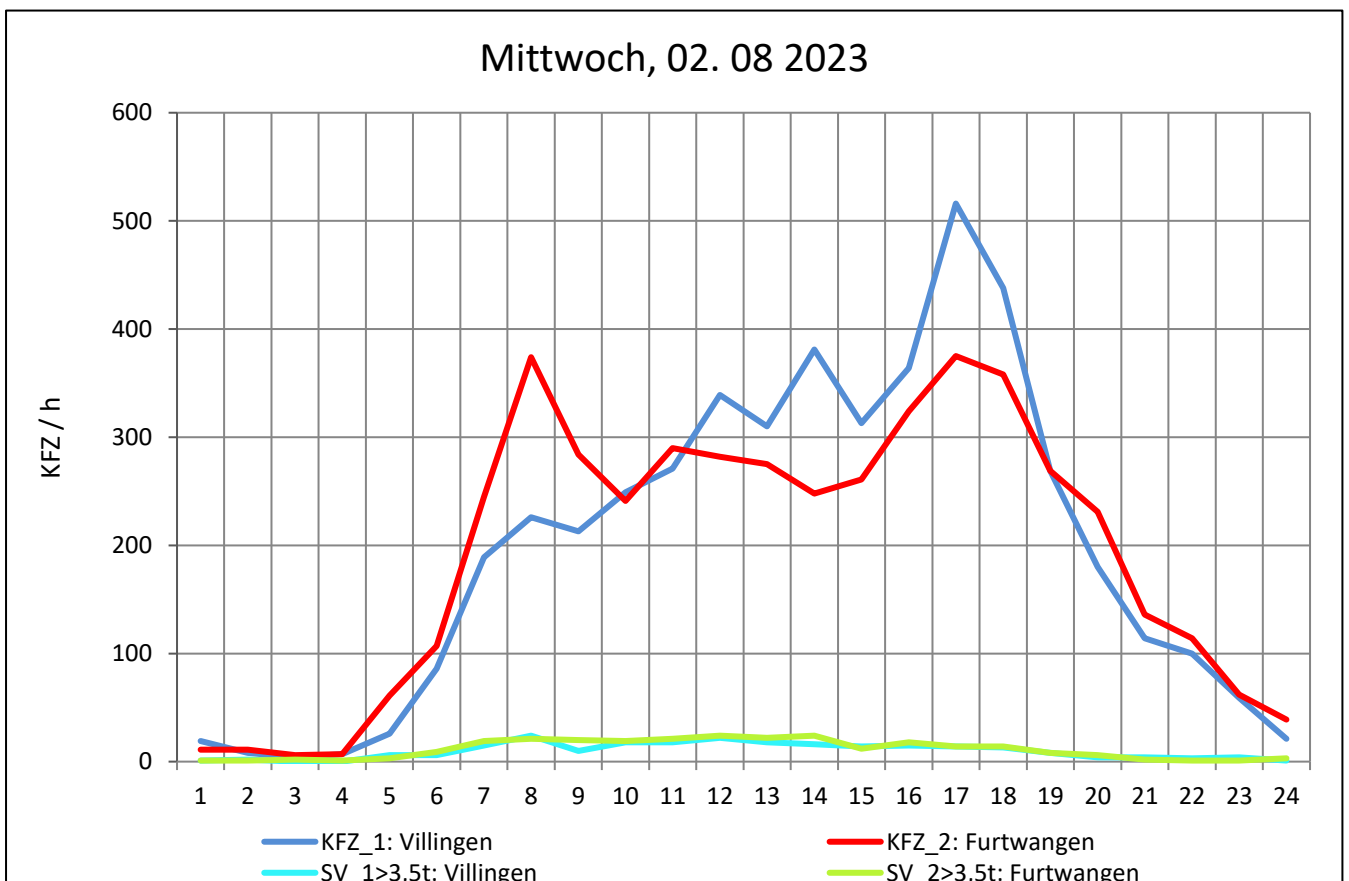
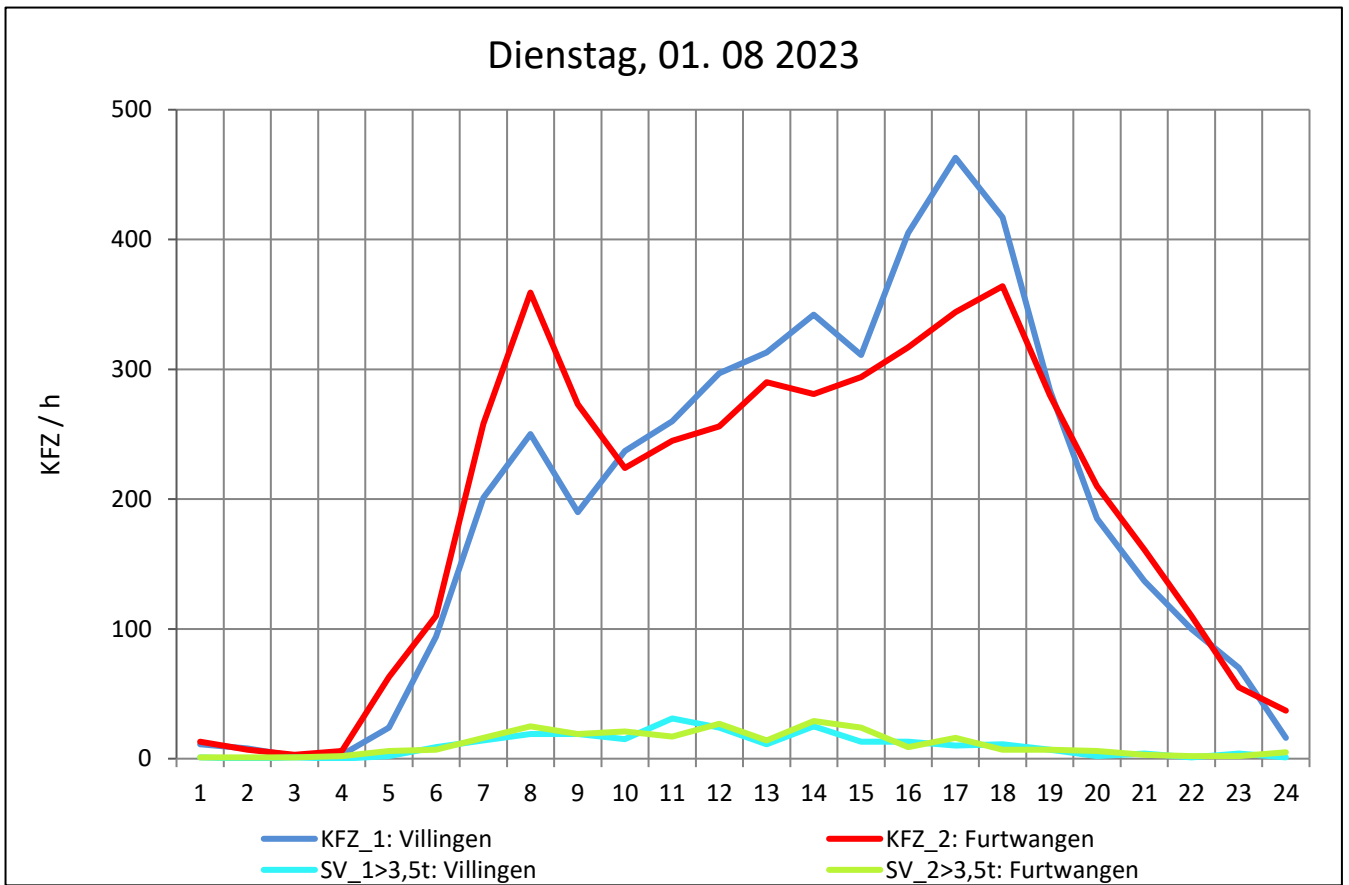
Zst.: **Furtwangen**

TK-/Zst-Nr.: 7915/1201

L 173

Richtung 1 : **Villingen**

Richtung 2 : **Furtwangen**



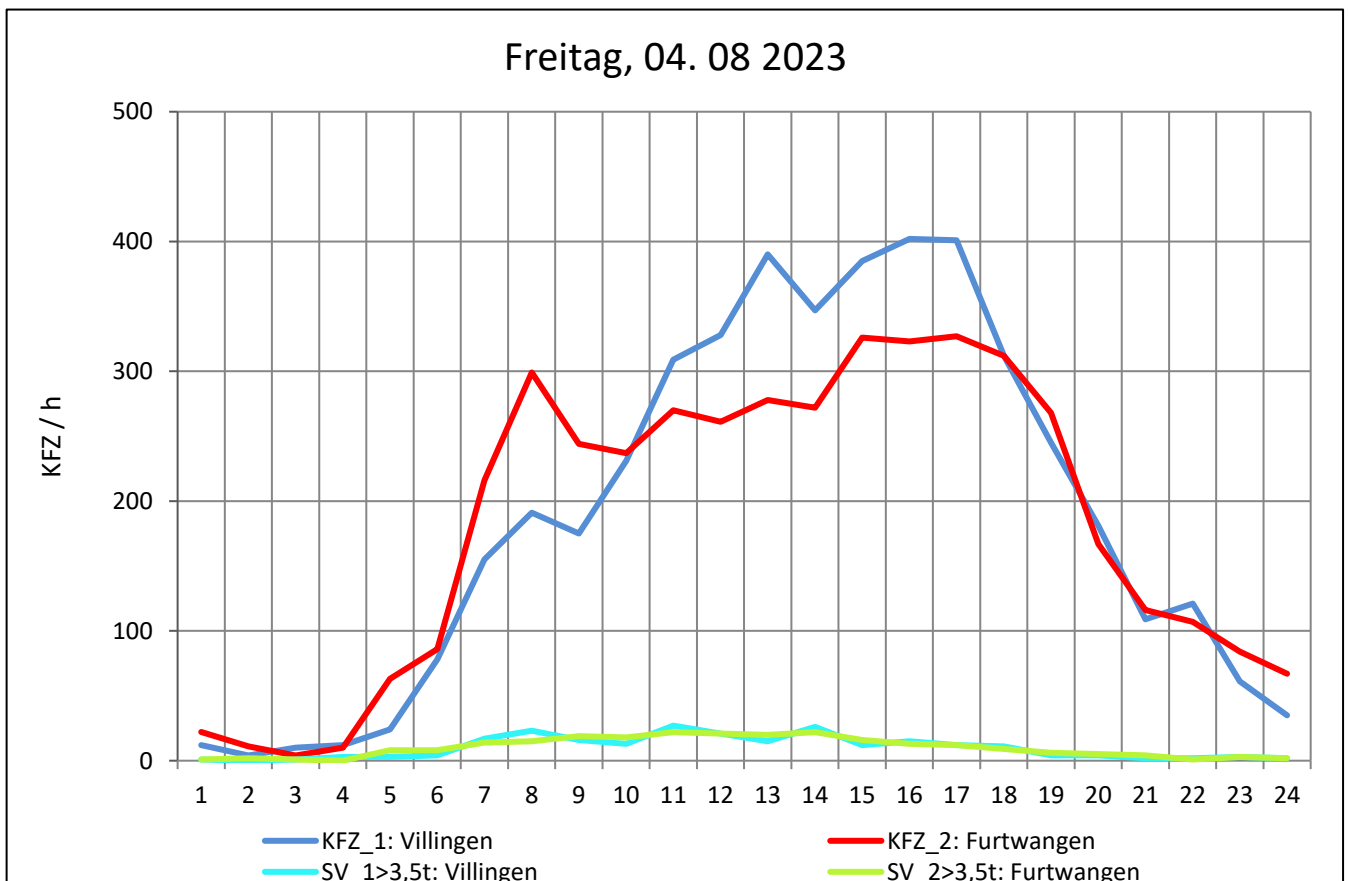
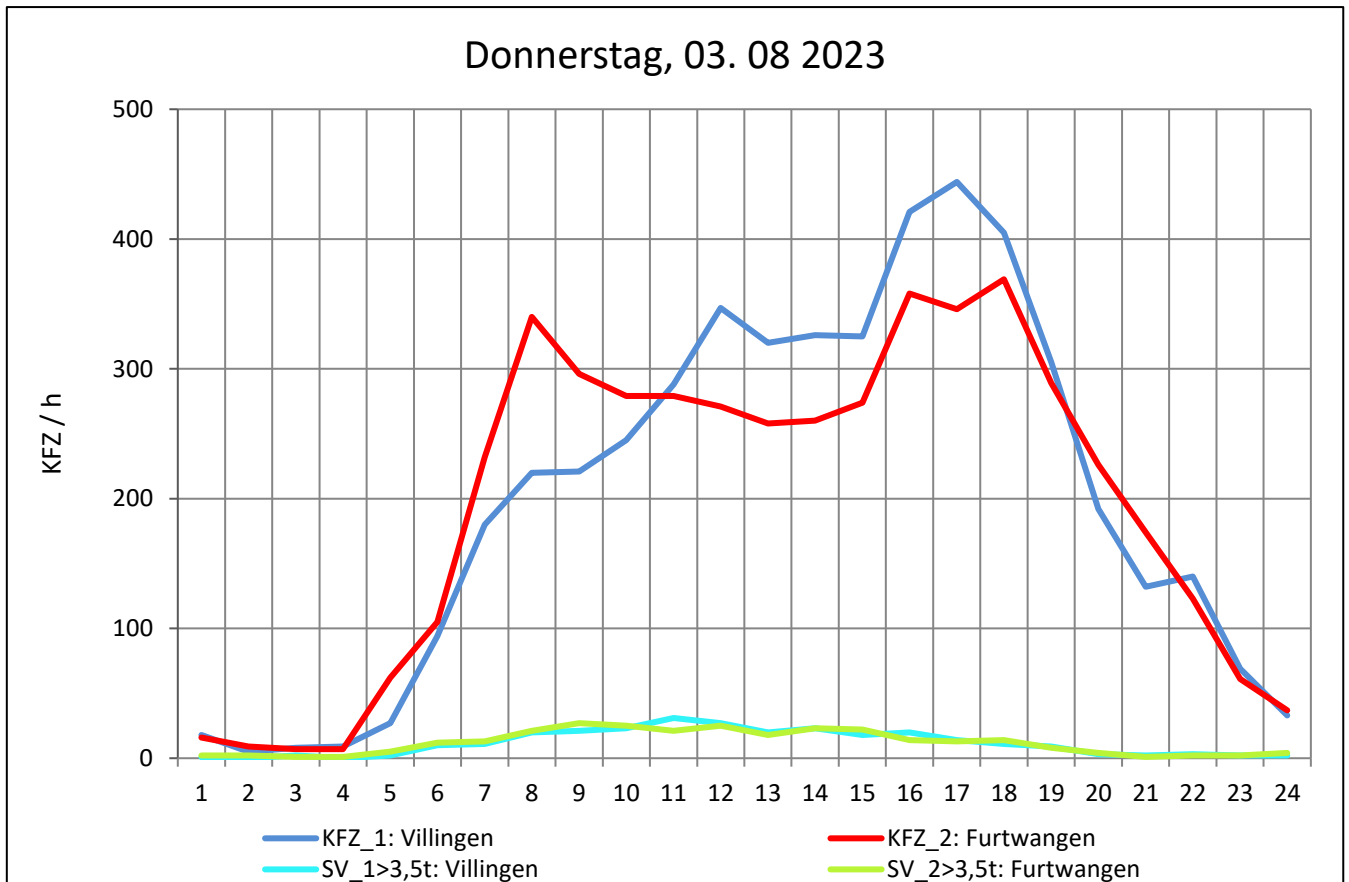
Zst.: **Furtwangen**

TK-/Zst-Nr.: 7915/1201

L 173

Richtung 1 : **Villingen**

Richtung 2 : **Furtwangen**



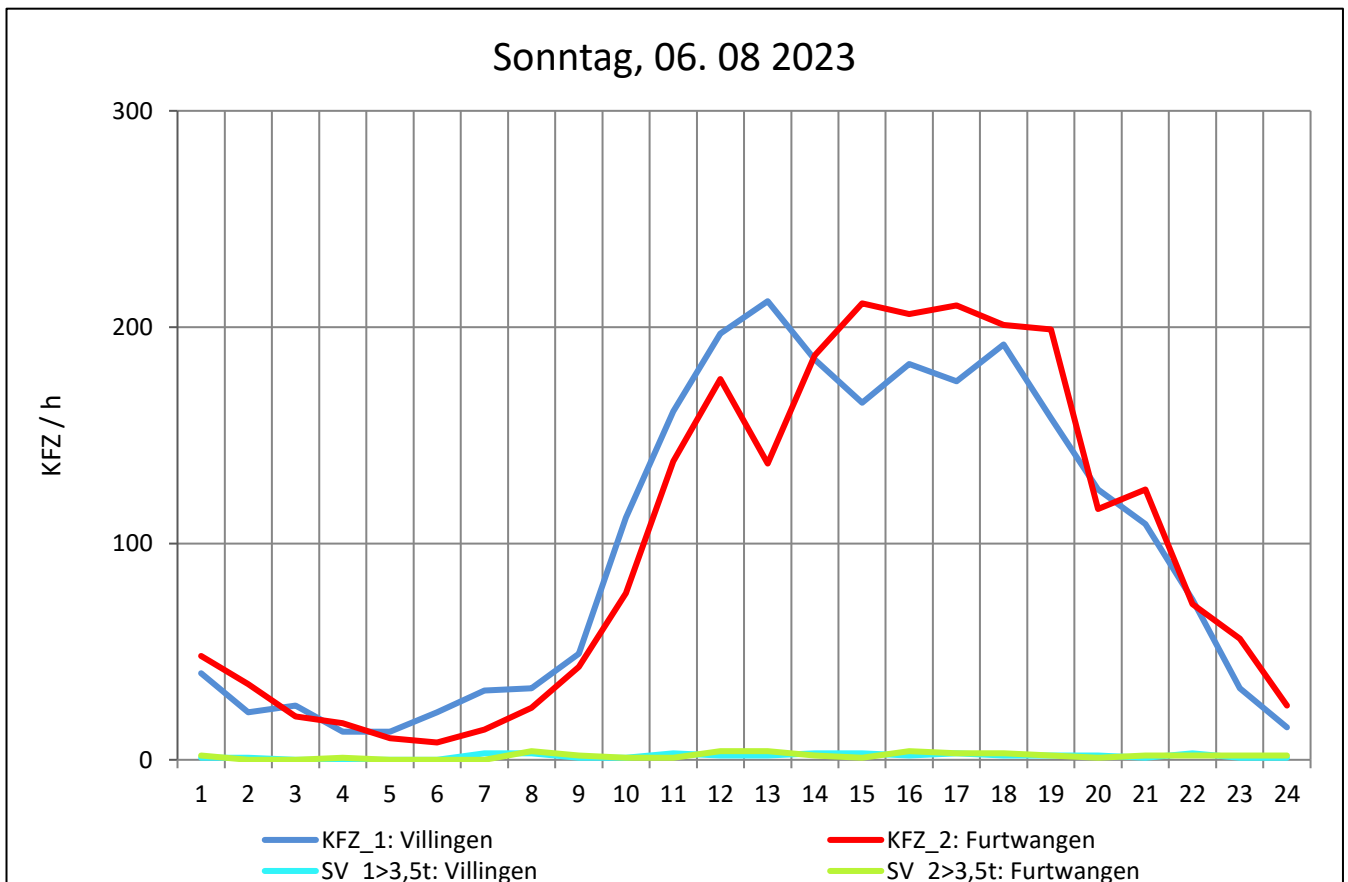
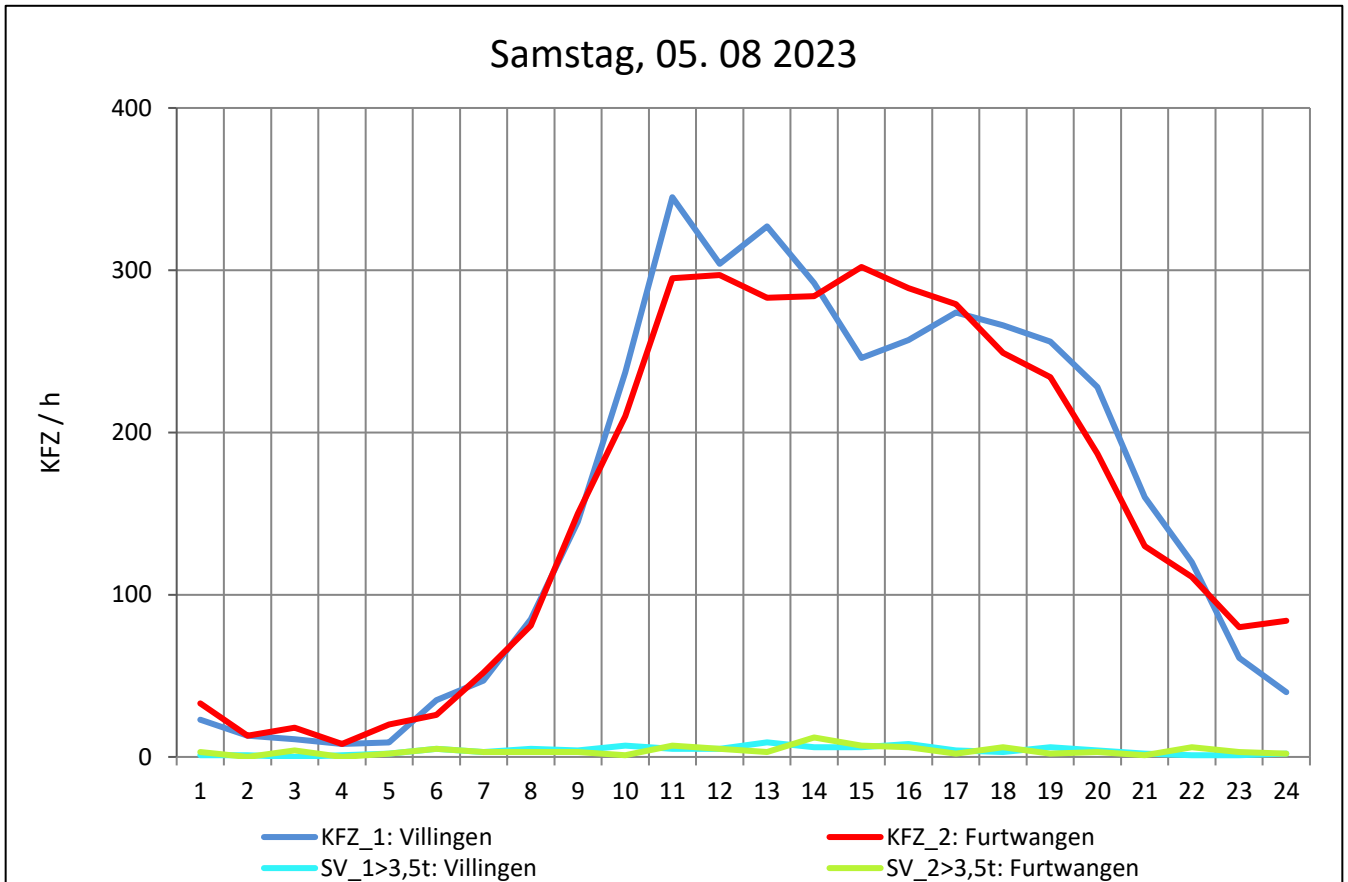
Zst.: **Furtwangen**

TK-/Zst-Nr.: 7915/1201

L 173

Richtung 1 : **Villingen**

Richtung 2 : **Furtwangen**



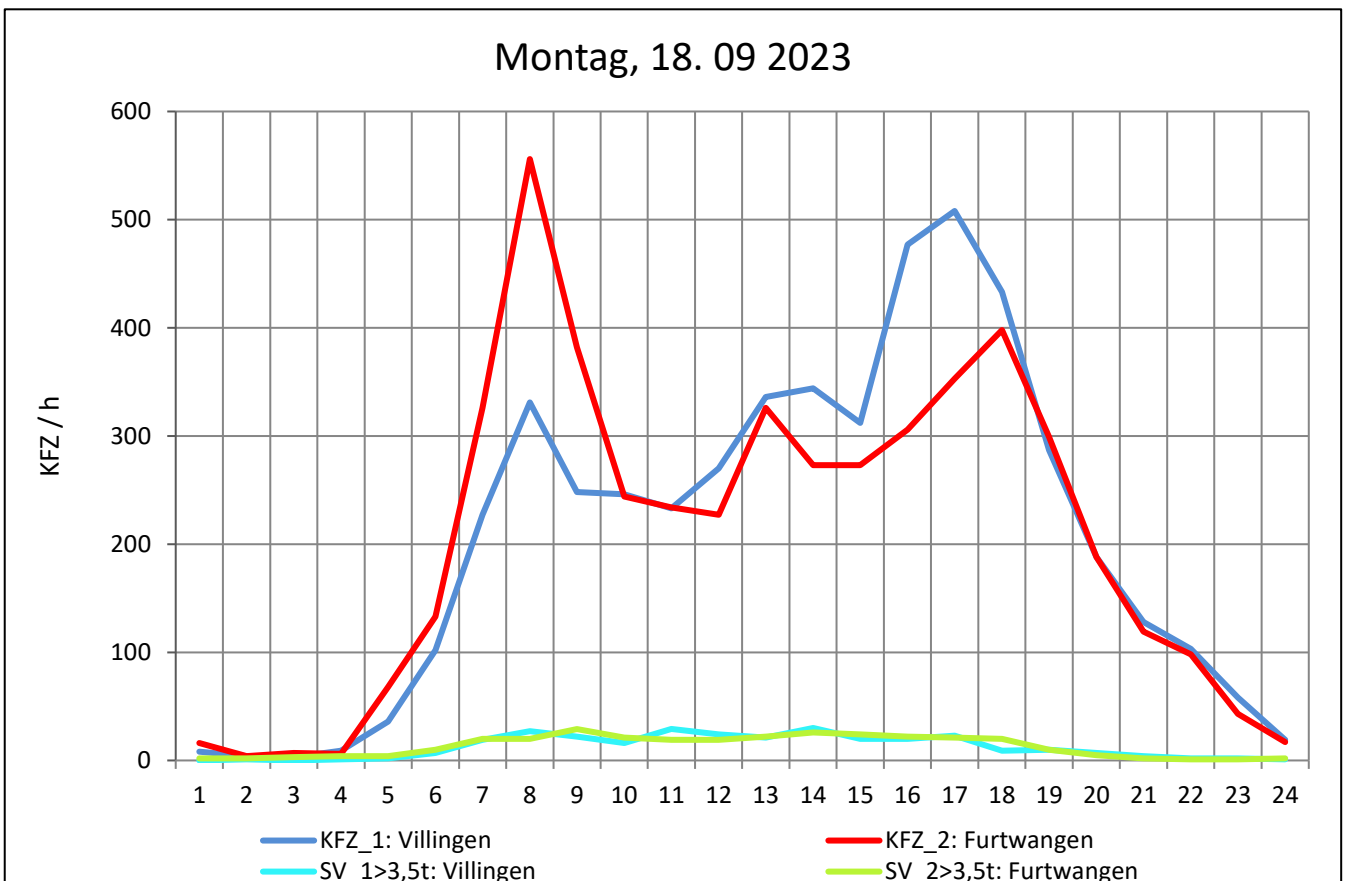
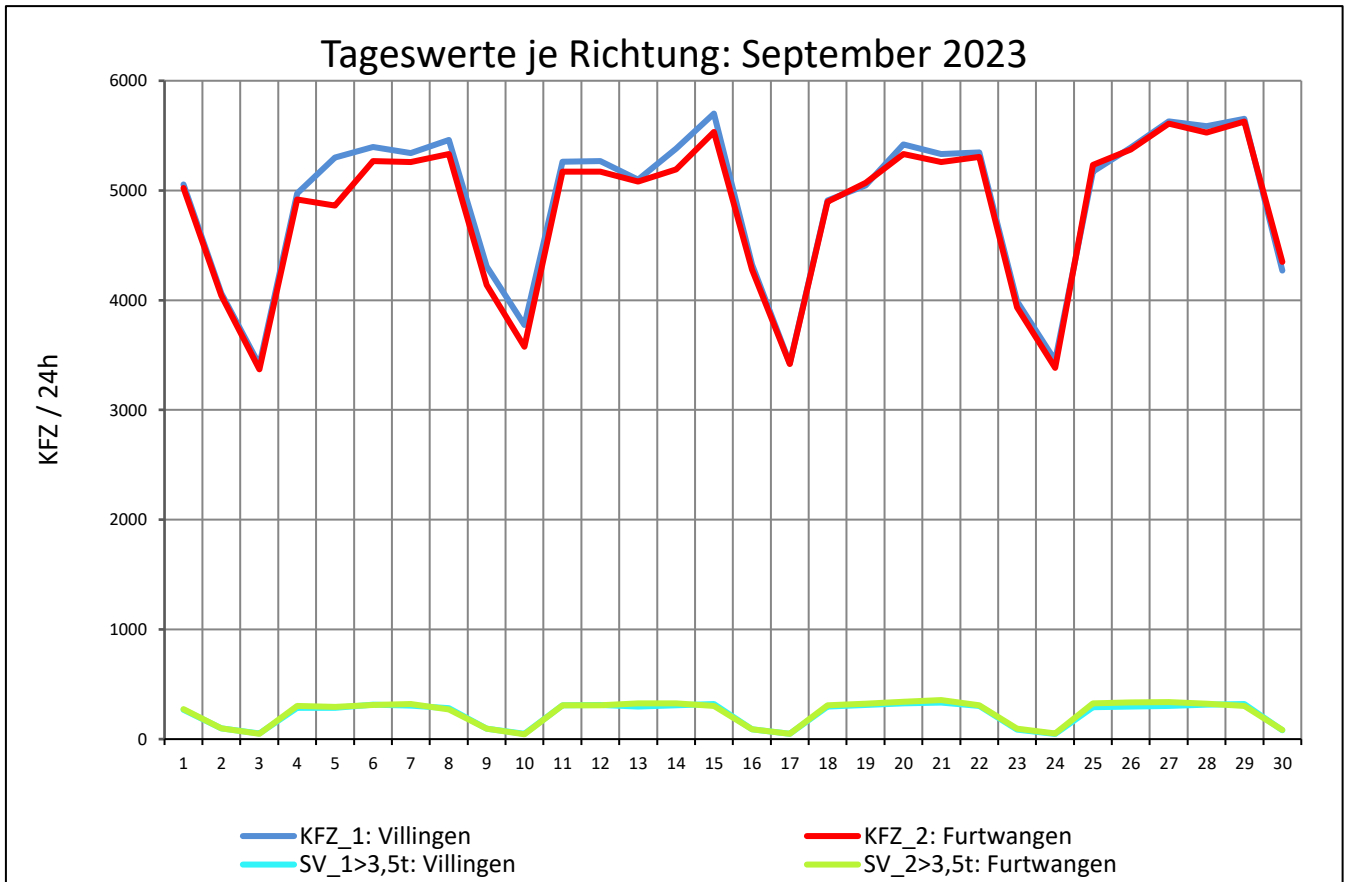
Zst.: **Furtwangen**

TK-/Zst-Nr.: 7915/1201

L 173

Richtung 1 : **Villingen**

Richtung 2 : **Furtwangen**



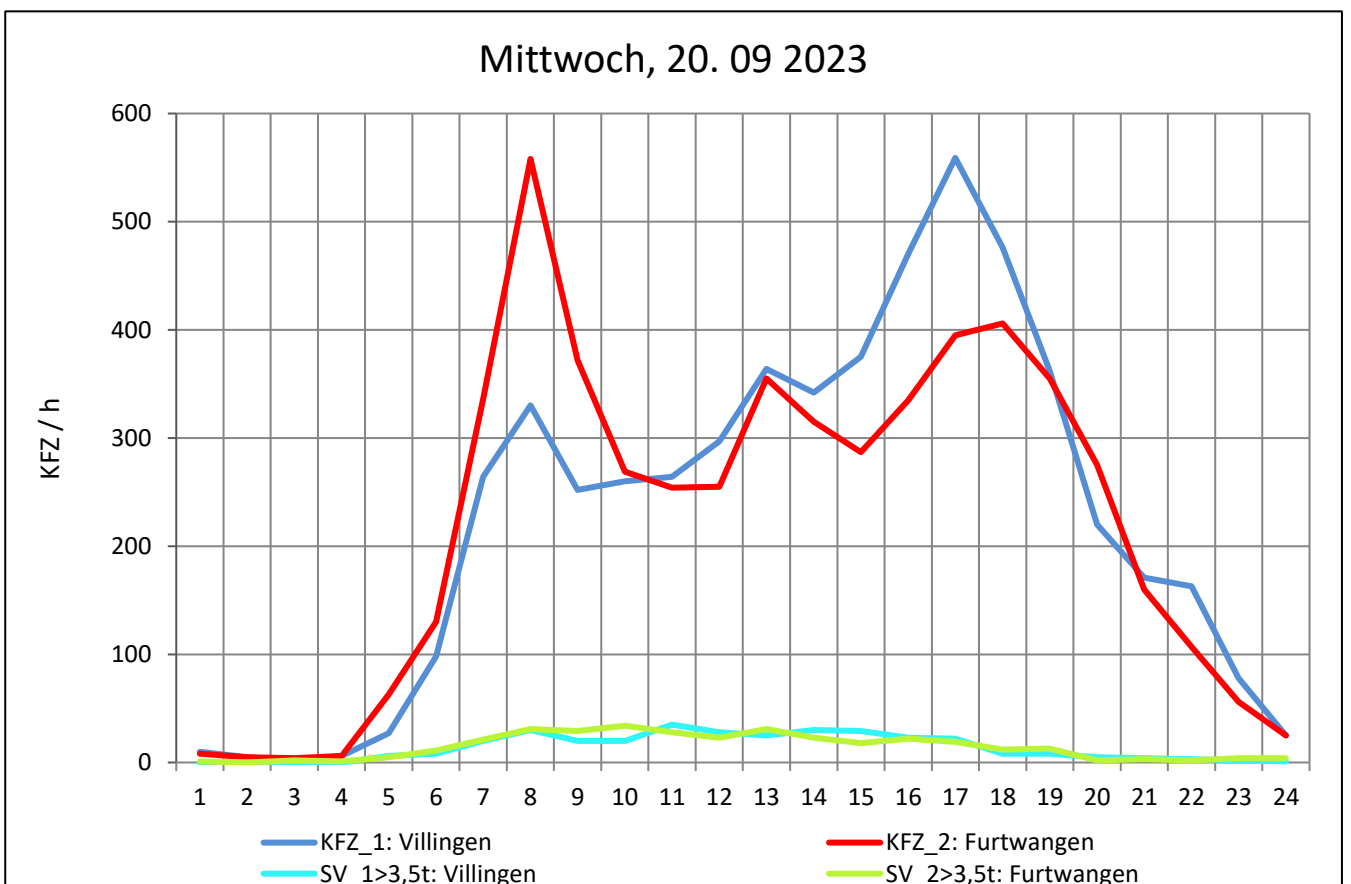
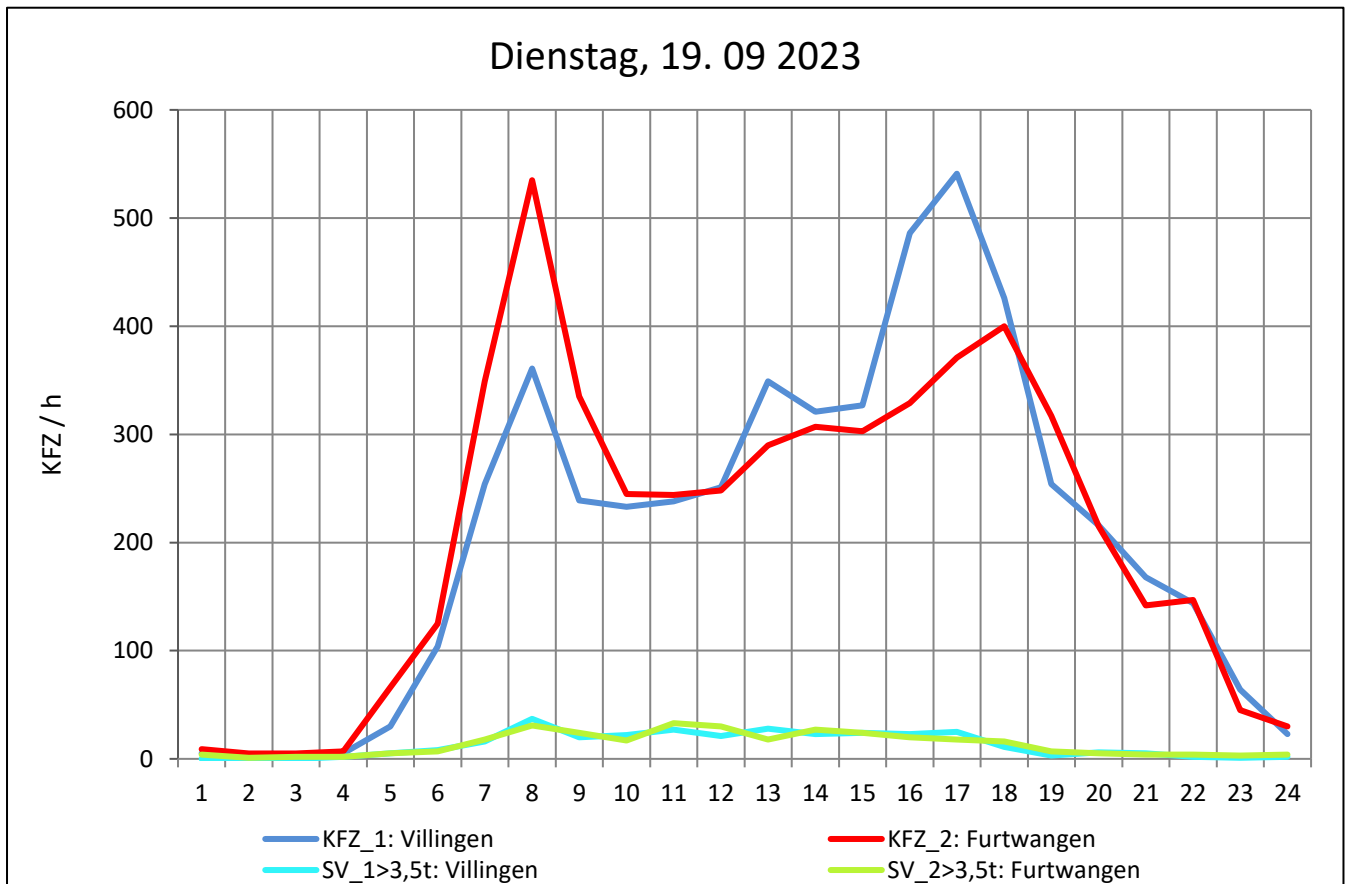
Zst.: **Furtwangen**

TK-/Zst-Nr.: 7915/1201

L 173

Richtung 1 : **Villingen**

Richtung 2 : **Furtwangen**



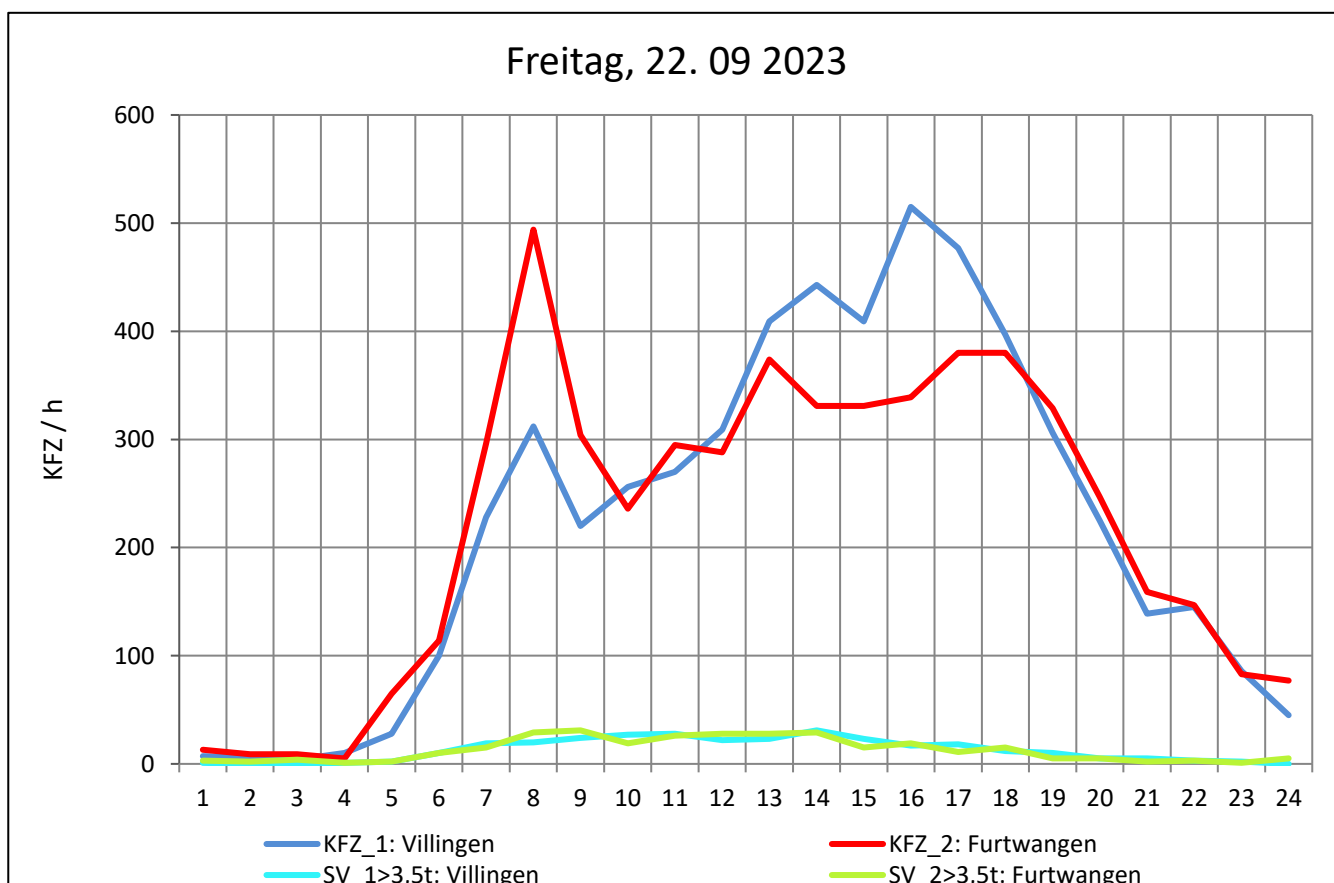
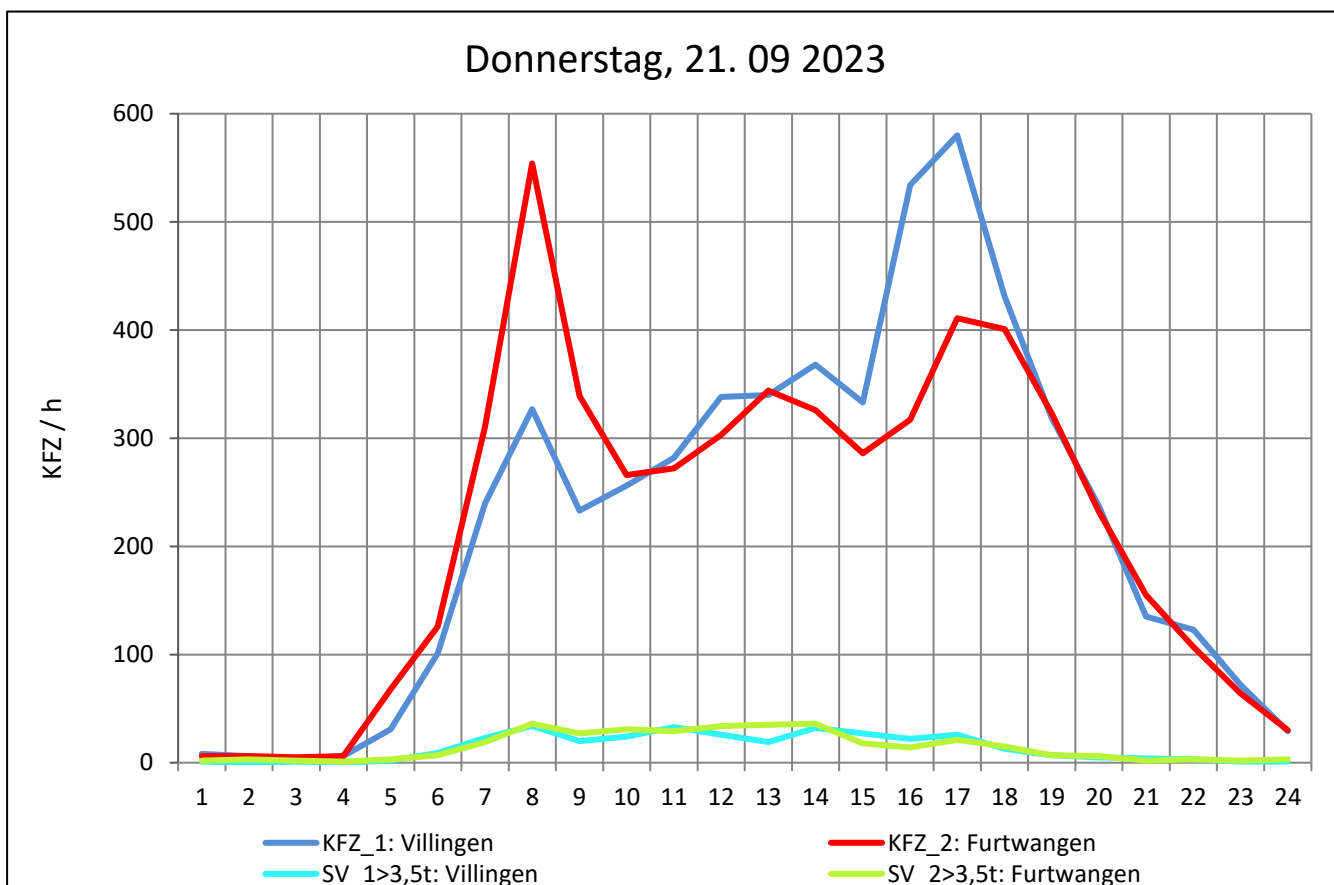
Zst.: **Furtwangen**

TK-/Zst-Nr.: 7915/1201

L 173

Richtung 1 : **Villingen**

Richtung 2 : **Furtwangen**



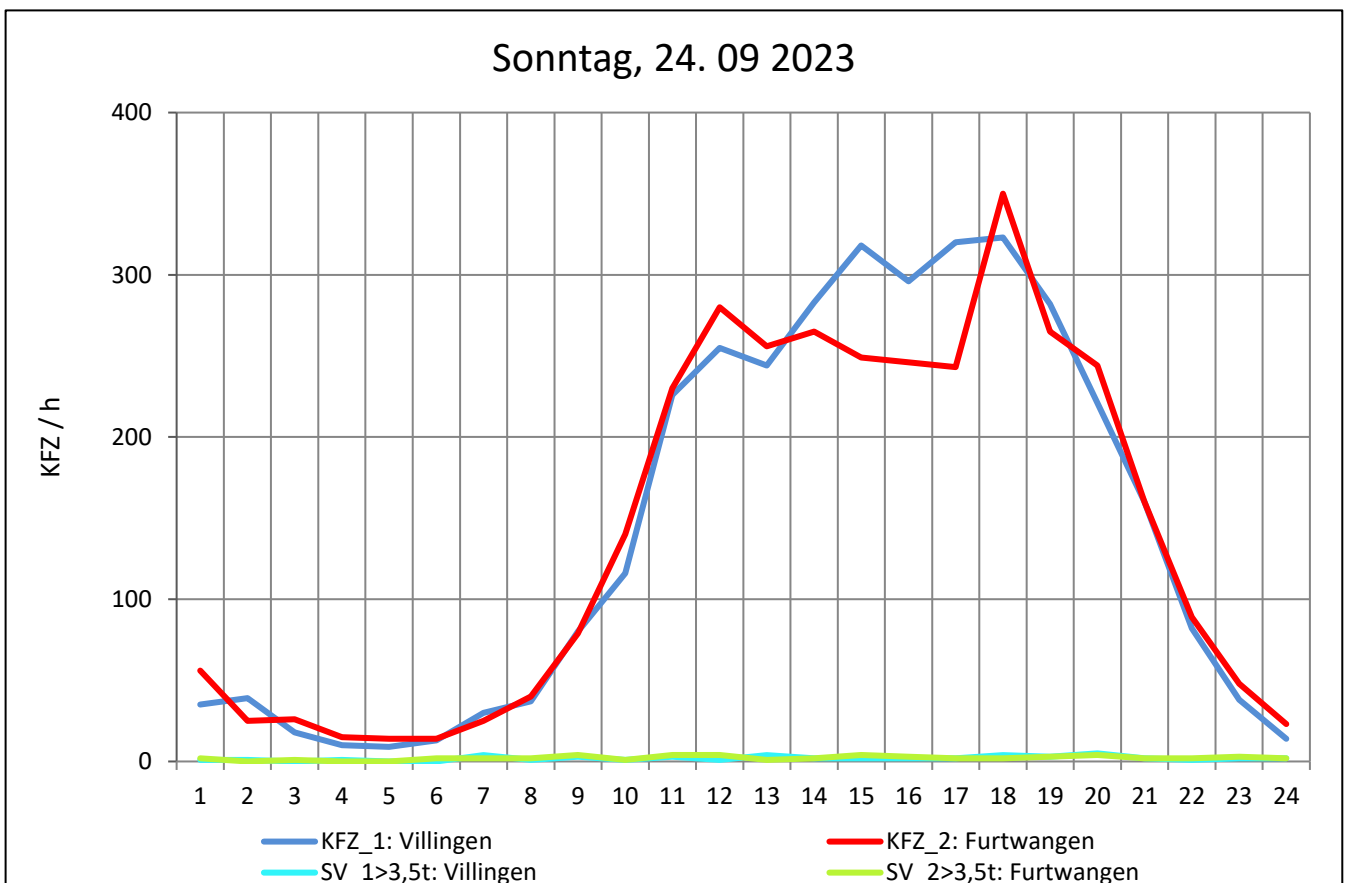
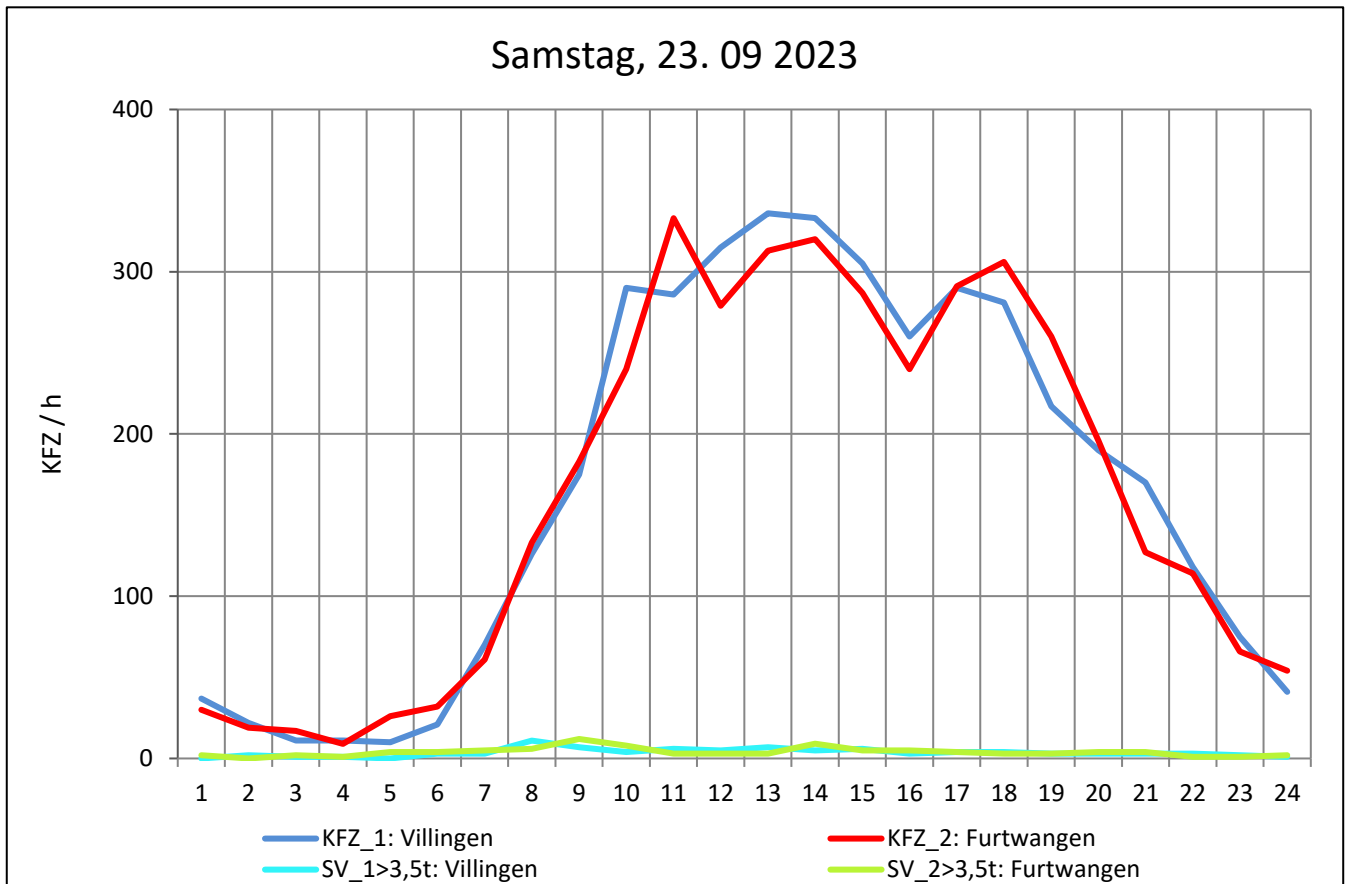
Zst.: **Furtwangen**

TK-/Zst-Nr.: 7915/1201

L 173

Richtung 1 : **Villingen**

Richtung 2 : **Furtwangen**



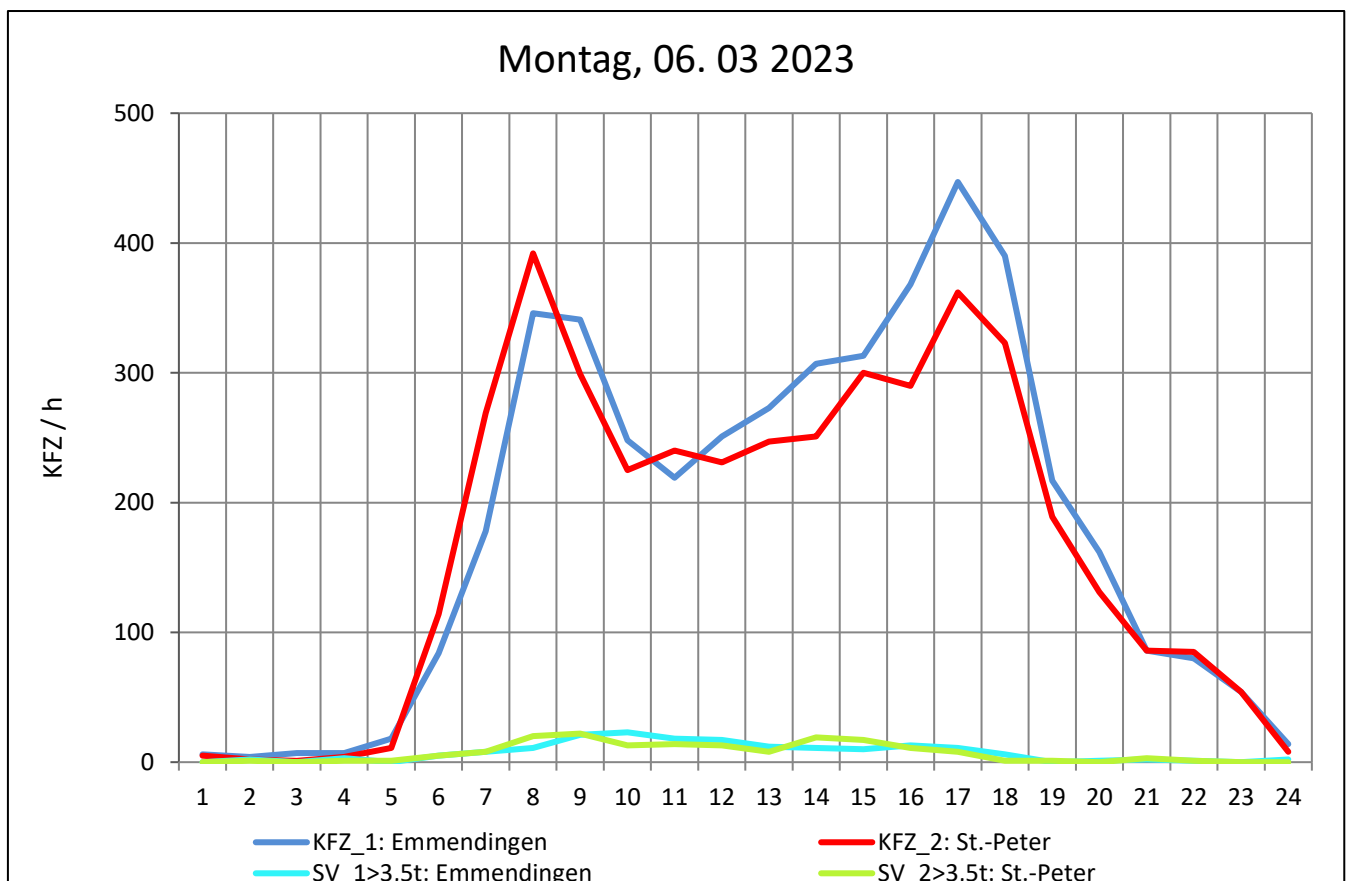
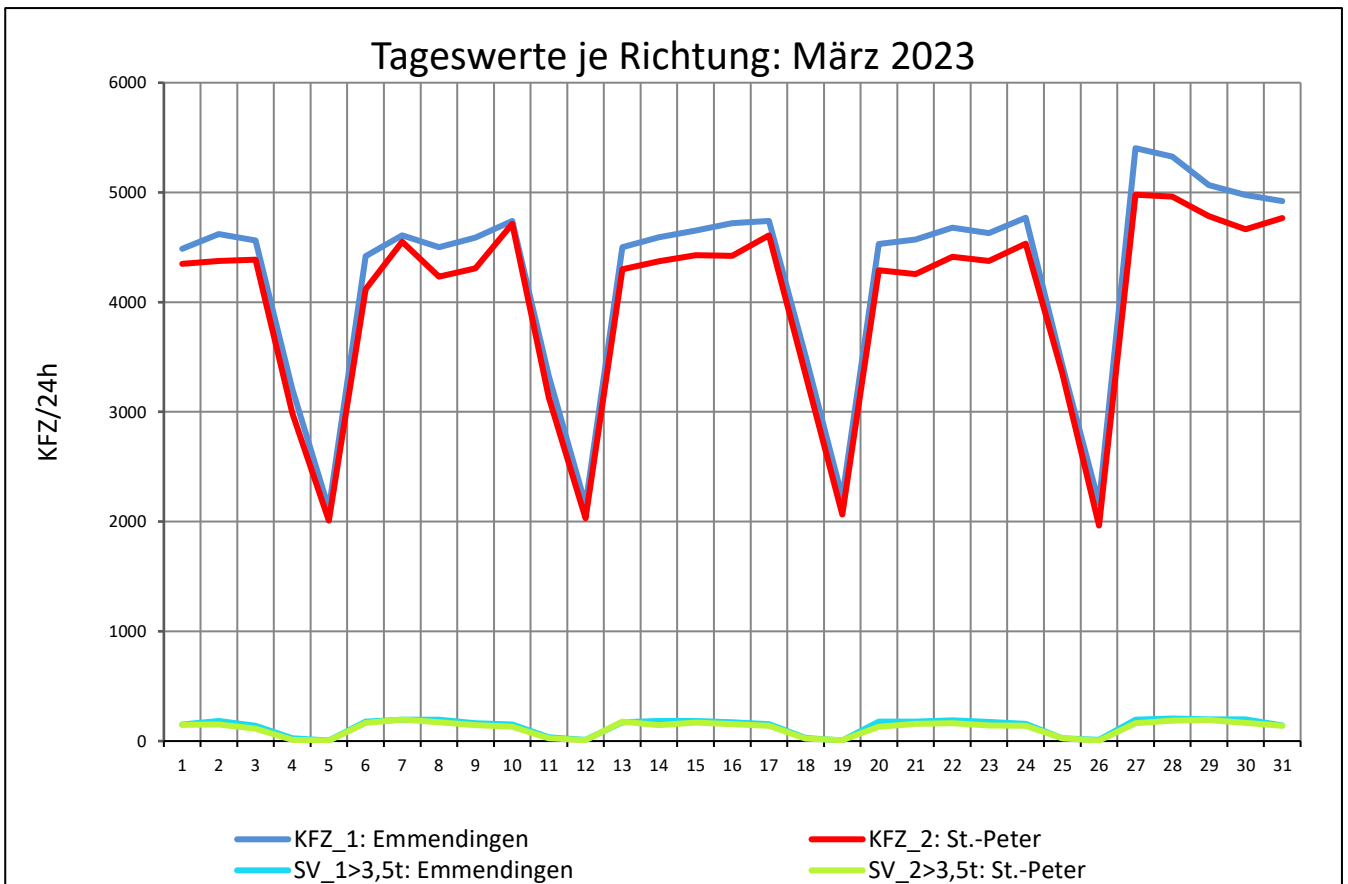
Zst.: **Waldkirch 1**

TK-/Zst-Nr.: 7913/1205

L 186

Richtung 1 : **Emmendingen**

Richtung 2 : **St.-Peter**



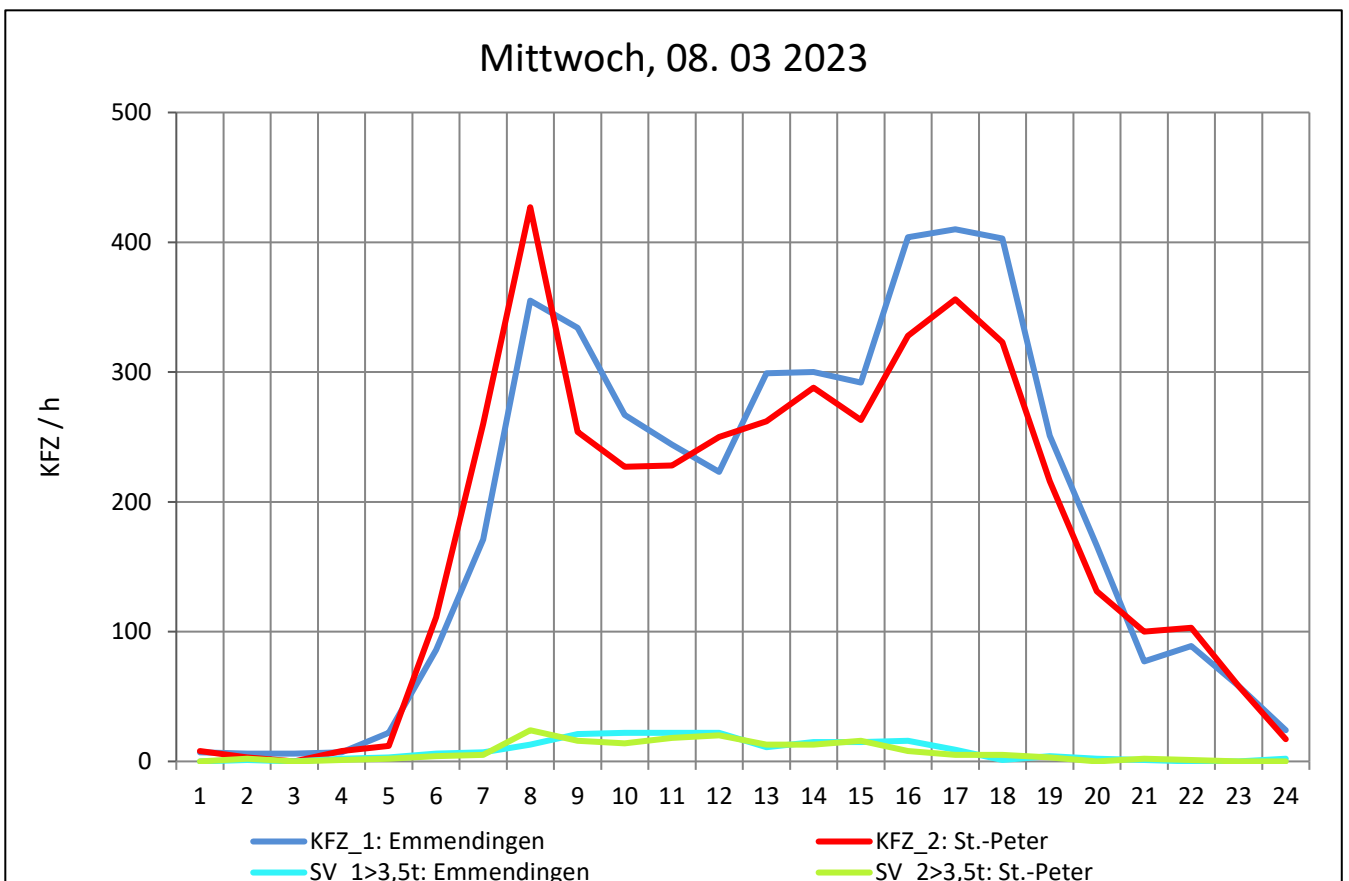
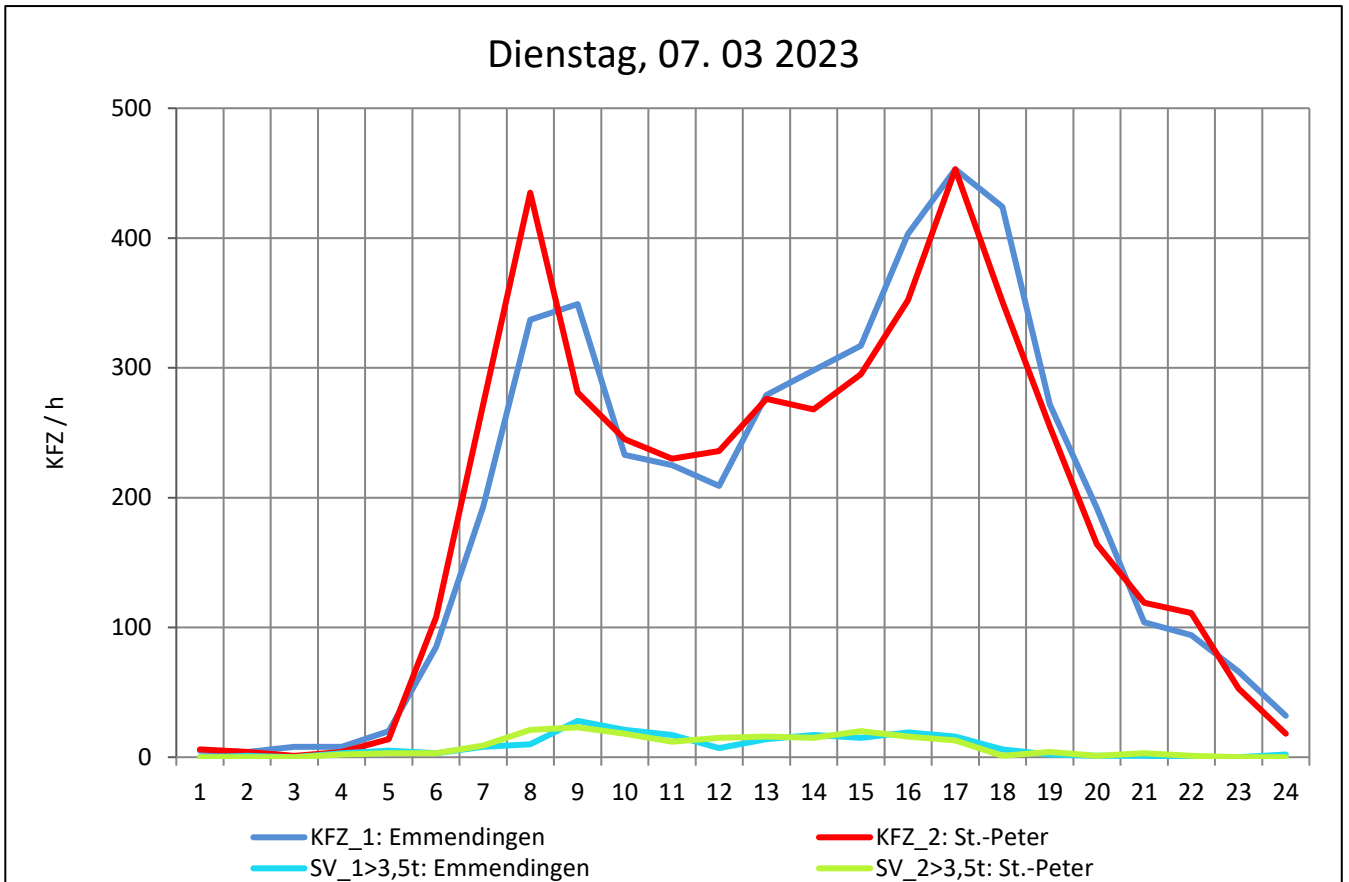
Zst.: **Waldkirch 1**

TK-/Zst-Nr.: 7913/1205

L 186

Richtung 1 : **Emmendingen**

Richtung 2 : **St.-Peter**



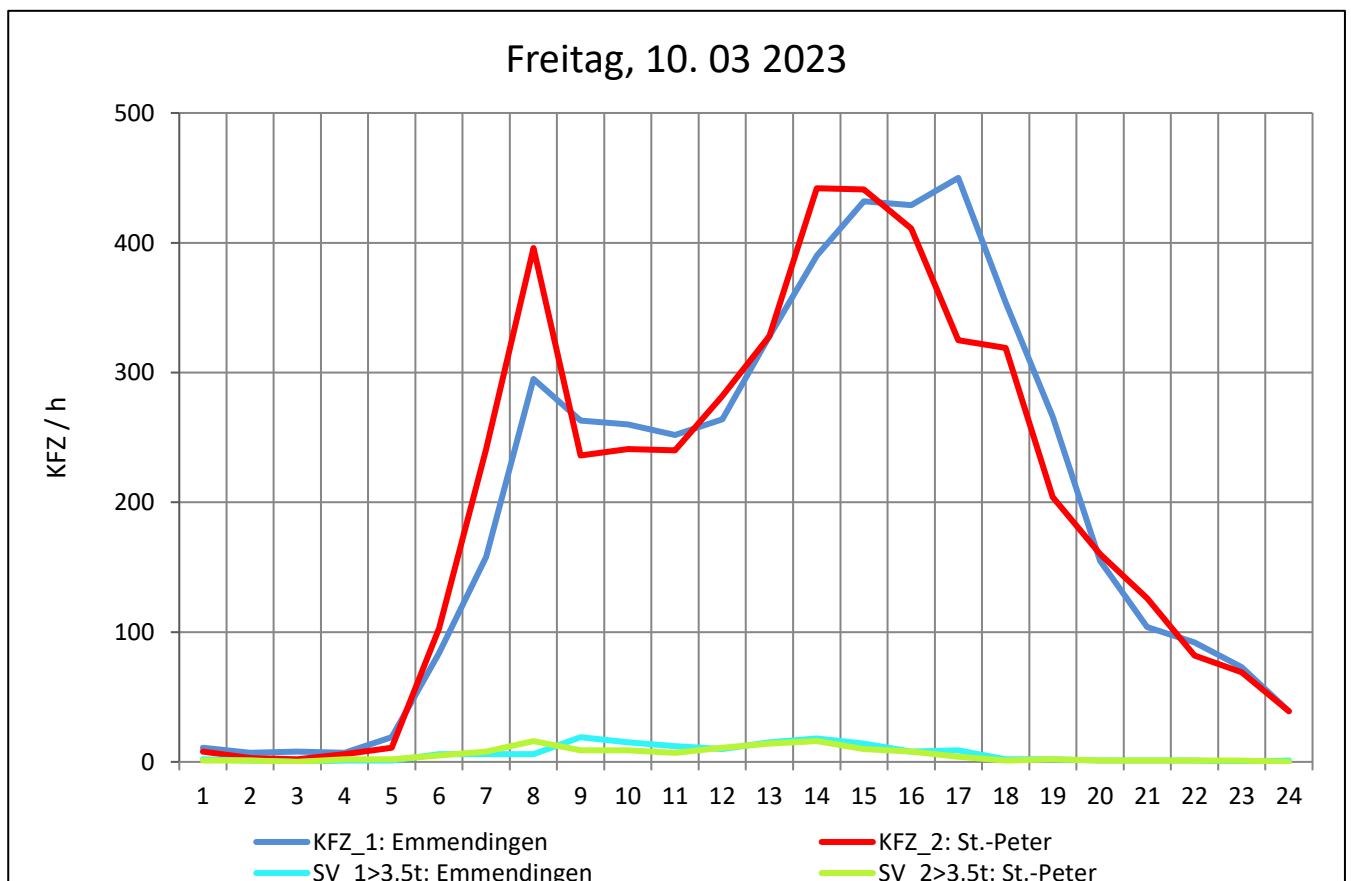
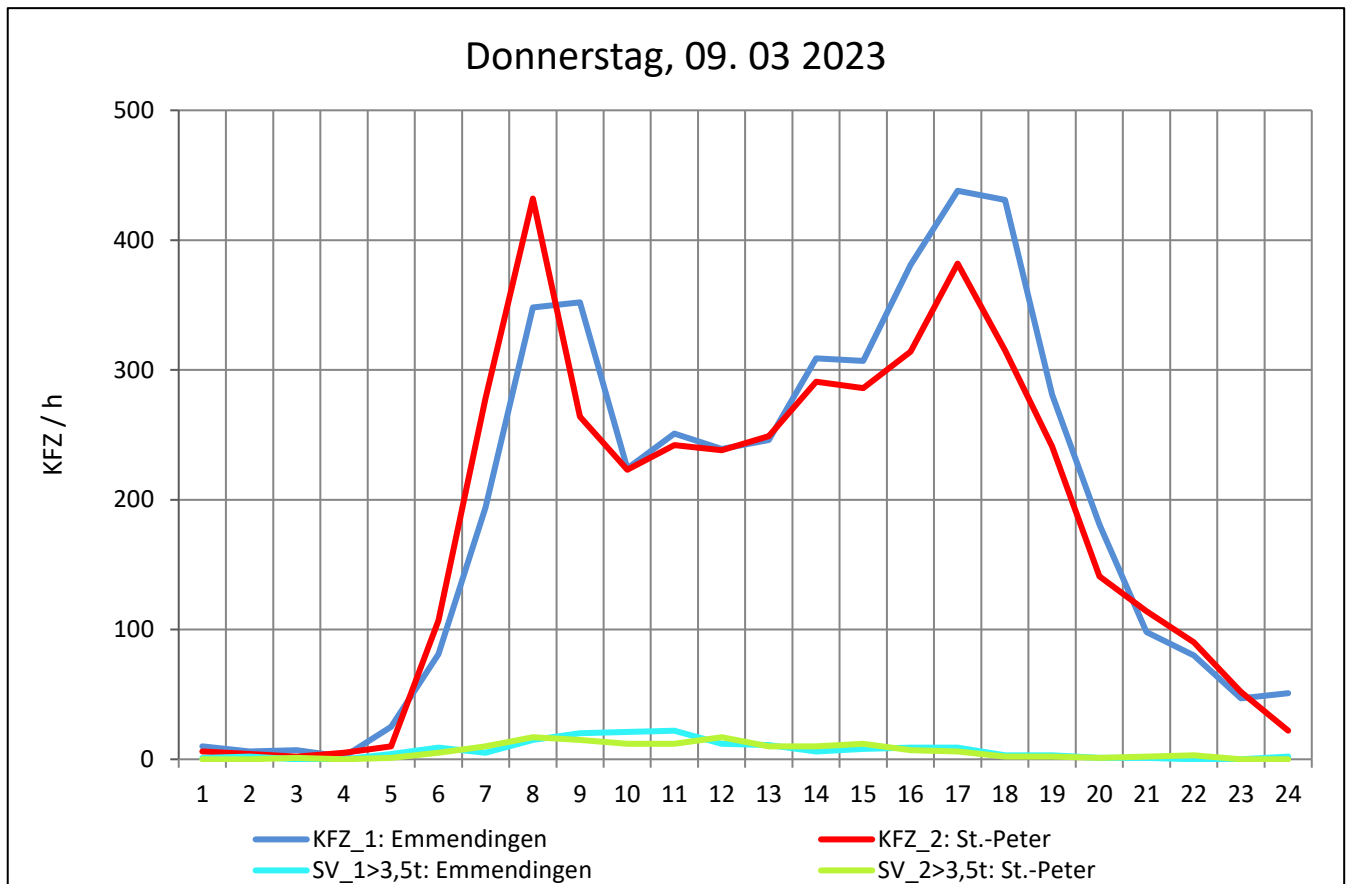
Zst.: **Waldkirch 1**

TK-/Zst-Nr.: 7913/1205

L 186

Richtung 1 : **Emmendingen**

Richtung 2 : **St.-Peter**



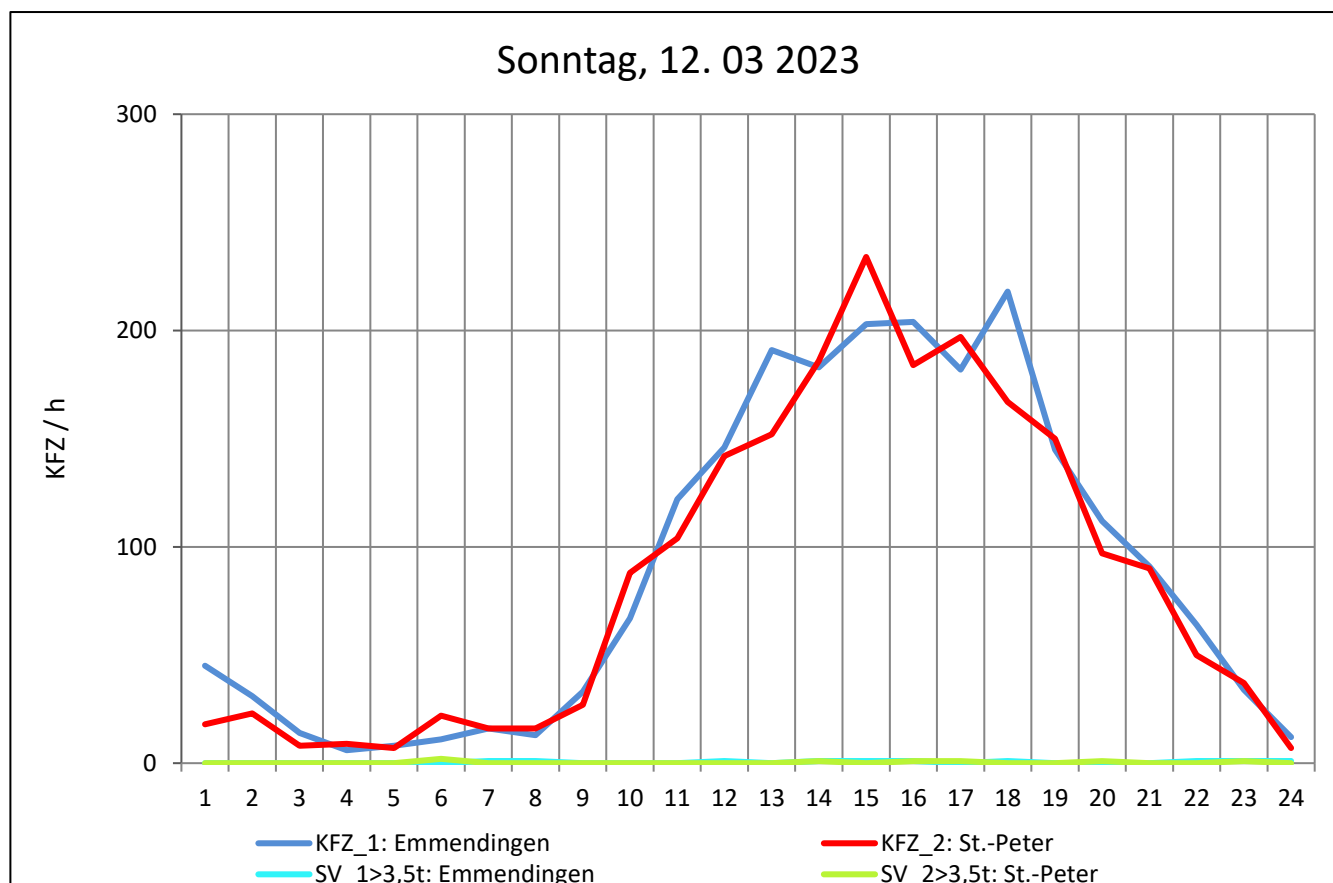
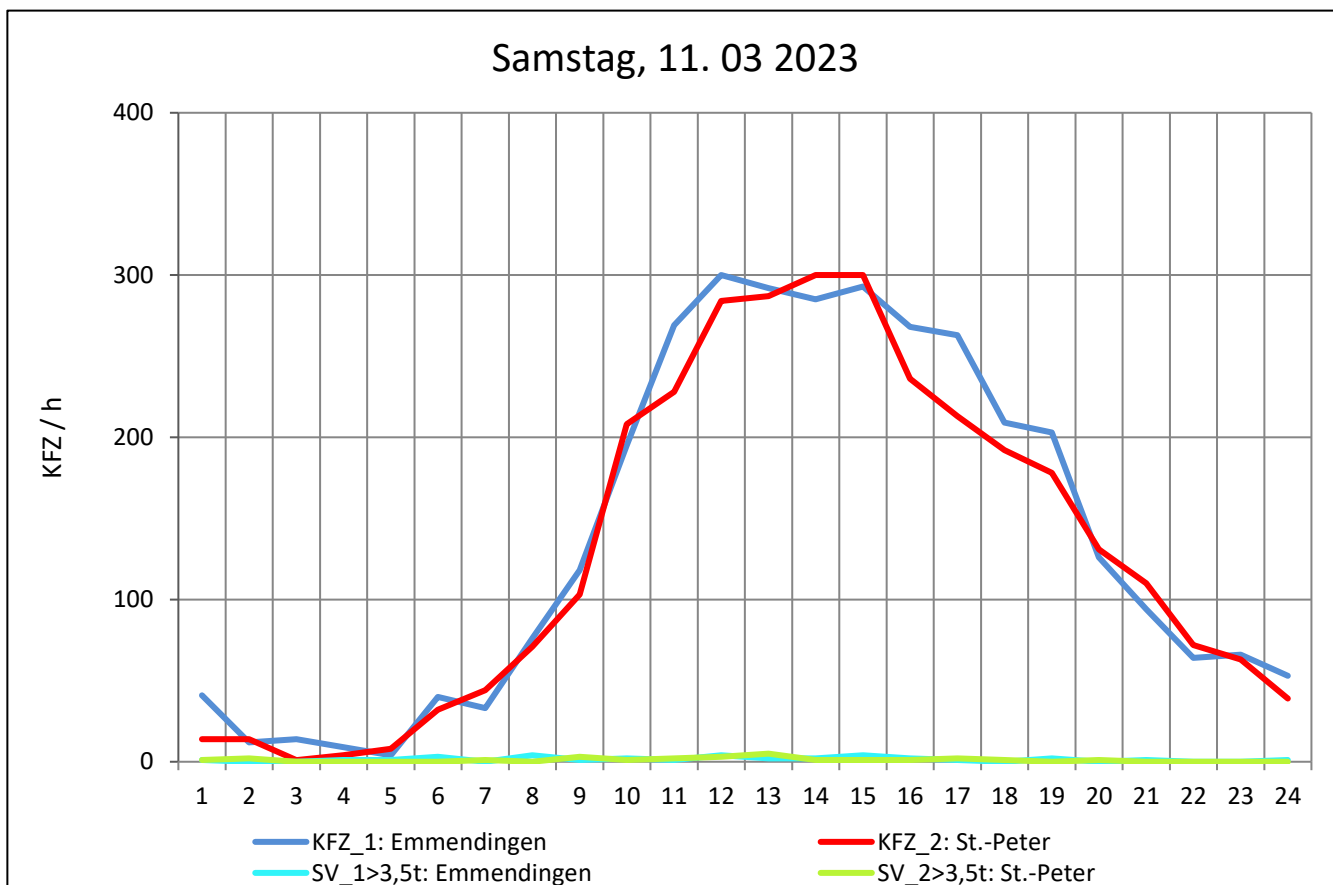
Zst.: **Waldkirch 1**

TK-/Zst-Nr.: 7913/1205

L 186

Richtung 1 : **Emmendingen**

Richtung 2 : **St.-Peter**



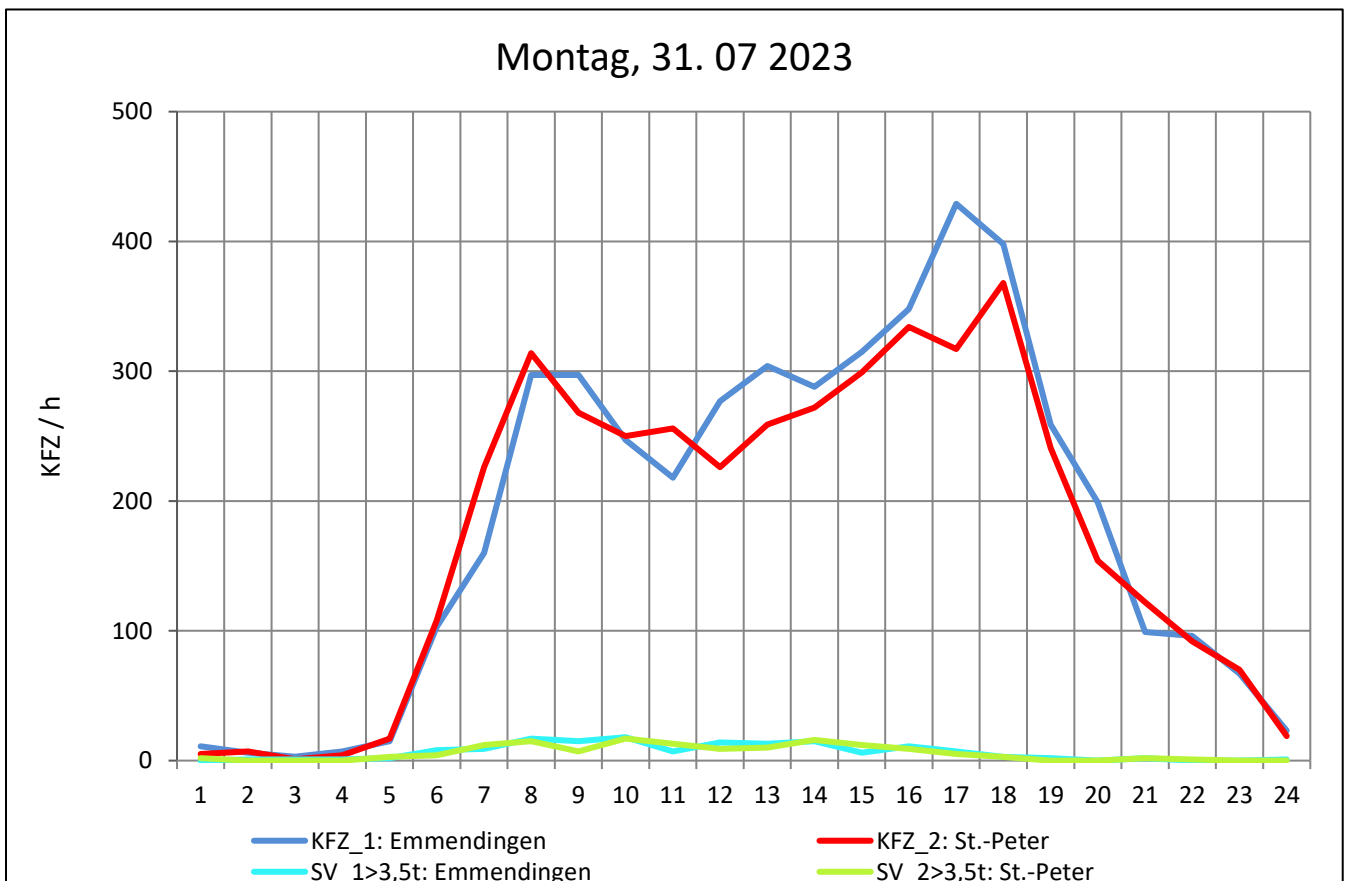
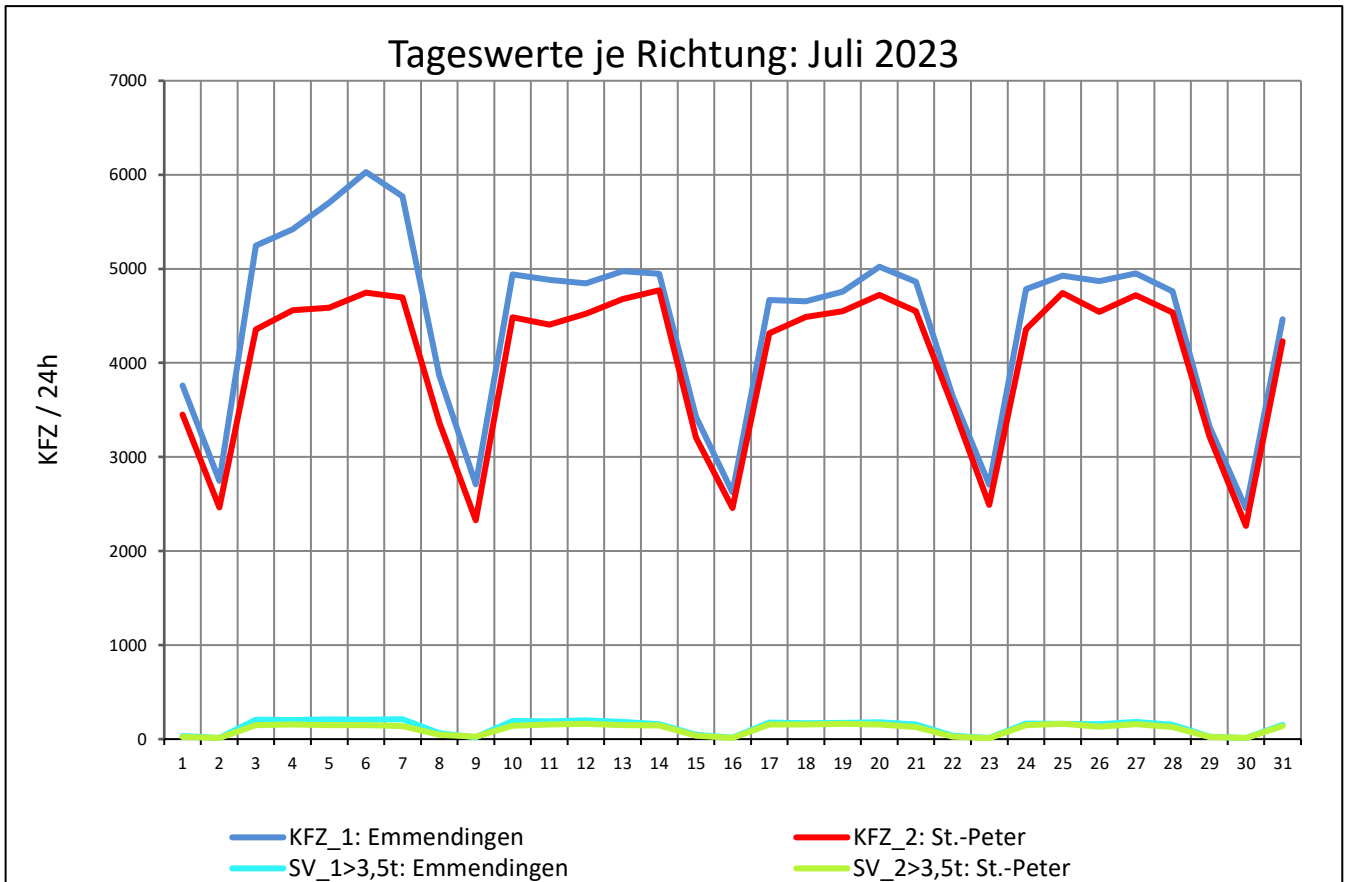
Zst.: **Waldkirch 1**

TK-/Zst-Nr.: 7913/1205

L 186

Richtung 1 : **Emmendingen**

Richtung 2 : **St.-Peter**



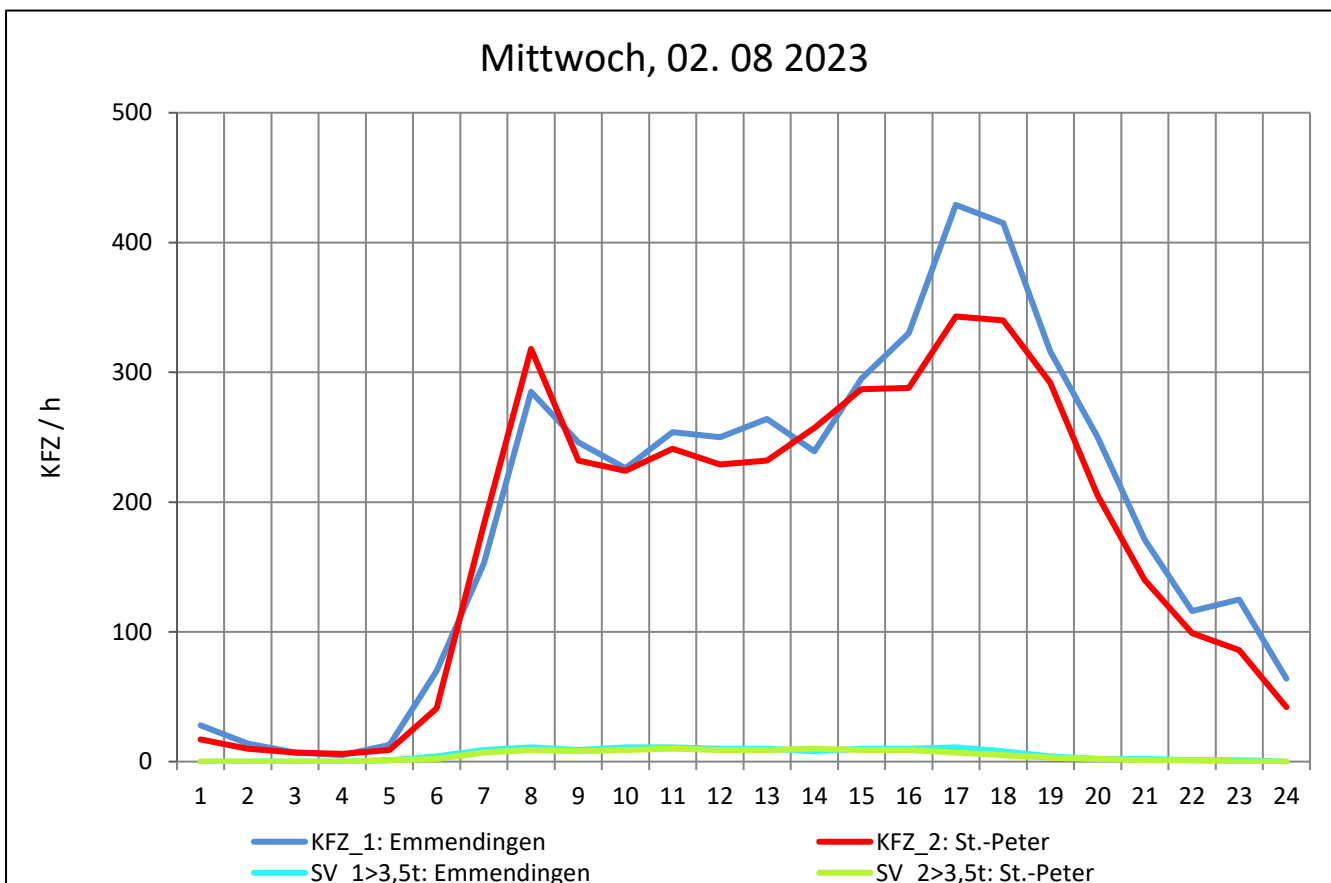
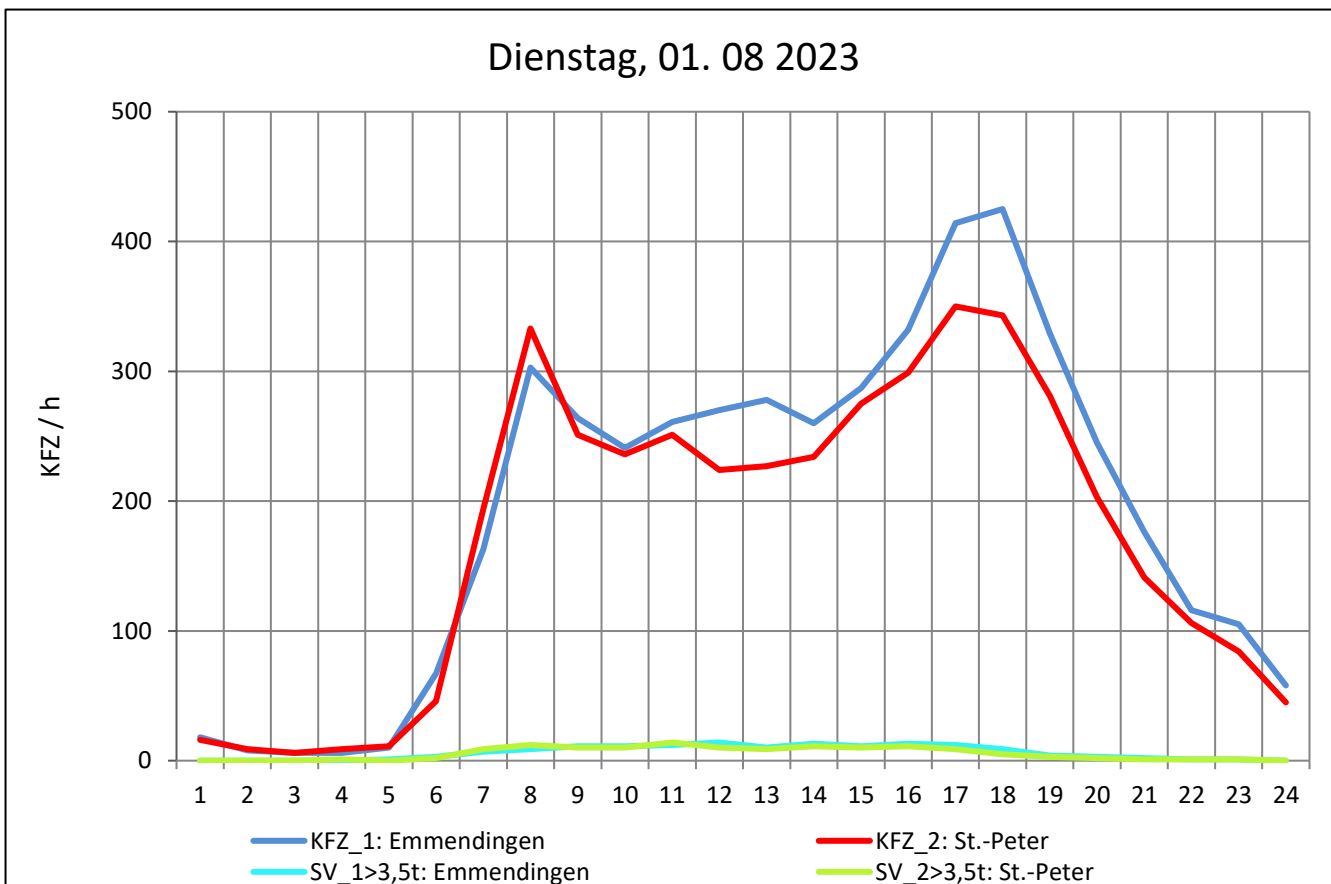
Zst.: **Waldkirch 1**

TK-/Zst-Nr.: 7913/1205

L 186

Richtung 1 : **Emmendingen**

Richtung 2 : **St.-Peter**



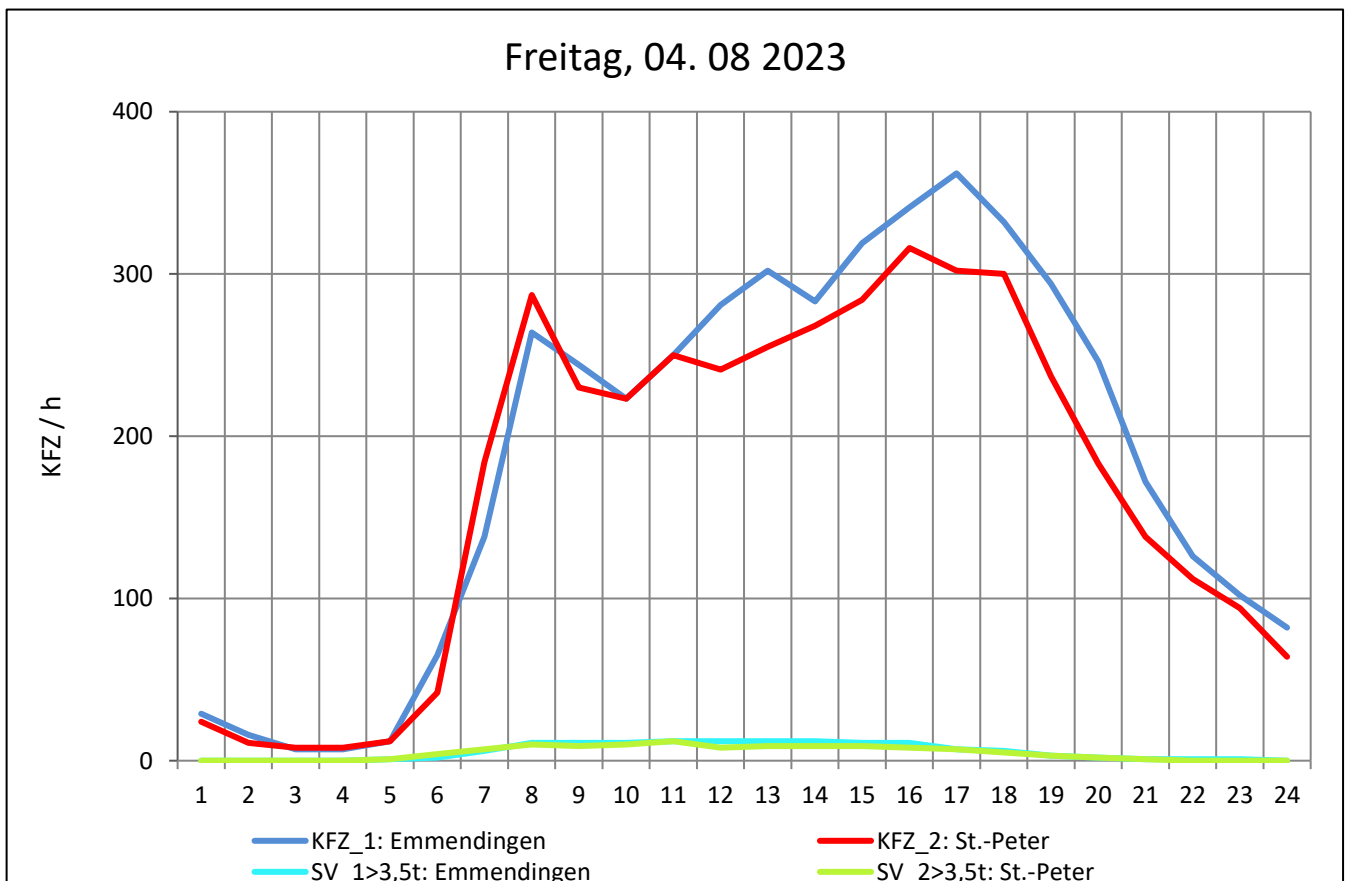
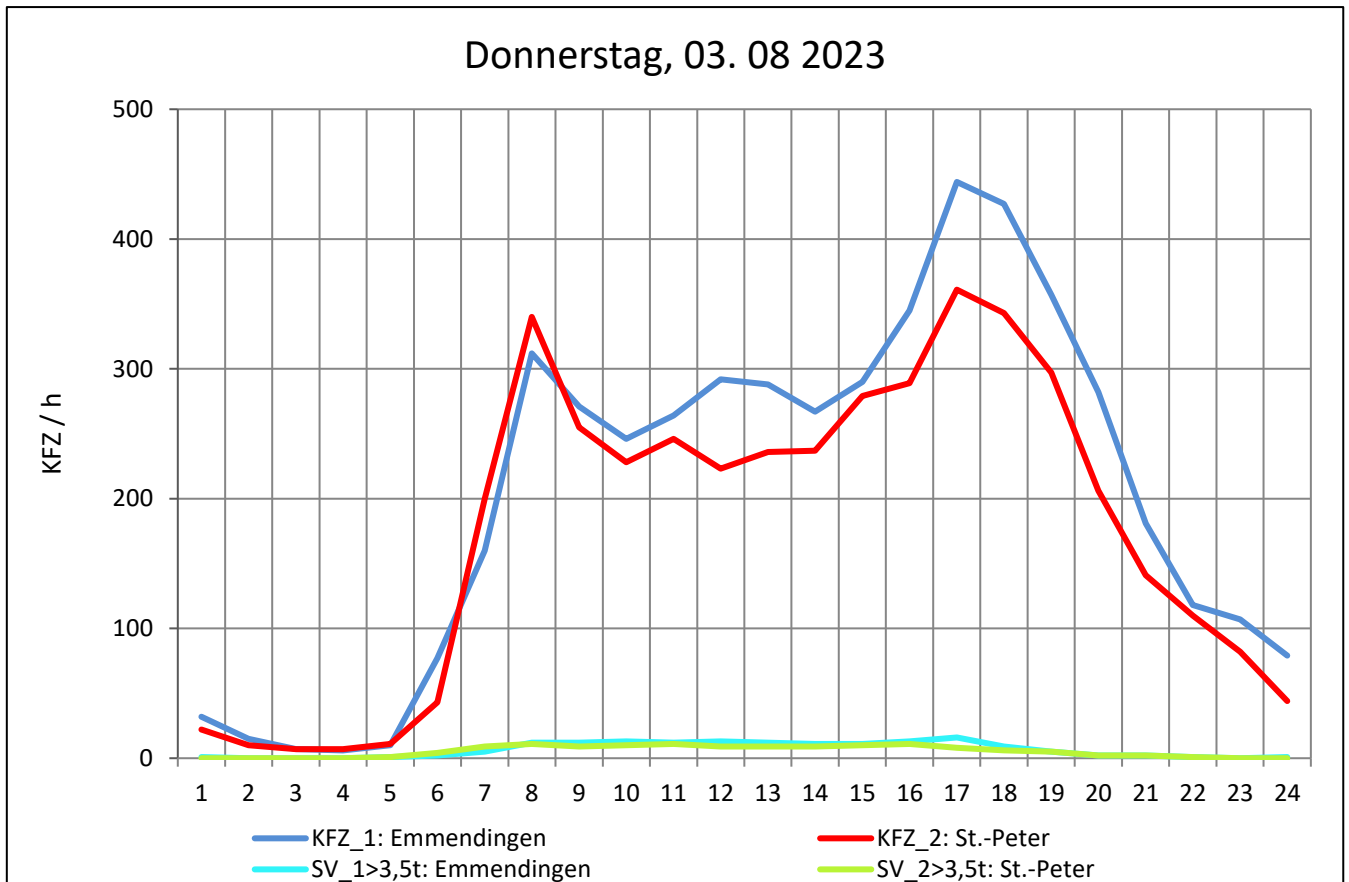
Zst.: **Waldkirch 1**

TK-/Zst-Nr.: 7913/1205

L 186

Richtung 1 : **Emmendingen**

Richtung 2 : **St.-Peter**



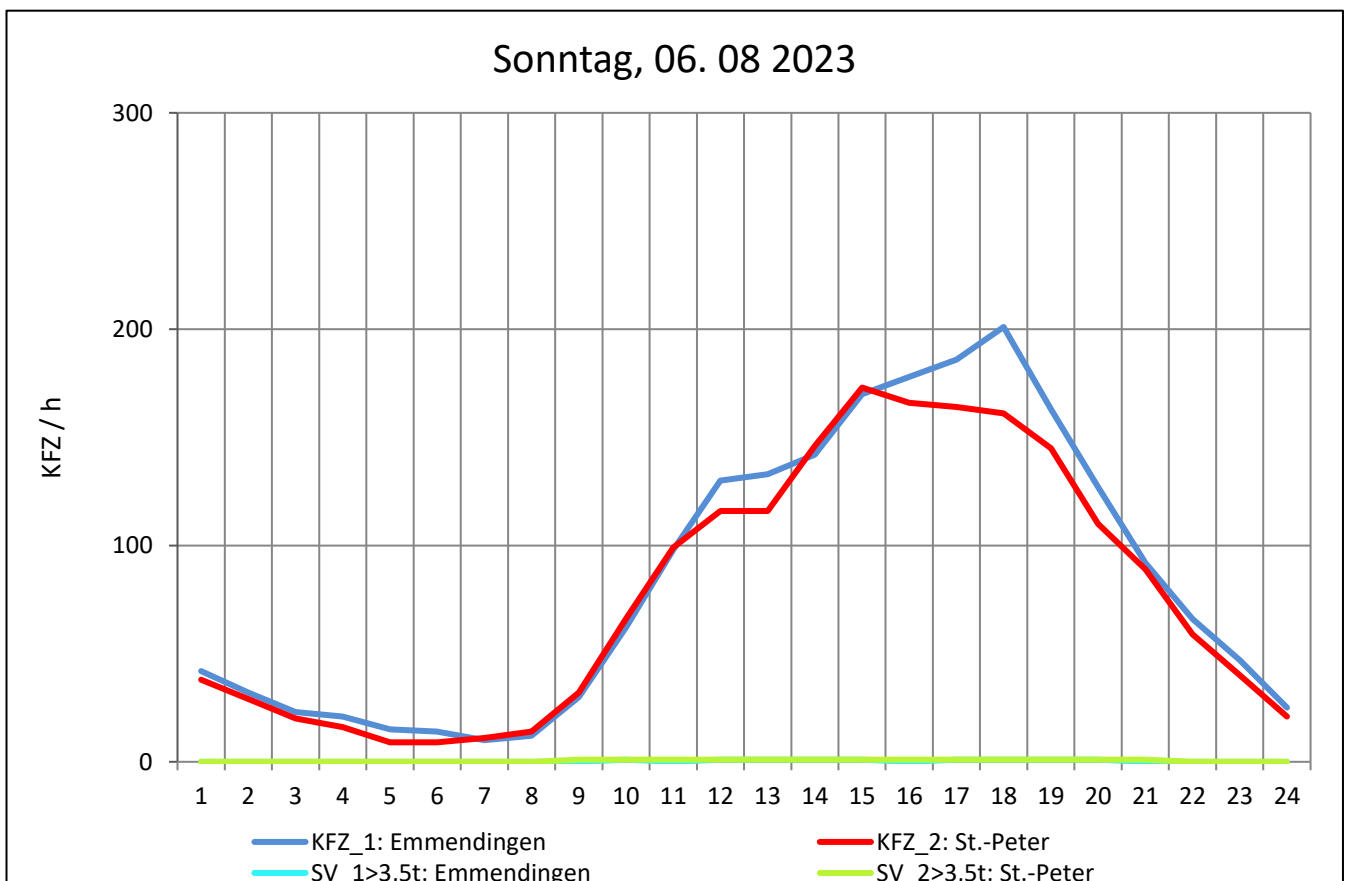
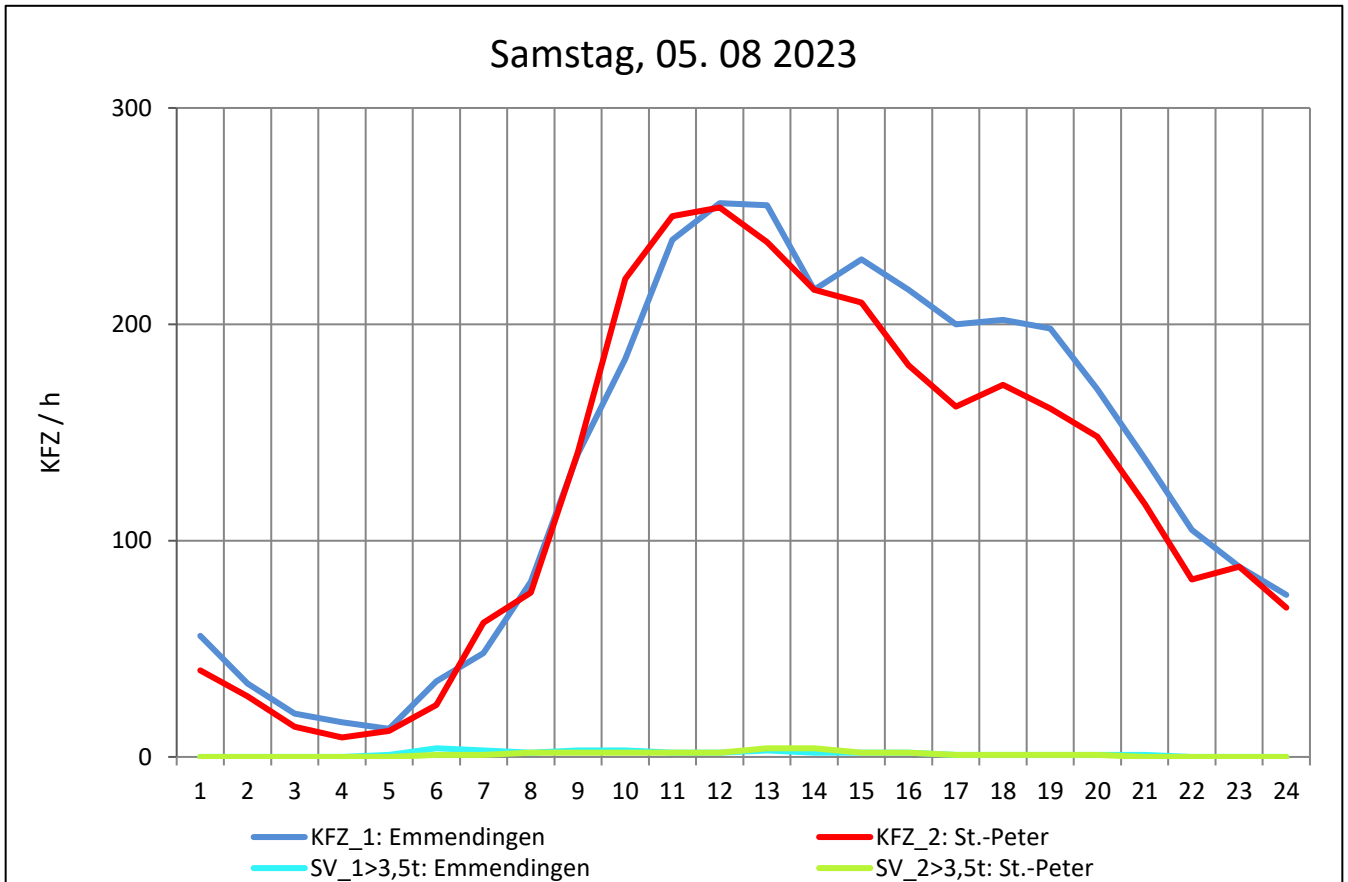
Zst.: **Waldkirch 1**

TK-/Zst-Nr.: 7913/1205

L 186

Richtung 1 : **Emmendingen**

Richtung 2 : **St.-Peter**



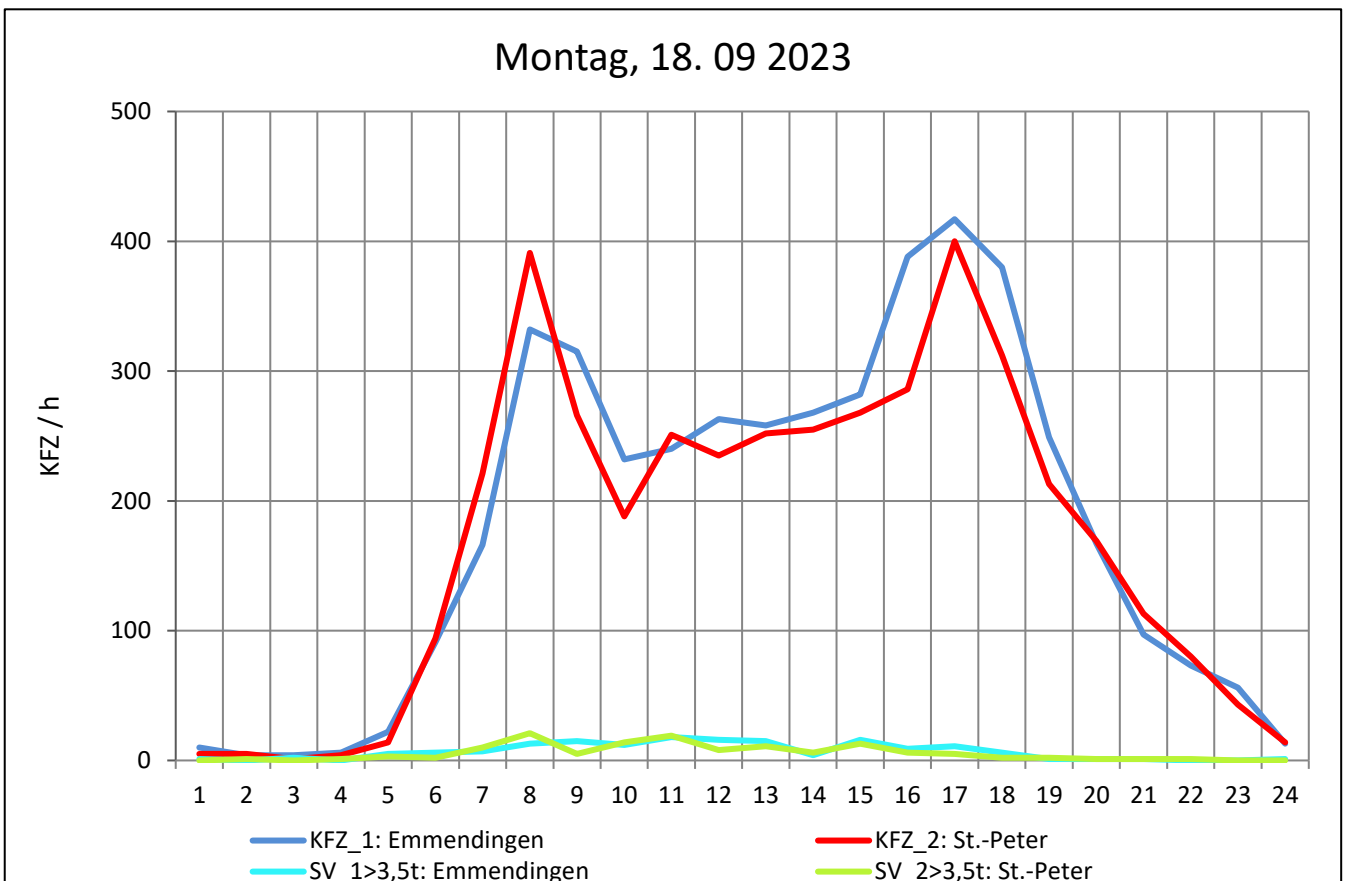
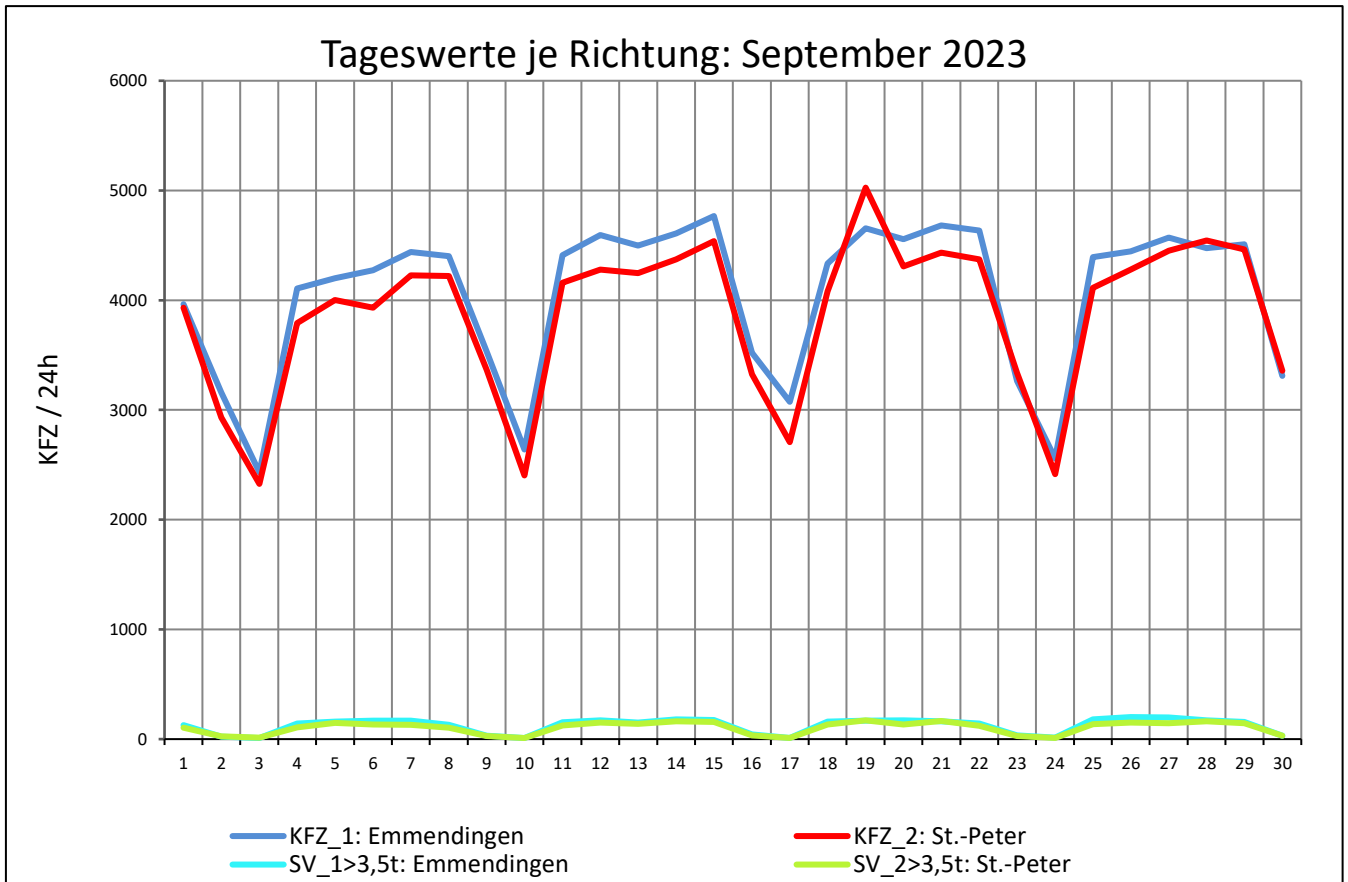
Zst.: **Waldkirch 1**

TK-/Zst-Nr.: 7913/1205

L 186

Richtung 1 : **Emmendingen**

Richtung 2 : **St.-Peter**



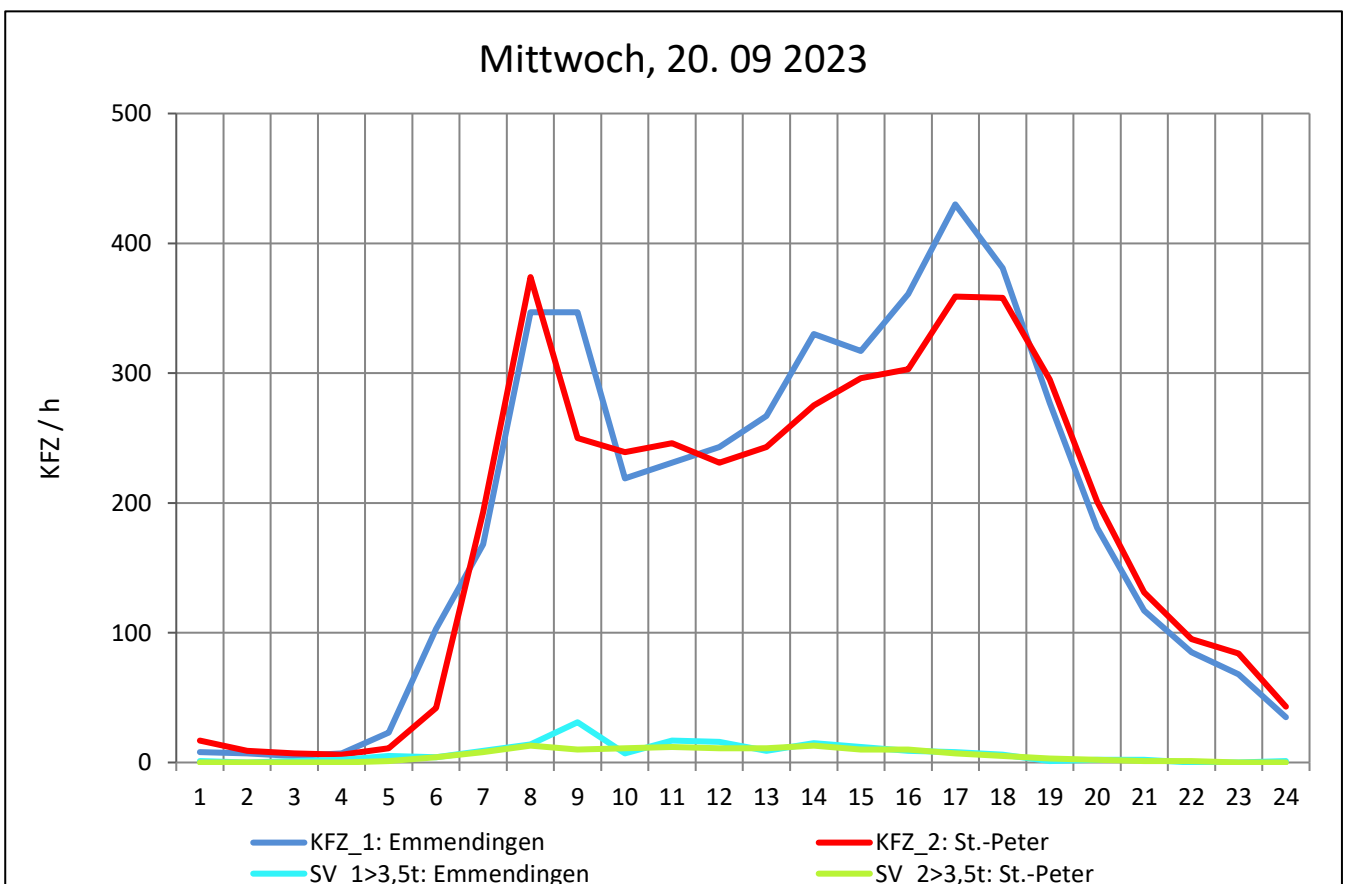
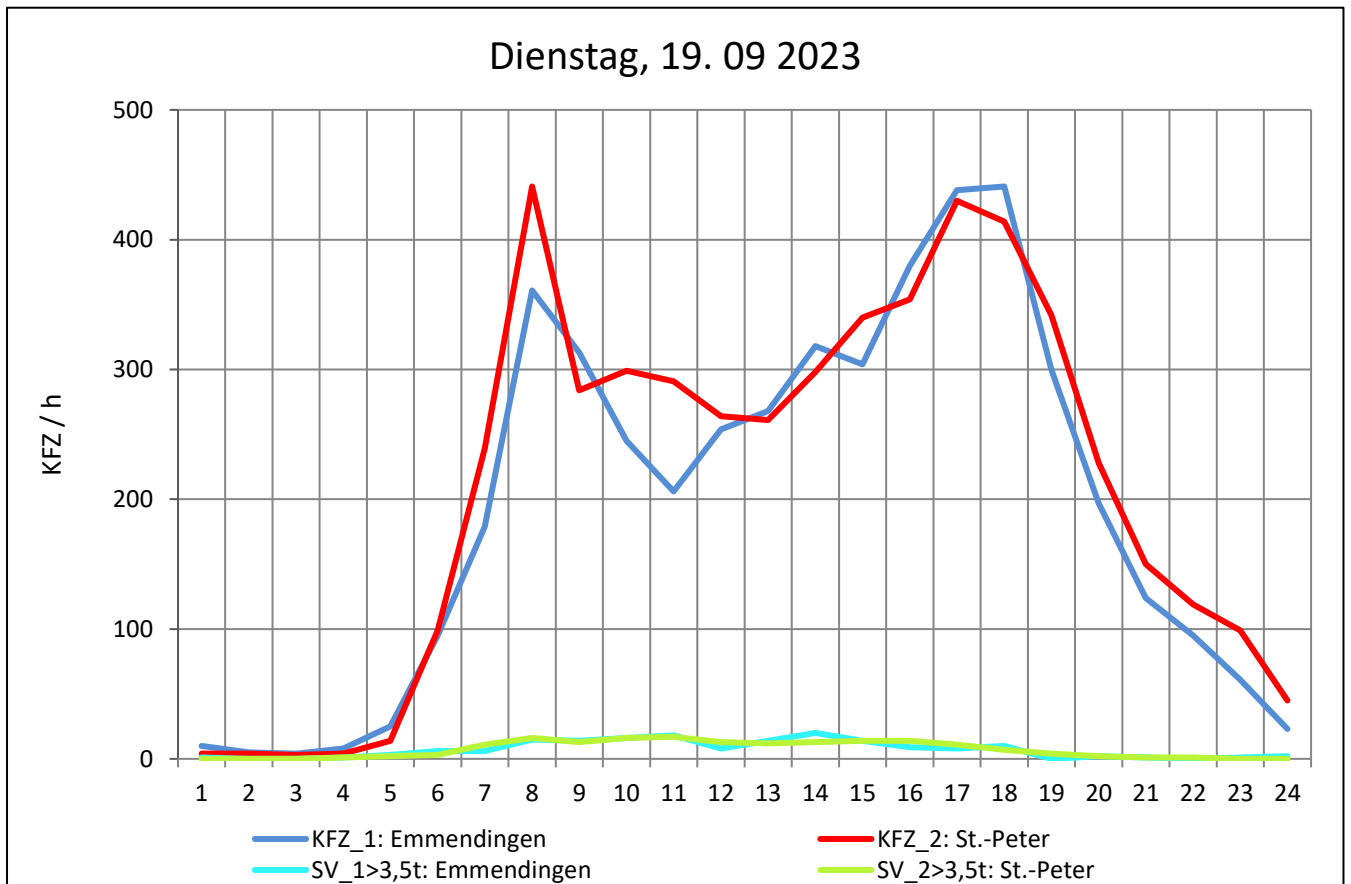
Zst.: **Waldkirch 1**

TK-/Zst-Nr.: 7913/1205

L 186

Richtung 1 : **Emmendingen**

Richtung 2 : **St.-Peter**



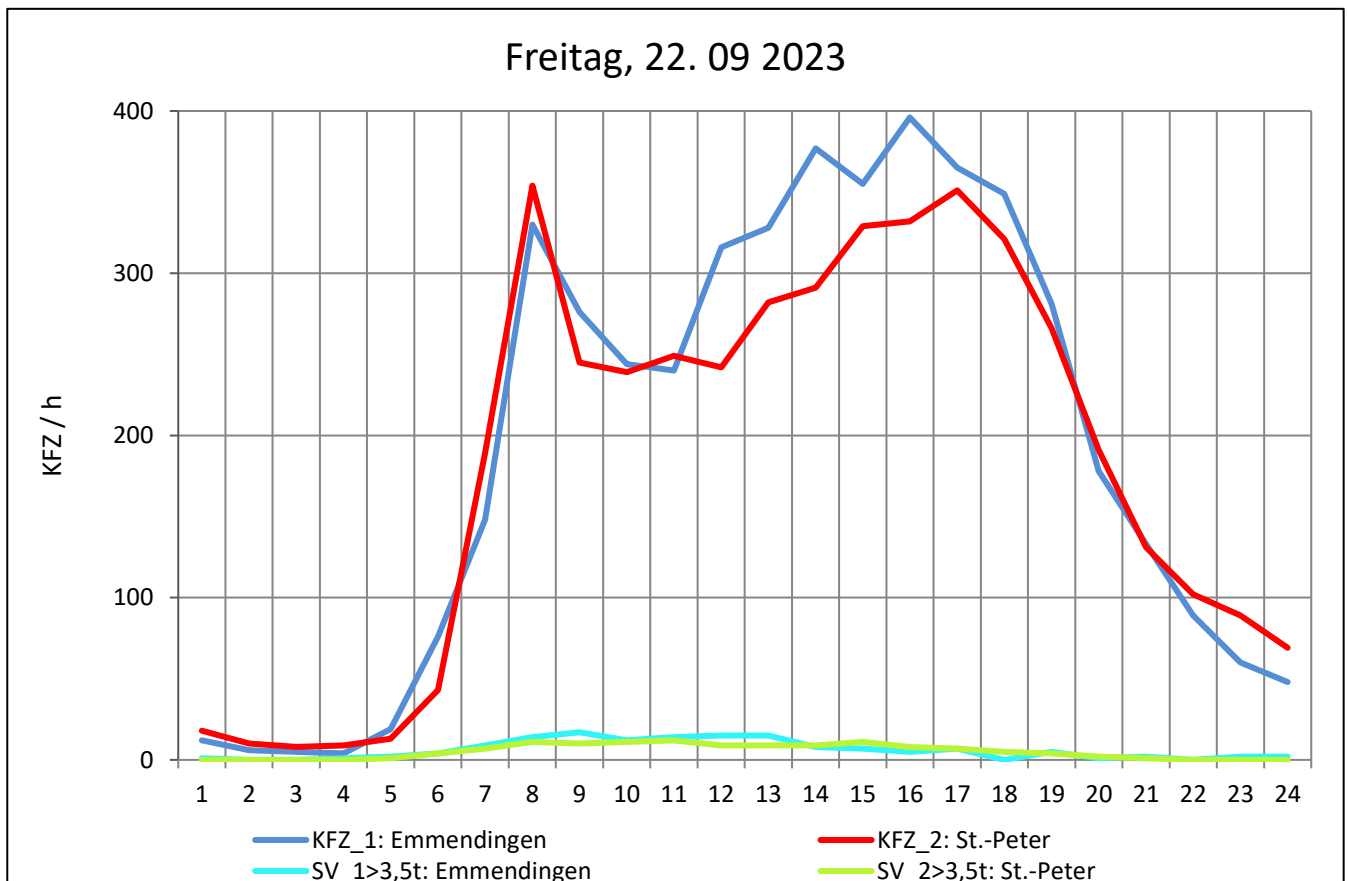
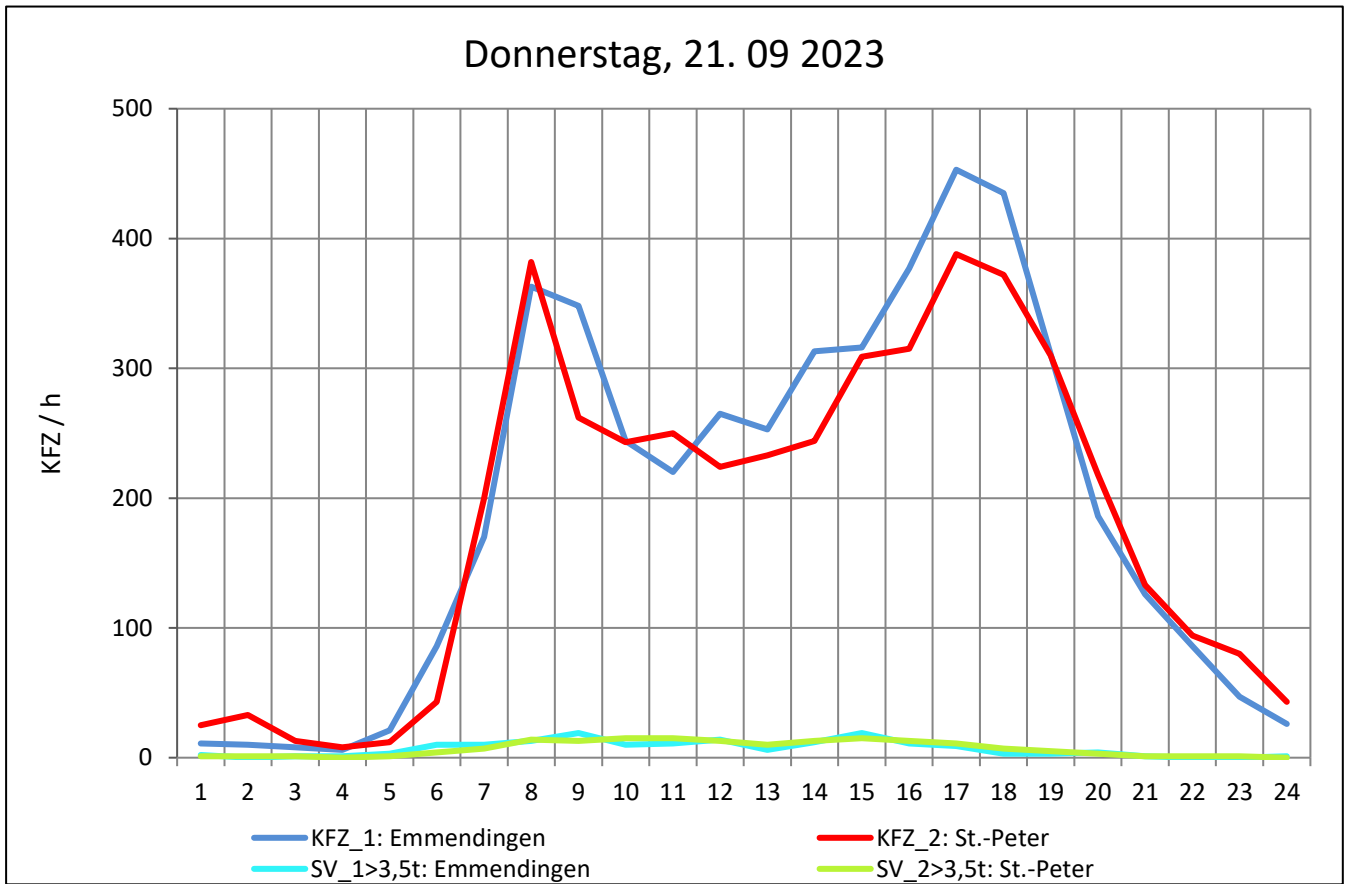
Zst.: **Waldkirch 1**

TK-/Zst-Nr.: 7913/1205

L 186

Richtung 1 : **Emmendingen**

Richtung 2 : **St.-Peter**



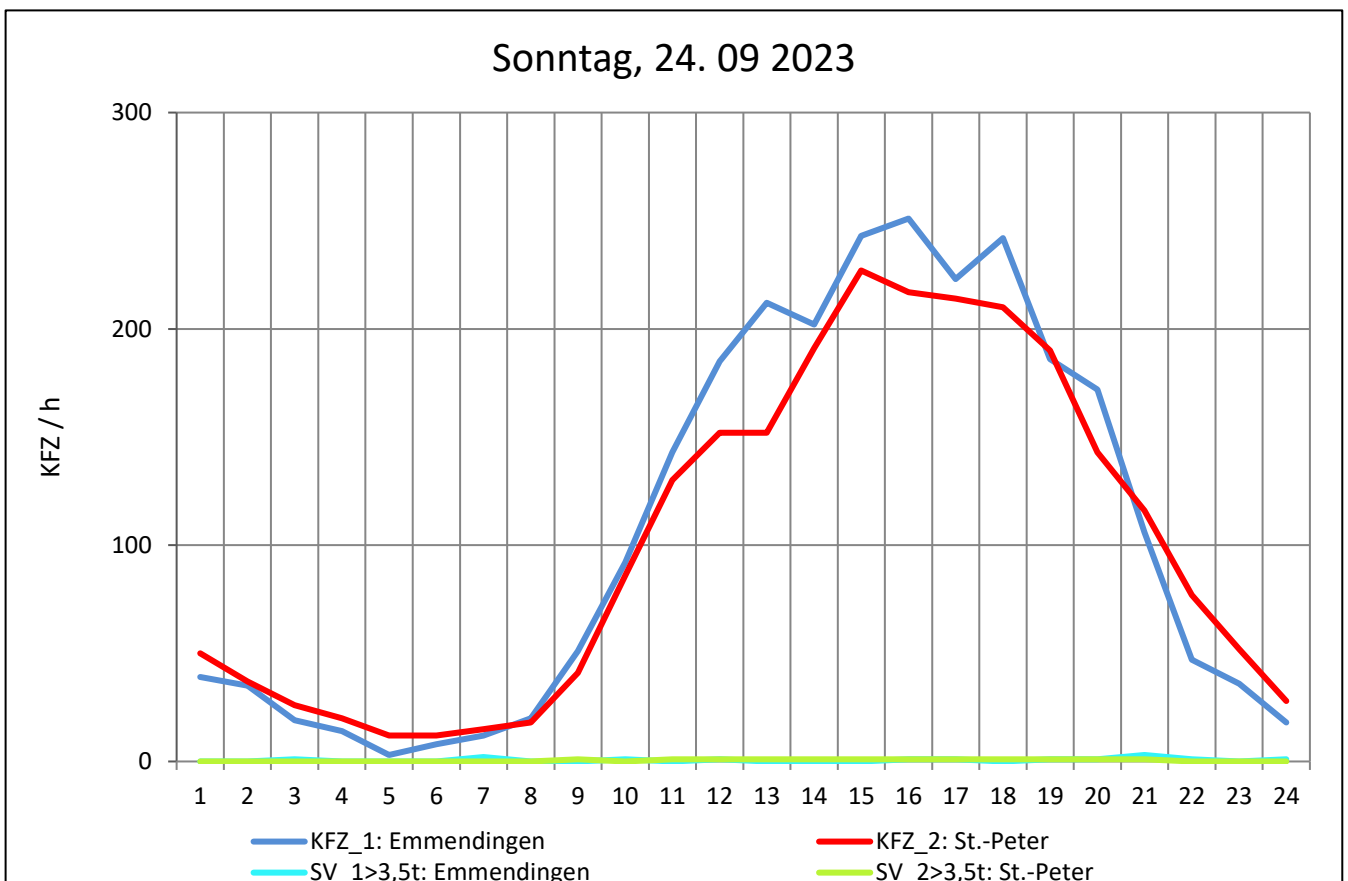
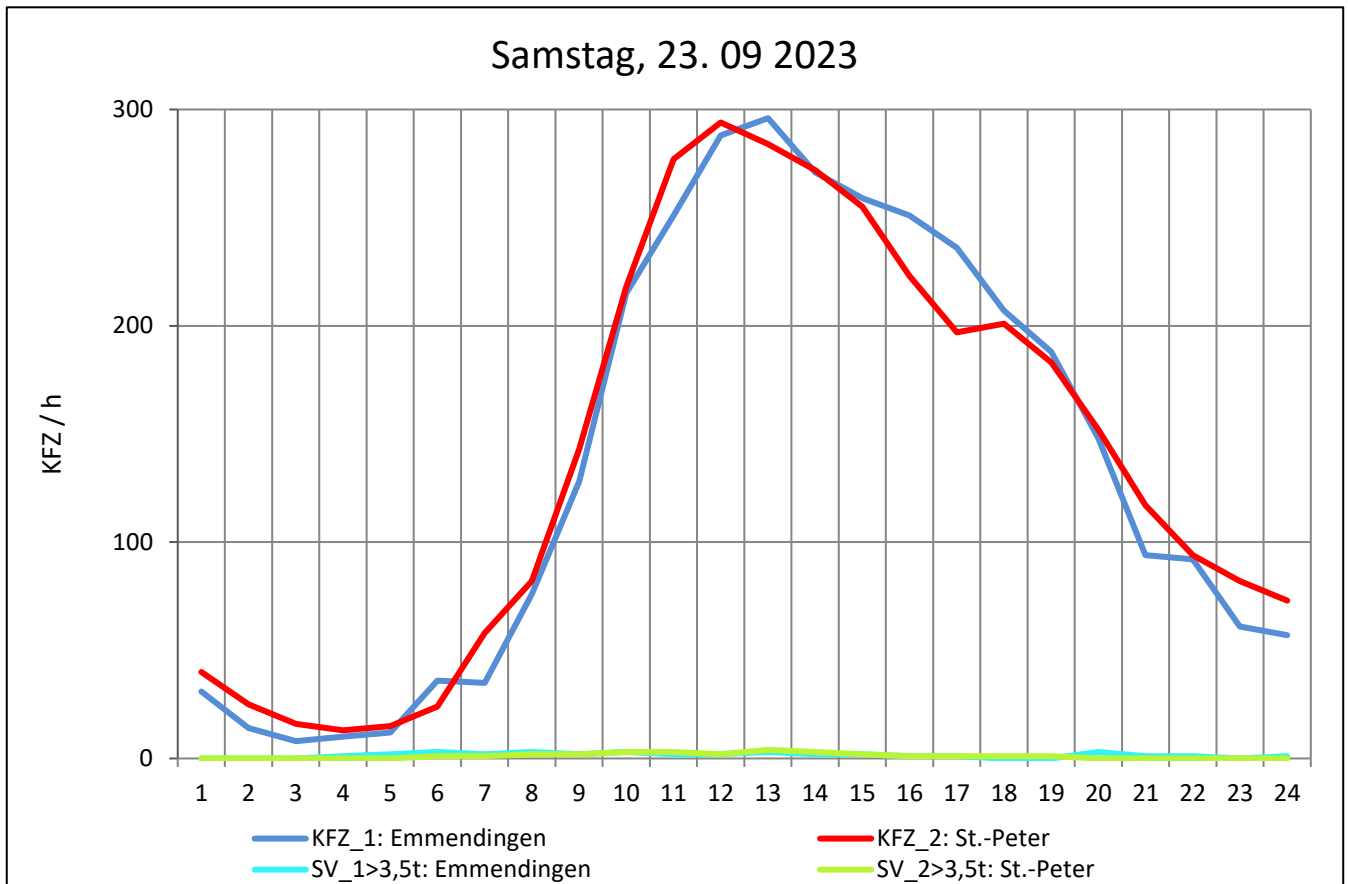
Zst.: **Waldkirch 1**

TK-/Zst-Nr.: 7913/1205

L 186

Richtung 1 : **Emmendingen**

Richtung 2 : **St.-Peter**



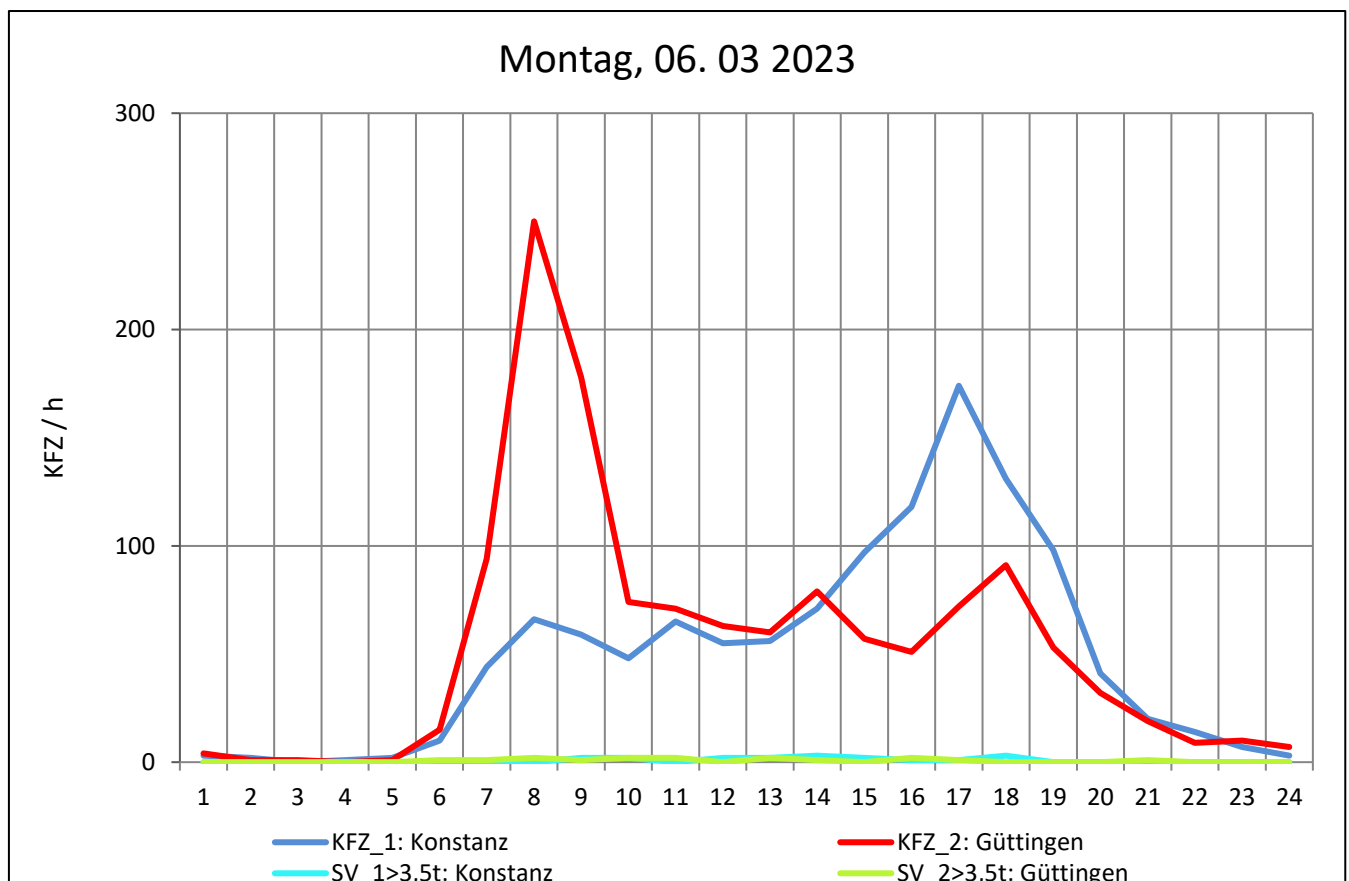
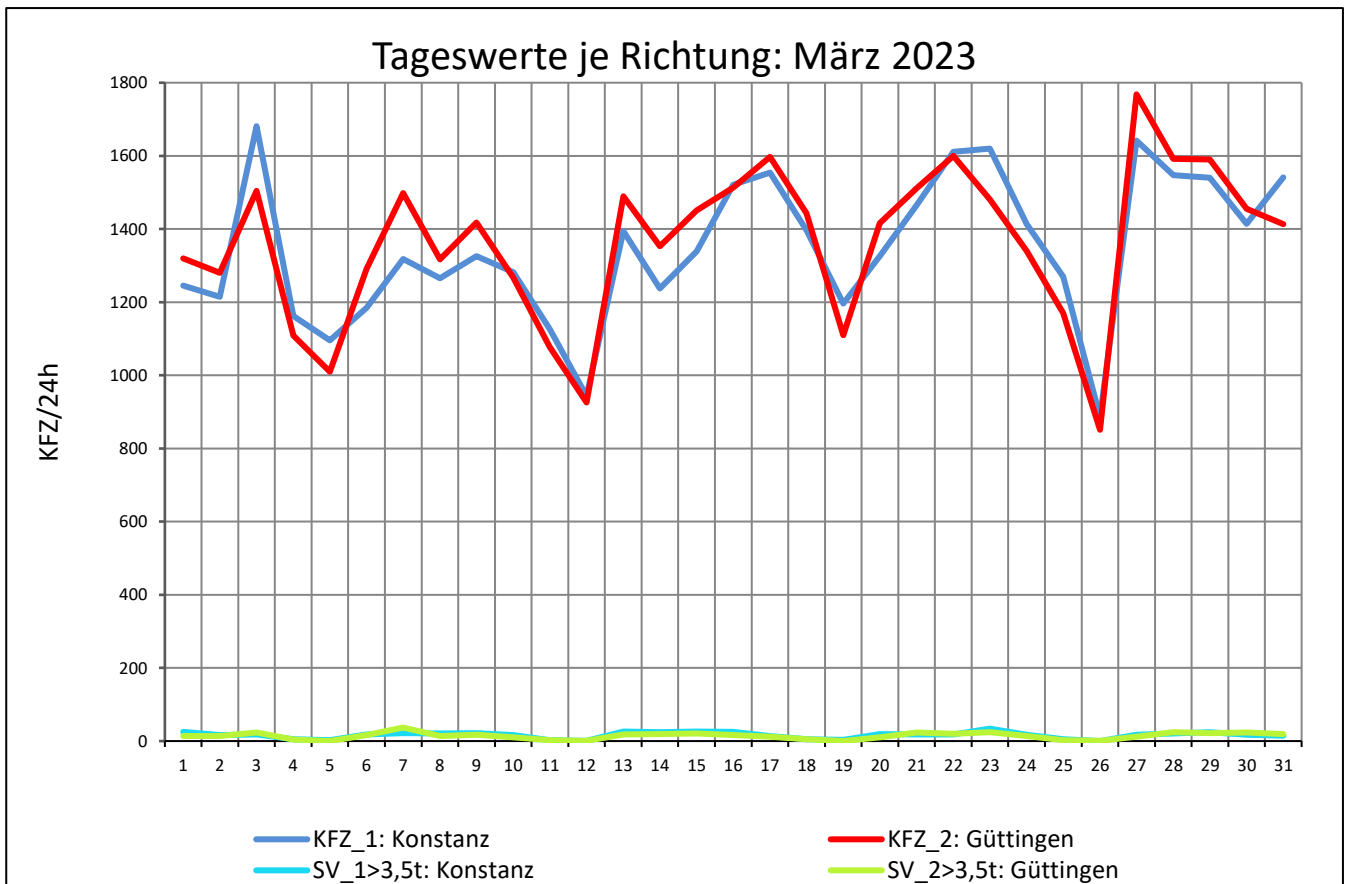
Zst.: **Langenrain**

TK-/Zst-Nr.: 8220/1203

L 220

Richtung 1 : **Konstanz**

Richtung 2 : **Güttingen**



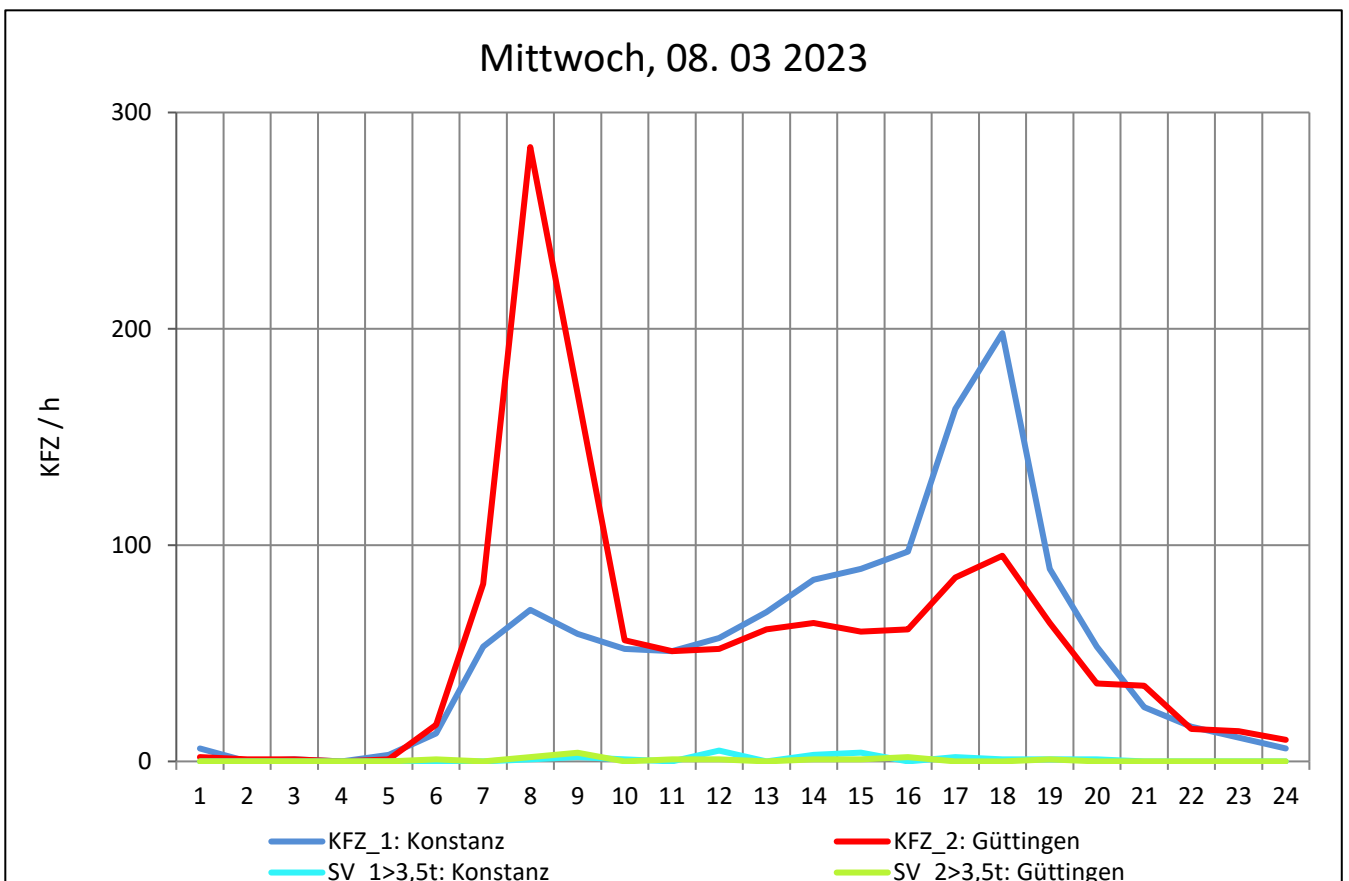
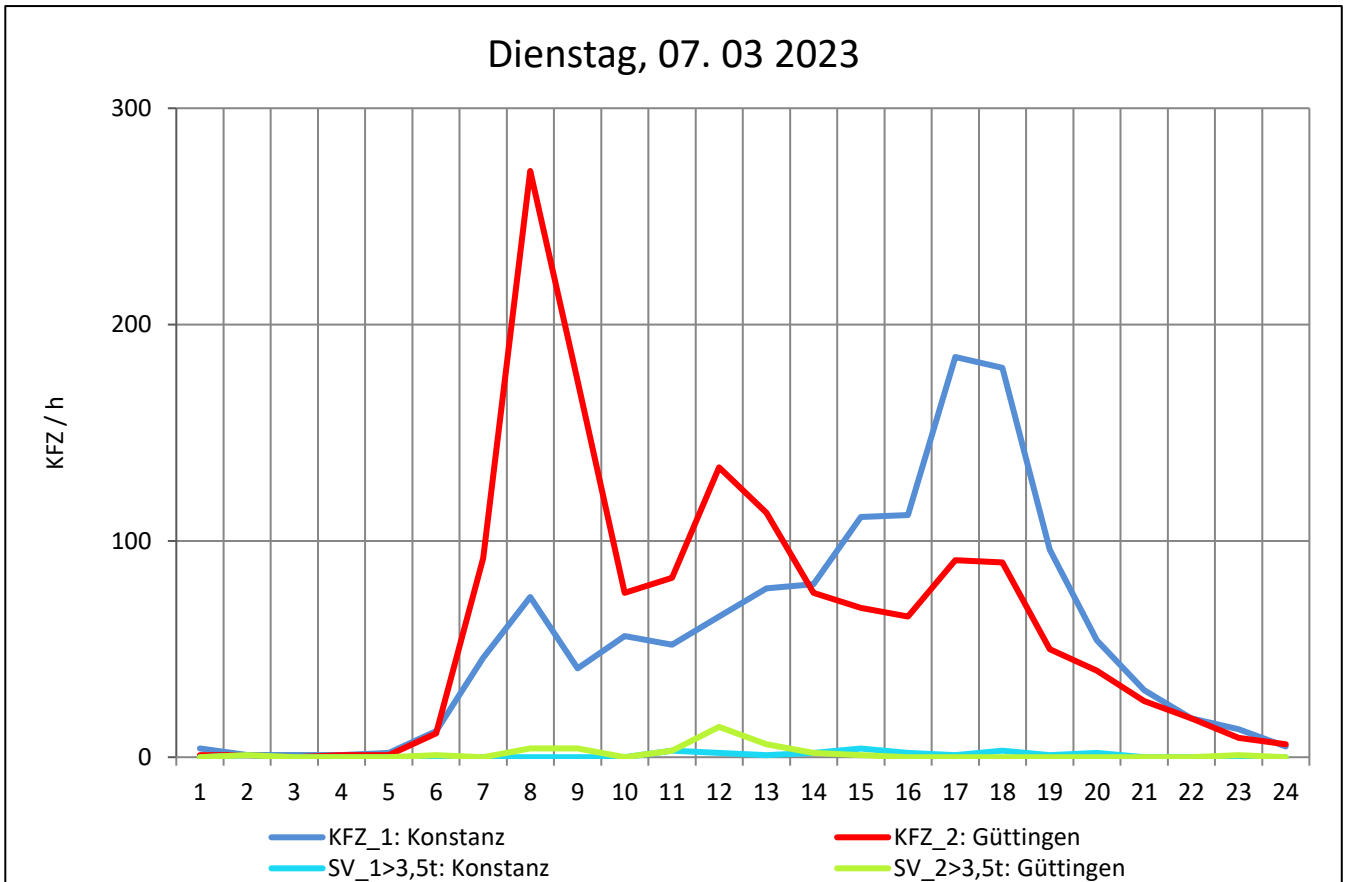
Zst.: **Langenrain**

TK-/Zst-Nr.: 8220/1203

L 220

Richtung 1 : **Konstanz**

Richtung 2 : **Güttingen**



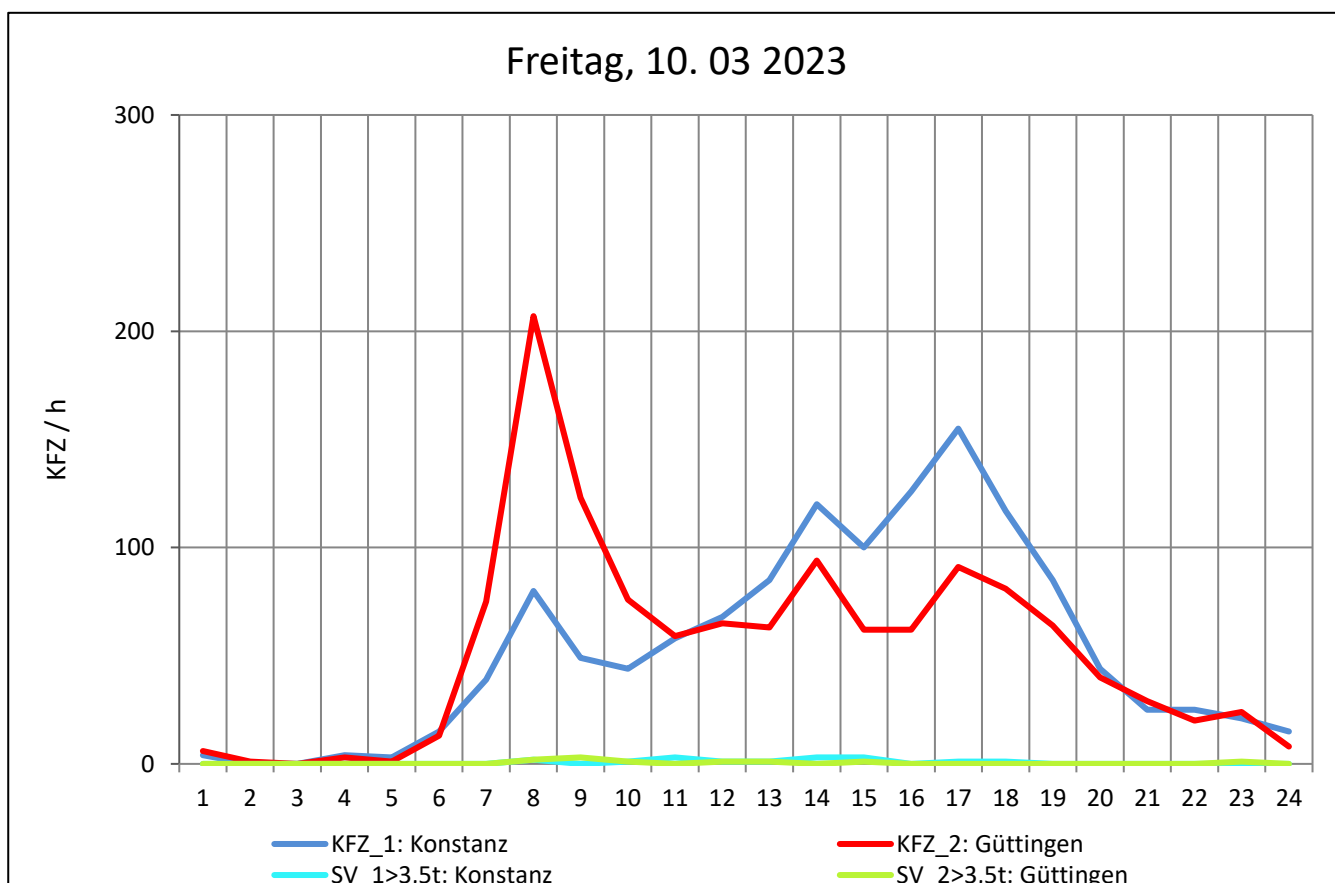
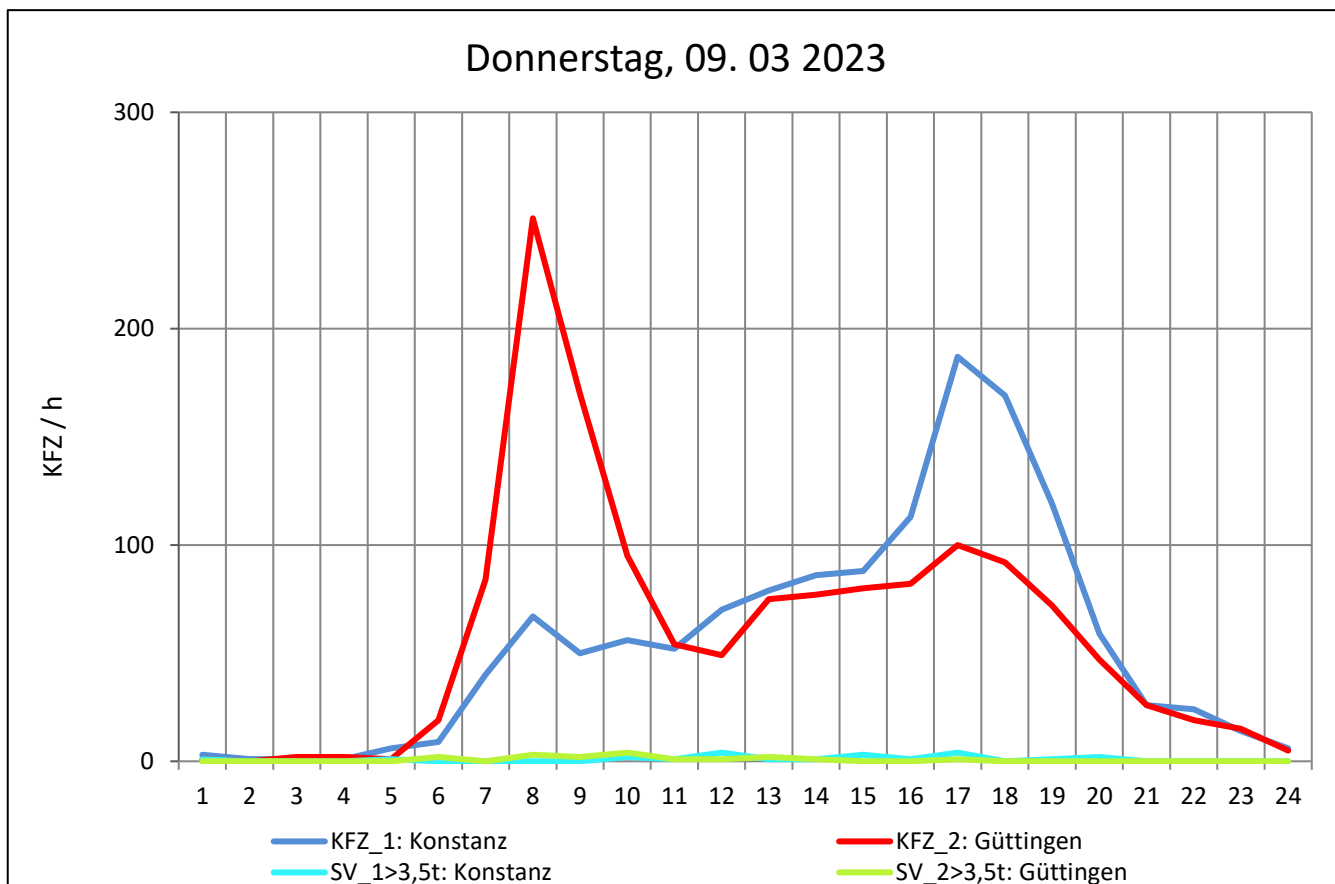
Zst.: **Langenrain**

TK-/Zst-Nr.: 8220/1203

L 220

Richtung 1 : **Konstanz**

Richtung 2 : **Göttingen**



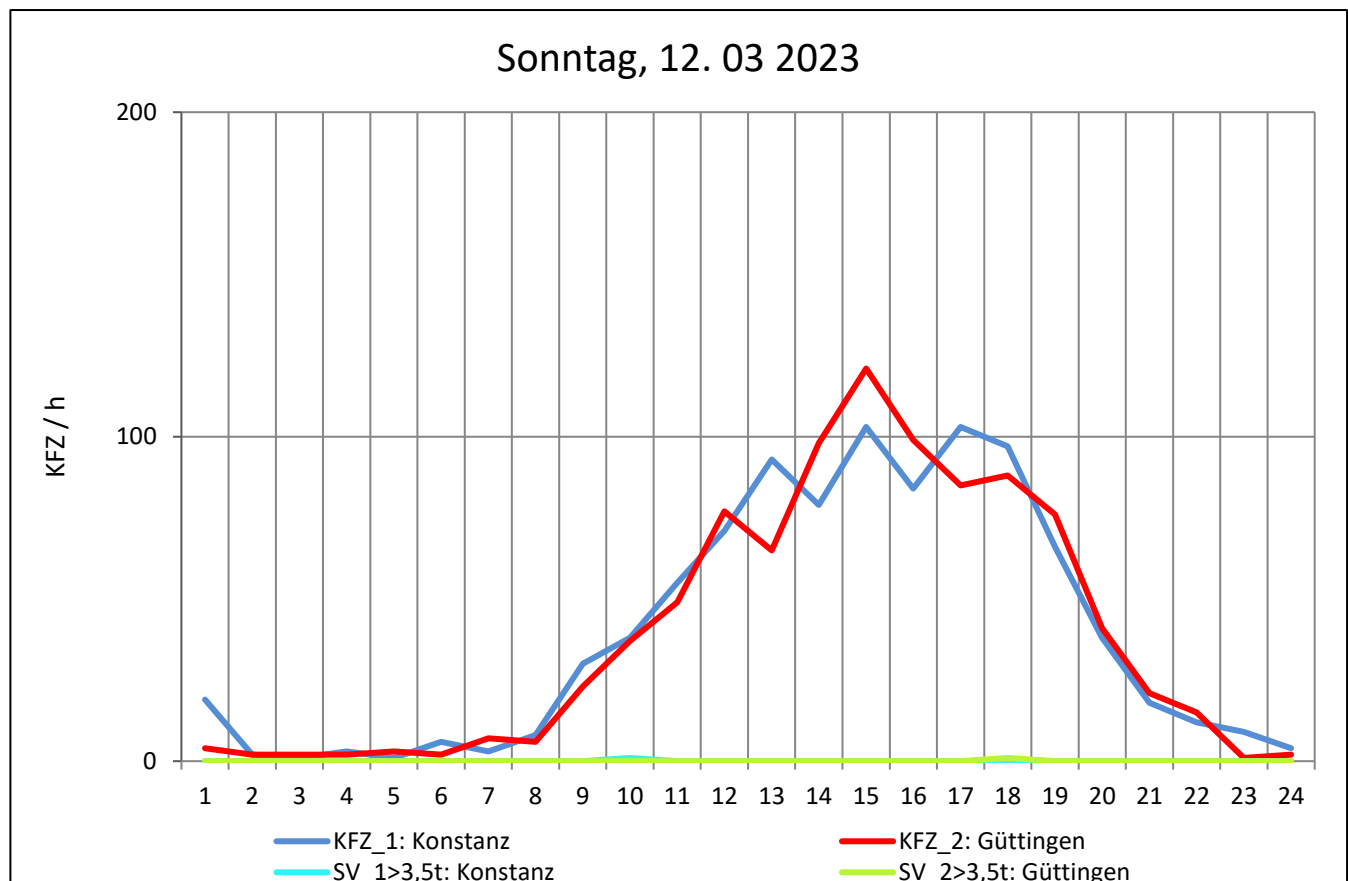
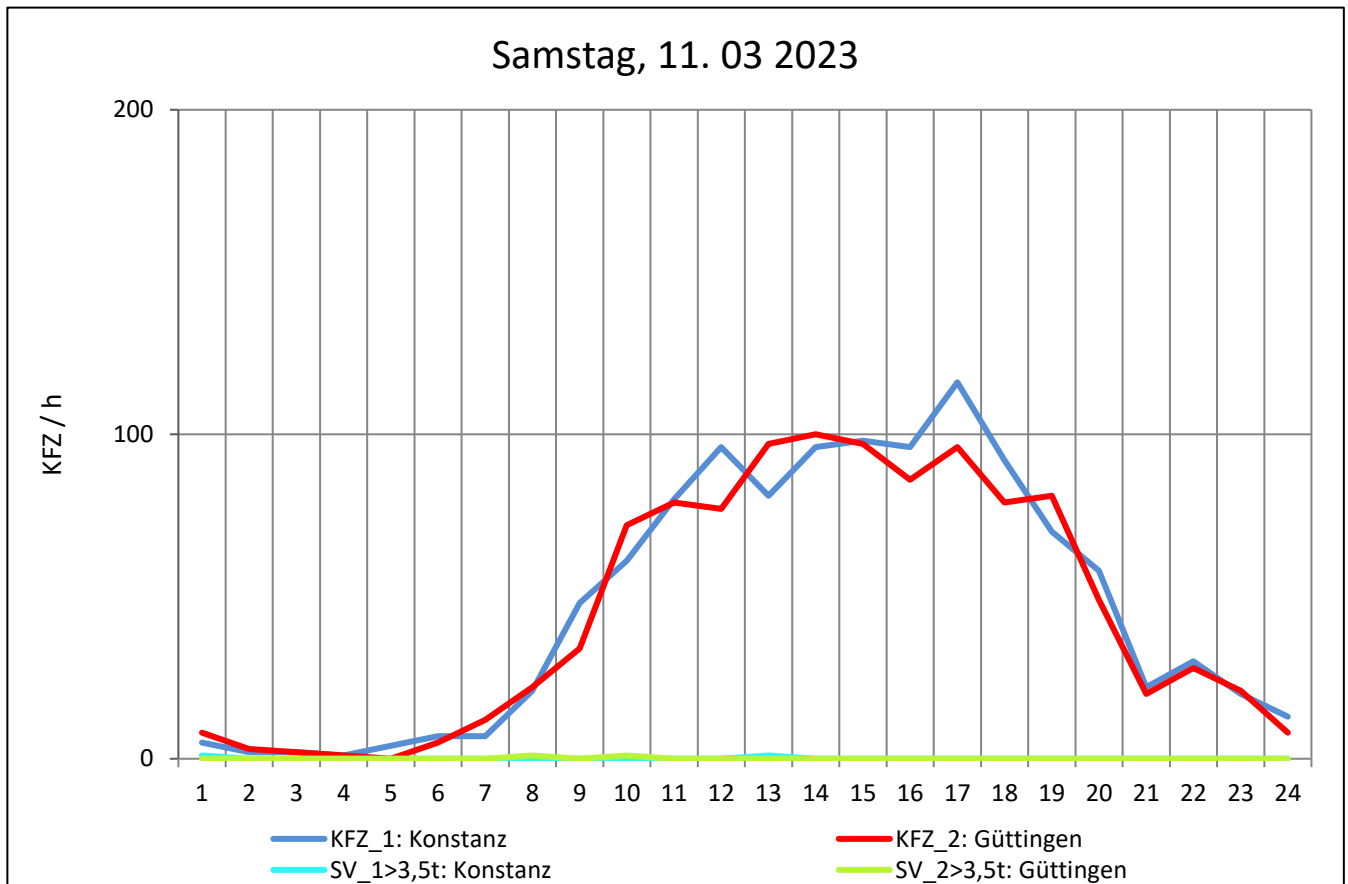
Zst.: **Langenrain**

TK-/Zst-Nr.: 8220/1203

L 220

Richtung 1 : **Konstanz**

Richtung 2 : **Güttingen**



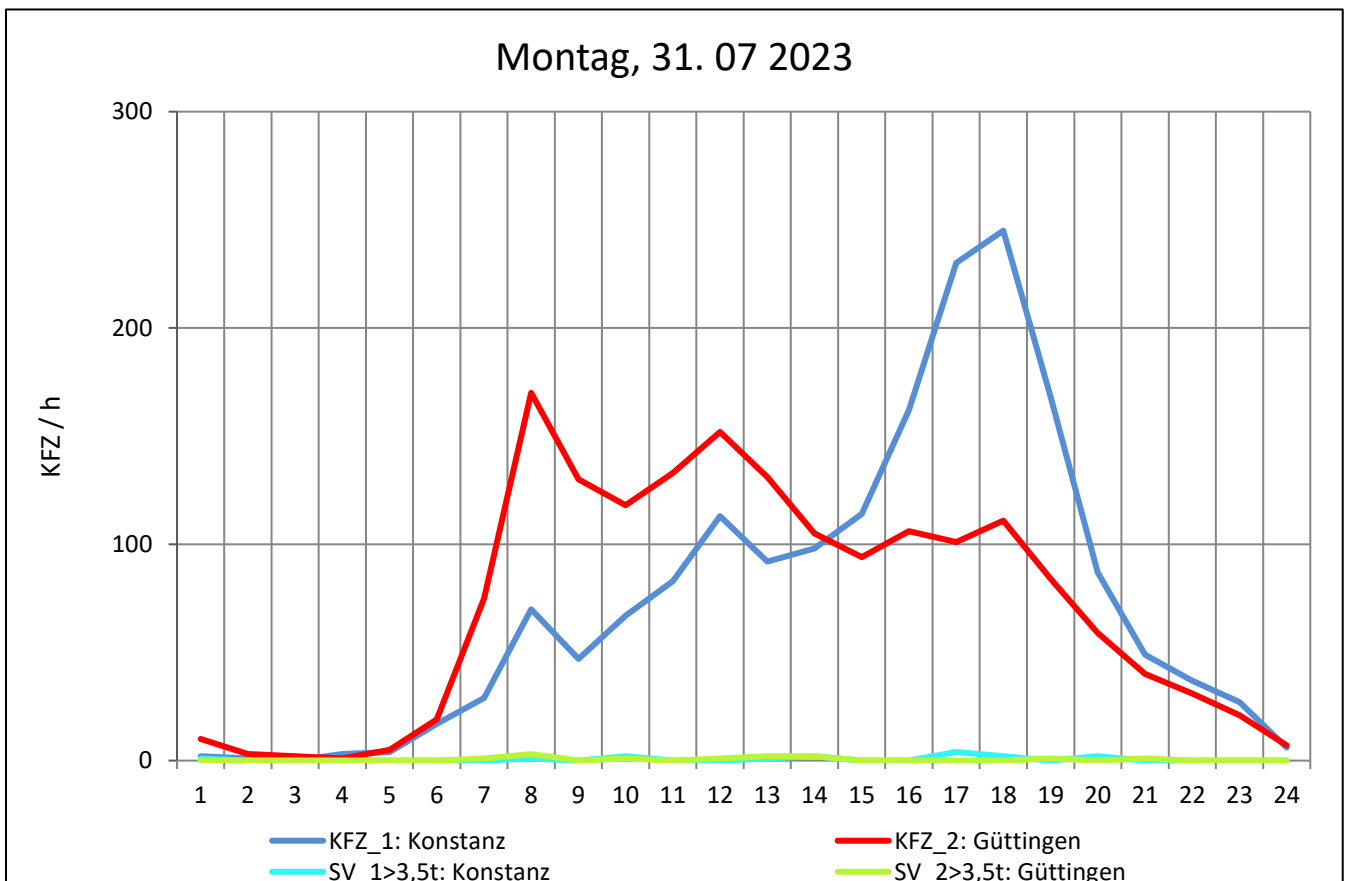
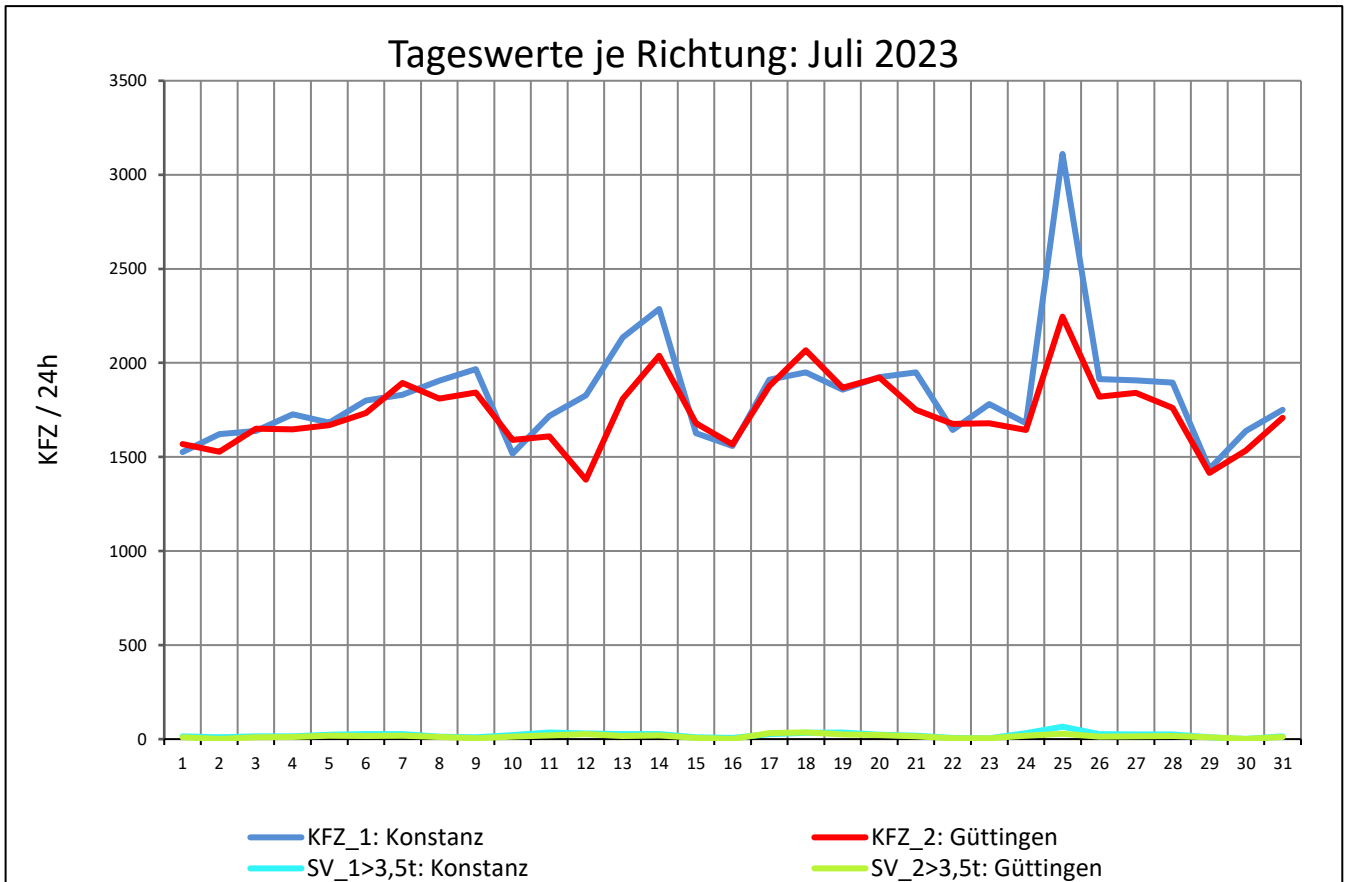
Zst.: **Langenrain**

TK-/Zst-Nr.: 8220/1203

L 220

Richtung 1 : **Konstanz**

Richtung 2 : **Göttingen**



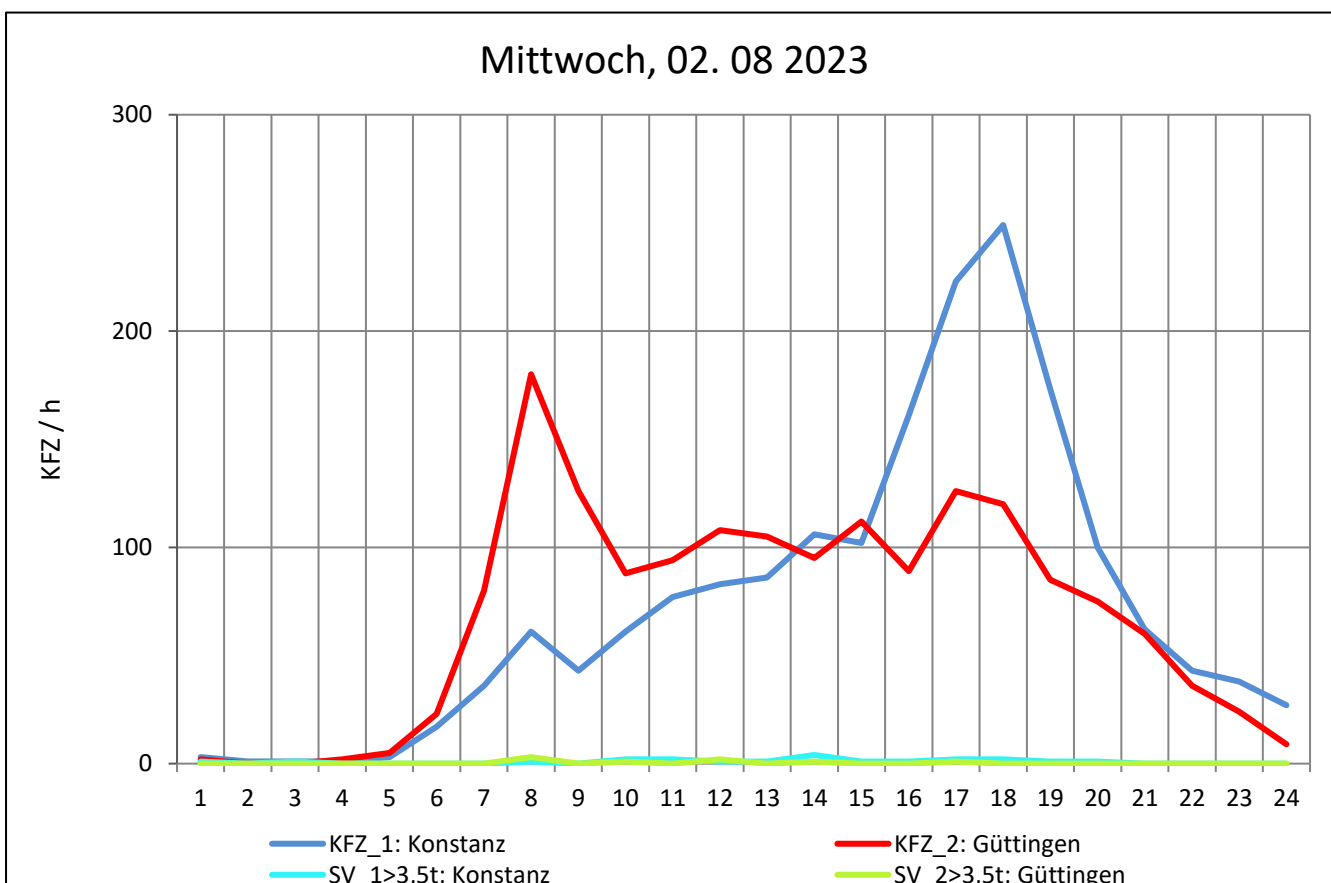
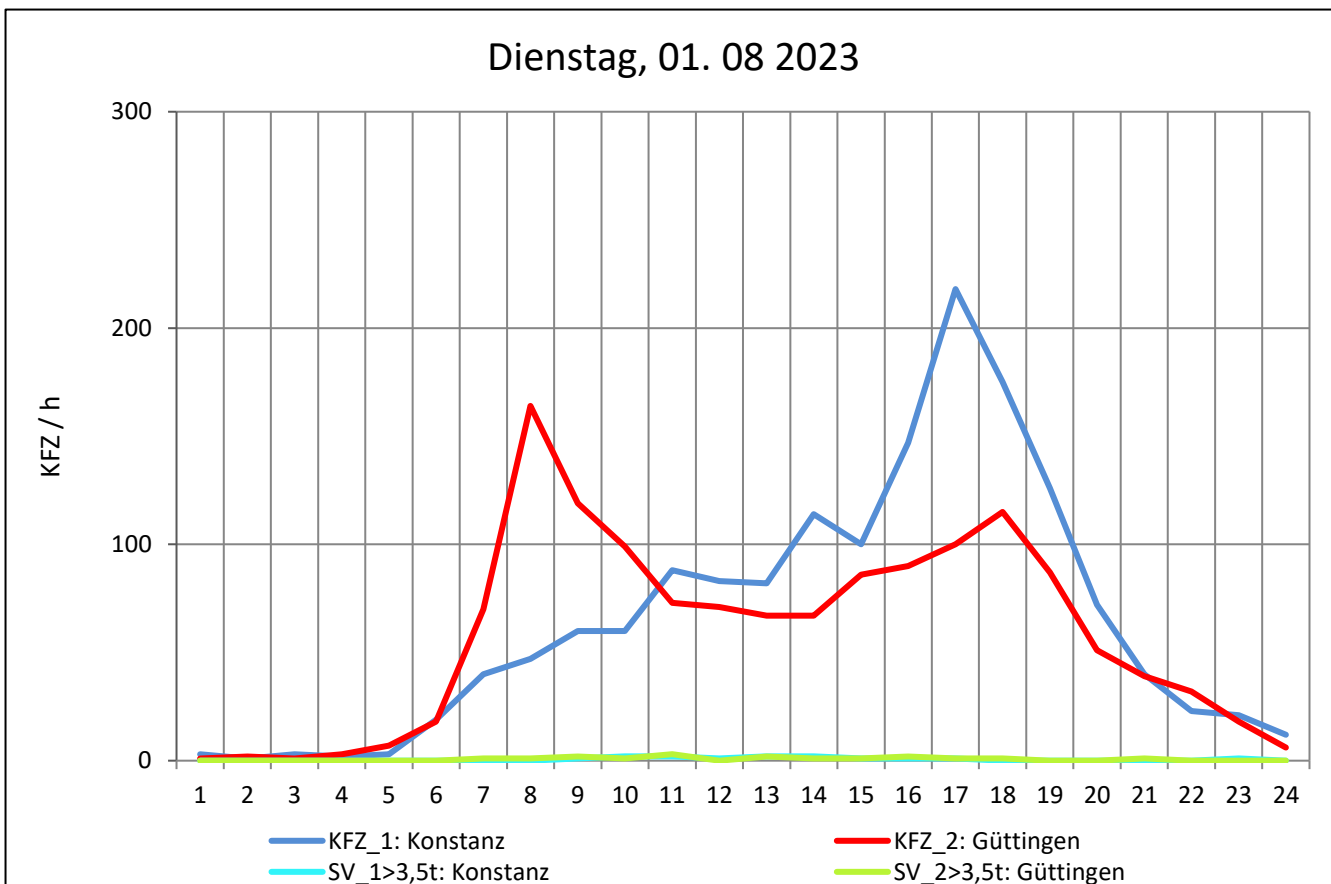
Zst.: **Langenrain**

TK-/Zst-Nr.: 8220/1203

L 220

Richtung 1 : **Konstanz**

Richtung 2 : **Göttingen**



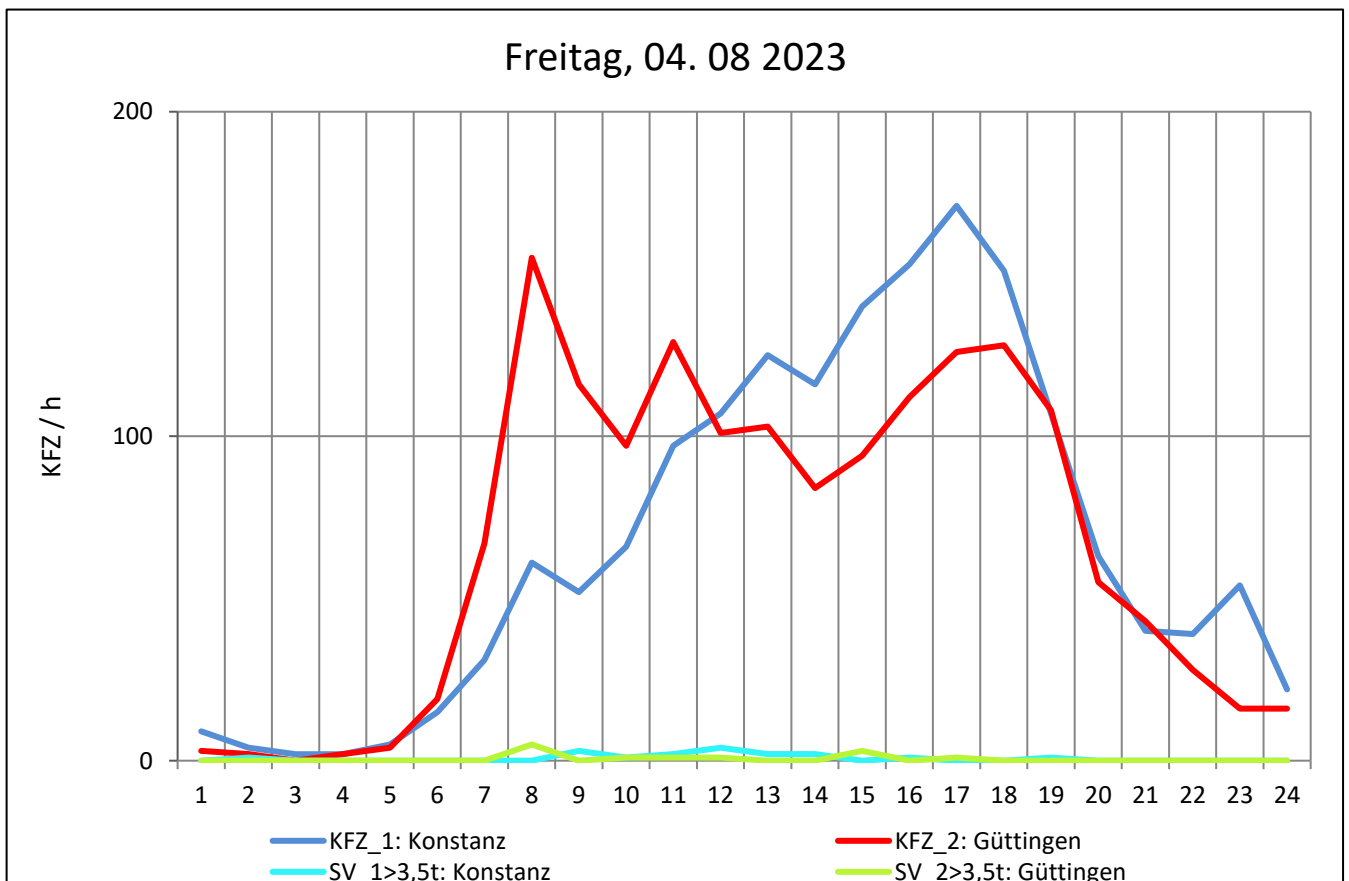
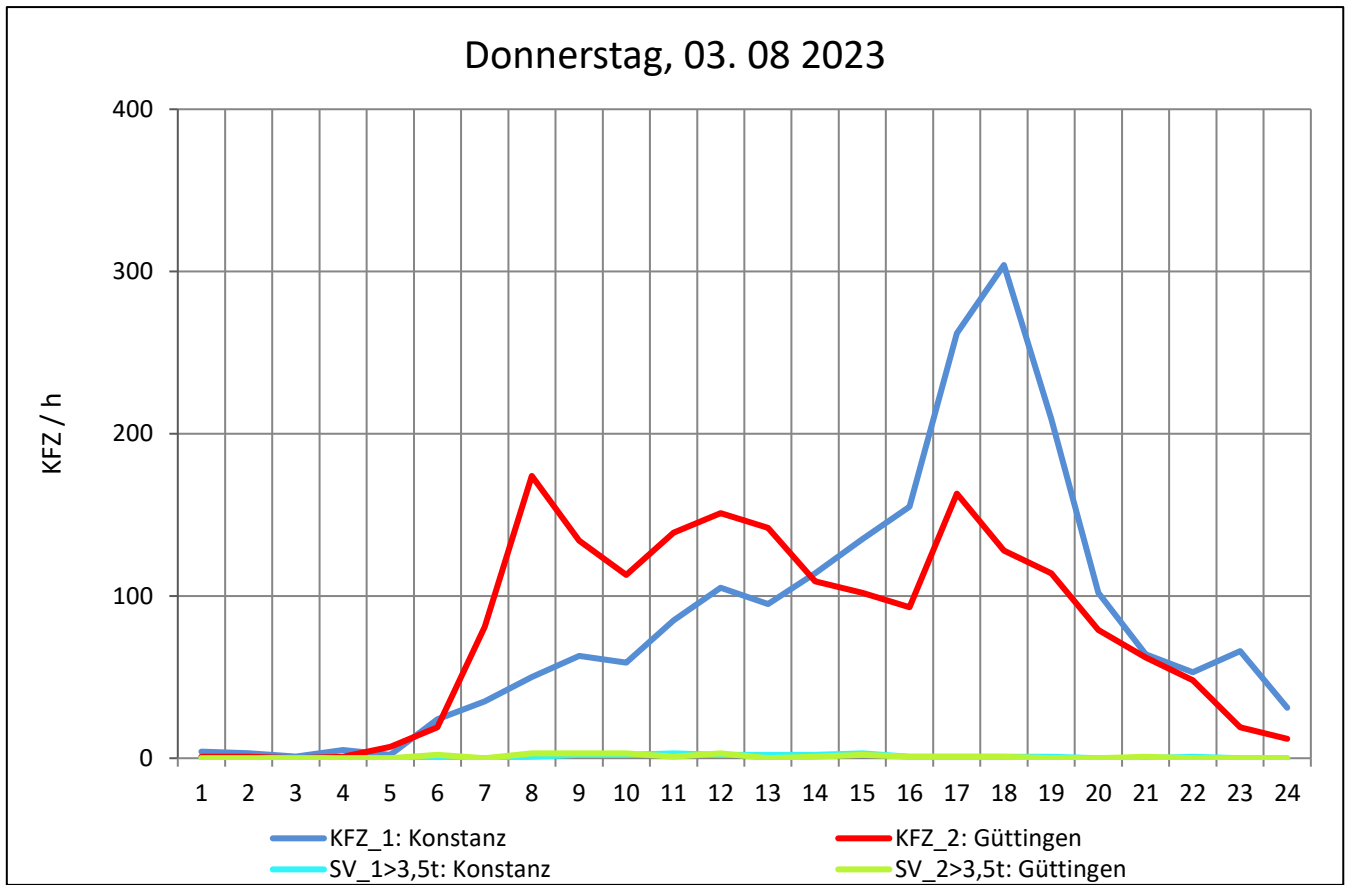
Zst.: **Langenrain**

TK-/Zst-Nr.: 8220/1203

L 220

Richtung 1 : **Konstanz**

Richtung 2 : **Göttingen**



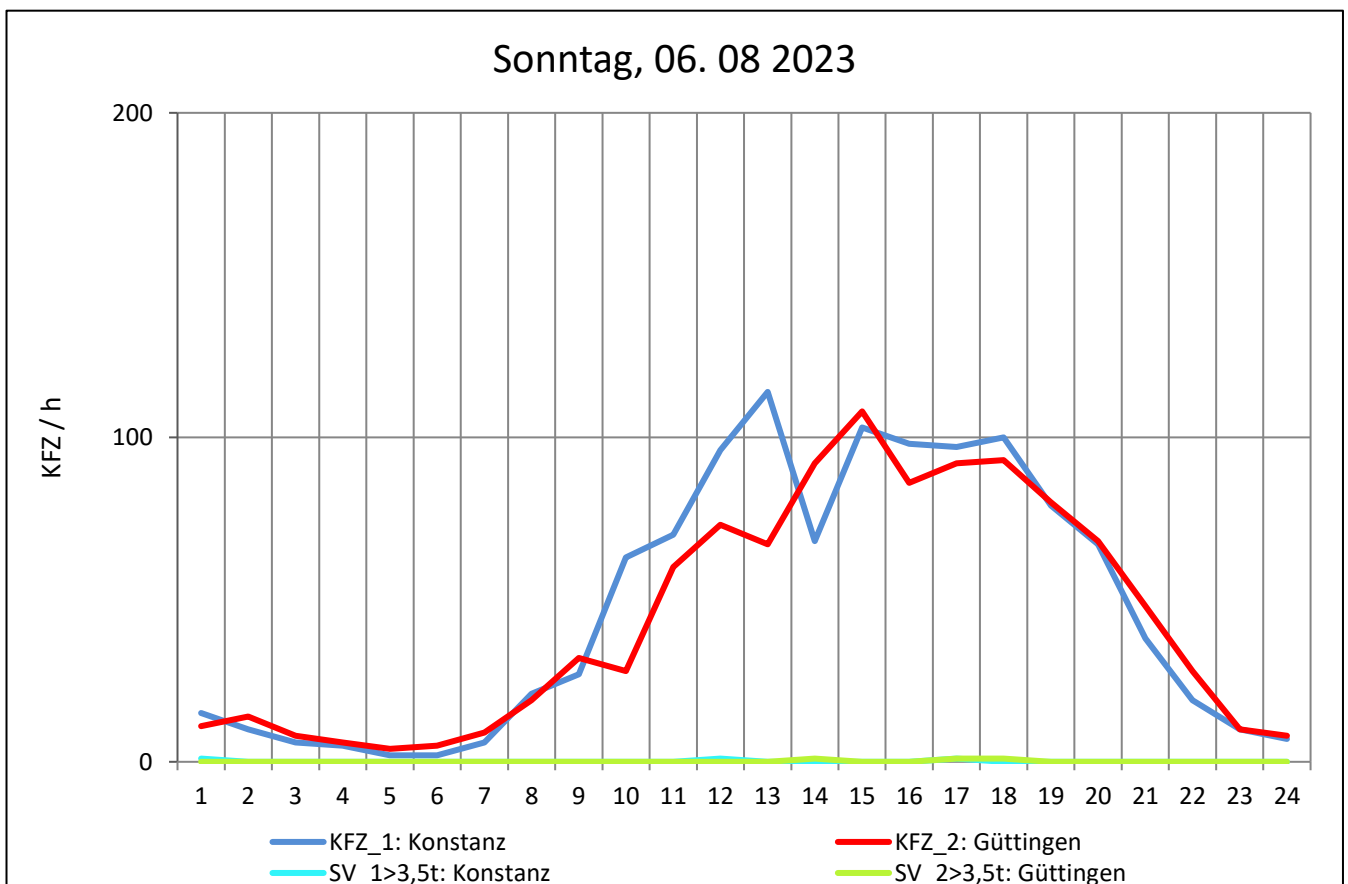
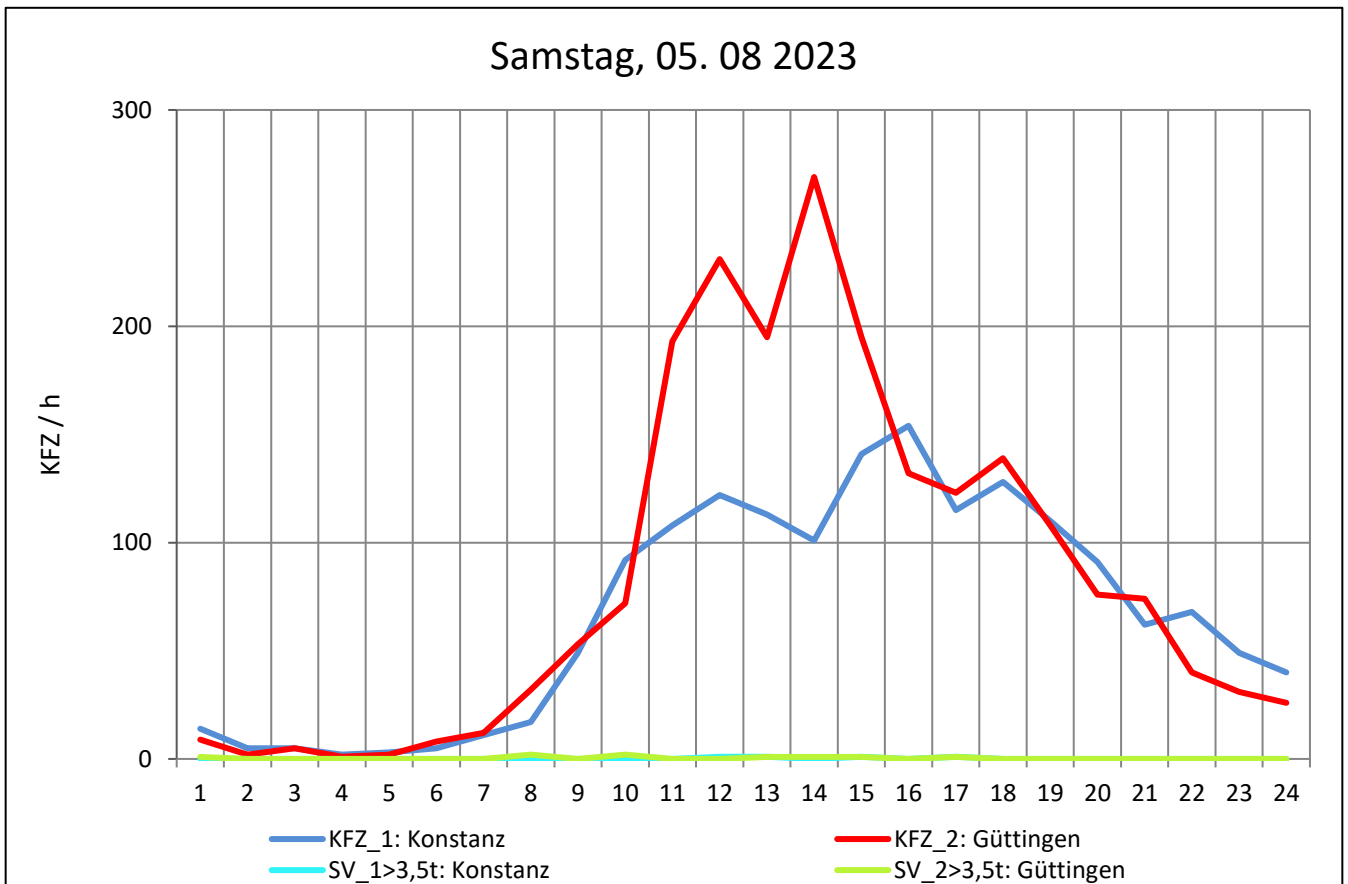
Zst.: **Langenrain**

TK-/Zst-Nr.: 8220/1203

L 220

Richtung 1 : **Konstanz**

Richtung 2 : **Güttingen**



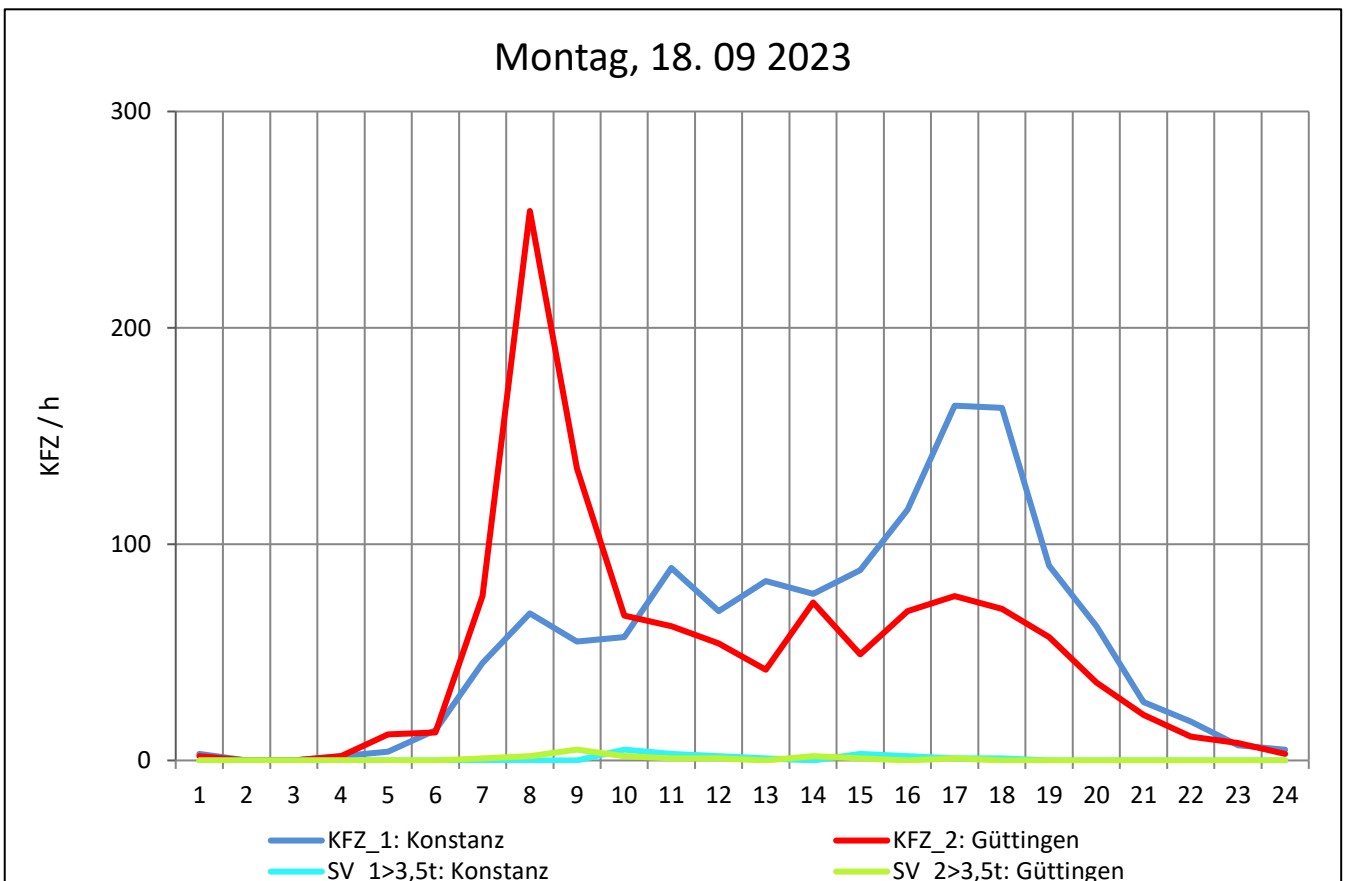
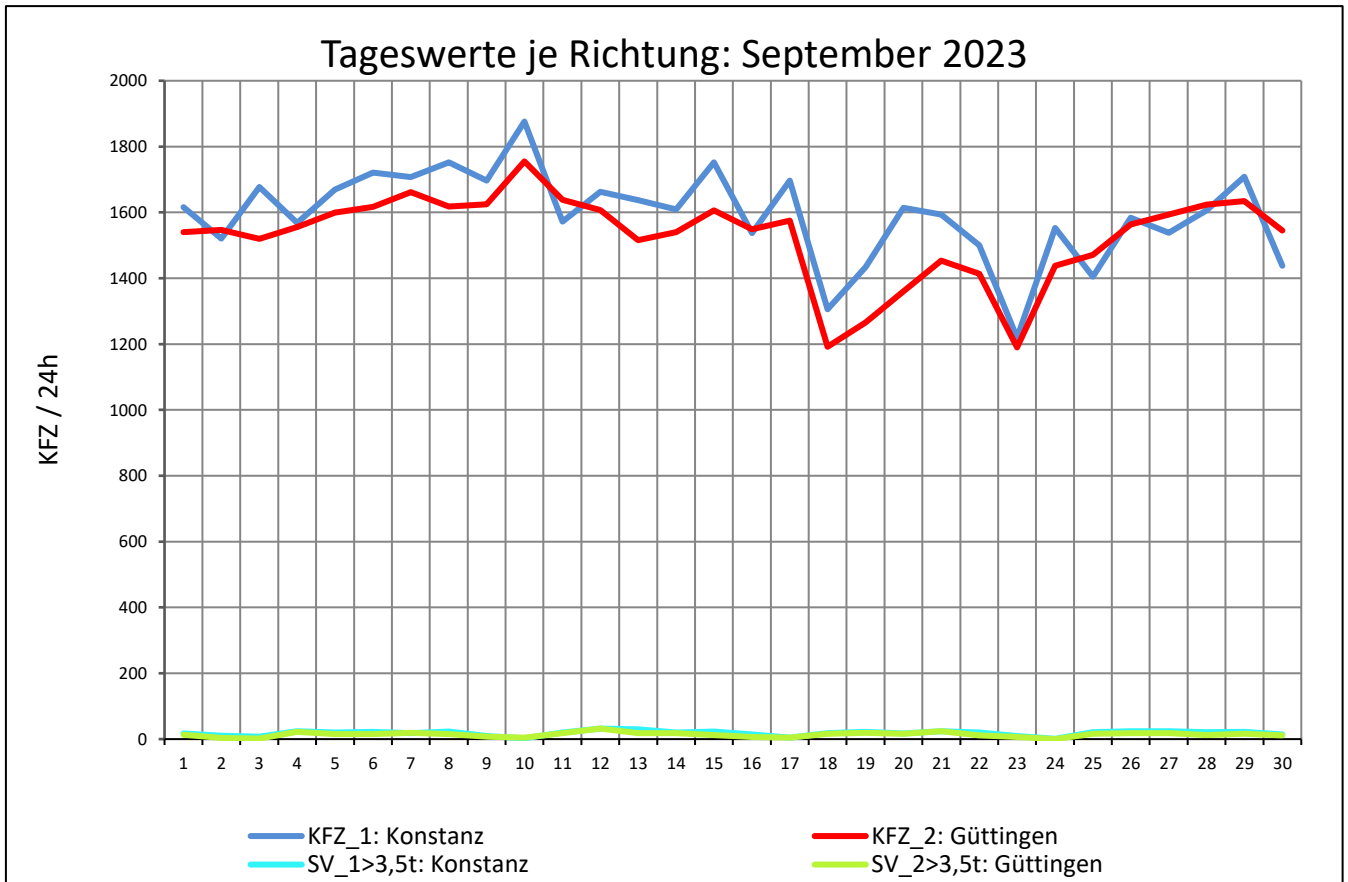
Zst.: **Langenrain**

TK-/Zst-Nr.: 8220/1203

L 220

Richtung 1 : **Konstanz**

Richtung 2 : **Güttingen**



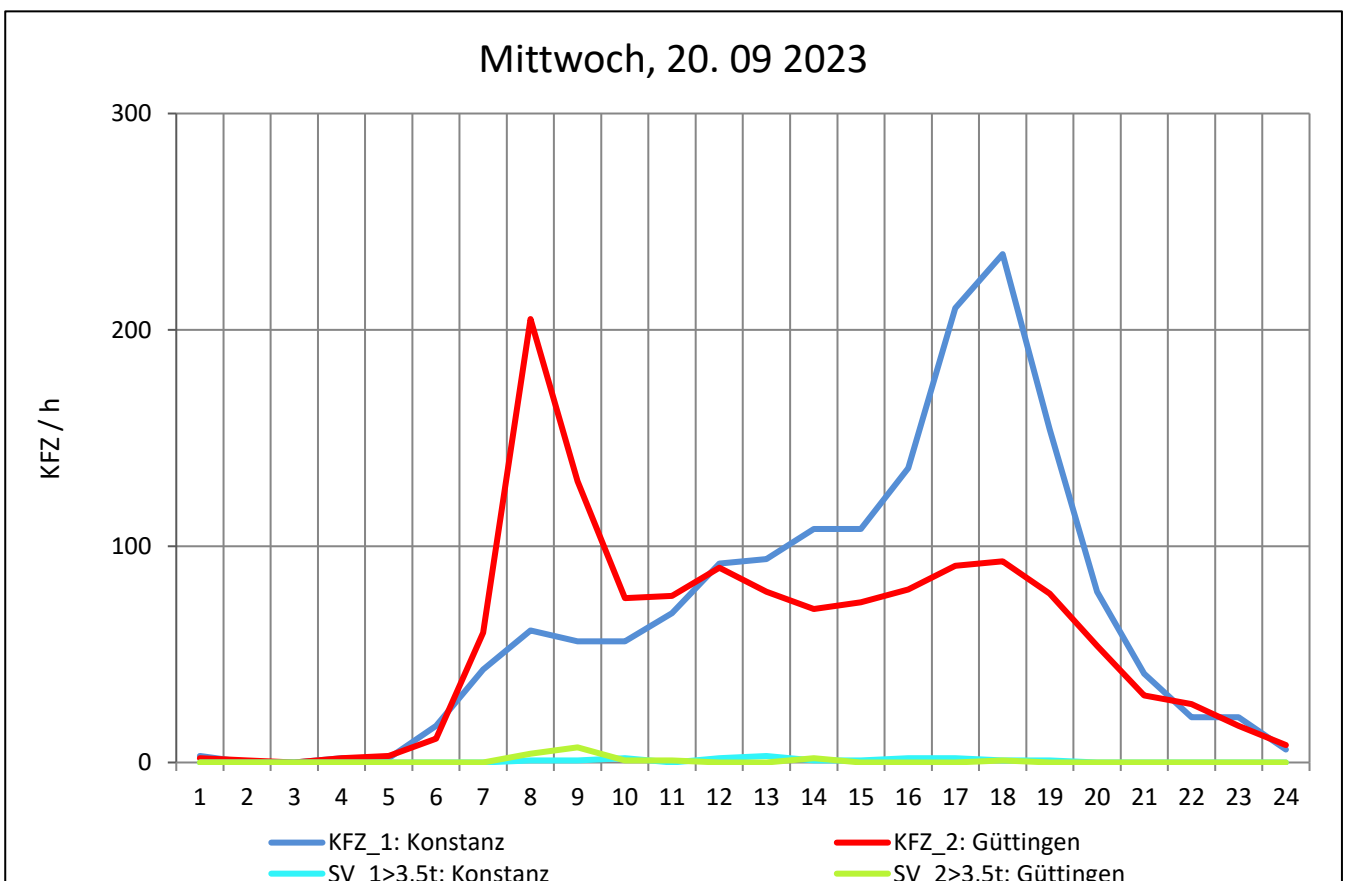
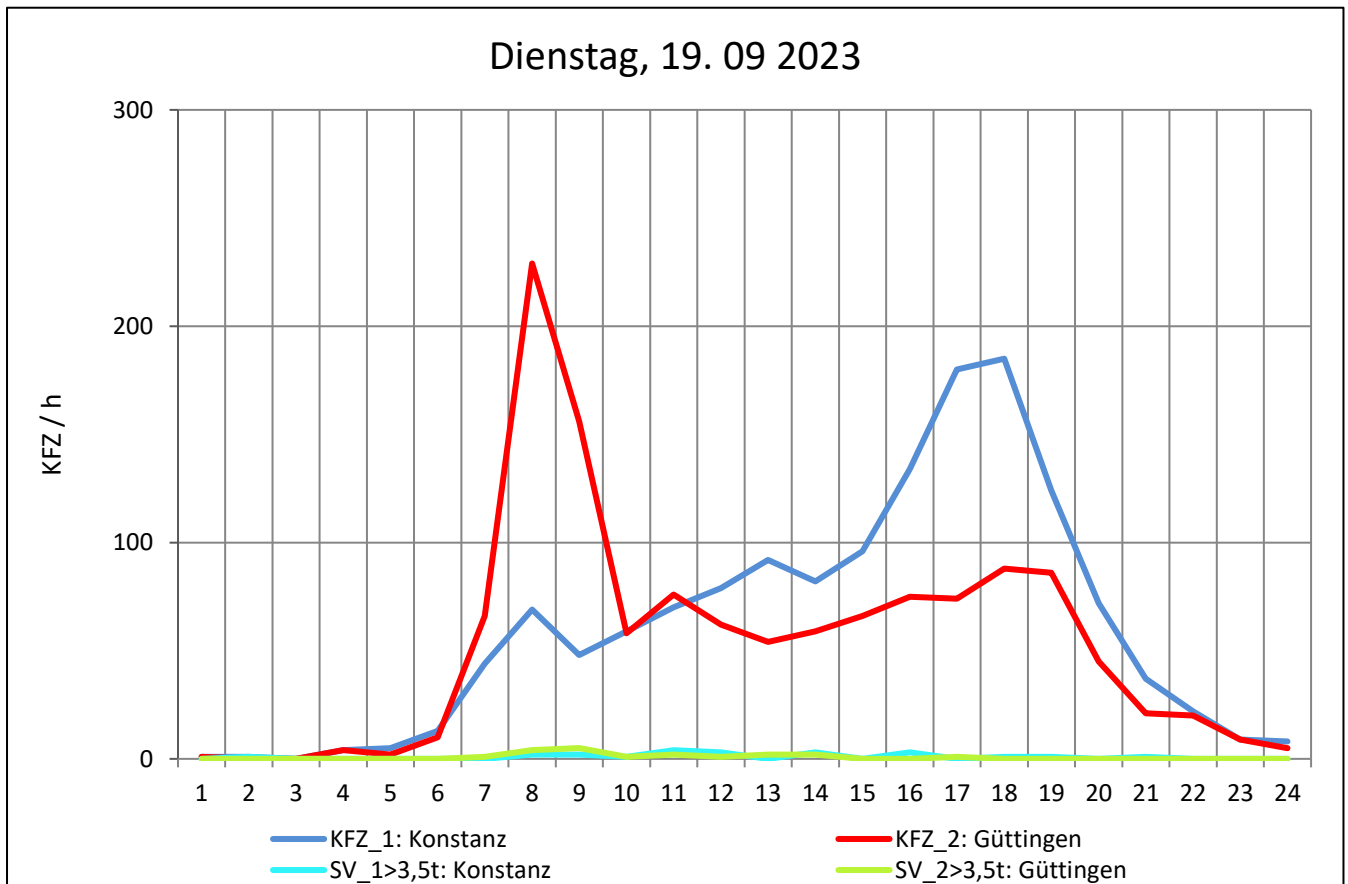
Zst.: **Langenrain**

TK-/Zst-Nr.: 8220/1203

L 220

Richtung 1 : **Konstanz**

Richtung 2 : **Güttingen**



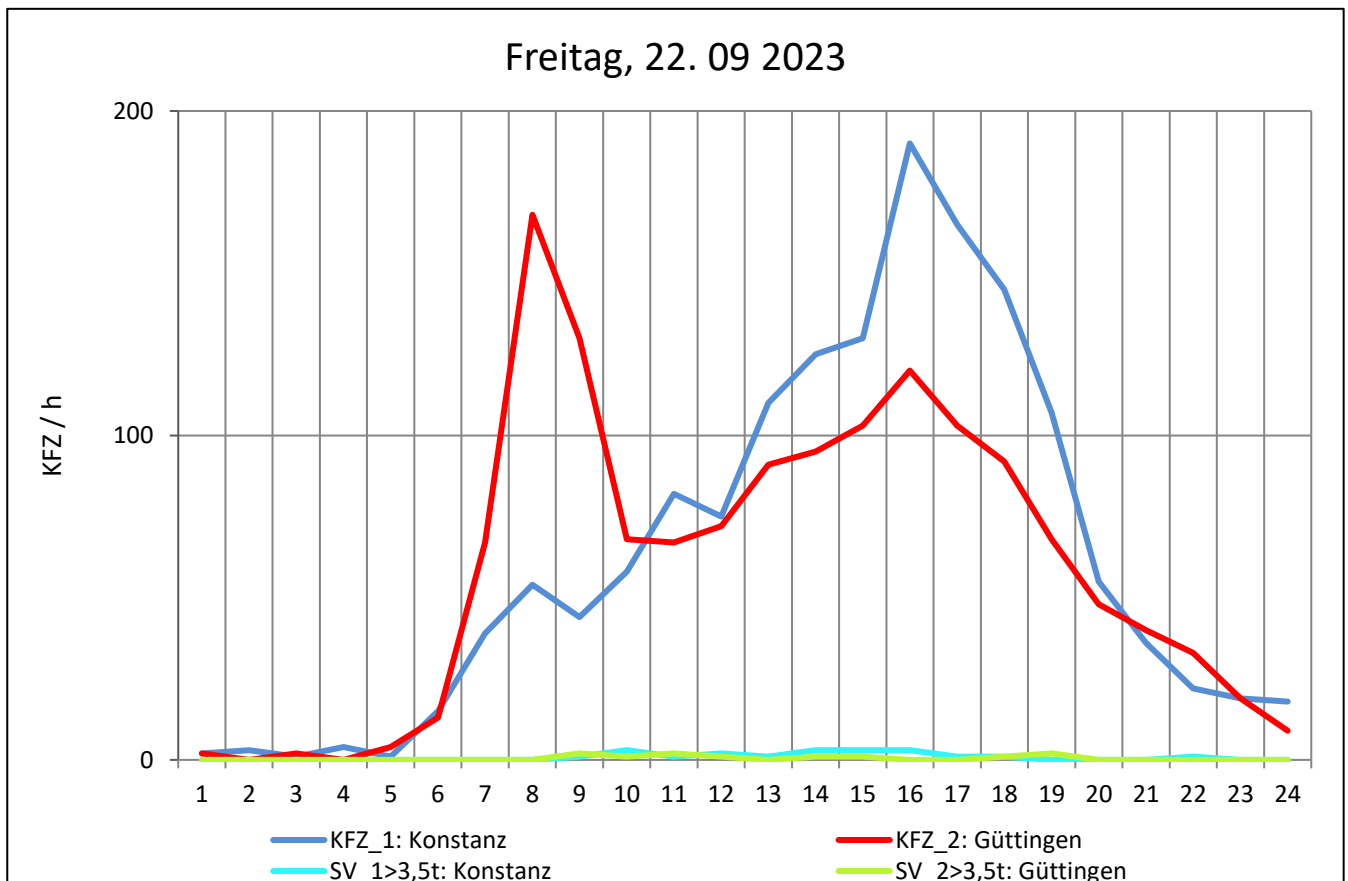
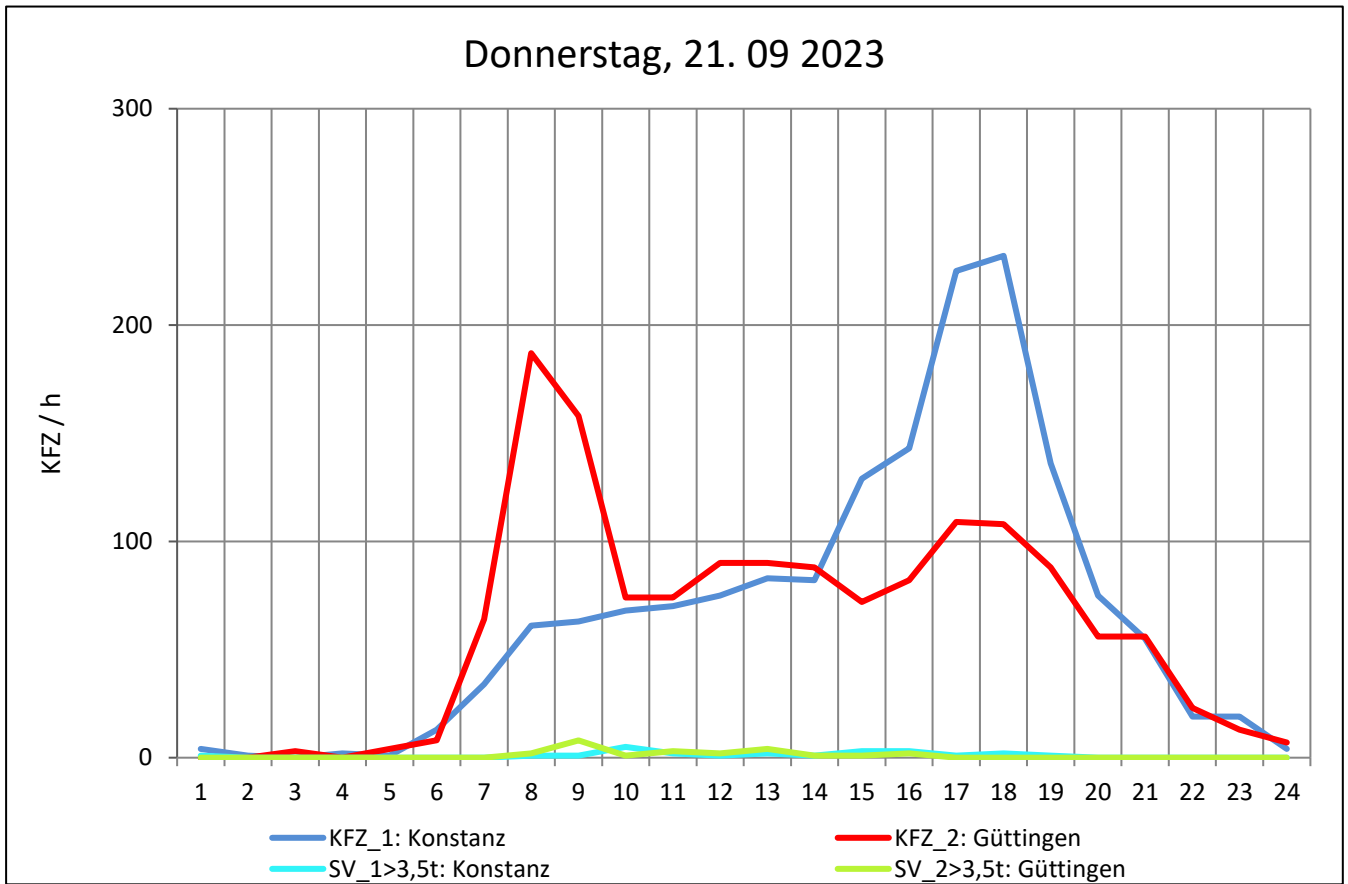
Zst.: **Langenrain**

TK-/Zst-Nr.: 8220/1203

L 220

Richtung 1 : **Konstanz**

Richtung 2 : **Göttingen**



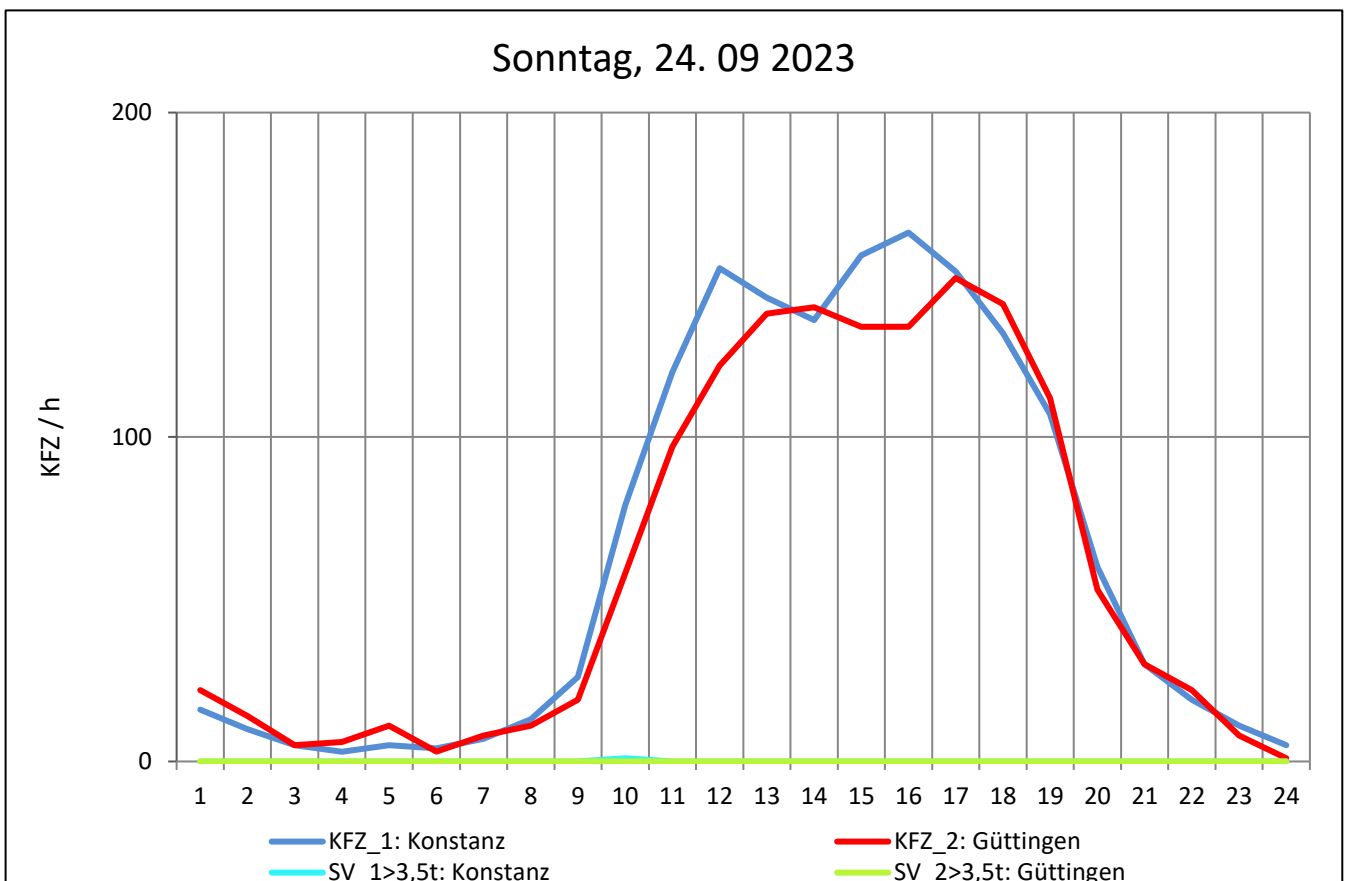
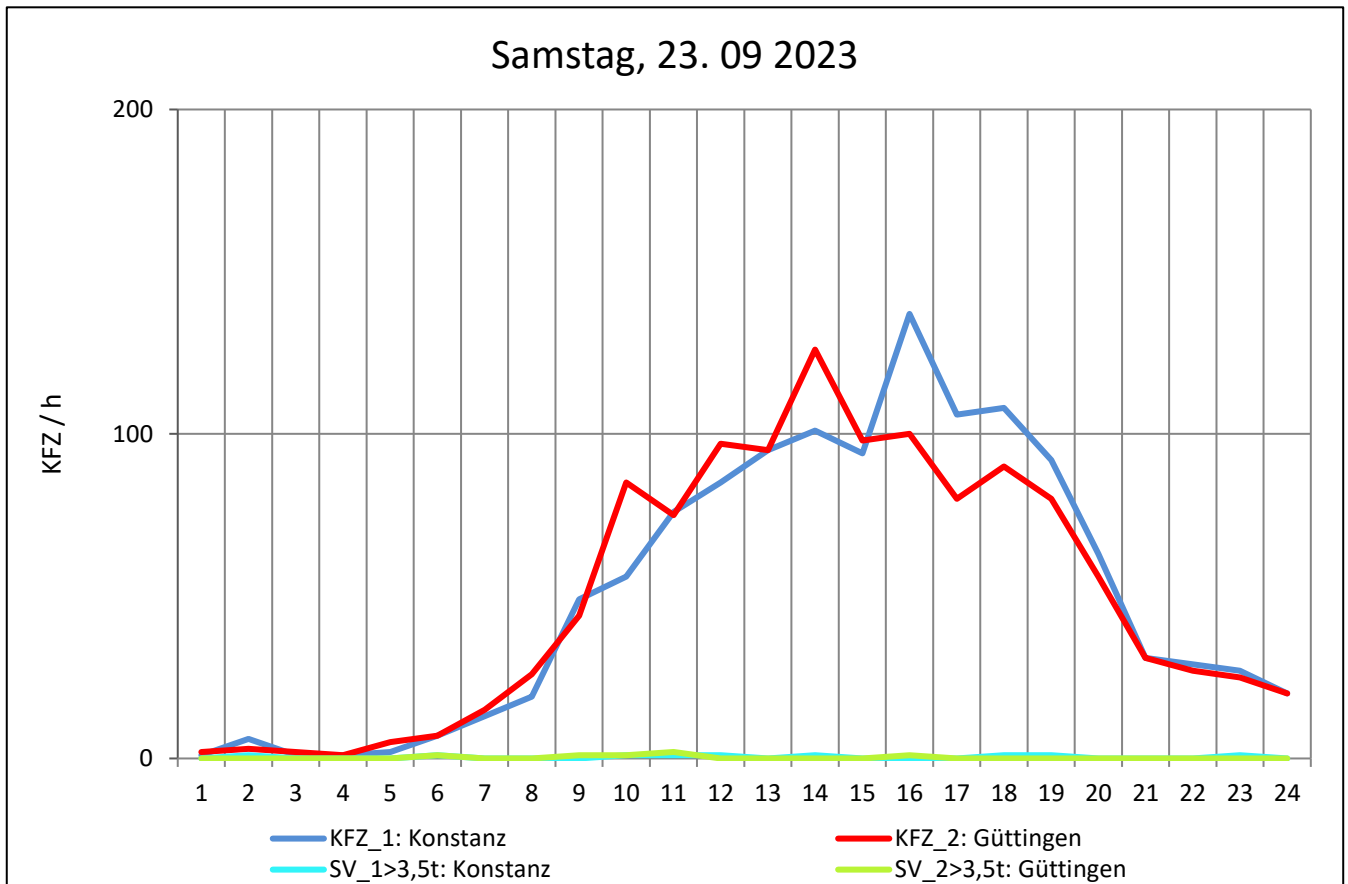
Zst.: **Langenrain**

TK-/Zst-Nr.: 8220/1203

L 220

Richtung 1 : **Konstanz**

Richtung 2 : **Güttingen**



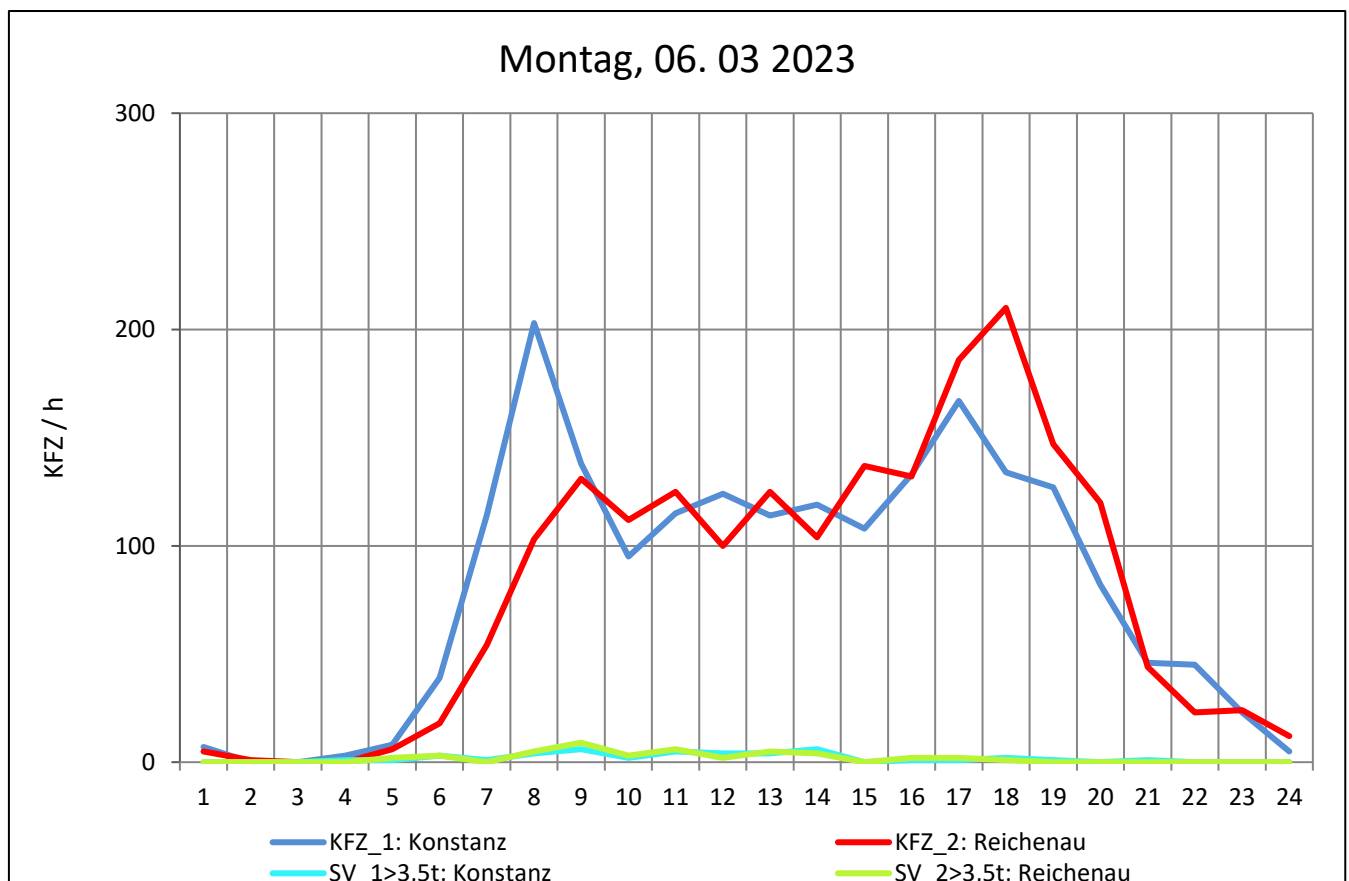
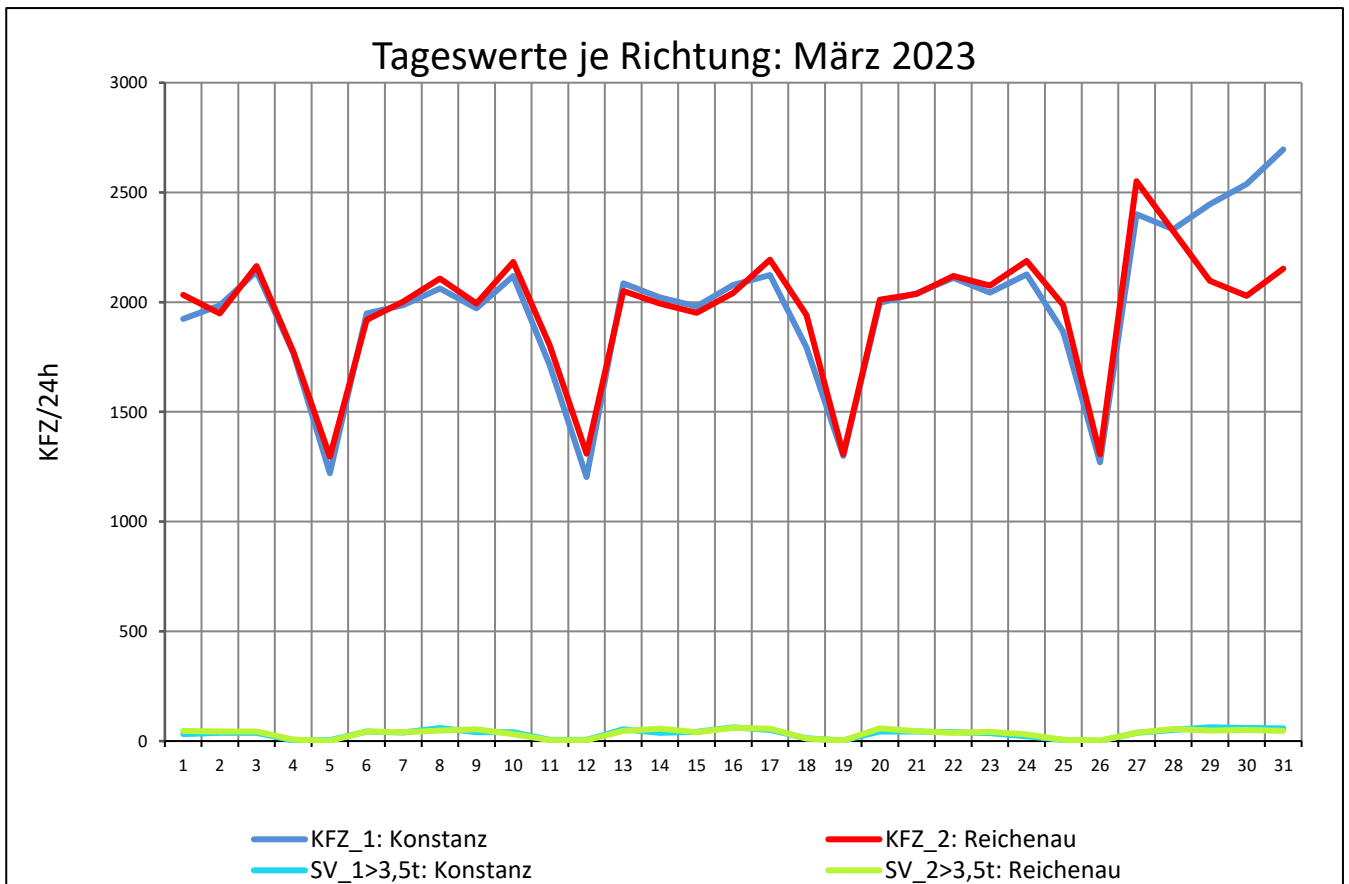
Zst.: **Wollmatingen**

TK-/Zst-Nr.: 8320/1203

L 221

Richtung 1 : **Konstanz**

Richtung 2 : **Reichenau**



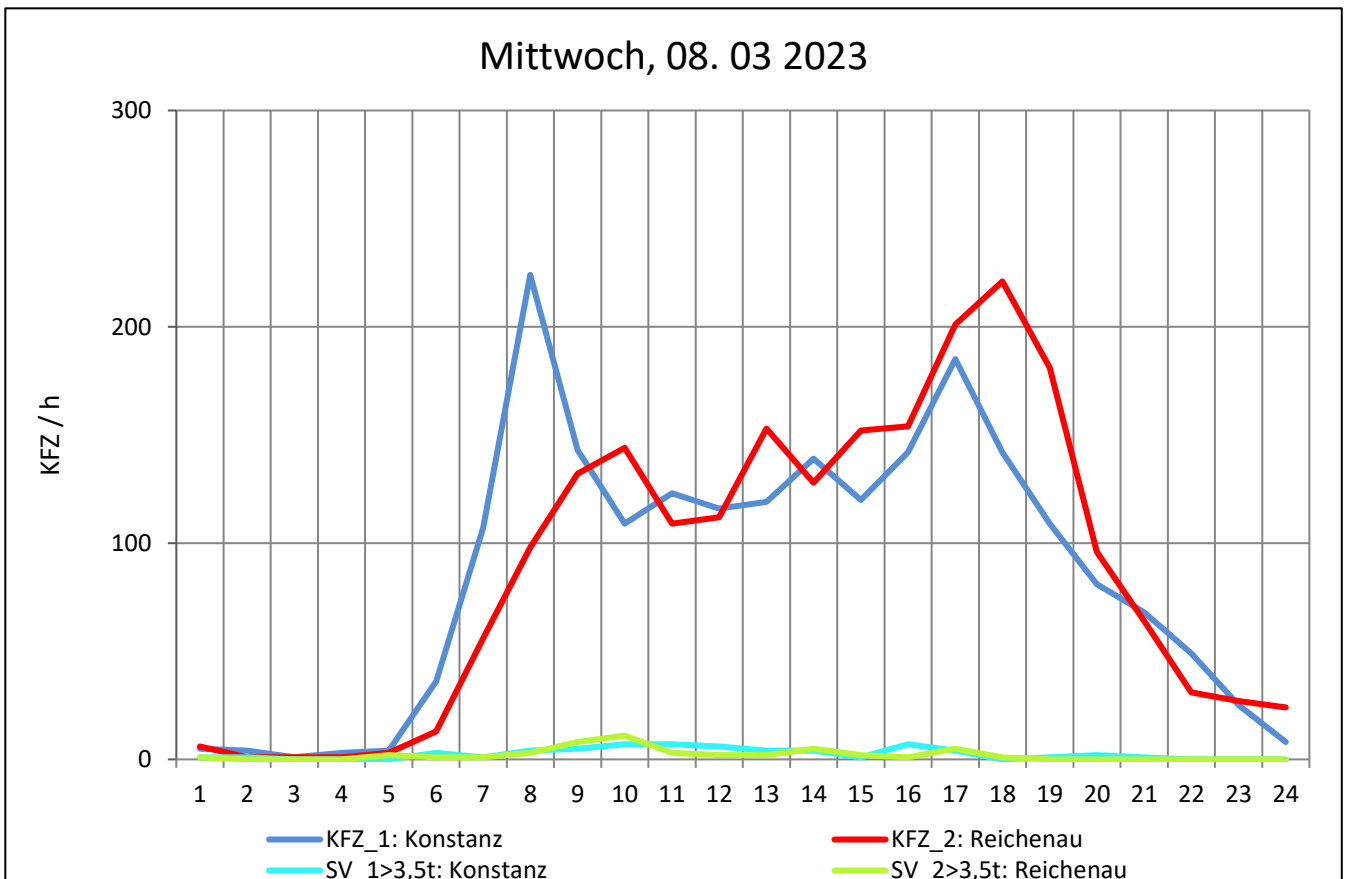
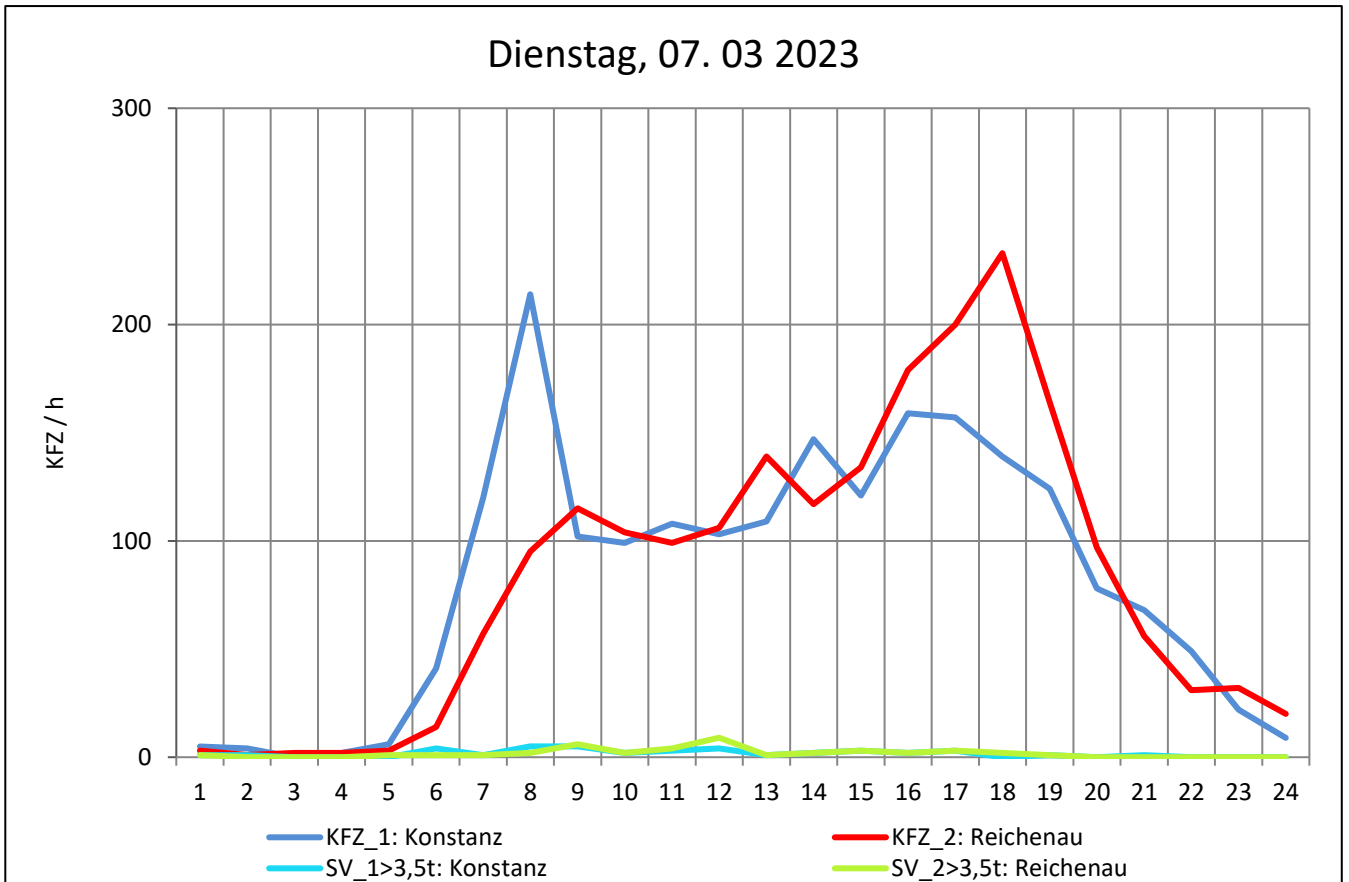
Zst.: **Wollmatingen**

TK-/Zst-Nr.: 8320/1203

L 221

Richtung 1 : **Konstanz**

Richtung 2 : **Reichenau**



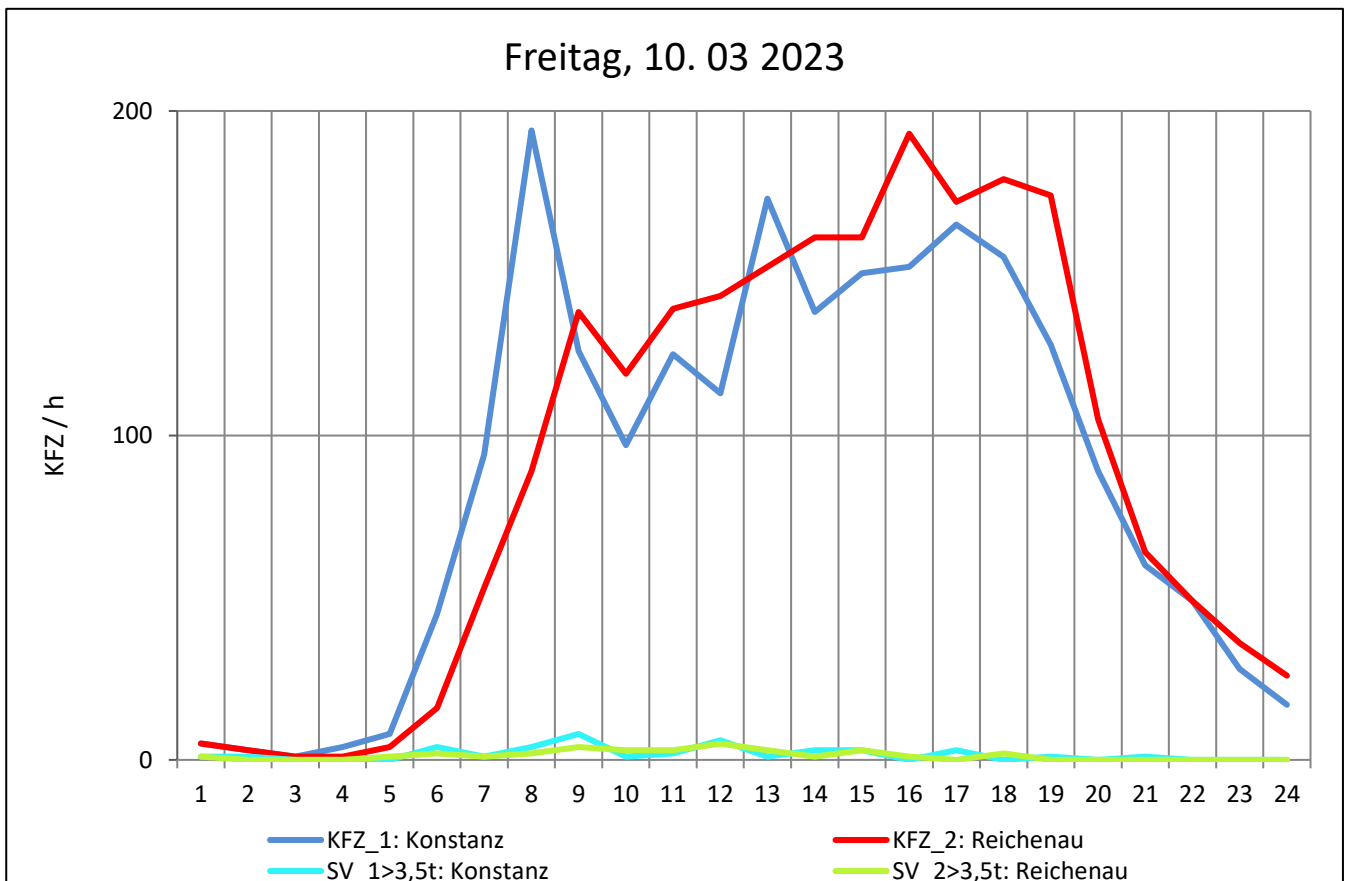
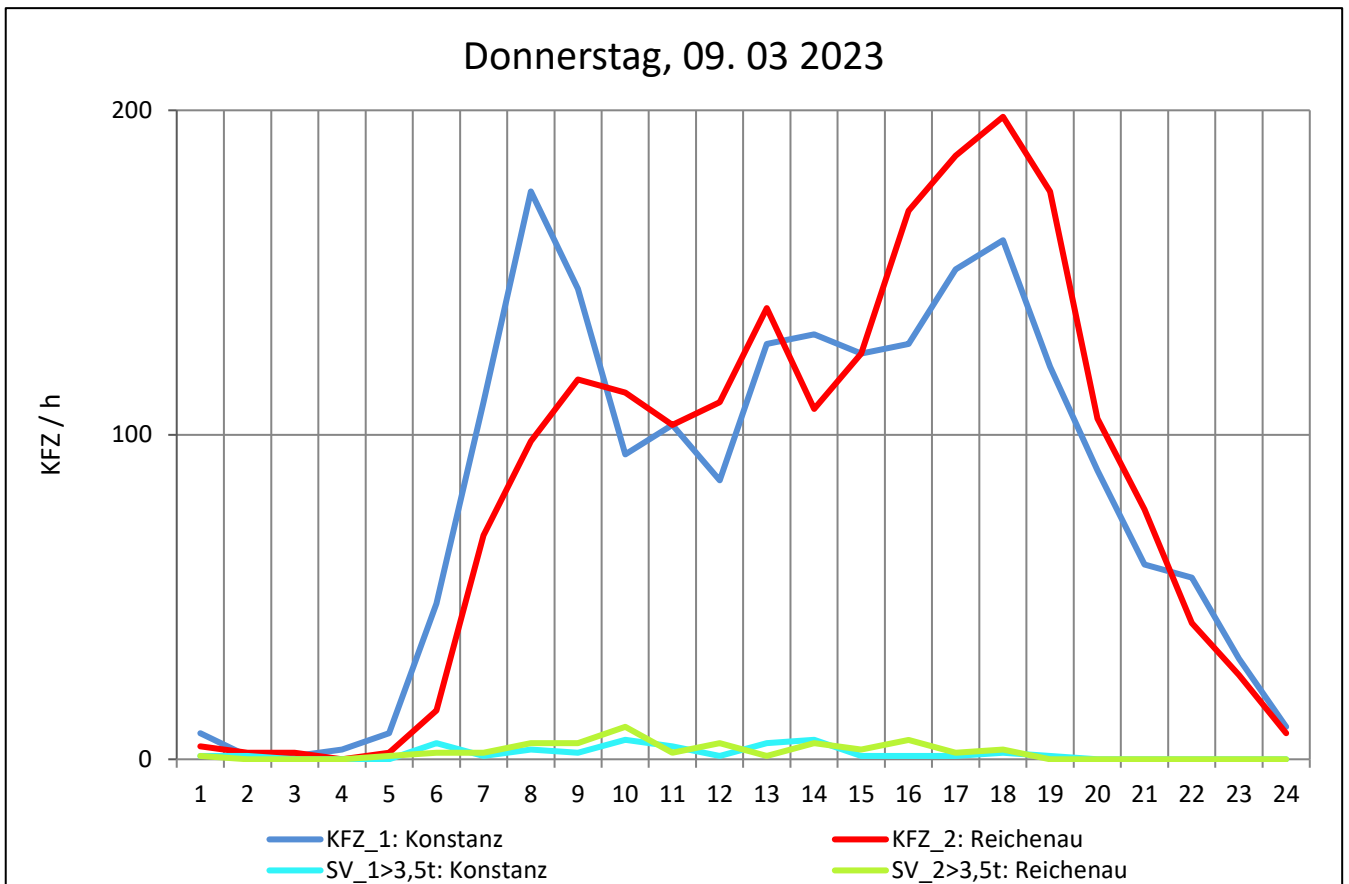
Zst.: **Wollmatingen**

TK-/Zst-Nr.: 8320/1203

L 221

Richtung 1 : **Konstanz**

Richtung 2 : **Reichenau**



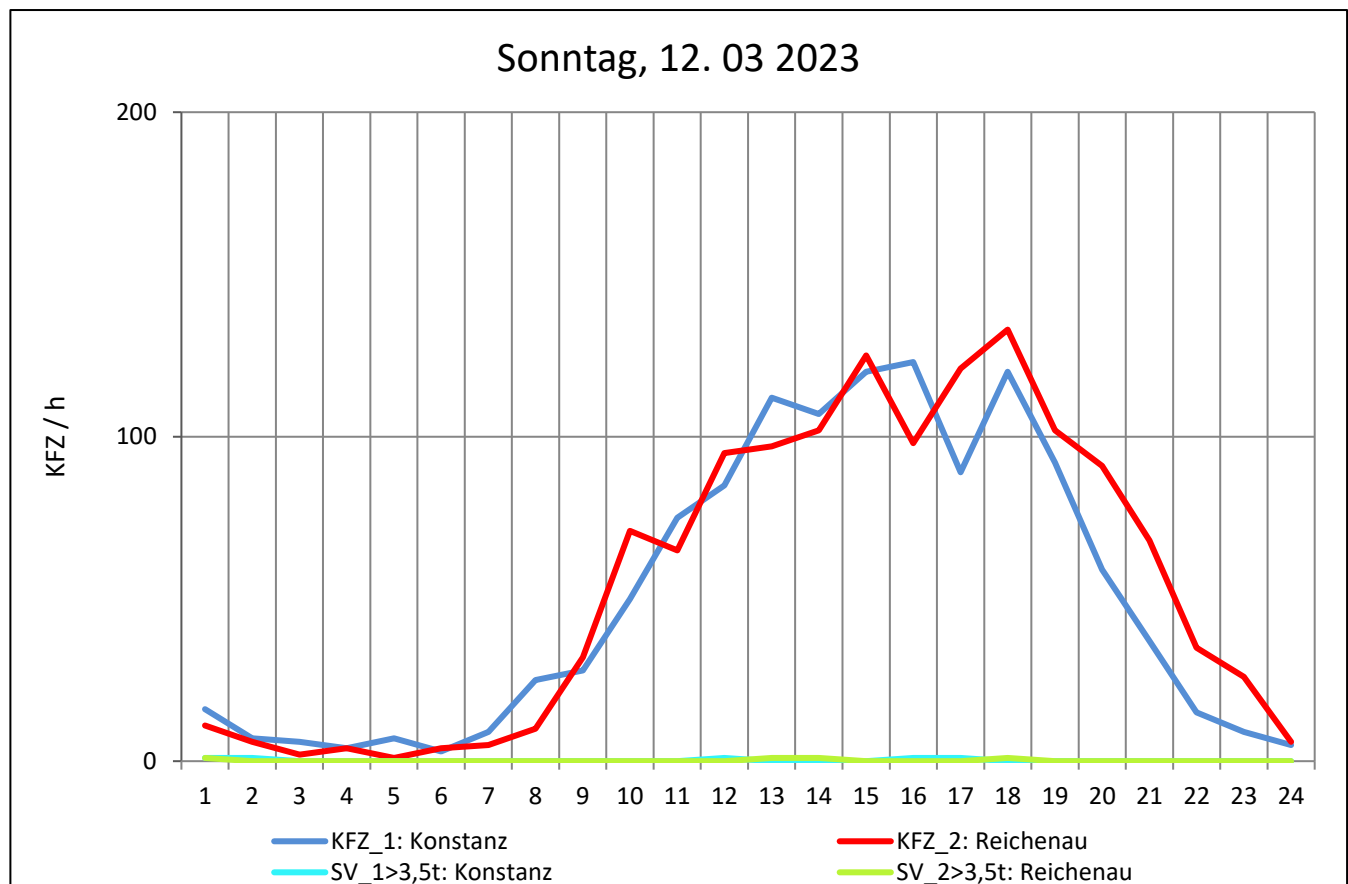
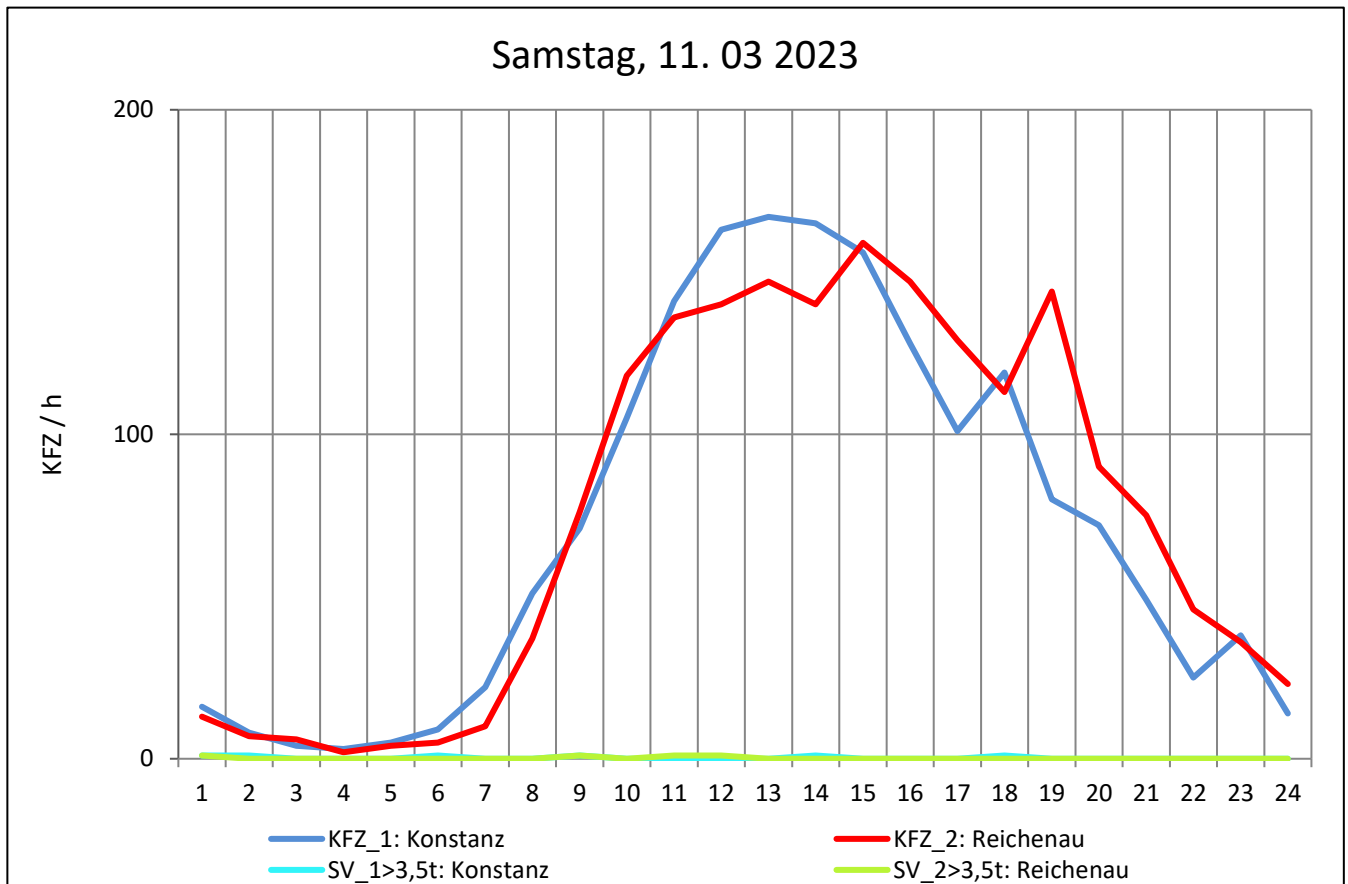
Zst.: **Wollmatingen**

TK-/Zst-Nr.: 8320/1203

L 221

Richtung 1 : **Konstanz**

Richtung 2 : **Reichenau**



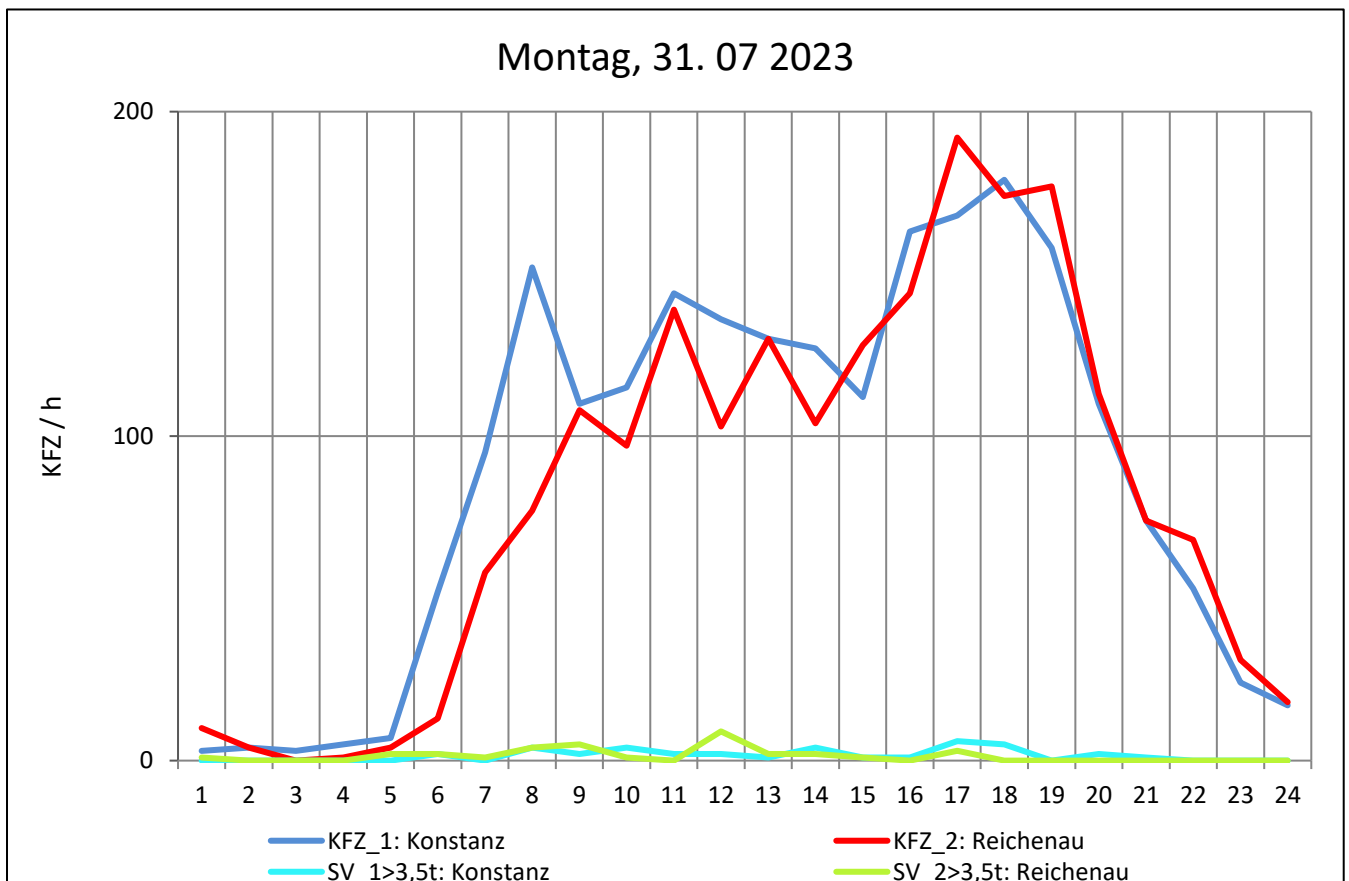
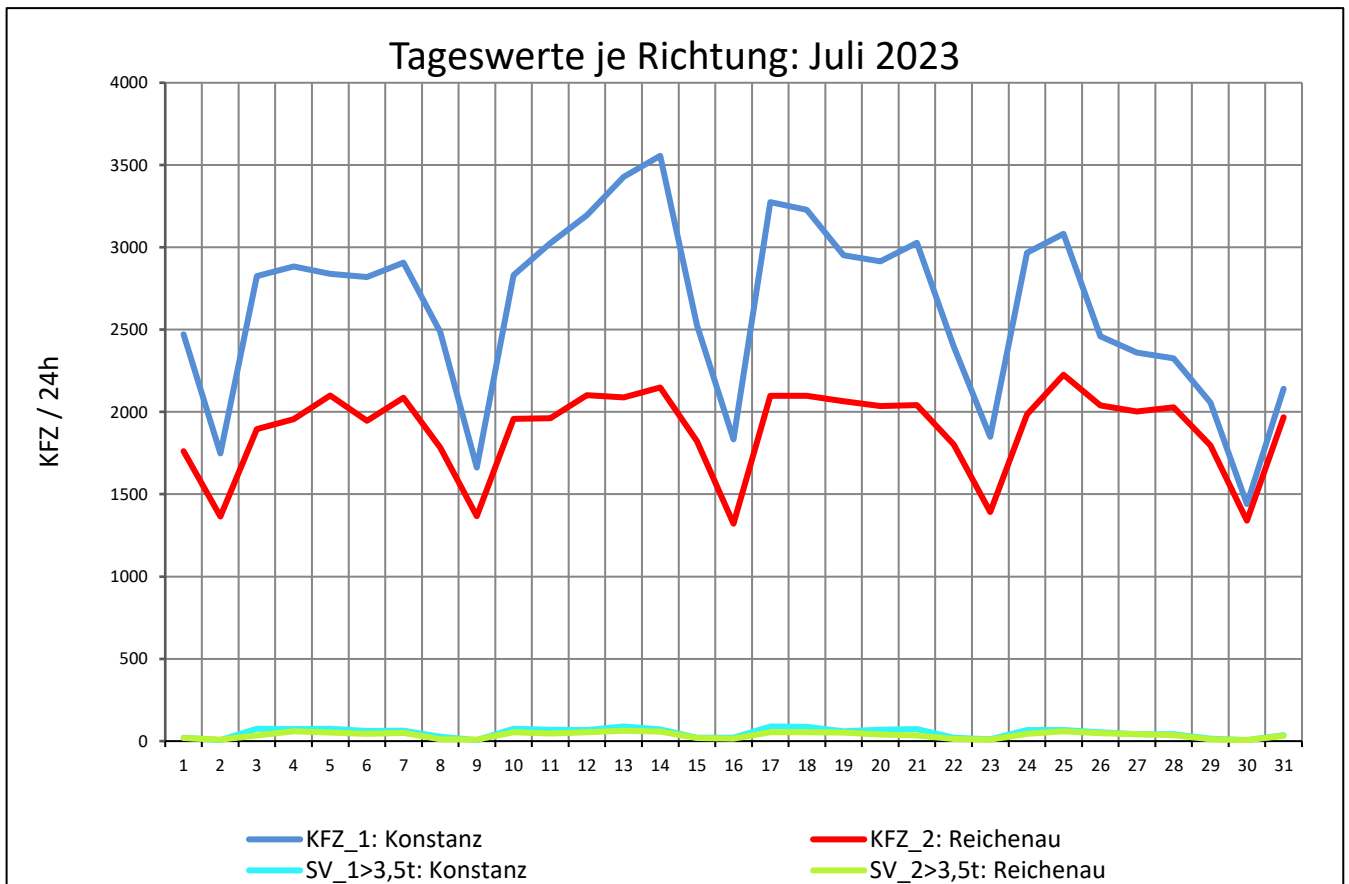
Zst.: **Wollmatingen**

TK-/Zst-Nr.: 8320/1203

L 221

Richtung 1 : **Konstanz**

Richtung 2 : **Reichenau**



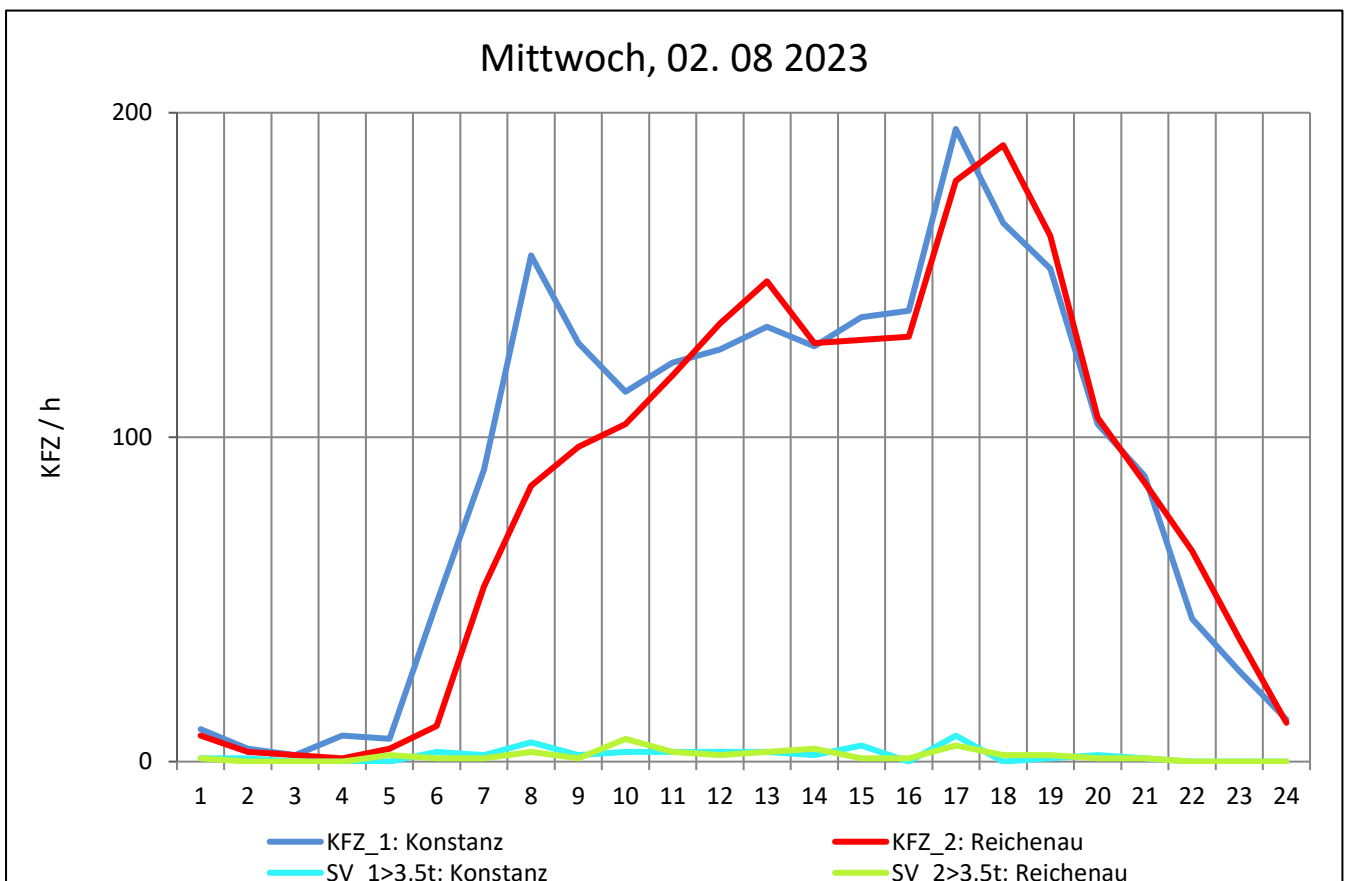
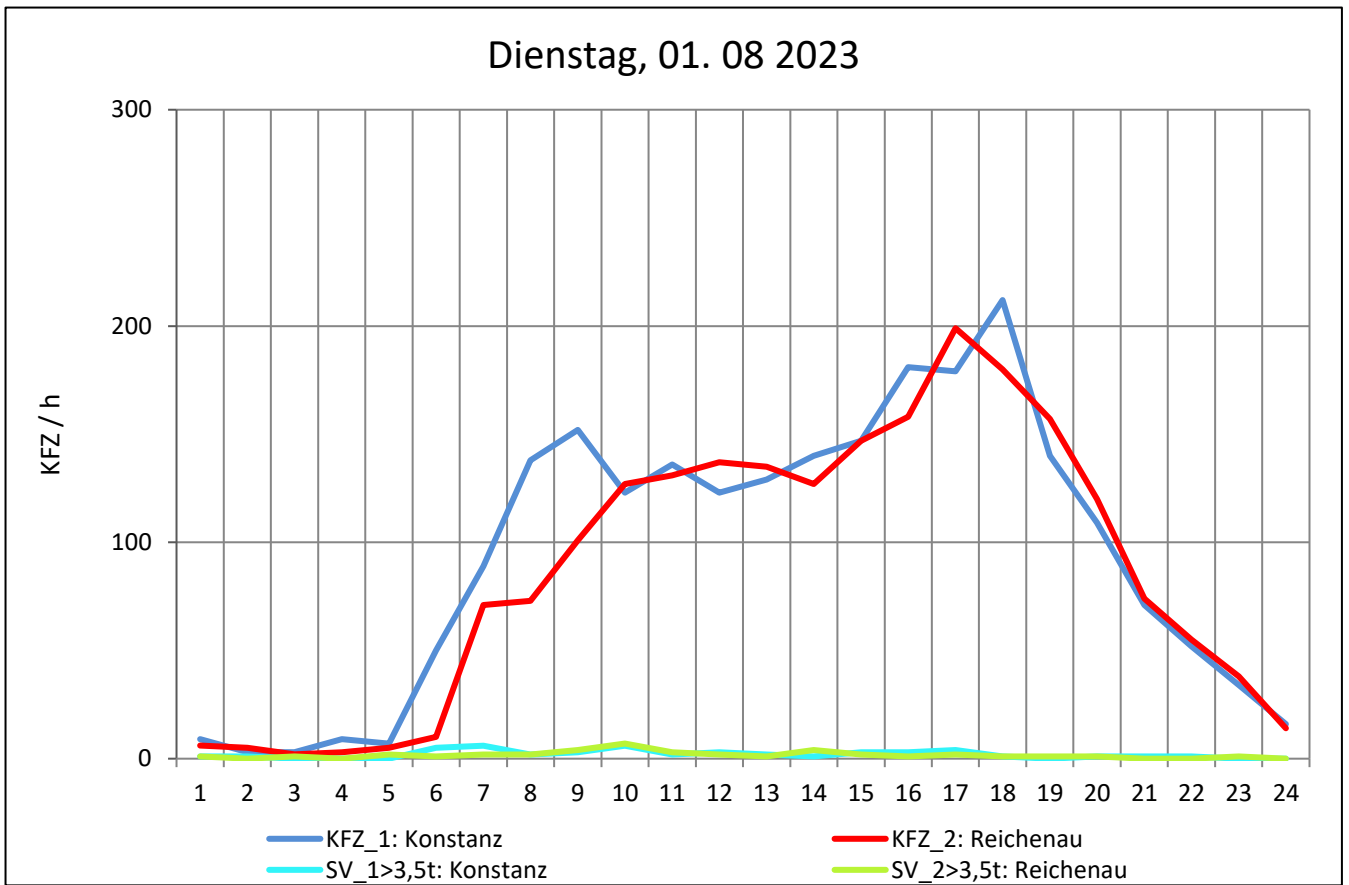
Zst.: **Wollmatingen**

TK-/Zst-Nr.: 8320/1203

L 221

Richtung 1 : **Konstanz**

Richtung 2 : **Reichenau**



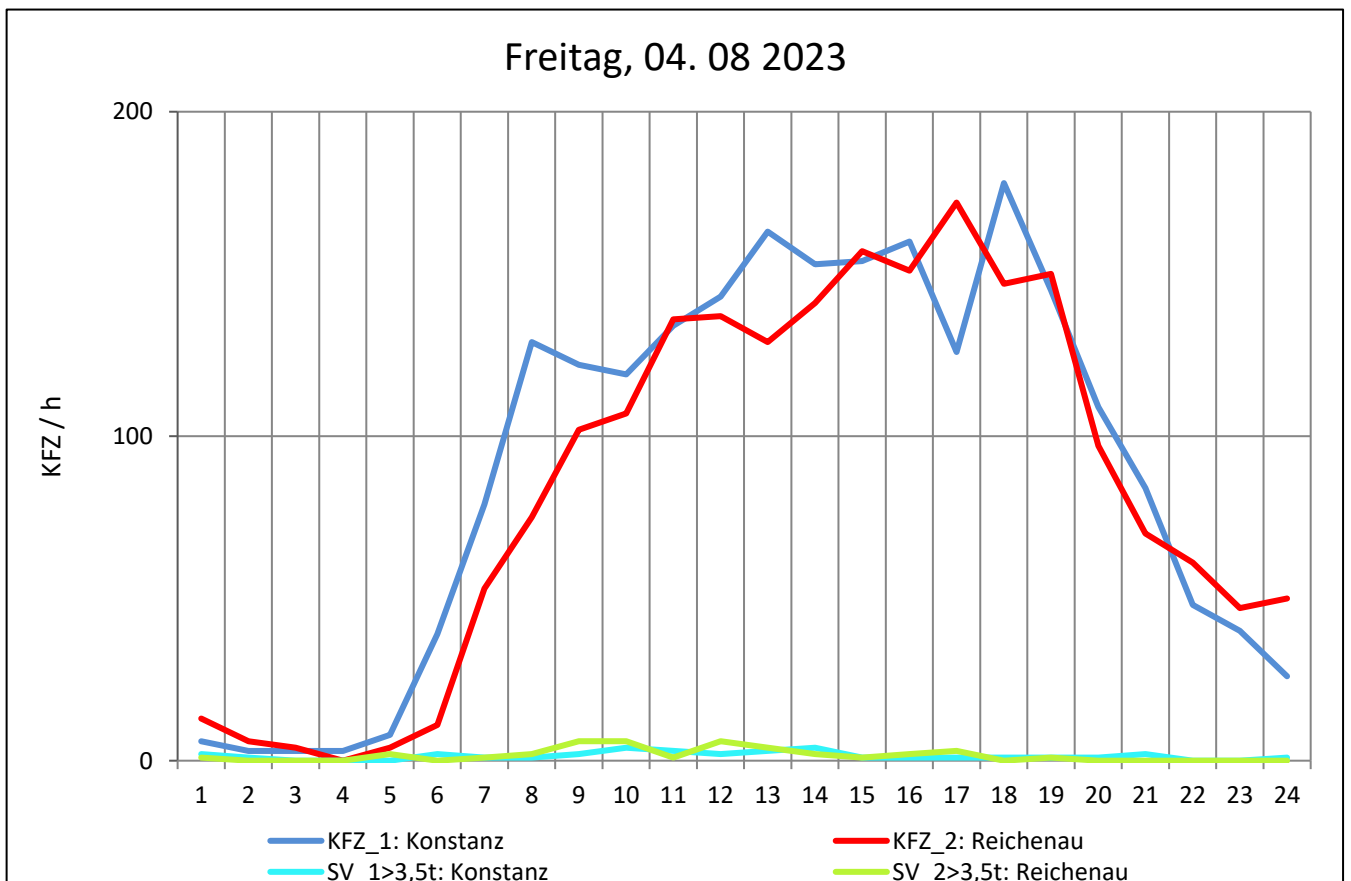
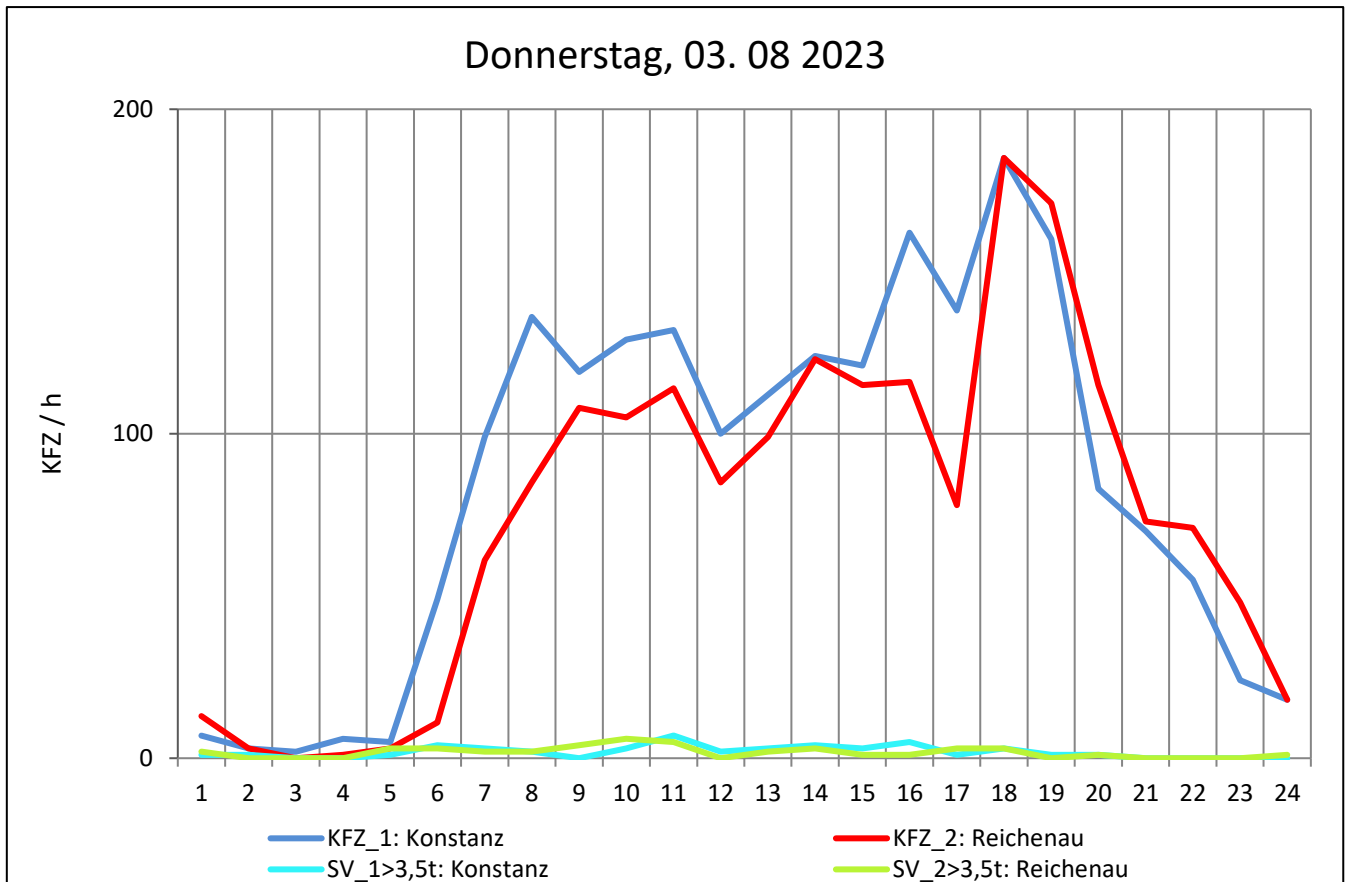
Zst.: **Wollmatingen**

TK-/Zst-Nr.: 8320/1203

L 221

Richtung 1 : **Konstanz**

Richtung 2 : **Reichenau**



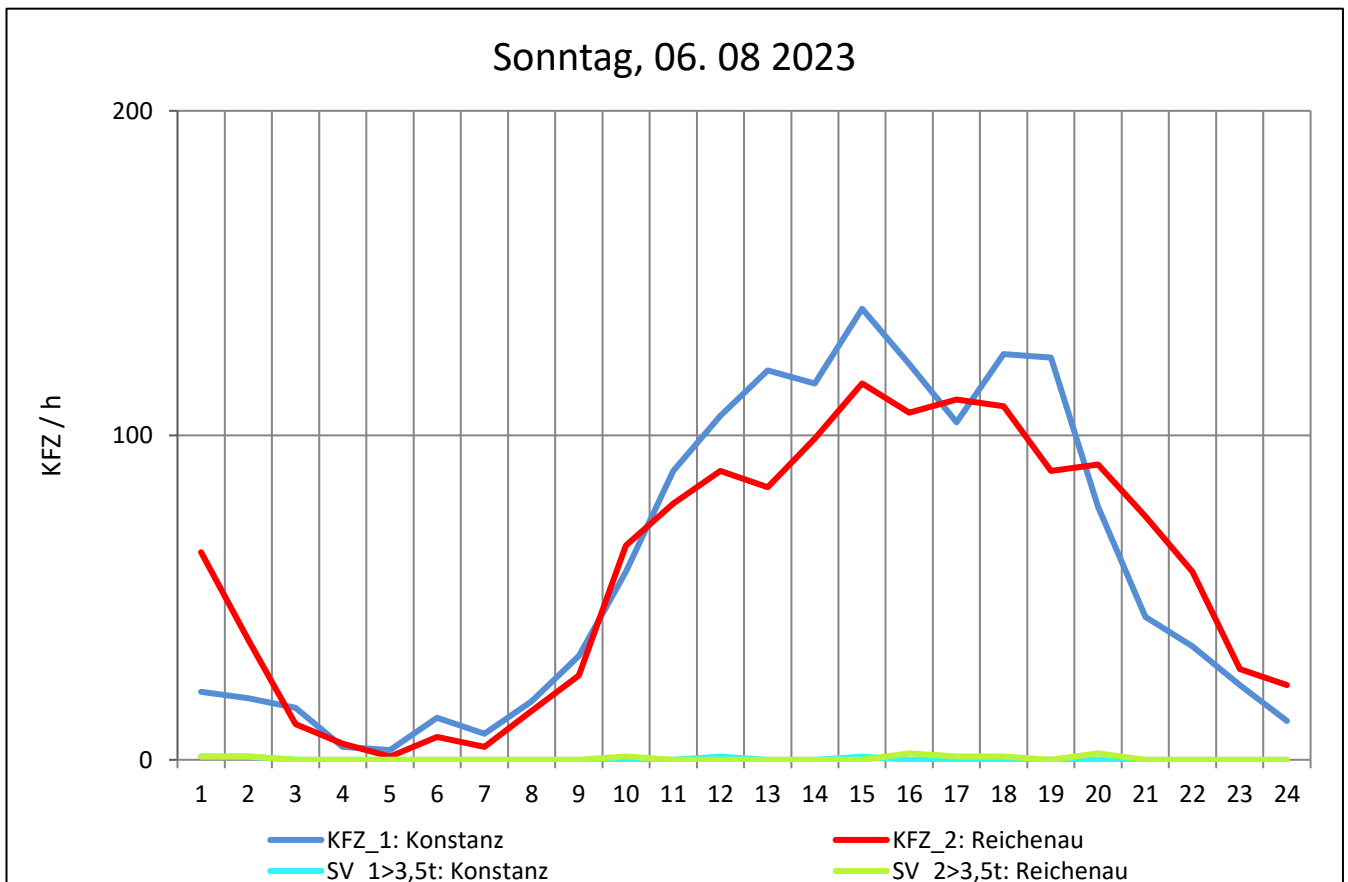
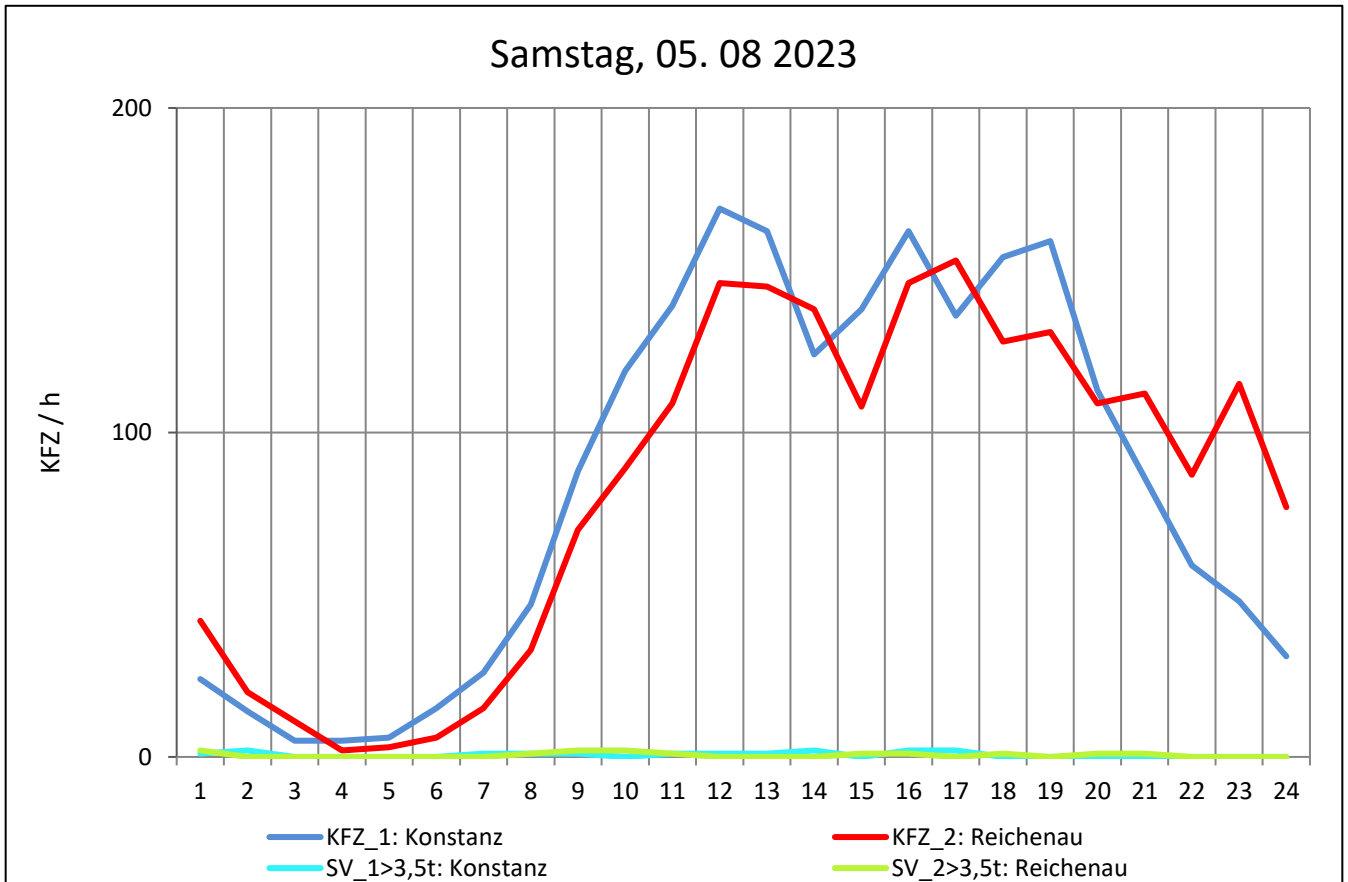
Zst.: **Wollmatingen**

TK-/Zst-Nr.: 8320/1203

L 221

Richtung 1 : **Konstanz**

Richtung 2 : **Reichenau**



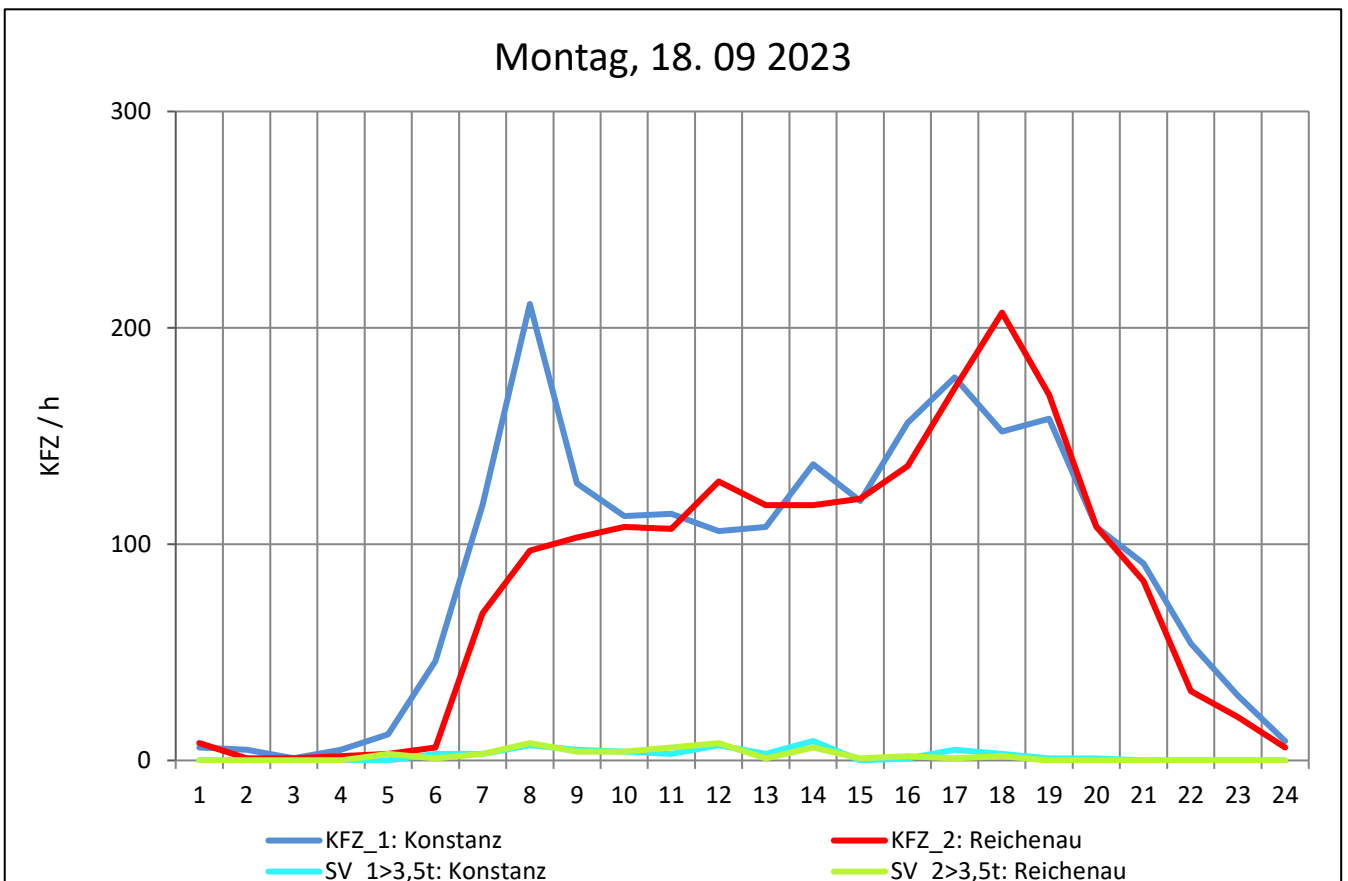
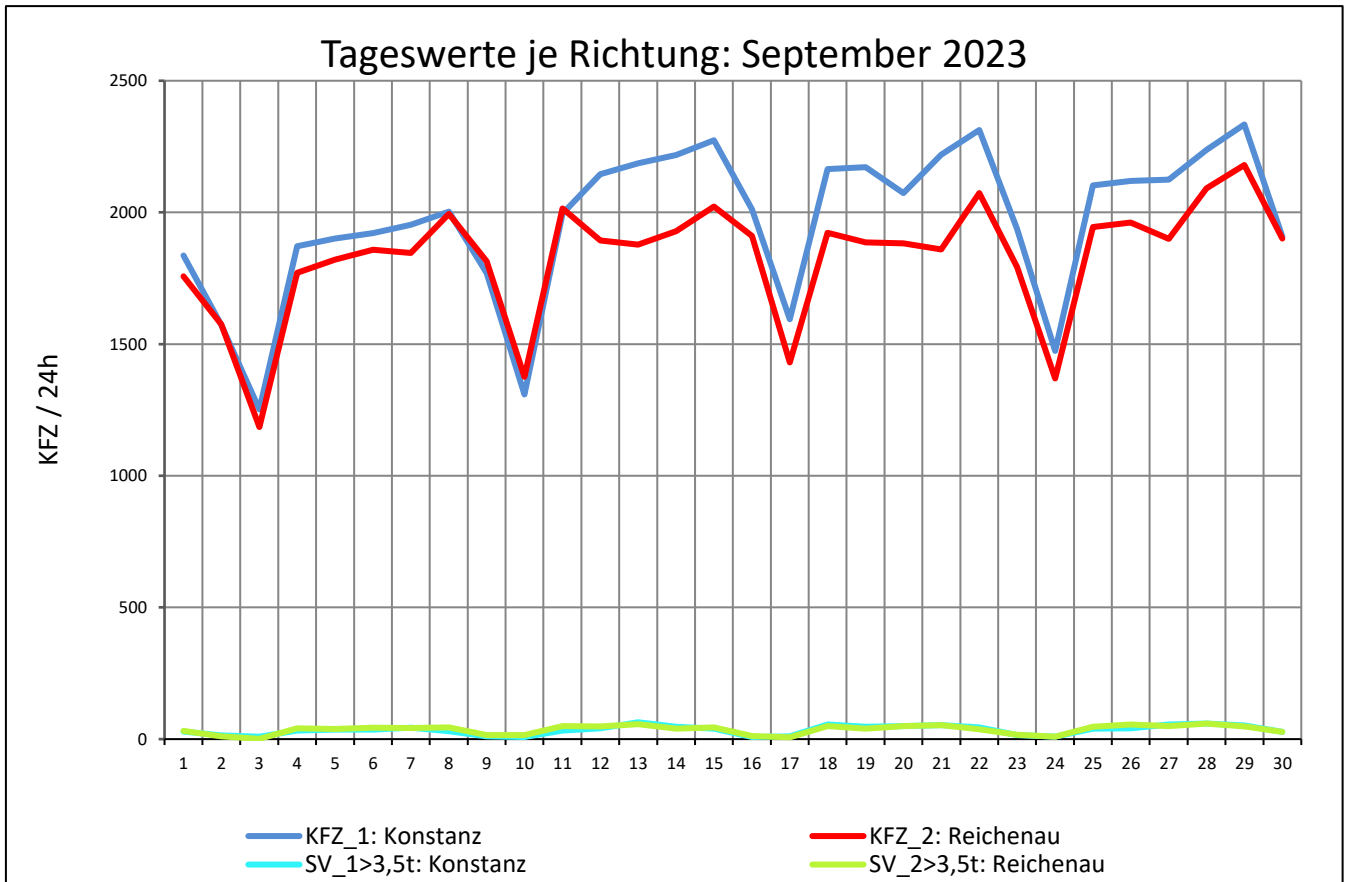
Zst.: **Wollmatingen**

TK-/Zst-Nr.: 8320/1203

L 221

Richtung 1 : **Konstanz**

Richtung 2 : **Reichenau**



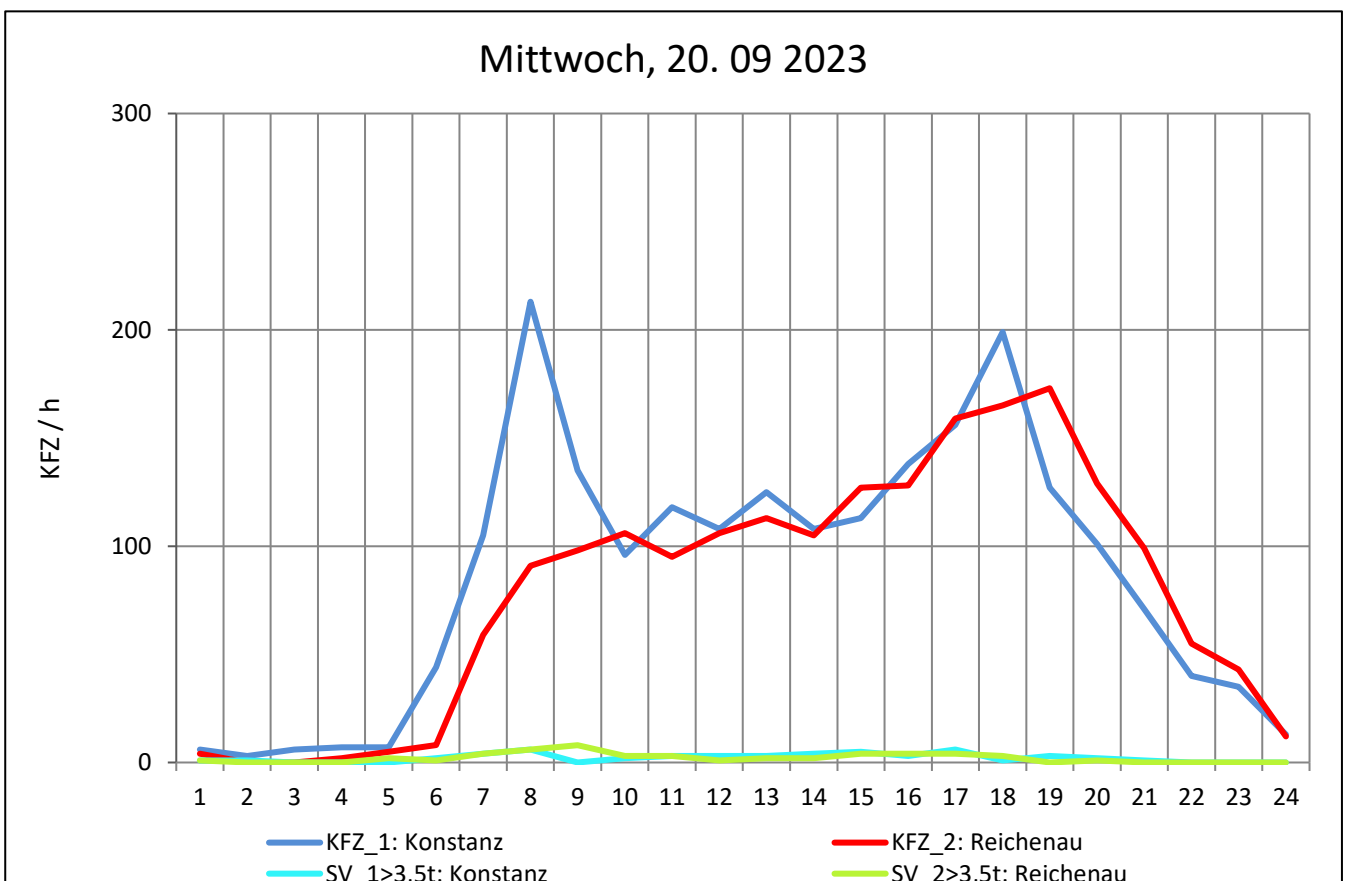
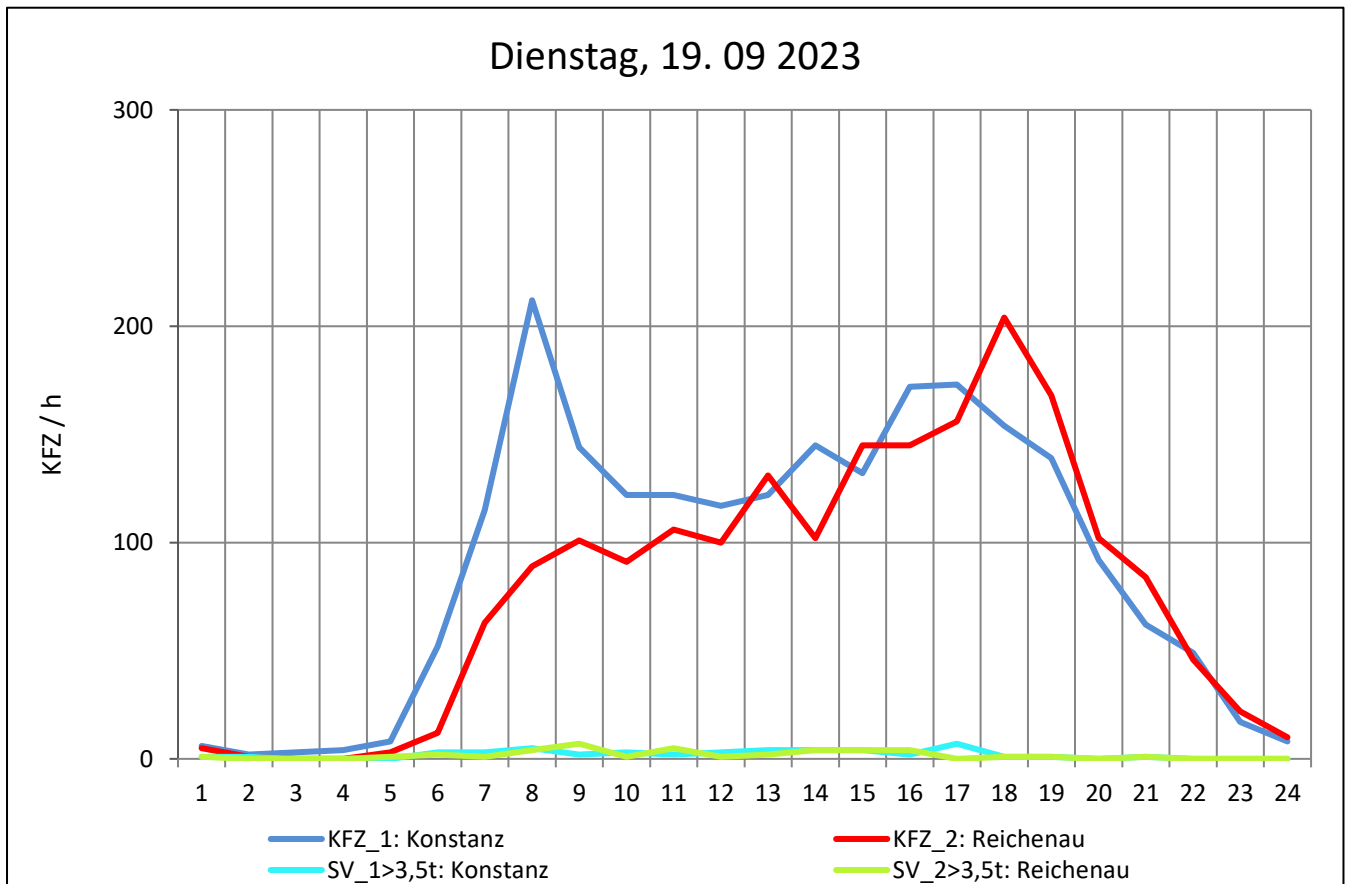
Zst.: **Wollmatingen**

TK-/Zst-Nr.: 8320/1203

L 221

Richtung 1 : **Konstanz**

Richtung 2 : **Reichenau**



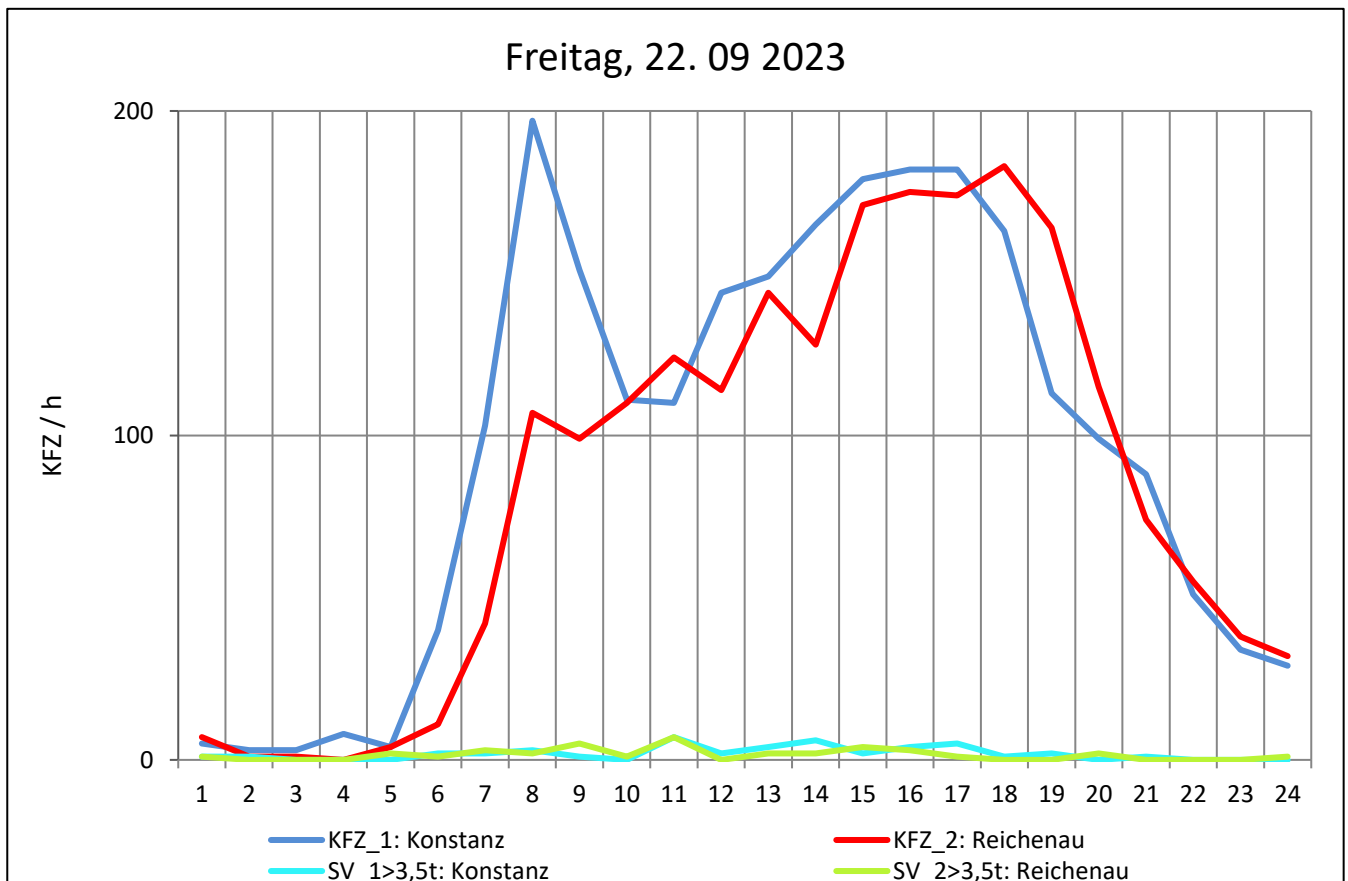
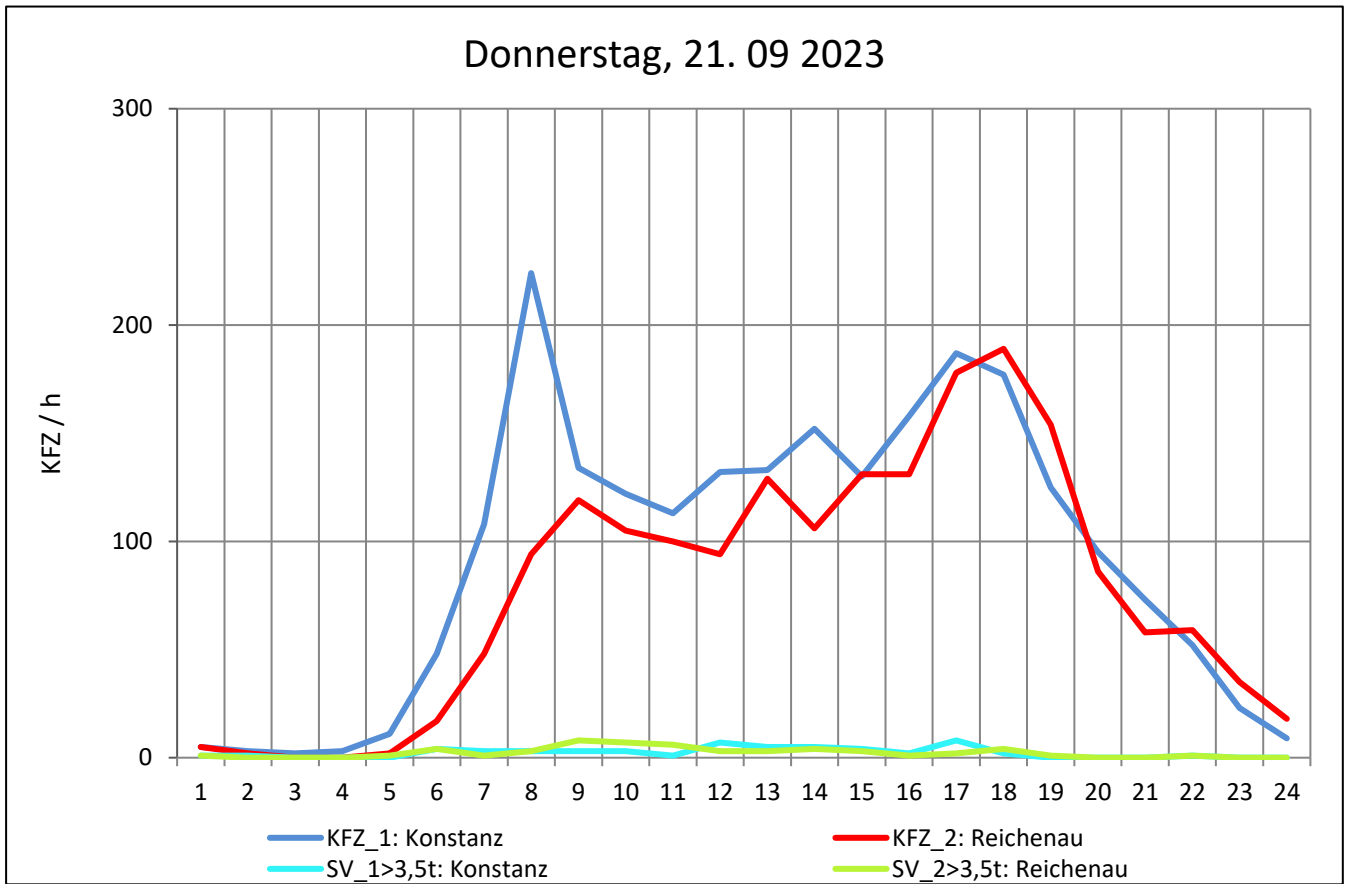
Zst.: **Wollmatingen**

TK-/Zst-Nr.: 8320/1203

L 221

Richtung 1 : **Konstanz**

Richtung 2 : **Reichenau**



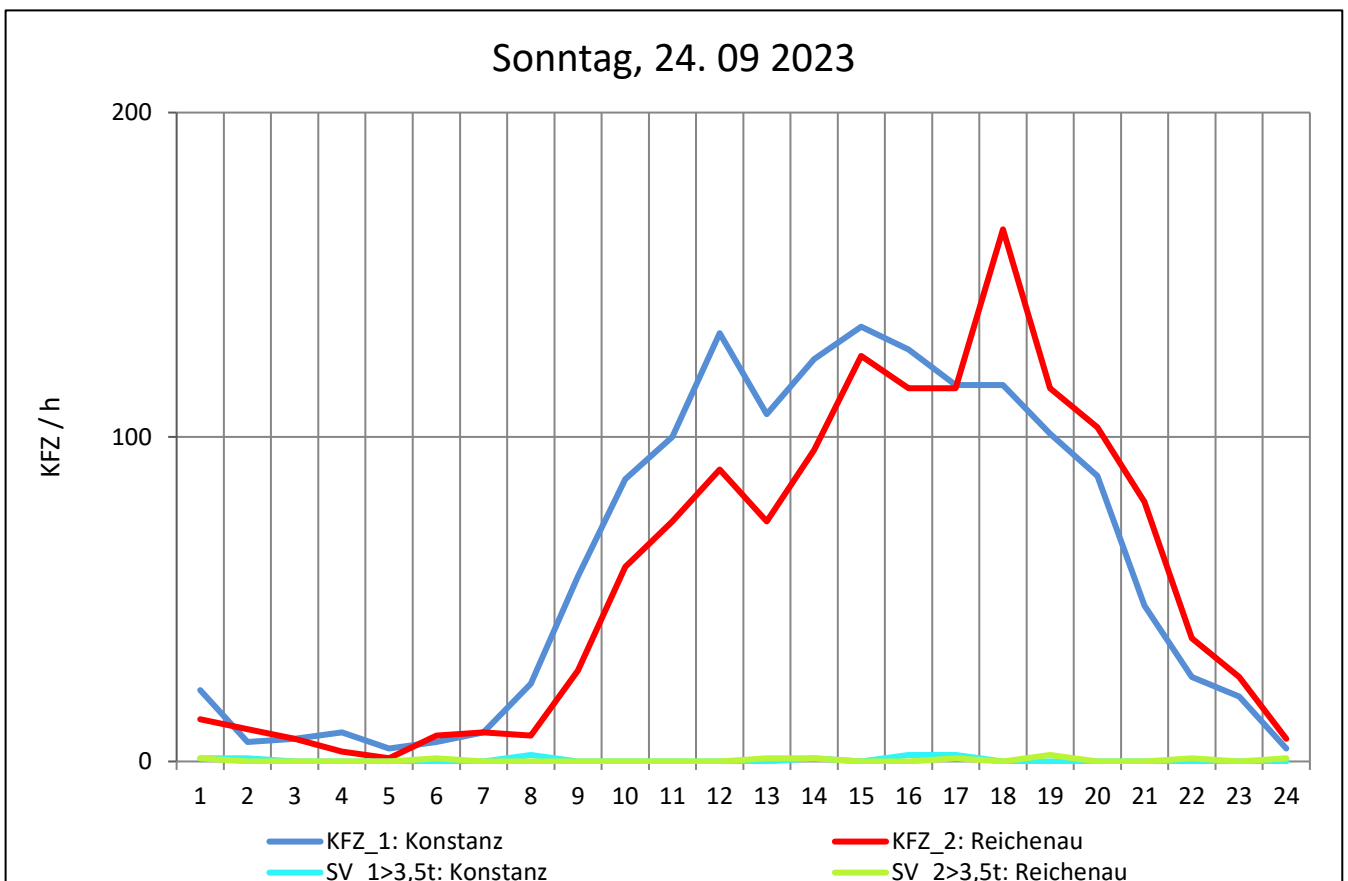
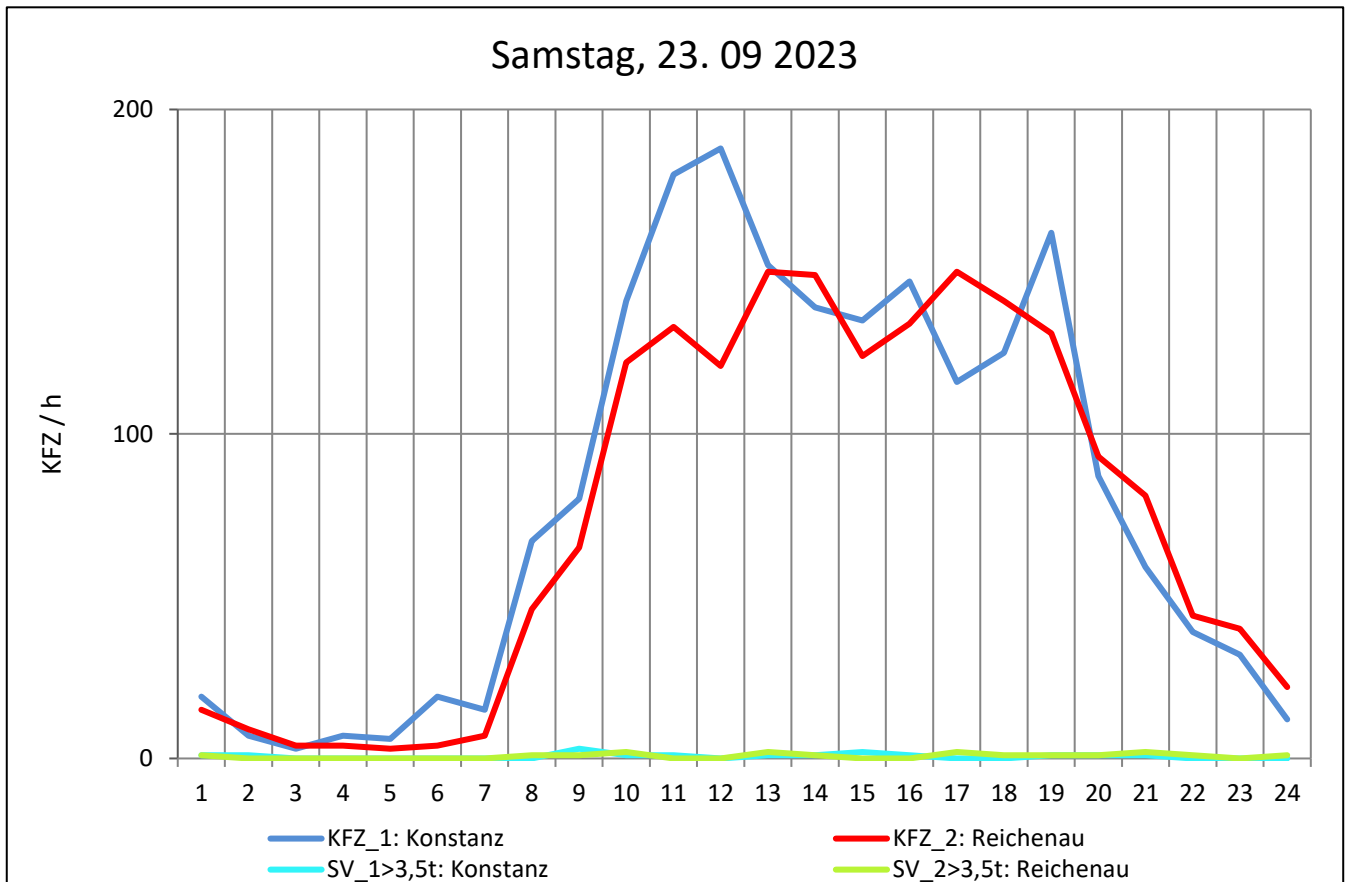
Zst.: **Wollmatingen**

TK-/Zst-Nr.: 8320/1203

L 221

Richtung 1 : **Konstanz**

Richtung 2 : **Reichenau**



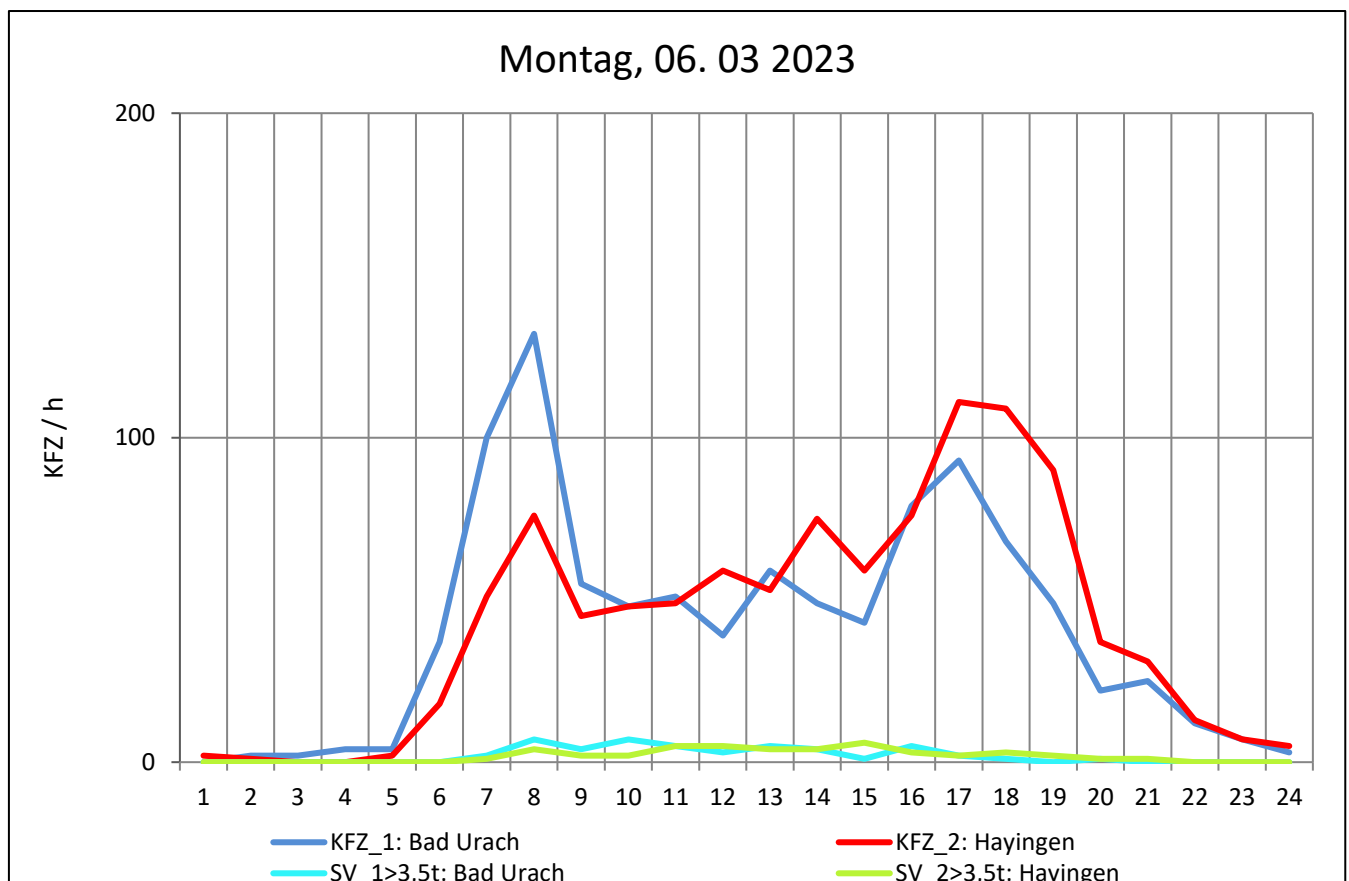
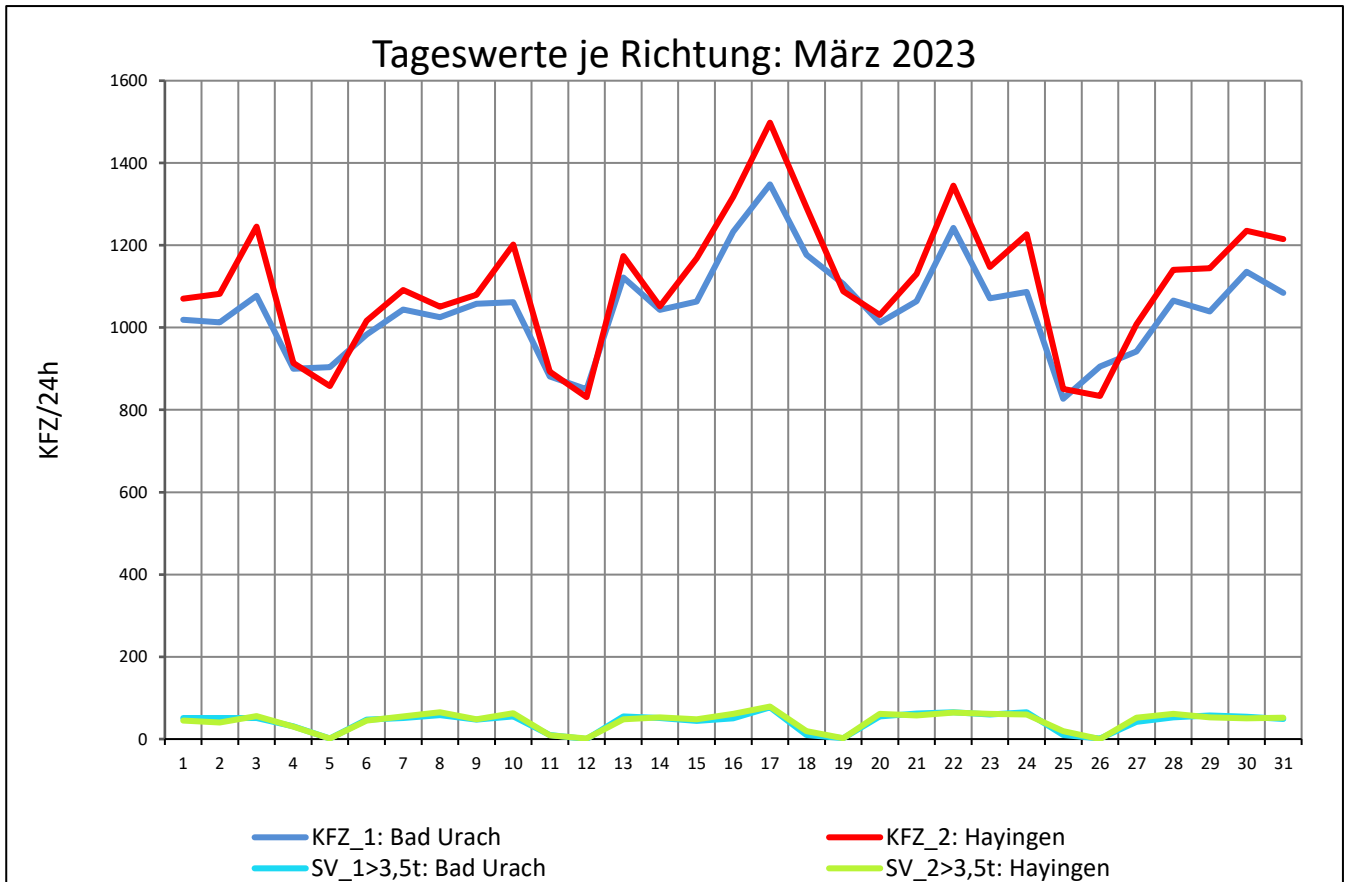
Zst.: **Wasserstetten**

TK-/Zst-Nr.: 7622/1204

L 249

Richtung 1 : **Bad Urach**

Richtung 2 : **Hayingen**



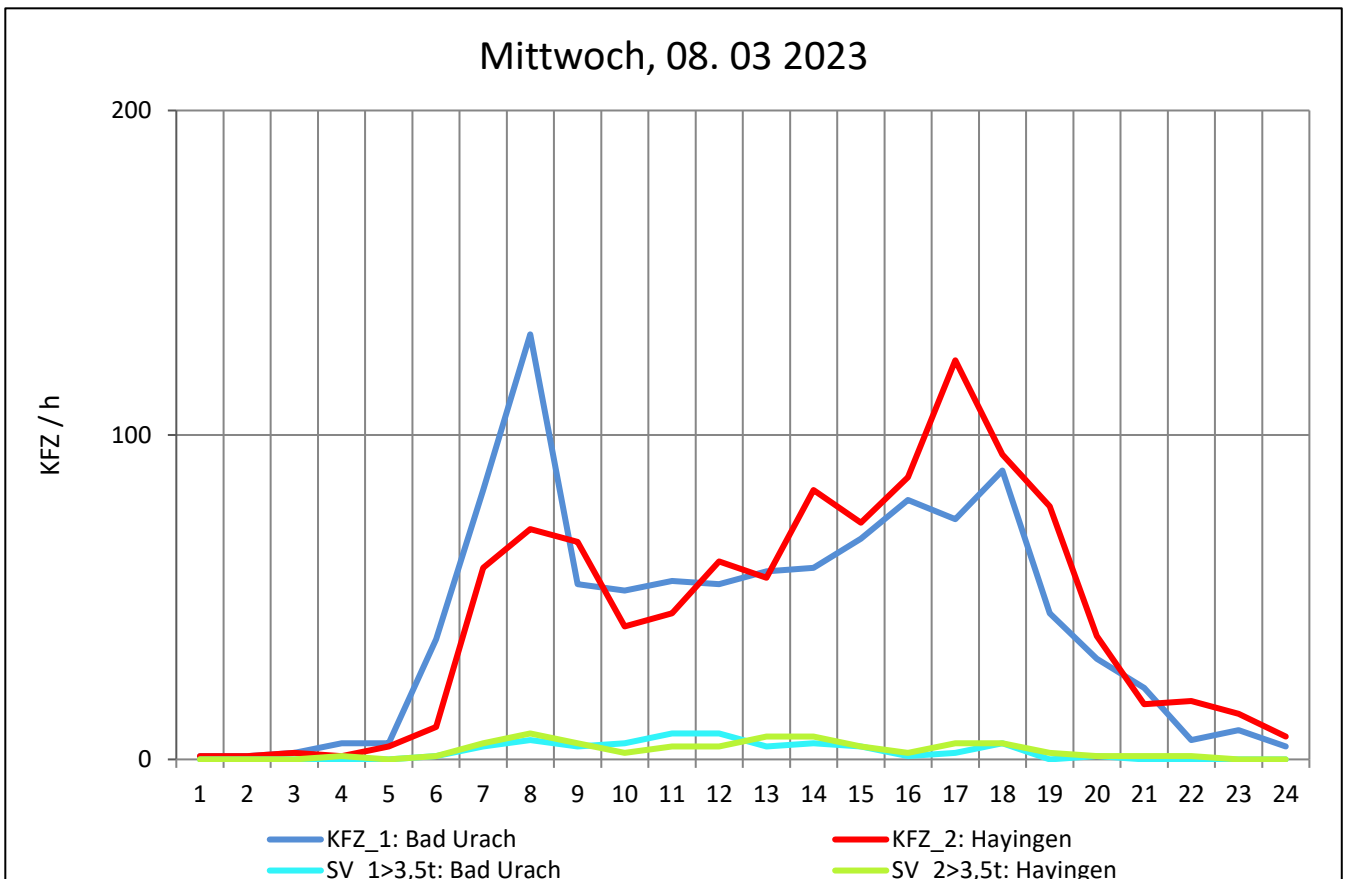
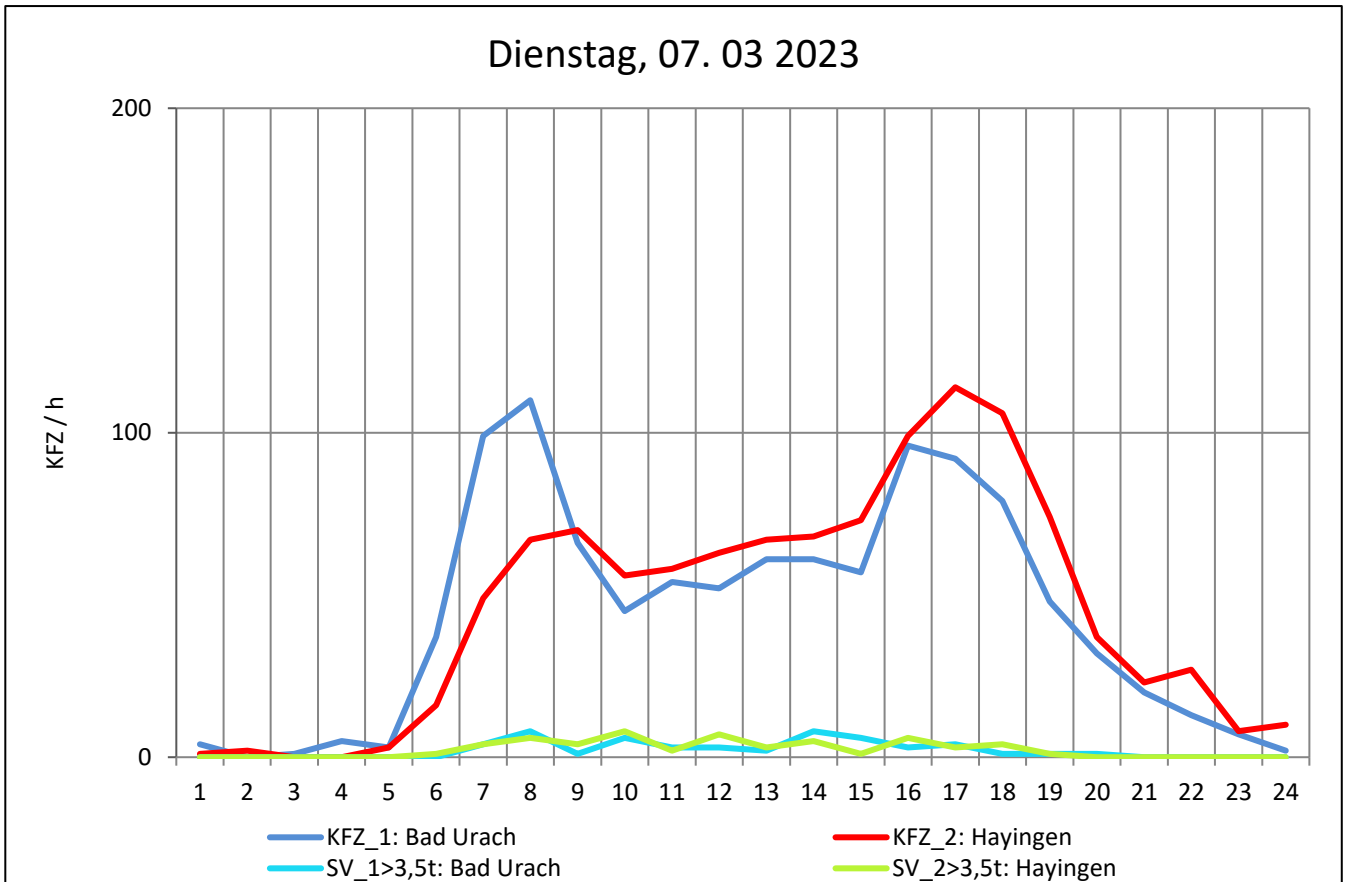
Zst.: **Wasserstetten**

TK-/Zst-Nr.: 7622/1204

L 249

Richtung 1 : **Bad Urach**

Richtung 2 : **Hayingen**



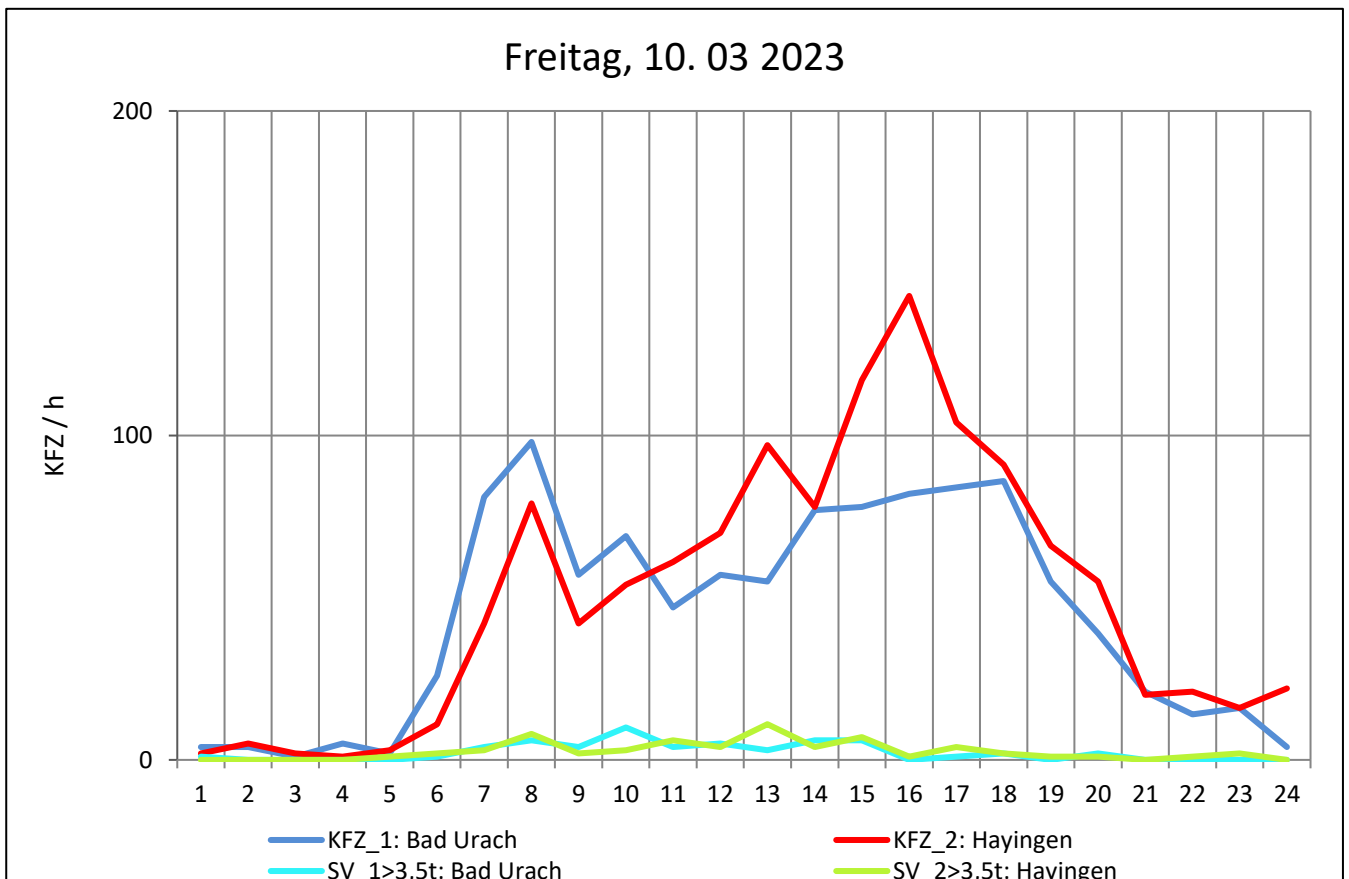
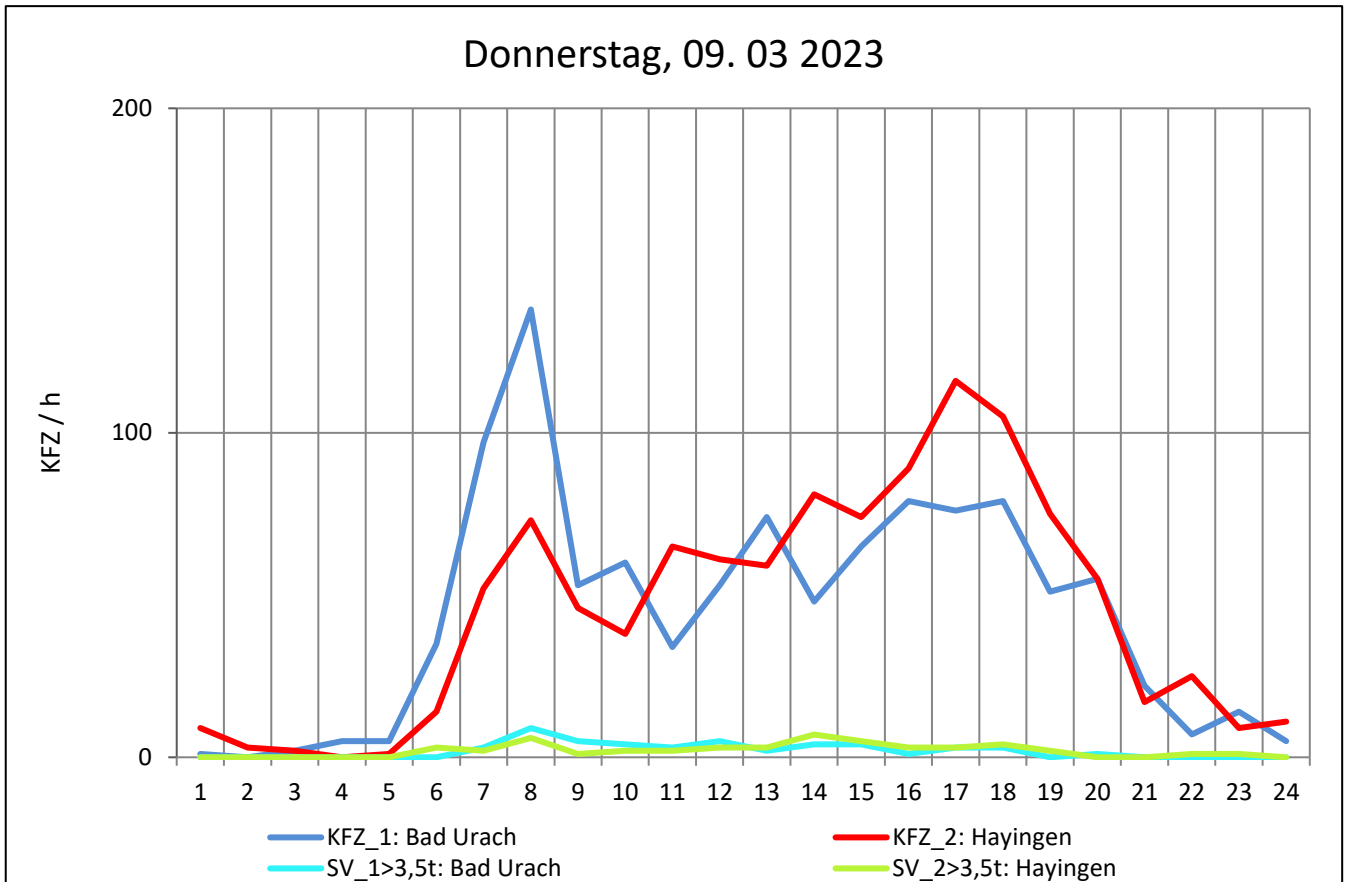
Zst.: **Wasserstetten**

TK-/Zst-Nr.: 7622/1204

L 249

Richtung 1 : **Bad Urach**

Richtung 2 : **Hayingen**



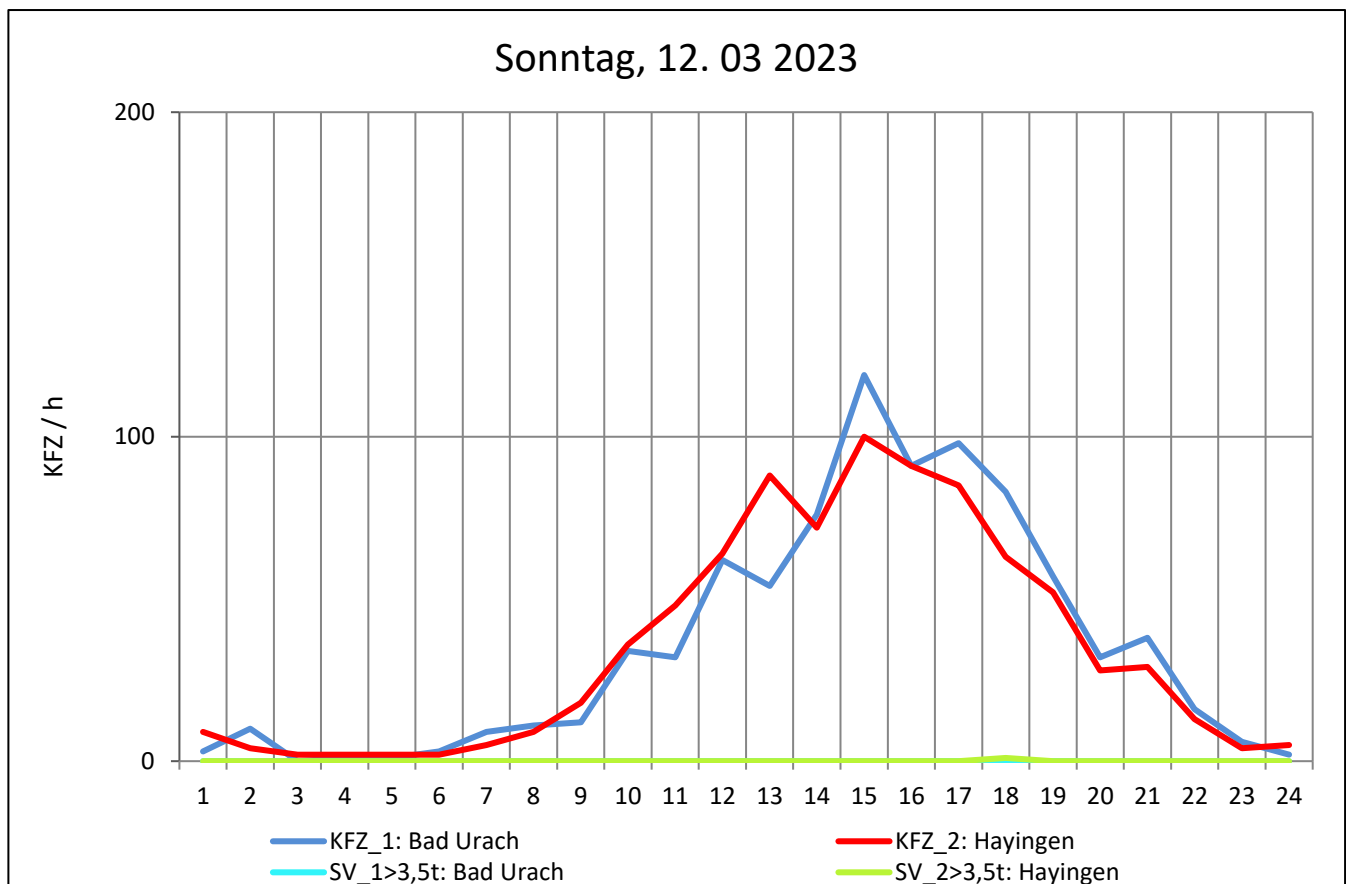
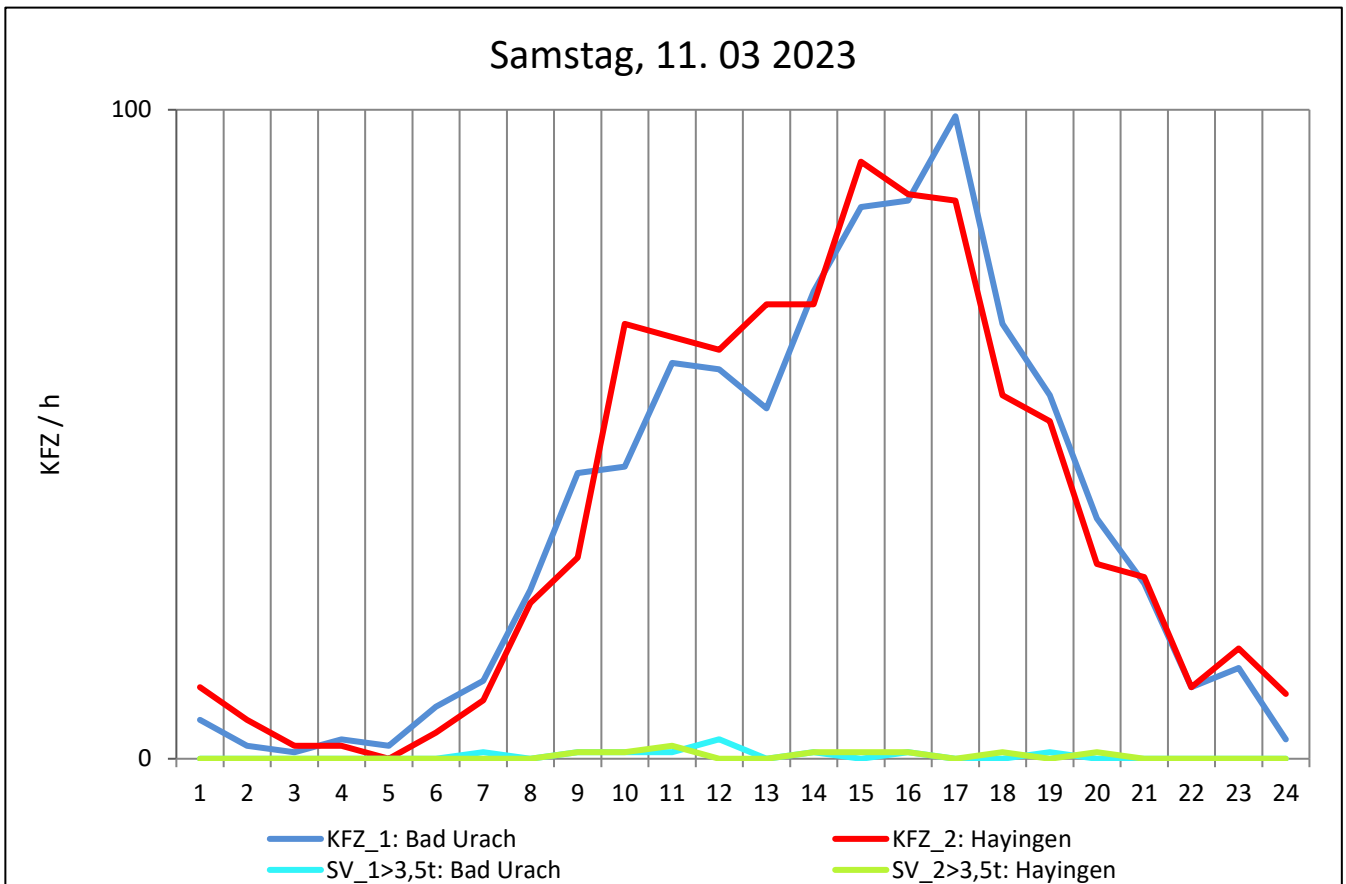
Zst.: **Wasserstetten**

TK-/Zst-Nr.: 7622/1204

L 249

Richtung 1 : **Bad Urach**

Richtung 2 : **Hayingen**



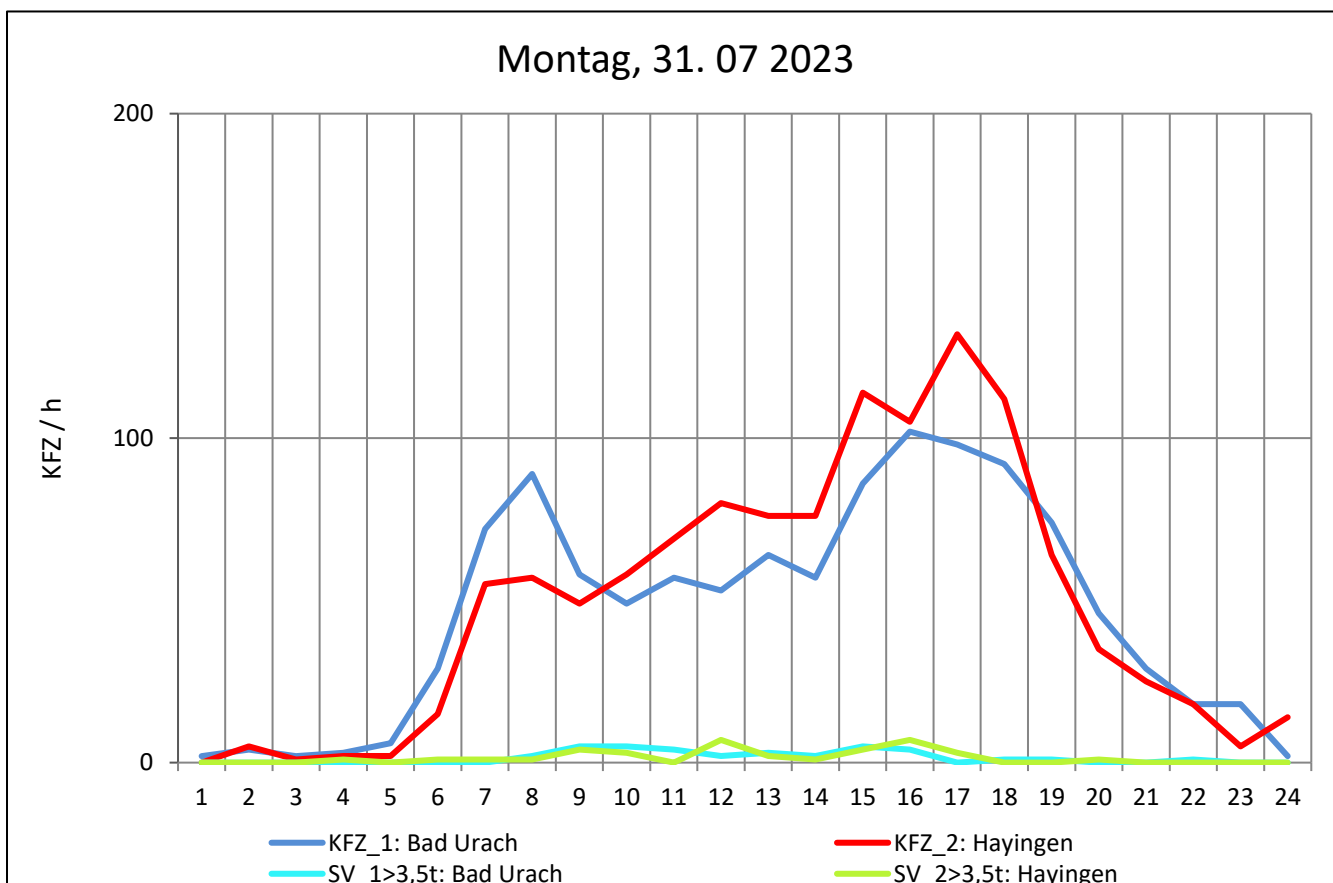
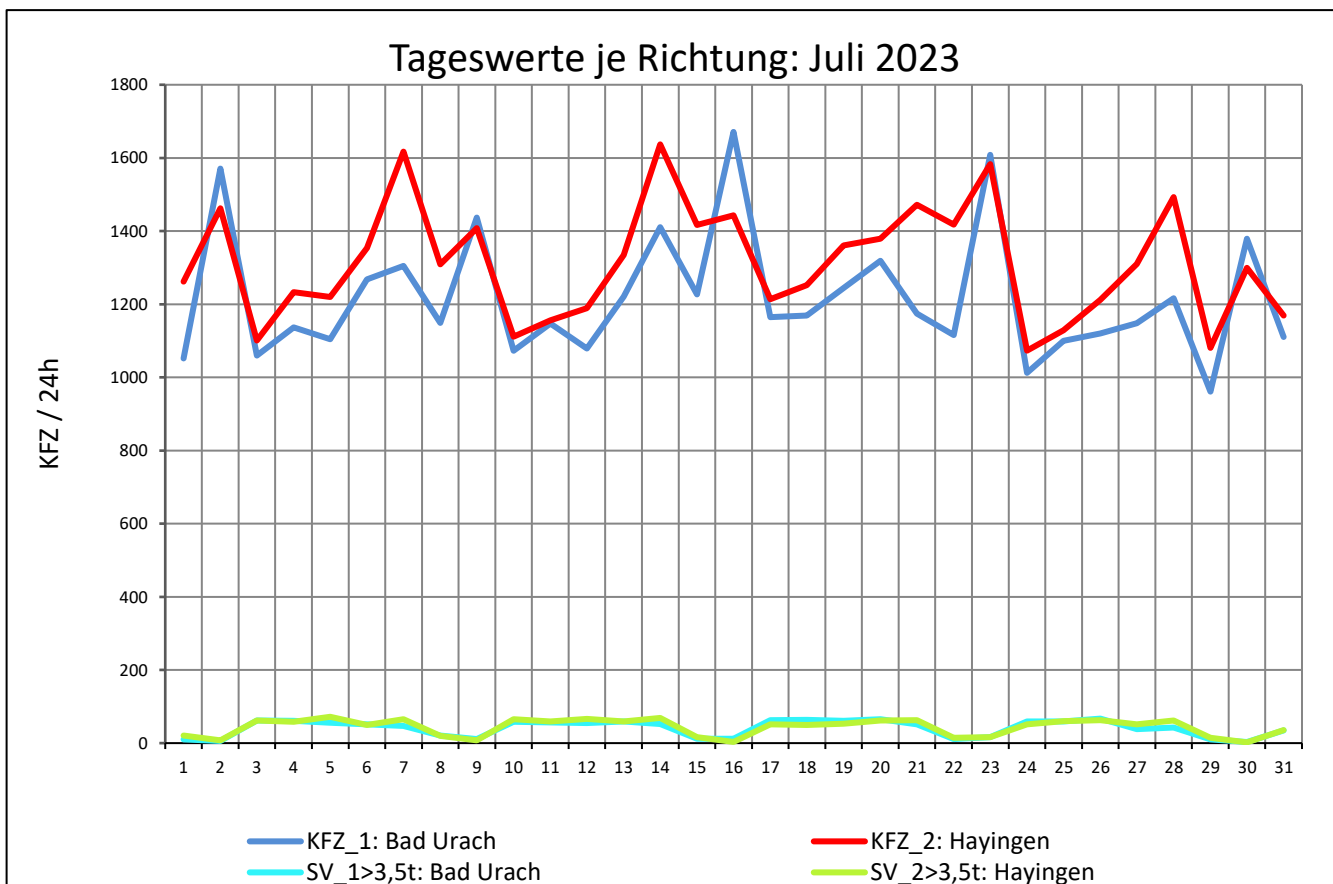
Zst.: **Wasserstetten**

TK-/Zst-Nr.: 7622/1204

L 249

Richtung 1 : **Bad Urach**

Richtung 2 : **Hayingen**



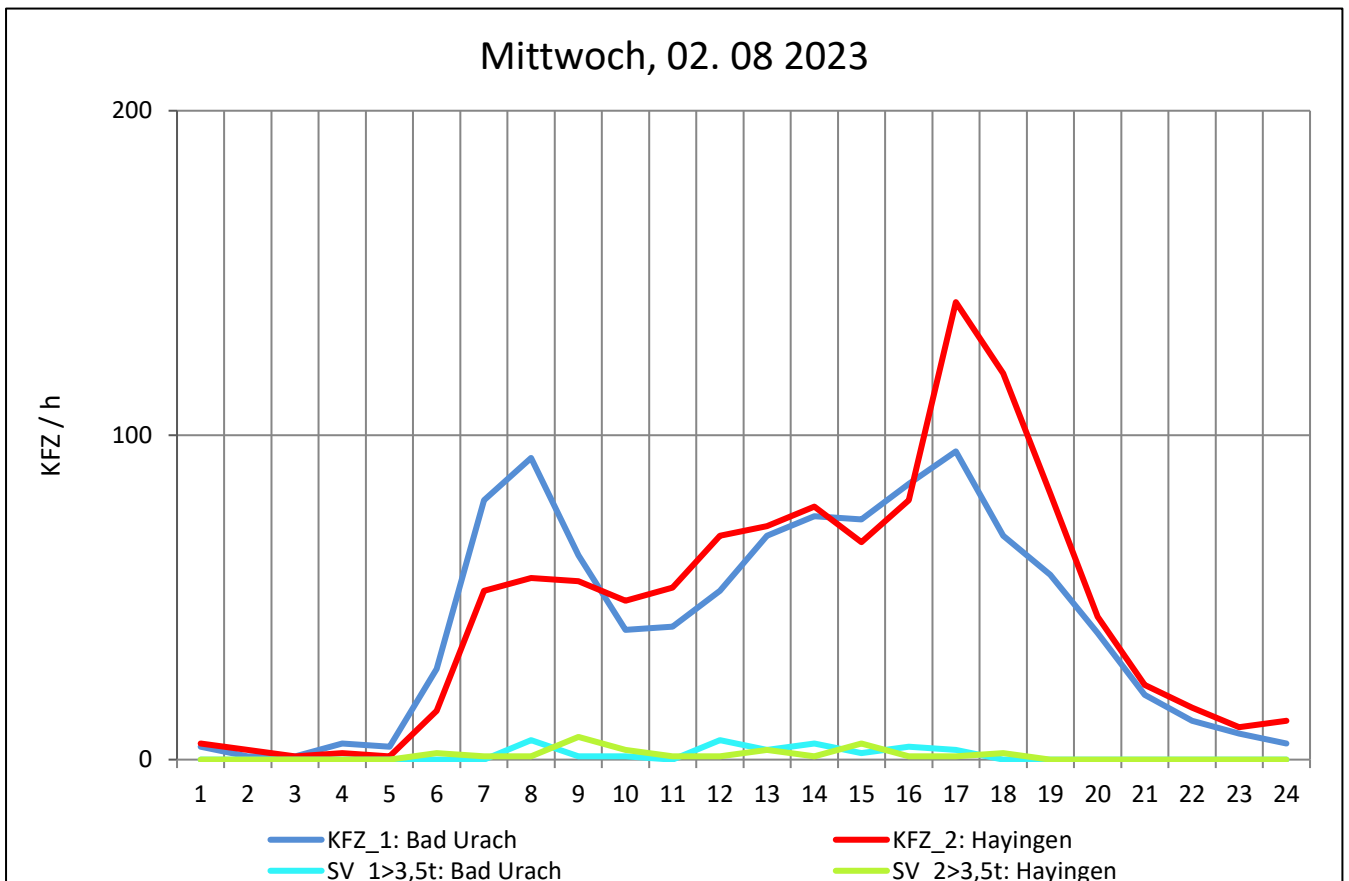
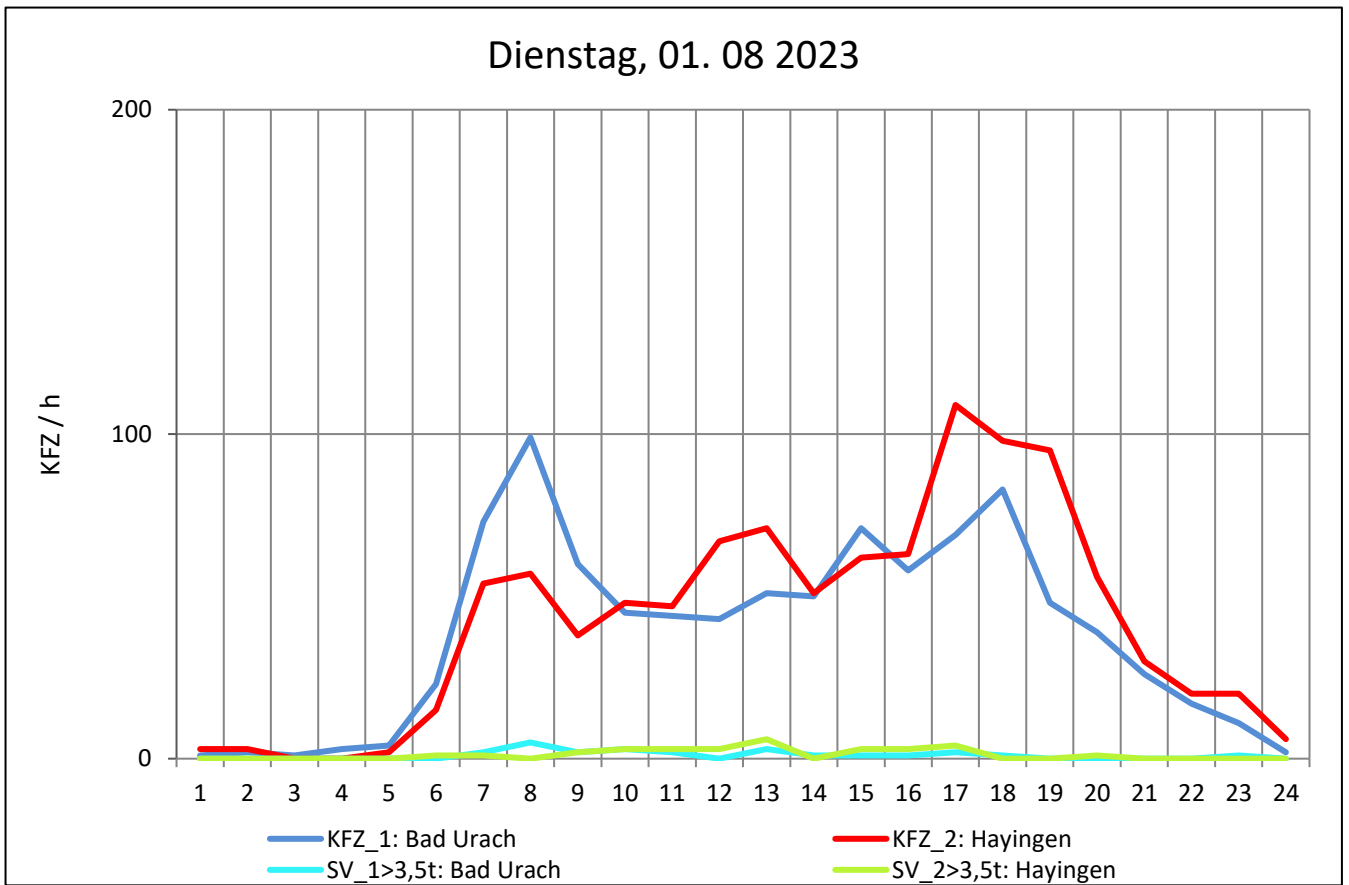
Zst.: **Wasserstetten**

TK-/Zst-Nr.: 7622/1204

L 249

Richtung 1 : **Bad Urach**

Richtung 2 : **Hayingen**



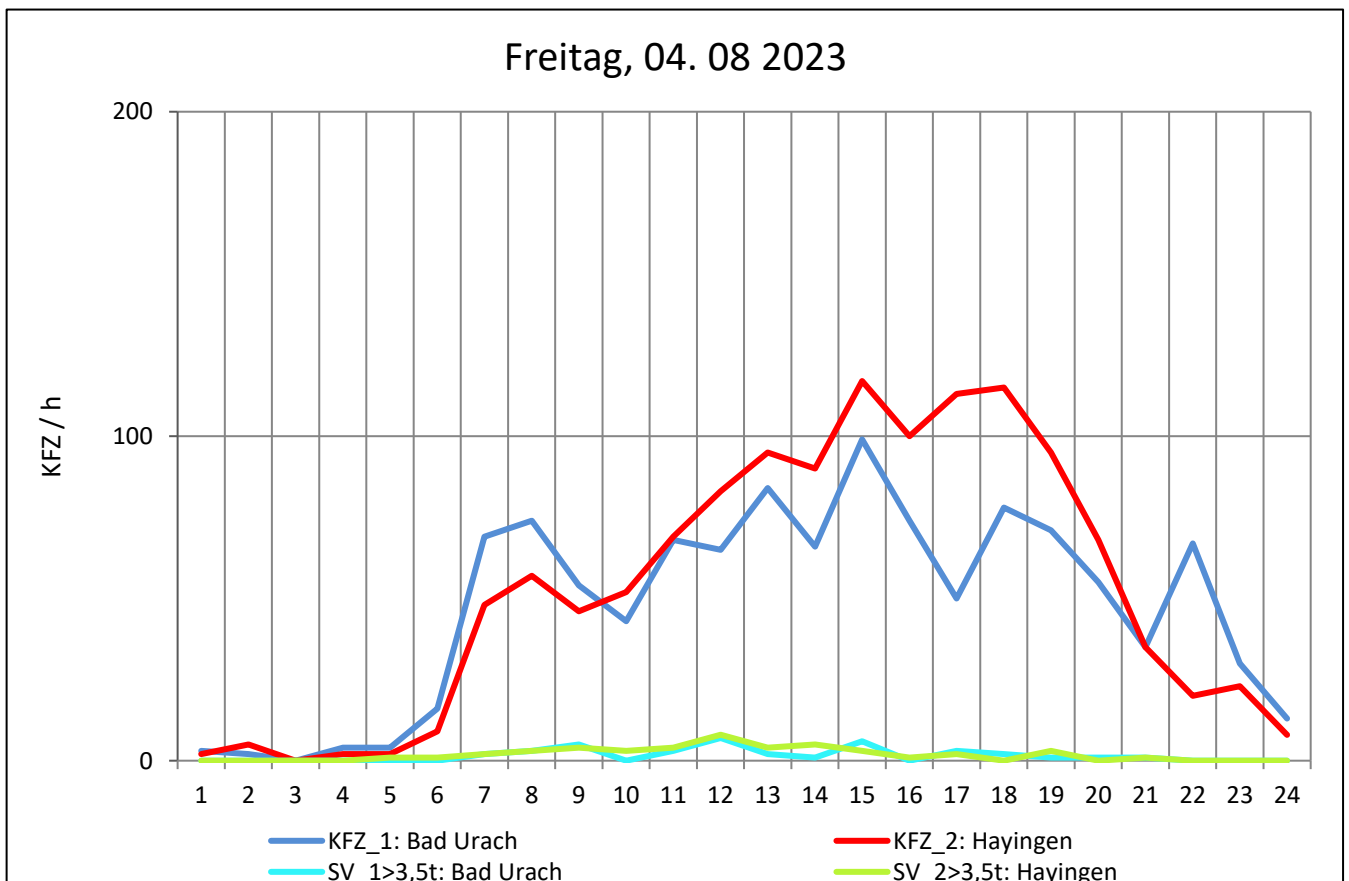
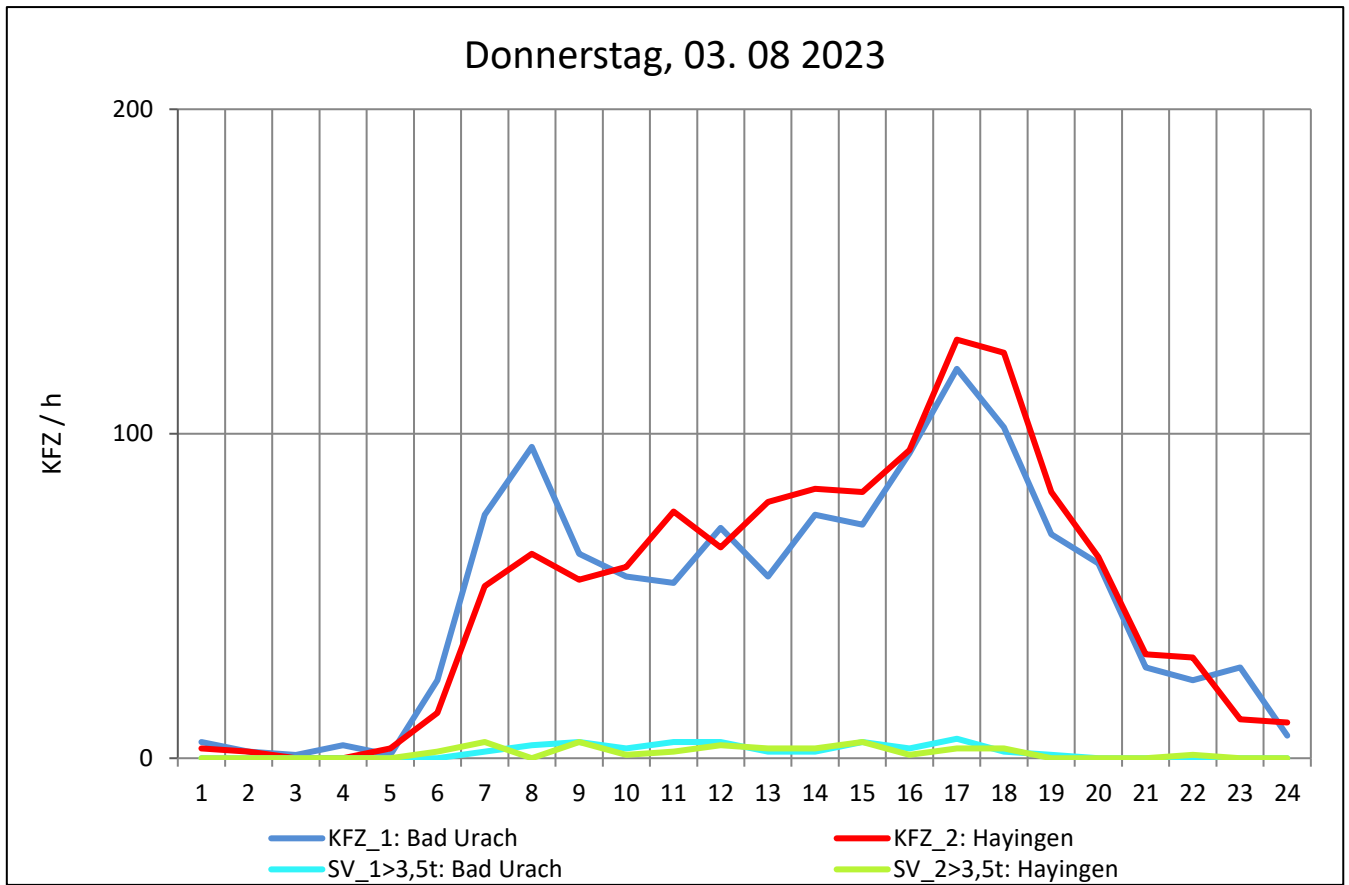
Zst.: **Wasserstetten**

TK-/Zst-Nr.: 7622/1204

L 249

Richtung 1 : **Bad Urach**

Richtung 2 : **Hayingen**



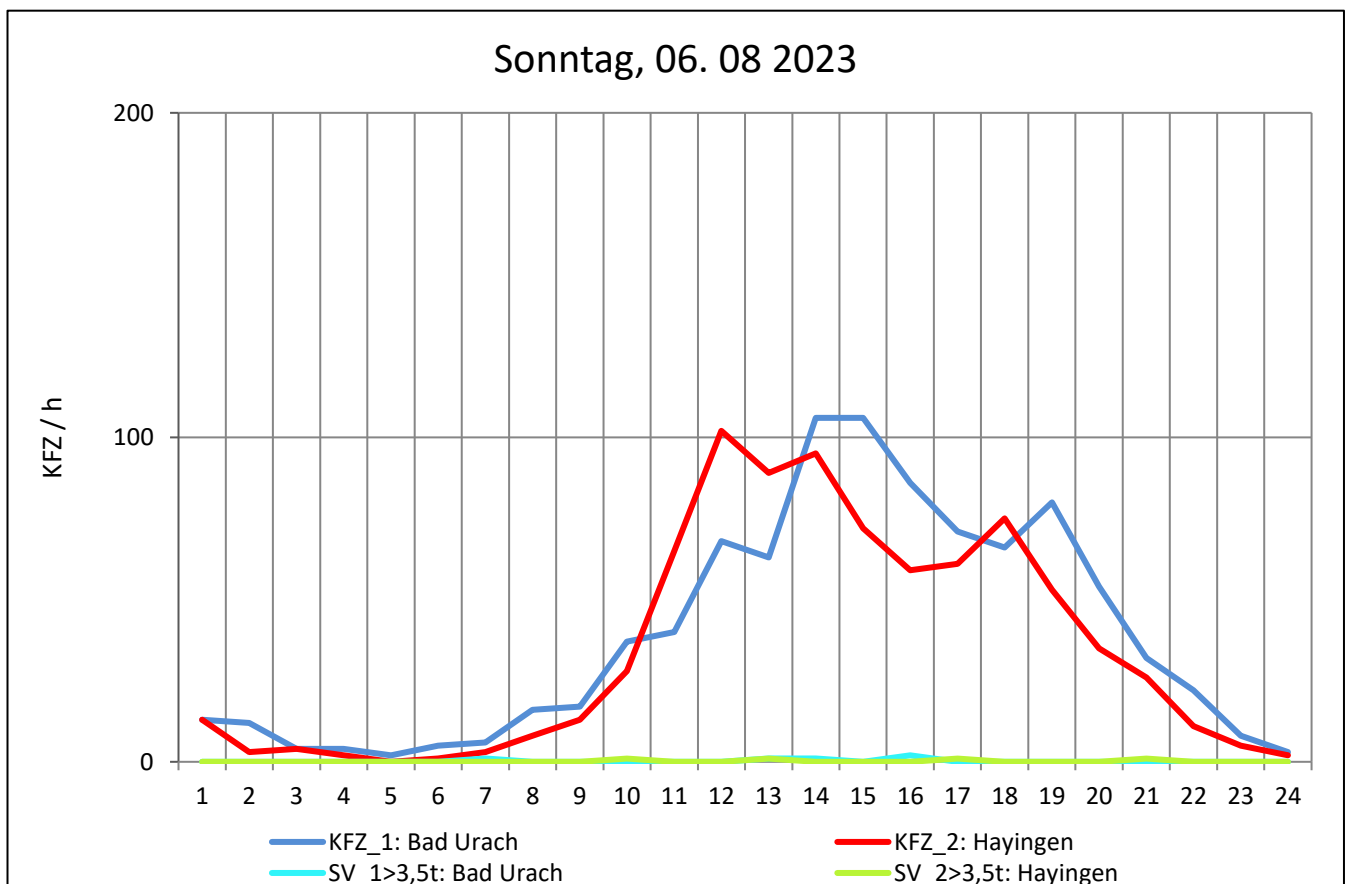
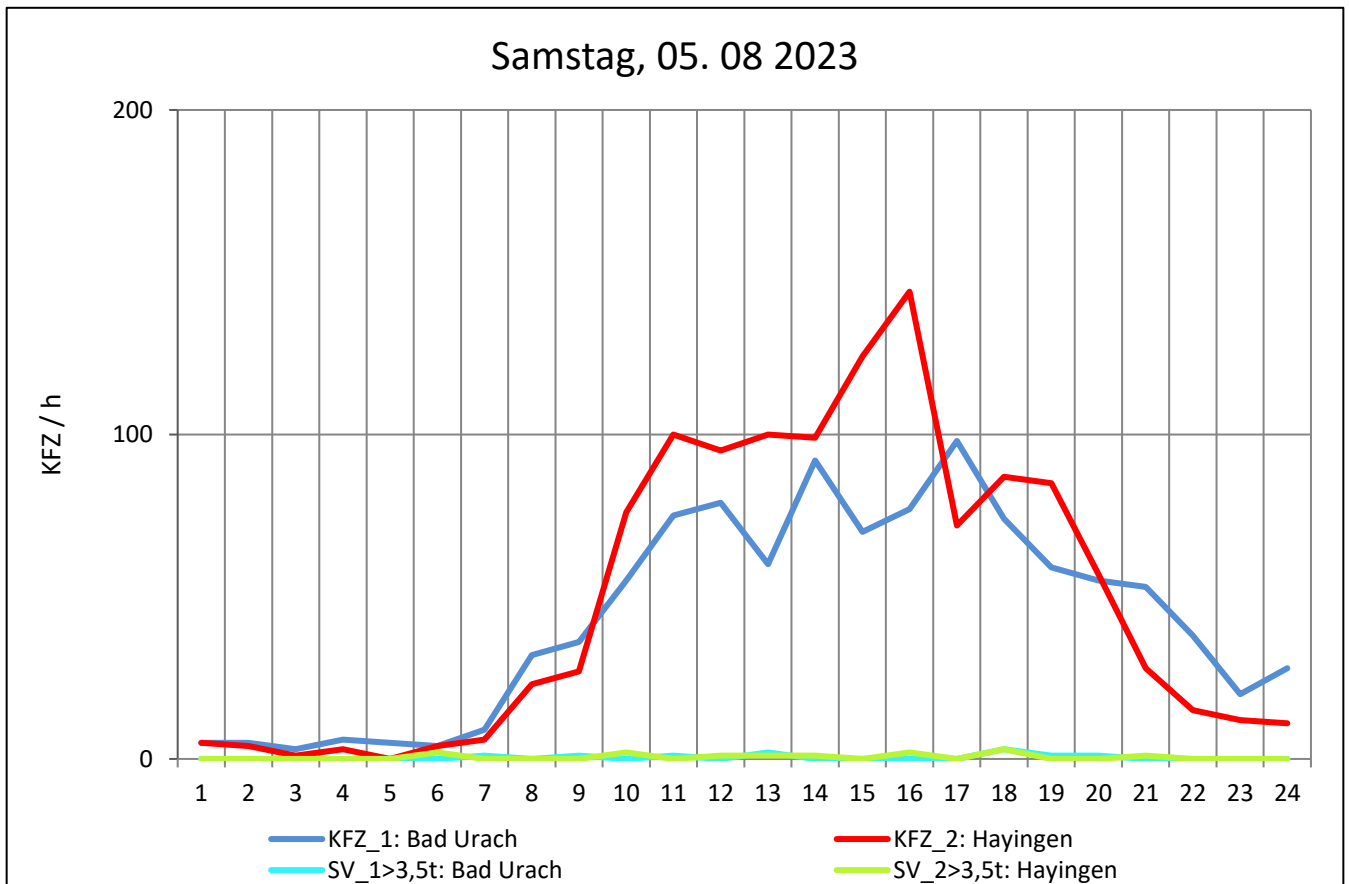
Zst.: **Wasserstetten**

TK-/Zst-Nr.: 7622/1204

L 249

Richtung 1 : **Bad Urach**

Richtung 2 : **Hayingen**



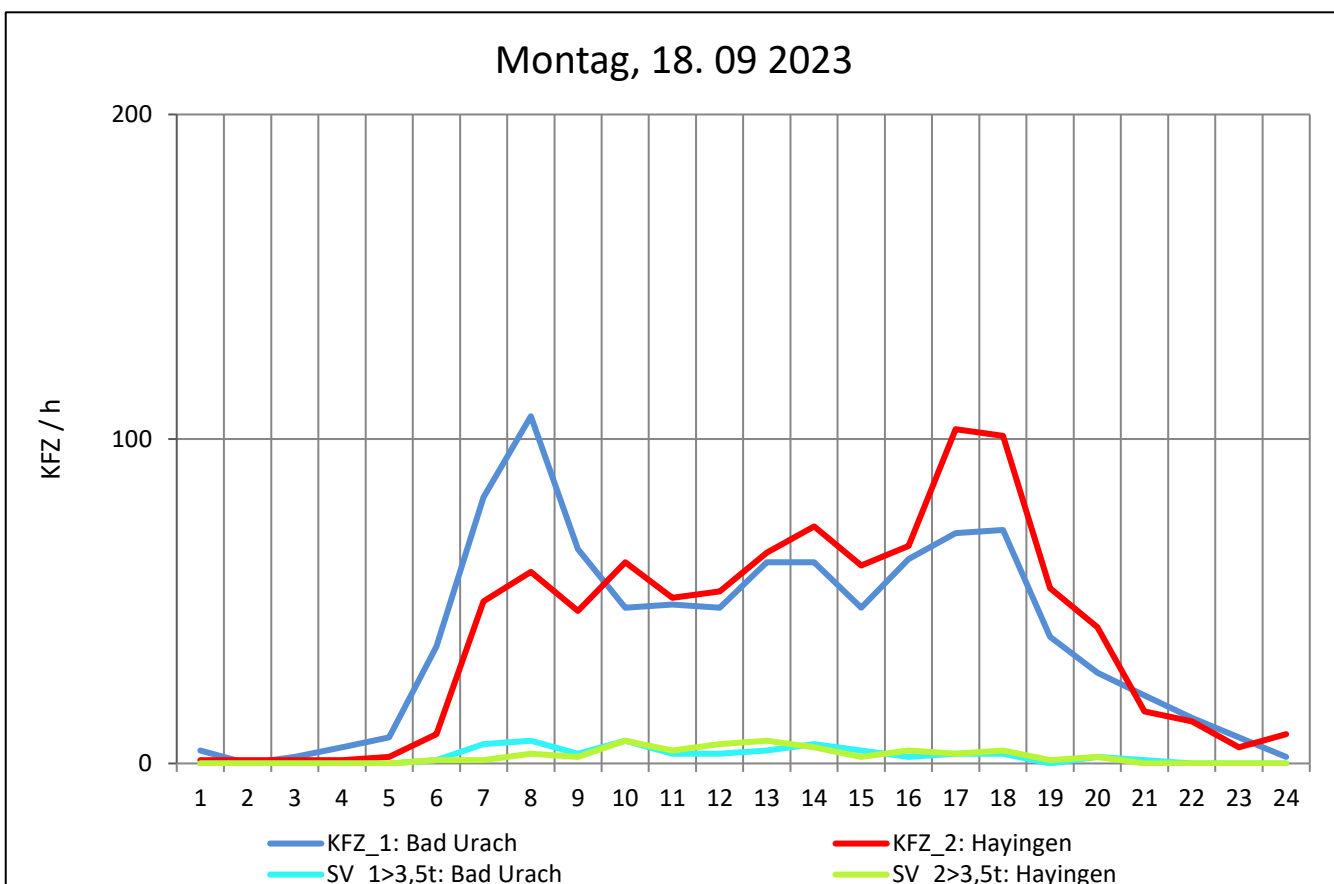
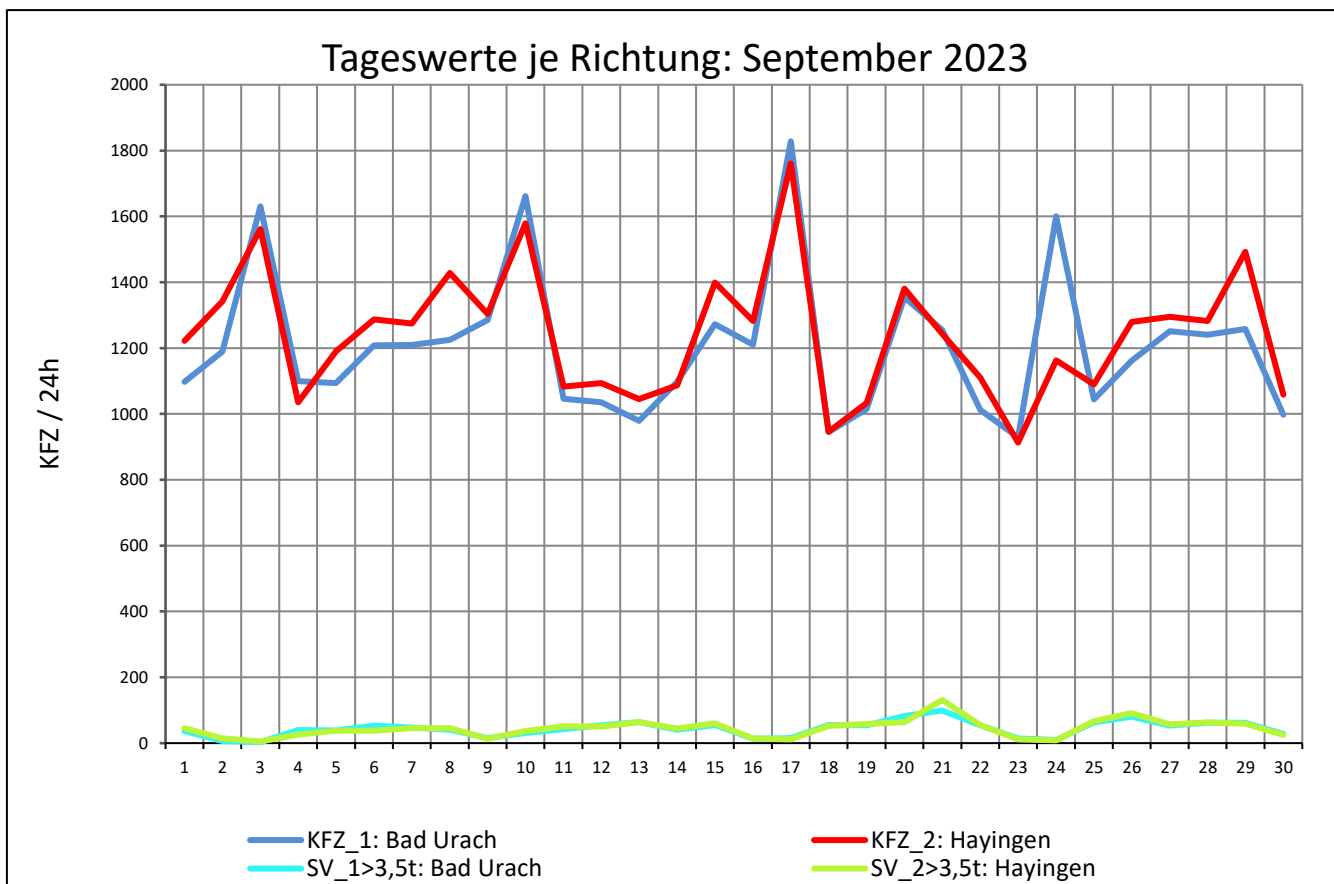
Zst.: **Wasserstetten**

TK-/Zst-Nr.: 7622/1204

L 249

Richtung 1 : **Bad Urach**

Richtung 2 : **Hayingen**



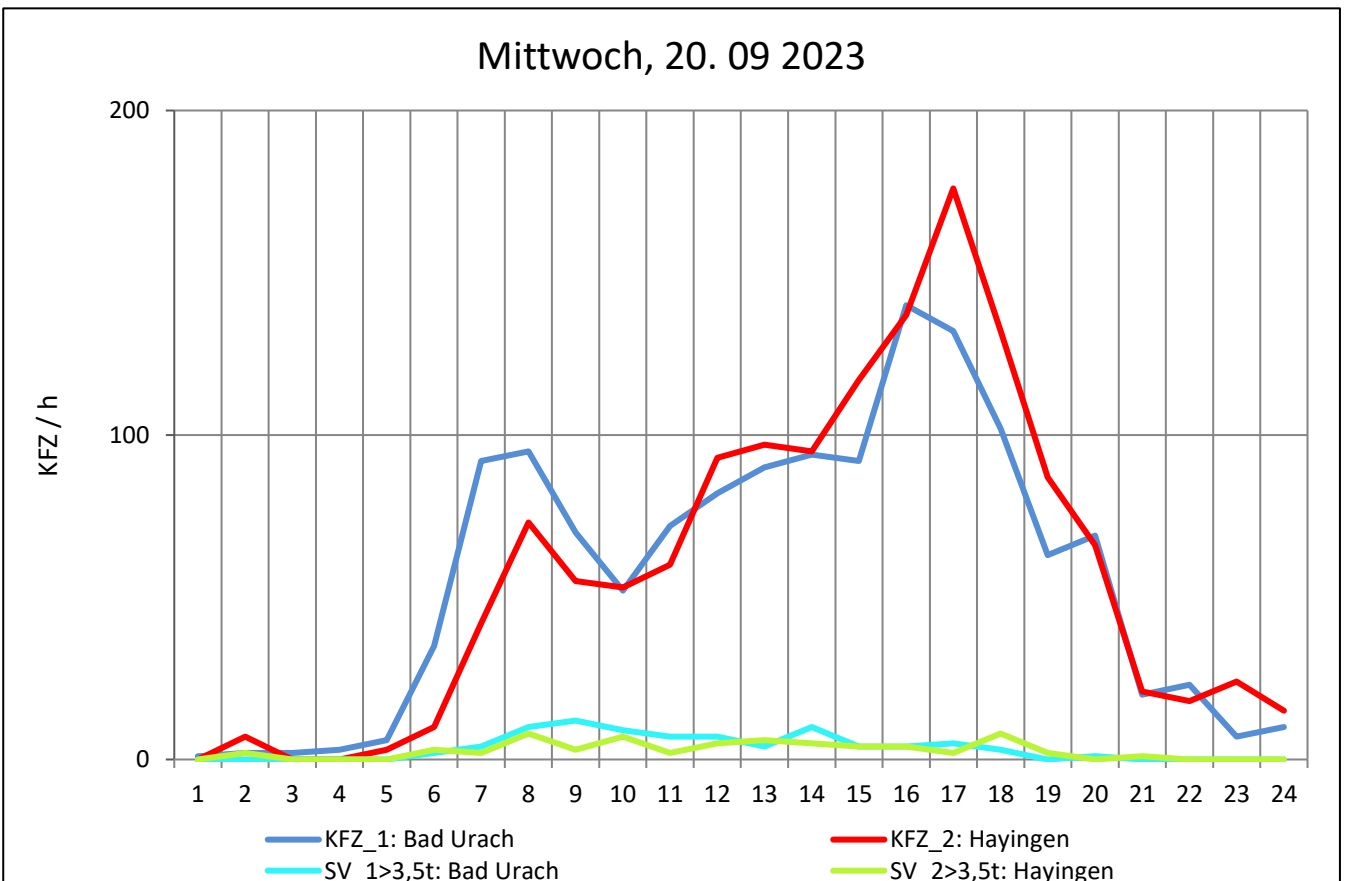
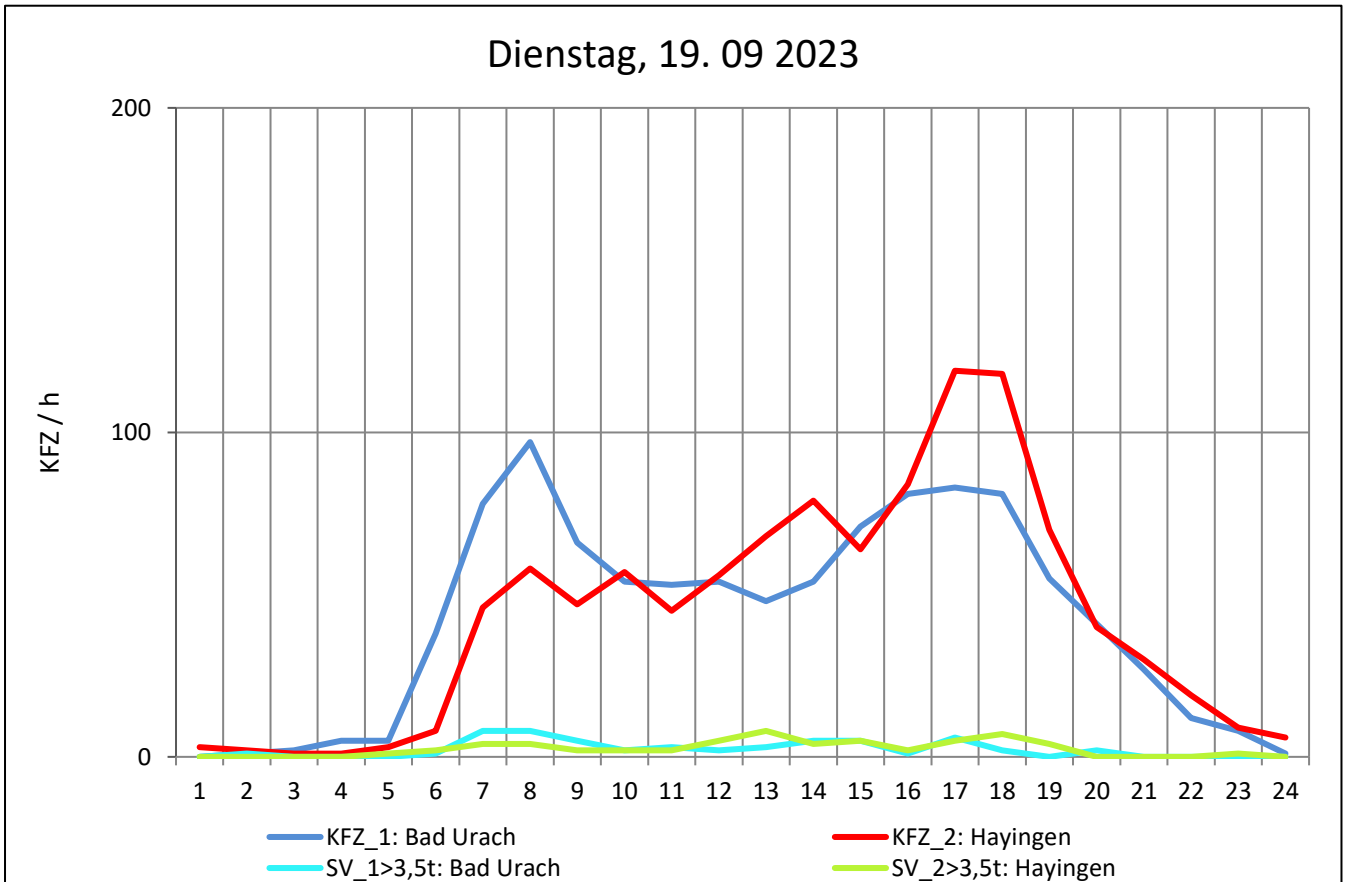
Zst.: **Wasserstetten**

TK-/Zst-Nr.: 7622/1204

L 249

Richtung 1 : **Bad Urach**

Richtung 2 : **Hayingen**



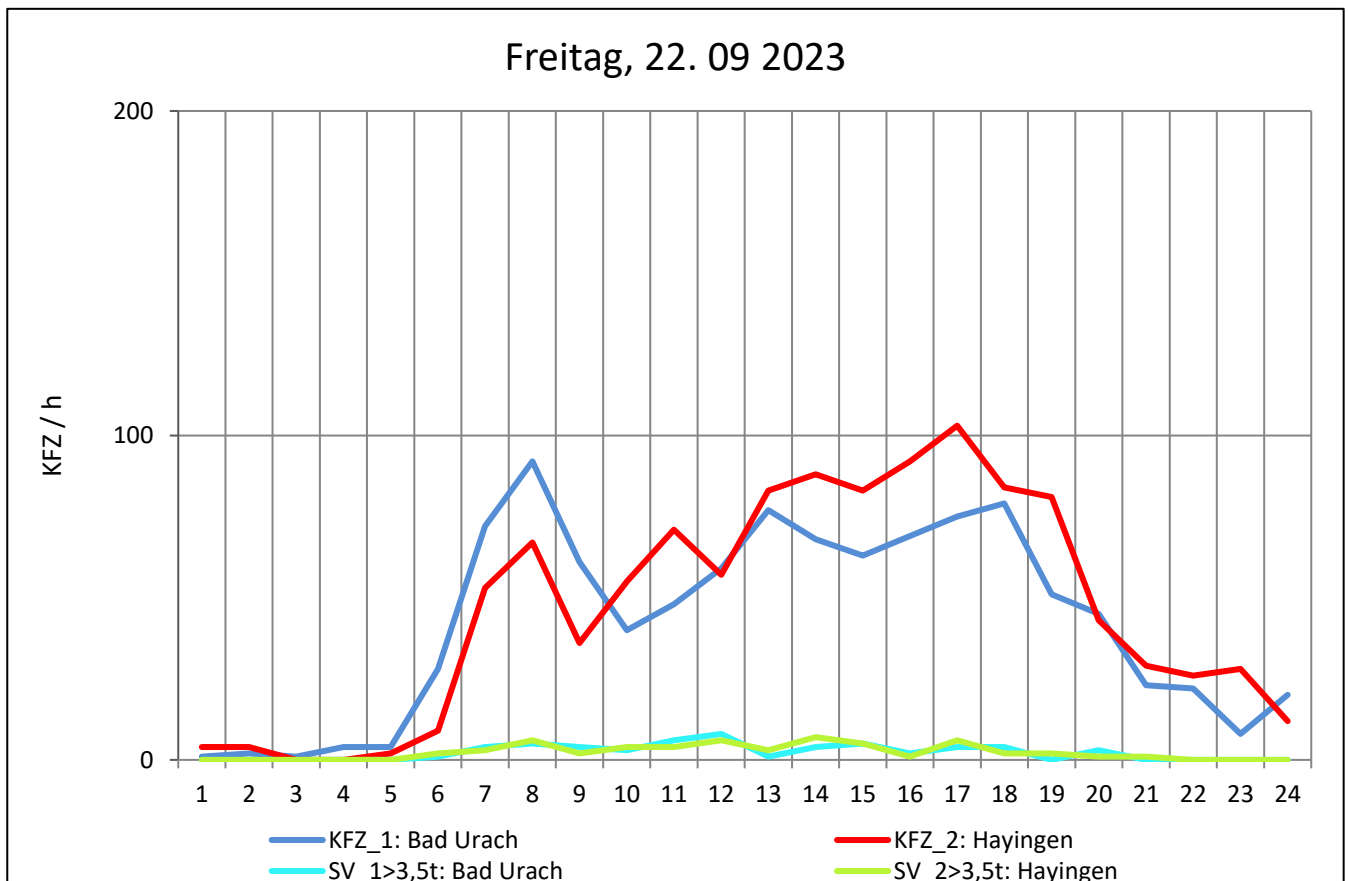
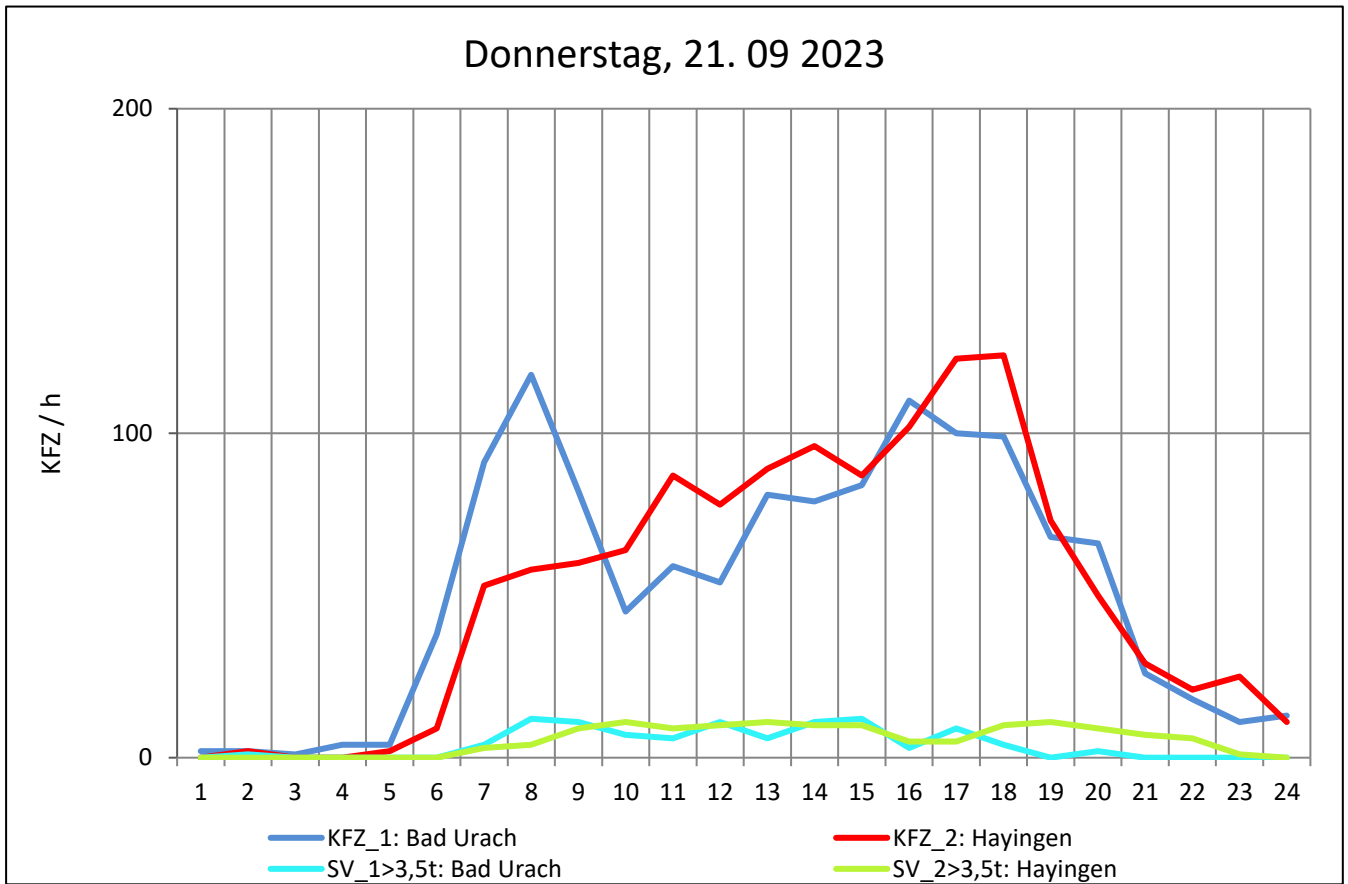
Zst.: **Wasserstetten**

TK-/Zst-Nr.: 7622/1204

L 249

Richtung 1 : **Bad Urach**

Richtung 2 : **Hayingen**



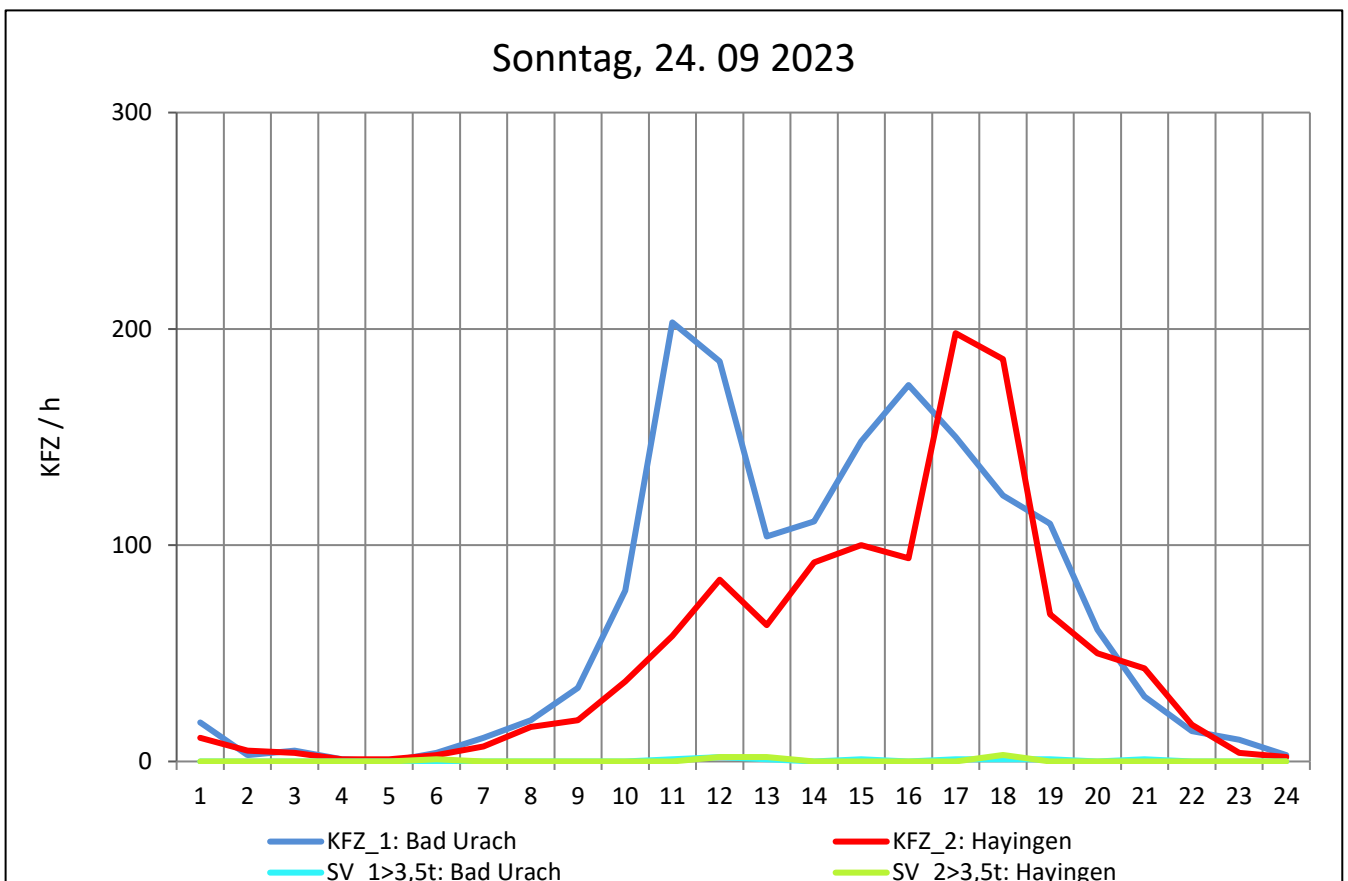
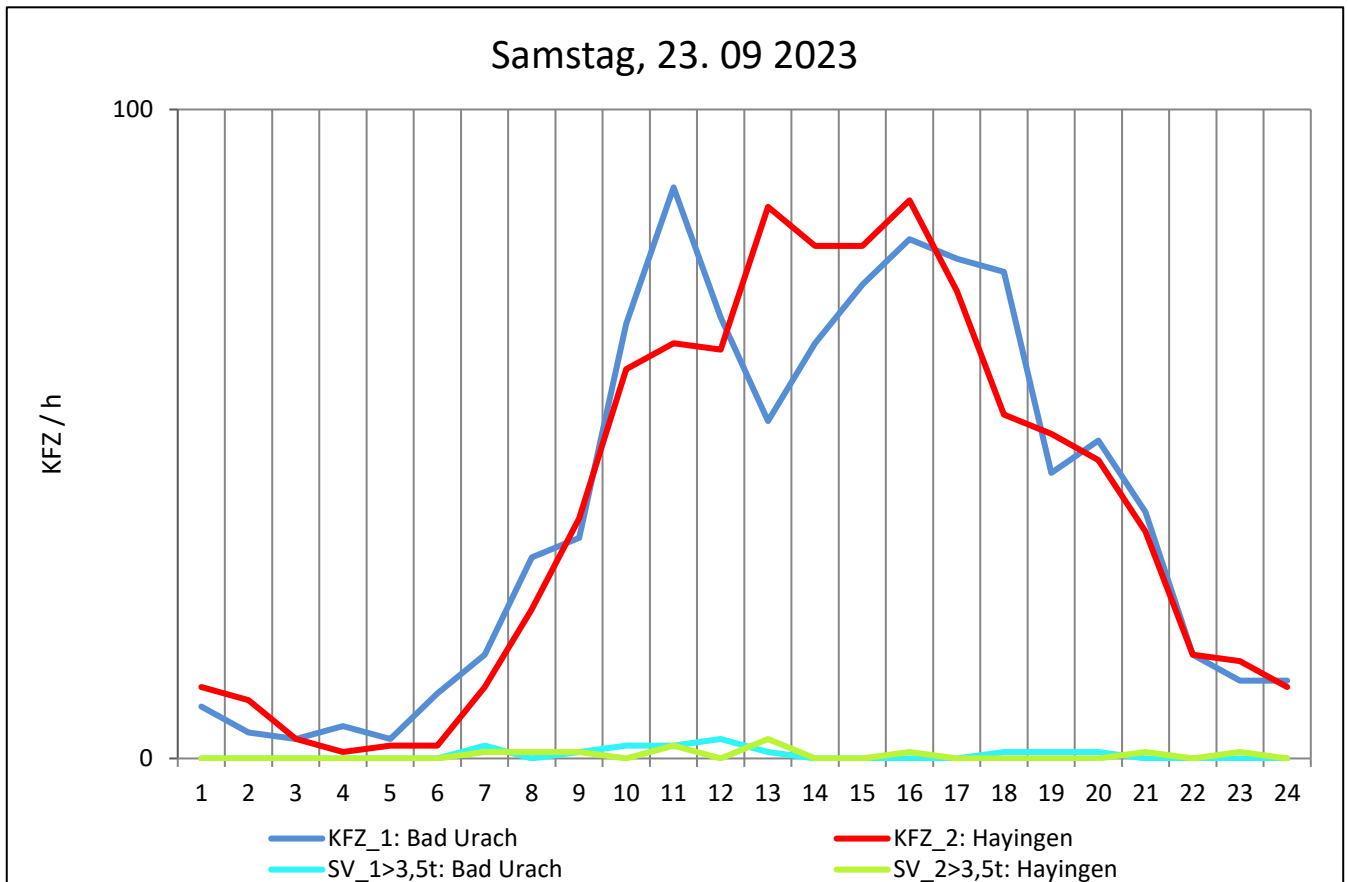
Zst.: **Wasserstetten**

TK-/Zst-Nr.: 7622/1204

L 249

Richtung 1 : **Bad Urach**

Richtung 2 : **Hayingen**



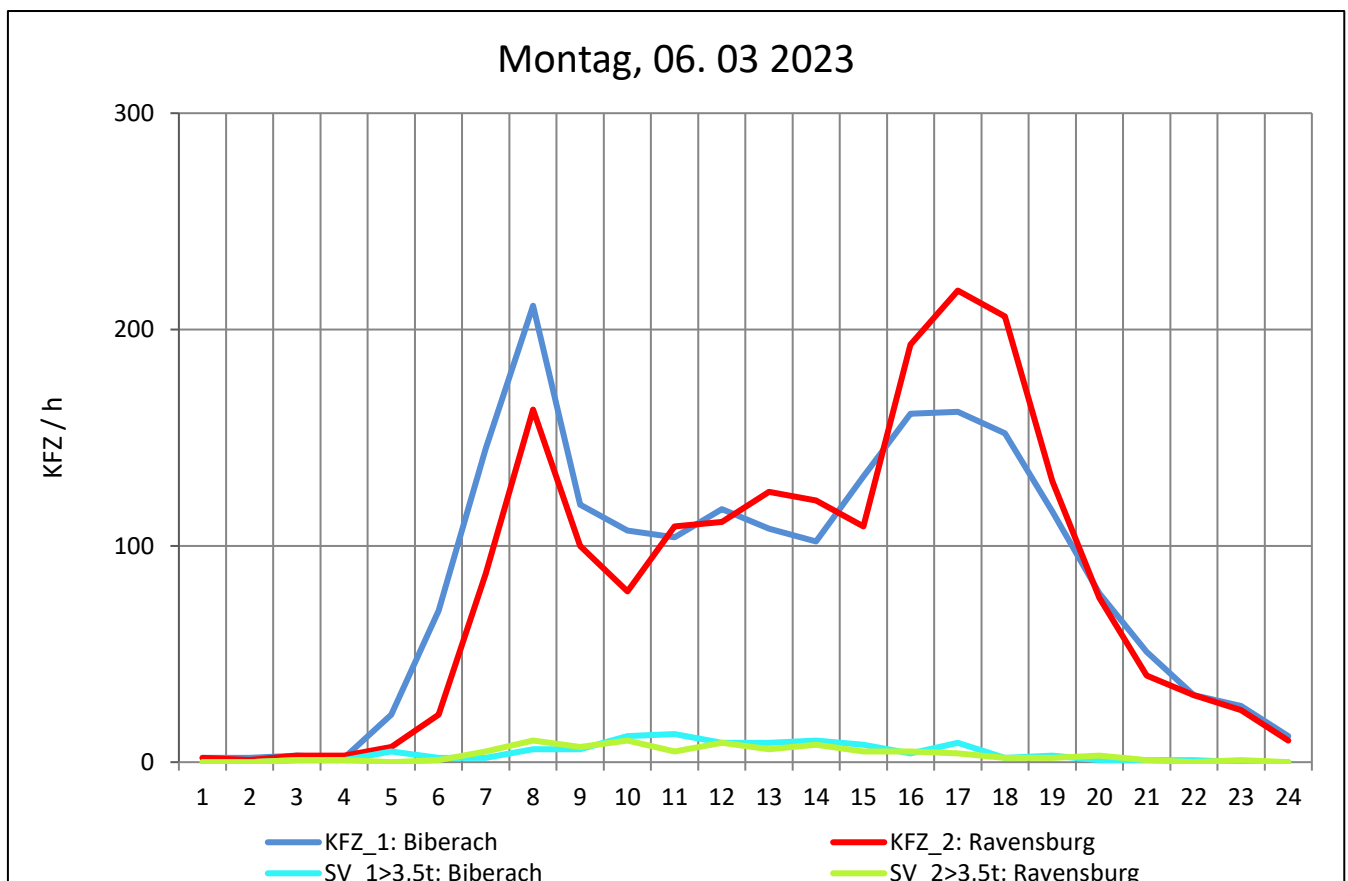
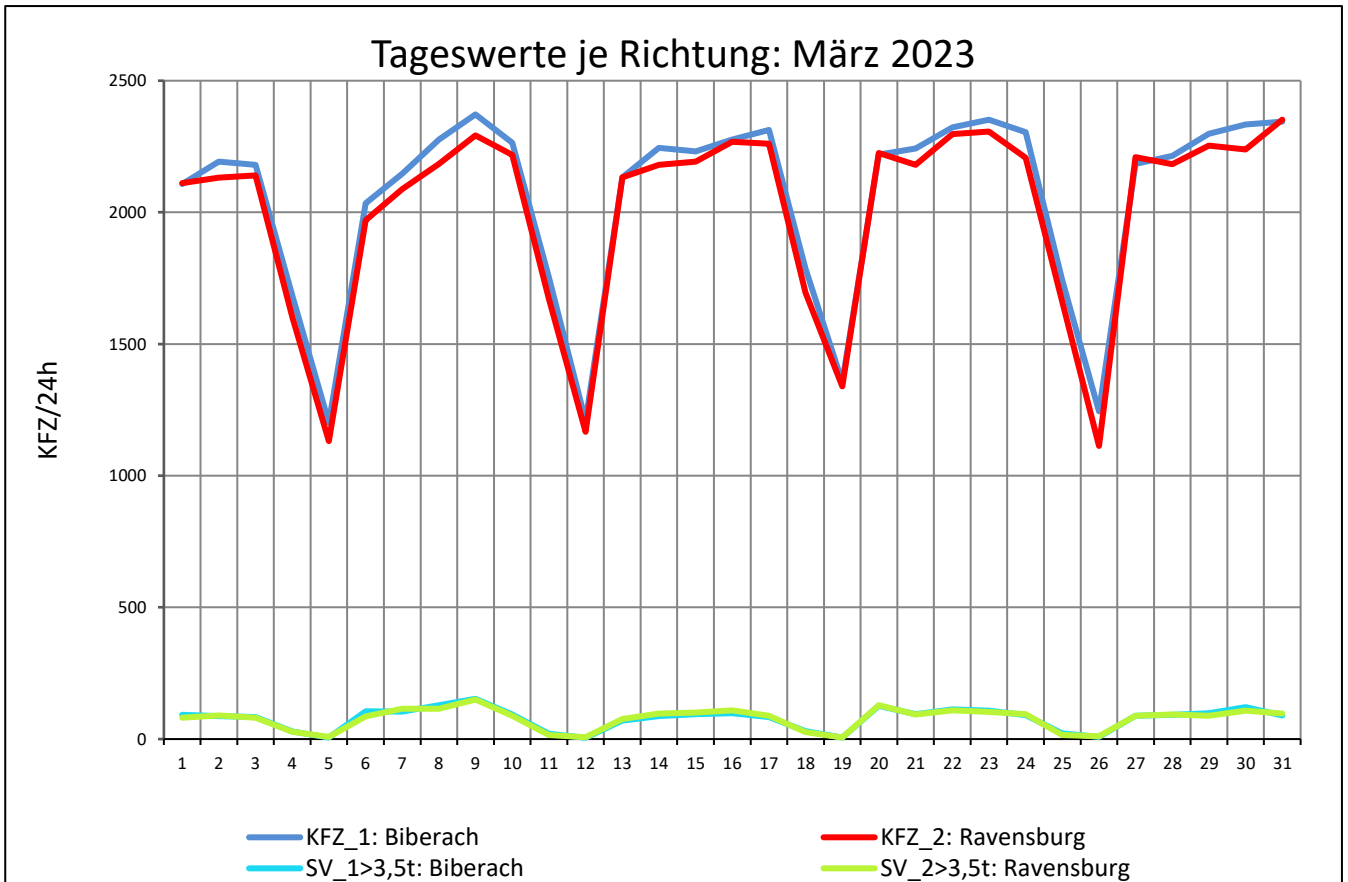
Zst.: **Bad Schussenried**

TK-/Zst-Nr.: 8023/1203

L 284

Richtung 1 : **Biberach**

Richtung 2 : **Ravensburg**



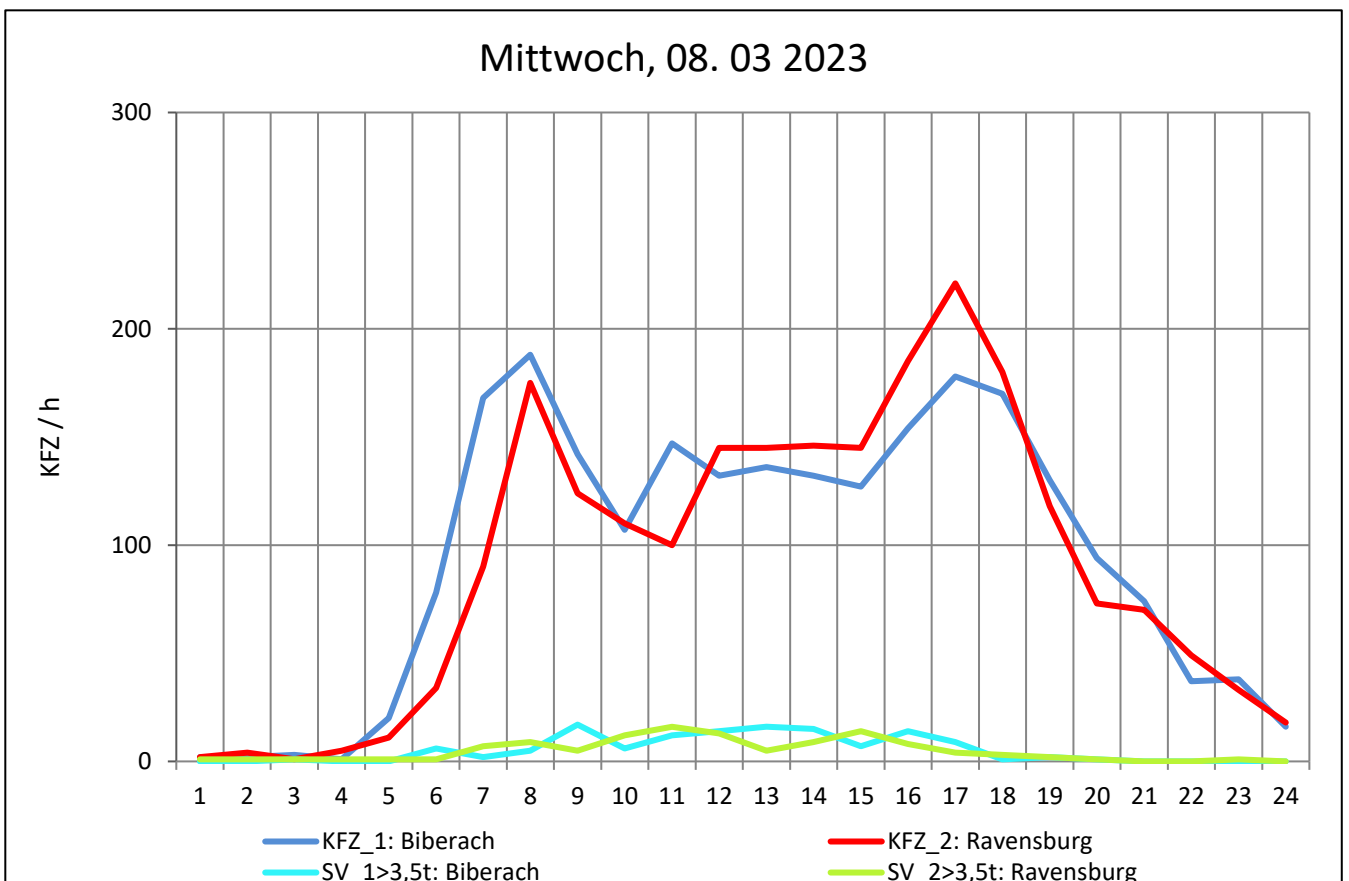
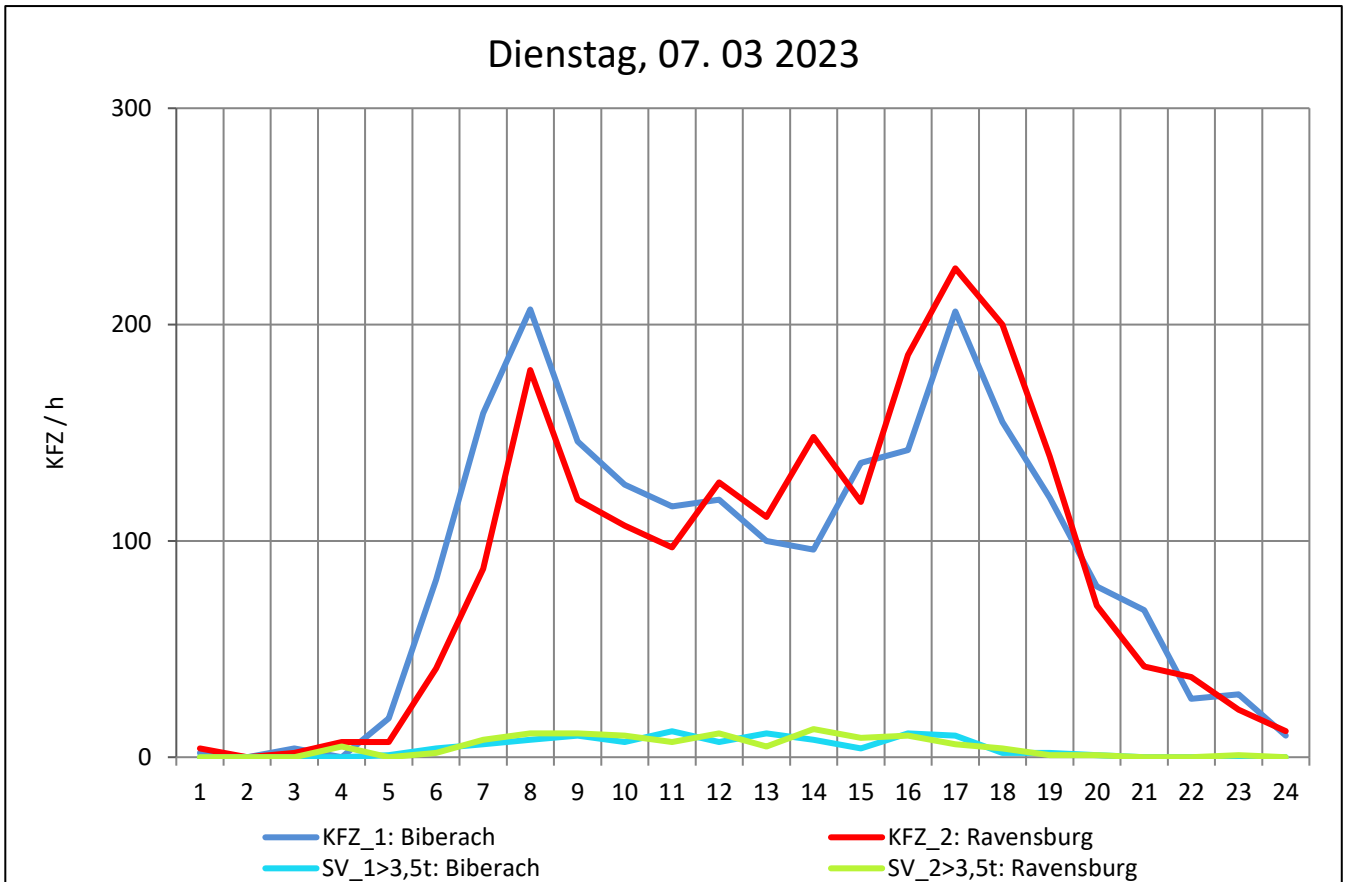
Zst.: **Bad Schussenried**

TK-/Zst-Nr.: 8023/1203

L 284

Richtung 1 : **Biberach**

Richtung 2 : **Ravensburg**



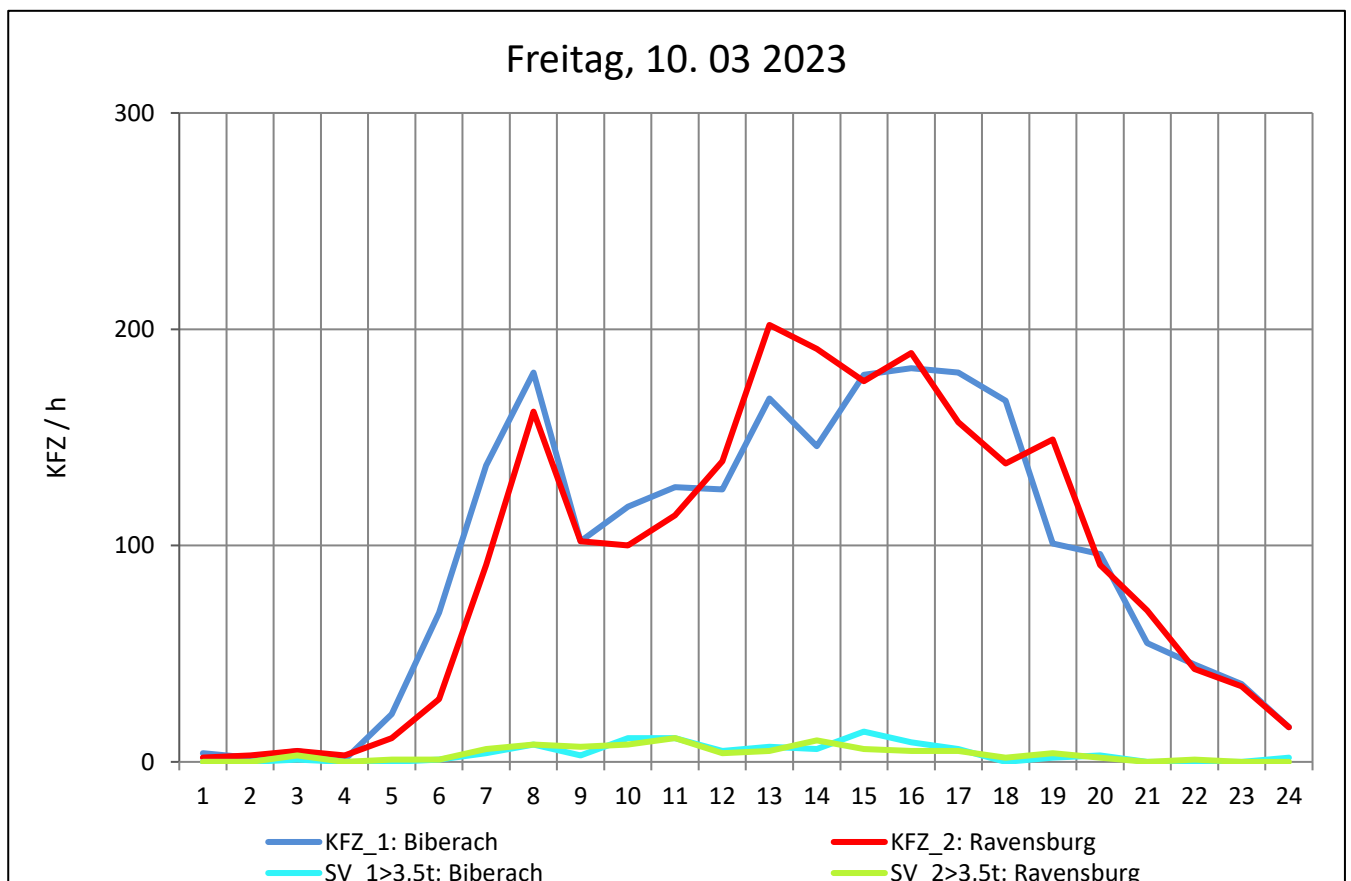
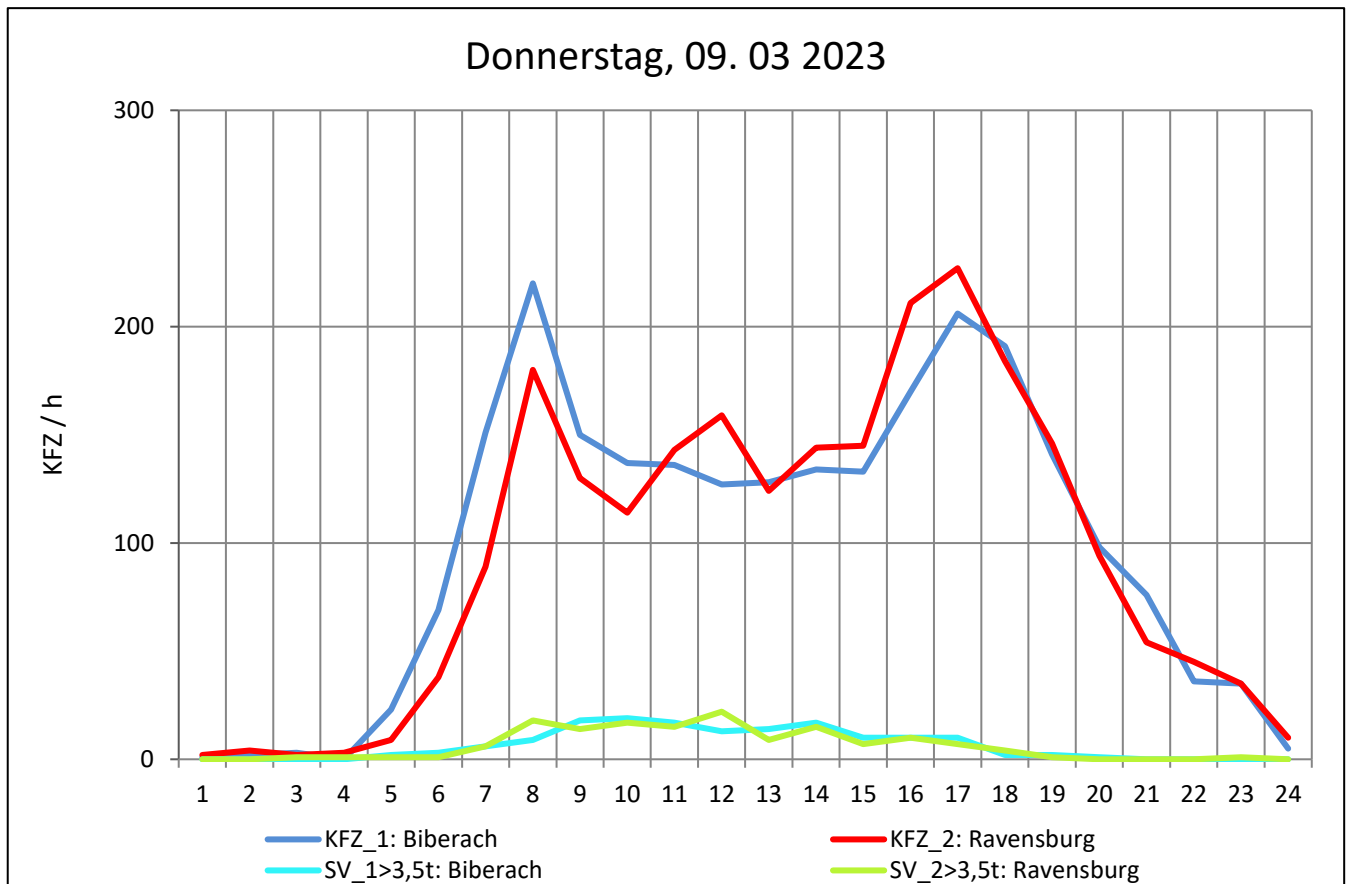
Zst.: **Bad Schussenried**

TK-/Zst-Nr.: 8023/1203

L 284

Richtung 1 : **Biberach**

Richtung 2 : **Ravensburg**



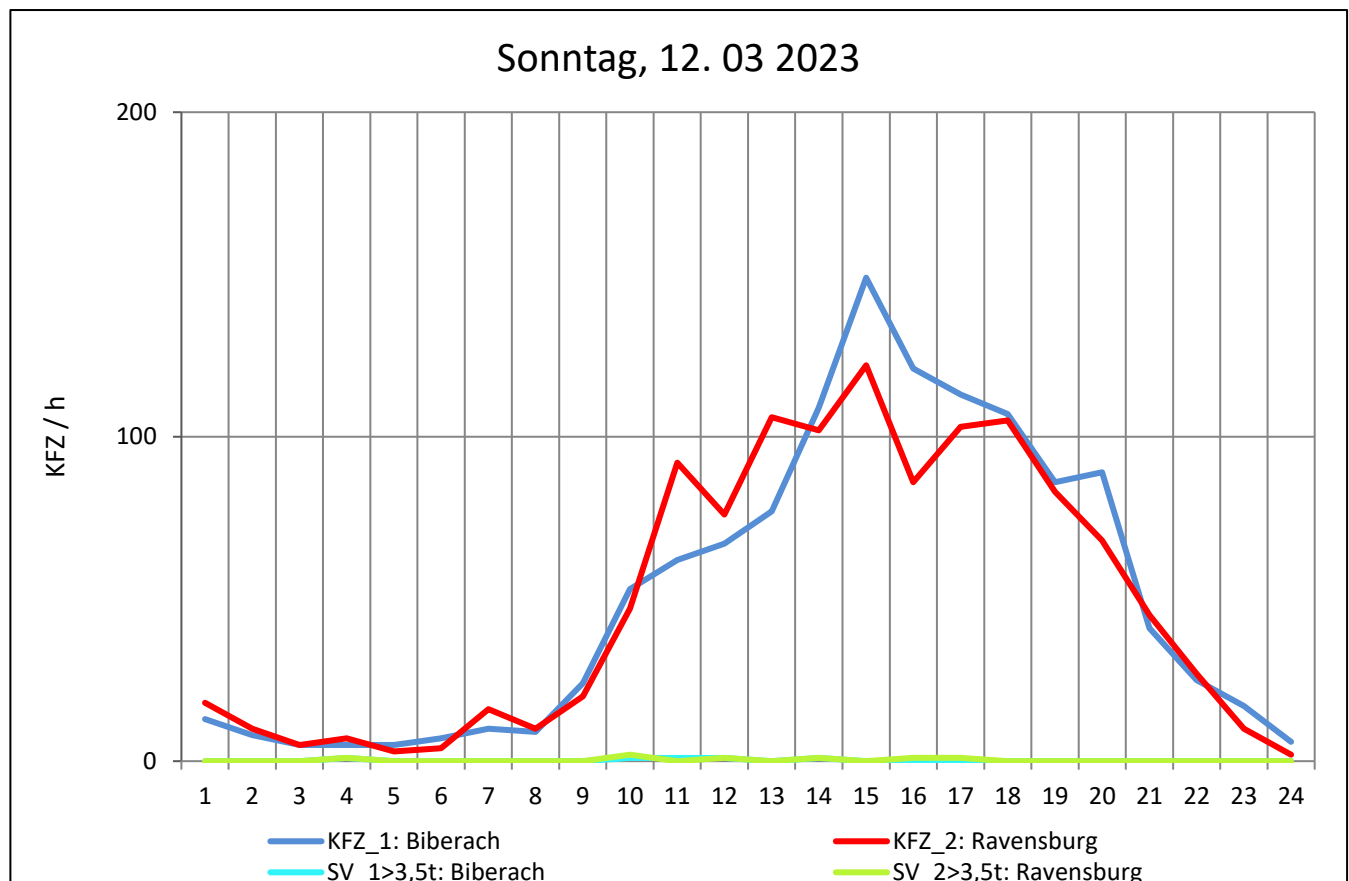
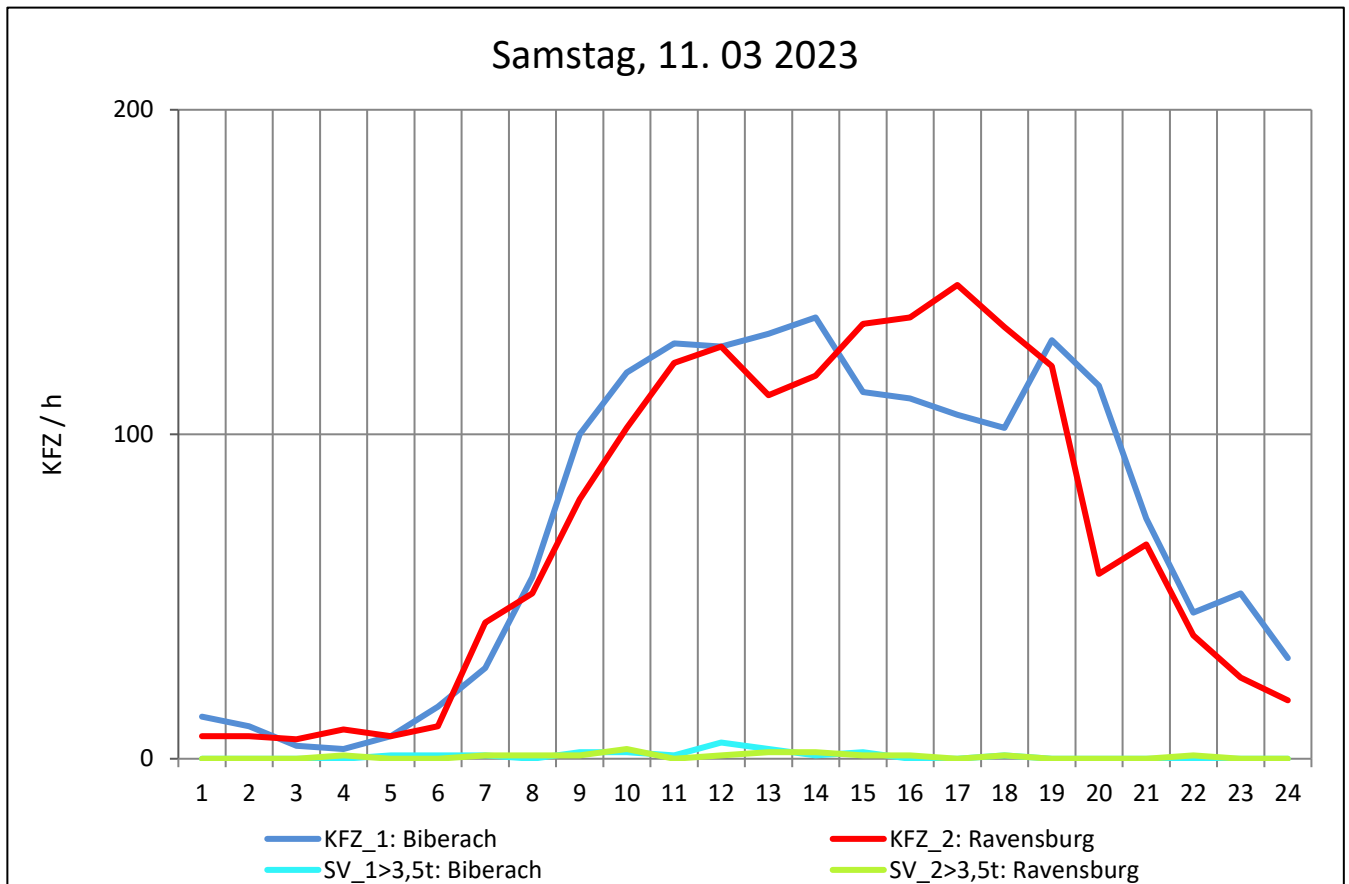
Zst.: **Bad Schussenried**

TK-/Zst-Nr.: 8023/1203

L 284

Richtung 1 : **Biberach**

Richtung 2 : **Ravensburg**



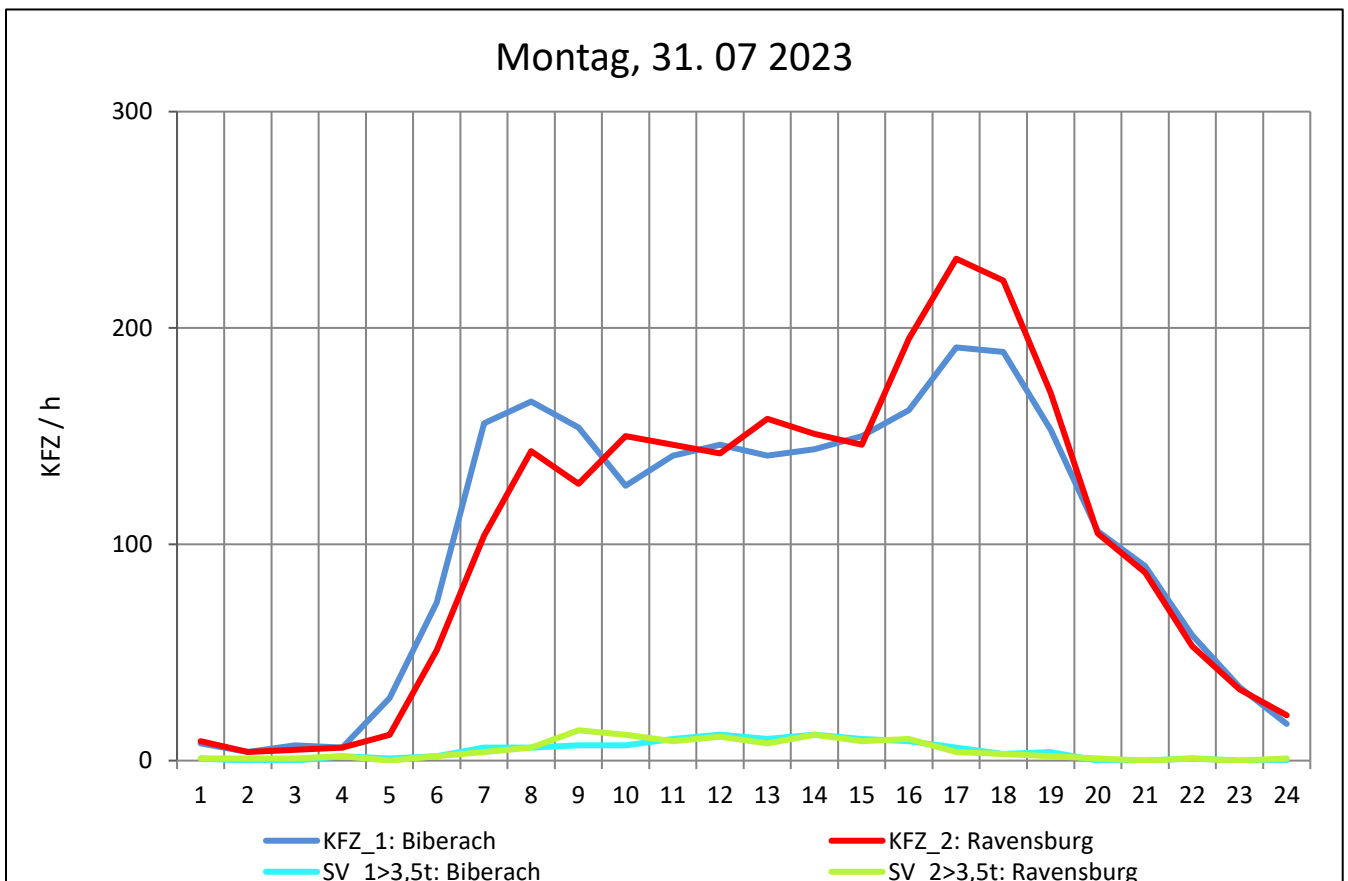
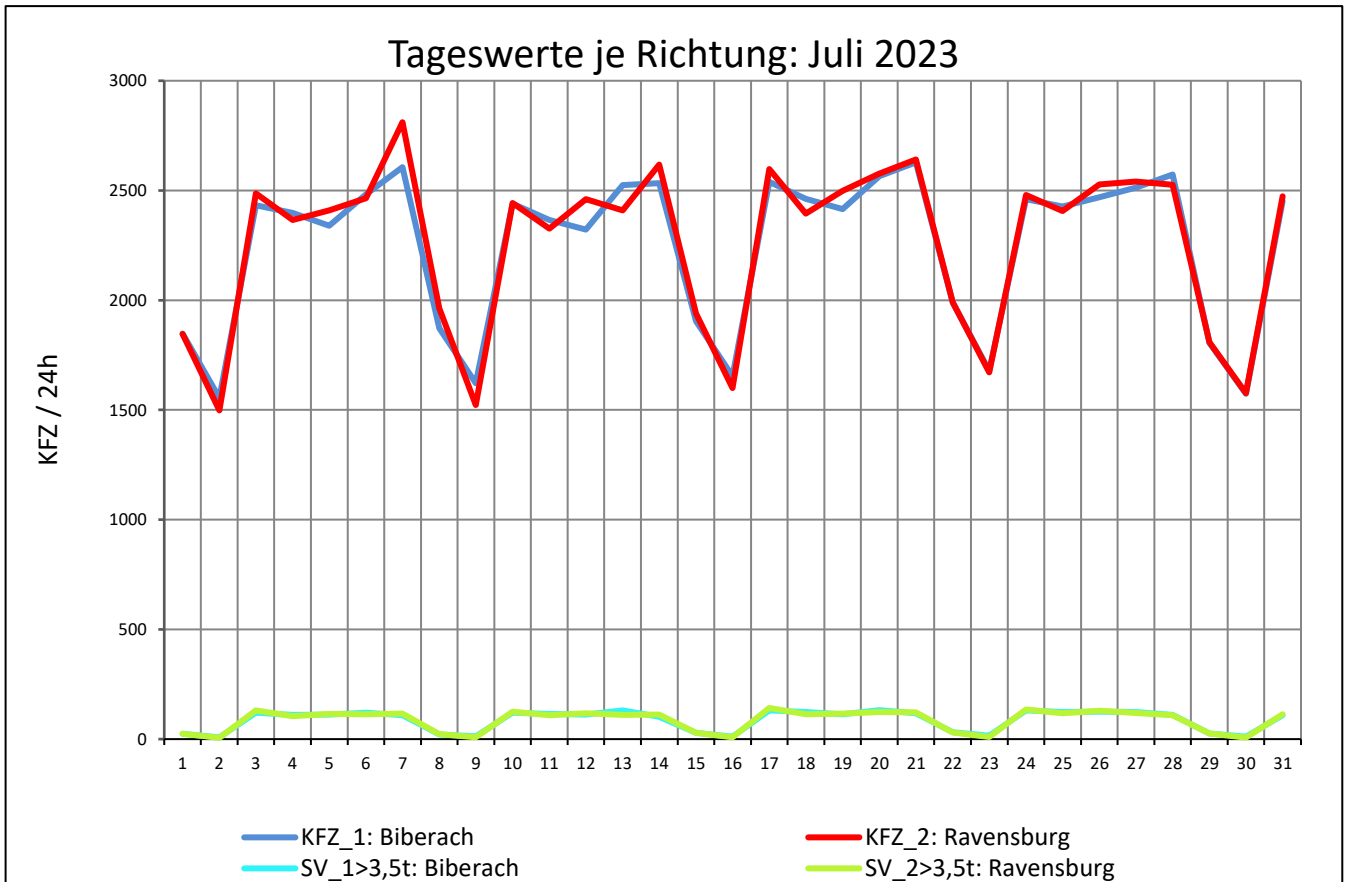
Zst.: **Bad Schussenried**

TK-/Zst-Nr.: 8023/1203

L 284

Richtung 1 : **Biberach**

Richtung 2 : **Ravensburg**



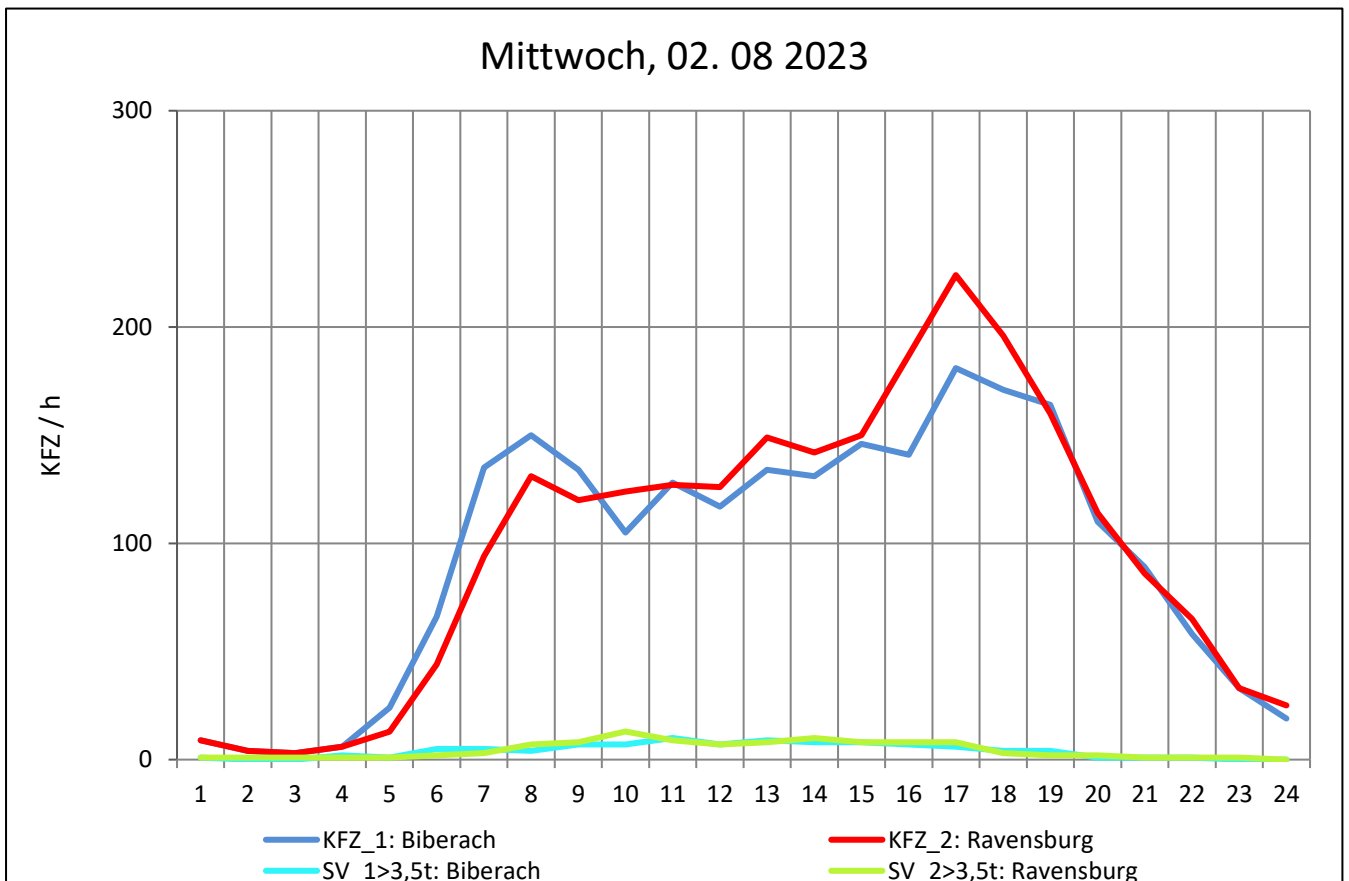
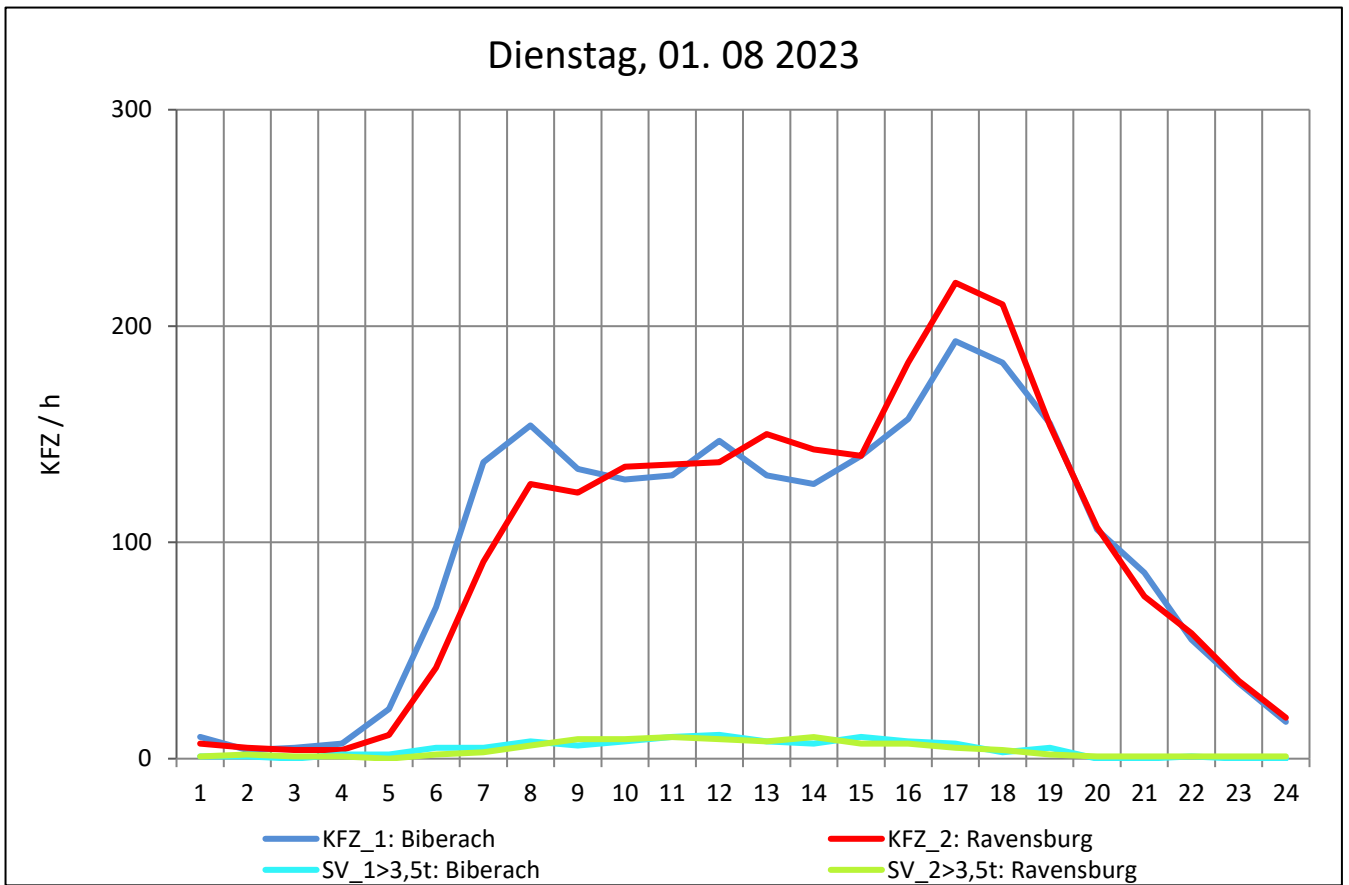
Zst.: **Bad Schussenried**

TK-/Zst-Nr.: 8023/1203

L 284

Richtung 1 : **Biberach**

Richtung 2 : **Ravensburg**



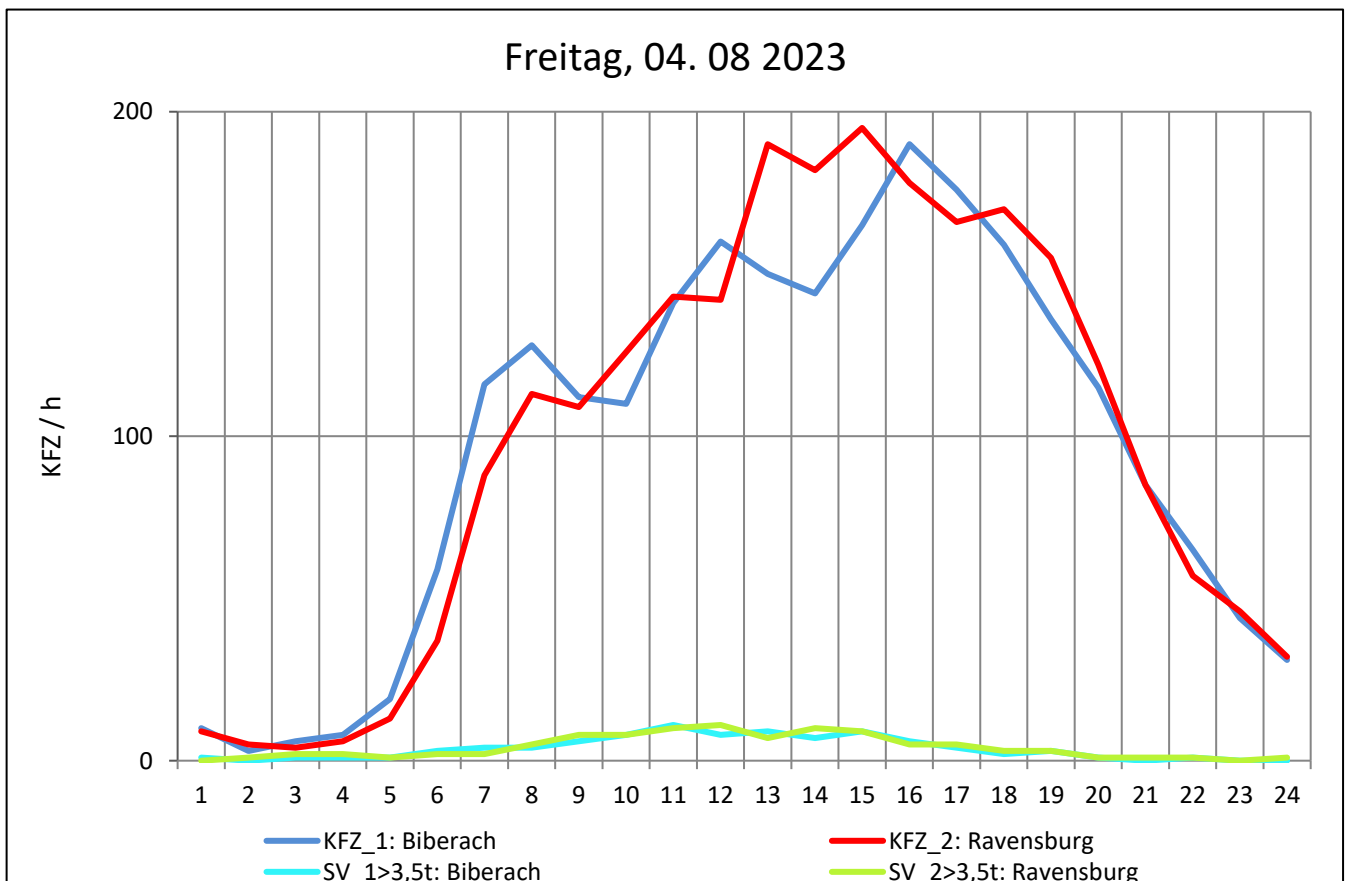
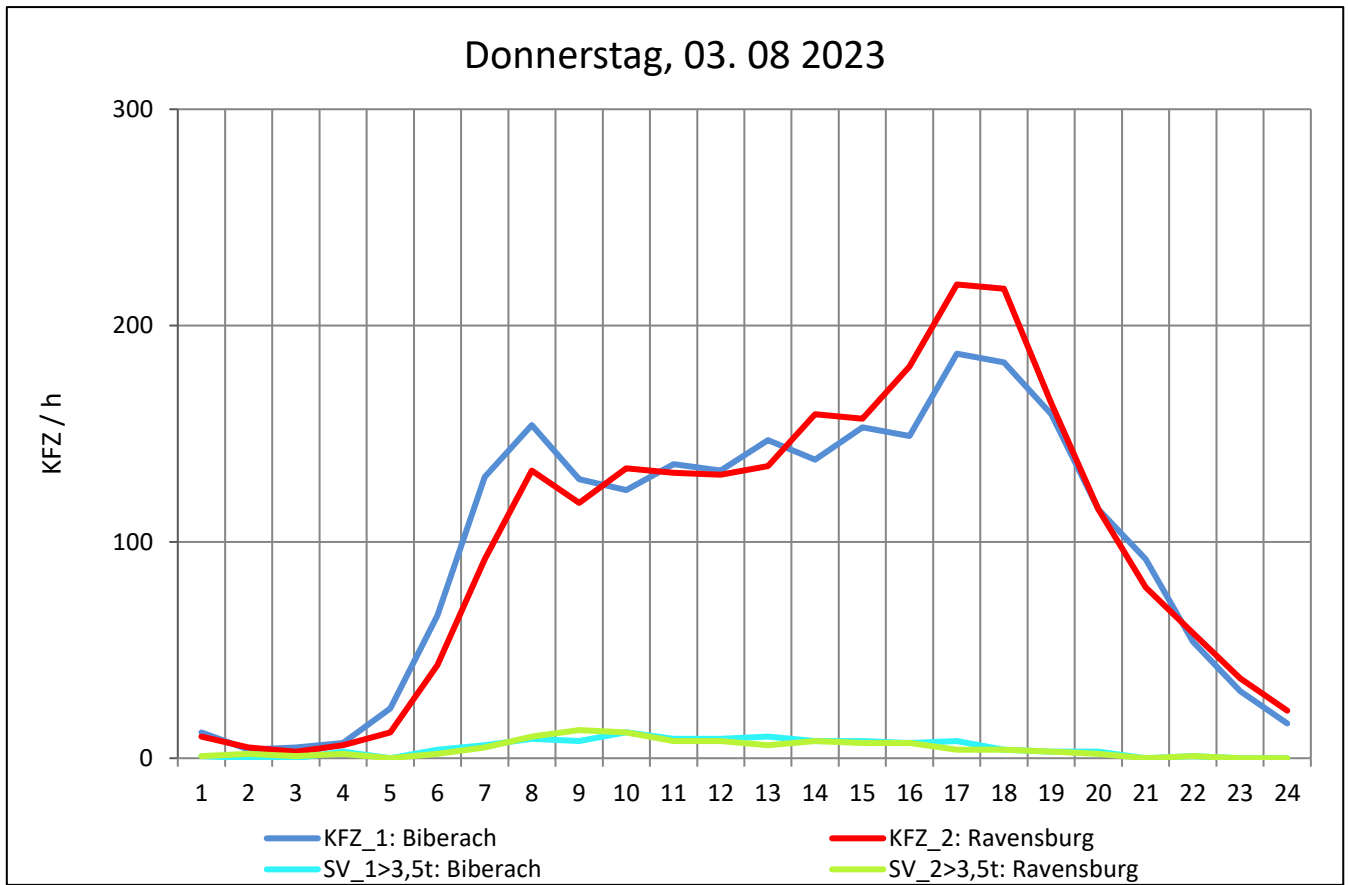
Zst.: **Bad Schussenried**

TK-/Zst-Nr.: 8023/1203

L 284

Richtung 1 : **Biberach**

Richtung 2 : **Ravensburg**



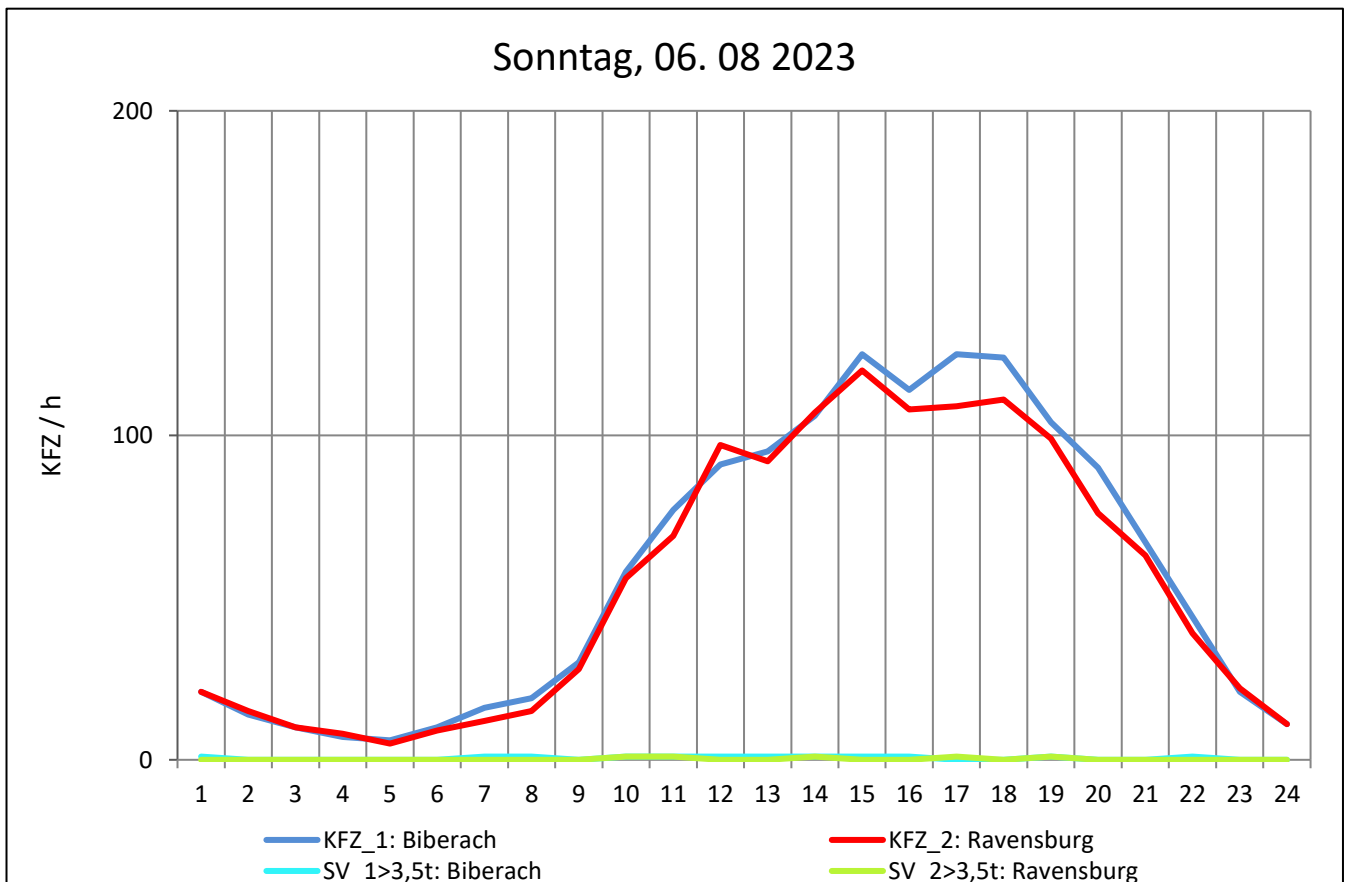
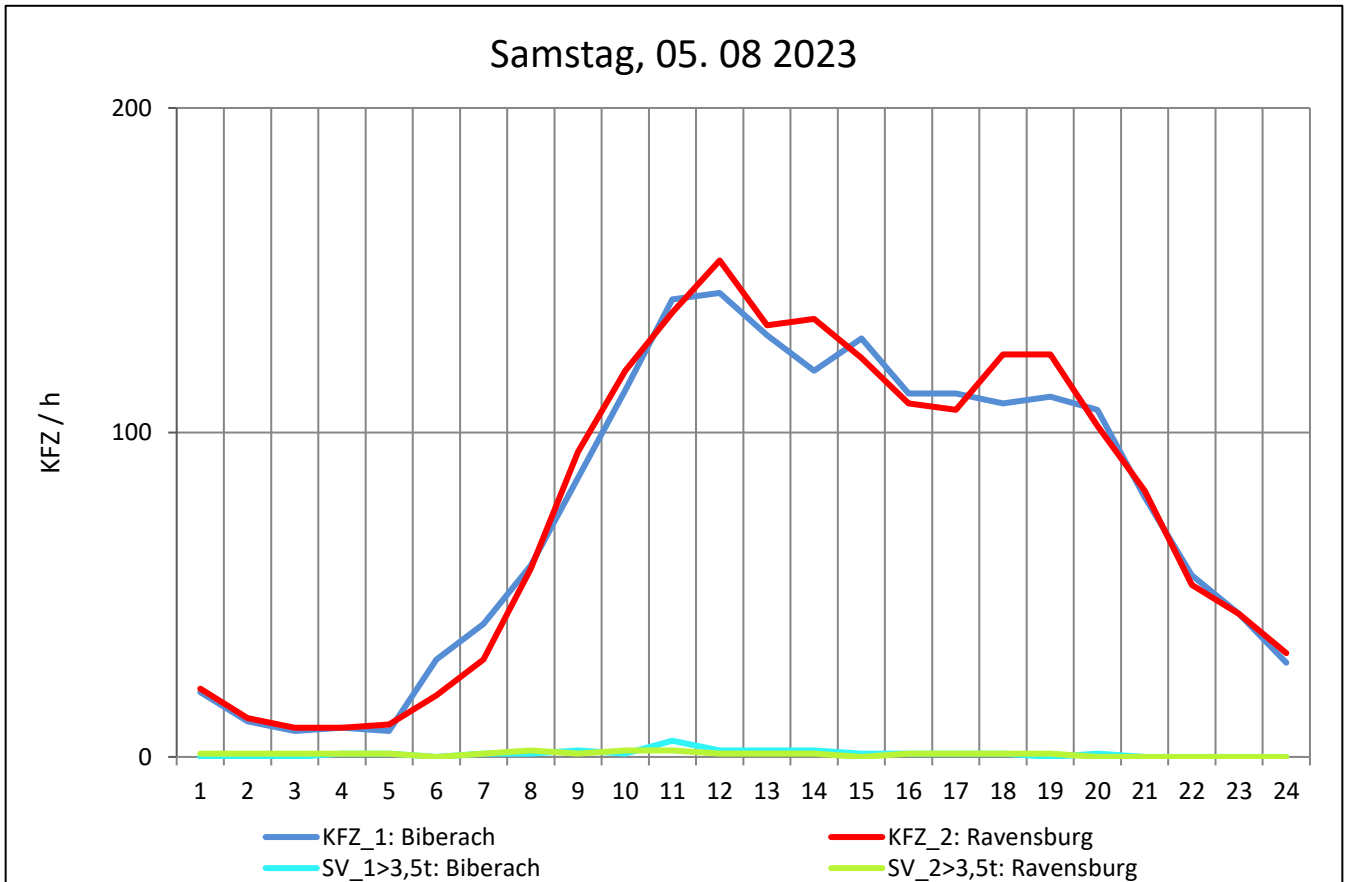
Zst.: **Bad Schussenried**

TK-/Zst-Nr.: 8023/1203

L 284

Richtung 1 : **Biberach**

Richtung 2 : **Ravensburg**



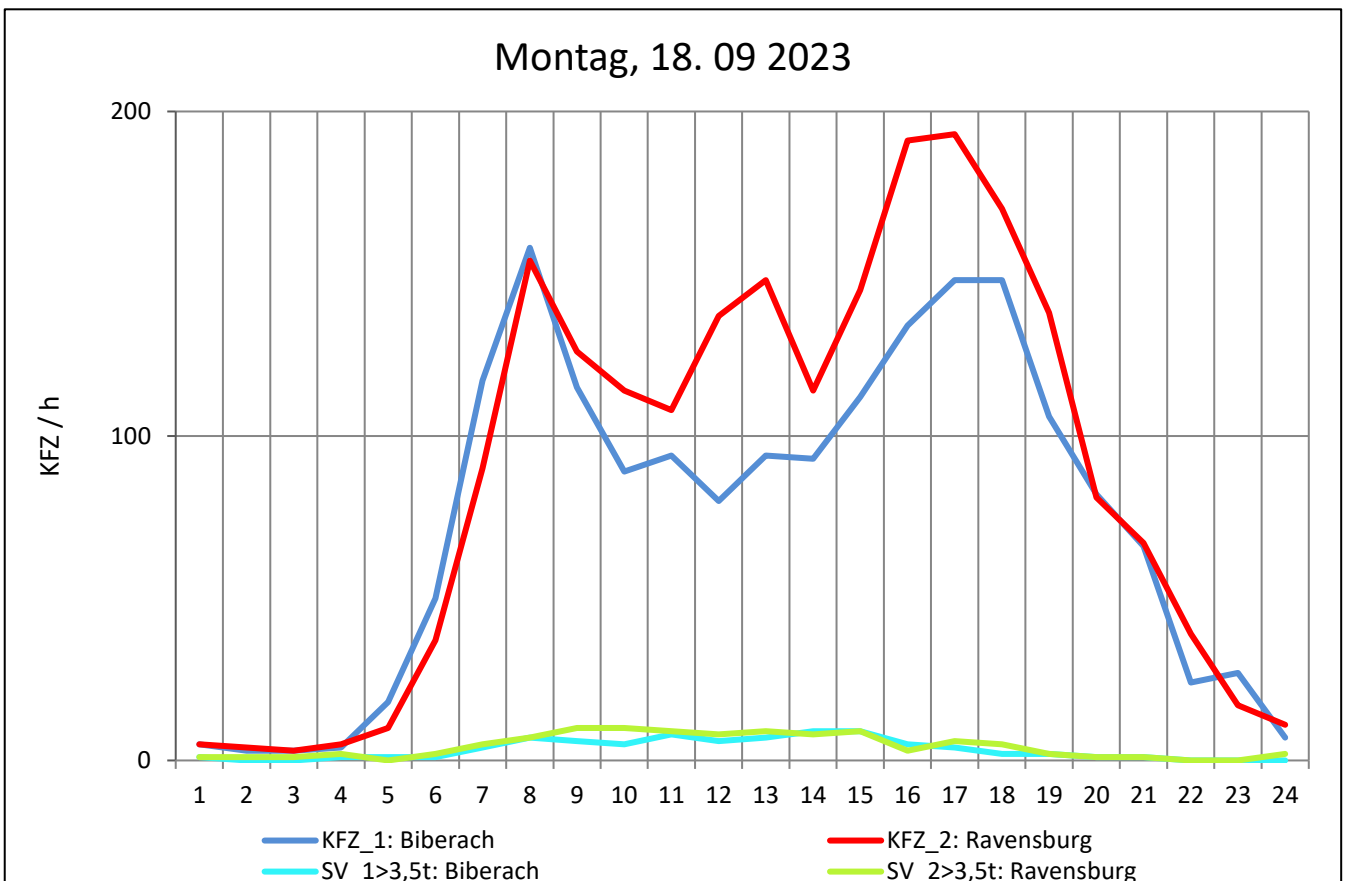
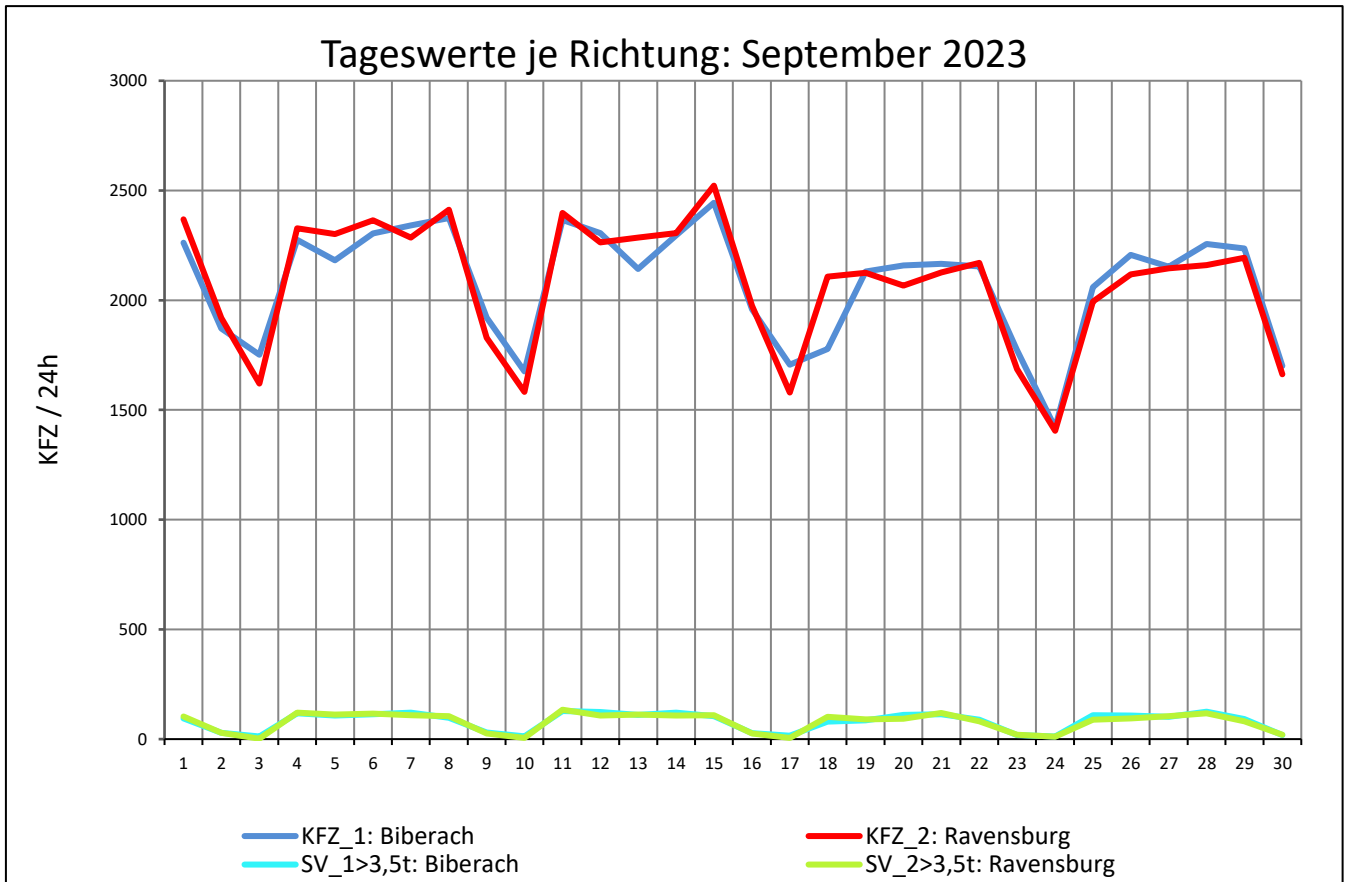
Zst.: **Bad Schussenried**

TK-/Zst-Nr.: 8023/1203

L 284

Richtung 1 : **Biberach**

Richtung 2 : **Ravensburg**



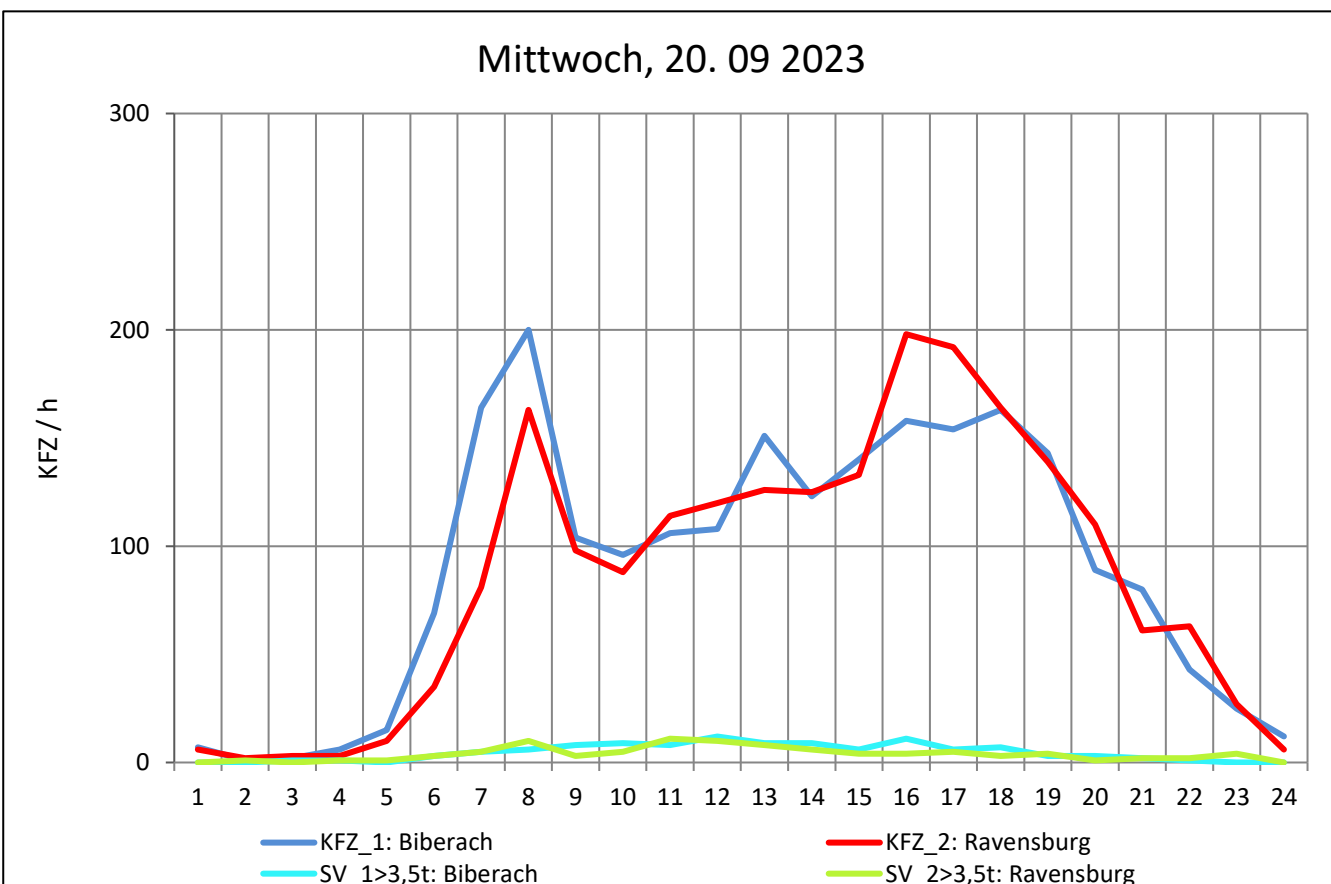
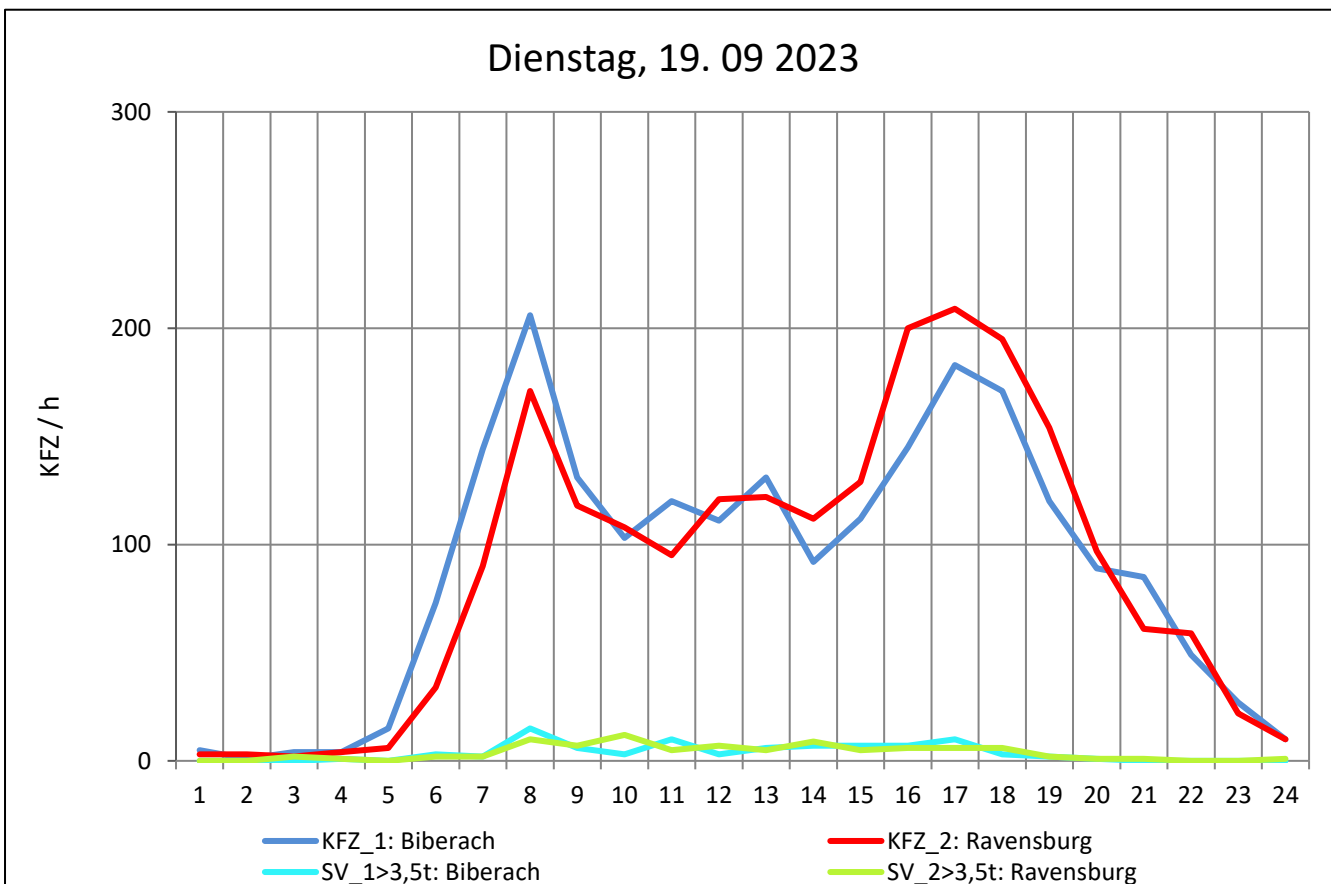
Zst.: **Bad Schussenried**

TK-/Zst-Nr.: 8023/1203

L 284

Richtung 1 : **Biberach**

Richtung 2 : **Ravensburg**



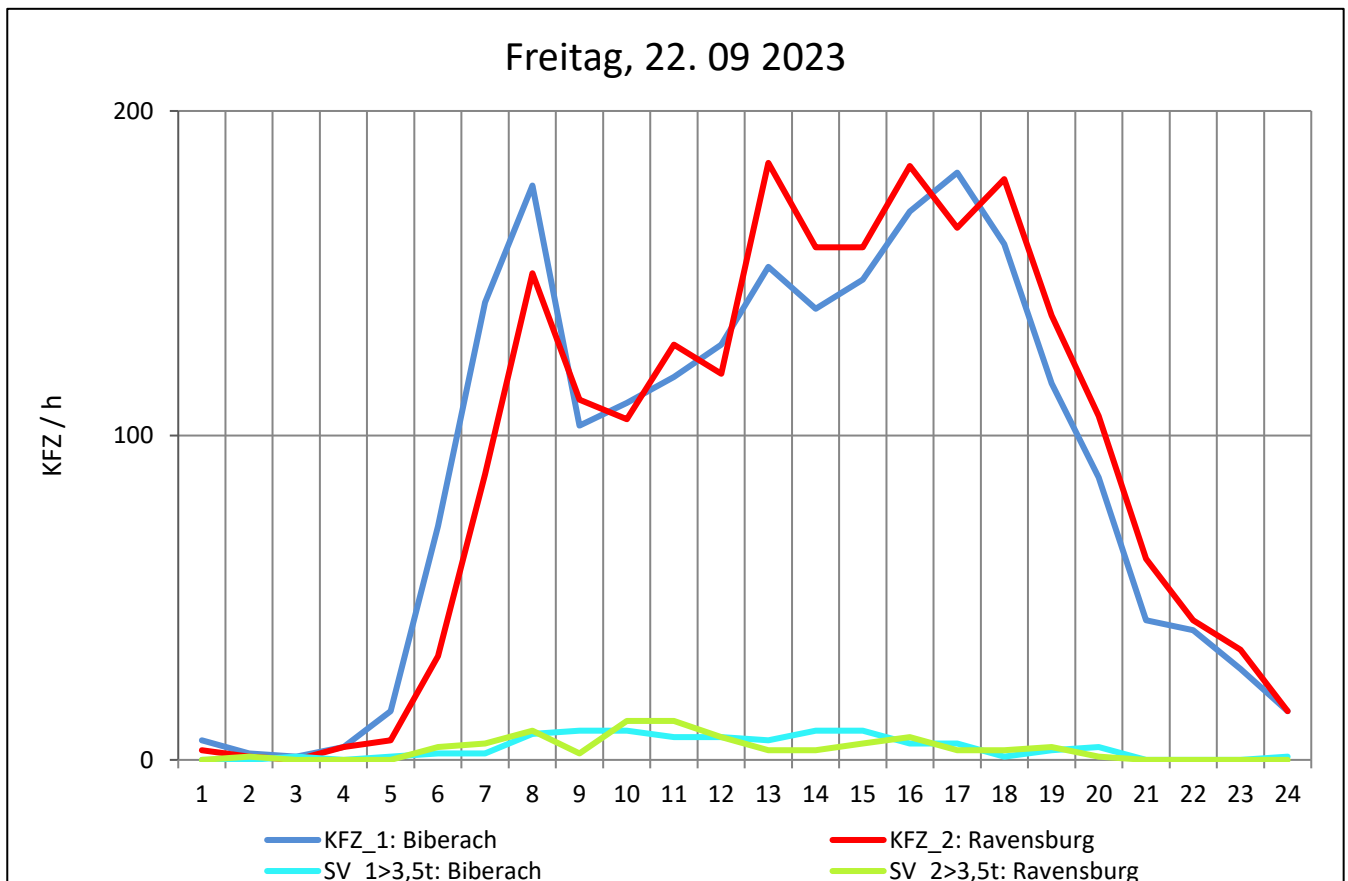
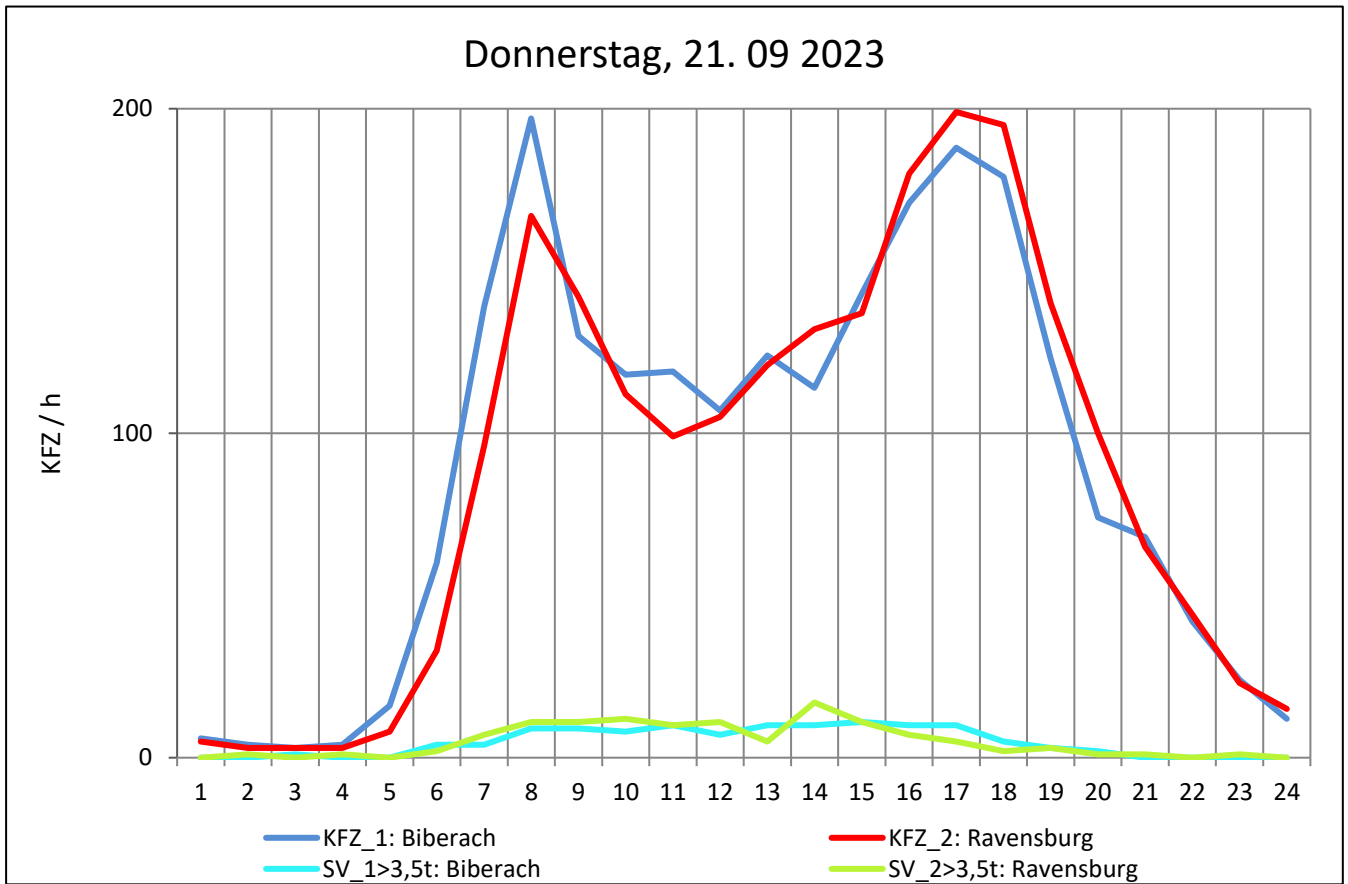
Zst.: **Bad Schussenried**

TK-/Zst-Nr.: 8023/1203

L 284

Richtung 1 : **Biberach**

Richtung 2 : **Ravensburg**



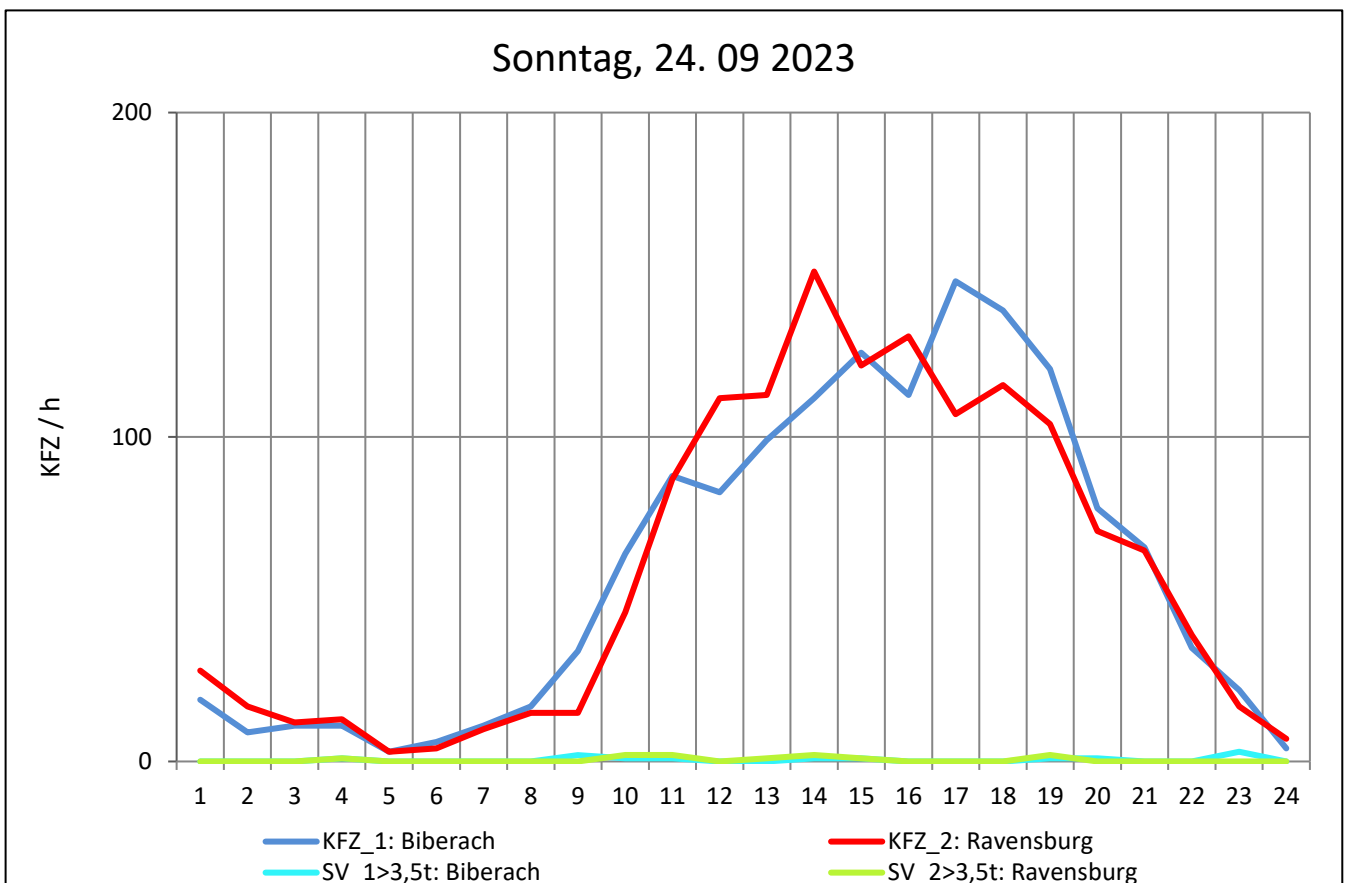
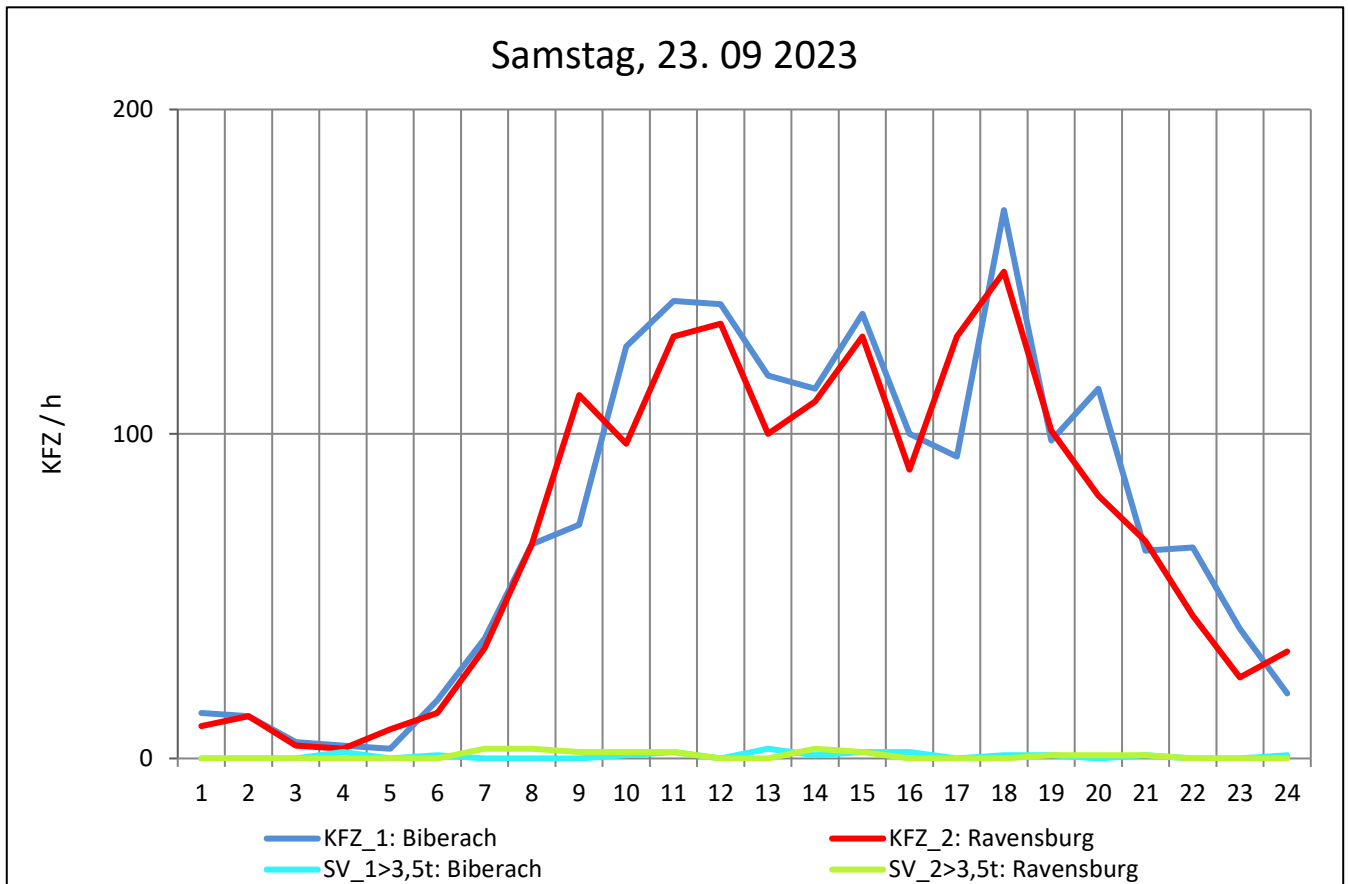
Zst.: **Bad Schussenried**

TK-/Zst-Nr.: 8023/1203

L 284

Richtung 1 : **Biberach**

Richtung 2 : **Ravensburg**



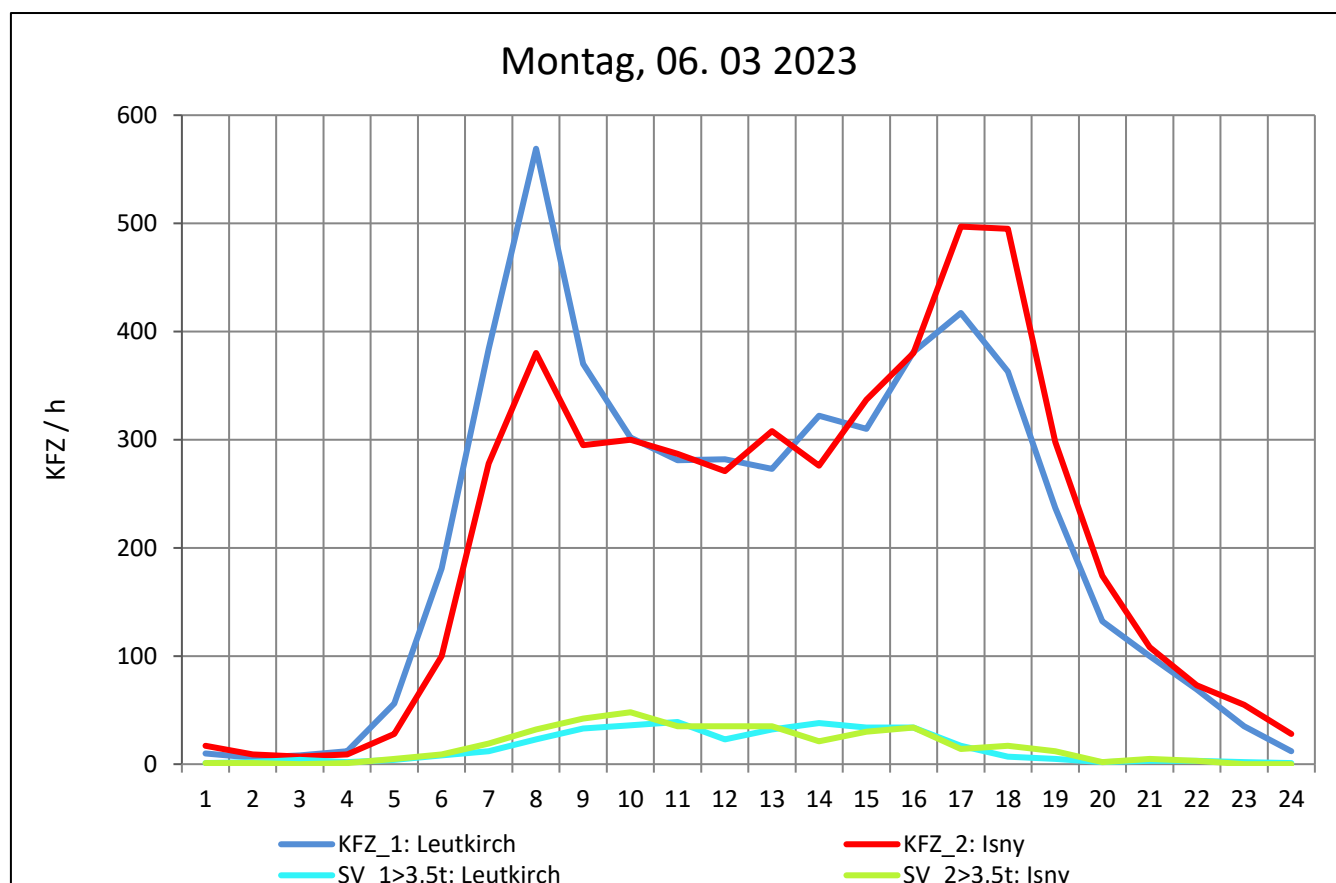
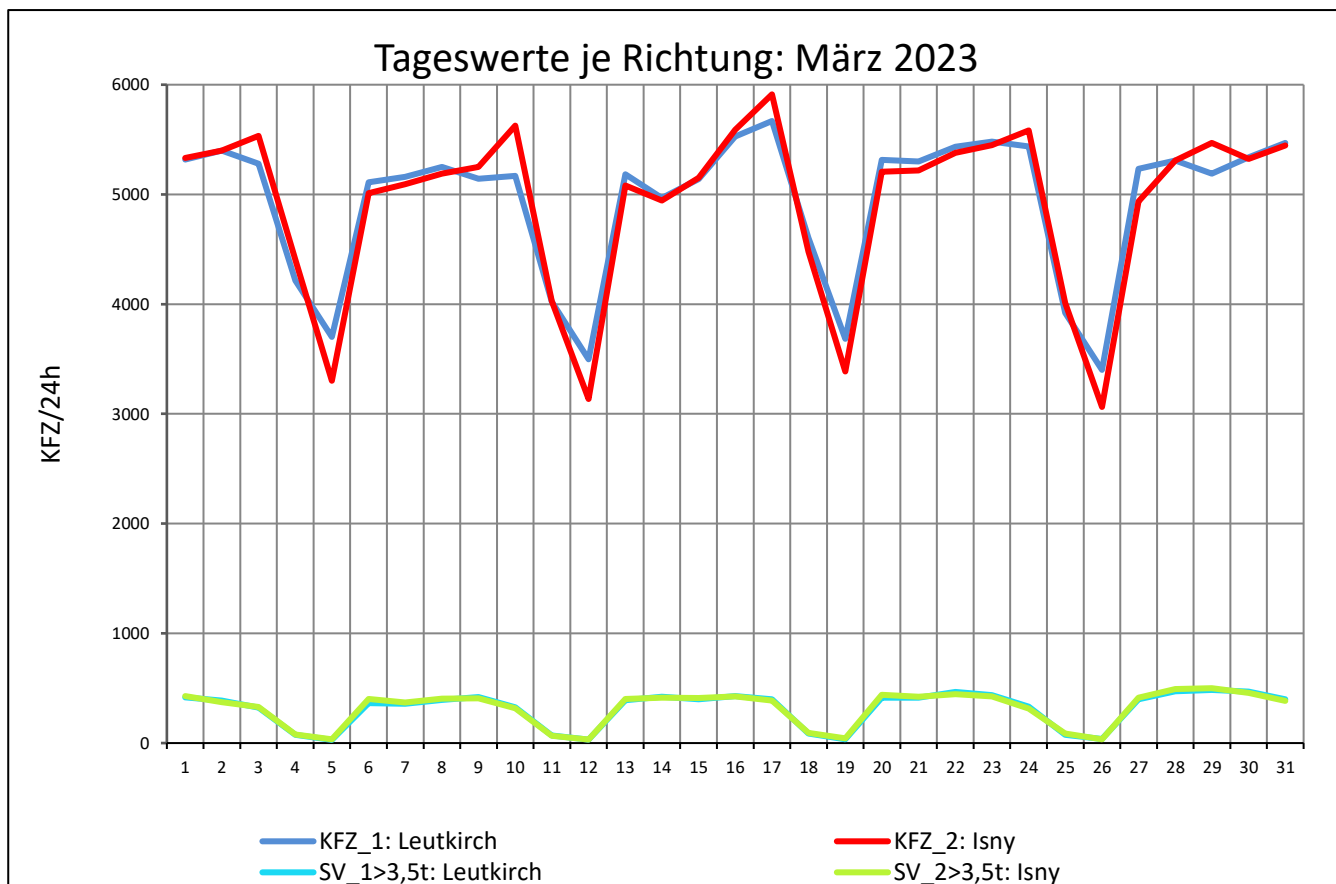
Zst.: **Leutkirch**

TK-/Zst-Nr.: 8226/1203

L 318

Richtung 1 : **Leutkirch**

Richtung 2 : **Isny**



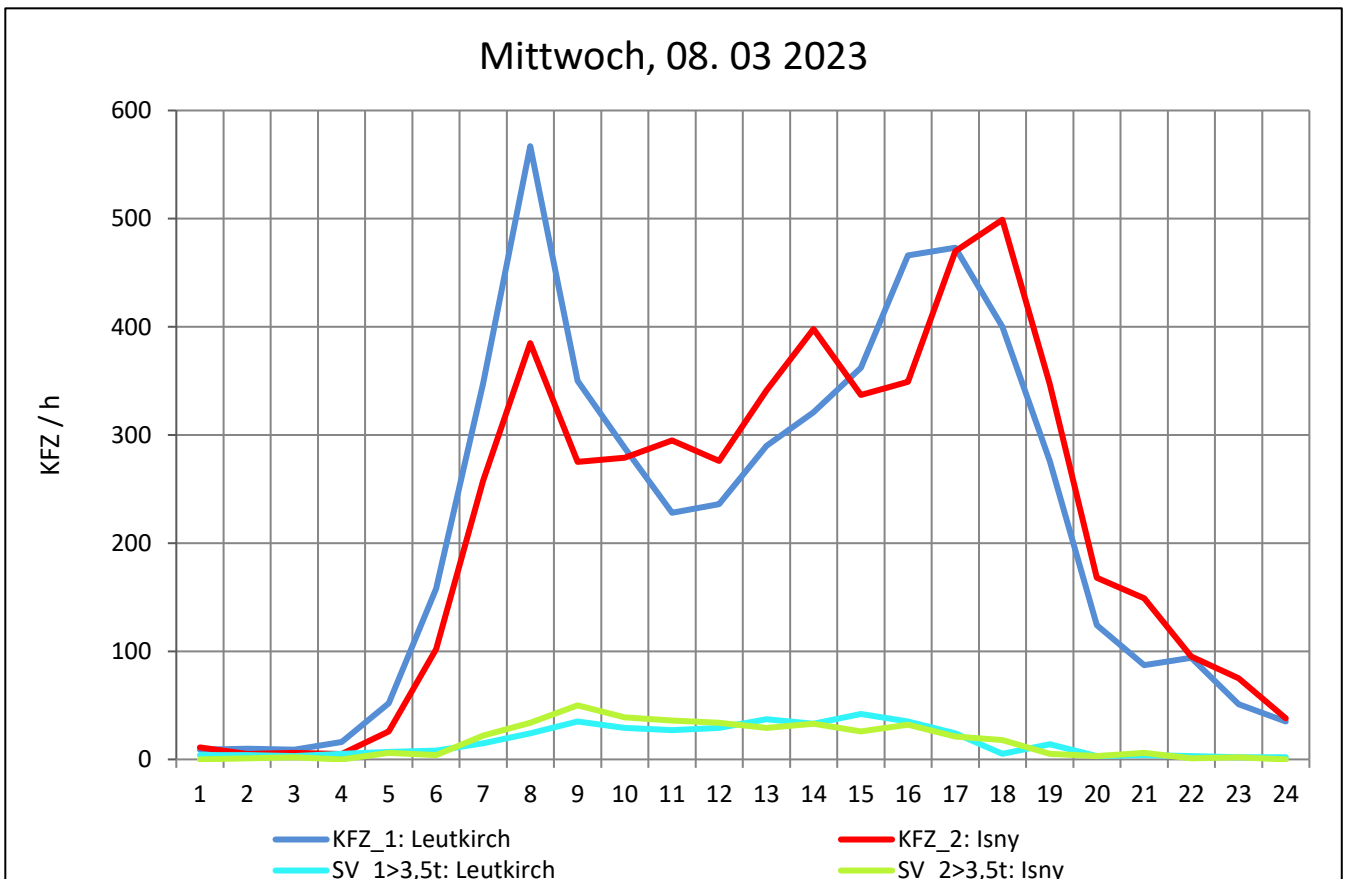
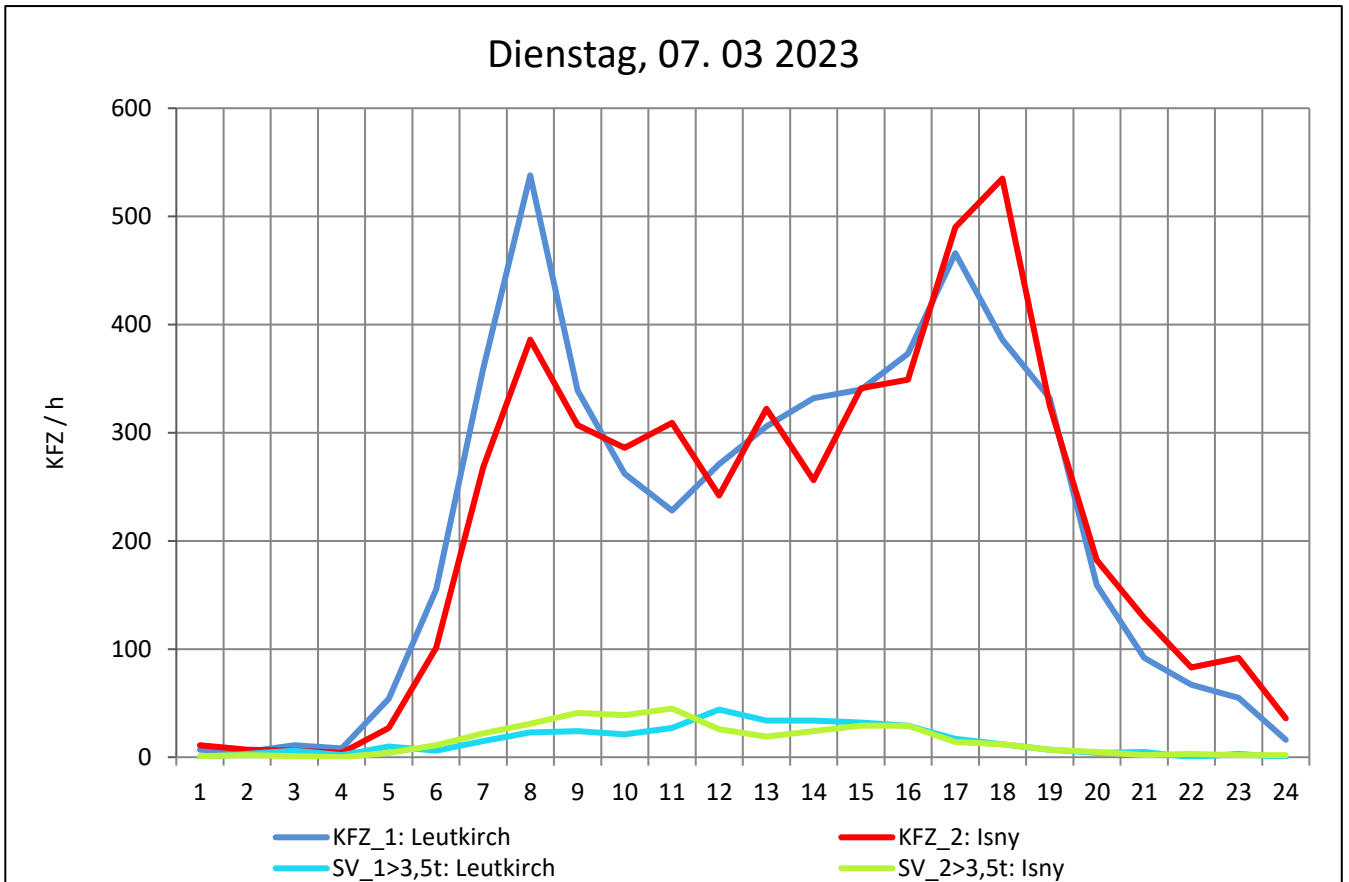
Zst.: **Leutkirch**

TK-/Zst-Nr.: 8226/1203

L 318

Richtung 1 : **Leutkirch**

Richtung 2 : **Isny**



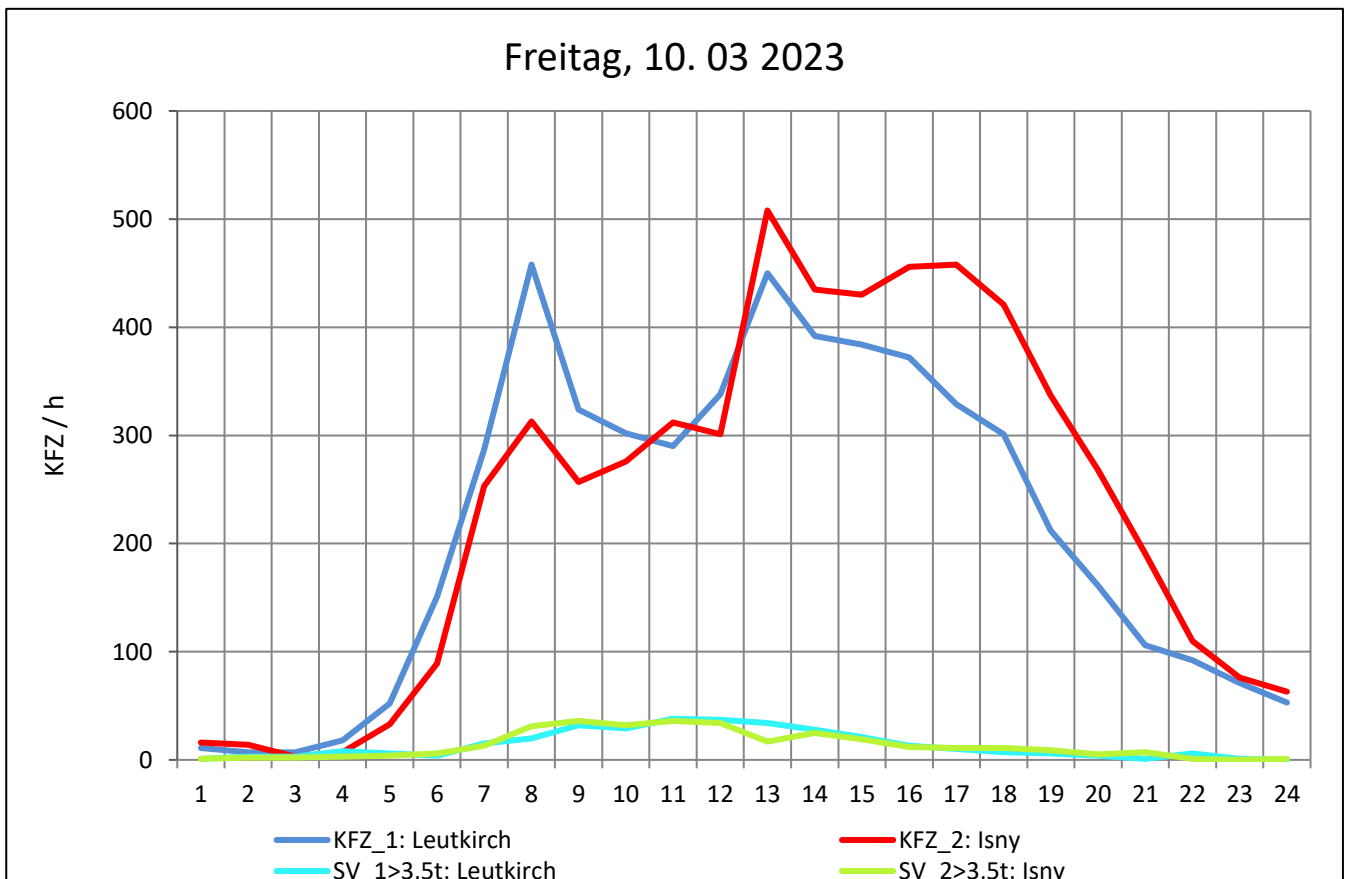
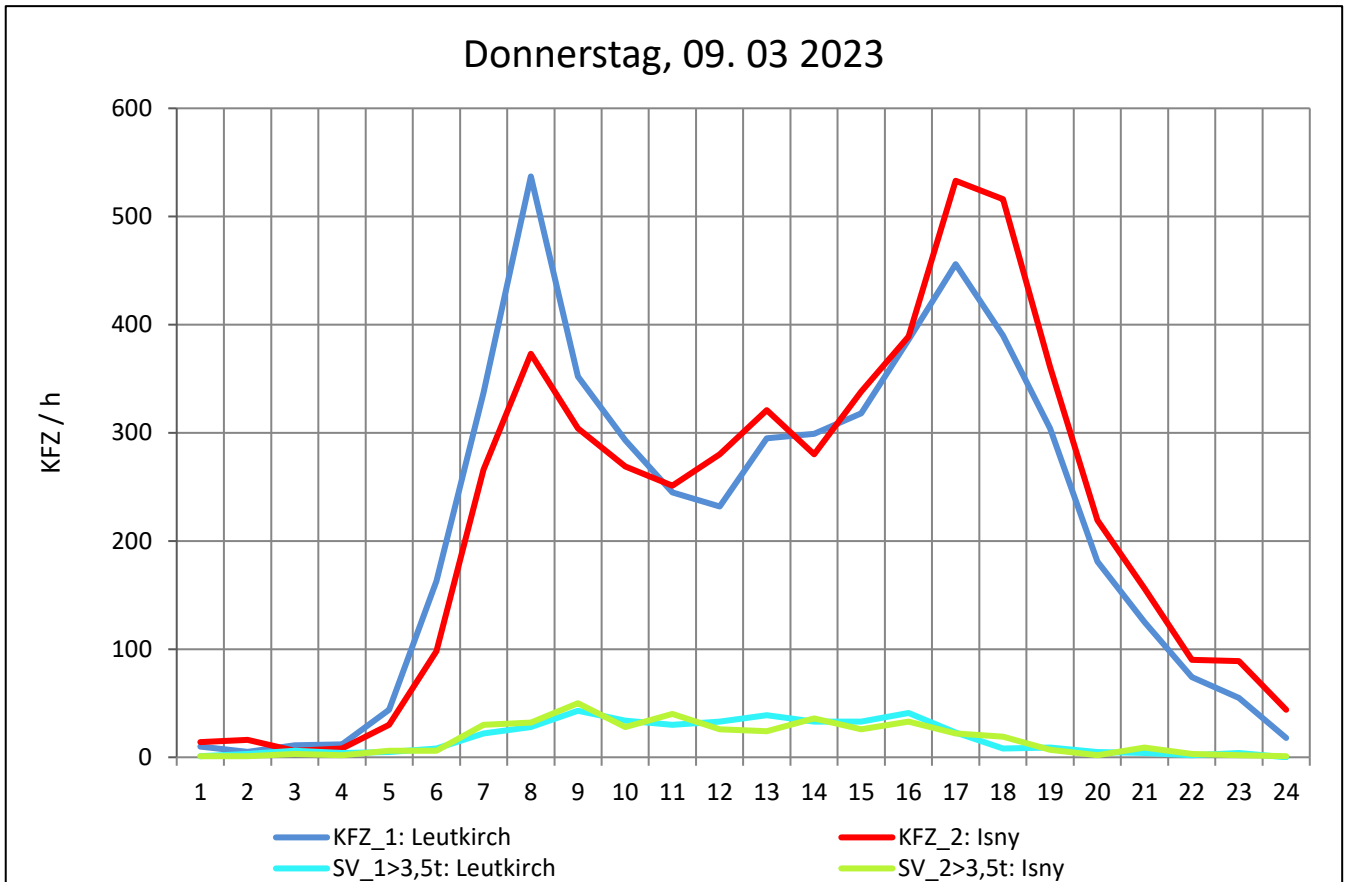
Zst.: **Leutkirch**

TK-/Zst-Nr.: 8226/1203

L 318

Richtung 1 : **Leutkirch**

Richtung 2 : **Isny**



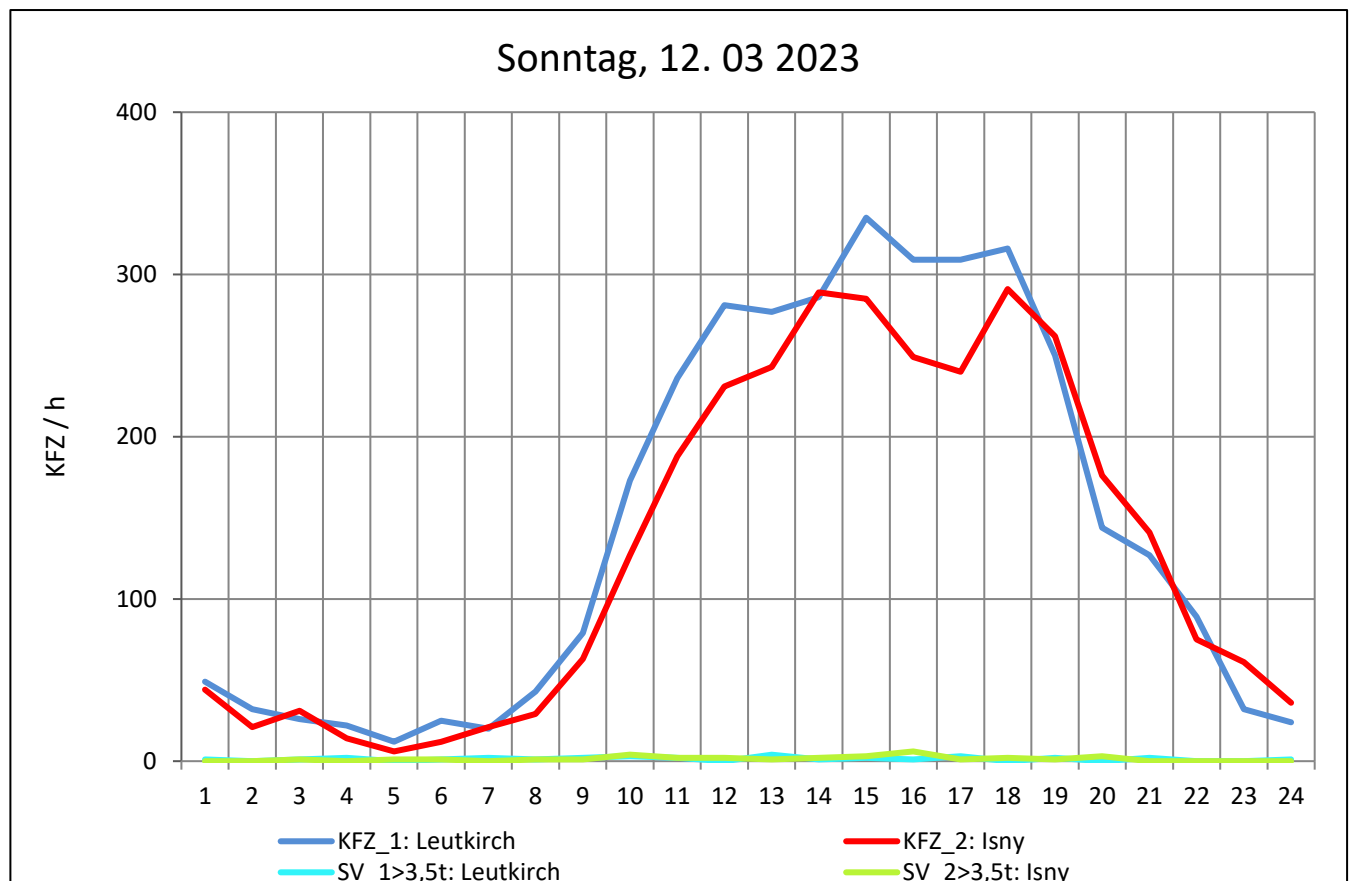
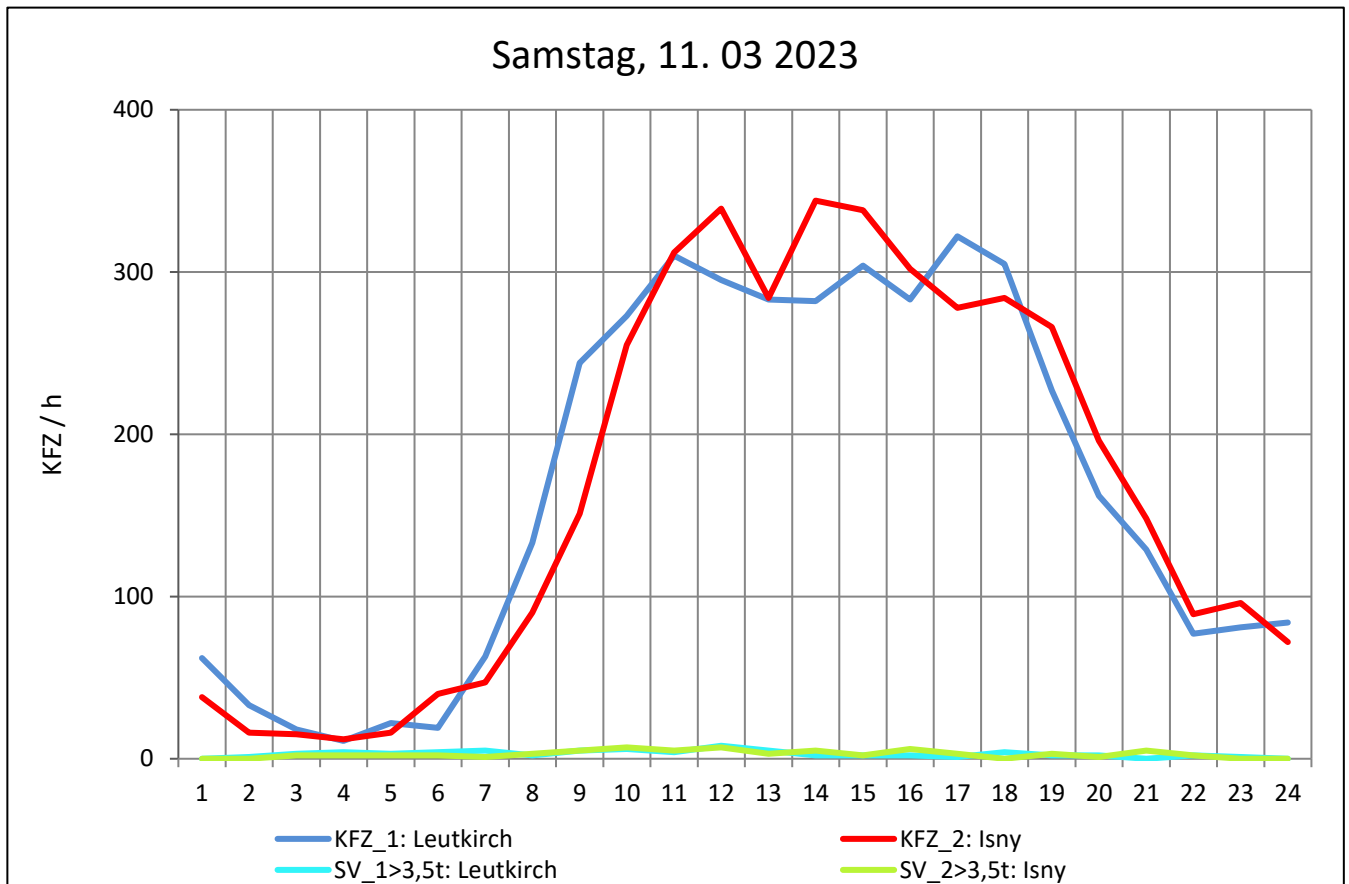
Zst.: **Leutkirch**

TK-/Zst-Nr.: 8226/1203

L 318

Richtung 1 : **Leutkirch**

Richtung 2 : **Isny**



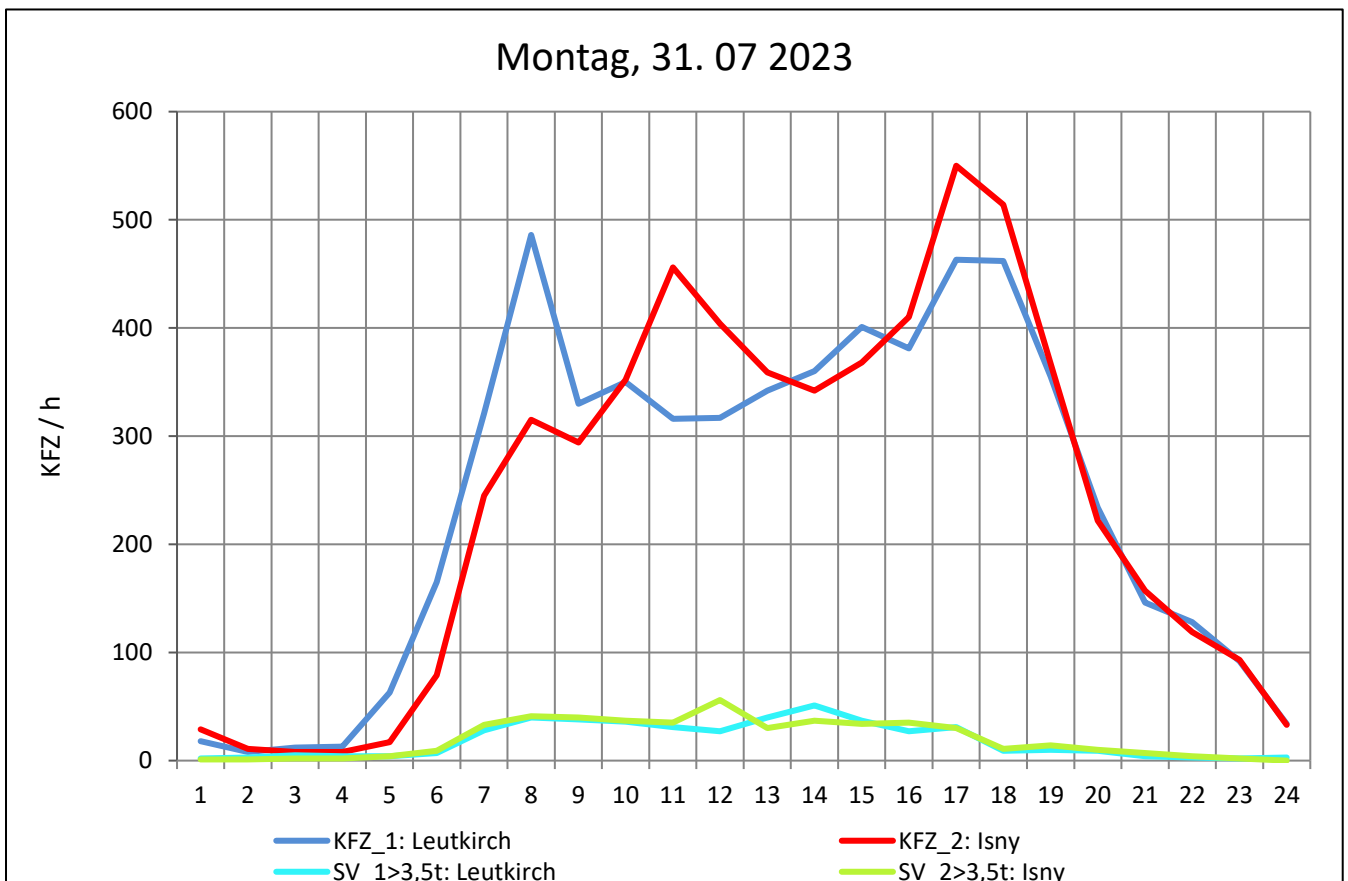
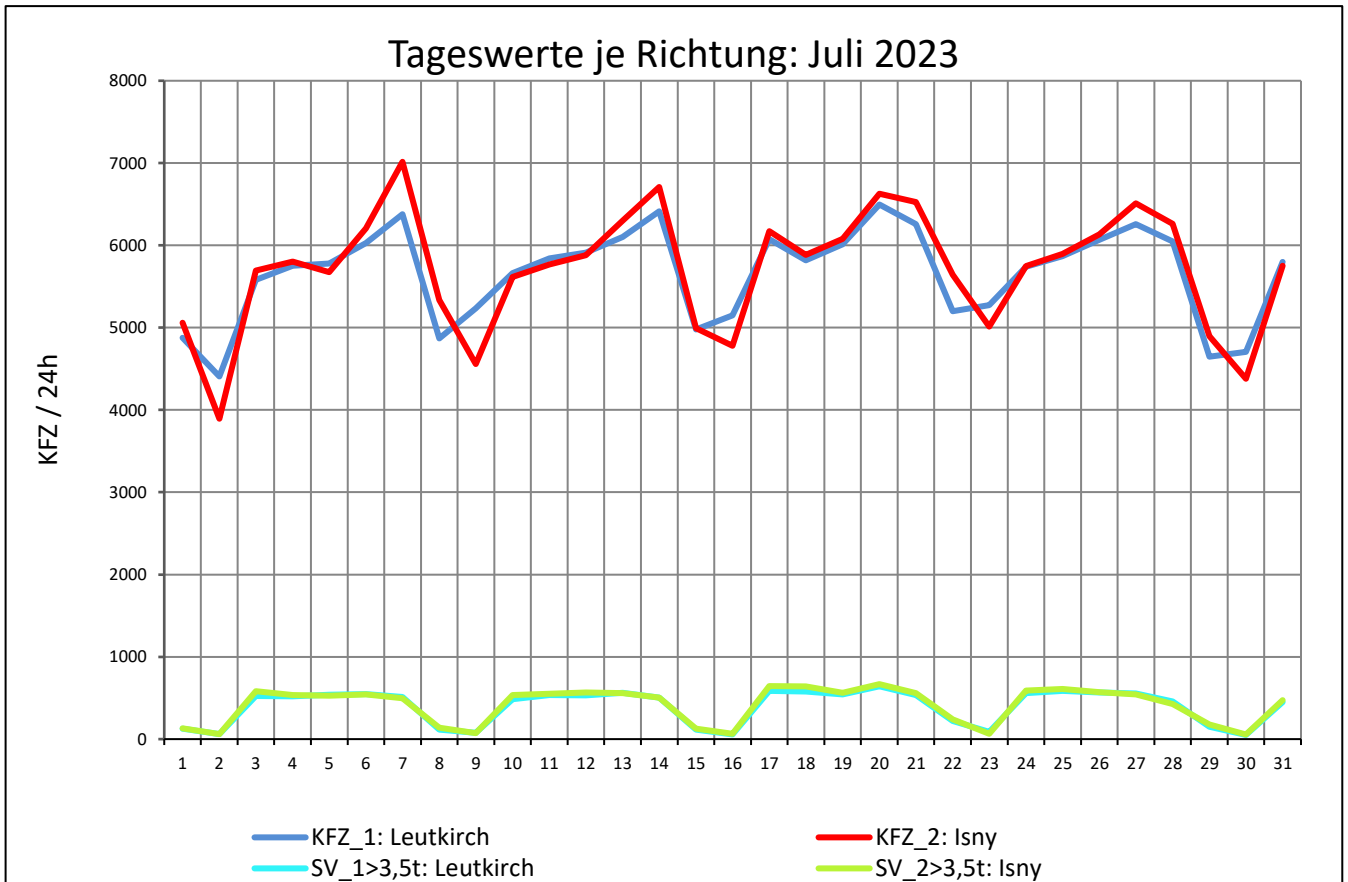
Zst.: **Leutkirch**

TK-/Zst-Nr.: 8226/1203

L 318

Richtung 1 : **Leutkirch**

Richtung 2 : **Isny**



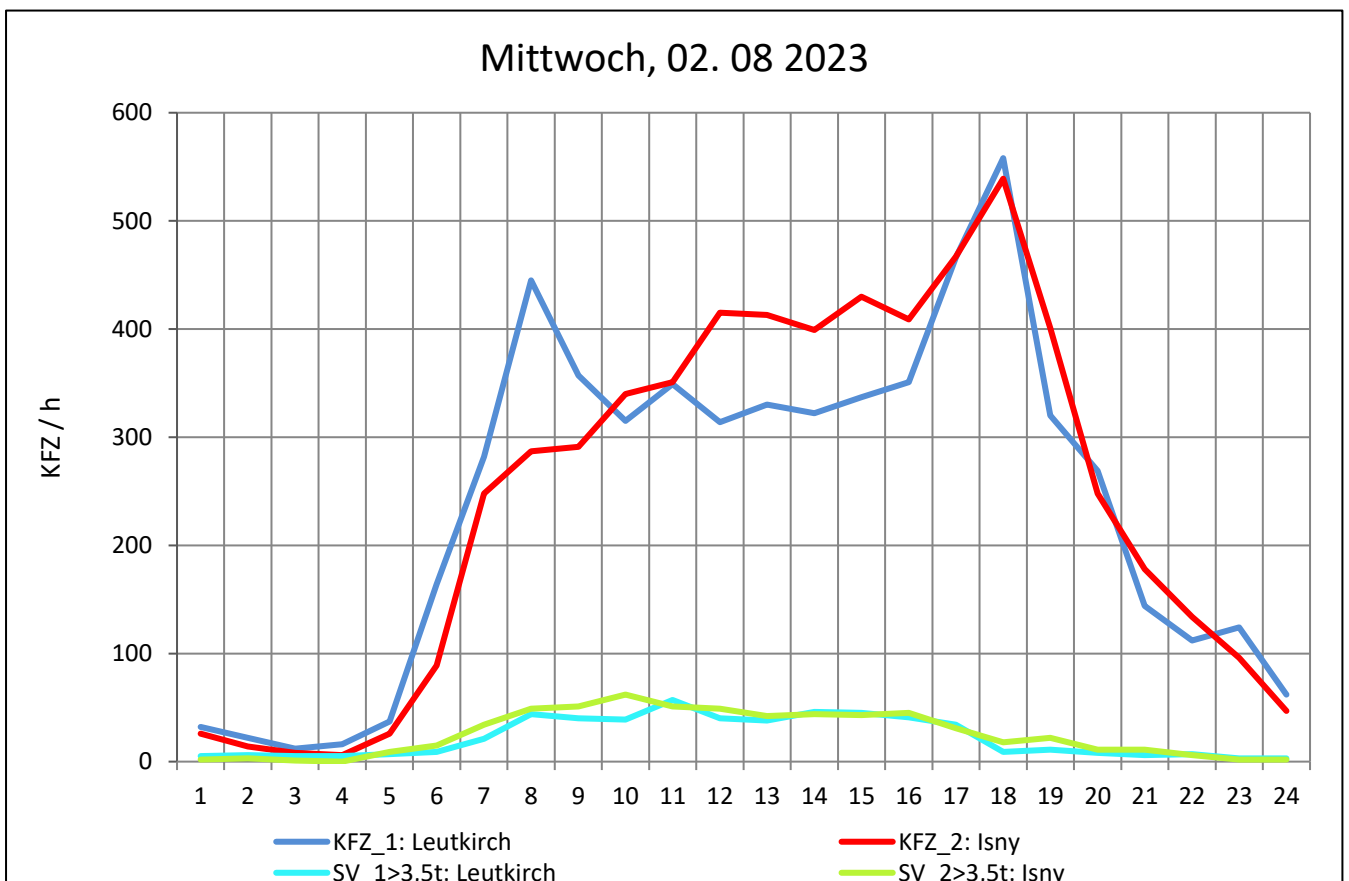
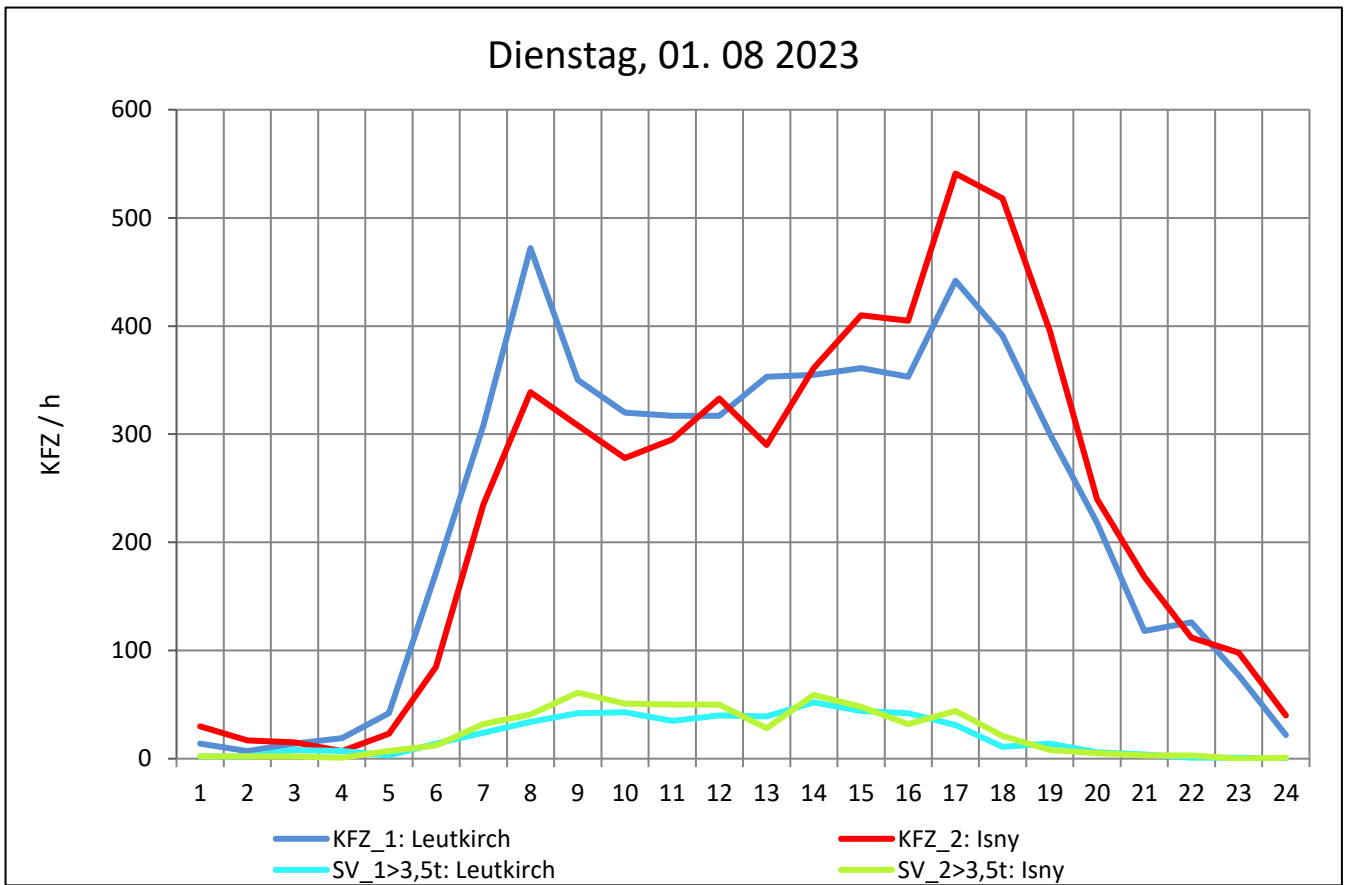
Zst.: **Leutkirch**

TK-/Zst-Nr.: 8226/1203

L 318

Richtung 1 : **Leutkirch**

Richtung 2 : **Isny**



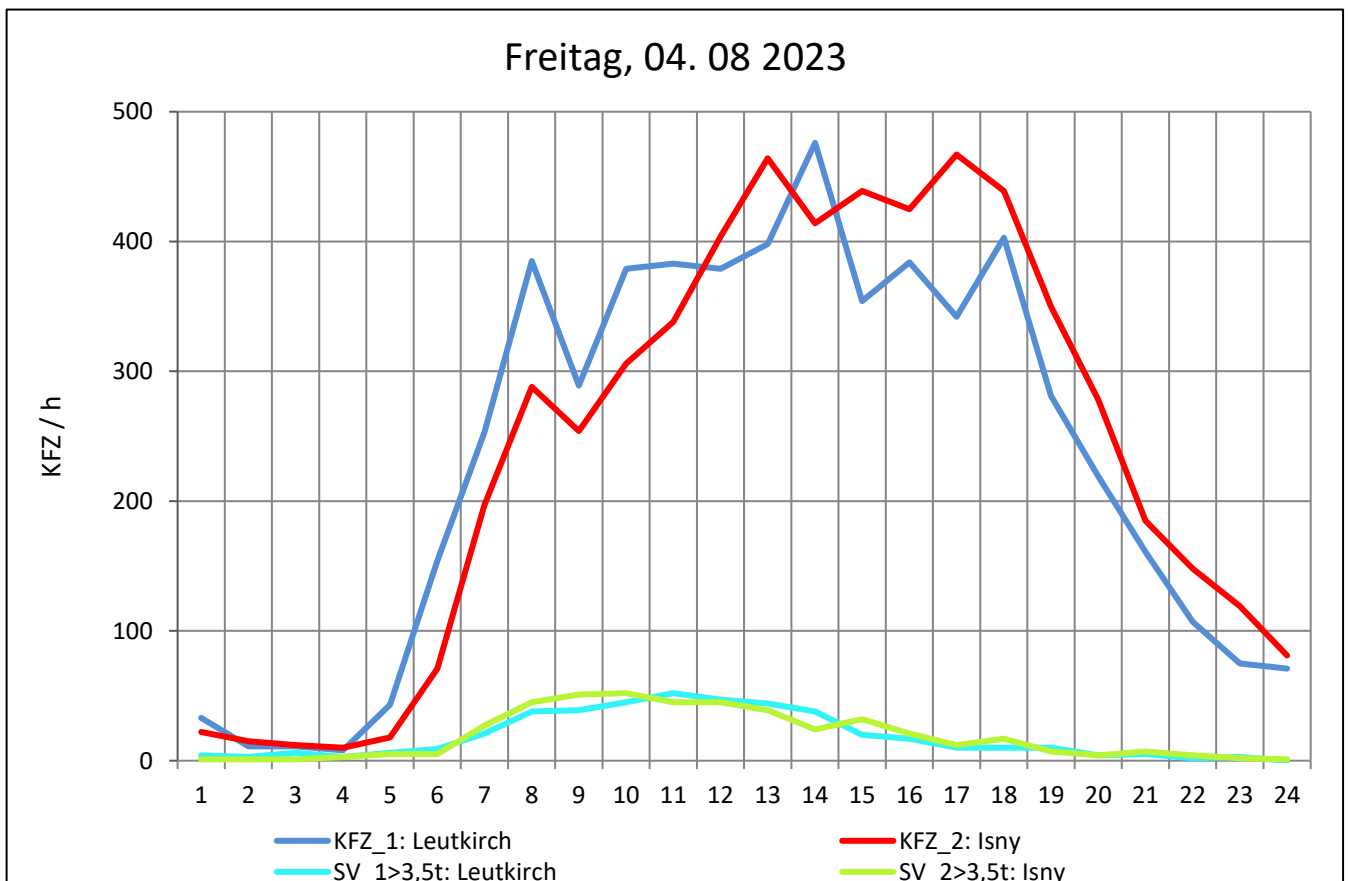
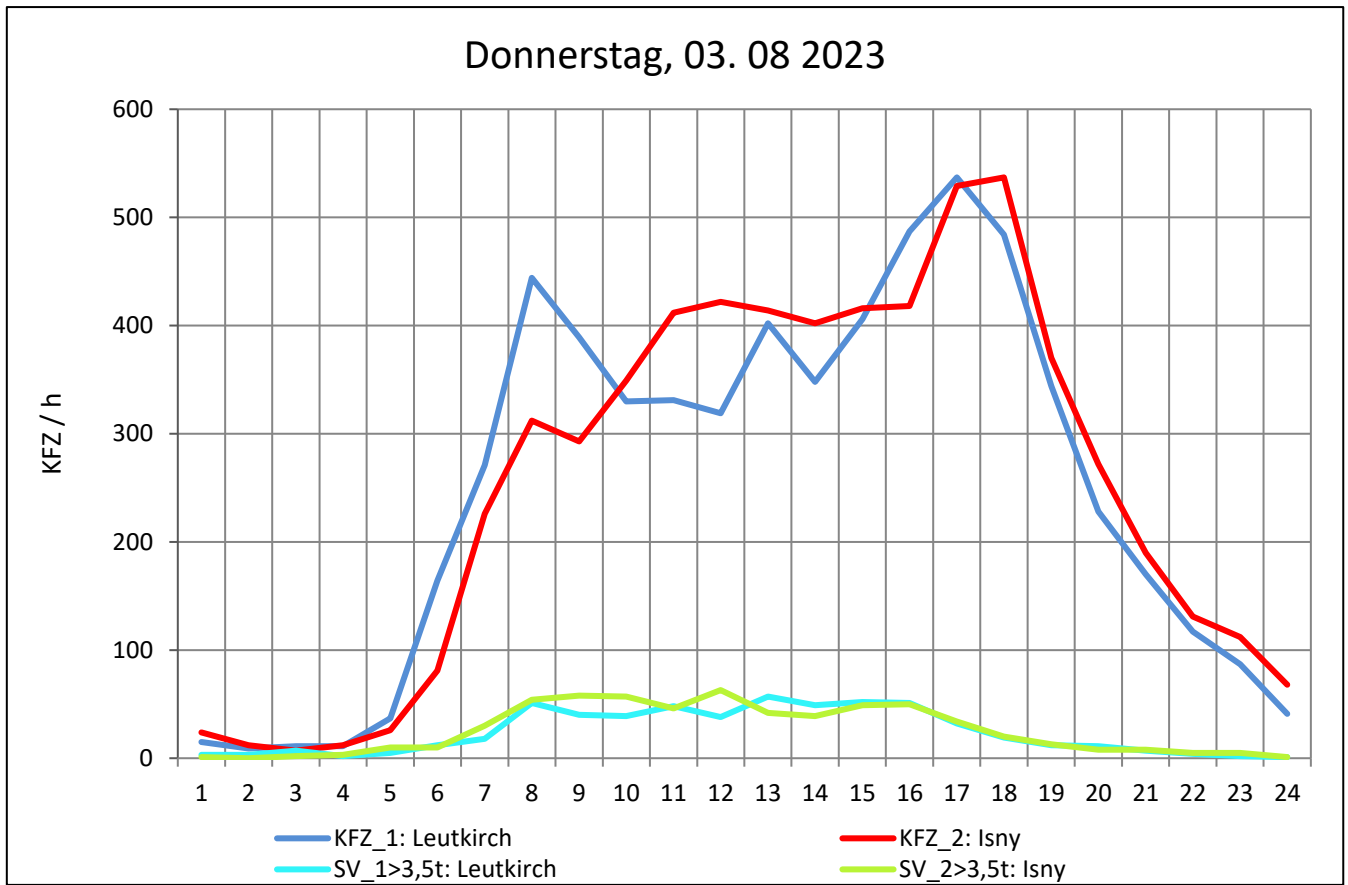
Zst.: **Leutkirch**

TK-/Zst-Nr.: 8226/1203

L 318

Richtung 1 : **Leutkirch**

Richtung 2 : **Isny**



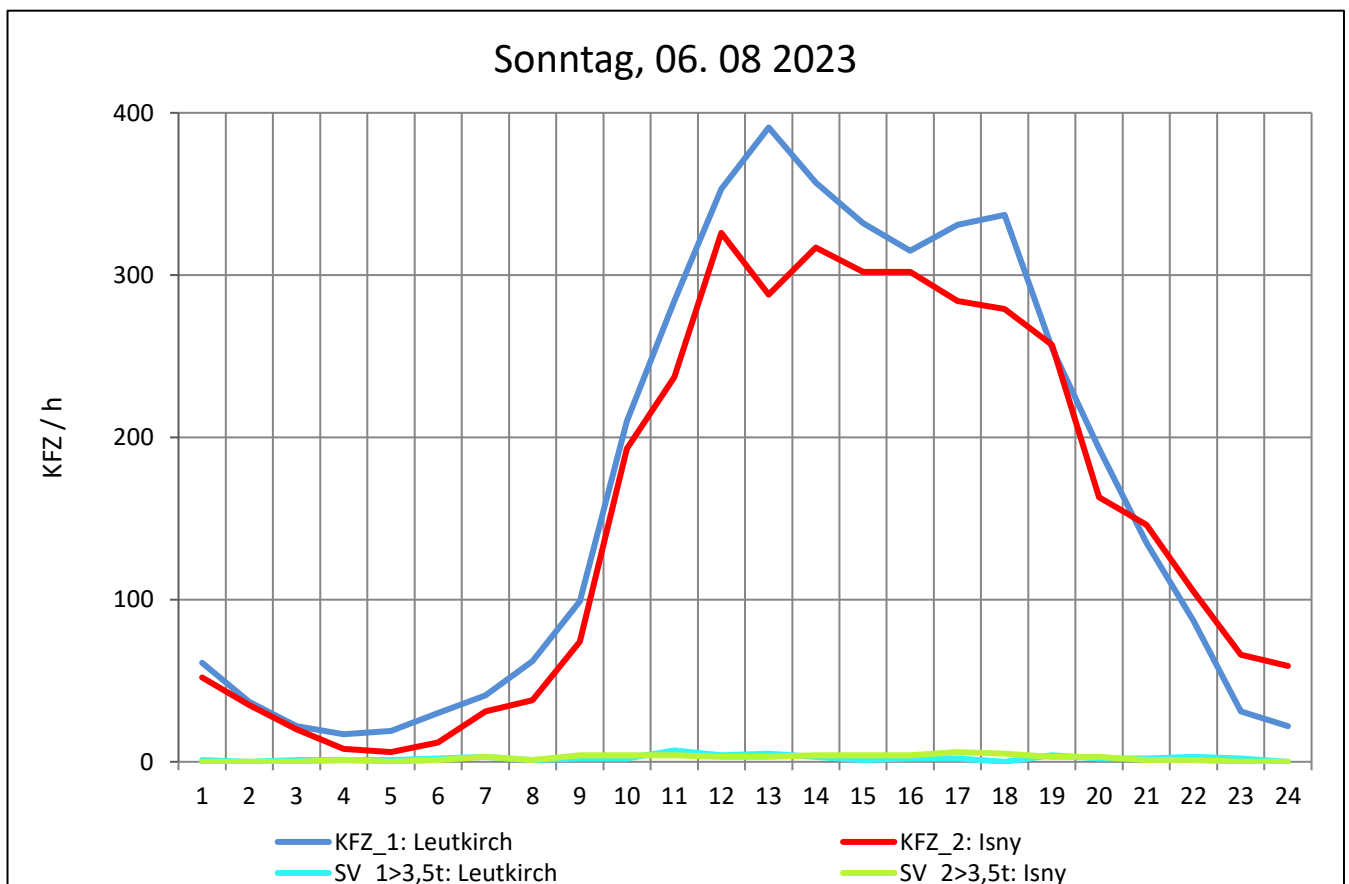
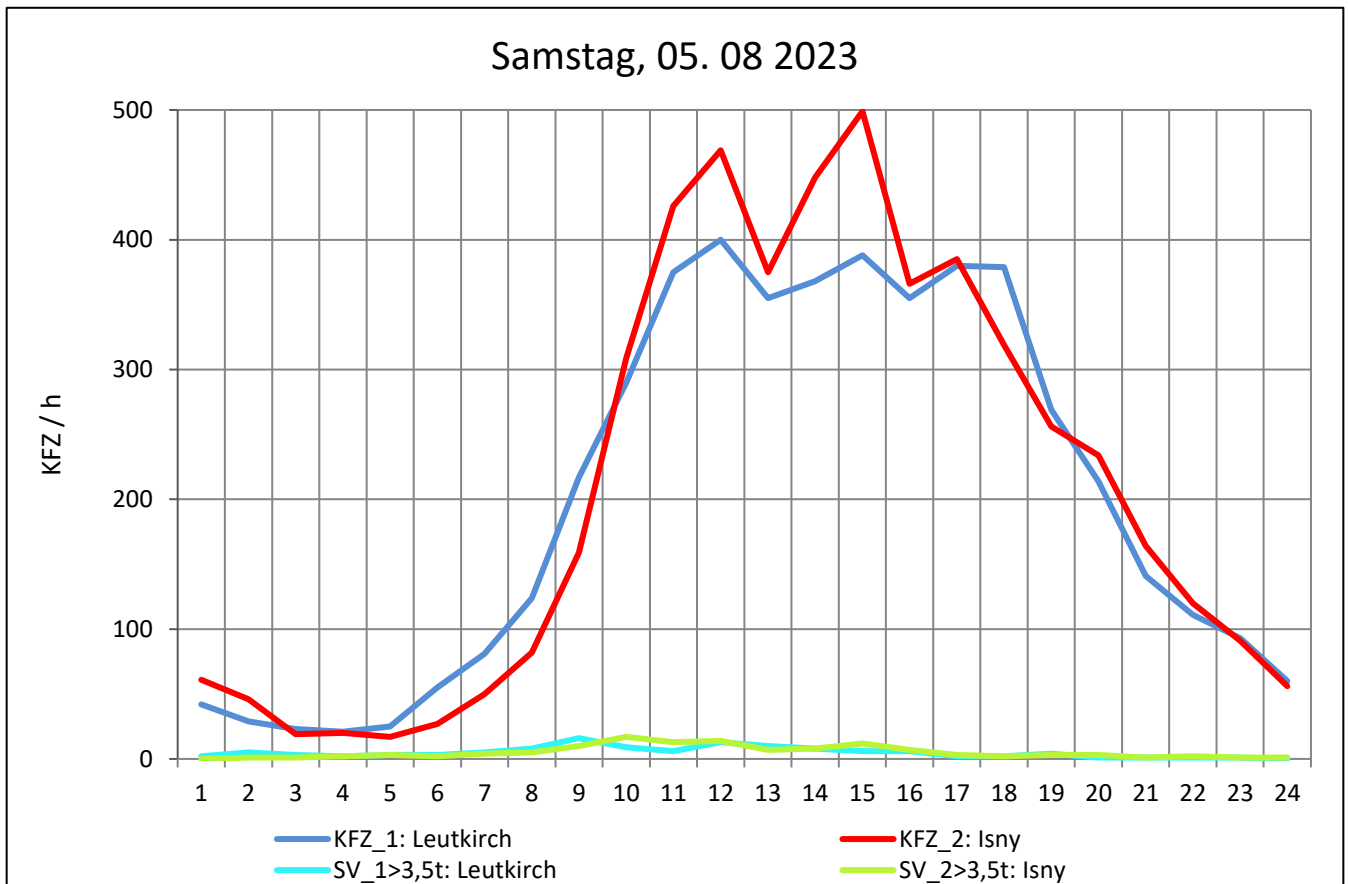
Zst.: **Leutkirch**

TK-/Zst-Nr.: 8226/1203

L 318

Richtung 1 : **Leutkirch**

Richtung 2 : **Isny**



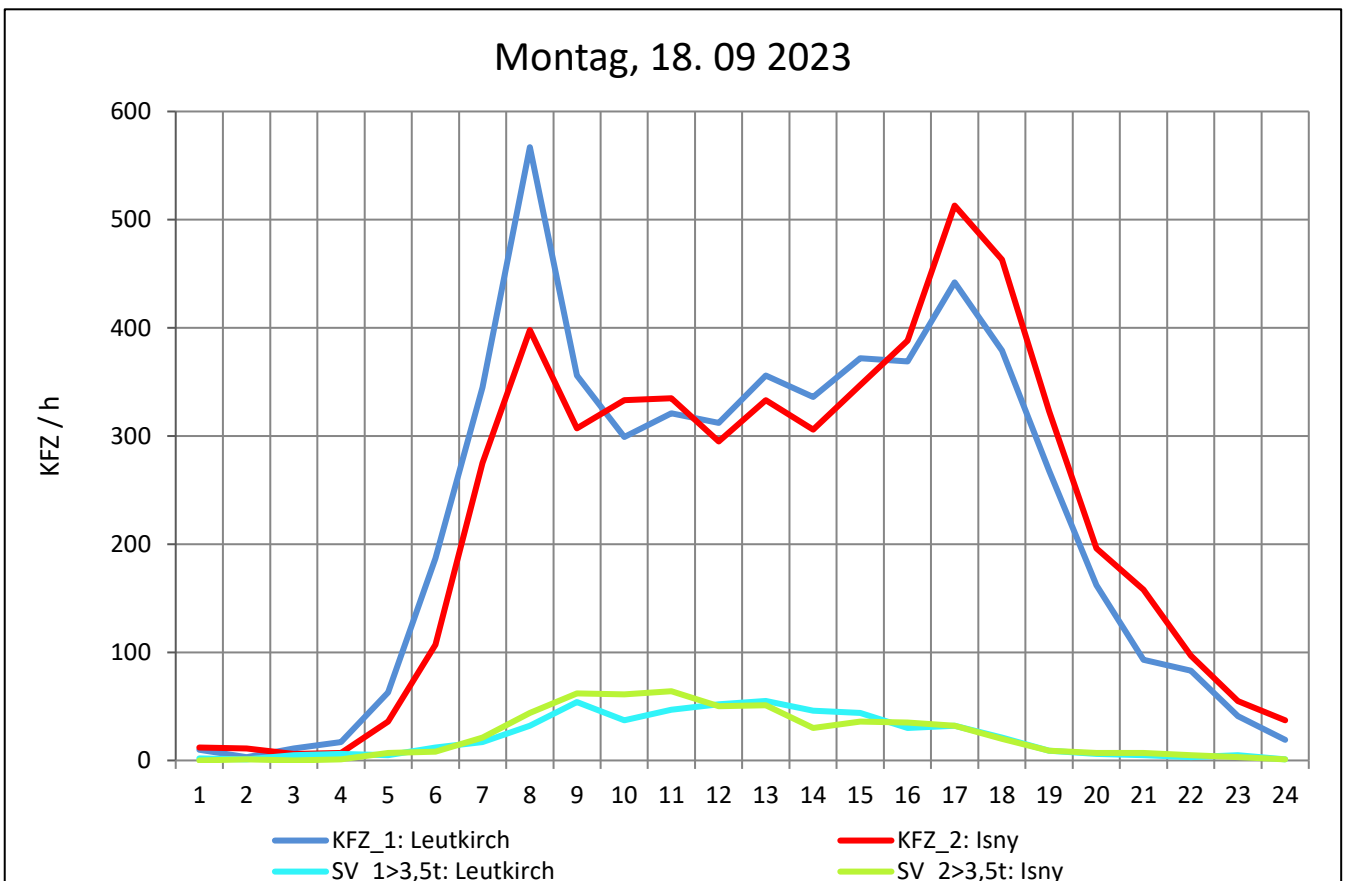
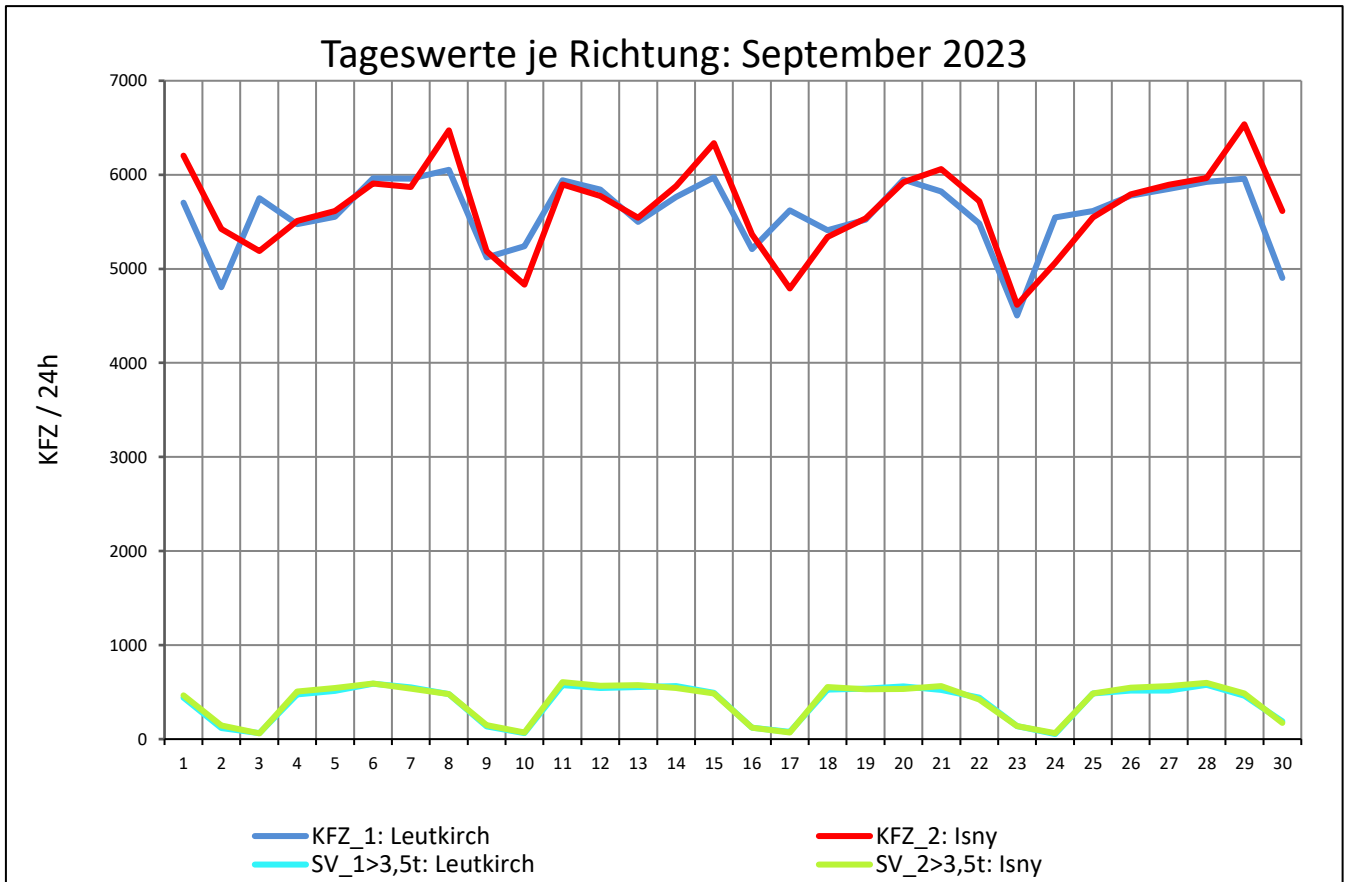
Zst.: **Leutkirch**

TK-/Zst-Nr.: 8226/1203

L 318

Richtung 1 : **Leutkirch**

Richtung 2 : **Isny**



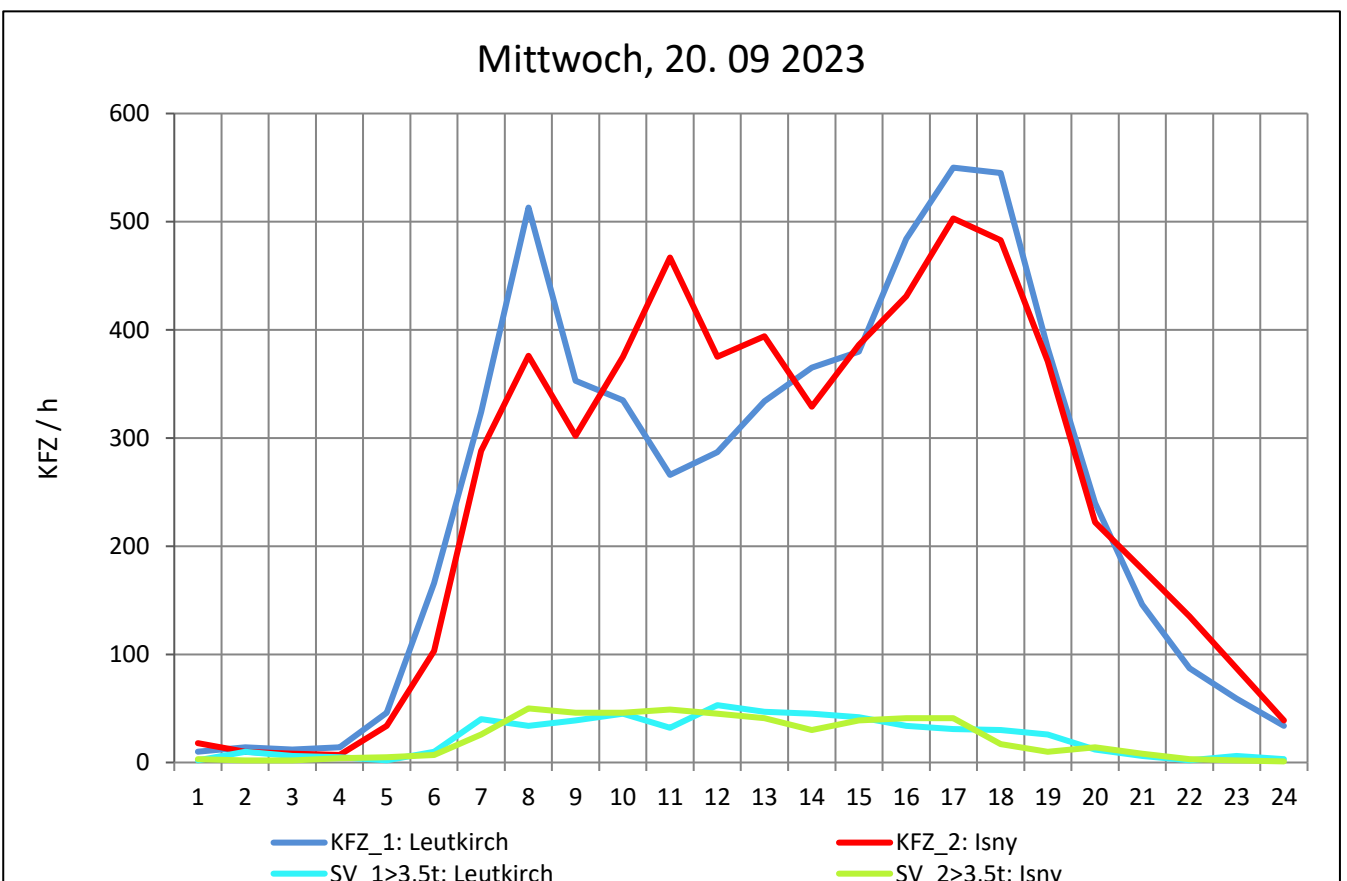
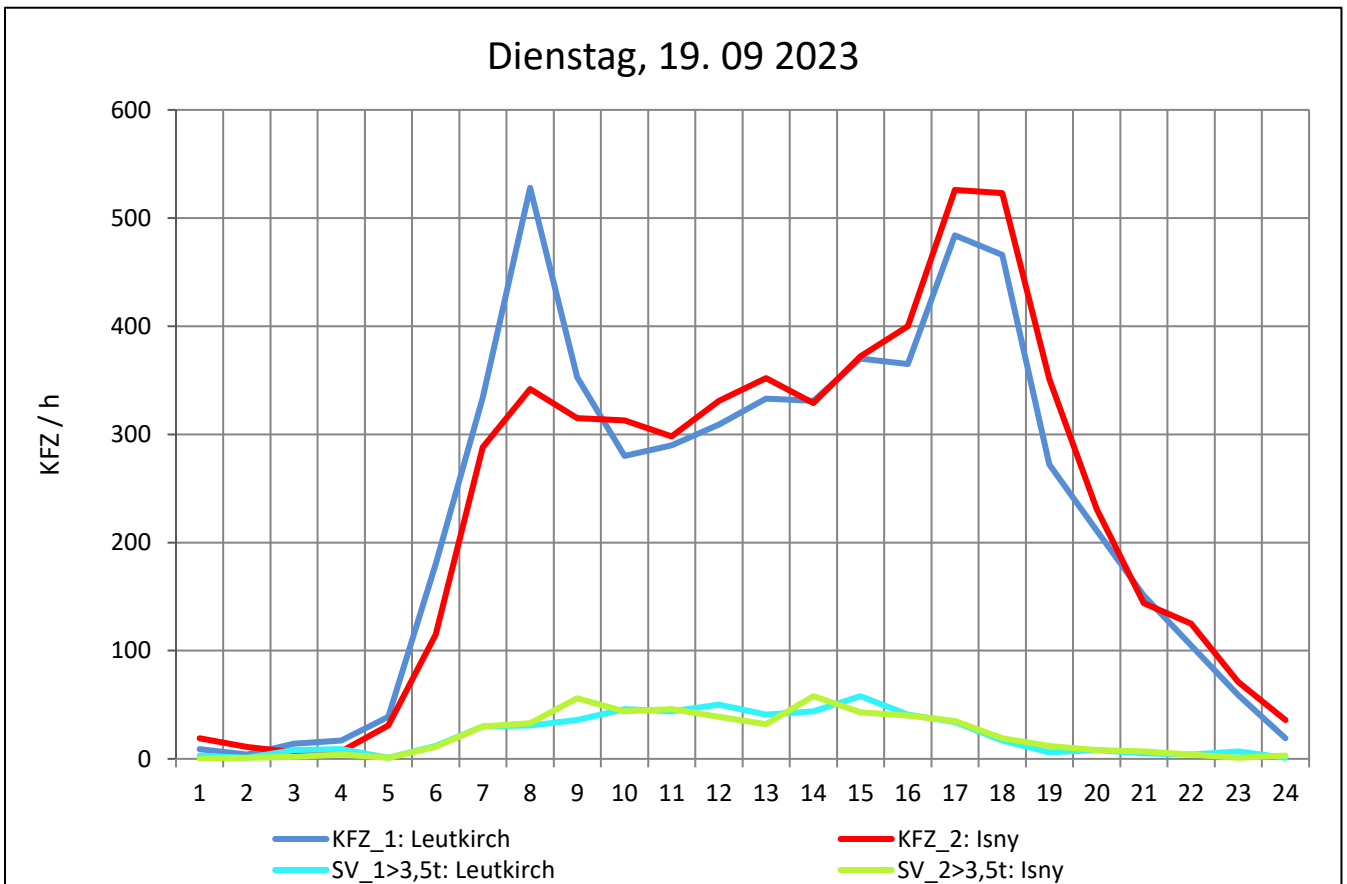
Zst.: **Leutkirch**

TK-/Zst-Nr.: 8226/1203

L 318

Richtung 1 : **Leutkirch**

Richtung 2 : **Isny**



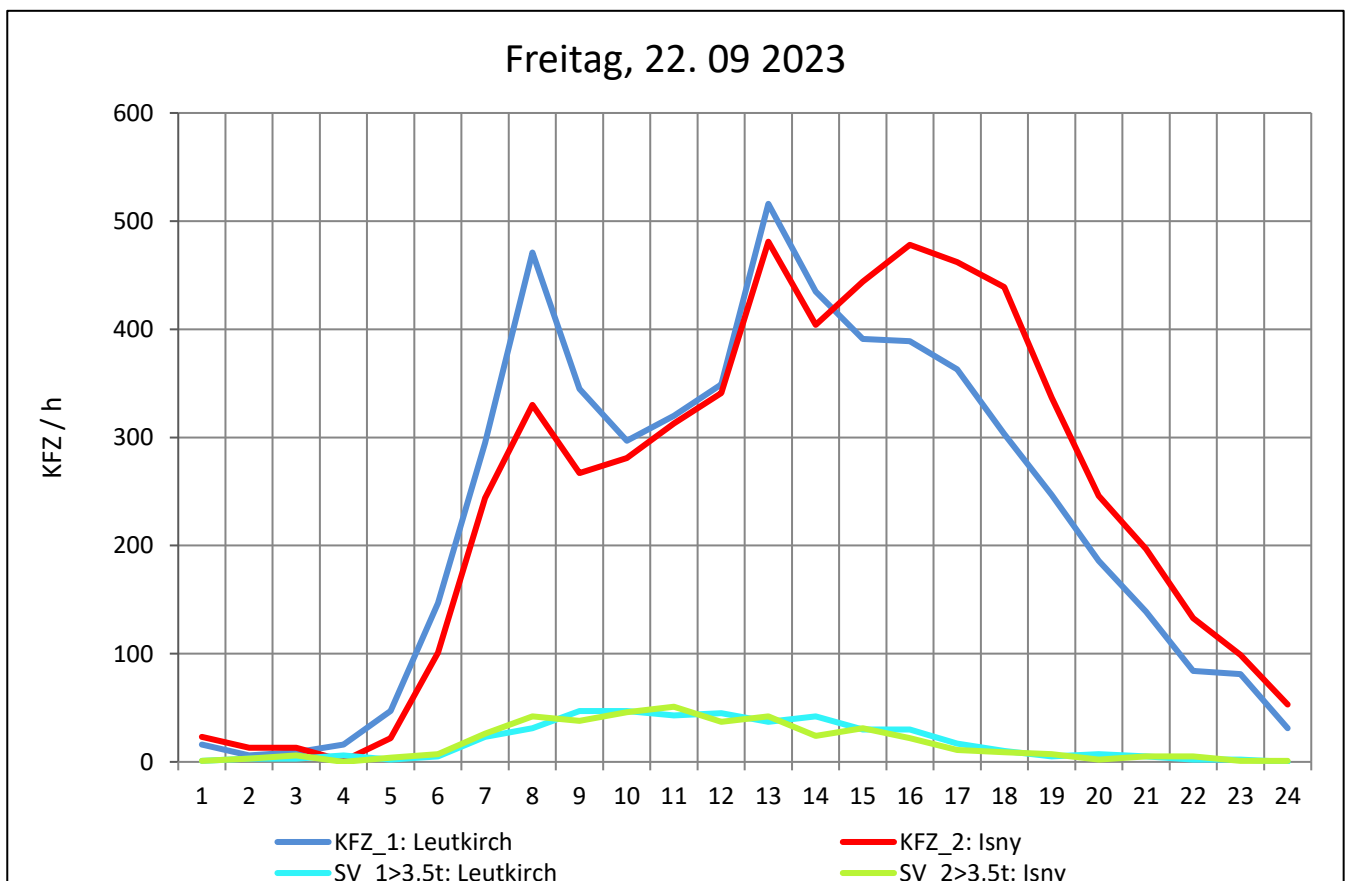
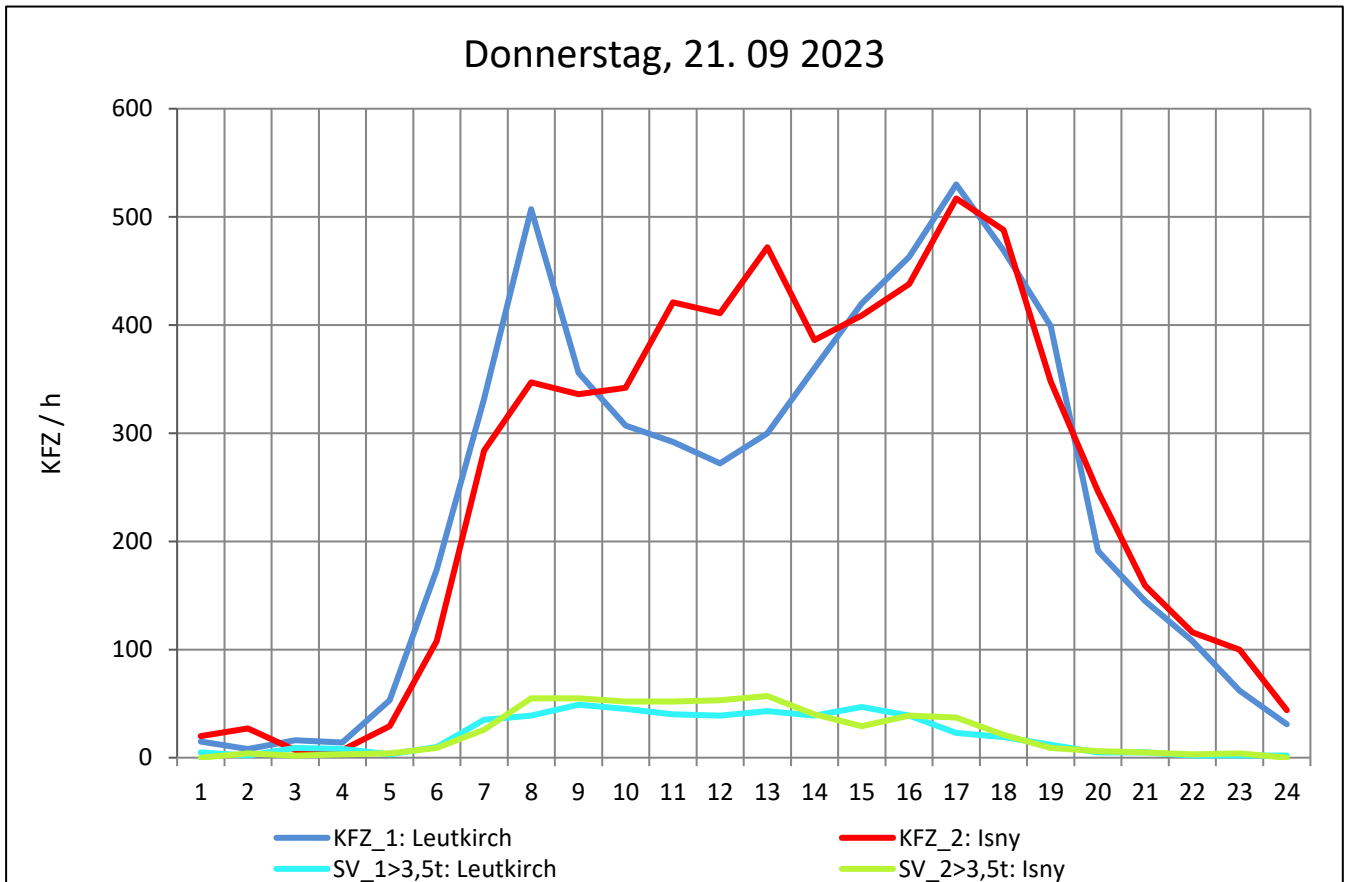
Zst.: **Leutkirch**

TK-/Zst-Nr.: 8226/1203

L 318

Richtung 1 : **Leutkirch**

Richtung 2 : **Isny**



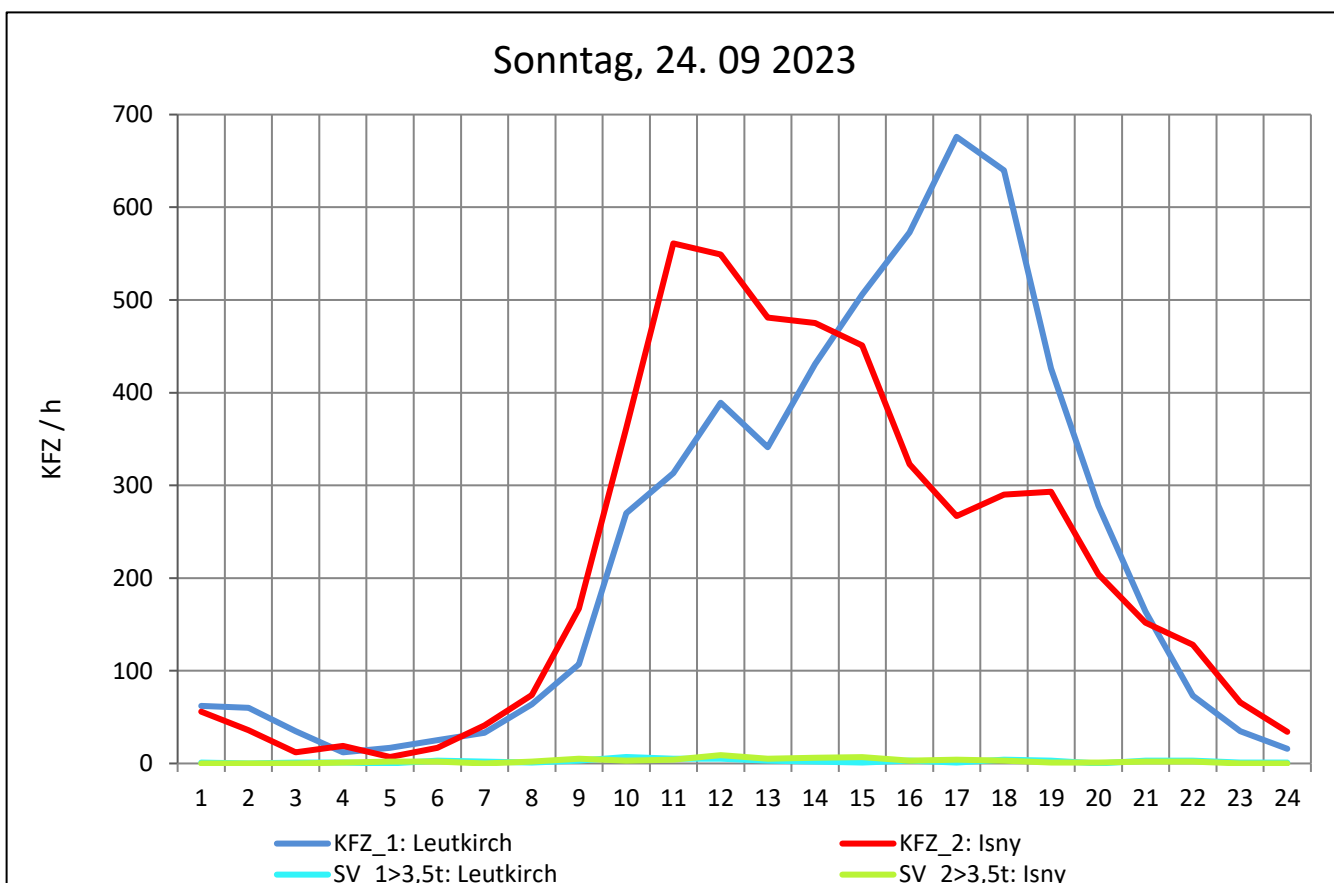
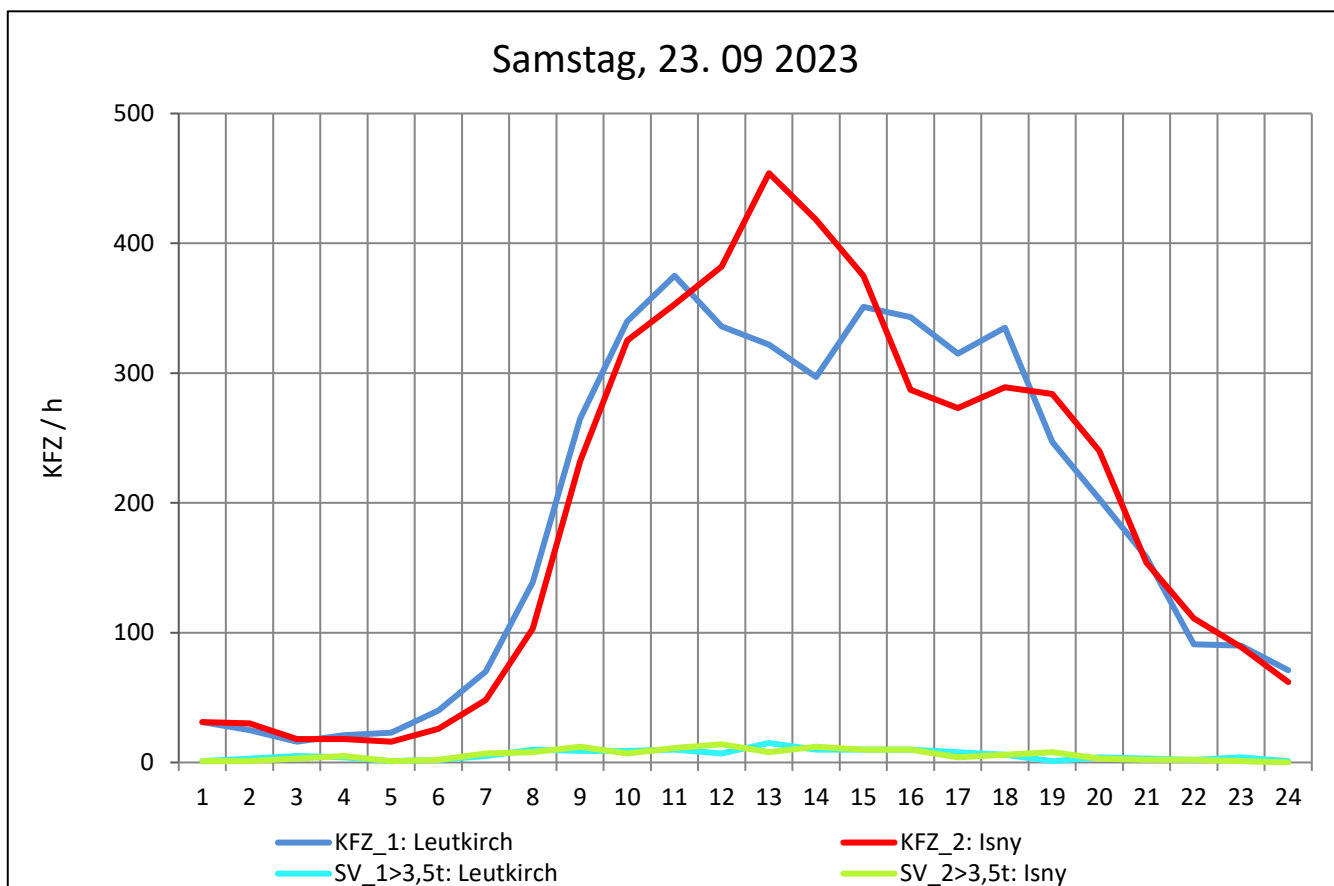
Zst.: **Leutkirch**

TK-/Zst-Nr.: 8226/1203

L 318

Richtung 1 : **Leutkirch**

Richtung 2 : **Isny**



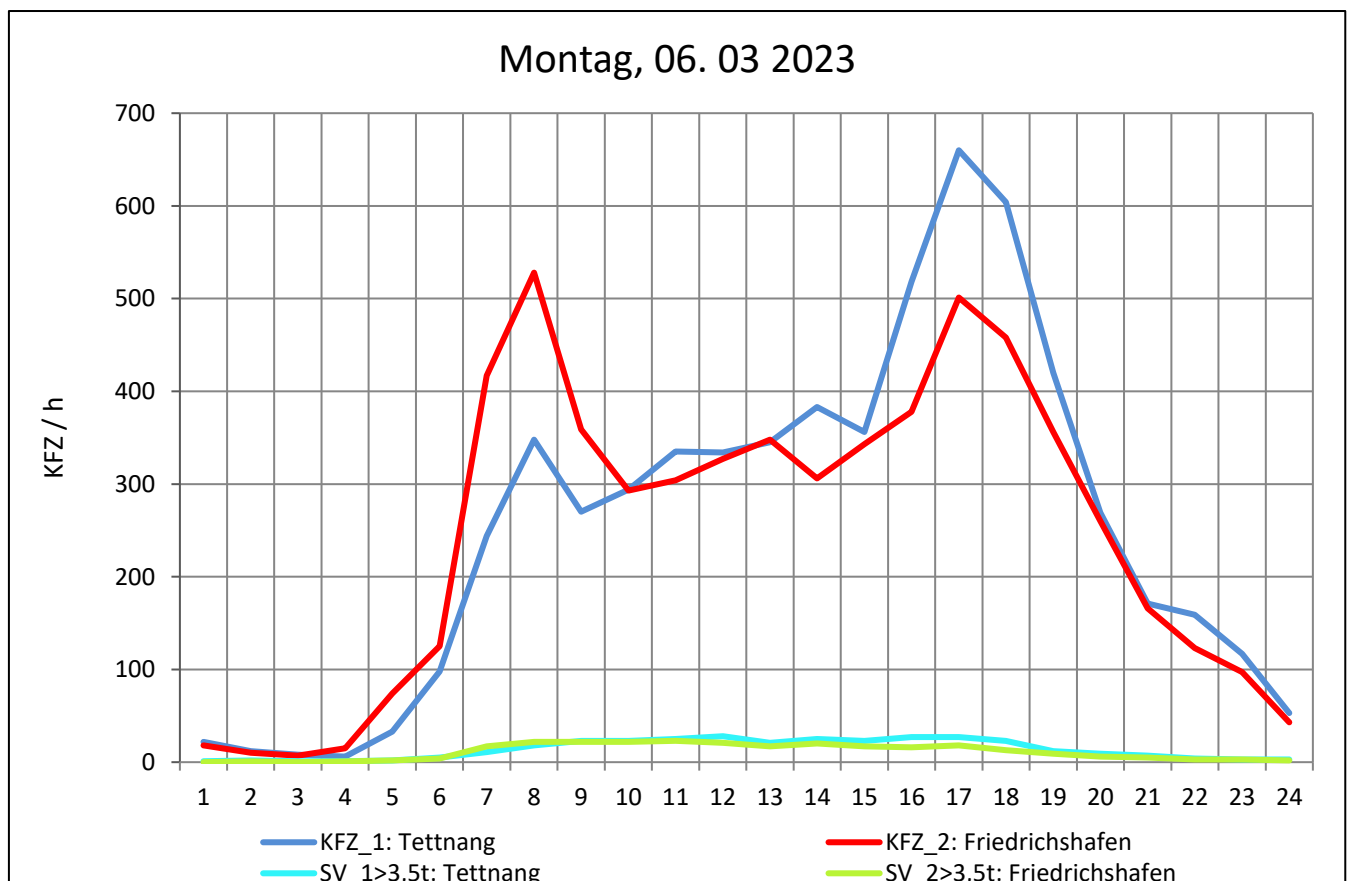
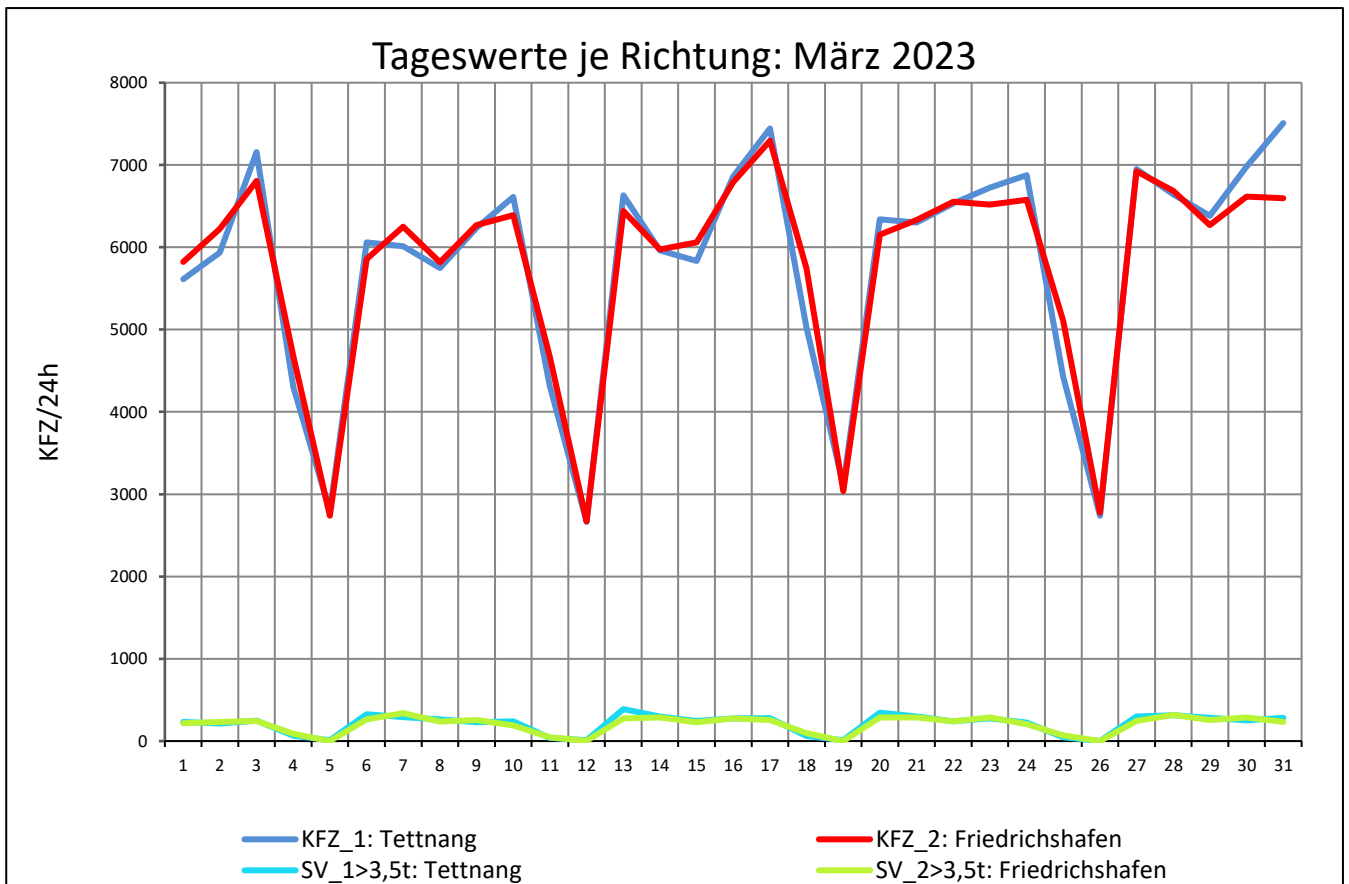
Zst.: **Walchesreute**

TK-/Zst-Nr.: 8323/1208

L 333

Richtung 1 : **Tett nang**

Richtung 2 : **Friedrichshafen**



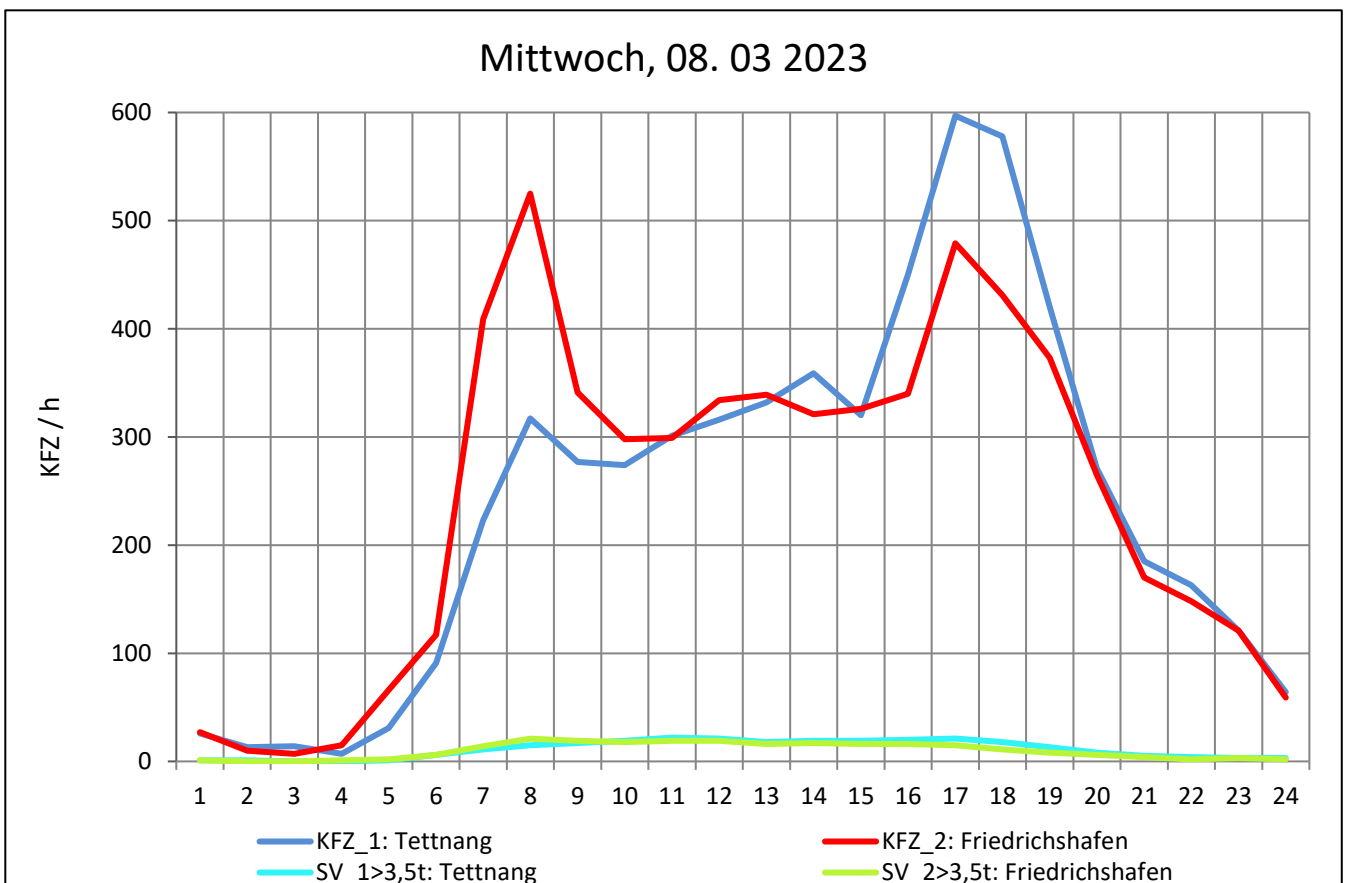
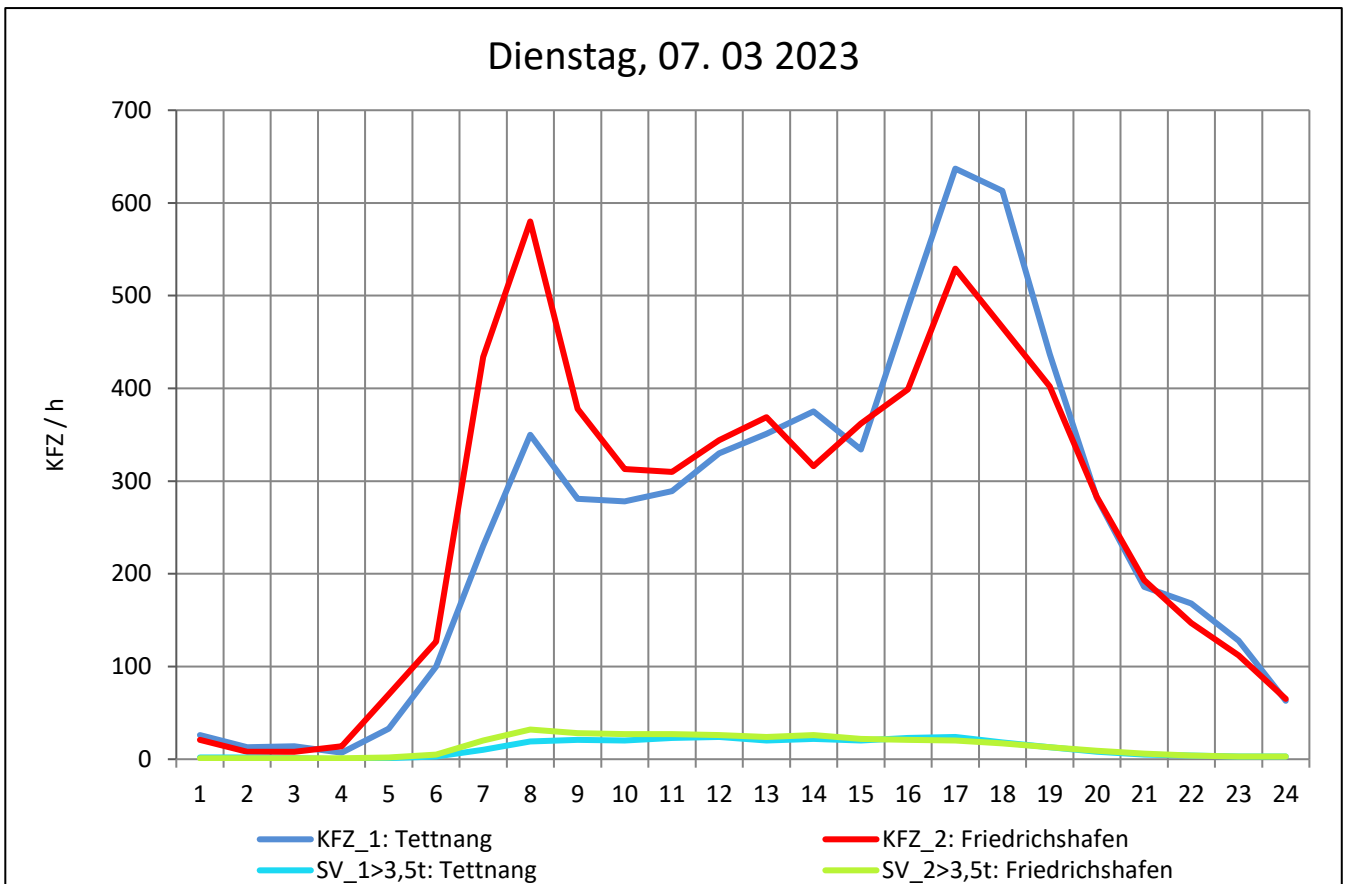
Zst.: **Walchesreute**

TK-/Zst-Nr.: 8323/1208

L 333

Richtung 1 : **Tett nang**

Richtung 2 : **Friedrichshafen**



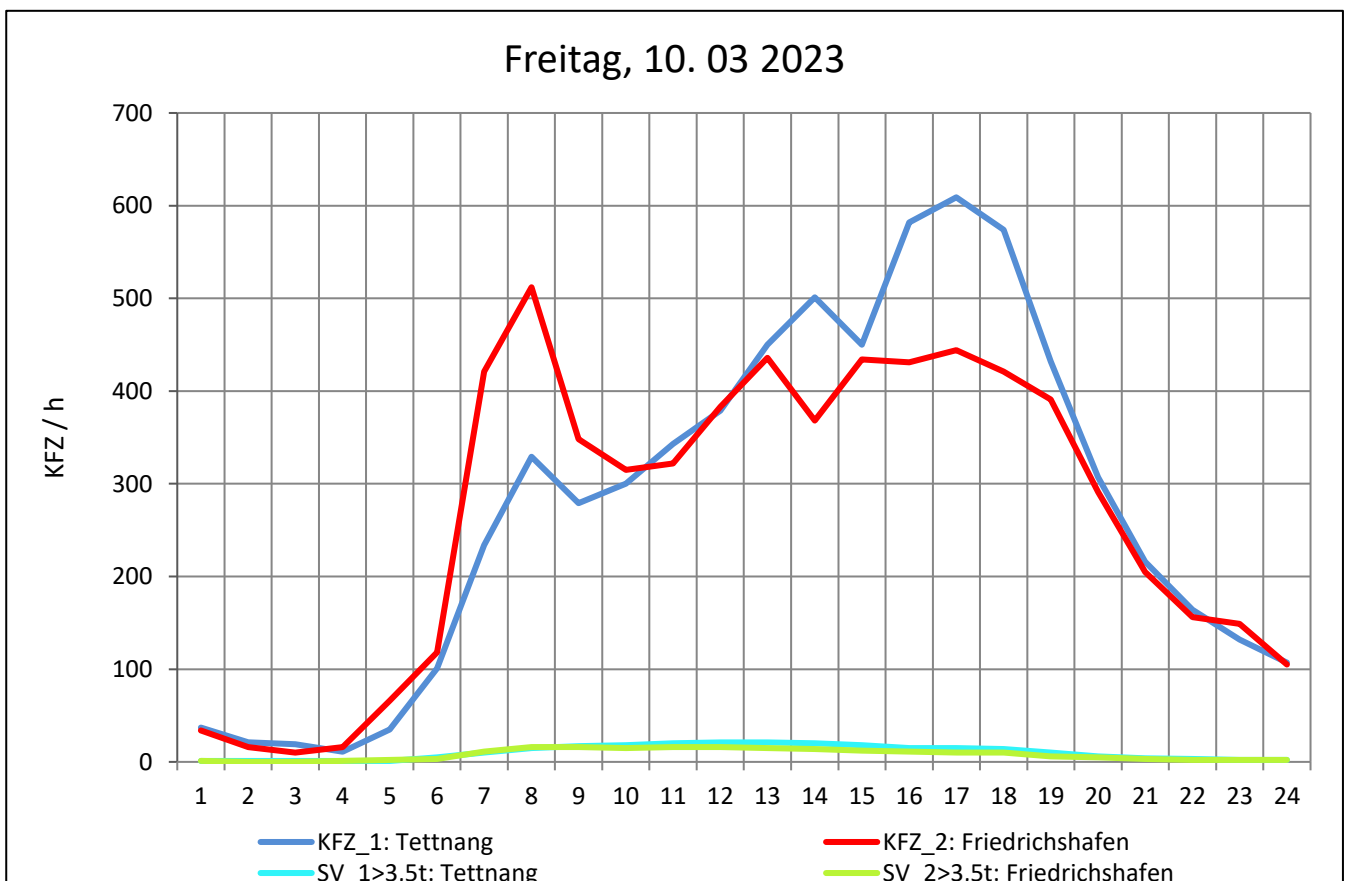
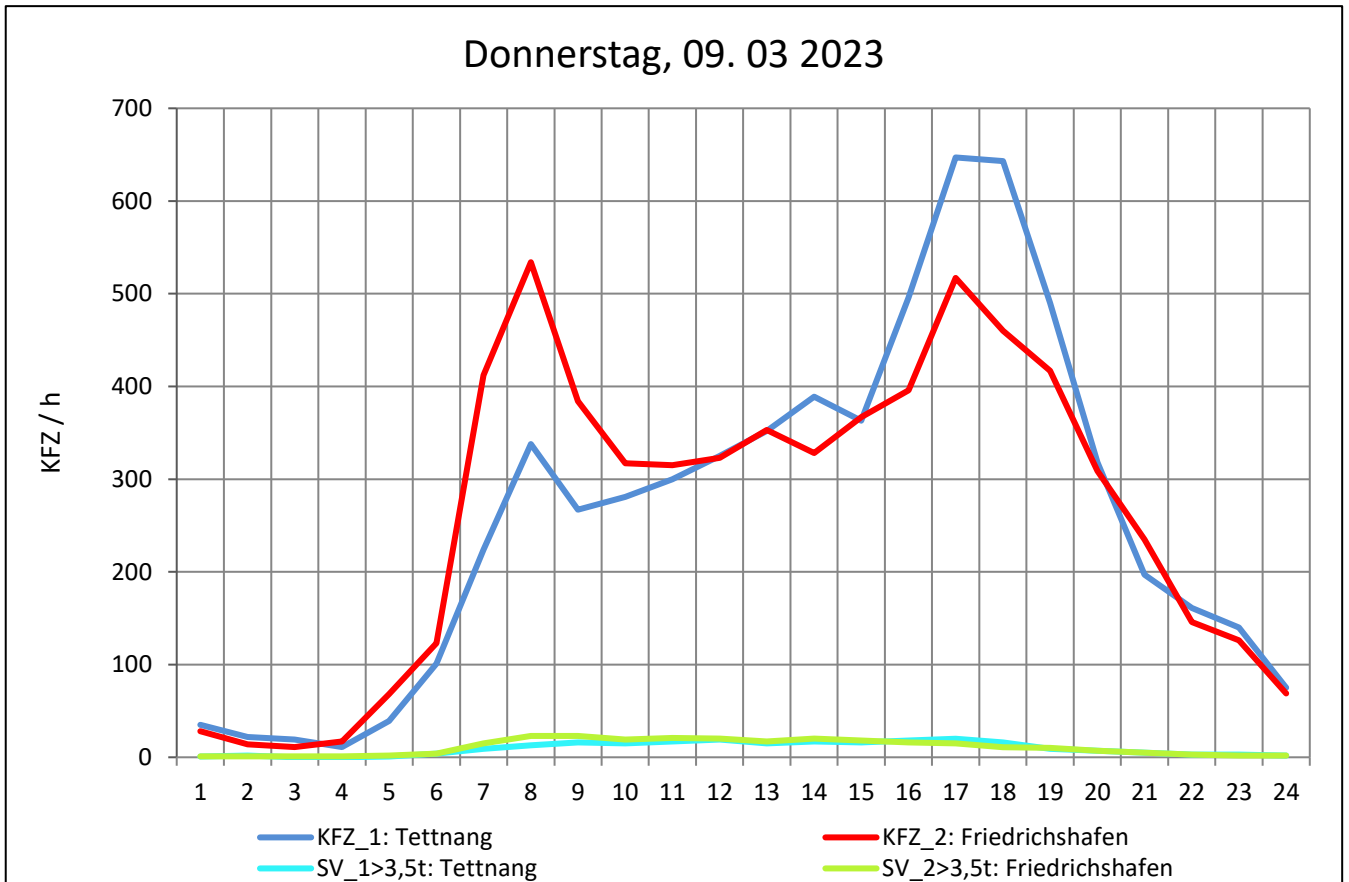
Zst.: **Walchesreute**

TK-/Zst-Nr.: 8323/1208

L 333

Richtung 1 : **Tett nang**

Richtung 2 : **Friedrichshafen**



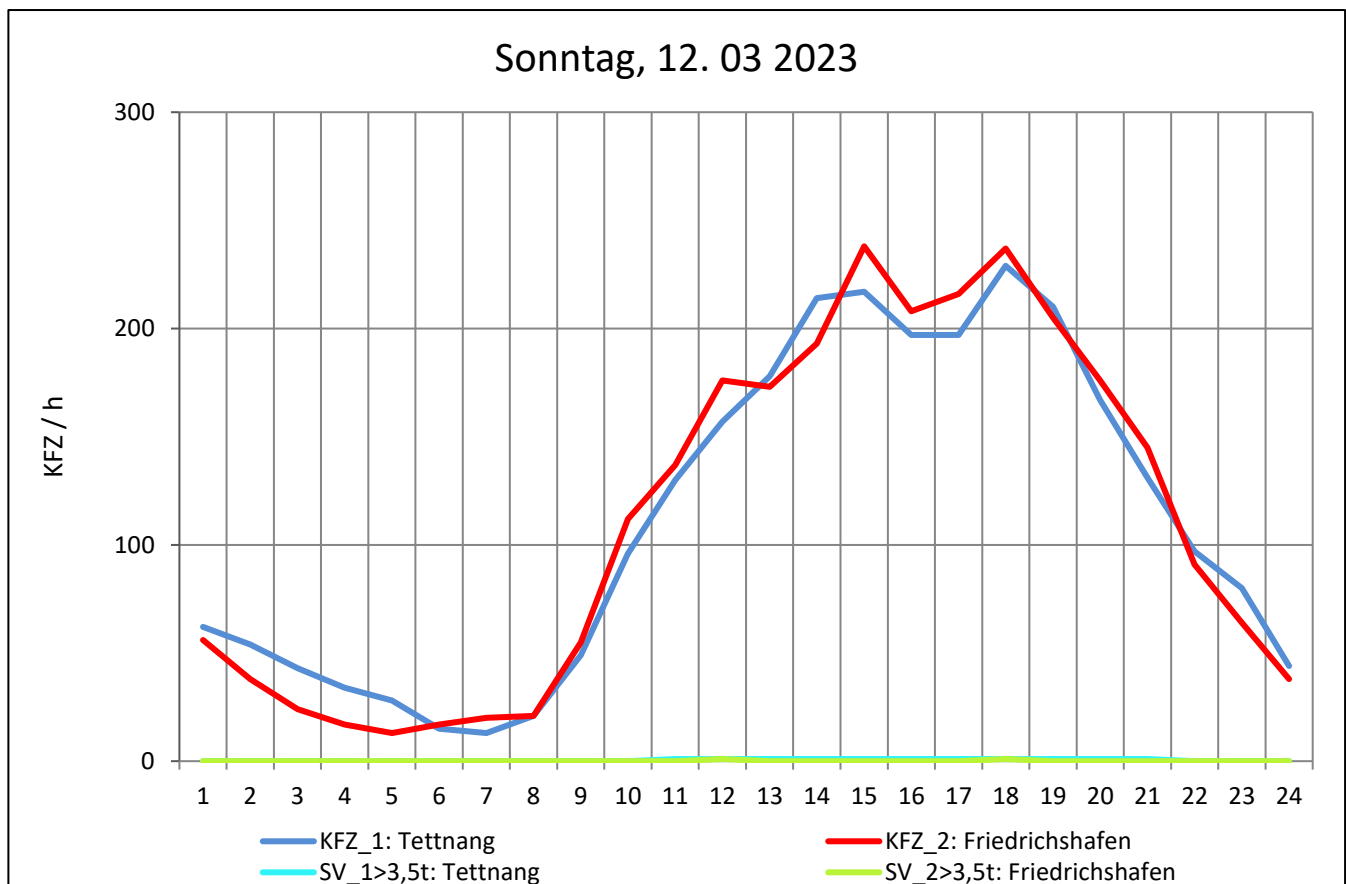
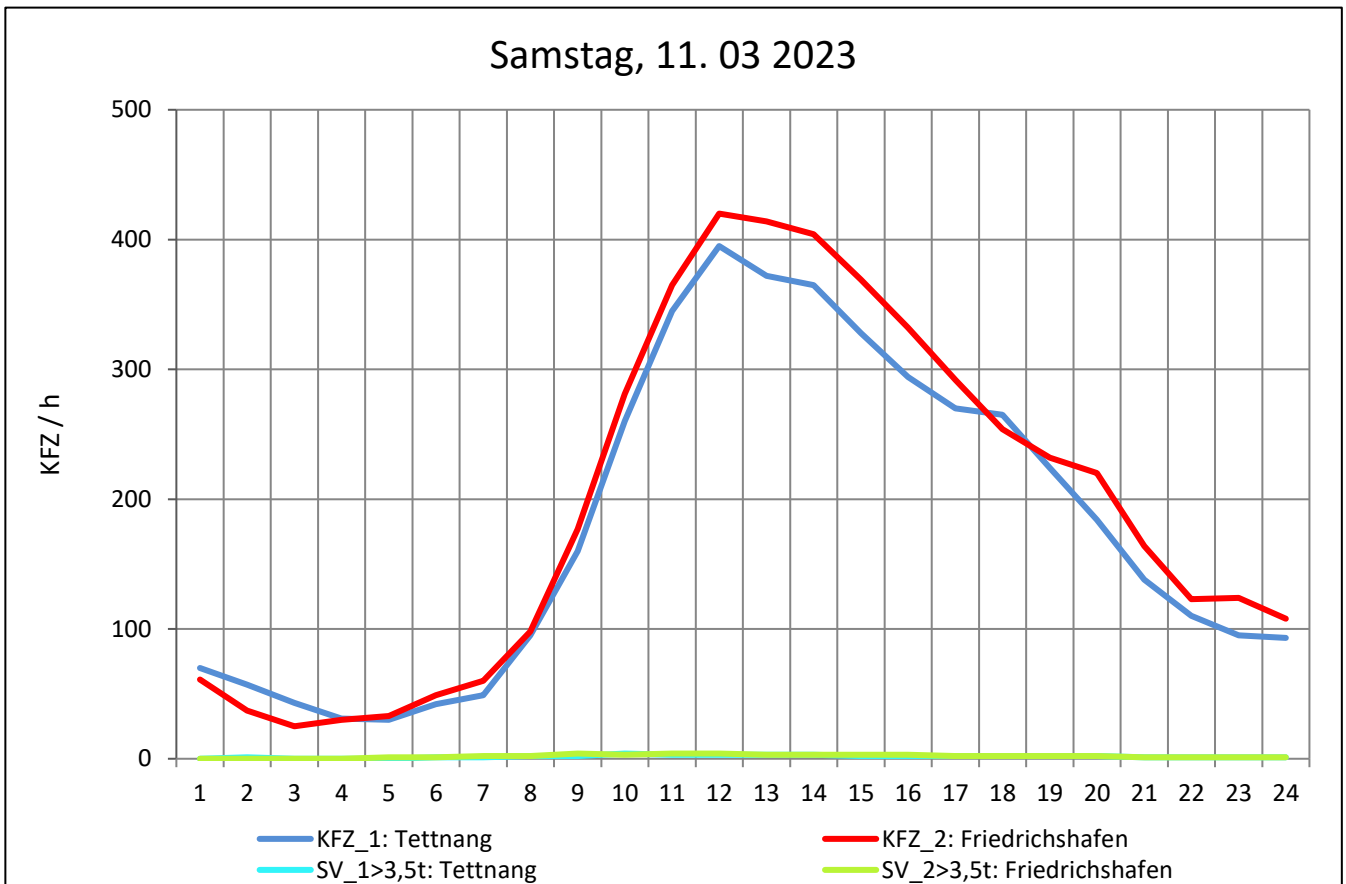
Zst.: **Walchesreute**

TK-/Zst-Nr.: 8323/1208

L 333

Richtung 1 : **Tett nang**

Richtung 2 : **Friedrichshafen**



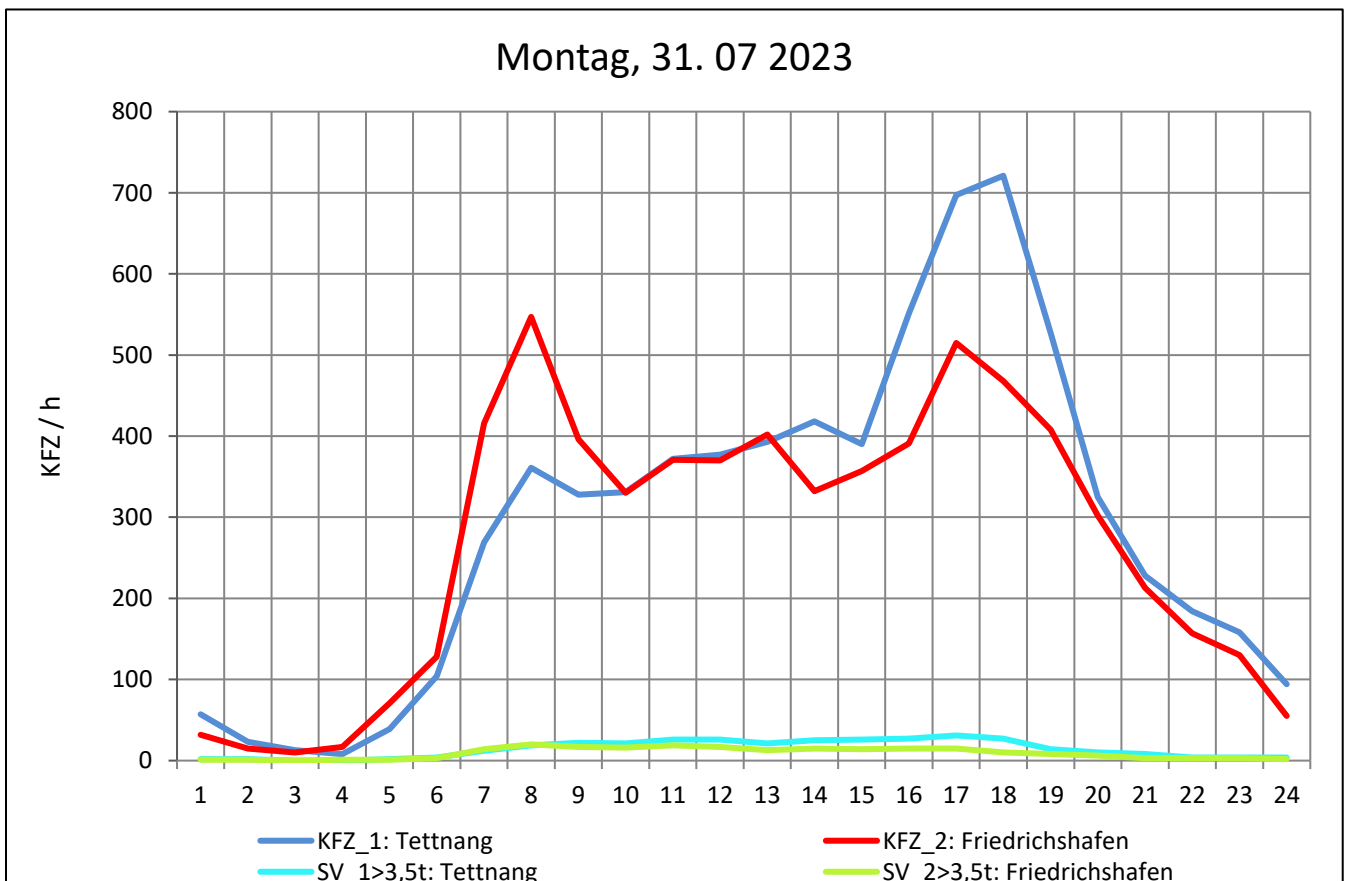
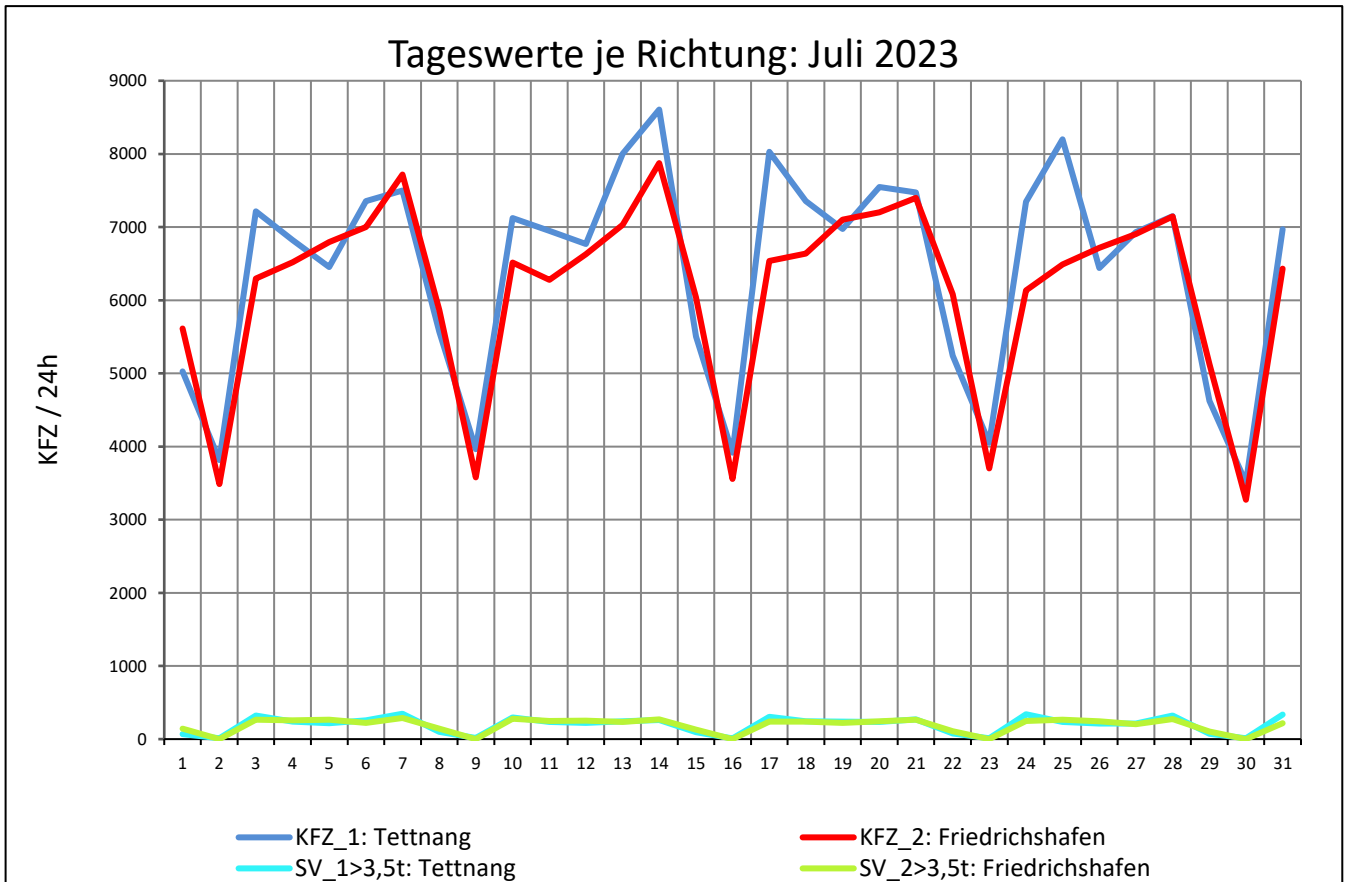
Zst.: **Walchesreute**

TK-/Zst-Nr.: 8323/1208

L 333

Richtung 1 : **Tett nang**

Richtung 2 : **Friedrichshafen**



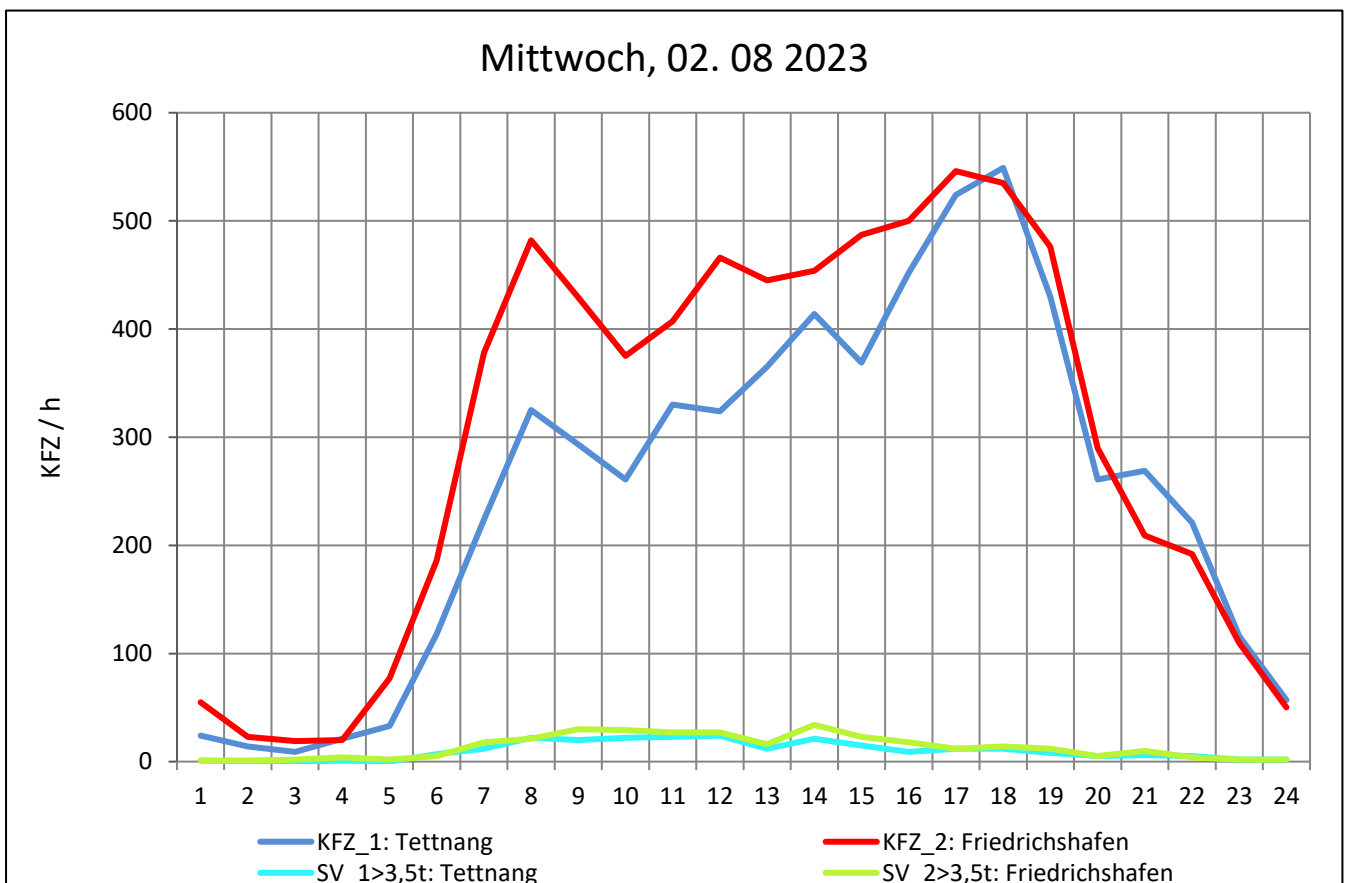
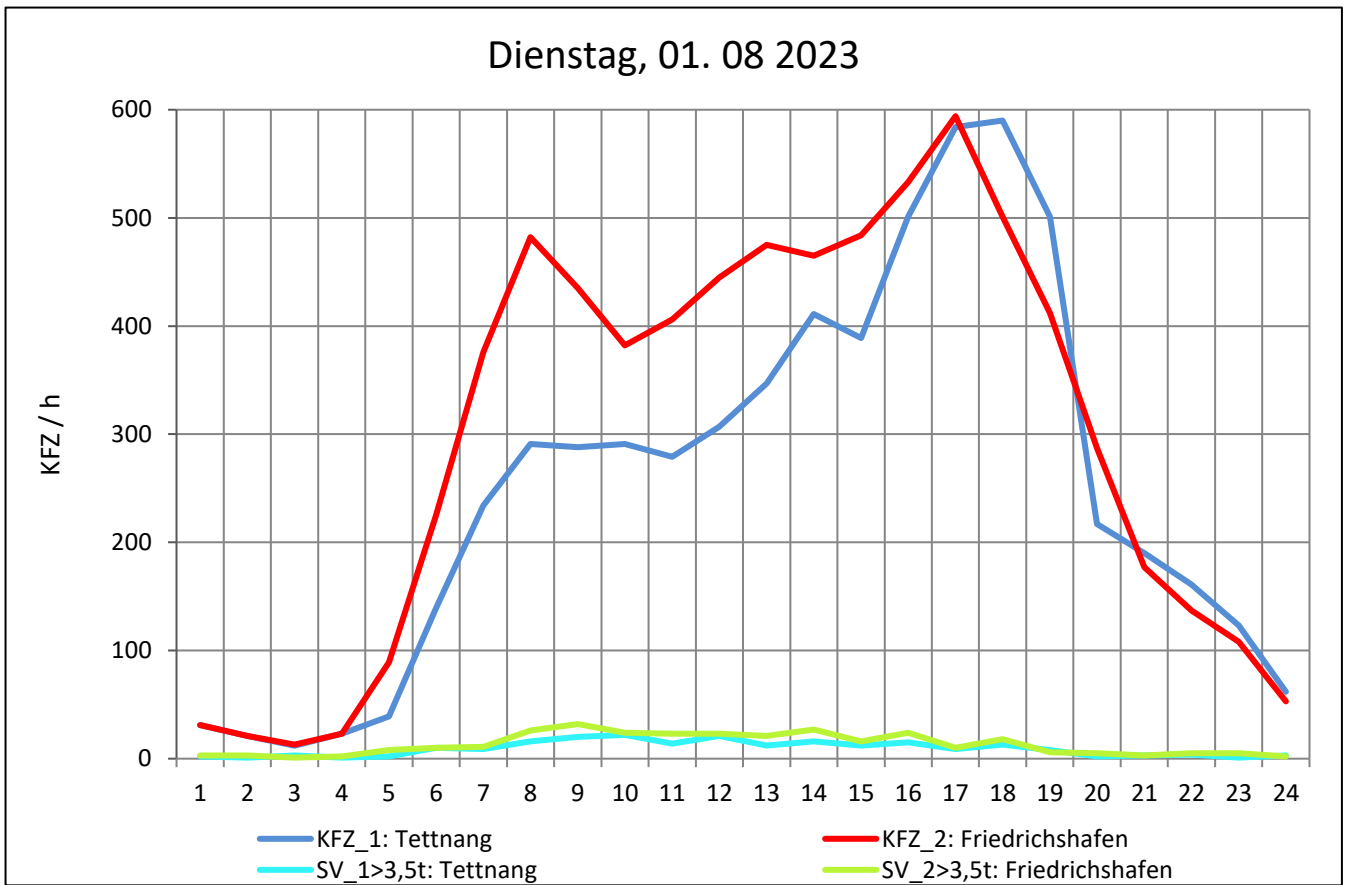
Zst.: **Walchesreute**

TK-/Zst-Nr.: 8323/1208

L 333

Richtung 1 : **Tett nang**

Richtung 2 : **Friedrichshafen**



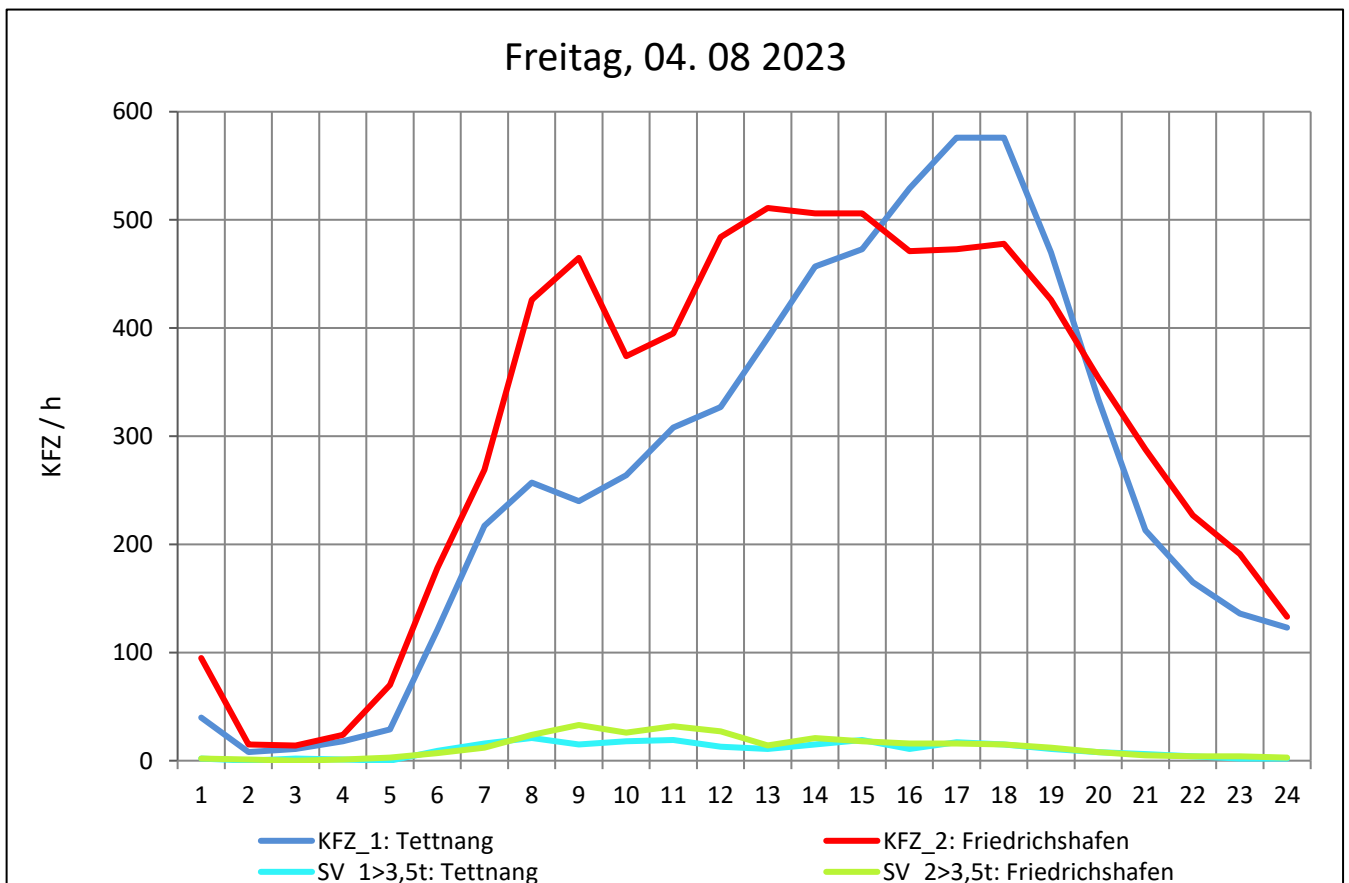
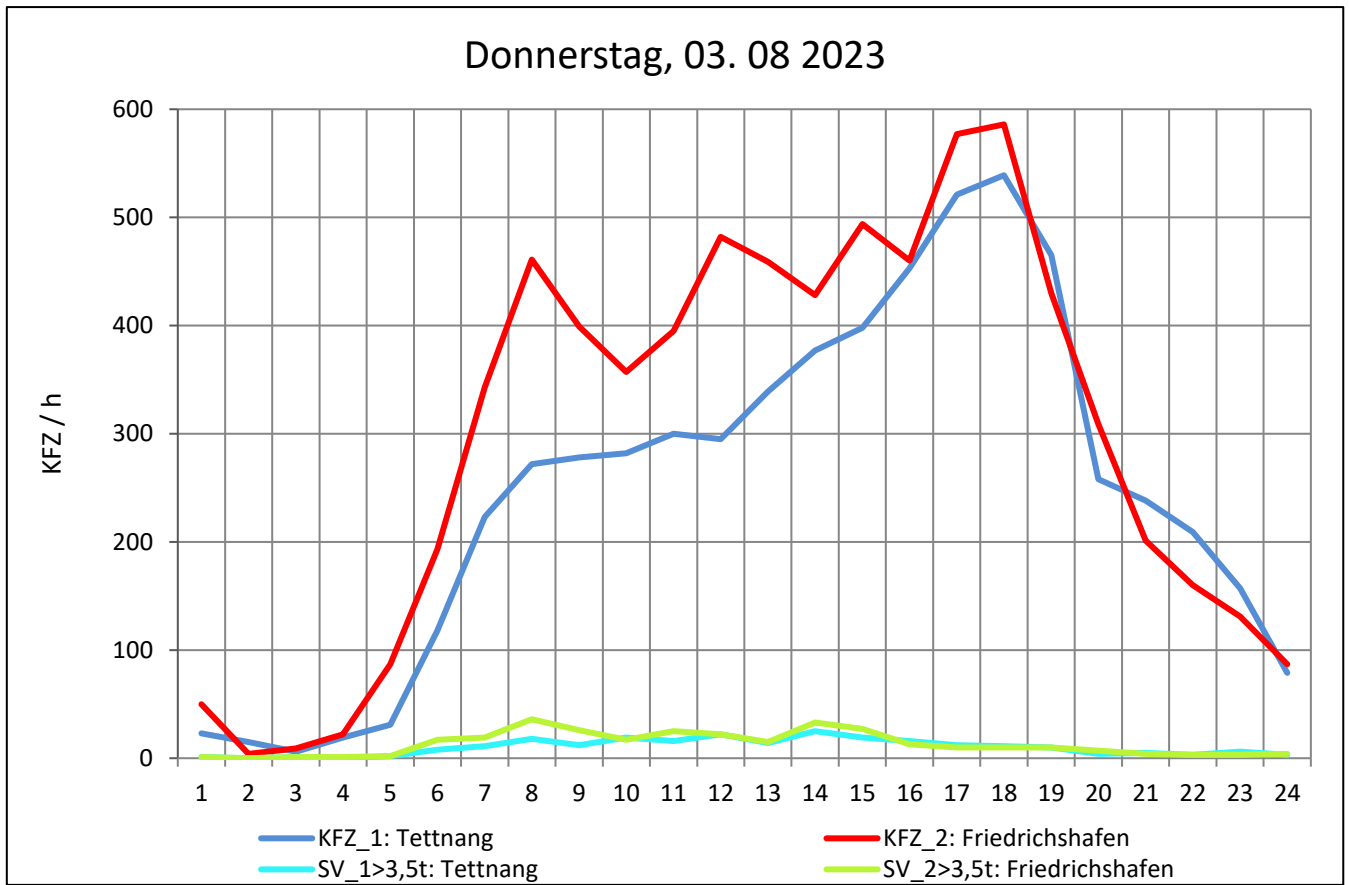
Zst.: **Walchesreute**

TK-/Zst-Nr.: 8323/1208

L 333

Richtung 1 : **Tett nang**

Richtung 2 : **Friedrichshafen**



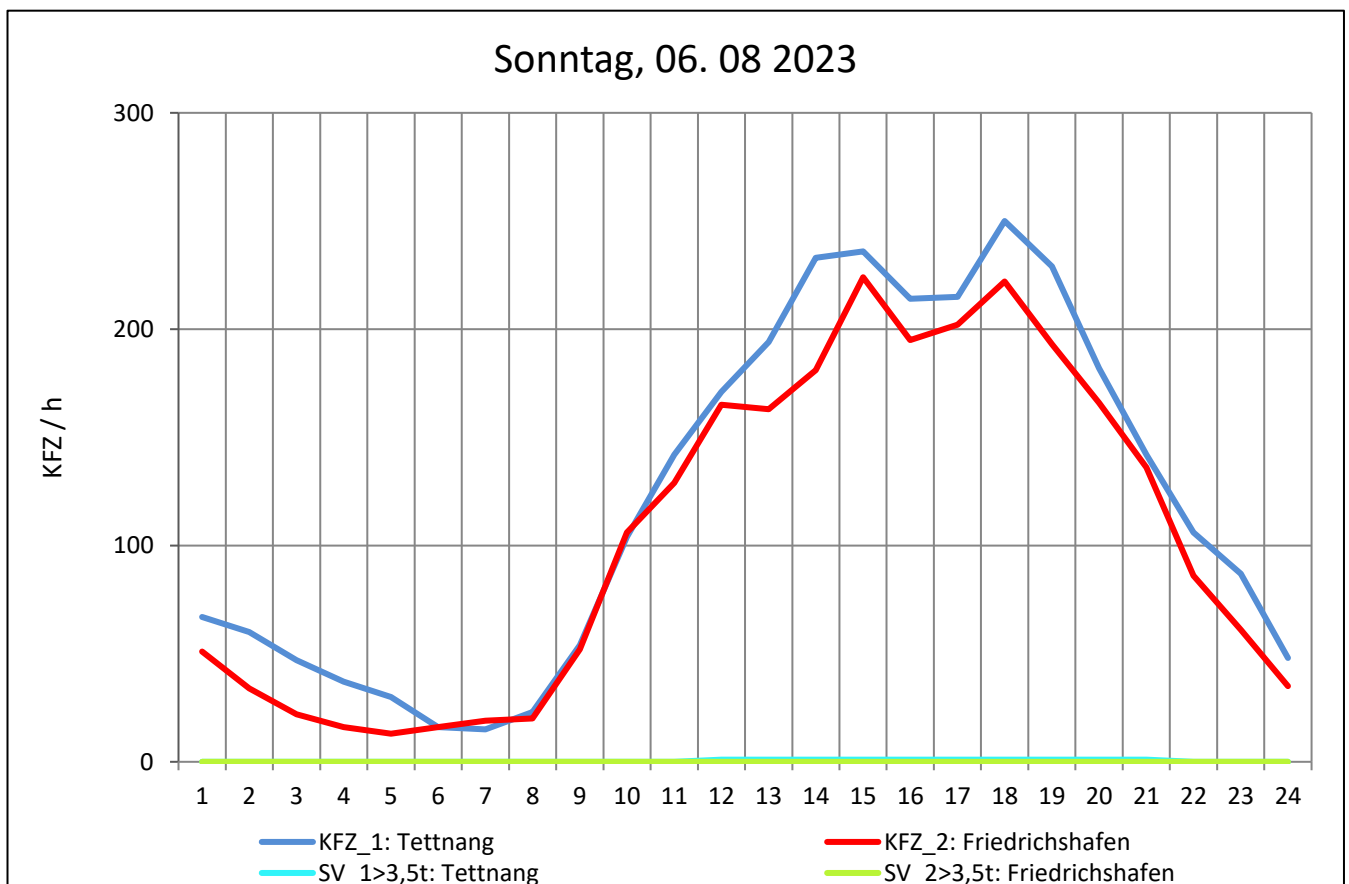
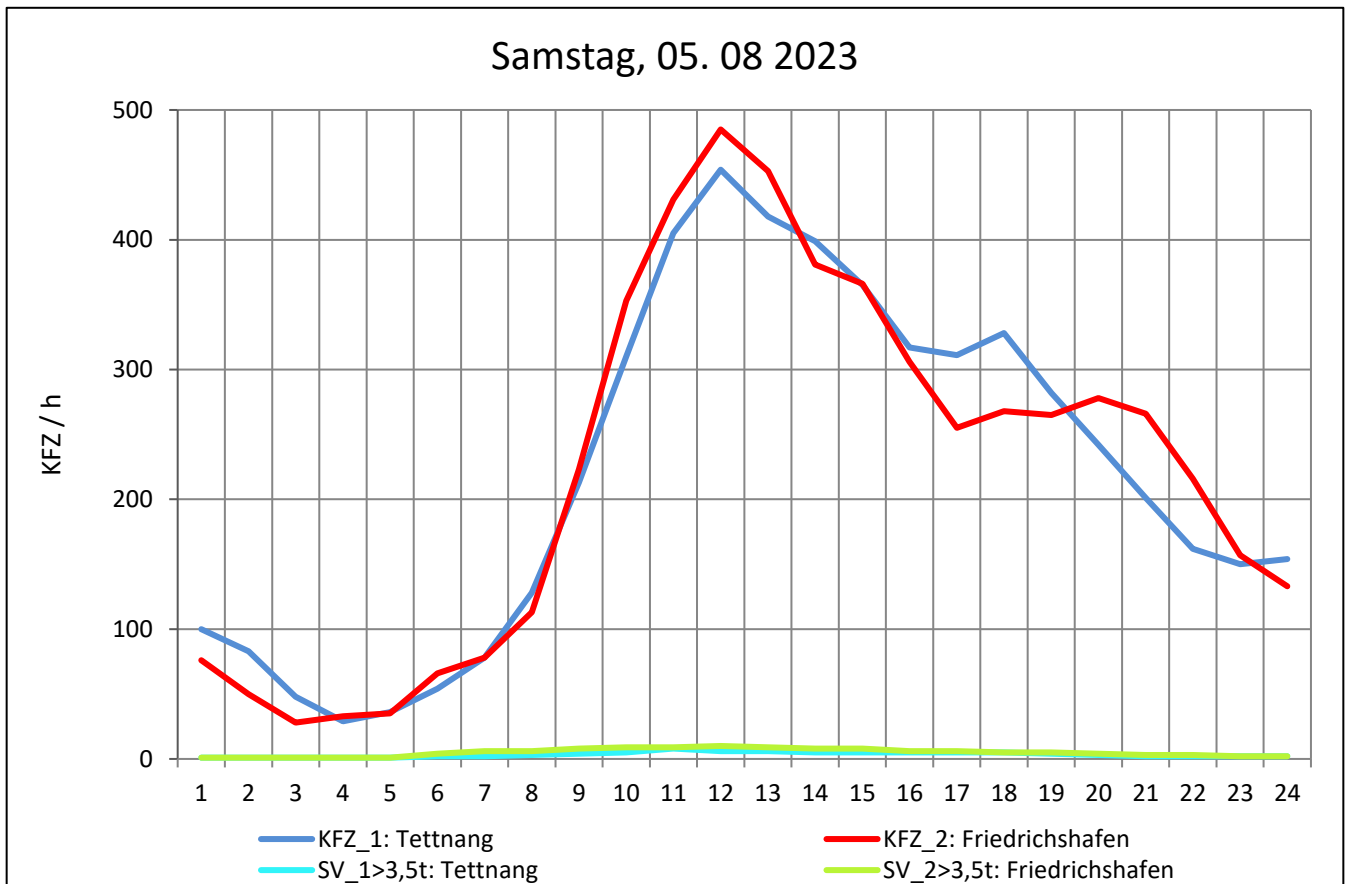
Zst.: **Walchesreute**

TK-/Zst-Nr.: 8323/1208

L 333

Richtung 1 : **Tett nang**

Richtung 2 : **Friedrichshafen**



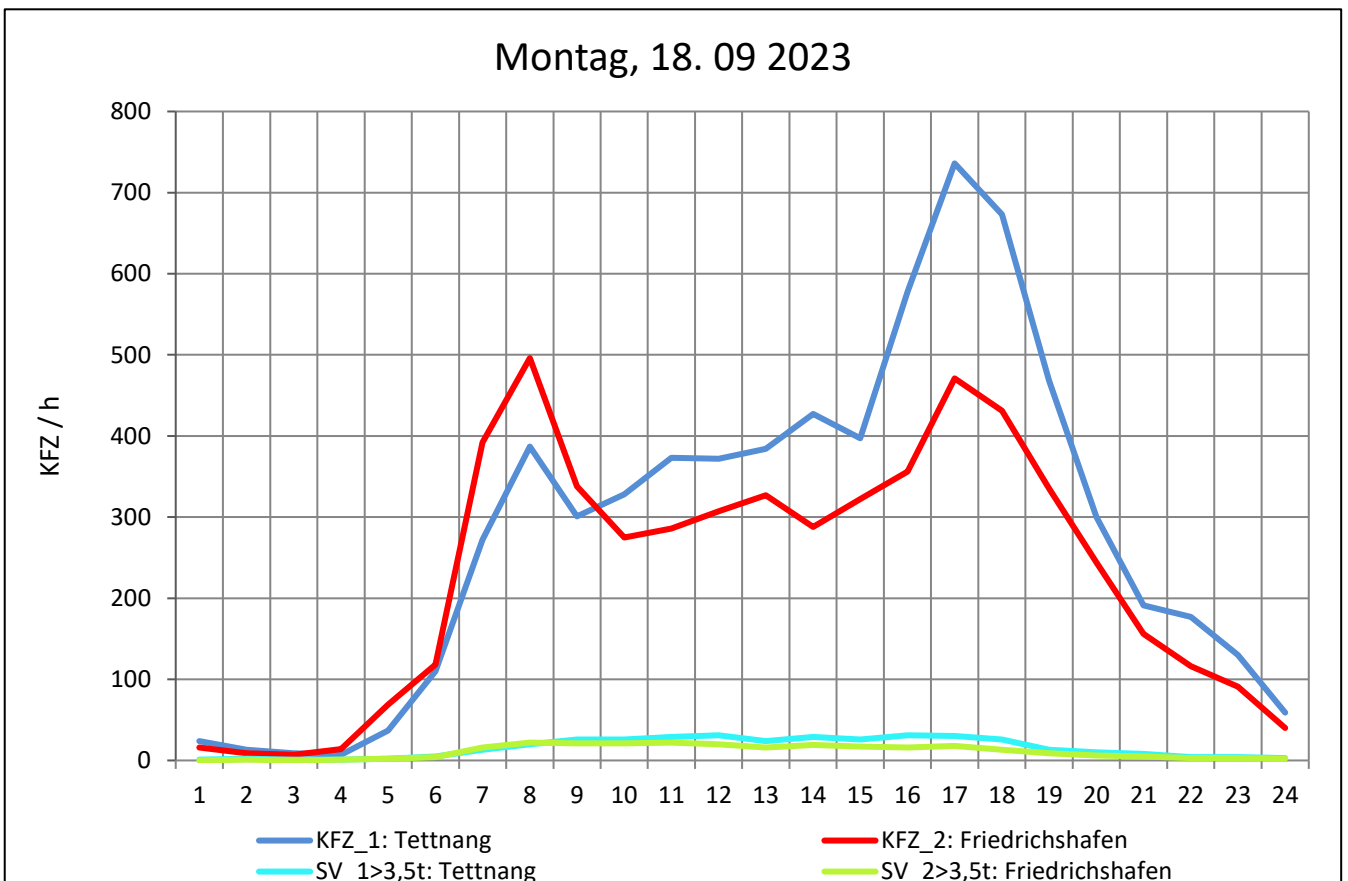
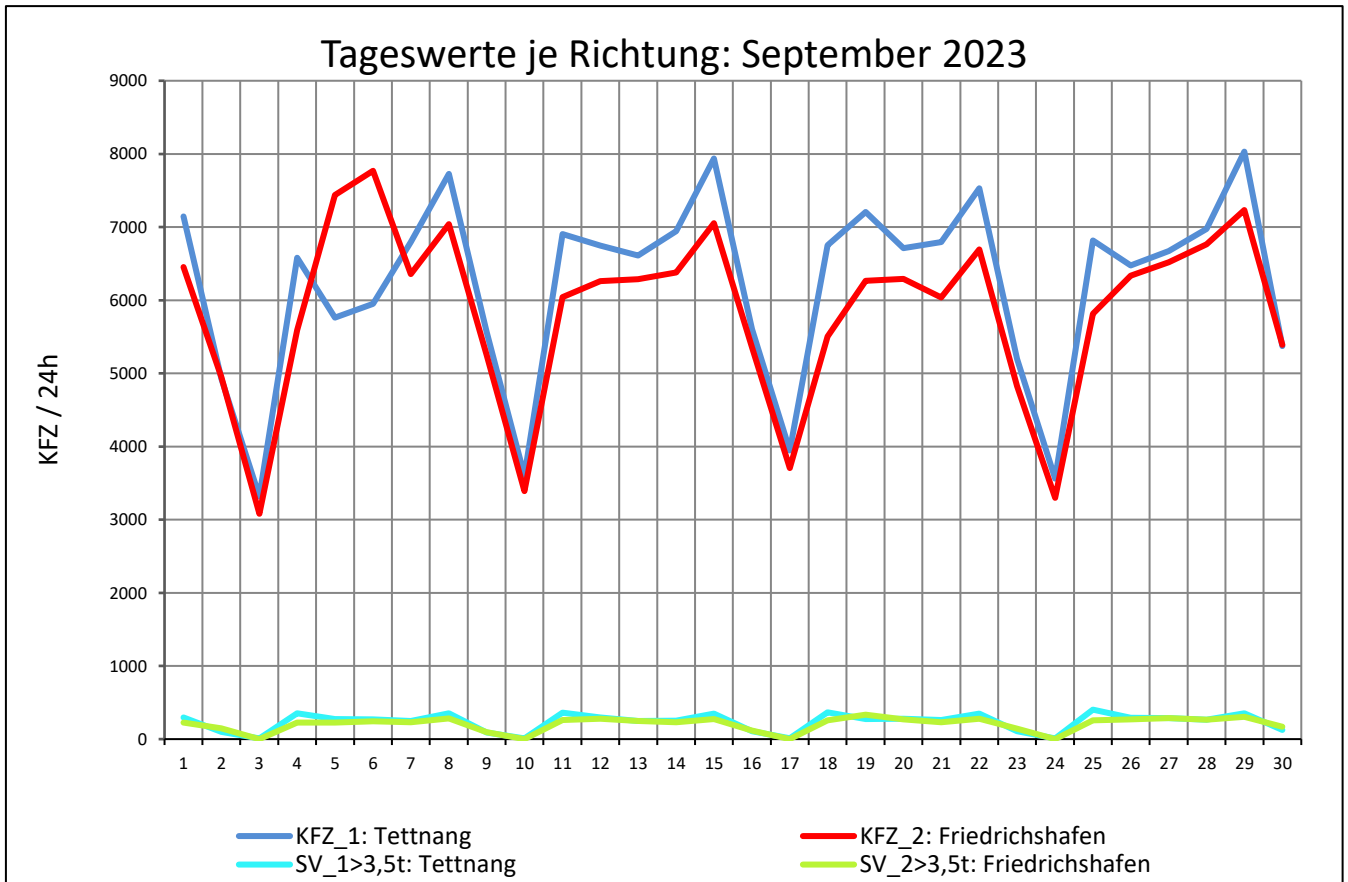
Zst.: **Walchesreute**

TK-/Zst-Nr.: 8323/1208

L 333

Richtung 1 : **Tett nang**

Richtung 2 : **Friedrichshafen**



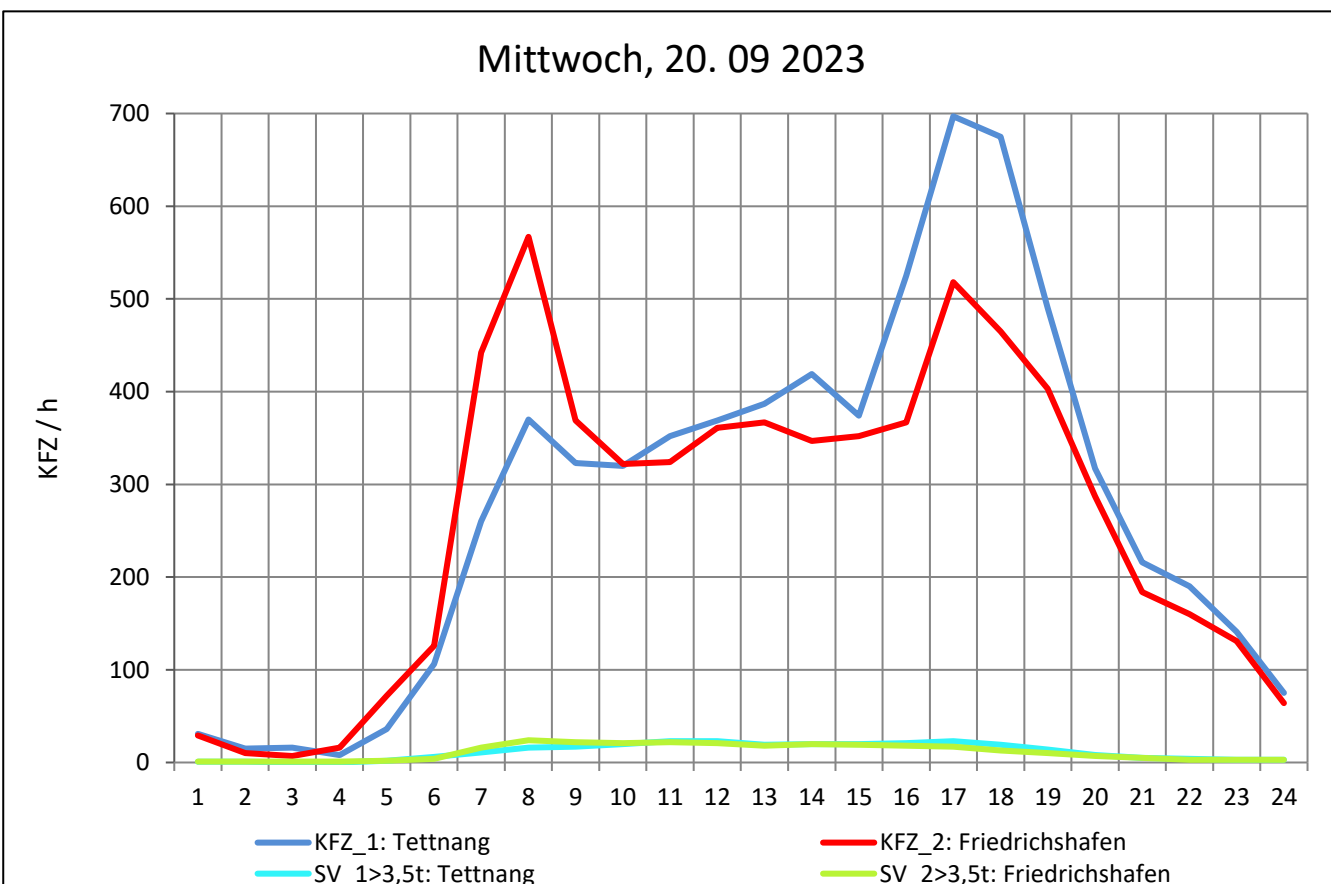
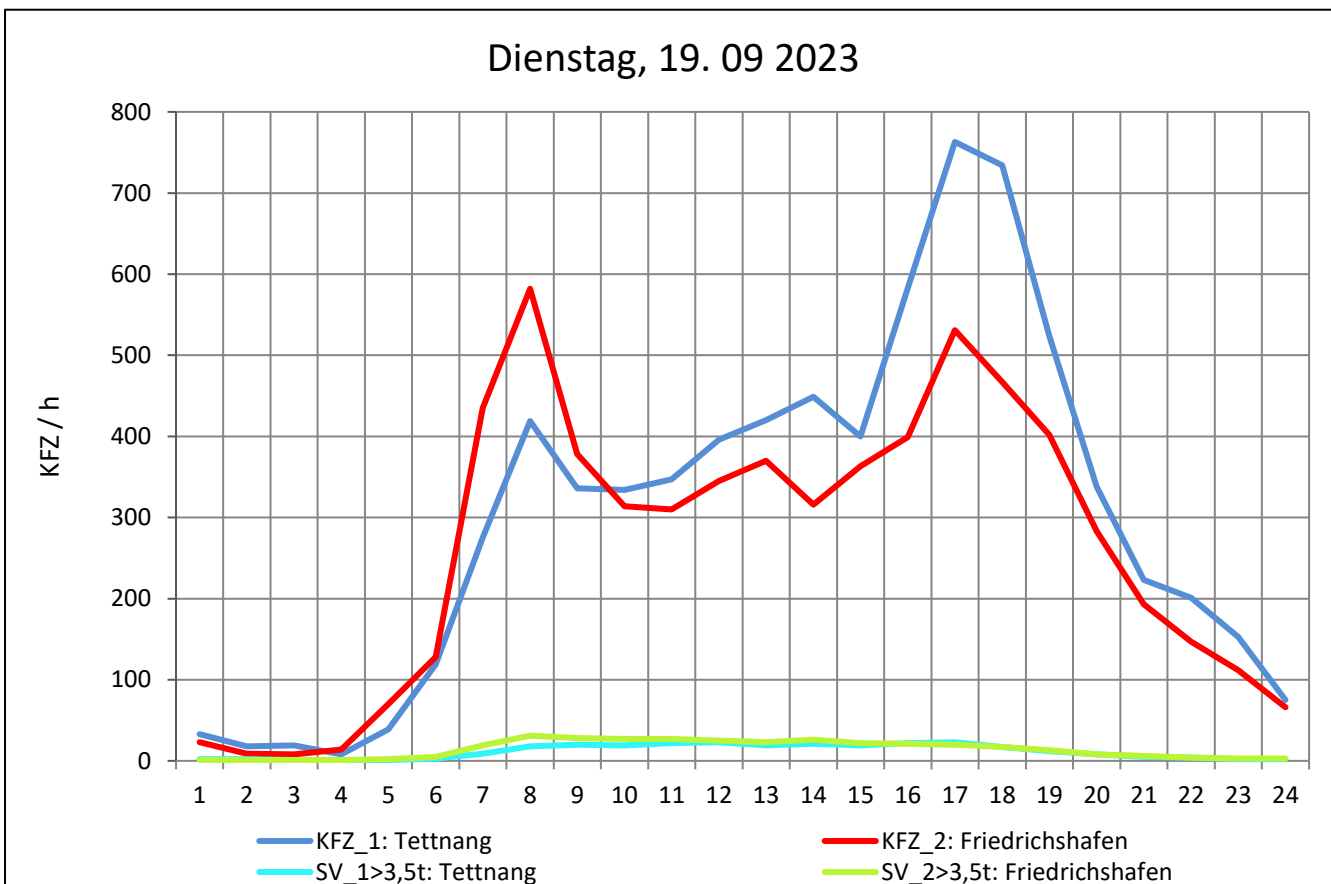
Zst.: **Walchesreute**

TK-/Zst-Nr.: 8323/1208

L 333

Richtung 1 : **Tett nang**

Richtung 2 : **Friedrichshafen**



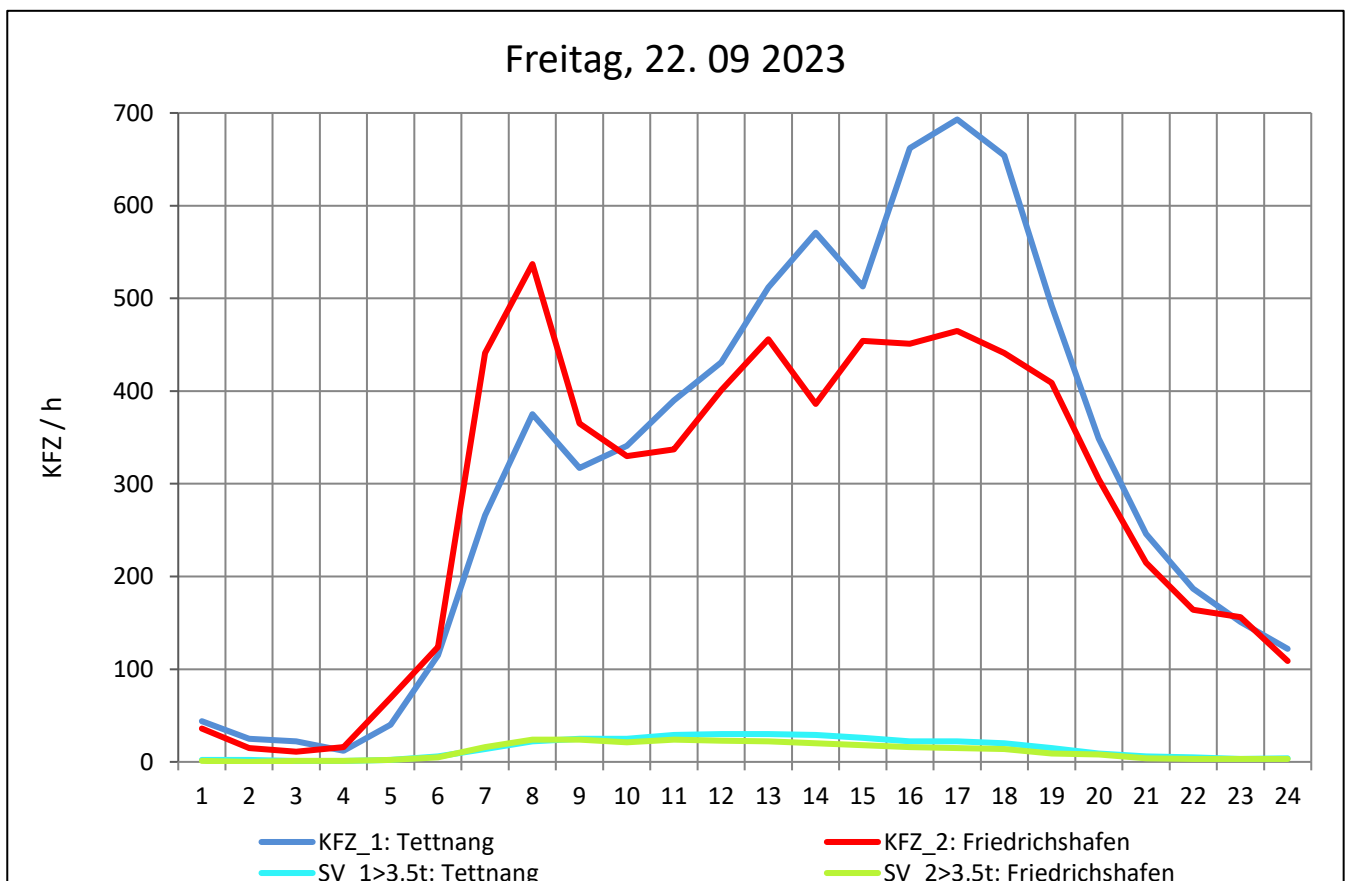
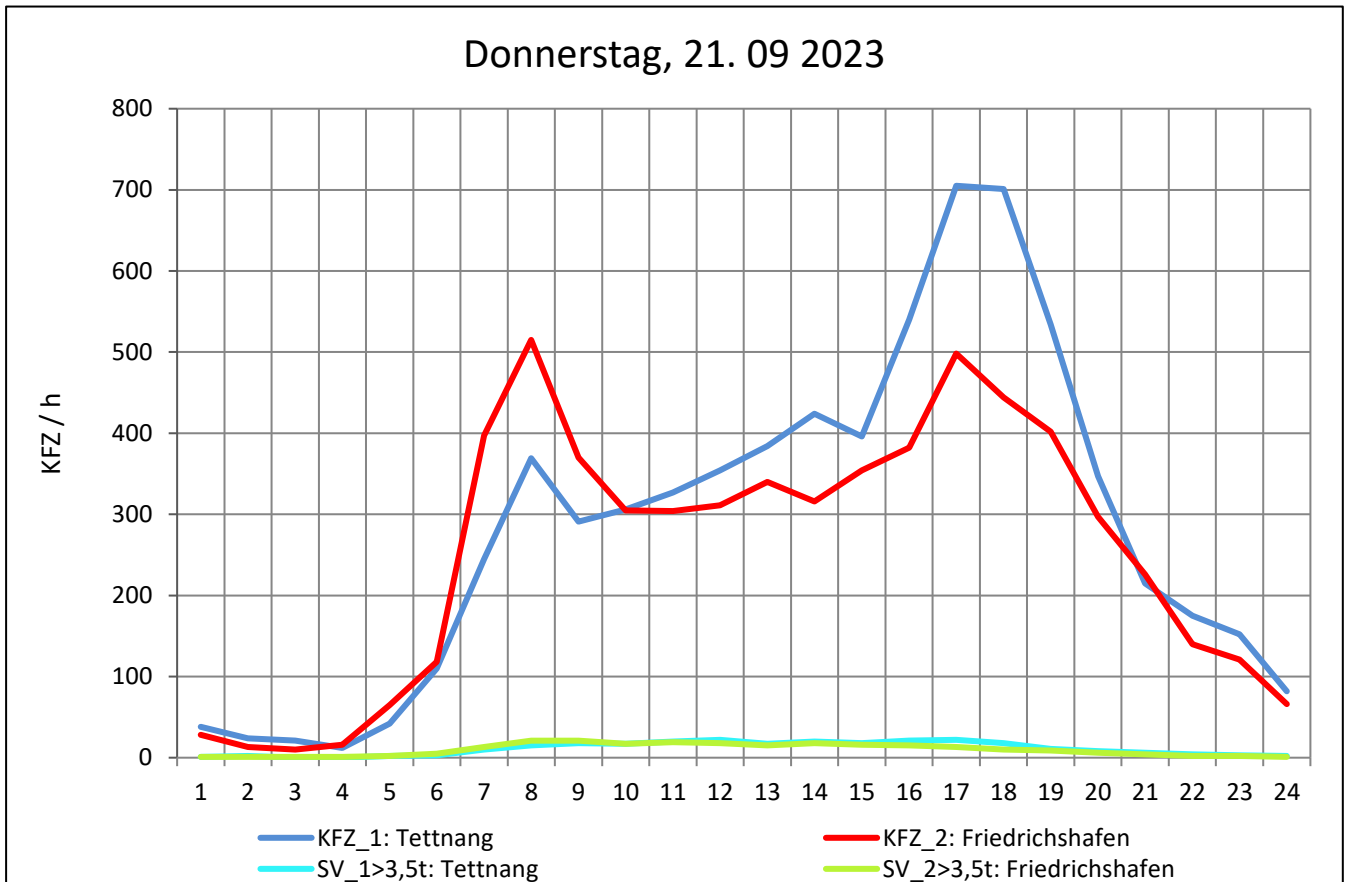
Zst.: **Walchesreute**

TK-/Zst-Nr.: 8323/1208

L 333

Richtung 1 : **Tett nang**

Richtung 2 : **Friedrichshafen**



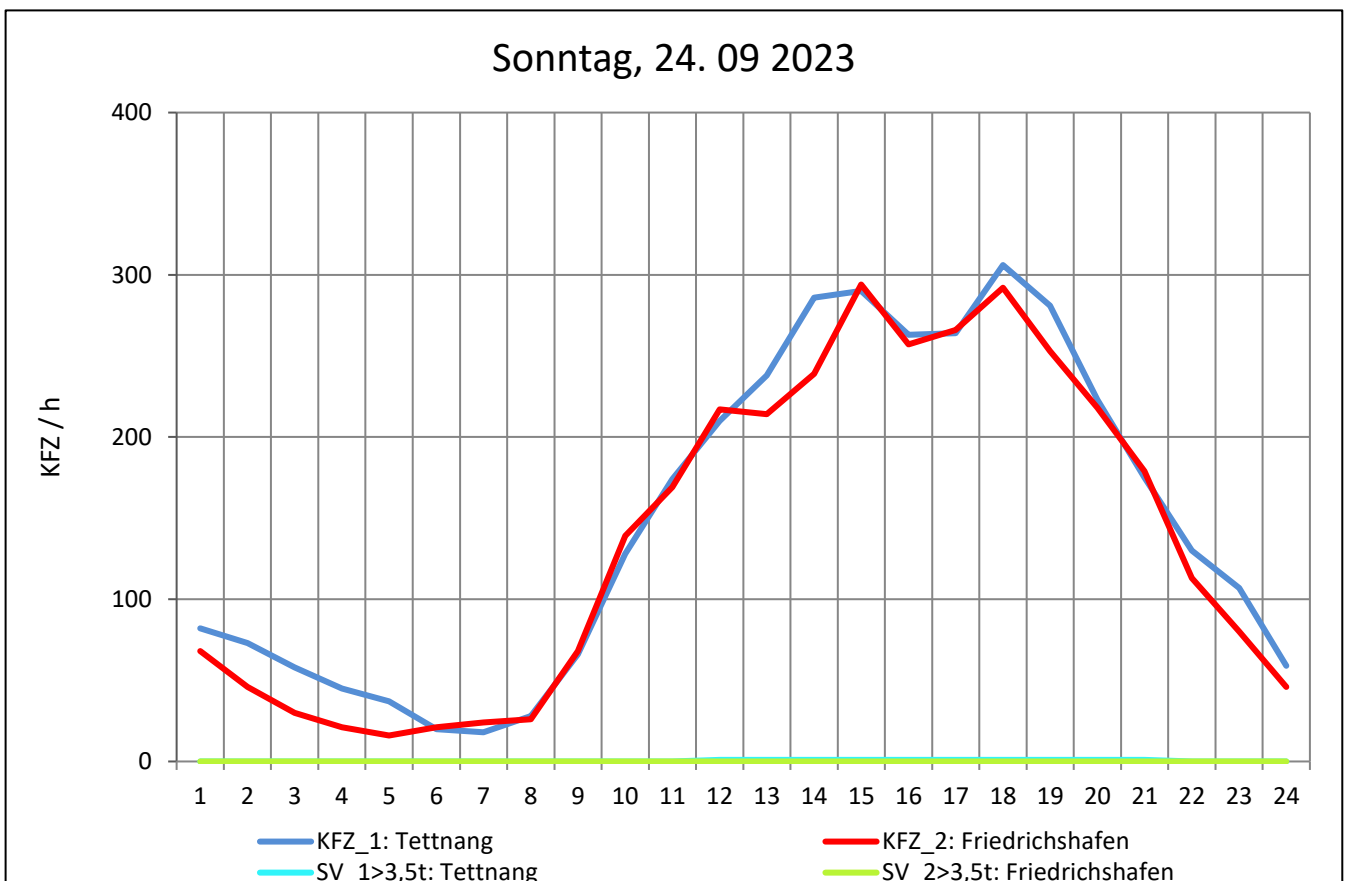
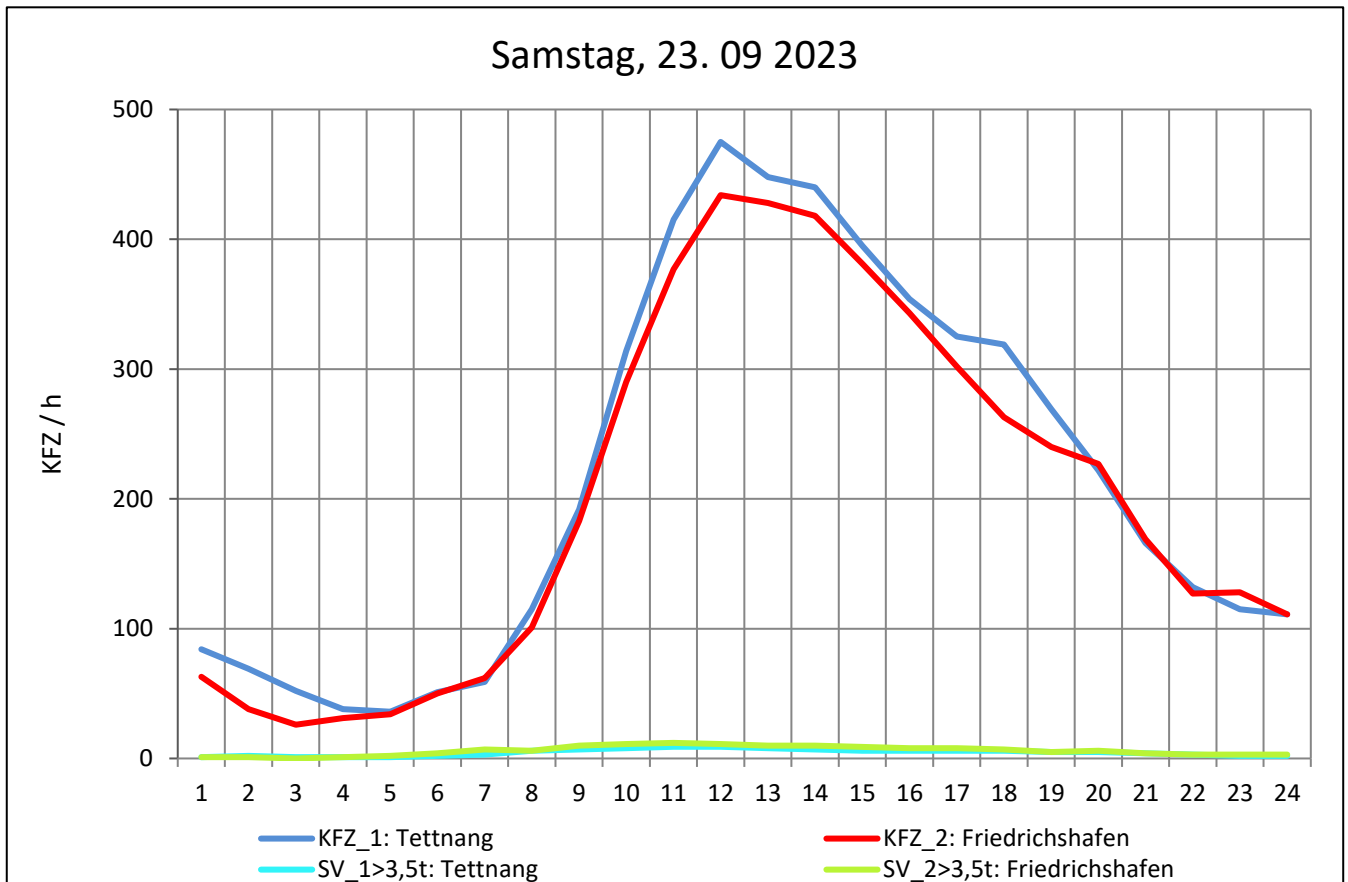
Zst.: **Walchesreute**

TK-/Zst-Nr.: 8323/1208

L 333

Richtung 1 : **Tett nang**

Richtung 2 : **Friedrichshafen**



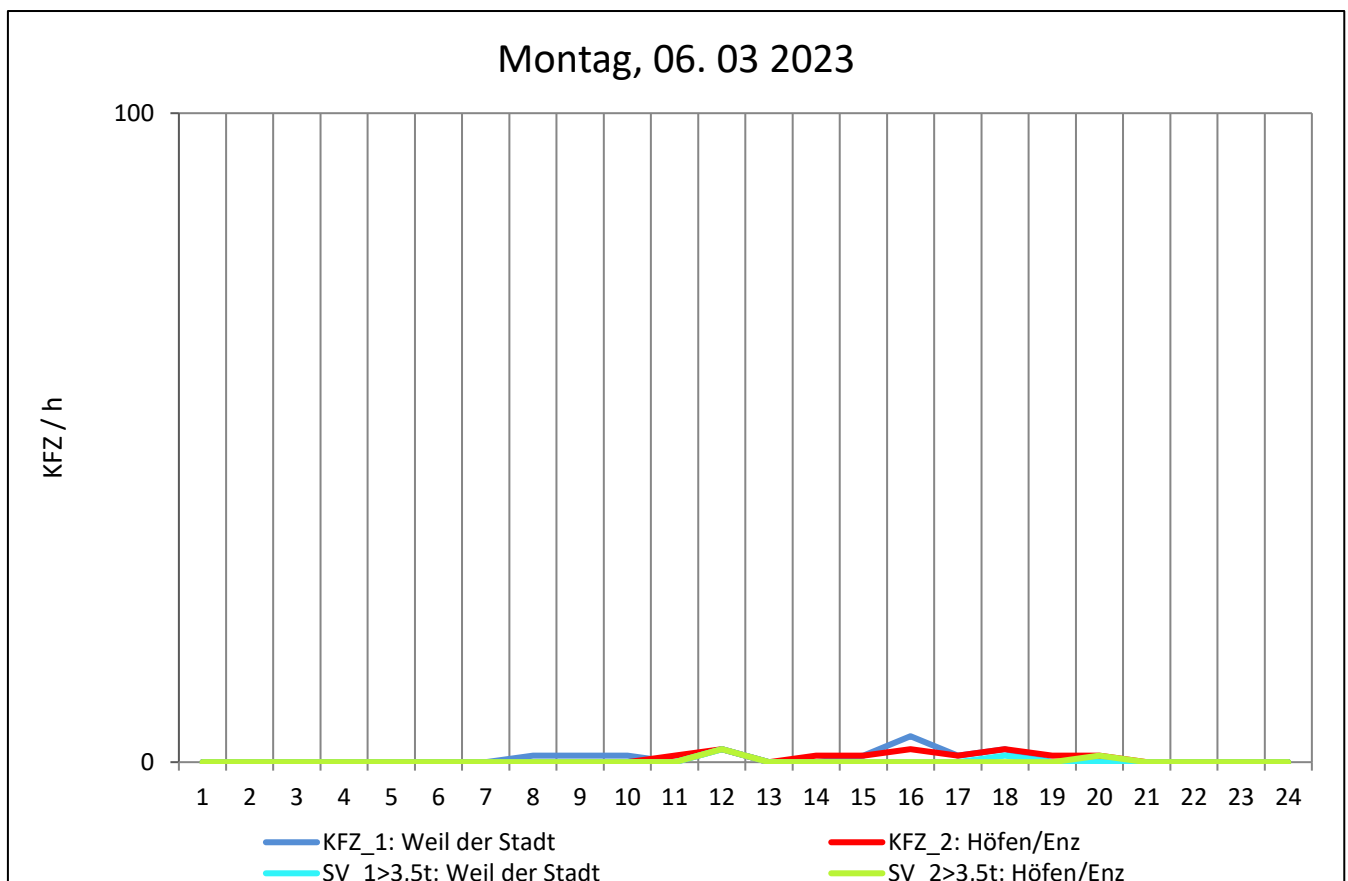
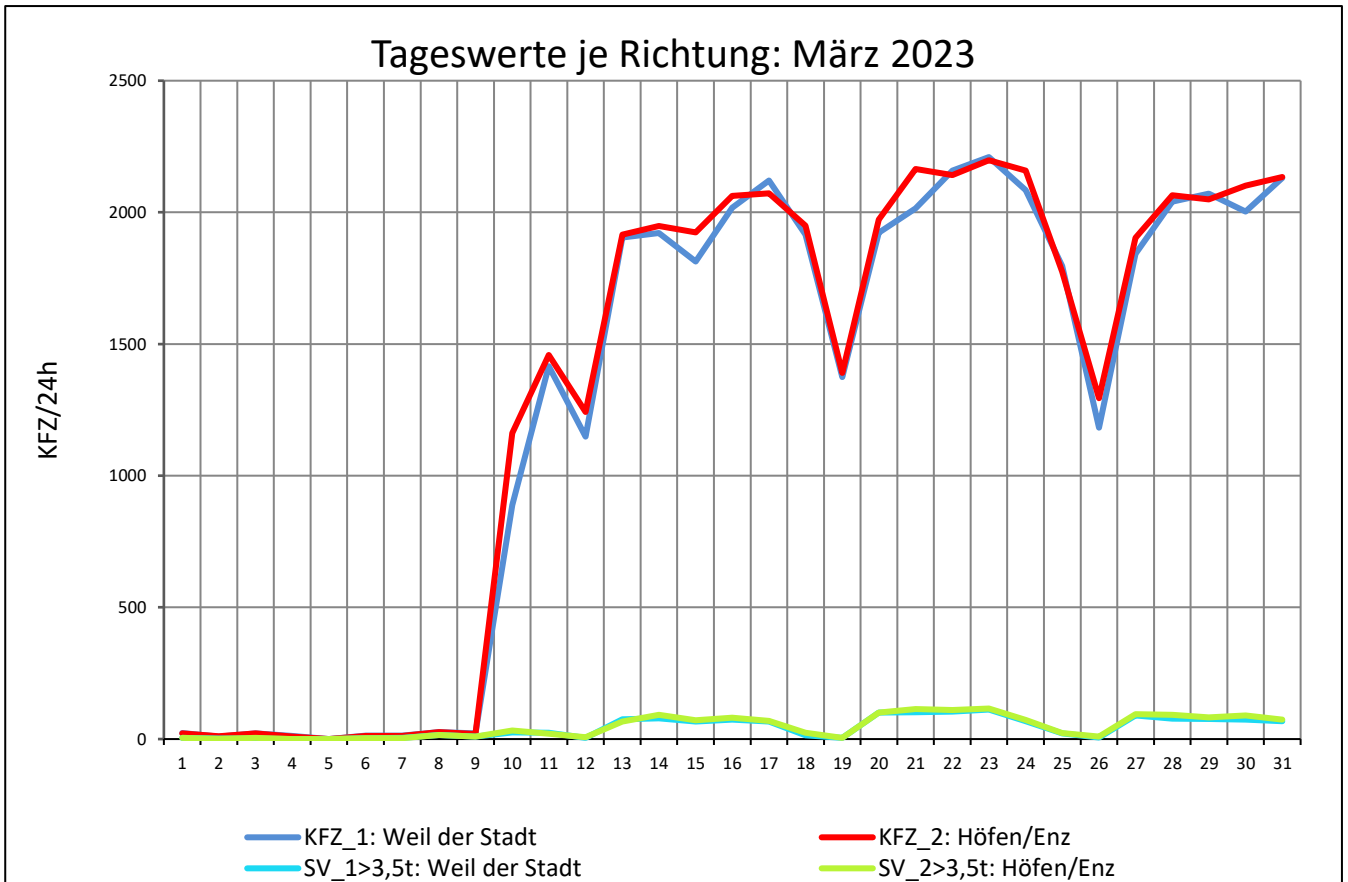
Zst.: **Schömburg**

TK-/Zst-Nr.: 7218/1202

L 343

Richtung 1 : **Weil der Stadt**

Richtung 2 : **Höfen/Enz**



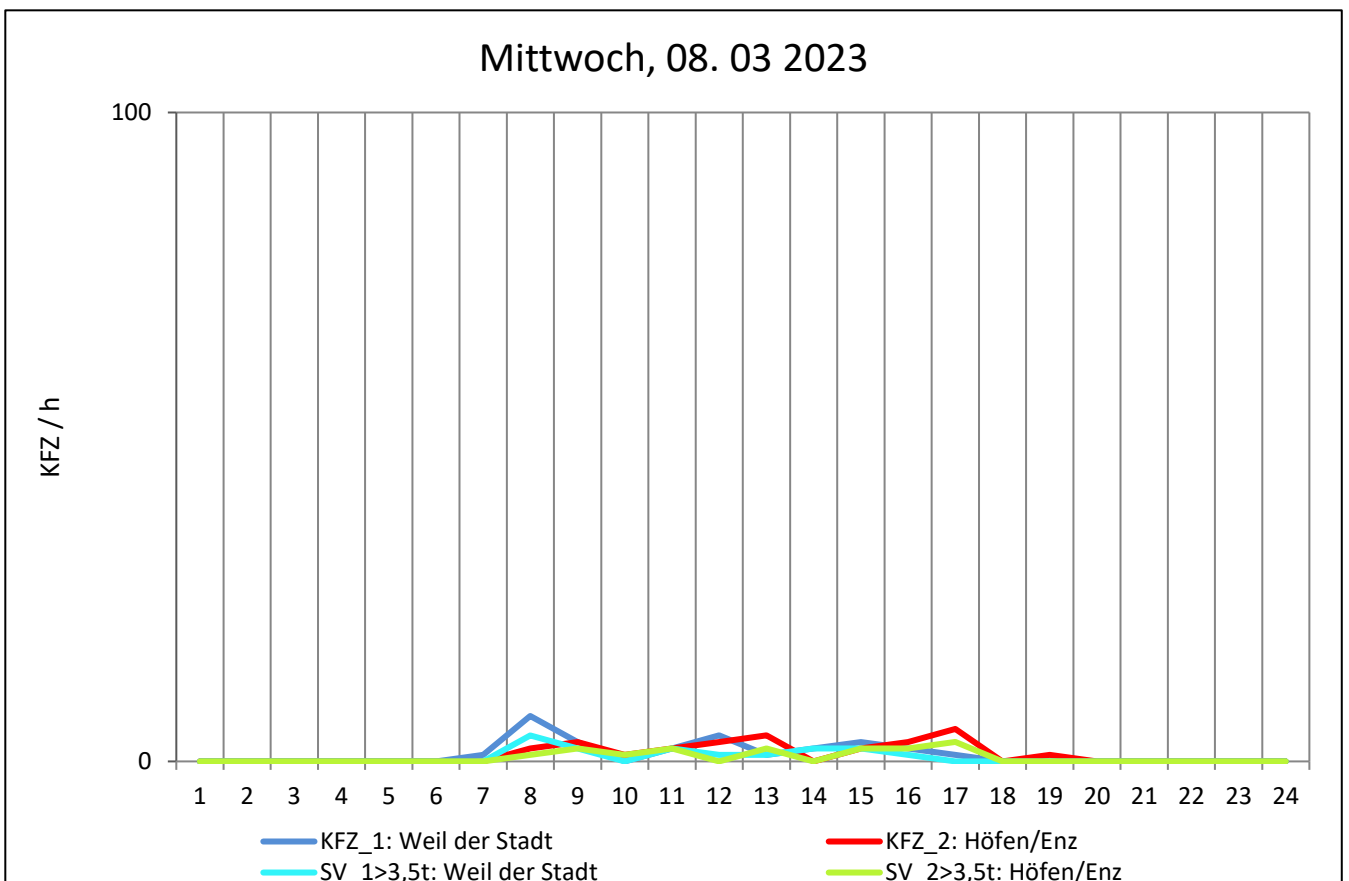
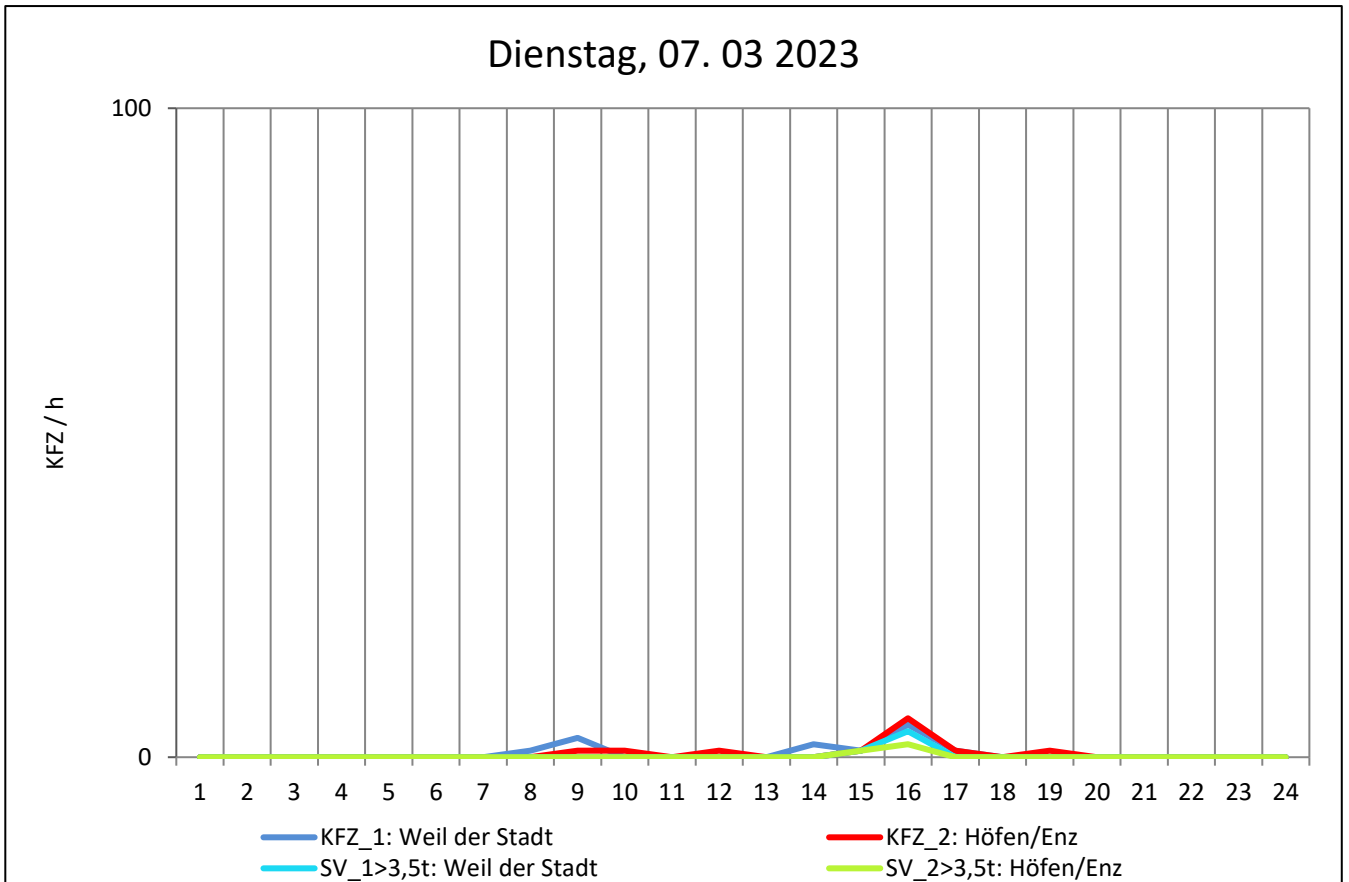
Zst.: **Schömburg**

TK-/Zst-Nr.: 7218/1202

L 343

Richtung 1 : **Weil der Stadt**

Richtung 2 : **Höfen/Enz**



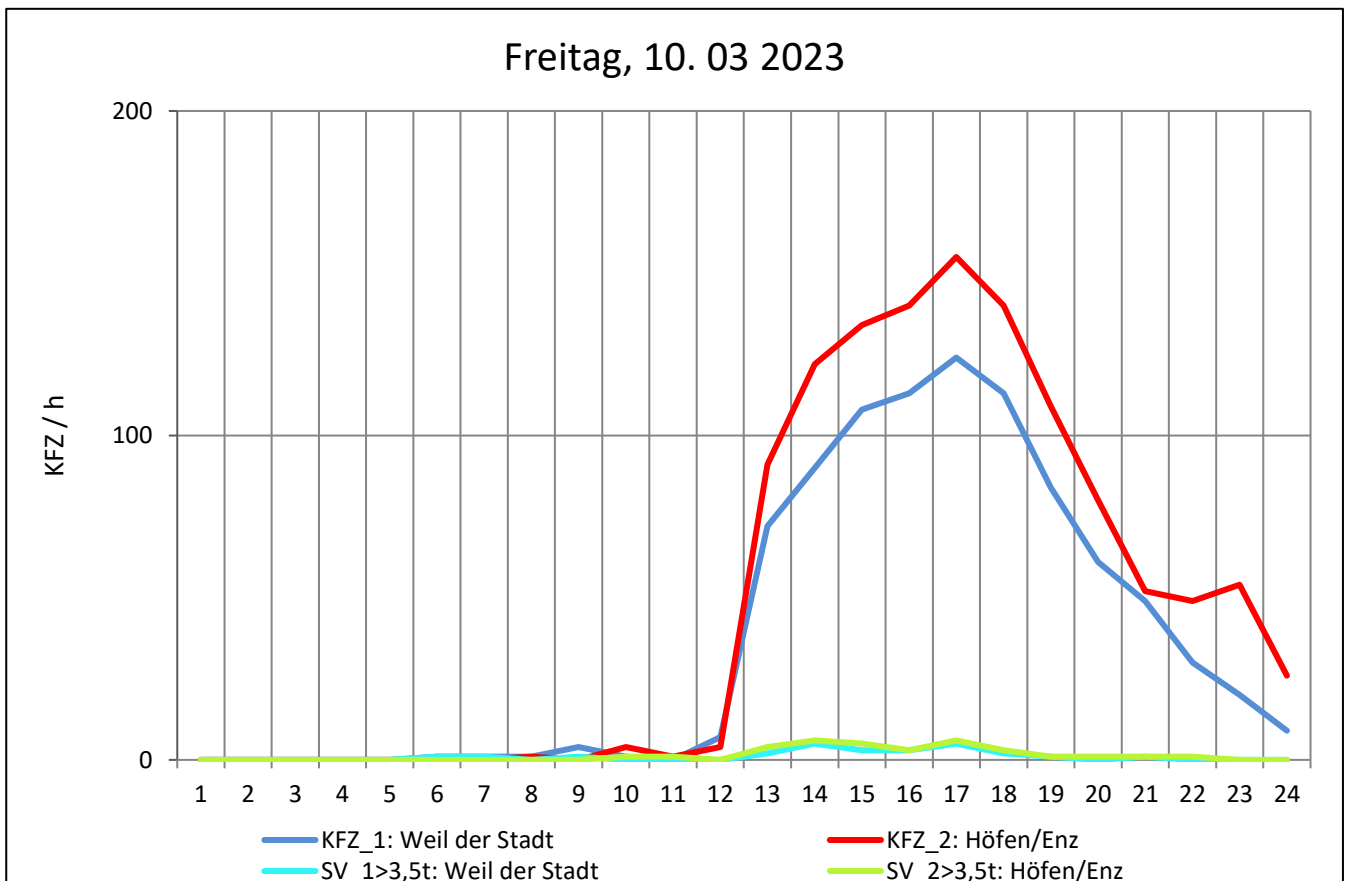
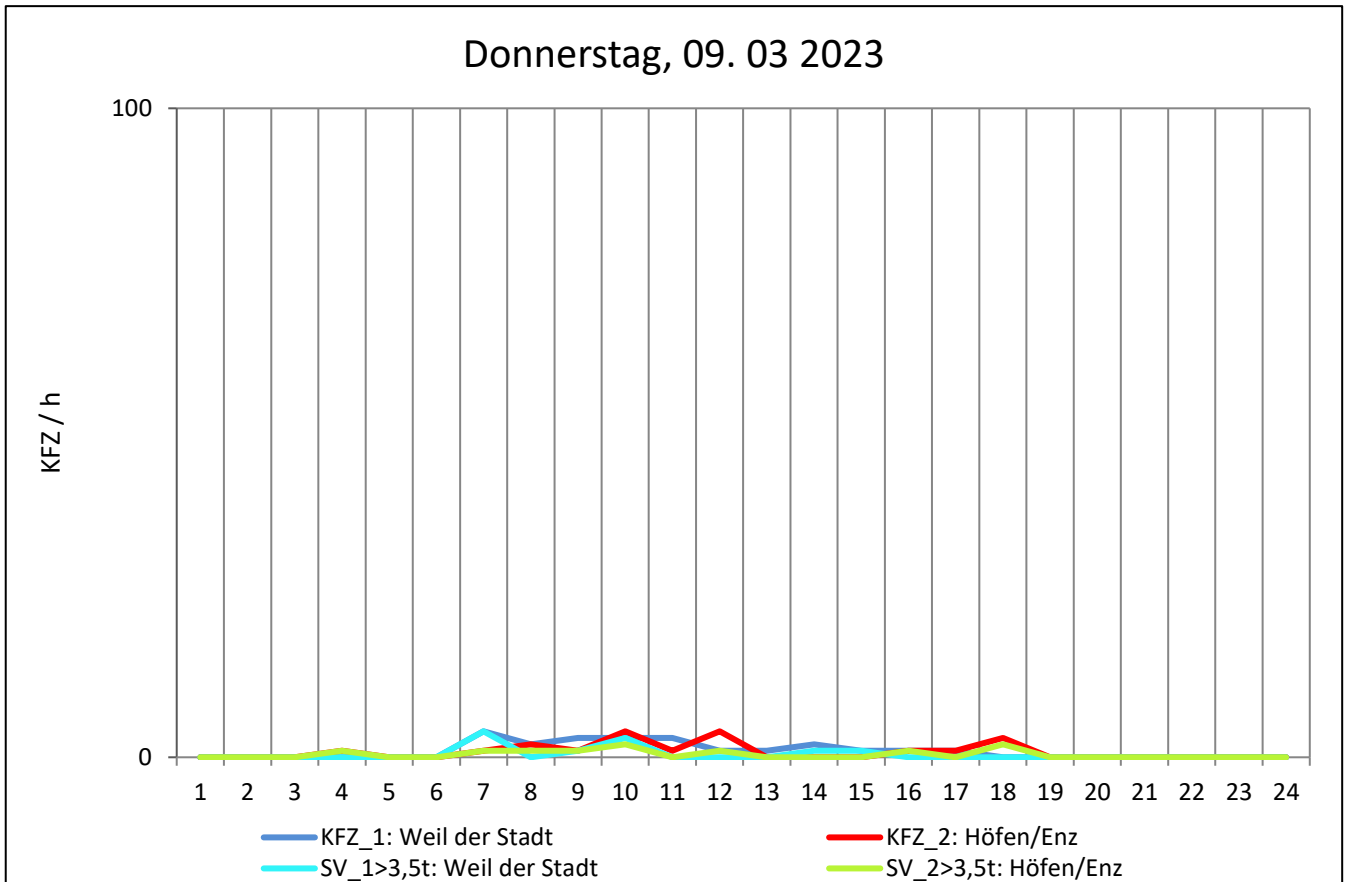
Zst.: **Schömburg**

TK-/Zst-Nr.: 7218/1202

L 343

Richtung 1 : **Weil der Stadt**

Richtung 2 : **Höfen/Enz**



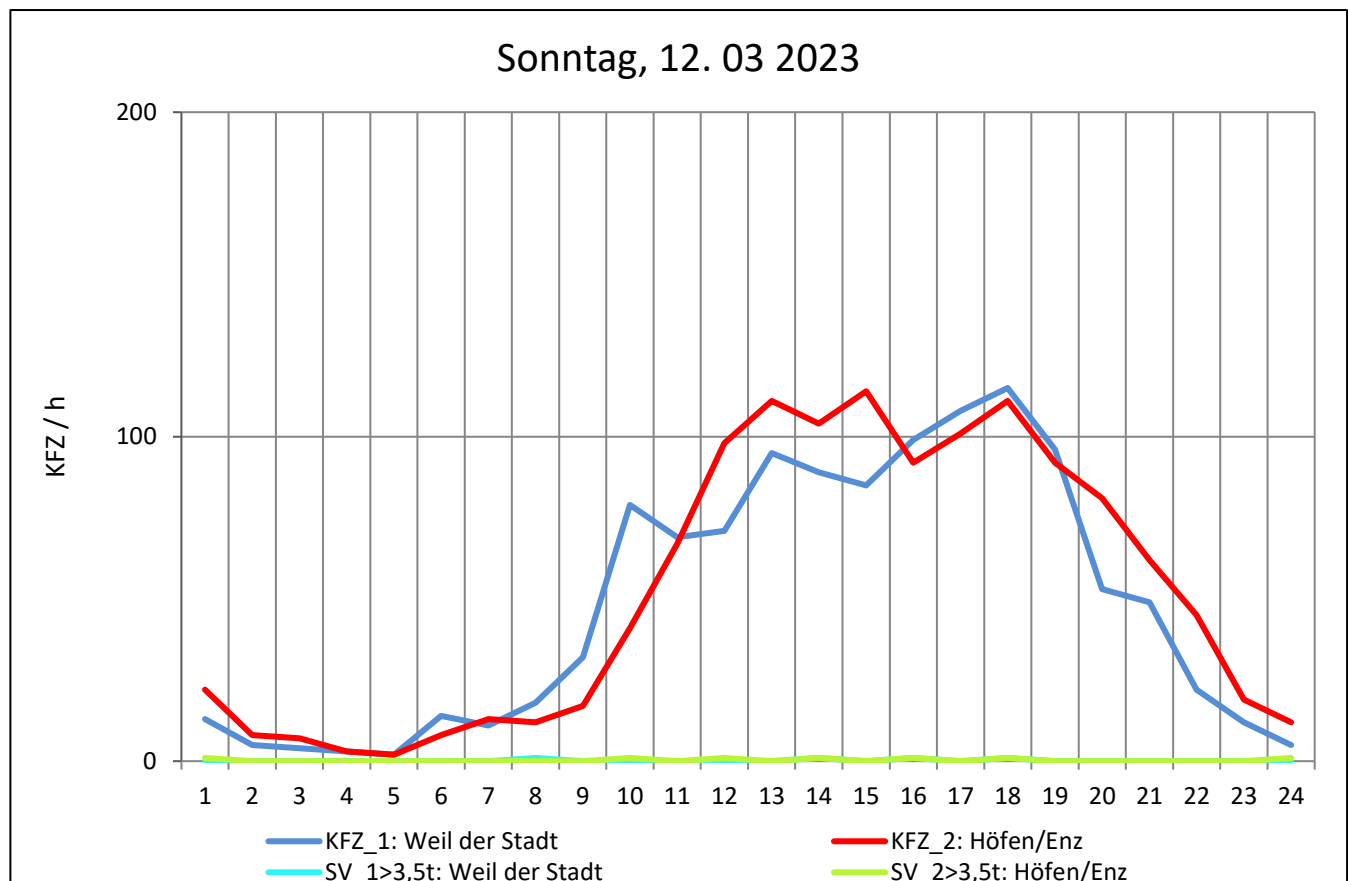
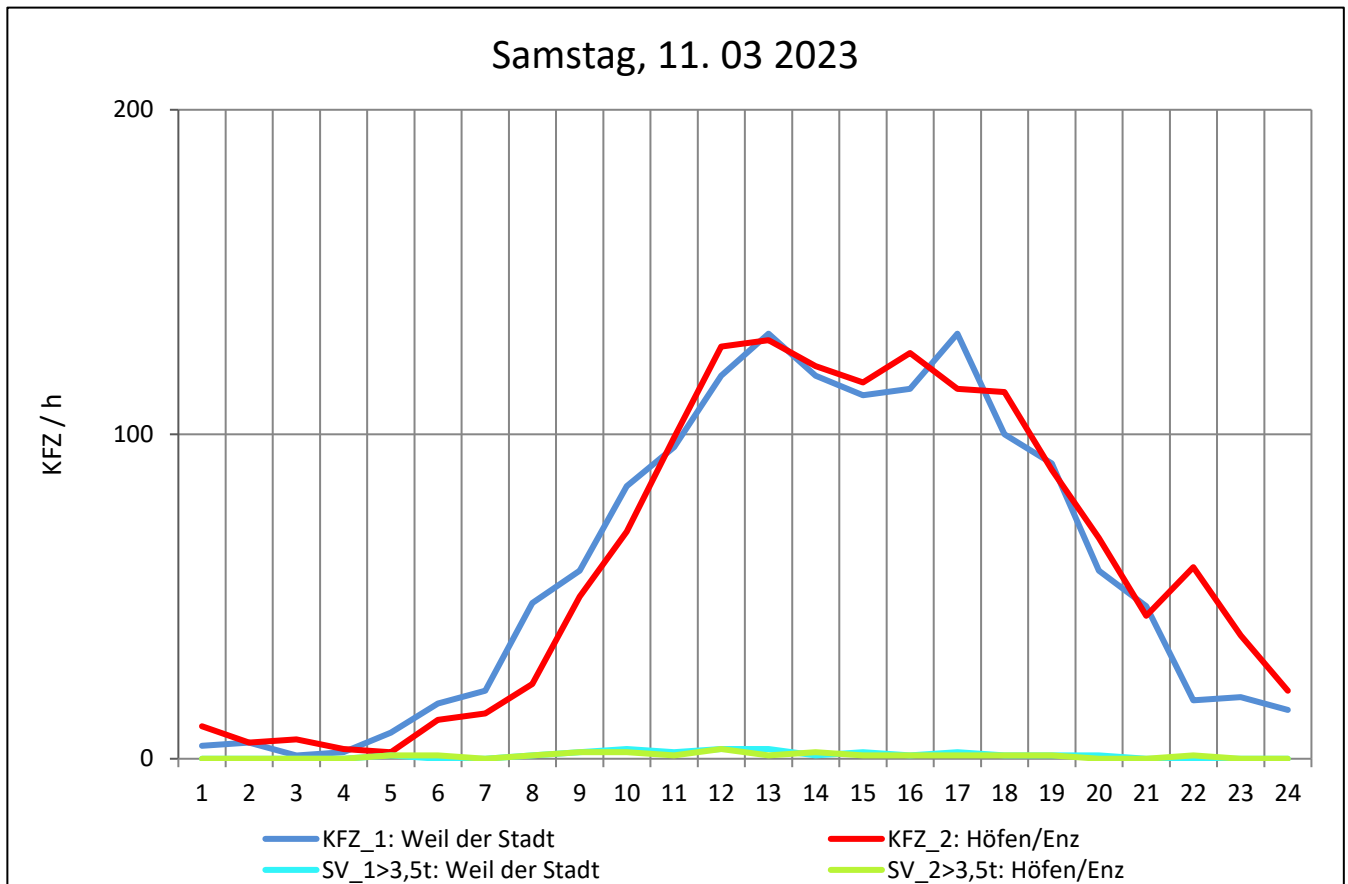
Zst.: **Schömburg**

TK-/Zst-Nr.: 7218/1202

L 343

Richtung 1 : **Weil der Stadt**

Richtung 2 : **Höfen/Enz**



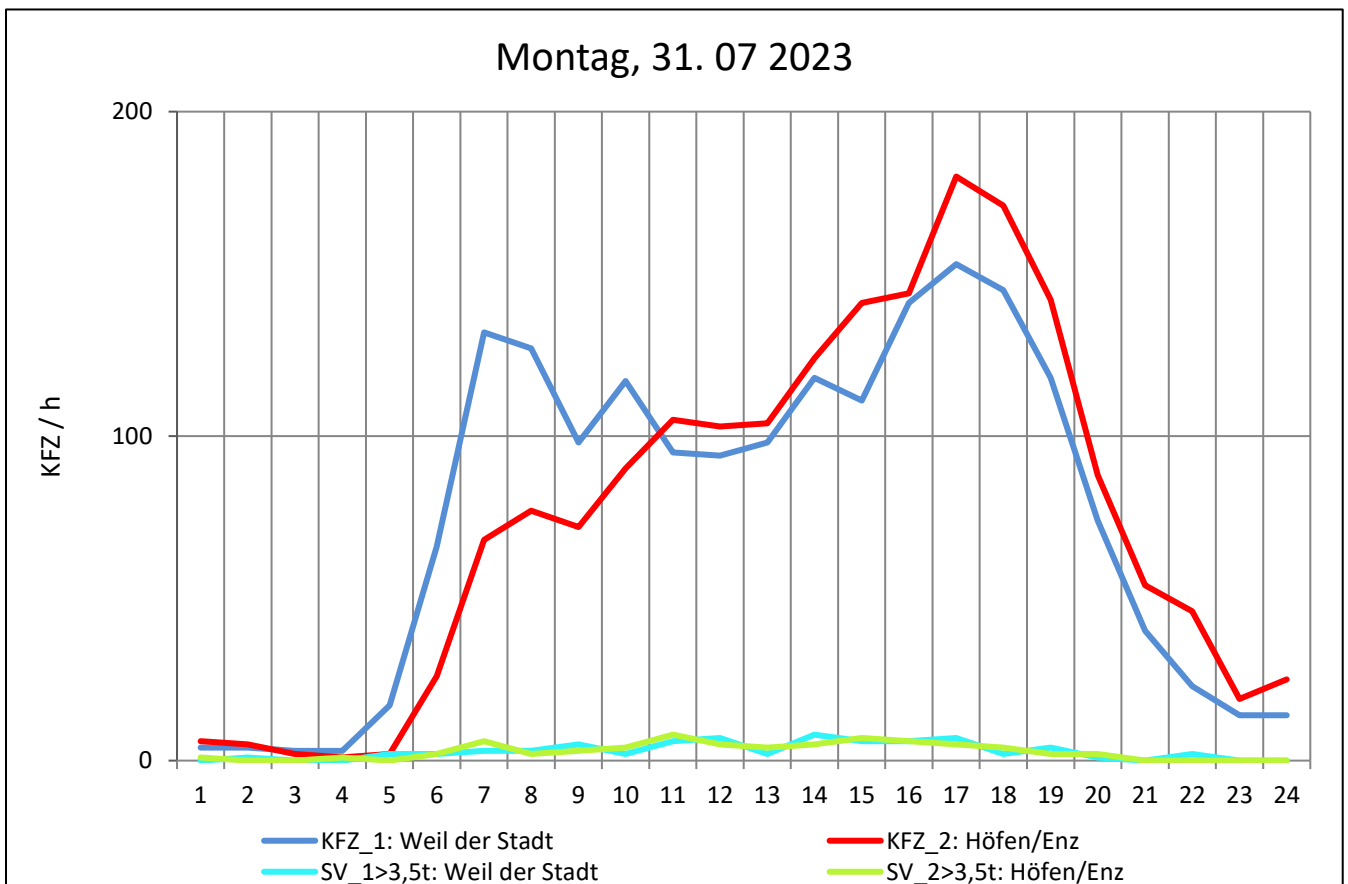
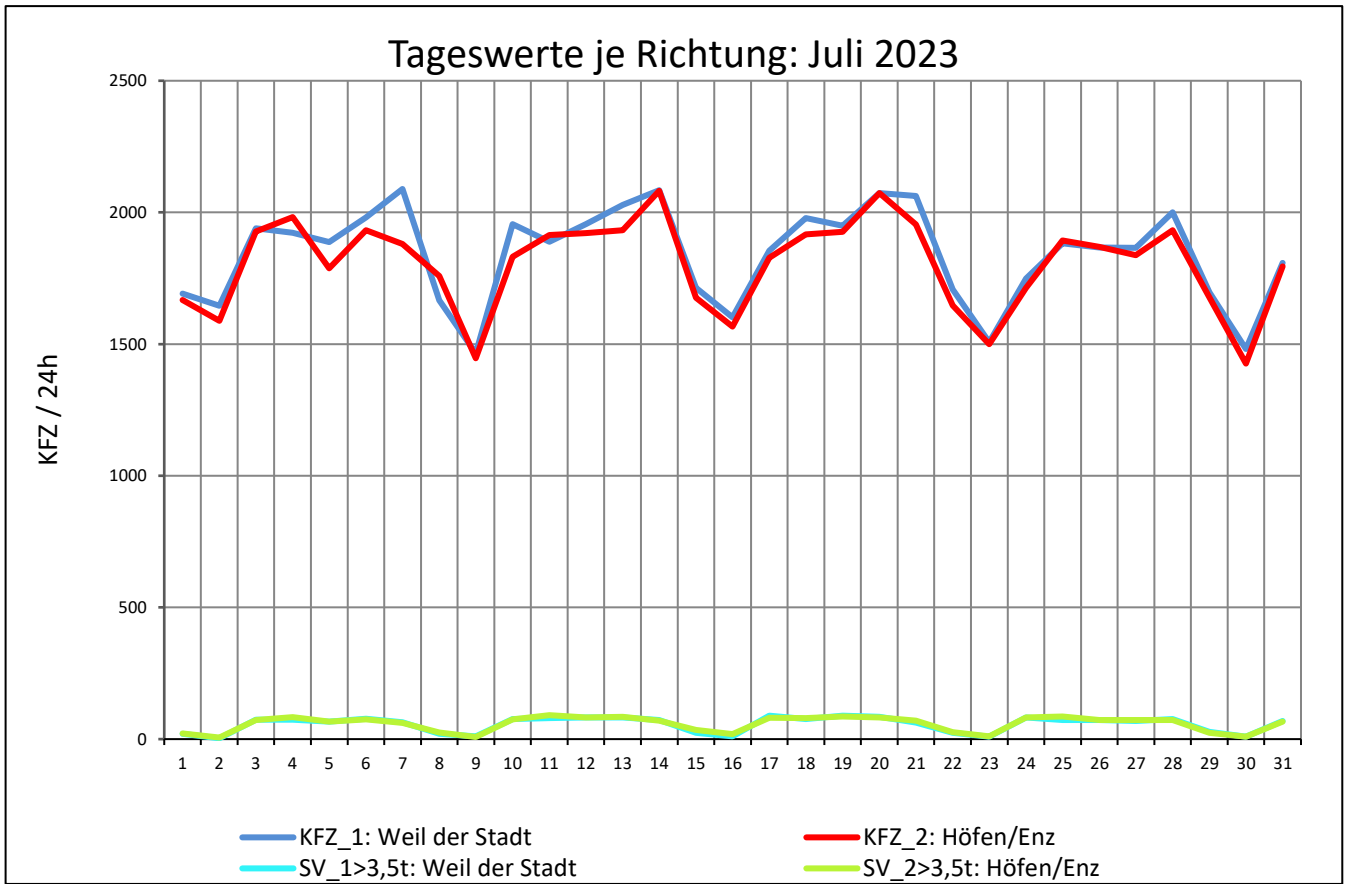
Zst.: **Schömburg**

TK-/Zst-Nr.: 7218/1202

L 343

Richtung 1 : **Weil der Stadt**

Richtung 2 : **Höfen/Enz**



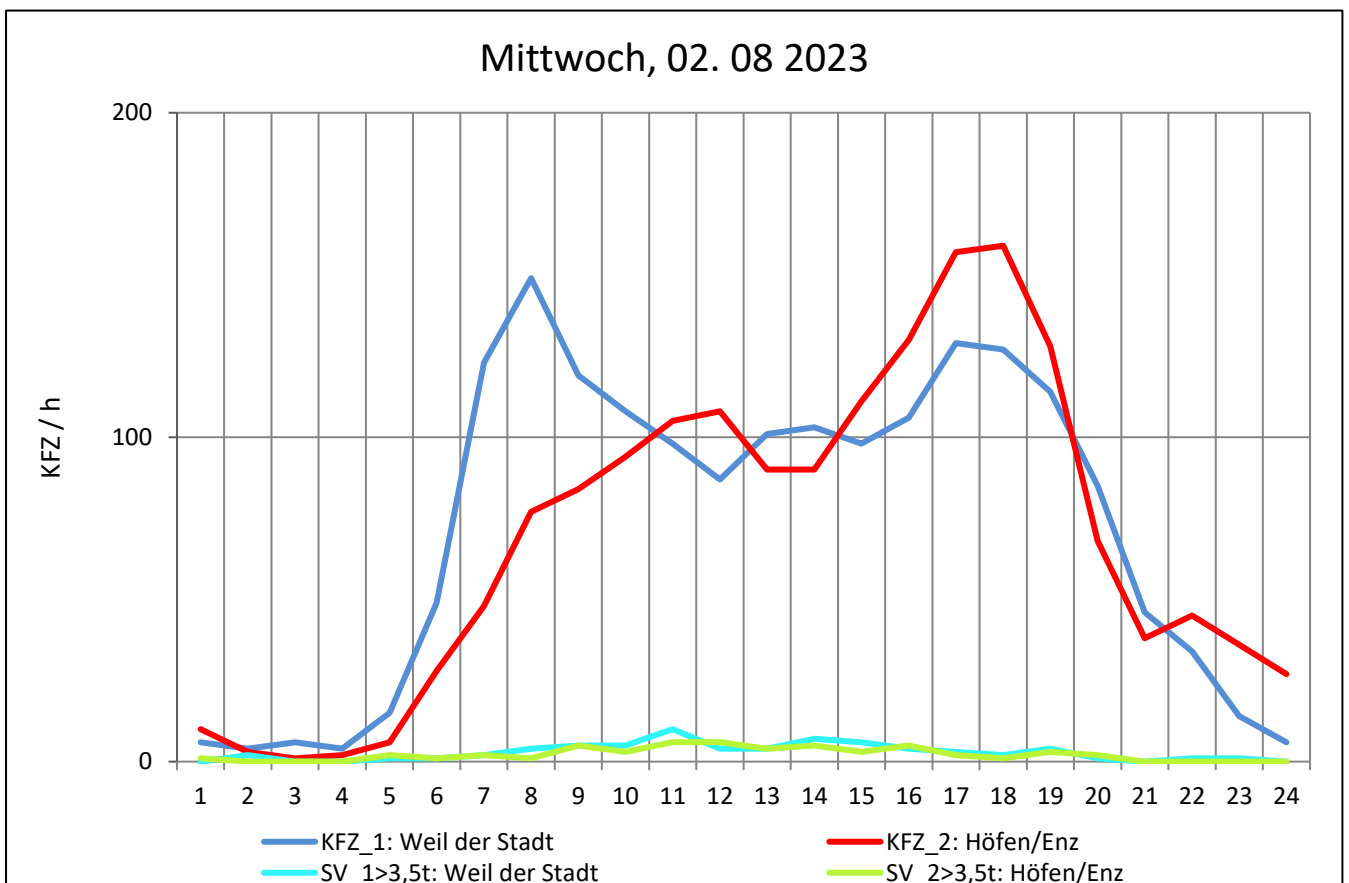
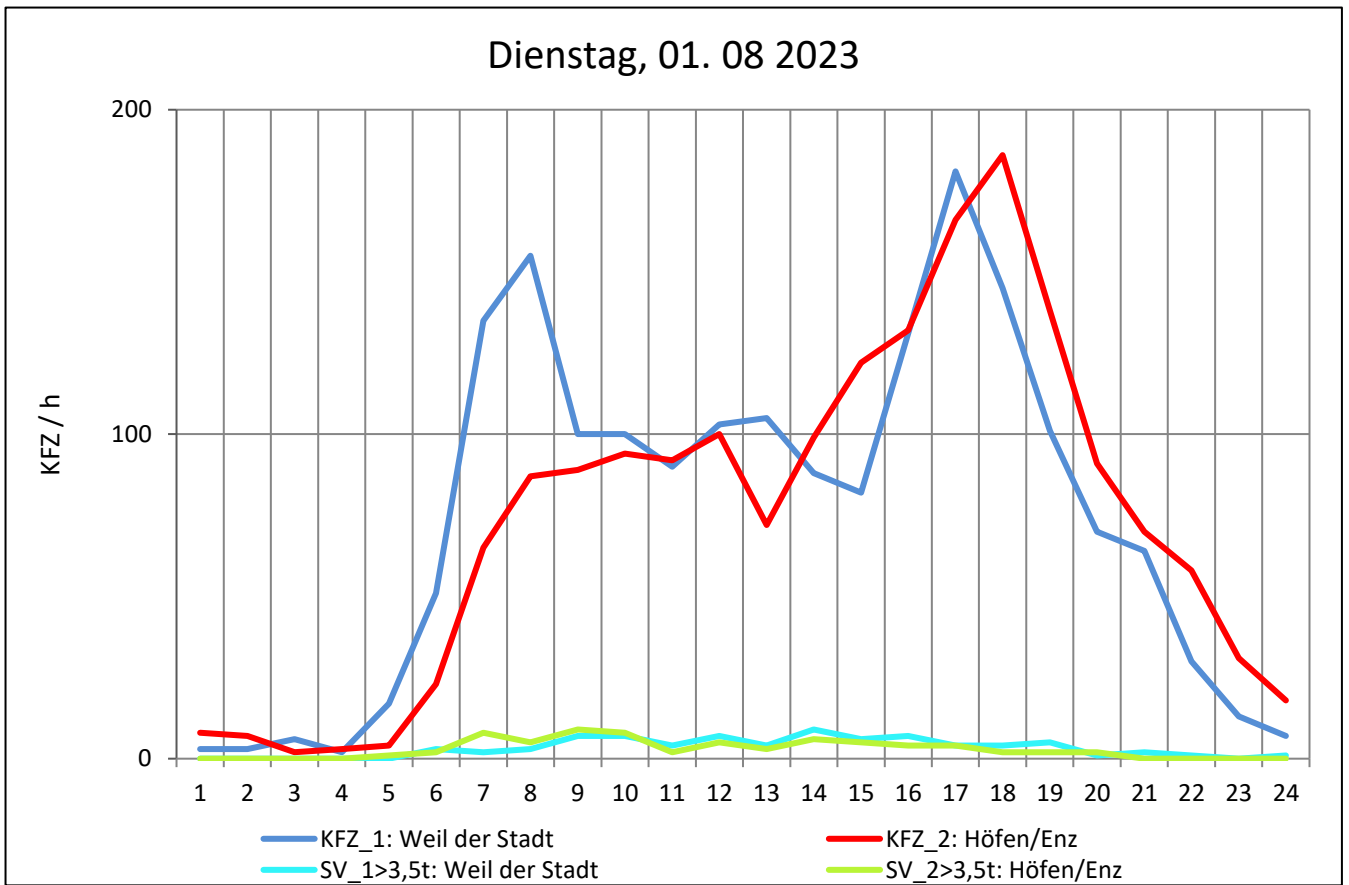
Zst.: **Schömburg**

TK-/Zst-Nr.: 7218/1202

L 343

Richtung 1 : **Weil der Stadt**

Richtung 2 : **Höfen/Enz**



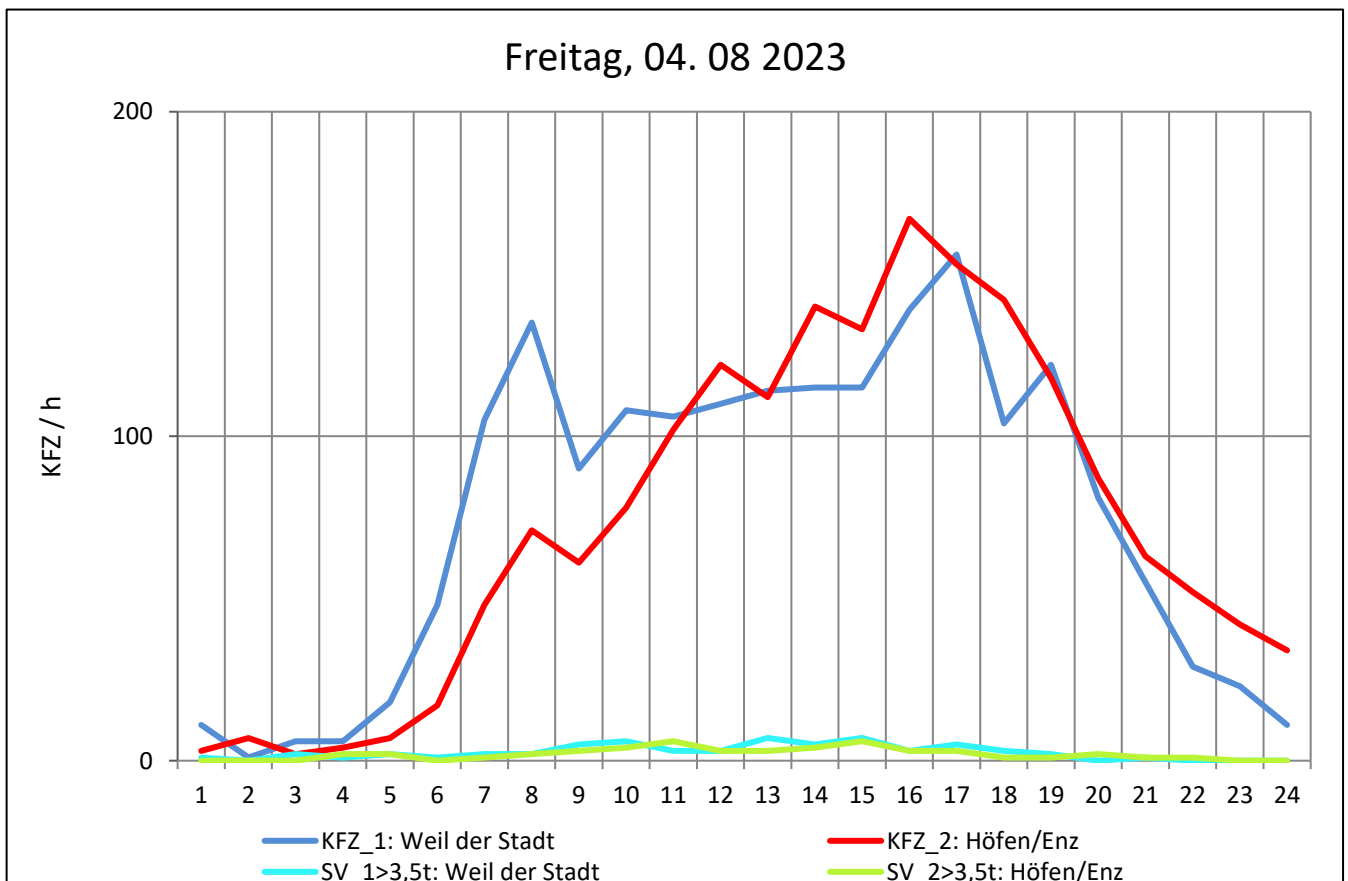
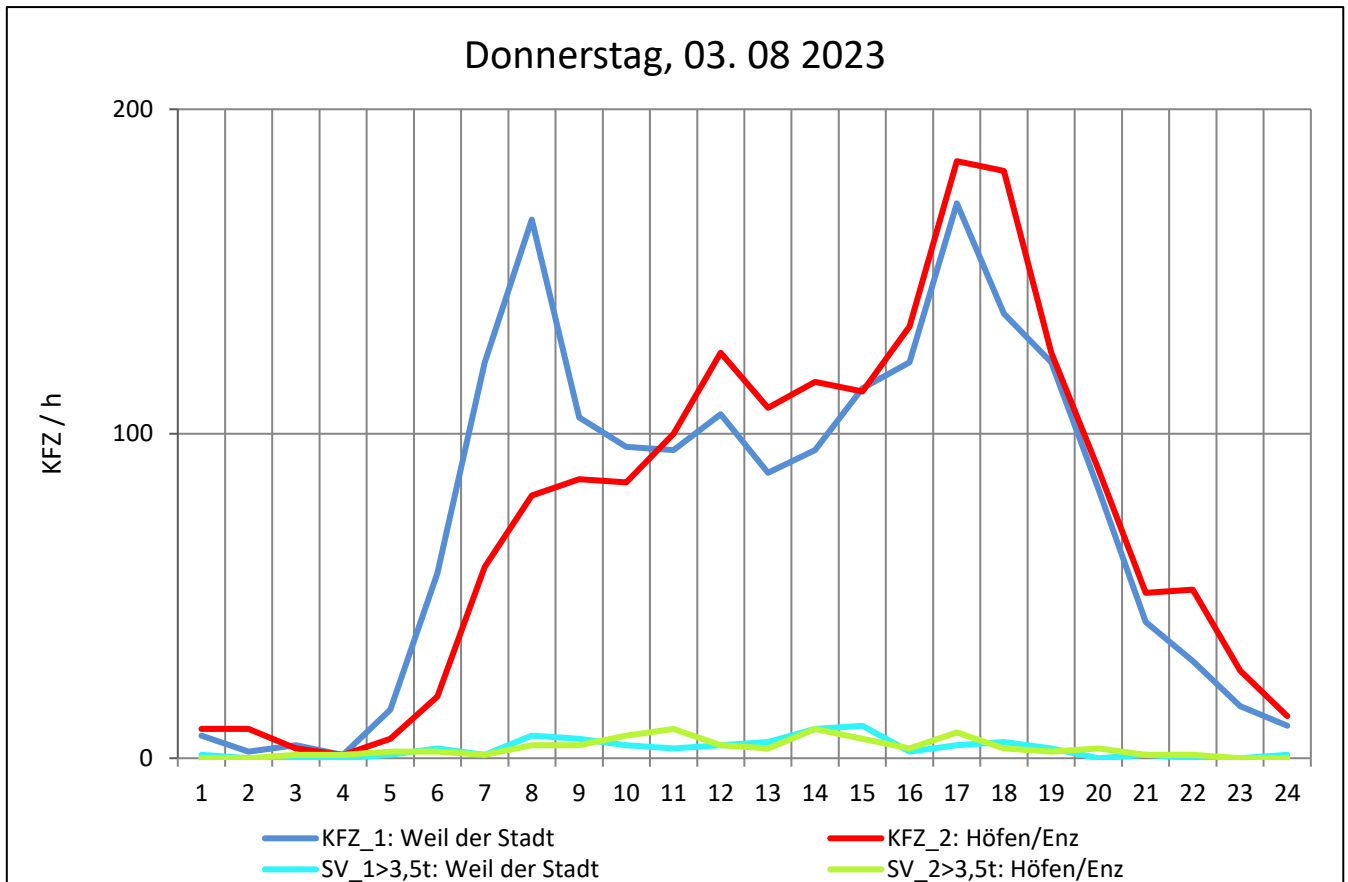
Zst.: **Schömburg**

TK-/Zst-Nr.: 7218/1202

L 343

Richtung 1 : **Weil der Stadt**

Richtung 2 : **Höfen/Enz**



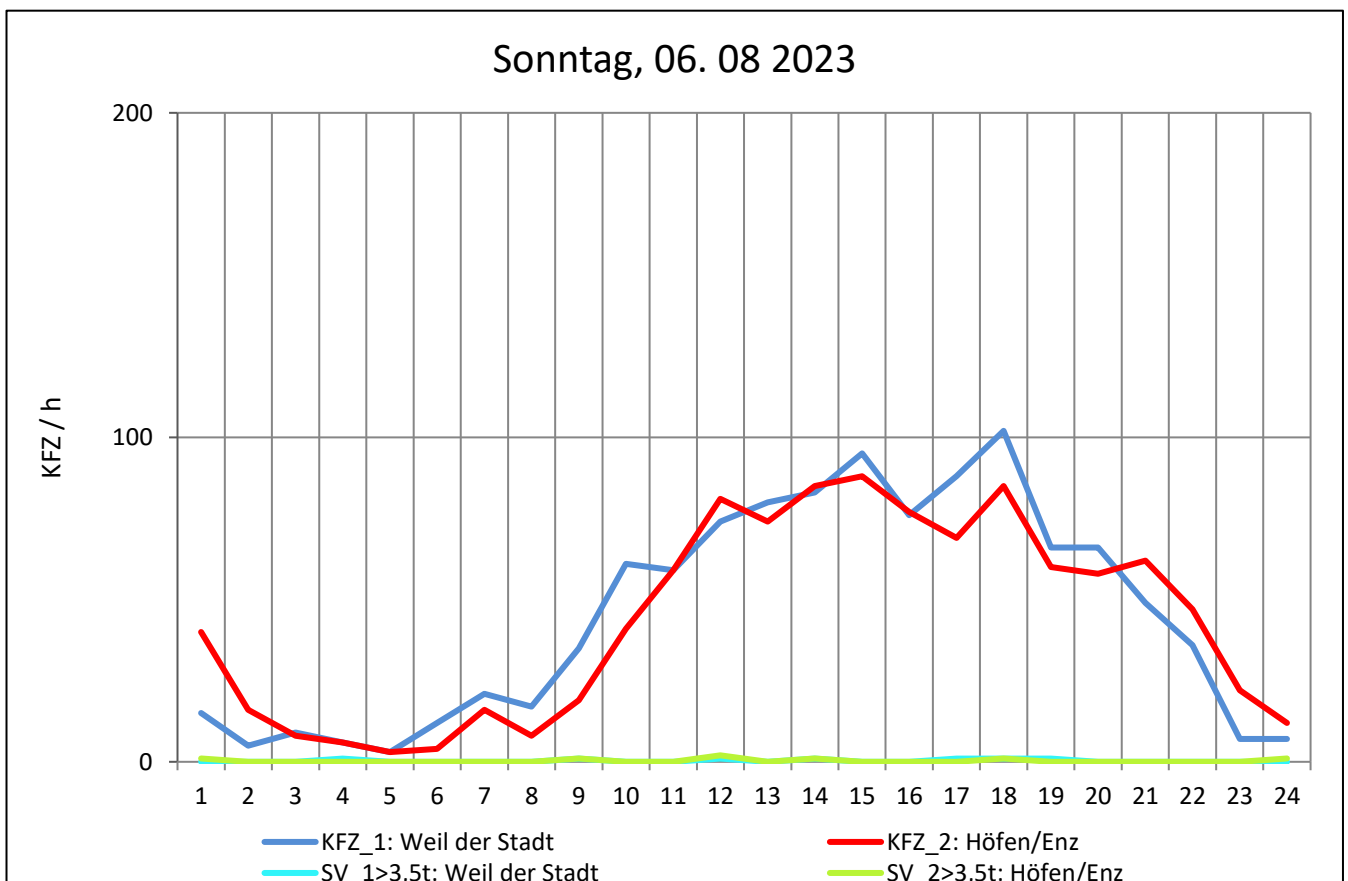
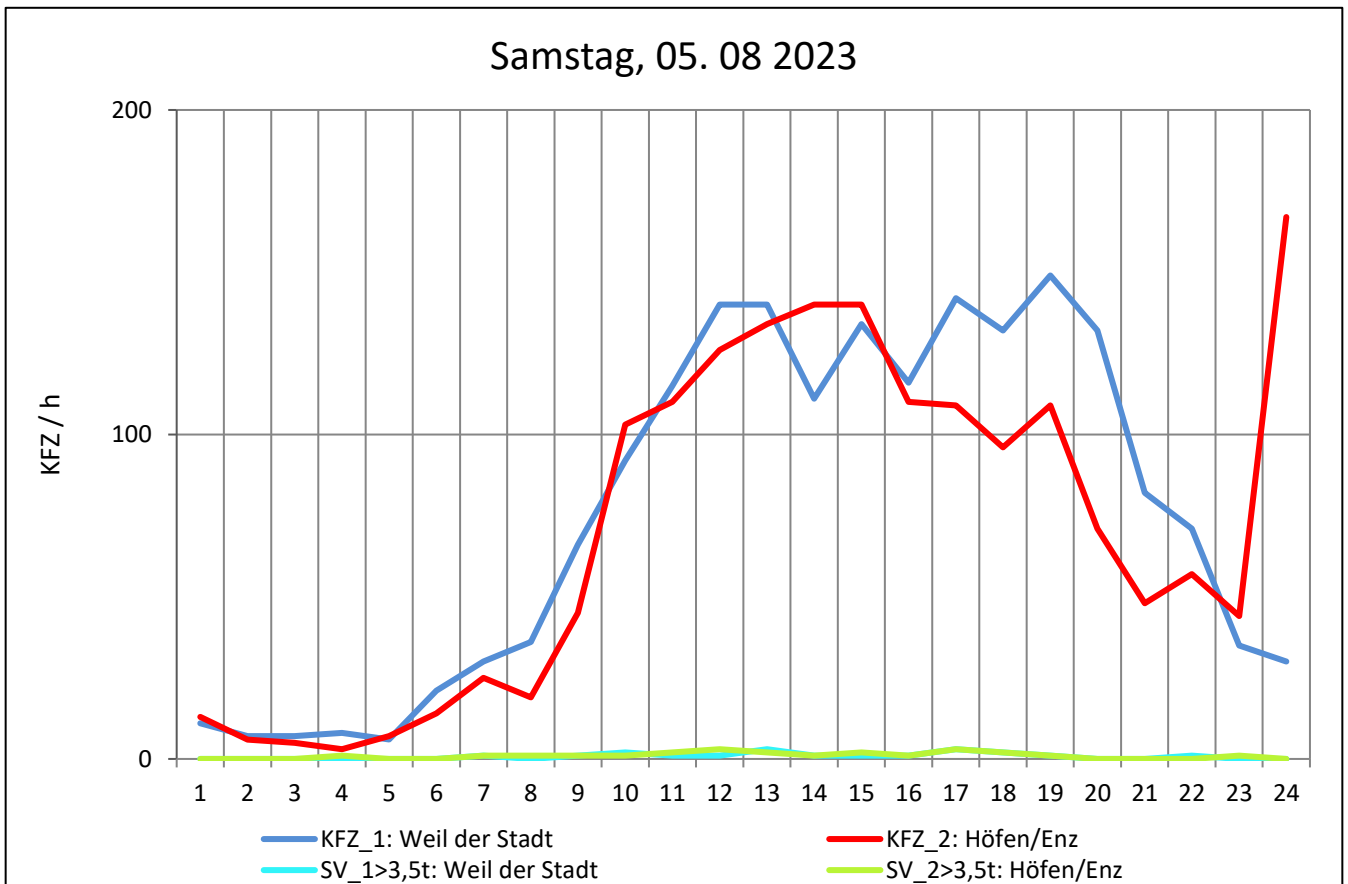
Zst.: **Schömburg**

TK-/Zst-Nr.: 7218/1202

L 343

Richtung 1 : **Weil der Stadt**

Richtung 2 : **Höfen/Enz**



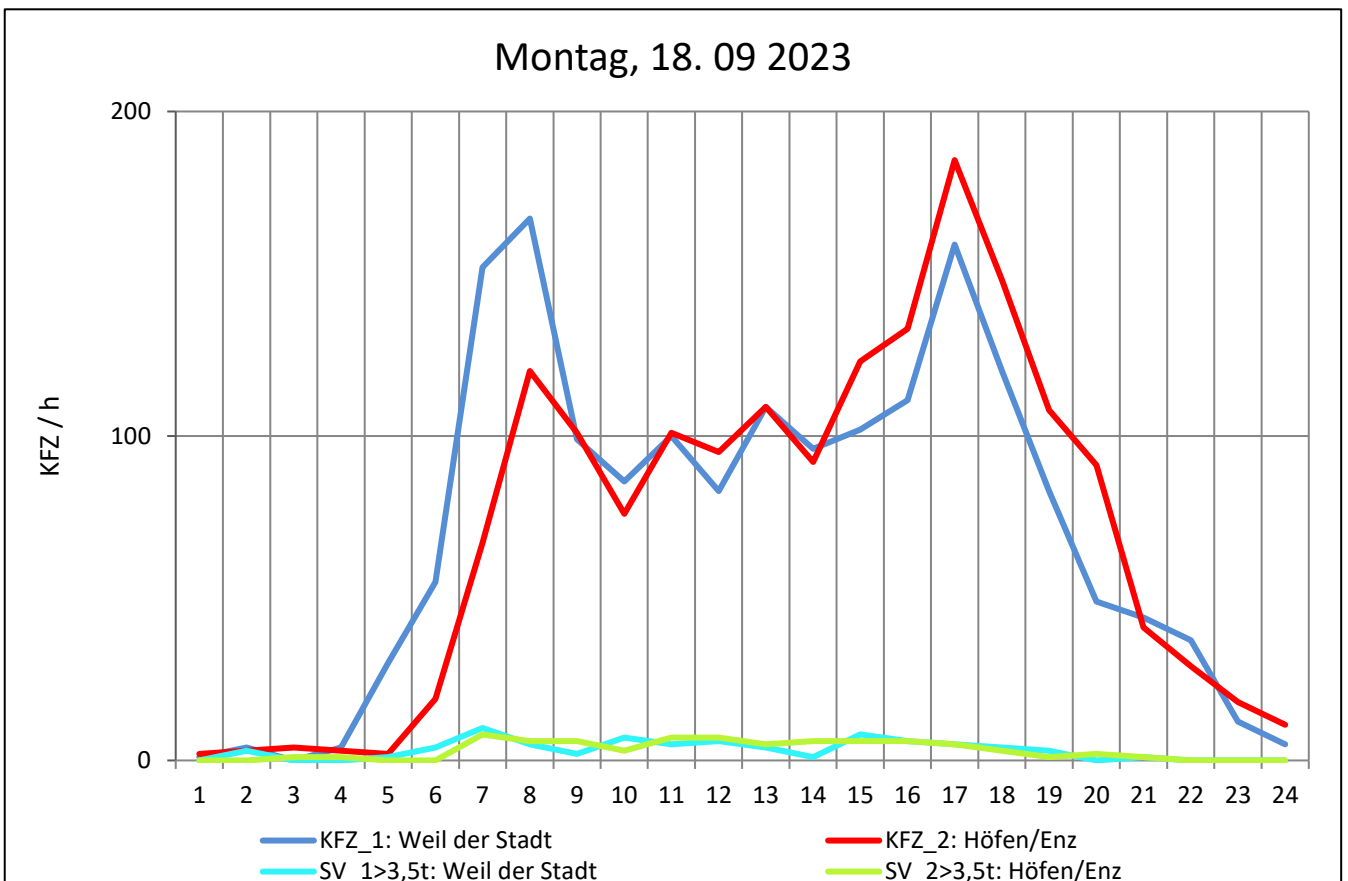
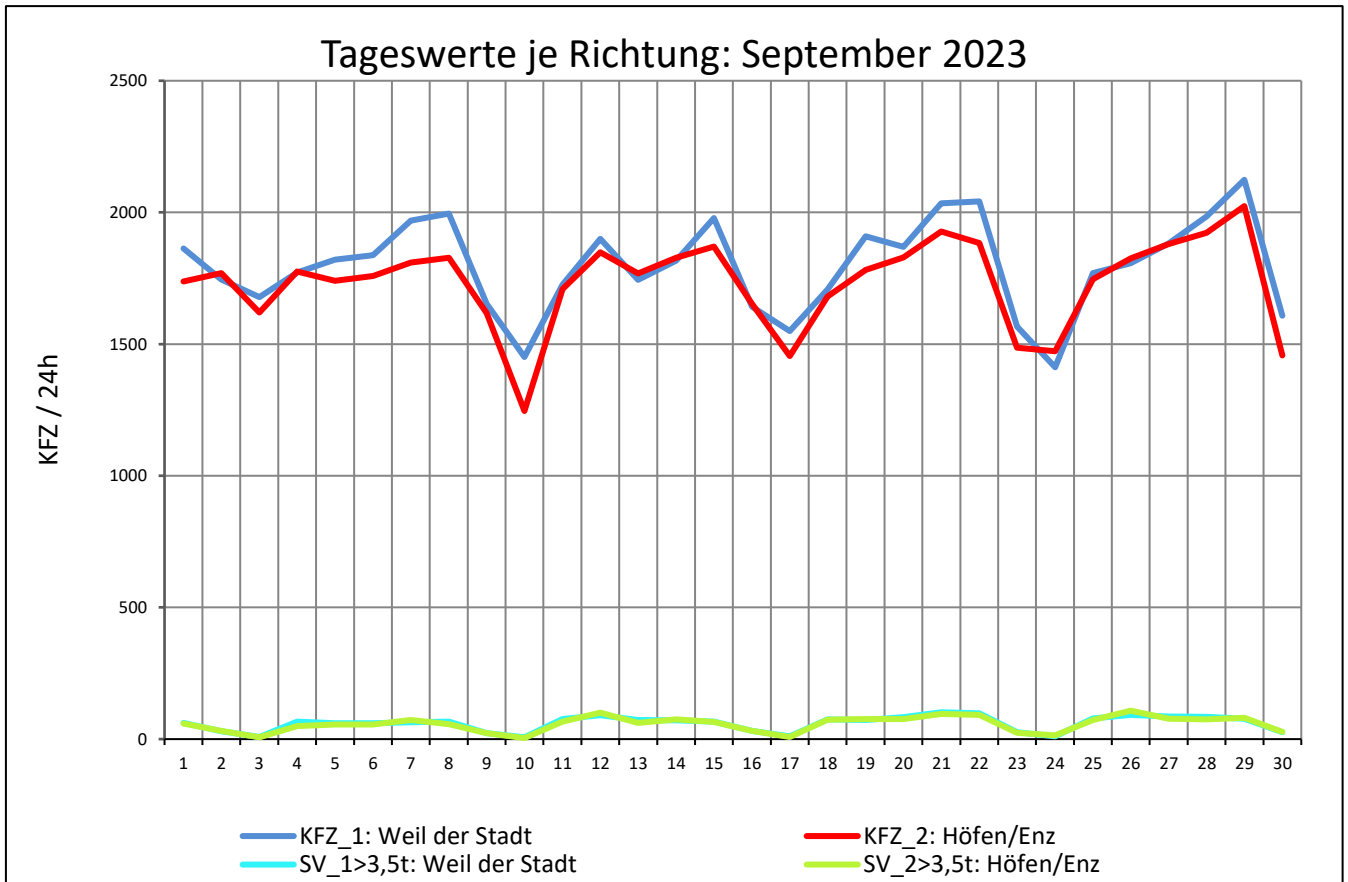
Zst.: **Schömburg**

TK-/Zst-Nr.: 7218/1202

L 343

Richtung 1 : **Weil der Stadt**

Richtung 2 : **Höfen/Enz**



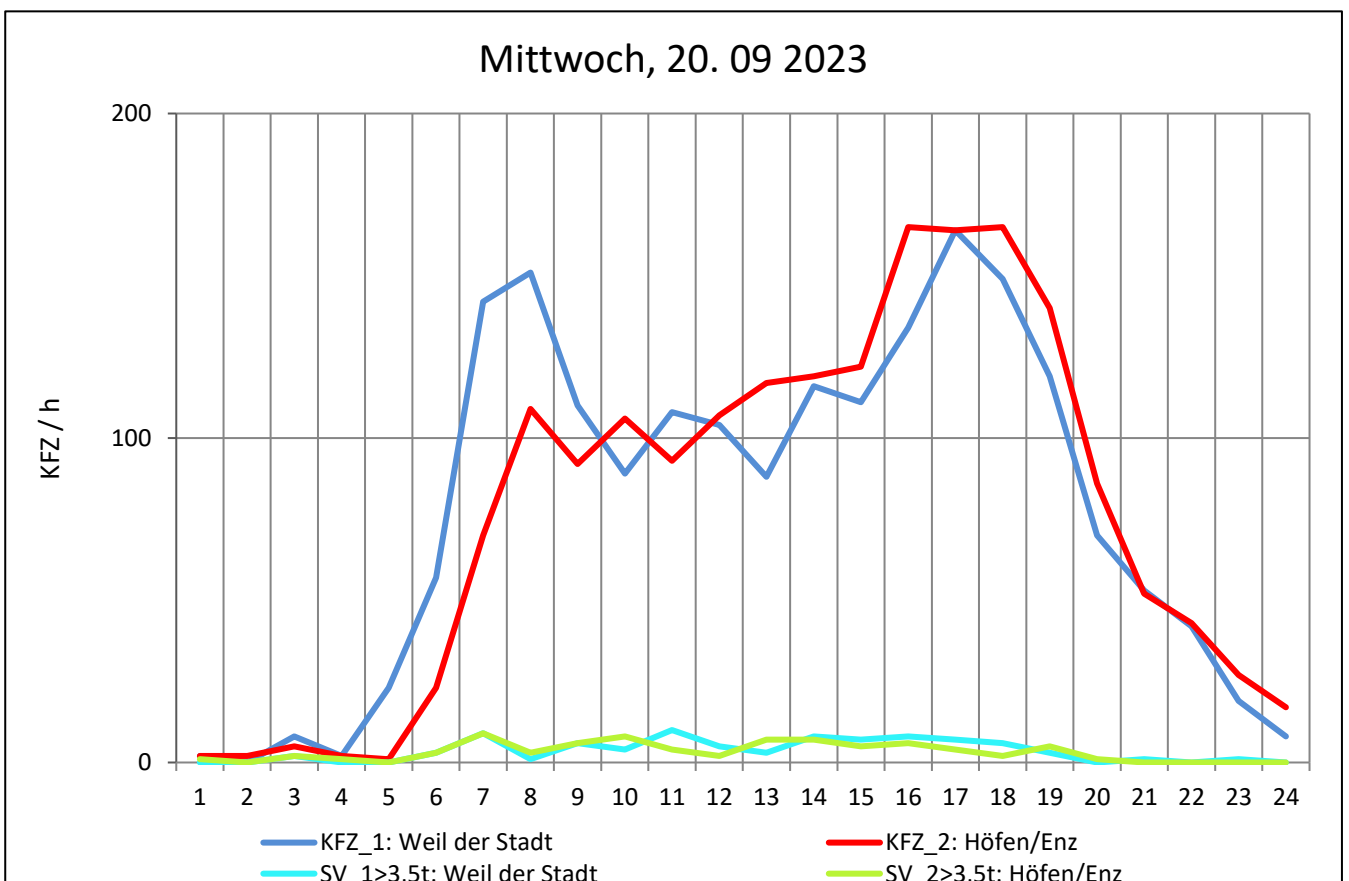
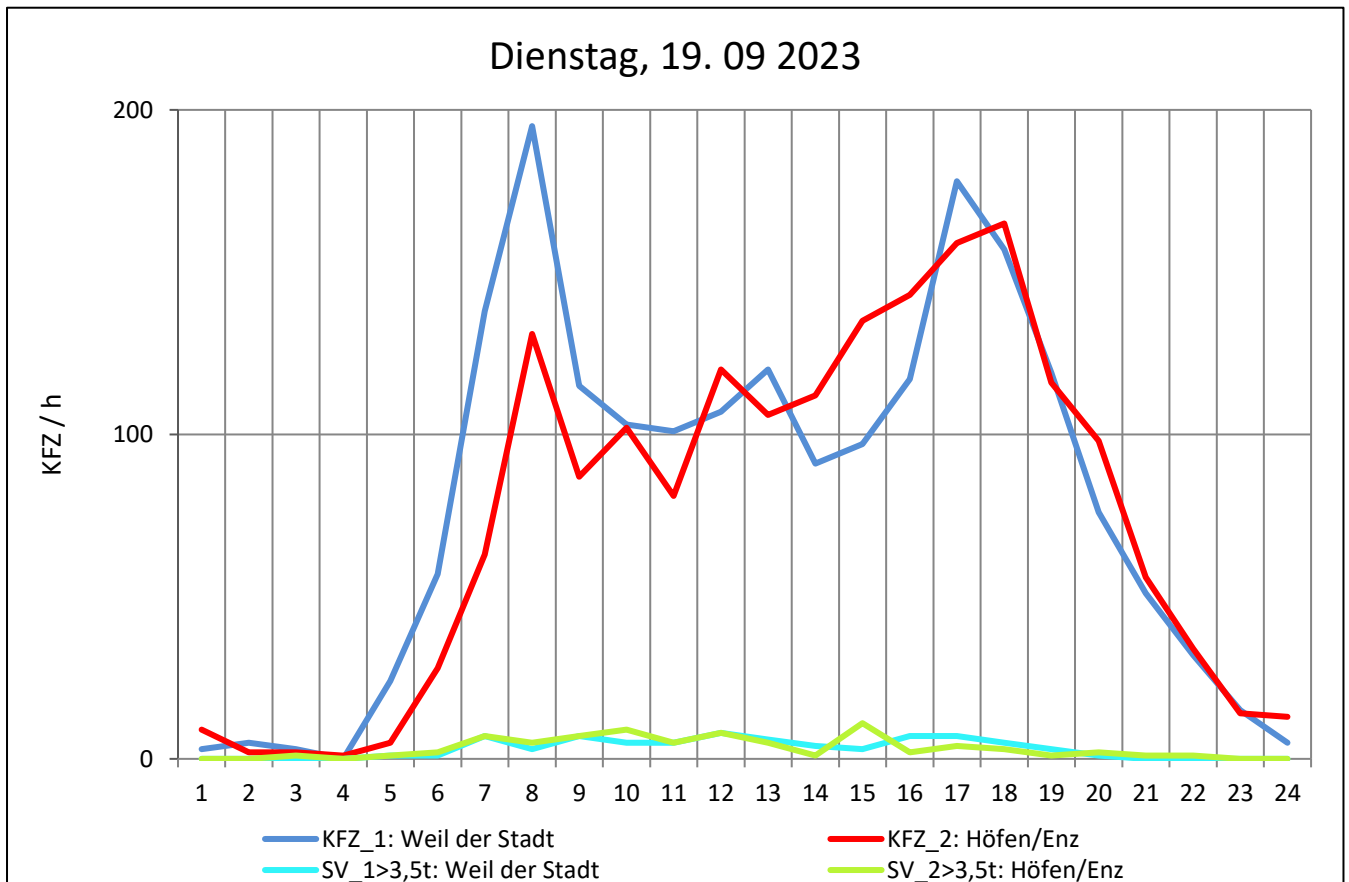
Zst.: **Schömburg**

TK-/Zst-Nr.: 7218/1202

L 343

Richtung 1 : **Weil der Stadt**

Richtung 2 : **Höfen/Enz**



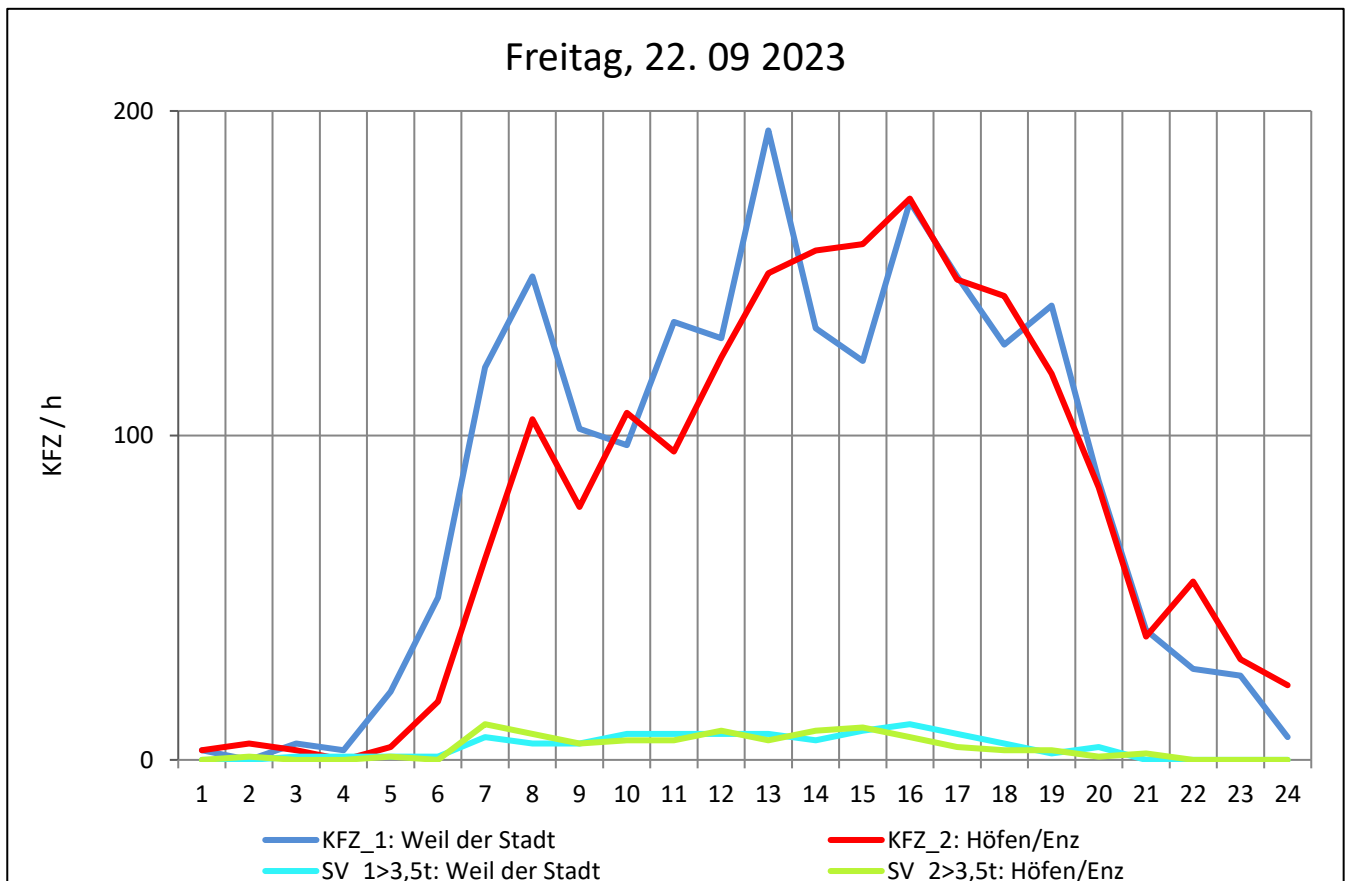
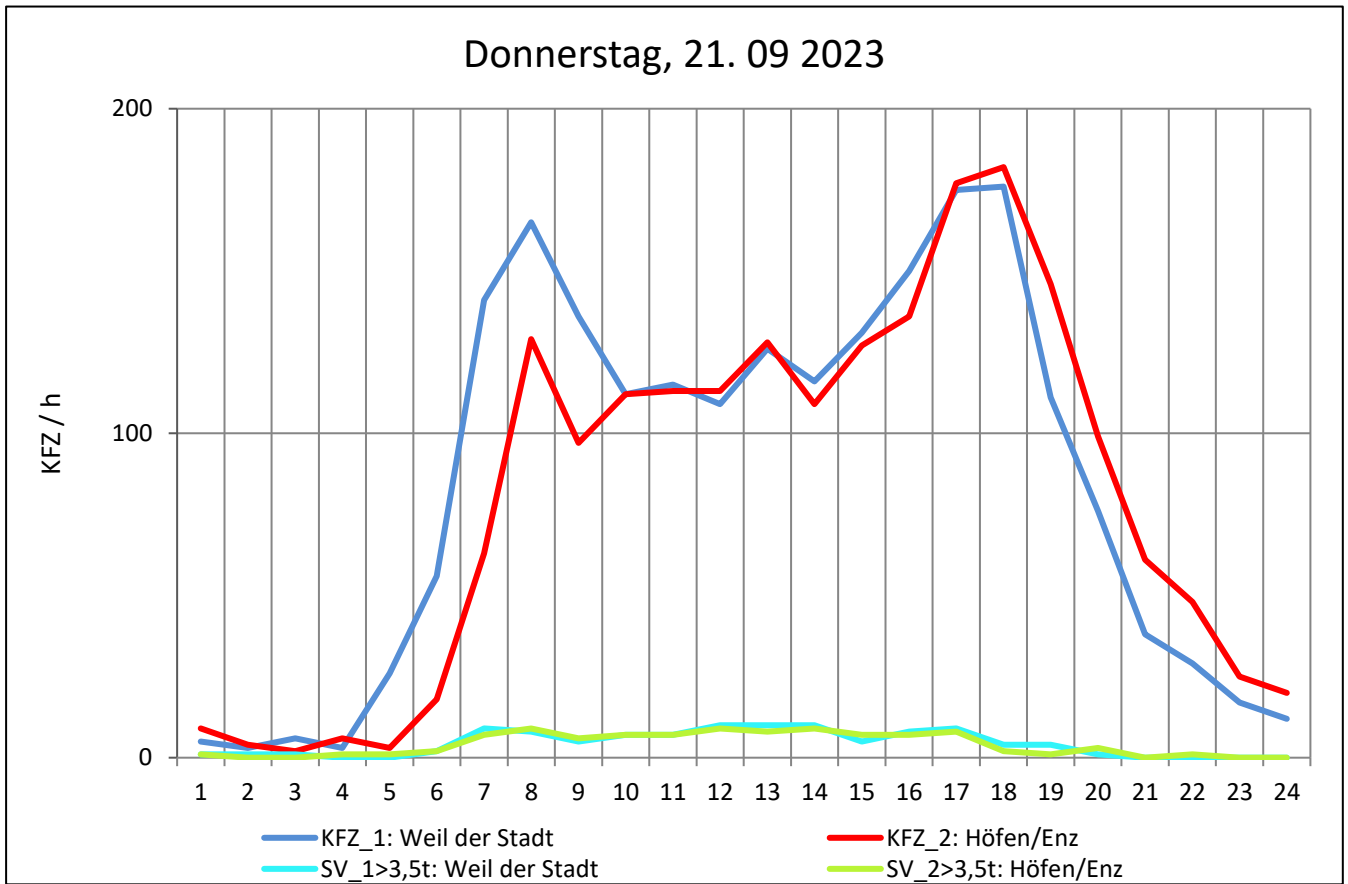
Zst.: **Schömburg**

TK-/Zst-Nr.: 7218/1202

L 343

Richtung 1 : **Weil der Stadt**

Richtung 2 : **Höfen/Enz**



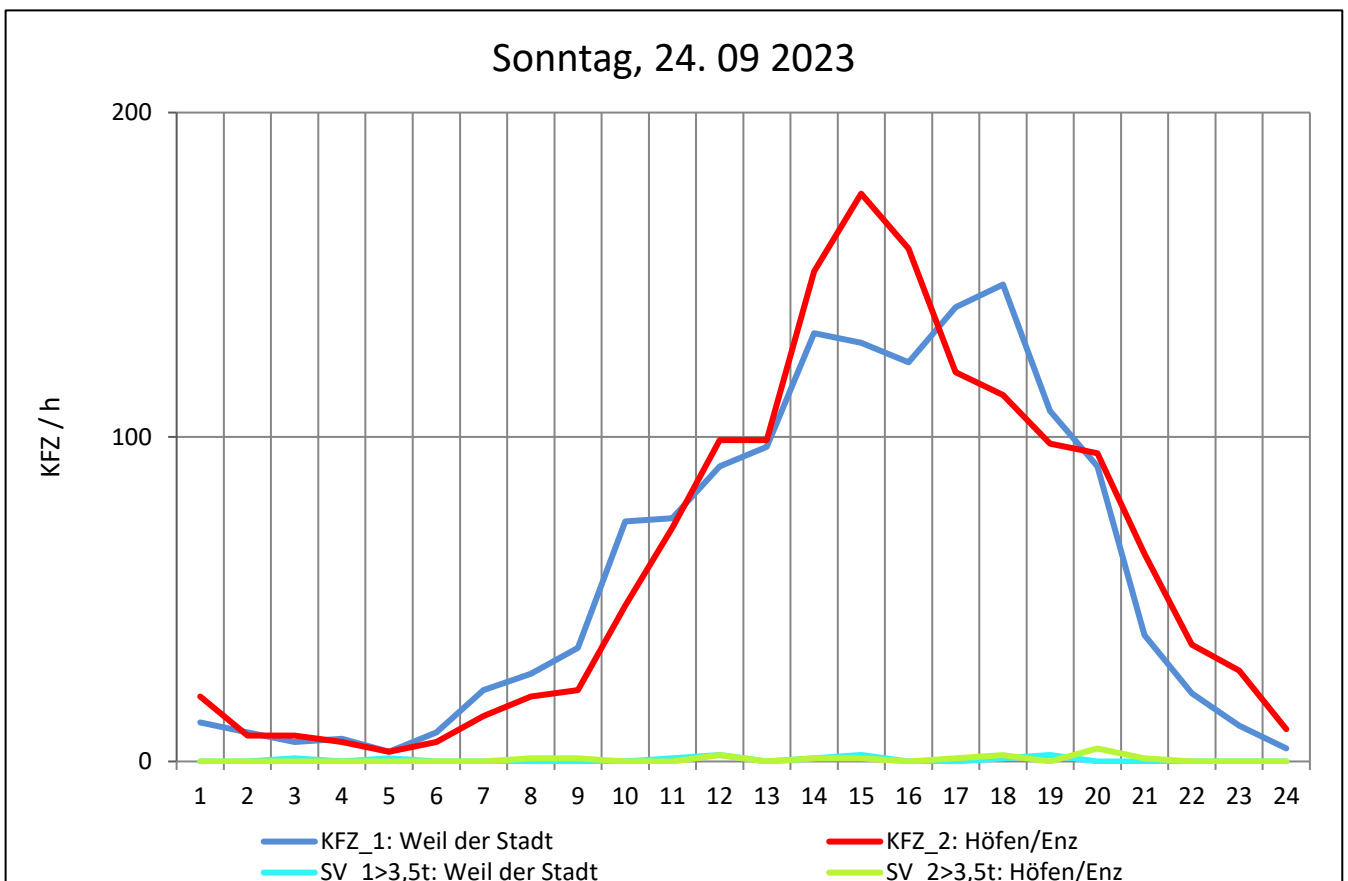
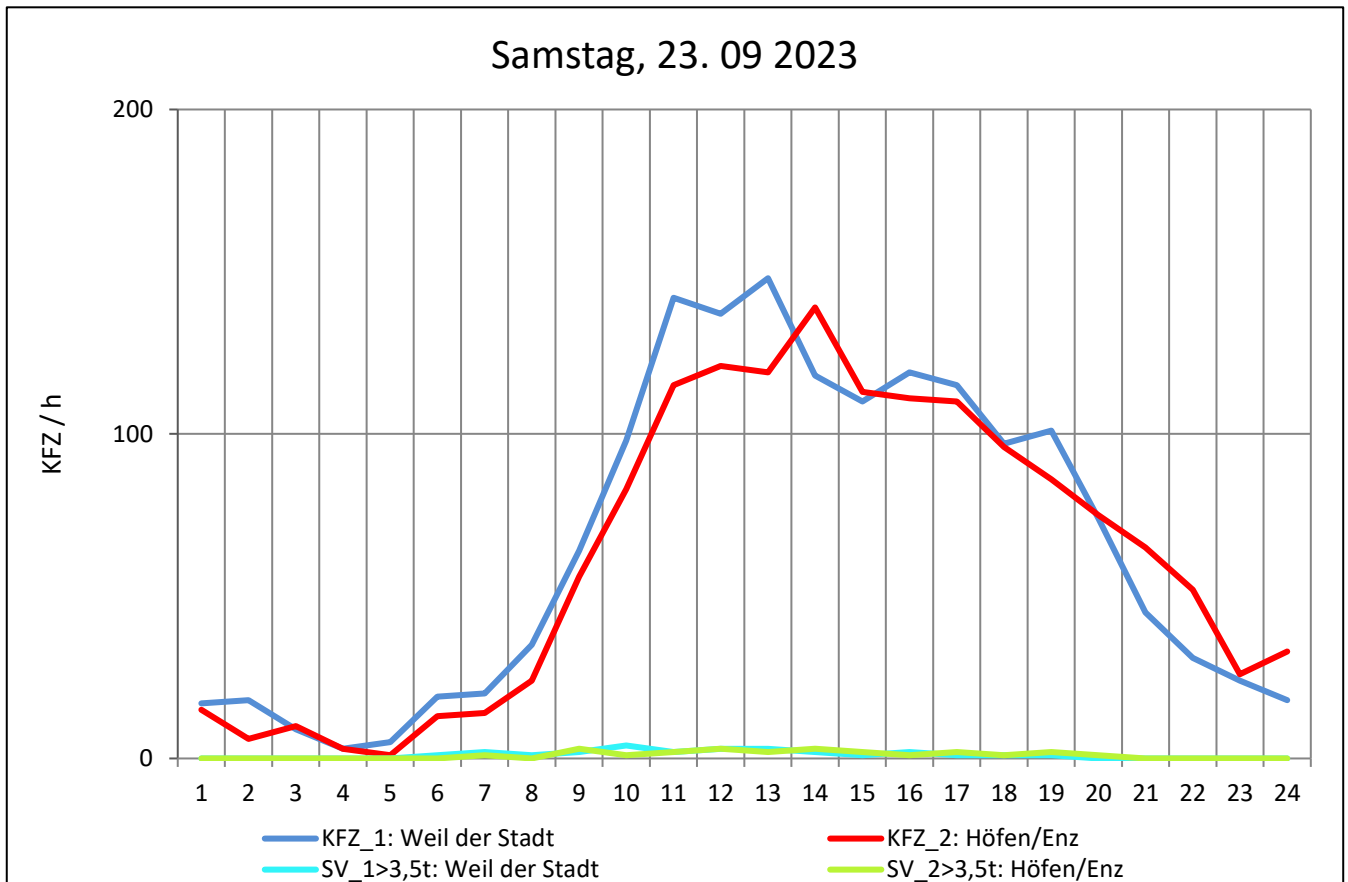
Zst.: **Schömburg**

TK-/Zst-Nr.: 7218/1202

L 343

Richtung 1 : **Weil der Stadt**

Richtung 2 : **Höfen/Enz**



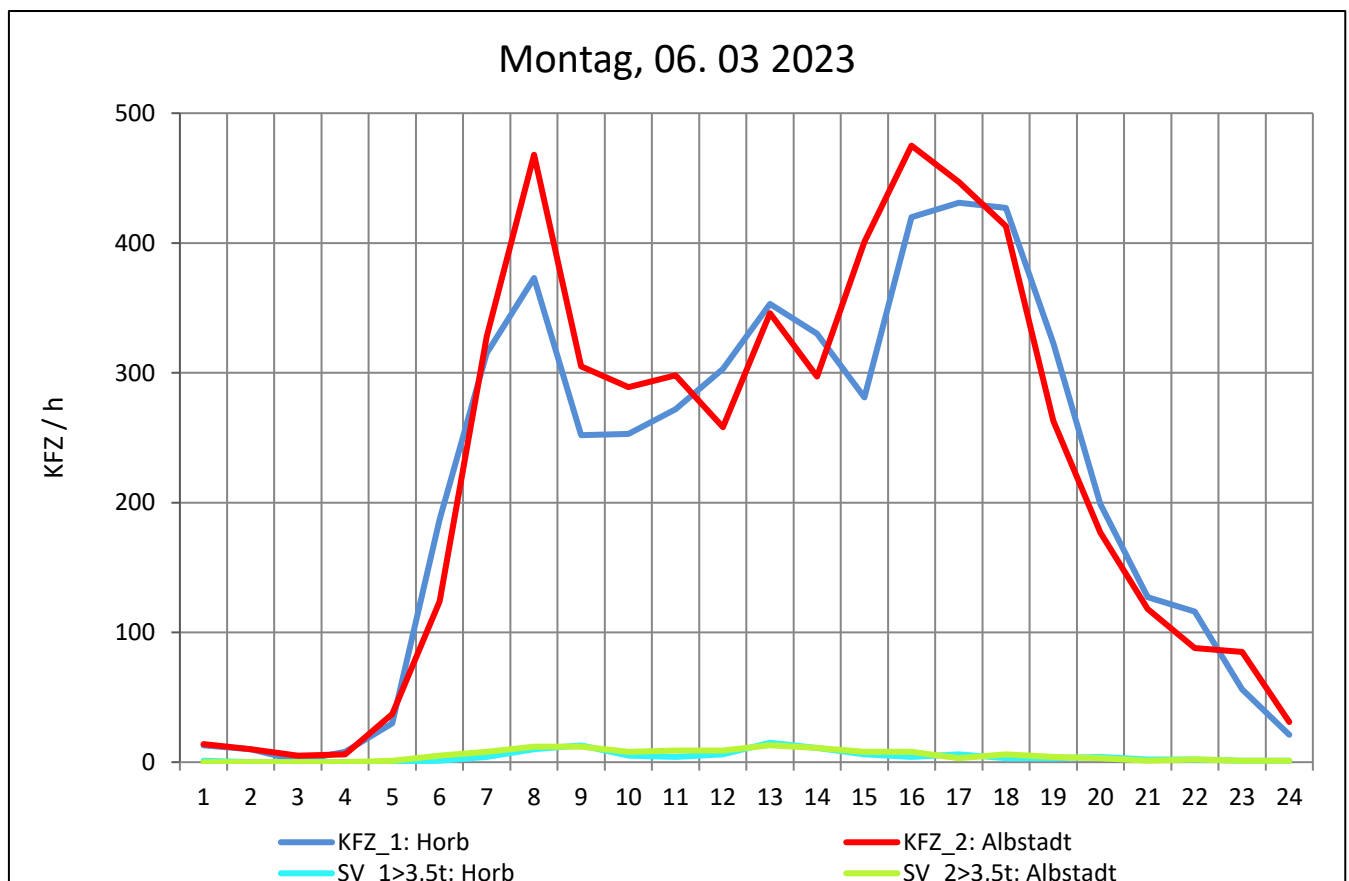
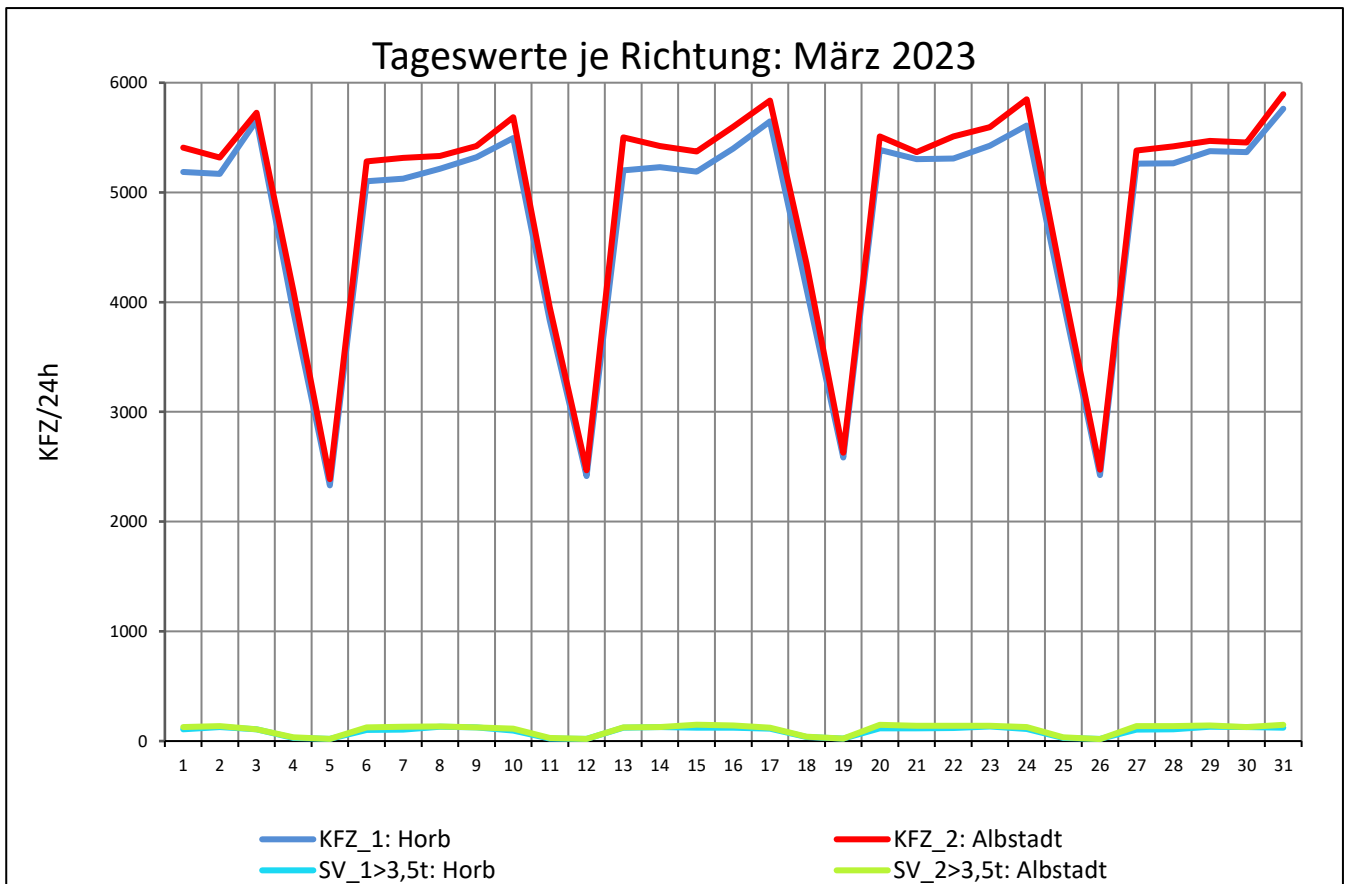
Zst.: **Onstmettingen**

TK-/Zst-Nr.: 7720/1201

L 360

Richtung 1 : **Horb**

Richtung 2 : **Albstadt**



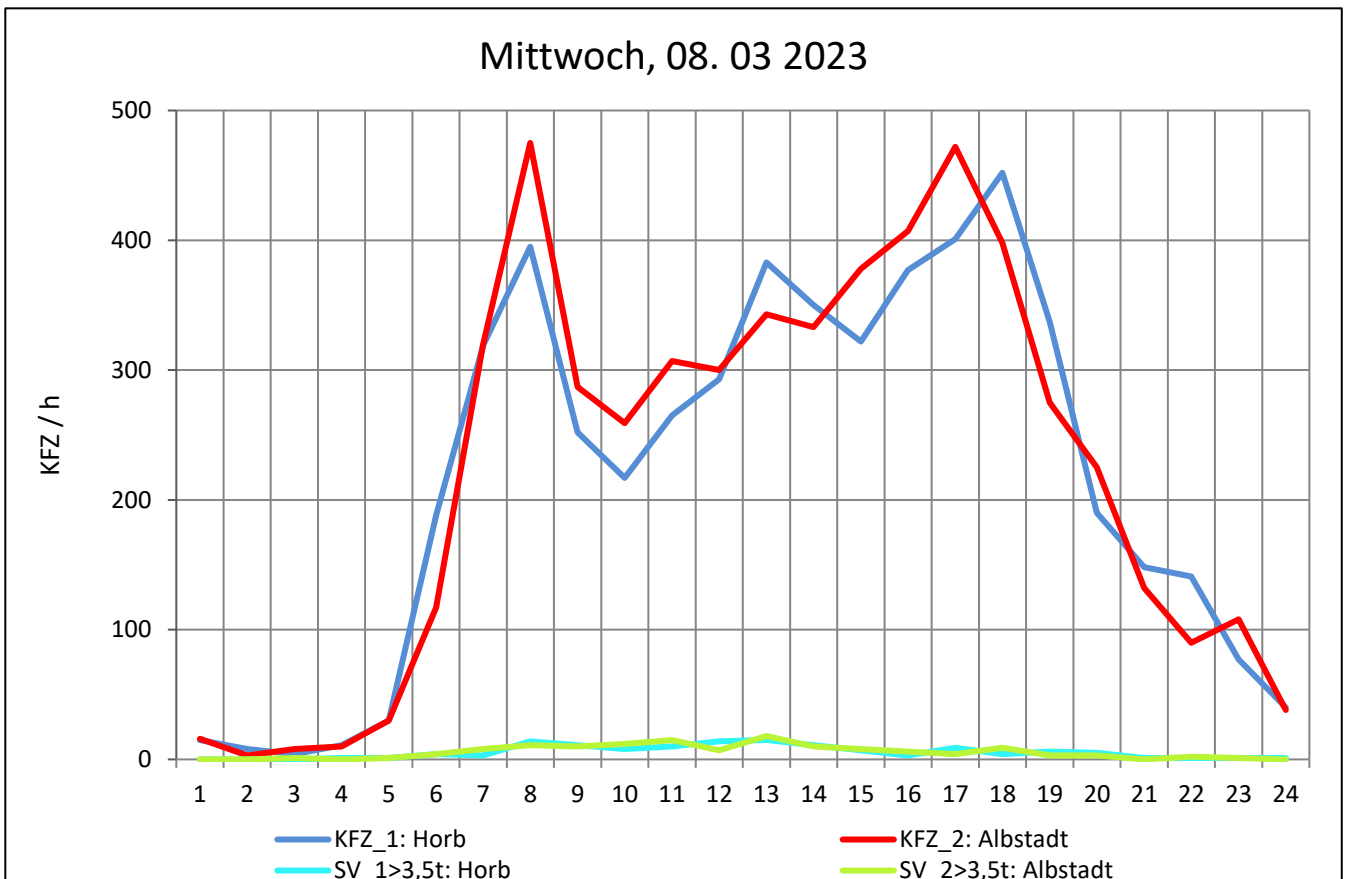
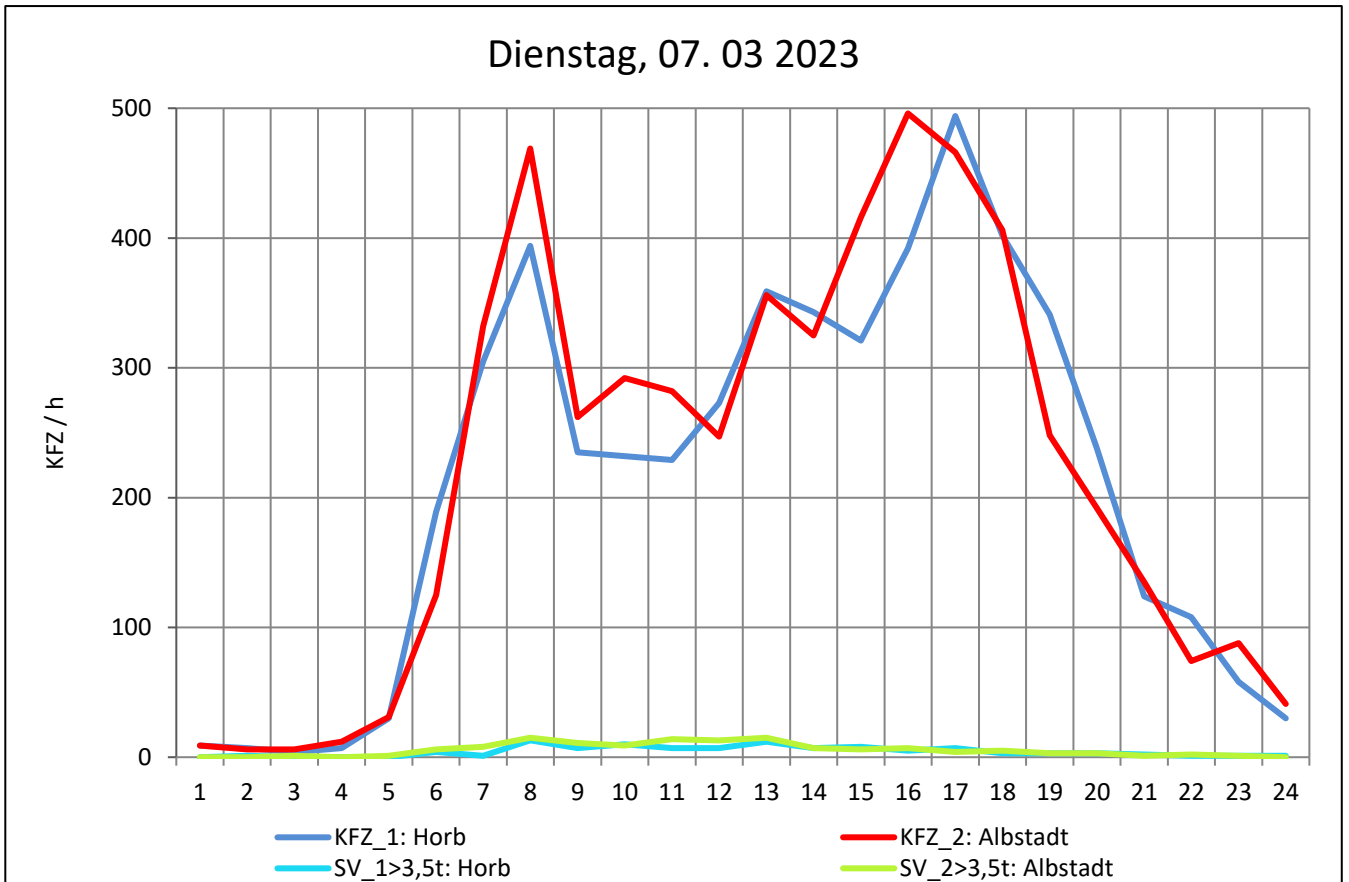
Zst.: **Onstmettingen**

TK-/Zst-Nr.: 7720/1201

L 360

Richtung 1 : **Horb**

Richtung 2 : **Albstadt**



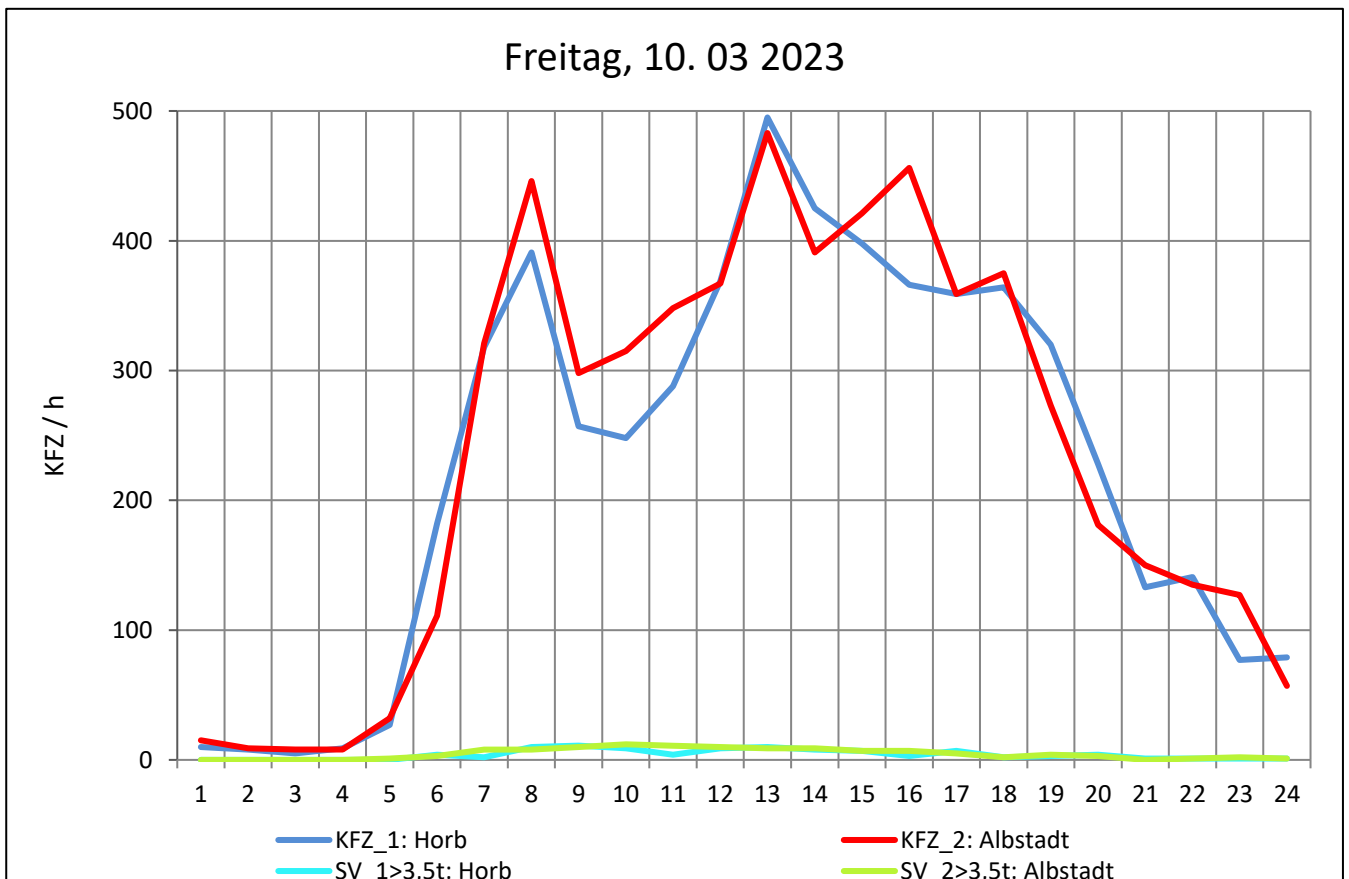
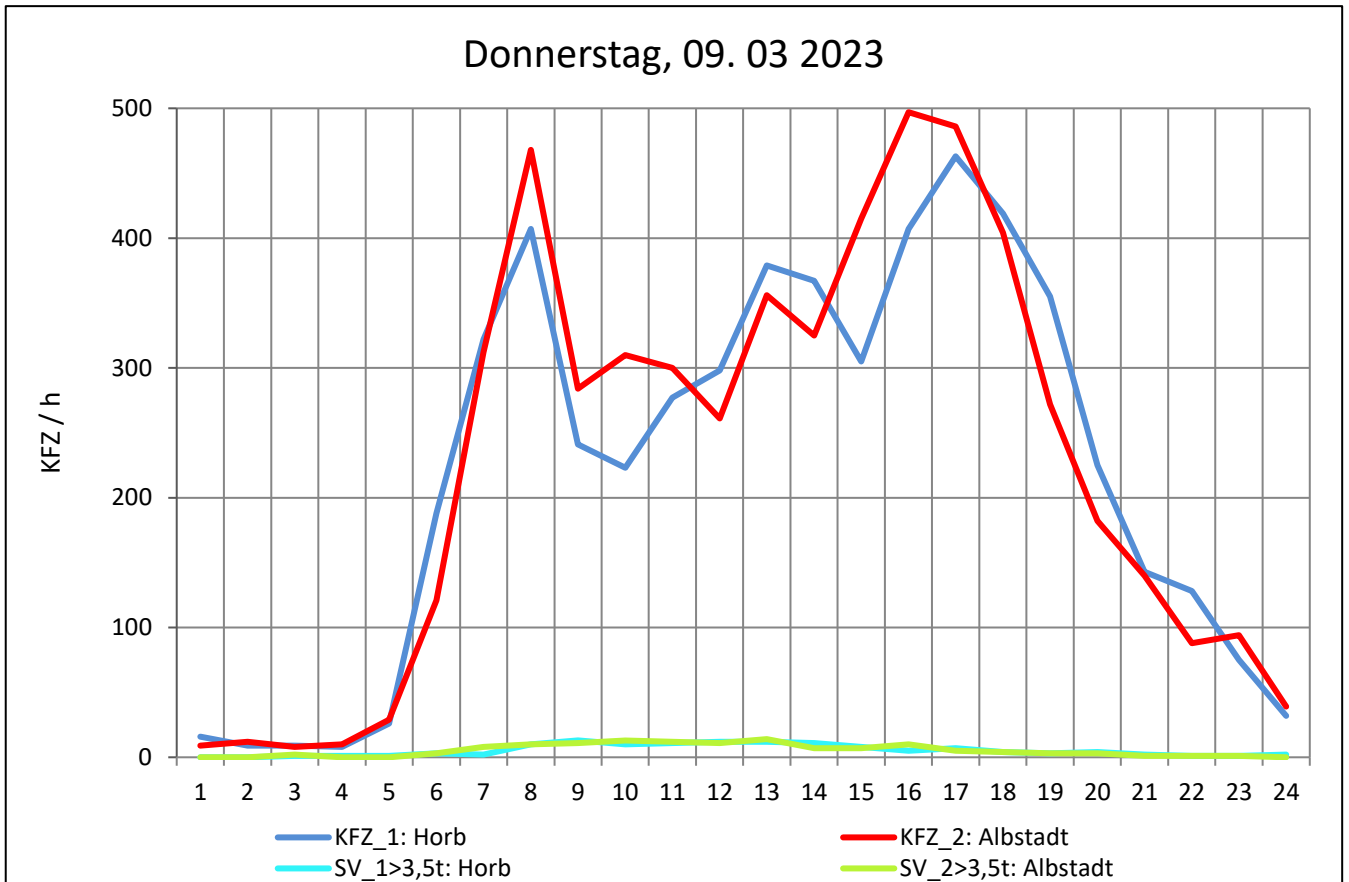
Zst.: **Onstmettingen**

TK-/Zst-Nr.: 7720/1201

L 360

Richtung 1 : **Horb**

Richtung 2 : **Albstadt**



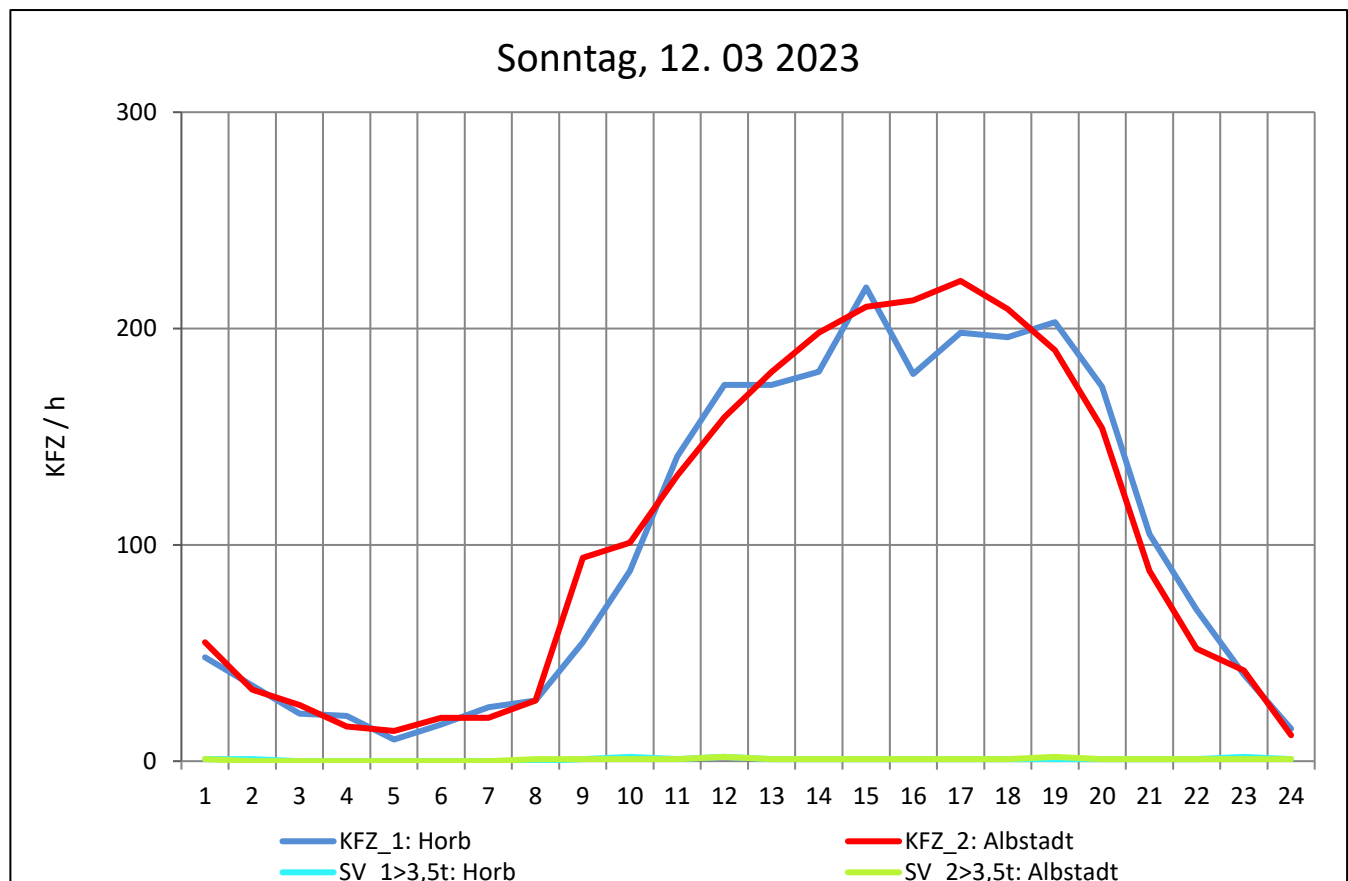
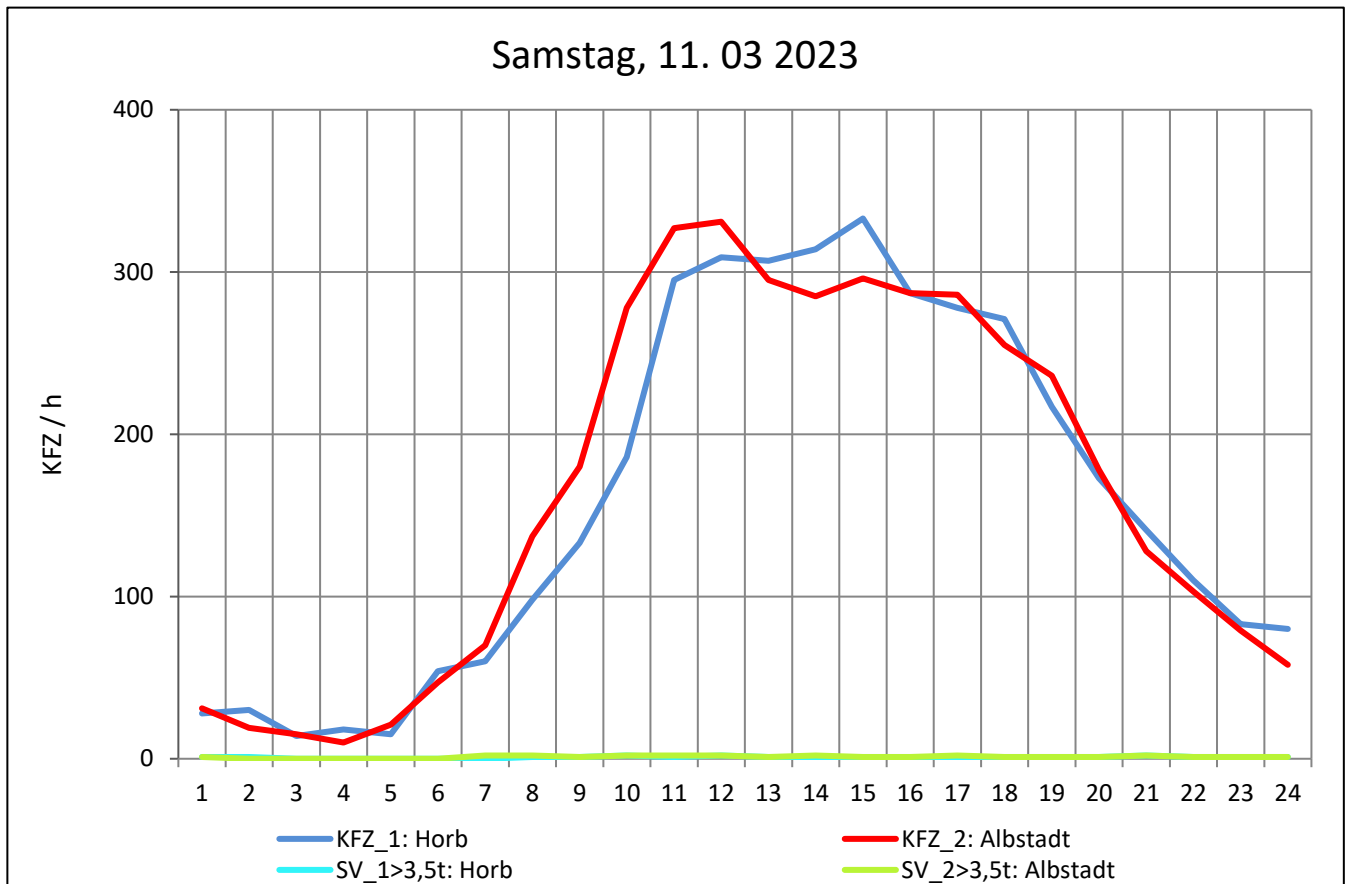
Zst.: **Onstmettingen**

TK-/Zst-Nr.: 7720/1201

L 360

Richtung 1 : **Horb**

Richtung 2 : **Albstadt**



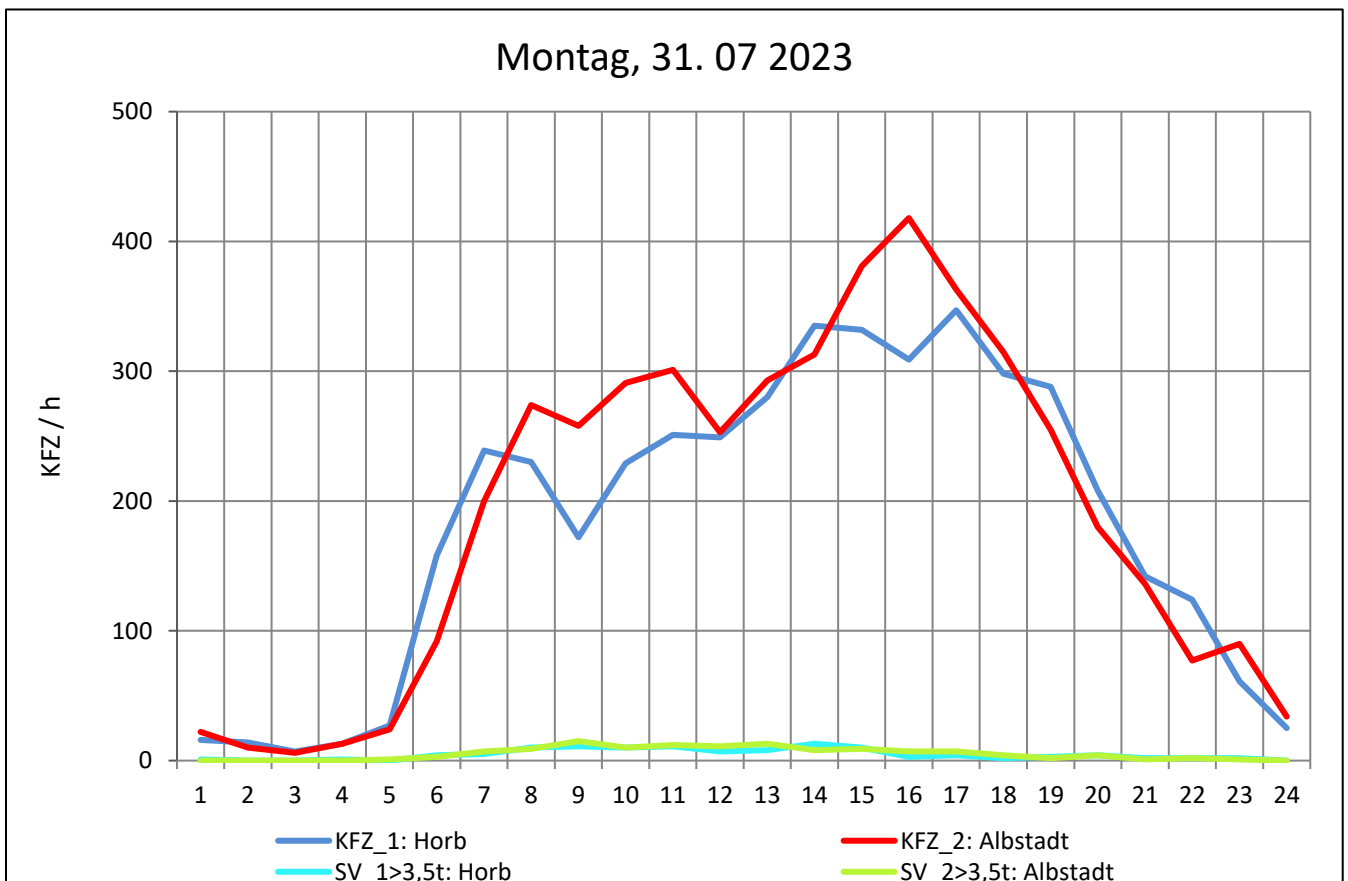
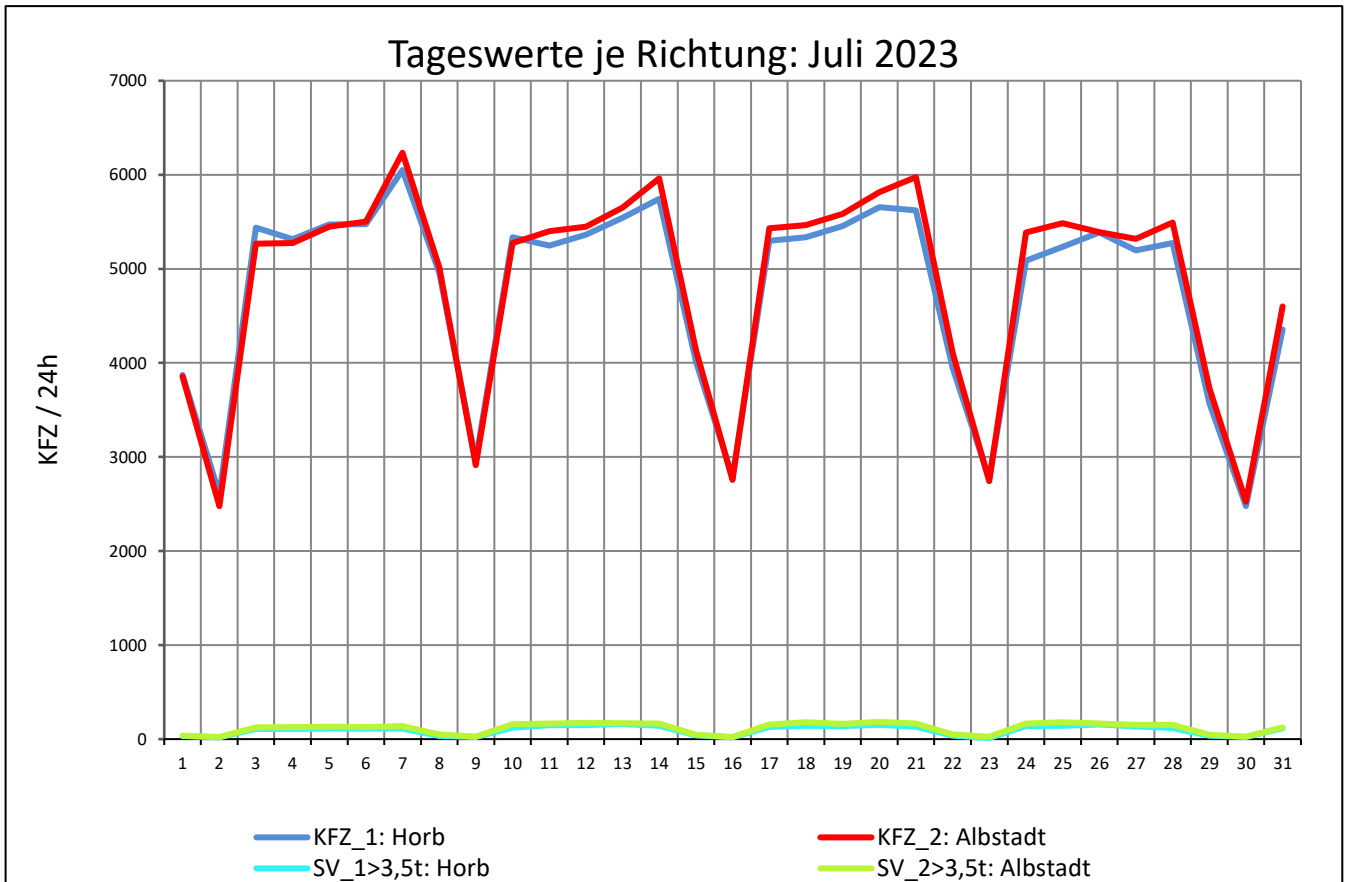
Zst.: **Onstmettingen**

TK-/Zst-Nr.: 7720/1201

L 360

Richtung 1 : **Horb**

Richtung 2 : **Albstadt**



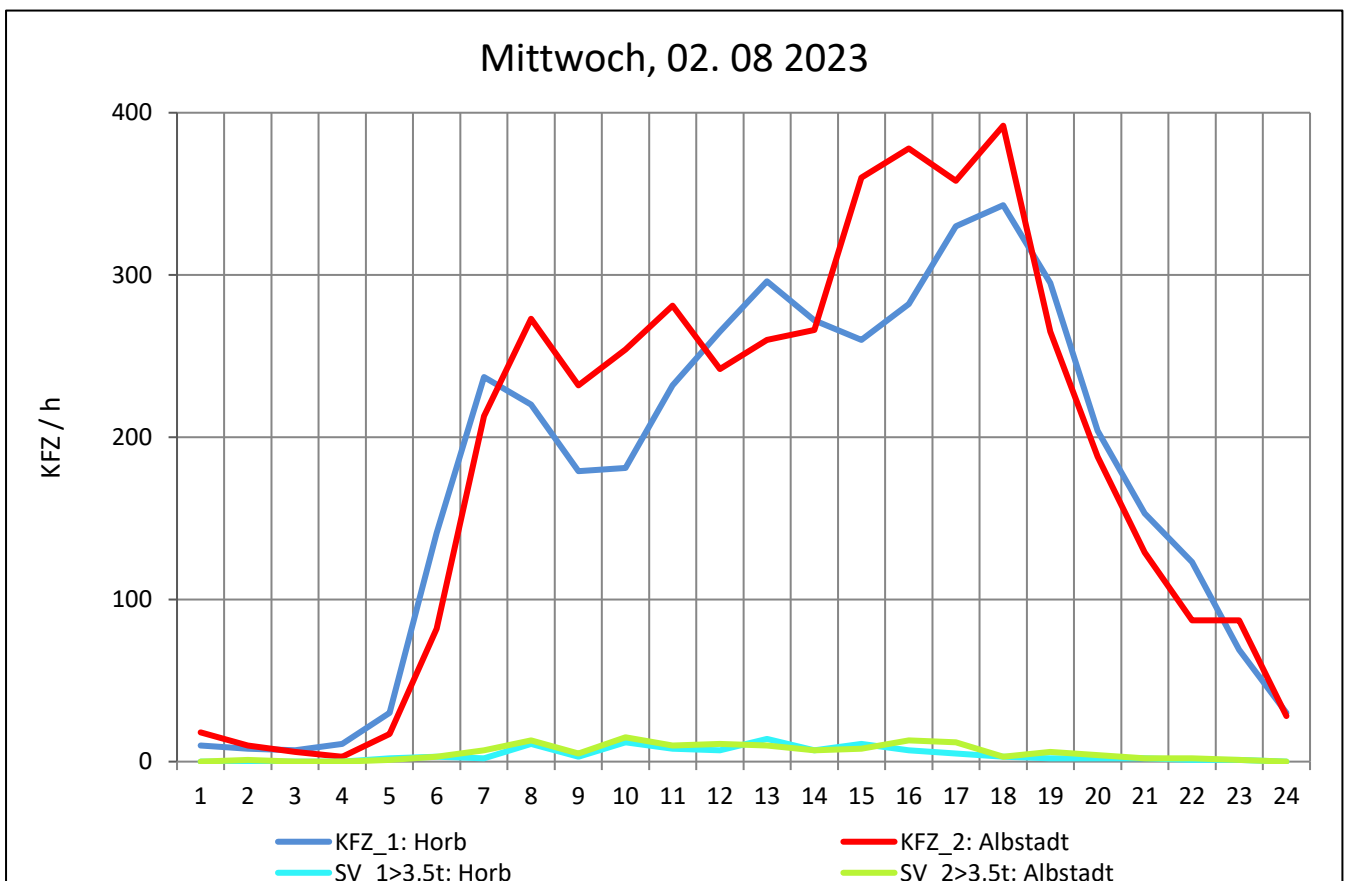
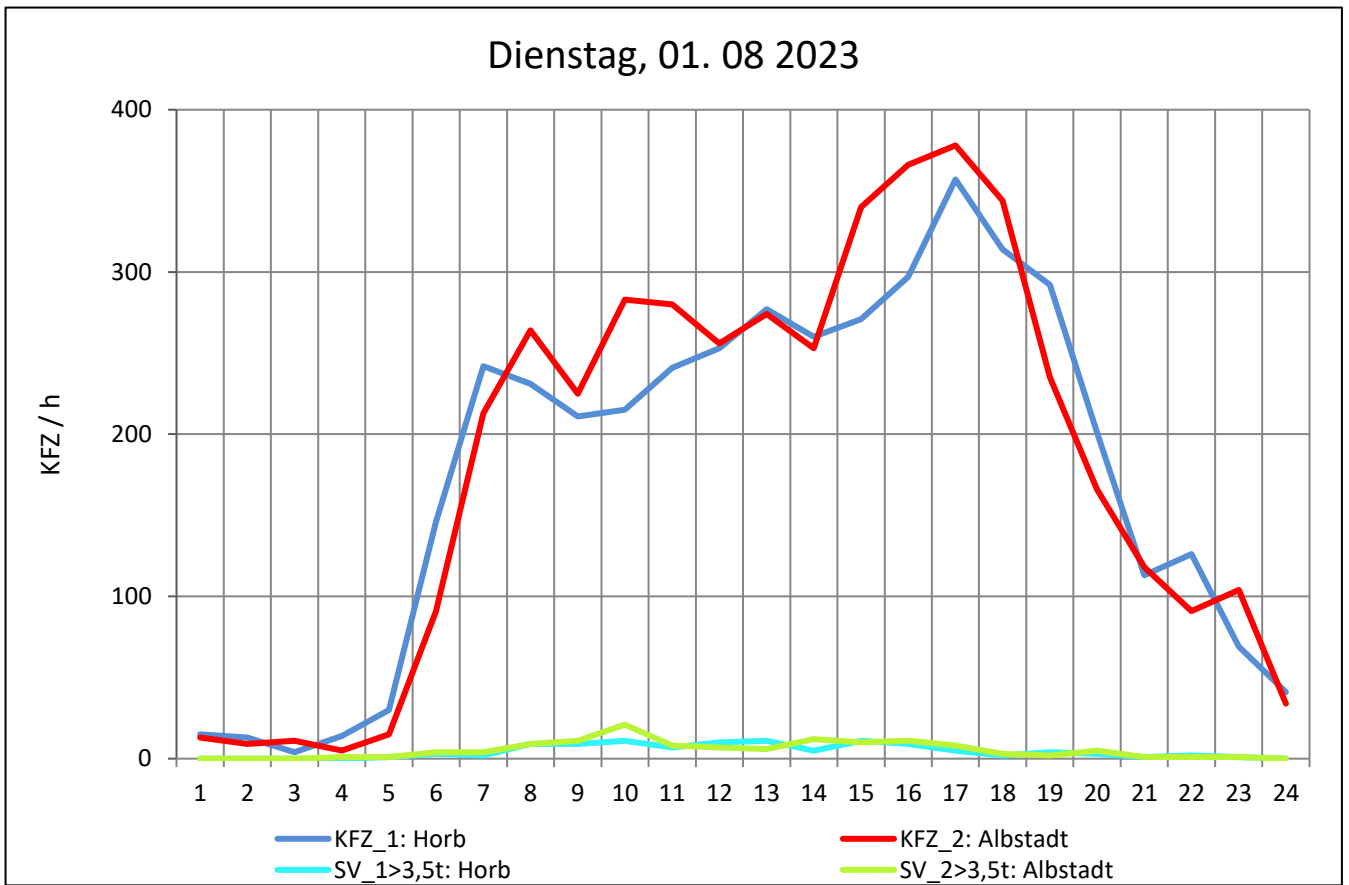
Zst.: **Onstmettingen**

TK-/Zst-Nr.: 7720/1201

L 360

Richtung 1 : **Horb**

Richtung 2 : **Albstadt**



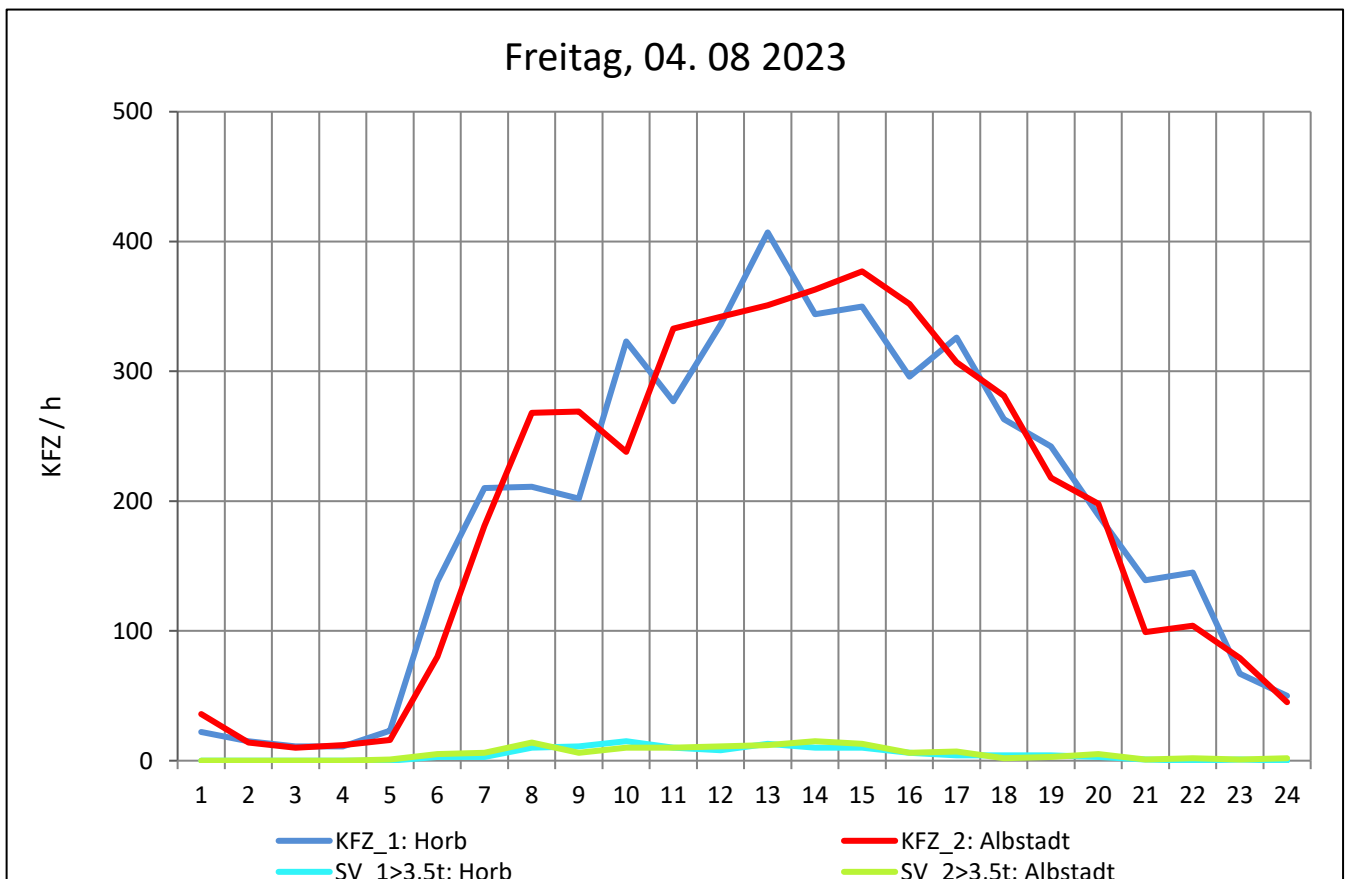
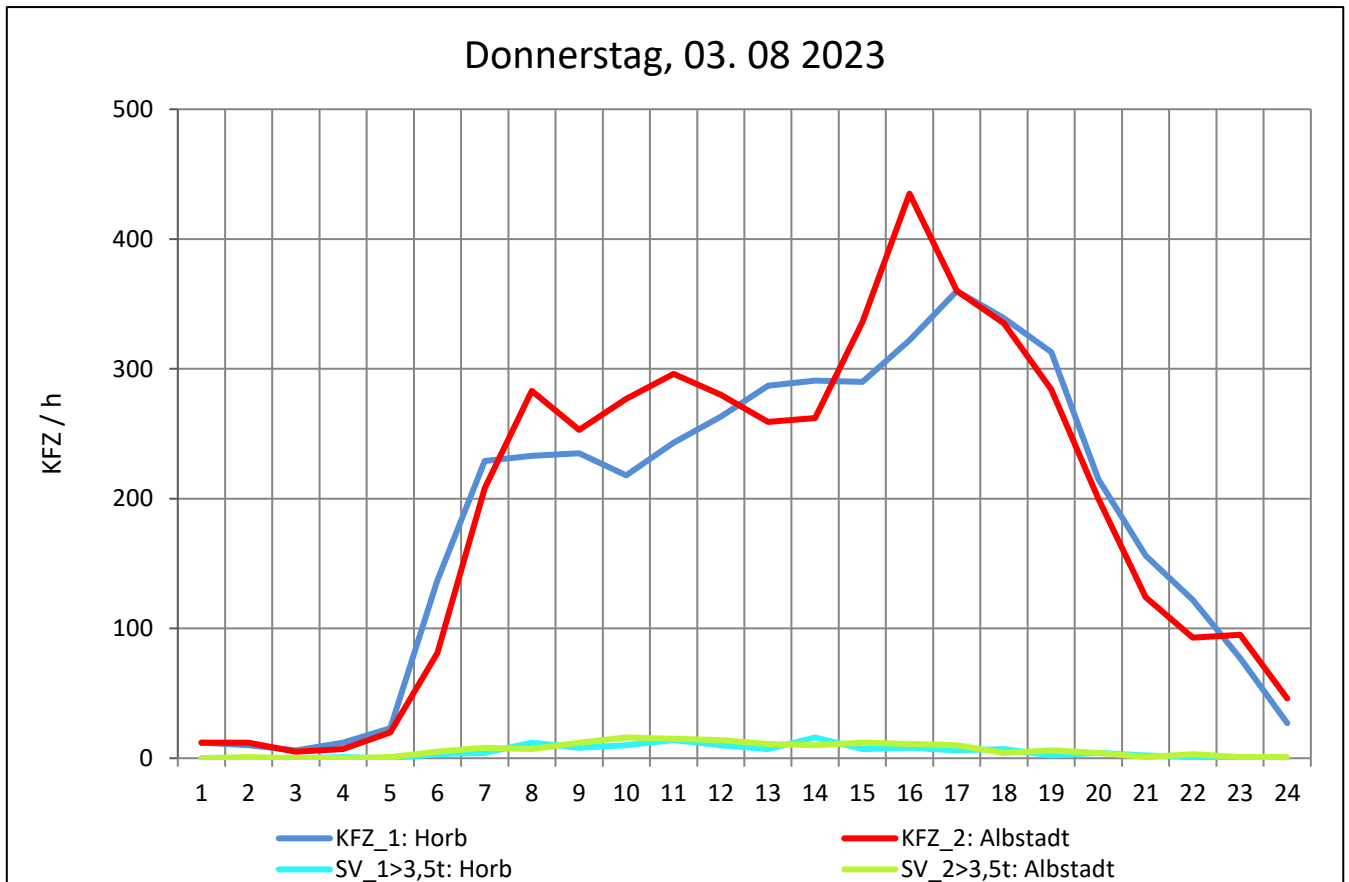
Zst.: **Onstmettingen**

TK-/Zst-Nr.: 7720/1201

L 360

Richtung 1 : **Horb**

Richtung 2 : **Albstadt**



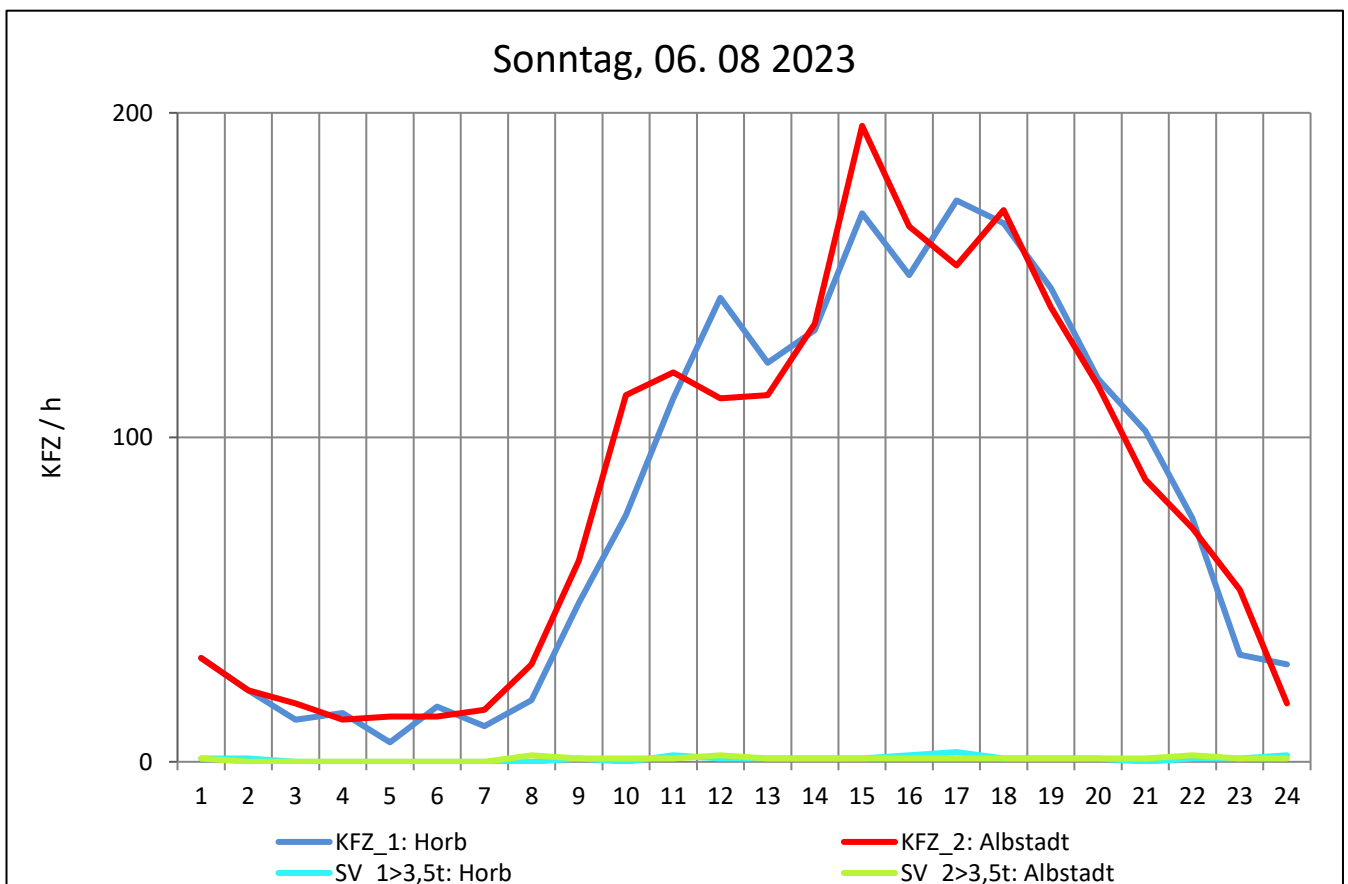
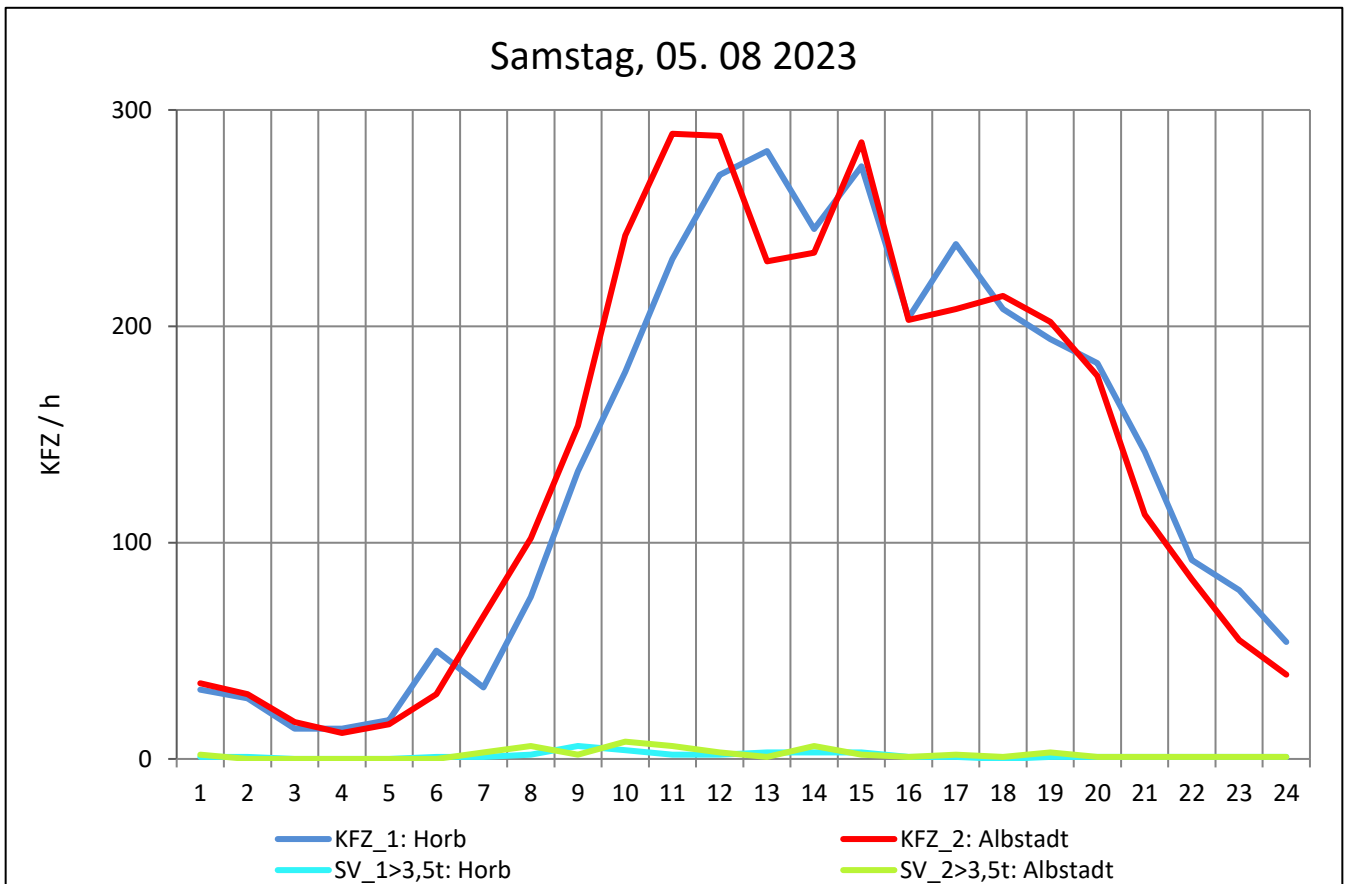
Zst.: **Onstmettingen**

TK-/Zst-Nr.: 7720/1201

L 360

Richtung 1 : **Horb**

Richtung 2 : **Albstadt**



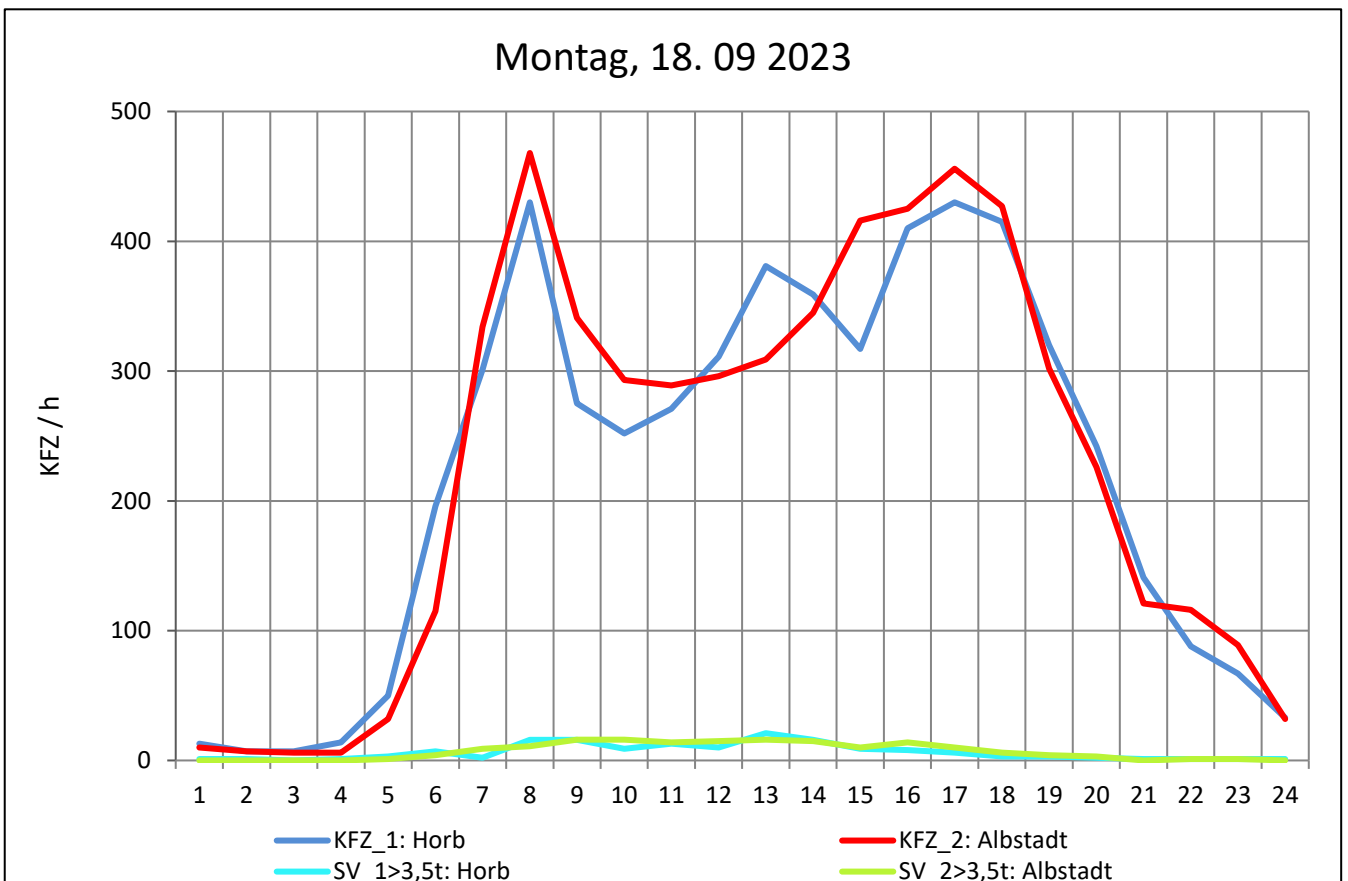
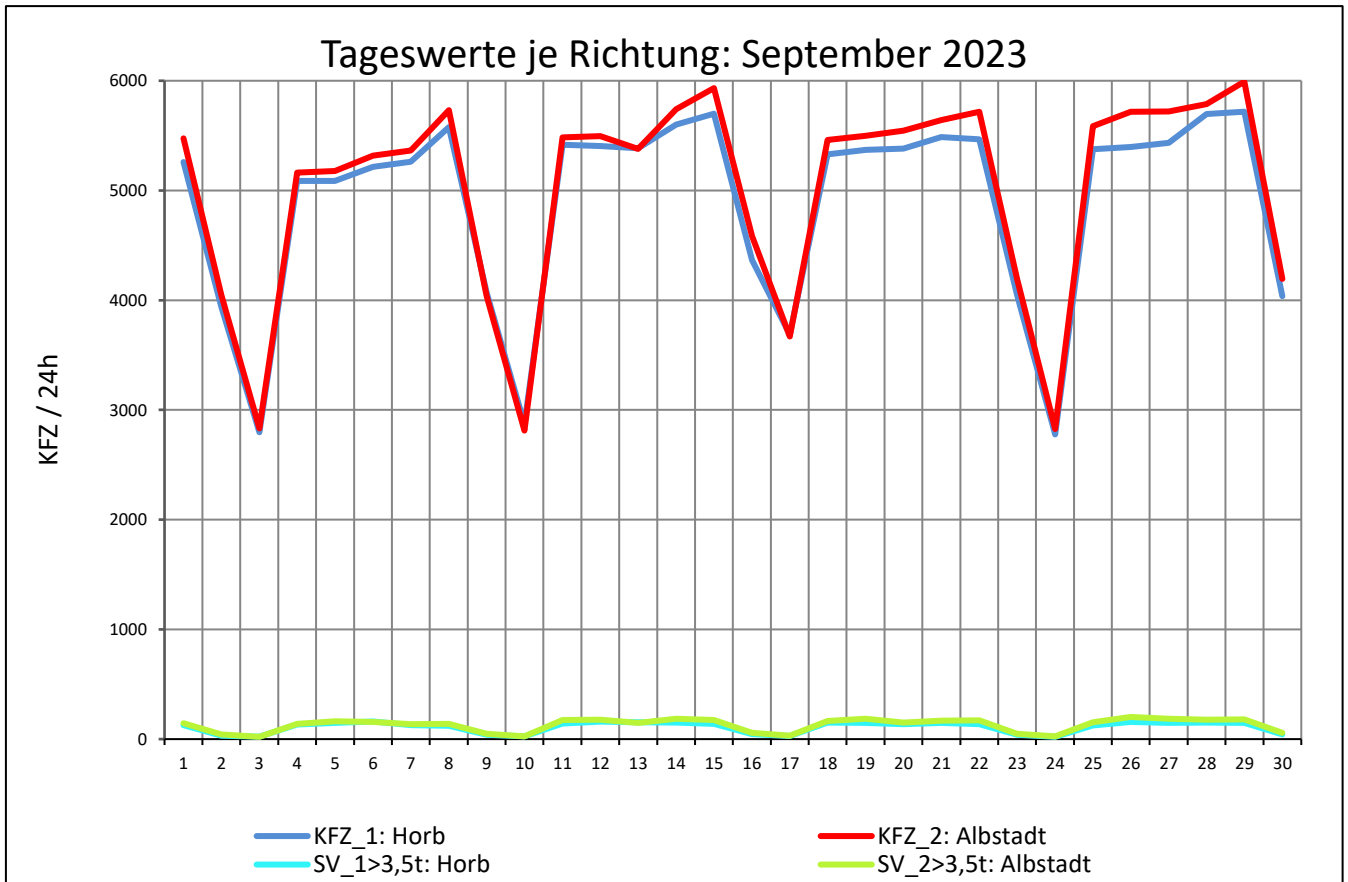
Zst.: **Onstmettingen**

TK-/Zst-Nr.: 7720/1201

L 360

Richtung 1 : **Horb**

Richtung 2 : **Albstadt**



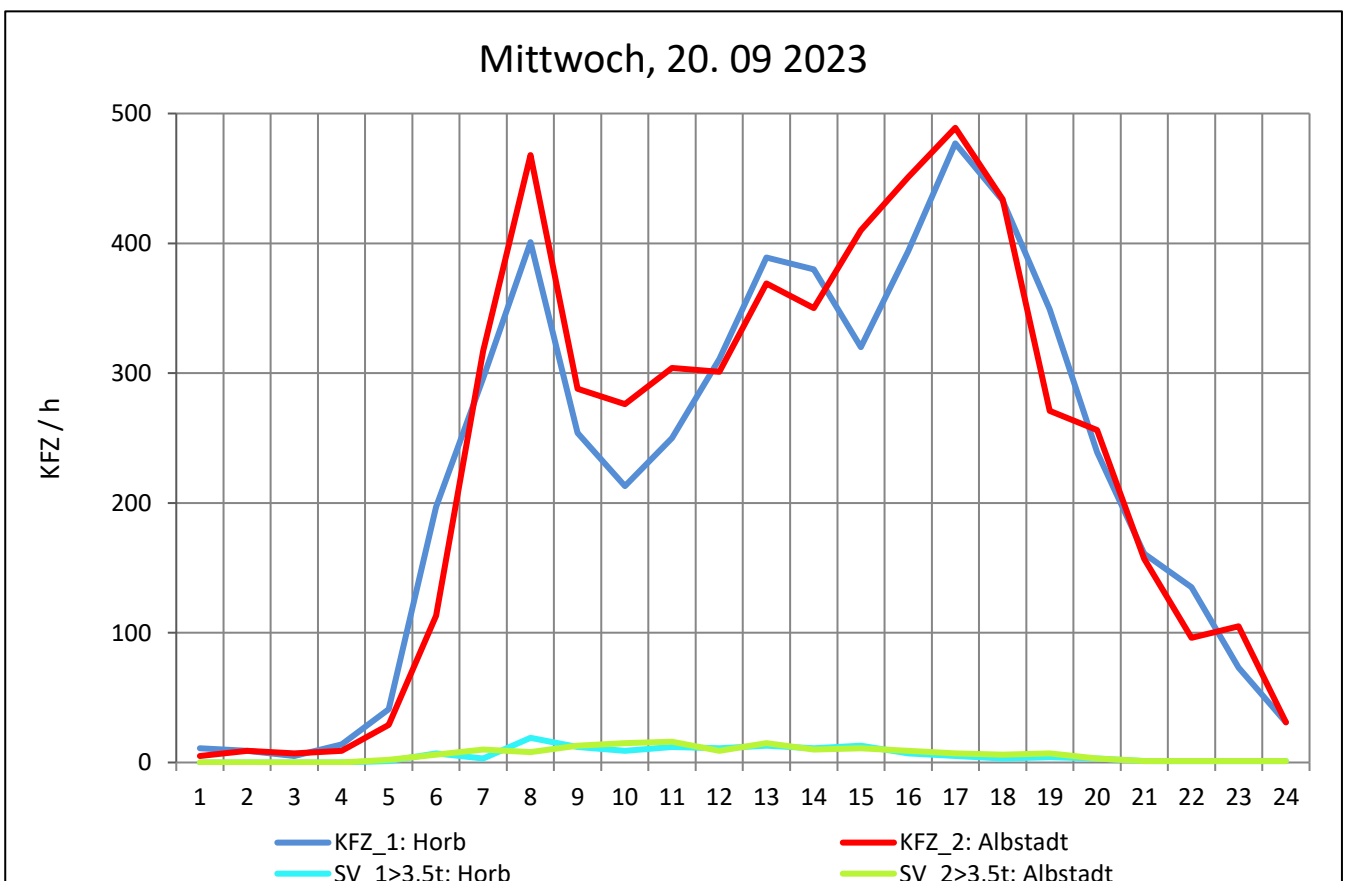
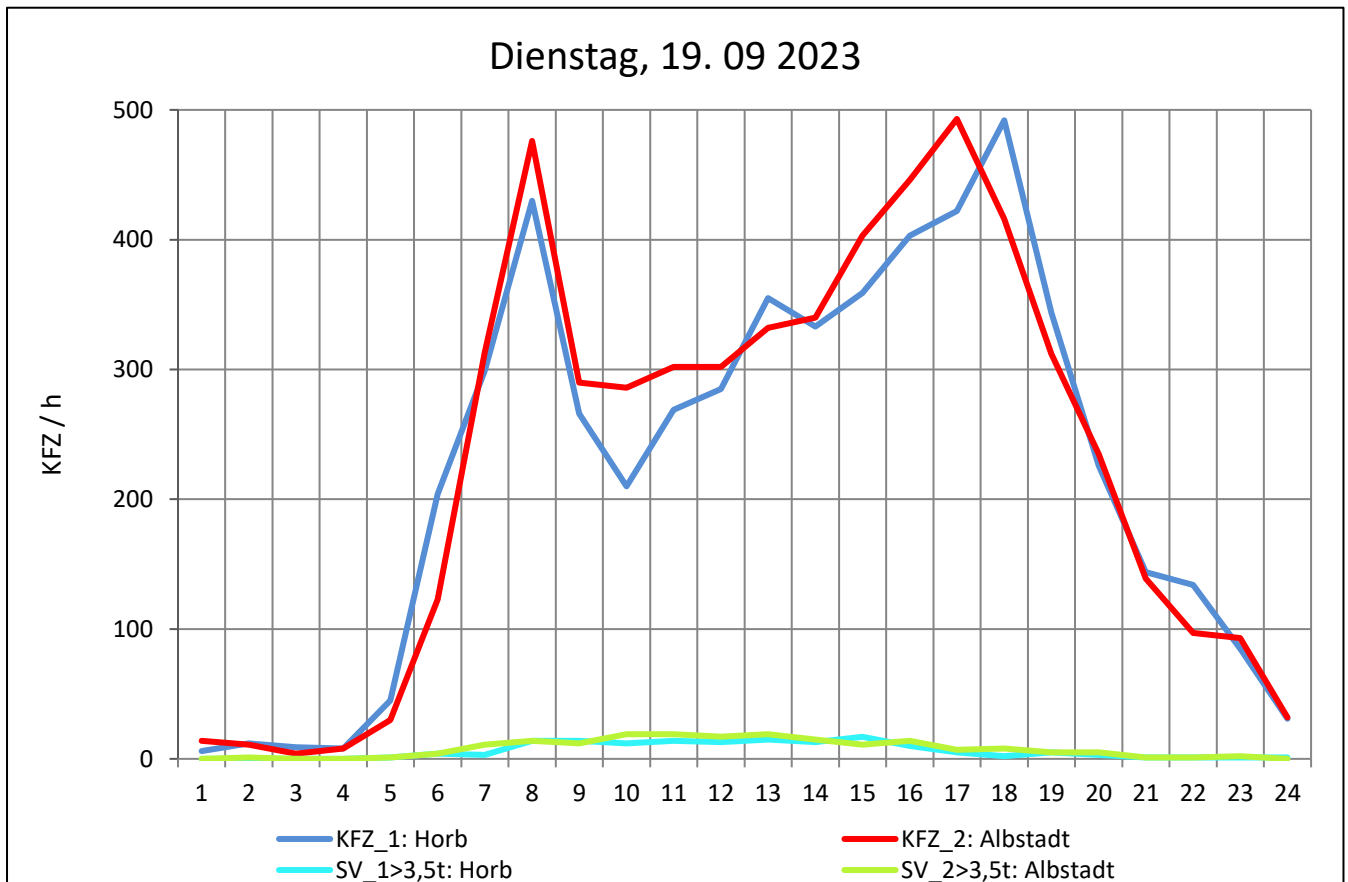
Zst.: **Onstmettingen**

TK-/Zst-Nr.: 7720/1201

L 360

Richtung 1 : **Horb**

Richtung 2 : **Albstadt**



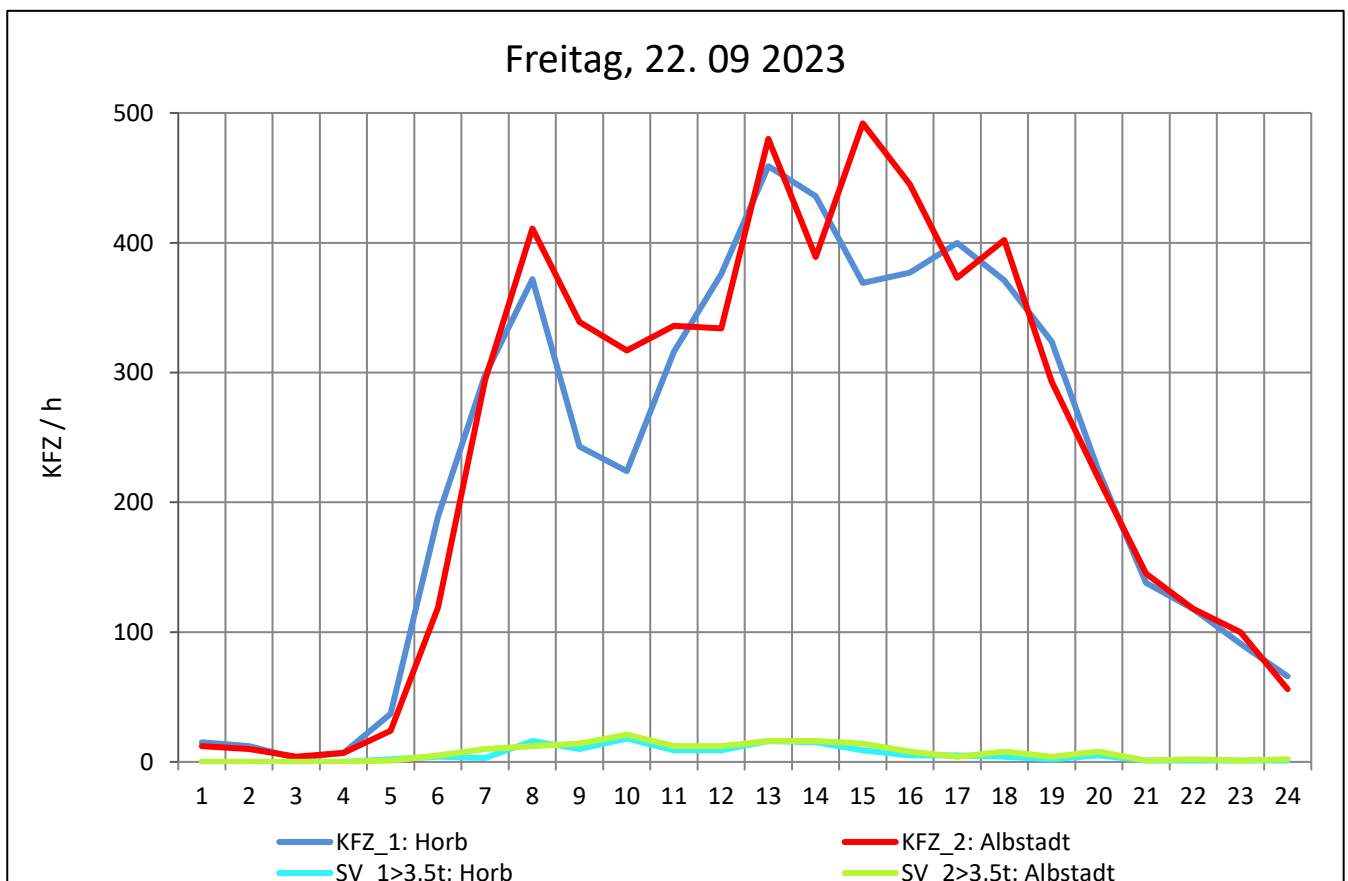
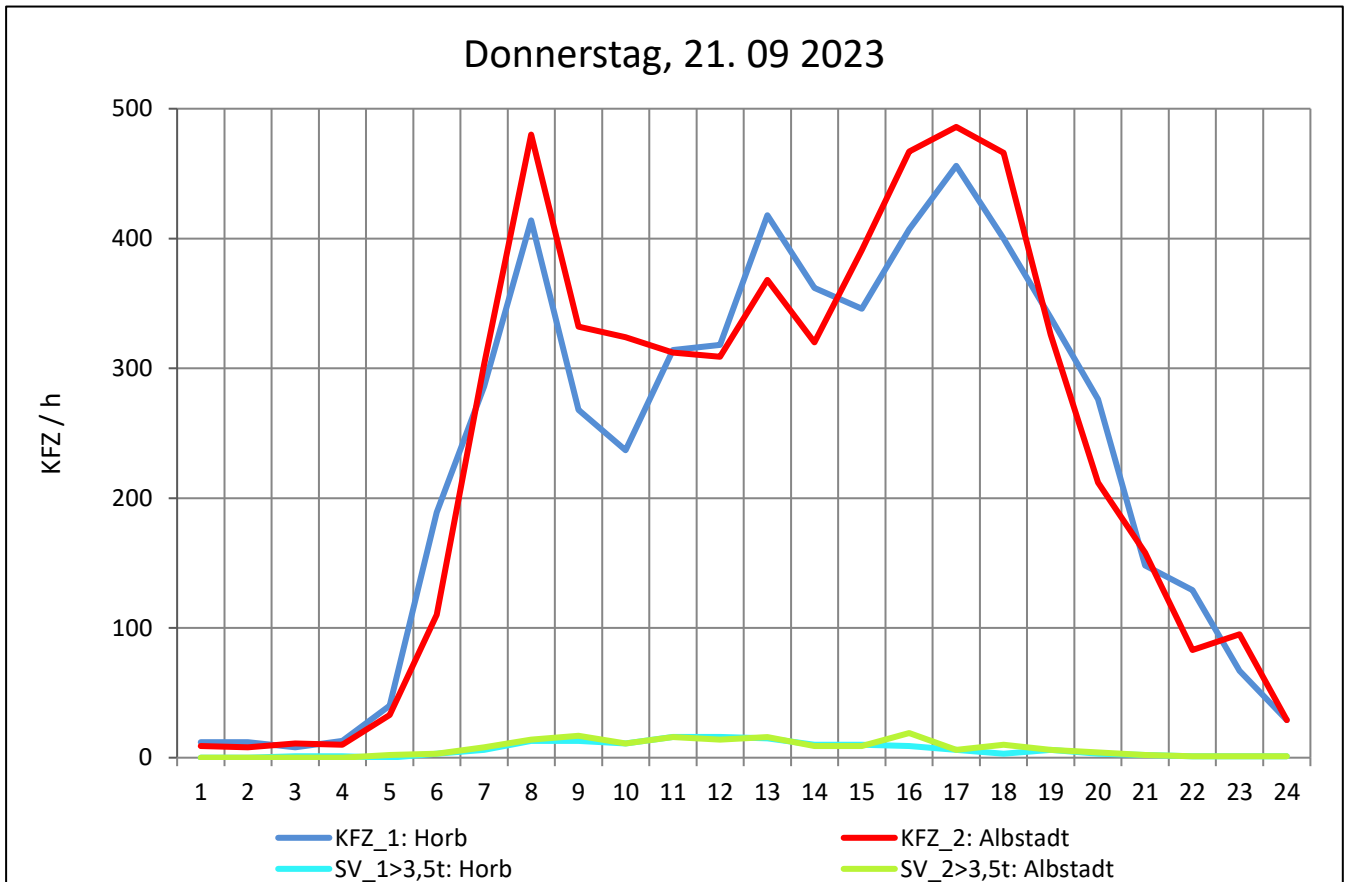
Zst.: **Onstmettingen**

TK-/Zst-Nr.: 7720/1201

L 360

Richtung 1 : **Horb**

Richtung 2 : **Albstadt**



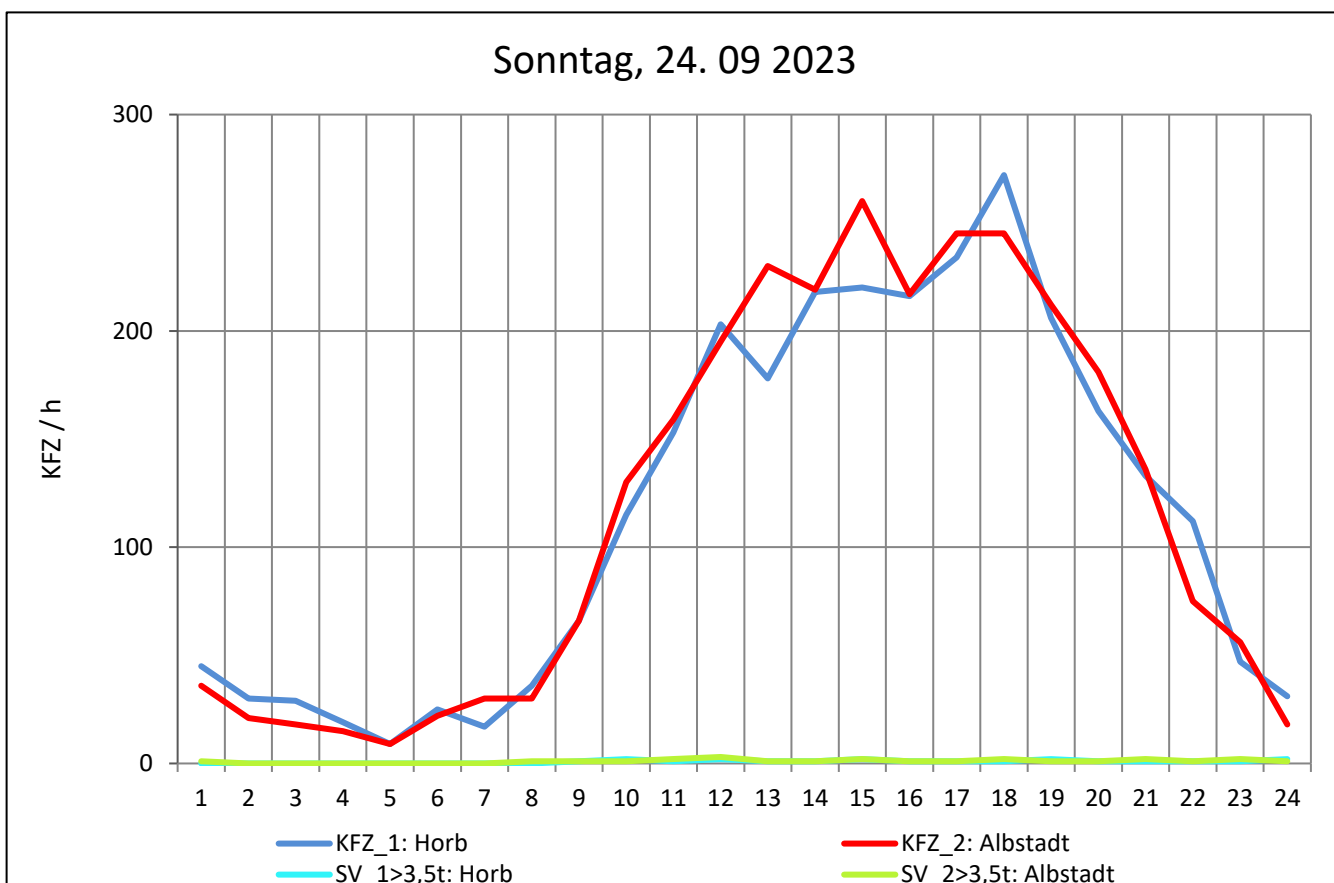
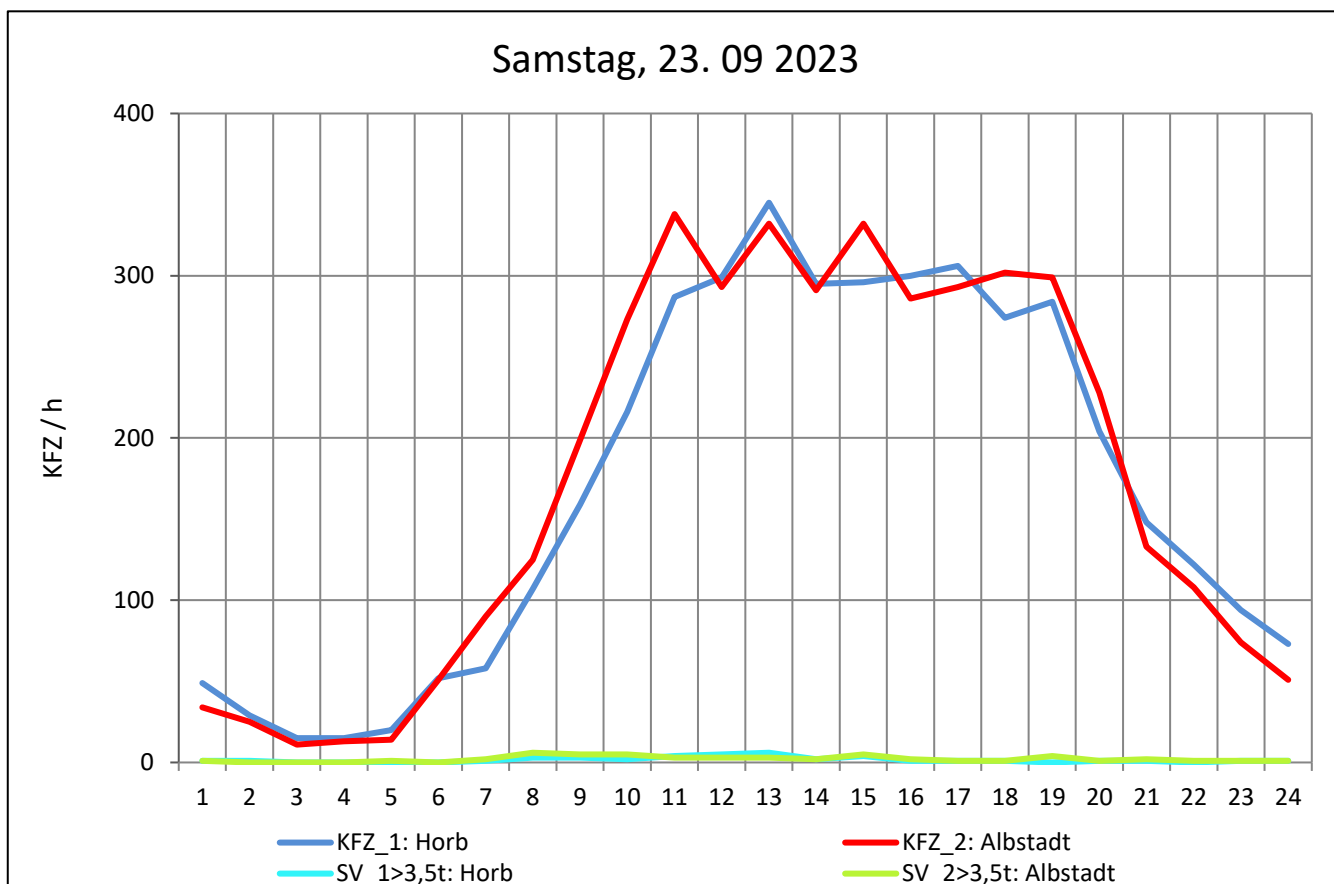
Zst.: **Onstmettingen**

TK-/Zst-Nr.: 7720/1201

L 360

Richtung 1 : **Horb**

Richtung 2 : **Albstadt**



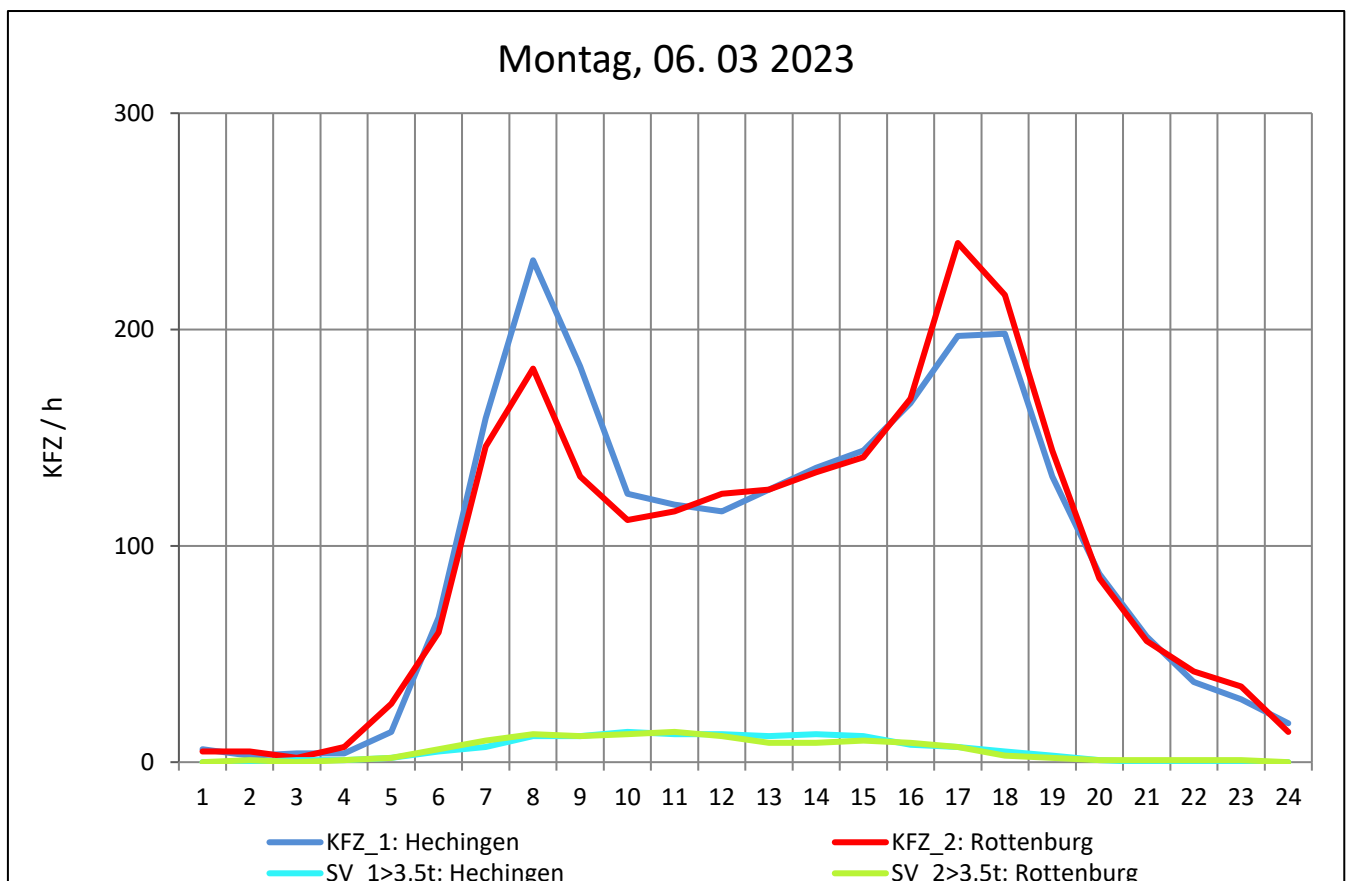
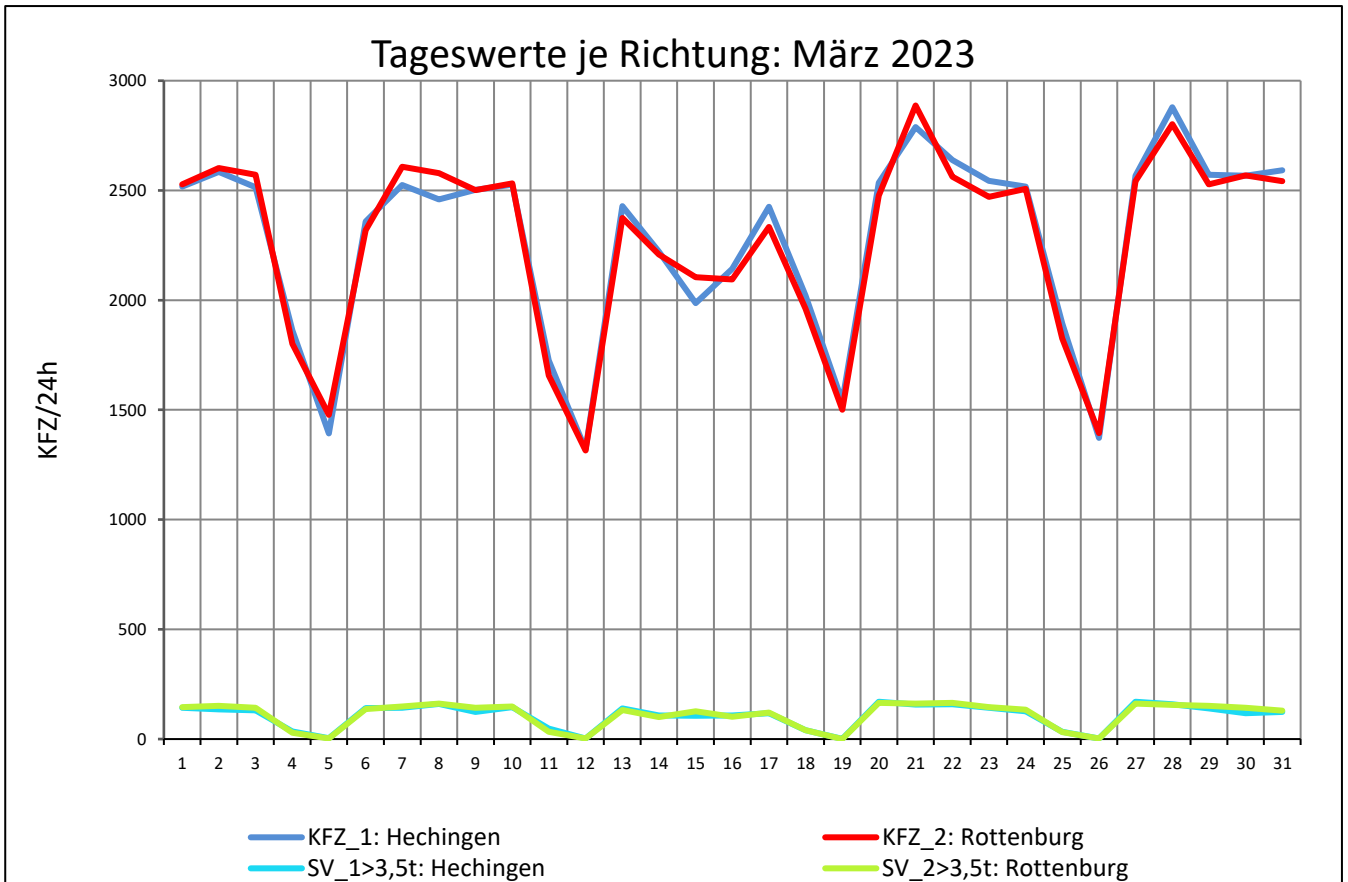
Zst.: **Bodelshausen**

TK-/Zst-Nr.: 7519/1205

L 389

Richtung 1 : **Hechingen**

Richtung 2 : **Rottenburg**



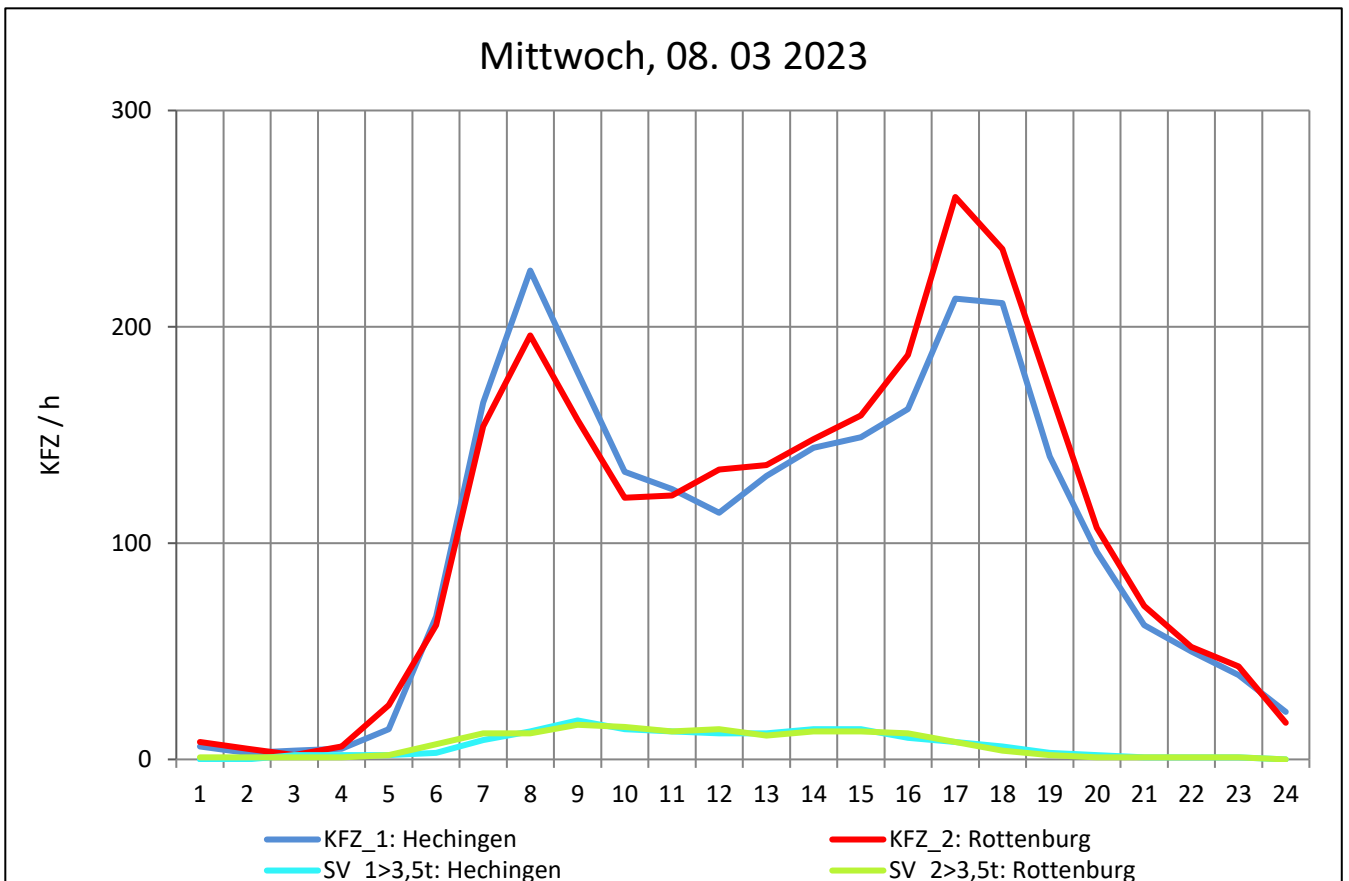
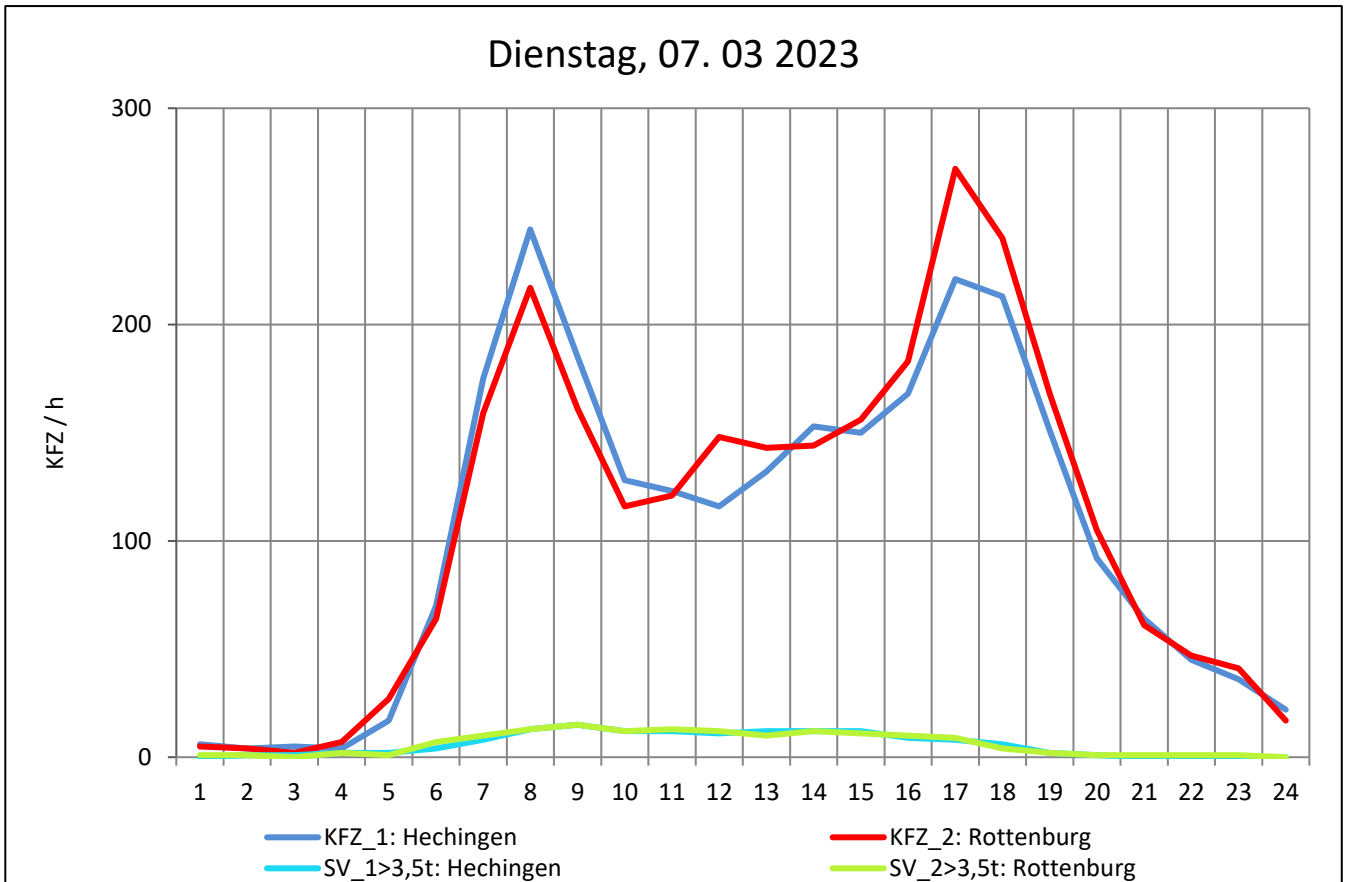
Zst.: **Bodelshausen**

TK-/Zst-Nr.: 7519/1205

L 389

Richtung 1 : **Hechingen**

Richtung 2 : **Rottenburg**



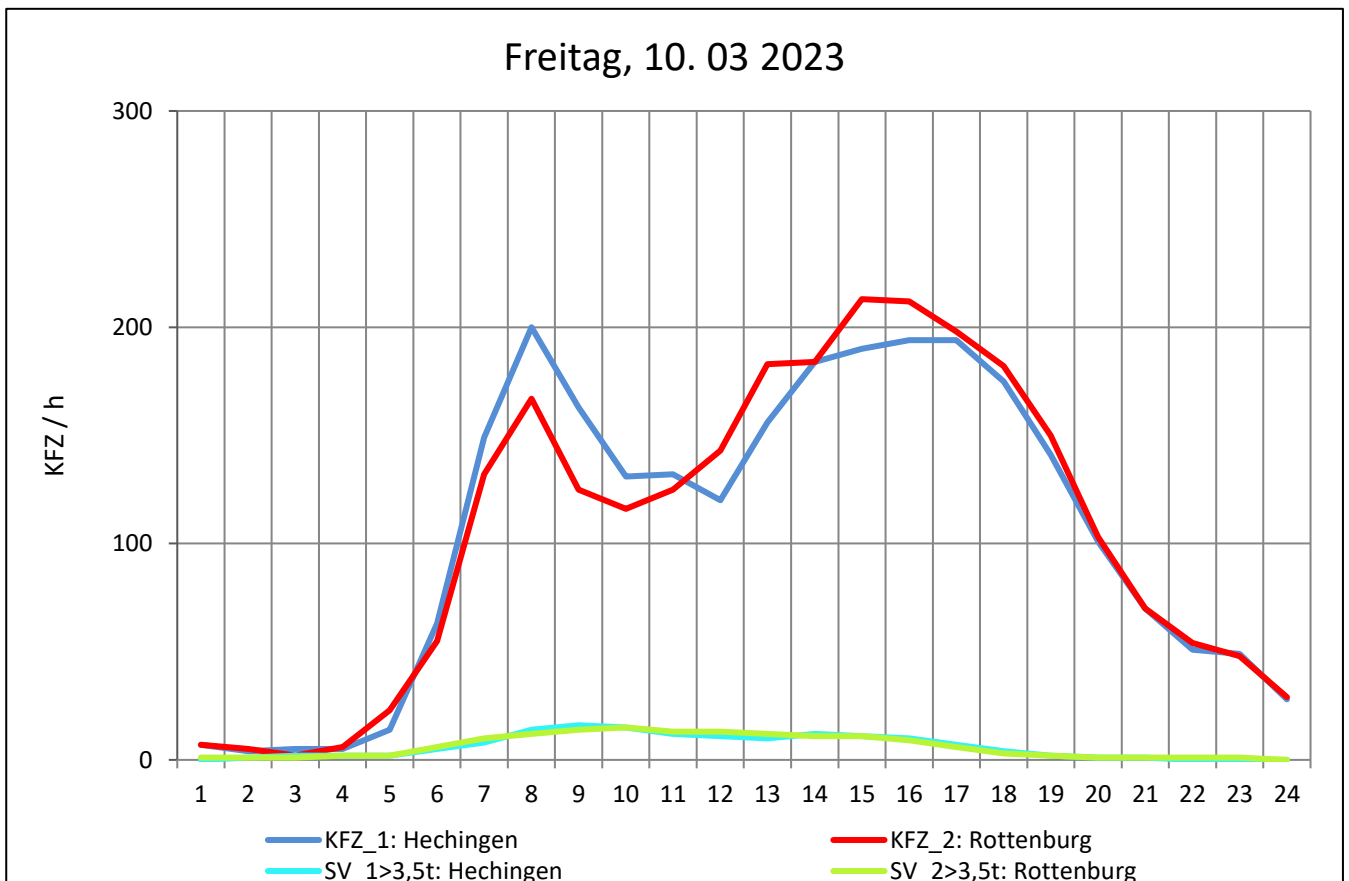
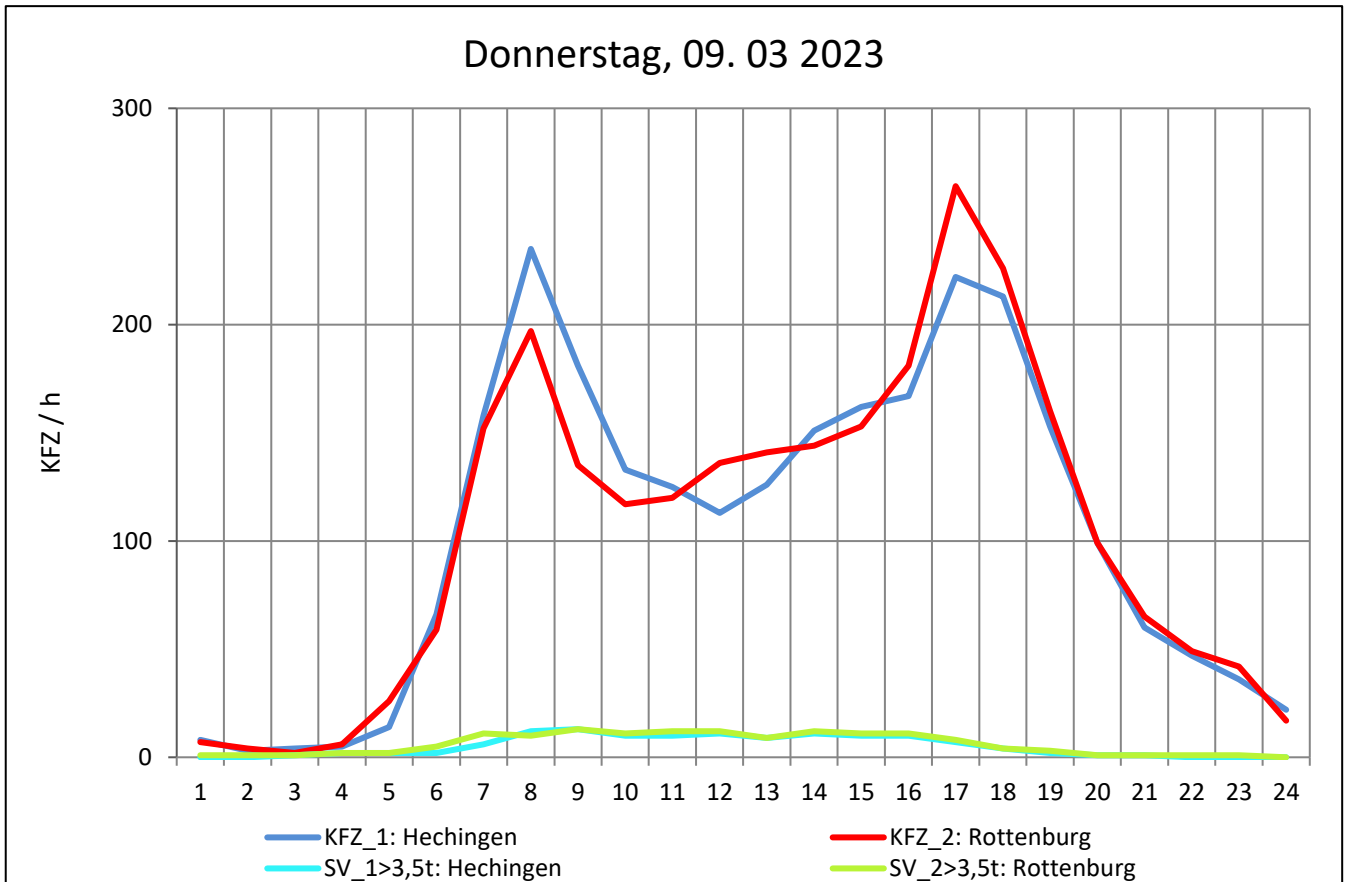
Zst.: **Bodelshausen**

TK-/Zst-Nr.: 7519/1205

L 389

Richtung 1 : **Hechingen**

Richtung 2 : **Rottenburg**



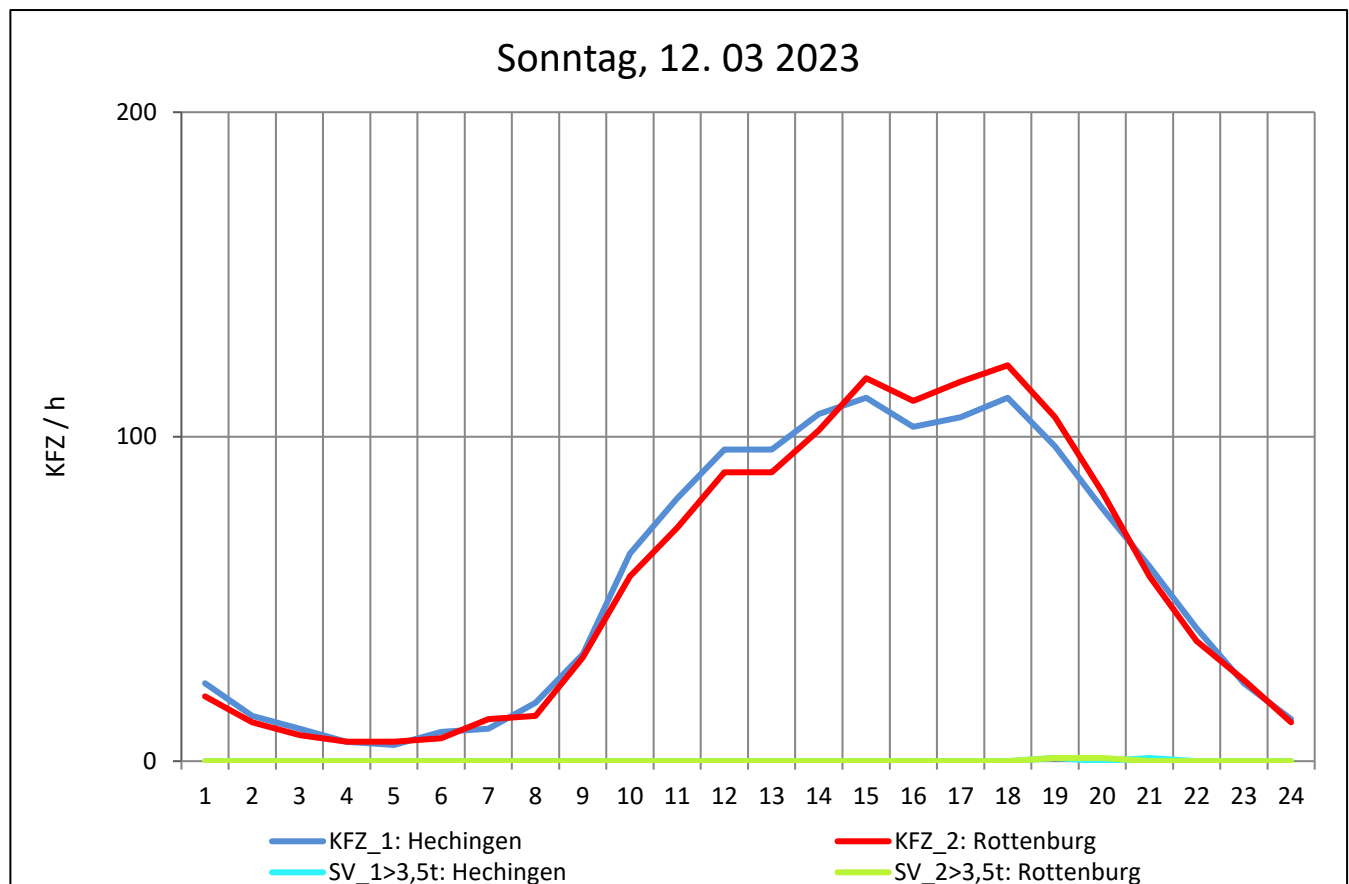
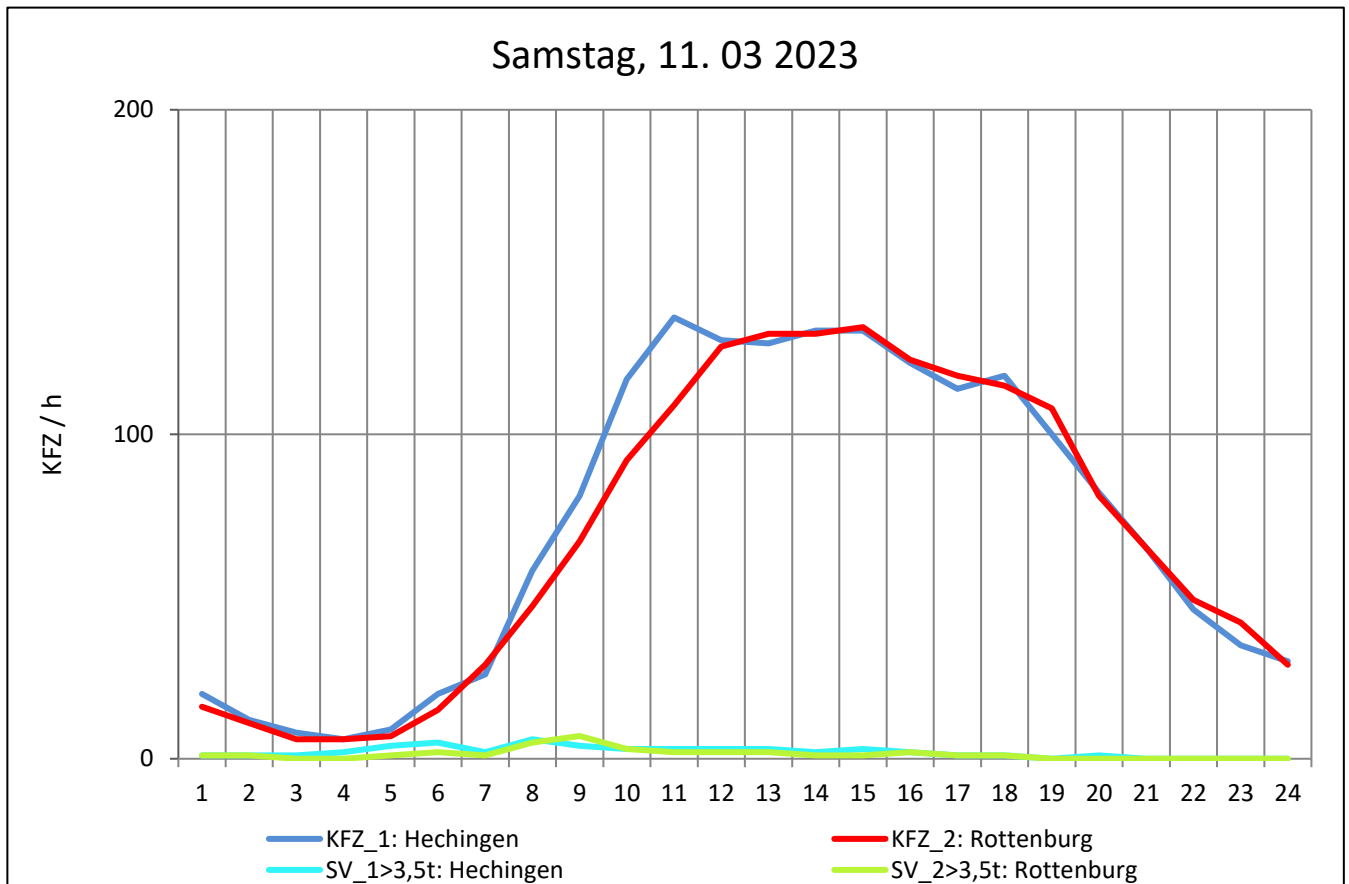
Zst.: **Bodelshausen**

TK-/Zst-Nr.: 7519/1205

L 389

Richtung 1 : **Hechingen**

Richtung 2 : **Rottenburg**



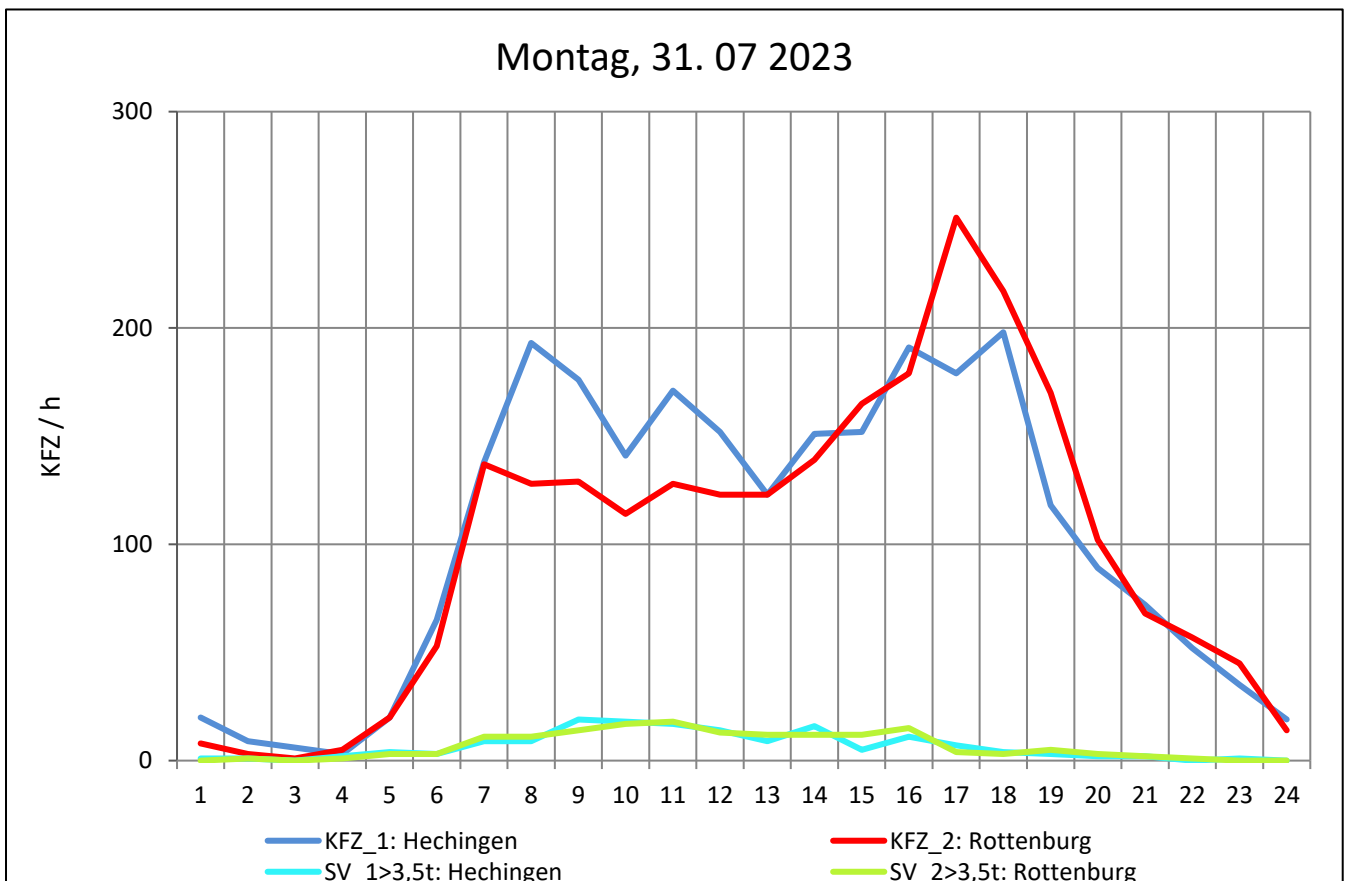
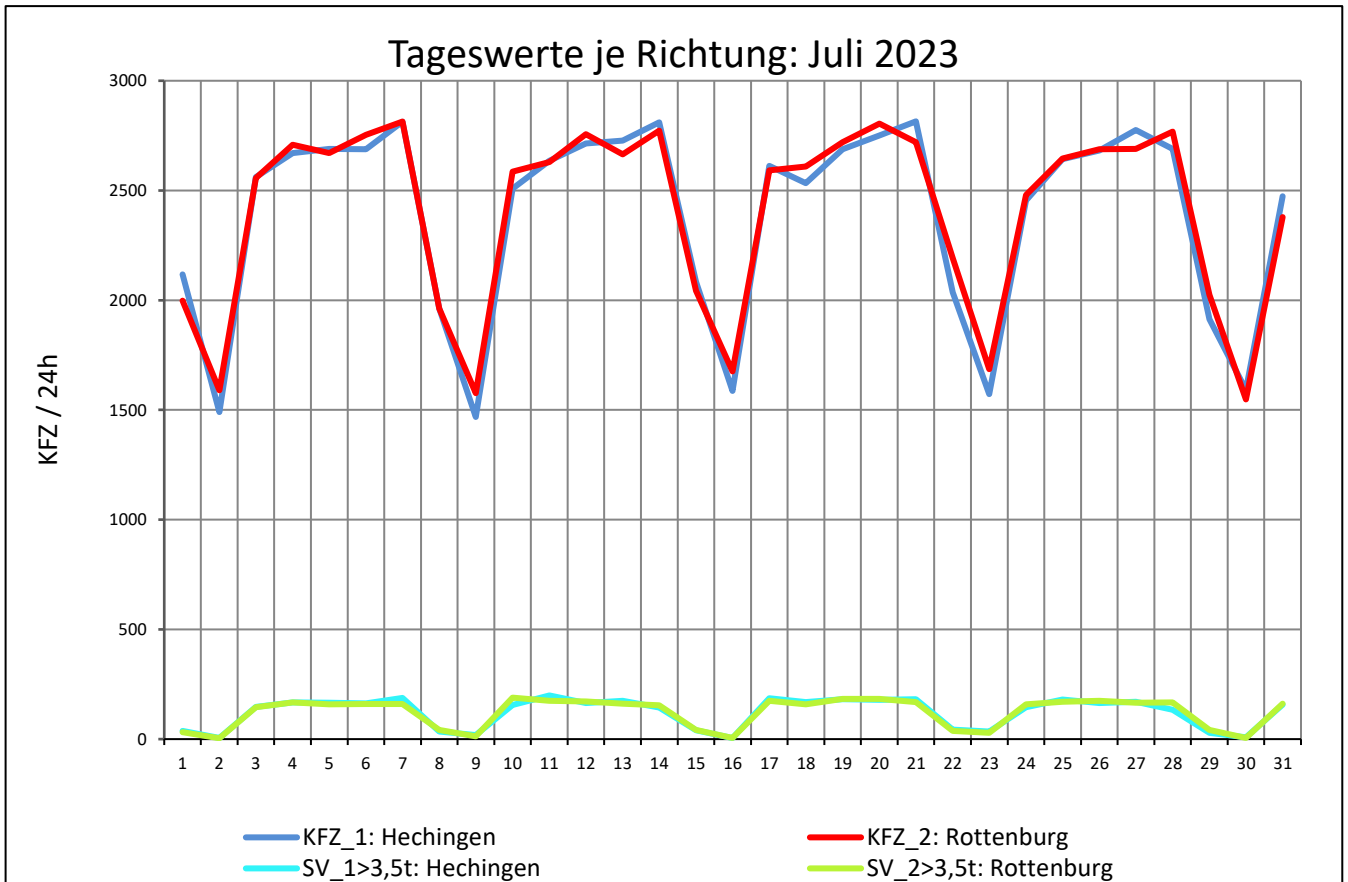
Zst.: **Bodelshausen**

TK-/Zst-Nr.: 7519/1205

L 389

Richtung 1 : **Hechingen**

Richtung 2 : **Rottenburg**



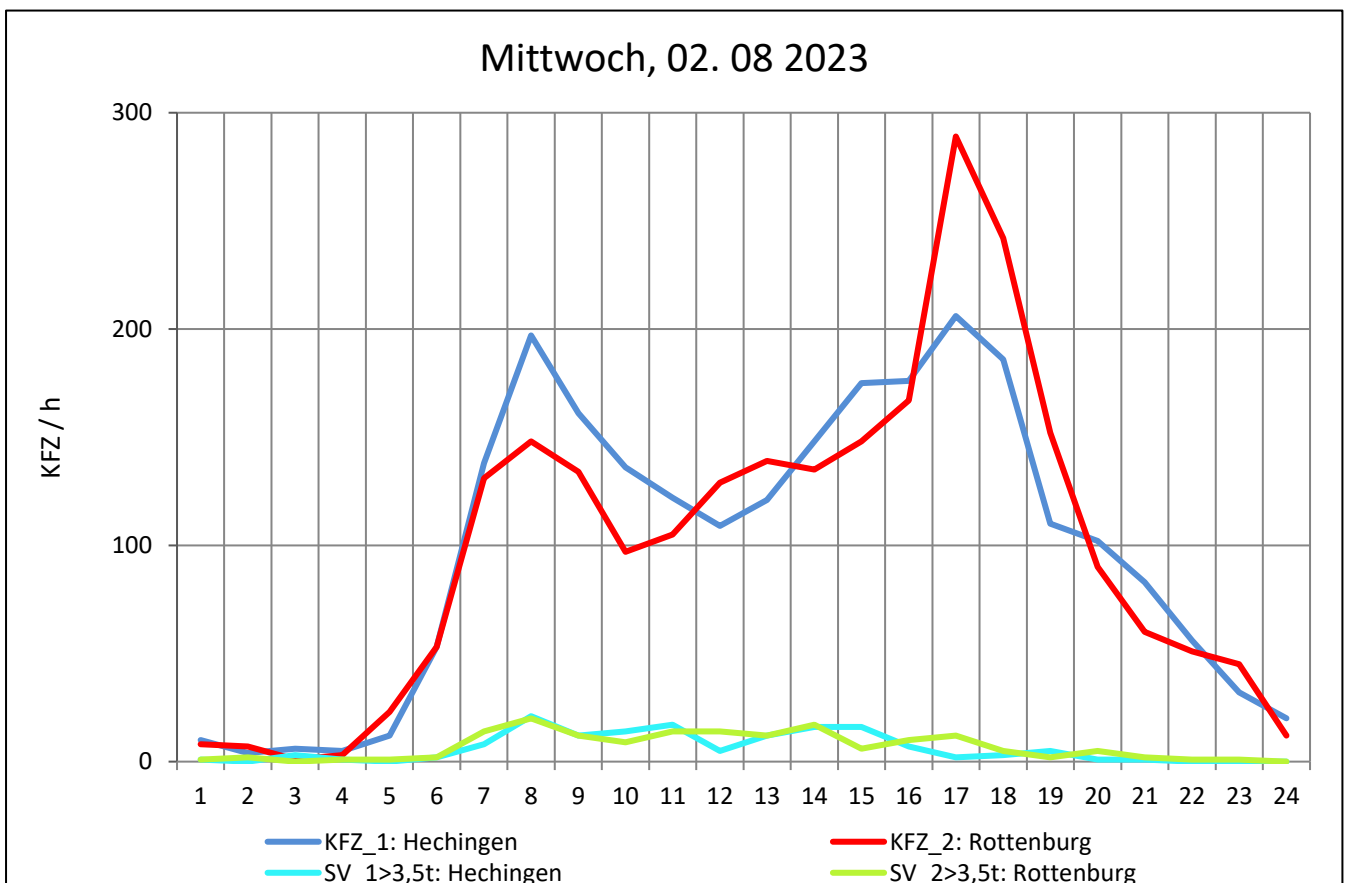
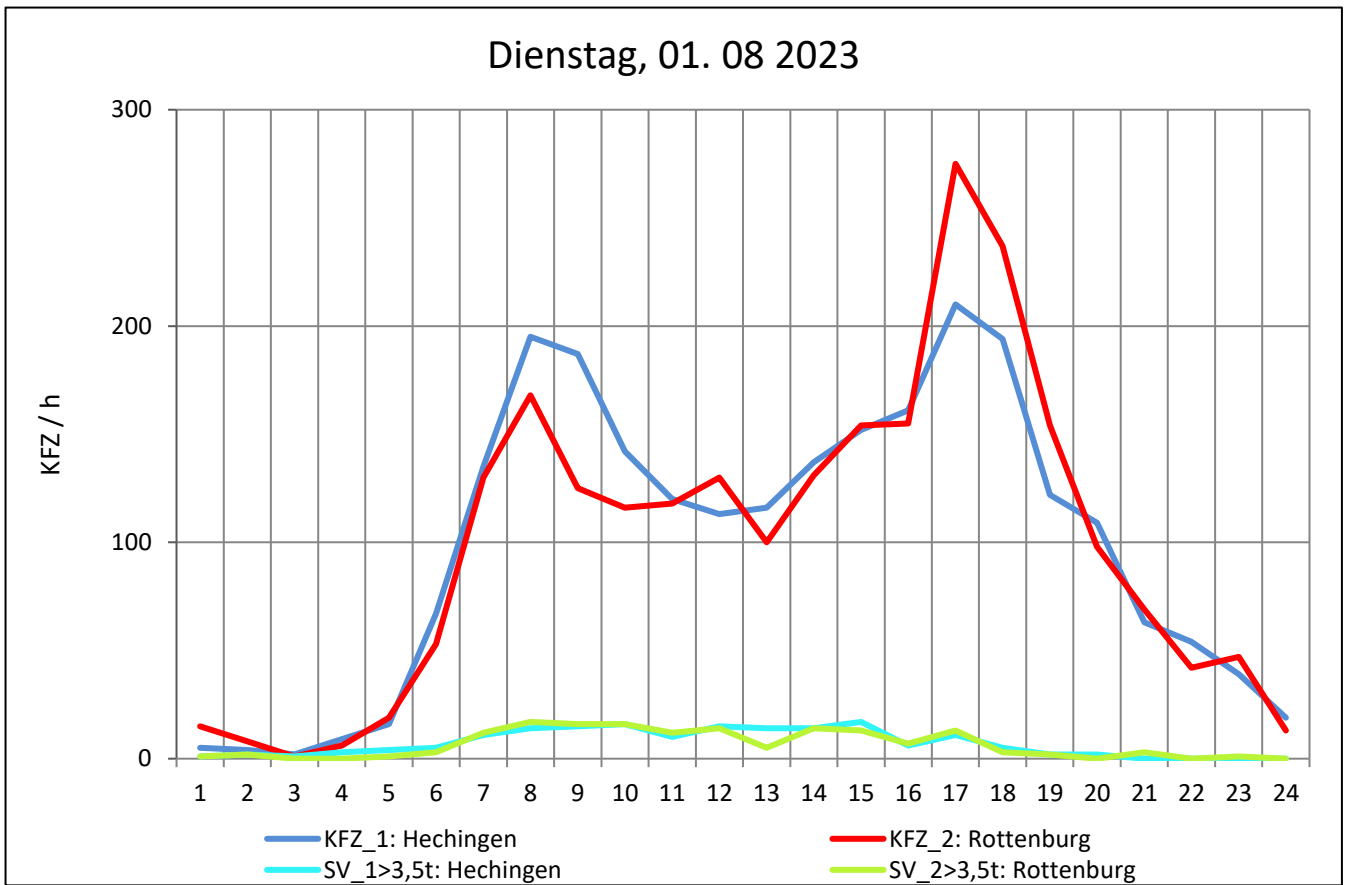
Zst.: **Bodelshausen**

TK-/Zst-Nr.: 7519/1205

L 389

Richtung 1 : **Hechingen**

Richtung 2 : **Rottenburg**



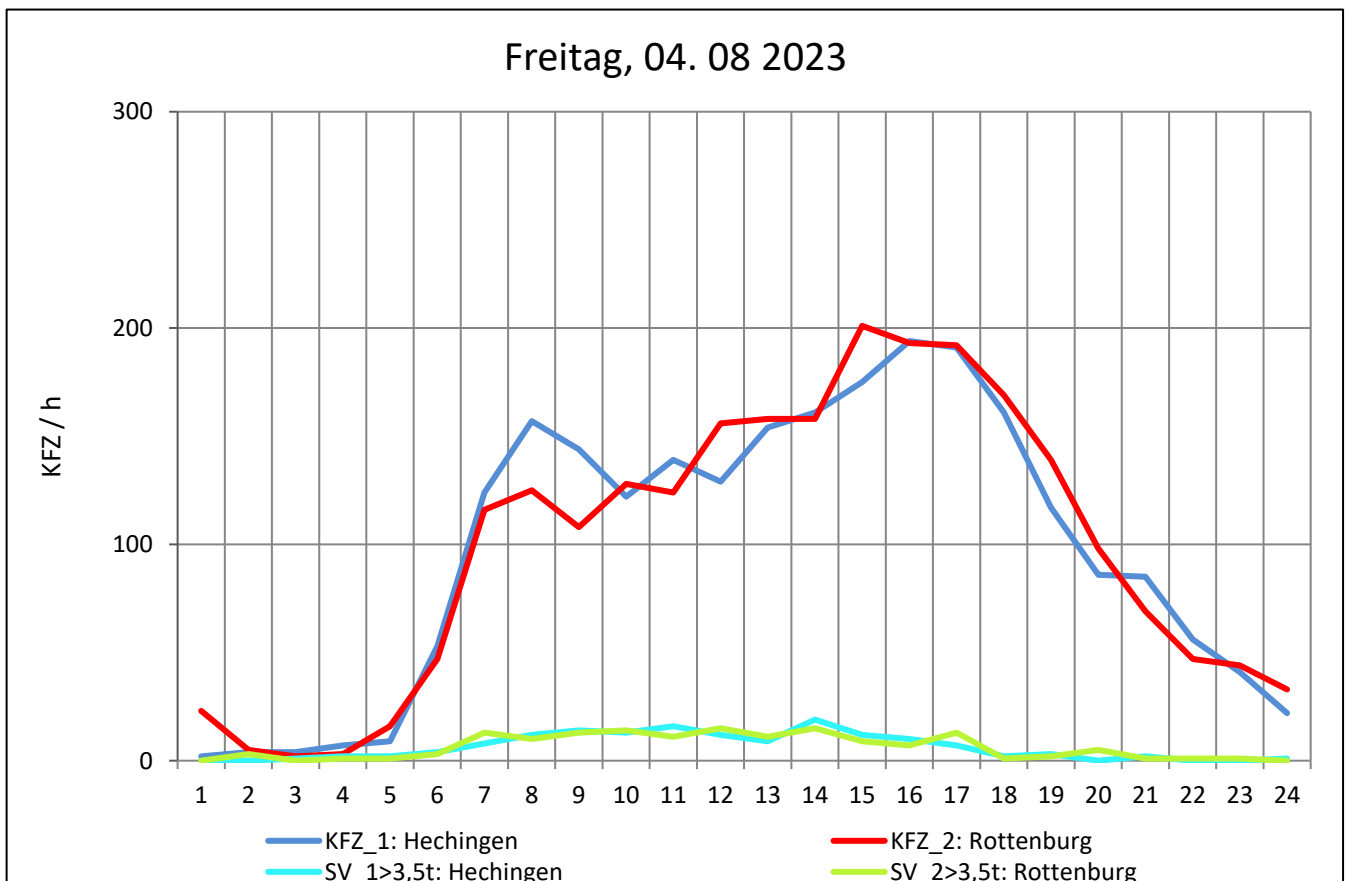
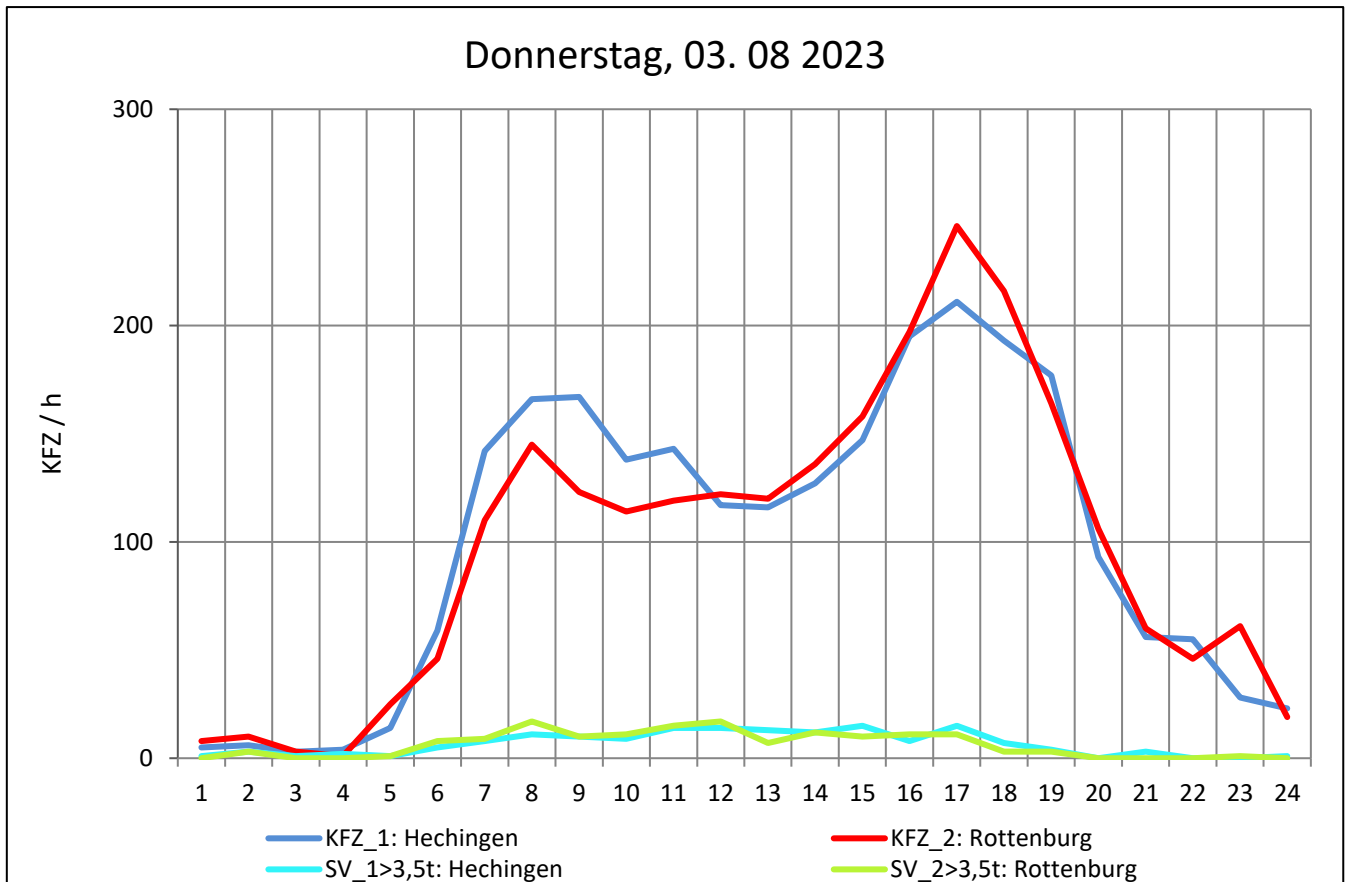
Zst.: **Bodelshausen**

TK-/Zst-Nr.: 7519/1205

L 389

Richtung 1 : **Hechingen**

Richtung 2 : **Rottenburg**



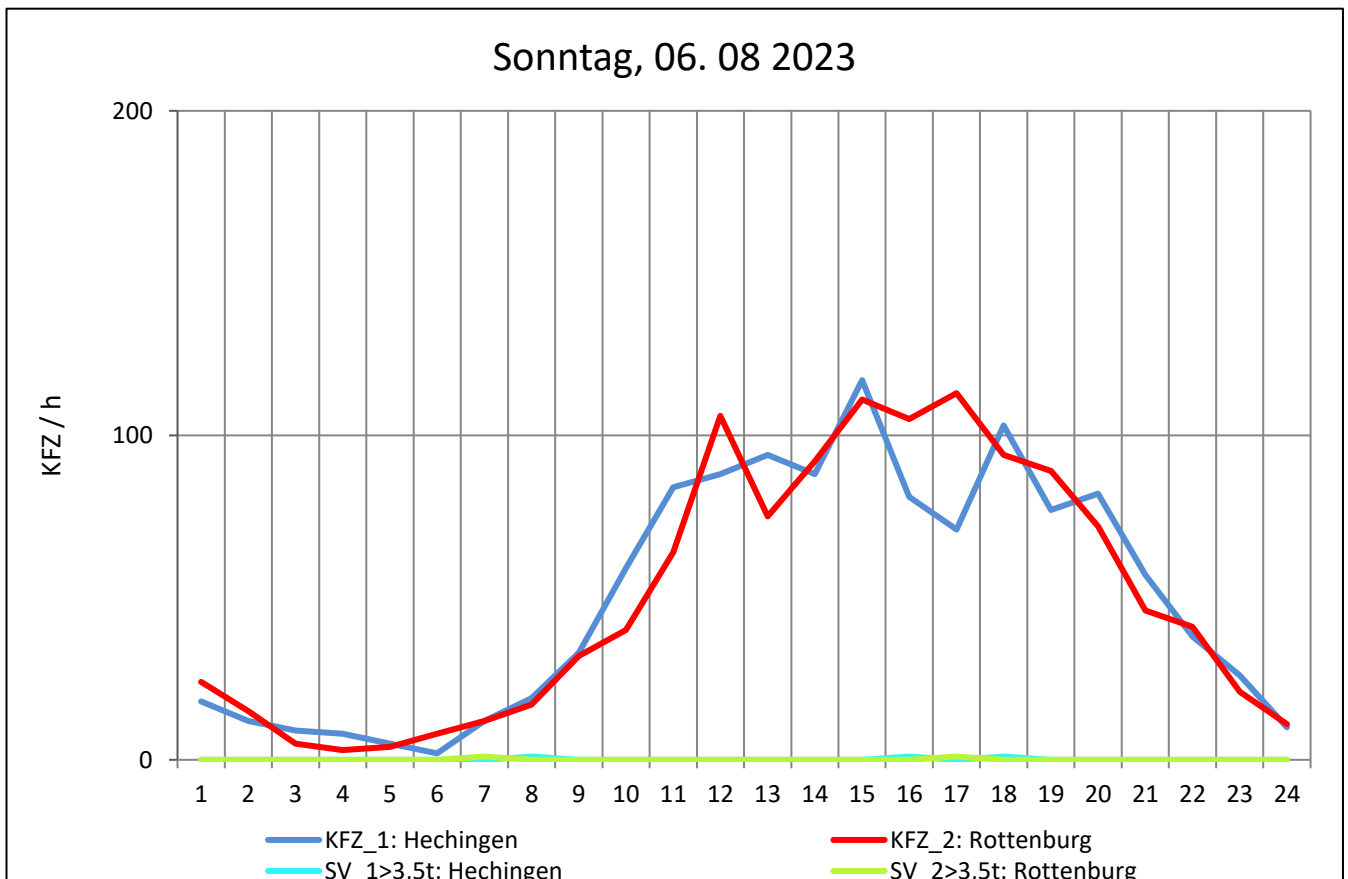
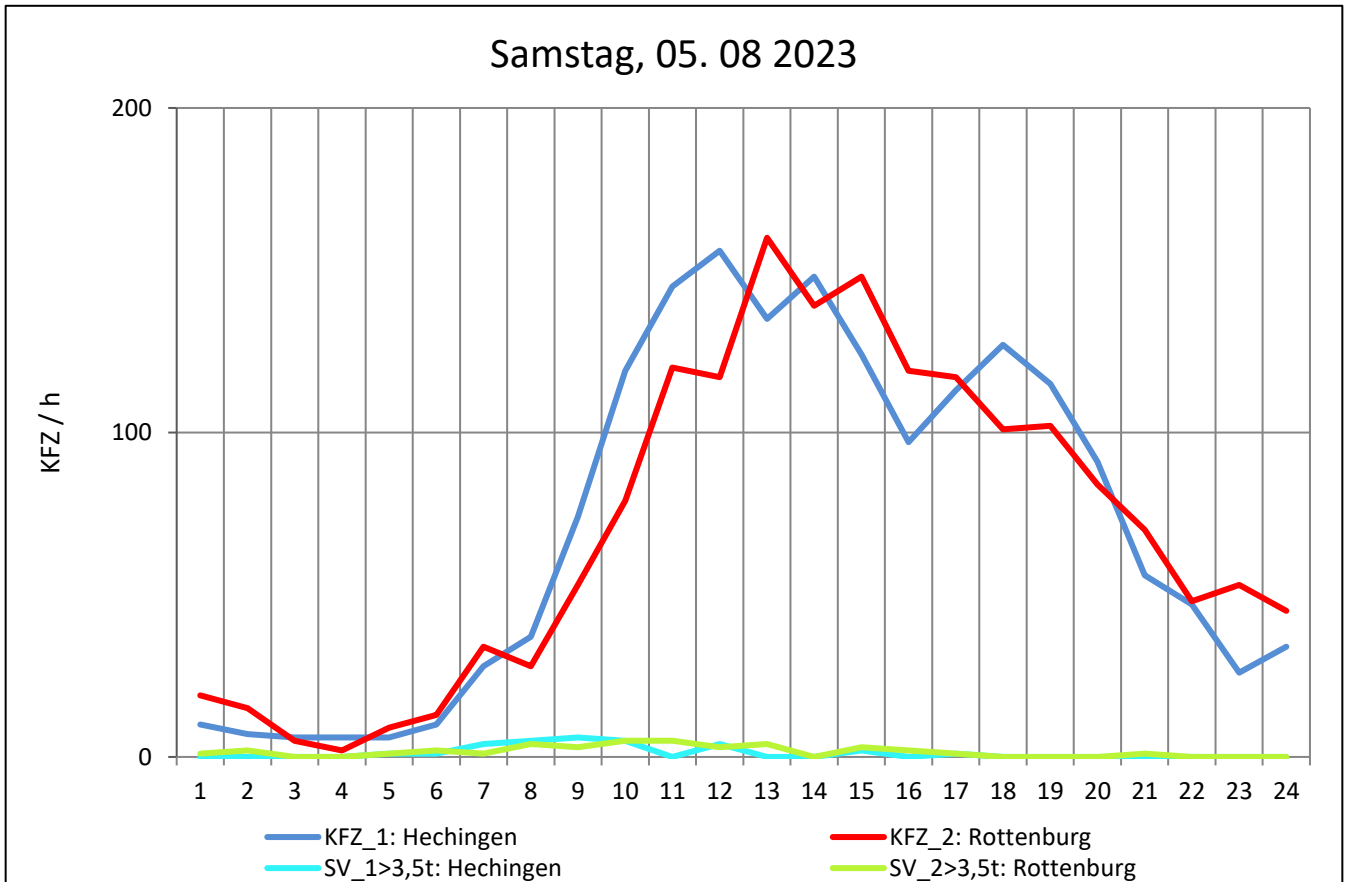
Zst.: **Bodelshausen**

TK-/Zst-Nr.: 7519/1205

L 389

Richtung 1 : **Hechingen**

Richtung 2 : **Rottenburg**



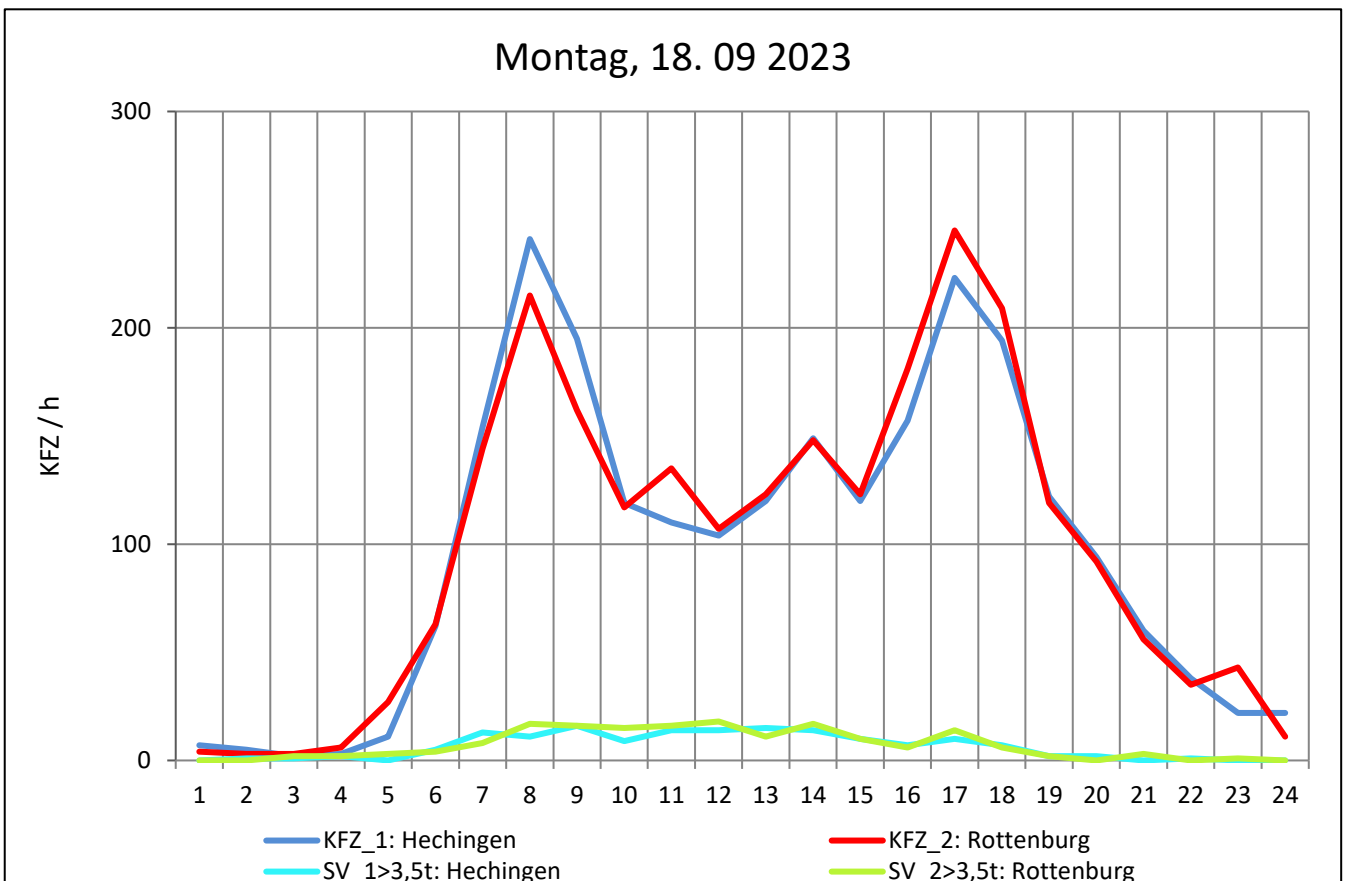
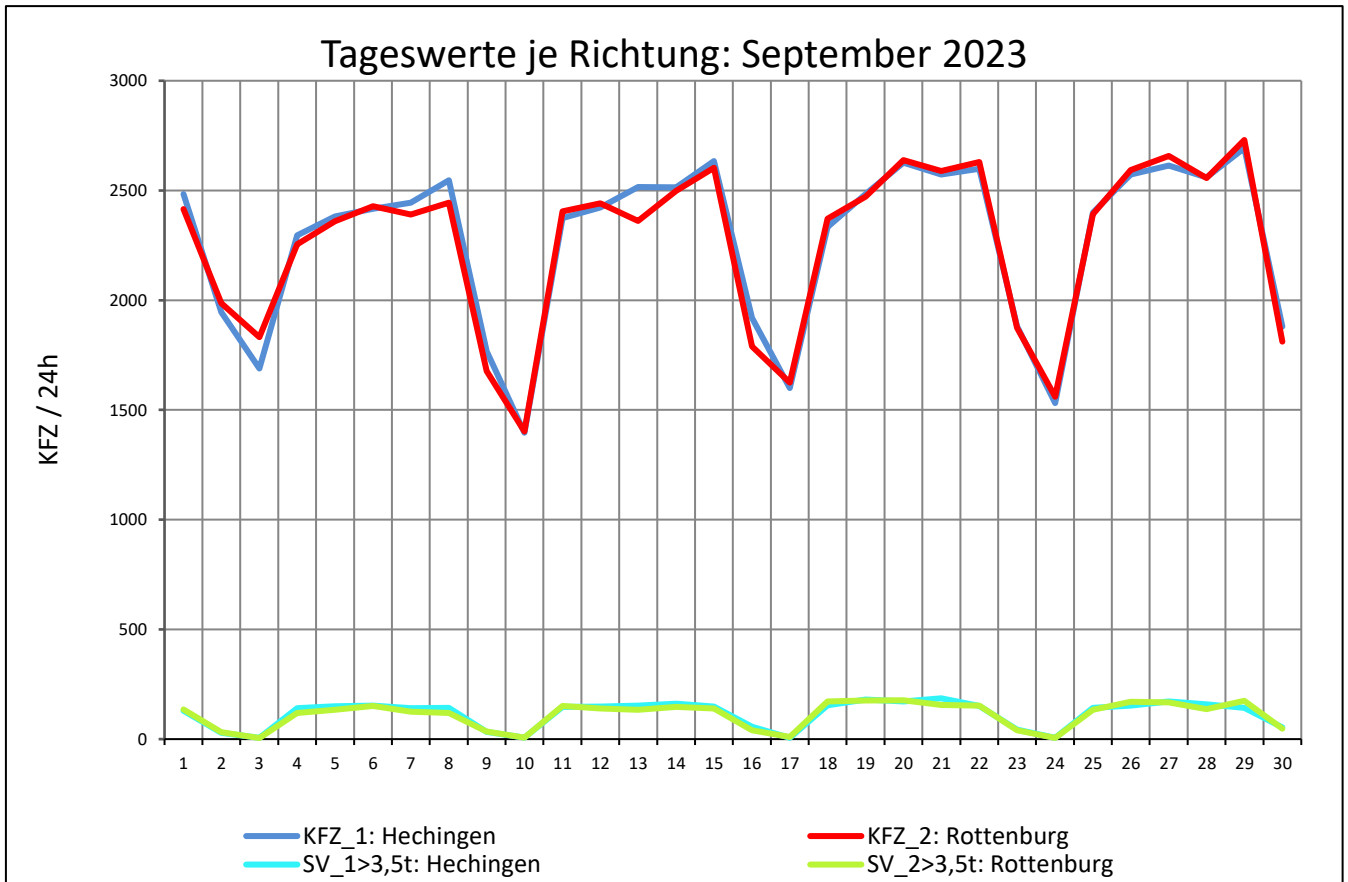
Zst.: **Bodelshausen**

TK-/Zst-Nr.: 7519/1205

L 389

Richtung 1 : **Hechingen**

Richtung 2 : **Rottenburg**



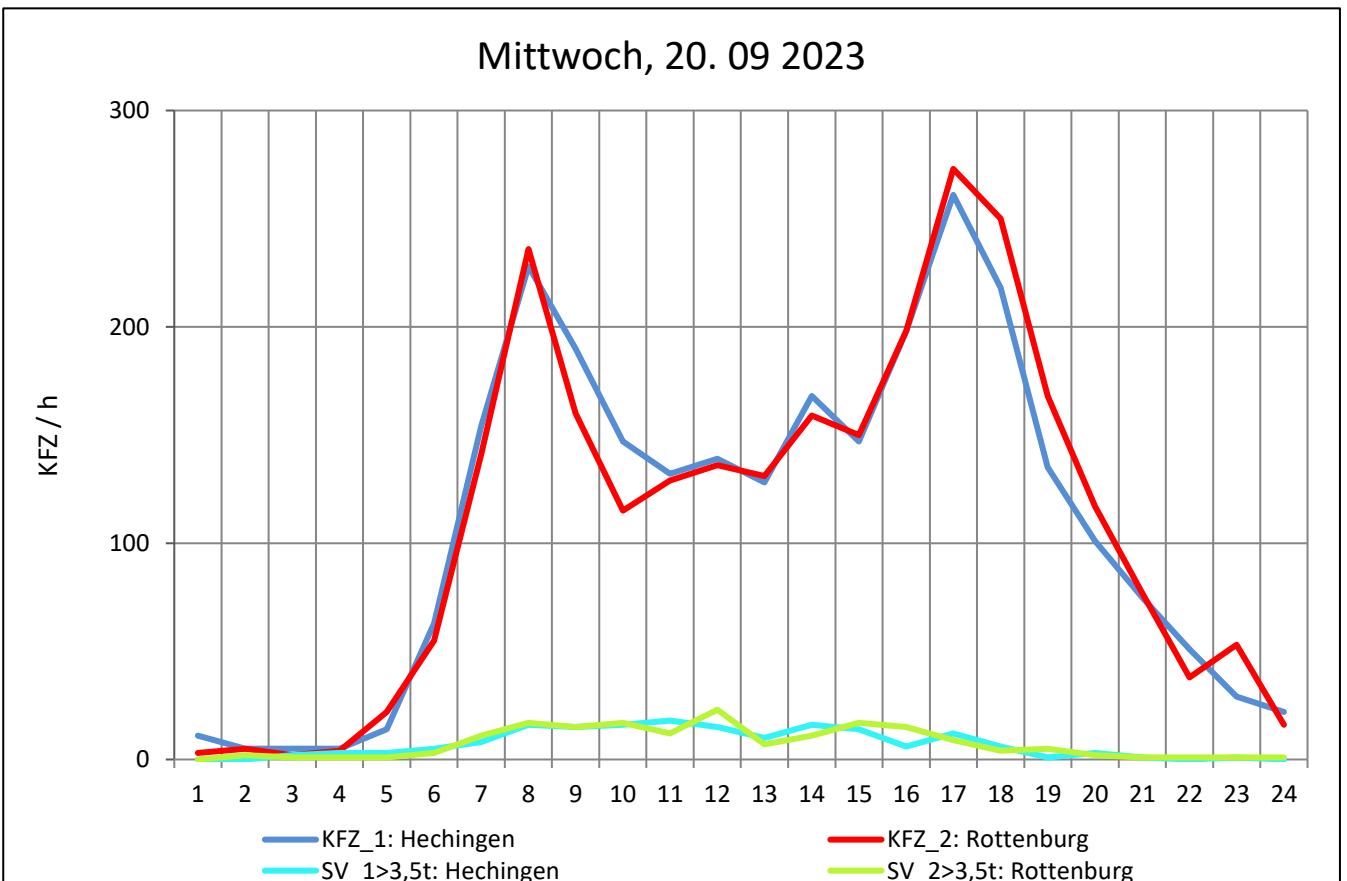
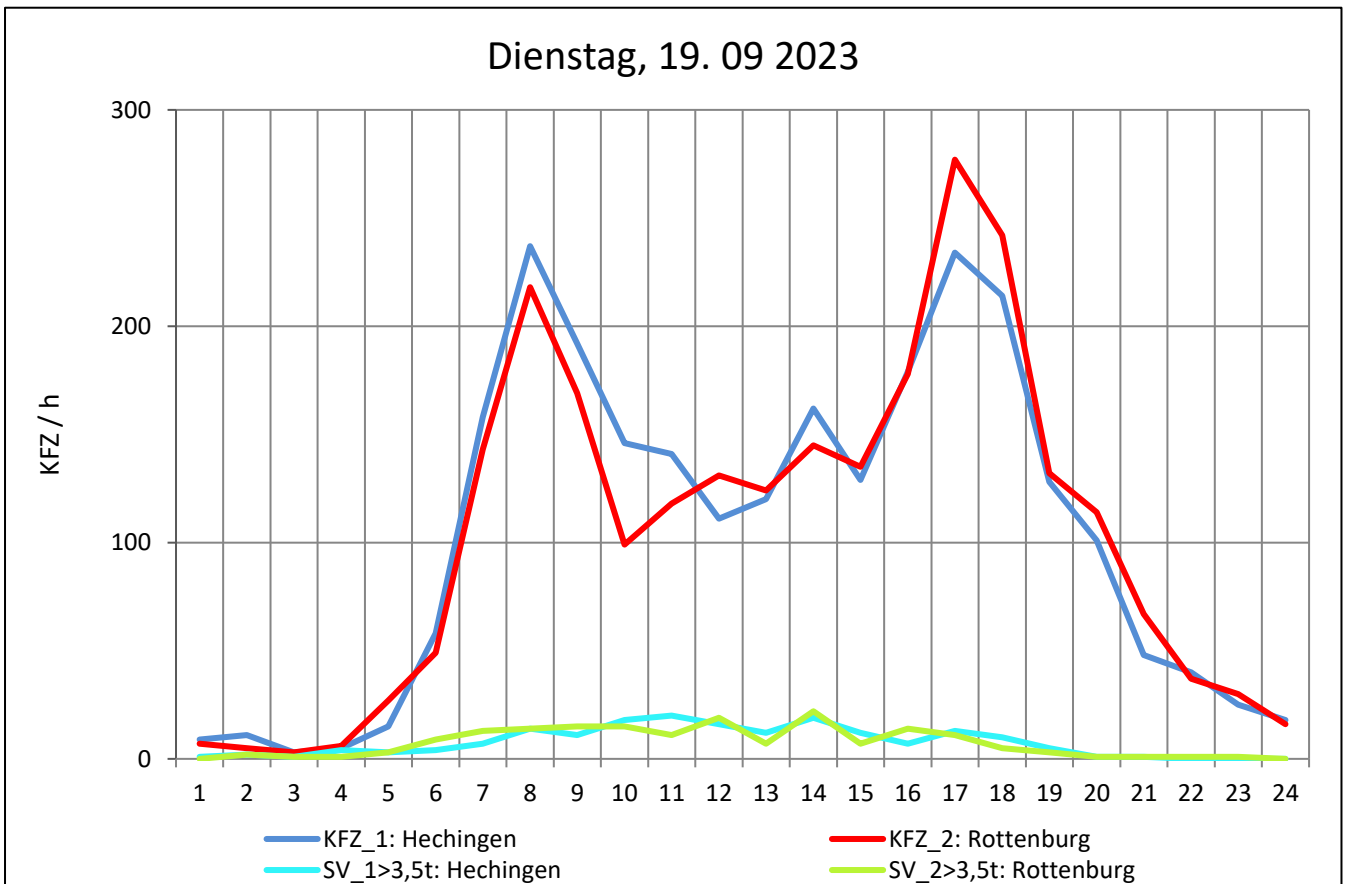
Zst.: **Bodelshausen**

TK-/Zst-Nr.: 7519/1205

L 389

Richtung 1 : **Hechingen**

Richtung 2 : **Rottenburg**



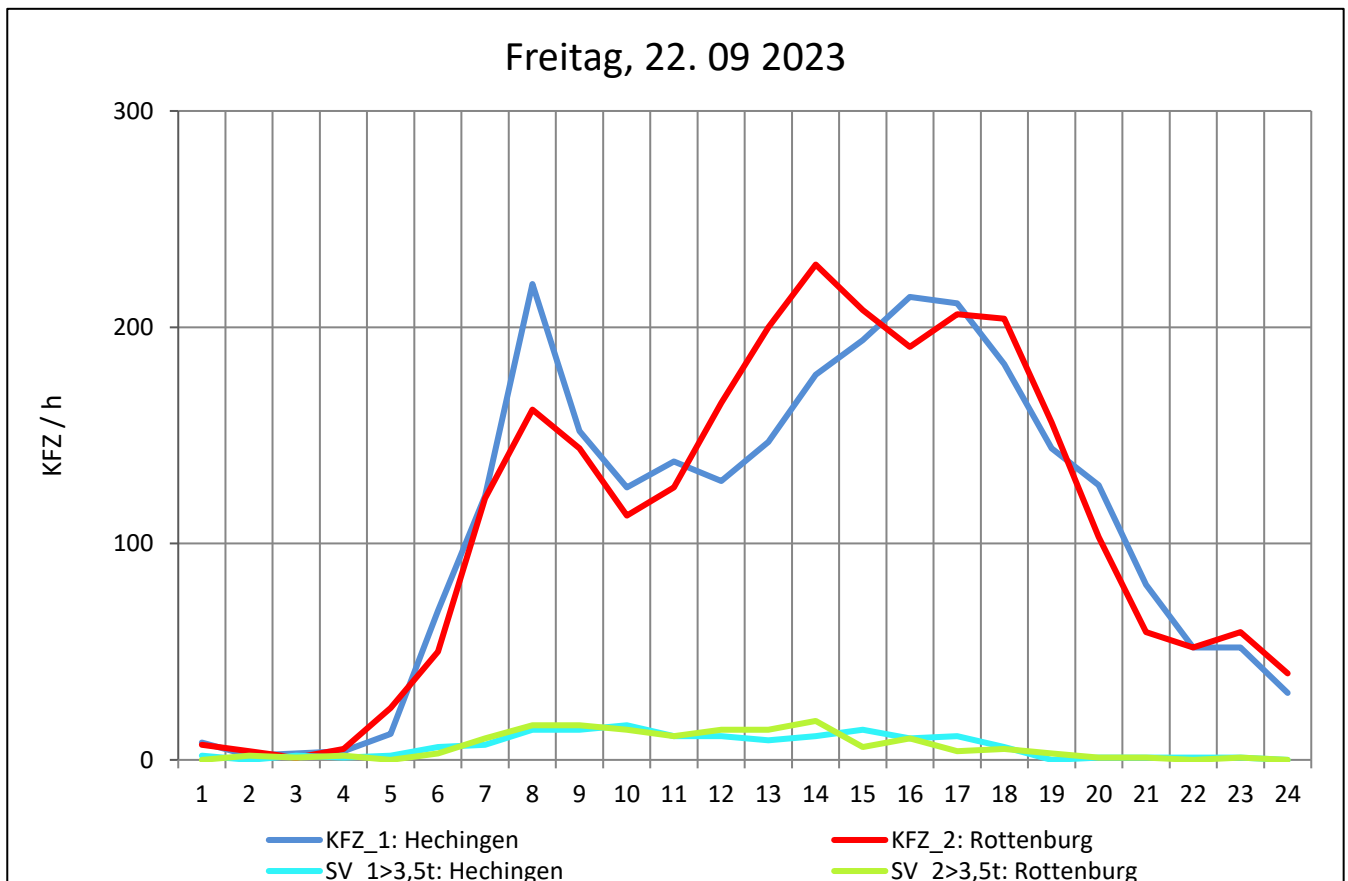
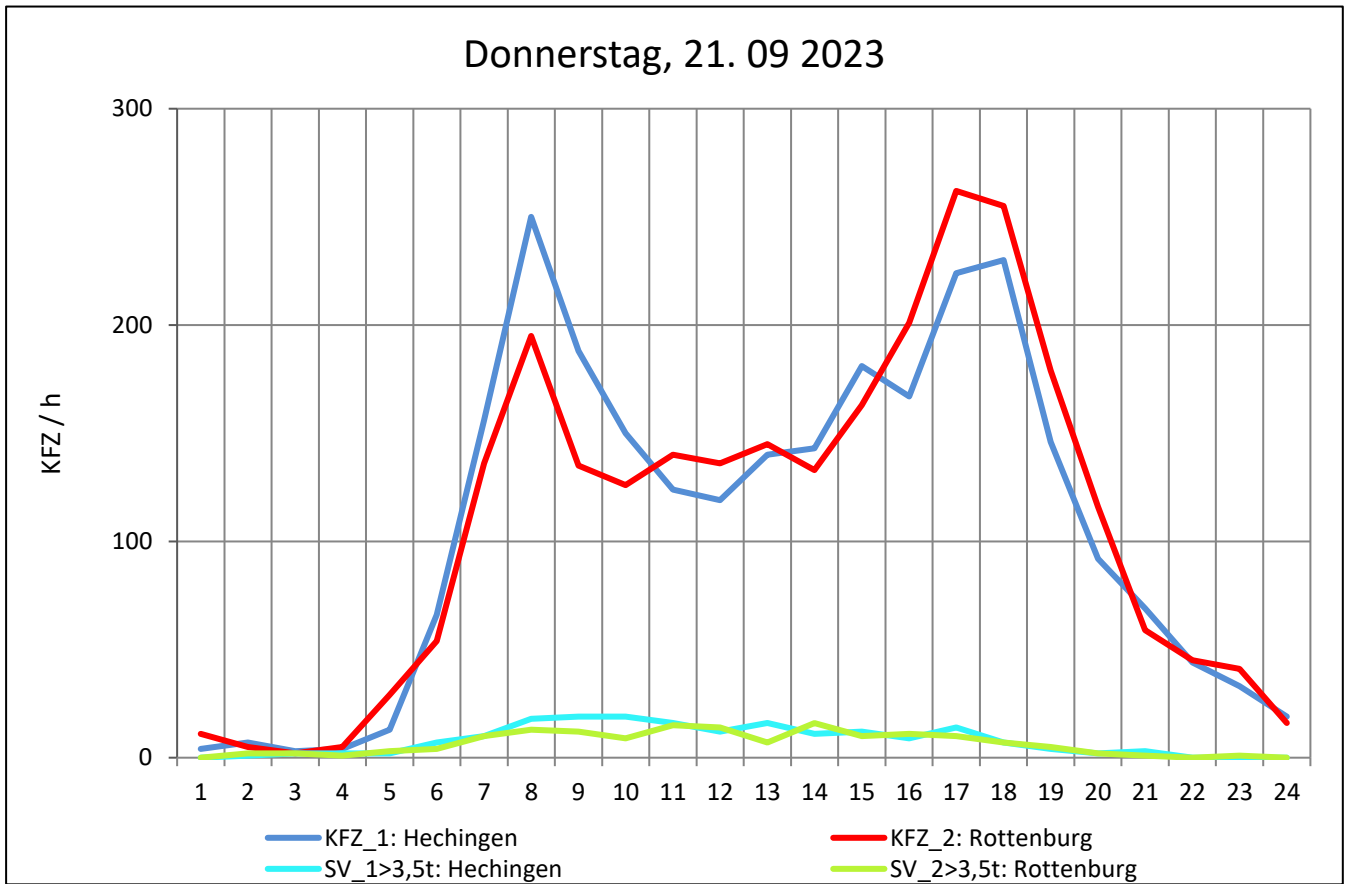
Zst.: **Bodelshausen**

TK-/Zst-Nr.: 7519/1205

L 389

Richtung 1 : **Hechingen**

Richtung 2 : **Rottenburg**



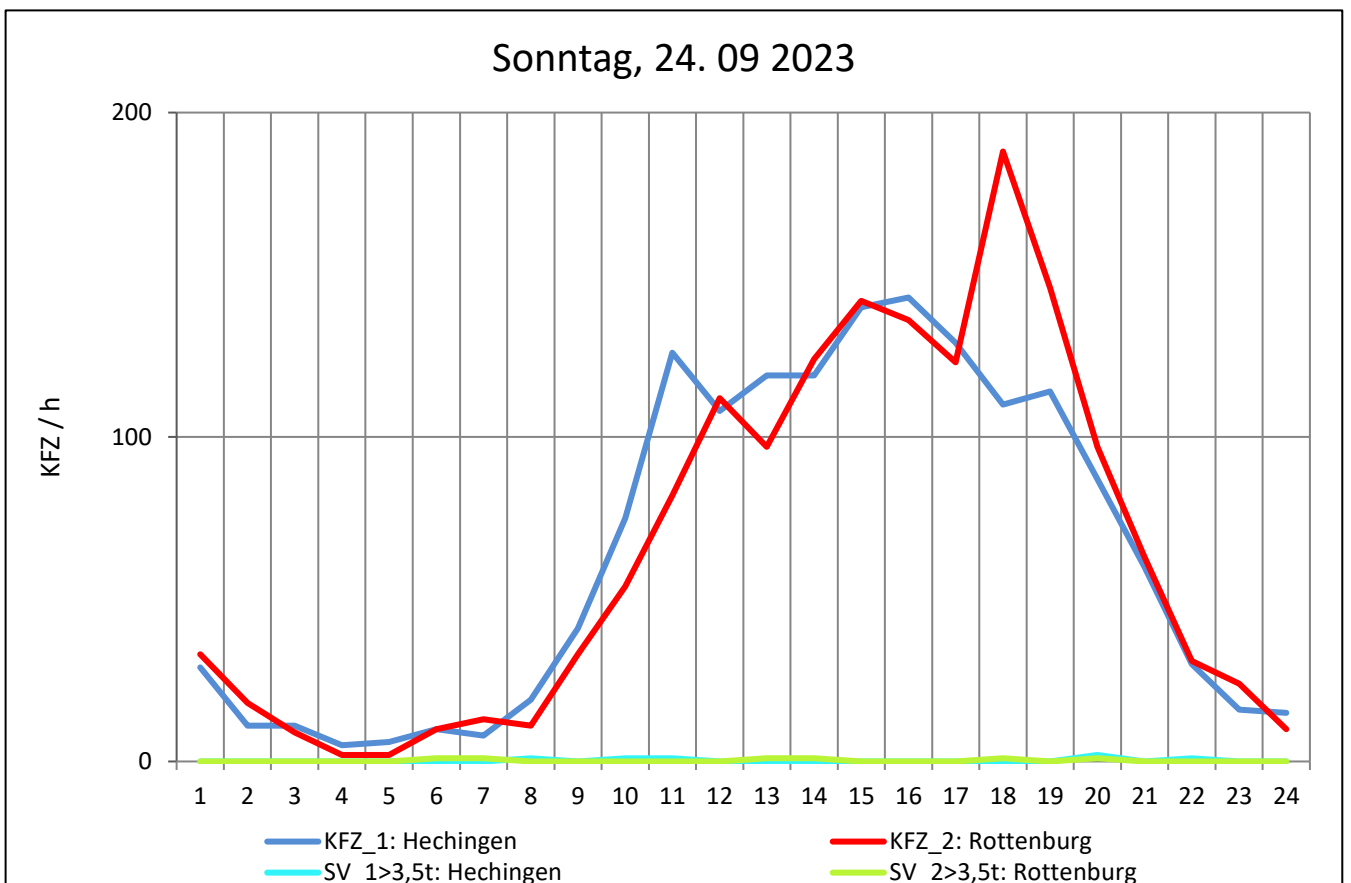
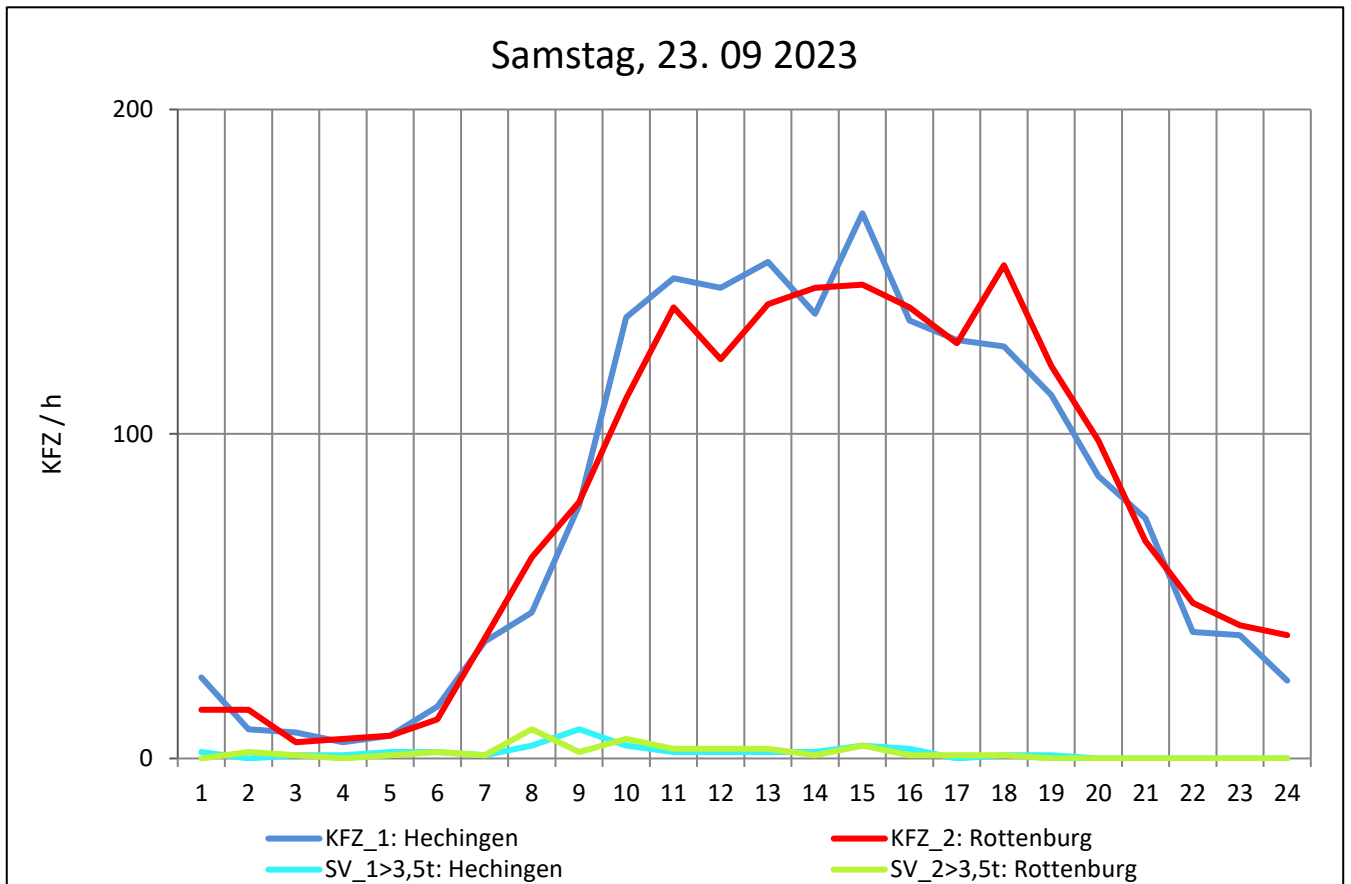
Zst.: **Bodelshausen**

TK-/Zst-Nr.: 7519/1205

L 389

Richtung 1 : **Hechingen**

Richtung 2 : **Rottenburg**



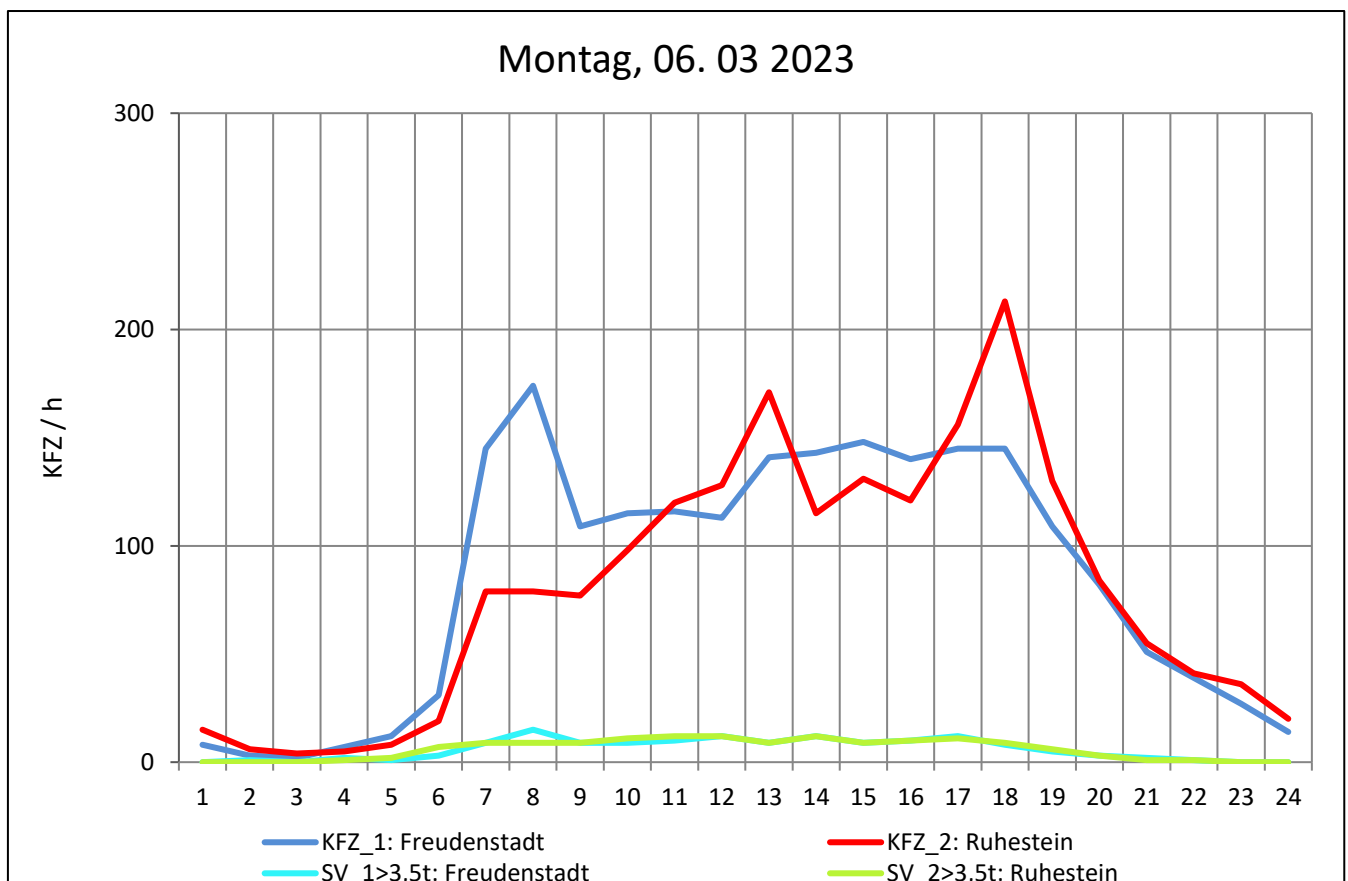
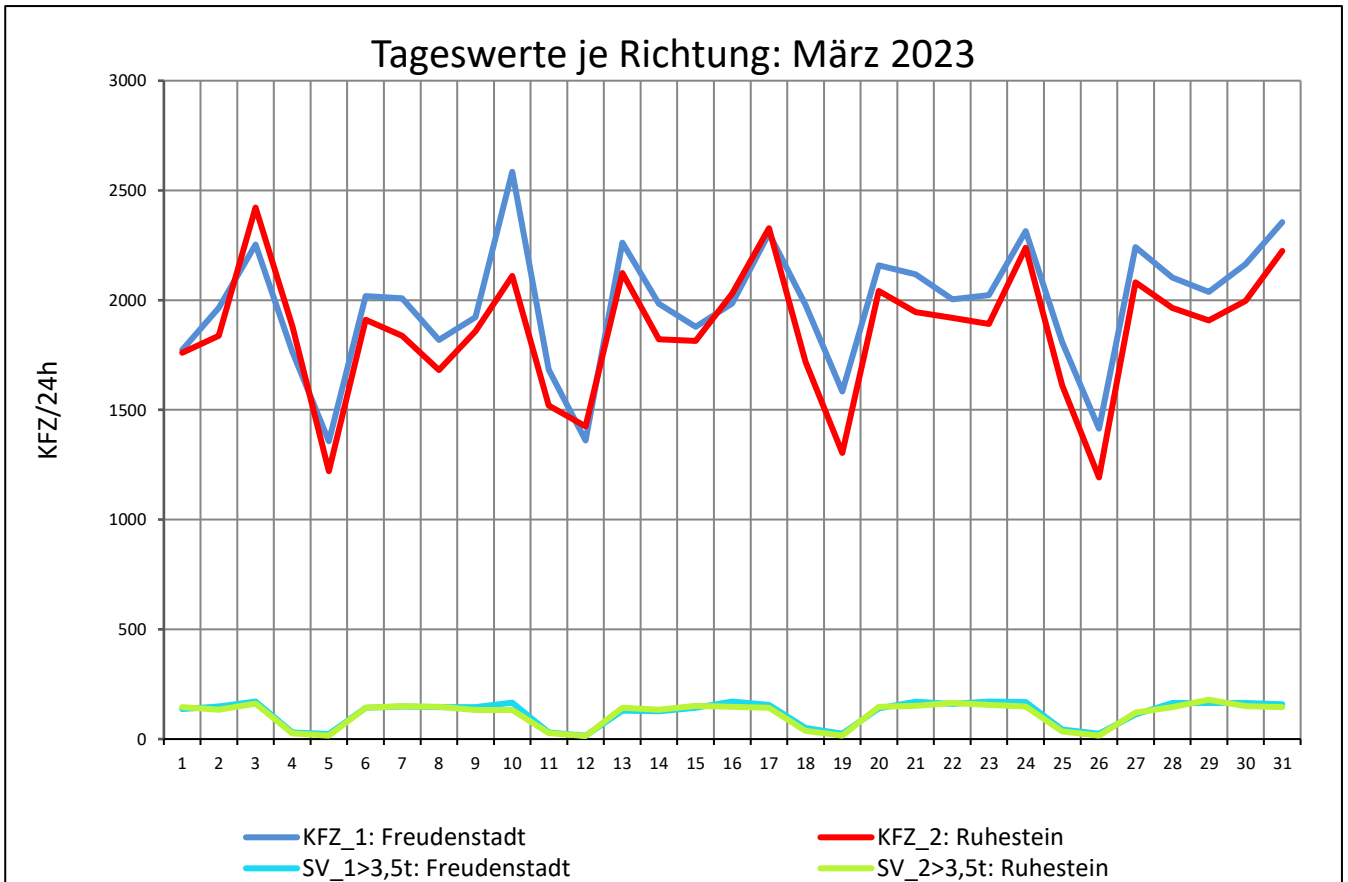
Zst.: **Mitteltal**

TK-/Zst-Nr.: 7415/1201

L 401

Richtung 1 : **Freudenstadt**

Richtung 2 : **Ruhestein**



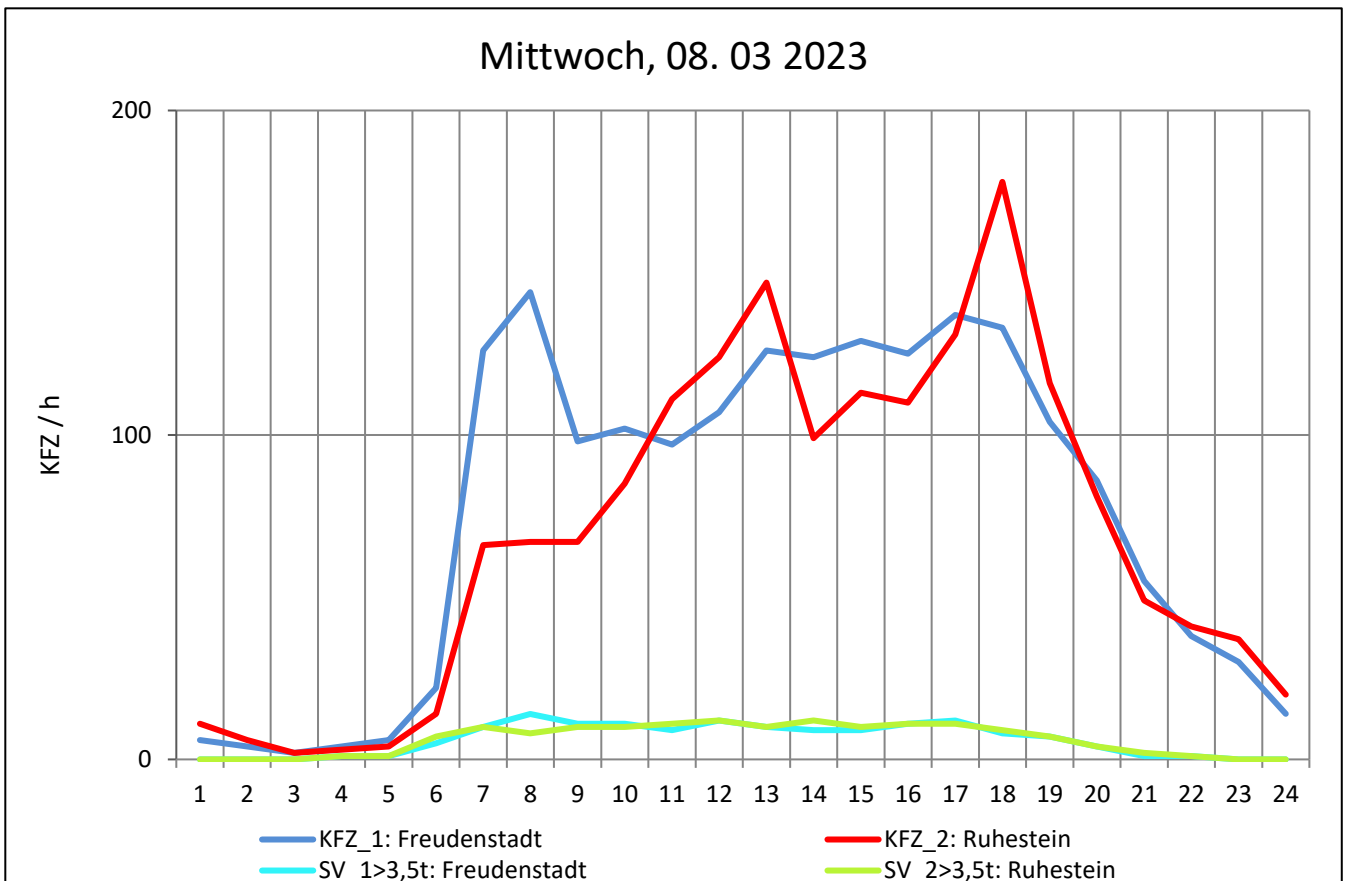
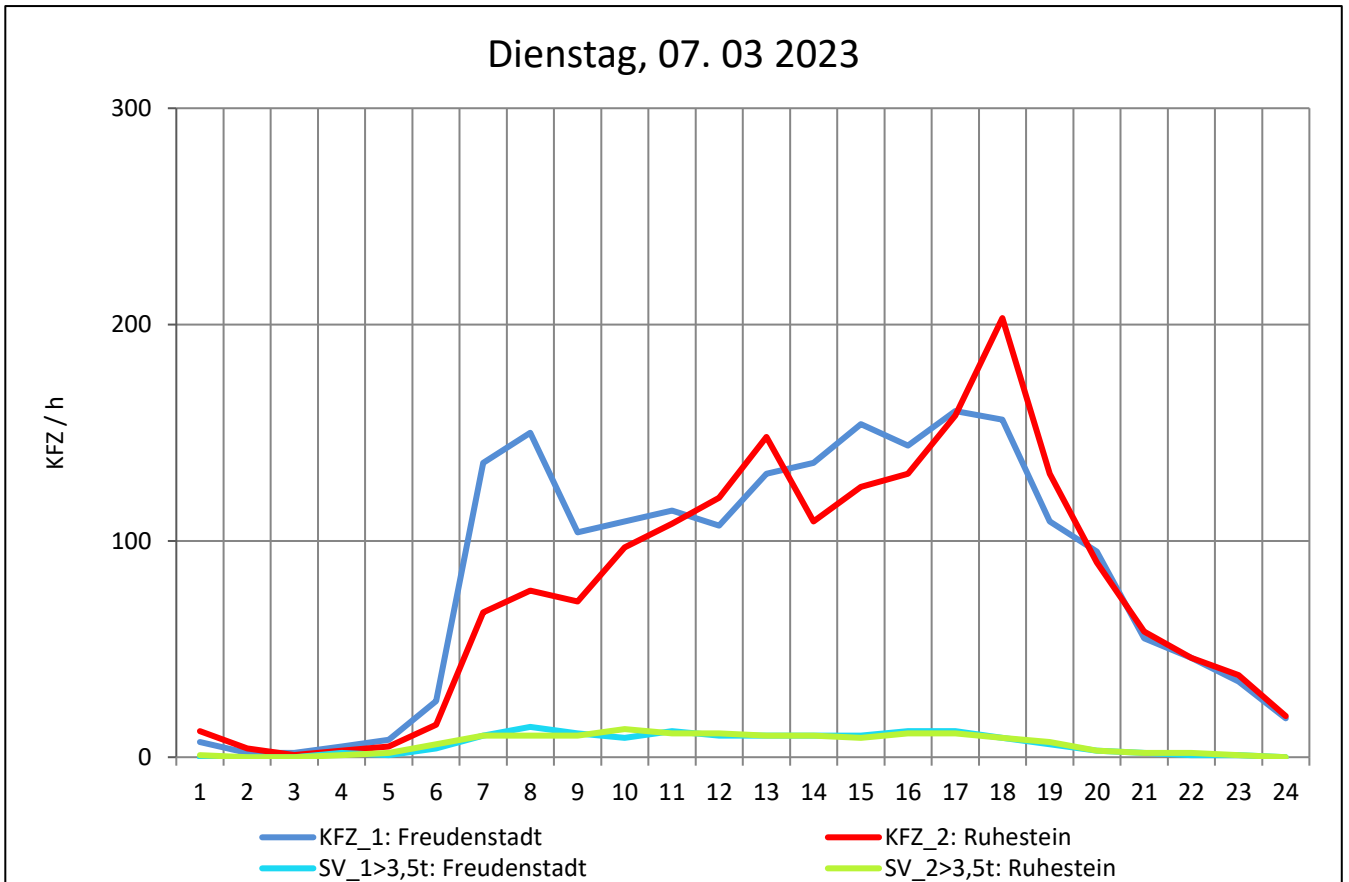
Zst.: **Mitteltal**

TK-/Zst-Nr.: 7415/1201

L 401

Richtung 1 : **Freudenstadt**

Richtung 2 : **Ruhestein**



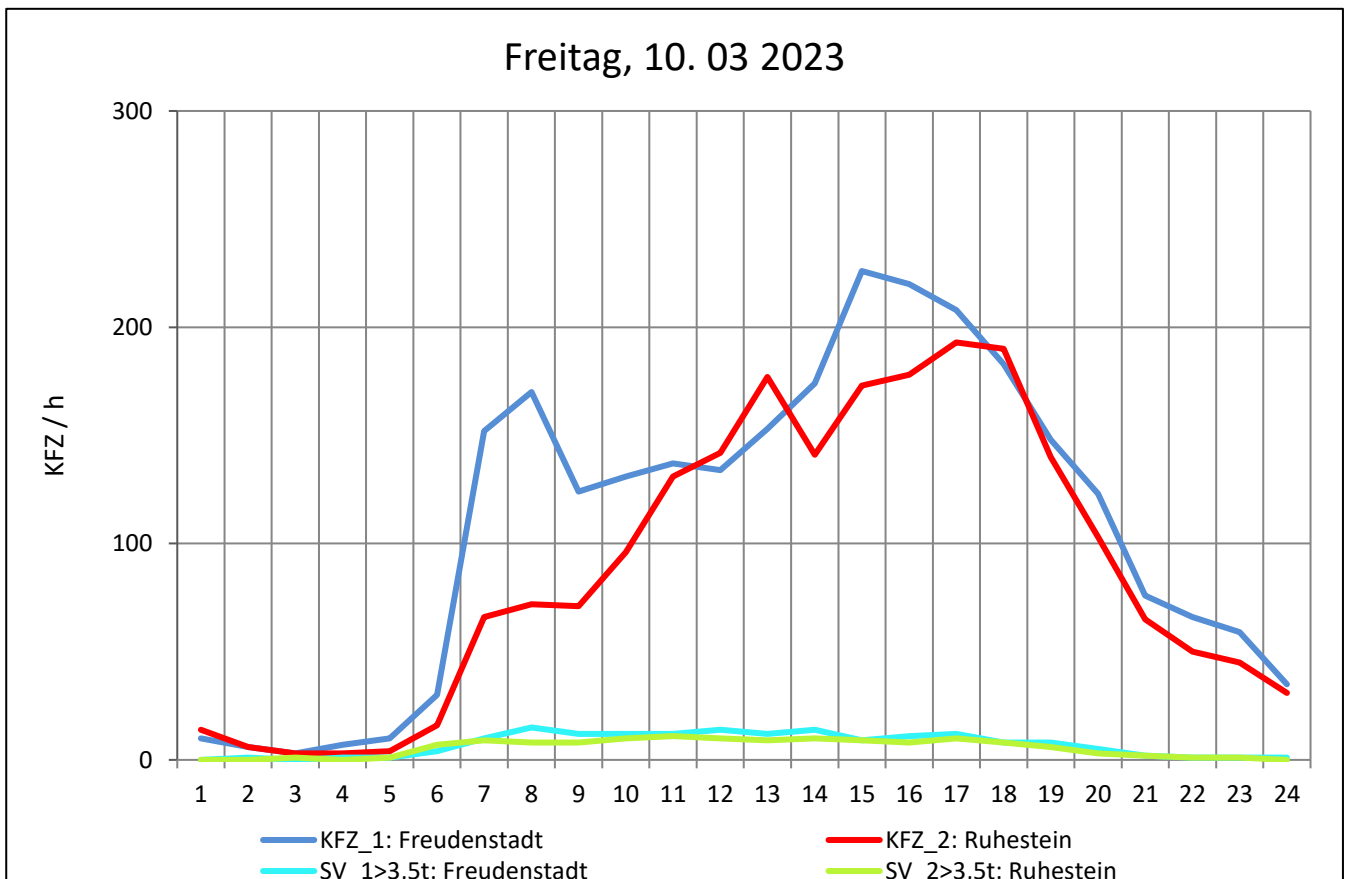
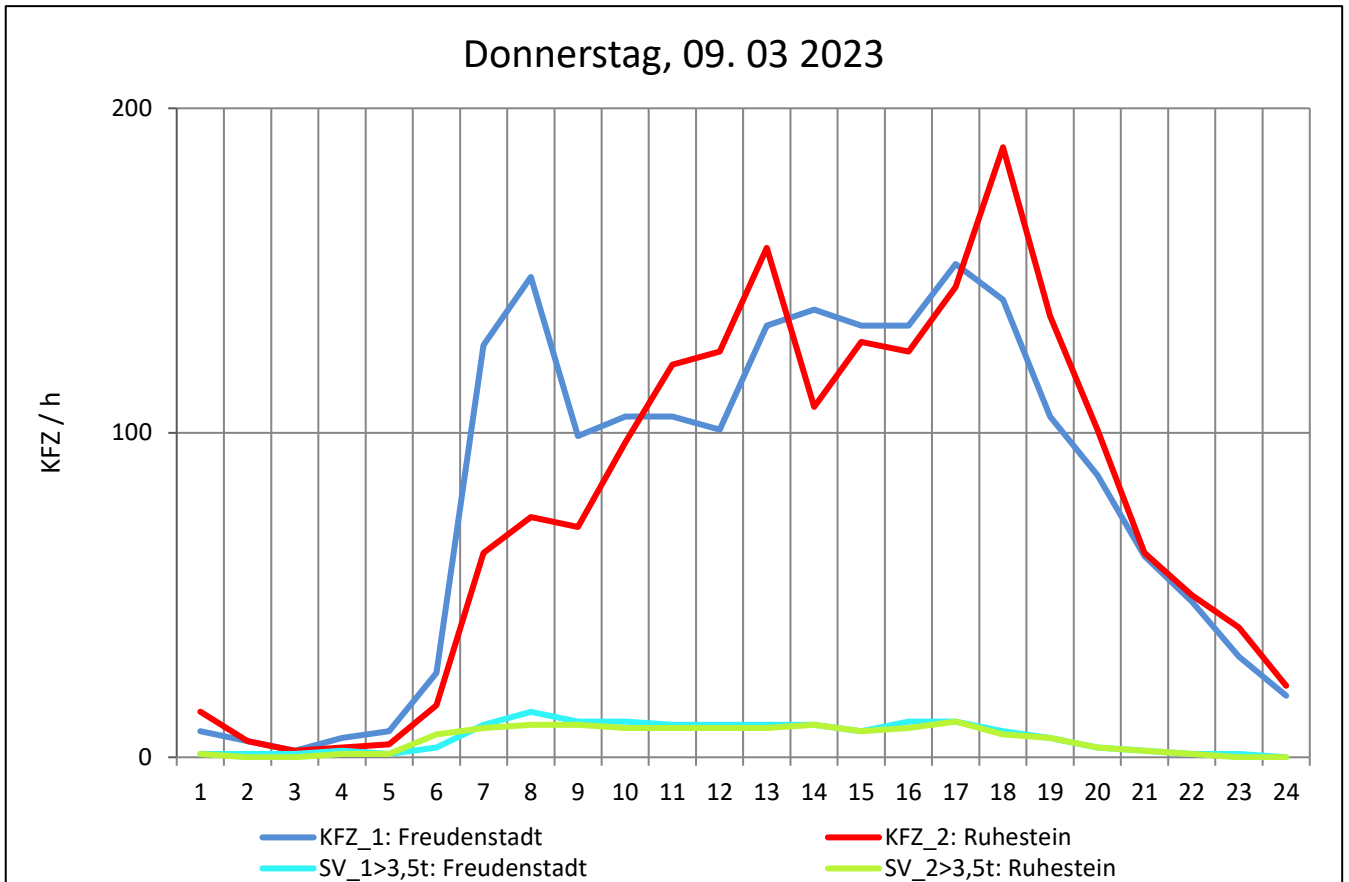
Zst.: **Mitteltal**

TK-/Zst-Nr.: 7415/1201

L 401

Richtung 1 : **Freudenstadt**

Richtung 2 : **Ruhestein**



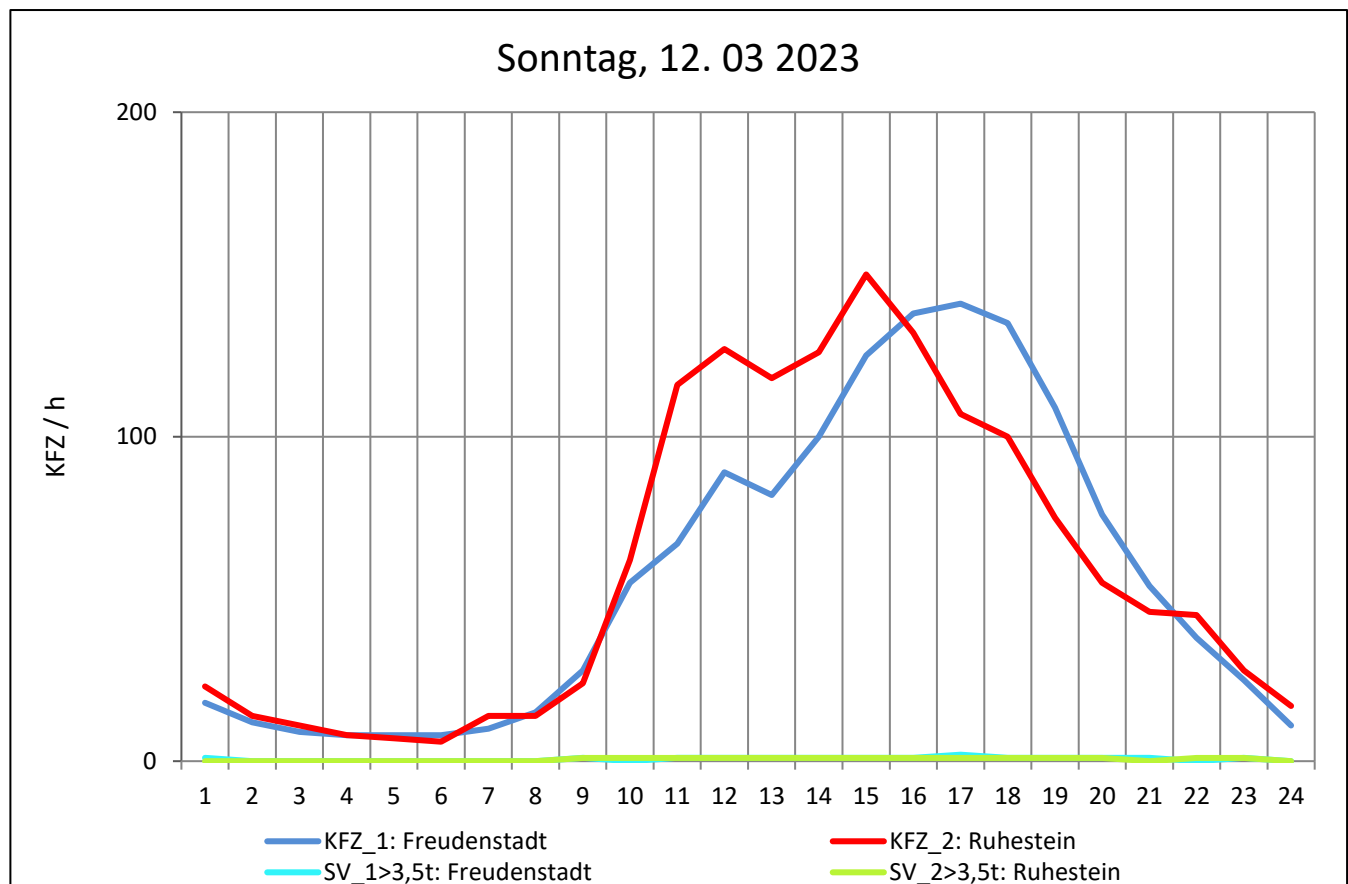
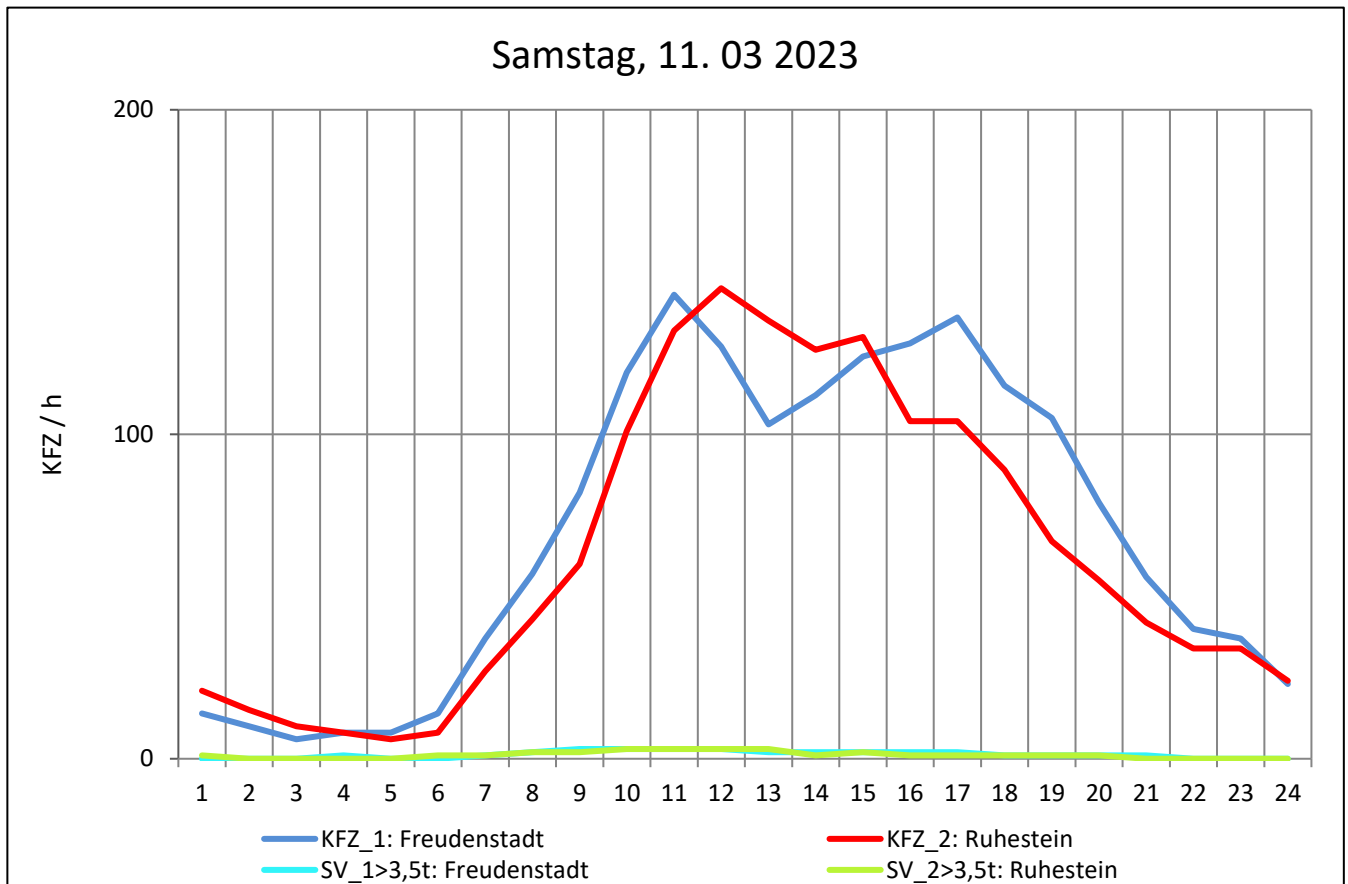
Zst.: **Mitteltal**

TK-/Zst-Nr.: 7415/1201

L 401

Richtung 1 : **Freudenstadt**

Richtung 2 : **Ruhestein**



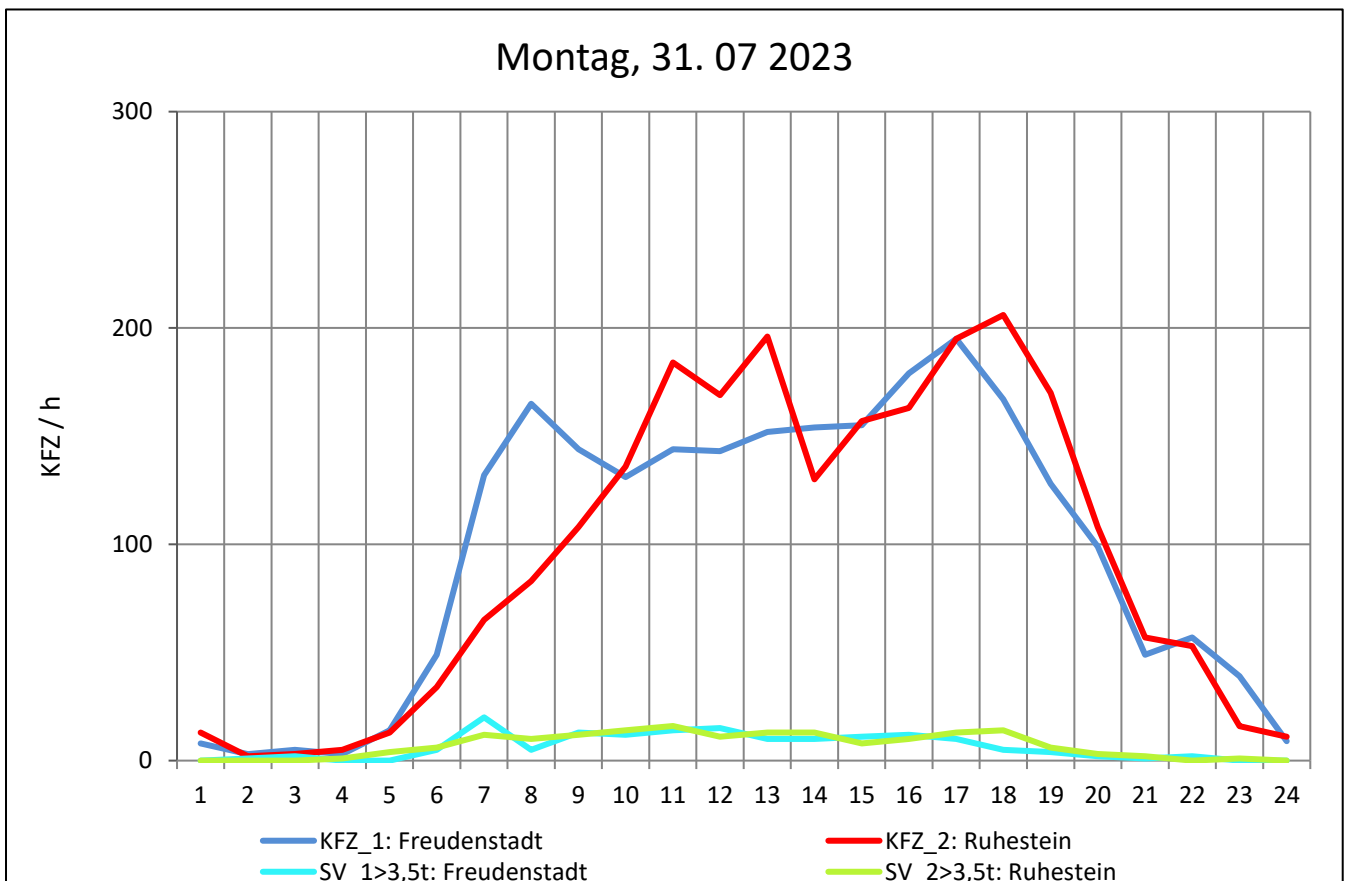
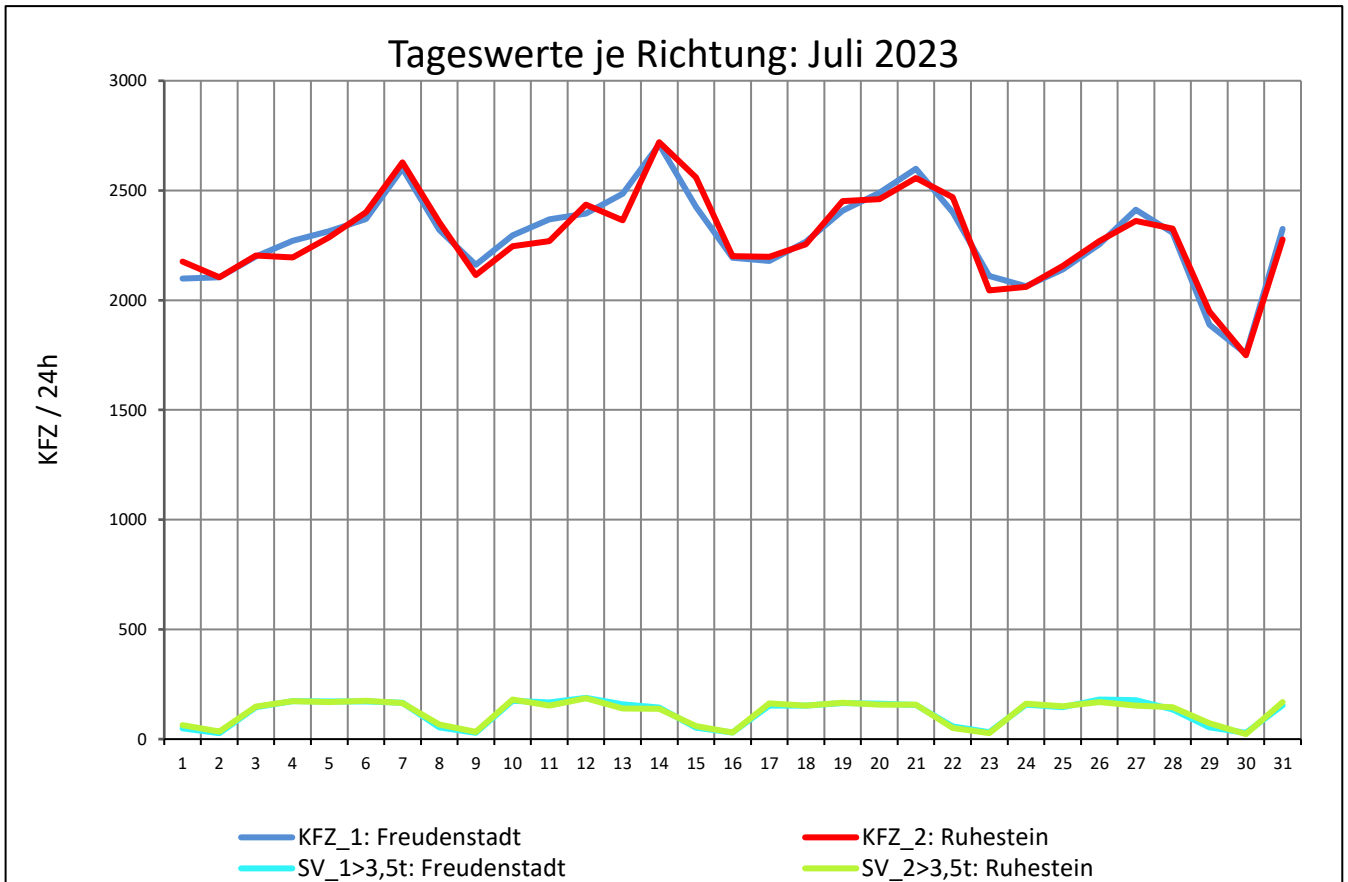
Zst.: **Mitteltal**

TK-/Zst-Nr.: 7415/1201

L 401

Richtung 1 : **Freudenstadt**

Richtung 2 : **Ruhestein**



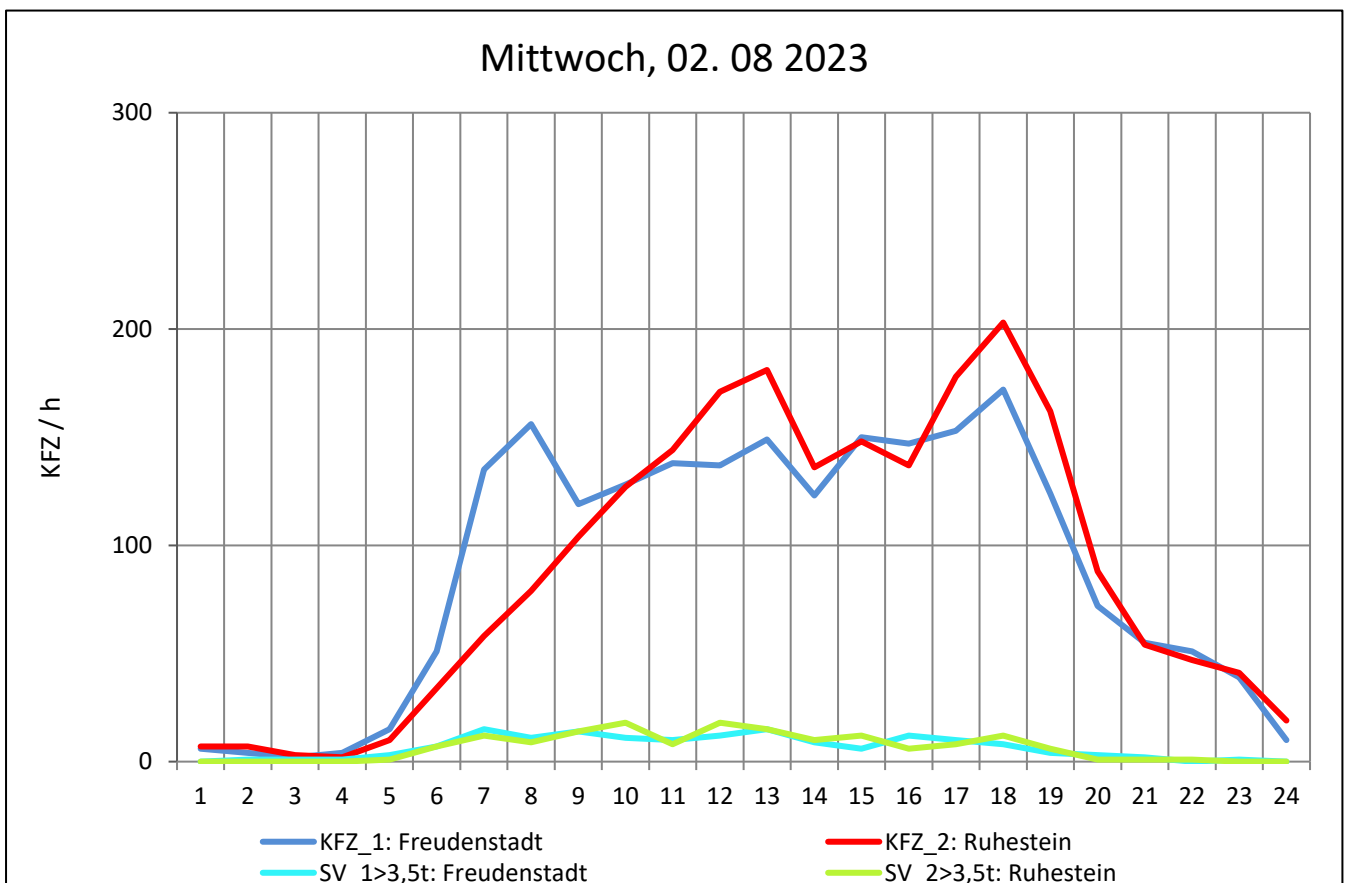
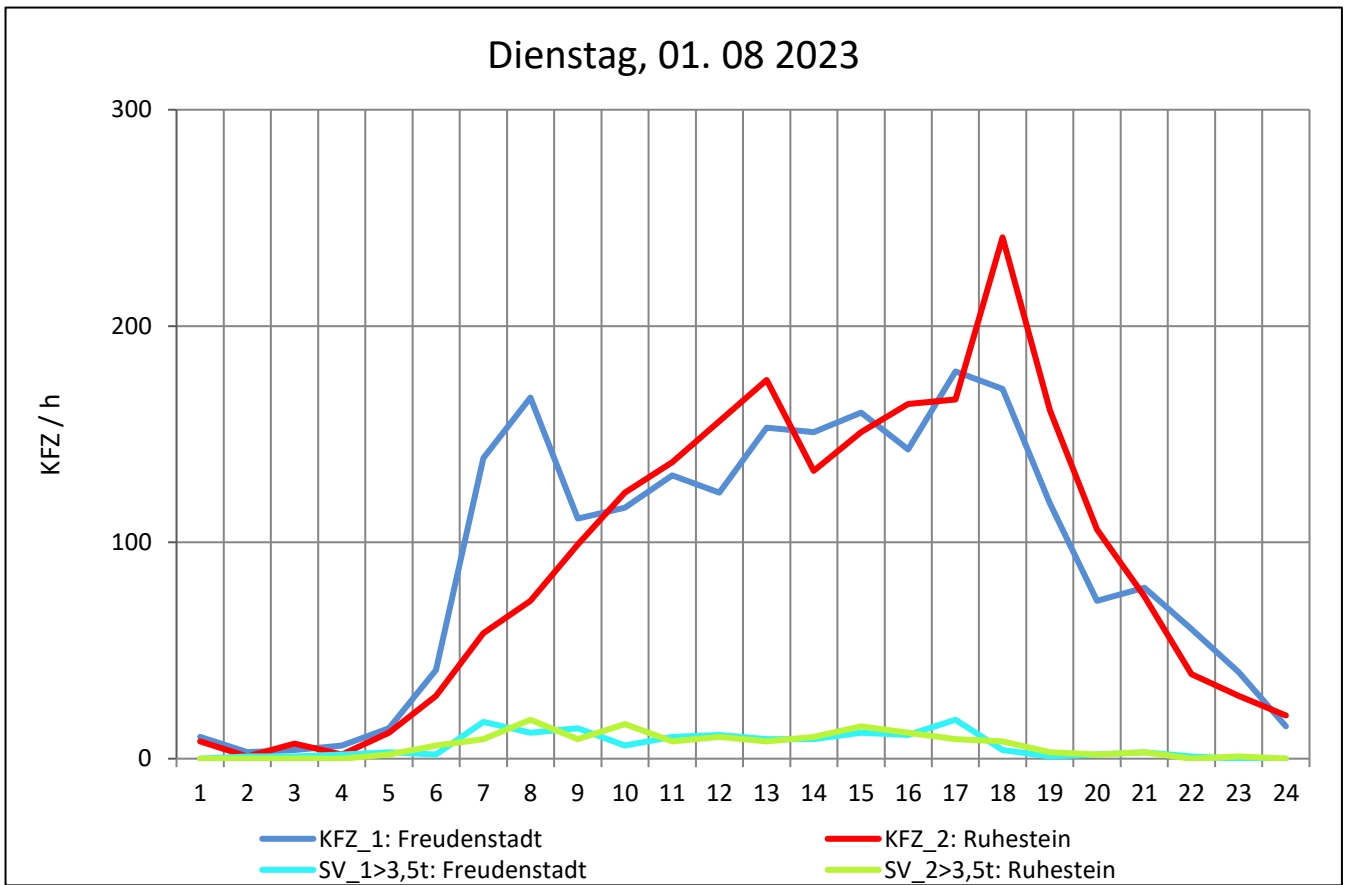
Zst.: **Mitteltal**

TK-/Zst-Nr.: 7415/1201

L 401

Richtung 1 : **Freudenstadt**

Richtung 2 : **Ruhestein**



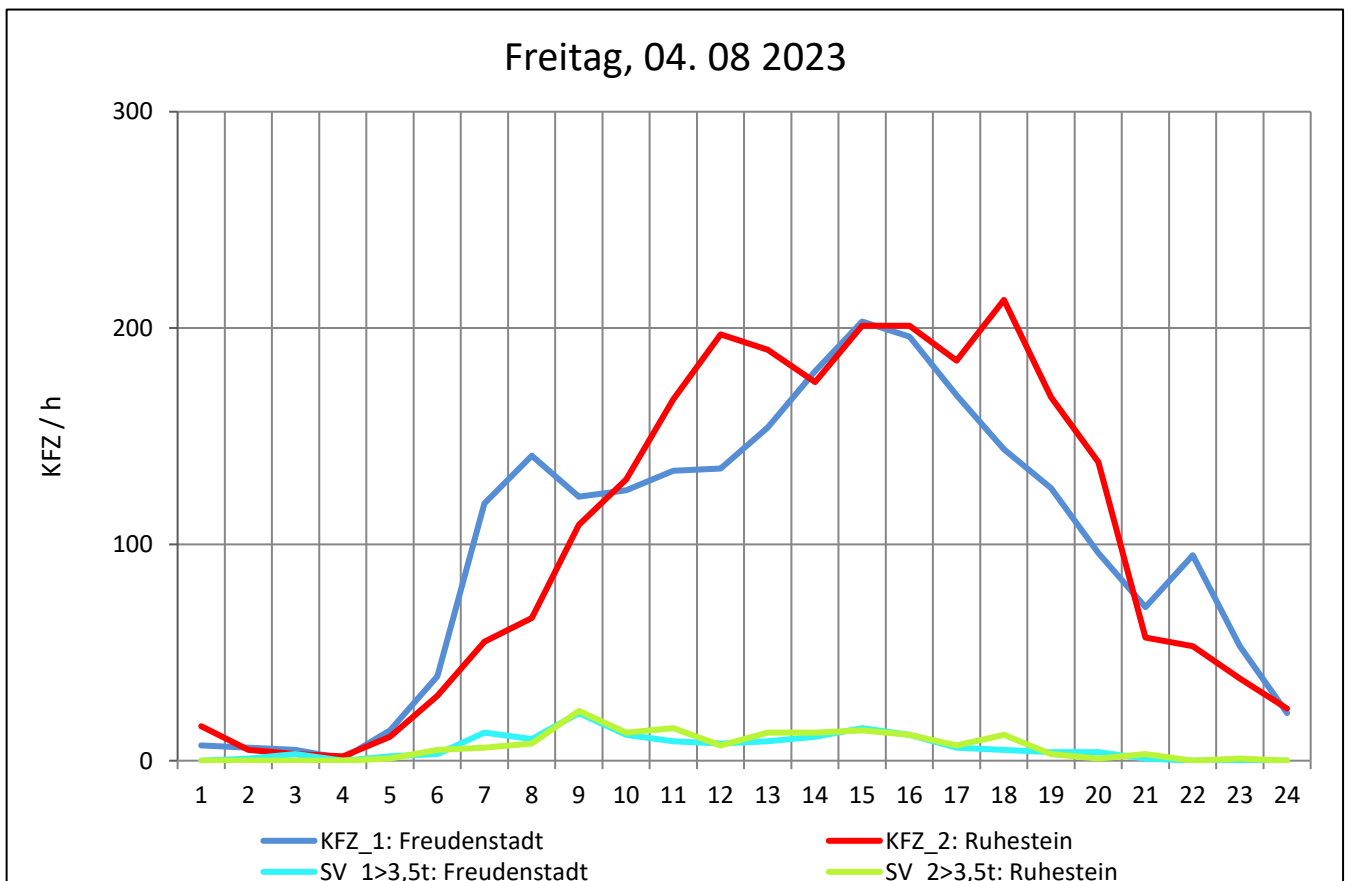
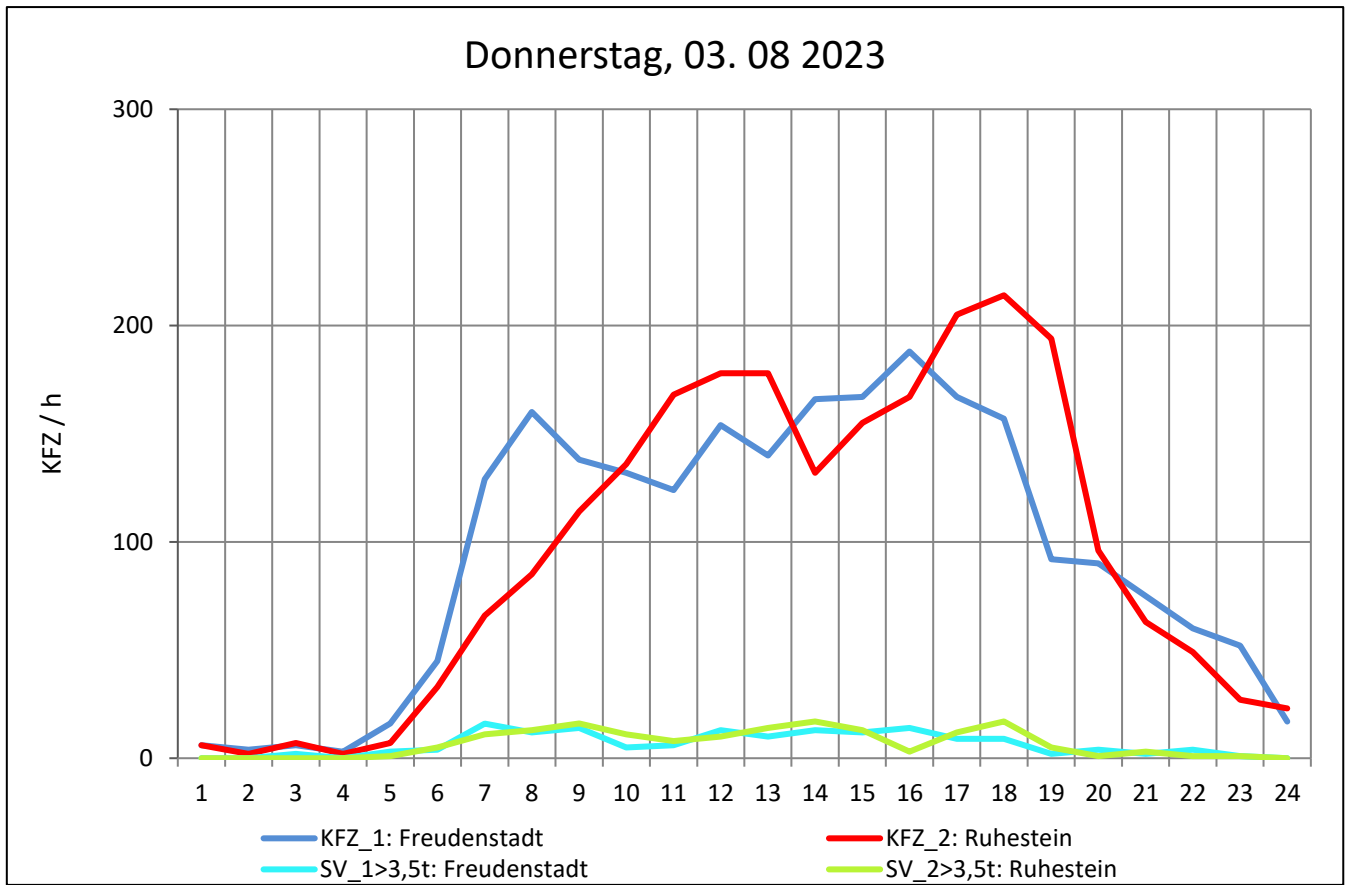
Zst.: **Mitteltal**

TK-/Zst-Nr.: 7415/1201

L 401

Richtung 1 : **Freudenstadt**

Richtung 2 : **Ruhestein**



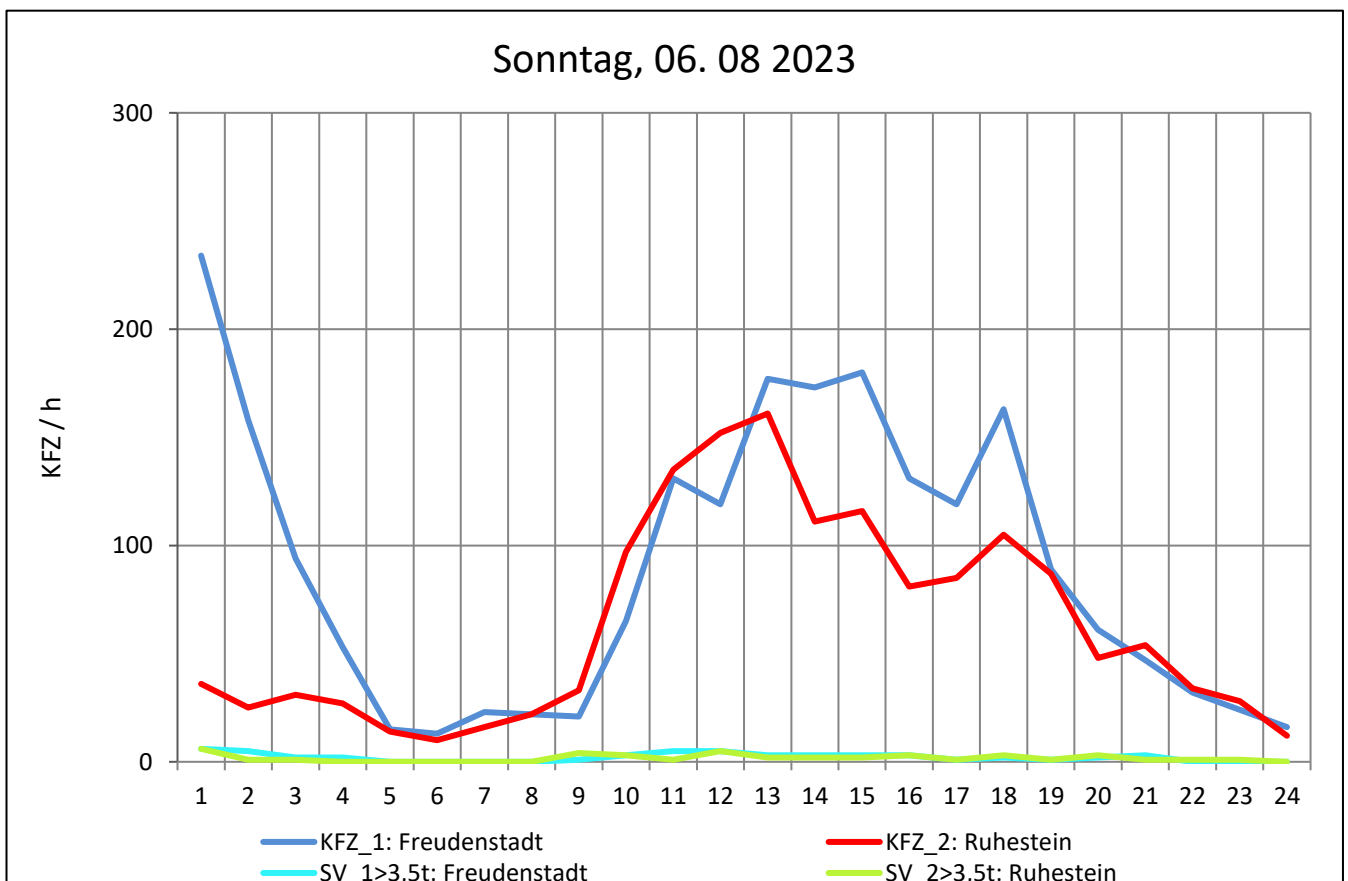
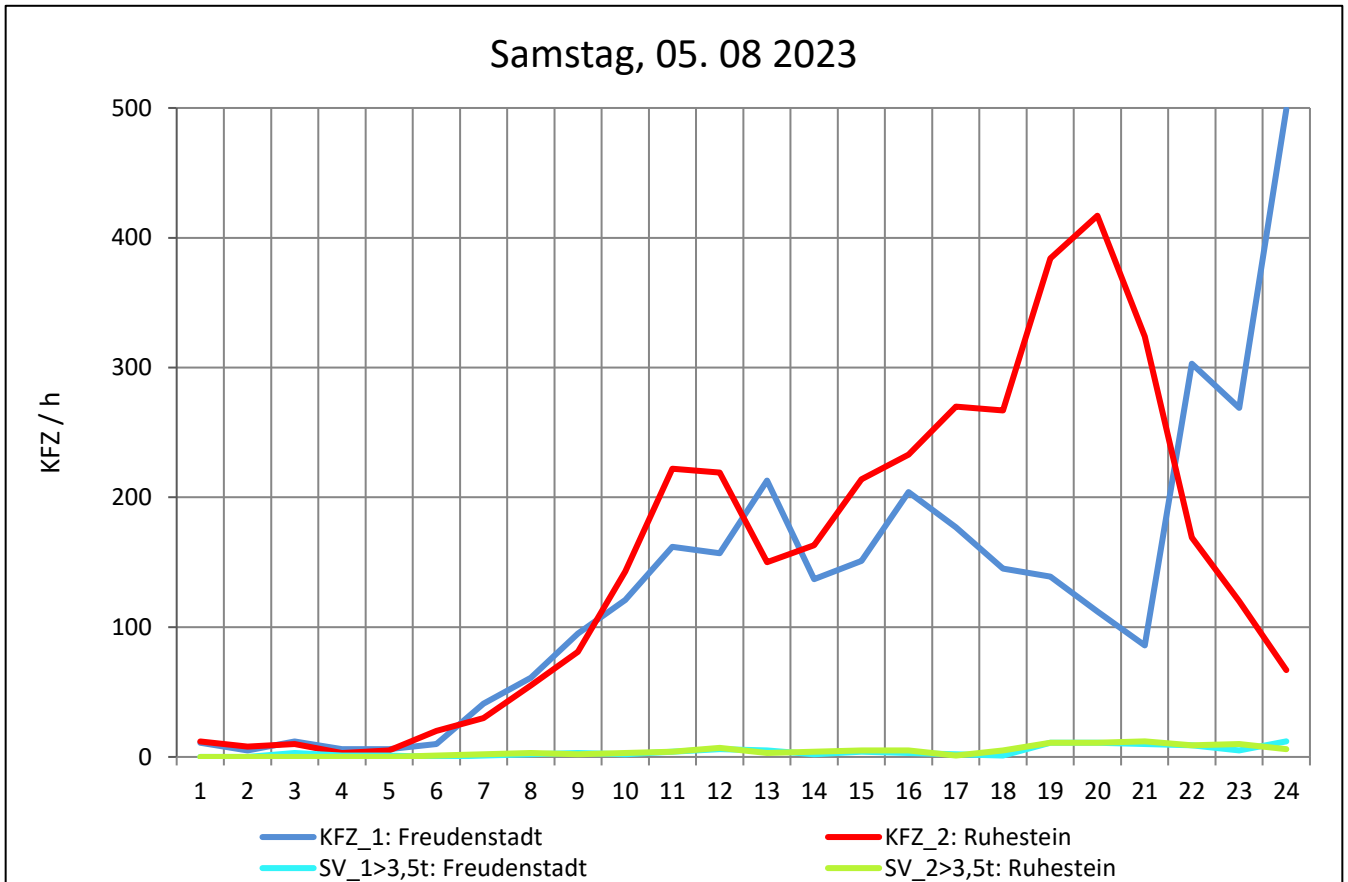
Zst.: **Mitteltal**

TK-/Zst-Nr.: 7415/1201

L 401

Richtung 1 : **Freudenstadt**

Richtung 2 : **Ruhestein**



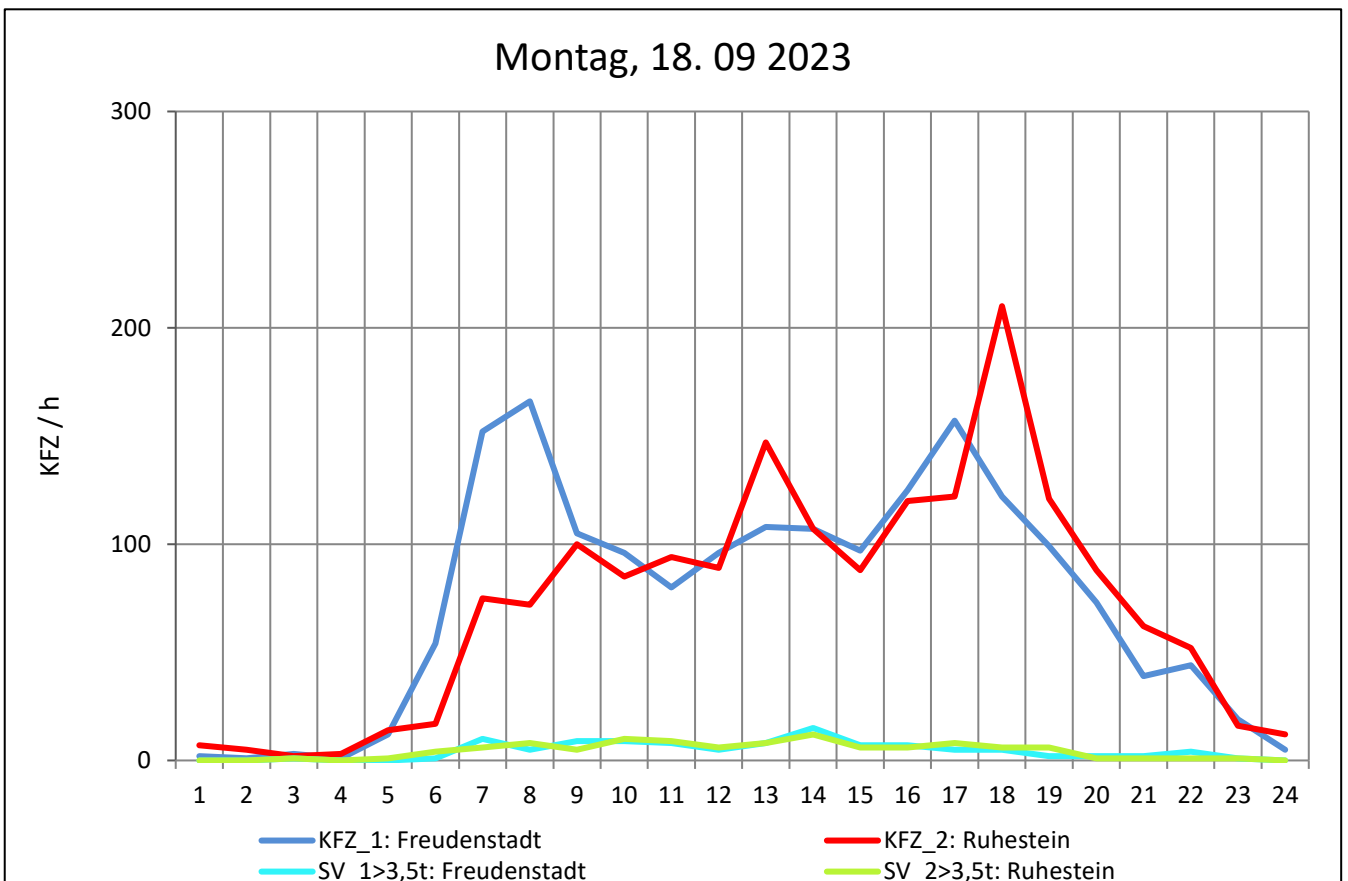
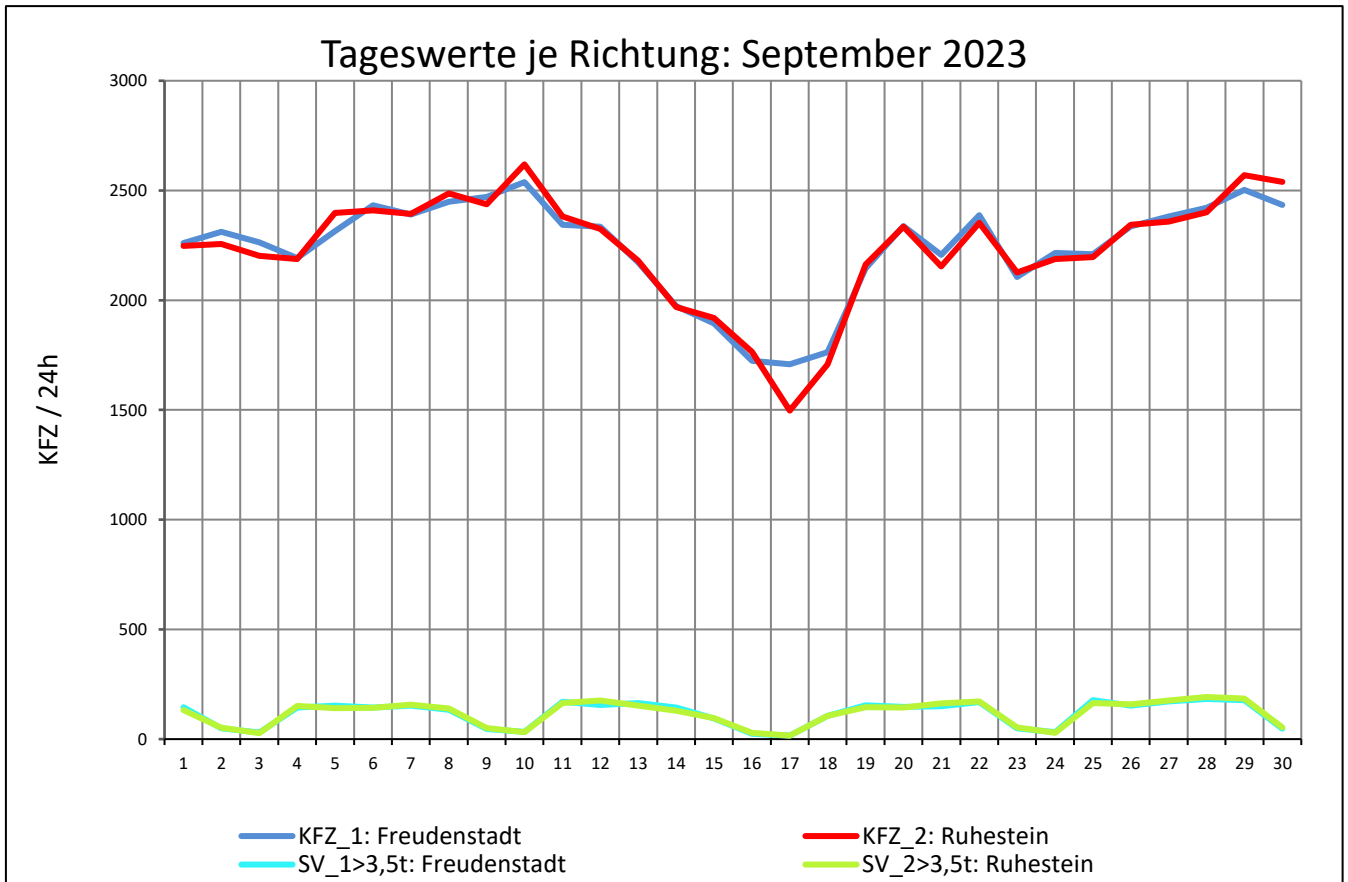
Zst.: **Mitteltal**

TK-/Zst-Nr.: 7415/1201

L 401

Richtung 1 : **Freudenstadt**

Richtung 2 : **Ruhestein**



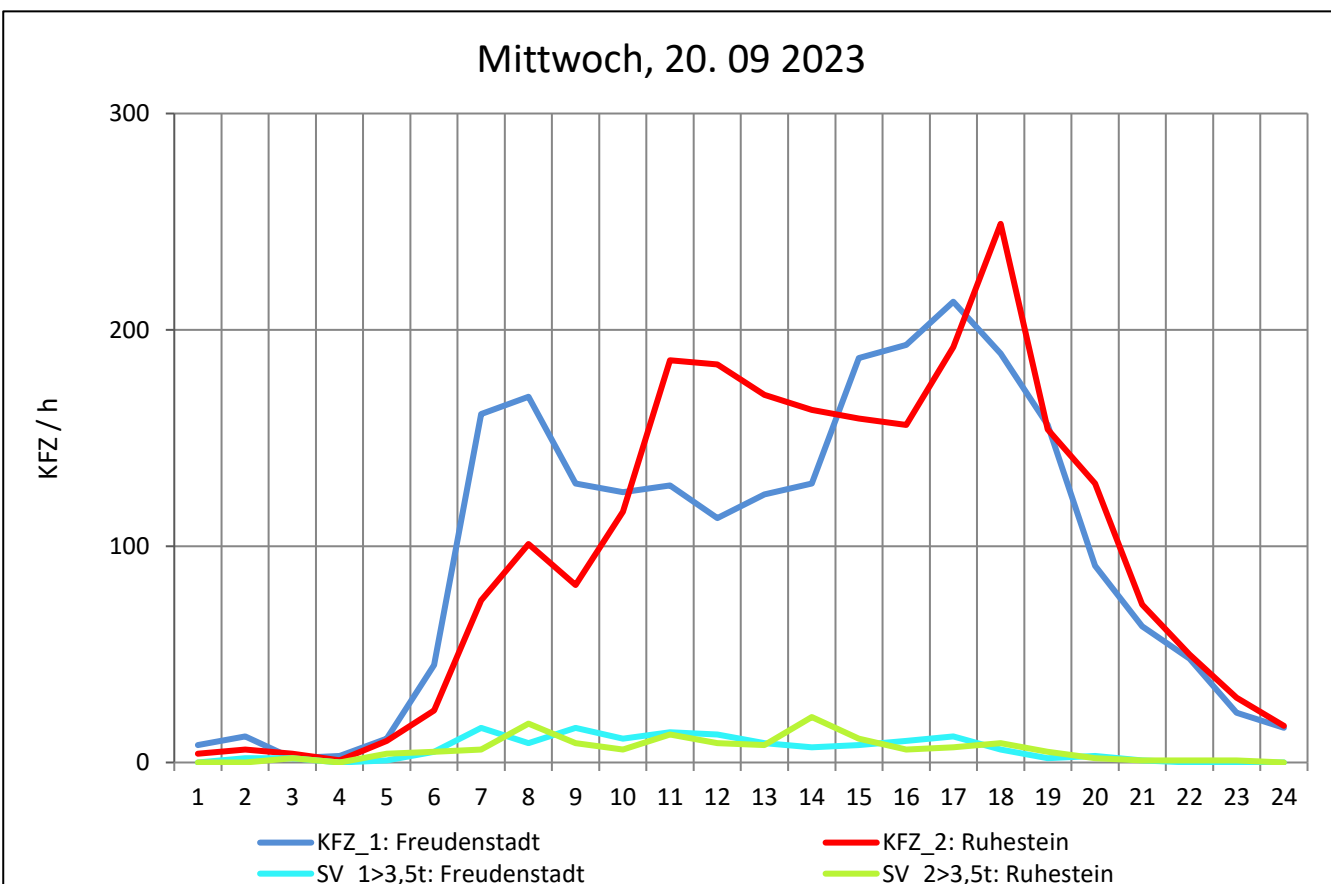
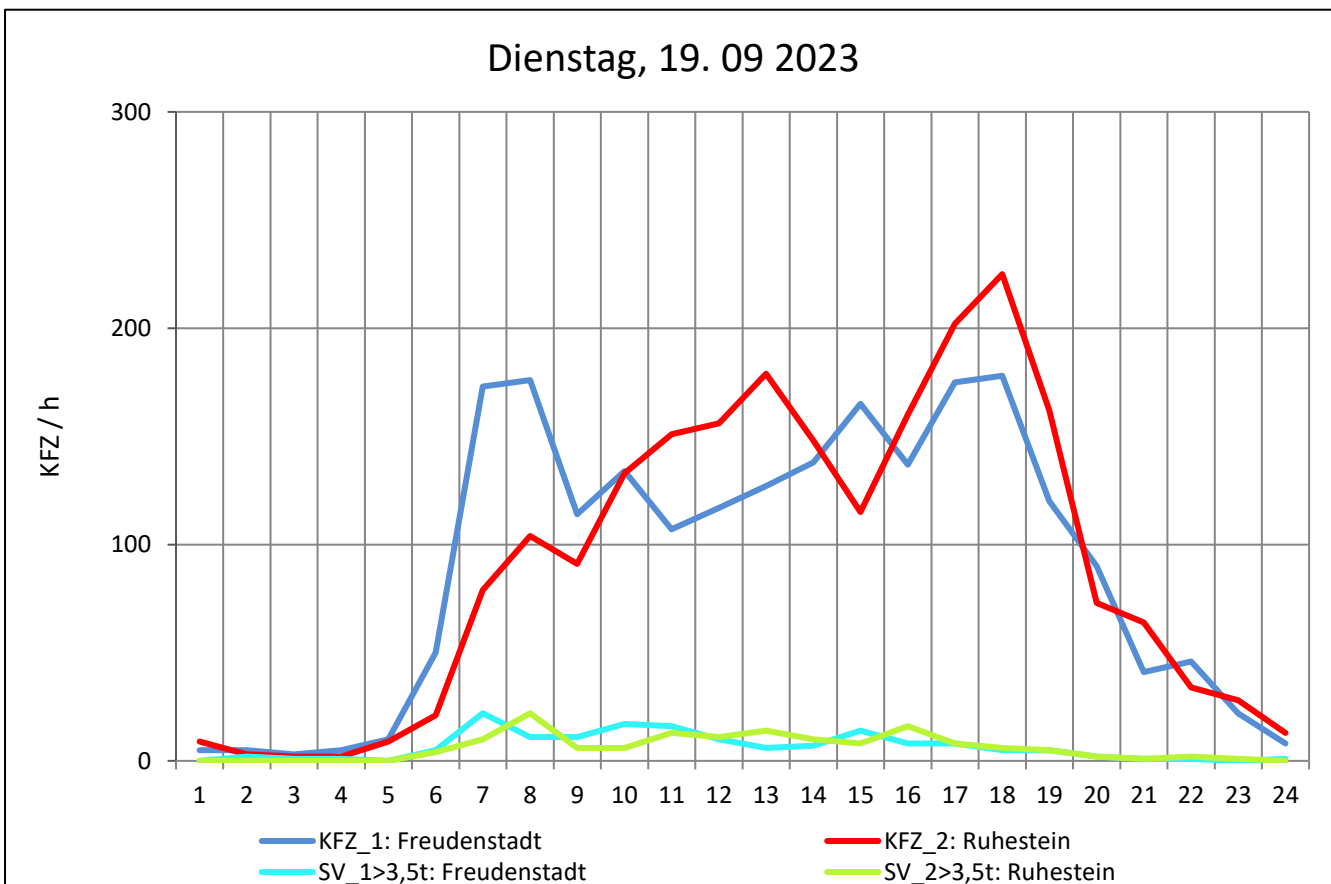
Zst.: **Mitteltal**

TK-/Zst-Nr.: 7415/1201

L 401

Richtung 1 : **Freudenstadt**

Richtung 2 : **Ruhestein**



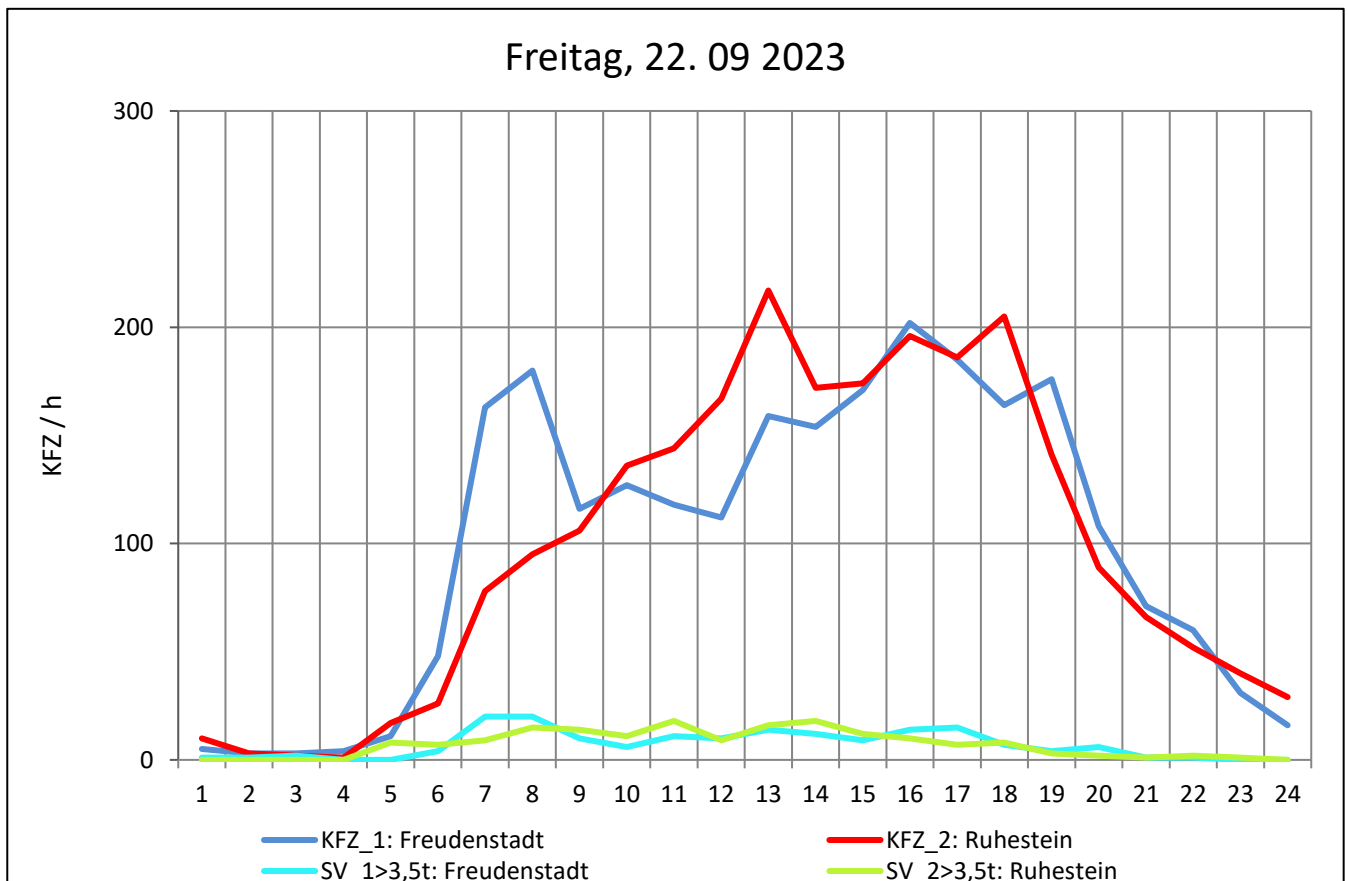
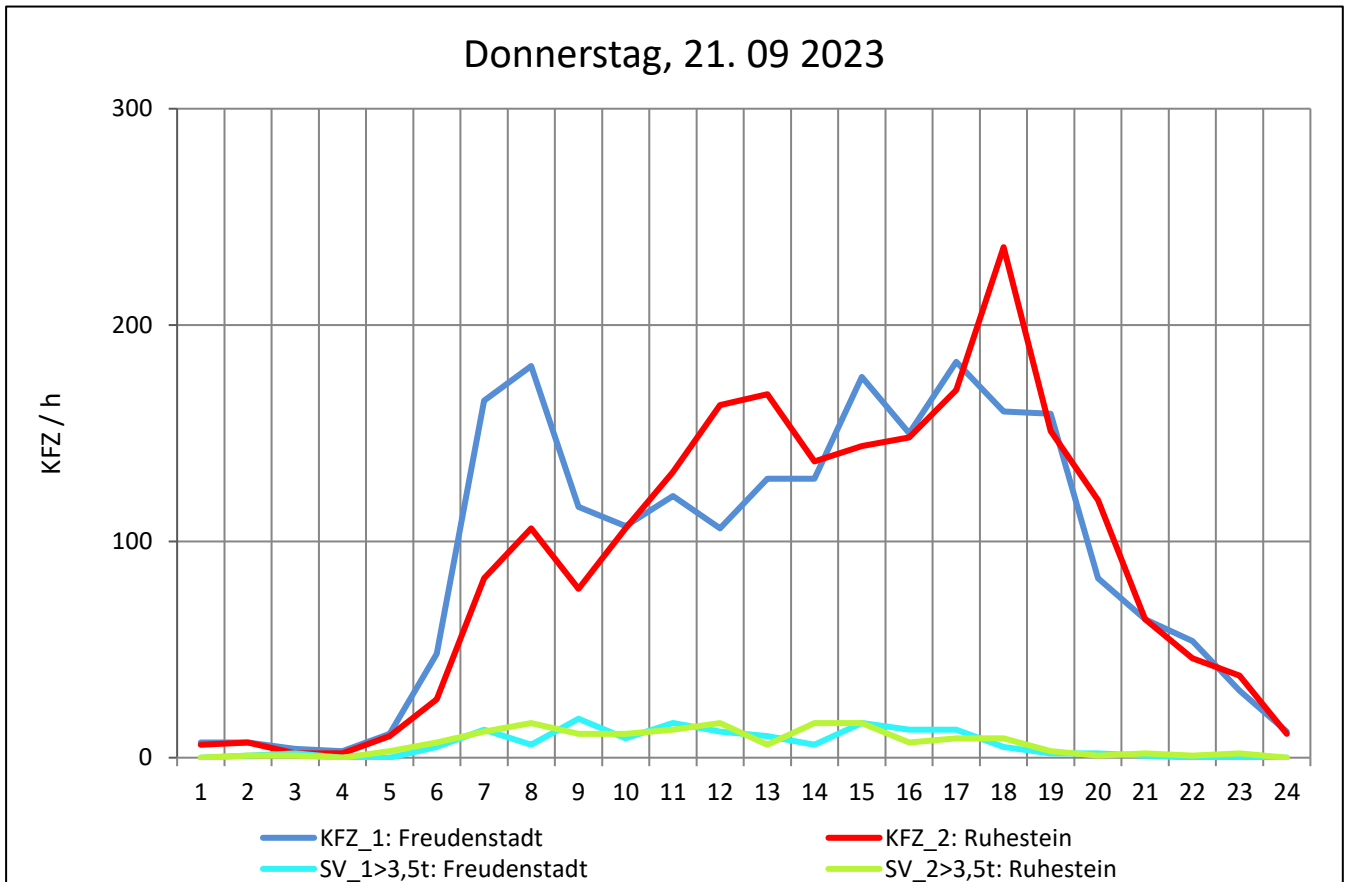
Zst.: **Mitteltal**

TK-/Zst-Nr.: 7415/1201

L 401

Richtung 1 : **Freudenstadt**

Richtung 2 : **Ruhestein**



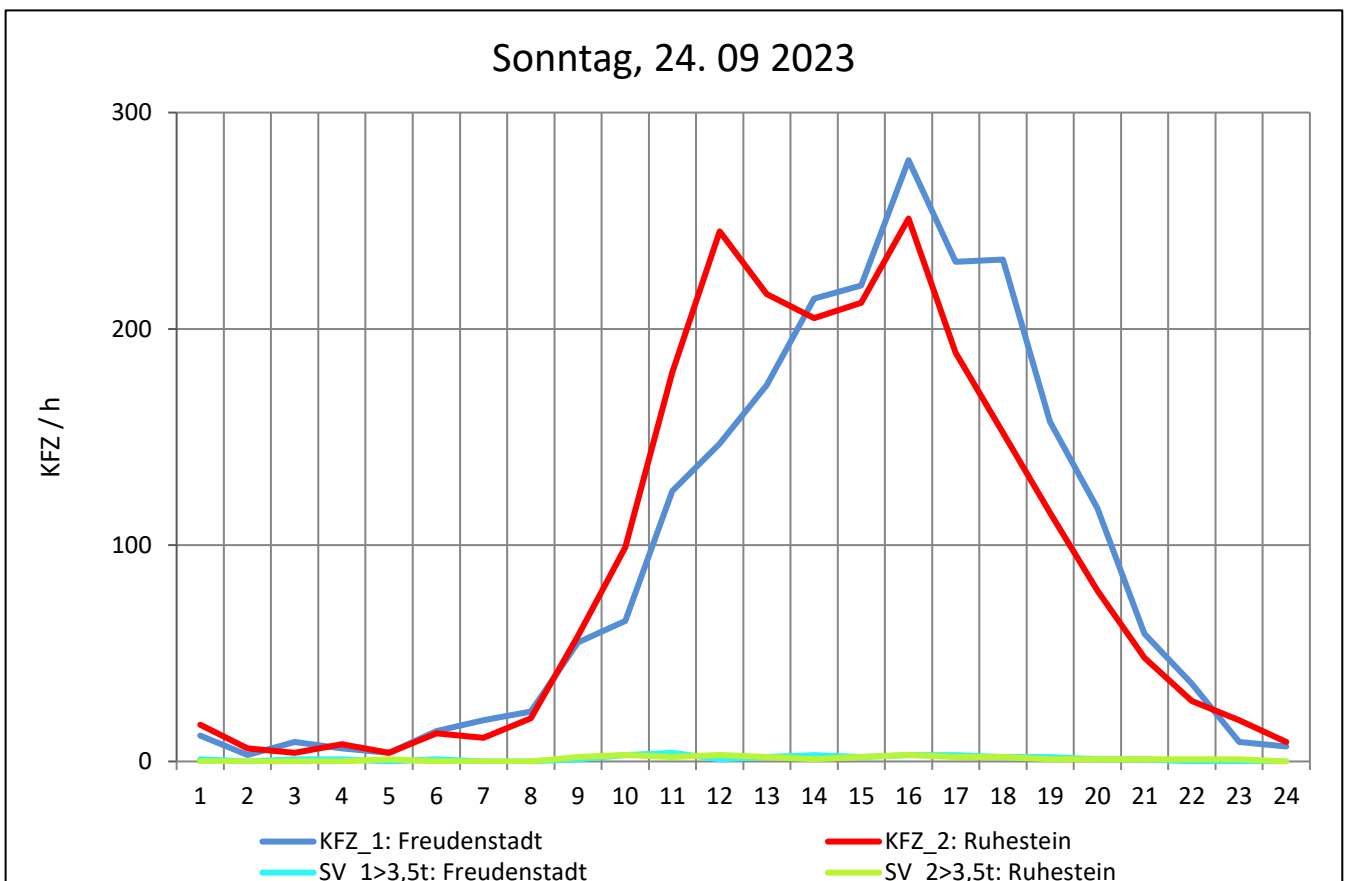
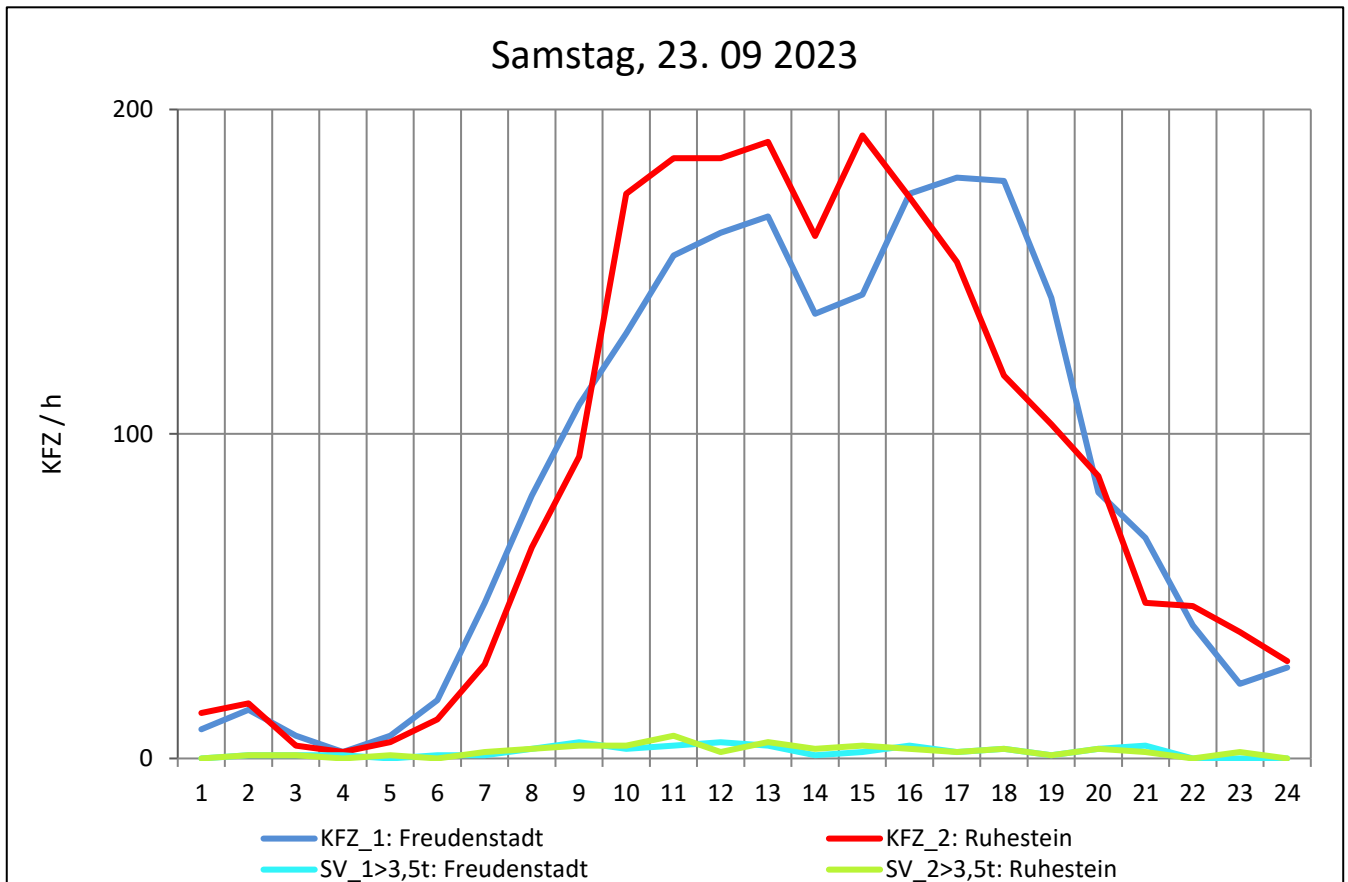
Zst.: **Mitteltal**

TK-/Zst-Nr.: 7415/1201

L 401

Richtung 1 : **Freudenstadt**

Richtung 2 : **Ruhestein**



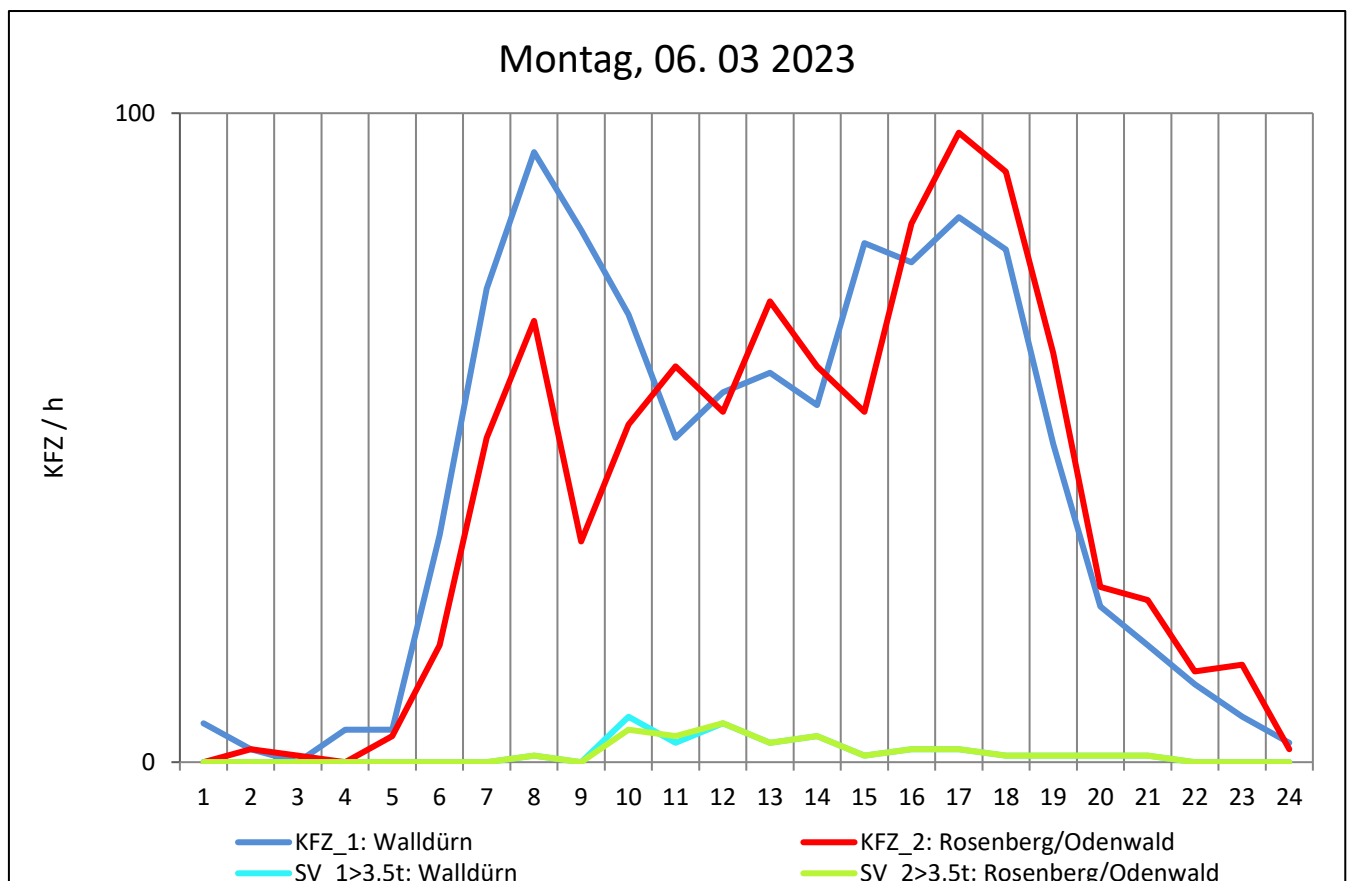
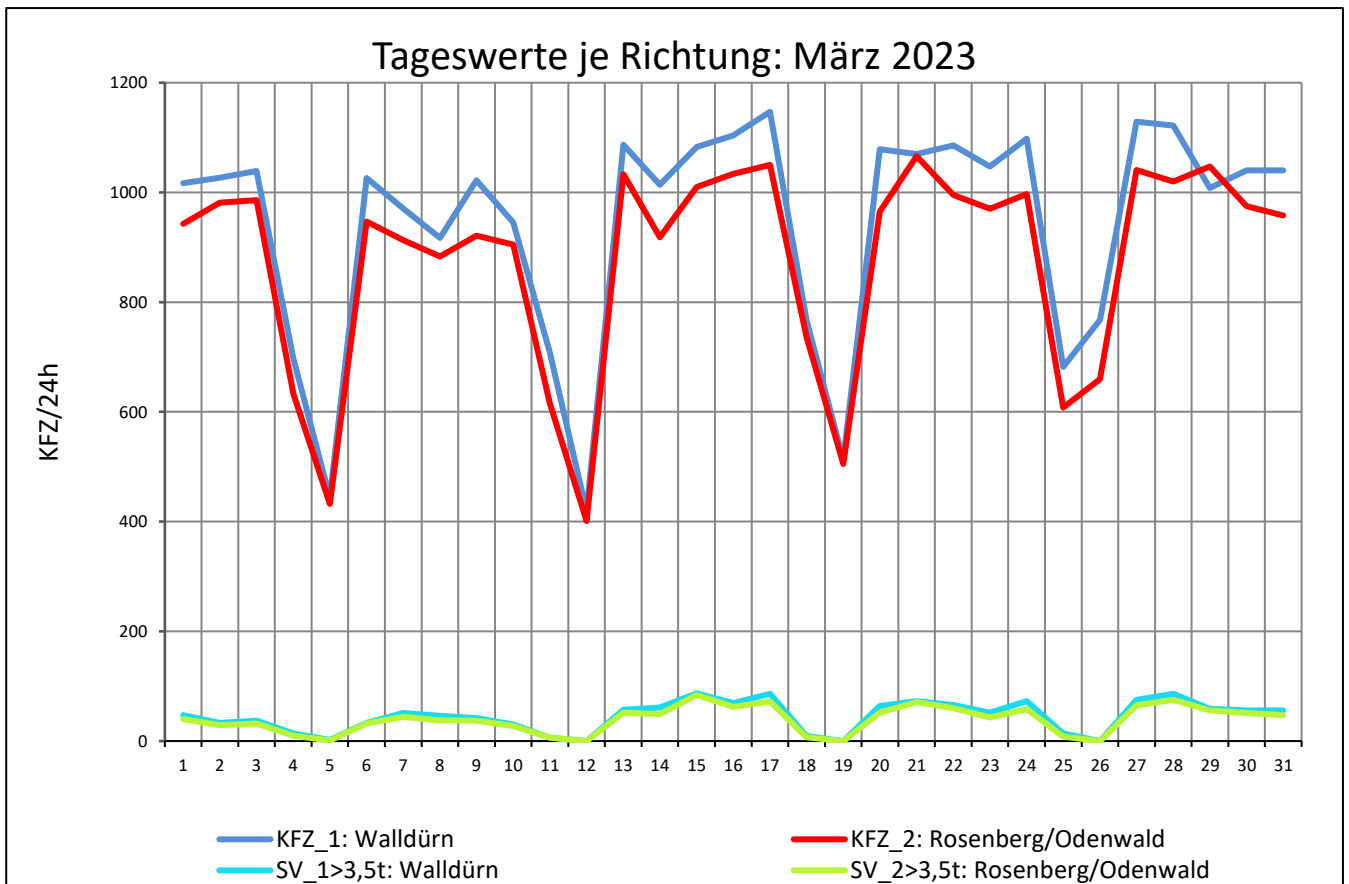
Zst.: **Walldürn**

TK-/Zst-Nr.: 6422/1203

L 518

Richtung 1 : **Walldürn**

Richtung 2 : **Rosenberg/Odenwald**



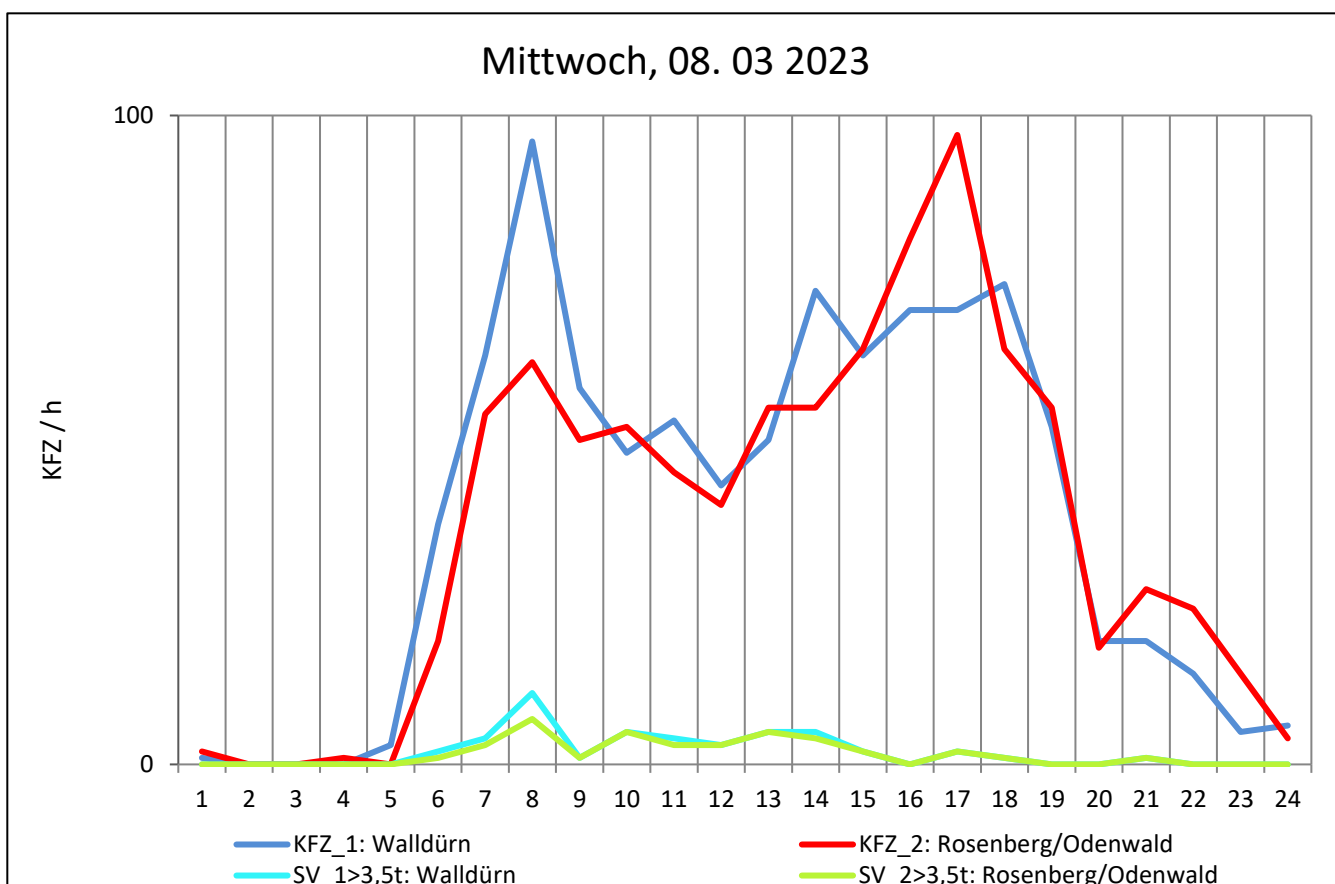
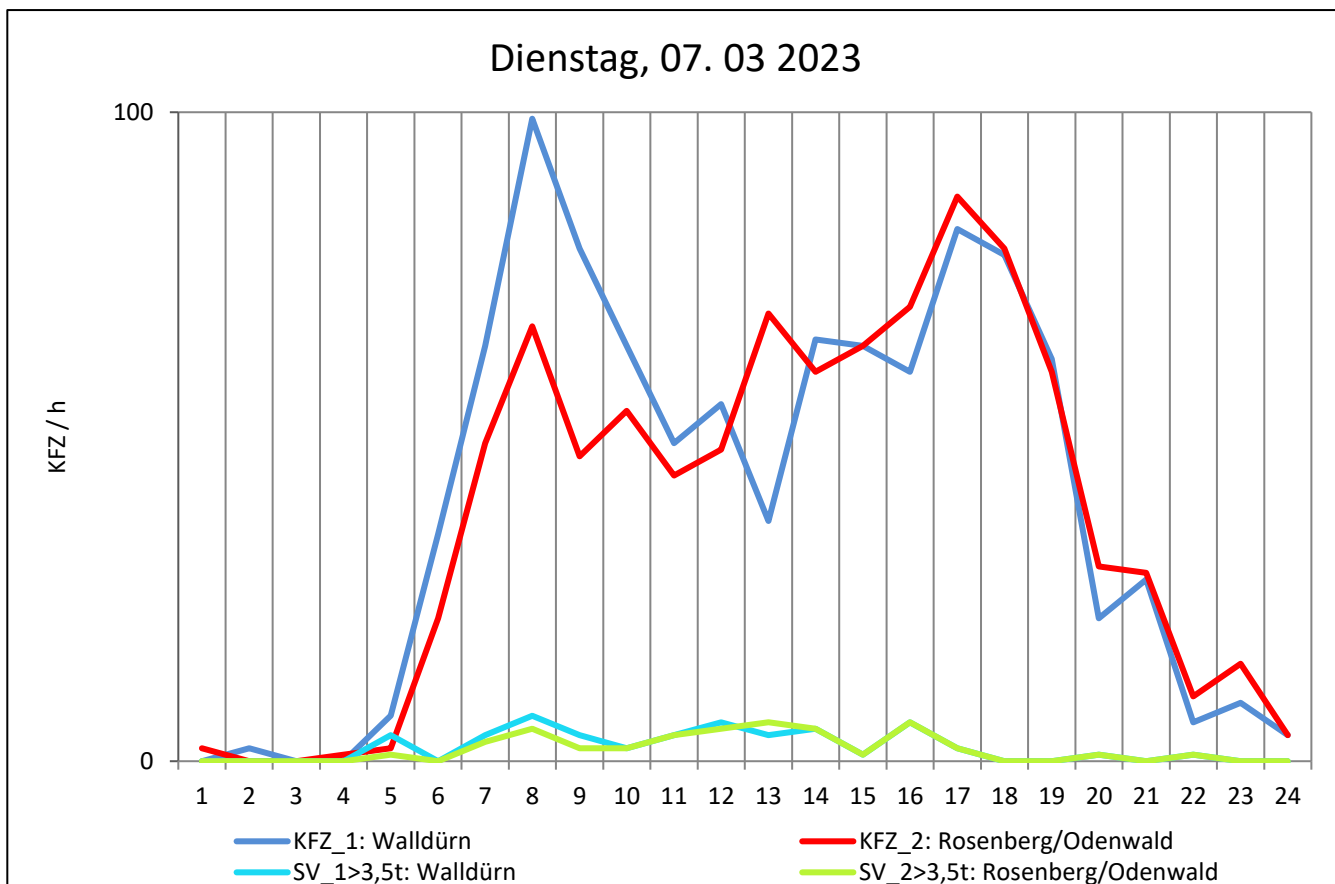
Zst.: **Walldürn**

TK-/Zst-Nr.: 6422/1203

L 518

Richtung 1 : **Walldürn**

Richtung 2 : **Rosenberg/Odenwald**



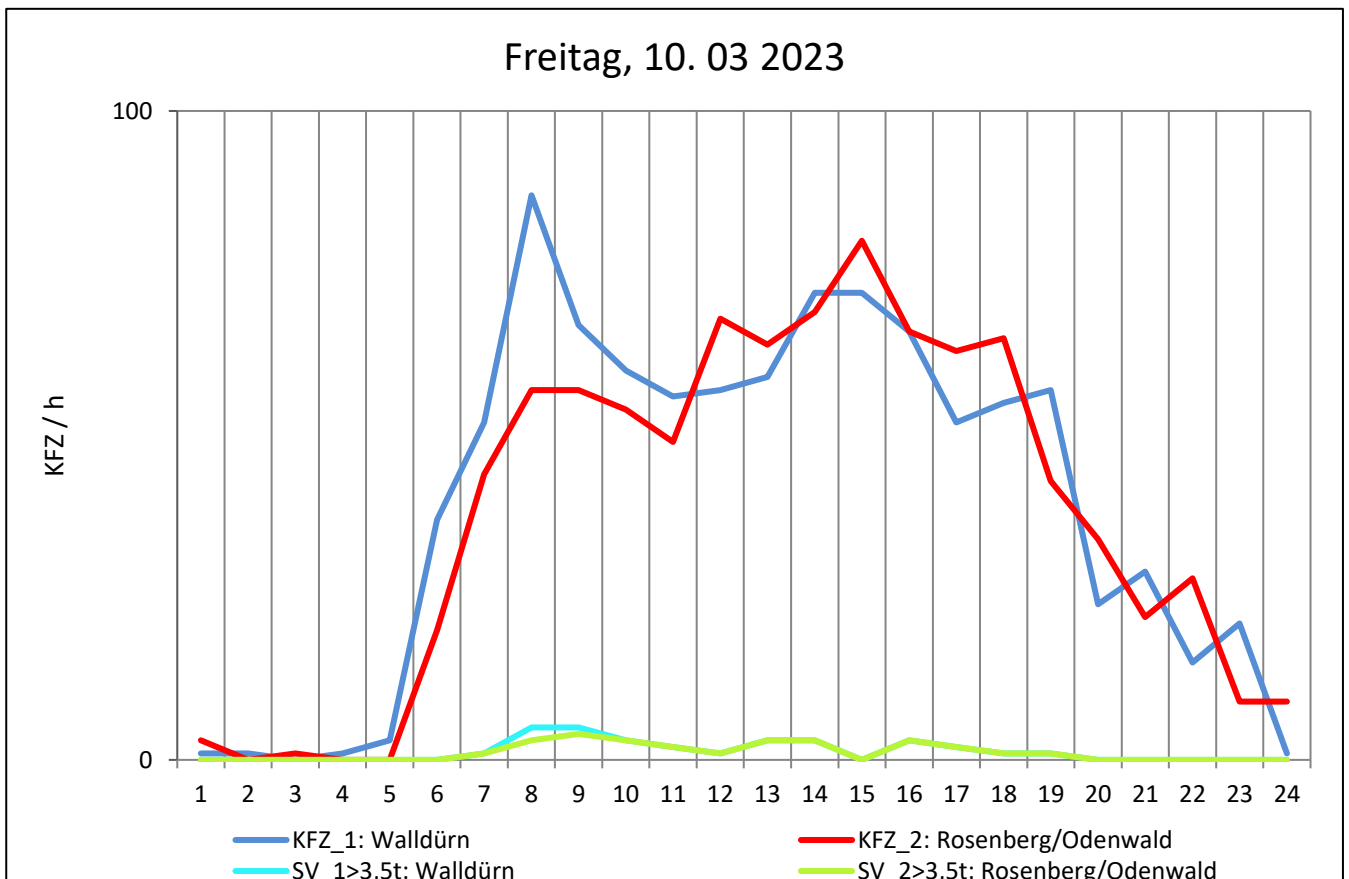
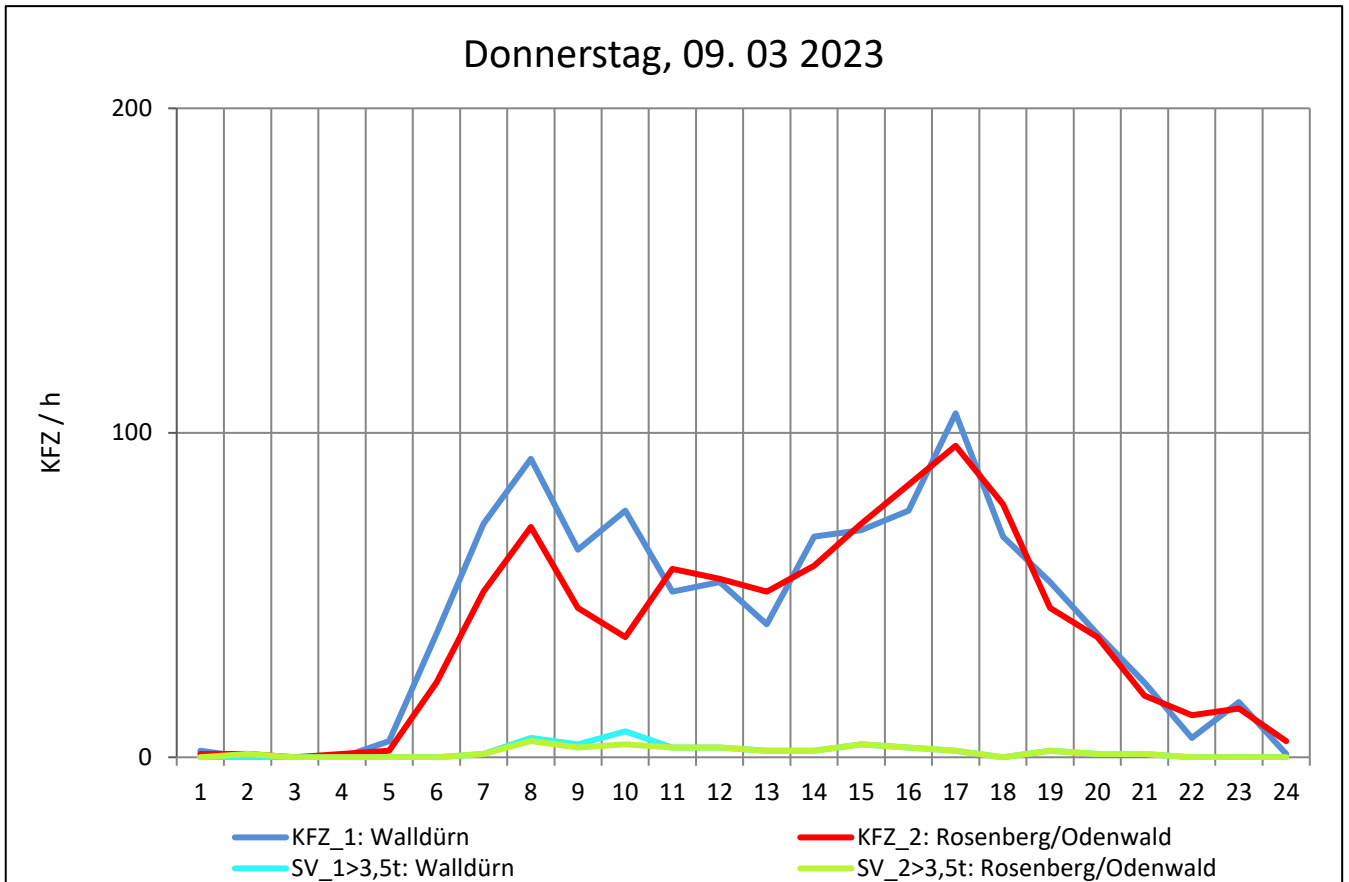
Zst.: **Walldürn**

TK-/Zst-Nr.: 6422/1203

L 518

Richtung 1 : **Walldürn**

Richtung 2 : **Rosenberg/Odenwald**



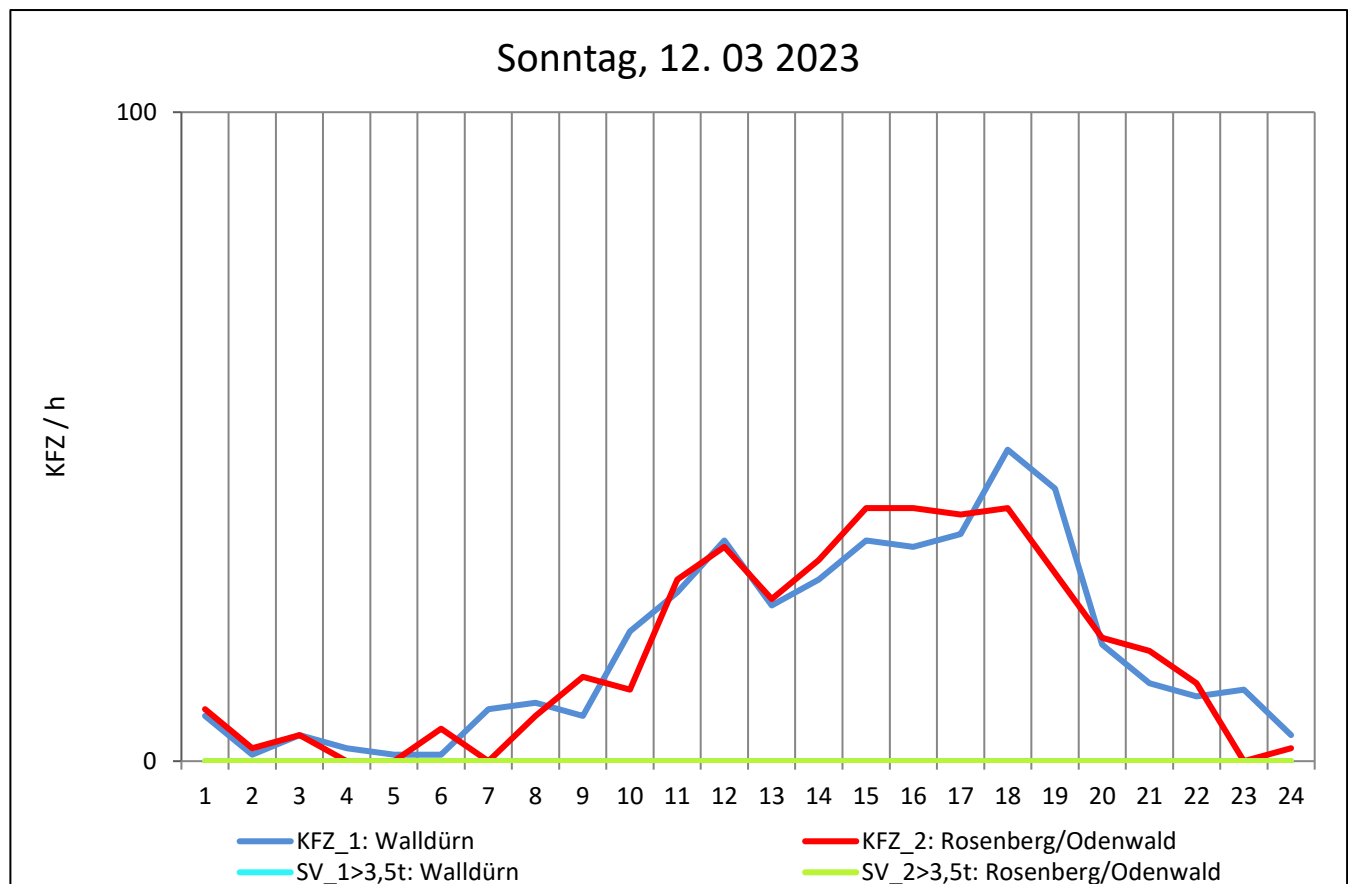
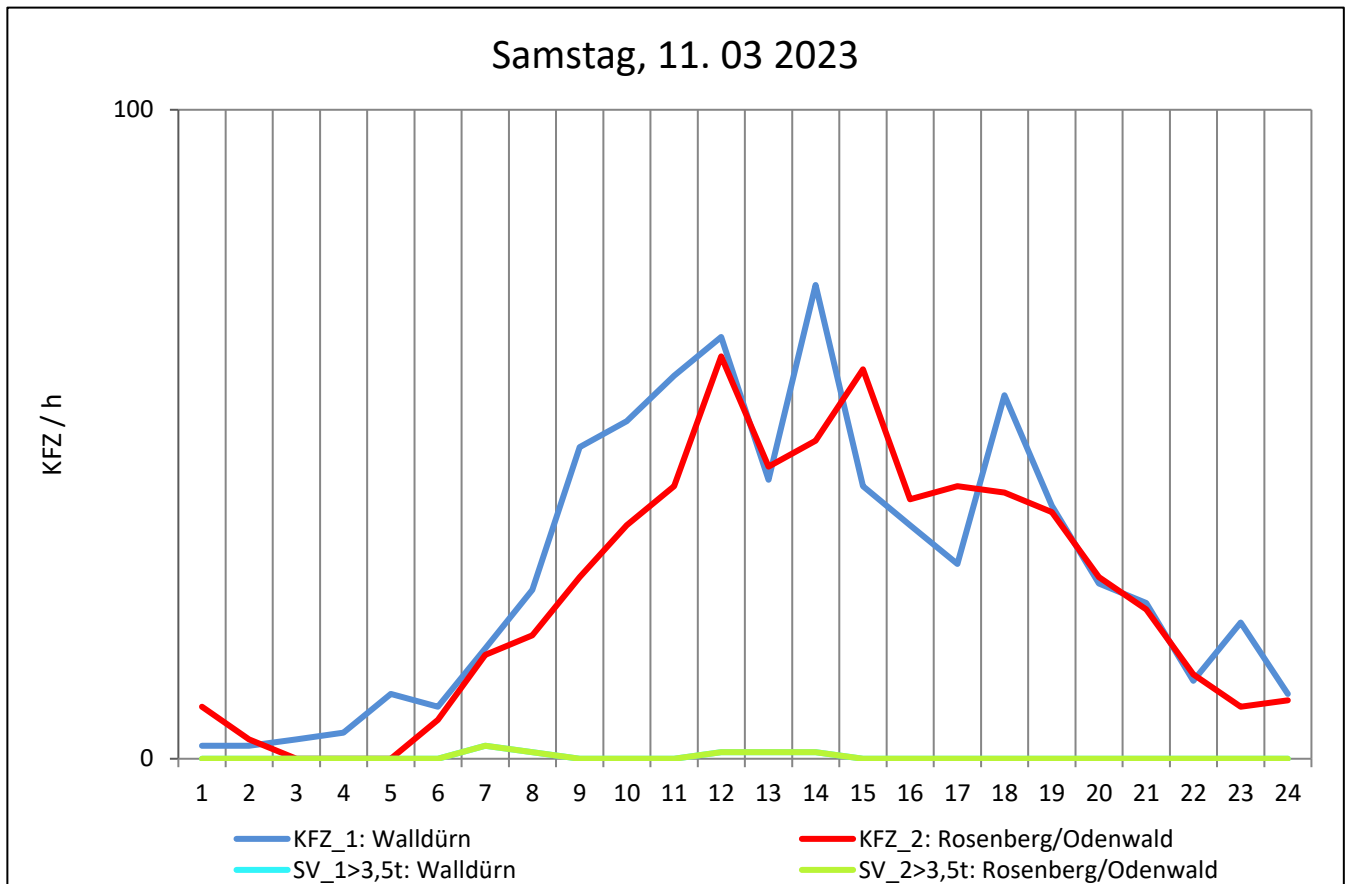
Zst.: **Walldürn**

TK-/Zst-Nr.: 6422/1203

L 518

Richtung 1 : **Walldürn**

Richtung 2 : **Rosenberg/Odenwald**



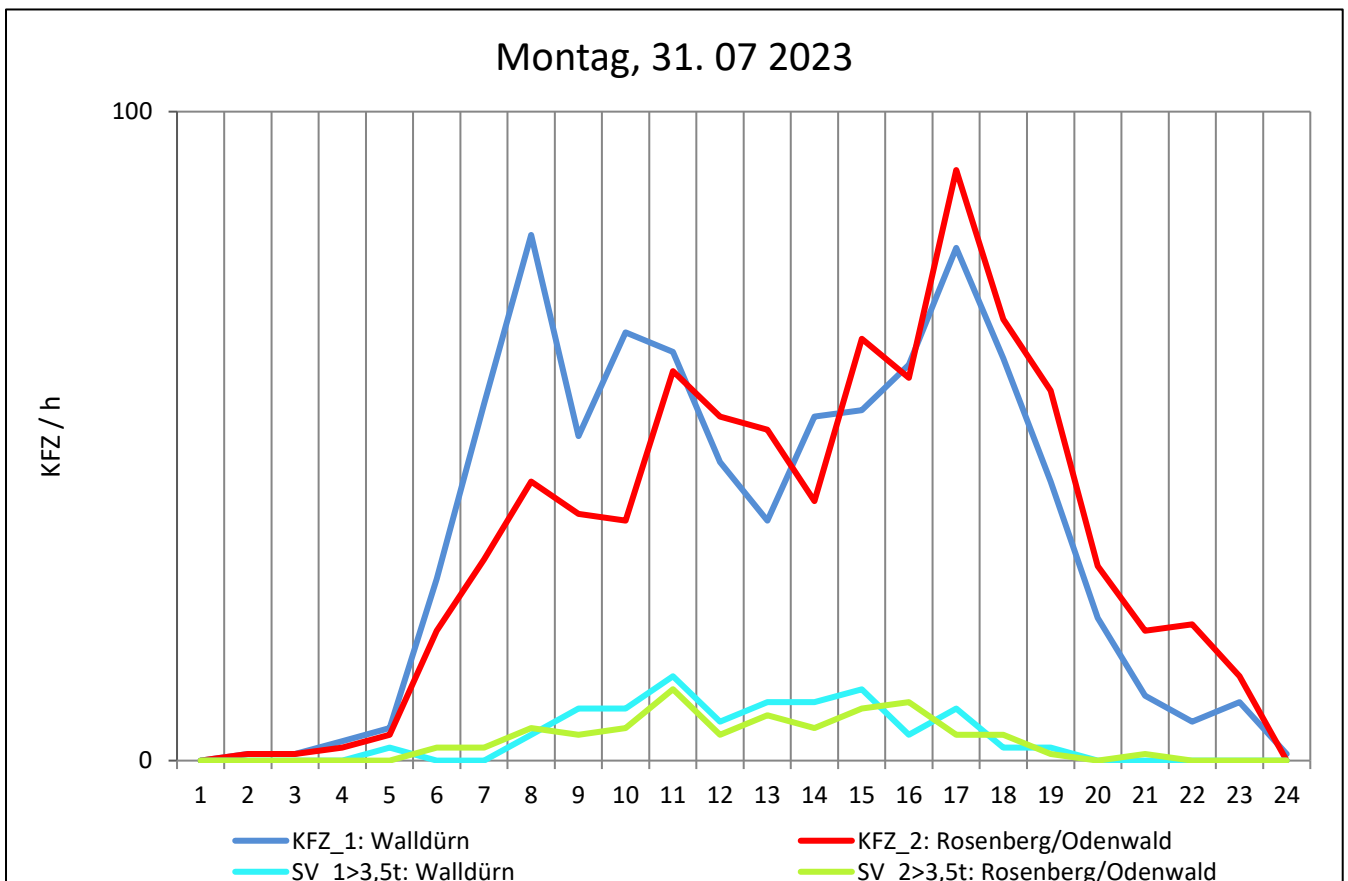
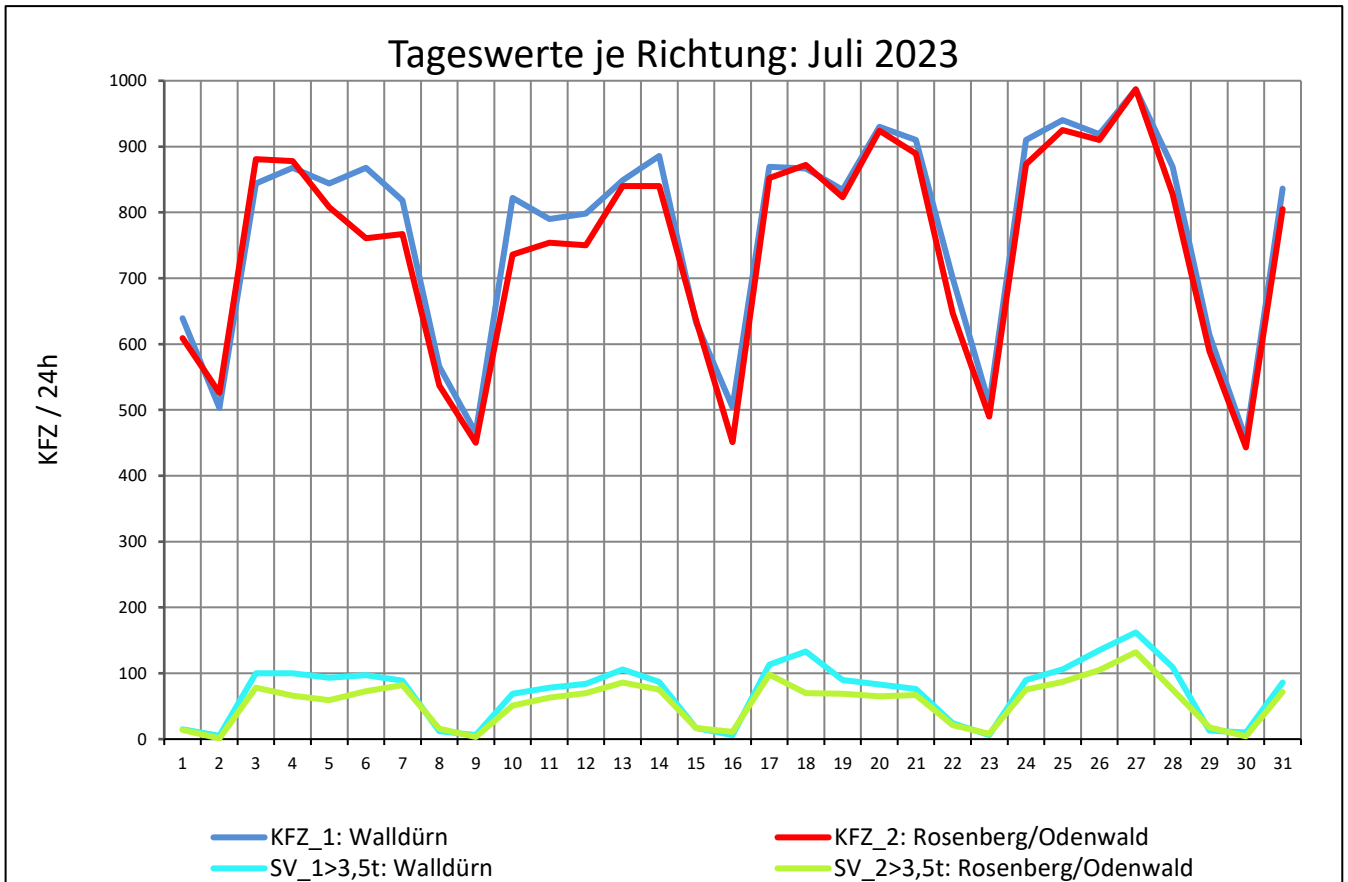
Zst.: **Walldürn**

TK-/Zst-Nr.: 6422/1203

L 518

Richtung 1 : **Walldürn**

Richtung 2 : **Rosenberg/Odenwald**



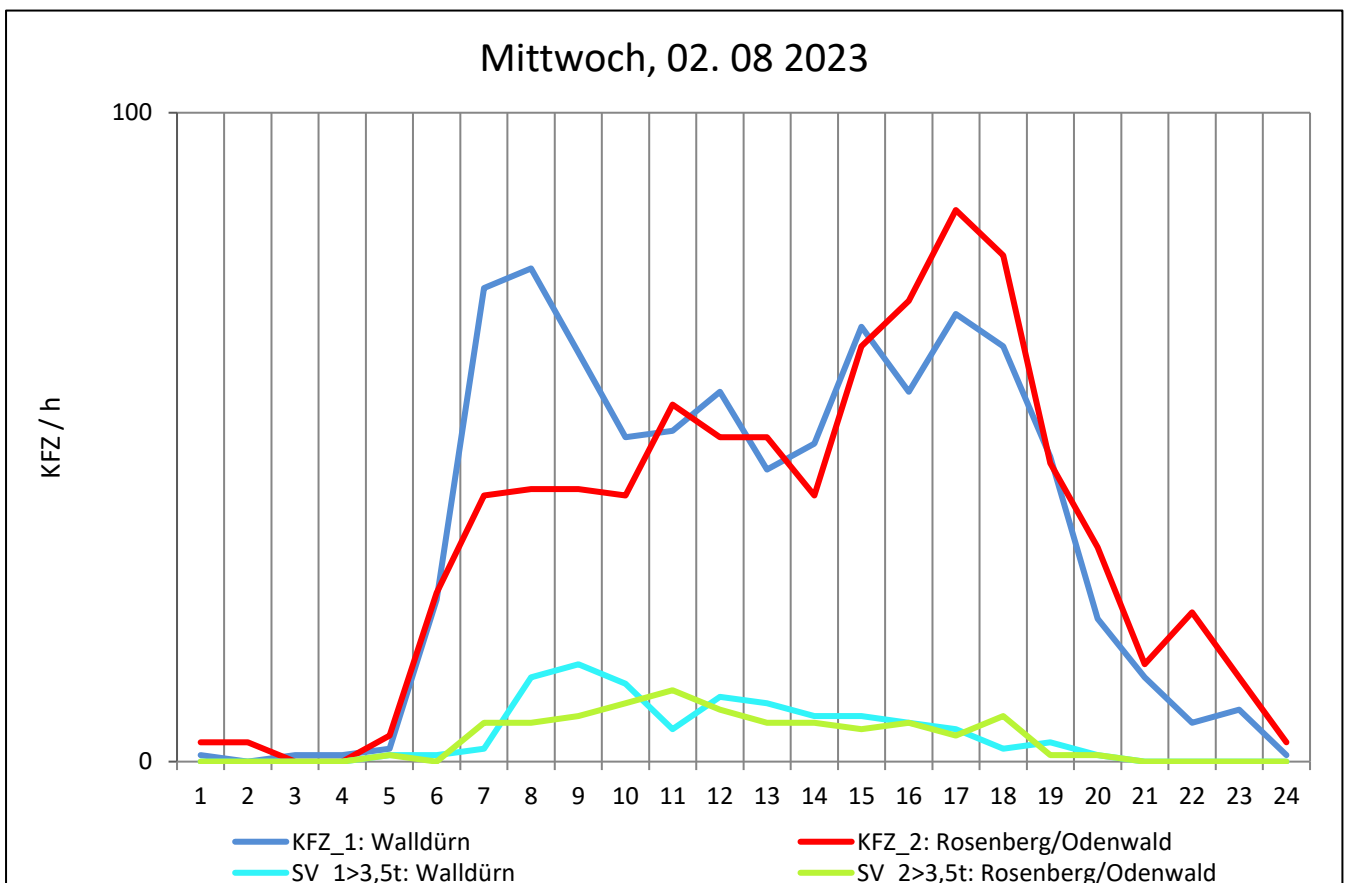
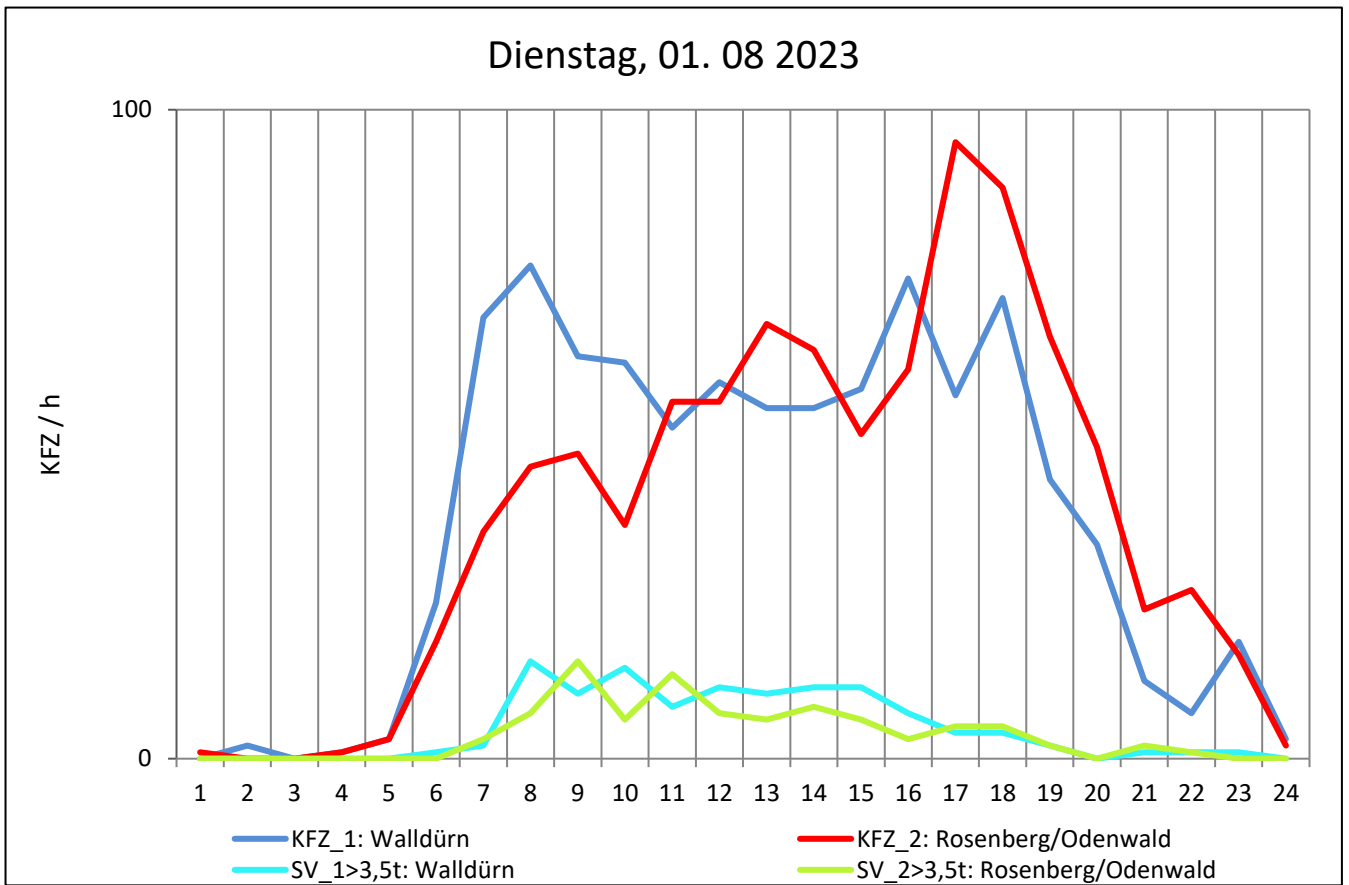
Zst.: **Walldürn**

TK-/Zst-Nr.: 6422/1203

L 518

Richtung 1 : **Walldürn**

Richtung 2 : **Rosenberg/Odenwald**



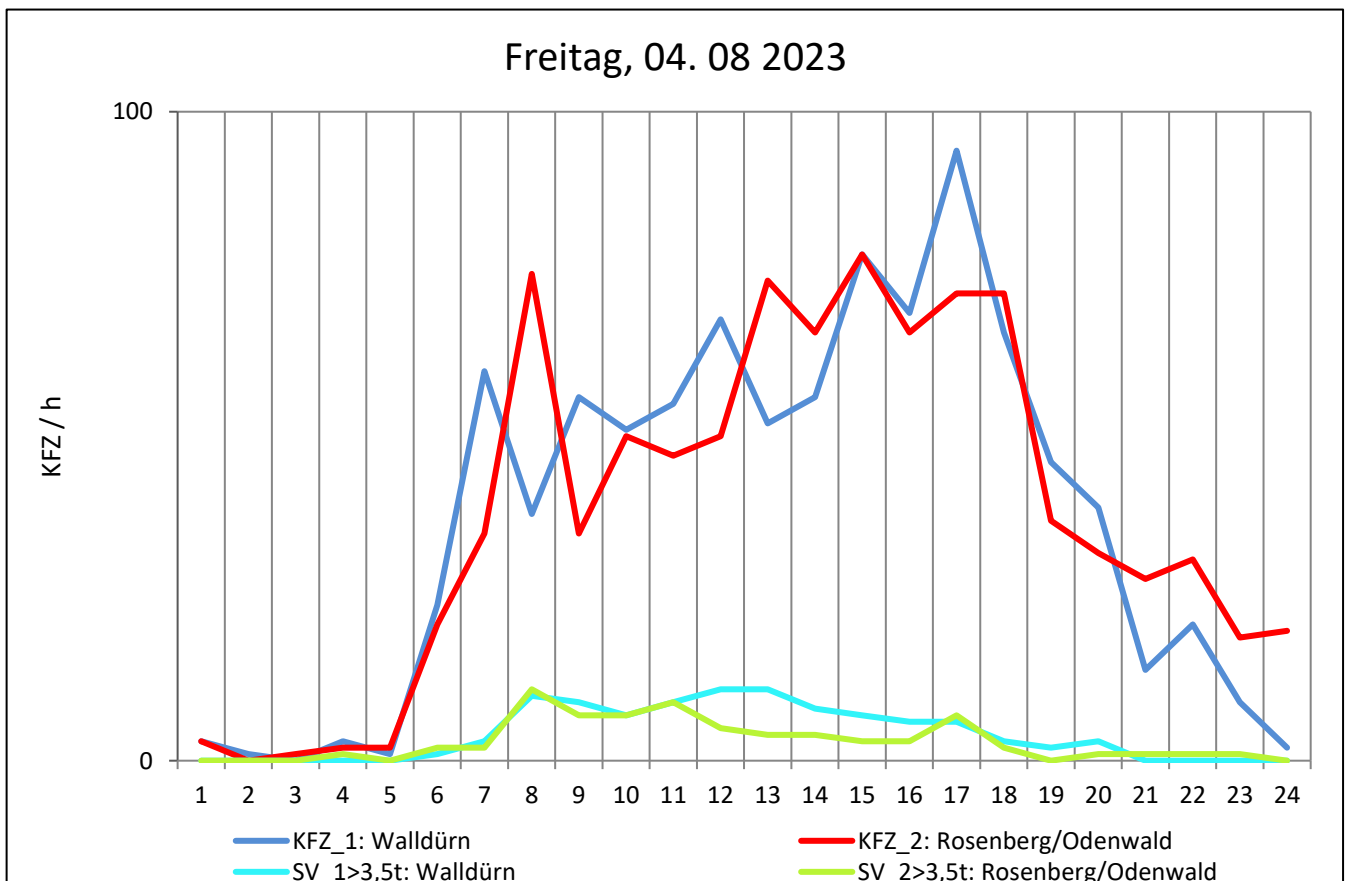
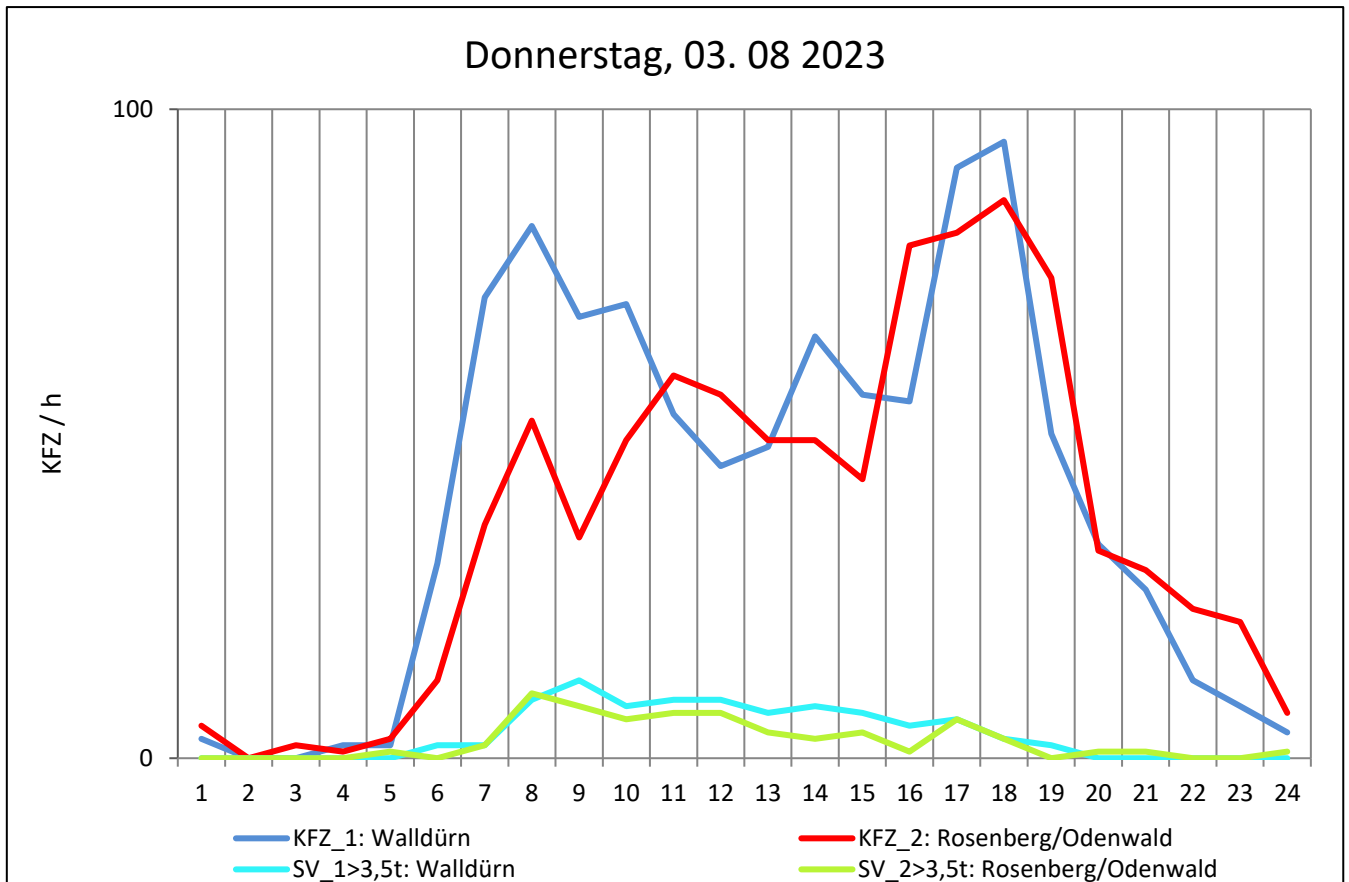
Zst.: **Walldürn**

TK-/Zst-Nr.: 6422/1203

L 518

Richtung 1 : **Walldürn**

Richtung 2 : **Rosenberg/Odenwald**



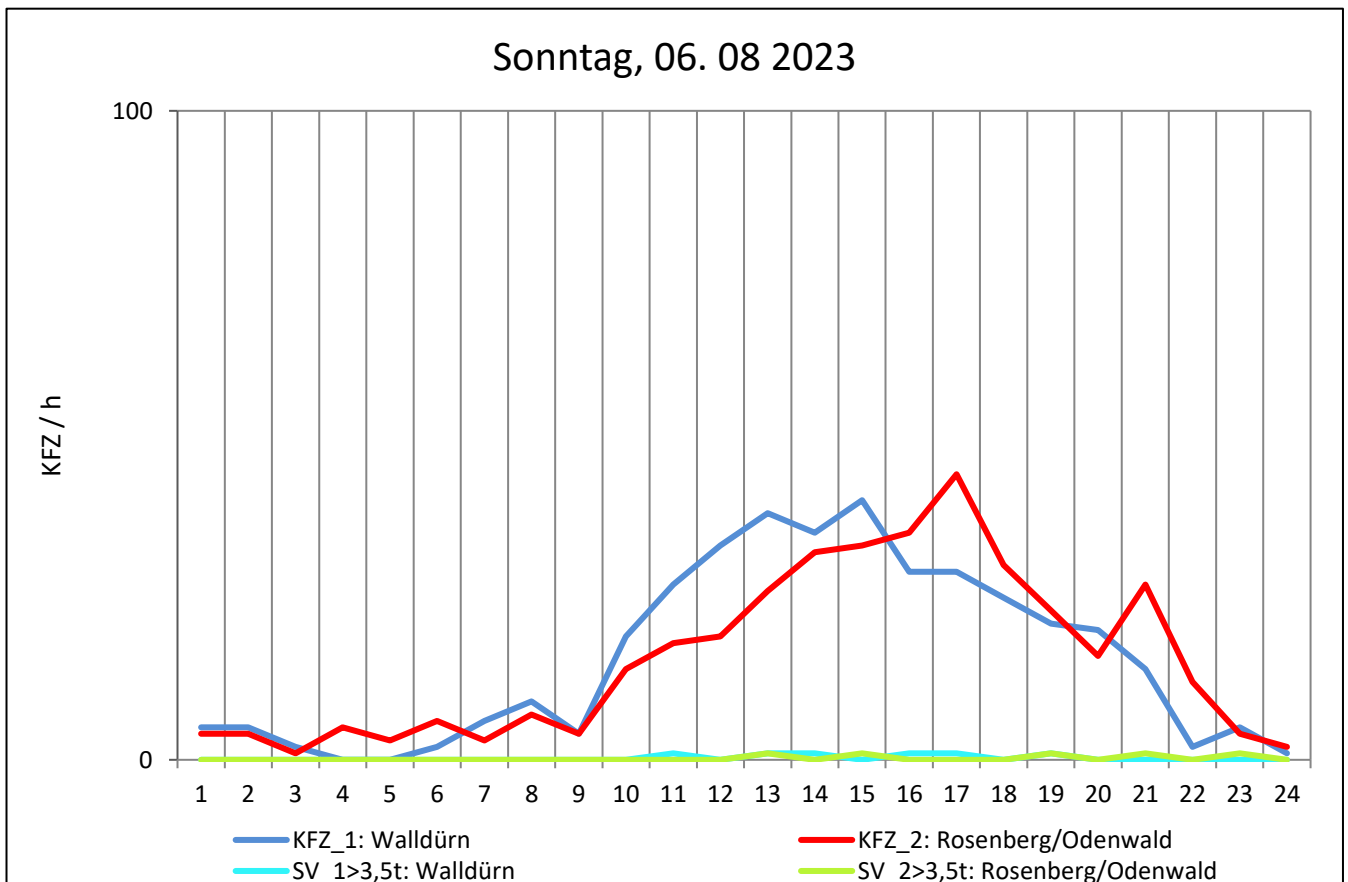
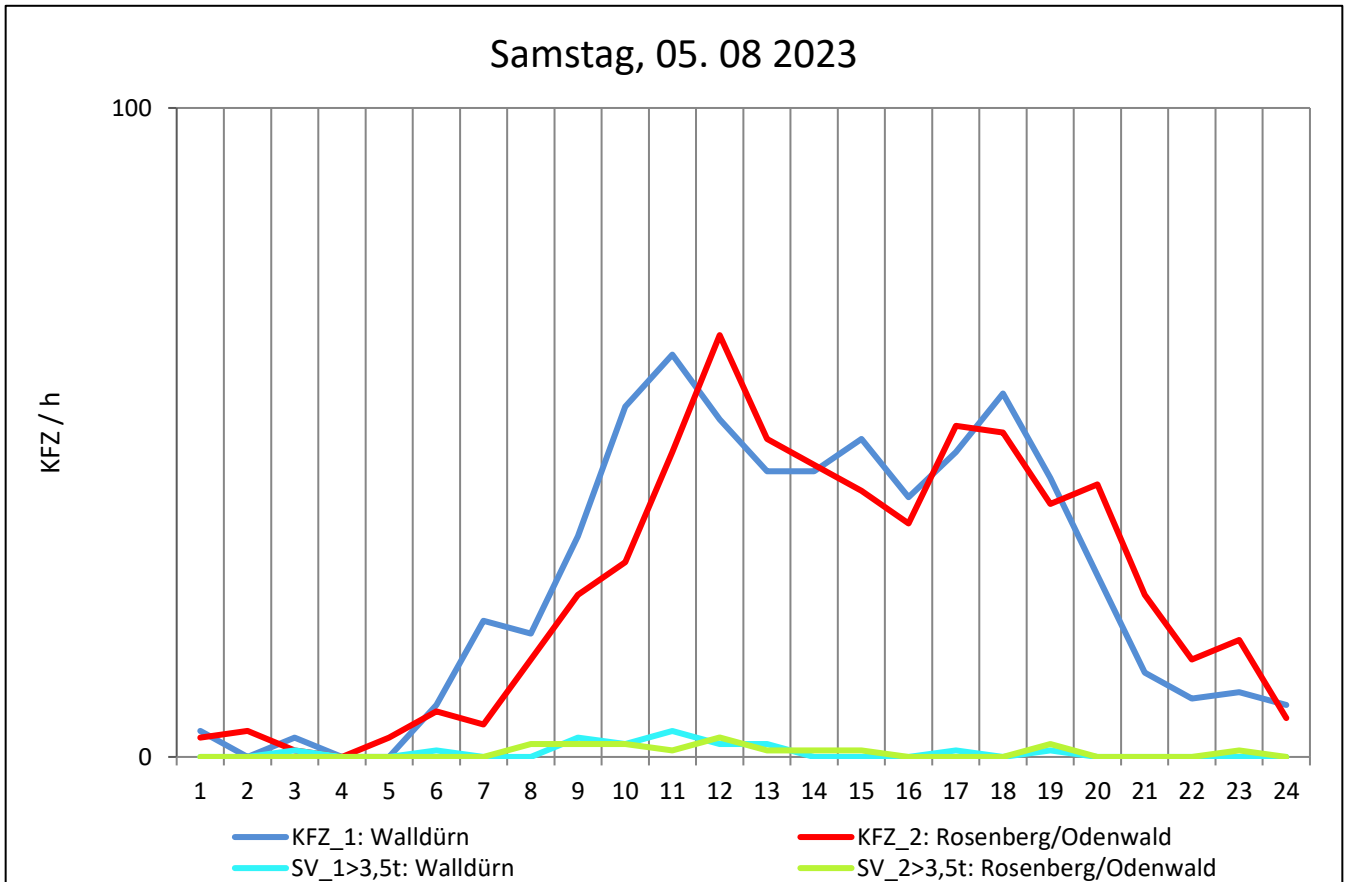
Zst.: **Walldürn**

TK-/Zst-Nr.: 6422/1203

L 518

Richtung 1 : **Walldürn**

Richtung 2 : **Rosenberg/Odenwald**



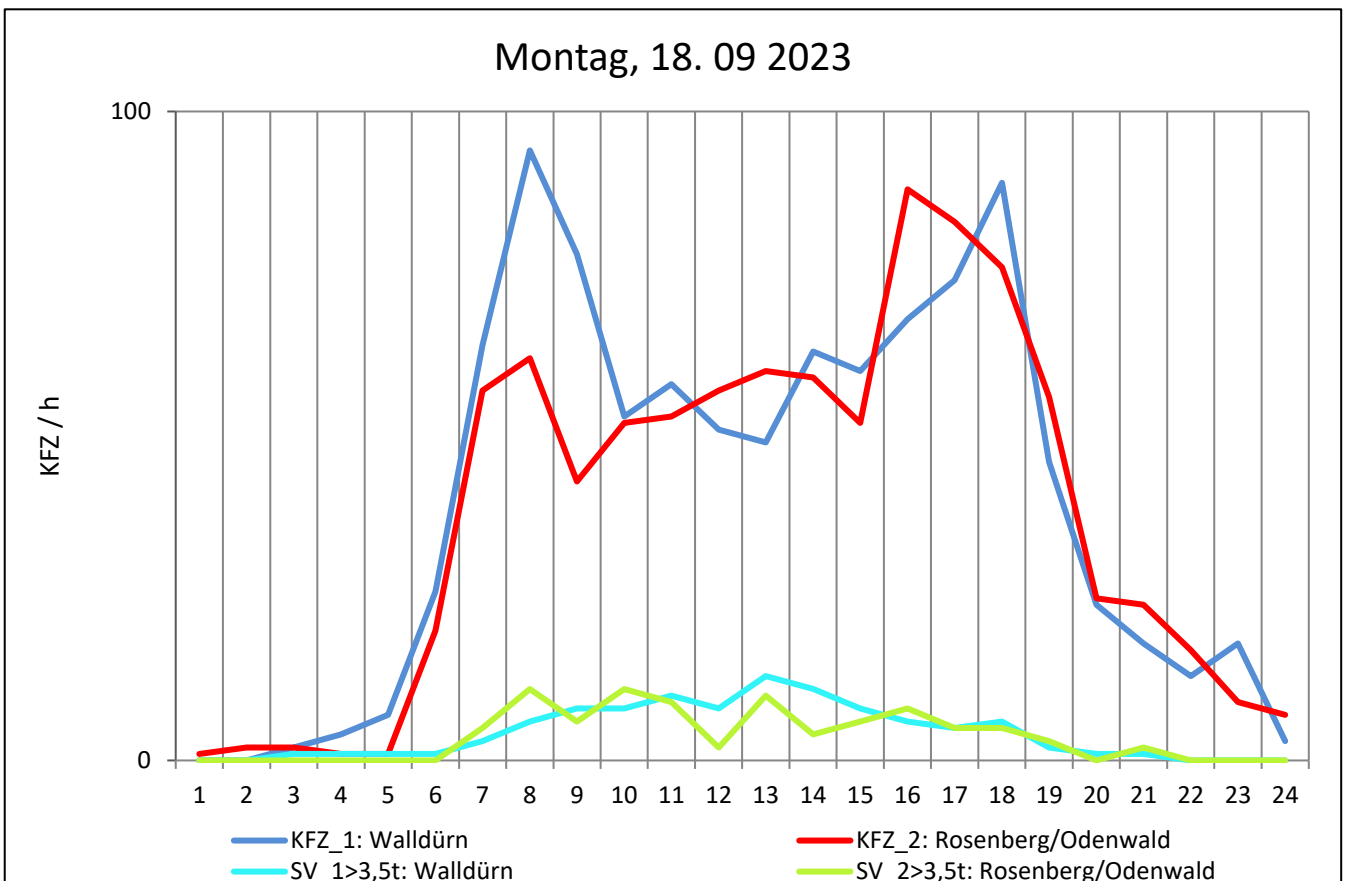
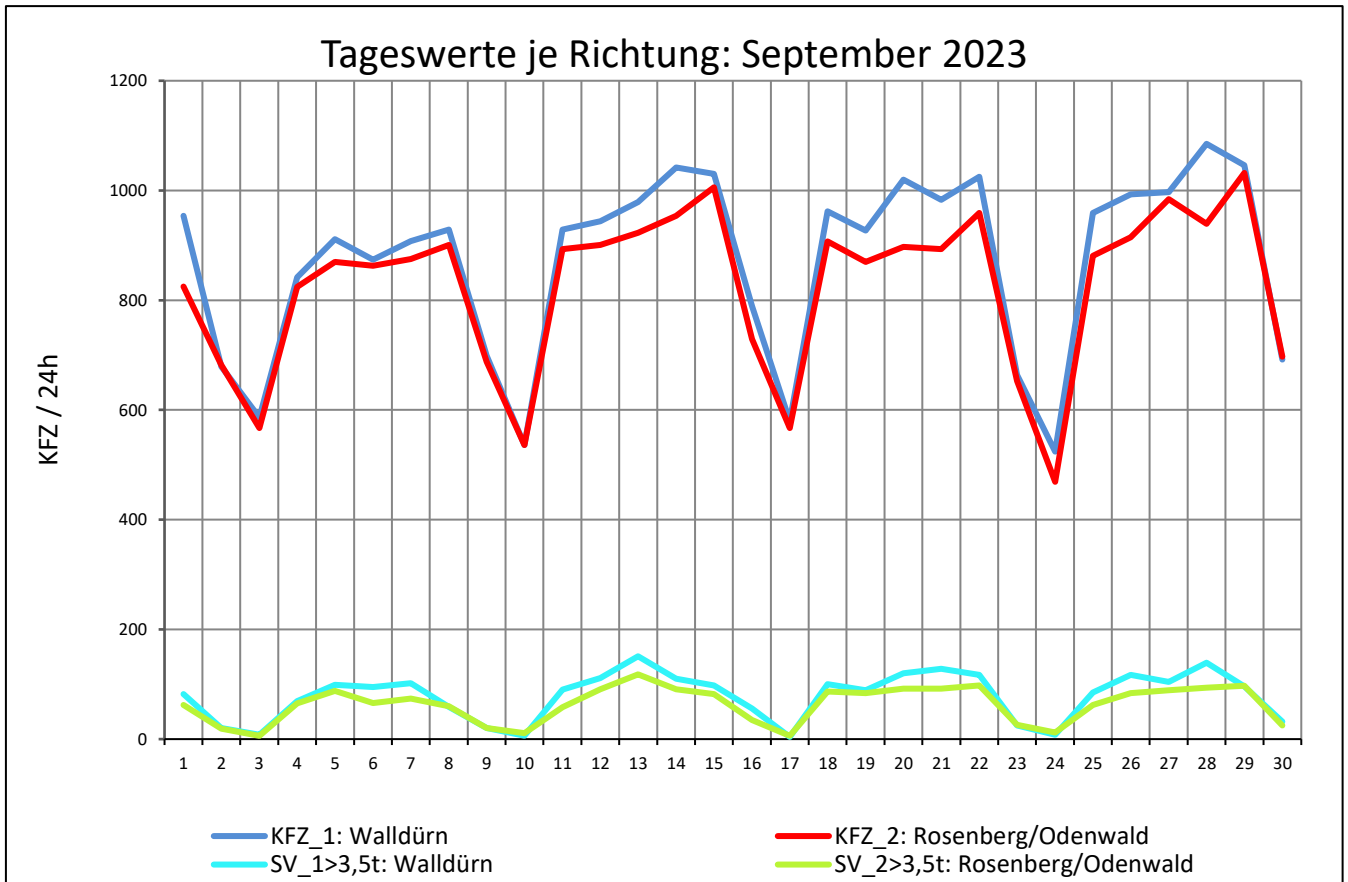
Zst.: **Walldürn**

TK-/Zst-Nr.: 6422/1203

L 518

Richtung 1 : **Walldürn**

Richtung 2 : **Rosenberg/Odenwald**



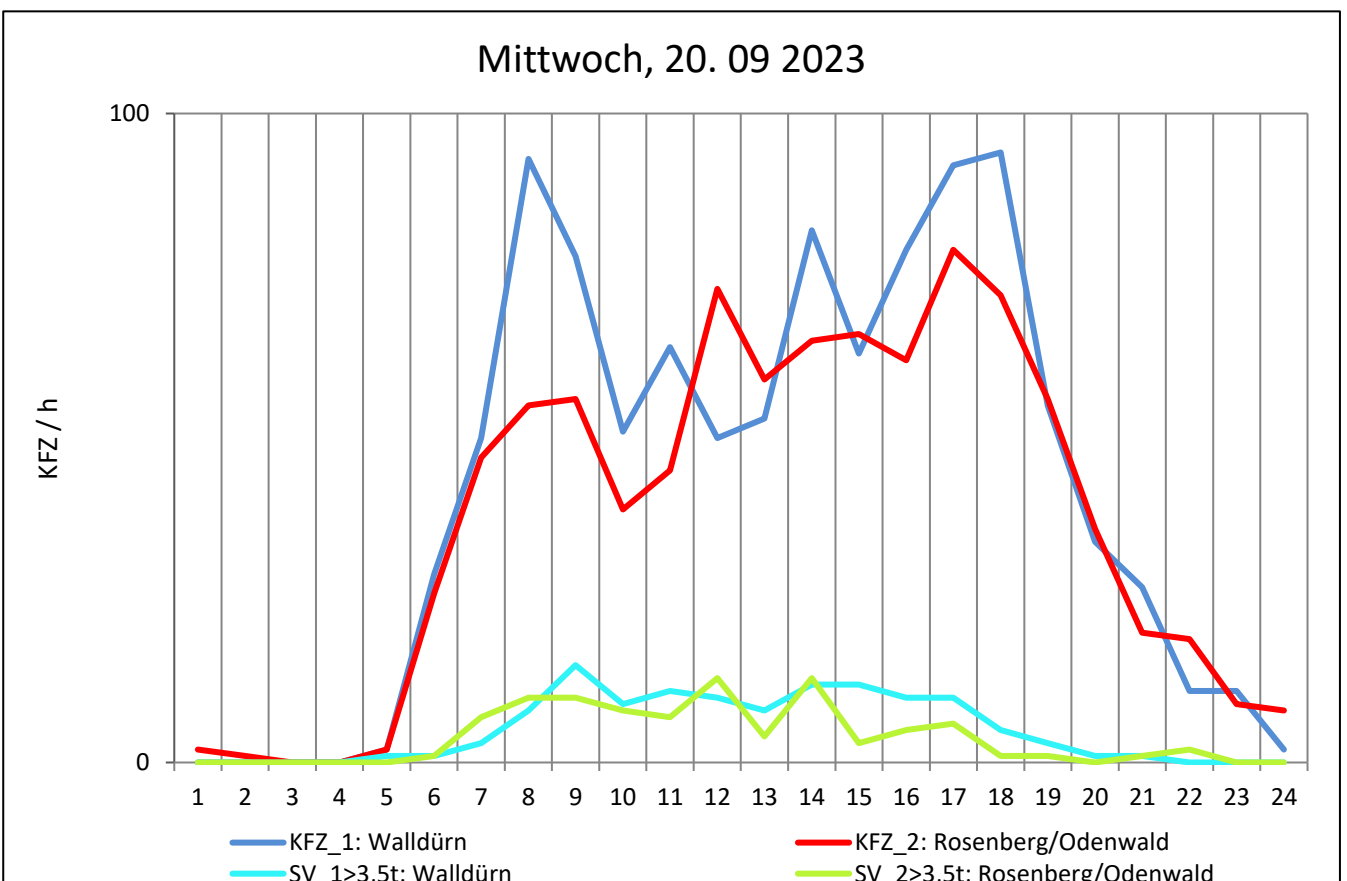
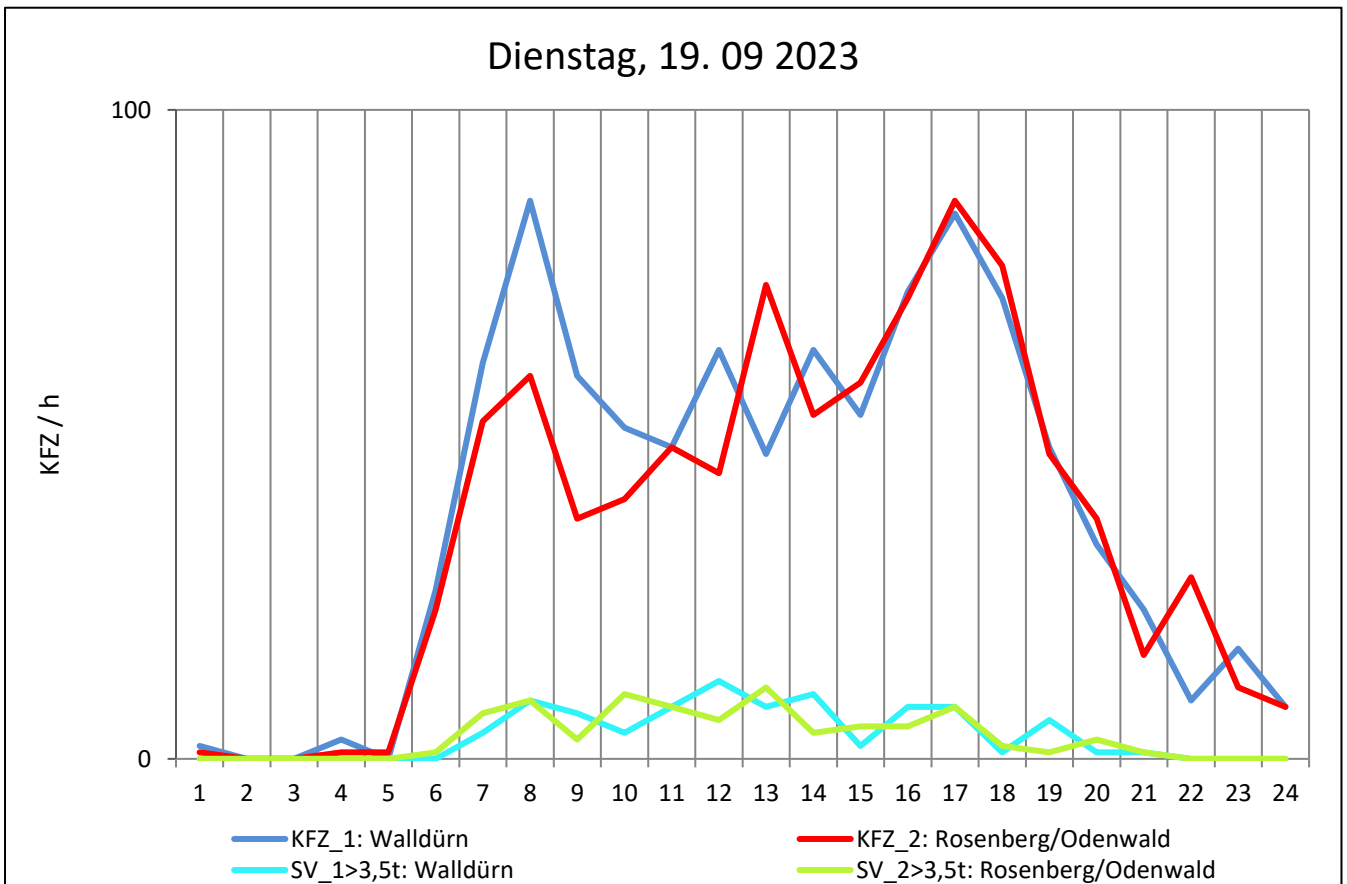
Zst.: **Walldürn**

TK-/Zst-Nr.: 6422/1203

L 518

Richtung 1 : **Walldürn**

Richtung 2 : **Rosenberg/Odenwald**



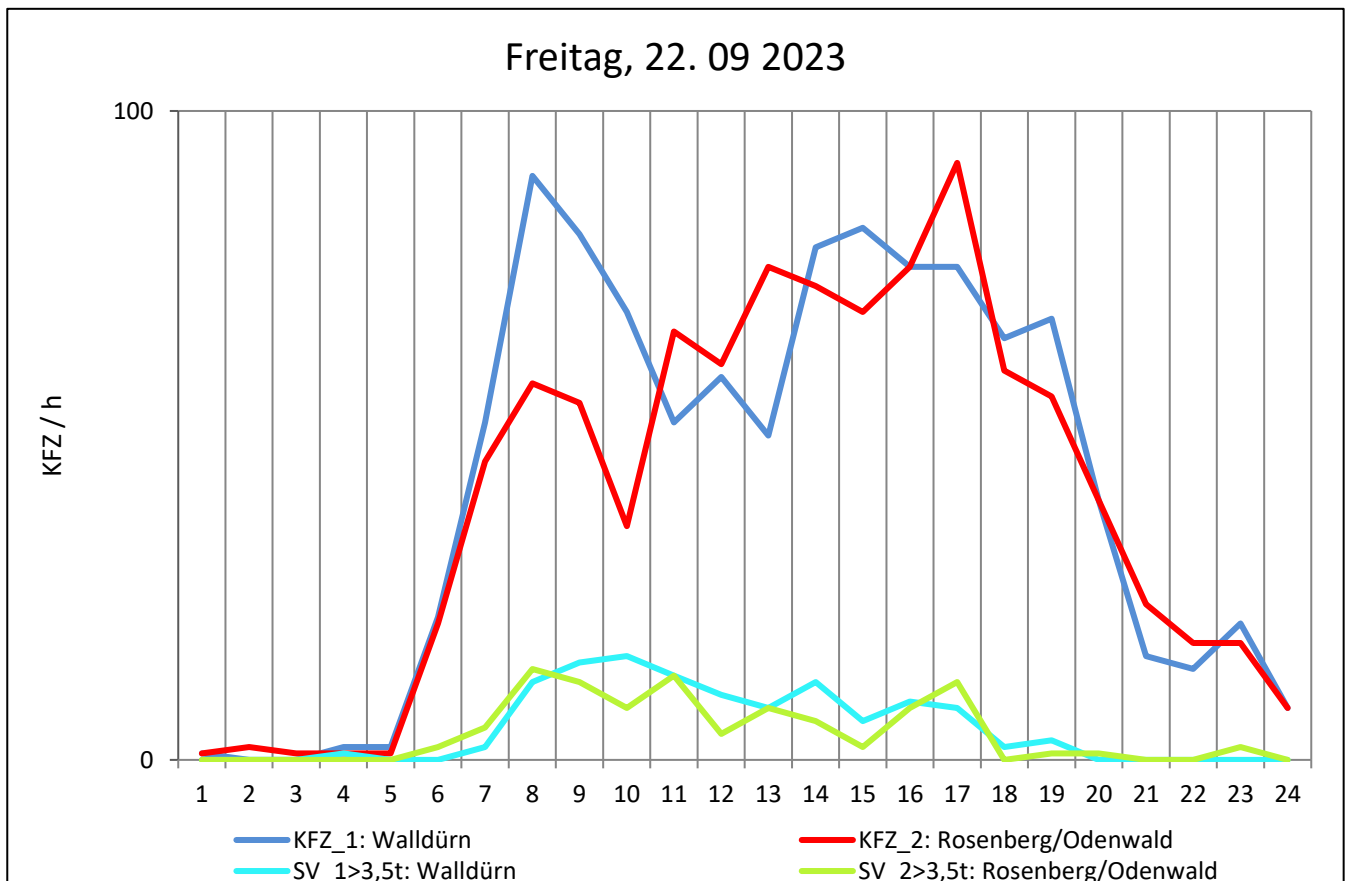
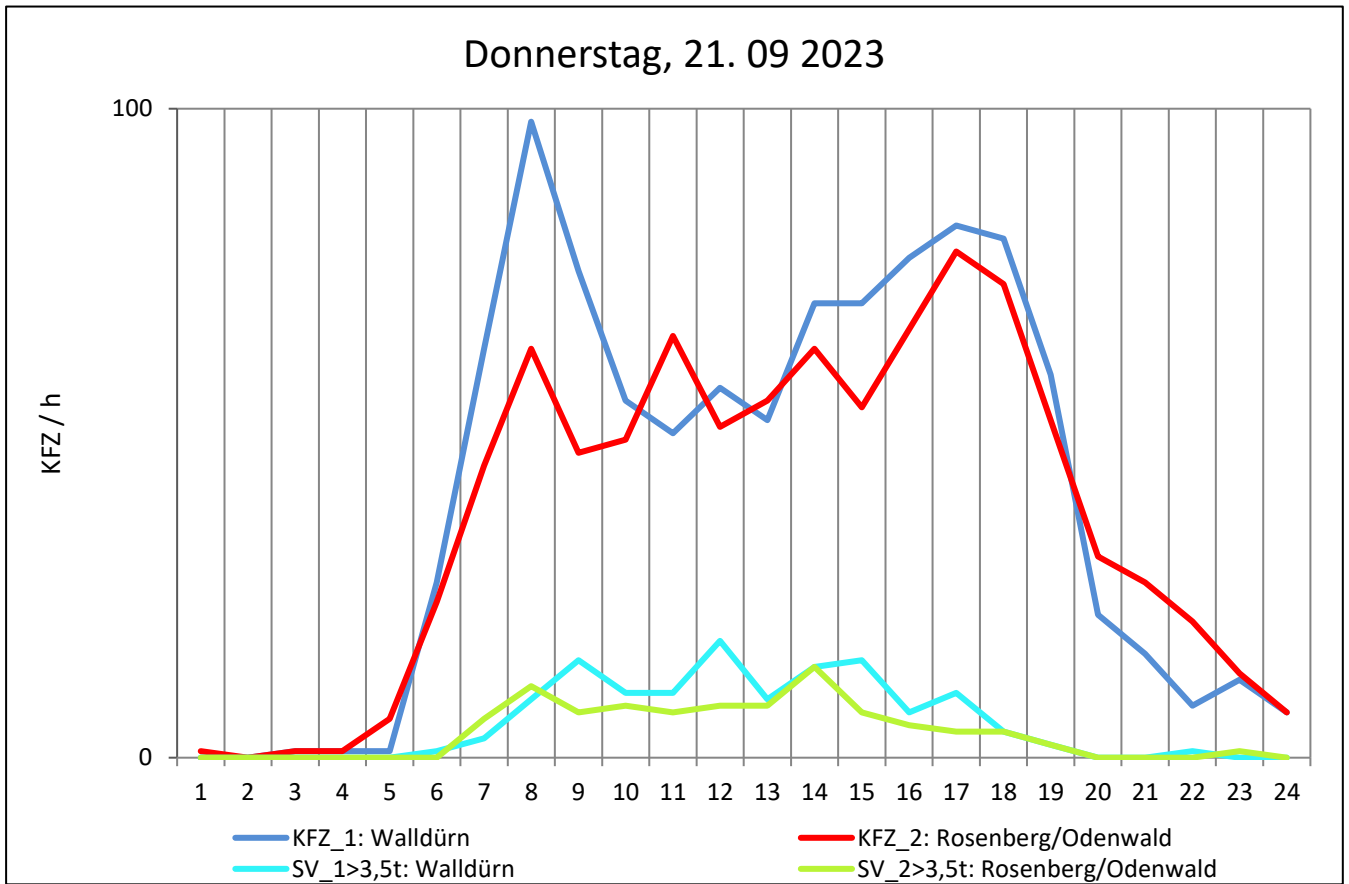
Zst.: **Walldürn**

TK-/Zst-Nr.: 6422/1203

L 518

Richtung 1 : **Walldürn**

Richtung 2 : **Rosenberg/Odenwald**



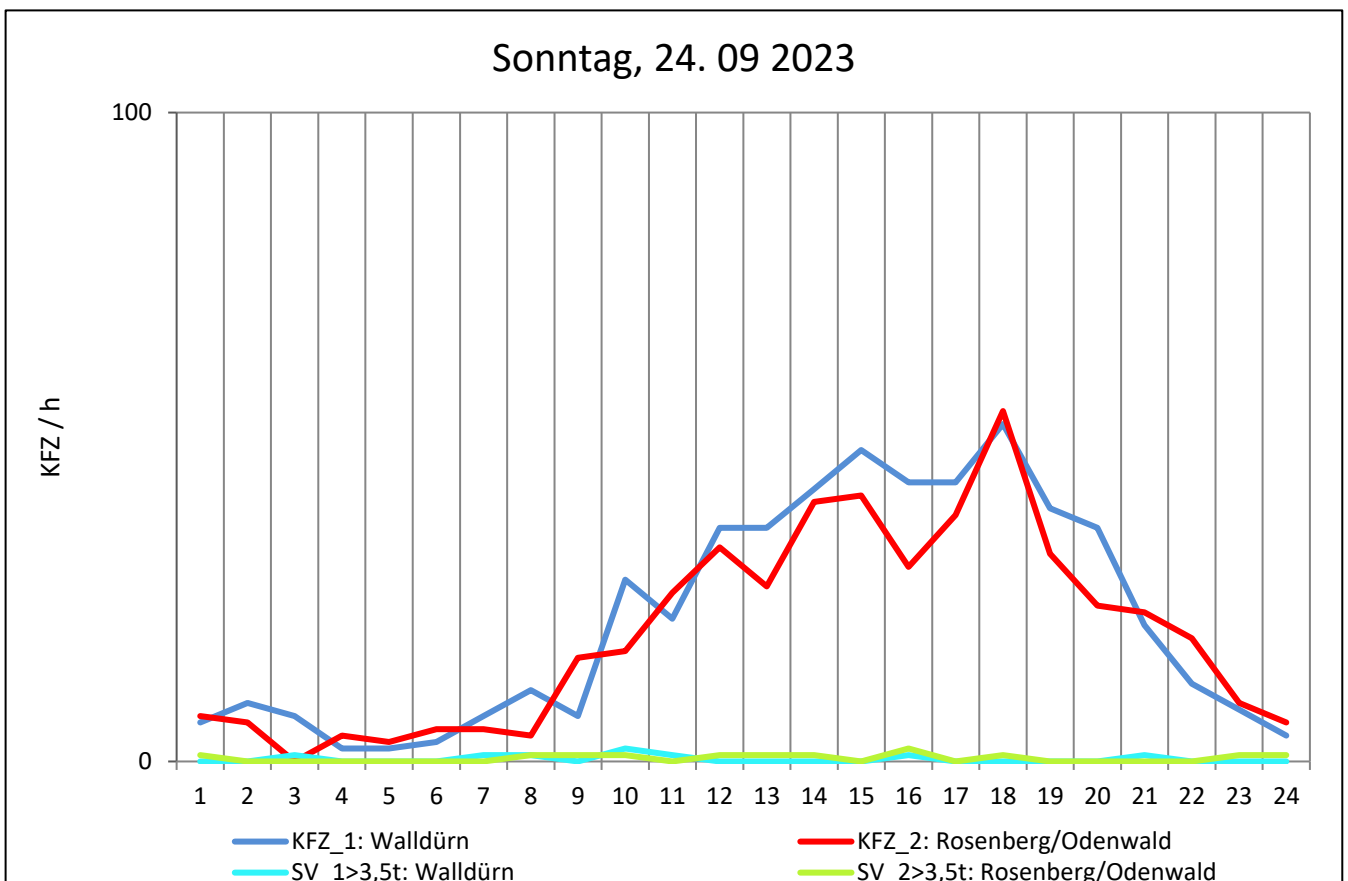
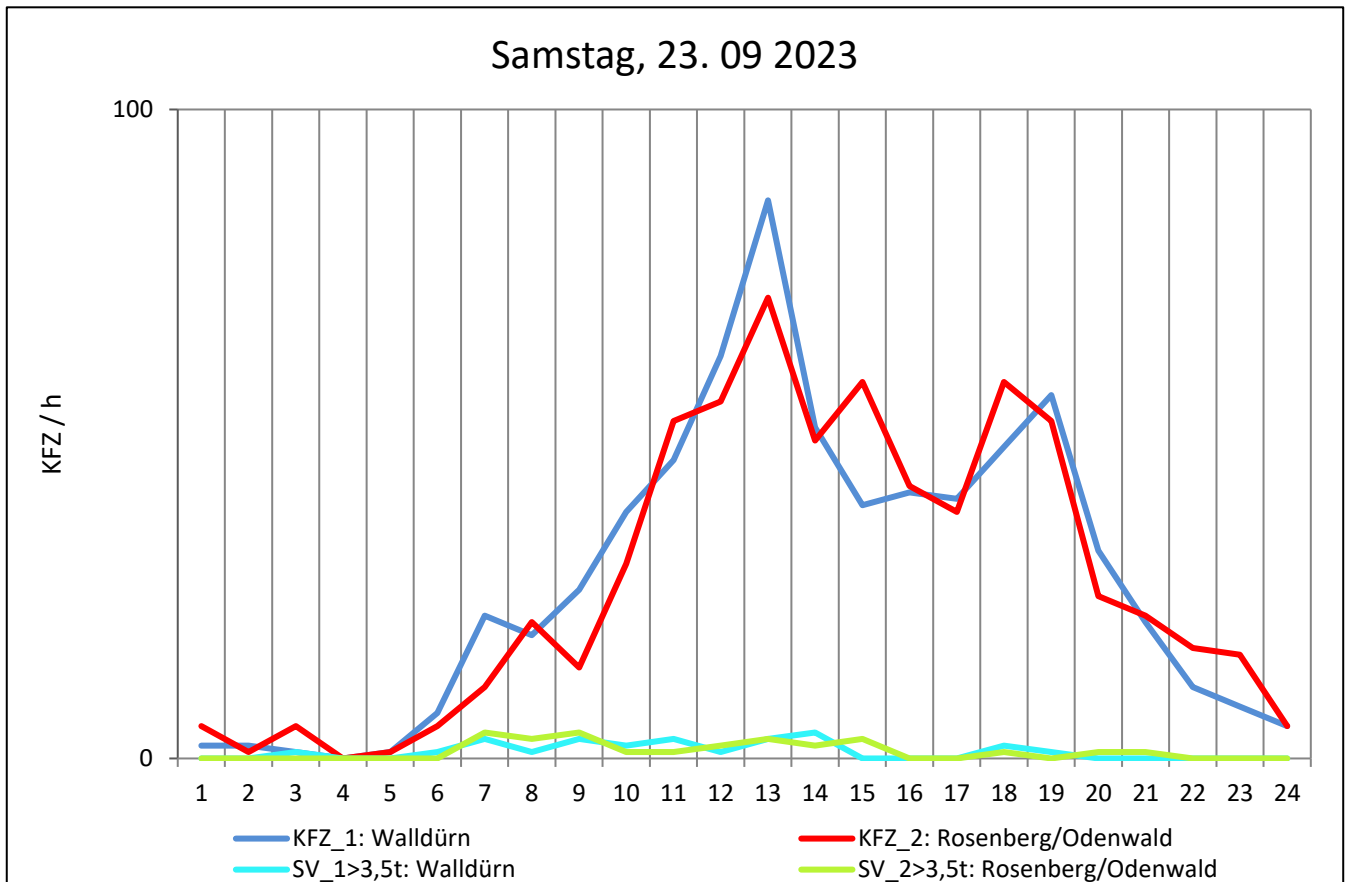
Zst.: **Walldürn**

TK-/Zst-Nr.: 6422/1203

L 518

Richtung 1 : **Walldürn**

Richtung 2 : **Rosenberg/Odenwald**



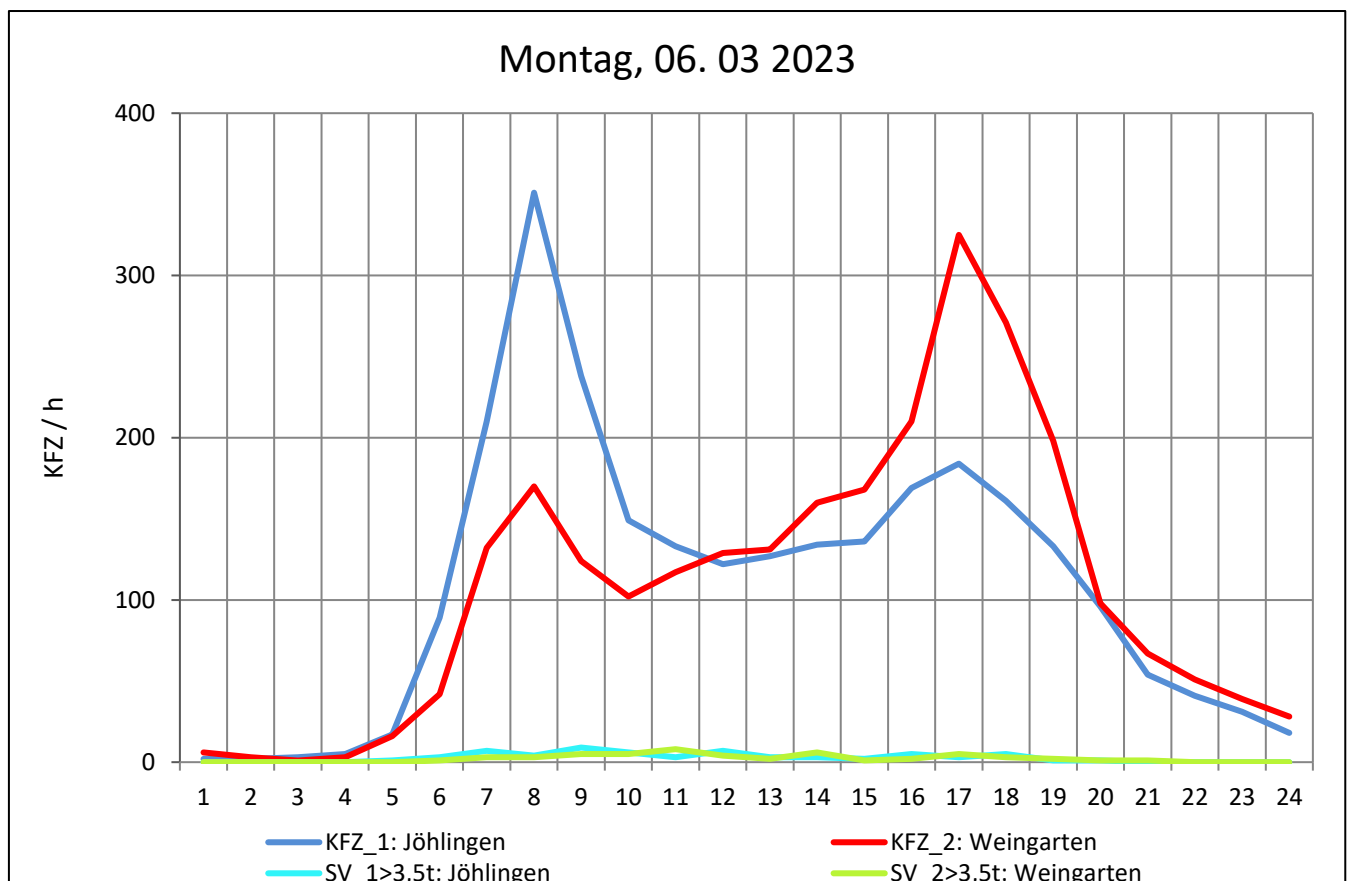
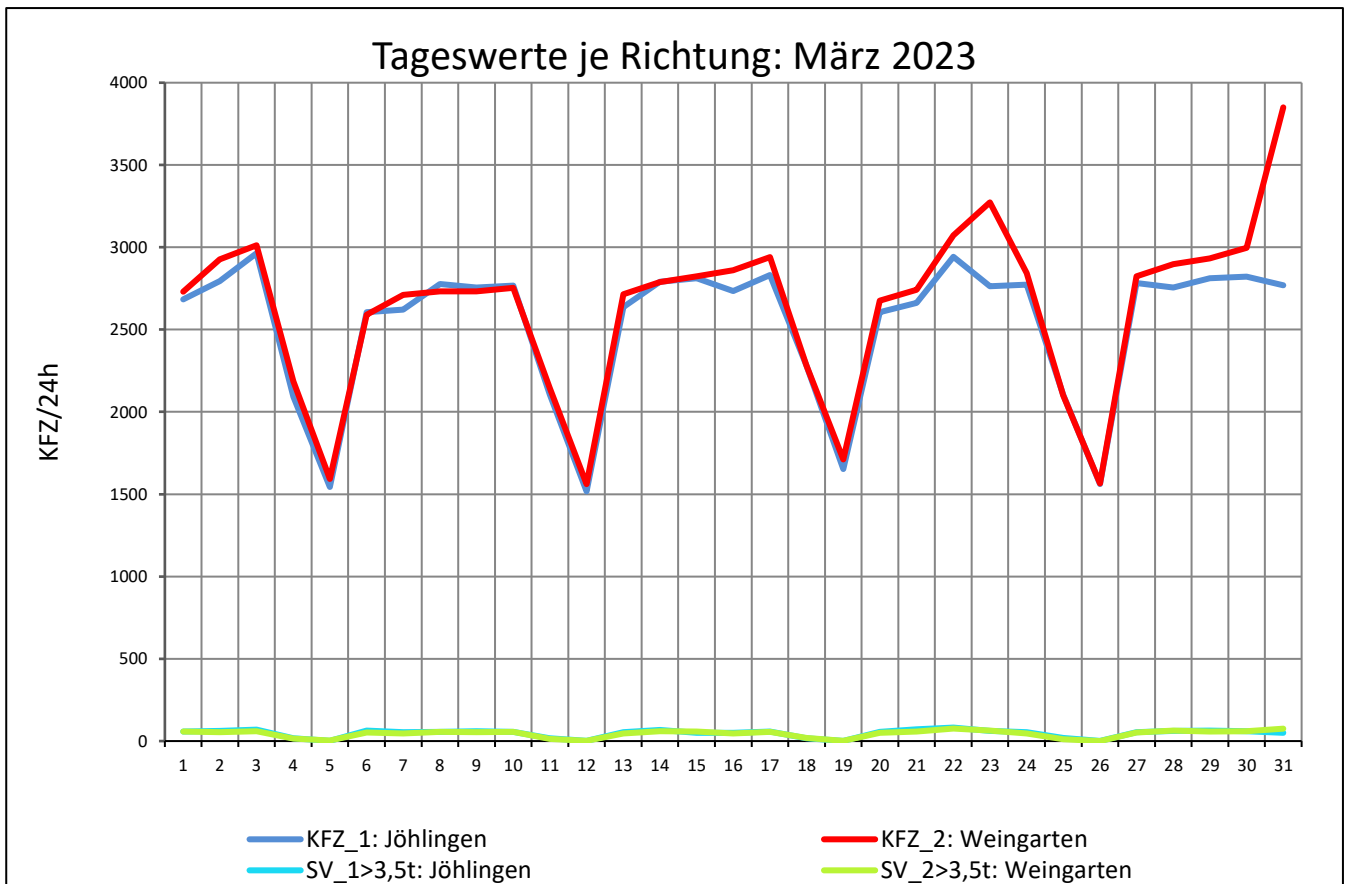
Zst.: **Weingarten**

TK-/Zst-Nr.: 6917/1201

L 559

Richtung 1 : **Jöhlingen**

Richtung 2 : **Weingarten**



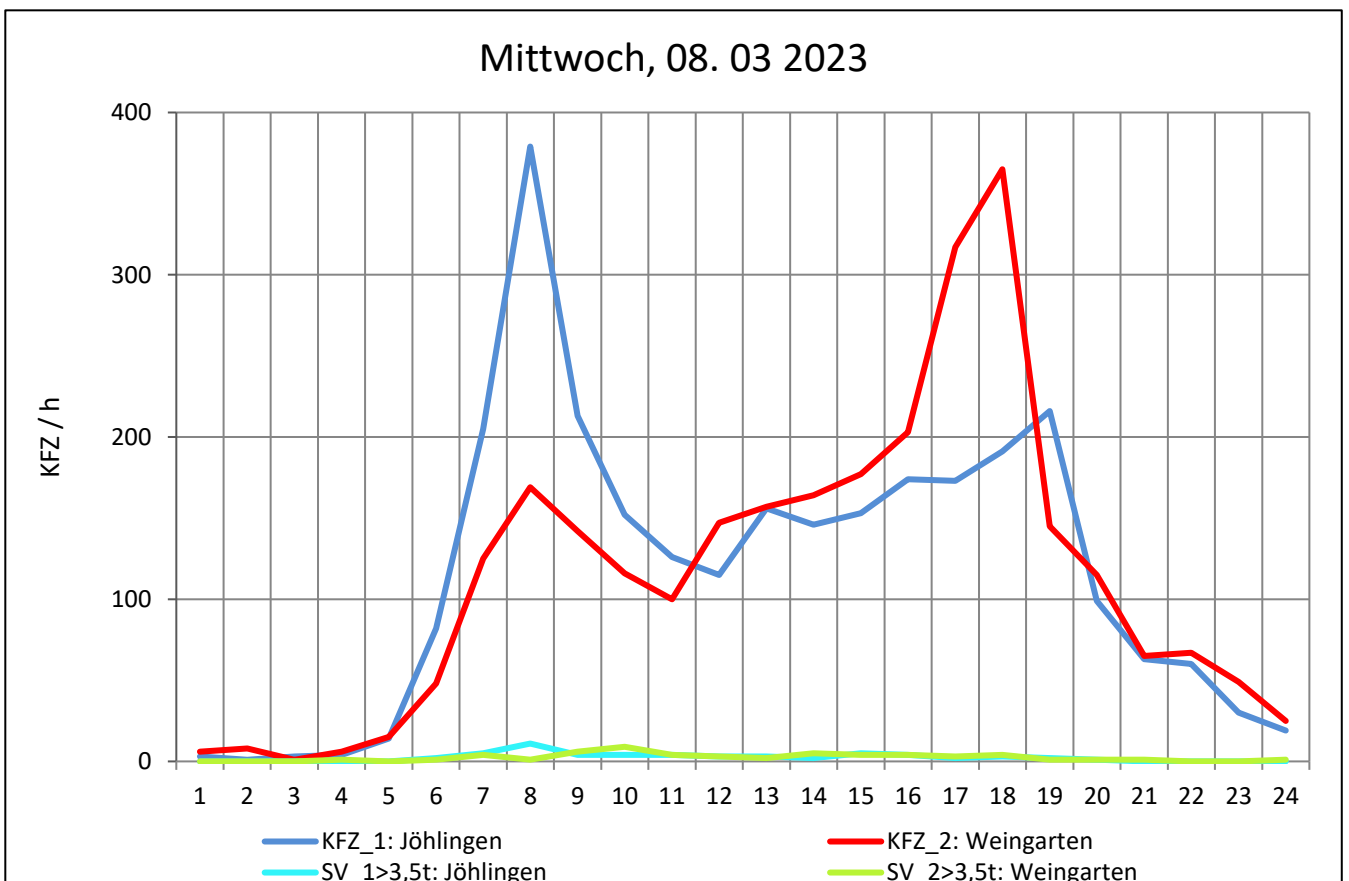
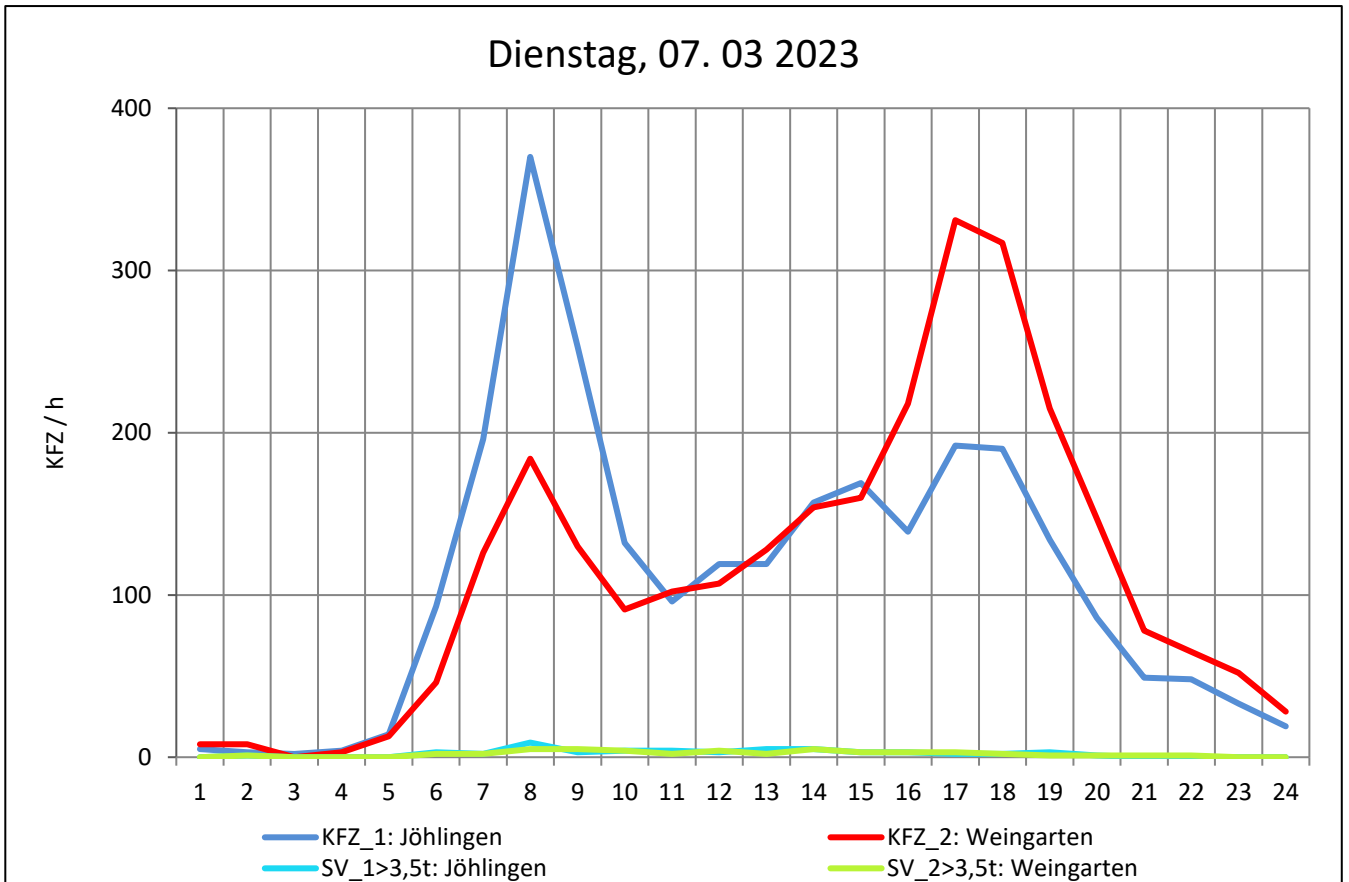
Zst.: **Weingarten**

TK-/Zst-Nr.: 6917/1201

L 559

Richtung 1 : **Jöhlingen**

Richtung 2 : **Weingarten**



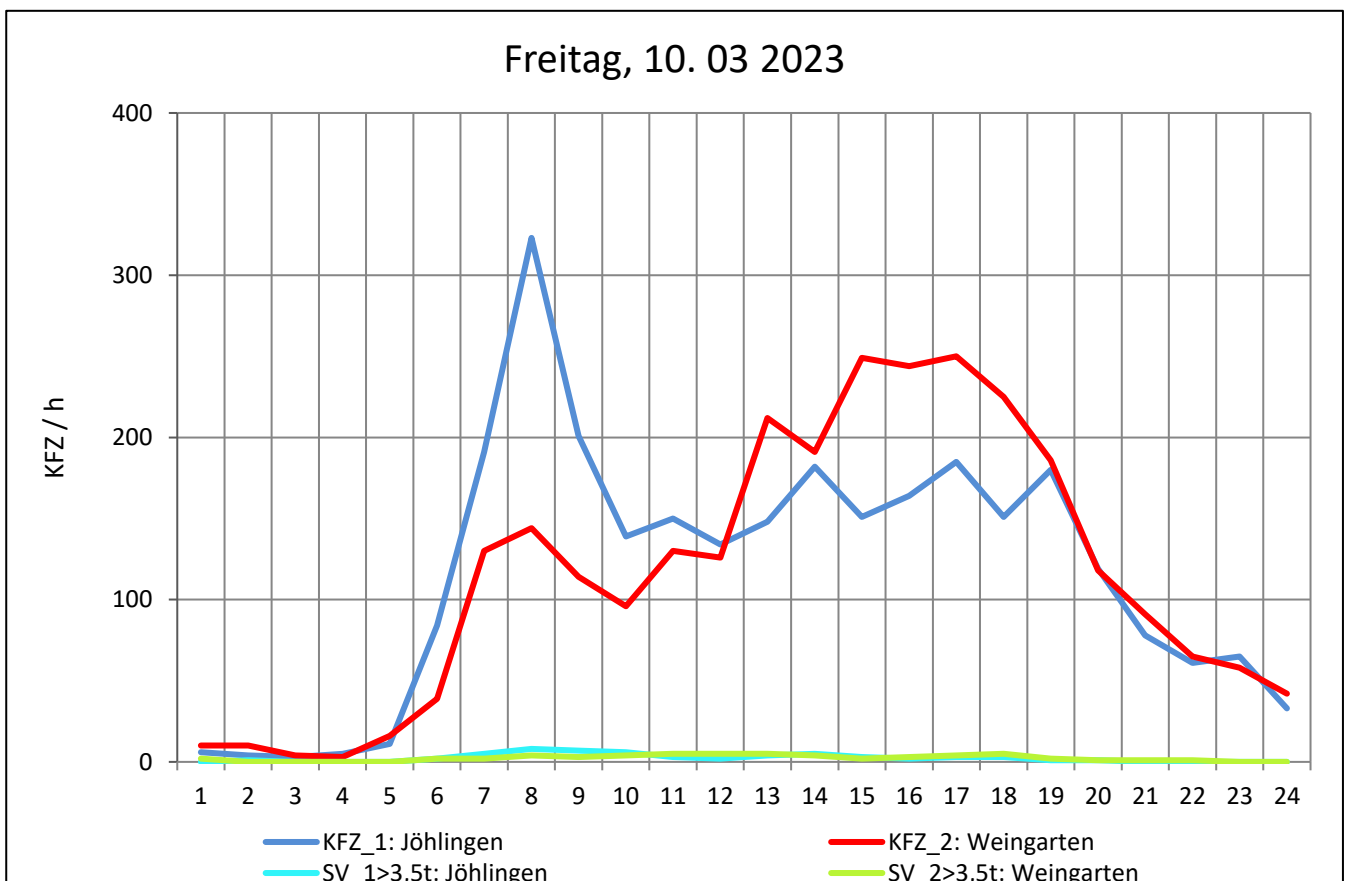
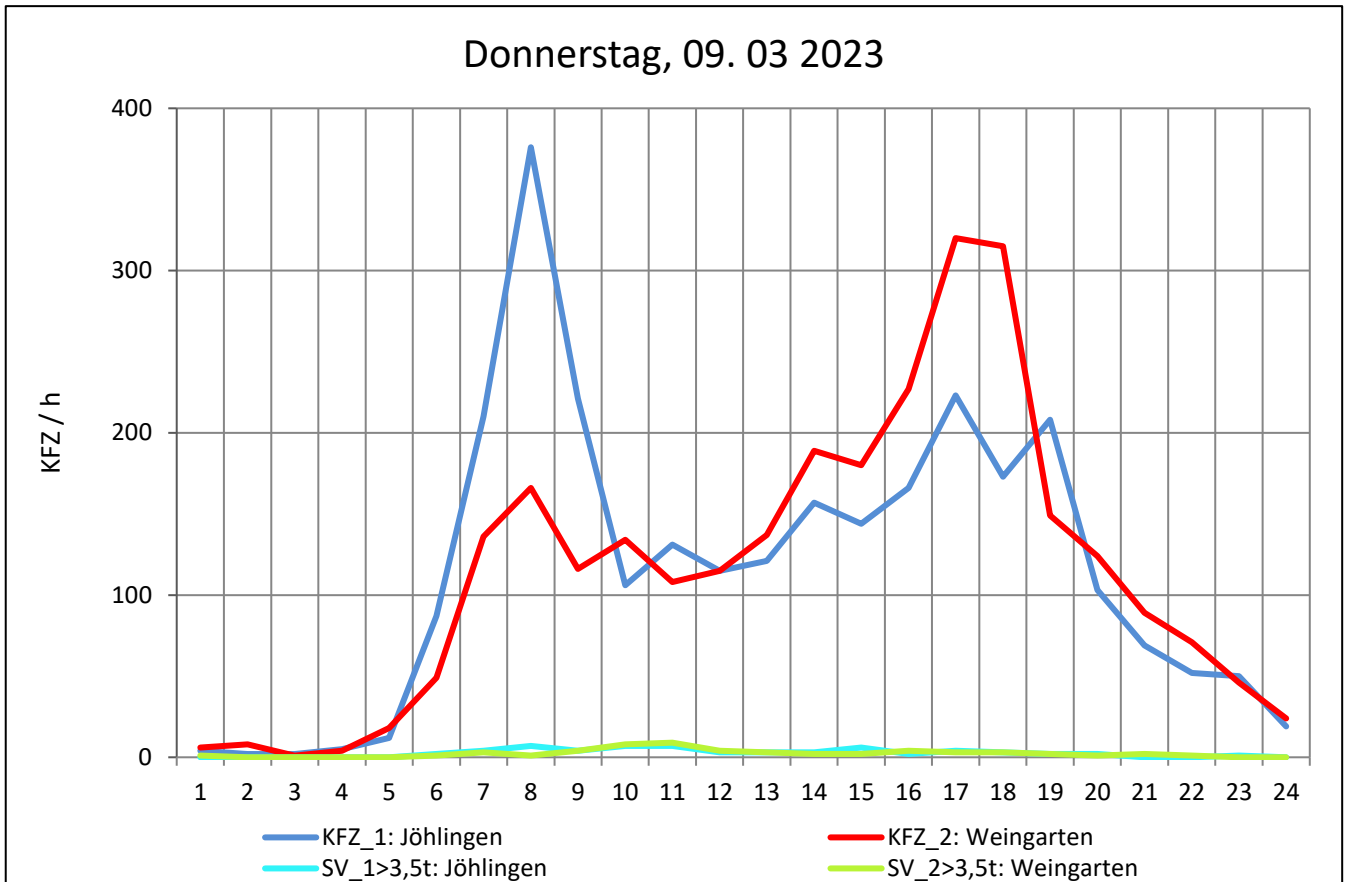
Zst.: **Weingarten**

TK-/Zst-Nr.: 6917/1201

L 559

Richtung 1 : **Jöhlingen**

Richtung 2 : **Weingarten**



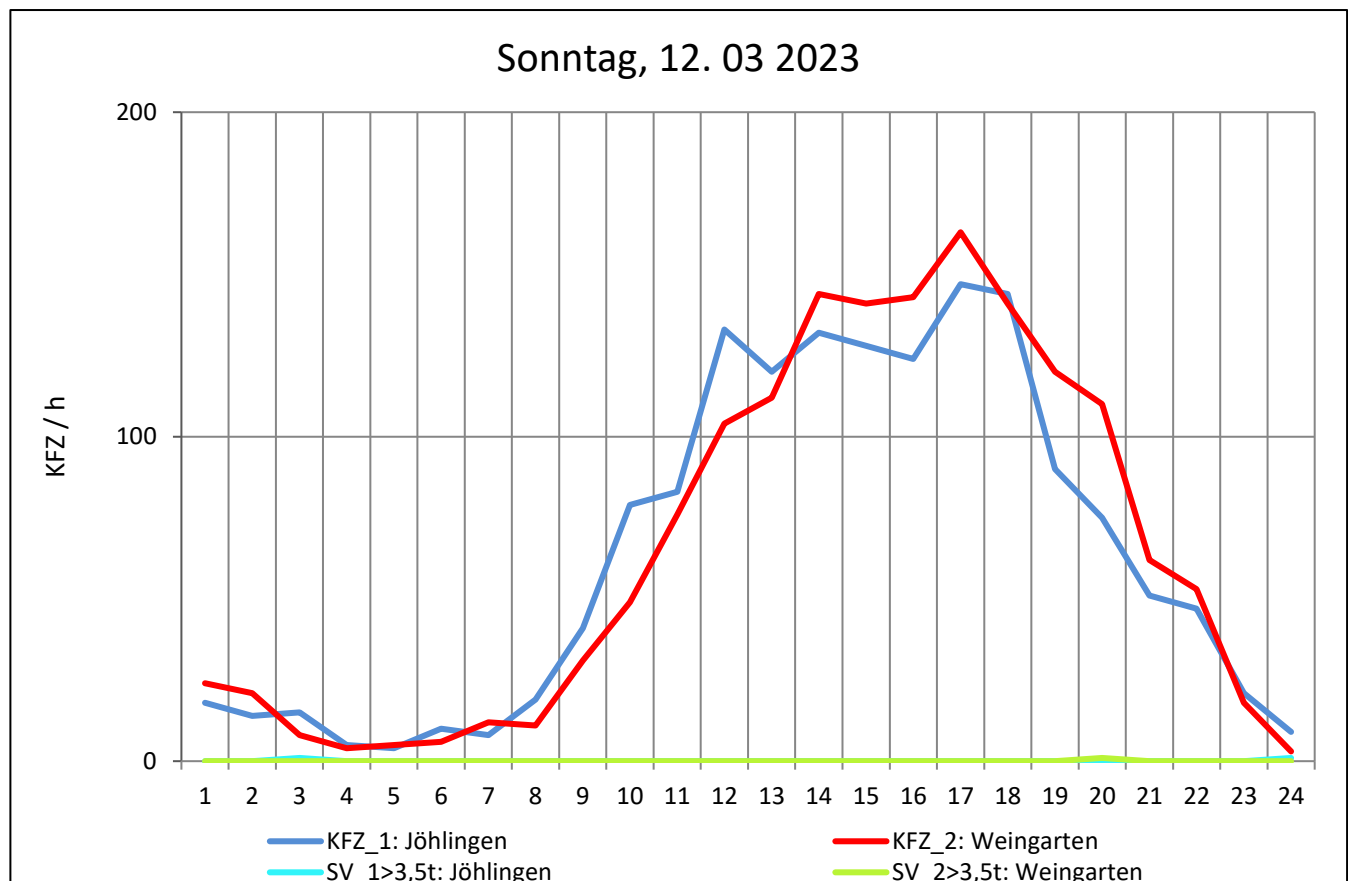
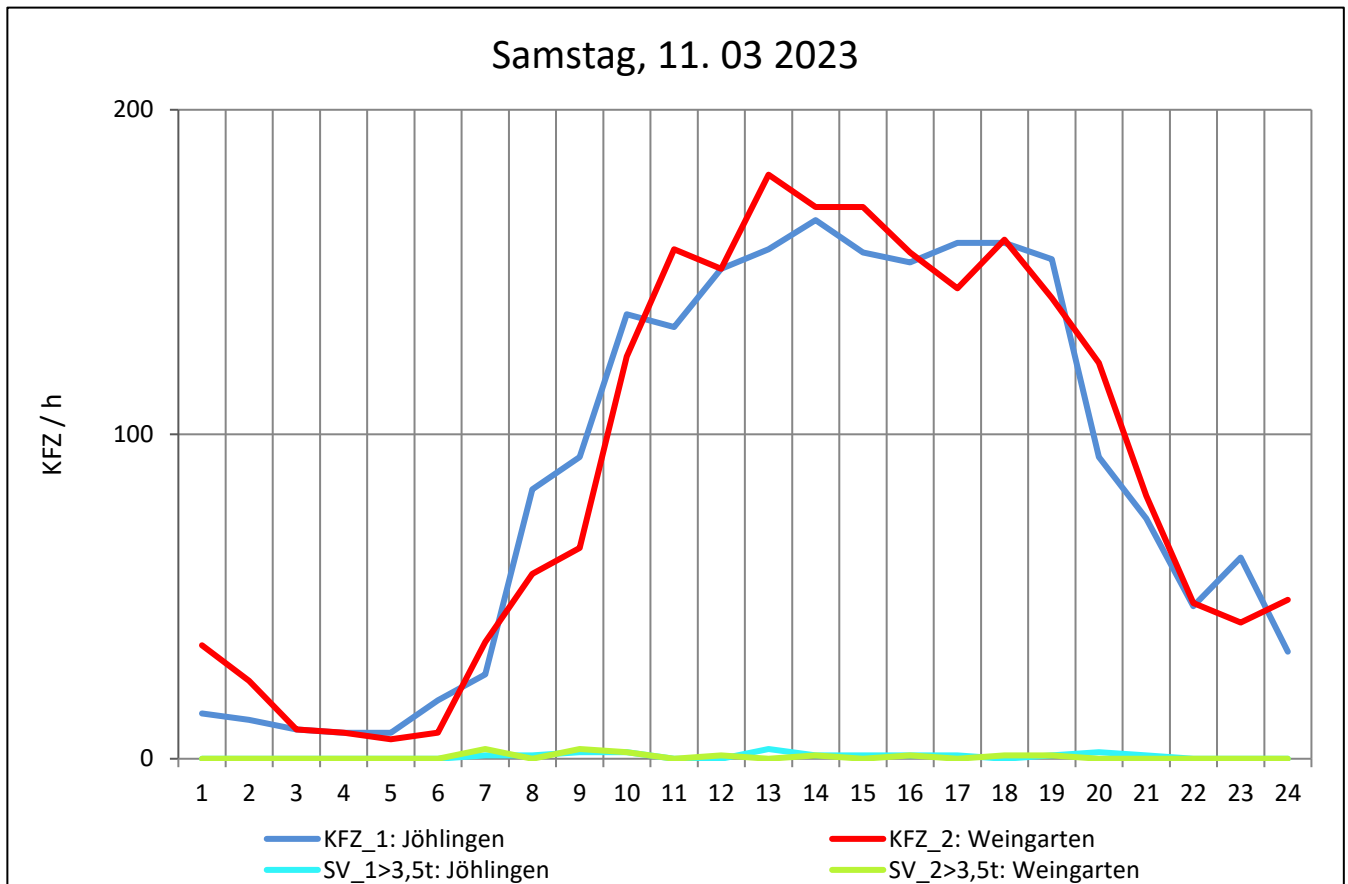
Zst.: **Weingarten**

TK-/Zst-Nr.: 6917/1201

L 559

Richtung 1 : **Jöhlingen**

Richtung 2 : **Weingarten**



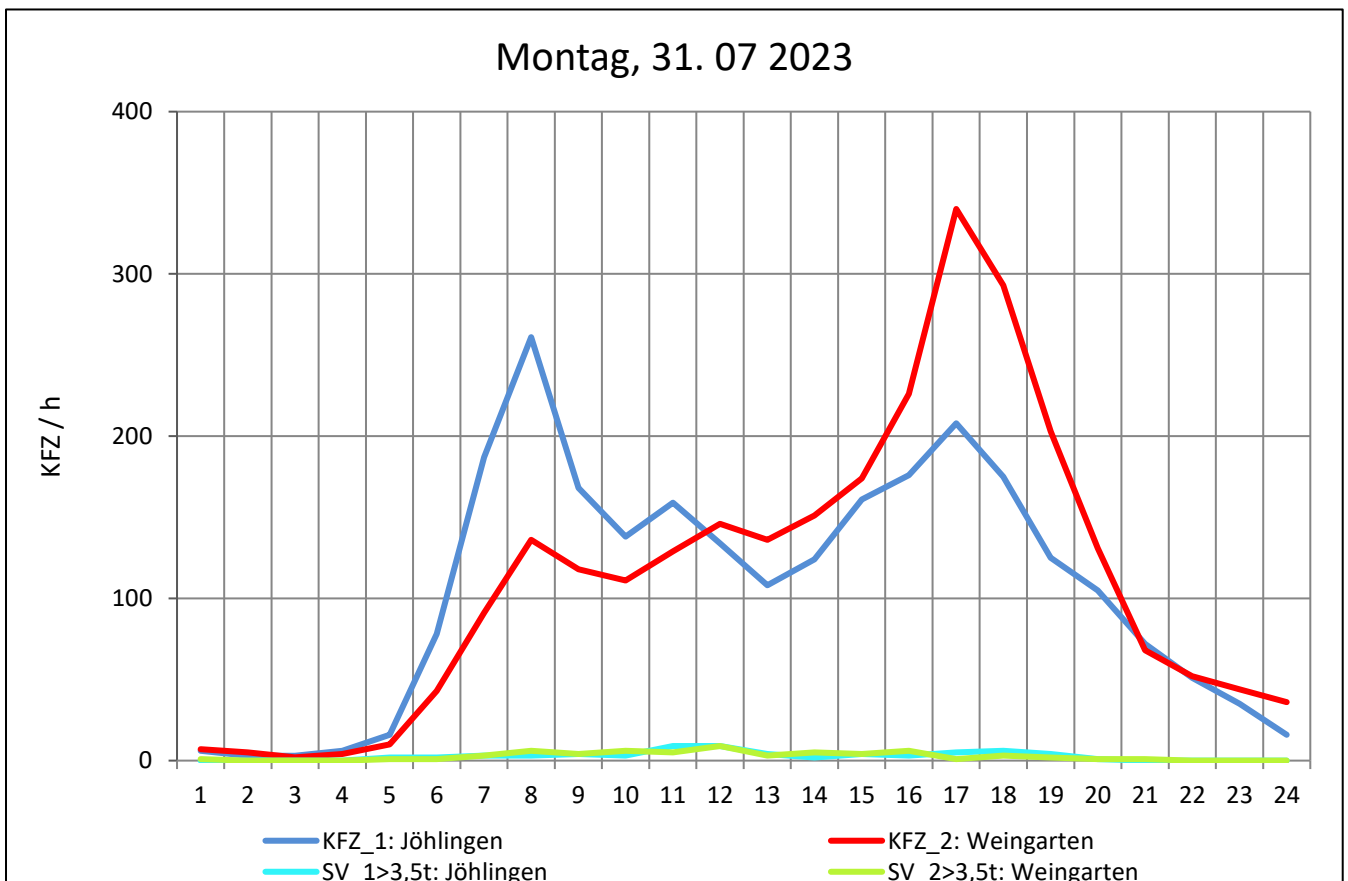
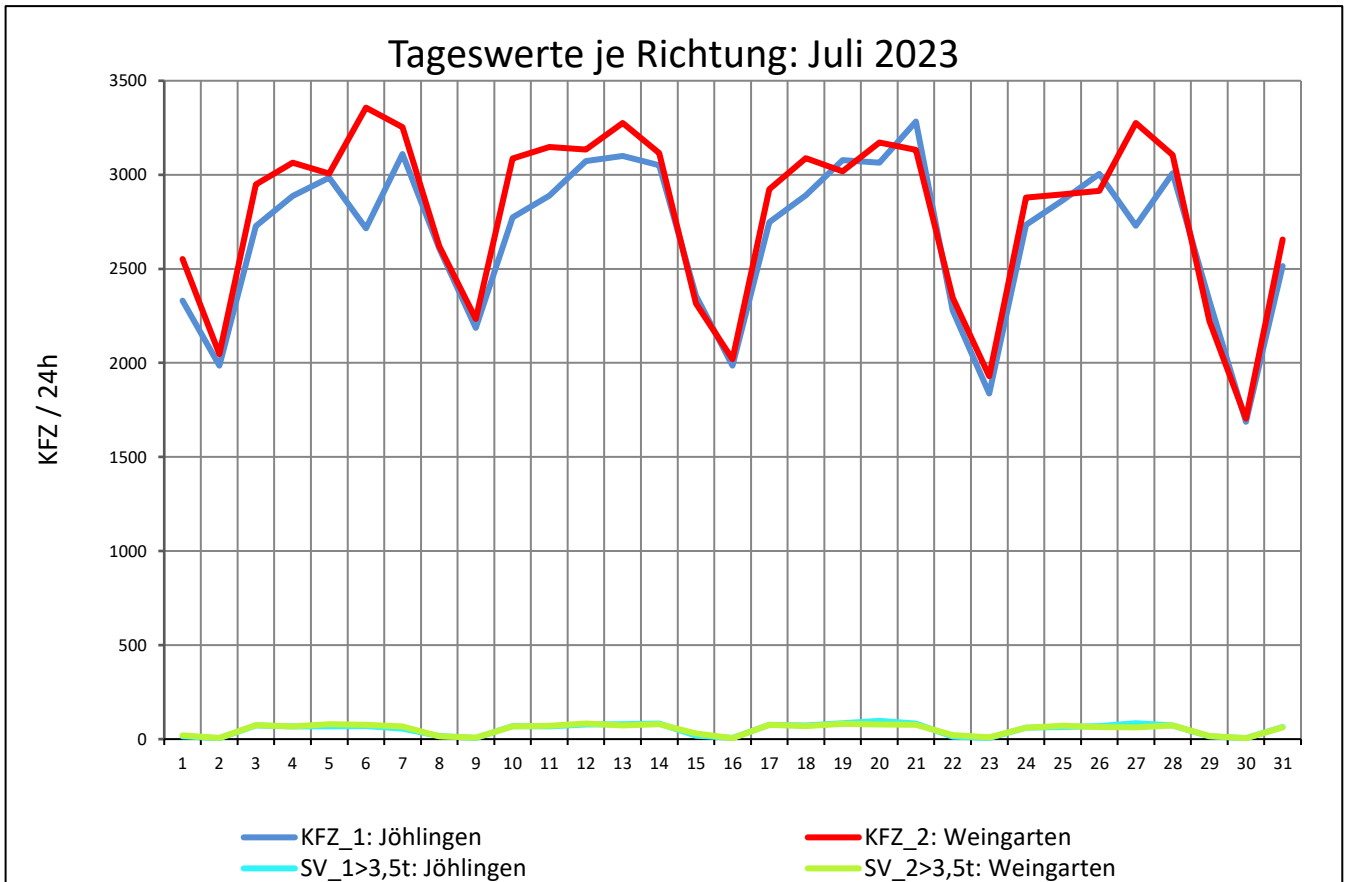
Zst.: **Weingarten**

TK-/Zst-Nr.: 6917/1201

L 559

Richtung 1 : **Jöhlingen**

Richtung 2 : **Weingarten**



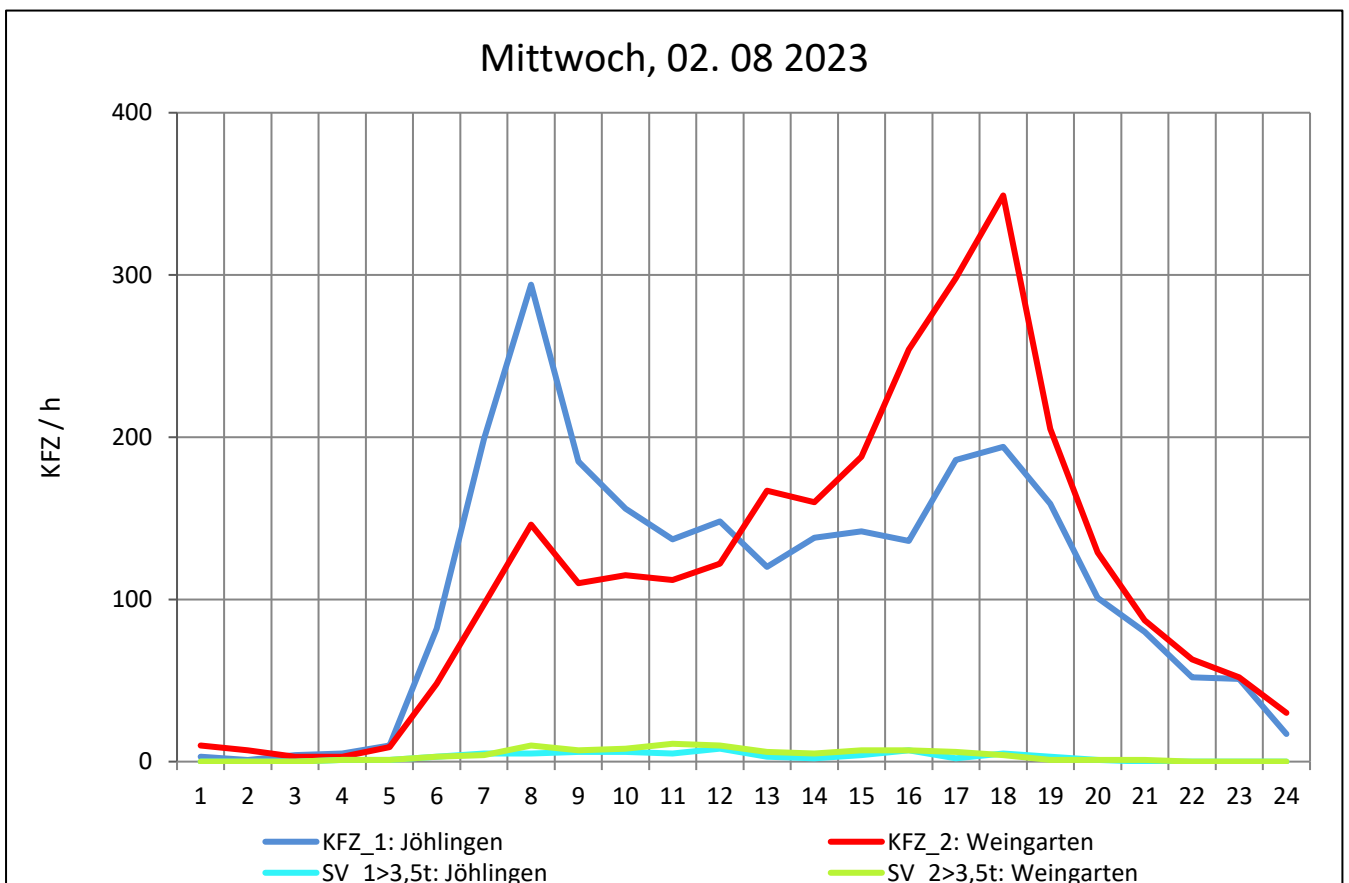
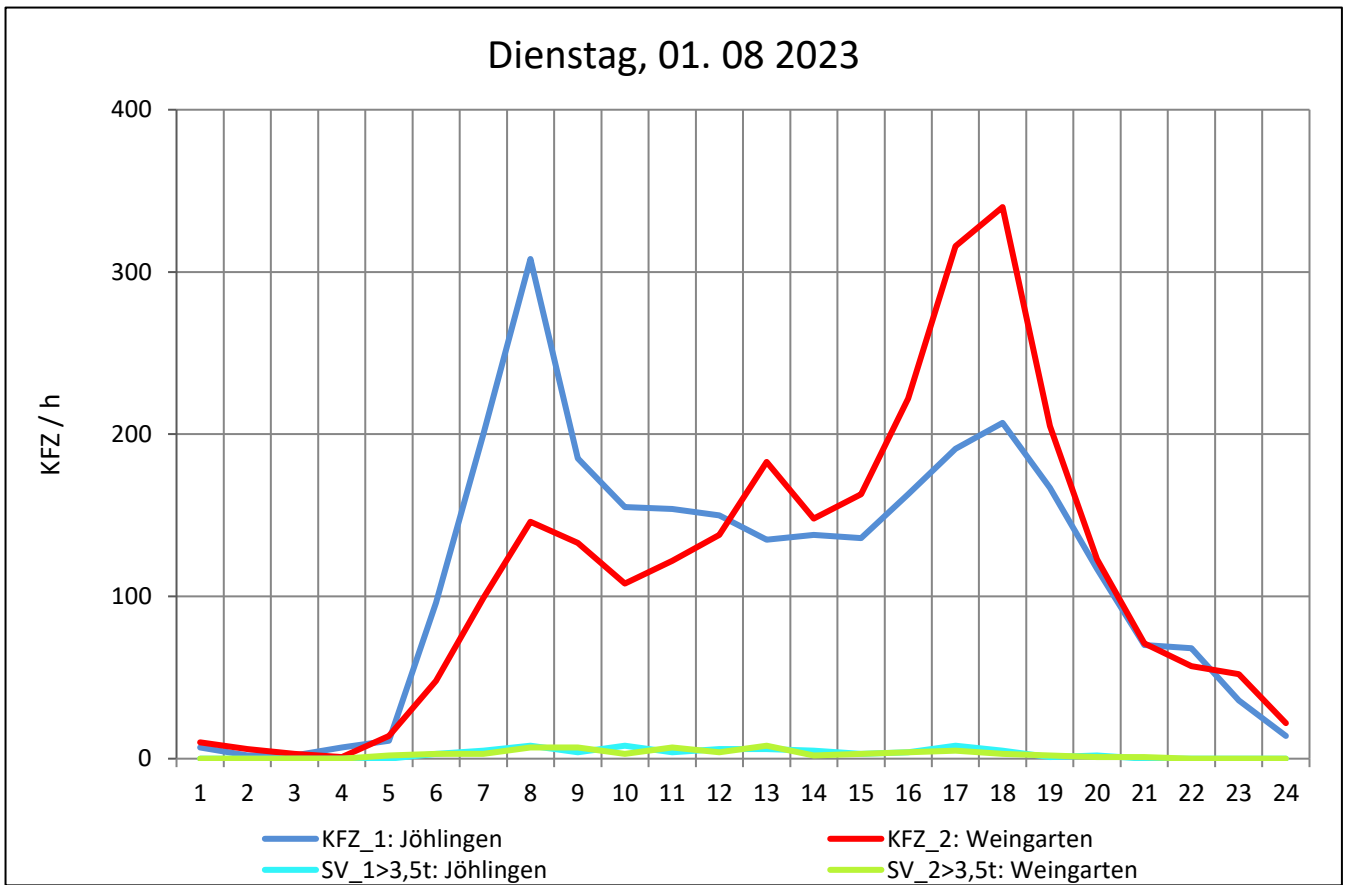
Zst.: **Weingarten**

TK-/Zst-Nr.: 6917/1201

L 559

Richtung 1 : **Jöhlingen**

Richtung 2 : **Weingarten**



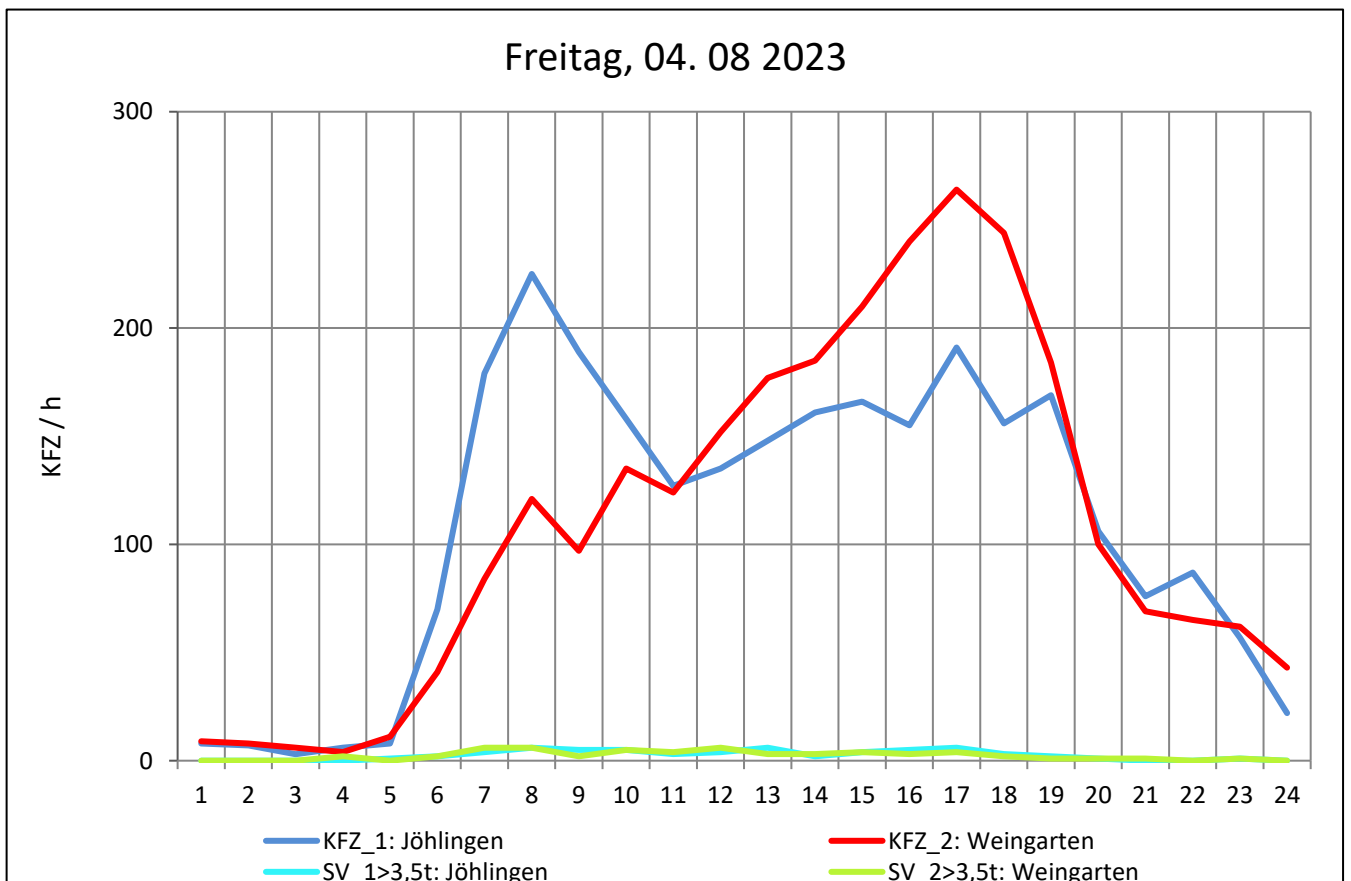
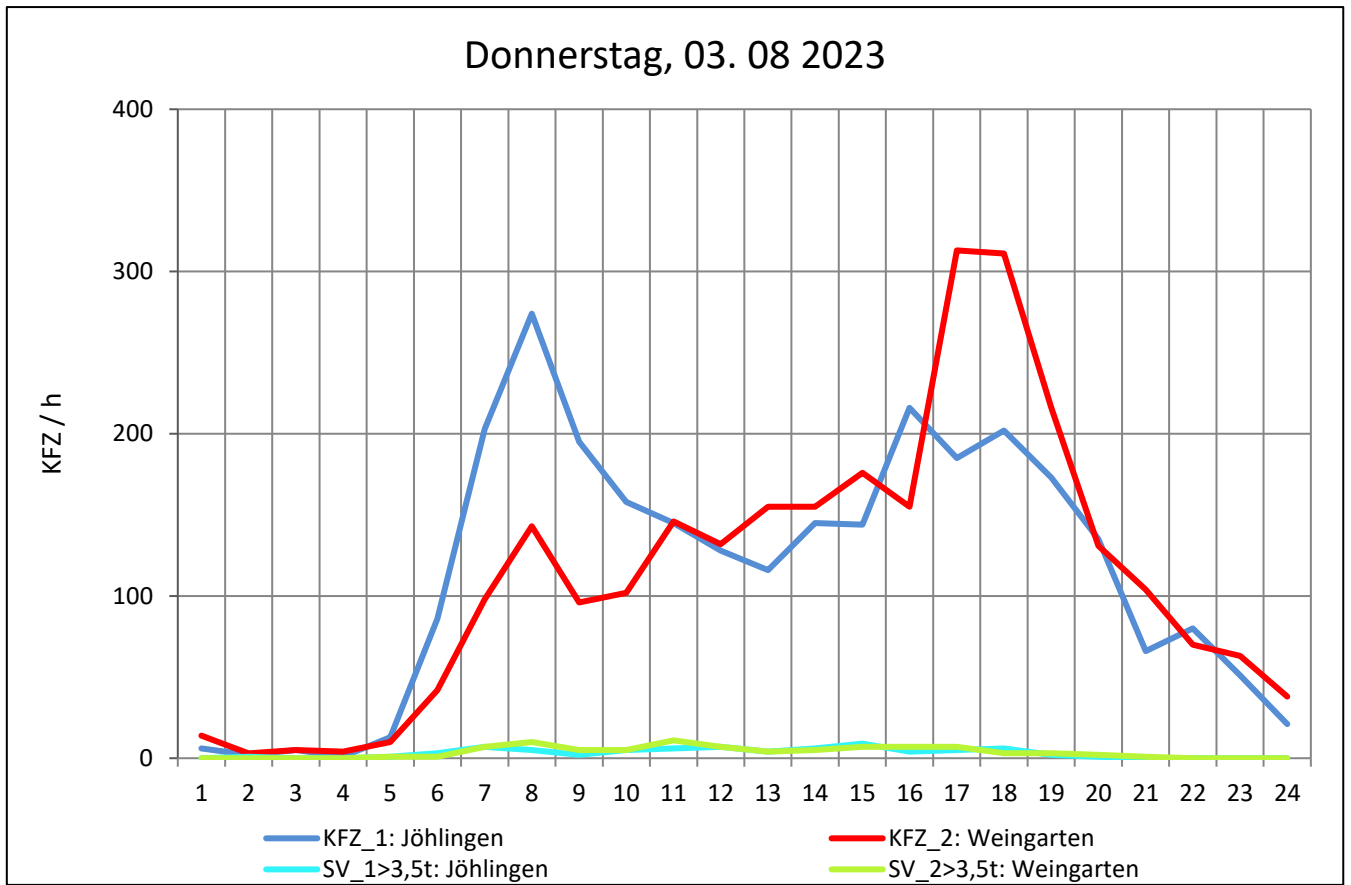
Zst.: **Weingarten**

TK-/Zst-Nr.: 6917/1201

L 559

Richtung 1 : **Jöhlingen**

Richtung 2 : **Weingarten**



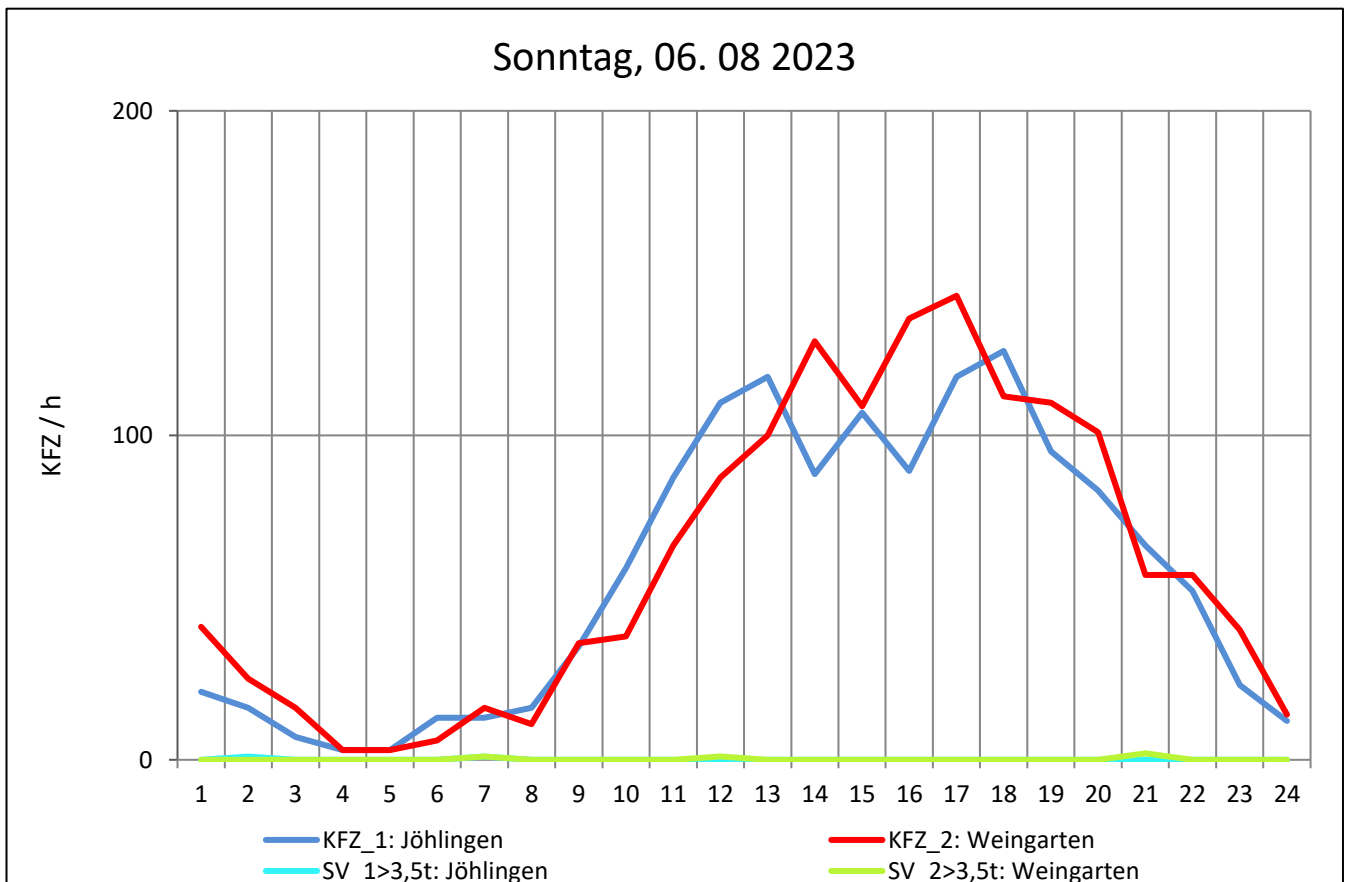
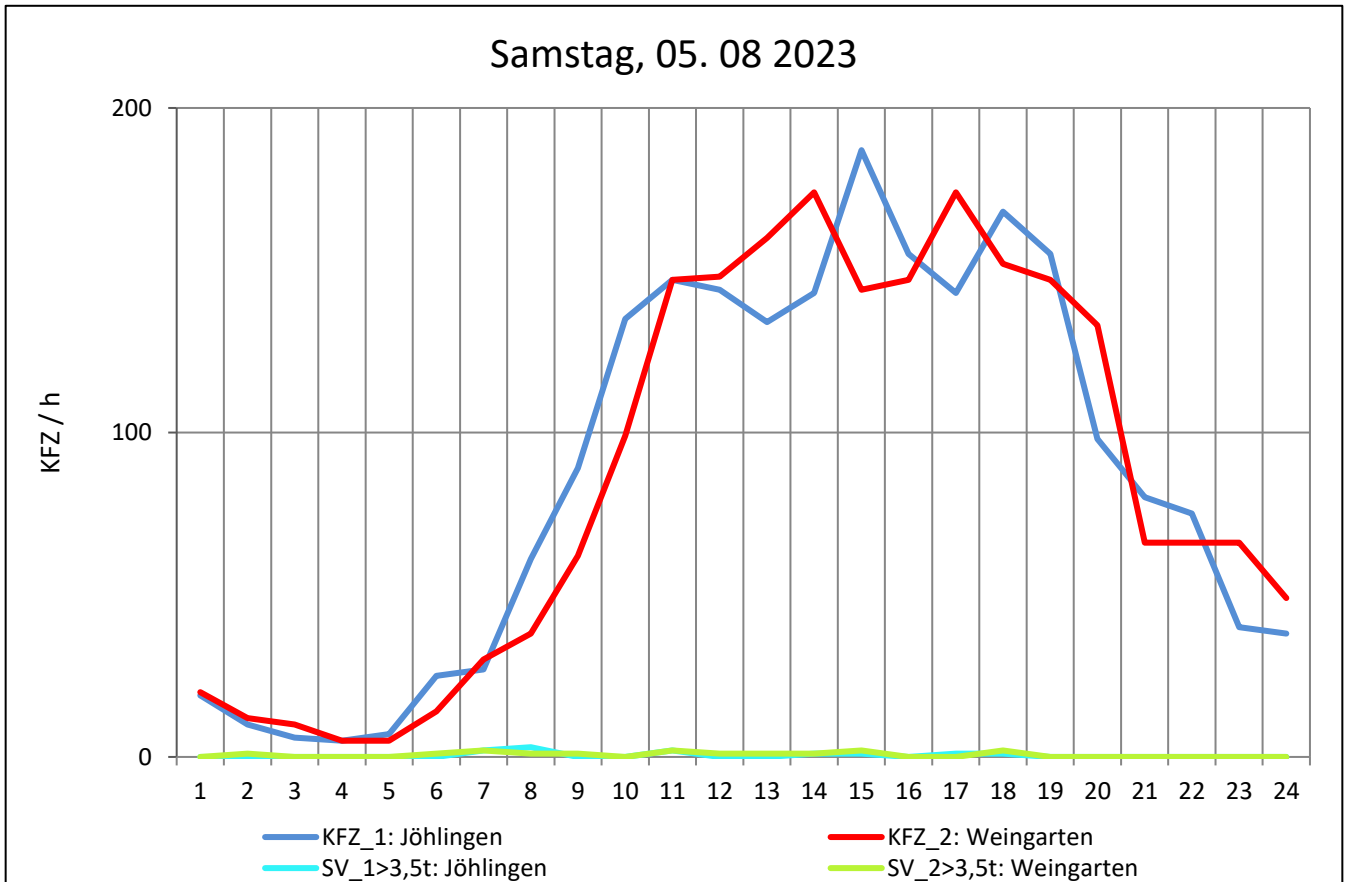
Zst.: **Weingarten**

TK-/Zst-Nr.: 6917/1201

L 559

Richtung 1 : **Jöhlingen**

Richtung 2 : **Weingarten**



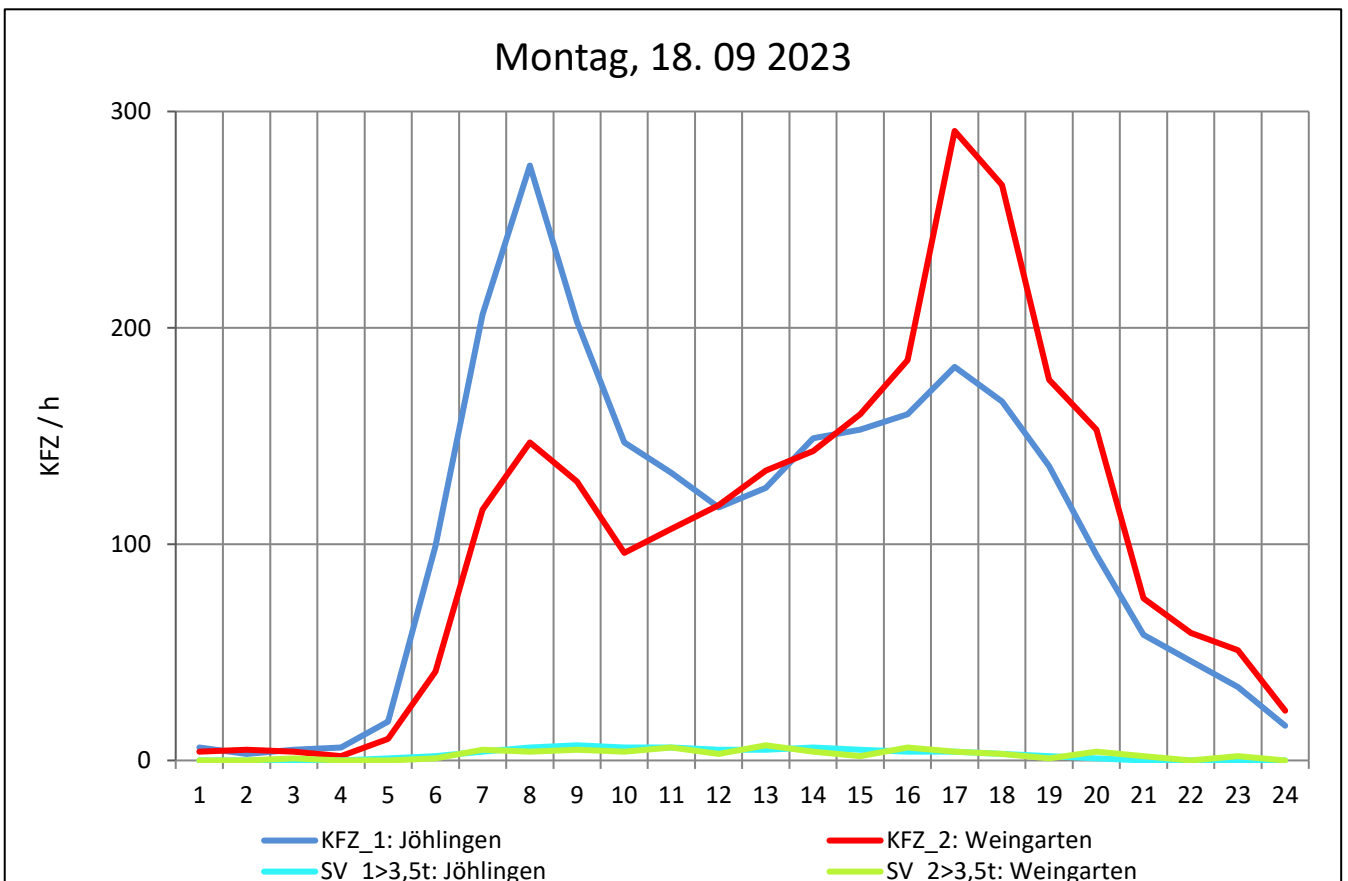
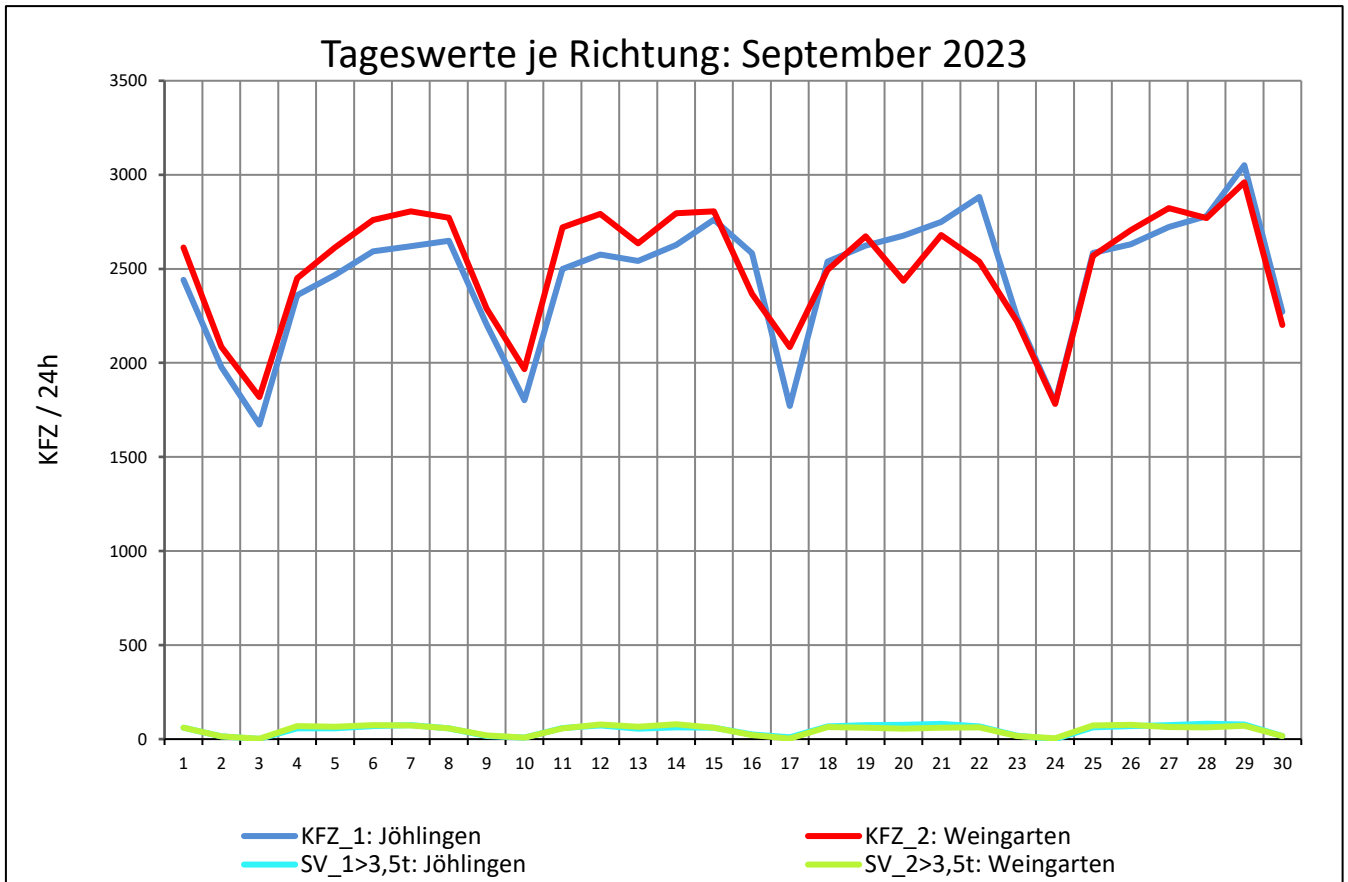
Zst.: **Weingarten**

TK-/Zst-Nr.: 6917/1201

L 559

Richtung 1 : **Jöhlingen**

Richtung 2 : **Weingarten**



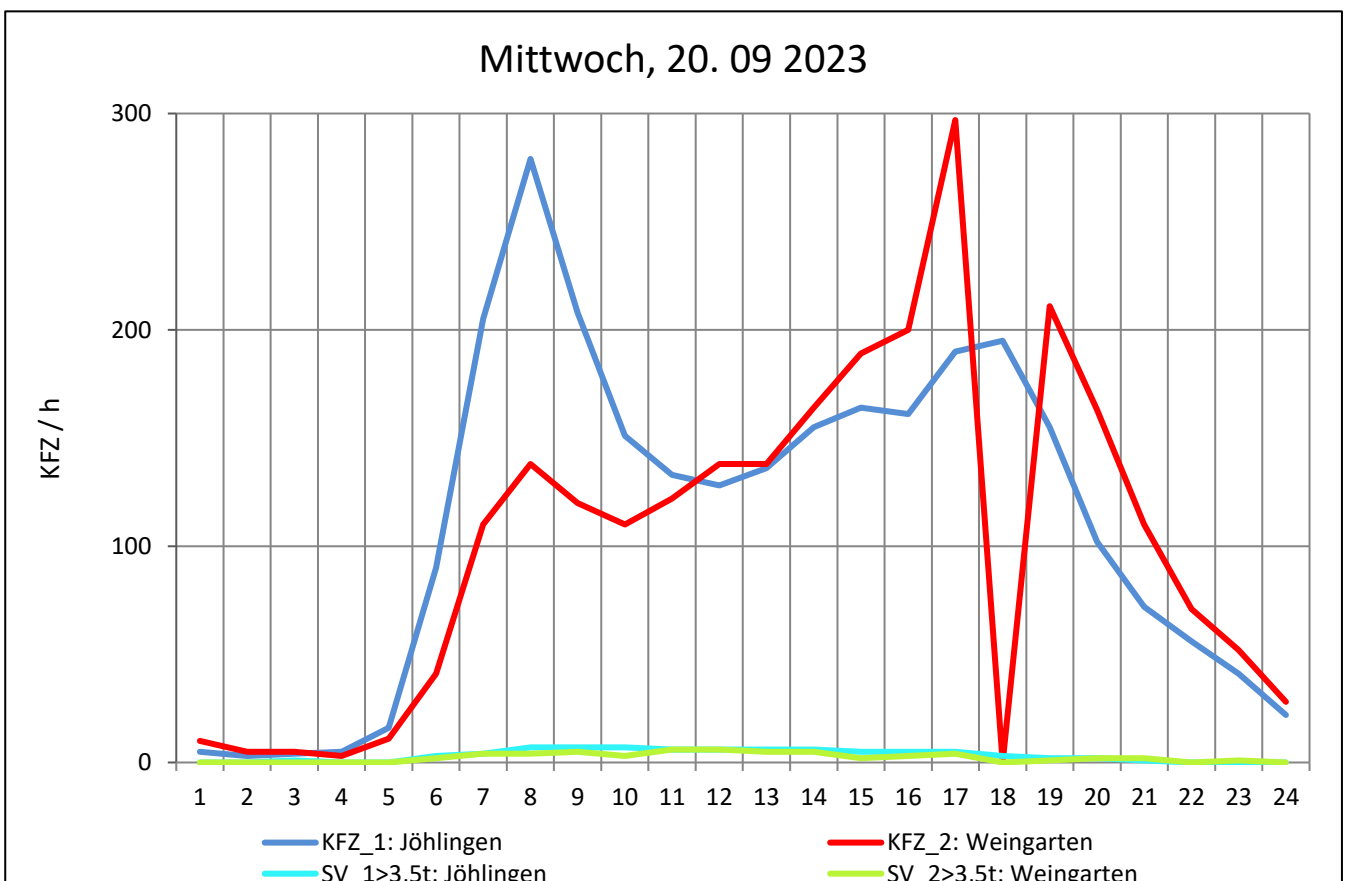
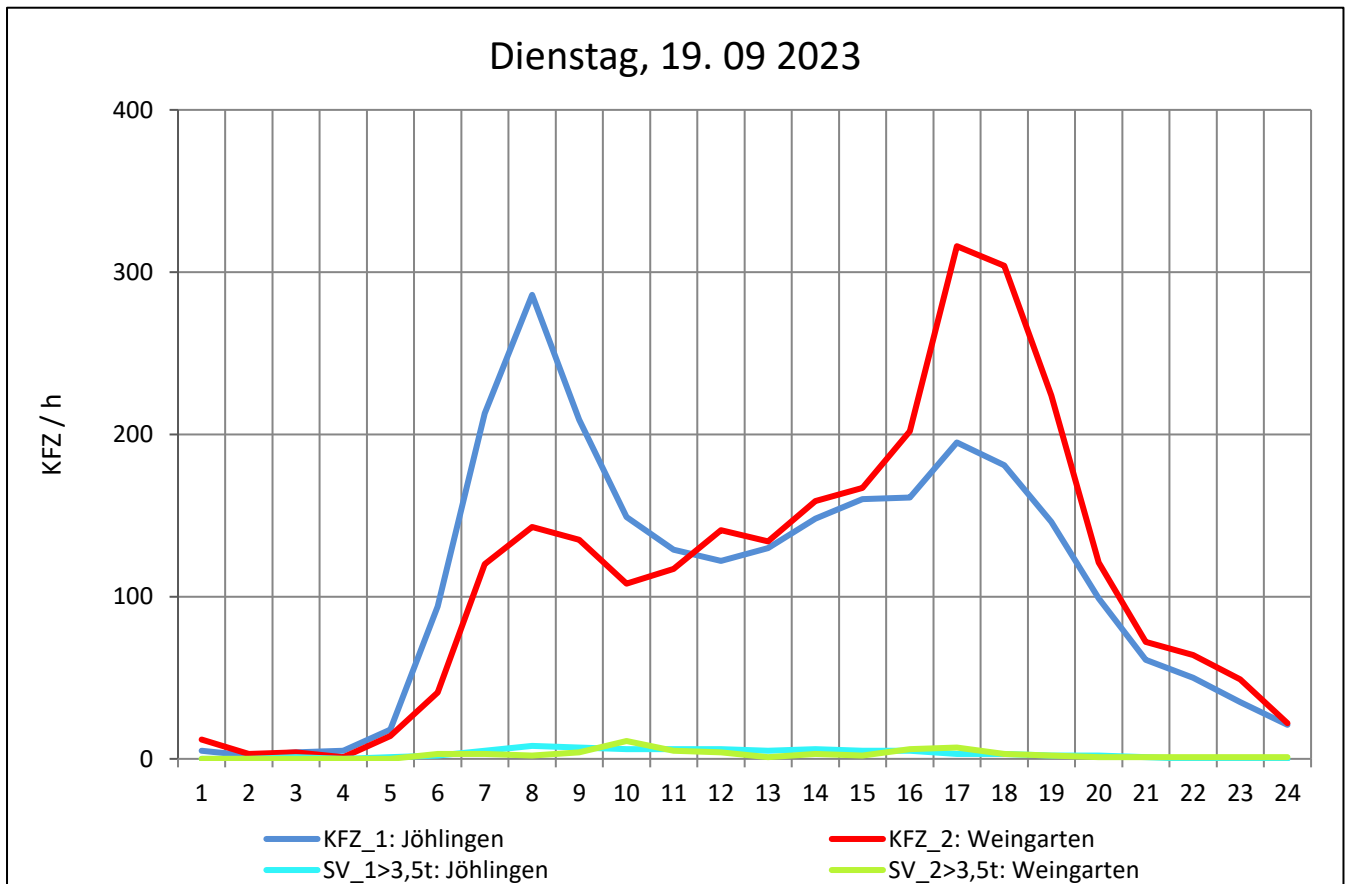
Zst.: **Weingarten**

TK-/Zst-Nr.: 6917/1201

L 559

Richtung 1 : **Jöhlingen**

Richtung 2 : **Weingarten**



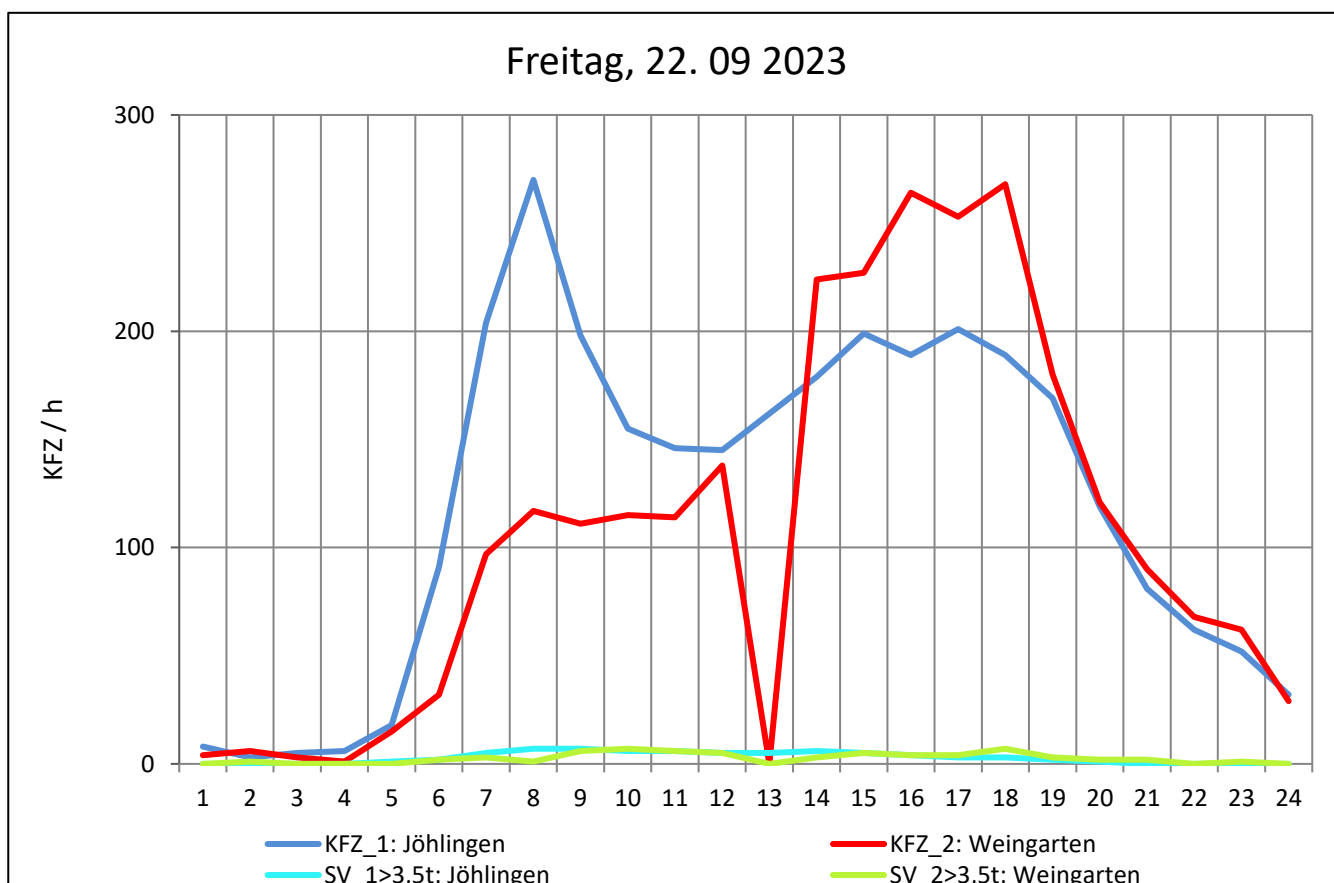
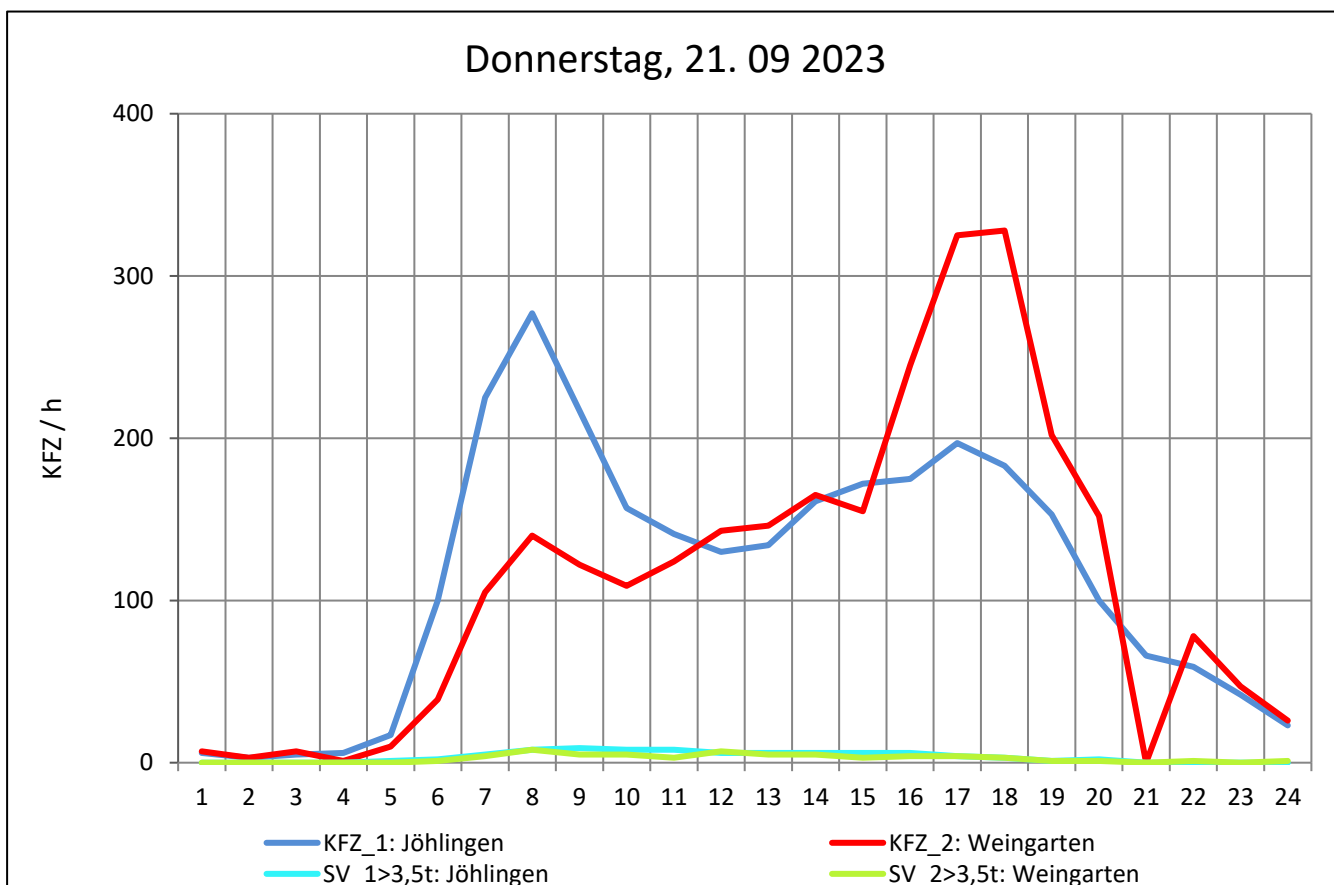
Zst.: **Weingarten**

TK-/Zst-Nr.: 6917/1201

L 559

Richtung 1 : **Jöhlingen**

Richtung 2 : **Weingarten**



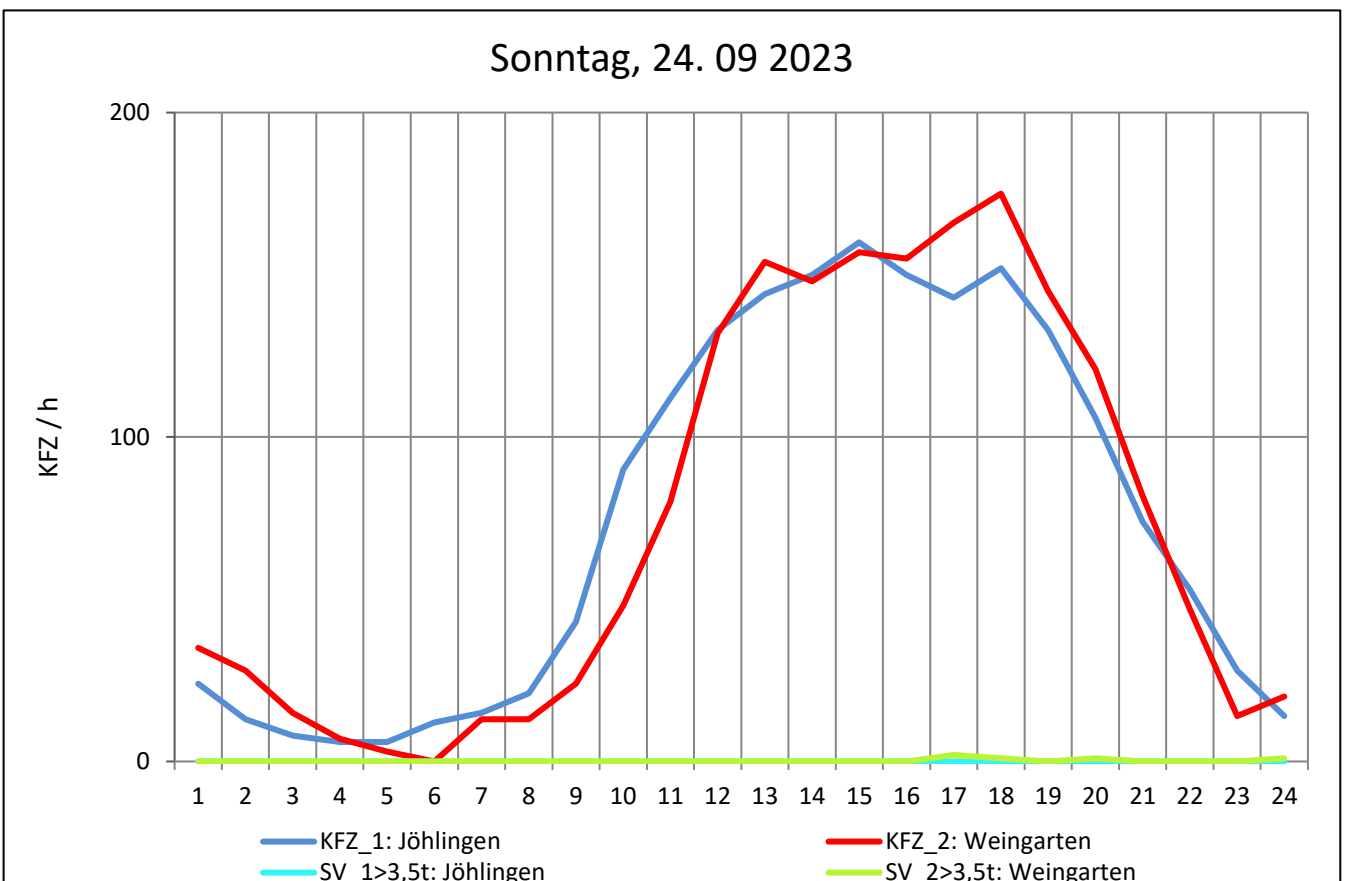
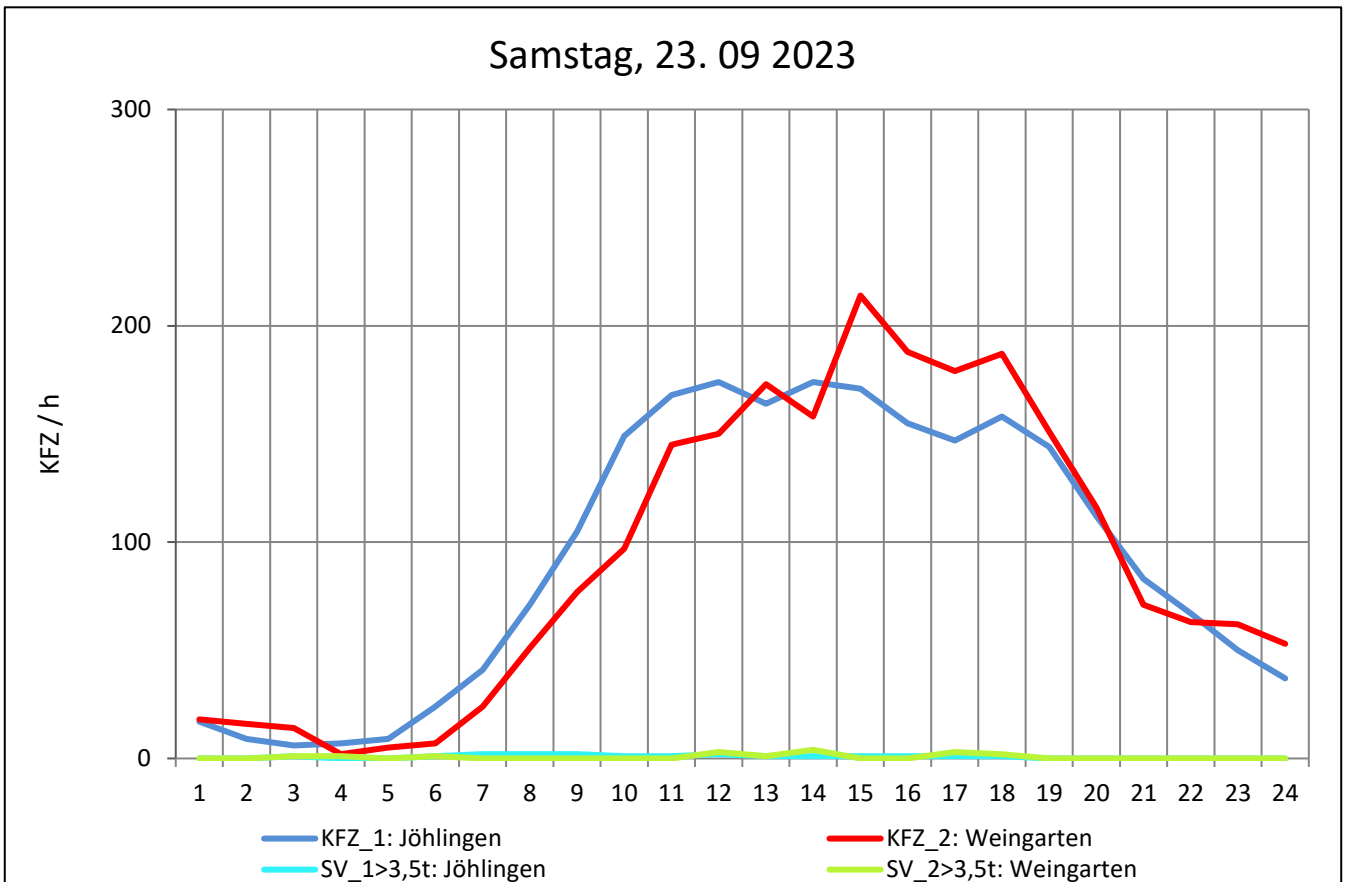
Zst.: **Weingarten**

TK-/Zst-Nr.: 6917/1201

L 559

Richtung 1 : **Jöhlingen**

Richtung 2 : **Weingarten**



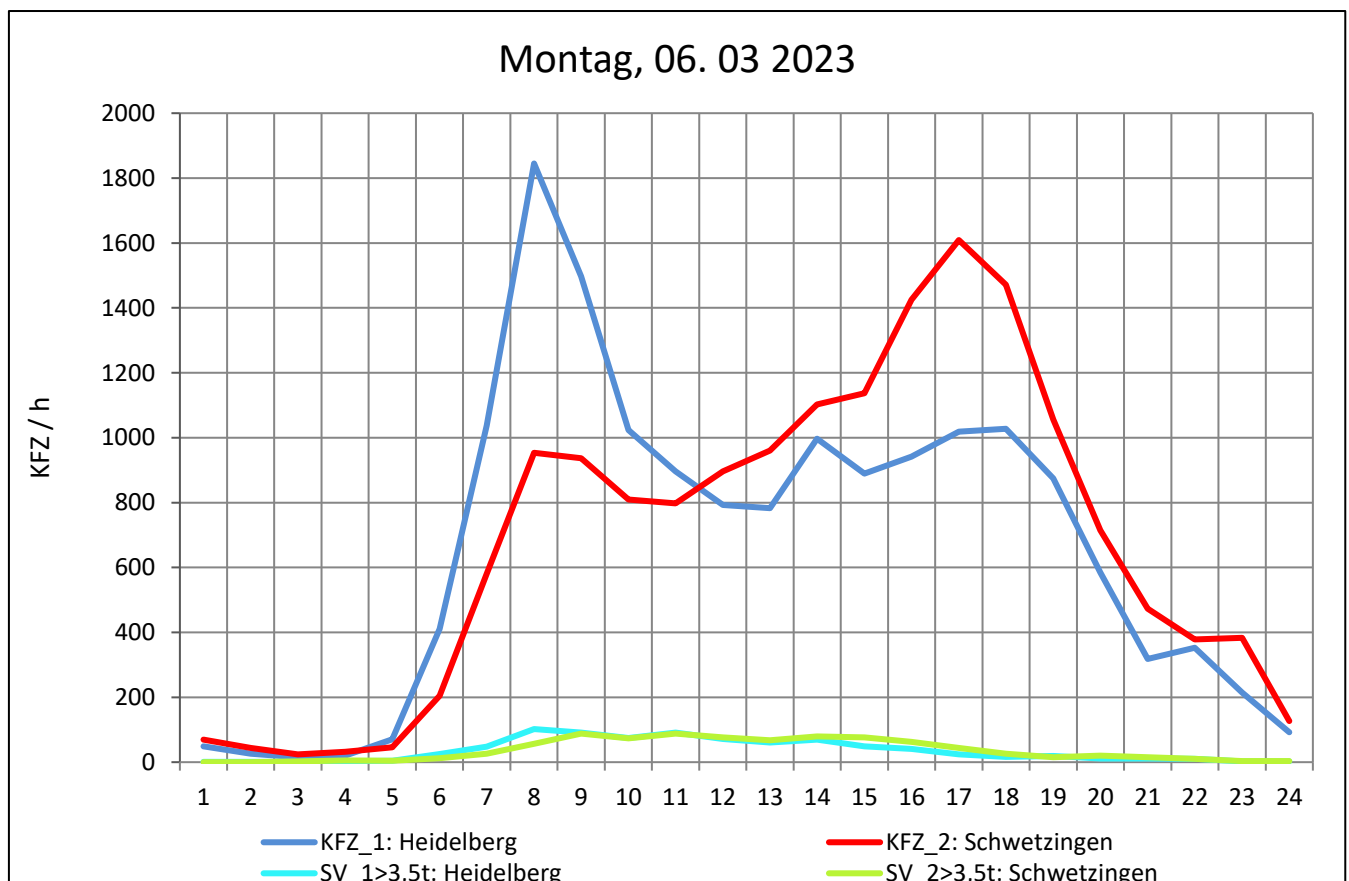
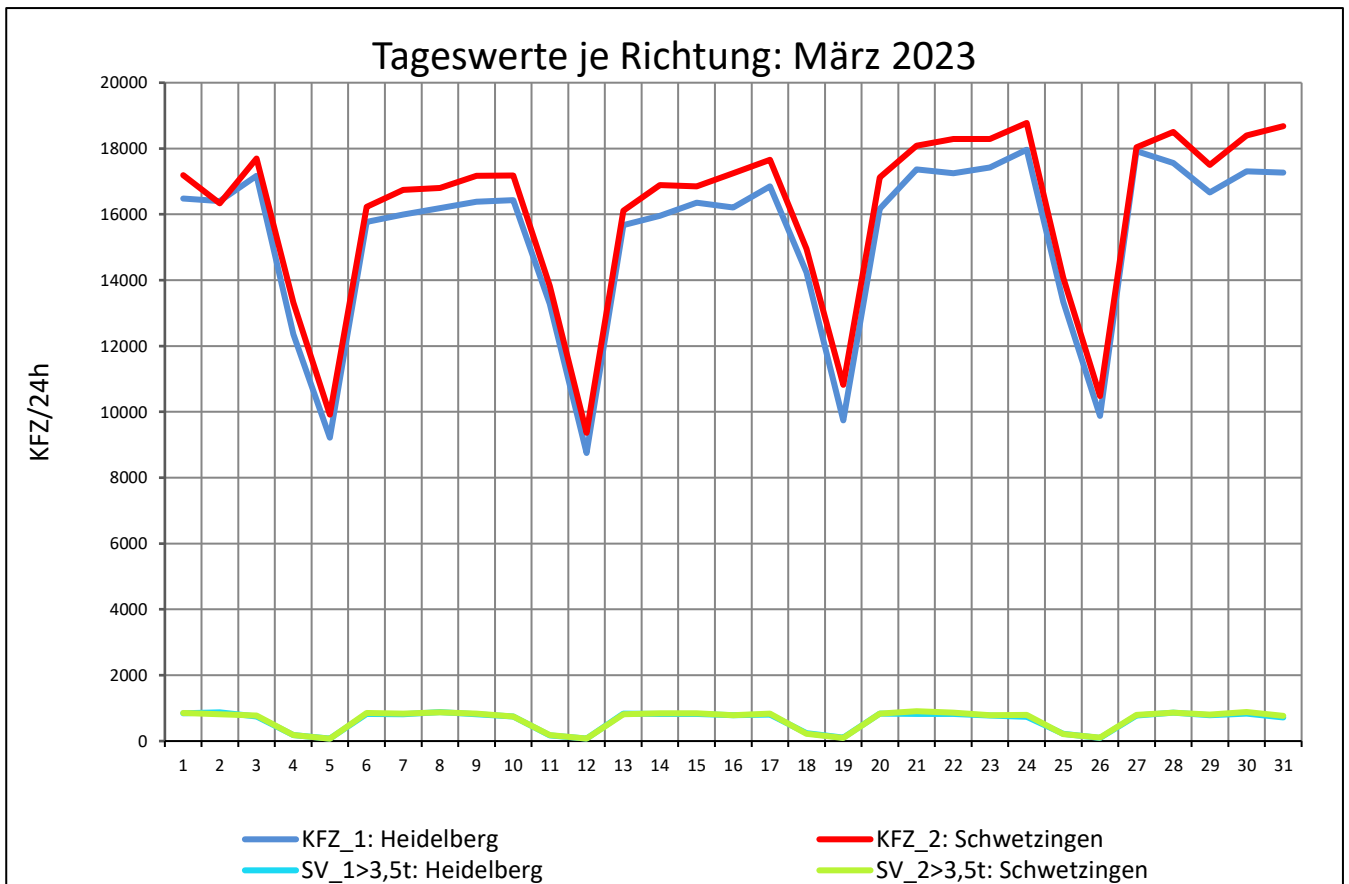
Zst.: **Heidelberg 2**

TK-/Zst-Nr.: 6617/1214

L 600A

Richtung 1 : **Heidelberg**

Richtung 2 : **Schwetzingen**



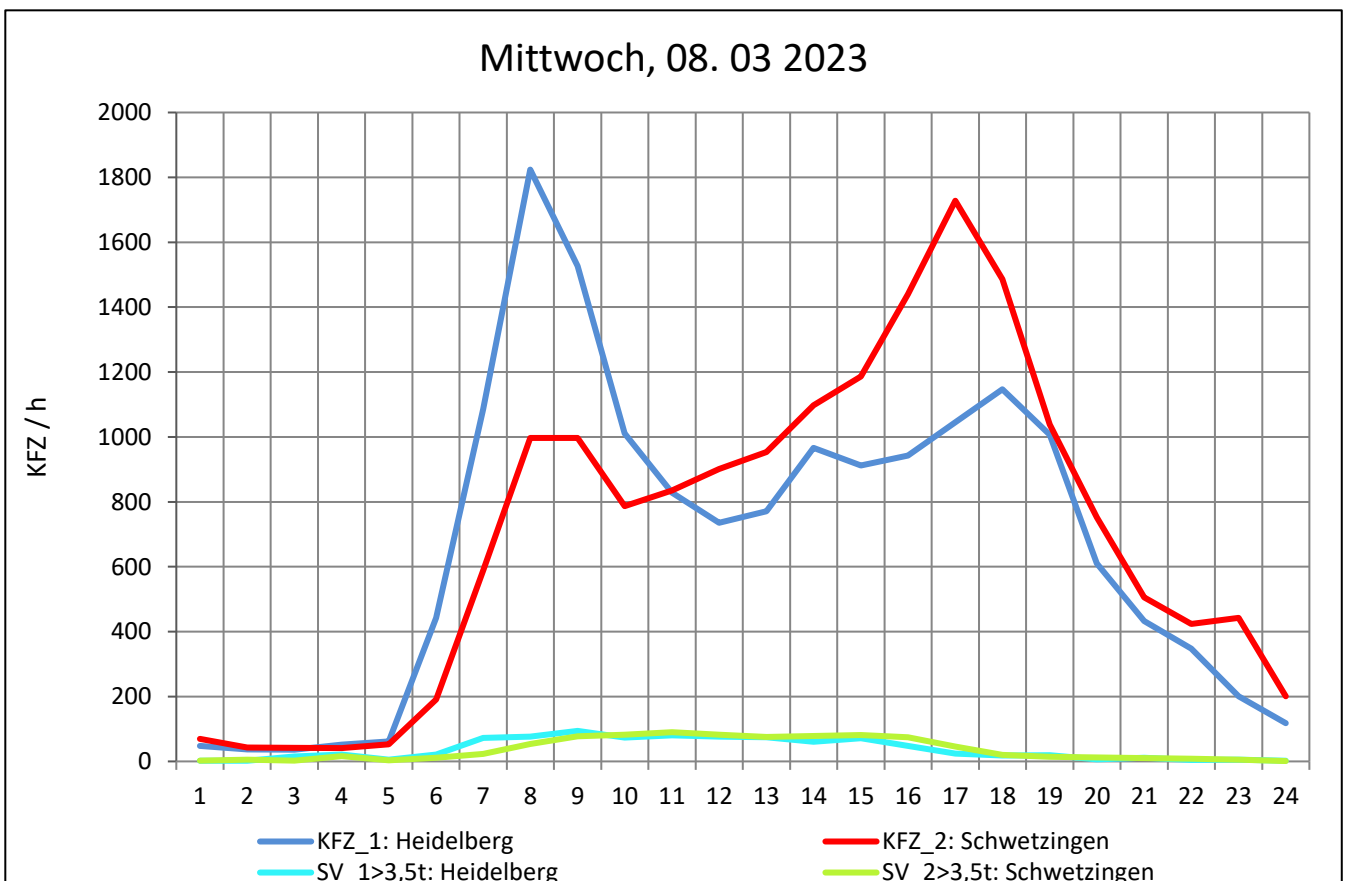
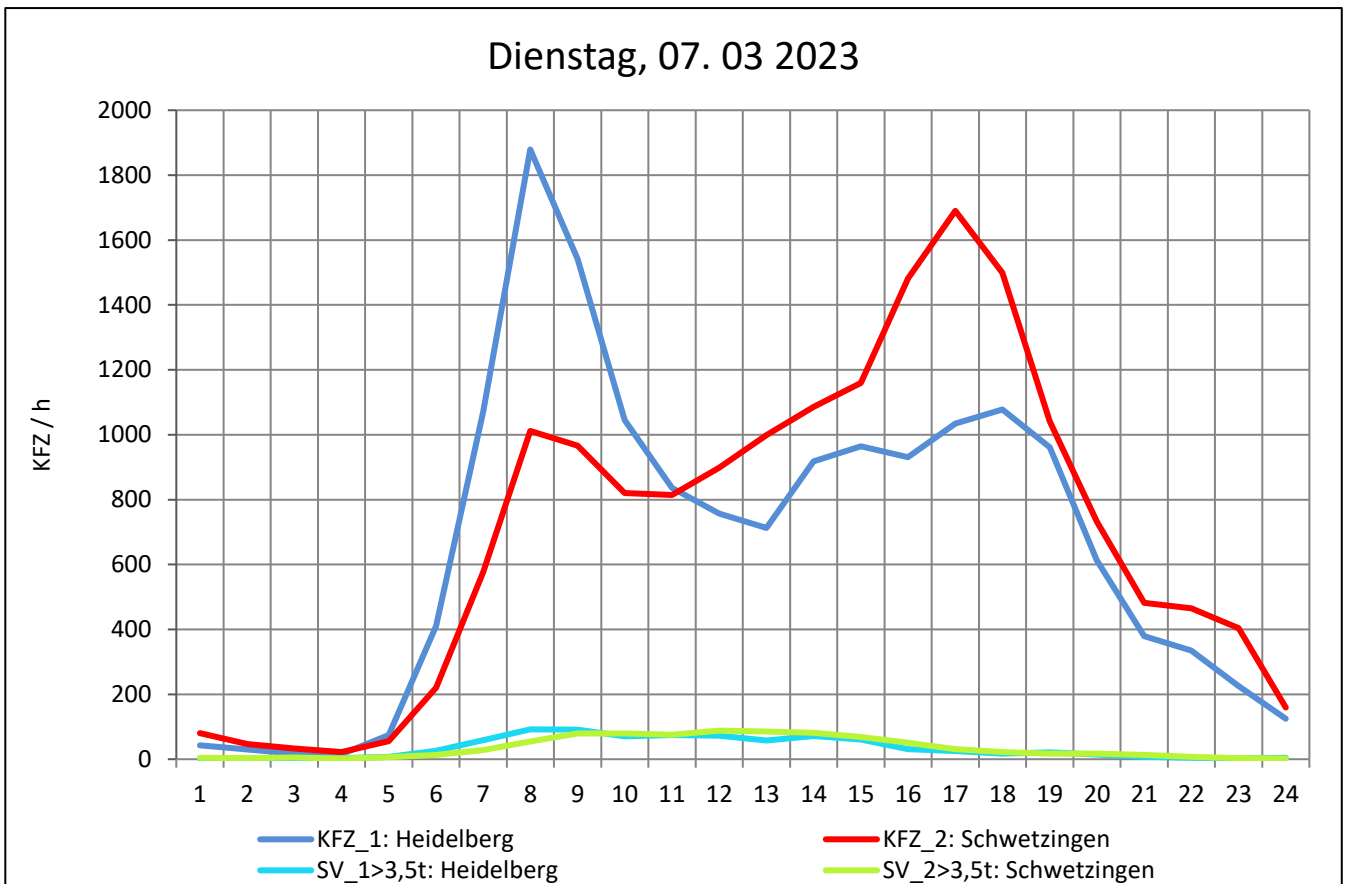
Zst.: **Heidelberg 2**

TK-/Zst-Nr.: 6617/1214

L 600A

Richtung 1 : **Heidelberg**

Richtung 2 : **Schwetzingen**



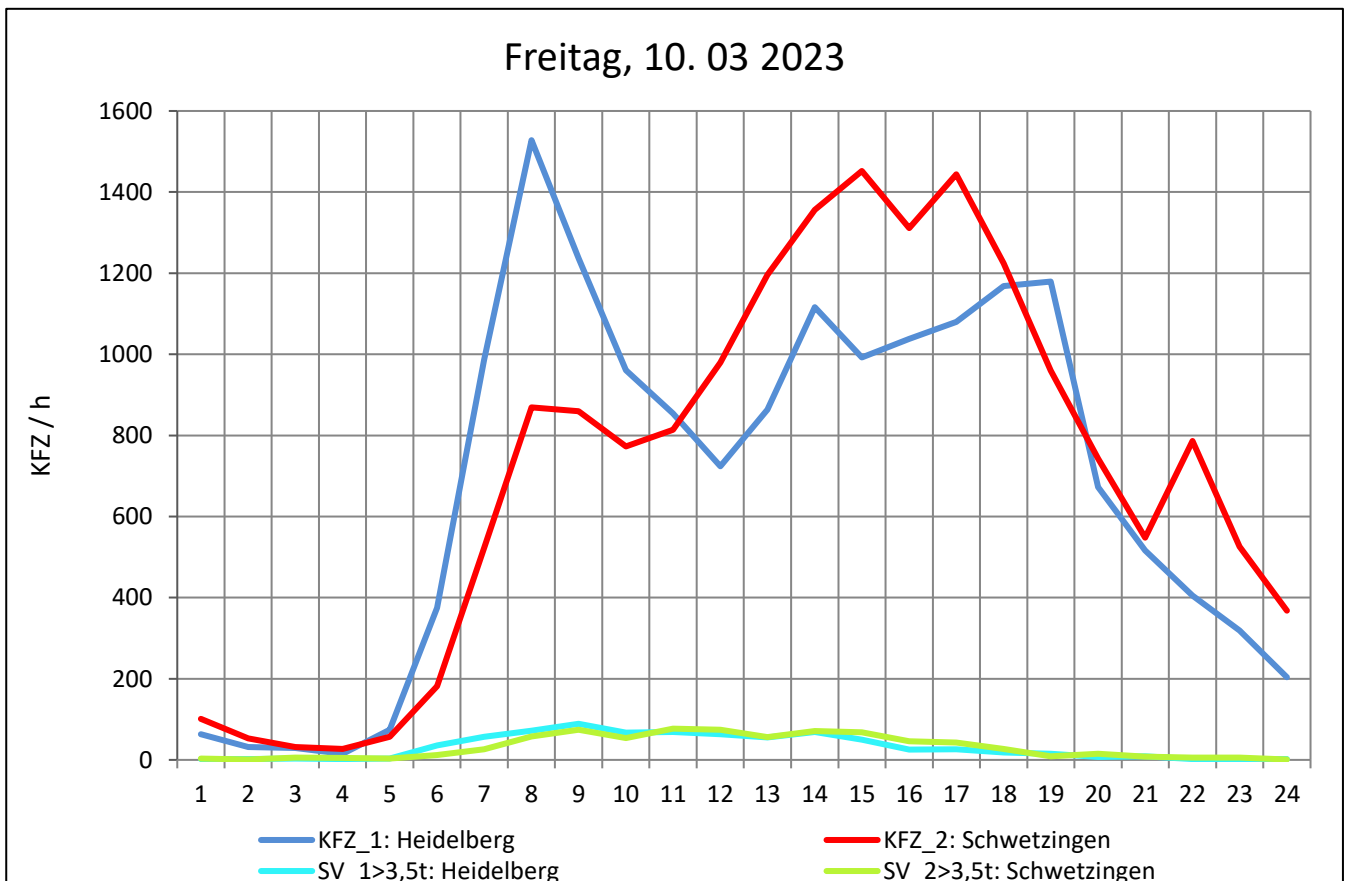
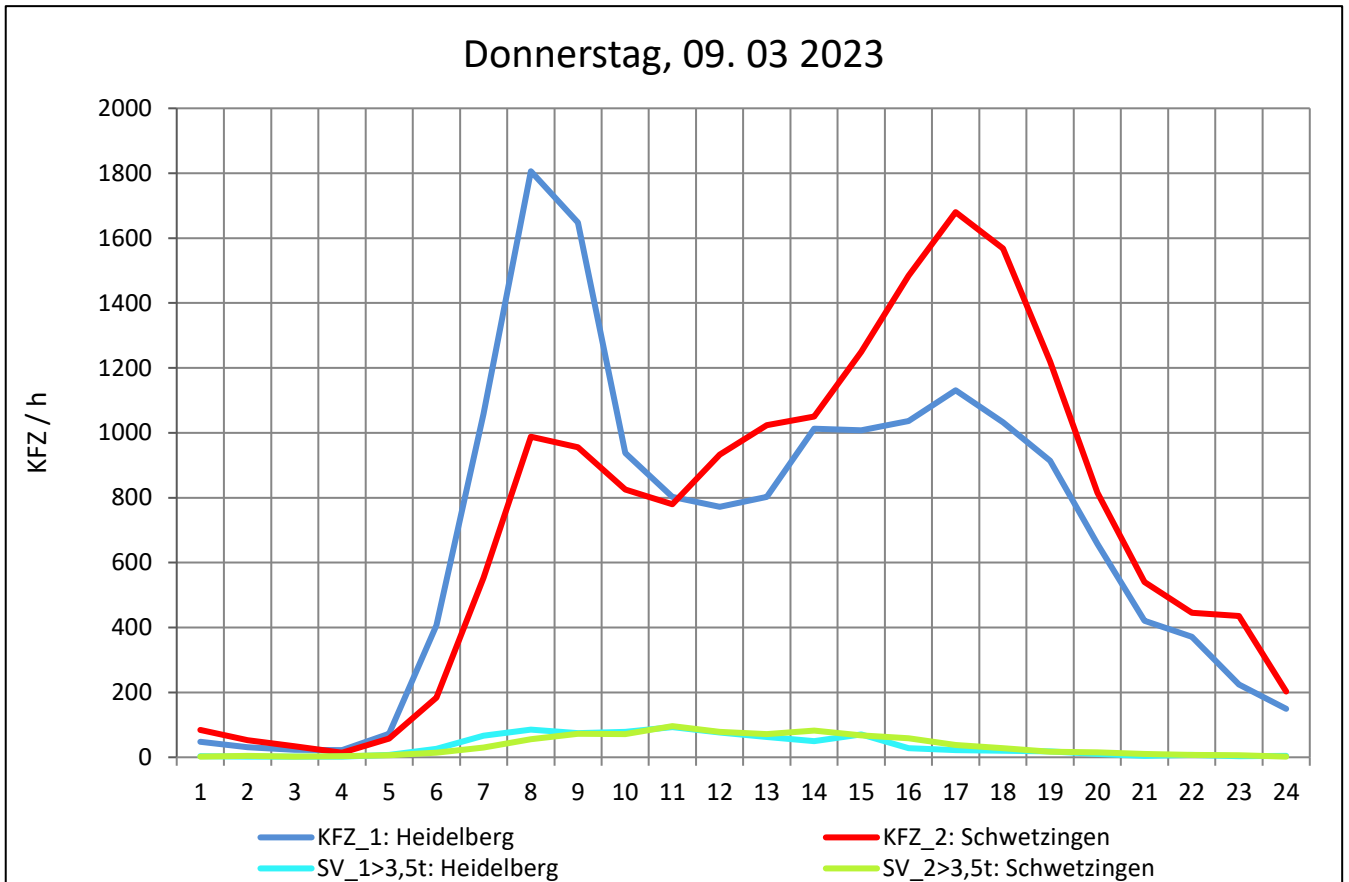
Zst.: **Heidelberg 2**

TK-/Zst-Nr.: 6617/1214

L 600A

Richtung 1 : **Heidelberg**

Richtung 2 : **Schwetzingen**



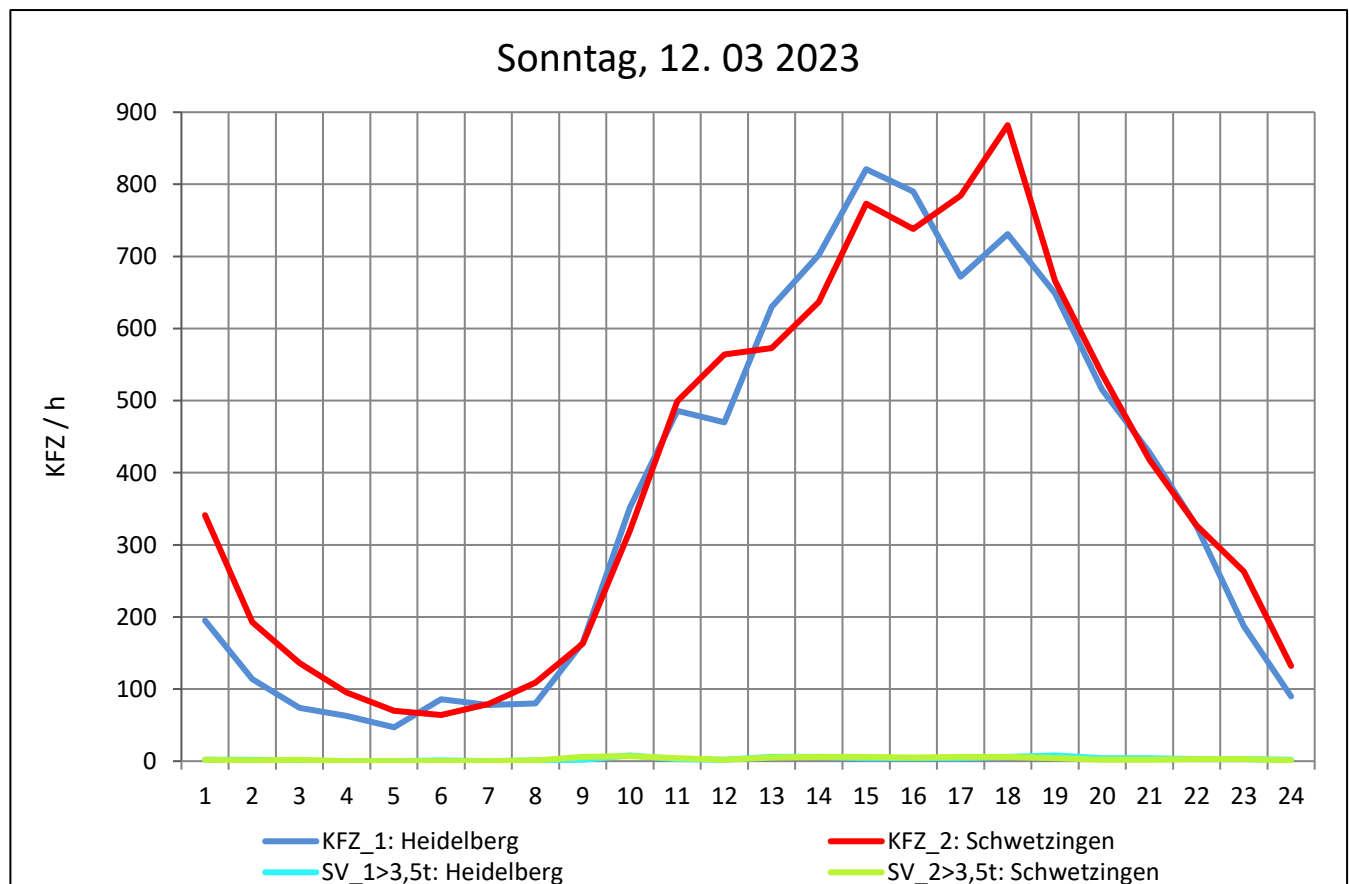
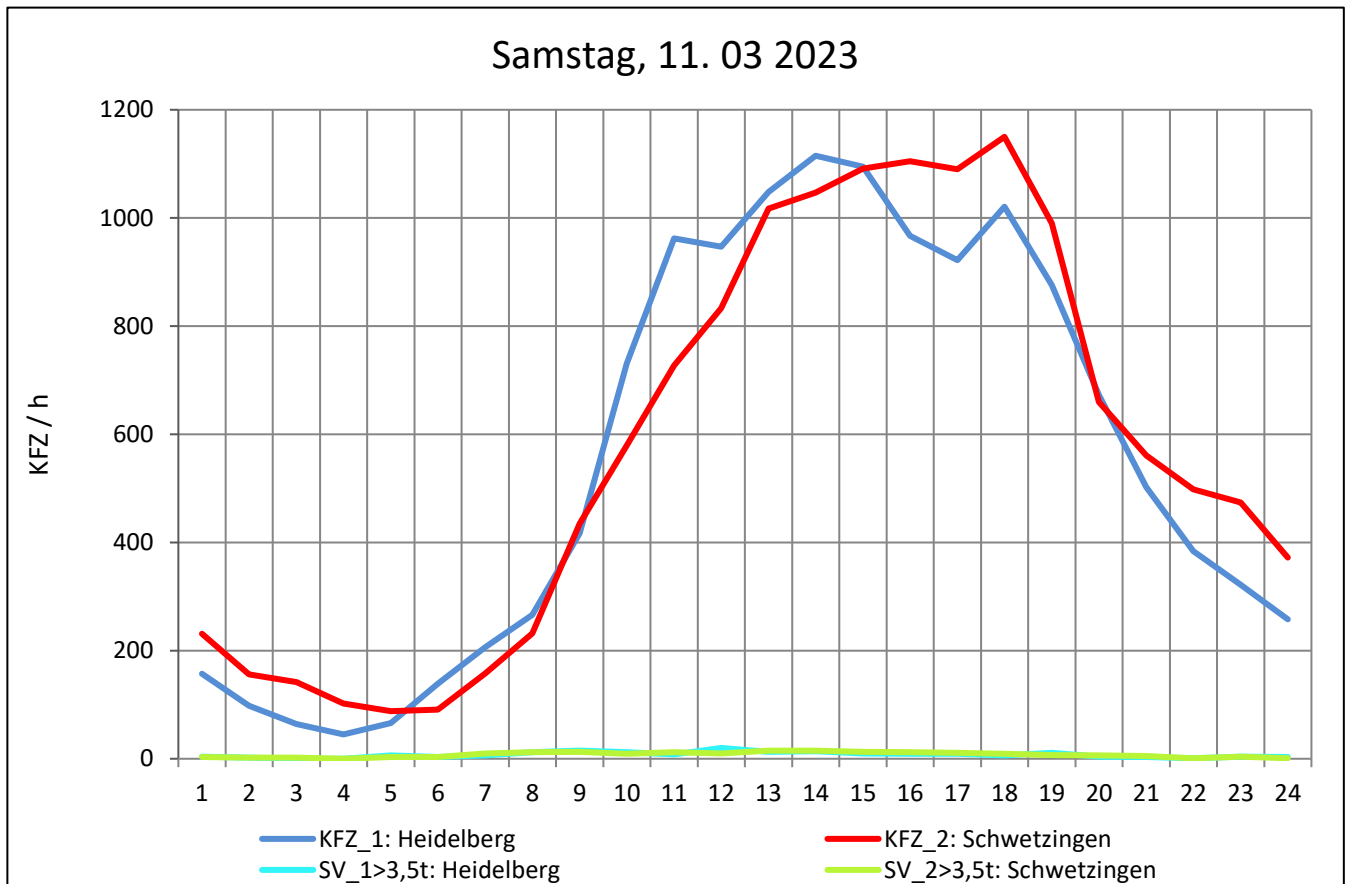
Zst.: **Heidelberg 2**

TK-/Zst-Nr.: 6617/1214

L 600A

Richtung 1 : **Heidelberg**

Richtung 2 : **Schwetzingen**



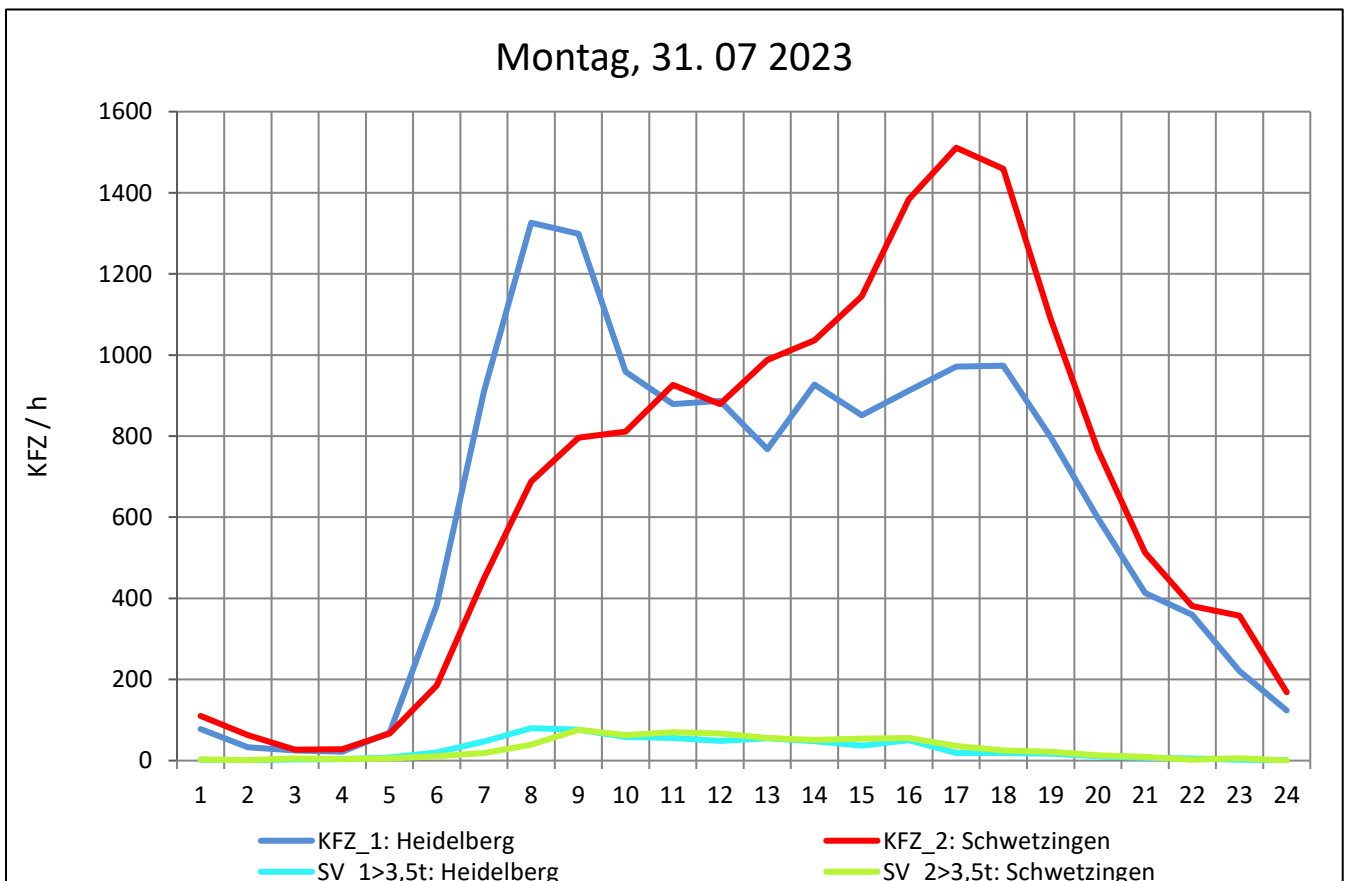
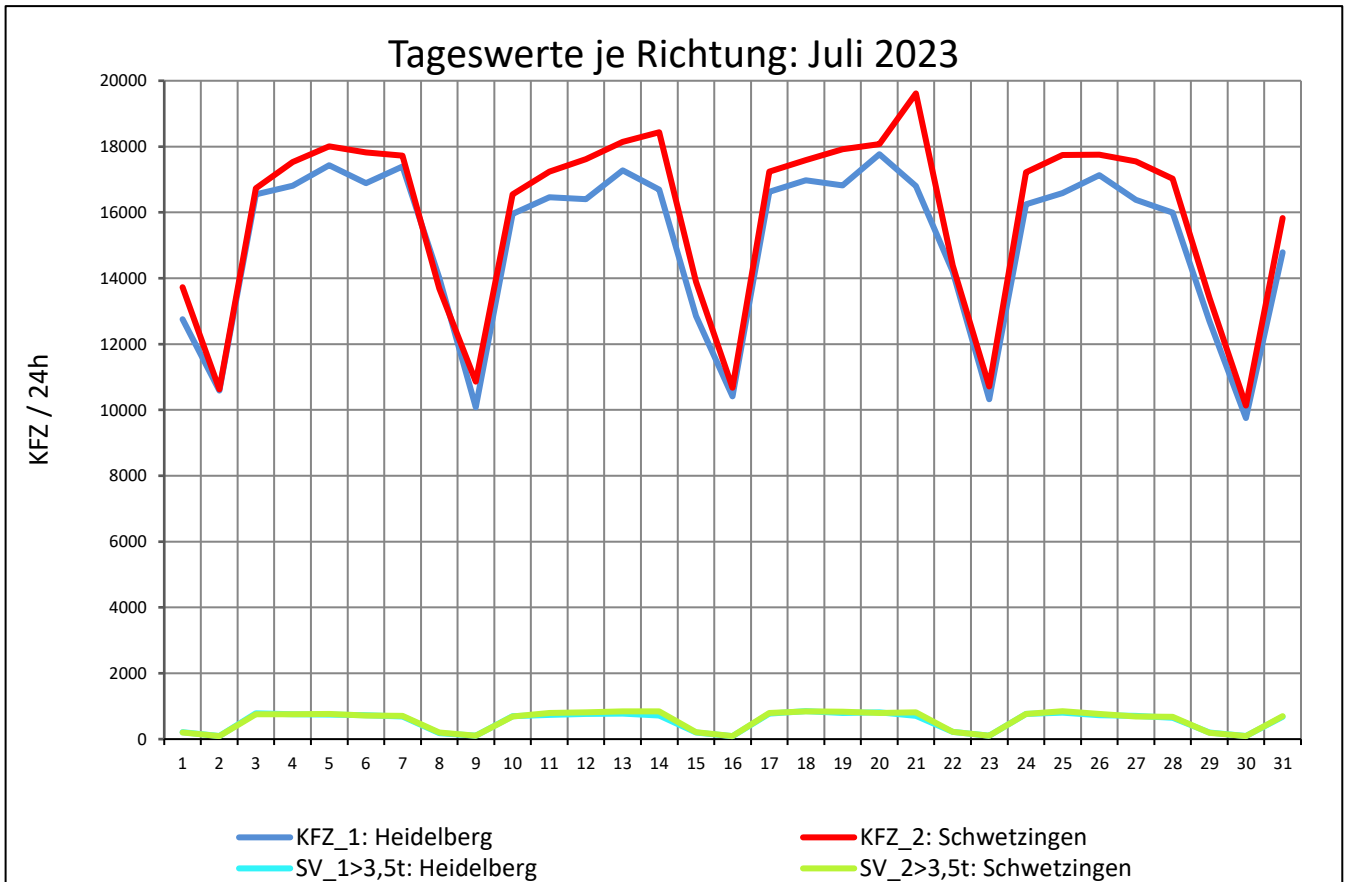
Zst.: **Heidelberg 2**

TK-/Zst-Nr.: 6617/1214

L 600A

Richtung 1 : **Heidelberg**

Richtung 2 : **Schwetzingen**



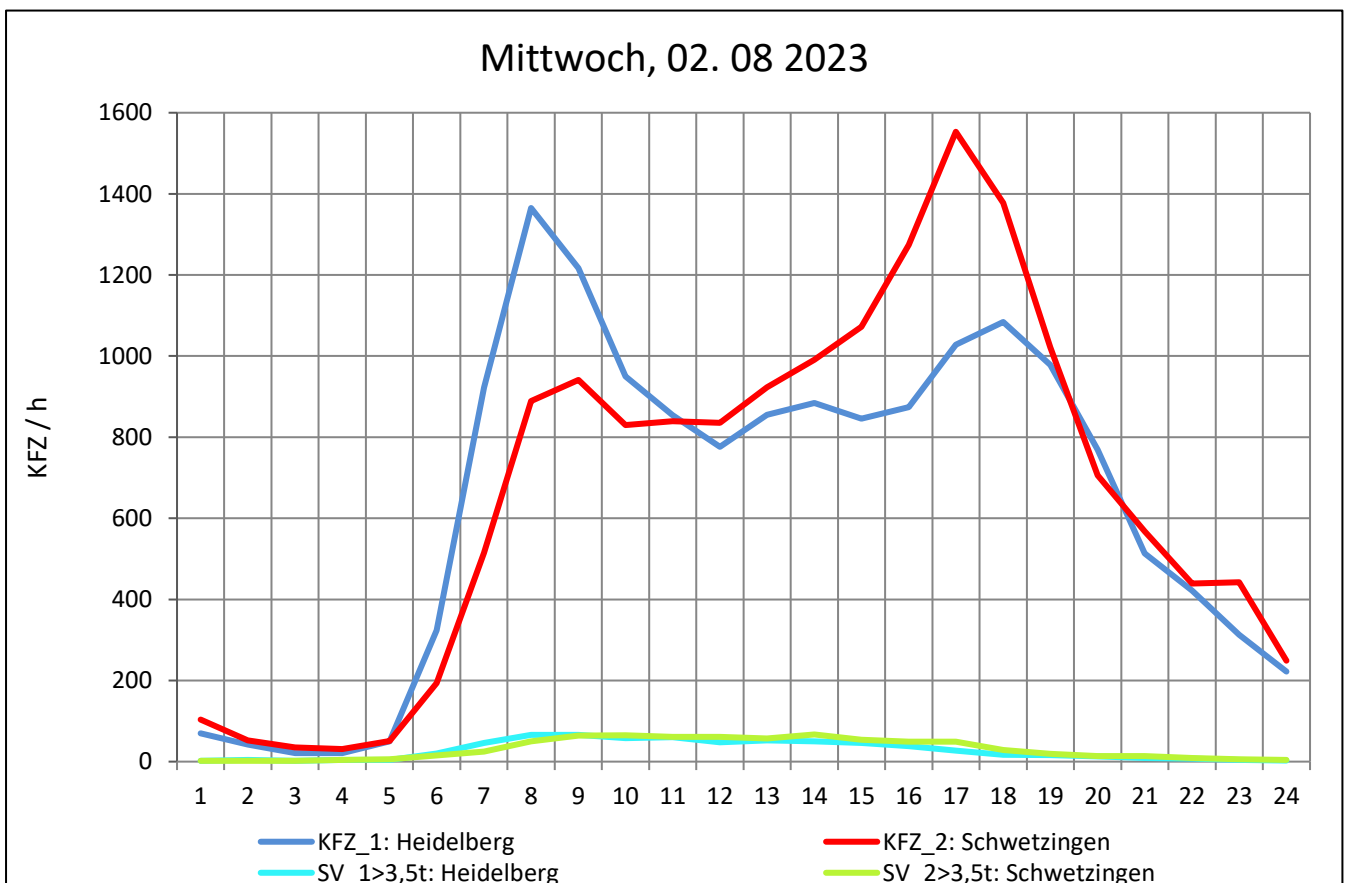
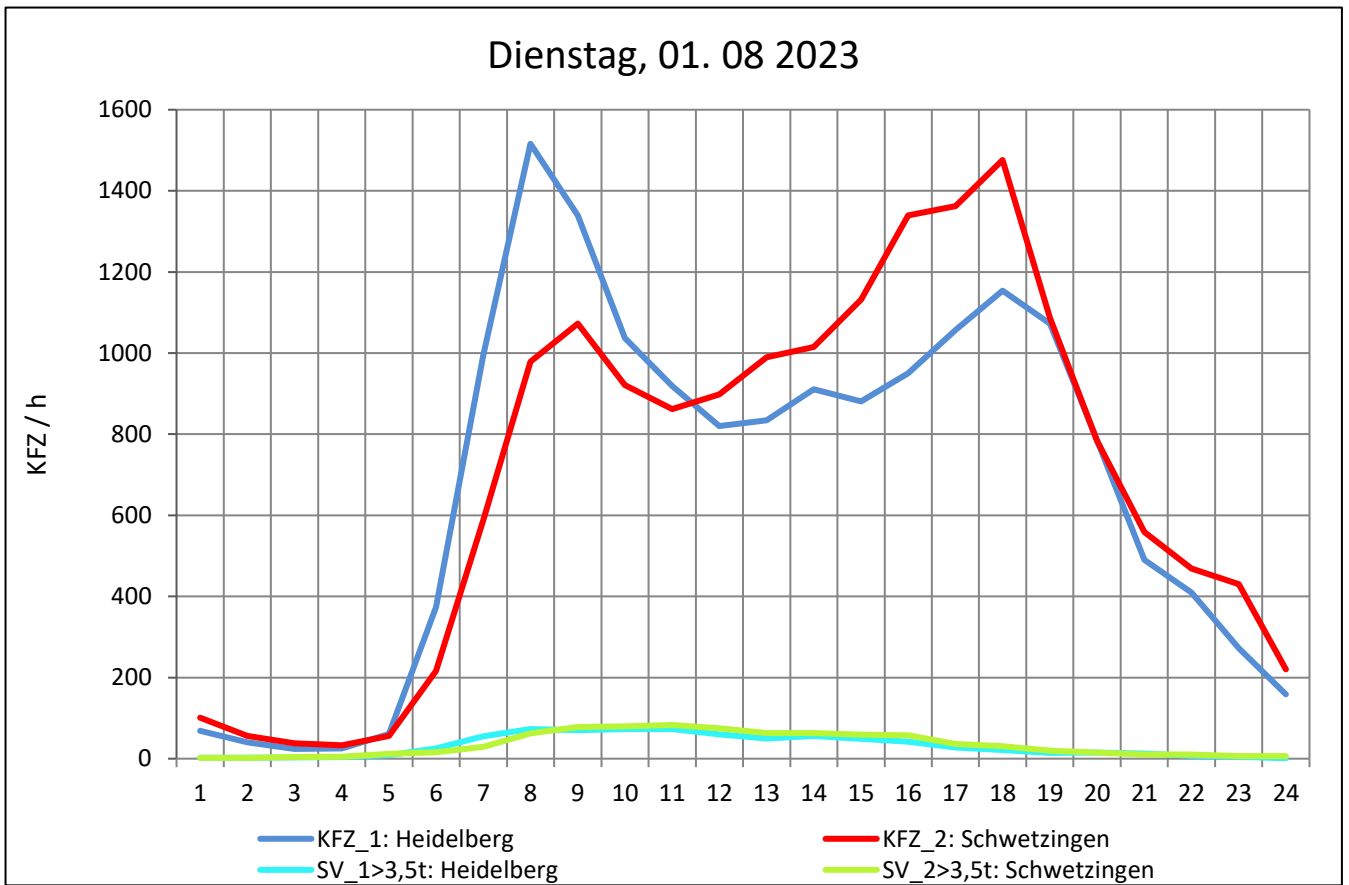
Zst.: **Heidelberg 2**

TK-/Zst-Nr.: 6617/1214

L 600A

Richtung 1 : **Heidelberg**

Richtung 2 : **Schwetzingen**



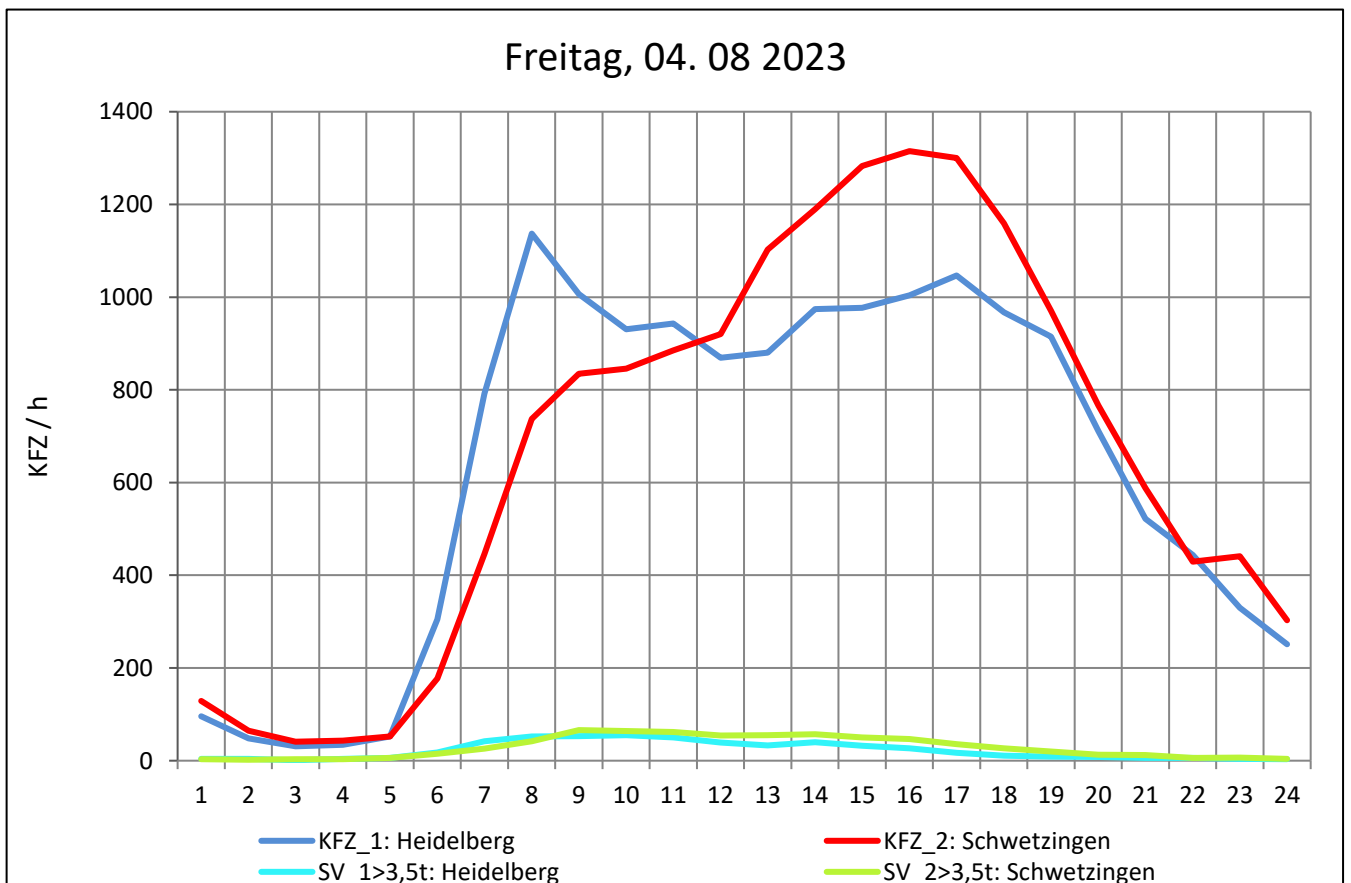
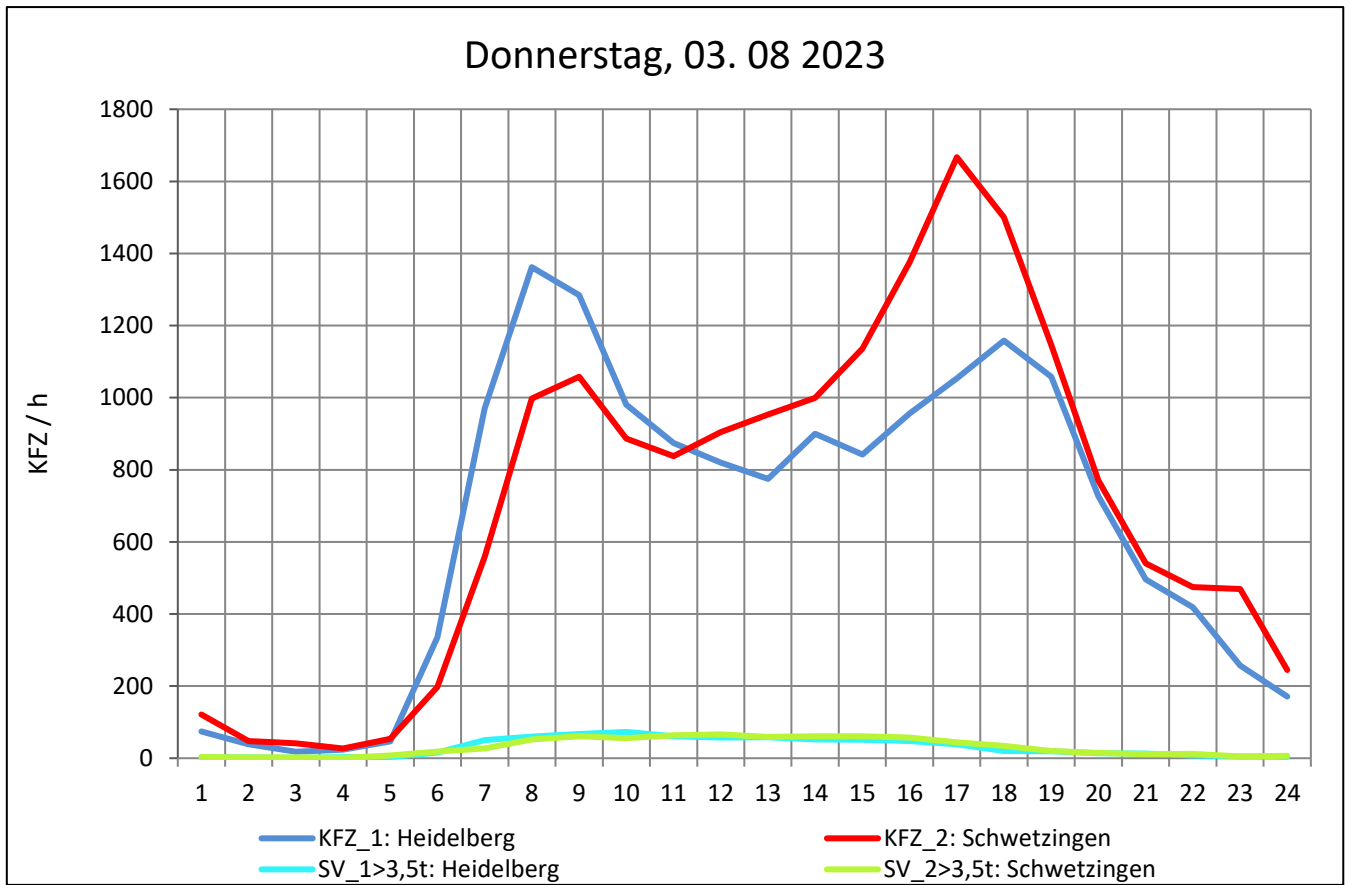
Zst.: **Heidelberg 2**

TK-/Zst-Nr.: 6617/1214

L 600A

Richtung 1 : **Heidelberg**

Richtung 2 : **Schwetzingen**



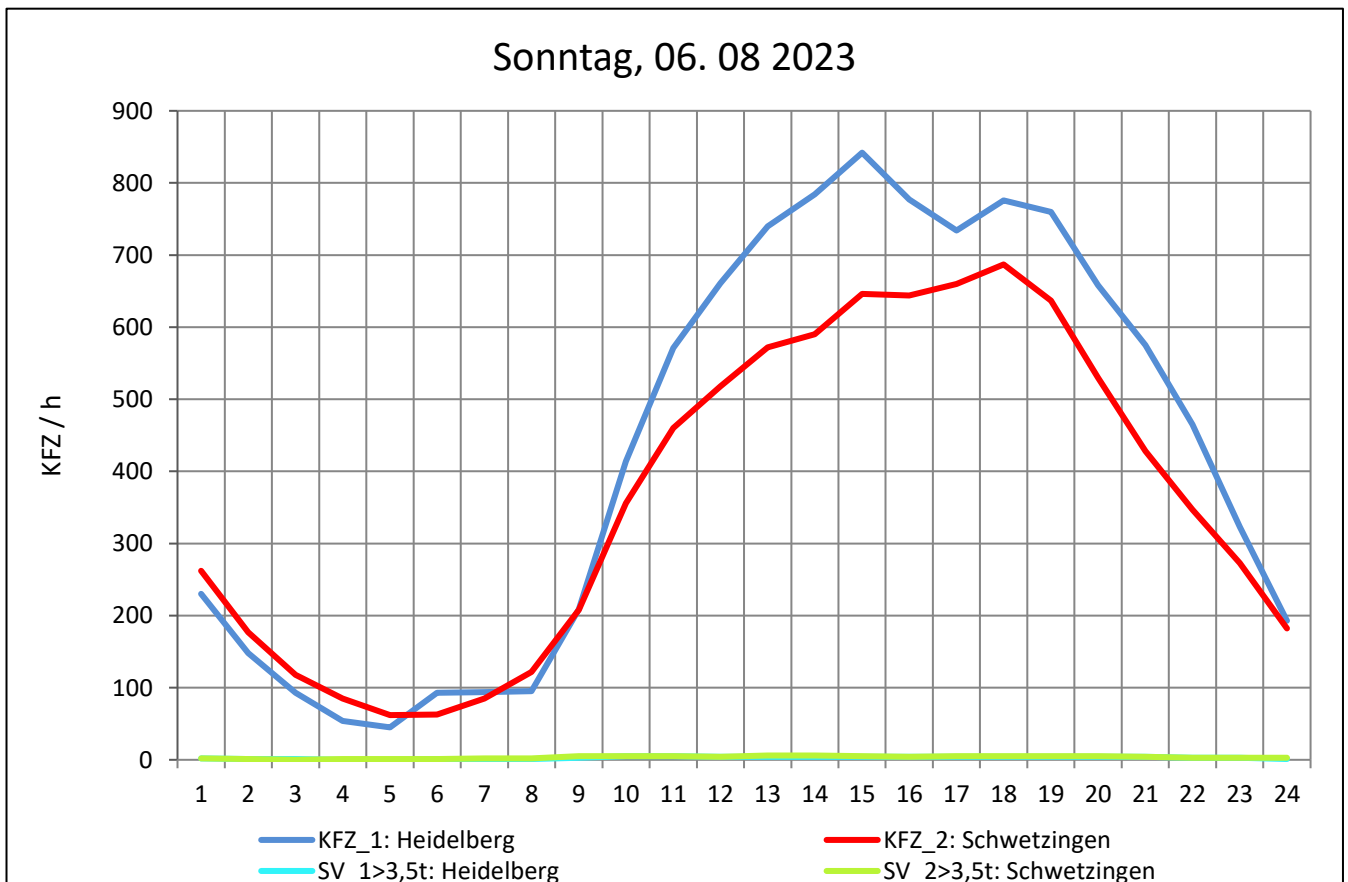
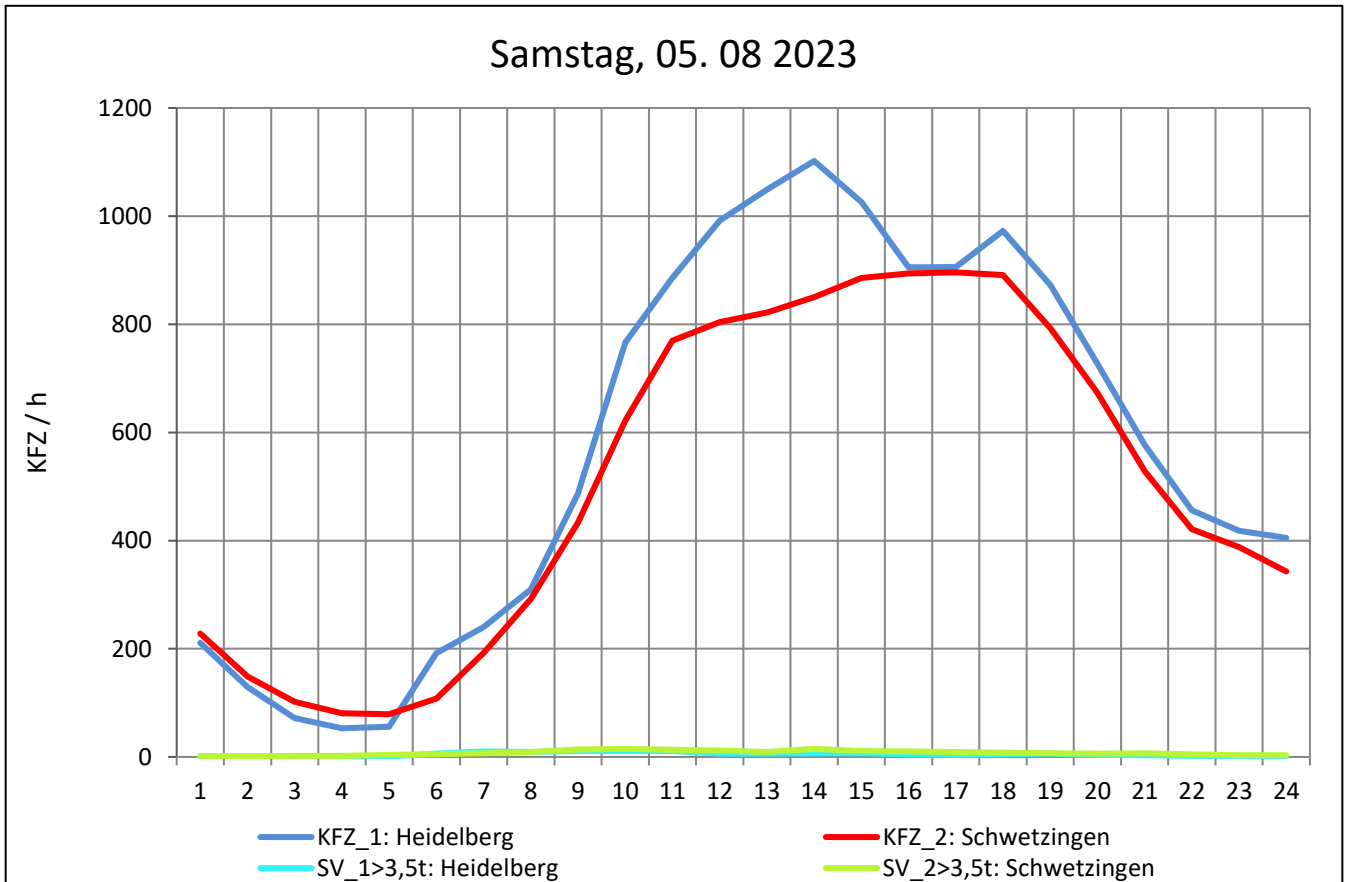
Zst.: **Heidelberg 2**

TK-/Zst-Nr.: 6617/1214

L 600A

Richtung 1 : **Heidelberg**

Richtung 2 : **Schwetzingen**



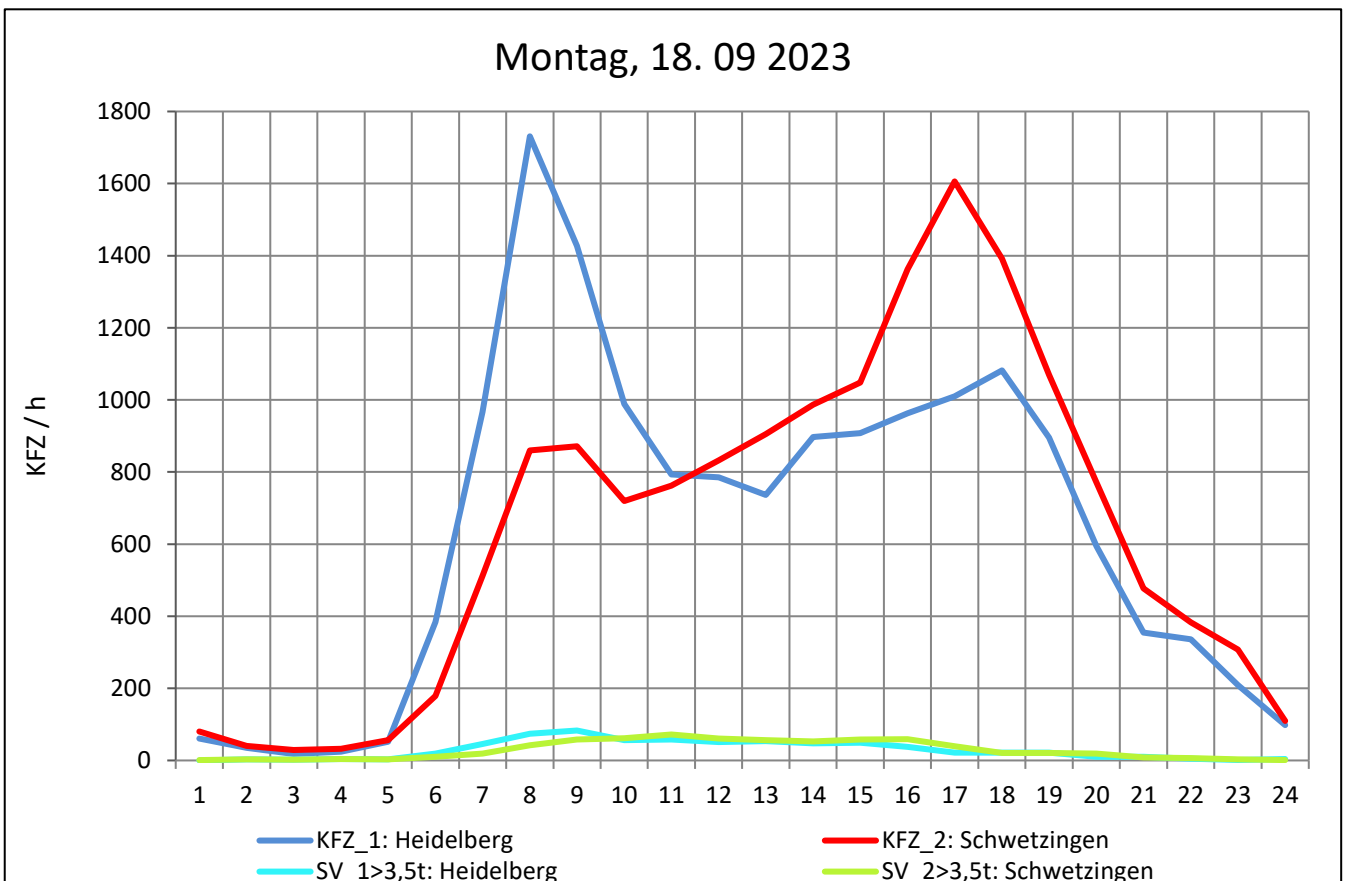
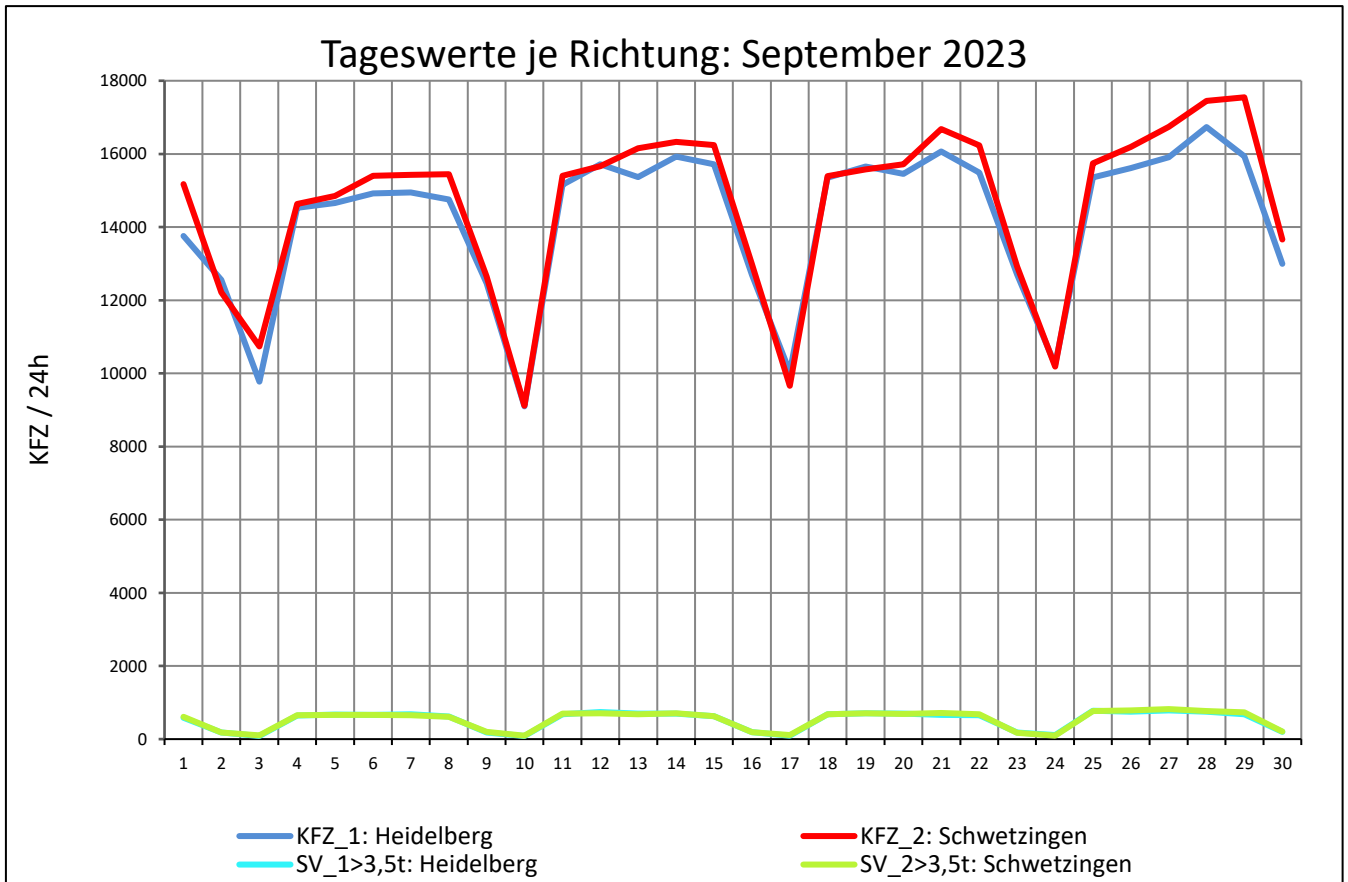
Zst.: **Heidelberg 2**

TK-/Zst-Nr.: 6617/1214

L 600A

Richtung 1 : **Heidelberg**

Richtung 2 : **Schwetzingen**



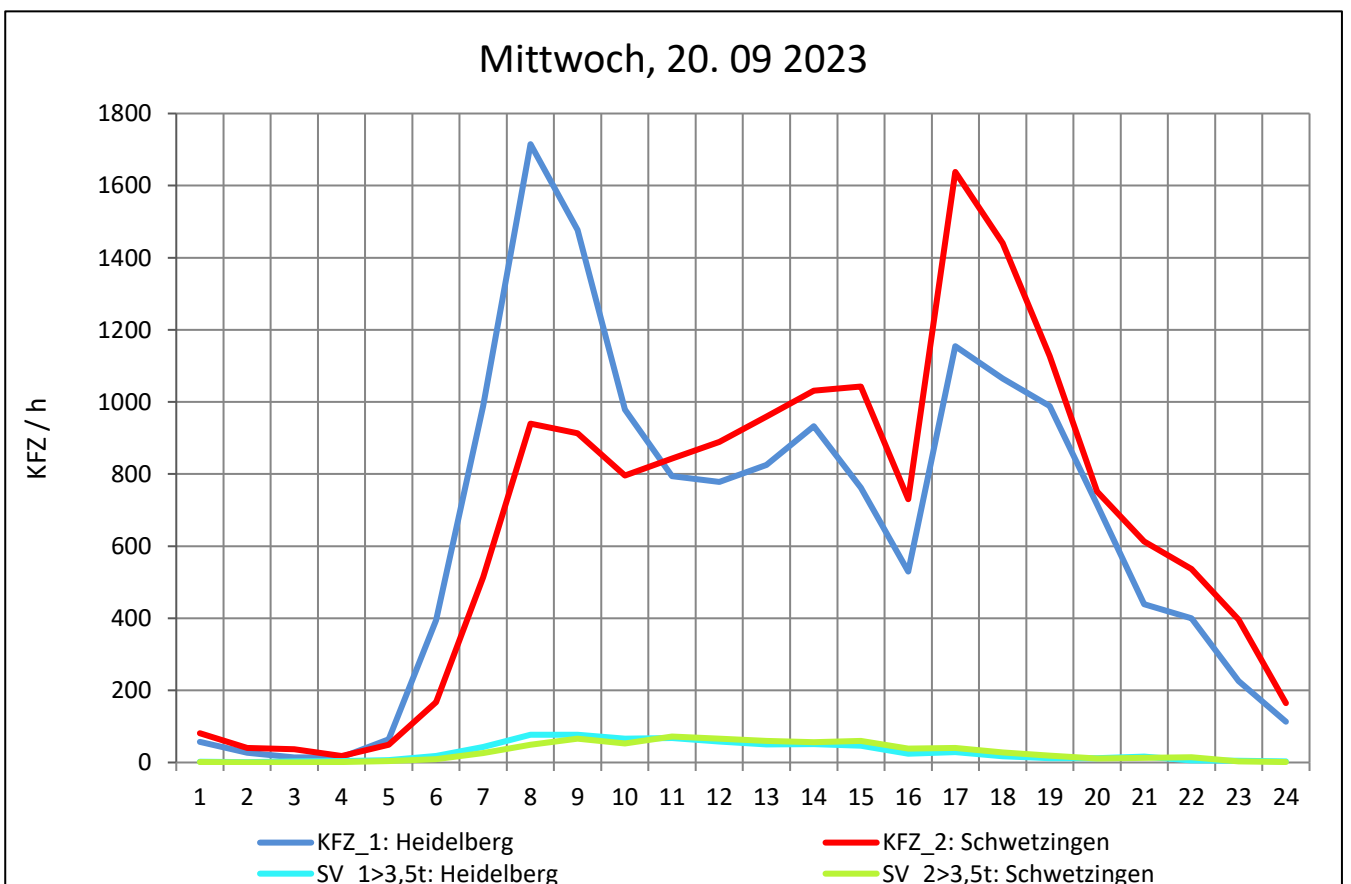
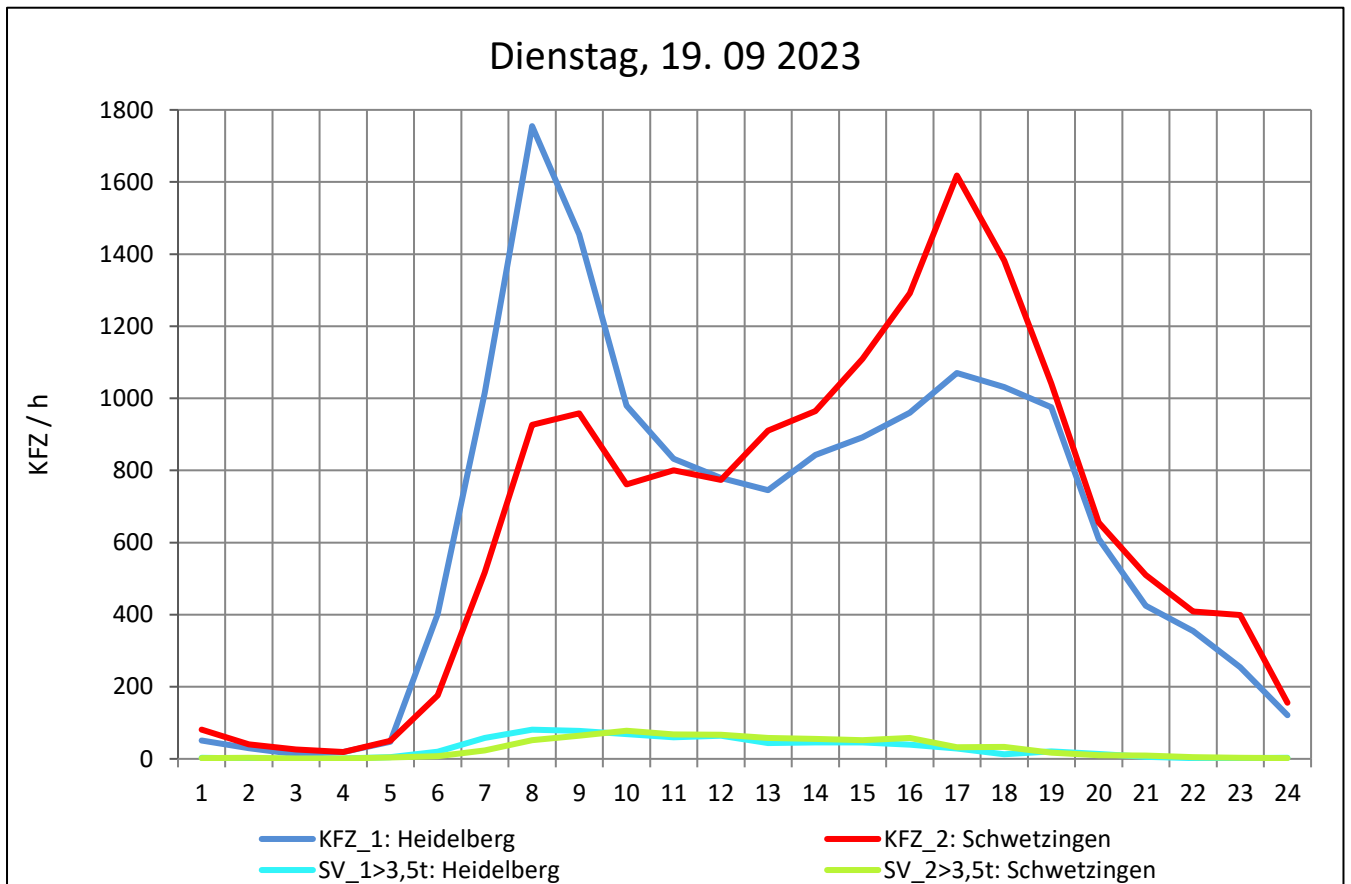
Zst.: **Heidelberg 2**

TK-/Zst-Nr.: 6617/1214

L 600A

Richtung 1 : **Heidelberg**

Richtung 2 : **Schwetzingen**



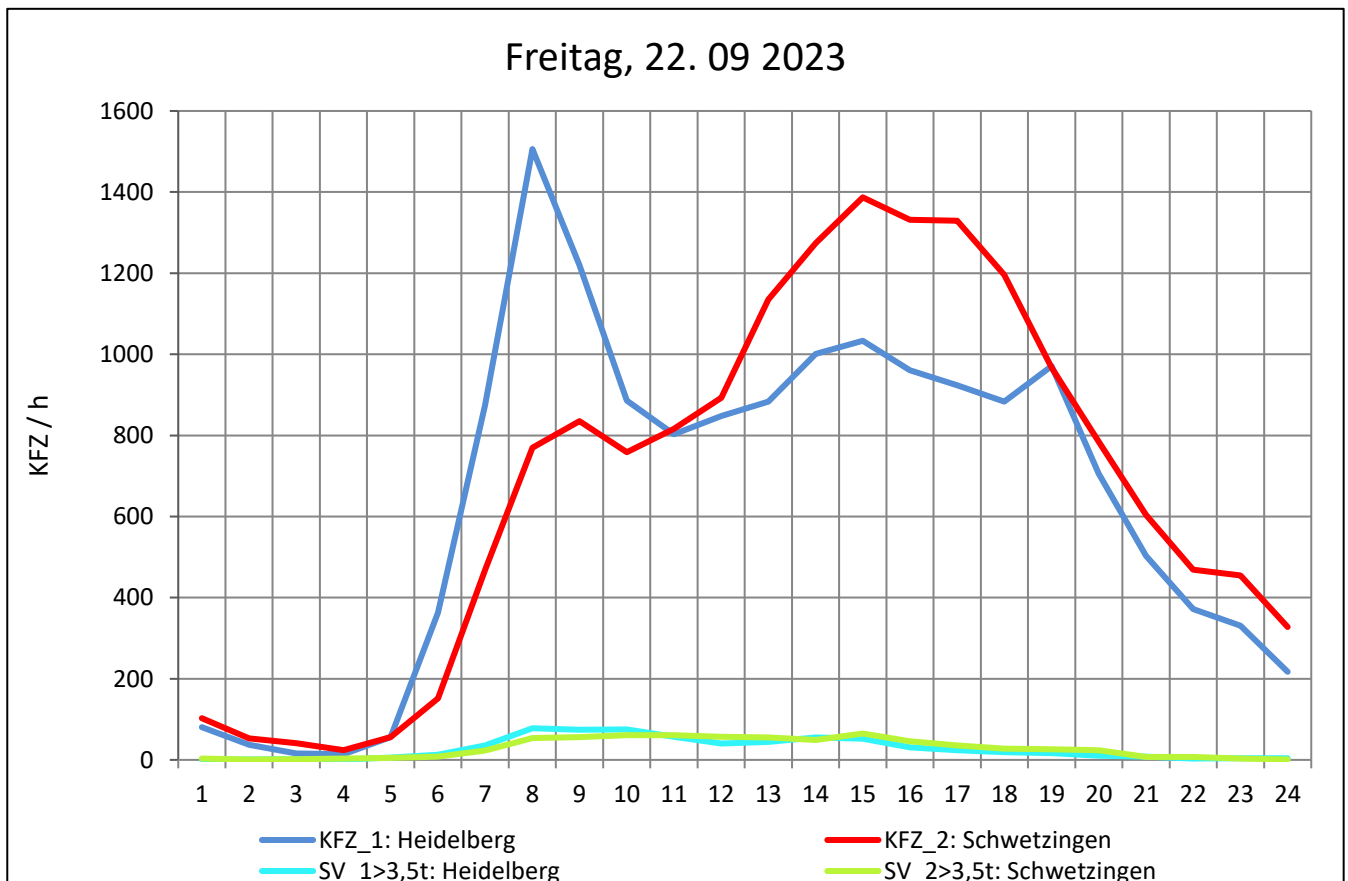
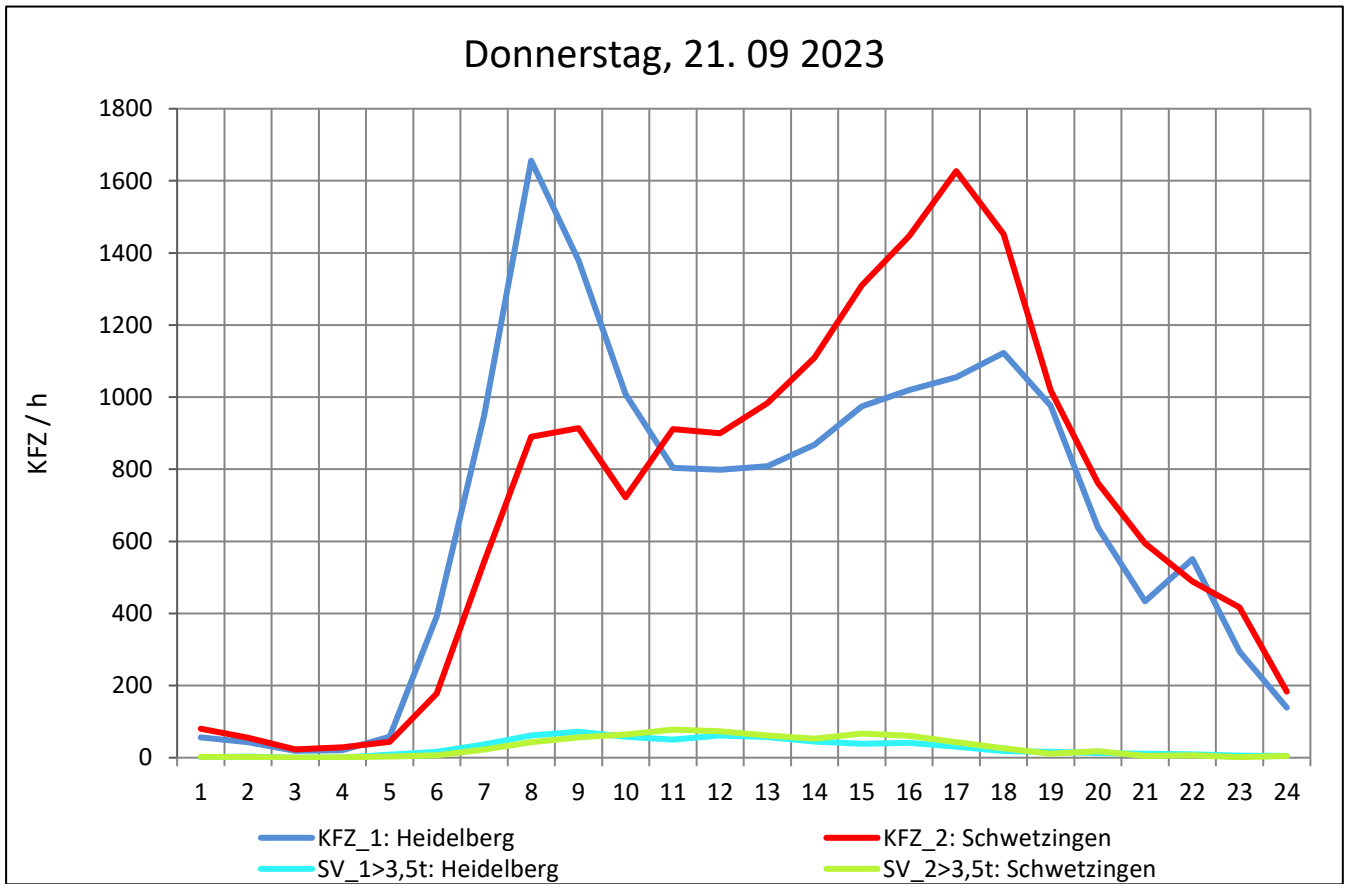
Zst.: **Heidelberg 2**

TK-/Zst-Nr.: 6617/1214

L 600A

Richtung 1 : **Heidelberg**

Richtung 2 : **Schwetzingen**



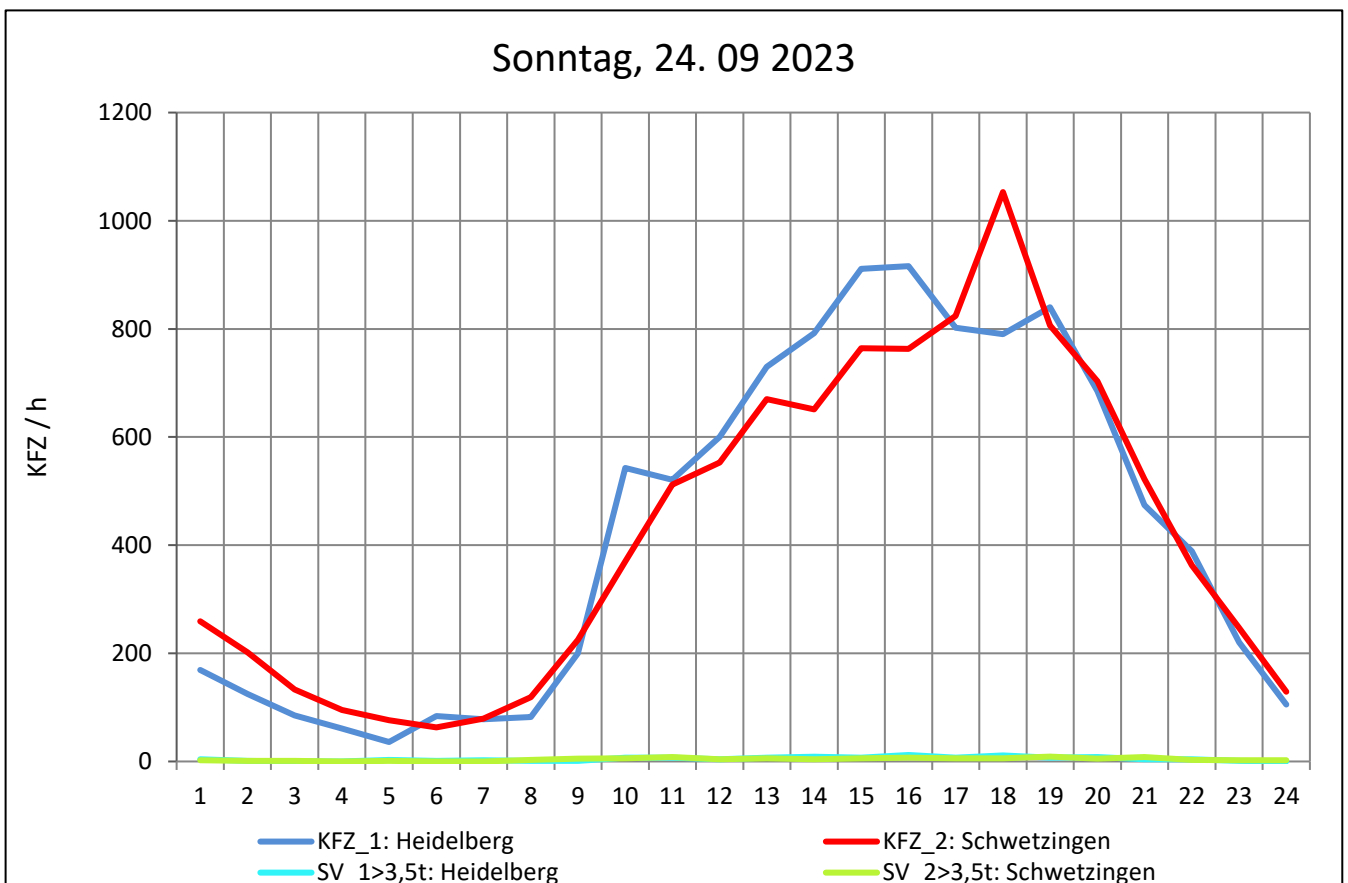
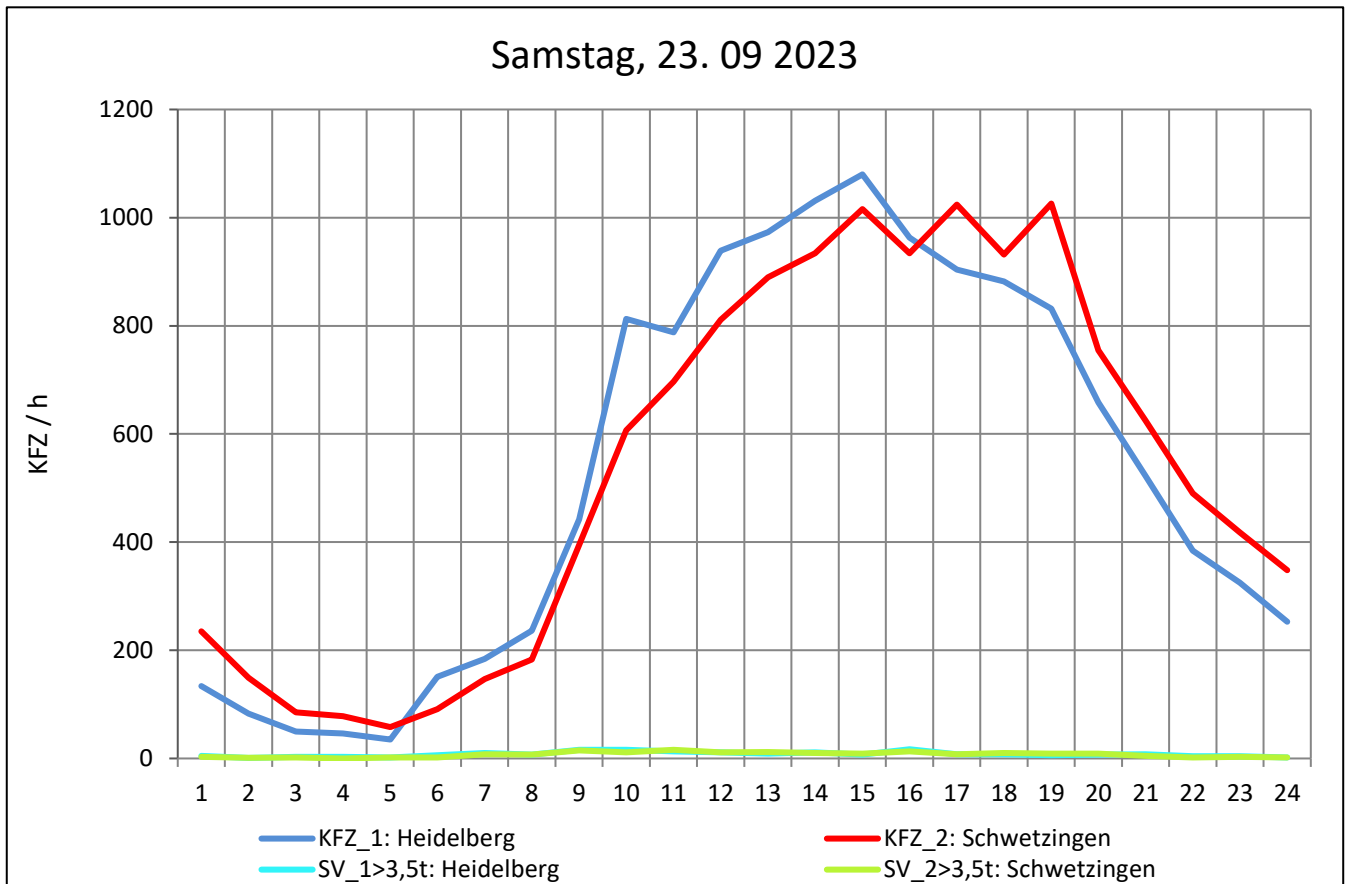
Zst.: **Heidelberg 2**

TK-/Zst-Nr.: 6617/1214

L 600A

Richtung 1 : **Heidelberg**

Richtung 2 : **Schwetzingen**



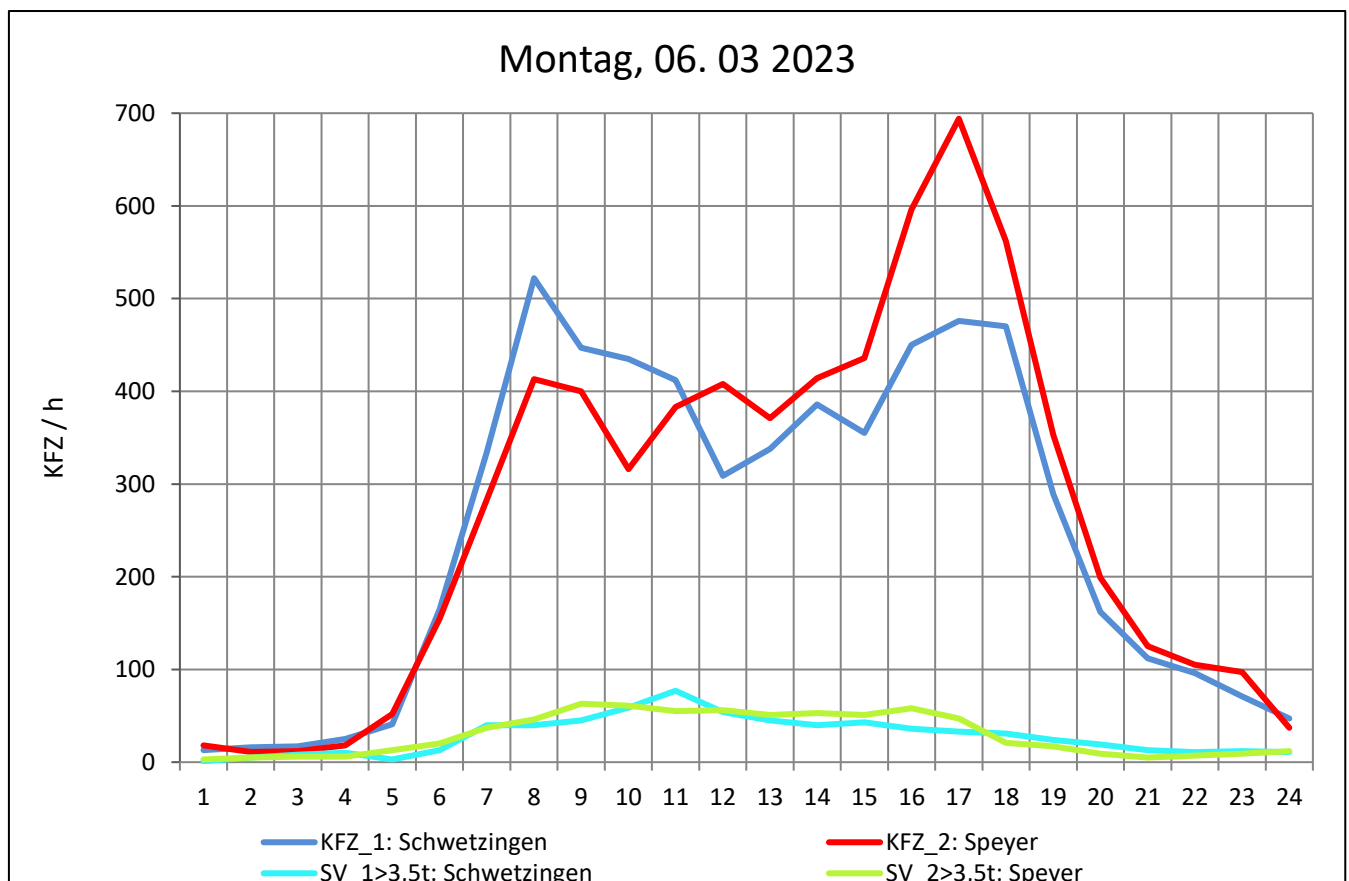
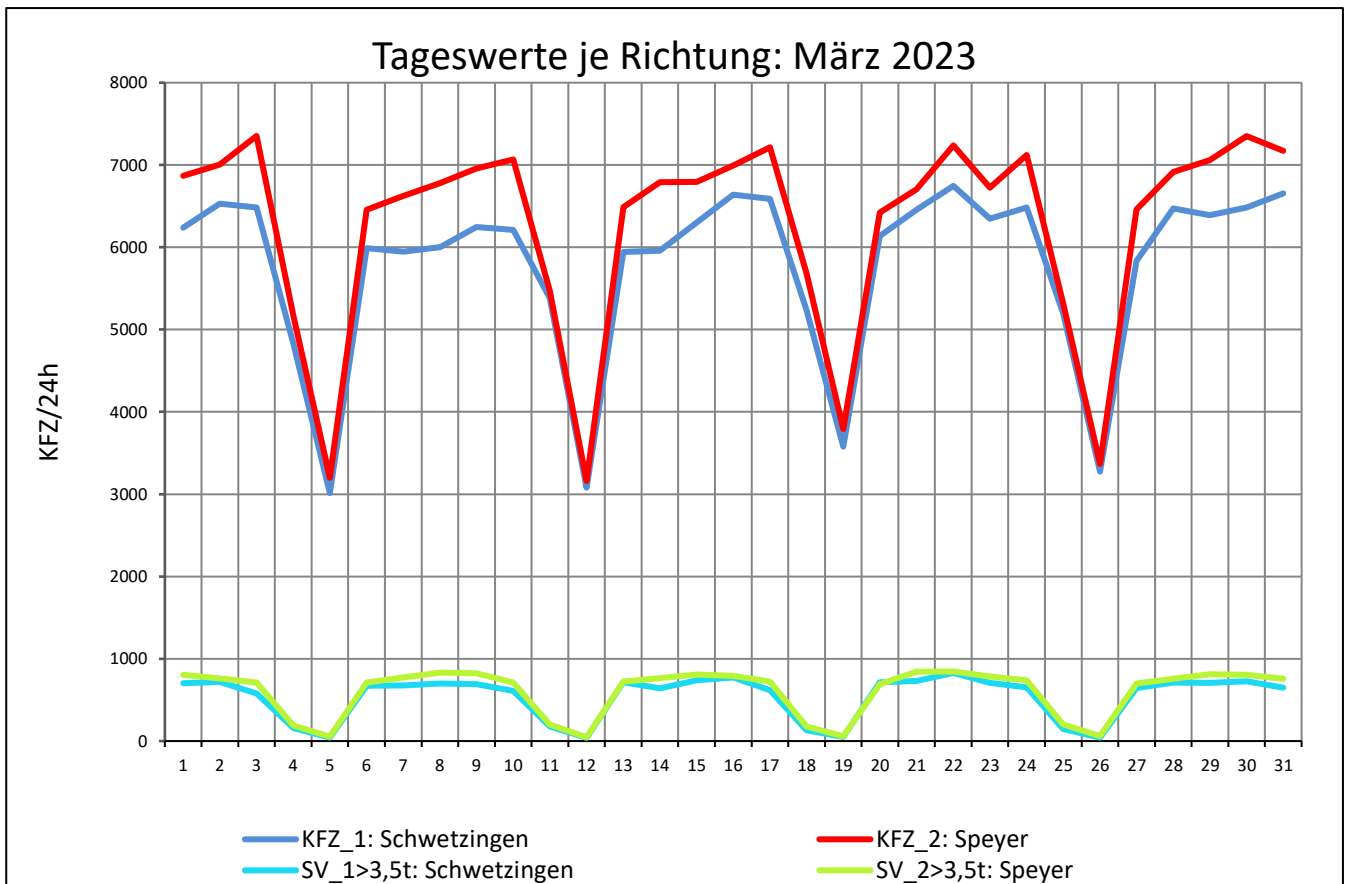
Zst.: **Talhaus**

TK-/Zst-Nr.: 6617/1219

L 722

Richtung 1 : **Schwetzingen**

Richtung 2 : **Speyer**



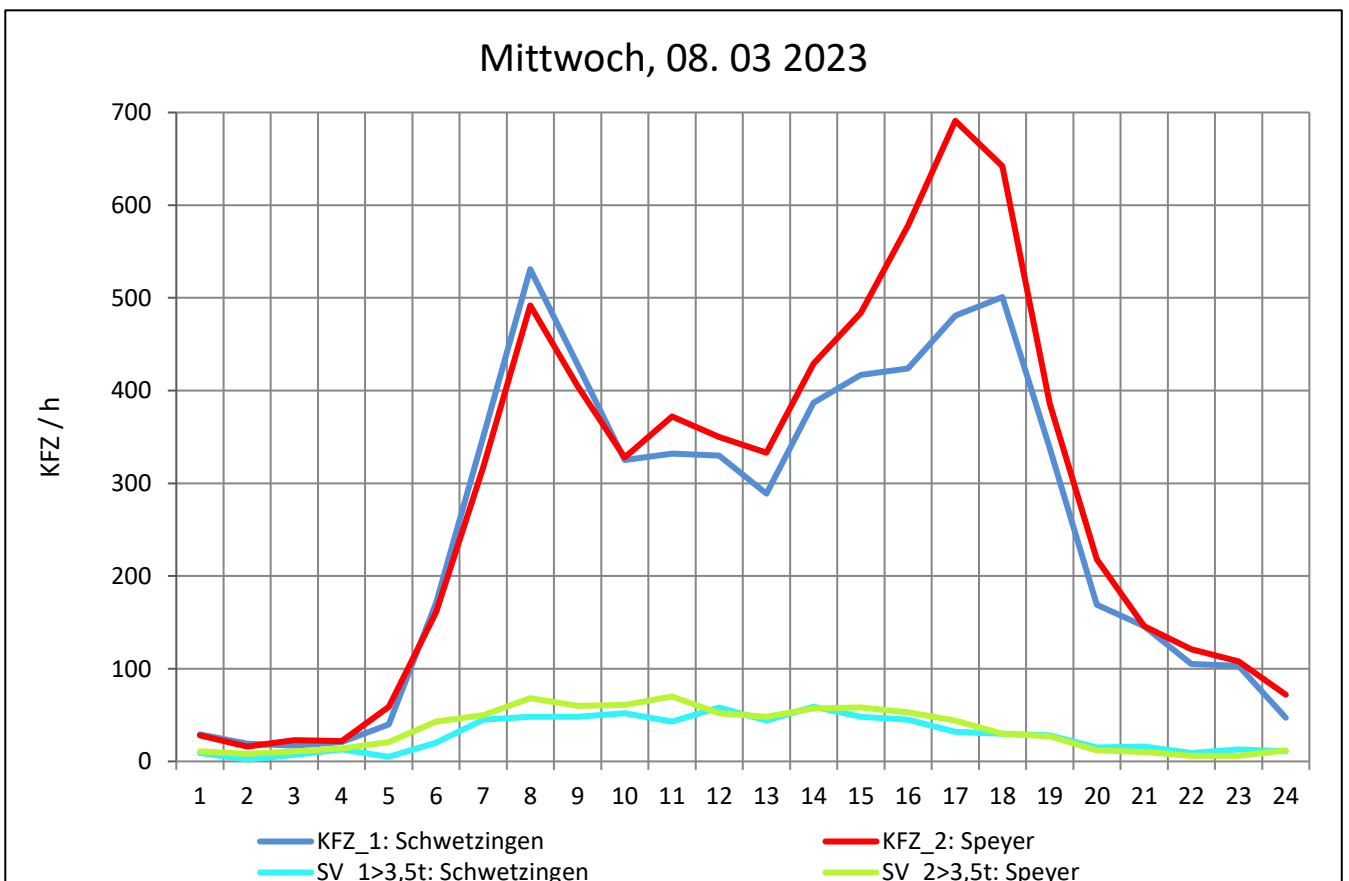
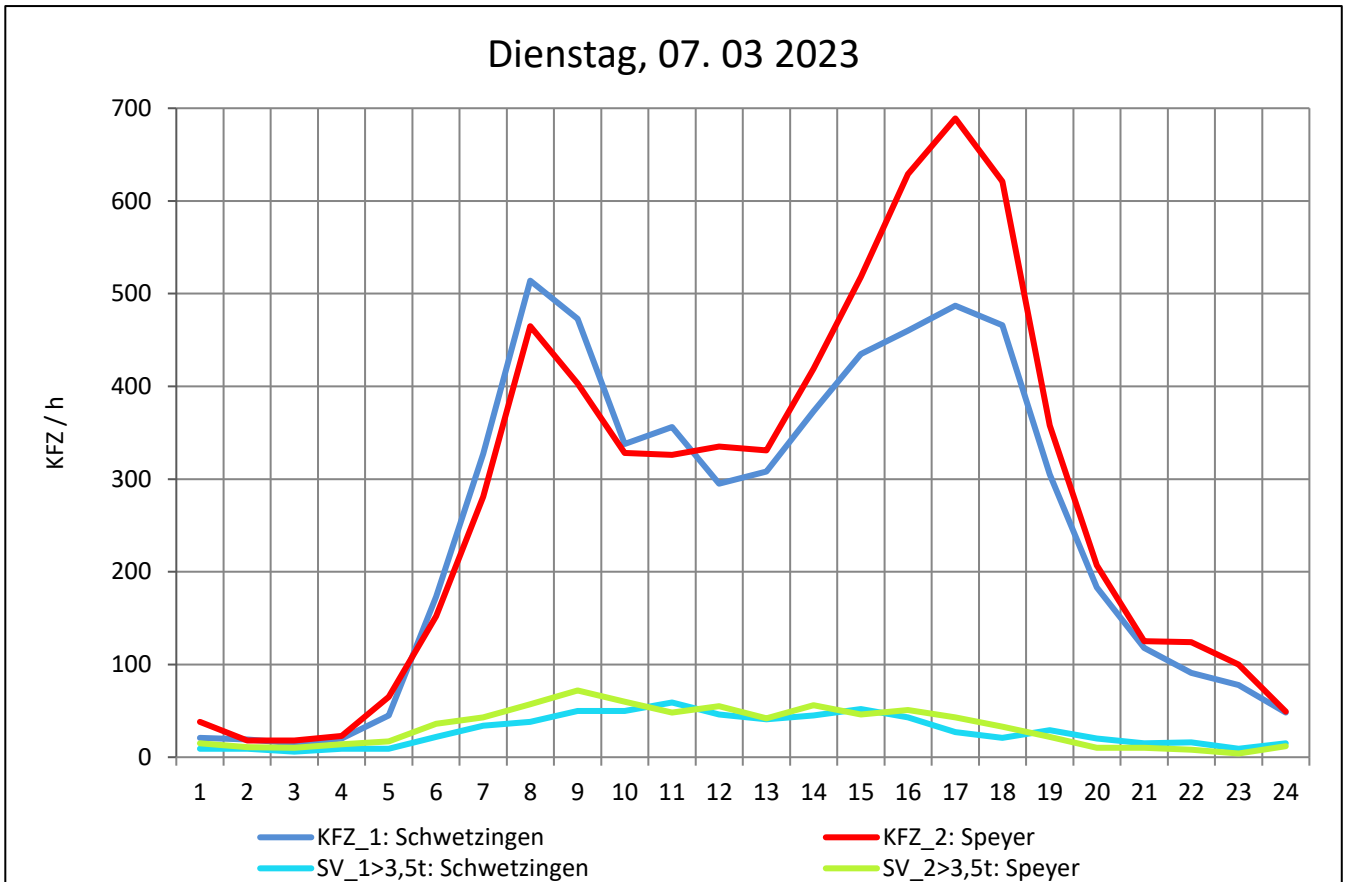
Zst.: **Talhaus**

TK-/Zst-Nr.: 6617/1219

L 722

Richtung 1 : **Schwetzingen**

Richtung 2 : **Speyer**



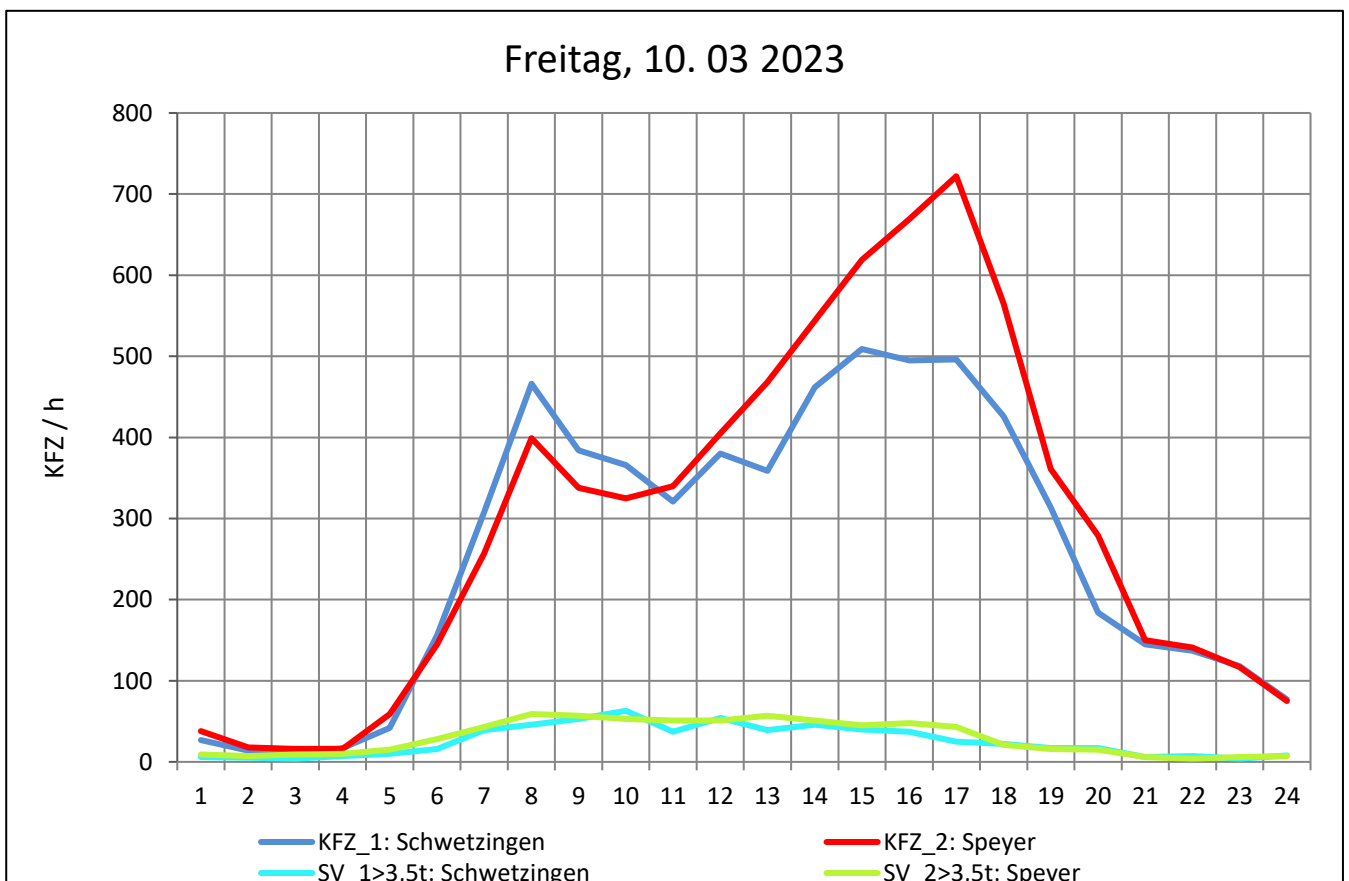
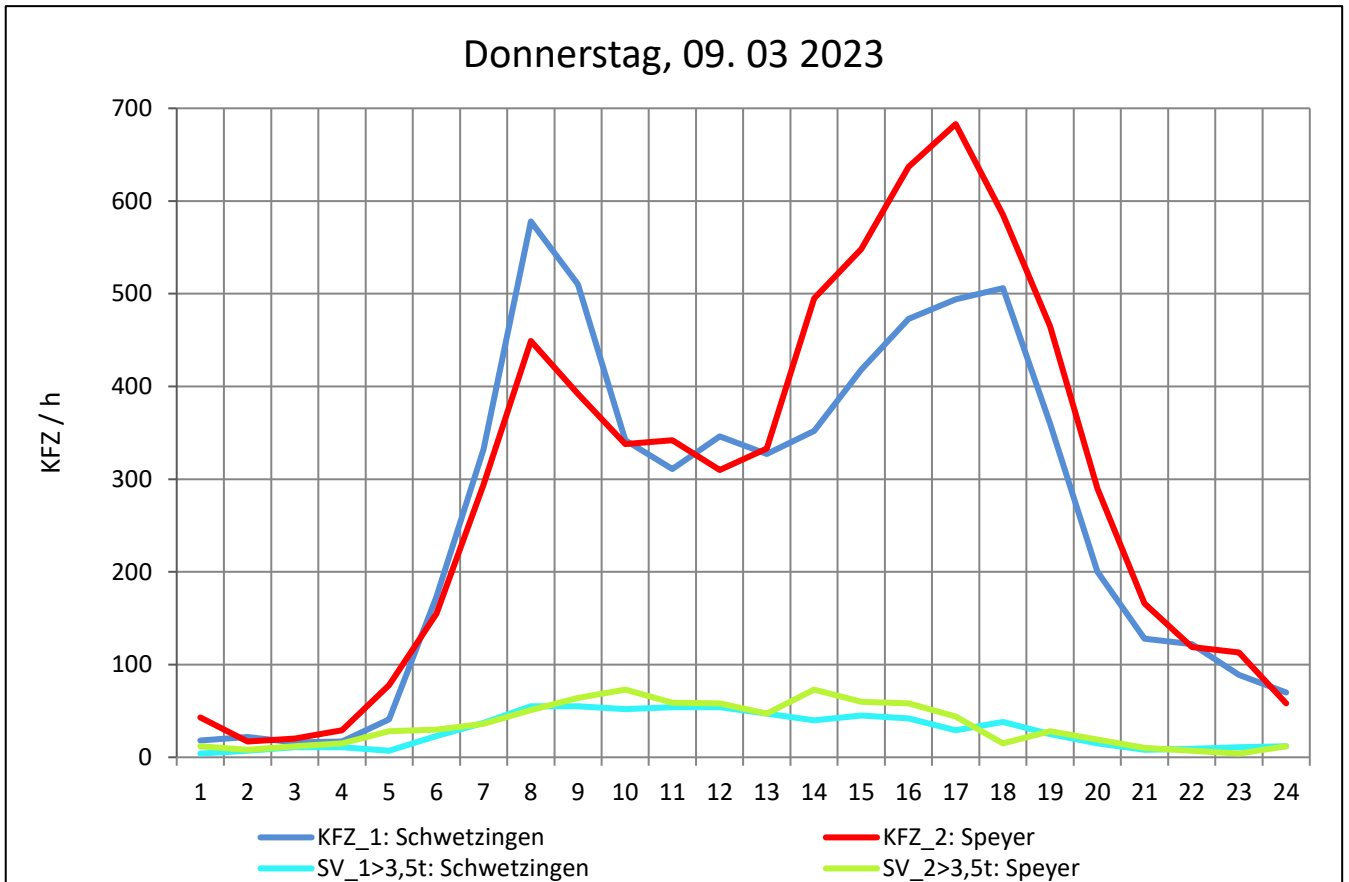
Zst.: **Talhaus**

TK-/Zst-Nr.: 6617/1219

L 722

Richtung 1 : **Schwetzingen**

Richtung 2 : **Speyer**



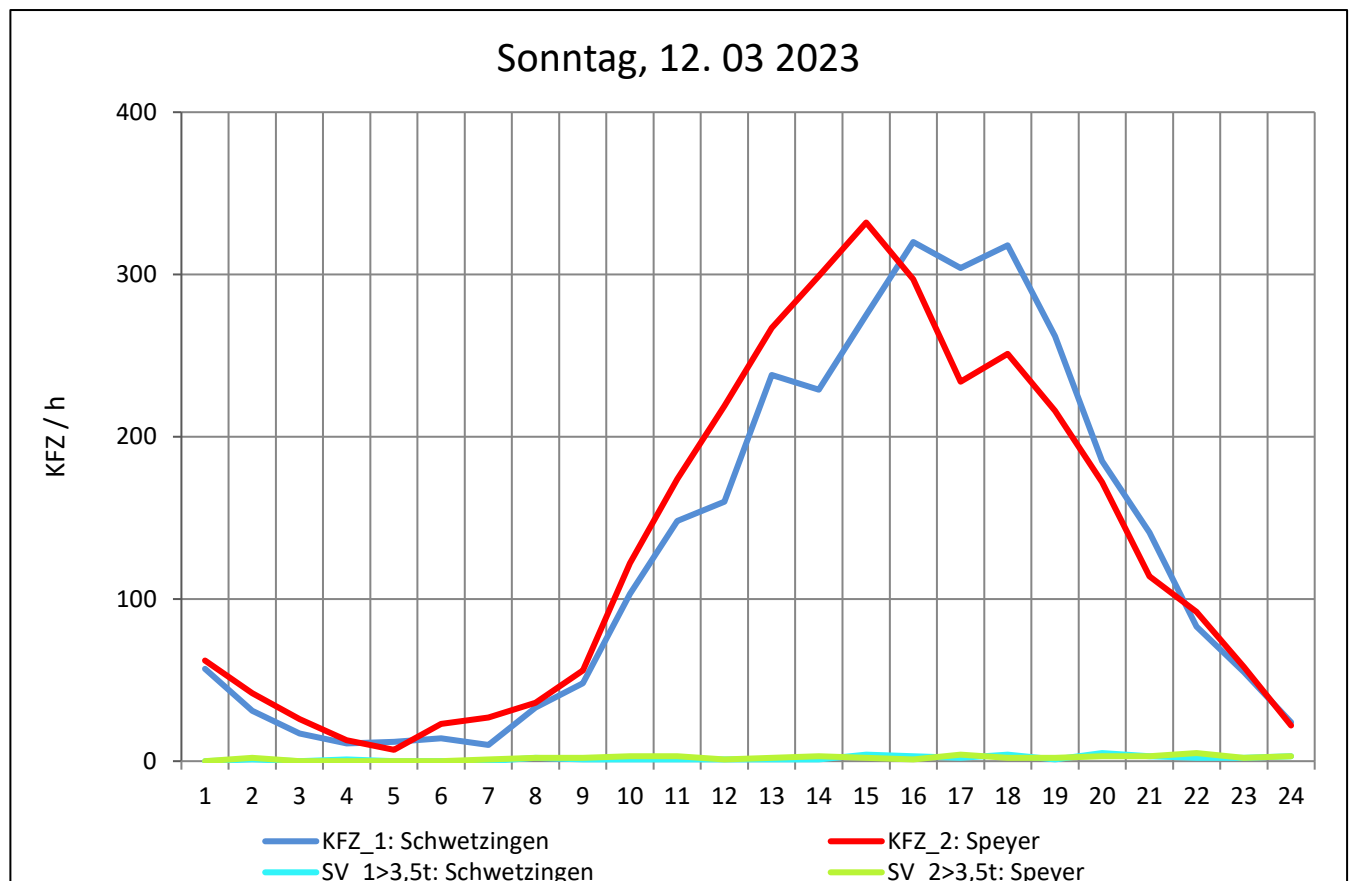
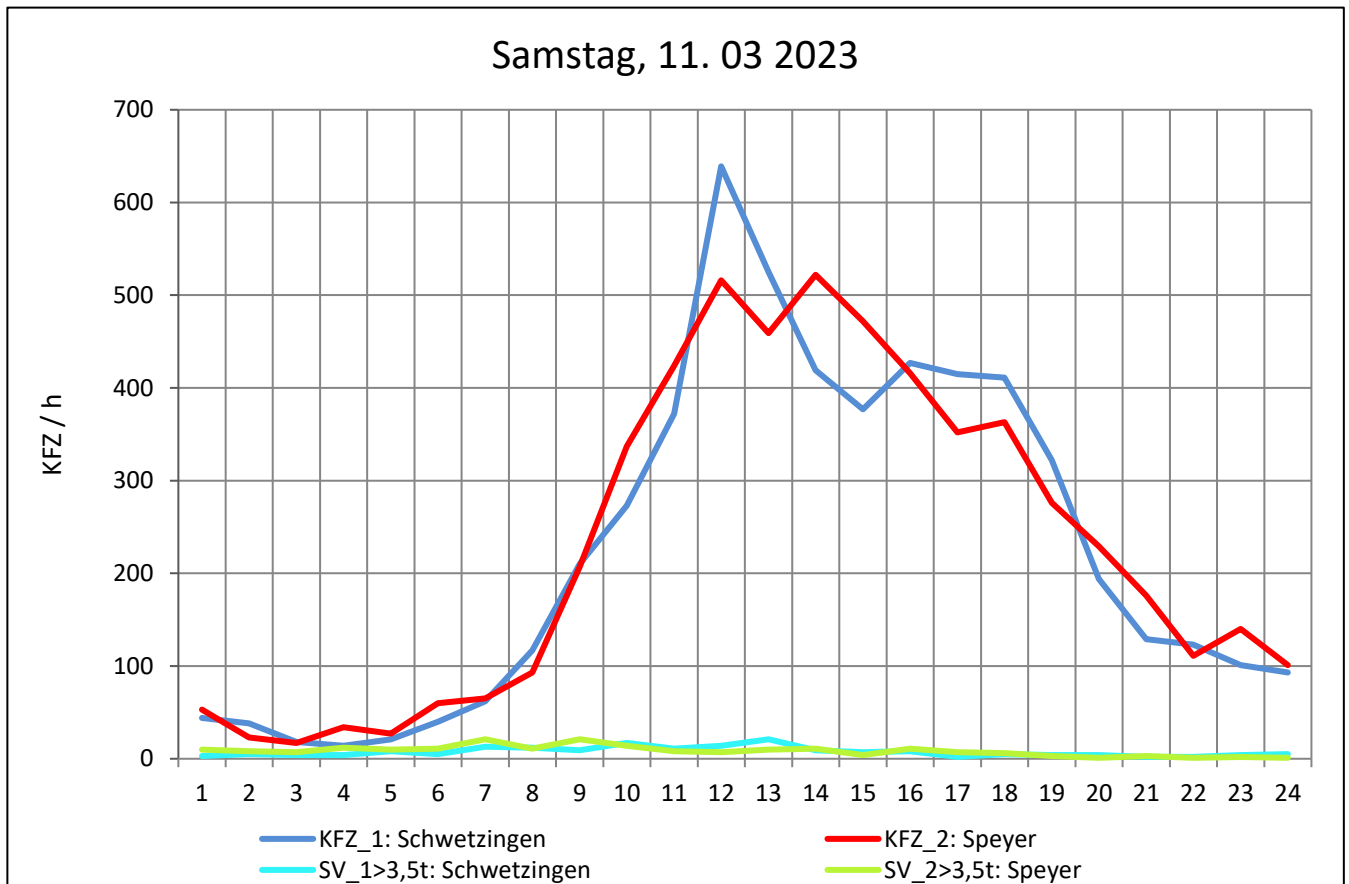
Zst.: **Talhaus**

TK-/Zst-Nr.: 6617/1219

L 722

Richtung 1 : **Schwetzingen**

Richtung 2 : **Speyer**



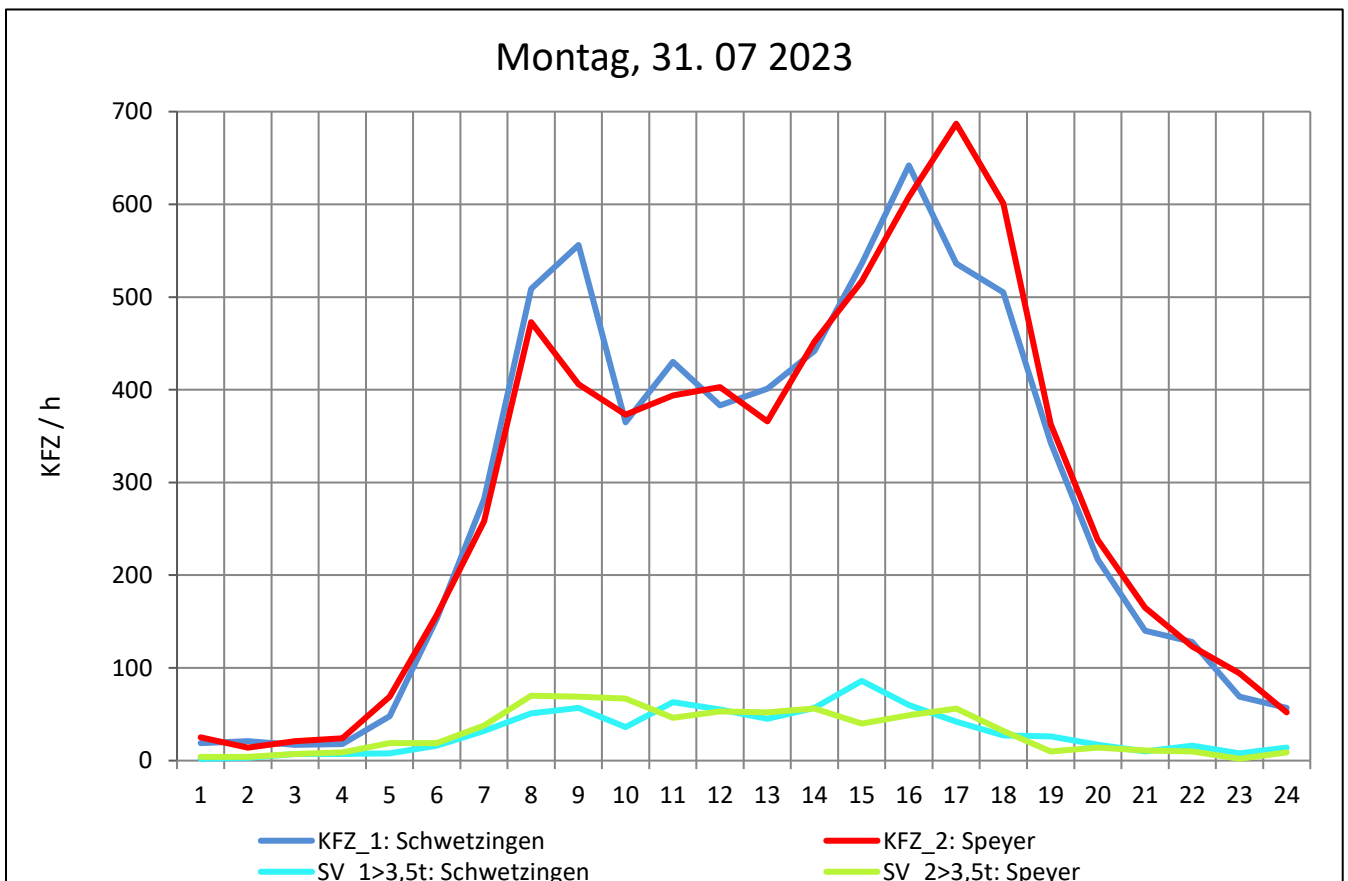
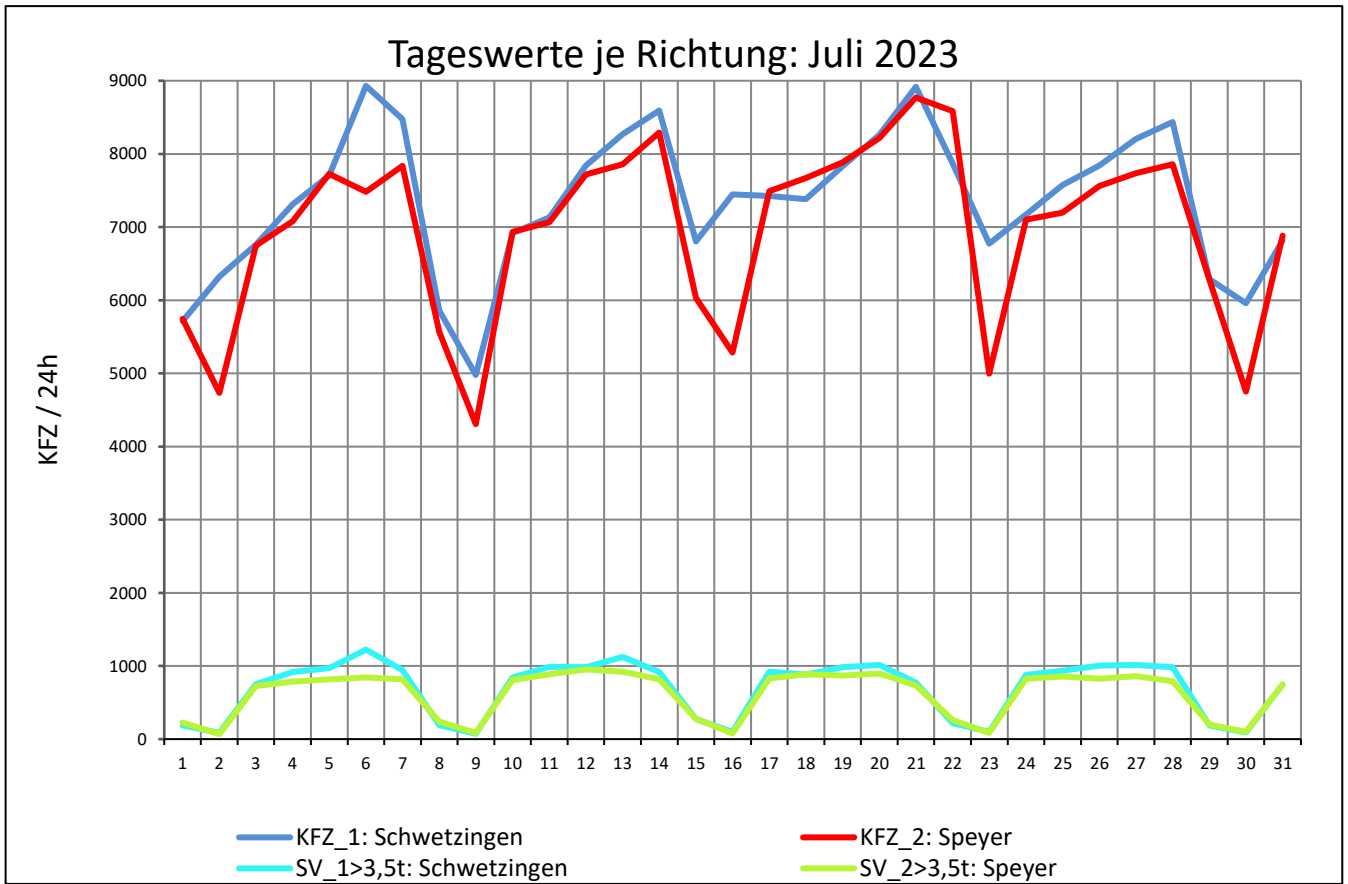
Zst.: **Talhaus**

TK-/Zst-Nr.: 6617/1219

L 722

Richtung 1 : **Schwetzingen**

Richtung 2 : **Speyer**



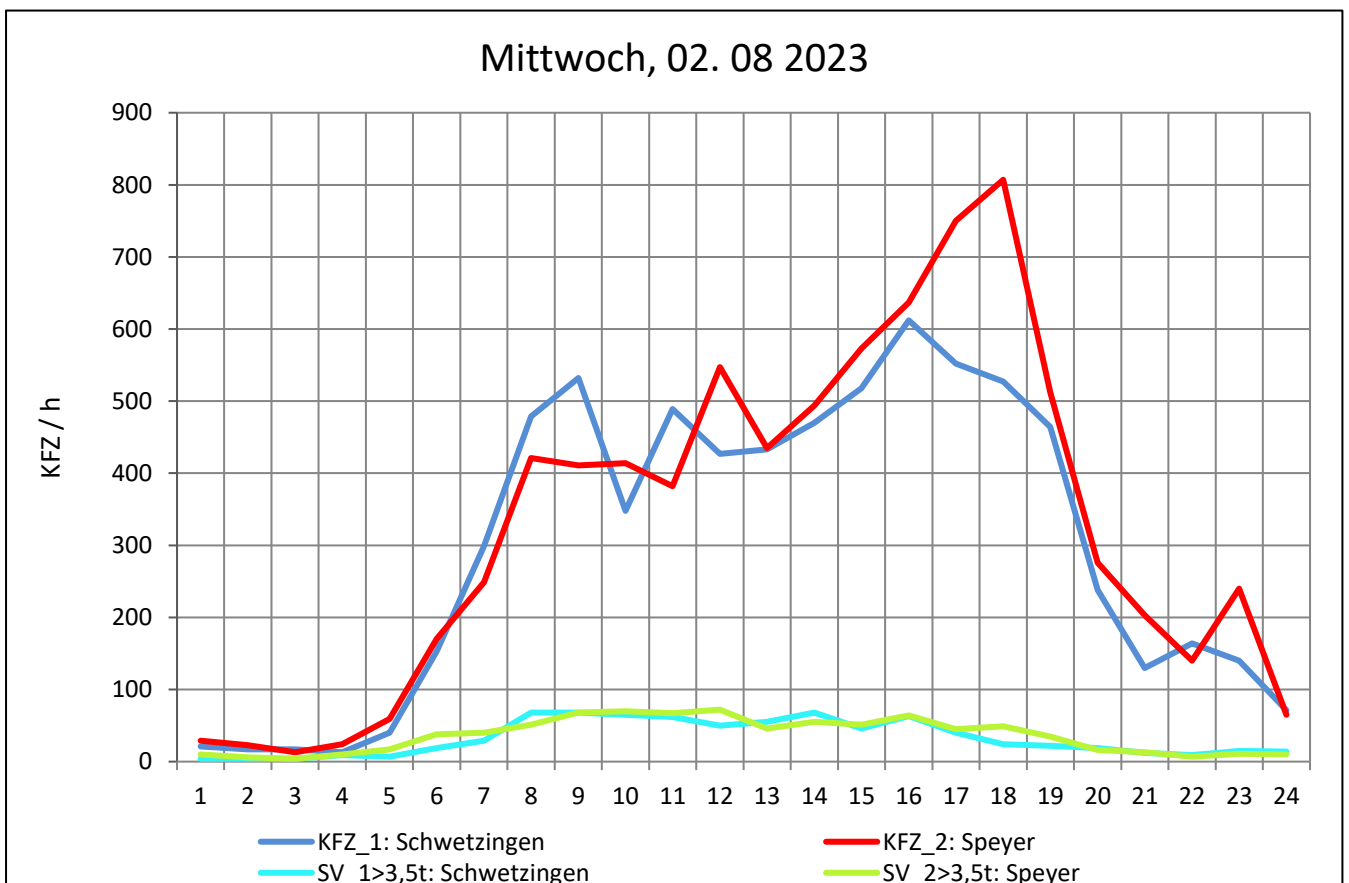
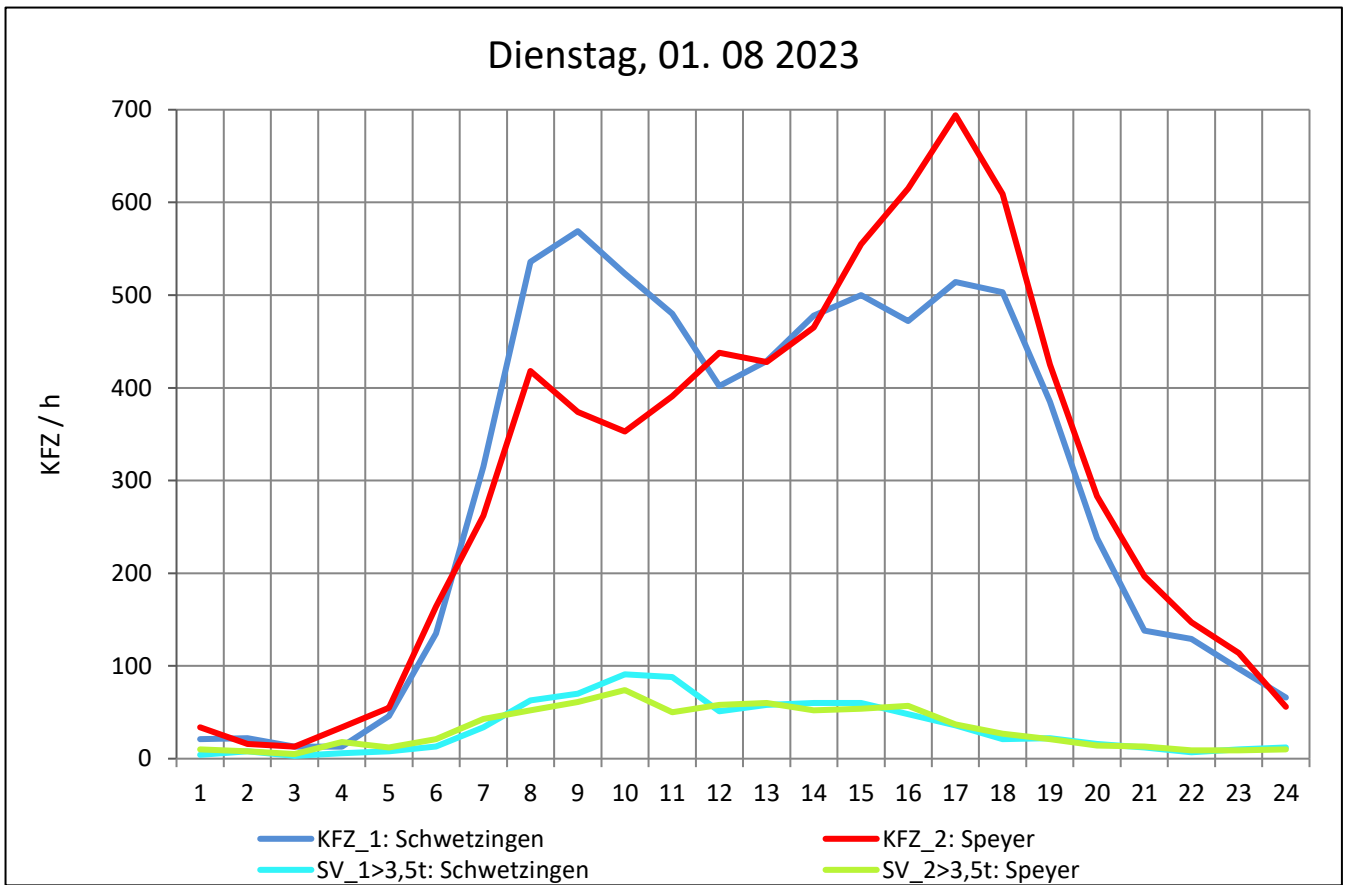
Zst.: **Talhaus**

TK-/Zst-Nr.: 6617/1219

L 722

Richtung 1 : **Schwetzingen**

Richtung 2 : **Speyer**



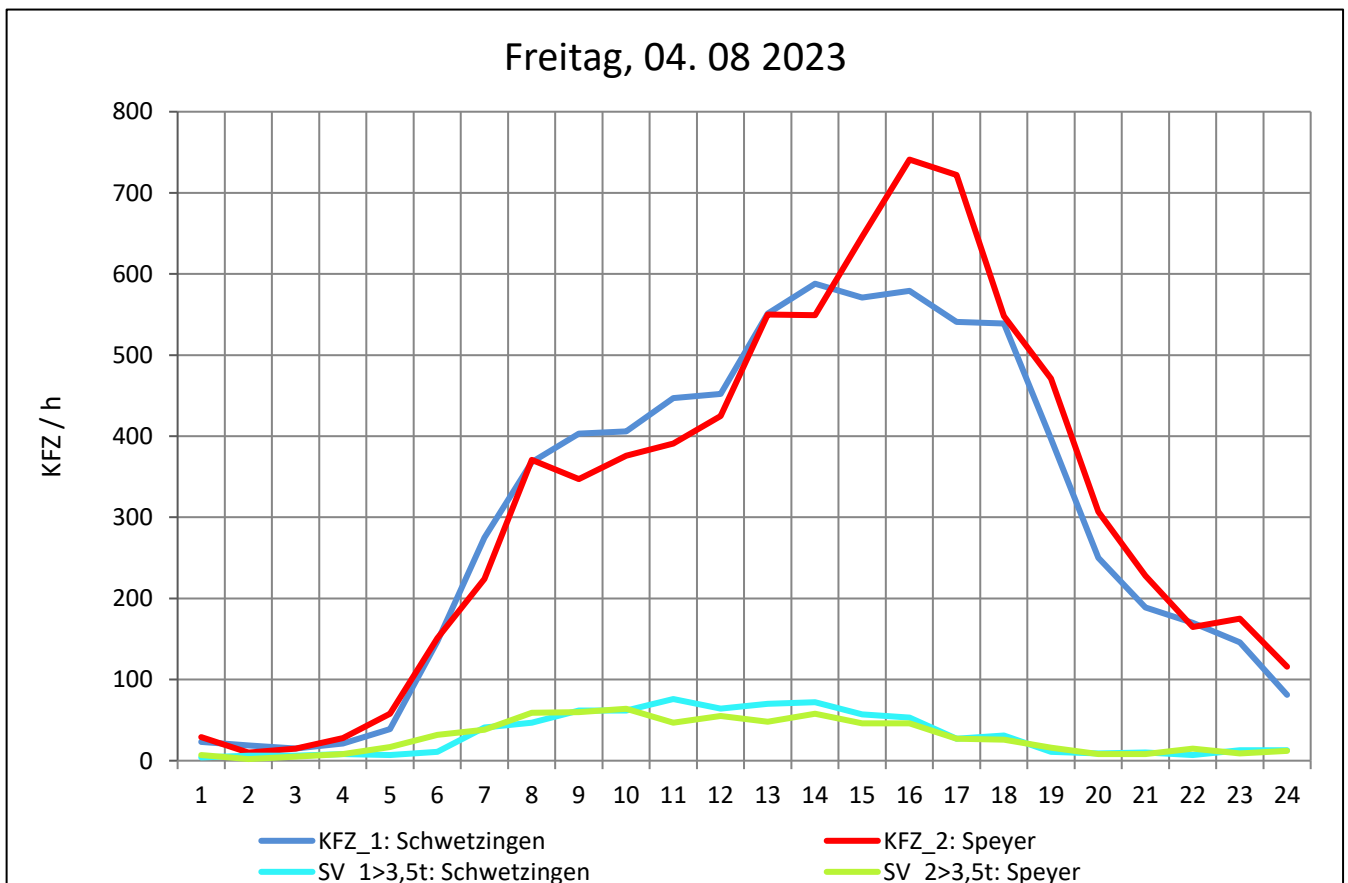
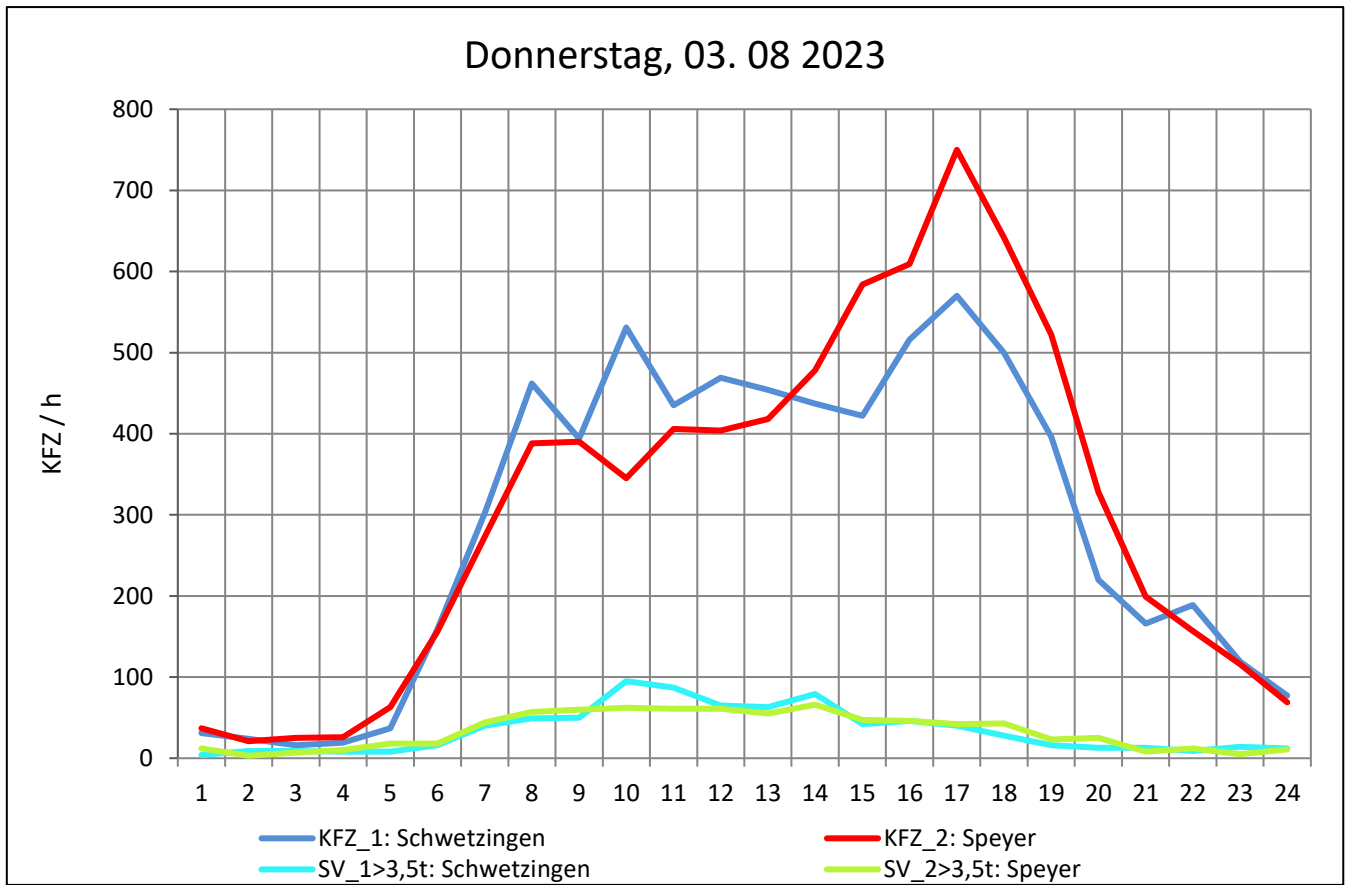
Zst.: **Talhaus**

TK-/Zst-Nr.: 6617/1219

L 722

Richtung 1 : **Schwetzingen**

Richtung 2 : **Speyer**



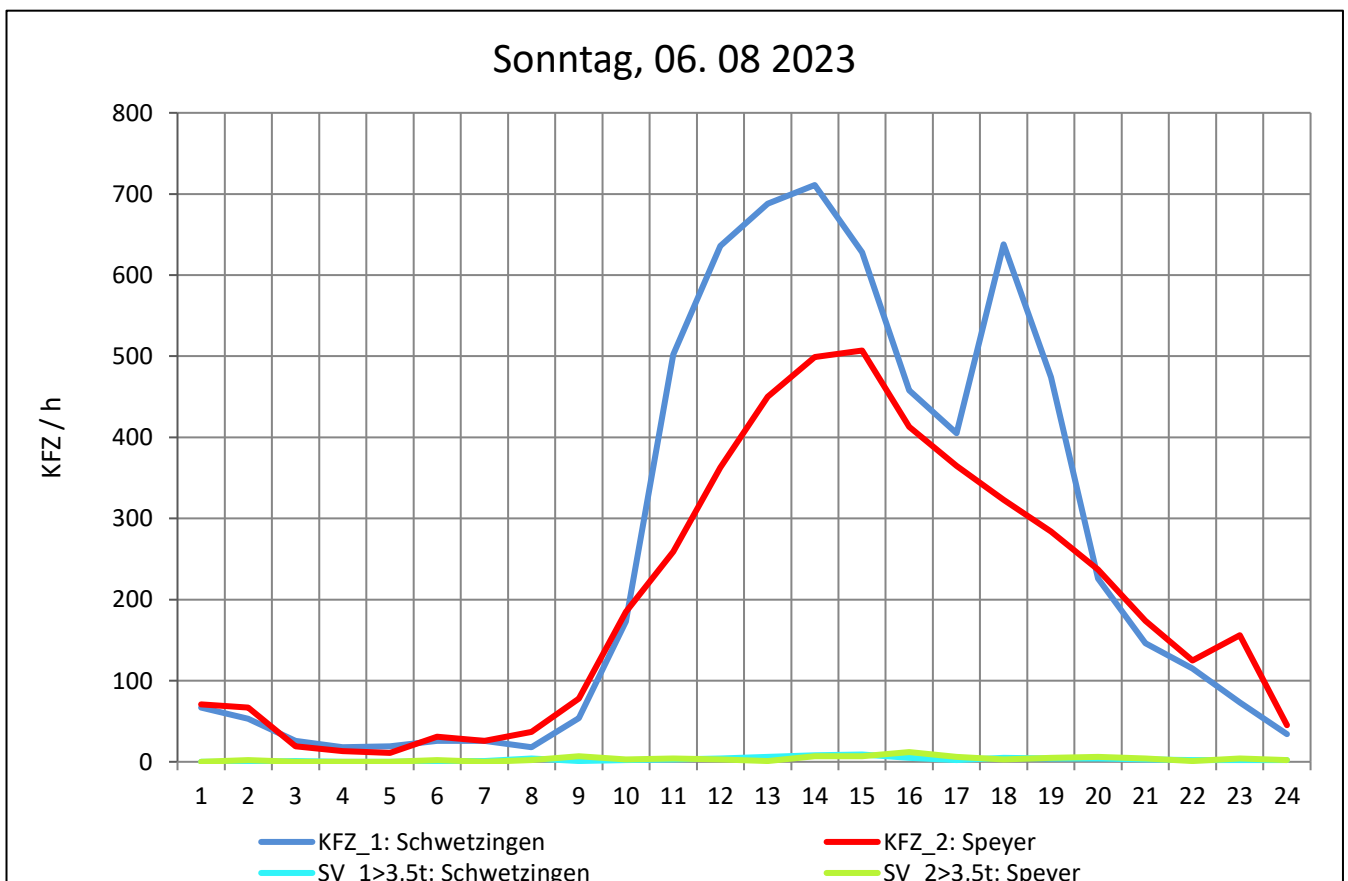
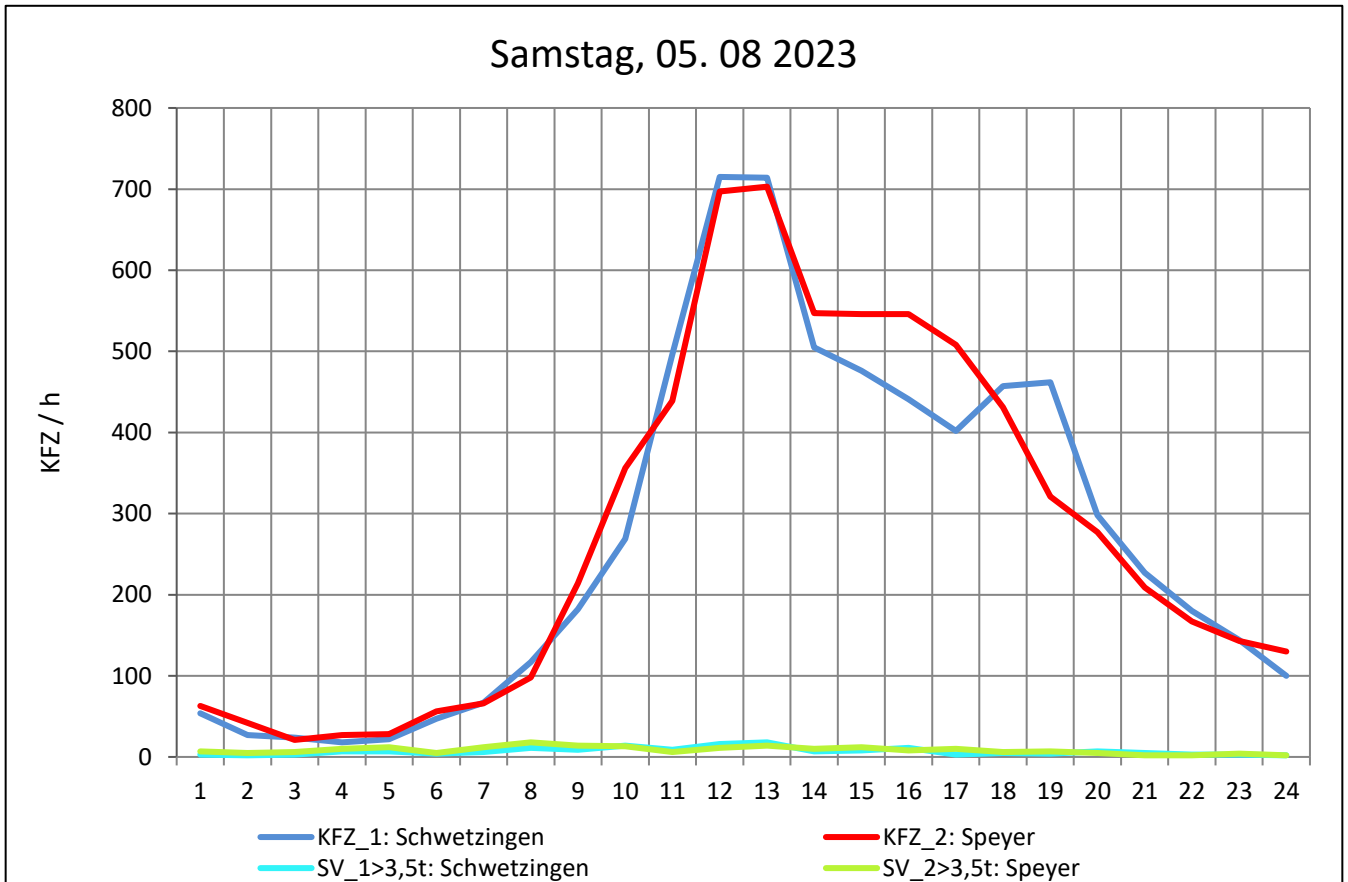
Zst.: **Talhaus**

TK-/Zst-Nr.: 6617/1219

L 722

Richtung 1 : **Schwetzingen**

Richtung 2 : **Speyer**



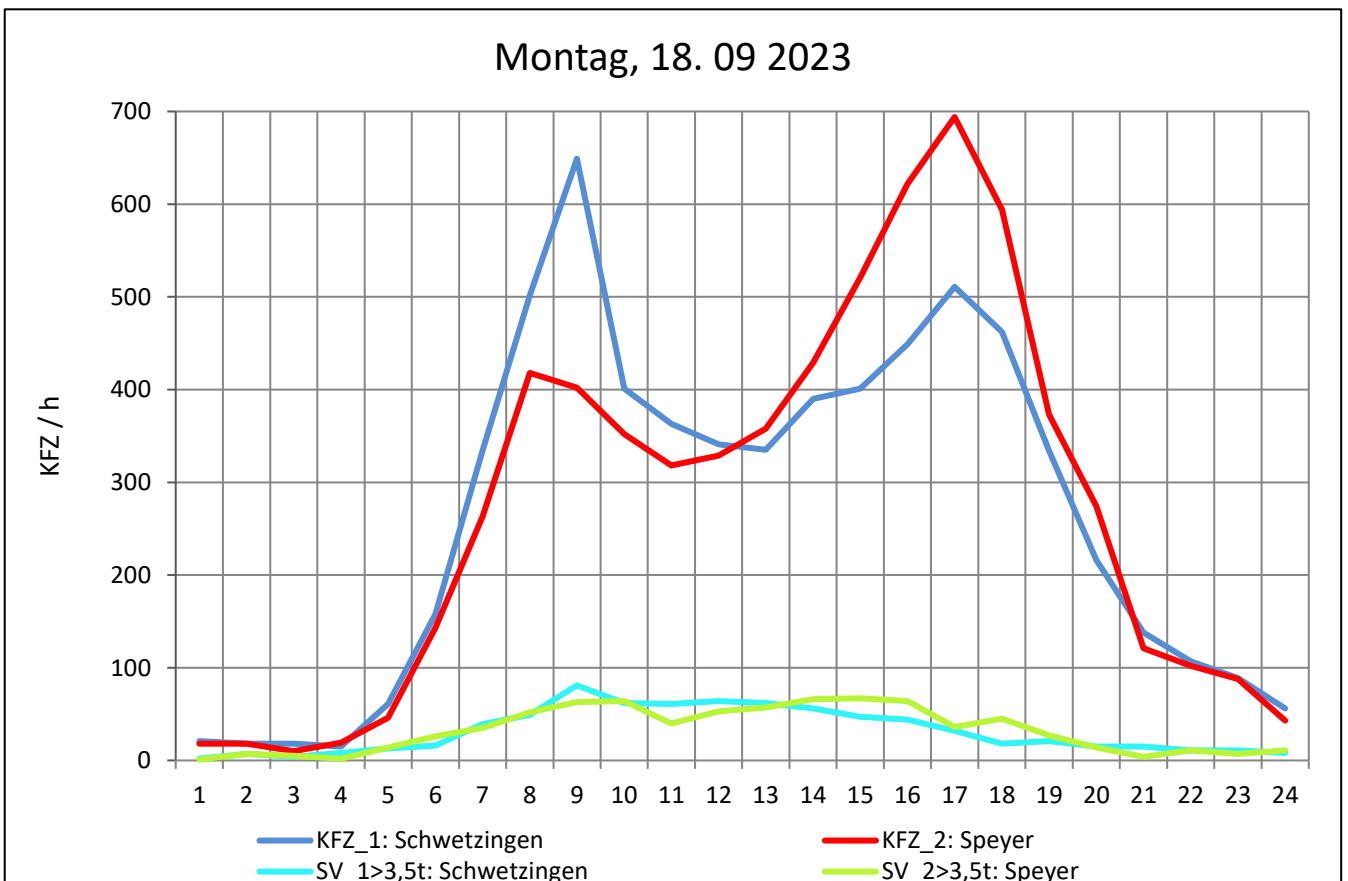
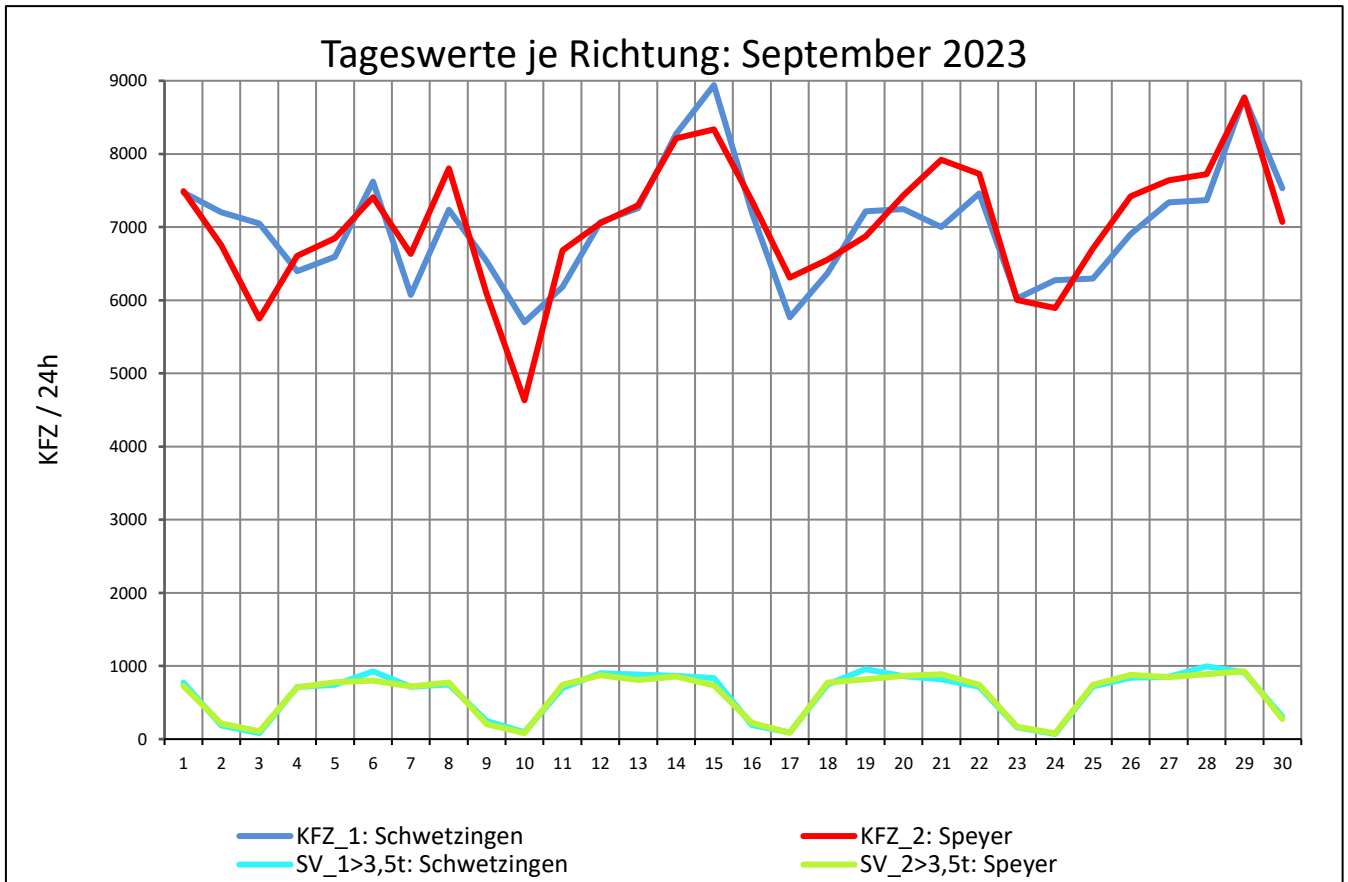
Zst.: **Talhaus**

TK-/Zst-Nr.: 6617/1219

L 722

Richtung 1 : **Schwetzingen**

Richtung 2 : **Speyer**



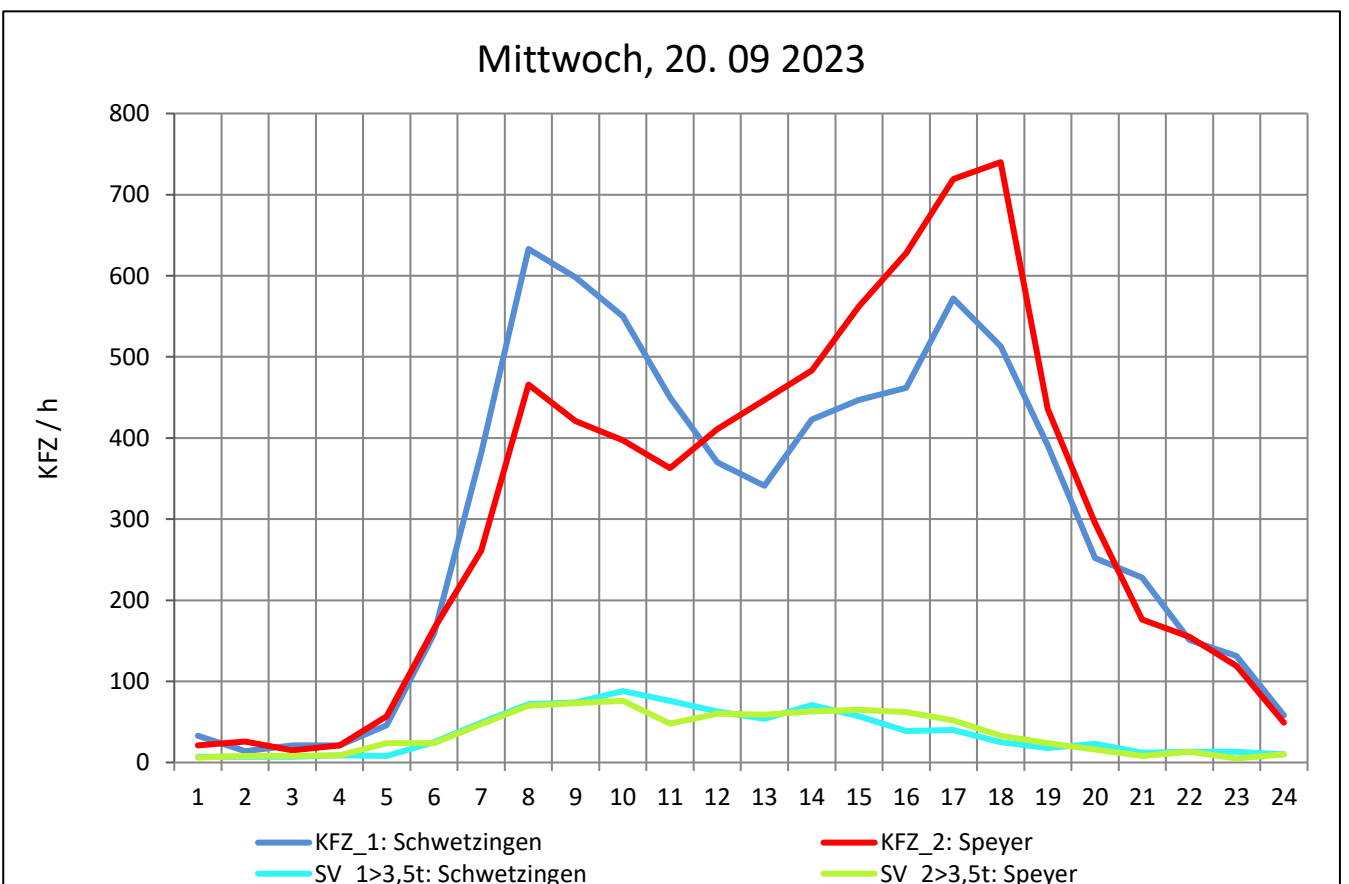
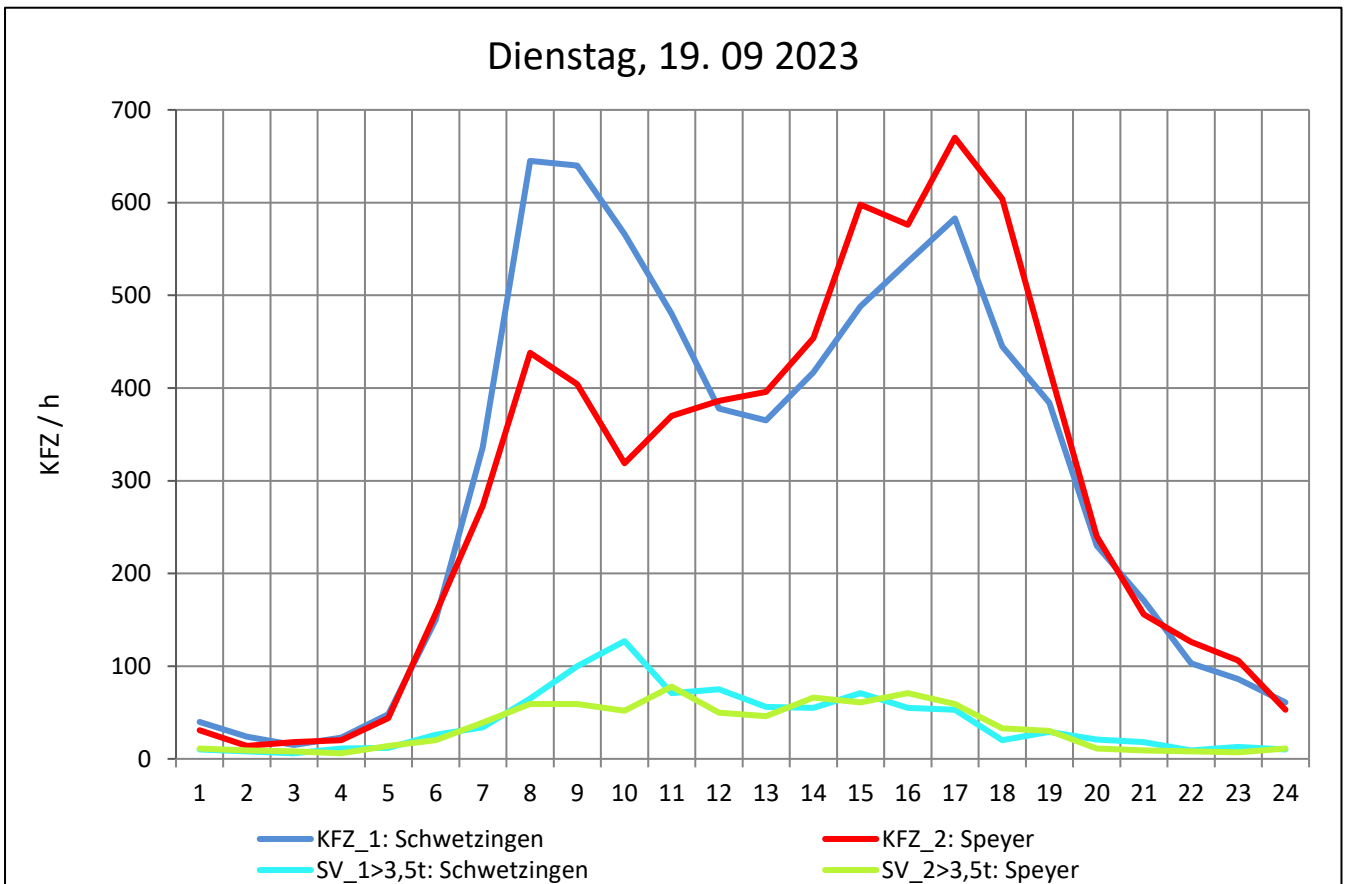
Zst.: **Talhaus**

TK-/Zst-Nr.: 6617/1219

L 722

Richtung 1 : **Schwetzingen**

Richtung 2 : **Speyer**



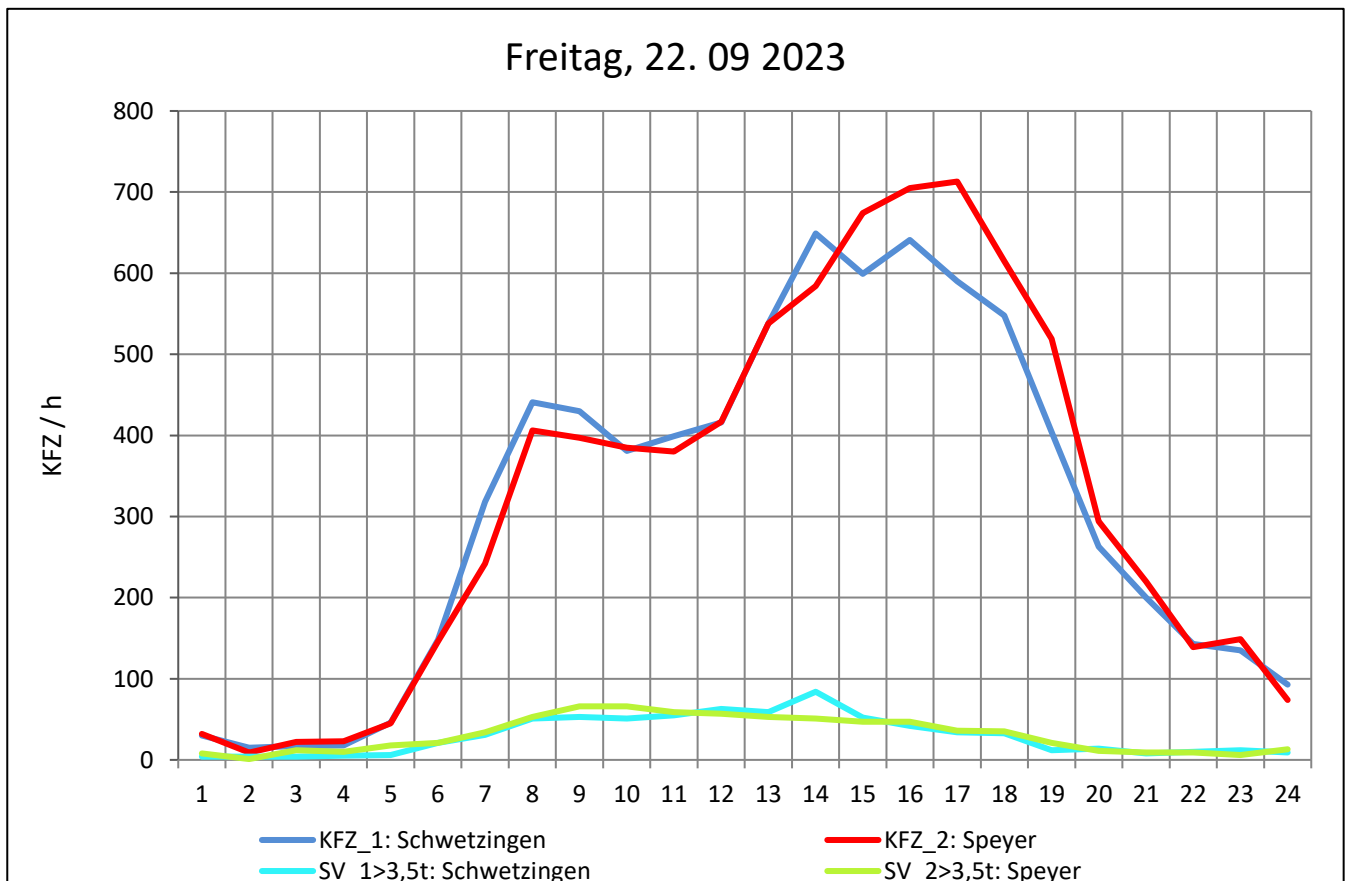
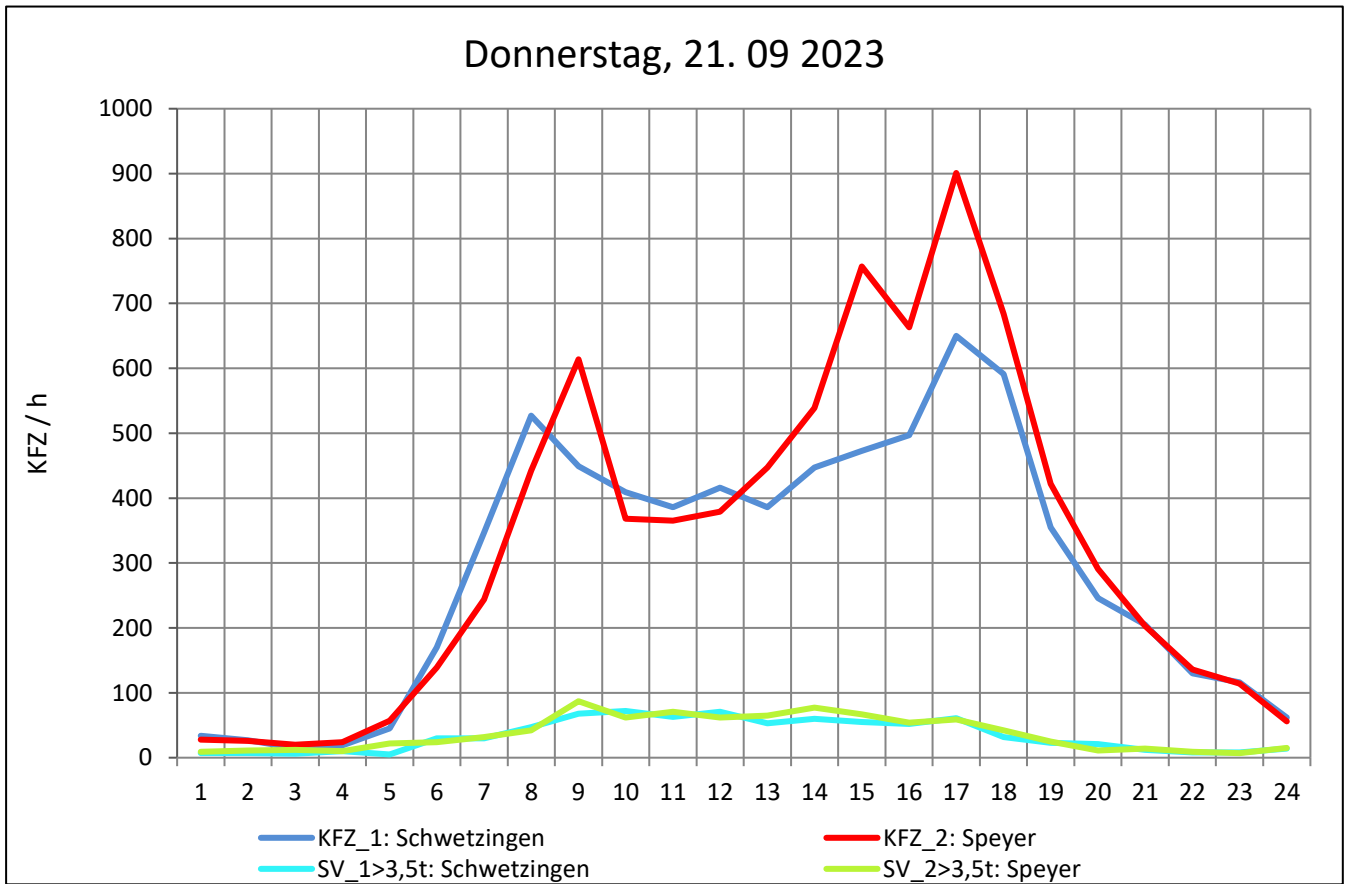
Zst.: **Talhaus**

TK-/Zst-Nr.: 6617/1219

L 722

Richtung 1 : **Schwetzingen**

Richtung 2 : **Speyer**



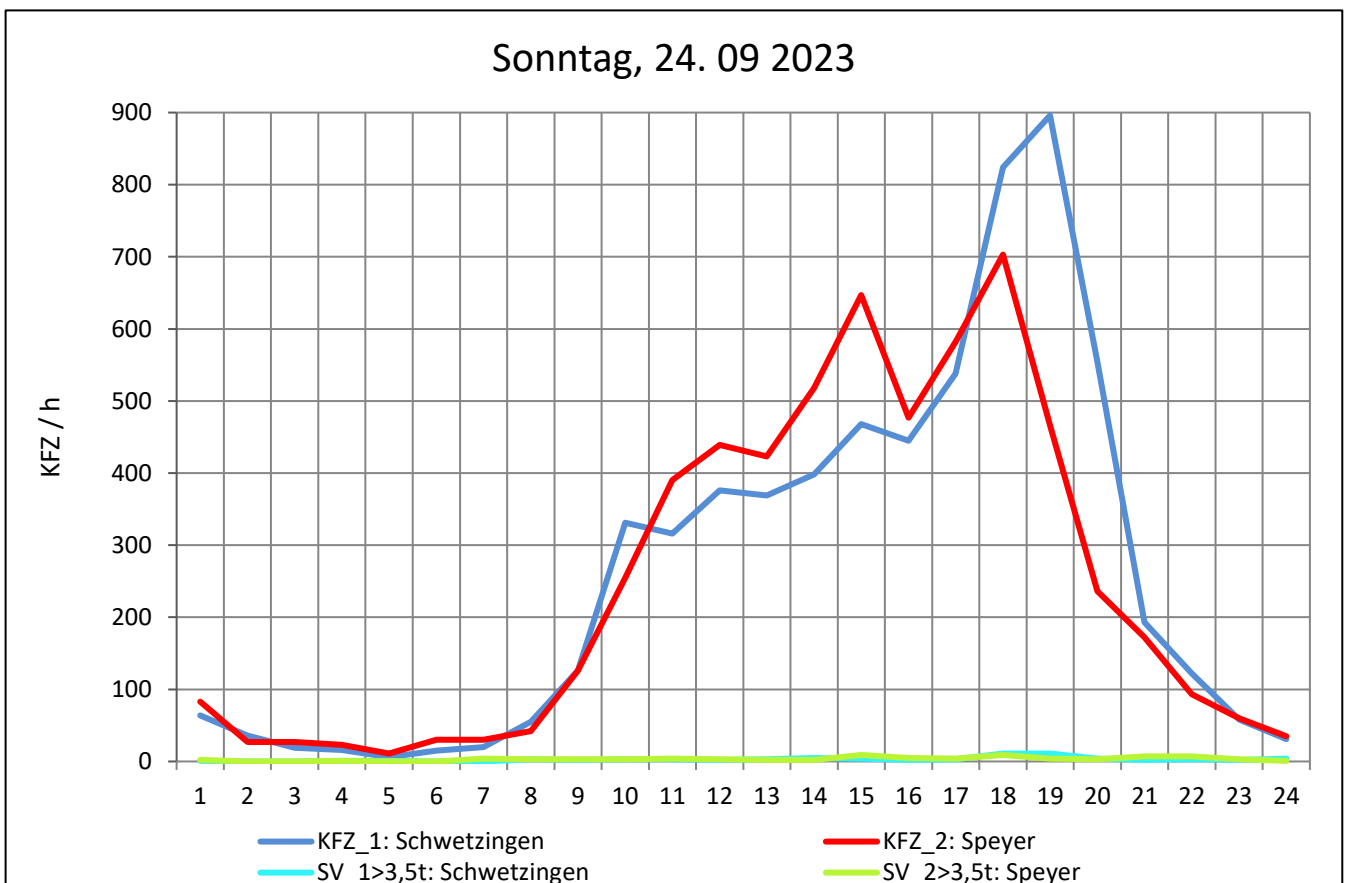
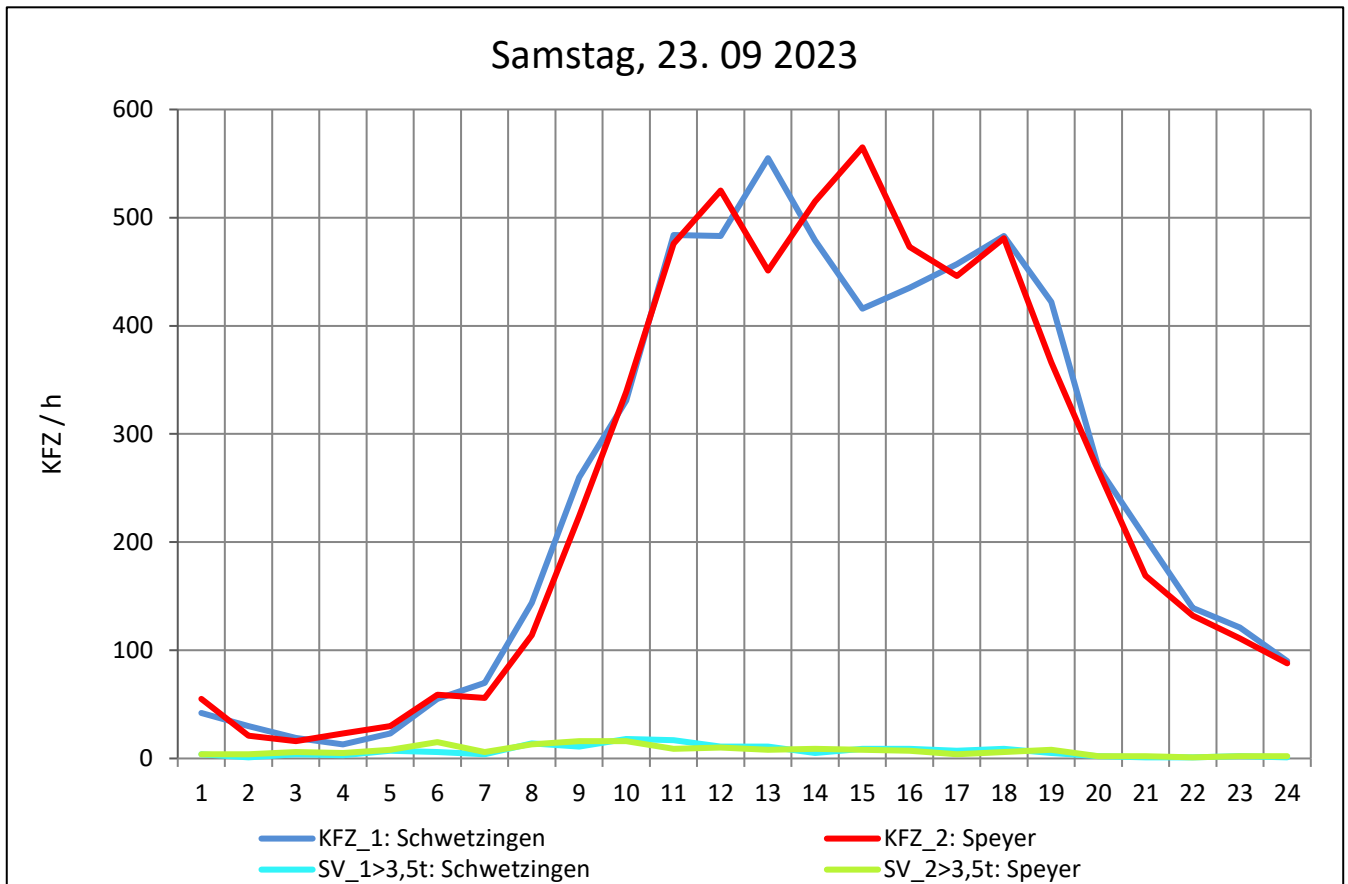
Zst.: **Talhaus**

TK-/Zst-Nr.: 6617/1219

L 722

Richtung 1 : **Schwetzingen**

Richtung 2 : **Speyer**



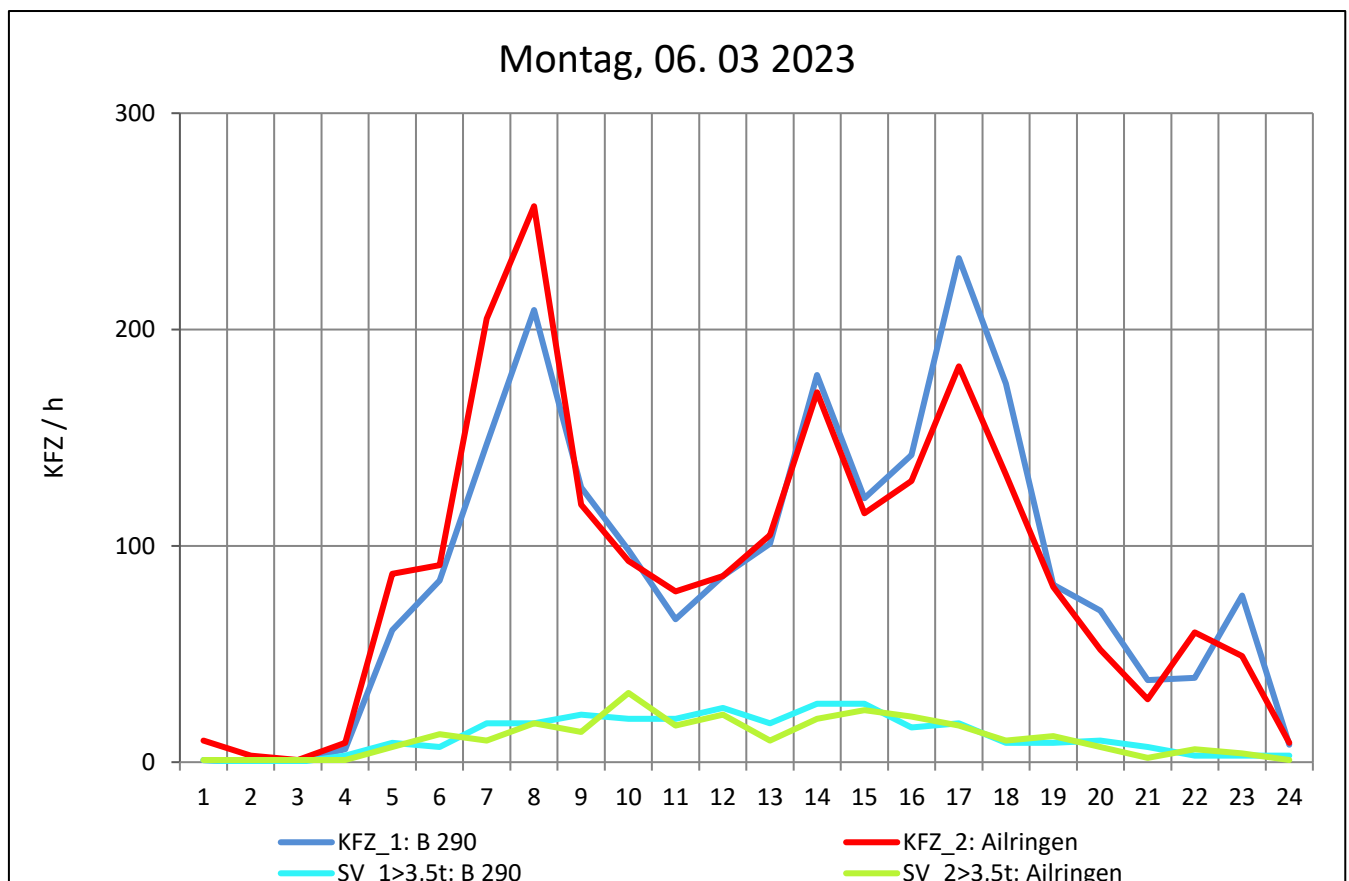
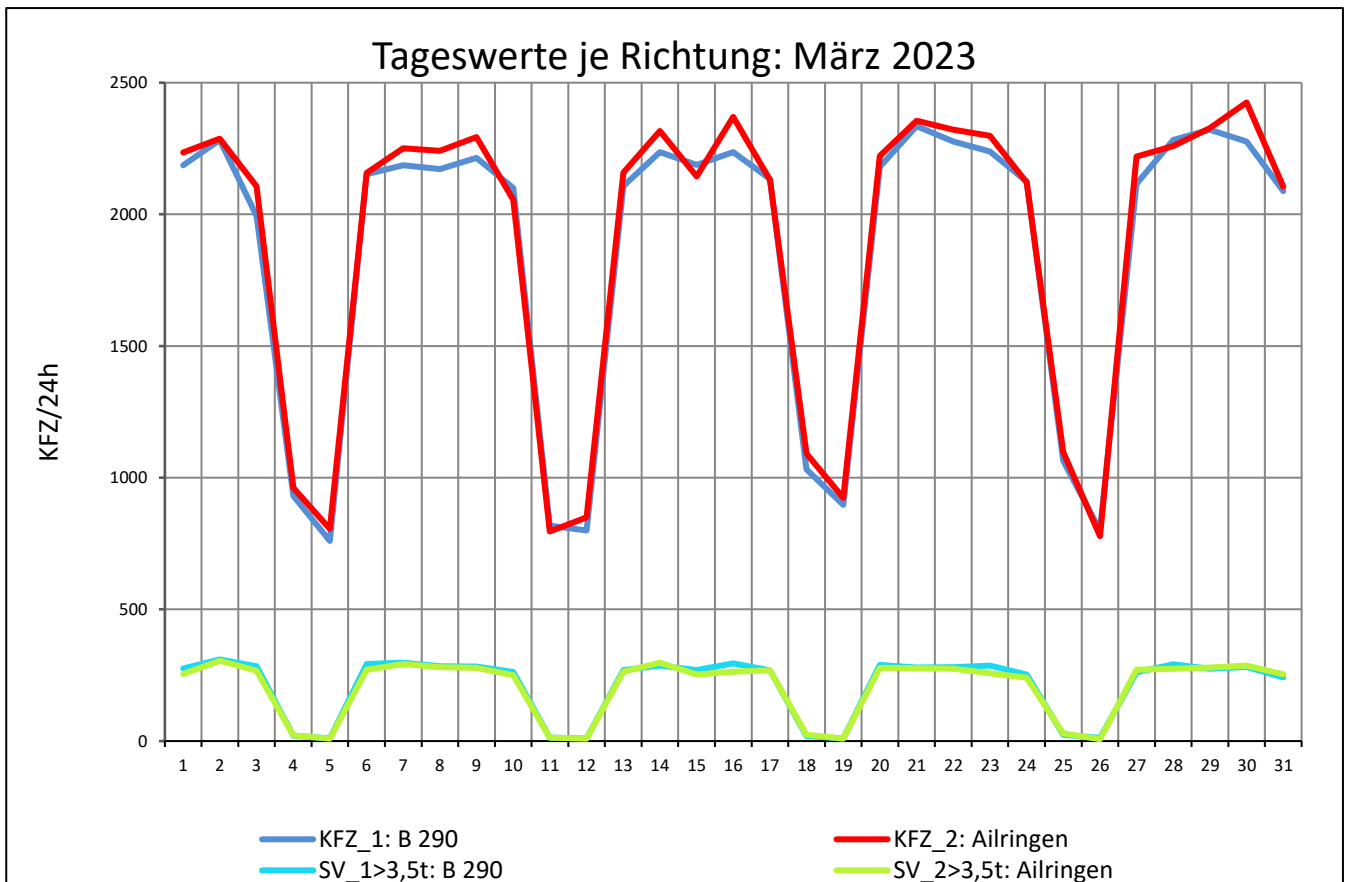
Zst.: **Hollenbach**

TK-/Zst-Nr.: 6624/1207

L 1020

Richtung 1 : **B 290**

Richtung 2 : **Ailringen**



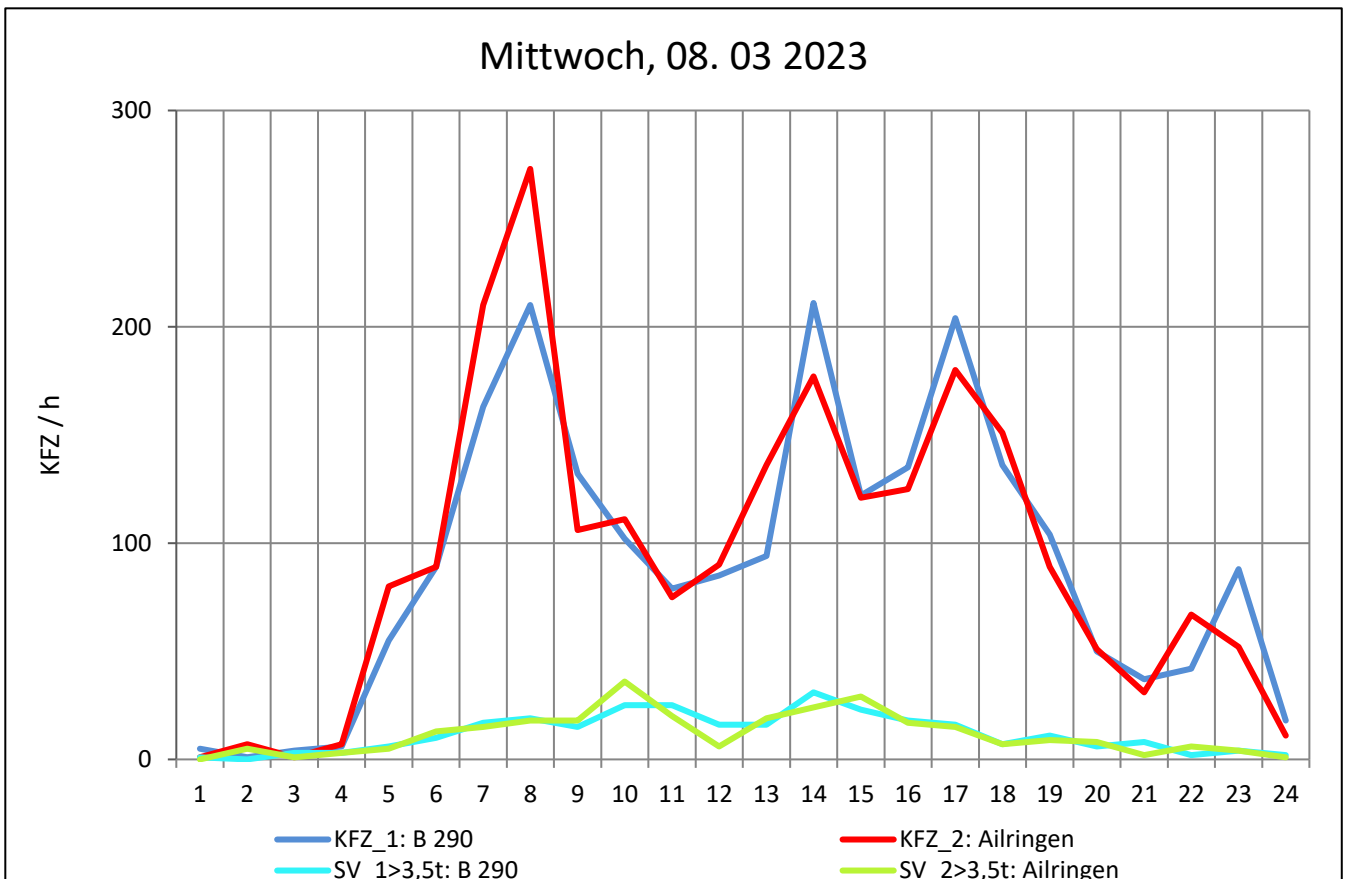
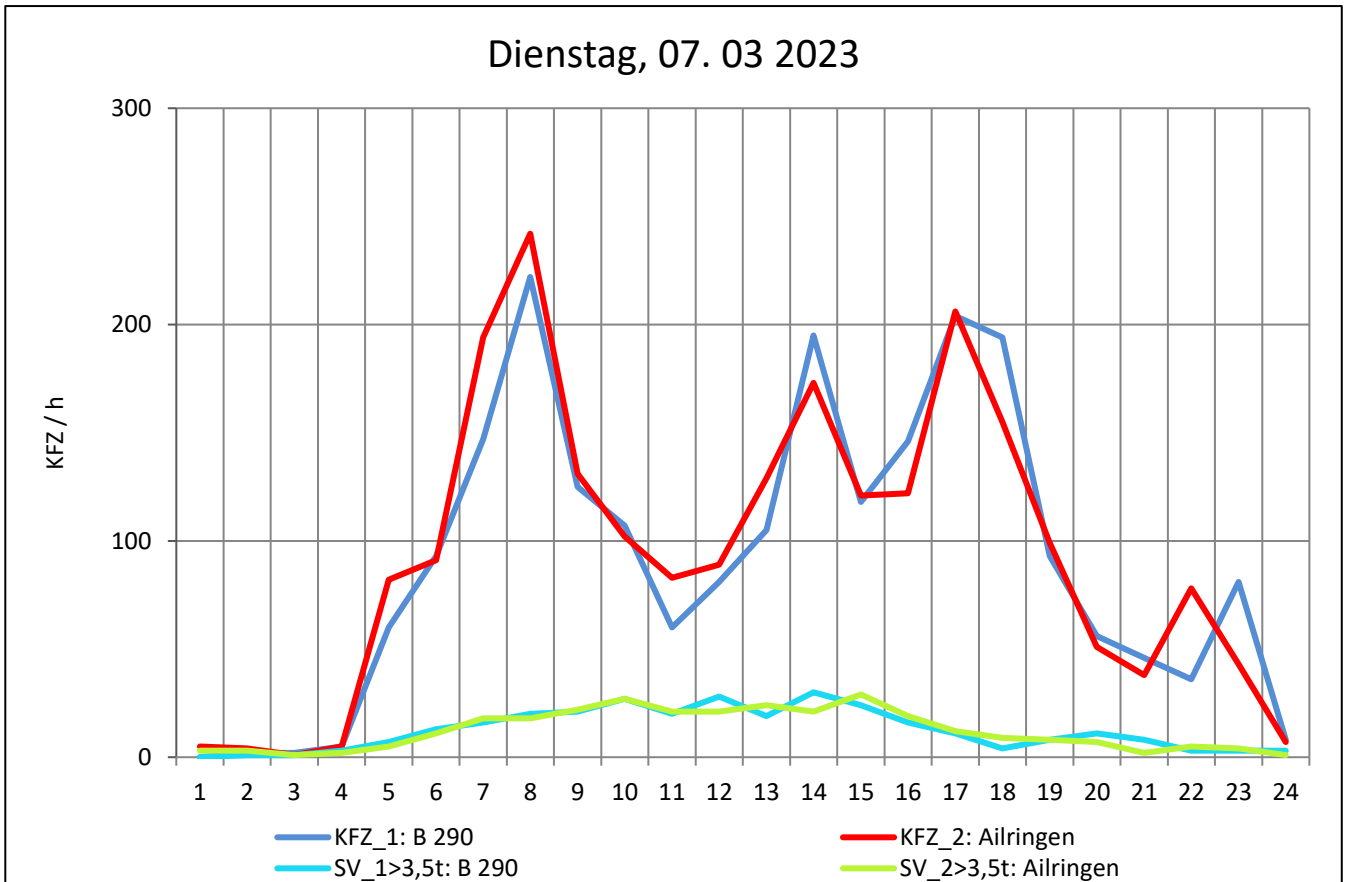
Zst.: **Hollenbach**

TK-/Zst-Nr.: 6624/1207

L 1020

Richtung 1 : **B 290**

Richtung 2 : **Ailringen**



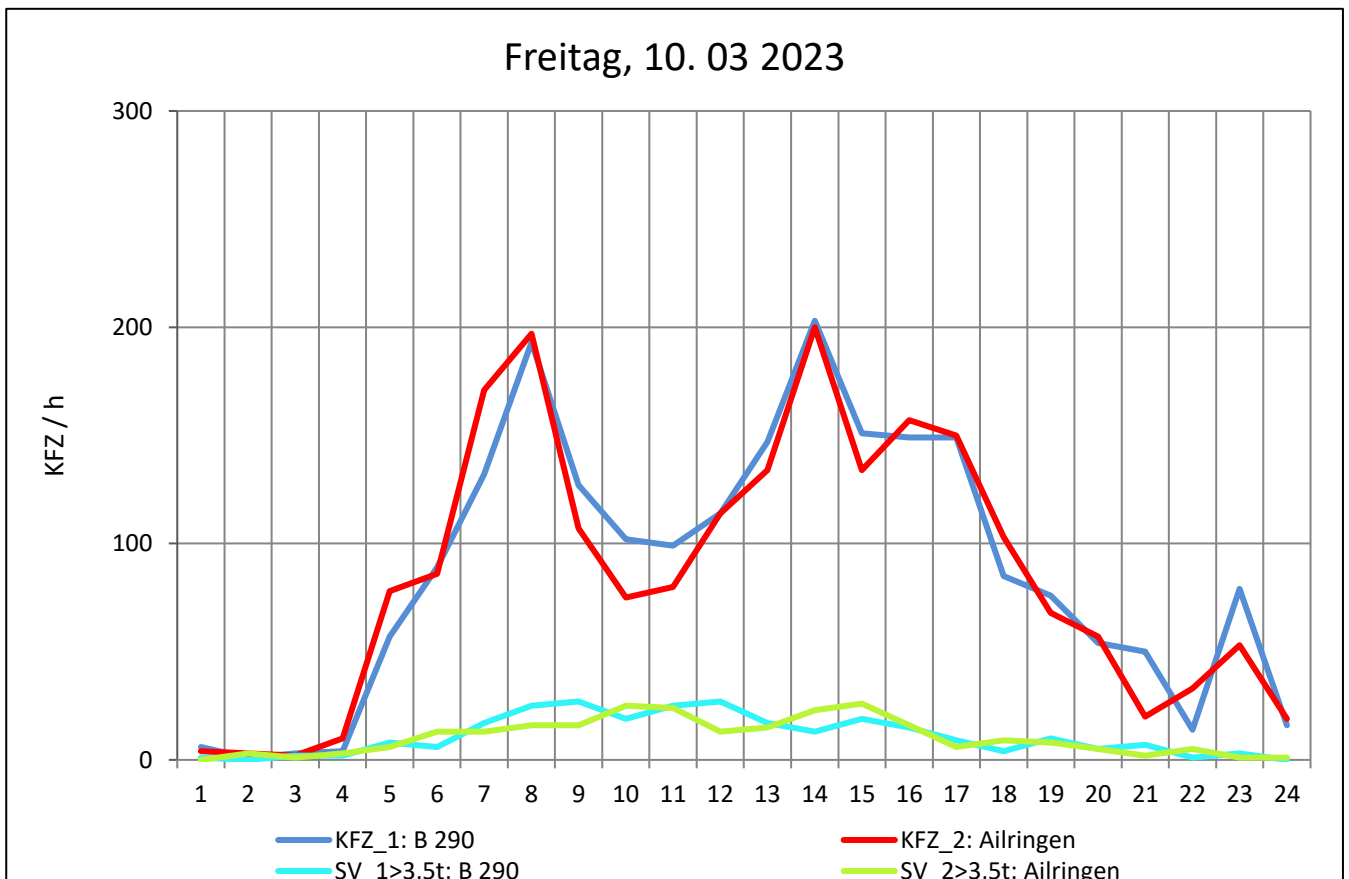
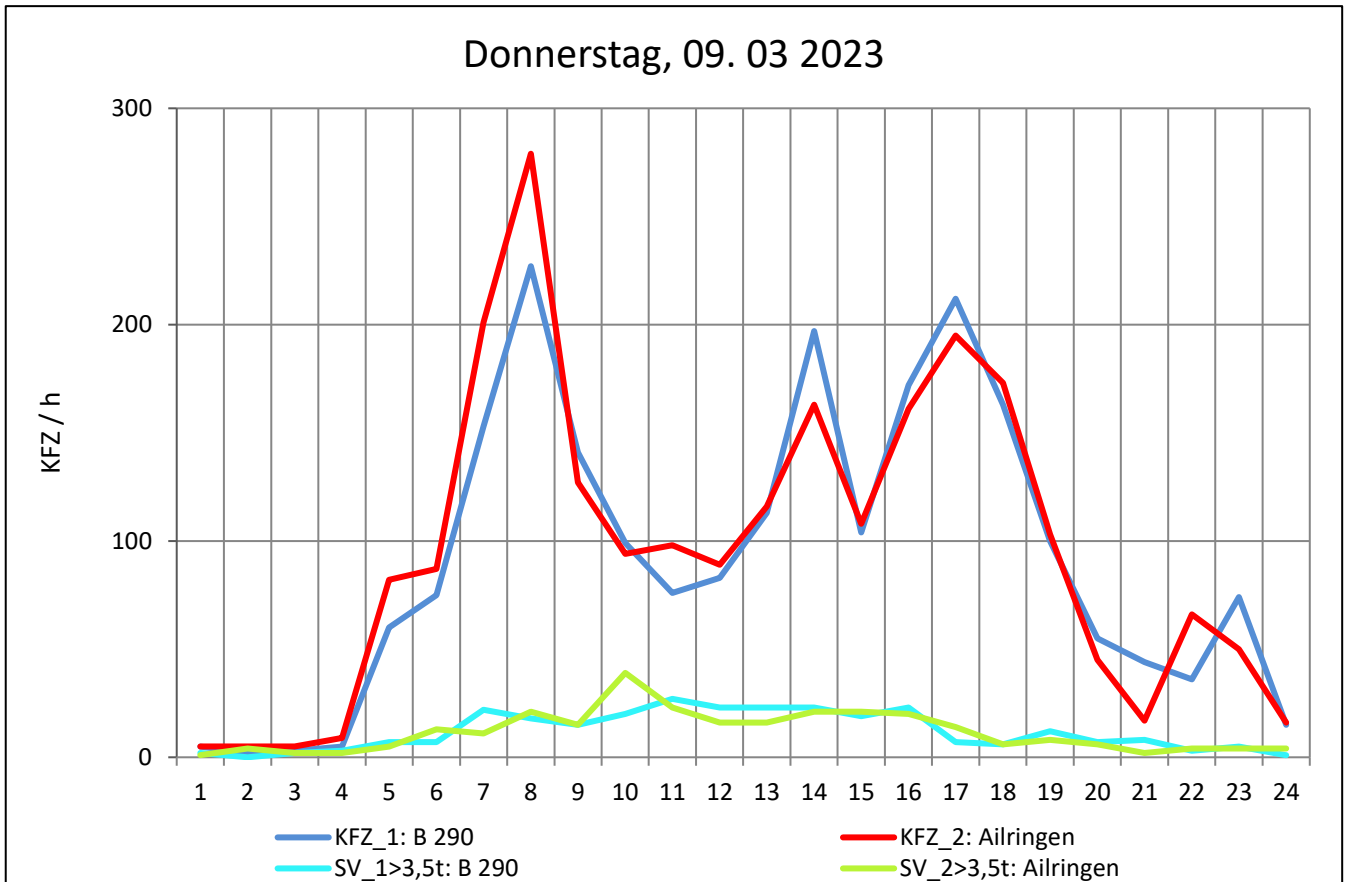
Zst.: **Hollenbach**

TK-/Zst-Nr.: 6624/1207

L 1020

Richtung 1 : **B 290**

Richtung 2 : **Ailringen**



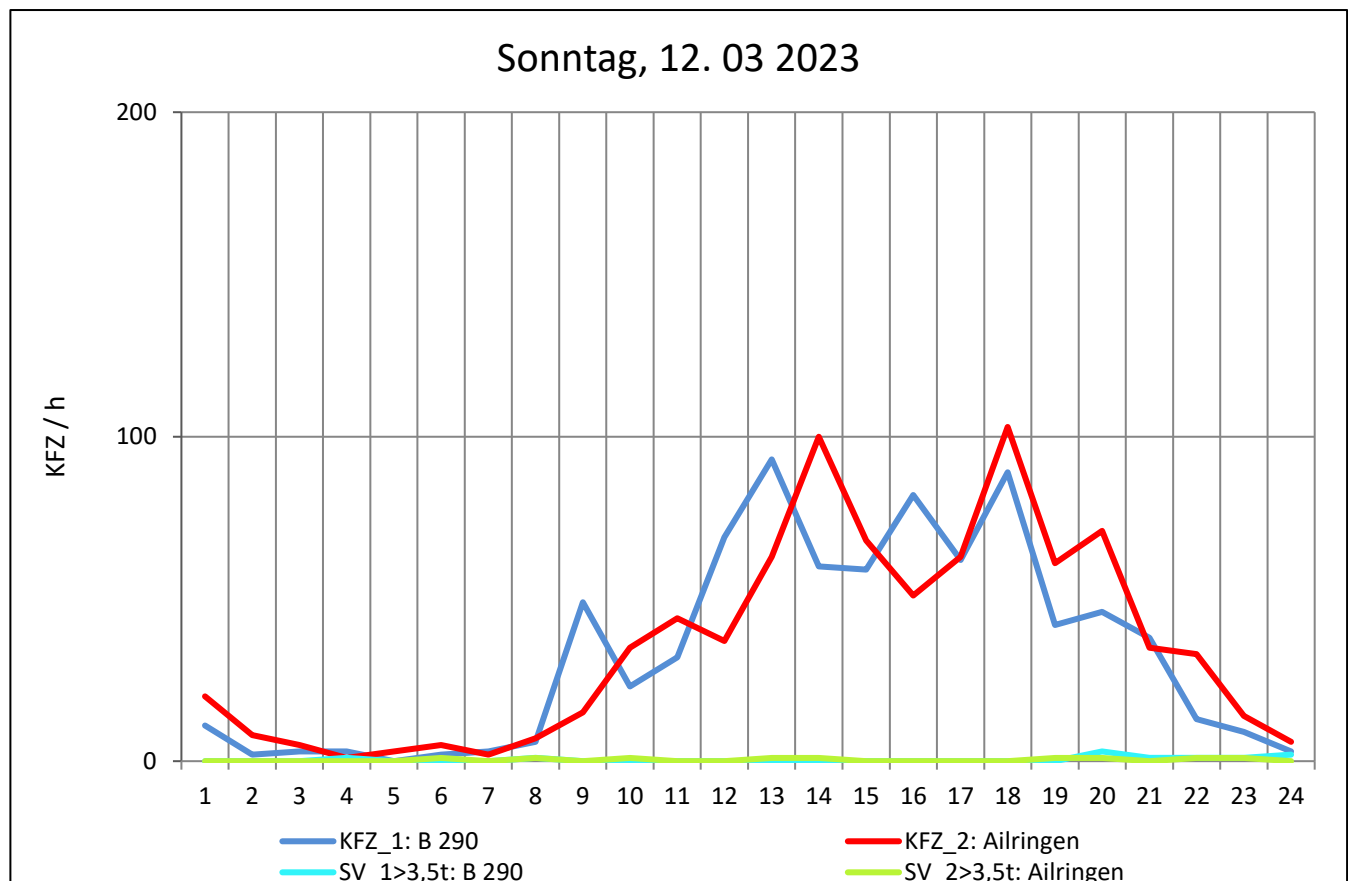
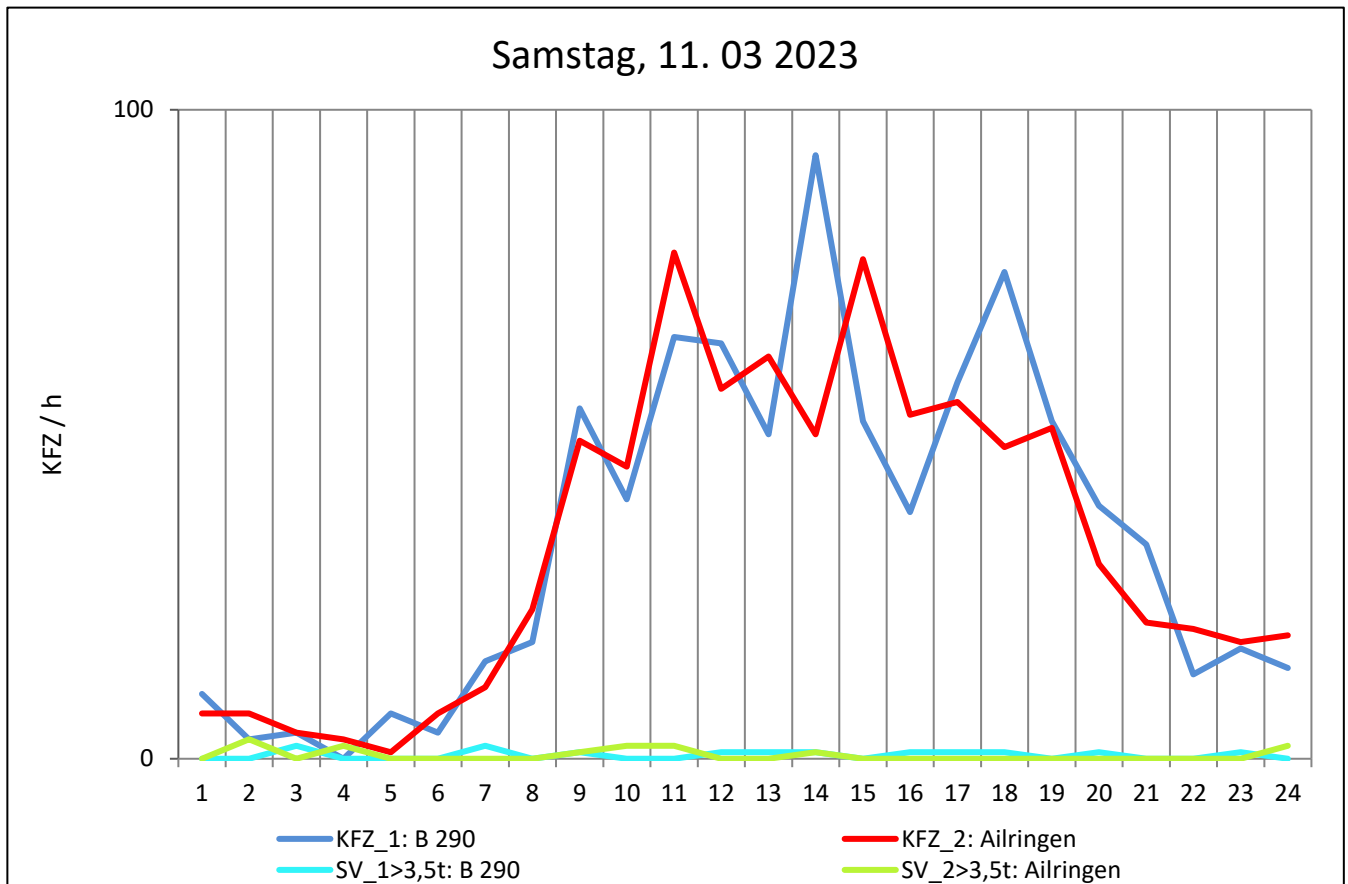
Zst.: **Hollenbach**

TK-/Zst-Nr.: 6624/1207

L 1020

Richtung 1 : **B 290**

Richtung 2 : **Ailringen**



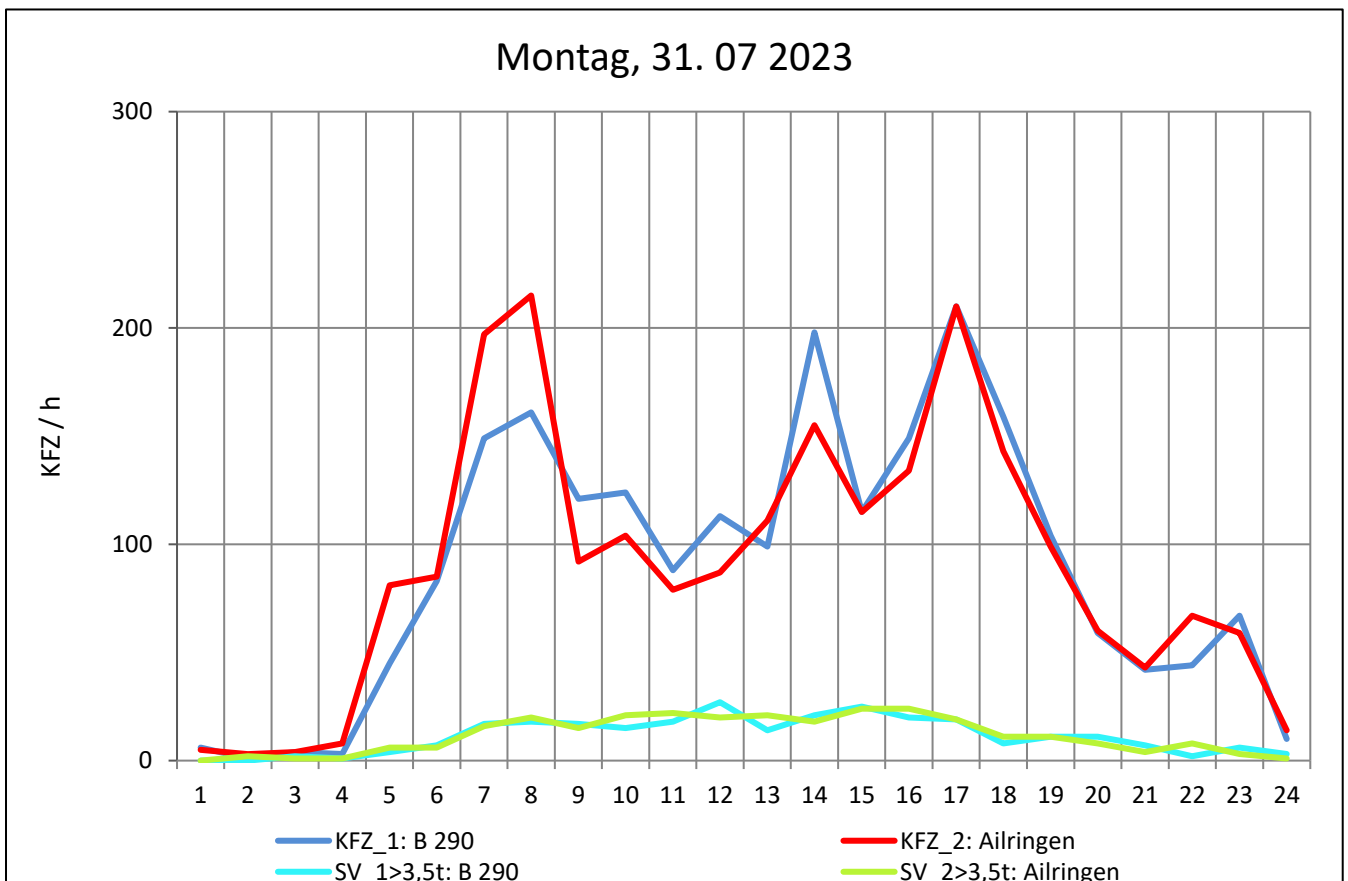
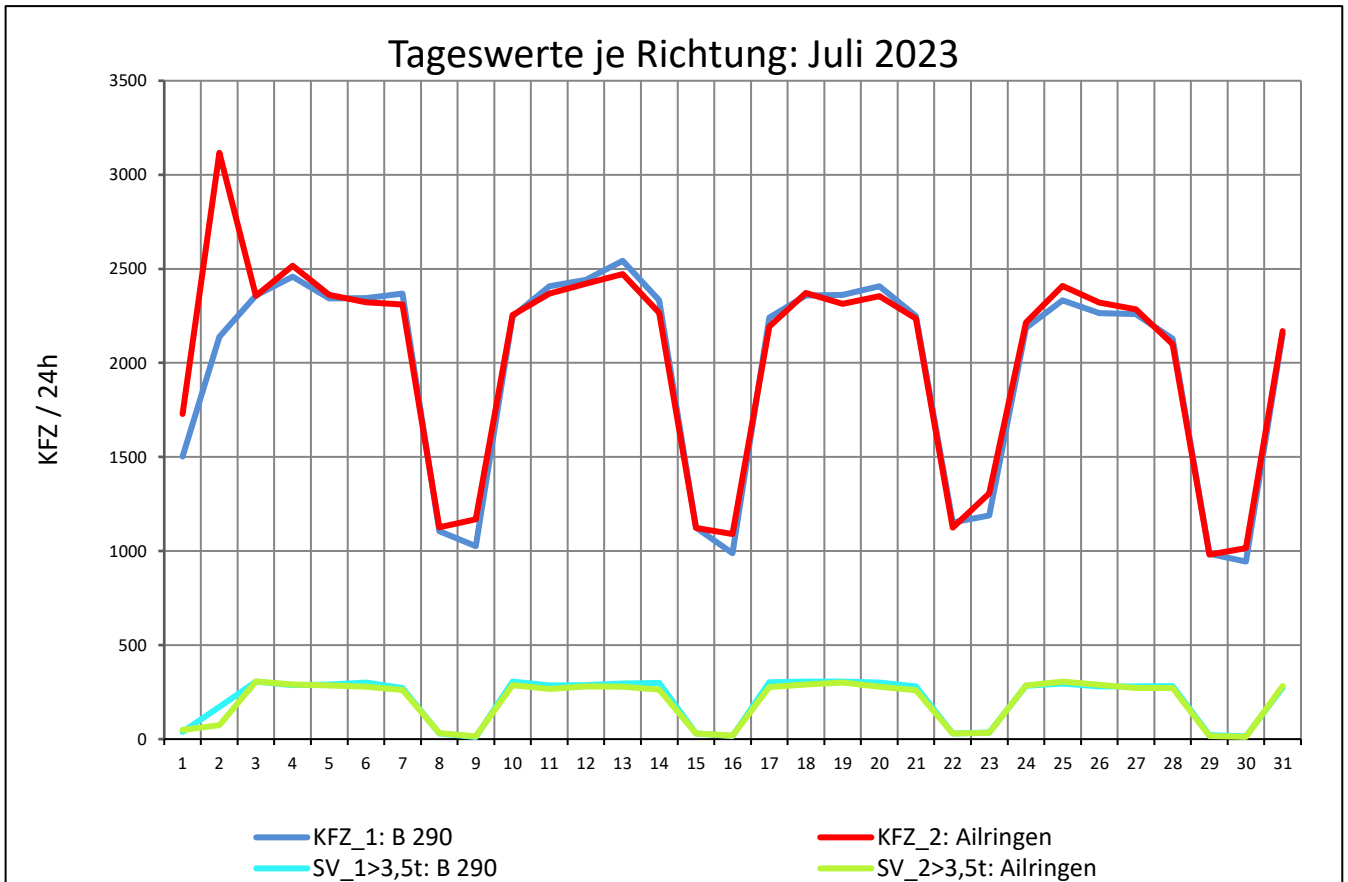
Zst.: **Hollenbach**

TK-/Zst-Nr.: 6624/1207

L 1020

Richtung 1 : **B 290**

Richtung 2 : **Ailringen**



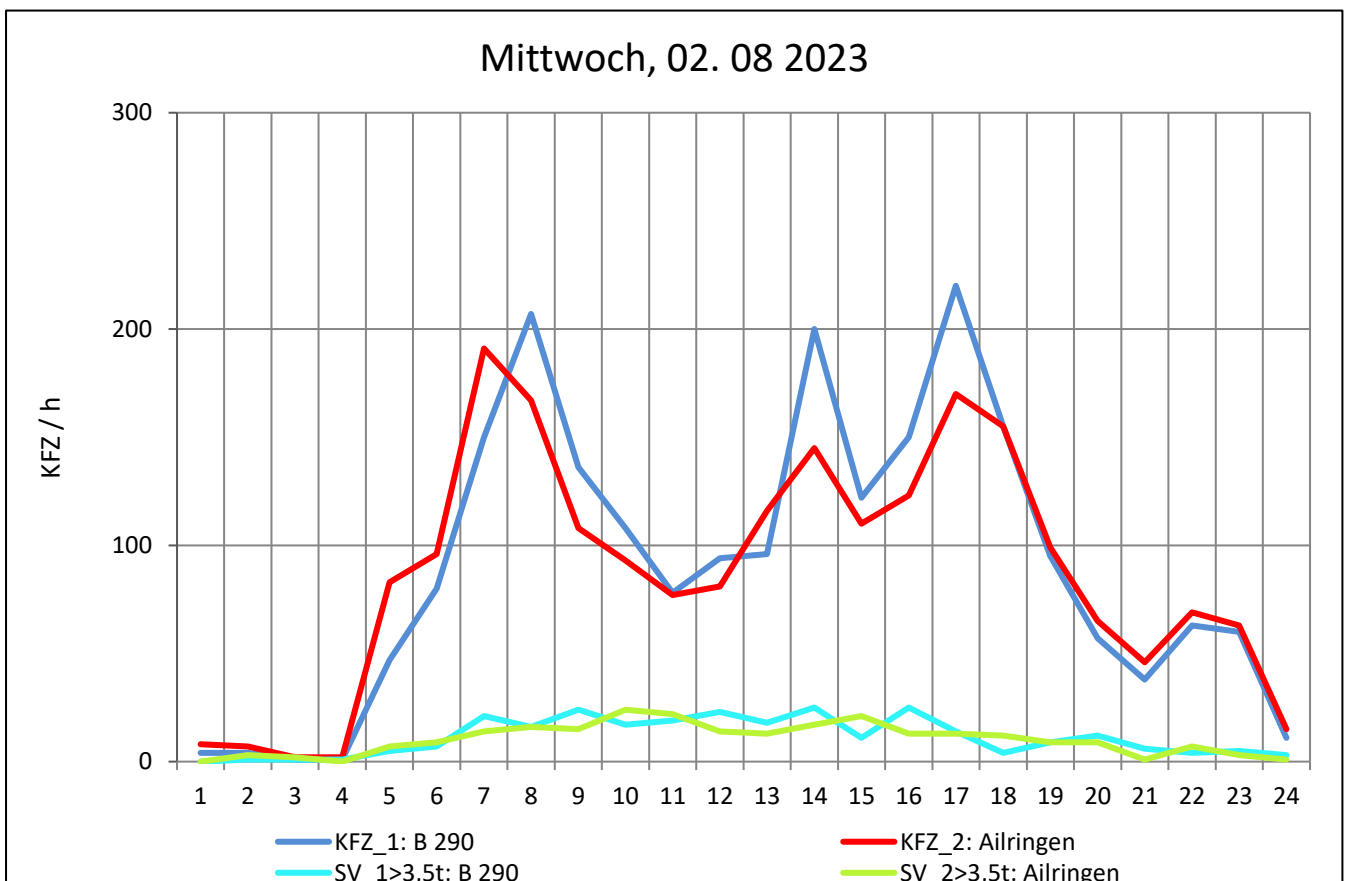
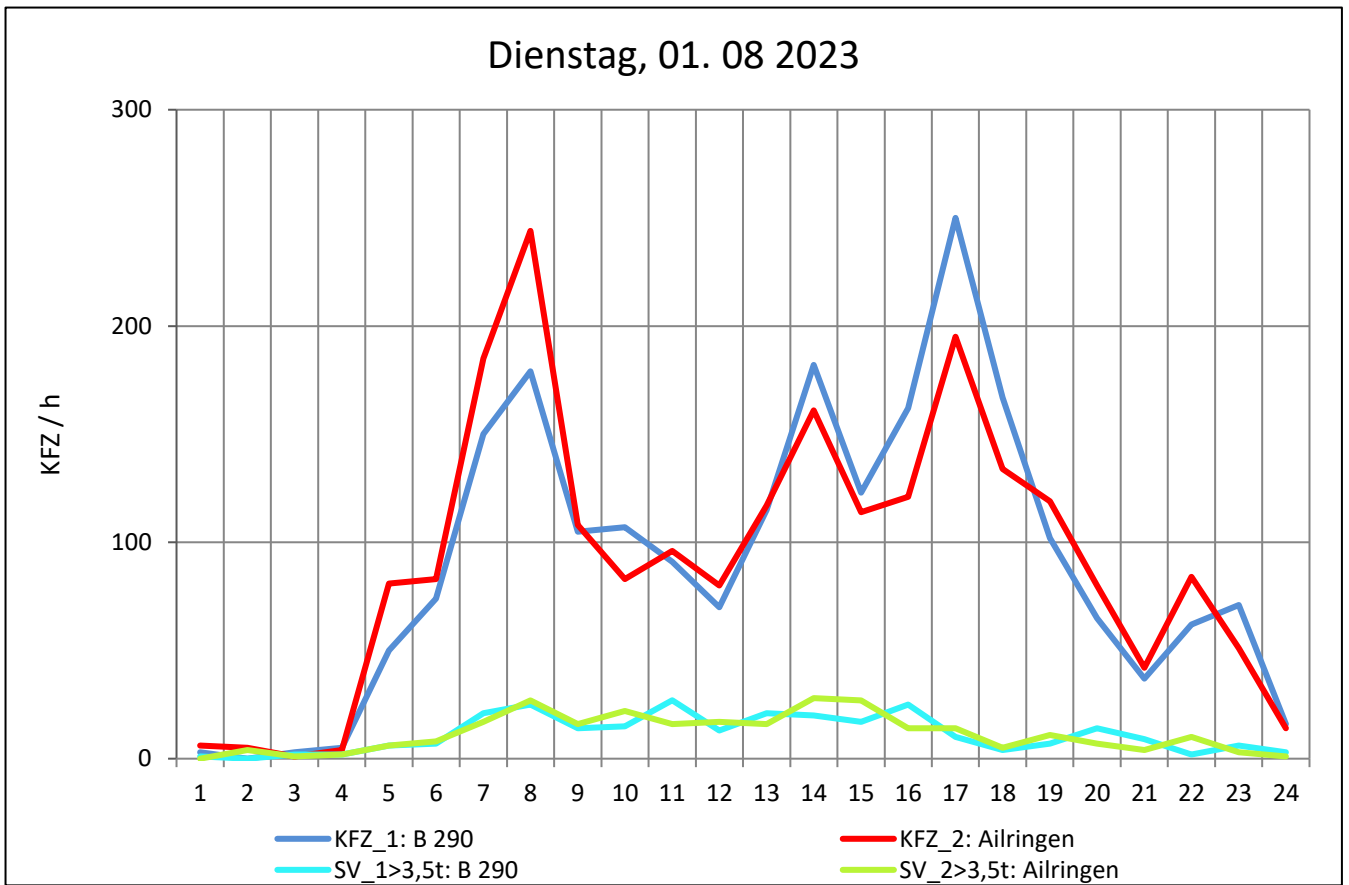
Zst.: **Hollenbach**

TK-/Zst-Nr.: 6624/1207

L 1020

Richtung 1 : **B 290**

Richtung 2 : **Ailringen**



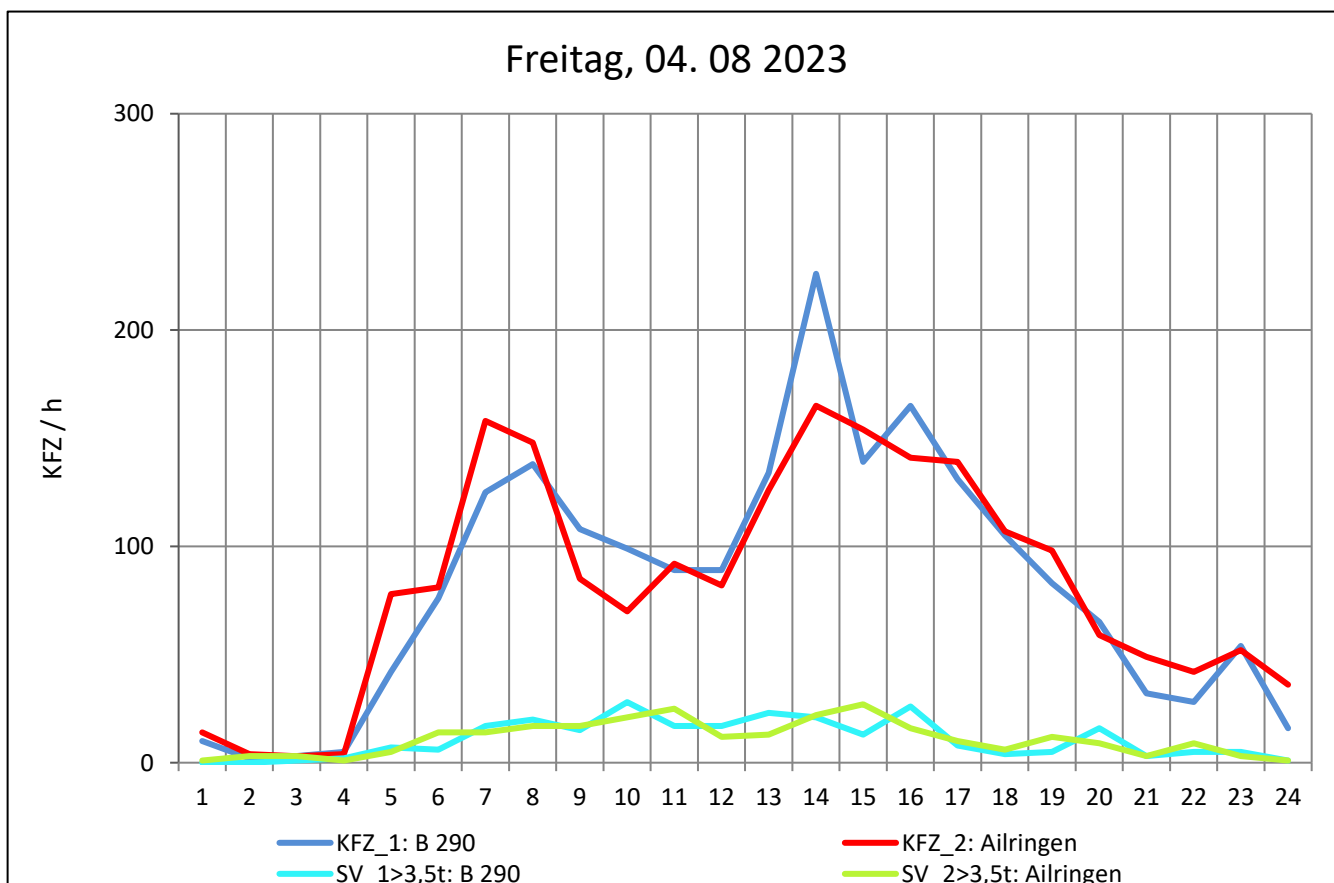
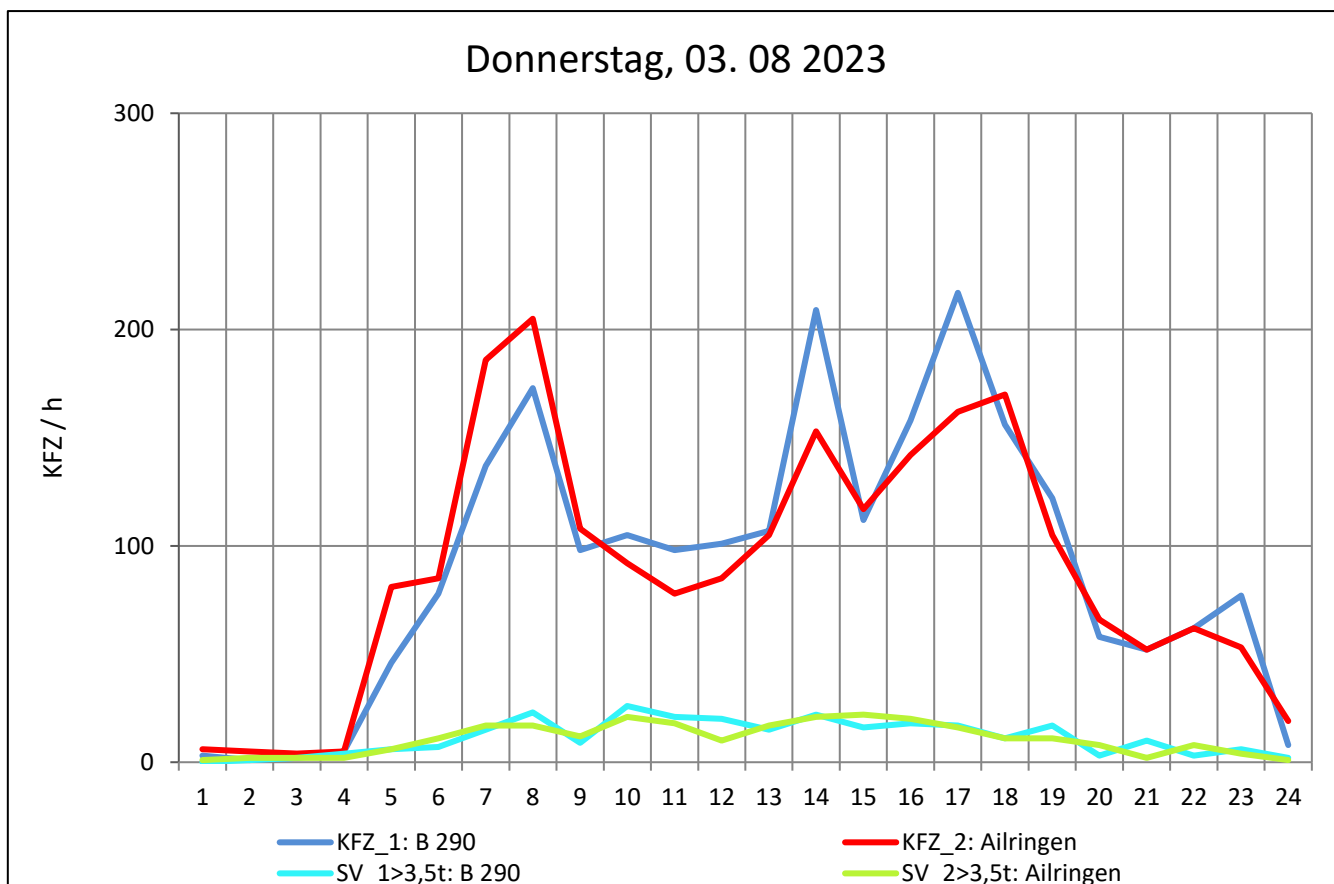
Zst.: **Hollenbach**

TK-/Zst-Nr.: 6624/1207

L 1020

Richtung 1 : **B 290**

Richtung 2 : **Ailringen**



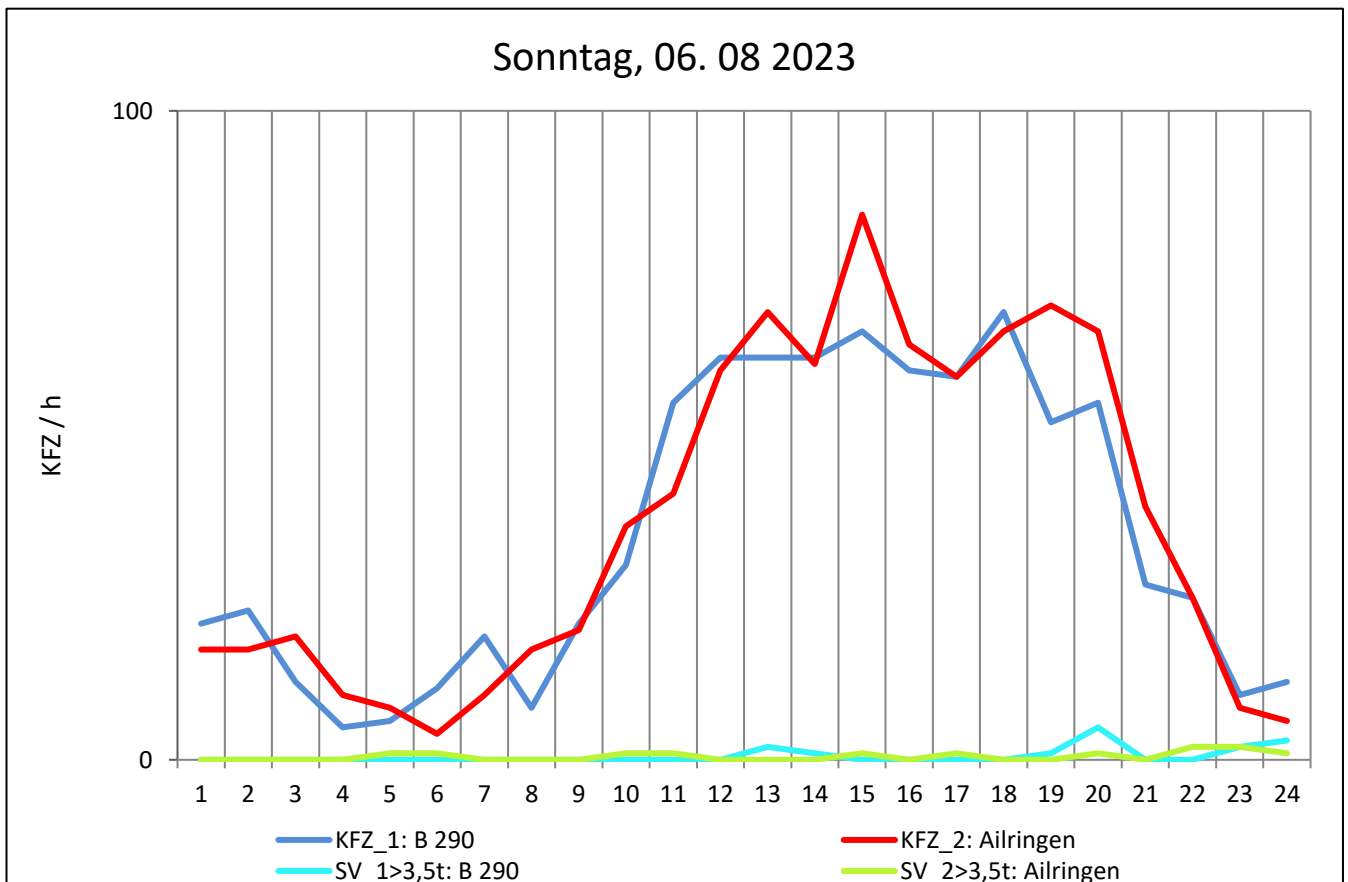
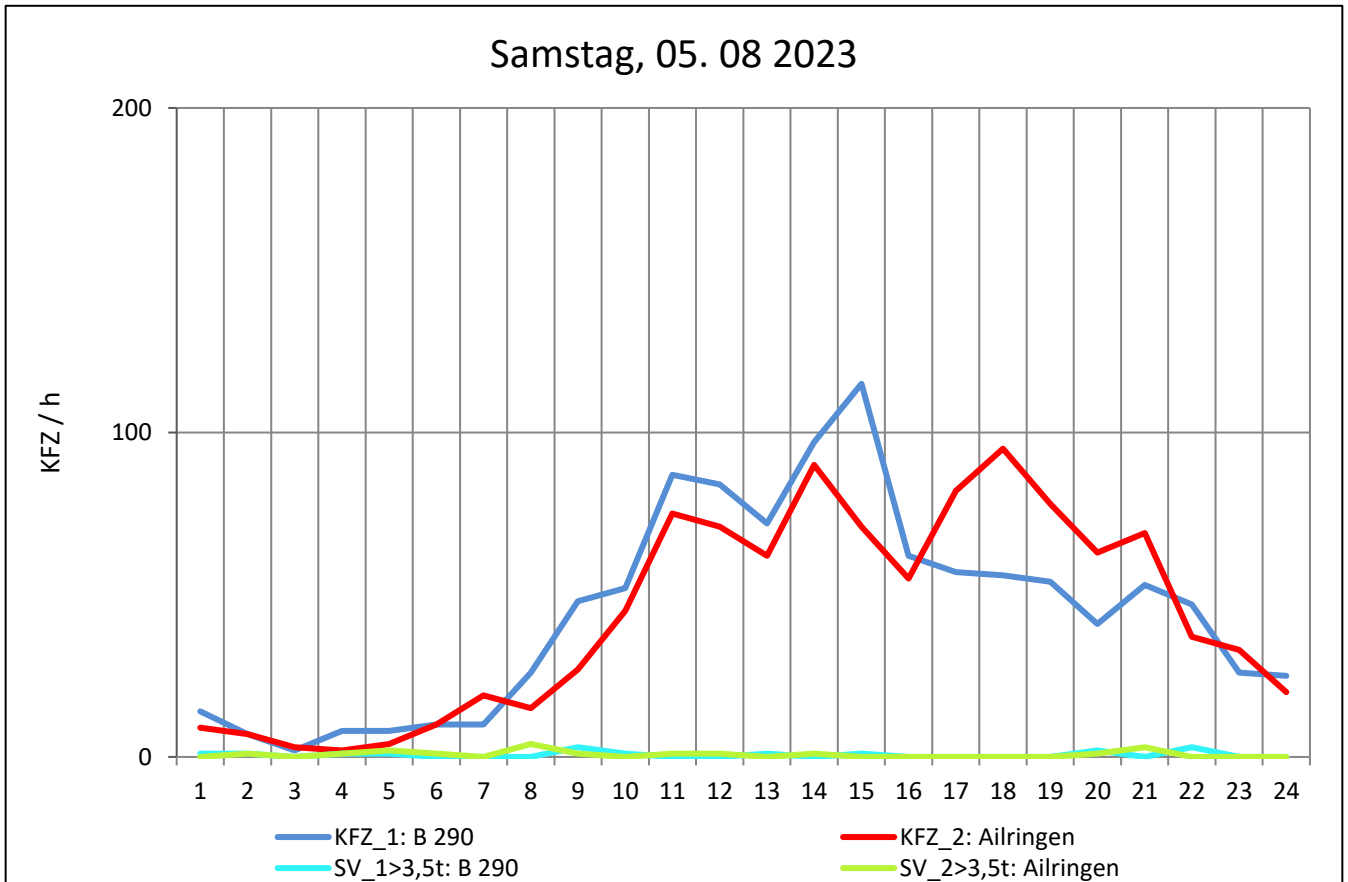
Zst.: **Hollenbach**

TK-/Zst-Nr.: 6624/1207

L 1020

Richtung 1 : **B 290**

Richtung 2 : **Ailringen**



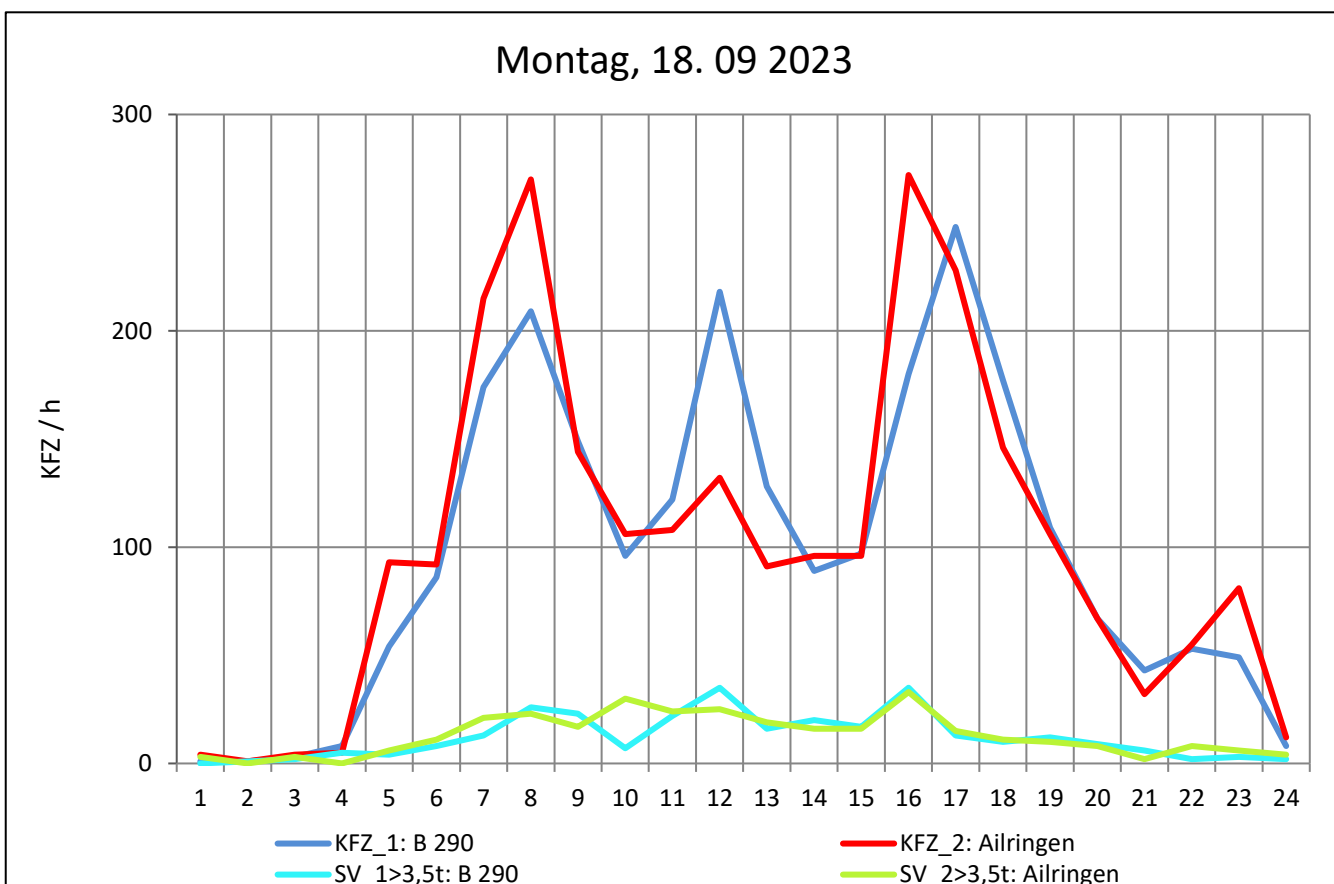
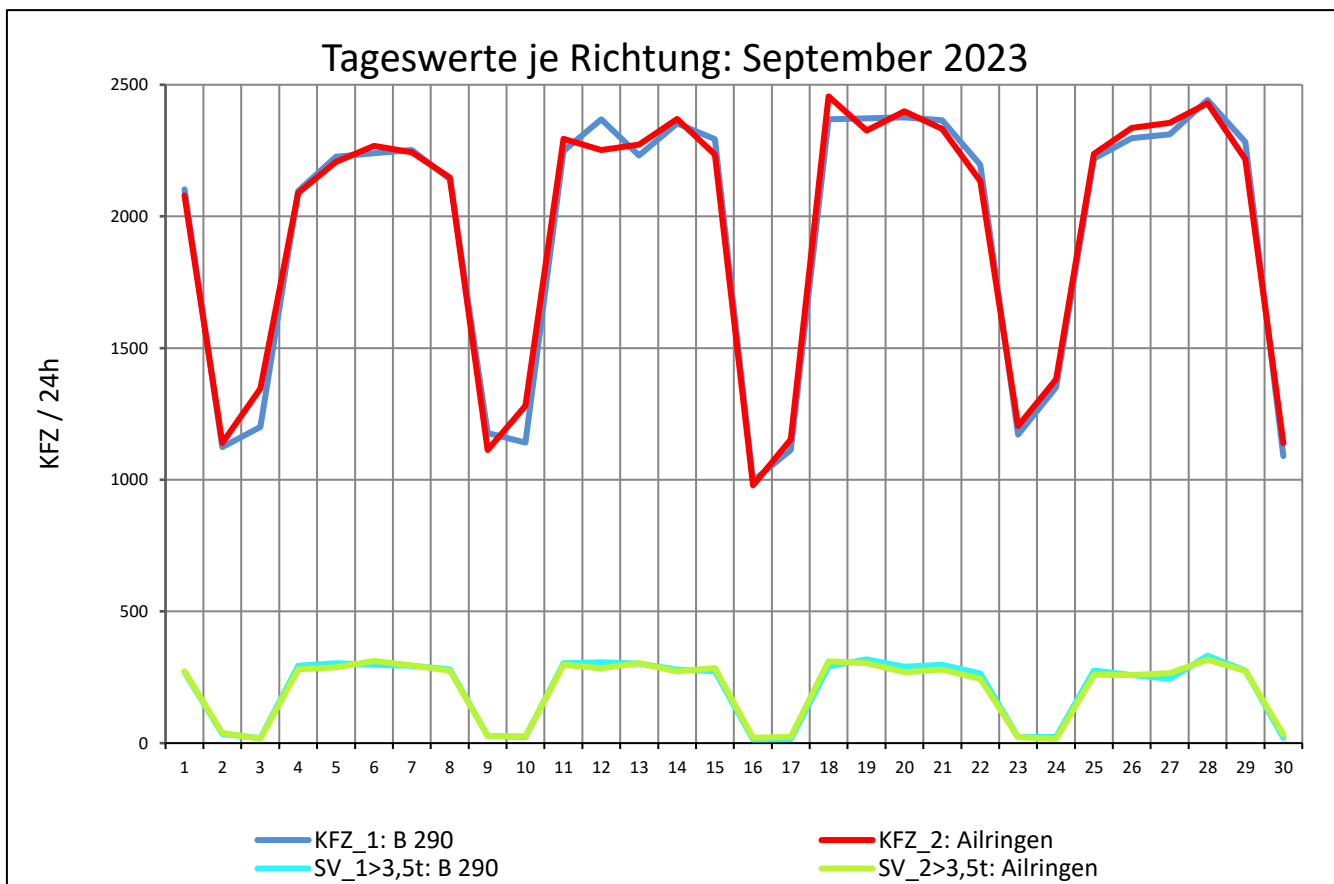
Zst.: **Hollenbach**

TK-/Zst-Nr.: 6624/1207

L 1020

Richtung 1 : **B 290**

Richtung 2 : **Ailringen**



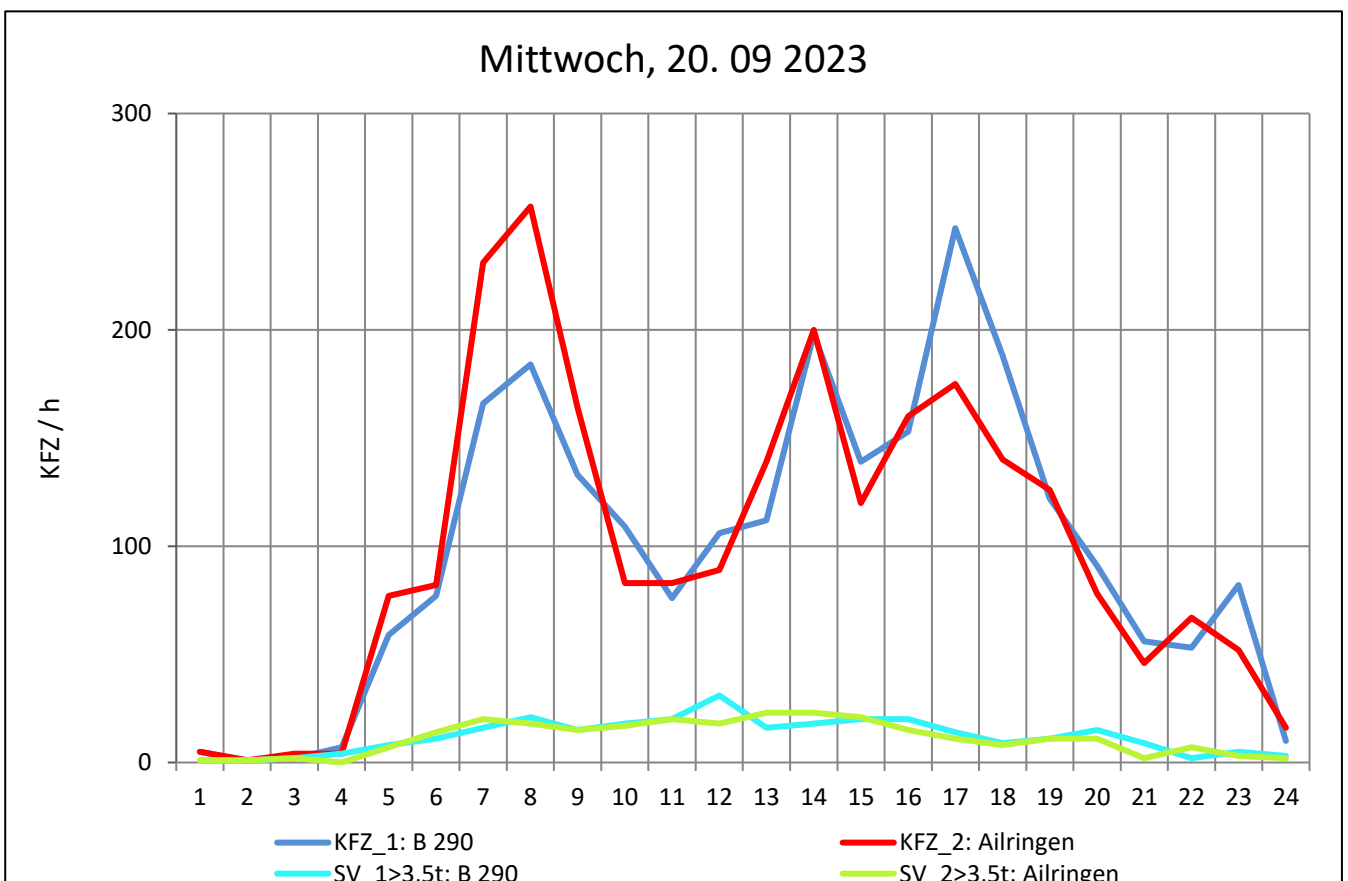
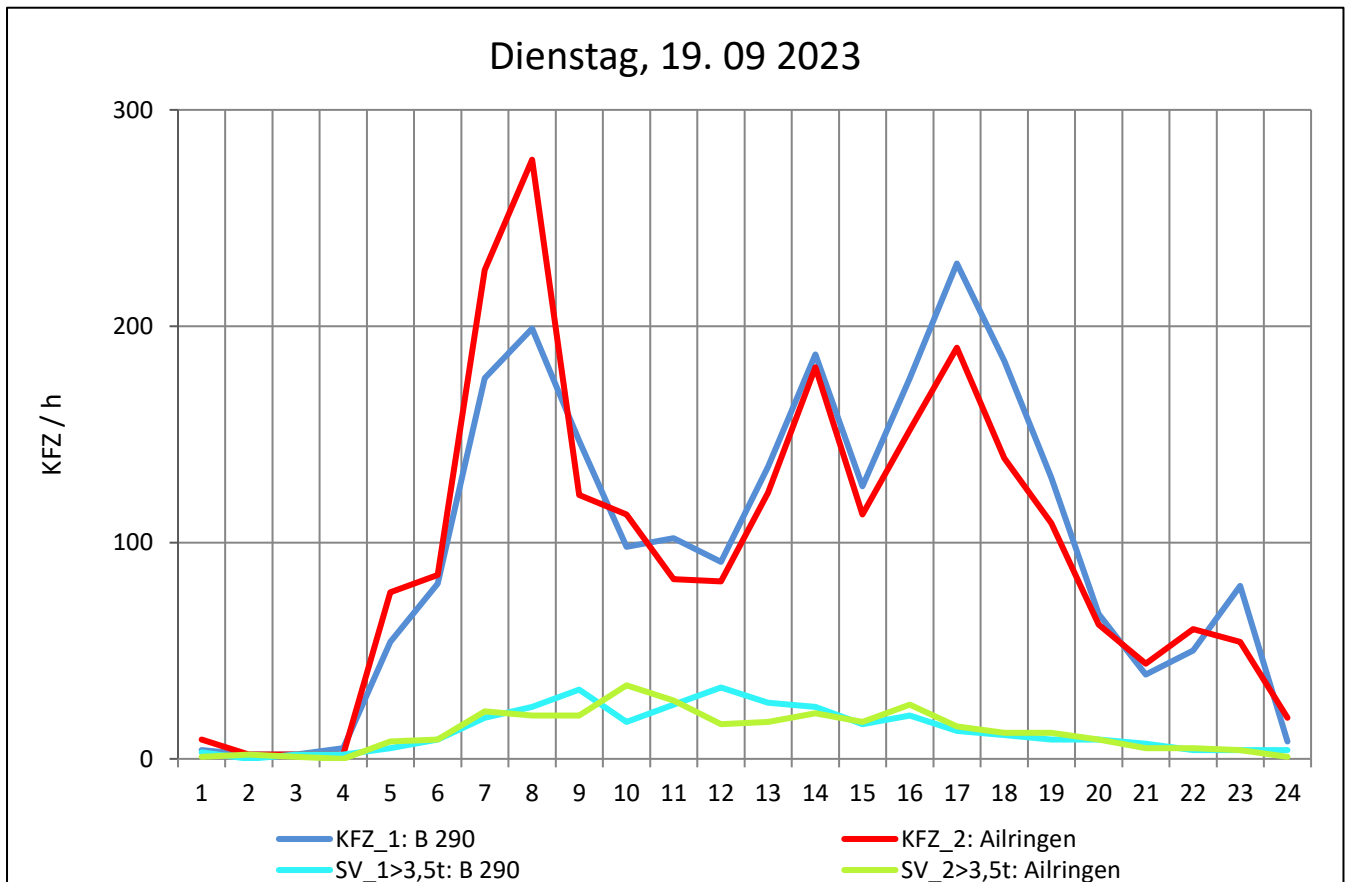
Zst.: **Hollenbach**

TK-/Zst-Nr.: 6624/1207

L 1020

Richtung 1 : **B 290**

Richtung 2 : **Ailringen**



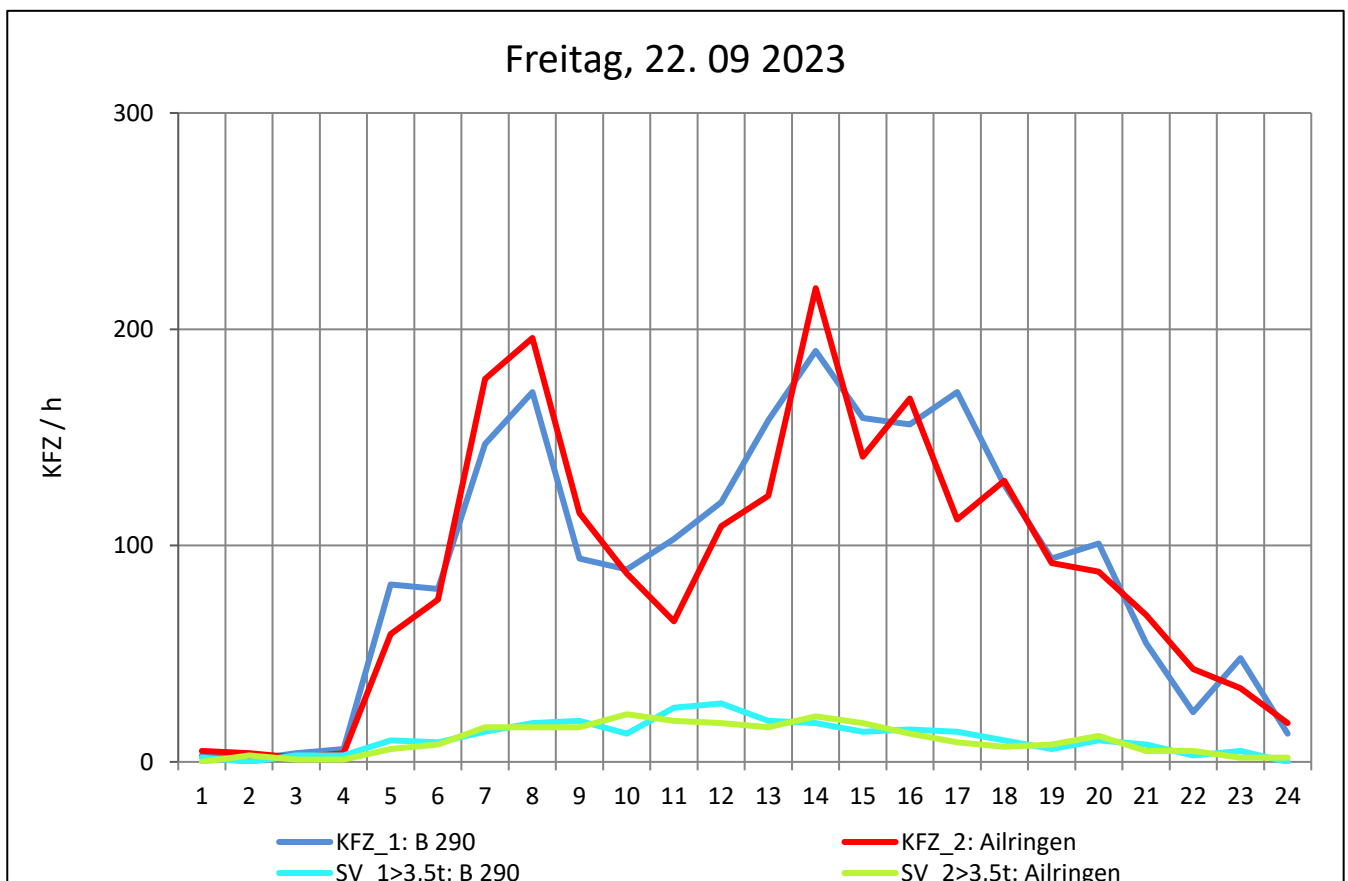
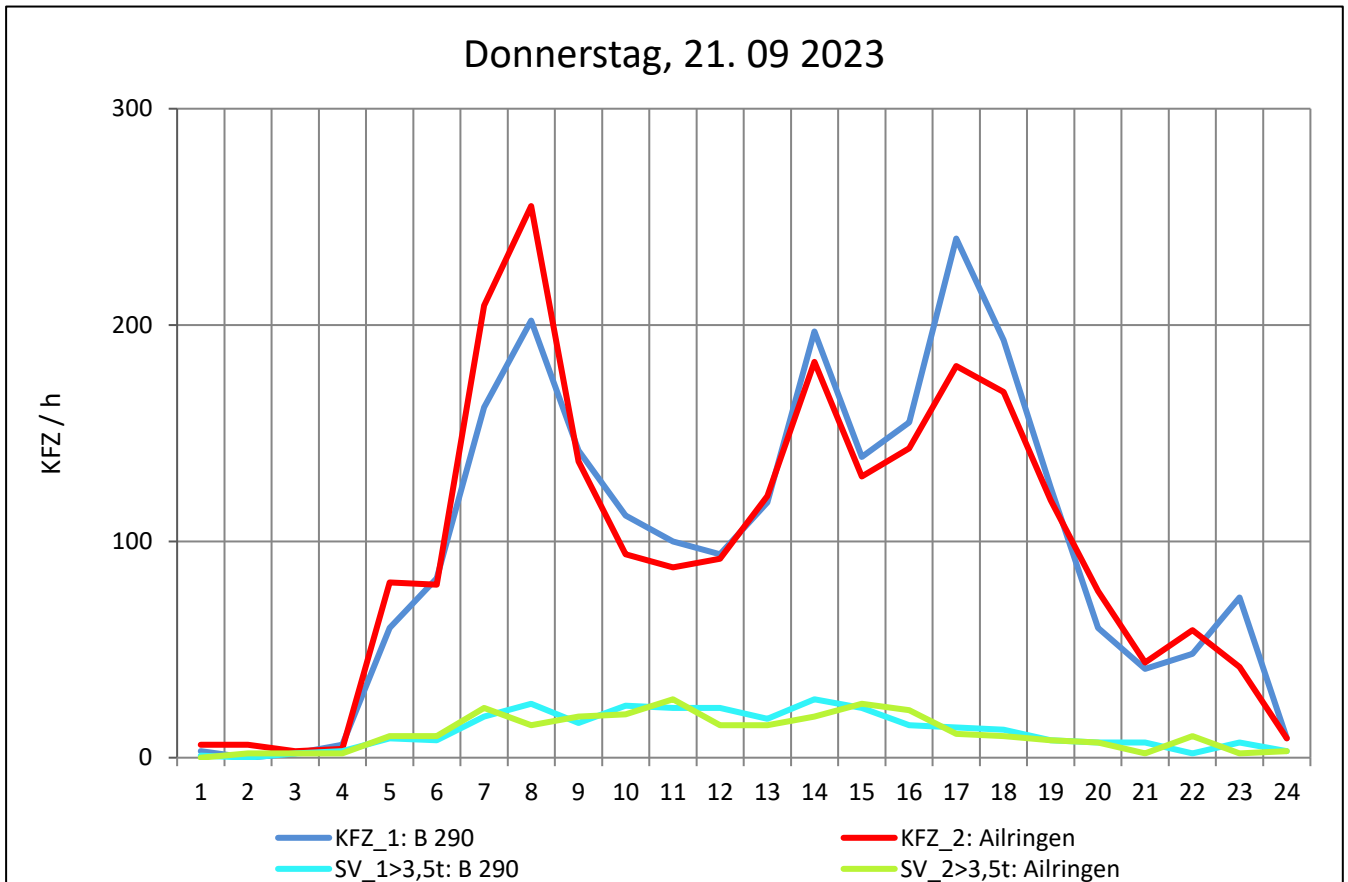
Zst.: **Hollenbach**

TK-/Zst-Nr.: 6624/1207

L 1020

Richtung 1 : **B 290**

Richtung 2 : **Ailringen**



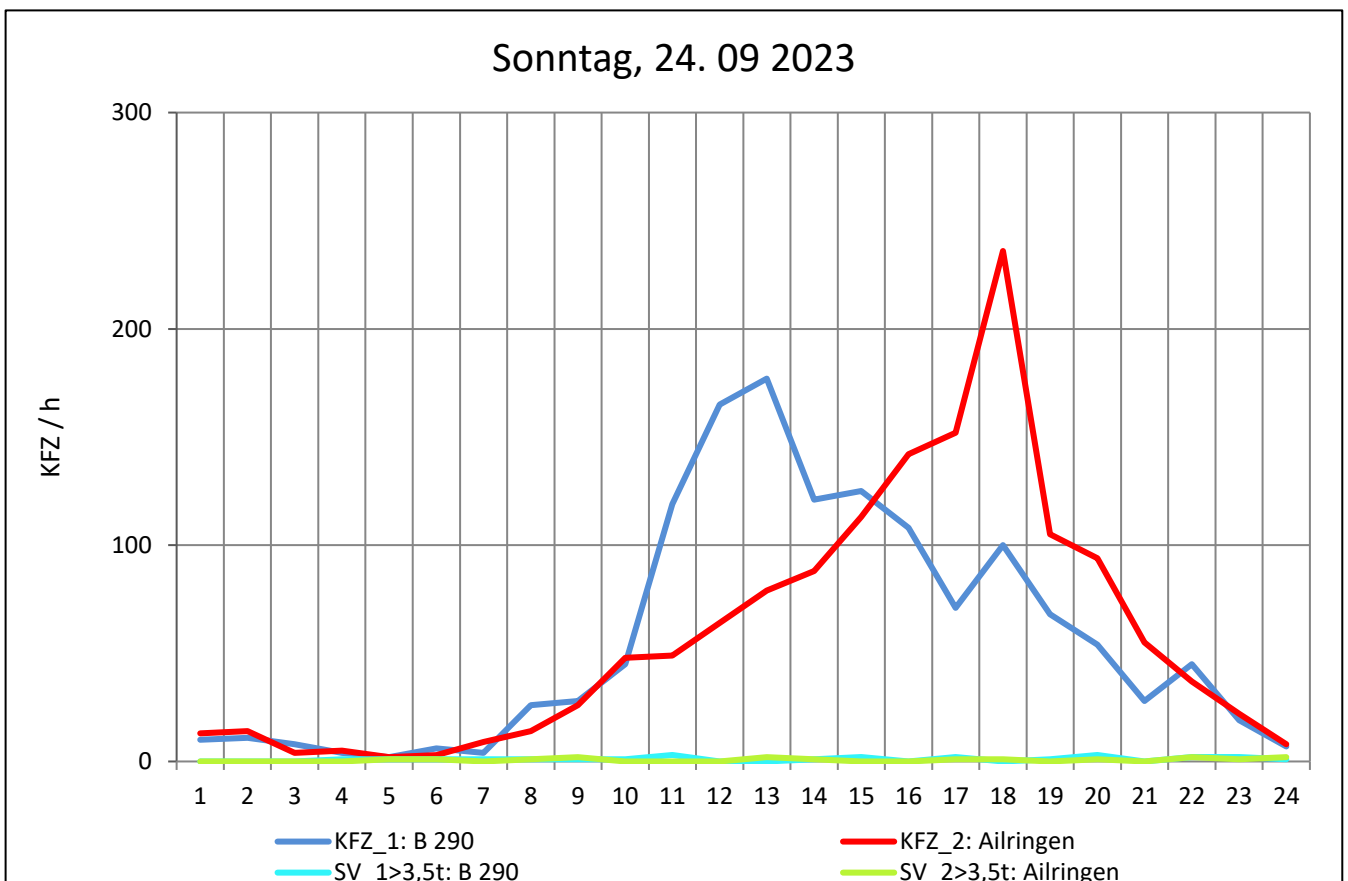
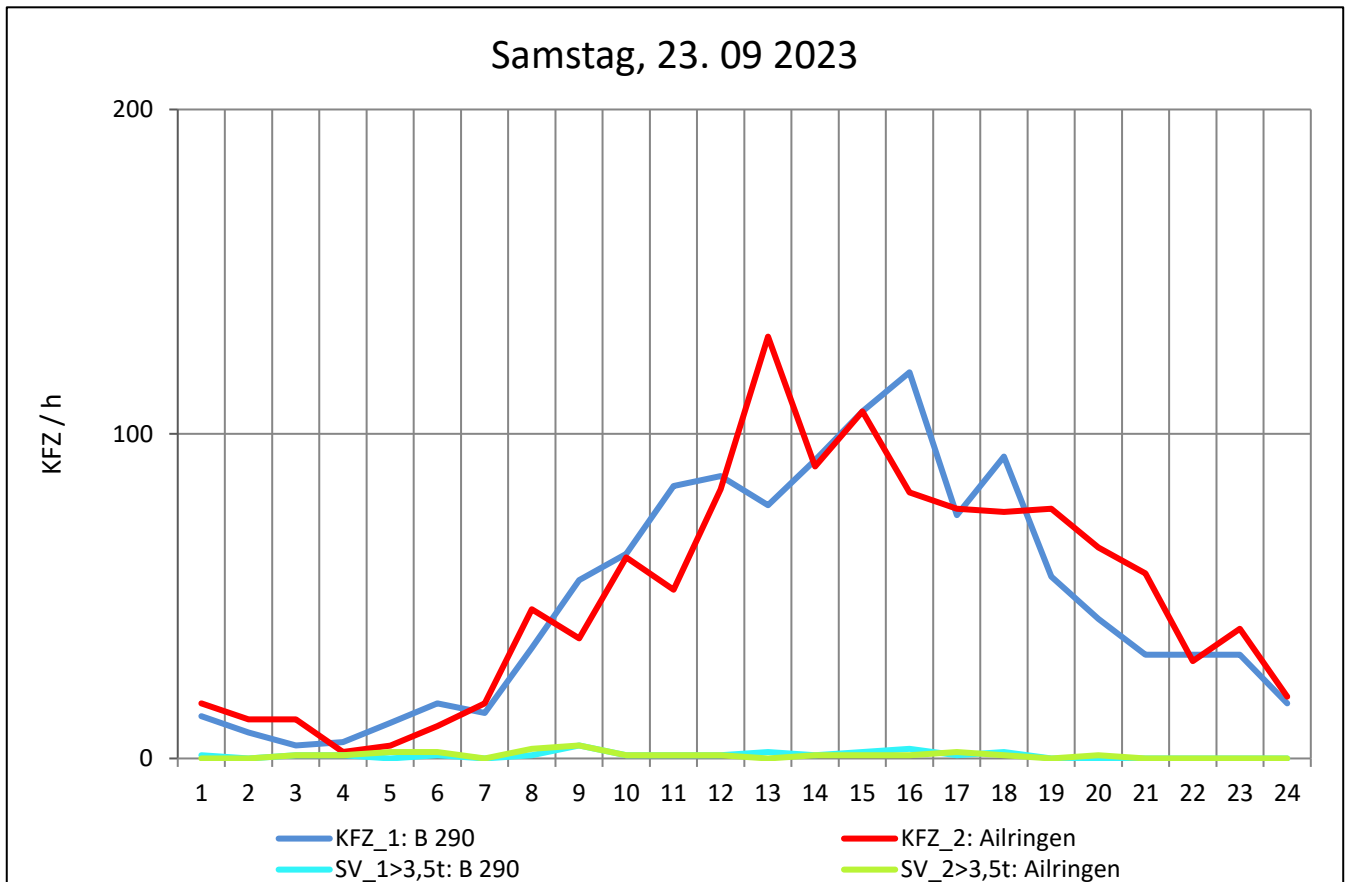
Zst.: **Hollenbach**

TK-/Zst-Nr.: 6624/1207

L 1020

Richtung 1 : **B 290**

Richtung 2 : **Ailringen**



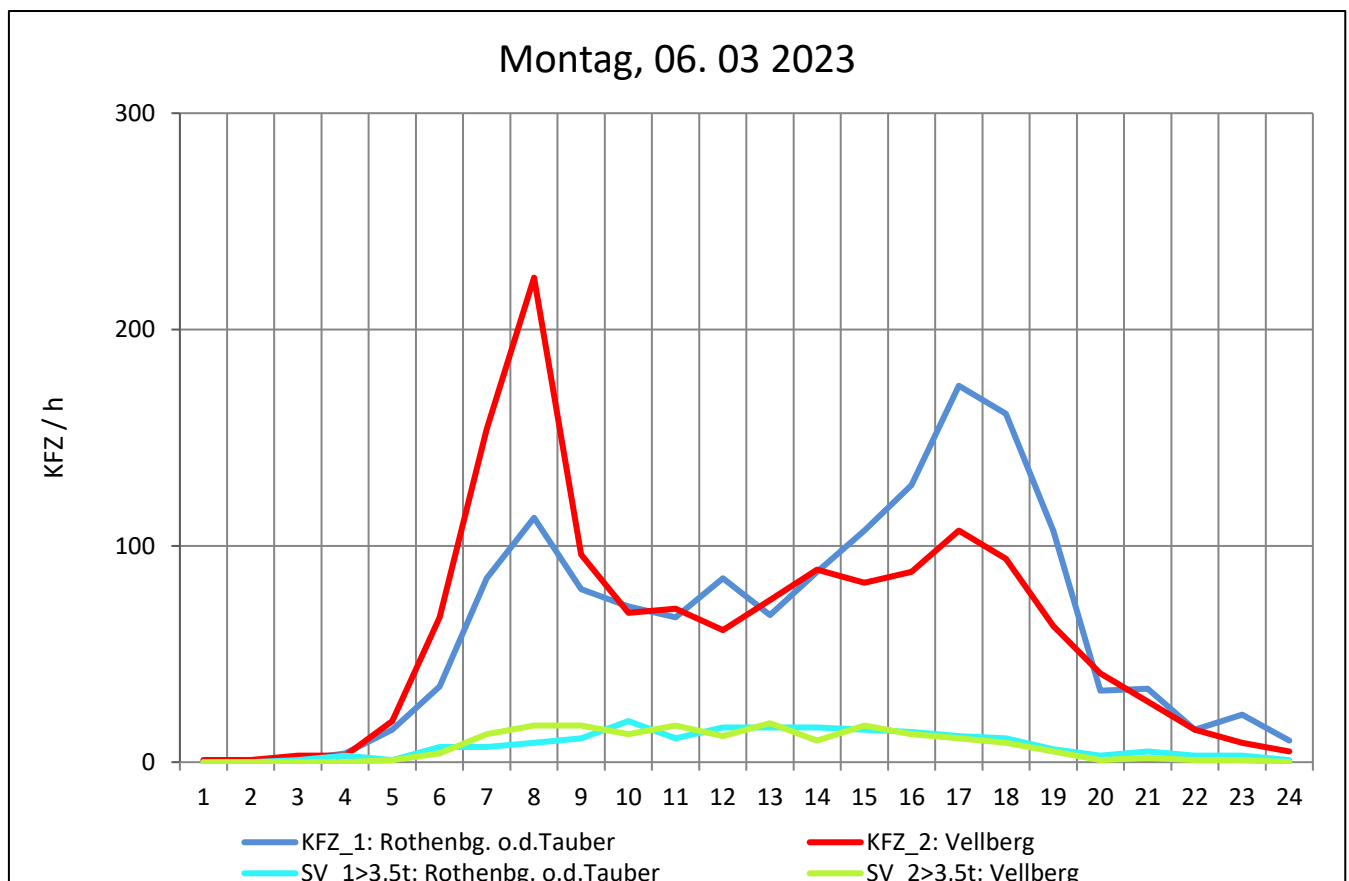
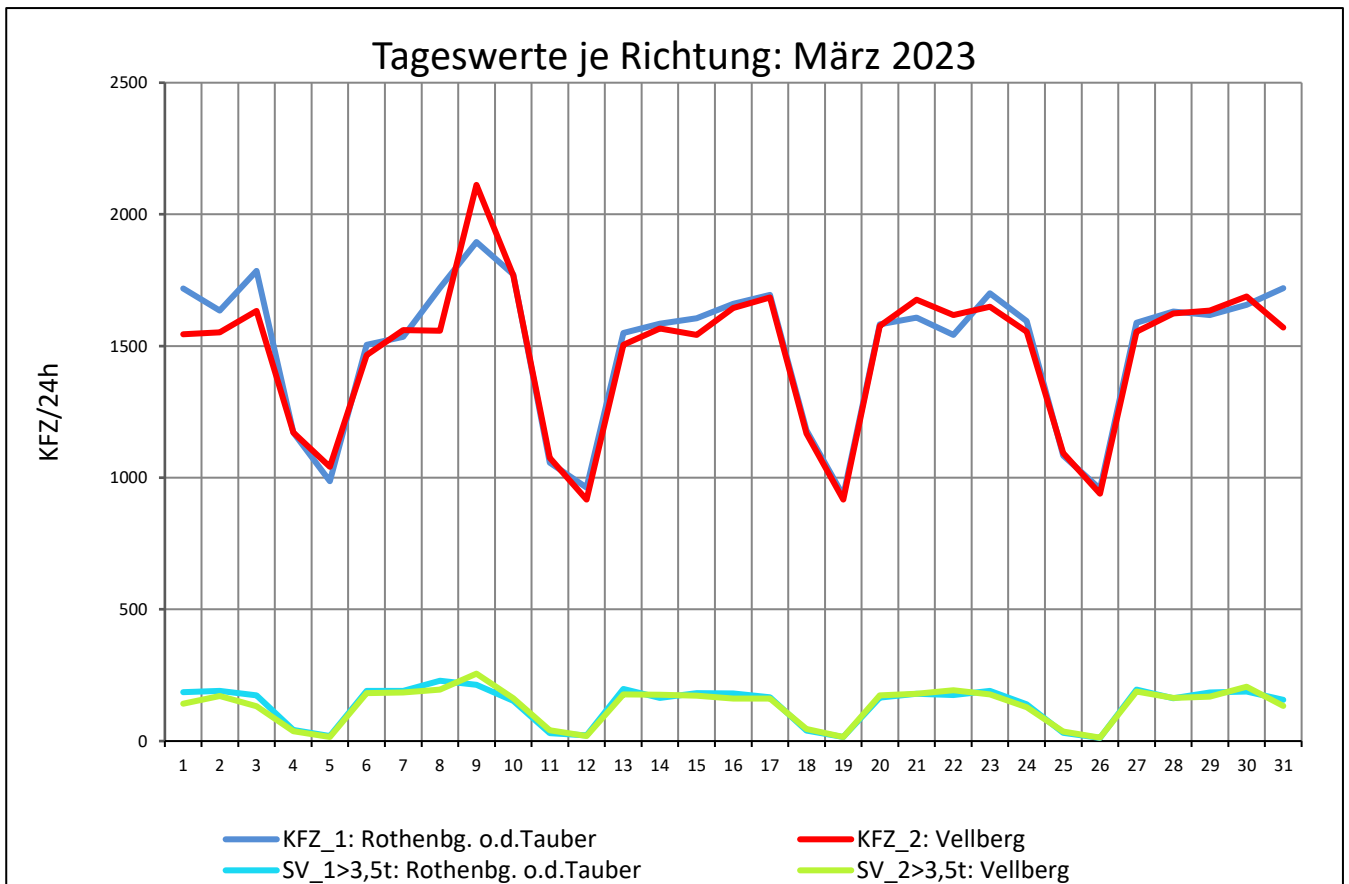
Zst.: **Gaggstatt**

TK-/Zst-Nr.: 6726/1200

L 1040

Richtung 1 : **Rothenbg. o.d.Tauber**

Richtung 2 : **Vellberg**



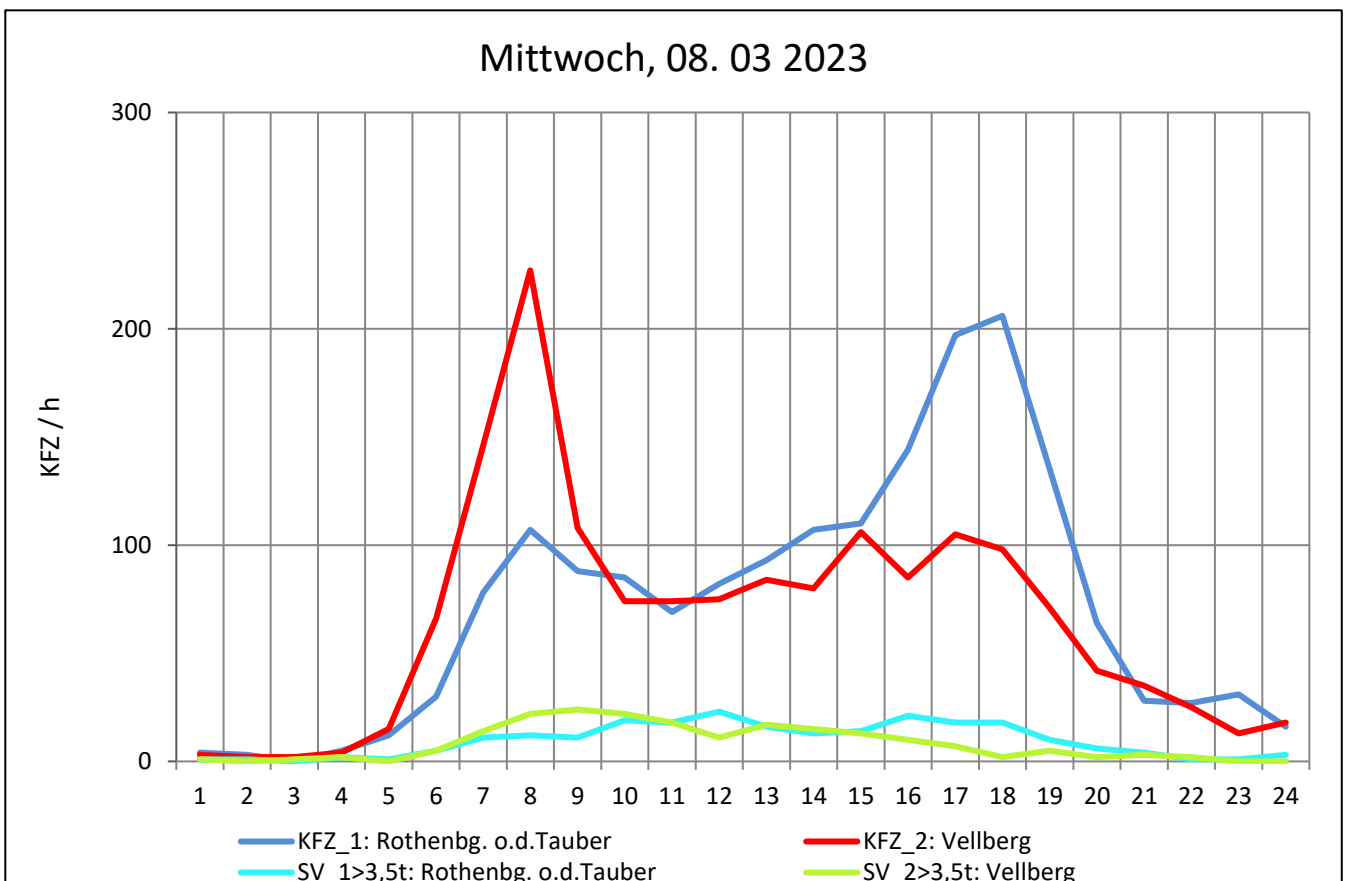
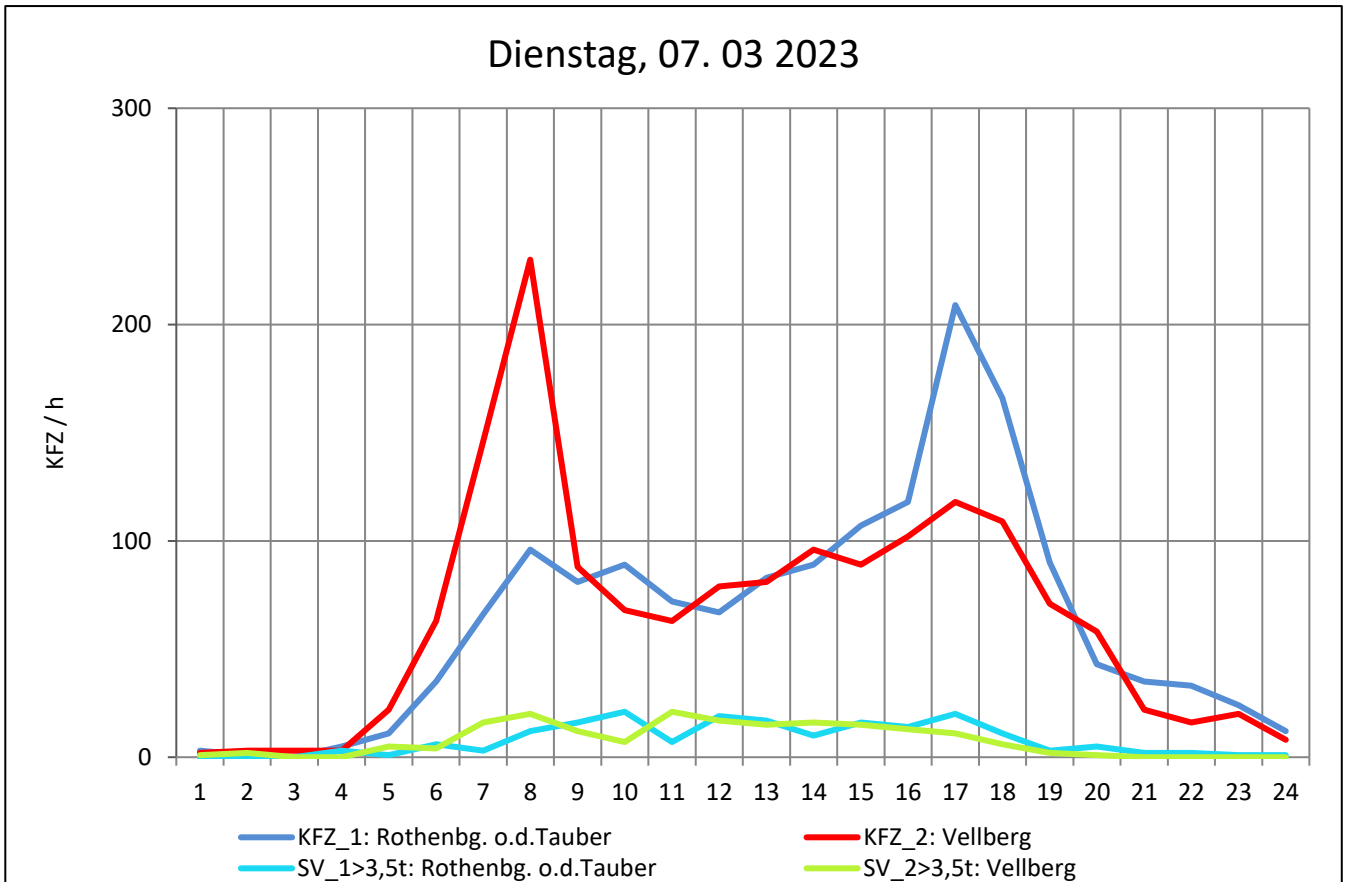
Zst.: **Gaggstatt**

TK-/Zst-Nr.: 6726/1200

L 1040

Richtung 1 : **Rothenbg. o.d.Tauber**

Richtung 2 : **Vellberg**



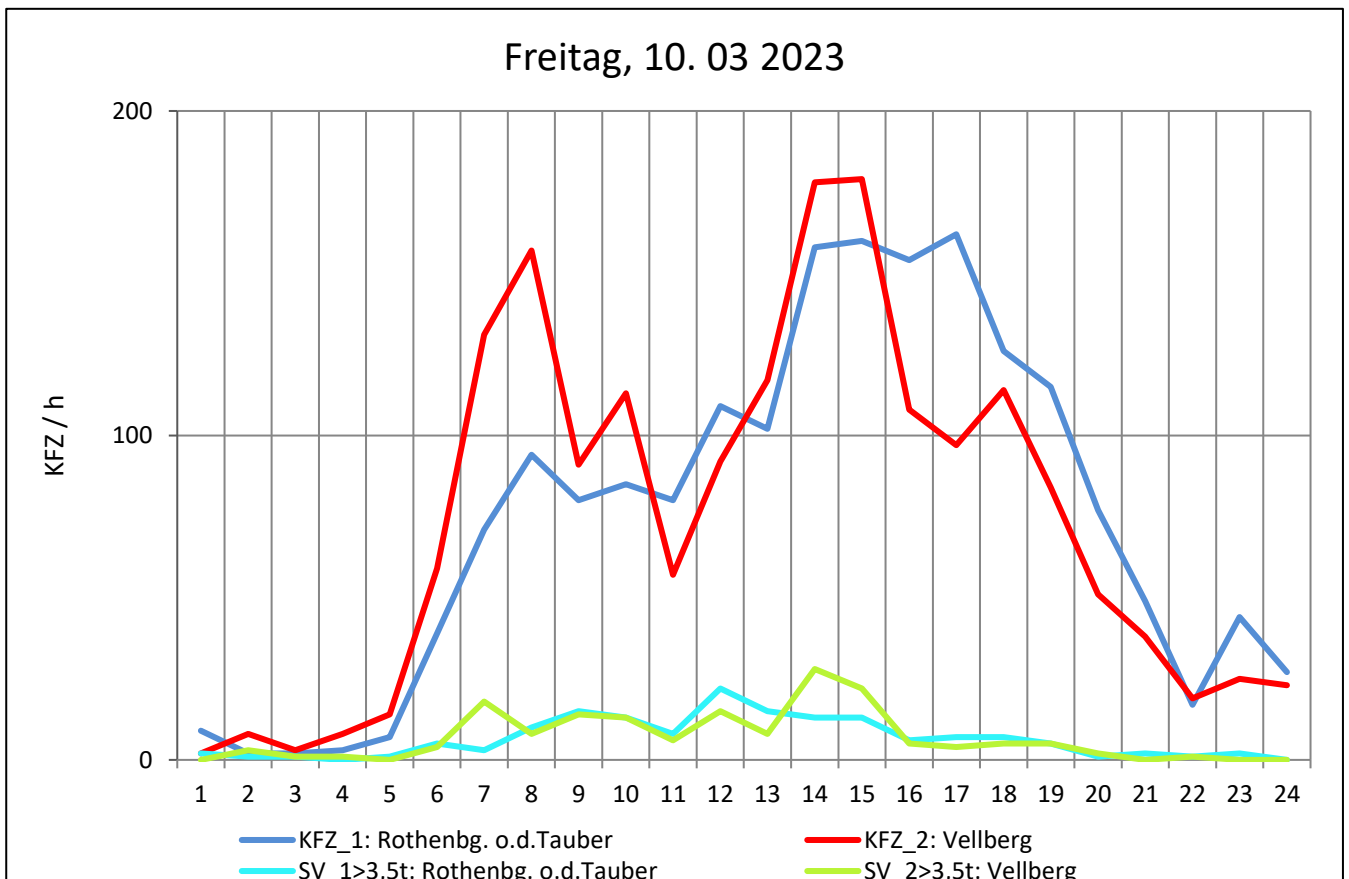
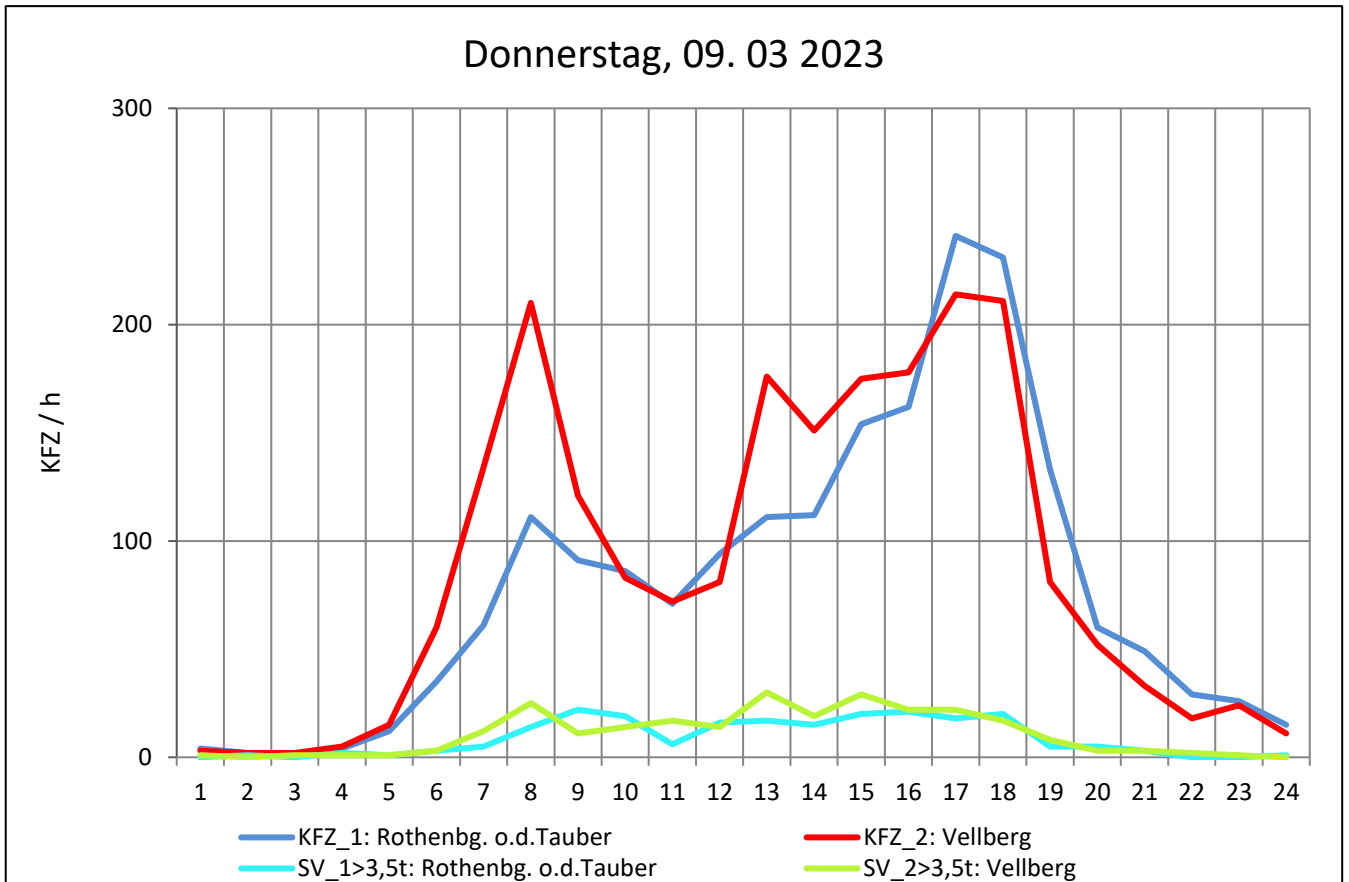
Zst.: **Gaggstatt**

TK-/Zst-Nr.: 6726/1200

L 1040

Richtung 1 : **Rothenbg. o.d.Tauber**

Richtung 2 : **Vellberg**



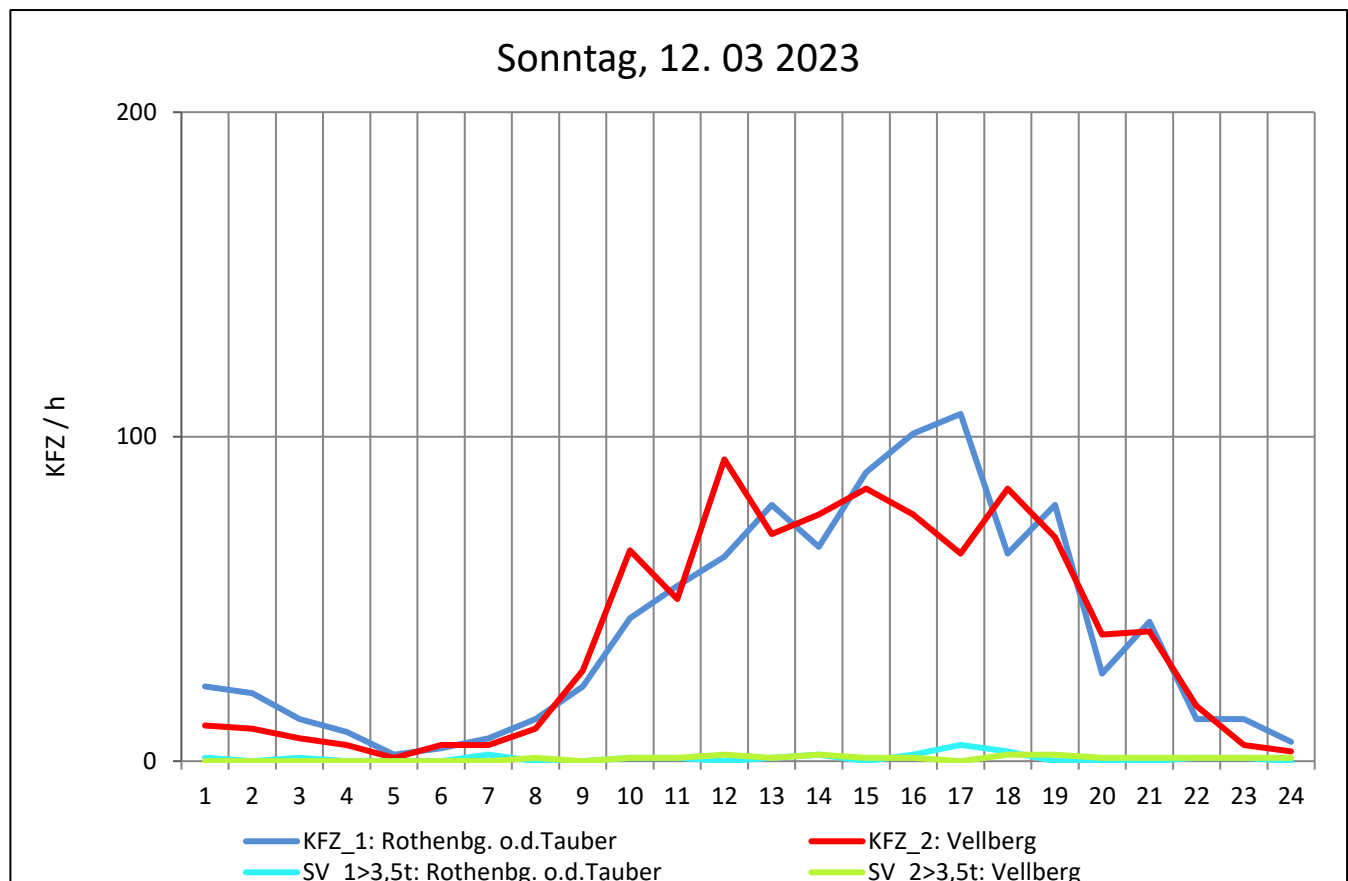
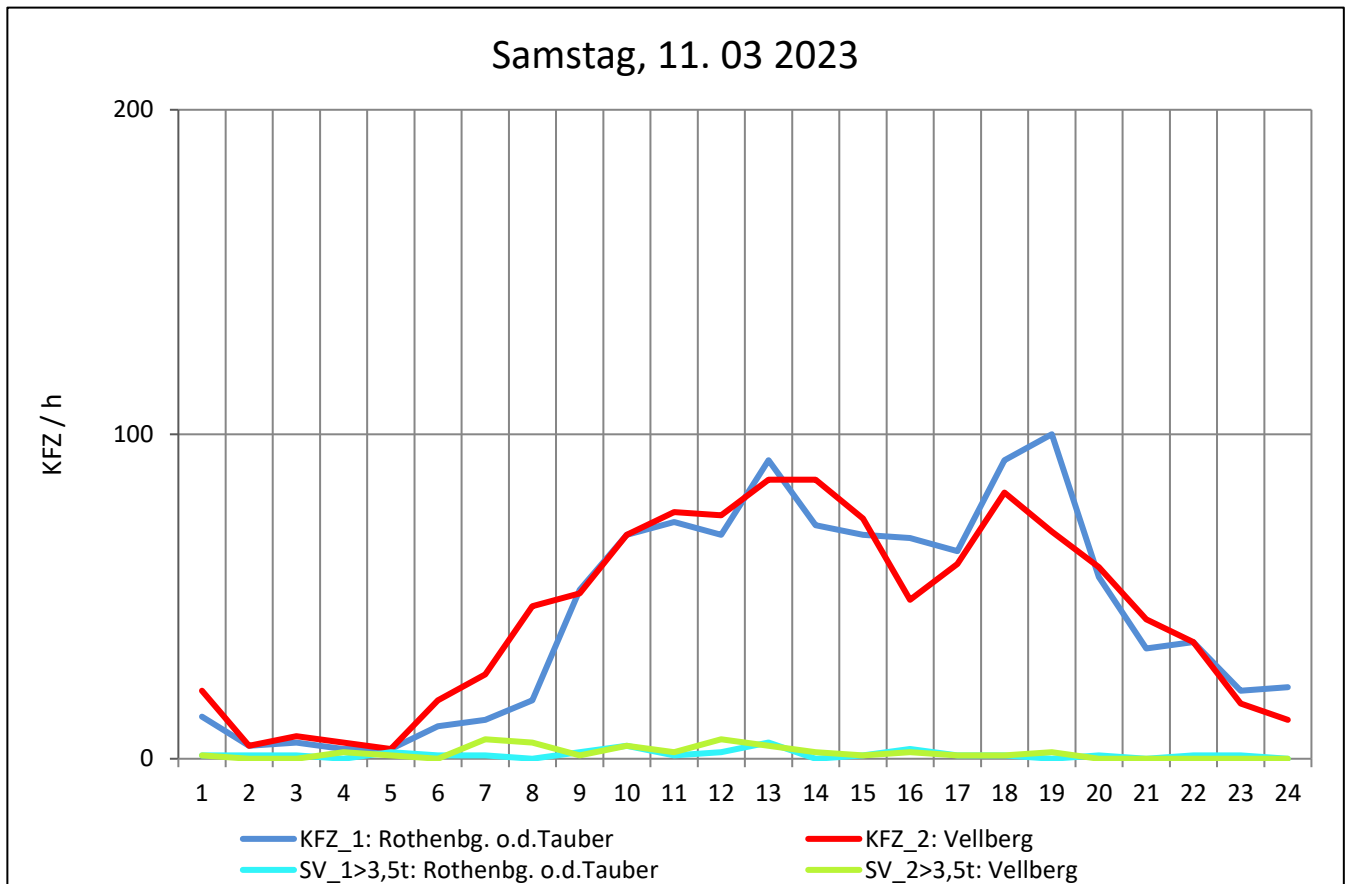
Zst.: **Gaggstatt**

TK-/Zst-Nr.: 6726/1200

L 1040

Richtung 1 : **Rothenbg. o.d.Tauber**

Richtung 2 : **Vellberg**



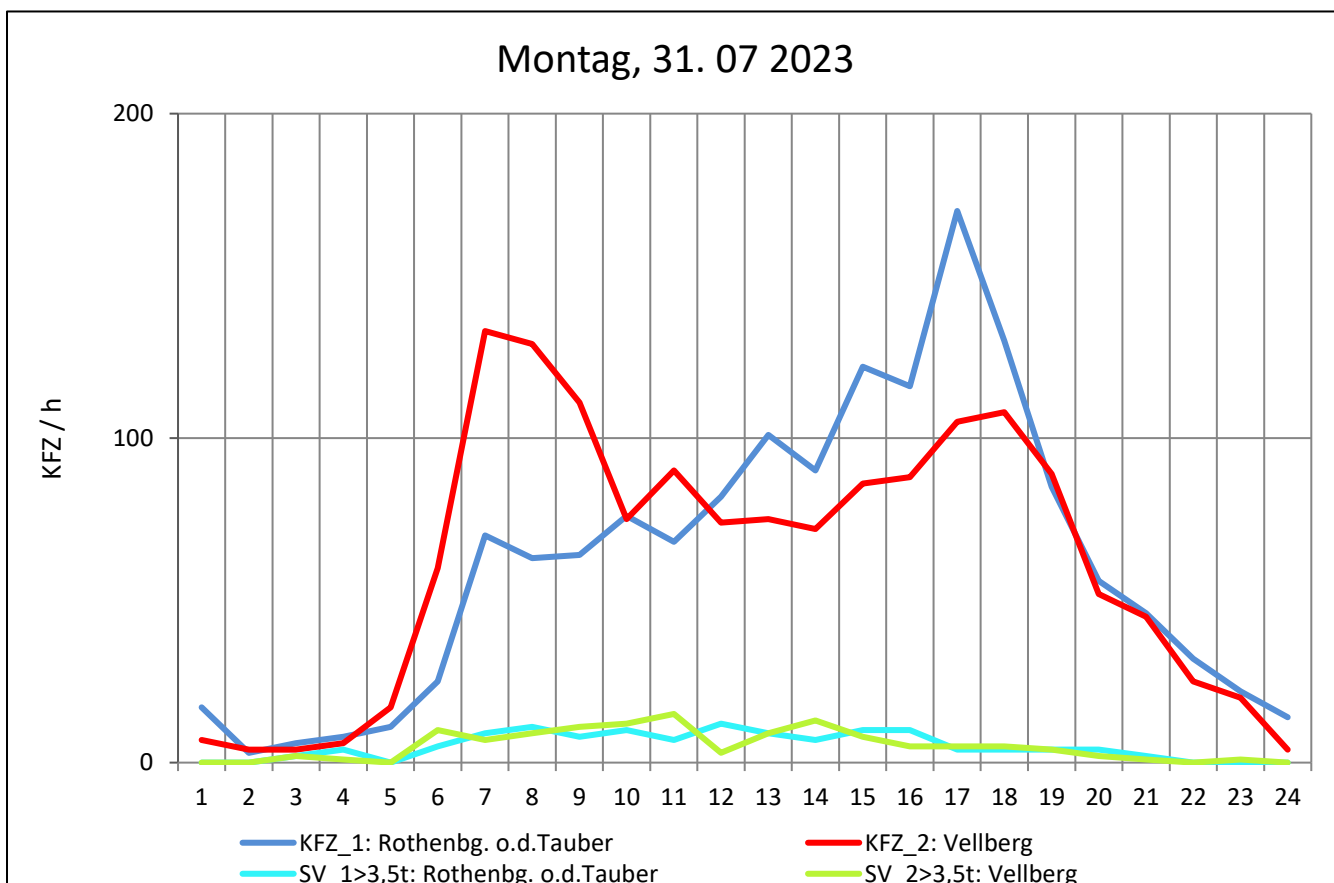
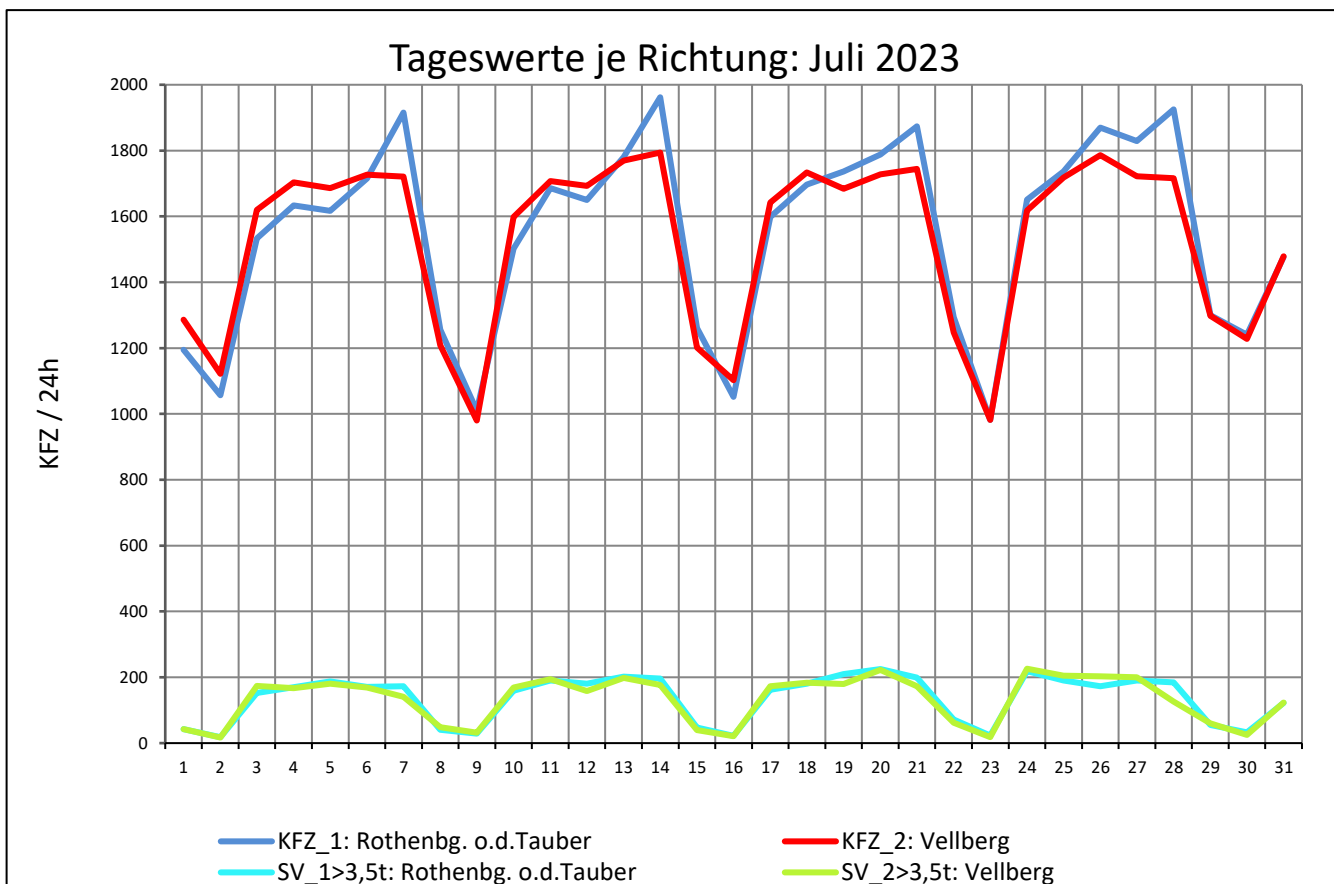
Zst.: **Gaggstatt**

TK-/Zst-Nr.: 6726/1200

L 1040

Richtung 1 : **Rothenbg. o.d.Tauber**

Richtung 2 : **Vellberg**



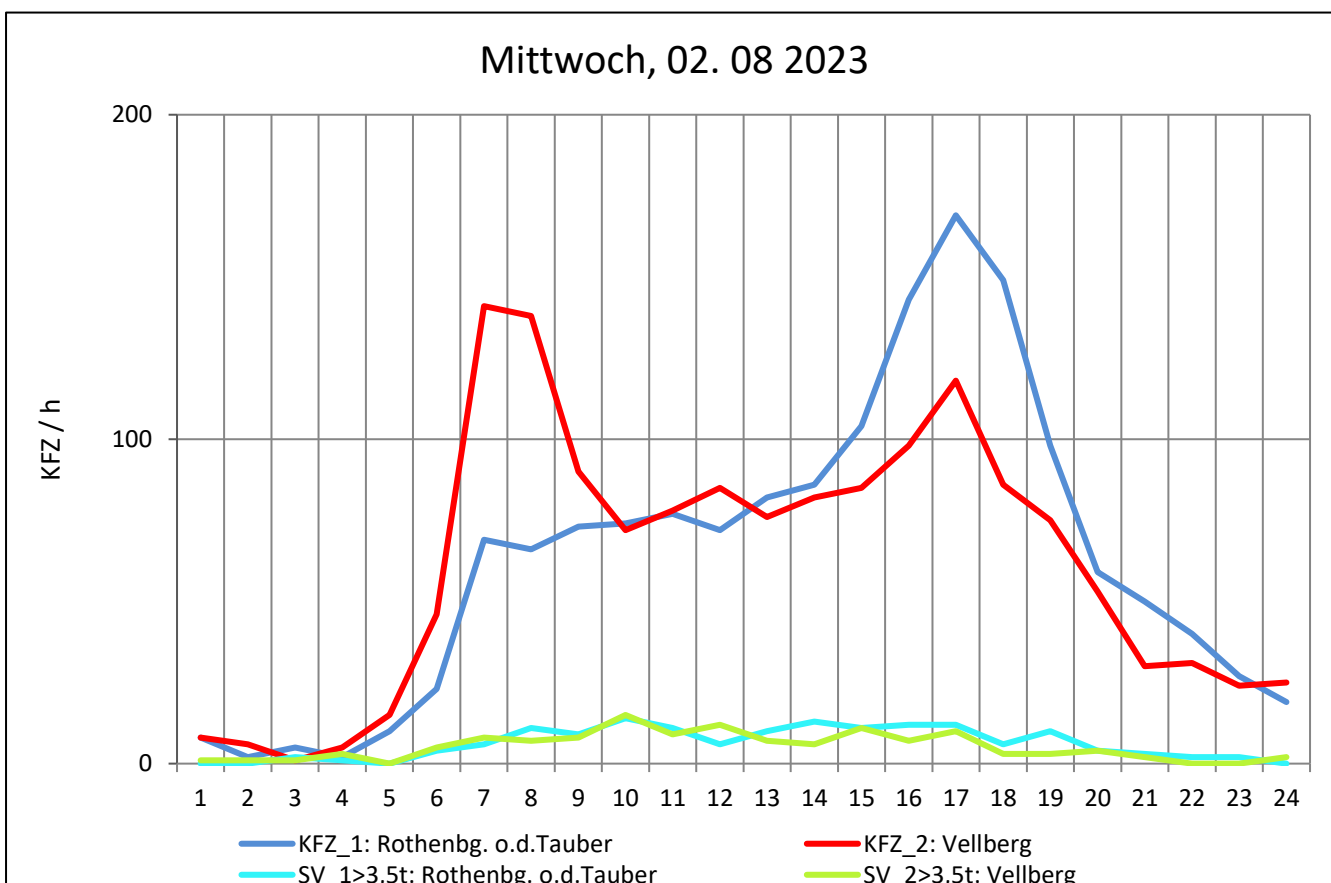
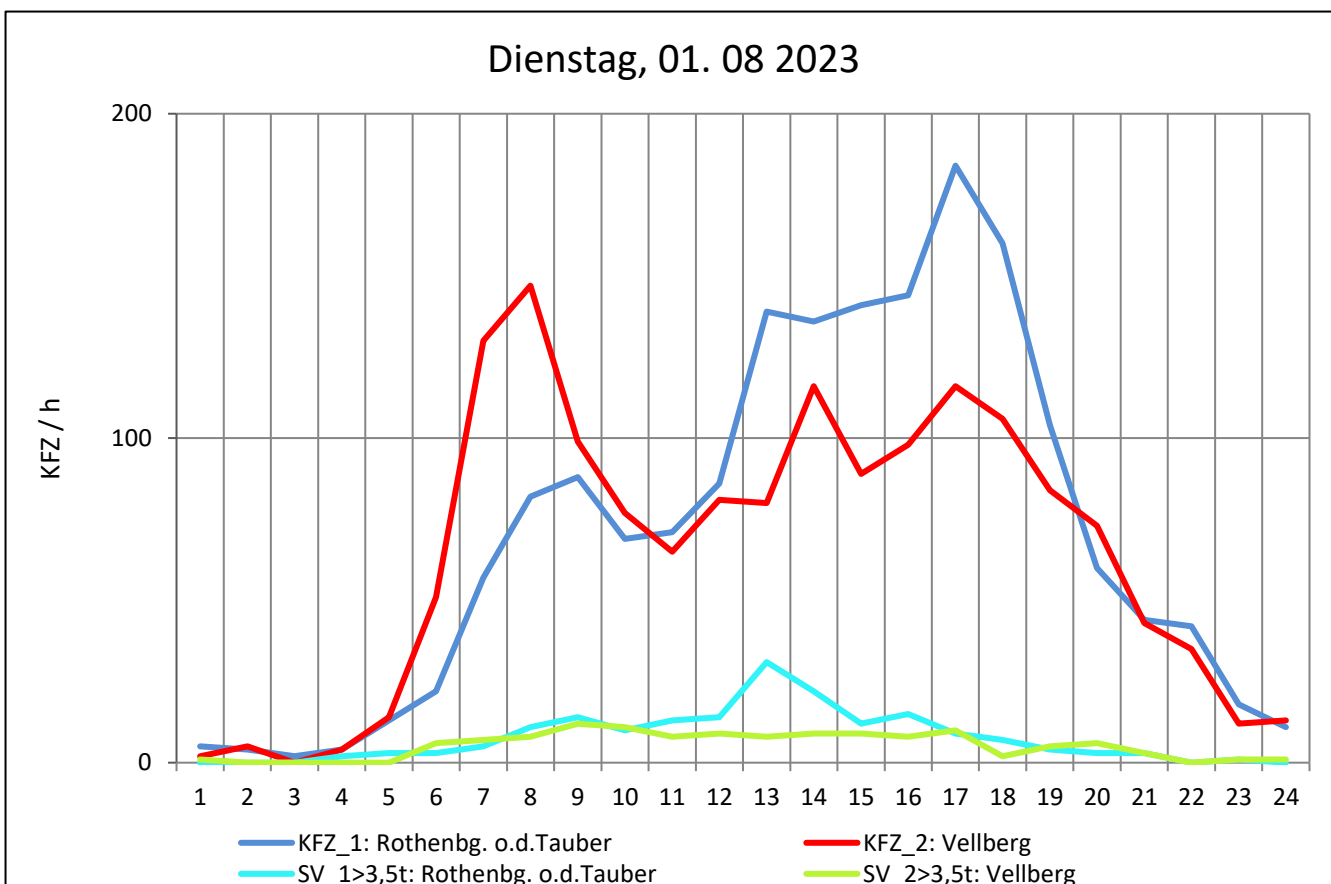
Zst.: **Gaggstatt**

TK-/Zst-Nr.: 6726/1200

L 1040

Richtung 1 : **Rothenbg. o.d.Tauber**

Richtung 2 : **Vellberg**



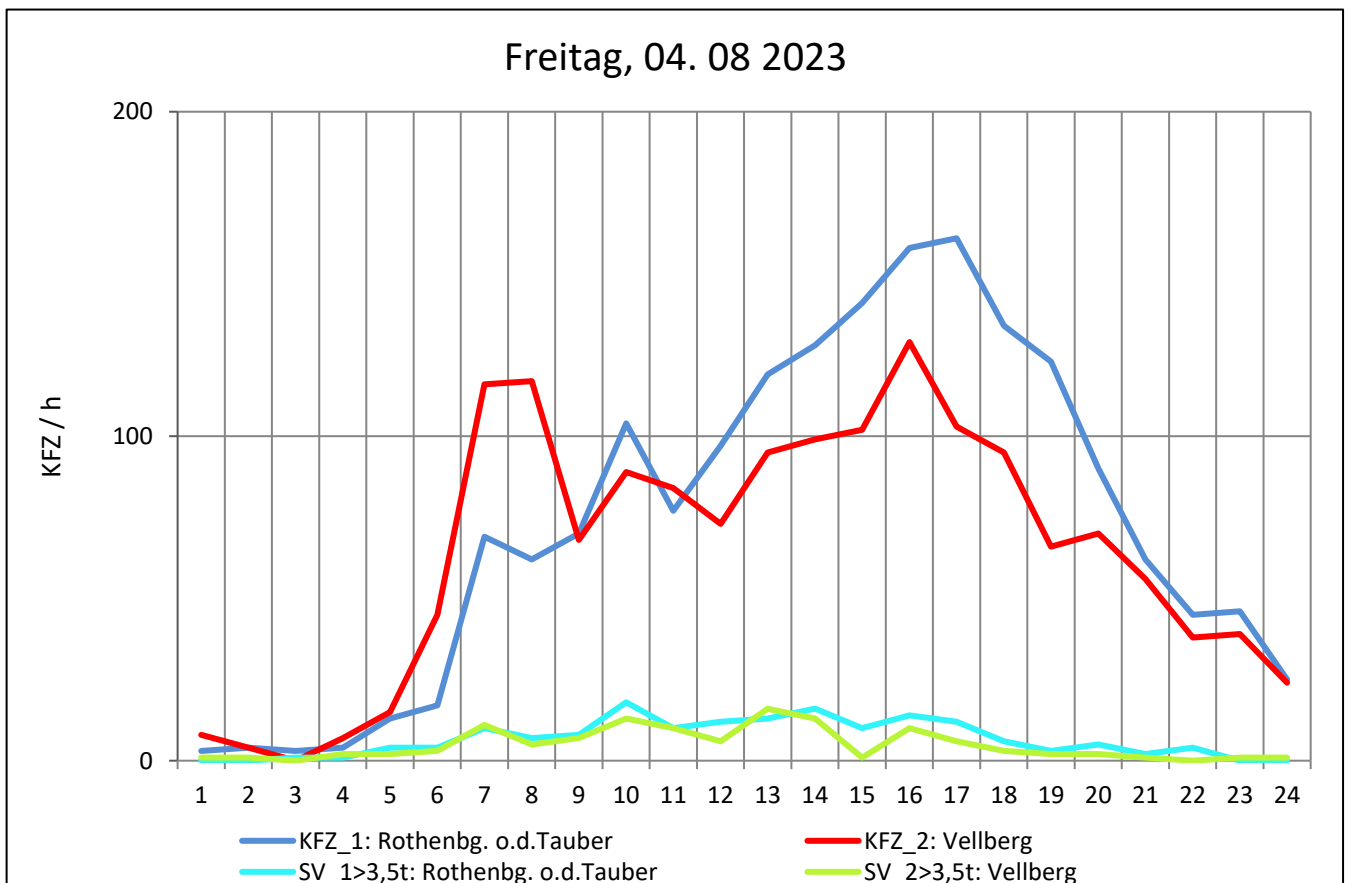
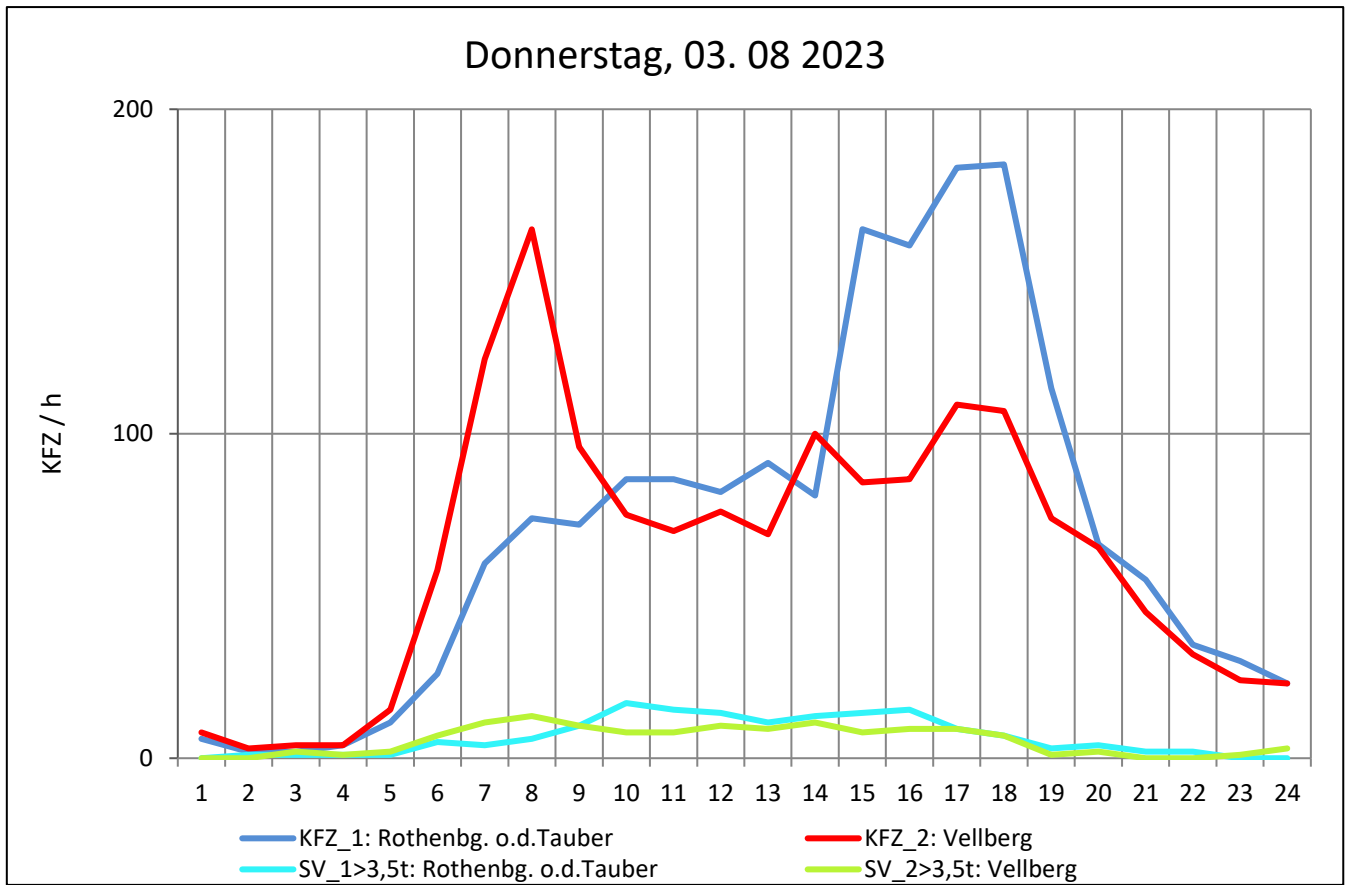
Zst.: **Gaggstatt**

TK-/Zst-Nr.: 6726/1200

L 1040

Richtung 1 : **Rothenbg. o.d.Tauber**

Richtung 2 : **Vellberg**



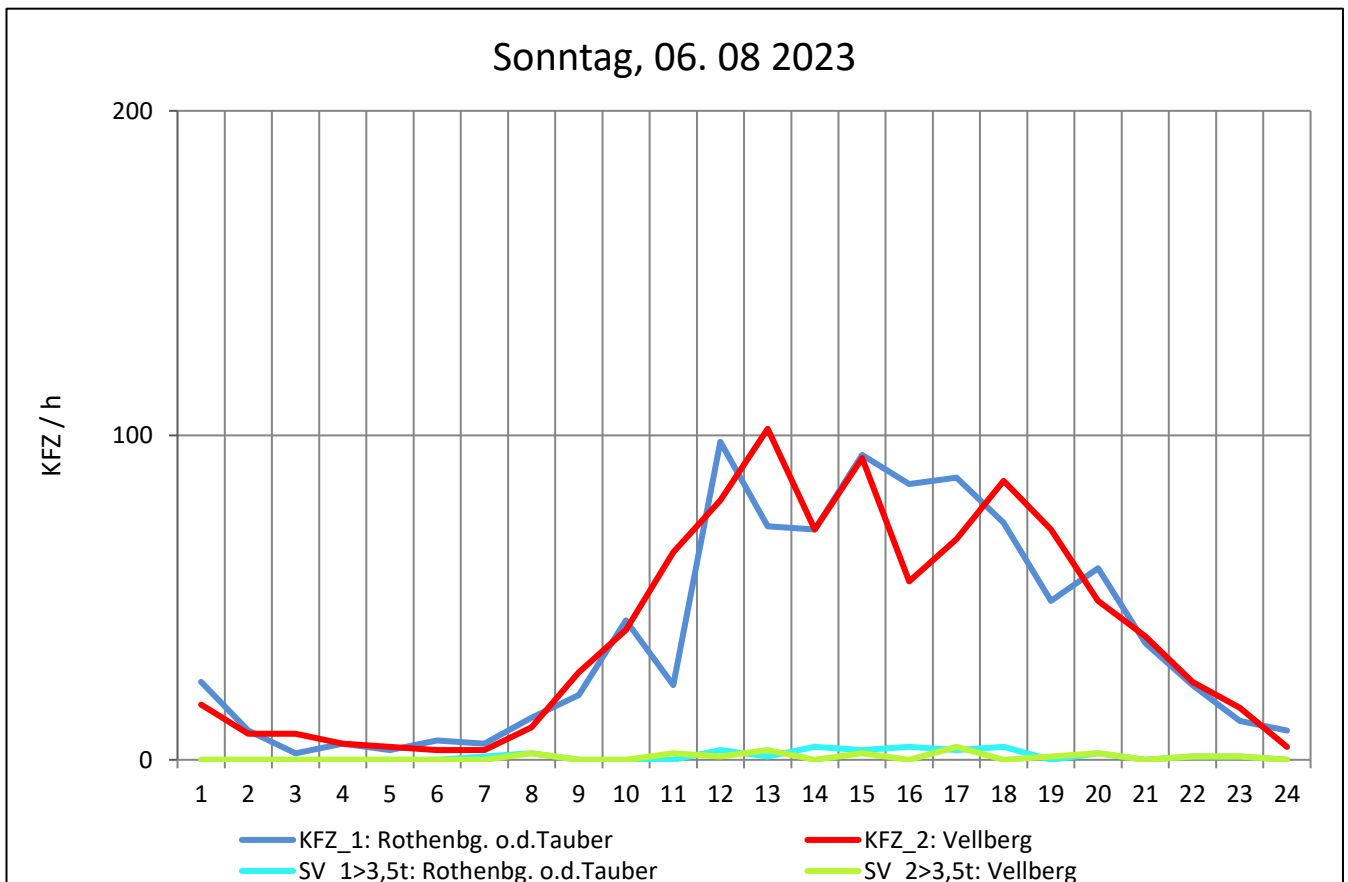
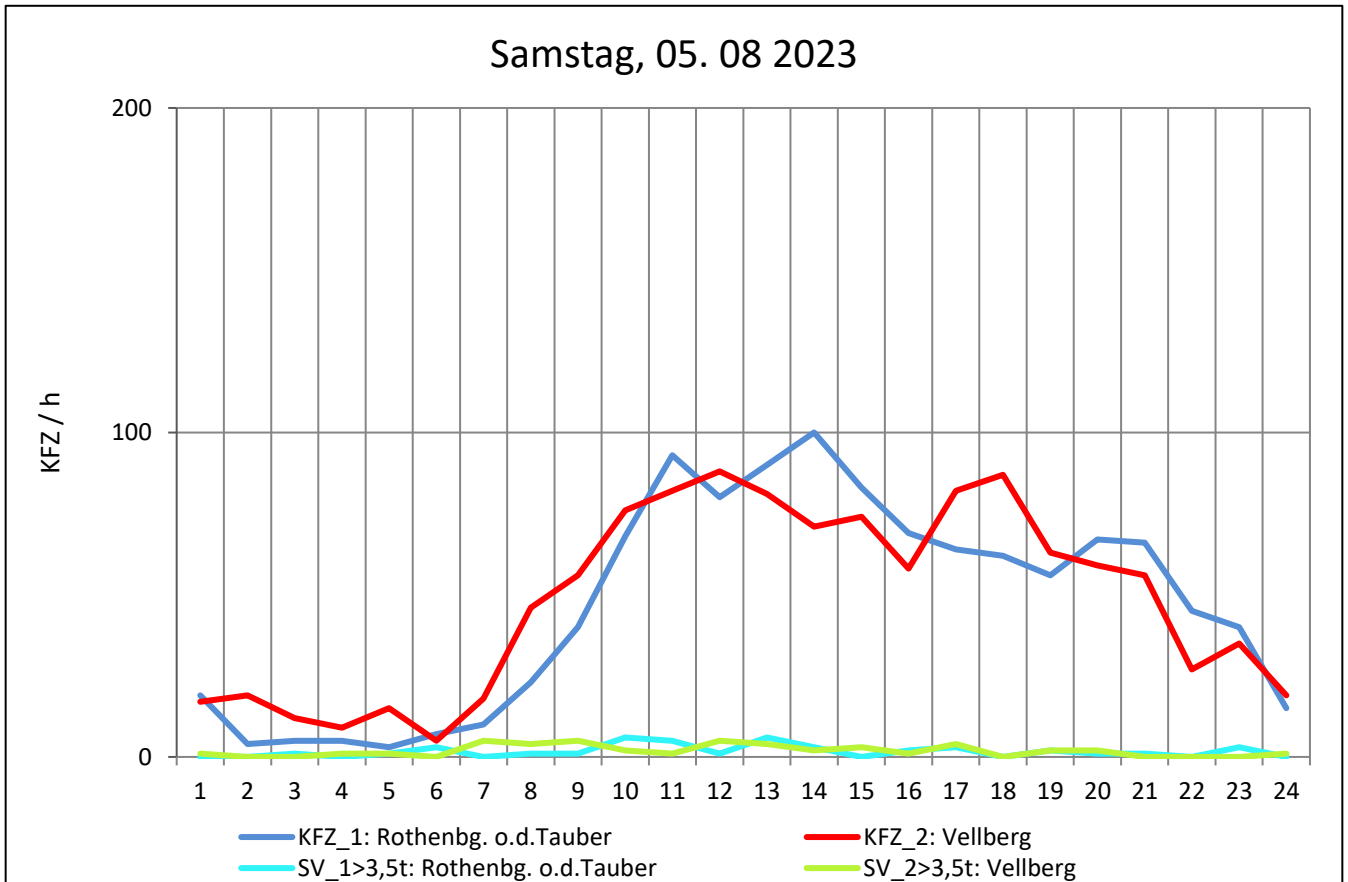
Zst.: **Gaggstatt**

TK-/Zst-Nr.: 6726/1200

L 1040

Richtung 1 : **Rothenbg. o.d.Tauber**

Richtung 2 : **Vellberg**



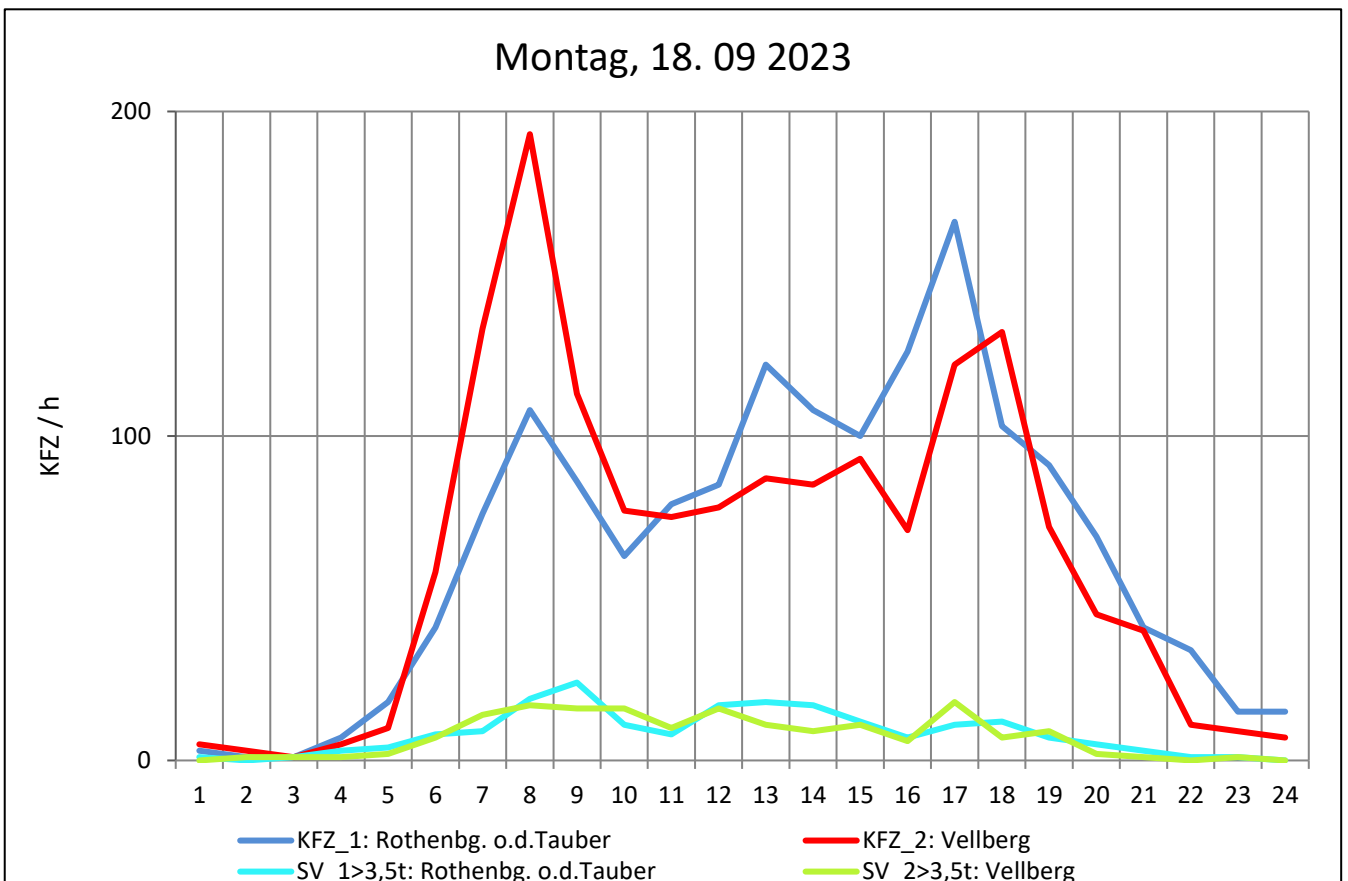
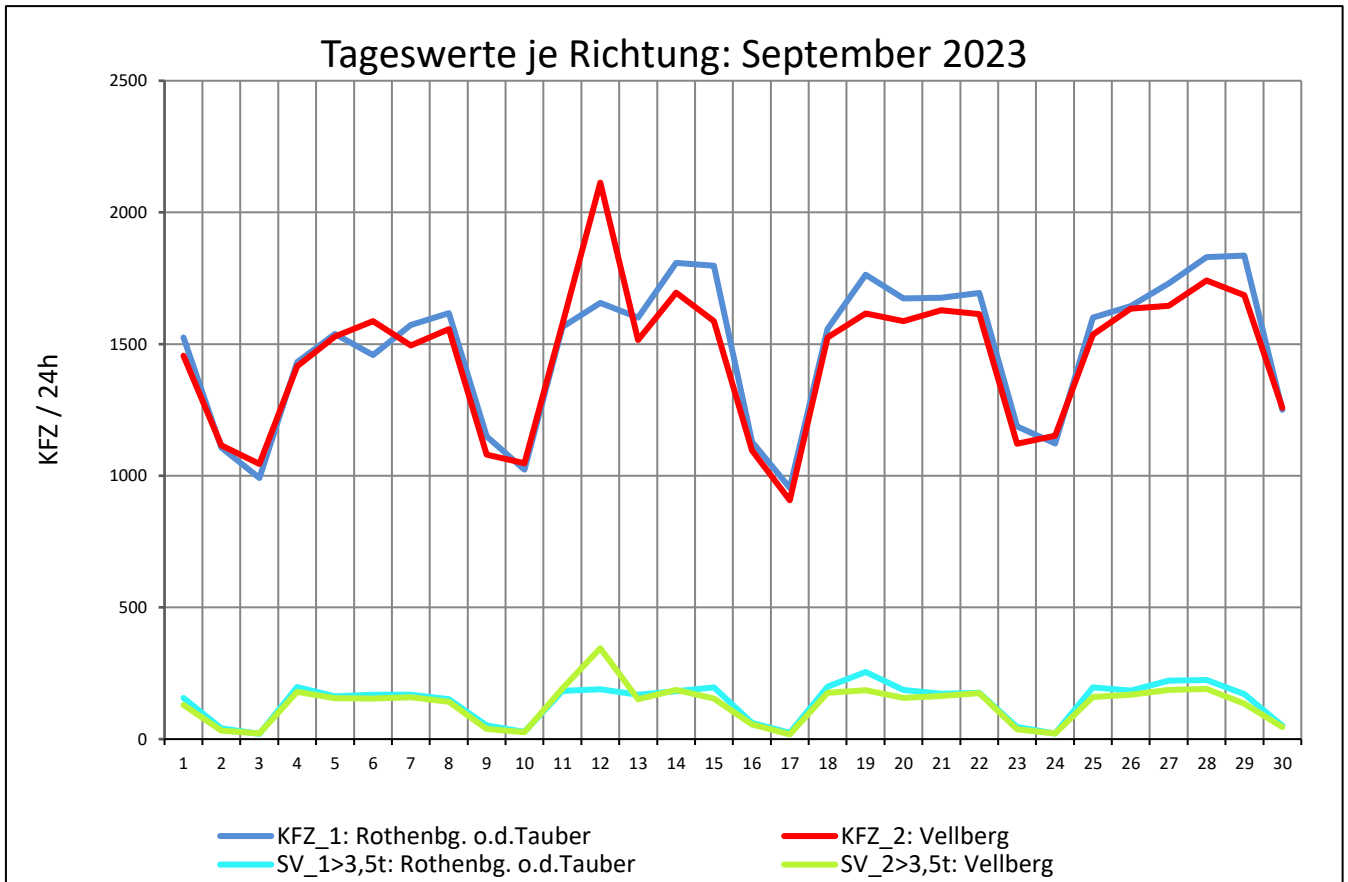
Zst.: **Gaggstatt**

TK-/Zst-Nr.: 6726/1200

L 1040

Richtung 1 : **Rothenbg. o.d.Tauber**

Richtung 2 : **Vellberg**



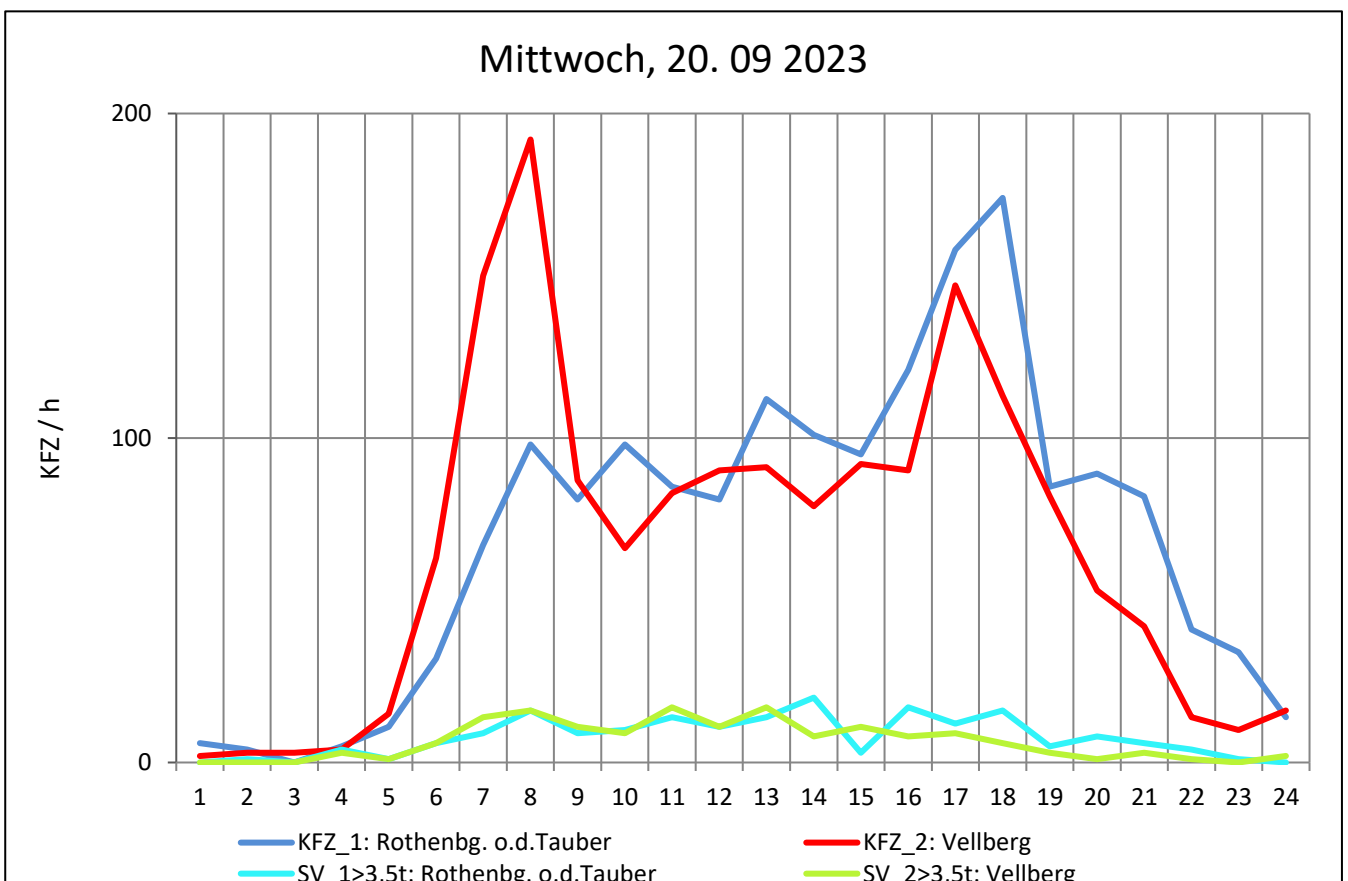
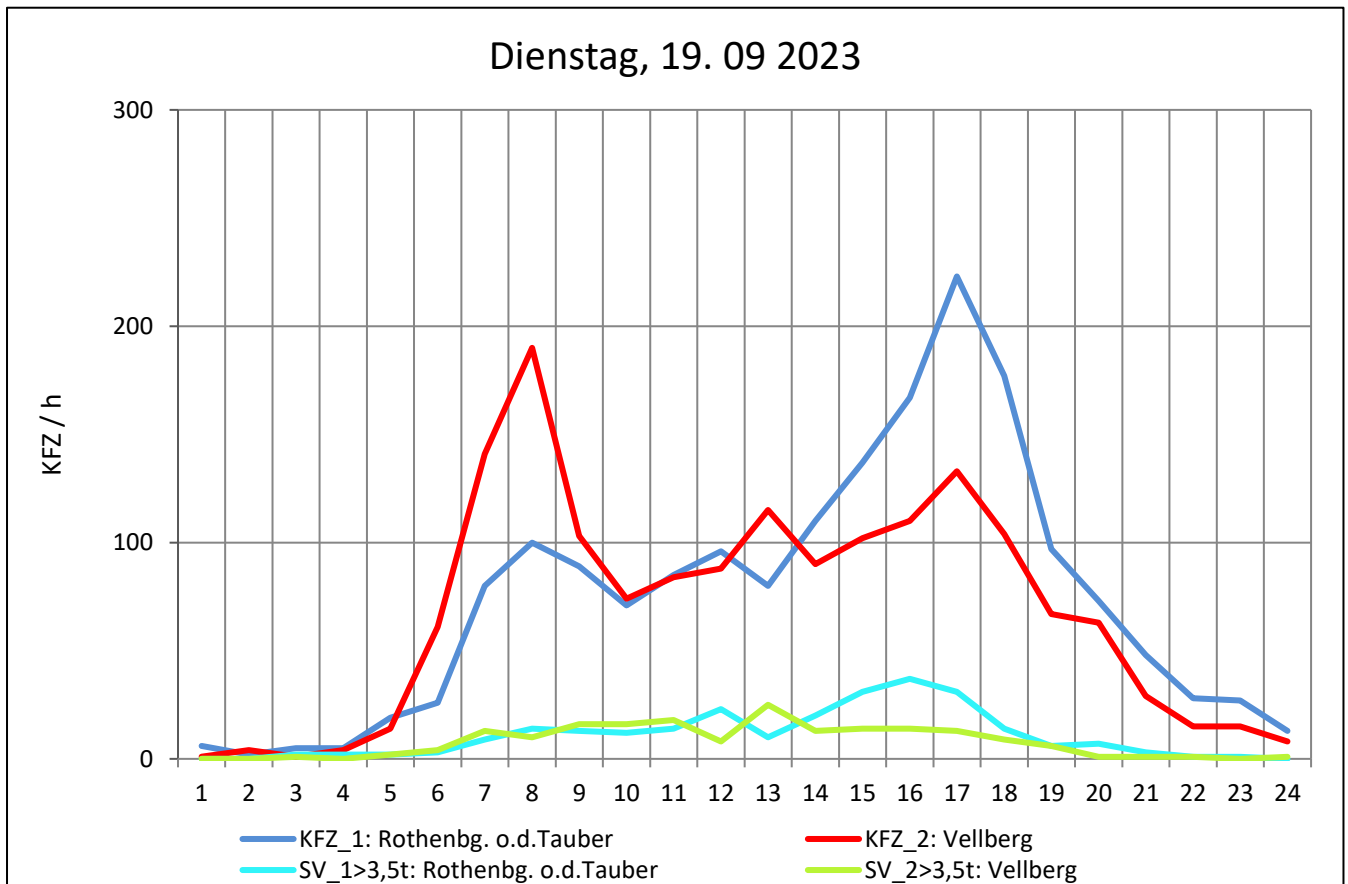
Zst.: **Gaggstatt**

TK-/Zst-Nr.: 6726/1200

L 1040

Richtung 1 : **Rothenbg. o.d.Tauber**

Richtung 2 : **Vellberg**



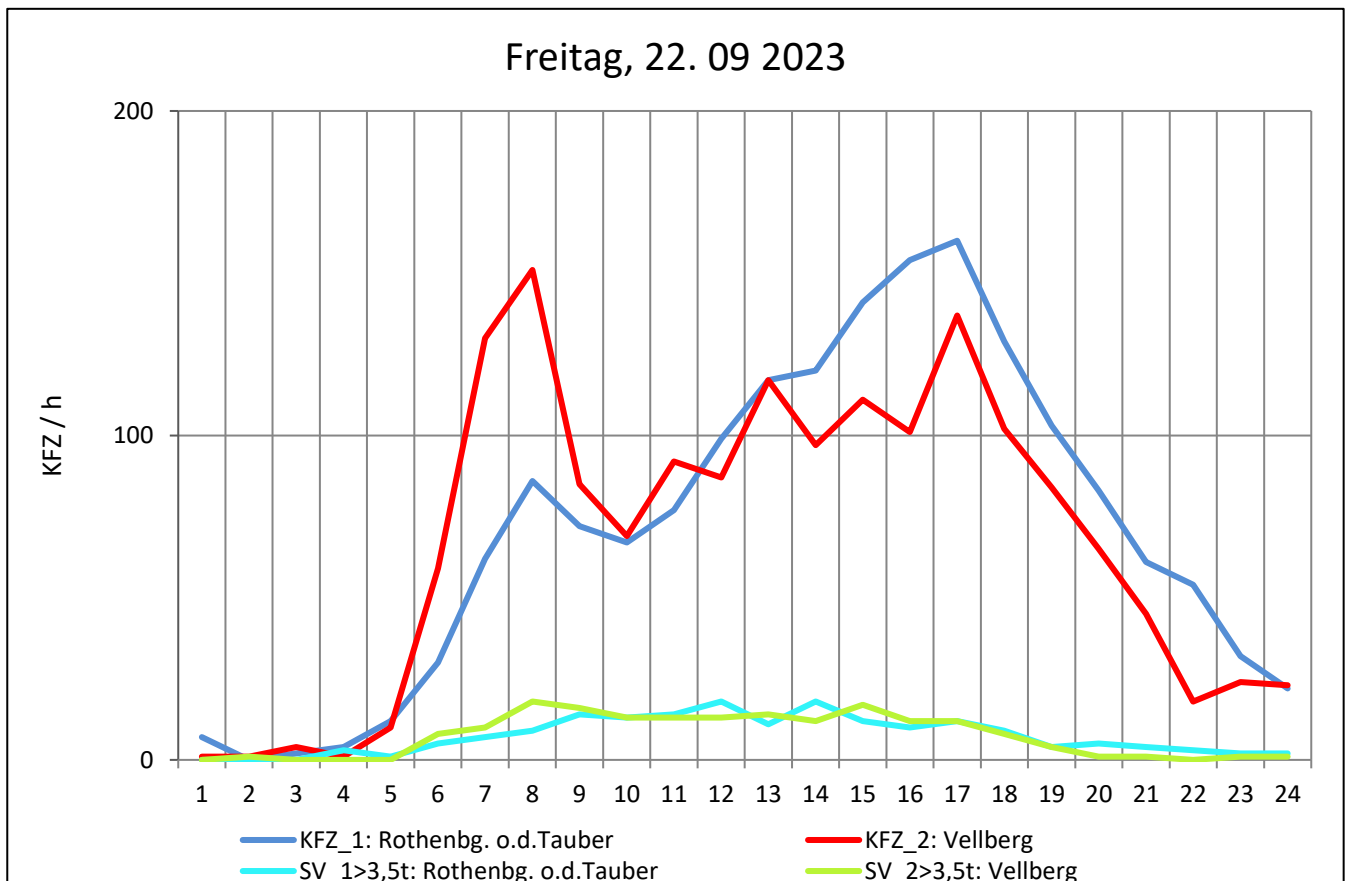
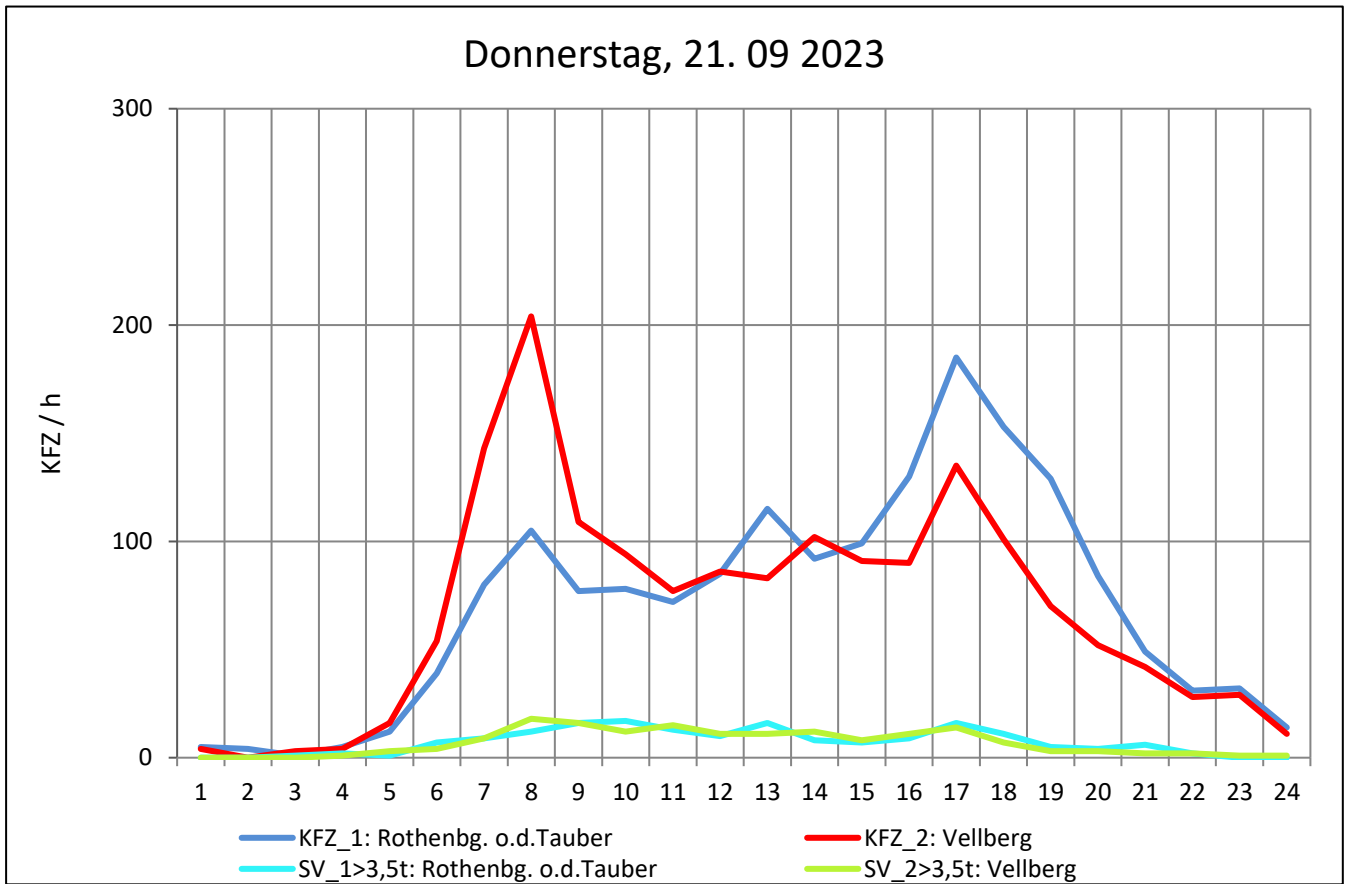
Zst.: **Gaggstatt**

TK-/Zst-Nr.: 6726/1200

L 1040

Richtung 1 : **Rothenbg. o.d.Tauber**

Richtung 2 : **Vellberg**



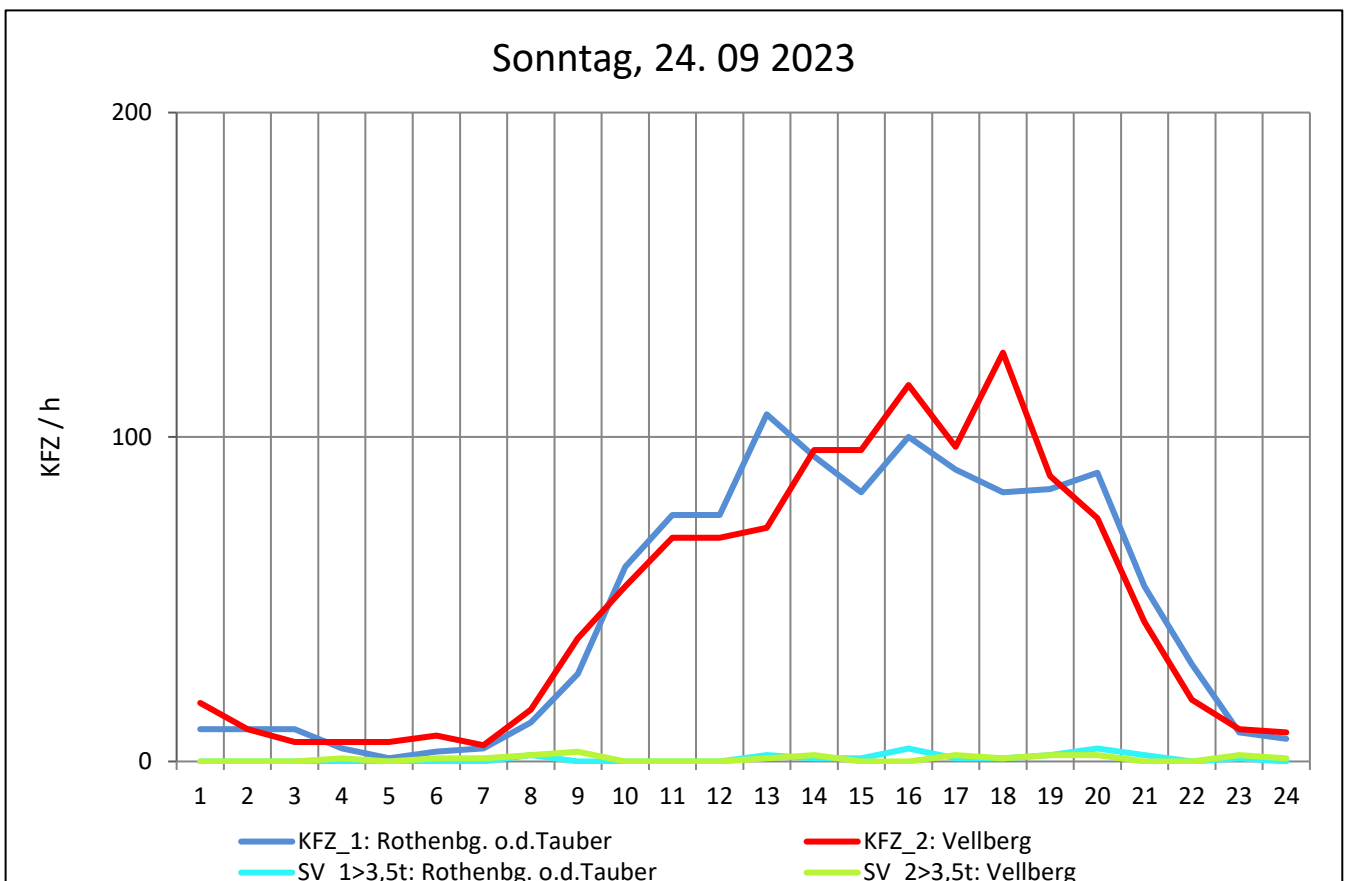
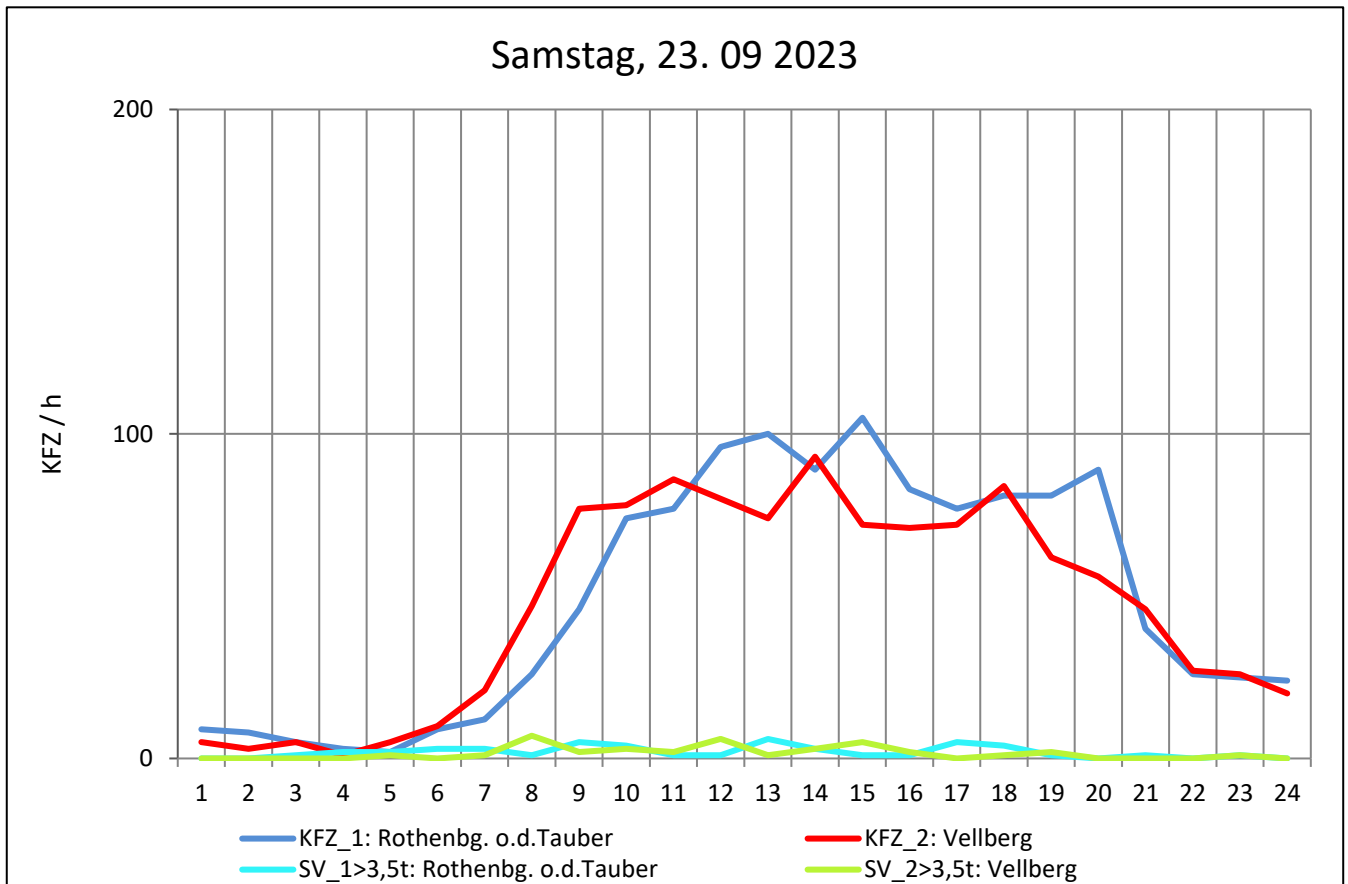
Zst.: **Gaggstatt**

TK-/Zst-Nr.: 6726/1200

L 1040

Richtung 1 : **Rothenbg. o.d.Tauber**

Richtung 2 : **Vellberg**



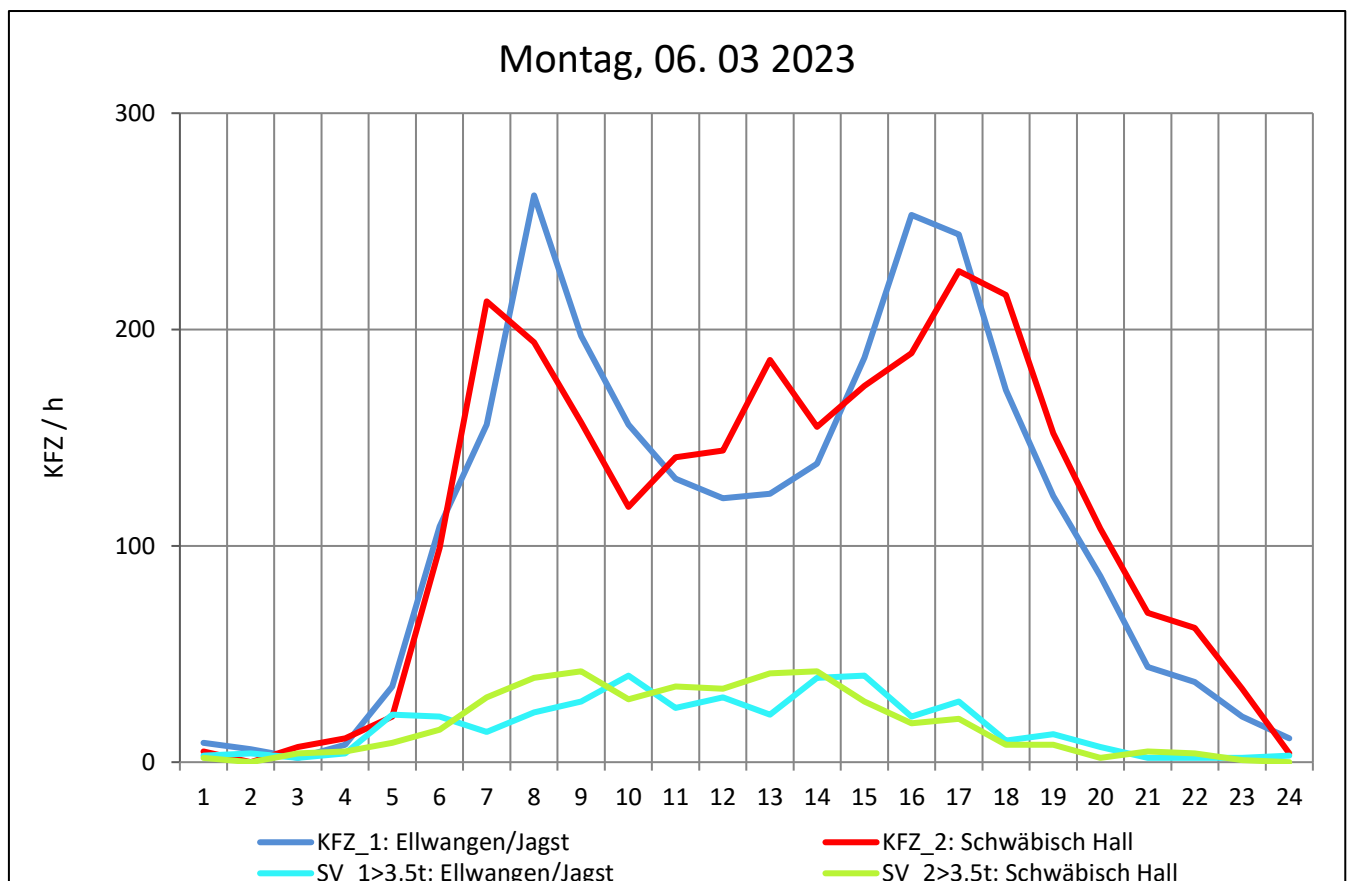
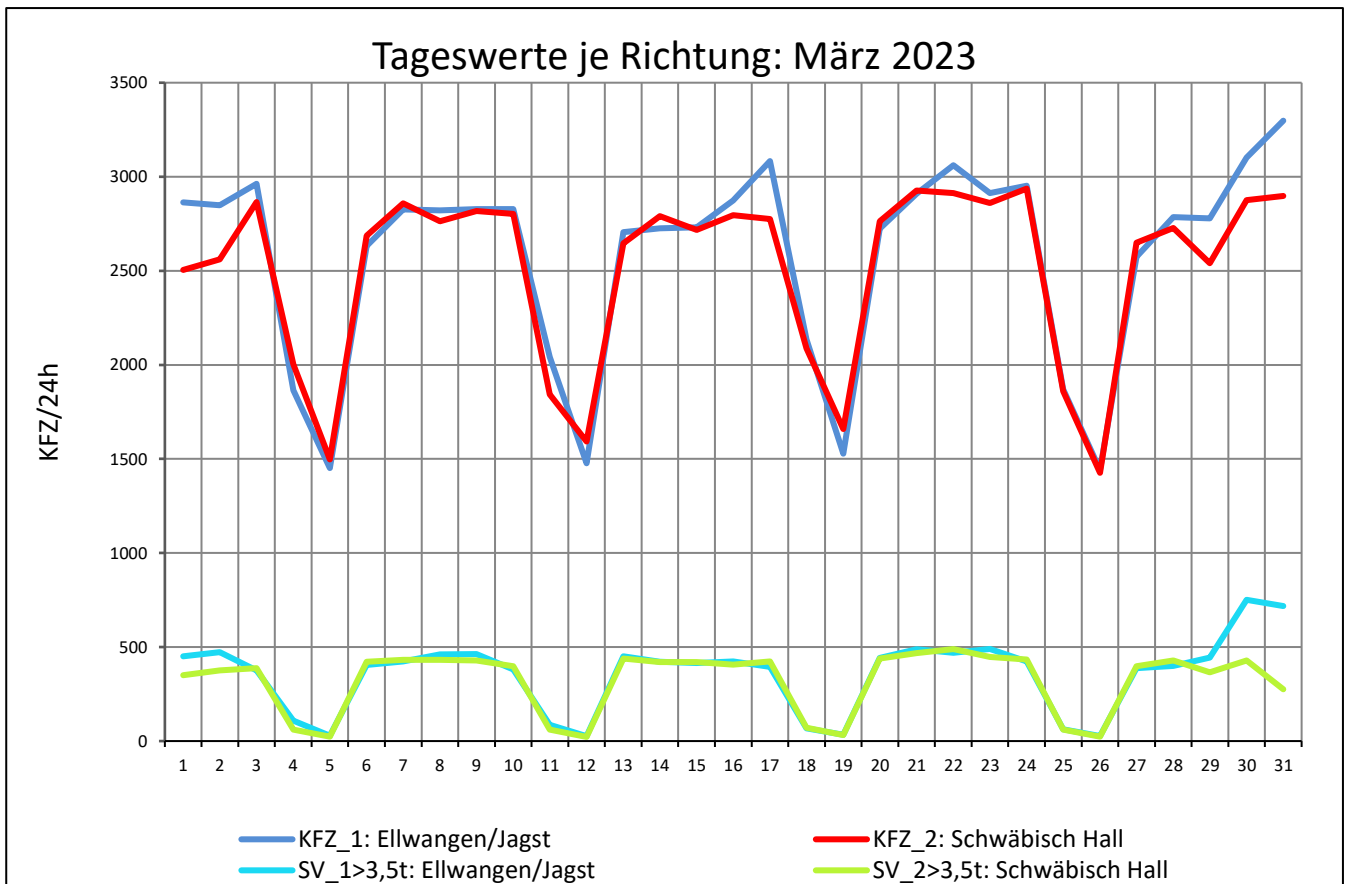
Zst.: **Lindenhof**

TK-/Zst-Nr.: 7026/1200

L 1060

Richtung 1 : **Ellwangen/Jagst**

Richtung 2 : **Schwäbisch Hall**



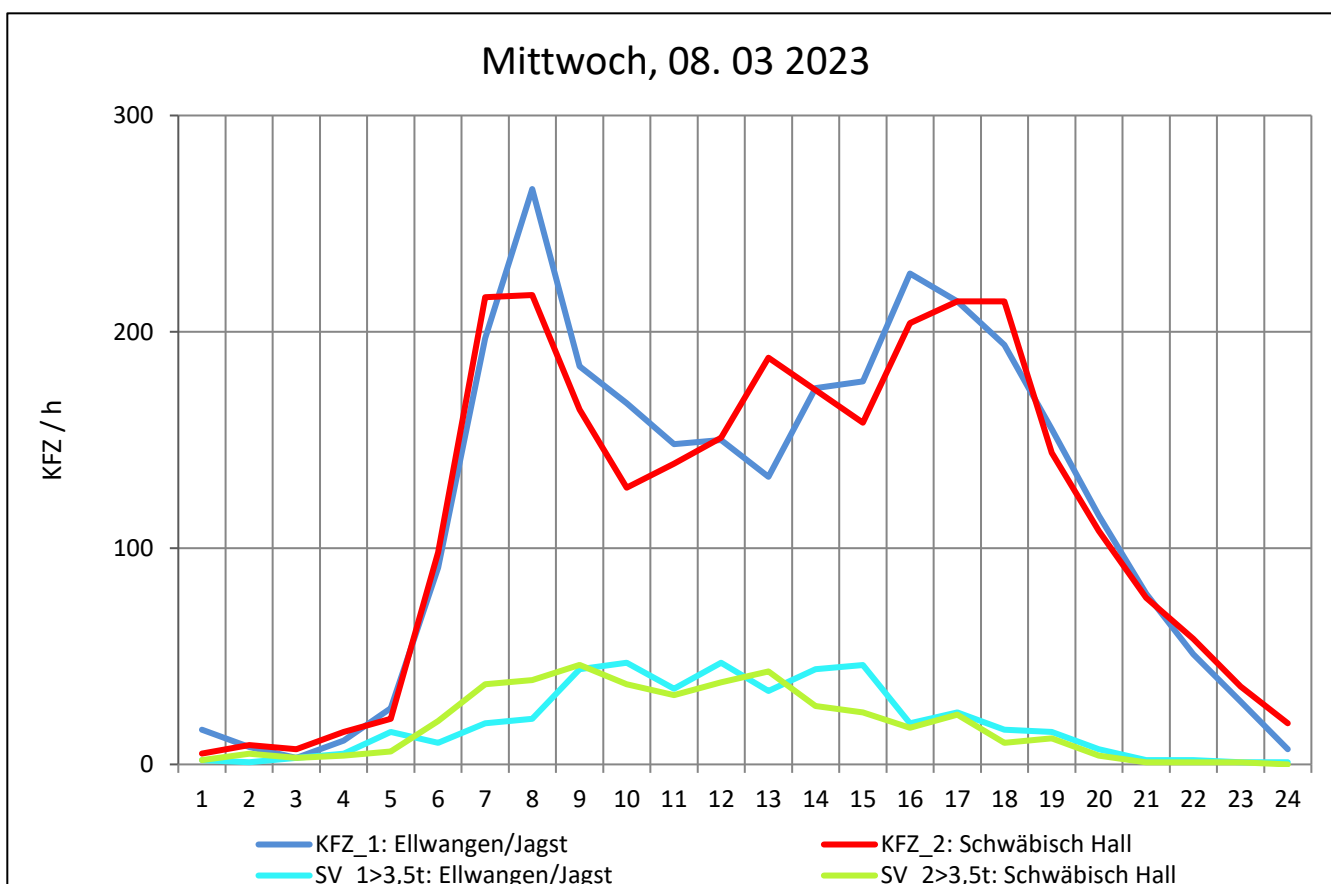
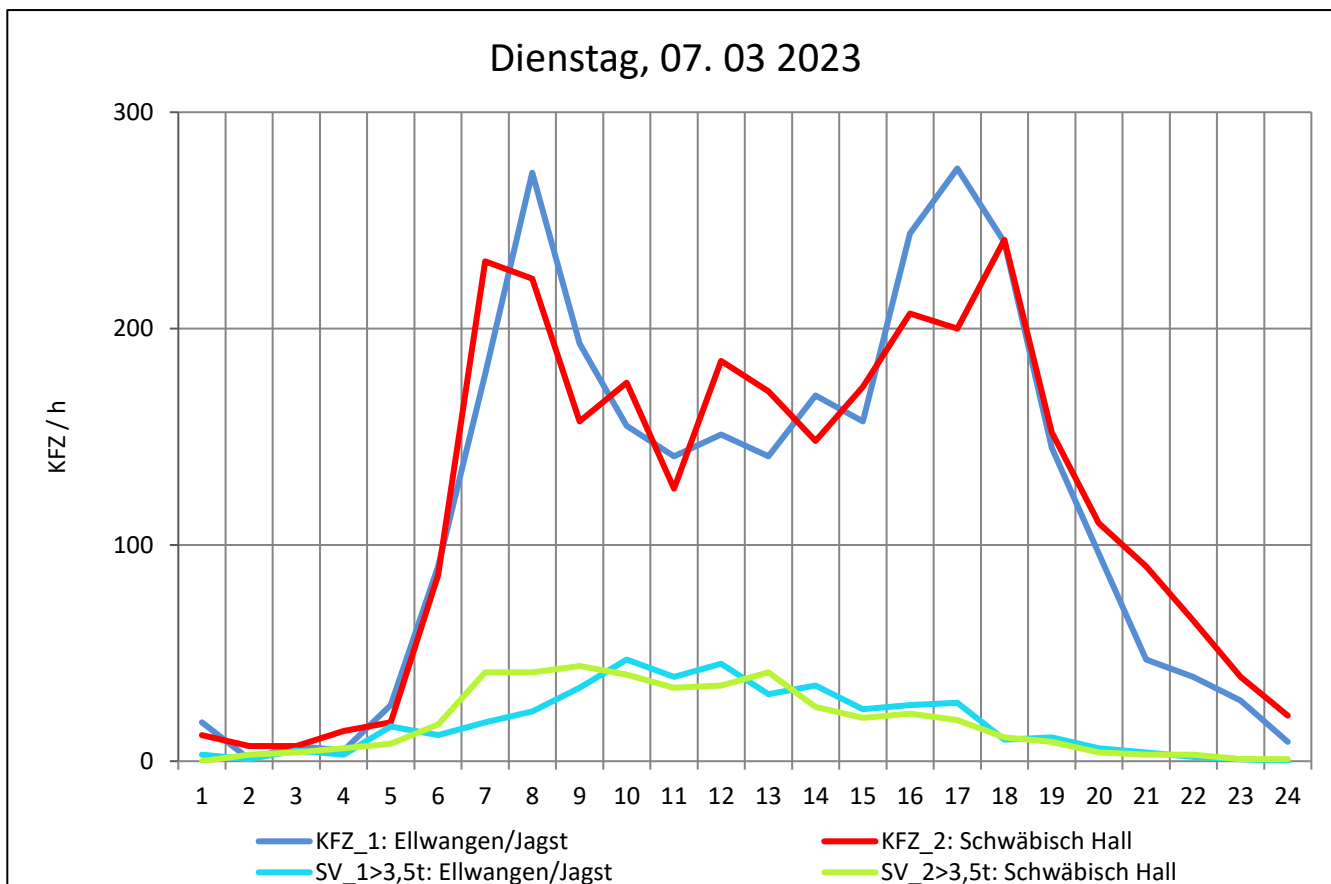
Zst.: **Lindenhof**

TK-/Zst-Nr.: 7026/1200

L 1060

Richtung 1 : **Ellwangen/Jagst**

Richtung 2 : **Schwäbisch Hall**



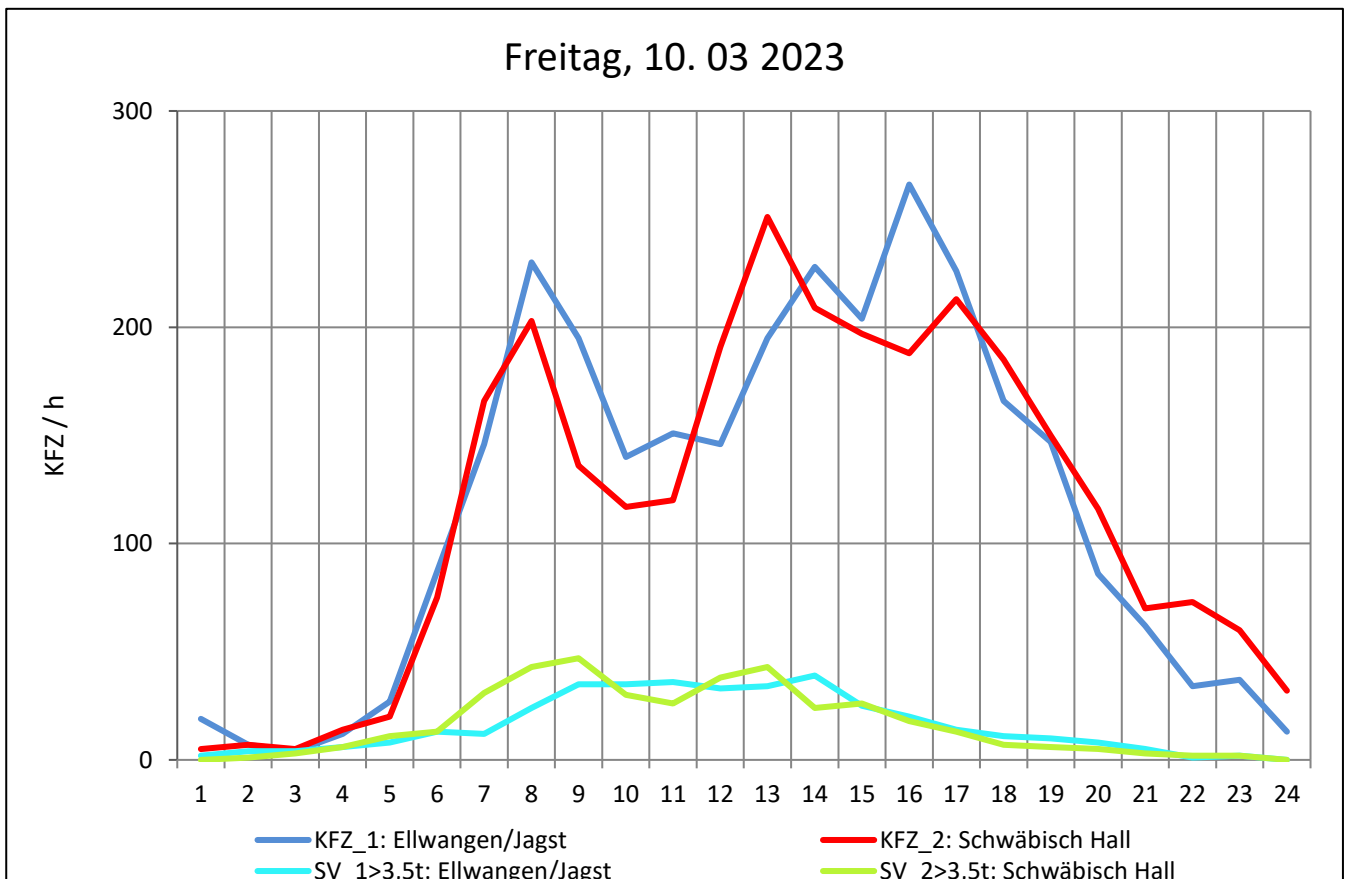
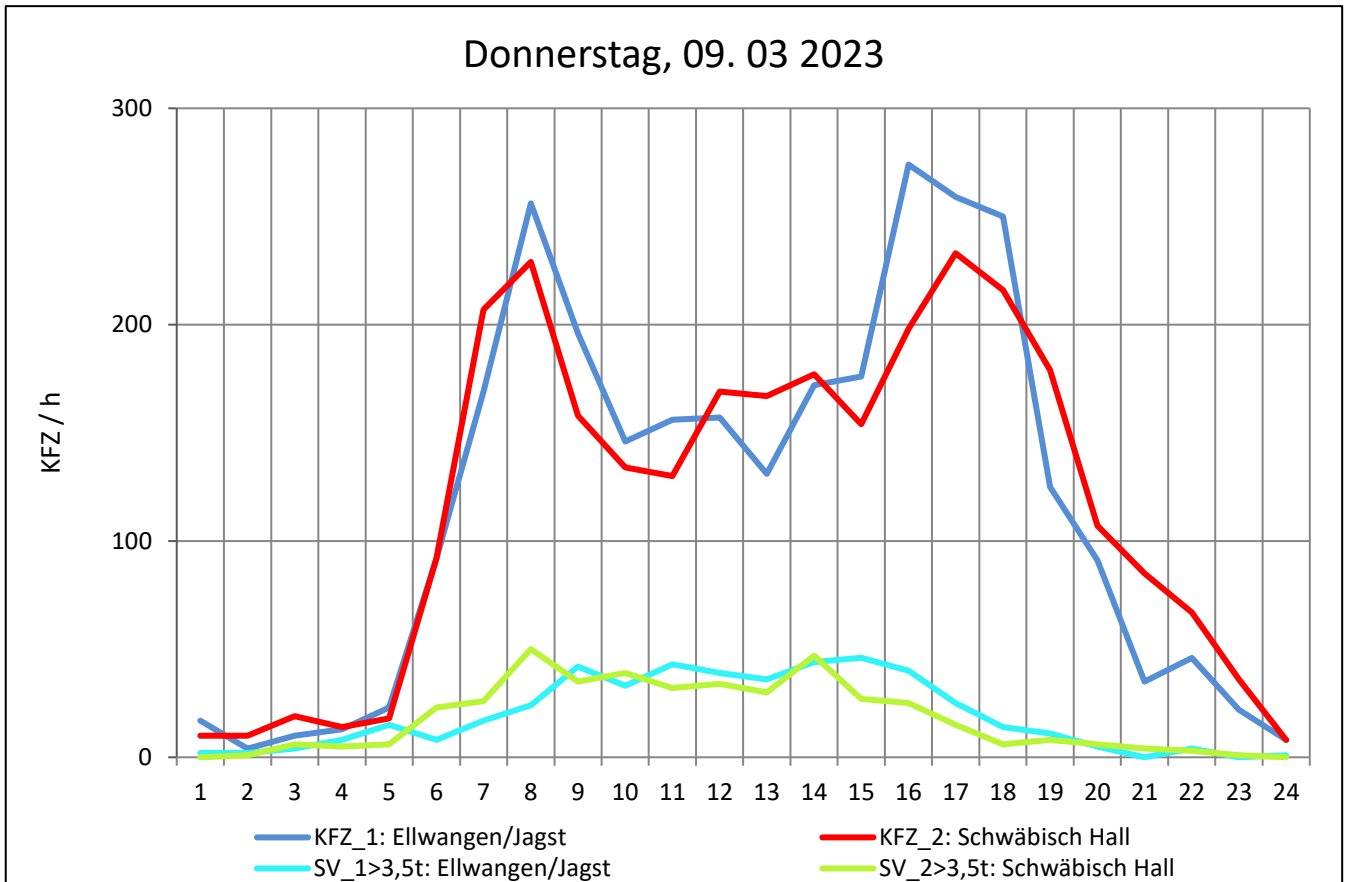
Zst.: **Lindenhof**

TK-/Zst-Nr.: 7026/1200

L 1060

Richtung 1 : **Ellwangen/Jagst**

Richtung 2 : **Schwäbisch Hall**



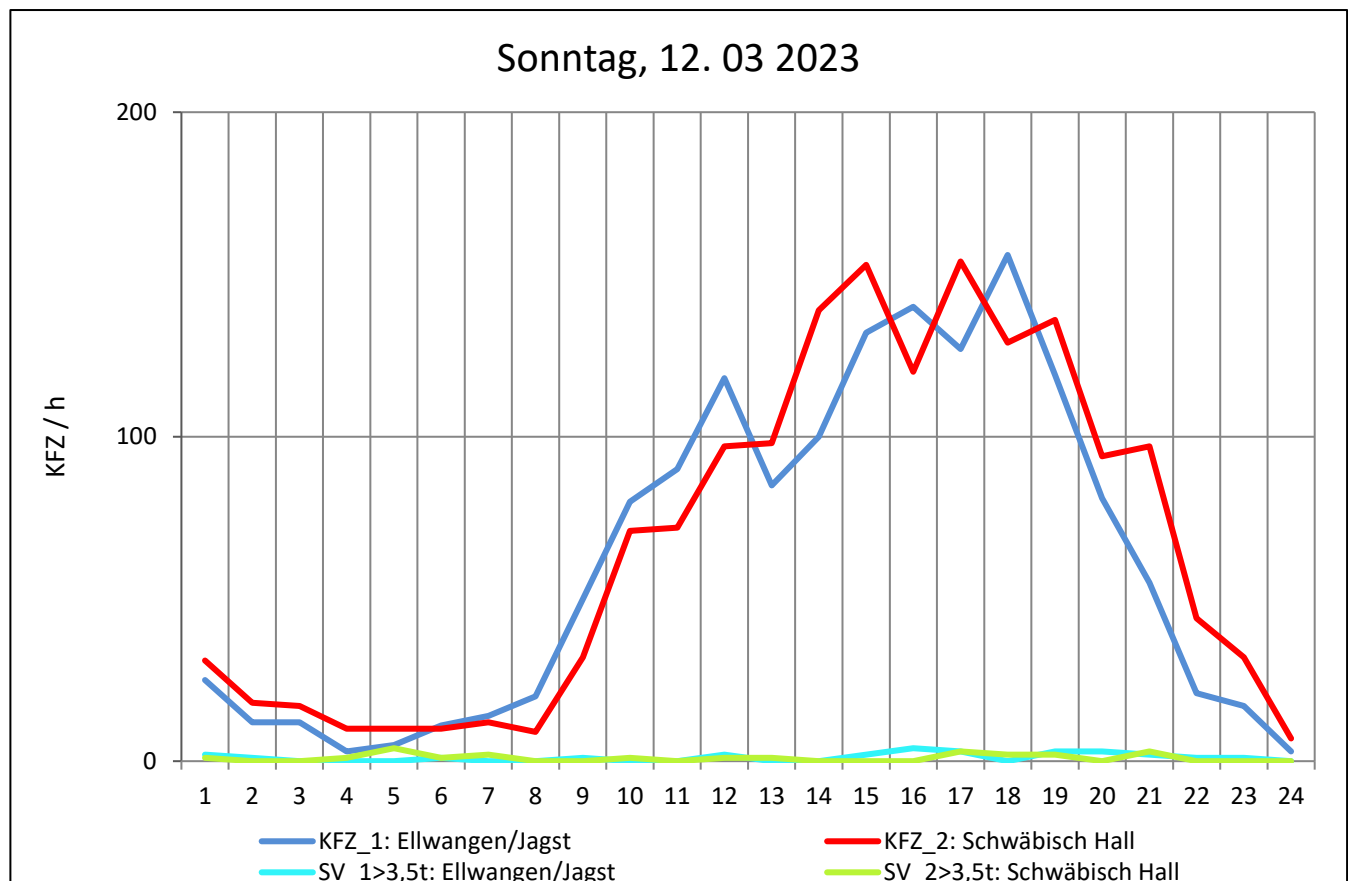
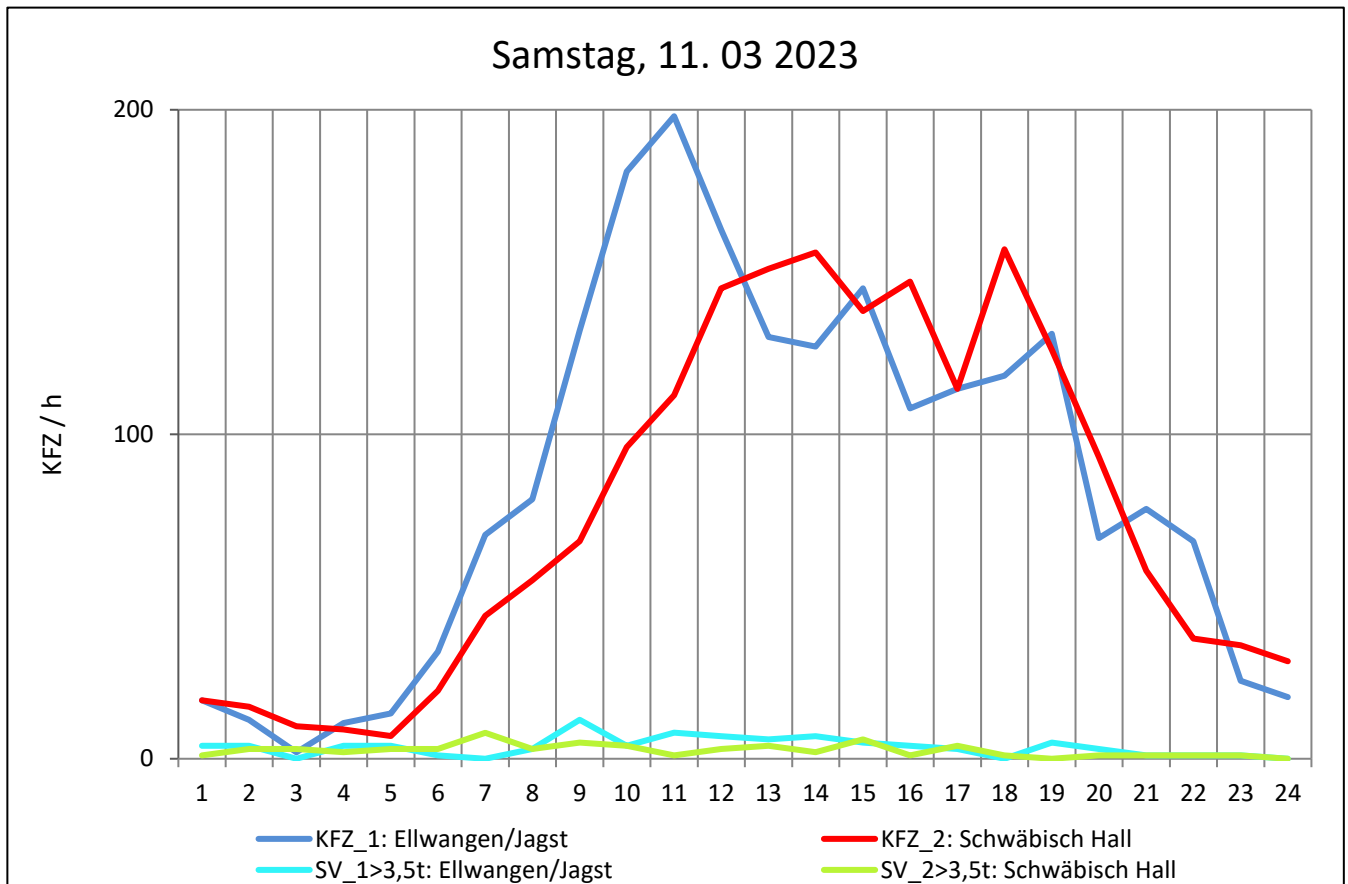
Zst.: **Lindenhof**

TK-/Zst-Nr.: 7026/1200

L 1060

Richtung 1 : **Ellwangen/Jagst**

Richtung 2 : **Schwäbisch Hall**



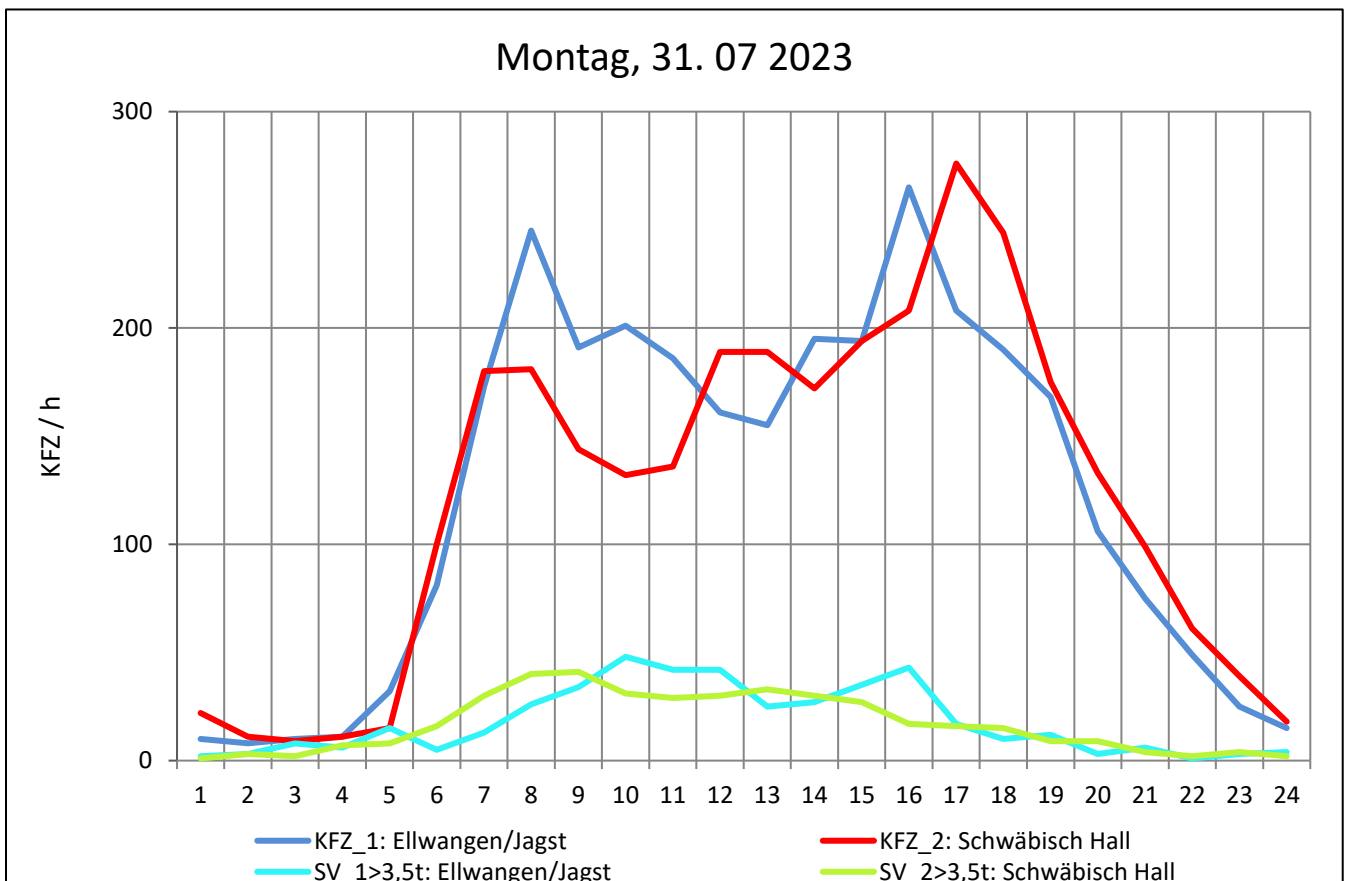
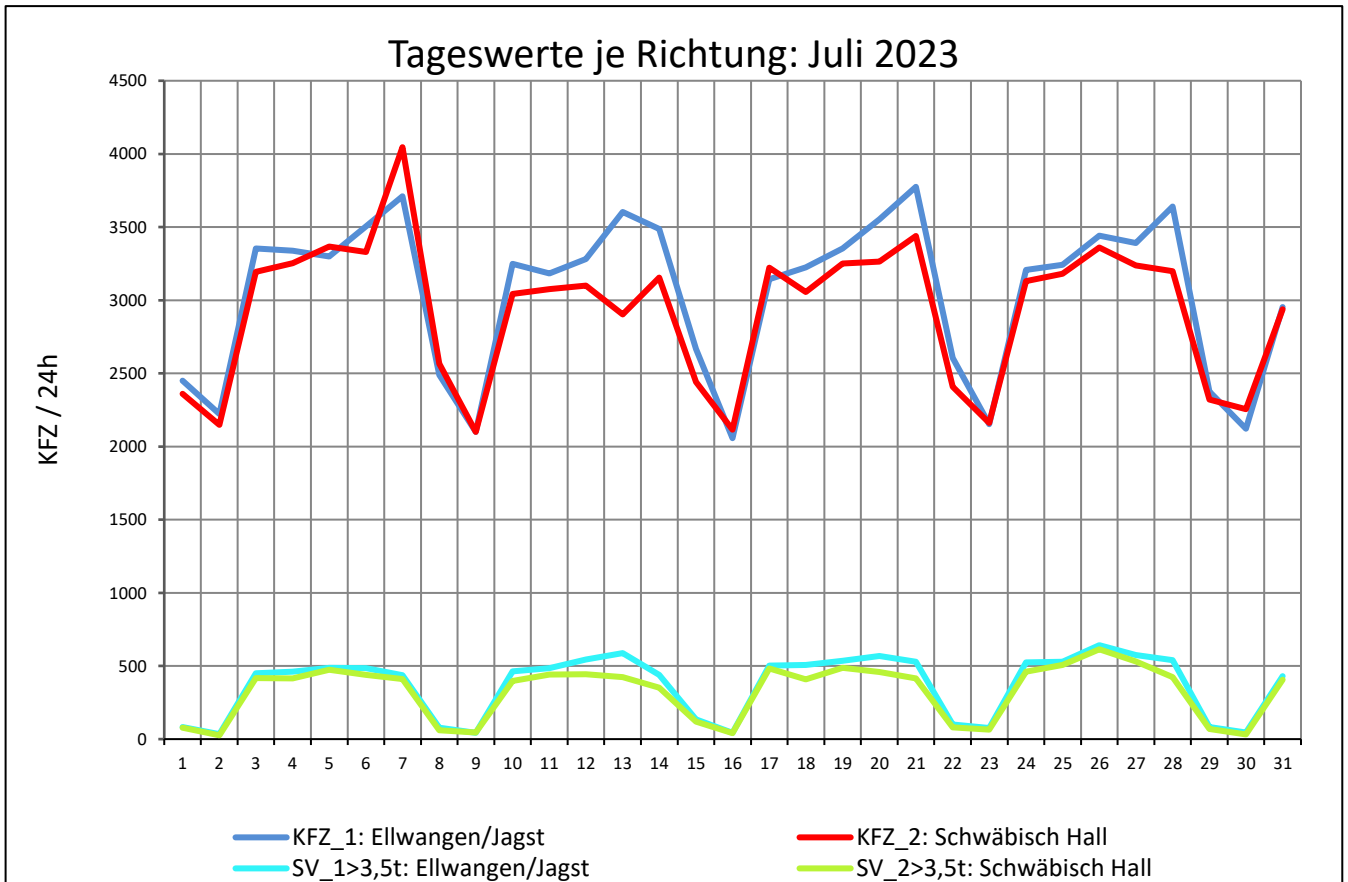
Zst.: **Lindenhof**

TK-/Zst-Nr.: 7026/1200

L 1060

Richtung 1 : **Ellwangen/Jagst**

Richtung 2 : **Schwäbisch Hall**



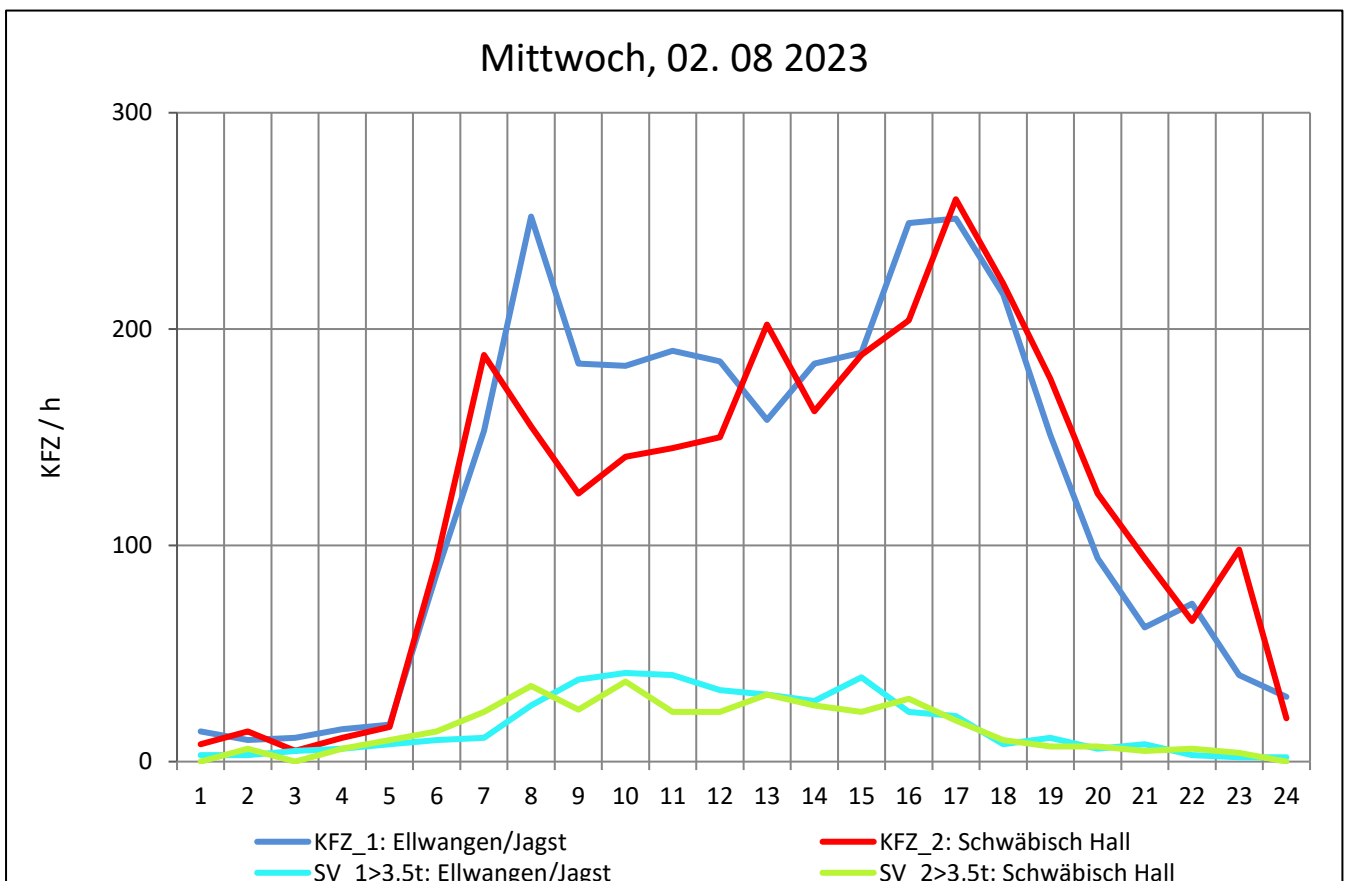
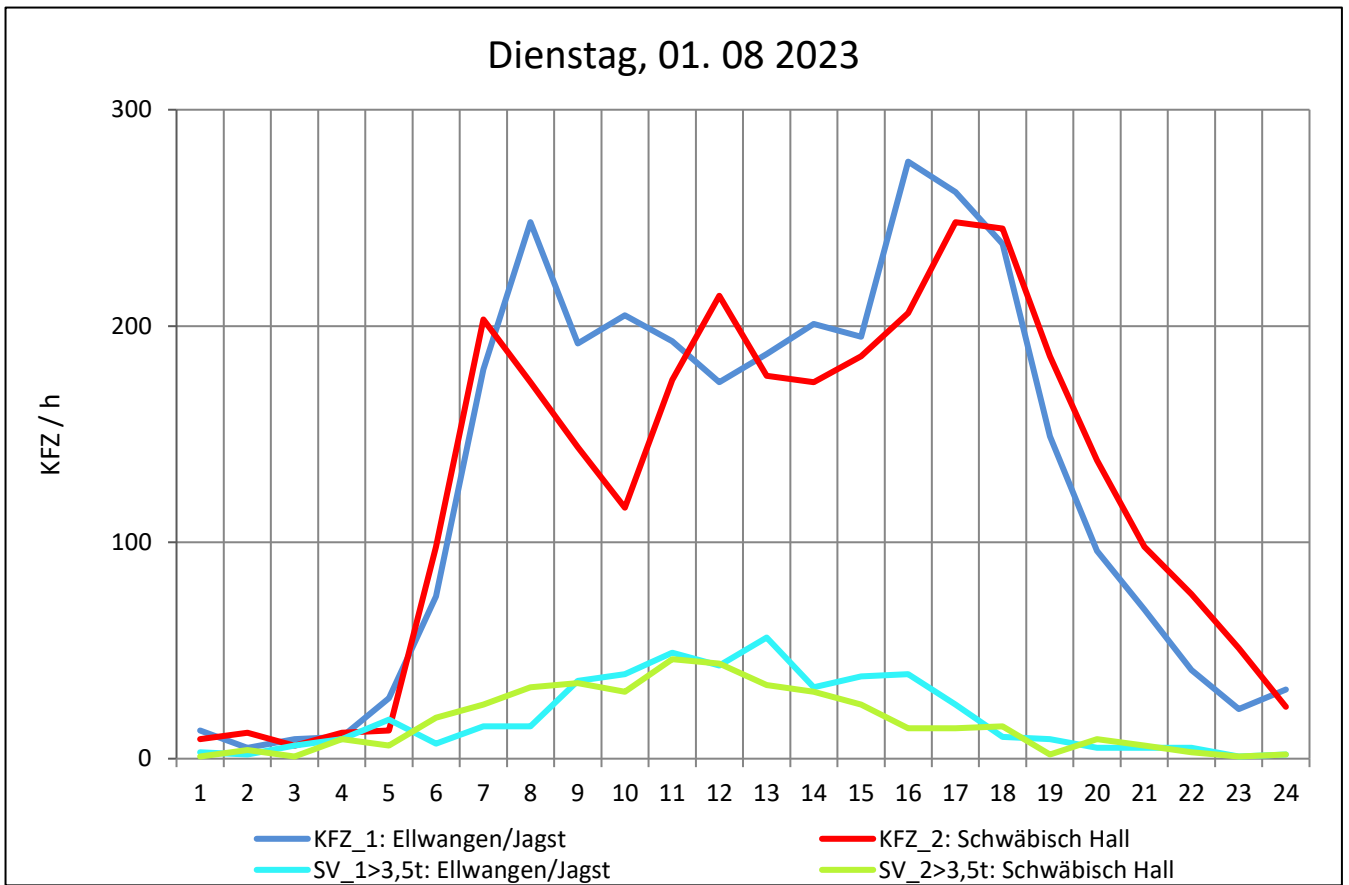
Zst.: **Lindenhof**

TK-/Zst-Nr.: 7026/1200

L 1060

Richtung 1 : **Ellwangen/Jagst**

Richtung 2 : **Schwäbisch Hall**



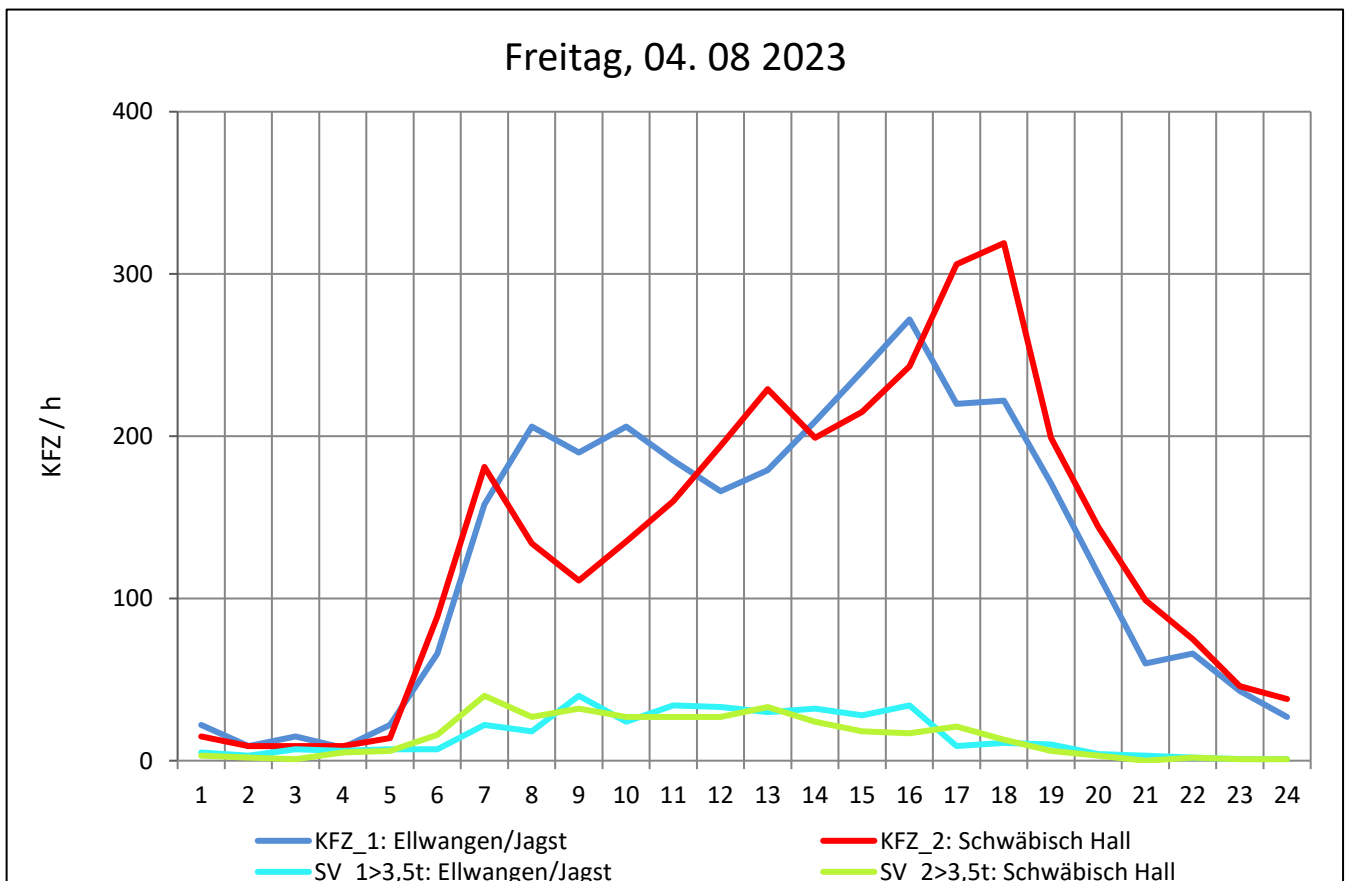
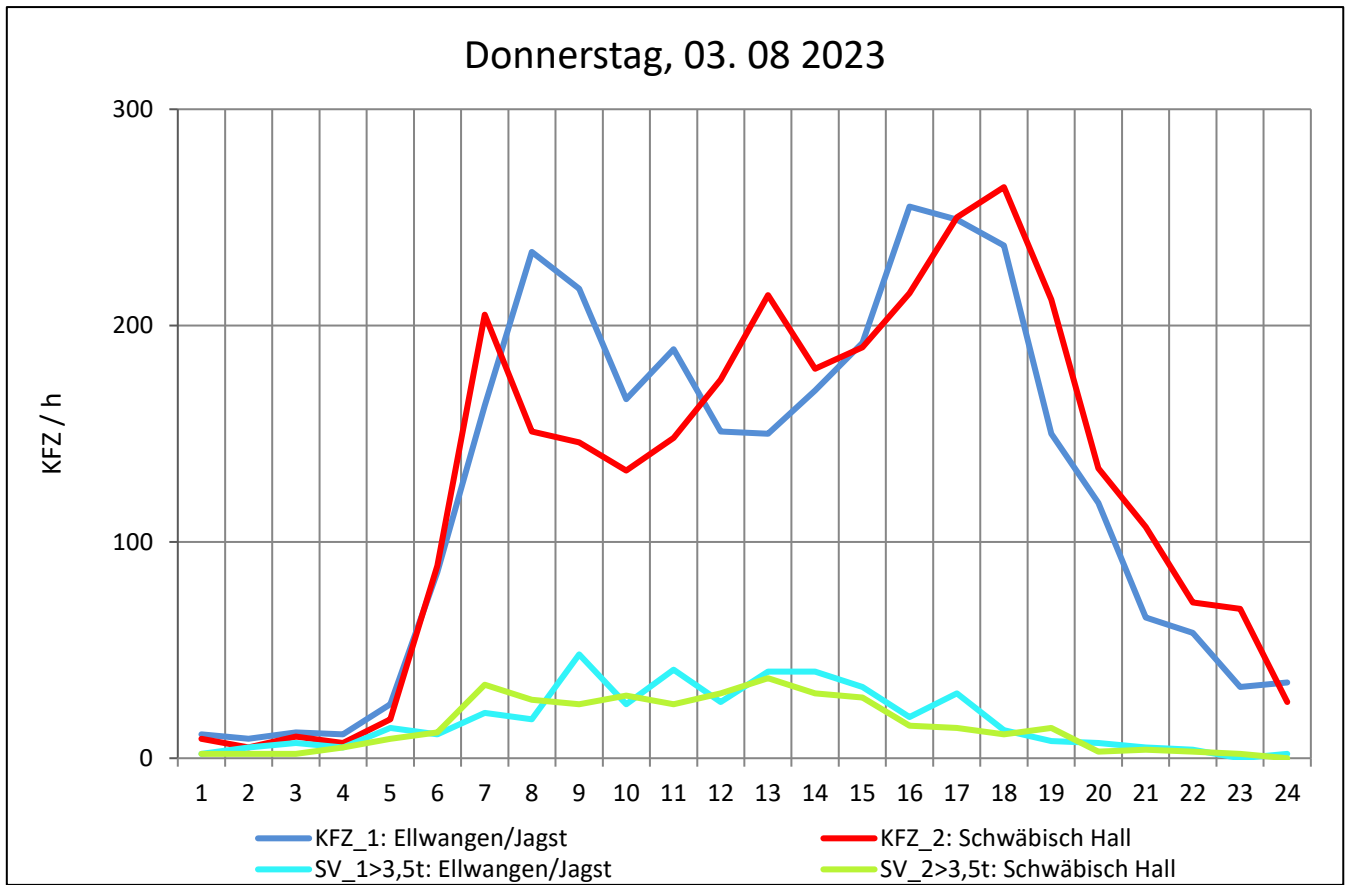
Zst.: **Lindenhof**

TK-/Zst-Nr.: 7026/1200

L 1060

Richtung 1 : **Ellwangen/Jagst**

Richtung 2 : **Schwäbisch Hall**



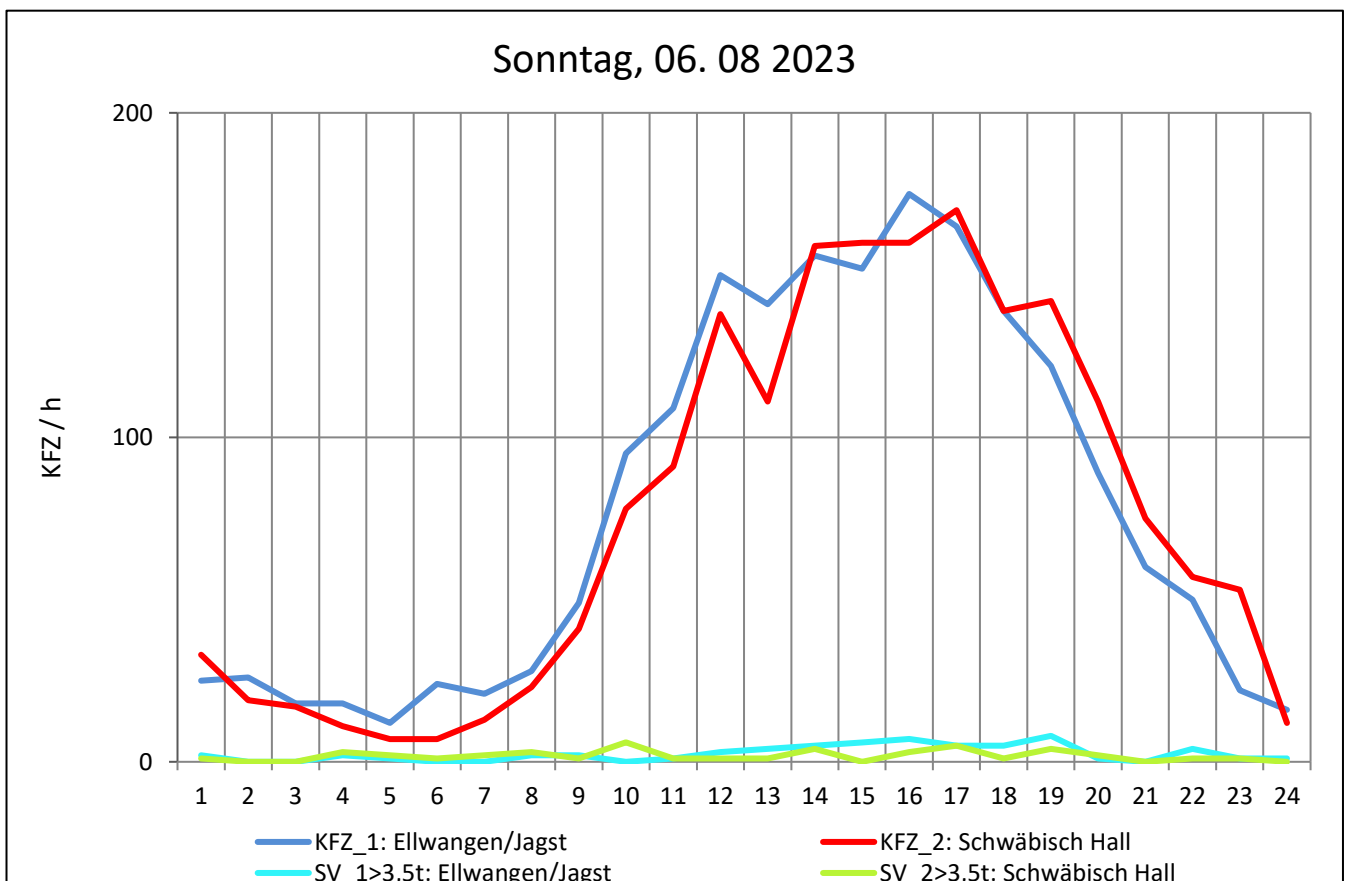
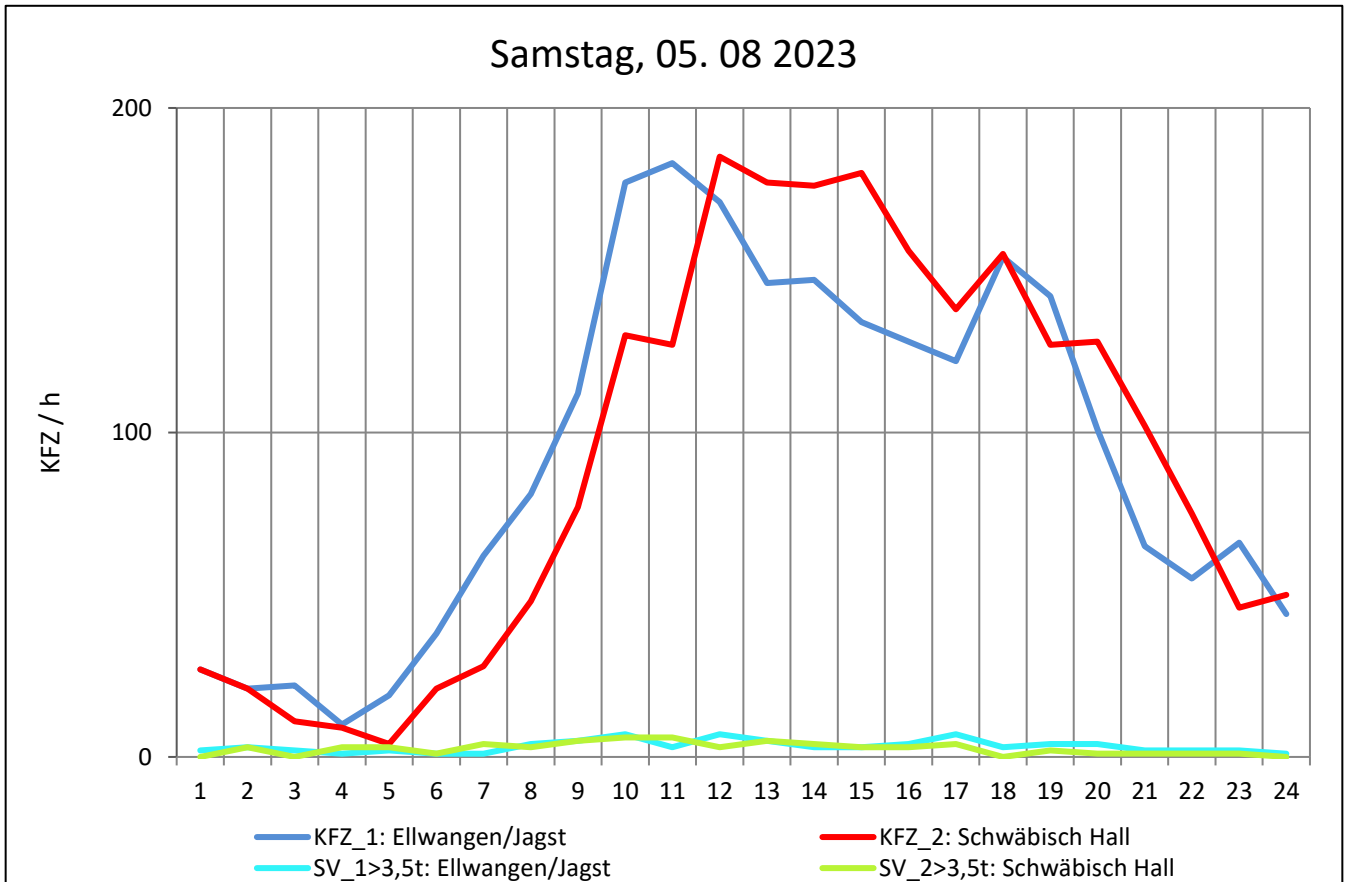
Zst.: **Lindenhof**

TK-/Zst-Nr.: 7026/1200

L 1060

Richtung 1 : **Ellwangen/Jagst**

Richtung 2 : **Schwäbisch Hall**



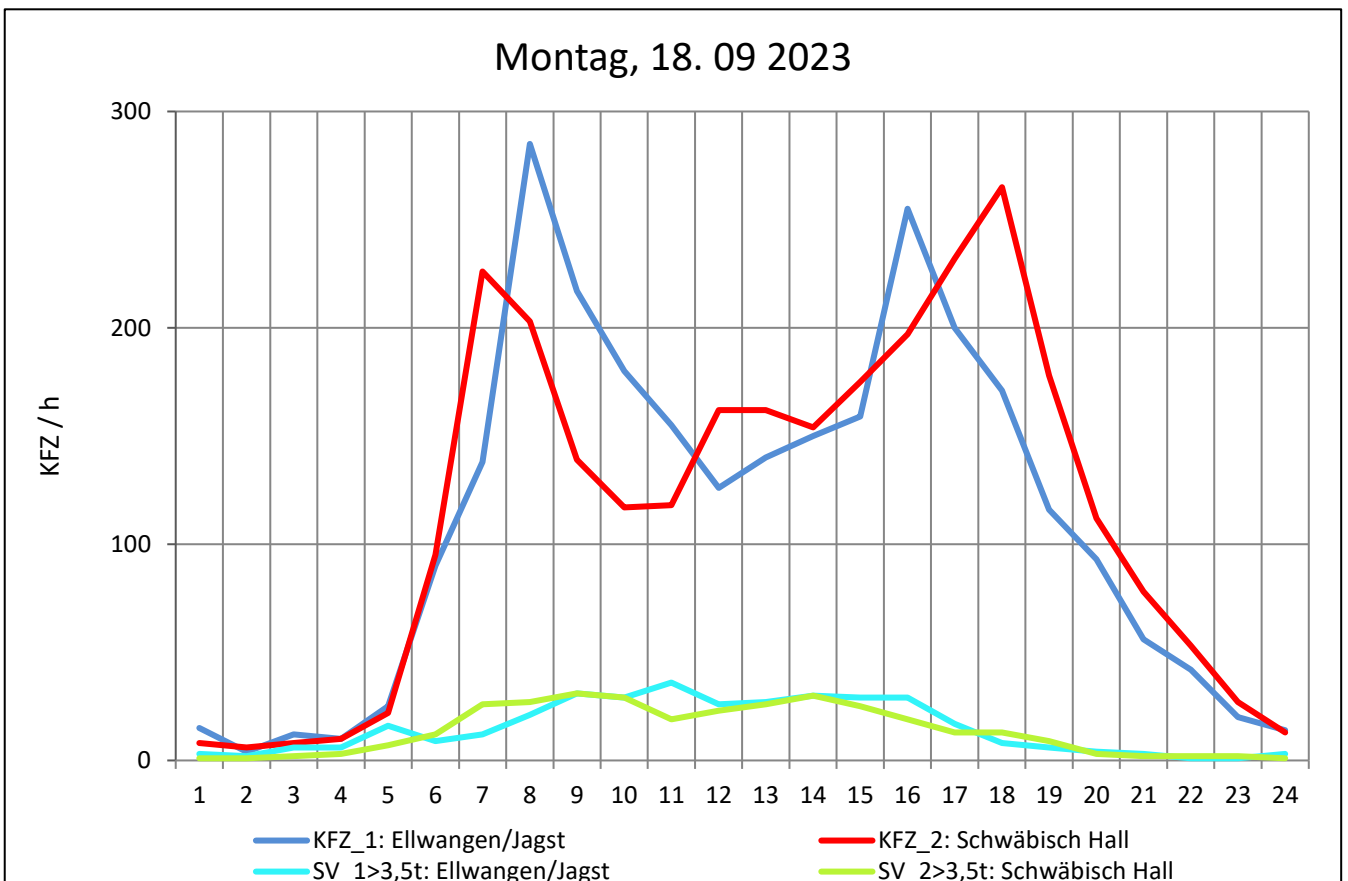
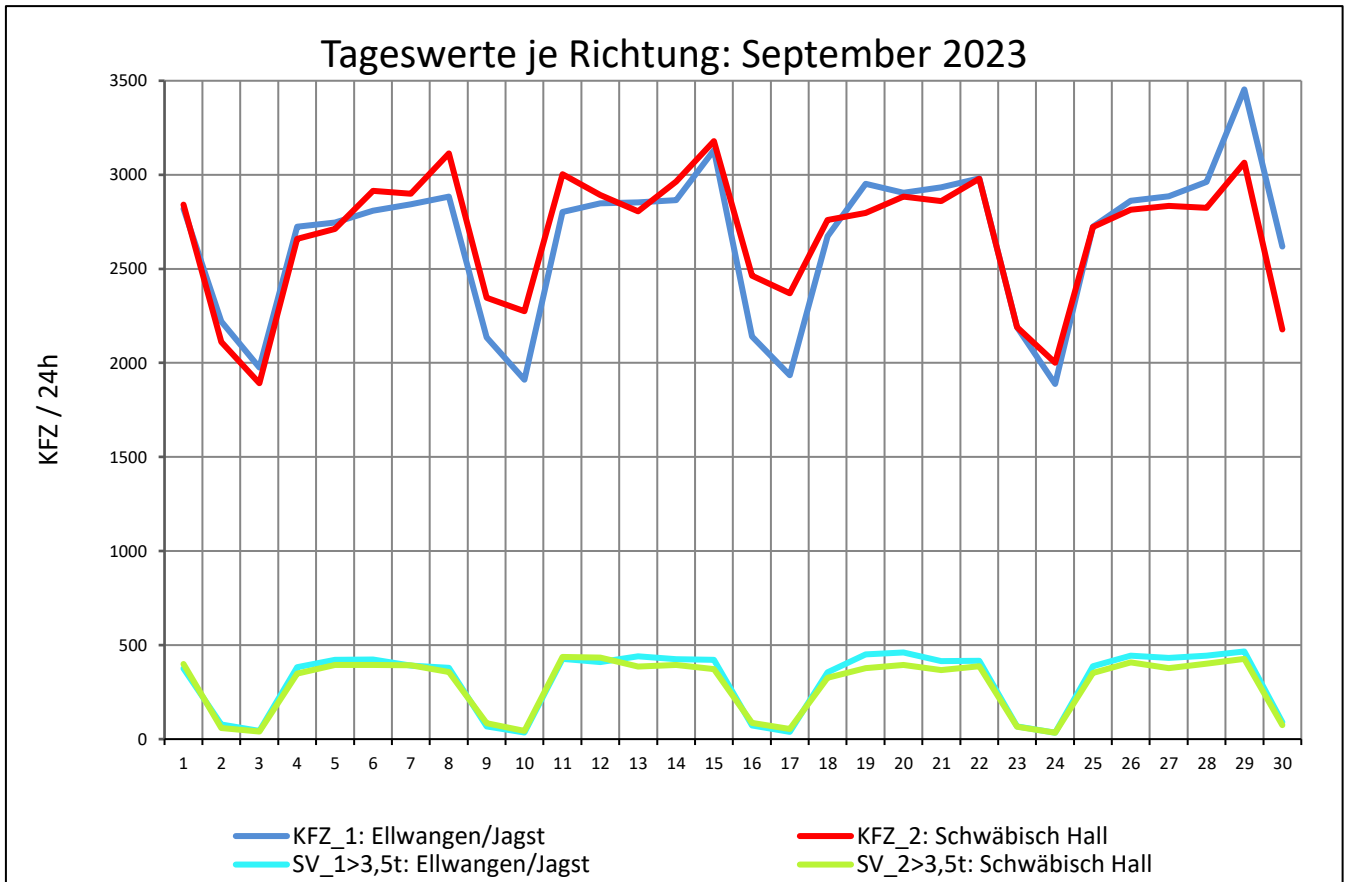
Zst.: **Lindenhof**

TK-/Zst-Nr.: 7026/1200

L 1060

Richtung 1 : **Ellwangen/Jagst**

Richtung 2 : **Schwäbisch Hall**



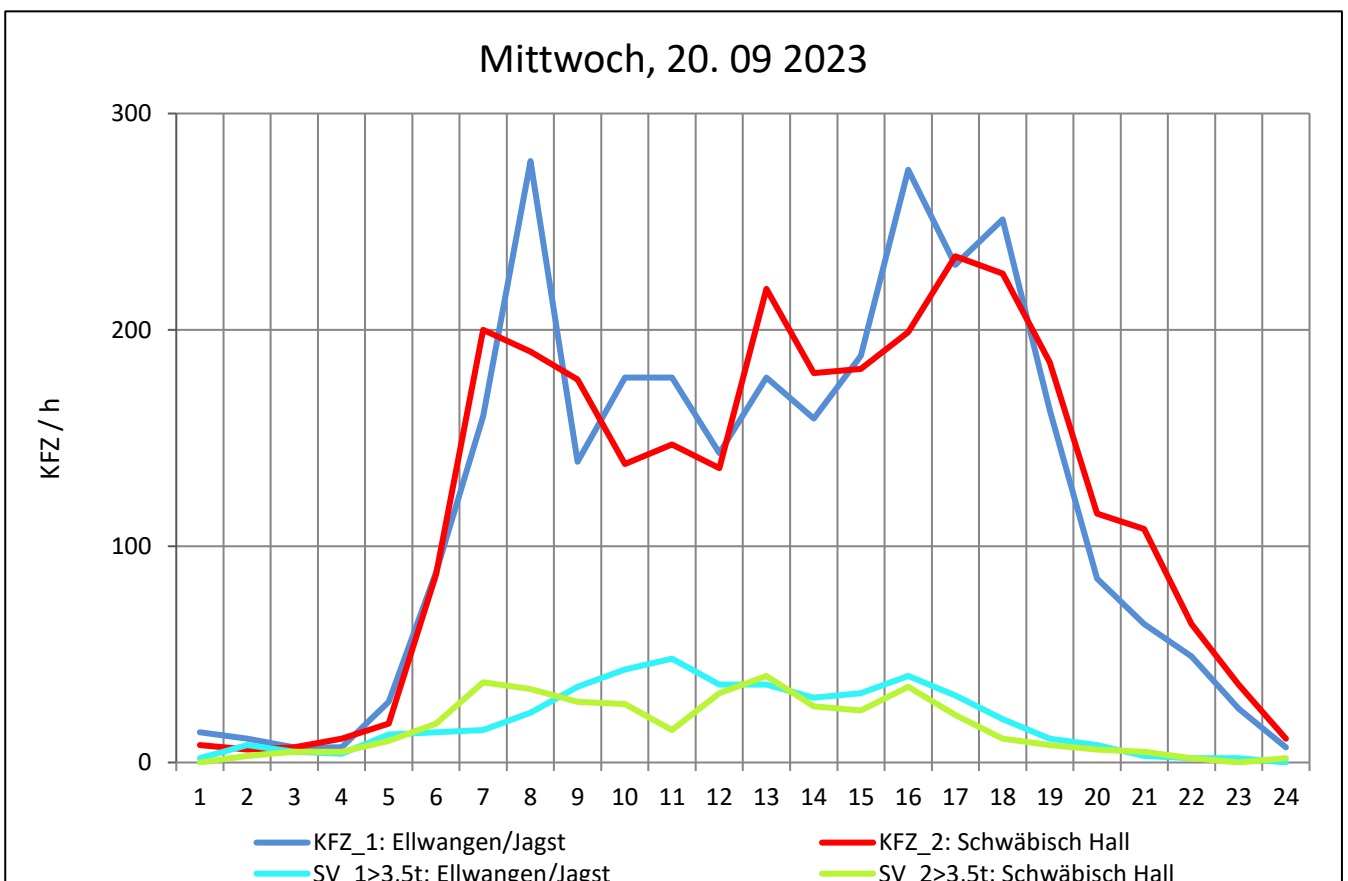
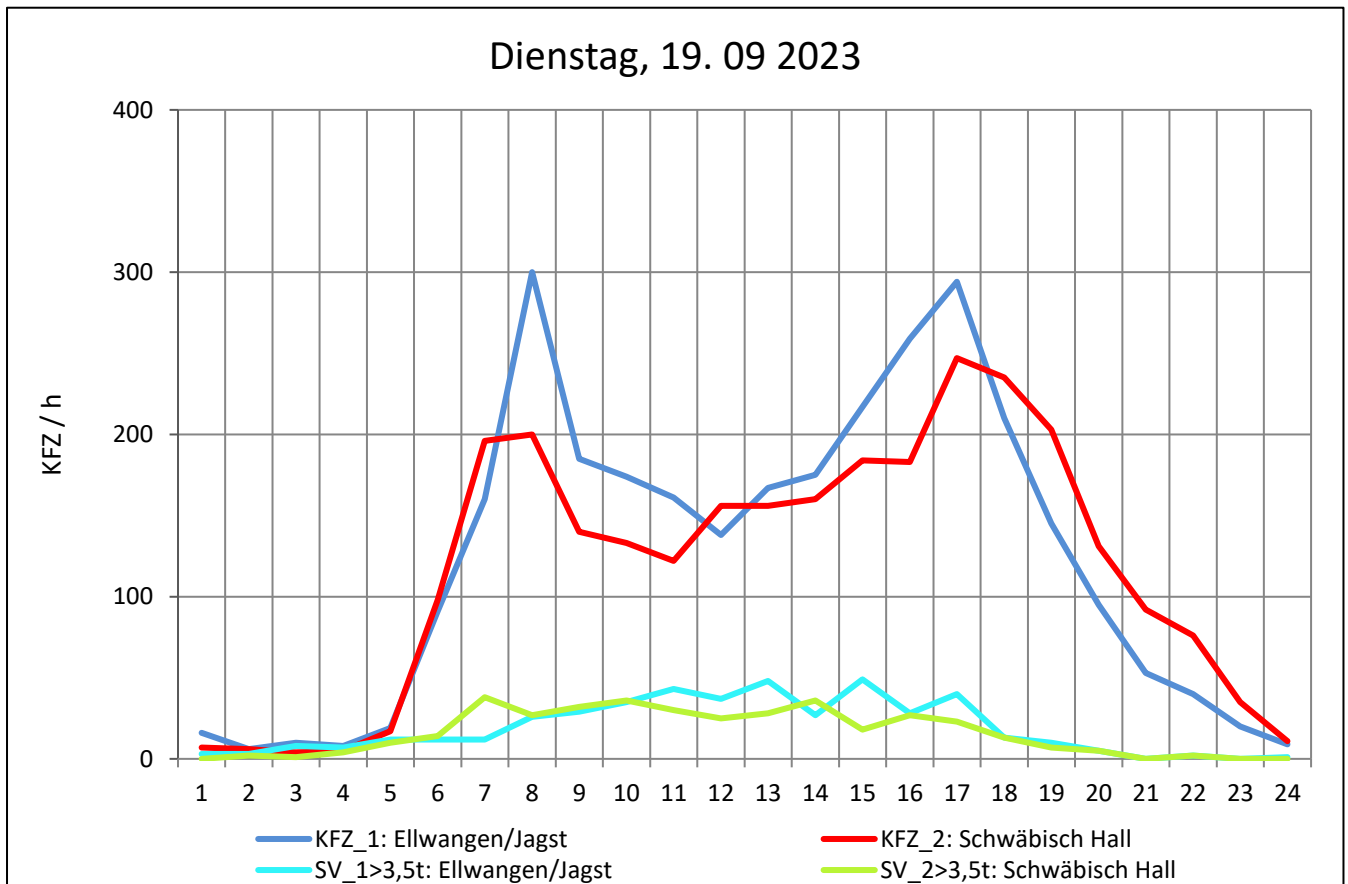
Zst.: **Lindenhof**

TK-/Zst-Nr.: 7026/1200

L 1060

Richtung 1 : **Ellwangen/Jagst**

Richtung 2 : **Schwäbisch Hall**



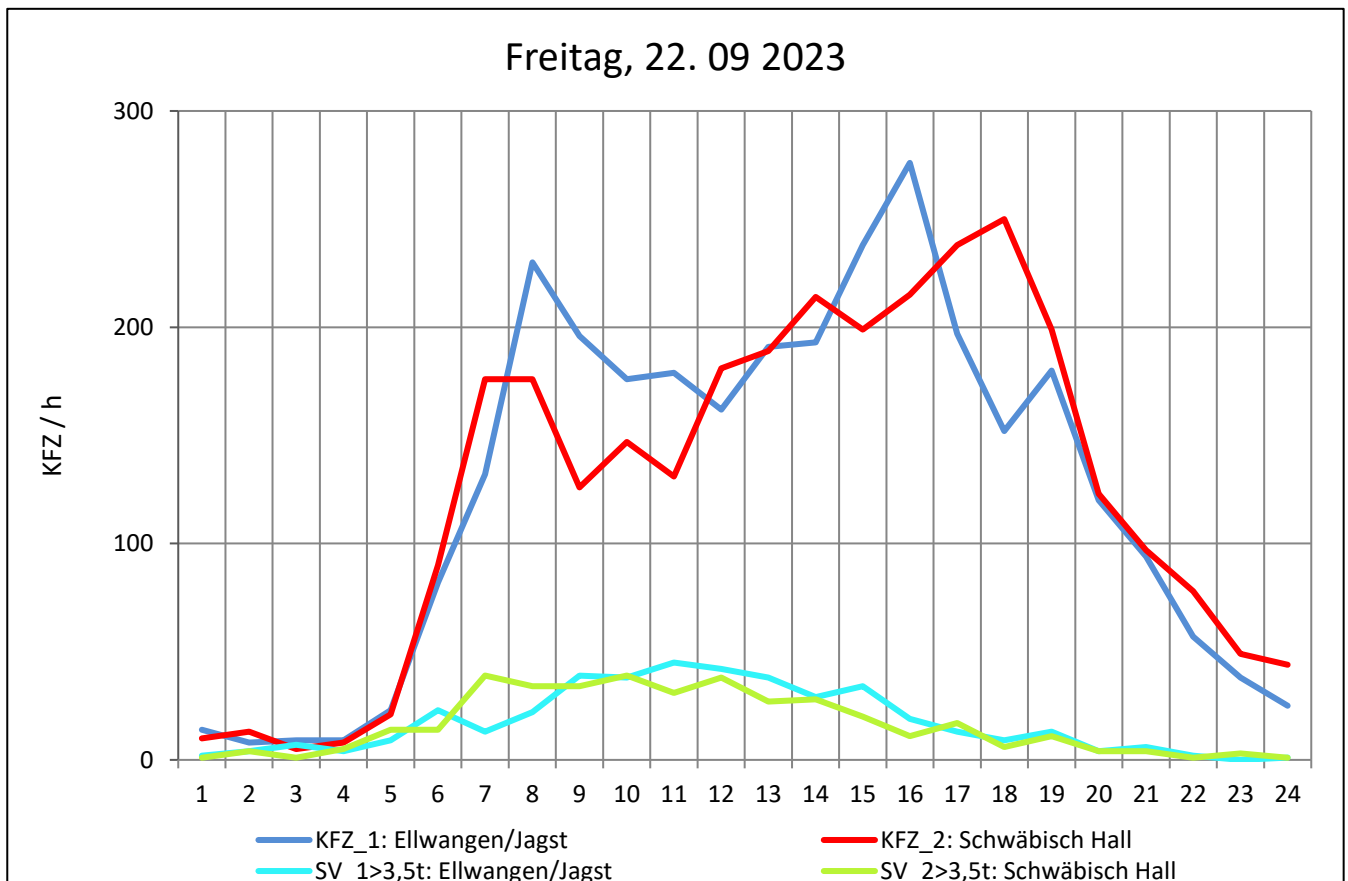
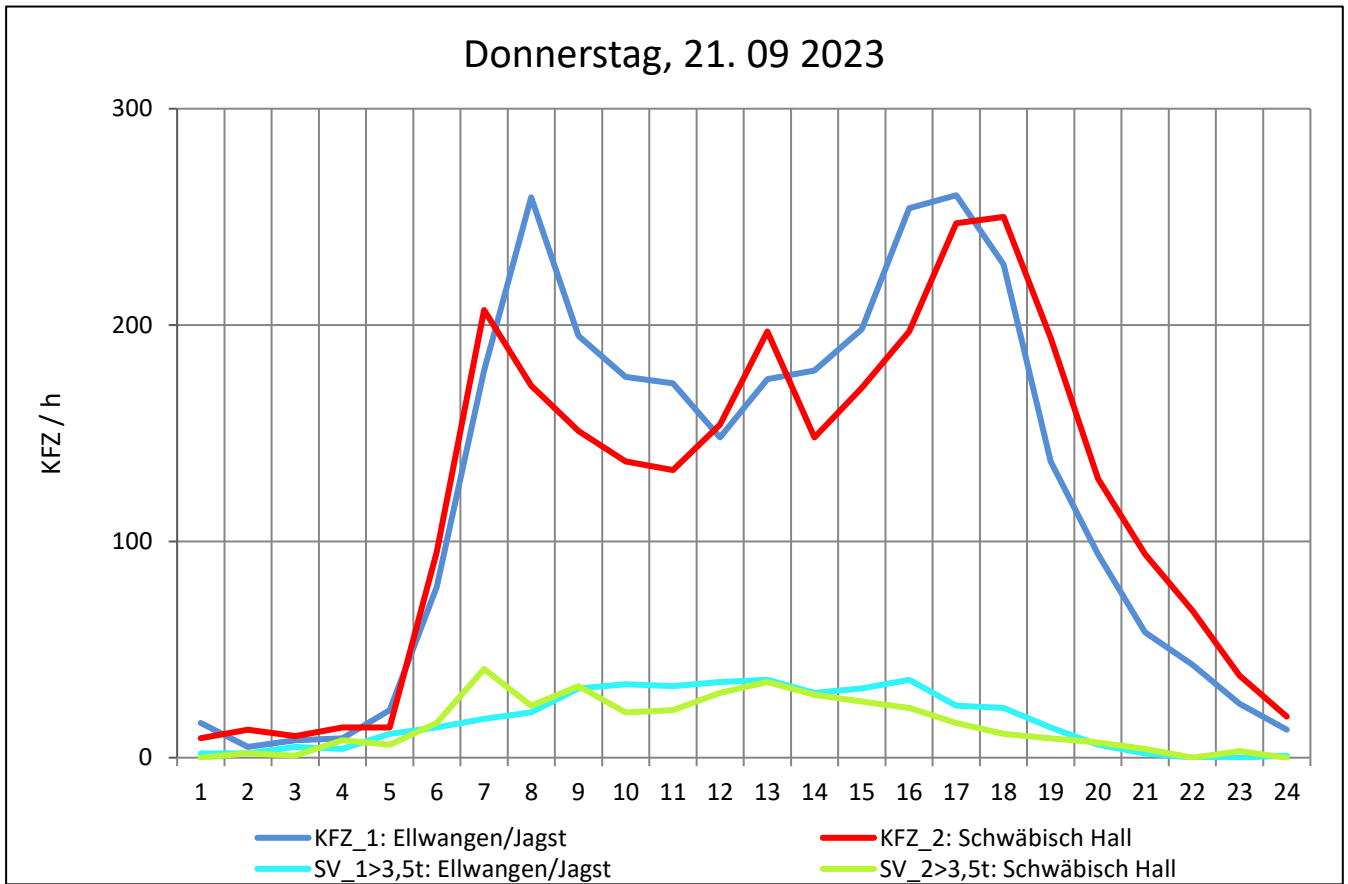
Zst.: **Lindenhof**

TK-/Zst-Nr.: 7026/1200

L 1060

Richtung 1 : **Ellwangen/Jagst**

Richtung 2 : **Schwäbisch Hall**



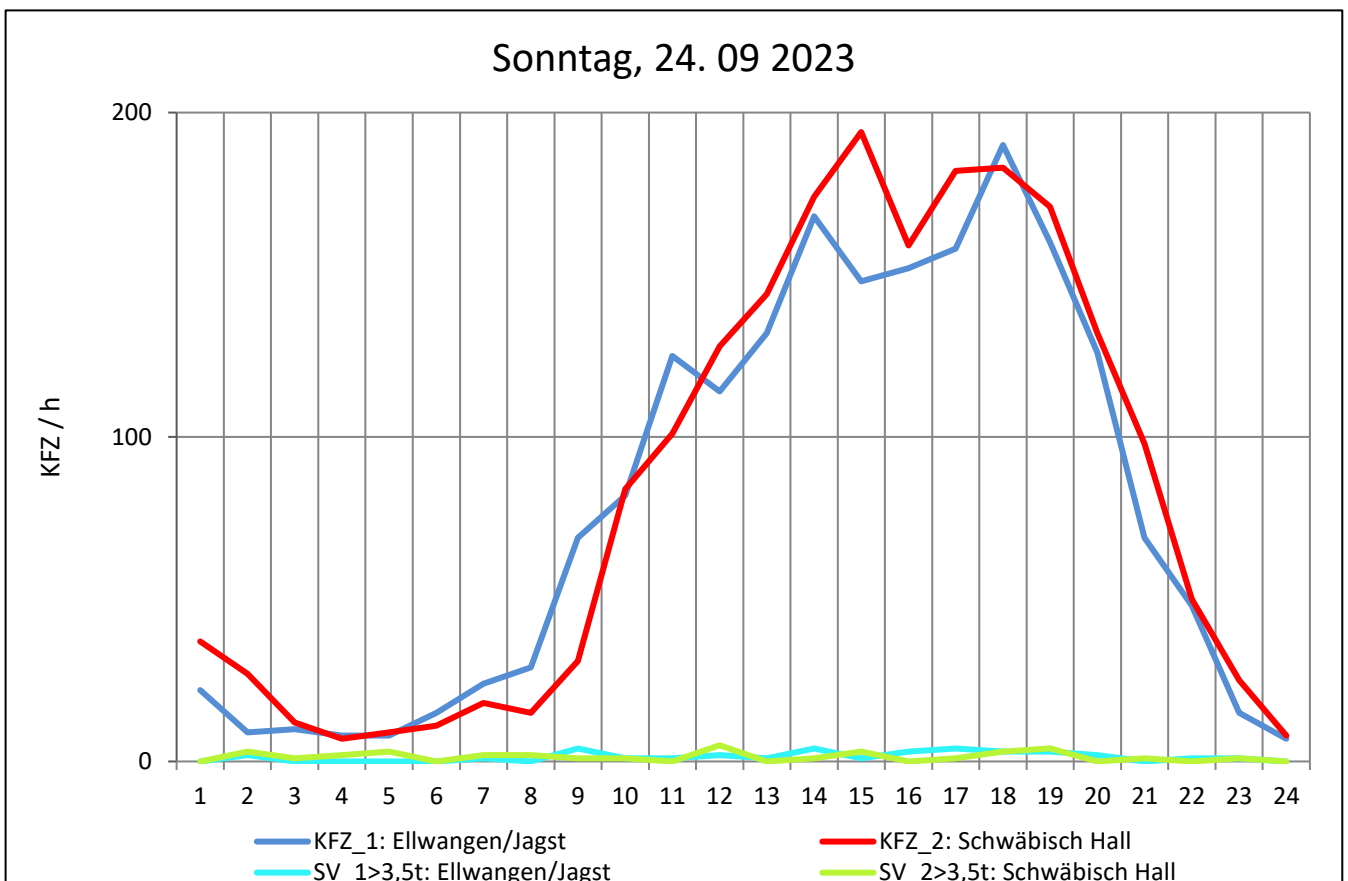
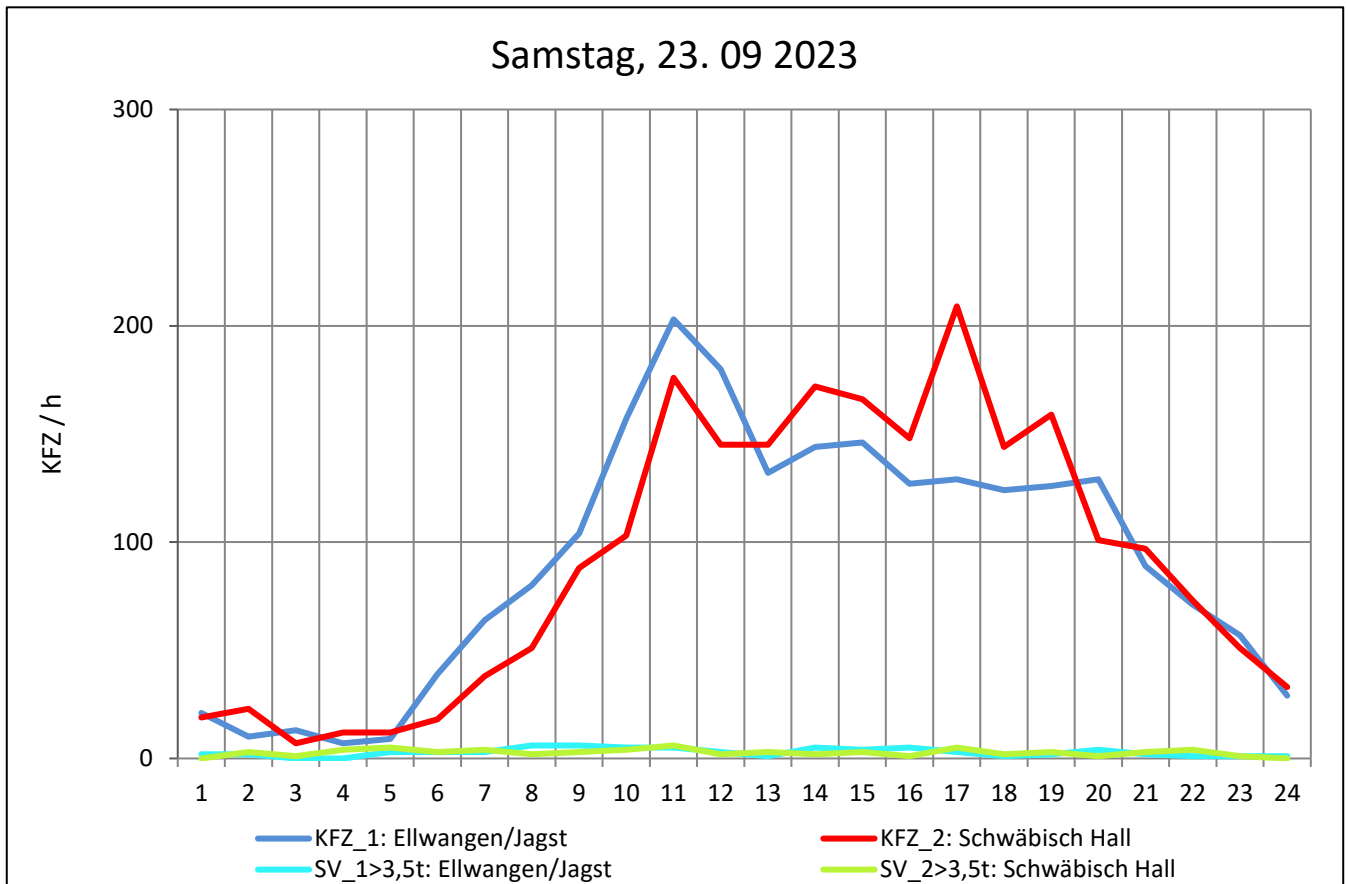
Zst.: **Lindenhof**

TK-/Zst-Nr.: 7026/1200

L 1060

Richtung 1 : **Ellwangen/Jagst**

Richtung 2 : **Schwäbisch Hall**



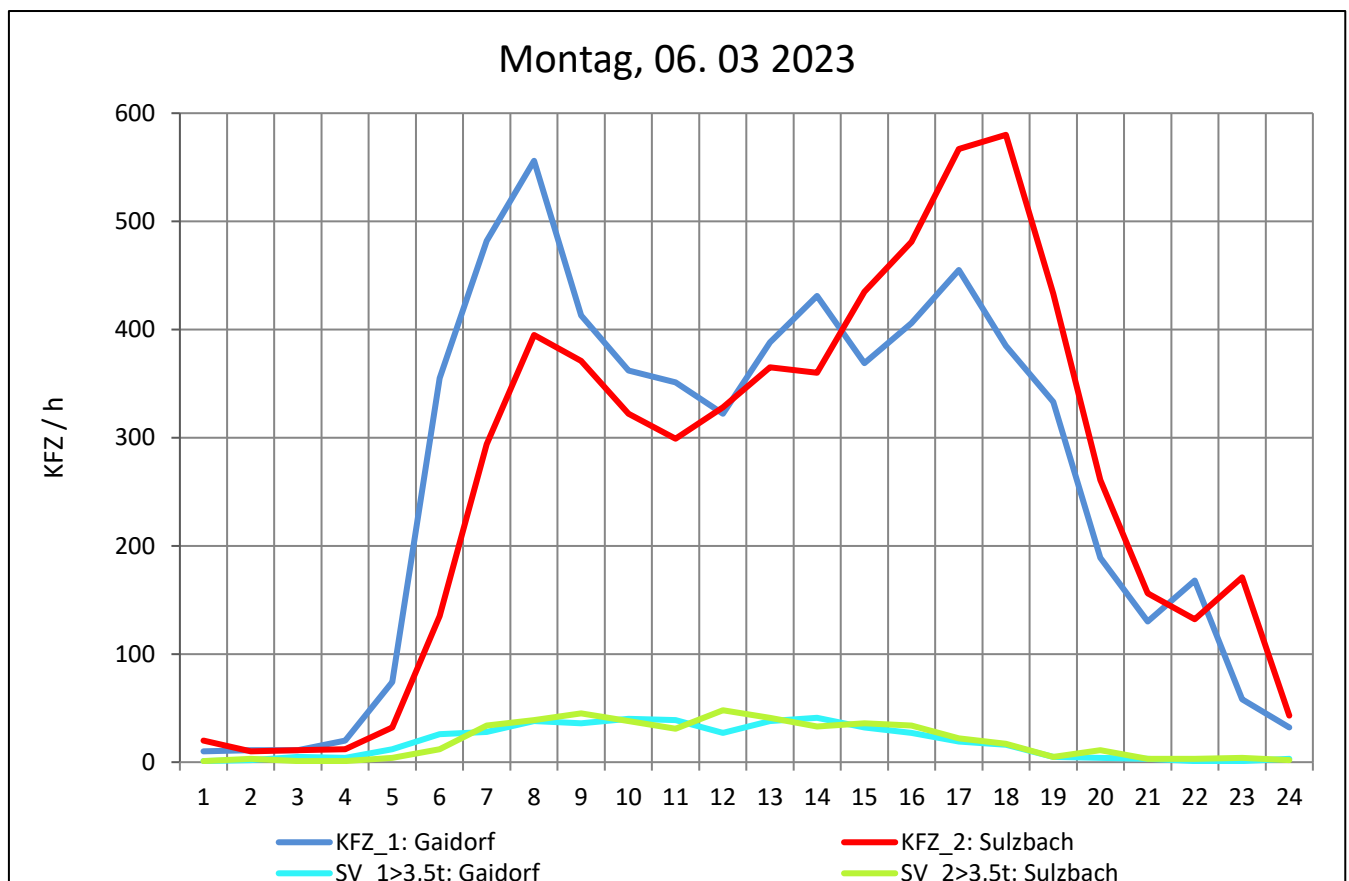
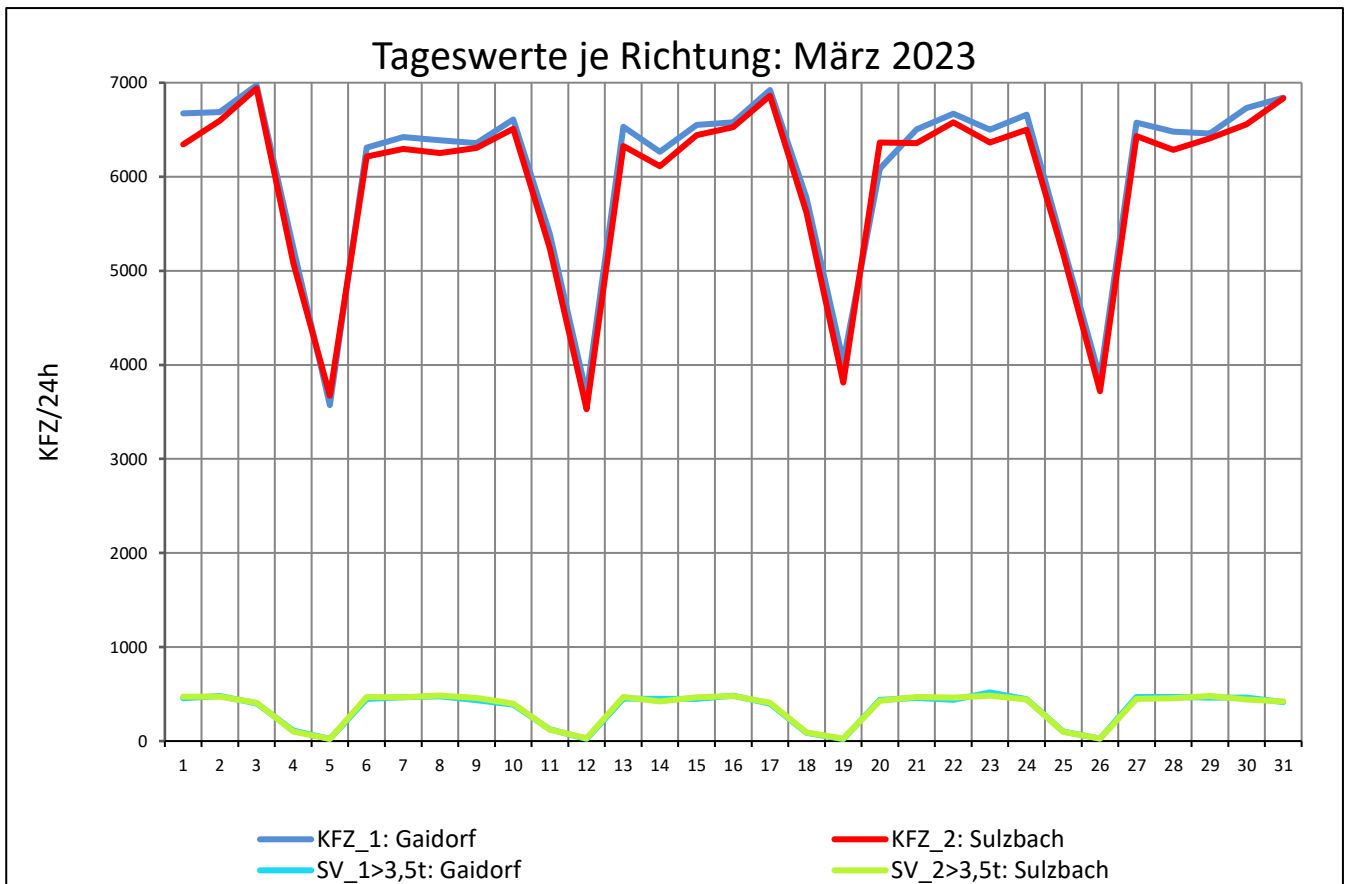
Zst.: **Sulzbach (Murr)**

TK-/Zst-Nr.: 7023/1203

L 1066

Richtung 1 : **Gaidorf**

Richtung 2 : **Sulzbach**



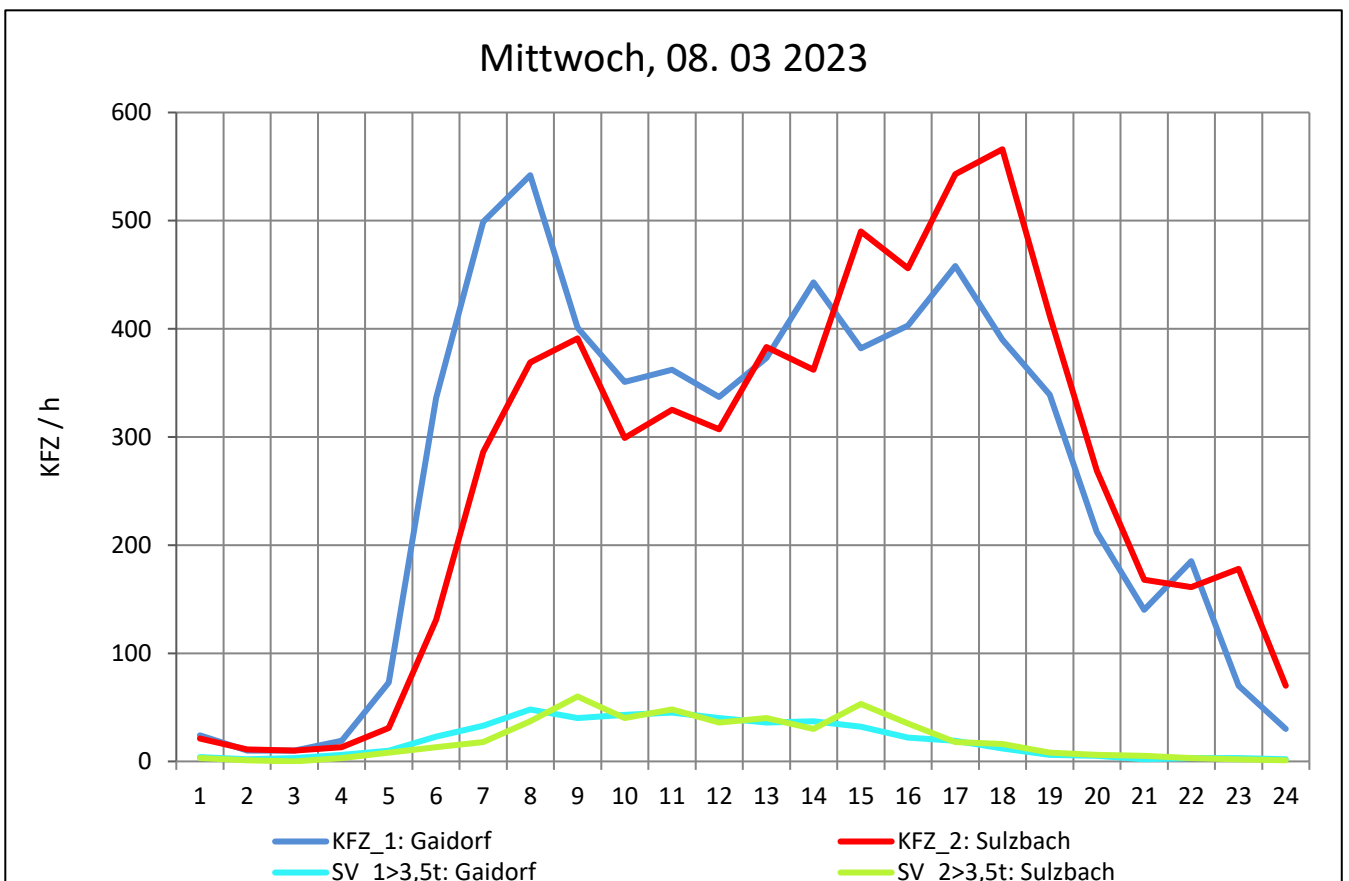
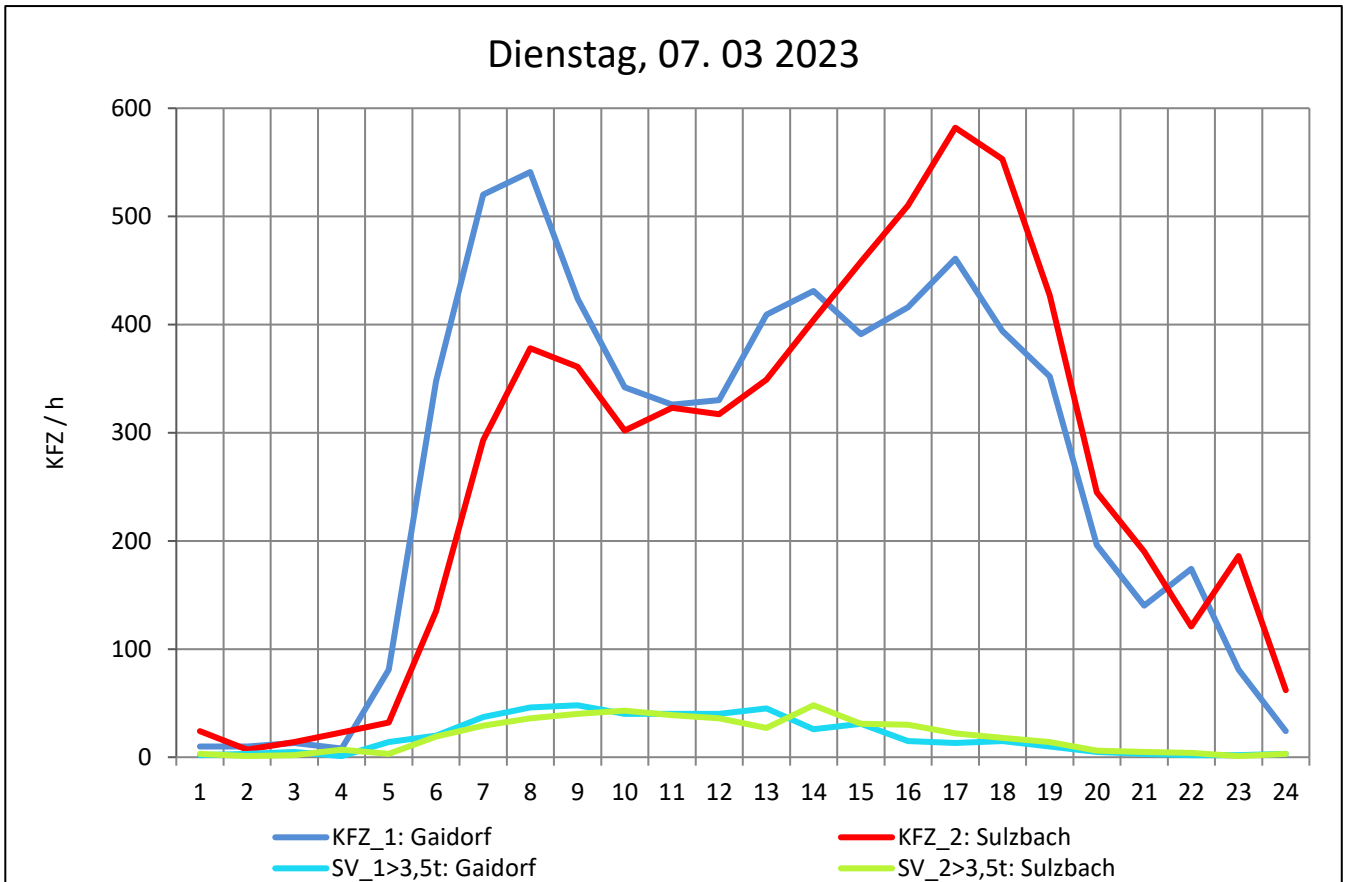
Zst.: **Sulzbach (Murr)**

TK-/Zst-Nr.: 7023/1203

L 1066

Richtung 1 : **Gaidorf**

Richtung 2 : **Sulzbach**



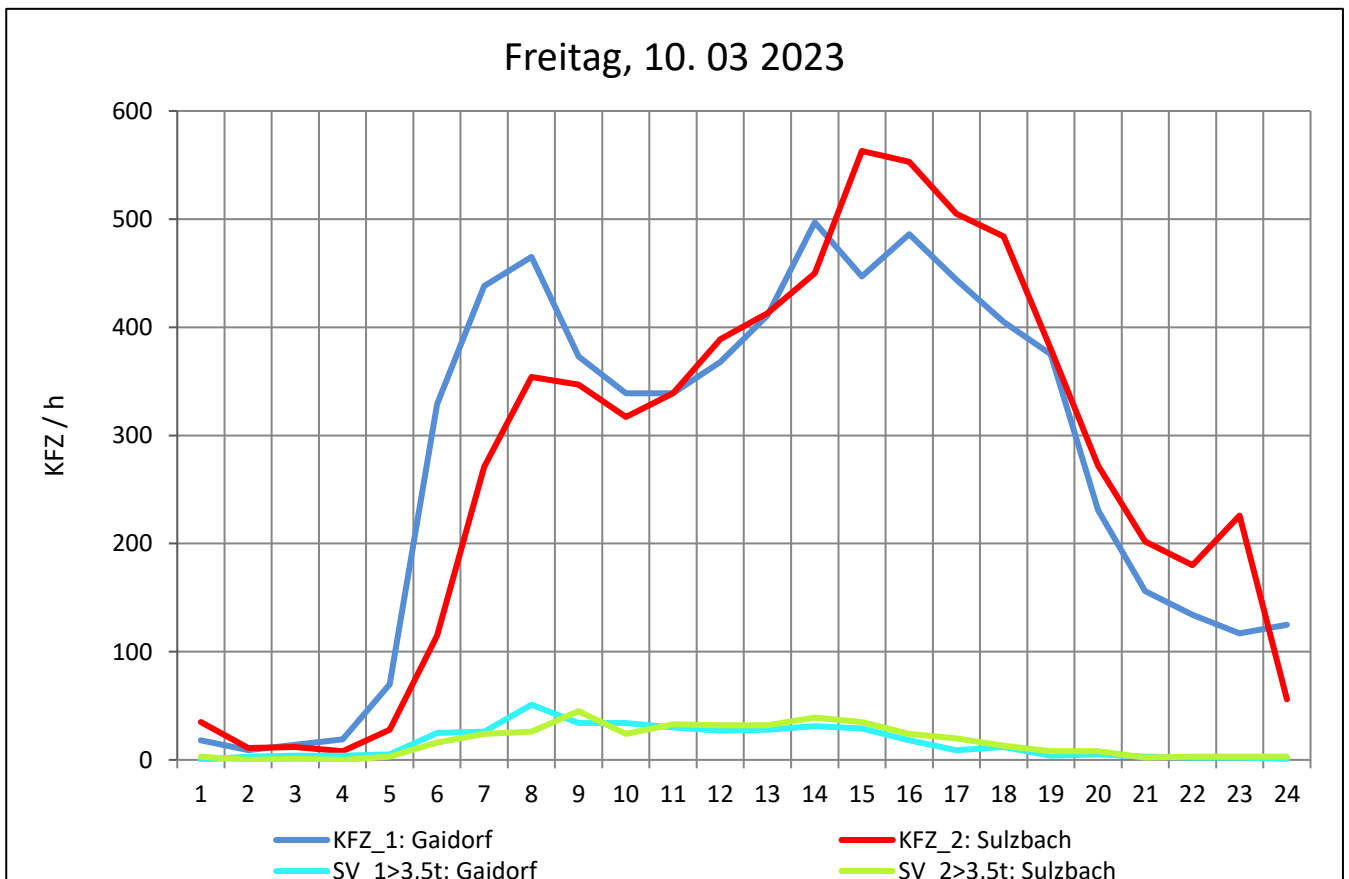
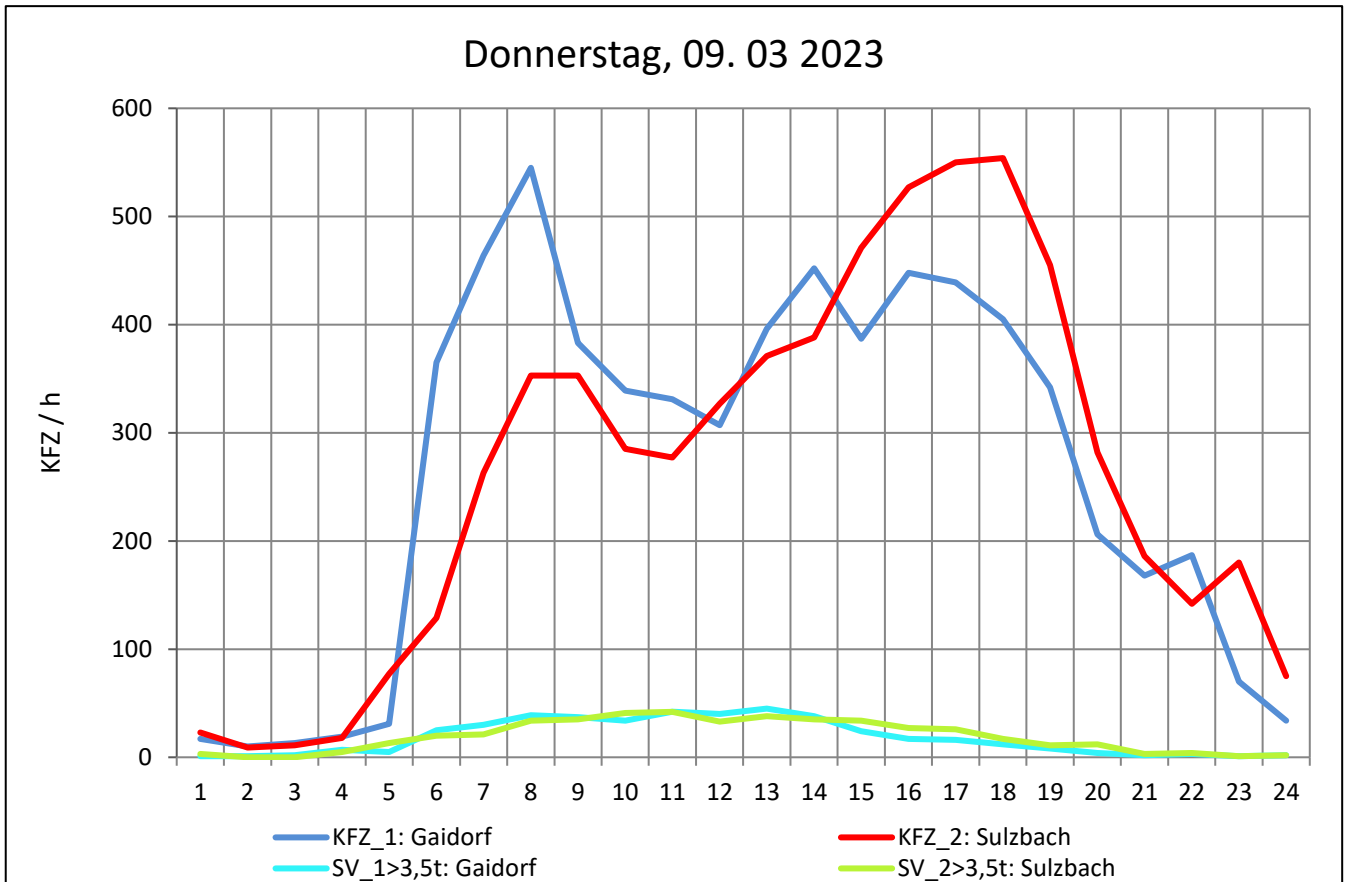
Zst.: **Sulzbach (Murr)**

TK-/Zst-Nr.: 7023/1203

L 1066

Richtung 1 : **Gaidorf**

Richtung 2 : **Sulzbach**



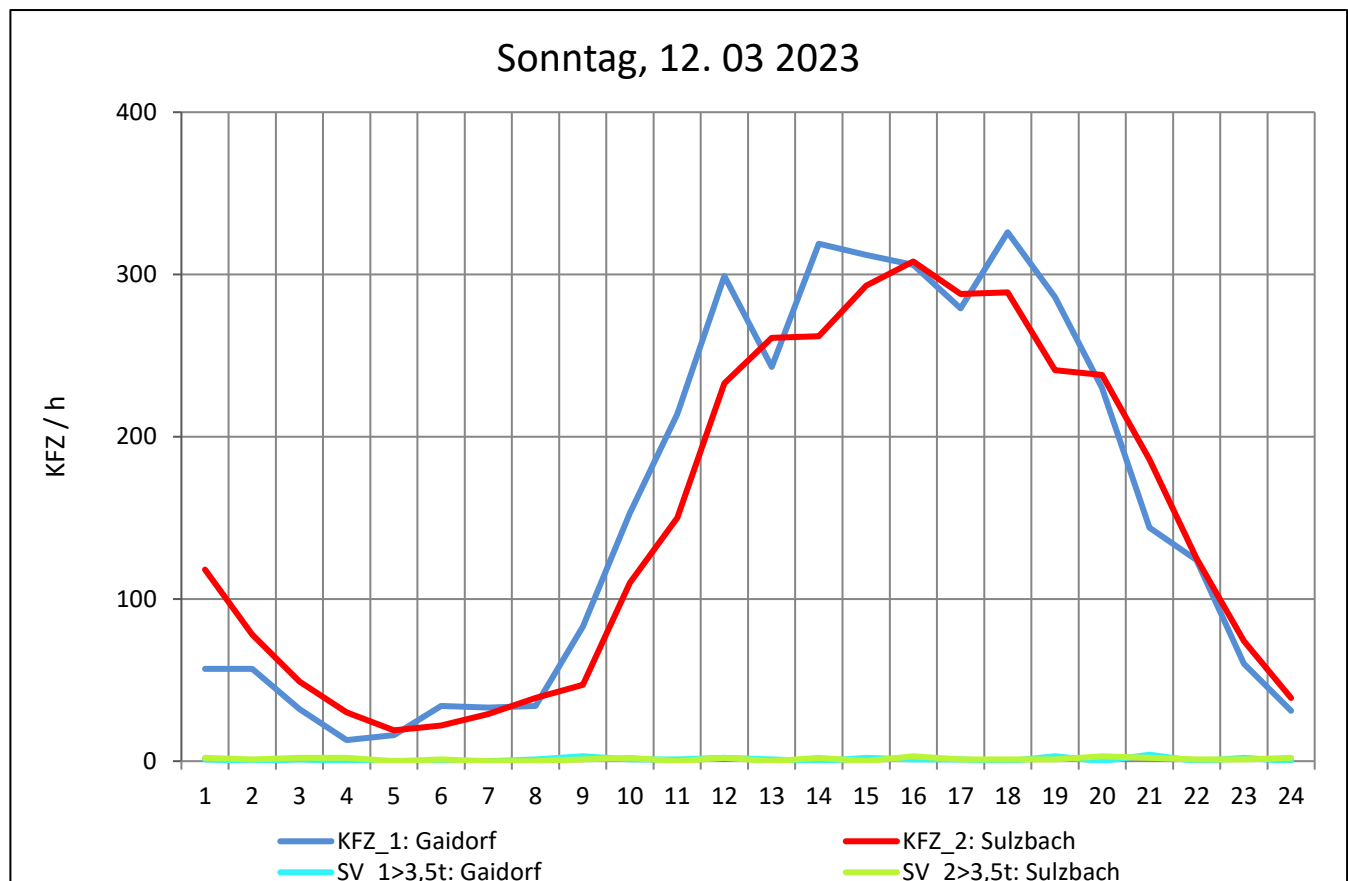
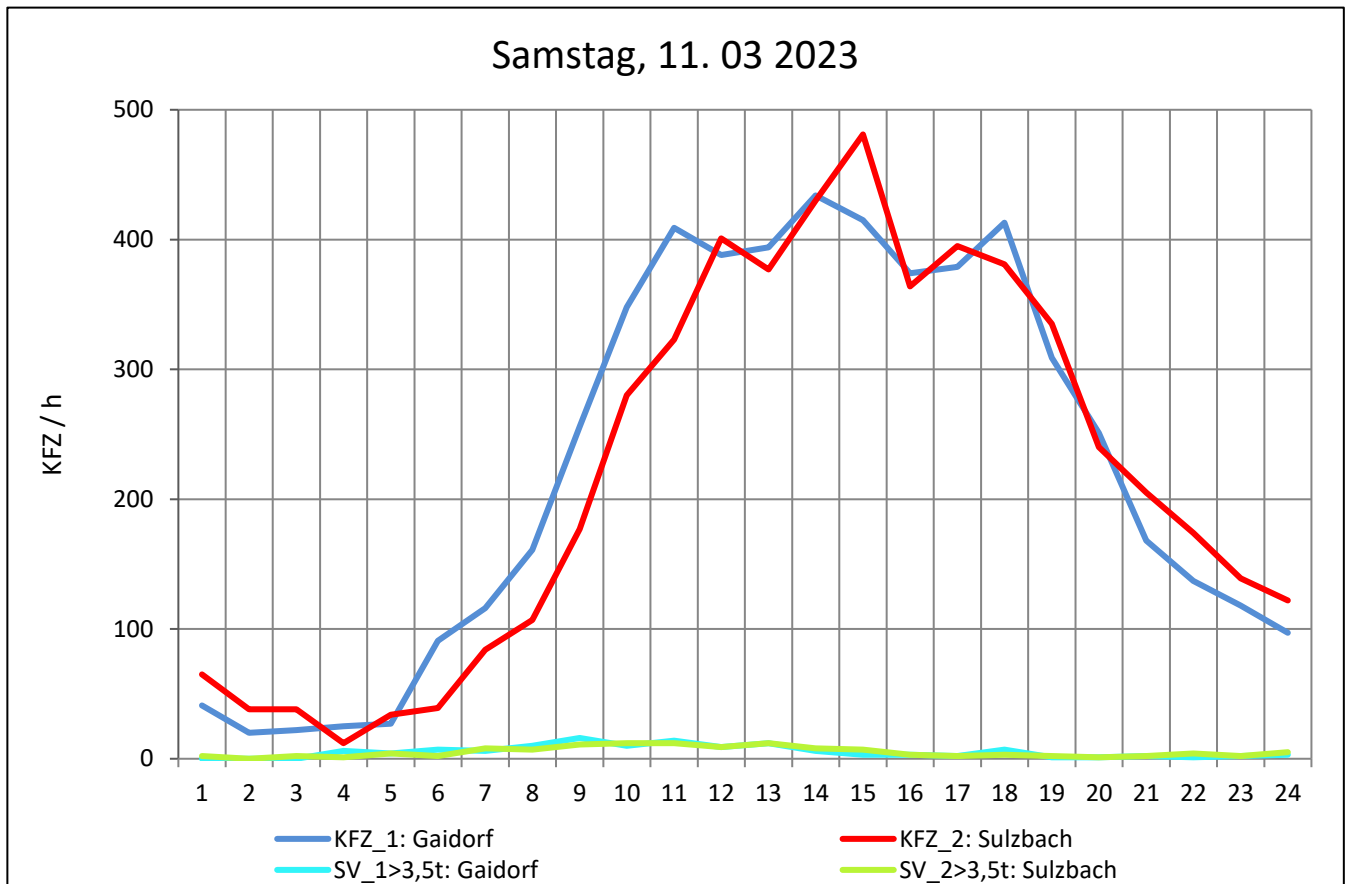
Zst.: **Sulzbach (Murr)**

TK-/Zst-Nr.: 7023/1203

L 1066

Richtung 1 : **Gaidorf**

Richtung 2 : **Sulzbach**



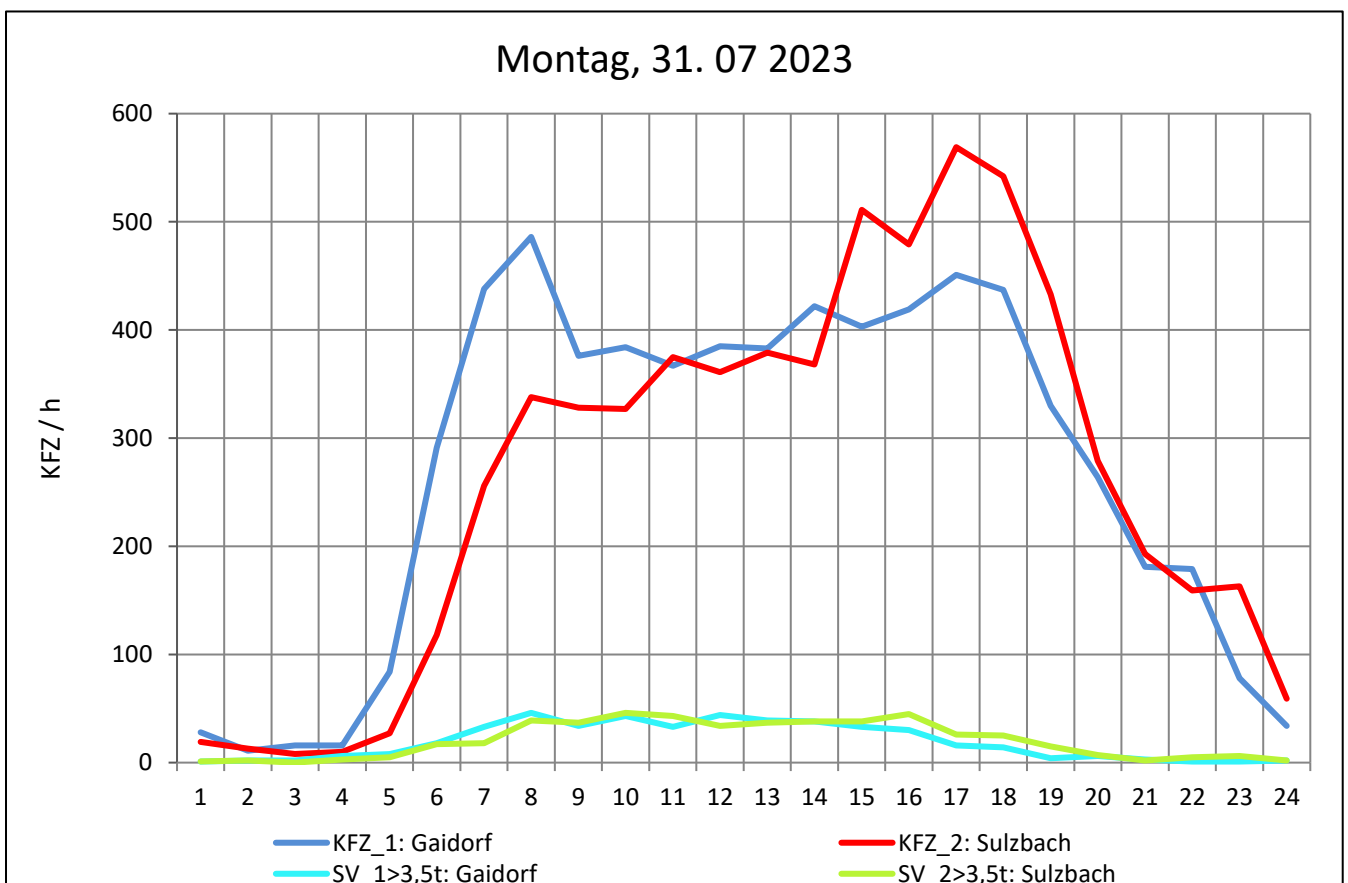
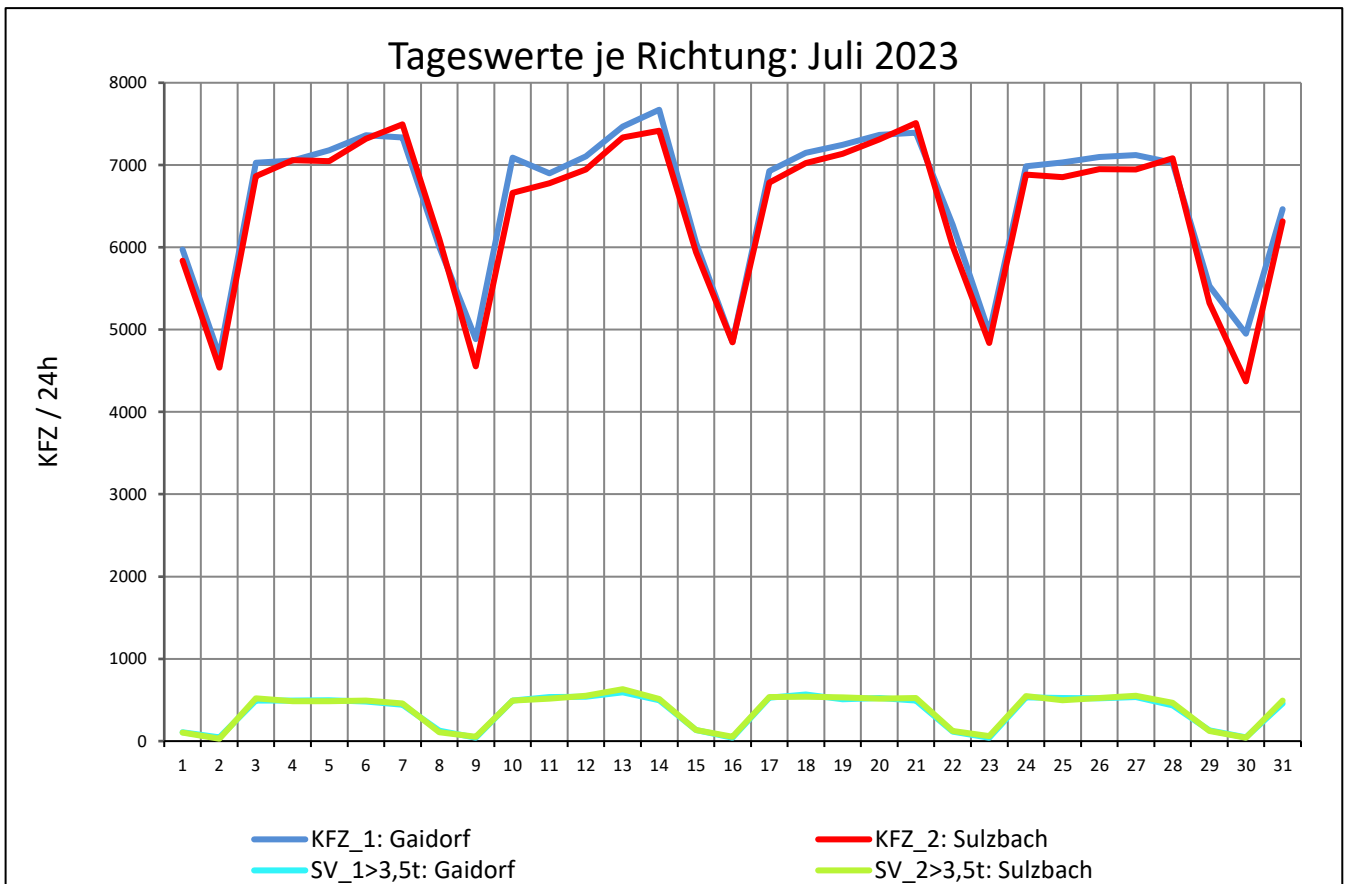
Zst.: **Sulzbach (Murr)**

TK-/Zst-Nr.: 7023/1203

L 1066

Richtung 1 : **Gaidorf**

Richtung 2 : **Sulzbach**



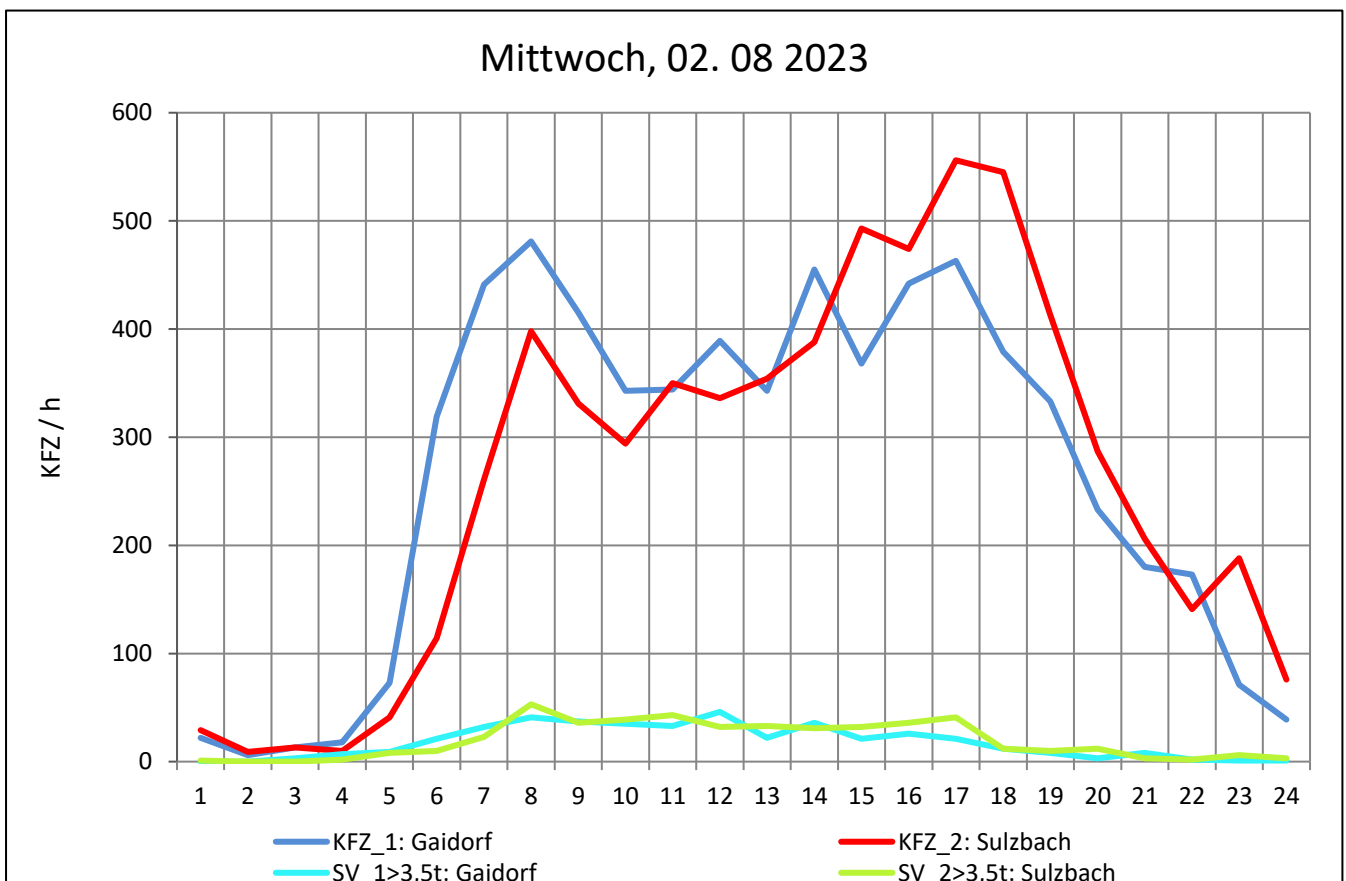
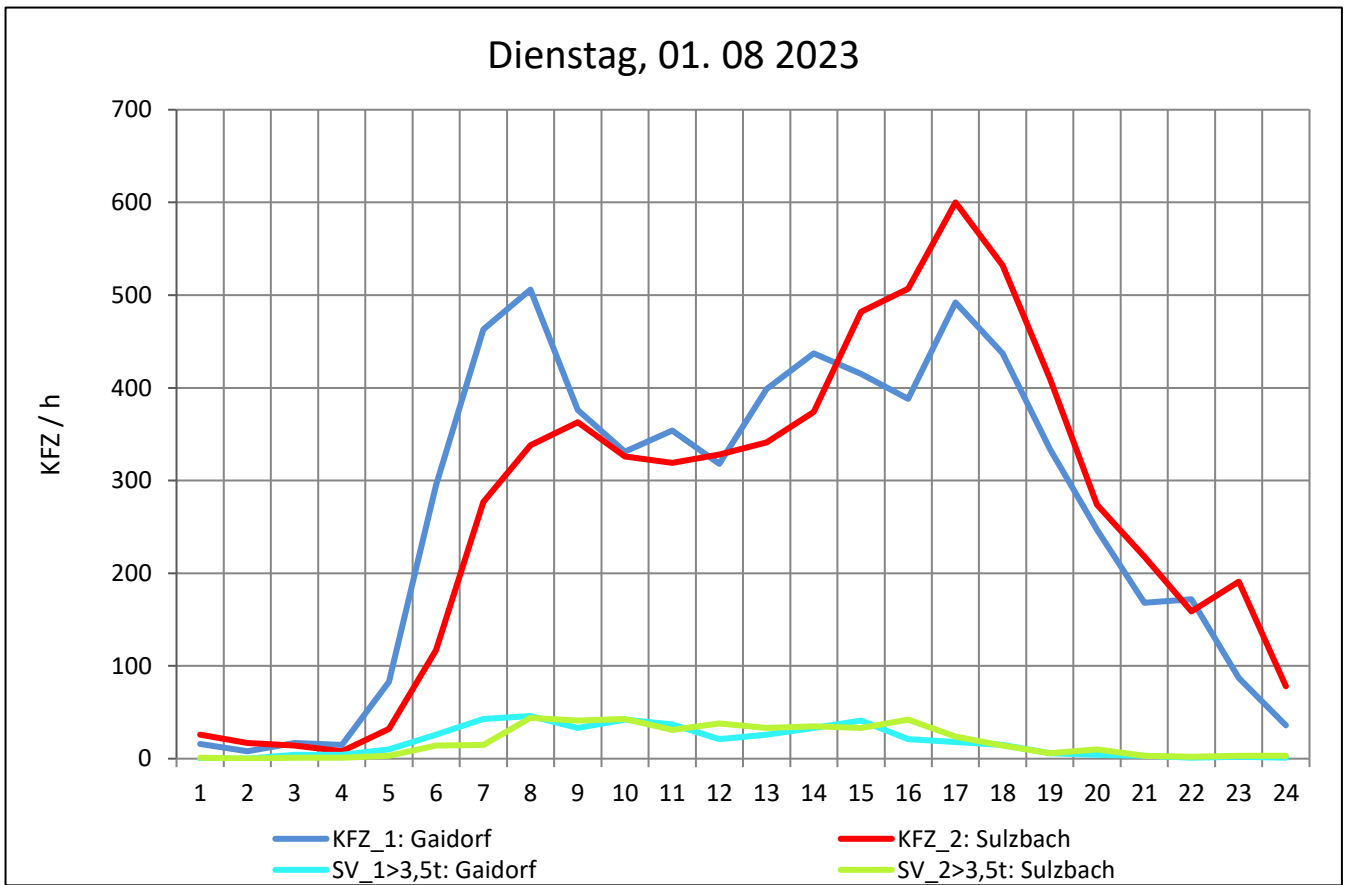
Zst.: **Sulzbach (Murr)**

TK-/Zst-Nr.: 7023/1203

L 1066

Richtung 1 : **Gaidorf**

Richtung 2 : **Sulzbach**



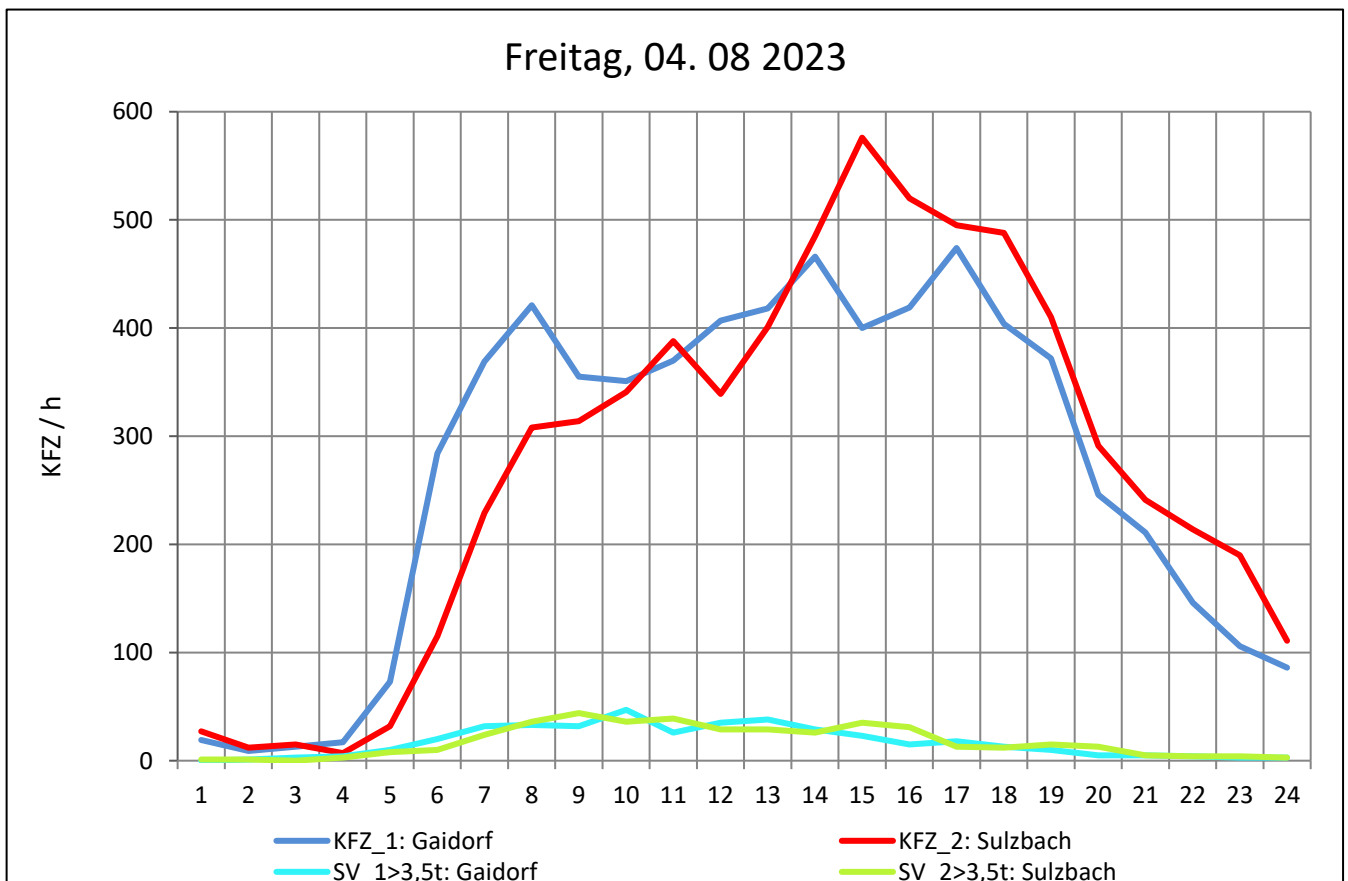
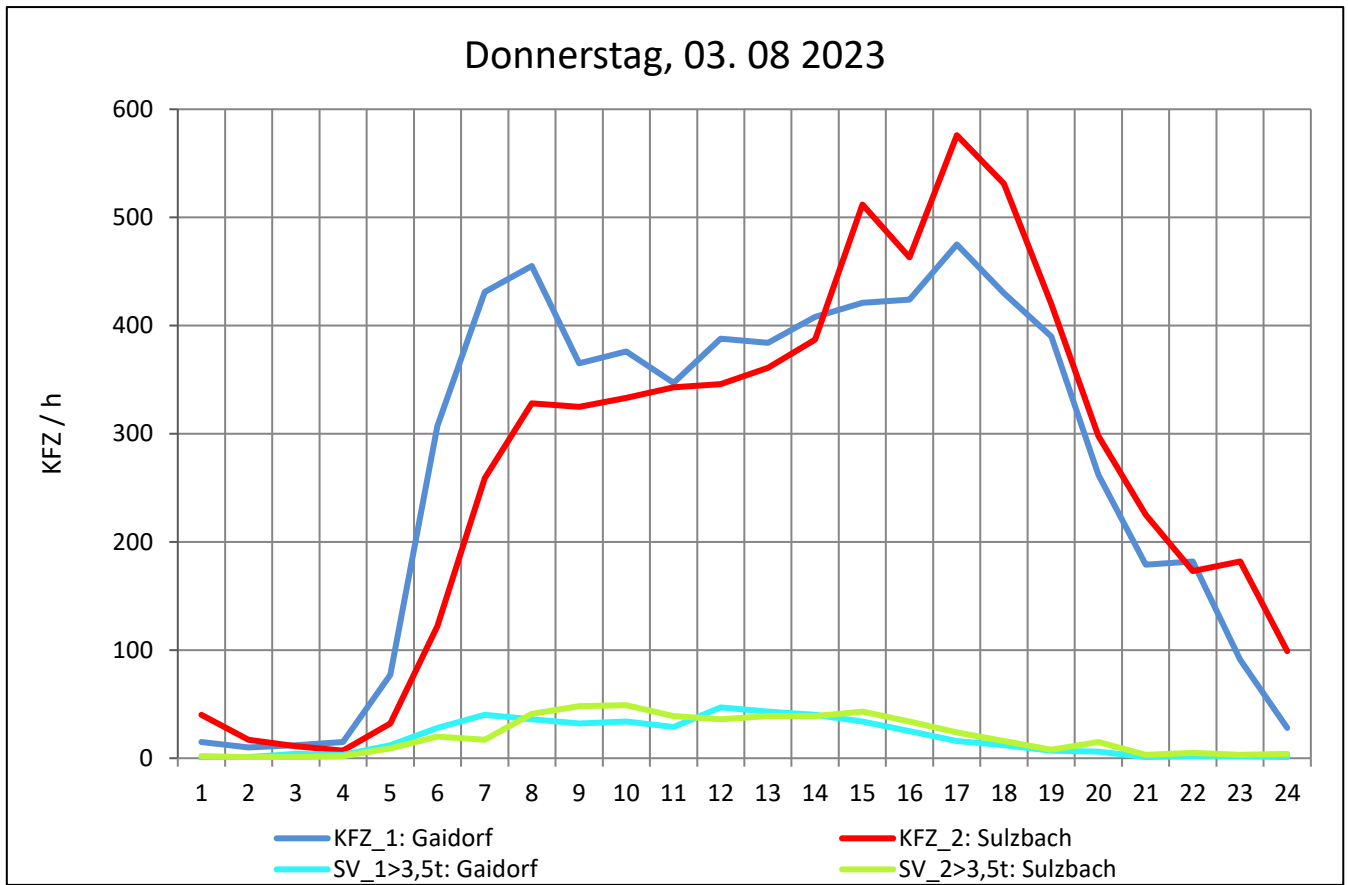
Zst.: **Sulzbach (Murr)**

TK-/Zst-Nr.: 7023/1203

L 1066

Richtung 1 : **Gaidorf**

Richtung 2 : **Sulzbach**



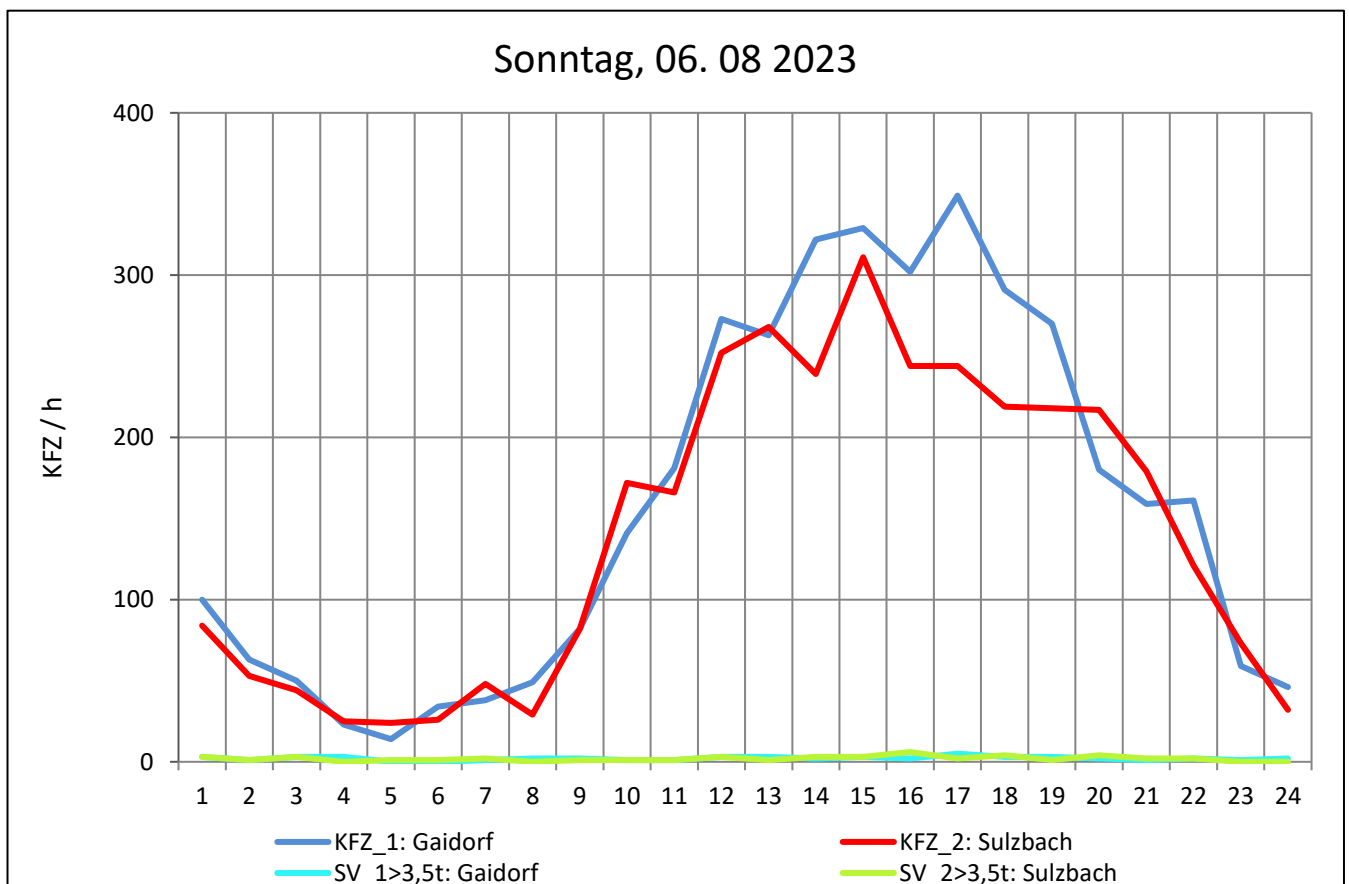
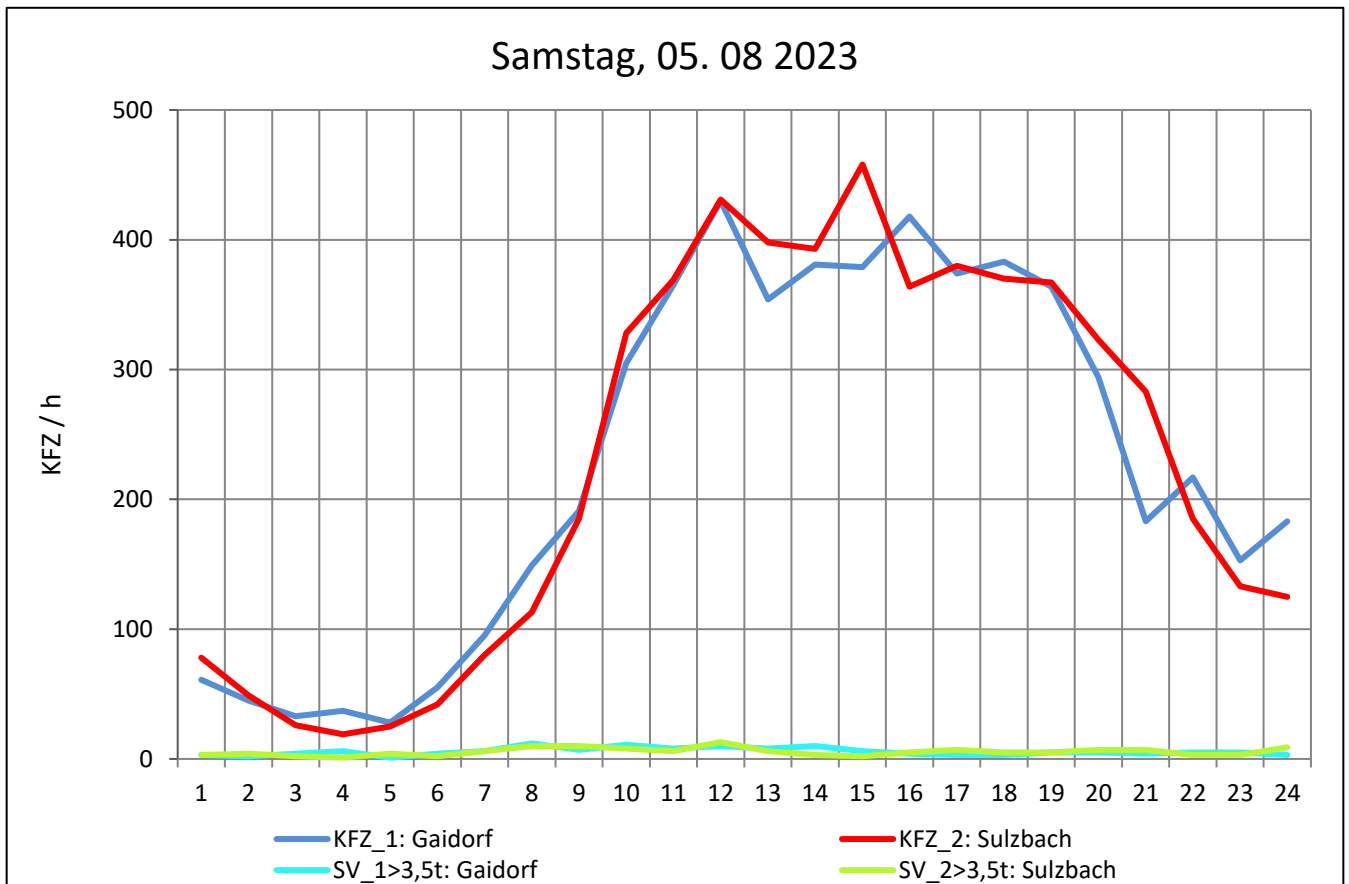
Zst.: **Sulzbach (Murr)**

TK-/Zst-Nr.: 7023/1203

L 1066

Richtung 1 : **Gaidorf**

Richtung 2 : **Sulzbach**



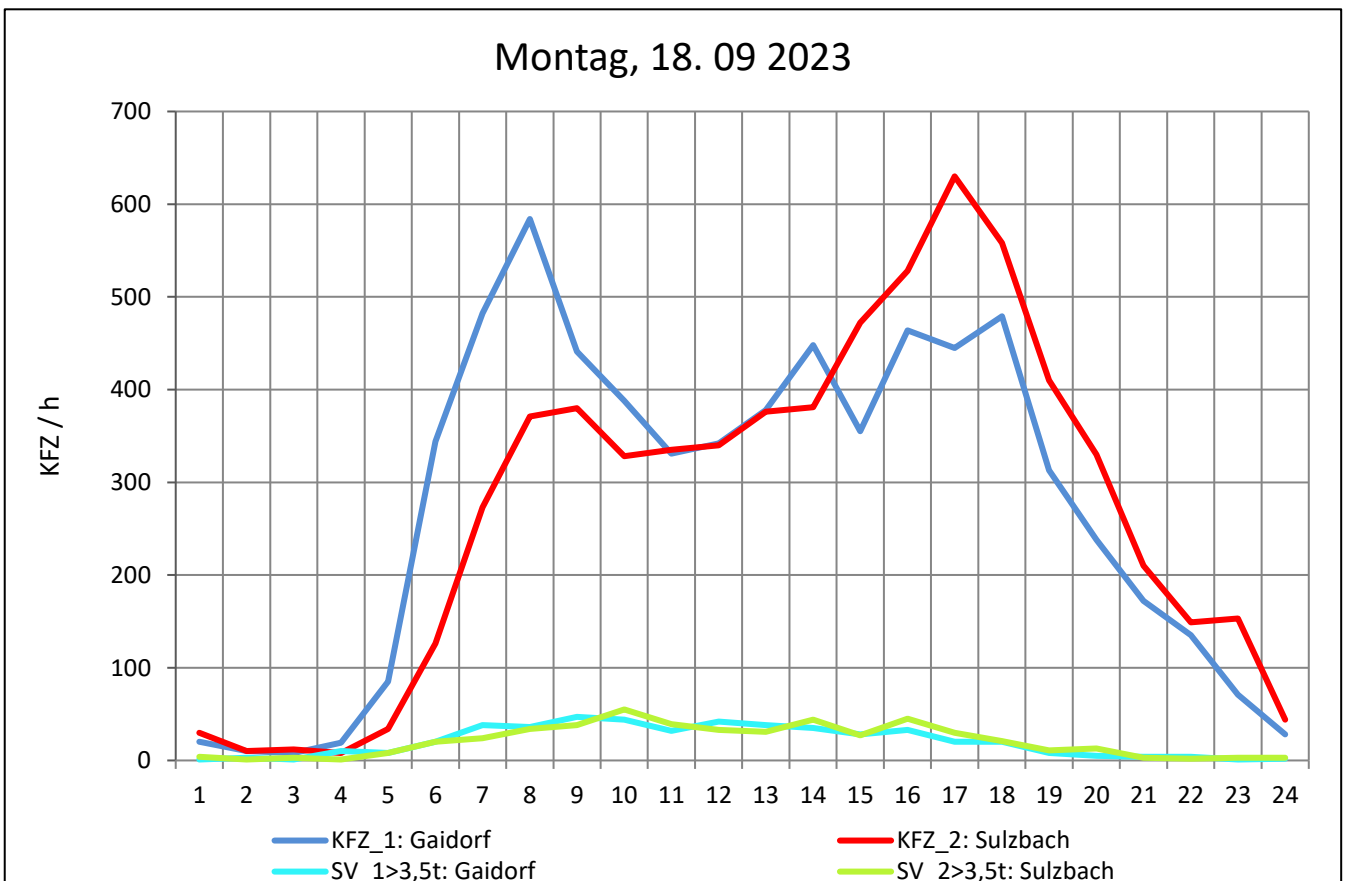
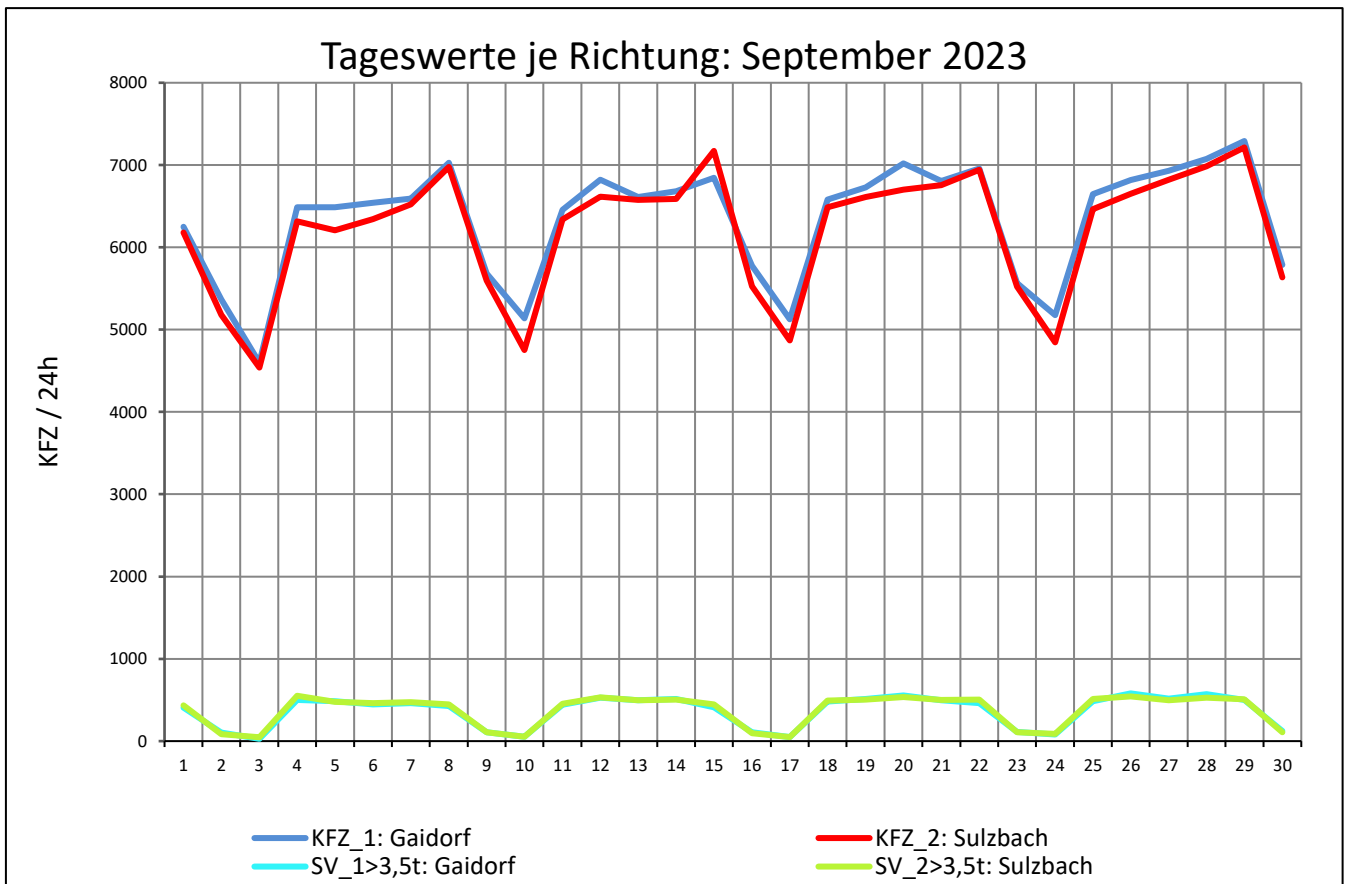
Zst.: **Sulzbach (Murr)**

TK-/Zst-Nr.: 7023/1203

L 1066

Richtung 1 : **Gaidorf**

Richtung 2 : **Sulzbach**



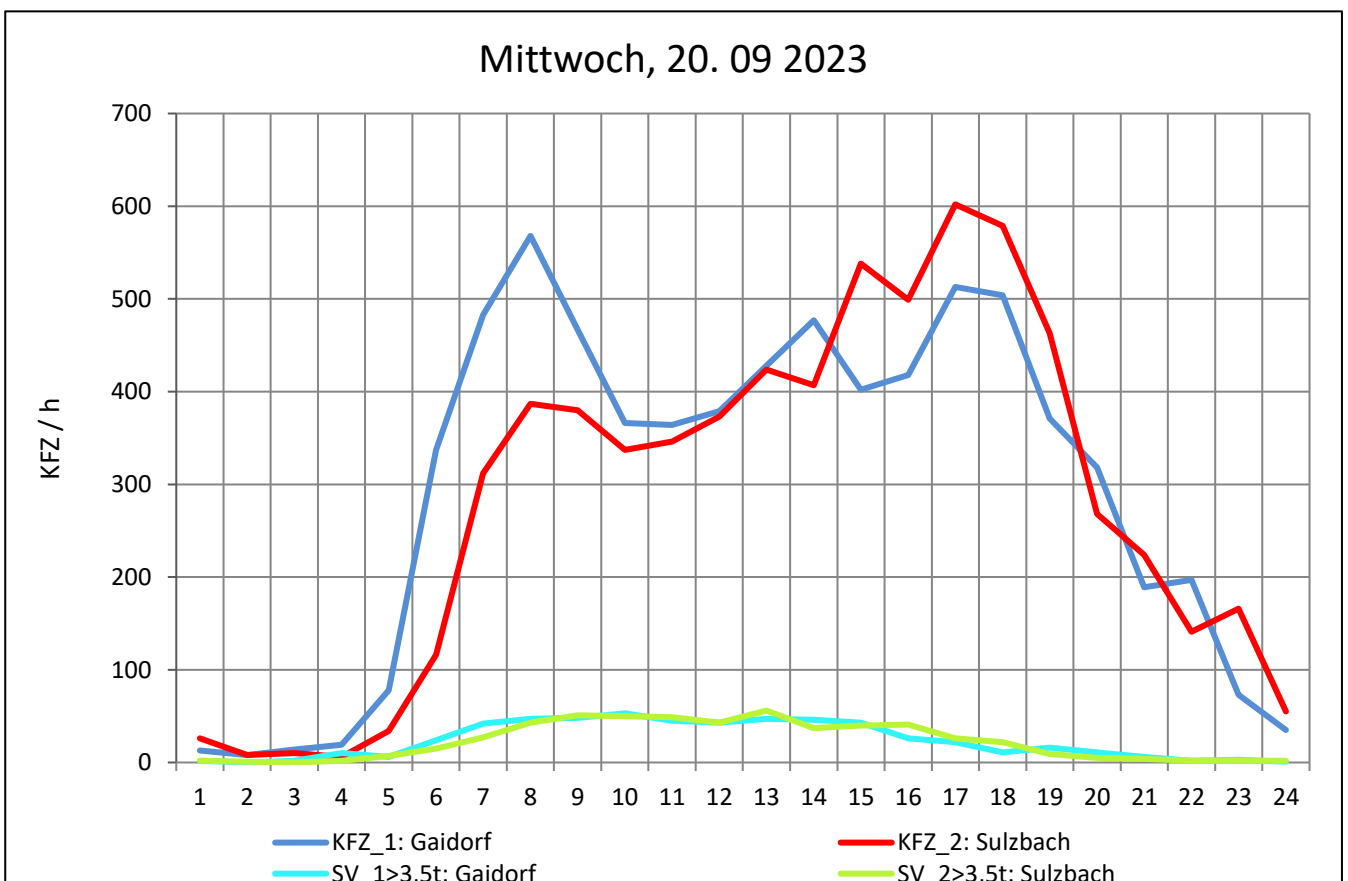
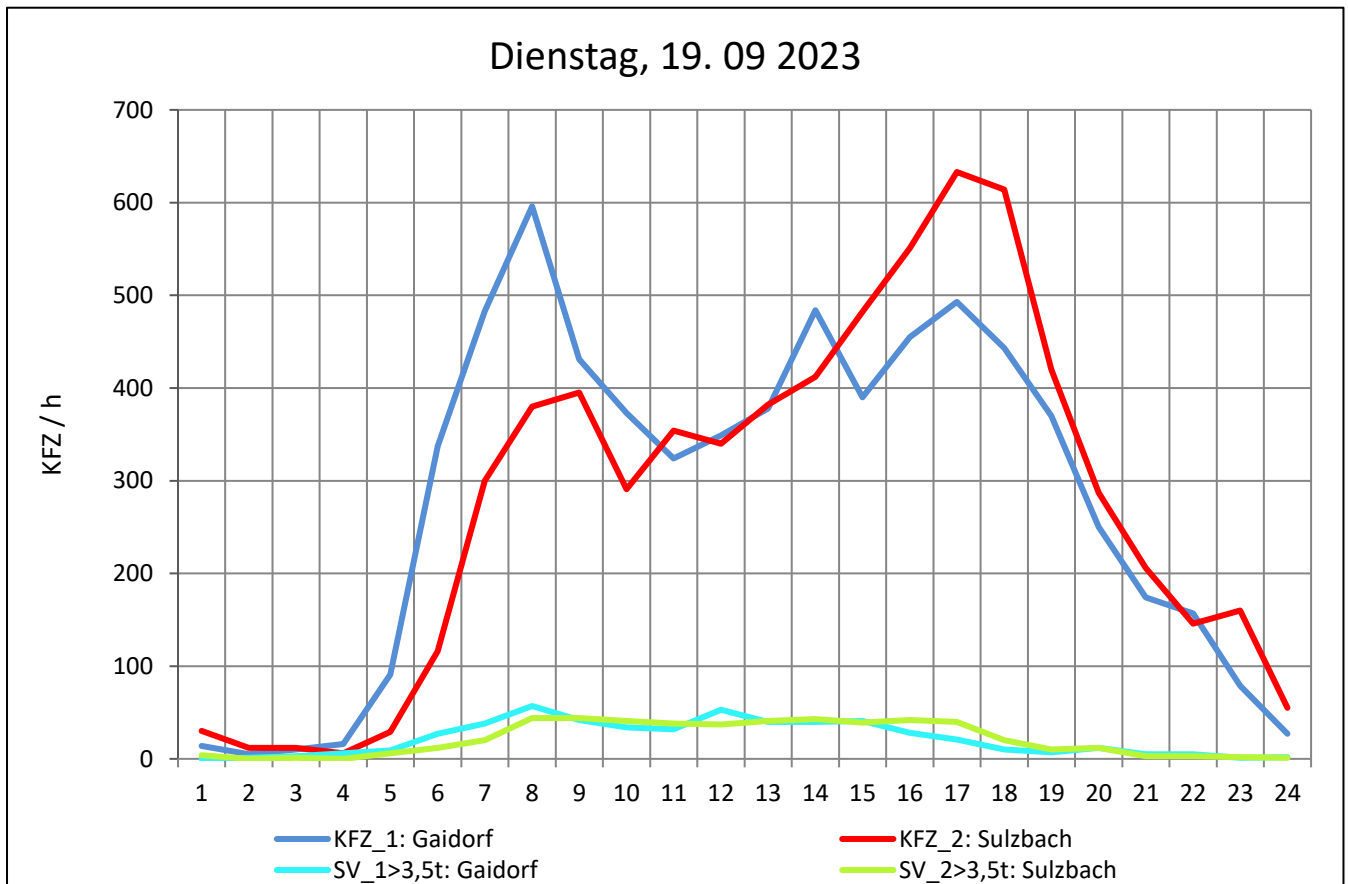
Zst.: **Sulzbach (Murr)**

TK-/Zst-Nr.: 7023/1203

L 1066

Richtung 1 : **Gaidorf**

Richtung 2 : **Sulzbach**



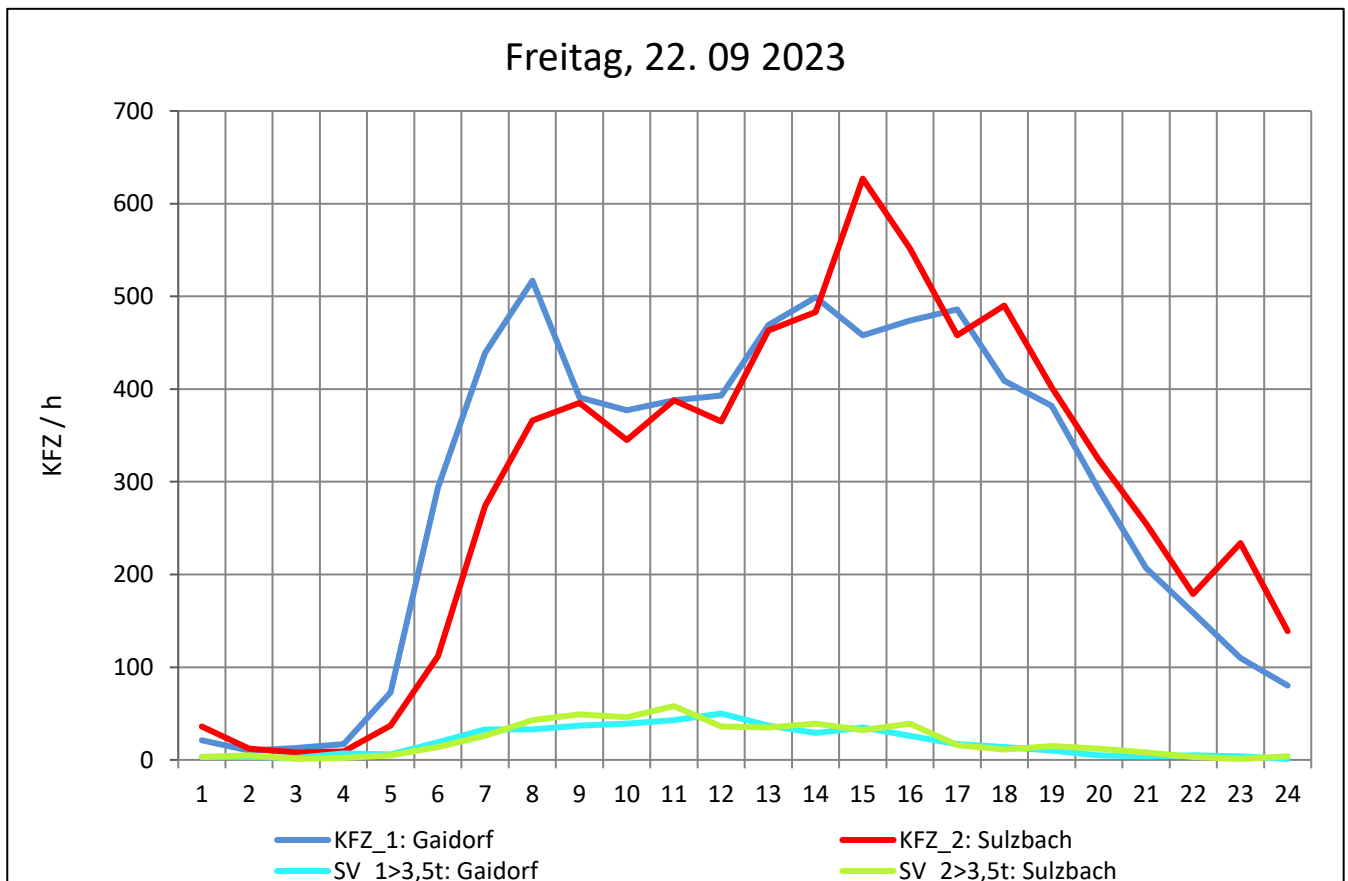
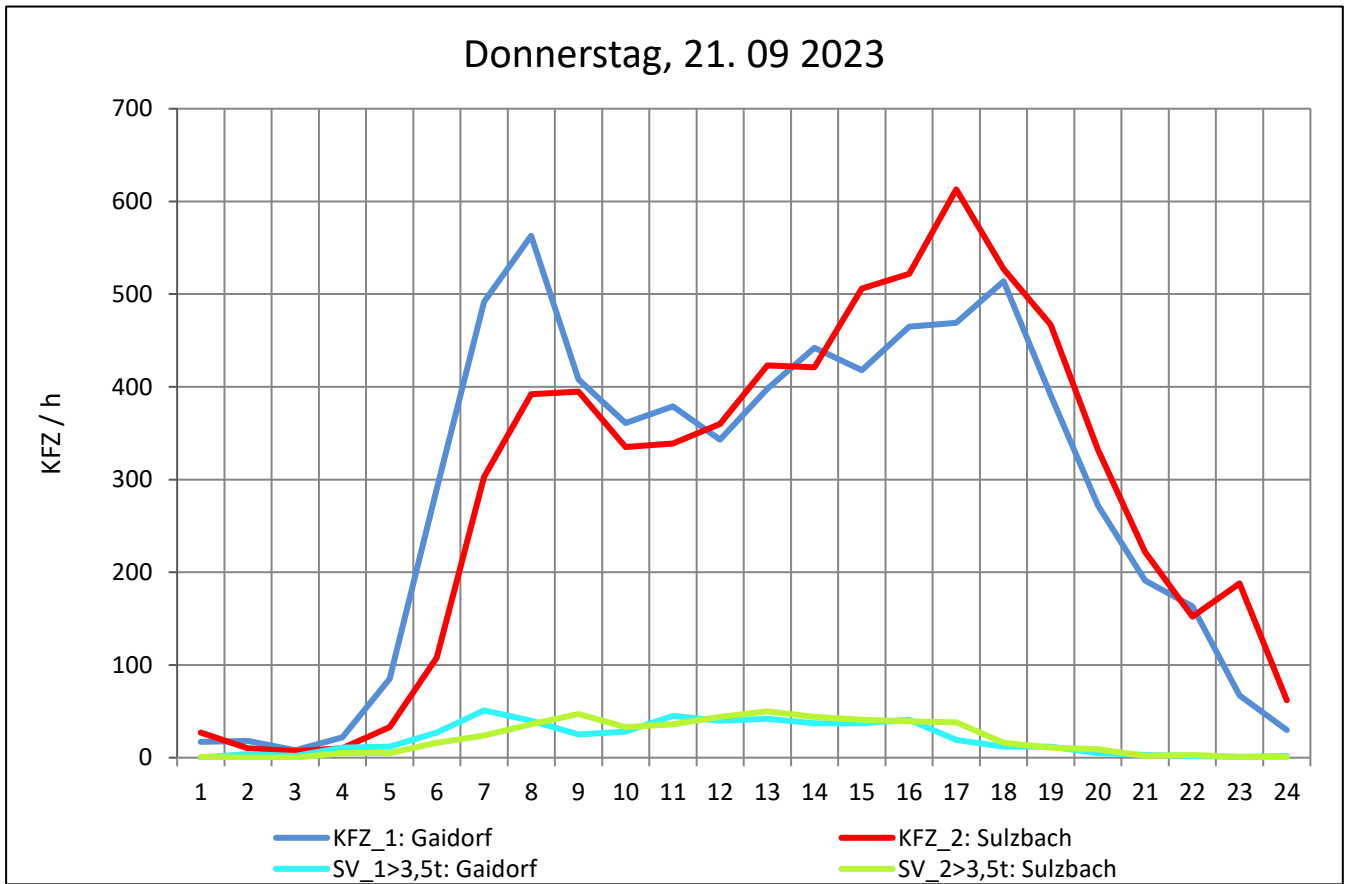
Zst.: **Sulzbach (Murr)**

TK-/Zst-Nr.: 7023/1203

L 1066

Richtung 1 : **Gaidorf**

Richtung 2 : **Sulzbach**



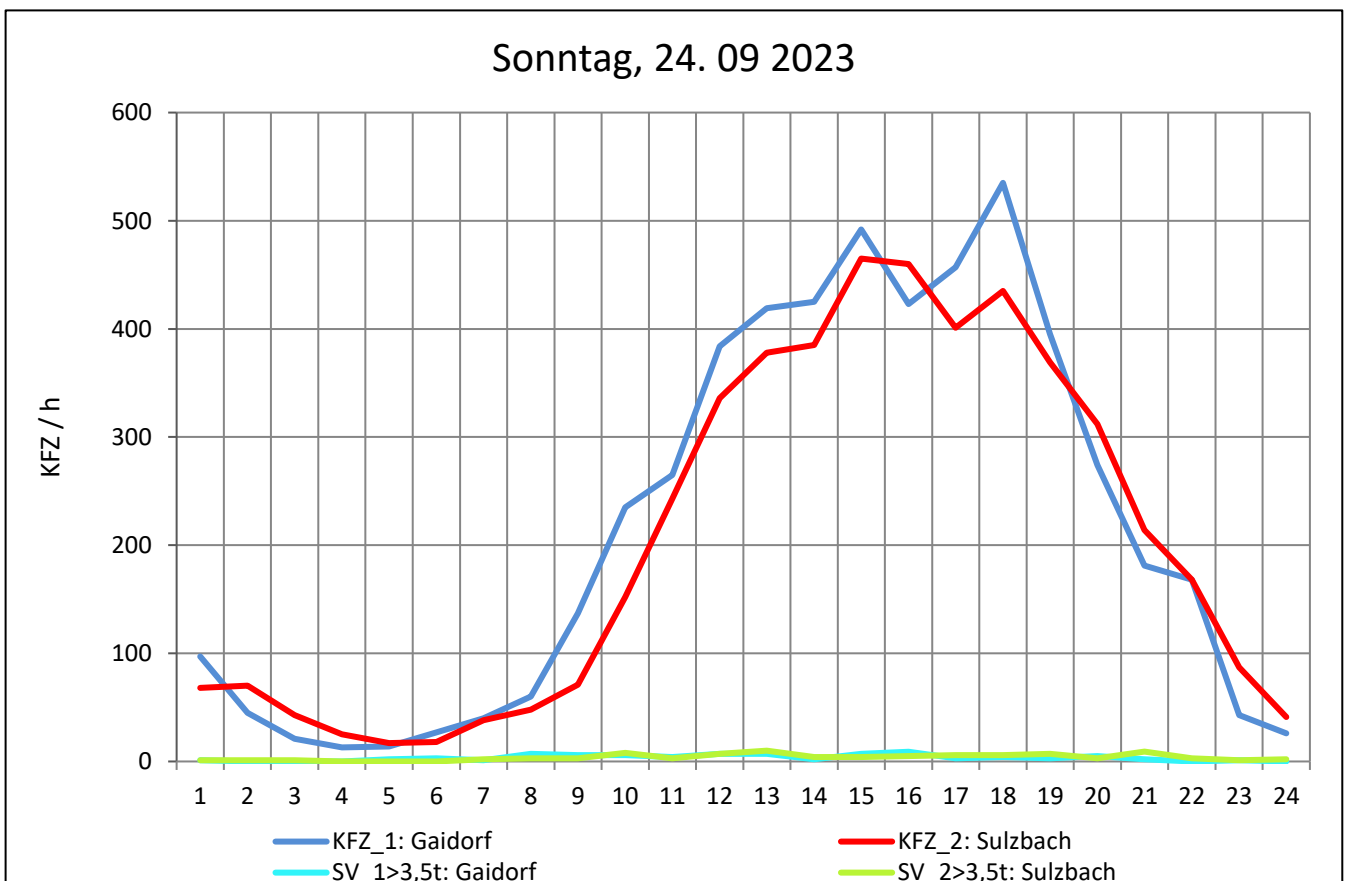
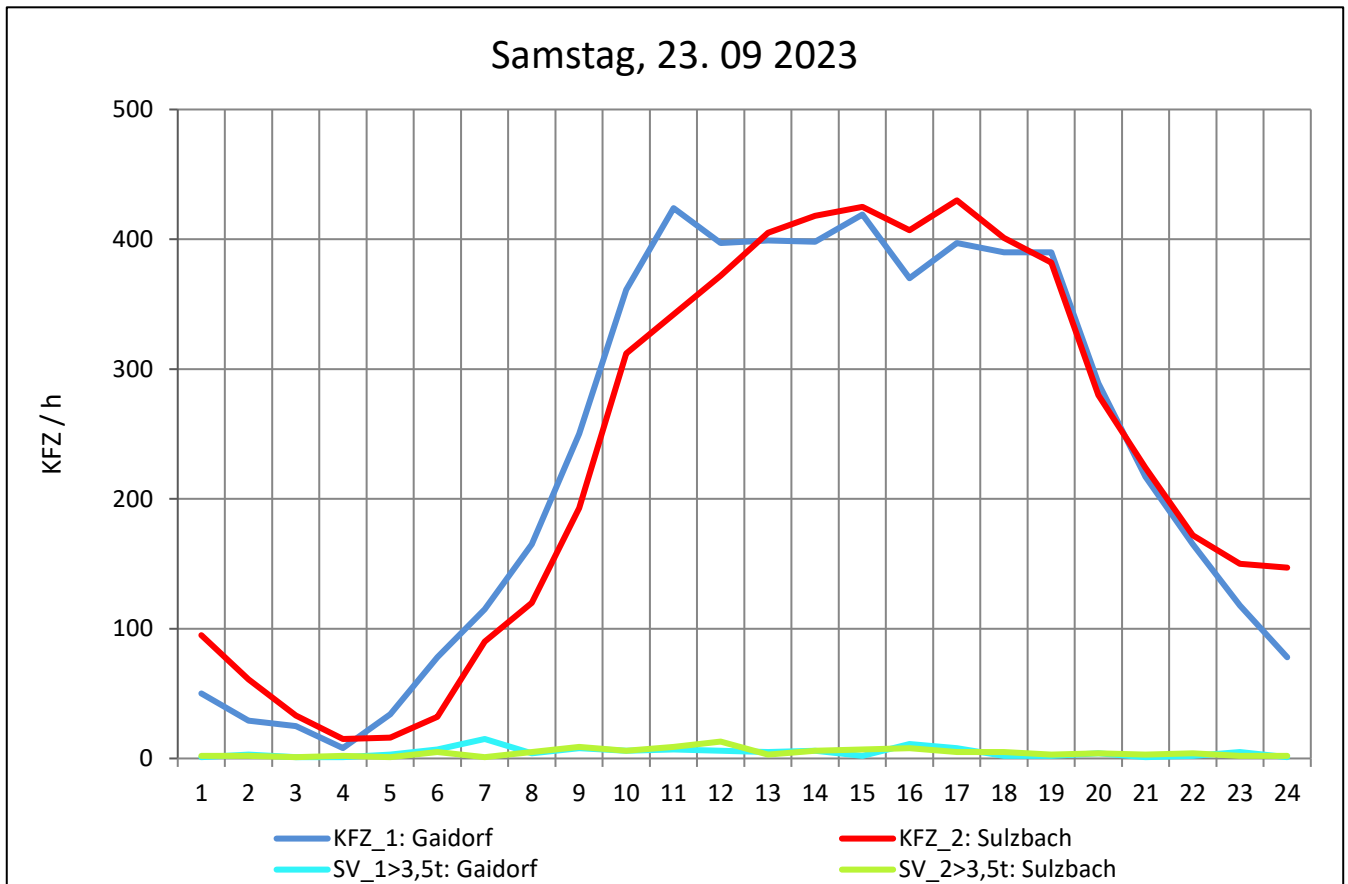
Zst.: **Sulzbach (Murr)**

TK-/Zst-Nr.: 7023/1203

L 1066

Richtung 1 : **Gaidorf**

Richtung 2 : **Sulzbach**



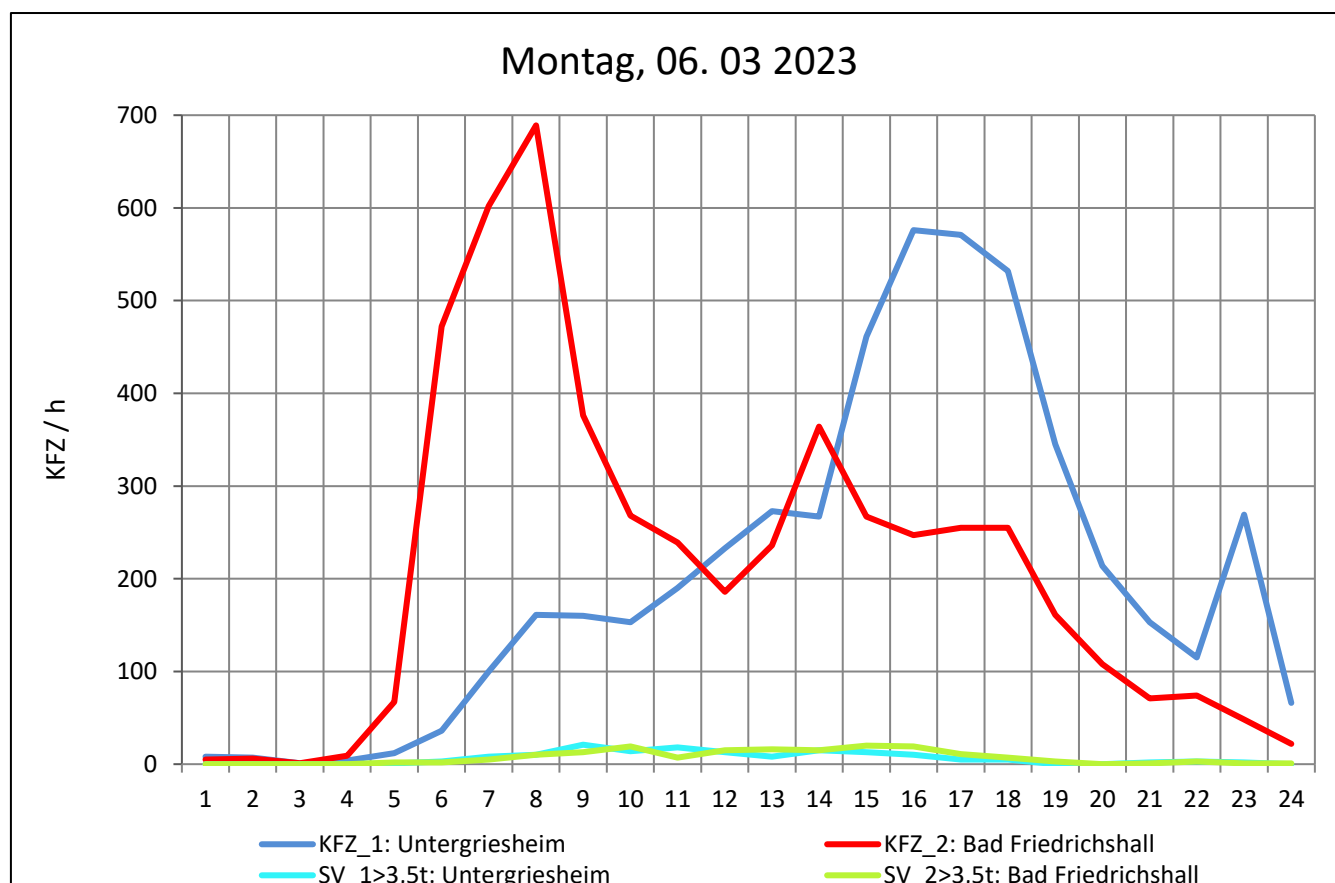
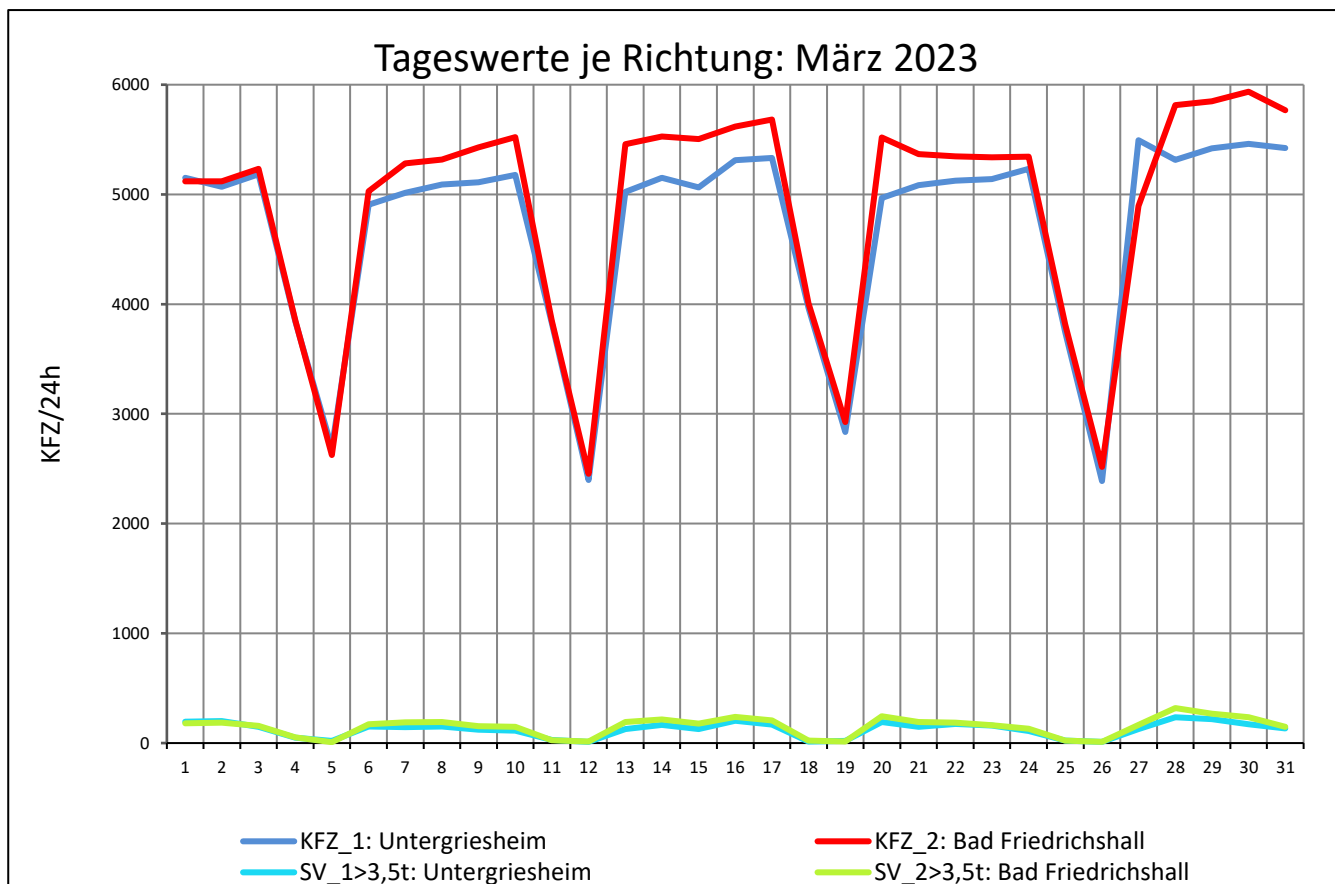
Zst.: **Heuchlingen**

TK-/Zst-Nr.: 6721/1217

L 1096

Richtung 1 : **Untergriesheim**

Richtung 2 : **Bad Friedrichshall**



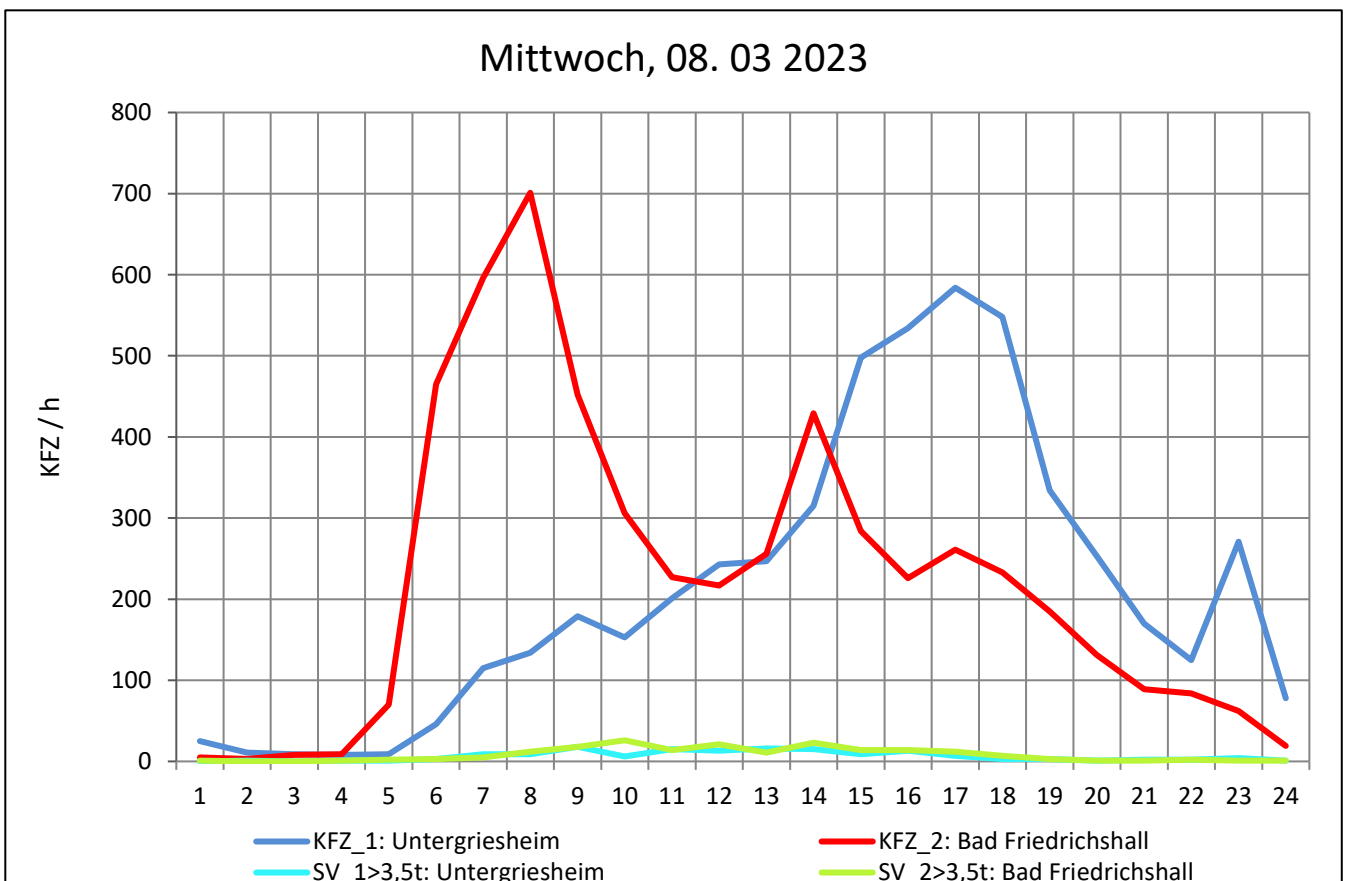
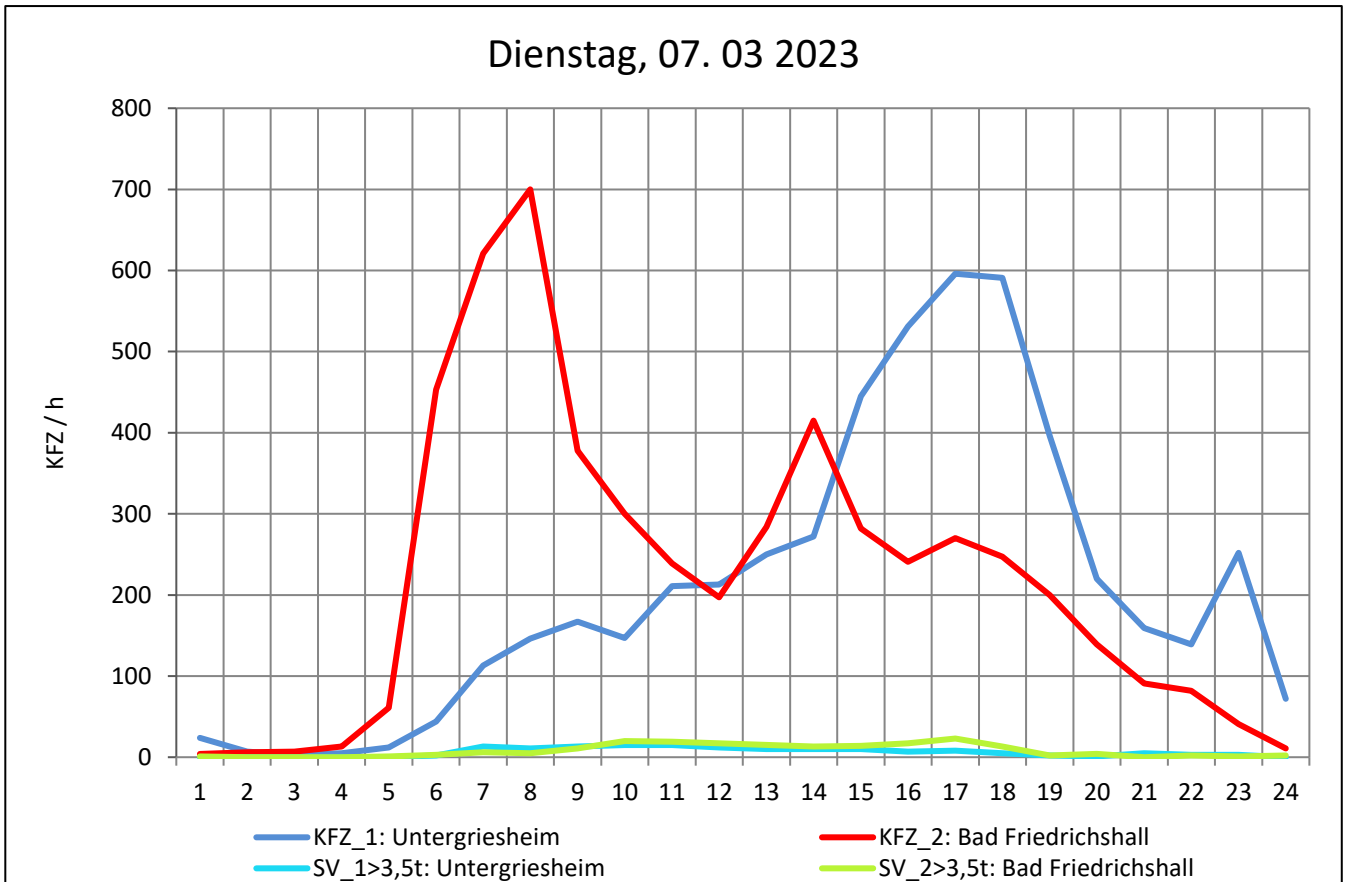
Zst.: **Heuchlingen**

TK-/Zst-Nr.: 6721/1217

L 1096

Richtung 1 : **Untergriesheim**

Richtung 2 : **Bad Friedrichshall**



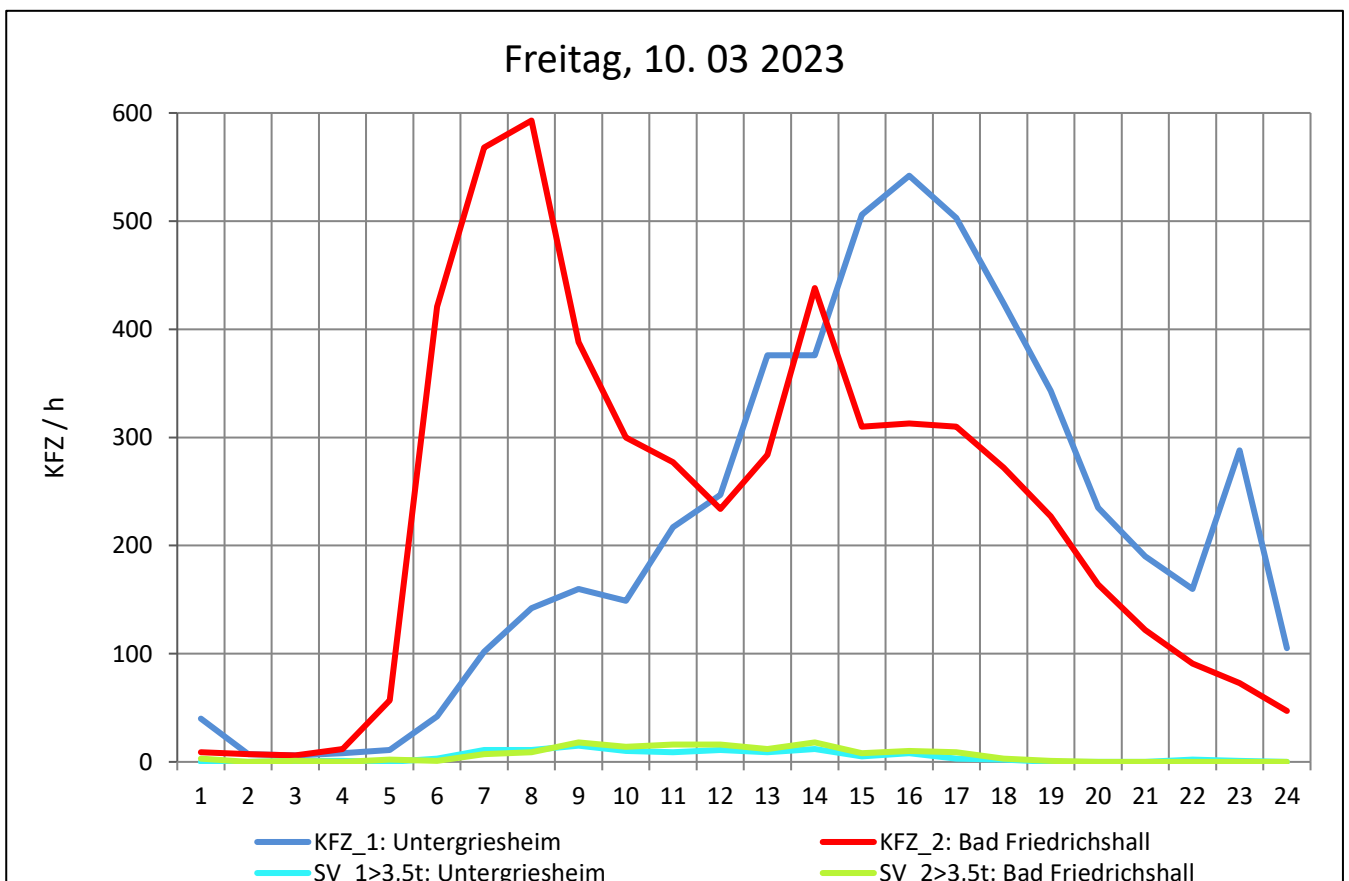
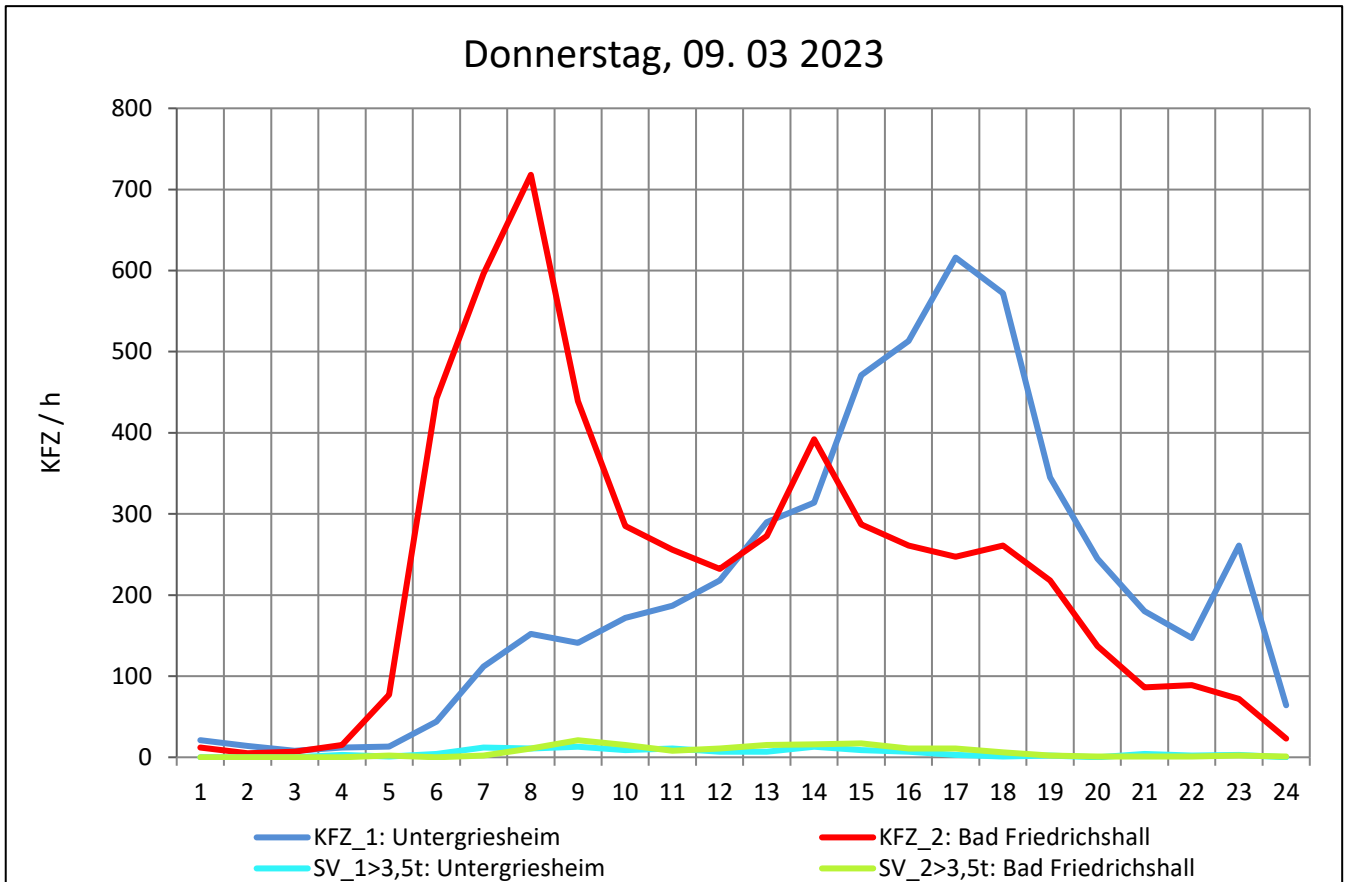
Zst.: **Heuchlingen**

TK-/Zst-Nr.: 6721/1217

L 1096

Richtung 1 : **Untergriesheim**

Richtung 2 : **Bad Friedrichshall**



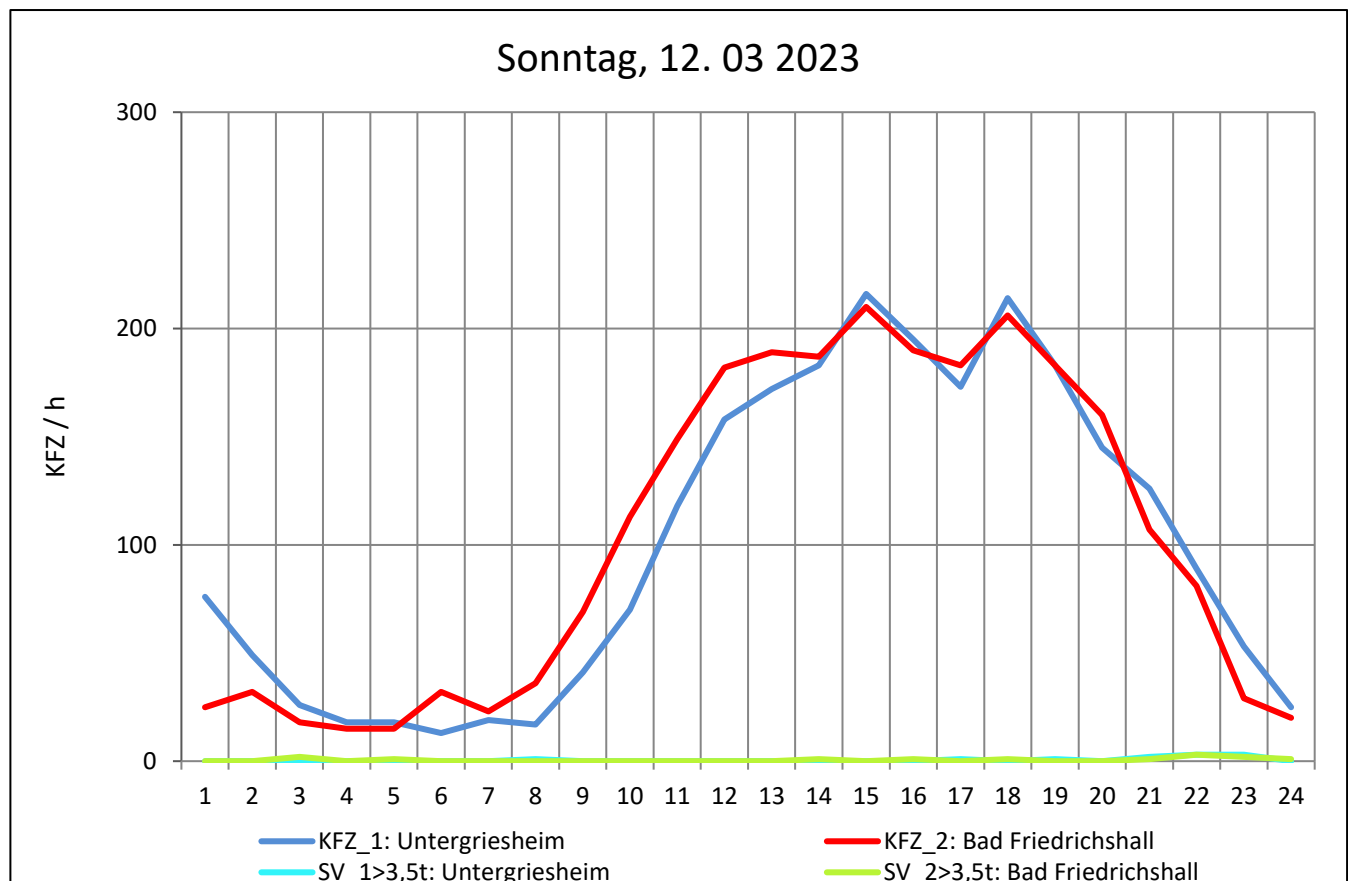
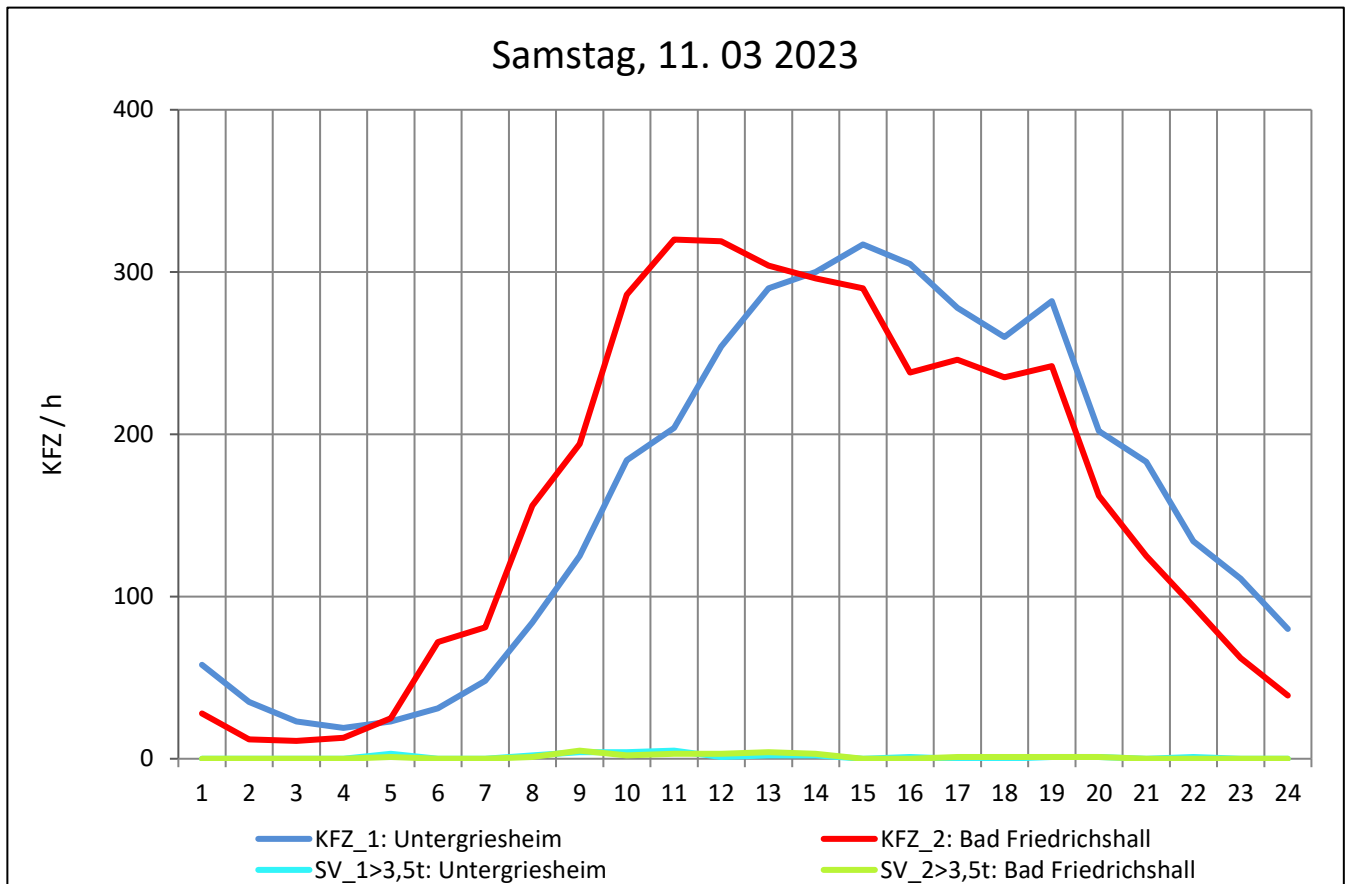
Zst.: **Heuchlingen**

TK-/Zst-Nr.: 6721/1217

L 1096

Richtung 1 : **Untergriesheim**

Richtung 2 : **Bad Friedrichshall**



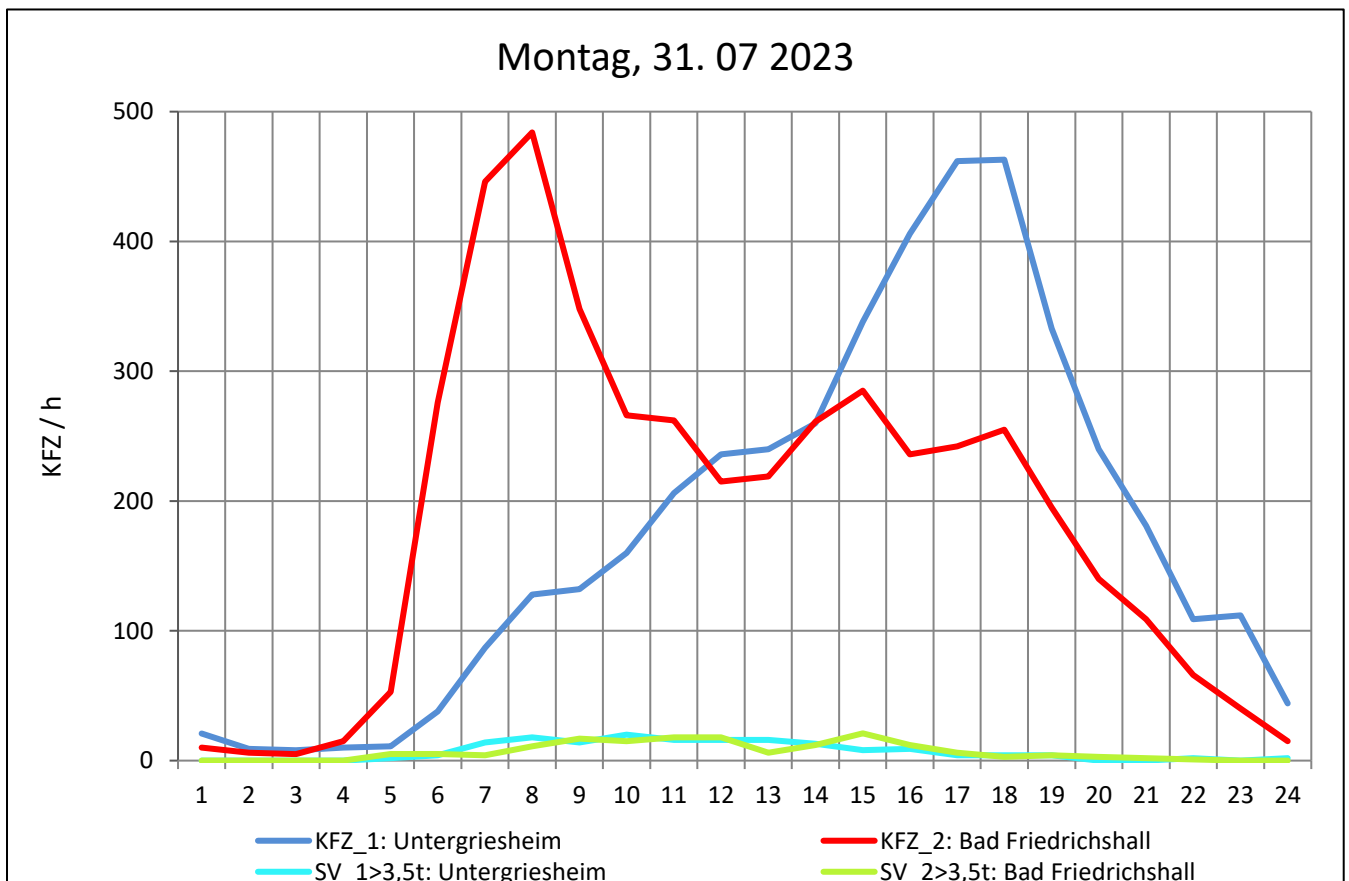
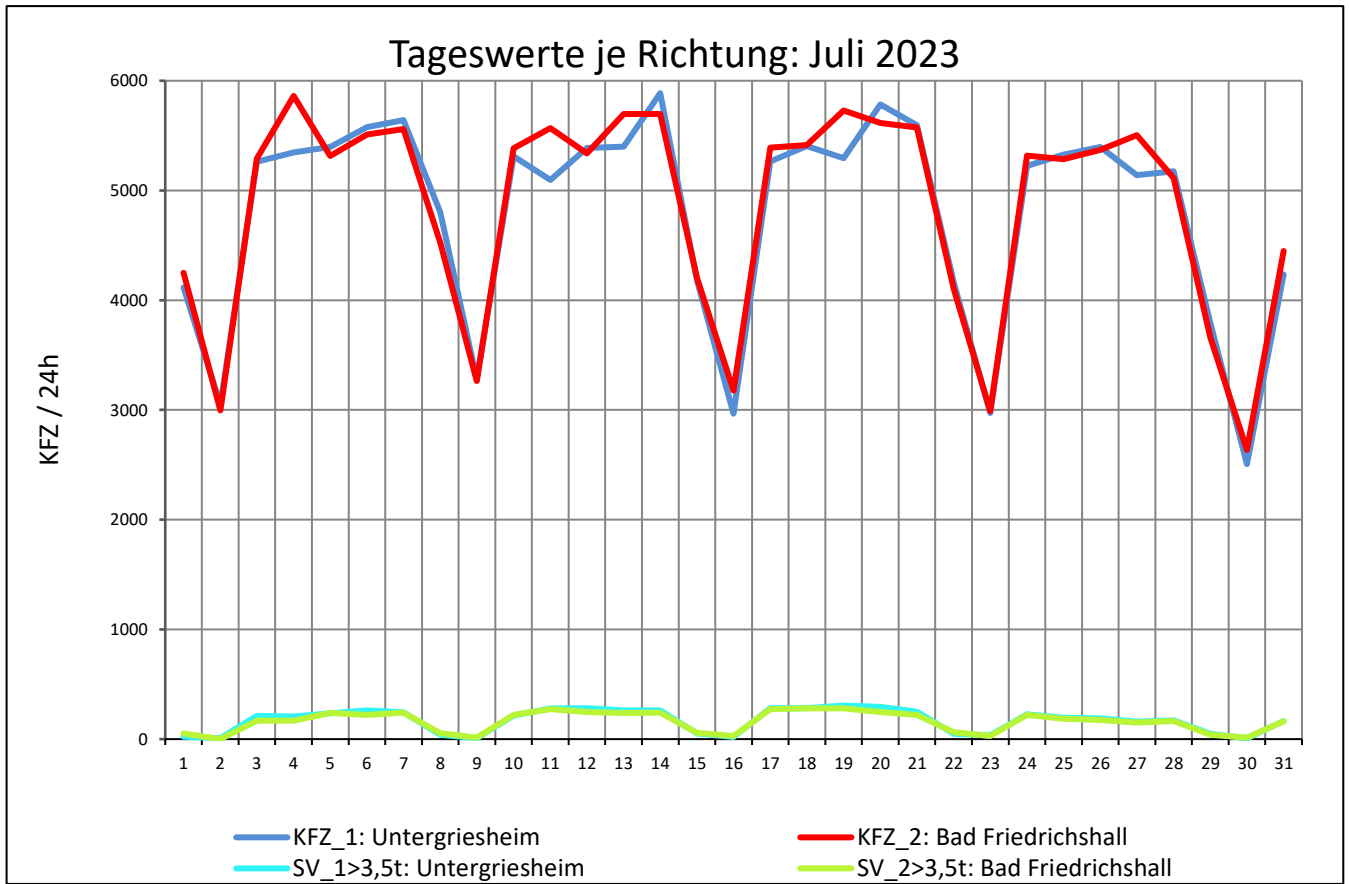
Zst.: **Heuchlingen**

TK-/Zst-Nr.: 6721/1217

L 1096

Richtung 1 : **Untergriesheim**

Richtung 2 : **Bad Friedrichshall**



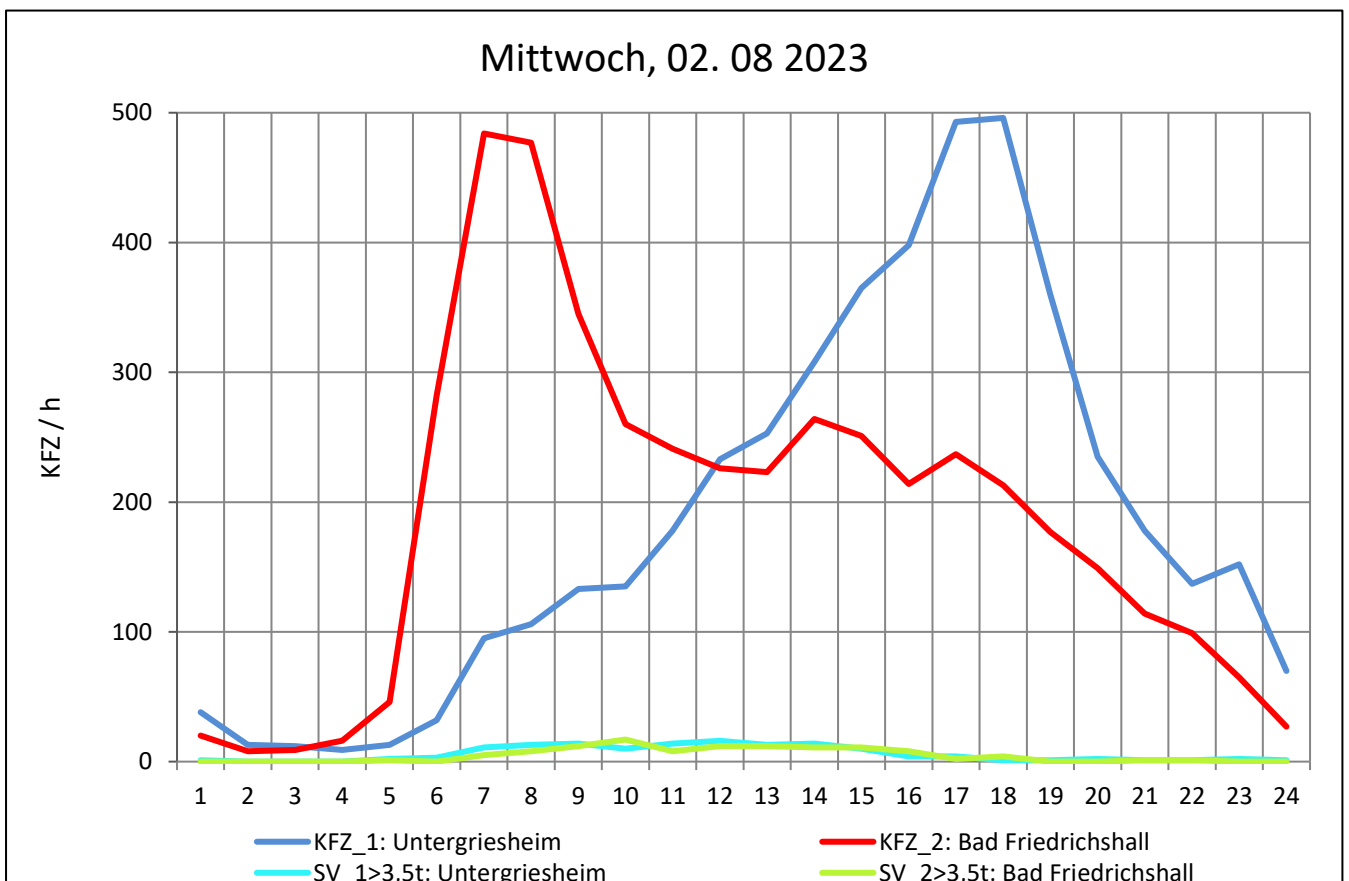
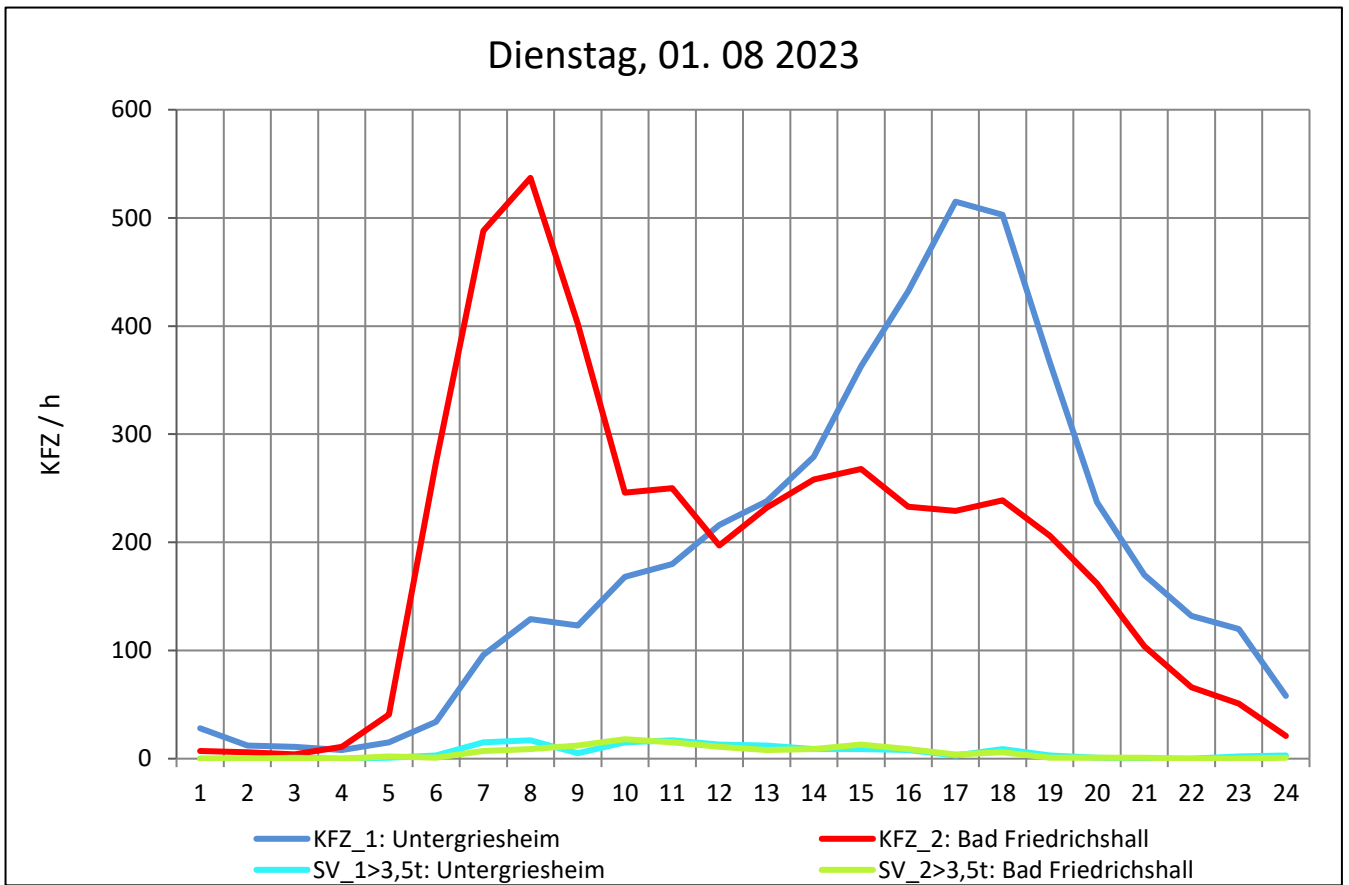
Zst.: **Heuchlingen**

TK-/Zst-Nr.: 6721/1217

L 1096

Richtung 1 : **Untergriesheim**

Richtung 2 : **Bad Friedrichshall**



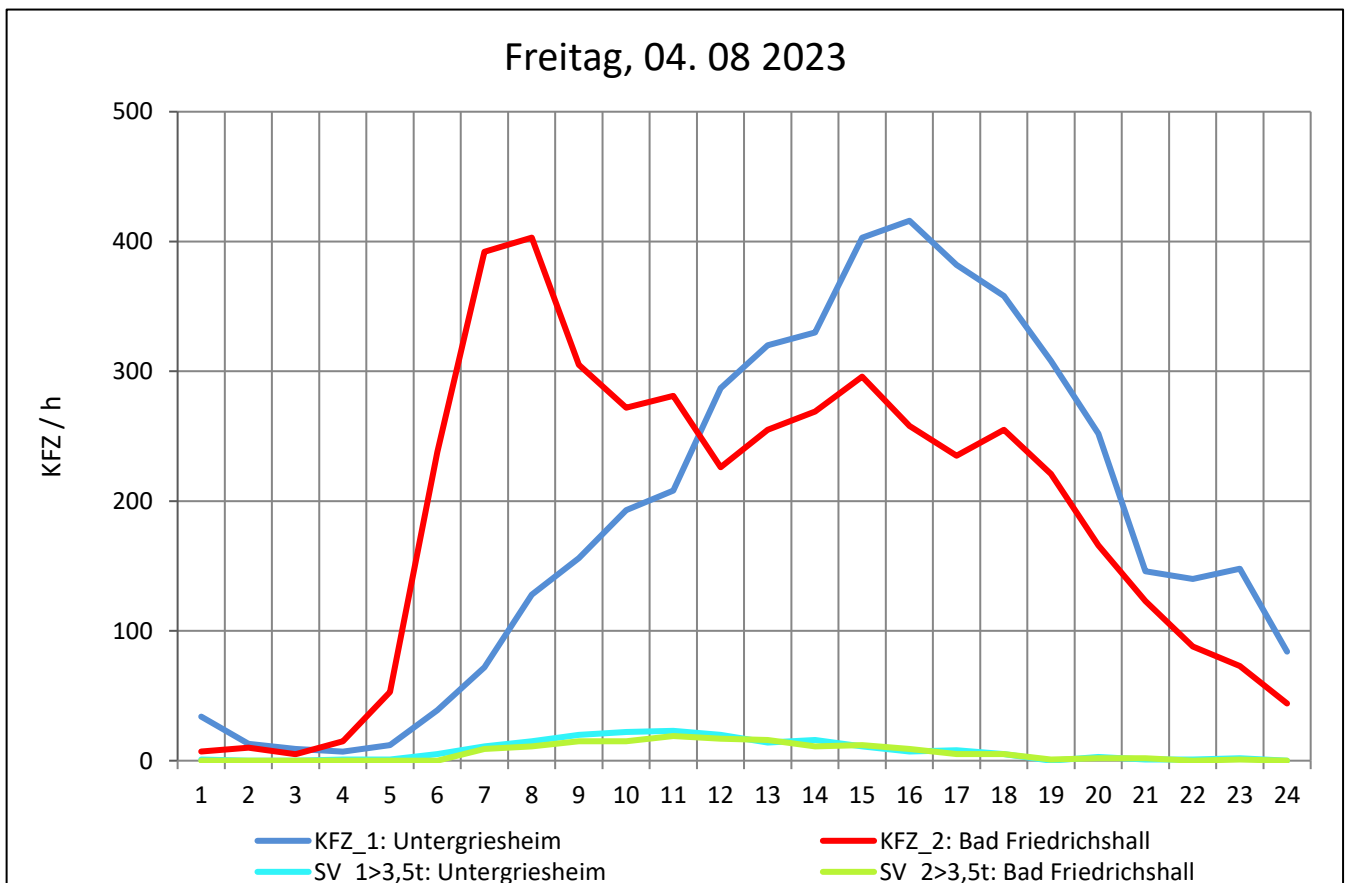
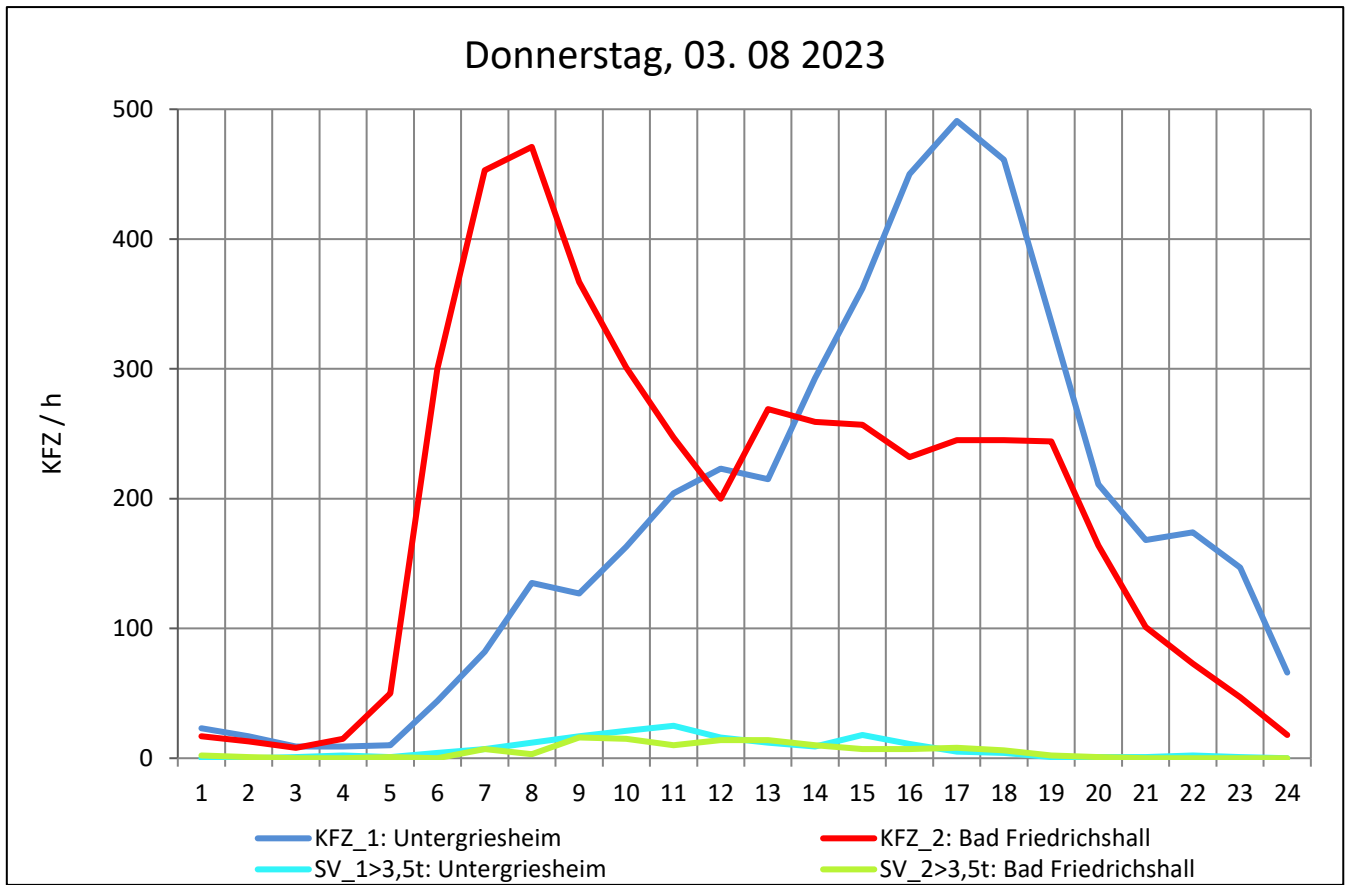
Zst.: **Heuchlingen**

TK-/Zst-Nr.: 6721/1217

L 1096

Richtung 1 : **Untergriesheim**

Richtung 2 : **Bad Friedrichshall**



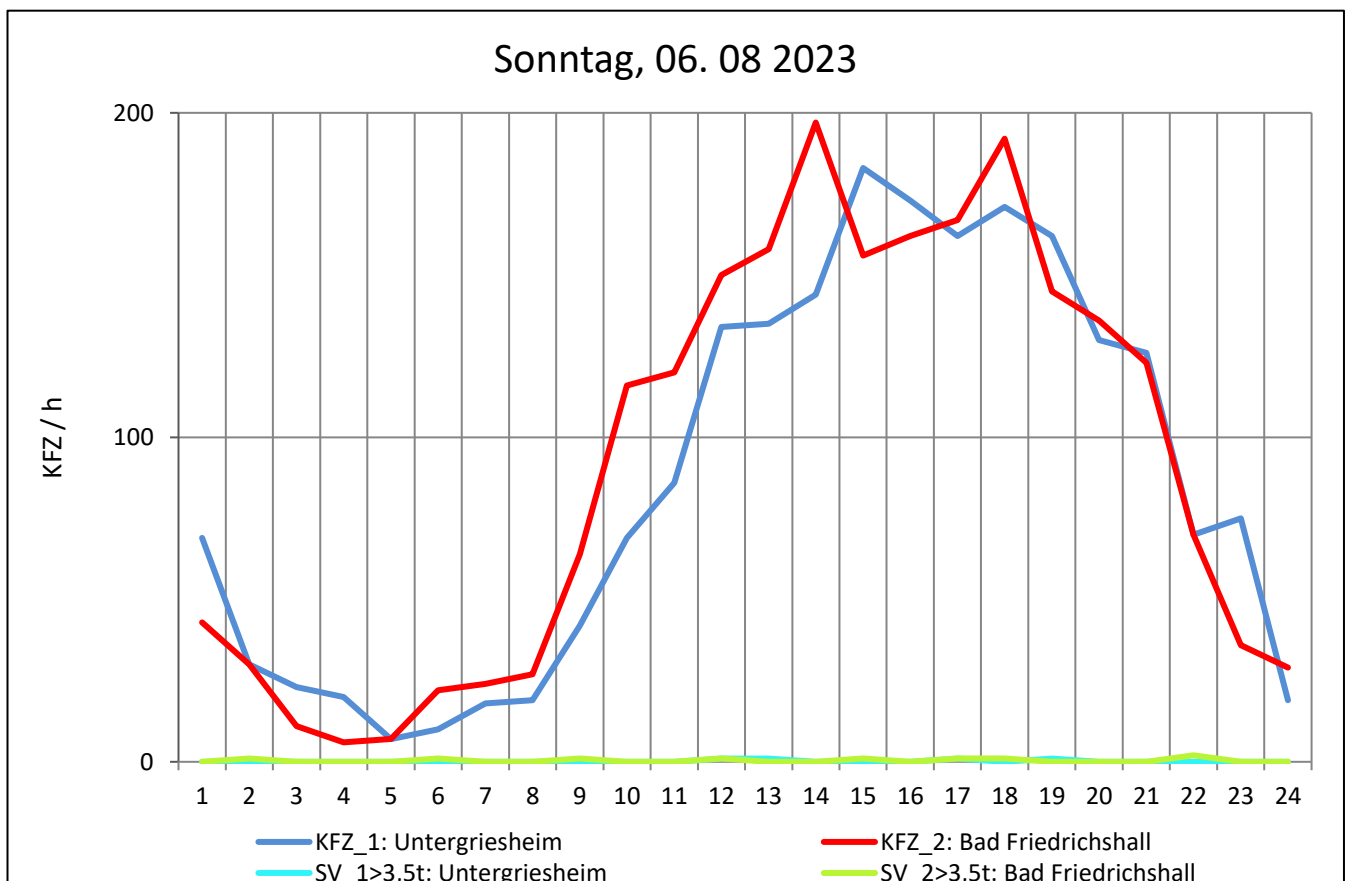
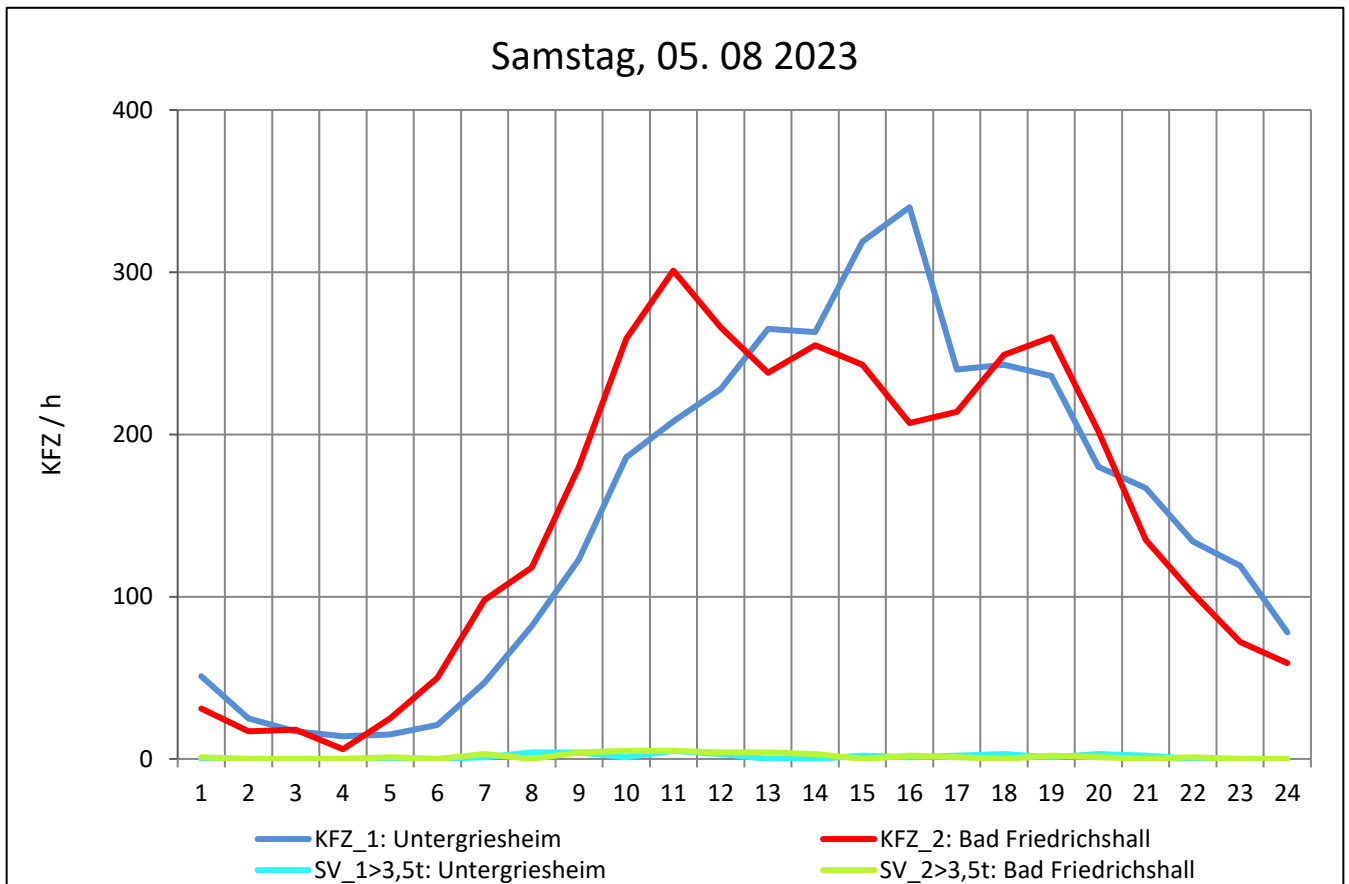
Zst.: **Heuchlingen**

TK-/Zst-Nr.: 6721/1217

L 1096

Richtung 1 : **Untergriesheim**

Richtung 2 : **Bad Friedrichshall**



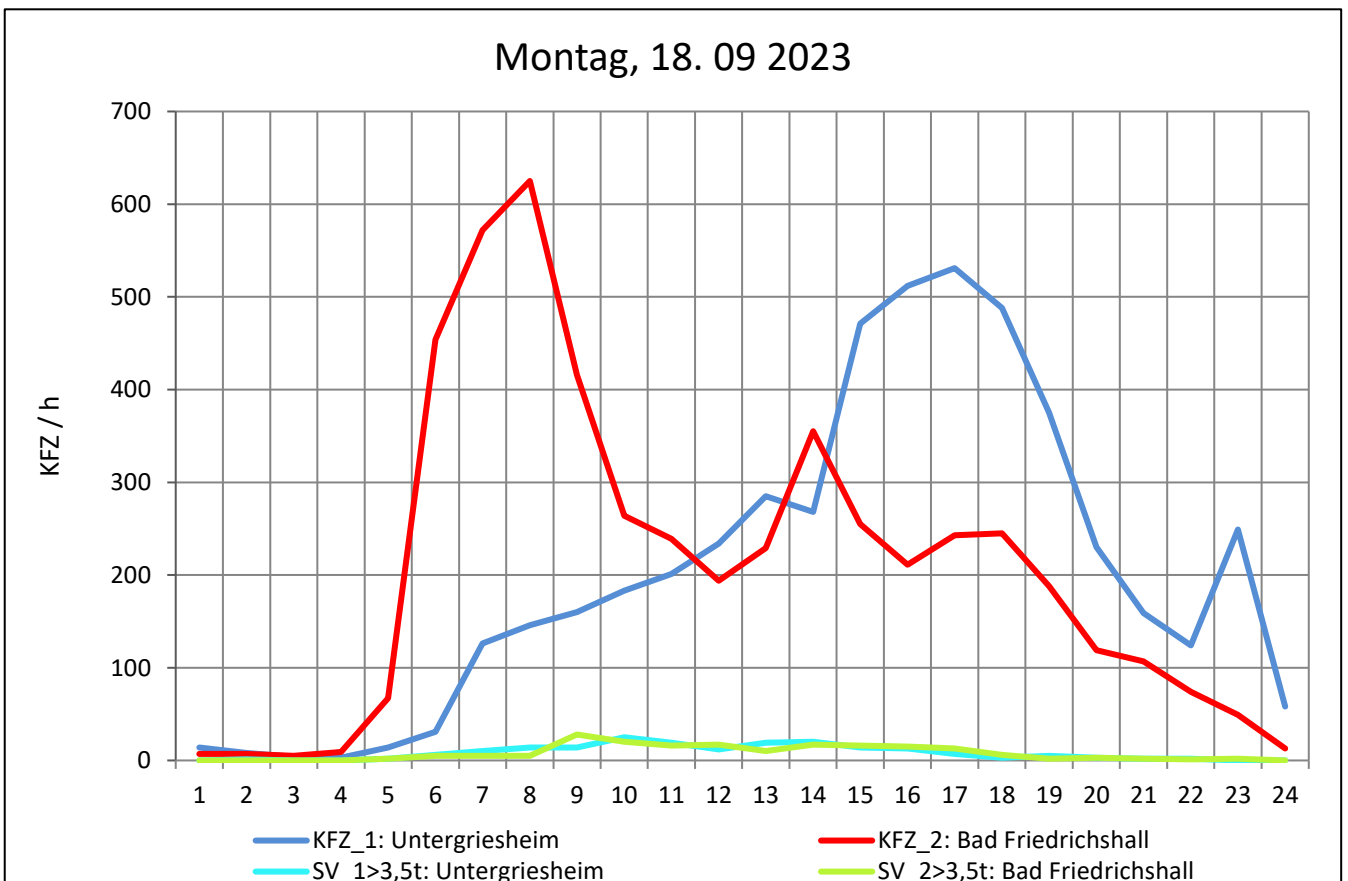
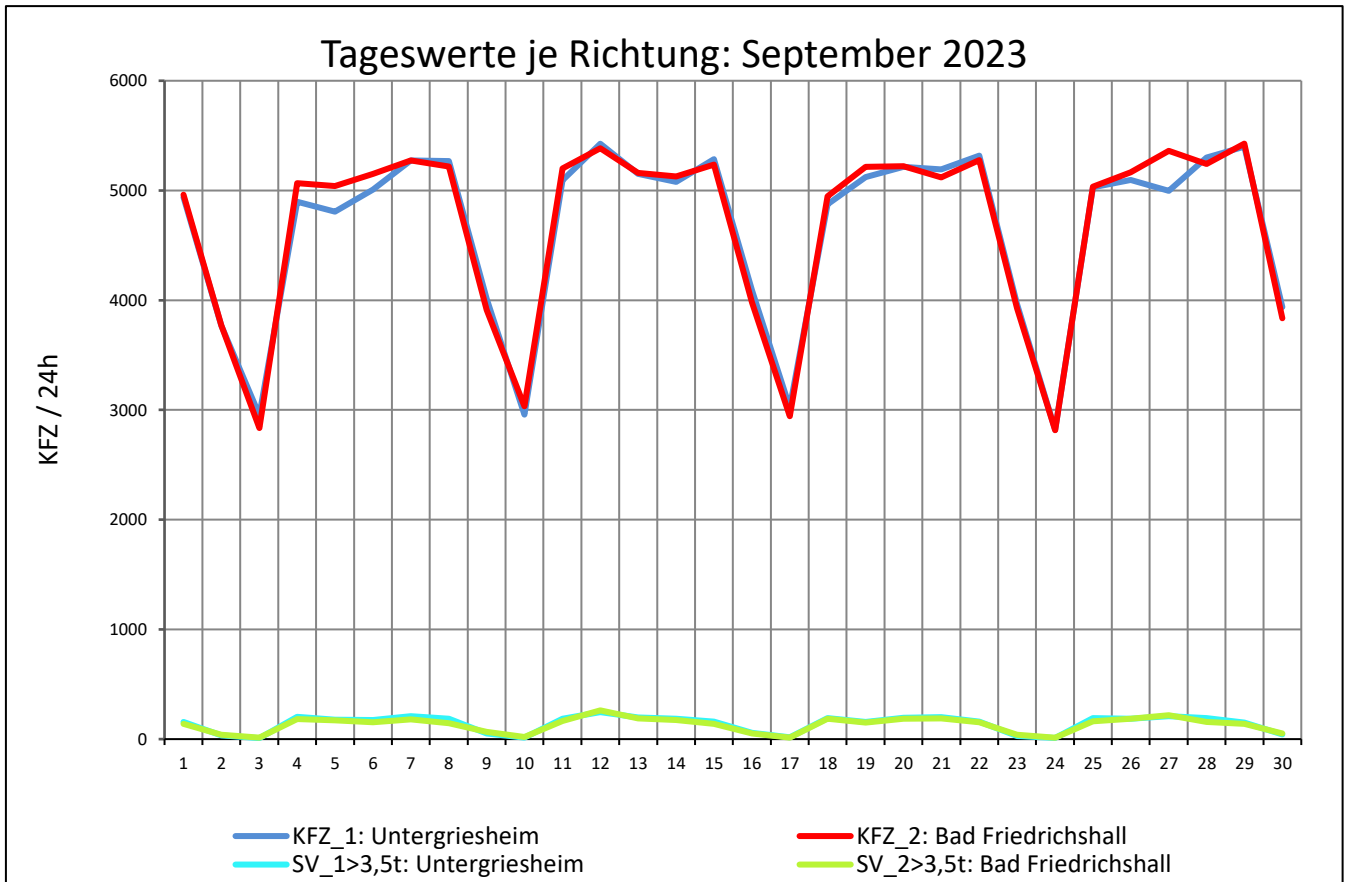
Zst.: **Heuchlingen**

TK-/Zst-Nr.: 6721/1217

L 1096

Richtung 1 : **Untergriesheim**

Richtung 2 : **Bad Friedrichshall**



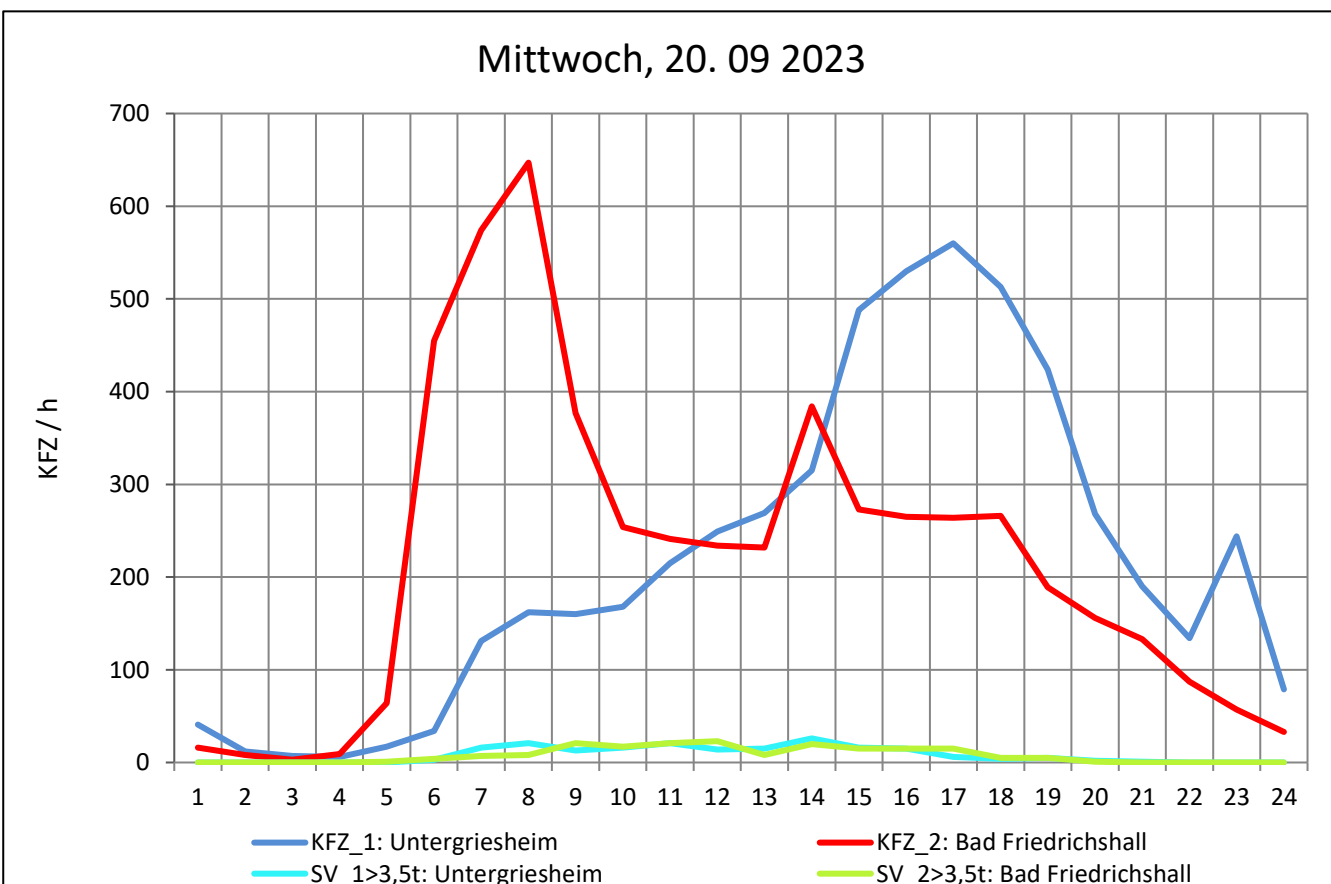
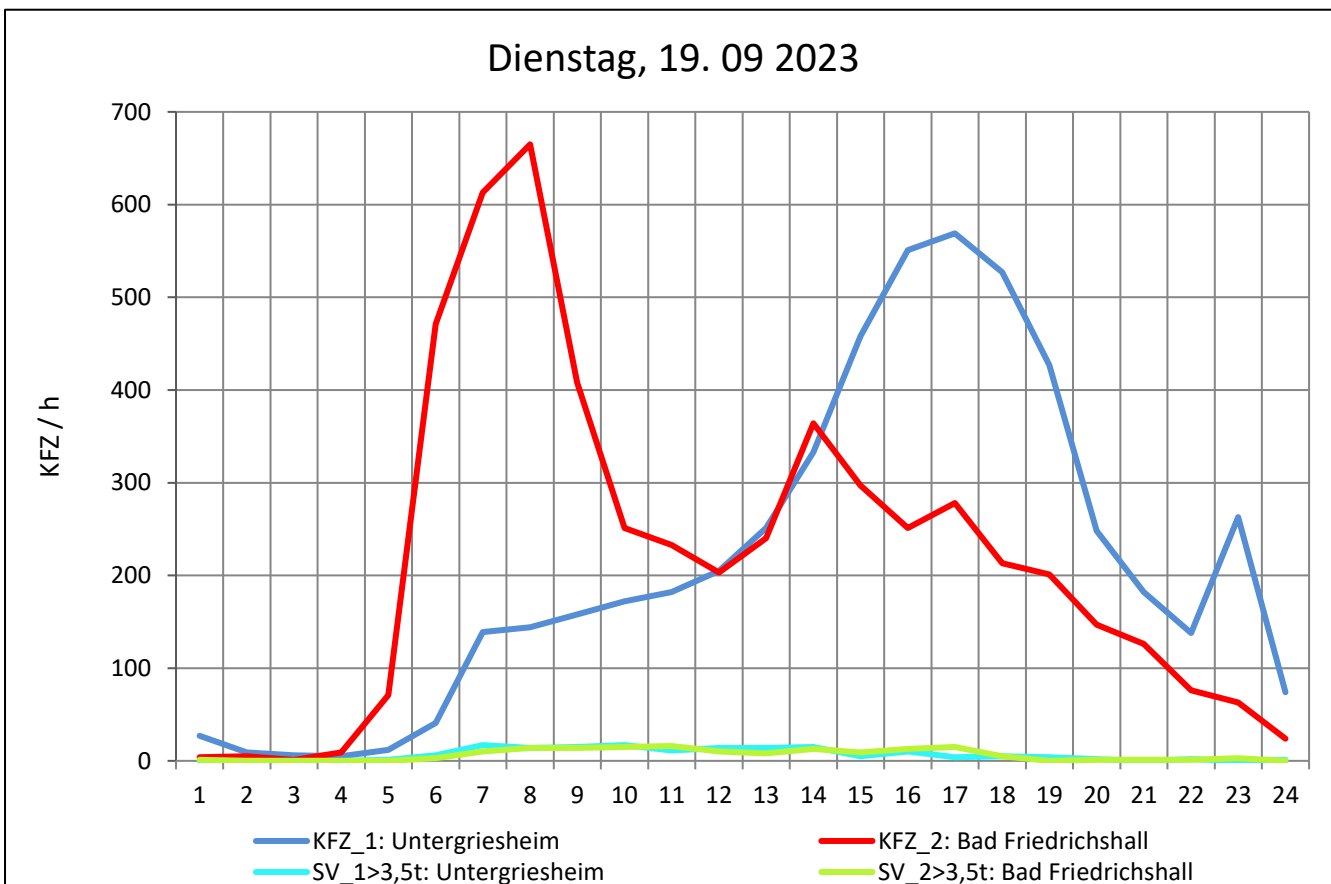
Zst.: **Heuchlingen**

TK-/Zst-Nr.: 6721/1217

L 1096

Richtung 1 : **Untergriesheim**

Richtung 2 : **Bad Friedrichshall**



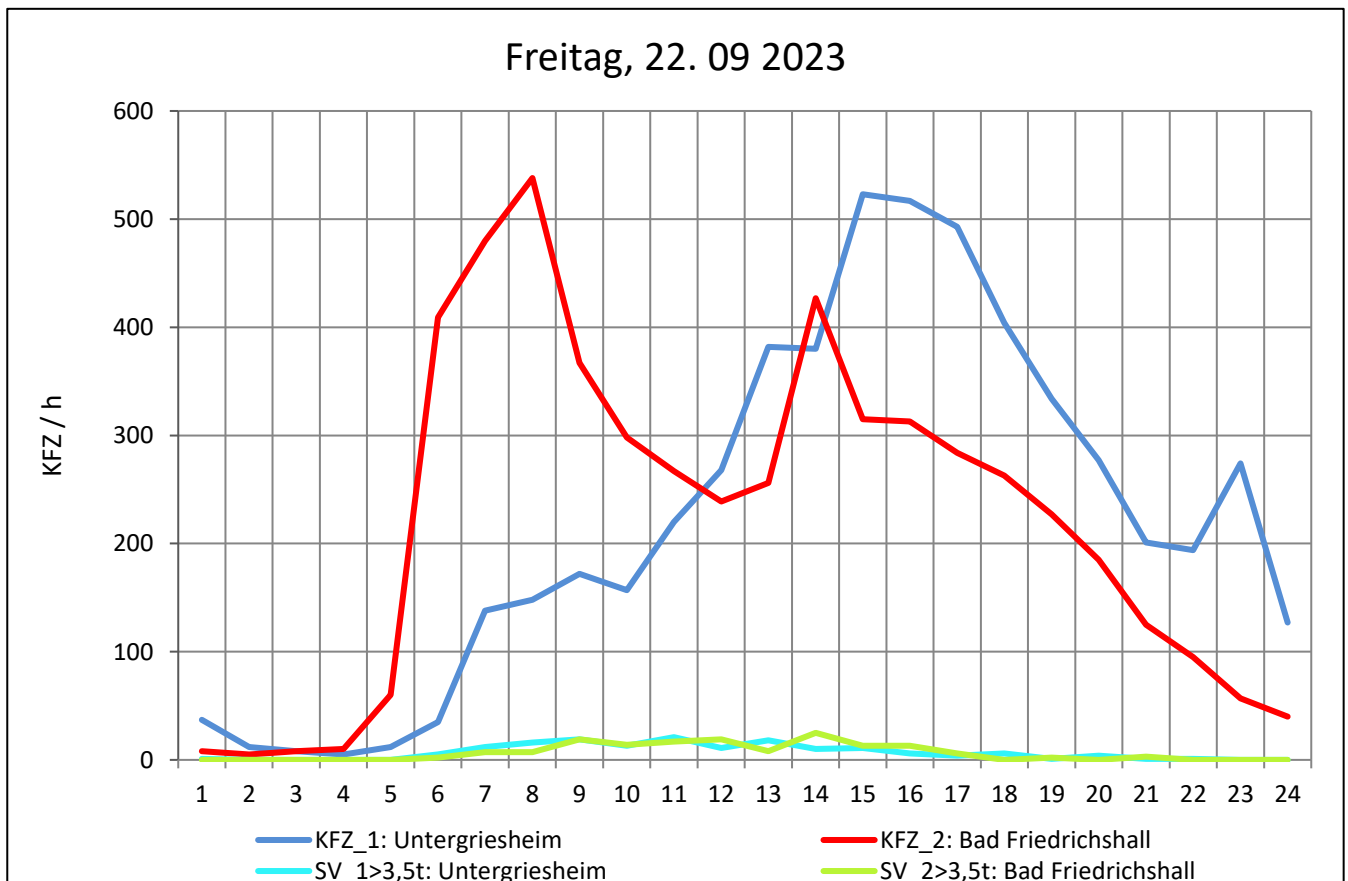
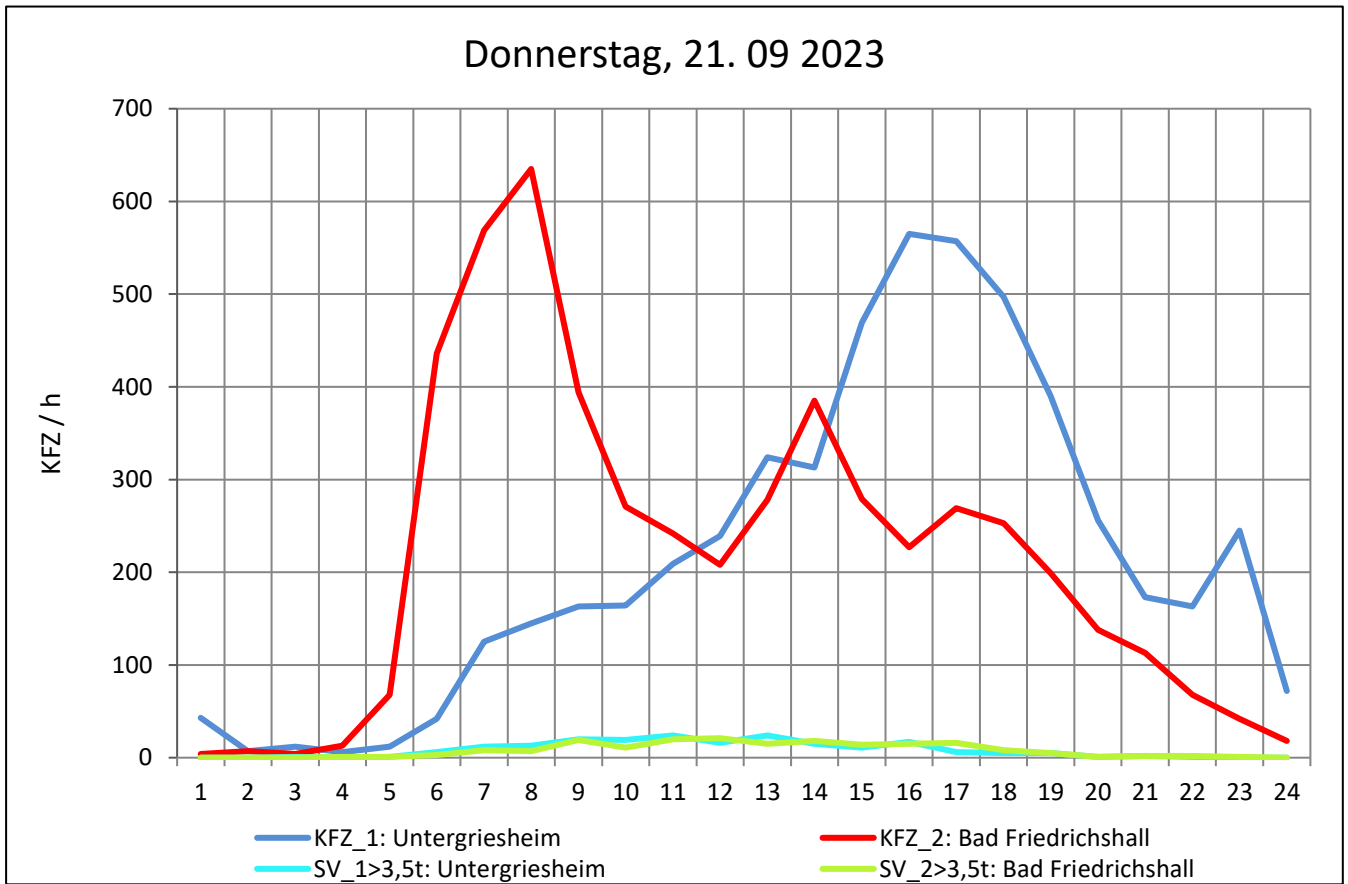
Zst.: **Heuchlingen**

TK-/Zst-Nr.: 6721/1217

L 1096

Richtung 1 : **Untergriesheim**

Richtung 2 : **Bad Friedrichshall**



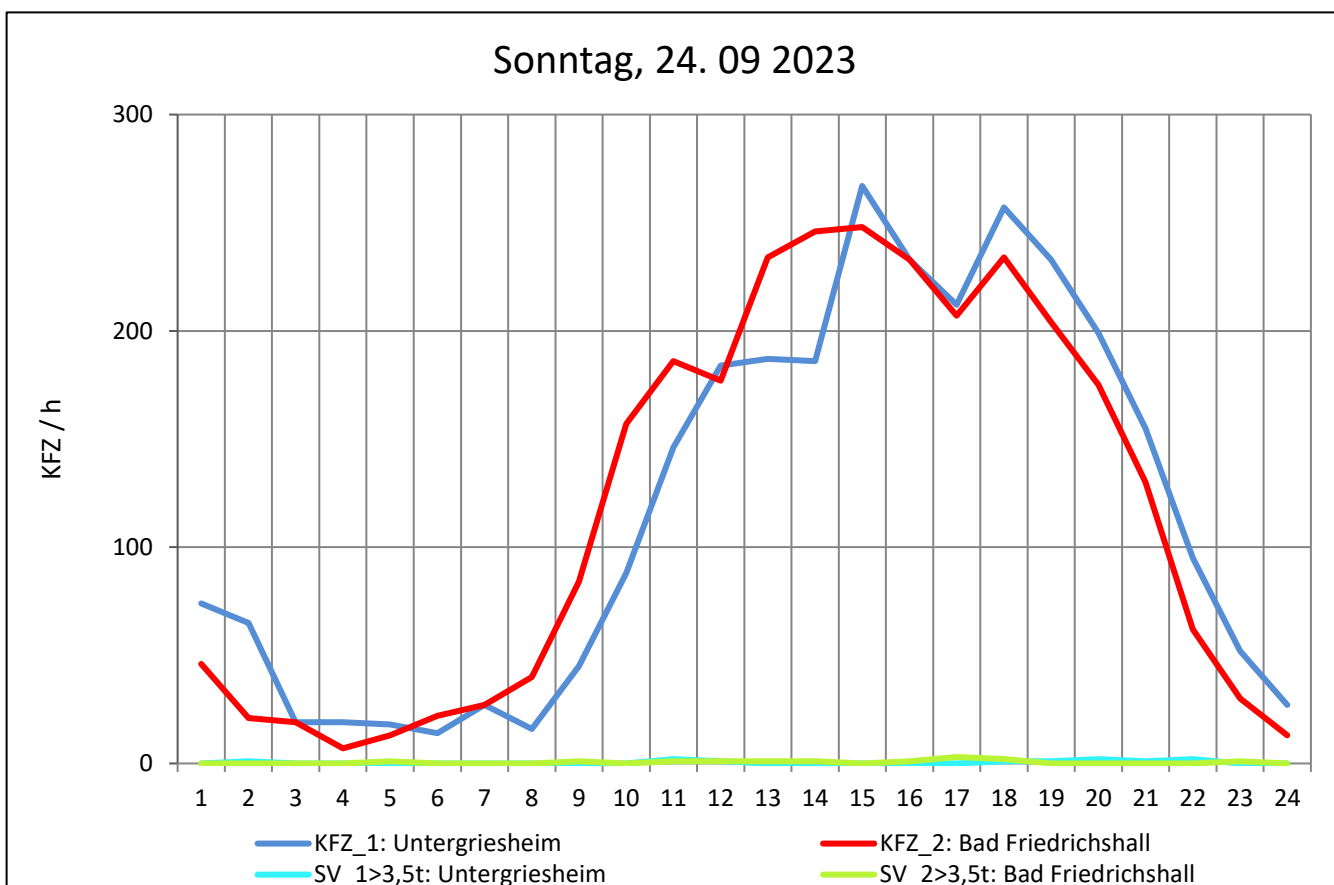
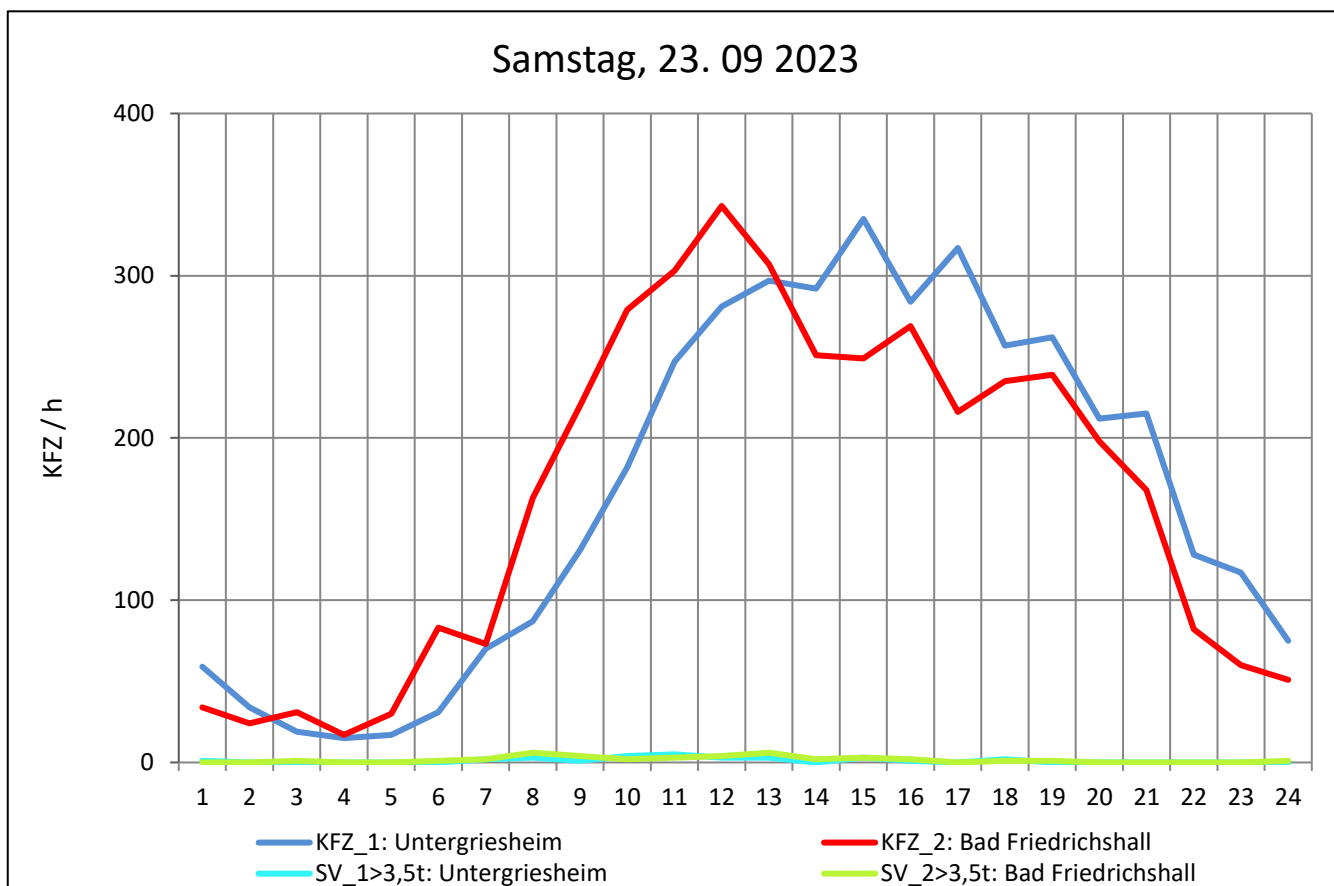
Zst.: **Heuchlingen**

TK-/Zst-Nr.: 6721/1217

L 1096

Richtung 1 : **Untergriesheim**

Richtung 2 : **Bad Friedrichshall**



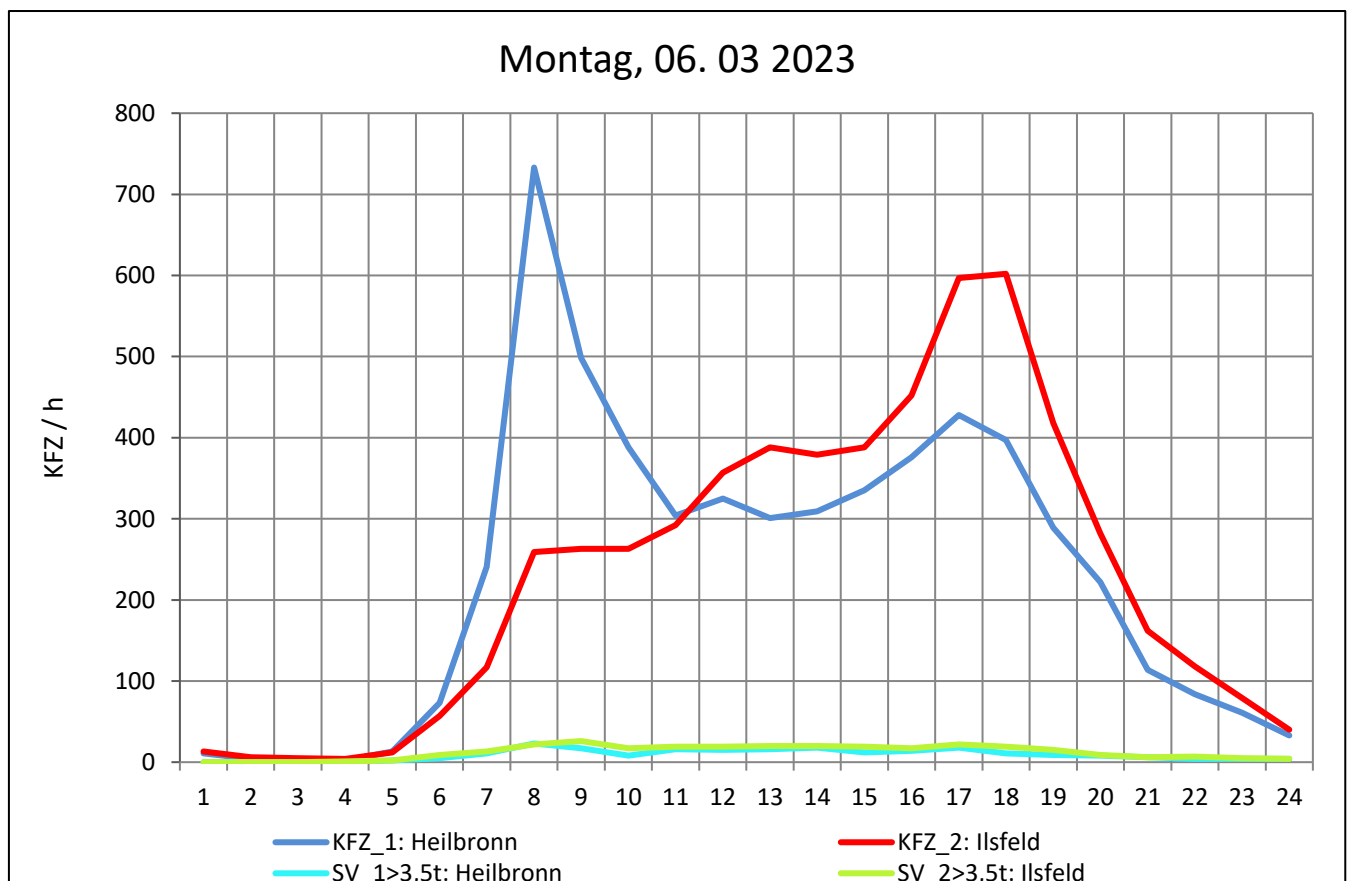
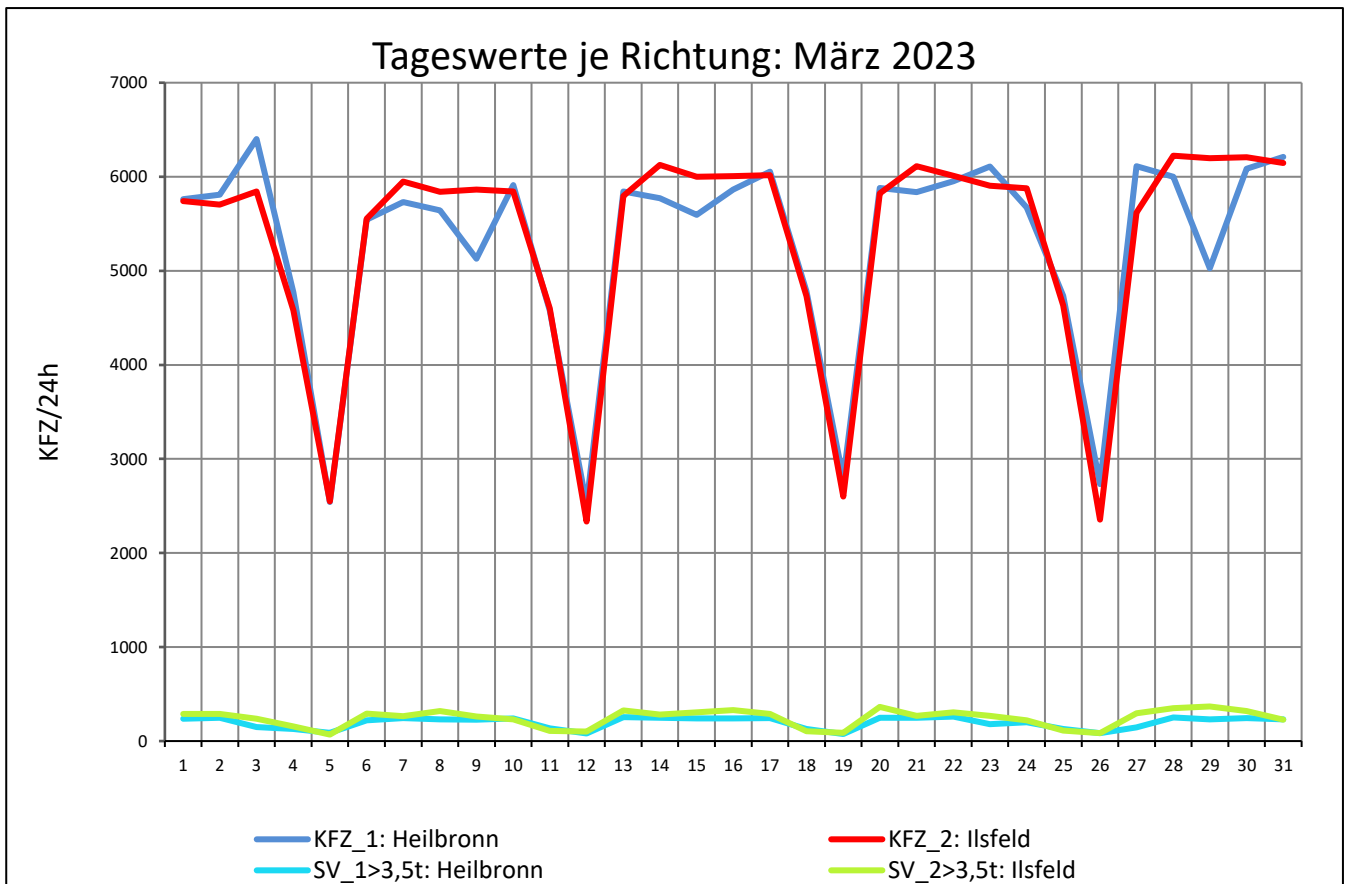
Zst.: **Flein**

TK-/Zst-Nr.: 6821/1201

L 1100

Richtung 1 : **Heilbronn**

Richtung 2 : **Ilsfeld**



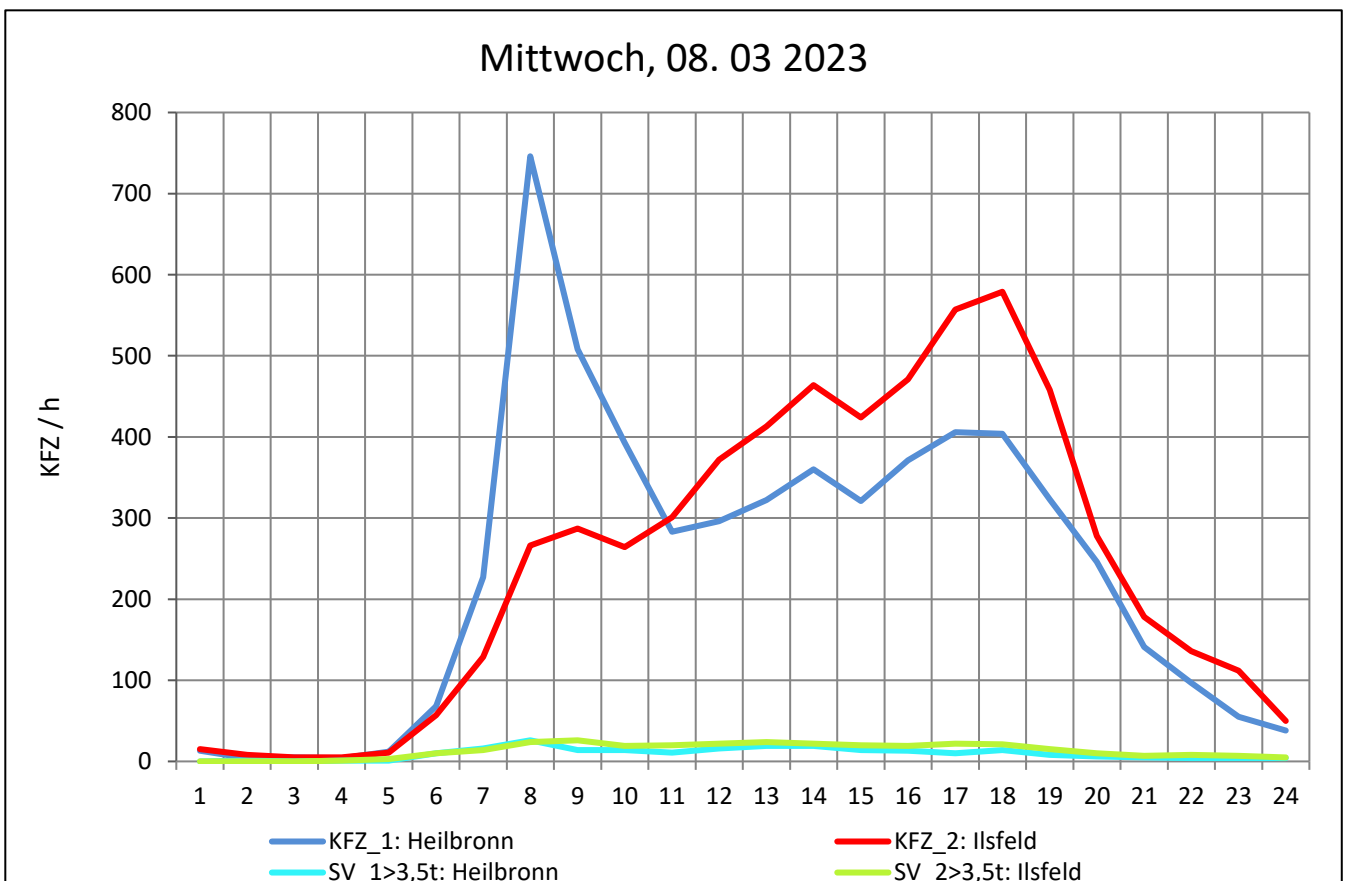
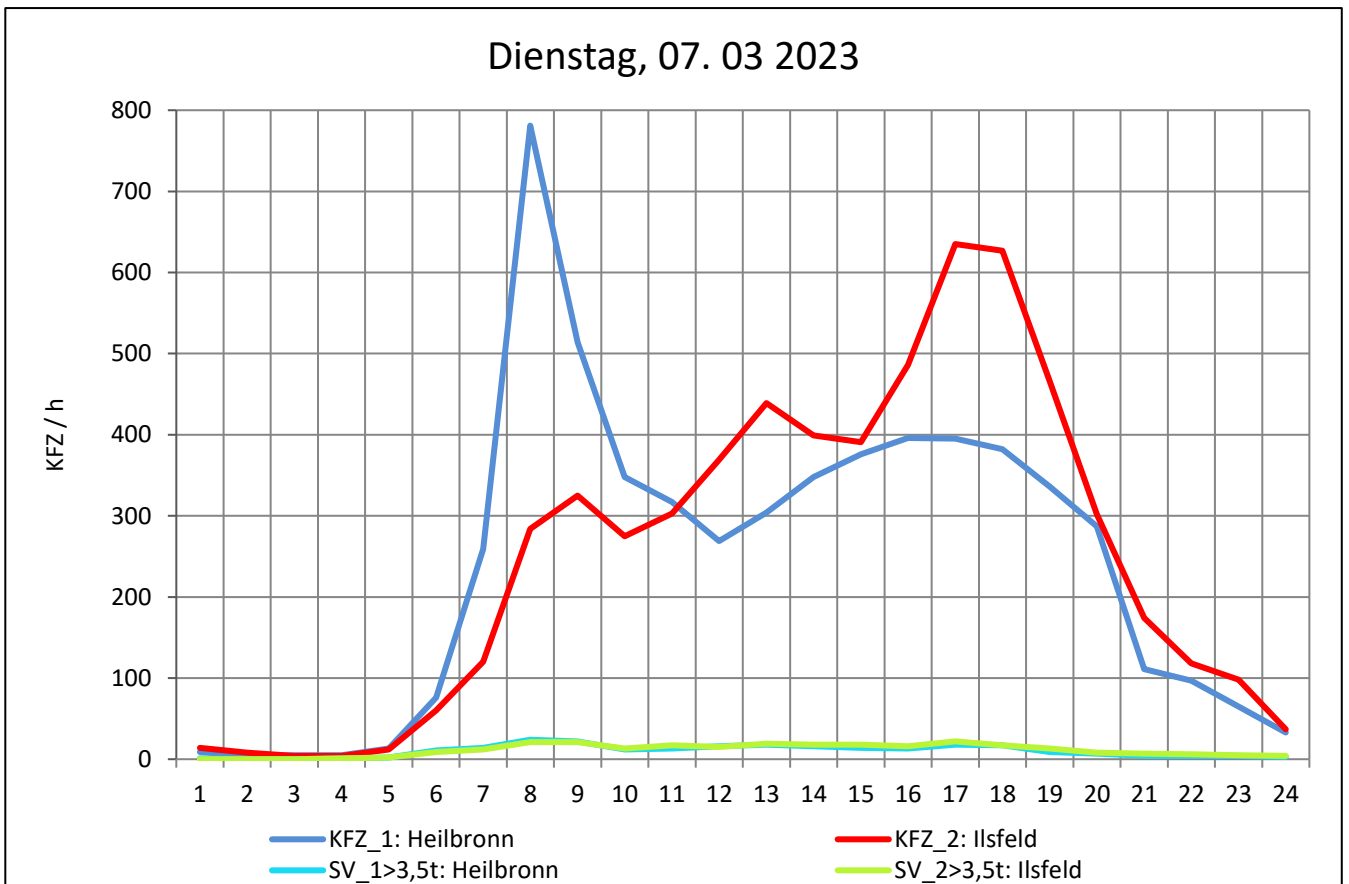
Zst.: **Flein**

TK-/Zst-Nr.: 6821/1201

L 1100

Richtung 1 : **Heilbronn**

Richtung 2 : **Ilsfeld**



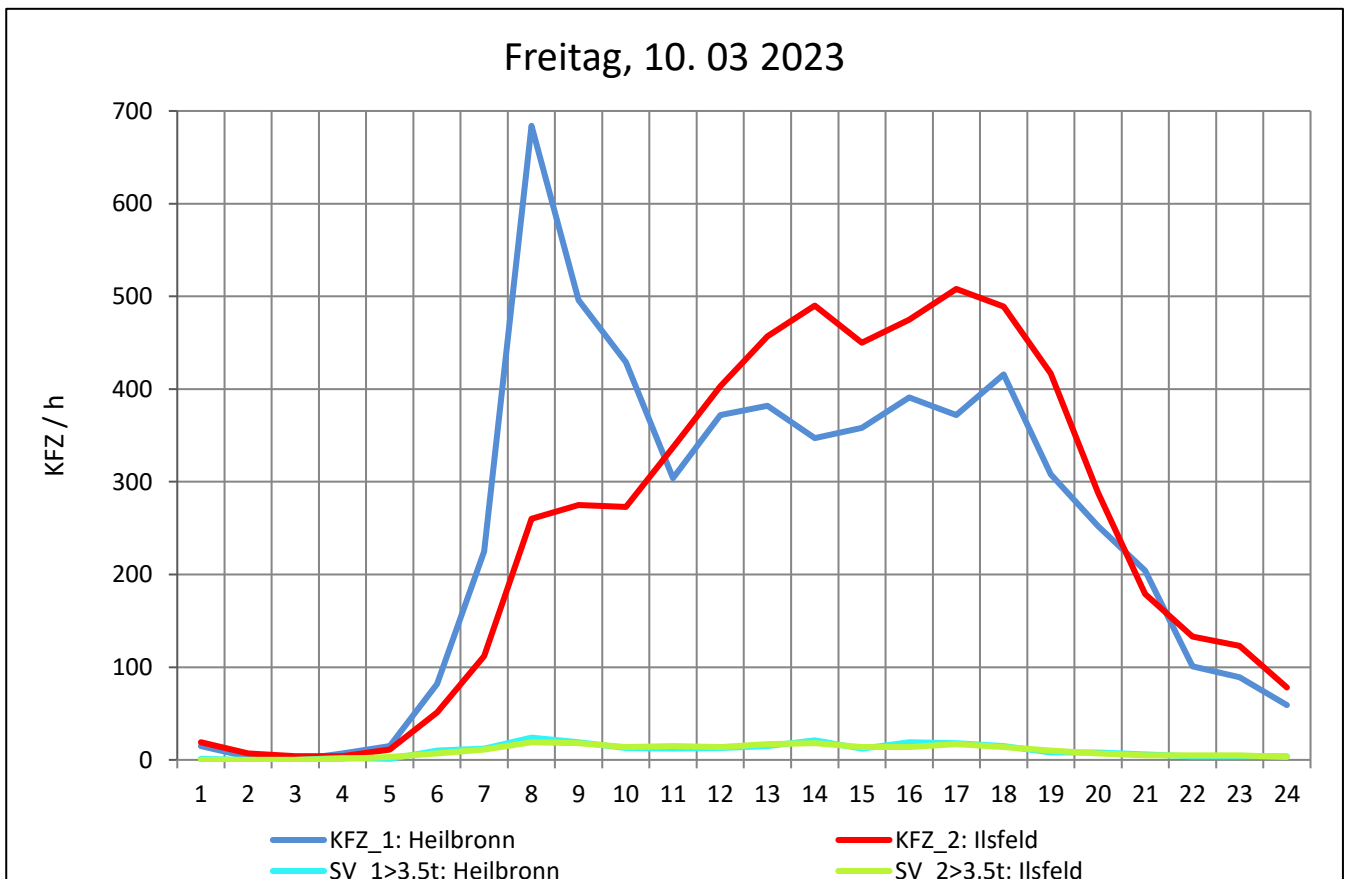
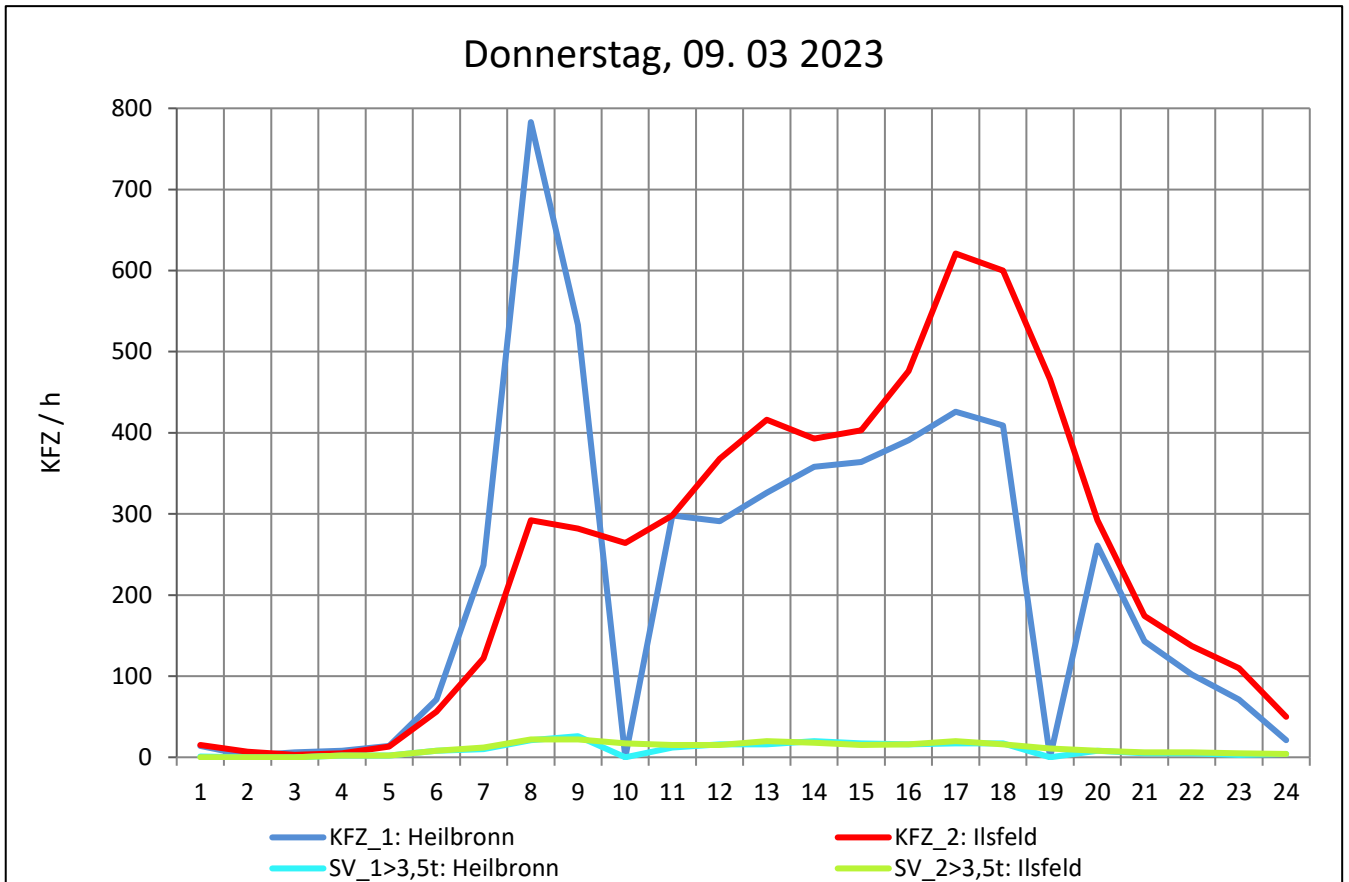
Zst.: **Flein**

TK-/Zst-Nr.: 6821/1201

L 1100

Richtung 1 : **Heilbronn**

Richtung 2 : **Ilsfeld**



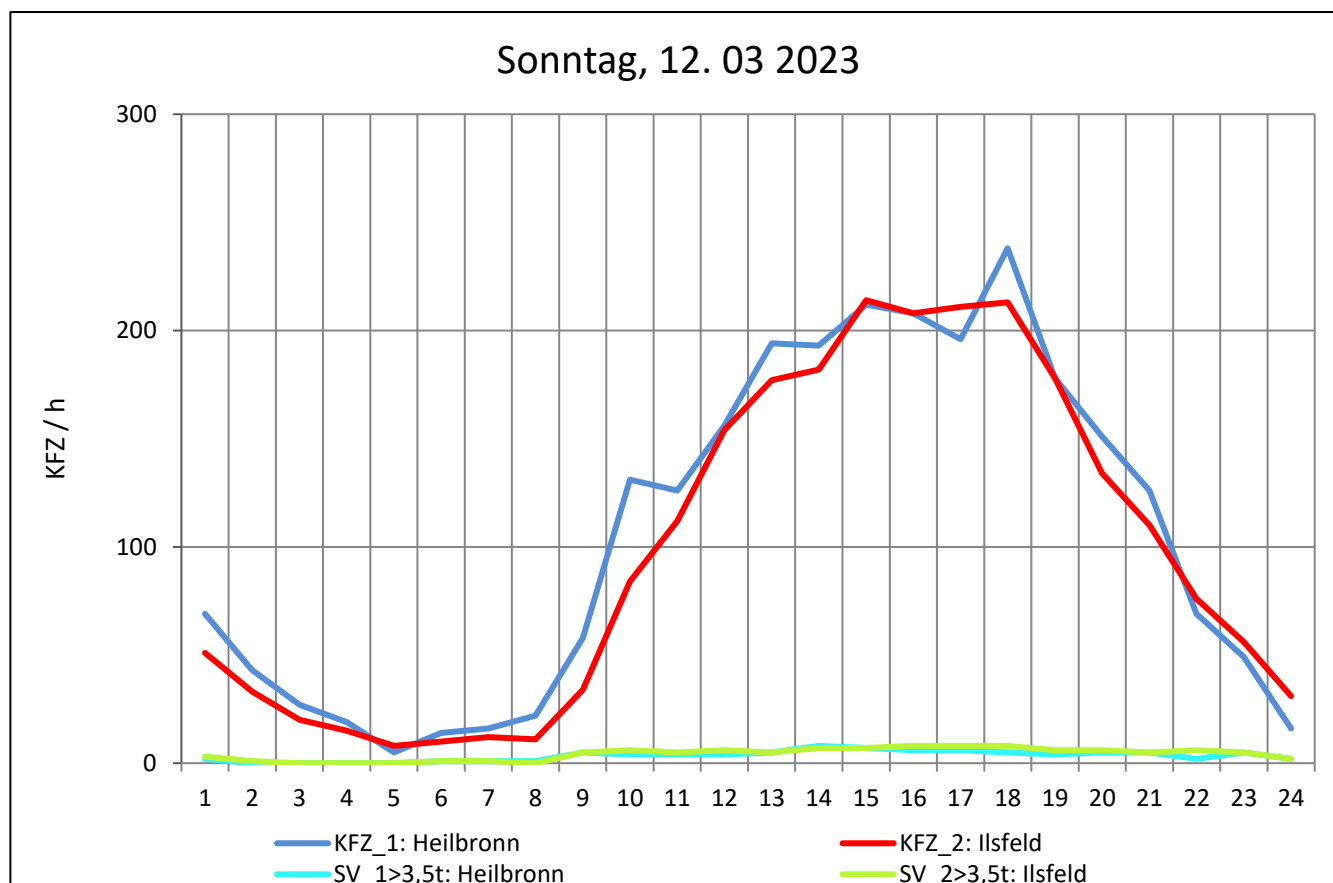
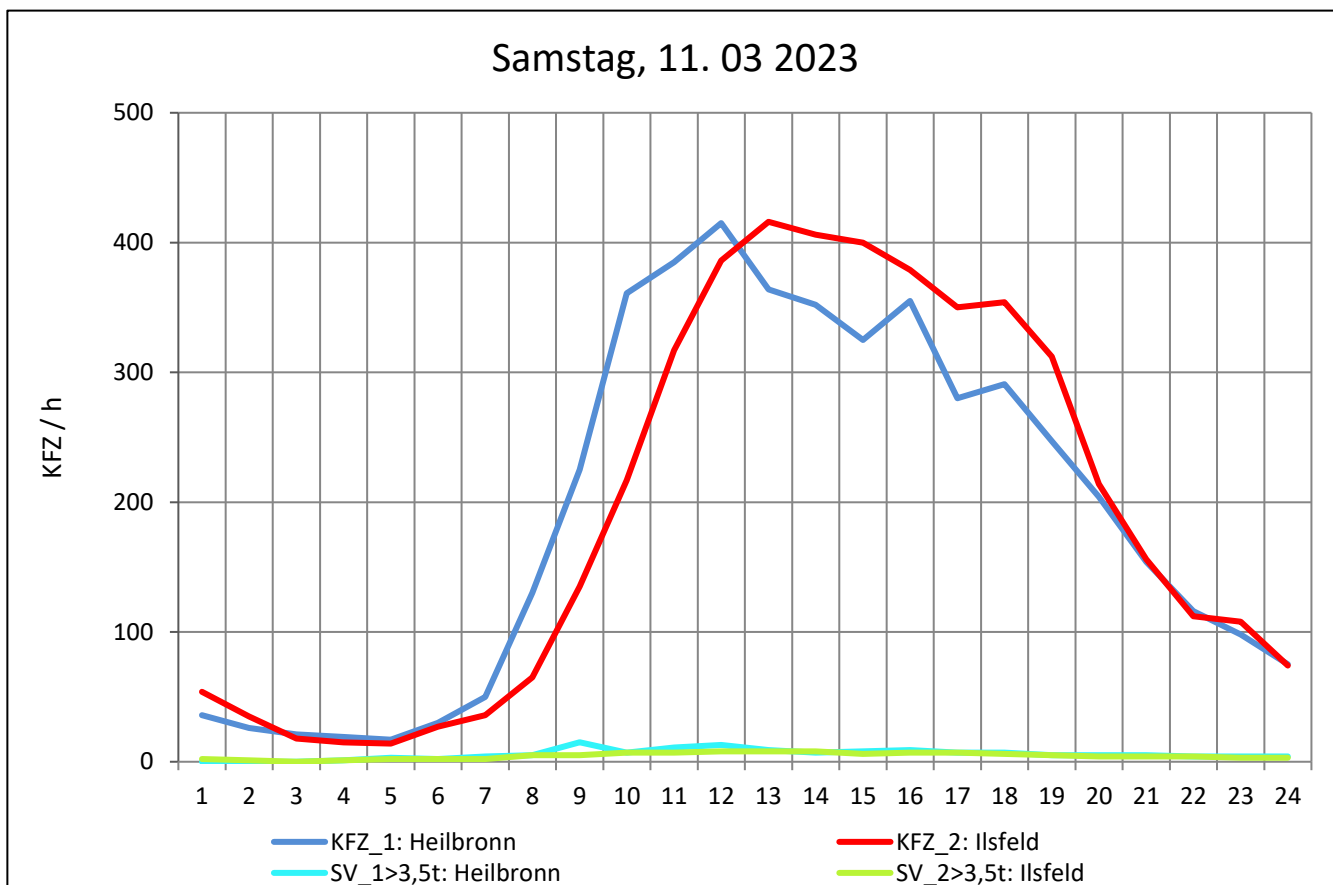
Zst.: **Flein**

TK-/Zst-Nr.: 6821/1201

L 1100

Richtung 1 : **Heilbronn**

Richtung 2 : **Ilsfeld**



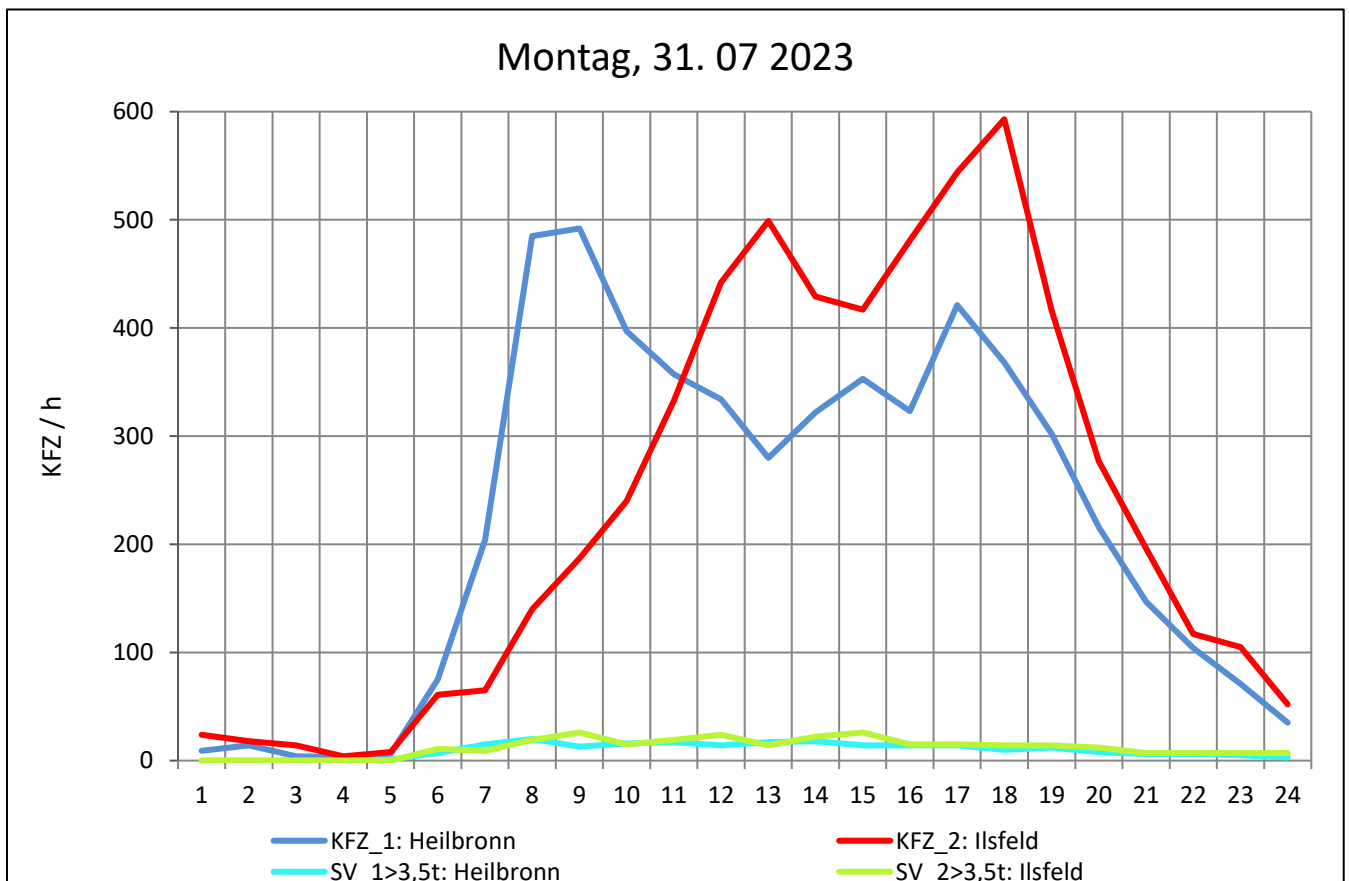
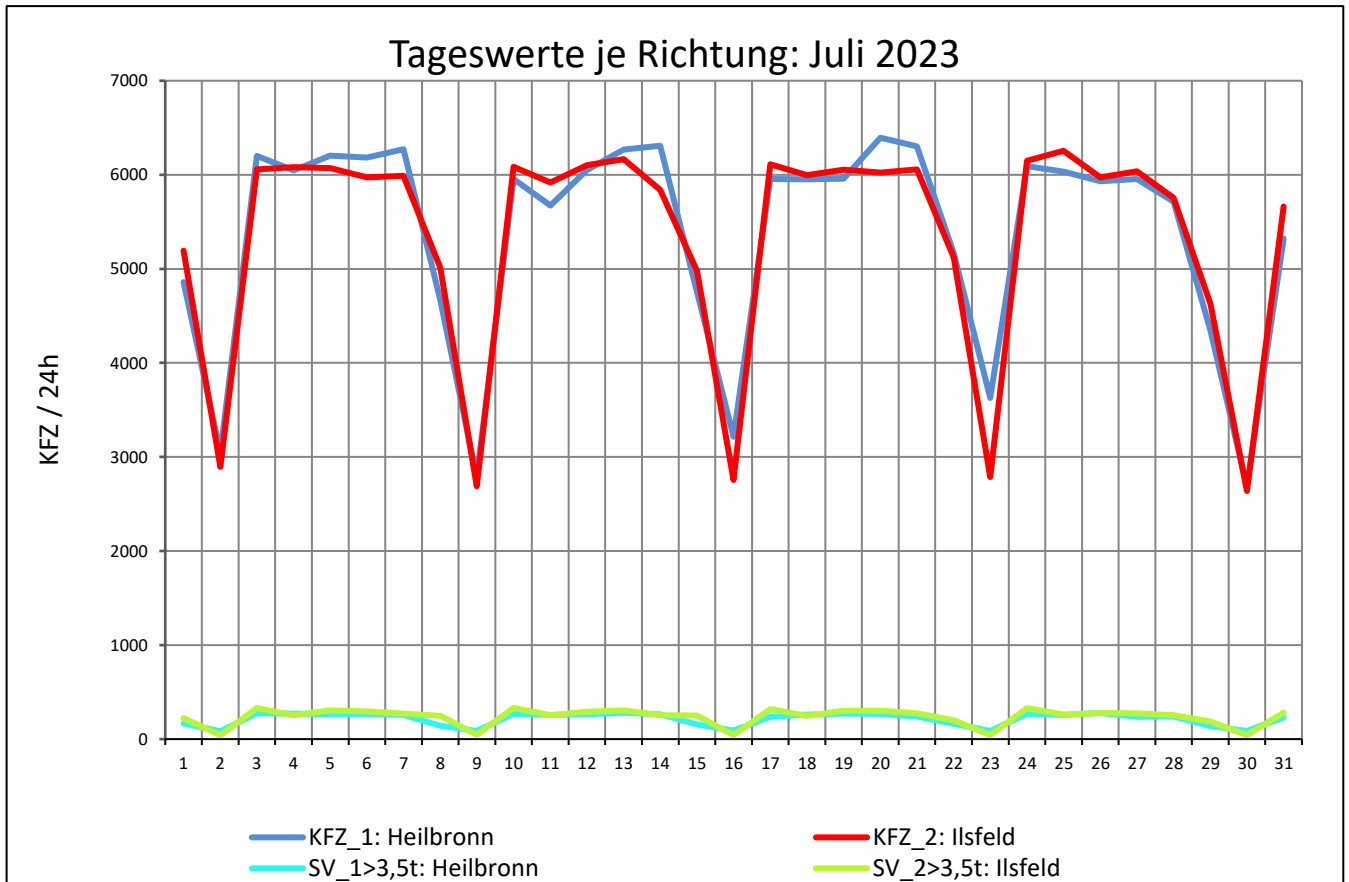
Zst.: **Flein**

TK-/Zst-Nr.: 6821/1201

L 1100

Richtung 1 : **Heilbronn**

Richtung 2 : **Ilsfeld**



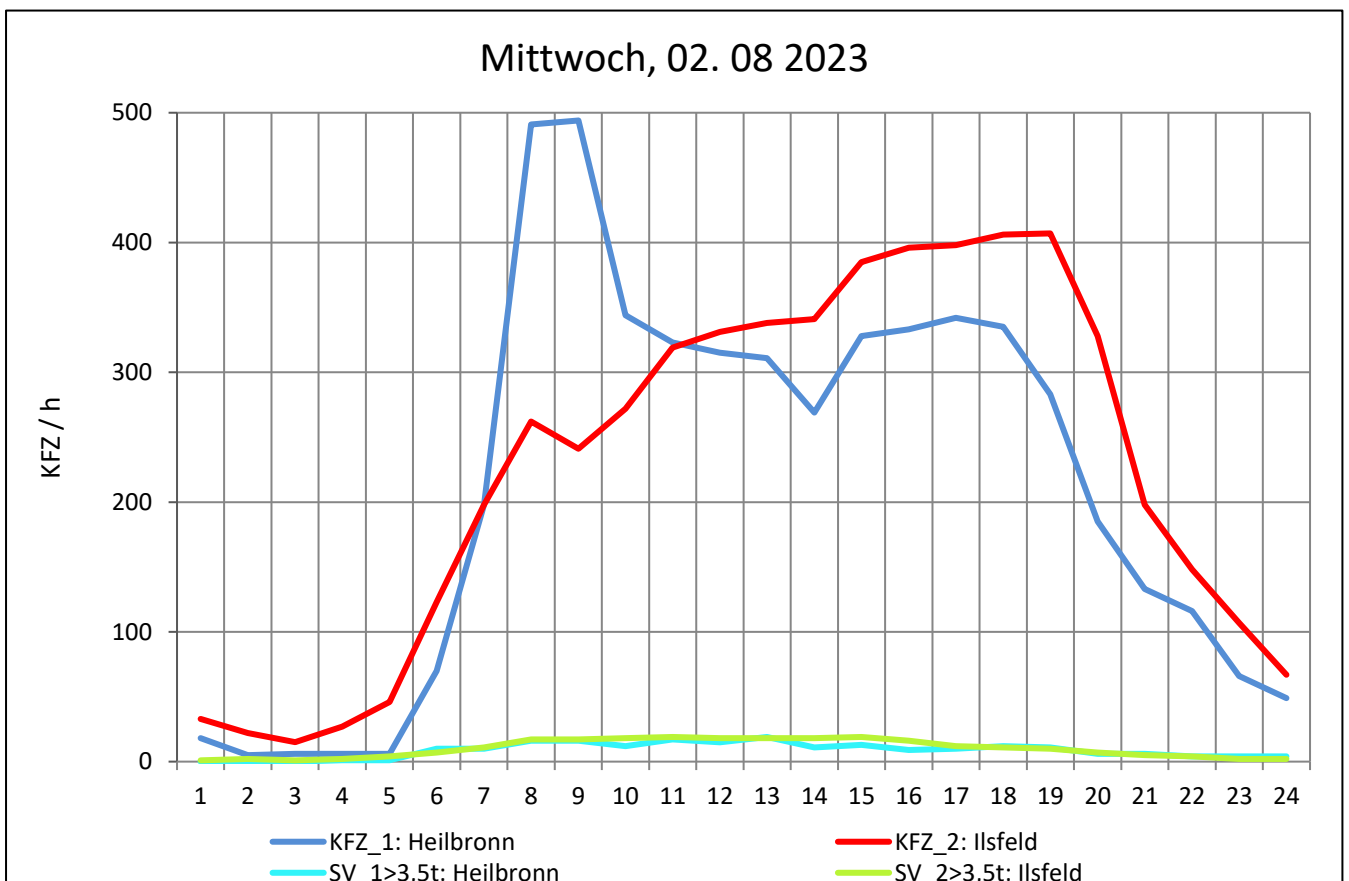
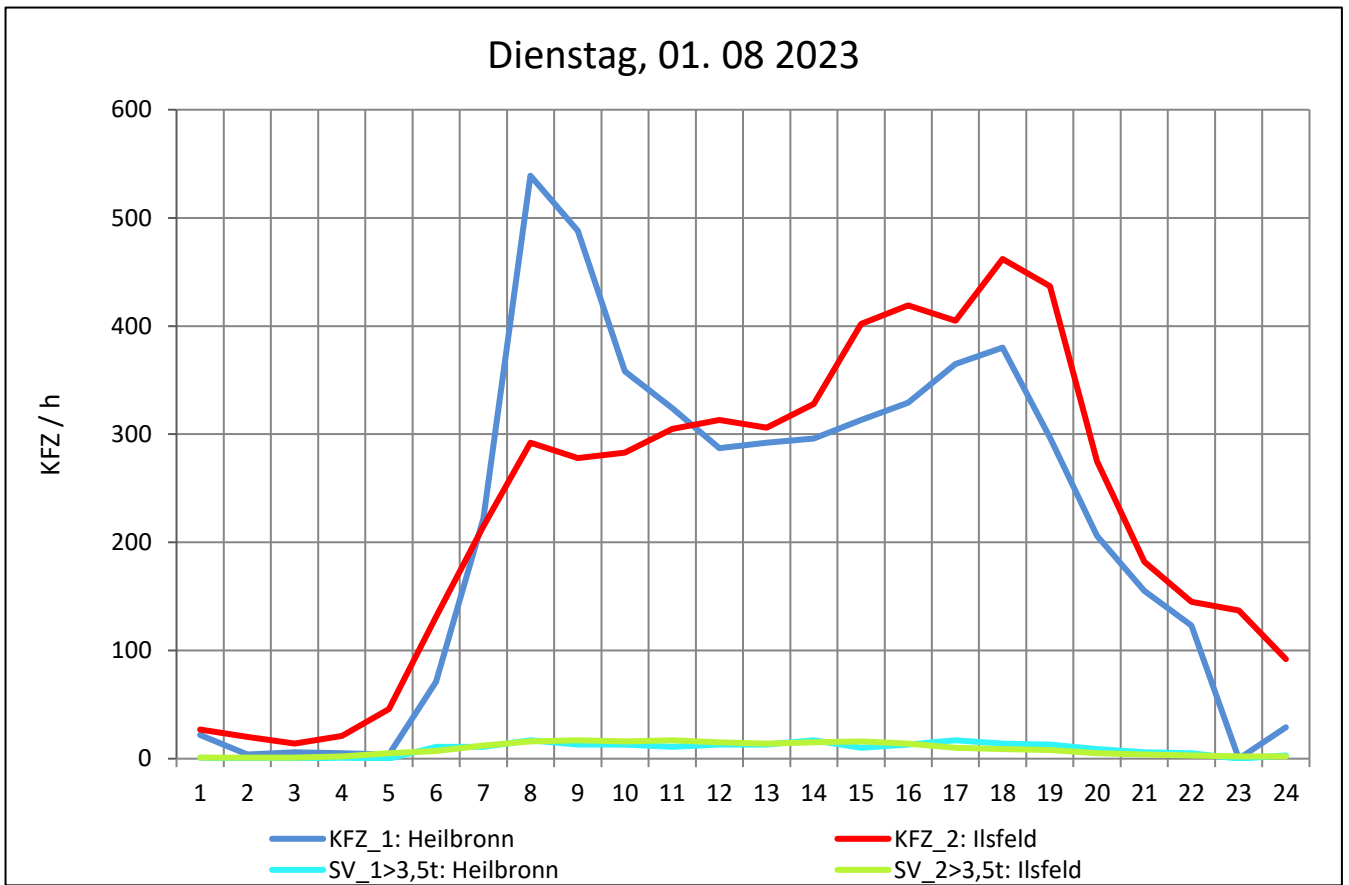
Zst.: **Flein**

TK-/Zst-Nr.: 6821/1201

L 1100

Richtung 1 : **Heilbronn**

Richtung 2 : **Ilsfeld**



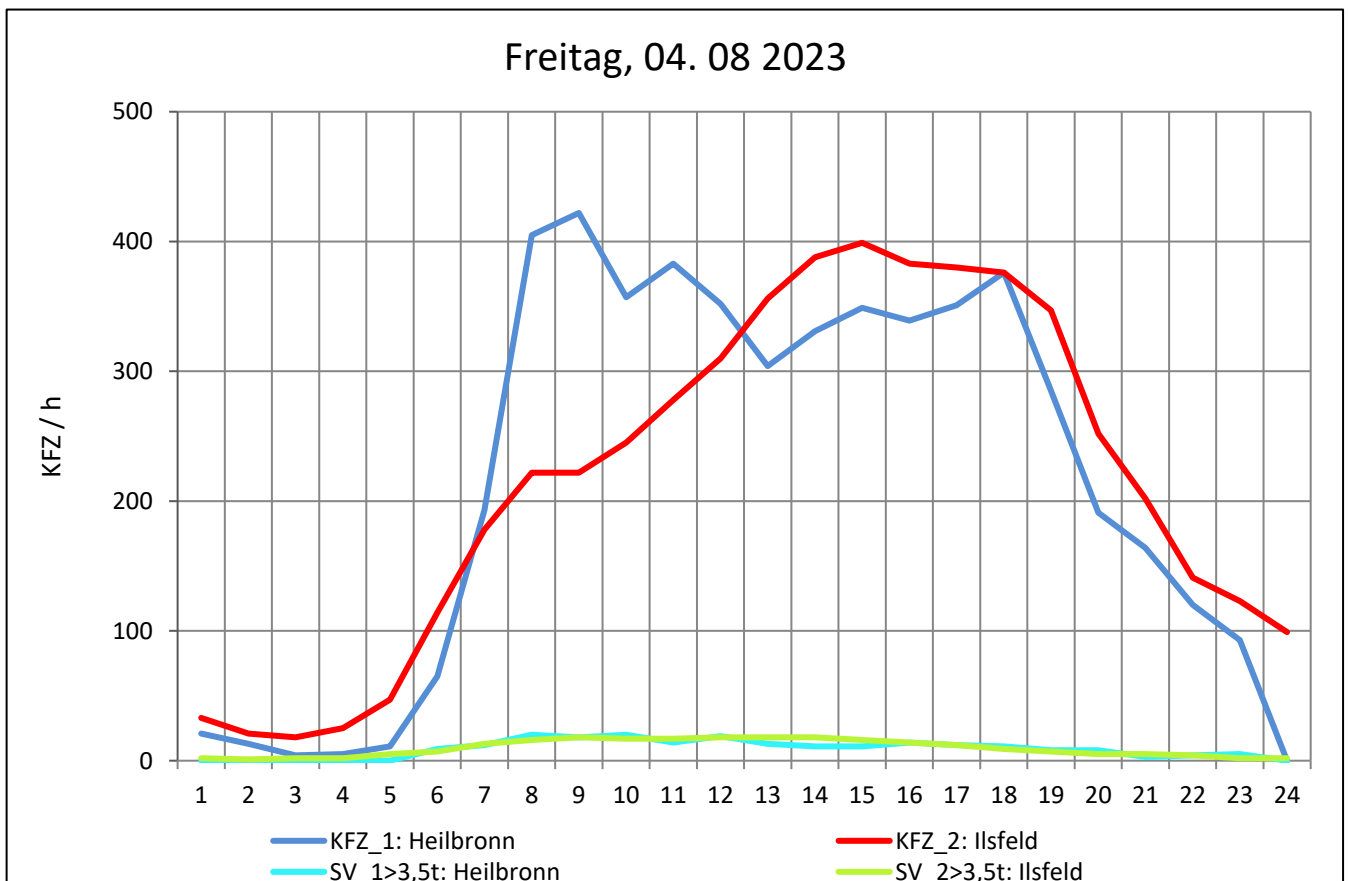
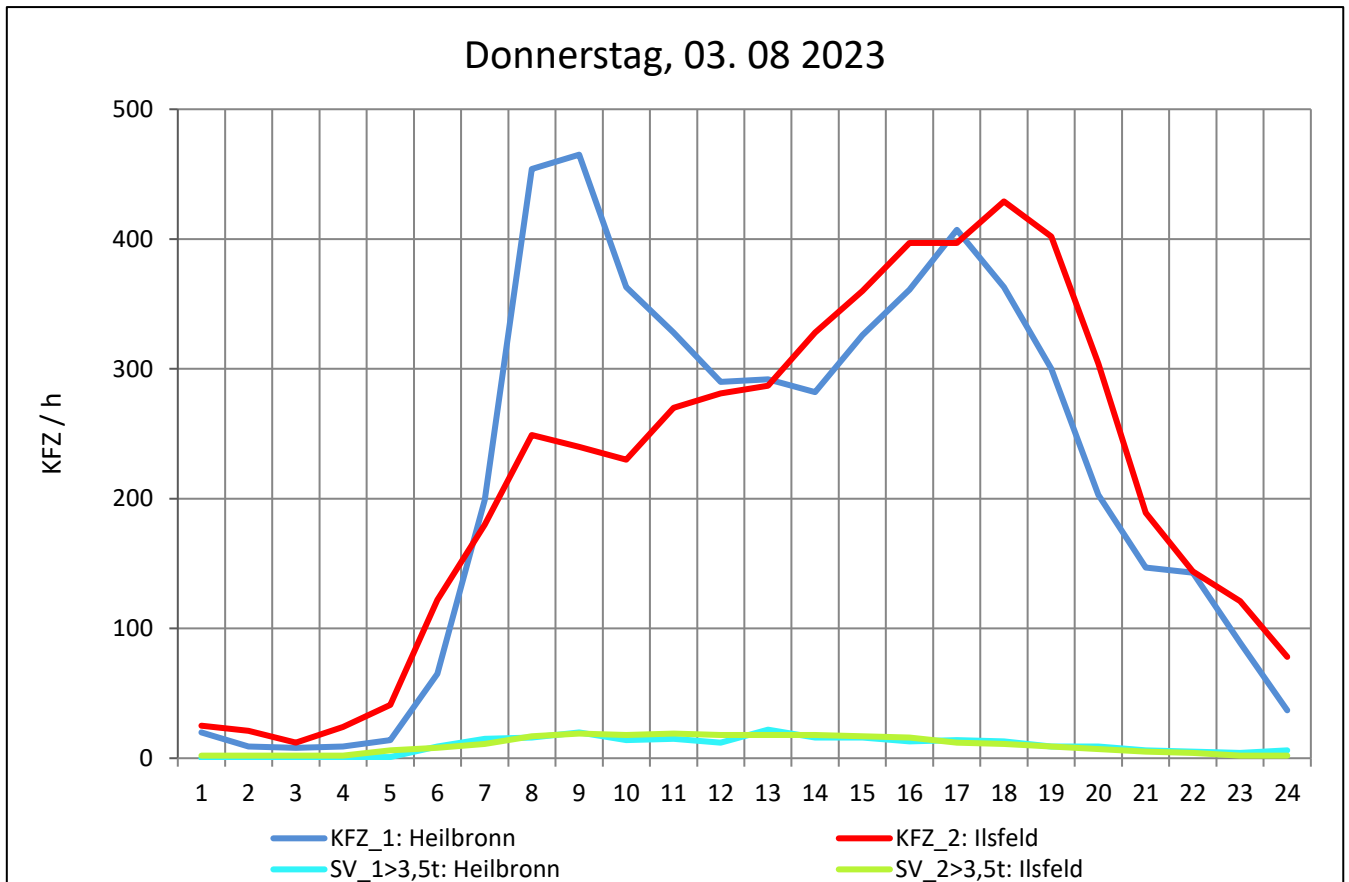
Zst.: **Flein**

TK-/Zst-Nr.: 6821/1201

L 1100

Richtung 1 : **Heilbronn**

Richtung 2 : **Ilsfeld**



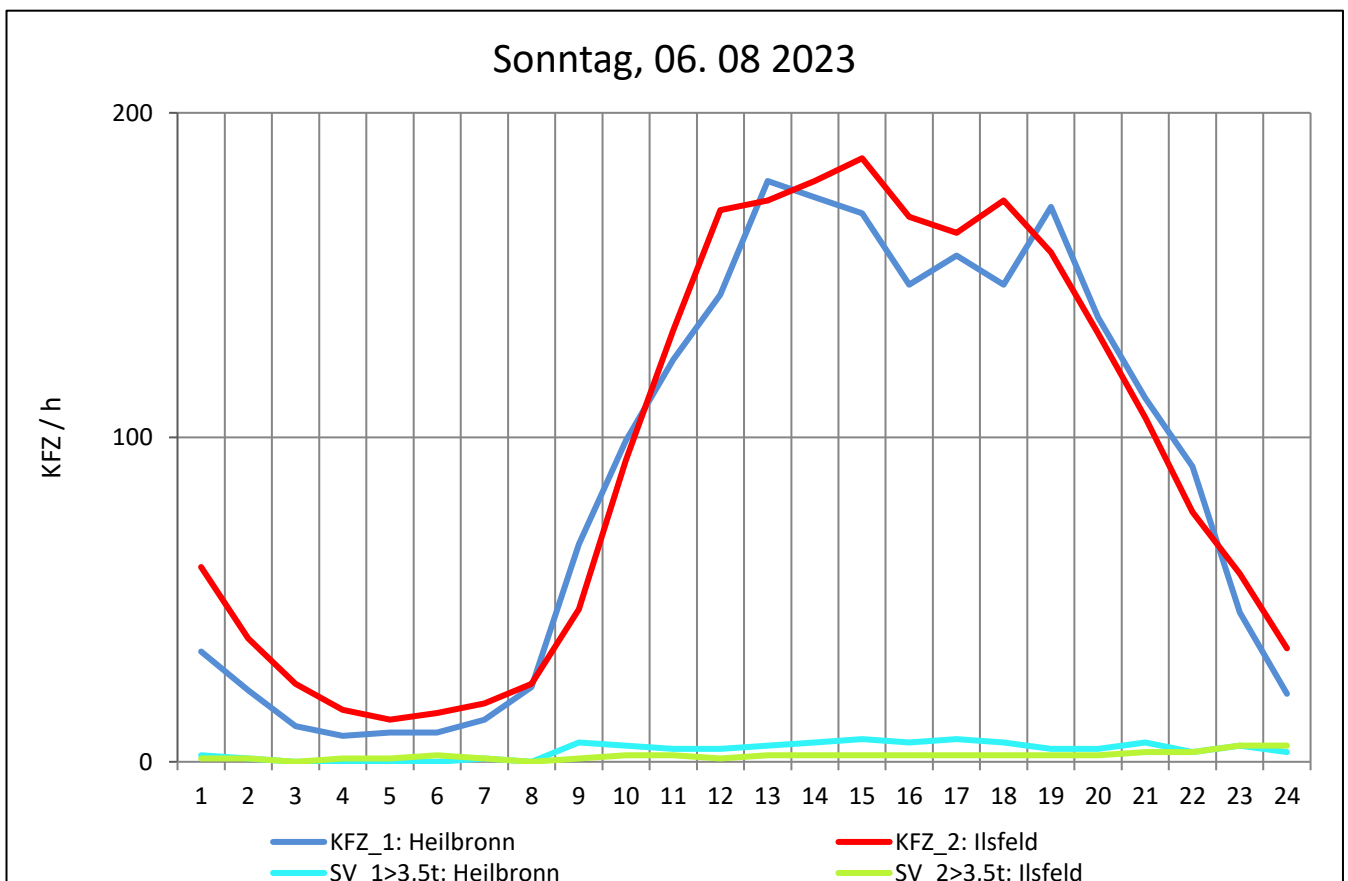
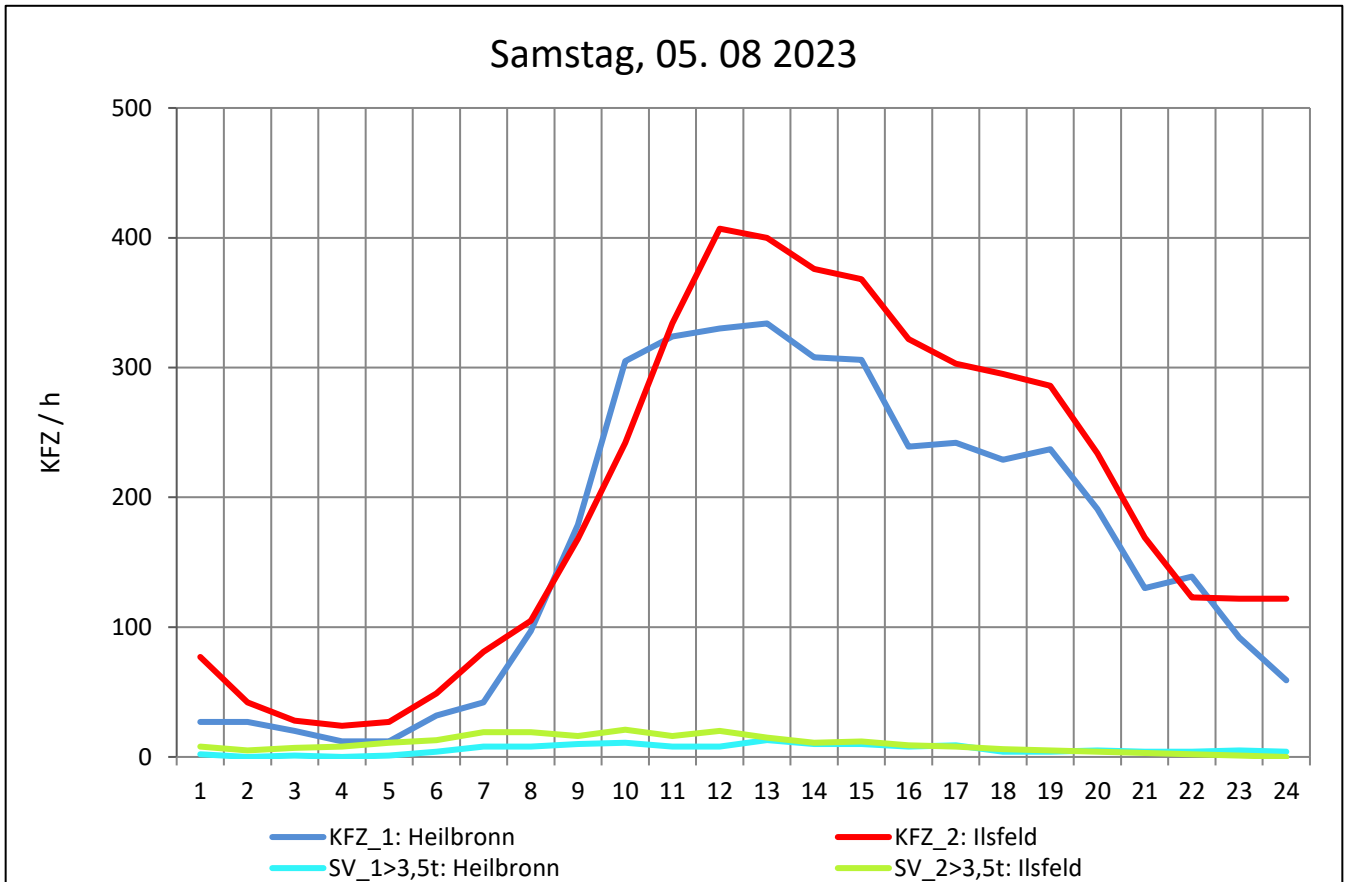
Zst.: **Flein**

TK-/Zst-Nr.: 6821/1201

L 1100

Richtung 1 : **Heilbronn**

Richtung 2 : **Ilsfeld**



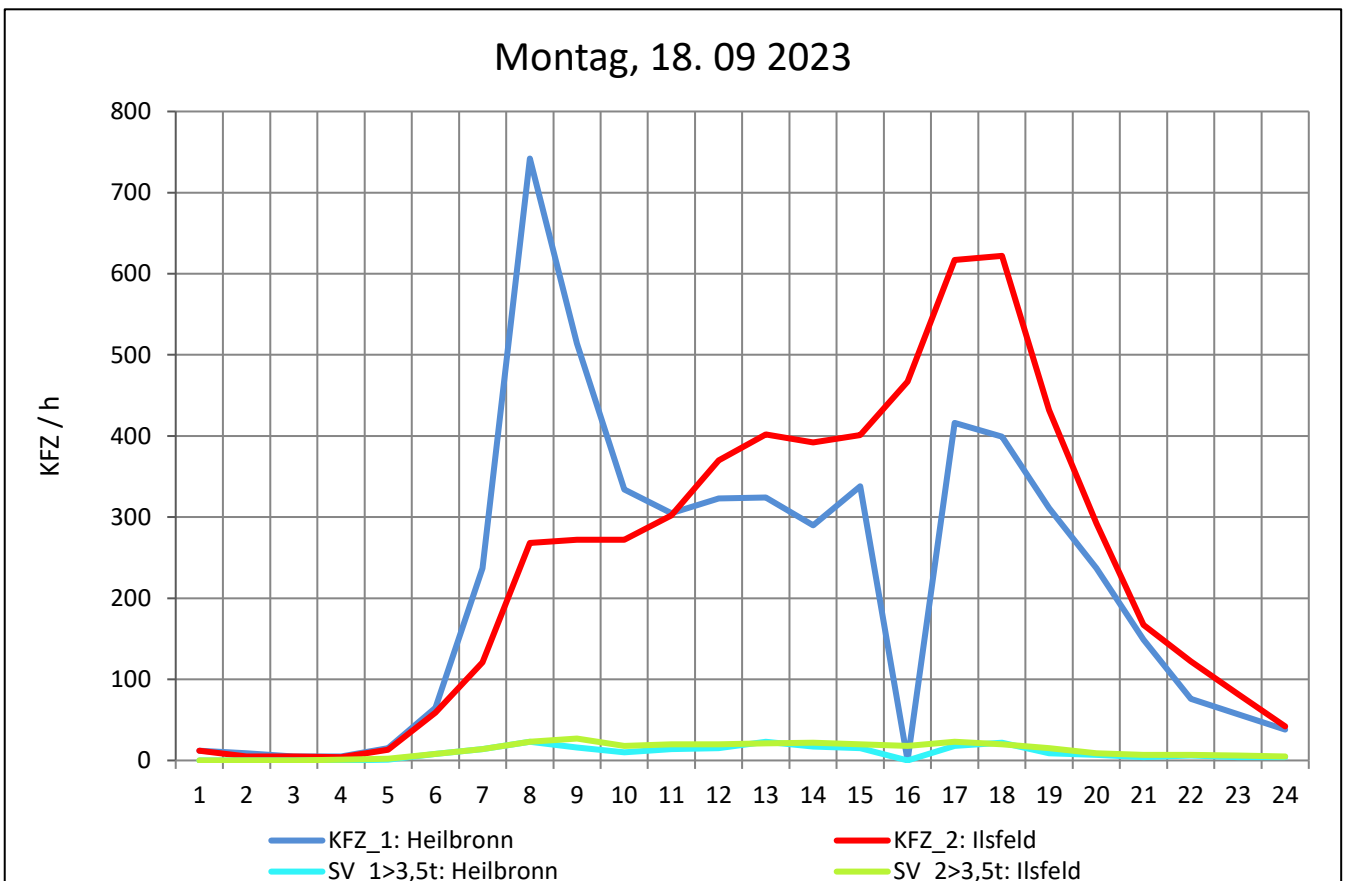
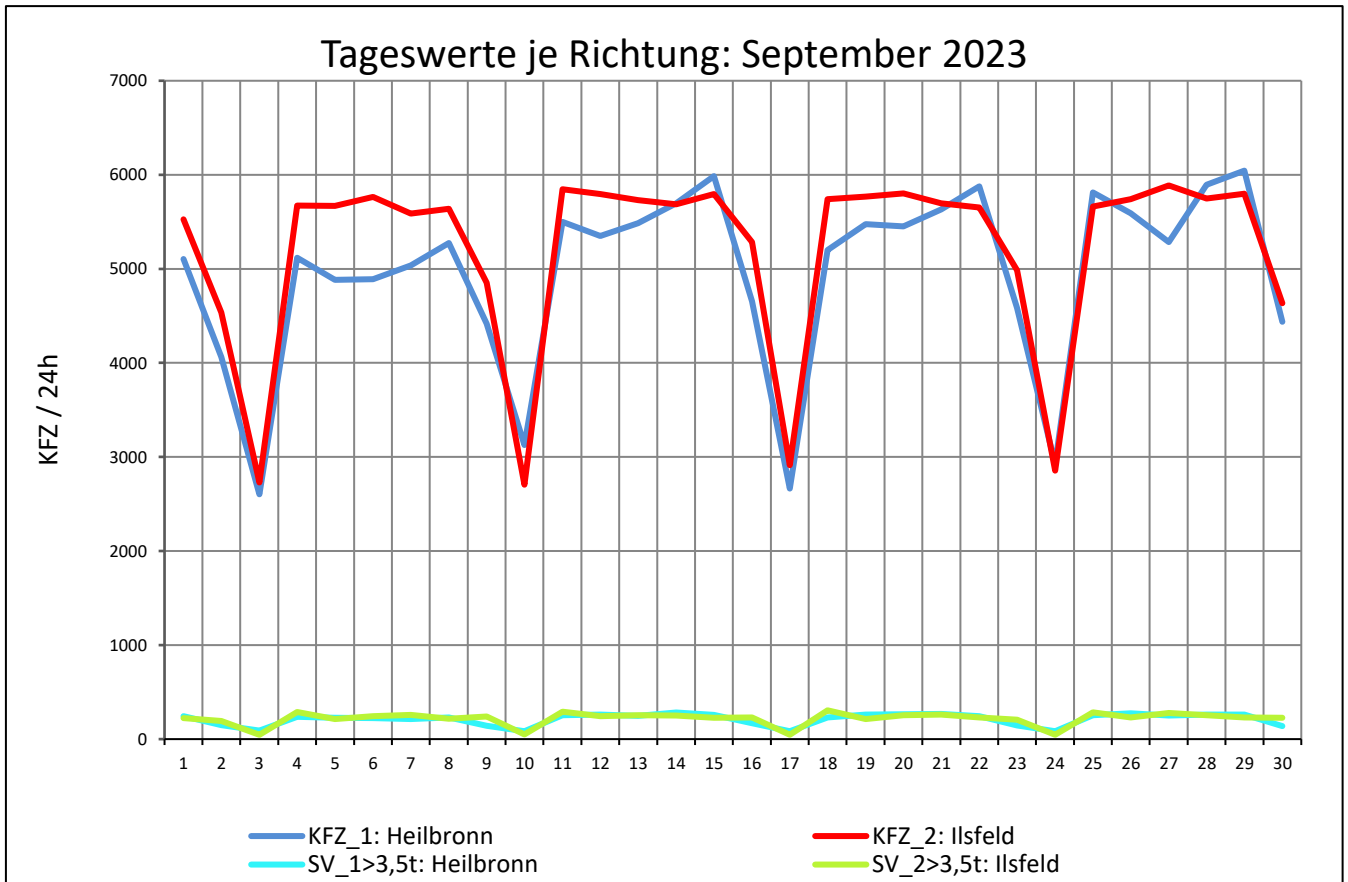
Zst.: **Flein**

TK-/Zst-Nr.: 6821/1201

L 1100

Richtung 1 : **Heilbronn**

Richtung 2 : **Ilsfeld**



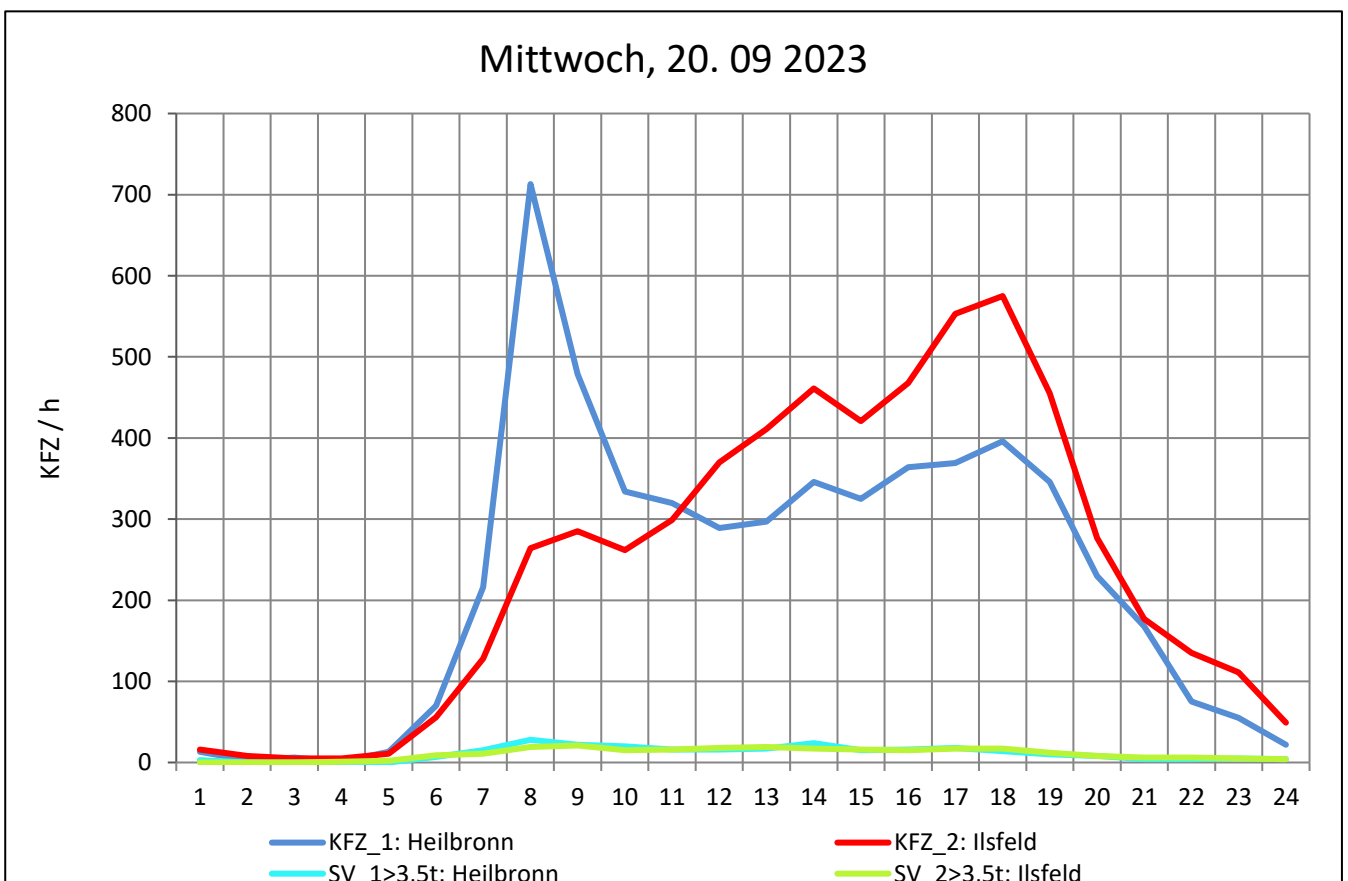
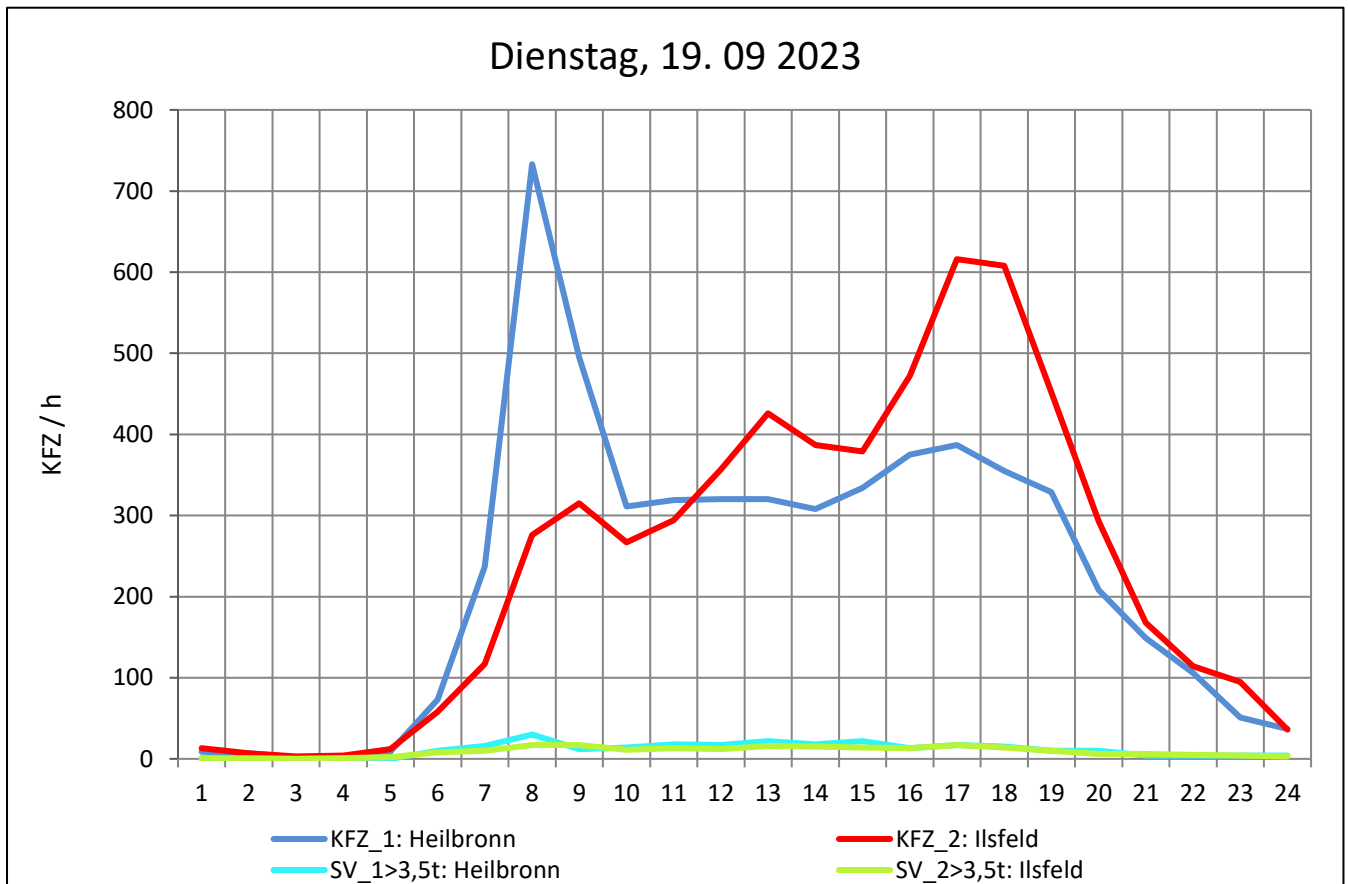
Zst.: **Flein**

TK-/Zst-Nr.: 6821/1201

L 1100

Richtung 1 : **Heilbronn**

Richtung 2 : **Ilsfeld**



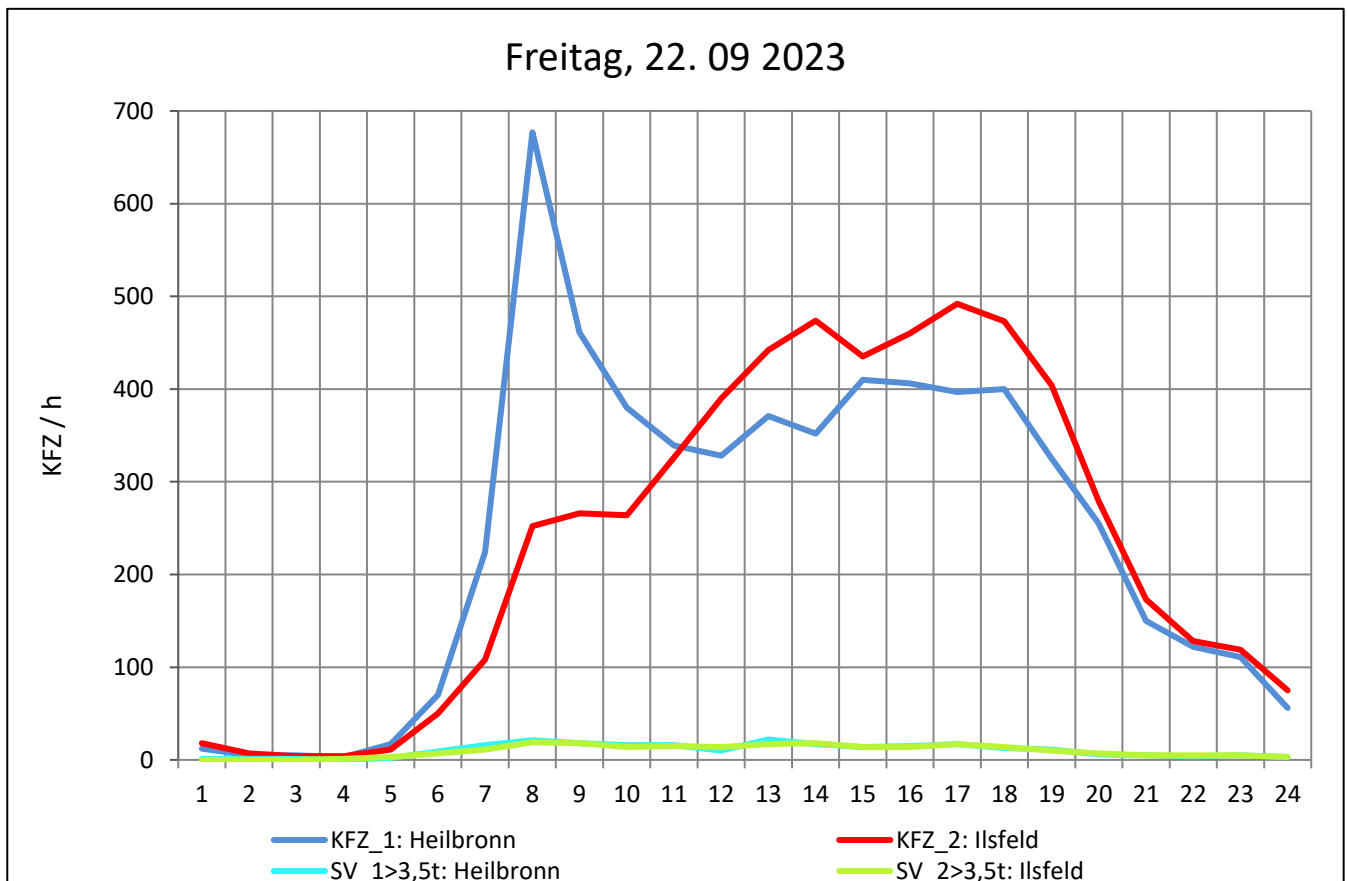
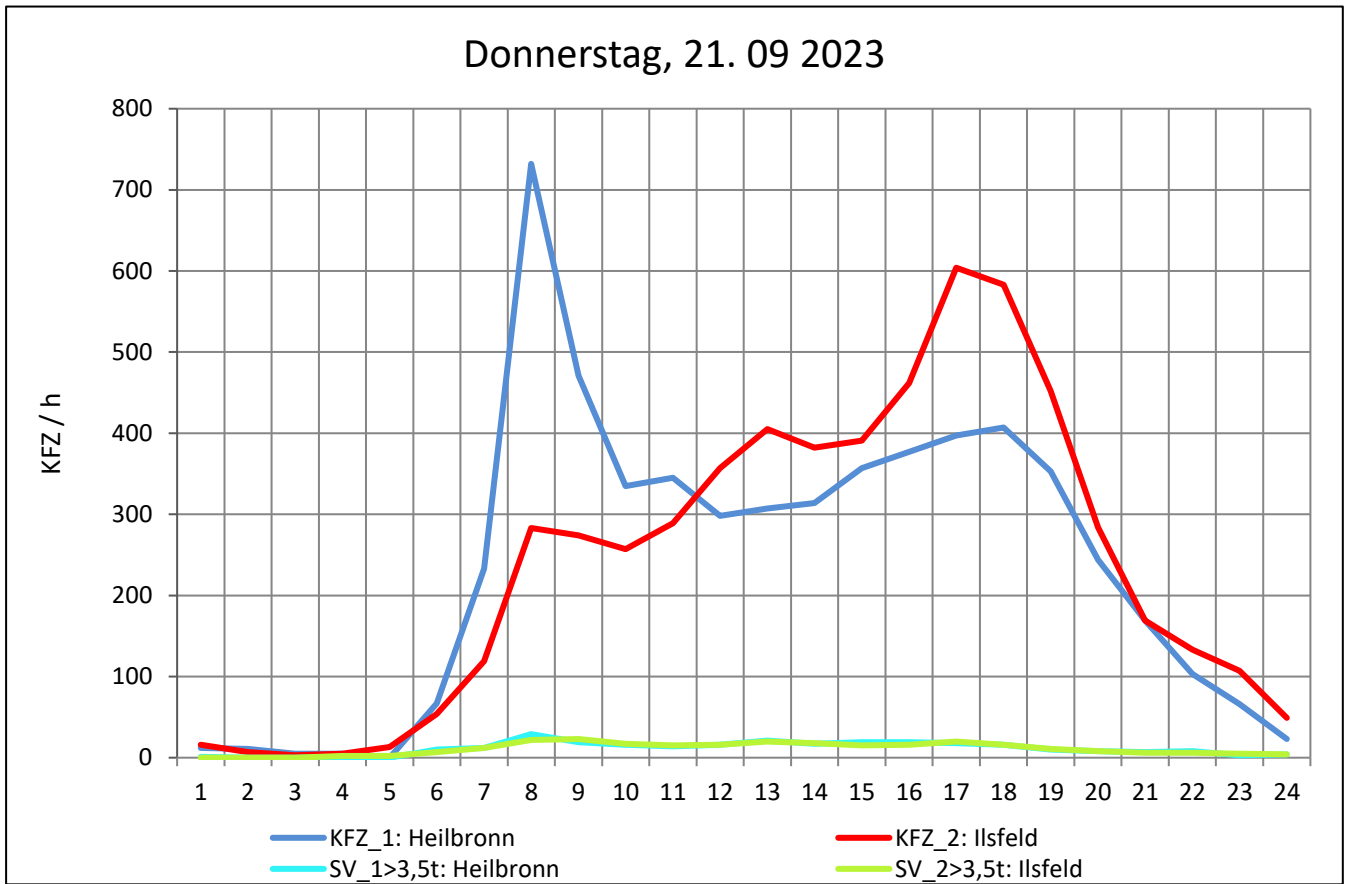
Zst.: **Flein**

TK-/Zst-Nr.: 6821/1201

L 1100

Richtung 1 : **Heilbronn**

Richtung 2 : **Ilsfeld**



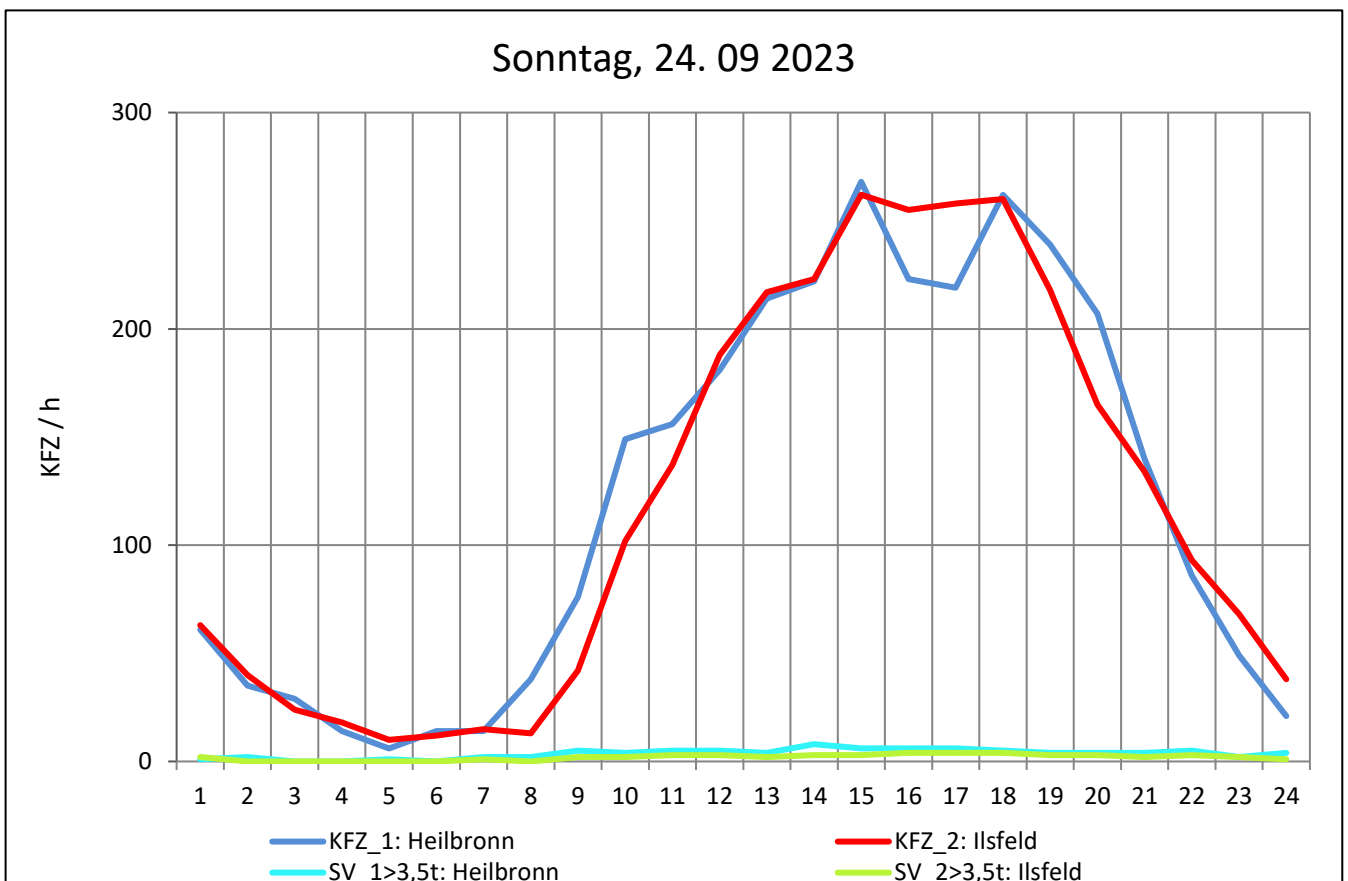
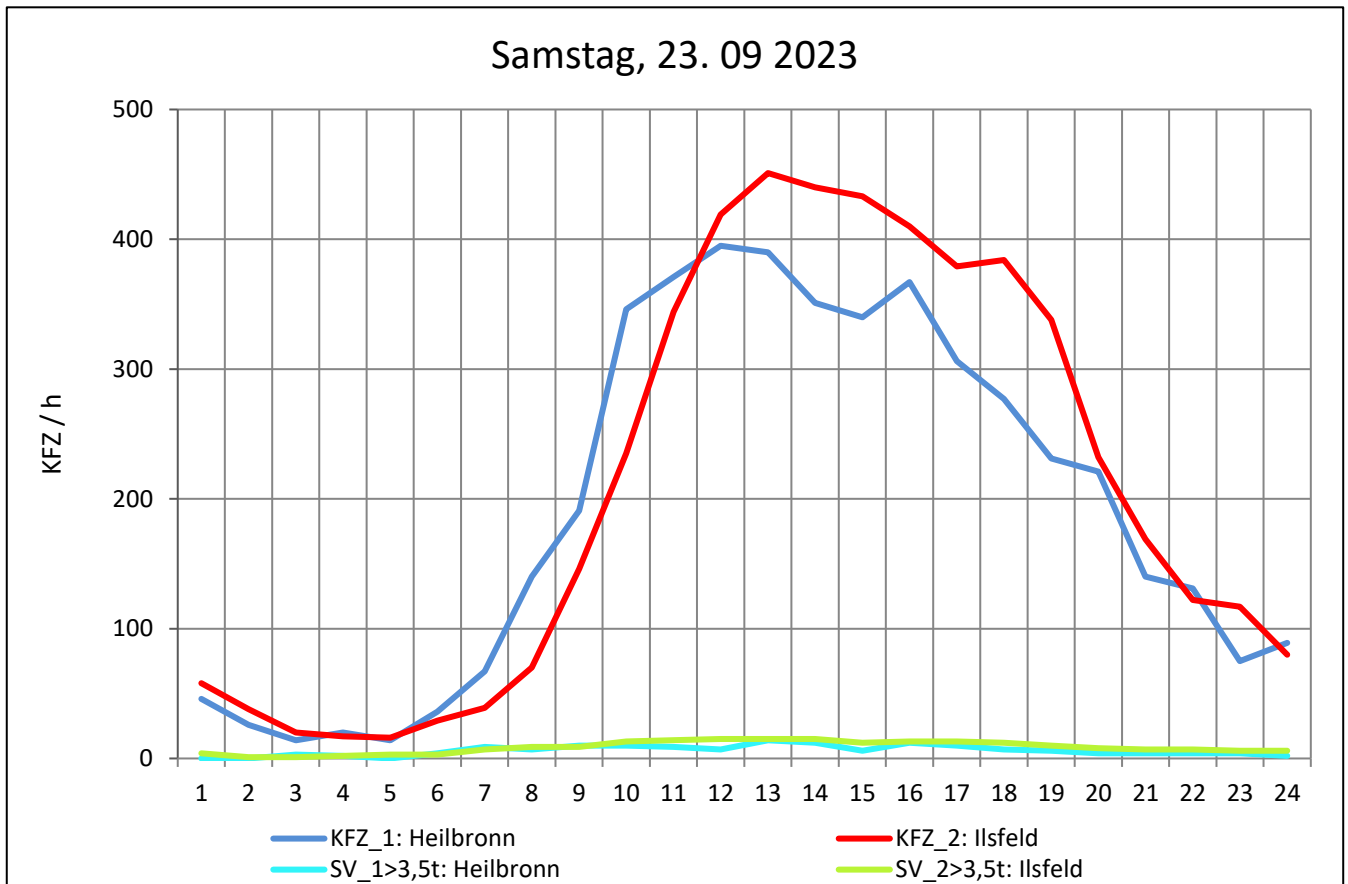
Zst.: **Flein**

TK-/Zst-Nr.: 6821/1201

L 1100

Richtung 1 : **Heilbronn**

Richtung 2 : **Ilsfeld**



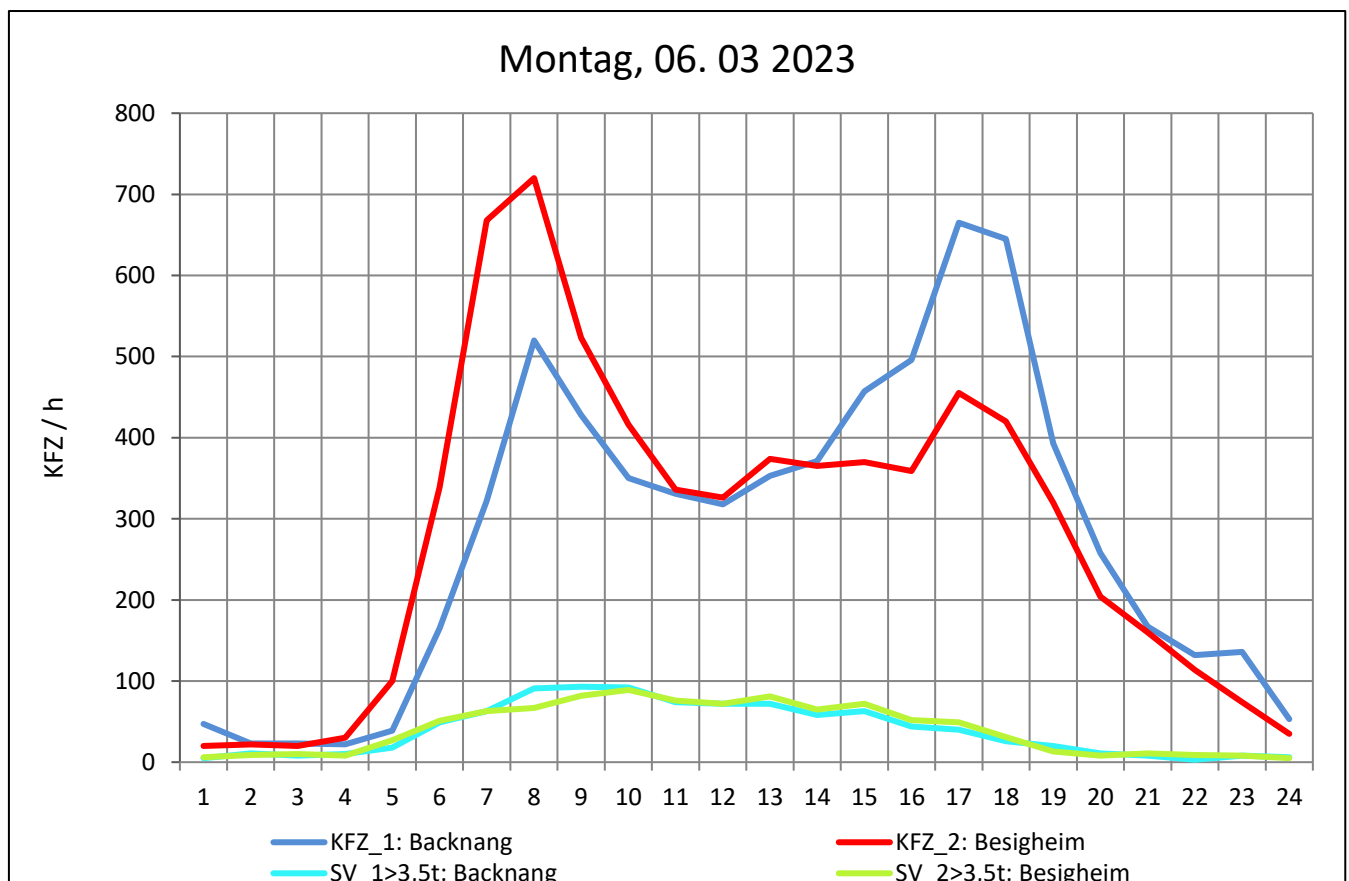
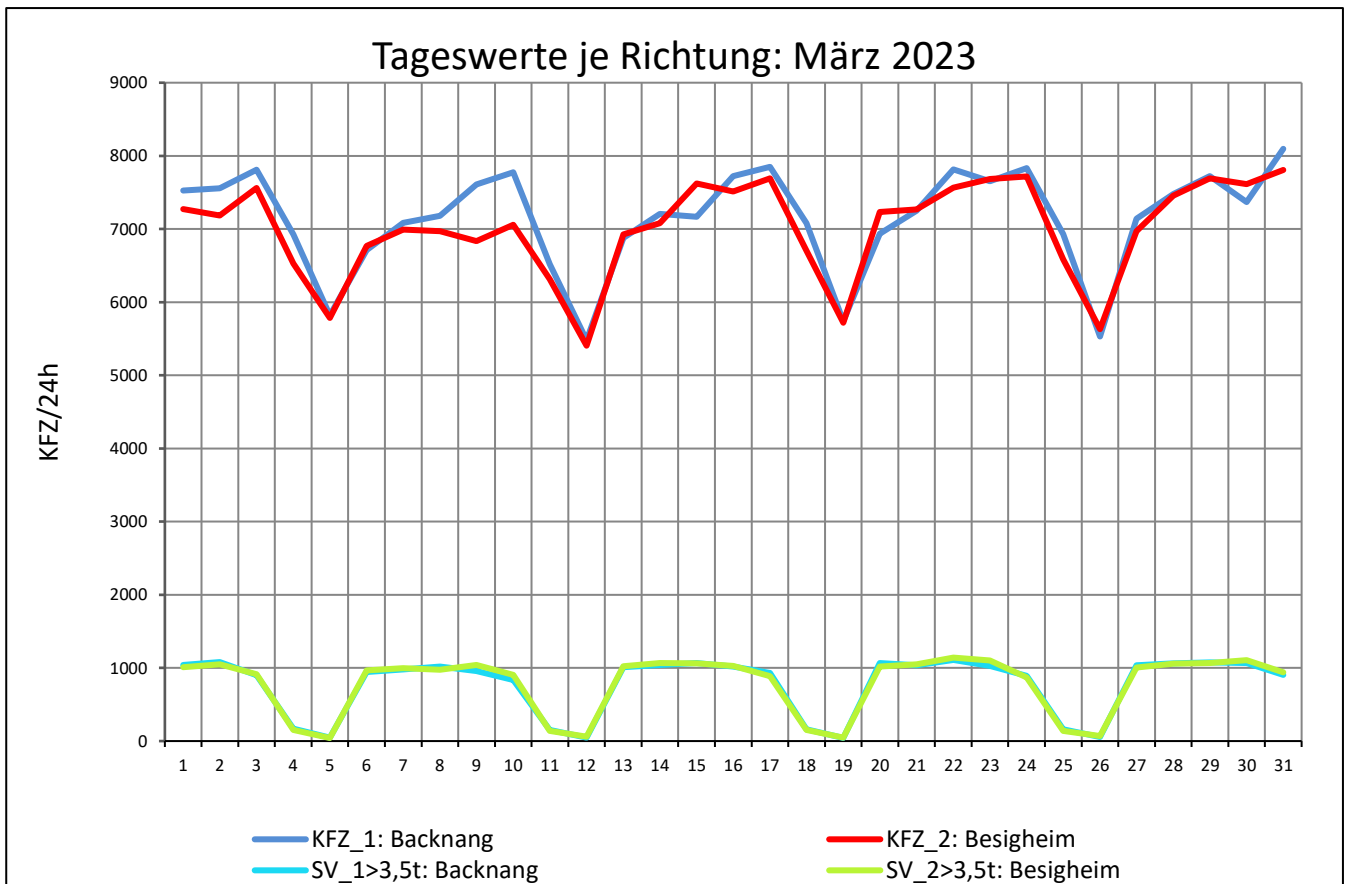
Zst.: **Grossbottwar**

TK-/Zst-Nr.: 6921/1216

L 1115

Richtung 1 : **Backnang**

Richtung 2 : **Besigheim**



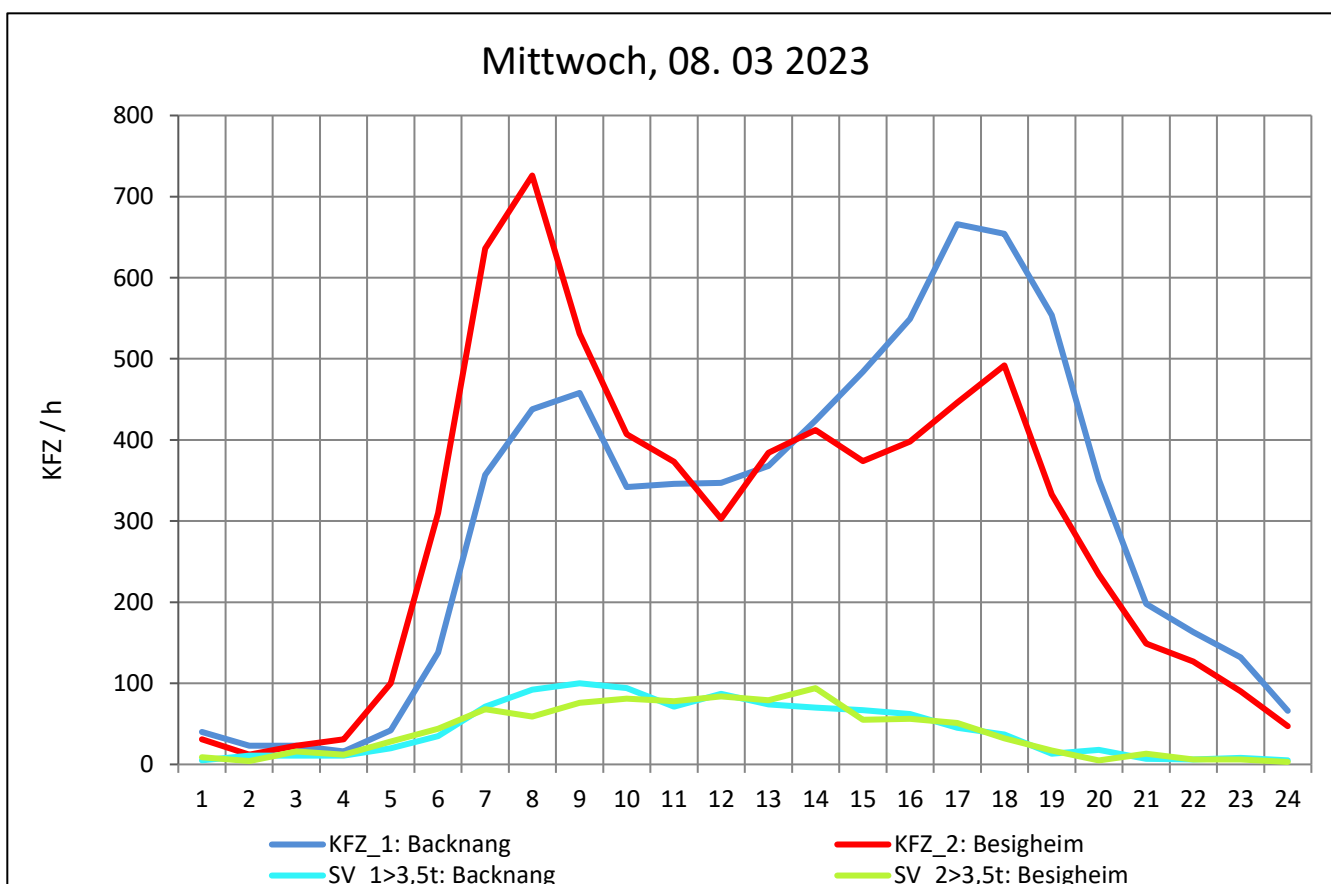
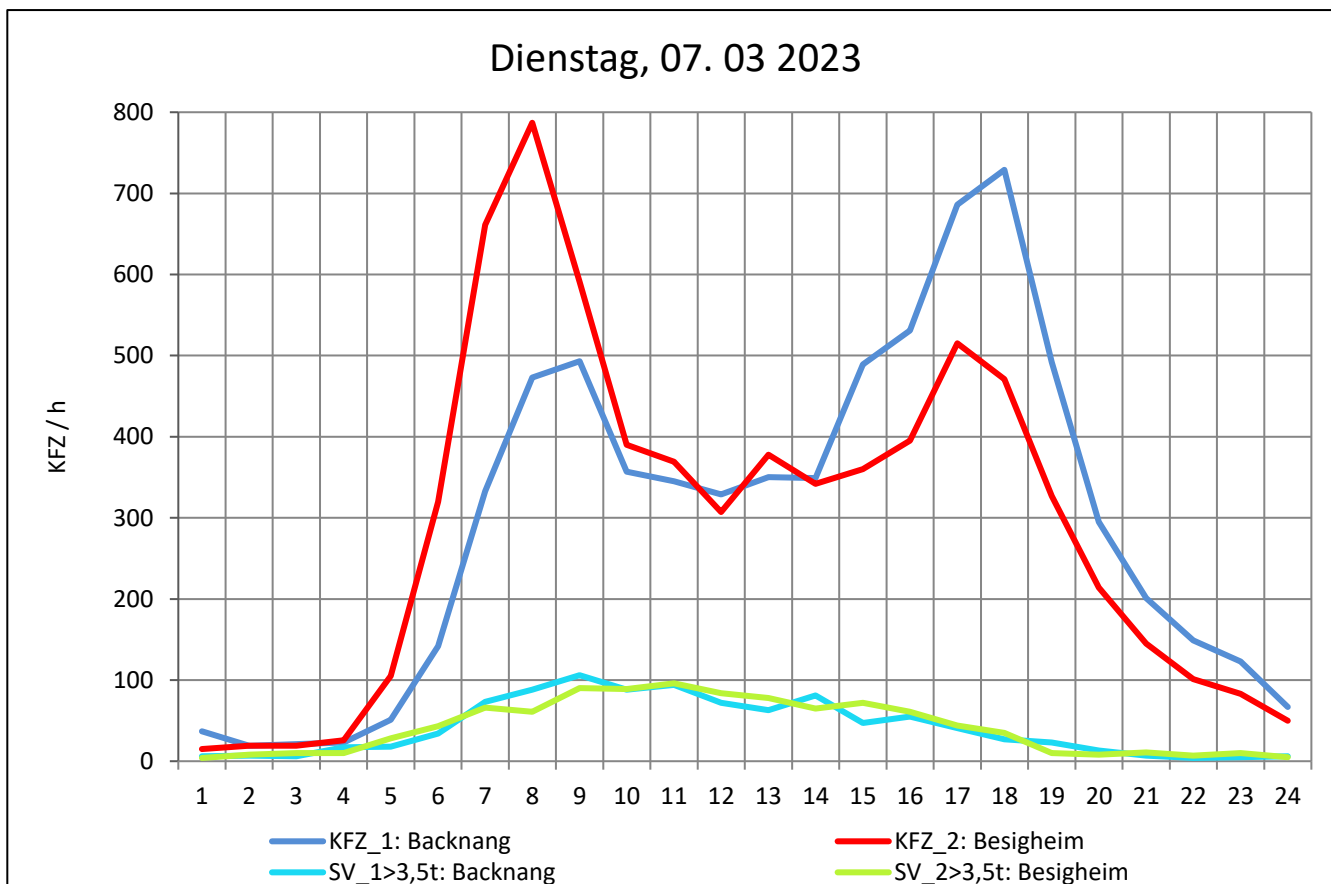
Zst.: **Grossbottwar**

TK-/Zst-Nr.: 6921/1216

L 1115

Richtung 1 : **Backnang**

Richtung 2 : **Besigheim**



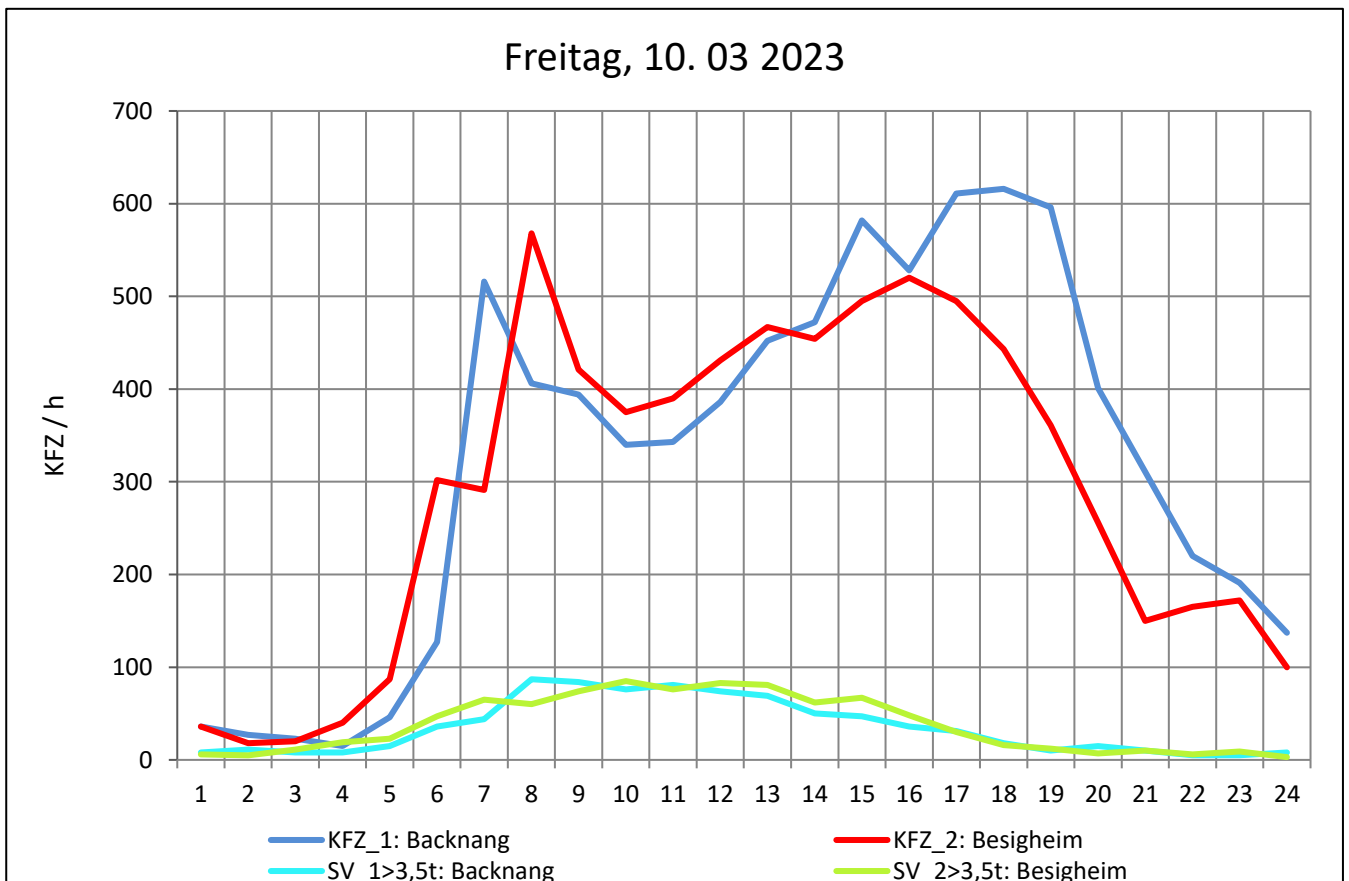
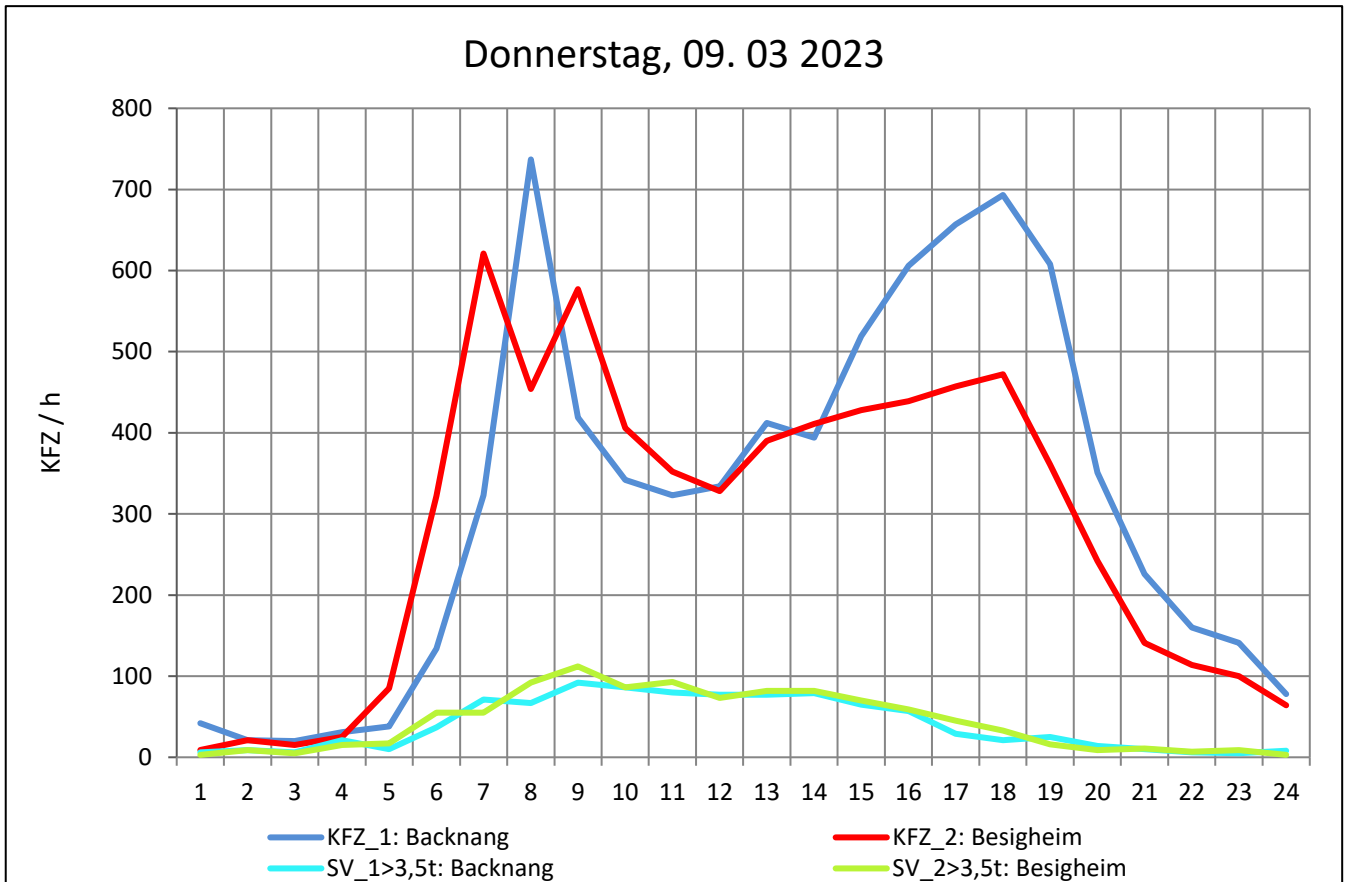
Zst.: **Grossbottwar**

TK-/Zst-Nr.: 6921/1216

L 1115

Richtung 1 : **Backnang**

Richtung 2 : **Besigheim**



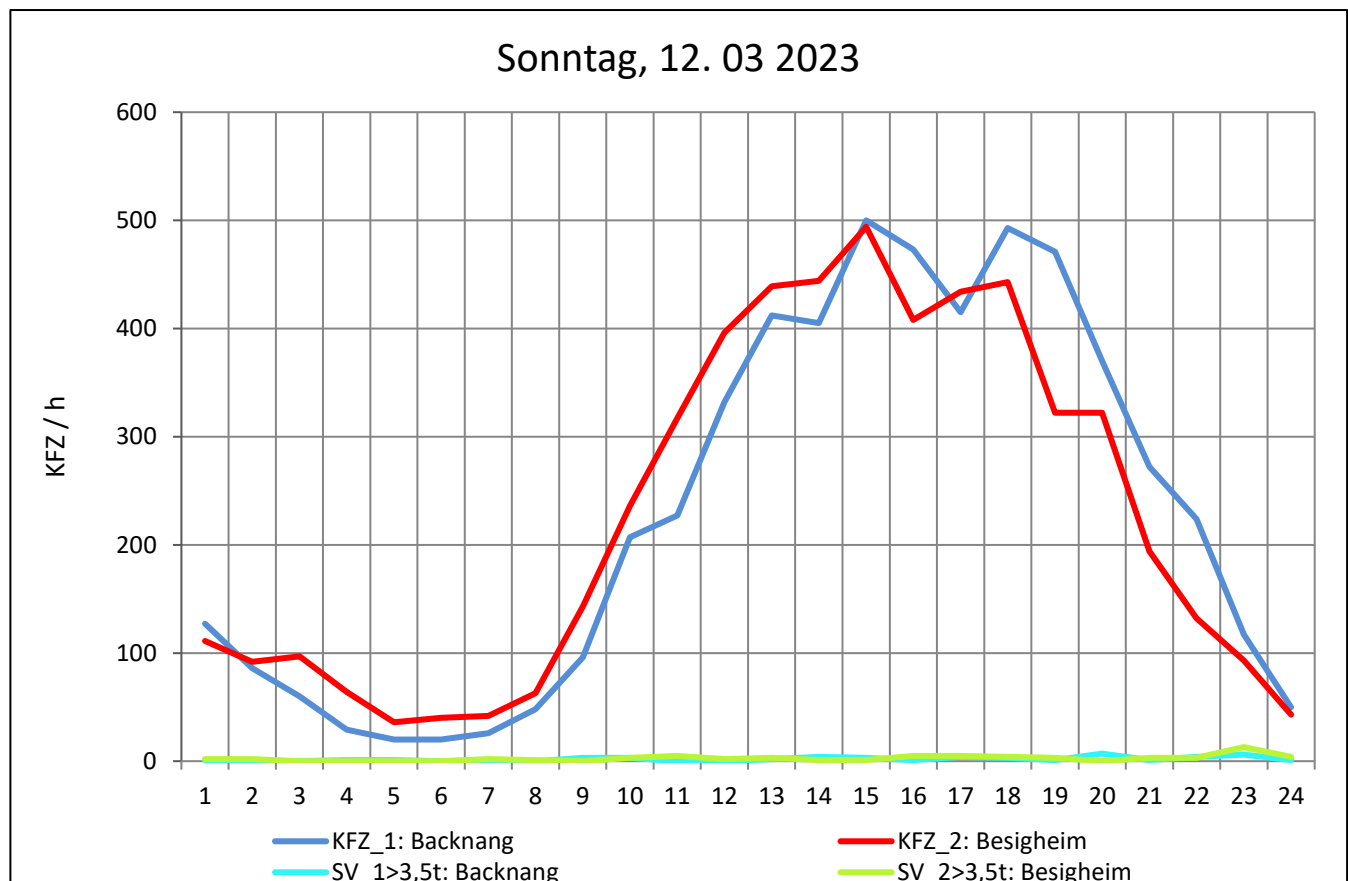
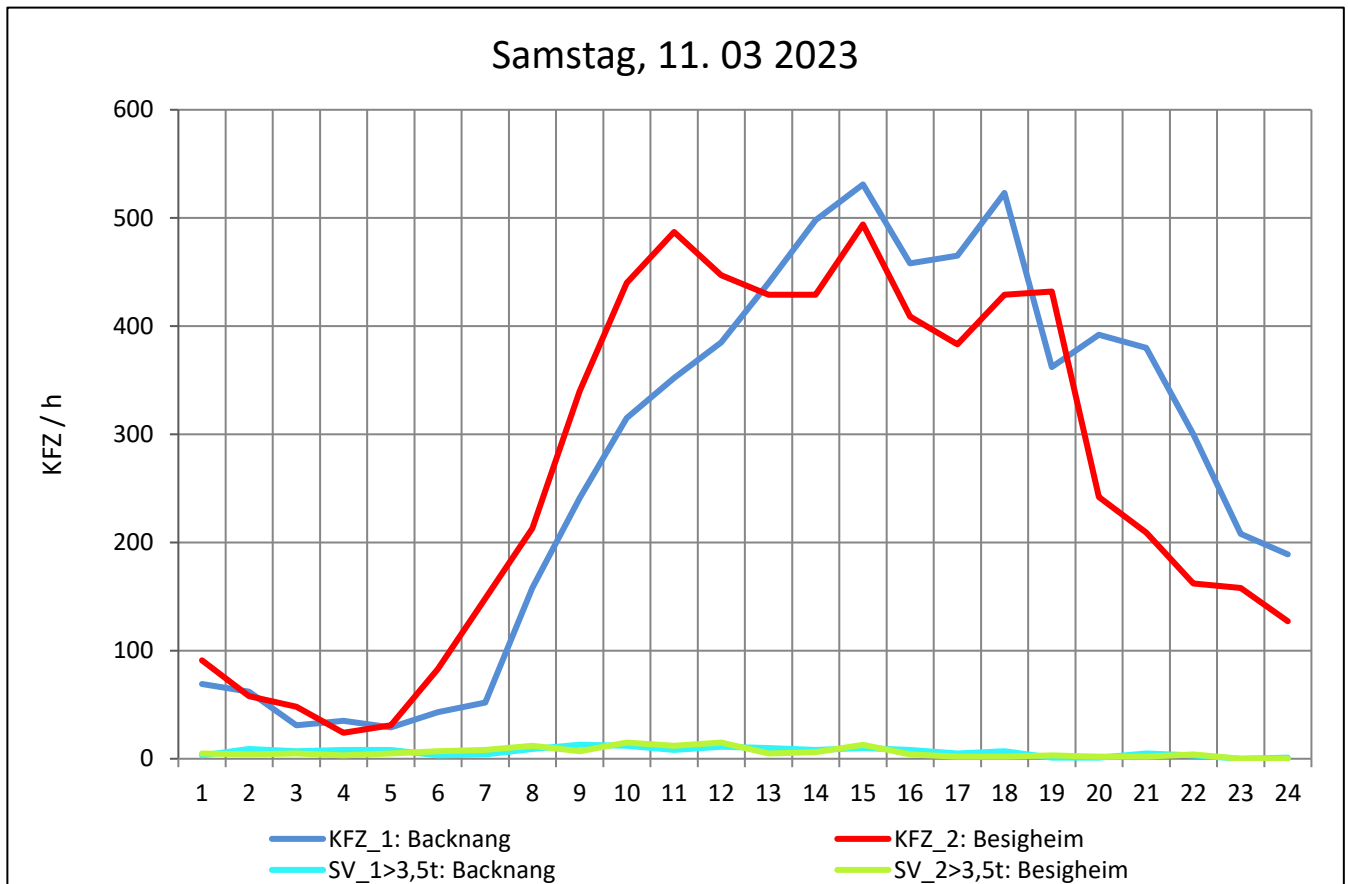
Zst.: **Grossbottwar**

TK-/Zst-Nr.: 6921/1216

L 1115

Richtung 1 : **Backnang**

Richtung 2 : **Besigheim**



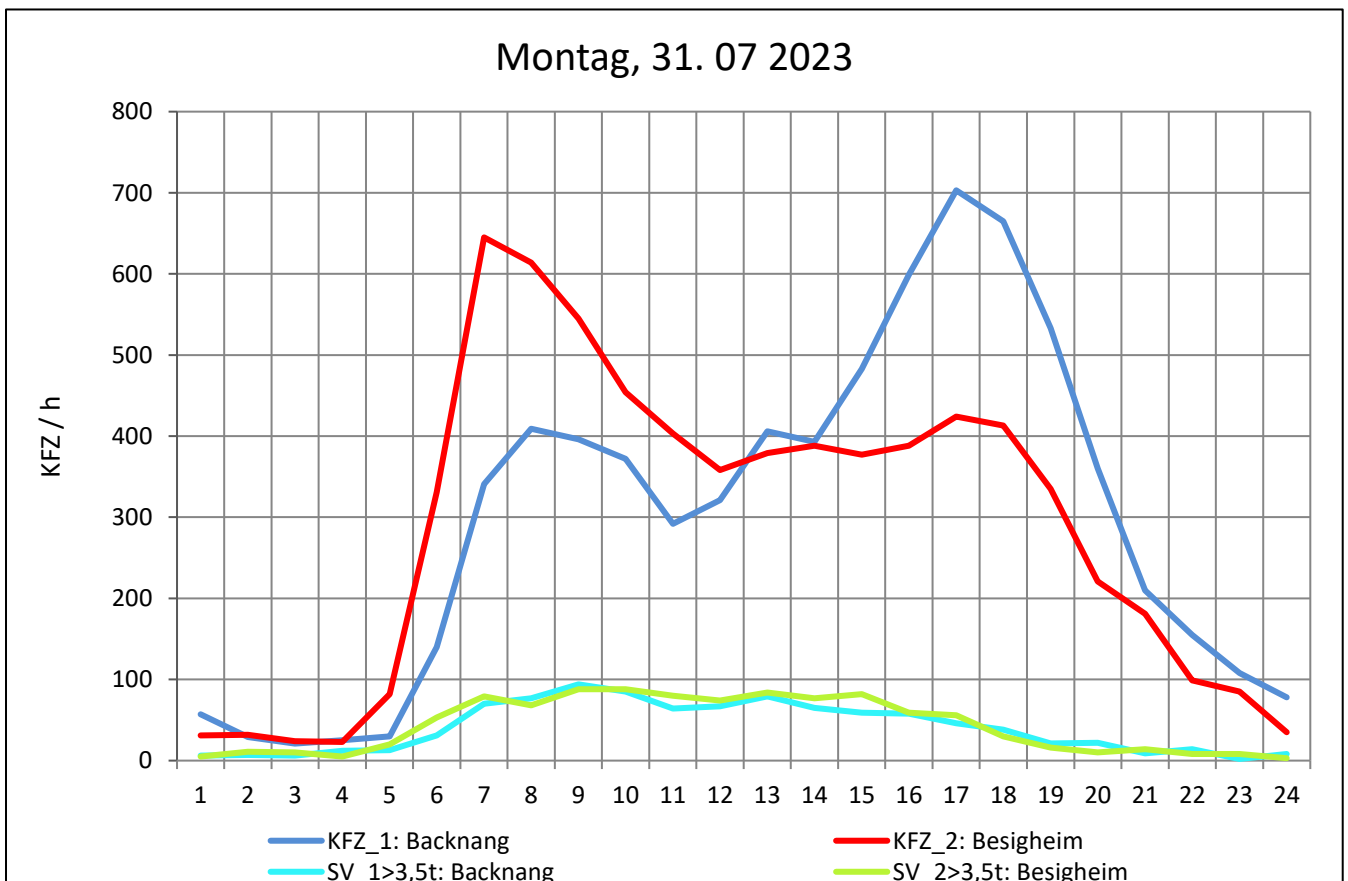
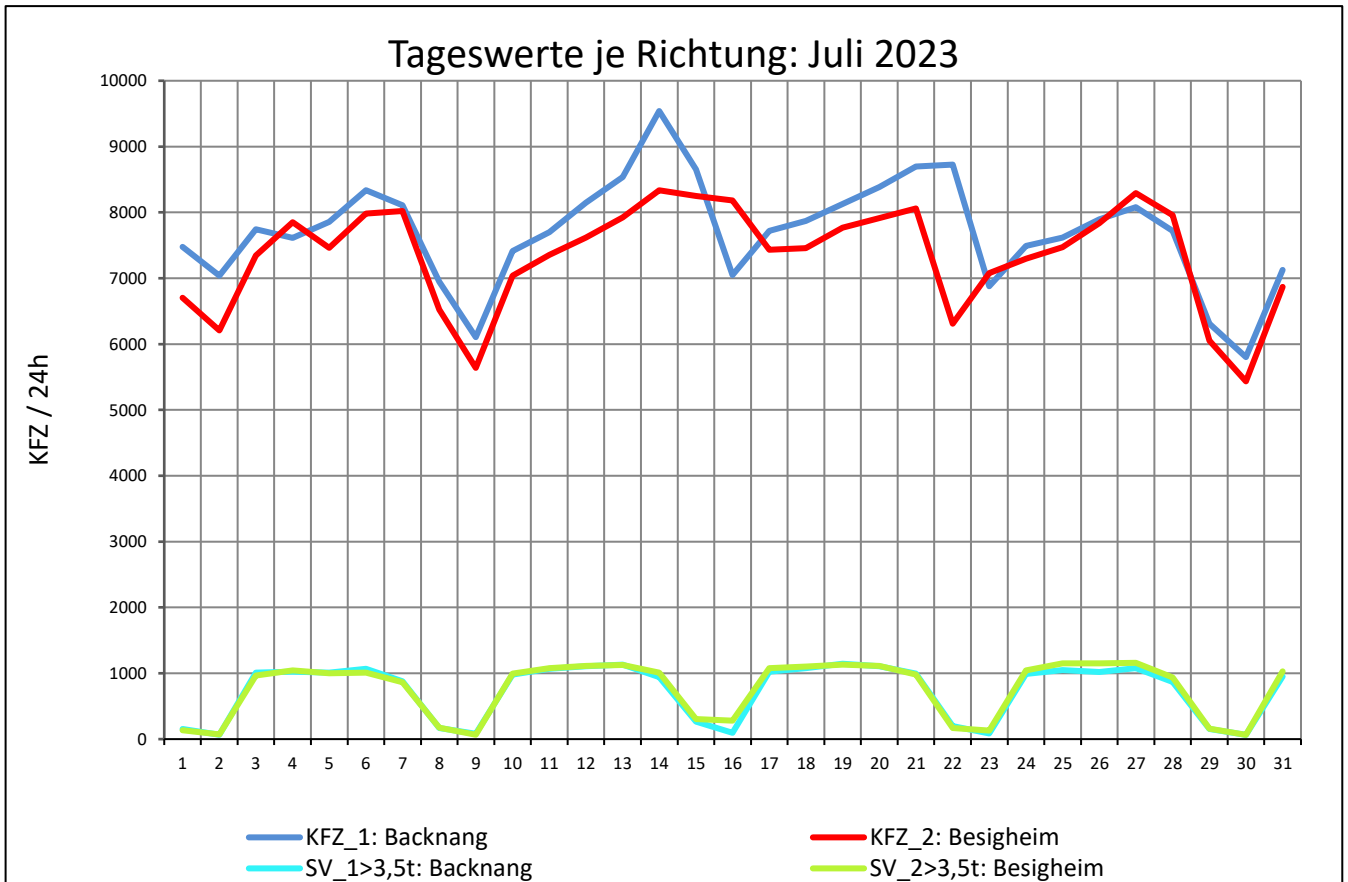
Zst.: **Grossbottwar**

TK-/Zst-Nr.: 6921/1216

L 1115

Richtung 1 : **Backnang**

Richtung 2 : **Besigheim**



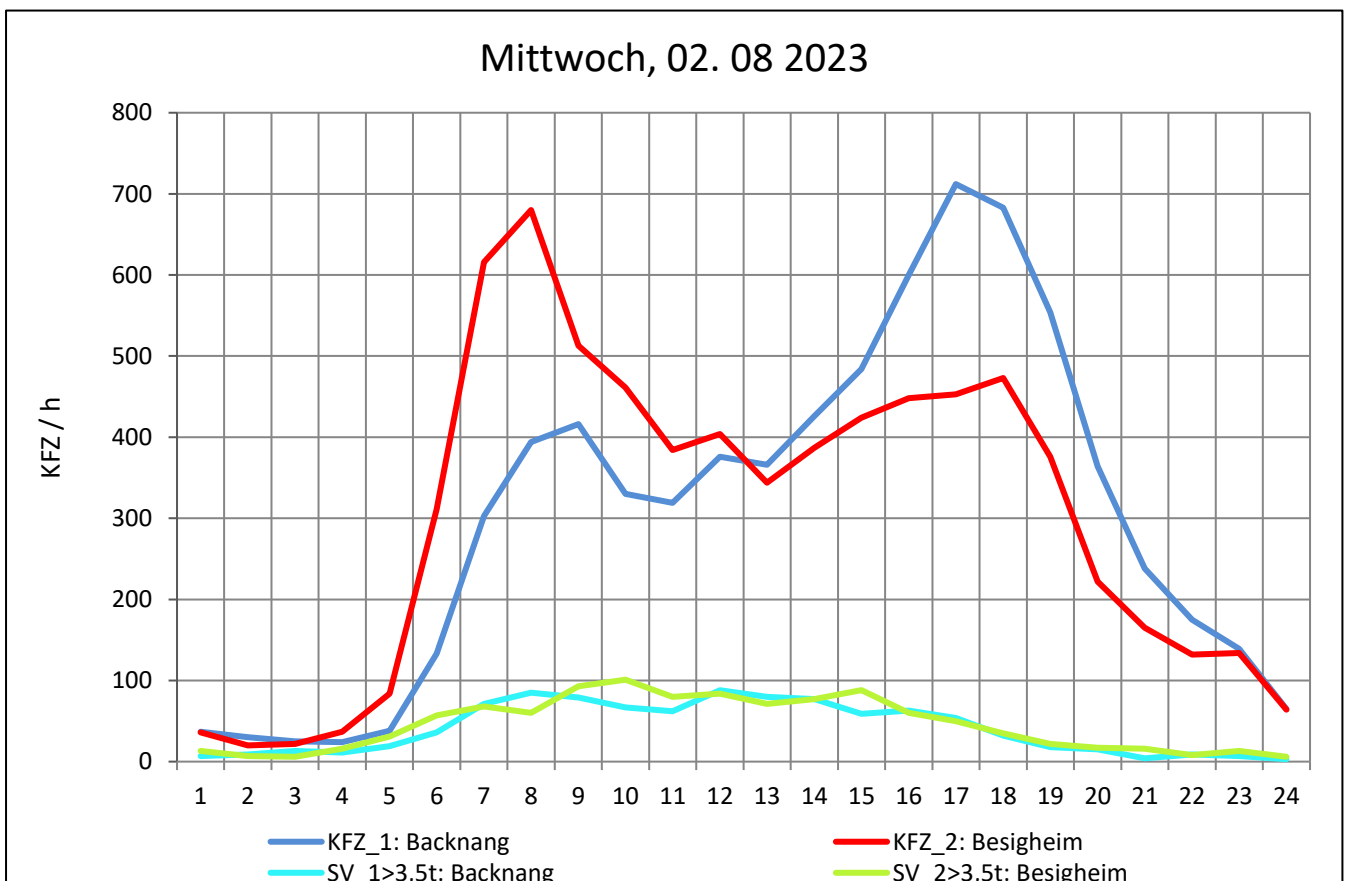
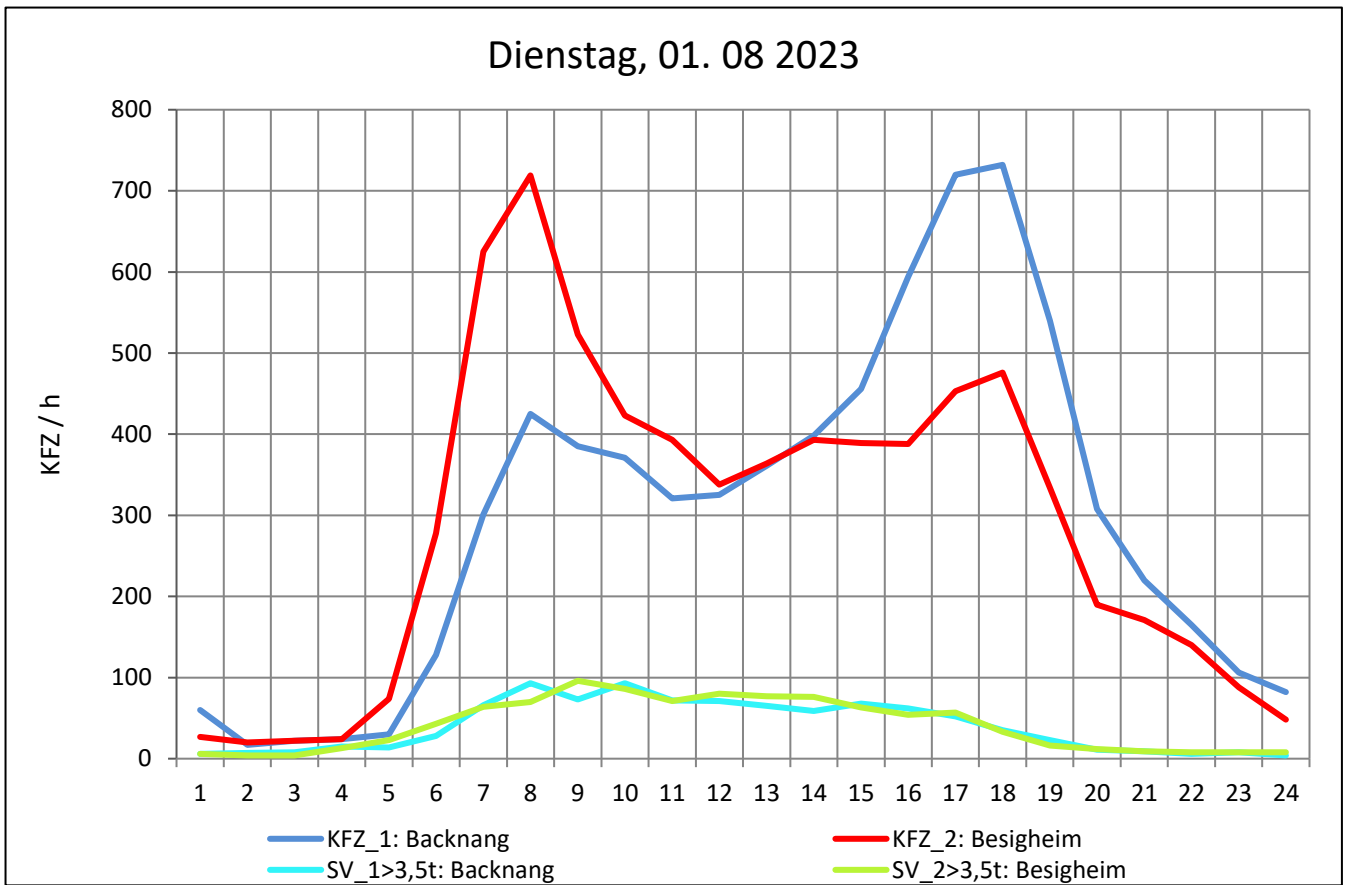
Zst.: **Grossbottwar**

TK-/Zst-Nr.: 6921/1216

L 1115

Richtung 1 : **Backnang**

Richtung 2 : **Besigheim**



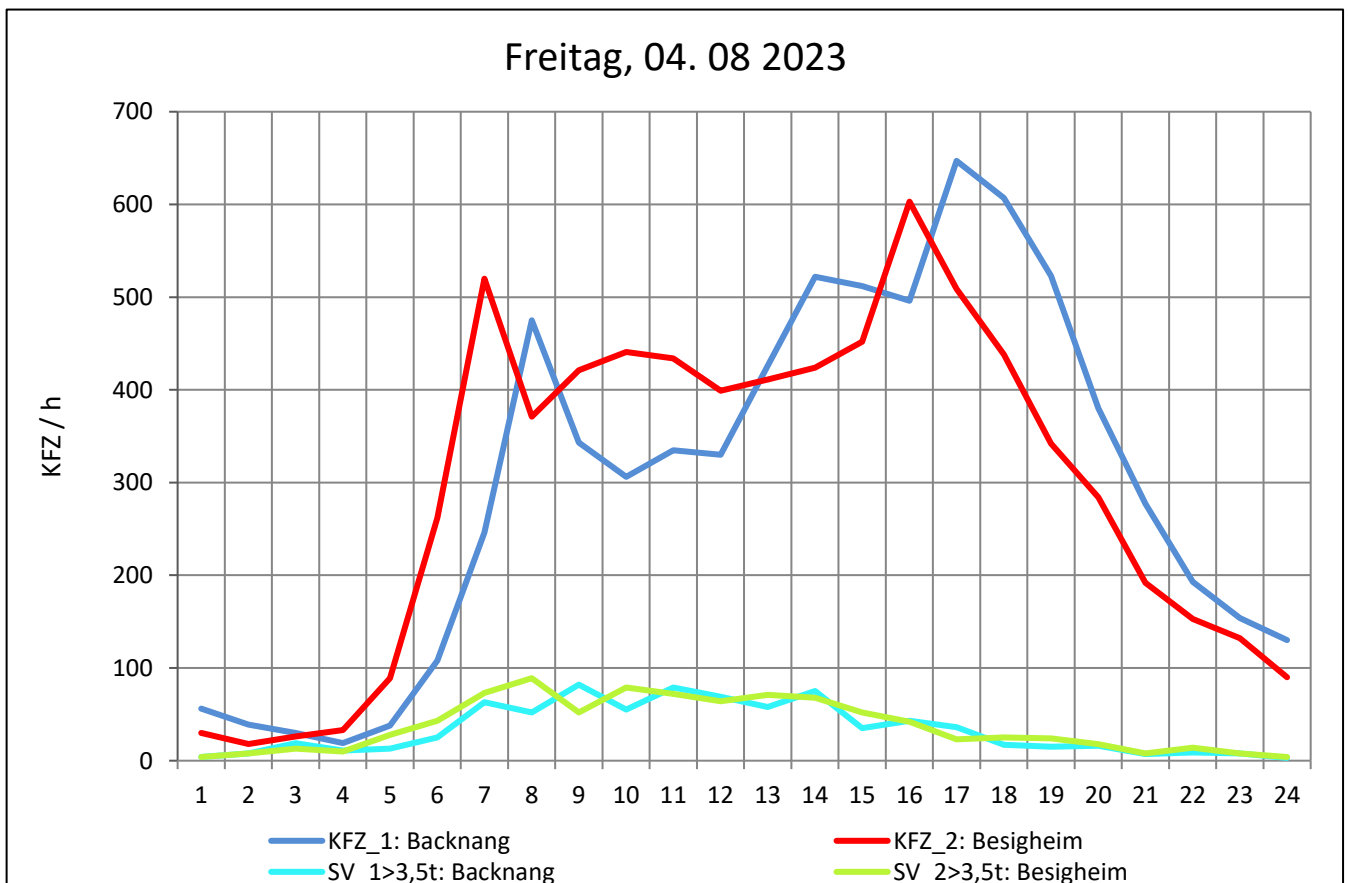
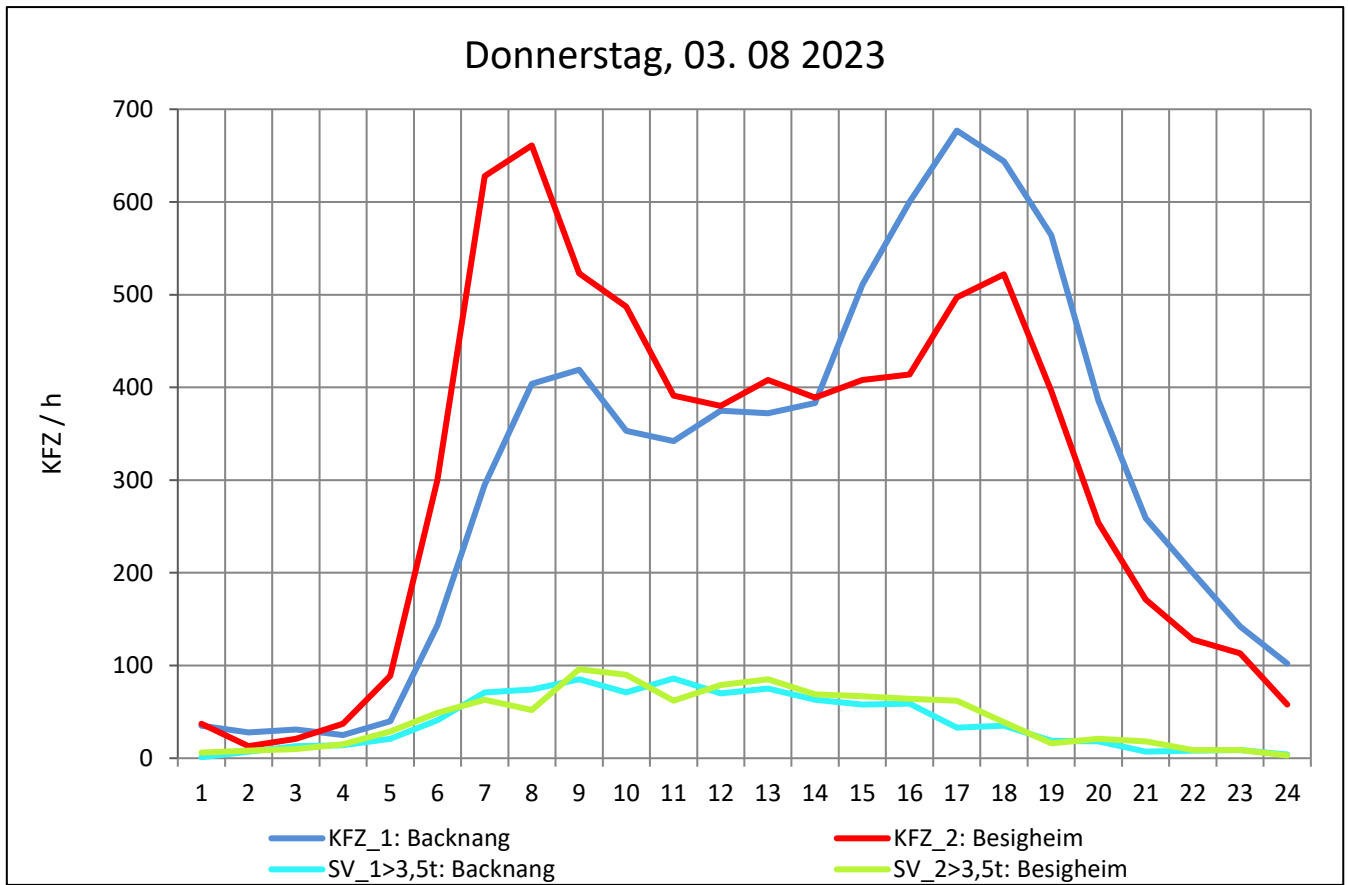
Zst.: **Grossbottwar**

TK-/Zst-Nr.: 6921/1216

L 1115

Richtung 1 : **Backnang**

Richtung 2 : **Besigheim**



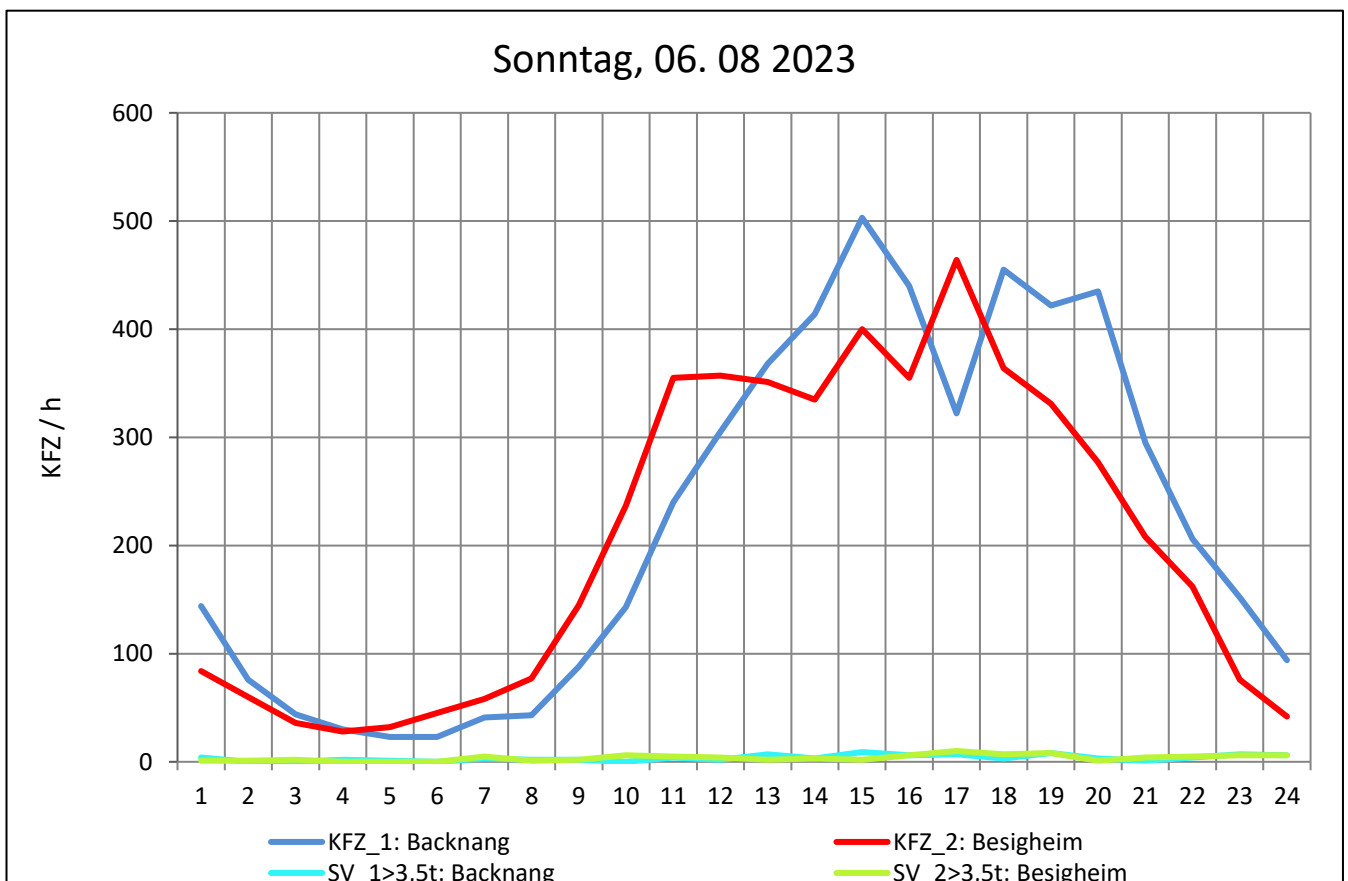
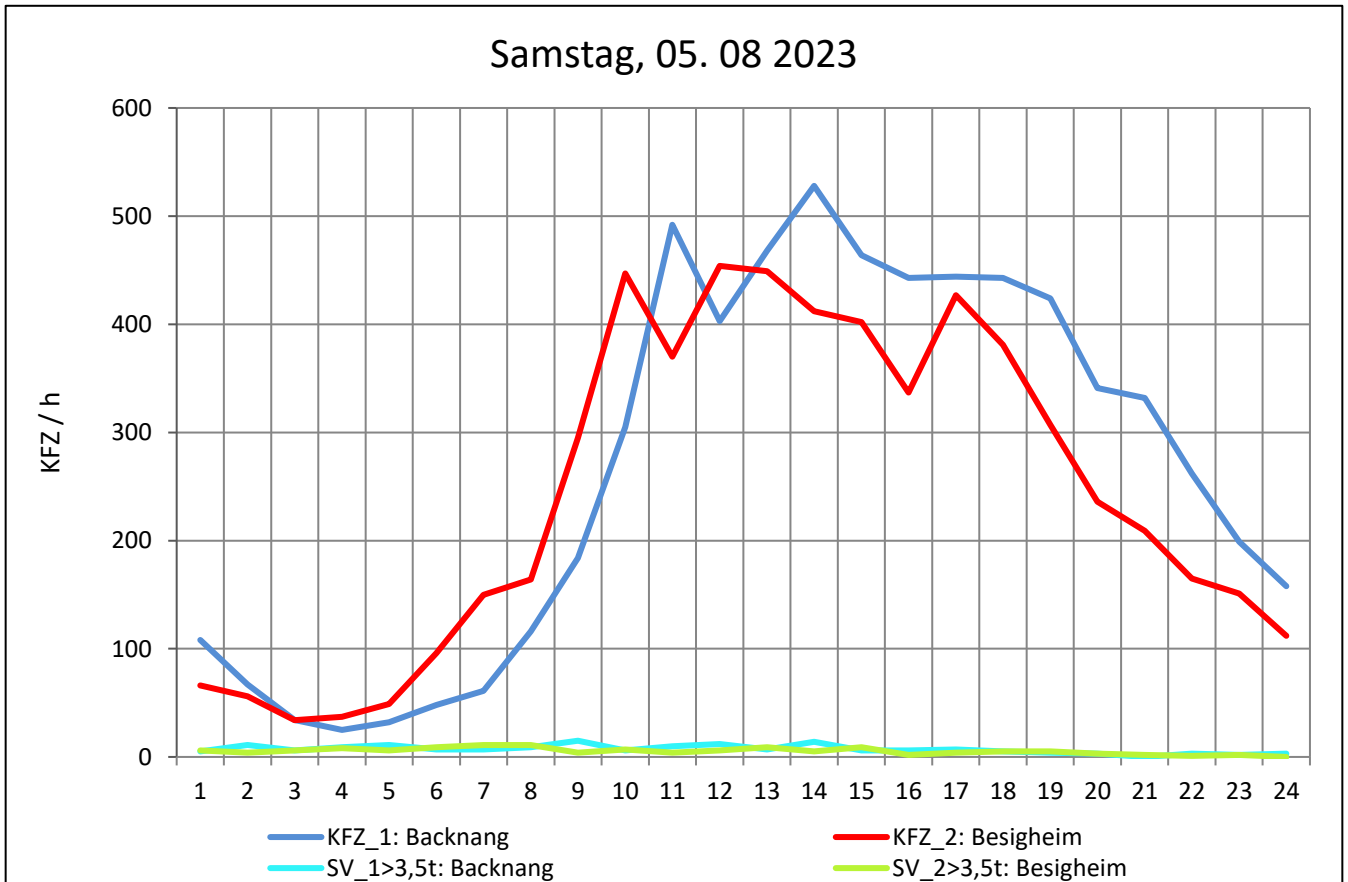
Zst.: **Grossbottwar**

TK-/Zst-Nr.: 6921/1216

L 1115

Richtung 1 : **Backnang**

Richtung 2 : **Besigheim**



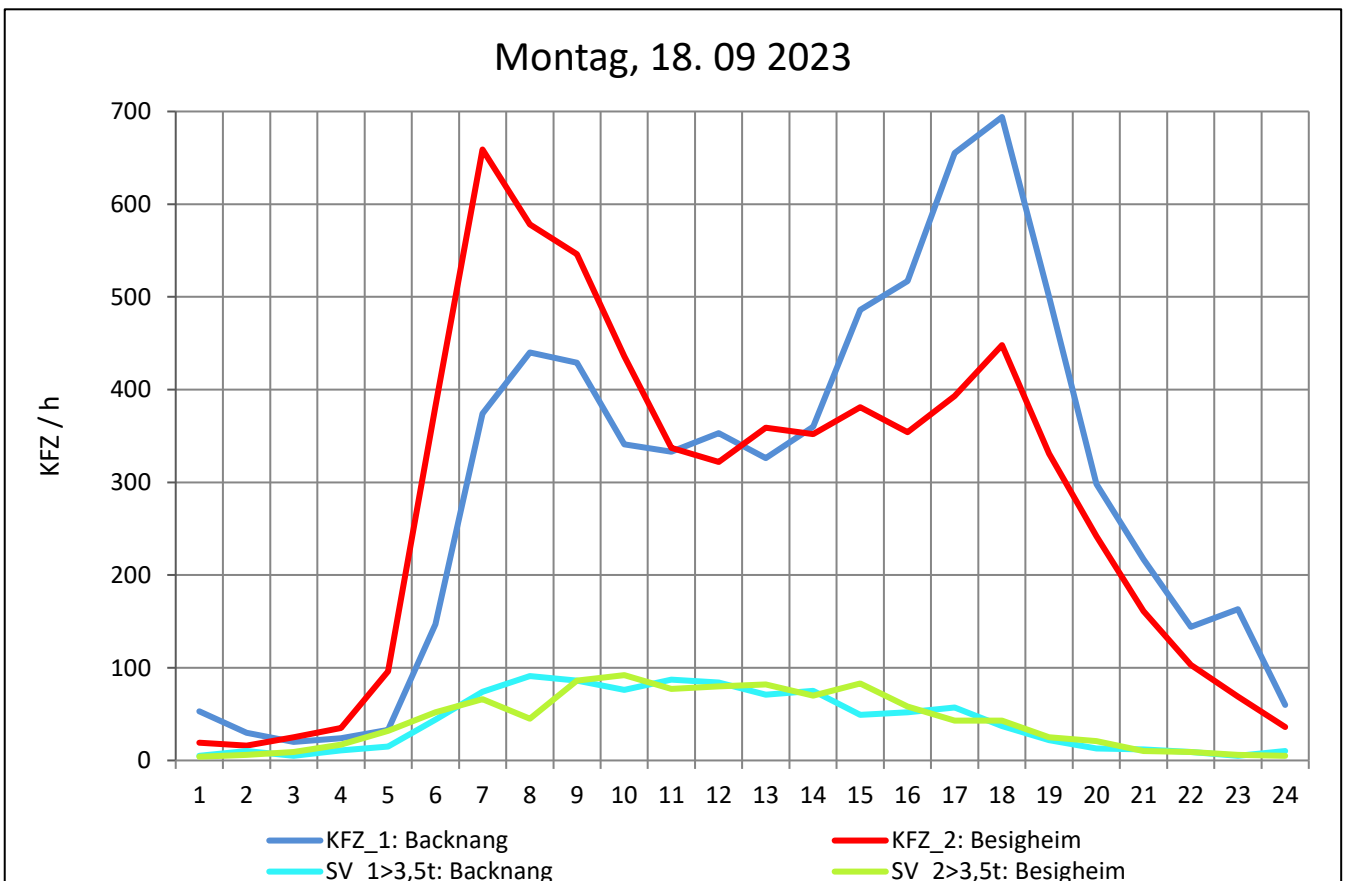
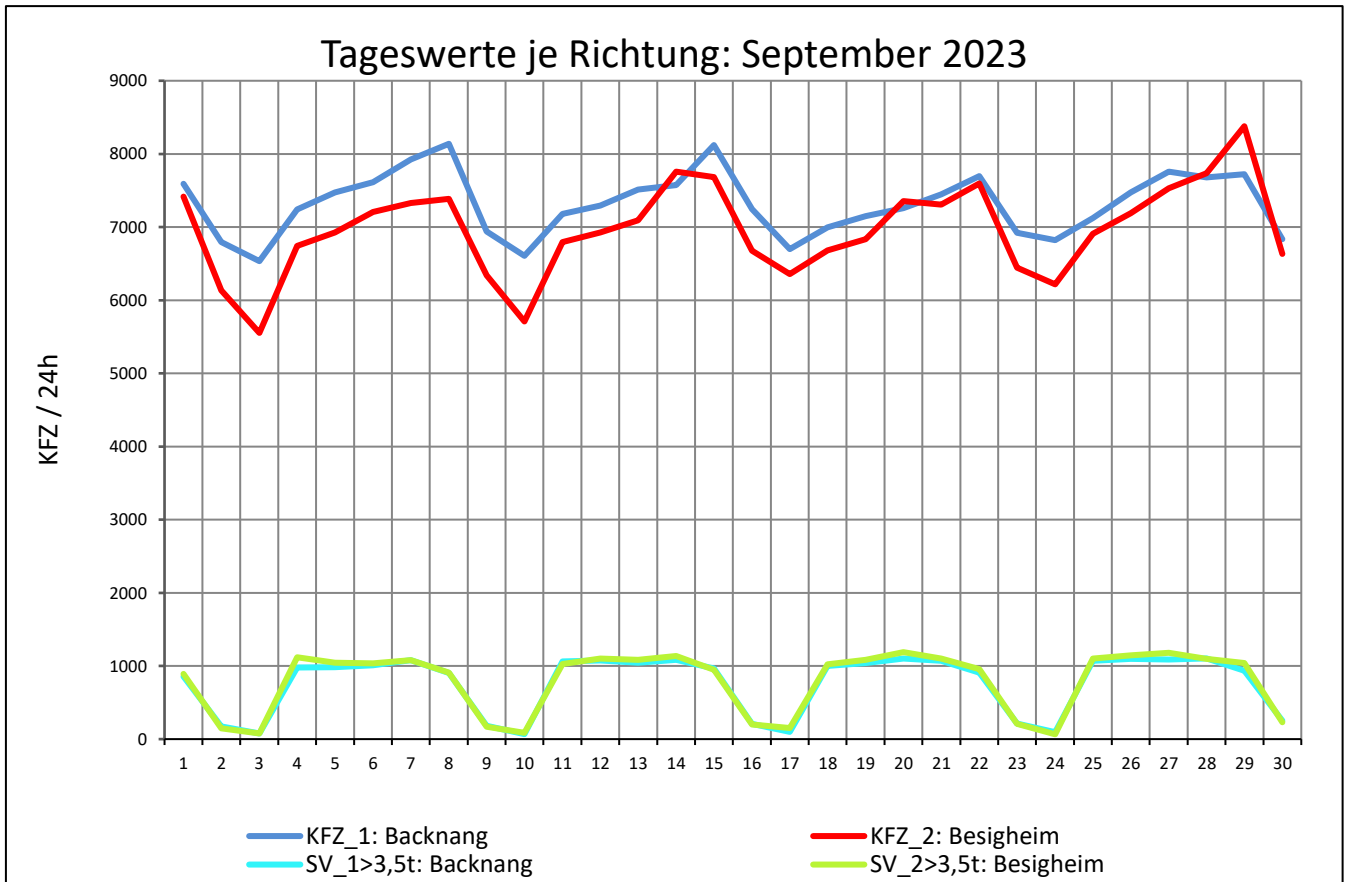
Zst.: **Grossbottwar**

TK-/Zst-Nr.: 6921/1216

L 1115

Richtung 1 : **Backnang**

Richtung 2 : **Besigheim**



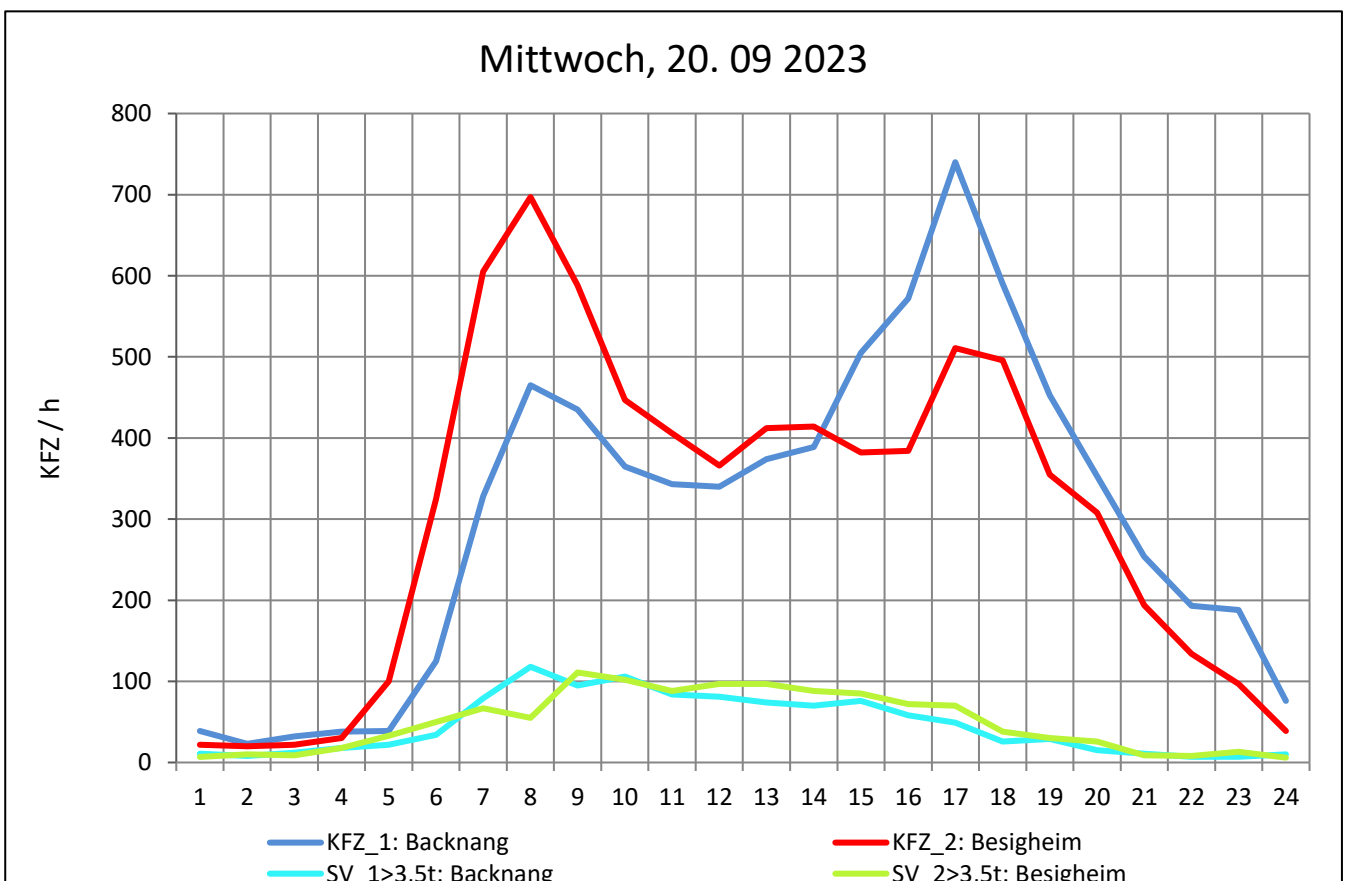
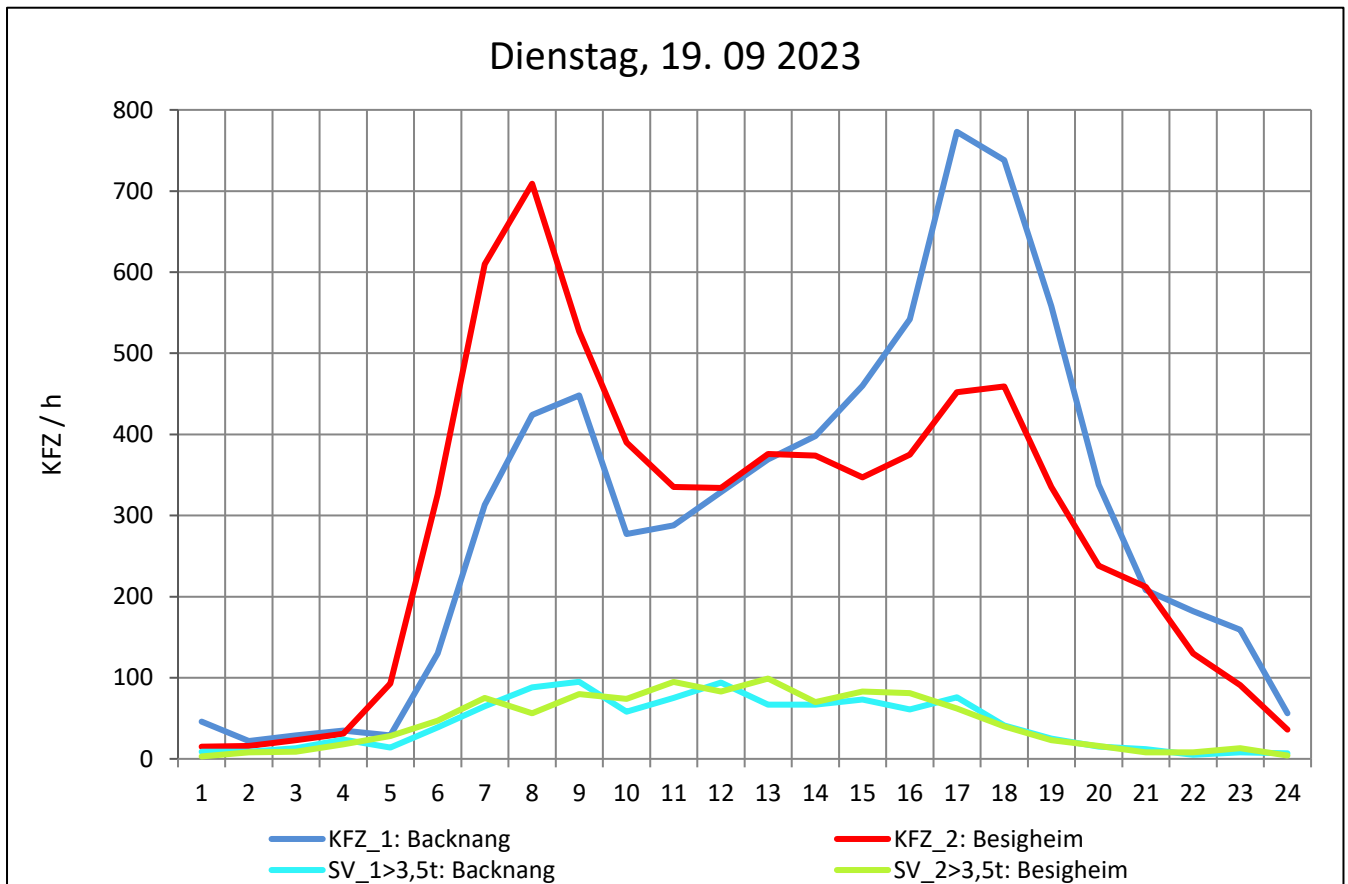
Zst.: **Grossbottwar**

TK-/Zst-Nr.: 6921/1216

L 1115

Richtung 1 : **Backnang**

Richtung 2 : **Besigheim**



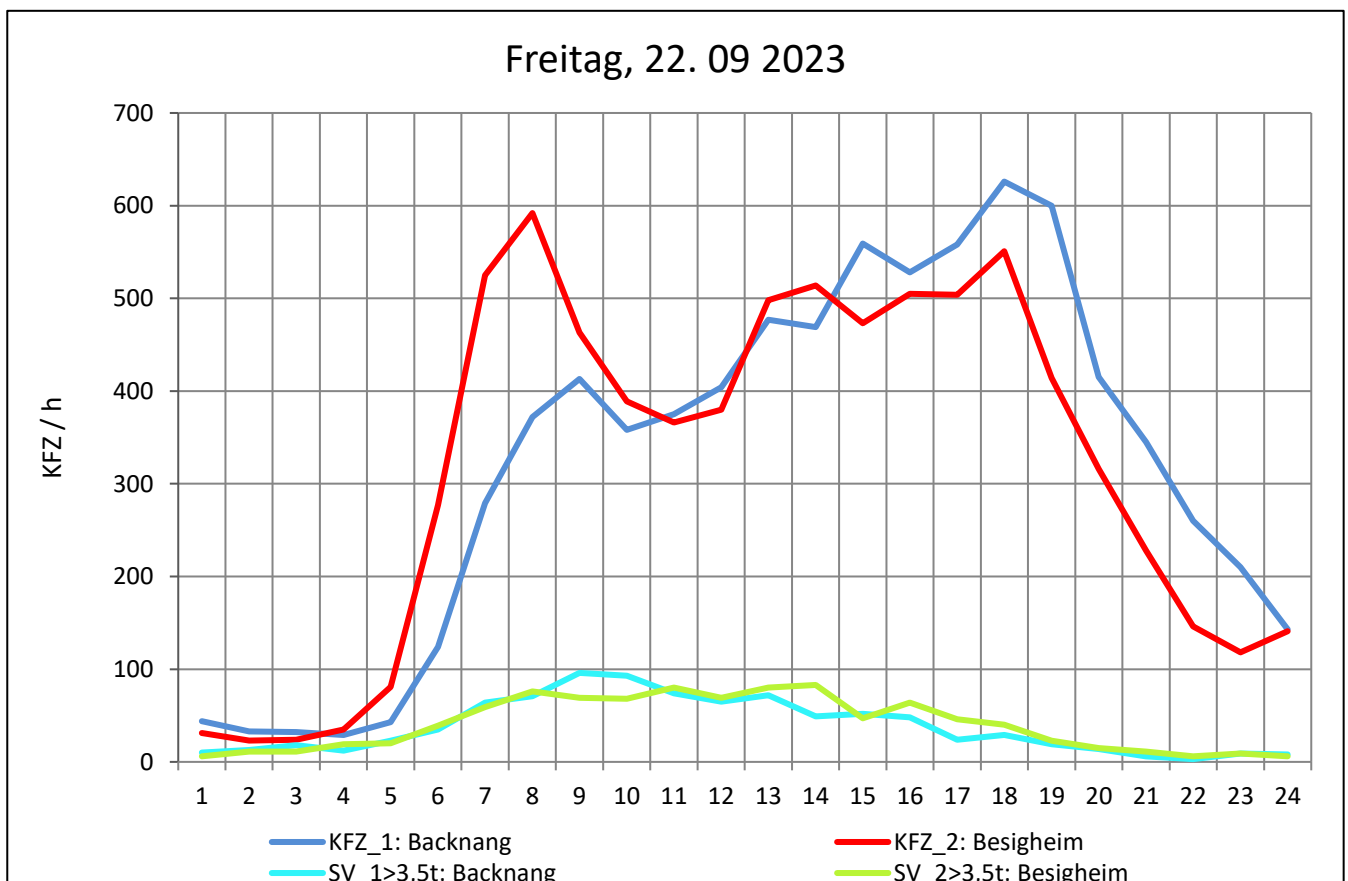
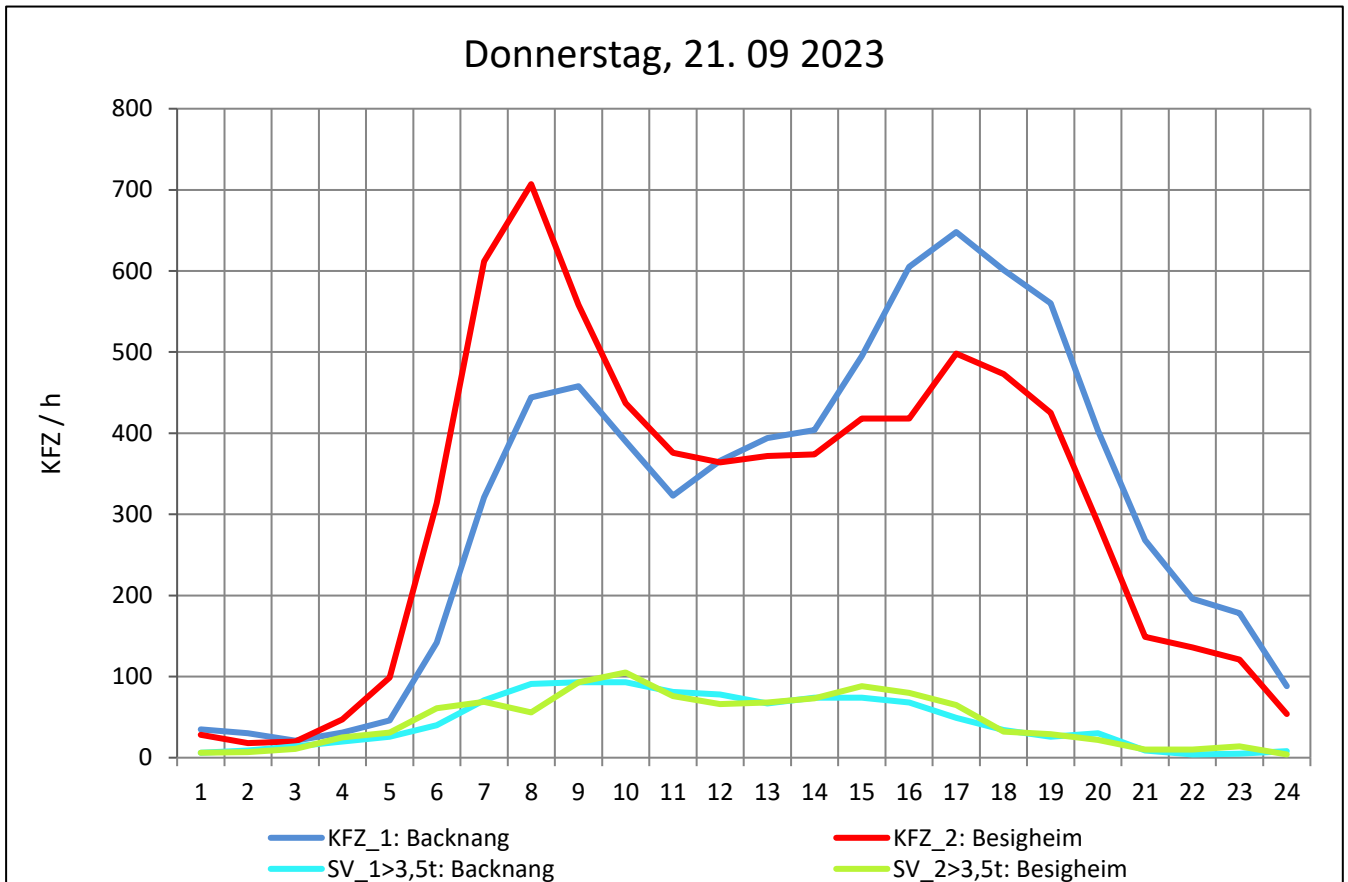
Zst.: **Grossbottwar**

TK-/Zst-Nr.: 6921/1216

L 1115

Richtung 1 : **Backnang**

Richtung 2 : **Besigheim**



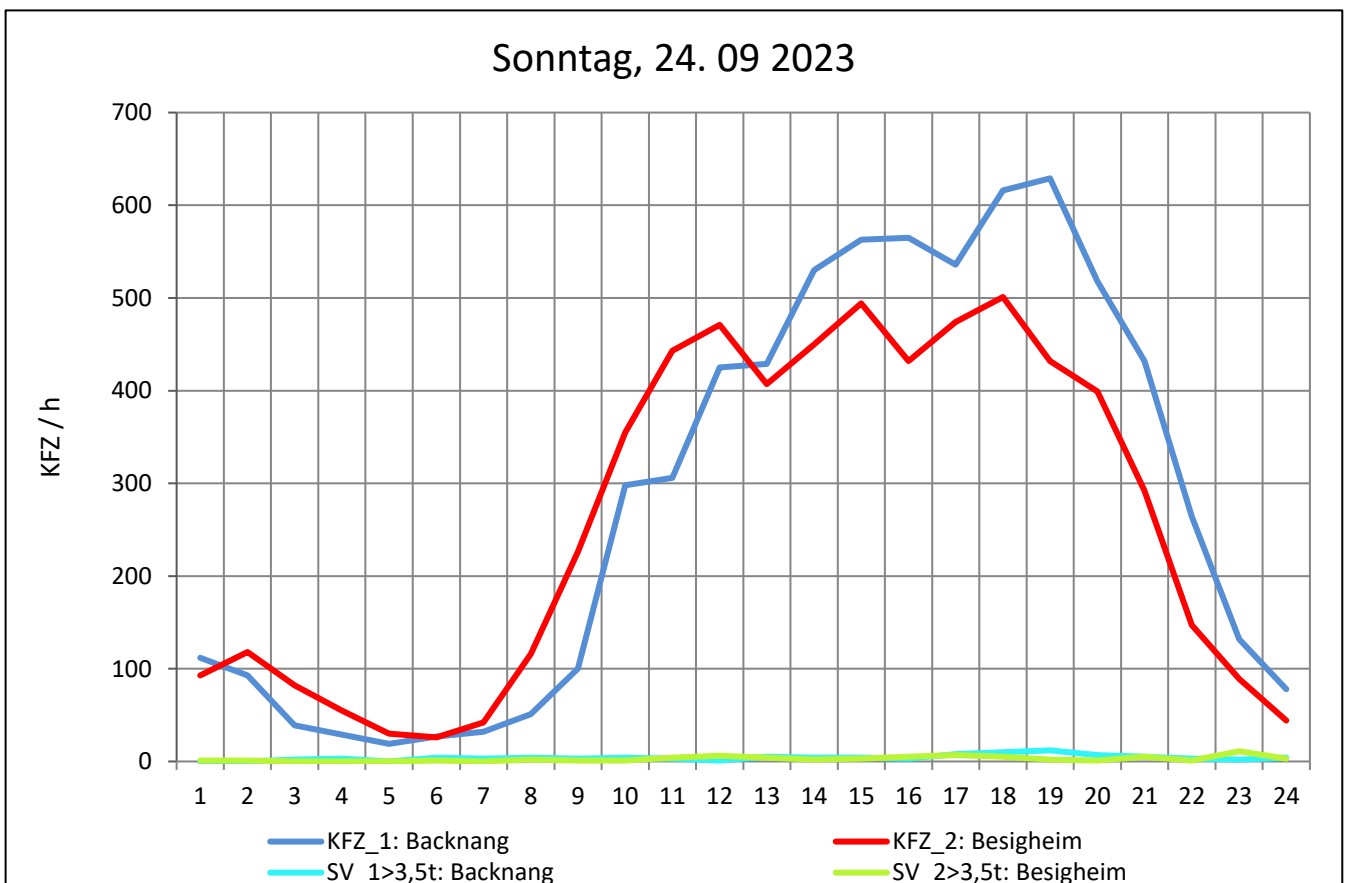
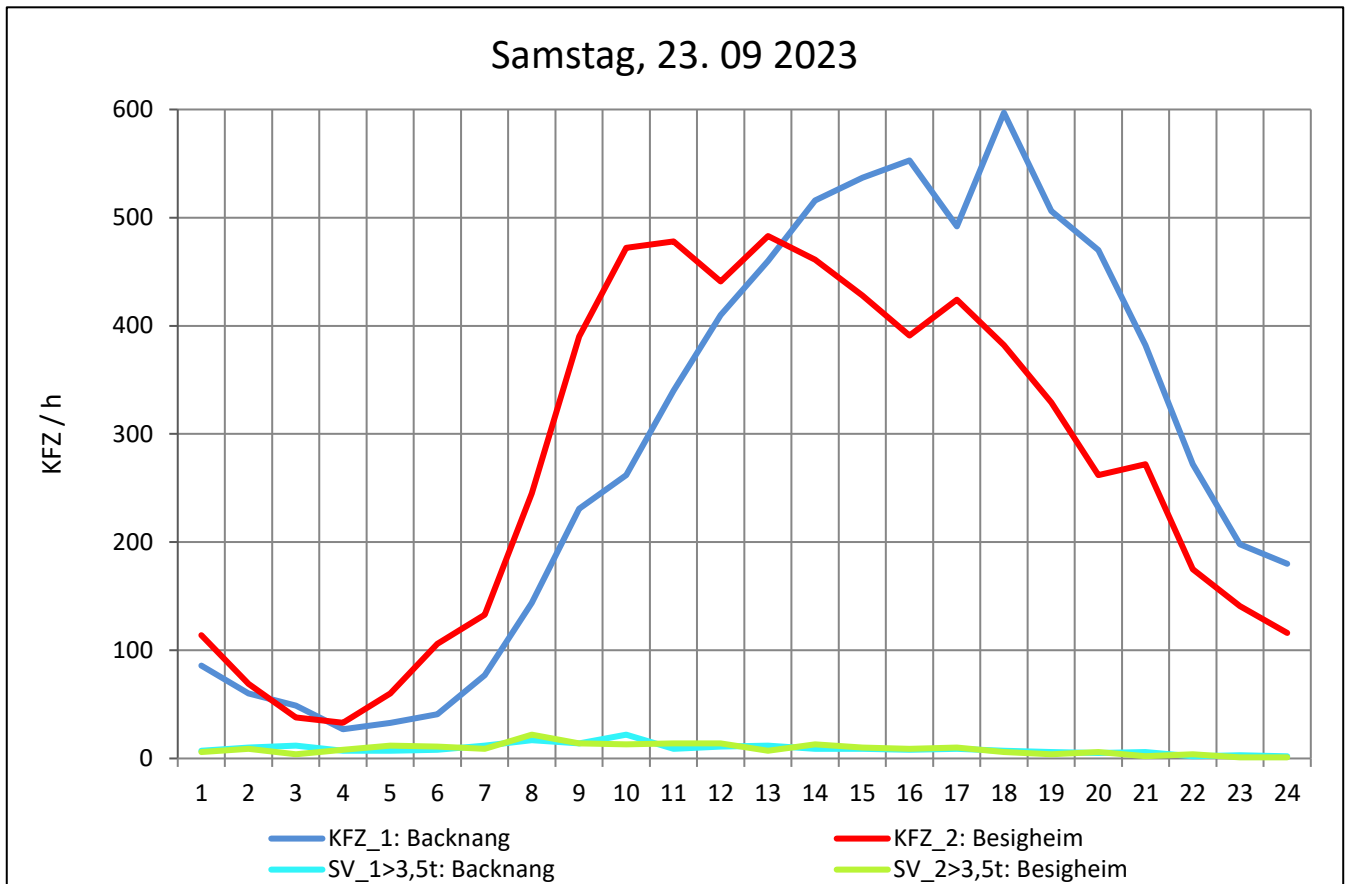
Zst.: **Grossbottwar**

TK-/Zst-Nr.: 6921/1216

L 1115

Richtung 1 : **Backnang**

Richtung 2 : **Besigheim**



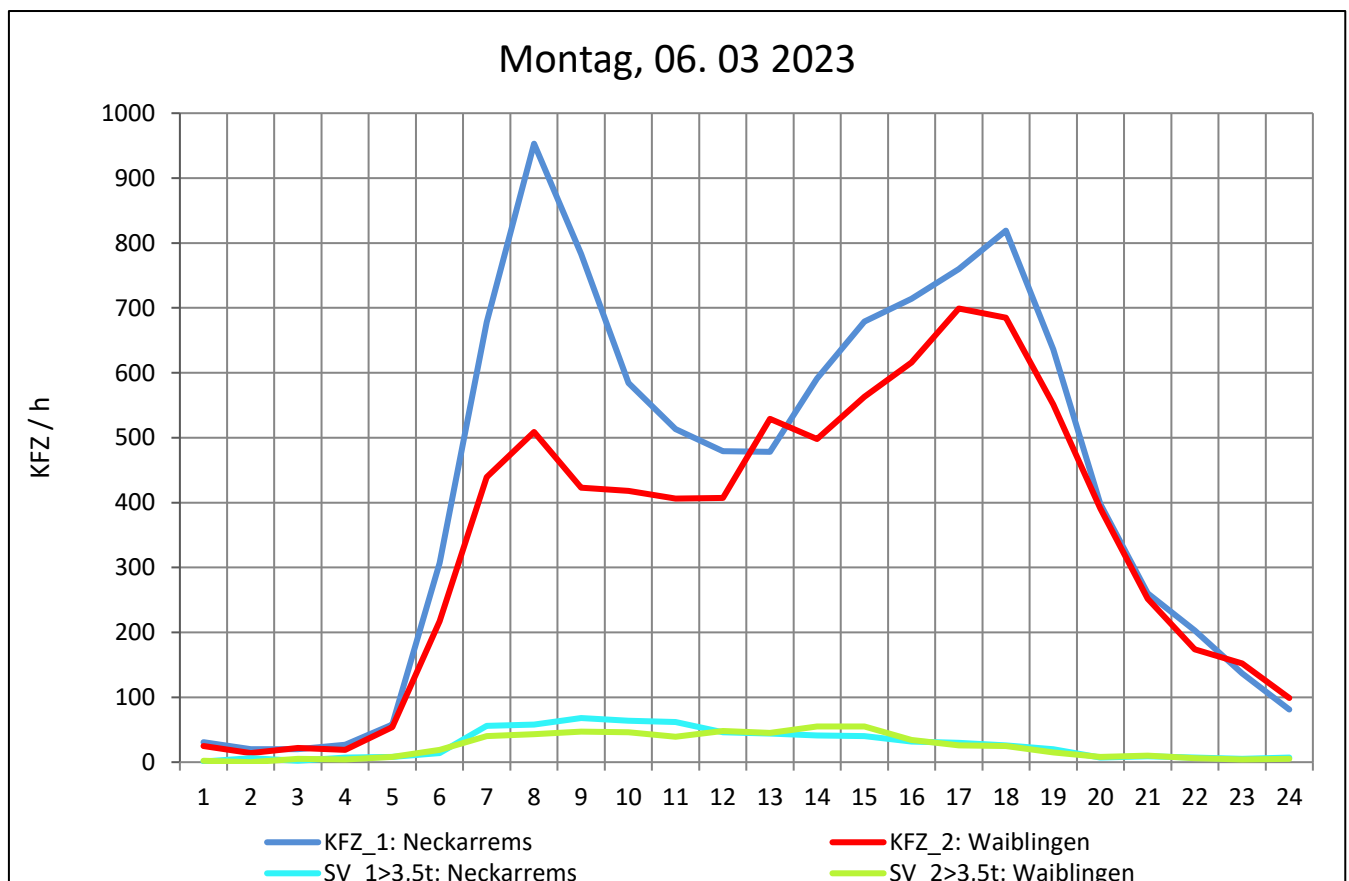
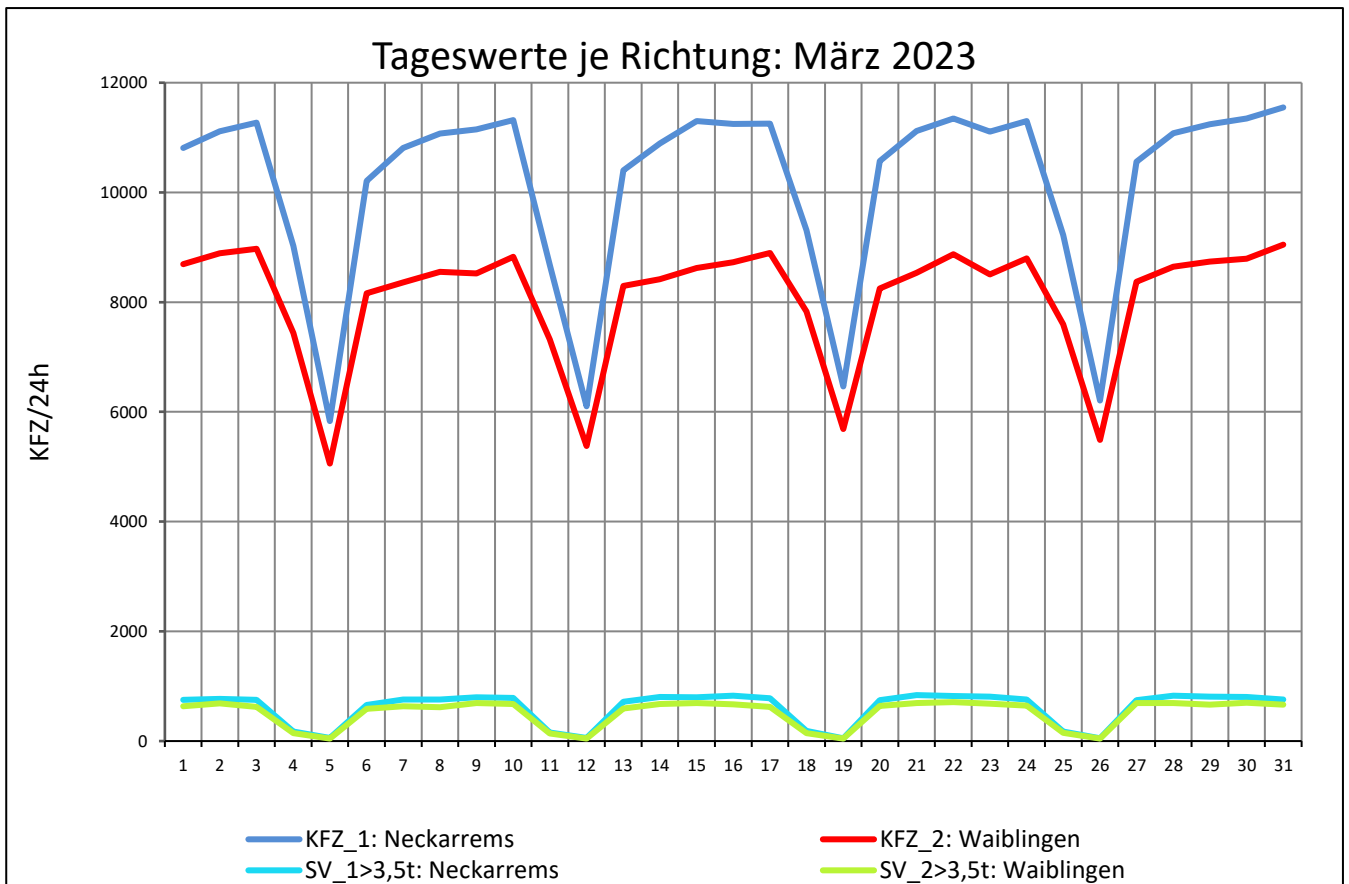
Zst.: **Hegnach**

TK-/Zst-Nr.: 7121/1211

L 1142

Richtung 1 : **Neckarrems**

Richtung 2 : **Waiblingen**



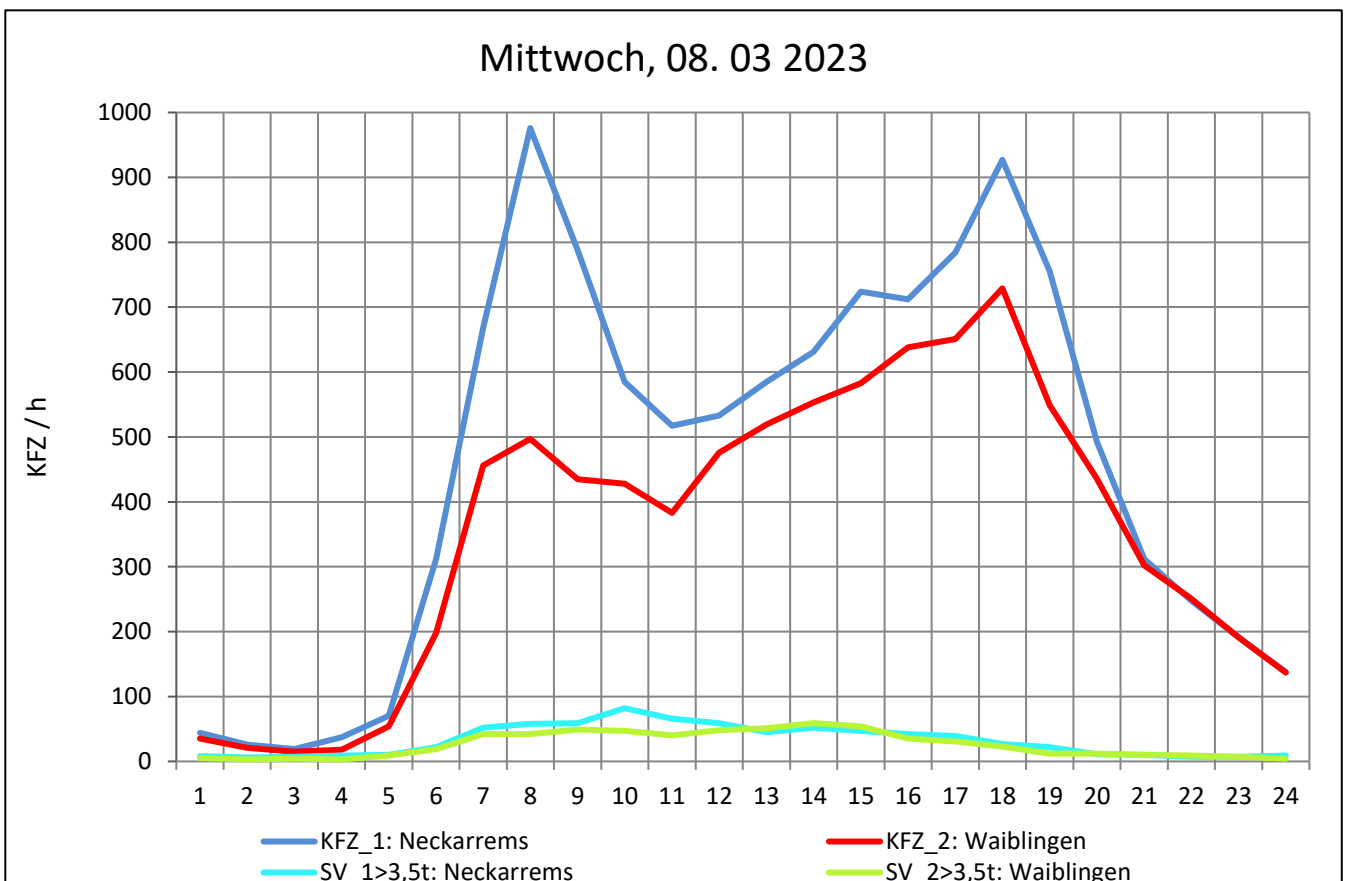
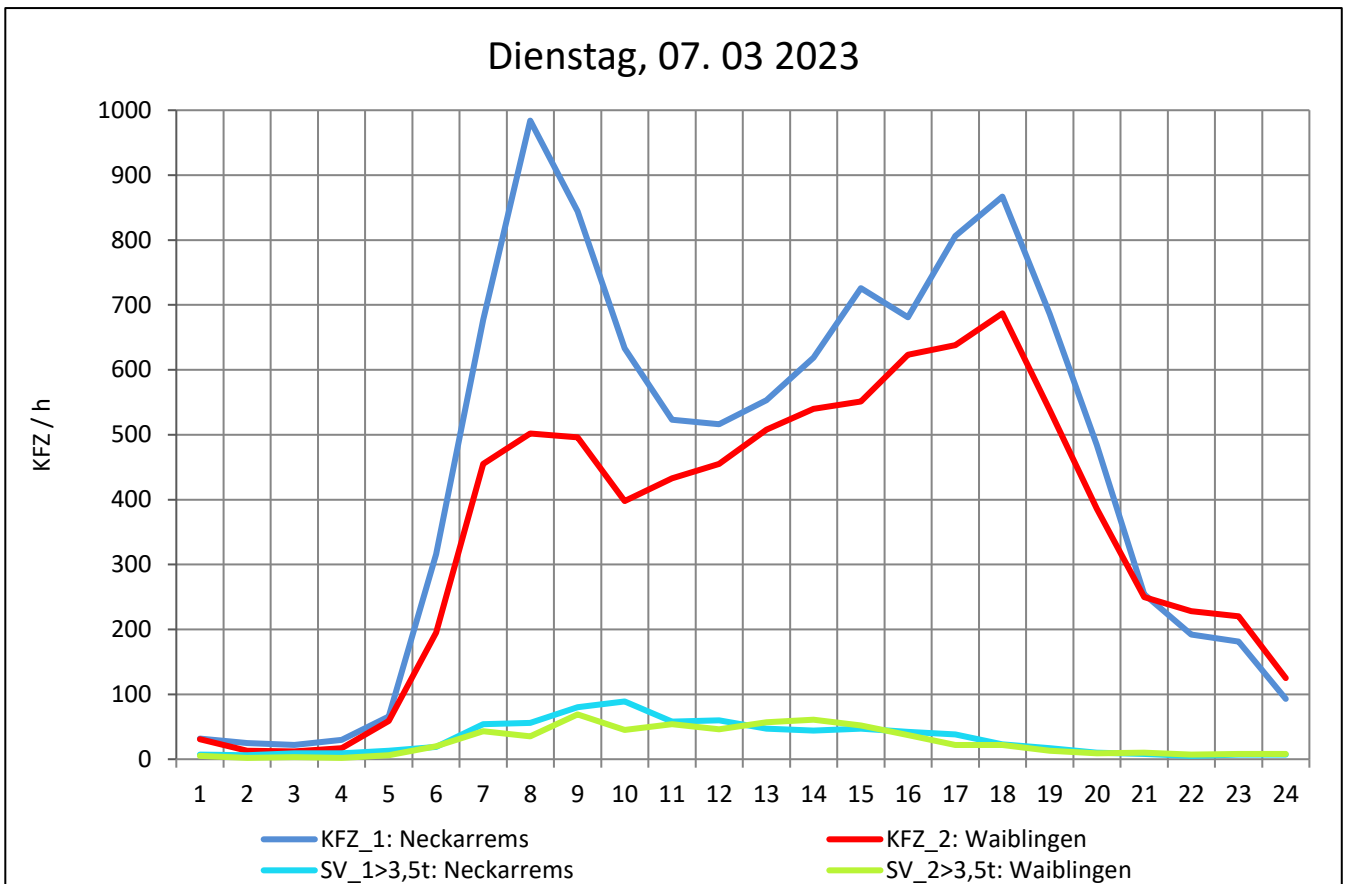
Zst.: **Hegnach**

TK-/Zst-Nr.: 7121/1211

L 1142

Richtung 1 : **Neckarremms**

Richtung 2 : **Waiblingen**



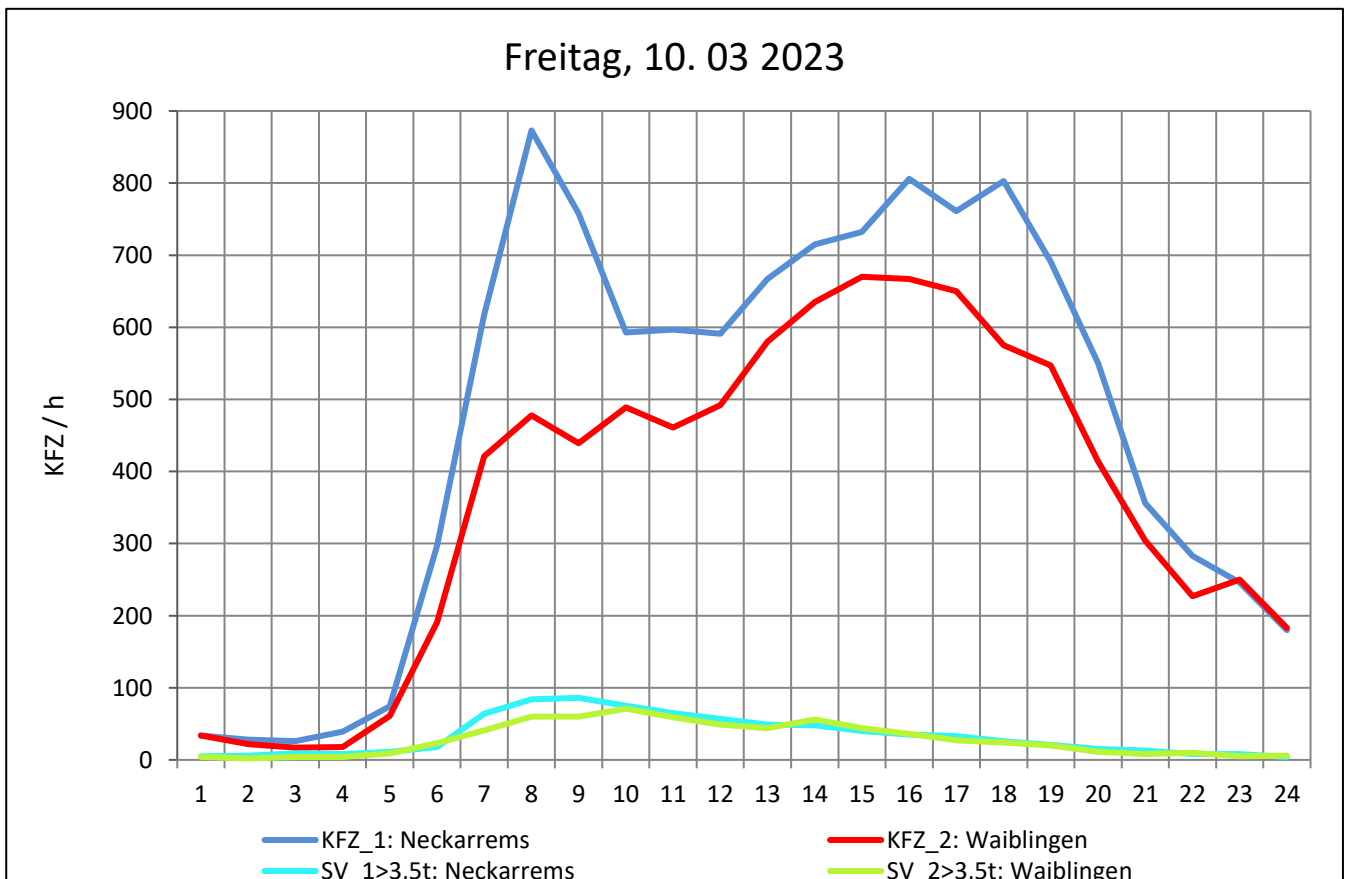
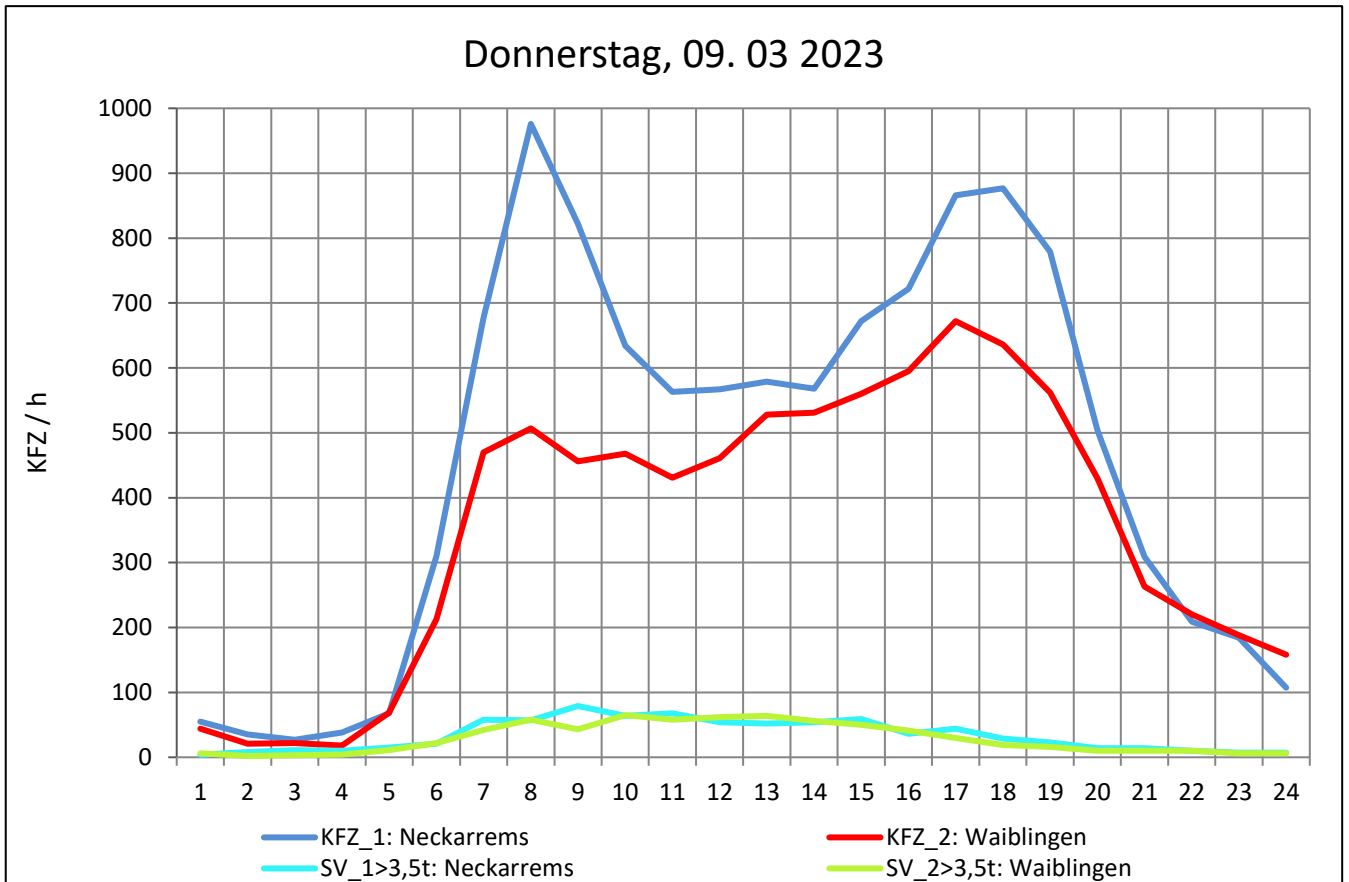
Zst.: **Hegnach**

TK-/Zst-Nr.: 7121/1211

L 1142

Richtung 1 : **Neckarrems**

Richtung 2 : **Waiblingen**



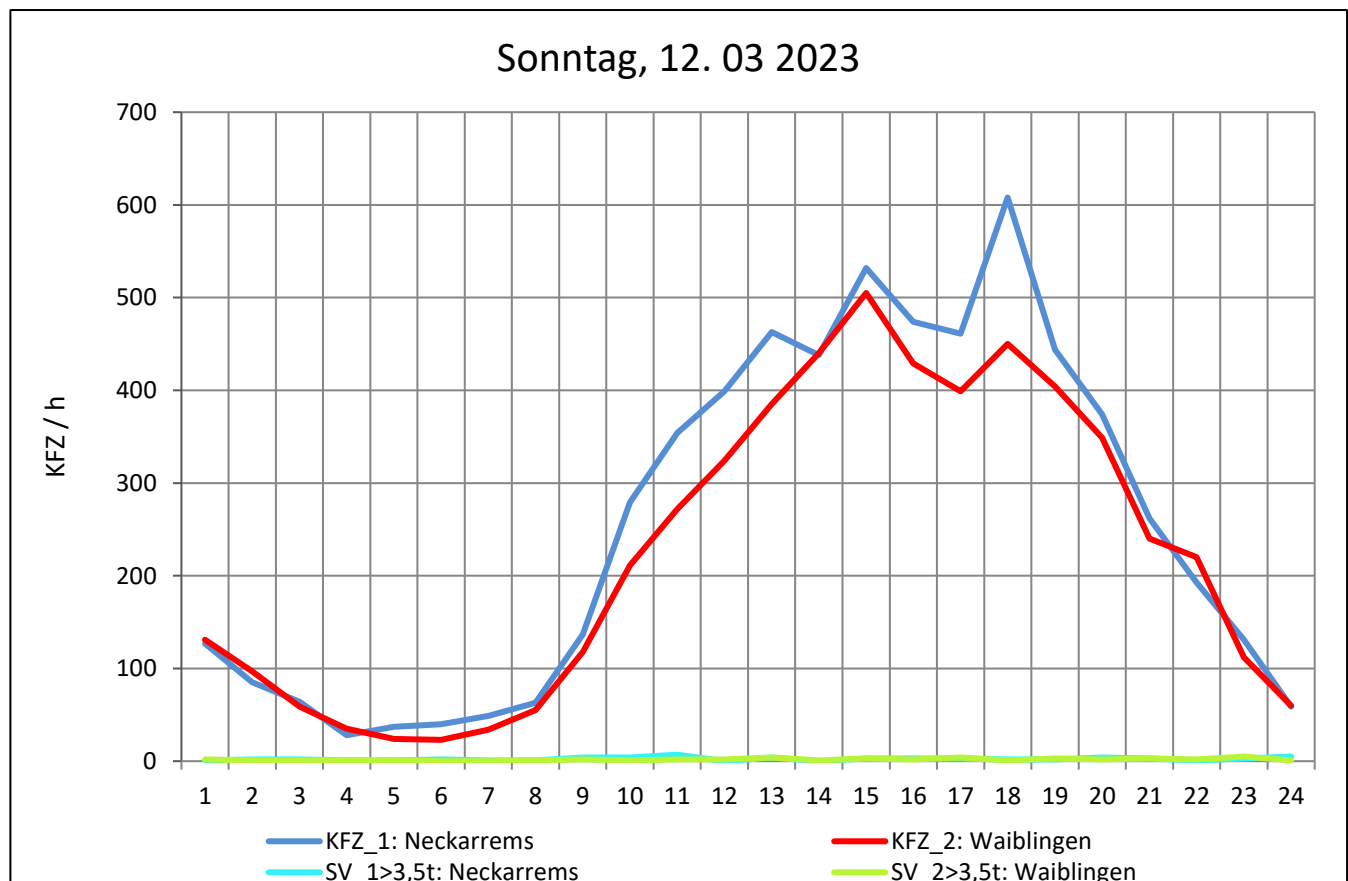
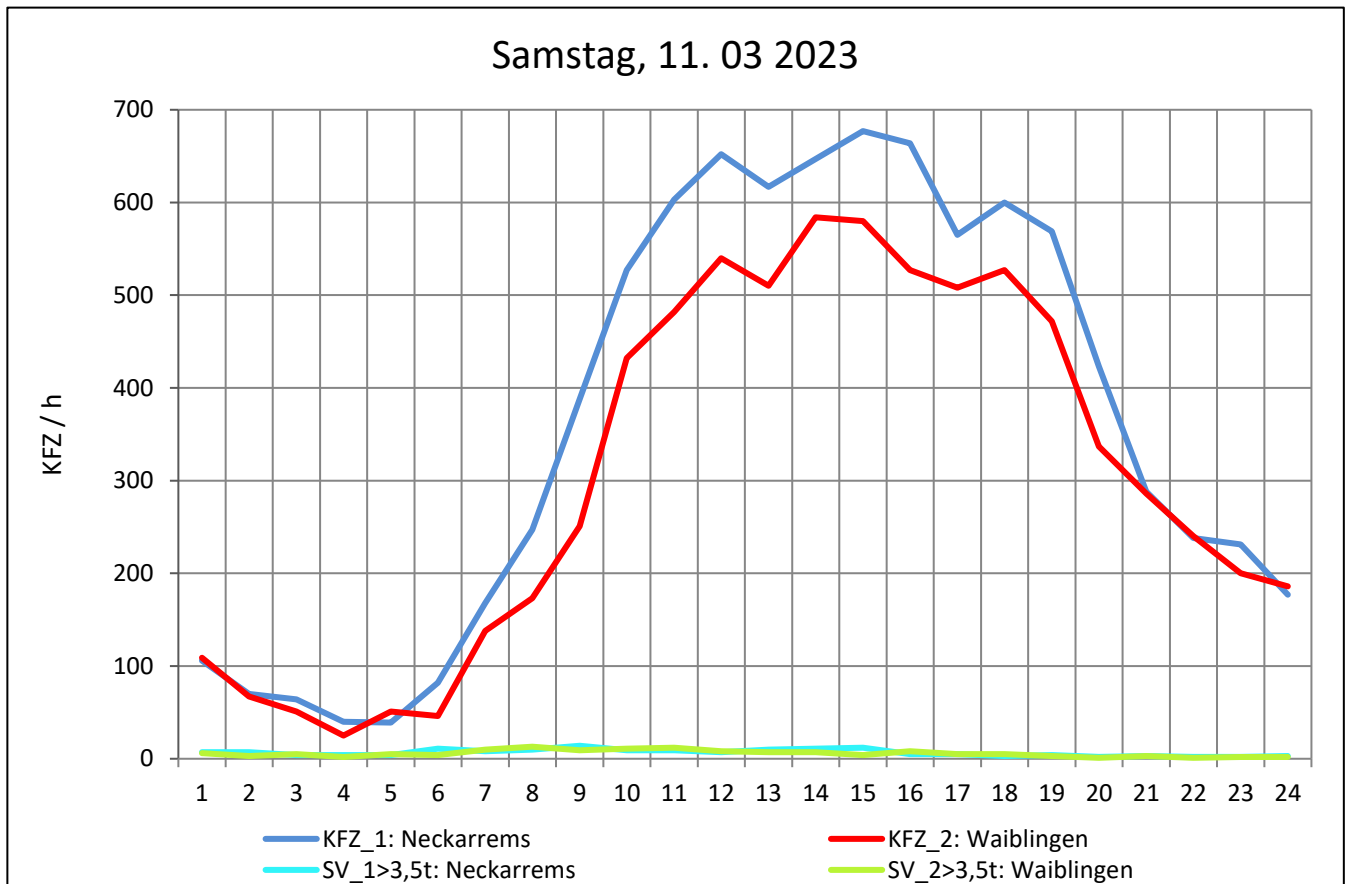
Zst.: **Hegnach**

TK-/Zst-Nr.: 7121/1211

L 1142

Richtung 1 : **Neckarrems**

Richtung 2 : **Waiblingen**



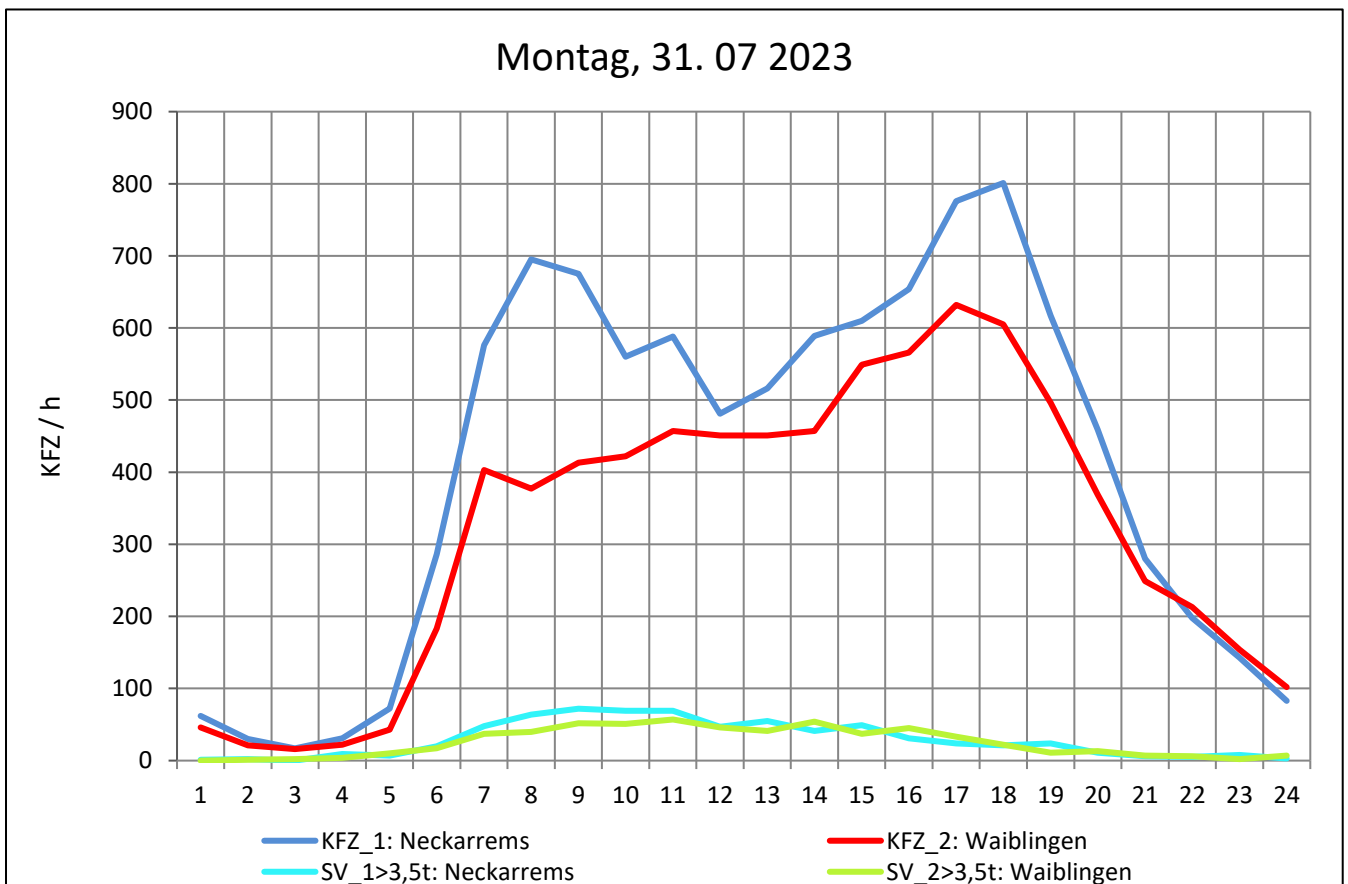
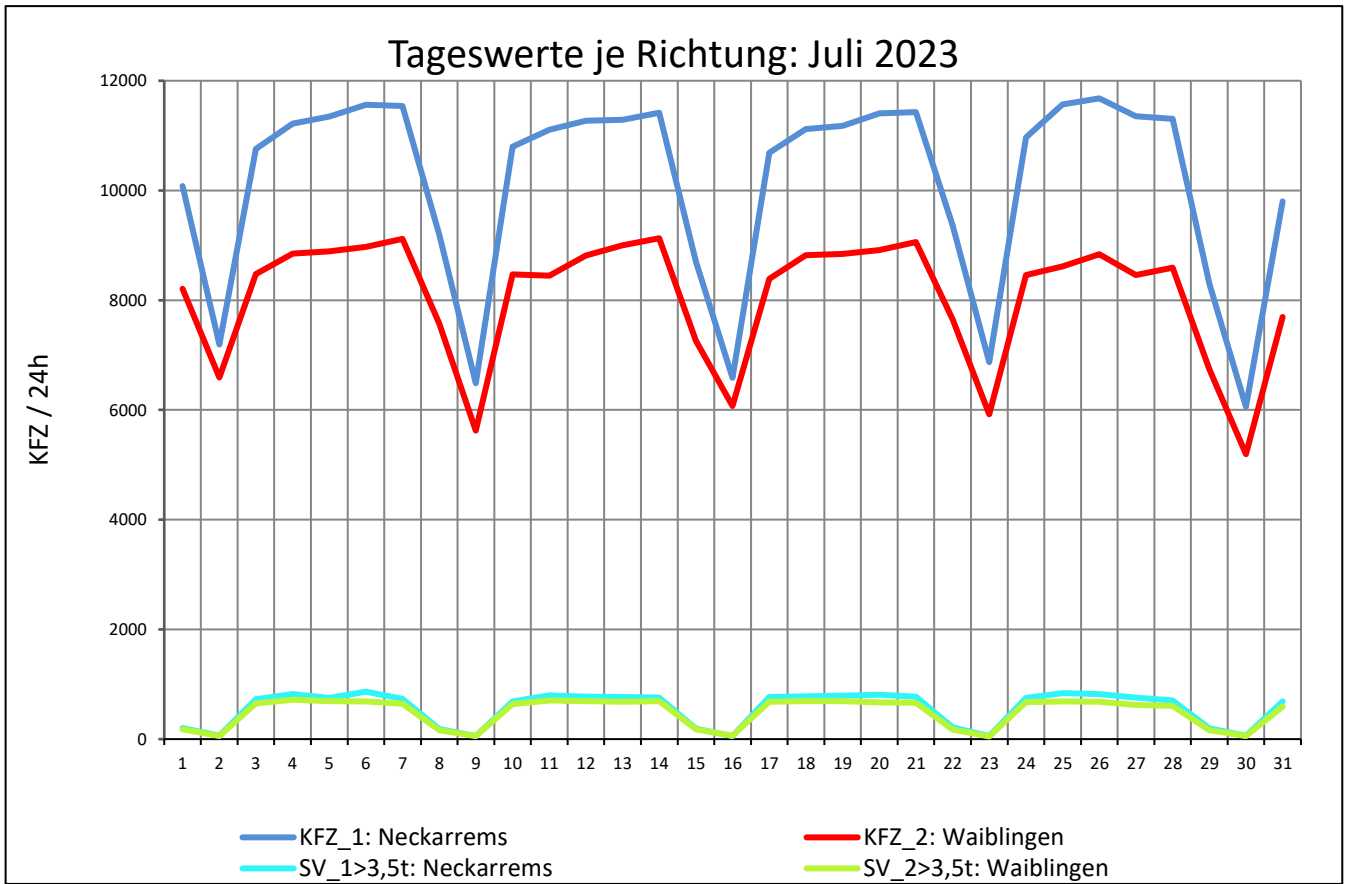
Zst.: **Hegnach**

TK-/Zst-Nr.: 7121/1211

L 1142

Richtung 1 : **Neckarrems**

Richtung 2 : **Waiblingen**



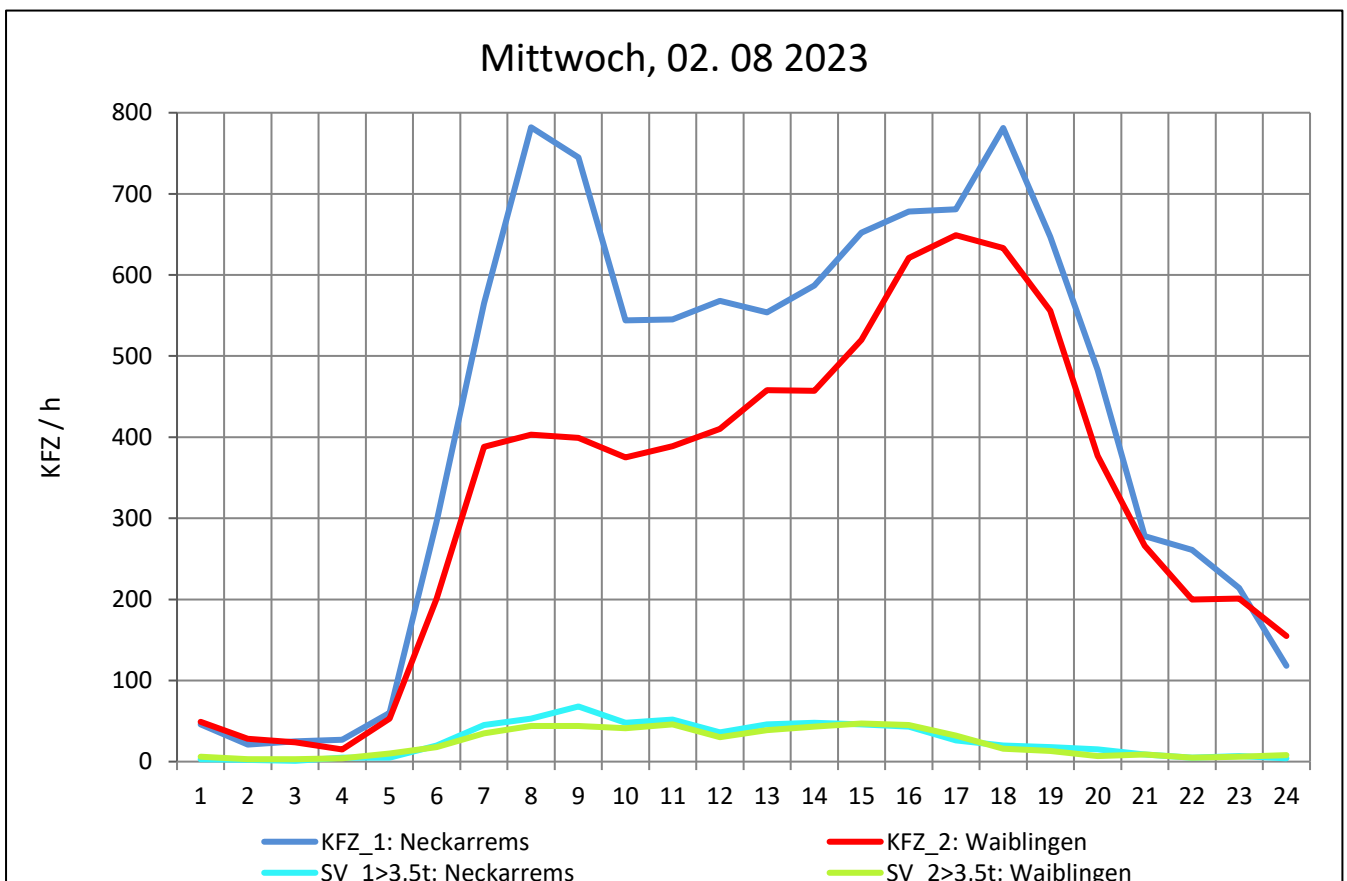
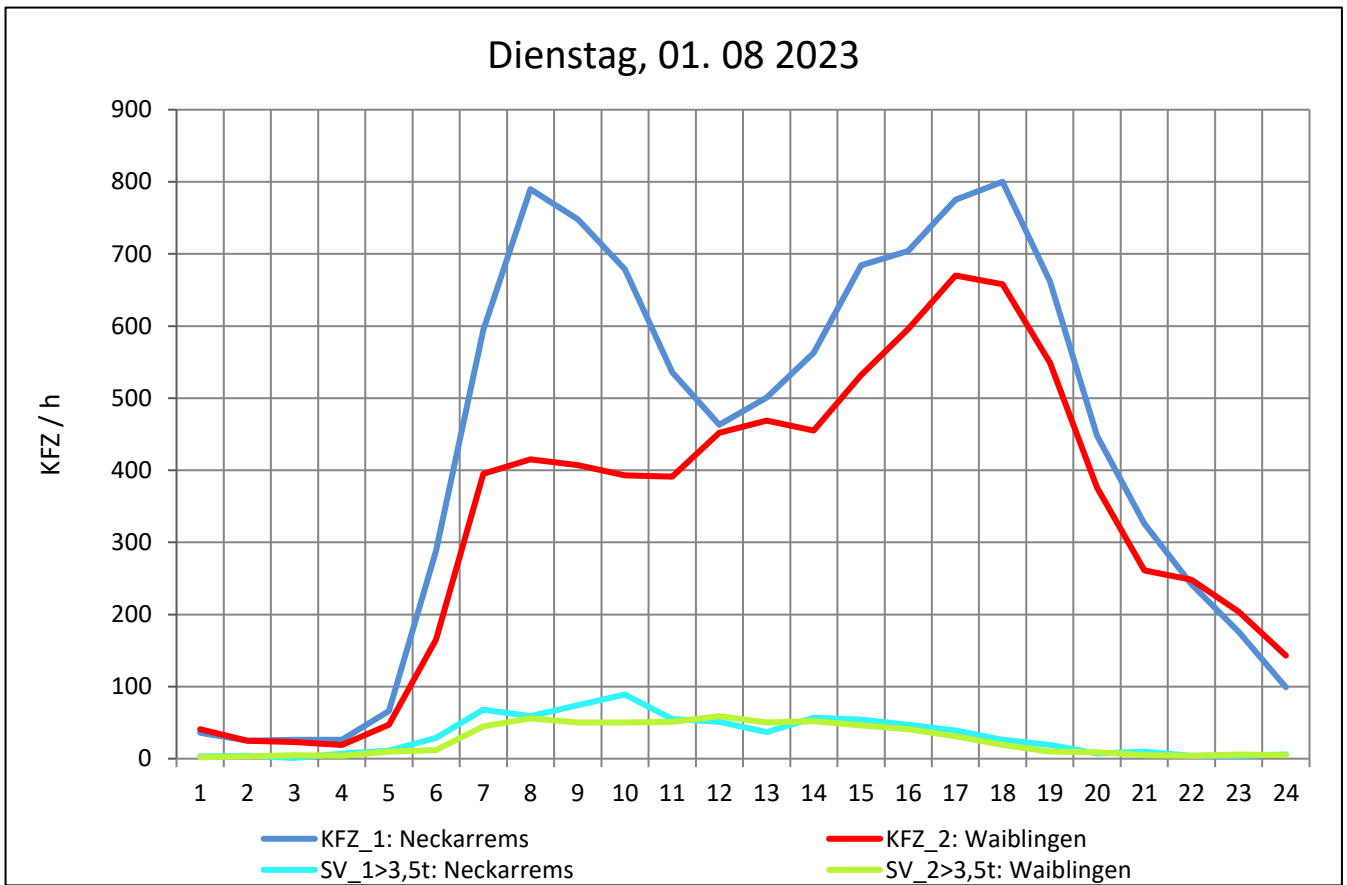
Zst.: **Hegnach**

TK-/Zst-Nr.: 7121/1211

L 1142

Richtung 1 : **Neckarrems**

Richtung 2 : **Waiblingen**



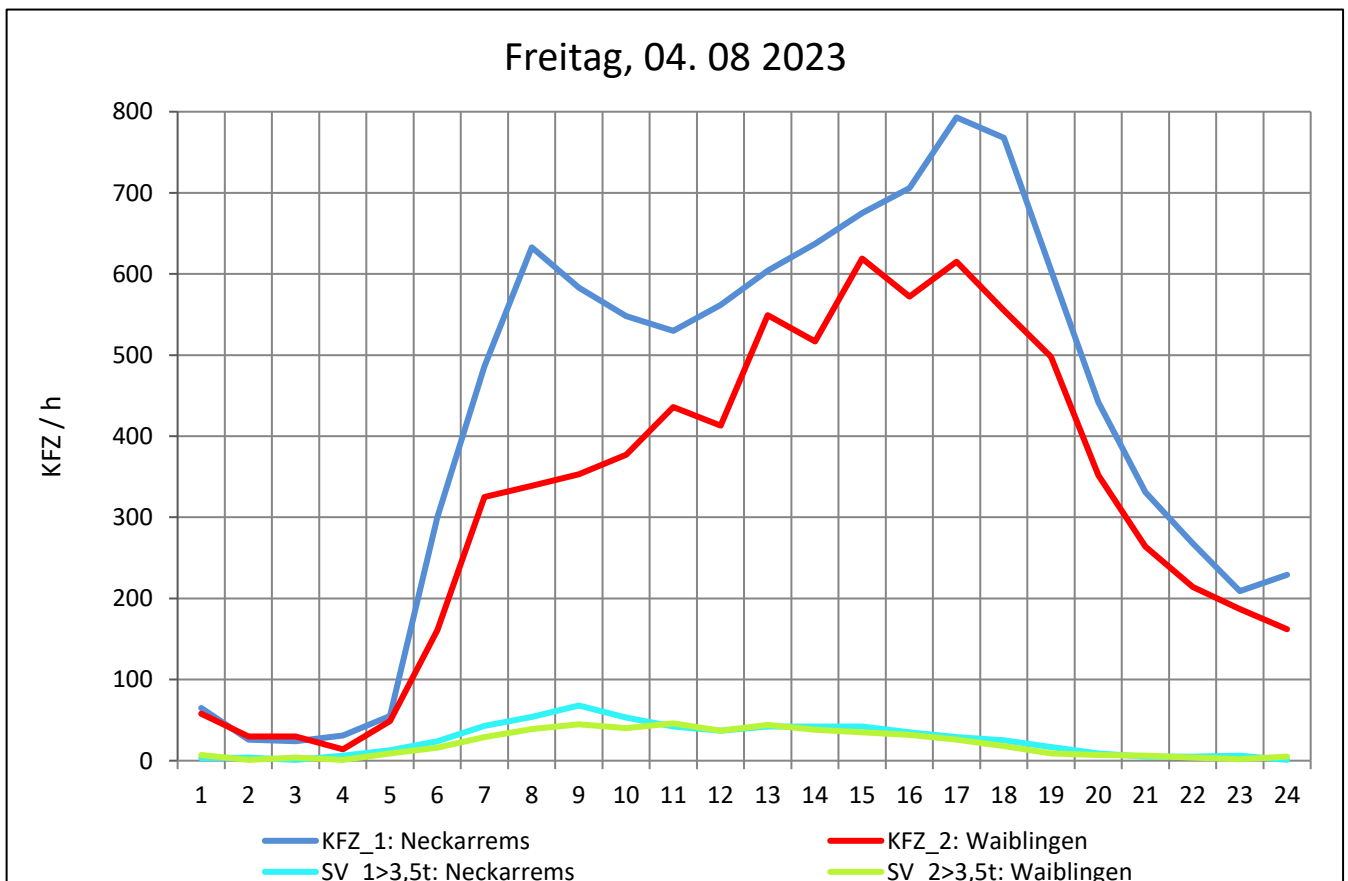
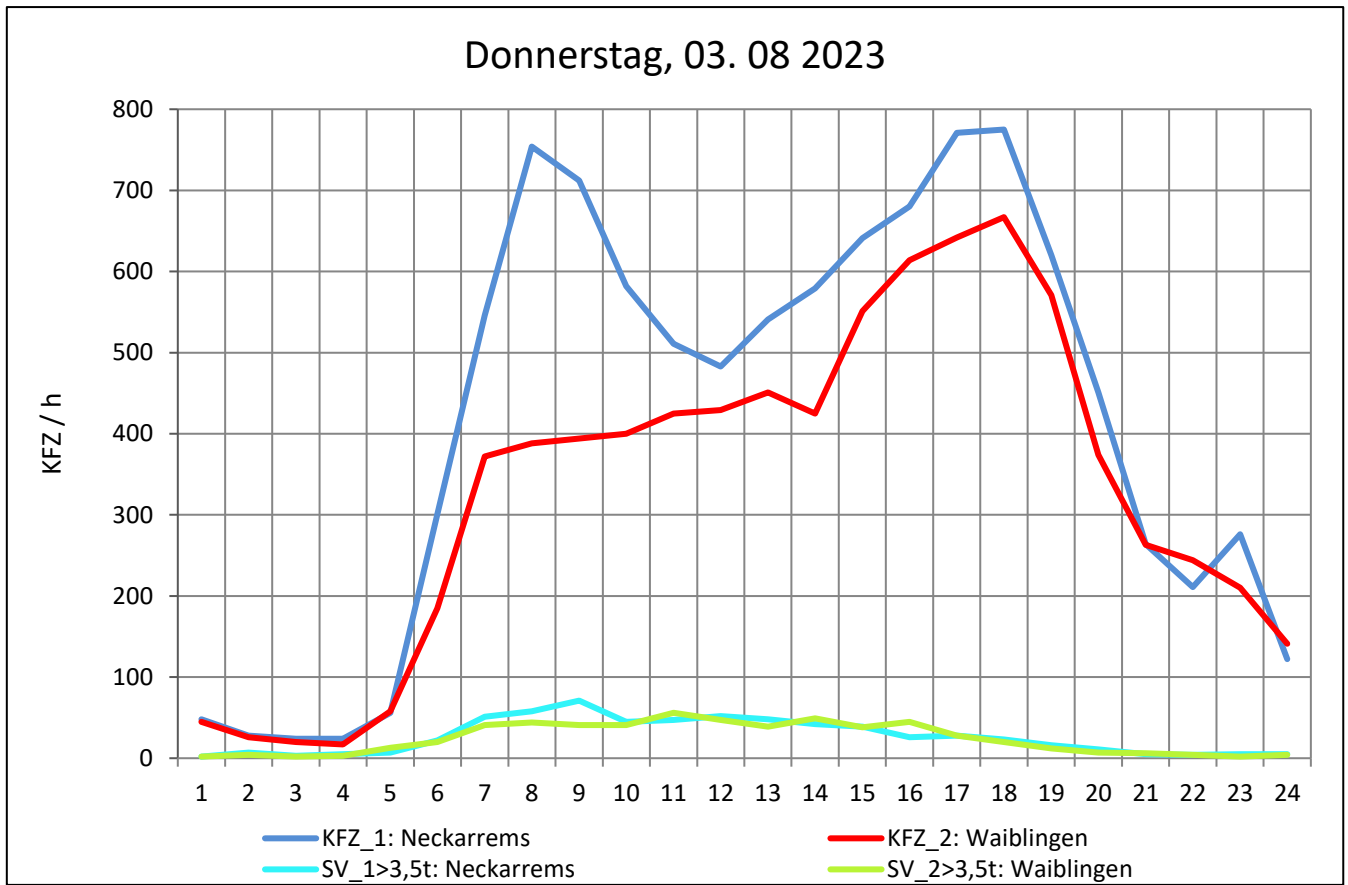
Zst.: **Hegnach**

TK-/Zst-Nr.: 7121/1211

L 1142

Richtung 1 : **Neckarrems**

Richtung 2 : **Waiblingen**



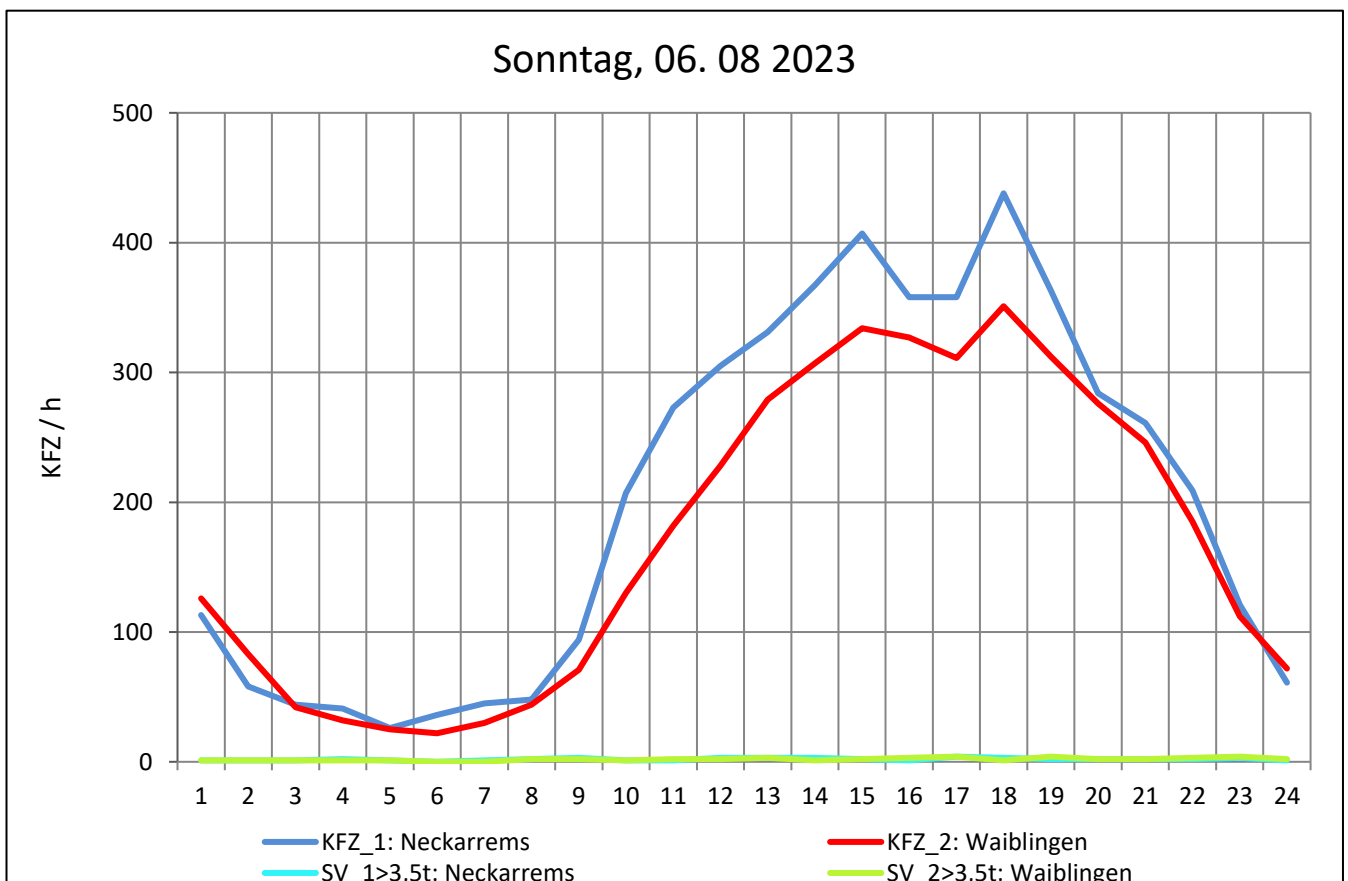
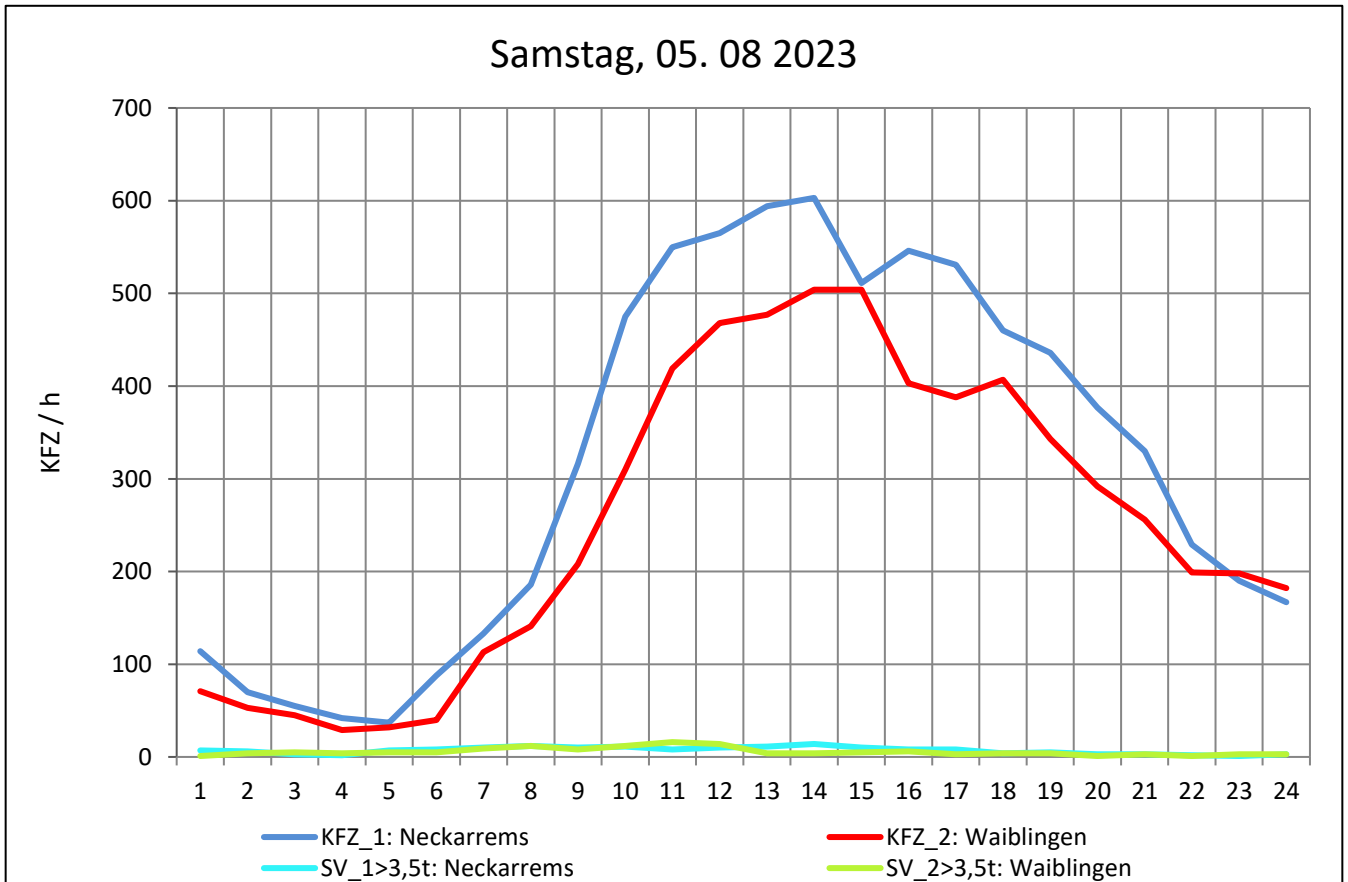
Zst.: **Hegnach**

TK-/Zst-Nr.: 7121/1211

L 1142

Richtung 1 : **Neckarrems**

Richtung 2 : **Waiblingen**



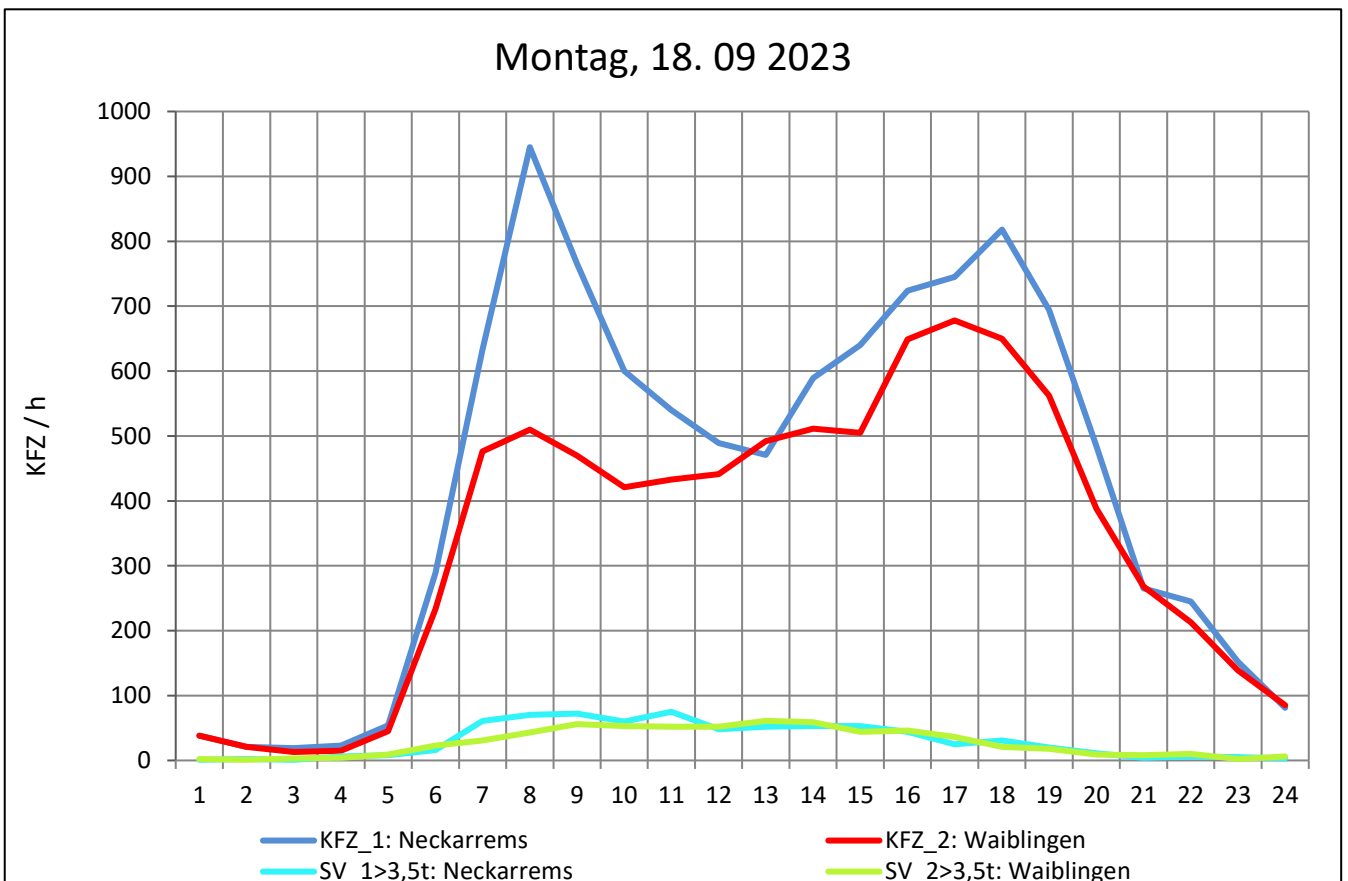
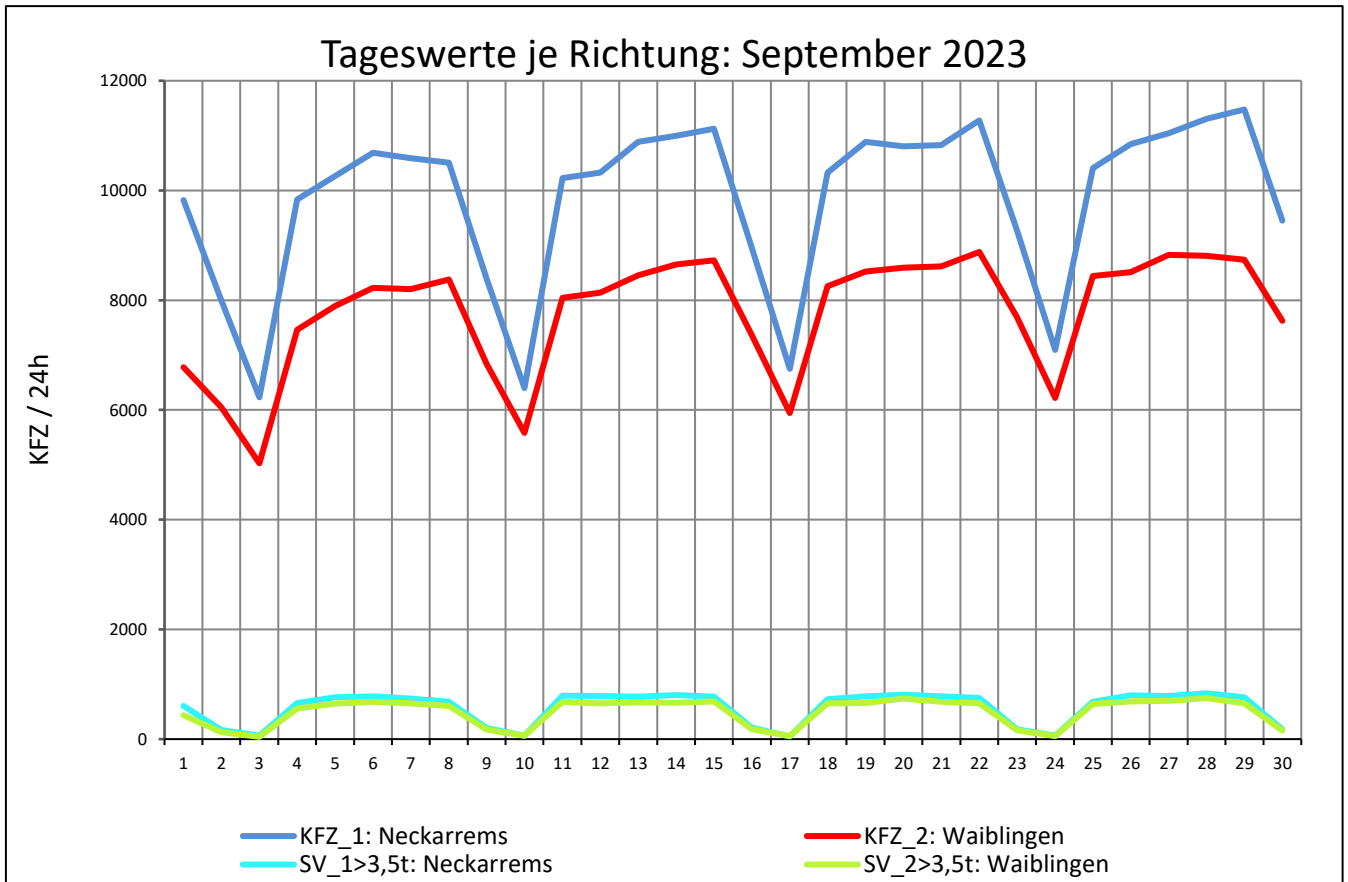
Zst.: **Hegnach**

TK-/Zst-Nr.: 7121/1211

L 1142

Richtung 1 : **Neckarrems**

Richtung 2 : **Waiblingen**



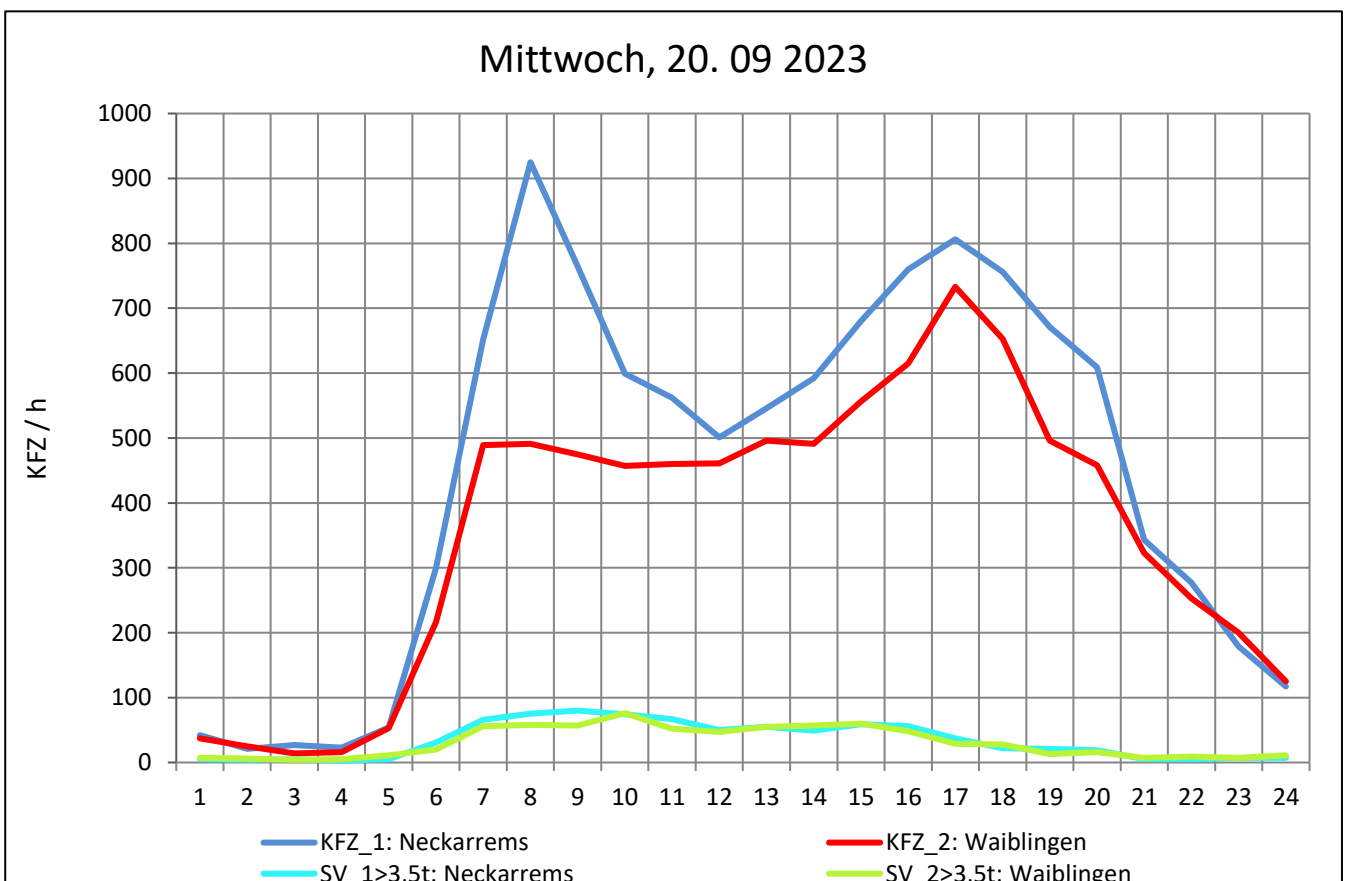
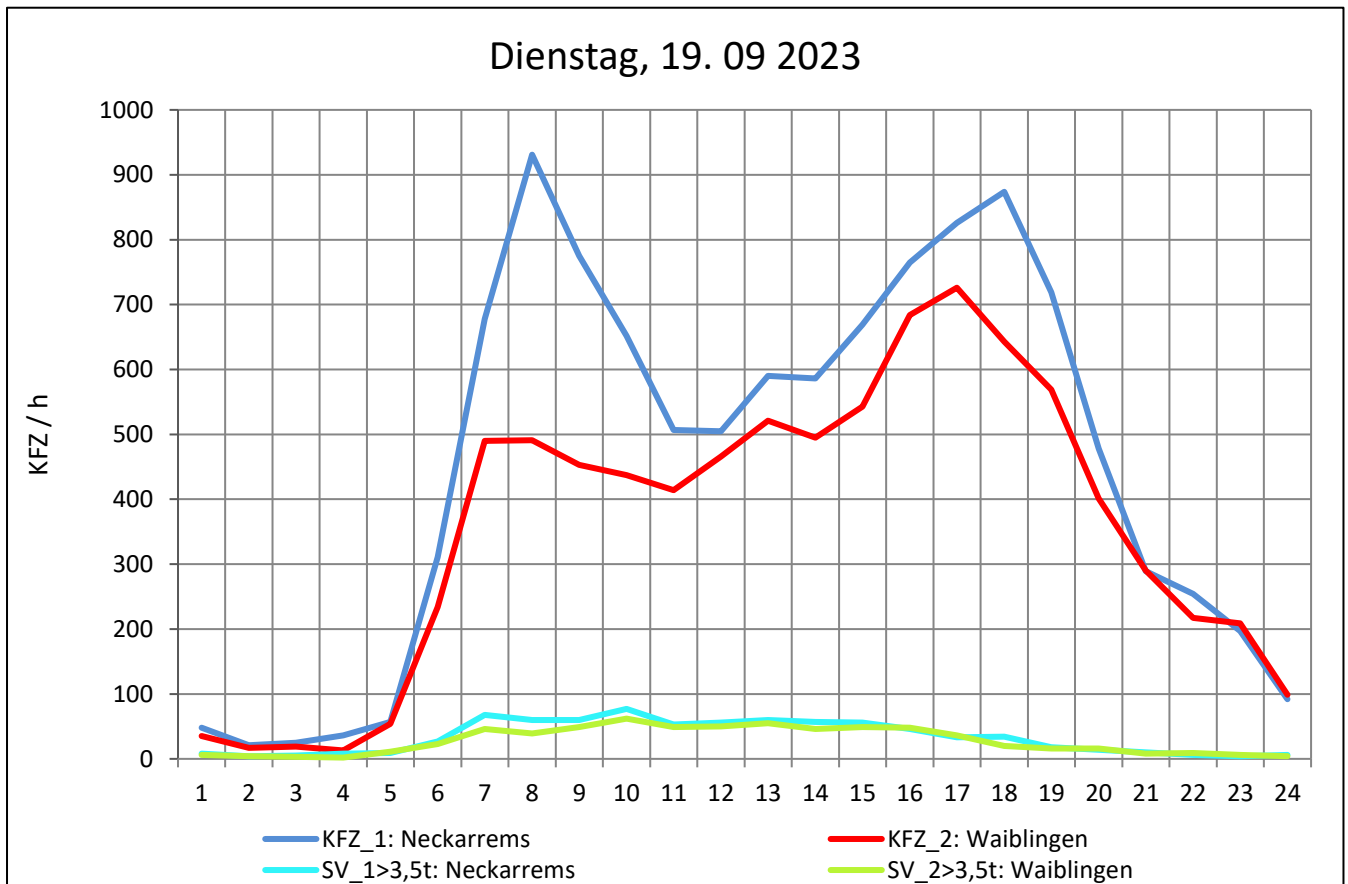
Zst.: **Hegnach**

TK-/Zst-Nr.: 7121/1211

L 1142

Richtung 1 : **Neckarrems**

Richtung 2 : **Waiblingen**



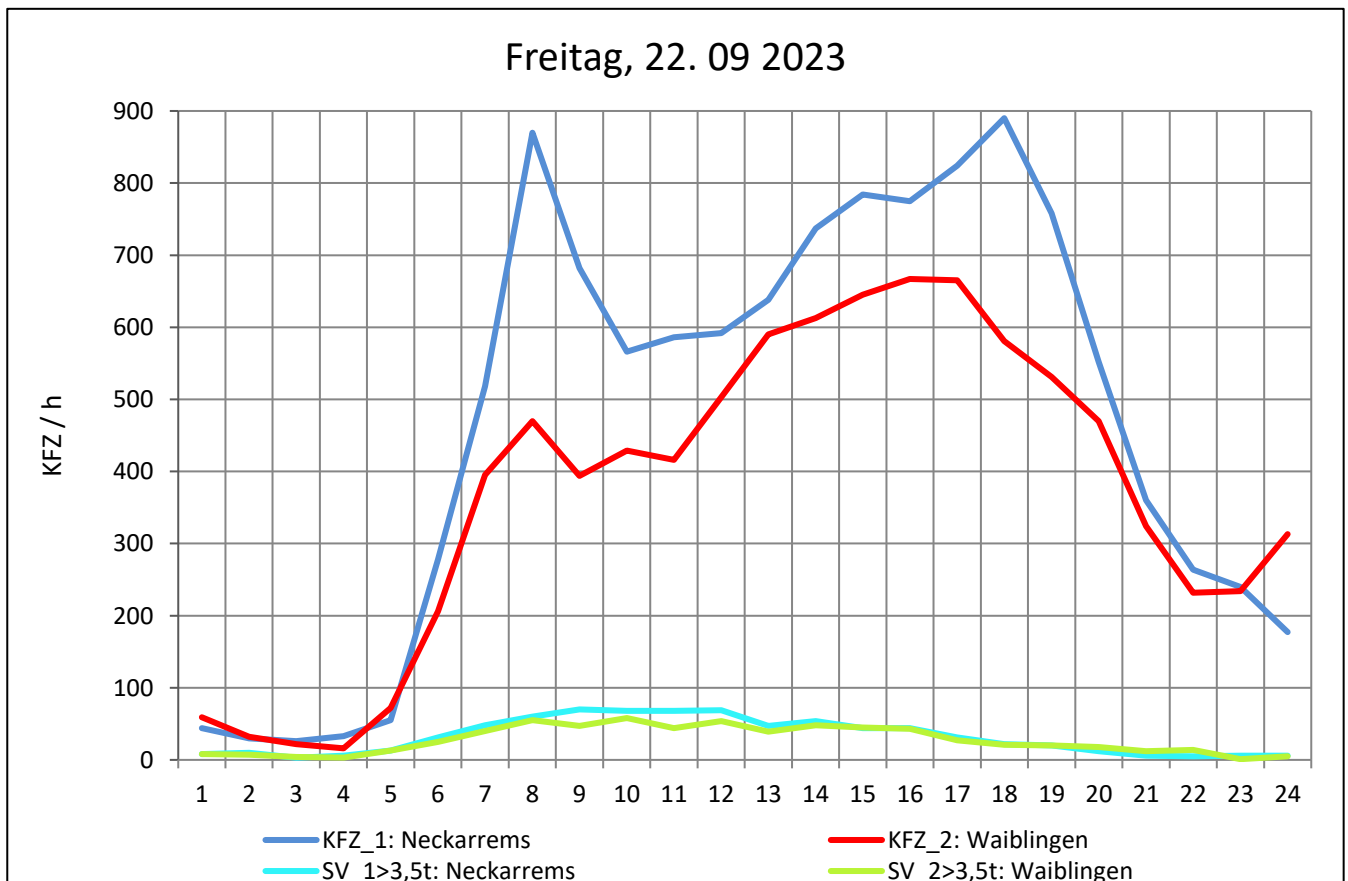
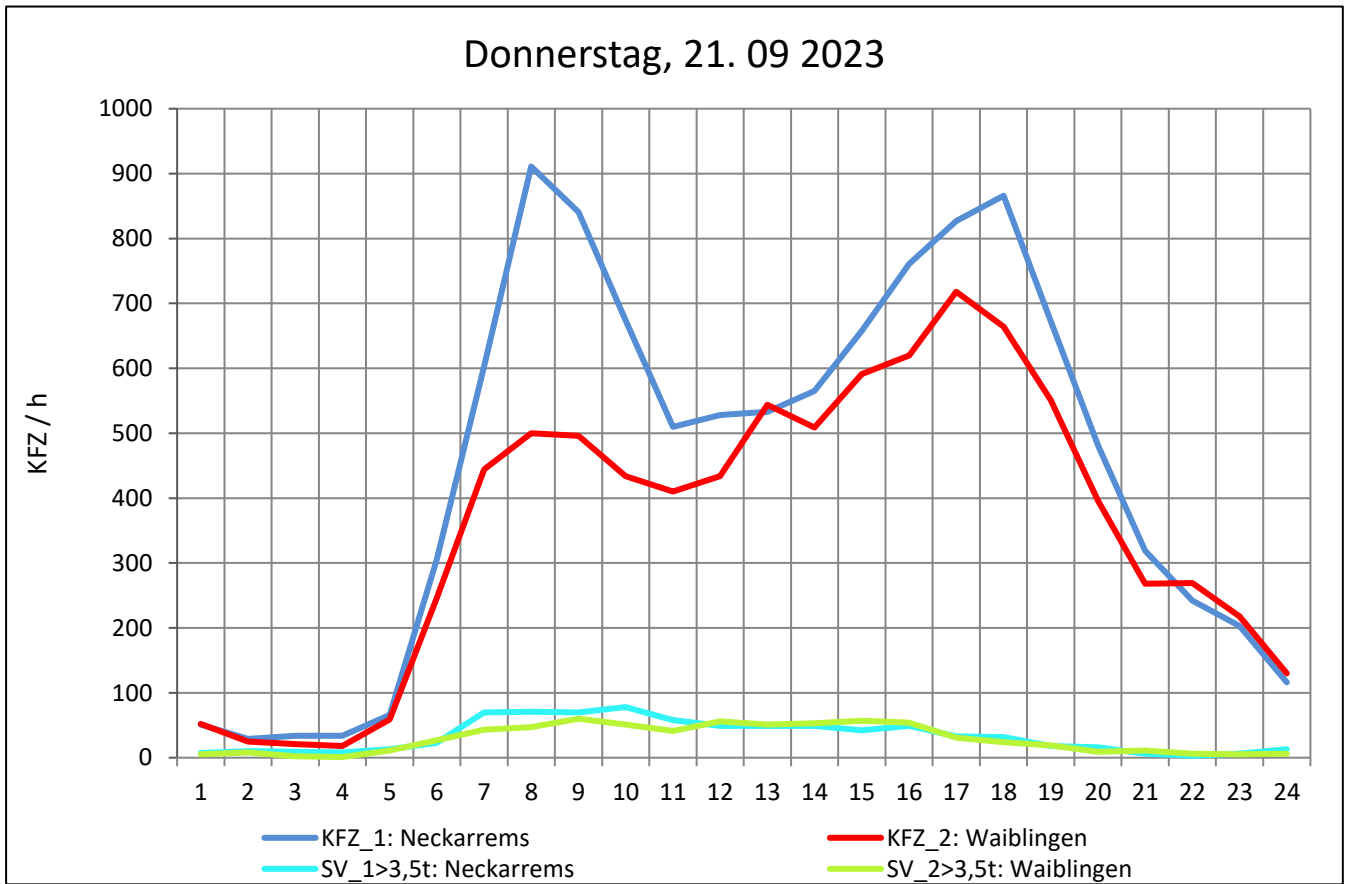
Zst.: **Hegnach**

TK-/Zst-Nr.: 7121/1211

L 1142

Richtung 1 : **Neckarremms**

Richtung 2 : **Waiblingen**



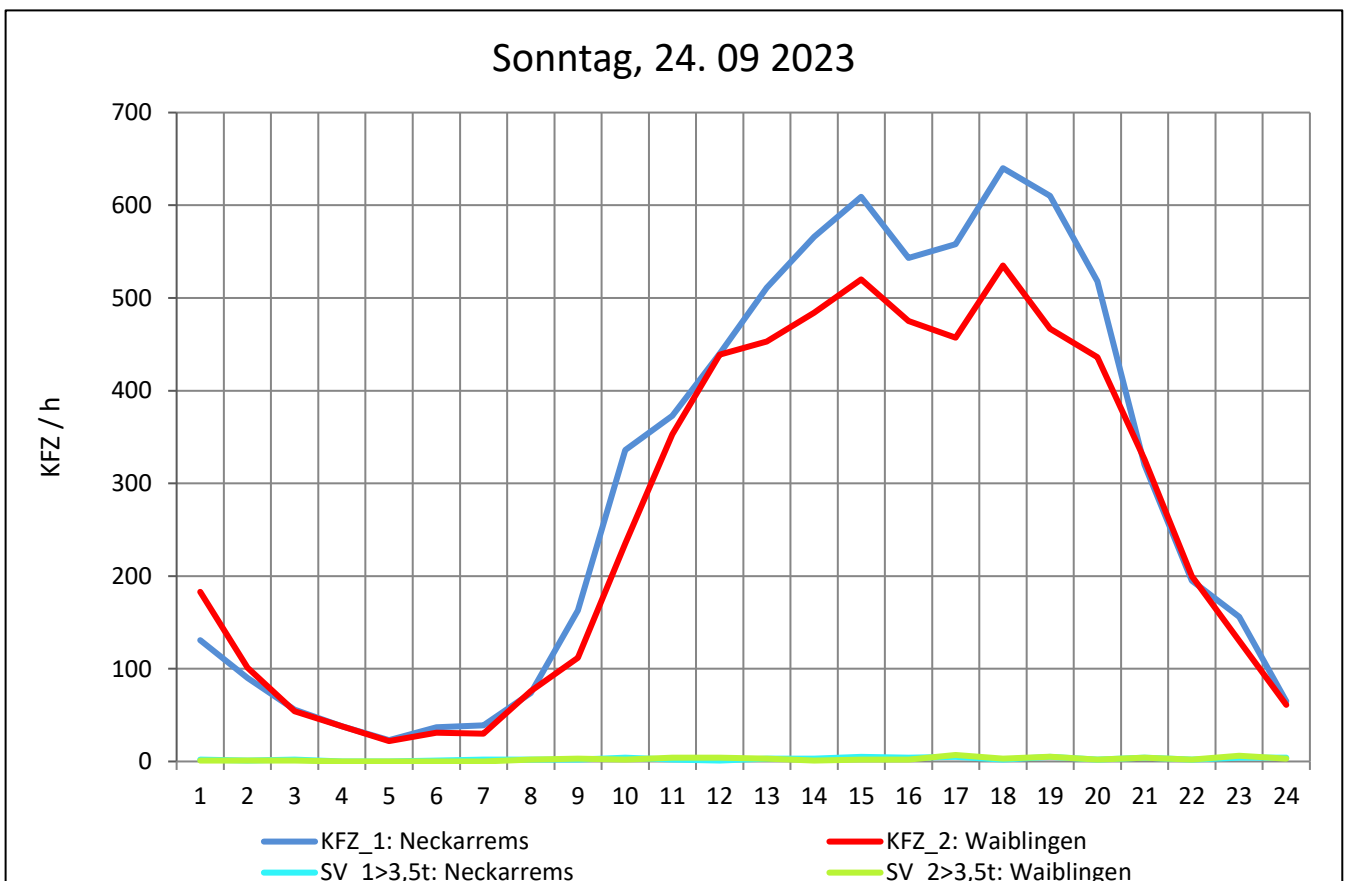
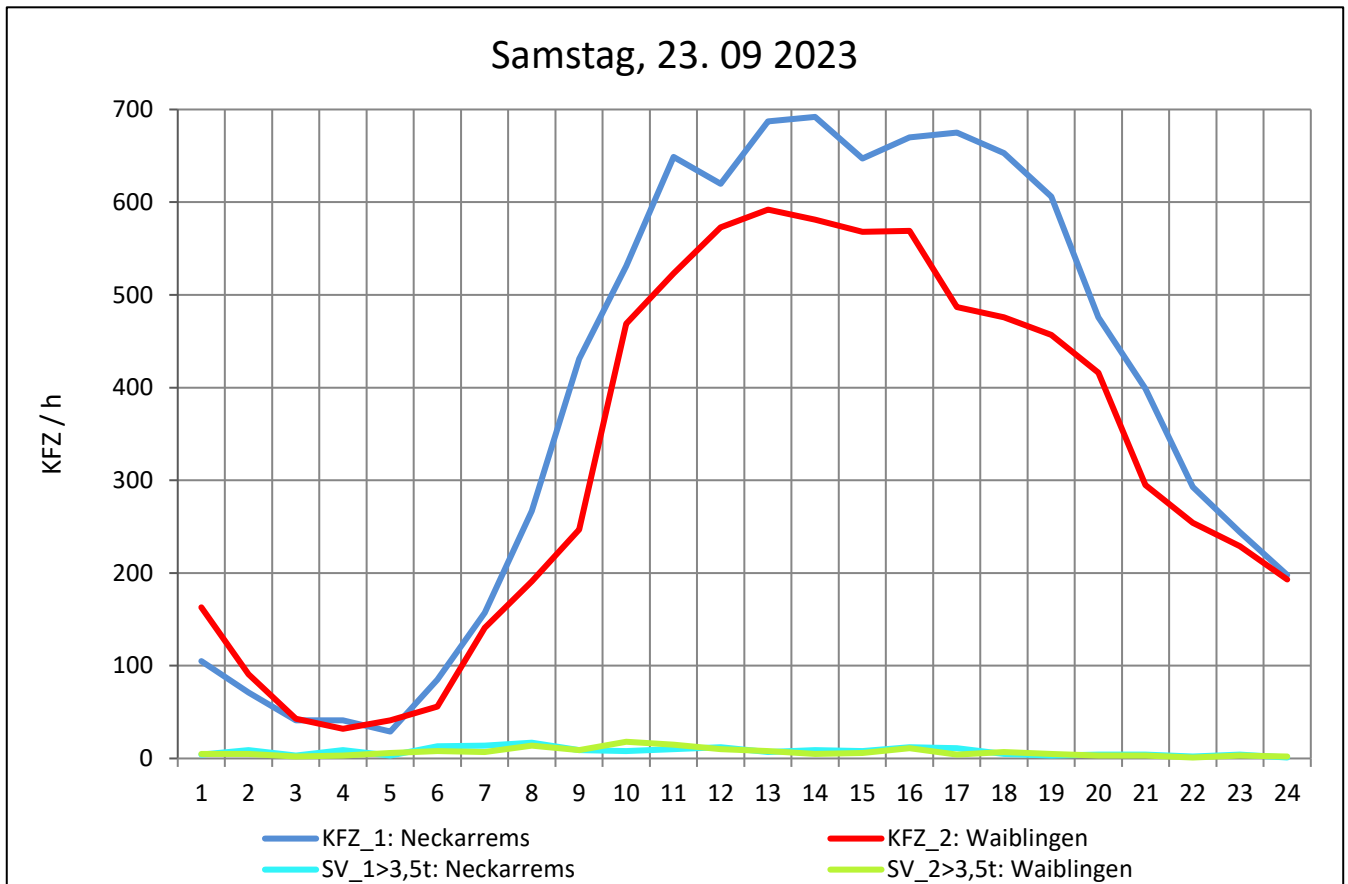
Zst.: **Hegnach**

TK-/Zst-Nr.: 7121/1211

L 1142

Richtung 1 : **Neckarrems**

Richtung 2 : **Waiblingen**



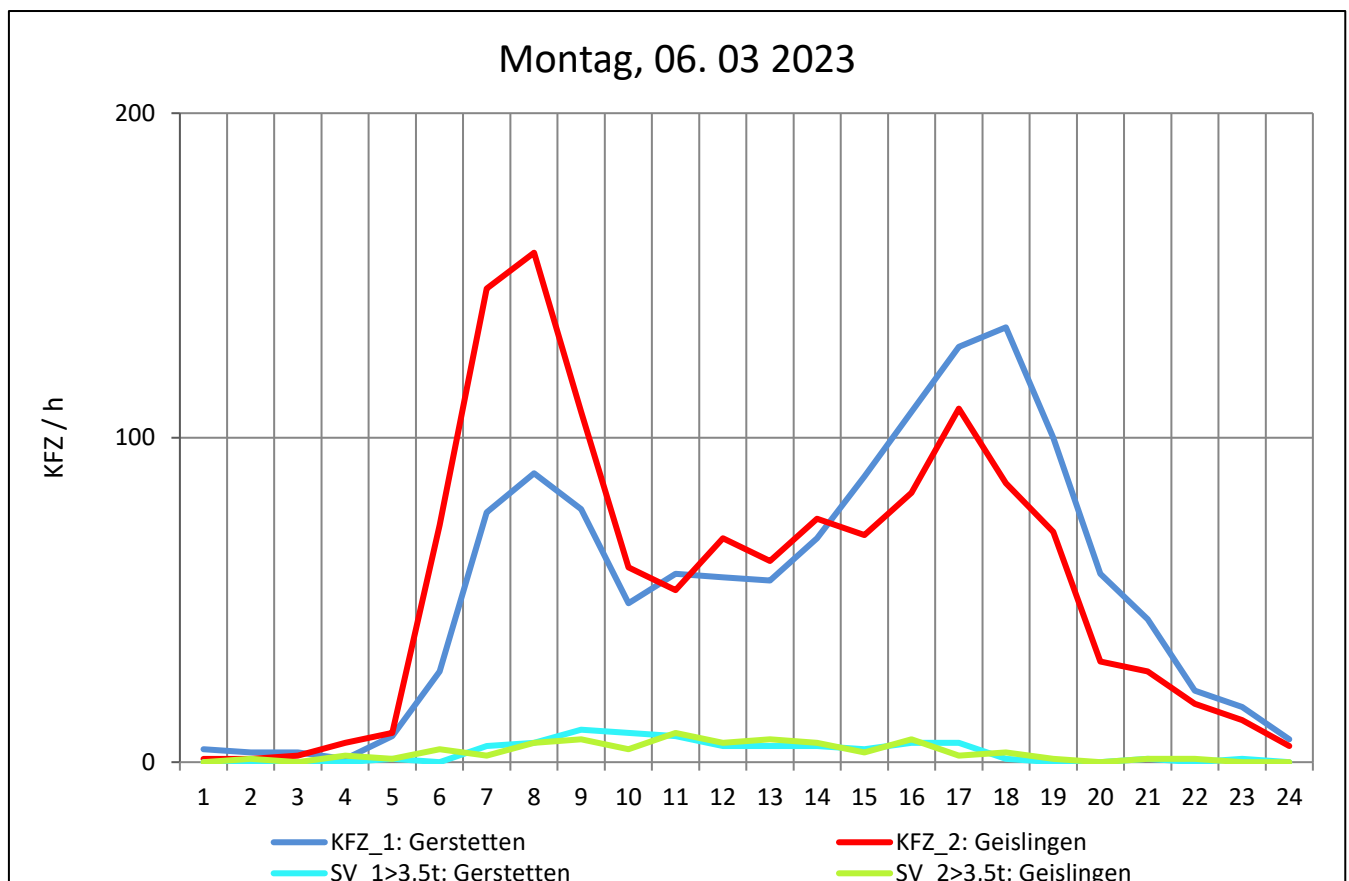
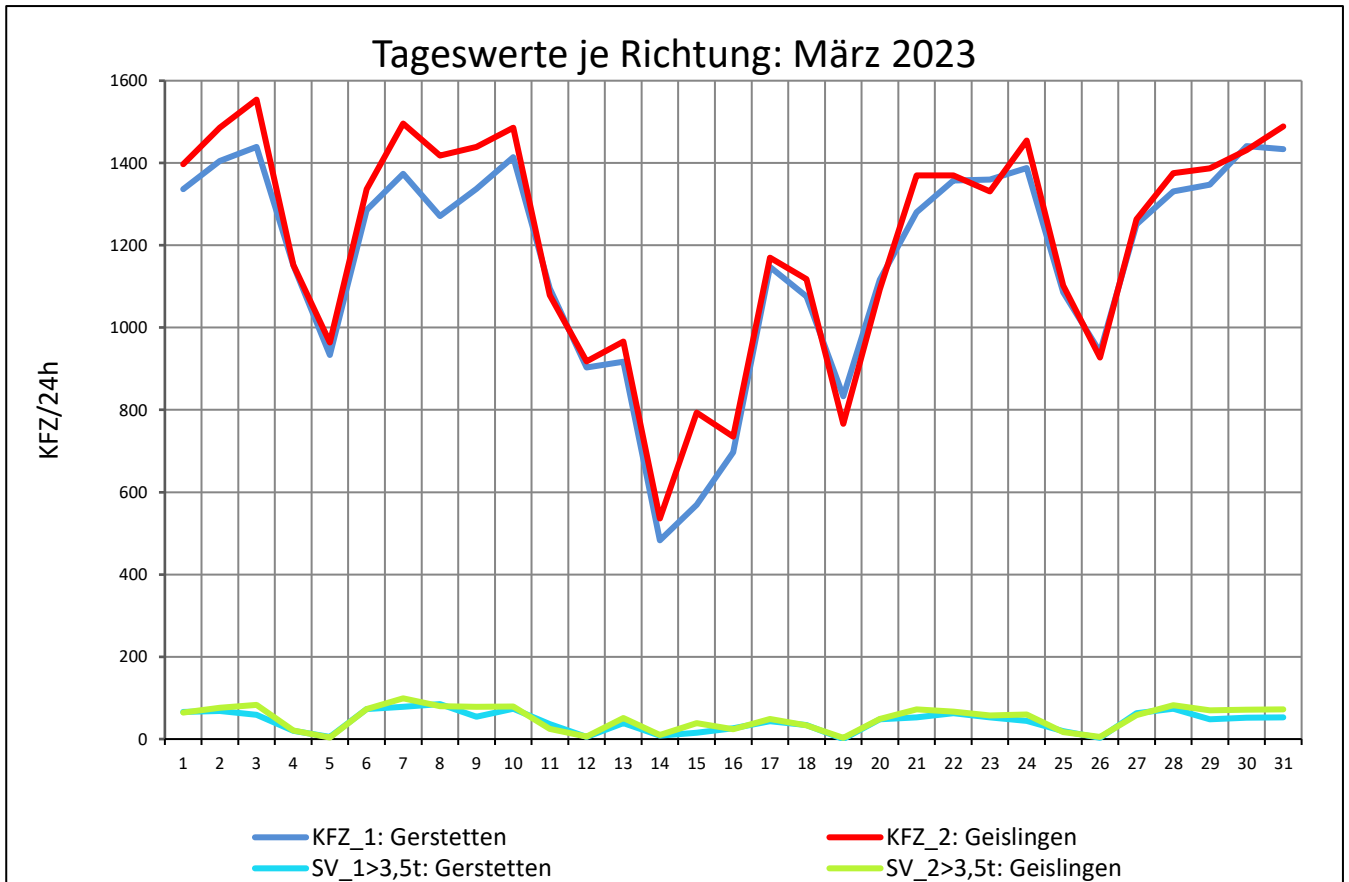
Zst.: **Waldhausen**

TK-/Zst-Nr.: 7325/1203

L 1164

Richtung 1 : **Gerstetten**

Richtung 2 : **Geislingen**



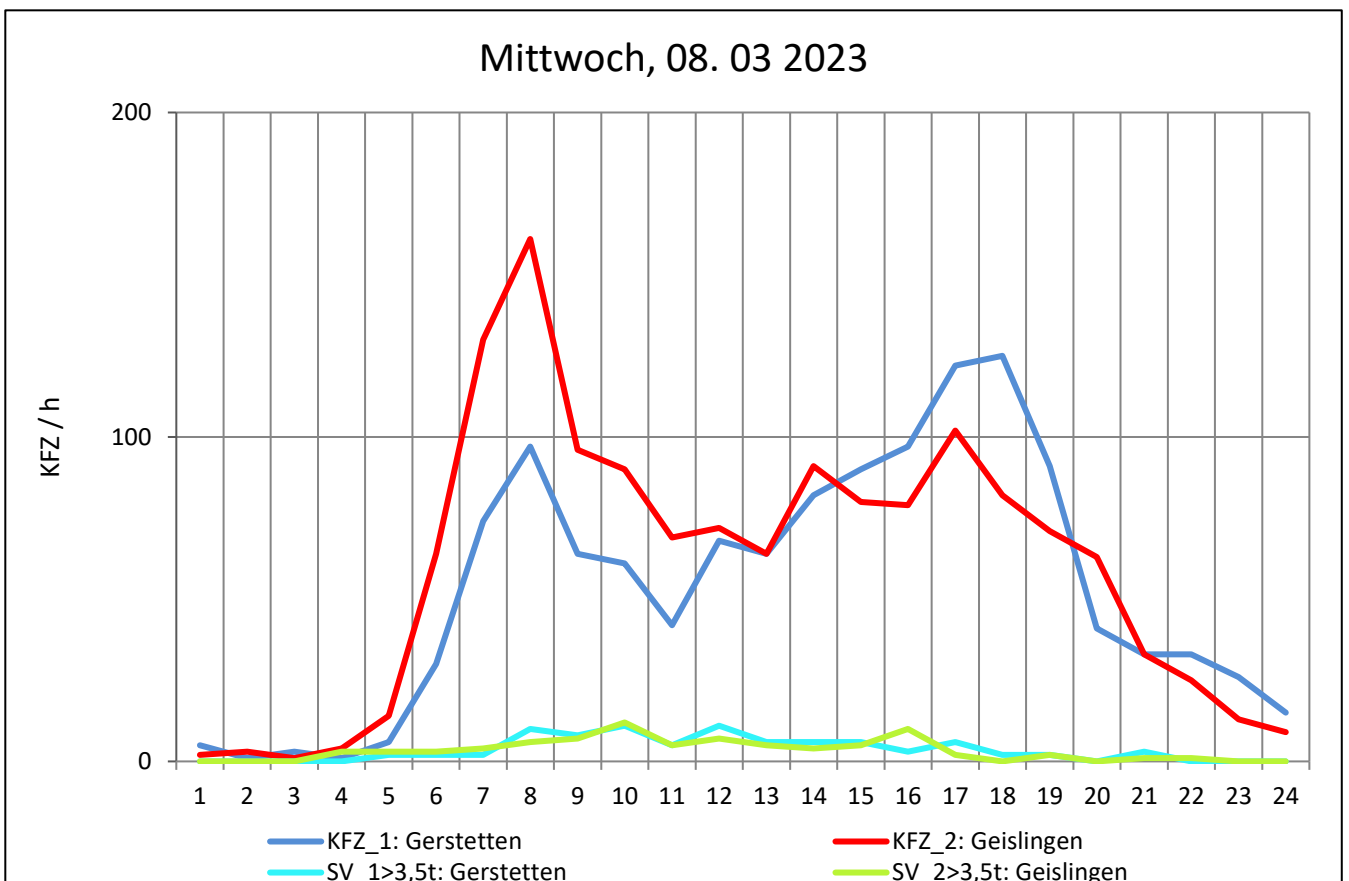
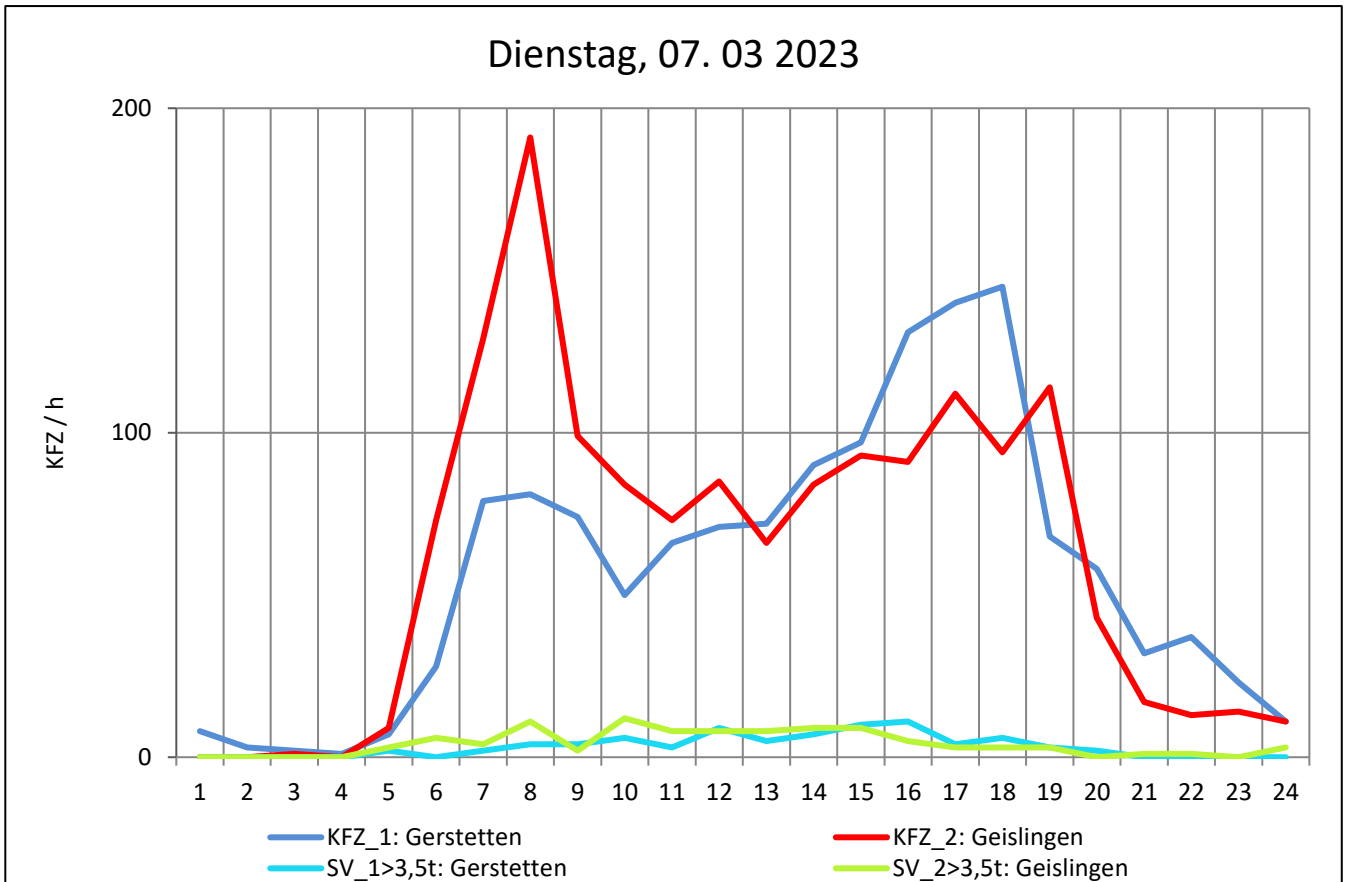
Zst.: **Waldhausen**

TK-/Zst-Nr.: 7325/1203

L 1164

Richtung 1 : **Gerstetten**

Richtung 2 : **Geislingen**



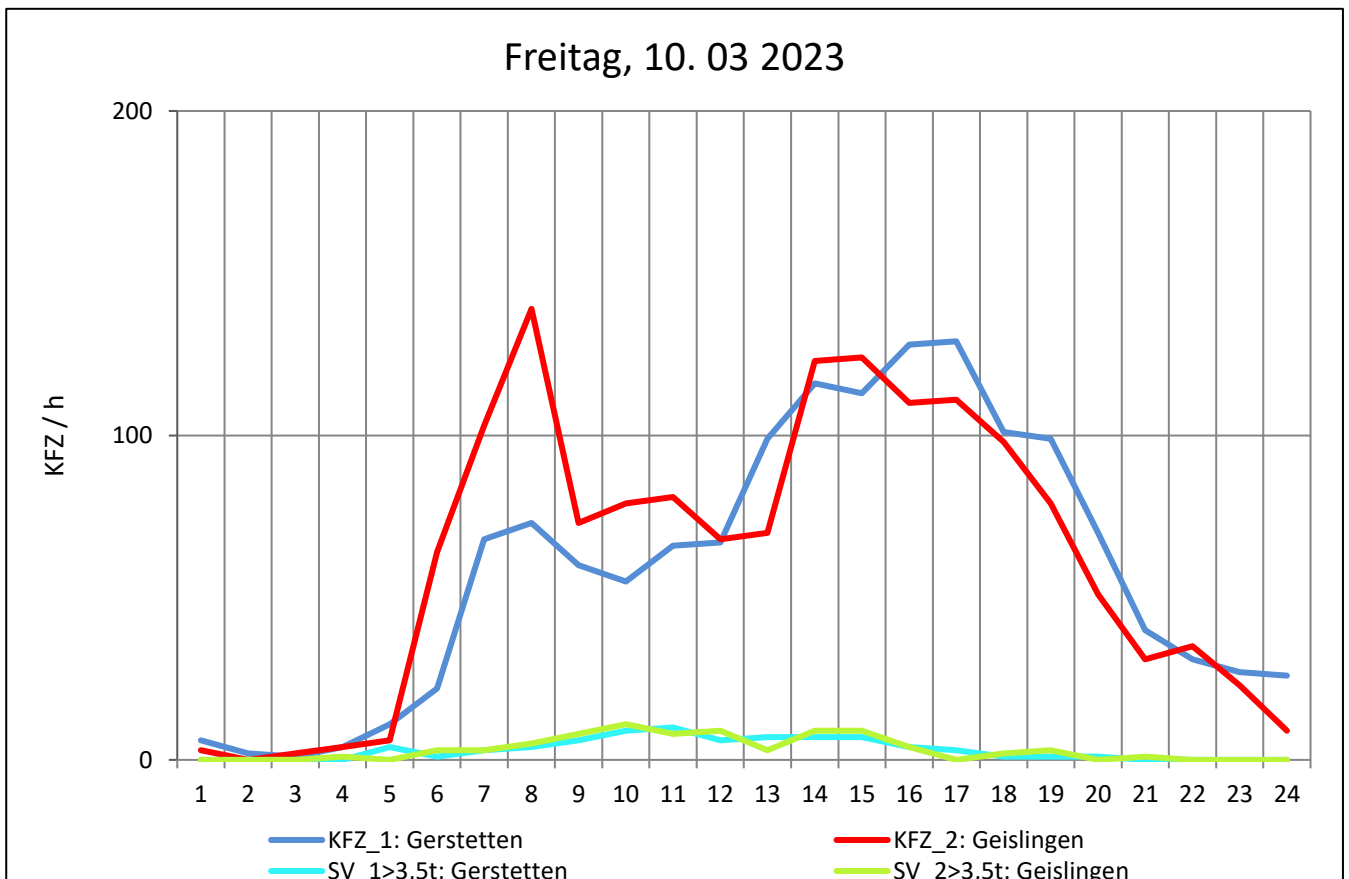
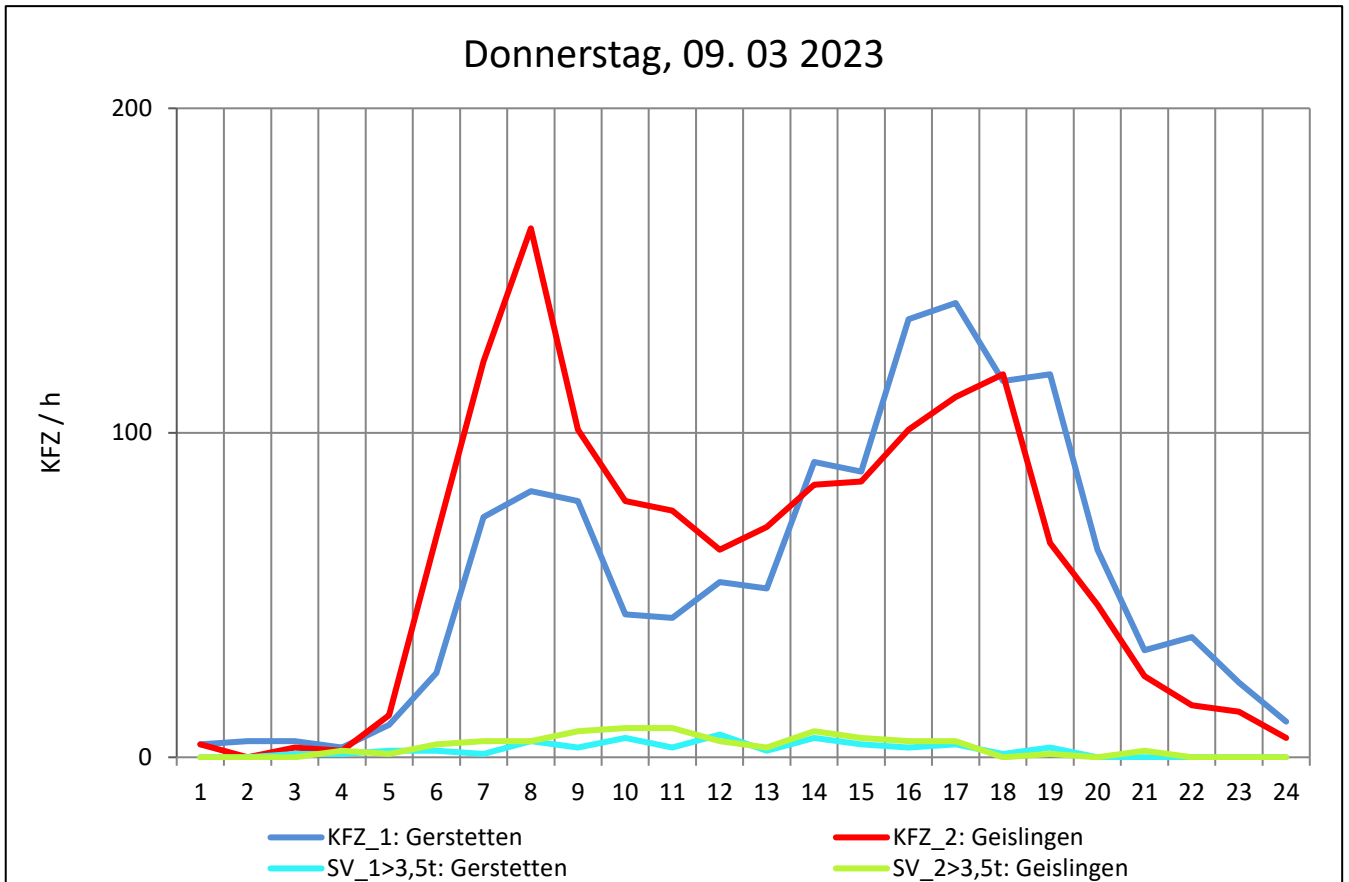
Zst.: **Waldhausen**

TK-/Zst-Nr.: 7325/1203

L 1164

Richtung 1 : **Gerstetten**

Richtung 2 : **Geislingen**



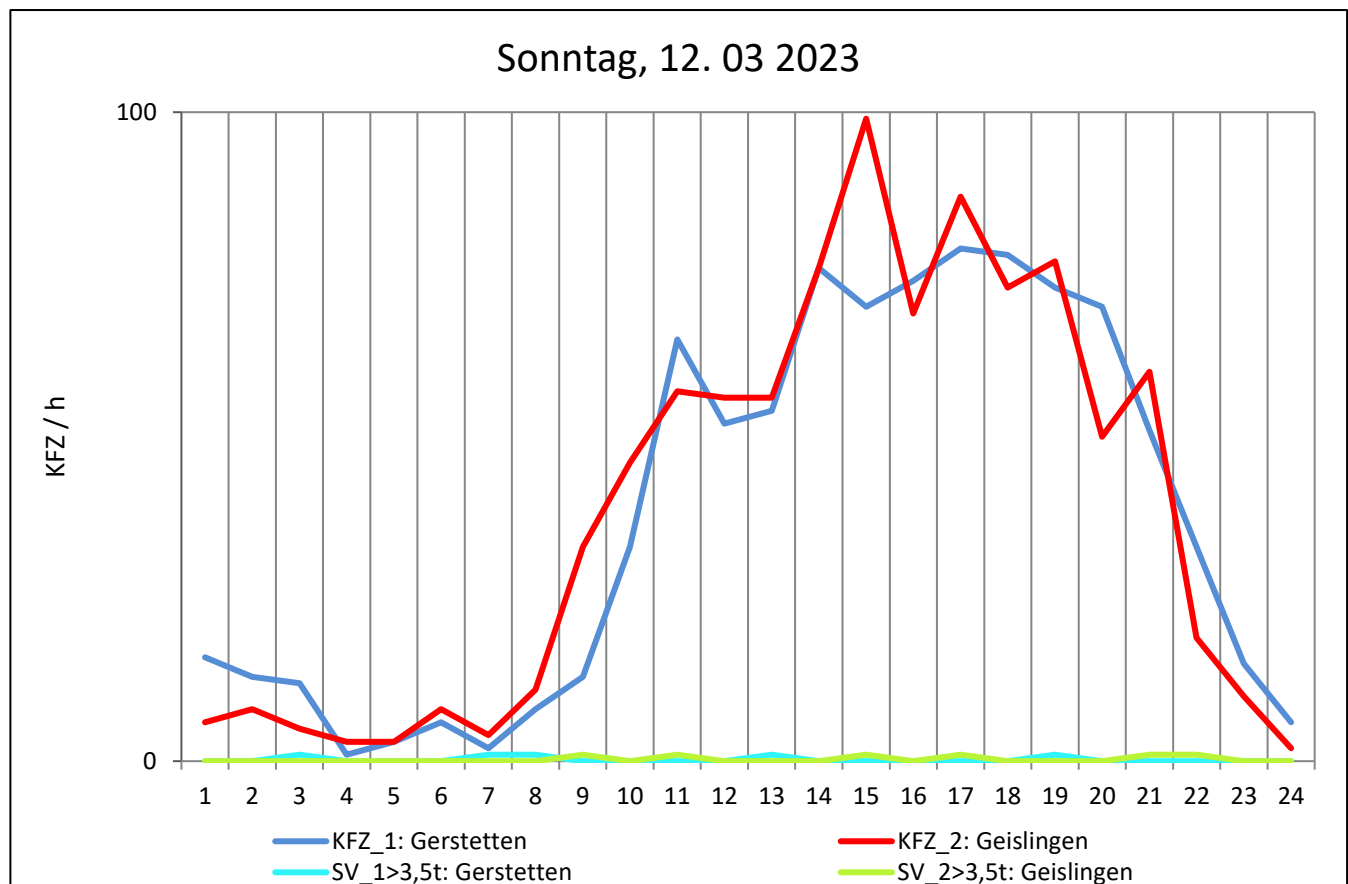
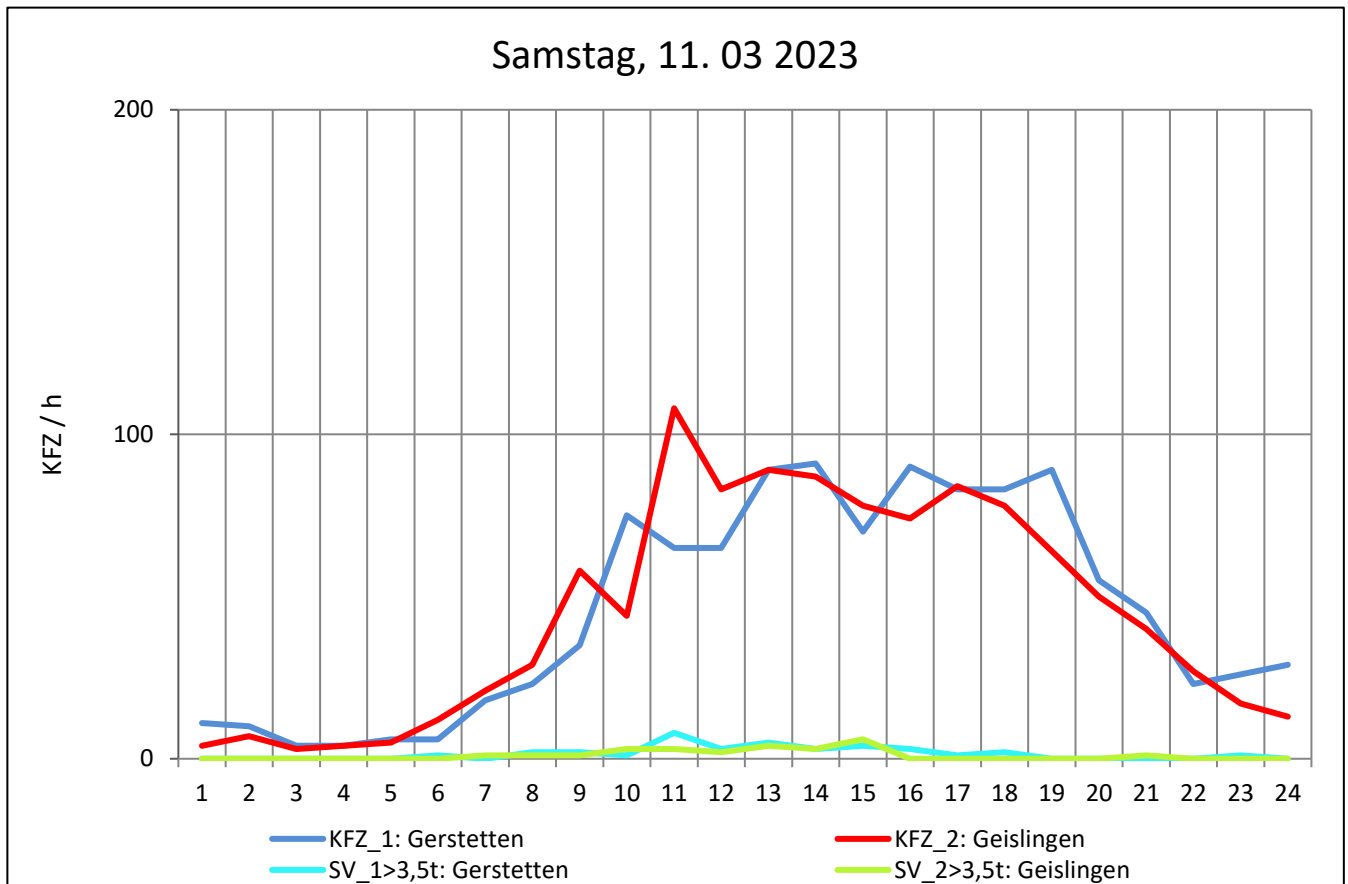
Zst.: **Waldhausen**

TK-/Zst-Nr.: 7325/1203

L 1164

Richtung 1 : **Gerstetten**

Richtung 2 : **Geislingen**



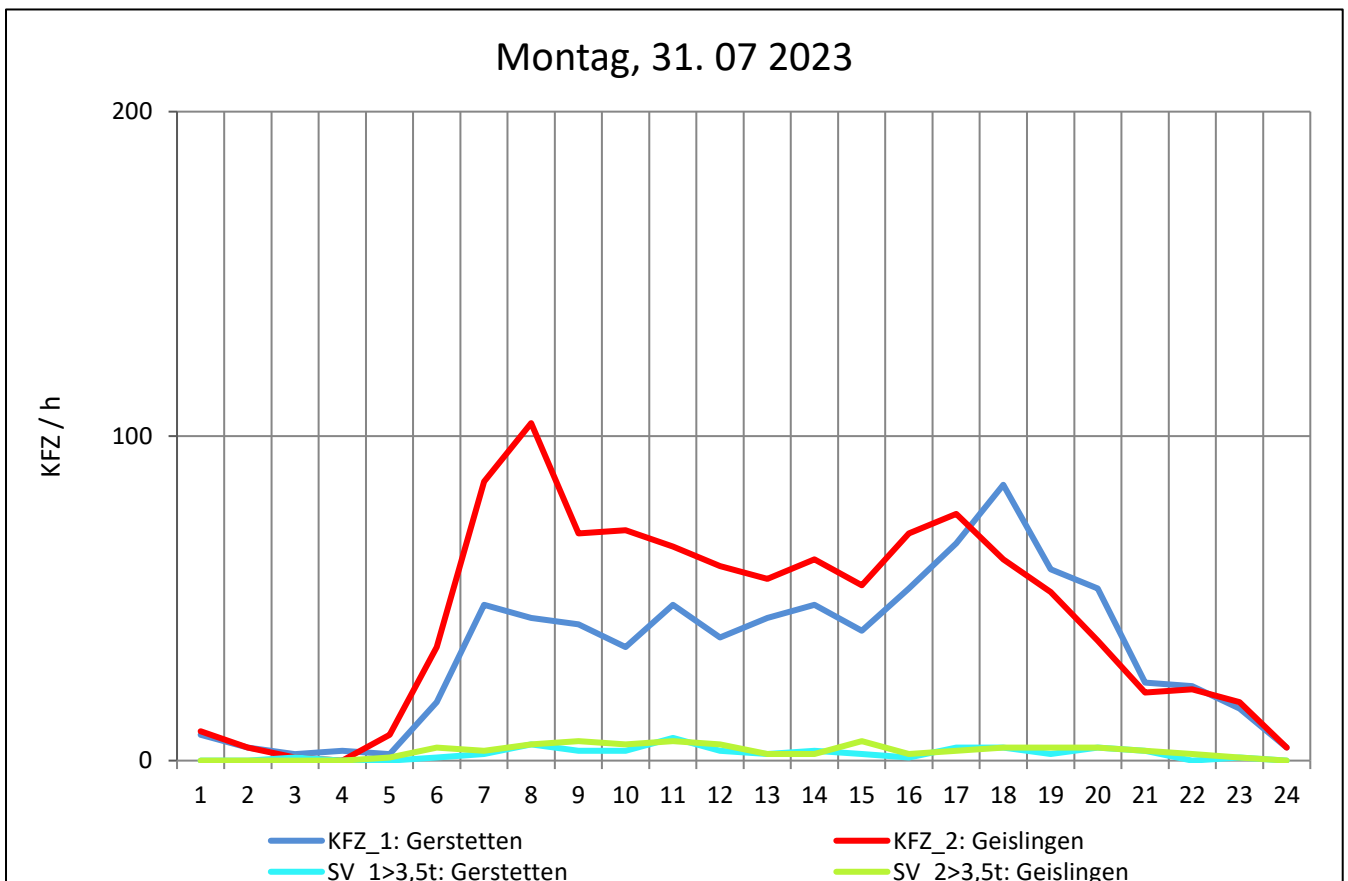
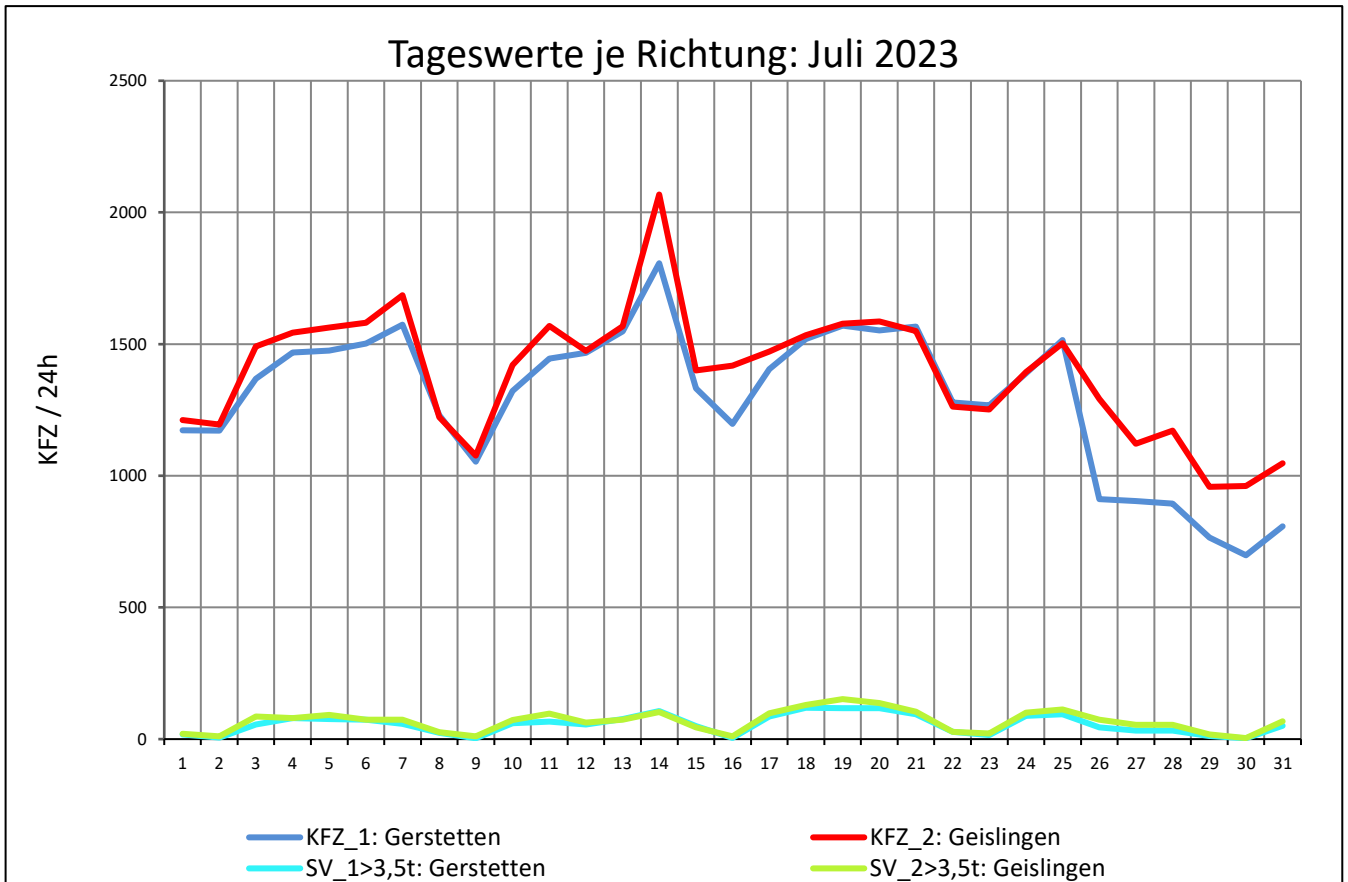
Zst.: **Waldhausen**

TK-/Zst-Nr.: 7325/1203

L 1164

Richtung 1 : **Gerstetten**

Richtung 2 : **Geislingen**



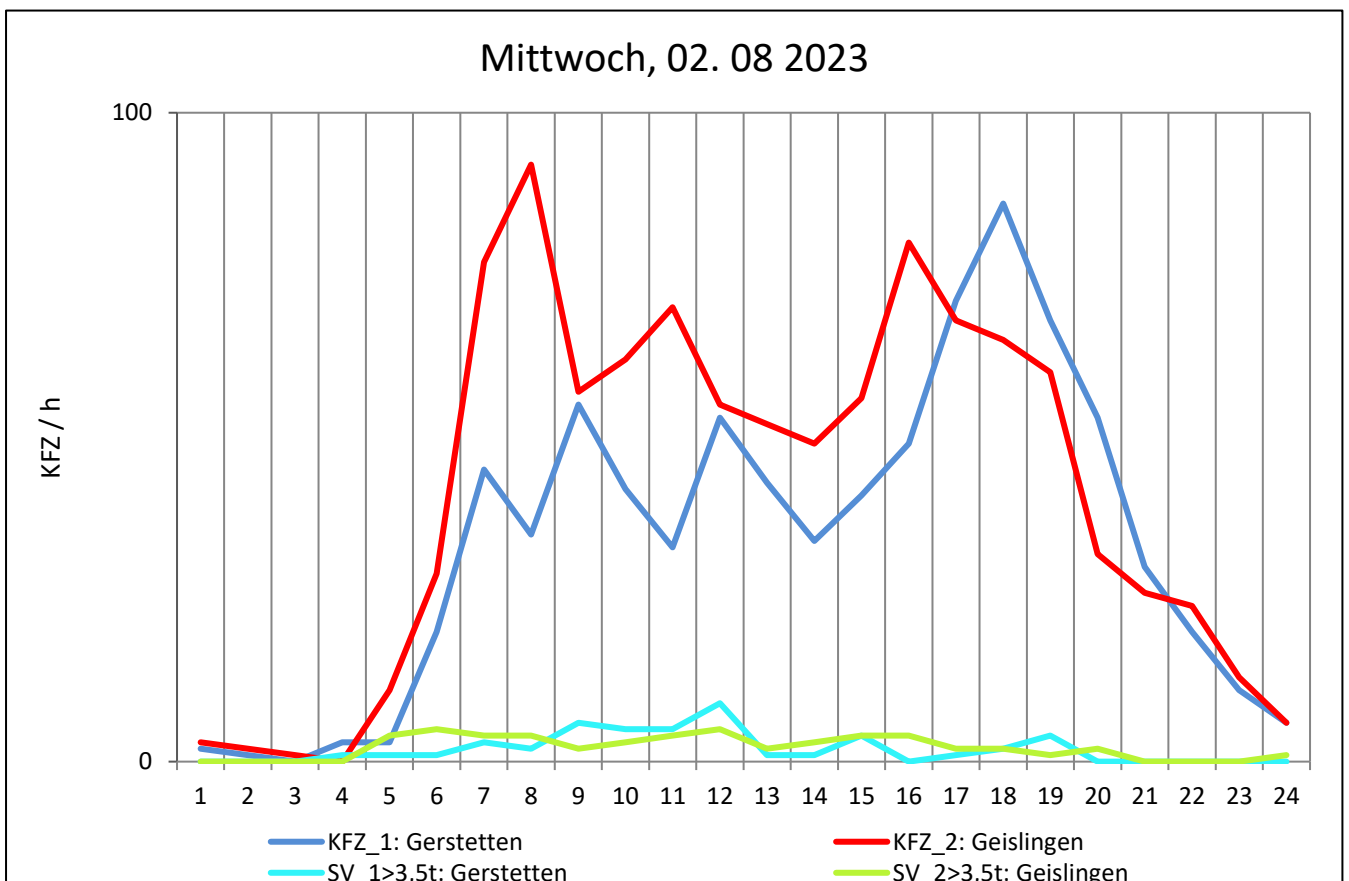
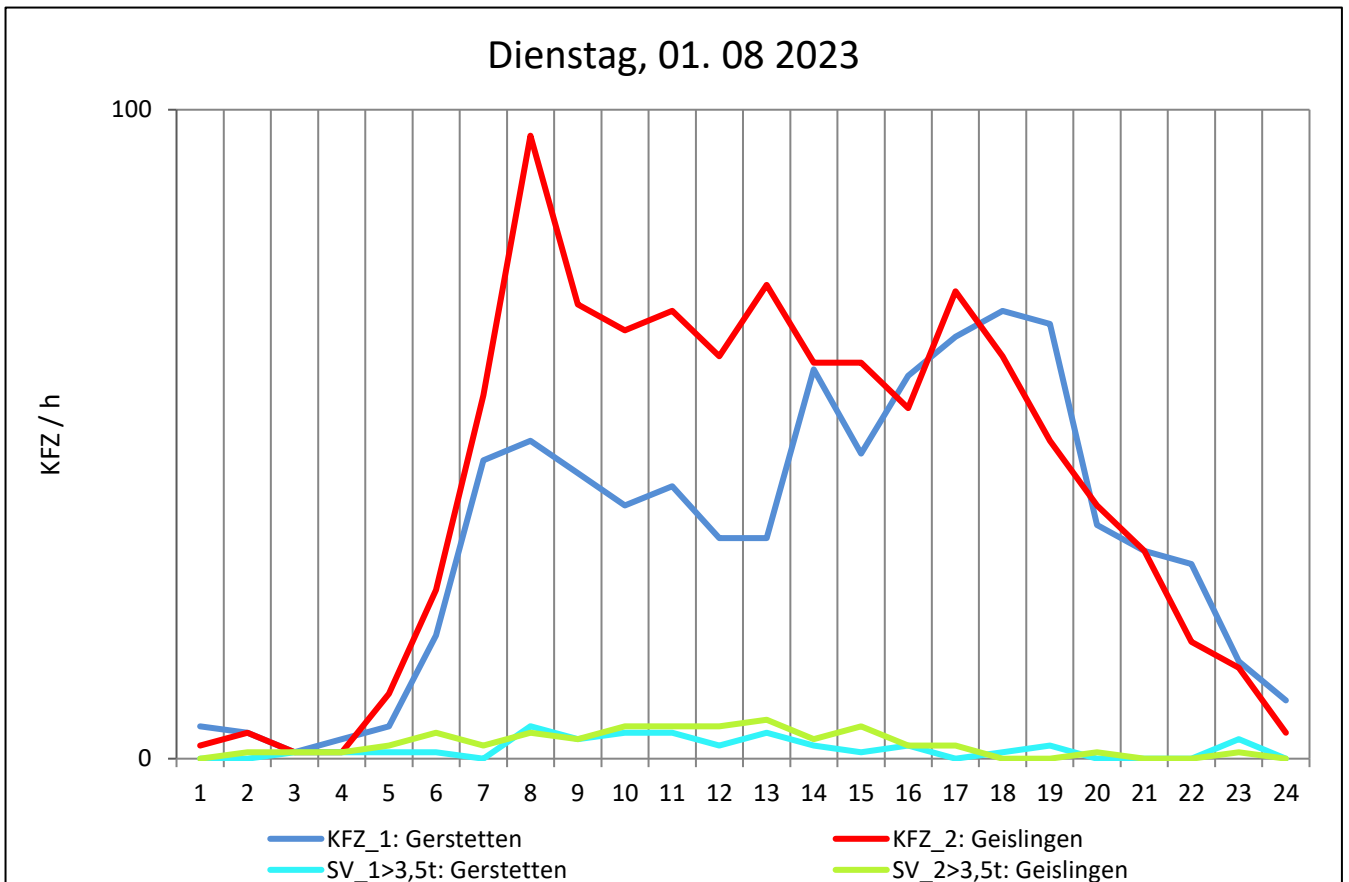
Zst.: **Waldhausen**

TK-/Zst-Nr.: 7325/1203

L 1164

Richtung 1 : **Gerstetten**

Richtung 2 : **Geislingen**



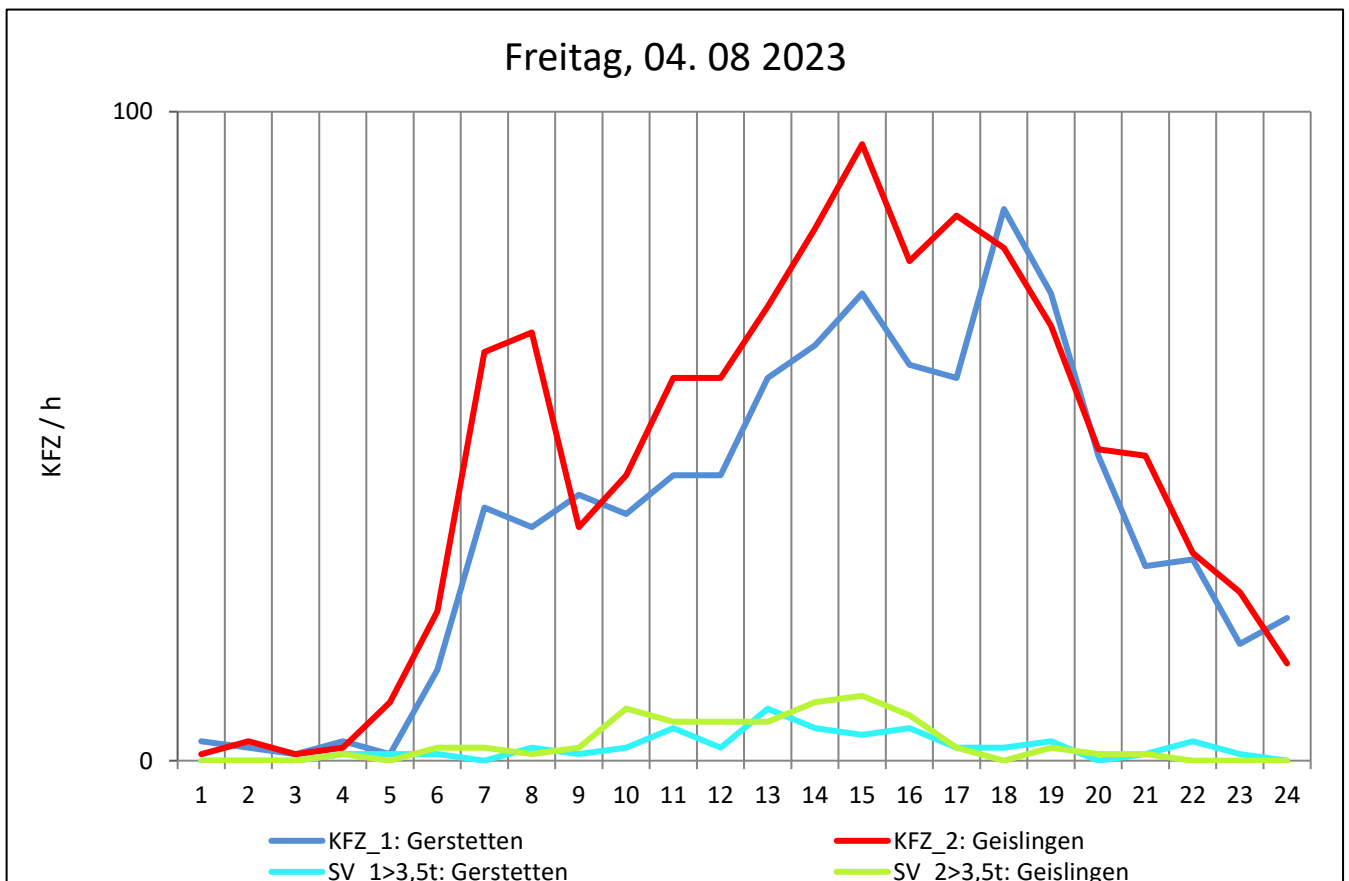
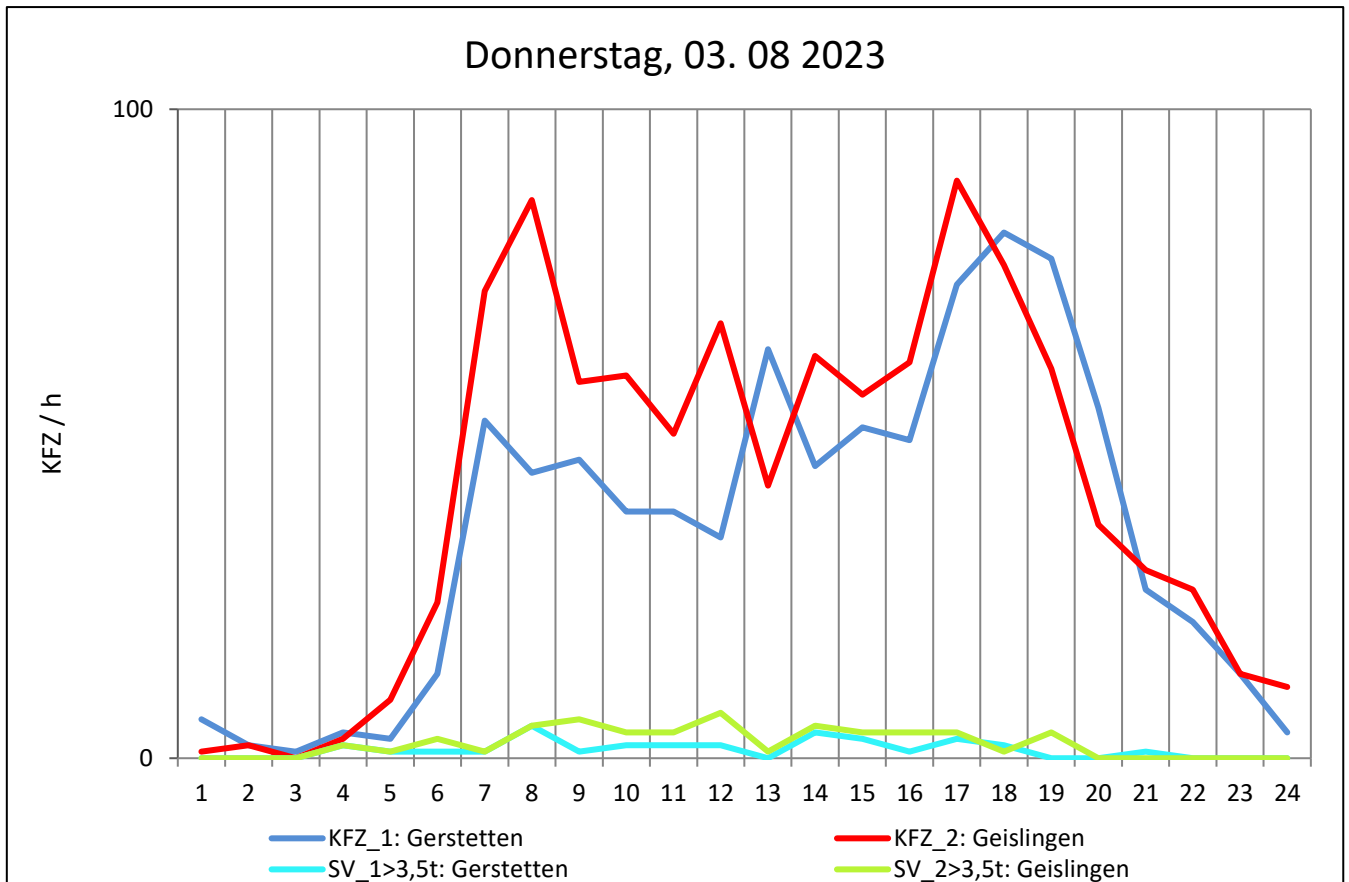
Zst.: **Waldhausen**

TK-/Zst-Nr.: 7325/1203

L 1164

Richtung 1 : **Gerstetten**

Richtung 2 : **Geislingen**



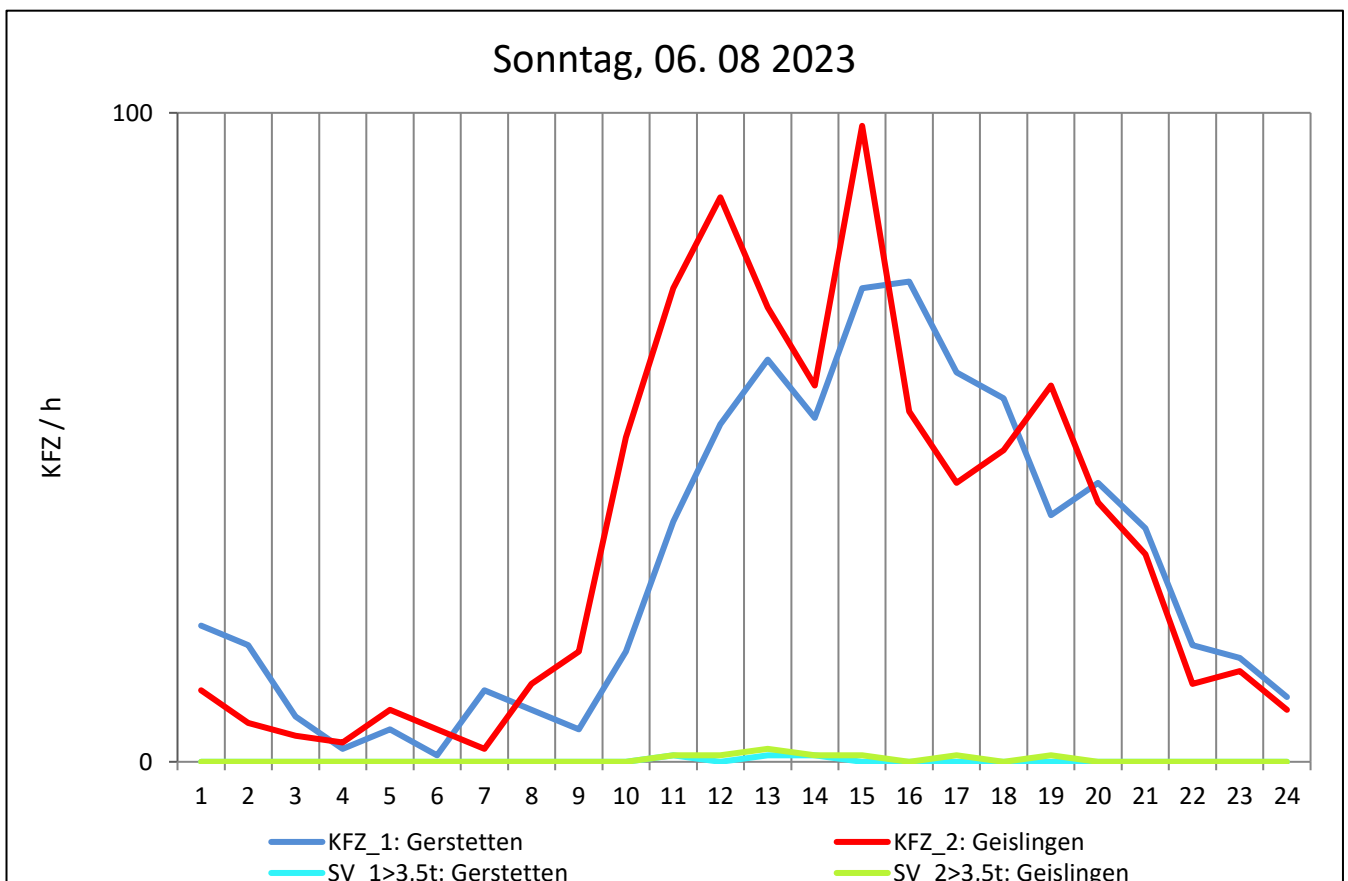
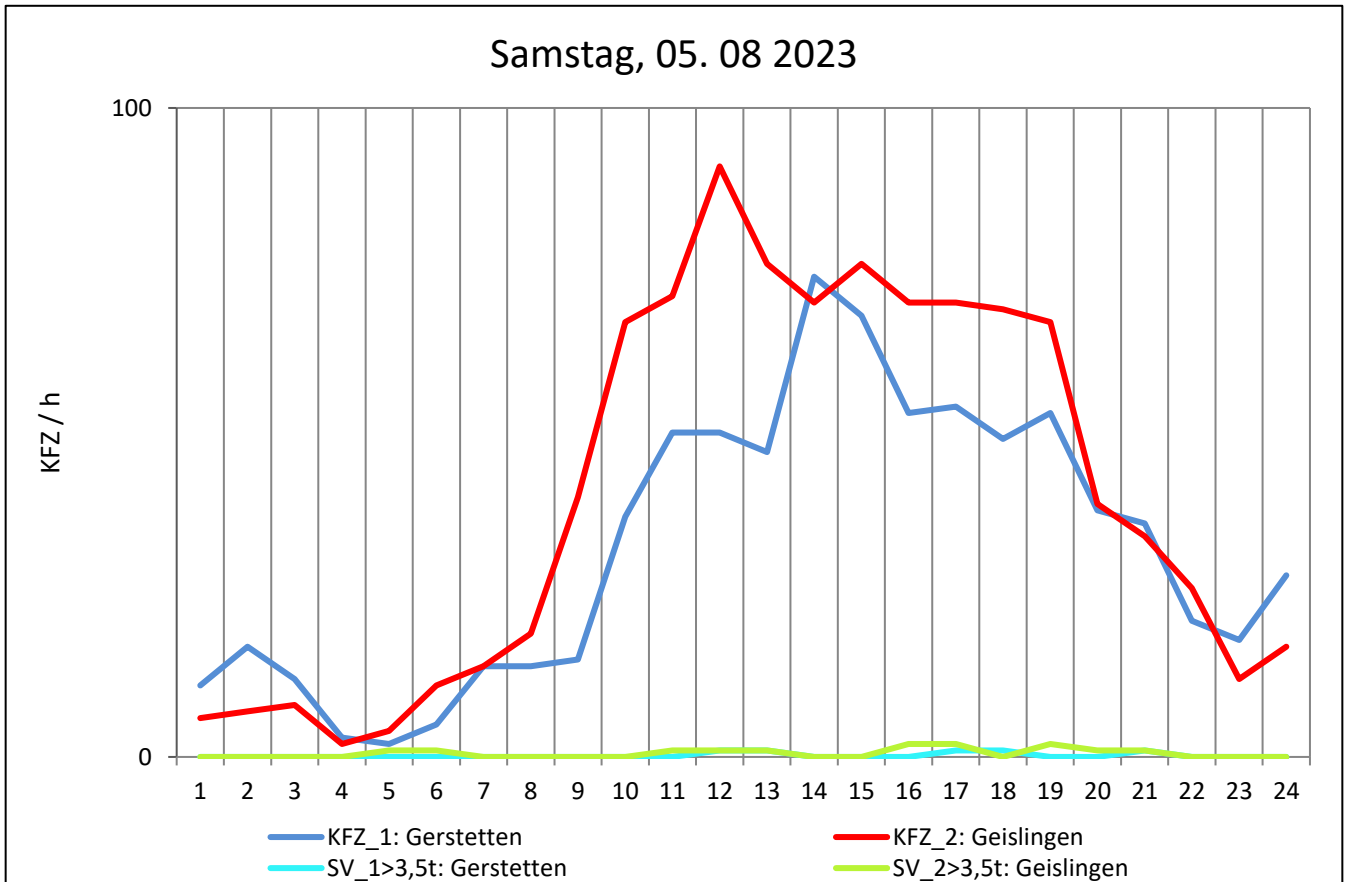
Zst.: **Waldhausen**

TK-/Zst-Nr.: 7325/1203

L 1164

Richtung 1 : **Gerstetten**

Richtung 2 : **Geislingen**



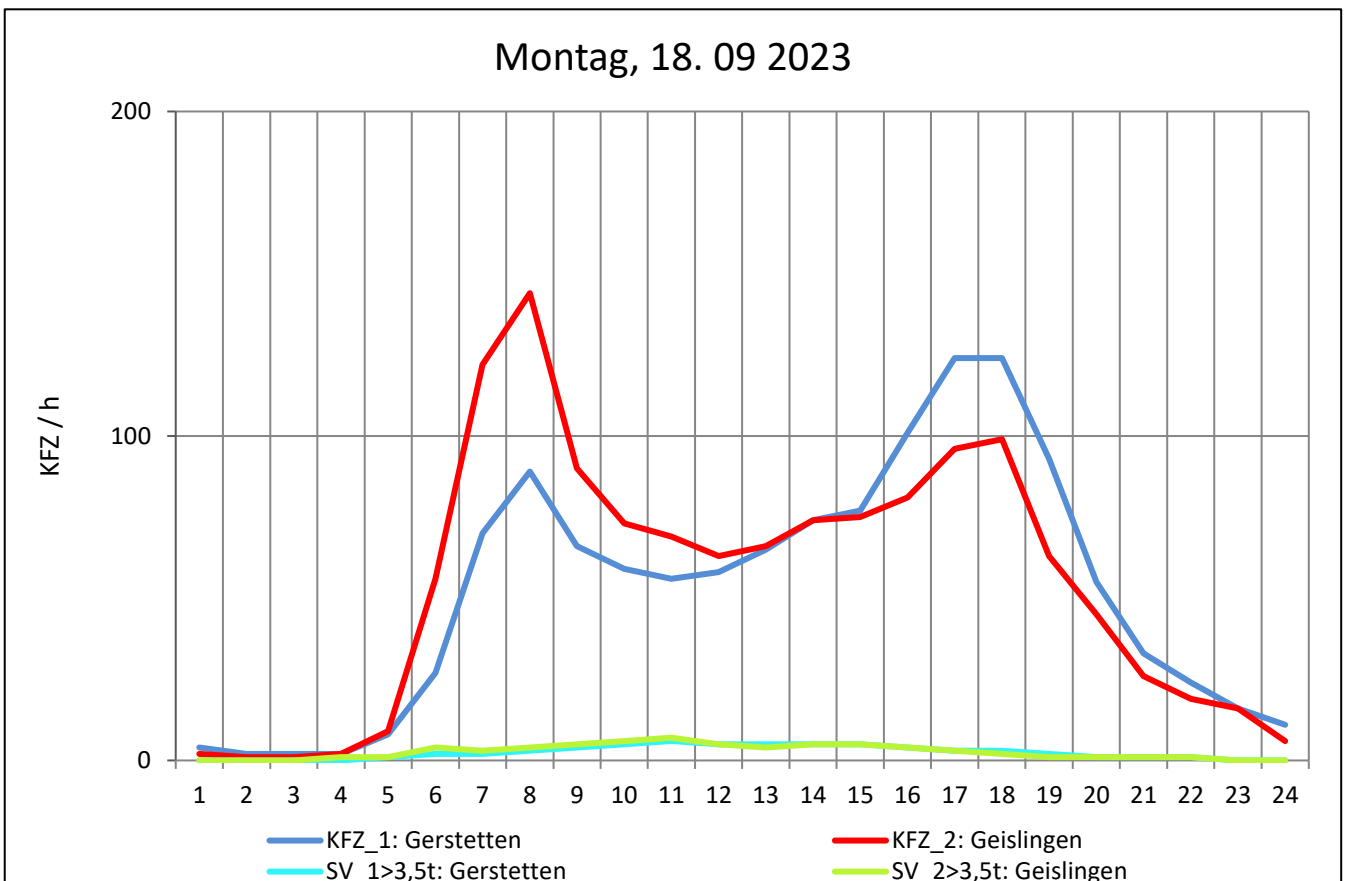
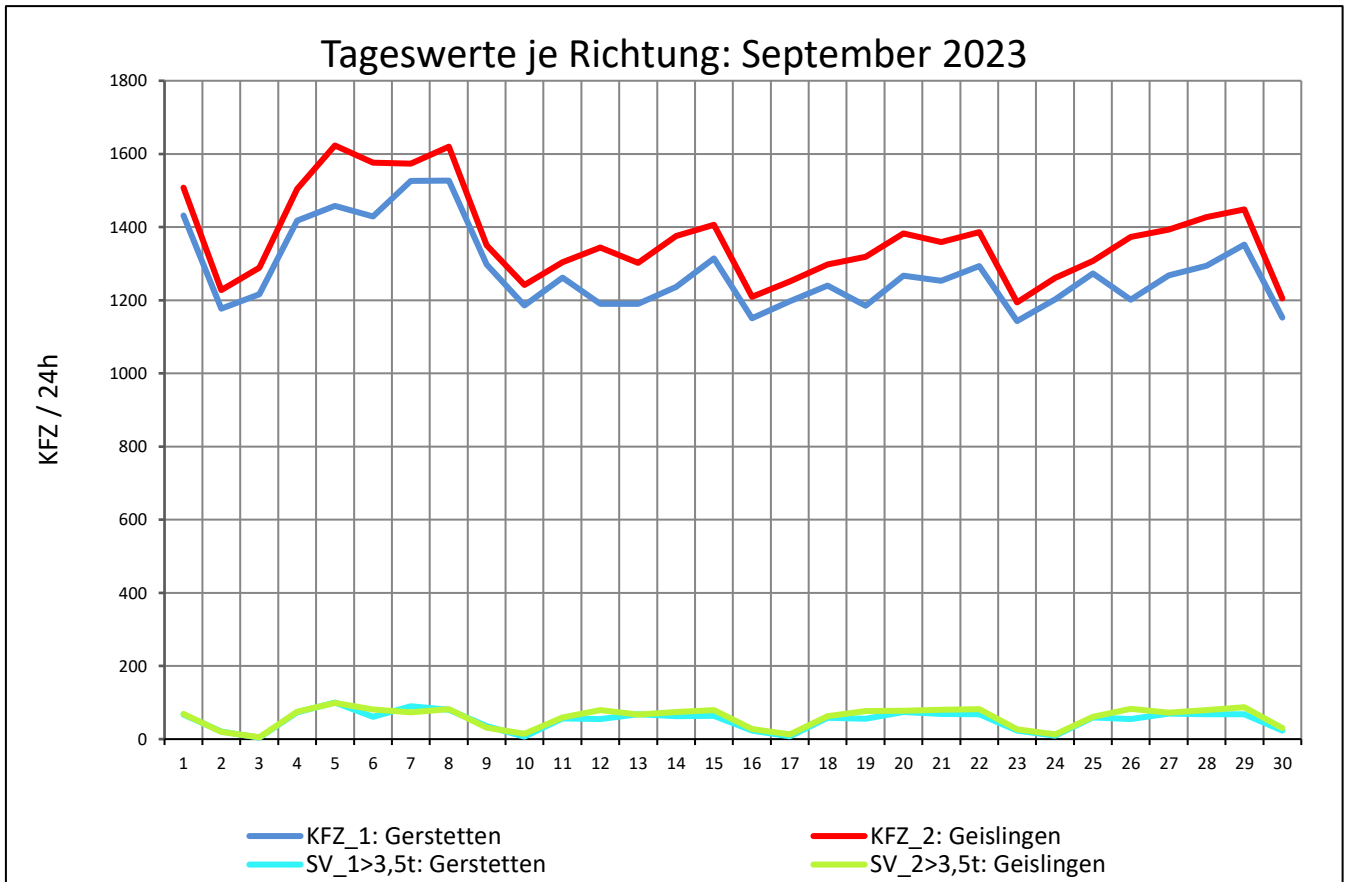
Zst.: **Waldhausen**

TK-/Zst-Nr.: 7325/1203

L 1164

Richtung 1 : **Gerstetten**

Richtung 2 : **Geislingen**



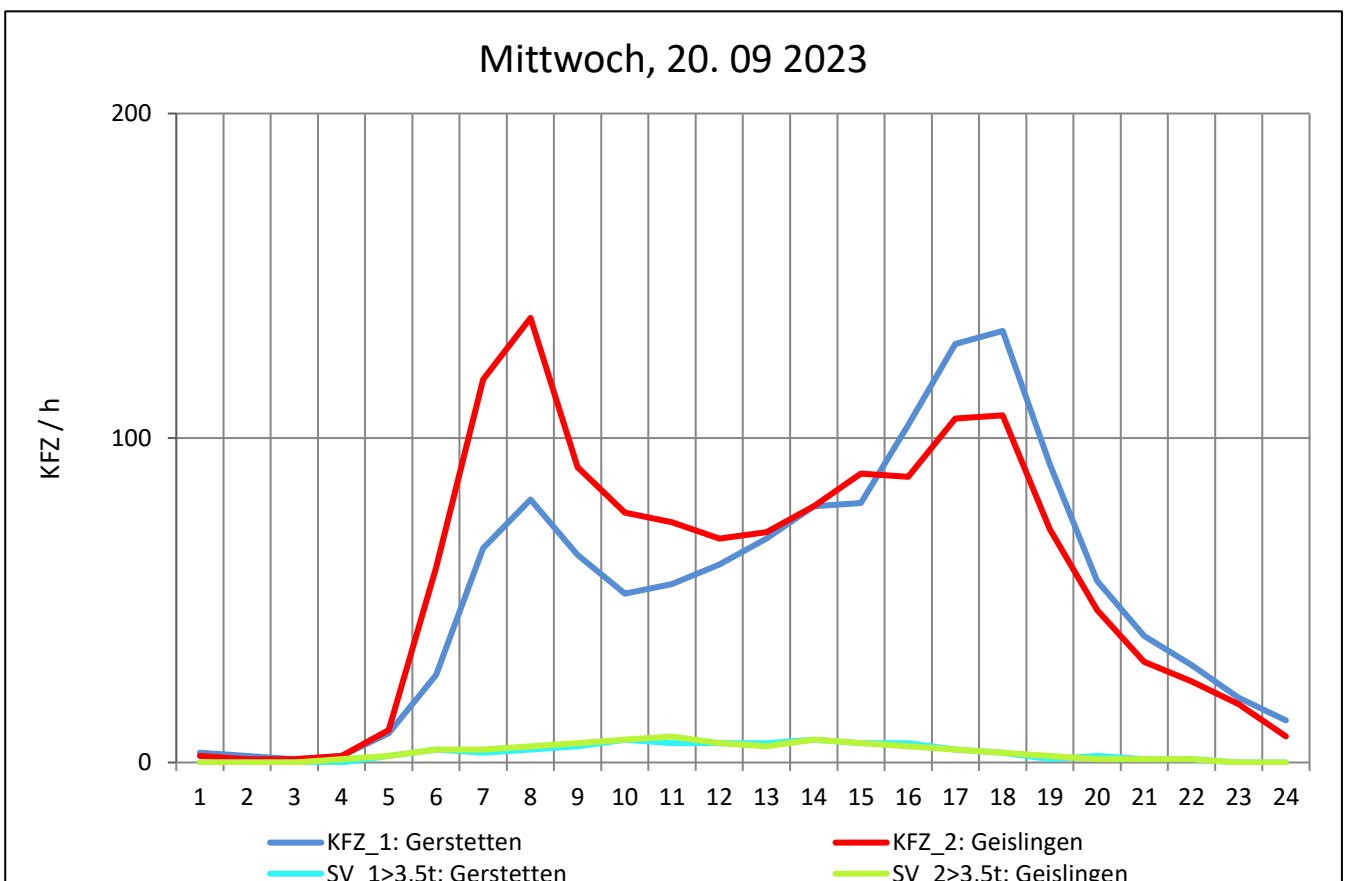
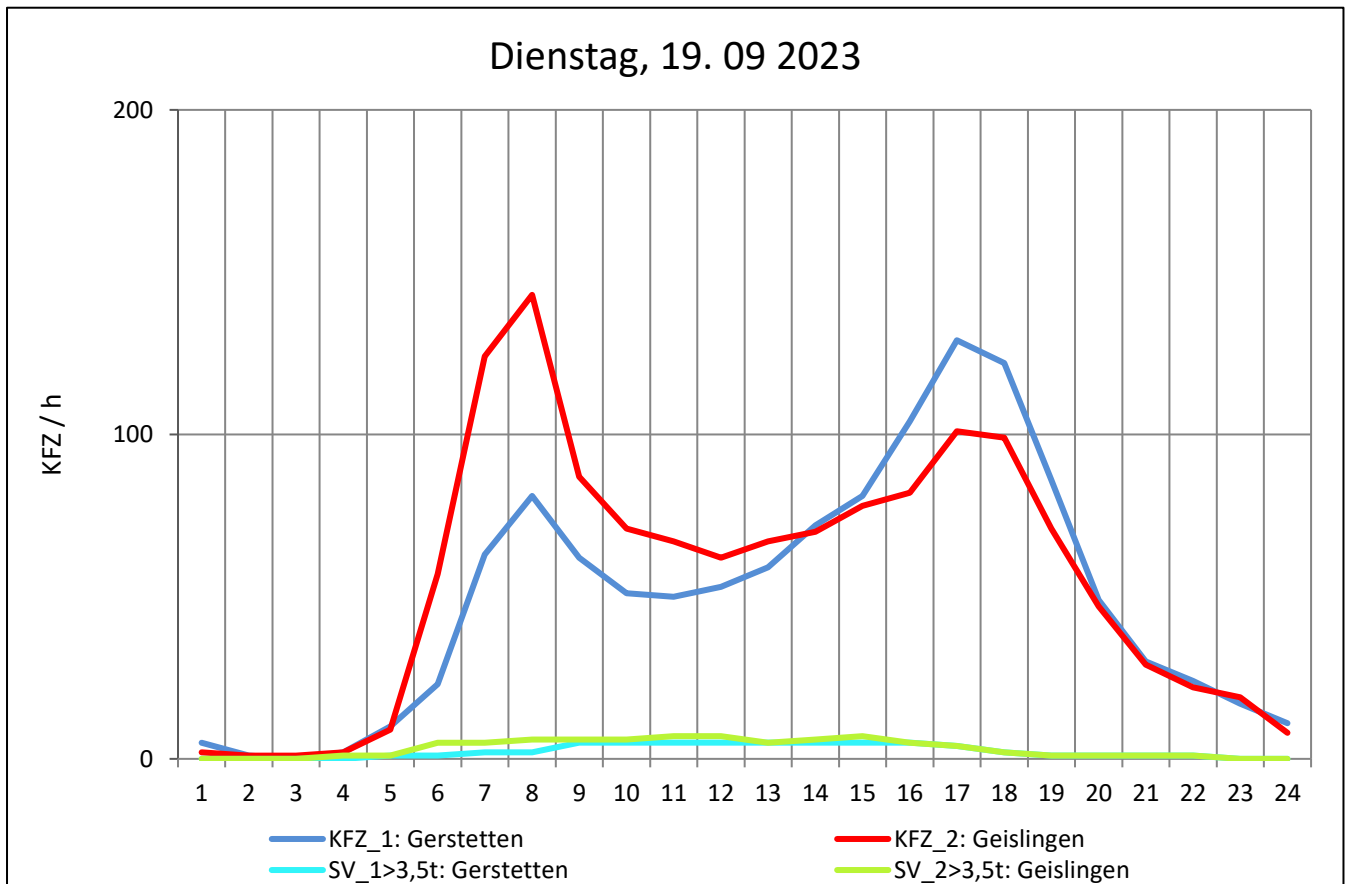
Zst.: **Waldhausen**

TK-/Zst-Nr.: 7325/1203

L 1164

Richtung 1 : **Gerstetten**

Richtung 2 : **Geislingen**



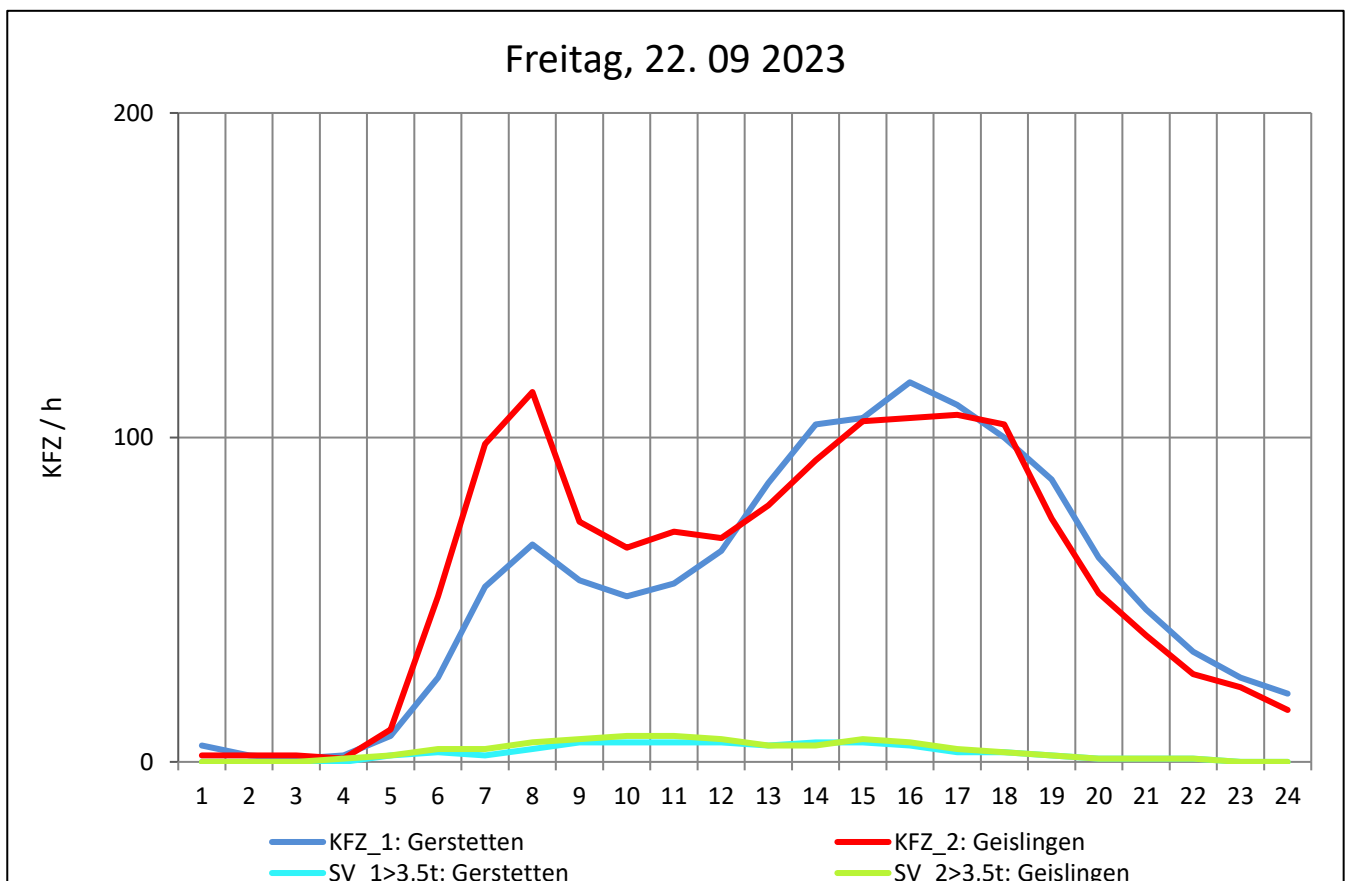
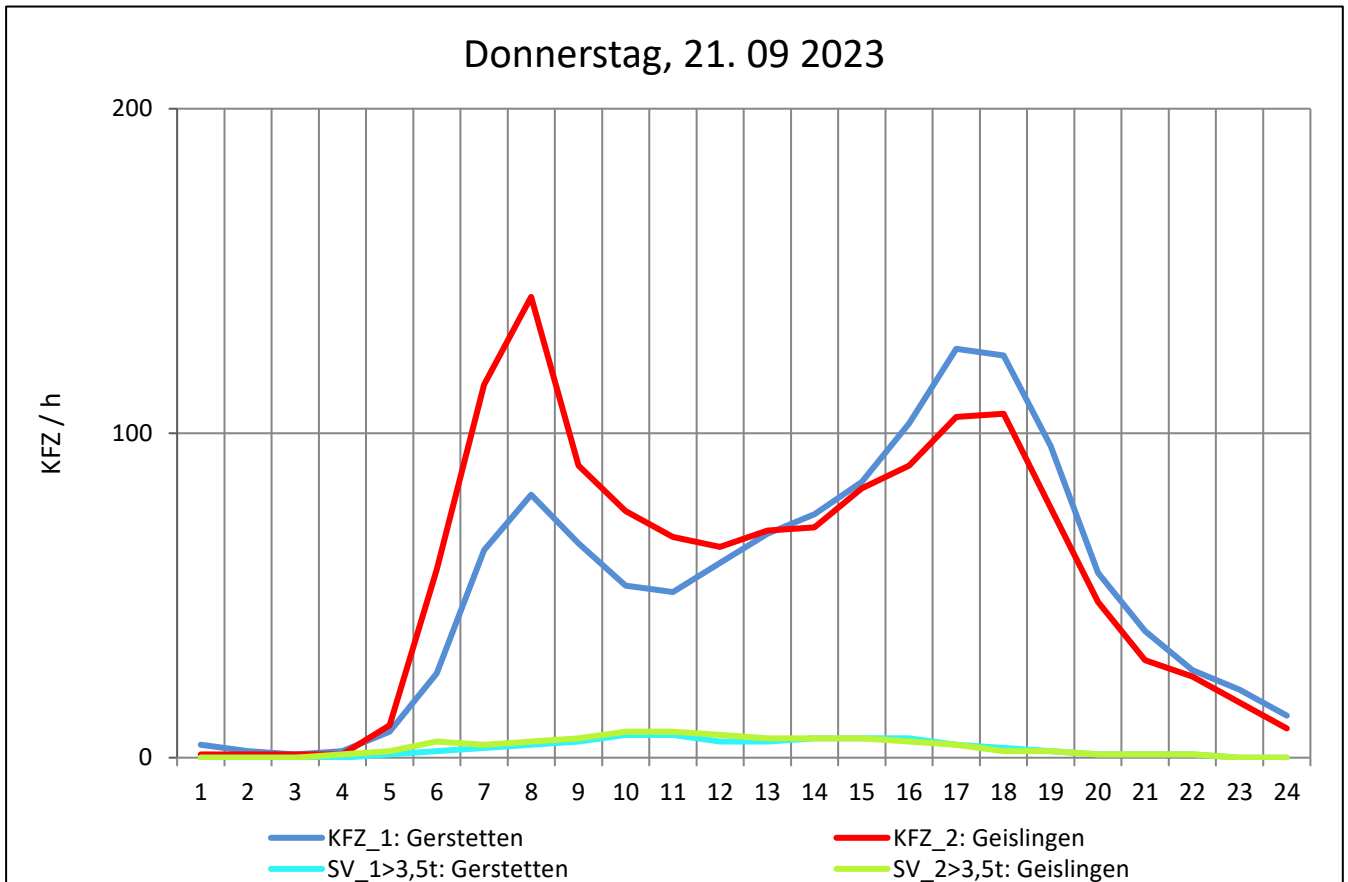
Zst.: **Waldhausen**

TK-/Zst-Nr.: 7325/1203

L 1164

Richtung 1 : **Gerstetten**

Richtung 2 : **Geislingen**



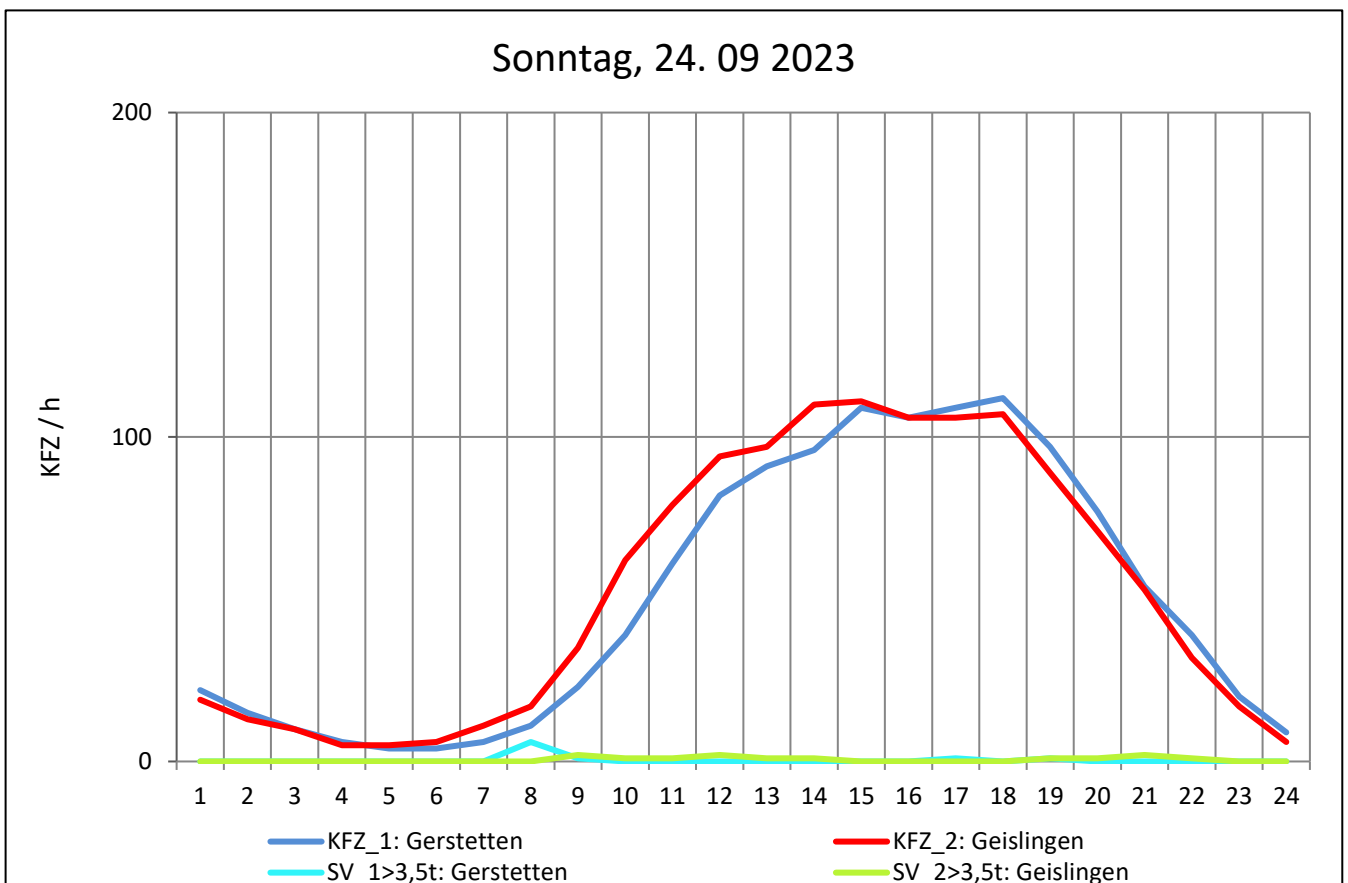
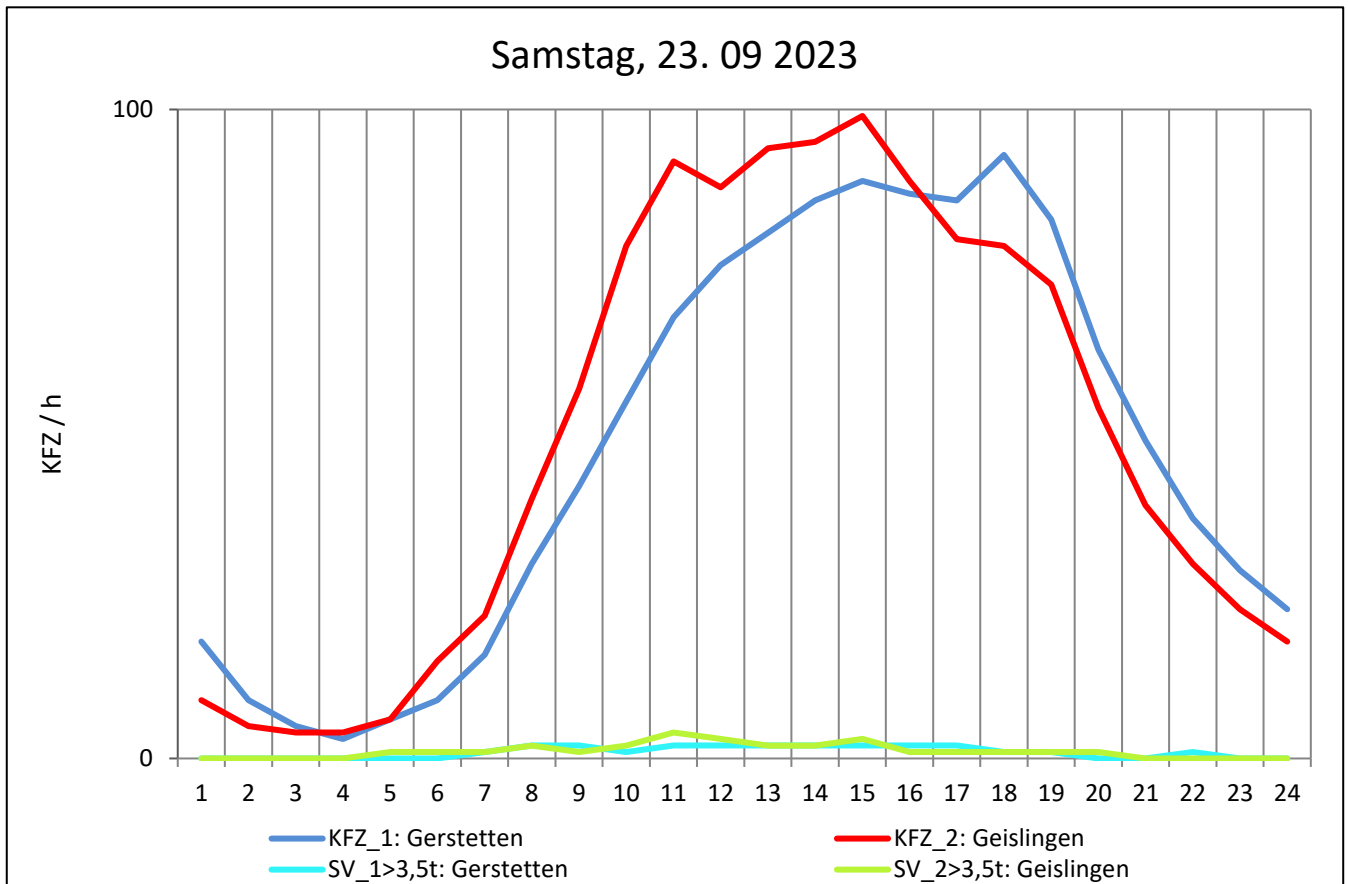
Zst.: **Waldhausen**

TK-/Zst-Nr.: 7325/1203

L 1164

Richtung 1 : **Gerstetten**

Richtung 2 : **Geislingen**



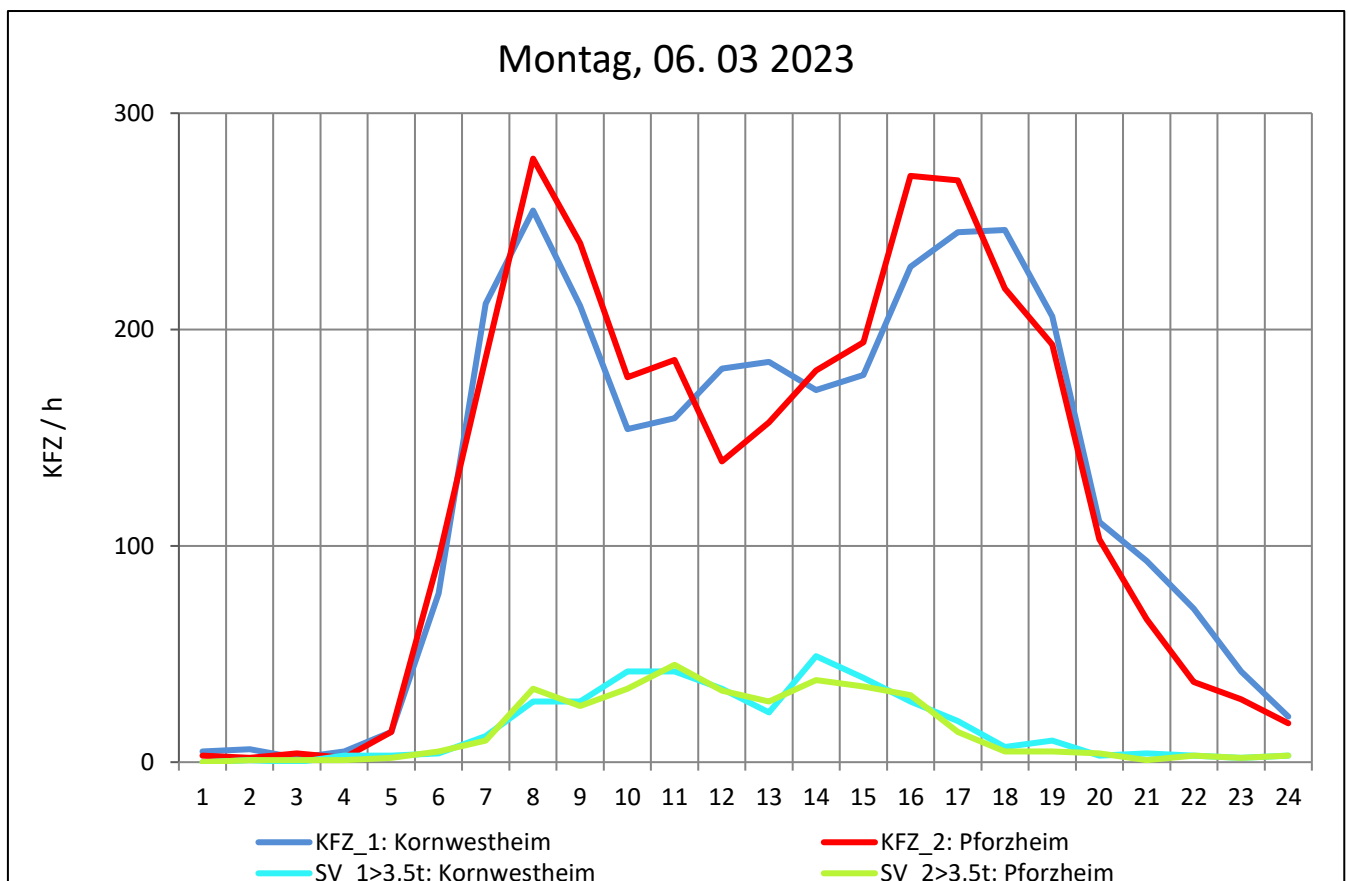
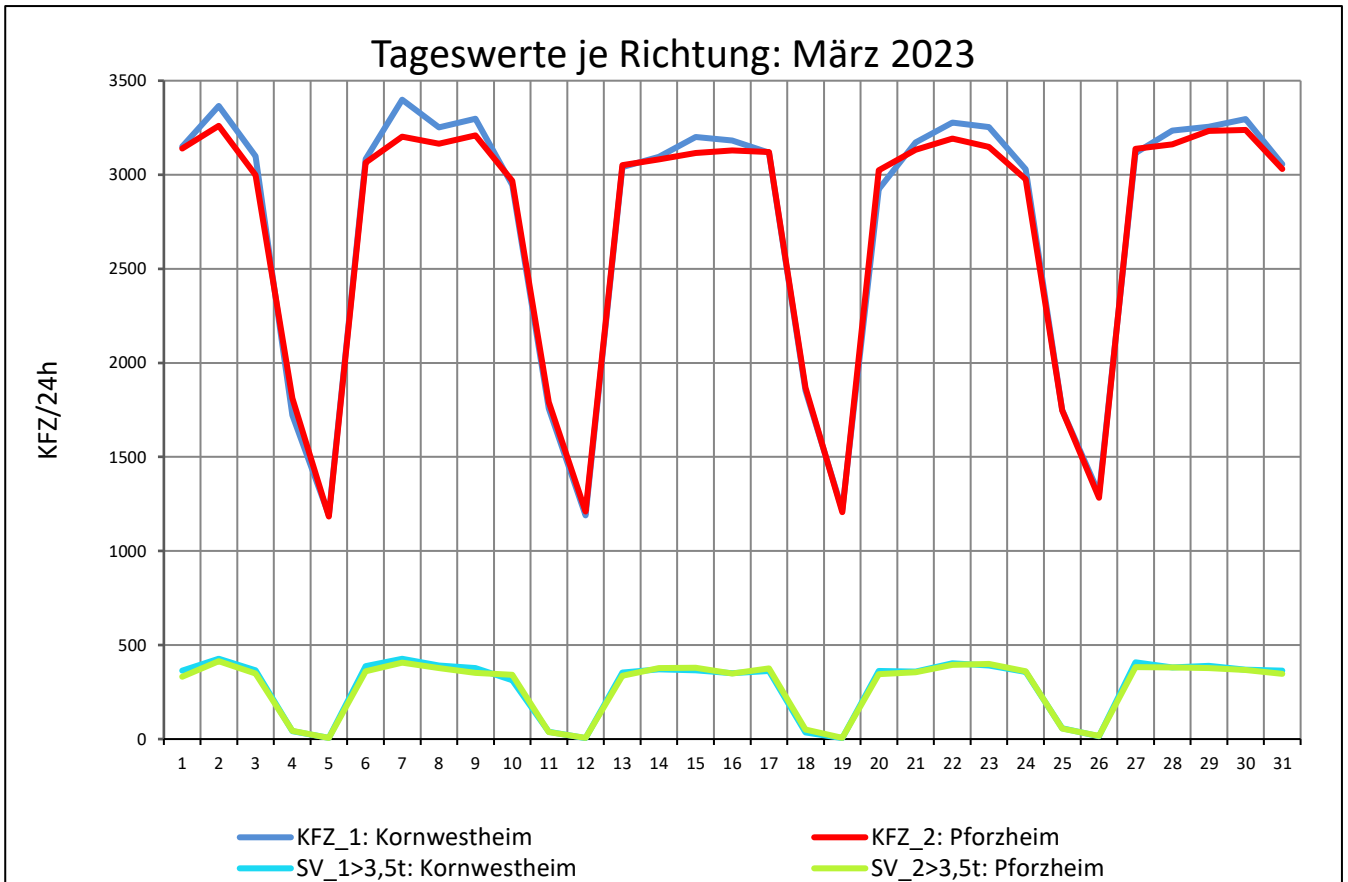
Zst.: **Heimerdingen**

TK-/Zst-Nr.: 7120/1227

L 1177

Richtung 1 : **Kornwestheim**

Richtung 2 : **Pforzheim**



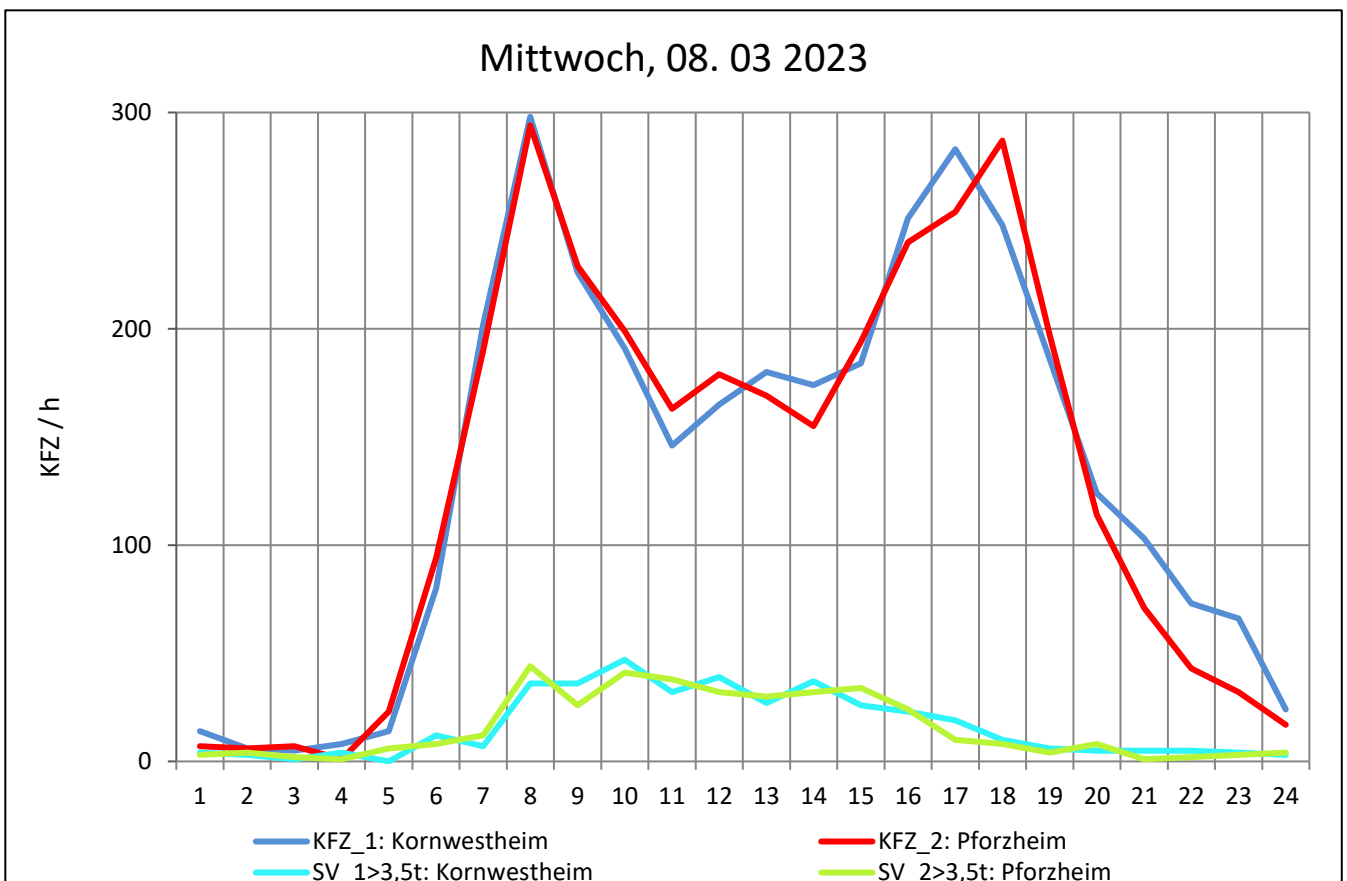
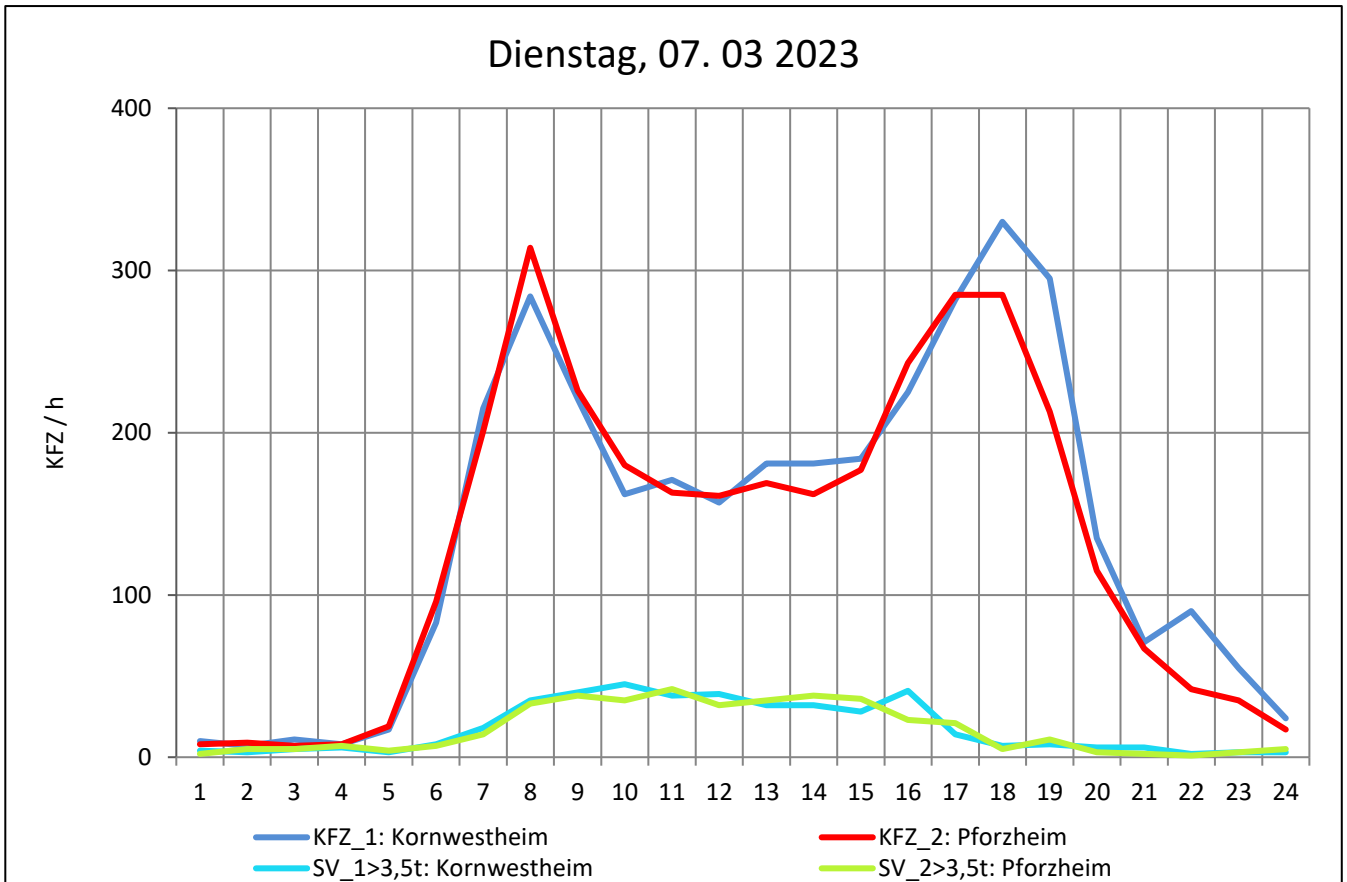
Zst.: **Heimerdingen**

TK-/Zst-Nr.: 7120/1227

L 1177

Richtung 1 : **Kornwestheim**

Richtung 2 : **Pforzheim**



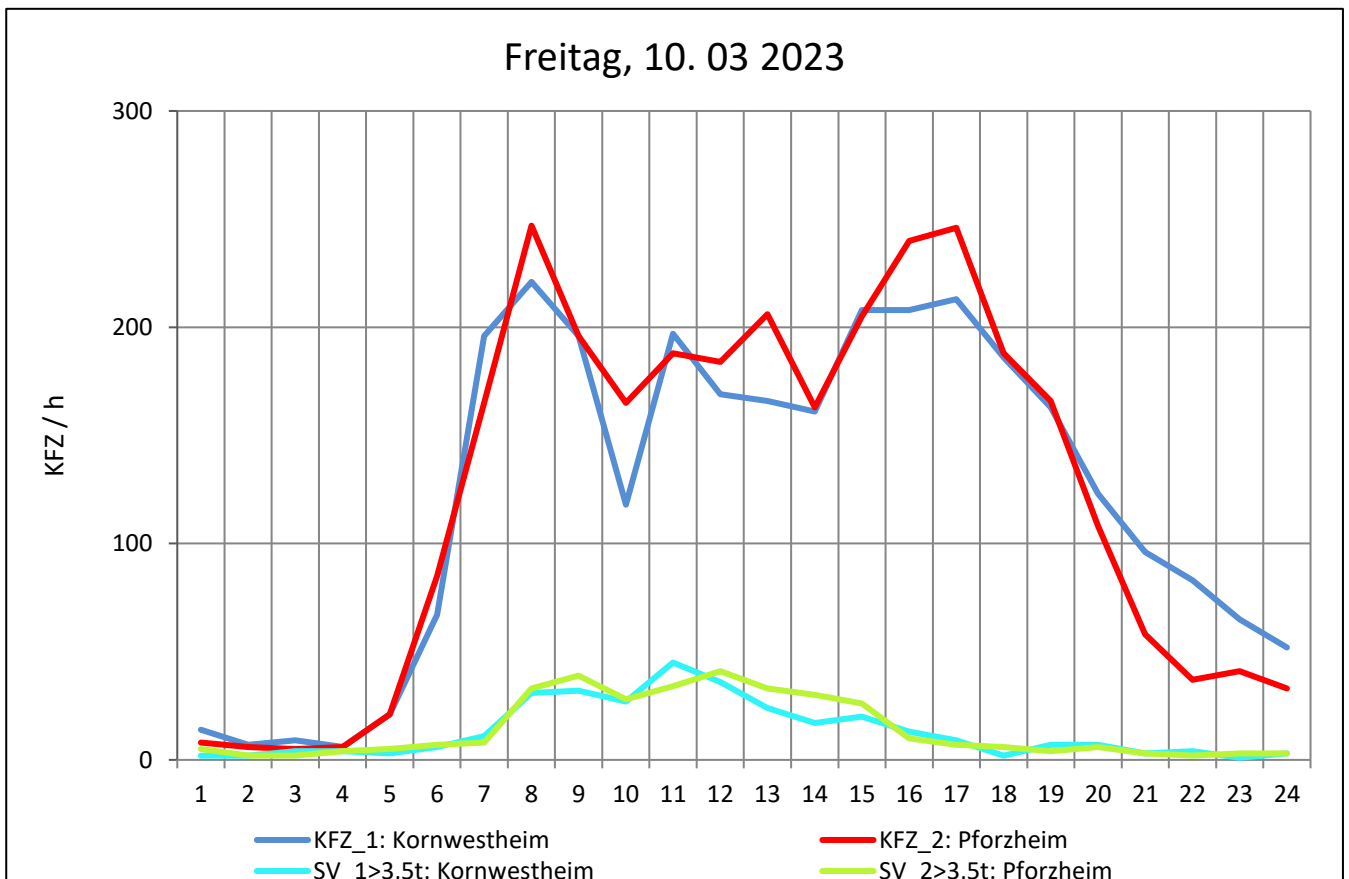
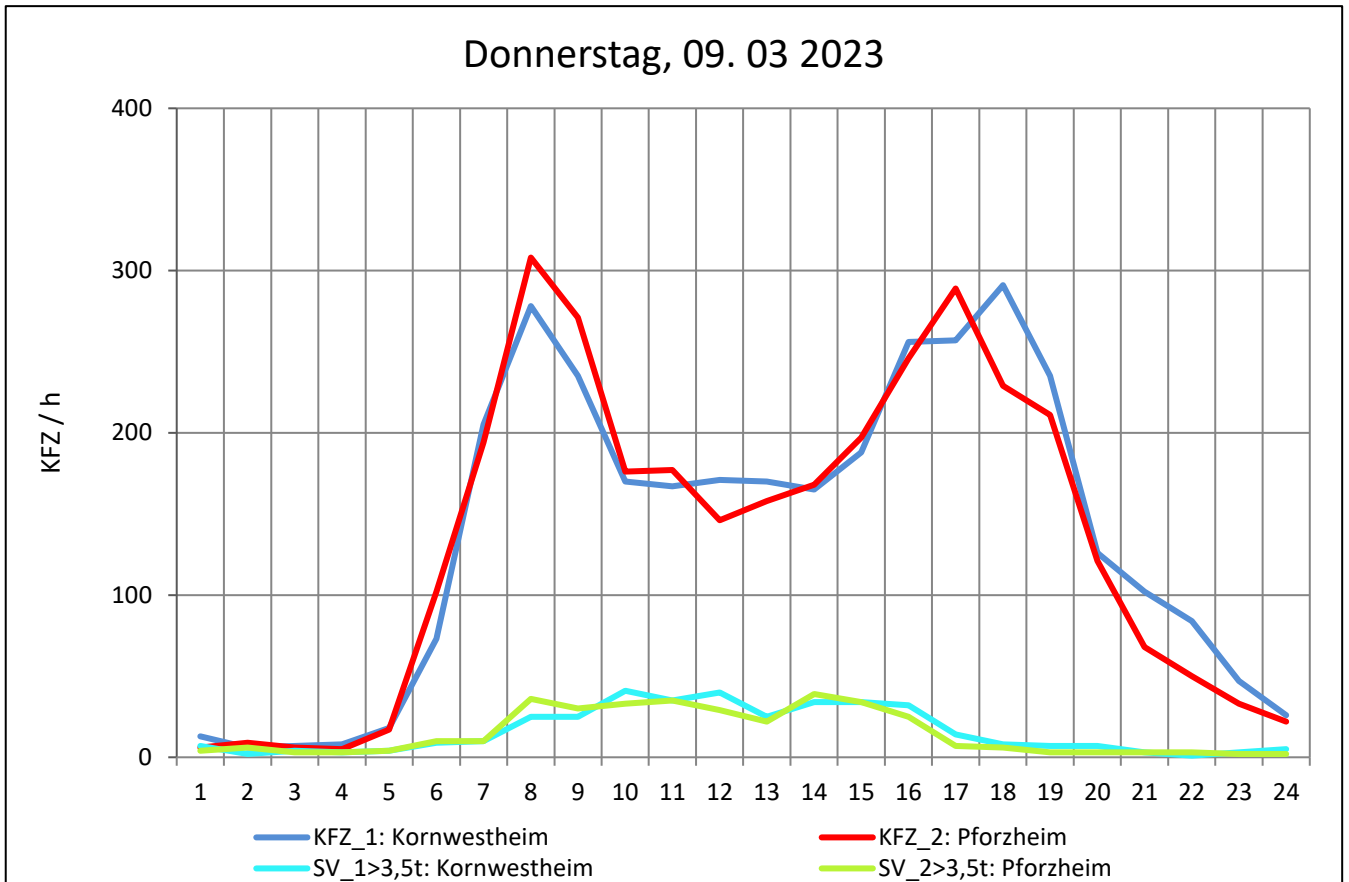
Zst.: **Heimerdingen**

TK-/Zst-Nr.: 7120/1227

L 1177

Richtung 1 : **Kornwestheim**

Richtung 2 : **Pforzheim**



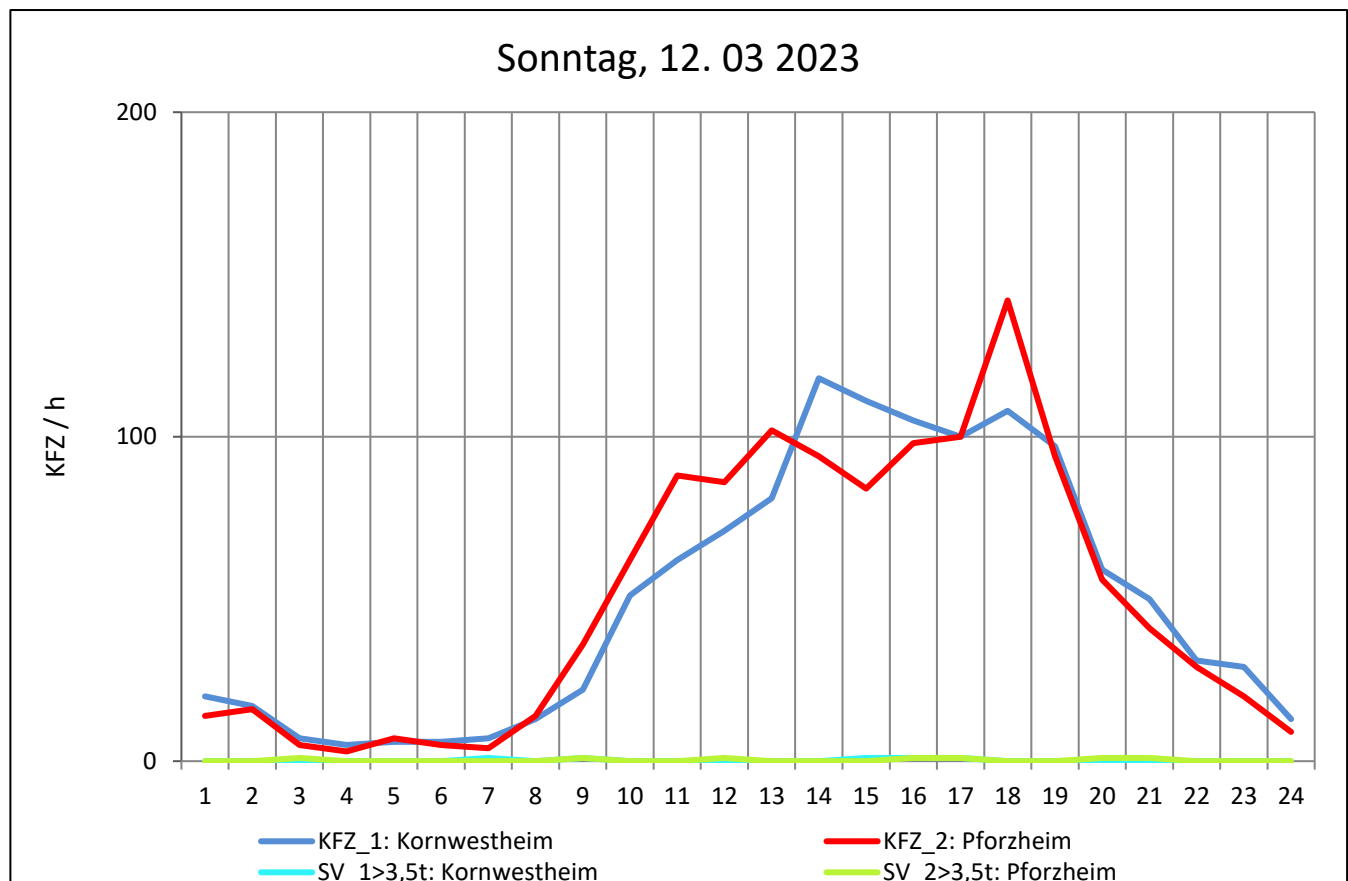
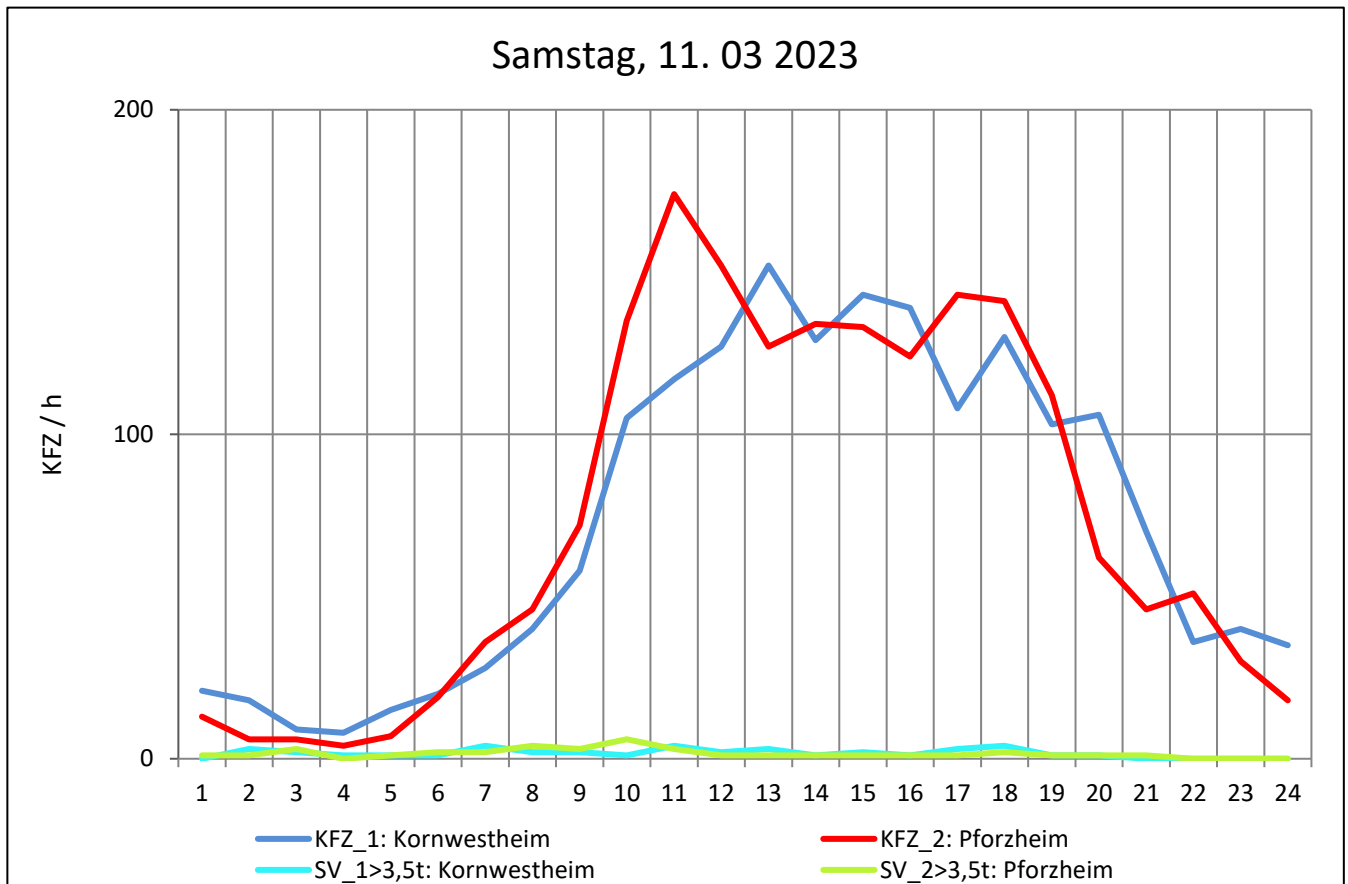
Zst.: **Heimerdingen**

TK-/Zst-Nr.: 7120/1227

L 1177

Richtung 1 : **Kornwestheim**

Richtung 2 : **Pforzheim**



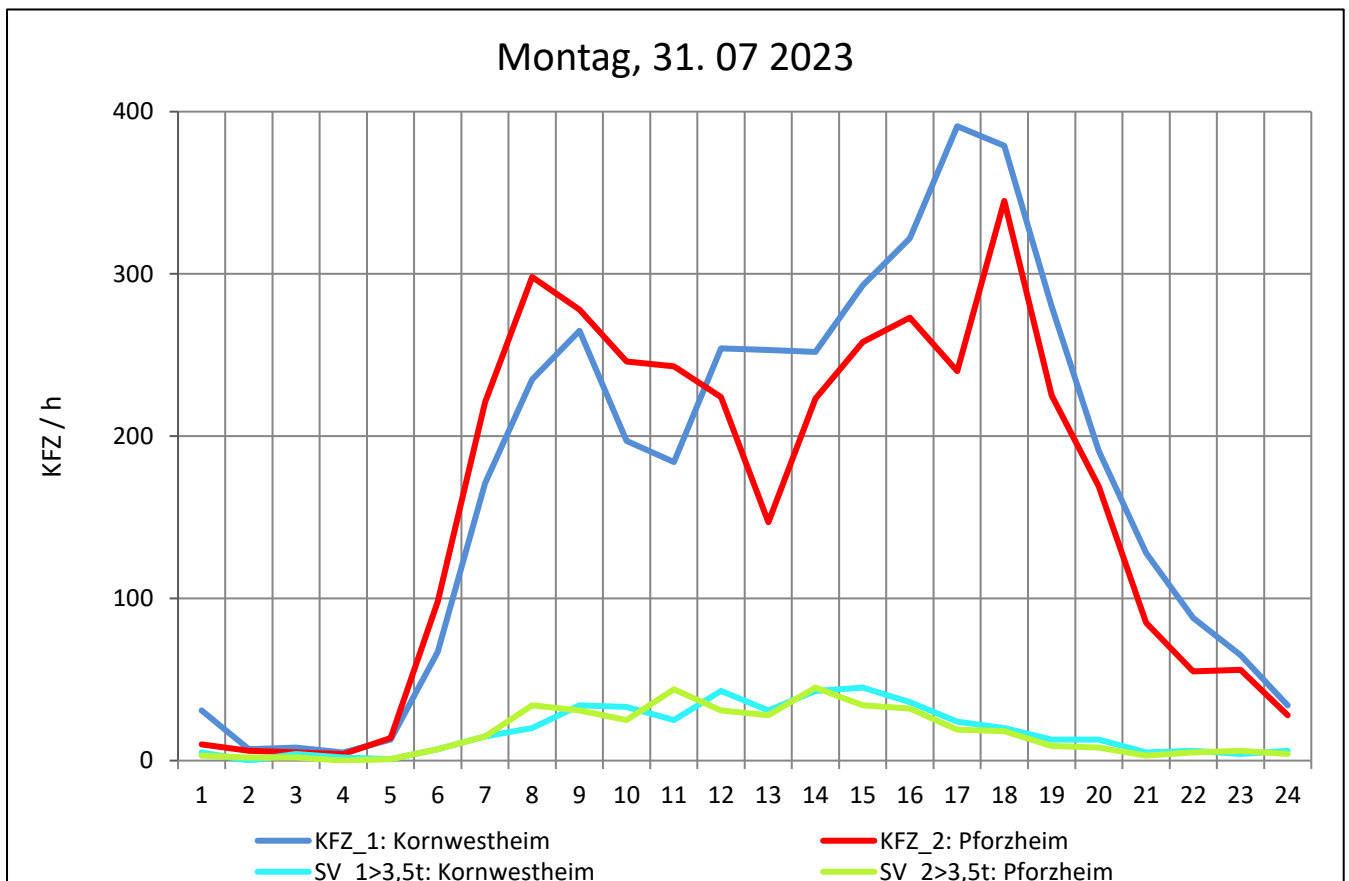
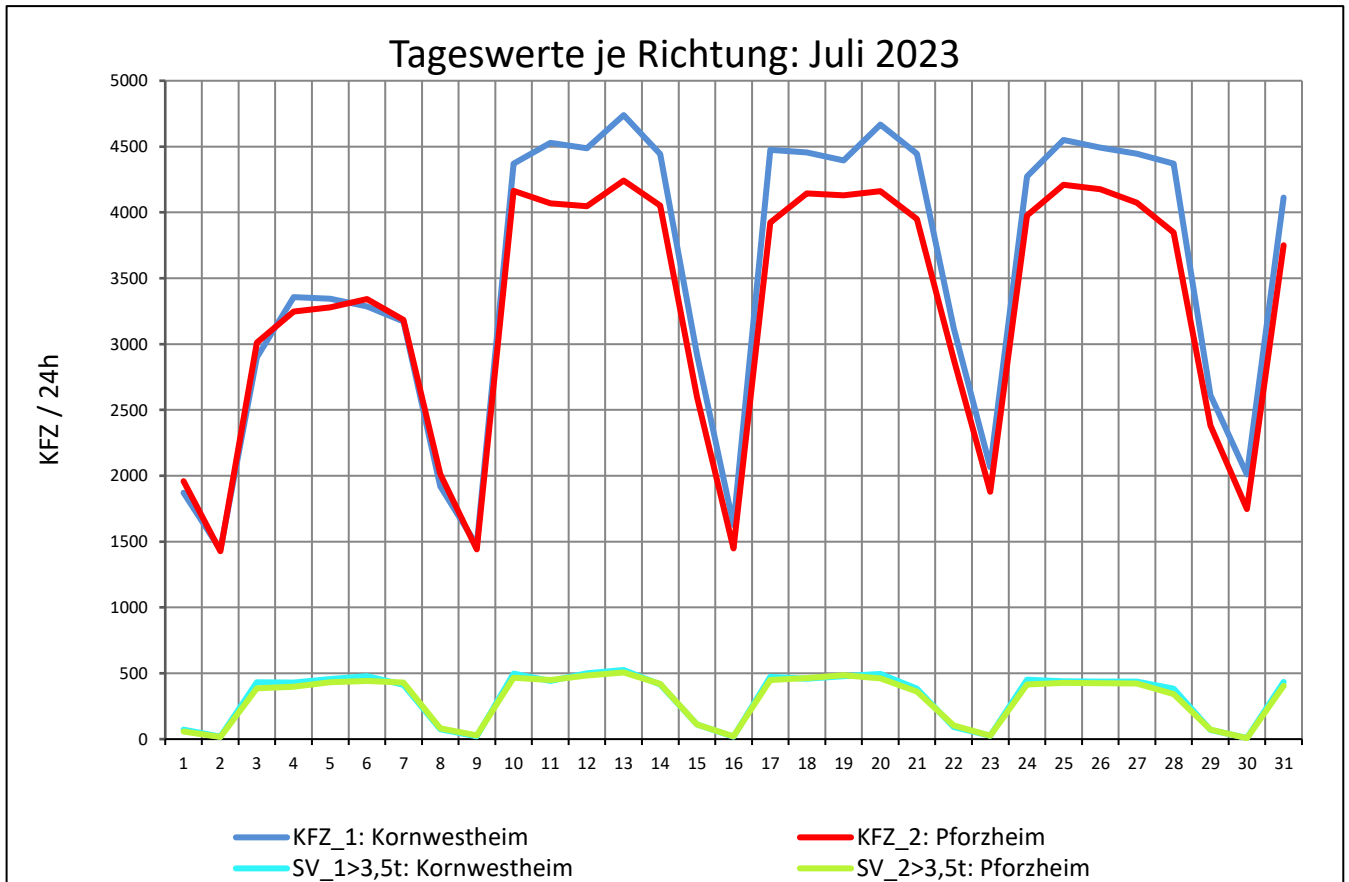
Zst.: **Heimerdingen**

TK-/Zst-Nr.: 7120/1227

L 1177

Richtung 1 : **Kornwestheim**

Richtung 2 : **Pforzheim**



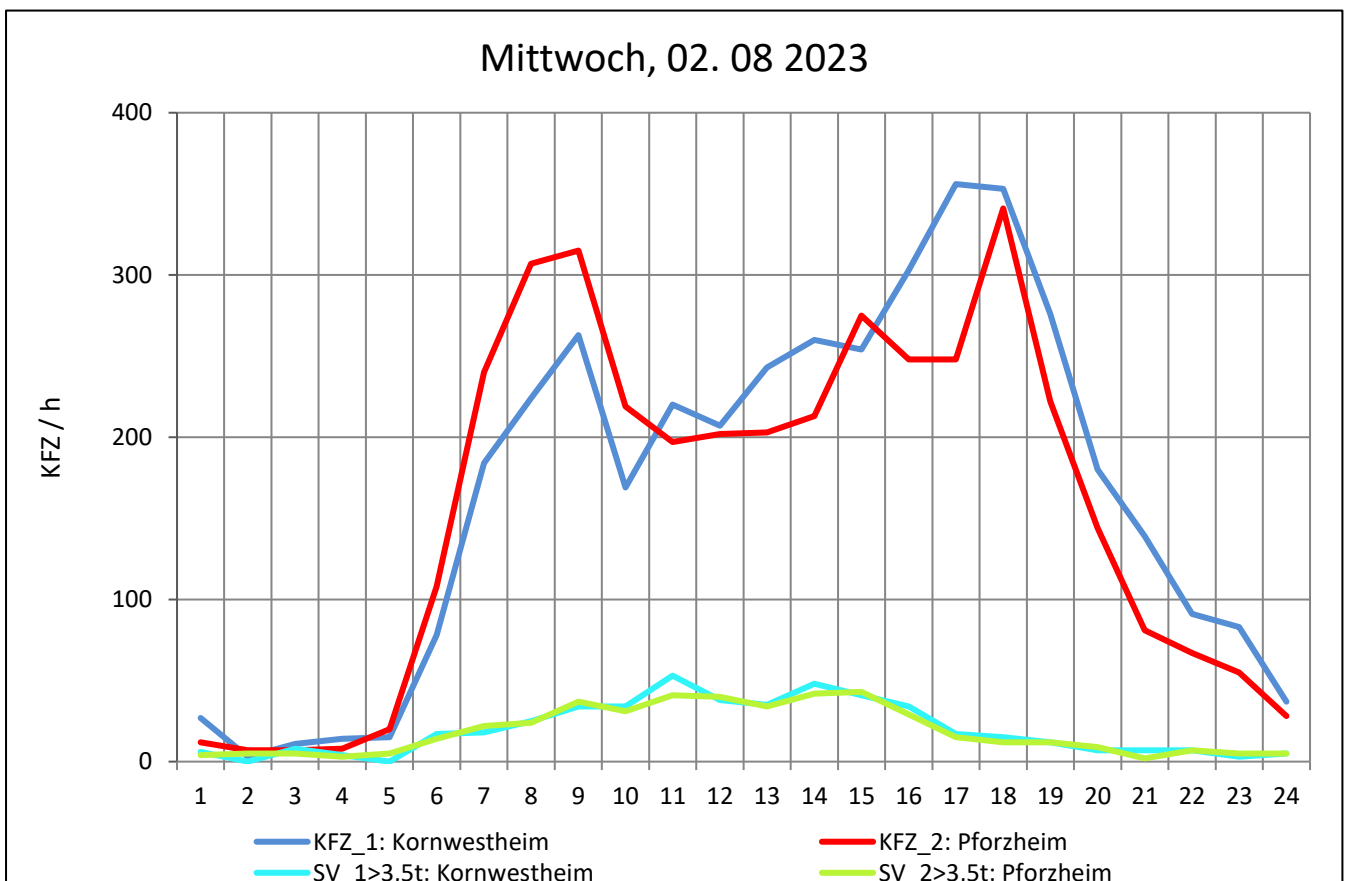
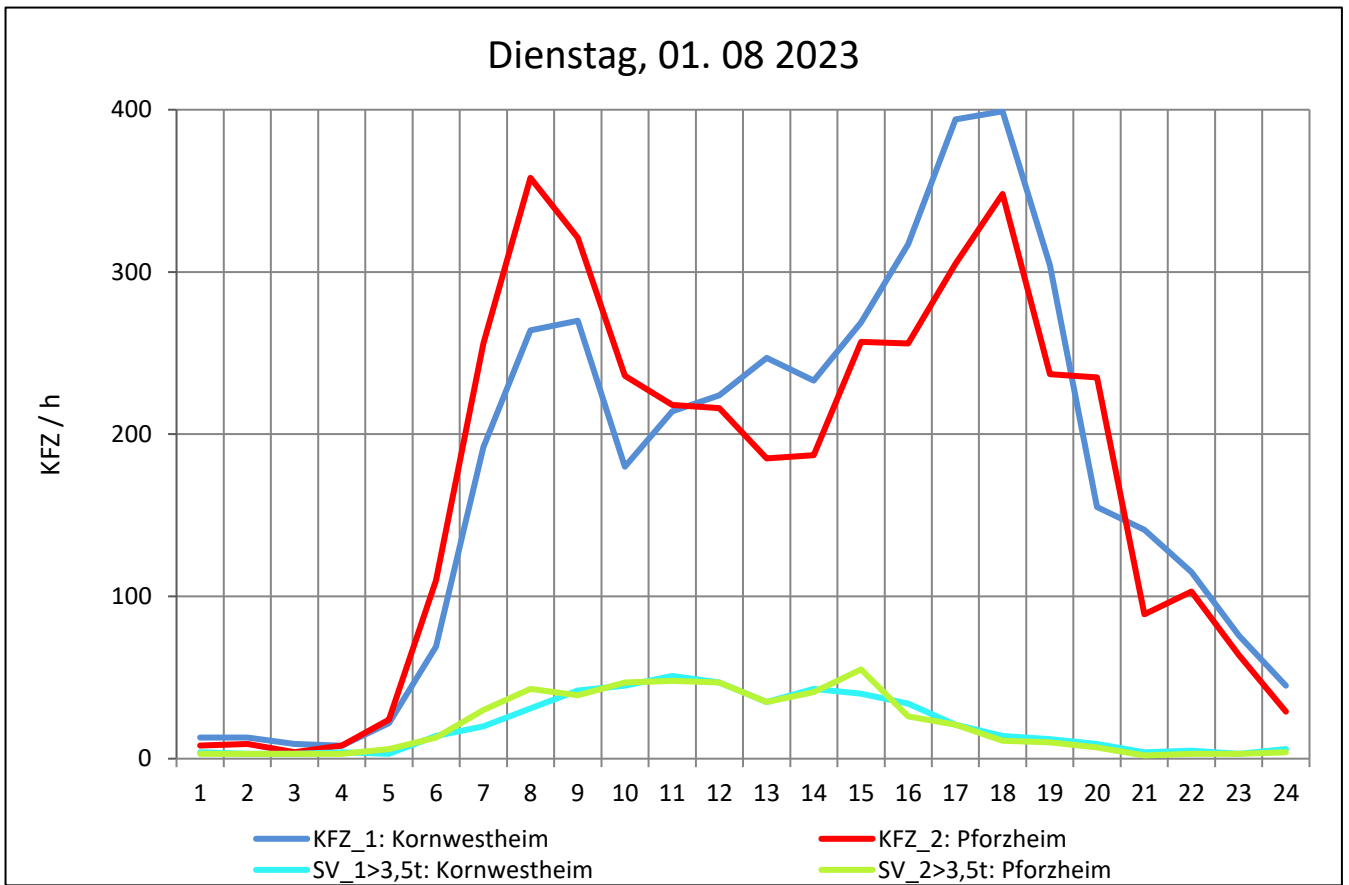
Zst.: **Heimerdingen**

TK-/Zst-Nr.: 7120/1227

L 1177

Richtung 1 : **Kornwestheim**

Richtung 2 : **Pforzheim**



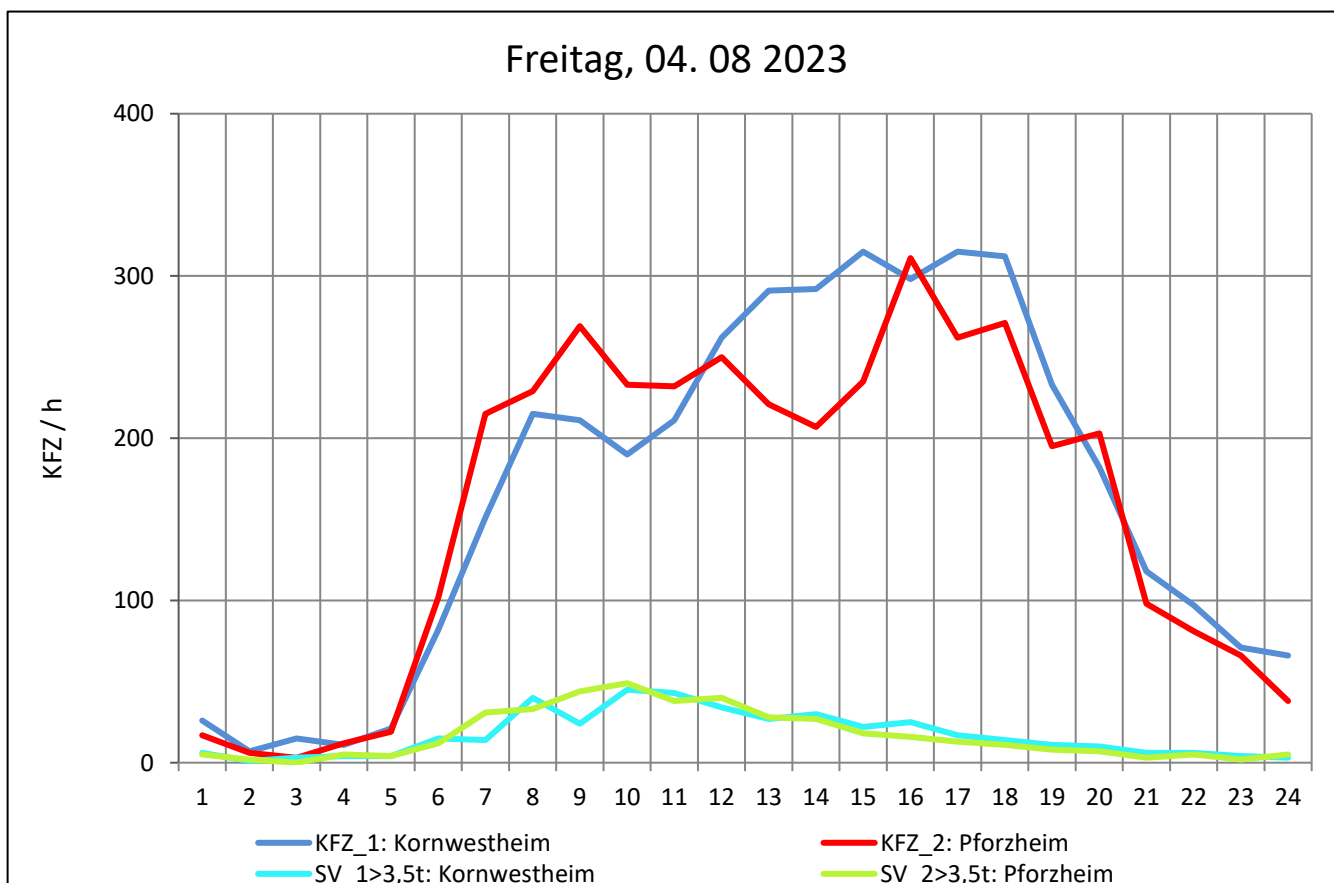
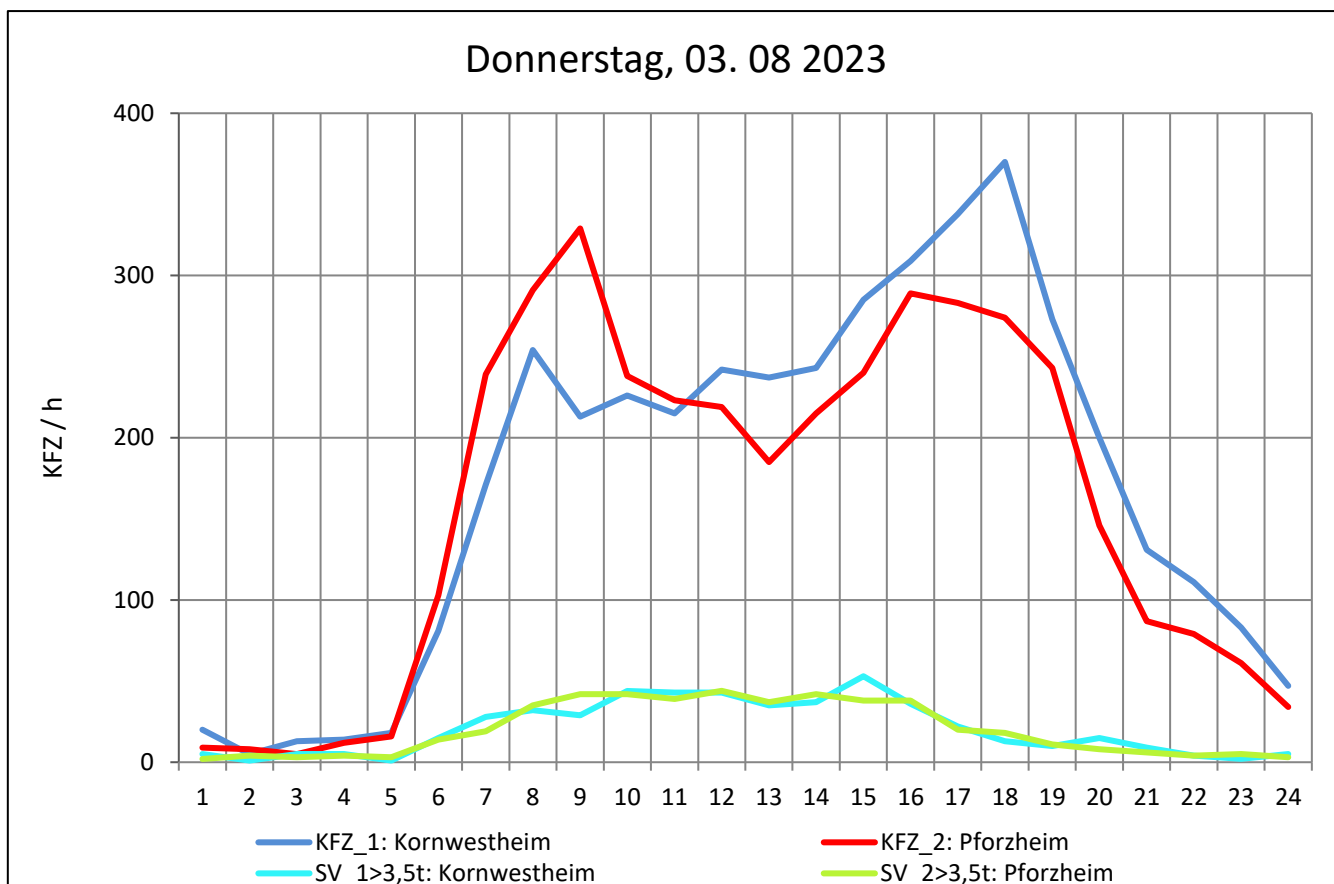
Zst.: **Heimerdingen**

TK-/Zst-Nr.: 7120/1227

L 1177

Richtung 1 : **Kornwestheim**

Richtung 2 : **Pforzheim**



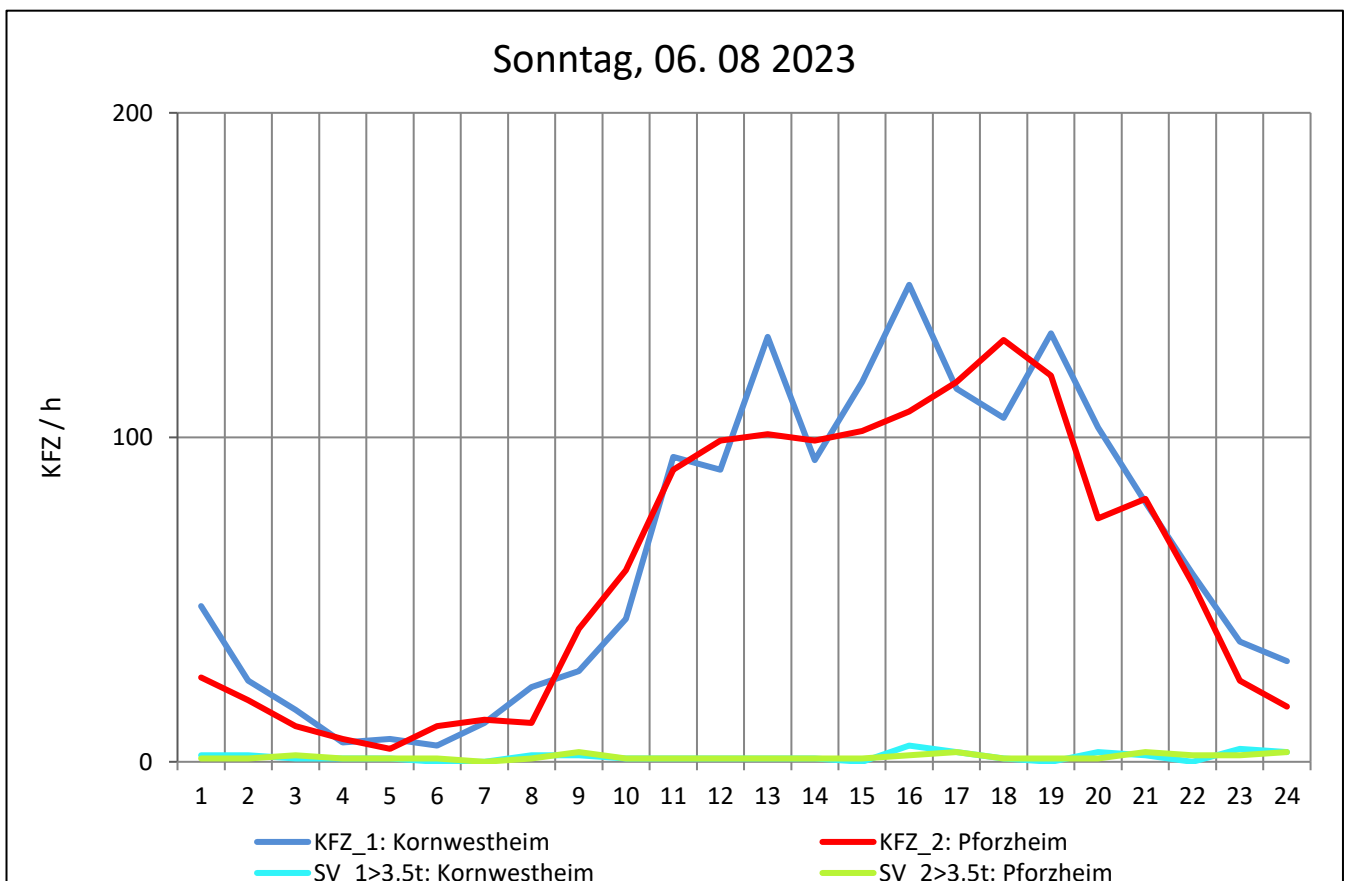
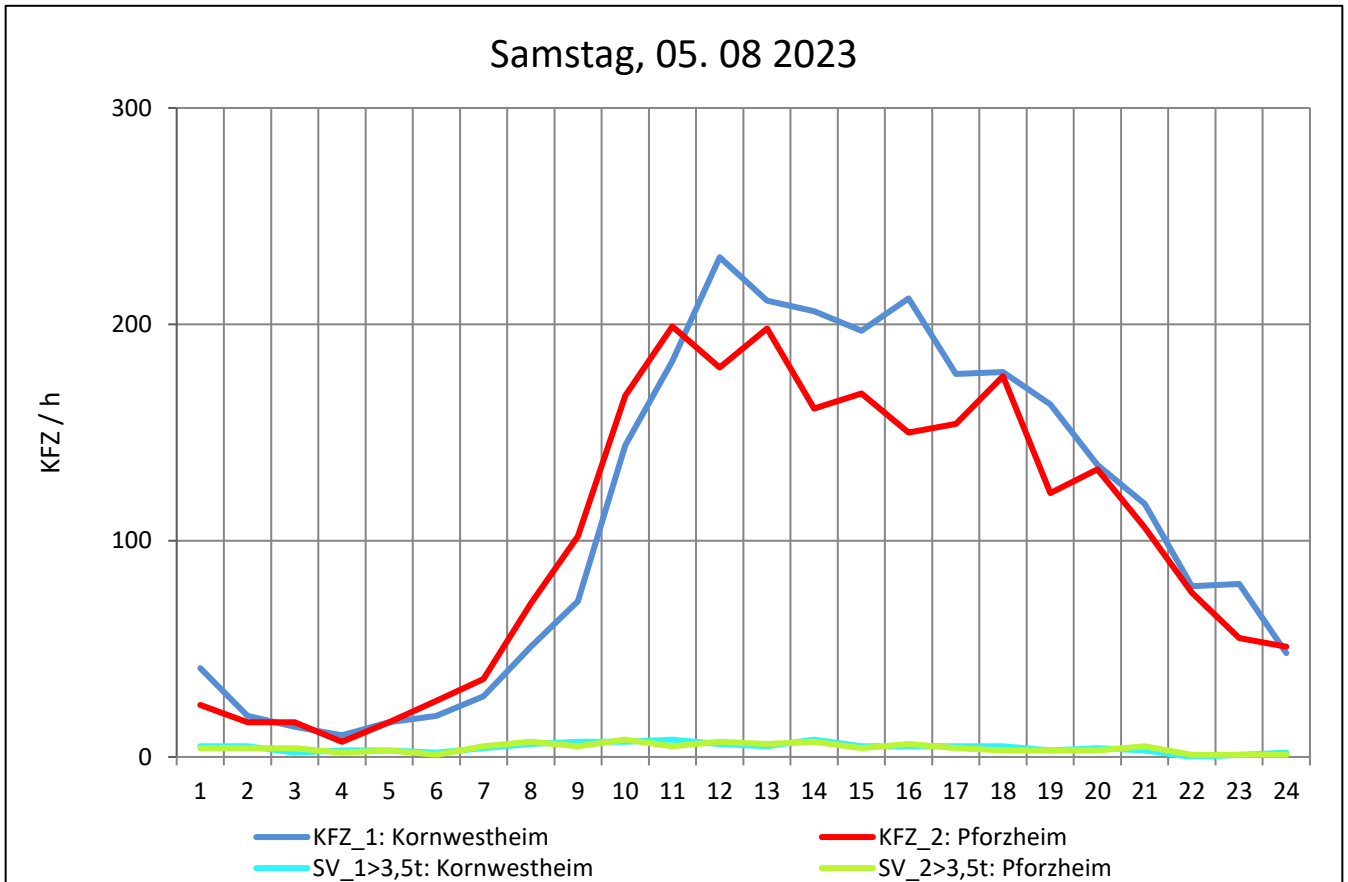
Zst.: **Heimerdingen**

TK-/Zst-Nr.: 7120/1227

L 1177

Richtung 1 : **Kornwestheim**

Richtung 2 : **Pforzheim**



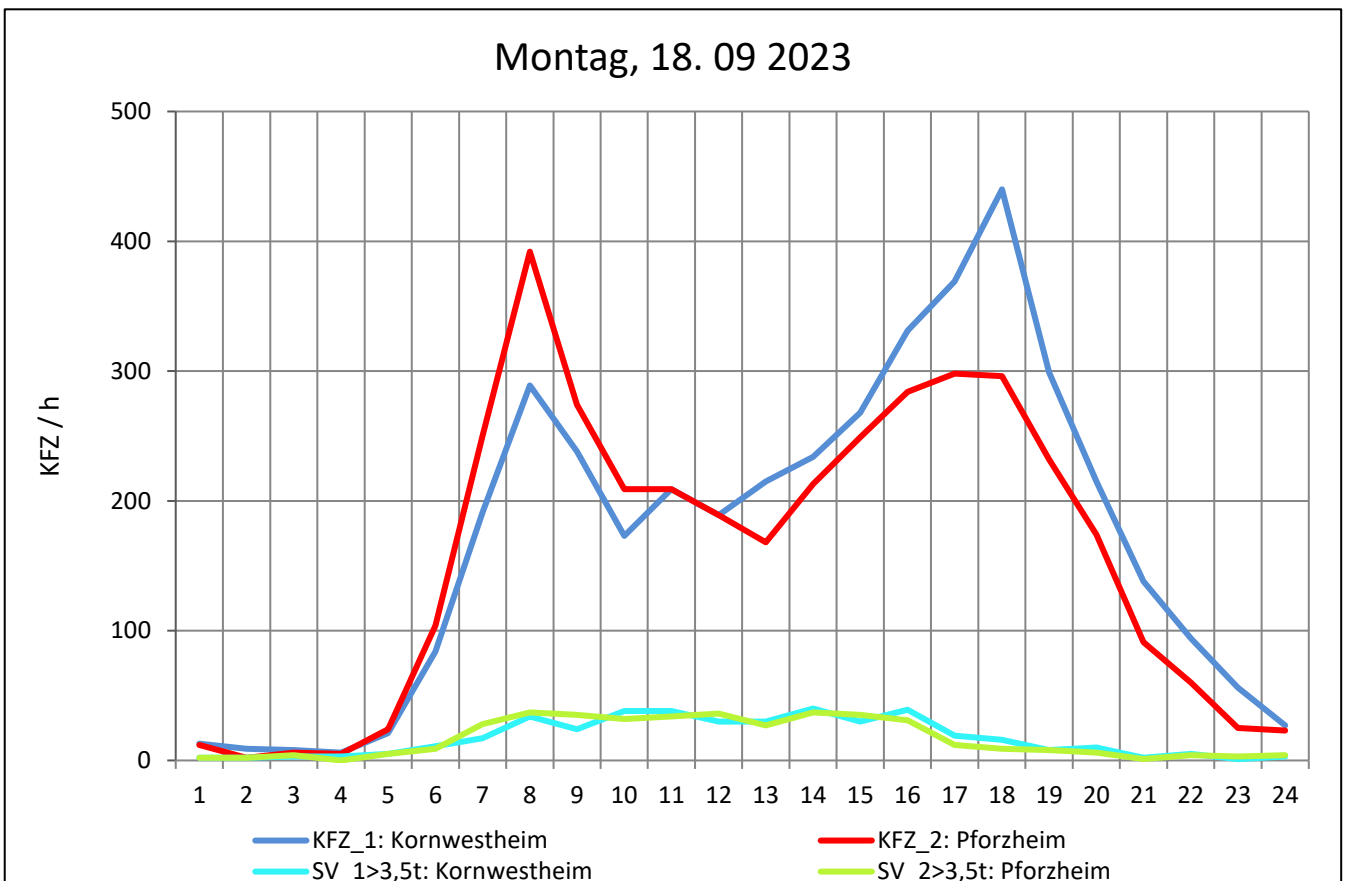
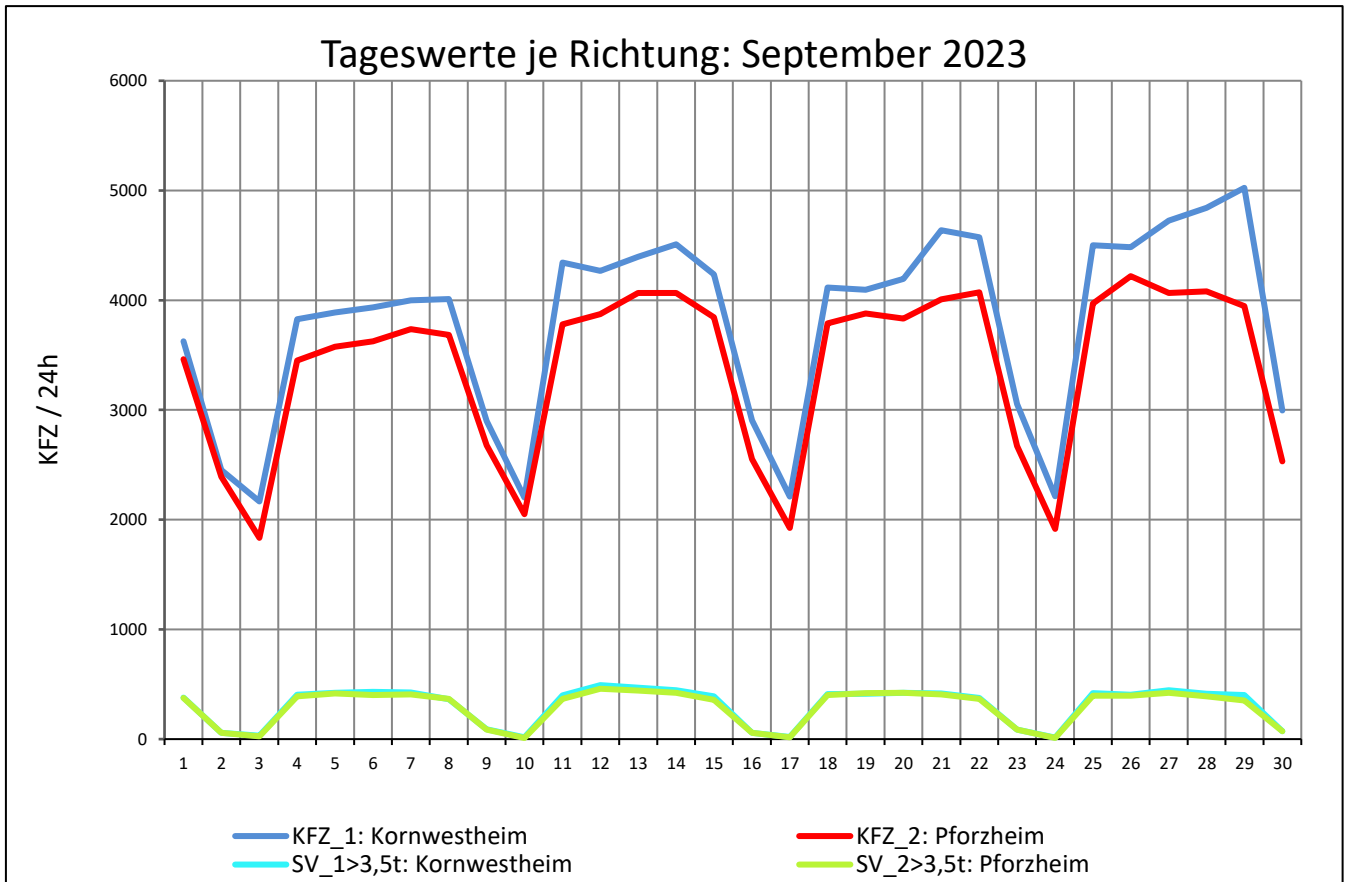
Zst.: **Heimerdingen**

TK-/Zst-Nr.: 7120/1227

L 1177

Richtung 1 : **Kornwestheim**

Richtung 2 : **Pforzheim**



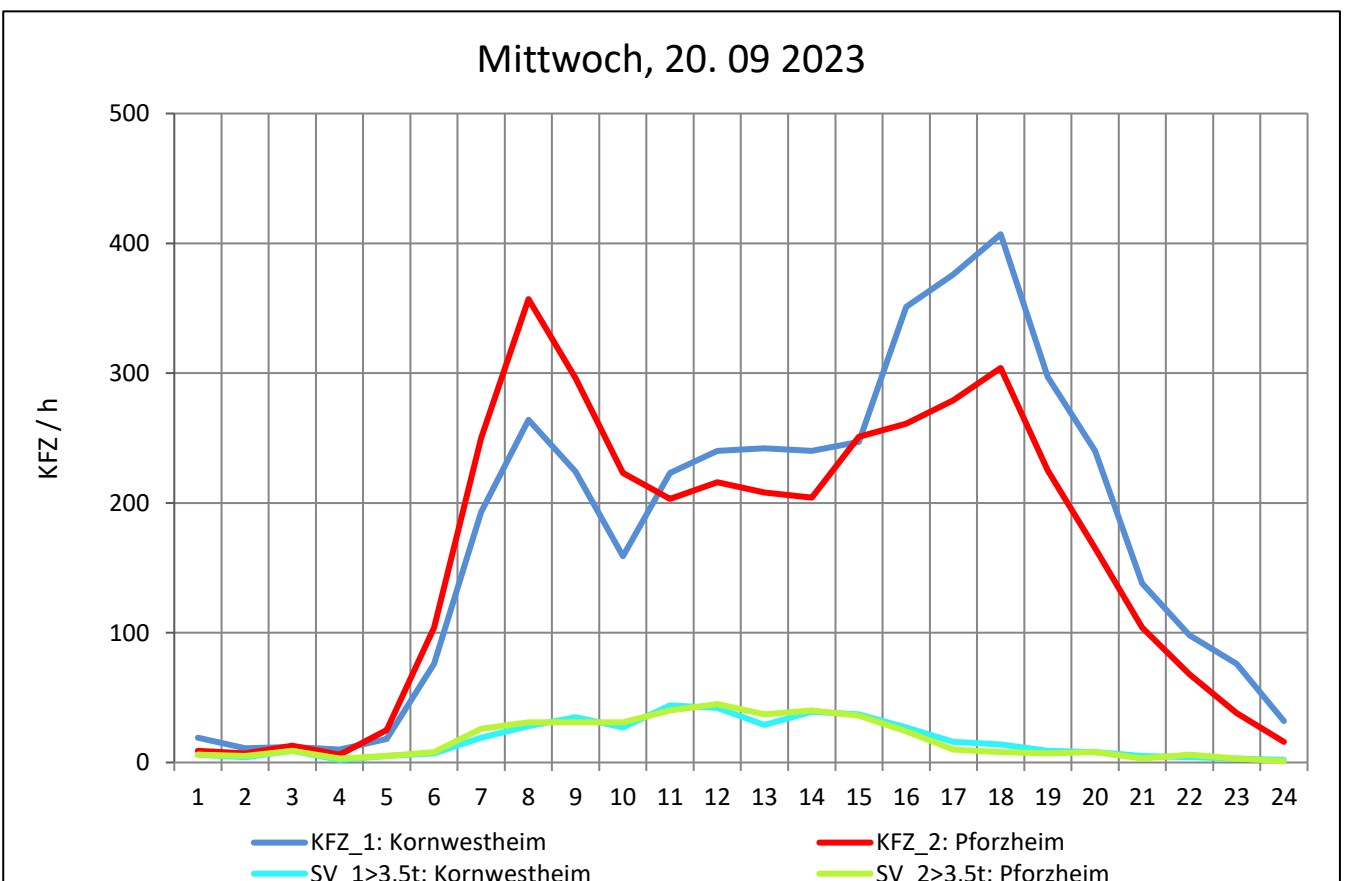
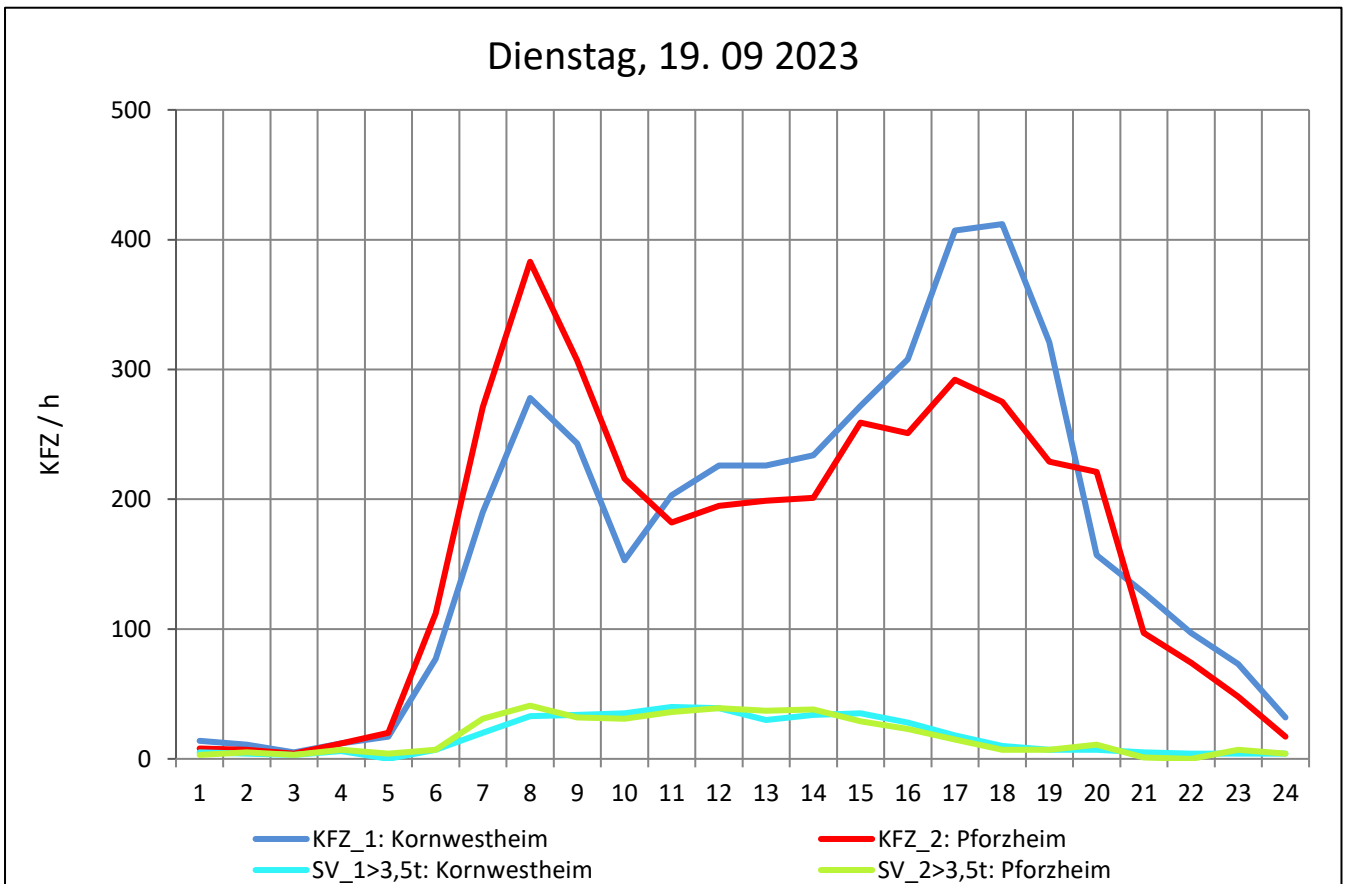
Zst.: **Heimerdingen**

TK-/Zst-Nr.: 7120/1227

L 1177

Richtung 1 : **Kornwestheim**

Richtung 2 : **Pforzheim**



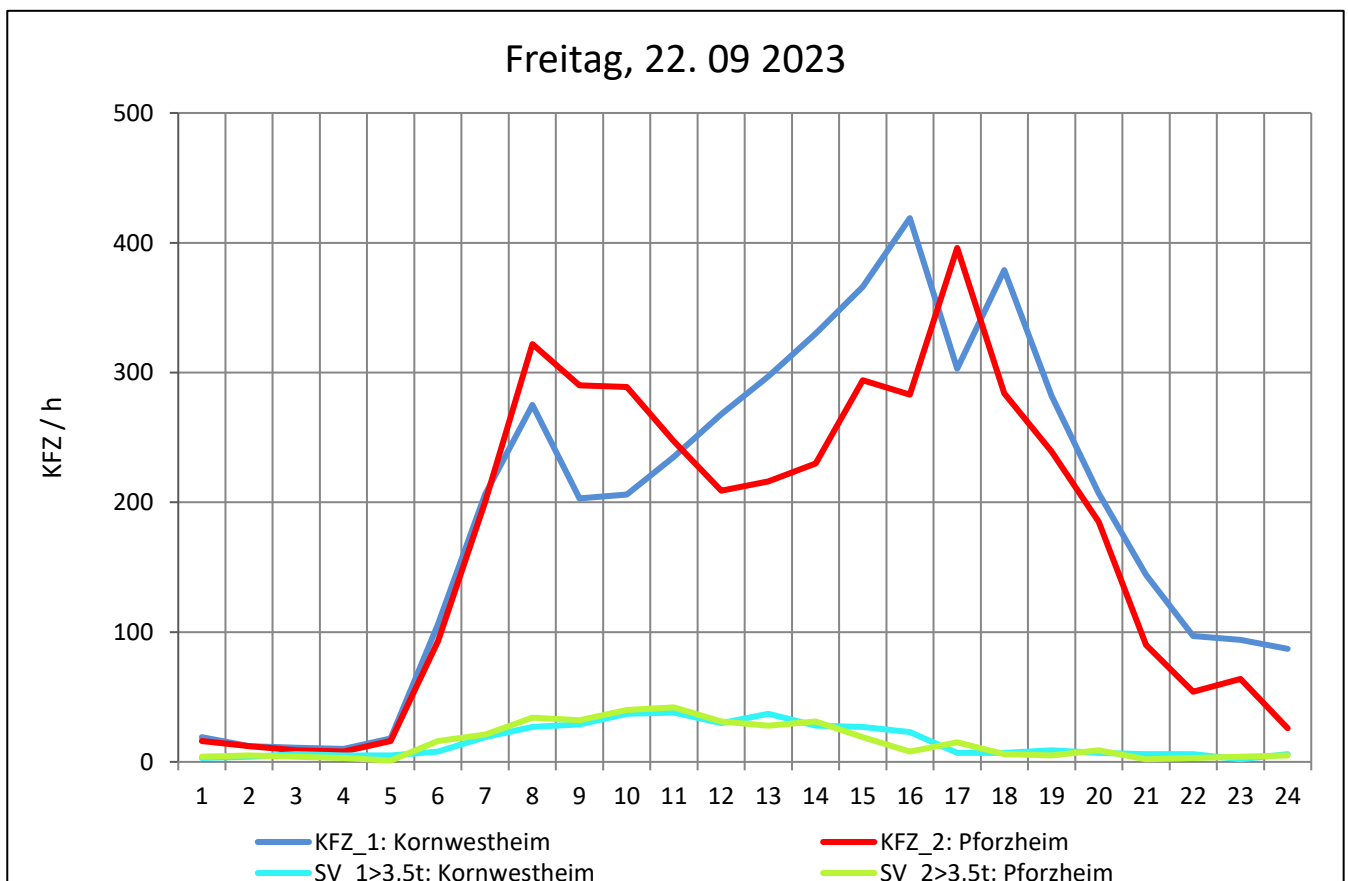
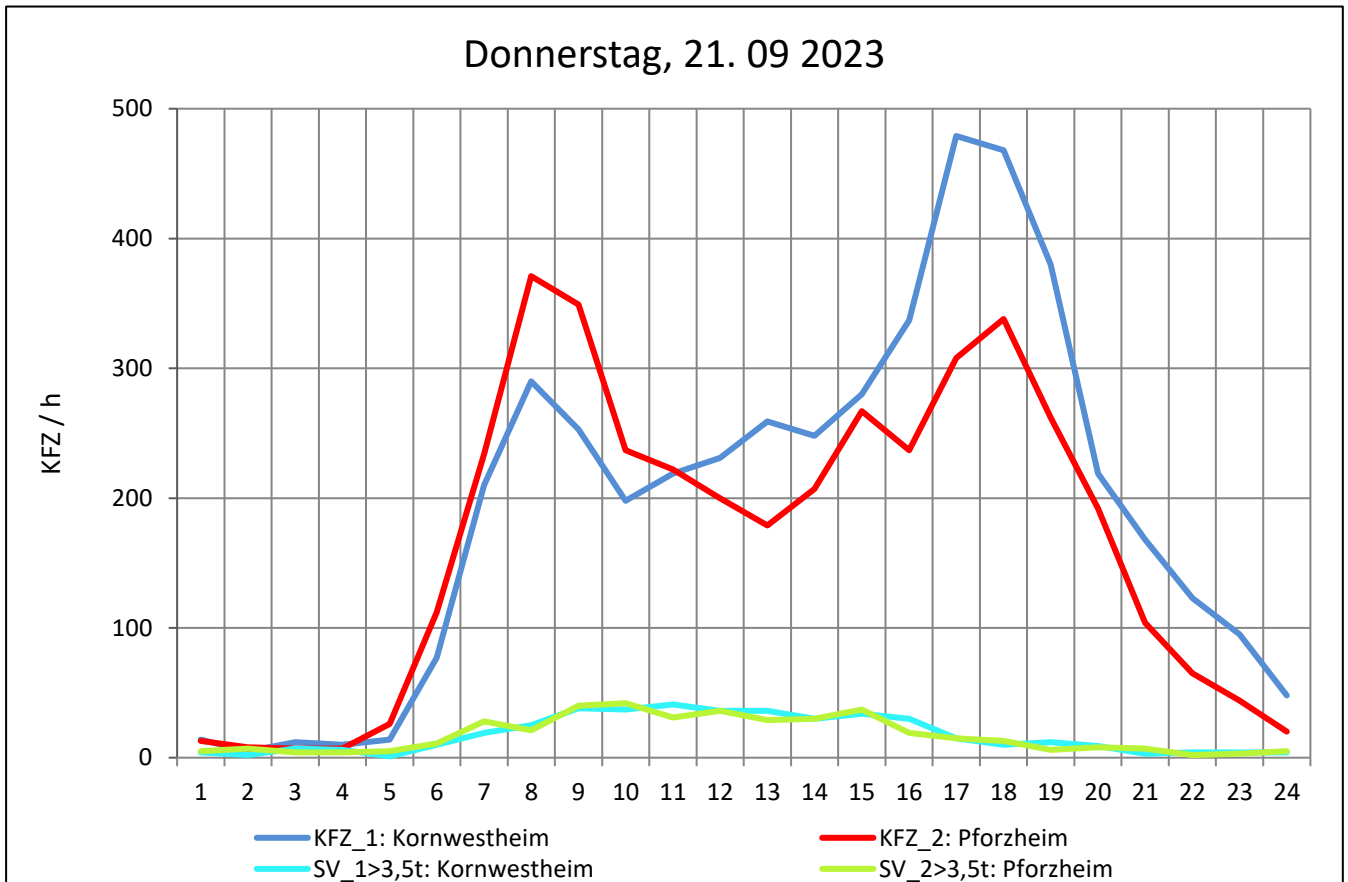
Zst.: **Heimerdingen**

TK-/Zst-Nr.: 7120/1227

L 1177

Richtung 1 : **Kornwestheim**

Richtung 2 : **Pforzheim**



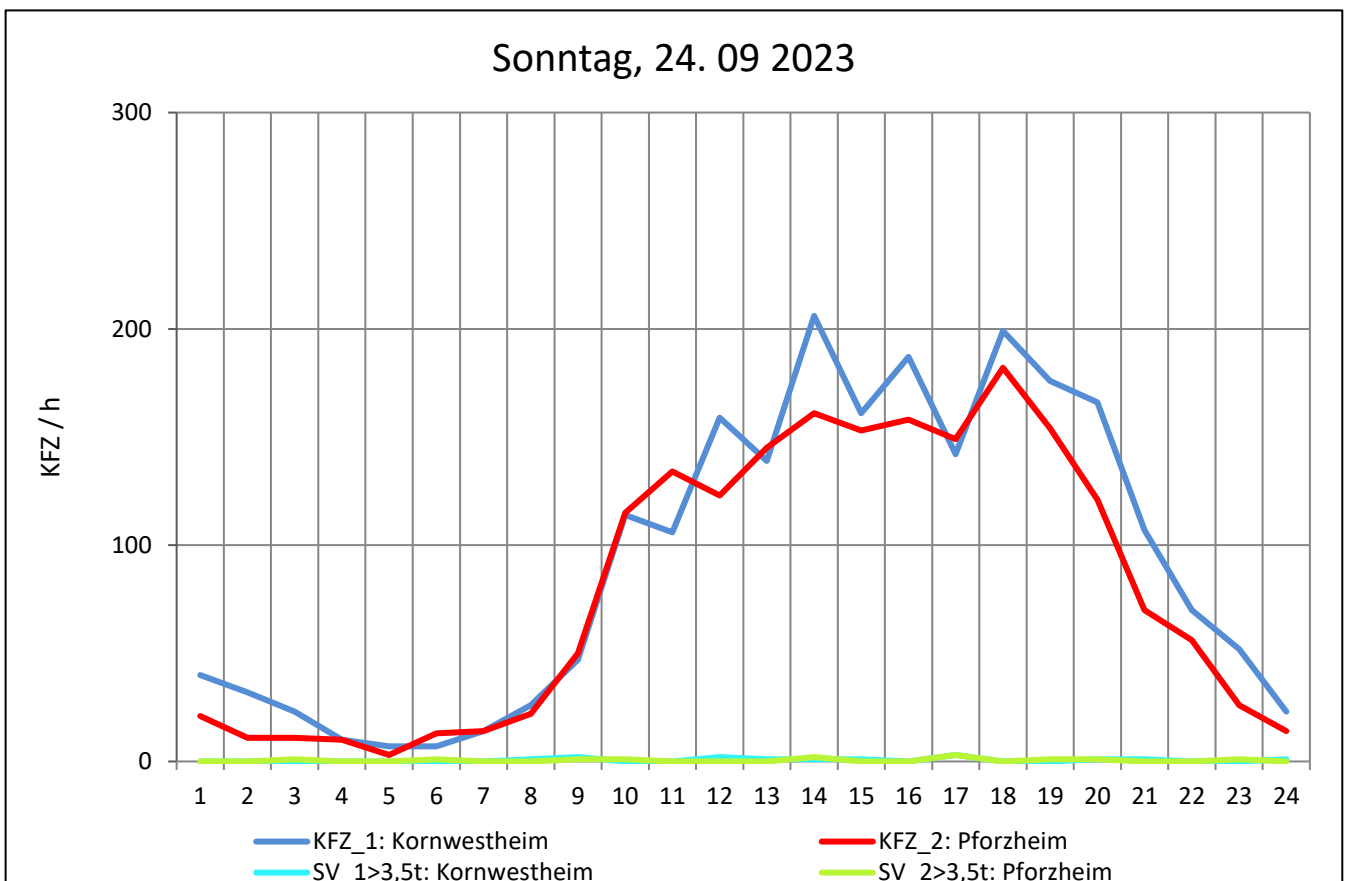
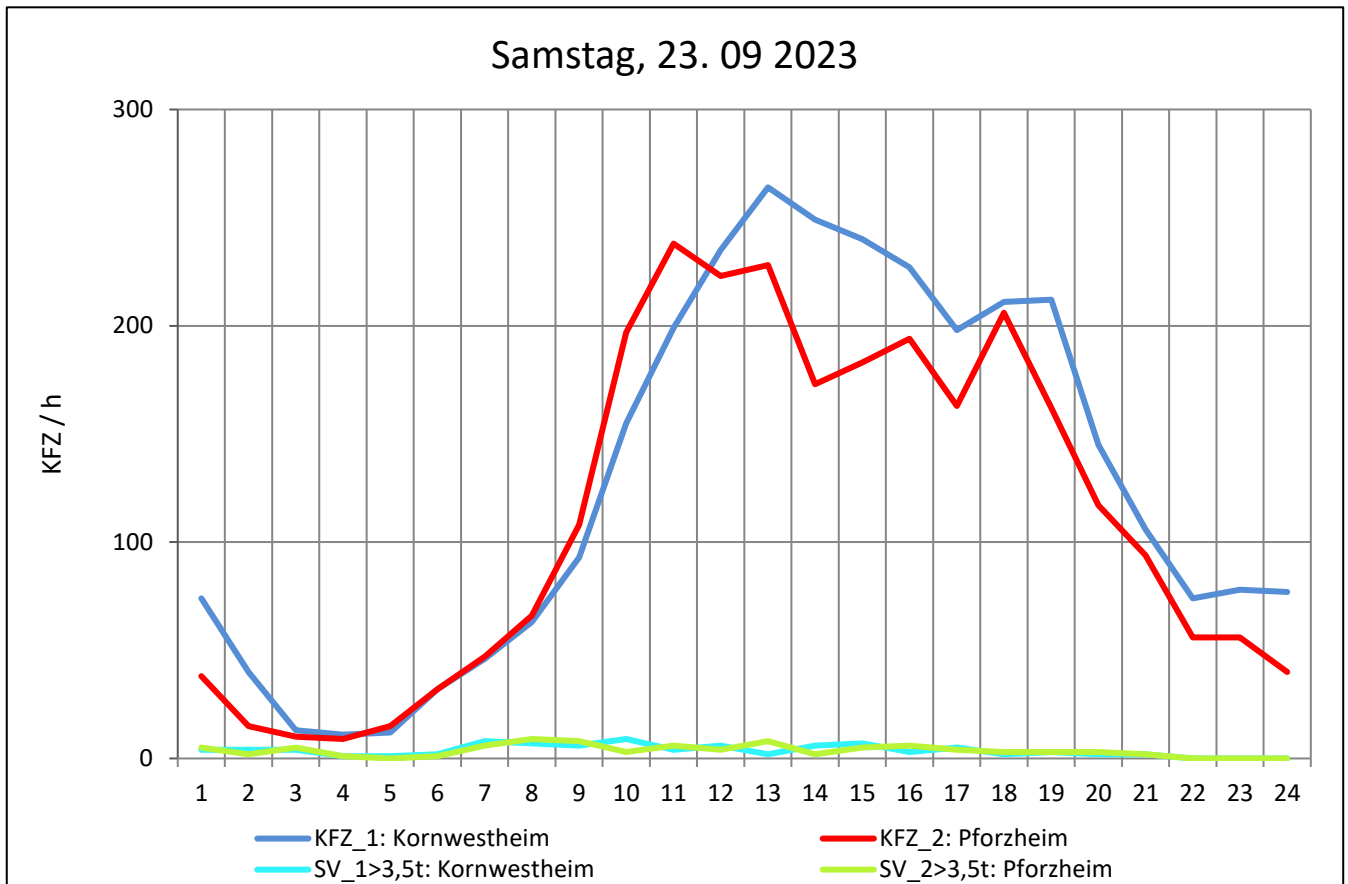
Zst.: **Heimerdingen**

TK-/Zst-Nr.: 7120/1227

L 1177

Richtung 1 : **Kornwestheim**

Richtung 2 : **Pforzheim**



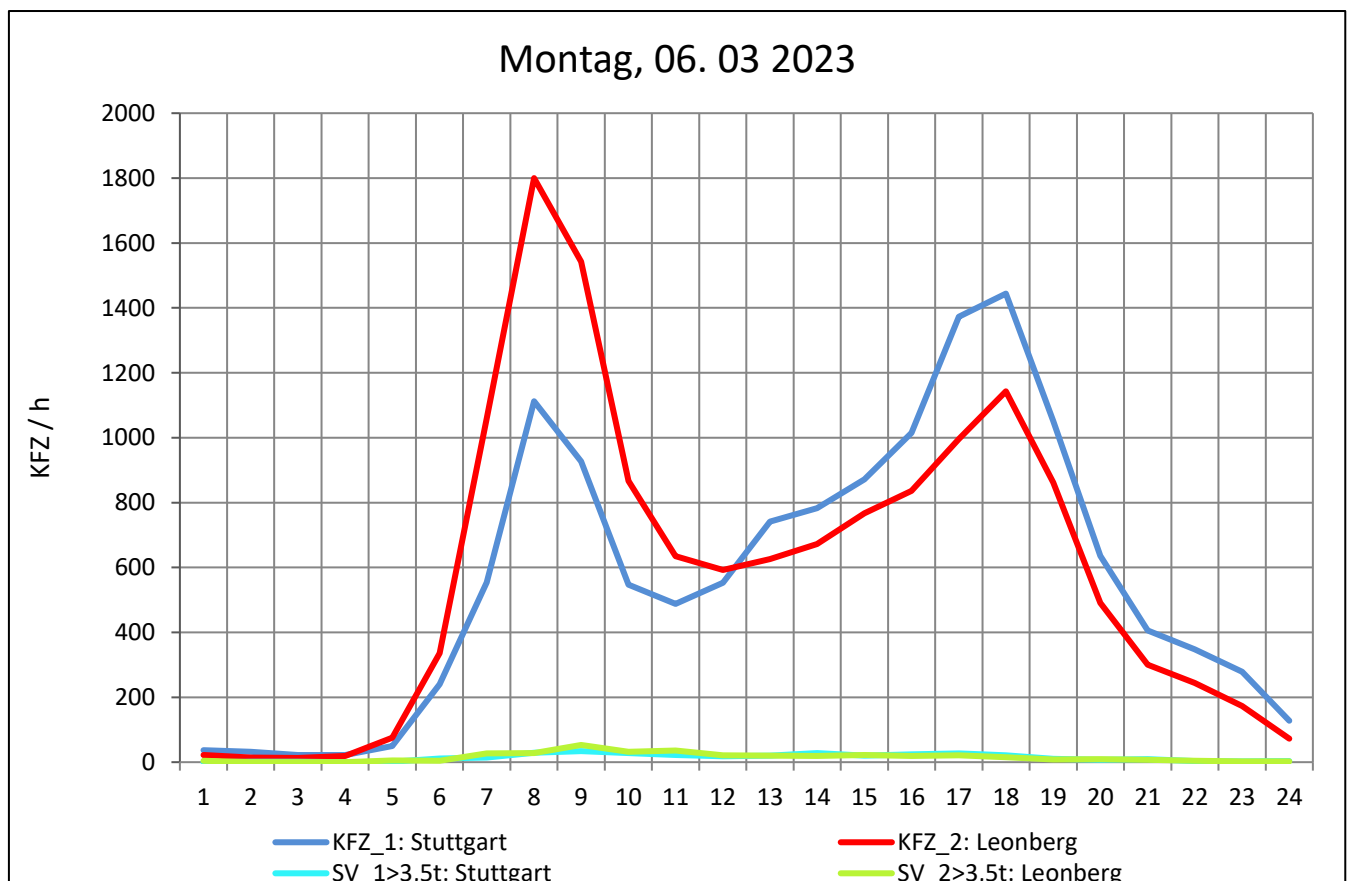
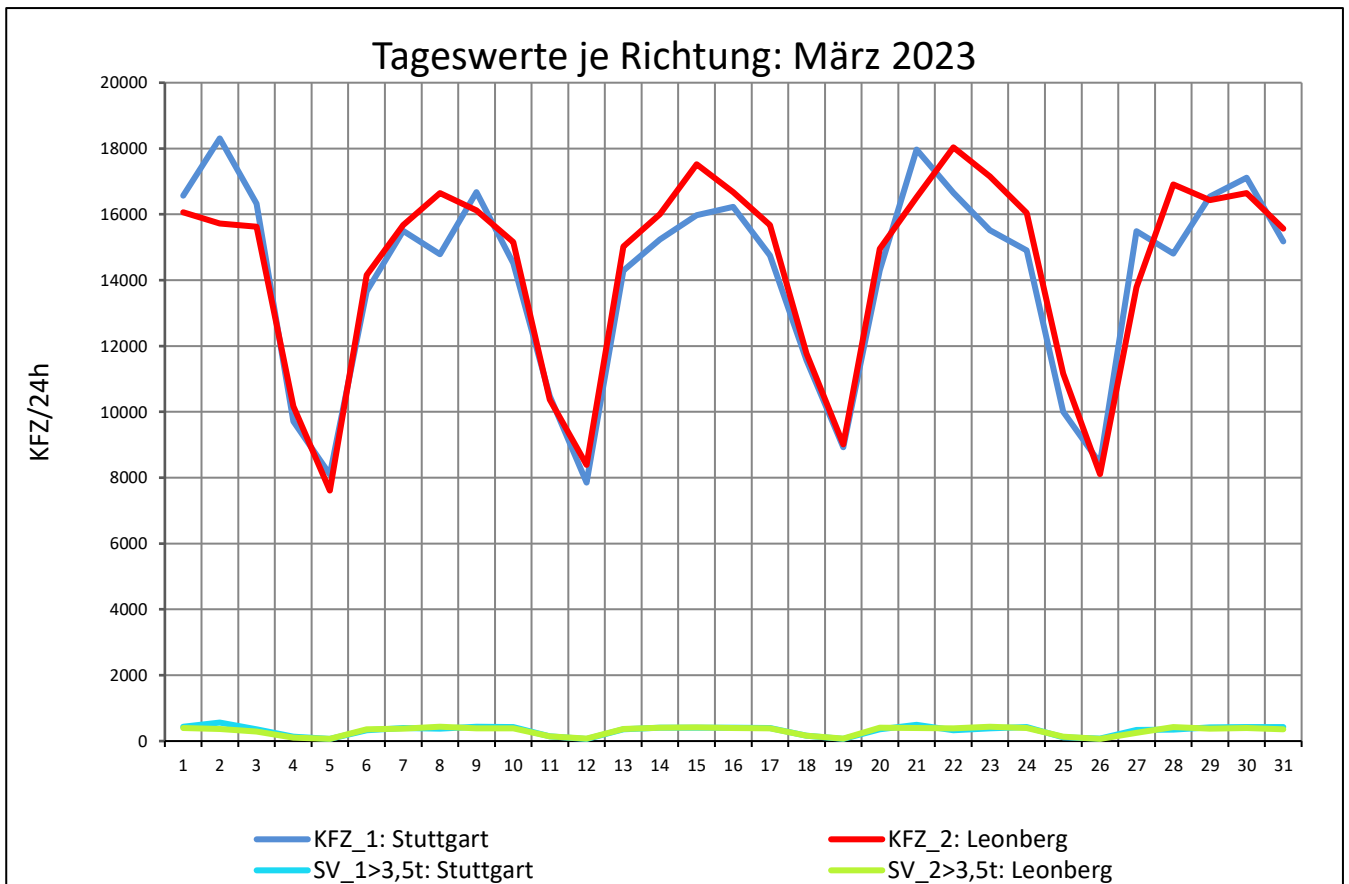
Zst.: **Solitude**

TK-/Zst-Nr.: 7220/1203

L 1180

Richtung 1 : **Stuttgart**

Richtung 2 : **Leonberg**



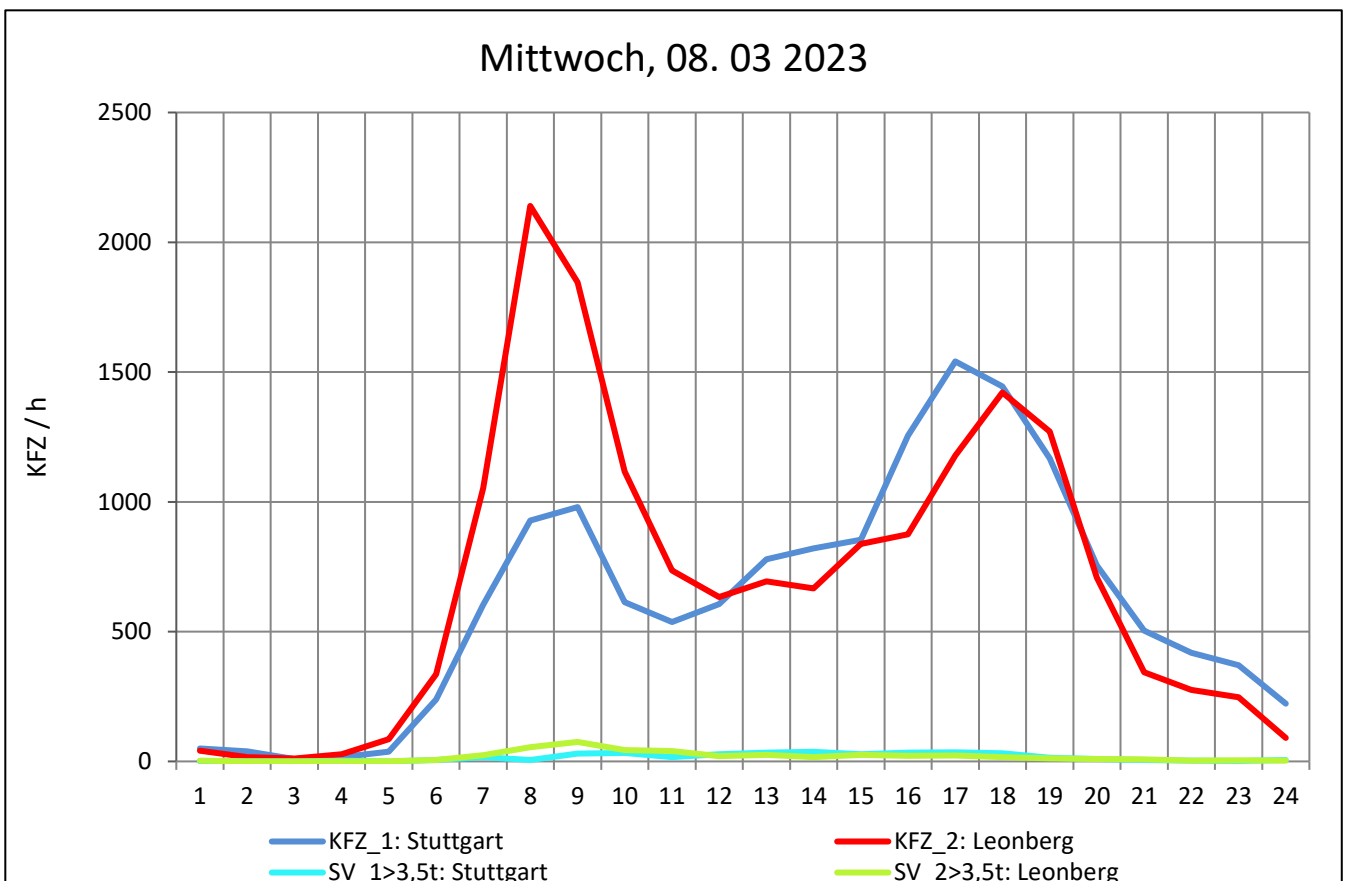
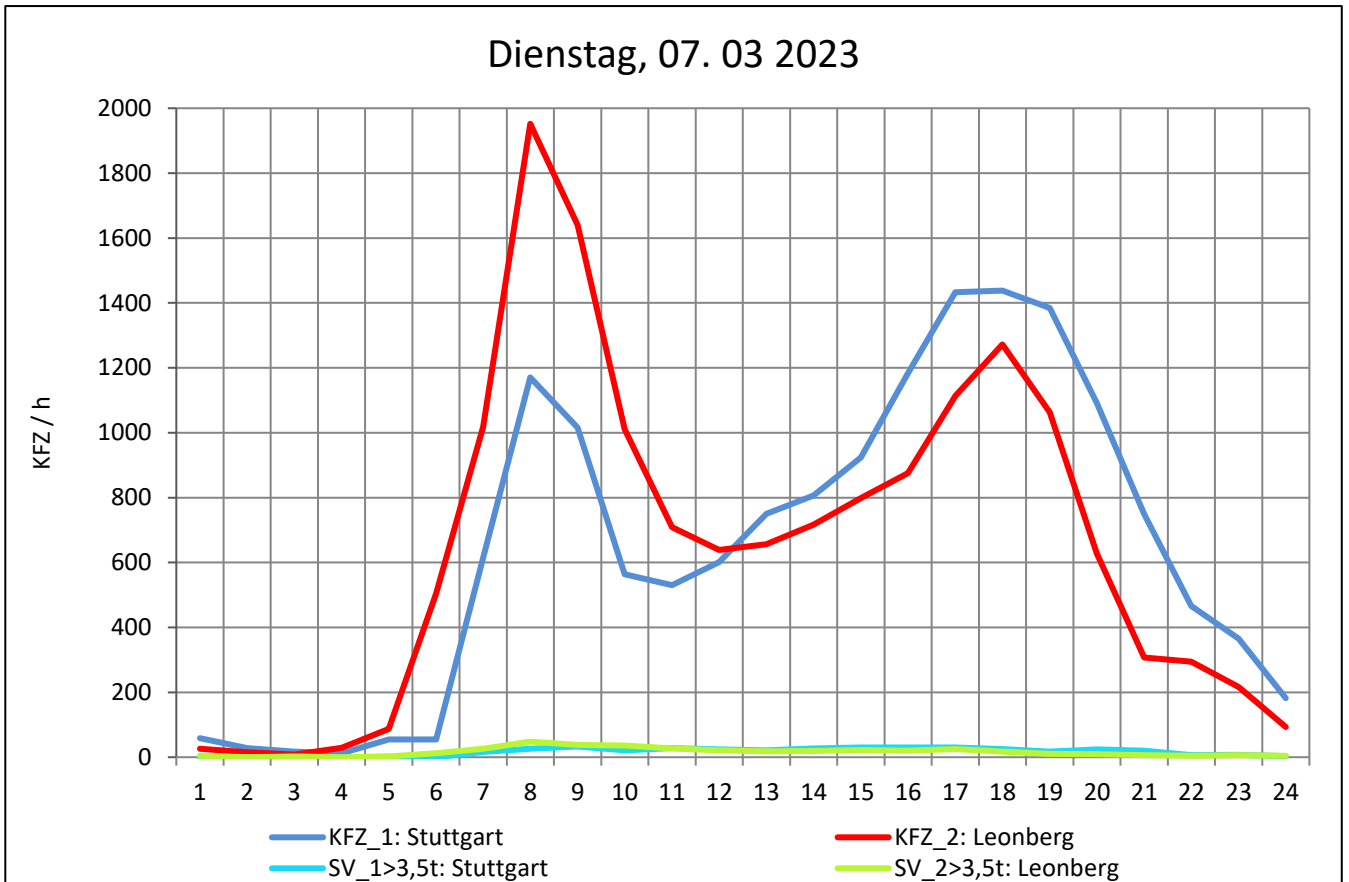
Zst.: **Solitude**

TK-/Zst-Nr.: 7220/1203

L 1180

Richtung 1 : **Stuttgart**

Richtung 2 : **Leonberg**



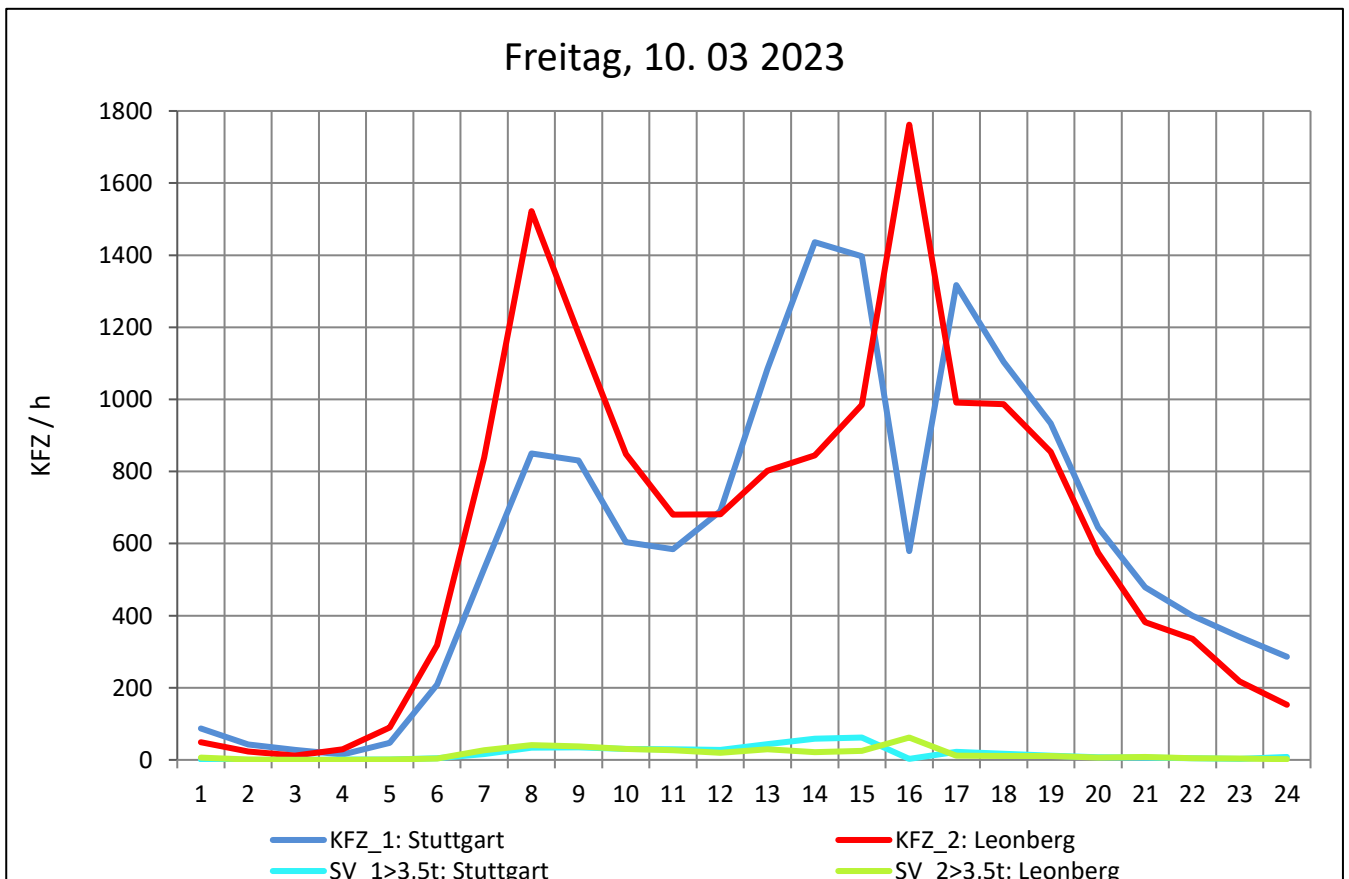
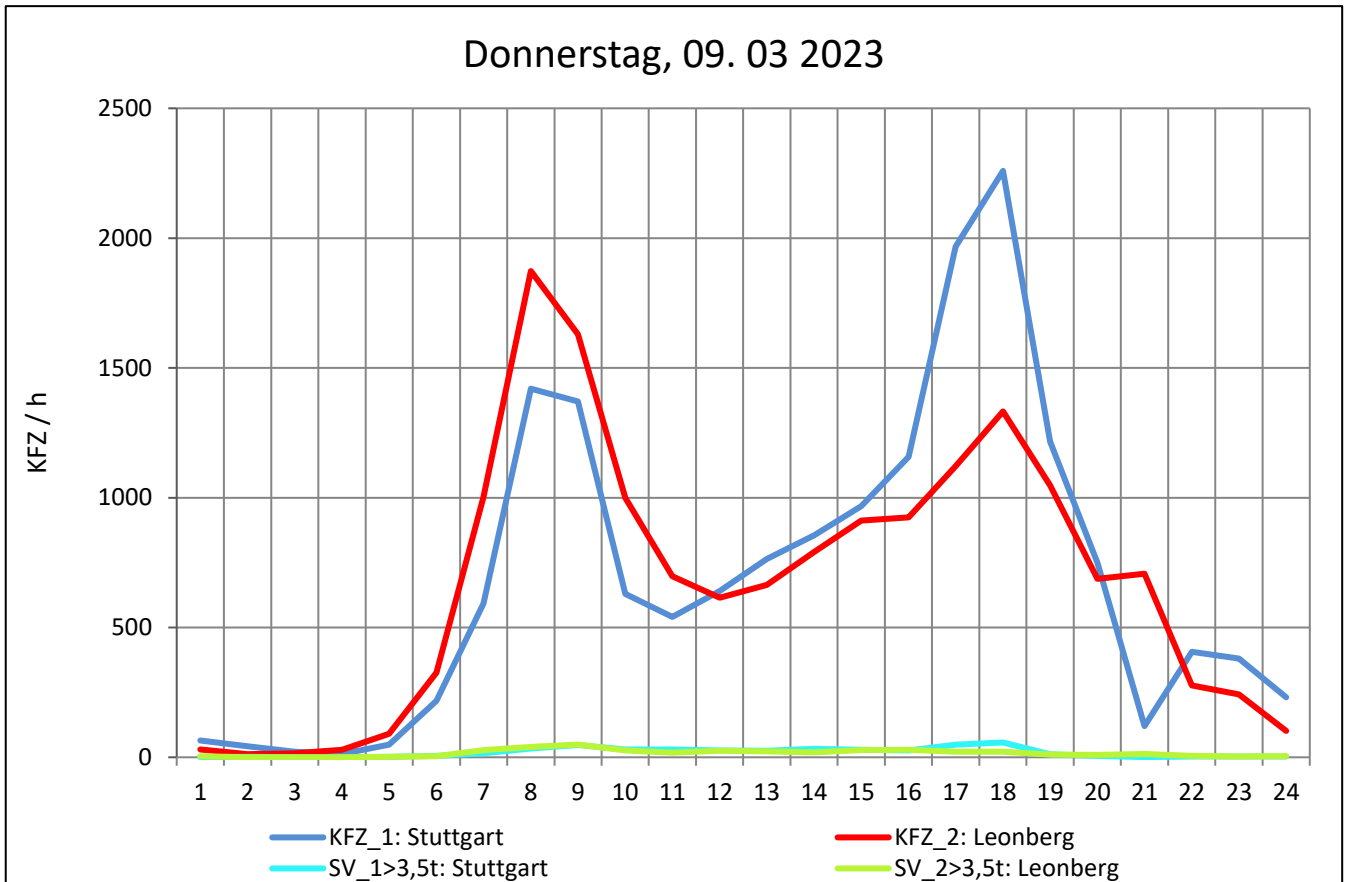
Zst.: **Solitude**

TK-/Zst-Nr.: 7220/1203

L 1180

Richtung 1 : **Stuttgart**

Richtung 2 : **Leonberg**



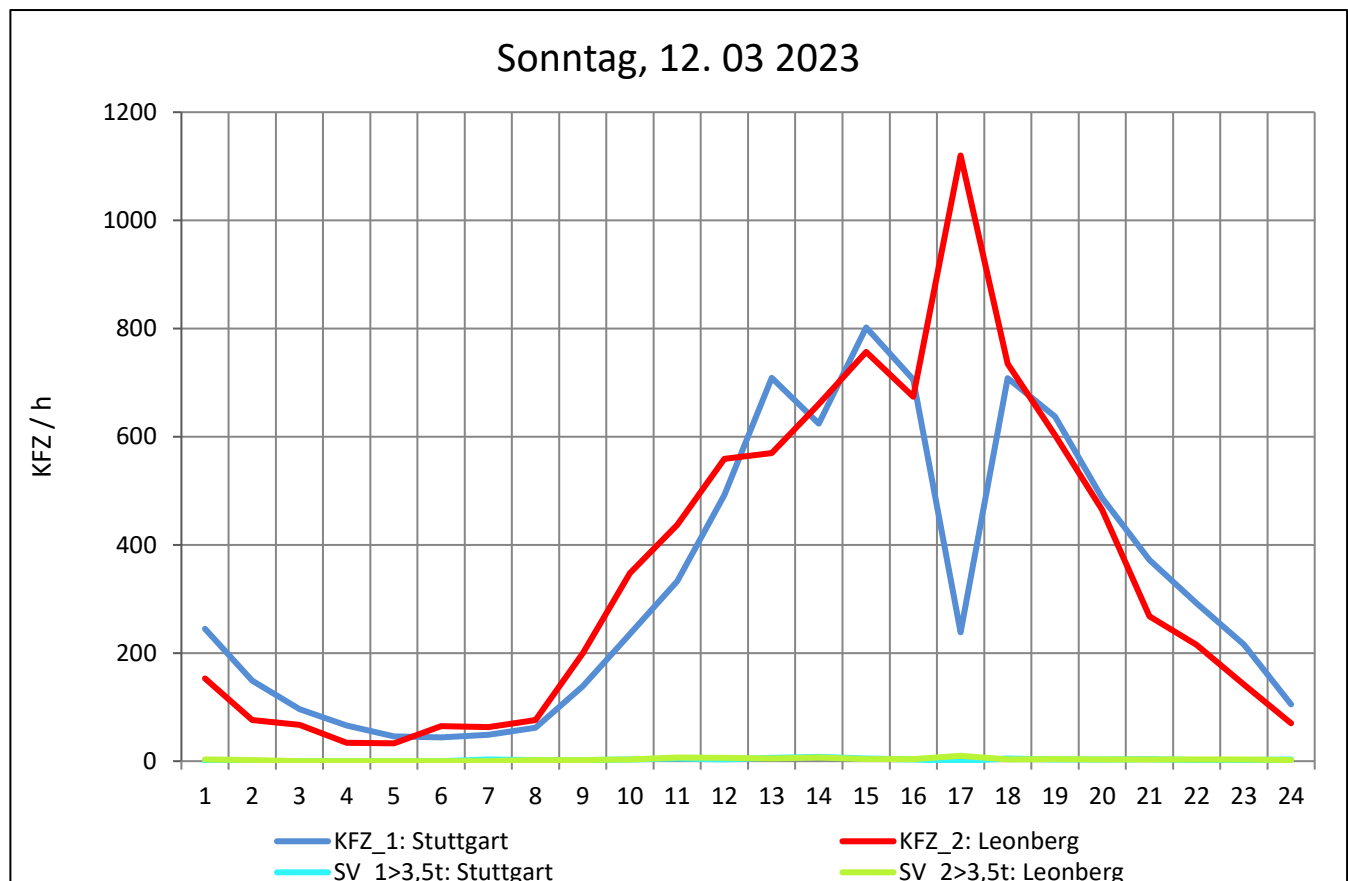
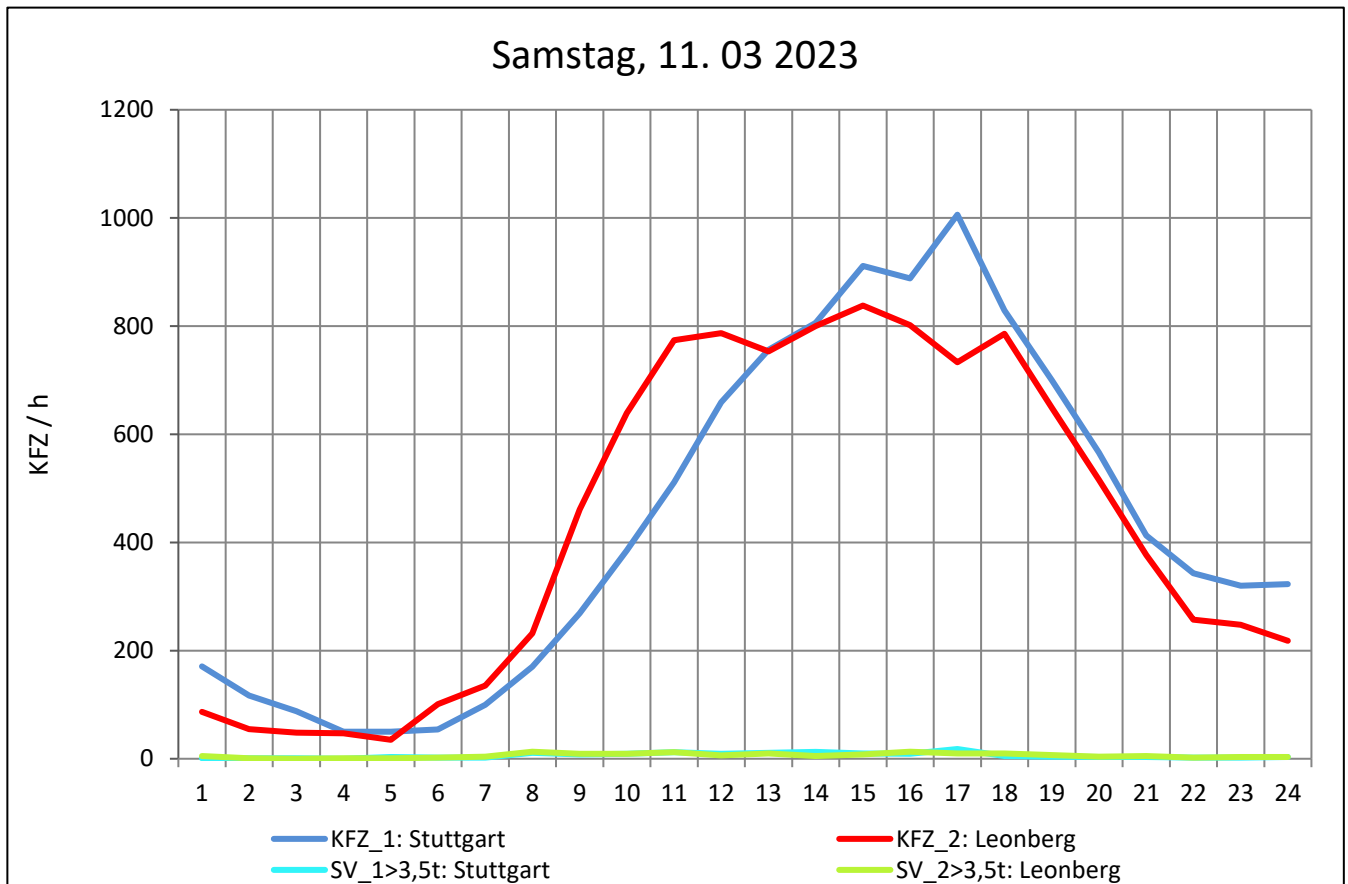
Zst.: **Solitude**

TK-/Zst-Nr.: 7220/1203

L 1180

Richtung 1 : **Stuttgart**

Richtung 2 : **Leonberg**



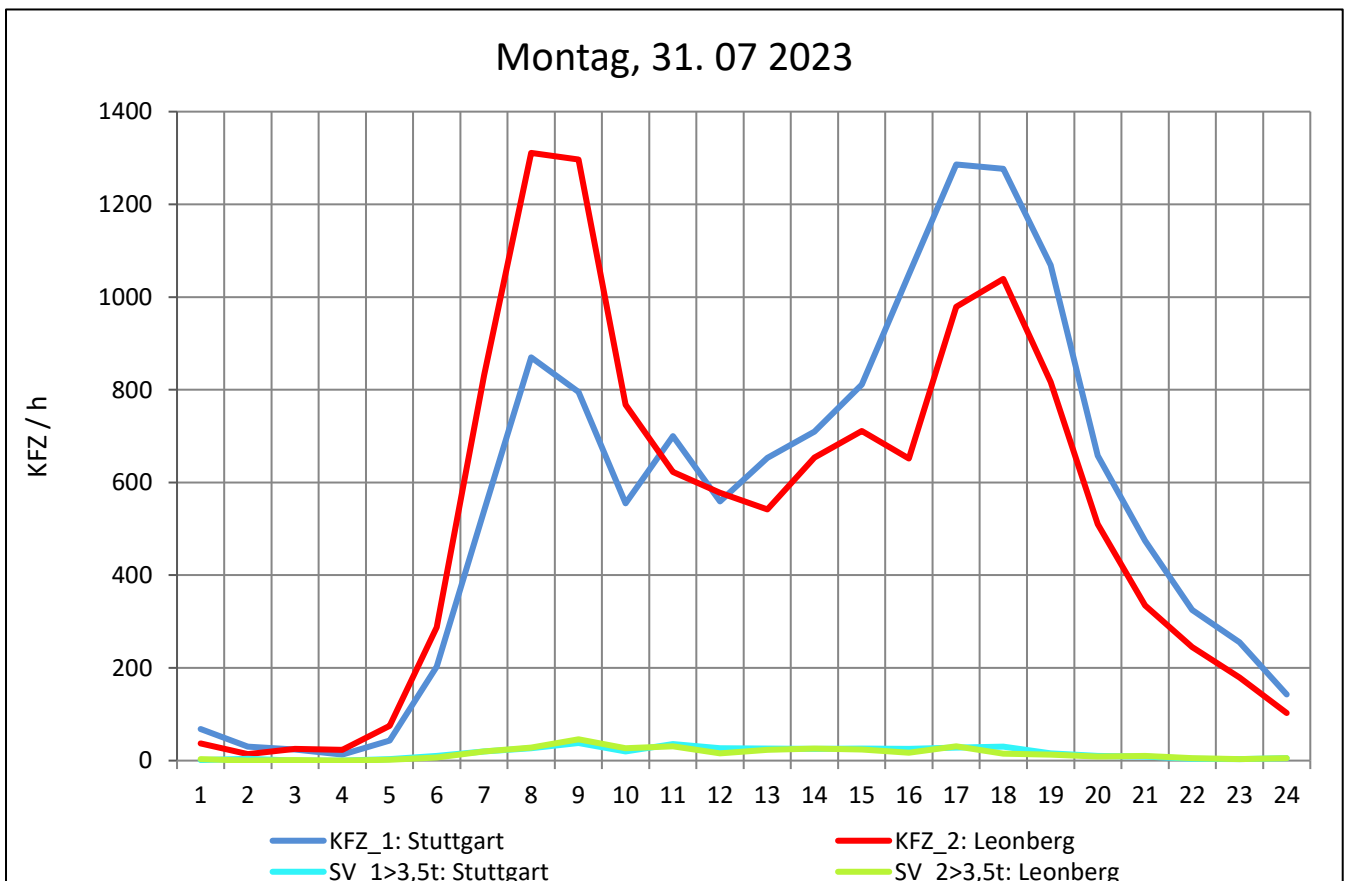
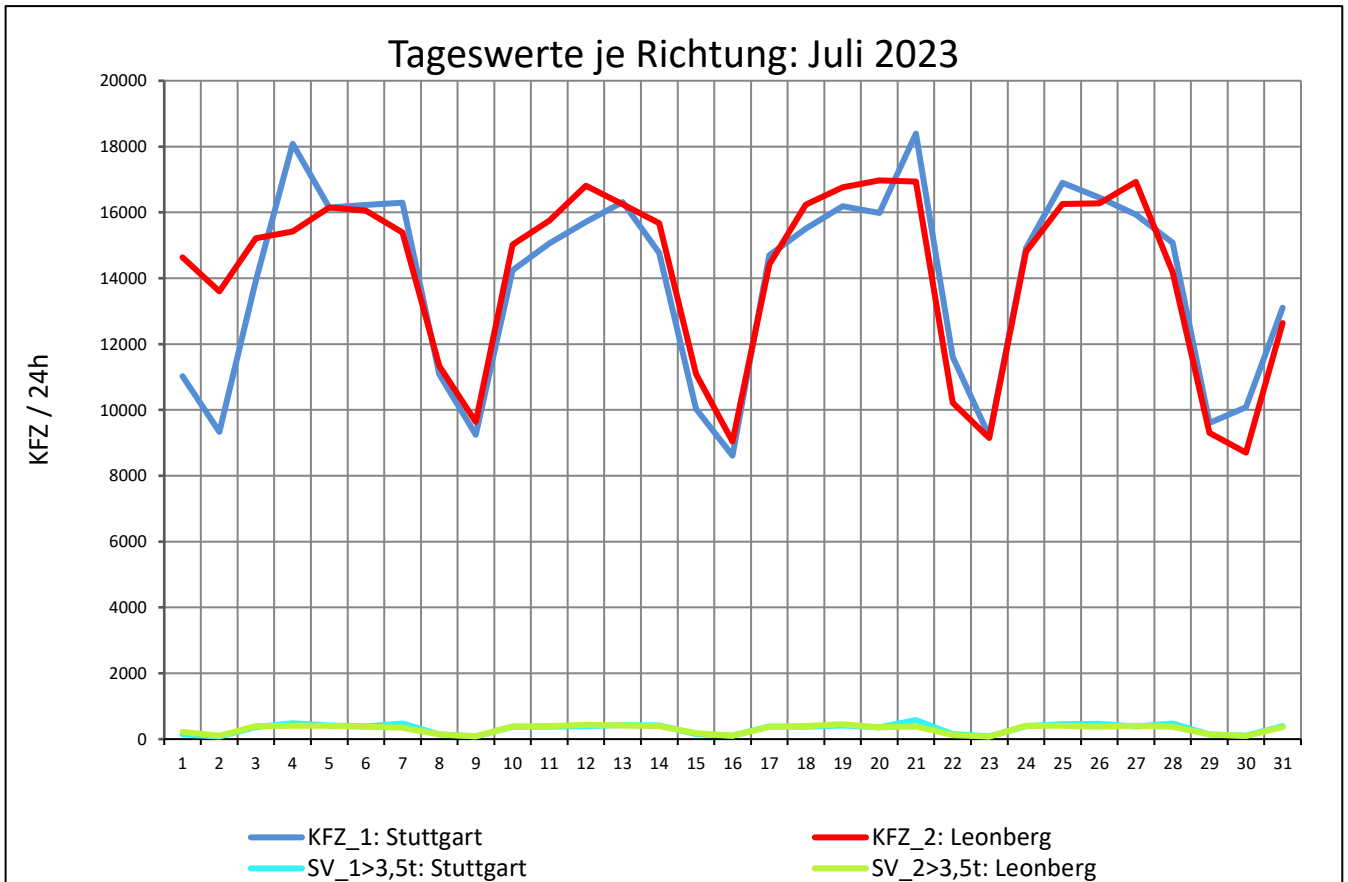
Zst.: **Solitude**

TK-/Zst-Nr.: 7220/1203

L 1180

Richtung 1 : **Stuttgart**

Richtung 2 : **Leonberg**



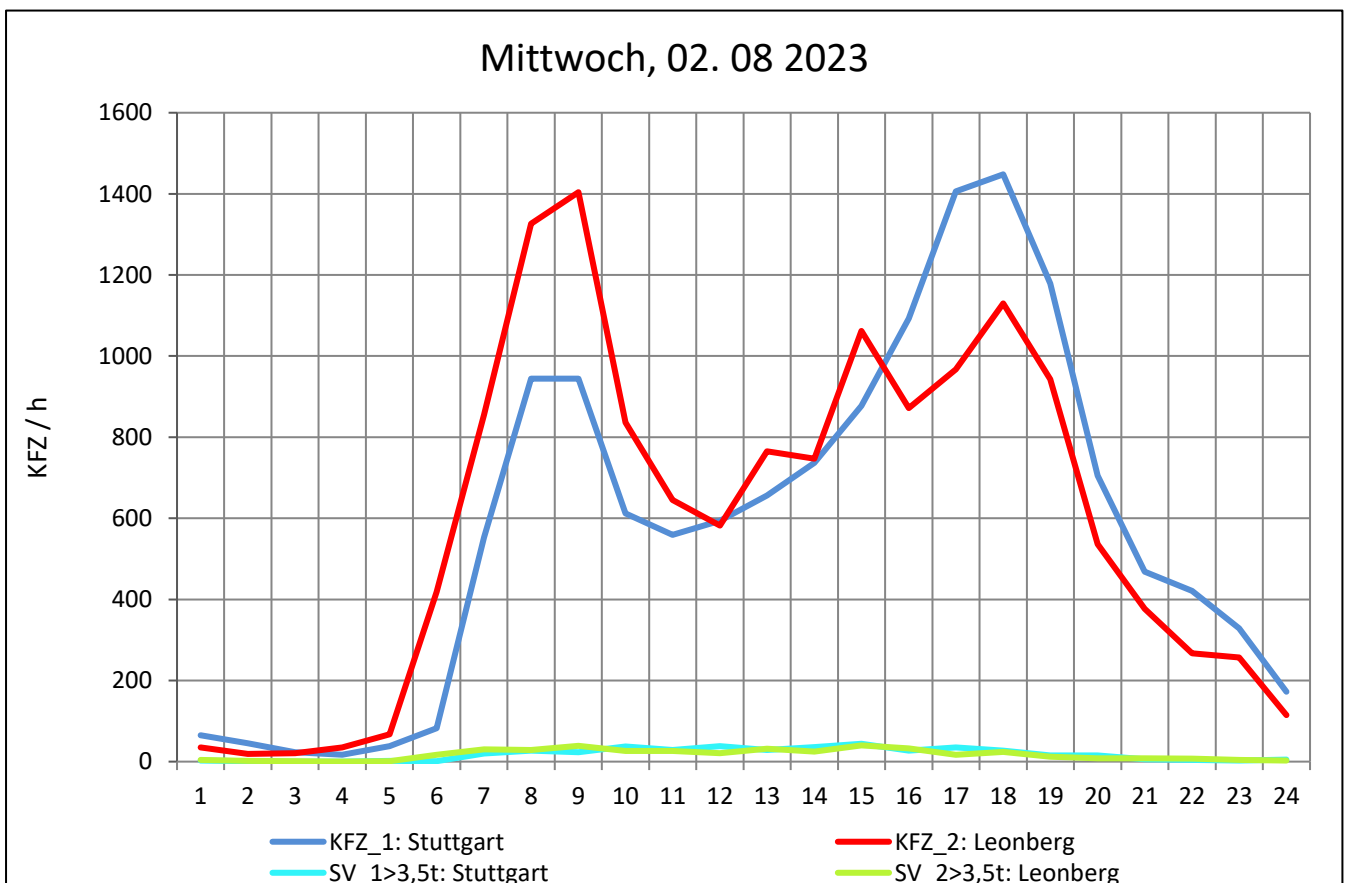
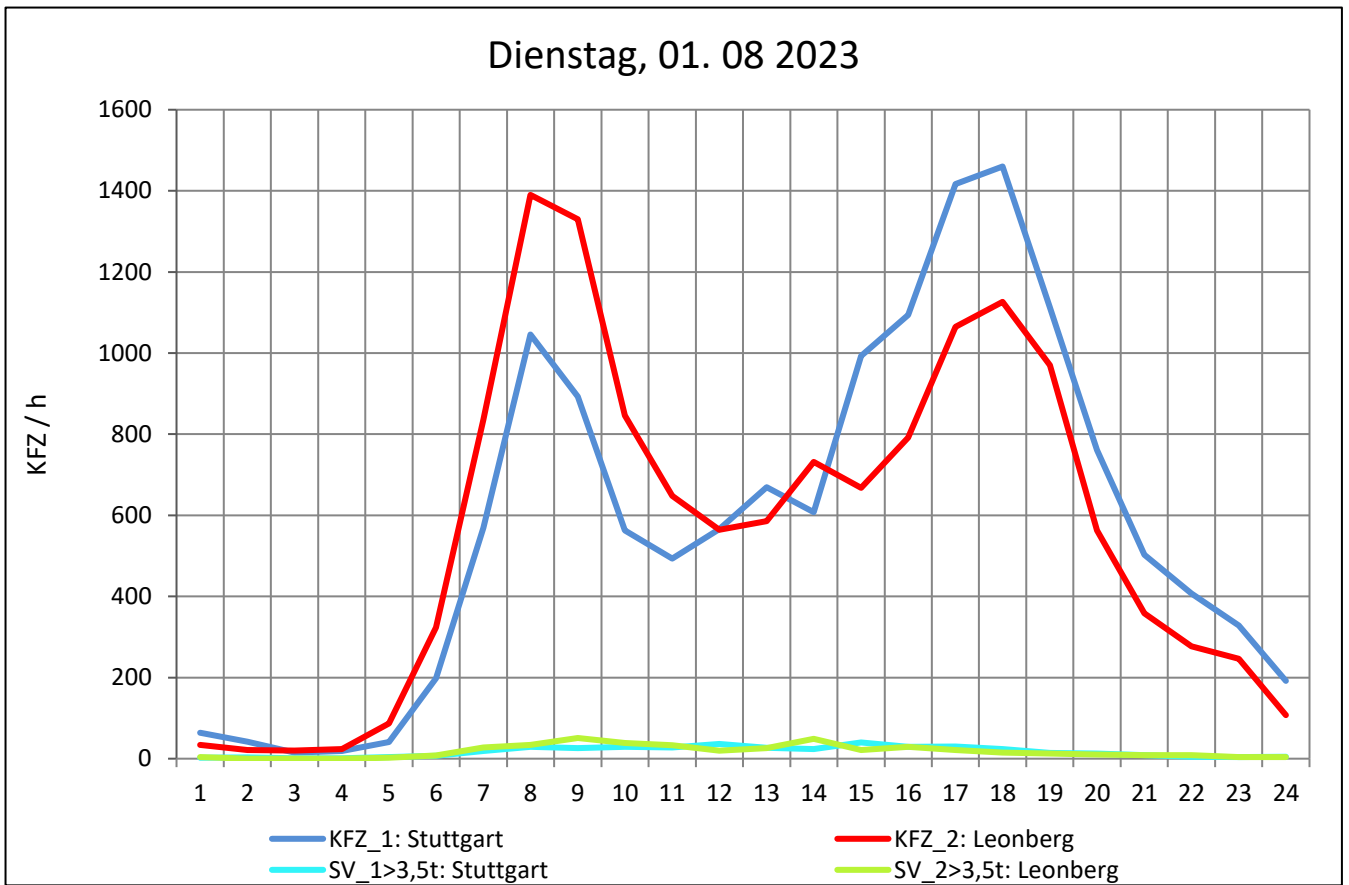
Zst.: **Solitude**

TK-/Zst-Nr.: 7220/1203

L 1180

Richtung 1 : **Stuttgart**

Richtung 2 : **Leonberg**



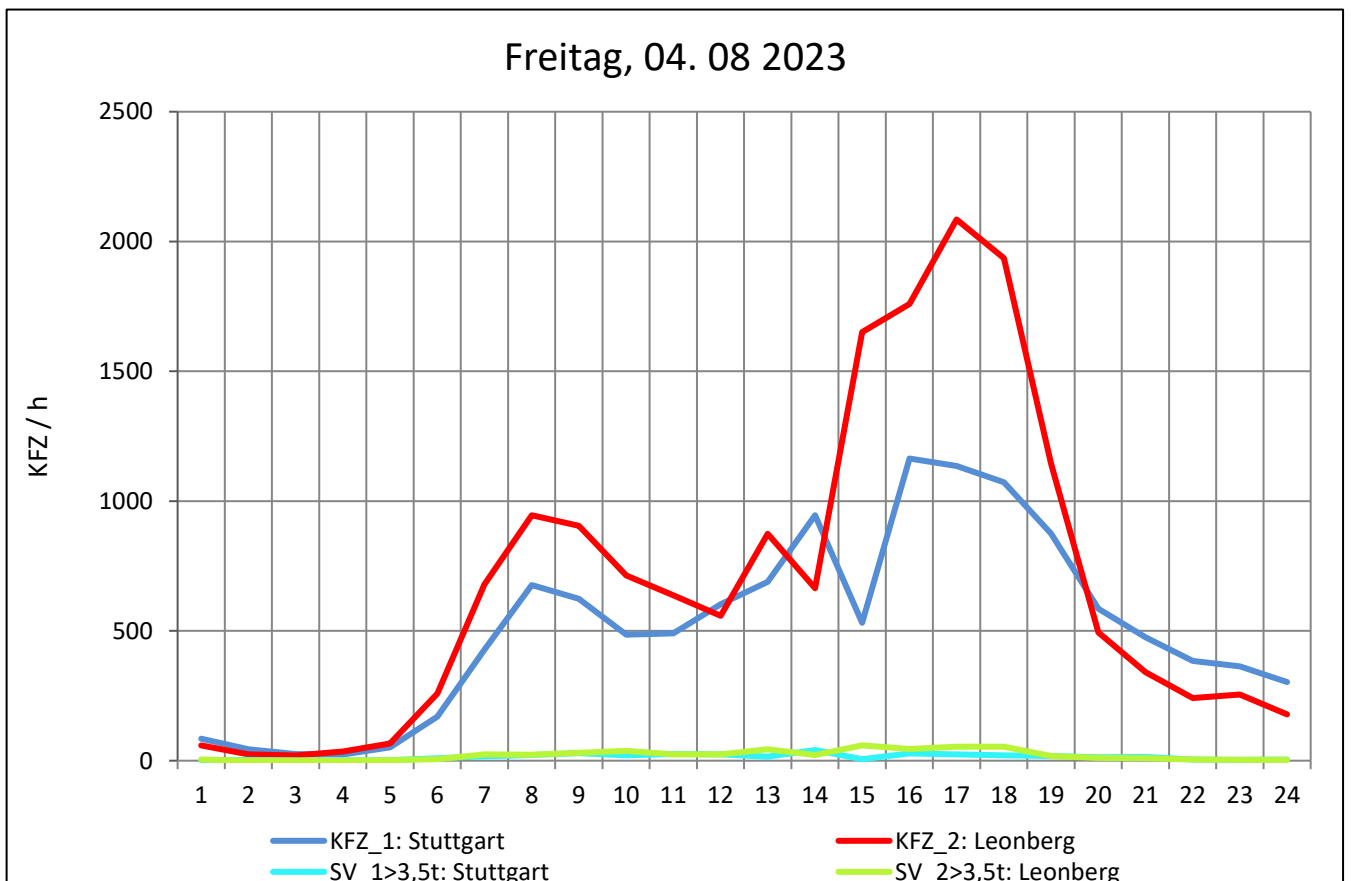
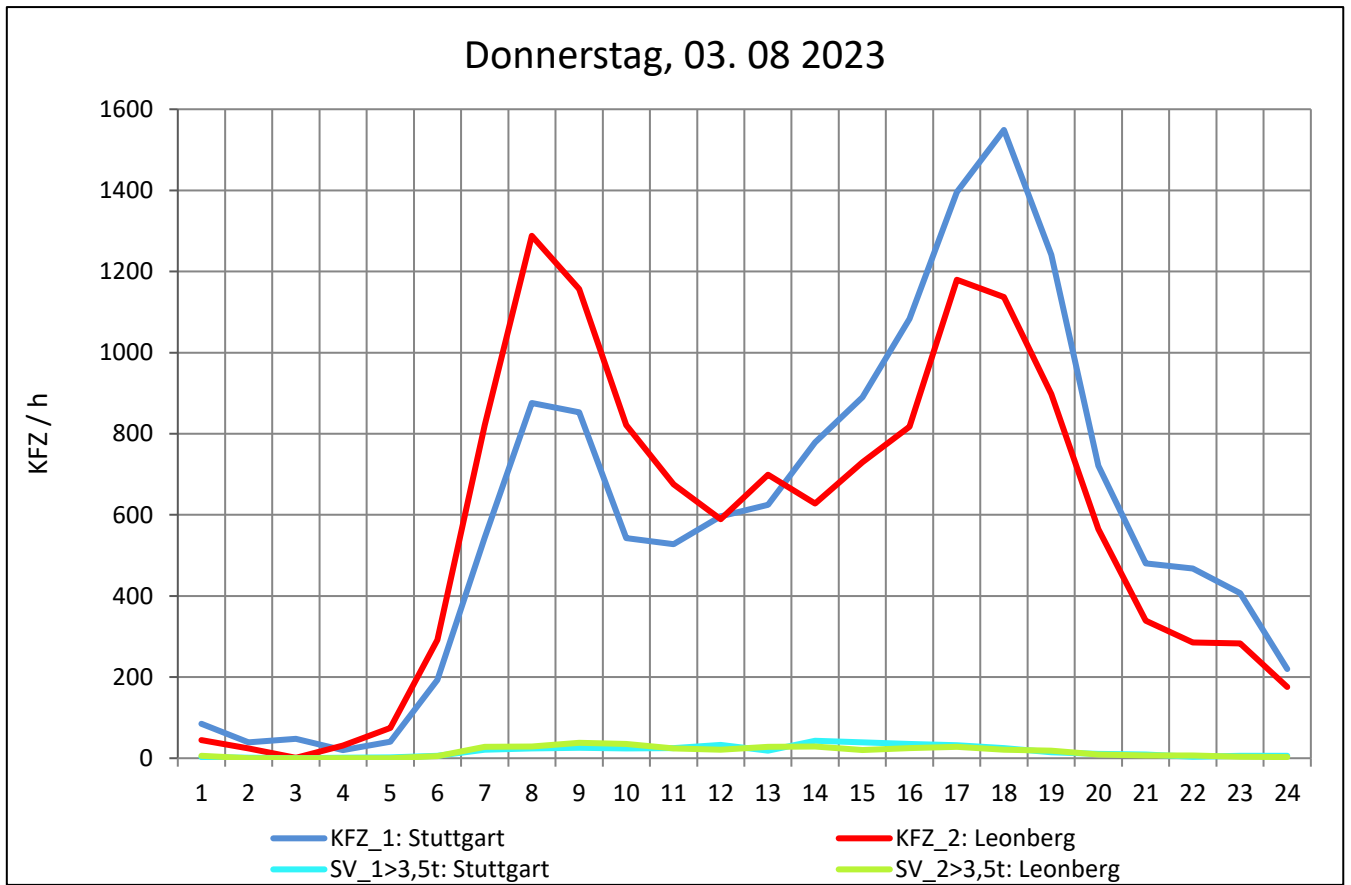
Zst.: **Solitude**

TK-/Zst-Nr.: 7220/1203

L 1180

Richtung 1 : **Stuttgart**

Richtung 2 : **Leonberg**



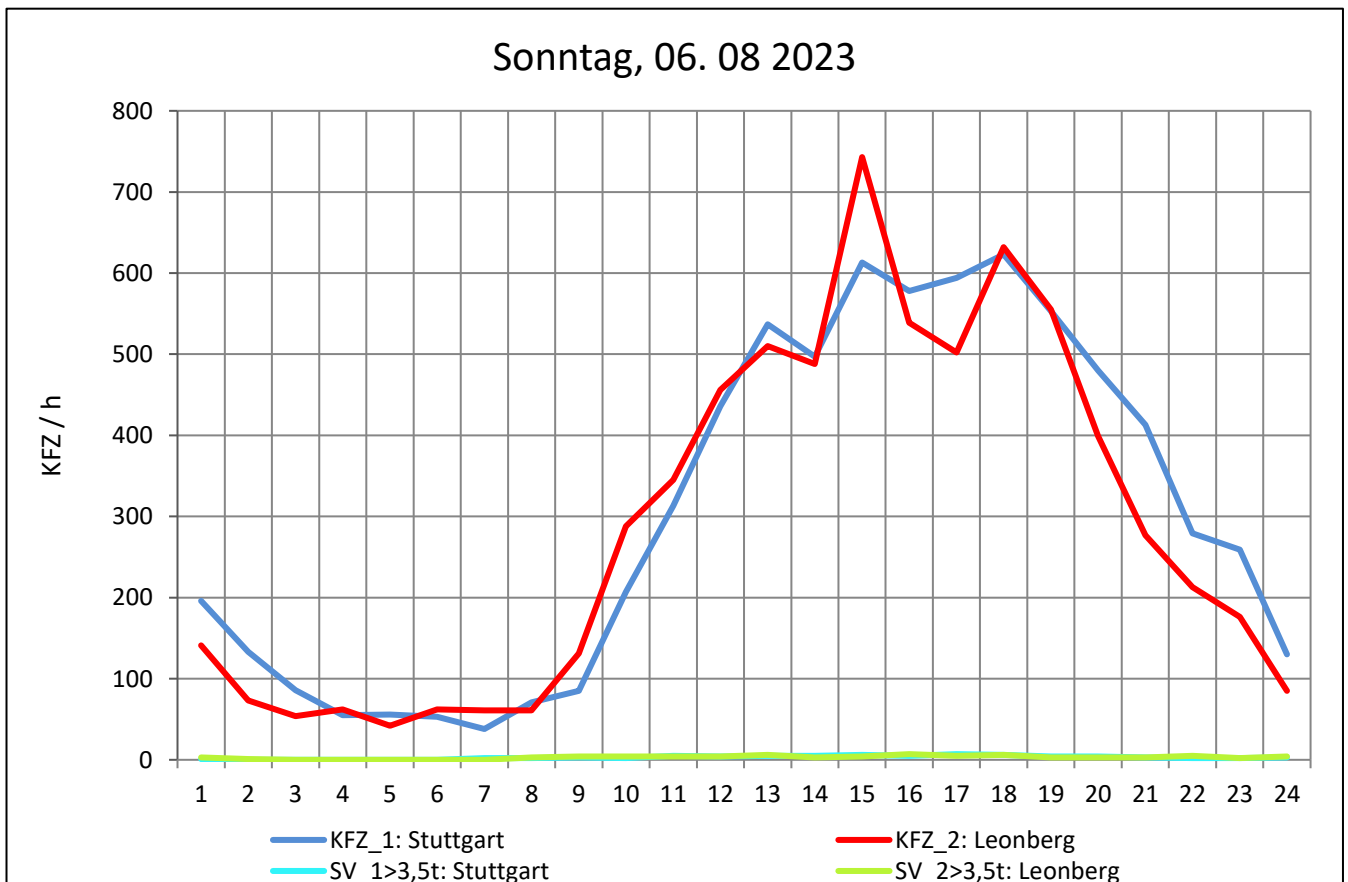
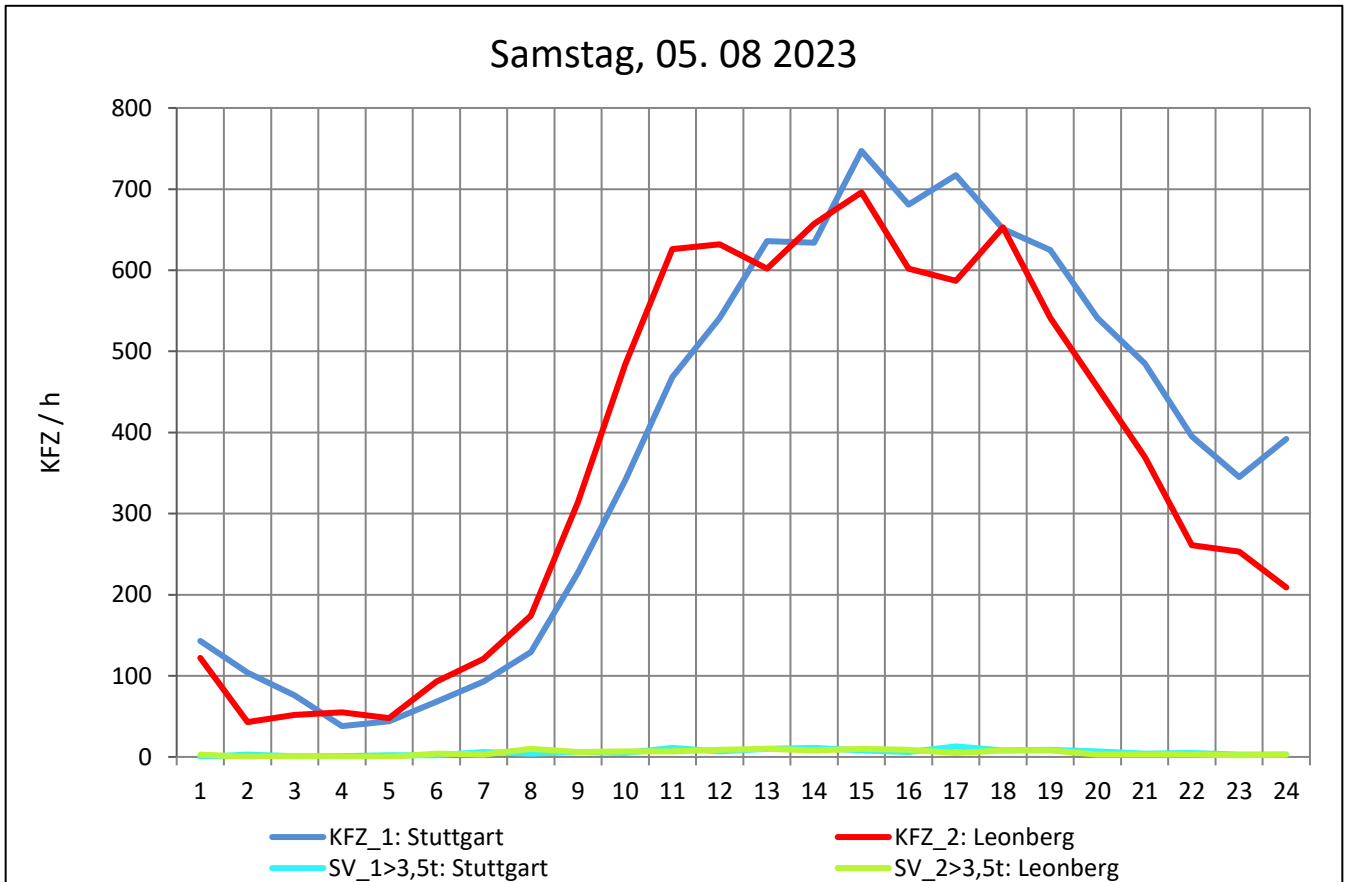
Zst.: **Solitude**

TK-/Zst-Nr.: 7220/1203

L 1180

Richtung 1 : **Stuttgart**

Richtung 2 : **Leonberg**



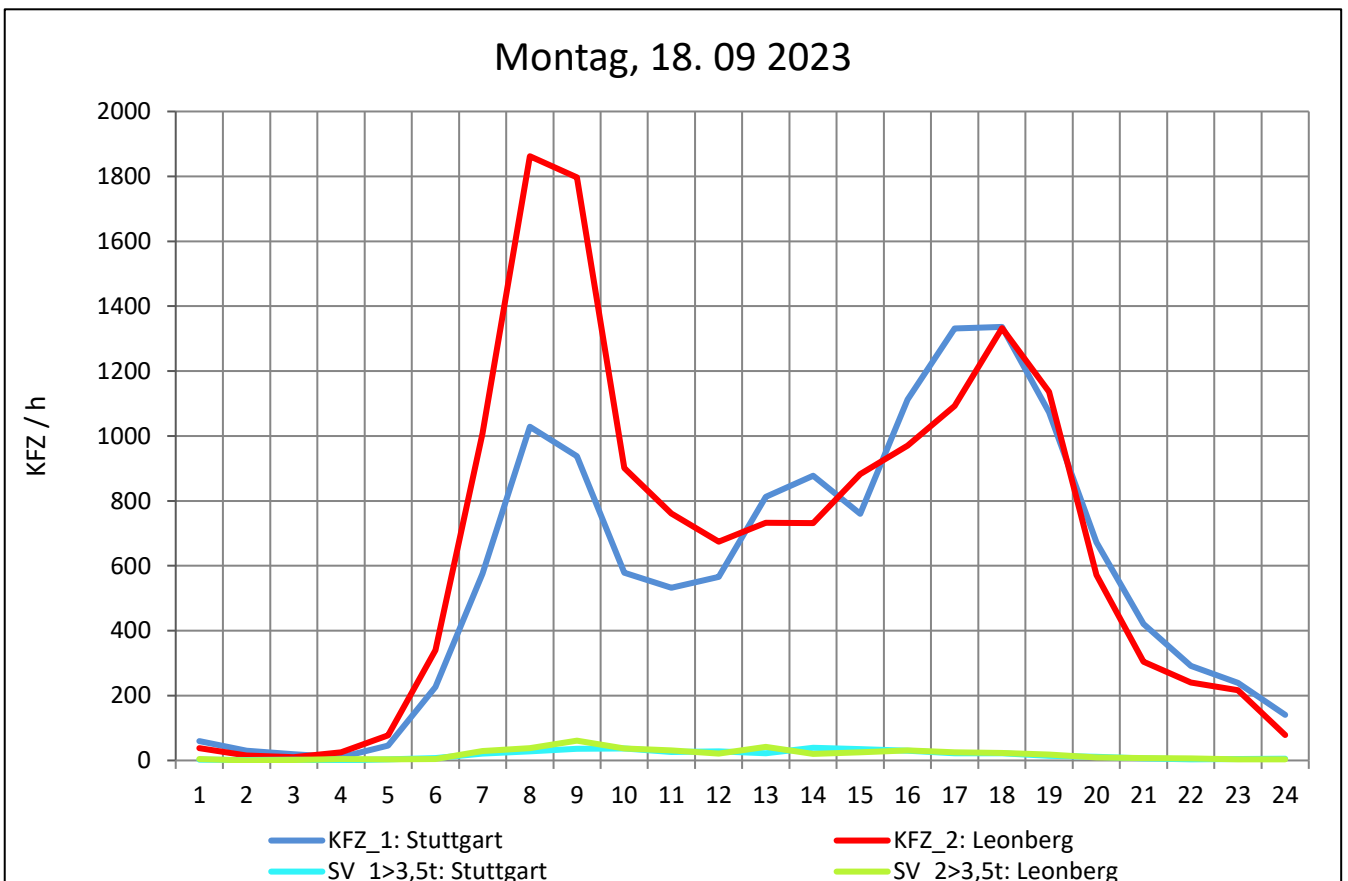
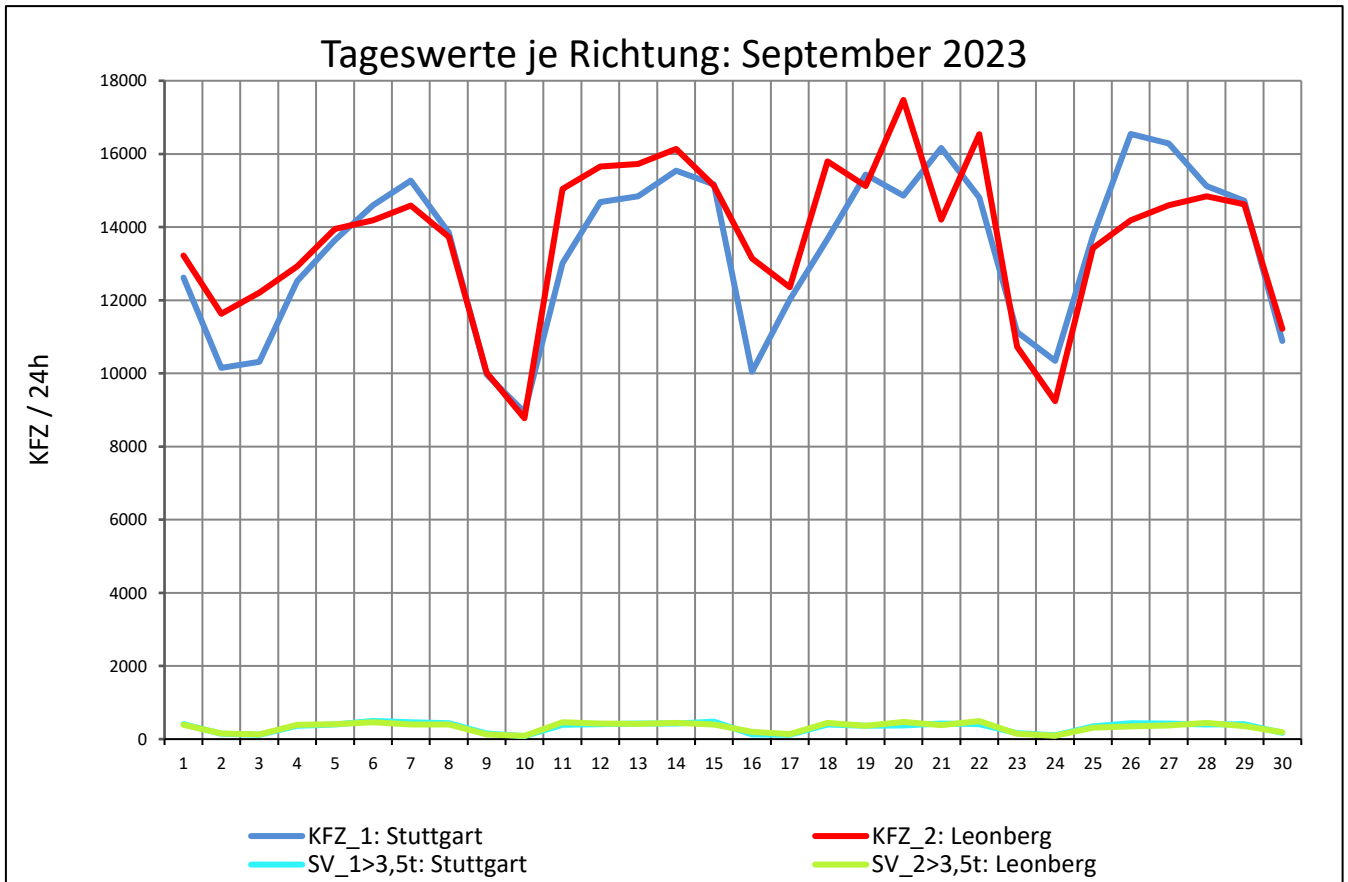
Zst.: **Solitude**

TK-/Zst-Nr.: 7220/1203

L 1180

Richtung 1 : **Stuttgart**

Richtung 2 : **Leonberg**



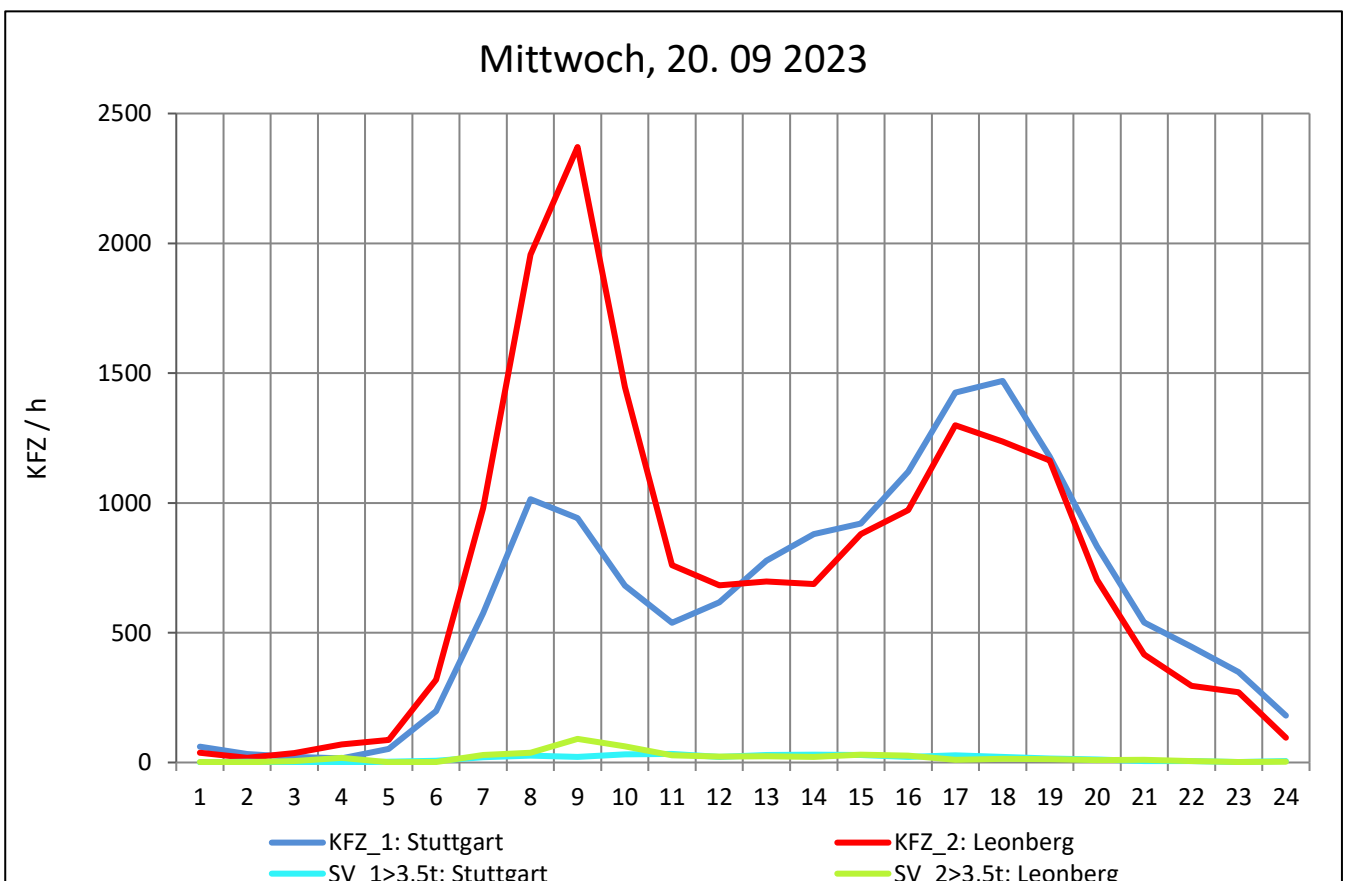
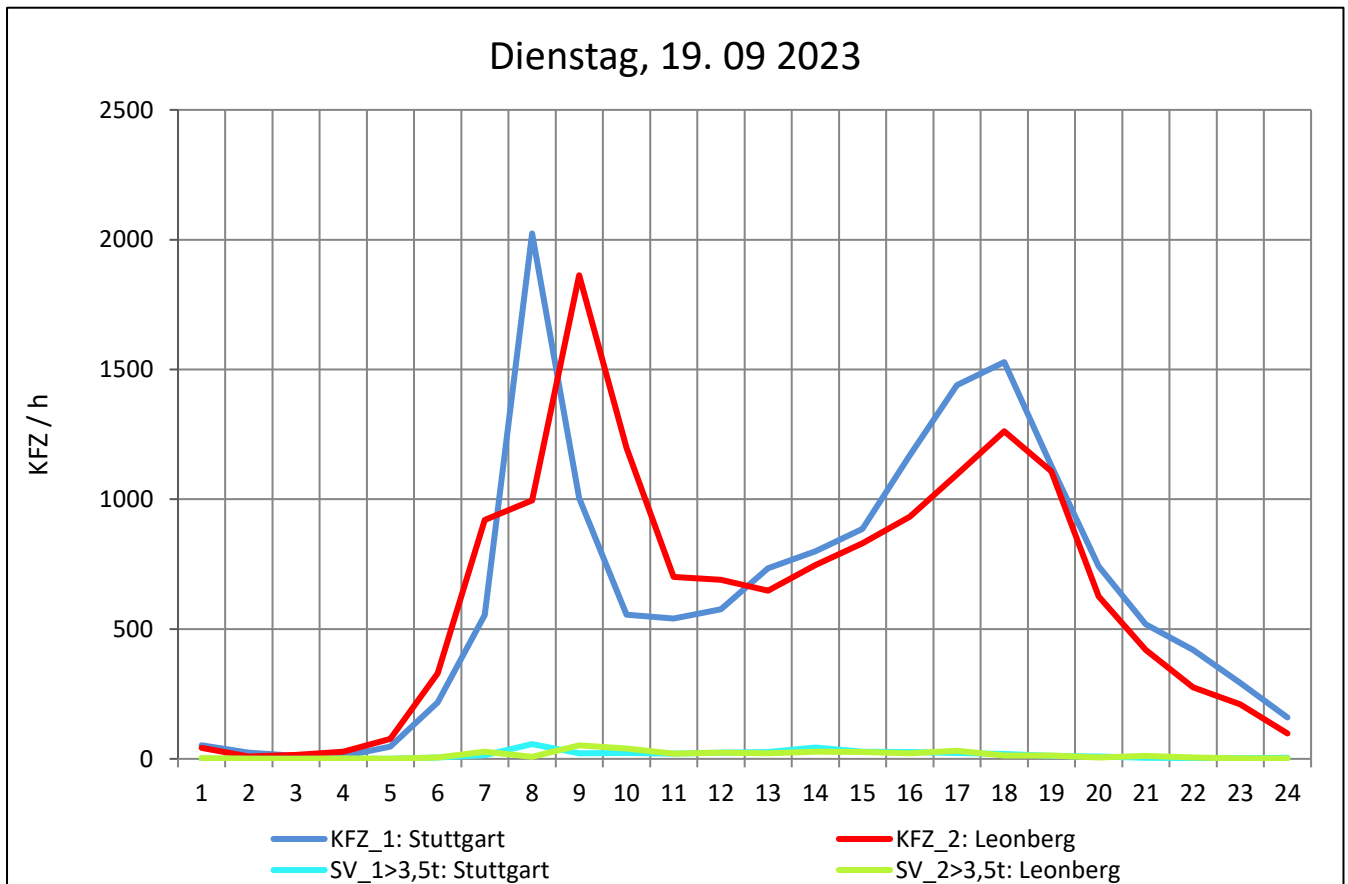
Zst.: **Solitude**

TK-/Zst-Nr.: 7220/1203

L 1180

Richtung 1 : **Stuttgart**

Richtung 2 : **Leonberg**



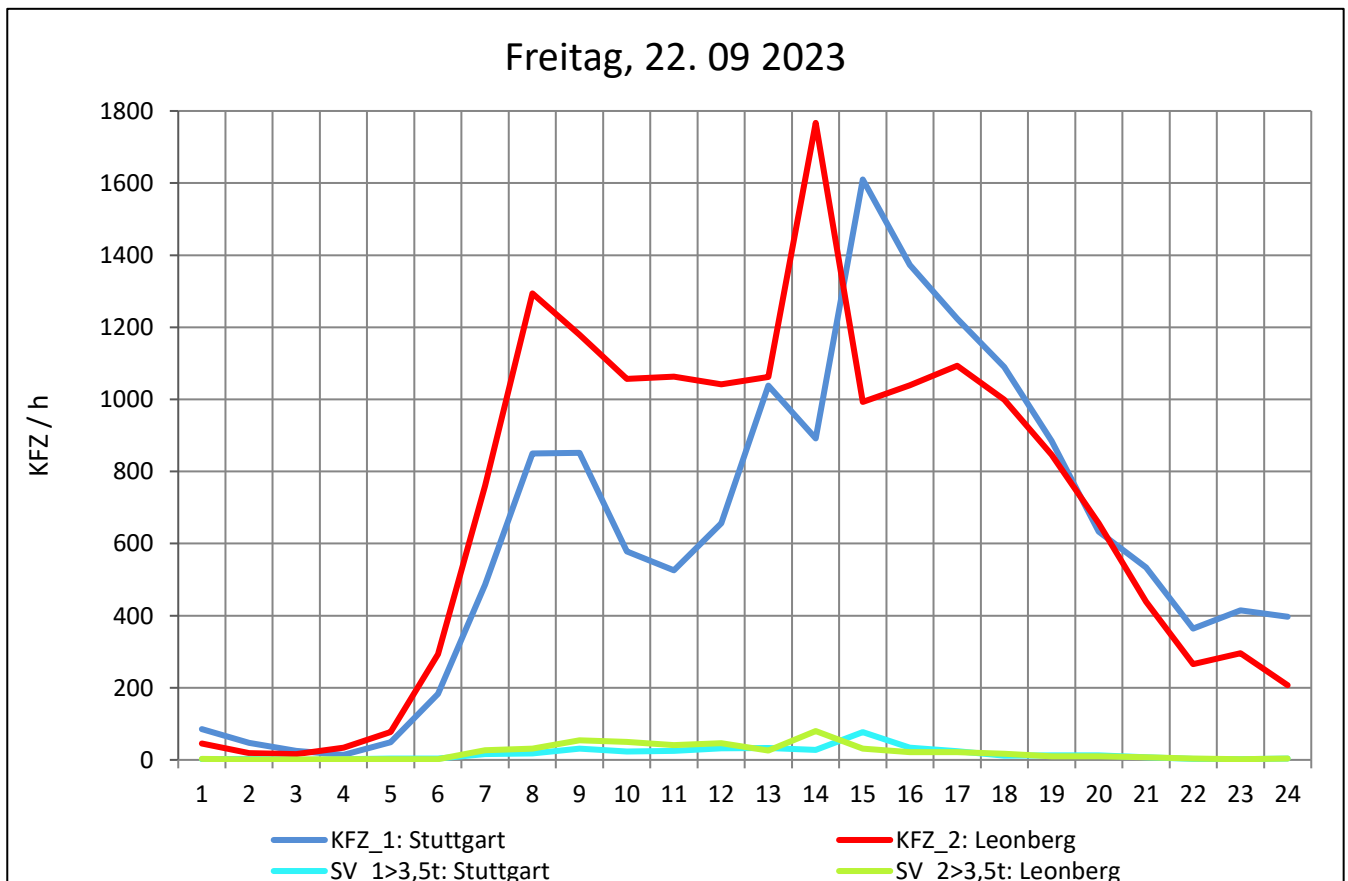
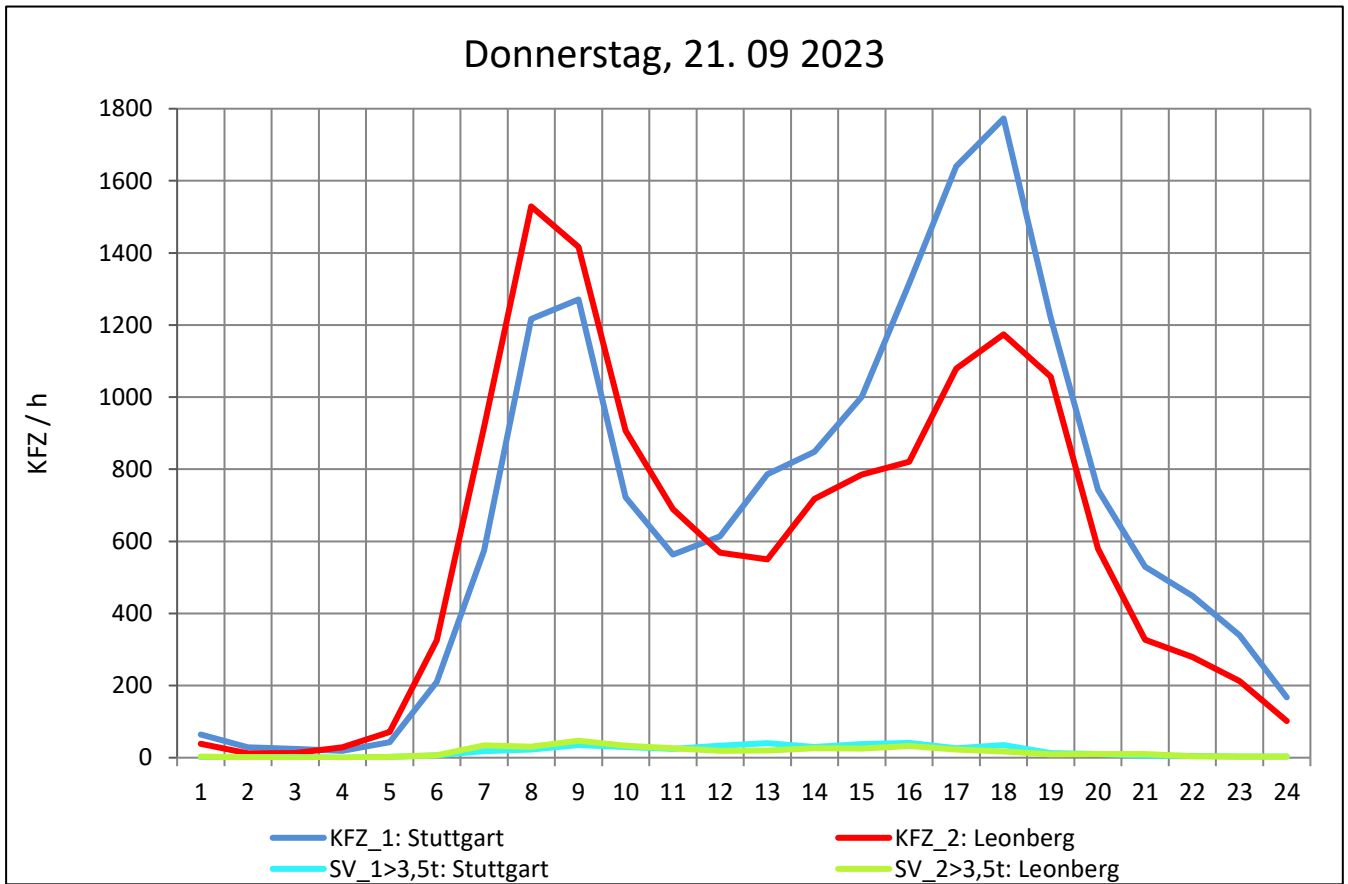
Zst.: **Solitude**

TK-/Zst-Nr.: 7220/1203

L 1180

Richtung 1 : **Stuttgart**

Richtung 2 : **Leonberg**



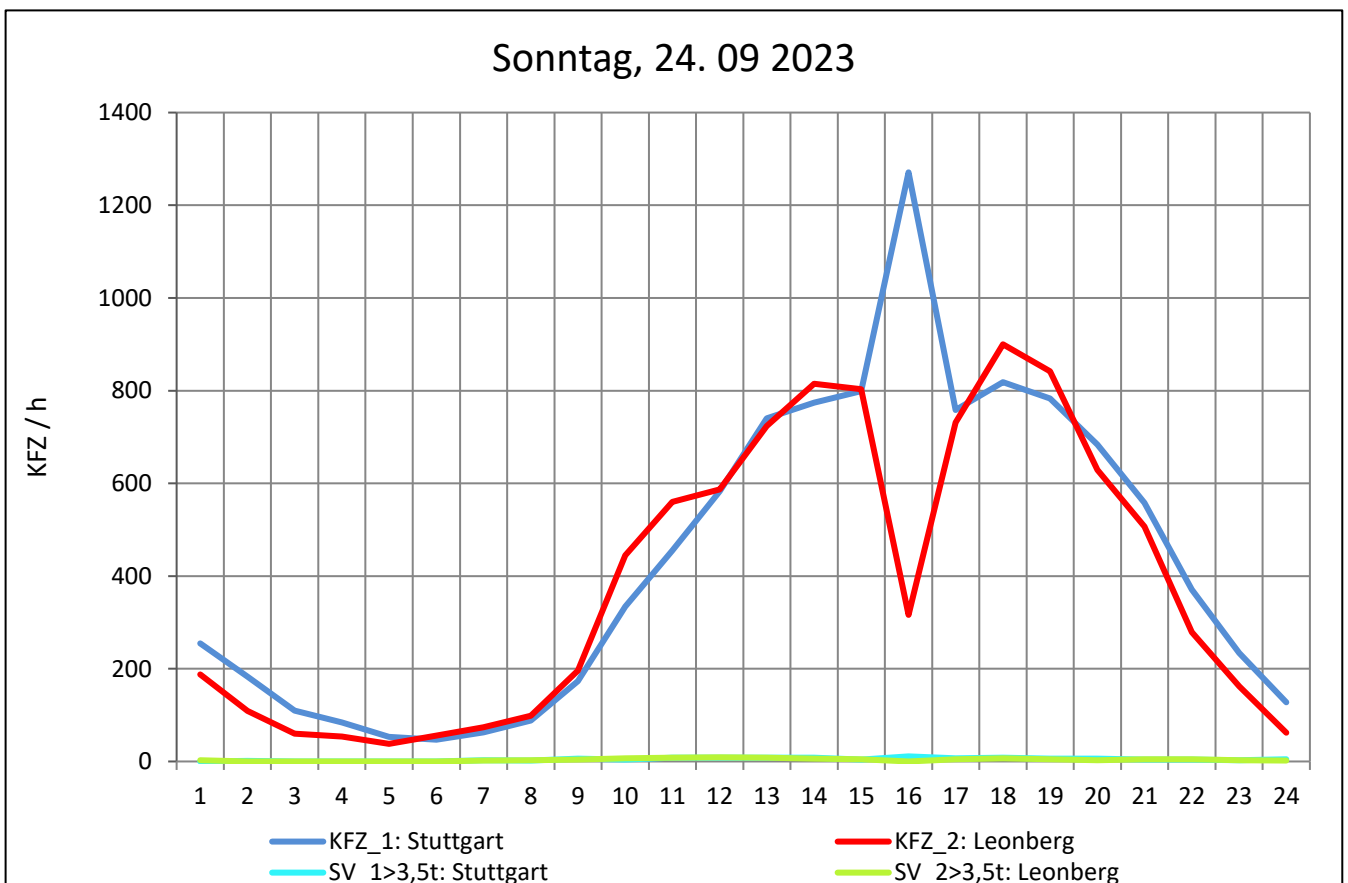
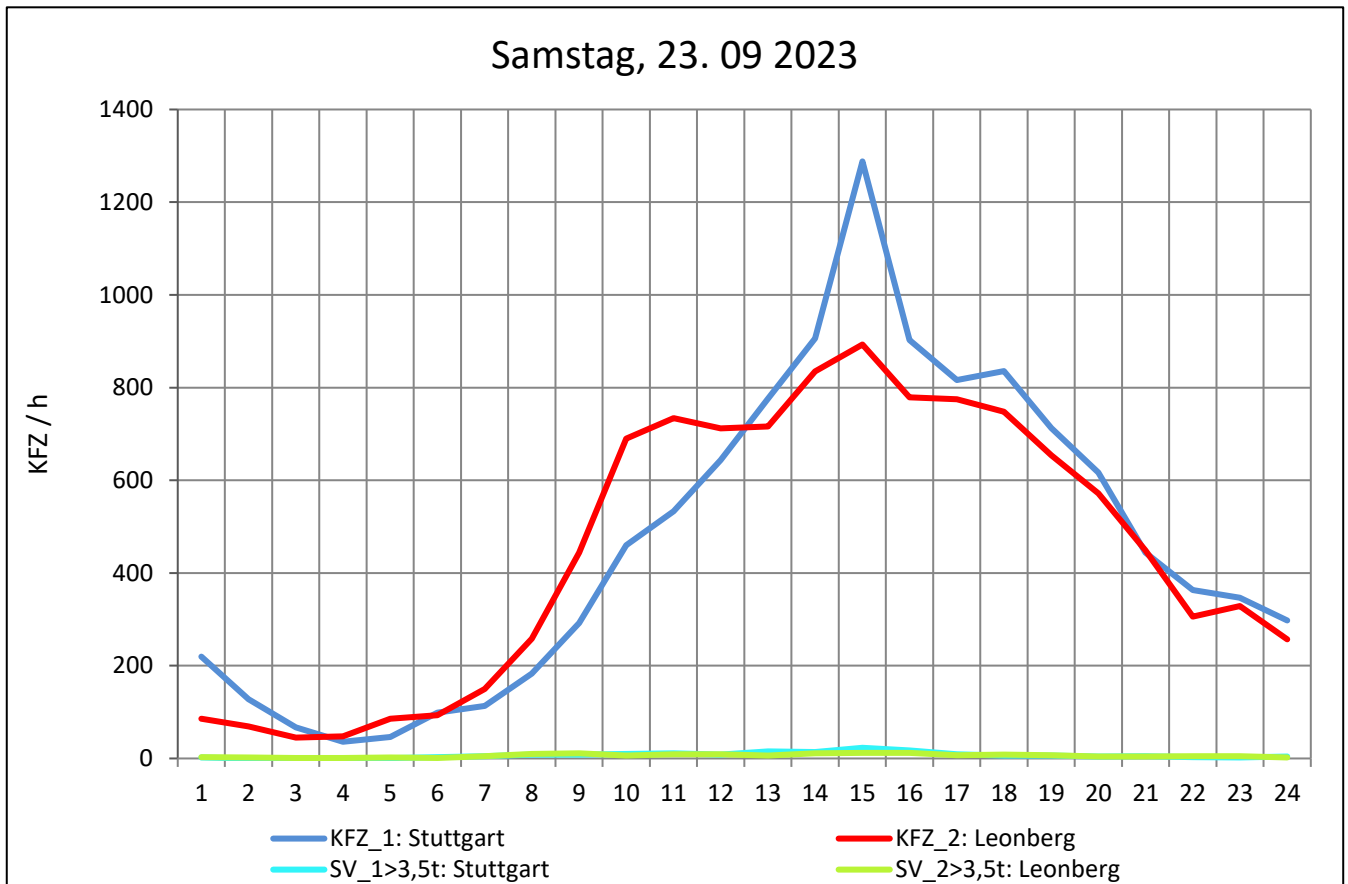
Zst.: **Solitude**

TK-/Zst-Nr.: 7220/1203

L 1180

Richtung 1 : **Stuttgart**

Richtung 2 : **Leonberg**



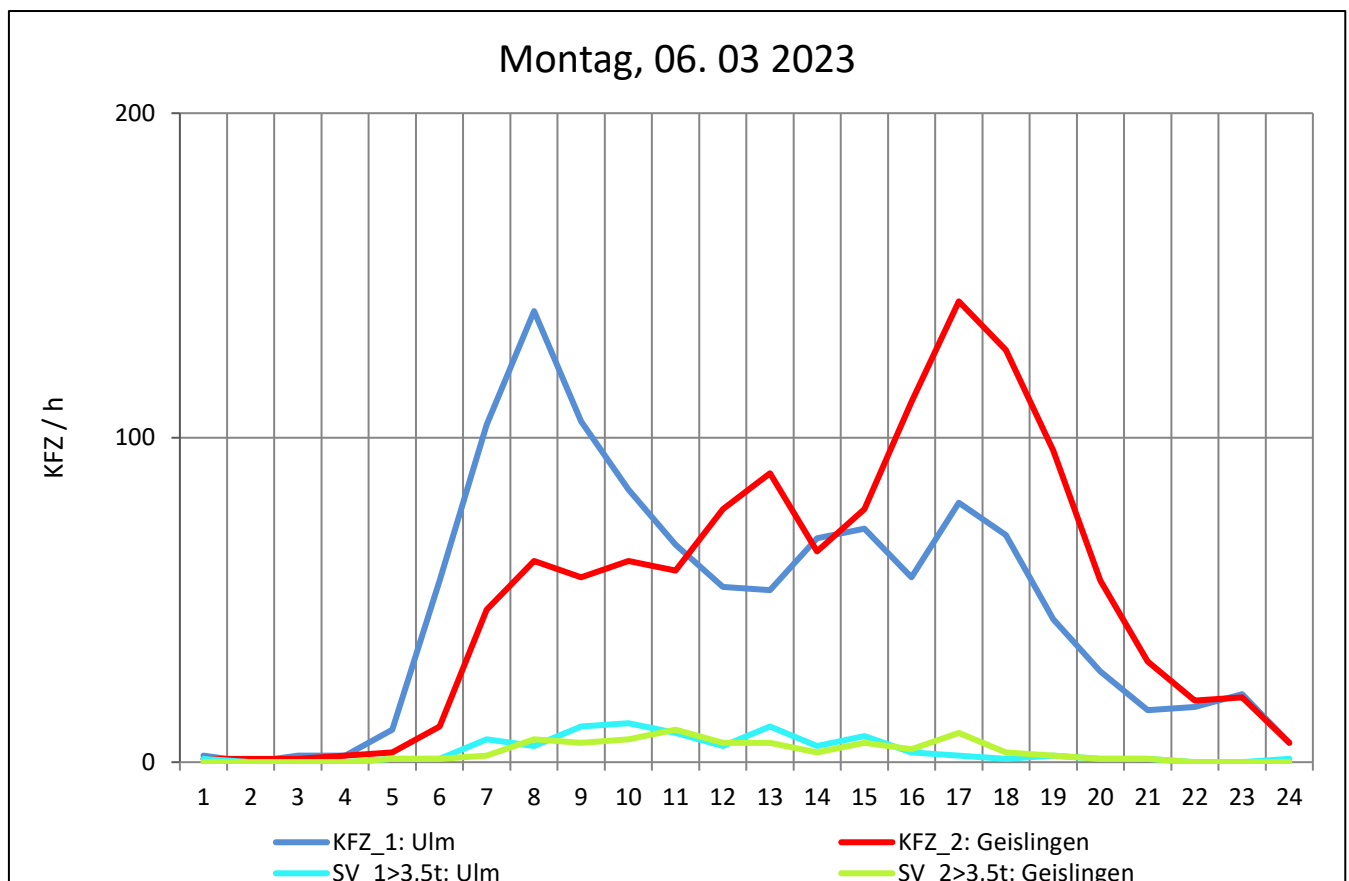
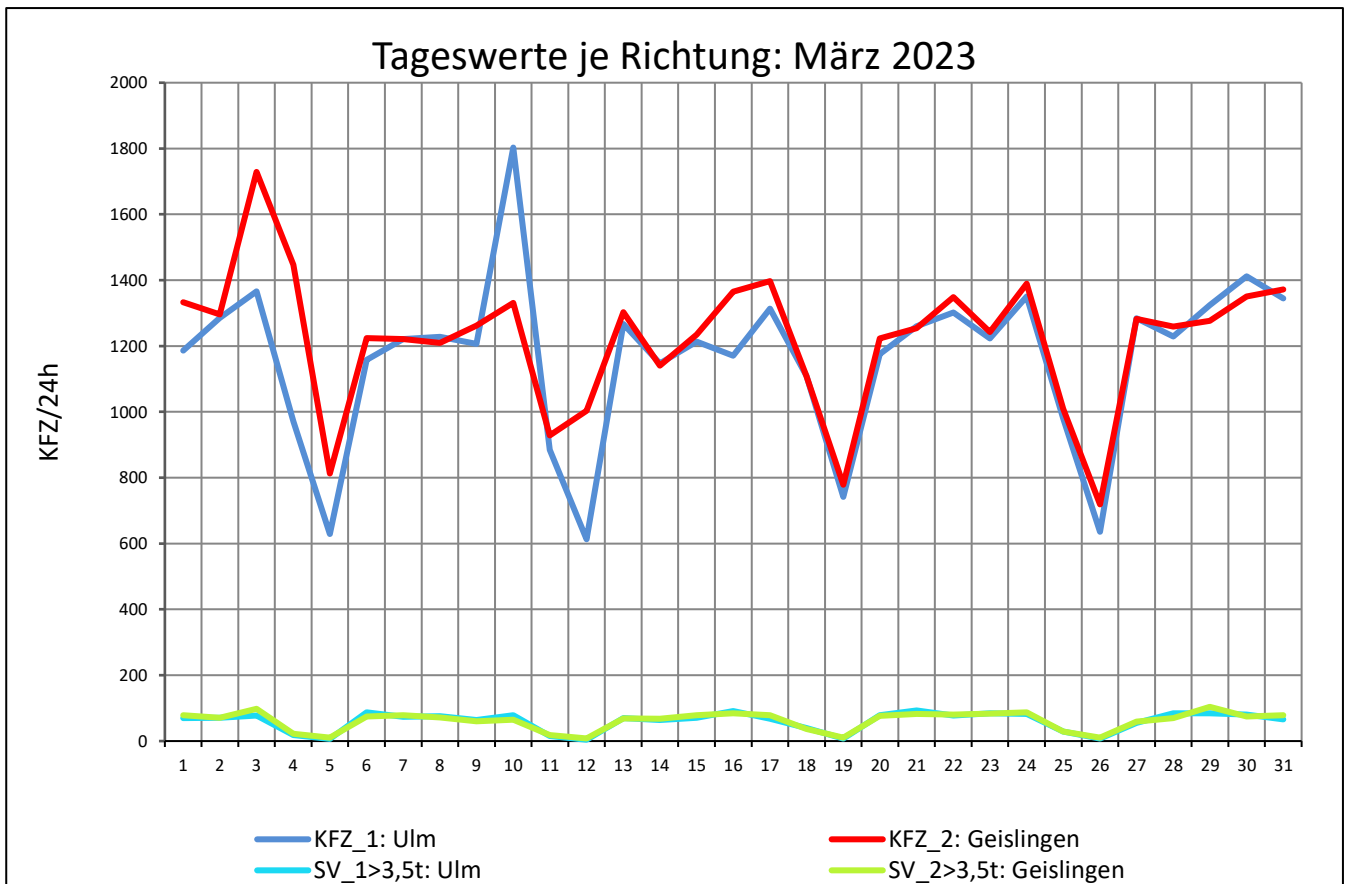
Zst.: **Tomerdingen**

TK-/Zst-Nr.: 7525/1211

L 1233

Richtung 1 : **Ulm**

Richtung 2 : **Geislingen**



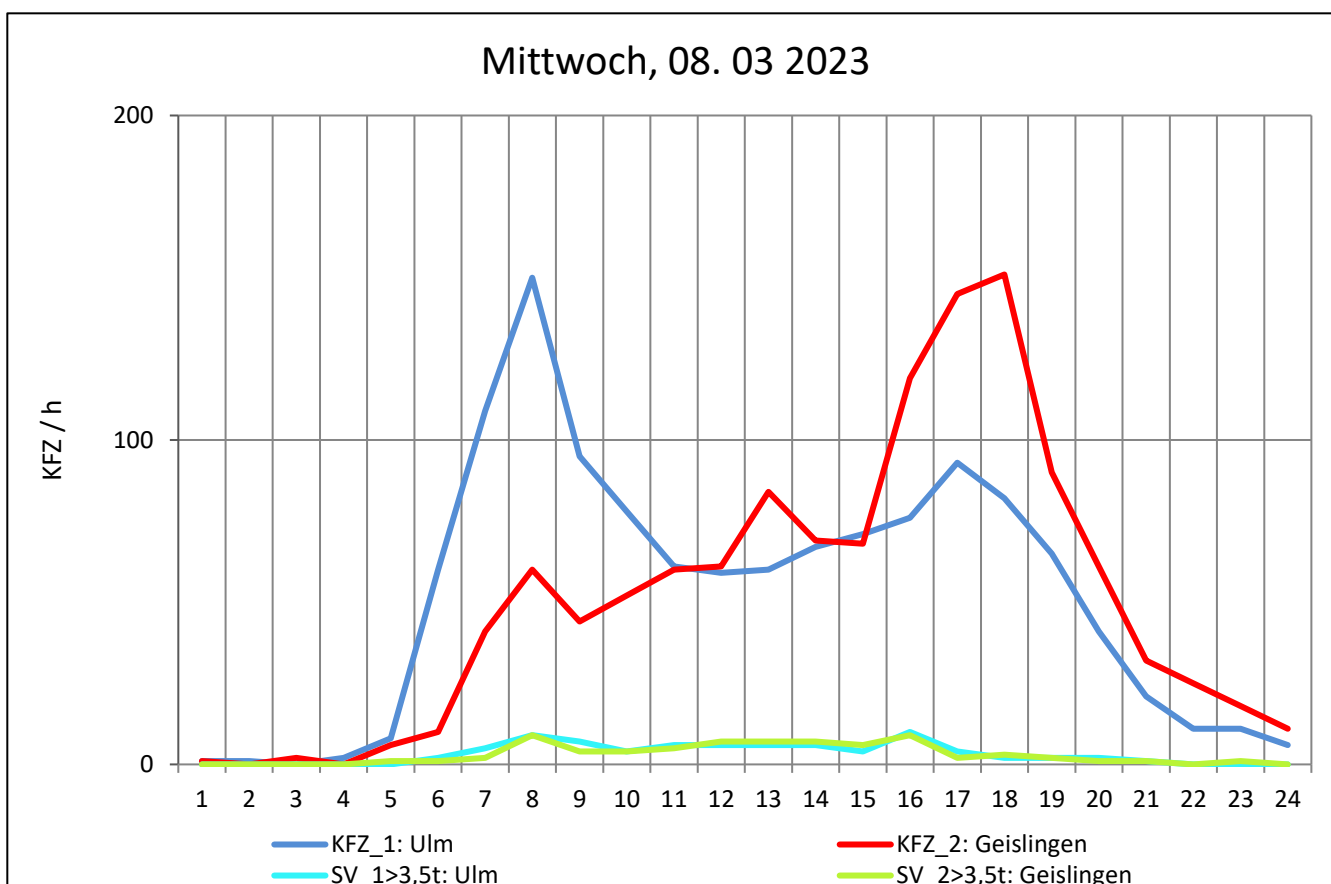
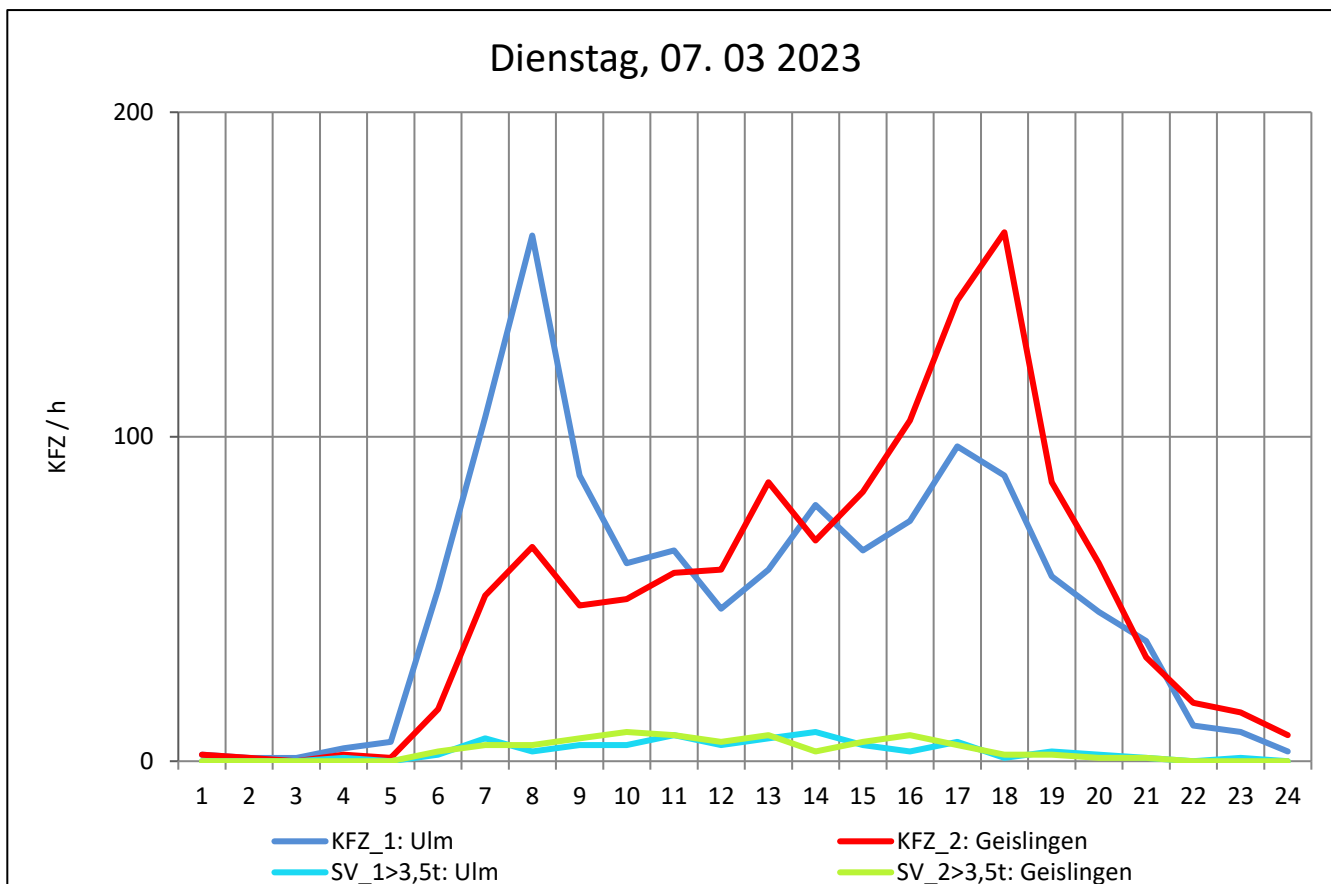
Zst.: **Tomerdingen**

TK-/Zst-Nr.: 7525/1211

L 1233

Richtung 1 : **Ulm**

Richtung 2 : **Geislingen**



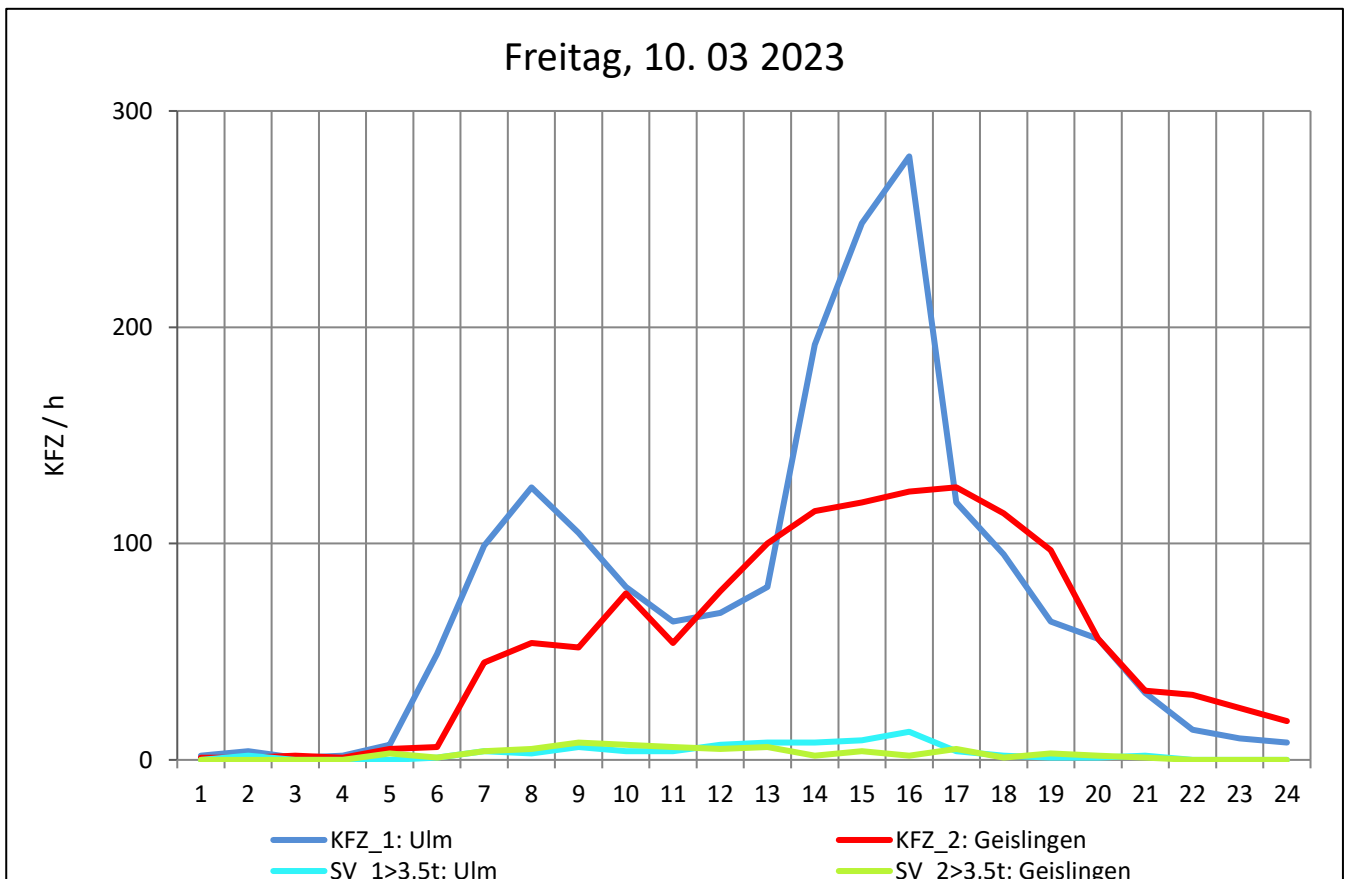
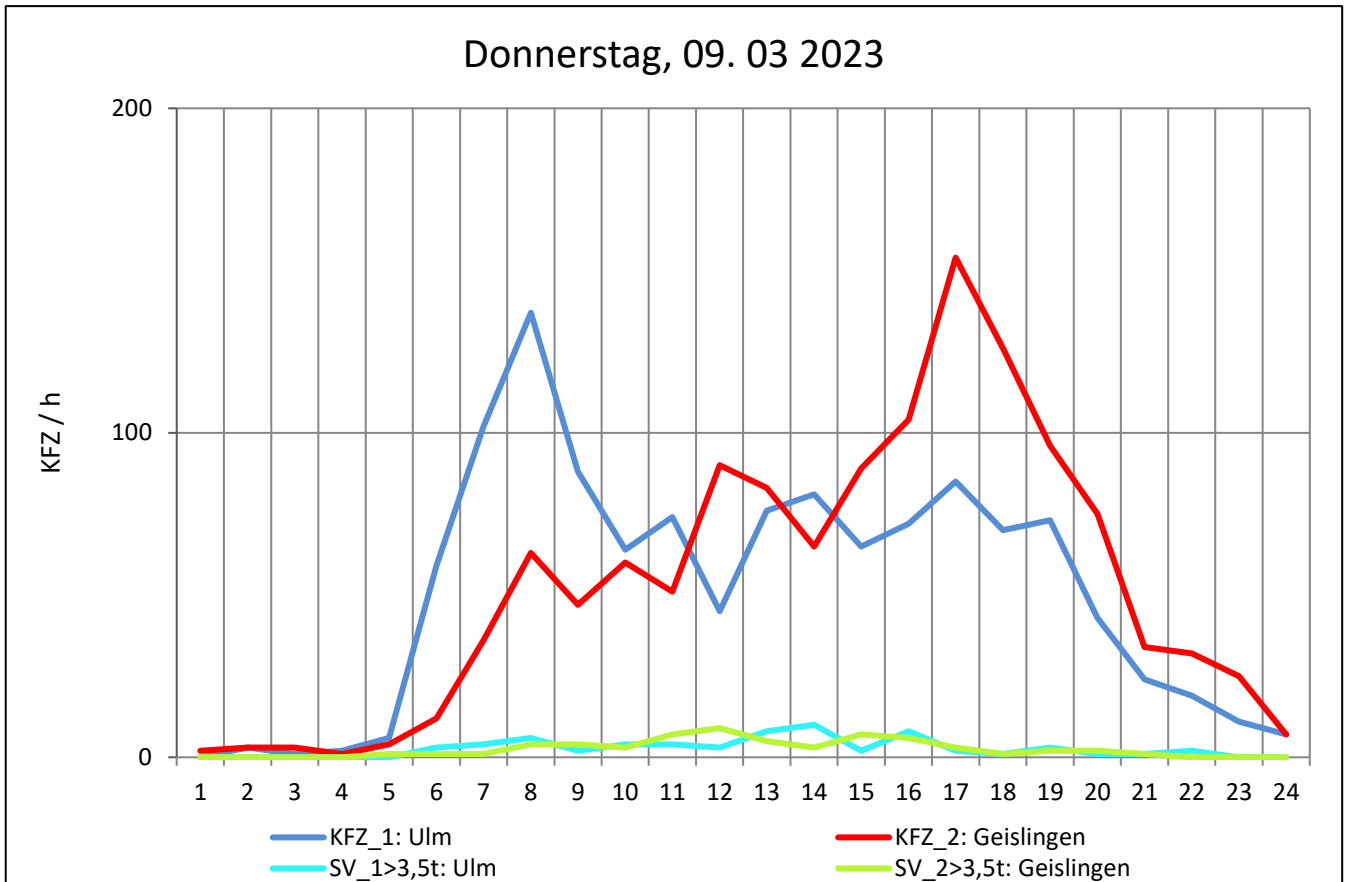
Zst.: **Tomerdingen**

TK-/Zst-Nr.: 7525/1211

L 1233

Richtung 1 : **Ulm**

Richtung 2 : **Geislingen**



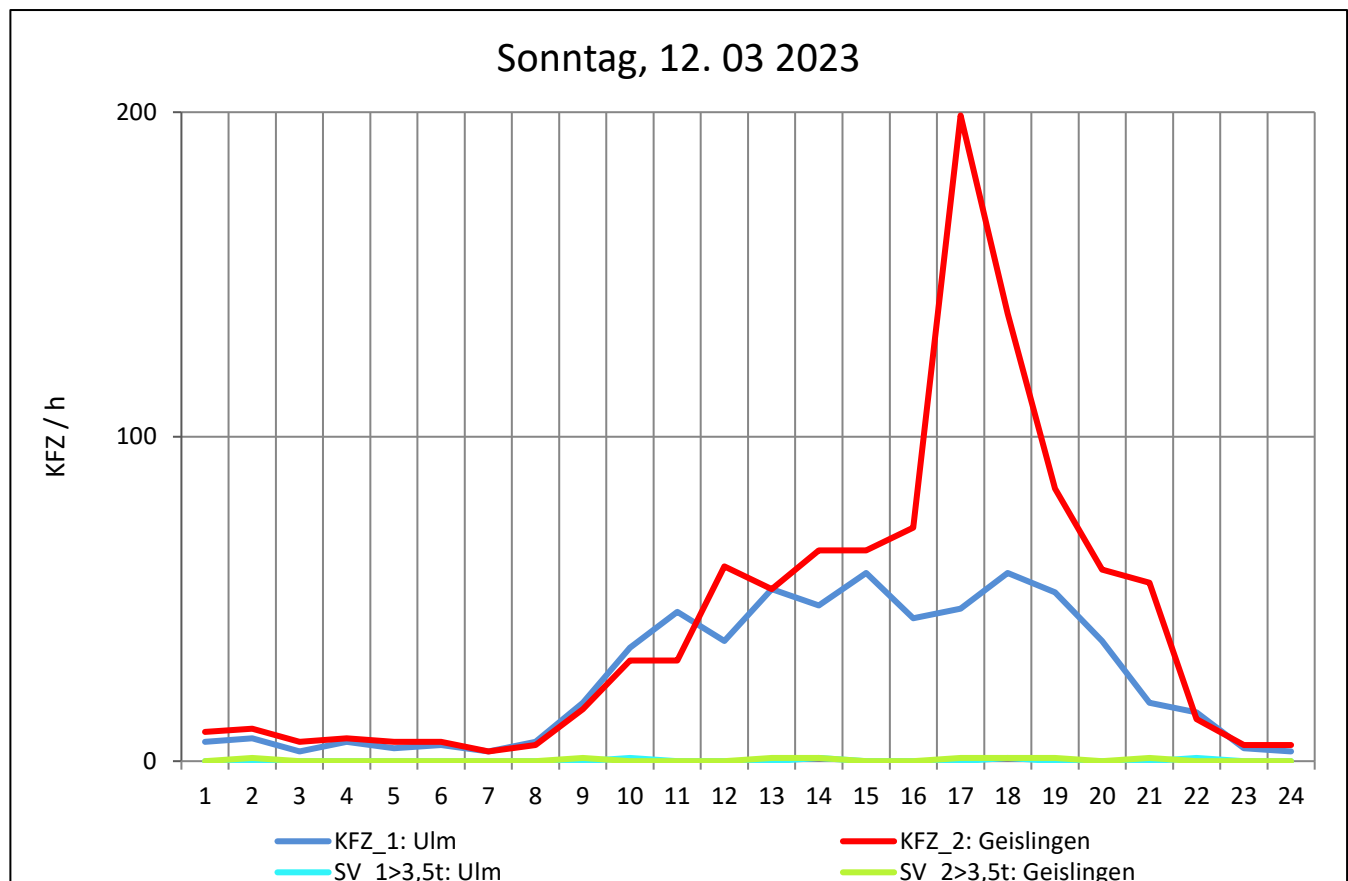
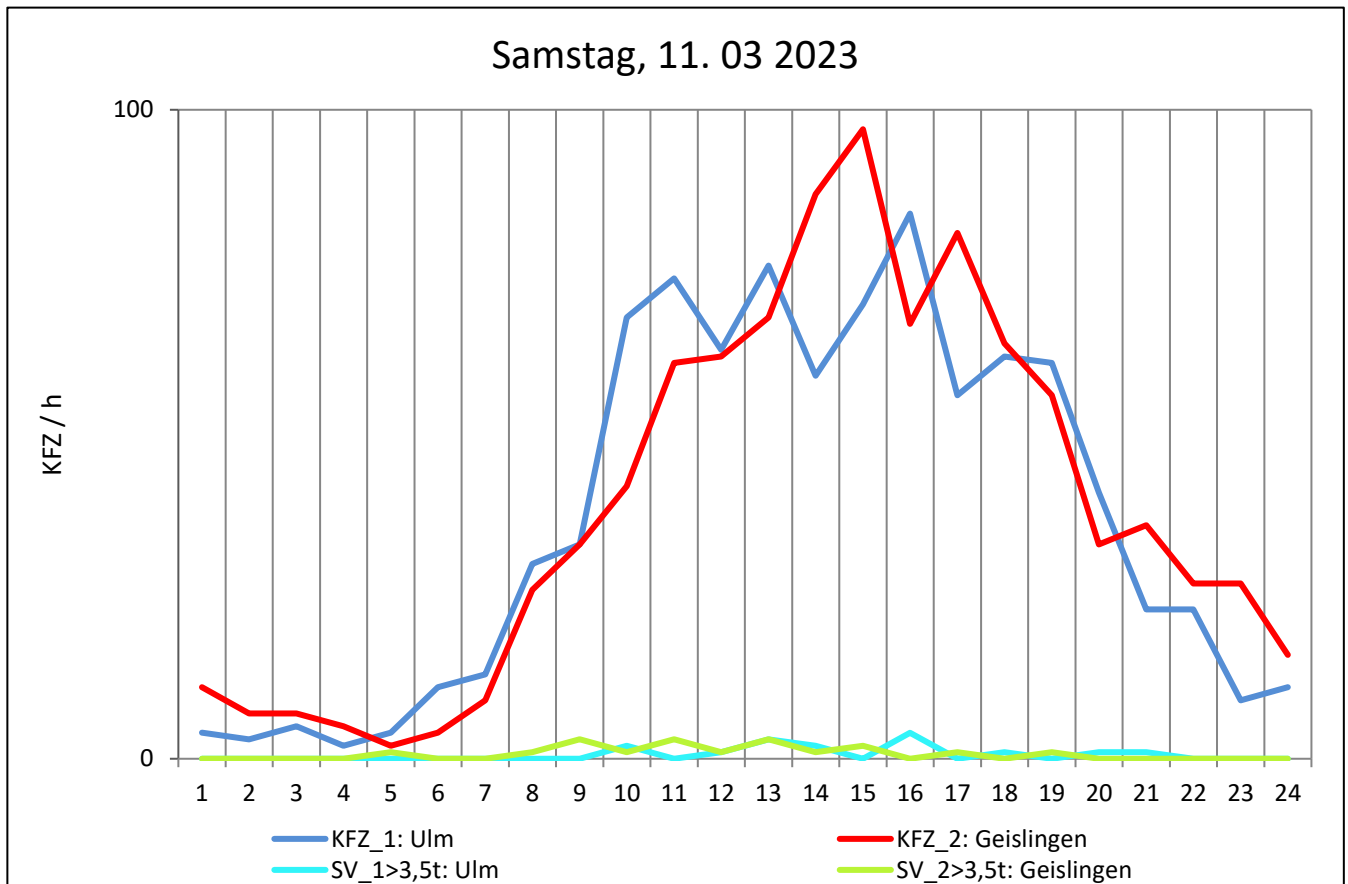
Zst.: **Tomerdingen**

TK-/Zst-Nr.: 7525/1211

L 1233

Richtung 1 : **Ulm**

Richtung 2 : **Geislingen**



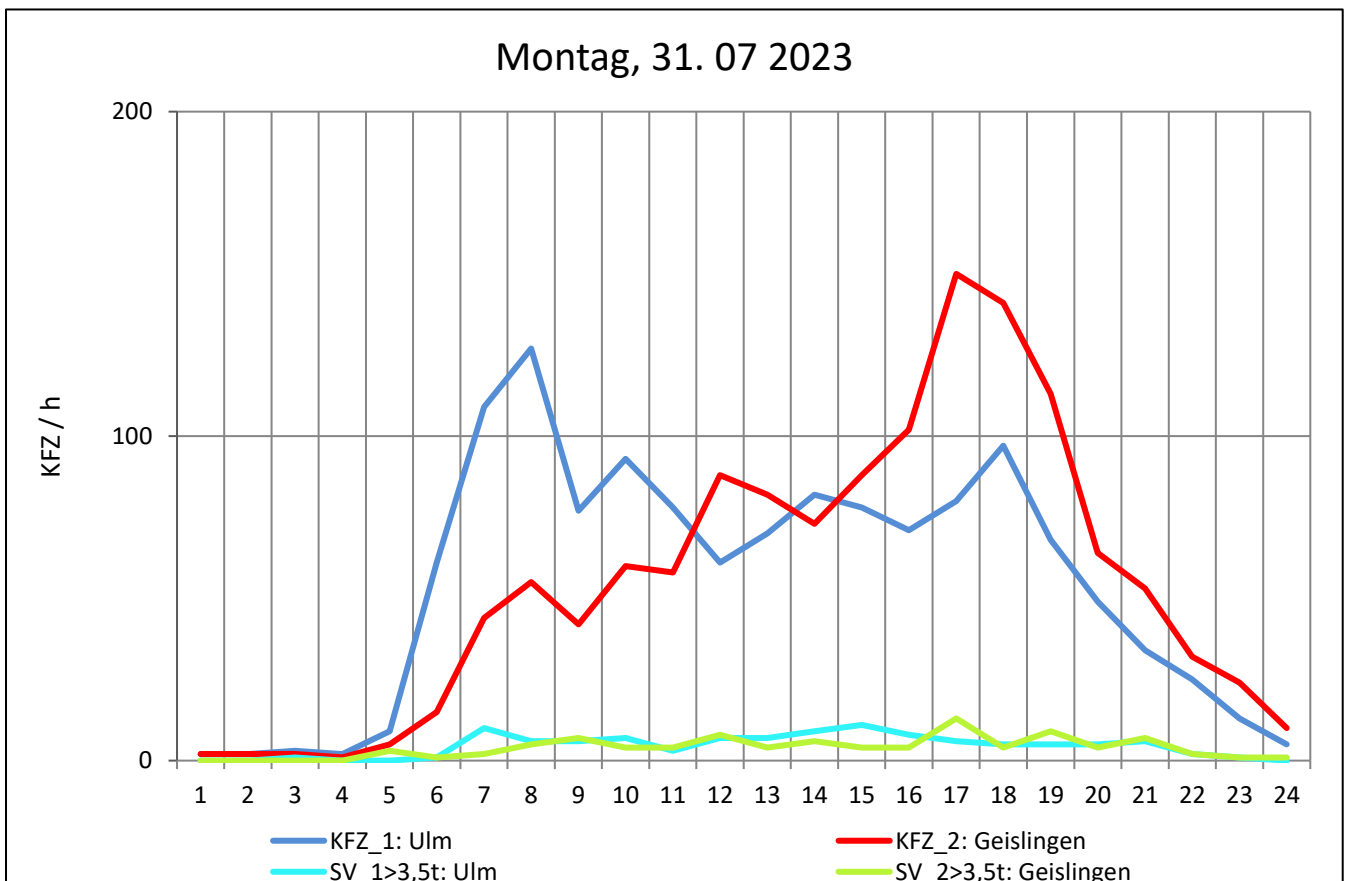
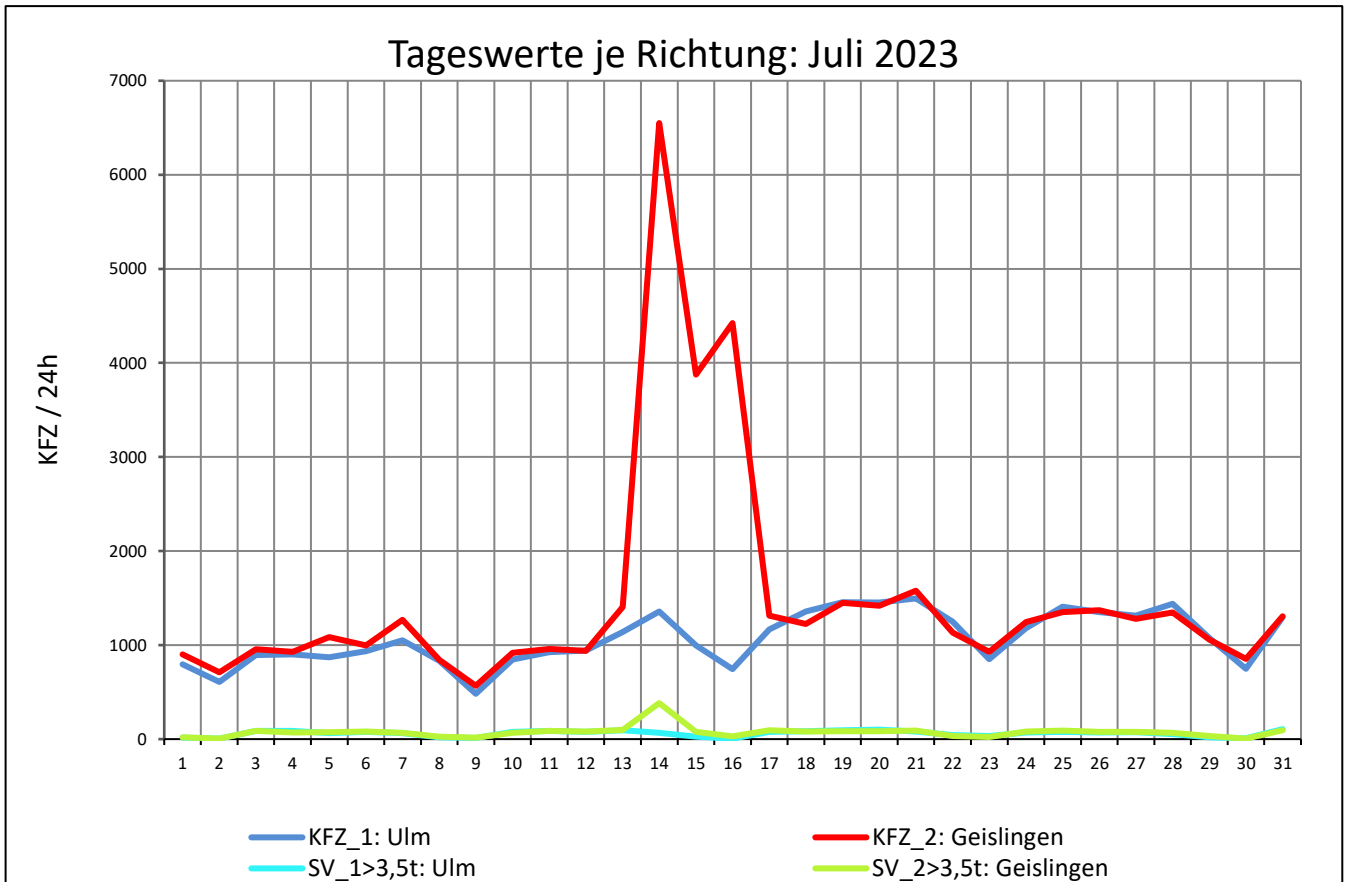
Zst.: **Tomerdingen**

TK-/Zst-Nr.: 7525/1211

L 1233

Richtung 1 : **Ulm**

Richtung 2 : **Geislingen**



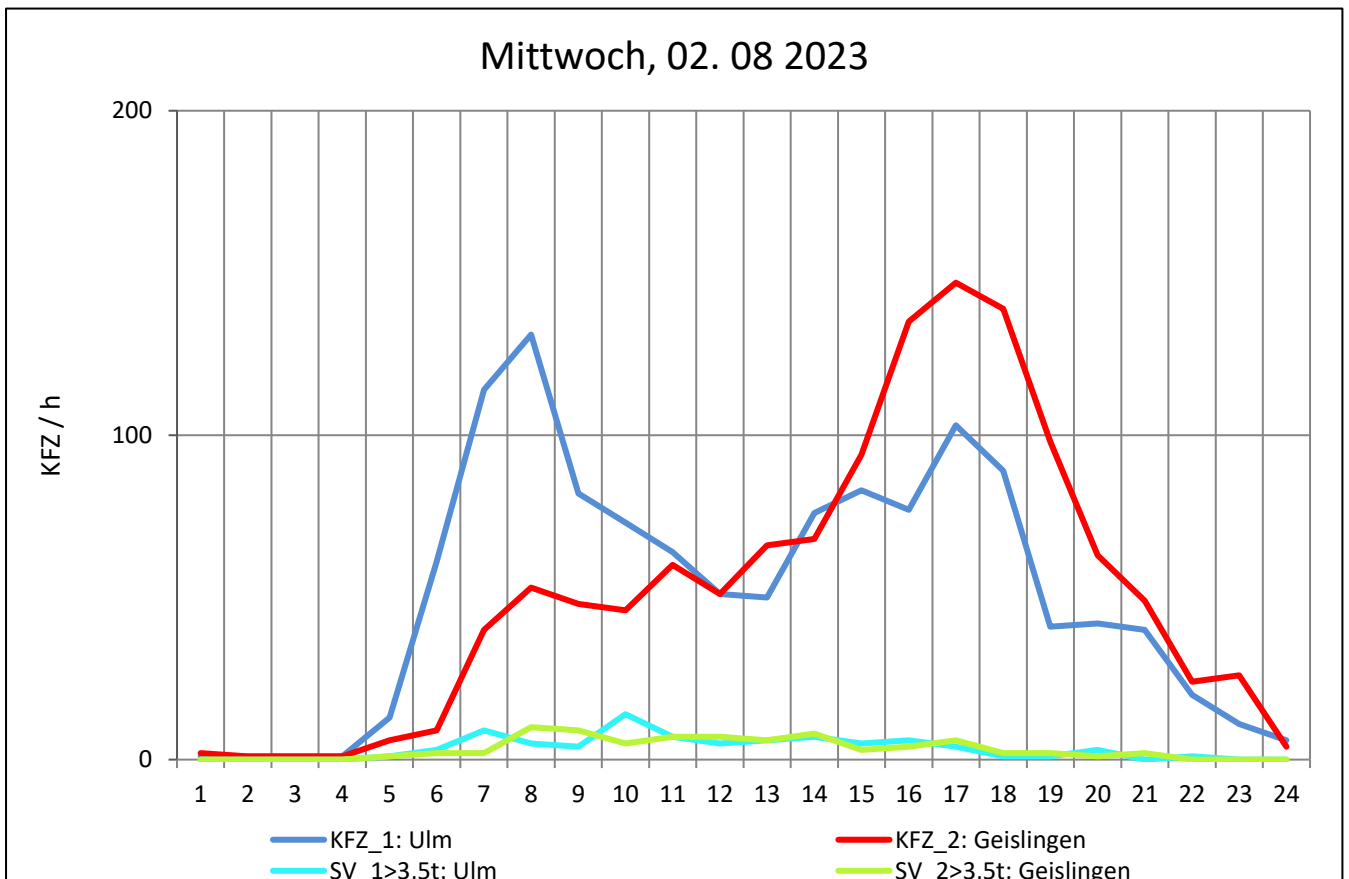
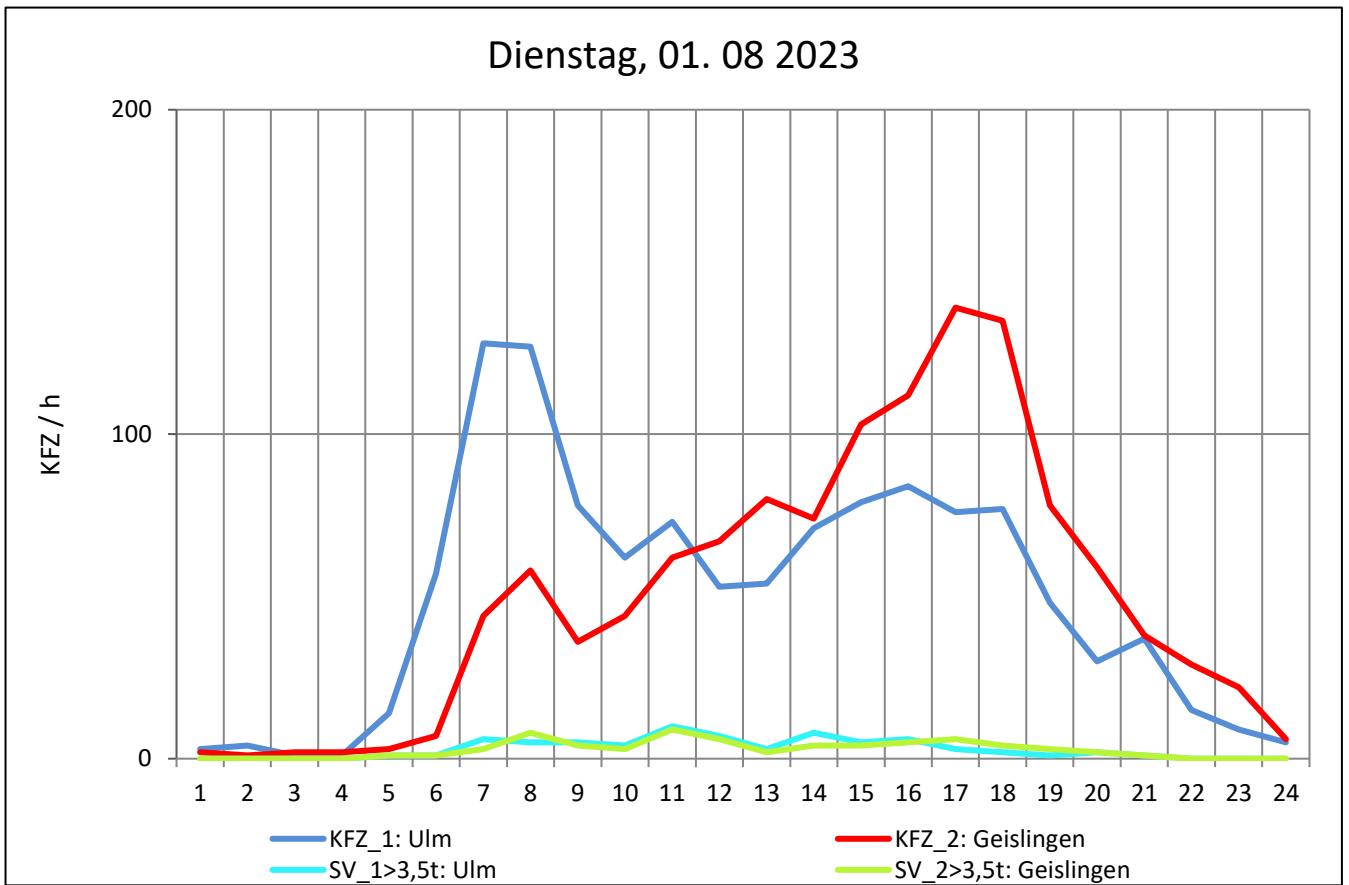
Zst.: **Tomerdingen**

TK-/Zst-Nr.: 7525/1211

L 1233

Richtung 1 : **Ulm**

Richtung 2 : **Geislingen**



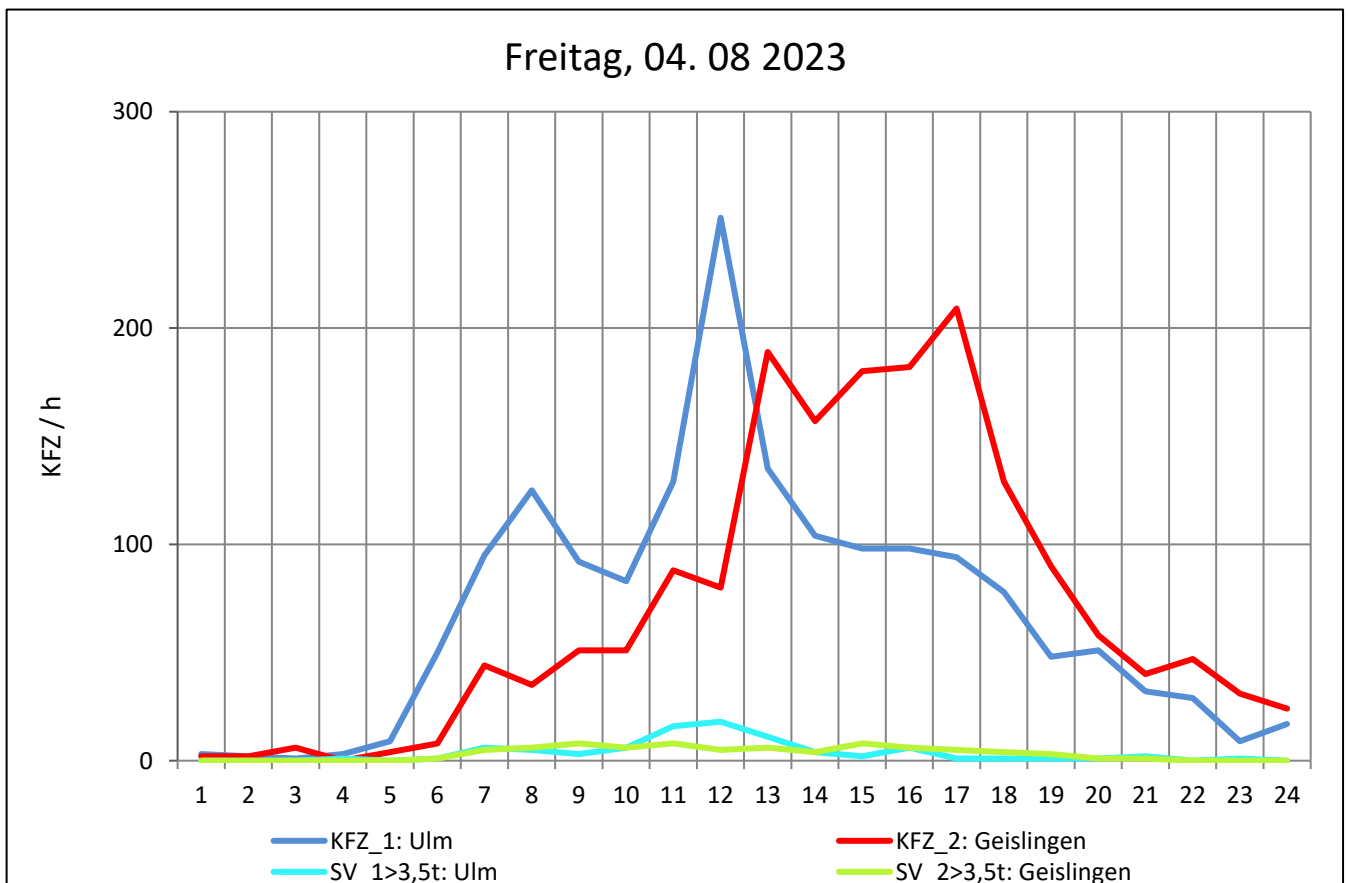
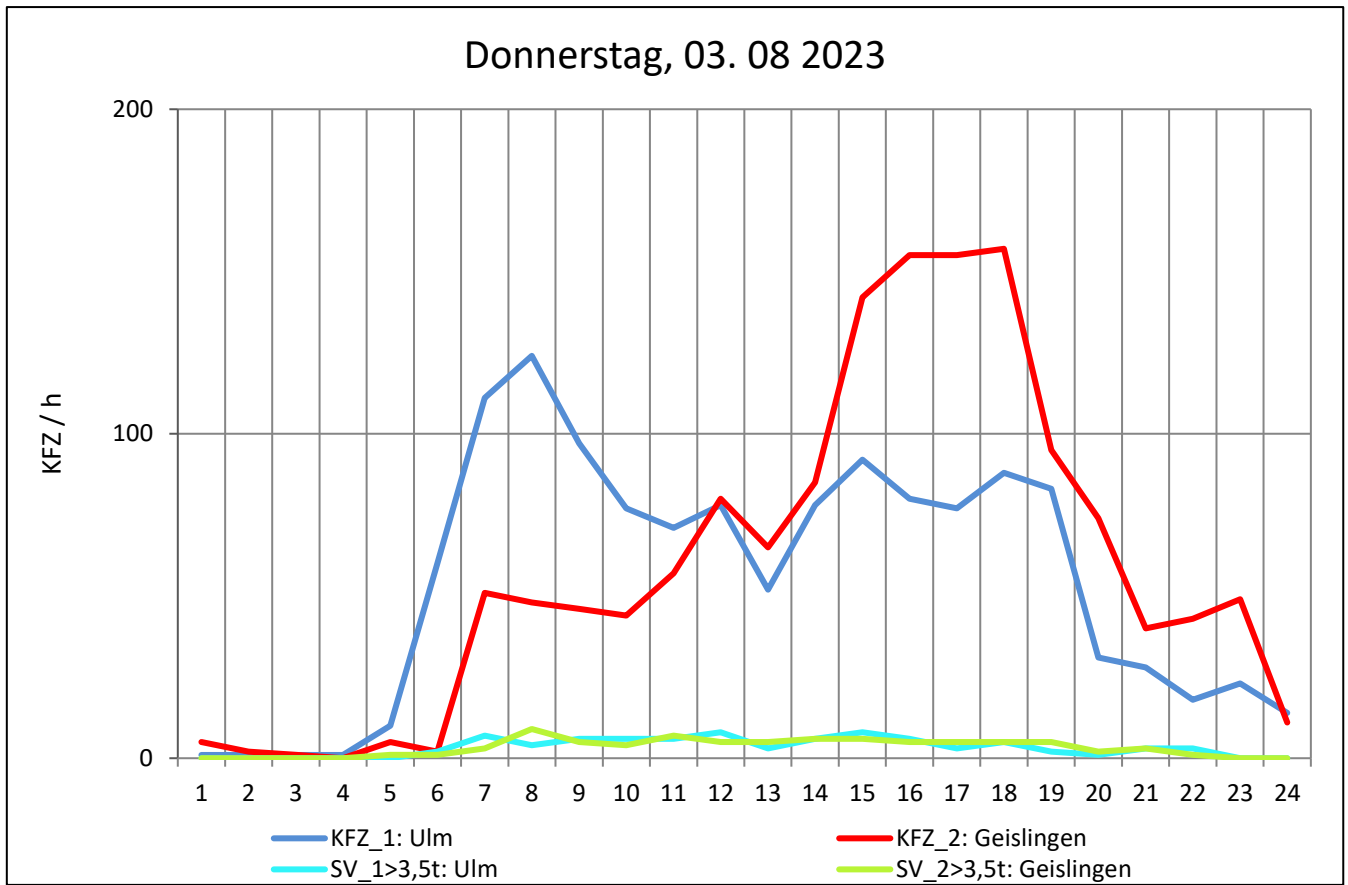
Zst.: **Tomerdingen**

TK-/Zst-Nr.: 7525/1211

L 1233

Richtung 1 : **Ulm**

Richtung 2 : **Geislingen**



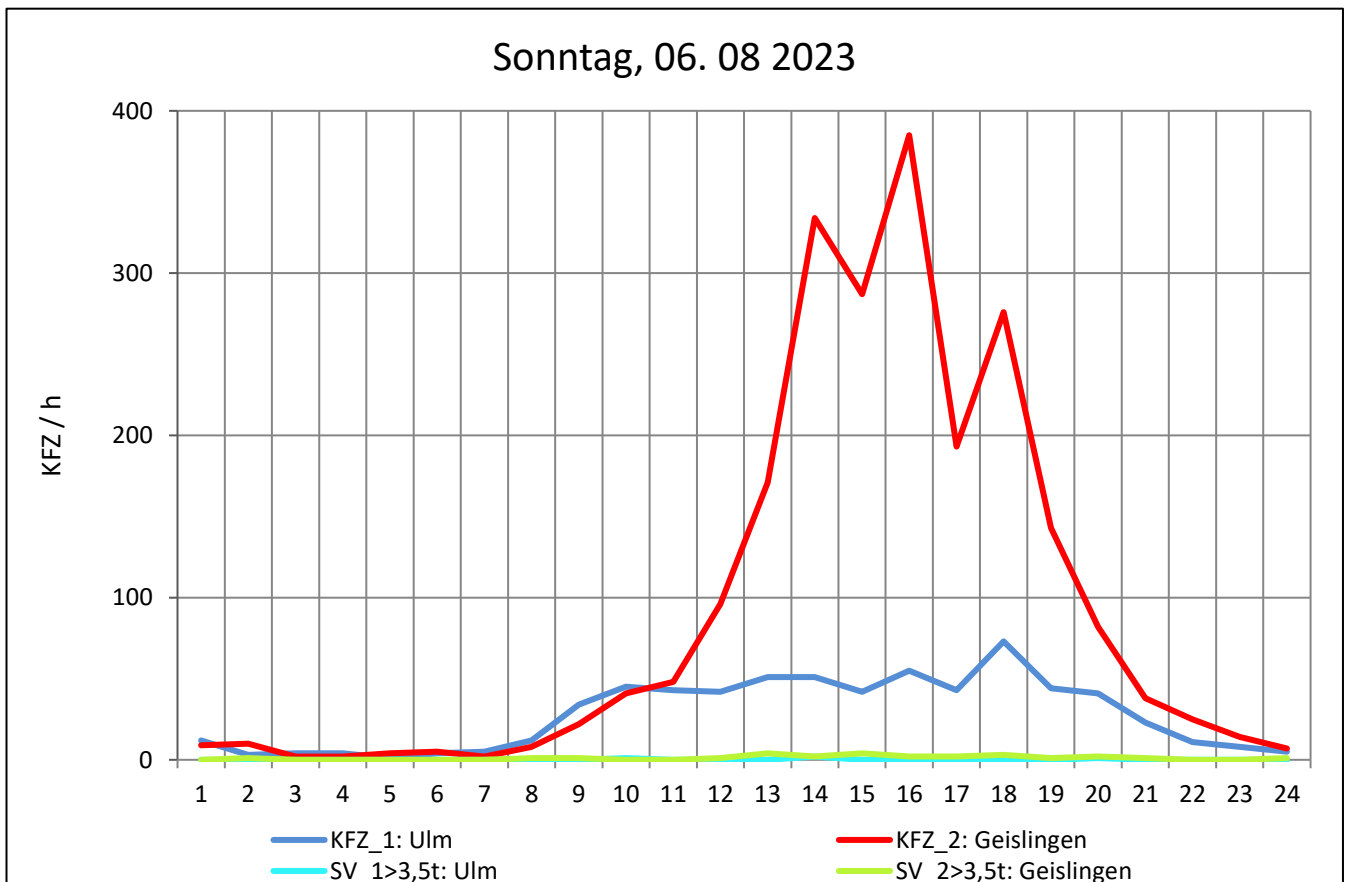
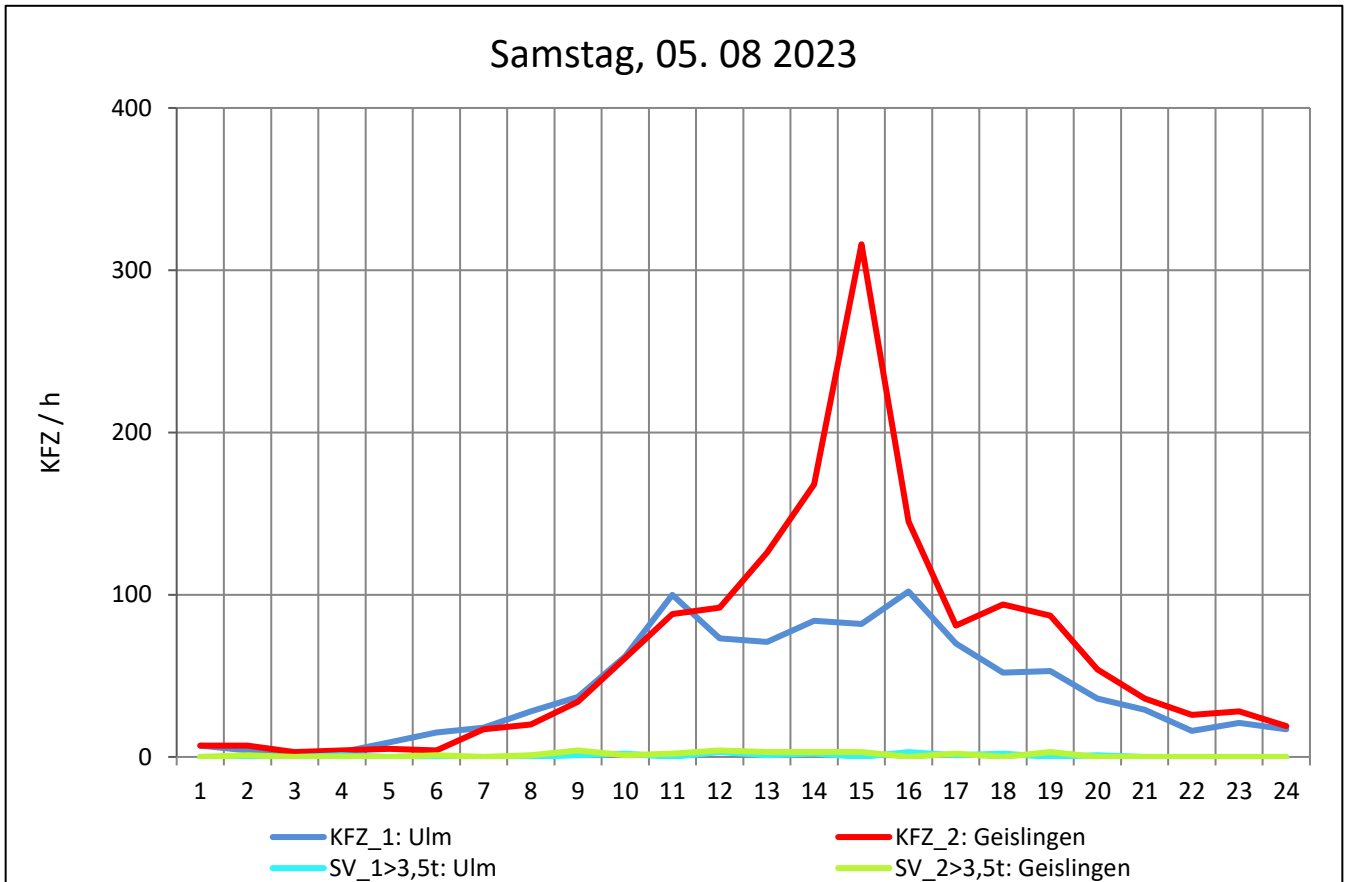
Zst.: **Tomerdingen**

TK-/Zst-Nr.: 7525/1211

L 1233

Richtung 1 : **Ulm**

Richtung 2 : **Geislingen**



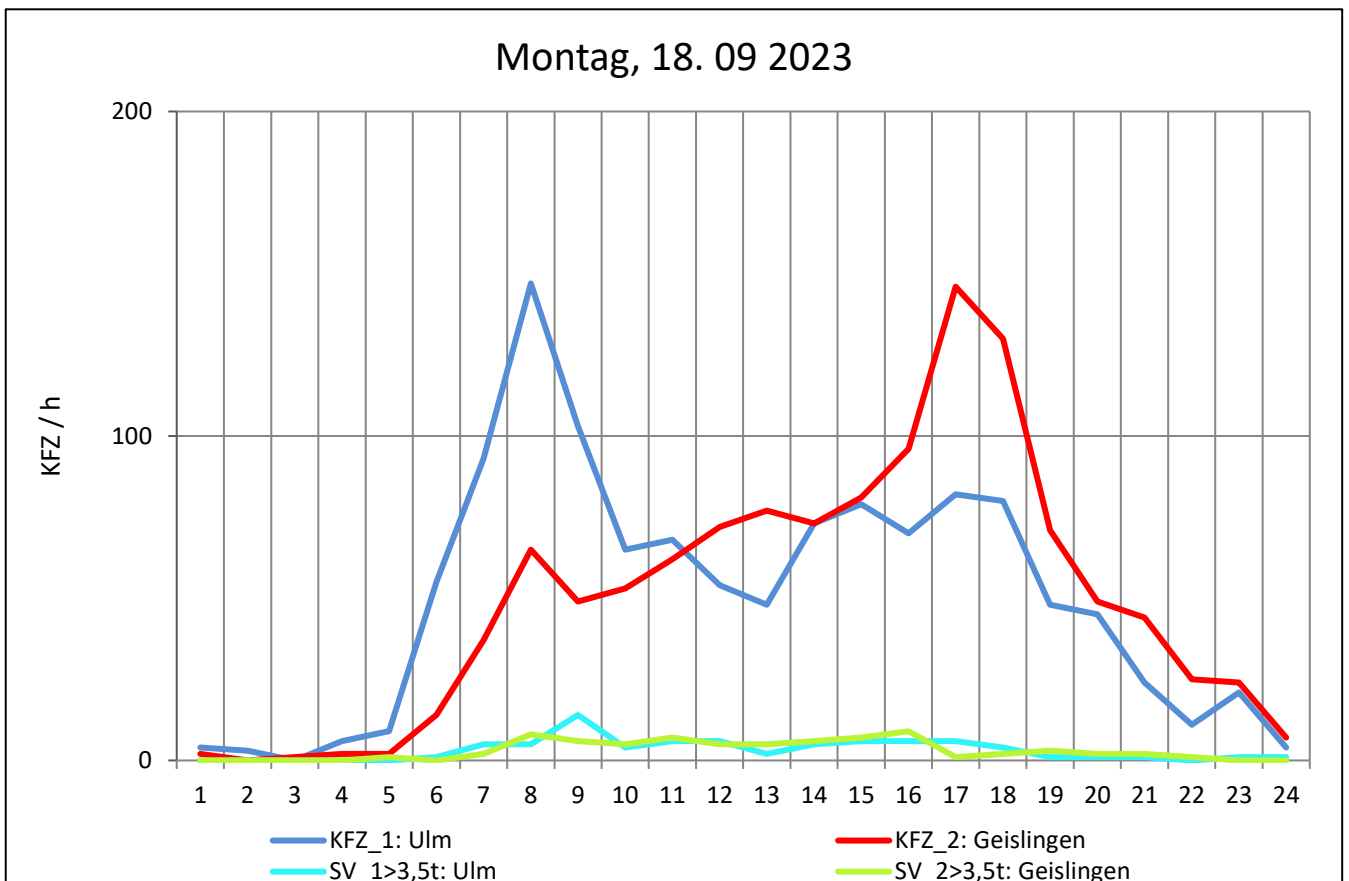
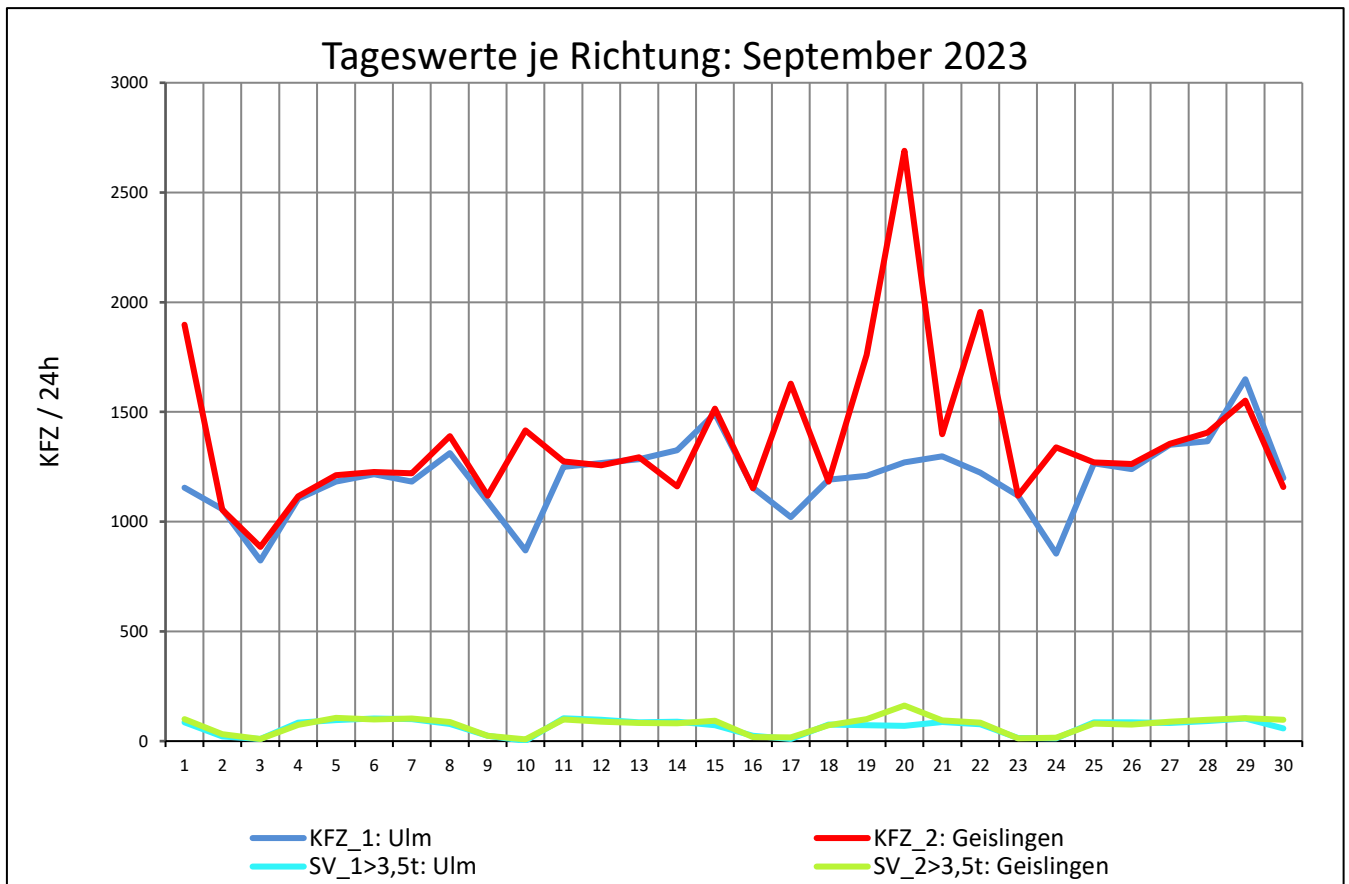
Zst.: **Tomerdingen**

TK-/Zst-Nr.: 7525/1211

L 1233

Richtung 1 : **Ulm**

Richtung 2 : **Geislingen**



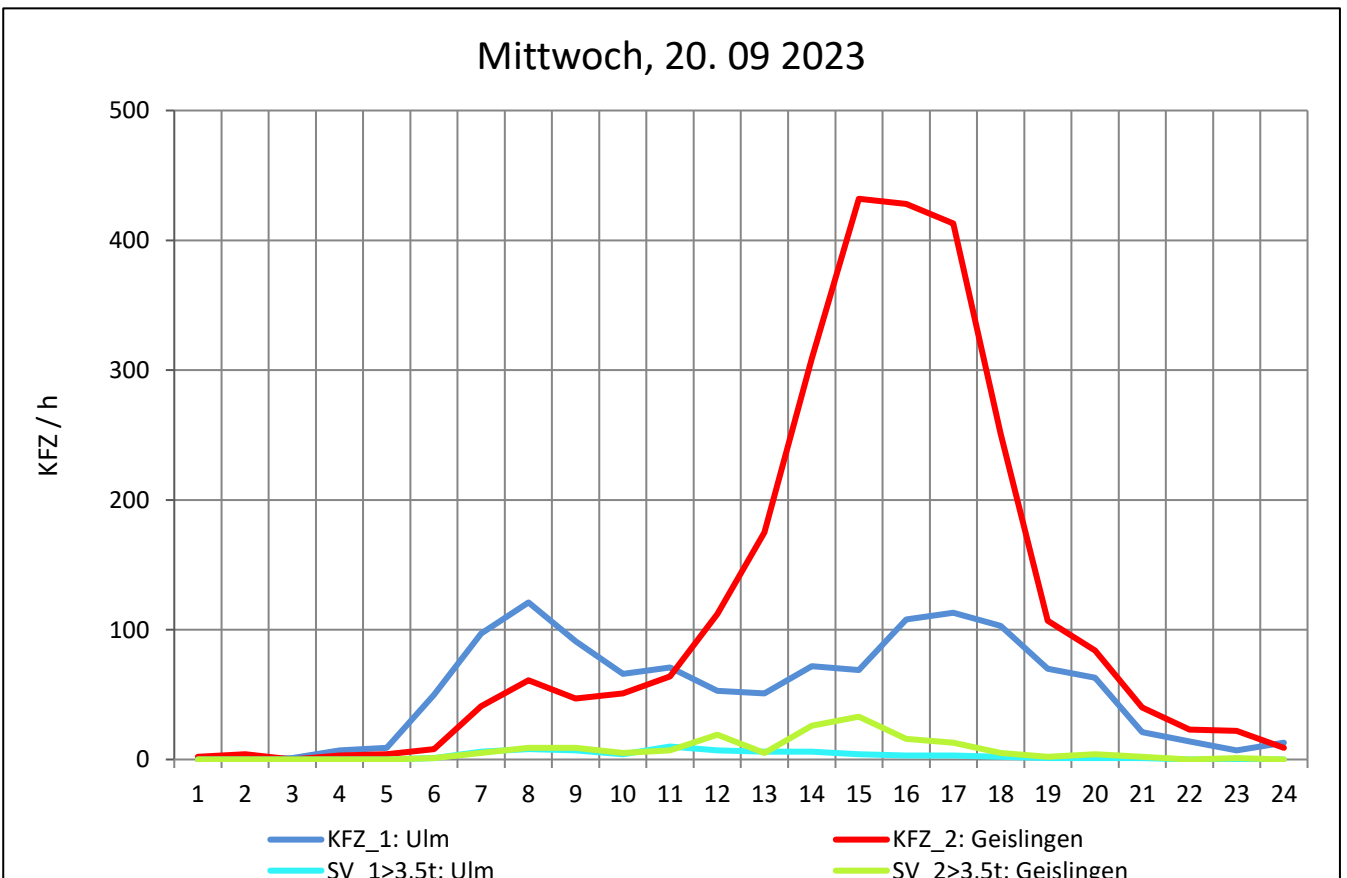
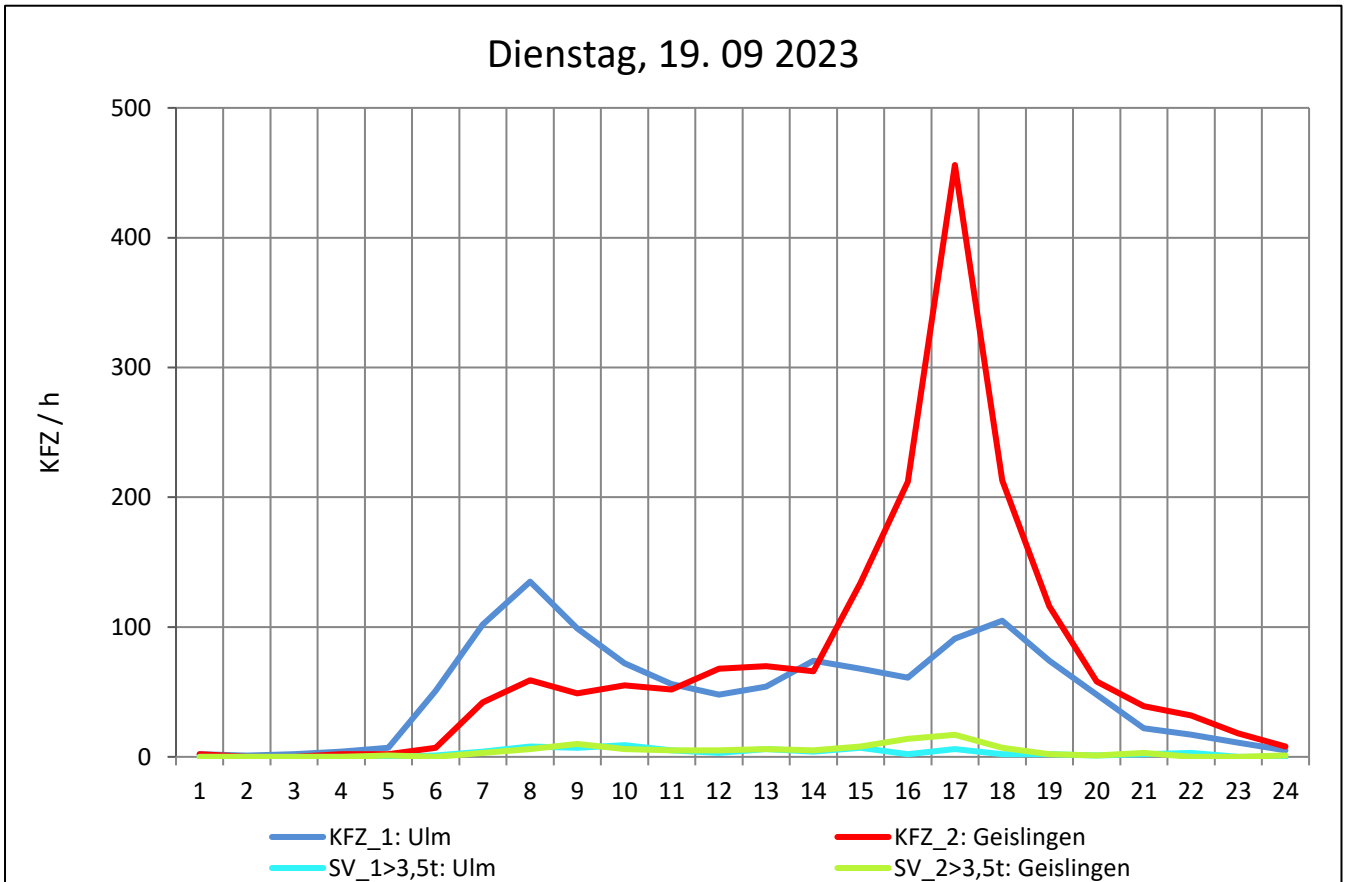
Zst.: **Tomerdingen**

TK-/Zst-Nr.: 7525/1211

L 1233

Richtung 1 : **Ulm**

Richtung 2 : **Geislingen**



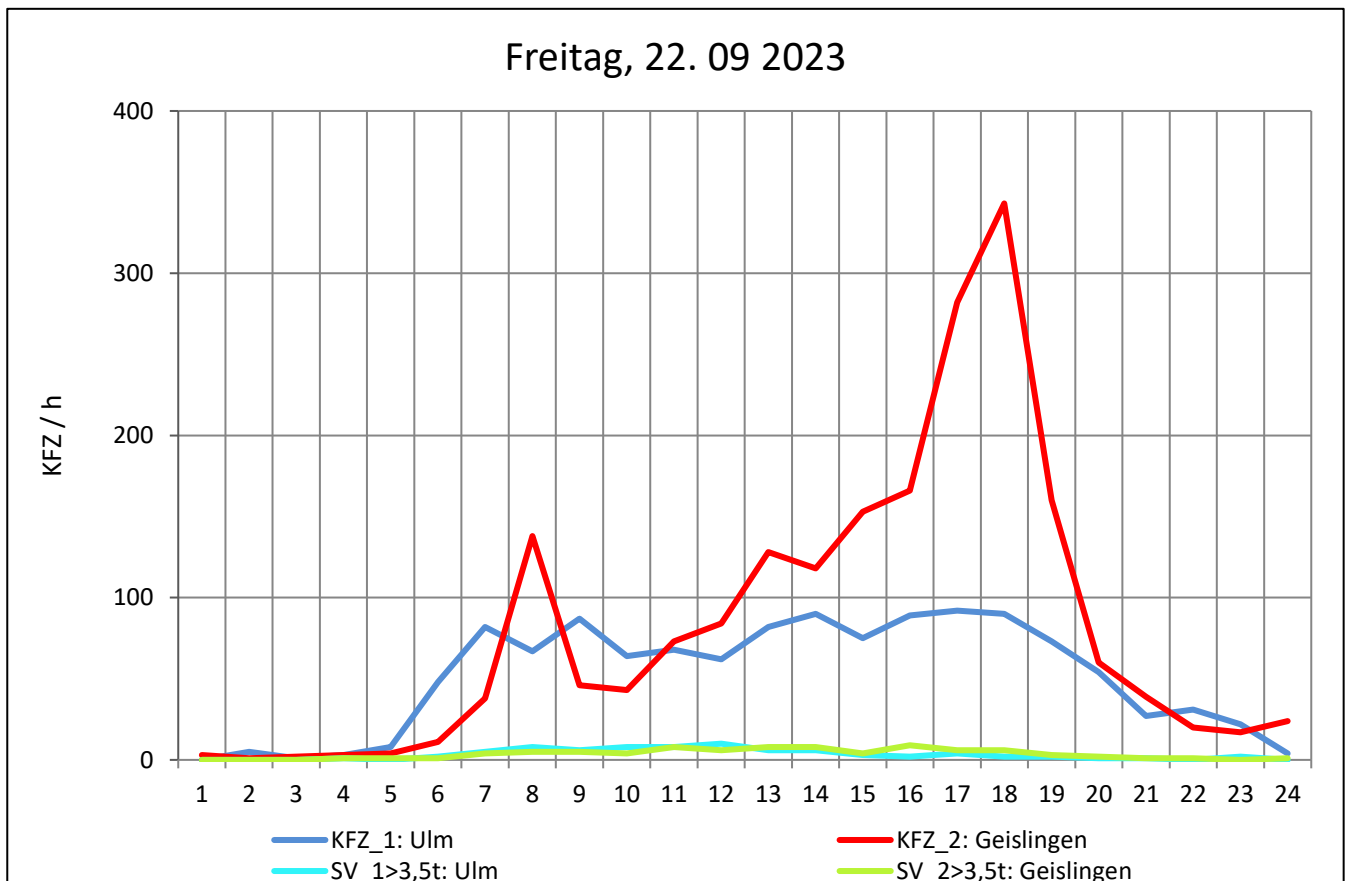
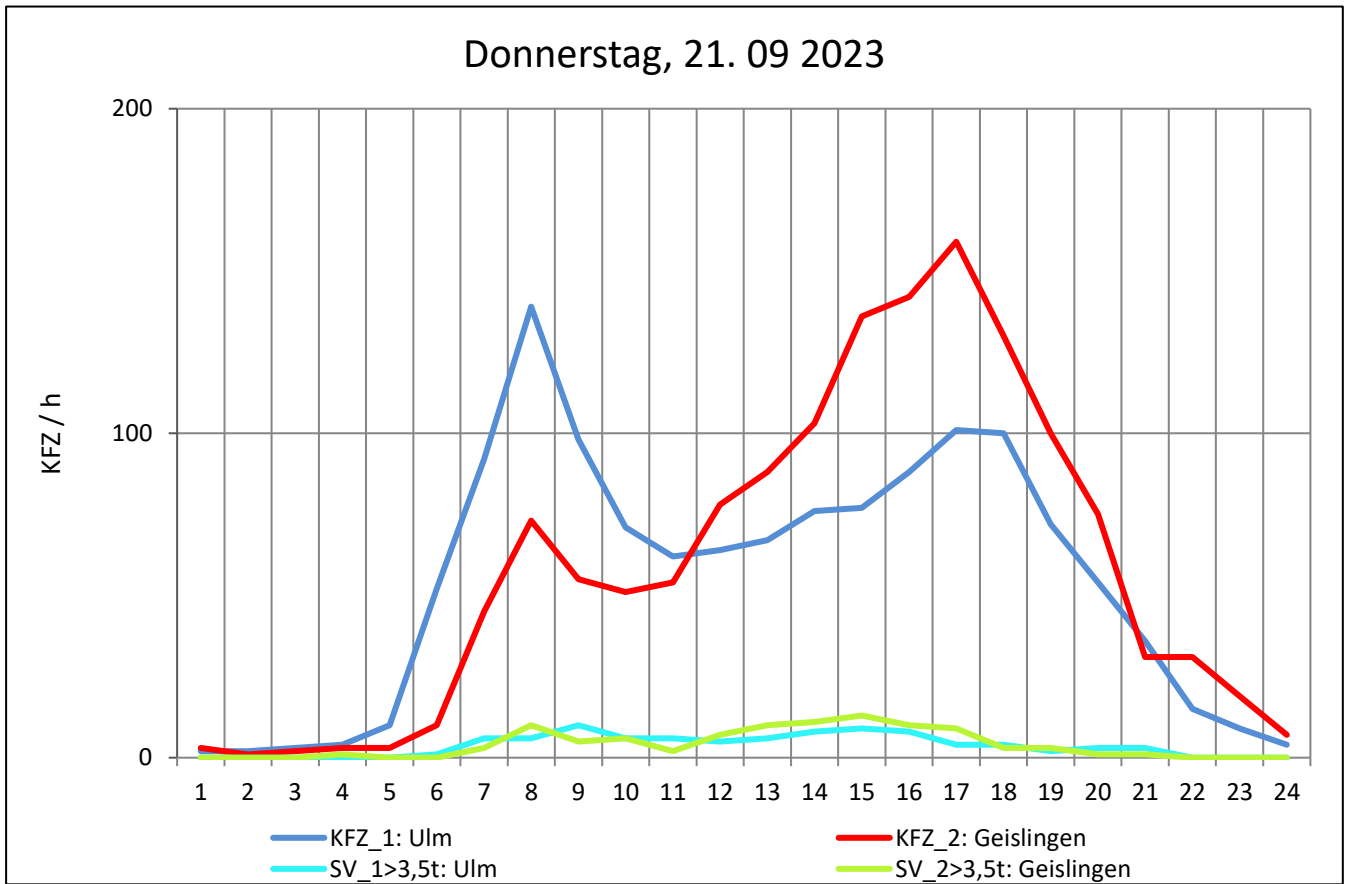
Zst.: **Tomerdingen**

TK-/Zst-Nr.: 7525/1211

L 1233

Richtung 1 : **Ulm**

Richtung 2 : **Geislingen**



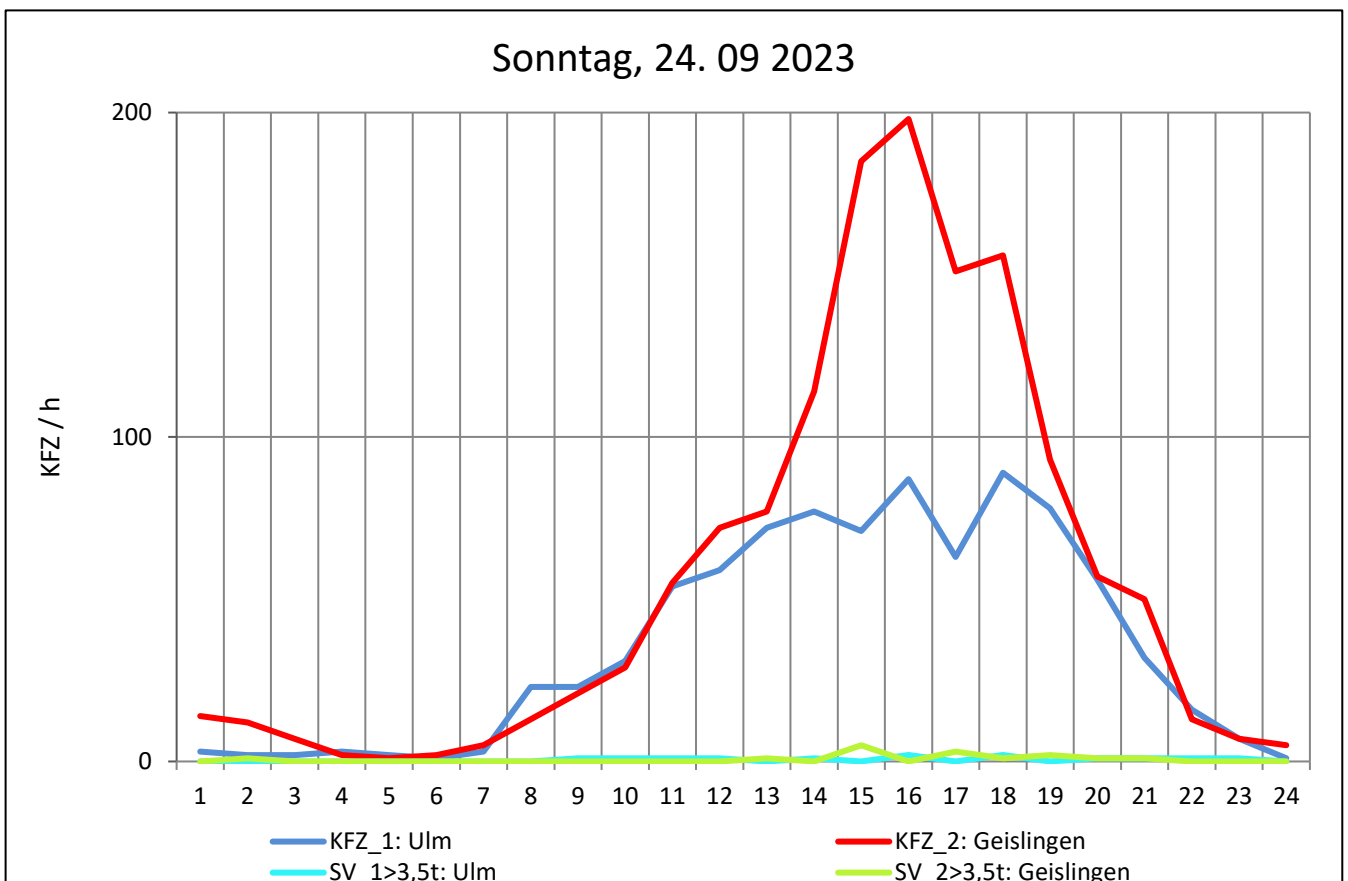
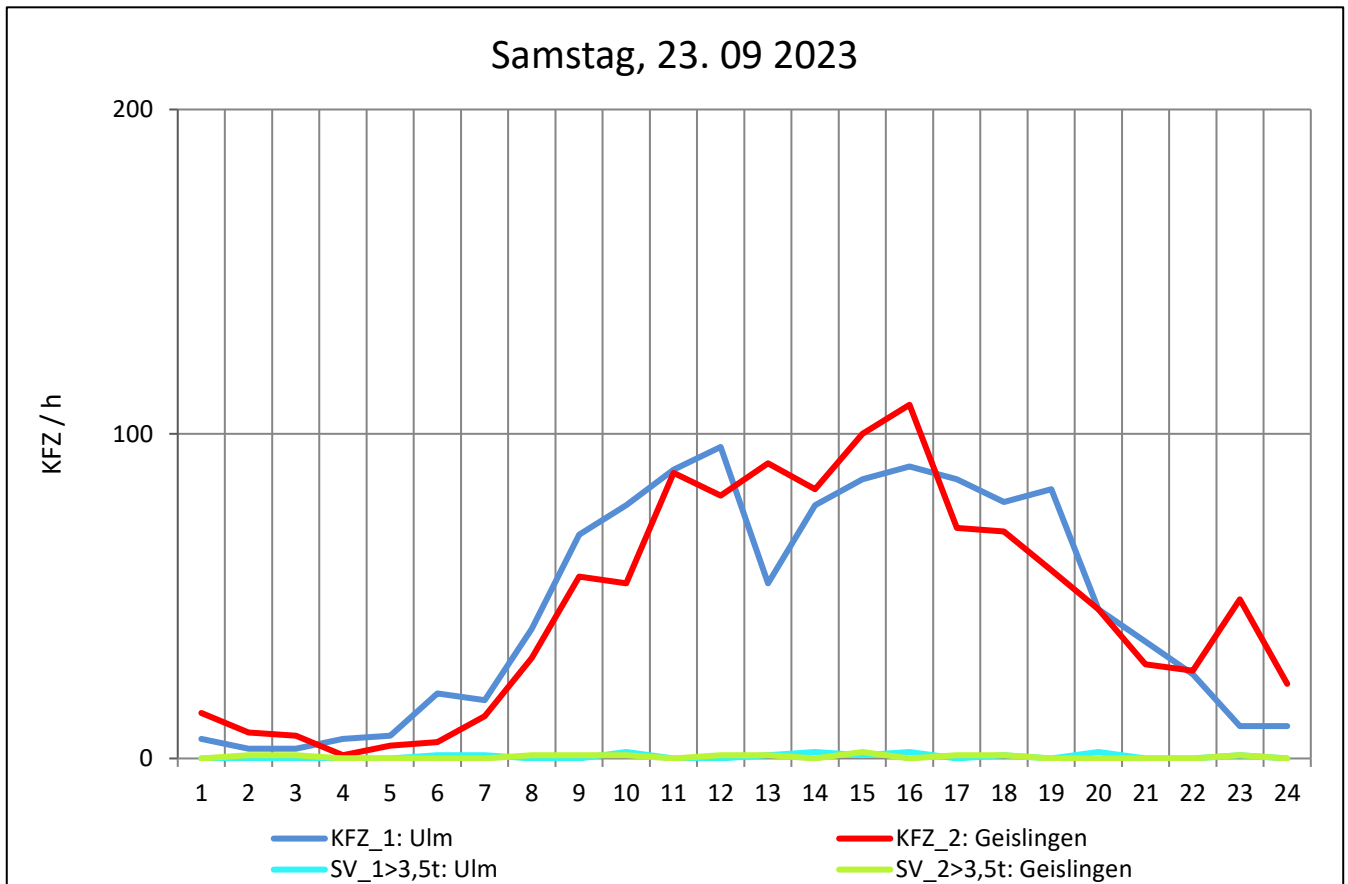
Zst.: **Tomerdingen**

TK-/Zst-Nr.: 7525/1211

L 1233

Richtung 1 : **Ulm**

Richtung 2 : **Geislingen**



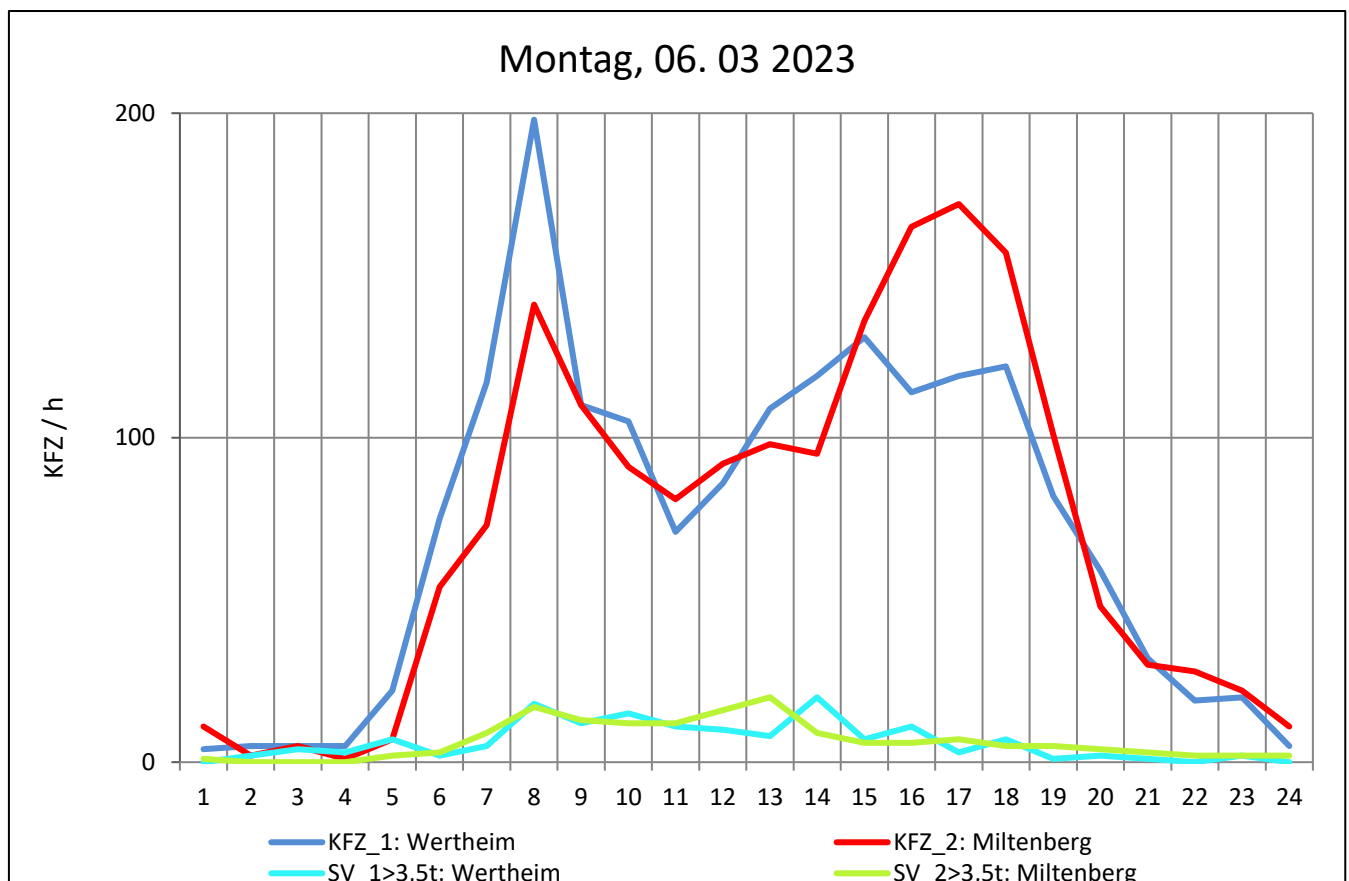
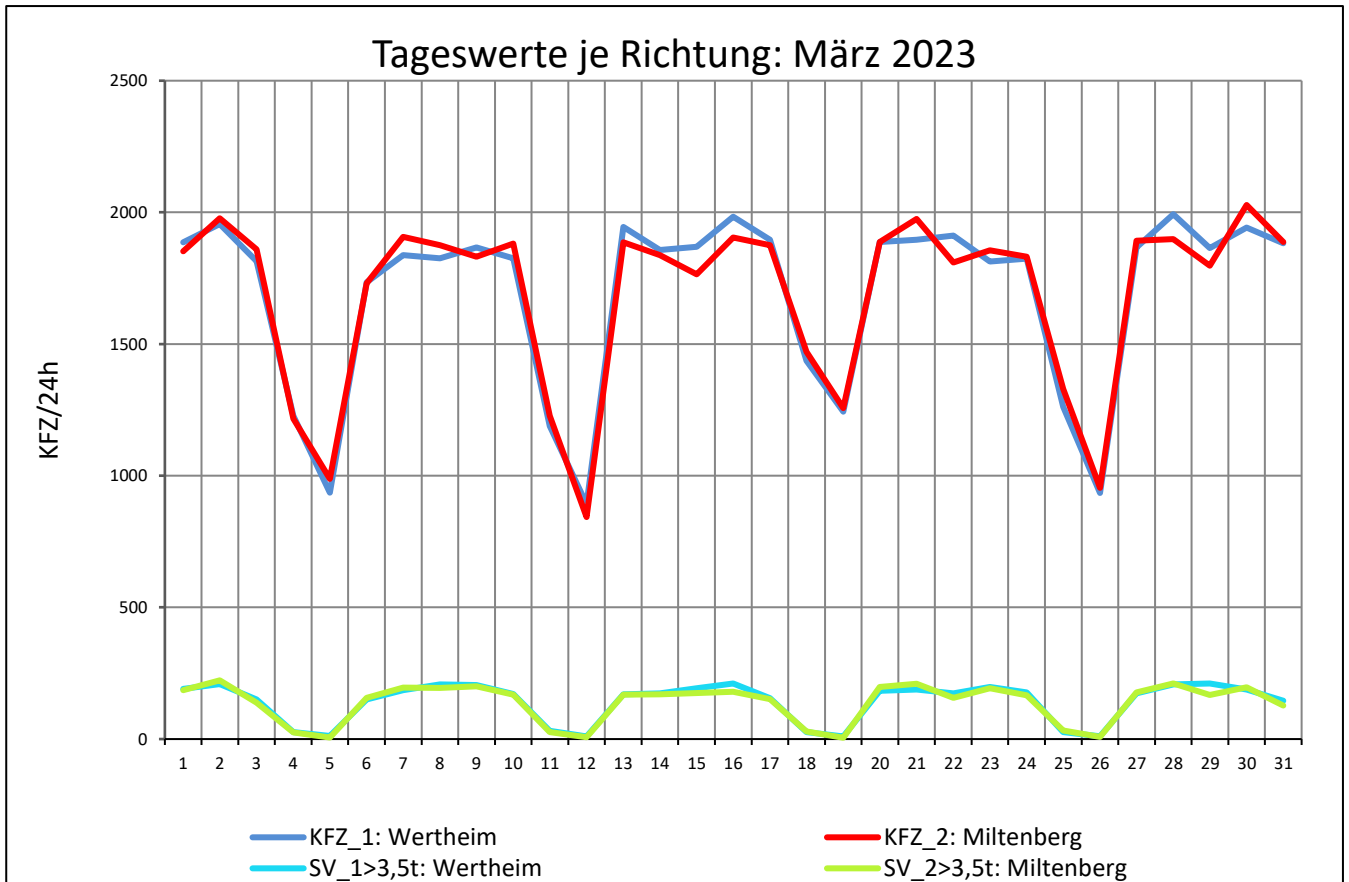
Zst.: **Rosenmühle**

TK-/Zst-Nr.: 6222/1202

L 2310

Richtung 1 : **Wertheim**

Richtung 2 : **Miltenberg**



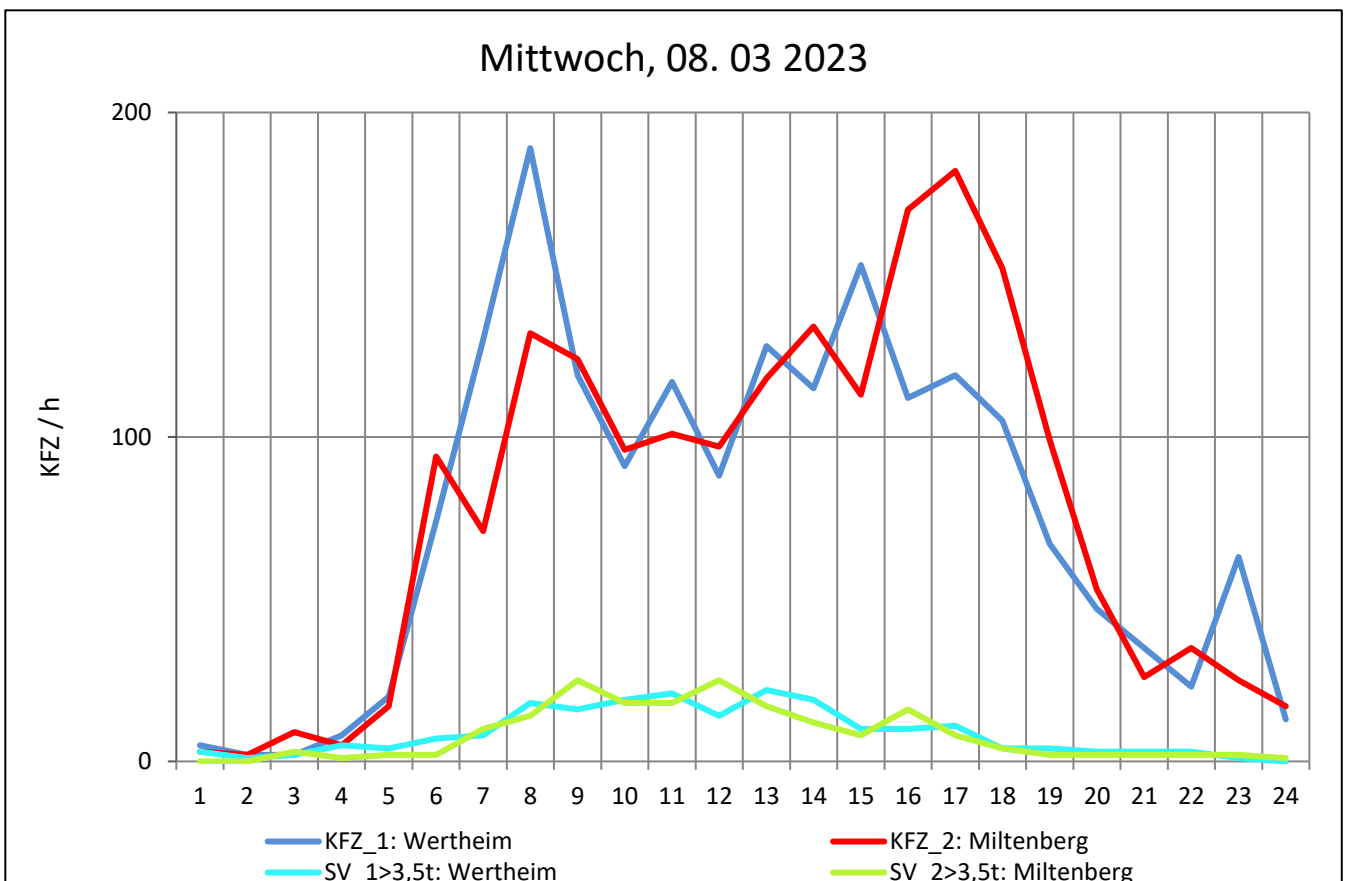
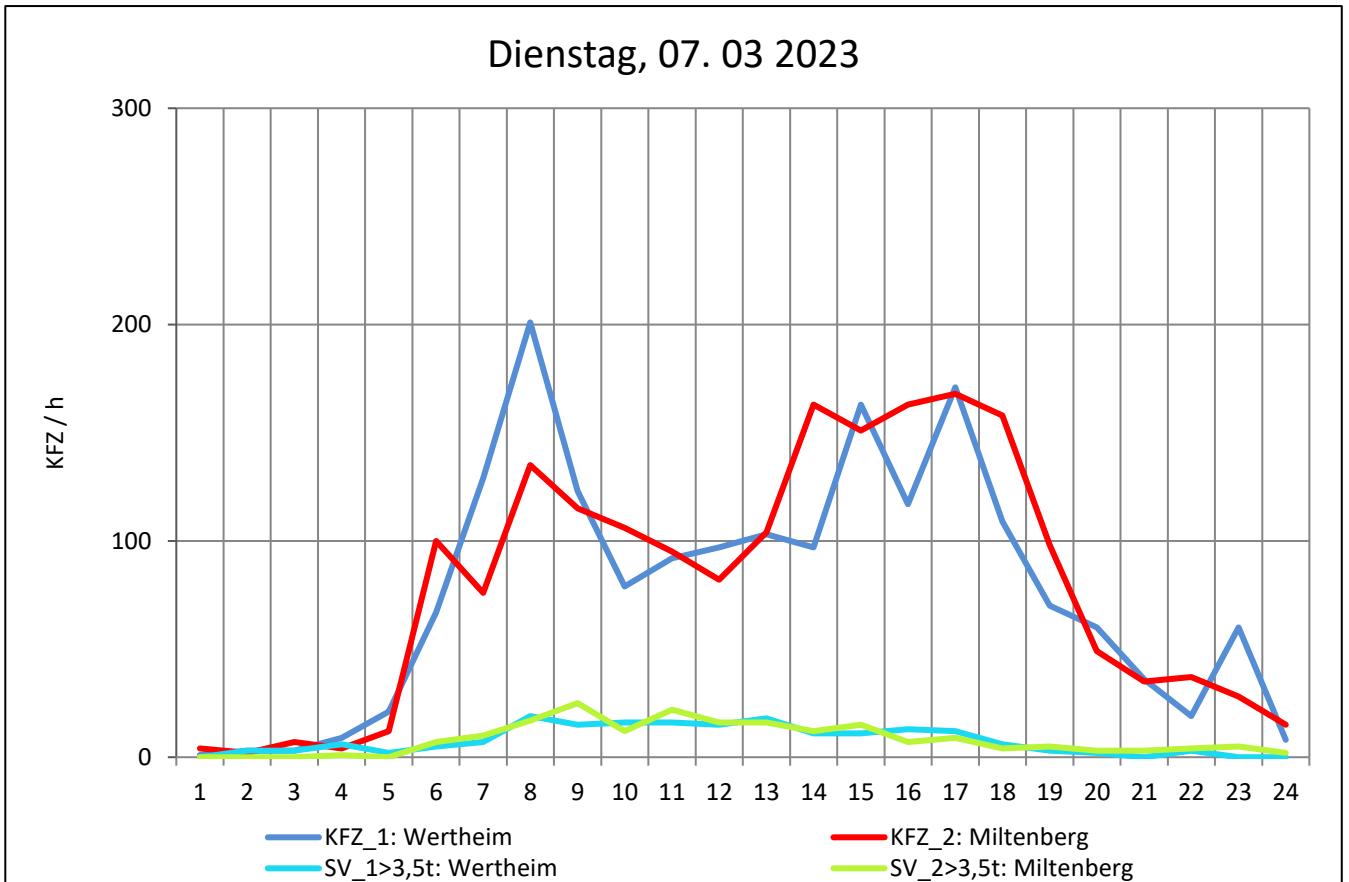
Zst.: **Rosenmühle**

TK-/Zst-Nr.: 6222/1202

L 2310

Richtung 1 : **Wertheim**

Richtung 2 : **Miltenberg**



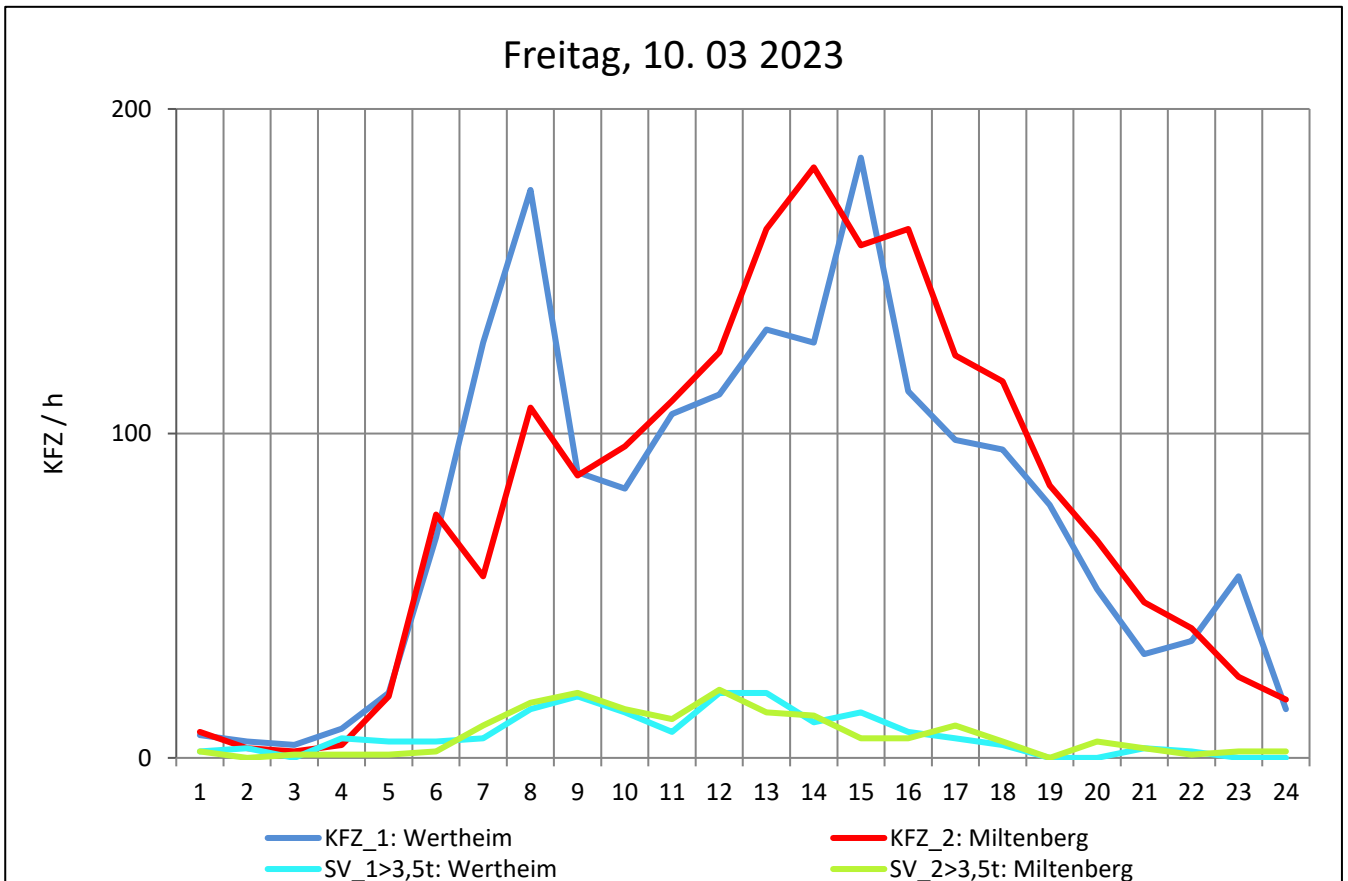
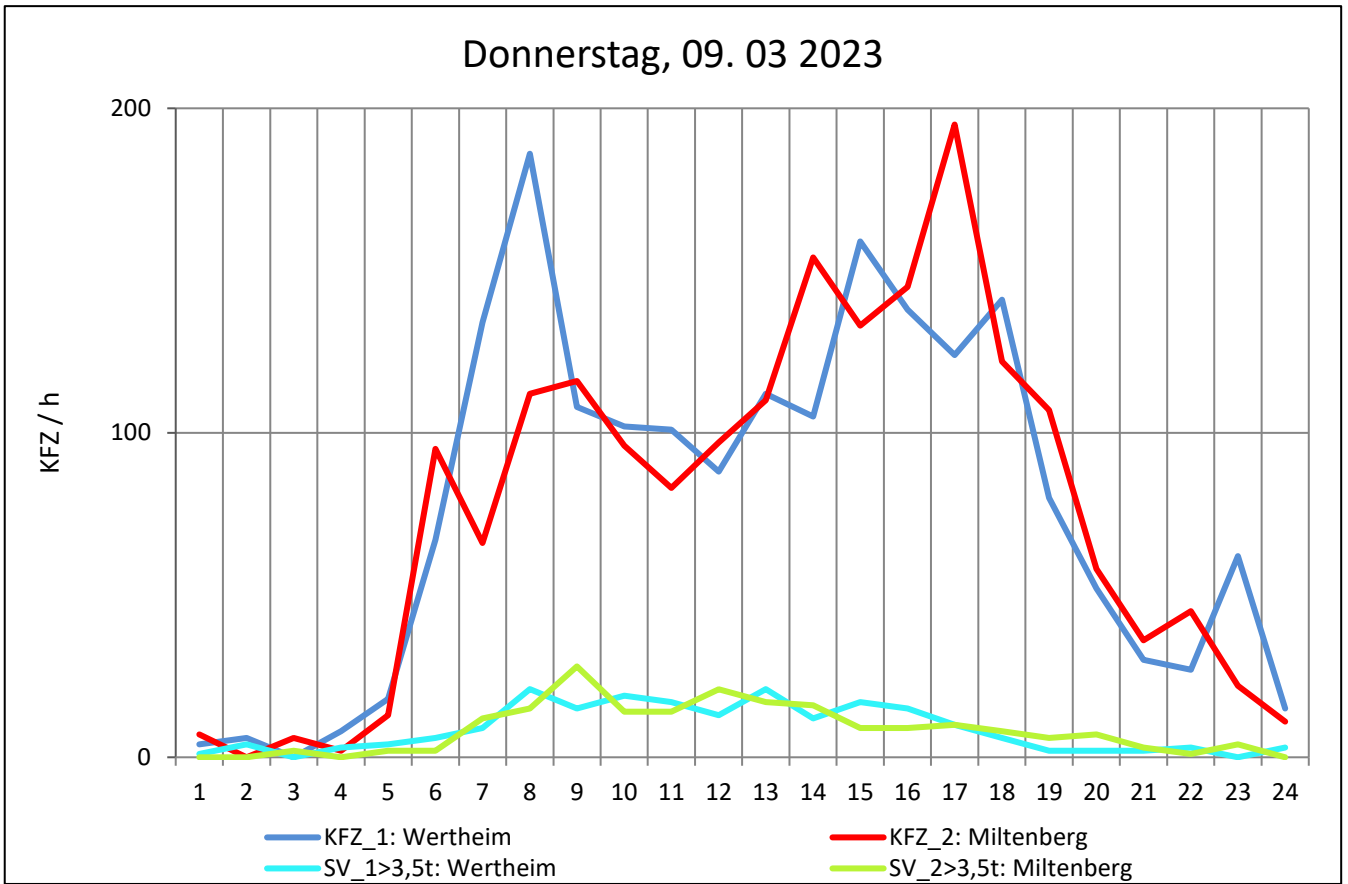
Zst.: **Rosenmühle**

TK-/Zst-Nr.: 6222/1202

L 2310

Richtung 1 : **Wertheim**

Richtung 2 : **Miltenberg**



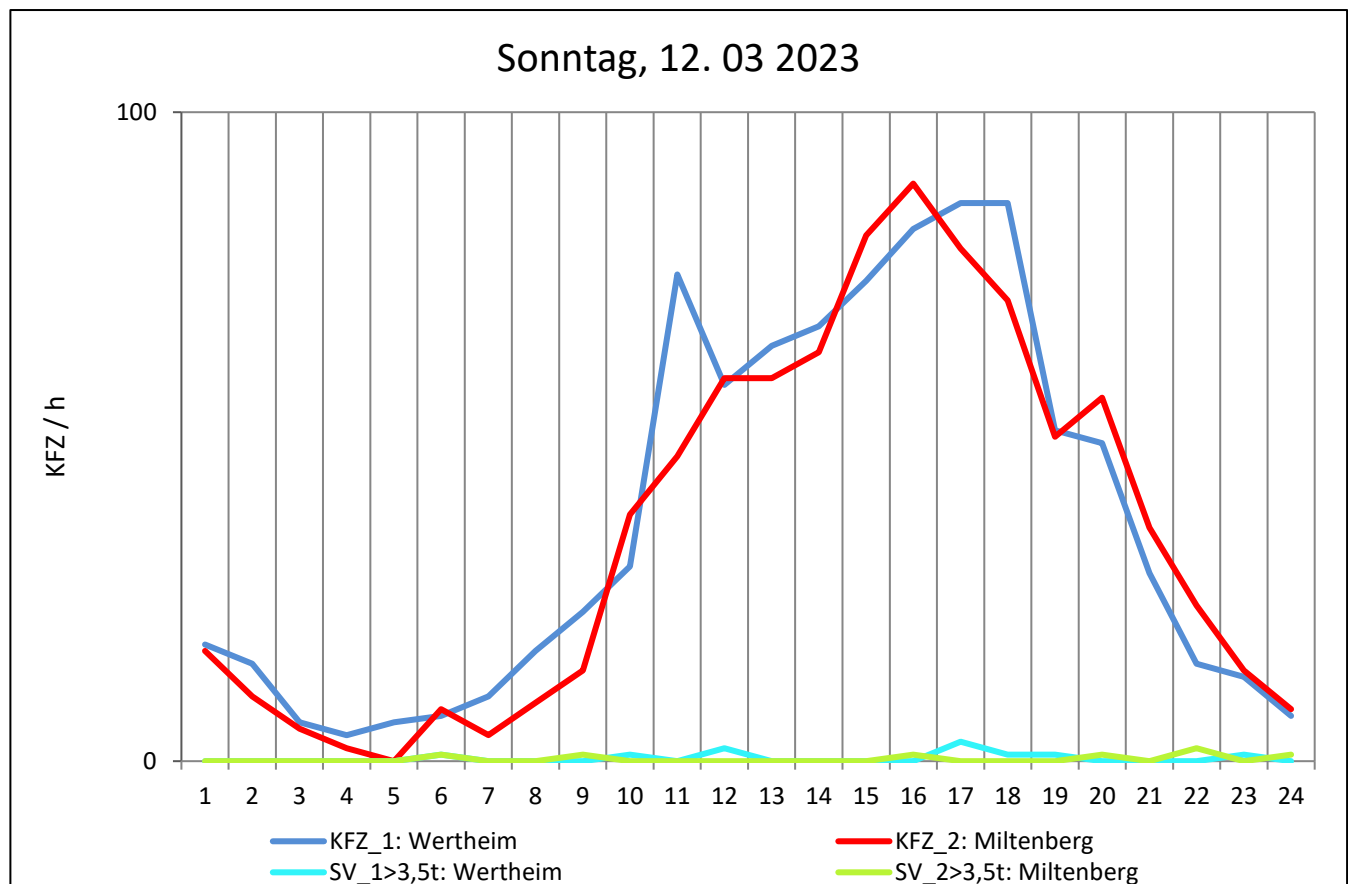
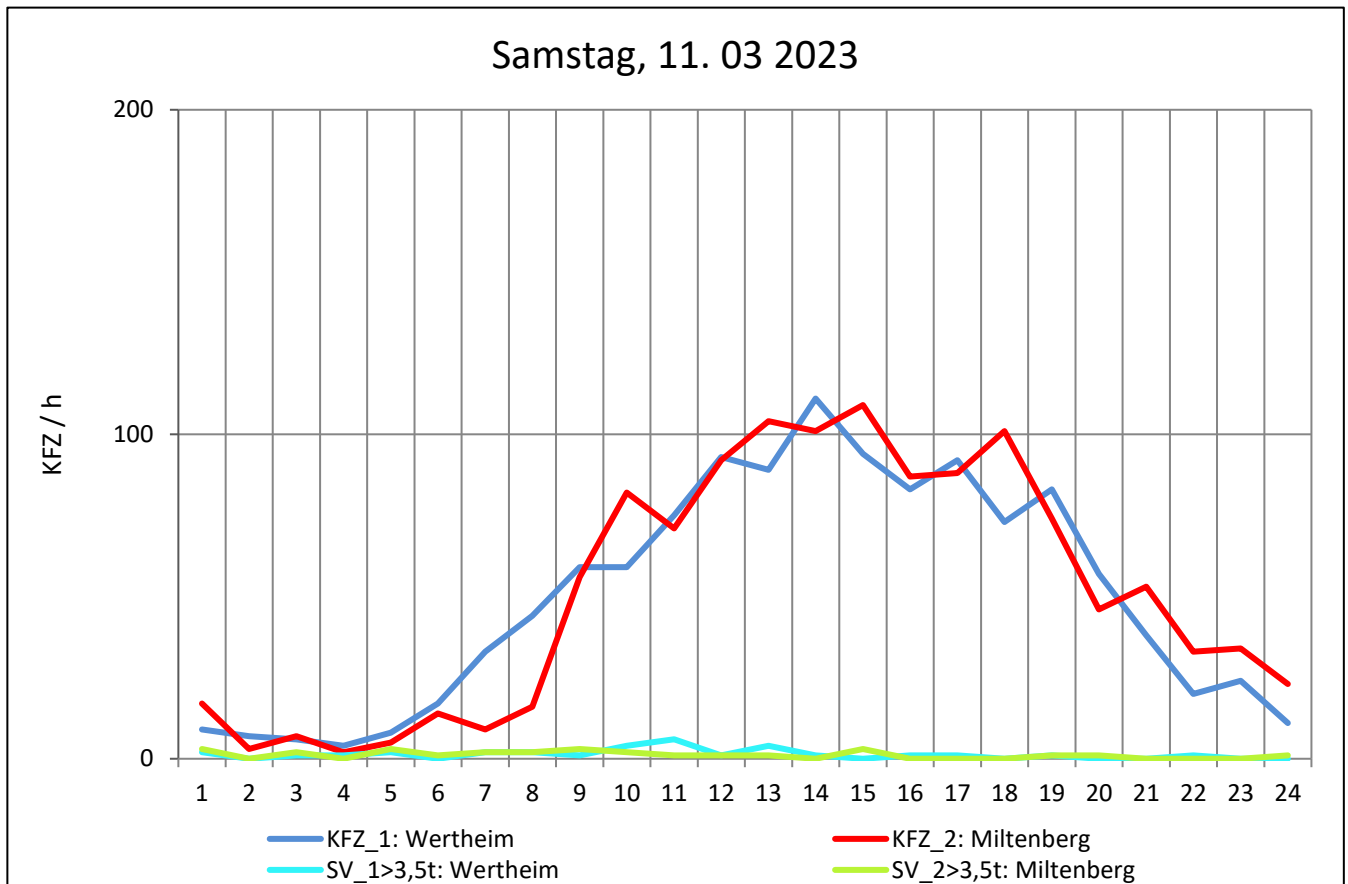
Zst.: **Rosenmühle**

TK-/Zst-Nr.: 6222/1202

L 2310

Richtung 1 : **Wertheim**

Richtung 2 : **Miltenberg**



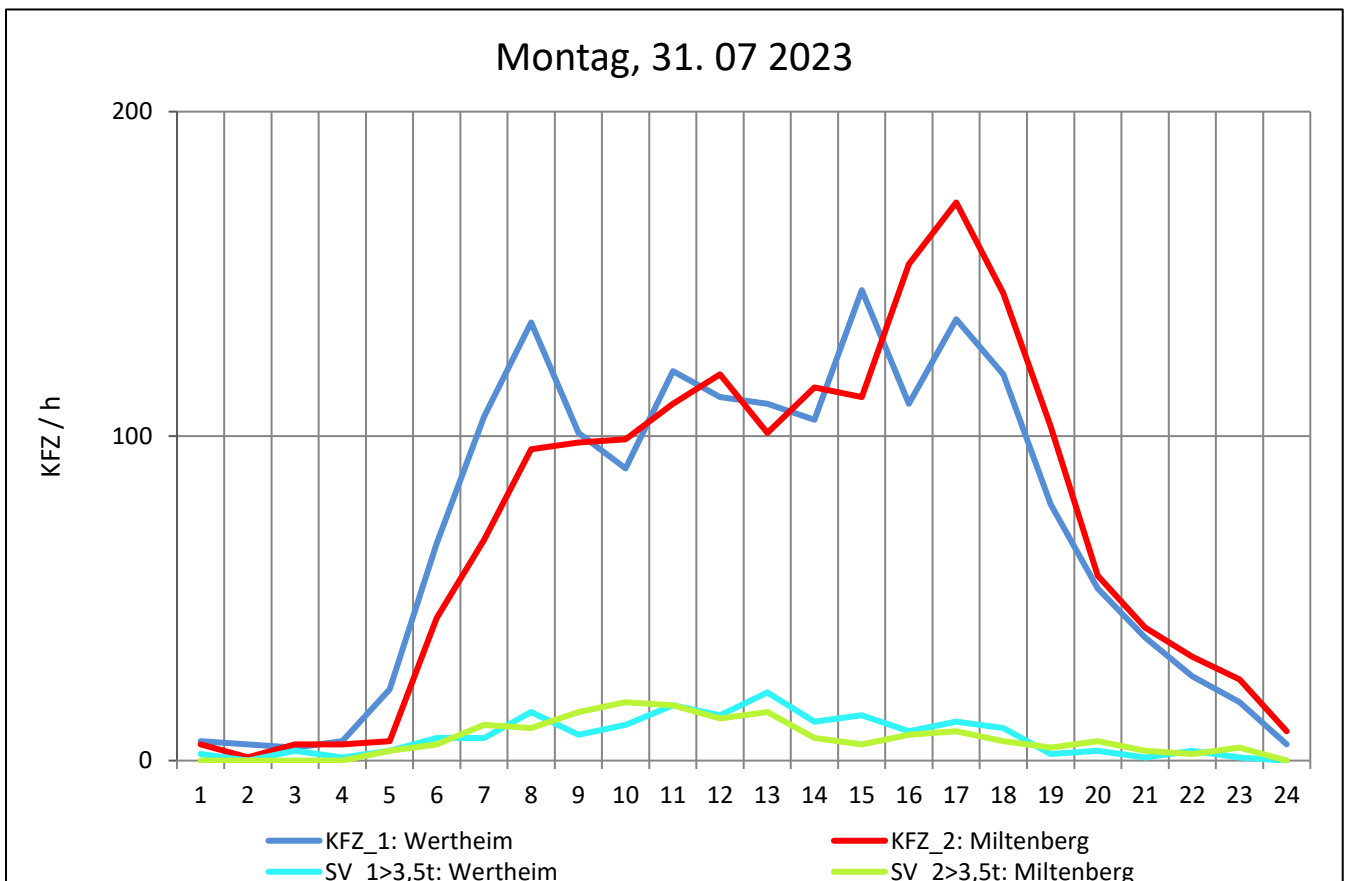
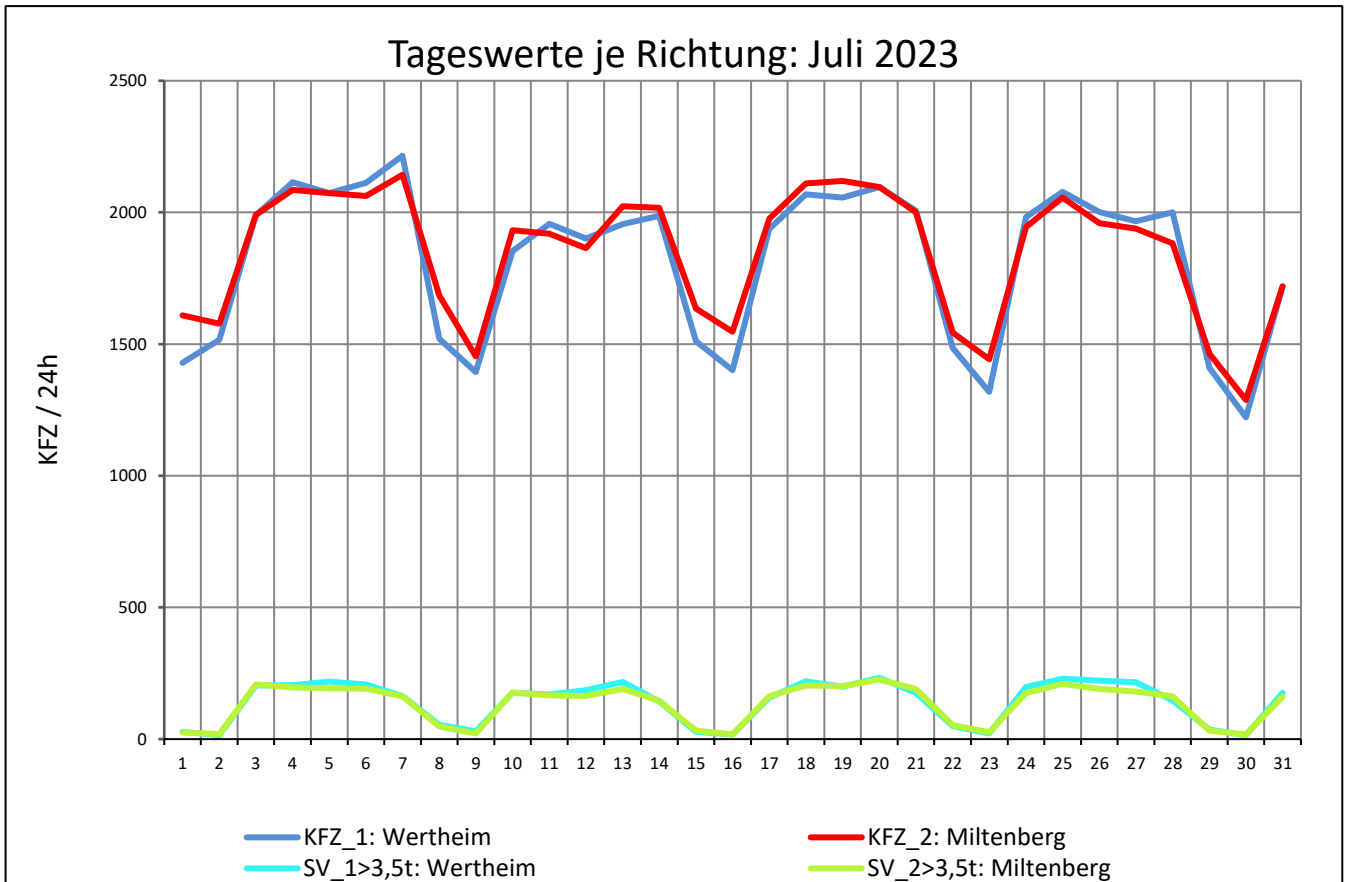
Zst.: **Rosenmühle**

TK-/Zst-Nr.: 6222/1202

L 2310

Richtung 1 : **Wertheim**

Richtung 2 : **Miltenberg**



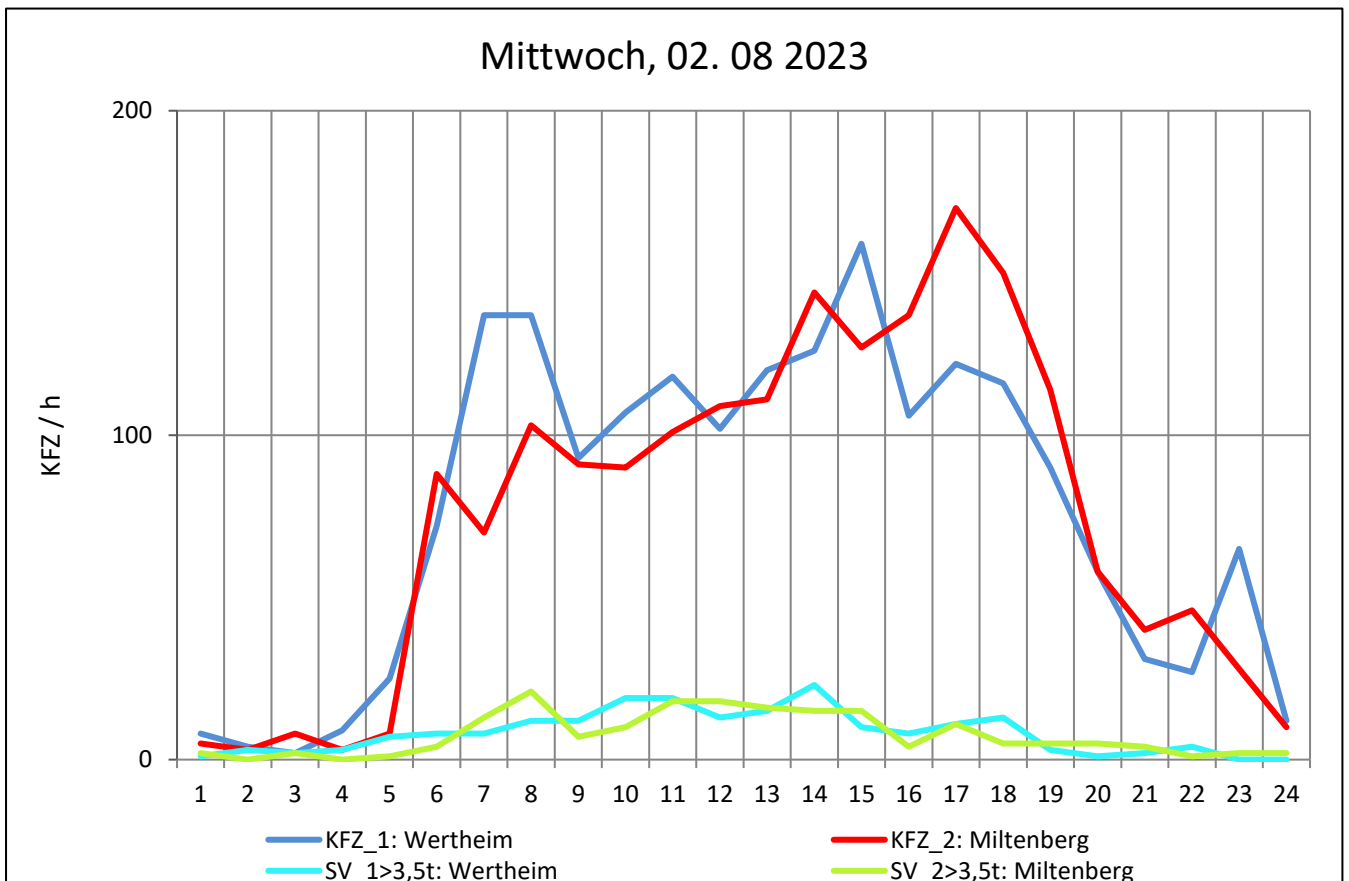
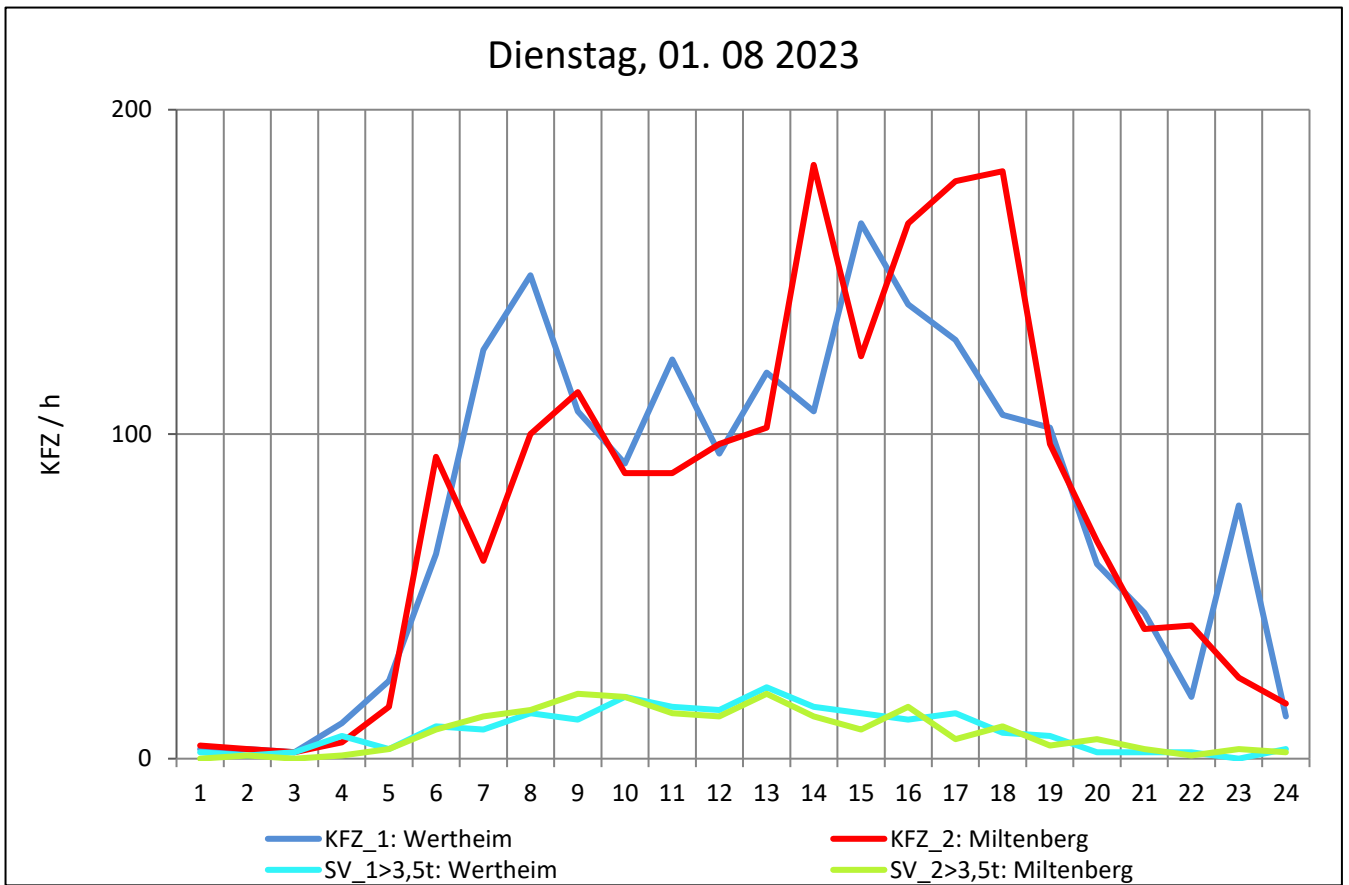
Zst.: **Rosenmühle**

TK-/Zst-Nr.: 6222/1202

L 2310

Richtung 1 : **Wertheim**

Richtung 2 : **Miltenberg**



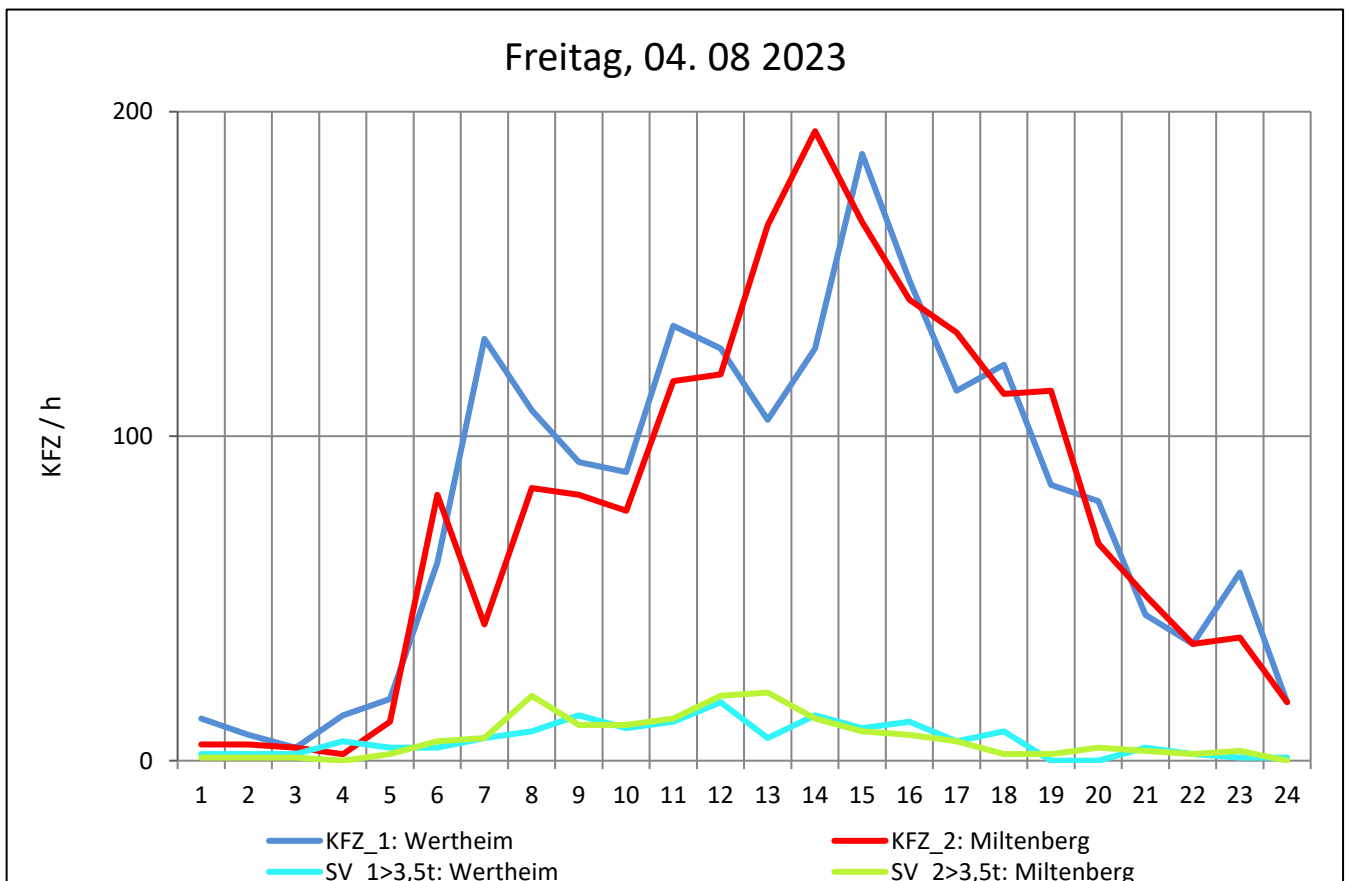
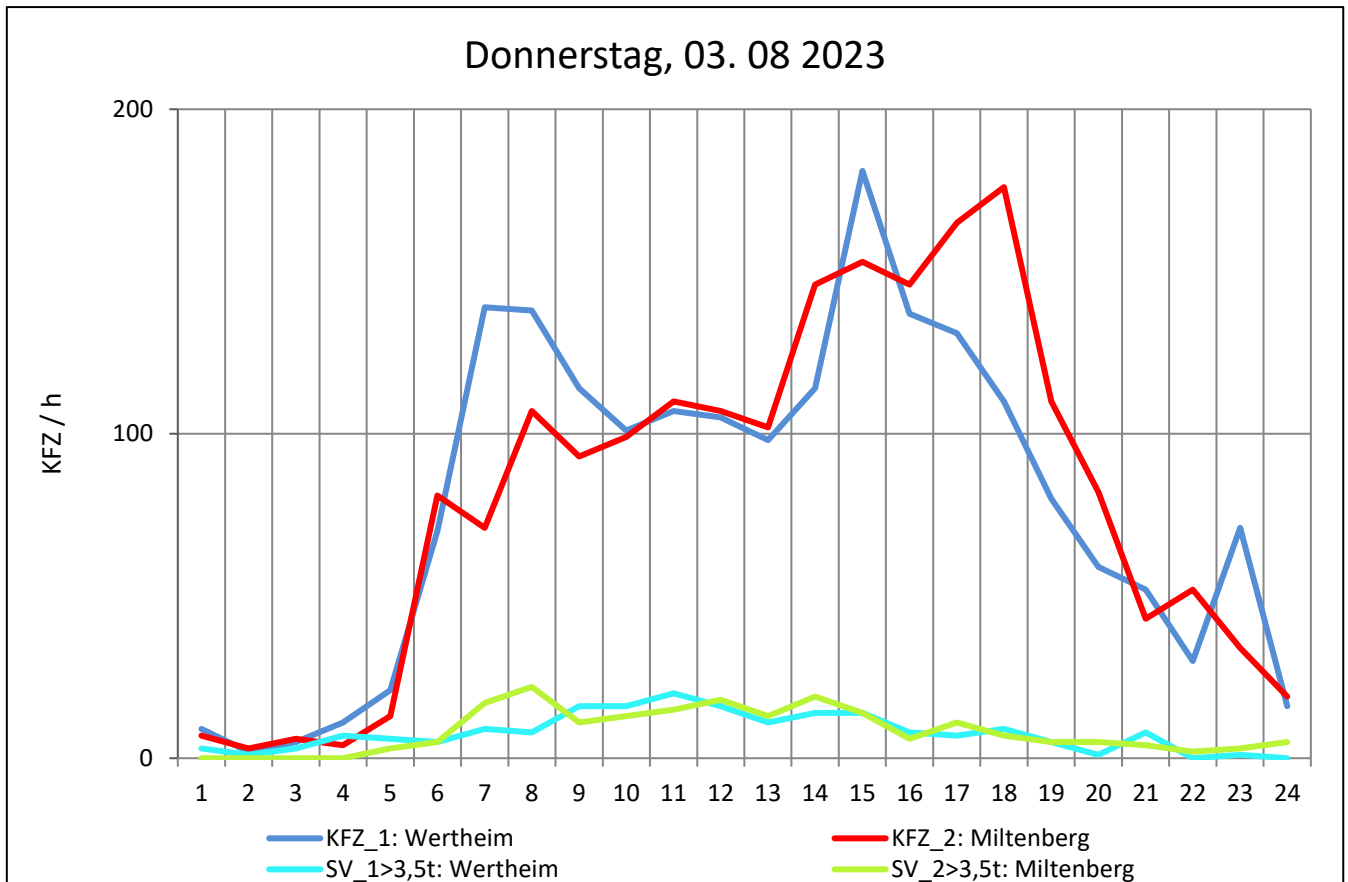
Zst.: **Rosenmühle**

TK-/Zst-Nr.: 6222/1202

L 2310

Richtung 1 : **Wertheim**

Richtung 2 : **Miltenberg**



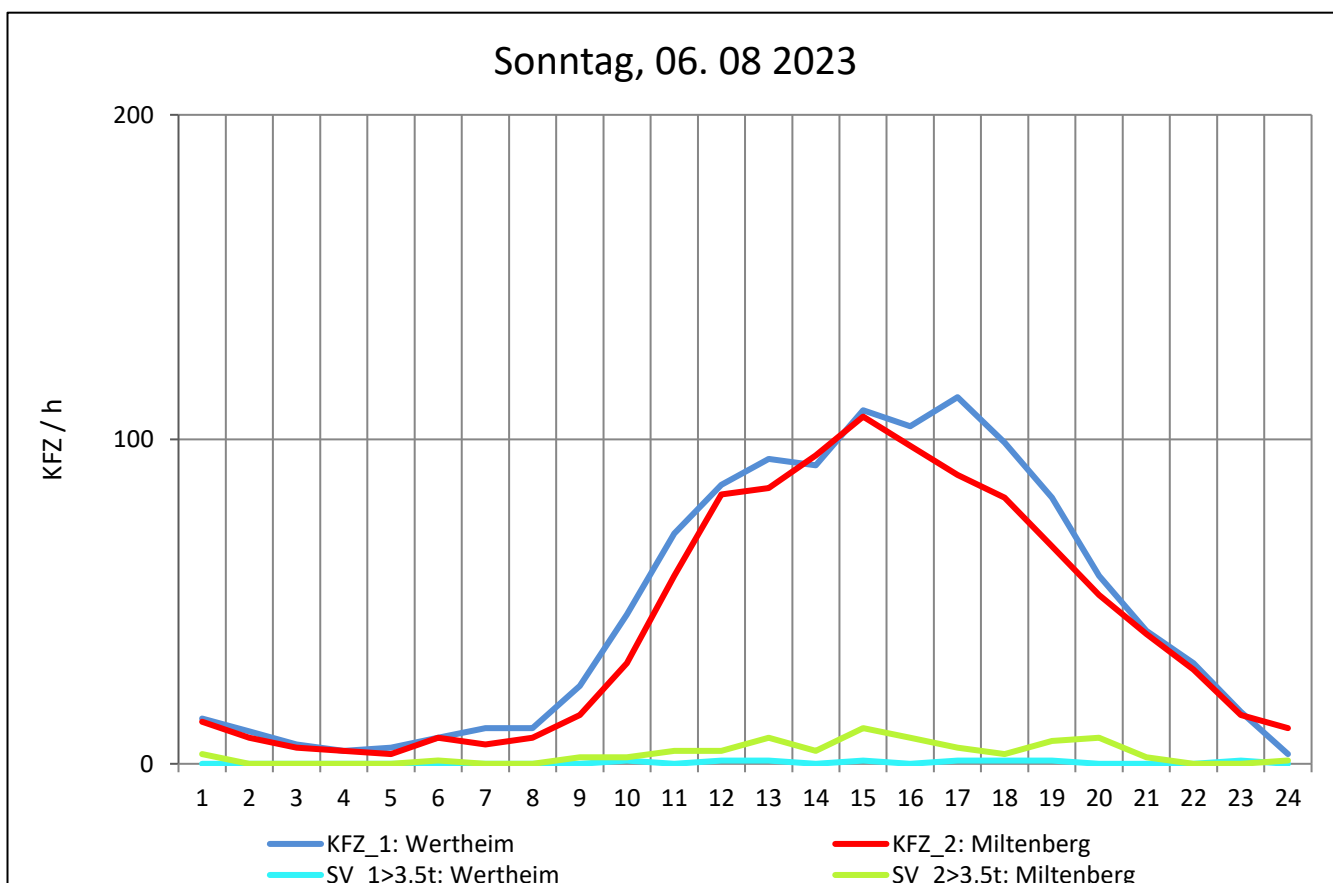
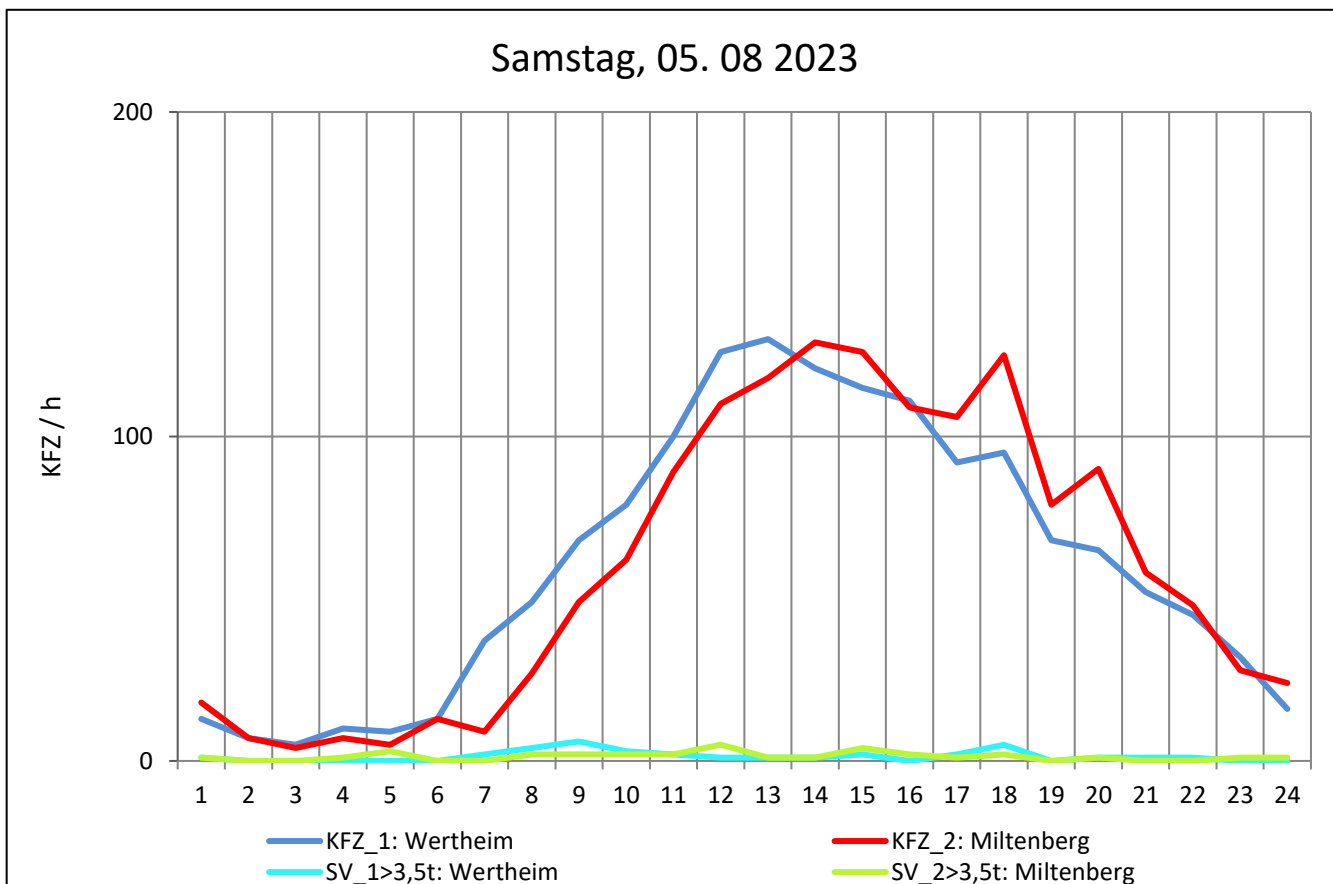
Zst.: **Rosenmühle**

TK-/Zst-Nr.: 6222/1202

L 2310

Richtung 1 : **Wertheim**

Richtung 2 : **Miltenberg**



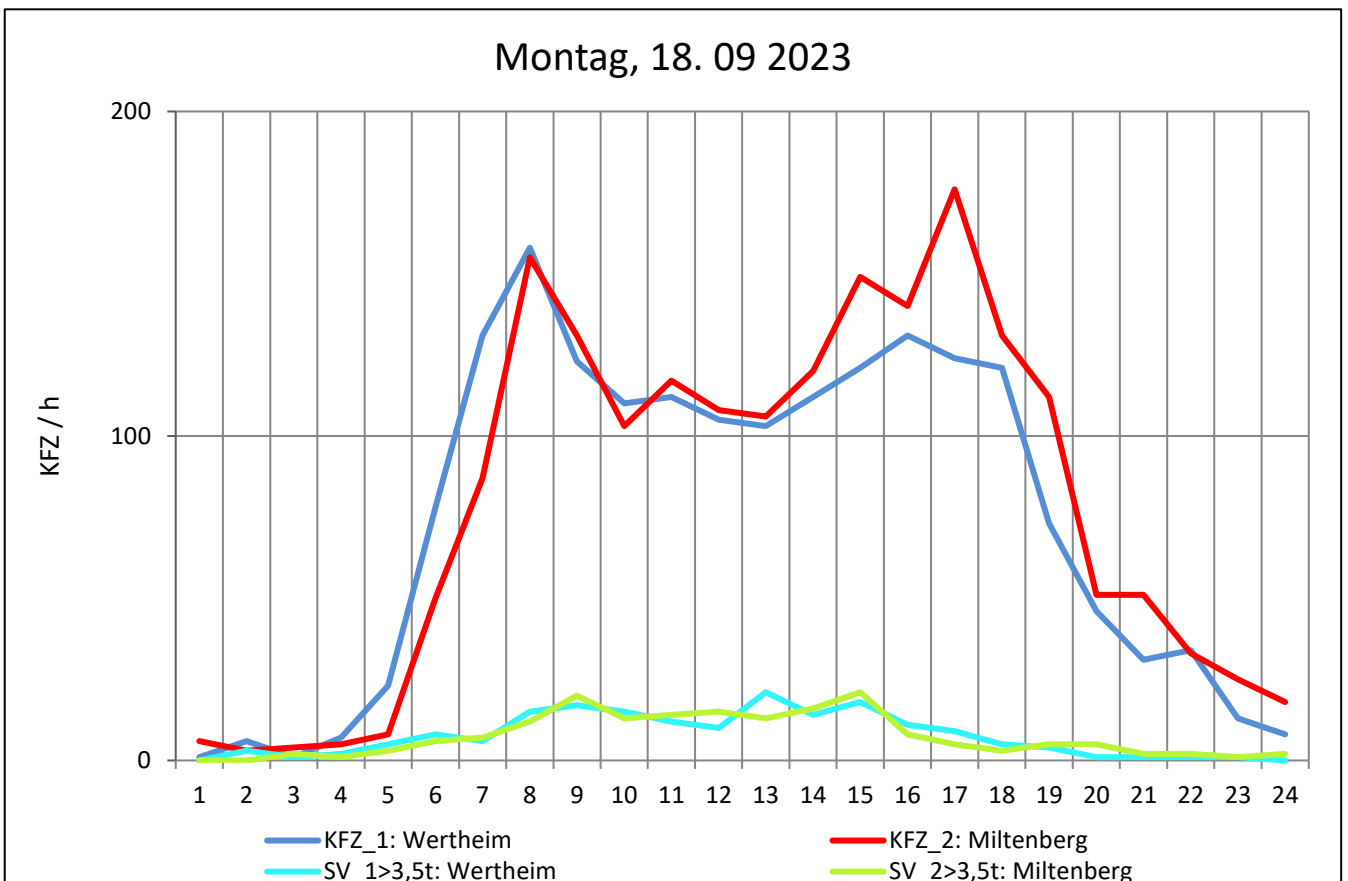
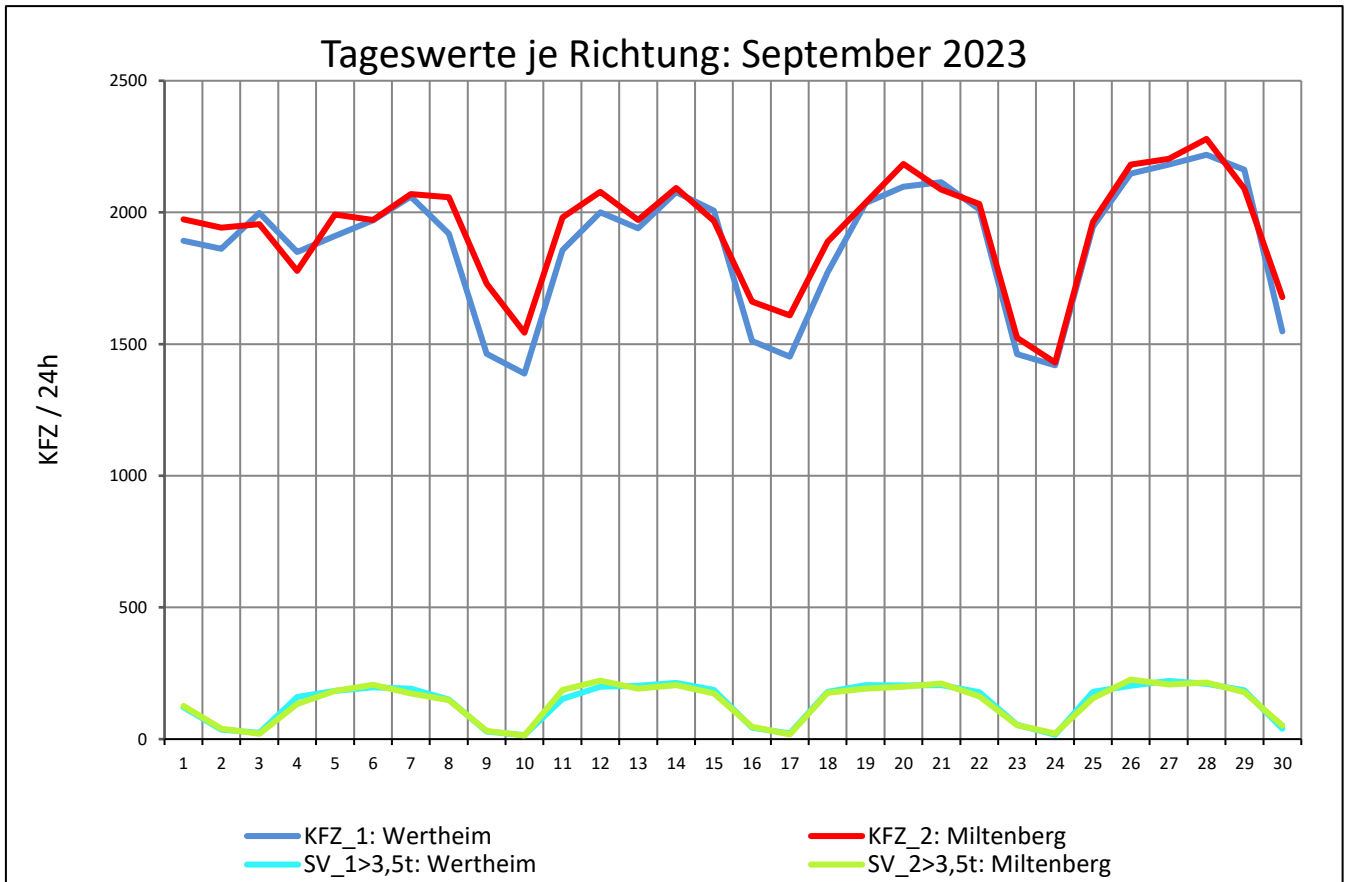
Zst.: **Rosenmühle**

TK-/Zst-Nr.: 6222/1202

L 2310

Richtung 1 : **Wertheim**

Richtung 2 : **Miltenberg**



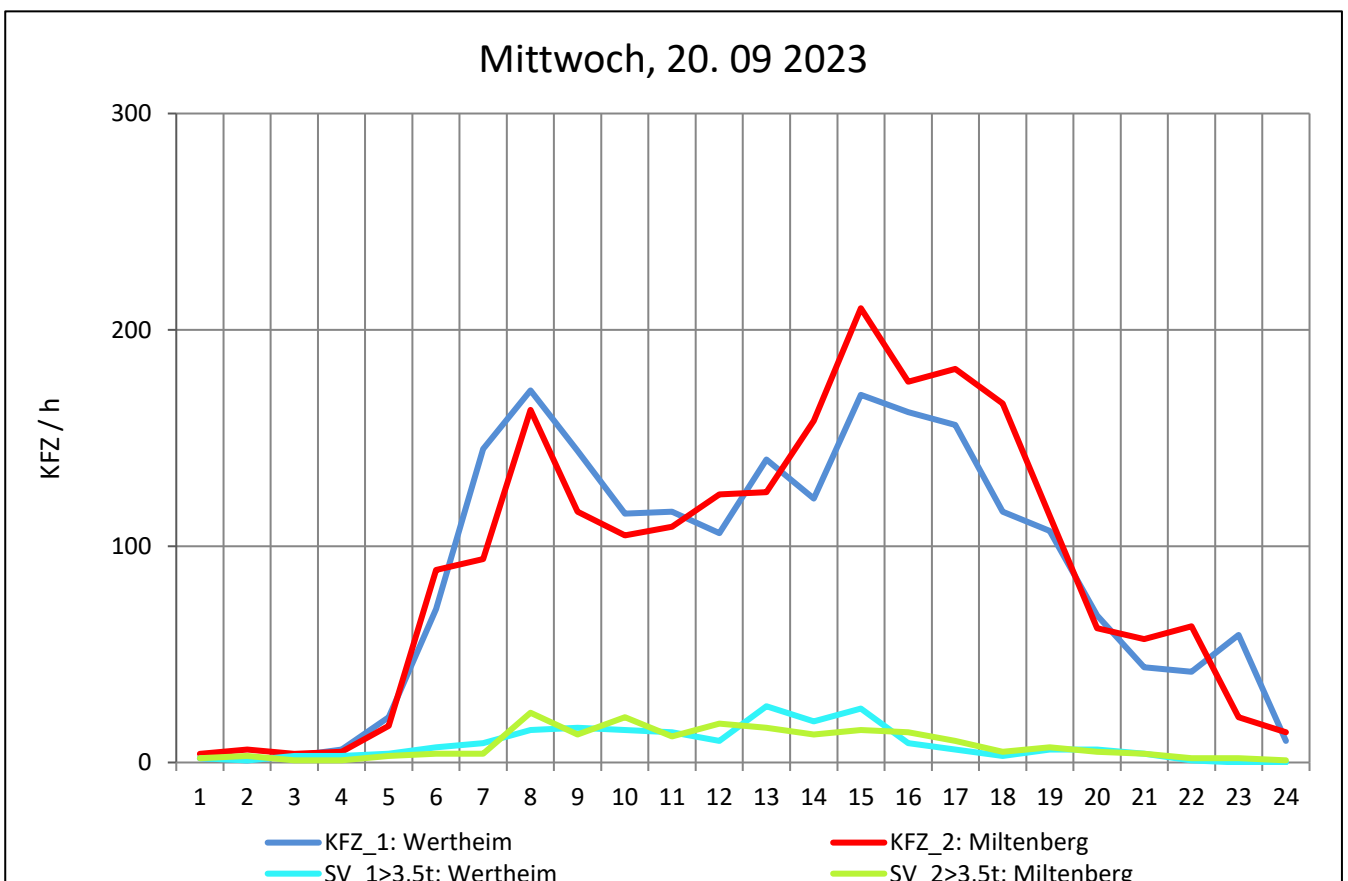
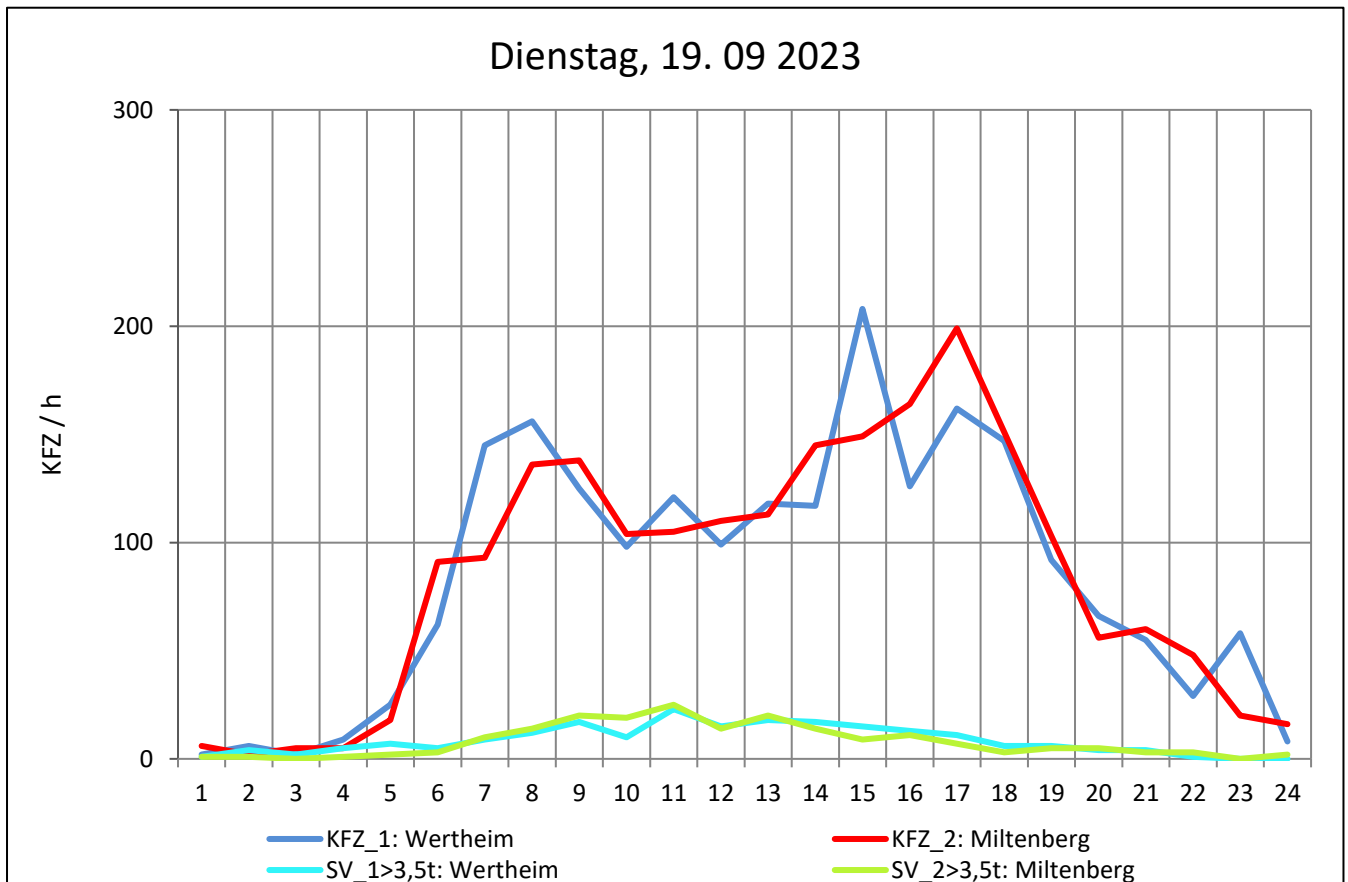
Zst.: **Rosenmühle**

TK-/Zst-Nr.: 6222/1202

L 2310

Richtung 1 : **Wertheim**

Richtung 2 : **Miltenberg**



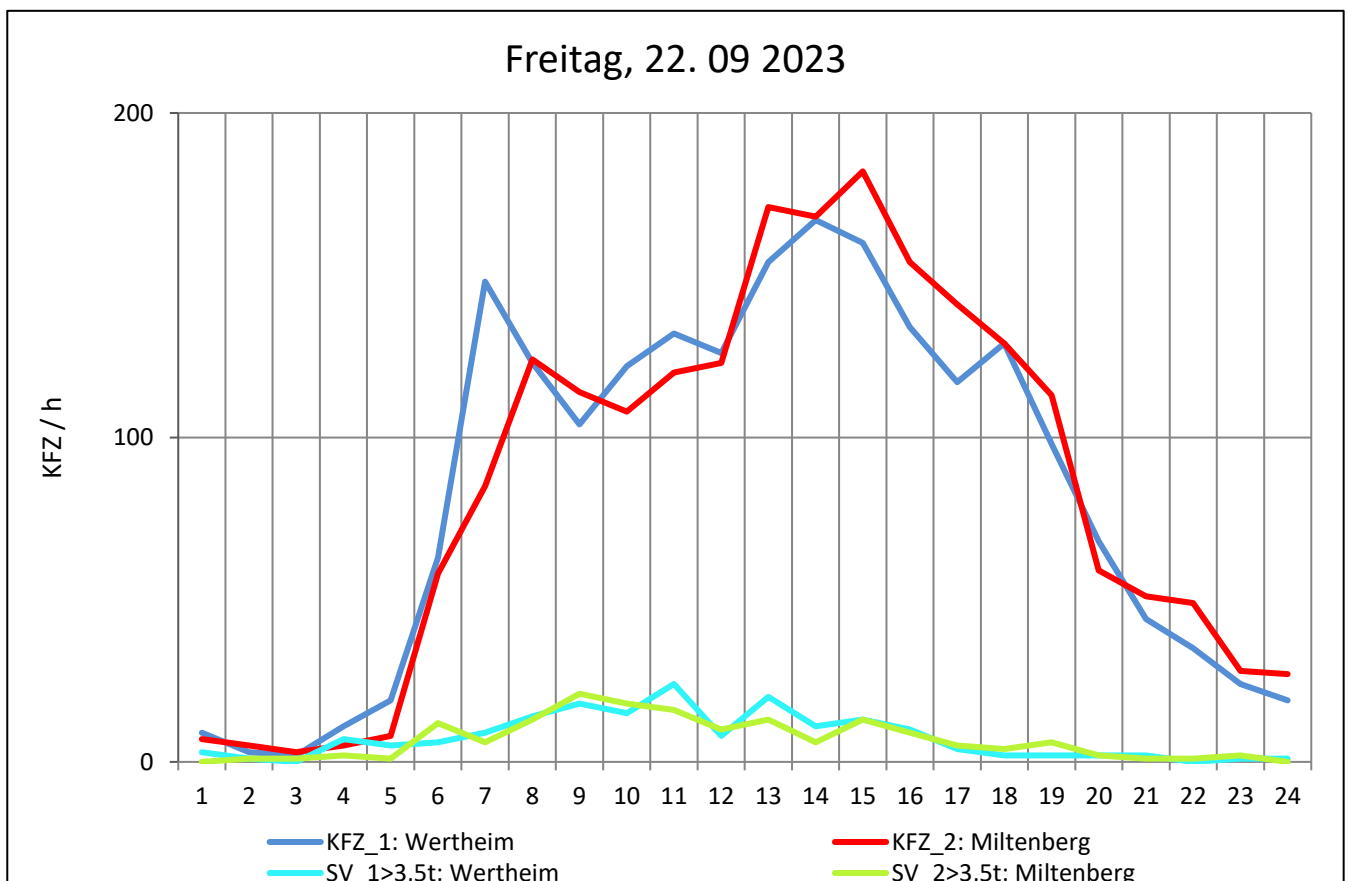
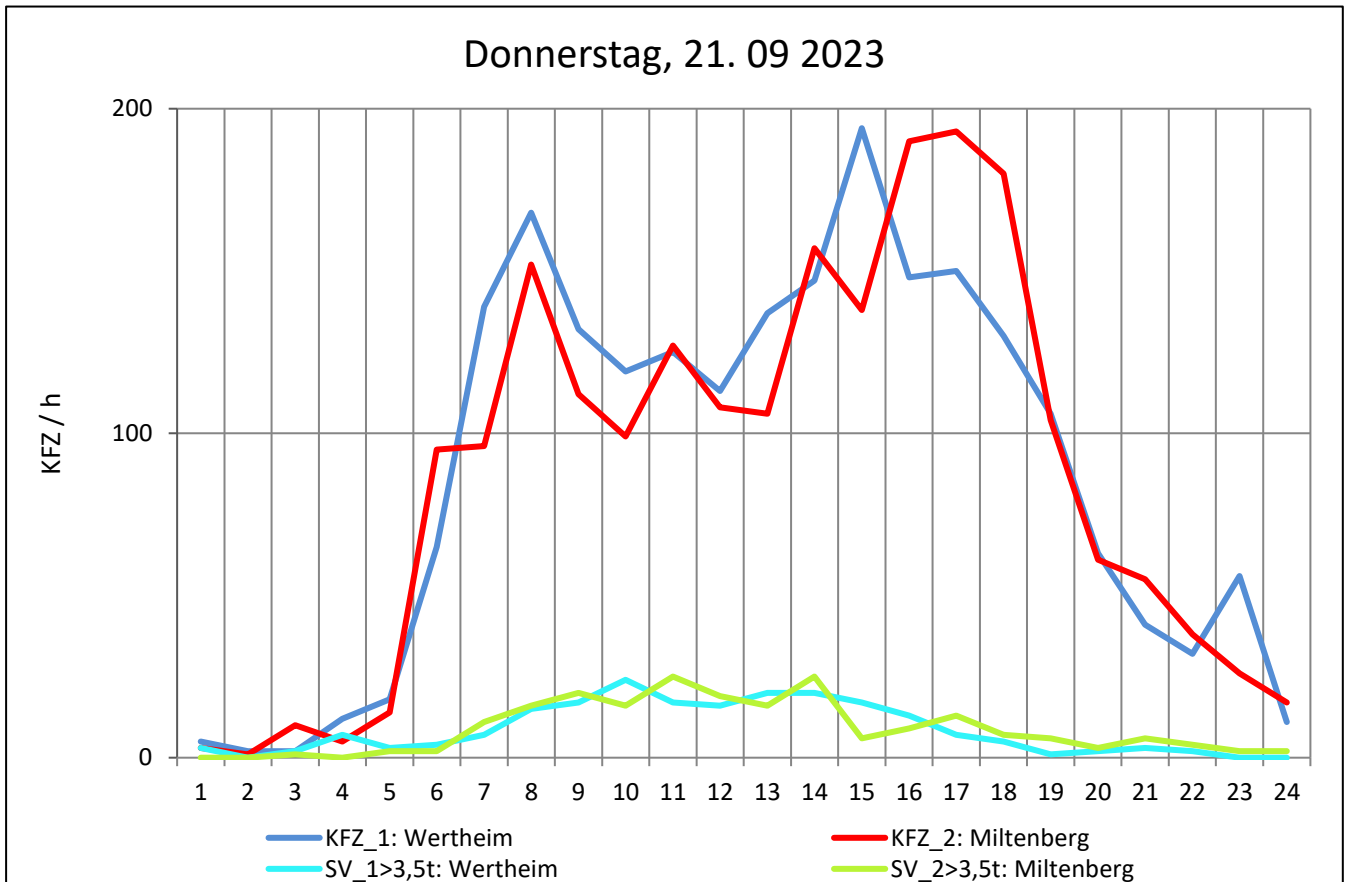
Zst.: **Rosenmühle**

TK-/Zst-Nr.: 6222/1202

L 2310

Richtung 1 : **Wertheim**

Richtung 2 : **Miltenberg**



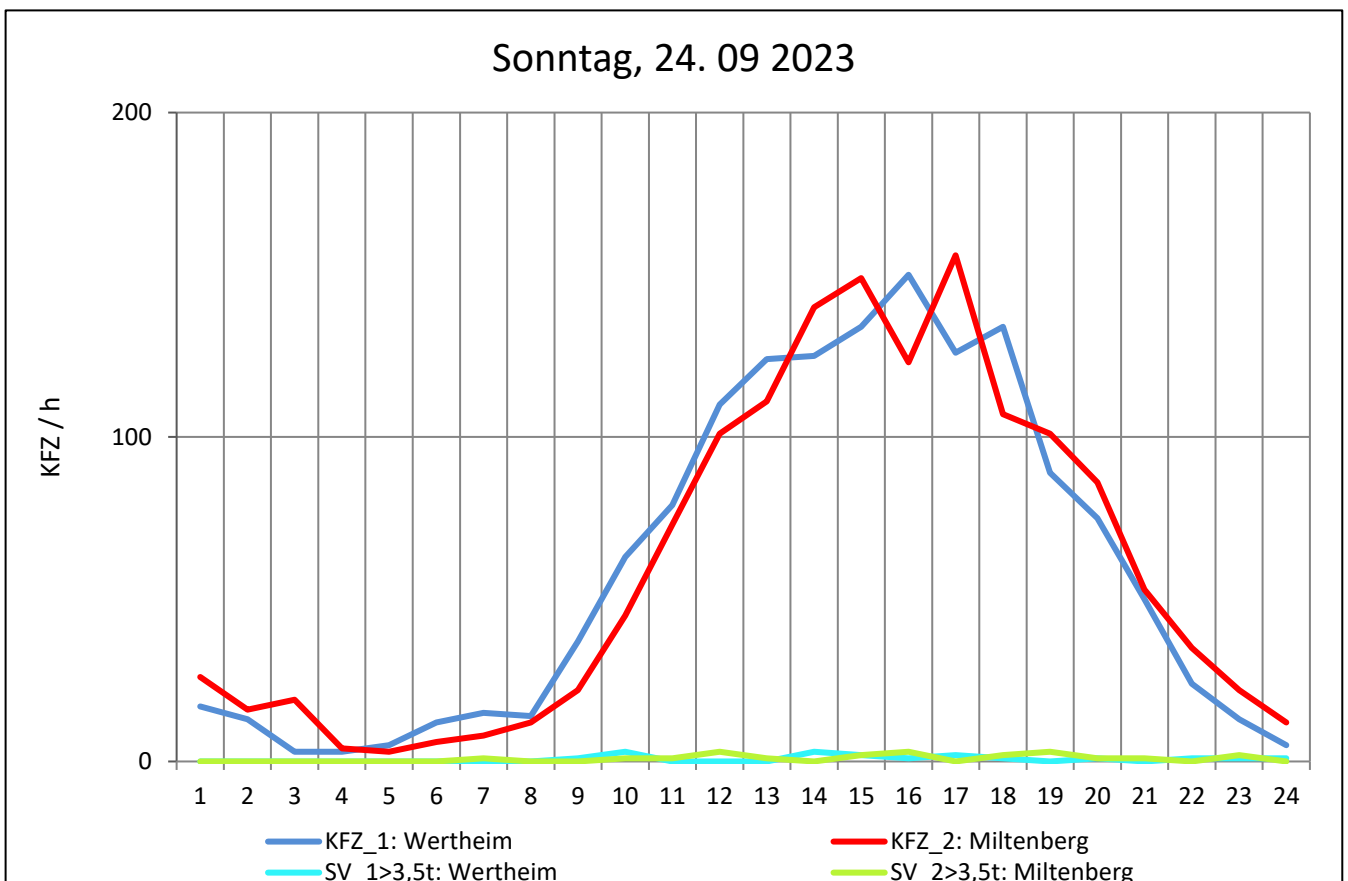
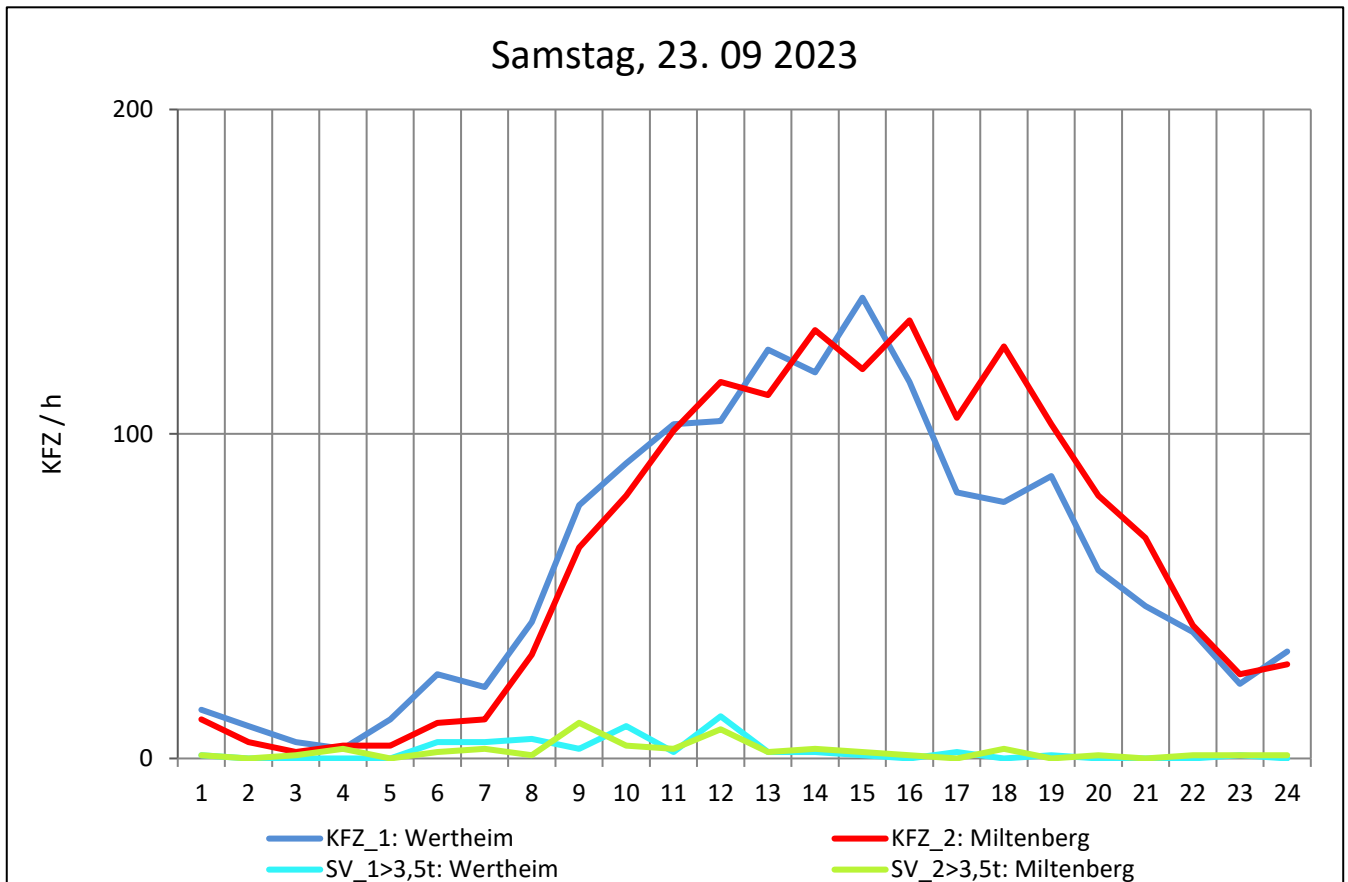
Zst.: **Rosenmühle**

TK-/Zst-Nr.: 6222/1202

L 2310

Richtung 1 : **Wertheim**

Richtung 2 : **Miltenberg**



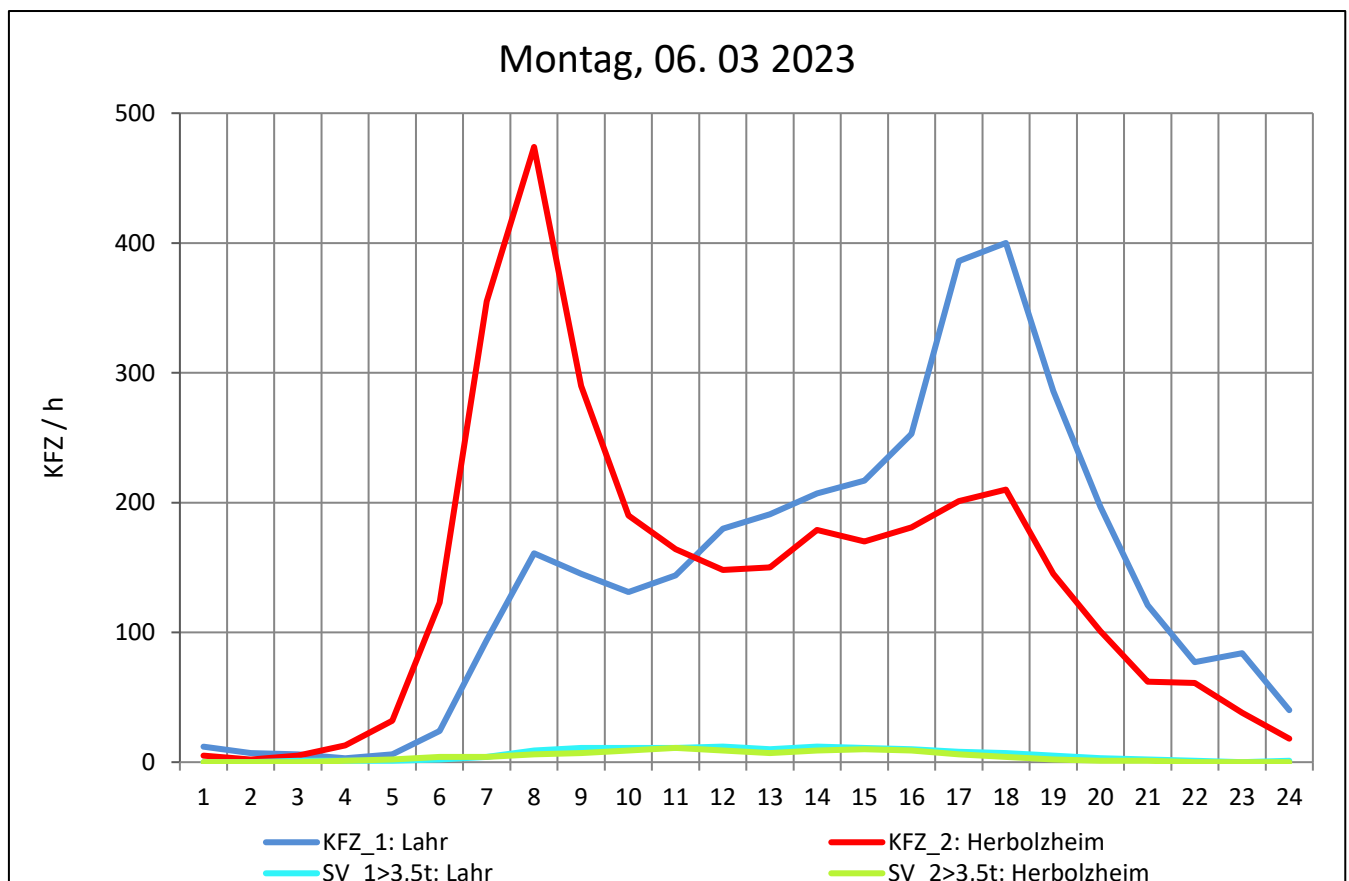
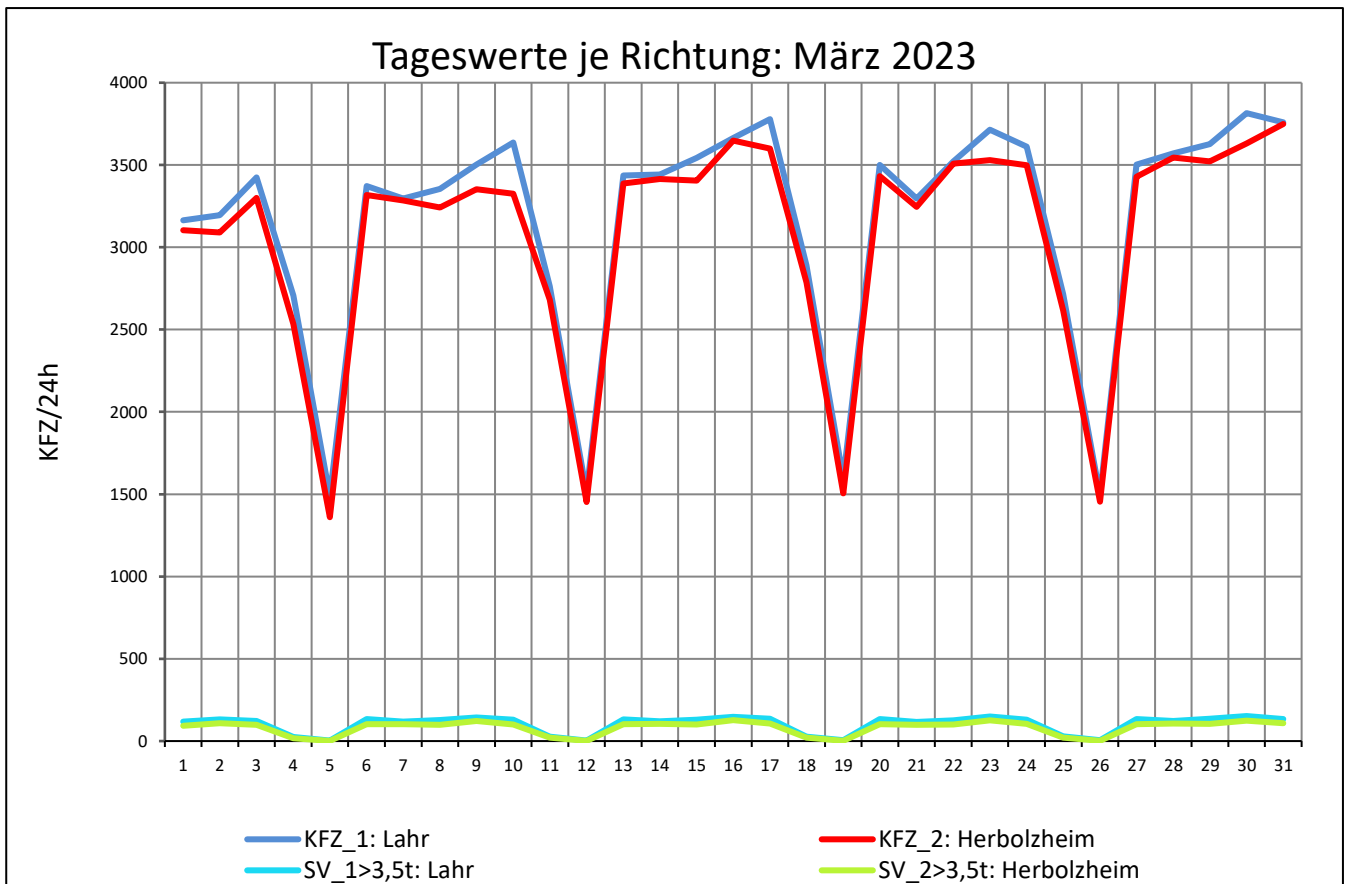
Zst.: **Mahlberg**

TK-/Zst-Nr.: 7712/8232

K 5345

Richtung 1 : **Lahr**

Richtung 2 : **Herbolzheim**



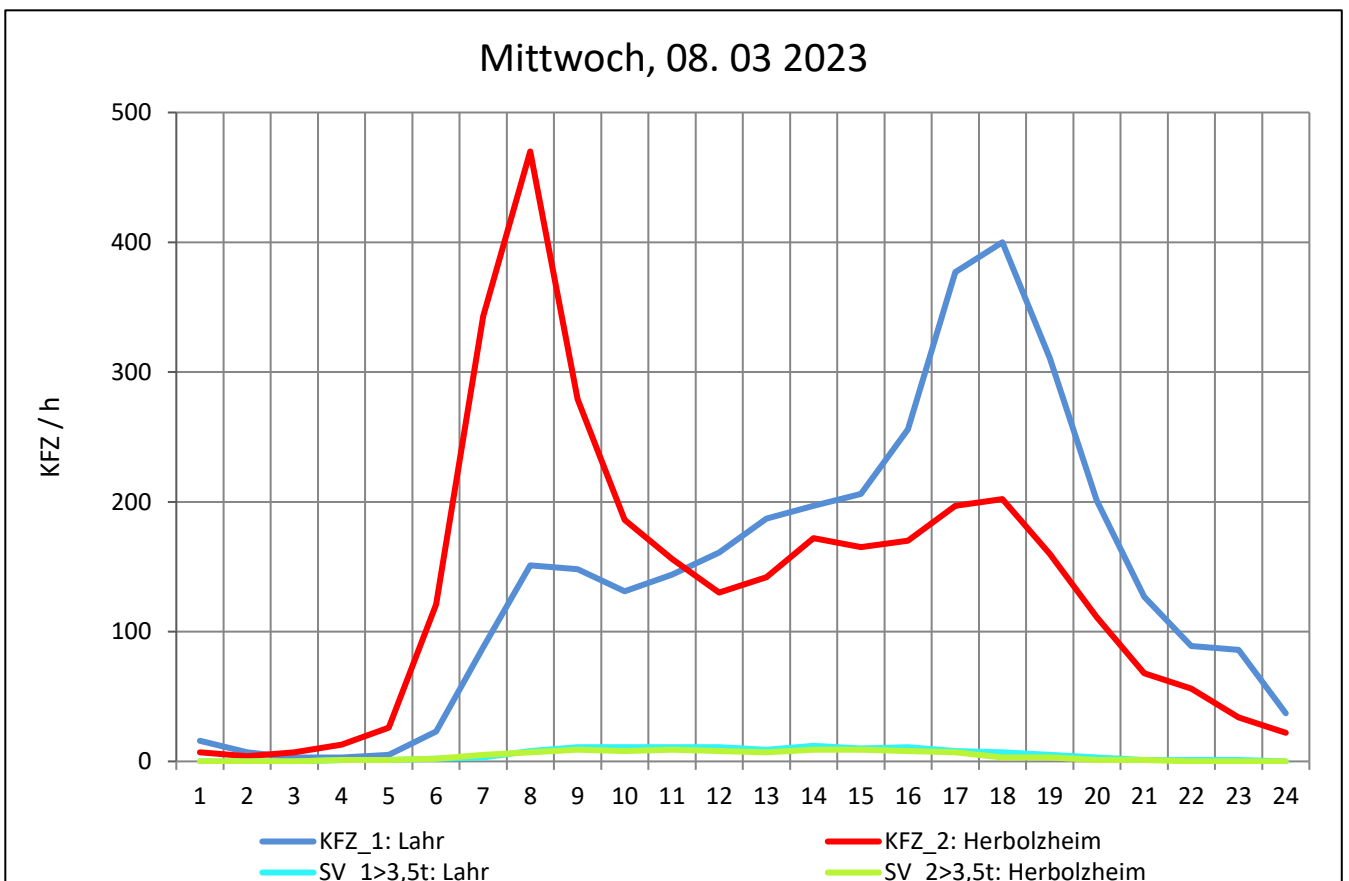
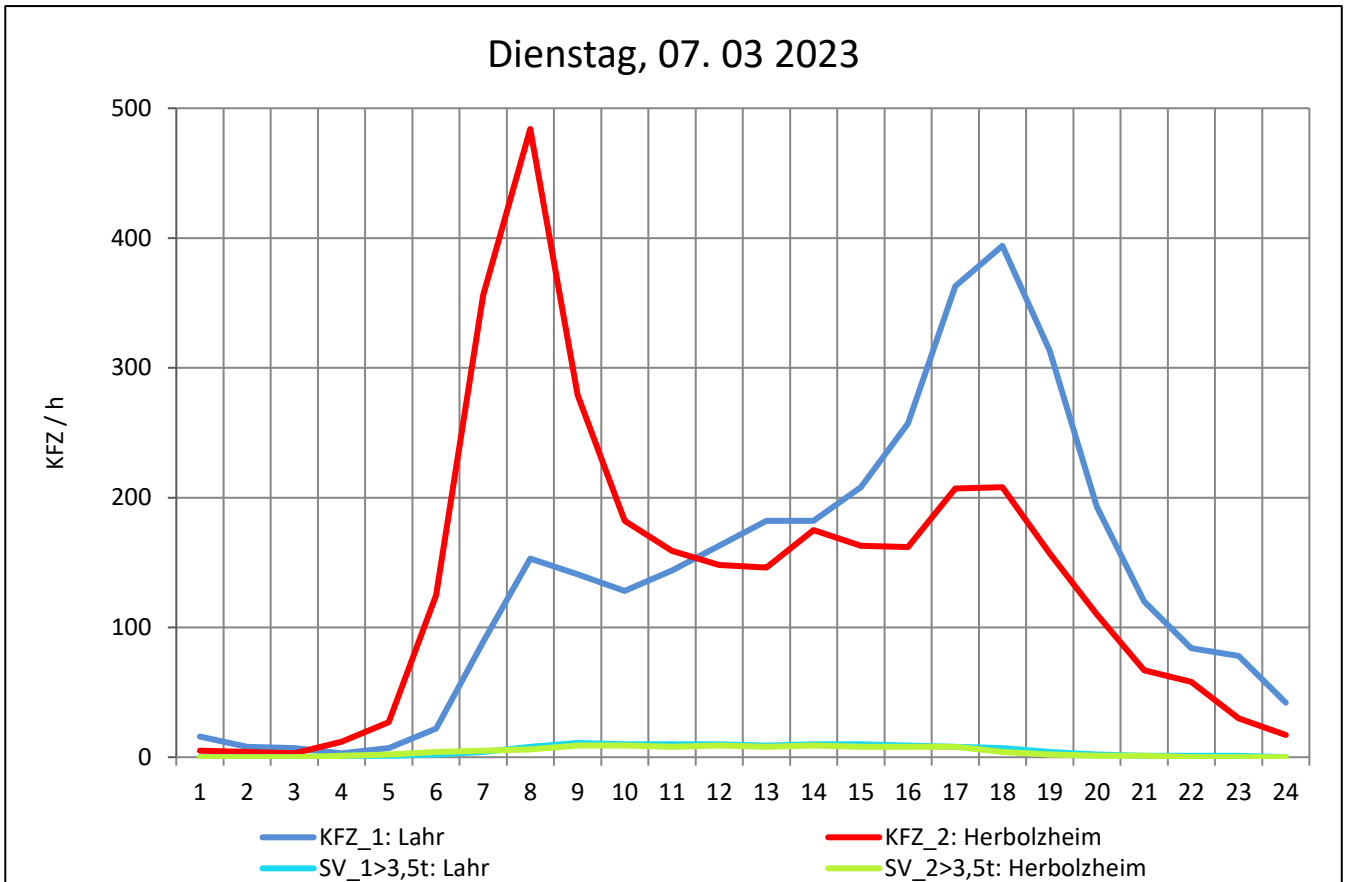
Zst.: **Mahlberg**

TK-/Zst-Nr.: 7712/8232

K 5345

Richtung 1 : **Lahr**

Richtung 2 : **Herbolzheim**



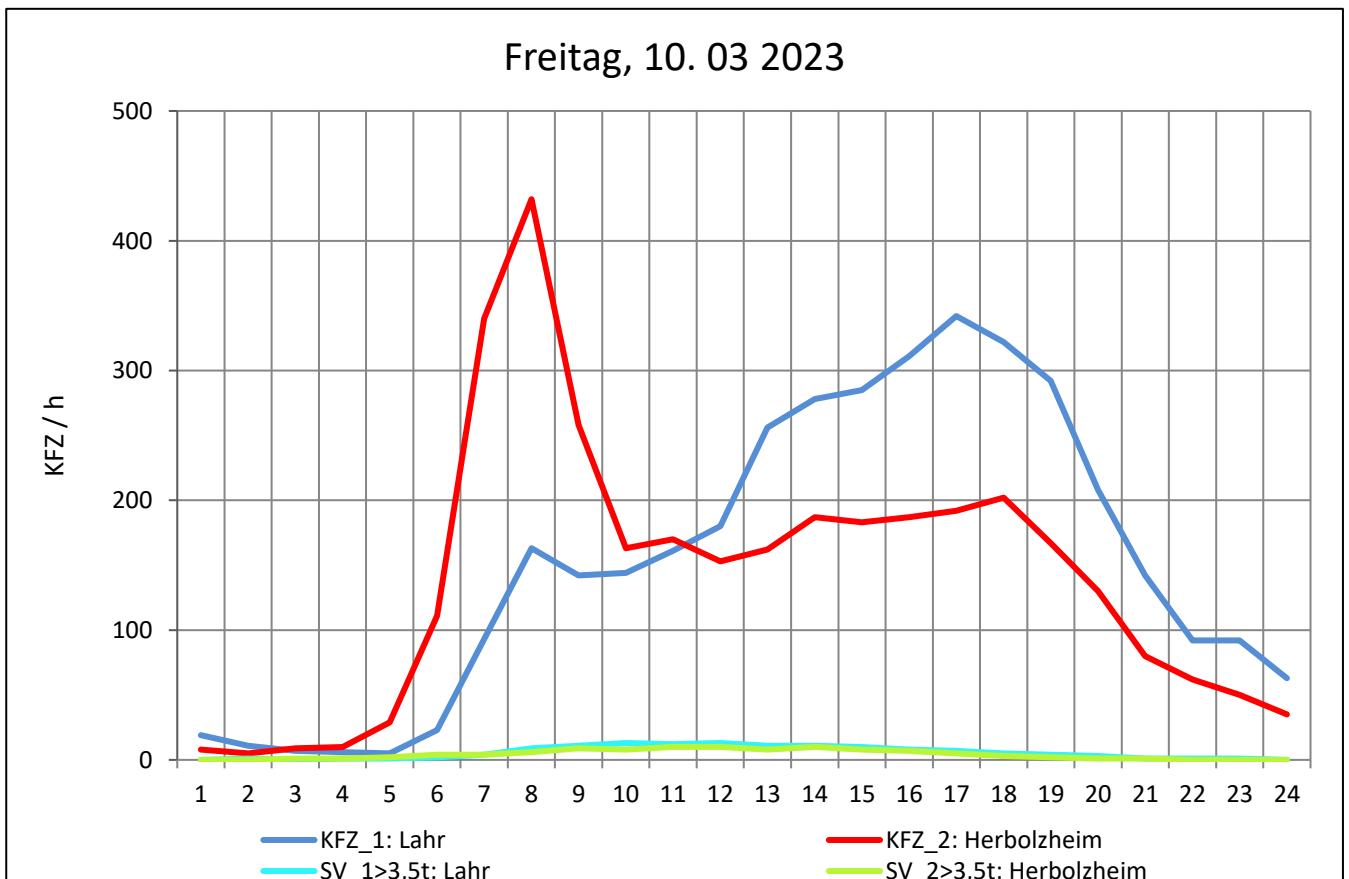
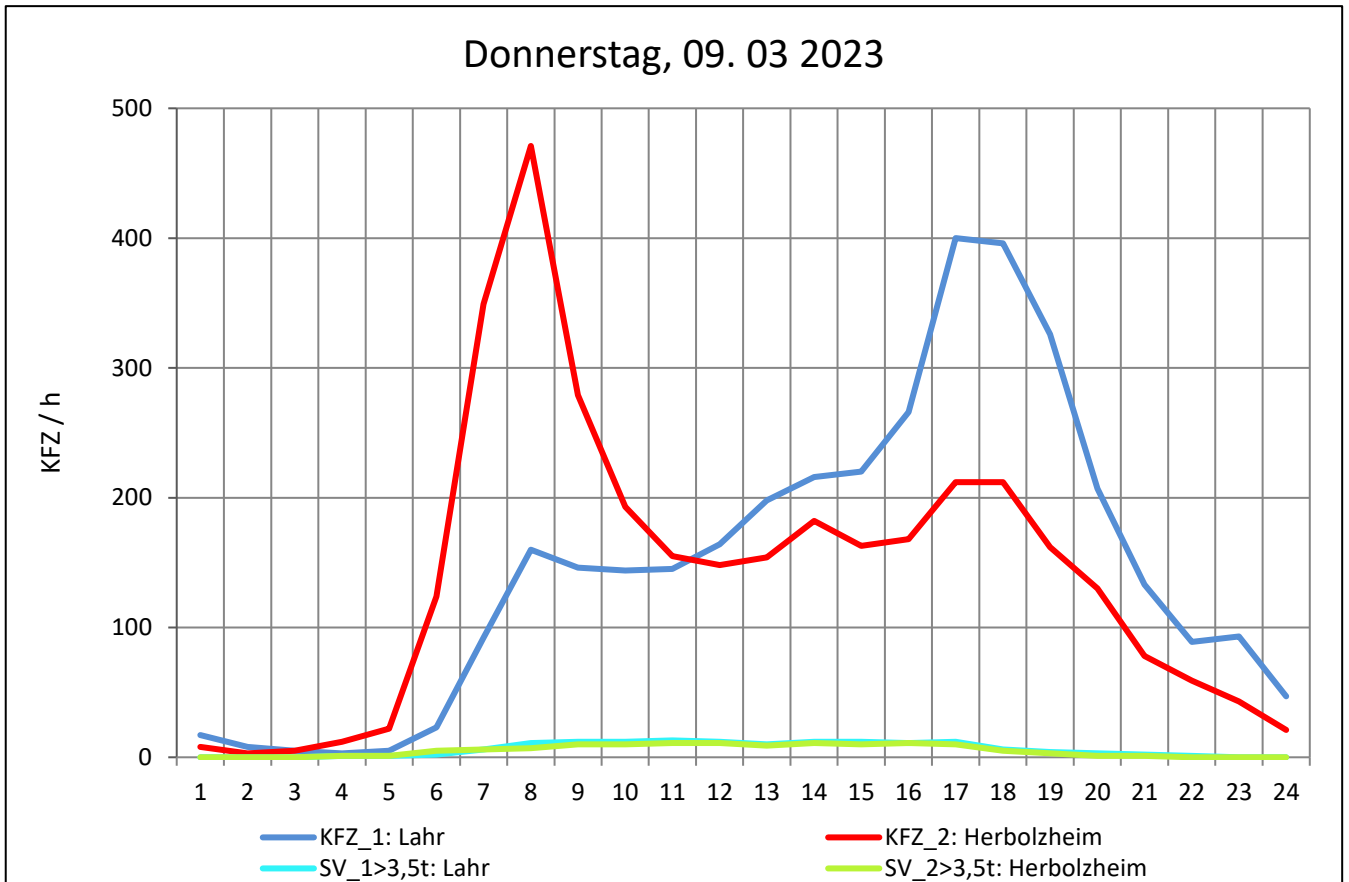
Zst.: **Mahlberg**

TK-/Zst-Nr.: 7712/8232

K 5345

Richtung 1 : **Lahr**

Richtung 2 : **Herbolzheim**



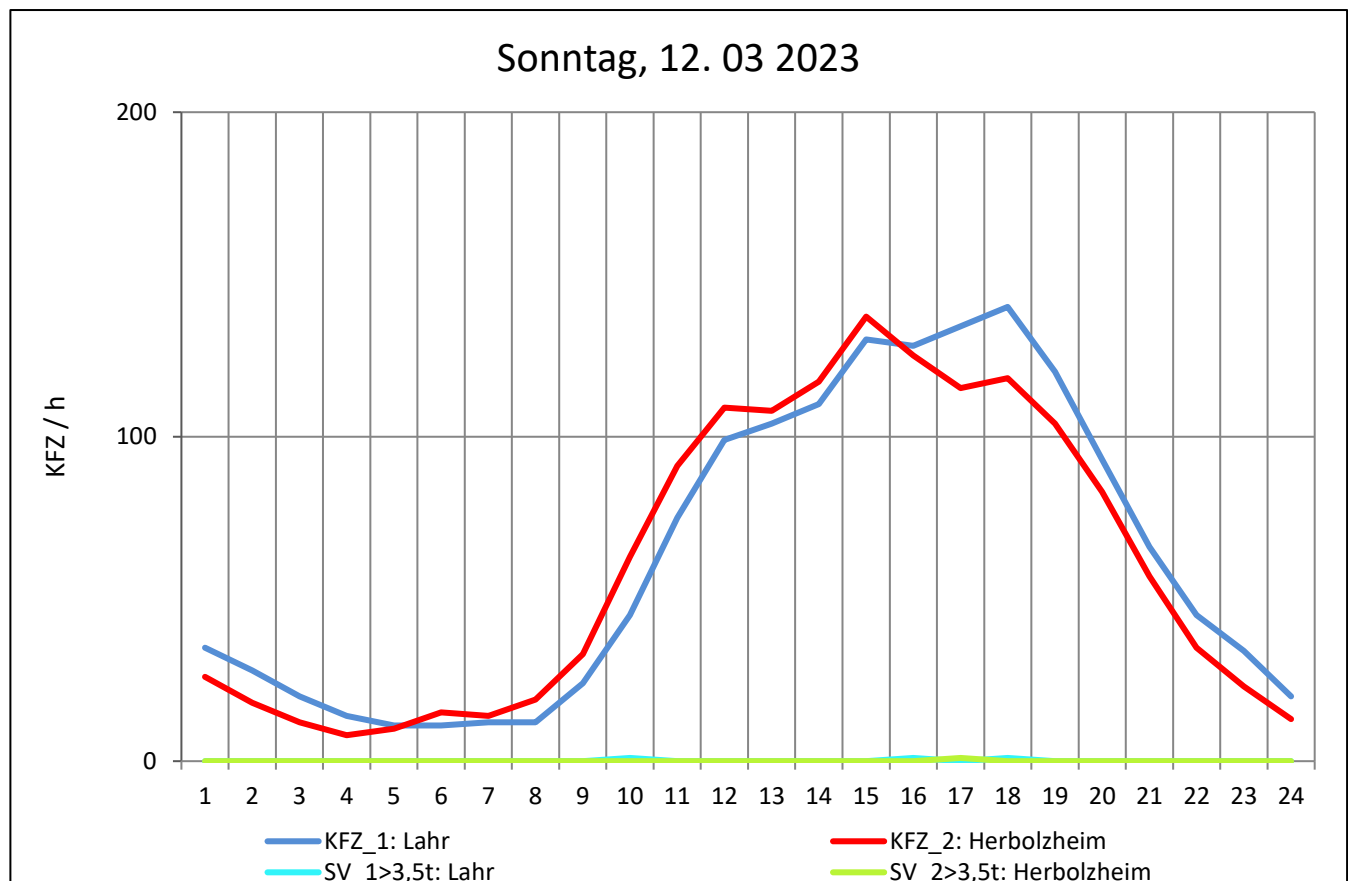
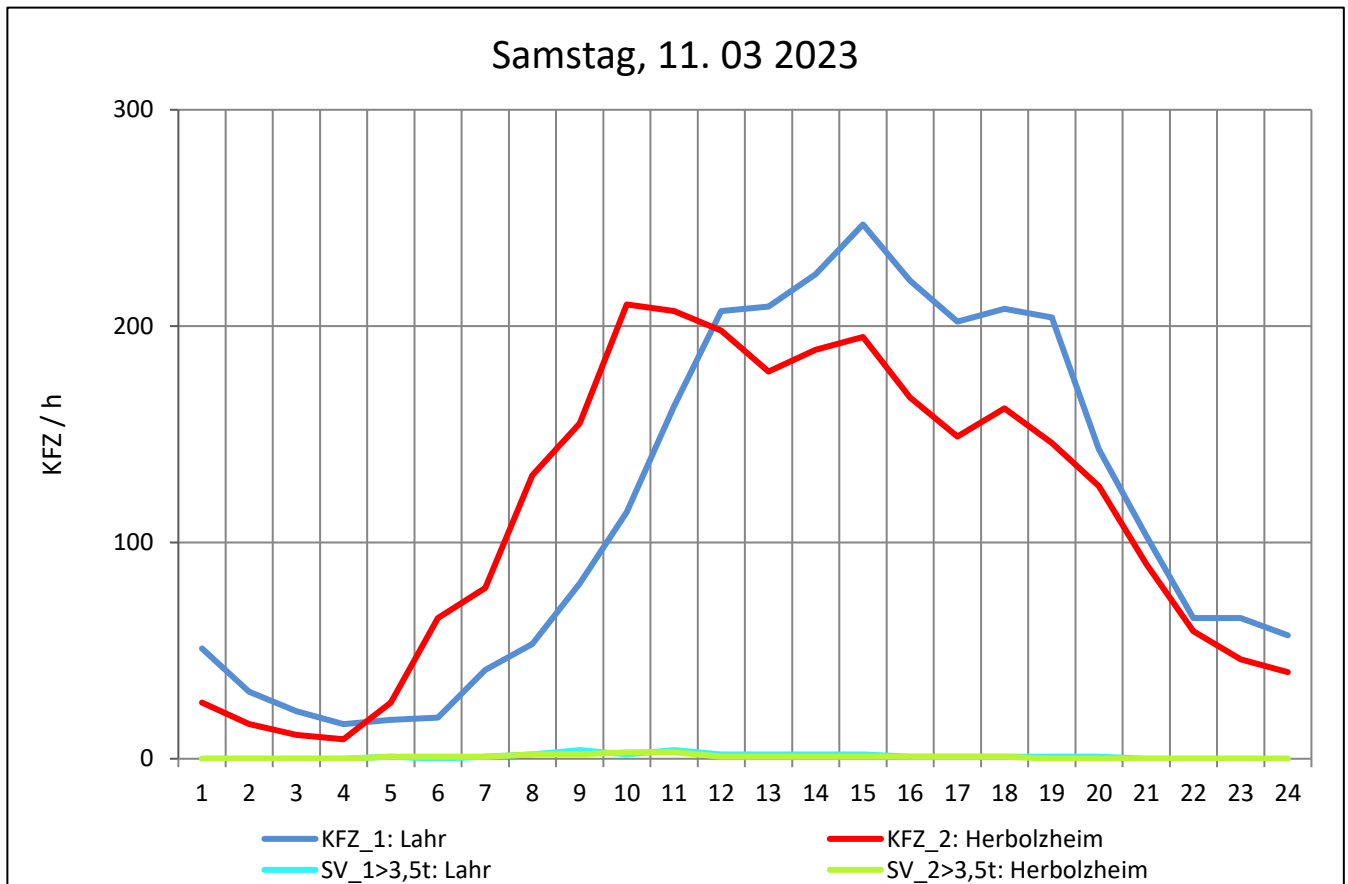
Zst.: **Mahlberg**

TK-/Zst-Nr.: 7712/8232

K 5345

Richtung 1 : **Lahr**

Richtung 2 : **Herbolzheim**



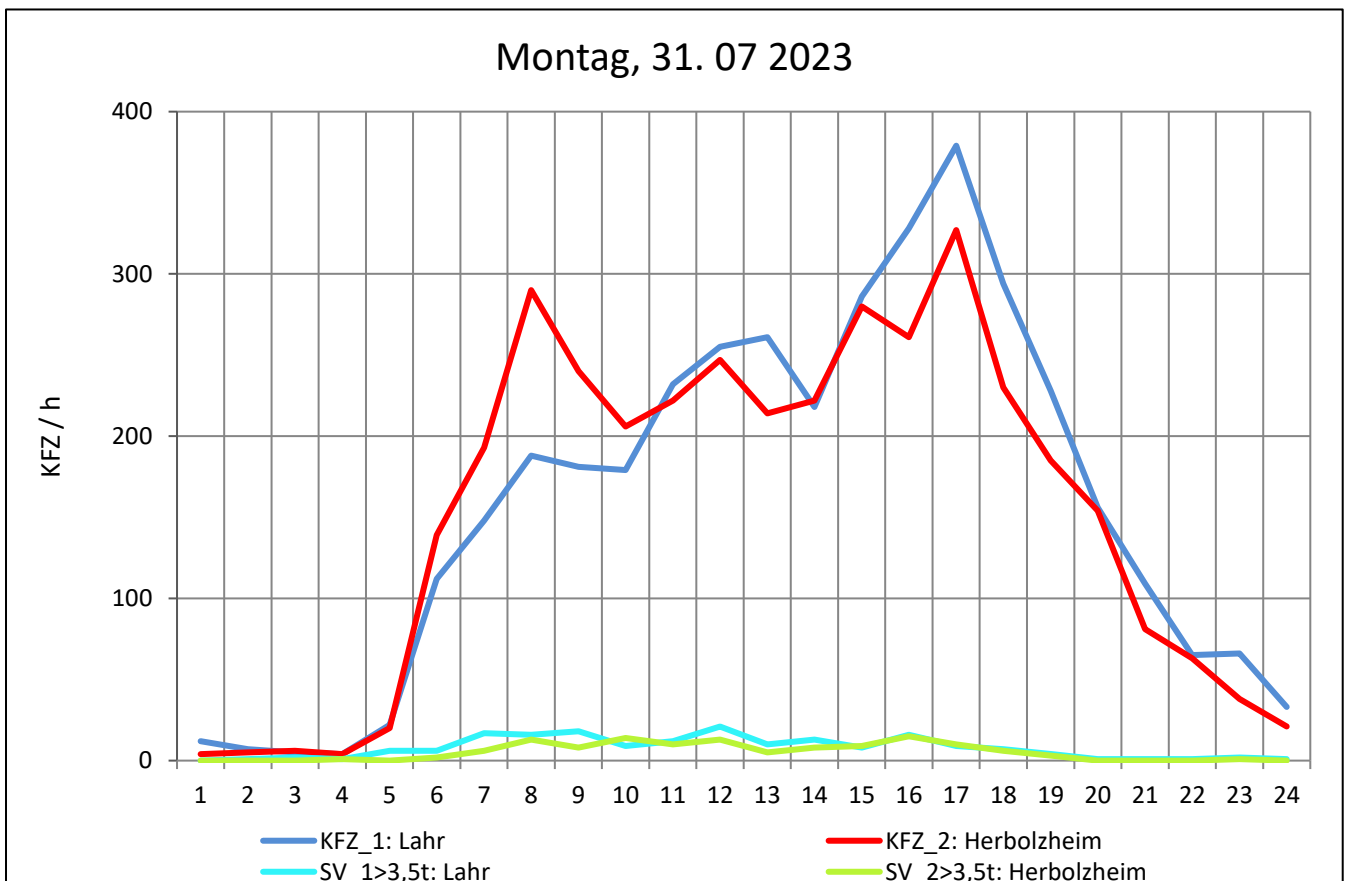
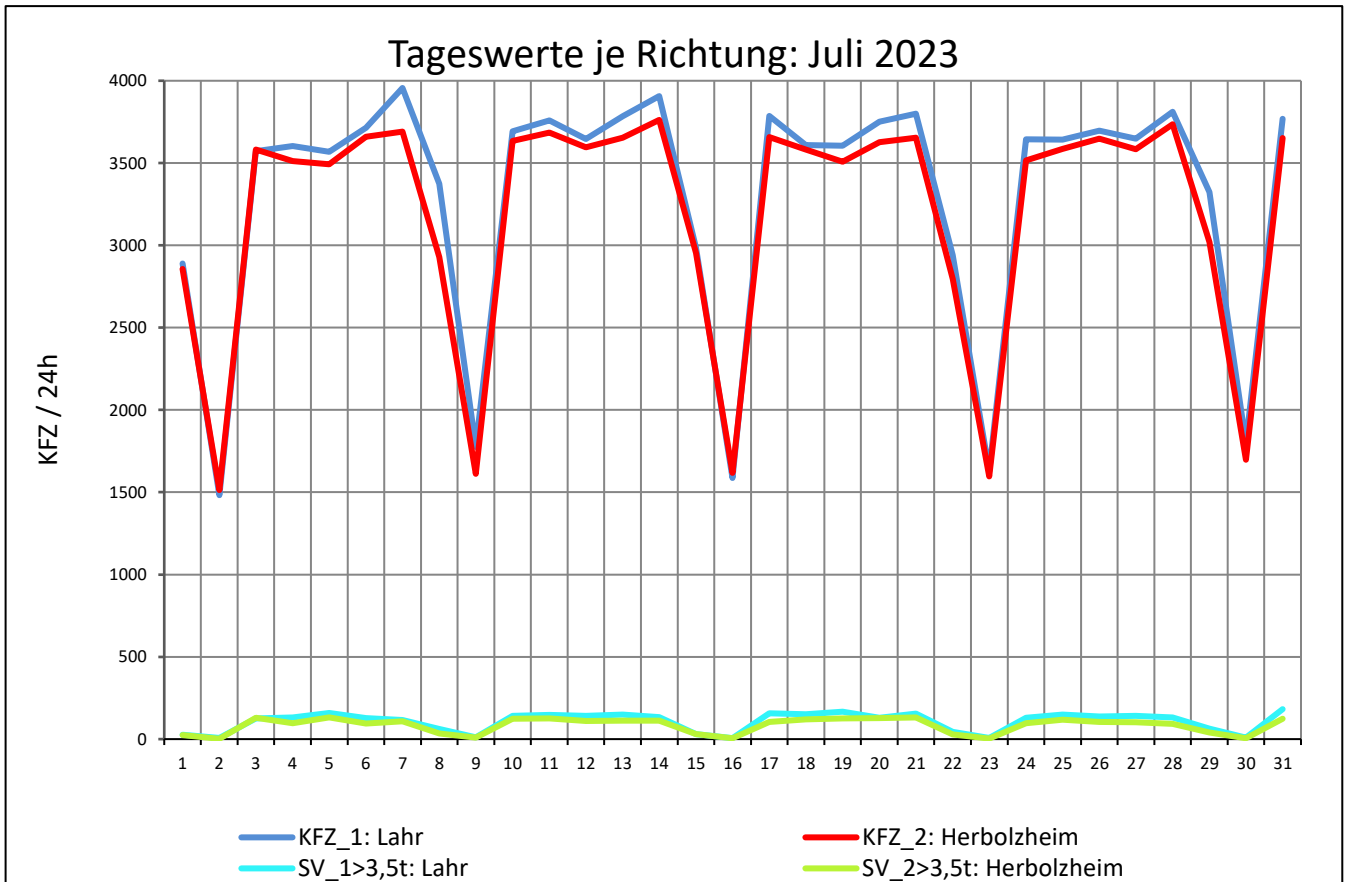
Zst.: **Mahlberg**

TK-/Zst-Nr.: 7712/8232

K 5345

Richtung 1 : **Lahr**

Richtung 2 : **Herbolzheim**



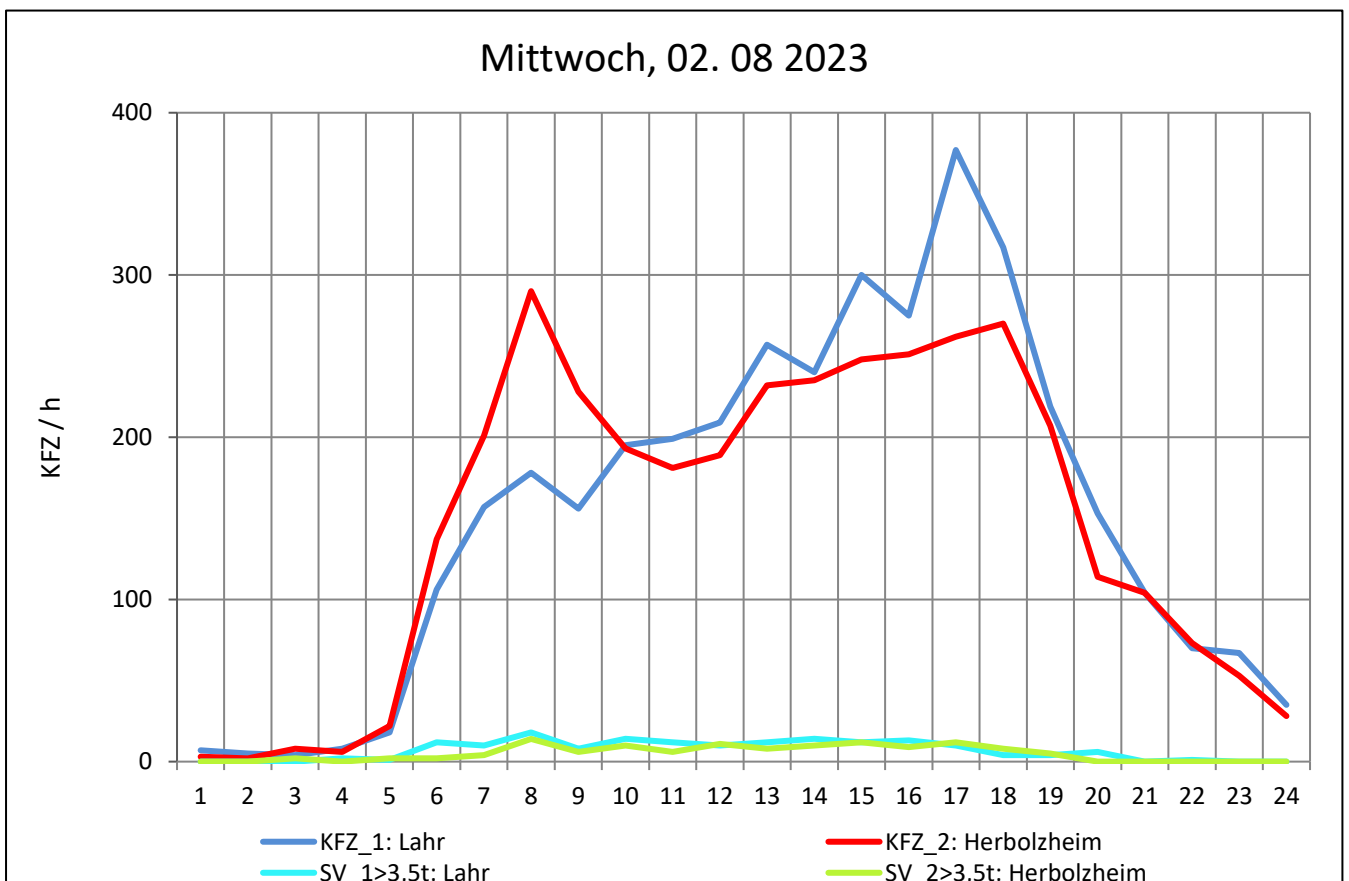
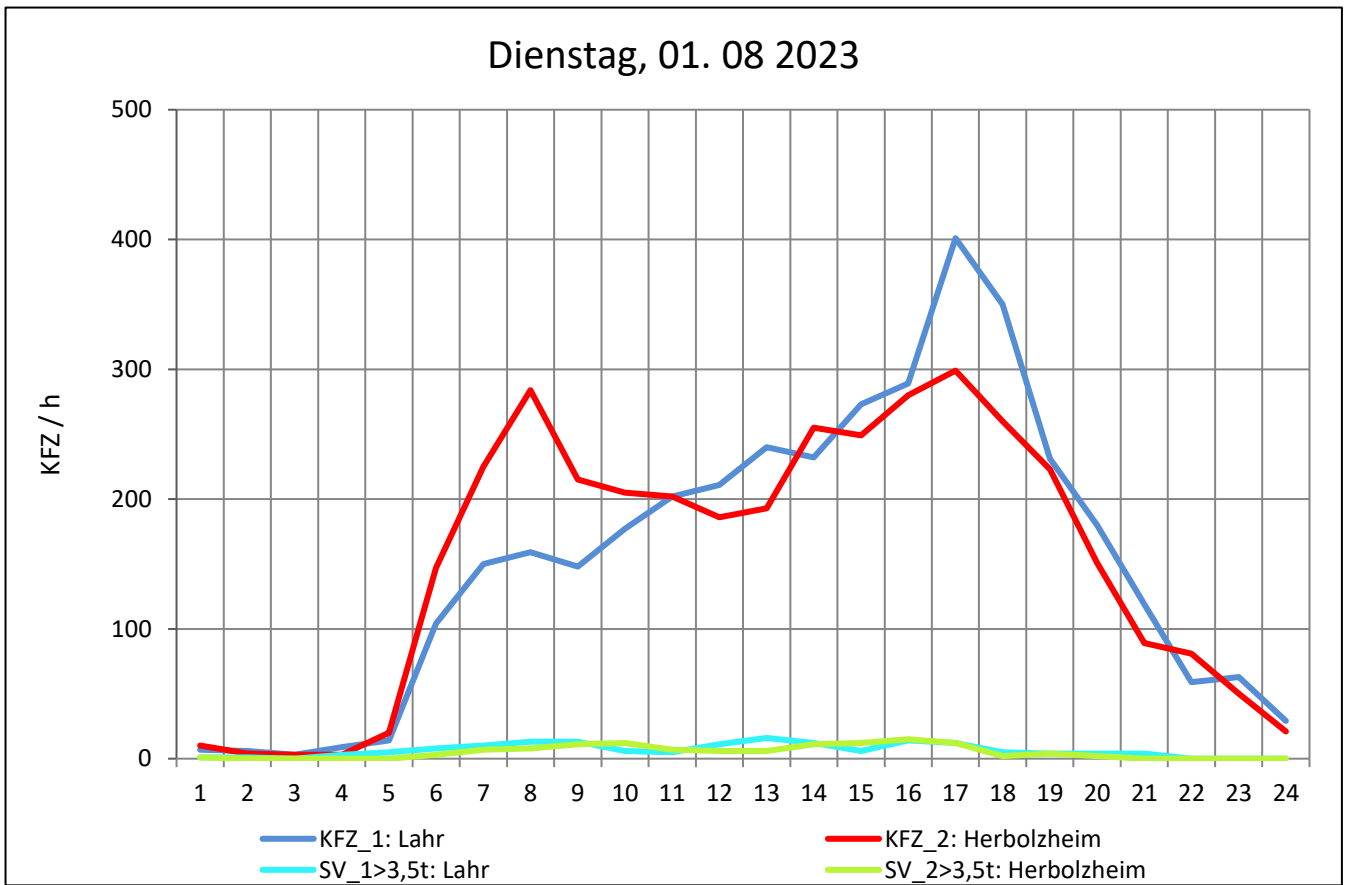
Zst.: **Mahlberg**

TK-/Zst-Nr.: 7712/8232

K 5345

Richtung 1 : **Lahr**

Richtung 2 : **Herbolzheim**



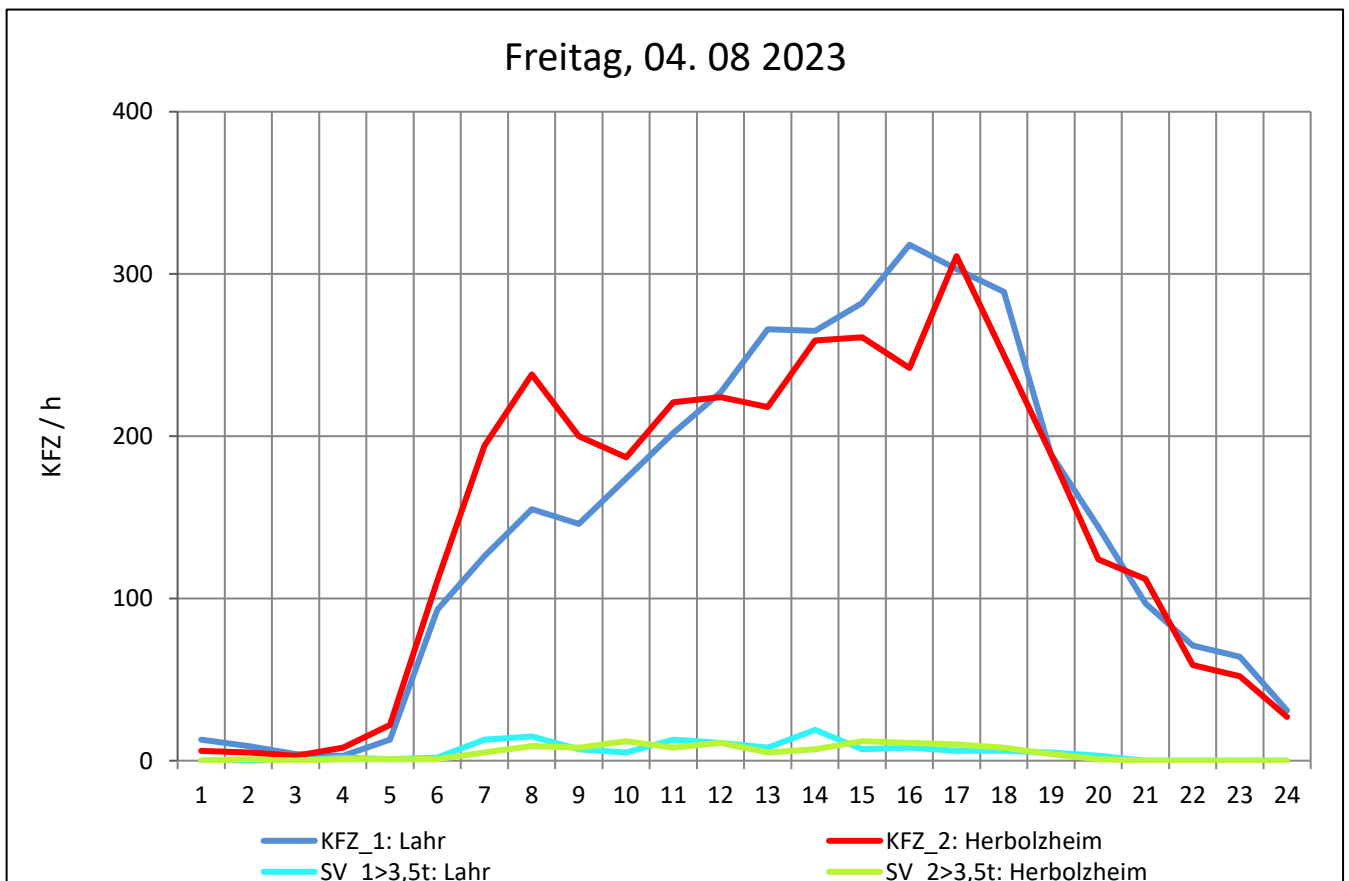
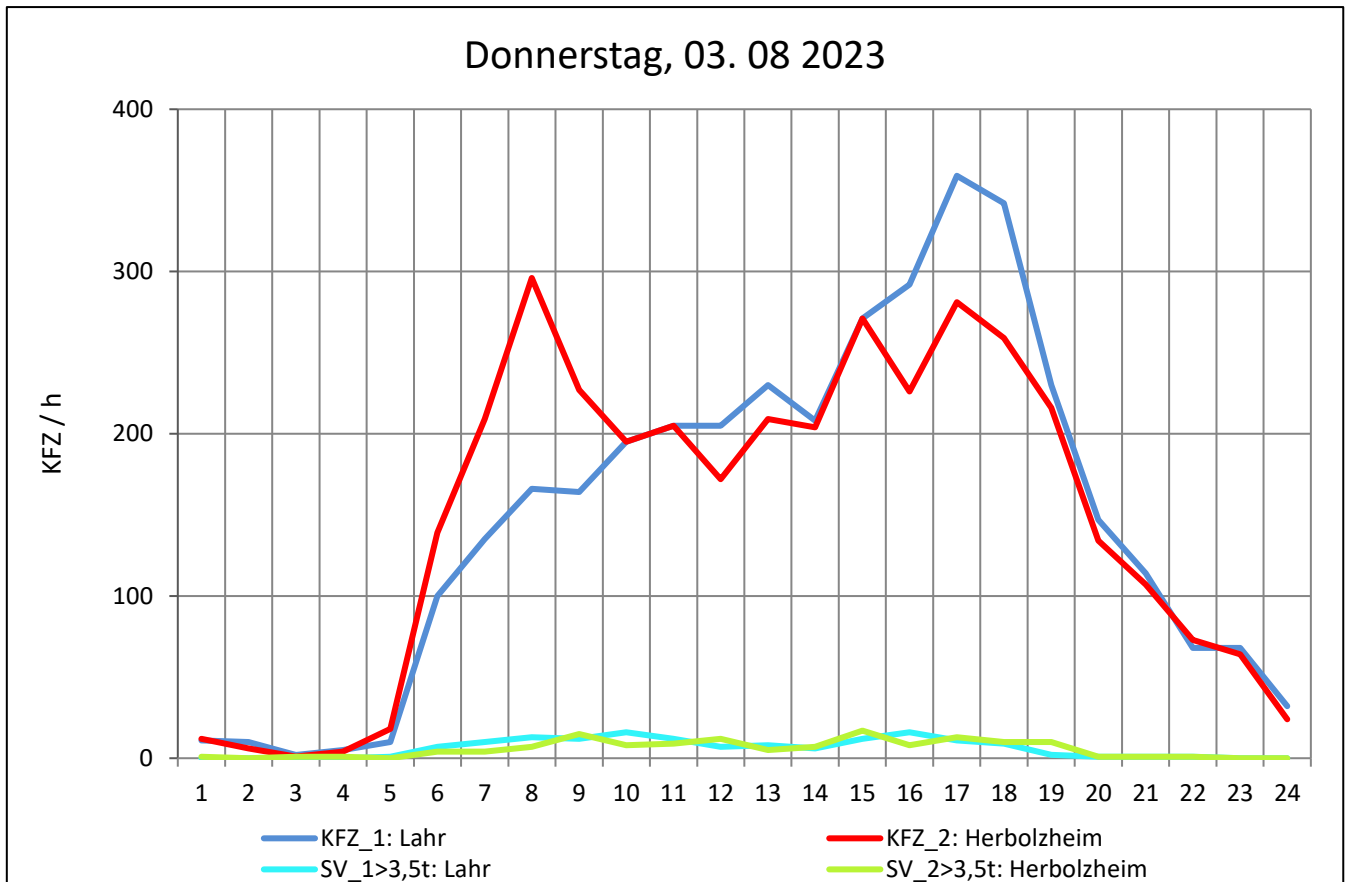
Zst.: **Mahlberg**

TK-/Zst-Nr.: 7712/8232

K 5345

Richtung 1 : **Lahr**

Richtung 2 : **Herbolzheim**



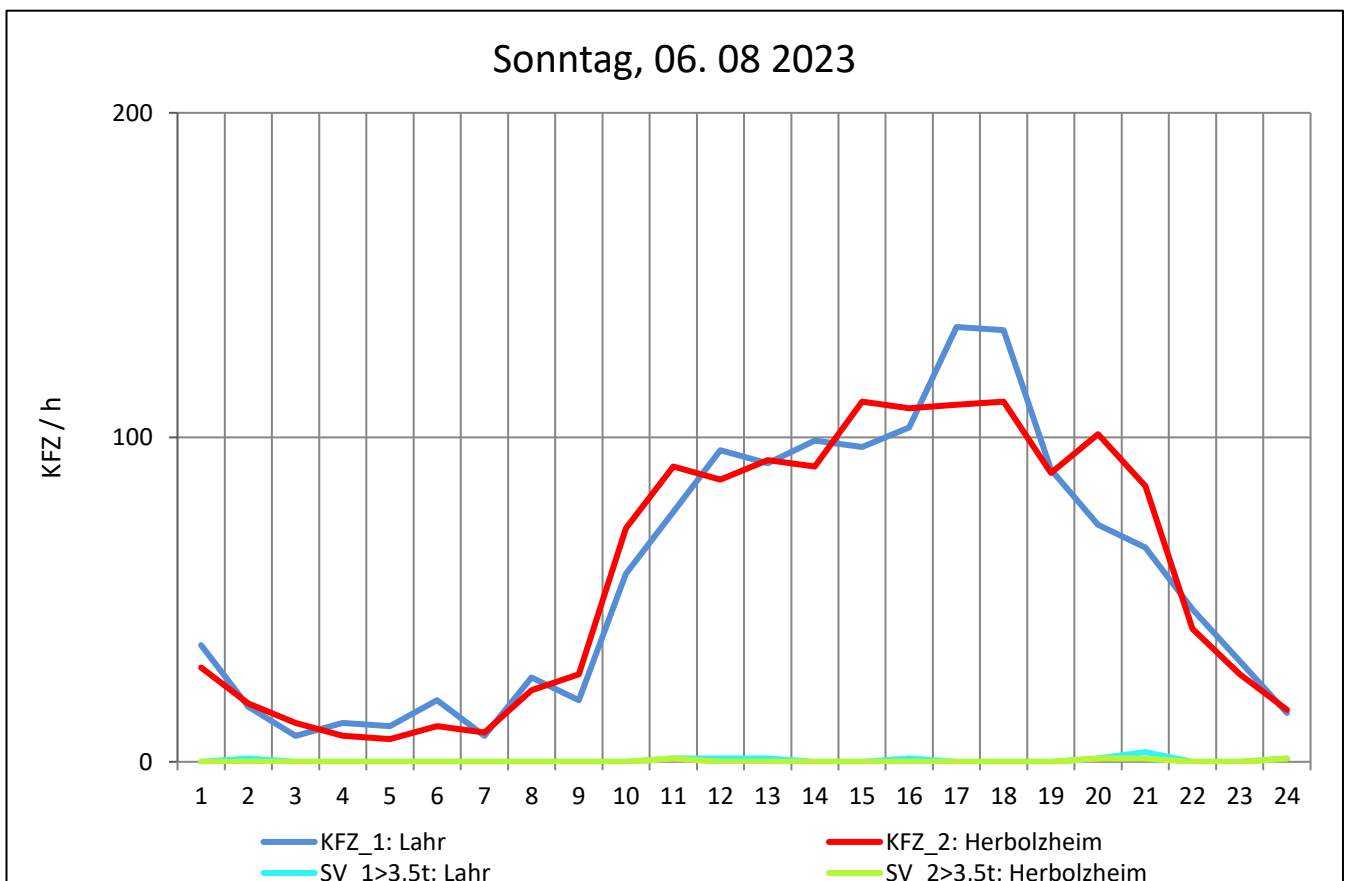
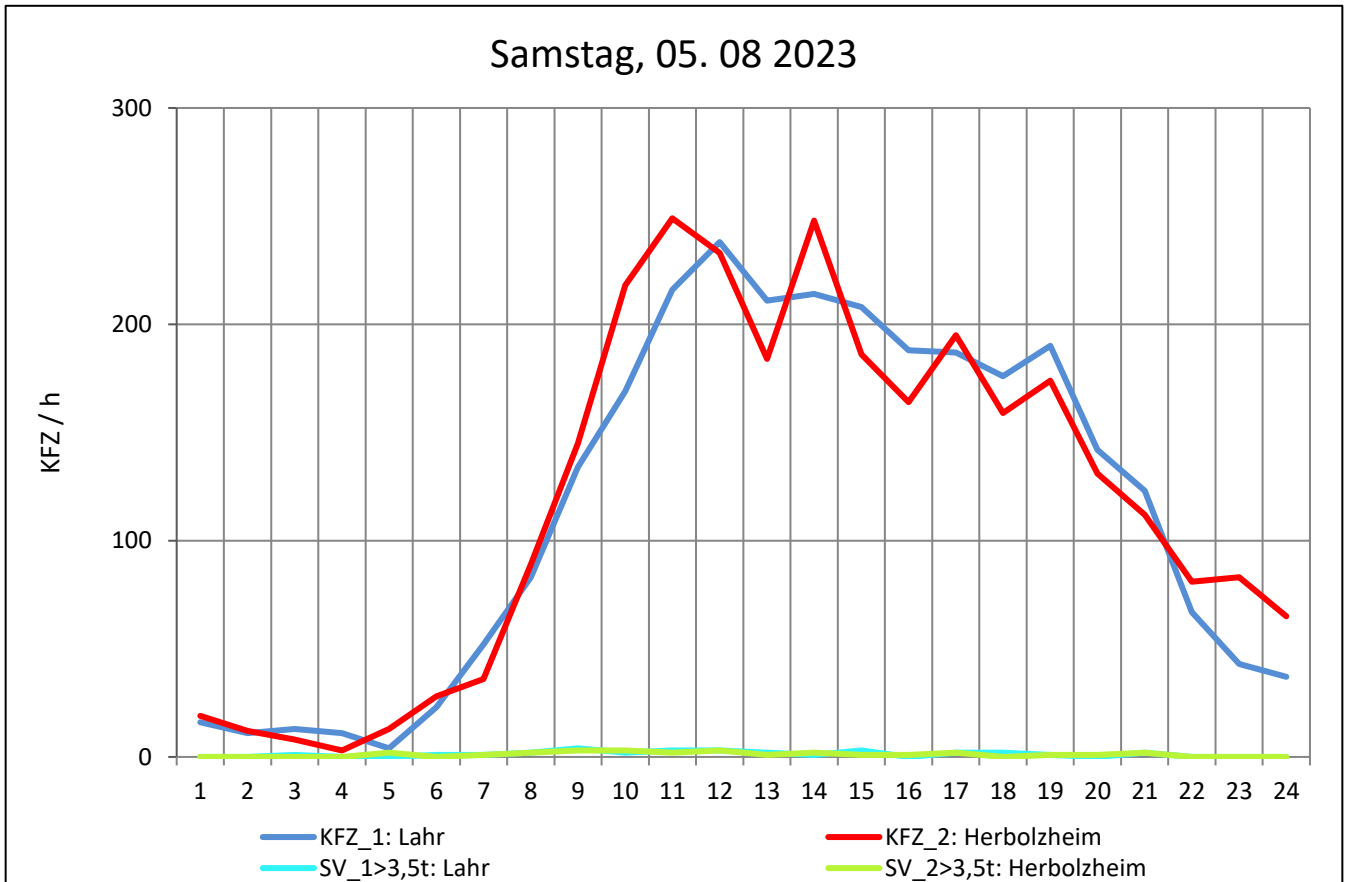
Zst.: **Mahlberg**

TK-/Zst-Nr.: 7712/8232

K 5345

Richtung 1 : **Lahr**

Richtung 2 : **Herbolzheim**



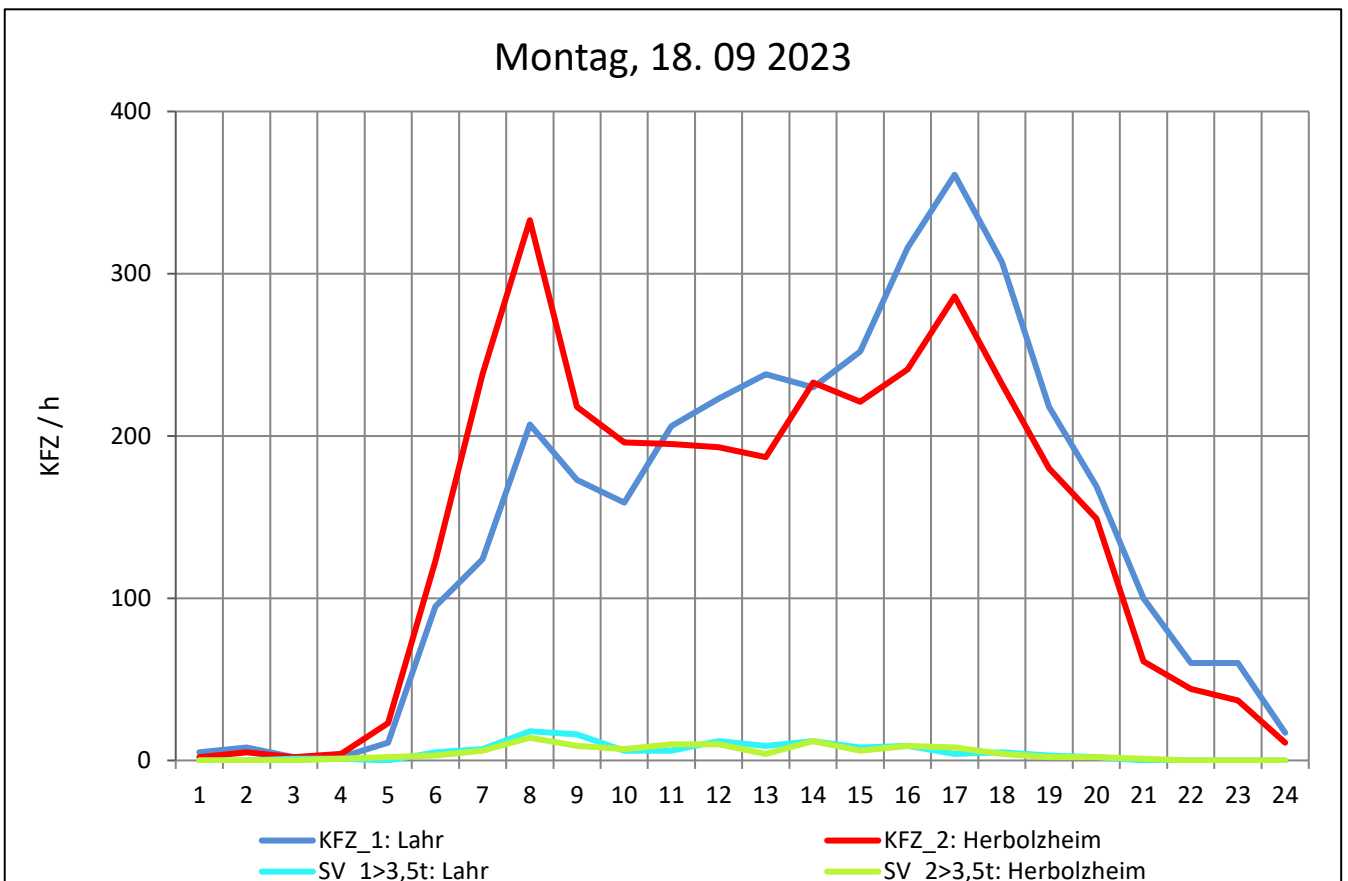
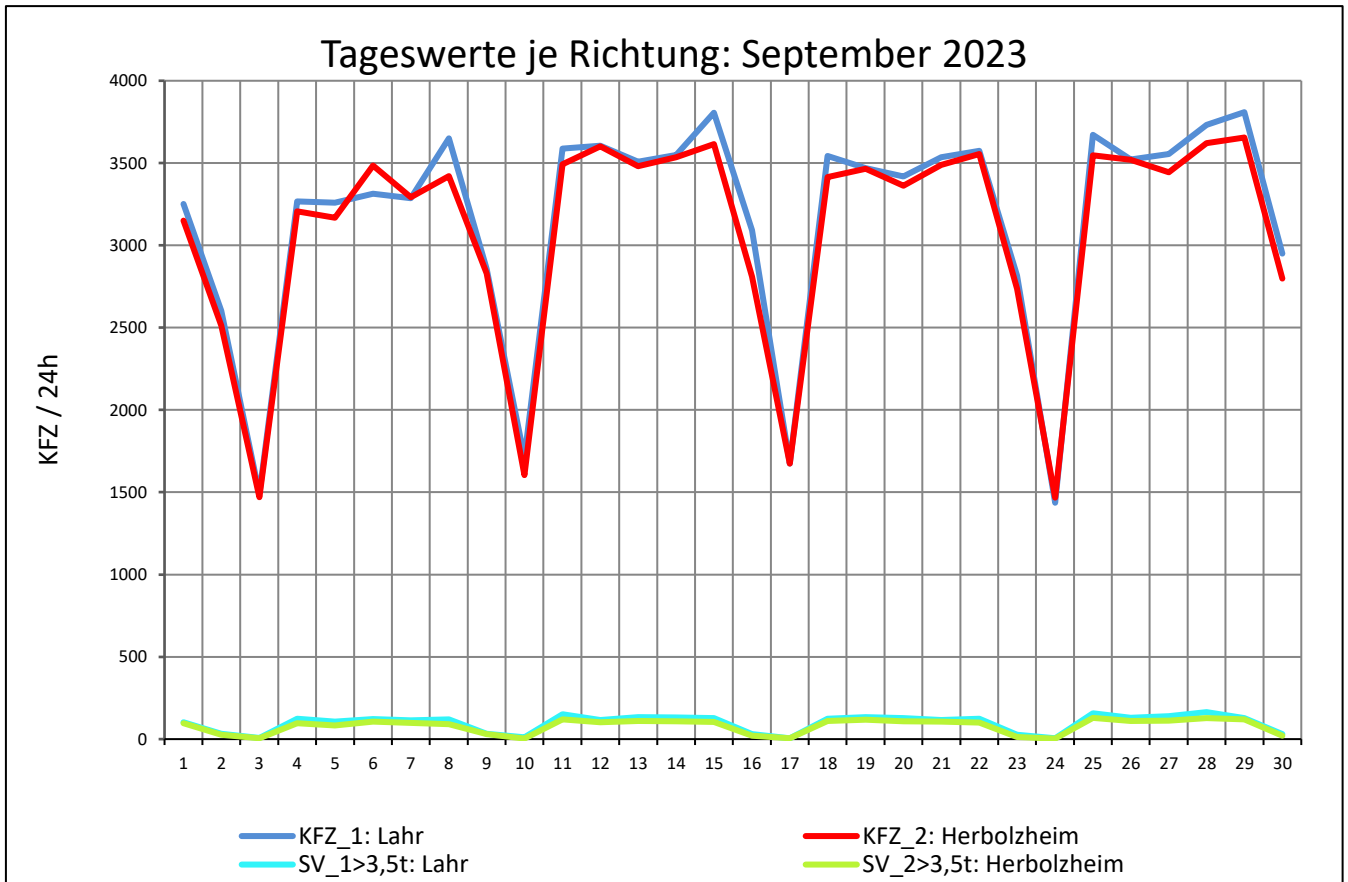
Zst.: **Mahlberg**

TK-/Zst-Nr.: 7712/8232

K 5345

Richtung 1 : **Lahr**

Richtung 2 : **Herbolzheim**



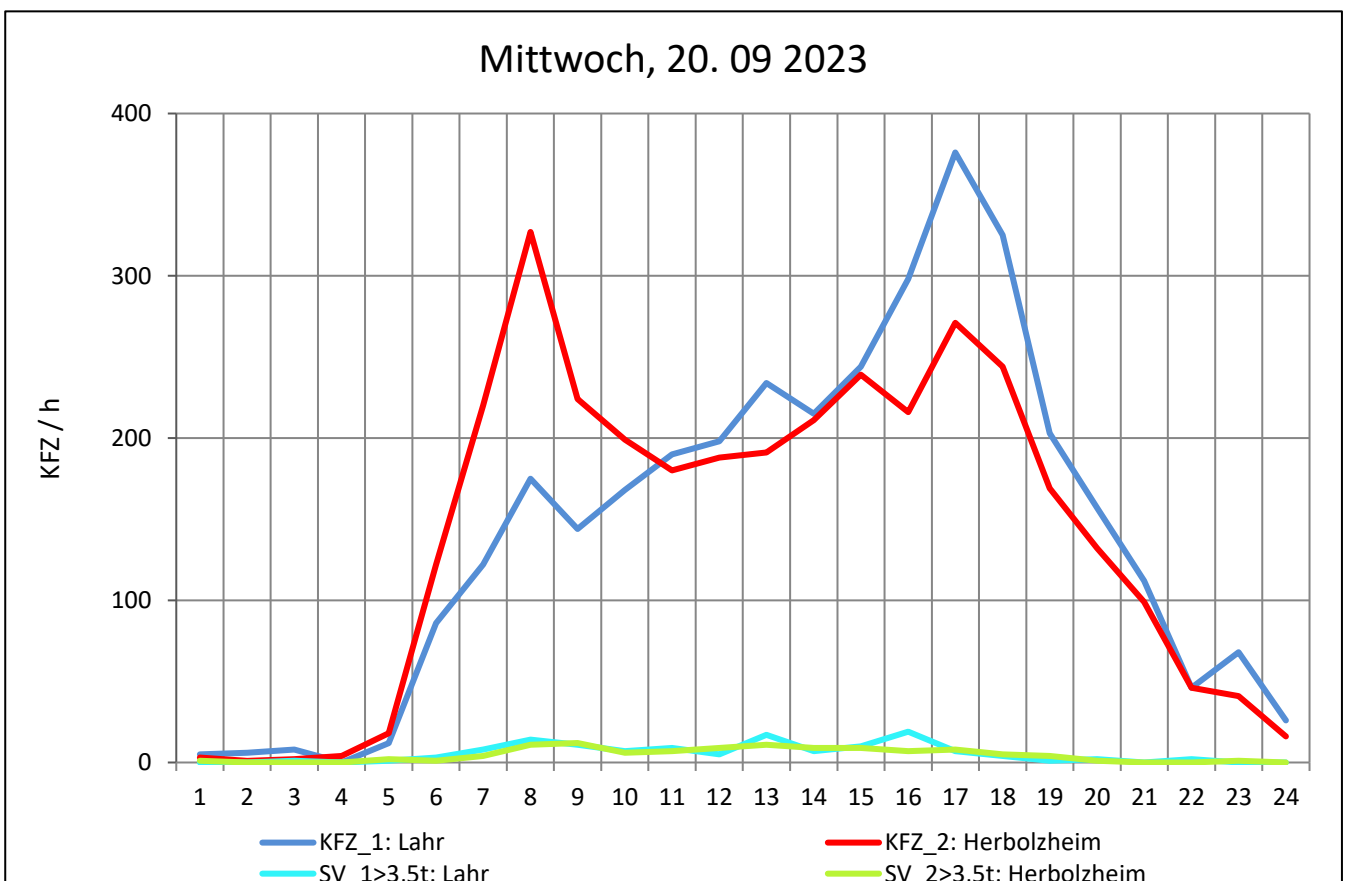
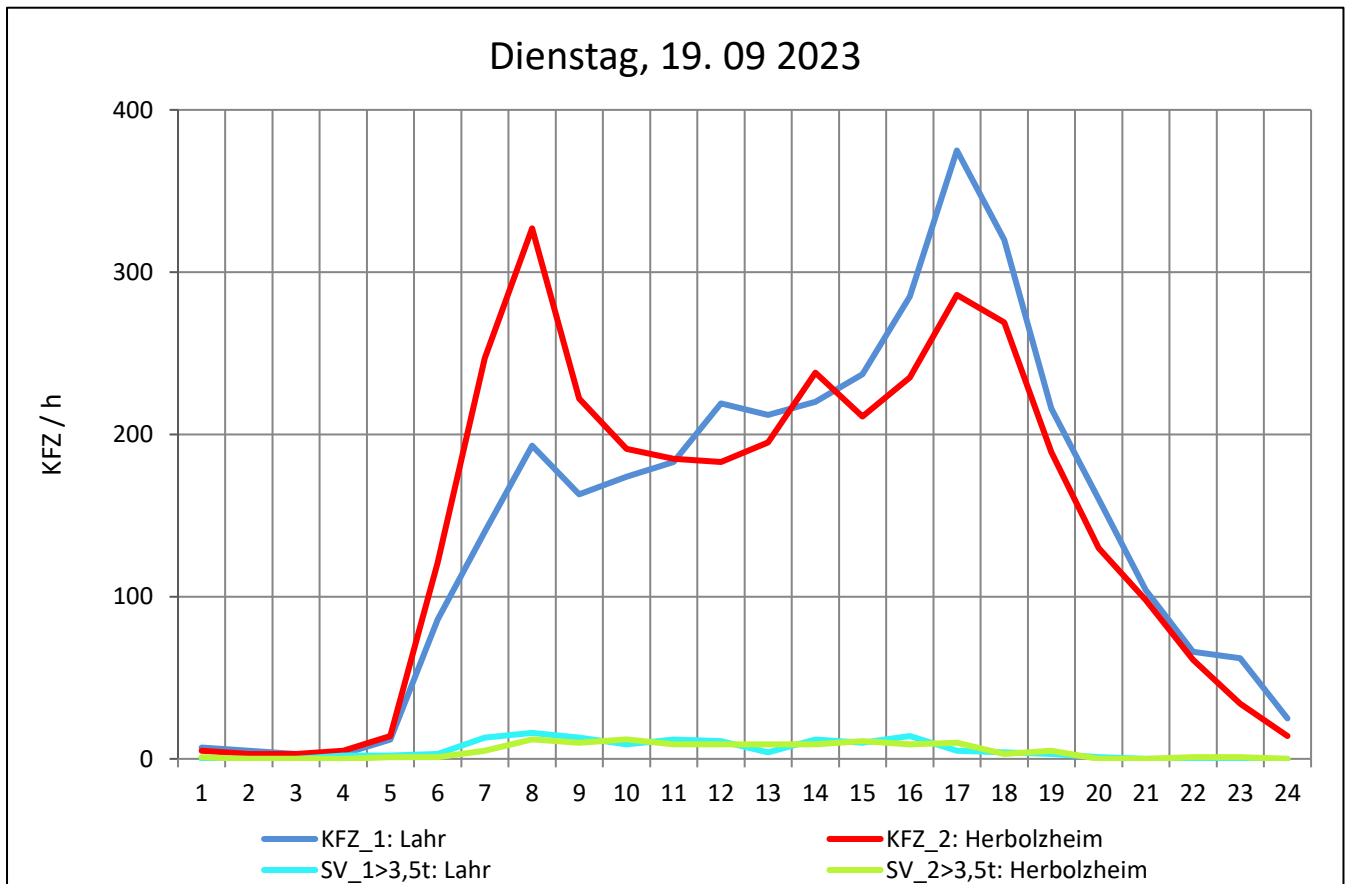
Zst.: **Mahlberg**

TK-/Zst-Nr.: 7712/8232

K 5345

Richtung 1 : **Lahr**

Richtung 2 : **Herbolzheim**



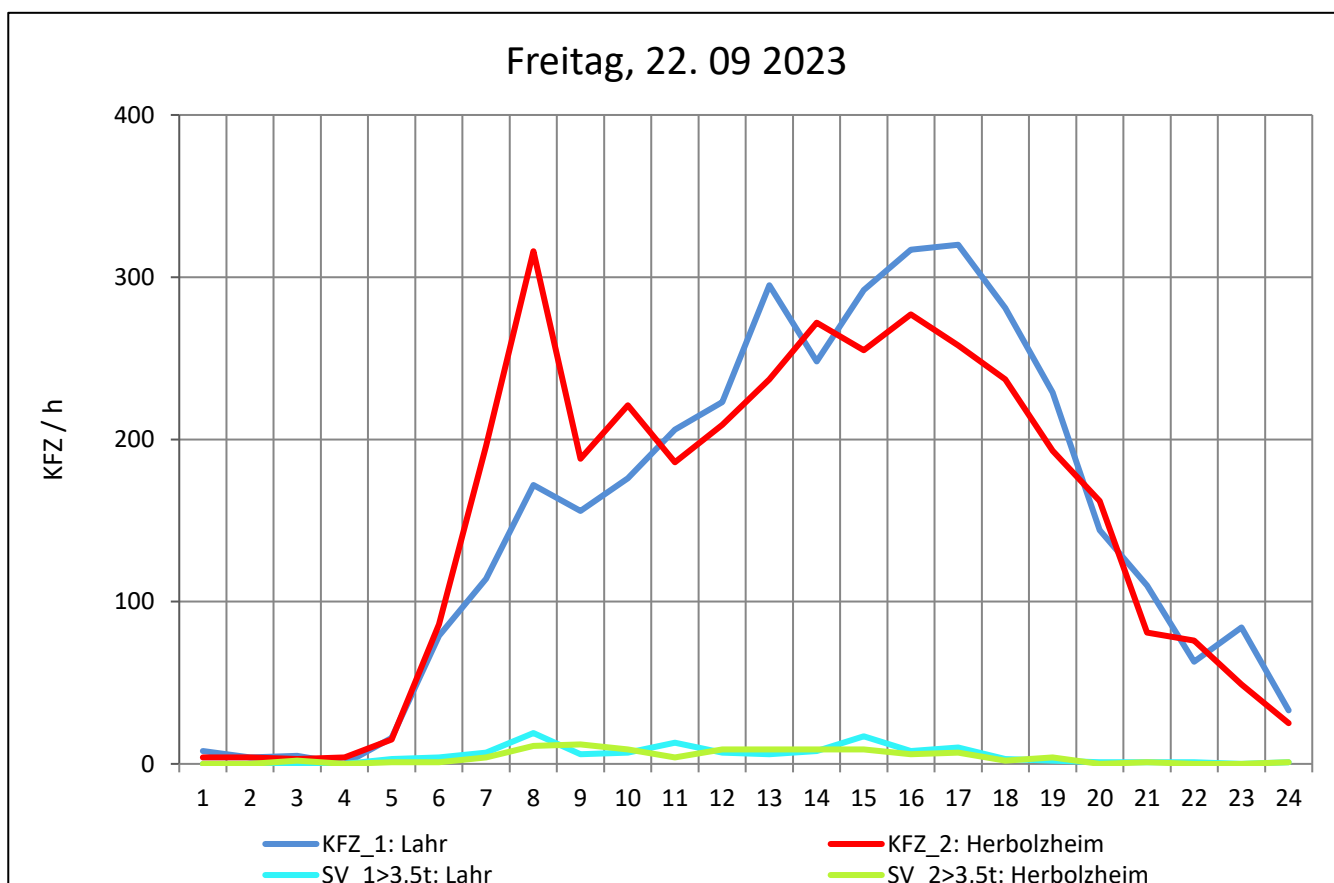
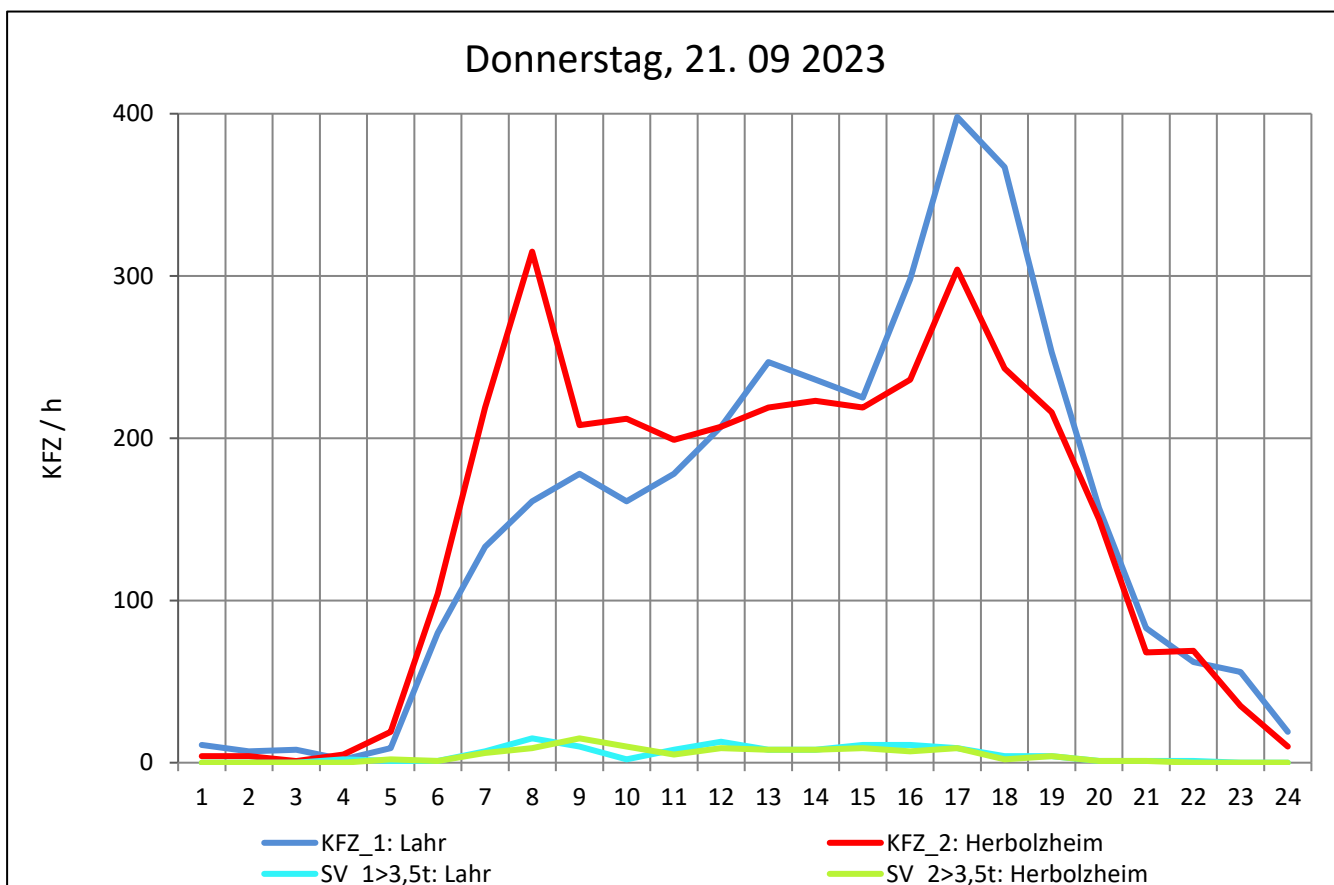
Zst.: **Mahlberg**

TK-/Zst-Nr.: 7712/8232

K 5345

Richtung 1 : **Lahr**

Richtung 2 : **Herbolzheim**



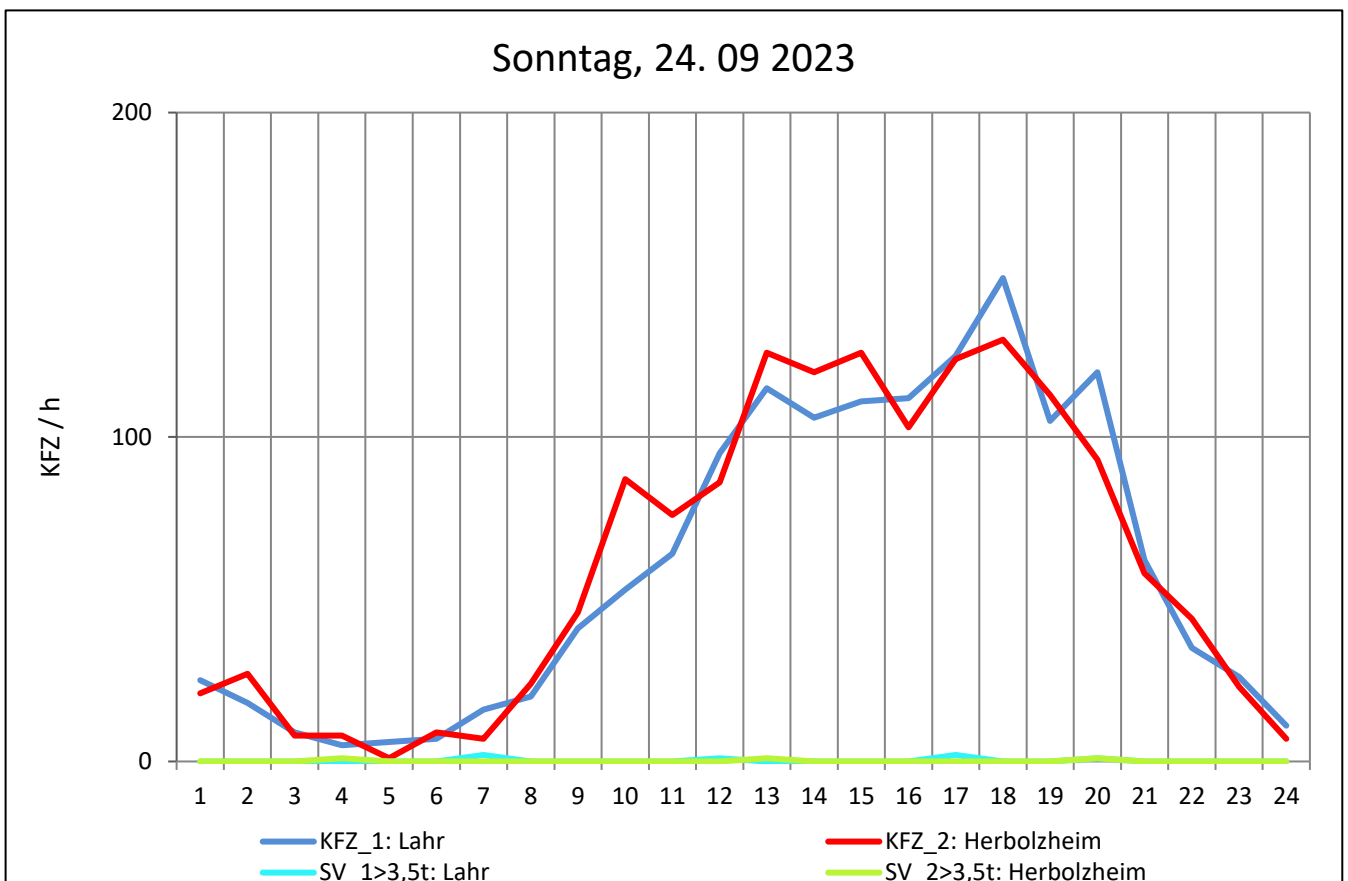
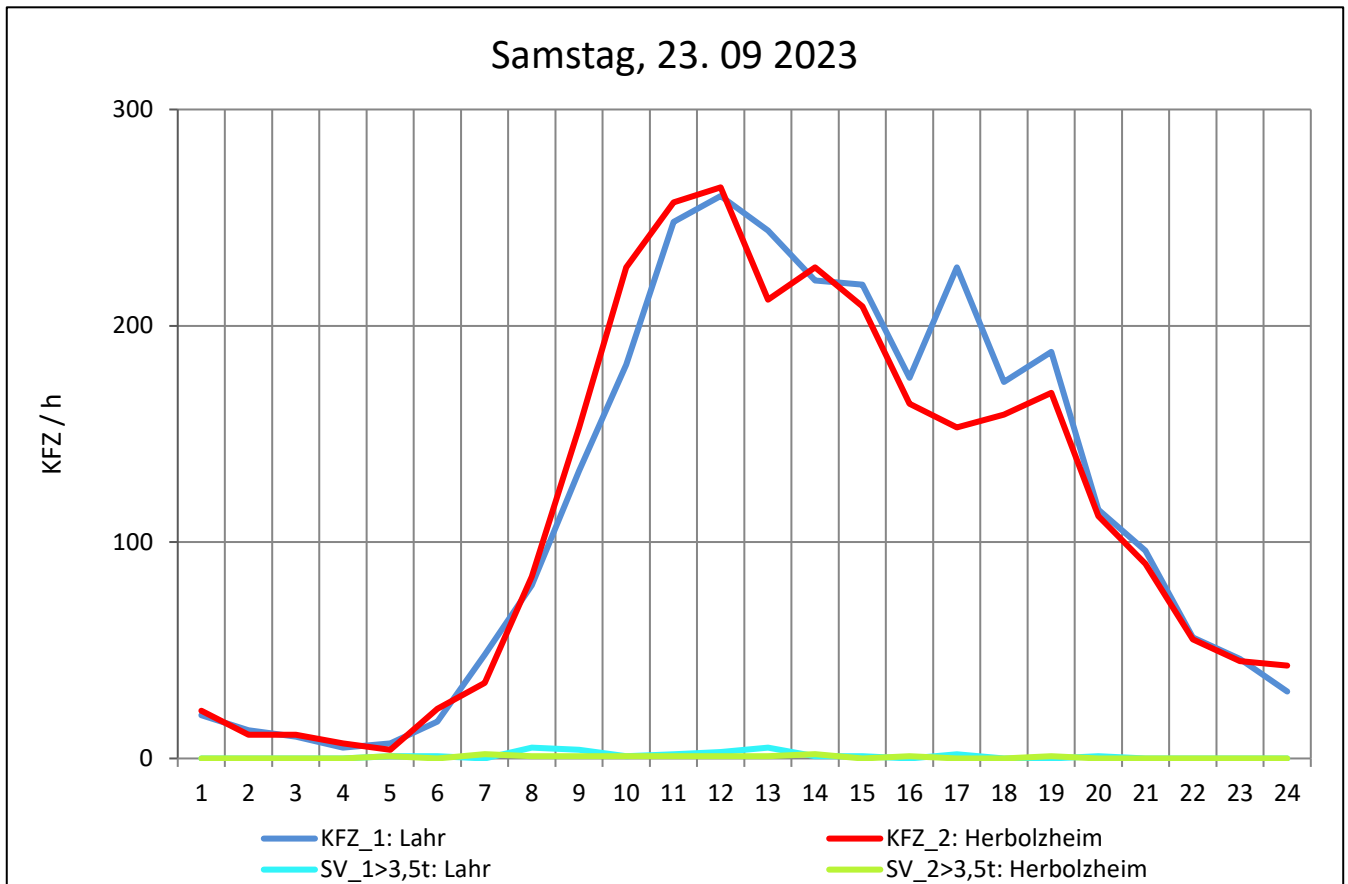
Zst.: **Mahlberg**

TK-/Zst-Nr.: 7712/8232

K 5345

Richtung 1 : **Lahr**

Richtung 2 : **Herbolzheim**



ZUORDNUNGSTABELLE 2023

AUTOMATISCHE DAUERZAEHLSTELLE	STRASSE STRKL -NR	VON	ZUGEORDNETER ABSCHNITT BIS
A 5 NIMBURG	A	3	LANDESGRENZE BAYERN/BW
A 5 NIMBURG	A	3	AS WERTHEIM/LENGFURT LANDESGRENZE BW/BY
A 5 EPPELHEIM	A	5	LANDESGRENZE (HE/BW)
A 5 EPPELHEIM	A	5	AS HEMSBACH
A 5 HEDDESHEIM	A	5	AK WEINHEIM (A5/A659)
A 5 HEDDESHEIM	A	5	AS HIRSCHBERG
A 5 DOSSSENHEIM	A	5	AS LADENBURG
A 5 DOSSSENHEIM	A	5	AS HEIDELBERG/DOSSSENHEIM
A 5 DOSSSENHEIM	A	5	AK HEIDELBERG (A5/A656)
A 5 EPPELHEIM	A	5	AS HEIDELB./SCHWETZINGEN
A 5 EPPELHEIM	A	5	AS HEIDELB./SCHWETZINGEN
A 5 EPPELHEIM	A	5	AS WALLDORF/WIESLOCH
A 5 EPPELHEIM	A	5	AK WALLDORF (A5/A6)
A 5 ST. LEON	A	5	AK WALLDORF (A5/A6)
A 5 KRONAU	A	5	AS KRONAU
A 5 KRONAU	A	5	TR BRUCHSAL
A 5 KRONAU	A	5	TR BRUCHSAL
A 5 BÜCHENAU	A	5	AS BRUCHSAL (B 35)
A 5 KARLSRUHE-HAGSFELD	A	5	AS BRUCHSAL (B 35)
A 5 KARLSRUHE-HAGSFELD	A	5	AS KARLSRUHE-NORD
A 5 KARLSRUHE-HAGSFELD	A	5	AS KARLSRUHE-DURLACH
A 5 KARLSRUHE	A	5	AS KARLSRUHE-DURLACH
A 5 KARLSRUHE	A	5	AS KARLSRUHE-MITTE
A 5 KARLSRUHE	A	5	AD KARLSRUHE (A 8)
A 5 OBERREUT	A	5	AS KARLSRUHE-MITTE
A 5 KARLSRUHE	A	5	AD KARLSRUHE (A 8)
A 5 OBERREUT	A	5	AS ETTLINGEN
A 5 KARLSRUHE	A	5	AD KARLSRUHE (A 8)
A 5 OBERREUT	A	5	AS ETTLINGEN
A 5 RHEINSTETTEN	A	5	AS KARLSRUHE-SUED
A 5 ACHERN	A	5	AS RASTATT-NORD
A 5 ACHERN	A	5	AS RASTATT-SÜD
A 5 ACHERN	A	5	AS RASTATT-SÜD
A 5 ACHERN	A	5	TR BADEN-BADEN
A 5 ACHERN	A	5	TR BADEN-BADEN
A 5 ACHERN	A	5	AS BADEN-BADEN
A 5 ACHERN	A	5	AS BUEHL
A 5 ACHERN	A	5	AS ACHERN
A 5 APPENWEILER	A	5	AS APPENWEIER
A 5 APPENWEILER	A	5	AS APPENWEIER
A 5 OFFENBURG-GRIESHEIM	A	5	AS APPENWEIER
A 5 OFFENBURG	A	5	AS OFFENBURG
A 5 OFFENBURG	A	5	AS OFFENBURG
A 5 OFFENBURG	A	5	AS LAHR
A 5 OFFENBURG	A	5	AS LAHR
A 5 OFFENBURG	A	5	AS ETTENHEIM
A 5 OFFENBURG	A	5	AS ETTENHEIM
A 5 NIMBURG	A	5	AS RUST
A 5 NIMBURG	A	5	AS RUST
A 5 NIMBURG	A	5	AS HERBOLZHEIM
A 5 NIMBURG	A	5	AS HERBOLZHEIM
A 5 NIMBURG	A	5	AS RIEGEL
A 5 NIMBURG	A	5	AS RIEGEL
A 5 NIMBURG	A	5	AS TENINGEN
A 5 NIMBURG	A	5	AS TENINGEN
A 5 MARCH	A	5	AS FREIBURG-NORD (B 294)
A 5 T+R BREISGAU	A	5	AS FREIBURG-NORD (B 294)
A 5 T+R BREISGAU	A	5	AS FREIBURG-MITTE
A 5 T+R BREISGAU	A	5	AS FREIBURG-MITTE
A 5 T+R BREISGAU	A	5	AS FREIBURG-SUED
A 5 T+R BREISGAU	A	5	AS FREIBURG-SUED
A 5 T+R BREISGAU	A	5	T+R BREISGAU
A 5 T+R BREISGAU	A	5	AS BAD KROZINGEN
A 5 T+R BREISGAU	A	5	AS BAD KROZINGEN
A 5 T+R BREISGAU	A	5	AS MUELLHEIM/NEUENBURG
A 5 T+R BREISGAU	A	5	AS MUELLHEIM/NEUENBURG
A 5 T+R BREISGAU	A	5	AD NEUENBURG (A5/LYON)
A 5 T+R BREISGAU	A	5	AD NEUENBURG (A5/LYON)
A 5 NEUENBURG	A	5	AD NEUENBURG (A5/LYON)
A 5 NEUENBURG	A	5	BUNDESGRENZE F
A 5 KLEINKEMS	A	5	AD NEUENBURG (A 5/LYON)
A 5 KLEINKEMS	A	5	AS EFRINGEN-KIRCHEN
A 5 KLEINKEMS	A	5	AS EFRINGEN-KIRCHEN
A 5 KLEINKEMS	A	5	AD WEIL AM RHEIN (A 98)
A 5 WEIL AM RHEIN	A	5	AD WEIL AM RHEIN (A 98)
A 5 WEIL AM RHEIN	A	5	AS WEIL AM RH./HUENG,
A 5 WEIL AM RHEIN	A	5	GRENZUEBERG, WEIL AM RH,
A 5 WEIL AM RHEIN	A	5	GRENZUEBERG, WEIL AM RH,
A 5 WEIL AM RHEIN	A	5	BUNDESGRENZE CH

ZUORDNUNGSTABELLE 2023

AUTOMATISCHE DAUERZAEHLSTELLE	STRASSE STRKL -NR	VON	ZUGEORDNETER ABSCHNITT BIS
A 6 HOCKENHEIM	A	61 LANDESGRENZE (RP/BW)	AS HOCKENHEIM
A 6 HOCKENHEIM	A	61 AS HOCKENHEIM	AD HOCKENHEIM (A6/A61)
A 6 MANNHEIM-SCHÖNAU	A	6 LANDESGRENZE (RP/BW)	AS MANNHEIM-SANDHOFEN
A 6 MANNHEIM-SANDHOFEN	A	6 AS MANNHEIM-SANDHOFEN	LANDESGRENZE (BW/HE)
A 6 HOCKENHEIM	A	6 LANDESGRENZE (HE/BW)	AK MANNHEIM (A6/A656)
A 6 HOCKENHEIM	A	6 AK MANNHEIM (A6/A656)	AS MANNHEIM/SCHWETZINGEN
A 6 BRÜHL IM BREISGAU	A	6 AS MANNHEIM/SCHWETZINGEN	AS SCHWETZINGEN/HOCKENH,
A 6 KETSCH	A	6 AS SCHWETZINGEN/HOCKENH,	AD HOCKENHEIM (A6/A61)
A 6 HOCKENHEIM	A	6 AD HOCKENHEIM (A6/A61)	AK WALLDORF (A5/A6)
A 6 WALLDORF	A	6 AK WALLDORF (A5/A6)	AS WIESLOCH/RAUENBERG
A 6 BALZFELD	A	6 AS WIESLOCH/RAUENBERG	AS SINSHEIM
A 6 SINSHEIM	A	6 AS SINSHEIM	AS SINSHEIM-SÜD STADION
A 6 SINSHEIM-STEINFURT	A	6 AS SINSHEIM-SÜD STADION	AS SINSHEIM-STEINSFURT
A 6 SINSHEIM-STEINFURT	A	6 AS SINSHEIM-STEINSFURT	AS BAD RAPPENAU
A 6 BIBERACH	A	6 AS BAD RAPPENAU	AS HEILB./UNTEREISESHEIM
A 6 BIBERACH	A	6 AS HEILB./UNTEREISESHEIM	AS HEILBRONN/NECKARSULM
A 6 NECKARSULM	A	6 AS HEILBRONN/NECKARSULM	AK WEINSBERG(A6/A81)
A 6 SCHWABBACH	A	6 AK WEINSBERG(A6/A81)	AS BRETZFELD
A 6 SCHWABBACH	A	6 AS BRETZFELD	AS OEHRINGEN
A 6 SCHWABBACH	A	6 AS OEHRINGEN	AS NEUENSTEIN
A 6 SCHWABBACH	A	6 AS NEUENSTEIN	AS KUPFERZELL
A 6 SCHWABBACH	A	6 AS KUPFERZELL	AS SCHWAEBISCH HALL
A 6 SCHWABBACH	A	6 AS SCHWAEBISCH HALL	AS ILSHOFEN/WOLPERTSH,
A 6 SCHWABBACH	A	6 AS ILSHOFEN/WOLPERTSH,	AS KIRCHBERG
A 6 REUSSENBERG	A	6 AS KIRCHBERG	AS CRAILSHEIM
A 6 REUSSENBERG	A	6 AS CRAILSHEIM	LANDESGRENZE (BW/BY)
A 7 LANGENAU	A	7 LANDESGRENZE (BY/BW)	AS DINKELSBUEHL/FICHTENAU
A 7 LANGENAU	A	7 AS DINKELSBUEHL/FICHTENAU	AS ELLWANGEN
A 7 LANGENAU	A	7 AS ELLWANGEN	AS AALEN/WESTHAUSEN (B 29)
A 7 LANGENAU	A	7 AS AALEN/WESTHAUSEN (B 29)	AS AALEN/OBERKOCHEN
A 7 LANGENAU	A	7 AS AALEN/OBERKOCHEN	AS HEIDENHEIM
A 7 LANGENAU	A	7 AS HEIDENHEIM	AS GIENGEN/HERBRECHT,
A 7 LANGENAU	A	7 AS GIENGEN/HERBRECHT,	AS NIEDERSTOTZINGEN
A 7 LANGENAU	A	7 AS NIEDERSTOTZINGEN	AS LANGENAU
A 7 LANGENAU	A	7 AS LANGENAU	LANDESGRENZE (BW/BY)
A 7 LANGENAU	A	7 LANDESGRENZE (BY/BW)	AS DETTINGEN
A 7 LANGENAU	A	7 AS DETTINGEN	AS BERKHEIM (B 312)
A 7 LANGENAU	A	7 AS BERKHEIM (B 312)	LANDESGRENZE (BW/BY)

ZUORDNUNGSTABELLE 2023

AUTOMATISCHE DAUERZAEHLSTELLE	STRASSE STRKL -NR	VON	ZUGEORDNETER ABSCHNITT BIS
A 8 PALMBACH	A 8	AD KARLSRUHE (A5/A8)	AS KARLSBAD
A 8 MUTSCHELBACH	A 8	AS KARLSBAD	AS PFORZHEIM-WEST
A 8 ISPINGEN	A 8	AS PFORZHEIM-WEST	AS PFORZHEIM-NORD
A 8 PFORZHEIM-OST	A 8	AS PFORZHEIM-NORD	AS PFORZHEIM-OST
A 8 WURMBERG	A 8	AS PFORZHEIM-OST	AS PFORZHEIM-SÜD
A 8 PFORZHEIM-OST	A 8	AS PFORZHEIM-SÜD	AS HEIMSHEIM
A 8 HEIMSHEIM	A 8	AS HEIMSHEIM	AS RUTESHEIM
A 8 RUTESHEIM	A 8	AS RUTESHEIM	AS LEONBERG-WEST
A 8 WARMBRONN	A 8	AS LEONBERG-WEST	AD LEONBERG (A 81)
A 8 STUTTGART-VAIH.	A 8	AD LEONBERG (A 81)	AS LEONBERG-OST
A 8 STUTTGART-VAIH.	A 8	AS LEONBERG-OST	AK STUTTGART (A 81/A 831)
A 8 STUTTGART-VAIH.	A 8	AK STUTTGART (A 81/A 831)	AS STUTTGART-MOEHRINGEN
A 8 NELLINGEN	A 8	AS STUTTGART-MOEHRINGEN	AS STUTTGART-DEGERLOCH
A 8 NELLINGEN	A 8	AS STUTTGART-DEGERLOCH (B	AS STUTTGART-FLUGHAFEN (B 312)
A 8 NELLINGEN	A 8	AS STUTTGART-FLUGHAFEN (B	AS ESSLINGEN
A 8 DENKENDORF	A 8	AS ESSLINGEN	AS WENDLINGEN (B 313)
A 8 LINDORF	A 8	AS WENDLINGEN (B 313)	AS KIRCHHIEM (TECK)-WEST
A 8 LINDORF	A 8	AS KIRCHHEIM (TECK)-WEST	AS KIRCHHEIM (TECK)-OST
A 8 KIRCHHEIM UNTER TECK	A 8	AS KIRCHHEIM (TECK)-OST	AS AICHELBERG
A 8 KIRCHHEIM UNTER TECK	A 8	AS AICHELBERG	T+R GRUIBINGEN
A 8 AICHELBERG	A 8	T+R GRUIBINGEN	AS MUEHLHAUSEN
A 8 AICHELBERG	A 8	AS MUEHLHAUSEN	BEHELFS-AS-HOHENSTEIN
A 8 AICHELBERG	A 8	BEHELFS-AS-HOHENSTADT	AS MERKLINGEN
A 8 MERKLINGEN	A 8	AS MERKLINGEN	AS ULM-WEST
A 8 MERKLINGEN	A 8	AS ULM-WEST	AS ULM-OST
A 8 MERKLINGEN	A 8	AS ULM-OST	LANDESGRENZE (BW/BY)
A 8 MERKLINGEN	A 8	LANDESGRENZE (BY/BW)	LANDESGRENZE (BW/BY)
A 81 NEUENSTADT	A 81	LANDESGRENZE (BY/BW)	AS TAUBERBISCHOFSSHEIM
A 81 NEUENSTADT	A 81	AS TAUBERBISCHOFSSHEIM	AS AHORN
A 81 NEUENSTADT	A 81	AS AHORN	AS BOXBERG
A 81 NEUENSTADT	A 81	AS BOXBERG	AS OSTERBURKEN
A 81 NEUENSTADT	A 81	AS OSTERBURKEN	AS MOECKMUEHL
A 81 NEUENSTADT	A 81	AS MOECKMUEHL	AS NEUENSTADT (KOCHER)
A 81 NEUENSTADT	A 81	AS NEUENSTADT (KOCHER)	AK WEINSBERG(A6/A81)
A 81 WEINSBERG	A 81	AK WEINSBERG(A6/A81)	AS WEINSBERG/ELLHOFEN
A 81 GRAFENWALD	A 81	AS WEINSBERG/ELLHOFEN	AS HEILBRONN/UNTERGRUPPENB.
A 81 ILSFELD	A 81	AS HEILBRONN/UNTERGRUPPEN	AS ILSFELD
A 81 T&R WUNNENSTEIN	A 81	AS ILSFELD	AS MUNDELSHEIM
A 81 PLEIDELSHEIM	A 81	AS MUNDELSHEIM	AS PLEIDELSHEIM
A 81 FREIBERG AM NECKAR	A 81	AS PLEIDELSHEIM	AS LUDWIGSBURG-NORD
A 81 LUDWIGSBURG	A 81	AS LUDWIGSBURG-NORD	AS LUDWIGSBURG-SUED
A 81 STAMMHEIM	A 81	AS LUDWIGSBURG-SUED	AS STUTTG,-ZUFFENHAUSEN
A 81 STUTTGART-KORNTAL	A 81	AS STUTTG,-ZUFFENHAUSEN	AS STUTTGART-FEUERBACH
A 81 STUTTGART-KORNTAL	A 81	AS STUTTGART-FEUERBACH	AD LEONBERG (A 8/81)

ZUORDNUNGSTABELLE 2023

AUTOMATISCHE DAUERZAEHLSTELLE	STRASSE STRKL -NR	VON	ZUGEORDNETER ABSCHNITT BIS
A 81 BOEBLINGEN	A 81	AK STUTTGART	AS SINDELFINGEN-OST
A 81 BOEBLINGEN	A 81	AS SINDELFINGEN-OST	AS BOEBLINGEN-OST
A 81 BOEBLINGEN	A 81	AS BOEBLINGEN-OST	AS BOEBLINGEN-SINDELF,
A 81 BOEBLINGEN	A 81	AS BOEBLINGEN-OST (ABZWEIG	ANSCHLUSS B14 (ABZWEIG)
A 81 BOEBLINGEN	A 81	AS BOEBLINGEN-SINDELF,	AS BOEBLINGEN-HULB
A 81 BOEBLINGEN	A 81	AS BOEBLINGEN-HULB	AS EHNINGEN
A 81 EHNINGEN	A 81	AS EHNINGEN	AS HILDRIZHAUSEN
A 81 HILDRIZHAUSEN	A 81	AS HILDRIZHAUSEN	AS GAERTRINGEN
A 81 HILDRIZHAUSEN	A 81	AS GAERTRINGEN	AS HERRENBERG
A 81 HORB	A 81	AS GAERTRINGEN	B 14 GAERTRINGEN
A 81 GÜLTSTEIN	A 81	AS HERRENBERG	AS ROTTENBURG
A 81 HORB	A 81	AS ROTTENBURG	AS HORB
A 81 HORB	A 81	AS HORB	AS EMPFINGEN
A 81 MÜHLHEIM	A 81	AS EMPFINGEN	AS SULZ
A 81 MÜHLHEIM	A 81	AS SULZ	AS OBERNDORF
A 81 ZIMMERN OB ROTTWEIL	A 81	AS OBERNDORF	AS ROTTWEIL
A 81 ZIMMERN OB ROTTWEIL	A 81	AS ROTTWEIL	AS VILLINGEN-SCHWENNING,
A 81 ZIMMERN OB ROTTWEIL	A 81	AS VILLINGEN-SCHWENNING,	AS TUNINGEN
A 81 ZIMMERN OB ROTTWEIL	A 81	AS TUNINGEN	AD BAD DUERRHEIM (A81/A864)
A 81 GEISINGEN	A 81	AD BAD DUERRHEIM (A81/A864)	AS GEISINGEN
A 81 GEISINGEN	A 81	AS GEISINGEN	AS ENGEN
A 81 T+R HEGAU	A 81	T+R HEGAU	
A 81 T+R HEGAU	A 81	AS ENGEN	AK HEGAU (A 98/B 33N)
A 81 T+R HEGAU	A 81	AK HEGAU (A 98/B 33N)	AS SINGEN
A 81 T+R HEGAU	A 81	AK HEGAU (A 98/B 33N)	ANSCHLUSS (B33)
A 81 T+R HEGAU	A 81	AS SINGEN	AS HILZINGEN
A 81 T+R HEGAU	A 81	AS HILZINGEN	AS GOTTMADINGEN-BIETINGEN
A 96 LEUTKIRCH-WEST	A 96	AS AITRACH	LANDESGRENZE (BW/BY)
A 96 LEUTKIRCH-WEST	A 96	AS AICHSTETTEN	AS AITRACH
A 96 LEUTKIRCH-WEST	A 96	AS LEUTKIRCH-WEST	AS AICHSTETTEN
A 96 LEUTKIRCH-WEST	A 96	AS LEUTKIRCH-SUED	AS LEUTKIRCH-WEST
A 96 WANGEN	A 96	AS KIBLEGG	AS LEUTKIRCH-SUED
A 96 WANGEN	A 96	AS WANGEN-NORD	AS KIBLEGG
A 96 WANGEN	A 96	AS WANGEN-WEST	AS WANGEN-NORD
A 96 WANGEN	A 96	AS NEURAVENSBURG	AS WANGEN-WEST
A 96 WANGEN	A 96	LANDESGRENZE BY-BW	AS NEURAVENSBURG
A 98 LOERRACH	A 98	AD WEIL AM RHEIN (A 5)	AS EIMELDINGEN (B 3)
A 98 LOERRACH	A 98	AS EIMELDINGEN	AS BINZEN (BEHELFSAUSFAHRT)
A 98 LOERRACH	A 98	AS BINZEN (BEHELFSABFAHRT)	AS KANDERN
A 98 LOERRACH	A 98	AS KANDERN	AS LOERRACH-MITTE
A 98 LOERRACH	A 98	AS LOERRACH-MITTE	AS LOERRACH/INZLINGEN
A 98 LOERRACH	A 98	AS LOERRACH/INZLINGEN	AD A 98 /A 861
A 98 MURG-RAPPENSTEIN	A 98	AS MURG, B34	AS LAUFENBURG
A 98 MURG-RAPPENSTEIN	A 98	AS LAUFENBURG	Abz K6542
A 98 LAUCHRINGEN	A 98	AS TIENGEN WEST	AS TIENGEN OST
A 98 LAUCHRINGEN	A 98	AS TIENGEN OST	AS LAUCHRINGEN
A 98 STOCKACH	A 98	AK HEGAU (A 98/B 33N)	AS STOCKACH-WEST
A 98 STOCKACH	A 98	AS STOCKACH-WEST	AS STOCKACH-OST
A 98 STOCKACH	A 98	AS STOCKACH-OST	ANSCHLUSS B31

ZUORDNUNGSTABELLE 2023

AUTOMATISCHE DAUERZAEHLSTELLE	STRASSE STRKL -NR VON	ZUGEORDNETER ABSCHNITT BIS
A 656 MANNHEIM-SECKENH.	A 656 ANSCHLUSS (B 37)	AS MANNHEIM-NECKARAU
A 656 MANNHEIM-SECKENH.	A 656 AS MANNHEIM NECKARAU	AK MANNHEIM (A6/A656)
A 656 MANNHEIM-SECKENH.	A 656 AK MANNHEIM (A6/A656)	AS MANNHEIM-SECKENHEIM
A 656 MANNHEIM-SECKENH.	A 656 AS MANNHEIM-SECKENHEIM	AK HEIDELBERG (A5/A656)
A 656 MANNHEIM-SECKENH.	A 656 AK HEIDELBERG (A5/A656)	HEIDELBERG-WIEBLINGEN (B37)
A 656 MANNHEIM-SECKENH.	A 656 HEIDELBERG-WIEBLINGEN (B37)	AS HEIDELBERG-ZENTRUM
A 656 MANNHEIM-SECKENH.	A 659 ANSCHLUSS (B 38)	LANDESGRENZE (BW/HE)
A 656 MANNHEIM-SECKENH.	A 659 LANDESGRENZE (HE/BW)	AK WEINHEIM (A5/A659)
A 656 MANNHEIM-SECKENH.	A 659 AK WEINHEIM (A 5)	ANSCHLUSS (B 38 A)
A 81 BOEBLINGEN	A 831 ANSCHLUSS (B 14)	AS STUTTGART-VAIHINGEN
A 81 BOEBLINGEN	A 831 AS STUTTGART-VAIHINGEN	AK STUTTGART (A8/A 81)
A 861 RHEINFELDEN	A 861 AD HOCHRHEIN	AS RHEINFELDEN-MITTE
A 861 RHEINFELDEN	A 861 AS RHEINFELDEN-MITTE	AS RHEINFELDEN-SÜD
A 861 RHEINFELDEN	A 861 AS RHEINFELDEN-SÜD	BUNDESGRENZE CH
A 864 BAD DUERRHEIM	A 864 AS DONAUESCHINGEN	AD BAD DUERRHEIM (A 81)